DRAFT

Geologic Hazards and ECA Review Services

Seattle Central College
Major Institution Master Plan (MIMP) EIS
Seattle, Washington

for
Schreiber Starling Whitehead Architects

January 20, 2023

GeoEngineers

17425 NE Union Hill Road, Suite 250
Redmond, Washington 98052
425.861.6000

Geologic Hazards and ECA Review Services

Seattle Central College
Major Institution Master Plan (MIMP) EIS
Seattle, Washington

File No. 1348-011-00

January 20, 2023

Prepared for:

901 Fifth Avenue, Suite 3100
Seattle, Washington 98164

Attention: Stephen Starling

Prepared by:

GeoEngineers, Inc.
17425 NE Union Hill Road, Suite 250
Redmond, Washington 98052
425.861.6000

Craig F. Erdman, LG
Senior Geologist

Robert C. Metcalfe, PE, LEG
Principal

CFE:RCM:nld

Disclaimer: Any electronic form, facsimile or hard copy of the original document (email, text, table, and/or figure), if provided, and any attachments are only a copy of the original document. The original document is stored by GeoEngineers, Inc. and will serve as the official document of record.

DRAFT

Table of Contents

1.0 INTRODUCTION 1

1.1. Project Understanding 1
1.2. Scope of Services 1

2.0 SITE CONDITIONS 2

2.1. Topography 2
2.2. Surface Conditions 2
2.3. Regional Geology 3
2.3.1. Geologic Units 3
2.4. Previous Subsurface Explorations 4
2.5. Groundwater 5

3.0 GEOLOGIC HAZARD AREAS 6

3.1. City of Seattle Environmentally Critical Areas 6
3.2. Landslide Hazard Areas 8
3.3. Steep Slope Erosion Hazard Areas 8
3.4. Seismic Hazard Areas 9
3.4.1. Liquefaction 9
3.4.2. Lateral Spreading 9
3.4.3. Strong Ground Motion 9
3.4.4. Surface Rupture 9
3.5. Tsunamis 10
3.6. Seiches 10
3.7. Volcanic Hazard Areas 10
3.8. Abandoned Landfill Areas 10

4.0 ENVIRONMENTAL SCREENING 10

4.1. Review of Available Reports 10
4.2. Environmental Database search 10
4.2.1. Capitol Hill Station Sites 12
4.2.2. West Entrance, 1827 Broadway Avenue 12
4.2.3. South Entrance, 1830 Broadway Avenue 13
4.2.4. Modera Broadway, 1812 Broadway 13
4.3. Historical Resources 13
4.3.1. Historical Property Use Summary 14

5.0 CONCLUSIONS 15

5.1. Summary of Key Geotechnical and Environmental Issues 15
5.1.1. Geotechnical 15
5.1.2. Environmental 16
5.2. Mitigating Potential Impacts 17
5.2.1. Seismic Hazards and Design Information 17
5.2.2. Earthwork and Mass Grading 17
5.2.3. Sedimentation and Erosion Control 18
5.2.4. Drainage Considerations 18

DRAFT

5.2.5. Temporary Excavations 19
5.2.6. Permanent Slopes 20

6.0 DATA GAPS 20

6.1. Geotechnical Data Gaps 20
6.1.1. Within the Existing MIO Boundary 20
6.1.2. Within the Expansion Areas of the MIO Boundary 20
6.2. Environmental Data Gaps 21
6.2.1. Within the Existing MIO Boundary 21
6.2.2. Within the Expansion Areas of the Proposed MIO Boundary 21

7.0 LIMITATIONS 22

8.0 REFERENCES 22

LIST OF FIGURES

Figure 1. Vicinity Map
Figure 2. Site Plan
Figure 3. Nearest Fault, Landfills and Peat Map

APPENDICES

Appendix A. Previous Explorations
Appendix B. Environmental Data Report
Appendix C. Report Limitations and Guidelines for Use

DRAFT

1.0 INTRODUCTION

This report presents the results of GeoEngineers geologic hazards and environmentally critical areas (ECA) review services in support of the environmental impact statement (EIS) related to the proposed Major Institution Master Plan (MIMP) for Seattle Central College (SCC), located in Seattle, Washington. Our scope of work is based on discussion and information provided by EA Engineering, Science and Technology (EA). Our report focuses on the earth elements for the MIMP EIS, and addresses geologic conditions and potential geologic hazards per the ECA in Chapter 25.09 of the Seattle City Code and general geotechnical criteria related to infilling and redevelopment.

1.1. Project Understanding

We understand that the SCC campus encompasses portions of seven blocks on Capitol Hill and an area of approximately 9.6 acres (see Figure 1 for project location). Campus boundaries extend from south of East Denny Street on the north side to East Pike Street on the south side and from Boylston Avenue on the west side to Nagle Place on the east side. It is our understanding that nine properties currently comprise the SCC campus. Twelve buildings are listed in the current MIMP (2002) ranging in size from 3,840 to 442,984 square feet. The total building area of all buildings noted in the MIMP is 882,721 square feet.

SCC is anticipating growth over the next 20 years. Therefore, SCC has developed a proposed MIMP to accommodate that growth, which will include expanding the physical boundary and the acquisition of at least three properties. We understand that scoping for the EIS has been completed for the alternatives under consideration in the EIS.

We also understand that there is one alternative consisting of the proposed expansion of the area for the MIMP, which could include some redevelopment and infilling. The area for the MIMP is defined as an overlay to be updated in the City of Seattle's planning documents as a Major Institution Overlay (MIO) zoning boundary (MIO boundary). Based on the scoping, potential impacts to existing ECAs, as well as other earth/geology-related issues are to be analyzed in the EIS. Because there are reported ECAs on SCC's campus, in the expansion areas and areas of possible future redevelopment, scoping for the EIS identified that geologically critical areas could be affected.

Our efforts also includes limited screening for environmental contaminants. Our scope of services does not constitute a Phase I Environmental Site Assessments (ESAs in general accordance with ASTM Standard E 1527-21 for Phase I ESAs and the EPA's Federal Standard 40 CFR Part 312 "Standards and Practices for All Appropriate Inquiries (AAI)." We note, however, that some of the information obtained during this study could be used in the course of completion of a future Phase I ESA.

1.2. Scope of Services

The purpose of our services is to: (1) characterize surface conditions, surface and near-surface soil and groundwater conditions based on available information, (2) identify areas that meet the City of Seattle's criteria for geologically critical areas, such as erosion, landslide, steep slopes, and seismic hazards within and adjacent to the boundaries of the existing MIMP, (3) assess potential impacts, and (4) develop, as appropriate for the planning level, mitigation strategies. Data gaps are identified and assessed for criticality to completion of the EIS. Each alternative as they relate to expansion and potential redevelopment of the areas within the existing campus boundaries will be evaluated for potential impacts to or from geologic

DRAFT

hazard areas. Our geologic hazards and ECA review services were completed in general accordance with the scope of work summarized in our signed agreement with Schreiber Starling Whitehead Architects dated November 22, 2022.

2.0 SITE CONDITIONS

2.1. Topography

The site is located on a glacial upland surface characterized by gently inclined elongate low ridges separated by elongate swales that are oriented in a generally north-south direction. The ground surface slopes gently, resulting in slightly rolling topography in an east-west direction. The SCC MIO boundary is located on one of the low ridges with the axis located roughly along to slightly west of Broadway Avenue East. The overall grade of the land surface within the existing and proposed MIO boundary slopes gently to the south along the axis of the ridge, with grades generally sloping easterly to southeasterly along the east side of Broadway Avenue East and sloping westerly to southwesterly. The western slope descends down toward the I-5 corridor and thus the ridge forms the western limits of the uplands in the Capitol Hill district of Seattle.

The ground surface within the SCC MIO boundary ranges from minimum approximate Elevation 290 feet along the southern-most border to approximate Elevation 335 feet along the northern border (see Figure 2). The approximate range in elevation is the same for the areas within the existing and proposed MIO boundary.

2.2. Surface Conditions

Much of the ground surface is covered with impervious surfaces consisting of buildings, parking areas, sidewalks and other hardscape. While most surfaces are relatively flat, there are exterior steps, stairwells, and ramped walking surfaces. Near the southern end of the existing MIO boundary north of East Pine Street and between Harvard Avenue and Broadway Avenue East and close to the Performing Arts Center building, there a landscape area with low terraces formed by block walls.

The area is vegetated with a predominantly grass understory with trees planted in rows with near even spacing between trees. The surface slopes down toward East Pine Street from the crest of a berm that is up to about 10 to 12 feet vertically above the road surface near the intersection of East Pine Street and Harvard Avenue. A wall rises to about 6 feet high in a westward direction along the base of the slope. The wall height decreases northward along Harvard Avenue, corresponding an increase in elevation of the street in a northward direction.

There are many scattered areas of landscaping along the streets, around buildings and parking areas.

The western side of the existing MIO boundary has a more noticeable slope to the west, with structures along east-west oriented streets. This is also evident in the vicinity of the Boylston properties and the Westminster Presbyterian Church properties. The Church building has lower floor that is below adjacent grade, based on an exterior view. We observe a similar condition at The Lenawee Apartment building along Olive Street.

DRAFT

The natural surface drainage follows the ground surface but has been modified by grading, road construction, other development, and construction of stormwater drainage systems.

2.3. Regional Geology

The topography and associated near-surface geologic units and topography is the result of several episodes of advance and retreat of continental glaciers over the last approximately 2 million years. The most recent glaciation occurred roughly 13,000 to 15,000 years ago and is referred to as the Vashon Stade of the Fraser glaciation. We reviewed geologic maps by Waldron et al. (1962), Yount et al. (1993), Troost et al. (2005) and the digital compilation by Washington Division of Geology and Earth Resources (WDGER) (2016). The general geology of the site and surrounding area is shown in Figure 2 and is based on Troost et al. (2005). The mapping by Troost et al. (2005) relied, in part, on their review of subsurface explorations (see Figure 2) and results in a map with much greater detail than previously published maps.

2.3.1. Geologic Units

The geologic units mapped within the project vicinity consist of Vashon recessional outwash (Qvr), Vashon glacial till (Qgt), Vashon subglacial meltout till (Qvtm). Not mapped at the surface in the project area, but encountered in deeper subsurface explorations, is Vashon glacial advance outwash deposits (Qva). Troost et al. (2005) also indicate areas where significant areas of grading and/or filling has occurred. Troost et al. (2005) typically mapped these areas as modified land (ml). These areas are depicted as an overlay to the underlying, pre-disturbance geology. Troost et al. (2005) also mapped man-made fill ("artificial fill") but at a scale not suitable for individual project use. Areas of man-made fill are anticipated in areas that have been previously developed. The following is a description of each of the geologic units.

- Modified Land (ml) consists of large areas of excavating, filling, clearing and/or grading. Man-made fill may consist of native soils that have been excavated and then placed in a new location, or imported soil that has typically been placed to regrade and shape the land. It may also include demolition rubble from removal of previous structures and could include, concrete, asphalt, metal, lumber or other matter. Larger quantities and thicknesses of fill is anticipated where structures were formerly present and subsequently demolished. In particular, man-made fill is anticipated beneath surface parking areas and areas that are presently landscaped. A large area of modified land is mapped across Cal Anderson Park (formerly Lincoln Park), located to the east of the SCC Campus.
- Vashon recessional outwash (Qvr) is described as moderately to poorly-graded, stratified sand and gravel that typically has a low percentage of fines content. The material was deposited in outwash channels that typically flowed south during retreat of the glacial ice sheet. As mapped by Troost et al. (2005), this unit includes materials deposited in or adjacent to recessional lakes. Troost et al. (2005) indicate that mapped portions of this unit range from about 1 to 6 meters (3 to 20 feet) thick. They also indicate these deposits may occur as lag deposits on glacial till uplands and are not mapped if less than about 3 feet thick. Glacial recessional outwash is mapped immediate east of the eastern part of the SCC campus within a former outwash channel. The outwash channel has been subsequently modified by grading and filling in the area now occupied by Cal Anderson Park and a City of Seattle water reservoir.
- Vashon glacial till consists of dense to very dense, poorly sorted, silty sand and subrounded to rounded gravel. The glacial till deposits were transported and deposited under the glacial ice and subsequently compacted by the weight of the overriding glacier. The till may include occasional cobbles and small to large boulders. Occasionally, there are lenses of relatively clean sand within the glacial till. Fractures

DRAFT

can also be found in the glacial till. Glacial till is mapped across most the SCC area (see Figure 2). A subunit of the glacial till, as defined by Troost et al. (2005) consists of the Vashon subglacial meltout till (Qvtm) as described below.

- Vashon subglacial meltout till (Qvtm) consists of dense sand and gravel in a silt matrix found with sand and/or gravel deposits which may be tabular in shape. Cobbles are described as common within this unit. The coarser grained deposits may comprise 50 percent of the deposit. The deposits range from about 3 to over 30 feet in thickness. The sandy layers have been referred to as "sandy till" in historical studies in the greater Puget Sound region. This unit may be gradational with glacial till and advance outwash.
- The Vashon advance outwash (Qva) is typically composed of dense to very dense, stratified sand with occasional gravel. Meltwater streams flowing from the advancing glacier deposited the advance outwash which was then overridden by the advancing glacier. The advance outwash includes occasional interbeds of silt and has variable gravel content. Advance outwash is encountered in deeper subsurface explorations and crops out to the west.

2.4. Previous Subsurface Explorations

We reviewed documents in our files and subsurface exploration information from the Washington State Department of Natural Resources (WDNR) Geologic Data Portal Subsurface data (2022).

Pertinent reports by GeoEngineers include:

- GeoEngineers (2017): Draft Report titled "Geotechnical Engineering Services, Atlas and Broadway Café Building, Seattle Central College, Seattle, Washington" and dated January 20, 2017.
- GeoEngineers (2004): Report titled "Geotechnical and Limited Environmental Services, Proposed Math and Science Building, Seattle Central Community College, Seattle, Washington" and dated February 20, 2004.

We reviewed other geotechnical letters and reports by GeoEngineers but do not include them here as they did not contain subsurface exploration information.

We also reviewed the following information obtained from the WDNR Geologic Information Portal (2022), which generally consist of site plans with subsurface exploration locations and the exploratory logs from the referenced reports or document set. Relevant logs and site plans from these studies are included in Appendix A.

- Converse Consultants, 1985. In Ebasco Report titled "Lake Youngs Dam Improvement Project, Lincoln Reservoir Geotechnical Studies." Dated June 1985.
- GeoTech Consultants, Inc. 2002. Proposed C.H.H.I.P. Development, 803 East Denny Way, Seattle, Washington.
- Hong West & Associates, Inc., 1997. Report titled "Geotechnical Report, Embankment Stability Evaluation, Lincoln Reservoir, Seattle, Washington."
- Rittenhouse-Zeman & Associates, Inc., 1990. Report titled "Proposed Student Activities Center, Seattle Central Community College, Seattle, Washington" Noted as being for 1700 or 1782 Broadway(?). Dated February 1990.

DRAFT

- Seattle Engineering Department, 1972a. Exploratory Logs for Lake Union South Unit #1 Storm Drain Separation Area. Dated September through November 1972.
- Seattle Engineering Department, 1972b, Exploratory logs for Lincoln Park Reservoir. Dated November through December 1972.
- Shannon & Wilson, Inc., 1972. Report titled "Geotechnical Report, Seattle Central Community College, Campus Parking Facility, Seattle, Washington." Noted as being for 1601 and 1629 Harvard Avenue. Dated May 1984.
- Shannon & Wilson, Inc., 1971. Foundation Investigation, Seattle Central Community College, Phase II, Seattle, Washington. Noted as pertaining to 1625 Broadway Avenue East. Dated July 1, 1971.
- Shannon & Wilson, Inc., 1970. Report titled "Foundation Investigation, Seattle Central Community College, Phase I, Seattle, Washington," and dated August 20, 1970.
- LSI Adapt, Inc., 2003. Report titled "Subsurface Investigation and Geotechnical Evaluation, 1531 Broadway Avenue, Seattle, Washington," and dated September 30, 2003.

Based on review of these data, the soil conditions within the existing and proposed MIO boundary are anticipated to be similar. The soils encountered consist of dense glacial till at depths that vary from a few feet to depths of up to 17.5 feet. Cobble and small boulders were encountered in the glacial till. More permeable sandy layers were encountered in the glacial till at depths to at least 25 feet below the ground surface at the time of the explorations. Soil overlying the dense glacial till consist of material identified as weathered till, loose silty sand to medium stiff to stiff sandy silt.

Fill was also encountered to a maximum depth of about 17.5 feet below existing ground surface. Fill material consisted of silty sand, gravel, cobbles, small boulders, concrete rubble, and some areas contain glass shards, wood fragments and occasional pockets of organic matter.

2.5. Groundwater

Both shallow and deep groundwater could be encountered during site development or redevelopment within the existing and proposed MIO boundary.

Based on our review of available reports, information in our files and from publicly available date and experience, groundwater is typically encountered as perched water within weathered till or fill soils overlying dense to very dense less permeable glacial till, layers of sand and/or gravel within glacial till, or in more permeable deposits within subglacial meltout deposits (e.g. sand or gravel layers). We anticipate that perched or shallow layers of groundwater will be present in response to extended periods of precipitation. Localized groundwater zones may also exist in more permeable layers within the glacial till soils. Therefore, excavations in the area mapped as Vashon subglacial meltout deposits may be more susceptible to encountering shallow groundwater. Loose/soft to medium stiff soils with oxidation were encountered in several explorations, which indicates shallow seepage is possible at depths up to about 10 feet below the ground surface. Deeper explorations with or without piezometers installed to depths of 32 feet intercepted seepage from sandy zones. However, we note that nearby piezometers, drilled at the same time for the same project, were dry. We infer that some of the deeper layers with seepage may be limited in extent.

The very dense glacial till is relatively impermeable and water that infiltrates through the ground surface typically flows down gradient over the dense till surface. This means that shallow subsurface flows will

generally follow the ground surface. In general, subsurface flows will be to the east of Broadway Avenue East and to the west of Broadway Avenue East. There is also an overall gradient to the south within the existing and proposed MIO boundary. Subsurface utilities will also intercept subsurface flows and form conduits for subsurface flows that follow the gradient of the utility trench invert. Subsurface flows may also be intercepted or redirected as the result of streets, buildings and walls. Fractures are known to exist with Vashon glacial till, based on professional experience and as discussed by Troost et al. (2005). Therefore, some vertical infiltration through glacial till soil is anticipated.

There is also the potential for encountering deeper, confined groundwater with Vashon Glacial advance outwash if excavations penetrate the glacial till. GeoEngineers (2004) completed a boring to a depth of 61 feet as part of the geotechnical study for the Math and Science building to aid in design and construction of an elevator shaft. Groundwater was encountered in the Vashon advance outwash at a depth of about 45 feet below the ground surface. The groundwater rose to within 10 feet of the ground surface within 15 minutes, reaching approximate Elevation 308 feet.

3.0 GEOLOGIC HAZARD AREAS

3.1. City of Seattle Environmentally Critical Areas

The following are the types of geologic hazard areas designated in Seattle City Code Chapter 25.09, ECAs. The geologic hazard areas include liquefaction-prone areas, landslide-prone areas, peat settlement-prone areas, seismic hazards areas, and volcanic hazard areas. In addition, the City includes a steep slope erosion hazard areas, flood-prone areas, wetlands, fish and wildlife habitat conservation areas, and abandoned landfills. For our scope of work, we completed assessment of the geologic hazards and the steep slope erosion hazard areas. We also address the potential for impacts from abandoned landfills.

Geologic hazard areas and steep slope erosion hazard areas are defined per the following under Seattle City Code 25.09.012.A.:

1. *Geologic hazard areas are liquefaction-prone areas, landslide-prone areas, peat settlement-prone areas, seismic hazards areas, and volcanic hazard areas described in subsections 25.09.012.A.2, 25.09.012.A.3, 25.09.012.A.5, 25.09.012.A.6, and 25.09.012.A.7. Landslide-prone areas include steep slope erosion hazard areas. Steep slope erosion hazard areas that are regulated for additional erosion hazards are described in subsection 25.09.012.A.4.*
2. *Liquefaction-prone areas. Liquefaction-prone areas are areas typically underlain by cohesionless soils of low density, usually in association with a shallow groundwater table, that lose substantial strength during earthquakes.*
3. *Landslide-prone areas. The following are landslide-prone areas:*
    a. *Known landslide areas identified by documented history, or areas that have shown significant movement during the last 10,000 years or are underlain by mass wastage debris deposited during this period; or*
    b. *Potential landslide areas:*
        1) *Those areas that are described as potential slide areas in "Seattle Landslide Study" (Shannon & Wilson, 2000 and 2003).*

2) *Areas with indications of past landslide activity, such as landslide headscarps and sidescarps, hummocky terrain, areas with geologic conditions that can promote earth movement, and areas with signs of potential landsliding, such as springs, groundwater seepage, and bowed or backtilted trees.*

3) *Areas with topographic expression of runout zones, such as fans and colluvial deposition at the toes of hillsides.*

4) *Setbacks at the top of very steep slopes or bluffs, depending on soil conditions.*

5) *Slopes with an incline of 40 percent or more within a vertical elevation change of at least 10 feet. For the purpose of this definition, a slope is measured by establishing its toe and top and averaging the inclination over at least 10 feet of elevation difference. Also for the purpose of this definition:*

   a) *The "toe" of a slope means a distinct topographic break in slope that separates slopes inclined at less than 40 percent from slopes inclined at 40 percent or more. Where no distinct break exists, the "toe" of a slope is the lower-most limit of the area where the ground surface drops 10 feet or more vertically within a horizontal distance of 25 feet; and*

   b) *The "top" of a slope is a distinct topographic break in slope that separates slopes inclined at less than 40 percent from slopes inclined at 40 percent or more. Where no distinct break exists, the "top" of a slope is the upper-most limit of the area where the ground surface drops 10 feet or more vertically within a horizontal distance of 25 feet.*

6) *Areas that would be regulated under one of subsections 25.09.012.A.3.b.2 through 25.09.012.A.3.b.5, but where the topography has been previously modified through the provision of retaining walls or non-engineered cut and fill operations;*

7) *Any slope area potentially unstable as a result of rapid stream incision or stream bank erosion.*

4. *Steep slope erosion hazard areas. Steep slope erosion hazard areas are areas with a slope described in subsection 25.09.012.A.3.b.5.*

5. *Peat settlement-prone areas. Peat settlement-prone areas consist of Category I and Category II peat settlement-prone areas that are delineated on Maps A1 through A26, Peat Settlement-prone Area Boundaries Maps, codified at the end of this Chapter 25.09. This parcel-specific delineation is based on the location of the relevant bog or bogs identified in City of Seattle Identified Bogs (Troost 2007) plus a buffer of 50 feet for Category I peat settlement-prone areas or a buffer of 25 feet for Category II peat settlement-prone areas. On parcels larger than 50,000 square feet, the Director may consider a parcel-specific delineation, provided by the applicant, of the peat settlement-prone area boundary on a parcel. Where a parcel-specific delineation conflicts with the Peat Settlement-prone Area Boundaries Maps, the parcel-specific delineation shall apply.*

6. *Seismic hazard areas. Seismic hazard areas are the liquefaction-prone areas described in subsection 25.09.012.A.2 and:*

   a. *Areas of the City subject to ground shaking from seismic hazards that are addressed by Title 22.*

DRAFT

b. *The Seattle Fault zone as delineated in Troost et al., 2005, The geologic map of Seattle, a progress report, U.S. Geological Survey, Open-file report 2005-1252, or as the Director determines is more accurately mapped by the U.S. Geological Survey, as set out in a Director's Rule.*

c. *Tsunamis*

   1) *The waterbody of Lake Washington and for tsunamis and tsunami inundation, the water body and land area as shown in Walsh, et al., 2003, Tsunami hazard map of the Elliott Bay area, Seattle, Washington: Modeled tsunami inundation from a Seattle Fault earthquake, Washington State Department of Natural Resources and National Oceanic and Atmospheric Administration, Washington Division of Geology and Earth Resources Open File Report 2003-14, or as the Director determines are more accurately mapped by the National Oceanic and Atmospheric Administration, the U.S. Geological Survey or the Washington State Department of Natural Resources, as set out in a Director's Rule.*

   2) *The shoreline and upland areas surrounding Lake Washington are classified as an unknown risk from tsunamis under WAC 365-190-120(4)(c).*

e. *Seiches*

   1) *The waterbodies of Elliott Bay, Lake Union, and Lake Washington.*

   2) *The shoreline and upland areas surrounding the waterbodies in this subsection 25.09.012.A.6.e are classified as an unknown risk from seiches under WAC 365-190-120(4)(c).*

7. *Volcanic hazard areas. Volcanic hazard areas are areas subject to inundation by lahars or related flooding resulting from volcanic activity on Mount Rainier, as delineated by the U.S. Geological Survey in Hoblitt, et al., 1998, Volcano Hazards from Mount Rainier, Washington, Revised 1998: U.S. Geological Survey Open-File Report 98-428, or as the Director determines are more accurately mapped by the U.S. Geological Survey, as set out in a Director's Rule."*

3.2. Landslide Hazard Areas

There are no mapped landslide hazards within the existing or proposed boundaries of the SCC Master Planning Areas. The site is located on terrain that is gently inclined. Slope gradients developed from bare earth LiDAR are shown in Figure 2. Based on our review, most of the steep slopes indicated on this map are artifacts related to the development of the bare earth LiDAR model where the elevation influence of buildings and potentially some vegetation have not been removed. These are represented by typically rectilinear areas of steeper slopes in Figure 2. Several of these areas represent small areas such as alleyways, steps, exterior stair wells or inclined walkways that do not meet the criteria per subsection 25.09.012.A.3.b.6.

3.3. Steep Slope Erosion Hazard Areas

Since there are no areas meeting the definition of a steep slope per subsection 25.09.012.A.3.b.5, there are no Steep Slope Erosion hazard areas within the existing or proposed SCC Master Planning Areas.

DRAFT

3.4. Seismic Hazard Areas

3.4.1. Liquefaction

Liquefaction is a phenomenon where strong vibration or ground shaking, usually from earthquakes, results in development of excess pore pressures in loose, saturated soils and subsequent loss of strength in the soil deposits so affected.

Ground settlement, lateral spreading and/or sand boils may result from soil liquefaction. Structures supported on liquefied soils could suffer foundation settlement or lateral movement that could be severely damaging to the structures.

Conditions favorable for liquefaction occur in loose to medium dense, clean to moderately silty sand that is below the groundwater level.

The near-surface soils based on published geologic maps and on available subsurface explorations we reviewed indicates that the area within the existing and proposed SCC MIO boundaries are underlain by granular soils that are typically medium dense to very dense, and the regional groundwater table is very deep. Therefore, in our opinion, potentially liquefiable soils are not present below the site.

3.4.2. Lateral Spreading

Lateral spreading is associated with liquefaction and involves lateral displacements of large volumes of liquefied soil. It can occur on near-level ground as "blocks" of surface soils displaced relative to adjacent "blocks" and generally requires a free face that allows the movement of the earth. In our opinion, there is no risk of lateral spreading at the site because potentially liquefiable soils are not present as discussed above.

3.4.3. Strong Ground Motion

The area is subject to strong ground-shaking either from local shallow crustal earthquakes, Cascadia subduction zone earthquakes, or intra-slab earthquakes that may be relatively shallow to deep.

3.4.4. Surface Rupture

The SCC campus within the existing and proposed MIO boundary is located close to the Seattle fault zone. The Seattle fault zone is a 2- to 4-mile-wide, east-west trending zone consisting of at least three fault splays. The dominant faulting within the Seattle fault zone consists of a south-dipping reverse fault which is believed to have last ruptured about 1,100 years ago. This most recent event caused broad uplift and subsidence across the fault. The rate of occurrence of large earthquakes within the Seattle fault zone is thought to be on the order of thousands of years. The most recent fault event is believed to have been a magnitude 7 or greater.

The Seattle City Code 25.09.012.A.6.b recognizes the Seattle fault zone as depicted by Troost et al. (2005) or other more recent authoritative mapping as recognized by the Director's Rule. The Seattle fault zone represents an area with a significant potential for surface rupture. The Seattle fault zone as mapped by Troost et al. (2005) is about 1.3 miles south of the site and the northern boundary trends east-west. We also reviewed the Quaternary folds and faults database maintained by the United States Geological Survey (USGS) and the Washington Geological Survey (2019) and the Washington Geological Survey's Active Fold and Fault database (2022). The Washington Geological Survey (2022) includes one fault (see Figure 3)

DRAFT

that is not included in the joint database with the USGS. This fault strikes ESE-WNW and is about 1.2 miles from the site.

Based on our review of available data, it is our opinion that the potential for surface rupture is low.

3.5. Tsunamis

The site is away from the marine shoreline and well above any potential inundation from a tsunami.

3.6. Seiches

The site is away from the shoreline and well above any potential inundation from a seiche.

3.7. Volcanic Hazard Areas

The site is outside of and well above the mapped limits of volcanic mudflow based on Hoblitt et al. (1998). Ash fall can be expected, but based on the review of Hoblitt et al. (1998), the probability is approximately 0.02 percent on an annual basis for ash thickness greater than about 0.4 inches. The City of Seattle's draft 2022 All-Hazards Mitigation Plan (2022) does not have any guidance regarding ash fall.

3.8. Abandoned Landfill Areas

1. Abandoned Landfills are considered as ECAs under Seattle City Code 25.09.012.E which states:

   "Abandoned landfills include those abandoned solid waste landfills identified by the Seattle-King County Health Department in its 1986 Abandoned Landfill Toxicity/Hazard Assessment Project, additional sites identified by public or historical research, and areas within 1,000 feet of methane-producing landfills."

2. The 1986 inventory is maintained and updated by the City of Seattle as a digital database, which was last updated December 23, 2022. The nearest landfill is about 1.5 miles to the northeast (see Figure 3), which does not have a buffer for methane.

   No further assessment or consideration is required.

4.0 ENVIRONMENTAL SCREENING

4.1. Review of Available Reports

Previous environmental reports for the subject property were not provided for review with the exception of those available on-line or geotechnical reports in our files that included limited screening.

4.2. Environmental Database search

GeoEngineers reviewed the results of a search of pertinent environmental regulatory lists and databases for current or previous facilities listed at addresses located within ASTM-specified distances from the subject property. The search was performed on December 8, 2022. The information reviewed was provided by a subcontracted regulatory list search service, Environmental Data Resources, Inc. (EDR). The EDR report is presented in Appendix B. The report includes details regarding the listed facilities identified and maps showing the approximate locations of the listed facilities relative to the subject property. GeoEngineers reviewed the search results for listings pertaining to the subject property. GeoEngineers also reviewed

DRAFT

EDR's listing of database entries that could not be mapped because of insufficient addresses (orphans). Off-site facilities found within the specified distances from the subject property were evaluated for potential impact to the subject property.

The following subject property addresses were not identified on regulatory data base lists, except as noted:

- Boylston Properties 1630 Boylston Avenue, 713 East Olive Street, and 1629 Harvard Avenue.
- Westminster Presbyterian Church Properties, 1727, 1729, and 1807 Harvard Avenue.
- Sound Transit Site D, 1827 Broadway. The 1827 Broadway address is listed in EDR's proprietary database of historical auto repair sites as a garage and/or towing company for the years 1935 and 1940. The address is also listed by Ecology as having a construction stormwater general permit for "Capitol Hill Link Light Rail Station." Neither of these listings implies a known spill or release of hazardous substances or petroleum at the subject property.

We screened the other listed facilities within the ASTM search distances relative to risk of contaminant migration due to proximity, hydraulic gradient, and nature of database listing. The database-listed site(s) summarized in Table 1 met the screening criteria. We reviewed available records from these sites from on-line records for these sites from Ecology and PLIA Technical Assistance Program (TAP) websites. Other listed facilities identified in Appendix B either are located a significant distance from the subject property or are located in an inferred downgradient position relative to the subject property and are unlikely to pose a potential environmental concern to the subject property, in our opinion.

TABLE 1. SUMMARY OF FACILITIES WITH CONTAMINANTS MIGRATION POTENTIAL

Listed Business	Listed Address	Distance from Site and Location	Type of Database and Database and File Information	Environmental Professional Opinion Based on Available Information
Seattle Community College	1702 Harvard Avenue 1701 Broadway	Adjacent east across Broadway Avenue.	ICR, UST, ALLSITES, Spills, RCRA SQG Small spills from vehicles to an impermeable surface and/or roadway were reported in 2018 and 2020. A variety of chemicals have been removed from the site related to teaching chemistry laboratory and art supplies. One 1,000-gallon diesel UST was removed in 2019. The UST was reported cleaned up.	Based on lack of identified release that could impact the subsurface, this listing is not considered a concern to subject property parcels.
Capitol Hill Station West Entrance	1821, 1827 Broadway Avenue	South- and west-adjacent to Sound Transit Site D	CSCSL Solvents, petroleum and benzene are confirmed in site soil and/or groundwater. Site status is listed as "cleanup started."	We reviewed available online Ecology file documents for this site as discussed below.

DRAFT

Listed Business	Listed Address	Distance from Site and Location	Type of Database and Database and File Information	Environmental Professional Opinion Based on Available Information
Capitol Hill Station South Entrance	1830 Broadway Avenue	Approximately 80 feet east across Broadway from Sound Transit Site D	CSCSL Solvents, petroleum and benzene are confirmed in site soil and/or groundwater. Site status is listed as "cleanup started."	We reviewed available online Ecology file documents for this site as discussed below.
Capitol Hill Station Broadway Arcade	108-112 Broadway Avenue	Approximately 100 feet northeast across Broadway from Sound Transit Site D	CSCSL NFA Solvents, petroleum and benzene are reported below cleanup level in site soil and/or groundwater. Ecology granted NFA status in 2018.	We reviewed available online Ecology file documents for this site as discussed below.
Modera Broadway	1812 Broadway Avenue	Approximately 500 feet east across Broadway	CSCSL, PTAP Benzene and petroleum are confirmed in site soil and/or groundwater. Site status is listed as "cleanup started."	This cleanup site is managed by PLIA. We reviewed available online PTAP file documents for this site as discussed below.

We reviewed available online Ecology and PTAP files for the sites identified above.

4.2.1. Capitol Hill Station Sites

Several sites surrounding the intersection of Broadway Avenue and East Denny Way at the north end of the proposed MIO boundary expansion area were previously cleaned up by Sound Transit in association with the construction of Capitol Hill Light Rail Station. These sites are separately listed by Ecology as "Capitol Station West Entrance," Capitol Hill Station West Entrance," "Capitol Hill Station UST Removals," Capitol Hill Station O'Keefe, and "Capitol Hill Station Broadway Arcade." Reviewed online Ecology files for the sites in closest proximity to the subject property are presented below.

4.2.2. West Entrance, 1827 Broadway Avenue

The Capitol Hill Station West Entrance site encompasses the area of Sound Transit Site D as well as the north- and south-adjacent parcels. According to a January 2010 Remediation Report for the site, petroleum-impacted soil was identified west of the former motorcycle repair building on Site D during subsurface explorations in 2015 and 2017. The source of the contamination was unknown and no underground storage tanks (USTs) were identified for the property. Petroleum-contaminated soil (PCS) was excavated from the area in April 2009 following demolition of the building. Approximately 407 cubic yards of PCS was removed for off-side disposal. Soil samples from the limits of the excavation did not contain analyte concentrations above applicable MTCA Method A cleanup levels, except along the west wall of the excavation, which stopped at the west property boundary. Residual PCS was left along the west property boundary and toward the west-adjacent apartment building. Although Site D has been redeveloped and no contamination is known to remain on-site, the site remains listed because of the residual contamination located along the west apartment building parcel boundary.

DRAFT

4.2.3. South Entrance, 1830 Broadway Avenue

The Capitol Hill Station South Entrance site is the north portion of the block to the east of Sound Transit Site D across Broadway. Historical occupants of previous buildings on this site included automotive and transmission repair, and three USTs of less than 550-gallon capacity were associated with the buildings. The USTs were removed in 2010 and 2015. Soil samples from the limits of the excavations did not contain detectable concentrations of petroleum concentrations. Solvent (TCE) contamination in the vicinity of the former automotive repair businesses was identified during subsurface investigation in 2008. Following demolition of the buildings in 2010, remediation of TCE contamination was completed. Samples collected from excavation boundaries confirmed that TCE-containing soil was removed from the site, however, an area of TCE-contaminated soil remained to the north of the site beneath Denny Way. Although the site has been redeveloped and no contamination is known to remain on-site, the site remains listed because of the residual contamination located along Denny Way.

4.2.4. Modera Broadway, 1812 Broadway

The Modera Broadway site is located approximately 500 feet east of the Westminster Presbyterian Church properties. According to documents in PLIA files for the site, a gas station was historically located on the site. Remedial excavations of the former pump island, UST area, and a cPAH-contaminated shallow fill soil area were completed in 2019 as part of mass excavation for site redevelopment. Approximately 7,300 tons of petroleum-contaminated soil were removed for permitted off-site disposal. Confirmation soil and groundwater samples did not contain analyte concentrations above applicable MTCA Method A cleanup levels, with the exception of residual contamination that remained in the western sidewall along the Broadway right-of-way. Soil samples from three soil borings subsequently completed within the ROW to assess the potential extent of the residual contamination did not contain detectable concentrations of petroleum or related compounds. Based on distance and cleanup status, the Modera Broadway site is not considered a risk for migratory contamination to the subject property.

4.3. Historical Resources

Our understanding of the history of the subject property is based on a review of the information from the historical resources, and are listed in Table 2.

TABLE 2. SUMMARY OF HISTORICAL RESOURCES

Description	Provider/ Interviewee	Dates of Coverage/Dates of Knowledge of Property	Date Reviewed/ Contacted	Comment
Historical Aerial Photographs[1]	King County iMAP	1936, 1998, 2000, 2002, 2005, 2007, 2009, 2012, 2013, 2015, 2017, 2019, and 2021	January 3, 2023	None
Historical Fire Insurance Maps	Sanborn fire insurance maps at Seattle Public Library	1905, 1950, and 1951	January 3, 2023	None
County Assessor Records	King County iMAP	Recent	January 3, 2023	None

DRAFT

Description	Provider/ Interviewee	Dates of Coverage/Dates of Knowledge of Property	Date Reviewed/ Contacted	Comment
Archived County Assessor Property Record Cards (PRCs)	Washington State Digital Archives	Pre-1972	January 6, 2023	None
Historical Topographic Maps[1]	USGS topoView	1894, 1897, 1909, 1949, 1958, 1962, 1975, 1983, 1992, 2011, 2014, 2017, and 2020	January 3, 2023	None

Note:

[1] The scale of the photographs reviewed allowed for an interpretation of general property development/configuration, such as identifying most structures, roadways and clearings. However, the scale of the photographs did not allow for identification of specific property features, such as fuel pumps, wells or chemical storage areas on the subject property, if any.

4.3.1. Historical Property Use Summary

4.3.1.1. Boylston Properties

The Boylston parcels are currently developed with the five-story Lenawee Apartments building, constructed 1940, the single-family residence at 713 East Olive Street built in 1902, and the four-story Porter Apartments building, constructed in 1917. The two apartment buildings use hot water heat systems according to current county assessor records. According to archived PRCs for the Lenawee Apartments building, the steam heat system historically used an oil burner. No information is available regarding fuel tanks associated with the heat systems at either apartment building. While the existing single-family residence at 713 East Olive Street currently used a natural gas forced air heat system, historical residential buildings on the parcel also reportedly used steam heat which are presumed to have been fueled by oil burners.

4.3.1.2. Westminster Presbyterian Church Properties

The Westminster Presbyterian Church properties are currently developed with the Westminster Presbyterian Church building to the south and a parking lot to the north. The Church building was built in 1923. The church building is heated by a hot water system. No information is available to indicate whether the hot water system was fueled by oil and/or the potential location of a fuel tank associated with the heating system. The parking lot was previously developed with small apartment and single-family residential buildings, visible in aerial photographs and Sanborn maps dated 1905 to 1950s. The residences were cleared and the property converted to use as a parking lot by the mid-1960s. No information is available regarding the heat sources of the previous residential buildings.

4.3.1.3. Sound Transit Site D

Sound Transit Site D is currently developed with a rail terminal entrance building, constructed in 2016. The parcel was previously developed with a motorcycle sales and service facility that was built in 1917. Photographs included on the archived PRCs identify the previous building as a Harley-Davidson store in the 1950s and as “Utility Towing Service” in the 1920s. The building historically used stove and gas heat.

4.3.1.4. Adjacent Properties

Adjacent properties have similar development history to the subject property. Most nearby and adjacent properties appear to be residential in the 1905 Sanborn map, with increasing transition to commercial and educational uses by the mid-1930s. Based on currently available information, the following historical

DRAFT

adjacent properties appear to have the potential for significant use or storage of petroleum or hazardous materials:

- 1831 Broadway, the existing adjacent mixed-use building north-adjacent to Sound Transit Site D was constructed in 1905. The address is identified as "Broadway Tire Shop" in 1920 on EDR's proprietary database of historical auto repair sites. Stores are shown on the ground floor of the building in the 1950 Sanborn map. According to archived PRCs, the building historically used an oil burning hot water heat system. A 1956 photograph included in the PRCs shows a storefront of the building with a sign reading "cleaners."
- 1816 Broadway, identified as "Automobile Laundry" in 1930 and 1940 in EDR's proprietary database of historical auto repair sites. This address was located approximately 100 feet south of Sound Transit Site D and was located in what is now a parking lot adjacent to the SCC Science & Math building.
- Two addresses located on the property to the east of Sound Transit Site D were identified on EDR's proprietary database of historical auto repair sites or historical cleaners. The Sound Transit Site D property was redeveloped in 2019 as the Capitol Hill Station south entrance, discussed above. Identified addresses and business names include:
    - 1824 Broadway, identified as "Broadway Cleaners and Dyers" between 1975 and 1999.
    - 1830 Broadway, identified as "United Transmission," "Broadway Automotive Service," and/or "Consolidated Motor Pool" between 1930 and 1982.
- Multiple addresses located on the adjacent property to the south of the Boylston Properties were identified on EDR's proprietary database of historical auto repair sites or historical cleaners. This property was redeveloped into SCC's parking garage in 1986. Identified addresses and business names include:
    - 710 East Pine, identified as "Device and Banks" repair in 1920 and "Eureka Cleaners" in 1940.
    - 720 East Pine, identified as "Seattle Speedometer Service" in 1920 to 1935.
    - 1603 Harvard Avenue, identified as "Arnold Marshall" repair in 1940.
    - 1608 Boylston Avenue, identified as "W B Trenko" and/or "Buck's Cylinder Shop" between 1925 and 1935.

5.0 CONCLUSIONS

5.1. Summary of Key Geotechnical and Environmental Issues

Geotechnical and environmental issues for future projects include, but are not limited to the following:

5.1.1. Geotechnical

- The primary geological hazard as defined by the City of Seattle's ECA is for strong ground motions. Redevelopment and remodeling will be accomplished under the seismic design criteria adopted by the City of Seattle. Currently, the building codes are adopted under City Code Chapter 22.
- Both fill and native glacial soils anticipated in areas or redevelopment in logs of explorations we reviewed contain a high percentage of fines and are highly moisture sensitive. We expect that operation of equipment on these soils will not be difficult during the dry season. However, wet season

DRAFT

construction can produce significant mud, disturbed soils and turbid water, unless properly planned for in the design documents as required by the City of Seattle.

- Effective erosion and sedimentation control must be implemented during construction so that potential impacts to adjacent areas are reduced. The erosion and sediment control measures used for this project should be in accordance with the requirements of the City of Seattle.
- Shallow, perched groundwater zones may be encountered during grading activities within native soils or fill soils, particularly during the wet winter and spring months. We anticipate that if groundwater seepage is encountered during shallow excavations that it can be handled by excavating interceptor trenches and pumping from sumps.
- Excavations penetrating into the Vashon advance outwash may encounter artesian groundwater conditions with respect to the excavation.
- It is anticipated that buildings can be supported on conventional spread footings bearing on undisturbed dense to very dense glacial soils.
- If excavations are completed close to existing infrastructure, underpinning of adjacent buildings and temporary shoring will likely be required depending on the depth of the planned excavation.
- Perimeter footing drains should be installed around new buildings.
- On-grade floor slabs for buildings should be underlain by at least 4 inches of clean crushed rock for uniform support and as a capillary break.
- Project-specific geotechnical studies will be required or each future project on the SCC MIO area.

5.1.2. Environmental

- Unknown soil conditions exist beneath the asphalt concrete parking area east of the Science and Math Building at approximate address 1843 Broadway Avenue East, located within the existing and proposed MIO boundary.
- Unknown soil conditions exist under the parking area at the northwest corner of the intersection of East Howell Street and Harvard Avenue, which is part of the proposed MIO expansion boundary associated with the Westminster Presbyterian Church properties. Based on environmental review, structures in this area were demolished in the 1950s.
- Potential sources of contaminants from heating oil tanks may be associated with the Boylston properties and the Westminster Presbyterian Church properties, located within the proposed MIO boundary.
- Asbestos, lead-based paints, toxic mold, polychlorinated biphenyls (PCBs) in light ballasts, radon, lead in drinking water, asbestos containing building materials or urea-formaldehyde insulation in on-site structures or debris or other potentially hazardous building materials were not evaluated in the environmental screening. The extent that these sources of contamination may be present at existing buildings or properties within the existing MIO boundary or the proposed MIO boundary is not known.
- Asbestos abatement appears to have been completed at portions of the SCC Campus based on data in the Environmental Data Report in Appendix B. It is beyond the scope of this study to evaluate the extent of asbestos abatement. Further assessment can be completed on a project-specific basis.

DRAFT

5.2. Mitigating Potential Impacts

Preliminary recommendations for mitigating potential impacts to planned developments are summarized below.

5.2.1. Seismic Hazards and Design Information

5.2.1.1. Impacts

Strong ground motions can affect structures and their foundations if not designed and constructed in accordance with applicable code. Taller structures perform differently than shorter buildings. The type of construction can also influence the type of impacts. For instance, brick or masonry buildings generally perform poorly in an earthquake. Taller buildings constructed with steel will tend to sway from the seismic waves and are designed and constructed accordingly.

5.2.1.2. Mitigation

The City of Seattle has adopted the applicable 2018 International Building Codes for new and for existing structures under Chapter 22 of the City Code. We anticipate that Chapter 22 or superseding codes will be updated over the period that this Master Plan is considered valid. Therefore, seismic hazards for new or remodeled structures and facilities will be mitigated by following the applicable codes that are valid at the time of design and construction.

5.2.2. Earthwork and Mass Grading

5.2.2.1. Impacts

Earthwork activities can impact adjacent structures and properties if not properly accounted for during design. Earthwork performed during the wet season can generate significant mud and turbid water if not properly planned. All fill placed for site development should be properly placed and compacted as structural fill.

The on-site fill and native glacial soils contain significant fines (particles passing the U.S. Standard No. 200 sieve) and are highly moisture-sensitive and susceptible to disturbance, especially when wet. Dry weather construction will help reduce earthwork costs.

5.2.2.2. Mitigation

Earthwork impacts will be reduced if construction is performed during the dry season and will be mitigated by following the City of Seattle Department of Construction and Inspections (SDCI) requirements.

Structural fill placed to construct pavement areas, placed below foundations and slabs, to backfill retaining walls and utility trenches, and placed against foundations should consist of imported Gravel Borrow (City of Seattle Type 17).

DRAFT

Structural fill should be mechanically compacted to a firm condition. Structural fill should be placed in loose lifts not exceeding 12 inches in thickness if using heavy compactors and 6 inches if using hand operated compaction equipment. The actual lift thickness will be dependent on the structural fill material used and the type and size of compaction equipment. Each lift should be moisture conditioned to within 2 percent of the optimum moisture content and compacted to the specified density before placing subsequent lifts. Compaction of all structural fill at the site should be in accordance with the ASTM D 1557 (modified proctor) test method. For preliminary panning purposes, structural fill should be compacted to the following criteria:

- All fill placed under proposed buildings should be placed as structural fill compacted to at least 95 percent of the maximum dry density (MDD).
- Structural fill placed against foundations should be compacted to at least 95 percent of the MDD.
- Structural fill placed outside of building footprints should be compacted to at least 90 percent of the MDD, except the upper 2 feet under sidewalks and pavement areas should be compacted to at least 95 percent of the MDD.

5.2.3. Sedimentation and Erosion Control

5.2.3.1. Impacts

The erosion potential of on-site soils within the site boundary is generally low. Construction activities including stripping and grading will expose soils to the erosional effects of wind and water. The amount and potential impacts of erosion are partly related to the time of year that construction actually occurs. Wet weather construction will increase the amount and extent of erosion and potential sedimentation.

5.2.3.2. Mitigation

Effective methods of erosion control at construction sites include efficient surface water management, minimization of the size of disturbed areas, and erosion resistant slope covers. Erosion and sedimentation control measures should include proper channeling of surface water runoff into lined diversion ditches that incorporate energy dissipaters, and use of straw bales, geotextile silt fences, and straw mulch, as appropriate for temporary protection of exposed soils. Disturbed areas should be finish graded, protected, and vegetated as soon as practicable to reduce the risk of erosion. Erosion and sedimentation control measures should be installed and maintained in accordance with the requirements of the City of Seattle.

5.2.4. Drainage Considerations

5.2.4.1. Impacts

Temporary and permanent drainage measures can have a significant impact on the performance of a project. Temporary drainage measures will be needed during construction to reduce the impact to site soils and to control sediment runoff. Shallow perched groundwater seepage and stormwater may also enter excavations depending on the time of year construction takes place, especially in the winter months. Permanent drainage measures will be needed to protect planned development.

5.2.4.2. Mitigation

Stormwater and shallow perched seepage water entering excavation can likely be handled by digging interceptor trenches in the excavations and pumping from sumps. The seepage water if not intercepted and removed from the excavations will make it difficult to place and compact structural fill and may destabilize cut slopes.

DRAFT

For permanent drainage control, all paved and landscaped areas should be graded so that surface drainage is directed away from buildings to appropriate catch basins. Water collected in roof downspout lines must not be routed to the footing drain lines. Collected downspout water should be routed to appropriate discharge points in separate pipe systems.

5.2.5. Temporary Excavations

5.2.5.1. Impacts

Excavations can impact adjacent structures, roads, sidewalks, and utilities if not properly designed. The use of inadequately designed open cuts could also impact the stability of adjacent work areas and existing utilities, and endanger personnel. Therefore, excavations may require temporary shoring depending on site constraints, possible underpinning of adjacent buildings, and/or use of temporary open cut slopes.

5.2.5.2. Mitigation

Temporary shoring commonly includes soldier pile walls (with or without tiebacks) or soil nail walls. Because of the diversity of construction techniques and available shoring systems, the design of temporary shoring is most appropriately left up to the contractor proposing to complete the installation. However, all temporary shoring must be in accordance with the City of Seattle requirements. The City of Seattle typically requires that temporary shoring walls be designed to limit deflections to 1 inch or less. The shoring system will be required to be temporary if ground anchors are needed as they will likely extend into the City of Seattle right-of-way and a right-of-way street use permit will be required.

Where temporary shoring is not needed, excavations extending more than 4 feet deep can be made as temporary open cut slopes depending on site constraints. The stability of open cut slopes is a function of soil type, groundwater seepage, slope inclination, slope height and nearby surface loads. The contractor performing the work has the primary responsibility for protection of workers and adjacent improvements. Temporary cut slopes and shoring must comply with the provisions of Title 296, Washington Administrative Code (WAC), Part N, "Excavation, Trenching and Shoring" as revised or replaced, and be in accordance with the City of Seattle requirements. Because the contractor has control of the construction operations, the contractor should be made responsible for the stability of cut slopes, as well as the safety of the excavations. For planning purposes, temporary unsupported cut slopes more than 4 feet high may typically be inclined at 1½H:1V (horizontal to vertical) in fill and medium dense native soils and at 1H:1V in dense to very dense glacial soils. These inclinations may need to be flattened if significant caving/sloughing or groundwater seepage occurs. For temporary open cuts:

- No traffic, construction equipment, stockpiles, or building supplies be allowed at the top of cut slopes within a distance of at least 5 feet from the top of the cut;
- The excavation should not encroach on a 1H:1V influence line projected down from the edges of nearby or planned foundation elements;
- Exposed soil along the slope be protected from surface erosion using waterproof tarps or plastic sheeting;
- Construction activities be scheduled so that the length of time the temporary cut is left open is reduced to the extent practicable;
- Erosion control measures be implemented as appropriate such that runoff from the site is reduced to the extent practicable;

DRAFT

- Surface water be diverted away from the excavation; and
- The general condition of the slopes be observed periodically by GeoEngineers to confirm adequate stability.

5.2.6. Permanent Slopes

5.2.6.1. Impacts

Permanent slopes must be designed and constructed to remain stable for the long-term and under wet weather and possible seismic events. Improperly designed and/or constructed slopes can fail prematurely or eroded during wet weather.

5.2.6.2. Mitigation

1. Permanent cut or fill slopes should be constructed at inclinations of 2H:1V or flatter. Permanent slopes constructed at 3H:1V or flatter provide better conditions for future maintenance. Structural fill placed to construct permanent fill slopes should be compacted to at least 90 percent of the MDD in accordance with the ASTM D 1557 (modified proctor) test method.

To reduce erosion, newly constructed permanent slopes should be planted or hydroseeded shortly after completion of grading. Until dense vegetation is established, some sloughing and raveling of the slopes should be expected. This may require localized repairs and reseeding. Temporary covering, such as clear heavy plastic sheeting, jute fabric, or erosion control blankets could be used to protect the slopes during periods of rainfall.

6.0 DATA GAPS

6.1. Geotechnical Data Gaps

6.1.1. Within the Existing MIO Boundary

The areas being considered for redevelopment within the existing MIO boundary are not known. However, parking and landscaped areas may be selected for future infilling. Limited subsurface data is available across the site, however, project specific geotechnical studies will be required for each future development project.

Limited data is available close to the terraced landscape area near the Performing Arts Center. The nature of the fill soils used to construct the berm and the associated terracing is not known and would need to be evaluated if infilling is planned.

Unknown soil conditions beneath the asphalt concrete parking area east of the Science and Math Building at approximate address 1843 Broadway Avenue E, located within the existing and proposed MIO boundary, within the existing and proposed MIO boundary. If this area is proposed for infilling, then site-specific studies would be completed.

6.1.2. Within the Expansion Areas of the MIO Boundary

Unknown soil conditions under the parking area at the northwest corner of the intersection of East Howell Street and Harvard Avenue, which is part of the proposed MIO expansion boundary associated with the Westminster Presbyterian Church properties. Based on environmental review, structures in this area

DRAFT

were demolished in the 1950s. Based on explorations in the parking structure for the SCC campus, older fill soils can consist of a variety of materials.

If acquired and infilling is planned, the soil and groundwater conditions can be assessed, as needed, by completing site-specific studies. The studies might include geophysical surveying to identify buried metal objects are present. It is anticipated that environmental studies would be completed as part of this assessment. Refer also to the Environmental Data Gaps below.

6.2. Environmental Data Gaps

6.2.1. Within the Existing MIO Boundary

Unknown soil conditions beneath the asphalt concrete parking area east of the Science and Math Building at approximate address 1843 Broadway Avenue East, located within the existing and proposed MIO boundary. This could include potential for encountering environmental concerns. If development is planned, then site-specific studies could be completed.

Asbestos, lead-based paints, toxic mold, PCBs in light ballasts, radon, lead in drinking water, asbestos containing building materials or urea-formaldehyde insulation in on-site structures or debris or other potentially hazardous building materials were not evaluated in the environmental screening. The extent that these sources of contamination may be present at existing buildings or properties within the existing MIO boundary. As noted, asbestos-abatement reports are present for at least one address within the existing MIO boundary, but it is beyond the scope and budget for this effort to obtain and review those documents.

6.2.2. Within the Expansion Areas of the Proposed MIO Boundary

Based on our review, there are no apparent environmental concerns remaining for proposed expansion of the MIO boundary associated with the Sound Transit Site D property or adjacent areas.

Asbestos, lead-based paints, toxic mold, PCBs in light ballasts, radon, lead in drinking water, asbestos containing building materials or urea-formaldehyde insulation in on-site structures or debris or other potentially hazardous building materials were not evaluated in the environmental screening. The extent that these sources of contamination may be present at existing buildings or properties within the Westminster Presbyterian Church properties and the Boylston properties within the proposed MIO expansion boundary.

There are also general concerns related to potential heating fuel use at both the Westminster Presbyterian Church and the Boylston properties. We recommend further evaluation of current and past use at these properties and SCC should consider completing formal Phase I ESAs of the properties.

6.2.2.1. Westminster Presbyterian Church Properties

Unknown soil conditions parking area at the northwest corner of the intersection of East Howell Street and Harvard Avenue, which is part of the proposed MIO expansion boundary associated with the Westminster Presbyterian Church properties. Based on environmental review, structures in this area were demolished in the 1950s. If not already purchased, a pre-purchase Phase I environmental site assessment could be completed to further assess the risk. Based on further review, a Phase II environmental site assessment may be recommended.

DRAFT

If acquired and infilling is planned, the potential for contaminants can be assessed, as needed, by completing site-specific studies. The studies might include geophysical surveying to identify buried metal objects are present. It is anticipated that environmental studies would be completed as part of this assessment.

7.0 LIMITATIONS

We have prepared this report for Schreiber Starling Whitehead Architects, for Geologic Hazards and ECA review services related to the SCC MIMP Environmental Impact Statement. Schreiber Starling Whitehead Architects may distribute copies of this report to Seattle City College and Seattle City College's authorized agents and regulatory agencies as may be required for the Project.

Within the limitations of scope, schedule and budget, our services have been executed in accordance with generally accepted practices for geologic, geotechnical and environmental planning services in this area at the time this report was prepared. The conclusions, recommendations, and opinions presented in this report are preliminary for planning purposes and based on our professional knowledge, judgment and experience. No warranty, express or implied, applies to the services or this report.

GeoEngineers' Scope of Services does not constitute a complete Phase I ESA in general accordance with ASTM International (ASTM) Standard E 1527-21 for Phase I ESAs and the EPA's Federal Standard 40 CFR Part 312 "Standards and Practices for All Appropriate Inquiries (AAI)." Additionally, our scope of services does not include an environmental compliance audit or an evaluation for the presence of lead-based paint, toxic mold, PCBs in light ballasts, radon, lead in drinking water, asbestos-containing building materials or urea-formaldehyde insulation in on-site structures or debris or other potentially hazardous building materials. Our work specifically excludes the investigation, detection or assessment of the presence of Biological Compounds that are deemed Pollutants in or around any structure. Accordingly, this report includes no interpretations, recommendations, findings or conclusions for the purpose of detecting, assessing or abating Biological Pollutants. The term "Biological Pollutants" includes, but is not limited to, molds, fungi, spores, bacteria and viruses, and/or any of their byproducts.

Please refer to Appendix C, Report Limitations and Guidelines for Use, for additional information pertaining to use of this report.

Any electronic form, facsimile or hard copy of the original document (email, text, table, and/or figure), if provided, and any attachments should be considered a copy of the original document. The original document is stored by GeoEngineers, Inc. and will serve as the official document of record.

8.0 REFERENCES

Blakely, Richard J., Wells, Ray E., Weaver, Craig S., Johnson, Samuel Y., 2002. Location, structure, and seismicity of the Seattle fault zone, Washington: Evidence from aeromagnetic anomalies, geologic mapping, and seismic-reflection data. Geological Survey of America Bulletin v. 114 (2), p. 169–177. Dated February 2002.

Brocher, Thomas M., Blakely, Richard J., and Wells, Ray, 2004. Interpretation of the Seattle Uplift, Washington, as a passive-roof duplex. Bulletin of the Seismological Society of America v. 94(4): 1379. Dated 2004.

Converse Consultants, 1985. *In* Ebasco Report titled "Lake Youngs Dam Improvement Project, Lincoln Reservoir Geotechnical Studies." Obtained from Washington Department of Natural Resources Geologic Data portal: Subsurface Data at https://geologyportal.dnr.wa.gov/2d-view#wigm?-13617853,-13615732,6042702,6043786?Subsurface_Geology,Borehole_information. Dated June 1985.

GeoEngineers, 2016. Draft Report "Geotechnical Engineering Services, Atlas and Broadway Café Building, Seattle Central College, Seattle, Washington." Prepared for Schreiber Starling Whitehead Architects. GeoEngineers Project No. 1348-010-00. Draft dated January 20, 2017.

GeoEngineers, 2004. Report, Geotechnical and Limited Environmental Services, Proposed Math and Science Building, Seattle Central Community College, Seattle, Washington. Prepared for BJSS Duarte Bryant. GeoEngineers Project No. 1348-004-00. Dated February 20, 2004.

GeoTech Consultants, Inc. 2002. Proposed C.H.H.I.P. Development, 803 East Denny Way, Seattle, Washington.

Gower, H. D.; Yount, J. C.; Crosson, R. S., 1985, Seismotectonic map of the Puget Sound region, Washington: U.S. Geological Survey Miscellaneous Investigations Series Map I-1613, 15 p., 1 plate, scale 1:250,000.

Hong West & Associates, Inc., 1997. "Geotechnical Report, Embankment Stability Evaluation, Lincoln Reservoir, Seattle, Washington." Obtained from Washington Department of Natural Resources Geologic Data portal: Subsurface Data at https://geologyportal.dnr.wa.gov/2d-view#wigm?-13617853,-13615732,6042702,6043786?Subsurface_Geology,Borehole_information. Prepared for KCM, Inc. and Seattle Public Utilities. HWA Project No. 97116. Dated October 21, 1997.

Hoblitt, R.P., Walder, J.S., Driedger, C.L., Scott, K.M., Pringle, P.T. and Vallance, J.W., 1998. Volcano Hazards from Mount Rainier, Washington. U.S. Geological Survey Open File Report 98-0428. Dated 1998, Revised 2013.

LSI Adapt, Inc., 2003. "Subsurface Investigation and Geotechnical Evaluation, 1531 Broadway Avenue, Seattle, Washington." Obtained from Washington Department of Natural Resources Geologic Data portal: Subsurface Data at https://geologyportal.dnr.wa.gov/2d-view#wigm?-13617853,-13615732,6042702,6043786?Subsurface_Geology,Borehole_information. Dated September 30, 2003.

Puget Sound LiDAR Consortium, 2016. PSLC King County Delivery 1 LiDAR. Collected and prepared by Quantum Spatial for the Puget Sound LiDAR Consortium. GIS data accessed at http://pugetsoundlidar.ess.washington.edu/lidardata/restricted/projects/2016king_county_1.html. Dated May 27, 2016.

DRAFT

Rittenhouse-Zeman & Associates, Inc., 1990. "Proposed Student Activities Center, Seattle Central Community College, Seattle, Washington." *Noted as for 1700 or 1782 Broadway(?).* Prepared for ARAI/Jackson. Project No. W-6484. Obtained from Washington Department of Natural Resources Geologic Data portal: Subsurface Data at https://geologyportal.dnr.wa.gov/2d-view#wigm?-13617853,-13615732,6042702,6043786?Subsurface_Geology,Borehole_information. Dated February 1990.

Seattle, City of, 2022a. City of Seattle GIS Program: Steep Slope ECA. Accessed at https://data-seattlecitygis.opendata.arcgis.com/datasets/SeattleCityGIS::steep-slope-eca/explore?location=47.617212%2C-122.321212%2C16.10. Created May 1, 2012. Updated December 16, 2022.

Seattle, City of, 2022b. City of Seattle GIS Program: Peat Settlement-Prone Areas. Accessed at https://data-seattlecitygis.opendata.arcgis.com/datasets/c8674a1076f44307b191fbe3a123ae7e_8/explore?location=47.620303%2C-122.327100%2C11.90. Created November 11, 2018. Updated November 29, 2022.

Seattle, City of, 2022c. City of Seattle GIS Program: Landfill areas GIS Shapefile. Accessed at https://data.seattle.gov/dataset/Landfill-Areas/b473-i9ue. Created June 29, 2012. Updated March 23, 2022.

Seattle, City of, 2021 (in preparation). 2021-2026 All-Hazards Mitigation Plan. Office of Emergency Management. Version 1.2. Dated February 1, 2021.

Seattle Engineering Department, 1972a. Exploratory Logs for Lake Union South Unit #1 Storm Drain Separation Area. Obtained from Washington Department of Natural Resources Geologic Data portal: Subsurface Data at https://geologyportal.dnr.wa.gov/2d-view#wigm?-13617853,-13615732,6042702,6043786?Subsurface_Geology,Borehole_information. Dated September through November 1972.

Seattle Engineering Department, 1972b, Exploratory logs for Lincoln Park Reservoir. Obtained from Washington Department of Natural Resources Geologic Data portal: Subsurface Data at https://geologyportal.dnr.wa.gov/2d-view#wigm?-13617853,-13615732,6042702,6043786?Subsurface_Geology,Borehole_information. Dated November through December 1972.

Shannon & Wilson, Inc., 1972. "Geotechnical Report, Seattle Central Community College, Campus Parking Facility, Seattle, Washington." *Noted as being for 1601 and 1629 Harvard Avenue.* Prepared for Edward C. Wundram, Architect. Obtained from Washington Department of Natural Resources Geologic Data portal: Subsurface Data at https://geologyportal.dnr.wa.gov/2d-view#wigm?-13617853,-13615732,6042702,6043786?Subsurface_Geology,Borehole_information. Dated May 1984.

Shannon & Wilson, Inc., 1971. Foundation Investigation, Seattle Central Community College, Phase II, Seattle, Washington. {1625 Broadway Ave E.} Prepared for Department of General Administration, Division of Engineering and Architecture. Obtained from Washington Department of Natural Resources Geologic Data portal: Subsurface Data at https://geologyportal.dnr.wa.gov/2d-view#wigm?-13617853,-13615732,6042702,6043786?Subsurface_Geology,Borehole_information. Dated July 1, 1971.

DRAFT

Shannon & Wilson, Inc., 1970. Foundation Investigation, Seattle Central Community College, Phase I, Seattle, Washington. Prepared for Department of General Administration, Division of Engineering and Architecture. Obtained from Washington Department of Natural Resources Geologic Data portal: Subsurface Data at https://geologyportal.dnr.wa.gov/2d-view#wigm?-13617853,-13615732,6042702,6043786?Subsurface_Geology,Borehole_information. Dated August 20, 1970.

Troost, Kathy Goetz, Booth, Derek B., Wisher, Aaron P., and Shimel, Scott A., 2005. The Geologic Map of Seattle—A Progress Report. 1:24000. U.S. Geological Survey, in cooperation with the City of Seattle and the Pacific Northwest Center for Geologic Mapping Studies at the Department of Earth and Space Sciences, University of Washington. U.S. Geological Survey Open-File Report 2005-1252, Version 1.0. Dated April 2005.

United States Geological Survey and Washington Geological Survey, 2020. Quaternary fault and fold database for the United States, accessed December 6, 2022, at: https://www.usgs.gov/natural-hazards/earthquake-hazards/faults. Dated October 19, 2020.

Waldron, Howard H., Liesch, Bruce A., Mullineaux, Donald R., and Crandell , Dwight .R., 1962. Preliminary geologic map of Seattle and vicinity, Washington. 1:31360. U.S. Geological Survey Investigative Map Series I-354. Dated 1962.

Washington Division of Geology and Earth Resources, 2016. Surface geology, 1:100,000--GIS data, November 2016: Washington Division of Geology and Earth Resources Digital Data Series DS-18, version 3.1, previously released June 2010. Dated November 2016.

Washington State Department of Natural Resources, 2022. Geologic Information Portal: Subsurface data. Accessed at https://geologyportal.dnr.wa.gov/2d-view#wigm?-13617853,-13615732,6042702,6043786?Subsurface_Geology,Borehole_information accessed on December 19, 2022. Dated 2022.

Yount, James C., Minard, James P., and Dembroff, Glenn R., 1993. Geologic map of surficial deposits in the Seattle 30' x 60' quadrangle, Washington. 1:100000. U.S. Geological Survey Open-File Report 93-233. Dated 1993.

DRAFT

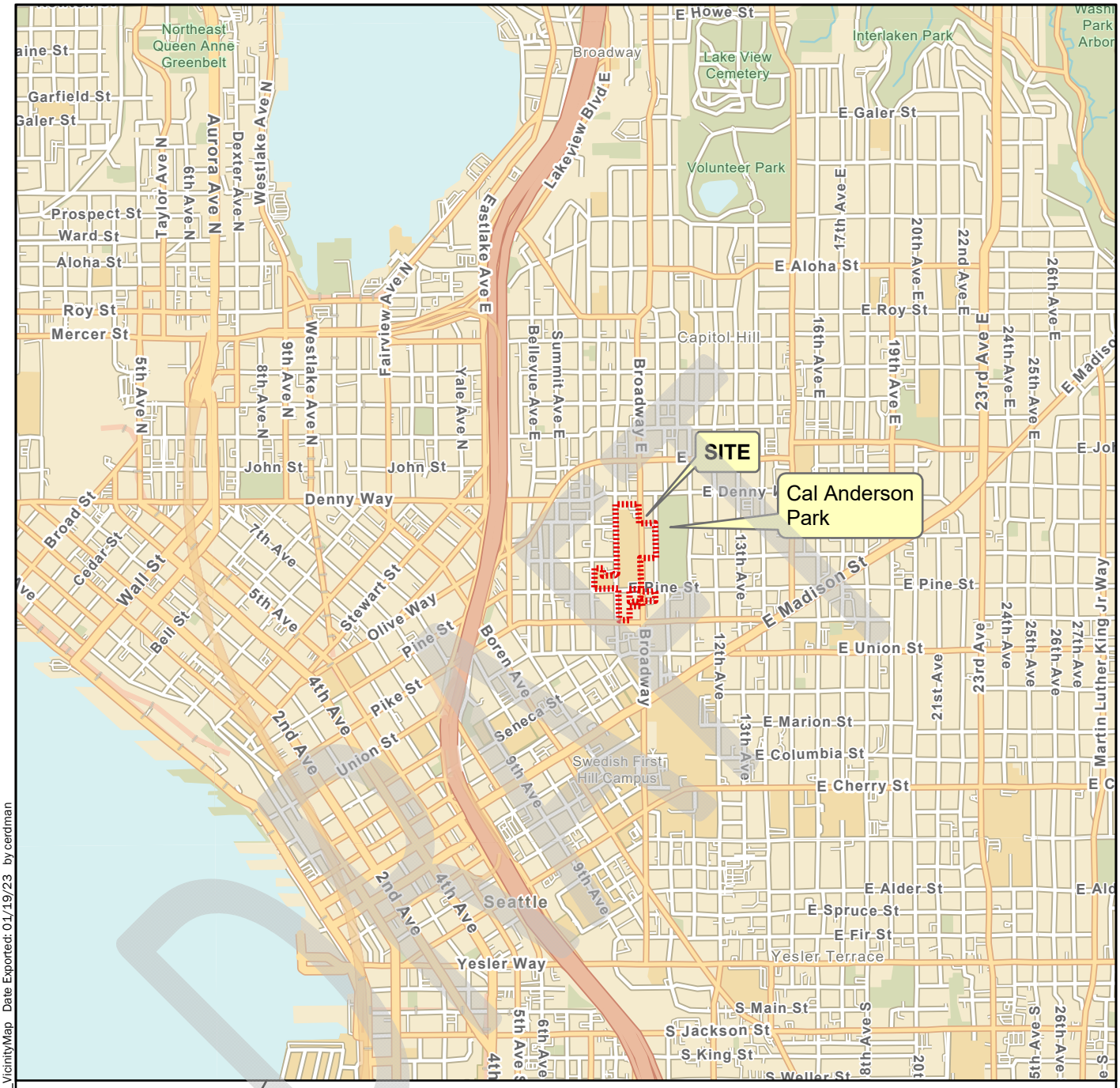

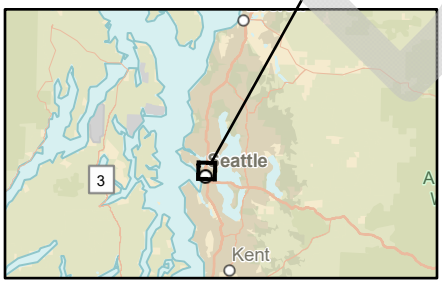

N

0 2,000

Feet

Source(s):
- ESRI
- MIO Boundary digitized from maps provided by EA Engineering (2021)

Coordinate System: NAD 1983 UTM Zone 10N

Disclaimer: This figure was created for a specific purpose and project. Any use of this figure for any other project or purpose shall be at the user's sole risk and without liability to GeoEngineers. The locations of features shown may be approximate. GeoEngineers makes no warranty or representation as to the accuracy, completeness, or suitability of the figure, or data contained therein. The file containing this figure is a copy of a master document, the original of which is retained by GeoEngineers and is the official document of record.

Vicinity Map

Geologic Hazards and ECA Review
Seattle Central College MIMP EIS
Seattle, Washington

GeoEngineers

Figure 1

P:\1\1348011\GIS\1348011_Project\1348011_Project.aprx\134801100_F01_VicinityMap Date Exported: 01/19/23 by cerdman

P:\1\1348011\GIS\1348011_Project\1348011_Project.aprx\1348011_Project Date Exported: 01/19/23 by cerdman

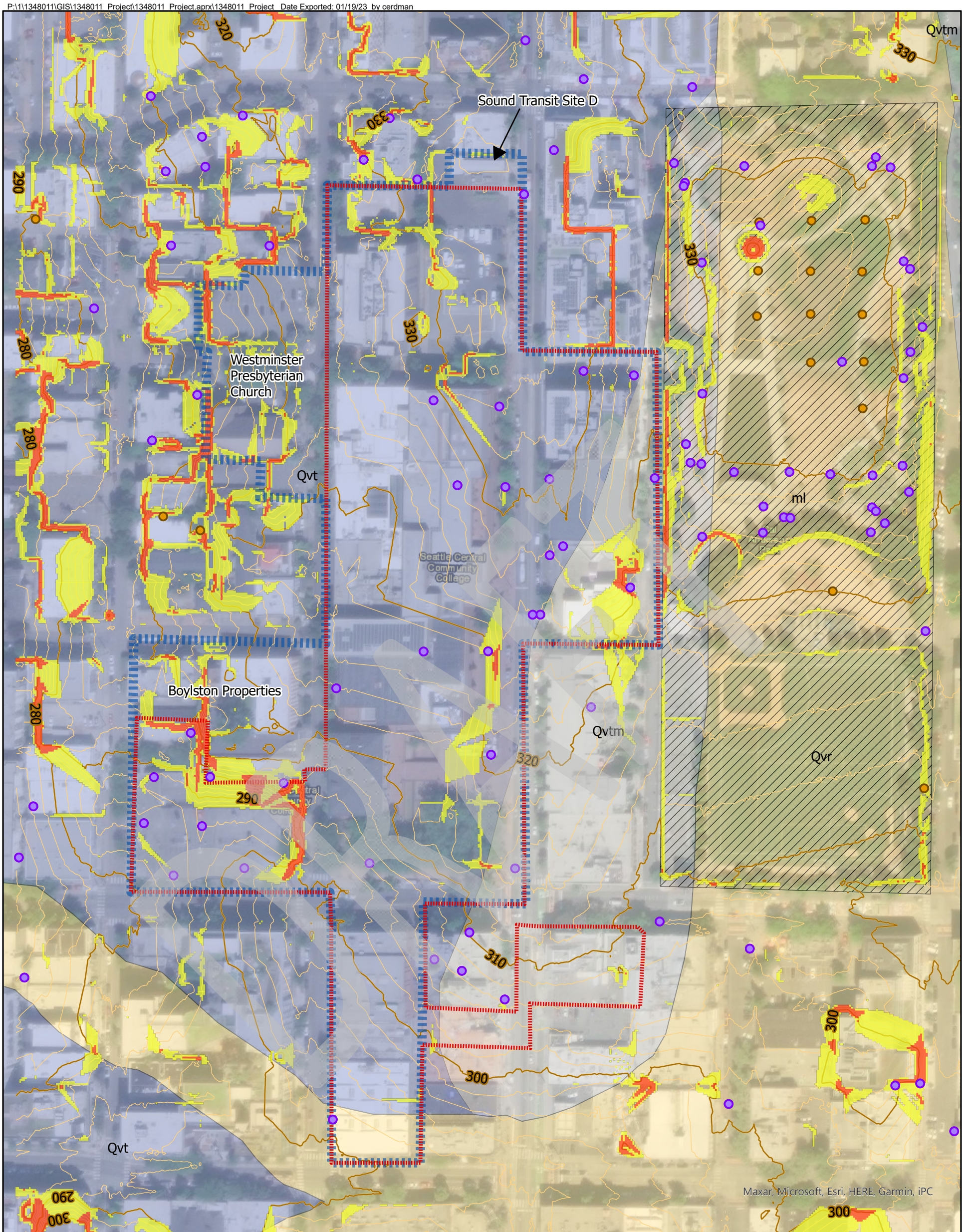

Legend

Existing Planning Area	Slope Gradient	Geologic Units	Subsurface Explorations
Proposed Planning Area	<15%	Qvr	Geotechnical Borings
Contours	15 - 40%	Qvt	Test Pits
2-foot Contours	>40%	Qvtm	
10-foot Contours		ml	

N

0 150
Feet

Notes:
1. Slope Gradients developed from Bare Earth LiDAR data which likely reflect remnant elevation data from buildings.

Source(s):
- Puget Sound LiDAR Consortium, (2016)
- Troost et al. (2005)

Coordinate System: NAD 1983 HARN StatePlane Washington North FIPS 4601 Feet

Disclaimer: This figure was created for a specific purpose and project. Any use of this figure for any other project or purpose shall be at the user's sole risk and without liability to GeoEngineers. The locations of features shown may be approximate. GeoEngineers makes no warranty or representation as to the accuracy, completeness, or suitability of the figure, or data contained therein. The file containing this figure is a copy of a master document, the original of which is retained by GeoEngineers and is the official document of record.

Site Plan

Geologic Hazards and ECA Review
Seattle Central College MIMP EIS
Seattle, Washington

GeoEngineers

Figure 2

P:\1\1348011\GIS\1348011_Project\1348011_Project.aprx\1348011_Project Date Exported: 01/19/23 by cerdman

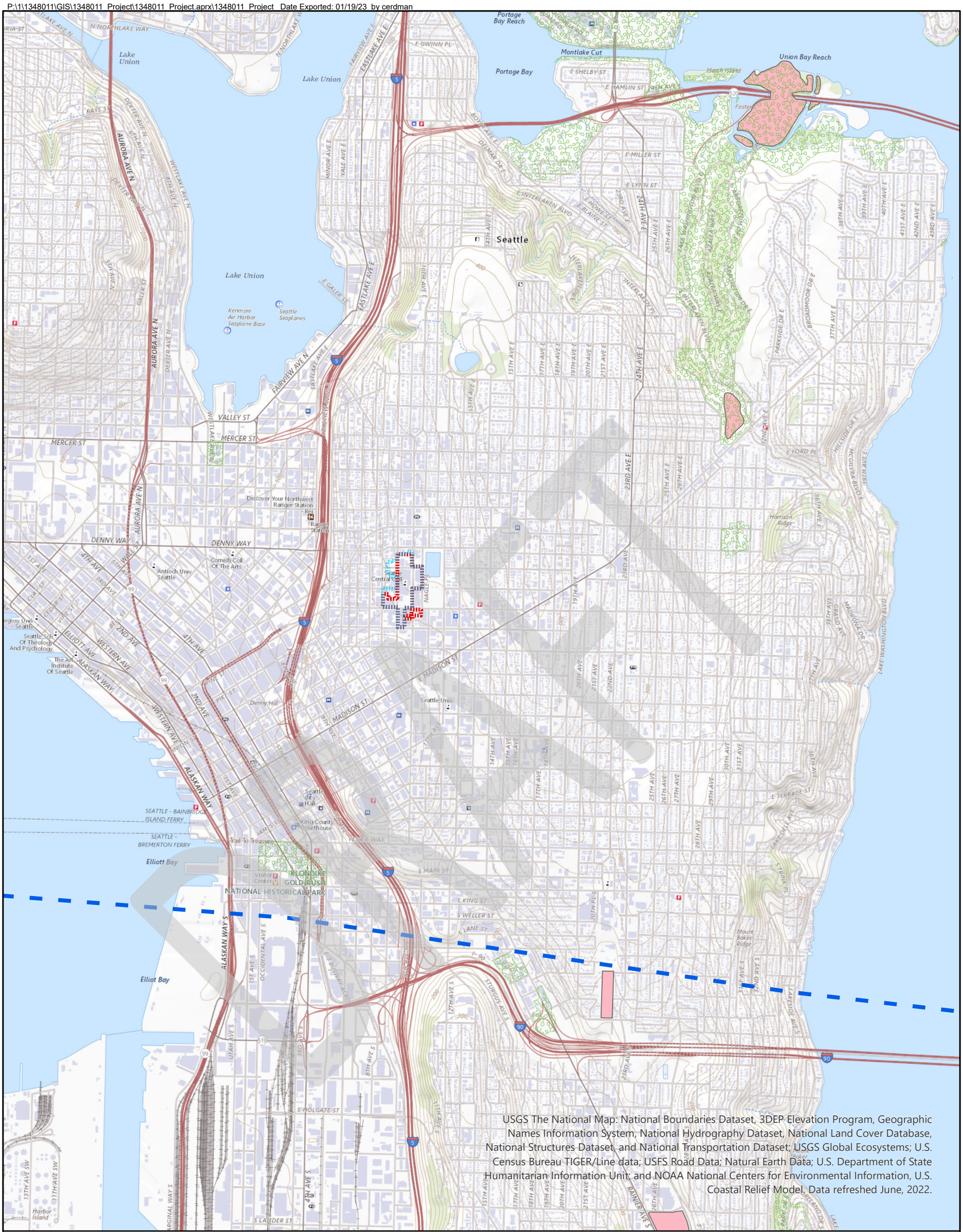

Legend

- Existing Planning Area
- Proposed Planning Area

Active Faults, Known or Suspected

- Visible fault trace
- Inferred fault trace
- Concealed fault trace

- Peat_Settlement-Prone_Areas
- Landfill Areas

N

0 2,000
Feet

Notes:
1.

Source(s):
- Source 1
- Source 2
- Source 3

Coordinate System: NAD 1983 HARN StatePlane Washington North FIPS 4601 Feet

Disclaimer: This figure was created for a specific purpose and project. Any use of this figure for any other project or purpose shall be at the user's sole risk and without liability to GeoEngineers. The locations of features shown may be approximate. GeoEngineers makes no warranty or representation as to the accuracy, completeness, or suitability of the figure, or data contained therein. The file containing this figure is a copy of a master document, the original of which is retained by GeoEngineers and is the official document of record.

Nearest Fault, Landfills and Peat Map

Geologic Hazards and ECA Review
Seattle Central College MIMP EIS
Seattle, Washington

GeoEngineers

Figure 3

APPENDIX A
Previous Explorations

DRAFT

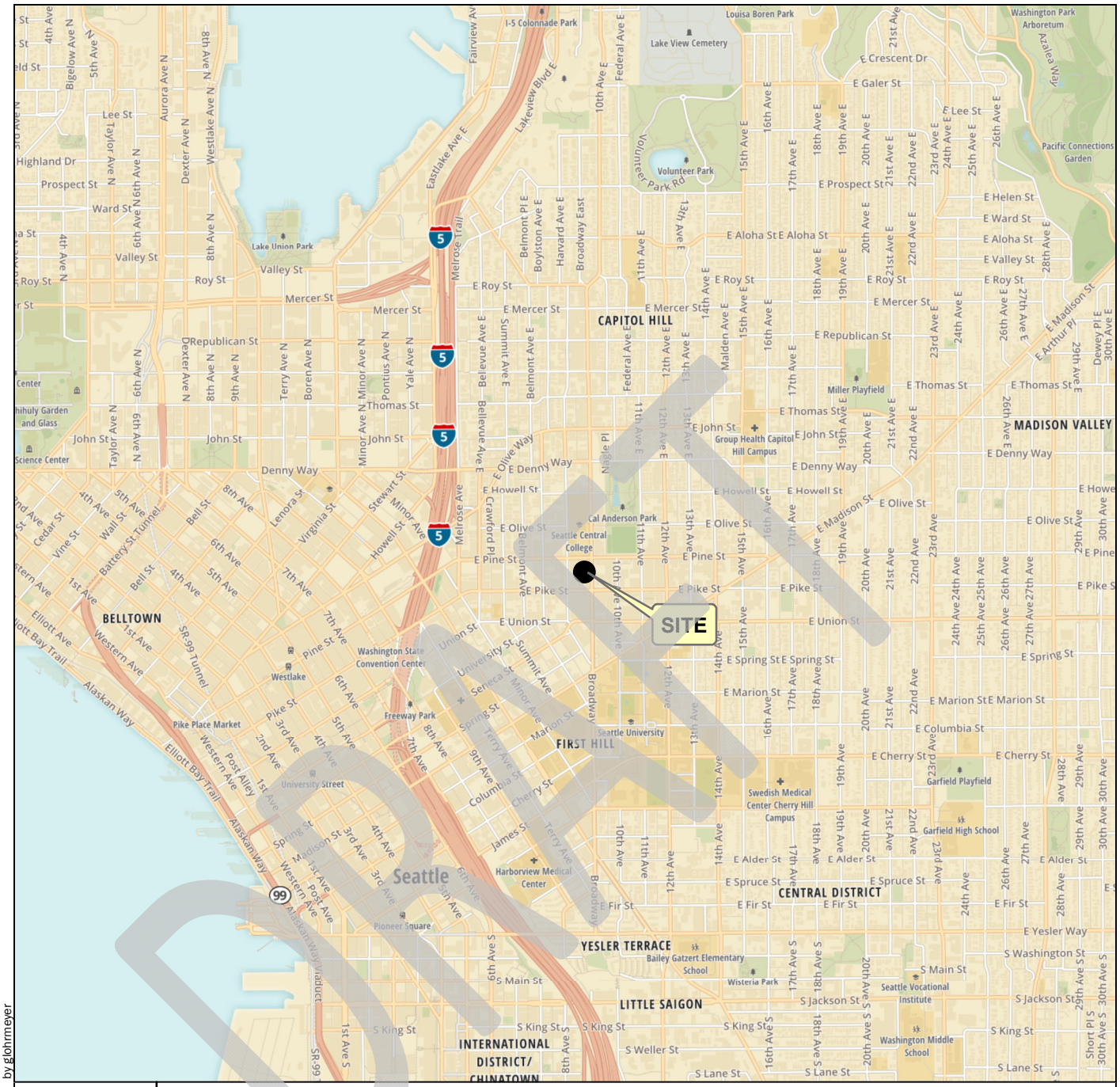

N
W E
S

2,000 0 2,000
Feet

Notes:

1. The locations of all features shown are approximate.
2. This drawing is for information purposes. It is intended to assist in showing features discussed in an attached document. GeoEngineers, Inc. cannot guarantee the accuracy and content of electronic files. The master file is stored by GeoEngineers, Inc. and will serve as the official record of this communication.

Data Source: Mapbox Open Street Map, 2016

Projection: NAD 1983 UTM Zone 10N

Vicinity Map

Atlas and Broadway Café Building
Seattle Central College
Seattle, Washington

GeoEngineers

Figure 1

P:\1\1348010\GIS\134801000_F1_VicinityMap.mxd Date Exported: 12/05/16 by glohrmeyer

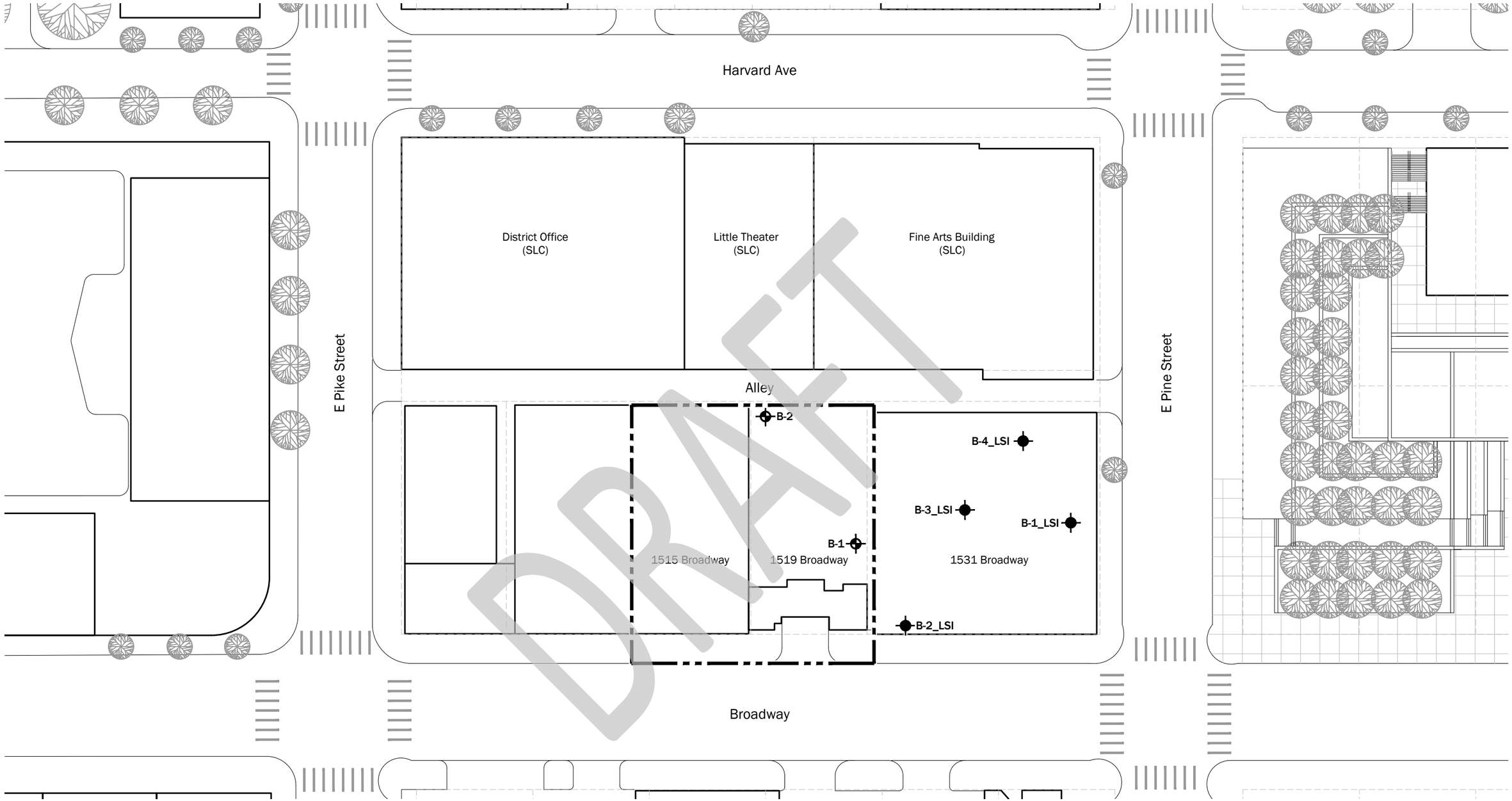

Notes:

1. The locations of all features shown are approximate.
2. This drawing is for information purposes. It is intended to assist in showing features discussed in an attached document. GeoEngineers, Inc. cannot guarantee the accuracy and content of electronic files. The master file is stored by GeoEngineers, Inc. and will serve as the official record of this communication.

Data Source:
Background CAD file provided by Schreiber Starling Whitehead Architects dated 12/2/16.

W S N E

50 0 50
Feet

Legend

Project Location

B-1 Boring by GeoEngineers, October 2016

B-1_LSI Boring by LSI Adapt, September 2003

Site Plan

Atlas and Broadway Café Building
Seattle Central College
Seattle, Washington

GEOENGINEERS

Figure 2

P:\1\1348010\CAD\00\GeoTech\0134801000_F02_Site Plan.dwg TAB:F02 Date Exported: 01/20/17 - 13:44 by hmara

Drilled Start 10/26/2016 End 10/26/2016	Total Depth (ft) 25.75	Logged By TCD Checked By TKC	Driller Boretec1, Inc.	Drilling Method Hollow-stem Auger
Surface Elevation (ft) 307 Vertical Datum NAVD88		Hammer Data Autohammer 140 (lbs) / 30 (in) Drop		Drilling Equipment Trailer Drill-65
Easting (X) 1273483 Northing (Y) 227810		System Datum WA State Plane, North NAD83 (feet)		Groundwater: Date Measured / Depth to Water (ft) / Elevation (ft): None observed
Notes:				

Elevation (feet)	Depth (feet)	Interval	Recovered (in)	Blows/foot	Collected Sample	Sample Name / Testing	Graphic Log	Group Classification	MATERIAL DESCRIPTION	Moisture Content (%)	Fines Content (%)	REMARKS
	0							AC	2½ inches asphalt concrete pavement			
			18	22		1 SA		CC	3 inches cement concrete	14	34	No base course observed
305								SM	Brown with orange mottling silty fine to medium sand with occasional gravel, burnt wood pieces (medium dense to dense, moist) (fill)			
			18	45		2 MC				9		
								SP-SM	Brown-gray fine sand with silt and occasional gravel (very dense, moist) (weathered glacial till)			
	5		18	57		3 %F				26	8	
300								SP-SM	Gray fine sand with silt and gravel (very dense, moist) (glacial till)			
			18	93/11"		4 MC				7		
	10		10	50/6"		5 %F				30	8	Slow, rough drilling
295								SM	Gray silty fine to medium sand with occasional gravel (very dense, moist)			
	15		5	50/5"		6 %F				9	23	
290												
	20		5	50/5"		7 MC				8		
285												
	25		8	50/3"		8 MC			Orange mottling	6		

Note: See Figure A-1 for explanation of symbols.

DRAFT

Log of Boring B-1

GeoEngineers

Project: Atlas and Broadway Cafe Building
Project Location: Seattle Central College, Seattle, Washington
Project Number: 1348-010-00

Figure A-2
Sheet 1 of 1

Redmond: Date:1/5/17 Path:W:\PROJECTS\1\1348010\GINT\134801000.GPJ DBTemplate\LibTemplate:GEOENGINEERS_DF_STD_US.GDT/GEI8_GEOTECH_STANDARD_%F_NO_GW

Drilled Start 10/26/2016	End 10/26/2016	Total Depth (ft) 26	Logged By TCD / Checked By TKC	Driller Boretec1, Inc.	Drilling Method Hollow-stem Auger
Surface Elevation (ft) 301 / Vertical Datum NAVD88			Hammer Data Autohammer 140 (lbs) / 30 (in) Drop		Drilling Equipment Trailer Drill-65
Easting (X) 1273418 / Northing (Y) 227764			System Datum WA State Plane, North NAD83 (feet)		Groundwater: Date Measured / Depth to Water (ft) / Elevation (ft) — None observed
Notes:					

Elevation (feet)	Depth (feet)	Interval	Recovered (in)	Blows/foot	Collected Sample	Sample Name / Testing	Graphic Log	Group Classification	MATERIAL DESCRIPTION	Moisture Content (%)	Fines Content (%)	REMARKS
300	0							AC	1½ inches asphalt concrete pavement			
			18	5		1 MC		CC	4½ inches cement concrete	15		No base course observed
			12	12		2 SA		SM	Brown with orange mottling silty fine to medium sand with gravel, occasional burnt wood and concrete debris (loose, moist) (fill)	16	32	
295	5		18	35		3 MC		SM	Light brown with orange mottling silty fine to medium sand with gravel (dense, moist) (weathered glacial till)	9		
			18	40		4 SA				11	26	
290	10		12	49		5 MC		SM	Gray silty fine to medium sand with occasional gravel (dense to very dense, moist) (glacial till)	11		
			12	85/11"		6 %F				10	31	
285	15		16	73		7 MC			Orange mottling with lens of cleane sand	10		
			5	50/5"		8 MC				8		Rougher drilling
280	20		11	50/6"		9 MC		SM	Brown-gray silty fine to coarse sand with gravel (very dense, moist)	12		
275	25			50/6"		10 MC				7		

Note: See Figure A-1 for explanation of symbols.

DRAFT

Log of Boring B-2

GeoEngineers

Project: Atlas and Broadway Cafe Building
Project Location: Seattle Central College, Seattle, Washington
Project Number: 1348-010-00

Figure A-3
Sheet 1 of 1

Redmond: Date:1/5/17 Path:W:\PROJECTS\1\1348010\GINT\134801000.GPJ DBTemplate\LibTemplate:GEOENGINEERS_DF_STD_US.GDT/GEI8_GEOTECH_STANDARD_%F_NO_GW

BORING LOG

615 8th Avenue South
Seattle, Washington 98104
TEL: 206.654.7045 FAX: 206.654.7048

PROJECT : Proposed Mixed Use Development
LOCATION : 1531 Broadway Avenue
Seattle, Washington 98122

Job Number : WA03-10046-GEO
Boring No. : B-1
Kane Enviromental

Elevation Reference : N/A
Ground Surface Elevation : N/A
Well Completed : N/A
Casing Elevation : N/A

DEPTH (feet)		SAMPLE TYPE	SAMPLE NUMBER	BLOW COUNT	OVM READING	GROUND WATER	AS-BUILT DESIGN	TESTING
0	Surface gravel and pea gravel over very dense, moist, tan-gray, silty, gravelly fine SAND (Glacial Till)							
			S-1	15 50/6"	0.0			
5								
			S-2	6 50/6"	0.0			
10								
			S-3	50/6"	0.0			
15								
			S-4	10 50/3"	0.0			
20								
			S-5	50/5"	0.0			
25								
			S-6	50/6"	0.0			
30								

DRAFT

LEGEND

- 2-inch O. D. Split-Spoon Sample
- 1" Geoprobe
- Sample not Recovered
- DATE — Static Water Level at Drilling
- ~~DATE — Static Water Level~~
- DATE — Perched Groundwater
- Grab Sample
- ~~WTPH-G Ex. 8010 — Type of Analytical Testing Used~~
- NR — No Recovery
- ATD — At Time of Drilling

Drilling Start Date : 09/22/03
Drilling Completion Date : 09/22/03
Logged By : C.C.C.

DRAFT

Report

Geotechnical and Limited
Environmental Services

Proposed Math and Science Building

Seattle Central Community College

Seattle, Washington

February 20, 2004

For

BJSS Duarte Bryant

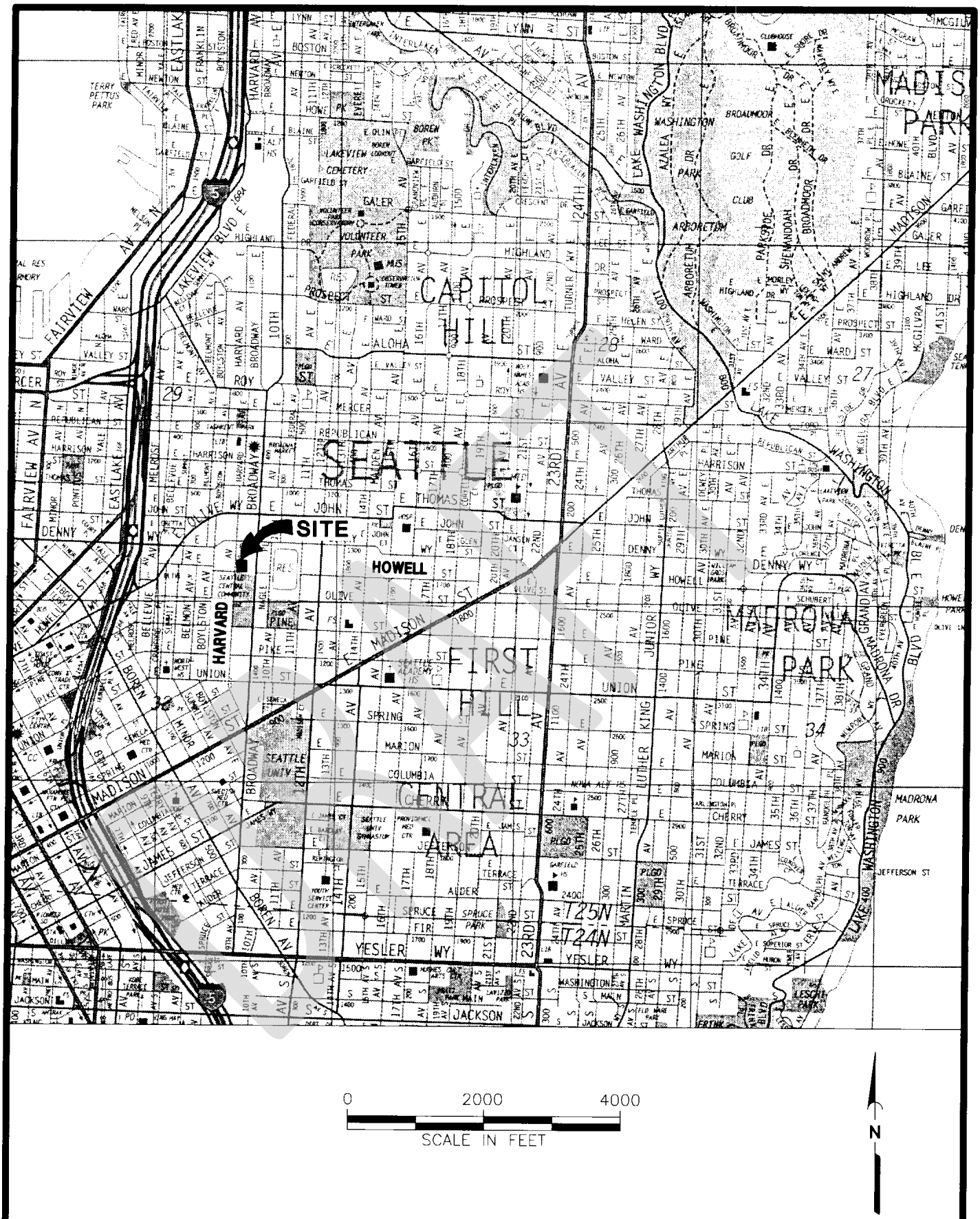

Reproduced with permission granted by THOMAS BROS. MAPS. This map is copyrighted by THOMAS BROS. MAPS. It is unlawful to copy or reproduce all or any part thereof, whether for personal use or resale, without permission.

GEOENGINEERS
Earth Science + Technology

VICINITY MAP

FIGURE 1

SEAT\P:\1348004\00\CAD\T1\1348004OT1vm.DWG JJM:FHN 02/19/04

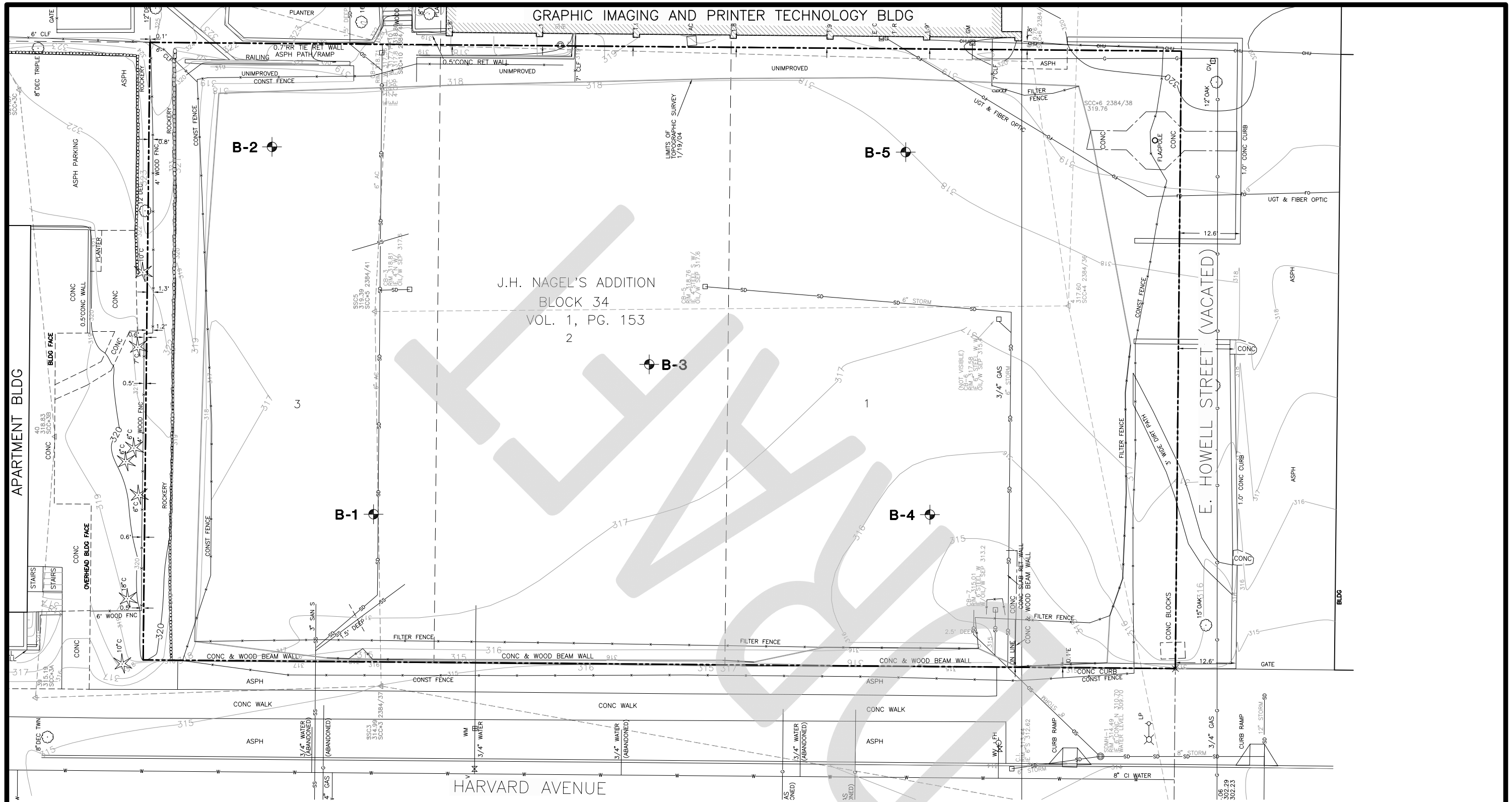

Notes: 1. The locations of all features shown are approximate.
2. This figure is for informational purposes only. It is intended to assist in the identification of features discussed in a related document. Data were compiled from sources as listed in this figure. The data sources do not guarantee these data are accurate or complete. There may have been updates to the data since the publication of this figure. This figure is a copy of a master document. The master hard copy is stored by GeoEngineers, Inc. and will serve as the official document of record.

Reference: Drawing entitled "Science and Math Building" and "Topographic Survey for Seattle Central Community College" dated 10/23/02, by Goldsmith & Associates, Inc.

EXPLANATION:

B-1 BORING

N

0 20 40

SCALE IN FEET

GEOENGINEERS

Earth Science + Technology

SITE PLAN

FIGURE 2

SEAT\P:\1348004\00\CAD\T1\1348004OT1A.DWG JJM:FHN 02/19/04

SOIL CLASSIFICATION CHART

MAJOR DIVISIONS			SYMBOLS GRAPH	SYMBOLS LETTER	TYPICAL DESCRIPTIONS
COARSE GRAINED SOILS MORE THAN 50% RETAINED ON NO. 200 SIEVE	GRAVEL AND GRAVELLY SOILS MORE THAN 50% OF COARSE FRACTION RETAINED ON NO. 4 SIEVE	CLEAN GRAVELS (LITTLE OR NO FINES)		GW	WELL-GRADED GRAVELS, GRAVEL - SAND MIXTURES
				GP	POORLY-GRADED GRAVELS, GRAVEL - SAND MIXTURES
		GRAVELS WITH FINES (APPRECIABLE AMOUNT OF FINES)		GM	SILTY GRAVELS, GRAVEL - SAND - SILT MIXTURES
				GC	CLAYEY GRAVELS, GRAVEL - SAND - CLAY MIXTURES
	SAND AND SANDY SOILS MORE THAN 50% OF COARSE FRACTION PASSING NO. 4 SIEVE	CLEAN SANDS (LITTLE OR NO FINES)		SW	WELL-GRADED SANDS, GRAVELLY SANDS
				SP	POORLY-GRADED SANDS, GRAVELLY SAND
		SANDS WITH FINES (APPRECIABLE AMOUNT OF FINES)		SM	SILTY SANDS, SAND - SILT MIXTURES
				SC	CLAYEY SANDS, SAND - CLAY MIXTURES
FINE GRAINED SOILS MORE THAN 50% PASSING NO. 200 SIEVE	SILTS AND CLAYS	LIQUID LIMIT LESS THAN 50		ML	INORGANIC SILTS, ROCK FLOUR, CLAYEY SILTS WITH SLIGHT PLASTICITY
				CL	INORGANIC CLAYS OF LOW TO MEDIUM PLASTICITY, GRAVELLY CLAYS, SANDY CLAYS, SILTY CLAYS, LEAN CLAYS
				OL	ORGANIC SILTS AND ORGANIC SILTY CLAYS OF LOW PLASTICITY
	SILTS AND CLAYS	LIQUID LIMIT GREATER THAN 50		MH	INORGANIC SILTS, MICACEOUS OR DIATOMACEOUS SILTY SOILS
				CH	INORGANIC CLAYS OF HIGH PLASTICITY
				OH	ORGANIC CLAYS AND SILTS OF MEDIUM TO HIGH PLASTICITY
HIGHLY ORGANIC SOILS				PT	PEAT, HUMUS, SWAMP SOILS WITH HIGH ORGANIC CONTENTS

NOTE: Multiple symbols are used to indicate borderline or duel soil classifications

ADDITIONAL MATERIAL SYMBOLS

SYMBOLS GRAPH	SYMBOLS LETTER	TYPICAL DESCRIPTIONS
	CC	Cement Concrete
	AC	Asphalt
	CR	Crushed Rock/ Quarry Spalls
	TS	Topsoil/ Forest Duff/Sod

Measured groundwater level

Groundwater observed at time of exploration

Perched water observed at time of exploration

Measured free product in well or piezometer

Stratigraphic Contact

Distict contact between soil strata or geologic units

Gradual change between soil strata or geologic units

Approximate location of soil strata change within a geologic soil unit

Sampler Symbol Descriptions

2.4-inch I.D. split barrel

Standard Penetration Test (SPT)

Shelby tube

Piston

Direct-Push

Bulk or grab

Blowcount is recorded for driven samplers as the number of blows required to advance sampler 12 inches (or distance noted). See exploration log for hammer weight and drop.

A "P" indicates sampler pushed using the weight of the drill rig.

Laboratory / Field Tests

%F	Percent fines
AL	Atterberg limits
CA	Chemical analysis
CP	Laboratory compaction test
CS	Consolidation test
DS	Direct shear
HA	Hydrometer analysis
MC	Moisture content
MD	Moisture content and dry density
OC	Organic content
PM	Permeability or hydraulic conductivity
PP	Pocket penetrometer
SA	Sieve analysis
TX	Triaxial compression
UC	Unconfined compression
VS	Vane shear

Sheen Classification

NS	No Visible Sheen
SS	Slight Sheen
MS	Moderate Sheen
HS	Heavy Sheen
NT	Not Tested

NOTE: The reader must refer to the discussion in the report text and the logs of explorations for a proper understanding of subsurface conditions. Descriptions on the logs apply only at the specific exploration locations and at the time the explorations were made; they are not warranted to be representative of subsurface conditions at other locations or times.

DRAFT

KEY TO EXPLORATION LOGS

GEOENGINEERS

Figure A-1

Date(s) Drilled	2/14/04	Logged By	TB2	Checked By	JJM
Drilling Contractor	Boretec, Inc.	Drilling Method	Hollow Stem Auger	Sampling Methods	SPT
Auger Data	4 1/2 inch I.D.	Hammer Data	140 (lb) hammer/ 30 (in) drop Cathead Hammer	Drilling Equipment	M-45 Track Drill
Total Depth (ft)	61	Surface Elevation (ft)	318	Groundwater Elevation	308
Vertical Datum		Datum/ System		Easting(x): Northing(y):	

Elevation feet	Depth feet	SAMPLES Interval	Recovered (in)	Blows/foot	Sub-Sample	Sample Number	Water Level	Graphic Log	Group Symbol	MATERIAL DESCRIPTION	Moiture Content	Dry Unit Weight, lbs/ft³	OTHER TESTS AND NOTES
	0								ML	Brown sandy silt with gravel (very stiff, moist)			
315			12	46		1			SM-ML	Brown to gray silty fine sand to sandy silt (dense/hard, moist)	11		No Sheen/No Headspace Vapor
	5		12	27		2					12		No Headspace Vapor %F=29
310			8	29		3							
	10		18	50		4	▼				10		Groundwater rose after drilling - see report text
305									SM	Gray silty fine sand with gravel (very dense, moist)			
	15		5	50/5"		5							
300									SM	Brown to gray silty fine to coarse sand with gravel (very dense, moist)			
	20		5	50/5"		6							
295													
	25												
290													
	30		5	50/3"		7							
285													
	35												

Note: See Figure A-1 for explanation of symbols.

DRAFT

V6_GTBORING P:\1\1348004\00\FINALS\134800400.GPJ GEIV6_1.GDT 2/20/04

LOG OF BORING B-1

GEOENGINEERS

Project: Seattle Central Community College
Project Location: Seattle, Washington
Project Number: 1348-004-00

Figure: A-2
Sheet 1 of 2

Elevation feet	Depth feet	SAMPLES: Interval Recovered (in)	Blows/foot	Sub-Sample Sample Number	Water Level	Graphic Log	Group Symbol	MATERIAL DESCRIPTION	Moiture Content	Dry Unit Weight, lbs/ft^3	OTHER TESTS AND NOTES
	35										
280											
	40	18	50/4"	8							
275											
	45						SM/ SP-SM	Gray silty fine sand to fine sand with silt (very dense, wet)			
270											
	50		50/4"	9							
265											
	55						SM/ SP-SM	Gray silty fine to coarse sand to fine to coarse sand with silt and gravel (very dense, wet)			
260											
	60		50/4"	10							
255											
	65										
250											
	70										
245											
	75										
240											

DRAFT

V6_GTBORING P:\1\1348004\00\FINALS\134800400.GPJ GEIV6_1.GDT 2/20/04

LOG OF BORING B-1 (continued)

GEOENGINEERS

Project: Seattle Central Community College
Project Location: Seattle, Washington
Project Number: 1348-004-00

Figure: A-2
Sheet 2 of 2

Date(s) Drilled	2/14/04	Logged By	TB2	Checked By	JJM
Drilling Contractor	Boretec, Inc.	Drilling Method	Hollow Stem Auger	Sampling Methods	SPT
Auger Data	4 1/2 inch I.D.	Hammer Data	140 (lb) hammer/ 30 (in) drop Cathead Hammer	Drilling Equipment	M-45 Track Drill
Total Depth (ft)	11	Surface Elevation (ft)	318	Groundwater Elevation	None Observed
Vertical Datum		Datum/ System		Easting(x): Northing(y):	

Elevation feet	Depth feet	SAMPLES Interval	Recovered (in)	Blows/foot	Sub-Sample	Sample Number	Water Level	Graphic Log	Group Symbol	MATERIAL DESCRIPTION	Moiture Content	Dry Unit Weight, lbs/ft³	OTHER TESTS AND NOTES
	0								SP-SM	Brown to gray fine to coarse sand with silt and gravel (very dense, moist)			
315			6	50/3"		1					9		No Sheen/No Headspace Vapor
	5		6	50/5"		2							No Headspace Vapor
310			2	50/5.5"		3							
	10		6	50/3"		4							
305													
	15												
300													
	20												
295													
	25												
290													
	30												
285													
	35												

Note: See Figure A-1 for explanation of symbols.

DRAFT

V6_GTBORING P:\1\1348004\00\FINALS\134800400.GPJ GEIV6_1.GDT 2/20/04

LOG OF BORING B-2

GEOENGINEERS

Project: Seattle Central Community College
Project Location: Seattle, Washington
Project Number: 1348-004-00

Figure: A-3
Sheet 1 of 1

Date(s) Drilled	2/14/04	Logged By	TB2	Checked By	JJM
Drilling Contractor	Boretec, Inc.	Drilling Method	Hollow Stem Auger	Sampling Methods	SPT
Auger Data	4 1/2 inch I.D.	Hammer Data	140 (lb) hammer/ 30 (in) drop Cathead Hammer	Drilling Equipment	M-45 Track Drill
Total Depth (ft)	13	Surface Elevation (ft)	318	Groundwater Elevation	None Observed
Vertical Datum		Datum/ System		Easting(x): Northing(y):	

Elevation feet	Depth feet	SAMPLES Interval	Recovered (in)	Blows/foot	Sub-Sample	Sample Number	Water Level	Graphic Log	Group Symbol	MATERIAL DESCRIPTION	Moiture Content	Dry Unit Weight, lbs/ft³	OTHER TESTS AND NOTES
	0								ML	Brown sandy silt with trace gravel (stiff, moist)			
315			6	19		1							No Sheen/No Headspace Vapor
	5		12	23		2			SM	Brown silty fine to medium sand (mediun dense, moist)	20		Slight Sheen/No Headspace Vapor
310			12	25									
	10		12	50/12"		3			SM	Brown silty fine to medium sand (very dense, moist)	12		%F=34
305			12	50/4"		4				Increasing gravel content			
	15												
300													
	20												
295													
	25												
290													
	30												
285													
	35												

Note: See Figure A-1 for explanation of symbols.

DRAFT

V6_GTBORING P:\1\1348004\00\FINALS\134800400.GPJ GEIV6_1.GDT 2/20/04

LOG OF BORING B-3

GEOENGINEERS

Project: Seattle Central Community College
Project Location: Seattle, Washington
Project Number: 1348-004-00

Figure: A-4
Sheet 1 of 1

Date(s) Drilled	2/14/04	Logged By	TB2	Checked By	JJM
Drilling Contractor	Boretec, Inc.	Drilling Method	Hollow Stem Auger	Sampling Methods	SPT
Auger Data	4 1/2 inch I.D.	Hammer Data	140 (lb) hammer/ 30 (in) drop Cathead Hammer	Drilling Equipment	M-45 Track Drill
Total Depth (ft)	14	Surface Elevation (ft)	317	Groundwater Elevation	304.5
Vertical Datum		Datum/ System		Easting(x): Northing(y):	

Elevation feet	Depth feet	SAMPLES Interval	Recovered (in)	Blows/foot	Sub-Sample	Sample Number	Water Level	Graphic Log	Group Symbol	MATERIAL DESCRIPTION	Moiture Content	Dry Unit Weight, lbs/ft³	OTHER TESTS AND NOTES
	0								SM	Brown to gray silty fine to medium sand with gravel (dense, moist)			
315			18	49		1					12		No Sheen/No Headspace Vapor
	5		12	50		2				Grades to fine to coarse sand			No Headspace Vapor
310			18	35		3							
	10		12	50/5.5		4							
305				50/5"		5							
	15												
300													
	20												
295													
	25												
290													
	30												
285													
	35												

Note: See Figure A-1 for explanation of symbols.

DRAFT

V6_GTBORING P:\1\1348004\00\FINALS\134800400.GPJ GEIV6_1.GDT 2/20/04

LOG OF BORING B-4

GEOENGINEERS

Project: Seattle Central Community College
Project Location: Seattle, Washington
Project Number: 1348-004-00

Figure: A-5
Sheet 1 of 1

Date(s) Drilled	2/14/04	Logged By	TB2	Checked By	JJM
Drilling Contractor	Boretec, Inc.	Drilling Method	Hollow Stem Auger	Sampling Methods	SPT
Auger Data	4 1/2 inch I.D.	Hammer Data	140 (lb) hammer/ 30 (in) drop Cathead Hammer	Drilling Equipment	M-45 Track Drill
Total Depth (ft)	15.5	Surface Elevation (ft)	317	Groundwater Elevation	307
Vertical Datum		Datum/ System		Easting(x): Northing(y):	

Elevation feet	Depth feet	SAMPLES Interval Recovered (in)	Blows/foot	Sub-Sample	Sample Number	Water Level	Graphic Log	Group Symbol	MATERIAL DESCRIPTION	Moiture Content	Dry Unit Weight, lbs/ft³	OTHER TESTS AND NOTES
	0							ML	Brown sandy silt with gravel (hard, moist)			
315		18	50		1			SM	Brown silty fine to medium sand with gravel (very dense, moist)	19		No Sheen/No Headspace Vapor
	5	3	50/5"		2							No Headspace Vapor
310		12	40		3					12		
	10	5.5	50/5.5"		4				Becomes wet			
305		18	50		5							
	15	6	50/5"		6							
300												
	20											
295												
	25											
290												
	30											
285												
	35											

Note: See Figure A-1 for explanation of symbols.

DRAFT

V6_GTBORING P:\1\1348004\00\FINALS\134800400.GPJ GEIV6_1.GDT 2/20/04

LOG OF BORING B-5

GEOENGINEERS

Project: Seattle Central Community College
Project Location: Seattle, Washington
Project Number: 1348-004-00

Figure: A-6
Sheet 1 of 1

- [ ] City box number Paisley - Pilgrim
- [ ] Title/cover page w/the following info:
  - [x] Company (author) name
  - [x] Report Date
  - [x] Project name
  - [ ] Company's job number
  - [x] City DCLU project number (7-digit number)
  - [x] City Permit number (6-digit number)
  - [x] Kroll map index number (3-digit number, w?/E,W,N,S)
  - [ ] Green label
  - [x] Site address (may be on 1st or 2nd page of text)
- [ ] Executive Summary and associated figures
- [x] Table of Contents
- [ ] Project Location Plan/Map or Vicinity Map
- [x] Site Plans, Boring Location Plans, or Exploration Plans
- [ ] Survey
- [ ] Geologic Maps
- [x] Cross Sections/Subsurface Profiles
- [ ] Fill or Peat Thickness Maps and Contour Maps
- [x] Boring Logs
- [ ] Geology Text (if no logs)
- [ ] Soil Classification Key/Boring Log Key
- [ ] Probe Logs
- [ ] Test Pit Logs
- [ ] Monitoring Well Logs
- [ ] Cone Penetrometer Logs
- [ ] Shear Wave Velocity Measurements
- [ ] Groundwater Maps
- [ ] GW Elevation Tables/Data
- [ ] Soils Lab Testing (Geotechnical) Summary Tables
  - [x] Grain Size Analyses/Hydrometer Analyses
  - [ ] Atterberg Limits
  - [ ] Strength tests: Triaxial, Unconfined, Direct Shear
  - [ ] Organic Content
  - [ ] ^{14}C or Radiocarbon Testing
  - [ ] Other _____
- [ ] Soil Chemical Analytical Testing Summary Tables
- [ ] Water/Groundwater Chemical Analytical Summary Tables
- [ ] Comments _____

- [ ] Date Copied 4-9-99 By [illegible]

2/9/99

DRAFT

3339

621431
620805
620677
40E

Geotechnical Report Seattle Central Community College Campus Parking Facility Seattle, Washington

8504759
1601 Harvard Av
1629 Harvard Av
8505263

8/8



Edward C. Wundram, Architect
520 S.W. Yamhill Street
Portland, OR 97204

May 1984

DRAFT

SHANNON & WILSON, INC.

W-4253-01

TABLE OF CONTENTS

		Page
1.0	INTRODUCTION	1
2.0	SITE DESCRIPTION	1
3.0	PROJECT DESCRIPTION	1
4.0	SUBSURFACE EXPLORATIONS	2
5.0	LABORATORY TESTING	3
6.0	SUBSURFACE CONDITIONS	3
6.1	General	3
6.2	Soil Conditions	3
	Fill	4
	Weathered Glacial Till	4
	Glacial Till	4
	Sand	5
6.3	Groundwater Conditions	5
7.0	RECOMMENDATIONS	5
7.1	General	5
7.2	Excavations and Shoring	6
7.2.1	General	6
7.2.2	Excavations Along Streets	6
7.2.3	Excavations Along Existing Structures	7
7.2.4	Anchors	7
7.2.5	Shoring Wall Monitoring	8
7.2.6	Shoring Wall Design Review	8
7.3	Foundation Design	8
7.4	Floor Support	9
7.5	Structural Fill	10
7.6	Drainage	11
7.7	Lateral Earth Pressures	11
7.8	Consultation, Plans Review, and Construction Monitoring	12
8.0	LIMITATIONS	12

DRAFT

LIST OF FIGURES

Figure 1. Site Plan

Figure 2. Subsurface Profiles A-A and B-B

Figure 3. Subsurface Profiles C-C and D-D

Figure 4. Shoring Design Criteria - Cuts Along City Streets

Figure 5. Shoring Design Criteria - Cuts Along Existing Buildings and Retaining Walls

Figure 6. Subdrainage and Backfilling

Appendix A

Figure A-1 - Log of Boring B-1
Figure A-2 - Log of Boring B-2
Figure A-3 - Log of Boring B-3
Figure A-4 - Log of Boring B-4
Figure A-5 - Log of Boring B-5
Figure A-6 - Log of Boring B-6
Figure A-7 - Log of Boring B-7
Figure A-8 - Log of Boring B-7A
Figure A-9 - Log of Boring B-8

Appendix B

Figure B-1 Grain Size Classification - Fill
Figure B-2 Grain Size Classification - Weathered Till
Figure B-3 Grain Size Classification - Till
Figure B-4 Grain Size Classification - Sand Underlying Till

Table I Visual Classifications of Soil Samples

DRAFT

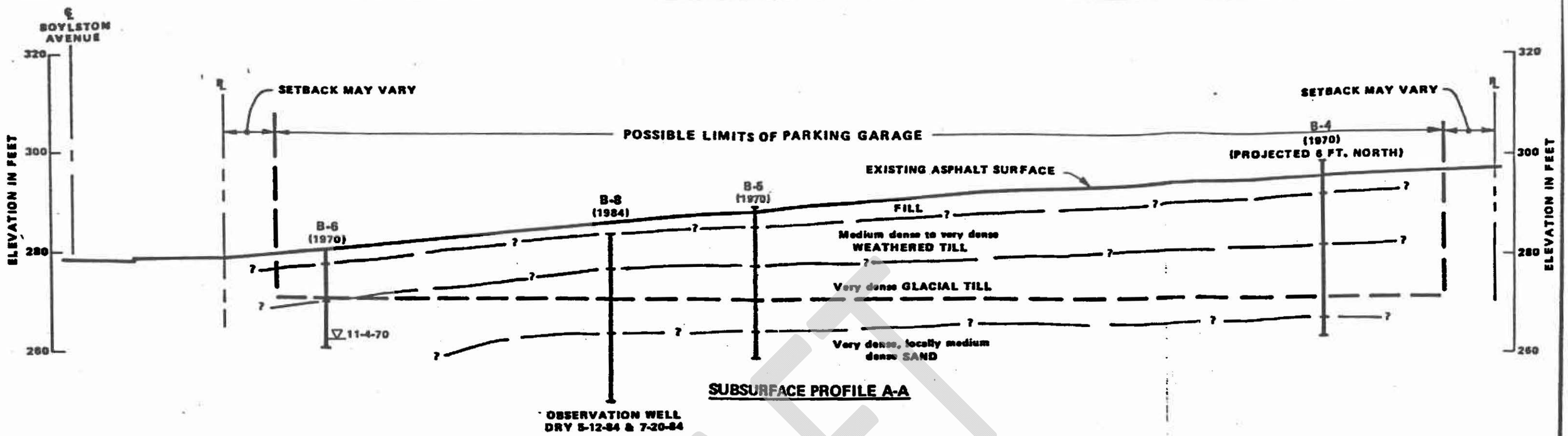

SUBSURFACE PROFILE A-A

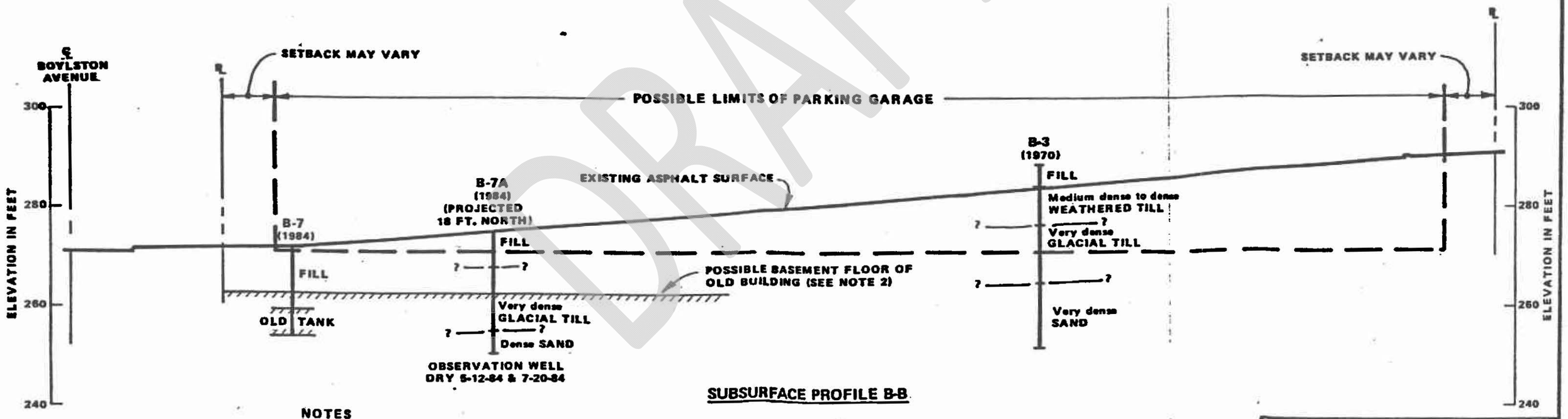

SUBSURFACE PROFILE B-B

NOTES

1. THESE SUBSURFACE PROFILES WERE GENERALIZED FROM CONDITIONS ENCOUNTERED IN THE BORINGS, AND DIFFERENCES BETWEEN ACTUAL CONDITIONS AND THESE PROFILES MAY EXIST.
2. THIS BASEMENT FLOOR IS NOTED BECAUSE IT AND THE OLD TANK WERE ENCOUNTERED IN B-7. OLD FLOORS, ETC., FROM OTHER OLD BUILDINGS ARE NOT SHOWN, BUT MAY BE PRESENT.
3. ▽ 11-4-70 INDICATES GROUNDWATER LEVEL AND DATE MEASURED.
4. NO WATER ENCOUNTERED IN BORINGS [illegible]

0 20 40 60
SCALE IN FEET

SEATTLE CENTRAL COMMUNITY COLLEGE
CAMPUS PARKING FACILITY

SUBSURFACE PROFILES
A-A & B-B

MAY 1984 W-4253-01

DRAFT

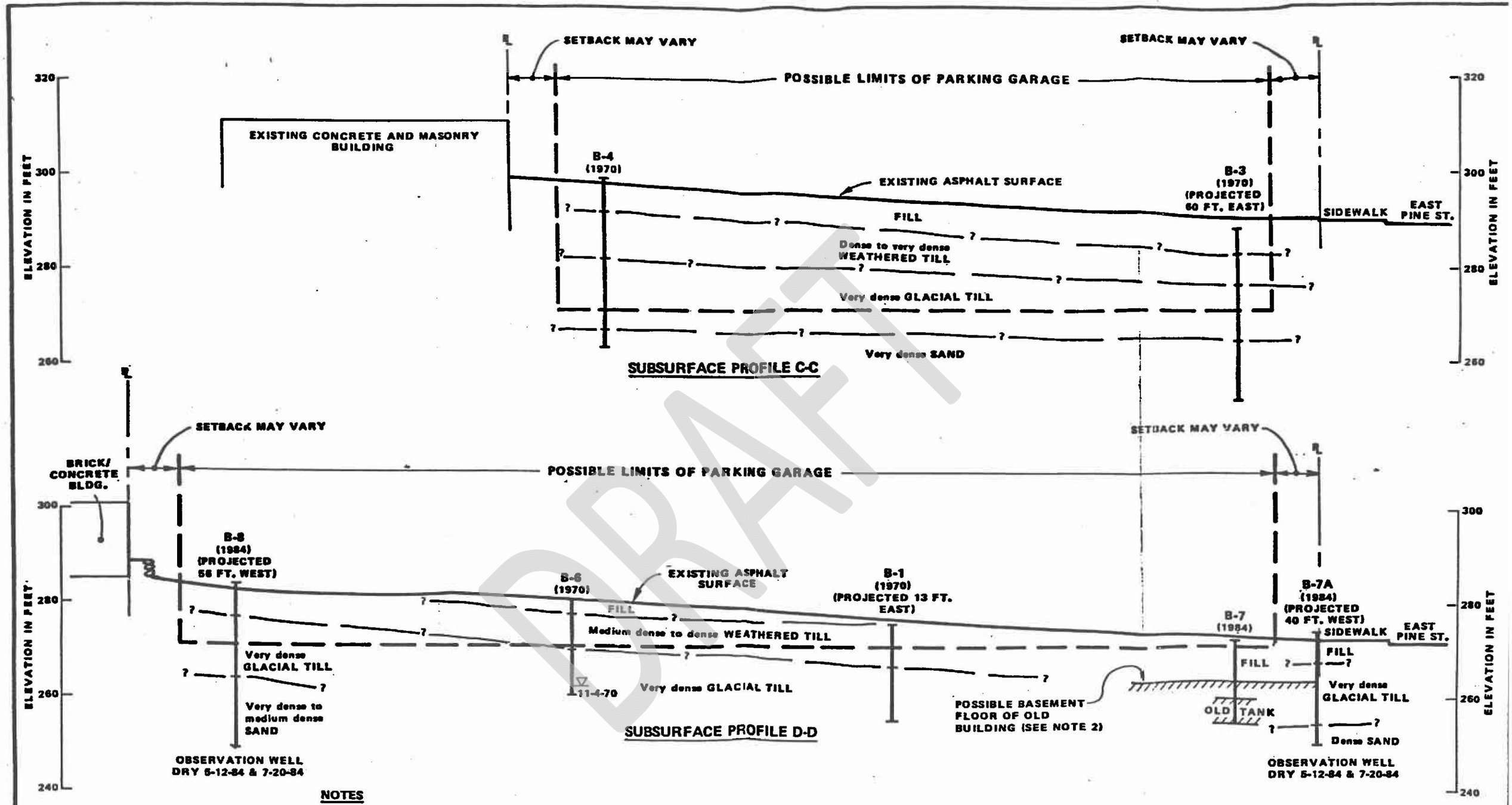

NOTES

1. THESE PROFILES WERE GENERALIZED FROM CONDITIONS ENCOUNTERED IN THE BORINGS, AND DIFFERENCES BETWEEN THESE PROFILES AND ACTUAL CONDITIONS MAY EXIST.
2. THIS BASEMENT FLOOR IS NOTED BECAUSE IT AND THE OLD TANK WERE ENCOUNTERED IN B-7. OLD FLOORS, ETC., FROM OTHER OLD BUILDINGS ARE NOT SHOWN, BUT MAY BE PRESENT.
3. ▽11-4-70 INDICATES GROUNDWATER LEVEL AND DATE MEASURED.
4. NO WATER ENCOUNTERED IN BORINGS B-1, B-3, B-4, B-7A AND B-8.

0 20 40 60
SCALE IN FEET

SEATTLE CENTRAL COMMUNITY COLLEGE
CAMPUS PARKING FACILITY

SUBSURFACE PROFILES
C-C & D-D

MAY 1984 W-4253-01

DRAFT

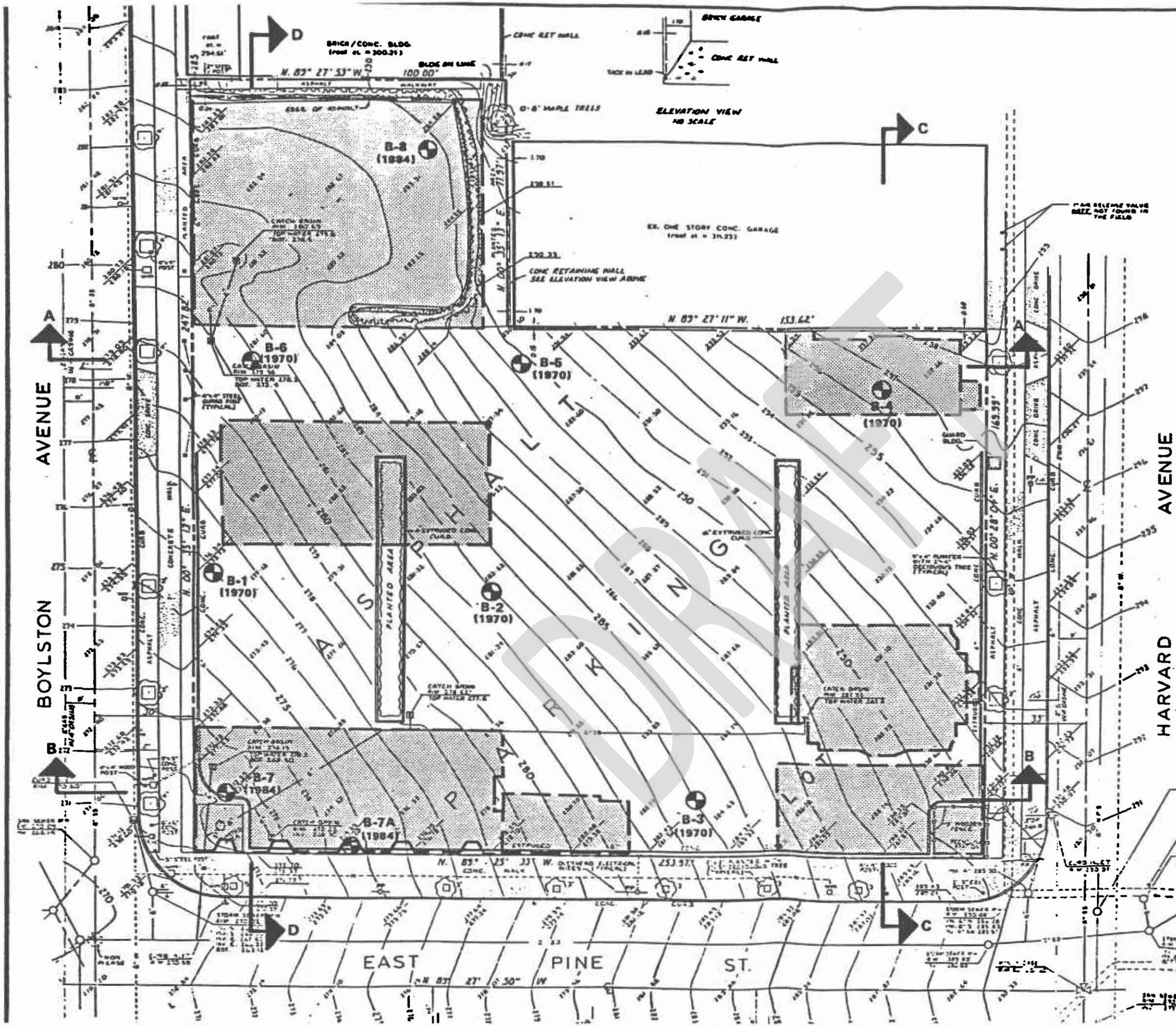

DRAFT

SCALE IN FEET

VERTICAL DATUM: CITY OF SEATTLE
HORIZONTAL DATUM: WASHINGTON COORDINATE SYSTEM - NORTH ZONE

LEGEND

INDICATES APPROX. LOCATIONS OF OLD BUILDINGS THAT WERE REMOVED FROM THE SITE TO CONSTRUCT THE EXISTING PARKING LOT. THESE BUILDING LOCATIONS WERE TAKEN FROM A SURVEY MAP BY JONES, BASSI & ASSOCIATES, JOB NO. 2531, DATED MARCH 17, 1970, COMPLETED FOR KIRK, WALLACE, McKINLEY, ARCHITECTS. INFORMATION ABOUT FLOOR ELEVATIONS, ETC. IS CONTAINED ON THE SURVEY MAP. A COPY IS AVAILABLE IN OUR FILES.

B-1 (1970) INDICATES APPROXIMATE BORING LOCATION, DESIGNATION AND YEAR DRILLED

A INDICATES SUBSURFACE PROFILE LOCATION. SEE FIGURES 2 AND 3.

NOTE

THIS PLAN BASED ON A TOPOGRAPHIC SURVEY MAP BY HORTON, DENNIS & ASSOCIATES, INC., JOB. NO. 5190.0, DATED 1-18-84.

SEATTLE CENTRAL COMMUNITY COLLEGE
CAMPUS PARKING FACILITY

SITE PLAN

MAY 1984 W-4253-01

USC	SOIL DESCRIPTION Surface Elevation: Approx. 276 ft.	DEPTH, ft.
SM	Medium dense to dense, brown to gray, silty to very silty, fine to medium SAND with scattered gravel and trace of organic fragments (Weathered TILL)	0
SM	Very dense, gray, silty to very silty, fine to medium SAND with scattered gravel and some slightly silty pockets (TILL)	9.5
	Boring Completed 10/29/70	20.5

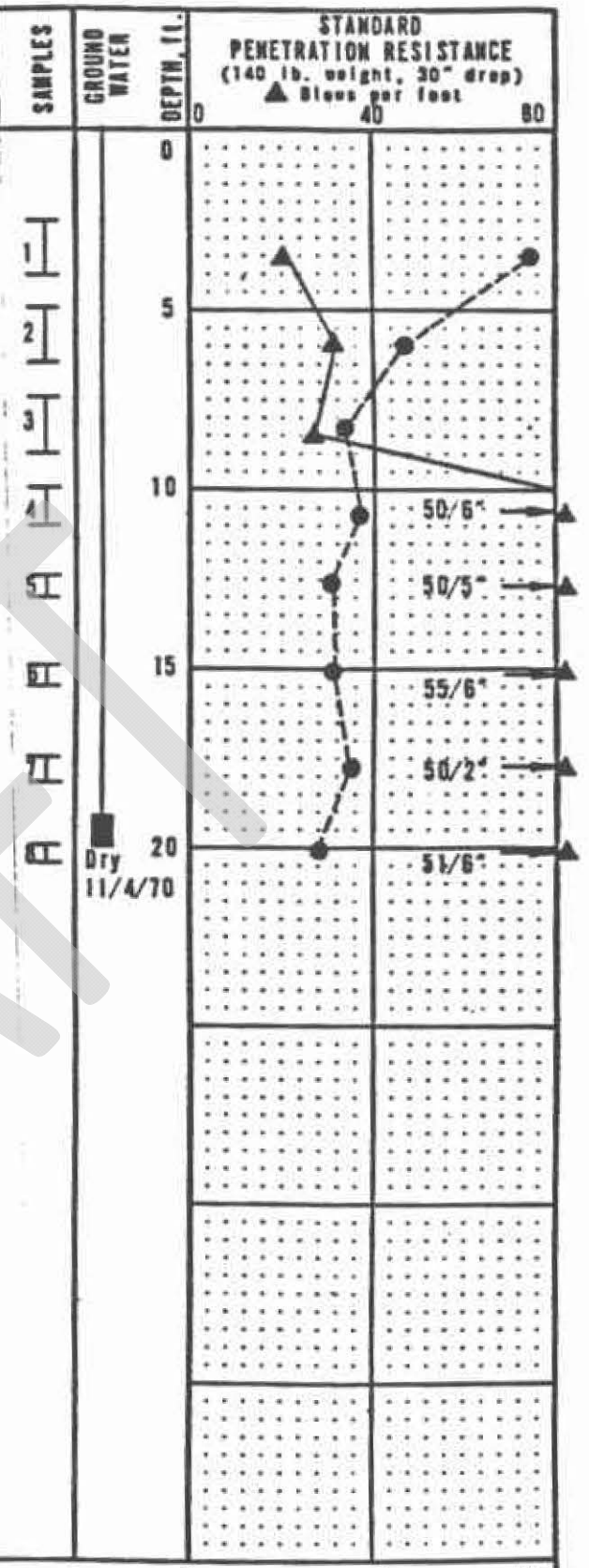

NOTE:

This figure taken from previous report, dated November 9, 1970, entitled "Foundation Investigation, Seattle Community College, Central Campus Parking Structure."

DRAFT

LEGEND

I 2.0" O.D. split spoon sample

II 3.0" O.D. thin-wall sample

* Sample not recovered

Atterberg limits:
- Liquid limit
- Natural water content
- Plastic limit

Impervious seal

Water level

Piezometer tip

P Sampler pushed

USC Unified Soil Classification

0 10 20

● % Water content

SEATTLE COMMUNITY COLLEGE
CENTRAL CAMPUS PARKING STRUCTURE

LOG OF BORING NO. B-1

MAY 1984 W-4253-01

SHANNON & WILSON, INC.
SOIL MECHANICS & FOUNDATION ENGINEERS

USC	SOIL DESCRIPTION Surface Elevation: Approx. 286 ft.	DEPTH, ft.
SM	Medium dense, brown, very silty, slightly clayey, gravelly, fine to coarse SAND with pockets of silt and fragments of glass and wood (FILL)	0
SM	Dense to very dense, gray-brown to gray, silty, fine to medium SAND with scattered gravel, some slightly silty pockets and trace of organic fragments (Weathered TILL)	4.5
SM	Very dense, gray, silt, to very silty, fine to medium SAND with scattered gravel (TILL)	17
SW SM	Very dense, gray, slightly silty, fine to coarse SAND with some gravel	28
	Boring Completed 10/29/70	30.8

NOTE:

This figure taken from previous report, dated November 9, 1970, entitled 'Foundation Investigation, Seattle Community College, Central Campus Parking Structure.'

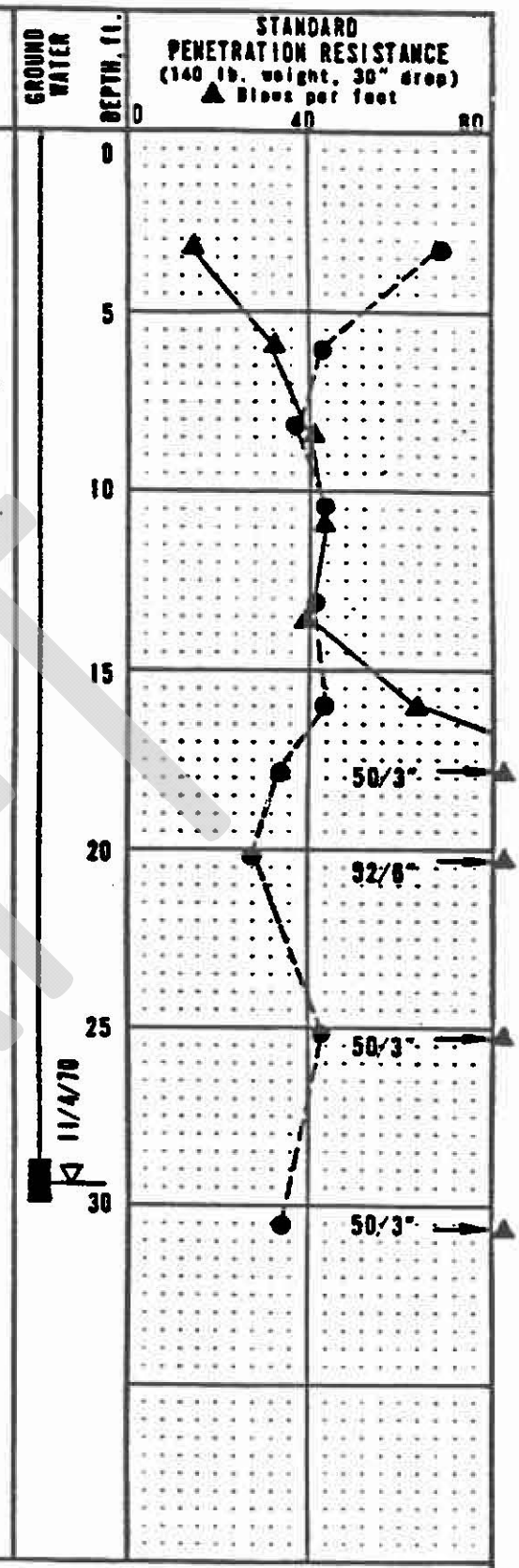

LEGEND

I 2.0" O.D. split spoon sample

II 3.0" O.D. thin-wall sample

* Sample not recovered

Atterberg limits:
- Liquid limit
- Natural water content
- Plastic limit

Impervious seal

Water level

Piezometer tip

P Sampler pushed

USC Unified Soil Classification

SEATTLE COMMUNITY COLLEGE
CENTRAL CAMPUS PARKING STRUCTURE

LOG OF BORING NO. B-2

MAY 1984 W-4253-01

SHANNON & WILSON, INC.
SOIL MECHANICS & FOUNDATION ENGINEERS

DRAFT

USC	SOIL DESCRIPTION Surface Elevation: Approx. 289 ft.	DEPTH, ft.	SAMPLES
SM	Loose, brown, very silty, slightly clayey, fine to medium SAND with some organics and trace of gravel (FILL)	0	1
SM	Medium dense to dense, brown to gray, silty to very silty, fine to medium SAND with scattered gravel and some slightly silty pockets (Weathered TILL)	5.5	2, 3, 4
SM	Very dense, gray, silty to very silty, fine to medium SAND with scattered gravel and some slightly silty pockets (TILL)	12	5, 6, 7, 8
SM SW	Very dense, gray, slightly silty to silty, fine to coarse SAND with gravelly zones **NOTE:** This figure taken from previous report, dated November 9, 1970, entitled 'Foundation Investigation, Seattle Community College, Central Campus Parking Structure.'	24	9, 10, 11
	Boring Completed 10/29/70	36.5	

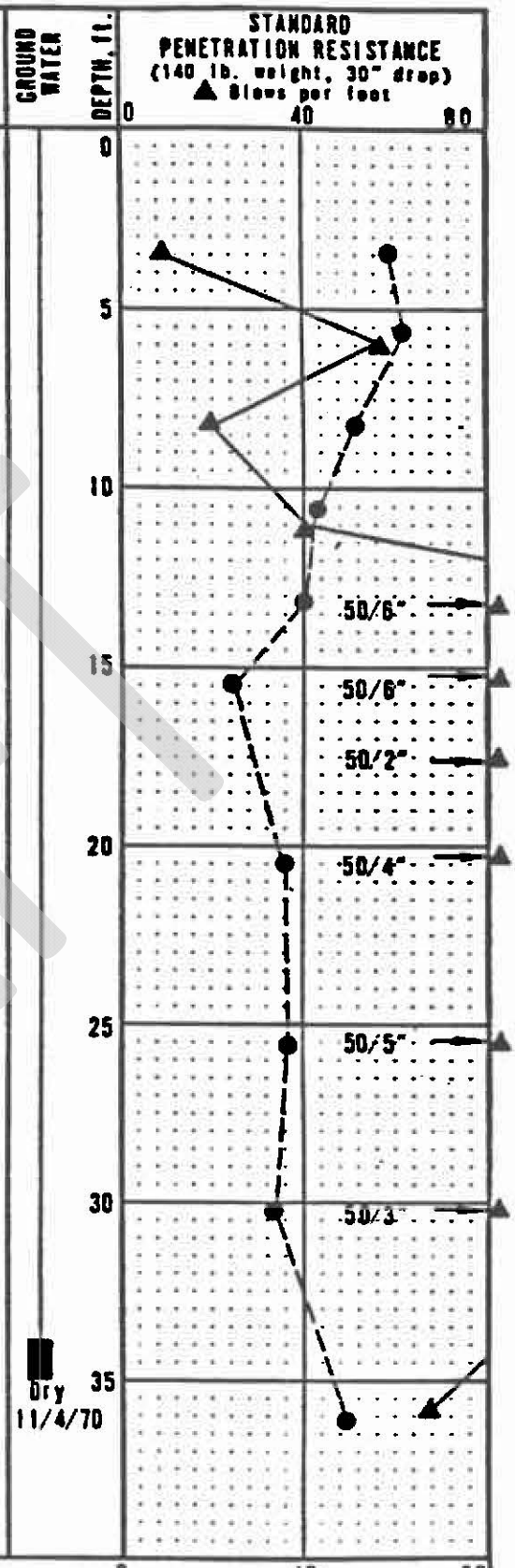

LEGEND

I 2.0" O.D. split spoon sample

II 3.0" O.D. thin-wall sample

• Sample not recovered

Atterberg limits:
- Liquid limit
- Natural water content
- Plastic limit

Impervious seal

Water level

Piezometer tip

P Sampler pushed

USC Unified Soil Classification

SEATTLE COMMUNITY COLLEGE
CENTRAL CAMPUS PARKING STRUCTURE

LOG OF BORING NO. B-3

MAY 1984 W-4253-01

SHANNON & WILSON, INC.
SOIL MECHANICS & FOUNDATION ENGINEERS

DRAFT

USC	SOIL DESCRIPTION Surface Elevation: Approx. 299 ft.	DEPTH, ft.	SAMPLES
SM	Loose, brown, very silty, slightly clayey, gravelly, fine to coarse SAND with wood fragments and organic pockets (FILL)	0	1, 2
SM	Dense to very dense, gray, silty to very silty, fine to medium SAND with scattered gravel, some slightly silty pockets and trace of organics (Weathered TILL)	7	3, 4, 5, 6
SM	Very dense, gray, silty to very silty, fine to medium SAND with scattered gravel and some slightly silty pockets (TILL)	17	7, 8, 9, 10
SM SW	Very dense, gray, slightly silty, fine to coarse SAND with trace of gravel	32	11
		35.5	

NOTE: Boring Completed 10/30/70

This figure taken from previous report, dated November 9, 1970, entitled 'Foundation Investigation, Seattle Community College, Central Campus Parking Structure.'

GROUND WATER: Dry 11/4/70

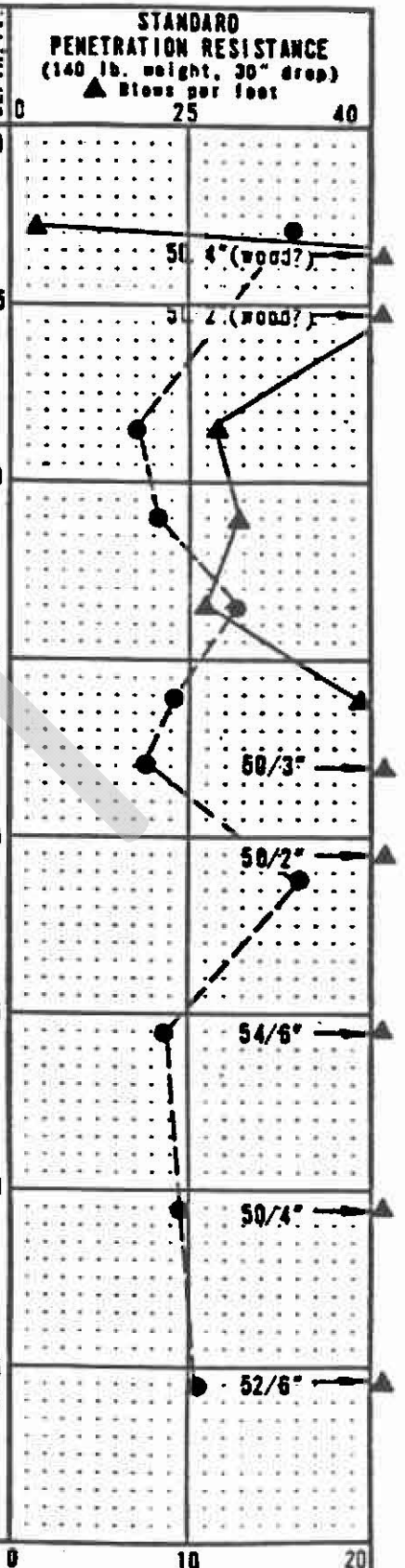

LEGEND

I 2.0" O.D. split spoon sample

II 3.0" O.D. thin-wall sample

• Sample not recovered

Atterberg limits:
- Liquid limit
- Natural water content
- Plastic limit

Impervious seal

Water level

Piezometer tip

P Sampler pushed

USC Unified Soil Classification

SEATTLE COMMUNITY COLLEGE
CENTRAL CAMPUS PARKING STRUCTURE

LOG OF BORING NO. B-4

MAY 1984 W-4253-01

SHANNON & WILSON, INC.
SOIL MECHANICS & FOUNDATION ENGINEERS

DRAFT

USC	SOIL DESCRIPTION Surface Elevation: Approx. 290 ft.	DEPTH, ft.	SAMPLES
SM	Medium dense, brown, silty, gravelly, fine to medium SAND (FILL)	0	1
SM	Dense, brown to gray, silty to very silty, fine to medium SAND with scattered gravel and trace of organics (Weathered TILL)	4.5	2, 3, 4
SM	Very dense, gray, silty to very silty, fine to medium SAND with scattered gravel (TILL)	12	5, 6, 7, 8
SW SM	Very dense, gray, slightly silty to silty, fine to coarse SAND with trace of gravel	25.5	9, 10
	Boring Completed 10/30/70	30.8	

NOTE:

This figure taken from previous report, dated November 9, 1970, entitled 'Foundation Investigation, Seattle Community College, Central Campus Parking Structure.'

GROUND WATER: No water encountered during drilling

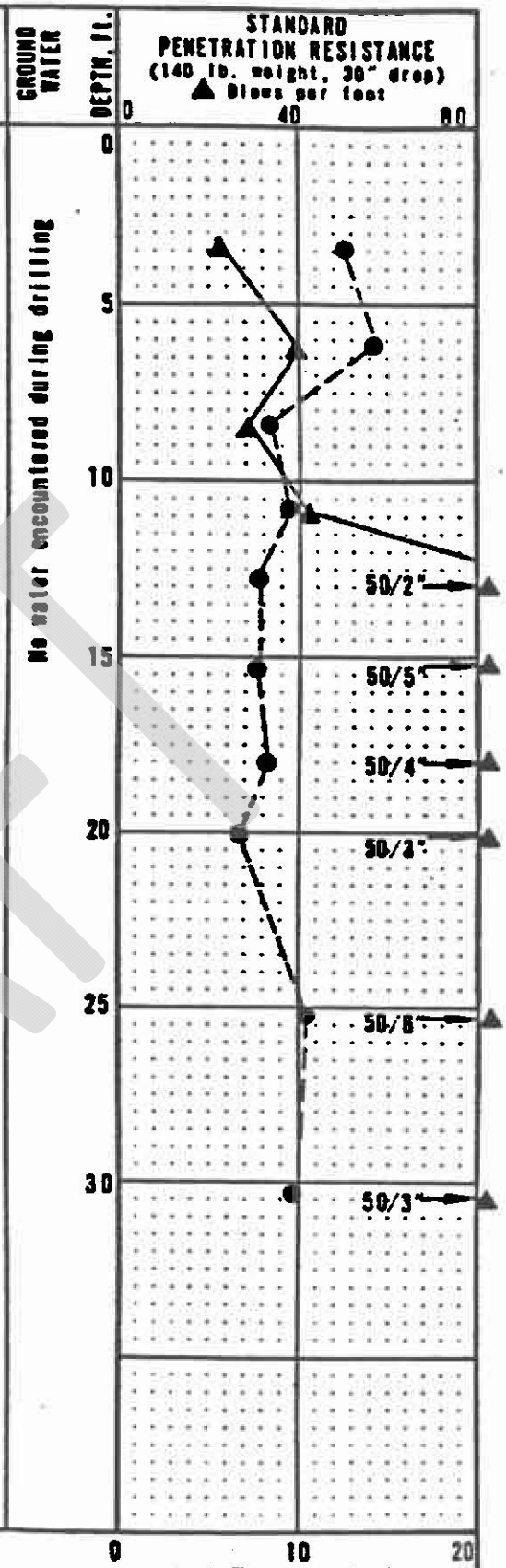

LEGEND

I 2.0" O.D. split spoon sample

II 3.0" O.D. thin-wall sample

• Sample not recovered

Atterberg limits:
- Liquid limit
- Natural water content
- Plastic limit

Impervious seal

Water level

Piezometer tip

P Sampler pushed

USC Unified Soil Classification

SEATTLE COMMUNITY COLLEGE
CENTRAL CAMPUS PARKING STRUCTURE

LOG OF BORING NO. B-5

MAY 1984 W-4253-01

SHANNON & WILSON, INC.
SOIL MECHANICS & FOUNDATION ENGINEERS

DRAFT

USC	SOIL DESCRIPTION Surface Elevation: Approx. 281. ft.	DEPTH, ft.	SAMPLES
SM	Medium dense, brown, very silty, slightly clayey, gravelly, fine to coarse SAND (FILL)	0	
SM	Dense, brown-gray, silty to very silty, fine to medium SAND with scattered gravel and trace of organics (Weathered TILL)	3	1, 2, 3
SM	Very dense, gray, silty to very silty, fine to medium SAND with scattered gravel (TILL)	10.5	4, 5, 6, 7, 8
	Boring Completed 10/30/70	20.2	

NOTE:

This figure taken from previous report, dated November 9, 1970, entitled 'Foundation Investigation, Seattle Community College, Central Campus Parking Structure.'

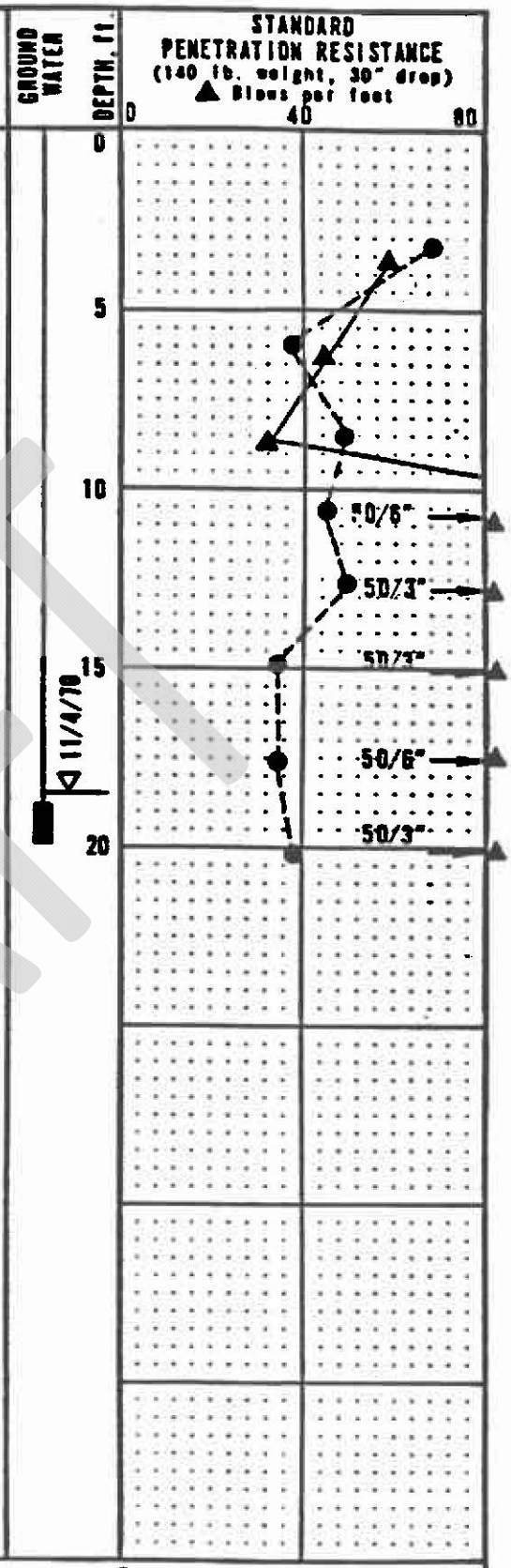

LEGEND

I 2.0" O.D. split spoon sample

II 3.0" O.D. thin-wall sample

* Sample not recovered

Afterberg limits:
- Liquid limit
- Natural water content
- Plastic limit

Impervious seal

Water level

Piezometer tip

P — Sampler pushed

USC Unified Soil Classification

SEATTLE COMMUNITY COLLEGE
CENTRAL CAMPUS PARKING STRUCTURE

LOG OF BORING NO. B-6

MAY 1984 W-4253-01

SHANNON & WILSON, INC.

DRAFT

SOIL DESCRIPTION

Surface Elevation: Approx. 272.5 feet

SOIL DESCRIPTION	DEPTH, ft.
ASPHALT	0.2
Very loose to medium dense, gray-brown and brown, moist to wet, gravelly, silty, fine to medium SAND; some coarse SAND; scattered pieces of wood and chunks of asphalt (FILL)	
HARD DRILLING ON PIECE OF CONCRETE RUBBLE IN FILL AT 4.5 FT.	4.5
HARD DRILLING ON CONCRETE AT 12 FT. AND 17.5 FT.	12
OLD TANK	17.5
BORING COMPLETED 5-12-84	

SAMPLES: 1, 2, 3, 4

GROUND WATER: LEVEL OF WATER/OIL MIXTURE IN COMPLETED BOREHOLE 5-12-84



NOTES

1. UNABLE TO AUGER THROUGH OBSTRUCTION AT 17.5 FEET. TERMINATED BORING B-7 AND MOVED TO BORING B-7A.
2. OLD TANK FILLED WITH WHAT APPEARED TO BE A MIXTURE OF OIL, WATER AND POSSIBLY SEWAGE.

LEGEND

I 2" O.D. split spoon sample

II 3" O.D. thin-wall sample

*Sample not recovered

Atterberg Limits:

Liquid limit

Natural water content

Plastic limit

Impervious seal

Water level

Piezometer tip

P Sample pushed

NOTE: The stratification lines represent the approximate boundaries between soil types and the transition may be gradual.

SEATTLE
CENTRAL COMMUNITY COLLEGE
CAMPUS PARKING FACILITY

LOG OF BORING B-7

MAY 1984 W-4253-01

SHANNON & WILSON, INC.
Geotechnical Consultants

FIG. A7

DRAFT

SOIL DESCRIPTION

Surface Elevation: Approx. 274.5 feet

Description	Depth, ft.
ASPHALT	0.2
Brown, moist, silty, gravelly, fine to medium SAND; trace of small pieces of wood (FILL)	7
Very dense, gray, moist, gravelly, silty, fine SAND; some medium SAND and clean, fine to medium sand seams (GLACIAL TILL)	20
Dense, gray-brown, moist to wet, slightly gravelly, slightly silty to silty, fine to medium SAND.	24.0
BORING COMPLETED 5-12-84	

NOTE: DRILLING DIFFICULTIES INDICATED COBBLES, POSSIBLY BOULDERS, PRESENT IN TILL.

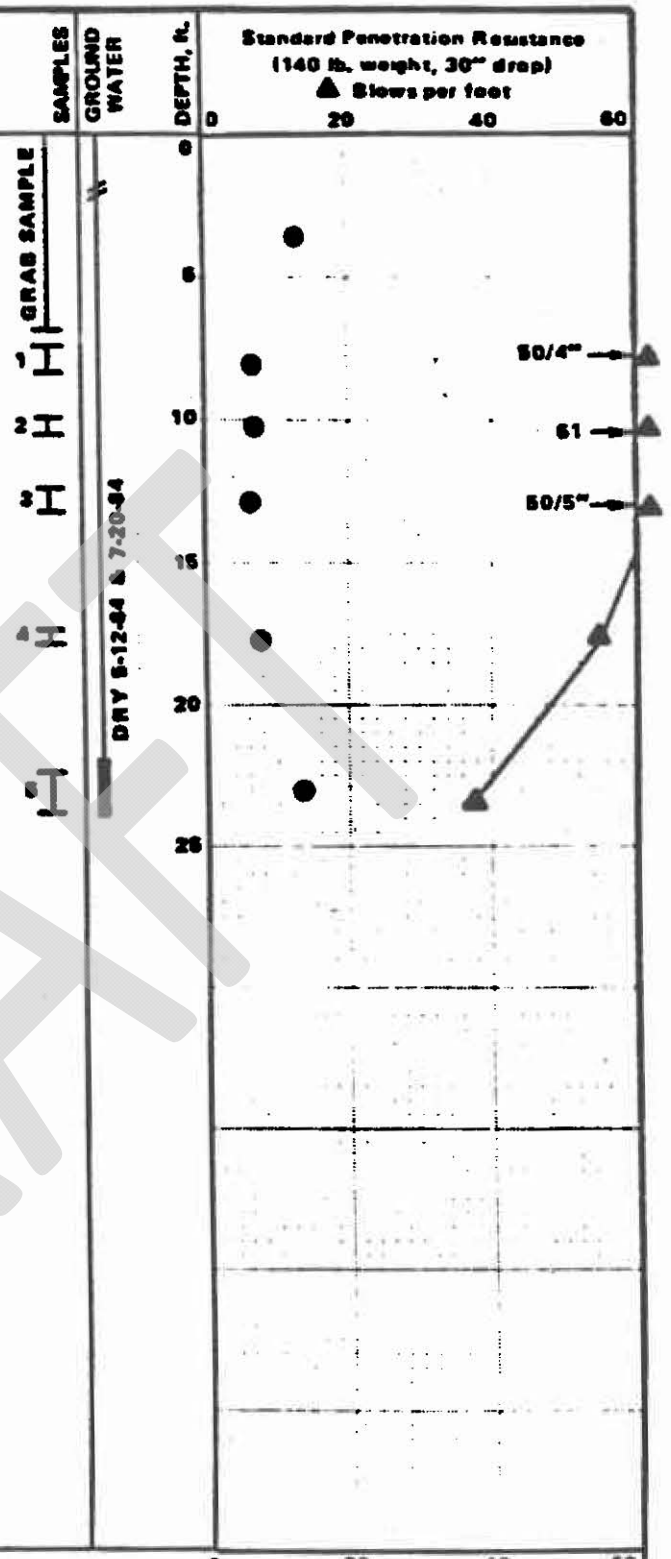

LEGEND

I 2" O.D. split spoon sample

II 3" O.D. thin-wall sample

*Sample not recovered

Atterberg Limits:

Liquid limit

Natural water content

Plastic limit

Impervious seal

Water level

Piezometer tip

P Sample pushed

NOTE: The stratification lines represent the approximate boundaries

SEATTLE
CENTRAL COMMUNITY COLLEGE
CAMPUS PARKING FACILITY

LOG OF BORING B-7A

MAY 1984 W-4253-01

SHANNON & WILSON, INC. FIG. A8

DRAFT

SOIL DESCRIPTION

Surface Elevation: Approx. 284 feet

ASPHALT (0.2)

Very dense, gray-brown, moist, silty, gravelly, fine to medium SAND (WEATHERED TILL)

(7)

Very dense, gray, moist, silty, gravelly, fine to medium SAND; some clean sand seams (GLACIAL TILL)

NOTE: DRILLING DIFFICULTIES INDICATED COBBLES, POSSIBLY BOULDERS, PRESENT IN TILL.

(20)

Very dense, brown and gray with some orange staining, wet, gravelly, silty, medium to coarse SAND; clayey between 20 and 25 feet; scattered chunks of hard brown silt below 25 feet; medium dense zone at 27.5 feet

(31)

Very dense, brown, moist to wet, fine to medium SAND

(34.0)

BORING COMPLETED 5-12-84

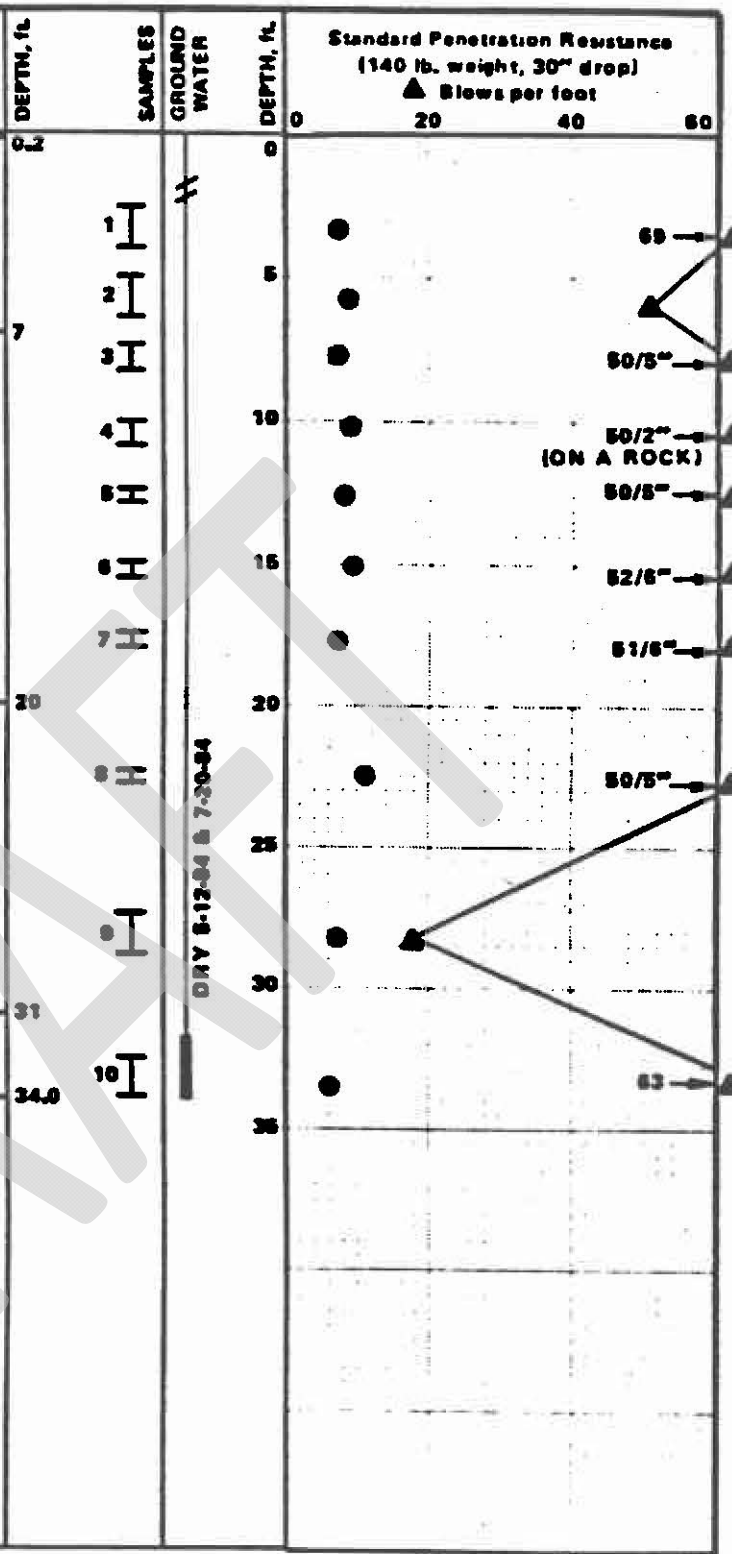

LEGEND

I 2" O.D. split spoon sample

II 3" O.D. thin-wall sample

*Sample not recovered

Atterberg Limits:

Liquid limit

Natural water content

Plastic limit

Impervious seal

Water level

Piezometer tip

P Sample pushed

NOTE: The stratification lines represent the approximate boundaries between soil types and the transition may be gradual.

SEATTLE
CENTRAL COMMUNITY COLLEGE
CAMPUS PARKING FACILITY

LOG OF BORING B-8

MAY 1984 W-4253-01

SHANNON & WILSON, INC.
Geotechnical Consultants

FIG. A9

DRAFT

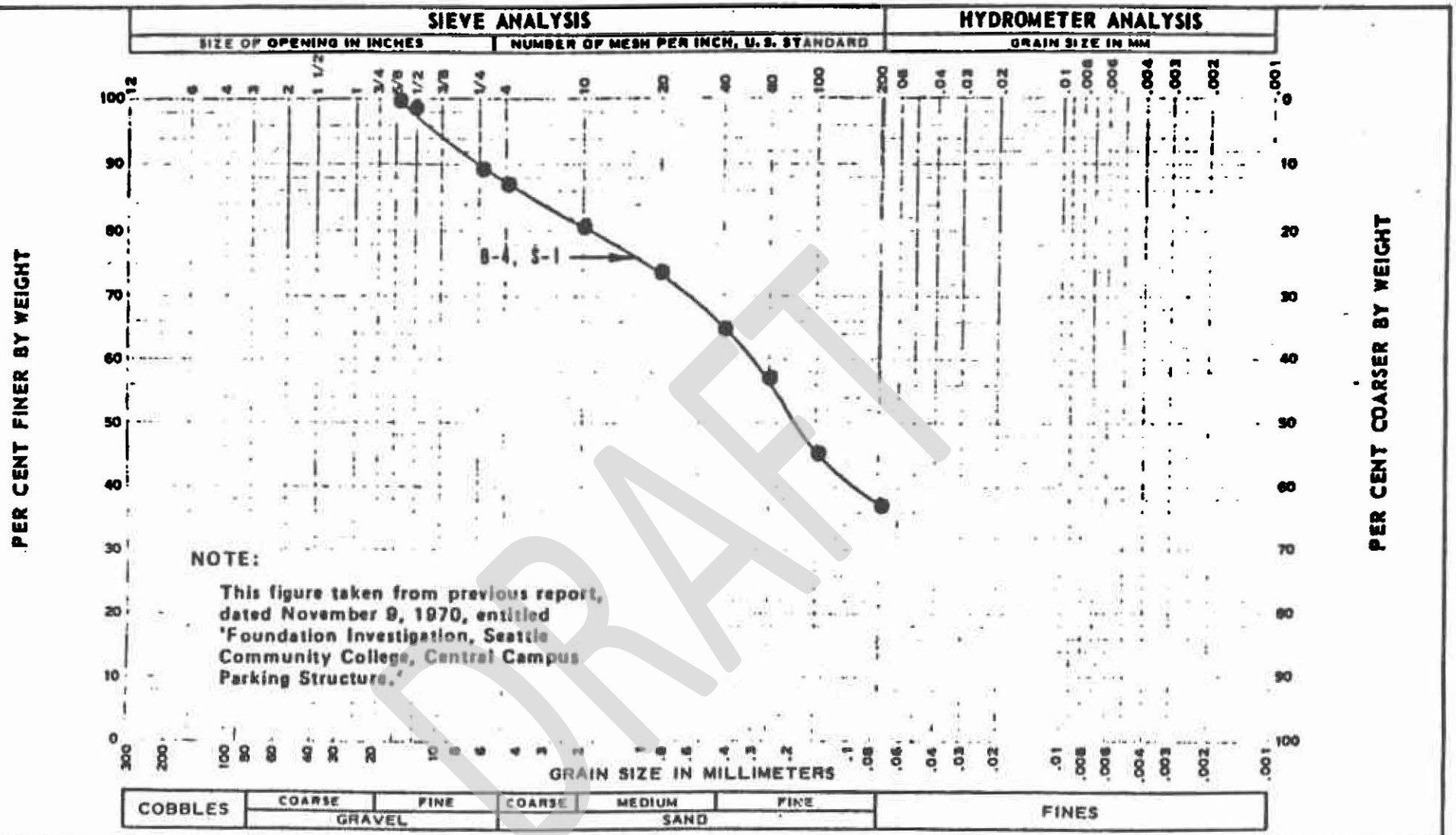

SAMPLE NO.	DEPTH -FT.	U.S.C.	CLASSIFICATION	NAT. W.C. %	LL	PL	PI
B-4,S-1	2.5	SM	Brown, very silty, gravelly, fine to medium SAND	14.9			

SEATTLE COMMUNITY COLLEGE
CENTRAL CAMPUS PARKING STRUCTURE
GRAIN SIZE CLASSIFICATION

REPRESENTATIVE SAMPLE OF FILL

MAY 1984 W-4253-01

SHANNON & WILSON
SOIL MECHANICS & FOUNDATION ENGINEERS

DRAFT

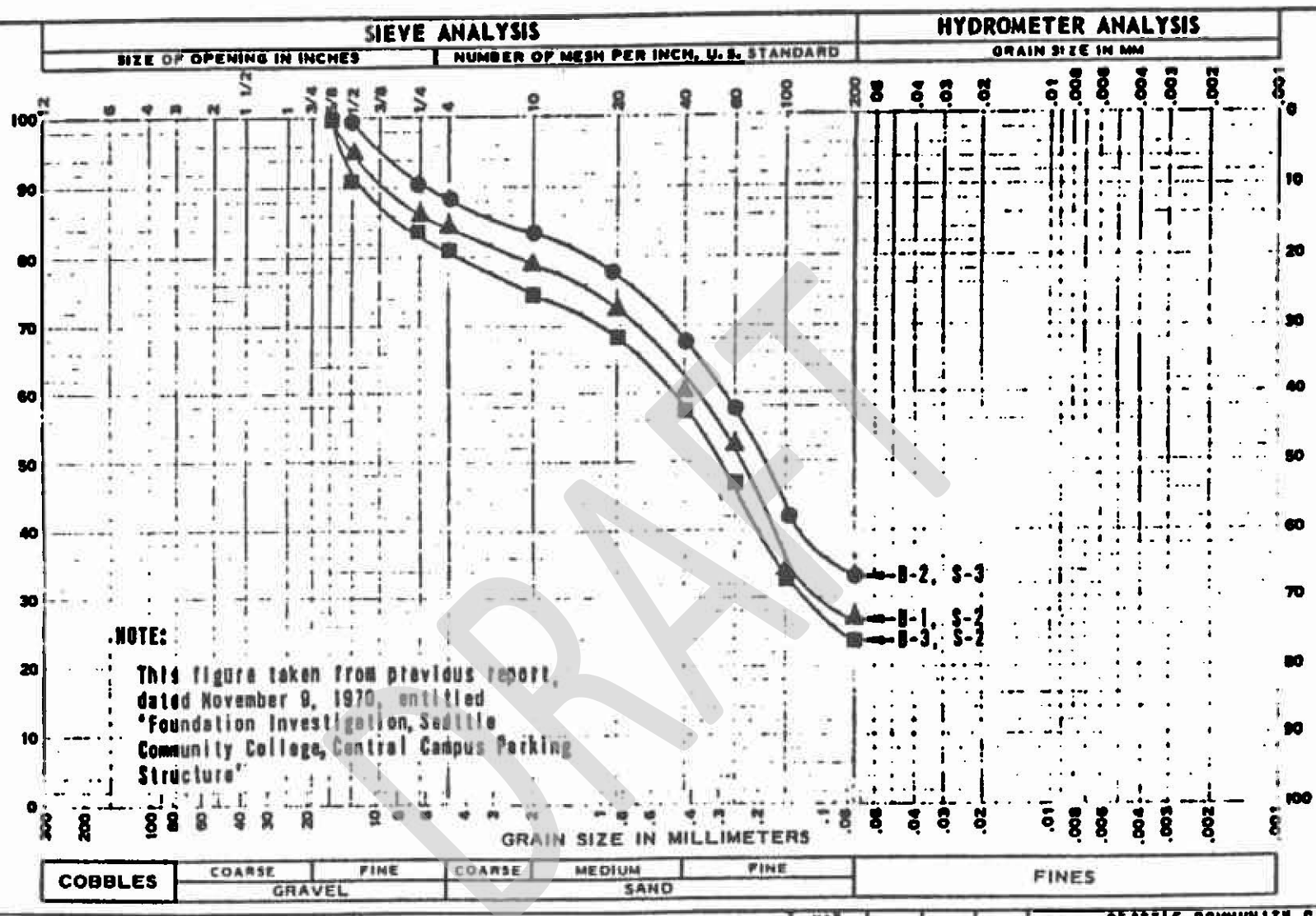

NOTE:
This figure taken from previous report, dated November 9, 1970, entitled "Foundation Investigation, Seattle Community College, Central Campus Parking Structure"

DRAFT

AMPLE NO.	DEPTH -FT.	U.S.C.	CLASSIFICATION	NAT. W.C. %	LL	PL	PI
-1,S-2	5	SM	Gray, silty, fine to medium SAND with some gravel	8.4			NP
-2,S-3	7.5	SM	Gray, very silty, fine to medium SAND with some gravel	8.7			NP
-3,S-2	5	SM	Brown-gray, silty, fine to medium SAND with some gravel	8.9			NP

SEATTLE COMMUNITY COLLEGE
CENTRAL CAMPUS PARKING STRUCTURE
GRAIN SIZE CLASSIFICATION

REPRESENTATIVE SAMPLES OF WEATHERED TILL

MAY 1984 W-4253-01

SHANNON & WILSON
SOIL MECHANICS & FOUNDATION ENGINEERS

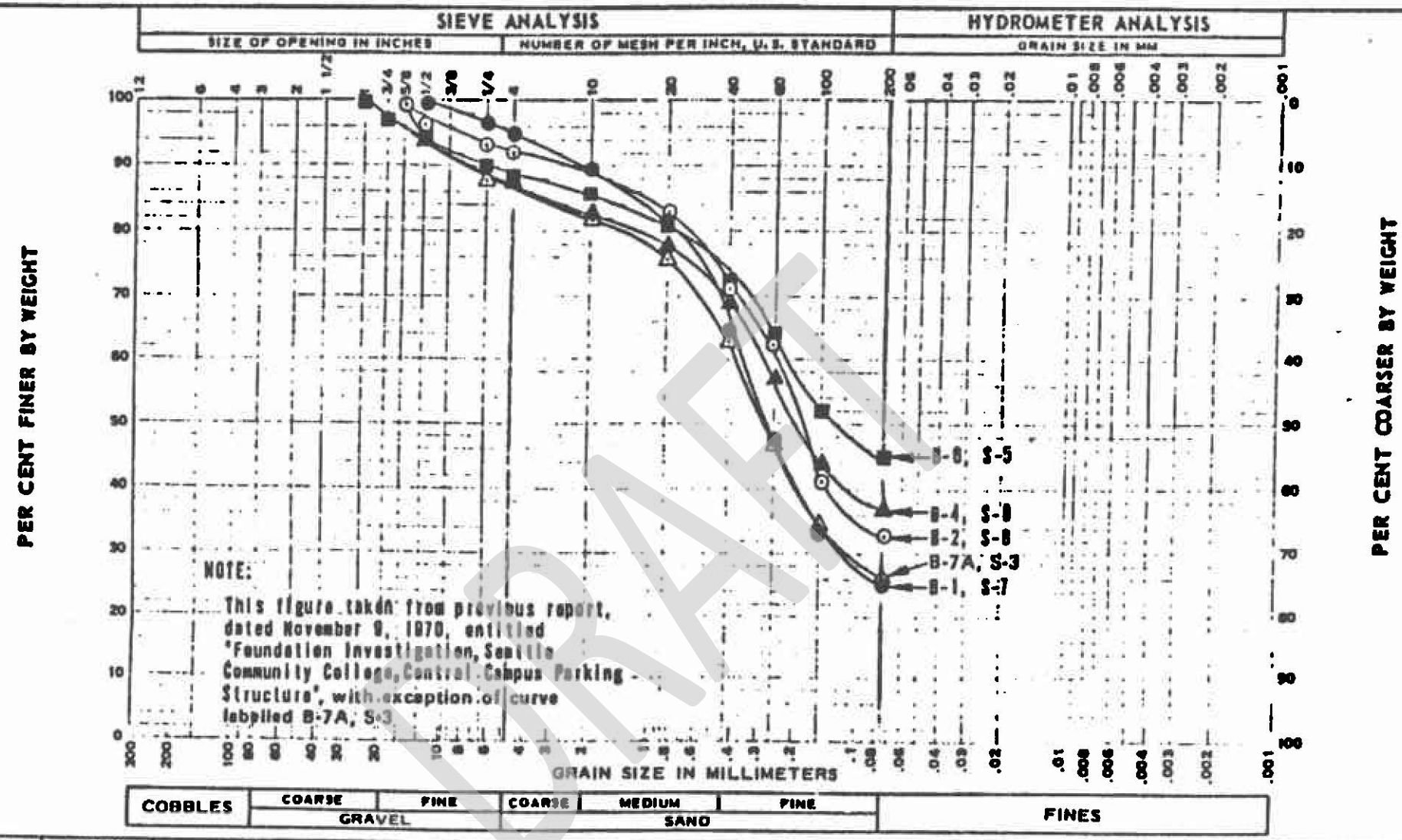

SAMPLE NO.	DEPTH -FT.	U.S.C.	CLASSIFICATION	NAT. W.C. %	LL	PL	PI
-1, S-7	17.5	SM	Gray, silty, fine to medium SAND with trace of gravel	7.0			NP
-2, S-8	20	SM	Same as above except with some gravel	8.1			NP
-4, S-8	20	SM	Same as above except with some gravel	8.5			NP
-8, S-5	12.5	SM	Same as above except with trace of gravel	8.3			NP
-7A, S-3	10		Gray, gravelly, silty, fine to medium SAND	8.1			NP

SEATTLE COMMUNITY COLLEGE
CENTRAL CAMPUS PARKING STRUCTURE
GRAIN SIZE CLASSIFICATION

REPRESENTATIVE SAMPLES OF TILL

MAY 1984 W-4253-01

SHANNON & WILSON
SOIL MECHANICS & FOUNDATION ENGINEERS

DRAFT

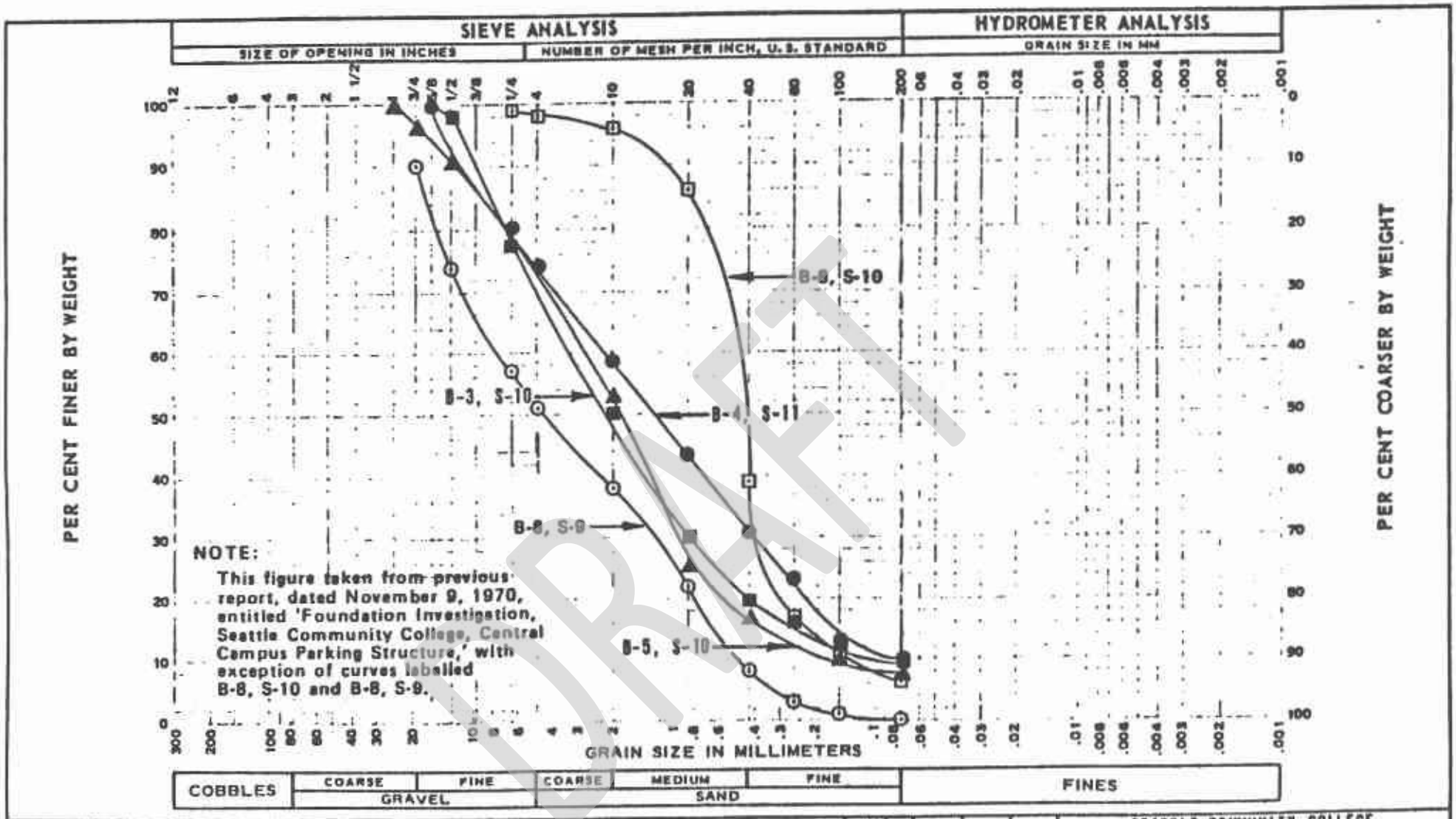

SAMPLE NO.	DEPTH -FT.	U.S.C.	CLASSIFICATION	NAT. W.C. %	LL	PL	PI
B-3, S-10	30	SM - SW	Brown-gray, slightly silty, gravelly, fine to coarse SAND	7.9			NP
B-4, S-11	35	SM - SW	Gray, slightly silty, gravelly, fine to coarse SAND	9.3			NP
B-5, S-10	30	SM - SW	Gray, slightly silty, gravelly, fine to coarse SAND	9.1			NP
B-8, S-9	27.5	SW	Brown, gravelly, medium to coarse SAND	10.1			NP
B-8, S-10	32.5	SP	Brown, slightly silty, fine to medium SAND	5.7			NP

SEATTLE COMMUNITY COLLEGE
CENTRAL CAMPUS PARKING STRUCTURE
GRAIN SIZE CLASSIFICATION
REPRESENTATIVE SAMPLES
OF SAND UNDERLYING TILL

MAY 1984 W-4253-01

SHANNON & WILSON
SOIL MECHANICS & FOUNDATION ENGINEERS

DRAFT

TABLE I SUMMARY OF LABORATORY RESULTS

JOB W-2090-01 BORING No. B-1

Date 11/3/70 Sheet No. 1 Tested by M L

SHANNON & WILSON, INC.
Soil Mechanics & Foundation Engineers
Seattle - Portland - Burlingame

SAMPLE CLASSIFICATION

Date Sample Received 11/2/70 Type of Sample SPT

Sample No.	Depth Ft.	Blow Count/6"	CLASSIFICATION	Nat. W.C.%	LIMITS LL	PL	PI
S-1	2.5-4	5-8-12	Brown, silty, fine	18.6			
			to medium SAND with				
			trace of gravel, or-				
			ganics and coarse sand				
S-2	5 - 6.5	12-15-16	Gray, very silty, fine	11.9			
			to medium SAND with				
			scattered gravel				
S-3	7.5-9	5-9-18	Gray, silty, to very	8.4			
			silty fine to medium				
			SAND with scattered				
			gravel				
S-4	10 -11	2-50	Same as S-3	9.3			
S-5	12.5-12.9	50/5"	Same as S-3	7.8			
S-6	15-15.5	55	Same as S-3	7.8			
S-7	17.5-18.2	18-50/2"	Same as S-3	8.8			
S-8	20-20.5	51	Same as S-3	7.0			

DRAFT

TABLE I SUMMARY OF LABORATORY RESULTS

JOB W-2090-01 BORING No. B-2

Date 11/3/70 Sheet No. 2 Tested by M L

SHANNON & WILSON, INC.
Soil Mechanics & Foundation Engineers
Seattle - Portland - Burlingame

SAMPLE CLASSIFICATION

Date Sample Received 11/2/70 Type of Sample SPT

Sample No.	Depth Ft.	Blow Count/6"	CLASSIFICATION	Nat. W.C.%	LIMITS LL	PL	PI
S-1	2.5-4	8-6-8	Brown, very silty, gravelly, fine to coarse SAND with pocket of silt and pieces of glass (FILL)	17.4			
S-2	5 - 6.5	6-14-18	Gray-brown, silty, fine to coarse SAND with trace of gravel, organics and pockets of cleaner sand	10.6			
S-3	7.5-9	11-18-22	Gray, very silty, fine to medium SAND with scattered gravel and trace of organics	9.3			
S-4	10-11.5	10-18-25	Gray, silty, fine to medium SAND with scattered gravel	10.7			

DRAFT

TABLE I SUMMARY OF LABORATORY RESULTS

JOB W-2090-01 BORING No. B-2

Date 11/3/70 Sheet No. 3 Tested by M L

SHANNON & WILSON, INC.
Soil Mechanics & Foundation Engineers
Seattle - Portland - Burlingame

SAMPLE CLASSIFICATION

Date Sample Received 11/2/70 Type of Sample SPT

Sample No.	Depth Ft.	Blow Count/6"	CLASSIFICATION	Nat. W.C.%	LIMITS LL	PL	PI
S-5	12.5-14	13-23-17	Same as S-4	10.1			
S-6	15-16.5	11-25-38	Same as S-4	10.9			
S-7	17.5-18.2	28-50/3"	Same as S-4	8.5			
			with slightly silty				
			pockets				
S-8	20-20.5	52	Same as S-4	6.9			
S-9	25-26.2	24-50/3"	Same as S-4	10.7			
			except silty to very				
			silty				
S-10	30-30.8	41-50/3"	Gray-gravelly, fine to	8.3			
			coarse SAND				

DRAFT

TABLE I SUMMARY OF LABORATORY RESULTS

JOB W-2090-01 BORING No. B-3

Date 11/3/70 Sheet No. 4 Tested by M L

SAMPLE CLASSIFICATION

SHANNON & WILSON, INC.
Soil Mechanics & Foundation Engineers
Seattle - Portland - Burlingame

Date Sample Received 11/2/70 Type of Sample SPT

Sample No.	Depth Ft.	Blow Count/6"	CLASSIFICATION	Nat. W.C.%	LIMITS LL	PL	PI
S-1	2.5-4	2-4-5	Gray-brown, very	15.0			
			silty, fine to medium				
			SAND with trace of				
			organics and gravel				
S-2	5-6.5	10-23-35	Same as S-1	15.9			
S-3	7.5-9	7-10-10	Gray, silty, fine to	13.0			
			medium SAND with				
			scattered gravel and				
			traces of organics				
S-4	10-11.5	9-19-22	Same as S-3 with	10.8			
			slightly silty pockets				
S-5	12.5-13.5	50	Same as S-3	10.0			
S-6	15-15.5	50	Same as S-3	6.0			
S-7	17.5-17.7	50/2"	No Recovery				
S-8	20-20.7	22-50/4"	Same as S-3	9.0			
S-9	25-25.9	40-50/5"	Gray, silty, fine to	9.2			
			coarse SAND with scat-				
			tered gravel - open				
			texture				

DRAFT

TABLE I SUMMARY OF LABORATORY RESULTS

JOB W-2090-01 BORING No. B-3

Date 11/3/70 Sheet No. 5 Tested by M L

SHANNON & WILSON, INC.
Soil Mechanics & Foundation Engineers
Seattle - Portland - Burlingame

SAMPLE CLASSIFICATION

Date Sample Received 11/2/70 Type of Sample SPT

Sample No.	Depth Ft.	Blow Count/6"	CLASSIFICATION	Nat. W.C.%	LIMITS LL	PL	PI
S-10	30-30.7	31-50/3"	Gray, slightly silty	8.4			
			gravelly fine to coarse				
			SAND				
S-11	35-36.5	14-28-40	Same as S-10	12.3			

DRAFT

TABLE I SUMMARY OF LABORATORY RESULTS

JOB W-2090-01

BORING No. B-4

Date 11/3/70

Sheet No. 6 Tested by M L

SAMPLE CLASSIFICATION

SHANNON & WILSON, INC.
Soil Mechanics & Foundation Engineers
Seattle - Portland - Burlingame

Date Sample Received 11/2/70

Type of Sample SPT

Sample No.	Depth Ft.	Blow Count/6"	CLASSIFICATION	Nat. W.C.%	LIMITS LL	PL	PI
S-1	2.5-3.8	1-5/50-4"	Brown, very silty,	15.9			
			gravelly, fine to				
			coarse SAND with wood				
			fragments and organic				
			pockets (FILL)				
S-2	5-5.2	50/2"	No Recovery				
S-3	7.5-9	15-23-23	Gray, silty, gravelly	7.2			
			fine to medium SAND				
			with trace of organics				
S-4	10-11.5	12-30-21	Gray, silty to very	8.2			
			silty, fine to med-				
			ium SAND with scat-				
			tered gravel				
S-5	12.5-14	15-20-23	Same as S-4	12.7			
S-6	15-16.5	17-32-45	Same as S-4	9.2			
S-7	17.5-18.2	16-50/3"	Same as S-4	7.6			
S-8	20-20.8	17-50/2"	Same as S-4	16.2			
S-9	25-25.5	54	Same as S-4	8.8			
S-10	30-30.8	30-50/4"	Same as S-4	9.6			
S-11	35-35.5	52	Gray, slightly silty,	10.6			
			fine to coarse SAND				
			with trace of gravel				

DRAFT

TABLE I SUMMARY OF LABORATORY RESULTS

JOB W-2090-01 BORING No. B-5

Date 11/3/70 Sheet No. 7 Tested by M L

SHANNON & WILSON, INC.
Soil Mechanics & Foundation Engineers
Seattle - Portland - Burlingame

SAMPLE CLASSIFICATION

Date Sample Received 1/2/70 Type of Sample SPT

Sample No.	Depth Ft.	Blow Count/6"	CLASSIFICATION	Nat. W.C.%	LIMITS LL	PL	PI
S-1	2.5-4	7-11-12	Brown, silty, gravelly	12.6			
			fine to medium SAND				
			with trace of organ-				
			ics				
S-2	5-6.5	12-16-24	Same as S-1	14.1			
S-3	7.5-9	13-14-15	Gray, silty to very	8.3			
			silty, fine to medium				
			SAND with scattered				
			gravel				
S-4	10-11.5	10-21-21	Same as S-3	9.5			
S-5	12.5-13.2	50/5"	Same as S-3	7.9			
S-6	15-15.4	50/5"	Same as S-3	7.7			
S-7	17.5-18.3	31-50/4"	Same as S-3	8.4			
S-8	20-20.2	50/3"	Same as S-3	6.7			
S-9	25-25.5	50	Same as S-3	10.3			
S-10	30-30.8	30-50/3"	Gray, slightly silty,	9.5			
			fine to coarse SAND				
			with trace of gravel				

DRAFT

TABLE I SUMMARY OF LABORATORY RESTULTS

JOB W-2090-01 BORING No. B-6

Date 11/3/70 Sheet No. 8 Tested by M L

SHANNON & WILSON, INC.
Soil Mechanics & Foundation Engineers
Seattle - Portland - Burlingame

SAMPLE CLASSIFICATION

Date Sample Received 11/2/70 Type of Sample SPT

Sample No.	Depth Ft.	Blow Count/6"	CLASSIFICATION	Nat. W.C.%	LIMITS LL	PL	PI
S-1	2.5-4	7-21-38	Brown, silty, fine to medium SAND with trace of organics & gravel	17.2			
S-2	5-6.5	20-20-25	Gray, very silty, fine to medium SAND with trace of organics and gravel	9.1			
S-3	7.5-9	6-14-18	Gray, silty to very silty, fine to medium SAND with scattered gravel	12.3			
S-4	10-11	17-50	Same as S-3	11.1			
S-5	12.5-13.2	30-50/3"	Same as S-3	12.1			
S-6	15-15.2	50	Same as S-3	8.7			
S-7	17.5-18	53	Same as S-3	8.8			
S-8	20-20.2	50/3"	Same as S-3	9.6			

DRAFT

SUMMARY OF TEST RESULTS

BORING NO. B-7

SHANNON & WILSON, INC.

JOB NO. W-4253-01 DATE 5/14/84

SAMPLE NO.	DEPTH FT.	STANDARD PENETRATION RESISTANCE BLOWS/6"	NATURAL WATER CONTENT %	ATTERBERG LIMITS, % LL	PL	PI	SHEAR STRENGTH TSF	OTHER TESTS	SOIL CLASSIFICATION
S-1	2.5-4.0	3-8-10							Medium dense, gray-brown, wet, gravelly, silty fine to medium SAND; scattered small pieces of wood (Fill).
S-	5-6.5	6-2-1							Very loose, brown, wet, gravelly, silty fine to medium SAND; black chunks of asphalt; scattered pieces of wood (Fill).
S-3	7.5-9	2-1-1							Very loose, brown, wet, gravelly, silty, fine to medium SAND; black chunks of asphalt (Fill).
S-4	10-11.5	11-11-11							Medium dense, brown and black, wet, gravelly, fine to coarse SAND; petroleum odor (Fill).

BORING NO.

SHEET NO.

CLASSIFIED BY TWV CHECKED BY

DRAFT

SUMMARY OF TEST RESULTS

BORING NO. B-7A

SHANNON & WILSON, INC.

JOB NO. W-4253-01 DATE 5/14/84

SAMPLE NO.	DEPTH FT.	STANDARD PENETRATION RESISTANCE BLOWS/6"	NATURAL WATER CONTENT %	ATTERBERG LIMITS, % LL	PL	PI	SHEAR STRENGTH TSF	OTHER TESTS	SOIL CLASSIFICATION
S1	0.7	GRAB							Brown, moist, silty, gravelly, fine to medium SAND; trace small pieces of wood (Fill).
S2	7.5-8.4	19-50/4"							Very dense, gray, moist, gravelly, silty fine SAND; some medium to coarse SAND; (Glacial Till).
S3	10-10.5	61/6"							Same as S2.
S4	12.5-13.4	31-50/5"							Very dense, gray, moist, gravelly, slightly silty to silty, fine to medium SAND; some coarse SAND; some clean, fine to medium SAND seams (Glacial Till).
S5	17.5-18	55/6"							Same as S2.
S6	22.5-24	13-12-16							Dense, gray-brown, moist to wet, slightly gravelly, slightly silty to silty, fine to medium SAND.

BORING NO.

SHEET NO.

CLASSIFIED BY TWV CHECKED BY

DRAFT

SUMMARY OF TEST RESULTS

BORING NO. B8

SHANNON & WILSON, INC.

JOB NO. W-4253-01 DATE 5/14/84

SAMPLE NO.	DEPTH FT.	STANDARD PENETRATION RESISTANCE BLOWS/6"	NATURAL WATER CONTENT %	ATTERBERG LIMITS, % LL	PL	PI	SHEAR STRENGTH TSF	OTHER TESTS	SOIL CLASSIFICATION
S1	2.5-4.0	6-23-46							Very dense, gray-brown, moist, silty, gravelly, fine SAND; some medium SAND. (Weathered Till).
S2	5-6.5	13-23-28							Similar to S1.
S3	7.5-8.4	16-50/5"							Very dense, gray, moist, silty, gravelly, fine to medium SAND (Glacial Till).
S4	10-10.8	33-50/2"							Similar to S3.
S5	12.5-12.9	50/5"							Very dense, gray-brown, moist, silty, gravelly, fine to medium SAND. (Glacial Till).
S6	15-15.5	52/6"							Similar to S5; some clean medium SAND seams.
S7	17.5-18	51/6"							Similar to S3.
S8	22.5-22.9	50/5"							Very dense, brown and gray with some orange staining, wet, gravelly, clayey, slightly silty, medium to coarse SAND.
S9	27.5-29	6-10-8							Medium dense, brown, moist to wet, gravelly, medium to coarse SAND; scattered chunks of hard, brown SILT.
S10	32.5-34	20-30-33							Very dense, brown, moist to wet, slightly gravelly, fine to medium SAND.

BORING NO

SHEET NO

DRAFT

CLASSIFIED BY TWV CHECKED BY

- [x] City box number Materials Lab (XVIII)
- [x] Title/cover page w/the following info:
  - [x] Company (author) name
  - [x] Report Date
  - [x] Project name
  - [x] Company's job number (2nd page)
  - [ ] City DCLU project number (7-digit number)
  - [ ] City Permit number (6-digit number)
  - [ ] Kroll map index number (3-digit number, w?/E,W,N,S)
  - [ ] Green label
  - [ ] Site address (may be on 1st or 2nd page of text)
- [x] Executive Summary and associated figures
- [x] Table of Contents
- [ ] Project Location Plan/Map or Vicinity Map
- [x] Site Plans, Boring Location Plans, or Exploration Plans
- [ ] Survey
- [ ] Geologic Maps
- [ ] Cross Sections/Subsurface Profiles
- [ ] Fill or Peat Thickness Maps and Contour Maps
- [x] Boring Logs
- [ ] Geology Text (if no logs)
- [ ] Soil Classification Key/Boring Log Key
- [ ] Probe Logs
- [ ] Test Pit Logs
- [ ] Monitoring Well Logs
- [ ] Cone Penetrometer Logs
- [ ] Shear Wave Velocity Measurements
- [ ] Groundwater Maps
- [ ] GW Elevation Tables/Data
- [ ] Soils Lab Testing (Geotechnical) Summary Tables
  - [x] Grain Size Analyses/Hydrometer Analyses
  - [ ] Atterberg Limits
  - [ ] Strength tests: Triaxial, Unconfined, Direct Shear
  - [ ] Organic Content
  - [ ] ^{14}C or Radiocarbon Testing
  - [ ] Other_____
- [ ] Soil Chemical Analytical Testing Summary Tables
- [ ] Water/Groundwater Chemical Analytical Summary Tables
- [ ] Comments_____

3784

- [x] Date Copied 10/5/00 By Suzanne

DRAFT

3784

FOUNDATION INVESTIGATION

SEATTLE CENTRAL COMMUNITY COLLEGE

PHASE I

SEATTLE, WASHINGTON

FOR

DEPARTMENT OF GENERAL ADMINISTRATION

DIVISION OF ENGINEERING AND ARCHITECTURE

219 GENERAL ADMINISTRATION BUILDING

OLYMPIA, WASHINGTON 98501

AUGUST 20, 1970

BY

SHANNON & WILSON, INC.

SOILS AND FOUNDATION ENGINEERS

SEATTLE, WASHINGTON

DRAFT

SUMMARY

The site for the proposed Seattle Central Community College, Phase I, occupies an area underlain with dense glacial till. Excellent bearing materials for spread or continuous footings for major columns is generally found at depths below 5 feet, with the exception of the approximate northwest and central portions of the site where these dense bearing materials are below approximate depths of 10 or 12 feet, as indicated in the borings. We recommend that footings founded in these very dense till materials be designed using a maximum allowable soil pressure of 5 tons per square foot. Major column footings in the northwest and central portions of the site may be founded in the less dense materials immediately overlying the very dense materials by reducing the maximum allowable soil pressure to 2 tons per square foot.

Footings supporting considerably lighter loads or footings supporting structures more tolerable to differential settlements may be founded in the weathered glacial till soils at shallower depths by reducing the maximum allowable soil pressure to one ton per square foot.

The groundwater table is approximately 18 feet below the present ground surface and should present no problems. However, to prevent seepage of surface water into the basement we recommend providing a peripheral subdrain system around basement walls.

DRAFT

TABLE OF CONTENTS

		PAGE
	SUMMARY	ii
A.	INTRODUCTION	
	1. Project Description	1
	2. Authorization and Scope	1
	3. Limitations	2
B.	SITE DESCRIPTION	
	1. General	2
	2. Topography	3
C.	FIELD EXPLORATIONS	3
D.	LABORATORY TESTING	4
E.	SUBSURFACE CONDITIONS	
	1. General	5
	2. Soil Types	5
	3. Groundwater	6
F.	DESIGN AND CONSTRUCTION RECOMMENDATIONS	
	1. Treatment of Site Soils	7
	2. Foundations	7
	3. Structural Fill	9
	4. Drainage and Backfill	10
	5. Lateral Earth Pressures	11

LIST OF FIGURES

FIG. NO.	
1	BORING LOCATION PLAN
2	LOG OF BORING NO. B-1
3	LOG OF BORING NO. B-2
4	LOG OF BORING NO. B-3
5	LOG OF BORING NO. B-4
6	LOG OF BORING NO. B-5
7	LOG OF BORING NO. B-6
8 & 9	GRAIN SIZE CLASSIFICATION - REPRESENTATIVE SOILS
10	DRAINAGE AND BACKFILL DETAIL

DRAFT

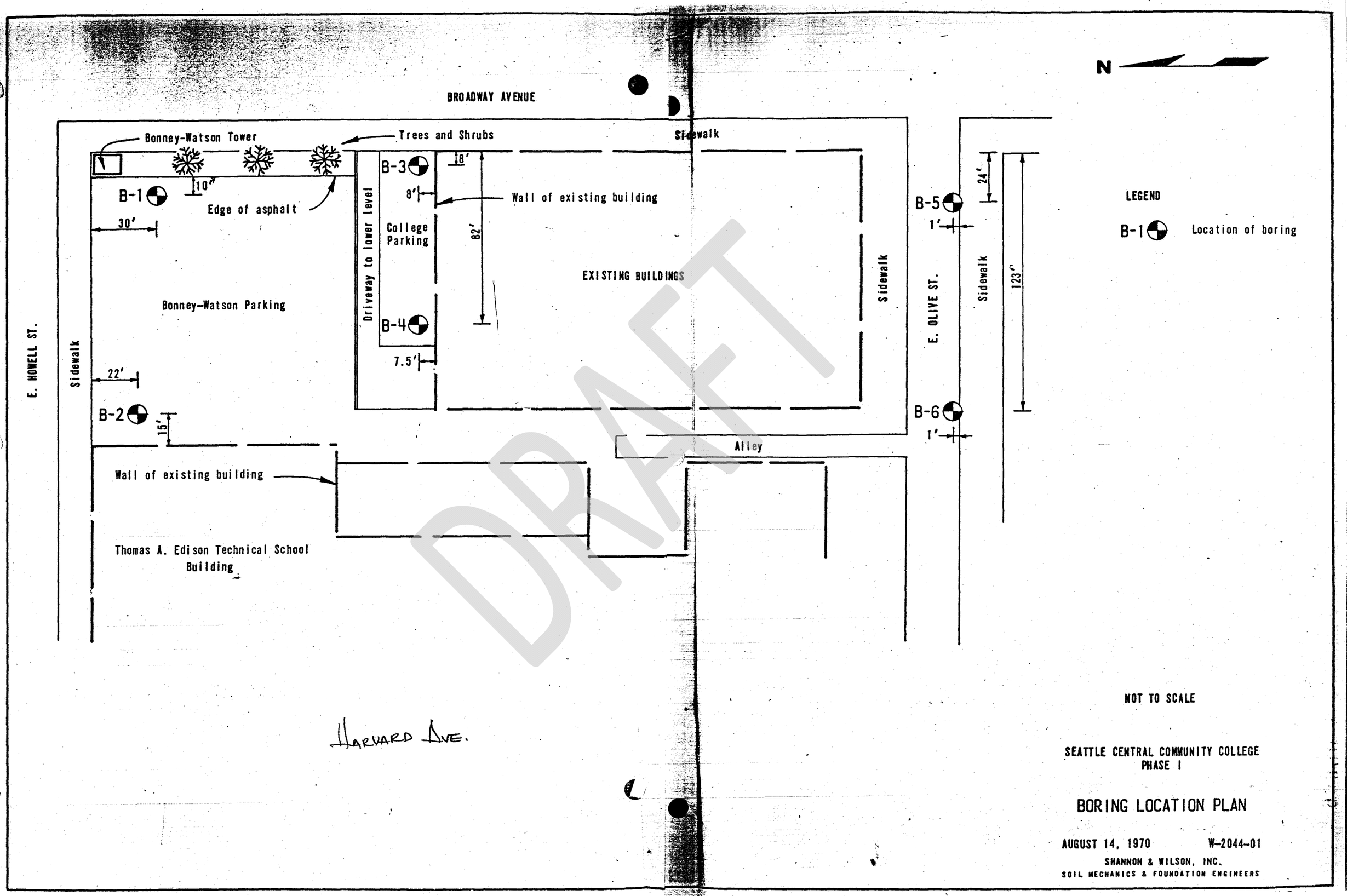

SEATTLE CENTRAL COMMUNITY COLLEGE
PHASE I

BORING LOCATION PLAN

AUGUST 14, 1970 W-2044-01

SHANNON & WILSON, INC.
SOIL MECHANICS & FOUNDATION ENGINEERS

USC	SOIL DESCRIPTION Surface Elevation:	DEPTH, ft.	SAMPLES
SM	Asphalt concrete	0.1	
	Medium dense, brown, silty, fine, gravelly SAND	1.5	
SM	Dense to very dense, mottled light gray & rusty brown, very silty, fine, gravelly SAND (TILL). Weathered & iron-stained	7.5	1, 2
SM	Very dense, light gray, very silty, fine, gravelly SAND (TILL)	30.9	3, 4, 5, 6, 7, 8, 9, 10
	Bottom of Boring Completed 7/23/70		

GROUND WATER: 7/28/70, 8/10/70

STANDARD PENETRATION RESISTANCE
(140 lb. weight, 30" drop)
▲ Blows per foot

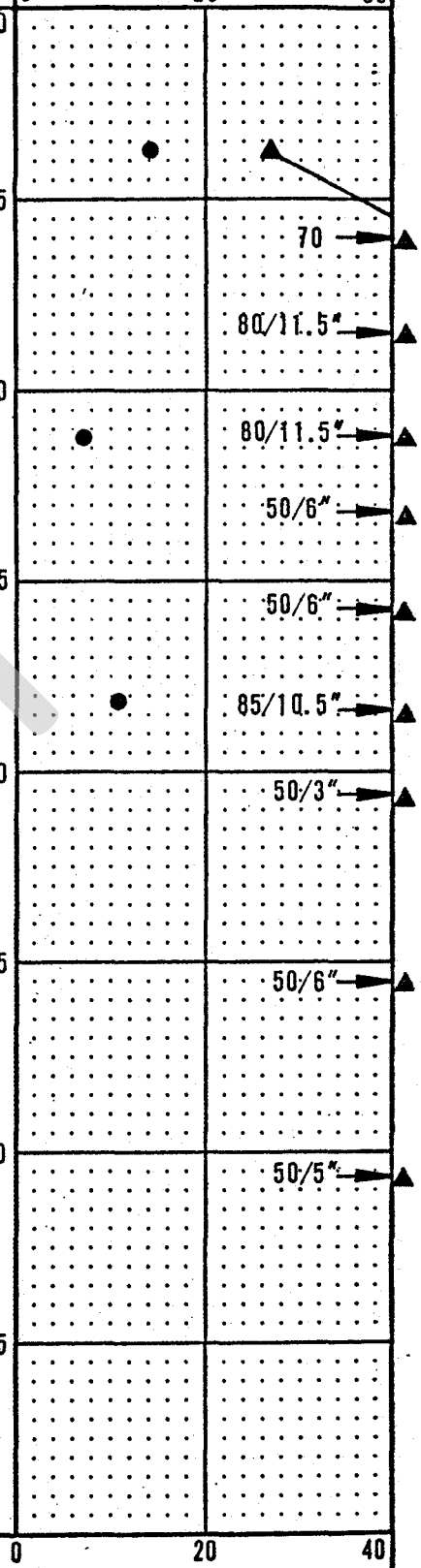

LEGEND

I 2.0" O.D. split spoon sample
II 3.0" O.D. thin-wall sample
* Sample not recovered

Atterberg limits:
Liquid limit
Natural water content
Plastic limit

Impervious seal
Water level
Piezometer tip
P Sampler pushed
USC Unified Soil Classification

0 20 40
● Water content %

SEATTLE CENTRAL COMMUNITY COLLEGE
PHASE I

LOG OF BORING NO. B-1

AUGUST 14, 1970 W-2044-01

SHANNON & WILSON, INC.
SOIL MECHANICS & FOUNDATION ENGINEERS

DRAFT

FIG. 2

USC	SOIL DESCRIPTION Surface Elevation:	DEPTH, ft.	SAMPLES
	Asphalt concrete	0.1	
SM	Medium dense, dark brown, very silty, organic, gravelly SAND	2.5	
SM-ML	Medium dense, mottled light brown & light gray, very silty, slightly fine, gravelly SAND and sandy SILT (TILL). Weathered and iron-stained	7.5	1, 2
SM	Dense, light gray, silty, slightly fine, gravelly SAND (TILL)	12	3, 4
SM	Very dense, light gray, silty, slightly fine, gravelly SAND (TILL) with pockets of fine to medium sand	21	5, 6, 7, 8
SM	Very dense, light gray, silty, fine, gravelly SAND (TILL) with a few seams to 6 inches of hard, light gray, slightly fine gravelly silt. Waterbearing sand seams below 25 feet	30.8	9, 10
	Bottom of Boring Completed 7/23/70		

GROUND WATER

STANDARD PENETRATION RESISTANCE
(140 lb. weight, 30" drop)
▲ Blows per foot

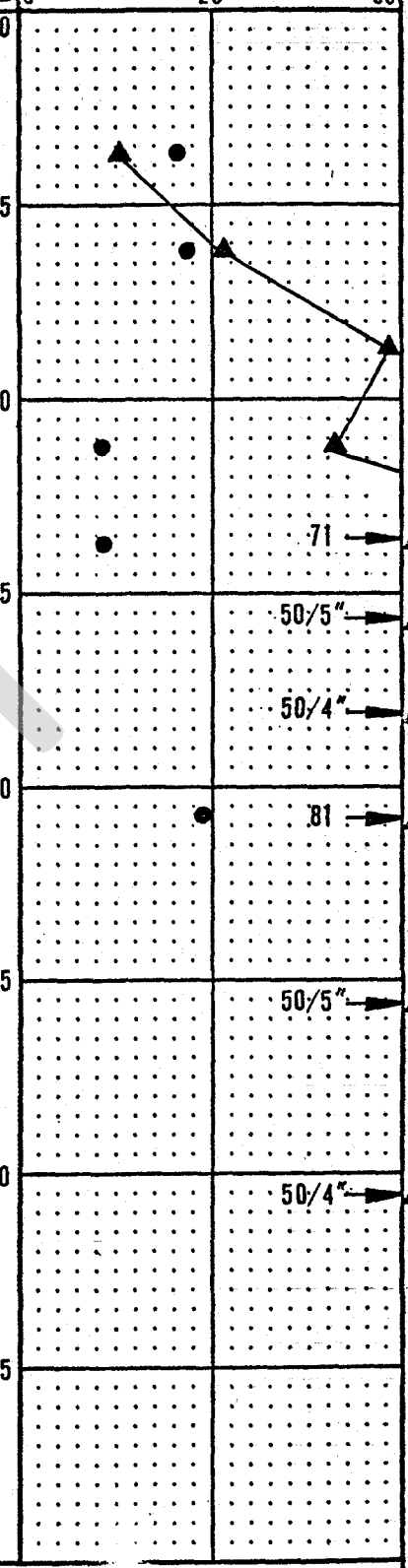

● Water content %

LEGEND

I 2.0" O.D. split spoon sample

II 3.0" O.D. thin-wall sample

* Sample not recovered

Atterberg limits:
Liquid limit
Natural water content
Plastic limit

Impervious seal

Water level

Piezometer tip

P Sampler pushed

USC Unified Soil Classification

SEATTLE CENTRAL COMMUNITY COLLEGE

PHASE I

LOG OF BORING NO. B-2

AUGUST 14, 1970 W-2044-01

SHANNON & WILSON, INC.
SOIL MECHANICS & FOUNDATION ENGINEERS

DRAFT

FIG. 3

USC	SOIL DESCRIPTION Surface Elevation:	DEPTH, ft.	SAMPLES	GROUND WATER
	Asphalt concrete	0.1		
SM	Dense, light gray-brown, slightly silty, fine gravelly SAND	5	1	
SM	Very dense, light gray-brown, very silty, fine, gravelly SAND (TILL). Moist seam at 11 feet	14.5	2, 3, 4, 5	
ML	Hard, light gray SILT with a few partings of fine to medium sand	17	6	
SM	Very dense, light gray, very silty, fine, gravelly SAND (TILL) with a 6 inch water-bearing sand seam at 25.5 feet	32	7, 8, 9, 10	
	Bottom of Boring Completed 7/24/70			

STANDARD PENETRATION RESISTANCE
(140 lb. weight, 30" drop)
▲ Blows per foot

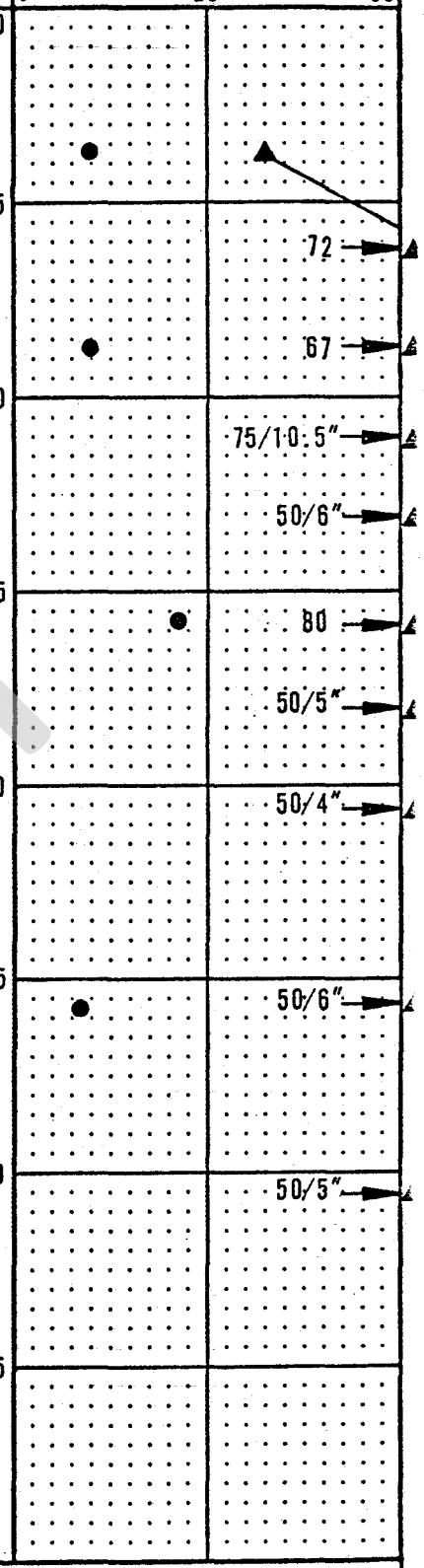

● Water content %

LEGEND

I 2.0" O.D. split spoon sample

II 3.0" O.D. thin-wall sample

* Sample not recovered

Atterberg limits:
- Liquid limit
- Natural water content
- Plastic limit

Impervious seal

Water level

Piezometer tip

P Sampler pushed

USC Unified Soil Classification

SEATTLE CENTRAL COMMUNITY COLLEGE

PHASE I

LOG OF BORING NO. B-3

AUGUST 14, 1970 W-2044-01

SHANNON & WILSON, INC.
SOIL MECHANICS & FOUNDATION ENGINEERS

DRAFT

FIG.4

USC	SOIL DESCRIPTION Surface Elevation:	DEPTH, ft.	SAMPLES
	Asphalt concrete	0.1	
SM	Medium dense, medium brown, slightly silty, gravelly SAND	2	
SM-ML	Medium dense, mottled light gray and rusty brown, very silty, fine gravelly SAND and sandy SILT (TILL). Weathered and iron-stained	7.5	1, 2
SM	Medium dense, light brown-gray, slightly silty to very silty, fine, gravelly SAND (TILL)	10	3
SM	Very dense, light brown-gray, slightly to very silty, fine gravelly SAND (TILL)	20.9	4, 5, 6, 7, 8
SM	Very dense, light gray, very silty, fine gravelly SAND (TILL)	25.3	9
	Bottom of Boring Completed 7/24/70		

GROUND WATER DEPTH, ft.

7/28/70
8/10/70

STANDARD PENETRATION RESISTANCE
(140 lb. weight, 30" drop)
▲ Blows per foot

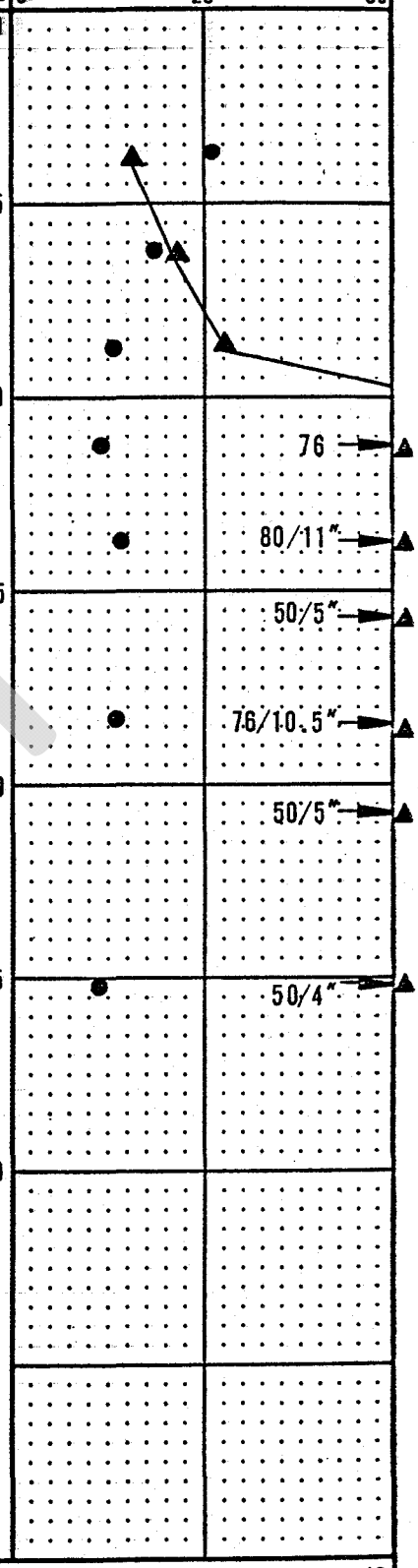

● Water content %

LEGEND

I 2.0" O.D. split spoon sample

II 3.0" O.D. thin-wall sample

* Sample not recovered

Atterberg limits:
- Liquid limit
- Natural water content
- Plastic limit

Impervious seal

Water level

Piezometer tip

P Sampler pushed

USC Unified Soil Classification

SEATTLE CENTRAL COMMUNITY COLLEGE

PHASE I

LOG OF BORING NO. B-4

AUGUST 14, 1970 W-2044-01

SHANNON & WILSON, INC.
SOIL MECHANICS & FOUNDATION ENGINEERS

FIG. 5

DRAFT

USC	SOIL DESCRIPTION Surface Elevation:	DEPTH, ft.	SAMPLES	GROUND WATER	DEPTH, ft.	STANDARD PENETRATION RESISTANCE (140 lb. weight, 30" drop) ▲ Blows per foot (0 – 25 – 50)
	Asphalt, bricks & concrete	0 1.1			0	
SM	Very dense, light gray-brown, very silty, fine, gravelly SAND (TILL) locally with a few partings & seams to 1/8 inch of fine to coarse sand becoming light gray and more gravelly below 28 feet		1 I			50/6"
			2 I		5	82/10"
			3 I			75/9.5"
			4 II		10	50/4.5"
			5 I			50/6"
			6 II		15	50/4.5"
			7 II			50/2"
			8 II		20	50/3.5"
			9 II		25	50/4.5"
	Bottom of Boring Completed 7/24/70	30.6	10 II		30	50/2"
					35	

DRAFT

LEGEND

I 2.0" O.D. split spoon sample

II 3.0" O.D. thin-wall sample

* Sample not recovered

Atterberg limits:
- Liquid limit
- Natural water content
- Plastic limit

Impervious seal

Water level

Piezometer tip

P Sampler pushed

USC Unified Soil Classification

● Water content % (0 – 20 – 40)

SEATTLE CENTRAL COMMUNITY COLLEGE

PHASE I

LOG OF BORING NO. B-5

AUGUST 14, 1970 W-2044-01

SHANNON & WILSON, INC.
SOIL MECHANICS & FOUNDATION ENGINEERS

FIG. 6

USC	SOIL DESCRIPTION Surface Elevation:	DEPTH, ft.	SAMPLES	GROUND WATER	DEPTH, ft.	STANDARD PENETRATION RESISTANCE (140 lb. weight, 30" drop) ▲ Blows per foot (0 – 25 – 50)
	Asphalt, bricks & concrete	0 1.1			0	
SM	Very dense, light gray-brown, very silty, slightly gravelly SAND (TILL)		1 2 3 4 5 6 7 8		5 10 15 20	90/11" 76 50/4.5" 50/5" 50/4.5" 50/2.5" 50/4" 50/3.5"
SM	Very dense, light gray, silty, fine, gravelly SAND (TILL) with moist zones at 30 & 35 feet	24	9 10 11		25 30 35	50/2" 50/2.5" 50/3"
	Bottom of Boring Completed 7/24/70	40.1	12		40.1	50/1.5"

LEGEND

I 2.0" O.D split spoon sample

II 3.0" O.D. thin-wall sample

* Sample not recovered

Atterberg limits:
- Liquid limit
- Natural water content
- Plastic limit

Impervious seal

Water level

Piezometer tip

P Sampler pushed

USC Unified Soil Classification

● Water content % (0 – 20 – 40)

SEATTLE CENTRAL COMMUNITY COLLEGE

PHASE I

LOG OF BORING NO. B-6

AUGUST 14, 1970 W-2044-01

SHANNON & WILSON, INC.
SOIL MECHANICS & FOUNDATION ENGINEERS

DRAFT

FIG.7

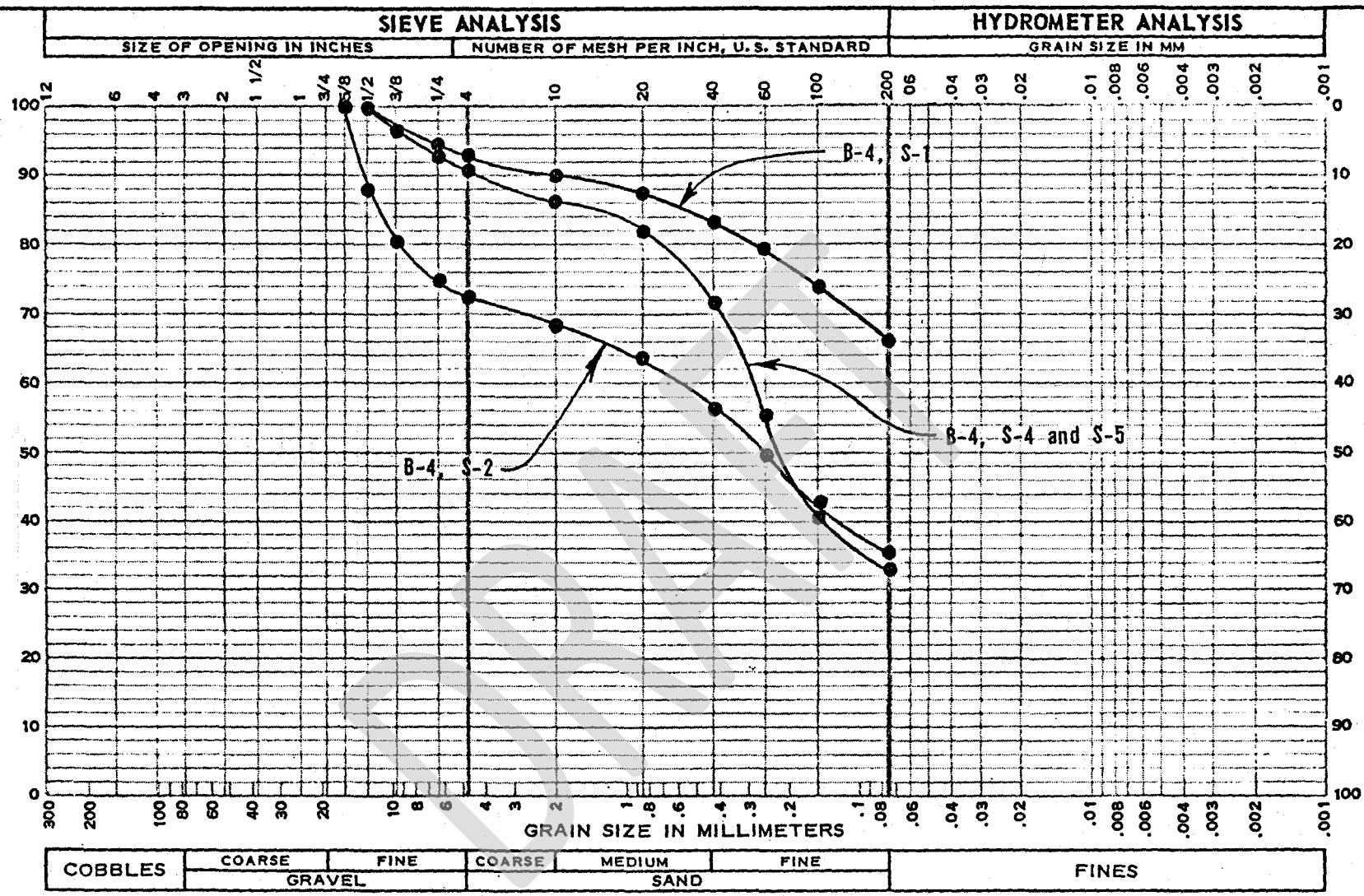

SAMPLE NO.	DEPTH -FT.	U.S.C.	CLASSIFICATION	NAT. W.C. %	LL	PL	PI
B-4, S-1	3.0 - 4.5	ML	Brown, sandy, slightly gravelly SILT	20.1			
B-4, S-2	5.5 - 7.0	SM - GM	Gray-brown, very silty SAND and GRAVEL	10.6			
B-4, S-4 and S-5	10.5-14.5	SM	Gray, very silty, slightly gravelly SAND	9.0			

SEATTLE CENTRAL COMMUNITY COLLEGE
PHASE I
GRAIN SIZE CLASSIFICATION

REPRESENTATIVE SOILS

AUGUST 14, 1970 W-2044-01

SHANNON & WILSON
SOIL MECHANICS & FOUNDATION ENGINEERS

FIG. 8

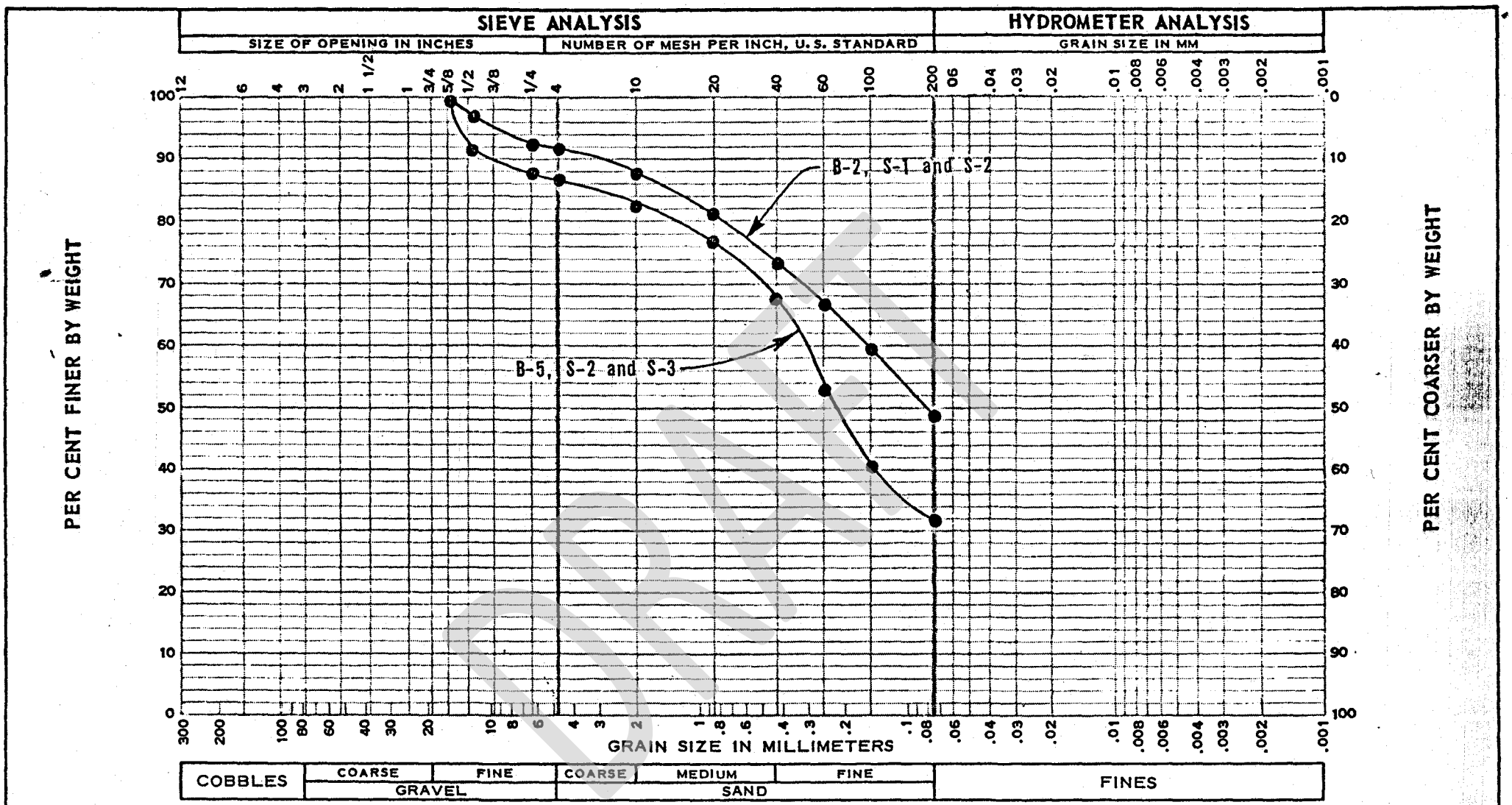

SAMPLE NO.	DEPTH -FT.	U.S.C.	CLASSIFICATION	NAT. W.C. %	LL	PL	PI
B-2, S-1 and S-2	3.0-7.0	ML	Brown, very sandy, slightly gravelly SILT	16.7			
B-5, S-2 and S-3	5.5-8.7	SM	Gray, very silty, slightly gravelly SAND	7.4			

SEATTLE CENTRAL COMMUNITY COLLEGE
PHASE I
GRAIN SIZE CLASSIFICATION

REPRESENTATIVE SOILS

AUGUST 14, 1970. W-2044-01

SHANNON & WILSON
SOIL MECHANICS & FOUNDATION ENGINEERS

FIG 9

- [x] City box number C-1 (B)
- [ ] Title/cover page w/the following info:
  - [ ] Company (author) name
  - [ ] Report Date
  - [ ] Project name
  - [ ] Company's job number
  - [ ] City DCLU project number (7-digit number)
  - [x] City Permit number (6-digit number)
  - [ ] Kroll map index number (3-digit number, w?/E,W,N,S)
  - [ ] Green label
  - [x] Site address (may be on 1st or 2nd page of text)
- [ ] Executive Summary and associated figures
- [ ] Table of Contents
- [ ] Project Location Plan/Map or Vicinity Map
- [x] Site Plans, Boring Location Plans, or Exploration Plans
- [ ] Survey
- [ ] Geologic Maps
- [ ] Cross Sections/Subsurface Profiles
- [ ] Fill or Peat Thickness Maps and Contour Maps
- [x] Boring Logs
- [ ] Geology Text (if no logs)
- [ ] Soil Classification Key/Boring Log Key
- [ ] Probe Logs
- [ ] Test Pit Logs
- [ ] Monitoring Well Logs
- [ ] Cone Penetrometer Logs
- [ ] Shear Wave Velocity Measurements
- [ ] Groundwater Maps
- [ ] GW Elevation Tables/Data
- [ ] Soils Lab Testing (Geotechnical) Summary Tables
  - [x] Grain Size Analyses/Hydrometer Analyses
  - [x] Atterberg Limits
  - [x] Strength tests: Triaxial, Unconfined, Direct Shear
  - [ ] Organic Content
  - [ ] ^{14}C or Radiocarbon Testing
  - [ ] Other water %
- [ ] Soil Chemical Analytical Testing Summary Tables
- [ ] Water/Groundwater Chemical Analytical Summary Tables
- [ ] Comments

348

- [ ] Date Copied 2/17 By JH

DRAFT

File w/. 558989

1625 BROADWAY AV

[redacted]

1625 Broadway Ave

4/4

FOUNDATION INVESTIGATION

SEATTLE CENTRAL COMMUNITY COLLEGE

PHASE II

SEATTLE, WASHINGTON

W-2169-01

FOR

DEPARTMENT OF GENERAL ADMINISTRATION

DIVISION OF ENGINEERING AND ARCHITECTURE

219 GENERAL ADMINISTRATION BUILDING

OLYMPIA, WASHINGTON 98501

JULY 1, 1971

BY

SHANNON & WILSON, INC.

SOILS AND FOUNDATION ENGINEERS

SEATTLE, WASHINGTON 98103

RECEIVED
JUL 17 1975
SHCR-SEATTLE

DRAFT

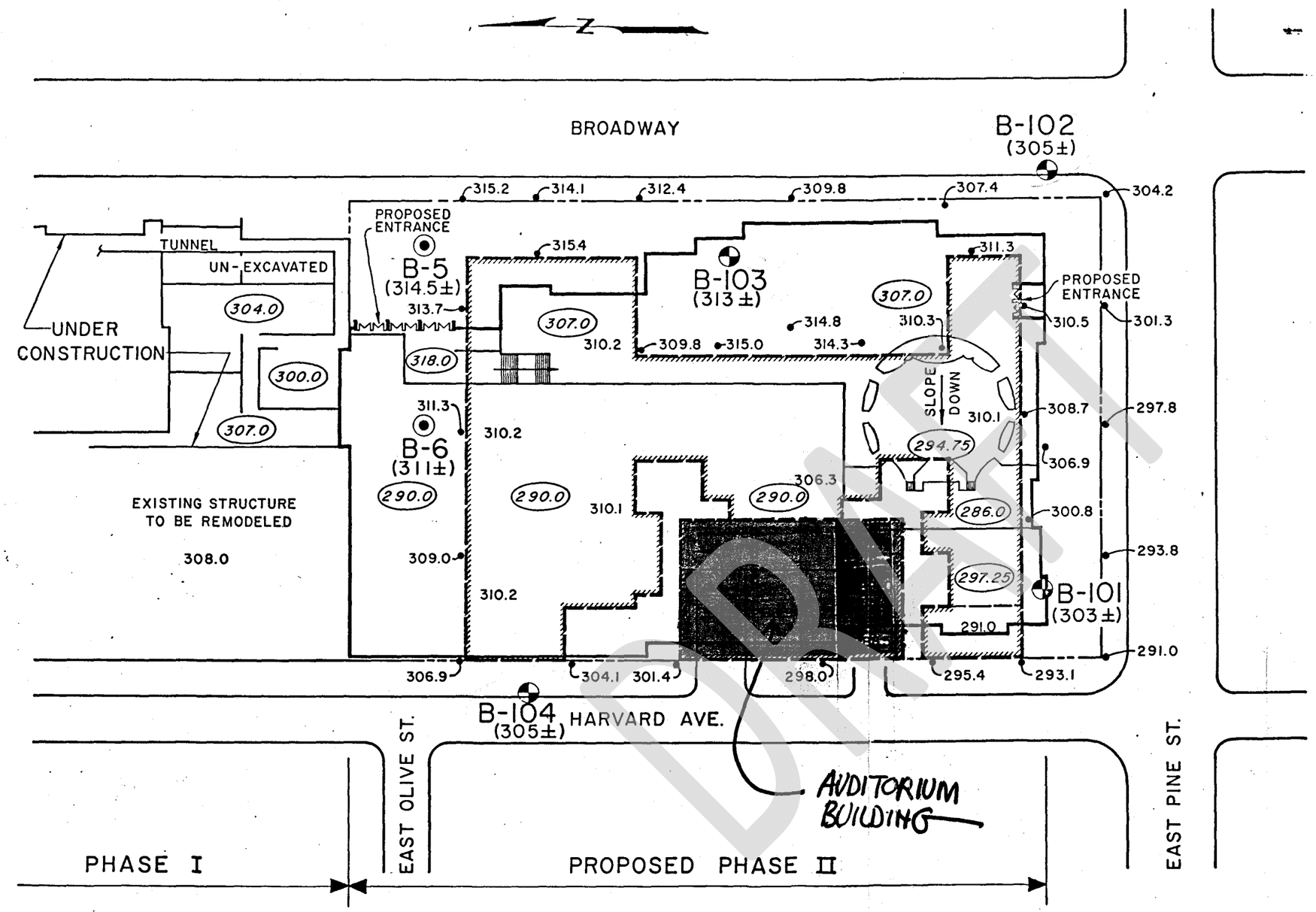

DRAFT

0 20 40 60 80 100
SCALE IN FEET

NOTES:

1. DATUM - CITY OF SEATTLE.
2. ALL BORINGS DRILLED FOR SHANNON & WILSON, INC. WITH TRUCK-MOUNTED, HOLLOW-STEM, CONTINUOUS-FLIGHT POWER AUGER.
3. SEE FIGURES 2 THRU 5 FOR LOGS OF BORINGS B-101 THRU B-104. REFER TO APPENDIX A, FIGURES 6 AND 7, FOR LOGS OF PREVIOUS BORINGS B-5 AND B-6.
4. EXISTING BUILDING LOCATION AND ELEVATIONS TAKEN FROM TOPOGRAPHIC SURVEY BY JONES, BASSI & ASSOC., JOB NO. 2531, DRAWING DATED MARCH 17, 1970.
5. PROPOSED BUILDING LOCATION AND ELEVATIONS TAKEN FROM DRAWINGS (SHEETS 1 OF 6 - "LEVEL 290" AND 2 OF 6 - "STREET LEVEL") AND INFORMATION SUPPLIED BY KIRK, WALLACE, McKINLEY, A.I.A. & ASSOC., ARCHITECTS. DRAWINGS REVISED MAY 11, 1971.

LEGEND:

- B-101 (303±) — BORING (MAY, 1971) LOCATION, NUMBER, AND APPROXIMATE GROUND SURFACE ELEVATION IN FEET
- B-5 (314.5±) — PREVIOUS BORING (JULY, 1970) LOCATION, NUMBER, AND APPROXIMATE GROUND SURFACE ELEVATION IN FEET
- 293.1 — EXISTING GROUND SURFACE ELEVATION IN FEET
- 308.0 — EXISTING ELEVATION OF LOWEST FLOOR GRADE, IN FEET
- (290.0) — PROPOSED LOWEST FLOOR GRADE IN FEET
- APPROXIMATE EXISTING BUILDING LINES
- PROPOSED BUILDING LINES

SEATTLE CENTRAL COMMUNITY COLLEGE - PHASE II

SITE PLAN

JUNE 18, 1971 W-2169-01

SHANNON & WILSON, INC.
SOIL MECHANICS & FOUNDATION ENGINEERS

USC	SOIL DESCRIPTION Surface Elevation: 303± feet	DEPTH, ft.	SAMPLES	GROUND WATER	DEPTH, ft.
	CONCRETE	0.5			0
SM	Medium dense to loose, brown, silty to very silty, fine to medium SAND, random coarse sand and gravel content, partly slightly clayey, some brick and charcoal particles, moist (FILL)		1, 2		5
	Very dense, brown-gray to gray, slightly silty to silty, fine to coarse SAND with some mica, dry (Possibly decomposed granite boulder - FILL)	7.5	3		
SM	Very dense, brown to gray, silty to very silty, fine to medium SAND with scattered gravel and coarse sand, moist to dry (Glacial TILL)	9.5	4	OBSERVATION WELL DRY ON 6/8/71	10
	brown some gray		5		
	brown-gray		6		15
	brown-gray		7		
	gray, some brown		8		20
	gray, some brown		9		
	gray	25.3	10		25
	Bottom of Boring Completed May 6, 1971				

STANDARD PENETRATION RESISTANCE
(140 lb. weight, 30" drop)
▲ Blows per foot

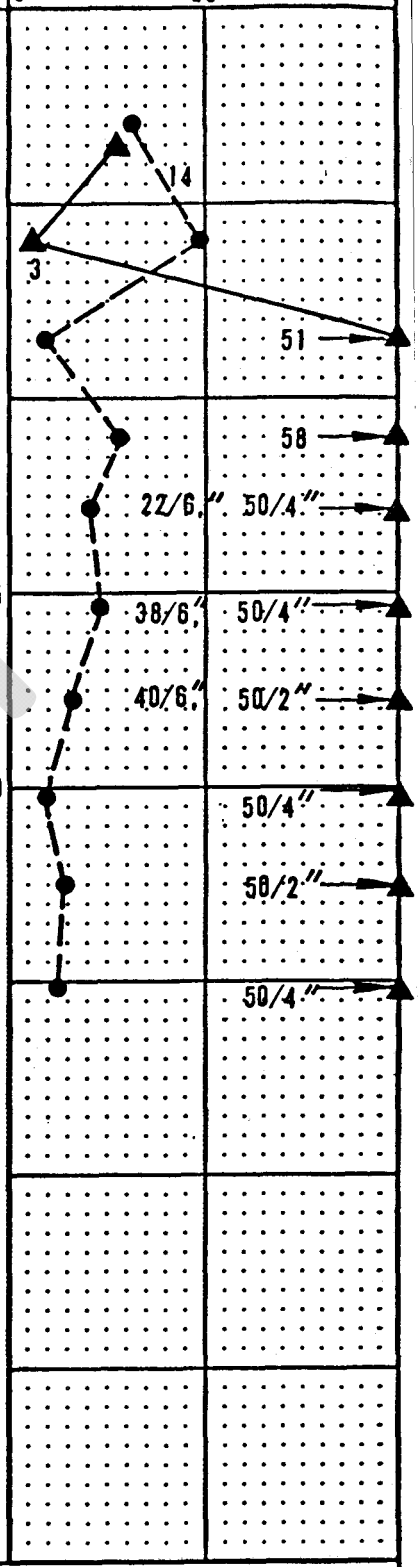

LEGEND

I 2.0" O.D. split spoon sample
II 3.0" O.D. thin-wall sample
* Sample not recovered

Atterberg limits:
Liquid limit
Natural water content
Plastic limit

Impervious seal
Water level
Piezometer tip
P Sampler pushed
USC Unified Soil Classification

SEATTLE CENTRAL COMMUNITY COLLEGE
PHASE II

LOG OF BORING NO. B-101

W-2169-01 JUNE 18, 1971

SHANNON & WILSON, INC.
SOIL MECHANICS & FOUNDATION ENGINEERS

DRAFT

USC	SOIL DESCRIPTION Surface Elevation: 305 ± feet	DEPTH, ft.	SAMPLES	GROUND WATER	DEPTH, ft.
	ASPHALT, BRICK & CONCRETE	0.5			0
SM	Very dense, brown-gray to gray, silty to very silty, fine to medium SAND with scattered gravel and coarse sand, moist to dry (Glacial TILL) — brown-gray		1, 2, 3	OBSERVATION WELL	5
	brown-gray		4		10
	Stratified silty SAND and sandy SILT	13	5		
	Brown-gray, sandy, clayey SILT with scattered gravel and coarse sand	15	6		15
	Brown-gray, slightly silty, gravelly, medium to coarse SAND (waterbearing)		7	6/8/71	
		20	8		20
	(Glacial TILL) — gray, some brown gray		9		
		25.1	10		25
	Bottom of Boring Completed May 6, 1971				

STANDARD PENETRATION RESISTANCE (140 lb. weight, 30" drop) ▲ Blows per foot

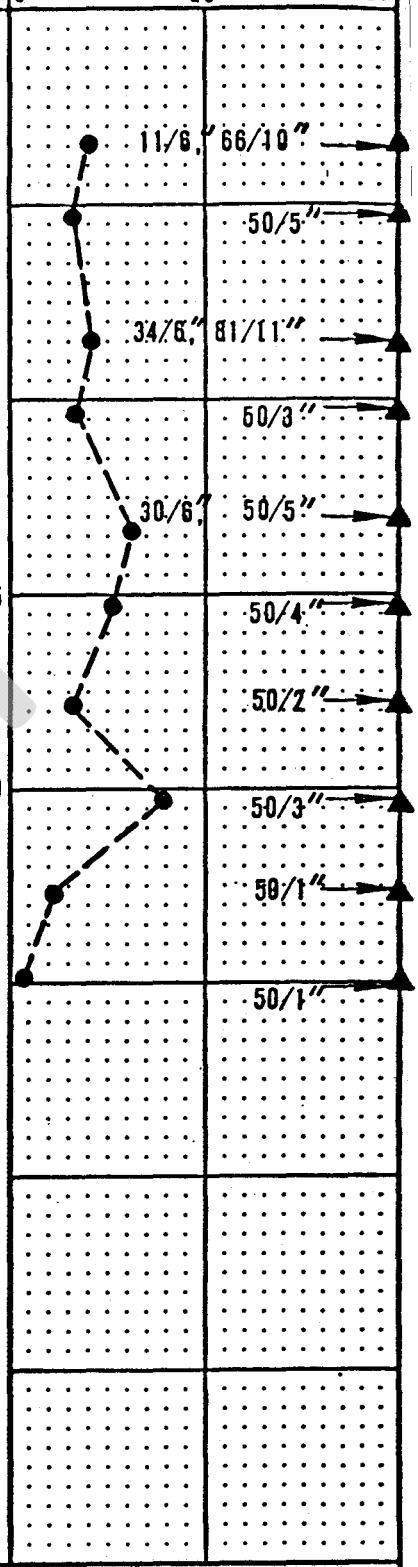

● % Water content

LEGEND

I 2.0" O.D. split spoon sample

II 3.0" O.D. thin-wall sample

* Sample not recovered

Atterberg limits: Liquid limit; Natural water content; Plastic limit

Impervious seal

Water level

Piezometer tip

P Sampler pushed

USC Unified Soil Classification

SEATTLE CENTRAL COMMUNITY COLLEGE
PHASE II

LOG OF BORING NO. B-102

W-2169-01 JUNE 18, 1971

SHANNON & WILSON, INC.
SOIL MECHANICS & FOUNDATION ENGINEERS

DRAFT

USC	SOIL CRIPTION Surface Elevation: 313 ± feet	DEPTH, ft.	SAMPLES
	GRASS, SOD & TOPSOIL	0.8	
ML SM	Loose to medium dense, brown and gray-brown with red-brown mottling, sandy, clayey SILT and silty fine to medium SAND, with scattered gravel and coarse sand, occasional cobbles or boulders, some mica, locally wet (FILL?)		1, 2, 3
SM	Very dense, brown-gray, silty to very silty, fine to medium SAND with scattered gravel and coarse sand, occasional cobbles, generally moist to dry (Glacial Till)	10	4
	Very silty, fine SAND		5, 6
	Very wet, possible seepage zone	18	7
	Gray-brown, laminated, silty, fine SAND and clayey, sandy SILT	20	8, 9
	Bottom of Boring Completed May 6, 1971	25.3	10 *

GROUND WATER — OBSERVATION WELL — 6/18/71

STANDARD PENETRATION RESISTANCE (140 lb. weight, 30" drop) ▲ Blows per foot

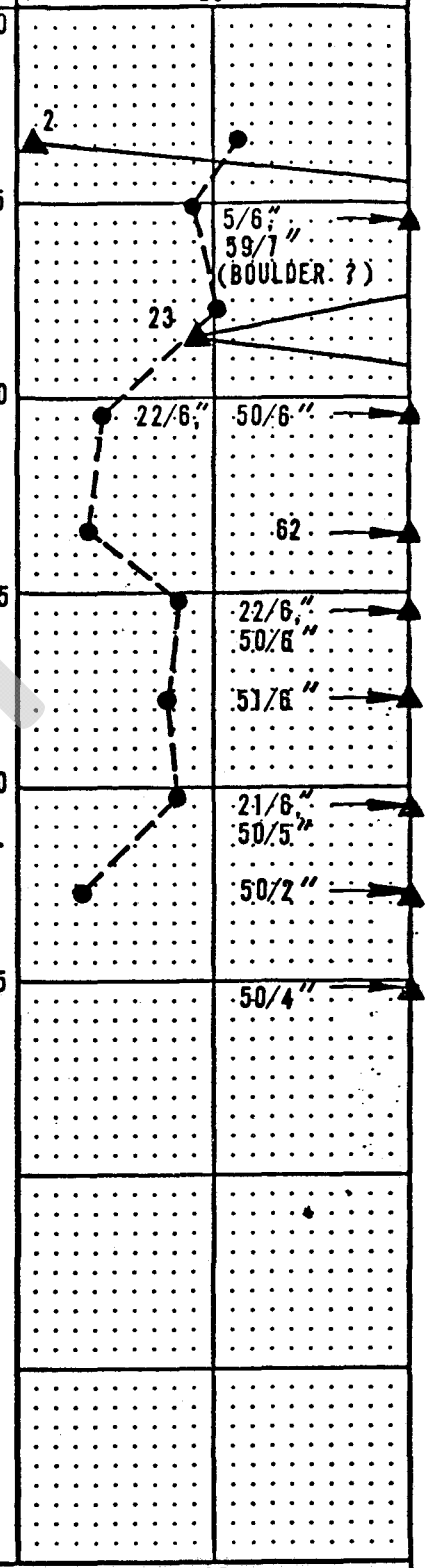

LEGEND

I 2.0" O.D. split spoon sample
II 3.0" O.D. thin-wall sample
* Sample not recovered

Atterberg limits:
Liquid limit
Natural water content
Plastic limit

Impervious seal
Water level
Piezometer tip
P Sampler pushed
USC Unified Soil Classification

SEATTLE CENTRAL COMMUNTIY COLLEGE
PHASE II

LOG OF BORING NO. B-103

W-2169-01 JUNE 18, 1971

SHANNON & WILSON, INC.
SOIL MECHANICS & FOUNDATION ENGINEERS

DRAFT

USC	SOIL DESCRIPTION Surface Elevation: 305 ± feet	DEPTH, ft.	SAMPLES	GROUND WATER	DEPTH, ft.
	ASPHALT PAVEMENT	0.3			
	Medium dense, gray-brown, slightly silty to silty, fine to medium SAND trace of gravel and coarse sand, moist		1		
		5	2		5
SM	Very dense, brown-gray, silty to very silty, fine to medium SAND with scattered gravel and coarse sand, generally quite dry (Glacial TILL) dark-brown mottling		3		
		10	4	OBSERVATION WELL DRY ON 6/15/71	10
			5		
			6		15
			7		
			8		20
			9		
		25.3	10 *		25
	Bottom of Boring Completed May 6, 1971				

STANDARD PENETRATION RESISTANCE
(140 lb. weight, 30" drop)
▲ Blows per foot

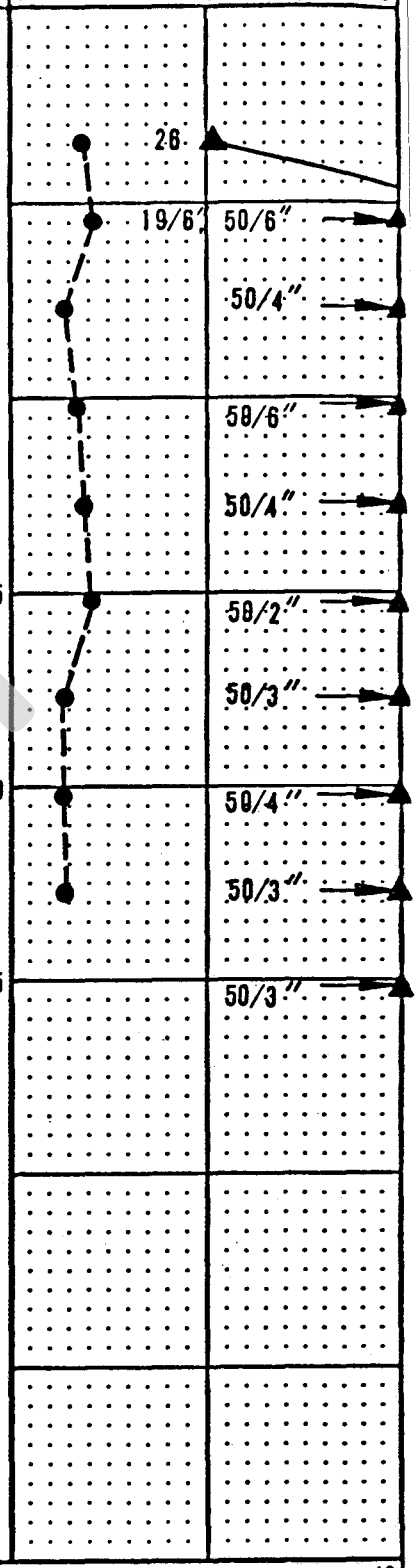

● % Water content

LEGEND

I 2.0" O.D. split spoon sample
II 3.0" O.D. thin-wall sample
* Sample not recovered

Atterberg limits:
Liquid limit
Natural water content
Plastic limit

Impervious seal
Water level
Piezometer tip
P Sampler pushed
USC Unified Soil Classification

SEATTLE CENTRAL COMMUNITY COLLEGE
PHASE II

LOG OF BORING NO. B-104

W-2169-01 JUNE 18, 1971

SHANNON & WILSON, INC.
SOIL MECHANICS & FOUNDATION ENGINEERS

DRAFT

USC	SOIL DESCRIPTION Surface Elevation:	DEPTH, ft.	SAMPLES	GROUND WATER	DEPTH, ft.	STANDARD PENETRATION RESISTANCE (140 lb. weight, 30" drop) ▲ Blows per foot (0 – 25 – 50)
	Asphalt, bricks & concrete	0 1.1			0	
SM	Very dense, light gray-brown, very silty, fine, gravelly SAND (TILL) locally with a few partings & seams to 1/8 inch of fine to coarse sand becoming light gray and more gravelly below 28 feet		1 I 2 I 3 I 4 II 5 I 6 II 7 II 8 II 9 II		5 10 15 20 25	50/6" 82/10" 75/9.5" 50/4.5" 50/6" 50/4.5" 50/2" 50/3.5" 50/4.5"
	Bottom of Boring Completed 7/24/70	30.6	10 II		30 35	50/2"

NOTE:

This figure taken from previous report, dated August 20, 1970, entitled 'Foundation Investigation, Seattle Central Community College, Phase I, Seattle, Washington'

DRAFT

LEGEND

I 2.0" O.D. split spoon sample

II 3.0" O.D. thin-wall sample

* Sample not recovered

Atterberg limits:
- Liquid limit
- Natural water content
- Plastic limit

Impervious seal

Water level

Piezometer tip

P Sampler pushed

USC Unified Soil Classification

0 – 20 – 40 ● Water content %

SEATTLE CENTRAL COMMUNITY COLLEGE

PHASE I

LOG OF BORING NO. B-5

AUGUST 14, 1970 W-2044-01

SHANNON & WILSON, INC.
SOIL MECHANICS & FOUNDATION ENGINEERS

USC	SOIL DESCRIPTION Surface Elevation:	DEPTH, ft.	SAMPLES	GROUND WATER	DEPTH, ft.	STANDARD PENETRATION RESISTANCE (140 lb. weight, 30" drop) ▲ Blows per foot 0 25 50
	Asphalt, bricks & concrete	0 1.1			0	
SM	Very dense, light gray-brown, very silty, slightly gravelly SAND (TILL) NOTE: This figure taken from previous report, dated August 20, 1970, entitled 'Foundation Investigation, Seattle Central Community College, Phase I, Seattle, Washington'		1 I 2 I 3 II 4 II 5 II 6 II 7 II 8 II		5 10 15 20	90/11" 76 50/4.5" 50/5" 50/4.5" 50/2.5" 50/4" 50/3.5"
		24				
SM	Very dense, light gray, silty, fine, gravelly SAND (TILL) with moist zones at 30 & 35 feet Bottom of Boring Completed 7/24/70	40.1	9 II 10 II 11 II 12		25 30 35 40.1	50/2" 50/2.5" 50/3" 50/1.5"

0 20 40
● Water content %

LEGEND

I 2.0" O.D split spoon sample
II 3.0" O.D. thin-wall sample
* Sample not recovered

Atterberg limits:
Liquid limit
Natural water content
Plastic limit

Impervious seal
Water level
Piezometer tip
P Sampler pushed
USC Unified Soil Classification

SEATTLE CENTRAL COMMUNITY COLLEGE
PHASE I

LOG OF BORING NO.B-6

AUGUST 14, 1970 W-2044-01

SHANNON & WILSON, INC.
SOIL MECHANICS & FOUNDATION ENGINEERS

DRAFT

APPENDIX B

LABORATORY TESTING

LIST OF ENCLOSURES

8 Sheets	Summary of Test Results
Fig. 9	Grain Size Classification, Representative Samples of Weathered Till
Fig. 10	Grain Size Classification, Representative Samples of Till

NOTE: Figs. 9 and 10 have been taken from previous report, dated November 9, 1970, for the Central Campus Parking Structure.

DRAFT

SUMMARY OF TEST RESULTS

BORING NO. B-101

SHANNON & WILSON, INC.

JOB NO. W-2169-01 DATE 6/18/71

SAMPLE NO.	DEPTH FT.	STANDARD PENETRATION RESISTANCE BLOWS/6"	NATURAL WATER CONTENT %	ATTERBERG LIMITS, % LL	PL	PI	SHEAR STRENGTH TSF	OTHER TESTS	SOIL CLASSIFICATIONS
1	2.5-4	4,7,7	12.5	-	-	-	-	-	Medium dense, gray-brown to brown, gravelly silty fine to medium SAND, some brick particles, moist (FILL)
2	5-6.5	2,1,2	19.9	-	-	-	-	-	Loose, brown to red-brown, slightly clayey, silty to very silty, fine to medium SAND, occasional gravel and coarse sand, some charcoal, moist (FILL)
3	7.5-9	13,30,21	4.0	-	-	-	-	-	Very dense, brown-gray to gray, slightly silty to silty, fine to coase SAND with some mica, dry (Possibly decomposed granite boulder - FILL?)
4	10-11.5	13,26,32	11.6	-	-	-	-	-	Very dense, brown, some gray, silty fine to medium SAND, scattered gravel and coarse sand, moist (slightly weathered TILL)
5	12.5-13.3	22,50/4"	8.1	-	-	-	-	-	Very dense, brown-gray, silty fine to medium SAND with scattered gravel and coarse sand, moist to dry (Glacial TILL)
6	15-15.8	38,50/4"	9.7	-	-	-	-	-	Same as sample No. 5, except moist (Glacial TILL)
7	17.5-18.2	40,50/2"	6.7	-	-	-	-	-	Very dense, brown-gray, very silty fine to medium SAND with scattered gravel and coarse sand, dry (Glacial TILL)

DRAFT

SUMMARY OF TEST RESULTS

BORING NO. B-101

SHANNON & WILSON, INC.

JOB NO. W-2169-01 DATE 6/18/71

SAMPLE NO.	DEPTH FT.	STANDARD PENETRATION RESISTANCE BLOWS/6"	NATURAL WATER CONTENT %	ATTERBERG LIMITS, % LL	PL	PI	SHEAR STRENGTH TSF	OTHER TESTS	SOIL CLASSIFICATIONS
8	20-20.3	50/4"	3.8	-	-	-	-	-	Very dense, gray, some brown, very silty fine to medium SAND with scattered gravel and coarse sand, quite gravelly, dry (Glacial TILL)
9	22.5-22.7	50/2"	5.8	-	-	-	-	-	Same as sample No. 8 (Glacial TILL)
10	25-25.3	50/4"	5.0	-	-	-	-	-	Same as sample No. 8, except gray (Glacial TILL)

DRAFT

SUMMARY OF TEST RESULTS

BORING NO. B-102

SHANNON & WILSON, INC.

JOB NO. W-2169-01 DATE 6/18/71

SAMPLE NO.	DEPTH FT.	STANDARD PENETRATION RESISTANCE BLOWS/6"	NATURAL WATER CONTENT %	ATTERBERG LIMITS, % LL	PL	PI	SHEAR STRENGTH TSF	OTHER TESTS	SOIL CLASSIFICATIONS
1	2.5-3.8	11, 16, 50/4"	7.9	-	-	-	-	-	Very dense, brown-gray, silty fine to medium SAND with scattered gravel and coarse sand, quite gravelly, moist to dry (Glacial TILL)
2	5-5.4	50/5"	6.6	-	-	-	-	-	Same as sample no. 1, except very silty (Glacial TILL)
3	7.5-8.9	34, 31, 50/5"	8.3	-	-	-	-	-	Same as sample no. 1, except moist (Glacial TILL)
4	10-10.3	50/3"	6.8	-	-	-	-	-	Same as sample no. 1, except very silty, dry and not as gravelly (Glacial TILL)
5	12.5-13.4	30,50/5"	12.6	-	-	-	-	-	Very dense, brown-gray, stratified, silty fine to medium SAND with some fine sandy SILT, trace of gravel and coarse sand, moist
6	15-15.3	50/4"	10.4	-	-	-	-	-	Very dense, brown-gray, sandy clayey SILT with scattered gravel and coarse sand, dry
7	17.5-17.7	50/2"	6.6	-	-	-	-	-	Very dense, brown-gray, silty fine to medium SAND with scattered gravel and coarse sand, quite gravelly, dry (Glacial TILL)
8	20-20.3	50/3"	-	-	-	-	-	-	Top: Very dense, brown-gray, slightly silty, gravelly medium to coarse SAND, water-bearing
			15.7	-	-	-	-	-	Bot.: Very dense, brown-gray, sandy clayey SILT with scattered gravel and coarse sand, slightly stratified, moist

DRAFT

SUMMARY OF TEST RESULTS

BORING NO. B-102

SHANNON & WILSON, INC.

JOB NO. W-2169-01 DATE 6/18/71

SAMPLE NO.	DEPTH FT.	STANDARD PENETRATION RESISTANCE BLOWS/ 6"	NATURAL WATER CONTENT %	ATTERBERG LIMITS, % LL	PL	PI	SHEAR STRENGTH TSF	OTHER TESTS	SOIL CLASSIFICATIONS
9	22.5-22.6	50/1"	4.5	-	-	-	-	-	Very dense, gray, some brown, silty fine to medium SAND with scattered gravel and coa: sand, quite gravelly, dry (Glacial TILL)
10	25-25.1	50/1"	1.3	-	-	-	-	-	Same as sample no. 9, except gray, very dry and not as gravelly (Glacial TILL)

DRAFT

SUMMARY OF TEST RESULTS

BORING NO. B-103

SHANNON & WILSON, INC.

JOB NO. W-2169-01 DATE 6/18/71

SAMPLE NO.	DEPTH FT.	STANDARD PENETRATION RESISTANCE BLOWS/6"	NATURAL WATER CONTENT %	ATTERBERG LIMITS, % LL	PL	PI	SHEAR STRENGTH TSF	OTHER TESTS	SOIL CLASSIFICATIONS
1	2.5-4	1,1,1	22.8	-	-	-	-	-	Loose, brown with red-brown mottling, sandy clayey SILT to silty clayey SAND, some gravel and coarse sand, moist to wet (FILL?)
2	5-6.1	5,9, 50/1" (Boulder)	18.1	-	-	-	-	-	Medium dense, brown and gray-brown with red-brown mottling, sandy clayey SILT with scattered gravel and coarse sand, random pockets containing mica, dry to moist (FILL?)
3	7.5-9	5,7,16	20.4 (Silt)	-	-	-	-	-	Medium dense, brown and gray-brown with red-brown mottling, silty fine to medium SAND and sandy clayey SILT, with scattered gravel and coarse sand, moist (FILL?)
4	10-11	22,50	8.8	-	-	-	-	-	Very dense, brown-gray, silty fine to medium SAND with scattered gravel and coarse sand, moist (Glacial TILL)
5	12.5-14	17,22, 40	7.2	-	-	-	-	-	Same as sample no. 4, except more gravelly (Glacial TILL)
6	15-16	22, 50	16.7	-	-	-	-	-	Very dense, brown-gray, very silty fine SAND with trace of gravel and coarse sand, moist to wet.
7	17.5-18	51	15.7	-	-	-	-	-	Very dense, brown-gray, silty fine to medium SAND with scattered gravel and coarse sand, very wet (Glacial TILL?)

DRAFT

SUMMARY OF TEST RESULTS

BORING NO. B-103

SHANNON & WILSON, INC.

JOB NO. W-2169-01 DATE 6/18/71

SAMPLE NO.	DEPTH FT.	STANDARD PENETRATION RESISTANCE BLOWS/6"	NATURAL WATER CONTENT %	ATTERBERG LIMITS, % LL	PL	PI	SHEAR STRENGTH TSF	OTHER TESTS	SOIL CLASSIFICATIONS
8	20-20.9	21,50/5"	16.7	-	-	-	-	-	Very dense, gray-brown, laminated silty fine SAND and clayey sandy SILT, moist
9	22.5-22.7	50/2"	6.7	-	-	-	-	-	Very dense, brown-gray, silty to very silty, fine to medium SAND with scattered gravel and coarse sand, quite gravelly, dry to moist (Glacial TILL)
10	25-25.3	50/4"	-	-	-	-	-	-	Very dense, but sample not recovered

DRAFT

SUMMARY OF TEST RESULTS

BORING NO. B-104

SHANNON & WILSON, INC.

JOB NO. W-2169-01 DATE 6/18/71

SAMPLE NO.	DEPTH FT.	STANDARD PENETRATION RESISTANCE BLOWS/6"	NATURAL WATER CONTENT %	ATTERBERG LIMITS, % LL	PL	PI	SHEAR STRENGTH TSF	OTHER TESTS	SOIL CLASSIFICATIONS
1	2.5-4	9,11,15	7.4	-	-	-	-	-	Medium dense, gray-brown, slightly silty to silty, fine to medium SAND, trace of grav and coarse sand, moist
2	5-6	19,50	8.4	-	-	-	-	-	Very dense, brown-gray, silty to very silty, fine to medium SAND with scattered gravel and coarse sand, dry to moist (Glacial TILL)
3	7.5-7.8	50/4"	5.6	-	-	-	-	-	Same as sample no. 2, except dry (Glacial TILL)
4	10-10.5	50	6.9	-	-	-	-	-	Same as sample no. 2, except more dry, contains dark-brown mottling and is more gravelly (Glacial TILL)
5	12.5-12.8	50/4"	7.5	-	-	-	-	-	Very dense, brown-gray, silty fine to medium SAND with scattered gravel and coarse sand, quite gravelly, moist (Glacial TILL)
6	15-15.2	50/2"	8.1	-	-	-	-	-	Same as sample no. 5, except more silty and dry (Glacial TILL)
7	17.5-17.8	50/3"	5.3	-	-	-	-	-	Very dense, brown-gray, very silty, fine to medium SAND with scattered gravel and coarse sand, quite gravelly, dry (Glacial TILL)
8	20-20.3	50/4"	5.6	-	-	-	-	-	Same as sample no. 7, except less gravelley and slightly less silty (Glacial TILL)

DRAFT

SUMMARY OF TEST RESULTS

BORING NO. B-104

SHANNON & WILSON, INC.

JOB NO. W-2169-01 DATE 6/18/71

SAMPLE NO.	DEPTH FT.	STANDARD PENETRATION RESISTANCE BLOWS/ 6"	NATURAL WATER CONTENT %	ATTERBERG LIMITS, % LL	PL	PI	SHEAR STRENGTH TSF	OTHER TESTS	SOIL CLASSIFICATIONS
9	22.5-22.8	50/3"	5.6	-	-	-	-	-	Same as sample no. 7, except silty (Glacial TILL)
10	25-25.3	50/3"	-	-	-	-	-	-	Very dense, but sample not recovered

DRAFT

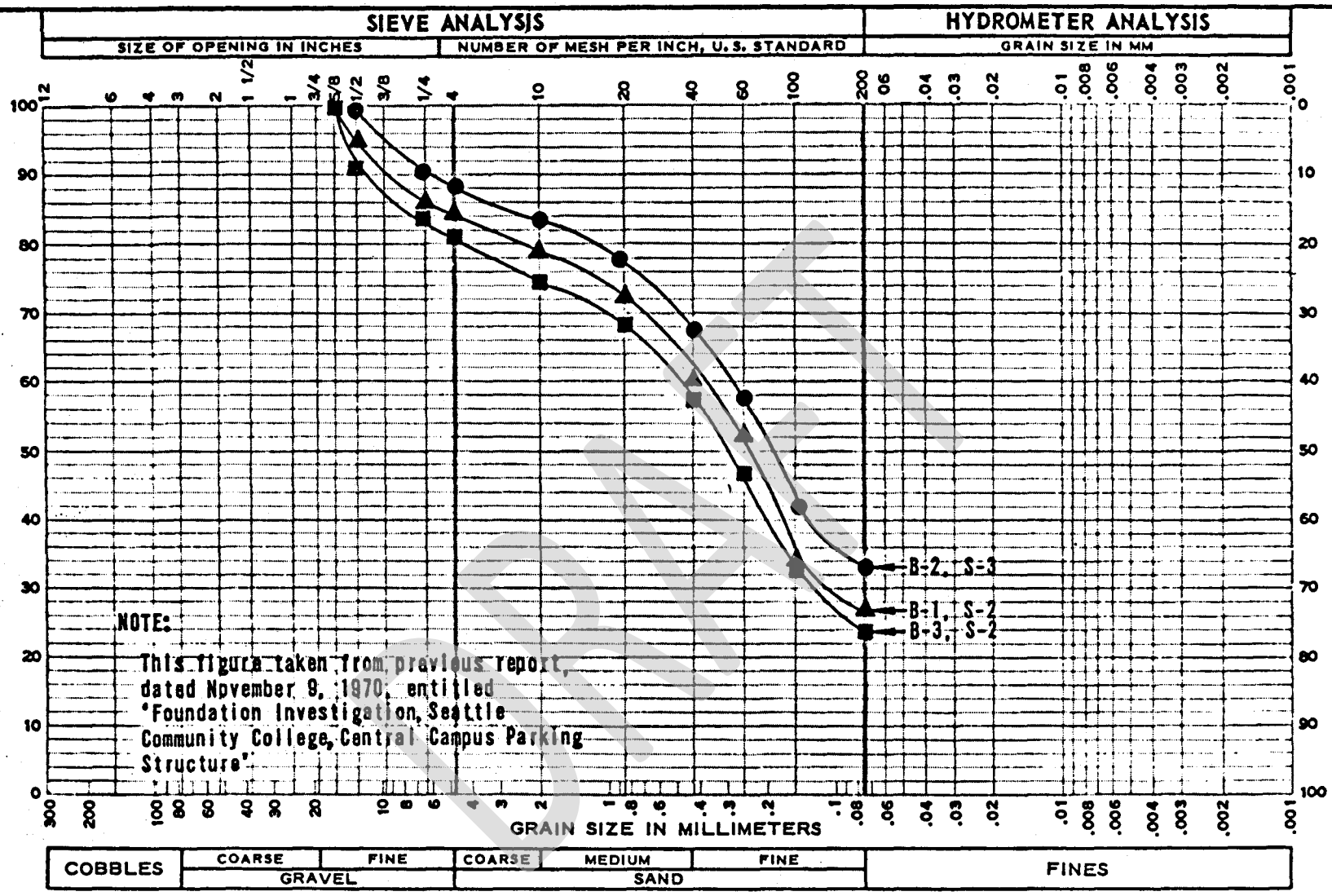

SAMPLE NO.	DEPTH -FT.	U.S.C.	CLASSIFICATION	NAT. W.C. %	LL	PL	PI
B-1,S-2	5	SM	Gray, silty, fine to medium SAND with some gravel	8.4			NP
B-2,S-3	7.5	SM	Gray, very silty, fine to medium SAND with some gravel	8.7			NP
B-3,S-2	5	SM	Brown-gray, silty, fine to medium SAND with some gravel	8.9			NP

SEATTLE COMMUNITY COLLEGE
CENTRAL CAMPUS PARKING STRUCTURE
GRAIN SIZE CLASSIFICATION

REPRESENTATIVE SAMPLES OF WEATHERED TILL

NOVEMBER 9, 1970 W-2080-01

SHANNON & WILSON
SOIL MECHANICS & FOUNDATION ENGINEERS

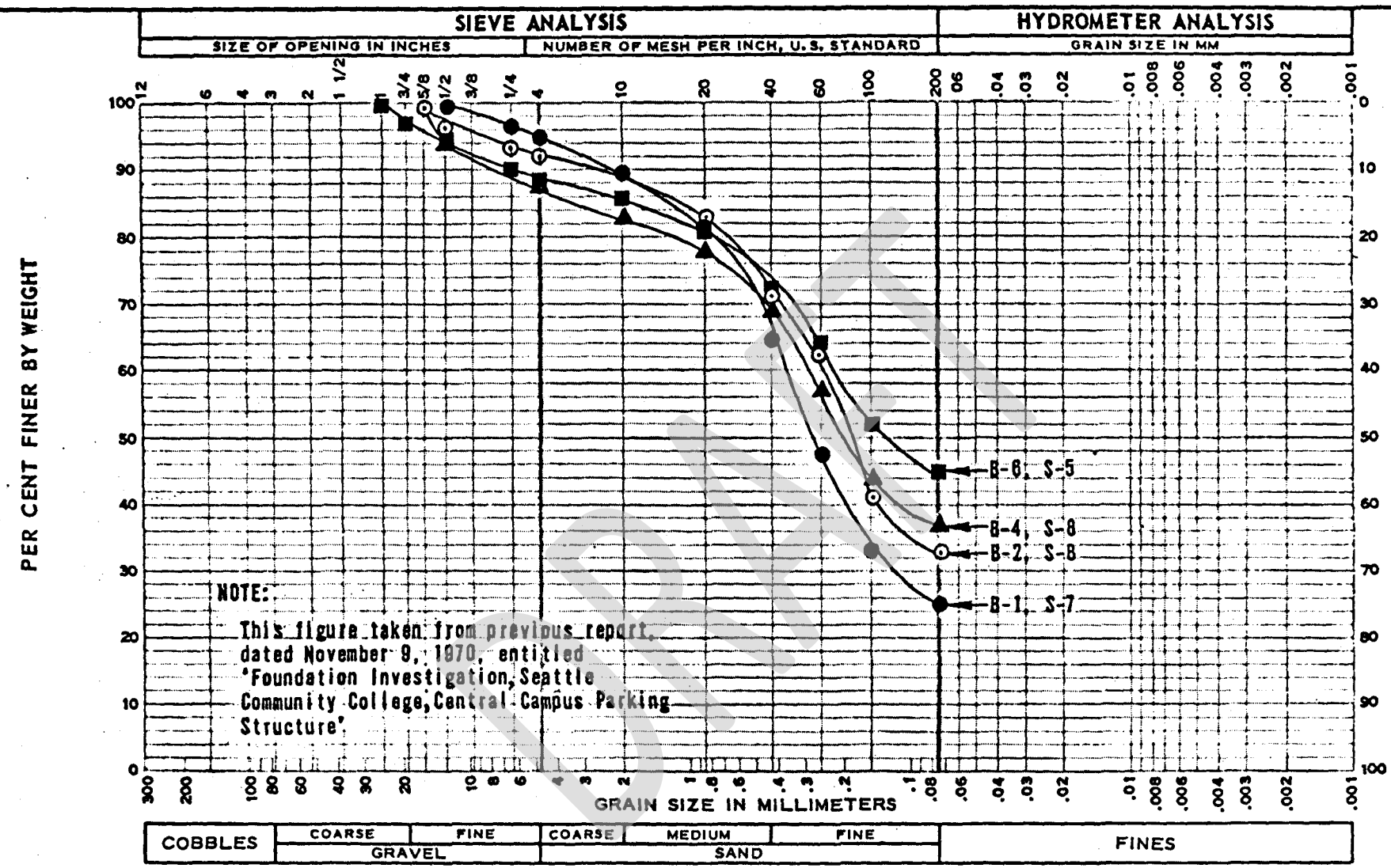

NOTE:
This figure taken from previous report, dated November 9, 1970, entitled 'Foundation Investigation, Seattle Community College, Central Campus Parking Structure'.

DRAFT

SAMPLE NO.	DEPTH -FT.	U.S.C.	CLASSIFICATION	NAT. W.C. %	LL	PL	PI
B-1,S-7	17.5	SM	Gray, silty, fine to medium SAND with trace of gravel	7.9			NP
B-2,S-8	20	SM	Same as above except with some gravel	8.1			NP
B-4,S-8	20	SM	Same as above except with some gravel	8.5			NP
B-6,S-5	12.5	SM	Same as above except with trace of gravel	8.3			NP

SEATTLE COMMUNITY COLLEGE
CENTRAL CAMPUS PARKING STRUCTURE
GRAIN SIZE CLASSIFICATION

REPRESENTATIVE SAMPLES OF TILL

NOVEMBER 9, 1970 W-2090-01

SHANNON & WILSON
SOIL MECHANICS & FOUNDATION ENGINEERS

7948

VAULT SERIAL NO.	DATE	MARK	NATURE	MADE	CHK'D	APP'D
			REVISIONS			

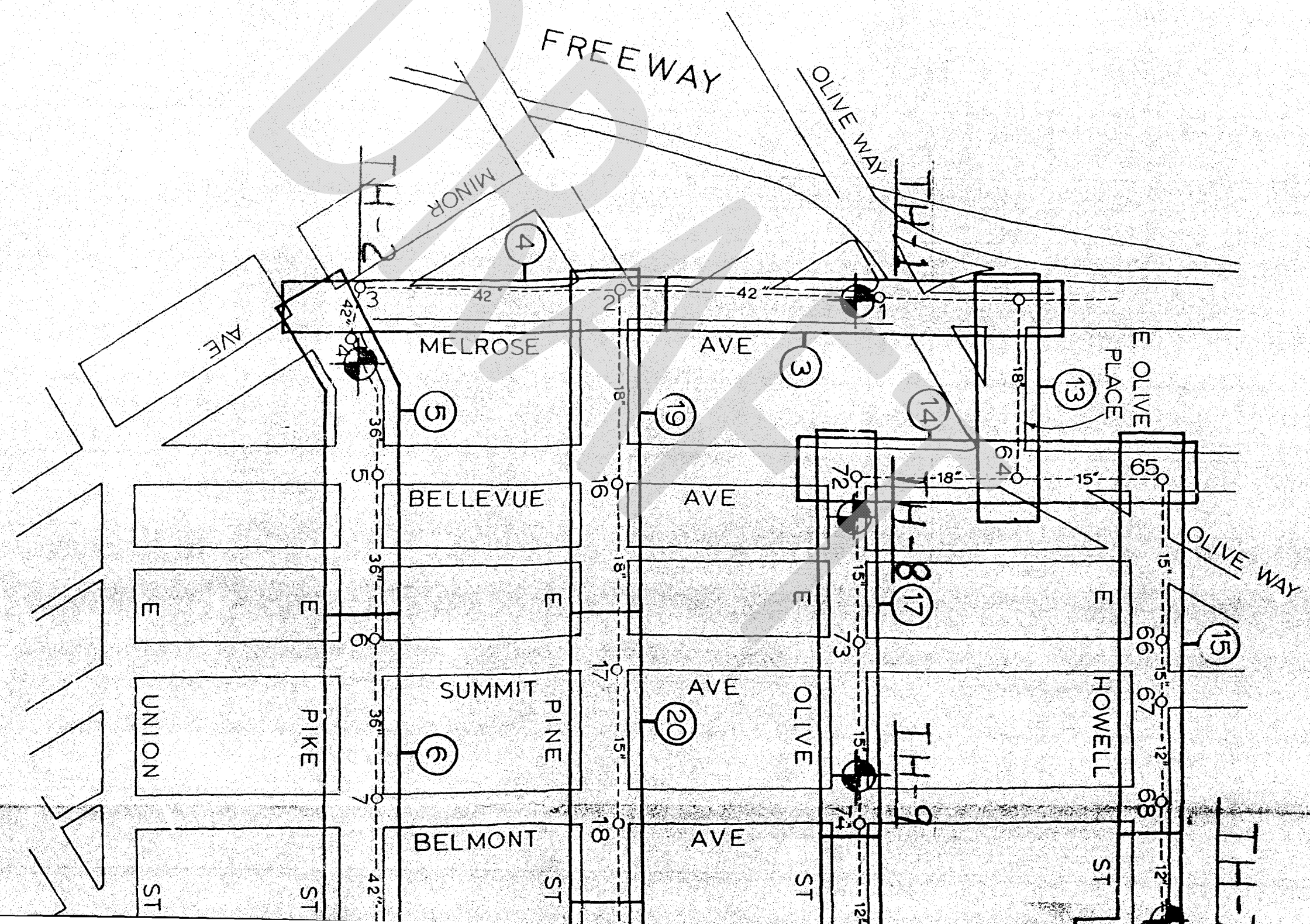

7948

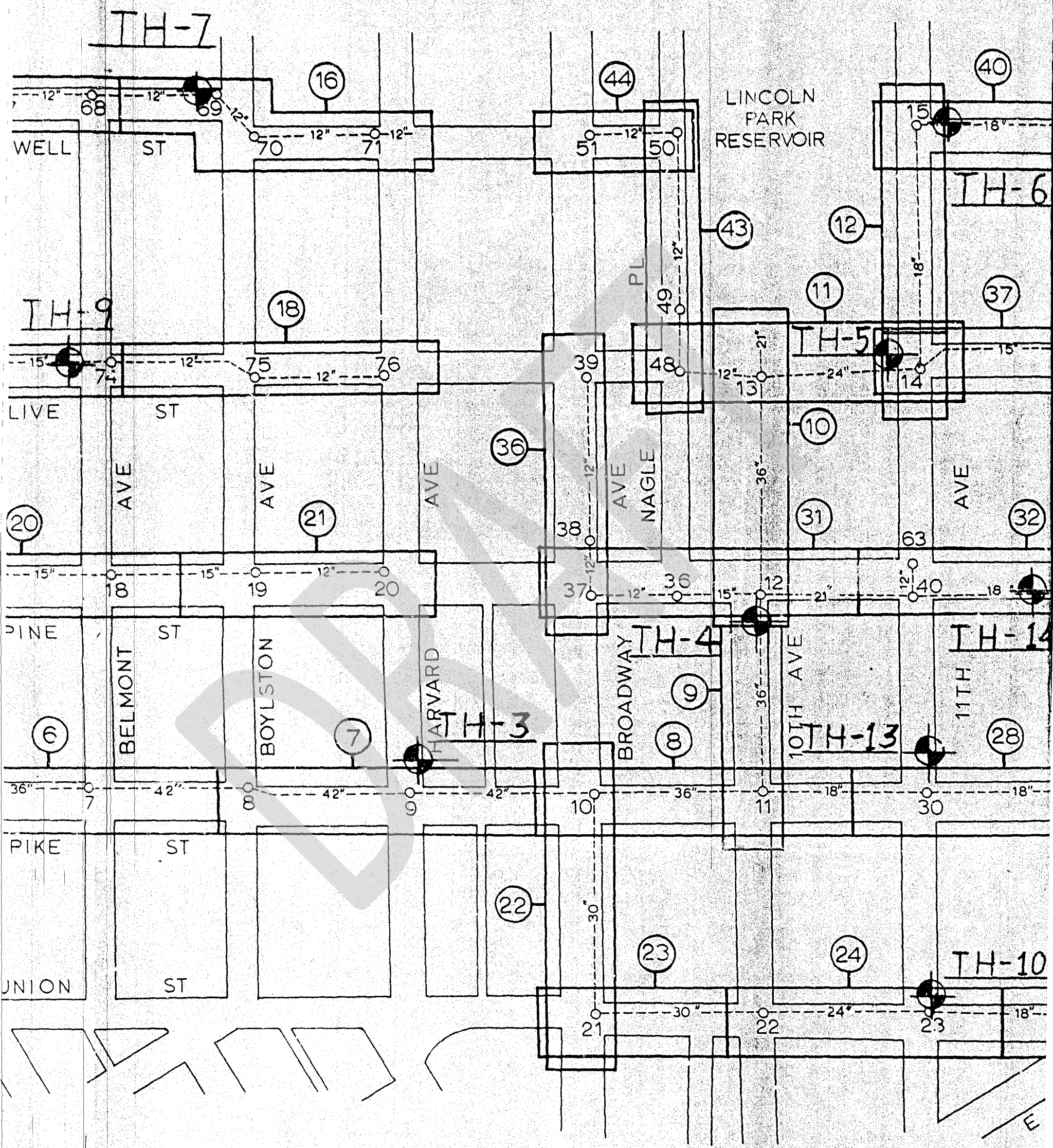

VICINITY MA

Melrose Ave. - Contr

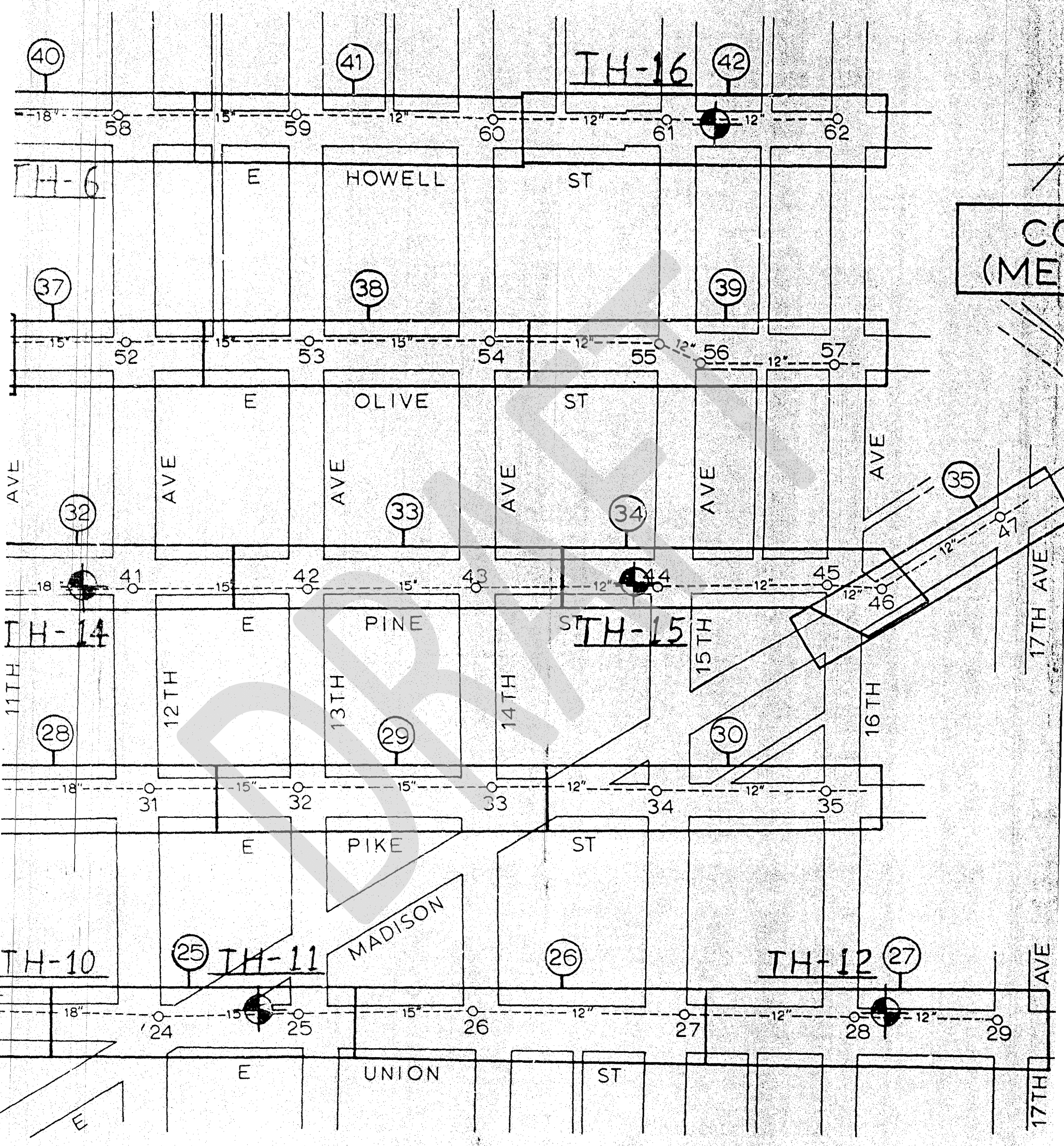

MAP

ontract 2

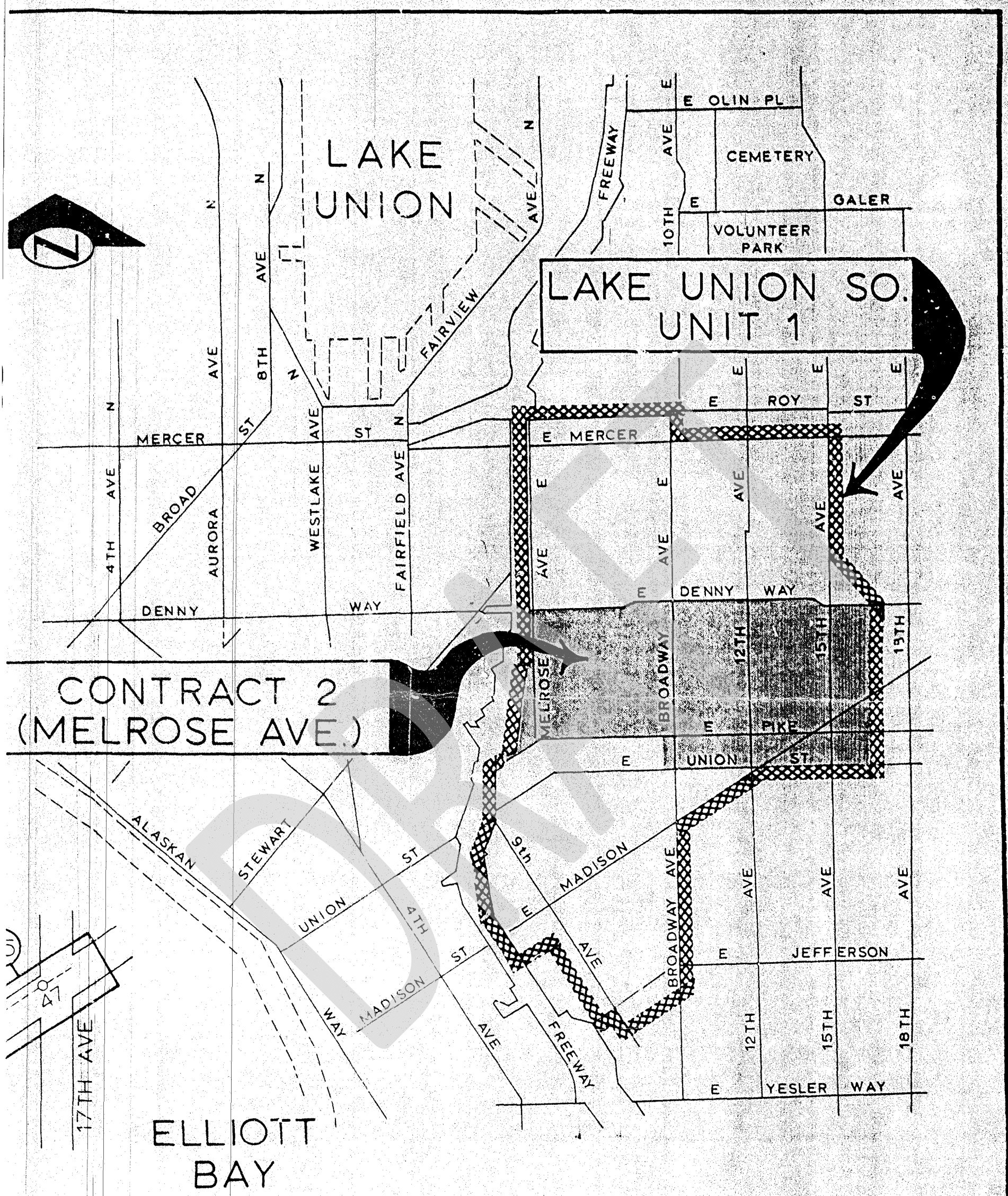

Lake Union South - Unit #1

Storm Drain Separation Area Map

Scale: 1" = 1350'

1" ~ 189'

7949

SEATTLE ENGINEERING DEPARTMENT
MATERIALS LABORATORY

CS 7.241

LOG OF TEST BORING

DATE 11-16-72 HOLE NO. 2

PROJECT LK UNION S #1-2 GRD. ELEV.

LOCATION E. PIKE & MINOR AVE (MELROSE) 30° N. & 85° E. OF ℄

STRATA	DEPTH	SAMPLE NO.	BLOW COUNT			STD. PEN.	DESCRIPTION OF MATERIAL: COMPOSITION	CONSISTENCY	MOISTURE	COLOR	WATER LEVEL
COMP SAND W/ GRAVEL							BRN SAND W/ GRAVEL		WET		
		A	10	19	19	38	SAND W/ GRAVEL	COMP	WET	BRN	11-24-72 11-16-72 11-17-72 ↓ 3
	5										
		B	12	30	44	74	SAND FINE-COARSE W/ GRAVEL	V. COMP	SAT	BRN	SAND
	10										
			5½"				HEAVED 1ST - FLUSHED				
		C	50	x	x	100+?	SAND FINE-MED		SAT	GRAY	
	15										
		D					GOW FROZE IN AUGER				
	20										

PIEZOMETER INSTALLED 11-16-72

INSPECTOR A W COCKA

DRAFT

7949

SEATTLE ENGINEERING DEPARTMENT
MATERIALS LABORATORY

CS 7.241

LOG OF TEST BORING

DATE 11-17-72 HOLE NO. 1

PROJECT LK UNION S # 1-2 GRD. ELEV.

LOCATION MELROSE & OLIVE WY 60°S. & 20°W. OF ℄

STRATA	DEPTH	SAMPLE NO.	BLOW COUNT			STD. PEN.	DESCRIPTION OF MATERIAL: COMPOSITION	CONSISTENCY	MOISTURE	COLOR	WATER LEVEL
							BRN SILTY SAND W/ GRAVEL				
							GRAY CLAYEY SILT				
		A	4	14	19	33	CLAYEY SILT	COMP	MOIST	GRAY	
	5										
		B	6	17	21	38	CLAYEY SILT W/ SILT LAYERS	COMP	MOIST	GRAY GRAY	12-5-72
	10										11-24-72
		C	6	14	18	32	CLAYEY SILT	COMP	MOIST	GRAY	
	15										
COMP - FIRM CLAYEY SILT W/ SILT LAYER		D	5	11	15	27	CLAYEY SILT	FIRM	MOIST	GRAY	SAND
	20										

DIAMETER 11-17-72 NO WATER

INSPECTOR H W KOKITA

DRAFT

7950

SEATTLE ENGINEERING DEPARTMENT
MATERIALS LABORATORY

CB 7.241

LOG OF TEST BORING

DATE 11-27-72 HOLE NO. 3

PROJECT Lk Union S # 1-2 GRD. ELEV.

LOCATION Harvard Ave. & E. Pike 50° N. & 10° E. of ℄

STRATA	DEPTH	SAMPLE NO.	BLOW COUNT			STD. PEN.	DESCRIPTION OF MATERIAL: COMPOSITION	CONSISTENCY	MOISTURE	COLOR	WATER LEVEL
							BRN SILTY SAND w/GRAVEL				
LOOSE SILTY FINE SAND w/TRACE GRAVEL				18"							12-5-72 NO WATER 11-30-72 NO WATER 11-27-72
		A		2		1	SILTY FINE SAND w/TRACE GRAVEL	LOOSE	WET	BRN	
	5										
											SAND
		B	9	30	22	52	SILTY SAND w/GRAVEL w/SILT LATER	V.COMP	MOIST	BRN	
	10										
				6"							
		C	22	50	X	100+	SILTY FINE SAND w/GRAVEL (DECOMPOSED GRANITE LATER)	V.COMP	MOIST	BRN	
	15										
			5½"								
V. COMP. SILTY SAND w/GRAVEL		D	50	X	X	100+	SILTY SAND w/GRAVEL	V.COMP	MOIST	BRN	
	20										
		E	5"								
	25		50	X	X	100+	SILTY SAND w/GRAVEL	V.COMP	MOIST	BRN	

PIEZOMETER INSTALLED

INSPECTOR H W Kokra

DRAFT

7950

SEATTLE ENGINEERING DEPARTMENT
MATERIALS LABORATORY

CS 7.241

LOG OF TEST BORING

DATE 10-20-72 HOLE NO. 4

PROJECT Lk Union S # 1-2 GRD. ELEV.

LOCATION 10th Ave. & E. Pine 14° E. & 35° S. of ℄

STRATA	DEPTH	SAMPLE NO.	BLOW COUNT			STD. PEN.	DESCRIPTION OF MATERIAL: COMPOSITION	CONSISTENCY	MOISTURE	COLOR	WATER LEVEL
SOFT - MIXTURE OF CLAY - SILT + SAND							BRN SILTY SAND w/ GRAVEL				
							12 BRN CLAY & SILT				
	5	A	1	2	1	3	MIX. OF CLAY - SILT SAND	SOFT	MOIST	BRN	
											12-5-72 10-30-72
V. COMP. SILTY SAND w/ GRAVEL	10	B	8	24	31	55	SILTY SAND w/ GRAVEL	V. COMP	WET MOIST	BRN GRAY	
	15	C	5" 50	x	x	100+	SILTY FINE SAND w/ GRAVEL	V. COMP	MOIST	BRN GRAY	
	20	D	2" 50	x	x	100+	SILTY FINE SAND w/ GRAVEL	V. COMP	MOIST	GRAY	10-20-72
	25	E	½" 50	x	x	100+	SILTY SAND w/ GRAVEL	V. COMP	WET	GRAY	SAND

INSPECTOR Hugo Konopat

DRAFT

32 7951

SEATTLE ENGINEERING DEPARTMENT
MATERIALS LABORATORY

CS 7.241

LOG OF TEST BORING

DATE 9-25-72 HOLE NO. 5

PROJECT Lk. Union #1-2 GRD. ELEV.

LOCATION 11TH AVE. & E. OLIVE 35° W. & 12° N. OF ℄

STRATA	DEPTH	SAMPLE NO.	BLOW COUNT			STD. PEN.	DESCRIPTION OF MATERIAL: COMPOSITION	CONSISTENCY	MOISTURE	COLOR	WATER LEVEL
LOOSE SILTY SAND w/GRAVEL & ORGANIC LAYERS							BRN SILTY SAND w/GRAVEL				
										10" BRN	
	5	A	1	1	1	2	SILTY SAND w/GRAVEL	LOOSE	WET	6" GRAY	
				18"							
	10	B		2		2	SILTY SAND w/ GRAVEL & ORGANIC LAYER	LOOSE	WET	GRAY	10-5-72 9-26-72
V. COMP. SILTY SAND w/GRAVEL					3"						
	15	C	6	30	50	80+	SILTY SAND w/ GRAVEL	V. COMP	WET	GRAY	
			4"								
	20	D	50	X	X	100+	SILTY SAND w/GRAVEL	V. COMP	MOIST	GRAY	SAND

INSPECTOR H. W. Kokita

DRAFT

SEATTLE ENGINEERING DEPARTMENT
MATERIALS LABORATORY

CS 7.241

LOG OF TEST BORING

DATE 10-17-72 HOLE NO. 6

PROJECT LK UNION S #1-2 GRD. ELEV.

LOCATION E. HOWELL & 11TH AVE 35°E. & 20°N. OF ℄

STRATA	DEPTH	SAMPLE NO.	BLOW COUNT			STD. PEN.	DESCRIPTION OF MATERIAL: COMPOSITION	CONSISTENCY	MOISTURE	COLOR	WATER LEVEL
LOOSE SILTY SAND W/GRAVEL W/ ORGANIC SILT LAYER							BRN SILTY SAND W/ GRAVEL				
							12" ORGANIC SILT		MOIST	BLK	12-5-72
	5	A	1	2	2	4	6" SILTY SAND	LOOSE	WET	BRN	∇
V. COMP. SILTY SAND W/ GRAVEL	10	B	7	32	33	65	SILTY SAND W/ GRAVEL	V. COMP	WET	BRN GRAY	10-17-72 ∇
											SAND
			6"				(FRACTURE)				
	15	C	50	X	X	100+	SILTY SAND W/ GRAVEL	V. COMP	MOIST	GRAY	
							WATER FROM ABOVE				
			4"								
	20	D	50	X	X	100+	SILTY SAND W/ GRAVEL	V. COMP	WET	GRAY	

INSPECTOR

H. KOKUZA

DRAFT

7952

SEATTLE ENGINEERING DEPARTMENT
MATERIALS LABORATORY

CS 7.241

LOG OF TEST BORING

DATE 9-25-72 HOLE NO. 7

PROJECT Lk Union # 1-2 GRD. ELEV.

LOCATION E. Howell & Boylston 17° N. & 40° W. of ℄

STRATA	DEPTH	SAMPLE NO.	BLOW COUNT			STD. PEN.	DESCRIPTION OF MATERIAL: COMPOSITION	CONSISTENCY	MOISTURE	COLOR	WATER LEVEL
LOOSE SILTY SAND W/GRAVEL							ASPH				
							BRN SILTY SAND W/ GRAVEL				
	5	A	2	1	3	4	SILTY SAND W/GRAVEL	LOOSE	MOIST TO WET	BRN GRAY	
V. COMP. SILTY SAND W/GRAVEL	10	B	10	24	41	65	SILTY SAND W/ GRAVEL	V. COMP	MOIST	BRN	
				4"							10-5-72 9-26-72
	15	C	33	50	X	100+	SILTY SAND W/ GRAVEL	V. COMP	WET	BRN	
			4"								
	20	D	50	X	X	100+	SILTY SAND W/GRAVEL	V. COMP	MOIST	BRN	SAND

INSPECTOR Hugo Kokka

DRAFT

7952

SEATTLE ENGINEERING DEPARTMENT
MATERIALS LABORATORY

CS 7.241

LOG OF TEST BORING

DATE 9-27-72 HOLE NO. 8

PROJECT LK UNION S #1-2 GRD. ELEV.

LOCATION E. OLIVE ST. & BELLEVUE AVE. 50° E. & 18° N OF ℄

STRATA	DEPTH	SAMPLE NO.	BLOW COUNT			STD. PEN.	DESCRIPTION OF MATERIAL: COMPOSITION	CONSISTENCY	MOISTURE	COLOR	WATER LEVEL
FIRM-COMP. SAND W/ GRAVEL						BRN	GRAVELLY SAND				
							BRN SAND				D-5-72 9-27-72
		A	3	14	21	35	FINE SAND W/ GRAVEL (FRACTURE)	COMP	MOIST	BRN	▽ 3
	5										
		B	5	10	13	23	SAND W/ GRAVEL	FIRM	WET	GRAY	
	10						WET ROD				
COMP. SILT		C	7	21	24	45	SILT	COMP	WET	GRAY	
	15										
		D	4	14	23	37	SILT	COMP	MOIST	GRAY	SAND —
	20										

(SEE BACK)

INSPECTOR

H W KOKITA

DRAFT

7955

SEATTLE ENGINEERING DEPARTMENT
MATERIALS LABORATORY

CS 7.241

LOG OF TEST BORING

DATE 9-27-72 HOLE NO. 9

PROJECT Lk Union S #1-2 GRD. ELEV.

LOCATION E. Olive St. & Belmont Ave. 40° W. & 17° N. of ℄

STRATA	DEPTH	SAMPLE NO.	BLOW COUNT			STD. PEN.	DESCRIPTION OF MATERIAL: COMPOSITION	CONSISTENCY	MOISTURE	COLOR	WATER LEVEL
LOOSE-FIRM SILTY SAND W/GRAVEL							BRN SILTY SAND W/ GRAVEL				
			18"								
	5	A	1	2	2		SILTY SAND W/ GRAVEL	LOOSE	MOIST	BRN	
	10	B	4	9	8	17	SILTY SAND W/ GRAVEL	FIRM	MOIST TO WET	BRN	10-5-72
V. COMP. SILTY SAND W/GRAVEL & SANDY SILT LAYERS	15	C	6	19	40	59	SILTY SAND W/ GRAVEL & SAND LAYER	V. COMP	MOIST WET	BRN	
			4"								
		D	50	X	X	100+	GRAVELLY SAND	V. COMP	MOIST	BRN	SAND
	20										

INSPECTOR

H W Kouma

DRAFT

SEATTLE ENGINEERING DEPARTMENT
MATERIALS LABORATORY

CS 7.241

LOG OF TEST BORING

DATE 11-17-72 HOLE NO. 10

PROJECT LK UNION S #1-2 GRD. ELEV.

LOCATION 11TH AVE. & E. UNION 50° N. & 16° E. OF ℄

STRATA	DEPTH	SAMPLE NO.	BLOW COUNT			STD. PEN.	DESCRIPTION OF MATERIAL: COMPOSITION	CONSISTENCY	MOISTURE	COLOR	WATER LEVEL
LOOSE CLAYEY SILT							BRN CLAYEY SILTY SAND				
		A	2	3	3	6	CLAYEY SILT	LOOSE	MOIST	GRAY	
	5										
FIRM SILTY SAND W/GRAVEL & SILTY GRAVELLY SAND & CLAYEY SILT LENS							6" SILTY SAND W/GRAVEL				
		B	3	4	13	17	6" SILTY GRAVELLY SAND	FIRM	MOIST	GRAY	
	10										
											11-24-72
		C	11	13	5	18	SILTY SAND W/GRAVEL	FIRM	MOIST	BRN	
							1" CLAYEY SILT IN TIP			GRAY	
	15										
V. COMP SILTY SAND W/GRAVEL & CLAYEY SILT LENS							3" DECOMPOSED GRANITE		SAT	WHITE BLK	
		D	8	24	37	61	4" SILTY SAND W/GRAVEL	V. COMP	MOIST	BRN	
	20										
											11-17-72
		E	1	22	50	72	12" CLAYEY SILT	V. COMP	MOIST	GRAY	
							6" SILTY SAND W/GRAVEL		MOIST	GRAY	SAND
	25										

INSPECTOR AW KORTAO

DRAFT

SEATTLE ENGINEERING DEPARTMENT
MATERIALS LABORATORY

CS 7.241

LOG OF TEST BORING

DATE 10-17-72 HOLE NO. 11

PROJECT LE UNION S #1-2 GRD. ELEV.

LOCATION E. UNION & 12TH AVE 235± E. & 25± N. OF ℄

STRATA	DEPTH	SAMPLE NO.	BLOW COUNT			STD. PEN.	DESCRIPTION OF MATERIAL: COMPOSITION	CONSISTENCY	MOISTURE	COLOR	WATER LEVEL
LOOSE SILTY SAND W/GRAVEL							BRN SILTY SAND W/GRAVEL				
	5	A	1	1	2	3	SILTY SAND W/GRAVEL	LOOSE	WET	BRN	
V. COMP. SILTY SAND W/GRAVEL W/ SANDY SILT W/GRAVEL											12-5-72
	10	B	30	50	X	100+	SILTY SAND W/GRAVEL (FRACTURED)	V. COMP	WET	BRN	
			5"								10-17-72
	15	C	50	X	X	100+	SANDY SILT W/GRAVEL	V. COMP	MOIST	GRAY	
				HARD DRILLING - STOP							SAND
			2"								
		D	50	X	X	100+	SANDY SILT W/GRAVEL	V. COMP	MOIST	GRAY	
	20										

INSPECTOR Hugo Kokita

DRAFT

SEATTLE ENGINEERING DEPARTMENT
MATERIALS LABORATORY

CS 7.241

LOG OF TEST BORING

DATE 9-25-72 HOLE NO. 12

PROJECT Lk Union #1-2 GRD. ELEV.

LOCATION Union St. & 16th Ave 42' E. & 24' N. of ℄

STRATA	DEPTH	SAMPLE NO.	BLOW COUNT	STD. PEN.	DESCRIPTION OF MATERIAL: COMPOSITION	CONSISTENCY	MOISTURE	COLOR	WATER LEVEL
Comp. sand w/ gravel & silt					BRN FINE SAND w/ GRAVEL				
	5	A	6 15 20	35	SAND w/ SILT & GRAVEL	COMP	MOIST	BRN	
	10	B	18 21 25	46	SAND w/ GRAVEL	COMP	MOIST	BRN	
Comp.-v.comp fine sand w/	15	C	12 20 25	45	FINE SAND	COMP	MOIST	BRN	
	20	D	12 28 40	68	FINE SAND w/ TRACE GRAVEL	V. COMP	MOIST	BRN	SAMP

INSPECTOR

H W Korza

DRAFT

SEATTLE ENGINEERING DEPARTMENT

MATERIALS LABORATORY

CS 7.241

LOG OF TEST BORING

DATE 11-17-72 HOLE NO. 13

PROJECT LK UNION S # 1-2 GRD. ELEV.

LOCATION E. PIKE & 11TH AVE 45° N. & 20° E OF ℄

STRATA	DEPTH	SAMPLE NO.	BLOW COUNT			STD. PEN.	DESCRIPTION OF MATERIAL: COMPOSITION	CONSISTENCY	MOISTURE	COLOR	WATER LEVEL
LOOSE - FIRM SILTY SAND W/GRAVEL & CLAYEY SILT LAYER							BRN SILTY SAND W/GRAVEL				
		A	1	1	2	3	SILTY SAND W/GRAVEL	LOOSE	WET	BRN	
	5										
		B	3	2	2	4	SILTY SAND W/GRAVEL & CLAYEY SILT LAYER	LOOSE	MOIST	BRN GRAY	
	10										
		C	7	8	6	14	SILTY SAND W/GRAVEL & TRACE WOOD & CLAYEY SILT LAYER	FIRM	MOIST	GRAY	
	15								MOIST	GRAY	
COMP. SILTY SAND W/GRAVEL		D	5	15	18	33	SILTY SAND W/GRAVEL	COMP	MOIST	GRAY	
	20										11-24-72 ↓ 11-17-72
		E	8	22	28	50	SILTY SAND W/GRAVEL	COMP	WET	BRN	SAND
	25										

INSPECTOR Hao Kokuza

DRAFT

SEATTLE ENGINEERING DEPARTMENT

MATERIALS LABORATORY

CS 7.241

LOG OF TEST BORING

DATE 11-16-72 HOLE NO. 14

PROJECT Lk Union S #1-2 GRD. ELEV.

LOCATION E. Pine & 12th Ave. 80° W. & 27° S. of ℄

STRATA	DEPTH	SAMPLE NO.	BLOW COUNT			STD. PEN.	DESCRIPTION OF MATERIAL: COMPOSITION	CONSISTENCY	MOISTURE	COLOR	WATER LEVEL
LOOSE SILTY SAND W/ GRAVEL W/ PEAT LAYER						1"	VOID UNDER CSW				PAVED OVER
							BRN SILTY SAND W/ GRAVEL		WET		
			18"								
		A	2				SILTY SAND W/ GRAVEL	LOOSE	WET	BRN	
	5										
		B	PUSH				SILTY SAND W/ GRAVEL	LOOSE	WET	BRN	
	10									BLK	
							3" PEAT		MOIST	BLK	
		C	1	3	3	6	SILTY SAND W/ GRAVEL	LOOSE	WET	BRN	11-17-72
	15										
V. COMP SILTY SAND W/ GRAVEL							WATER RUNNING DOWN				
		D	5	30	43	73	SILTY SAND W/ GRAVEL	V. COMP	MOIST	BRN	
	20										
			4"								11-16-72
		E	50	X	X	100+	SILTY FINE SAND W/ GRAVEL	V. COMP	MOIST	GREY	SAND
	25										

INSPECTOR H W Kocta

DRAFT

SEATTLE ENGINEERING DEPARTMENT
MATERIALS LABORATORY

CS 7.241

LOG OF TEST BORING

DATE 10-20-72 HOLE NO. 16

PROJECT LK UNION S # 1-2 GRD. ELEV.

LOCATION E. HOWELL & 15TH AVE 16' N. & 50' E of ℄

STRATA	DEPTH	SAMPLE NO.	BLOW COUNT	STD. PEN.	DESCRIPTION OF MATERIAL: COMPOSITION	CONSISTENCY	MOISTURE	COLOR	WATER LEVEL
V. COMP - COMP SAND FINE - COARSE W/GRAVEL + FINE SAND LAYERS + THIN SILT LAYERS					BRN SILTY SAND W/GRAVEL				
	5	A	20 42 32	74	FINE - COARSE SAND W/ GRAVEL	V. COMP	MOIST	BRN	11-24-72
	10	B	5 20 16	46	FINE SAND W/ THIN SILTY LAYERS	COMP	MOIST	BRN	
	15	C	6 24 40	64	FINE SAND W/GRAVEL & THIN SILTY LAYERS	V. COMP	MOIST	BRN	
	20	D	10 34 [illegible]	[illegible]	FINE - COARSE SAND W/ GRAVEL & THIN SILTY LAYERS	V. COMP	[illegible]	BRN	SAND

INSPECTOR

H W Kokza

DRAFT

SEATTLE ENGINEERING DEPARTMENT
MATERIALS LABORATORY

CS 7.241

LOG OF TEST BORING

DATE 10-20-72 HOLE NO. 15

PROJECT LK UNION S # 1-2 GRD. ELEV.

LOCATION E PINE & 15TH AVE. 20'S. & 60' W. OF ℄

STRATA	DEPTH	SAMPLE NO.	BLOW COUNT			STD. PEN.	DESCRIPTION OF MATERIAL: COMPOSITION	CONSISTENCY	MOISTURE	COLOR	WATER LEVEL
LOOSE SILTY SAND W/TRACE GRAVEL							BRN SILTY SAND				
	5	A	2	3	1	4	SILTY SAND W/ TRACE GRAVEL	LOOSE	MOIST	BRN	
					5"						
V. COMP. SILTY SAND W/GRAVEL	10	B	5	29	50	8.84	SILTY SAND W/ GRAVEL	V. COMP	MOIST	BRN	
			5"								12-5-72 11-30-72
	15	C	50	X	X	MOT	SILTY SAND W/ GRAVEL	V. COMP	MOIST	BRN	
			5"								SAND
	20	D	50	X	X	MOT	SILTY SAND W/ GRAVEL	V. COMP	MOIST	BRN	

INSPECTOR H. W. KOKEZA

DRAFT

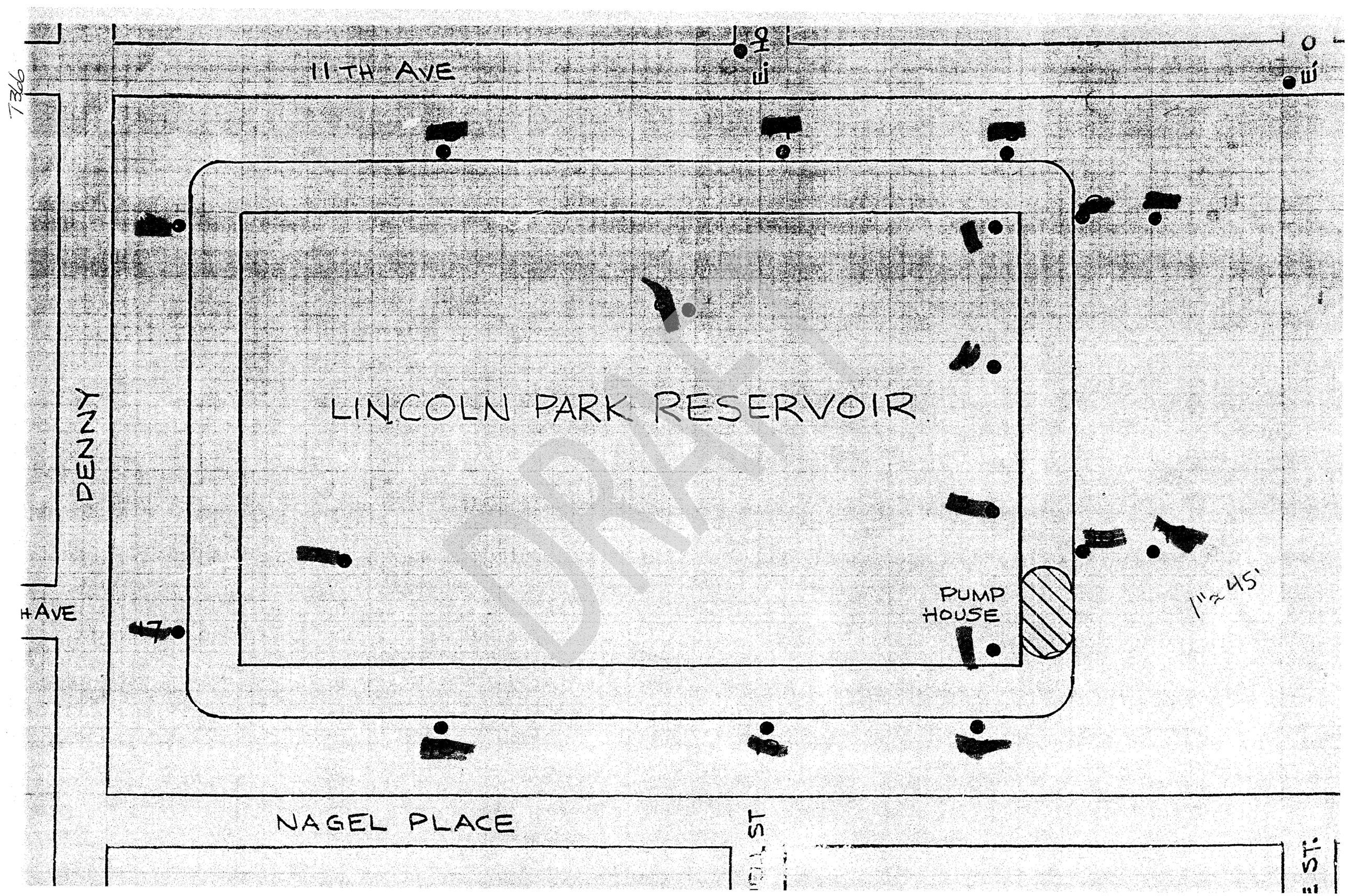
11TH AVE
LINCOLN PARK RESERVOIR
PUMP HOUSE
1" = 45'
DENVER
H AVE
NAGEL PLACE
ST
E ST.
DRAFT

07367

6132

CB 7.241

SEATTLE ENGINEERING DEPARTMENT
MATERIALS LABORATORY

LOG OF TEST BORING

DATE 11-29-72 HOLE NO. [redacted]

PROJECT Lincoln Pk. Res DAH GRD. ELEV.

LOCATION SE corner

STRATA	DEPTH	SAMPLE NO.	BLOW COUNT			STD. PEN.	DESCRIPTION OF MATERIAL: COMPOSITION	CONSISTENCY	MOISTURE	COLOR	WATER LEVEL
							water in hole				
							Gray silty sand w/gravel		moist		1'10" above asphalt 11-30-7
				1½"							
	5	A	43	50	x	100+	silty fine sand w/ gravel	v.comp	moist	gray	
			6"								
	10	B	50	x	x	100+	silty fine sand w/ gravel	v.comp	moist	gray	
			4"								
	15	C	50	x	x	100+	fine sand w/ gravel & trace silt	v.comp	moist	gray	
											11-29-72
			4"								sand
	20	D	50	x	x	100+	fine sand w/ gravel	v.comp	moist	gray	

DRAFT

INSPECTOR H W Kokiza

07367

SEATTLE ENGINEERING DEPARTMENT
MATERIALS LABORATORY

CB 7.241

LOG OF TEST BORING

DATE 11-30-72 HOLE NO. 2

PROJECT LINCOLN PK RES GRD. ELEV.

LOCATION SW CORNER

STRATA	DEPTH	SAMPLE NO.	BLOW COUNT	STD. PEN.	DESCRIPTION OF MATERIAL: COMPOSITION	CONSISTENCY	MOISTURE	COLOR	WATER LEVEL
					GRAY SILTY SAND W/GRAVEL				
			5"						
		A	50 X X	100+	FINE SAND W/				
	5				GRAVEL & TRACE SILT	V.COMP	WET	GRAY	
									NO WATER
			5"		(FRACTURE)				X VOID
		B	50 X X	100+	FINE SAND W/GRAVEL	V.COMP	WET	GRAY	
	10				W/ SILTY LAYER			GRAY	
			1½"		(FRACTURE)				
		C	50 X X	100+	SILTY SAND W/GRAVEL	V.COMP	WET	GRAY	
	15								
									11-30-72 ▼ 3
			5"						
		D	50 X X	100+	SILT - V.FINE SAND	V.COMP	WET	GRAY	SAND
	20				W/ TRACE COARSE SAND				

INSPECTOR H W KOKITA

DRAFT

07368

SEATTLE ENGINEERING DEPARTMENT
MATERIALS LABORATORY

CS 7.241

LOG OF TEST BORING

DATE 12-1-72 HOLE NO. 3

PROJECT LINCOLN PK. RES GRD. ELEV.

LOCATION SOUTH & WEST OF ℄

STRATA	DEPTH	SAMPLE NO.	BLOW COUNT			STD. PEN.	DESCRIPTION OF MATERIAL: COMPOSITION	CONSISTENCY	MOISTURE	COLOR	WATER LEVEL
							WATER IN HOLE				
							SILTY SAND W/GRAVEL			GRAY	
			4½"								
	5	A	50	X	X	100+	FINE SAND W/ GRAVEL & TRACE SILT	V.COMP	MOIST	GRAY	
			4½"								
	10	B	50	X	X	100+	FINE SAND W/ GRAVEL & SILT	V.COMP	MOIST	GRAY	
											12-1-72
			2"								
	15	C	50	X	X	100+	FINE SAND W/ GRAVEL & SILT LAYERS	V.COMP	MOIST	GRAY	SAND
				5½"							
	20	D	43	50	X	100+	SILT & FINE SAND W/ GRAVEL & THIN SAND LAYERS	V.COMP	WET	GRAY	

INSPECTOR H. W. KOKITA

DRAFT

07368

SEATTLE ENGINEERING DEPARTMENT
MATERIALS LABORATORY

CS 7.241

LOG OF TEST BORING

DATE 12-1-72 HOLE NO. 4

PROJECT LINCOLN PK RES GRD. ELEV.

LOCATION SOUTH & EAST OF ℄

STRATA	DEPTH	SAMPLE NO.	BLOW COUNT	STD. PEN.	DESCRIPTION OF MATERIAL: COMPOSITION	CONSISTENCY	MOISTURE	COLOR	WATER LEVEL
					WATER IN HOLE				
					GRAVELLY SILTY SAND W/ GRAVEL		MOIST	GRAY	
			WATER RUNNING IN HOLE FROM TOP						
			5½"						
	5	A	50 × ×	100+	SILTY FINE SAND W/ GRAVEL	V.COMP	MOIST	GRAY	
									NO WATER
									SAND
			4"						
	10	D	50 × ×	100+	FINE SAND W/ GRAVEL & TRACE SILT	V.COMP	MOIST	GRAY	
			6"						
	15	C	50 × ×	100+	SILTY FINE SAND W/ GRAVEL & SAND LAYERS	V.COMP	MOIST	GRAY	12-1-72 ℄
			4"						
	20	D	50 × ×	100+	SILTY SAND W/ GRAVEL	V.COMP		GRAY	SAND
			1" 50						

INSPECTOR HW KOKITA

DRAFT

07369

SEATTLE ENGINEERING DEPARTMENT
MATERIALS LABORATORY

CS 7.241

LOG OF TEST BORING

DATE 11-29-72 HOLE NO. 6

PROJECT LINCOLN PK RES. GRD. ELEV.

LOCATION CENTER E SIDE OF RES

STRATA	DEPTH	SAMPLE NO.	BLOW COUNT			STD. PEN.	DESCRIPTION OF MATERIAL: COMPOSITION	CONSISTENCY	MOISTURE	COLOR	WATER LEVEL
							WATER IN HOLE				
							SILTY SAND w/GRAVEL		MOIST		11-30-72 2½' above asphalt
			4½"								
	5	A	50	x	x	100+	SILTY SAND w/GRAVEL	V.COMP	MOIST	GRAY	
											11-30-72
											11-29-72
				6"							
	10	B	6	50	x	100+	LAYERS OF SILT	V.COMP	MOIST	GRAY	
							& FINE SAND		WET	GRAY	
			1"								11-29-72
	15	C	50	+	x	100+	SILTY FINE SAND	V.COMP	MOIST	GRAY	
							w/ GRAVEL				
											SAND
			3"								11-30-72 Measured 2½ Ft above asphalt
	20	D	50	x	x	100+	SILTY SAND w/GRAVEL	V.COMP	MOIST	GRAY	

INSPECTOR H W KOKITA

DRAFT

07369

SEATTLE ENGINEERING DEPARTMENT
MATERIALS LABORATORY

CS 7.241

LOG OF TEST BORING

DATE 11-30-72 HOLE NO. 7

PROJECT Lincoln Pk Res GRD. ELEV.

LOCATION NW Corner

STRATA	DEPTH	SAMPLE NO.	BLOW COUNT			STD. PEN.	DESCRIPTION OF MATERIAL: COMPOSITION	CONSISTENCY	MOISTURE	COLOR	WATER LEVEL
							WATER IN HOLE				
							SILTY SAND w/GRAVEL		MOIST	GRAY	
		A	4½"								
	5		50	X	X	100+	FINE SAND w/GRAVEL w/TRACE SILT	V.COMP	MOIST	GRAY	
		B	2½"								INSTALLED 12-1-72 11-30-72 HOWARTH
	10		50	X	X	100+	SILTY FINE SAND w/GRAVEL (FRACTURED)	V.COMP	MOIST	GRAY	
		C	3"								
	15		50	X	X	100+	SILTY FINE SAND w/GRAVEL	V.COMP	MOIST	GRAY	
		D	3"								SAND
	20		50	X	X	100+	SILTY SAND w/GRAVEL	V.COMP	MOIST	GRAY	

INSPECTOR HW Kocita

DRAFT

07370

SEATTLE ENGINEERING DEPARTMENT
MATERIALS LABORATORY

CS 7.241

LOG OF TEST BORING

DATE 11-8-72 HOLE NO. 9

PROJECT LINCOLN PK. RES GRD. ELEV.

LOCATION # 9 5' S. OF FENCE

STRATA	DEPTH	SAMPLE NO.	BLOW COUNT			STD. PEN.	DESCRIPTION OF MATERIAL: COMPOSITION	CONSISTENCY	MOISTURE	COLOR	WATER LEVEL
							BRN SILTY SAND w/GRAVEL				
	5	A	10	20	8	28	SILTY SAND w/GRAVEL	FIRM	MOIST	BRN	
	10	B	6	10	11	21	SILTY SAND w/GRAVEL	FIRM	WET	GRAY	
	15	C	4	9	9	18	CLAYEY SILTY SAND	FIRM	MOIST	BRN	
	20	D	4	14	20	34	CLAYEY SILTY SAND w/GRAVEL	COMP	MOIST	BRN & GRAY	
	25	E	16	5" 50	X	100+	SILTY SAND w/GRAVEL	V. COMP	MOIST	GRAY	
	30	F	5" 50	X	X	100+	SILTY SAND w/GRAVEL	V. COMP	MOIST	GRAY	11-8-72 ≡ SAND

PIEZOMETER INSTALLED 11-8-72

INSPECTOR HOO KOLTCA

DRAFT

07370

SEATTLE ENGINEERING DEPARTMENT
MATERIALS LABORATORY

CS 7.241

LOG OF TEST BORING

DATE 11-22-72 HOLE NO. 9-1

PROJECT LINCOLN PARK RES GRD. ELEV.

LOCATION PER PLAN

STRATA	DEPTH	SAMPLE NO.	BLOW COUNT			[redacted]	DESCRIPTION OF MATERIAL: COMPOSITION	CONSISTENCY	MOISTURE	COLOR	WATER LEVEL
	5	A	17	8	3	26	SILTY SAND W/ GRAVEL		MOIST	MOTTLED LT. GRAY & GRAY	
	10	B	7	12	13	28	CLAYEY SILTY SAND W/ GRAVEL		MOIST	MOTTLED LT. GRAY & GRAY	
	15	C	10	12	14	20	SILTY CLAYEY SAND W/ GRAVEL LARGE FRACTURED ROCK IN TIP		MOIST	MOTTLED LT. GRAY & GRAY	
	20	D	6	23	45	5½" 50	SANDY SILT-CLAY W/ GRAVEL		MOIST	MOTTLED BRN & ~~GRAY~~ RUST STAINS	

INSPECTOR M. Morse

DRAFT

07371

SEATTLE ENGINEERING DEPARTMENT
MATERIALS LABORATORY

CS 7.241

LOG OF TEST BORING

DATE 11-8-72 HOLE NO. [illegible]

PROJECT LINCOLN PK RES GRD. ELEV.

LOCATION PER MARK? SE S. OF FENCE

STRATA	DEPTH	SAMPLE NO.	BLOW COUNT			STD. PEN.	DESCRIPTION OF MATERIAL: COMPOSITION	CONSISTENCY	MOISTURE	COLOR	WATER LEVEL
							BRN SILTY SAND w/ GRAVEL				
	5	A	6	6	10	16	SILTY SAND w/ GRAVEL	FIRM	MOIST TO WET	BRN	
	10	B	5	12	11	23	SILTY SAND w/ GRAVEL	FIRM	MOIST	LIGHT BRN	
							PUSHING ROCK?				
	15	C	7	5	13	18	SILTY SAND w/ GRAVEL	FIRM	MOIST	GRAY	
	20	D	20	44	50	94	SILTY SAND w/ GRAVEL	V. COMP	WET	GRAY BRN	
			5"								
	25	E	50	X	X	100+	SILTY SAND w/ GRAVEL	V. COMP	MOIST	GRAY	SAND

INSPECTOR HW KOKIA

DRAFT

07371

SEATTLE ENGINEERING DEPARTMENT
MATERIALS LABORATORY

CS 7.241

LOG OF TEST BORING

DATE 11-22-72 HOLE NO. 10-1

PROJECT LINCOLN PARK RES. GRD. ELEV.

LOCATION PER PLAN

STRATA	DEPTH	SAMPLE NO.	BLOW COUNT				DESCRIPTION OF MATERIAL: COMPOSITION	CONSISTENCY	MOISTURE	COLOR	WATER LEVEL
	5	A	12	17	27	29	SILTY SAND w/ GRAVEL		MOIST	MOTTLED LT. GRAY & GRAY	
	10	B	12	13	17	21	SILTY CLAY or SAND w/ GRAVEL GRADING TO		MOIST	GRAY	
							SANDY SILT-CLAY w/ GRAVEL SAND LAYERS			GRAY	
	15	C	18	21	29	35	SANDY SILT w/ GRAVEL & ORGANIC		MOIST	BRN	
					IN TIP		SILTY SAND w/ GRAVEL		SAT	GRAY GREEN	
	20										

INSPECTOR [signature]

DRAFT

07372

SEATTLE ENGINEERING DEPARTMENT
MATERIALS LABORATORY

CS 7.241

LOG OF TEST BORING

DATE 11-10-72 HOLE NO. 1

PROJECT LINCOLN PK. RES GRD. ELEV.

LOCATION 80° S. OF #9

STRATA	DEPTH	SAMPLE NO.	BLOW COUNT			STD. PEN.	DESCRIPTION OF MATERIAL: COMPOSITION	CONSISTENCY	MOISTURE	COLOR	WATER LEVEL
							GRAY SILTY SAND W/ GRAVEL		WET		
	5	A	5	7	3	10	SILTY SAND W/ GRAVEL	LOOSE	MOIST	BRN	
	10	B	1	1	1	2	CLAYEY SILTY SAND W/ GRAVEL	LOOSE	WET	GRAY BRN	
							2" PEAT		MOIST	BLK	
	15	C X	1	1	8	1	12" PEAT W/ ROOTS	LOOSE	SAT	BLK	
		C1					6" CLAYEY SILTY SAND W/ GRAVEL		MOIST	BL	
	20	D	1	11	14	25	SILTY SAND W/ GRAVEL	FIRM	MOIST	GRAY	
	25	E	6" 50	X	X	100+	SILTY SAND W/ GRAVEL	V. COMP	MOIST	GRAY	
	30	F	4½" 50	X	X	100+	SILTY SAND W/ GRAVEL	V. COMP	MOIST	GRAY	SAND

INSPECTOR HEN KOKUTA

DRAFT

SEATTLE ENGINEERING DEPARTMENT
MATERIALS LABORATORY

CS 7.241

LOG OF TEST BORING

DATE 11-10-72 HOLE NO. 12

PROJECT LINCOLN PK. RES GRD. ELEV.

LOCATION 70° S OF #10

STRATA	DEPTH	SAMPLE NO.	BLOW COUNT			STD. PEN.	DESCRIPTION OF MATERIAL: COMPOSITION	CONSISTENCY	MOISTURE	COLOR	WATER LEVEL
							GRAY SILTY SAND w/GRAVEL		WET		
							BRN SILTY SAND w/GRAVEL		MOIST		
								5'	WET	BRN	
	5	A	1	3	4	7	SILTY SAND w/GRAVEL	LOOSE	MOIST	GRAY	
	10	B	1	1	1	2	SILTY SAND	LOOSE	MOIST TO WET	BRN GRAY	
							TOKE ORGANIC ON TOP			BLK	
	15	C	8	15	22	37	CLAYEY SILTY SAND	C	MOIST	GRN	
		G					12" SILTY SAND w/GRAVEL	COMP	MOIST	GRAY	
							+ SAND LAYER		WET		
				4½"							
	20	D	20	50	X	100+	SILTY SAND w/GRAVEL	V.COMP	MOIST	BRN GRAY	
								MIXTURE			
			4"								11-10-72
	25	E	50	X	X	100+	SILTY SAND w/GRAVEL	V.COMP	MOIST	GRAY	SAND

INSPECTOR HEN KOKITA

DRAFT

07373

SEATTLE ENGINEERING DEPARTMENT
MATERIALS LABORATORY

CS 7.241

LOG OF TEST BORING

DATE 11-10-72 HOLE NO. 13

PROJECT LINCOLN PK. RES. GRD. ELEV.

LOCATION # 13 11' E. OF MARK (6' E. OF FENCE)

STRATA	DEPTH	SAMPLE NO.	BLOW COUNT			STD. PEN.	DESCRIPTION OF MATERIAL: COMPOSITION	CONSISTENCY	MOISTURE	COLOR	WATER LEVEL
							BRN SILTY SAND w/ GRAVEL		WET		
	5	A	4	7	16	23	SILTY SAND w/ GRAVEL	FIRM	MOIST TO WET	BRN	
	10	B	7	8	10	18	SILTY SAND w/ TRACE GRAVEL	FIRM	MOIST	GRAY	
	15	C	2	2	6	8	CLAYEY SILTY SAND (MOTTLED)	LOOSE	MOIST.	DKK GRAY	
	20	D	23	5" 50	X	100+	SILTY SAND w/ GRAVEL	V. COMP	MOIST	GRAY	
	25	E	5" 50	X	X	100+	SILTY SAND w/ GRAVEL	V. COMP	MOIST	GRAY	11-10-72 ▽ SAND

INSPECTOR HW KOKITAK

DRAFT

07373

SEATTLE ENGINEERING DEPARTMENT
MATERIALS LABORATORY

CS 7.241

LOG OF TEST BORING

DATE 11-9-72 HOLE NO. 14

PROJECT LINCOLN PK RES. GRD. ELEV.

LOCATION # 14 12' E. of MARK (6' E. of FENCE)

STRATA	DEPTH	SAMPLE NO.	BLOW COUNT			STD. PEN.	DESCRIPTION OF MATERIAL: COMPOSITION	CONSISTENCY	MOISTURE	COLOR	WATER LEVEL
							BRN SILTY SAND w/GRAVEL				
	5	A	4	5	5	10	SILTY SAND w/GRAVEL	LOOSE	WET	BRN	
	10	B	7	13	15	28	CLAYEY SILTY SAND w/TRACE GRAVEL	FIRM	MOIST	BRN	
	15	C	2	9	10	19	CLAYEY SILTY SAND w/GRAVEL	FIRM	MOIST	BRN BL	
	20	D	12	5" 50	x	100+	SILTY SAND w/GRAVEL	V. COMP	MOIST	GRAY	
	25	E	20	4" 50	x	100+	SILTY SAND w/GRAVEL	V. COMP	MOIST	GRAY	11-9-72 ▽ 3 SAND

PIEZOMETER INSTALLED 11-9-72

INSPECTOR Hes Kokita

DRAFT

07374

SEATTLE ENGINEERING DEPARTMENT
MATERIALS LABORATORY

CS 7.241

LOG OF TEST BORING

1 of 2

DATE 11-9-72 HOLE NO. 15

PROJECT LINCOLN PK. RES. GRD. ELEV.

LOCATION #15 11' E. OF MARK (5' E OF FENCE)

STRATA	DEPTH	SAMPLE NO.	BLOW COUNT			STD. PEN.	DESCRIPTION OF MATERIAL: COMPOSITION	CONSISTENCY	MOISTURE	COLOR	WATER LEVEL
FIRM - SILTY SAND W/GRAVEL							BRN SILTY SAND W/GRAVEL				
	5	A	6	11	18	29	SILTY SAND W/GRAVEL	FIRM	MOIST	BRN	
LOOSE - LAYERS OF CLAYEY SILTY SAND & SILTY SAND W/ORGANIC		B					9" CLAYEY SILTY SAND		MOIST	DK BRN	
	10	B	2	3	7	10	9" SILTY SAND W/ORGANIC	LOOSE	MOIST	BLK	
	15	C	6	22	32	54	SILTY SAND W/GRAVEL	V.COMP	WET	BRN	
	20	D	11	24	32	54	SILTY FINE SAND W/GRAVEL & SAND (FINE-COARSE) LAYERS	V.COMP	MOIST	GRAY	
									WET	GRAY	
	25	E	14	50 5"	X	100+	SILTY FINE SAND W/GRAVEL & SAND SEAMS	V.COMP	MOIST	GRAY	
										GRAY	
	30	F	12	28	28	56	CLAYEY SILTY FINE SAND W/GRAVEL & SILT PARTING	V.COMP	MOIST	GRAY	

PIEZOMETER INSTALLED 11-8-72

INSPECTOR HEW COKITZA

DRAFT

07374

SEATTLE ENGINEERING DEPARTMENT
MATERIALS LABORATORY

CS 7.241

LOG OF TEST BORING

20-2

DATE 11-9-72 HOLE NO. 15

PROJECT LINCOLN PK. RES GRD. ELEV.

LOCATION

STRATA	DEPTH	SAMPLE NO.	BLOW COUNT	STD. PEN.	DESCRIPTION OF MATERIAL: COMPOSITION	CONSISTENCY	MOISTURE	COLOR	WATER LEVEL
									11-9-72 11:30 ↓ ∇
	35	G	15 25 46 71		SANDY SILT	V. COMP	MOIST	BRN GRAY	

INSPECTOR Hud Kokita

DRAFT

SEATTLE ENGINEERING DEPARTMENT
MATERIALS LABORATORY

CS 7.241

LOG OF TEST BORING

DATE 11-21-72 HOLE NO. 15-1

PROJECT LINCOLN PARK RESI GRD. ELEV.

LOCATION PER PLAN

STRATA	DEPTH	SAMPLE NO.	BLOW COUNT			[redacted]	DESCRIPTION OF MATERIAL: COMPOSITION	CONSISTENCY	MOISTURE	COLOR	WATER LEVEL
							SILTY SAND w/GRAVEL		MOIST	LT GRAY MOTTLED	
	5	A	13	15	22	19	CLAYEY SILTY SAND w/GRAVEL		MOIST	MOTTLED GRAY & LT. GRAY	
		B	6	5	11	12	CLAYEY SILTY SAND w/GRAVEL		MOIST	MOTTLED GRAY & LT. GRAY	
							SANDY LAYER			RUST STAINS	
	10	C	3	7	18	19	CLAYEY SILTY SAND w/GRAVEL		MOIST	MOTTLED LT. GRAY & GRAY	
							SILTY SAND IN TIP		MOIST	BRN	
							CHANGE LARGE ROCK IN TIP				
	15	D	16	38	50	X	CLAYEY SILTY SAND w/GRAVEL		MOIST	MOTTLED BRN & GRAY	
							SILTY SAND w/GRAVEL TILL		MOIST	GRAY	
							CHANGE LARGE ROCK IN TIP				
	20										

INSPECTOR

DRAFT

07376

SEATTLE ENGINEERING DEPARTMENT
MATERIALS LABORATORY

CS 7.241

LOG OF TEST BORING

DATE 11-2-72 HOLE NO. [redacted]

PROJECT LINCOLN PK RES. GRD. ELEV.

LOCATION No. 16 8' N. OF MARK (2' W. OF FENCE

STRATA	DEPTH	SAMPLE NO.	BLOW COUNT			STD. PEN.	DESCRIPTION OF MATERIAL: COMPOSITION	CONSISTENCY	MOISTURE	COLOR	WATER LEVEL
FIRM - SILTY SAND W/GRAVEL & SAND SEAMS W/ ORGANIC SILT LAYERS - CLAYEY SILTY SAND W/GRAVEL							6" BLK ORG. SILT				
							BRN SILTY SAND W/ GRAVEL				
		A	5	14	10	24	SILTY FINE SAND W/ GRAVEL & SAND SEAMS	FIRM	MOIST	BRN GRAY	
	5										
		B1					1" ORGANIC SILT			BLK	
		B2	1	4	7	11	CLAYEY SILTY SAND W/ GRAVEL	FIRM	MOIST	GRAY	
	10	B1					4" SILTY SAND			BRN	
COMP.-V.COMP SILTY SAND W/ GRAVEL & SANDY SILT W/ SAND SEAMS											11:00 11-2-72
		C	12	20	20	40	SILTY SAND W/ GRAVEL	COMP	WET	BRN	
	15										SAND
		D	20	42	50/5½	92+	SANDY SILT W/ TRACE GRAVEL & SAND SEAMS	V. COMP	MOIST	GRAY	
	20										
				4"							NO WATER
		E	33	50	X	100+	SILTY SAND W/ GRAVEL	V. COMP	MOIST	GRAY	SAND
	25										

PIEZOMETER INSTALLED

INSPECTOR HW COCKE

DRAFT

07376

SEATTLE ENGINEERING DEPARTMENT
MATERIALS LABORATORY

CB 7.241

LOG OF TEST BORING

DATE NOV. 21, 1972 HOLE NO. 16-1

PROJECT LINCOLN PARK RES. GRD. ELEV.

LOCATION PER PLAN.

STRATA	DEPTH	SAMPLE NO.	BLOW COUNT				DESCRIPTION OF MATERIAL: COMPOSITION	CONSISTENCY	MOISTURE	COLOR	WATER LEVEL
							SILTY SAND & GRAVEL, LT. GRAY, WET				
	5	A	15	16	8	12	SANDY SILT W/ GRAVEL CLAYEY LAYERS		MOIST	LT. GRAY	
		B	9	11	-	-	SANDY CLAYEY SILT W/ GRAVEL. LAYER BR. SAND		MOIST	MOTTLED LT. GRAY & GRAY RUST STAINS	
	10	C	5	12	22	35	SANDY CLAYEY SILT W/ GRAVEL		MOIST	GRAY	
	15	D	20	35	21	50	SILTY SAND & GRAVEL		WET	GRAY	
	20	E	35	34	X	X	SILTY SAND & GRAVEL		SAT.	GRAY	
	25										

INSPECTOR

DRAFT

SEATTLE ENGINEERING DEPARTMENT
MATERIALS LABORATORY

CS 7.241

LOG OF TEST BORING

DATE 11-2-72 HOLE NO. [redacted]

PROJECT LINCOLN PK. RES GRD. ELEV.

LOCATION No 17 7' N. OF MARK (2' N. OF FENCE)

STRATA	DEPTH	SAMPLE NO.	BLOW COUNT			STD. PEN.	DESCRIPTION OF MATERIAL: COMPOSITION	CONSISTENCY	MOISTURE	COLOR	WATER LEVEL
LOOSE CLAYEY SILTY SAND W/ GRAVEL & SILTY SAND LAYERS							BRN SILTY SAND w/ GRAVEL				
	5	A	1	2	4	6	CLAYEY SILTY SAND w/ GRAVEL & SILTY SAND LAYER	LOOSE	MOIST / WET	GRAY BRN / BRN	
COMP. SILTY SAND W/ GRAVEL & SAND SEAMS	10	B	7	22	25	47	SILTY SAND w/ GRAVEL & SAND SEAMS	COMP	WET / WET	BRN / BRN	
V. COMP SILTY SAND w/ GRAVEL	15	C	18	50 (5")	X	100+	SILTY SAND w/ GRAVEL	V. COMP	MOIST	BRN	
	20	D	50 (6")	X	X	100+	SILTY SAND w/ GRAVEL (FRACTURED)	V. COMP	MOIST	GRAY	12:00 11-2-72 ↓ SAND

RICHARDSON INSTALLED 11-2-72

INSPECTOR H.W. KOKITA

DRAFT

07377

SEATTLE ENGINEERING DEPARTMENT
MATERIALS LABORATORY

CS 7.241

LOG OF TEST BORING

DATE 12-29-72 HOLE NO. 17-1

PROJECT LINCOLN RES. GRD. ELEV.

LOCATION PER PLAN.

STRATA	DEPTH	SAMPLE NO.	BLOW COUNT				DESCRIPTION OF MATERIAL: COMPOSITION	CONSISTENCY	MOISTURE	COLOR	WATER LEVEL
	5	A	3	5	9	10	SILTY SAND W/ CLAY & GRAVEL		MOIST	BROWN	
							SILT-CLAY LAYERS				
		B	5	8	15	50	CLAYEY SAND W/ GRAVEL.		MOIST	BROWN & GRAY	
	10						SILT LAYER IN TIP				
							SAND W/ TRACE SILT NEAR TIP				
							SILTY SAND & GRAVEL IN TIP				
	15										

INSPECTOR M. Moore

DRAFT

07378

SEATTLE ENGINEERING DEPARTMENT
MATERIALS LABORATORY

CS 7.241

LOG OF TEST BORING

DATE 11-2-72 HOLE NO. [redacted]

PROJECT Lincoln Pk. Res GRD. ELEV.

LOCATION No 18 8' W. of Mark (2' W of Fence)

STRATA	DEPTH	SAMPLE NO.	BLOW COUNT			STD. PEN.	DESCRIPTION OF MATERIAL: COMPOSITION	CONSISTENCY	MOISTURE	COLOR	WATER LEVEL
							Brn silty Sand w/ Gravel				
Firm - silty sand w/ gravel											
		A	2	6	14	20	Silty Sand w/ Gravel	Firm	Moist	Brn	
	5										
V. comp. silty sand w/ gravel					5'						
		B	21	28	50	78+	Silty Sand w/ Gravel	V. comp	Moist	Brn	
	10										
				5'							
		C	14	50	X	100+	Silty Sand w/ Gravel	V. comp	Wet	Brn	Sand
	15							1/2" Tip		Gray	

Piezometer installed 11-2-72

DRAFT

INSPECTOR Hugo Kokita

07378

SEATTLE ENGINEERING DEPARTMENT
MATERIALS LABORATORY

CS 7.241

LOG OF TEST BORING

DATE 12-29-72 HOLE NO. 18-1

PROJECT LINCOLN PK. RES. GRD. ELEV.

LOCATION PER PLAN.

STRATA	DEPTH	SAMPLE NO.	BLOW COUNT			[redacted]	DESCRIPTION OF MATERIAL				WATER LEVEL
							COMPOSITION	CONSISTENCY	MOISTURE	COLOR	
		A	9	30	50	44	SILT-CLAY W/ SAND + GRAVEL		MOIST	MOTTLED BRN + GRAY W/ RUST STAINS	
	5	[redacted]									
	10										

DRAFT

INSPECTOR M. Marie

07379

SEATTLE ENGINEERING DEPARTMENT
MATERIALS LABORATORY

CS 7.241

LOG OF TEST BORING

DATE 11-2-72 HOLE NO. 19

PROJECT Lincoln Pk. Res. GRD. ELEV.

LOCATION No 19 75 W. of Mark (2° W. of Fence)

STRATA	DEPTH	SAMPLE NO.	BLOW COUNT			STD. PEN.	DESCRIPTION OF MATERIAL: COMPOSITION	CONSISTENCY	MOISTURE	COLOR	WATER LEVEL
FIRM SILTY SAND w/GRAVEL + CLAYEY SILTY SAND LAYER							BRN SILTY SAND w/GRAVEL				
	5	A	5	5	6	11	SILTY SAND w/GRAVEL & 6" CLAYEY SILTY SAND LAYER	FIRM	WET	BRN GRAY	
COMP. SILTY SAND w/GRAVEL + FINE SAND w/GRAVEL LAYER.	10	B	7	24	22	46	SILTY SAND w/GRAVEL (FRACTURED)	COMP	MOIST	BRN	
	15	C	19	32	40	72	SILTY SAND w/GRAVEL	V.COMP	MOIST	BRN	
	20	D	5½" 50	K	X	100+	FINE SAND w/ GRAVEL	V.COMP	MOIST	GRAY	11-2-72 4:00 ⅓ SAND

INSPECTOR

Wm Koch

11-7-72 Piezometer installed

DRAFT

07379

SEATTLE ENGINEERING DEPARTMENT

MATERIALS LABORATORY

CS 7.241

LOG OF TEST BORING

DATE 12-29-72 HOLE NO. 19-1

PROJECT LINCOLN PK. RES. GRD. ELEV.

LOCATION PER PLAN

STRATA	DEPTH	SAMPLE NO.	BLOW COUNT			[redacted]	DESCRIPTION OF MATERIAL: COMPOSITION	CONSISTENCY	MOISTURE	COLOR	WATER LEVEL
		A	10	11	17	26	SILT-CLAY w/ GRAVEL & SAND		MOIST	MOTTLED BRN & GRAY & RUST	
	5						LARGE ROCK				
		B	7	20	42	42	SILTY SAND w/ GRAVEL & CLAY		MOIST	MOTTLED BRN & GRAY w/ RUST STAINS	
	10						SILT-CLAY LAYERS SAND LAYERS				
							SANDY SILT-CLAY AT TOP				
	15										

INSPECTOR M. Moore

DRAFT

07380

SEATTLE ENGINEERING DEPARTMENT
MATERIALS LABORATORY

CS 7.241

LOG OF TEST BORING

DATE 11-3-72 HOLE NO. 20

PROJECT LINCOLN PK RES GRD. ELEV.

LOCATION No. 20 85 W. OF MARK (3° W. OF FENCE)

STRATA	DEPTH	SAMPLE NO.	BLOW COUNT			STD. PEN.	DESCRIPTION OF MATERIAL: COMPOSITION	CONSISTENCY	MOISTURE	COLOR	WATER LEVEL
FIRM LAYER SILTY SAND W/GRAVEL + CLAYEY SILTY SAND W/GRAVEL							BRN SILTY SAND W/GRAVEL				
		A	2	6	13	19	SILTY SAND W/GRAVEL	FIRM	WET	BRN	
	5										
	10	B	8	9	15	24	CLAYEY SILTY SAND W/GRAVEL	FIRM	MOIST	BRN	
V. COMP SILTY SAND W/GRAVEL + FINE SAND W/GRAVEL LAYER				5"							
		C	19	50	X	100+	SILTY SAND W/GRAVEL	V. COMP	MOIST TO WET	BRN	
	15										
			5"								
		D	50	X	X	100+	SILTY SAND W/GRAVEL	V. COMP	MOIST	GRAY	
	20										
											11-3-72 11:45
		E		6"							
	25		16	50	X	100+	FINE SAND W/GRAVEL + SILTY FINE SAND W/ GRAVEL LAYERS	V. COMP	WET	BRN	∇ SAND

PIEZOMETER INSTALLED 11-3-72

INSPECTOR

HW KOKTAN

DRAFT

07380

SEATTLE ENGINEERING DEPARTMENT

MATERIALS LABORATORY

CS 7.241

LOG OF TEST BORING

DATE 12-29-72 HOLE NO. 20-1

PROJECT LINCOLN PK. RES. GRD. ELEV.

LOCATION PER PLAN.

STRATA	DEPTH	SAMPLE NO.	BLOW COUNT			S[redacted]	DESCRIPTION OF MATERIAL				WATER LEVEL
							COMPOSITION	CONSISTENCY	MOISTURE	COLOR	
		[redacted]A	7	4	14	8	SILTY SAND W/ GRAVEL & CLAY		MOIST	LT GRAY	
	5					1/2"	SAND LAYER IN TOP				
	10										

DRAFT

INSPECTOR M. Moore

DocID 10397

Source: SPU Soils Lab

(ID#1) 06-01-085

(ID#2) _____

Project Name Lincoln Reservoir Repl.

Site Address E Denny Way & 11th Ave E

Date Copied 12/10/03 By Brent

- ☑ **Title page with the following information:**
  - *Company (Author) name*
  - *Report date*
  - *Project Name*
  - *Company's job number*
  - *Site address*
- ☑ Executive Summary / Introduction of the report
- ☐ Table of contents
- ☐ Project Location Map / Vicinity Map
- ☑ **Site / Exploration Plans, Boring Location Plans**
- ☐ Cross-sections / Subsurface profiles
- ☑ **Exploration Logs**
- ☐ Monitoring Well Logs
- ☐ Cone Penetrometer Logs
- ☐ Groundwater Elevation Tables / Data

☐ Includes data from Previous Reports

☐ No new data / data review

☐ Missing Data / Illegible Data
Explanation _____

Comments: _____

ArcView-JT
√ed-KS

Layers-JT
√ed-AW

DRAFT

10397

LAKE YOUNGS DAM
IMPROVEMENT PROJECT

PRELIMINARY
FOR INFORMATION ONLY

LINCOLN RESERVOIR GEOTECHNICAL STUDIES

DRAFT

Seattle Water Department

JUNE 1985

EBASCO

EBASCO SERVICES
INCORPORATED

S-10
6.21.85

studies and analyses be performed to assess the potential for liquefaction at Lincoln Reservoir for Class I and Class II earthquakes. This report (1985) presents the results of the studies recommended therein.

The scope of services performed for this study consisted of the following:

- All previous geotechnical studies, design drawings, and construction records were reviewed.
- Seven borings were drilled around the perimeter of the reservoir for the retrieval of samples and installation of piezometers.
- Laboratory gradation tests were performed on selected samples.
- The piezometers were monitored to assess groundwater conditions.
- Liquefaction analyses were performed on the looser fill materials that form the reservoir.

1.2 Conclusions and Recommendations

The subsurface conditions of the site consist of silty sand fill up to 16 feet in thickness, varying in density from very loose to medium dense. Beneath the fill is approximately two to five feet of stiff silty alluvial deposits overlying dense to very dense silty sand till. The groundwater table typically varies between five and ten feet in depth, measured from the surface, resulting in the saturation of most of the fill.

Liquefaction analyses performed on the fill material indicated that, at all locations, the fill will not experience liquefaction during the Class II (100-year) earthquake. When analyzed for the Class I (10,000-year) earthquake

2.0 DISCUSSION

2.1 Project Description

Lincoln Reservoir is located in the Capitol Hill area of Seattle and is bounded by Nagle Place, East Denny Way, and 11th Avenue East on the west, north, and east sides, as indicated on the Site and Exploration Plan, Drawing 1. The 21-million gallon capacity reservoir is about 20 feet deep and has plan dimensions of about 320 feet by 530 feet. Construction of the reservoir was completed in about 1901, and included excavation in the basin area, and embankment around the perimeter of the reservoir.

Previous investigations at the site included a study conducted by Converse in 1981. Available existing data (typically drawings from the time of construction) were reviewed, SWD employees were interviewed, and a site inspection was performed. Also reviewed were engineering reports regarding the reservoir by ABAM Engineers, Inc. (1972) and Dames & Moore (1973) that considered test borings drilled by the City of Seattle in 1972. The results of the investigation by Converse were presented in the report entitled, "Report on Geotechnical Inspection, Lincoln Reservoir," Converse Project No. 79-5220-10, dated February 11, 1981; the report is referenced for additional details regarding geology, construction, 1981 conditions, and preliminary conclusions regarding seismic stability.

2.2 Subsurface Explorations

The recent field explorations conducted for this study included seven borings, drilled during December 11-13, 1984, located approximately as shown on Drawing 1. Also shown are perimeter borings drilled by the City of Seattle in 1972. Borings were advanced to depths ranging from 18.0 to 25.4 feet with a CME 75 truck-mounted drill rig using the rotary drilling method. "Revert" drilling mud (a product that degrades from a thick slurry to a water-like consistency in several days) was used in lieu of bentonite drilling mud so

2.3 Laboratory Testing

The laboratory testing program consisted of the determination of eight grain size distributions. A primary purpose of these tests was to determine the fines content (silt- and clay-sized particles passing a U.S. No. 200 sieve) of selected samples for use in evaluating liquefaction potential. Results are presented on Drawings 13 through 15.

2.4 Site Conditions

Surface conditions at the perimeter of the reservoir consist of a level (at about El. 317) gravel-paved jogging track about ten feet wide, and gently sloping outboard slopes. Slope inclinations range from 2.5H:1V to as flat as about 20H:1V. Grass is the primary surface vegetation; however, there are occasional trees and shrubs.

In general, subsurface conditions encountered at the boring locations consist of silty sand fill overlying silt and sandy silt, which in turn is underlain by till. The silty sand fill ranges indepth from about six feet at Boring B-1 to 16 feet at Boring B-6, and varies from very loose to medium dense in consistency. This fill is interpreted to be the original embankment and the material is assumed to have been excavated from the central portion of the reservoir area.

Beneath the fill is a unit of silt to sandy silt that often contains organics. This soil ranges from about two to six feet in thickness, and is typically stiff to very stiff in consistency. It is interpreted to be native soil deposited by water after the latest glacial advance. It may represent alluvium or slopewash since the reservoir site occupies a portion of an area that was once a broad, gradual drainage ravine sloping down to the southeast, as indicated on a 1910 topography map (Drawing 2).

Below the silt and sandy silt, till (a mixture of clay, silt, sand, and gravel) was encountered at depths of about 11 feet (Boring B-7) to 21 feet

deposits which have and have not liquefied. The soil deposits can be characterized by the standard penetration resistance since several important soil properties influence the penetration resistance and cyclic shear strength in a similar manner (e.g., denser soils result in higher penetration resistance and higher cyclic shear strength, aging effects increase penetration resistance and increase cyclic shear strength, etc.). The use of a field test, such as the SPT, avoids concerns regarding sample disturbance for detailed laboratory testing, and is often used for design purposes. The most widely used correlation charts relating field penetration resistance and soil performance during earthquakes are those developed by Seed and Idriss (1981) and Seed, Idriss, and Arango (1983). A very recent update of these charts (1984), which includes the influence of silt content, was used in our analyses.

Recent adjustments to the correlation procedure, as suggested by Seed, Tokimatsu, Harder, and Chung (1984), were utilized in the current analysis. This recent paper attempts to standardize field sampling procedures and incorporates data from Japan, China, and Argentina to supplement the information available from the United States. The field exploration procedures were selected to be consistent with the most widely accepted practices. A comparison of the field procedures with recommended standards and appropriate blow count adjustments factors are as follows:

Procedures, Equipment	Used at Lincoln Reservoir (Dec. 1984)	Suggested Standard	Correction Factor to Field Blow Count
Drilling method	Rotary mud	Rotary mud	None
Drill bit	Tricone and fishtail	Tricone or baffled	None
Hole size	5-inch diameter	4- or 5-inch diameter	None
Sampler	2" O.D. x 1.5" I.D.	2" O.D. x 1.375" I.D.	1.1 (loose) 1.2 (dense)

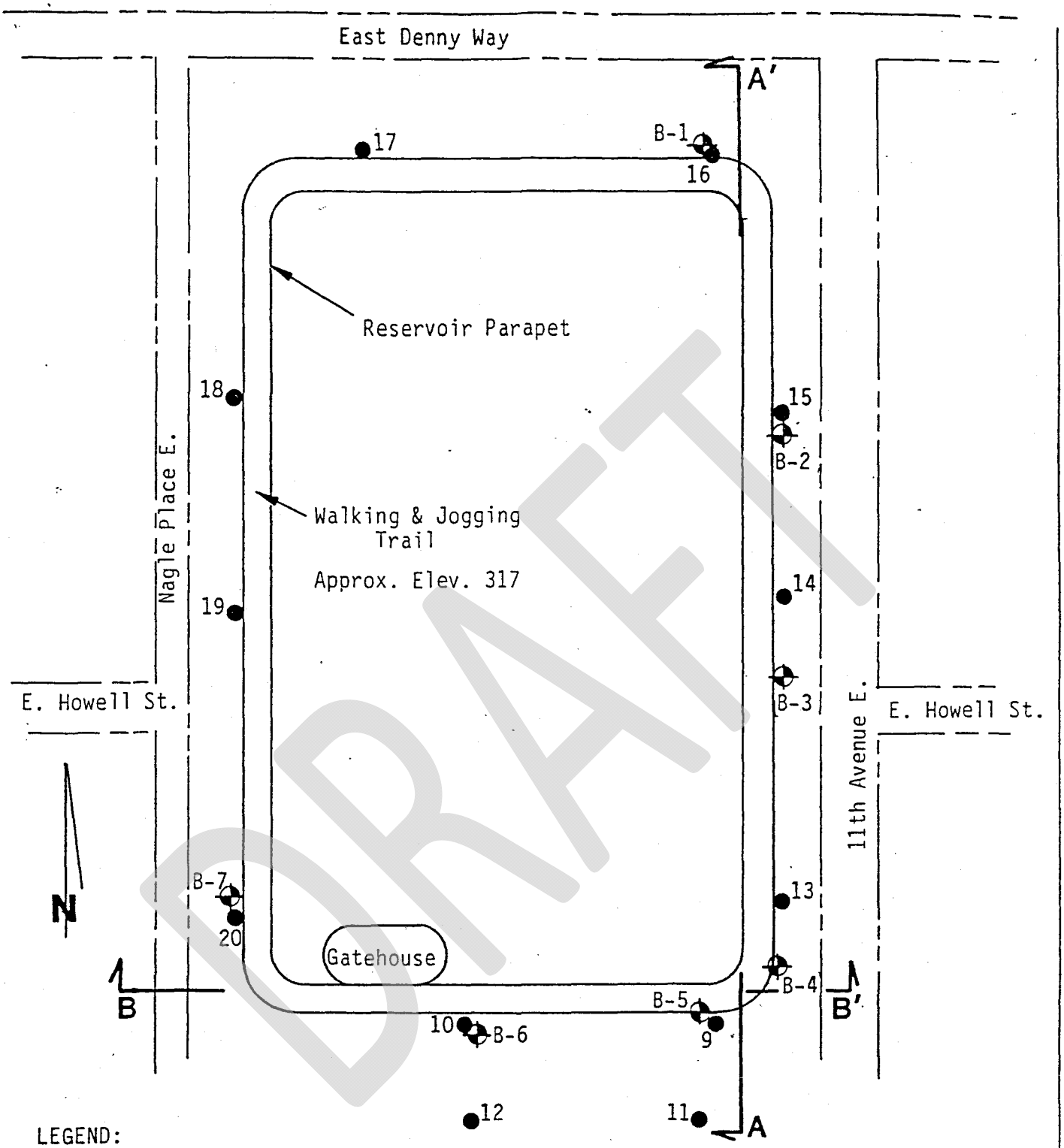

LEGEND:

B-2 Approximate boring location (Converse Consultants, 1984)

17 Approximate boring location (City of Seattle, 1972)

Scale: 1"=100'

LINCOLN RESERVOIR SITE AND EXPLORATION PLAN

LINCOLN RESERVOIR
Seattle, Washington
for EBASCO Services, Inc.

Project No
84-5119-07

Drawing No
1

Converse Consultants Geotechnical Engineering and Applied Sciences

DRAFT

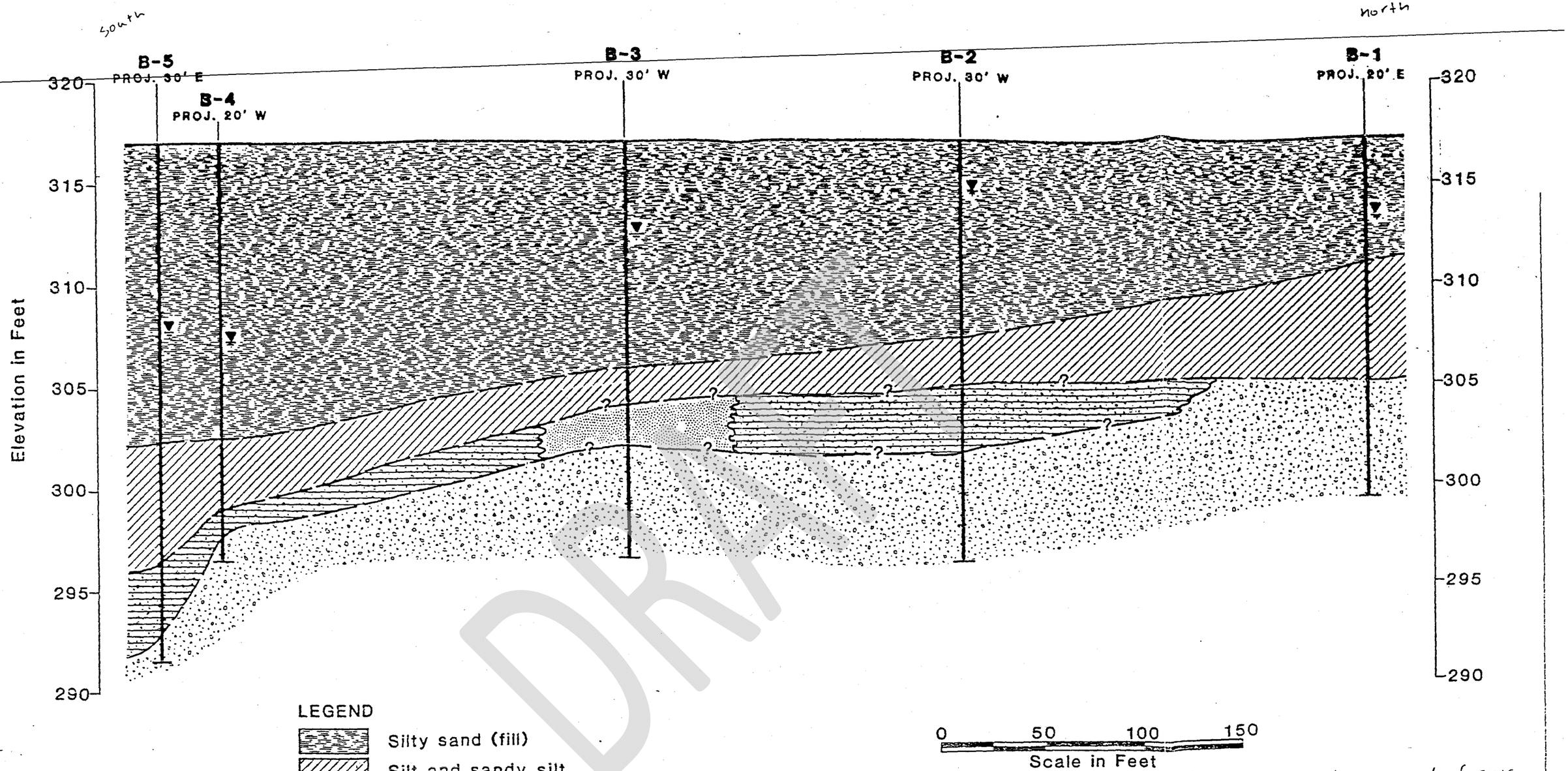

DRAFT

along east side of rsvr

SUBSURFACE SECTION A-A'

LINCOLN RESERVOIR
Seattle, Washington
for EBASCO Services, Inc.

Converse Consultants — Geotechnical Engineering and Applied Sciences

Scale	NOTED
Date	MAY 1985
Prepared by	WES
Checked by	WMK
Approved by	DER
Project No.	84-5119-07
Drawing No.	3

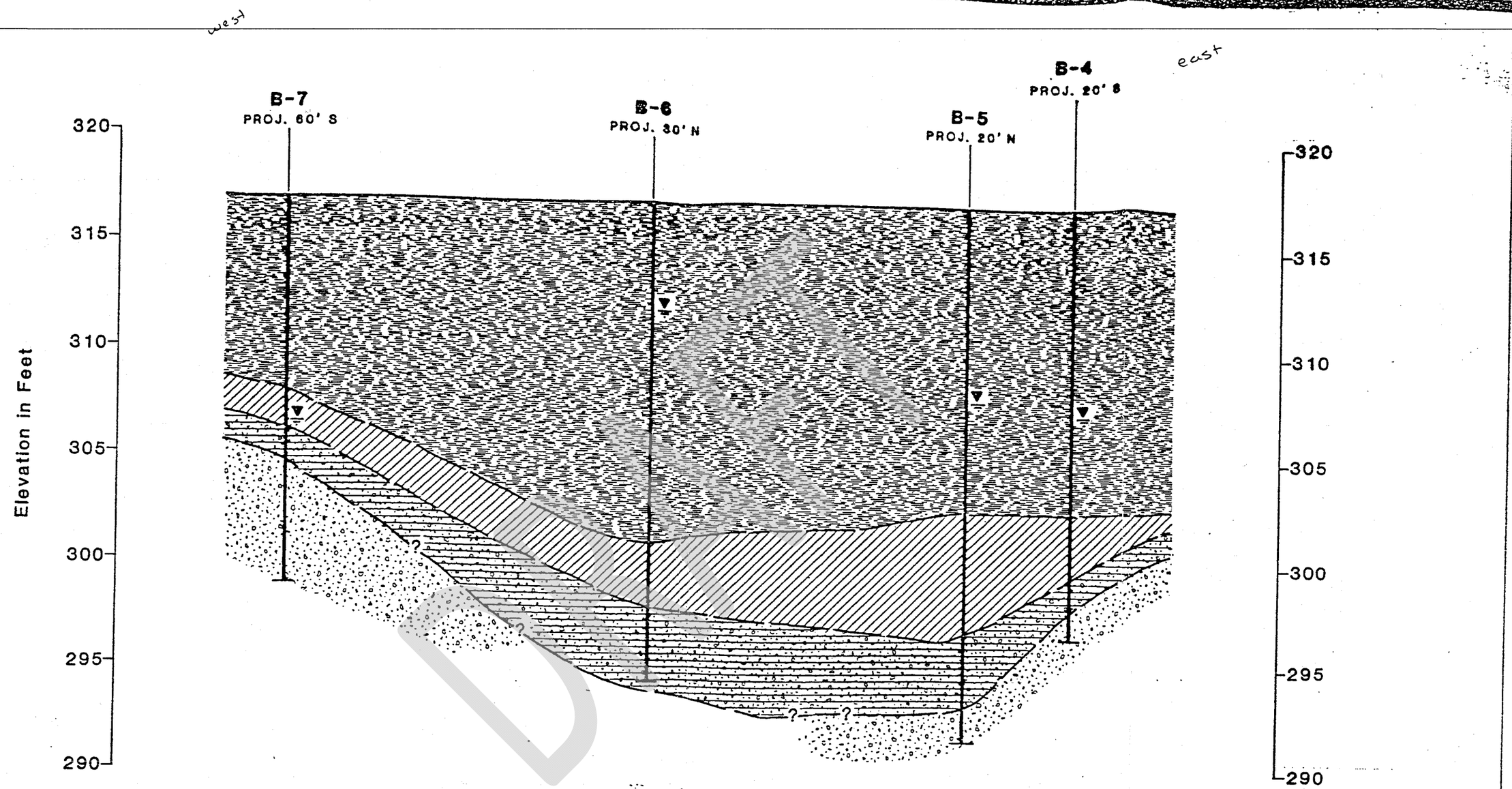

0 50 100 150
Scale in Feet

NOTE: See drawing ~~2~~ 3 for legend.

south end

SUBSURFACE SECTION B-B'

LINCOLN RESERVOIR
Seattle, Washington
for EBASCO Services, Inc.

Converse Consultants — Geotechnical Engineering and Applied Sciences

Scale	NOTED
Date	MAY 1985
Prepared by	WES
Checked by	WMK
Approved By	DER
Project No	84-5119-07
Drawing No	4

PIEZOMETER NO.	B-1	B-2	B-3	B-4	B-5	B-6	B-7
Depth below G.S.	15.4	19.7	19.0	18.5	24.2	19.9	16.7
Ground Elevation	317±	317±	317±	317±	317±	317±	317±
Date Installed	11 Dec 84	11 Dec 84	12 Dec 84	12 Dec 84	12 Dec 84	12 Dec 84	13 Dec 84
Date	(depth to groundwater in feet)						
24 December 1984	3.8	2.7	5.6	9.1	6.2	7.1	9.6
25 January 1985	5.0	3.4	6.3	11.5	10.6	9.2	11.8
28 January 1985	5.4	3.5	6.0	11.7	10.7	9.3	12.3
31 January 1985	5.3	5.3	6.3	11.8	10.5	9.2	12.5
and bail to	~~14.7~~	~~19.0~~	~~15~~	~~17.8~~	~~23.2~~	~~19~~	~~14.8~~
05 February 1985	5.3	2.9	5.6	11.1	11.0	8.4	12.8
14 February 1985	3.7	2.4	4.5	9.8	9.1	4.9	10.2
01 March 1985	4.4	2.5	5.0	10.6	10.1	6.6	12.1
9 April 1986	4.6	2.9	4.8	11.2	7.8	7.8	11.7
1 July 1986	5.8	4.6	6.8	12.5	17.4	10.8	12.3
Sept	5.9	7.1	10.2	13.8	13.9	12.2	13.7
		4'↑	5.7'↑	1.2'↑	1.4'↑		
Oct	5.8	3.2	4.5	12.6	12.5	14.6	12.6
Nov	5.1	6.5	6.5	13.4	13.5	12.5	13.3

DRAFT

DATE DRILLED: 12/11/84

SUMMARY: BORING NO. B-2

ELEVATION: Approx. 317

THIS SUMMARY APPLIES ONLY AT THE LOCATION OF THIS BORING AND AT THE TIME OF DRILLING. SUBSURFACE CONDITIONS MAY DIFFER AT OTHER LOCATIONS AND MAY CHANGE AT THIS LOCATION WITH THE PASSAGE OF TIME. THE DATA PRESENTED IS A SIMPLIFICATION OF ACTUAL CONDITIONS ENCOUNTERED.

DEPTH IN FEET	SAMPLE NO.*	SAMPLE	BLOWS/6"	OTHER TESTS**	FIELD MOISTURE % OF DRY WEIGHT	DRY DENSITY PCF	DESCRIPTION	SYMBOL	MOISTURE	CONSISTENCY
0	1A		1 2 2	G			SILTY SAND(Fill); brown, fine to coarse, trace gravel	SM	very moist	very loose
5	2A		4 7				SILTY SAND (Fill); mottled gray and brown, fine to coarse, occasional gravel; trace clay	SM	moist	medium dense
	3A		3 5 4 8				brown organic silt layer at 9'			
10	4A		5 8				SILT; mottled gray and brown, little sand, trace organics (2" sand layer at 11')	ML	moist	very stiff
	5A		12 12 19 30				SILTY SAND (Weath. Till); mottled brown and gray, fine to coarse, occasional gravel	SM	moist	dense
15	6A		23 43 50/4"				SILTY SAND (Unweath. Till); gray, fine to coarse, trace gravel occ. 1" less silty lense	SM	moist	very dense
20	7A		24 60/6"							
							Bottom of boring at depth 21.0' Piezometer installed to depth 20.0' with 2' hydrotip at bottom, bentonite seal and monument cover at surface.			

DRAFT

* A. 2" split-spoon sampler
B. 3" O.D. thin-wall sampler C. 3-1/4" O.D. x 2-1/2" liner
D. 3-1/2" O.D. split barrel sampler X. sample not recovered

**A - Atterberg, C - consolidation, DS - direct shear, G - grain size, T - triaxial, P - permeability

water level
impervious seal
piezometer tip

LINCOLN RESERVOIR
Seattle, Washington
for EBASCO Services, Inc.

Project No. 84-5119-07

Drawing No. 7

Converse Consultants Geotechnical Engineering and Applied Sciences

DATE DRILLED: 12/12/84

SUMMARY: BORING NO. B-4

ELEVATION: Approx. 317

THIS SUMMARY APPLIES ONLY AT THE LOCATION OF THIS BORING AND AT THE TIME OF DRILLING. SUBSURFACE CONDITIONS MAY DIFFER AT OTHER LOCATIONS AND MAY CHANGE AT THIS LOCATION WITH THE PASSAGE OF TIME. THE DATA PRESENTED IS A SIMPLIFICATION OF ACTUAL CONDITIONS ENCOUNTERED.

DEPTH IN FEET	SAMPLE NO.*	SAMPLE	BLOWS/6"	OTHER TESTS**	FIELD MOISTURE % OF DRY WEIGHT	DRY DENSITY PCF	DESCRIPTION	SYMBOL	MOISTURE	CONSISTENCY
0			5				SILTY SAND (Fill); gray-brown, fine to coarse, trace gravel	SM	moist dense	medium
	1A		8							
			5 3							
5	2A		3							
			15							
			10				trace mottling		very	
	3A		24							dense
			32 5							
10	4A		6				1" pocket of organic SANDY SILT at 11'			
			11							
			4							medium
	5A		5	G						dense
			5 2							
15	6A		4				SANDY SILT; gray, dark brown, and tan, with organdic pockets, trace gravel	ML/ SM	moist	stiff
			11							
			17							
	7A		35				SILTY SAND (Unweath. Till); gray, f/c, little gravel, occasional clean sand lense	SM	moist	very dense
			60/5"							
20	8A		60/6"							
							Bottom of boring at depth 20.5' Piezometer installed to depth 19.0' with 2' hydrotip at bottom, bentonite seal and monument cover at surface.			

DRAFT

* A. 2" split-spoon sampler
B. 3" O.D. thin-wall sampler C. 3-1/4" O.D. x 2-1/2" liner
D. 3-1/2" O.D. split barrel sampler X. sample not recovered

** A - Atterberg, C - consolidation, DS - direct shear, G - grain size, T - triaxial, P - permeability

water level
impervious seal
piezometer tip

LINCOLN RESERVOIR
Seattle, Washington
for EBASCO Services, Inc.

Project No. 84-5119-07

Drawing No. 9

Converse Consultants Geotechnical Engineering and Applied Sciences

DATE DRILLED: 12/12/84

SUMMARY: BORING NO. B-6

ELEVATION: Approx. 317

THIS SUMMARY APPLIES ONLY AT THE LOCATION OF THIS BORING AND AT THE TIME OF DRILLING. SUBSURFACE CONDITIONS MAY DIFFER AT OTHER LOCATIONS AND MAY CHANGE AT THIS LOCATION WITH THE PASSAGE OF TIME. THE DATA PRESENTED IS A SIMPLIFICATION OF ACTUAL CONDITIONS ENCOUNTERED.

DEPTH IN FEET	SAMPLE NO.*	SAMPLE	BLOWS/6"	OTHER TESTS**	FIELD MOISTURE % OF DRY WEIGHT	DRY DENSITY PCF	DESCRIPTION	SYMBOL	MOISTURE	CONSISTENCY
0	1A		7 9 7				SILTY SAND (Fill); brown & gray, fine to coarse, trace gravel	SM	moist	loose to medium dense
5	2A		2 2 2	G					very moist to wet	
	3X		2 3 5							
10	4A		4 5 9				occasional small piece of organics		moist	
	5A		4 2 4	G						
15	6A		7 8 4	G						
	7A		9 26				SANDY SILT; gray & brown, fine to coarse sand, occasional organics 2" layer organic SANDY SILT at 18'	ML	moist	stiff
20	8A		21 60/6" 50/3"				SILTY SAND (Weath. till); gray, with brown mottling, fine to coarse, trace gravel	SM	moist	very dense
	9X		60/2"							
							Bottom of boring at depth 22.7' Piezometer installed to depth 20.0' with 2' hydrotip at bottom, bentonite seal and monument cover at surface.			

DRAFT

* A. 2" split-spoon sampler
B. 3" O.D. thin-wall sampler C. 3-1/4" O.D. x 2-1/2" liner
D. 3-1/2" O.D. split barrel sampler X. sample not recovered

**A - Atterberg, C - consolidation, DS - direct shear, G - grain size, T - triaxial, P - permeability

water level
impervious seal
piezometer tip

LINCOLN RESERVOIR
Seattle, Washington
for EBASCO Services, Inc.

Project No. 84-5119-07

Drawing No. 11

Converse Consultants Geotechnical Engineering and Applied Sciences

- [x] City box number C-1 (B)
- [x] Title/cover page w/the following info:
  - [x] Company (author) name
  - [x] Report Date
  - [x] Project name
  - [x] Company's job number
  - [x] City DCLU project number (7-digit number)
  - [x] City Permit number (6-digit number)
  - [x] Kroll map index number (3-digit number, w?/E,W,N,S)
  - [x] Green label
  - [x] Site address (may be on 1st or 2nd page of text)
- [x] Executive Summary and associated figures
- [x] Table of Contents
- [x] Project Location Plan/Map or Vicinity Map
- [x] Site Plans, Boring Location Plans, or Exploration Plans
- [x] Survey
- [x] Geologic Maps
- [x] Cross Sections/Subsurface Profiles
- [x] Fill or Peat Thickness Maps and Contour Maps
- [x] Boring Logs
- [x] Geology Text (if no logs)
- [x] Soil Classification Key/Boring Log Key
- [x] Probe Logs
- [x] Test Pit Logs
- [x] Monitoring Well Logs
- [x] Cone Penetrometer Logs
- [x] Shear Wave Velocity Measurements
- [x] Groundwater Maps
- [x] GW Elevation Tables/Data
- [x] Soils Lab Testing (Geotechnical) Summary Tables
  - [x] Grain Size Analyses/Hydrometer Analyses
  - [x] Atterberg Limits
  - [x] Strength tests: Triaxial, Unconfined, Direct Shear
  - [x] Organic Content
  - [x] ^{14}C or Radiocarbon Testing
  - [x] Other
- [x] Soil Chemical Analytical Testing Summary Tables
- [x] Water/Groundwater Chemical Analytical Summary Tables
- [x] Comments

1347

- [x] Date Copied 2/17 By

DRAFT

SUBSURFACE EXPLORATION AND GEOTECHNICAL ENGINEERING REPORT

666333

6/6

PROPOSED STUDENT ACTIVITIES CENTER SEATTLE CENTRAL COMMUNITY COLLEGE

Seattle, Washington

1700 Broadway AV

Prepared For

ARAI/Jackson

W-6484

February, 1990

DRAFT

RECEIVED
KPFF - SEATTLE
DIST:
MAR 29 1990
FILE

RZA

RITTENHOUSE-ZEMAN & ASSOCIATES

Geotechnical & Environmental Consultants

RZA

RITTENHOUSE-ZEMAN & ASSOCIATES, INC.
Geotechnical & Environmental Consultants
1400 140th Avenue N.E. 11335 NE 122nd Way, Suite 100
Bellevue, Washington 98005-4594 Kirkland 98034
(206) ~~746-8020~~/FAX (206) 746-6364

12 March 1990 320-4669 W-6484

Arai/Jackson Architects and Planners
1535 11th Avenue
Seattle, Washington 98122

Attention: Mr. Tom Ryan

Subject: Subsurface Exploration and Geotechnical Engineering Report
Proposed Student Activity Center
Seattle Central Community College
Seattle, Washington

Gentlemen:

We are pleased to present herein a copy of the above referenced report. This report presents the results of our subsurface exploration and geotechnical engineering study relative to the foundation and construction considerations for the proposed project. Authorization to proceed with this study was provided by Arai/Jackson Architects and Planners. This study has been completed in general accordance with our contract dated 2 October 1989 as amended by your letter dated 9 February 1990.

We appreciate this opportunity to be of service to you and would be pleased to discuss the contents of this report or other aspects of the project with you at your convenience.

Respectfully submitted,

RITTENHOUSE-ZEMAN & ASSOCIATES, INC.

John E. Zipper, P.E.
Associate

DRAFT

TABLE OF CONTENTS

W-6484

		Page
1.0	SUMMARY	1
2.0	SITE AND PROJECT DESCRIPTION	2
3.0	SITE CONDITIONS	3
3.1	Surface Conditions	4
3.2	Subsurface Conditions	4
3.3	Groundwater	5
4.0	CONCLUSIONS AND RECOMMENDATIONS	5
4.1	Site Preparation	6
4.2	Structural Fill	7
4.3	Shallow Foundations	8
4.4	Slab-On-Grade Floors	9
4.5	Shoring	10
4.5.1	Lateral Earth Pressures	11
4.5.2	Soldier Piles	12
4.5.3	Tieback Recommendations	13
4.5.4	Shoring Monitoring	15
4.5.5	Underpinning	16
4.6	Temporary Slopes	16
4.7	Backfilled Walls	17
4.8	Drainage Considerations	19
4.9	Pavement Subgrade Recommendations	19
4.10	Environmental Considerations	20
5.0	CLOSURE	20

Figure 1 - Site and Exploration Plan
Figure 2 - Surcharge Pressure Acting on Adjacent Shoring
Figure 3 - Shoring Design Criteria
Figure 4 - Lateral Pressures For Shoring
Appendix A - Subsurface Exploration Procedures and Logs

DRAFT

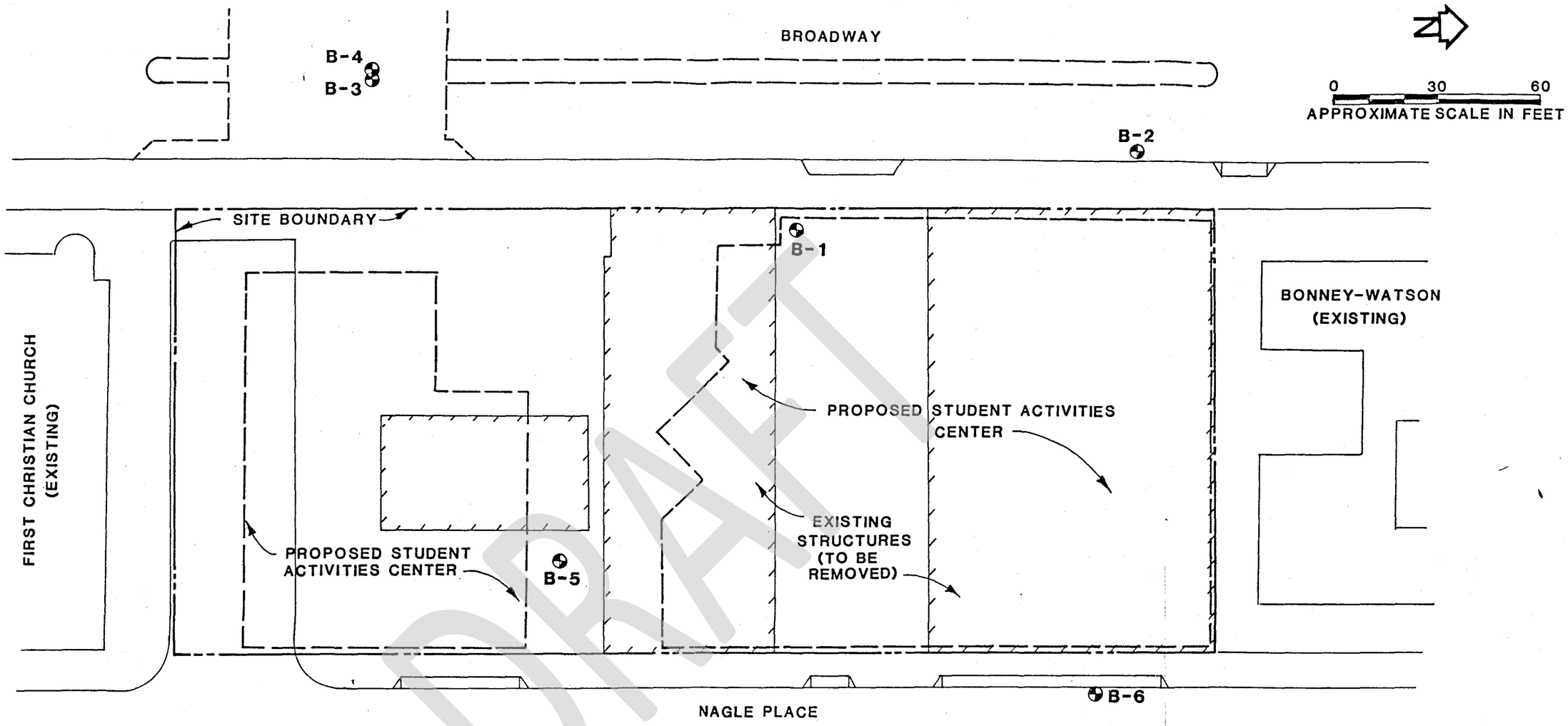

DRAFT

LEGEND

B-6 INDICATES BORING NUMBER AND APPROXIMATE LOCATION

PROPOSED
SCCC STUDENT ACTIVITIES CENTER
SEATTLE, WASHINGTON

SITE & EXPLORATION PLAN
FIGURE 1

W.O. W-6484
BY RDL
DATE FEB 1990
SCALE NOTED

RITTENHOUSE-ZEMAN & ASSOCIATES, INC.
Geotechnical & Environmental Consultants
1400 140th Avenue N.E.
Bellevue, Washington 98005
RZA

DRAWING BASED ON PLANS BY ARAI/JACKSON.

RZA

RITTENHOUSE-ZEMAN & ASSOC., INC.

Geotechnical / Environmental Consultants

BORING NUMBER B-1 W.O. W-6484

PROJECT NAME SCCC Additions

Ground Surface Elevation Approximately 319 Feet

SOIL DESCRIPTION	DEPTH (FEET)	LAB TESTS	SAMPLING	GROUND WATER	STANDARD PENETRATION RESISTANCE ▲ BLOWS PER FOOT (140 lb. hammer, 30 inch drop)
2" AC over Medium dense, wet, grey, silty SAND some gravel trace charcoal	0		1		(8, 50/6")
Very dense, moist to wet, grey, silty SAND some gravel, scattered cobbles	5		2		(50/5½")
	10		3		(50/6")
	15		4		(50/5½")
	20		5		
Boring terminated at 23' on 12 February 1990	25				
	30				
	35				
	40				

DRAFT

SAMPLING

- I 2" OD SPLIT SPOON SAMPLE
- II 3" OD SHELBY SAMPLE
- ⊠ 2.5" ID RING SAMPLE
- B BULK SAMPLE
- ★ SAMPLE NOT RECOVERED

GROUND WATER

- SEAL
- DATE
- WATER LEVEL AT TIME OF DRILLING ATD
- OBSERVATION WELL TIP

LABORATORY TESTS

- ● % WATER CONTENT
- NP NON PLASTIC
- LIQUID LIMIT
- NATURAL WATER CONTENT
- PLASTIC LIMIT

RZA

RITTENHOUSE-ZEMAN & ASSOC., INC.
Geotechnical / Environmental Consultants

BORING NUMBER B-2 W.O. W-6484
PROJECT NAME SCCC Additions

Ground Surface Elevation Approximately 321 Feet

SOIL DESCRIPTION	DEPTH (FEET)	LAB TESTS	SAMPLING	GROUND WATER	STANDARD PENETRATION RESISTANCE ▲ BLOWS PER FOOT (140 lb. hammer, 30 inch drop)
6" AC over 6" concrete	0				
Loose, wet, brown, silty SAND (Fill)	5		1		
Very dense, moist w/ wet zones, grey, gravelly, silty SAND	10		2		(76")
	15		3		(38,50/4")
	20		4	ATD	(50/6")
			5		(50/4")
Boring terminated at 23 feet on 12 February 1990	25				
	30				
	35				
	40				

0 10 20 30 40 50

DRAFT

SAMPLING
- 2" OD SPLIT SPOON SAMPLE
- 3" OD SHELBY SAMPLE
- 2.5" ID RING SAMPLE
- B BULK SAMPLE
- ★ SAMPLE NOT RECOVERED

GROUND WATER
- SEAL
- DATE
- WATER LEVEL AT TIME OF DRILLING ATD
- OBSERVATION WELL TIP

LABORATORY TESTS
- ● % WATER CONTENT
- NP NON PLASTIC
- LIQUID LIMIT
- NATURAL WATER CONTENT
- PLASTIC LIMIT

RZA

RITTENHOUSE-ZEMAN & ASSOC., INC.
Geotechnical / Environmental Consultants

BORING NUMBER B-3 W.O. W- 5484

PROJECT NAME SCCC Additions

SOIL DESCRIPTION	DEPTH (FEET)	LAB TESTS	SAMPLING	GROUND WATER	STANDARD PENETRATION RESISTANCE ▲ BLOWS PER FOOT (140 lb. hammer, 30 inch drop)
Ground Surface Elevation Approximately 316.5 Feet	0				0 10 20 30 40 50
6" AC over 6" concrete					
Medium dense,wet,brown,sandy gravel			1		
Loose,wet,grey,silty SAND trace gravel			2		
	5				
			3		
Boring terminated at 9 feet on 12 February 1990	10				
	15				
	20				
	25				
	30				
	35				
	40				

DRAFT

SAMPLING
- I 2" OD SPLIT SPOON SAMPLE
- II 3" OD SHELBY SAMPLE
- ⊠ 2.5" ID RING SAMPLE
- B BULK SAMPLE
- ★ SAMPLE NOT RECOVERED

GROUND WATER
- SEAL
- DATE
- WATER LEVEL AT TIME OF DRILLING ATD
- OBSERVATION WELL TIP

LABORATORY TESTS
- ● % WATER CONTENT
- NP NON PLASTIC
- LIQUID LIMIT
- NATURAL WATER CONTENT
- PLASTIC LIMIT

RZA

RITTENHOUSE-ZEMAN & ASSOC., INC.
Geotechnical / Environmental Consultants

BORING NUMBER B-4 W.O. W-6484

PROJECT NAME SCCC Additions

SOIL DESCRIPTION	DEPTH (FEET)	LAB TESTS	SAMPLING	GROUND WATER	STANDARD PENETRATION RESISTANCE ▲ BLOWS PER FOOT (140 lb. hammer, 30 inch drop)
Ground Surface Elevation Approximately 316.5 Feet	0				0 10 20 30 40 50
6" AC over 6" concrete					
Medium dense, wet, brown, sandy GRAVEL			1		▲
Boring terminated at 2½ feet on 12 February 1990	5				
	10				
	15				
	20				
	25				
	30				
	35				
	40				

DRAFT

SAMPLING
- I 2" OD SPLIT SPOON SAMPLE
- II 3" OD SHELBY SAMPLE
- ⊠ 2.5" ID RING SAMPLE
- B BULK SAMPLE
- * SAMPLE NOT RECOVERED

GROUND WATER
- SEAL
- DATE
- WATER LEVEL AT TIME OF DRILLING ATD
- OBSERVATION WELL TIP

LABORATORY TESTS
- ● % WATER CONTENT
- NP NON PLASTIC
- LIQUID LIMIT
- NATURAL WATER CONTENT
- PLASTIC LIMIT

RZA

RITTENHOUSE-ZEMAN & ASSOC., INC.
Geotechnical / Environmental Consultants

BORING NUMBER B-5 W.O. W-6484

PROJECT NAME SCCC Additions

SOIL DESCRIPTION	DEPTH (FEET)	LAB TESTS	SAMPLING	GROUND WATER	STANDARD PENETRATION RESISTANCE ▲ BLOWS PER FOOT (140 lb. hammer, 30 inch drop)
Ground Surface Elevation Approximately 309.5 Feet	0				0 10 20 30 40 50
1" AC over Loose,wet to saturated,brown,gravelly SAND				ATD	
Dense,saturated,grey to red,gravel, concrete and brick fragments (Fill) (Petroleum -like odor)	5		1		(50/4")
			2		(22,50/5")
Very dense,moist,grey,gravelly silty SAND	10		3		(50/5")
	15		4		(50/5")
Boring terminated at 18' on 13 February 1990	20				
	25				
	30				
	35				
	40				

DRAFT

SAMPLING
- 2" OD SPLIT SPOON SAMPLE
- 3" OD SHELBY SAMPLE
- 2.5" ID RING SAMPLE
- B BULK SAMPLE
- ★ SAMPLE NOT RECOVERED

GROUND WATER
- SEAL
- DATE
- WATER LEVEL AT TIME OF DRILLING ATD
- OBSERVATION WELL TIP

LABORATORY TESTS
- ● % WATER CONTENT
- NP NON PLASTIC
- LIQUID LIMIT
- NATURAL WATER CONTENT
- PLASTIC LIMIT

RZA

RITTENHOUSE-ZEMAN & ASSOC., INC.
Geotechnical / Environmental Consultants

BORING NUMBER B-6 W.O. W-6484
PROJECT NAME SCCC Additions

SOIL DESCRIPTION	DEPTH (FEET)	LAB TESTS	SAMPLING	GROUND WATER	STANDARD PENETRATION RESISTANCE ▲ BLOWS PER FOOT (140 lb. hammer, 30 inch drop)
Ground Surface Elevation Approximately 309 Feet	0				0 10 20 30 40 50
2"AC over 4" concrete over Very dense,moist to wet,grey,silty SAND some gravel			1		(51)
	5				
			2		(20,50/6")
	10				
			3		(52/6")
Boring terminated at 13 feet on 13 February 1990	15				
	20				
	25				
	30				
	35				
	40				

DRAFT

SAMPLING
- I 2", OD SPLIT SPOON SAMPLE
- II 3" OD SHELBY SAMPLE
- ⊠ 2.5" ID RING SAMPLE
- B BULK SAMPLE
- ★ SAMPLE NOT RECOVERED

GROUND WATER
- SEAL
- DATE
- WATER LEVEL AT TIME OF DRILLING ATD
- OBSERVATION WELL TIP

LABORATORY TESTS
- ● % WATER CONTENT
- NP NON PLASTIC
- LIQUID LIMIT
- NATURAL WATER CONTENT
- PLASTIC LIMIT

- [x] City box number Marcnas Lab (I)
- [x] Title/cover page w/the following info:
  - [x] Company (author) name
  - [x] Report Date
  - [x] Project name
  - [ ] Company's job number
  - [ ] City DCLU project number (7-digit number) (project #2780025)
  - [ ] City Permit number (6-digit number)
  - [ ] Kroll map index number (3-digit number, w?/E,W,N,S)
  - [ ] Green label
  - [ ] Site address (may be on 1st or 2nd page of text)
- [ ] Executive Summary and associated figures
- [x] Table of Contents
- [x] Project Location Plan/Map or Vicinity Map
- [x] Site Plans, Boring Location Plans, or Exploration Plans
- [ ] Survey
- [ ] Geologic Maps
- [x] Cross Sections/Subsurface Profiles
- [ ] Fill or Peat Thickness Maps and Contour Maps
- [x] Boring Logs
- [ ] Geology Text (if no logs)
- [x] Soil Classification Key/Boring Log Key
- [ ] Probe Logs
- [ ] Test Pit Logs
- [ ] Monitoring Well Logs
- [ ] Cone Penetrometer Logs
- [ ] Shear Wave Velocity Measurements
- [ ] Groundwater Maps
- [ ] GW Elevation Tables/Data
- [ ] Soils Lab Testing (Geotechnical) Summary Tables
  - [x] Grain Size Analyses/Hydrometer Analyses
  - [ ] Atterberg Limits
  - [x] Strength tests: Triaxial, Unconfined, Direct Shear
  - [ ] Organic Content
  - [ ] ^{14}C or Radiocarbon Testing
  - [x] Other Slope Stability Analysis, Plasticity Chart
- [ ] Soil Chemical Analytical Testing Summary Tables
- [ ] Water/Groundwater Chemical Analytical Summary Tables
- [ ] Comments Company who headed project is different than that one who did the geotechnical report
- [x] Date Copied 8/29/00 By Suzanne

33666

616

DRAFT

2/9/99

I included the Title Page & Table of contents from the complete report with the geotechnical report

3366

SEATTLE PUBLIC UTILITIES
CONTRACT NO. DC97013
LINCOLN RESERVOIR COVER REPLACEMENT AND MODIFICATION PROJECT

TECHNICAL MEMORANDUM
STRUCTURAL DESIGN OPTIONS

JULY 1998

DRAFT

Prepared by:

KCM

KCM, Inc.
1217 First Avenue
Seattle, Washington 98101-1027
(206) 441-5300

Project #790035

SEATTLE PUBLIC UTILITIES
CONTRACT No. DC97013
LINCOLN RESERVOIR COVER REPLACEMENT AND MODIFICATION PROJECT
TECHNICAL MEMORANDUM
STRUCTURAL DESIGN OPTIONS
TABLE OF CONTENTS

Title *Page No.*

1. Introduction 1

2. Constraints 1

3. Seismic Critera 2

4. Required Freeboard/Sloshing Wave 2

5. Embankment Stability 2

6. Rehabilitation Option 2

7. New Reservoir 3

8. Preliminary Structural Cost Estimate 4

9. Conclusions and Recommendations 6

Appendices

1. Sloshing Wave Calculations
2. Geotechnical Report, Embankment Stability Evaluation
3. Calculations and Assumptions – Rehabilitation Option
4. Calculation and Assumptions – New Reservoir Option

DRAFT

LIST OF TABLES

No.	Title
1	Preliminary Structural Cost Estimate – 21 MG Capacity - Rehabilitation
2	Preliminary Structureal Cost Estimate – 15.5 MG Capacity – New Reservoir

LIST OF FIGURES

No.	Title
1	Perimeter Section - Rehabilitation
2	Floor Plan – Rehabilitation
3	Roof Plan – Rehabilitation
4	Floor Plan – New Reservoir
5	Roof Plan – New Reservoir
6	Sections - New Reservoir

DRAFT

HONG WEST
& ASSOCIATES, INC.
Geotechnical Engineering
Hydrogeology
Geoenvironmental Services
Testing & Inspection

October 21, 1997
HWA Project No. 97116

KCM, Inc.
1917 First Avenue
Seattle, Washington 98101-1027

Attention: Mr. Lowell Warren, P.E.

Subject: **GEOTECHNICAL REPORT**
Embankment Stability Evaluation
Lincoln Reservoir
Seattle, Washington

Dear Mr. Warren:

In accordance with your request, Hong West & Associates, Inc. completed a geotechnical engineering study in support of the proposed Lincoln Reservoir Cover project in Seattle, Washington. The purpose of this phase of the study is to evaluate the stability of the existing reservoir embankments; this evaluation is needed to help assess whether the existing reservoir can be modified for the cover project or if a new reservoir is more suitable. We presented preliminary conclusions and recommendations regarding the stability of the existing reservoir embankments in a Project Memorandum dated September 15, 1997. The conclusions and recommendations presented in the accompanying report are consistent with those given previously.

The opportunity of providing geotechnical services on this significant project is appreciated. Should you have any questions regarding this report, please do not hesitate to call.

Sincerely,

HONG WEST & ASSOCIATES, INC.

Daniel J. Campbell, P.E.
Senior Geotechnical Engineer

DJC:SLH:dc (97116R.DOC)

DRAFT

19730-64th Avenue West
Lynnwood, WA 98036-5904
Tel. 206-774-0106
Fax. 206-775-7506

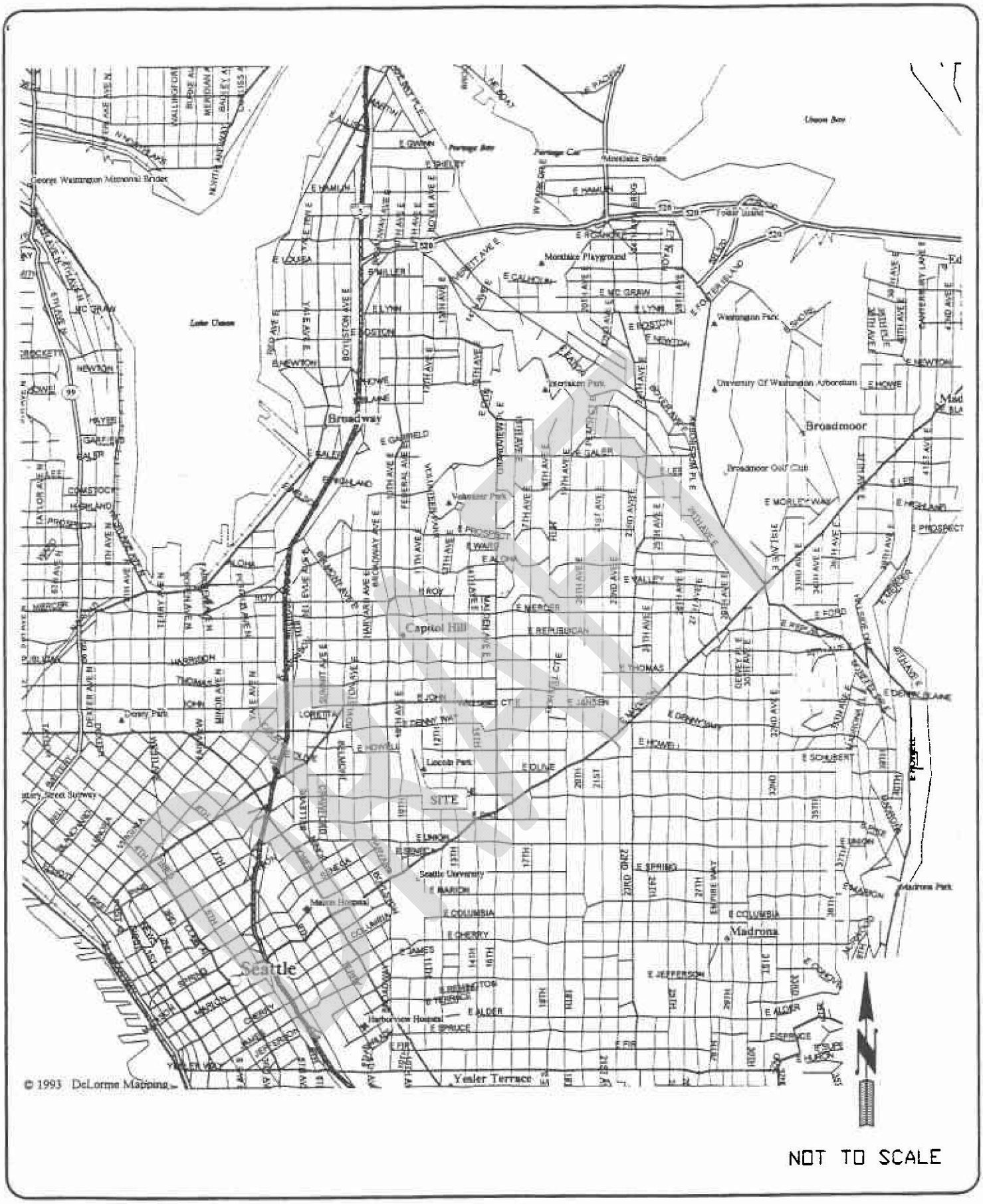

NOT TO SCALE

HONG WEST & ASSOCIATES, INC.

LINCOLN RESERVOIR
SEATTLE, WASHINGTON

VICINITY MAP

PROJECT NO.: 97116 FIGURE: 1

D:\JOBS\97116-104\97116001.DWG

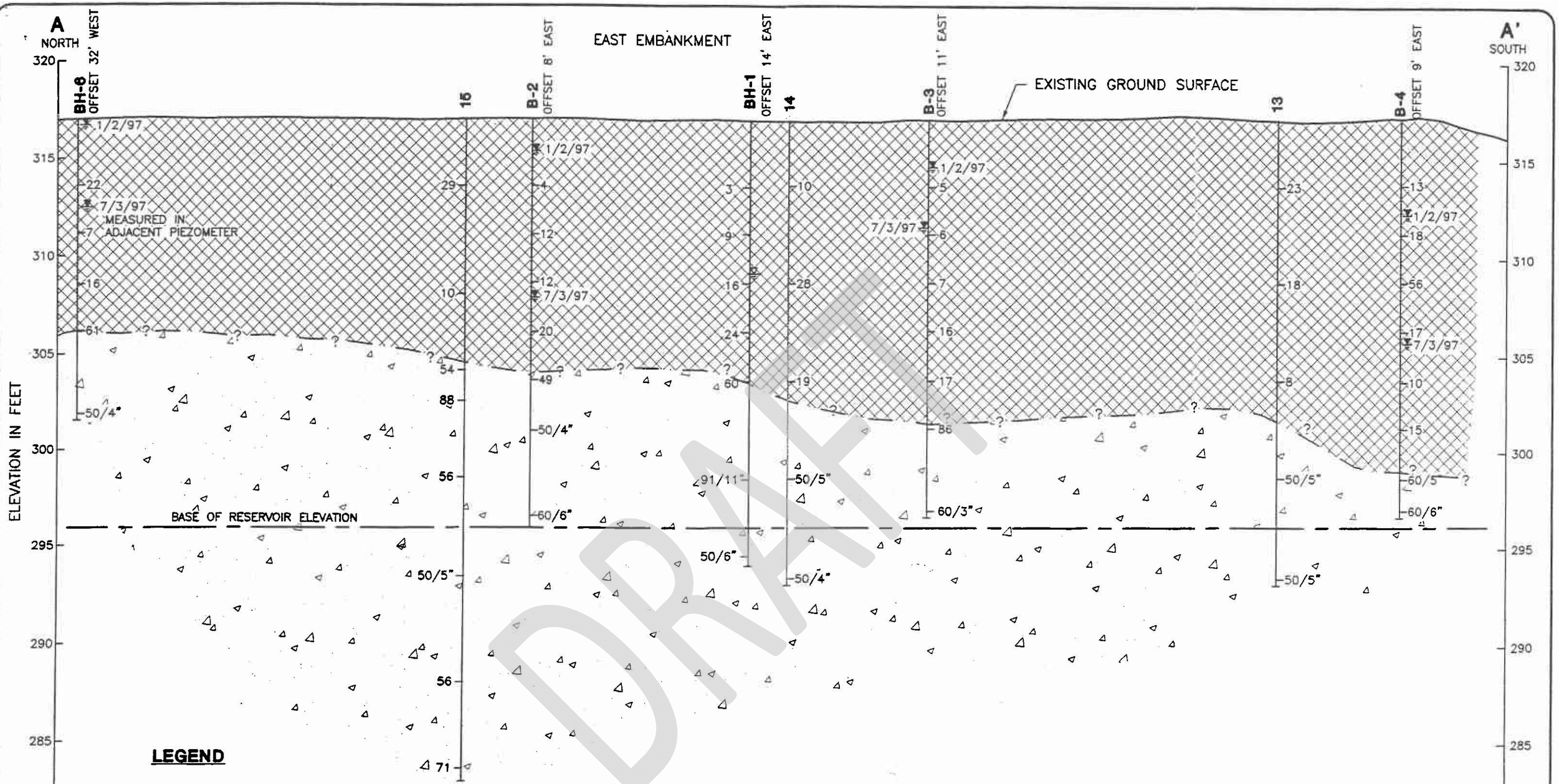

LEGEND

BH-1 — BORING DESIGNATION AND APPROXIMATE LOCATION

14 — N-VALUE FROM STANDARD PENETRATION TEST (BLOWS/FOOT)

▼ — GROUNDWATER SURFACE ELEVATION MEASURED IN PIEZOMETER

▽ — GROUNDWATER SURFACE ELEVATION OBSERVED AT TIME OF DRILLING

BOTTOM OF BORING

?— ? — INFERRED GEOLOGIC CONTACT

FILL: Loose to medium dense sand with silt and gravel to silty/clayey sand with variable quantities of gravel, cobbles and organic matter.

GLACIAL TILL: Dense to very dense silty/clayey sand with gravel and occasional cobbles.

HORIZONTAL SCALE: 1"=40'
0' 20' 40' 80'
0' 2.5' 5' 10'
VERTICAL SCALE: 1"=5'

NOTES

1. REFER TO FIGURE 2 FOR LOCATION OF CROSS SECTION A–A'.
2. THE SUBSURFACE CONDITIONS SHOWN ARE BASED ON INTERPOLATION BETWEEN WIDELY SPACED BORINGS AND SHOULD BE CONSIDERED APPROXIMATE.
3. N–VALUES NOT OBTAINED IN ACCORDANCE WITH STANDARD PENETRATION TEST METHODOLOGY ARE NOT SHOWN.

HWA HONGWEST & ASSOCIATES, INC.

LINCOLN RESERVOIR
SEATTLE, WASHINGTON

GENERALIZED SUBSURFACE CROSS SECTION A–A'

PROJECT NO.: 97116 FIGURE: 3

C:\JOBS\97116-104\97116003.DWG

DRAFT

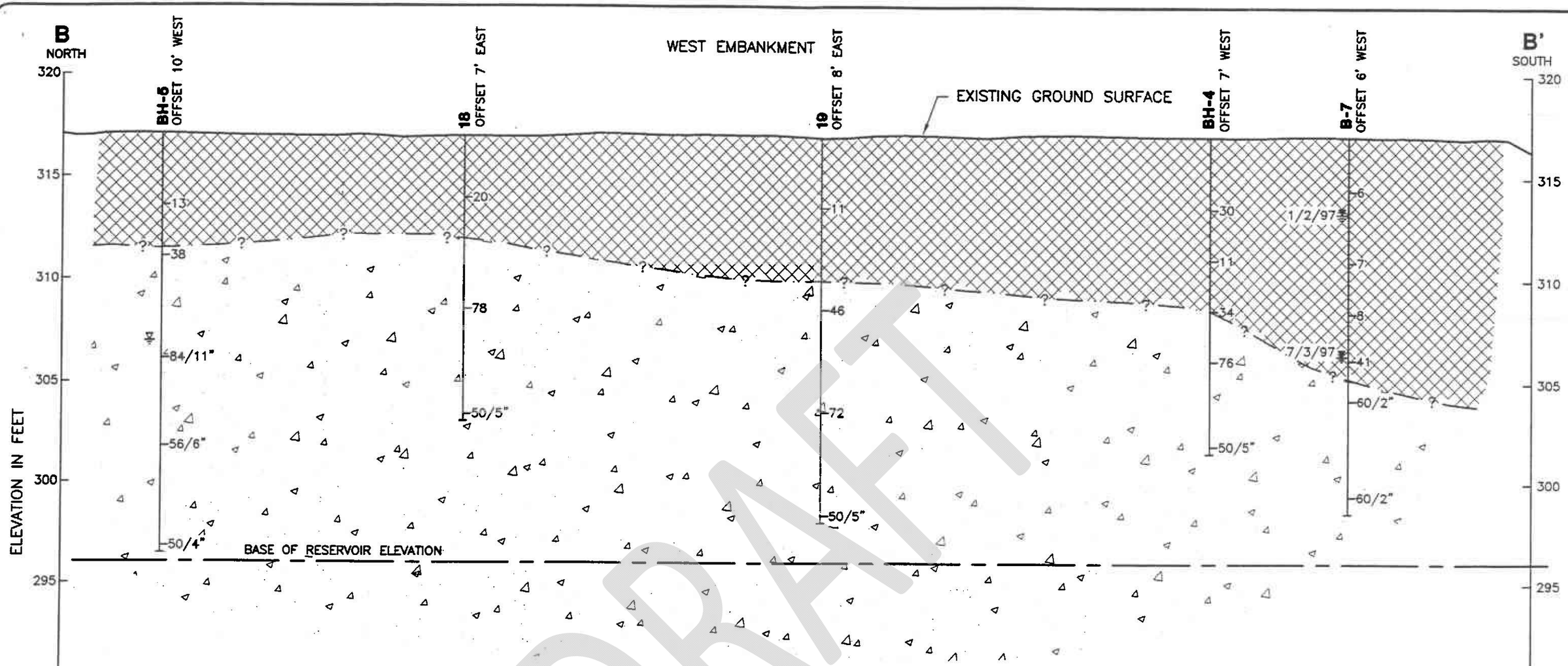

LEGEND

BH-1 — BORING DESIGNATION AND APPROXIMATE LOCATION

13 — N-VALUE FROM STANDARD PENETRATION TEST (BLOWS/FOOT)

GROUNDWATER SURFACE ELEVATION MEASURED IN PIEZOMETER

GROUNDWATER SURFACE ELEVATION OBSERVED AT TIME OF DRILLING

BOTTOM OF BORING

?— ? — INFERRED GEOLOGIC CONTACT

FILL: Loose to medium dense sand with silt and gravel to silty/clayey sand with variable quantities of gravel, cobbles and organic matter.

GLACIAL TILL: Dense to very dense silty/clayey sand with gravel and occasional cobbles.

HORIZONTAL SCALE: 1"=40'

0' 20' 40' 80'

0' 2.5' 5' 10'

VERTICAL SCALE: 1"=5'

NOTES

1. REFER TO FIGURE 2 FOR LOCATION OF CROSS SECTION B–B'.
2. THE SUBSURFACE CONDITIONS SHOWN ARE BASED ON INTERPOLATION BETWEEN WIDELY SPACED BORINGS AND SHOULD BE CONSIDERED APPROXIMATE.
3. N-VALUES NOT OBTAINED IN ACCORDANCE WITH STANDARD PENETRATION TEST METHODOLOGY ARE NOT SHOWN.

DRAFT

HWA HONGWEST & ASSOCIATES, INC.

LINCOLN RESERVOIR
SEATTLE, WASHINGTON

GENERALIZED SUBSURFACE CROSS SECTION B–B'

PROJECT NO.: 97116

FIGURE: 4

C:\JOBS\97116-104\97116004.DWG

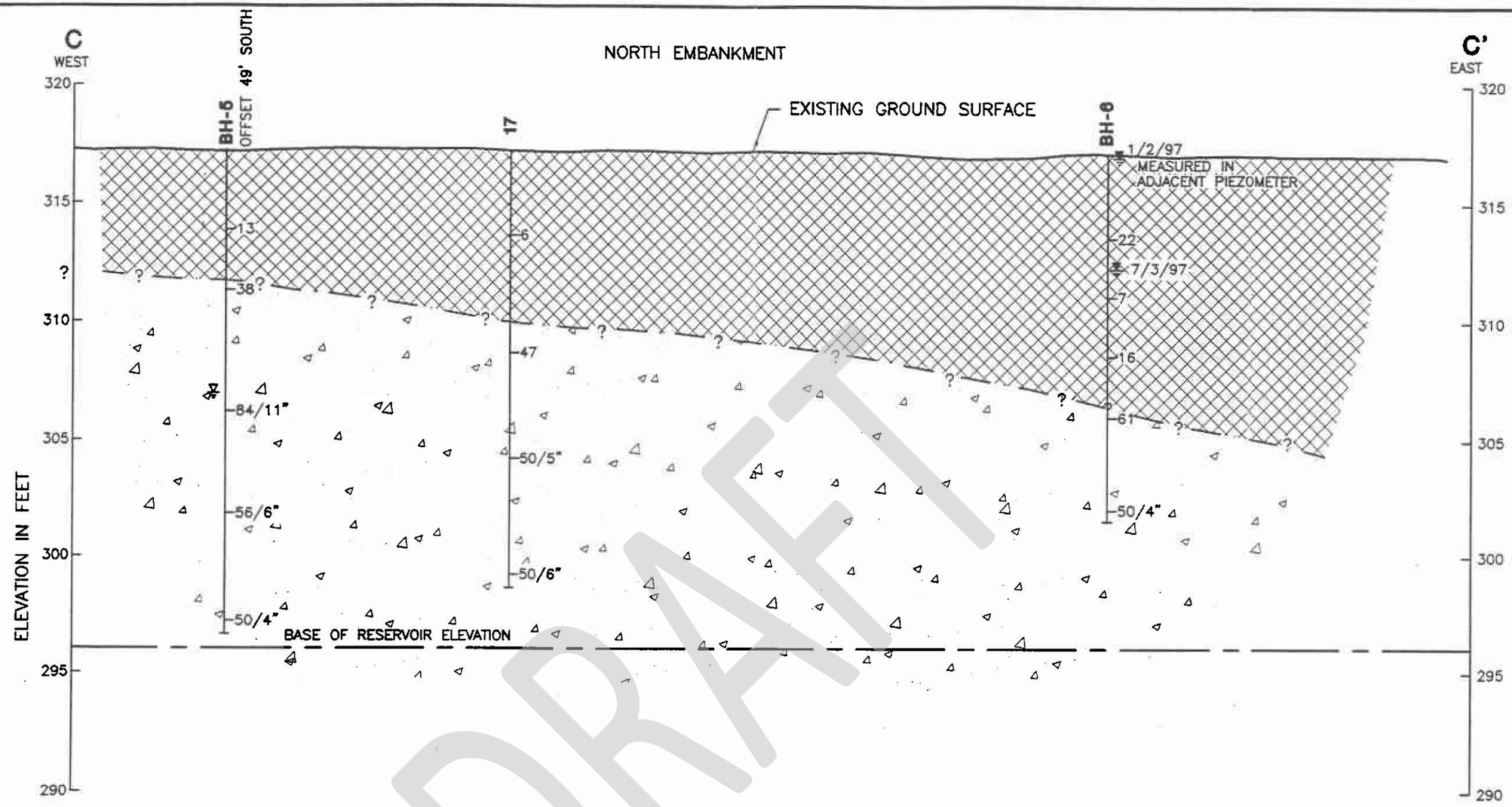

LEGEND

BH-5 — BORING DESIGNATION AND APPROXIMATE LOCATION

13 — N-VALUE FROM STANDARD PENETRATION TEST (BLOWS/FOOT)

GROUNDWATER SURFACE ELEVATION MEASURED IN PIEZOMETER

GROUNDWATER SURFACE ELEVATION OBSERVED AT TIME OF DRILLING

BOTTOM OF BORING

? — ? — INFERRED GEOLOGIC CONTACT

FILL: Loose to medium dense sand with silt and gravel to silty/clayey sand with variable quantities of gravel, cobbles and organic matter.

GLACIAL TILL: Dense to very dense silty/clayey sand with gravel and occasional cobbles.

HORIZONTAL SCALE: 1"=40'
0' 20' 40' 80'
0' 2.5' 5' 10'
VERTICAL SCALE: 1"=5'

NOTES

1. REFER TO FIGURE 2 FOR LOCATION OF CROSS SECTION C–C'.
2. THE SUBSURFACE CONDITIONS SHOWN ARE BASED ON INTERPOLATION BETWEEN WIDELY SPACED BORINGS AND SHOULD BE CONSIDERED APPROXIMATE.
3. N-VALUES NOT OBTAINED IN ACCORDANCE WITH STANDARD PENETRATION TEST METHODOLOGY ARE NOT SHOWN.

HONGWEST & ASSOCIATES, INC.

LINCOLN RESERVOIR
SEATTLE, WASHINGTON

GENERALIZED SUBSURFACE CROSS SECTION C–C'

PROJECT NO.: 97116 FIGURE: 5

C:\JOBS\97116-104\97116005.DWG

DRAFT

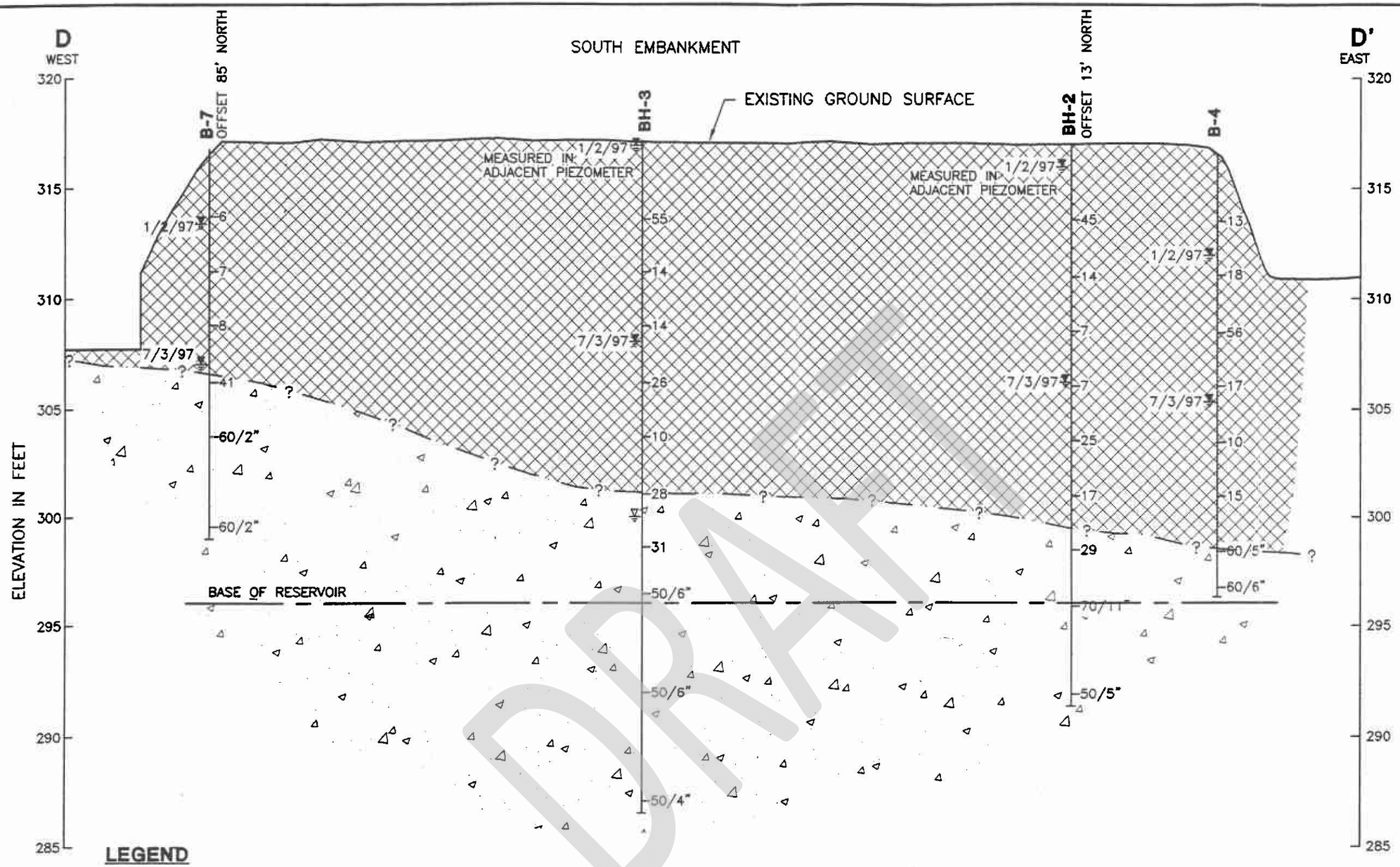

LEGEND

BH-3 — BORING DESIGNATION AND APPROXIMATE LOCATION

13 — N-VALUE FROM STANDARD PENETRATION TEST (BLOWS/FOOT)

GROUNDWATER SURFACE ELEVATION MEASURED IN PIEZOMETER

GROUNDWATER SURFACE ELEVATION OBSERVED AT TIME OF DRILLING

BOTTOM OF BORING

? — ? — INFERRED GEOLOGIC CONTACT

FILL: Loose to medium dense sand with silt and gravel to silty/clayey sand with variable quantities of gravel, cobbles and organic matter.

GLACIAL TILL: Dense to very dense silty/clayey sand with gravel and occasional cobbles.

HORIZONTAL SCALE: 1"=40'
0' 20' 40' 80'
0' 2.5' 5' 10'
VERTICAL SCALE: 1"=5'

NOTES

1. REFER TO FIGURE 2 FOR LOCATION OF CROSS SECTION D–D'.
2. THE SUBSURFACE CONDITIONS SHOWN ARE BASED ON INTERPOLATION BETWEEN WIDELY SPACED BORINGS AND SHOULD BE CONSIDERED APPROXIMATE.
3. N-VALUES NOT OBTAINED IN ACCORDANCE WITH STANDARD PENETRATION TEST METHODOLOGY ARE NOT SHOWN.

HWA HONGWEST & ASSOCIATES, INC.

LINCOLN RESERVOIR
SEATTLE, WASHINGTON

GENERALIZED SUBSURFACE CROSS SECTION D–D'

PROJECT NO.: 97116 FIGURE: 6

C:\JOBS\97116-104\97116006.DWG

DRAFT

MATERIAL	UNIT WEIGHT (pcf)	COHESION (psf)	FRICTION ANGLE (Degrees)
FILL	128	100	34
GLACIAL TILL	140	500	40

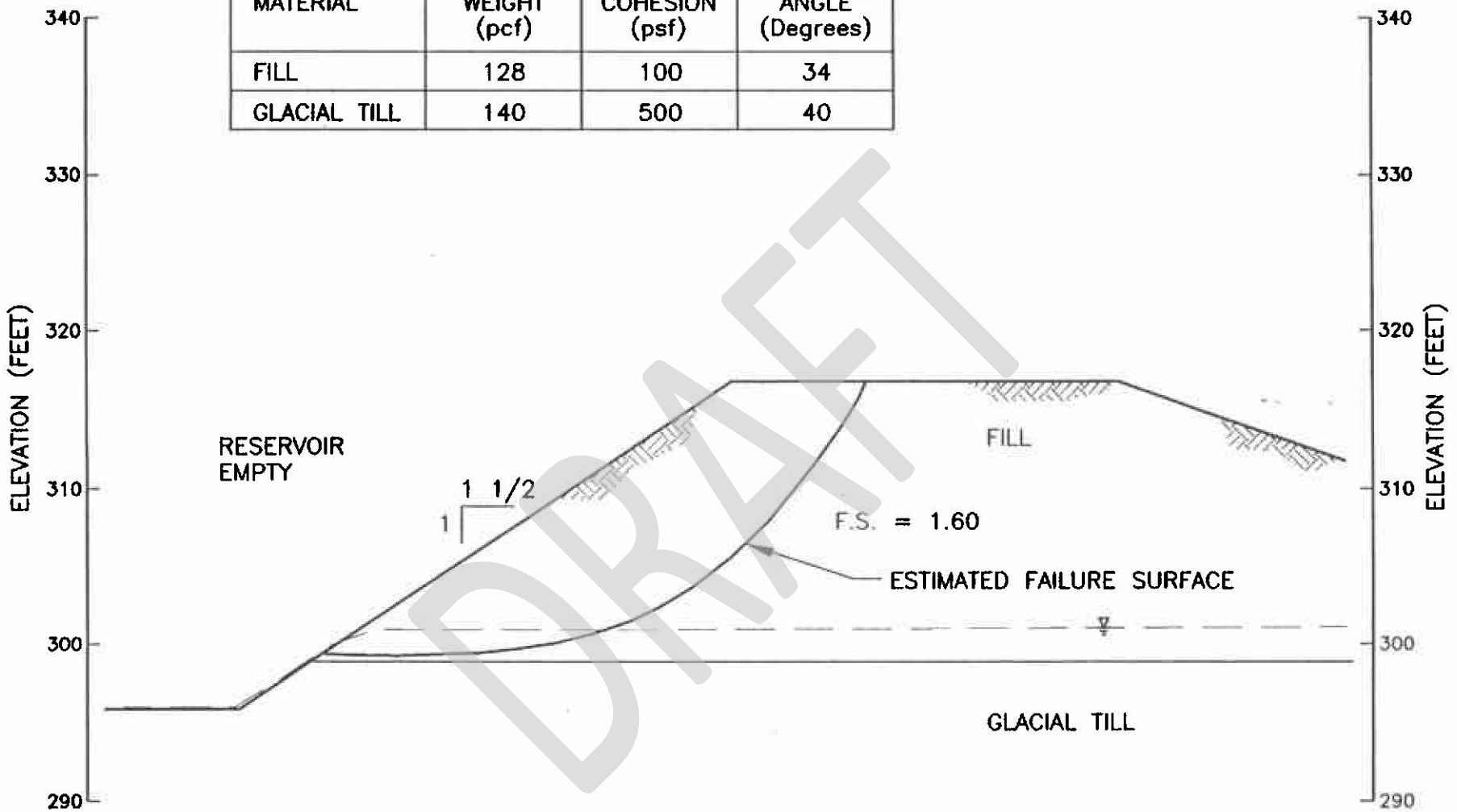

DRAFT

HONGWEST & ASSOCIATES, INC.

LINCOLN RESERVOIR
SEATTLE, WASHINGTON

SLOPE STABILITY ANALYSIS
SOUTH END OF EAST EMBANKMENT
STATIC CONDITIONS

PROJECT NO.: 97116 FIGURE: 7

D:\JOBS\97116-104\97116007.DWG

MATERIAL	UNIT WEIGHT (pcf)	COHESION (psf)	FRICTION ANGLE (Degrees)
FILL	128	100	34
GLACIAL TILL	140	500	40



DRAFT

HONGWEST & ASSOCIATES, INC.

LINCOLN RESERVOIR
SEATTLE, WASHINGTON

SLOPE STABILITY ANALYSIS
SOUTH END OF EAST EMBANKMENT
SEISMIC CONDITIONS

PROJECT NO.: 97116 FIGURE: 8

D:\JOBS\97116-104\97116008.DWG

MATERIAL	UNIT WEIGHT (pcf)	COHESION (psf)	FRICTION ANGLE (Degrees)
FILL	128	100	34
GLACIAL TILL	140	500	40



DRAFT

HWA
HONGWEST & ASSOCIATES, INC.

LINCOLN RESERVOIR
SEATTLE, WASHINGTON

SLOPE STABILITY ANALYSIS
SOUTH END OF EAST EMBANKMENT
RAPID DRAWDOWN CONDITIONS

PROJECT NO.: 97116 FIGURE: 9

D:\JOBS\97116-104\97116009.DWG

MATERIAL	UNIT WEIGHT (pcf)	COHESION (psf)	FRICTION ANGLE (Degrees)
FILL	128	100	34
GLACIAL TILL	140	500	40



DRAFT

HONGWEST & ASSOCIATES, INC.

LINCOLN RESERVOIR
SEATTLE, WASHINGTON

SLOPE STABILITY ANALYSIS
NORTH END OF EAST EMBANKMENT
STATIC CONDITIONS

PROJECT NO.: 97116 FIGURE: 10

D:\JOBS\97116-104\97116010.DWG

MATERIAL	UNIT WEIGHT (pcf)	COHESION (psf)	FRICTION ANGLE (Degrees)
FILL	128	100	34
GLACIAL TILL	140	500	40



DRAFT

HONGWEST & ASSOCIATES, INC.

LINCOLN RESERVOIR
SEATTLE, WASHINGTON

SLOPE STABILITY ANALYSIS
NORTH END OF EAST EMBANKMENT
SEISMIC CONDITIONS

PROJECT NO.: 97116 FIGURE: 11

D:\JOBS\97116-104\97116011.DWG

MATERIAL	UNIT WEIGHT (pcf)	COHESION (psf)	FRICTION ANGLE (Degrees)
FILL	128	100	34
GLACIAL TILL	140	500	40



DRAFT

HONGWEST & ASSOCIATES, INC.

LINCOLN RESERVOIR
SEATTLE, WASHINGTON

SLOPE STABILITY ANALYSIS
NORTH END OF EAST EMBANKMENT
RAPID DRAWDOWN CONDITIONS

PROJECT NO.: 97116 FIGURE: 12

D:\JOBS\97116-104\97116012.DWG

RELATIVE DENSITY OR CONSISTENCY VERSUS SPT N-VALUE

COHESIONLESS SOILS			COHESIVE SOILS		
Density	N (blows/ft)	Approximate Relative Density(%)	Consistency	N (blows/ft)	Approximate Undrained Shear Strength (psf)
Very Loose	0 to 4	0 - 15	Very Soft	0 to 2	<250
Loose	4 to 10	15 - 35	Soft	2 to 4	250 - 500
Medium Dense	10 to 30	35 - 65	Medium Stiff	4 to 8	500 - 1000
Dense	30 to 50	65 - 85	Stiff	8 to 15	1000 - 2000
Very Dense	over 50	85 - 100	Very Stiff	15 to 30	2000 - 4000
			Hard	over 30	>4000

ASTM SOIL CLASSIFICATION SYSTEM

MAJOR DIVISIONS			GROUP DESCRIPTIONS	
Coarse Grained Soils	Gravel and Gravelly Soils	Clean Gravel (little or no fines)	GW	Well-graded GRAVEL
			GP	Poorly-graded GRAVEL
	More than 50% of Coarse Fraction Retained on No. 4 Sieve	Gravel with Fines (appreciable amount of fines)	GM	Silty GRAVEL
			GC	Clayey GRAVEL
More than 50% Retained on No. 200 Sieve Size	Sand and Sandy Soils	Clean Sand (little or no fines)	SW	Well-graded SAND
			SP	Poorly-graded SAND
	50% or More of Coarse Fraction Passing on No. 4 Sieve	Sand with Fines (appreciable amount of fines)	SM	Silty SAND
			SC	Clayey SAND
Fine Grained Soils	Silt and Clay	Liquid Limit Less than 50%	ML	SILT
			CL	Lean CLAY
			OL	Organic SILT/Organic CLAY
50% or More Passing No. 200 Sieve Size	Silt and Clay	Liquid Limit 50% or More	MH	Elastic SILT
			CH	Fat CLAY
			OH	Organic SILT/Organic CLAY
Highly Organic Soils			PT	PEAT

TEST SYMBOLS

GS	Grain Size Distribution
%F	Percent Fines
CN	Consolidation
TX	Triaxial Compression
UC	Unconfined Compression
DS	Direct Shear
M	Resilient Modulus
PP	Pocket Penetrometer Approx. Compressive Strength (tsf)
TV	Torvane Approximate Shear Strength (tsf)
CBR	California Bearing Ratio
MD	Moisture/Density Relationship
PID	Photoionization Device Reading
AL	Atterberg Limits: PL Plastic Limit LL Liquid Limit

SAMPLE TYPE SYMBOLS

- 2.0" OD Split Spoon (SPT) (140 lb. hammer with 30 in. drop)
- Shelby Tube
- 3.0" OD Split Spoon with Brass Rings
- Small Bag Sample
- Large Bag (Bulk) Sample
- Core Run
- Non-standard Penetration Test (with split spoon sampler)

COMPONENT PROPORTIONS

DESCRIPTIVE TERMS	RANGE OF PROPORTION
Trace	0 - 5%
Few	5 - 10%
Little	15 - 25%
Some	30 - 45%
Mostly	50 - 100%

COMPONENT DEFINITIONS

COMPONENT	SIZE RANGE
Boulders	Larger than 12 in
Cobbles	3 in to 12 in
Gravel	3 in to No 4 (4.5mm)
Coarse gravel	3 in to 3/4 in
Fine gravel	3/4 in to No 4 (4.5mm)
Sand	No. 4 (4.5 mm) to No. 200 (0.074 mm)
Coarse sand	No. 4 (4.5 mm) to No. 10 (2.0 mm)
Medium sand	No. 10 (2.0 mm) to No. 40 (0.42 mm)
Fine sand	No. 40 (0.42 mm) to No. 200 (0.074 mm)
Silt and Clay	Smaller than No. 200 (0.074mm)

GROUNDWATER WELL COMPLETIONS

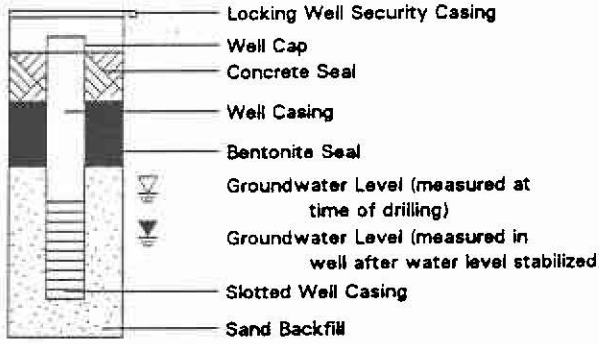

NOTES: Soil classifications presented on exploration logs are based on visual and laboratory observation in general accordance with ASTM D 2487 and ASTM D 2488. Soil descriptions are presented in the following general order:

Density/consistency, color, modifier (if any) GROUP NAME, additions to group name (if any), moisture content. Proportion, gradation, and angularity of constituents, additional comments. (GEOLOGIC INTERPRETATION)

Please refer to the discussion in the report text as well as the exploration logs for a more complete description of subsurface conditions.

MOISTURE CONTENT

DRY	Absence of moisture, dusty, dry to the touch.
MOIST	Damp but no visible water.
WET	Visible free water, usually soil is below water table.

DRAFT

HONGWEST & ASSOCIATES, INC.

Lincoln Reservoir
Seattle, Washington

LEGEND OF TERMS AND SYMBOLS USED ON EXPLORATION LOGS

PROJECT NO.: 97116 FIGURE: A-1

DRILLING COMPANY: Geoboring
DRILLING METHOD: Acker Drill Rig, Hollow Stem Auger
SURFACE ELEVATION: 317 ± Feet

LOCATION: See Figure 2
DATE COMPLETED: 8/13/97
LOGGED BY: David Sowers

DEPTH (feet)	SYMBOL	ASTM SOIL CLASS	DESCRIPTION	SAMPLE TYPE / SAMPLE NUMBER	PEN. RESISTANCE (blows/6 inches)	OTHER TESTS	GROUNDWATER
0		SC	Very loose to loose, dark brown clayey SAND with trace gravel, moist. Fine to medium sand. (FILL)	S-1	5-2-1		
5		SC	Loose to medium dense, olive gray, clayey SAND with gravel, moist to wet. Fine to medium sand.	S-2	8-3-6		
				S-3	6-7-9	DS/GSA	▽
10			Grades to mottled.	S-4	7-12-12		
			Trace of wood fragments.	S-5	7-25-35		
15		SC	Very dense, gray, clayey SAND with trace gravel, moist. Fine to medium sand. (GLACIAL TILL)	S-6	20-41 50/5"	GSA	
20				S-7	50/6"		
25			Boring terminated at a depth of 23 feet. Groundwater seepage observed at 8 feet below ground surface during drilling.				
30							
35							

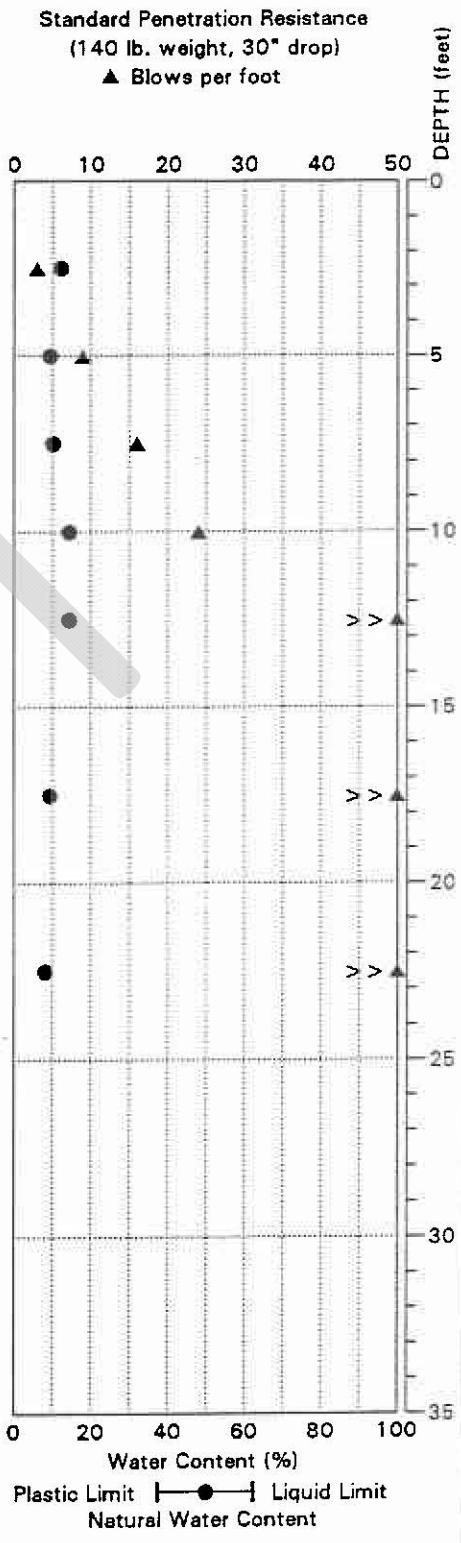

NOTE: This log of subsurface conditions applies only at the specified location and on the date indicated and therefore may not necessarily be indicative of other times and/or locations.

DRAFT

HONGWEST & ASSOCIATES, INC.

Lincoln Reservoir
Seattle, Washington

BORING: BH-1

PAGE: 1 of 1

PROJECT NO.: 97116 FIGURE: A-2

DRILLING COMPANY: Geoboring
DRILLING METHOD: Acker Drill Rig, Hollow Stem Auger
SURFACE ELEVATION: 317 ± Feet

LOCATION: See Figure 2
DATE COMPLETED: 8/14/97
LOGGED BY: David Sowers

DEPTH (feet)	SYMBOL	ASTM SOIL CLASS	DESCRIPTION	SAMPLE TYPE / SAMPLE NUMBER	PEN. RESISTANCE (blows/6 inches)	OTHER TESTS	GROUNDWATER
0		SC	Loose to medium dense, brown to dark brownish gray, clayey SAND with trace to some gravel, moist. Fine to medium sand. (FILL) Large piece of gravel in sampler tip of S-1.	S-1	9-24-21		
5				S-2	11-8-6		
				S-3	5-3-4		
10			Grades to olive.	S-4	2-4-3	GSA/AL	
			Grades to very moist.	S-5	6-11-14		
15			Trace of wood fragments observed in sample S-6.	S-6	4-8-9		
				S-7	4-11-18		
20		SM	Dense to very dense, dark olive gray to very dark brown, silty SAND with gravel and trace roots, moist. Fine to medium sand. (GLACIAL TILL)	S-8	18-20 50/5"		
25				S-9	50/5"		
30							
35							

Boring terminated at a depth of 25.5 feet.

No groundwater seepage observed during drilling.

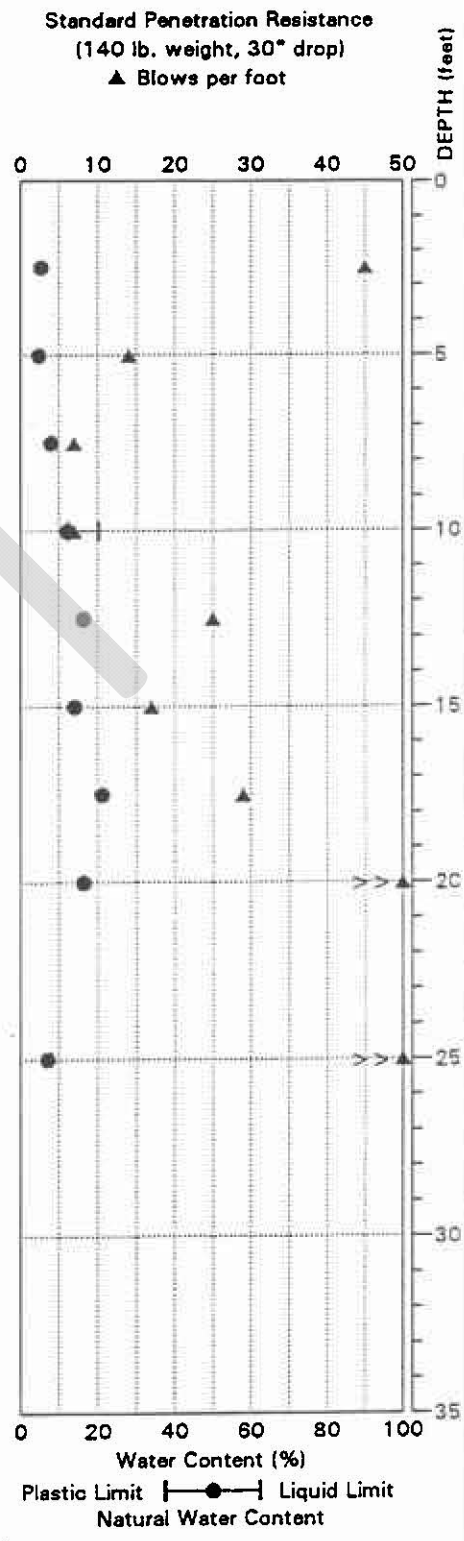

NOTE: This log of subsurface conditions applies only at the specified location and on the date indicated and therefore may not necessarily be indicative of other times and/or locations.

DRAFT

HWA HONGWEST & ASSOCIATES, INC.

Lincoln Reservoir
Seattle, Washington

BORING: BH-2

PAGE: 1 of 1

PROJECT NO.: 97116 FIGURE: A-3

DRILLING COMPANY: Geoboring
DRILLING METHOD: Acker Drill Rig, Hollow Stem Auger
SURFACE ELEVATION: 317 ± Feet

LOCATION: See Figure 2
DATE COMPLETED: 8/13/97
LOGGED BY: David Sowers

DEPTH (feet)	SYMBOL	ASTM SOIL CLASS	DESCRIPTION	SAMPLE TYPE / SAMPLE NUMBER	PEN. RESISTANCE (blows/6 inches)	OTHER TESTS
0		SP SM	Medium dense to dense, brown, poorly graded SAND with silt, gravel, and cobbles, dry to moist. Fine to coarse sand. (FILL)			
		SM	Loose to medium dense, olive to olive brown, silty SAND with gravel, moist. Fine to medium sand.	S-1	17-31-24	
5				S-2	7-6-8	GSA
				S-3	9-6-8	
		SC	Medium dense, olive, clayey SAND with trace gravel, moist to very moist. Fine to medium sand.	S-4	4-8-18	%F/AL
10				S-5	4-4-6	
15				S-6	7-13-15	
		SM	Medium dense, dark brown to black, silty sand with organic matter, very moist to wet. Fine sand. (ORIGINAL TOPSOIL)			
		SC	Very dense, dark gray to very dark brown, clayey SAND with gravel, moist. Fine to coarse sand. (GLACIAL TILL)	S-7	4-13-18	
20				S-8	50/6"	
25				S-9	50/6"	
30				S-10	50/4"	
35						

Boring terminated at a depth of 30.3 feet.

Groundwater seepage observed at 17 feet below ground surface during drilling.

GROUNDWATER

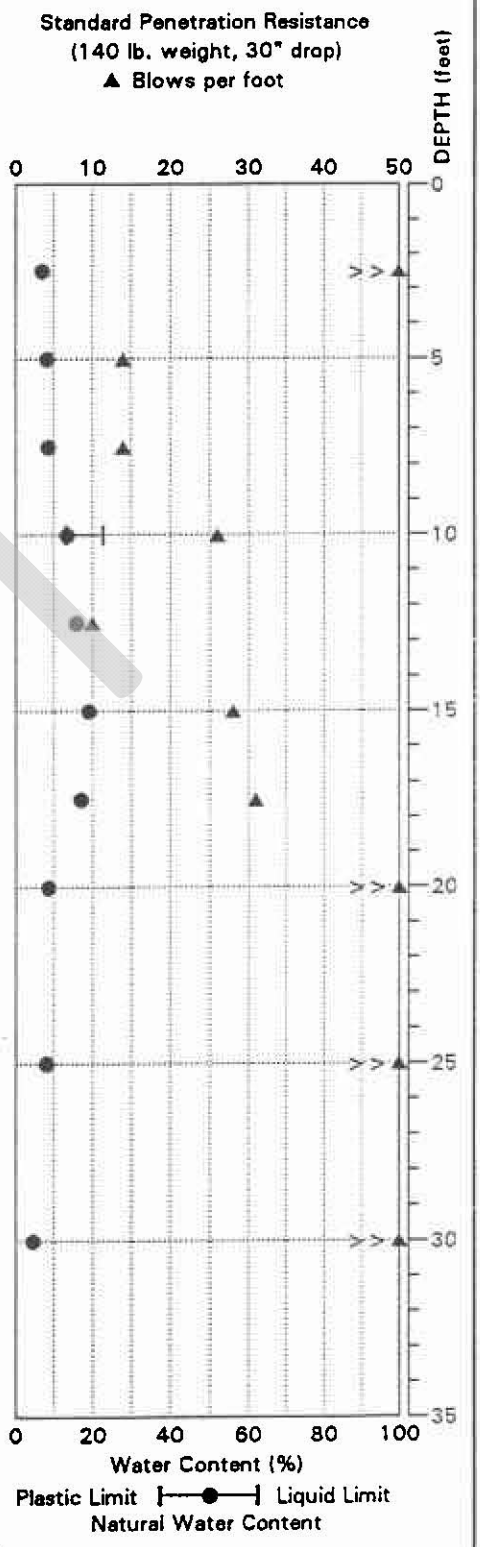

NOTE: This log of subsurface conditions applies only at the specified location and on the date indicated and therefore may not necessarily be indicative of other times and/or locations.

DRAFT

HONGWEST & ASSOCIATES, INC.

Lincoln Reservoir
Seattle, Washington

BORING: BH-3

PAGE: 1 of 1

PROJECT NO.: 97116 FIGURE: A-4

DRILLING COMPANY: Geoboring
DRILLING METHOD: Acker Drill Rig, Hollow Stem Auger
SURFACE ELEVATION: 317 ± Feet

LOCATION: See Figure 2
DATE COMPLETED: 8/14/97
LOGGED BY: David Sowers

DEPTH (feet)	SYMBOL	ASTM SOIL CLASS	DESCRIPTION	SAMPLE TYPE / SAMPLE NUMBER	PEN. RESISTANCE (blows/6 inches)	OTHER TESTS	GROUNDWATER
0		SM	Medium dense, brown, silty SAND with gravel, dry. Fine to coarse sand. (FILL) Large piece of gravel in sampler tip of S-1.	S-1	14-15-15		
5		SC	Medium dense to dense, brown, clayey SAND with gravel, moist. Fine to medium sand.	S-2	2-5-6		
				S-3	4-11-23	%F/DS	
10		SM	Very dense, dark gray, silty SAND with gravel, moist. Fine to medium sand. (GLACIAL TILL)	S-4	9-31-45		
15				S-5	50/5"		

Boring terminated at a depth of 15.5 feet.

No groundwater seepage observed during drilling.

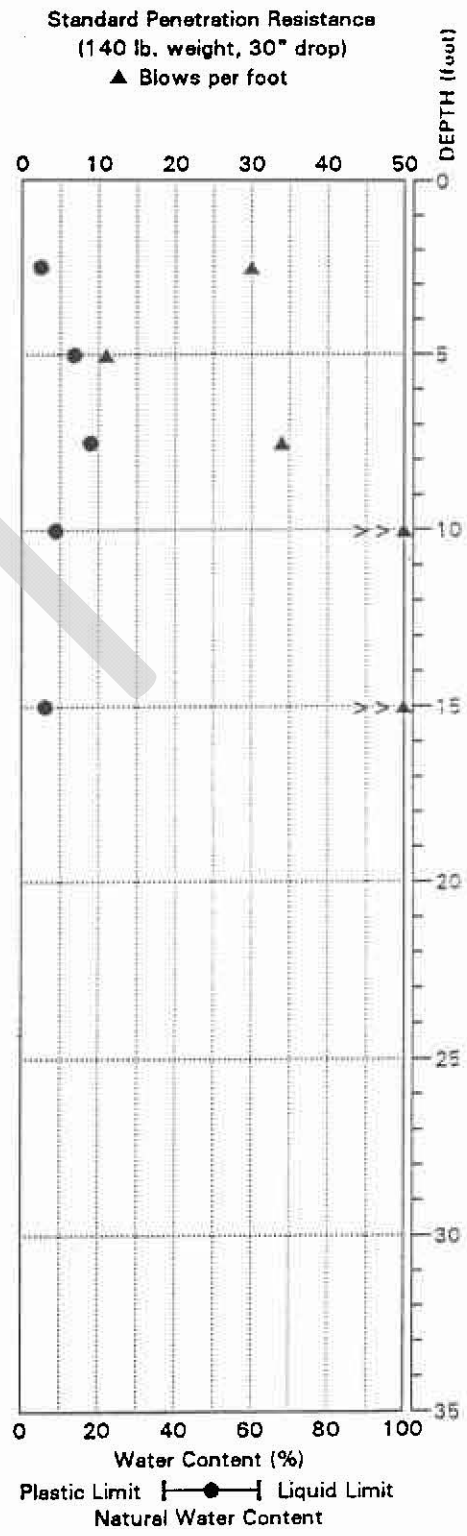

NOTE: This log of subsurface conditions applies only at the specified location and on the date indicated and therefore may not necessarily be indicative of other times and/or locations.

DRAFT

HONGWEST & ASSOCIATES, INC.

Lincoln Reservoir
Seattle, Washington

BORING: BH-4

PAGE: 1 of 1

PROJECT NO.: 97116 FIGURE: A-5

DRILLING COMPANY: Geoboring
DRILLING METHOD: Acker Drill Rig, Hollow Stem Auger
SURFACE ELEVATION: 317 ± Feet

LOCATION: See Figure 2
DATE COMPLETED: 8/14/97
LOGGED BY: David Sowers

DEPTH (feet)	SYMBOL	ASTM SOIL CLASS	DESCRIPTION	SAMPLE TYPE / SAMPLE NUMBER	PEN. RESISTANCE (blows/6 inches)	OTHER TESTS	GROUNDWATER
0		SM	Medium dense, yellowish brown, silty SAND with trace gravel, moist. Fine to coarse sand. (FILL)	S-1	3-3-10	%F	
5		SM	Dense to very dense, dark olive gray to very dark gray, silty SAND with gravel, moist. Fine to coarse sand. (GLACIAL TILL)	S-2	7-15-23		
10			Grades to very moist to wet below 10 feet.	S-3	15-34 50/5"		
15		CL	Hard, very dark gray, sandy LEAN CLAY, moist.	S-4	22-56/6"		
		SM	Very dense, dark gray, silty SAND with fine gravel, moist. Fine to medium sand.				
20				S-5	50/4"		

Boring terminated at a depth of 20.3 feet.

Groundwater seepage observed at 10 feet below ground surface during drilling.

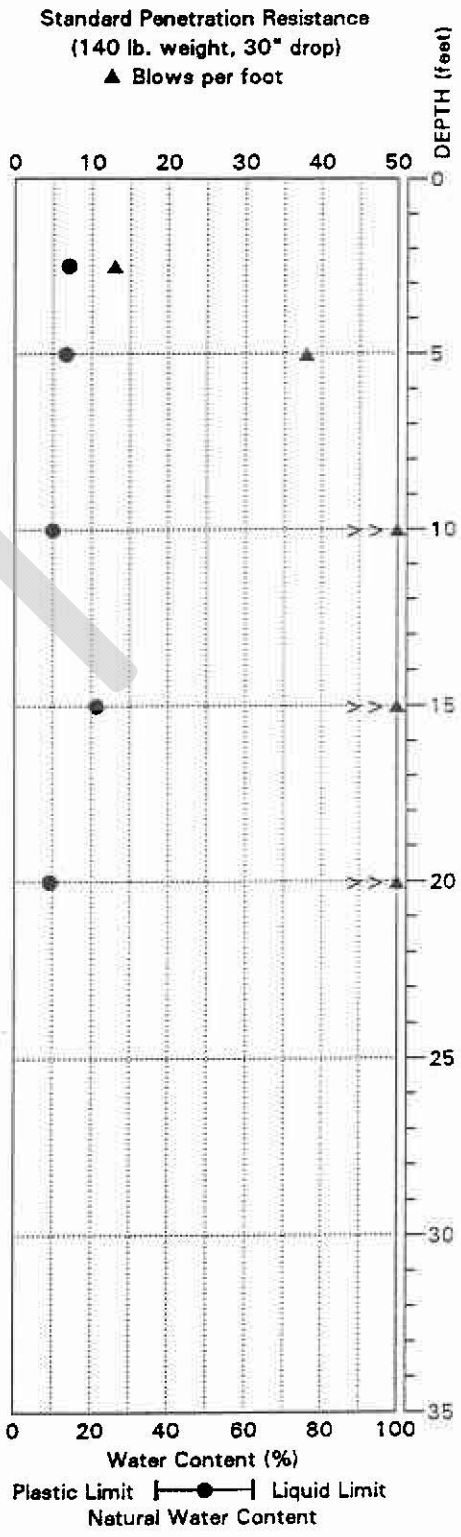

NOTE: This log of subsurface conditions applies only at the specified location and on the date indicated and therefore may not necessarily be indicative of other times and/or locations.

DRAFT

HONGWEST & ASSOCIATES, INC.

Lincoln Reservoir
Seattle, Washington

BORING: BH-5

PAGE: 1 of 1

PROJECT NO.: 97116 FIGURE: A-6

DRILLING COMPANY: Geoboring
DRILLING METHOD: Acker Drill Rig, Hollow Stem Auger
SURFACE ELEVATION: 317 ± Feet

LOCATION: See Figure 2
DATE COMPLETED: 8/13/97
LOGGED BY: David Sowers

DEPTH (feet)	SYMBOL	ASTM SOIL CLASS	DESCRIPTION	SAMPLE TYPE / SAMPLE NUMBER	PEN. RESISTANCE (blows/6 inches)	OTHER TESTS	GROUNDWATER
0		SP SM	Medium dense, dark brown, poorly graded SAND with silt and gravel, dry. Fine to coarse sand. (FILL)	S-1	16-14-8		
5		CL	Medium dense, dark olive gray, sandy CLAY with trace gravel and organics, moist.	S-2	1-2-5	%F	
			Grades to dark gray.	S-3	5-6-10		
10				S-4	6-16-45		
		SC	Very dense, dark gray, clayey SAND with gravel, moist. Fine to coarse sand. (GLACIAL TILL)				
15				S-5	50/4"		

Boring terminated at a depth of 15.3 feet.

No groundwater seepage observed during drilling.

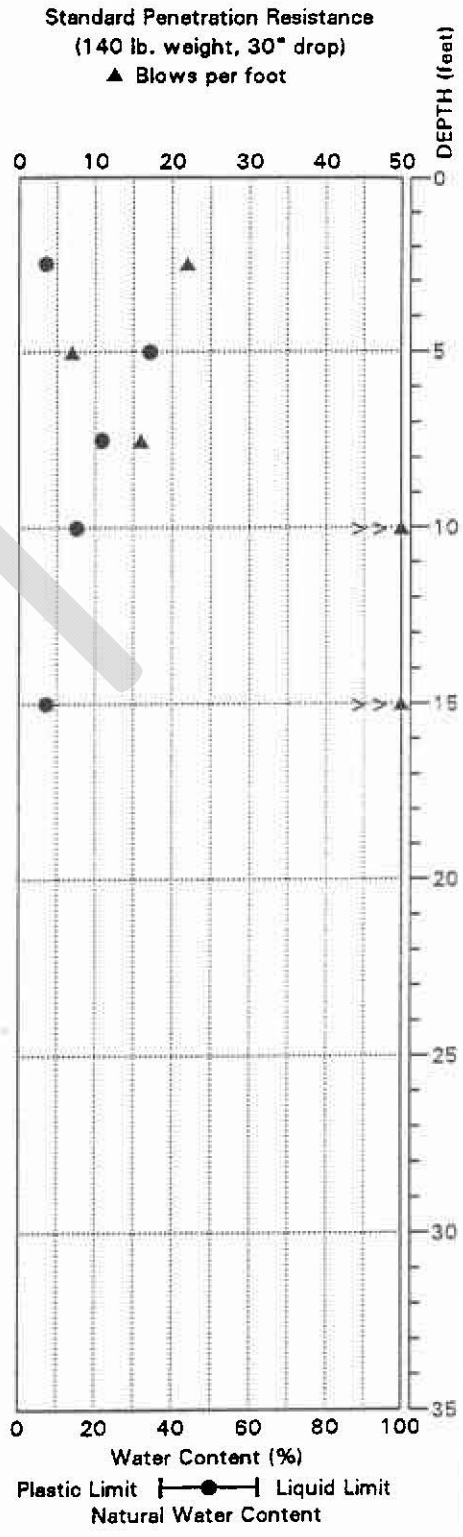

NOTE: This log of subsurface conditions applies only at the specified location and on the date indicated and therefore may not necessarily be indicative of other times and/or locations.

DRAFT

HONG WEST & ASSOCIATES, INC.

Lincoln Reservoir
Seattle, Washington

BORING: BH-6

PAGE: 1 of 1

PROJECT NO.: 97116 FIGURE: A-7

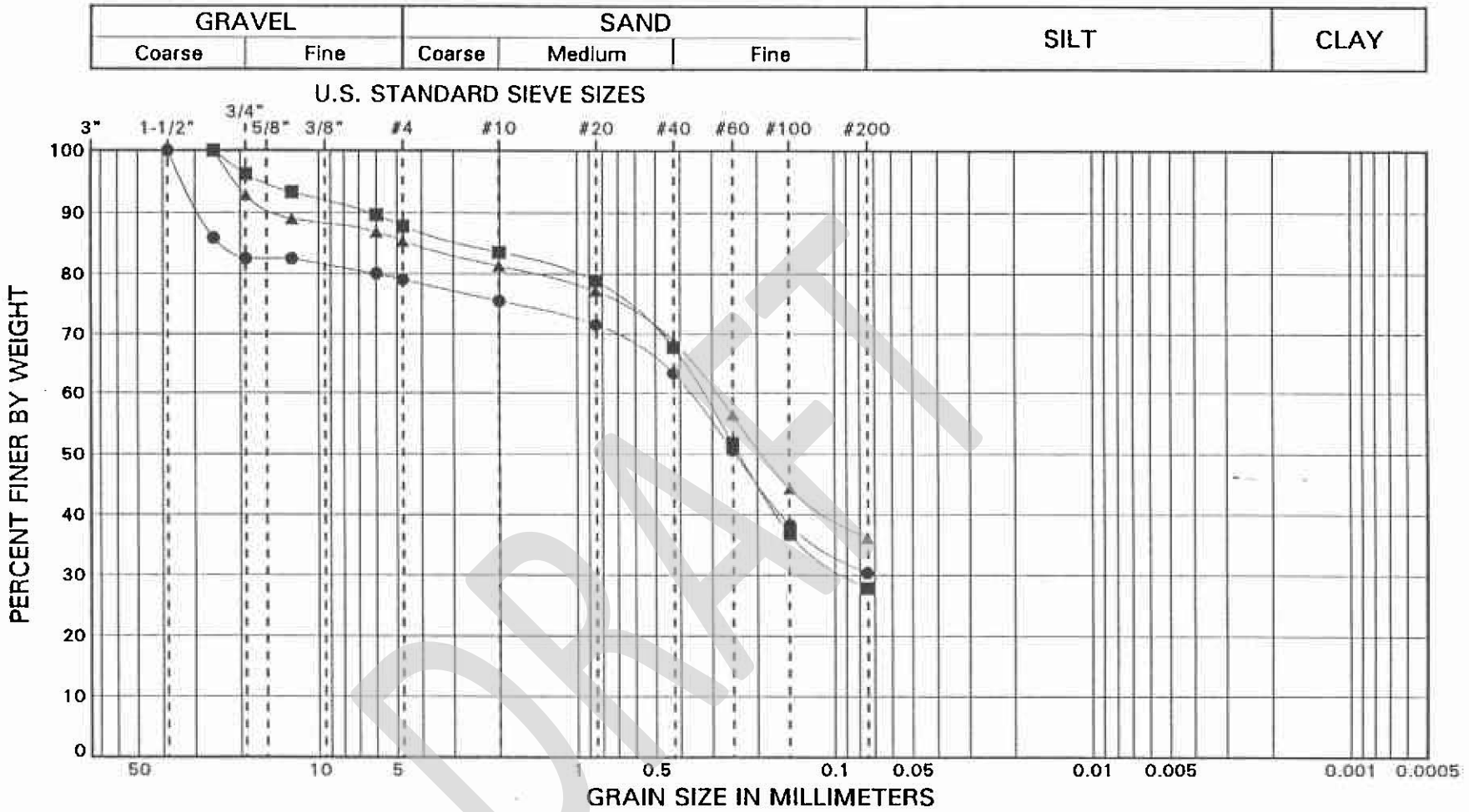

DRAFT

SYMBOL	SAMPLE		DEPTH (ft)	CLASSIFICATION	% MC	LL	PL	PI	% Gravel	% Sand	% Fines
●	BH-1	S-3	7.5 - 9.0	(SC) Olive gray, clayey SAND with gravel.	10				21.0	48.6	30.4
■	BH-1	S-6	17.5 - 19.0	(SC) Gray, clayey SAND.	9				12.2	59.9	27.9
▲	BH-2	S-4	10.0 - 11.5	(SC) Olive, clayey SAND.	12	20	13	7	14.6	49.2	36.2

HWA
HONGWEST
& ASSOCIATES, INC.

Lincoln Reservoir
Seattle, Washington

GRAIN SIZE
DISTRIBUTION
TEST RESULTS

PROJECT NO.: 97116 FIGURE: B-1

HWAGRSZ 97116 10/21/97

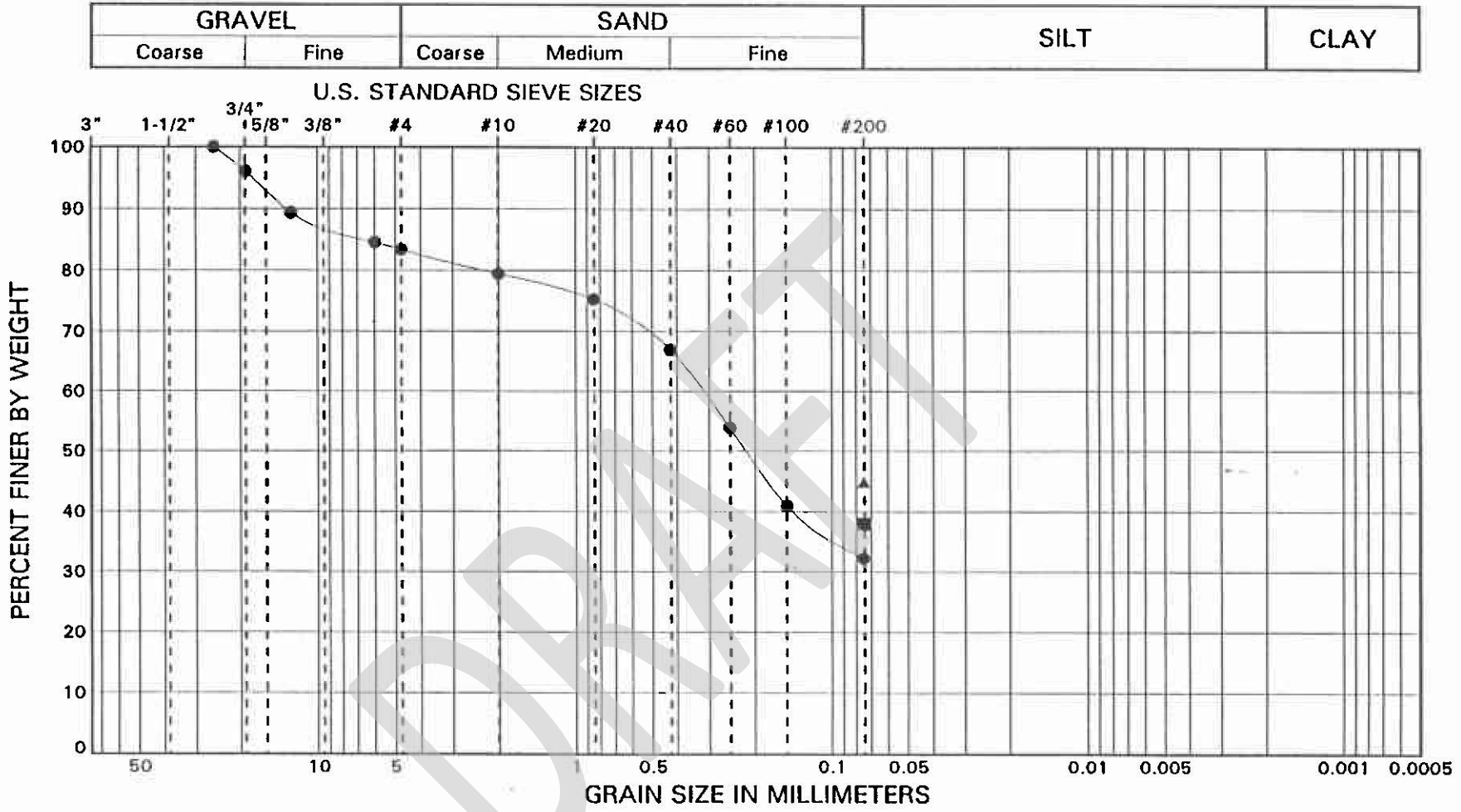

DRAFT

SYMBOL	SAMPLE		DEPTH (ft)	CLASSIFICATION	% MC	LL	PL	PI	% Gravel	% Sand	% Fines
●	BH-3	S-2	5.0 - 6.5	(SM) Olive brown, silty SAND with gravel.	8				16.6	51.1	32.3
■	BH-3	S-4	10.0 - 11.5	(SC) Olive, clayey SAND.	14	23	13	10			38.0
▲	BH-4	S-3	7.5 - 9.0	(SC) Brown, clayey SAND.	18						44.9

HWA
HONGWEST & ASSOCIATES, INC.

Lincoln Reservoir
Seattle, Washington

GRAIN SIZE DISTRIBUTION TEST RESULTS

PROJECT NO.: 97116 FIGURE: B-2

HWAGRSZ 97116 10/21/97

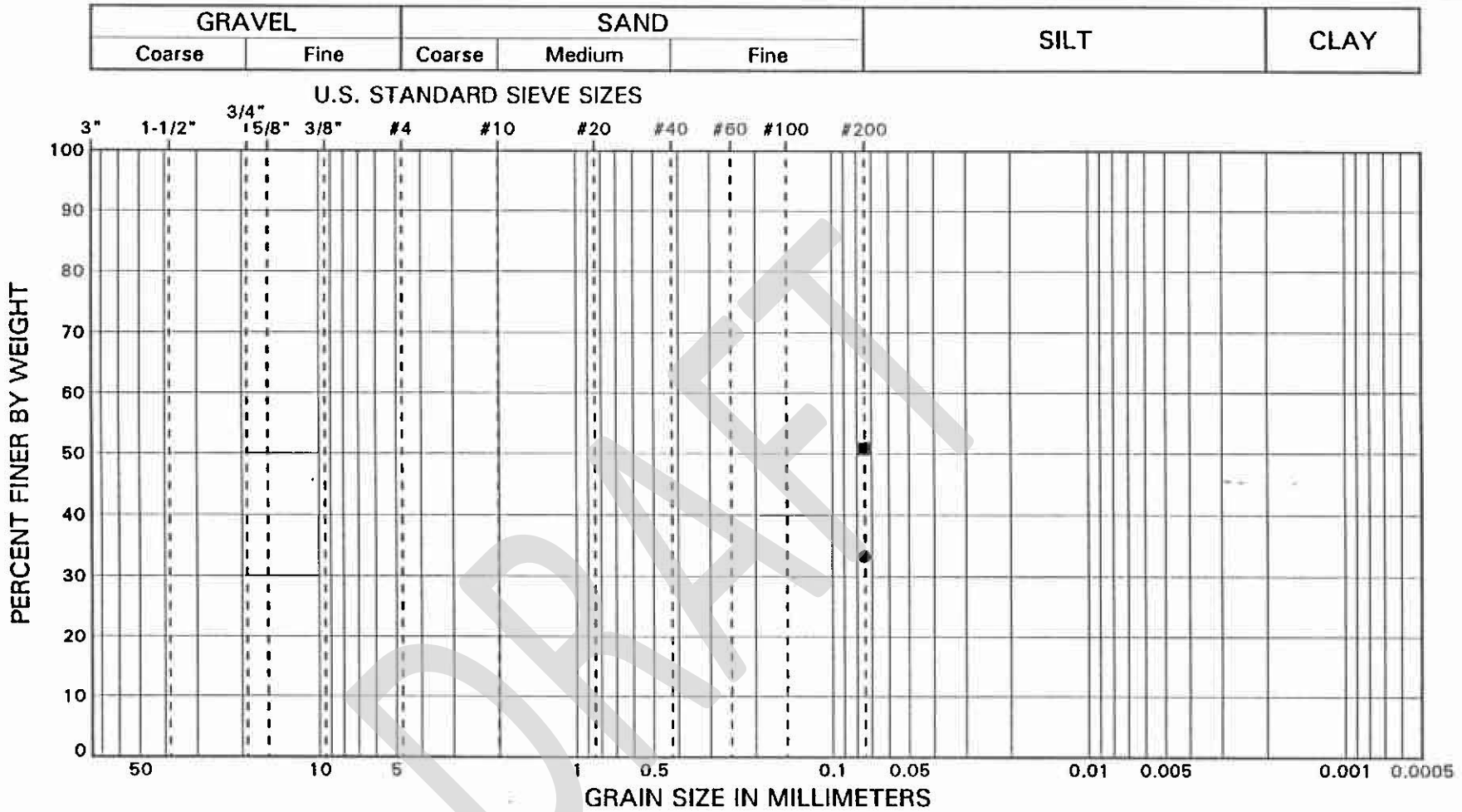

DRAFT

SYMBOL	SAMPLE		DEPTH (ft)	CLASSIFICATION	% MC	LL	PL	PI	% Gravel	% Sand	% Fines
●	BH-5	S-1	2.5 - 4.0	(SM) Yellowish brown, silty SAND.	14						33.3
■	BH-6	S-2	5.0 - 6.5	(CL) Dark olive gray, sandy CLAY.	34						50.8

HWA
HONG WEST & ASSOCIATES, INC.

Lincoln Reservoir
Seattle, Washington

GRAIN SIZE DISTRIBUTION TEST RESULTS

PROJECT NO.: 97116 FIGURE: B-3

HWAGRSZ 97116 10/21/97

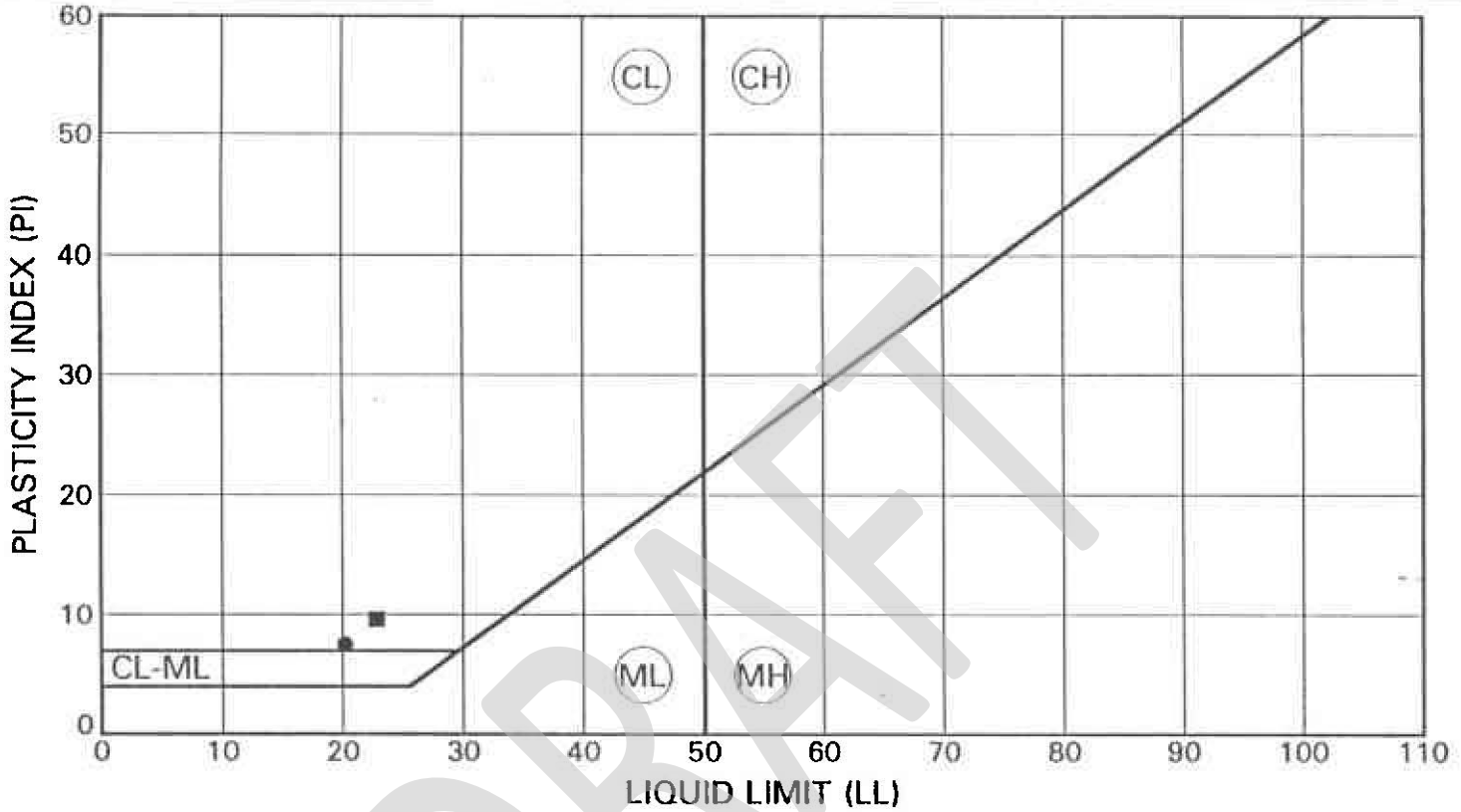

SYMBOL	SAMPLE		DEPTH (ft)	CLASSIFICATION	% MC	LL	PL	PI	% Fines
●	BH-2	S-4	10.0 - 11.5	(SC) Olive, clayey SAND.	12	20	13	7	36.2
■	BH-3	S-4	10.0 - 11.5	(SC) Olive, clayey SAND.	14	23	13	10	38.0

DRAFT

HWA
HONGWEST & ASSOCIATES, INC.

Lincoln Reservoir
Seattle, Washington

PLASTICITY CHART

PROJECT NO.: 97116 FIGURE: B-4

HWAATTB 97116 10/21/97

SAMPLE		DEPTH (feet)	CLASSIFICATION
BH-1	S-3	7.5 - 9.0	(SC) Olive gray, clayey SAND with gravel.
TEST CONDITIONS:		Sample remolded loosely with a low degree of compactive effort.	

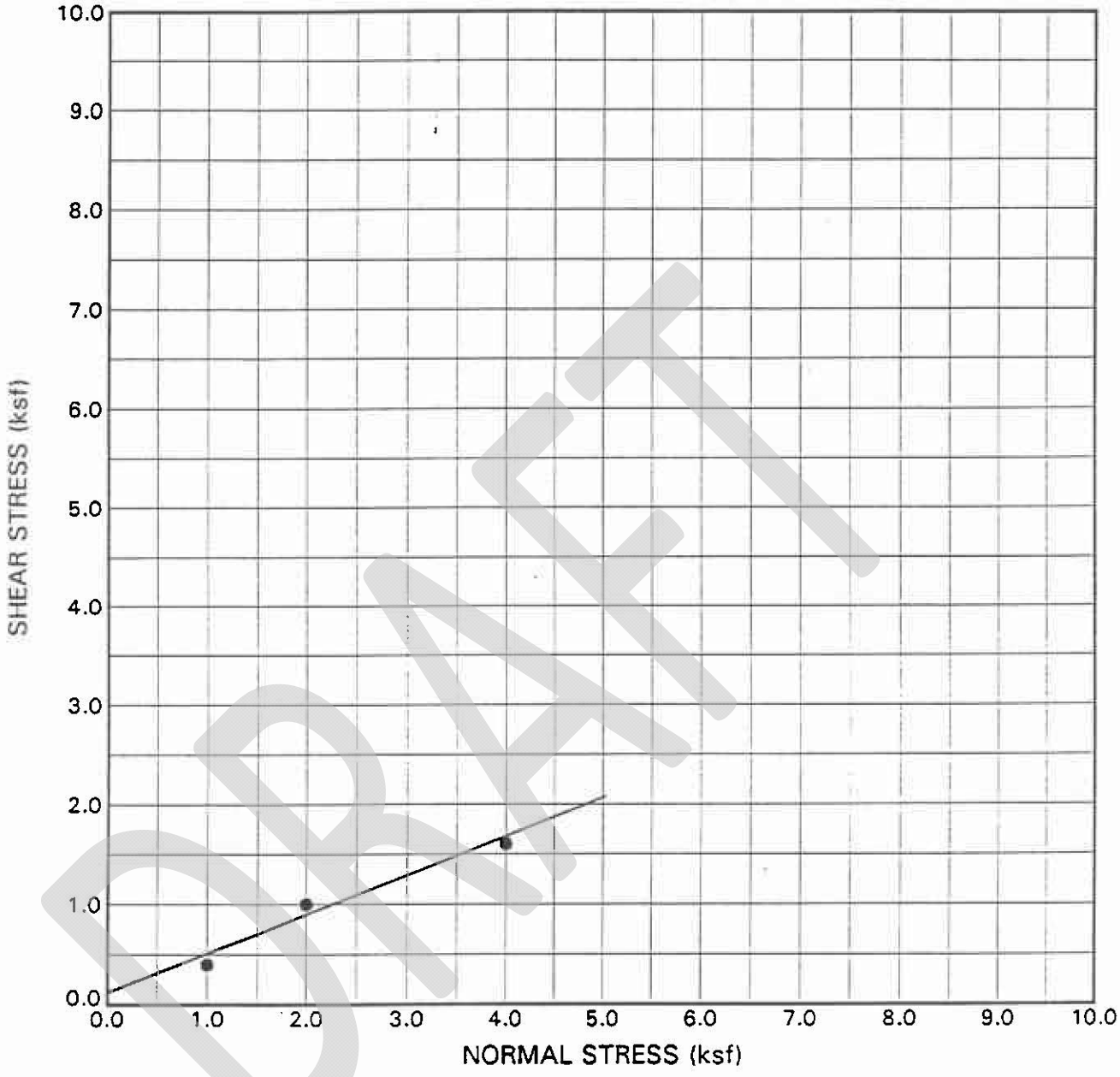

DRAFT

FRICTION ANGLE (degrees)	21
APPARENT COHESION (psf)	100
AVERAGE DRY DENSITY (pcf)	110.0
AVERAGE WATER CONTENT (%)	8.0

HWA HONG WEST & ASSOCIATES, INC.

Lincoln Park Reservoir
Seattle, Washington

DIRECT SHEAR
TEST RESULT

PROJECT NO.: 97116 FIGURE: B-5

HWADIRS 97116 10/20/97

SAMPLE		DEPTH (feet)	CLASSIFICATION
BH-1	S-3	7.5 - 9.0	(SC) Olive gray, clayey SAND with gravel.
TEST CONDITIONS:		Sample remolded densely with a high degree of compactive effort.	

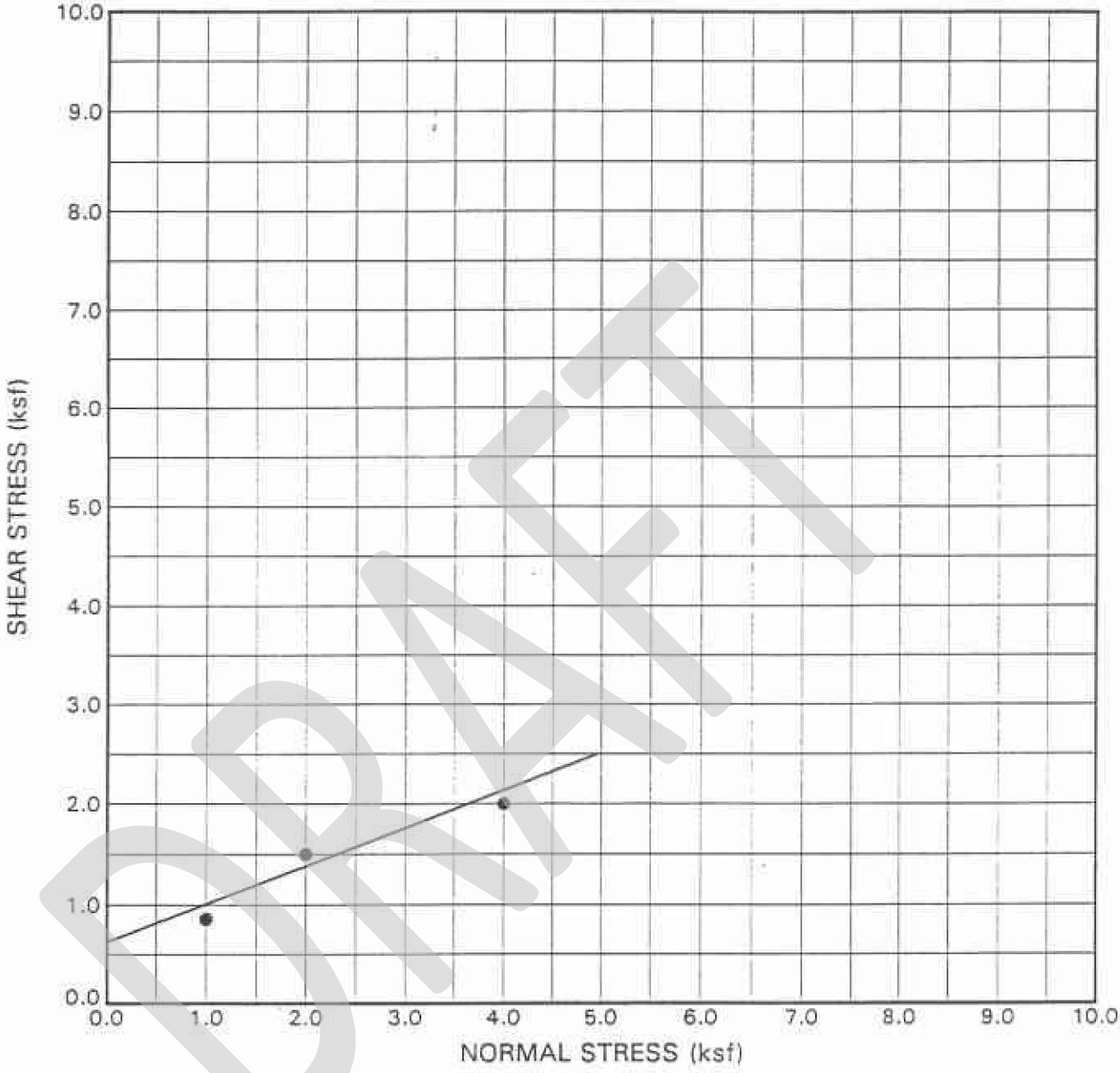

DRAFT

FRICTION ANGLE (degrees)	20
APPARENT COHESION (psf)	600
AVERAGE DRY DENSITY (pcf)	119.8
AVERAGE WATER CONTENT (%)	8.0

HWA HONG WEST & ASSOCIATES, INC.

Lincoln Park Reservoir
Seattle, Washington

DIRECT SHEAR
TEST RESULT

PROJECT NO.: 97116 FIGURE: B-6

SAMPLE		DEPTH (feet)	CLASSIFICATION
BH-4	S-3	7.5 - 9.0	(SC) Brown, clayey SAND.
TEST CONDITIONS:		Sample remolded loosely with a low degree of compactive effort.	

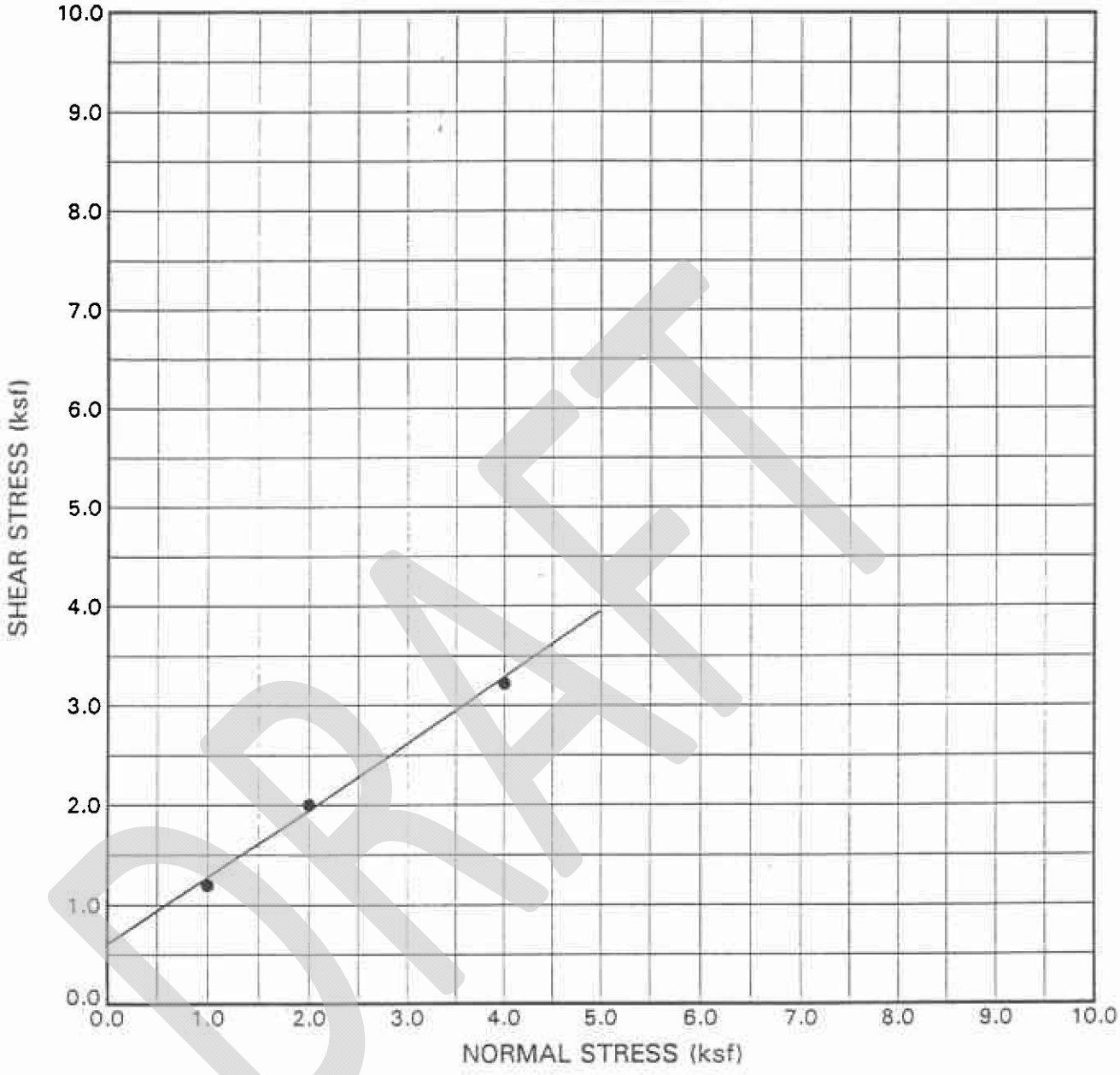

DRAFT

FRICTION ANGLE (degrees)	34
APPARENT COHESION (psf)	590
AVERAGE DRY DENSITY (pcf)	109.9
AVERAGE WATER CONTENT (%)	16.9

HWA HONGWEST & ASSOCIATES, INC.

Lincoln Park Reservoir
Seattle, Washington

DIRECT SHEAR
TEST RESULT

PROJECT NO.: 97116 FIGURE: B-7

HWADIRS 97116 10/20/97

SAMPLE		DEPTH (feet)	CLASSIFICATION
BH-4	S-3	7.5 - 9.0	(SC) Brown, clayey SAND.
TEST CONDITIONS:		Sample remolded firmly with a moderate degree of compactive effort.	

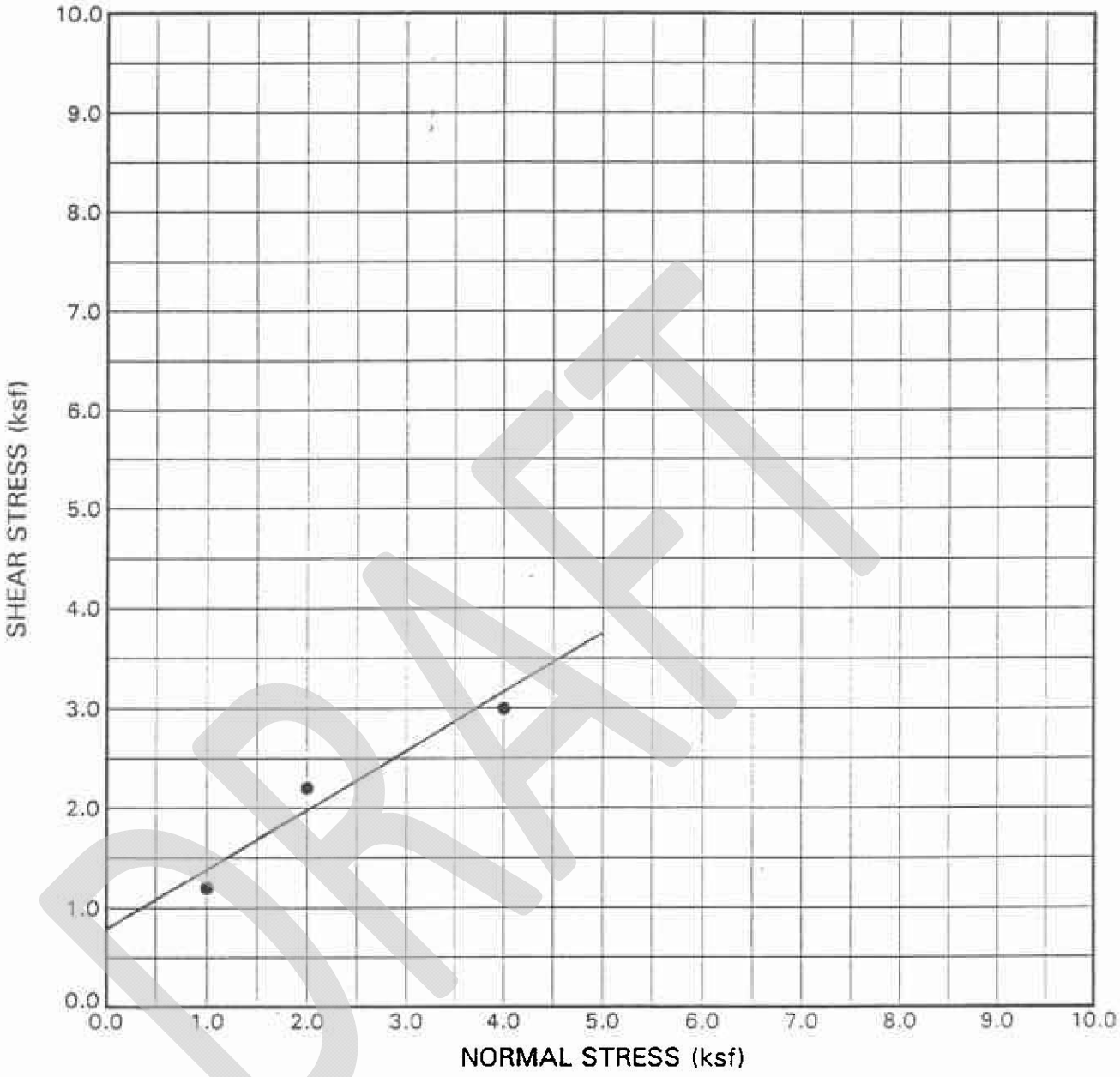

DRAFT

FRICTION ANGLE (degrees)	30
APPARENT COHESION (psf)	800
AVERAGE DRY DENSITY (pcf)	115.1
AVERAGE WATER CONTENT (%)	16.9

HWA HONGWEST & ASSOCIATES, INC.

Lincoln Park Reservoir
Seattle, Washington

DIRECT SHEAR
TEST RESULT

PROJECT NO.: 97116 FIGURE: B-8

HWADIRS 97116 10/20/97

SAMPLE		DEPTH (feet)	CLASSIFICATION
BH-4	S-3	7.5 - 9.0	(SC) Brown, clayey SAND.
TEST CONDITIONS:		Sample remolded densely with a high degree of compactive effort.	

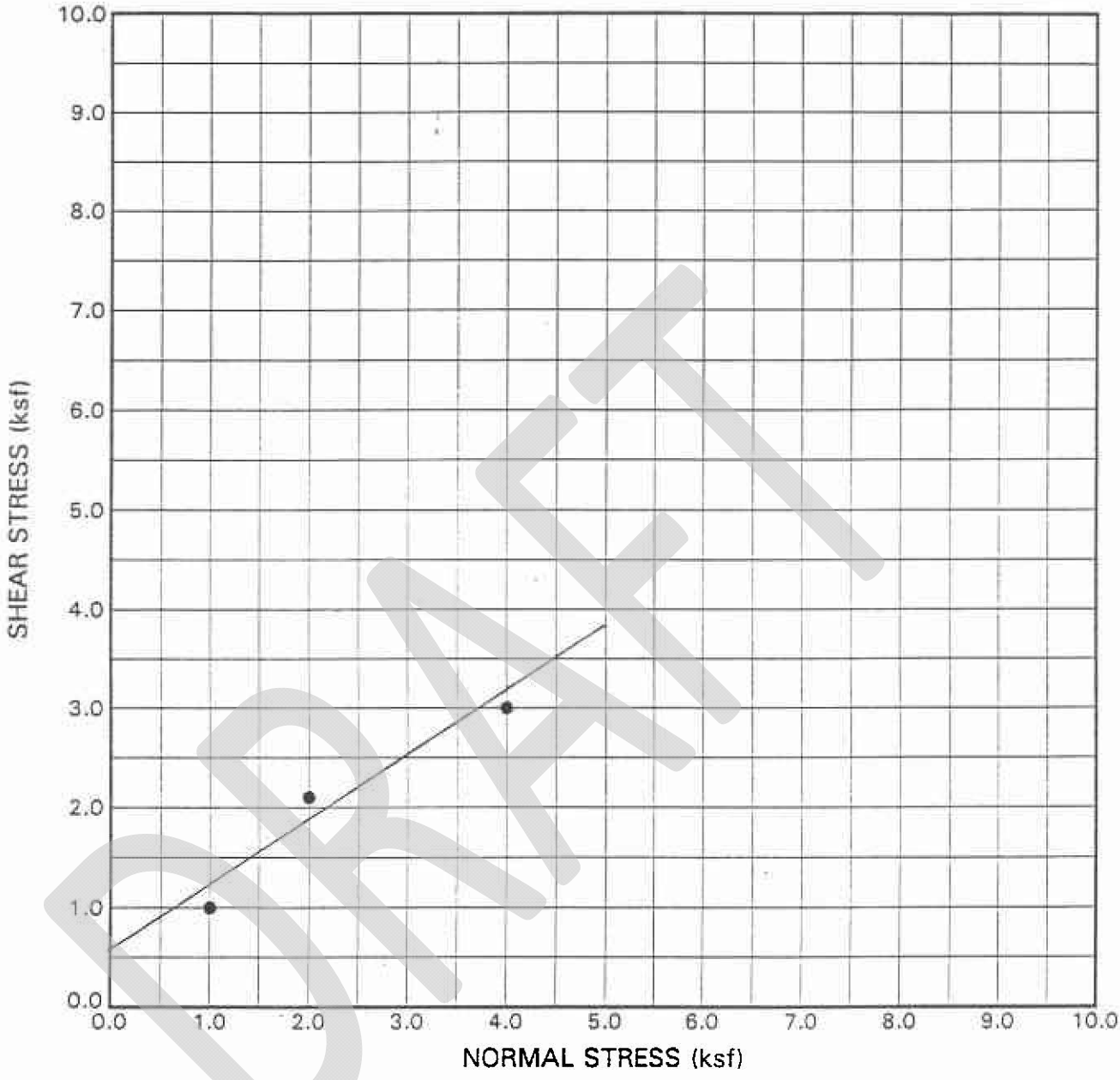

DRAFT

FRICTION ANGLE (degrees)	32
APPARENT COHESION (psf)	550
AVERAGE DRY DENSITY (pcf)	119.9
AVERAGE WATER CONTENT (%)	16.9

HWA HONG WEST & ASSOCIATES, INC.

Lincoln Park Reservoir
Seattle, Washington

DIRECT SHEAR TEST RESULT

PROJECT NO.: 97116 FIGURE: B-9

HWADIRS 97116 10/20/97

CONVERSE CONSULTANTS

1985

DRAFT

DATE DRILLED: 12/11/84

SUMMARY: BORING NO. B-1

ELEVATION: Approx. 317

THIS SUMMARY APPLIES ONLY AT THE LOCATION OF THIS BORING AND AT THE TIME OF DRILLING. SUBSURFACE CONDITIONS MAY DIFFER AT OTHER LOCATIONS AND MAY CHANGE AT THIS LOCATION WITH THE PASSAGE OF TIME. THE DATA PRESENTED IS A SIMPLIFICATION OF ACTUAL CONDITIONS ENCOUNTERED.

DEPTH IN FEET	SAMPLE NO.*	SAMPLE	BLOWS/6"	OTHER TESTS**	FIELD MOISTURE % OF DRY WEIGHT	DRY DENSITY PCF	DESCRIPTION	SYMBOL	MOISTURE	CONSISTENCY
0	1A	I	1 3 2/9"	G			SILTY SAND (Fill); brown, fine to medium, trace gravel	SM	very moist	very loose
5	2A	I	1 1/12"	G						
	3A	I	2 3				SILT; dark gray, brown and black, with organics and sandy silt layers trace to little clay	ML/ SM	moist	soft stiff
10	4A	I	8 4 12 10				mottled brown & gray, trace organics			very stiff
	5A	I	60/6"				SILTY SAND (Unweath. Till); gray, fine to coarse, trace gravel	SM	moist	very dense
15	6A	T	55/6"				some less silty lenses			
20							Bottom of boring at depth 18.0' Piezometer installed to depth 16.0' with 2' hydrotip at bottom, bentonite seal and monument cover at surface.			

DRAFT

* A. 2" split-spoon sampler
B. 3" O.D. thin-wall sampler C. 3-1/4" O.D. x 2-1/2" liner
D. 3-1/2" O.D. split barrel sampler X. sample not recovered

** A - Atterberg, C - consolidation, DS - direct shear, G - grain size, T - triaxial, P - permeability

water level
impervious seal
piezometer tip

LINCOLN RESERVOIR
Seattle, Washington
for EBASCO Services, Inc.

Project No
84-5119-07

Drawing No.
6

Converse Consultants Geotechnical Engineering and Applied Sciences

DATE DRILLED: 12/11/84

SUMMARY: BORING NO. B-2

ELEVATION: Approx. 317

THIS SUMMARY APPLIES ONLY AT THE LOCATION OF THIS BORING AND AT THE TIME OF DRILLING. SUBSURFACE CONDITIONS MAY DIFFER AT OTHER LOCATIONS AND MAY CHANGE AT THIS LOCATION WITH THE PASSAGE OF TIME. THE DATA PRESENTED IS A SIMPLIFICATION OF ACTUAL CONDITIONS ENCOUNTERED.

DEPTH IN FEET	SAMPLE NO.*	SAMPLE	BLOWS/6"	OTHER TESTS**	FIELD MOISTURE % OF DRY WEIGHT	DRY DENSITY PCF	DESCRIPTION	SYMBOL	MOISTURE	CONSISTENCY
0	1A		1 2 2	G			SILTY SAND(Fill); brown, fine to coarse, trace gravel	SM	very moist	very loose
5	2A		4 7				SILTY SAND (Fill); mottled gray and brown, fine to coarse, occasional gravel; trace clay brown organic silt layer at 9'	SM	moist	medium dense
	3A		3 5 4 8							
10	4A		5 8				SILT; mottled gray and brown, little sand, trace organics (2" sand layer at 11')	ML	moist	very stiff
	5A		12 12 19 30				SILTY SAND (Weath. Till); mottled brown and gray, fine to coarse, occasional gravel	SM	moist	dense
15	6A		23 43 50/4"				SILTY SAND (Unweath. Till); gray, fine to coarse, trace gravel occ. 1" less silty lense	SM	moist	very dense
20	7A		24 50/6"							
							Bottom of boring at depth 21.0' Piezometer installed to depth 20.0' with 2' hydrotip at bottom, bentonite seal and monument cover at surface.			

* A. 2" split-spoon sampler
B. 3" O.D. thin-wall sampler C. 3-1/4" O.D. x 2-1/2" liner
D. 3-1/2" O.D. split barrel sampler X. sample not recovered

**A - Atterberg, C - consolidation, DS - direct shear, G - grain size, T - triaxial, P - permeability

water level
impervious seal
piezometer tip

LINCOLN RESERVOIR
Seattle, Washington
for EBASCO Services, Inc.

Project No. 84-5119-07

Drawing No. 7

Converse Consultants Geotechnical Engineering and Applied Sciences

DRAFT

DATE DRILLED: 12/12/84

SUMMARY: BORING NO. B-3

ELEVATION: Approx. 317

THIS SUMMARY APPLIES ONLY AT THE LOCATION OF THIS BORING AND AT THE TIME OF DRILLING. SUBSURFACE CONDITIONS MAY DIFFER AT OTHER LOCATIONS AND MAY CHANGE AT THIS LOCATION WITH THE PASSAGE OF TIME. THE DATA PRESENTED IS A SIMPLIFICATION OF ACTUAL CONDITIONS ENCOUNTERED.

DEPTH IN FEET	SAMPLE NO.*	SAMPLE	BLOWS/6"	OTHER TESTS**	FIELD MOISTURE % OF DRY WEIGHT	DRY DENSITY PCF	DESCRIPTION	SYMBOL	MOISTURE	CONSISTENCY
0							SILTY SAND (Fill); mottled gray and brown, fine to coarse, trace to little gravel	SM	moist	loose
	1X		2 2 3							
5	2A		5 2 4 3	G						
	3A		4 3	G						
10	4A		10 9 7 10							medium dense
							SANDY SILT; mottled gray, green, & brown, f/m sand, occ. gravel	ML/SM	moist	stiff
	5A		7 10				SILTY SAND; gray & brown, fine to coarse, little gravel	SM	moist	medium dense
15	6A		16 30 56							
							SILTY SAND (Unweath. Till); gray, fine to coarse, trace gravel	SM	moist	very dense
20	7A		60/3"							
							Bottom of boring at depth 20.5' Piezometer installed to depth 19.0' with 2' hydrotip at bottom, bentonite seal and monument cover at surface.			

* A. 2" split-spoon sampler
B. 3" O.D. thin-wall sampler C. 3-1/4" O.D. x 2-1/2" liner
D. 3-1/2" O.D. split barrel sampler X. sample not recovered

** A - Atterberg, C - consolidation, DS - direct shear, G - grain size, T - triaxial, P - permeability

water level
impervious seal
piezometer tip

LINCOLN RESERVOIR
Seattle, Washington
for EBASCO Services, Inc.

Project No. 84-5119-07

Converse Consultants Geotechnical Engineering and Applied Sciences

Drawing No. 8

DRAFT

DATE DRILLED: 12/12/84

SUMMARY: BORING NO. B-4

ELEVATION: Approx. 317

THIS SUMMARY APPLIES ONLY AT THE LOCATION OF THIS BORING AND AT THE TIME OF DRILLING. SUBSURFACE CONDITIONS MAY DIFFER AT OTHER LOCATIONS AND MAY CHANGE AT THIS LOCATION WITH THE PASSAGE OF TIME. THE DATA PRESENTED IS A SIMPLIFICATION OF ACTUAL CONDITIONS ENCOUNTERED.

DEPTH IN FEET	SAMPLE NO.*	SAMPLE	BLOWS/6"	OTHER TESTS**	FIELD MOISTURE % OF DRY WEIGHT	DRY DENSITY PCF	DESCRIPTION	SYMBOL	MOISTURE	CONSISTENCY
0							SILTY SAND (Fill); gray-brown, fine to coarse, trace gravel	SM	moist dense	medium
	1A		5 8 5							
5	2A		3 3 15							
	3A		10 24 32				trace mottling		very	dense
10	4A		5 6 11				1" pocket of organic SANDY SILT at 11'			
	5A		4 5 5	G						medium dense
15	6A		2 4 11				SANDY SILT; gray, dark brown, and tan, with organdic pockets, trace gravel	ML/ SM	moist	stiff
	7A		17 35 60/5"				SILTY SAND (Unweath. Till); gray, f/c, little gravel, occasional clean sand lense	SM	moist	very dense
20	8A		60/6"							
							Bottom of boring at depth 20.5' Piezometer installed to depth 19.0' with 2' hydrotip at bottom, bentonite seal and monument cover at surface.			

DRAFT

* A. 2" split-spoon sampler
B. 3" O.D. thin-wall sampler C. 3-1/4" O.D. x 2-1/2" liner
D. 3-1/2" O.D. split barrel sampler X. sample not recovered

** A - Atterberg, C - consolidation, DS - direct shear, G - grain size, T - triaxial, P - permeability

water level
impervious seal
piezometer tip

LINCOLN RESERVOIR
Seattle, Washington
for EBASCO Services, Inc.

Project No. 84-5119-07

Drawing No. 9

Converse Consultants Geotechnical Engineering and Applied Sciences

DATE DRILLED: 12/12/84

SUMMARY: BORING NO. B-5

ELEVATION: Approx. 317

THIS SUMMARY APPLIES ONLY AT THE LOCATION OF THIS BORING AND AT THE TIME OF DRILLING. SUBSURFACE CONDITIONS MAY DIFFER AT OTHER LOCATIONS AND MAY CHANGE AT THIS LOCATION WITH THE PASSAGE OF TIME. THE DATA PRESENTED IS A SIMPLIFICATION OF ACTUAL CONDITIONS ENCOUNTERED.

DEPTH IN FEET	SAMPLE NO.*	SAMPLE	BLOWS/6"	OTHER TESTS**	FIELD MOISTURE % OF DRY WEIGHT	DRY DENSITY PCF	DESCRIPTION	SYMBOL	MOISTURE	CONSISTENCY
0	1A		5 15 22		4		SILTY SAND (Fill); gray, fine to coarse, trace gravel	SM	moist	medium dense to dense
5	2X		8 6 10							
	3A		18 14		2					
10	4A		4 12 11				trace clay & occasional small organic pockets			
	5A		9 13		3					
15	6A		7 11 5				SILTY SAND TO TO SANDY SILT; mottled gray and brown, fine to medium sand, trace to little clay, occasional gravel & fine roots	SM/ ML	moist	very stiff
	7A		13 20							
20	8A		10 59/6"				SILTY SAND (Weath. Till); gray, with trace brown mottling, fine to coarse, trace gravel grades to Unweathered Till at 24'	SM	moist	very dense
25	9A		60/5"				Bottom of boring at depth 25.4' Piezometer installed to depth 25.0' with 2' hydrotip at bottom, bentonite seal and monument cover at surface.			

* A. 2" split-spoon sampler
B. 3" O.D. thin-wall sampler C. 3-1/4" O.D. x 2-1/2" liner
D. 3-1/2" O.D. split barrel sampler X. sample not recovered

** A - Atterberg, C - consolidation, DS - direct shear, G - grain size, T - triaxial, P - permeability

water level
impervious seal
piezometer tip

LINCOLN RESERVOIR
Seattle, Washington
for EBASCO Services, Inc.

Project No
84-5119-07

Drawing No.
10

Converse Consultants Geotechnical Engineering and Applied Sciences

DRAFT

DATE DRILLED: 12/12/84

SUMMARY: BORING NO. B-6

ELEVATION: Approx. 317

THIS SUMMARY APPLIES ONLY AT THE LOCATION OF THIS BORING AND AT THE TIME OF DRILLING. SUBSURFACE CONDITIONS MAY DIFFER AT OTHER LOCATIONS AND MAY CHANGE AT THIS LOCATION WITH THE PASSAGE OF TIME. THE DATA PRESENTED IS A SIMPLIFICATION OF ACTUAL CONDITIONS ENCOUNTERED.

DEPTH IN FEET	SAMPLE NO.*	SAMPLE	BLOWS/6"	OTHER TESTS**	FIELD MOISTURE % OF DRY WEIGHT	DRY DENSITY PCF	DESCRIPTION	SYMBOL	MOISTURE	CONSISTENCY
0	1A		7 9 7				SILTY SAND (Fill); brown & gray, fine to coarse, trace gravel	SM	moist	loose to medium dense
5	2A		2 2 2	G						
	3X		2 3 5						very moist to wet	
10	4A		4 5 9				occasional small piece of organics		moist	
	5A		4 2 4	G						
15	6A		7 8	G						
	7A		4 9 26				SANDY SILT; gray & brown, fine to coarse sand, occasional organics 2" layer organic SANDY SILT at 18'	ML	moist	stiff
20	8A		21 60/6" 50/3"				SILTY SAND (Weath. till); gray, with brown mottling, fine to coarse, trace gravel	SM	moist	very dense
	9X		50/2"							
							Bottom of boring at depth 22.7' Piezometer installed to depth 20.0' with 2' hydrotip at bottom, bentonite seal and monument cover at surface.			

* A. 2" split-spoon sampler
B. 3" O.D. thin-wall sampler C. 3-1/4" O.D. x 2-1/2" liner
D. 3-1/2" O.D. split barrel sampler X. sample not recovered

** A - Atterberg, C - consolidation, DS - direct shear, G - grain size, T - triaxial, P - permeability

water level
impervious seal
piezometer tip

LINCOLN RESERVOIR
Seattle, Washington
for EBASCO Services, Inc.

Project No. 84-5119-07

Drawing No. 11

Converse Consultants Geotechnical Engineering and Applied Sciences

DRAFT

DATE DRILLED: 12/13/84

SUMMARY: BORING NO. B-7

ELEVATION: Approx. 317

THIS SUMMARY APPLIES ONLY AT THE LOCATION OF THIS BORING AND AT THE TIME OF DRILLING. SUBSURFACE CONDITIONS MAY DIFFER AT OTHER LOCATIONS AND MAY CHANGE AT THIS LOCATION WITH THE PASSAGE OF TIME. THE DATA PRESENTED IS A SIMPLIFICATION OF ACTUAL CONDITIONS ENCOUNTERED.

DEPTH IN FEET	SAMPLE NO.*	SAMPLE	BLOWS/6"	OTHER TESTS**	FIELD MOISTURE % OF DRY WEIGHT	DRY DENSITY PCF	DESCRIPTION	SYMBOL	MOISTURE	CONSISTENCY
0	1A		2 2 4 8				SILTY SAND (Fill); brown & tan, fine to coarse, trace to little gravel, trace charcoal and bark	SM	moist	loose
5	2A		4 3				SILTY SAND (Fill); gray-brown, fine to coarse, trace gravel	SM	moist	loose
	3A		2 2 6 3				brown, fine to med. sand lense at 9'			
10	4A		12 29				SANDY SILT; mottled gray & brown, occasional fine gravel and organics	ML	moist	stiff
	5A		49 60/2"				SILTY SAND (Weath. Till); mottled gray & tan, fine to coarse, trace gravel	SM	moist	dense
15	6A		50 60/2"				grades to Unweathered Till at 12' gray-brown	SM	moist	very dense
							Bottom of boring at depth 18.2' Piezometer installed to depth 17.0' with 2' hydrotip at bottom, bentonite seal and monument cover at surface.			

DRAFT

* A. 2" split-spoon sampler
B. 3" O.D. thin-wall sampler C. 3-1/4" O.D. x 2-1/2" liner
D. 3-1/2" O.D. split barrel sampler X. sample not recovered

**A - Atterberg, C - consolidation, DS - direct shear, G - grain size, T - triaxial, P - permeability

water level
impervious seal
piezometer tip

LINCOLN RESERVOIR
Seattle, Washington
for EBASCO Services, Inc.

Project No
84-5119-07

Drawing No.
12

Converse Consultants Geotechnical Engineering and Applied Sciences

DAMES & MOORE

1973

DRAFT

NOTES:

1. THE LOG OF BORING HAVE BEEN REPRODUCED FROM THE "REPORT OF SOILS ENGINEERING CONSULTATION AND ANALYSIS, LINCOLN RESERVOIR COVER, FOSTER & BANKS & MOORE, MARCH 27, 1973" AVAILABLE FOR INSPECTION AT THE CITY ENGINEERING DEPT. CITY OF SEATTLE.
2. SEE SITE PLAN, SHEET 2, FOR BORING LOCATIONS.
3. BORINGS 5 & 8 WERE NOT DRILLED. BORINGS 11 & 12 ARE NOT SHOWN SINCE THESE ARE LOCATED OUTSIDE THE CONSTRUCTION AREA.
4. THE SYMBOLS USED ARE FOR "UNIFIED SOIL CLASSIFICATION SYSTEM" AND AS NOTED BELOW.
5. THE WATER LEVEL NOTED WAS OBSERVED AFTER THE RESERVOIR HAD BEEN EMPTIED DURING THE WEEK OF 11-6-72 TO 11-11-72.

Overflow +318 } 22'
Floor +296

KEY:

MOISTURE CONTENT 10.9% — 123 DRY DENSITY IN PCF

74 ■ INDICATES DEPTH AT WHICH UNDISTURBED SAMPLE WAS EXTRACTED.

— BLOWS REQUIRED TO DRIVE SAMPLER ONE FOOT (WEIGHT= 140 LBS., STROKE= 30 INCHES.

* UNLESS OTHERWISE NOTED

THIS DRAWING HAS BEEN REDUCED TO ONE-HALF THE ORIGINAL SCALE

DAM
DAM
DAM
CJS

ABAM
ABAM ENGINEERS INCORPORATED
CONSULTING ENGINEERS

APPROVED BY THE BOARD OF PUBLIC WORKS
SEATTLE, WASHINGTON 19
ATTEST: CHAIRMAN
SECRETARY

DESIGNED
DRAWN
TRACED
CHECKED
FINAL CONST CHECKED
APPROVED
APPROVED
APPROVED
APPROVED
PERSONAL ASSISTANT CITY ENGINEER

File No. 733-13

THE CITY OF SEATTLE
DEPARTMENT OF ENGINEERING
ROBERT J. GULINO, CITY ENGINEER

ORDINANCE NO. APPROVED
FUND
SCALE
INSPECTION BOOK NO.

LINCOLN RESERVOIR COVER
LOG OF BORINGS

WD 325

JOB NO. 46417

CITY SHEET 2 OF 5

SHEET NUMBER 3 OF 5

DRAFT

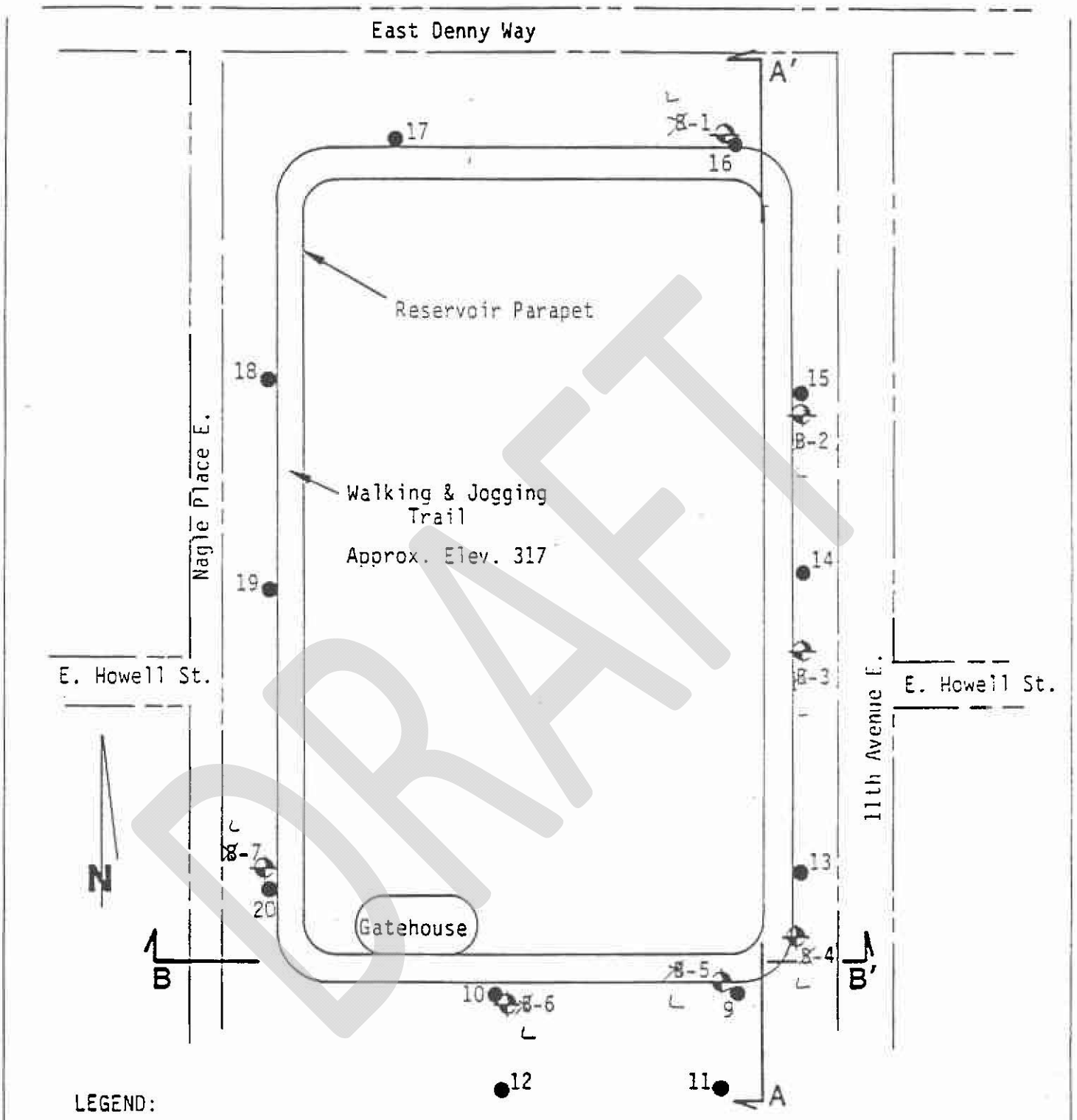

LEGEND:

B-2 Approximate boring location (Converse Consultants, 1984)

17 Approximate boring location (City of Seattle, 1972)

Scale: 1"=100'

LINCOLN RESERVOIR SITE AND EXPLORATION PLAN

LINCOLN RESERVOIR
Seattle, Washington
for EBASCO Services, Inc.

Project No
84-5119-07

Drawing No

DRAFT

Seattle Public Utilities
Lincoln Reservoir

Printed: 7/29/97

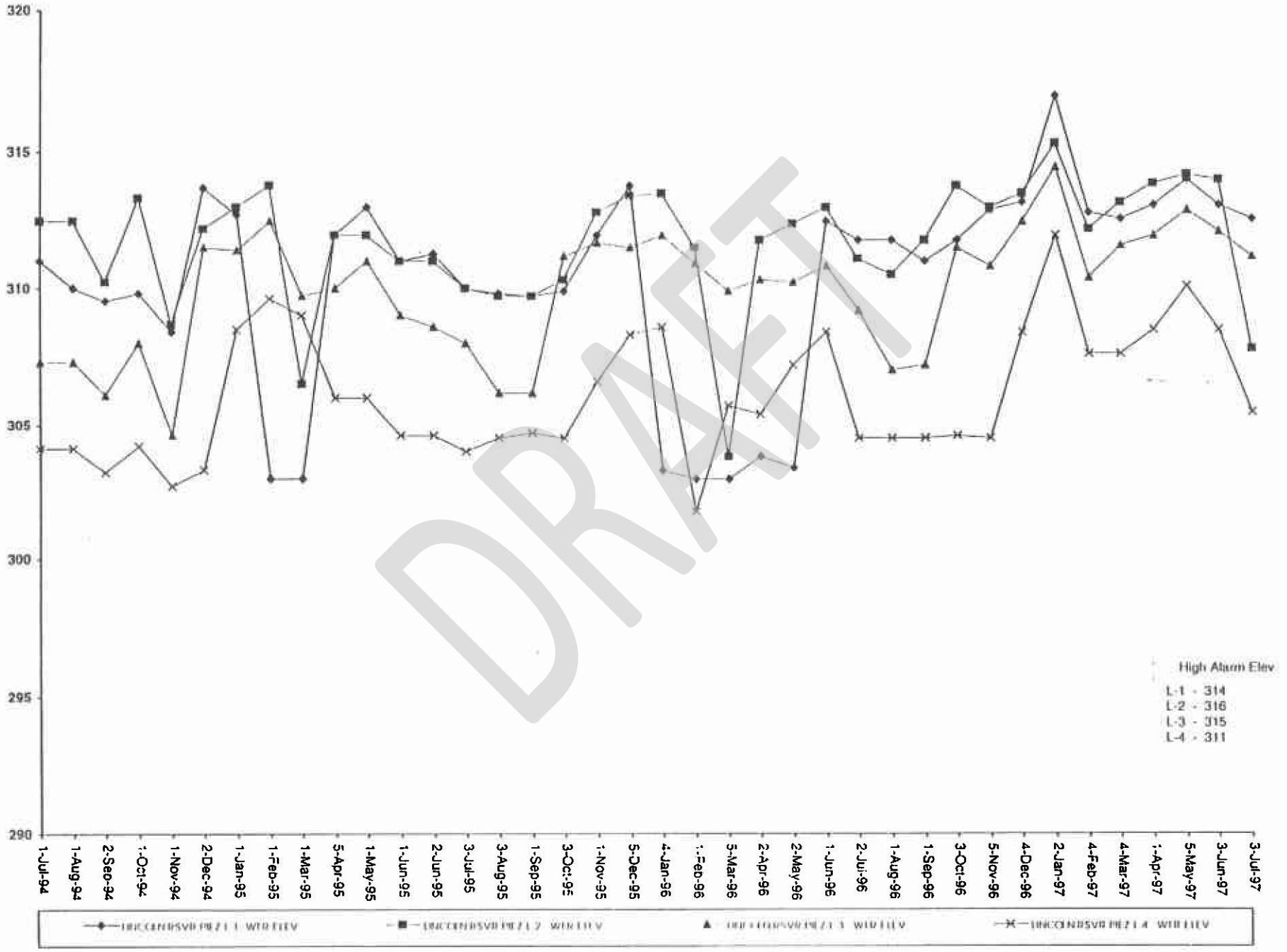

DRAFT

Seattle Public Utilities
Lincoln Reservoir

Printed: 7/29/97

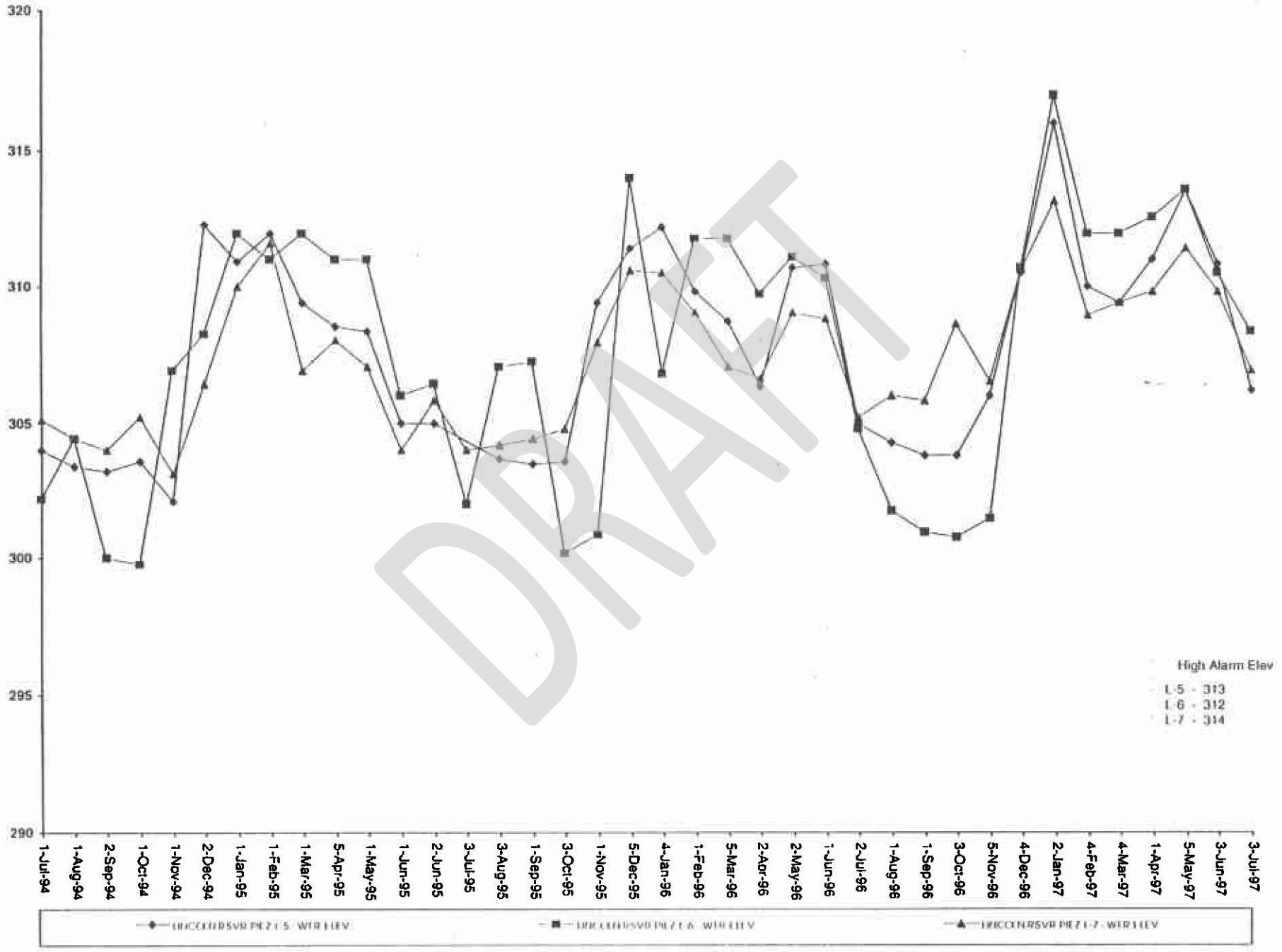

DRAFT

SEATTLE WATER DEPARTMENT

RESERVOIR PIEZOMETER READINGS

RESERVOIR : Lincoln

PIEZOMETER NUMBER: L-1

	19 95		19 96		19 97		19 98		19 99	
	DATE	READ.	DATE	READ.	DATE	READ.	DATE	READ.	DATE	READ.
JAN	12-30	303.2'	3	313.3'	2	317.0'				
FEB	1	303.0'	1	303.0'	4	312.5'				
MAR	2-28	303.0'	1	303.0'	4	312.6'				
APR	5	312.5'	2	303.8'	3-28	313.1'				
MAY	4-28	312.0'	2	303.4'	2	314.0'				
JUN	1	311.3'	5-31	312.5'	3	313.1'				
JUL	3	310.0'	2	311.6'	3	312.6'				
AUG	1	309.3'	1	311.8'						
SEP	1	309.7'	8-30	311.0'						
OCT	3	309.9'	3	311.8'						
NOV	1	312.0'	5	312.9'						
DEC	5	313.8'	4	313.3'						

TOP: 317.0'

DRY: 301.6'

302.8' 12/15/92

DRAFT

SEATTLE WATER DEPARTMENT

RESERVOIR PIEZOMETER READINGS

RESERVOIR : Lincoln

PIEZOMETER NUMBER: L-2

	19 95		19 96		19 97		19 98		19 99	
	DATE	READ.	DATE	READ.	DATE	READ.	DATE	READ.	DATE	READ.
JAN	12-30	313.0'	3	314.5'	2	315.3'				
FEB	1	313.8'	1	311.5'	4	304.2'				
MAR	2-28	306.5'	1	303.8'	4	313.2'				
APR	5	312.5'	2	311.8'	3-28	313.9'				
MAY	4-28	312.0'	2	312.4'	2	314.2'				
JUN	1	311.0'	5-31	313.0'	3	314.0'				
JUL	3	309.6'	2	311.1'	3	307.8'				
AUG	1	309.7'	1	310.5'						
SEP	1	309.7'	8-30	311.8'						
OCT	3	310.3'	3	313.8'						
NOV	1	312.8'	5	313.0'						
DEC	5	313.4'	4	313.5'						

TOP: 317.0'

DRY: 297.3'

DRAFT

SEATTLE WATER DEPARTMENT

RESERVOIR PIEZOMETER READINGS

RESERVOIR : Lincoln

PIEZOMETER NUMBER: L-3

	19 95		19 96		19 97		19 98		19 99	
	DATE	READ.	DATE	READ.	DATE	READ.	DATE	READ.	DATE	READ.
JAN	12-30	311.4'	3	312.0'	2	314.5'				
FEB	1	312.5'	1	310.9'	4	310.4'				
MAR	2-28	309.7'	1	309.9'	4	311.6'				
APR	5	310.5'	2	310.3'	3-28	312.0'				
MAY	4-25	310.7'	2	310.2'	2	312.9'				
JUN	1	308.6'	5-31	310.8'	3	312.1'				
JUL	3	308.0'	2	309.2'	3	311.2'				
AUG	1	306.2'	1	307.0						
SEP	1	306.2'	8-30	307.2'						
OCT	3	311.2'	3	311.5'						
NOV	1	312.7'	5	310.8'						
DEC	5	311.5'	4	312.5'						

TOP: 317.0'

DRY: 298.0'

DRAFT

SEATTLE WATER DEPARTMENT

RESERVOIR PIEZOMETER READINGS

RESERVOIR: Lincoln

PIEZOMETER NUMBER: L-4

	19 95		19 96		19 97		19 98		19 99	
	DATE	READ.	DATE	READ.	DATE	READ.	DATE	READ.	DATE	READ.
JAN	12-30	309.5'	3	308.6'	2	312.0'				
FEB	1	309.6'	1	301.5'	4	307.6'				
MAR	2-28	309.0'	1	305.7'	4	307.6'				
APR	5	306.5'	2	305.4'	3-28	308.5'				
MAY	4-28	306.5'	2	307.8'	2	310.1'				
JUN	1	304.6'	5-31	308.4'	3	308.5'				
JUL	3	304.5'	2	304.5'	3	305.5'				
AUG	1	304.5'	1	304.5'						
SEP	1	304.7'	8-30	304.5'						
OCT	3	304.5'	3	304.6'						
NOV	1	306.6'	5	304.5'						
DEC	5	308.3'	4	306.4'						

TOP: 317.0'

DRY: 298.5'

297.0' 1-3-97

DRAFT

SEATTLE WATER DEPARTMENT

RESERVOIR PIEZOMETER READINGS

RESERVOIR : Lincoln

PIEZOMETER NUMBER: L-5

	19 95		19 96		19 97		19 98		19 99	
	DATE	READ.	DATE	READ.	DATE	READ.	DATE	READ.	DATE	READ.
JAN	12-30	310.0'	3	312.2	3	316.0'				
FEB	1	312.0'	1	309.8'	4	310.0				
MAR	2-28	309.4'	1	308.7'	4	309.4'				
APR	5	308.5'	2	306.3'	3-28	311.0'				
MAY	4-28	308.3'	2	310.7'	2	313.6'				
JUN	1	305.0'	5-31	310.3'	3	310.8'				
JUL	3	304.5'	2	305.0'	3	306.2				
AUG	1	303.7'	1	304.3'						
SEP	1	303.5'	8-30	303.8'						
OCT	3	303.6'	3	303.8'						
NOV	1	309.4'	5	306.0'						
DEC	5	311.4'	4	310.5'						

TOP: 317.0'

DRY:

DRAFT

SEATTLE WATER DEPARTMENT

RESERVOIR PIEZOMETER READINGS

RESERVOIR : Lincoln

PIEZOMETER NUMBER: L-6

	19 95		19 96		19 97		19 98		19 99	
	DATE	READ.	DATE	READ.	DATE	READ.	DATE	READ.	DATE	READ.
JAN	12-30	312.0'	3	306.8'	2	317.0'				
FEB	1	311.0'	1	311.8'	4	312.0'				
MAR	2-28	312.0'	1	311.8	4	312.0'				
APR	5	311.3'	2	309.7'	3-28	312.6'				
MAY	4-28	311.3'	2	311.1'	2	313.6'				
JUN	1	306.4'	5-31	310.3	3	310.5'				
JUL	3	302.0'	2	304.3'	3	308.3'				
AUG	1	307.0'	1	301.8'						
SEP	1	307.2'	8-30	301.0'						
OCT	3	300.2'	3	300.8'						
NOV	1	300.9'	5	301.5'						
DEC	5	314.0'	4	312.7'						

TOP: 317.0'

DRY: 297.1'

DRAFT

SEATTLE WATER DEPARTMENT

RESERVOIR PIEZOMETER READINGS

RESERVOIR : Lincoln

PIEZOMETER NUMBER: L-7

	19 95		19 96		19 97		19 98		19 99	
	DATE	READ.	DATE	READ.	DATE	READ.	DATE	READ.	DATE	READ.
JAN	12-30	310.0'	3	310.5'	2	313.2'				
FEB	1	311.6'	1	309.0'	4	308.9'				
MAR	2-28	306.9	1	307.0'	4	309.4'				
APR	5	307.5'	2	306.6'	3-28	309.8'				
MAY	4-28	307.4'	2	309.0'	2	311.4'				
JUN	1	305.8'	5-31	309.3'	3	309.8'				
JUL	3	304.5'	2	305.3'	3	306.9'				
AUG	1	304.2'	1	306.0'						
SEP	1	304.4'	8-30	306.8'						
OCT	3	304.8'	3	308.6'						
NOV	1	307.9'	5	306.5'						
DEC	5	310.6'	4	310.6'						

TOP: 317.0'

DRY: 300.3'

DRAFT

Area Seattle

Status

DocID 17145

Source: DCLU

Project # 2406061

Permit # 747716

Site Address 803 E. Denny Wy

Date Copied 1/06 By CB

- ☐ **Title page with the following information:**
  - *Company (Author) name*
  - *Report date*
  - *Project Name*
  - *Company's job number*
  - *Site address*
- ☑ Executive Summary / Introduction of the report
- ☐ Table of contents
- ☑ Project Location Map / Vicinity Map
- ☑ **Site / Exploration Plans, Boring Location Plans**
- ☐ Cross-sections / Subsurface profiles
- ☑ **Exploration Logs**
- ☐ Monitoring Well Logs
- ☐ Cone Penetrometer Logs
- ☐ Groundwater Elevation Tables / Data

DRAFT

- ☐ Includes data from Previous Reports
- ☐ No new data /data review
- ☐ Missing Data /Illegible Data
  Explanation

Comments:

City box number - Recent Reports DCLU

ArcView GE Layers BM

Checked TL Checked RM

003721524 PANTAGES APT LLC 00803 E DENNY WY
BUILDING ID S 1 4 PROJECT NR: 2406061
AL CONVERT ONE FAMILY DWELLING TO APARTMENT AND
D DEMO 2 EXISTING SINGLE FAMILY DWELLINGS FOR CN: 040901 LU:
N CONSTRUCT NEW MULTI-FAMILY DWELLING AND OCCUPY, REV
O PER PLANS REV
REV AR

GEOTECHNICAL ENGINEERING STUDY

Proposed C.H.H.I.P. Development
803 East Denny Way
Seattle, Washington

747716
17145

This report presents the findings and recommendations of our geotechnical engineering study for the site of the proposed apartment building to be constructed in Seattle, Washington.

We were provided with site plans and a topographic map. Stickney, Murphy, Romine Architects developed these plans, which are dated February 25, 2002. The topographic map, dated March 15, 2002, was prepared by Hammond, Collier, Wade, Livingstone. Based on these plans, we anticipate that the building will consist of five stories of wood framing over one level of underground parking. We understand that the existing residence located at 803 East Denny Way will likely be remodeled and incorporated into the new building. Alternatively, the residence may be demolished and the new building constructed over the entire site. The residences located at 805 and 811 East Denny Way are to be demolished. The proposed building footprint will abut the property lines and the existing building at 803 East Denny Way. The finished floor elevation of the proposed building is anticipated at 314 feet. Based on this, cuts will range from 4 to 14 feet in height.

SITE CONDITIONS

SURFACE

The Vicinity Map, Plate 1, illustrates the general location of the site. The rectangular shaped property has 128 feet of road frontage to the north along East Denny Way and 110 feet of frontage to the west along Harvard Avenue East. The site is currently developed with three 2-story, single-family residences (#803, #805, and #811 East Denny Way). The residence in the northwest site corner (#803) has a basement with a finished floor of elevation 314.3 feet. The other two buildings appear to have crawl spaces with foundations bearing near the existing grade. Concrete and gravel parking and driveway areas are located along the south side of the property. A concrete drive accesses the property on the north side between the two easternmost residences. In the southeastern corner, a 2-foot concrete retaining wall steps up to an asphalt parking area that is accessed from the adjacent eastern property. The perimeters of the residences are landscaped with grass and planting beds.

The site topography is generally flat, though it is approximately 4 feet higher in elevation than the surrounding property to the north, south, and west. Along the northern and western perimeter, the fill slopes are grass covered. Along the southern property line is a 4-foot-high rockery. The site slopes gently to the surrounding grades at the driveway areas in the southwest corner and north driveway.

The adjacent property south of the site is developed with a three-story apartment building. It is separated from the site by a 4-foot rockery and an asphalt drive that totals about 13 feet in width. The adjacent south property is approximately 4 to 6 feet lower in elevation than the site. The adjacent property to the east is developed with a two-story mixed-used building on the north and a one-story restaurant on the south. Both buildings are separated from the site by asphalt parking areas that are approximately 2 feet higher in elevation than the site. The restaurant is about 25 feet from the site and the mixed-use building is over 60 feet away.

DRAFT

SUBSURFACE

The subsurface conditions were explored by drilling three test borings at the approximate locations shown on the Site Exploration Plan, Plate 2. Our exploration program was based on the proposed construction, anticipated subsurface conditions and those encountered during exploration, and the scope of work outlined in our proposal.

The borings were drilled on March 27, 2002, using a track-mounted, hollow-stem auger drill. Samples were taken at 5-foot intervals with a standard penetration sampler. This split-spoon sampler, which has a 2-inch outside diameter, is driven into the soil with a 140-pound hammer falling 30 inches. The number of blows required to advance the sampler a given distance is an indication of the soil density or consistency. A geotechnical engineer from our staff observed the drilling process, logged the test borings, and obtained representative samples of the soil encountered. The Test Boring Logs are attached as Plates 3 through 5.

Soil Conditions

Our test borings encountered 4 to 10 feet of loose fill and weathered soils overlying dense silty sand with gravel. This dense soil has been consolidated by glacial ice and is commonly referred to as glacial till. A wet sand layer was encountered in Boring 1 (western end of the site), at approximately 20 feet below grade. Although our explorations did not encounter cobbles or boulders, these are often found in soils that have been deposited by glaciers or fast-moving water.

No obstructions were revealed by our explorations. However, debris, buried utilities, and old foundation and slab elements are commonly encountered on sites that have had previous development.

Groundwater Conditions

Groundwater seepage was observed in Boring 1 at a depth of 19 feet. The test borings were left open for only a short time period. Therefore, the seepage levels on the logs represent the location of transient water seepage and may not indicate the static groundwater level. Groundwater levels encountered during drilling can be deceptive, because seepage into the boring can be blocked or slowed by the auger itself.

It should be noted that groundwater levels vary seasonally with rainfall and other factors. We anticipate that groundwater could be found in more permeable soil layers, pockets within the till, and between the near-surface weathered soil and the underlying denser glacial till. We would also anticipate that the groundwater concentrations would be closely related to the recent rainfall and seasonal fluctuations.

The final logs represent our interpretations of the field logs. The stratification lines on the logs represent the approximate boundaries between soil types at the exploration locations. The actual transition between soil types may be gradual, and subsurface conditions can vary between exploration locations. The logs provide specific subsurface information only at the locations tested. If a transition in soil type occurred between samples in the borings, the depth of the transition was interpreted. The relative densities and moisture descriptions indicated on the test boring logs are interpretive descriptions based on the conditions observed during drilling.

DRAFT

limited overexcavation (4 feet deep or less) in front of shoring walls is needed, it could be accomplished by overexcavation in 8-foot sections that are backfilled immediately with lean-mix concrete. Deeper overexcavation will likely require redesign of the piling or alternative building support.

The drainage and waterproofing recommendations presented in this report are intended only to prevent active seepage from flowing through concrete walls or slabs. Even in the absence of active seepage into and beneath structures, water vapor can migrate through walls, slabs, and floors from the surrounding soil, and can even be transmitted from slabs and foundation walls due to the concrete curing process. Water vapor also results from occupant uses, such as cooking and bathing. Excessive water vapor trapped within structures can result in a variety of undesirable conditions, including, but not limited to, moisture problems with flooring systems, excessively moist air within occupied areas, and the growth of molds, fungi, and other biological organisms that may be harmful to the health of the occupants. The designer or architect must consider the potential vapor sources and likely occupant uses, and provide sufficient ventilation, either passive or mechanical, to prevent a build up of excessive water vapor within the planned structure.

The site is underlain by fine-grained silty soils, which are sensitive to moisture. During wet weather, site excavation and grading will be more difficult and costly, due to removal of wet, muddy soils and the importation of additional granular soils. Footing and slab subgrades will be easily disturbed when wet. During the wetter winter months, we recommend that 3 to 4 inches of crushed rock be placed over footing subgrades to prevent disturbance by foot traffic during foundation construction. Also, 6 to 12 inches of clean railroad ballast or quarry rock may be placed over slab subgrades to improve site drainage and limit disturbance to the slab subgrades. If it is not contaminated by silty site soils, the slab subgrade protective layer may also be used as a capillary break. Additional thickness of the protective layer may be necessary in areas of heavy vehicle traffic. These protective measures are intended to reduce the amount of additional excavation needed to remove loose and muddy soils due to disturbance during wet weather.

The erosion control measures needed during the site development will depend on the weather conditions that are encountered. While site clearing will expose a large area of bare soil, the erosion potential offsite is relatively low once the excavation has been made. Rocked construction access roads should be extended into the site to reduce the amount of mud carried off the property by trucks and equipment. Wherever possible, these roads should follow the alignment of planned pavements. Cut slopes and soil stockpiles should be covered with plastic during wet weather. Following rough grading, it may be necessary to mulch or hydroseed bare areas that will not be immediately covered with landscaping or an impervious surface.

Geotech Consultants, Inc. should be allowed to review the final development plans to verify that the recommendations presented in this report are adequately addressed in the design. Such a plan review would be additional work beyond the current scope of work for this study, and it may include revisions to our recommendations to accommodate site, development, and geotechnical constraints that become more evident during the review process.

We recommend including this report, in its entirety, in the project contract documents. This report should also be provided to any future property owners so they will be aware of our findings and recommendations.

DRAFT

CONCLUSIONS AND RECOMMENDATIONS

GENERAL

THIS SECTION CONTAINS A SUMMARY OF OUR STUDY AND FINDINGS FOR THE PURPOSES OF A GENERAL OVERVIEW ONLY. MORE SPECIFIC RECOMMENDATIONS AND CONCLUSIONS ARE CONTAINED IN THE REMAINDER OF THIS REPORT. ANY PARTY RELYING ON THIS REPORT SHOULD READ THE ENTIRE DOCUMENT.

The test borings conducted for this study encountered 4 to 10 feet of loose fill and weathered soils overlying dense silty sand with gravel. This dense soil has been consolidated by glacial ice and is commonly referred to as glacial till. The proposed building may be supported on conventional foundations that either bear on the dense glacial till or on lean-mix concrete placed over dense glacial till. Bearing soils were found approximately 4 to 5 feet below the existing ground surface in our boring at the southeast corner of the property and approximately 8 to 10 feet in depth in our borings on the western side and northern side of the property. Based on our borings and the current development plan, we anticipate that some overexcavation to bearing soils may be needed on the western portion of the property.

It appears that the overexcavation could be done along the property line without the use of shoring where proposed footing grade is less than 4 feet below the outside grades. This would be accomplished by overexcavating the perimeter footings in sections with a maximum 8-foot width. These sections would then be backfilled immediately with lean-mix concrete. Any overexcavation that is below a 1.5:1 (Horizontal:Vertical) slope of the footings for the existing residence at 803 East Denny Way may require that those footings be underpinned in a manner that allows for overexcavation while providing foundation support for the residence. The proposed plans call for the new foundations and the foundation of the residence at 803 East Denny Way to bear at approximately the same elevation. If excavation or overexcavation is to occur within the 1.5:1 (H:V) zone extending downward from these existing footings, the excavation plan should be reviewed by Geotech Consultants, Inc's. engineers.

We observed the interior and exterior of the basement for the residence at 803 East Denny Way to assess foundation conditions for this building. The basement interior was finished and the foundation walls were not exposed in the building interior. In areas, the exterior foundation wall was also obscured by landscaping. We did not observe cracking on the exterior of the foundation walls. The basement interior did not exhibit signs of differential settlement or foundation distress.

Planned temporary slope cuts should not be designed steeper than 1:1 (Horizontal:Vertical). Based on the vicinity and depth of the proposed cuts, it appears that temporary shoring will be needed around the perimeter of the site. The extent of temporary shoring could be reduced with temporary slope easements onto adjoining properties, particularly street right-of-way easements on the north and west sides of the project. Also, removal of the rockery on the adjacent property along the southern property line would reduce the height of shoring and may eliminate the need for shoring in portions of this area. Additionally, installation of shoring piles and lagging behind this rockery could be difficult. Also, due to the loose, near-surface soils, no open cuts should be planned below a line extending downward at a 1.5:1 (H:V) slope from active utilities, traffic lanes, driveways, or foundations. We recommend that temporary shoring consist of either cantilevered soldier piles or a soil nail wall. Soil nail shoring would require easements from neighboring property owners and would only be appropriate in the eastern end of the excavation where dense, native soils would likely be exposed in the cut. The on-site fill and loose, weathered soils would make the use of soil nails more costly and more risky on the northern side and the western end of the site. If

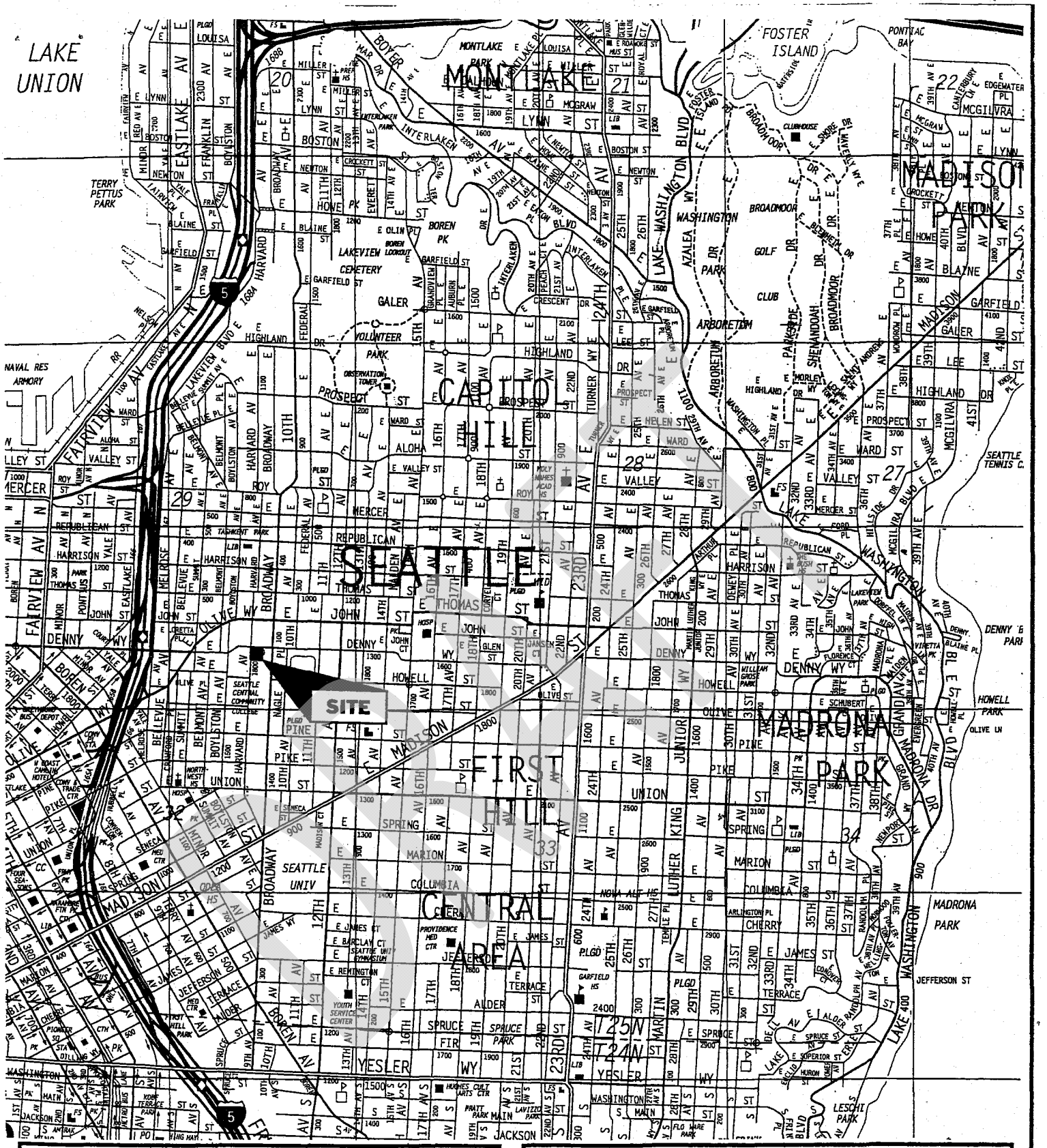

GEOTECH
CONSULTANTS, INC.

VICINITY MAP

803 East Denny Way
Seattle, Washinton

Job No:	Date:	Scale:	Plate:
02098	April 2002.	Not to Scale	1

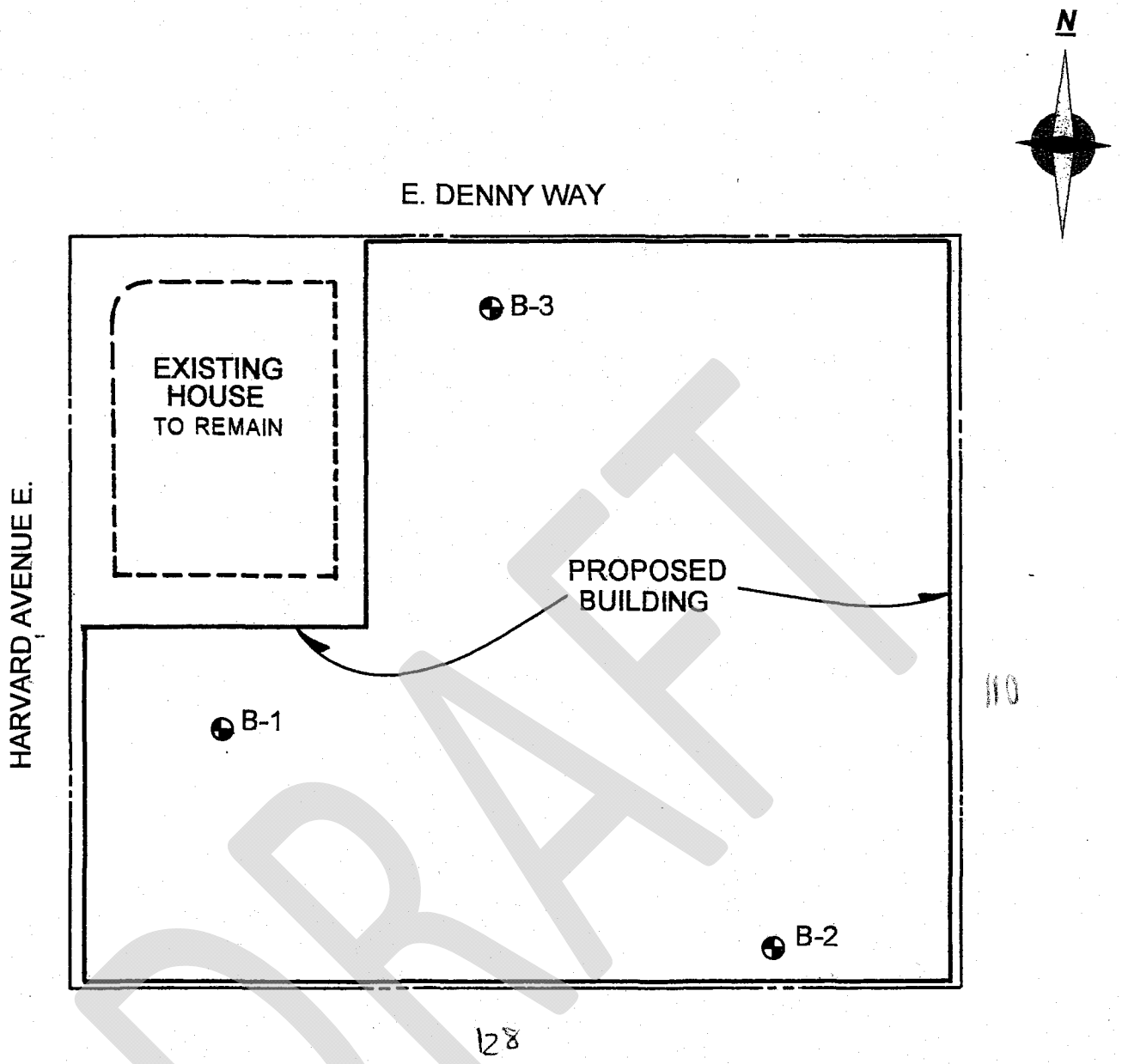

DRAFT

LEGEND:

APPROXIMATE BORING LOCATIONS

GEOTECH CONSULTANTS, INC.

SITE EXPLORATION PLAN

803 East Denny Way
Seattle, Washinton

Job No:	Date:	Scale:	Plate:
02098	April 2002.	Not to Scale	2

BORING 1

Well Design	Water Table	Blows per Foot	Sample	USCS	Description
				FILL	Brown, silty SAND with gravel, fine- to medium-grained, very moist, loose (Fill)
		2	1	SM	Orange/brown, silty SAND, fine- to medium-grained, very moist, loose
					-becomes tan/brown, medium dense
		50/5"	2		-becomes gray/brown, very dense (Glacial Till)
		50/3"	3		
	▼			SP	Gray/brown SAND, fine- to coarse-grained, wet, very dense
		50/3"	4	SM	Gray/brown, silty SAND with gravel, fine- to medium-grained, moist, very dense
		50/4"	5		

5 10 15 20 25 30 35 40

*** Test boring was terminated at 26 feet during drilling on March 27, 2002.**
*** Groundwater seepage was encountered at 19 feet during drilling.**

DRAFT

GEOTECH
CONSULTANTS, INC.

BORING LOG
803 East Denny Way
Seattle, Washington

Job No:	Date:	Logged by:	Plate:
02098	April 2002	JMJ	3

BORING 2

Well Design	Water Table	Blows per Foot	Sample	USCS	Description
					6" concrete
					Orange/brown, silty SAND with gravel, fine- to medium-grained, very moist, loose
		44	1		-becomes gray/brown with orange mottling, moist, dense (Glacial Till)
		50/6"	2	SM	-becomes gray/brown, very dense
		50/5"	3		
		50/4"	4		-becomes gray
		50/3"	5		

5 10 15 20 25 30 35 40

* Test boring was terminated at 25 feet during drilling on March 27, 2002.
* No groundwater seepage was encountered during drilling.

DRAFT

GEOTECH
CONSULTANTS, INC.

BORING LOG
803 East Denny Way
Seattle, Washington

Job No:	Date:	Logged by:	Plate:
02098	April 2002	JMJ	4

BORING 3

Depth	Well Design	Water Table	Blows per Foot	Sample	USCS	Description
					FILL	Topsoil Brown, silty SAND with gravel, fine- to medium-grained, very moist, loose (Fill)
5			3	1		Orange/brown, silty SAND, fine- to medium-grained, very moist, loose
						-becomes tan/brown, medium dense to dense
10			33	2	SM	-becomes gravelly, very dense (Glacial Till)
15			50/6"	3		
20			50/6"	4		
25						
30						
35						
40						

*** Test boring was terminated at 20.5 feet during drilling on March 27, 2002.**
*** No groundwater seepage was encountered during drilling.**

DRAFT

GEOTECH
CONSULTANTS, INC.

BORING LOG
803 East Denny Way
Seattle, Washington

Job No:	Date:	Logged by:	Plate:
02098	April 2002	JMJ	5

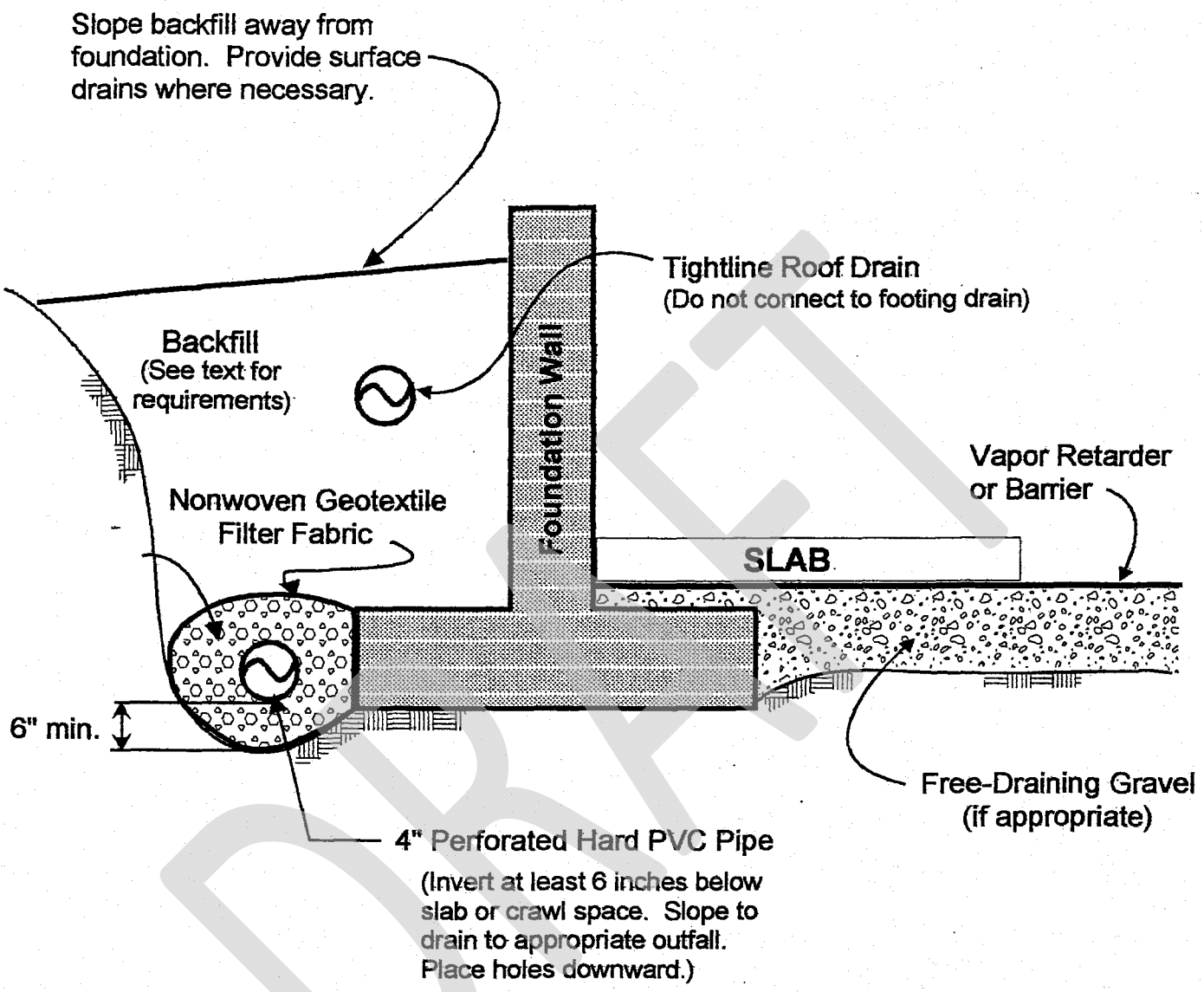

DRAFT

NOTES:

(1) In crawl spaces, provide an outlet drain to prevent buildup of water that bypasses the perimeter footing drains.

(2) Refer to report text for additional drainage and waterproofing considerations.

GEOTECH
CONSULTANTS, INC.

FOOTING DRAIN DETAIL

803 East Denny Way
Seattle, Washinton

Job No:	Date:	Scale:	Plate:
02098	April 2002.	Not to Scale	6

Area Seattle

Status

DocID 17219

Source: DCLU

Project # 2204933

Permit # 732550

Site Address 1000 E. Pine St.

Date Copied 1/06 By

- [x] **Title page with the following information:**
  - *Company (Author) name*
  - *Report date*
  - *Project Name*
  - *Company's job number*
  - *Site address*
- [ ] Executive Summary / Introduction of the report
- [ ] Table of contents
- [ ] Project Location Map / Vicinity Map
- [x] **Site / Exploration Plans, Boring Location Plans**
- [ ] Cross-sections / Subsurface profiles
- [x] **Exploration Logs**
- [ ] Monitoring Well Logs
- [ ] Cone Penetrometer Logs
- [ ] Groundwater Elevation Tables / Data

- [x] Includes data from Previous Reports
- [ ] No new data /data review ? maybe?
- [x] Missing Data / Illegible Data

Explanation Missing C-A4 log, C-B5 not on boring map

Comments:

City box number - Recent Reports DCLU

ArcView SH Layers SH

Checked RM Checked

DRAFT

HWA GEOSCIENCES INC.

19730-64TH AVE. W., SUITE 200
LYNNWOOD, WA 98036-5957
TEL. 425-774-0106
FAX. 425-774-2714
www.hwageosciences.com

DocID 17219

TRANSMITTAL

TO: Tetra Tech/KCM, Inc.
1917 First Avenue
Seattle, Washington 98101-1027

DATE: July 16, 2002

HWA PROJECT NO: 97116-220

ATTN: Doug Genzlinger

RE: Lincoln Reservoir Replacement Project, Seattle, Washington

WE ARE SENDING YOU THE FOLLOWING ITEMS:

DATE	COPIES	DESCRIPTION
	1	Boring Logs

THESE ARE TRANSMITTED: ☐ FOR YOUR INFORMATION ☐ FOR ACTION SPECIFIED BELOW ☐ FOR REVIEW AND COMMENT ☒ AS REQUESTED

REMARKS

1000 East Pine St.

732550

2204933

BY: C Fisk
for Les Banas'

TITLE: Senior Geotechnical Engineer

COPIES TO:

DRAFT

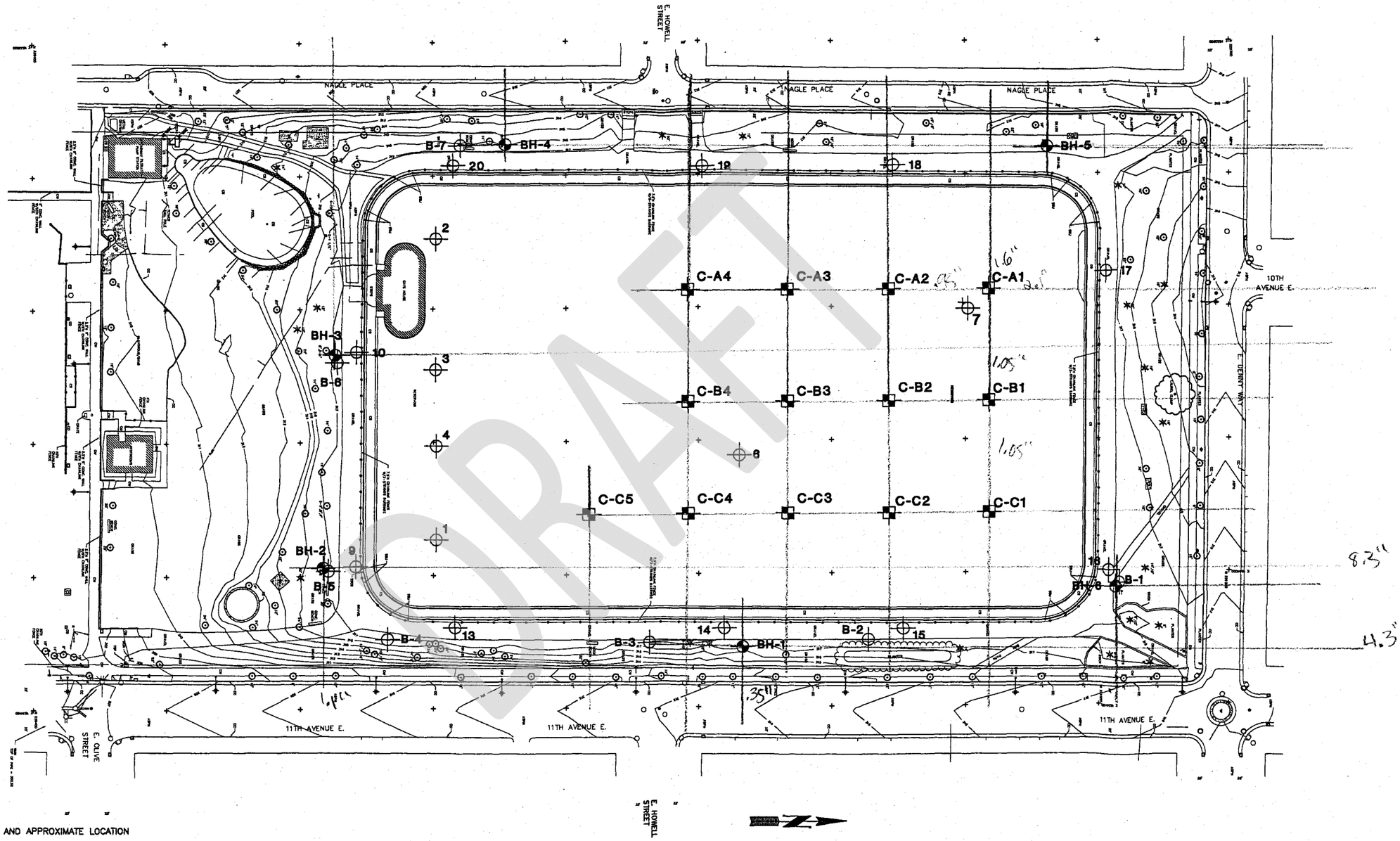

DRAFT

LEGEND

- BH-2 BORING DESIGNATION AND APPROXIMATE LOCATION (HWA, 1997)
- B-5 BORING AND PIEZOMETER DESIGNATION AND APPROXIMATE LOCATION (CONVERSE, 1985)
- 7 BORING AND PIEZOMETER DESIGNATION AND APPROXIMATE LOCATION (DAMES & MOORE, 1973)
- C-B1 CONCRETE CORE DESIGNATION AND APPROXIMATE LOCATION (HWA, 2002)

0' 40' 80' 160'

SCALE: 1"=80'

REFERENCE: Base map provided by KCM, Inc.

HWA GEOSCIENCES INC.

LINCOLN RESERVOIR REPLACEMENT PROJECT
SEATTLE, WASHINGTON

SITE AND EXPLORATION PLAN

DRAWN BY SM	FIGURE NO. 2
CHECKED BY LCB	
DATE 07.01.02	PROJECT NO. 97116

...jects\97\97116-10\97116002.DWG

DRILLING COMPANY: Geoboring
DRILLING METHOD: Acker Drill Rig
SAMPLING METHOD: Hollow Stem Auger
SURFACE ELEVATION: 317 ± feet

LOCATION: See Figure 2,,,
DATE STARTED: 8/13/1997
DATE COMPLETED: 8/13/1997
LOGGED BY: David Sowers

DEPTH (feet)	SYMBOL	USCS SOIL CLASS	DESCRIPTION	SAMPLE TYPE / SAMPLE NUMBER	PEN. RESISTANCE (blows/6 inches)	OTHER TESTS	GROUNDWATER
0		SC	Very loose to loose, dark brown clayey SAND with trace gravel, moist. Fine to medium sand. (FILL)	S-1	3		
5		SC	Loose to medium dense, olive gray, clayey SAND with gravel, moist to wet. Fine to medium sand.	S-2	9		
				S-3	16	DS/GSA	▽
10			Grades to mottled.	S-4	24		
			Trace of wood fragments.	S-5	60		
15		SC	Very dense, gray, clayey SAND with trace gravel, moist. Fine to medium sand. (GLACIAL TILL)	S-6	100	GSA	
20							
				S-7	100		
25			Boring terminated at a depth of 23 feet. Groundwater seepage observed at 8 feet below ground surface during drilling.				
30							
35							

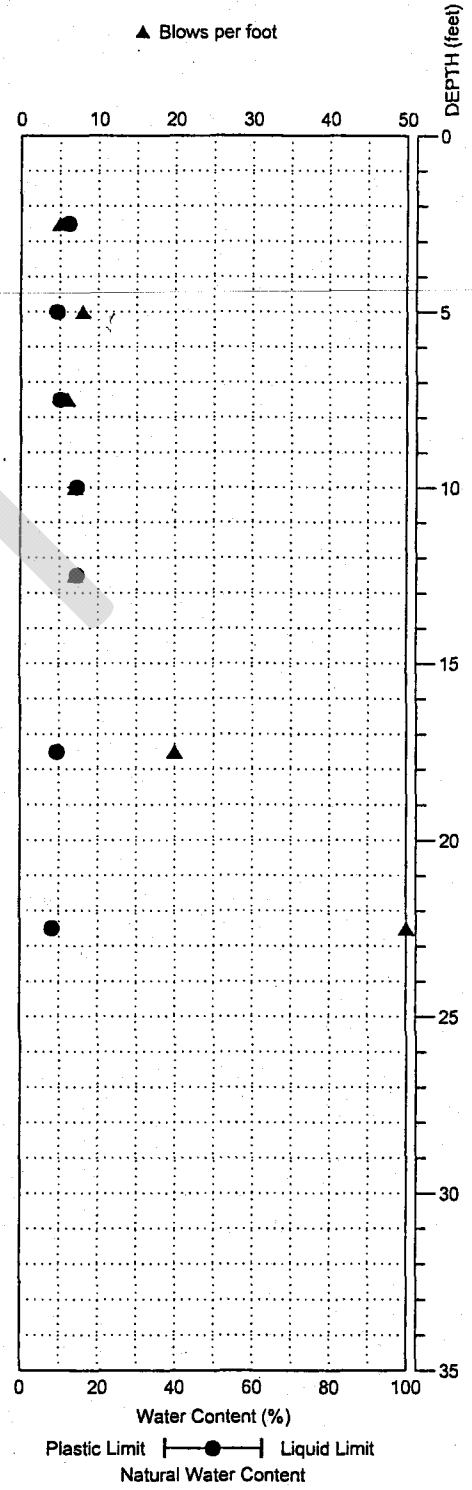

NOTE: This log of subsurface conditions applies only at the specified location and on the date indicated and therefore may not necessarily be indicative of other times and/or locations.

DRAFT

HWA GEOSCIENCES INC.

Lincoln Reservoir Replacement
Seattle, Washington

BORING:
BH-1

PAGE: 1 of 1

PROJECT NO.: 97116 FIGURE: 2

DRILLING COMPANY: Geoboring
DRILLING METHOD: Acker Drill Rig
SAMPLING METHOD: Hollow Stem Auger
SURFACE ELEVATION: 317 ± feet

LOCATION: See Site Plan, Figure 2,,,
DATE STARTED: 8/14/1997
DATE COMPLETED: 8/14/1997
LOGGED BY: David Sowers

DEPTH (feet)	SYMBOL	USCS SOIL CLASS	DESCRIPTION	SAMPLE TYPE / SAMPLE NUMBER	PEN. RESISTANCE (blows/6 inches)	OTHER TESTS	GROUNDWATER
0		SC	Loose to medium dense, brown to dark brownish gray, clayey SAND with trace to some gravel, moist. Fine to medium sand. (FILL) Large piece of gravel in sampler tip of S-1.	S-1	45		
5				S-2	14		
				S-3	7		
10			Grades to olive.	S-4	7	GSA/AL	
			Grades to very moist.	S-5	25		
15			Trace of wood fragments observed in sample S-6.	S-6	17		
				S-7	29		
20		SM	Dense to very dense, dark olive gray to very dark brown, silty SAND with gravel and trace roots, moist. Fine to medium sand. (GLACIAL TILL)	S-8	100		
25				S-9	100		
			Boring terminated at a depth of 25.5 feet.				
			No groundwater seepage observed during drilling.				
30							
35							

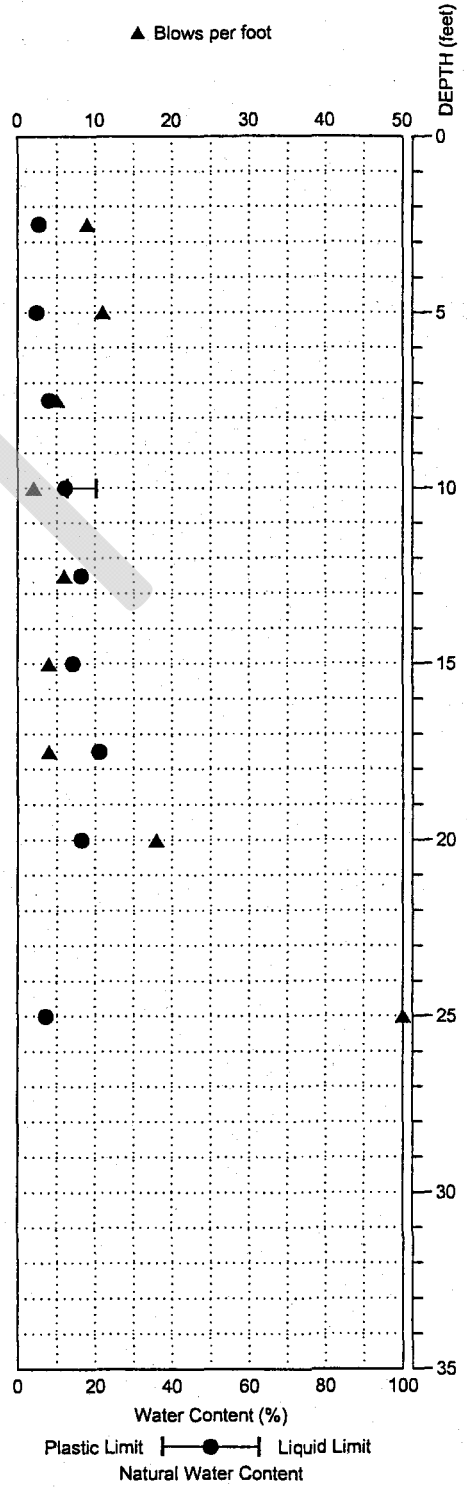

NOTE: This log of subsurface conditions applies only at the specified location and on the date indicated and therefore may not necessarily be indicative of other times and/or locations.

DRAFT

HWA GEOSCIENCES INC.

Lincoln Reservoir Replacement
Seattle, Washington

BORING:
BH-2

PAGE: 1 of 1

PROJECT NO.: 97116 FIGURE: 3

DRILLING COMPANY: Geoboring
DRILLING METHOD: Acker Drill Rig
SAMPLING METHOD: Hollow Stem Auger
SURFACE ELEVATION: 317 ± feet

LOCATION: See Figure 2,,,
DATE STARTED: 8/13/1997
DATE COMPLETED: 8/13/1997
LOGGED BY: David Sowers

DEPTH (feet)	SYMBOL	USCS SOIL CLASS	DESCRIPTION	SAMPLE TYPE	SAMPLE NUMBER	PEN. RESISTANCE (blows/6 inches)	OTHER TESTS	GROUNDWATER
0		SP SM	Medium dense to dense, brown, poorly graded SAND with silt, gravel, and cobbles, dry to moist. Fine to coarse sand. (FILL)					
		SM	Loose to medium dense, olive to olive brown, silty SAND with gravel, moist. Fine to medium sand.		S-1	55		
5					S-2	14	GSA	
					S-3	14		
		SC	Medium dense, olive, clayey SAND with trace gravel, moist to very moist. Fine to medium sand.					
10					S-4	26	%F/AL	
					S-5	10		
15					S-6	28		
		SM	Medium dense, dark brown to black, silty sand with organic matter, very moist to wet. Fine sand. (ORIGINAL TOPSOIL)					▽
		SC	Very dense, dark gray to very dark brown, clayey SAND with gravel, moist. Fine to coarse sand. (GLACIAL TILL)		S-7	31		
20					S-8	100		
25					S-9	100		
30					S-10	100		
35								

Boring terminated at a depth of 30.3 feet.

Groundwater seepage observed at 17 feet below ground surface during drilling.

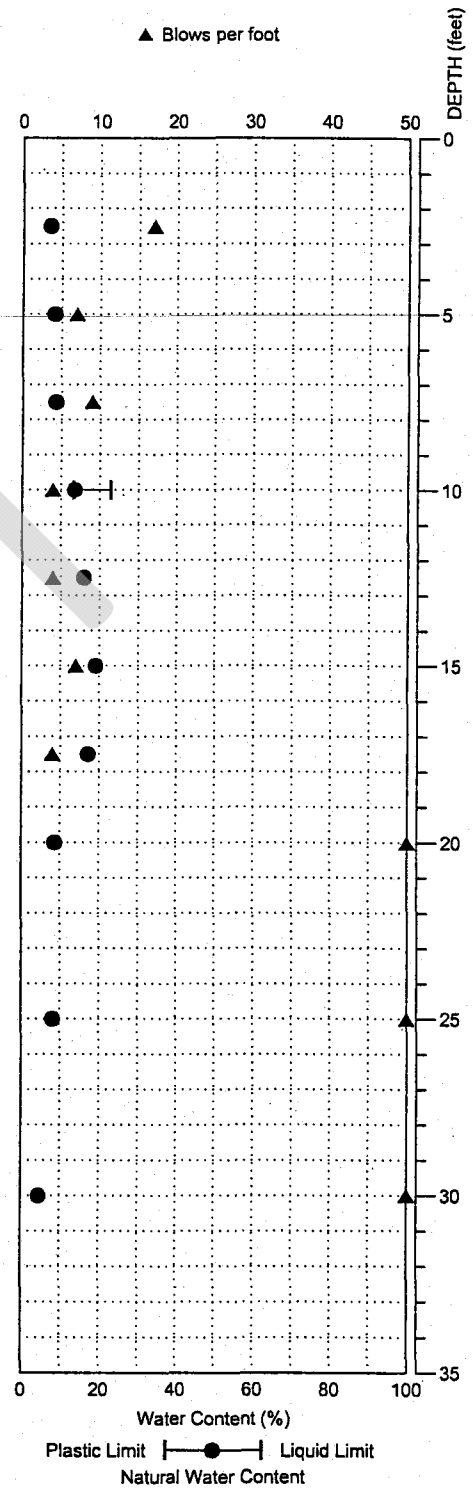

NOTE: This log of subsurface conditions applies only at the specified location and on the date indicated and therefore may not necessarily be indicative of other times and/or locations.

DRAFT

HWA GEOSCIENCES INC.

Lincoln Reservoir Replacement
Seattle, Washington

BORING:
BH-3

PROJECT NO.: 97116 FIGURE: 4

DRILLING COMPANY: Geoboring
DRILLING METHOD: Acker Drill Rig
SAMPLING METHOD: Hollow Stem Auger
SURFACE ELEVATION: 317 ± feet

LOCATION: See Figure 2,,,
DATE STARTED: 8/14/1997
DATE COMPLETED: 8/14/1997
LOGGED BY: David Sowers

DEPTH (feet)	SYMBOL	USCS SOIL CLASS	DESCRIPTION	SAMPLE TYPE	SAMPLE NUMBER	PEN. RESISTANCE (blows/6 inches)	OTHER TESTS	GROUNDWATER
0		SM	Medium dense, brown, silty SAND with gravel, dry. Fine to coarse sand. (FILL) Large piece of gravel in sampler tip of S-1.		S-1	30		
5		SC	Medium dense to dense, brown, clayey SAND with gravel, moist. Fine to medium sand.		S-2	11		
					S-3	34	%F/DS	
10		SM	Very dense, dark gray, silty SAND with gravel, moist. Fine to medium sand. (GLACIAL TILL)		S-4	76		
15					S-5	100		

Boring terminated at a depth of 15.5 feet.

No groundwater seepage observed during drilling.

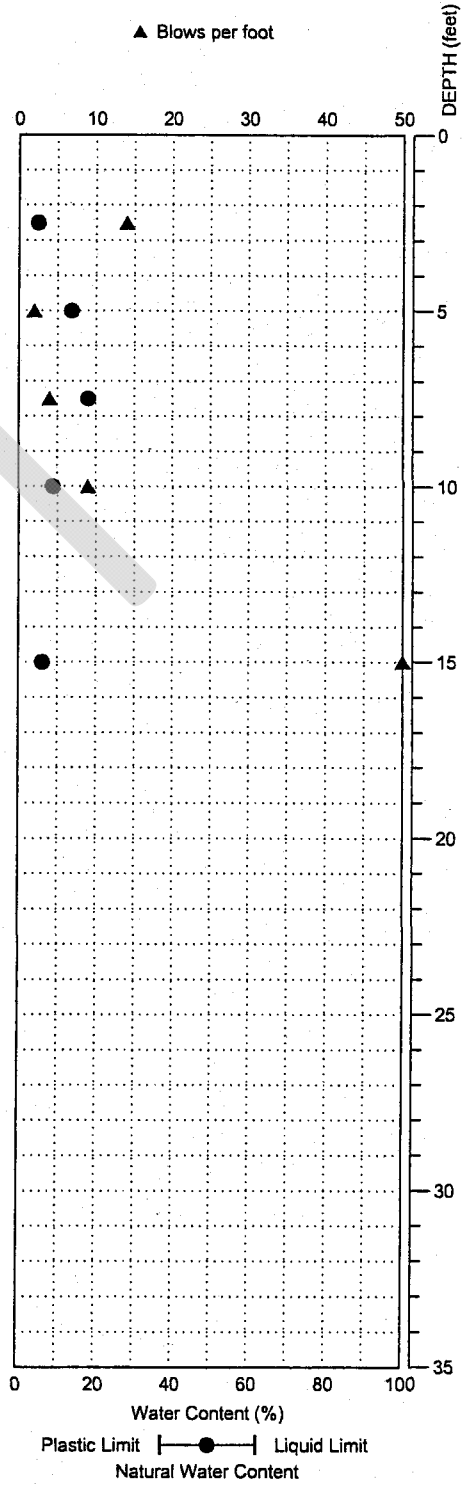

NOTE: This log of subsurface conditions applies only at the specified location and on the date indicated and therefore may not necessarily be indicative of other times and/or locations.

DRAFT

HWA GEOSCIENCES INC.

Lincoln Reservoir Replacement
Seattle, Washington

BORING:
BH-4

PROJECT NO.: 97116 FIGURE: 5

DRILLING COMPANY: Geoboring
DRILLING METHOD: Acker Drill Rig
SAMPLING METHOD: Hollow Stem Auger
SURFACE ELEVATION: 317 ± feet

LOCATION: See Figure 2,,,
DATE STARTED: 8/14/1997
DATE COMPLETED: 8/14/1997
LOGGED BY: David Sowers

DEPTH (feet)	SYMBOL	USCS SOIL CLASS	DESCRIPTION	SAMPLE TYPE	SAMPLE NUMBER	PEN. RESISTANCE (blows/6 inches)	OTHER TESTS	GROUNDWATER
0		SM	Medium dense, yellowish brown, silty SAND with trace gravel, moist. Fine to coarse sand. (FILL)		S-1	13	%F	
5		SM	Dense to very dense, dark olive gray to very dark gray, silty SAND with gravel, moist. Fine to coarse sand. (GLACIAL TILL)		S-2	38		
10			Grades to very moist to wet below 10 feet.		S-3	100		▽
15		CL	Hard, very dark gray, sandy LEAN CLAY, moist.		S-4	100		
		SM	Very dense, dark gray, silty SAND with fine gravel, moist. Fine to medium sand.					
20					S-5	100		

Boring terminated at a depth of 20.3 feet.

Groundwater seepage observed at 10 feet below ground surface during drilling.

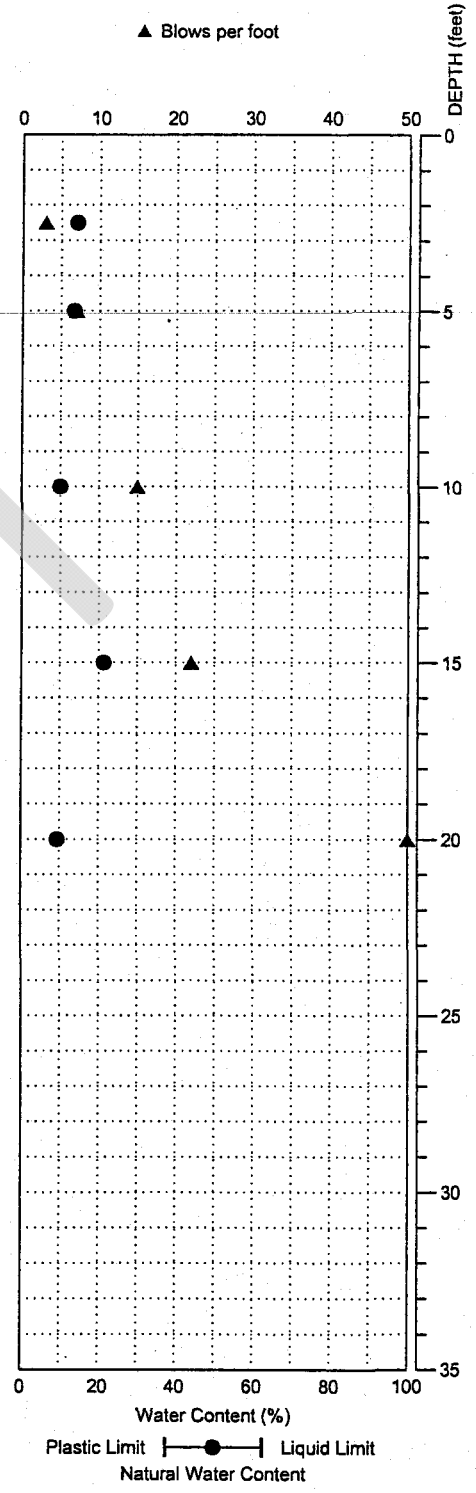

NOTE: This log of subsurface conditions applies only at the specified location and on the date indicated and therefore may not necessarily be indicative of other times and/or locations.

DRAFT

HWA GEOSCIENCES INC.

Lincoln Reservoir Replacement
Seattle, Washington

BORING:
BH-5

PROJECT NO.: 97116 FIGURE: 6

DRILLING COMPANY: Geoboring
DRILLING METHOD: Acker Drill Rig
SAMPLING METHOD: Hollow Stem Auger
SURFACE ELEVATION: 317 ± feet

LOCATION: See Figure 2,,,
DATE STARTED: 8/13/1997
DATE COMPLETED: 8/13/1997
LOGGED BY: David Sowers

DEPTH (feet)	SYMBOL	USCS SOIL CLASS	DESCRIPTION	SAMPLE TYPE	SAMPLE NUMBER	PEN. RESISTANCE (blows/6 inches)	OTHER TESTS	GROUNDWATER
0		SP SM	Medium dense, dark brown, poorly graded SAND with silt and gravel, dry. Fine to coarse sand. (FILL)					
					S-1	22		
5		CL	Medium dense, dark olive gray, sandy CLAY with trace gravel and organics, moist.		S-2	7	%F	
			Grades to dark gray.		S-3	16		
10					S-4	61		
		SC	Very dense, dark gray, clayey SAND with gravel, moist. Fine to coarse sand. (GLACIAL TILL)					
15					S-5	100		

Boring terminated at a depth of 15.3 feet.

No groundwater seepage observed during drilling.

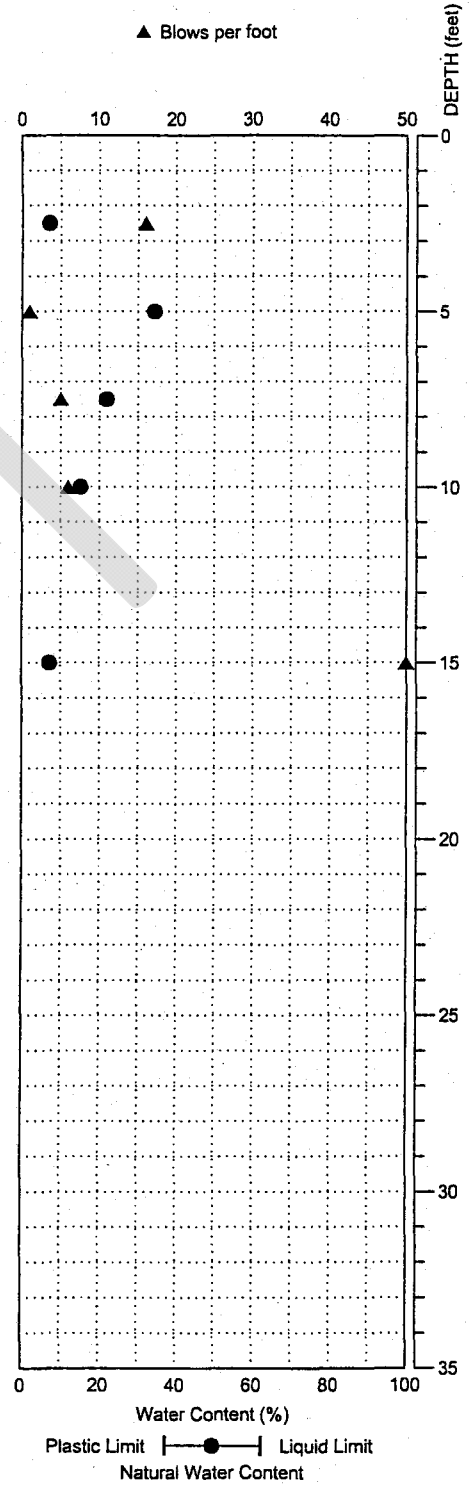

NOTE: This log of subsurface conditions applies only at the specified location and on the date indicated and therefore may not necessarily be indicative of other times and/or locations.

DRAFT

HWA GEOSCIENCES INC.

Lincoln Reservoir Replacement
Seattle, Washington

BORING:
BH-6

PROJECT NO.: 97116 FIGURE: 7

DRILLING COMPANY: HWA GeoSciences
DRILLING METHOD: Diamond Tip Core Barell
SAMPLING METHOD: 6" Dia. Coring
SURFACE ELEVATION: 297 ± feet

LOCATION: See Figure 2
DATE STARTED: 4/4/2002
DATE COMPLETED: 4/4/2002
LOGGED BY: B. Hawkins

DEPTH (feet)	SYMBOL	USCS SOIL CLASS	DESCRIPTION	SAMPLE TYPE	SAMPLE NUMBER	PEN. RESISTANCE (blows/6 inches)	OTHER TESTS	GROUNDWATER
0			2 inches of ASPHALT.		S-1			
			5.5 inches of CONCRETE.					
			Medium dense to dense, gray, silty/clayey, sandy GRAVEL, wet. (FILL)					
1								
2								
3								

End of test hole at 27.5 inches due to refusal on gravel.
Ground water rising to top of test hole.

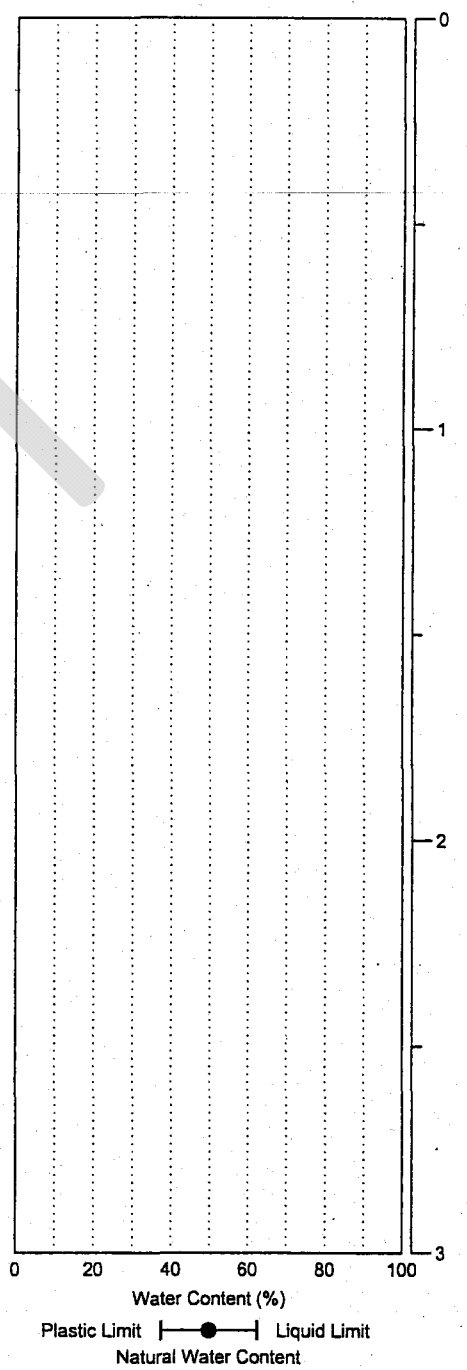

NOTE: This log of subsurface conditions applies only at the specified location and on the date indicated and therefore may not necessarily be indicative of other times and/or locations.

DRAFT

HWA GEOSCIENCES INC.

Lincoln Reservoir Replacement
Seattle, Washington

HAND HOLE:
C-A1

PAGE: 1 of 1

PROJECT NO.: 97116 FIGURE: A-1

DRILLING COMPANY: HWA GeoSciences
DRILLING METHOD: Diamond Tip Core Barell
SAMPLING METHOD: 6" Dia. Coring
SURFACE ELEVATION: 297 ± feet

LOCATION: See Figure 2
DATE STARTED: 4/4/2002
DATE COMPLETED: 4/4/2002
LOGGED BY: B. Hawkins

DEPTH (feet)	SYMBOL	USCS SOIL CLASS	DESCRIPTION	SAMPLE TYPE	SAMPLE NUMBER	PEN. RESISTANCE (blows/6 inches)	OTHER TESTS	GROUNDWATER
0			2 inches of ASPHALT.		S-1			
			6 inches of CONCRETE.					
			Medium dense to dense, gray, silty/clayey, sandy GRAVEL, wet. (FILL)					
1								
			End of test hole at 10.5 inches due to refusal on gravel. Ground water rising to top of test hole.					
2								
3								

DCPT

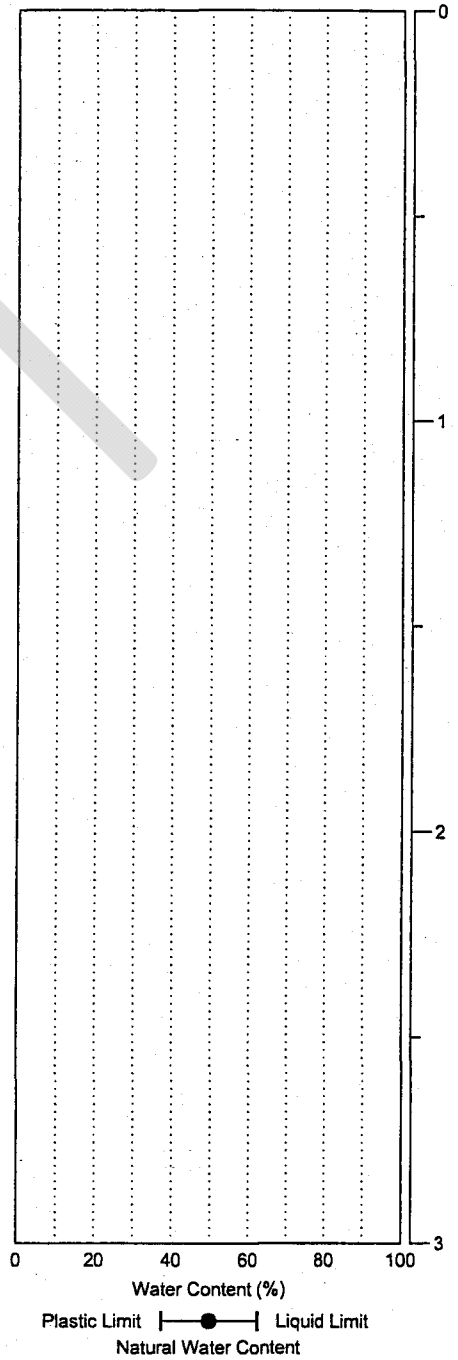

NOTE: This log of subsurface conditions applies only at the specified location and on the date indicated and therefore may not necessarily be indicative of other times and/or locations.

DRAFT

HWA GEOSCIENCES INC.

Lincoln Reservoir Replacement
Seattle, Washington

HAND HOLE:
C-B1

PAGE: 1 of 1

PROJECT NO.: 97116 FIGURE: A-2

HANDHOL 97116.GPJ 7/16/02

DRILLING COMPANY: HWA GeoSciences
DRILLING METHOD: Diamond Tip Core Barrel
SAMPLING METHOD: 6" Dia. Coring
SURFACE ELEVATION: 297 ± feet

LOCATION: See Figure 2
DATE STARTED: 4/4/2002
DATE COMPLETED: 4/4/2002
LOGGED BY: B. Hawkins

DEPTH (feet)	SYMBOL	USCS SOIL CLASS	DESCRIPTION	SAMPLE TYPE / SAMPLE NUMBER	PEN. RESISTANCE (blows/6 inches)	OTHER TESTS	GROUNDWATER
0			2 inches of ASPHALT.	S-1			
			6 inches of CONCRETE.				
1			Medium dense to dense, gray, silty/clayey, sandy GRAVEL, wet. (FILL)				

End of test hole at 15 inches due to refusal on gravel.
Ground water rising to top of test hole.

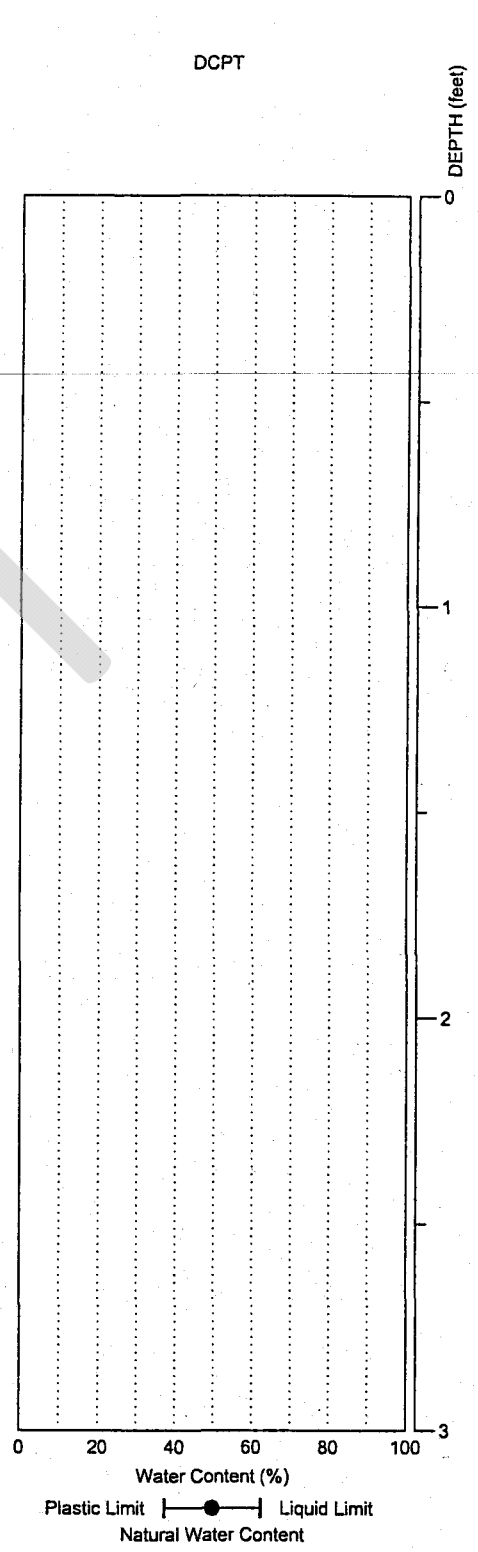

NOTE: This log of subsurface conditions applies only at the specified location and on the date indicated and therefore may not necessarily be indicative of other times and/or locations.

DRAFT

HWA GEOSCIENCES INC.

Lincoln Reservoir Replacement
Seattle, Washington

HAND HOLE:
C-C1

PAGE: 1 of 1

PROJECT NO.: 97116 FIGURE: A-3

DRILLING COMPANY: HWA GeoSciences
DRILLING METHOD: Diamond Tip Core Barrel
SAMPLING METHOD: 6" Dia. Coring
SURFACE ELEVATION: 297 ± feet

LOCATION: See Figure 2
DATE STARTED: 4/4/2002
DATE COMPLETED: 4/4/2002
LOGGED BY: B. Hawkins

DEPTH (feet)	SYMBOL	USCS SOIL CLASS	DESCRIPTION	SAMPLE TYPE	SAMPLE NUMBER	PEN. RESISTANCE (blows/6 inches)	OTHER TESTS	GROUNDWATER
0			2 inches of ASPHALT.		S-1			
			5 inches of CONCRETE.					
			Medium dense to dense, gray, silty/clayey, sandy GRAVEL, wet. (FILL)					
1								
			End of test hole at 12 inches due to refusal on gravel. Ground water rising to top of test hole.					
2								
3								

DCPT

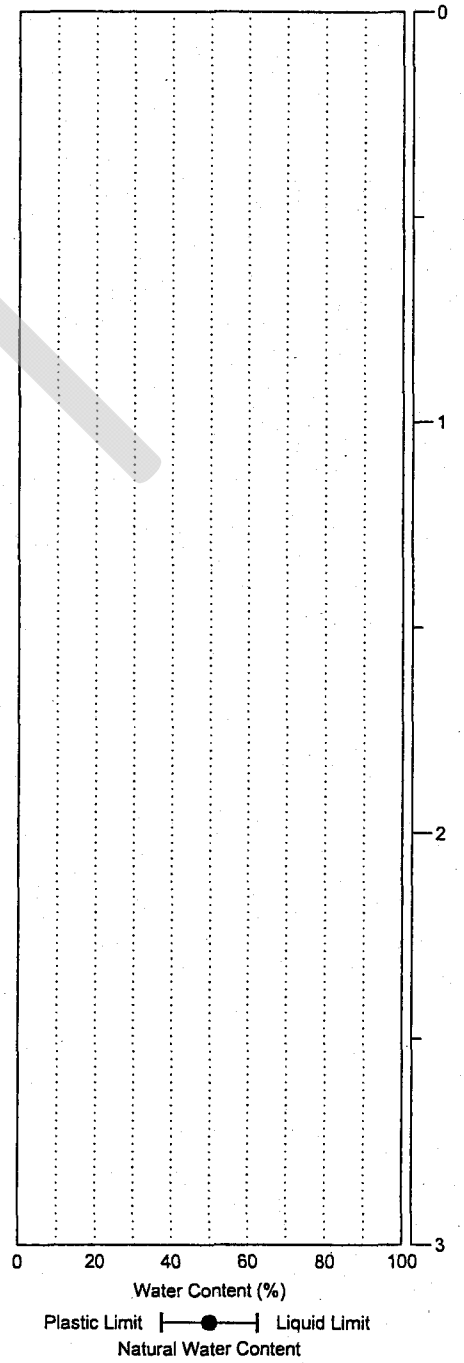

NOTE: This log of subsurface conditions applies only at the specified location and on the date indicated and therefore may not necessarily be indicative of other times and/or locations.

DRAFT

HWA GEOSCIENCES INC.

Lincoln Reservoir Replacement
Seattle, Washington

HAND HOLE:
C-A2

PAGE: 1 of 1

PROJECT NO.: 97116 FIGURE: A-4

DRILLING COMPANY: HWA GeoSciences
DRILLING METHOD: Diamond Tip Core Barrel
SAMPLING METHOD: 6" Dia. Coring
SURFACE ELEVATION: 297 ± feet

LOCATION: See Figure 2
DATE STARTED: 4/4/2002
DATE COMPLETED: 4/4/2002
LOGGED BY: B. Hawkins

DEPTH (feet)	SYMBOL	USCS SOIL CLASS	DESCRIPTION	SAMPLE TYPE	SAMPLE NUMBER	PEN. RESISTANCE (blows/6 inches)	OTHER TESTS	GROUNDWATER
0			2 inches of ASPHALT.		S-1			
			6 inches of CONCRETE.					
1			Medium dense to dense, gray, silty/clayey, sandy GRAVEL, wet. (FILL)					
2			End of test hole at 16 inches due to refusal on gravel. Ground water rising to top of test hole.					
3								

DCPT

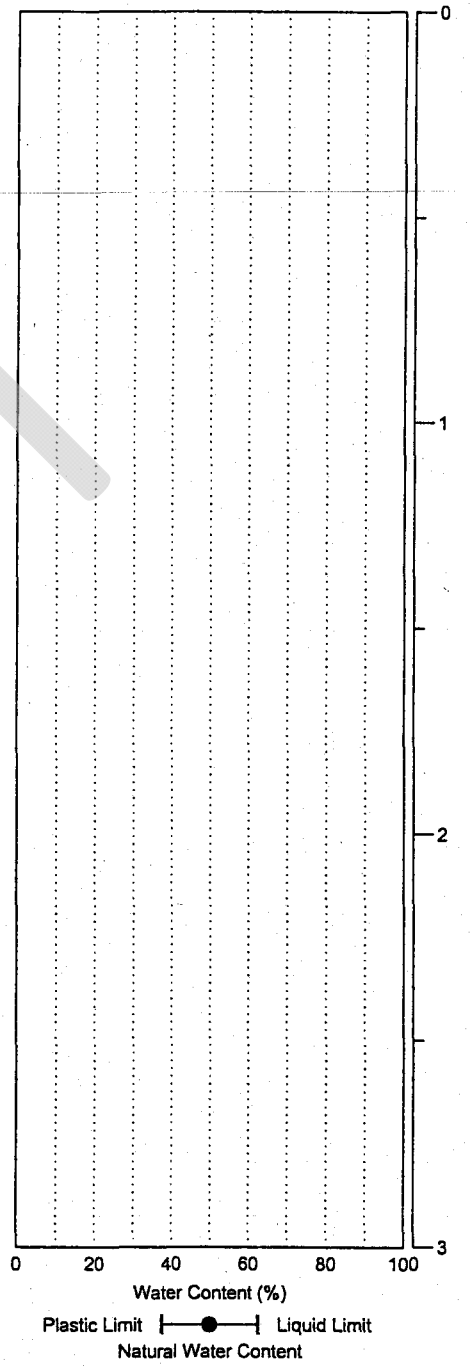

NOTE: This log of subsurface conditions applies only at the specified location and on the date indicated and therefore may not necessarily be indicative of other times and/or locations.

DRAFT

HWA GEOSCIENCES INC.

Lincoln Reservoir Replacement
Seattle, Washington

HAND HOLE:
C-B2

PAGE: 1 of 1

PROJECT NO.: 97116 FIGURE: A-5

DRILLING COMPANY: HWA GeoSciences
DRILLING METHOD: Diamond Tip Core Barrel
SAMPLING METHOD: 6" Dia. Coring
SURFACE ELEVATION: 297 ± feet

LOCATION: See Figure 2
DATE STARTED: 4/4/2002
DATE COMPLETED: 4/4/2002
LOGGED BY: B. Hawkins

DEPTH (feet)	SYMBOL	USCS SOIL CLASS	DESCRIPTION	SAMPLE TYPE	SAMPLE NUMBER	PEN. RESISTANCE (blows/6 inches)	OTHER TESTS	GROUNDWATER
0			3 inches of ASOHALT.		S-1			
			5 inches of CONCRETE.					
			Medium dense to dense, gray, silty/clayey, sandy GRAVEL, wet. (FILL)					
1								
2								
			End of test hole at 28 inches due to refusal on gravel. Ground water rising to top of test hole.					
3								

DCPT

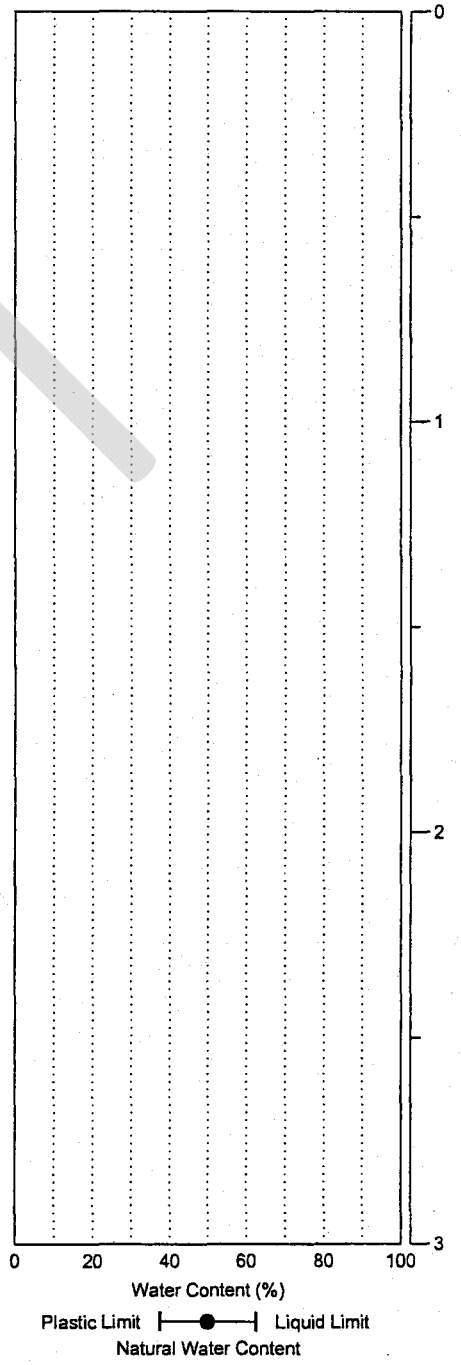

NOTE: This log of subsurface conditions applies only at the specified location and on the date indicated and therefore may not necessarily be indicative of other times and/or locations.

DRAFT

HWA GEOSCIENCES INC.

Lincoln Reservoir Replacement
Seattle, Washington

HAND HOLE:
C-C2

PAGE: 1 of 1

PROJECT NO.: 97116 FIGURE: A-6

DRILLING COMPANY: HWA GeoSciences
DRILLING METHOD: Diamond Tip Core Barrel
SAMPLING METHOD: 6" Dia. Coring
SURFACE ELEVATION: 296 ± feet

LOCATION: See Figure 2
DATE STARTED: 4/4/2002
DATE COMPLETED: 4/4/2002
LOGGED BY: B. Hawkins

DEPTH (feet)	SYMBOL	USCS SOIL CLASS	DESCRIPTION	SAMPLE TYPE	SAMPLE NUMBER	PEN. RESISTANCE (blows/6 inches)	OTHER TESTS	GROUNDWATER
0			2 inches of ASPHALT.		S-1			
			6 inches of CONCRETE.					
1			Medium dense to dense, gray, silty/clayey, sandy GRAVEL, wet. (FILL)					
2			End of test hole at 18 inches due to refusal on gravel. Ground water rising to top of test hole.					
3								

DCPT

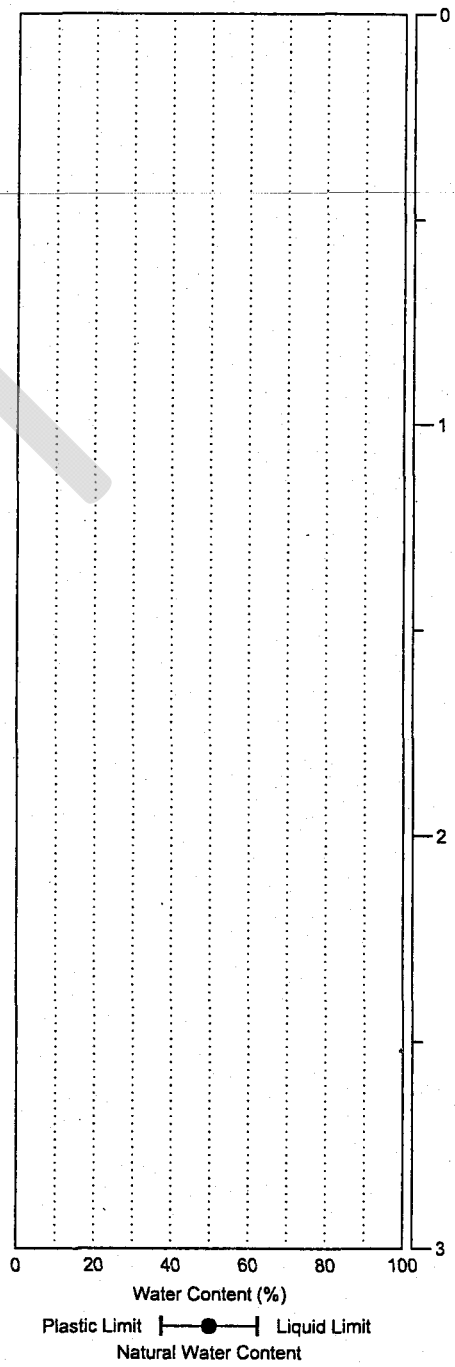

NOTE: This log of subsurface conditions applies only at the specified location and on the date indicated and therefore may not necessarily be indicative of other times and/or locations.

DRAFT

HWA GEOSCIENCES INC.

Lincoln Reservoir Replacement
Seattle, Washington

HAND HOLE:
C-A3

PAGE: 1 of 1

PROJECT NO.: 97116 FIGURE: A-7

HANDHOL 97116.GPJ 7/16/02

DRILLING COMPANY: HWA GeoSciences
DRILLING METHOD: Diamond Tip Core Barrel
SAMPLING METHOD: 6" Dia. Coring
SURFACE ELEVATION: 296 ± feet

LOCATION: See Figure 2
DATE STARTED: 4/5/2002
DATE COMPLETED: 4/5/2002
LOGGED BY: B. Hawkins

DEPTH (feet)	SYMBOL	USCS SOIL CLASS	DESCRIPTION	SAMPLE TYPE	SAMPLE NUMBER	PEN. RESISTANCE (blows/6 inches)	OTHER TESTS	GROUNDWATER
0			2.5 inches of ASPHALT.		S-1			
			5.5 inches of CONCRETE.					
			Medium dense to dense, gry, silty/clayey. sandy GRAVEL, wet. (FILL)					
1								
			End of test hole at 13 inches due to refusal on gravel. Ground water rising to top of test hole.					
2								
3								

DCPT

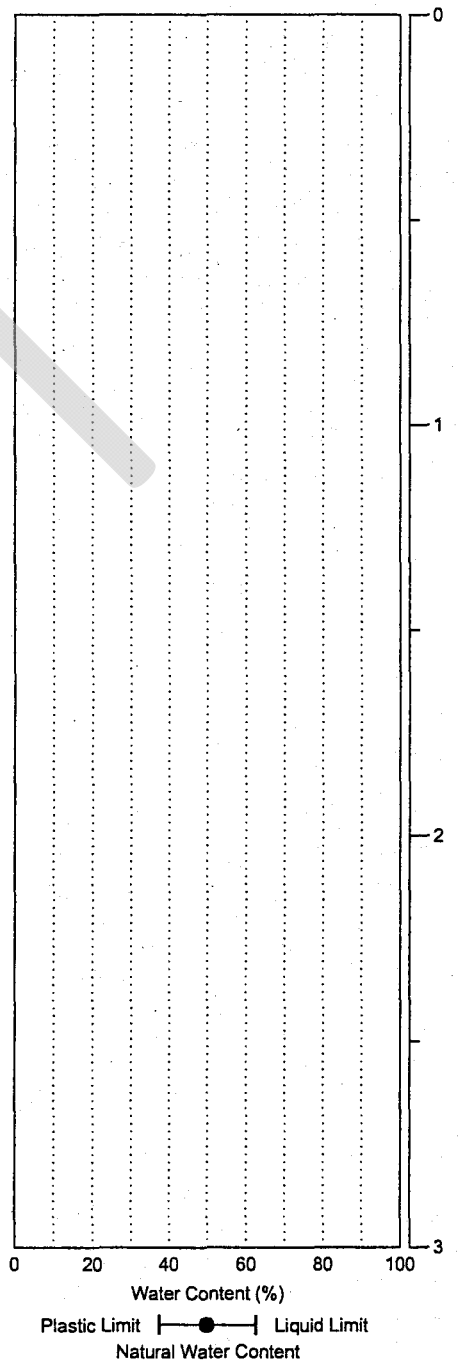

NOTE: This log of subsurface conditions applies only at the specified location and on the date indicated and therefore may not necessarily be indicative of other times and/or locations.

DRAFT

HWA GEOSCIENCES INC.

Lincoln Reservoir Replacement
Seattle, Washington

HAND HOLE:
C-B3

PAGE: 1 of 1

PROJECT NO.: 97116 FIGURE: A-8

DRILLING COMPANY: HWA GeoSciences
DRILLING METHOD: Diamond Tip Core Barrel
SAMPLING METHOD: 6" Dia. Coring
SURFACE ELEVATION: 297 ± feet

LOCATION: See Figure 2
DATE STARTED: 4/5/2002
DATE COMPLETED: 4/5/2002
LOGGED BY: B. Hawkins

DEPTH (feet)	SYMBOL	USCS SOIL CLASS	DESCRIPTION	SAMPLE TYPE	SAMPLE NUMBER	PEN. RESISTANCE (blows/6 inches)	OTHER TESTS	GROUNDWATER
0			3 inches of ASPHALT.		S-1			
			6 inches of CONCRETE.					
1			Medium dense to dense, gray, silty/clayey, sandy GRAVEL, wet. (FILL)					
2			End of test hole at 20 inches due to refusal on gravel. Ground water rising to top of test hole.					
3								

DCPT

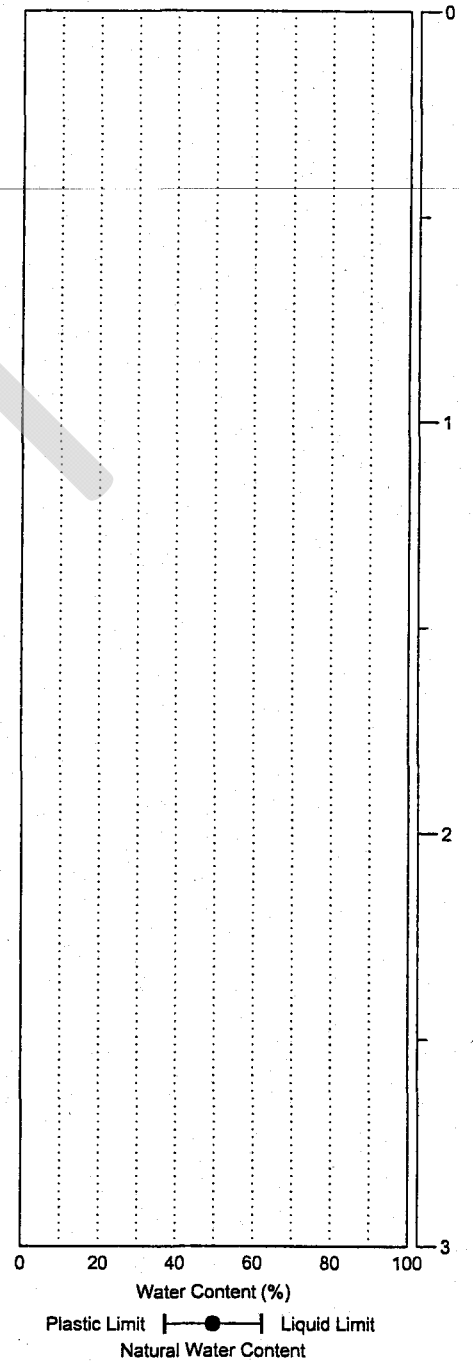

NOTE: This log of subsurface conditions applies only at the specified location and on the date indicated and therefore may not necessarily be indicative of other times and/or locations.

DRAFT

HWA GEOSCIENCES INC.

Lincoln Reservoir Replacement
Seattle, Washington

HAND HOLE:
C-C3

PAGE: 1 of 1

PROJECT NO.: 97116 FIGURE: A-9

HANDHOL 97116.GPJ 7/16/02

DRILLING COMPANY: HWA GeoSciences
DRILLING METHOD: Diamond Tip Core Barrel
SAMPLING METHOD: 6" Dia. Coring
SURFACE ELEVATION: 296 ± feet

LOCATION: See Figure 2
DATE STARTED: 4/5/2002
DATE COMPLETED: 4/5/2002
LOGGED BY: B. Hawkins

DEPTH (feet)	SYMBOL	USCS SOIL CLASS	DESCRIPTION	SAMPLE TYPE	SAMPLE NUMBER	PEN. RESISTANCE (blows/6 inches)	OTHER TESTS	GROUNDWATER
0			2.25 inches of ASPHALT.					
			6 inches of CONCRETE.					
1			Medium dense to dense, gray, silty/clayey, sandy GRAVEL, wet. (FILL)					
2			End of test hole at 20.5 inches due to refusal on gravel. Ground water rising to top of test hole.					
3								

DCPT

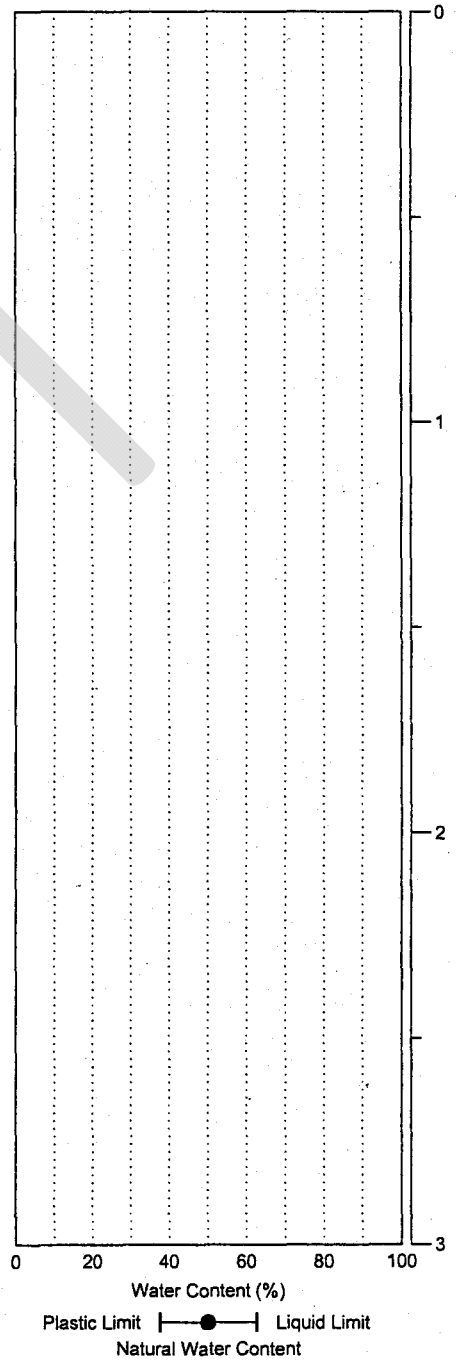

NOTE: This log of subsurface conditions applies only at the specified location and on the date indicated and therefore may not necessarily be indicative of other times and/or locations.

DRAFT

HWA GEOSCIENCES INC.

Lincoln Reservoir Replacement
Seattle, Washington

HAND HOLE:
C-B4

PAGE: 1 of 1

PROJECT NO.: 97116 FIGURE: A-10

DRILLING COMPANY: HWA GeoSciences
DRILLING METHOD: Diamond Tip Core Barrel
SAMPLING METHOD: 6" Dia. Coring
SURFACE ELEVATION: 296 ± feet

LOCATION: See Figure 2
DATE STARTED: 4/5/2002
DATE COMPLETED: 4/5/2002
LOGGED BY: B. Hawkins

DEPTH (feet)	SYMBOL	USCS SOIL CLASS	DESCRIPTION	SAMPLE TYPE	SAMPLE NUMBER	PEN. RESISTANCE (blows/6 inches)	OTHER TESTS	GROUNDWATER
0			3 inches of ASPHALT.		S-1			
			5.5 inches of CONCRETE.					
			Medium dense to dense, gray, silty/clayey, sandy GRAVEL, wet. (FILL)					
1								
			End of test hole 13 inches due to refusal on gravel. Ground water rising to top of test hole.					
2								
3								

DCPT

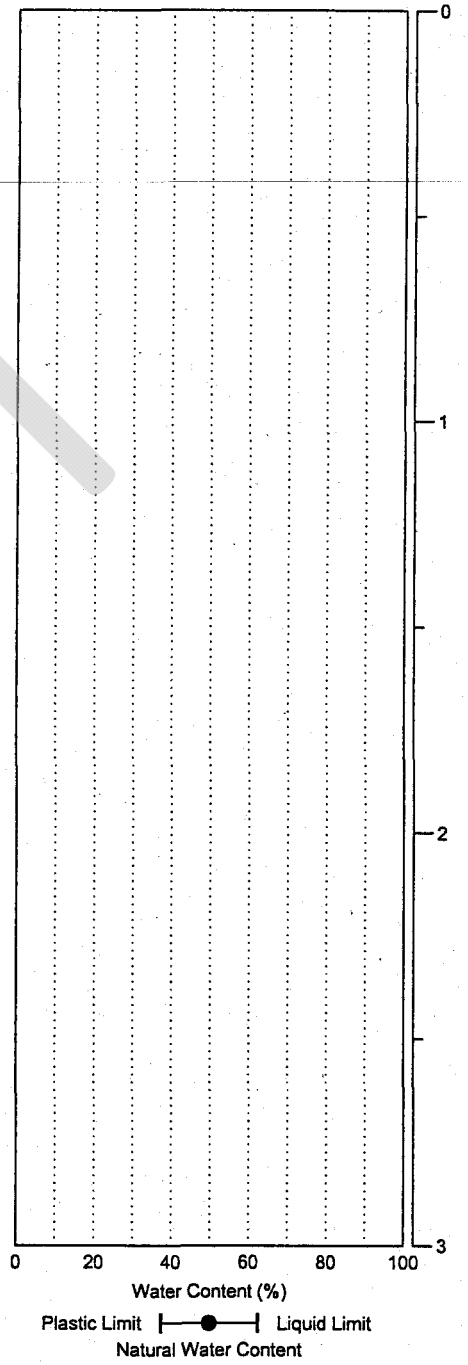

NOTE: This log of subsurface conditions applies only at the specified location and on the date indicated and therefore may not necessarily be indicative of other times and/or locations.

DRAFT

HWA GEOSCIENCES INC.

Lincoln Reservoir Replacement
Seattle, Washington

HAND HOLE:
C-C4

PAGE: 1 of 1

PROJECT NO.: 97116 FIGURE: A-11

HANDHOL 97116.GPJ 7/16/02

DRILLING COMPANY: HWA GeoSciences
DRILLING METHOD: Diamond Tip Core Barrel
SAMPLING METHOD: 6" Dia. Coring
SURFACE ELEVATION: 296 ± feet

LOCATION: See Figure 2
DATE STARTED: 4/5/2002
DATE COMPLETED: 4/5/2002
LOGGED BY: B. Hawkins

DEPTH (feet)	SYMBOL	USCS SOIL CLASS	DESCRIPTION	SAMPLE TYPE	SAMPLE NUMBER	PEN. RESISTANCE (blows/6 inches)	OTHER TESTS	GROUNDWATER
0			3 inches of ASPHALT.		S-1			
			5.5 inches of CONCRETE.					
			Medium dense to dense, gray, silty/clayey, sandy GRAVEL, wet. (FILL)					
1								
2								
3								

End of test hole at 17 inches due to refusal on gravel.
Ground water rising to top of test hole.

DCPT

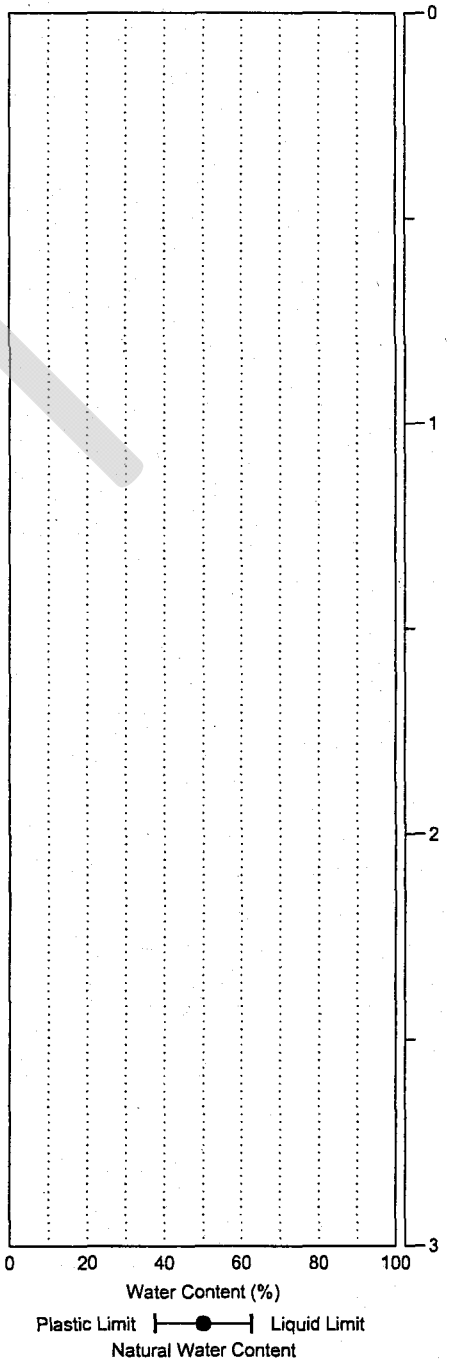

NOTE: This log of subsurface conditions applies only at the specified location and on the date indicated and therefore may not necessarily be indicative of other times and/or locations.

DRAFT

HWA GEOSCIENCES INC.

Lincoln Reservoir Replacement
Seattle, Washington

HAND HOLE:
C-B5

PAGE: 1 of 1

PROJECT NO.: 97116 FIGURE: A-12

DRILLING COMPANY: HWA GeoSciences
DRILLING METHOD: Diamond Tip Core Barrel
SAMPLING METHOD: 6" Dia. Coring
SURFACE ELEVATION: 296 ± feet

LOCATION: See Figure 2
DATE STARTED: 4/5/2002
DATE COMPLETED: 4/5/2002
LOGGED BY: B. Hawkins

DEPTH (feet)	SYMBOL	USCS SOIL CLASS	DESCRIPTION	SAMPLE TYPE	SAMPLE NUMBER	PEN. RESISTANCE (blows/6 inches)	OTHER TESTS	GROUNDWATER
0			2.5 inches of ASPHALT.		S-1			
			5.5 inches of CONCRETE.					
			Medium dense ot dense, gray, silty/clayey, sandy GRAVEL, wet. (FILL)					
1								
			End of test hole at 12.5 inches due to refusal on gravel. Ground water rising to top of test hole.					
2								
3								

DCPT

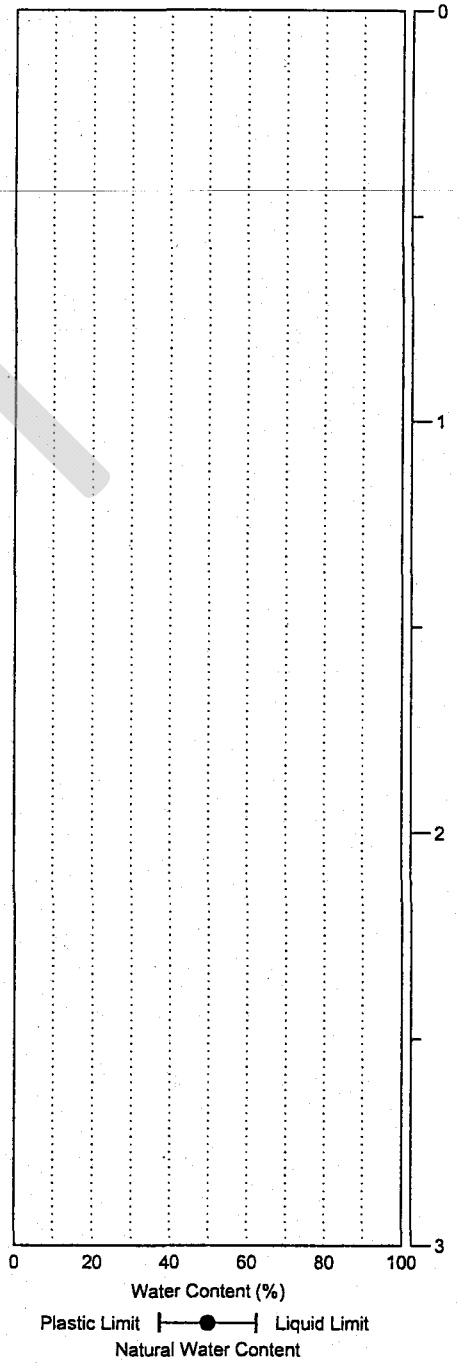

NOTE: This log of subsurface conditions applies only at the specified location and on the date indicated and therefore may not necessarily be indicative of other times and/or locations.

DRAFT

HWA GEOSCIENCES INC.

Lincoln Reservoir Replacement
Seattle, Washington

HAND HOLE:
C-C5

PAGE: 1 of 1

PROJECT NO.: 97116 FIGURE: A-13

DATE DRILLED: 12/11/84

SUMMARY: BORING NO. B-1

ELEVATION: Approx. 317

THIS SUMMARY APPLIES ONLY AT THE LOCATION OF THIS BORING AND AT THE TIME OF DRILLING. SUBSURFACE CONDITIONS MAY DIFFER AT OTHER LOCATIONS AND MAY CHANGE AT THIS LOCATION WITH THE PASSAGE OF TIME. THE DATA PRESENTED IS A SIMPLIFICATION OF ACTUAL CONDITIONS ENCOUNTERED.

DEPTH IN FEET	SAMPLE NO.*	SAMPLE	BLOWS/6"	OTHER TESTS**	FIELD MOISTURE % OF DRY WEIGHT	DRY DENSITY PCF	DESCRIPTION	SYMBOL	MOISTURE	CONSISTENCY
0	1A		1 3 2/9"	G			SILTY SAND (Fill); brown, fine to medium, trace gravel	SM	very moist	very loose
5	2A		1 1/12"	G						
	3A		2 3				SILT; dark gray, brown and black, with organics and sandy silt layers trace to little clay	ML/ SM	moist	soft stiff
10	4A		8 4 12 10				mottled brown & gray, trace organics			very stiff
	5A		60/6"				SILTY SAND (Unweath. Till); gray, fine to coarse, trace gravel	SM	moist	very dense
15	6A		55/6"				some less silty lenses			
20							Bottom of boring at depth 18.0' Piezometer installed to depth 16.0' with 2' hydrotip at bottom, bentonite seal and monument cover at surface.			

DRAFT

* A. 2" split-spoon sampler
B. 3" O.D. thin-wall sampler C. 3-1/4" O.D. x 2-1/2" liner
D. 3-1/2" O.D. split barrel sampler X. sample not recovered

** A - Atterberg, C - consolidation, DS - direct shear, G - grain size, T - triaxial, P - permeability

water level
impervious seal
piezometer tip

LINCOLN RESERVOIR
Seattle, Washington
for EBASCO Services, Inc.

Project No.
84-5119-07

Drawing No.
6

Converse Consultants Geotechnical Engineering and Applied Sciences

DATE DRILLED: 12/11/84

SUMMARY: BORING NO. B-2

ELEVATION: Approx. 317

THIS SUMMARY APPLIES ONLY AT THE LOCATION OF THIS BORING AND AT THE TIME OF DRILLING. SUBSURFACE CONDITIONS MAY DIFFER AT OTHER LOCATIONS AND MAY CHANGE AT THIS LOCATION WITH THE PASSAGE OF TIME. THE DATA PRESENTED IS A SIMPLIFICATION OF ACTUAL CONDITIONS ENCOUNTERED.

DEPTH IN FEET	SAMPLE NO.*	SAMPLE	BLOWS/6"	OTHER TESTS**	FIELD MOISTURE % OF DRY WEIGHT	DRY DENSITY PCF	DESCRIPTION	SYMBOL	MOISTURE	CONSISTENCY
0	1A		1 2 2	G			SILTY SAND(Fill); brown, fine to coarse, trace gravel	SM	very moist	very loose
5	2A		4 7 3 5				SILTY SAND (Fill); mottled gray and brown, fine to coarse, occasional gravel; trace clay brown organic silt layer at 9'	SM	moist	medium dense
	3A		4 8							
10	4A		5 8 12 12				SILT; mottled gray and brown, little sand, trace organics (2" sand layer at 11')	ML	moist	very stiff
	5A		19 30				SILTY SAND (Weath. Till); mottled brown and gray, fine to coarse, occasional gravel	SM	moist	dense
15	6A		23 43 50/4"				SILTY SAND (Unweath. Till); gray, fine to coarse, trace gravel occ. 1" less silty lense	SM	moist	very dense
20	7A		24 60/6"							
							Bottom of boring at depth 21.0' Piezometer installed to depth 20.0' with 2' hydrotip at bottom, bentonite seal and monument cover at surface.			

DRAFT

* A. 2" split-spoon sampler
B. 3" O.D. thin-wall sampler C. 3-1/4" O.D. x 2-1/2" liner
D. 3-1/2" O.D. split barrel sampler X. sample not recovered

**A - Atterberg, C - consolidation, DS - direct shear, G - grain size, T - triaxial, P - permeability

water level
impervious seal
piezometer tip

LINCOLN RESERVOIR
Seattle, Washington
for EBASCO Services, Inc.

Project No. 84-5119-07

Drawing No. 7

Converse Consultants Geotechnical Engineering and Applied Sciences

DATE DRILLED: 12/12/84

SUMMARY: BORING NO. B-3

ELEVATION: Approx. 317

THIS SUMMARY APPLIES ONLY AT THE LOCATION OF THIS BORING AND AT THE TIME OF DRILLING. SUBSURFACE CONDITIONS MAY DIFFER AT OTHER LOCATIONS AND MAY CHANGE AT THIS LOCATION WITH THE PASSAGE OF TIME. THE DATA PRESENTED IS A SIMPLIFICATION OF ACTUAL CONDITIONS ENCOUNTERED.

DEPTH IN FEET	SAMPLE NO.*	SAMPLE	BLOWS/6"	OTHER TESTS**	FIELD MOISTURE % OF DRY WEIGHT	DRY DENSITY PCF	DESCRIPTION	SYMBOL	MOISTURE	CONSISTENCY
0	1X		2 2 3				SILTY SAND (Fill); mottled gray and brown, fine to coarse, trace to little gravel	SM	moist	loose
5	2A		5 2 4 3	G						
	3A		4 3	G						medium dense
10	4A		10 9 7 10				SANDY SILT; mottled gray, green, & brown, f/m sand, occ. gravel	ML/SM	moist	stiff
	5A		7 10				SILTY SAND; gray & brown, fine to coarse, little gravel	SM	moist	medium dense
15	6A		16 30 56							
20	7A		60/3"				SILTY SAND (Unweath. Till); gray, fine to coarse, trace gravel	SM	moist	very dense
							Bottom of boring at depth 20.5' Piezometer installed to depth 19.0' with 2' hydrotip at bottom, bentonite seal and monument cover at surface.			

DRAFT

* A. 2" split-spoon sampler
B. 3" O.D. thin-wall sampler C. 3-1/4" O.D. x 2-1/2" liner
D. 3-1/2" O.D. split barrel sampler X. sample not recovered

**A - Atterberg, C - consolidation, DS - direct shear, G - grain size, T - triaxial, P - permeability

water level
impervious seal
piezometer tip

LINCOLN RESERVOIR
Seattle, Washington
for EBASCO Services, Inc.

Project No. 84-5119-07

Drawing No. 8

Converse Consultants Geotechnical Engineering and Applied Sciences

DATE DRILLED: 12/12/84

SUMMARY: BORING NO. B-4

ELEVATION: Approx. 317

THIS SUMMARY APPLIES ONLY AT THE LOCATION OF THIS BORING AND AT THE TIME OF DRILLING. SUBSURFACE CONDITIONS MAY DIFFER AT OTHER LOCATIONS AND MAY CHANGE AT THIS LOCATION WITH THE PASSAGE OF TIME. THE DATA PRESENTED IS A SIMPLIFICATION OF ACTUAL CONDITIONS ENCOUNTERED.

DEPTH IN FEET	SAMPLE NO.*	SAMPLE	BLOWS/6"	OTHER TESTS**	FIELD MOISTURE % OF DRY WEIGHT	DRY DENSITY PCF	DESCRIPTION	SYMBOL	MOISTURE	CONSISTENCY
0							SILTY SAND (Fill); gray-brown, fine to coarse, trace gravel	SM	moist dense	medium
	1A		5 8							
	2A		5 3 3 15							
5										
	3A		10 24 32 5				trace mottling		very	dense
10	4A		6 11				1" pocket of organic SANDY SILT at 11'			
	5A		4 5 5 2	G						medium dense
15	6A		4 11 17				SANDY SILT; gray, dark brown, and tan, with organdic pockets, trace gravel	ML/SM	moist	stiff
	7A		35 60/5"				SILTY SAND (Unweath. Till); gray, f/c, little gravel, occasional clean sand lense	SM	moist	very dense
20	8A		60/6"							
							Bottom of boring at depth 20.5' Piezometer installed to depth 19.0' with 2' hydrotip at bottom, bentonite seal and monument cover at surface.			

DRAFT

* A. 2" split-spoon sampler
B. 3" O.D. thin-wall sampler C. 3-1/4" O.D. x 2-1/2" liner
D. 3-1/2" O.D. split barrel sampler X. sample not recovered

**A - Atterberg, C - consolidation, DS - direct shear, G - grain size, T - triaxial, P - permeability

water level
impervious seal
piezometer tip

LINCOLN RESERVOIR
Seattle, Washington
for EBASCO Services, Inc.

Project No. 84-5119-07

Drawing No. 9

Converse Consultants Geotechnical Engineering and Applied Sciences

DATE DRILLED: 12/12/84

SUMMARY: BORING NO. B-5

ELEVATION: Approx. 317

THIS SUMMARY APPLIES ONLY AT THE LOCATION OF THIS BORING AND AT THE TIME OF DRILLING. SUBSURFACE CONDITIONS MAY DIFFER AT OTHER LOCATIONS AND MAY CHANGE AT THIS LOCATION WITH THE PASSAGE OF TIME. THE DATA PRESENTED IS A SIMPLIFICATION OF ACTUAL CONDITIONS ENCOUNTERED.

DEPTH IN FEET	SAMPLE NO.*	SAMPLE	BLOWS/6"	OTHER TESTS**	FIELD MOISTURE % OF DRY WEIGHT	DRY DENSITY PCF	DESCRIPTION	SYMBOL	MOISTURE	CONSISTENCY
0							SILTY SAND (Fill); gray, fine to coarse, trace gravel	SM	moist	medium dense to dense
	1A		5 15 22							
5	2X		4 8 6							
	3A		10 18 14							
10	4A		2 4 12							
	5A		11 9 13				trace clay & occasional small organic pockets			
15	6A		3 7 11				SILTY SAND TO TO SANDY SILT; mottled gray and brown, fine to medium sand, trace to little clay, occasional gravel & fine roots	SM/ ML	moist	very stiff
	7A		5 13 20							
20	8A		10 59/6"				SILTY SAND (Weath. Till); gray, with trace brown mottling, fine to coarse, trace gravel grades to Unweathered Till at 24'	SM	moist	very dense
25	9A		60/5"				Bottom of boring at depth 25.4' Piezometer installed to depth 25.0' with 2' hydrotip at bottom, bentonite seal and monument cover at surface.			

* A. 2" split-spoon sampler
B. 3" O.D. thin-wall sampler C. 3-1/4" O.D. x 2-1/2" liner
D. 3-1/2" O.D. split barrel sampler X. sample not recovered

**A - Atterberg, C - consolidation, DS - direct shear, G - grain size, T - triaxial, P - permeability

water level
impervious seal
piezometer tip

LINCOLN RESERVOIR
Seattle, Washington
for EBASCO Services, Inc.

Project No. 84-5119-07

Drawing No. 10

Converse Consultants Geotechnical Engineering and Applied Sciences

DRAFT

DATE DRILLED: 12/12/84

SUMMARY: BORING NO. B-6

ELEVATION: Approx. 317

THIS SUMMARY APPLIES ONLY AT THE LOCATION OF THIS BORING AND AT THE TIME OF DRILLING. SUBSURFACE CONDITIONS MAY DIFFER AT OTHER LOCATIONS AND MAY CHANGE AT THIS LOCATION WITH THE PASSAGE OF TIME. THE DATA PRESENTED IS A SIMPLIFICATION OF ACTUAL CONDITIONS ENCOUNTERED.

DEPTH IN FEET	SAMPLE NO.*	SAMPLE	BLOWS/6"	OTHER TESTS**	FIELD MOISTURE % OF DRY WEIGHT	DRY DENSITY PCF	DESCRIPTION	SYMBOL	MOISTURE	CONSISTENCY
0	1A		7 9 7				SILTY SAND (Fill); brown & gray, fine to coarse, trace gravel	SM	moist	loose to medium dense
5	2A		2 2 2	G					very moist to wet	
	3X		2 3 5							
10	4A		4 5 9				occasional small piece of organics		moist	
	5A		4 2 4	G						
15	6A		7 8 4	G						
	7A		9 26				SANDY SILT; gray & brown, fine to coarse sand, occasional organics 2" layer organic SANDY SILT at 18'	ML	moist	stiff
20	8A		21 60/6" 50/3"				SILTY SAND (Weath. till); gray, with brown mottling, fine to coarse, trace gravel	SM	moist	very dense
	9X		60/2"							
							Bottom of boring at depth 22.7' Piezometer installed to depth 20.0' with 2' hydrotip at bottom, bentonite seal and monument cover at surface.			

DRAFT

* A. 2" split-spoon sampler
B. 3" O.D. thin-wall sampler C. 3-1/4" O.D. x 2-1/2" liner
D. 3-1/2" O.D. split barrel sampler X. sample not recovered

**A - Atterberg, C - consolidation, DS - direct shear, G - grain size, T - triaxial, P - permeability

water level
impervious seal
piezometer tip

LINCOLN RESERVOIR
Seattle, Washington
for EBASCO Services, Inc.

Project No. 84-5119-07

Drawing No. 11

Converse Consultants Geotechnical Engineering and Applied Sciences

DATE DRILLED: 12/13/84

SUMMARY: BORING NO. B-7

ELEVATION: Approx. 317

THIS SUMMARY APPLIES ONLY AT THE LOCATION OF THIS BORING AND AT THE TIME OF DRILLING. SUBSURFACE CONDITIONS MAY DIFFER AT OTHER LOCATIONS AND MAY CHANGE AT THIS LOCATION WITH THE PASSAGE OF TIME. THE DATA PRESENTED IS A SIMPLIFICATION OF ACTUAL CONDITIONS ENCOUNTERED.

DEPTH IN FEET	SAMPLE NO.*	SAMPLE	BLOWS/6"	OTHER TESTS**	FIELD MOISTURE % OF DRY WEIGHT	DRY DENSITY PCF	DESCRIPTION	SYMBOL	MOISTURE	CONSISTENCY
0	1A		2 2 4 8				SILTY SAND (Fill); brown & tan, fine to coarse, trace to little gravel, trace charcoal and bark	SM	moist	loose
5	2A		4 3				SILTY SAND (Fill); gray-brown, fine to coarse, trace gravel brown, fine to med. sand lense at 9'	SM	moist	loose
	3A		2 2 6 3							
10	4A		12 29				SANDY SILT; mottled gray & brown, occasional fine gravel and organics	ML	moist	stiff
	5A		49 60/2"				SILTY SAND (Weath. Till); mottled gray & tan, fine to coarse, trace gravel	SM	moist	dense
15	6A		50 60/2"				grades to Unweathered Till at 12' gray-brown	SM	moist	very dense
							Bottom of boring at depth 18.2' Piezometer installed to depth 17.0' with 2' hydrotip at bottom, bentonite seal and monument cover at surface.			

DRAFT

* A. 2" split-spoon sampler
B. 3" O.D. thin-wall sampler C. 3-1/4" O.D. x 2-1/2" liner
D. 3-1/2" O.D. split barrel sampler X. sample not recovered

**A - Atterberg, C - consolidation, DS - direct shear, G - grain size, T - triaxial, P - permeability

water level
impervious seal
piezometer tip

LINCOLN RESERVOIR
Seattle, Washington
for EBASCO Services, Inc.

Project No.
84-5119-07

Drawing No.
12

Converse Consultants Geotechnical Engineering and Applied Sciences



DRAFT

DAM
DAM
DAM
CJG

ABAM
ABAM ENGINEERS INCORPORATED
CONSULTING ENGINEERS

APPROVED BY THE BOARD OF PUBLIC WORKS
SEATTLE, WASHINGTON ..... 19..
ATTEST: CHAIRMAN
SECRETARY

DESIGNED:
DRAWN:
TRACED:
CHECKED:
FINAL CONFT CHECKED
APPROVED:
APPROVED:
APPROVED:
APPROVED:
PRINCIPAL ENGINEER CITY DIVISION
File No. 733-13

THE CITY OF SEATTLE
DEPARTMENT OF ENGINEERING
ROBERT J. GUUNO, CITY ENGINEER
ORDINANCE NO.
APPROVED
FUND:
SCALE =
INSPECTOR'S BOOK NO.

LINCOLN RESERVOIR COVER
LOG OF BORINGS
WD 325

JOB NO. 46417
CITY ENGR'S DWG. NO.
SHEET NUMBER 3 OF ___

APPENDIX B
Environmental Data Report

DRAFT

Seattle Central College
1701 Broadway
Seattle, WA 98122

Inquiry Number: 7198705.2s
December 08, 2022

The EDR Radius Map™ Report with GeoCheck®

DRAFT

6 Armstrong Road, 4th floor
Shelton, CT 06484
Toll Free: 800.352.0050
www.edrnet.com

TABLE OF CONTENTS

SECTION	PAGE
Executive Summary	ES1
Overview Map	2
Detail Map	3
Map Findings Summary	4
Map Findings	8
Orphan Summary	7257
Government Records Searched/Data Currency Tracking	GR-1

GEOCHECK ADDENDUM

Physical Setting Source Addendum	A-1
Physical Setting Source Summary	A-2
Physical Setting Source Map	A-162
Physical Setting Source Map Findings	A-163
Physical Setting Source Records Searched	PSGR-1

Thank you for your business.
Please contact EDR at 1-800-352-0050
with any questions or comments.

DRAFT

Disclaimer - Copyright and Trademark Notice

This Report contains certain information obtained from a variety of public and other sources reasonably available to Environmental Data Resources, LLC. It cannot be concluded from this Report that coverage information for the target and surrounding properties does not exist from other sources. This Report is provided on an "AS IS", "AS AVAILABLE" basis. **NO WARRANTY EXPRESS OR IMPLIED IS MADE WHATSOEVER IN CONNECTION WITH THIS REPORT. ENVIRONMENTAL DATA RESOURCES, LLC AND ITS SUBSIDIARIES, AFFILIATES AND THIRD PARTY SUPPLIERS DISCLAIM ALL WARRANTIES, OF ANY KIND OR NATURE, EXPRESS OR IMPLIED, ARISING OUT OF OR RELATED TO THIS REPORT OR ANY OF THE DATA AND INFORMATION PROVIDED IN THIS REPORT, INCLUDING WITHOUT LIMITATION, ANY WARRANTIES REGARDING ACCURACY, QUALITY, CORRECTNESS, COMPLETENESS, COMPREHENSIVENESS, SUITABILITY, MERCHANTABILITY, FITNESS FOR A PARTICULAR PURPOSE, TITLE, NON-INFRINGEMENT, MISAPPROPRIATION, OR OTHERWISE. ALL RISK IS ASSUMED BY THE USER. IN NO EVENT SHALL ENVIRONMENTAL DATA RESOURCES, LLC OR ITS SUBSIDIARIES, AFFILIATES OR THIRD PARTY SUPPLIERS BE LIABLE TO ANYONE FOR ANY DIRECT, INCIDENTAL, INDIRECT, SPECIAL, CONSEQUENTIAL OR OTHER DAMAGES OF ANY TYPE OR KIND (INCLUDING BUT NOT LIMITED TO LOSS OF PROFITS, LOSS OF USE, OR LOSS OF DATA) INFORMATION PROVIDED IN THIS REPORT.** Any analyses, estimates, ratings, environmental risk levels, or risk codes provided in this Report are provided for illustrative purposes only, and are not intended to provide, nor should they be interpreted as providing any facts regarding, or prediction or forecast of, any environmental risk for any property. Only an assessment performed by a qualified environmental professional can provide findings, opinions or conclusions regarding the environmental risk or conditions in, on or at any property.

Copyright 2022 by Environmental Data Resources, LLC. All rights reserved. Reproduction in any media or format, in whole or in part, of any report or map of Environmental Data Resources, LLC, or its affiliates, is prohibited without prior written permission.

EDR and its logos (including Sanborn and Sanborn Map) are trademarks of Environmental Data Resources, LLC or its affiliates. All other trademarks used herein are the property of their respective owners.

EXECUTIVE SUMMARY

A search of available environmental records was conducted by Environmental Data Resources, Inc (EDR). The report was designed to assist parties seeking to meet the search requirements of EPA's Standards and Practices for All Appropriate Inquiries (40 CFR Part 312), the ASTM Standard Practice for Environmental Site Assessments (E1527-21), the ASTM Standard Practice for Environmental Site Assessments for Forestland or Rural Property (E 2247-16), the ASTM Standard Practice for Limited Environmental Due Diligence: Transaction Screen Process (E 1528-14) or custom requirements developed for the evaluation of environmental risk associated with a parcel of real estate.

TARGET PROPERTY INFORMATION

ADDRESS

1701 BROADWAY
SEATTLE, WA 98122

COORDINATES

Latitude (North):	47.6166670 - 47ˆ 37' 0.00''
Longitude (West):	122.3209180 - 122ˆ 19' 15.30''
Universal Tranverse Mercator:	Zone 10
UTM X (Meters):	551032.1
UTM Y (Meters):	5273700.5
Elevation:	330 ft. above sea level

USGS TOPOGRAPHIC MAP ASSOCIATED WITH TARGET PROPERTY

Target Property Map:	14742712 SEATTLE SOUTH, WA
Version Date:	2020
North Map:	14742710 SEATTLE NORTH, WA
Version Date:	2020

AERIAL PHOTOGRAPHY IN THIS REPORT

Portions of Photo from:	20150807
Source:	USDA

DRAFT

MAPPED SITES SUMMARY

Target Property Address:
1701 BROADWAY
SEATTLE, WA 98122

Click on Map ID to see full detail.

MAP ID	SITE NAME	ADDRESS	DATABASE ACRONYMS	RELATIVE ELEVATION	DIST (ft. & mi.) DIRECTION
A1		1701 BROADWAY 1128	WA ASBESTOS		TP
A2		1701 EAST BROADWAY R	WA ASBESTOS		TP
A3		1701 BROADWAY LOCATI	WA ASBESTOS		TP
A4		1701 BROADWAY NORTH	WA ASBESTOS		TP
A5		1701 BROADWAY LOCATI	WA ASBESTOS		TP
A6		1701 EAST BROADWAY S	WA ASBESTOS		TP
A7	SEATTLE CENTRAL COMM	1701 BROADWAY	WA ICR, WA ASBESTOS		TP
A8	SEATTLE CENTRAL COLL	1701 BROADWAY	WA SPILLS		TP
A9		1701 BROADWAY AVE	WA ASBESTOS		TP
A10	SEATTLE CENTRAL COLL	1701 BROADWAY AVENUE	WA UST		TP
B11	AUTO WRECKING CO	1809 BROADWAY	EDR Hist Auto	Higher	1 ft.
B12	CAPITOL HILL STATION	1821 BROADWAY AVE	WA SPILLS	Higher	1 ft.
B13	CAPITOL HILL STATION	1821 BROADWAY	WA CSCSL, WA ALLSITES	Higher	1 ft.
A14	SEATTLE COMMUNITY CO	1500 HARVARD AVE	WA CSCSL, WA ALLSITES, RCRA NonGen / NLR, FINDS,...	Lower	1 ft.
A15	SEATTLE CENTRAL COLL	1500 HARVARD AVE	WA SPILLS	Lower	1 ft.
A16	CENTRAL AUTO REBUILD	1703 BROADWAY	EDR Hist Auto	Higher	1 ft.
A17	SEATTLE COMMUNITY CO	1500 HARVARD AVENUE	PRP	Lower	1 ft.
C18	SEATTLE CENTRAL COLL	1702 HARVARD AVE	RCRA-SQG, WA ALLSITES, FINDS, ECHO, WA MANIFEST	Lower	1 ft.
A19	KEES H L MACHINE SHO	1725 NAGLE PL	EDR Hist Auto	Lower	1 ft.
D20	BRITISH AND ITALIAN	1527 HARVARD AVE	EDR Hist Auto	Lower	1 ft.
D21	VACUUM CLEANER SERVI	712 E PINE	EDR Hist Cleaner	Lower	1 ft.
C22		1702 HARVARD AVE	WA SPILLS	Lower	1 ft.
D23	WOODTHORPE JACK	1606 BOYLSTON AVE	EDR Hist Auto	Lower	1 ft.
C24		1702 HARVARD AVE	WA SPILLS	Lower	1 ft.
E25		BOYLSTON AVE & E PIN	WA SPILLS	Lower	1 ft.
C26		1702 HARVARD AVE	WA SPILLS	Lower	1 ft.
F27	CENTRAL PONTIAC SALE	1600 BROADWAY	EDR Hist Auto	Lower	1 ft.
A28	LINCOLN GARAGE	1719 NAGLE P I	EDR Hist Auto	Lower	1 ft.
D29	SEATTLE CENTRAL COM	1524 HARVARD AVE	WA UST, WA ALLSITES, FINDS	Lower	1 ft.
D30	DEVICE AND BANKS	710 E PINE	EDR Hist Auto	Lower	1 ft.
D31	TRENKO W B	1608 BOYLSTON AVE	EDR Hist Auto	Lower	1 ft.
F32	BROADWAY HAT CLEANIN	819 E PINE	EDR Hist Cleaner	Lower	1 ft.
D33	TIRESERVICE HOUSE IN	E PINE & HARVARD AVE	EDR Hist Auto	Lower	1 ft.
D34	CRESSMAN HARRY C	1509 HARVARD AVE	EDR Hist Auto	Lower	1 ft.
C35	ARNOLD MARSHALL V	1603 HARVARD AVE	EDR Hist Auto	Lower	1 ft.
D36	SEATTLE SPEEDOMETER	720 E PINE	EDR Hist Auto	Lower	1 ft.
F37		CORNOR OF BROADWAY A	WA SPILLS	Lower	1 ft.
C38		1702 HARVARD AVE	WA SPILLS	Lower	1 ft.
D39	EUREKA CLEANERS	710 E PINE	EDR Hist Cleaner	Lower	1 ft.

DRAFT

MAPPED SITES SUMMARY

Target Property Address:
1701 BROADWAY
SEATTLE, WA 98122

Click on Map ID to see full detail.

MAP ID	SITE NAME	ADDRESS	DATABASE ACRONYMS	RELATIVE ELEVATION	DIST (ft. & mi.) DIRECTION
C40	SEATTLE CENTRAL COMM	1702 HARVARD AVE	WA SPILLS	Lower	1 ft.
G41	DAVIES CHEVROLET CO	800 E PIKE	EDR Hist Auto	Lower	1 ft.
H42	SEATTLE CENTRAL COMM	801 E PINE	WA RGA LUST	Lower	1 ft.
H43	SEATTLE CENTRAL	801 E PINE	WA RGA LUST	Lower	1 ft.
G44	HARVARD CLEANERS	1428 HARVARD AVE	EDR Hist Cleaner	Lower	1 ft.
H45	SEATTLE CENTRAL COMM	801 E. PINE	WA ICR	Lower	1 ft.
H46	SEATTLE CENTRAL COMM	801 E PINE	WA RGA LUST	Lower	1 ft.
B47	CAPITOL HILL LINK LI	1827 BROADWAY AVE	WA ALLSITES	Higher	1 ft.
B48	BROADWAY GARAGE	1827 BROADWAY	EDR Hist Auto	Higher	1 ft.
F49		PINE ST & BROADWAY	WA SPILLS	Lower	4, 0.001,
A50	SPLITDORF ELECTRICAL	1628 BROADWAY	EDR Hist Auto	Lower	6, 0.001, SSE
F51	SERVICE EXCHANGE	1624 BROADWAY	EDR Hist Auto	Lower	6, 0.001, SSE
F52	LACE HOUTSE FRENCH L	1624 BROADWAY	EDR Hist Cleaner	Lower	6, 0.001, SSE
F53	PEELING WM V	1606 BROADWAY	EDR Hist Auto	Lower	8, 0.002, SSE
G54	HARPER AND GREENREIC	HARVARD AVE & E PIKE	EDR Hist Auto	Lower	12, 0.002, SSW
G55	VEHICLE FIRE FFF TO	E PIKE ST & HARVARD	WA AQUEOUS FOAM	Lower	12, 0.002, SSW
G56	AUTOPARTS SUPPLY CO	812 E PIKE	EDR Hist Auto	Lower	19, 0.004, South
A57	UNITED MOTORS SERVIC	1708 BROADWAY	EDR Hist Auto	Higher	22, 0.004, North
A58	UNIVERSAL REPAIR SHO	1716 BROADWAY	EDR Hist Auto	Higher	22, 0.004, North
A59	MORRIS WILMER T	1718 BROADWAY	EDR Hist Auto	Higher	22, 0.004, North
B60	ALLENDER AUTO REPAIR	1722 BROADWAY	EDR Hist Auto	Higher	22, 0.004, North
B61	MODERA BROADWAY	1812 BROADWAY	WA CSCSL	Higher	30, 0.006, North
B62	MODERA BROADWAY	1812 BROADWAY	WA ALLSITES, WA PTAP	Higher	30, 0.006, North
B63	AUTOMOBILE LAUNDRIES	1816 BROADWAY	EDR Hist Auto	Higher	32, 0.006, North
D64	PORCELAINIZE OF WASH	725 E PINE	EDR Hist Auto	Lower	33, 0.006, SSW
D65	CUE APARTMENTS	721 725 E PINE ST	WA VCP	Lower	33, 0.006, SSW
D66	CUE APARTMENT PROPER	721 725 E PINE ST	WA ALLSITES, WA CSCSL NFA	Lower	33, 0.006, SSW
D67	CHINN LING	709 E PINE	EDR Hist Cleaner	Lower	34, 0.006, SW
I68	BROADWAY TIRE SHOP I	1831 BROADWAY	EDR Hist Auto	Higher	35, 0.007, North
B69	BROADWAY CLEANERS AN	1824 BROADWAY CT	EDR Hist Cleaner	Higher	35, 0.007, North
I70	BROADWAY CLEANERS	8 DYERS INC 1833 BRO	EDR Hist Cleaner	Higher	37, 0.007, North
G71	ALBRITTON W CLAUDE	805 E PIKE	EDR Hist Cleaner	Lower	38, 0.007, South
E72	QUEEN CITY AUTO REBU	1609 BOYLSTON AVE	EDR Hist Auto	Lower	47, 0.009, WSW
D73	FLICK AND RASH AUTO	721 E PINE ST	EDR Hist Auto	Lower	49, 0.009, SSW
D74	BMW SEATTLE	715 E PINE	WA ALLSITES, RCRA NonGen / NLR, FINDS, ECHO	Lower	50, 0.009, SW
D75	MILLER GEO W CO	715 E PINE	EDR Hist Auto	Lower	50, 0.009, SW
G76	HULETZ AUTO ELECTRIC	1509 BROADWAY	EDR Hist Auto	Lower	53, 0.010, South
F77	CHEVRON #9 3068	1531 BROADWAY	WA ICR, WA ALLSITES, WA CSCSL NFA	Lower	58, 0.011, South
F78	LOUS CHEVRON	1531 BROADWAY	WA VCP	Lower	58, 0.011, South

DRAFT

MAPPED SITES SUMMARY

Target Property Address:
1701 BROADWAY
SEATTLE, WA 98122

Click on Map ID to see full detail.

MAP ID	SITE NAME	ADDRESS	DATABASE ACRONYMS	RELATIVE ELEVATION	DIST (ft. & mi.) DIRECTION
F79	NE RENTAS LOU CHEVRO	1531 BROADWAY	EDR Hist Auto	Lower	58, 0.011, South
F80	LOUS CHEVRON	1531 BROADWAY	WA LUST, WA UST, RCRA NonGen / NLR, FINDS, ECHO	Lower	58, 0.011, South
G81	CAIRN CAPITAL PROPER	815 E. PIKE ST.	WA ICR	Lower	62, 0.012, South
G82	MYERS H C	815 E PIKE	EDR Hist Auto	Lower	62, 0.012, South
E83	UNIVERSAL REPAIR SHO	1611 BOYLSTON AVE	EDR Hist Auto	Lower	64, 0.012, WSW
E84	UNIVERSAL REPAIR SHO	1611 BOYLSTON AVE	WA ALLSITES, RCRA NonGen / NLR, FINDS, ECHO	Lower	64, 0.012, WSW
E85	HEATH PRINTERS	1617 BOYLESTON	RCRA NonGen / NLR, FINDS, ECHO	Lower	64, 0.012, WSW
E86	BOYLSTON GARAGE	1617 BOYLSTON AVE	EDR Hist Auto	Lower	64, 0.012, WSW
E87	HEATH PRINTERS	1617 BOYLSTON AVE	WA ALLSITES, WA ASBESTOS	Lower	64, 0.012, WSW
G88	HARPER CHAS S INC	817 E PIKE	EDR Hist Auto	Lower	72, 0.014, South
E89	AUTO TIRE AND RUBBER	618 E PINE	EDR Hist Auto	Lower	76, 0.014, SW
E90	SEATTLE CYLINDER GRI	610 E PINE	EDR Hist Auto	Lower	79, 0.015, WSW
91	GENERAL AUTO REPAIR	1720 BOYLSTON	EDR Hist Auto	Lower	91, 0.017, WNW
F92	PUGET SOUND MOTORS I	908 E PINE	EDR Hist Auto	Lower	97, 0.018, SSE
H93	SEATTLE TRANSMISSION	1525 BROADWAY	EDR Hist Auto	Lower	104, 0.020, South
H94	SEATTLE CENTRAL COMM	1525 BROADWAY	WA ICR	Lower	104, 0.020, South
E95	NAKASHIMA SADAJIRO	608 E PINE	EDR Hist Cleaner	Lower	106, 0.020, WSW
G96	PIKE DYE WORKS	727 E PIKE	EDR Hist Cleaner	Lower	107, 0.020, SSW
B97	ST PIERRE H L	1831 NAGLE PL	EDR Hist Auto	Lower	110, 0.021, NNE
G98	GILL PISTON RING CO	723 E PIKE	EDR Hist Auto	Lower	112, 0.021, SSW
I99	US POSTAL SERVICES	101 BROADWAY AVE. E.	WA ICR, WA SPILLS, WA ASBESTOS	Higher	115, 0.022, North
E100	MODERN AUTO REPAIR C	613 E PINE	EDR Hist Auto	Lower	117, 0.022, SW
G101	RICHEY S DRY CLEANIN	719 E PIKE	EDR Hist Cleaner	Lower	120, 0.023, SSW
G102	EMERY TIRE AND RUBBE	719 E PIKE	EDR Hist Auto	Lower	120, 0.023, SSW
E103	GOETZ HENRY	609 E PINE	EDR Hist Auto	Lower	121, 0.023, SW
E104	GOETZ HENRY	611 E PINE	EDR Hist Auto	Lower	124, 0.023, SW
F105	STORAGE BATTERY SERV	1532 BROADWAY	EDR Hist Auto	Lower	125, 0.024, South
I106	CENTRAL PUGET SOUND	1830 BROADWAY AVE	WA LUST, WA UST, WA SPILLS	Higher	130, 0.025, North
I107	CONSOLIDATED MOTOR P	1830 BROADWAY	EDR Hist Auto	Higher	130, 0.025, North
I108	CENTRAL PUGET SOUND	1830 BROADWAY AVE	WA CSCSL, WA ALLSITES	Higher	130, 0.025, North
J109	SUNSET ELECTRIC CO	1507 BROADWAY	EDR Hist Auto	Lower	130, 0.025, South
J110	CAPITOL HILL AUTO RE	1513 BROADWAY W SIDE	WA ALLSITES, RCRA NonGen / NLR	Lower	131, 0.025, South
J111	WHEEL ALIGNING SERVI	1513 BROADWAY	EDR Hist Auto	Lower	131, 0.025, South
F112	WELLENS BROS	909 E PINE	EDR Hist Auto	Lower	132, 0.025, SSE
E113	KIMMIES APPAREL DESI	606 E PINE ST	EDR Hist Cleaner	Lower	133, 0.025, WSW
G114	LAHER AUTO SPRING CO	714 E PIKE	EDR Hist Auto	Lower	152, 0.029, SSW
G115	BMW SEATTLE	714 E. PIKE ST.	WA INST CONTROL, WA VCP, WA ICR, WA ALLSITES, WA...	Lower	152, 0.029, SSW
I116	WINTERS ALBERT	110 BROADWAY N	EDR Hist Cleaner	Higher	155, 0.029, North
117	LINCOLN PARK RESERVO		WA ALLSITES	Lower	161, 0.030, ENE

DRAFT

MAPPED SITES SUMMARY

Target Property Address:
1701 BROADWAY
SEATTLE, WA 98122

Click on Map ID to see full detail.

MAP ID	SITE NAME	ADDRESS	DATABASE ACRONYMS	RELATIVE ELEVATION	DIST (ft. & mi.) DIRECTION
I118	PARISIAN FRENCH HAND	112 BROADWAY N	EDR Hist Cleaner	Higher	164, 0.031, North
G119	CLARK 0 T CO INC	713 E PIKE	EDR Hist Auto	Lower	167, 0.032, SSW
F120	REES M L	1628 NAGLE PL	EDR Hist Auto	Lower	167, 0.032, SSE
J121	GULL #0242	1500 BROADWAY	WA ICR	Lower	171, 0.032, South
J122	SHELL 120682	1500 BROADWAY	WA VCP	Lower	171, 0.032, South
J123	GULL SERVICE STATION	1500 BROADWAY	EDR Hist Auto	Lower	171, 0.032, South
J124	SHELL STATION 120682	1500 BROADWAY	WA CSCSL, WA ALLSITES, RCRA NonGen / NLR, FINDS,...	Lower	171, 0.032, South
J125	BROADWAY SHELL	1500 BROADWAY	WA LUST, WA UST	Lower	171, 0.032, South
E126	DAVIS AND FLICK	1525 BOYLSTON AVE	EDR Hist Auto	Lower	172, 0.033, SW
G127	TIRE SALES CO	707 E PIKE	EDR Hist Auto	Lower	183, 0.035, SSW
J128	SCANLON MOTOR SERVIC	1520 BROADWAY	EDR Hist Auto	Lower	190, 0.036, South
J129	KANT BREAK SPARK PLU	1510 BROADWAY	EDR Hist Auto	Lower	201, 0.038, South
K130	MC CULLOCH HARRY C C	1431 BROADWAY	EDR Hist Auto	Lower	204, 0.039, South
L131	ROOSEVELT CLEANERS	705 E PIKE	EDR Hist Cleaner	Lower	206, 0.039, SSW
L132	TRIPPLE CO	705 E PIKE	EDR Hist Auto	Lower	206, 0.039, SSW
K133	AUTO BATTERY AND ELE	1427 BROADWAY	EDR Hist Auto	Lower	209, 0.040, South
K134	BARRY AND MAROTTA	1423 BROADWAY	EDR Hist Auto	Lower	215, 0.041, South
J135	CENTRAL AUTO REBUILD	1514 BROADWAY	WA ALLSITES, RCRA NonGen / NLR, FINDS, ECHO	Lower	218, 0.041, South
J136	BARBER AND MORBICE	1514 BROADWAY	EDR Hist Auto	Lower	218, 0.041, South
K137	WELLINGTON F G	1419 BROADWAY	EDR Hist Auto	Lower	220, 0.042, South
M138	WASHINGTON AUTO SUPP	915 E PINE	EDR Hist Auto	Lower	222, 0.042, SSE
K139	RITE AID 6923 DBA BA	1407 BROADWAY AVE	RCRA-VSQG, WA SWRCY, WA ALLSITES, FINDS, ECHO	Lower	237, 0.045, South
K140	UNITED GRAPHICS SEAT	1401 BROADWAY	WA CSCSL, WA ALLSITES, RCRA NonGen / NLR, FINDS,...	Lower	239, 0.045, South
K141	UNITED GRAPHICS SEAT	1401 BROADWAY	WA VCP	Lower	239, 0.045, South
K142	UNITED GRAPHICS	1401 BROADWAY	WA UST	Lower	239, 0.045, South
K143	RYDEN A W	1401 BROADWAY	EDR Hist Auto	Lower	239, 0.045, South
L144	SEATTLE AUTO SUPPLY	701 E PIKE	EDR Hist Auto	Lower	246, 0.047, SSW
J145	AUTOMOTIVE PRODUCTS	904 E PIKE	EDR Hist Auto	Lower	248, 0.047, South
N146	WEISS HARRY F	132 BROADWAY N	EDR Hist Auto	Higher	252, 0.048, North
N147	CAPITOL HILL STATION	108 112 BROADWAY AVE	WA ALLSITES, WA CSCSL NFA, WA Inactive Drycleaners	Higher	252, 0.048, North
K148	RUTHFORD AUTO REBUIL	1426 BROADWAY	WA ALLSITES, RCRA NonGen / NLR, FINDS, ECHO	Lower	261, 0.049, South
K149	RUTHFORDO S AUTO REB	1426 BROADWAY ST	EDR Hist Auto	Lower	261, 0.049, South
L150	WELLINGTON F G	1507 BOYLSTON AVE	EDR Hist Auto	Lower	267, 0.051, SW
J151	GRASST GEORG INC	905 E PIKE ST	EDR Hist Auto	Lower	272, 0.052, South
L152	WISEN GARAGE	1505 BOYLSTON AVE	EDR Hist Auto	Lower	277, 0.052, SW
O153	PHIL SMART INC	600 E PIKE ST	WA LUST, WA UST, WA ICR, WA ALLSITES, WA CSCSL...	Lower	279, 0.053, SW
O154	PHIL SMART MERCEDES	600 E PIKE ST	WA VCP	Lower	279, 0.053, SW
O155	RICHARDSON BERDETT V	600 E PIKE	EDR Hist Auto	Lower	279, 0.053, SW
J156	SEATTLE TIRE AND RUB	908 E PIKE	EDR Hist Auto	Lower	297, 0.056, South

DRAFT

MAPPED SITES SUMMARY

Target Property Address:
1701 BROADWAY
SEATTLE, WA 98122

Click on Map ID to see full detail.

MAP ID	SITE NAME	ADDRESS	DATABASE ACRONYMS	RELATIVE ELEVATION	DIST (ft. & mi.) DIRECTION
K157	CENTRAL TRANSMISSION	1420 BROADWAY CT	EDR Hist Auto	Lower	299, 0.057, South
M158	DMX MUSIC INC	1521 10TH AVE	WA ALLSITES, RCRA NonGen / NLR, FINDS, ECHO, WA...	Lower	317, 0.060, SSE
J159	STEWART PRODUCTS SER	910 E PIKE	EDR Hist Auto	Lower	322, 0.061, SSE
L160	MARTINS ALVIN	614 E PIKE	EDR Hist Auto	Lower	327, 0.062, SSW
P161	US BANK CAPITOL HILL	130 HARVARD AVE E	WA VCP	Higher	331, 0.063, NNW
P162	US BANK CAPITOL HILL	130 HARVARD AVE E	WA ALLSITES, WA CSCSL NFA	Higher	331, 0.063, NNW
L163	CHAPMAN TASWELL C	617 E PIKE	EDR Hist Auto	Lower	332, 0.063, SSW
Q164	EAST PINE SELF SERVI	514 E PINE	EDR Hist Cleaner	Lower	341, 0.065, WSW
Q165	PARKER J E	514 E PINE	EDR Hist Auto	Lower	341, 0.065, WSW
K166	AKER S INC	1414 BROADWAY	EDR Hist Auto	Lower	344, 0.065, South
M167	CENTRAL SERVICE AND	1509 10TH AVE	EDR Hist Auto	Lower	350, 0.066, SSE
K168	SEATTLE AUTO REBUILD	1406 BROADWAY	EDR Hist Auto	Lower	362, 0.069, South
Q169	MAR S CLEANERS	508 E PINE ST	EDR Hist Cleaner	Lower	384, 0.073, WSW
R170	MASTER ELECTRIC CO I	921 E PIKE	EDR Hist Auto	Lower	395, 0.075, SSE
S171	KWIK THRIFT WASH	514 E HOWELL	EDR Hist Cleaner	Lower	397, 0.075, WNW
L172	AMAZON COM SERVICES	610 E PIKE ST	RCRA-SQG	Lower	397, 0.075, SW
L173	AMAZON COM SERVICES	610 E PIKE ST	WA ALLSITES	Lower	397, 0.075, SW
Q174	EXCELLENT HAND LAUND	506 E PINE	EDR Hist Cleaner	Lower	398, 0.075, WSW
M175	CRANKSHAFT SERVICE C	916 E PIKE	EDR Hist Auto	Lower	399, 0.076, SSE
M176	NORTHWEST STATIONS I	1001 E PINE	EDR Hist Auto	Lower	400, 0.076, SE
M177	KFC	1001 E PINE ST	WA CSCSL, WA LUST, WA UST, WA ALLSITES, WA SPILLS	Lower	400, 0.076, SE
O178	BOULTON AUTO REBUILD	1520 BELMONT AVE	EDR Hist Auto	Lower	402, 0.076, SW
M179	WASHINGTON AUTO TOP	1520 10TH AVE	EDR Hist Auto	Lower	405, 0.077, SSE
M180	A1 BRAKE	1520 10TH AVE	WA HSL, WA CSCSL, WA ALLSITES, FINDS	Lower	405, 0.077, SSE
O181	PACIFIC TIRE AND RUB	606 E PIKE	EDR Hist Auto	Lower	409, 0.077, SW
182	CAPITOL HILL STATION	123 10TH AVE E	WA CSCSL, WA ALLSITES, WA SPILLS, WA ASBESTOS	Higher	414, 0.078, NNE
Q183	NELSON JACK	505 E PINE	EDR Hist Auto	Lower	432, 0.082, WSW
184	STRAUGHAN CLAUDE W	801 E UNION	EDR Hist Auto	Lower	440, 0.083, South
T185	BETTER DYE WORKS	1007 E PINE	EDR Hist Cleaner	Lower	441, 0.084, SE
N186	SOUND TRANSIT LINK L	140 BROADWAY E	WA ALLSITES, WA MANIFEST	Higher	451, 0.085, North
U187	STEWART HOUSE	1733 BELMONT AVE	WA CSCSL, WA ALLSITES, WA SPILLS	Lower	462, 0.087, WNW
R188	LANDAUER B J	1423 10TH AVE	EDR Hist Auto	Lower	466, 0.088, SSE
T189	JOLK PHIL	1011 E PINE	EDR Hist Auto	Lower	470, 0.089, SE
O190	FIVE TWELVE HAND LAU	512 E PIKE	EDR Hist Cleaner	Lower	485, 0.092, SW
O191	VULCANIZING MACHY CO	518 E PIKE	EDR Hist Auto	Lower	496, 0.094, SW
O192	KOZY WINGS AUTO SUPP	514 E PIKE	EDR Hist Auto	Lower	496, 0.094, SW
O193	ALDERSON-MC QUOID AN	607 E PIKE	EDR Hist Auto	Lower	497, 0.094, SW
V194	SUMMIT GARAGE	1522 SUMMIT AVE	EDR Hist Auto	Lower	497, 0.094, WSW
V195	CORNNELL & ASSOCIATE	1520 SUMMIT AVE	WA UST, WA ALLSITES	Lower	498, 0.094, WSW

DRAFT

MAPPED SITES SUMMARY

Target Property Address:
1701 BROADWAY
SEATTLE, WA 98122

Click on Map ID to see full detail.

MAP ID	SITE NAME	ADDRESS	DATABASE ACRONYMS	RELATIVE ELEVATION	DIST (ft. & mi.) DIRECTION
V196	CORDES TERRY TOWING	1520 SUMMIT AVE	EDR Hist Auto	Lower	498, 0.094, WSW
O197	LUNDAY HOMER D	603 E PIKE	EDR Hist Cleaner	Lower	503, 0.095, SW
S198	AMBASSADOR APARTMENT	505 E. DENNY WAY	WA ICR	Lower	505, 0.096, WNW
W199	BELMONT GARAGE	115 BELMONT AVE N	EDR Hist Auto	Lower	506, 0.096, NW
W200	GOODWILL CAPITOL HIL	115 BELMONT AVENUE E	WA SWRCY	Lower	506, 0.096, NW
O201	SALES AND SERVICE CO	601 E PIKE	EDR Hist Auto	Lower	507, 0.096, SW
X202	FOREIGN AUTOMOTIVE S	609 E PIKE ST	EDR Hist Auto	Lower	508, 0.096, SW
P203	THRUSH PAUL TEXACO S	1801 OLIVE WAY	EDR Hist Auto	Higher	514, 0.097, NNW
Y204	CAPITOL HILL STATION	903 E JOHN ST	WA CSCSL, WA ALLSITES, WA SPILLS	Higher	517, 0.098, North
Y205	CAPITOL HILL TOD BLD	923 E JOHN ST	WA ALLSITES	Higher	527, 0.100, North
R206	A-1 CLEANERS	1001 E PIKE	EDR Hist Cleaner	Lower	544, 0.103, SSE
R207	CENTRAL BRAKE SERVIC	1430 10TH AVE	EDR Hist Auto	Lower	549, 0.104, SSE
S208	KWIK WASH LAUNDROMAT	516 E HOWELL ST	EDR Hist Cleaner	Lower	554, 0.105, WNW
Z209	MITCHELL M C	1405 10TH AVE	EDR Hist Auto	Lower	556, 0.105, SSE
AA210	OFFICEMPORIUM INC	1715 E OLIVE WAY	WA VCP	Lower	558, 0.106, NNW
AA211	OFFICEMPORIUM INC	1715 E OLIVE WY	WA ALLSITES, WA CSCSL NFA, WA SPILLS, RCRA NonGen...	Lower	558, 0.106, NNW
AA212	OFFICE EMPORIUM, INC	1715 E. OLIVE WAY	WA ICR	Lower	558, 0.106, NNW
AA213	B AND M AUTOMOTIVE	1715 OLIVE WAY	EDR Hist Auto	Lower	558, 0.106, NNW
V214	RYAN CADILLAC CO	500 E PIKE	EDR Hist Auto	Lower	560, 0.106, SW
Q215	SUMMIT CLEANERS	1605 SUMMIT AVE	EDR Hist Cleaner	Lower	570, 0.108, WSW
Q216	YICK LEE HAND LAUNDR	1609 SUMMIT AVE	EDR Hist Cleaner	Lower	571, 0.108, WSW
R217	AUTOMOBILE TRIMMERS	1424 10TH AVE	EDR Hist Auto	Lower	571, 0.108, SSE
Z218	COMPLETE AUTOMOTIVE	909 E UNION ST	WA ALLSITES, RCRA NonGen / NLR, FINDS, ECHO	Lower	571, 0.108, South
AB219	THOMPSON BROS AUTO R	1006 E PIKE	EDR Hist Auto	Lower	579, 0.110, SSE
R220	MOSEY AND MOSEY INC	1418 10TH AVE	EDR Hist Auto	Lower	581, 0.110, SSE
X221	POTTS AND HYDE MOTOR	517 E PIKE	EDR Hist Auto	Lower	586, 0.111, SW
R222	C AND S MFG CO	1005 E PIKE	EDR Hist Auto	Lower	587, 0.111, SSE
T223	RECREATIONAL EQUIPME	1525 11TH AVE	WA CSCSL, WA ALLSITES, WA ASBESTOS	Lower	588, 0.111, SE
T224	RECREATIONAL EQUIPME	1525 11TH AVE	WA VCP	Lower	588, 0.111, SE
T225	RECREATION EQUIPMENT	1525 11TH AVE.	WA ICR	Lower	588, 0.111, SE
AC226	AUTO PRO	422 E PINE	WA ALLSITES, RCRA NonGen / NLR, FINDS, ECHO	Lower	591, 0.112, WSW
AC227	ALPINE AUTOMOTIVE	422 E PINE ST	EDR Hist Auto	Lower	591, 0.112, WSW
Z228	RUTH ASHBROOK BAKERY	1416 10TH AVE.	WA ICR, WA ALLSITES, WA CSCSL NFA	Lower	591, 0.112, SSE
Z229	SPECIALTY AUTOMOTIVE	1416 10TH AVE	EDR Hist Auto	Lower	591, 0.112, SSE
T230	ATT MOBILITY CAPITOL	1535 11TH AVE	WA MANIFEST	Lower	591, 0.112, SE
T231	AT&T WIRELESS CAPITO	1535 11TH AVE	WA ALLSITES, FINDS, WA ASBESTOS	Lower	591, 0.112, SE
AB232	SEATTLE STORAGE BATT	1010 E PIKE	EDR Hist Auto	Lower	595, 0.113, SSE
AD233	SEATTLE PARAMOUNT CL	1800 OLIVE WAY	EDR Hist Cleaner	Higher	597, 0.113, North
AD234	FOUR SEASONS CLEANER	1800 E OLIVE WAY	WA CSCSL, WA ALLSITES, WA SPILLS, RCRA NonGen /...	Higher	597, 0.113, North

DRAFT

MAPPED SITES SUMMARY

Target Property Address:
1701 BROADWAY
SEATTLE, WA 98122

Click on Map ID to see full detail.

MAP ID	SITE NAME	ADDRESS	DATABASE ACRONYMS	RELATIVE ELEVATION	DIST (ft. & mi.) DIRECTION
W235	FOX DRY CLEANER	1611 E OLIVE WAY	EDR Hist Cleaner	Lower	598, 0.113, NW
W236	CH CLEANERS	1611 E OLIVE WAY	WA ALLSITES	Lower	598, 0.113, NW
W237	HAROLD S OLIVE WAY S	1611 E OLIVE WAY	EDR Hist Auto	Lower	598, 0.113, NW
Y238	CAPITOL DYE WKS AND	205 N BROADWAY	EDR Hist Cleaner	Higher	600, 0.114, North
Z239	BROADSTONE CAPITOL H	1414 10TH AVE	RCRA NonGen / NLR	Lower	601, 0.114, SSE
Z240	BROADSTONE CAPITOL H	1414 10TH AVE	WA VCP	Lower	601, 0.114, SSE
Z241	BROADSTONE CAPITOL H	1414 10TH AVE	WA CSCSL, WA ALLSITES, WA MANIFEST	Lower	601, 0.114, SSE
S242	BLUE STAR	1817 SUMMIT AVE	EDR Hist Cleaner	Lower	608, 0.115, WNW
AA243	BISHOPP S SHELL SERV	1651 OLIVE WAY	EDR Hist Auto	Lower	611, 0.116, NNW
V244	SHIREMAN CLIFFORD H	417 E PINE	EDR Hist Auto	Lower	614, 0.116, WSW
U245	YEDOR PROPERTY	SW CORNER OLIVE WY &	WA LUST, WA UST, WA ALLSITES, WA CSCSL NFA	Lower	619, 0.117, WNW
W246	CHAPPELL FRANK A	1623 OLIVE WAY	EDR Hist Auto	Lower	620, 0.117, NW
Y247	HENNESSY LEO F	219 BROADWAY N	EDR Hist Auto	Higher	621, 0.118, North
AE248	SHERIFF AND THOMPSON	1130 BROADWAY	EDR Hist Auto	Lower	634, 0.120, South
AE249	SHERIFF AND THOMPSON	1130 BROADWAY	WA UST, WA ALLSITES	Lower	634, 0.120, South
AE250	SHERIFF & THOMPSON I	1130 BROADWAY	RCRA NonGen / NLR, FINDS, ECHO	Lower	634, 0.120, South
Z251	SHAW AND MERCLL INC	1408 10TH AVE	EDR Hist Auto	Lower	637, 0.121, SSE
V252	PINE STREET MOTOR SE	407 E PINE	EDR Hist Auto	Lower	638, 0.121, WSW
AB253	SOLOMONS AUTO	1011 E PIKE ST	EDR Hist Auto	Lower	638, 0.121, SSE
254	DORIS MORRIS J	1631 OLIVE WAY	EDR Hist Cleaner	Lower	644, 0.122, NW
AF255	FISH ELMER B	1506 SUMMIT AVE	EDR Hist Auto	Lower	644, 0.122, SW
AB256	HEGSTROM MILTON M	1011 E PIHE	EDR Hist Auto	Lower	647, 0.123, SSE
AE257	MAKER BUILDING LLC	1158 BROADWAY	WA ALLSITES, WA NPDES	Lower	647, 0.123, South
AF258	CK GRAPHICS	501 E PIKE ST	WA VCP	Lower	649, 0.123, SW
AF259	CK GRAPHICS INC	501 E PIKE ST	WA CSCSL, WA ALLSITES, WA SPILLS, WA ASBESTOS	Lower	649, 0.123, SW
AF260	SEABOARD AUTO REBUIL	501 E PIKE	EDR Hist Auto	Lower	649, 0.123, SW
AF261	SPECTRUM INK CO	1430 SUMMIT AVE	WA ALLSITES, FINDS, ECHO	Lower	650, 0.123, SW
AF262	SPECTRUM INK CO	1430 SUMMIT AVE	RCRA NonGen / NLR	Lower	650, 0.123, SW
Y263	CARNATION HAND LAUND	226 BROADWAY N	EDR Hist Cleaner	Higher	654, 0.124, North
AE264	SHERIFF THOMPSON BUI	1130 BROADWAY ST	EDR Hist Auto	Lower	657, 0.124, South
AB265	EAST PIKE BLDG 1024	1024 E PIKE	WA ALLSITES, RCRA NonGen / NLR, FINDS, ECHO	Lower	661, 0.125, SE
Z266	DAVIS HOFFMAN AUTO R	1406 10TH AVE	WA ALLSITES, RCRA NonGen / NLR, FINDS, ECHO	Lower	664, 0.126, SSE
Y267	RITE AID #5207	201 BROADWAY E	RCRA-VSQG	Higher	667, 0.126, North
Y268	RITE AID 5207	201 BROADWAY E	WA ALLSITES, WA MANIFEST	Higher	667, 0.126, North
T269	PRECISION AUTOBODY S	1534 11TH AVE	WA ALLSITES, RCRA NonGen / NLR	Lower	675, 0.128, SE
AE270	PARKER BUILDING	1134 BROADWAY	WA VCP	Lower	688, 0.130, South
AE271	PARKER BUILDING	1134 BROADWAY	WA CSCSL NFA	Lower	688, 0.130, South
AE272	PARKER BLDG	1134 BROADWAY	WA ALLSITES	Lower	688, 0.130, South
V273	DOWNTOWN NISSAN	420 E PIKE ST	WA ALLSITES, RCRA NonGen / NLR, FINDS, ECHO, WA...	Lower	702, 0.133, SW

DRAFT

MAPPED SITES SUMMARY

Target Property Address:
1701 BROADWAY
SEATTLE, WA 98122

Click on Map ID to see full detail.

MAP ID	SITE NAME	ADDRESS	DATABASE ACRONYMS	RELATIVE ELEVATION	DIST (ft. & mi.) DIRECTION
AG274	RICHMARK CO	1110 E PINE ST	RCRA-VSQG, WA UST, WA ALLSITES, FINDS, ECHO, WA...	Higher	711, 0.135, ESE
V275	COREY SIGN & DISPLAY	1492 CRAWFORD PL	WA ALLSITES, RCRA NonGen / NLR, FINDS, ECHO	Lower	723, 0.137, WSW
W276	RED ROBIN	1600 OLIVE WAY	WA UST, WA ALLSITES	Lower	727, 0.138, NW
AG277	SUNSET ELECTRIC	1111 E PINE STREET	WA INST CONTROL, WA VCP, WA CSCSL NFA, WA SPILLS	Lower	736, 0.139, ESE
AG278	SPRAY KING INC	11TH & E PINE	WA ALLSITES, RCRA NonGen / NLR	Lower	736, 0.139, ESE
AH279	SIMARS MEDITERRANEAN	1316 UNIVERSITY ST	WA ALLSITES	Lower	738, 0.140, SSW
AA280	B & O BUILDING	1650 E OLIVE WAY	WA ALLSITES, WA CSCSL NFA, WA ASBESTOS	Lower	742, 0.141, NNW
AG281	RICHMARK CO	47.61525/-122.31751	PFAS ECHO	Lower	753, 0.143, ESE
AE282	THE POLYCLINIC BROAD	1145 BROADWAY	RCRA-VSQG, WA ALLSITES, WA SPILLS, FINDS, ECHO, WA..	Lower	773, 0.146, South
AB283	PIT LOT CAPITOL HILL	1427 11TH AVE	WA VCP	Lower	790, 0.150, SSE
AB284	MODERA CAPITOL HILL	1427 11TH AVE	WA ALLSITES, WA CSCSL NFA, WA SPILLS	Lower	790, 0.150, SSE
Z285	AUTO BATTERY	1009 E UNION ST	WA ALLSITES, RCRA NonGen / NLR, FINDS, ECHO	Lower	791, 0.150, SSE
286	ESTATE OF FRANKLIN M	1110 BOYLSTON AVE	WA ALLSITES, RCRA NonGen / NLR	Higher	824, 0.156, SSW
AI287	12TH AND OLIVE PROPE	1710 12TH AVE	WA ALLSITES	Higher	835, 0.158, East
AJ288	PREMIER AUTO BODY 11	1422 11TH AVE	WA ALLSITES, RCRA NonGen / NLR, FINDS, ECHO	Lower	838, 0.159, SE
AG289	SEATTLE POLICE EAST	1519 12TH AVE	WA ALLSITES, RCRA NonGen / NLR, FINDS, ECHO	Lower	846, 0.160, SE
AI290	CAR TENDER	1706 12TH AVE	WA ALLSITES, RCRA NonGen / NLR, WA MANIFEST	Higher	850, 0.161, East
AG291	12TH AVE ARTS ASSOCI	1620 12TH AVE	RCRA NonGen / NLR, FINDS, ECHO	Higher	859, 0.163, ESE
AG292	12TH AVE ARTS ASSOCI	1620 12TH AVE	WA MANIFEST	Higher	859, 0.163, ESE
AG293	TWELFTH AVE ARTS	1608 1620 12TH AVE	WA ALLSITES, WA CSCSL NFA	Higher	859, 0.163, ESE
AG294	E POLICE PRECINCT FU	1606 12TH AVE E	WA UST	Higher	871, 0.165, ESE
AG295	E POLICE PRECINCT FU	1606 12TH AVE E	WA ALLSITES, WA Financial Assurance	Higher	871, 0.165, ESE
AG296	SEATTLE POLICE DEPAR	1606 12TH AVE E	RCRA NonGen / NLR, ICIS, FINDS, ECHO	Higher	871, 0.165, ESE
AK297	230 BROADWAY EAST	230 BROADWAY E	WA ALLSITES, WA CSCSL NFA	Higher	878, 0.166, North
AL298	EPSTEIN FAMILY LLC	1002 E SENECA ST	WA ALLSITES, WA CSCSL NFA, WA SPILLS, WA ASBESTOS	Lower	880, 0.167, SSE
299	1639 BELLEVUE AVE SE	1639 BELLEVUE AVE	WA UST, WA ALLSITES	Lower	880, 0.167, West
AM300	MELROSE & PINE DEVEL	1527 1535 BELLEVUE A	WA VCP	Lower	908, 0.172, WSW
AM301	MELROSE & PINE DEVEL	1527 1535 BELLEVUE A	WA ALLSITES, WA CSCSL NFA	Lower	908, 0.172, WSW
AN302	IHOP RESTAURANT 612	950 E MADISON ST	WA ALLSITES	Lower	917, 0.174, South
AM303	MARION APARTMENTS	320 E PINE ST	WA ALLSITES, WA CSCSL NFA, WA SPILLS	Lower	918, 0.174, WSW
AN304	UNOCAL 5919	1100 BROADWAY	WA LUST, WA UST, WA ALLSITES, WA CSCSL NFA, WA...	Lower	933, 0.177, South
AN305	UNOCAL #5919	1100 BROADWAY	WA ICR	Lower	933, 0.177, South
AL306	HM BROWN FAMILY LIMI	1000 E MADISON ST	RCRA-LQG	Lower	940, 0.178, SSE
AL307	HM BROWN FAMILY LIMI	1000 E MADISON ST	WA ALLSITES, WA MANIFEST	Lower	940, 0.178, SSE
AH308	WESTLUND BUILDING	1309 SUMMIT AVE	WA VCP	Lower	948, 0.180, SSW
AH309	WESTLUND BUILDING	1309 SUMMIT AVE	WA LUST, WA UST, WA INST CONTROL, WA ICR, WA...	Lower	948, 0.180, SSW
AL310	COPY MART INC UST 90	1018 E SENECA ST	WA UST, WA ALLSITES, FINDS	Lower	954, 0.181, SSE
AO311	TOMLINSON INC.	1100 E. UNION ST.	WA ICR	Lower	979, 0.185, SSE
AO312	INTERNATIONAL CLINIC	1100 E UNION ST	RCRA NonGen / NLR, FINDS, ECHO	Lower	979, 0.185, SSE

DRAFT

MAPPED SITES SUMMARY

Target Property Address:
1701 BROADWAY
SEATTLE, WA 98122

Click on Map ID to see full detail.

MAP ID	SITE NAME	ADDRESS	DATABASE ACRONYMS	RELATIVE ELEVATION	DIST (ft. & mi.) DIRECTION
AO313	INTERNATIONAL CLINIC	1100 E UNION ST	WA LUST, WA UST, WA ALLSITES, WA CSCSL NFA, RCRA...	Lower	979, 0.185, SSE
AP314	ATT MOBILITY BROADWA	1001 BROADWAY	WA ALLSITES	Higher	986, 0.187, South
AJ315	PACIFIC SUPPLY	1417 12TH	WA SWRCY	Lower	988, 0.187, SE
AQ316	THE SUMMIT AT FIRST	1200 UNIVERSITY ST	WA ALLSITES, WA Financial Assurance	Lower	1004, 0.190, SW
AQ317	THE SUMMIT AT FIRST	1200 UNIVERSITY ST	WA UST	Lower	1004, 0.190, SW
AR318	FOLEY SIGN CO INC	1205 E PINE ST	WA CSCSL, WA LUST, WA UST, WA ICR, WA ALLSITES,...	Higher	1006, 0.191, ESE
AR319	FOLEY SIGN CO	1205 E PINE ST	WA VCP	Higher	1006, 0.191, ESE
AP320	WA UW MADISON CLINIC	1001 BROADWAY STE 20	WA ALLSITES, RCRA NonGen / NLR, FINDS, ECHO	Higher	1018, 0.193, South
321	BILTMORE GARAGE & AP	105 BELLEVUE AVE E	WA LUST, WA UST, WA ICR, WA ALLSITES, WA CSCSL...	Lower	1042, 0.197, WNW
AK322	WINTERS FORMAL WEAR	300 BROADWAY E.	WA ICR	Higher	1048, 0.198, North
AM323	MELROSE APARTMENTS	1520 MELROSE AVENUE	WA ICR	Lower	1063, 0.201, WSW
AM324	MELROSE APARTMENTS P	1520 MELROSE AVE	WA CSCSL, WA ALLSITES, FINDS	Lower	1063, 0.201, WSW
AS325	13TH & HOWELL 1803	1803 13TH AVE	WA ALLSITES, WA CSCSL NFA, WA SPILLS	Higher	1069, 0.202, ENE
AS326	13TH & HOWELL 1809	1809 13TH AVE	WA ALLSITES, WA CSCSL NFA, WA SPILLS, WA ASBESTOS	Higher	1080, 0.205, ENE
327	PETERSON PROPERTY AP	304 E. OLIVE PLACE	WA ICR, WA SPILLS	Lower	1081, 0.205, West
AO328	FERRARI OF SEATTLE	1401 12TH AVE	WA ALLSITES, RCRA NonGen / NLR, FINDS, ECHO, WA...	Lower	1081, 0.205, SE
AT329	METRO AUTO REBUILD	1510 MELROSE AVE	WA ALLSITES, RCRA NonGen / NLR, FINDS, ECHO, WA...	Lower	1087, 0.206, WSW
AP330	SEATTLE UNIVERSITY	BROADWAY & E MADISON	RCRA-SQG, WA LUST, WA ICR, WA ALLSITES, WA CSCSL...	Lower	1092, 0.207, South
AO331	SEATTLE MADISON LLC	1111 E UNION ST	WA LUST, WA UST	Lower	1135, 0.215, SSE
AO332	SEATTLE MADISON LLC	1111 E UNION ST	WA VCP	Lower	1135, 0.215, SSE
AO333	SEATTLE MADISON LLC	1111 E UNION ST	WA CSCSL, WA ALLSITES, WA ASBESTOS	Lower	1135, 0.215, SSE
AU334	VERIZON WIRELESS WAR	1215 SENECA ST	WA ALLSITES, WA MANIFEST	Higher	1135, 0.215, SSW
AU335	PUGET SOUND INSTITUT	1116 SUMMIT	WA ALLSITES, RCRA NonGen / NLR, FINDS, ECHO	Higher	1153, 0.218, SSW
336	RON & JERRYS ICE CRE	324 BROADWAY E	WA HSL, WA CSCSL, WA ALLSITES, FINDS	Higher	1208, 0.229, North
337	PUBLIC STORAGE INC U	1515 13TH AVE	WA UST, WA ALLSITES, FINDS	Higher	1216, 0.230, ESE
338	LYNN OLTMAN CONSTRUC	1204 MINOR	WA ALLSITES, RCRA NonGen / NLR, FINDS, ECHO	Lower	1225, 0.232, SSW
339	1431 MINOR LTD PARTN	1431 MINOR AVE	WA ALLSITES, RCRA NonGen / NLR, FINDS, ECHO	Lower	1239, 0.235, WSW
AV340	12TH & MADISON SELF	1111 E MADISON ST	WA ALLSITES	Lower	1245, 0.236, SSE
AW341	CITY OF SEATTLE FIRE	1300 E. PINE	WA ICR	Higher	1246, 0.236, ESE
AW342	SEATTLE FIRE STATION	1300 E PINE ST	WA LUST, WA UST, WA ALLSITES, WA CSCSL NFA, WA...	Higher	1254, 0.237, ESE
AX343	JL HOUSTON INC 16TH	1408 12TH AVE	WA ALLSITES, RCRA NonGen / NLR, FINDS, ECHO	Lower	1267, 0.240, SE
AY344	THOMAS PARK RIDGE AP	301 SUMMIT AVE E	WA VCP	Lower	1274, 0.241, NW
AY345	THOMAS PARK RIDGE AP	301 SUMMIT AVE E	WA ALLSITES, WA CSCSL NFA, WA SPILLS	Lower	1274, 0.241, NW
AY346	THOMAS PARK RIDGE AP	301 SUMMIT AVE.	WA ICR	Lower	1274, 0.241, NW
AZ347	PIVOT	1208 PINE ST	WA LUST, WA ALLSITES, WA CSCSL NFA, WA SPILLS	Lower	1274, 0.241, WSW
AZ348	PIVOT	1208 PINE ST	WA UST	Lower	1274, 0.241, WSW
AT349	STARBUCKS COFFEE COM	1124 PIKE ST	WA MANIFEST	Lower	1278, 0.242, WSW
AT350	HC AUTO CARE INC PIK	1124 PIKE ST	WA ALLSITES, RCRA NonGen / NLR, WA ASBESTOS	Lower	1278, 0.242, WSW
BA351	RITE AID 5212	1300 MADISON ST	WA ALLSITES, FINDS, ECHO, WA ASBESTOS, WA MANIFEST	Higher	1301, 0.246, South

DRAFT

MAPPED SITES SUMMARY

Target Property Address:
1701 BROADWAY
SEATTLE, WA 98122

Click on Map ID to see full detail.

MAP ID	SITE NAME	ADDRESS	DATABASE ACRONYMS	RELATIVE ELEVATION	DIST (ft. & mi.) DIRECTION
BA352	RITE AID 5212	1300 MADISON ST	RCRA NonGen / NLR	Higher	1301, 0.246, South
BB353	GREENSPACE INC	910 BOYLSTON AVE	WA ALLSITES	Higher	1307, 0.248, South
AV354	SHEPARD AMBULANCE	1140 12TH AVE.	WA ICR	Lower	1321, 0.250, SE
AV355	HOSPITAL CORP OF AME	1140 12TH AVE	WA ALLSITES, WA CSCSL NFA, WA SPILLS, RCRA NonGen...	Lower	1321, 0.250, SE
AV356	SHEPARD AMBULANCE IN	1140 12TH AVE	WA LUST, WA UST	Lower	1321, 0.250, SE
AX357	WALTS RADIATOR & MUF	1222 E MADISON ST	WA LUST, WA UST, WA ALLSITES, WA CSCSL NFA, RCRA...	Higher	1322, 0.250, SE
AX358	GULL #0270	1201 E. MADISON	WA ICR	Lower	1333, 0.252, SE
AV359	SEATTLE ACADEMY UNIO	1201 E UNION ST	WA ALLSITES	Lower	1346, 0.255, SE
BC360	PETSCHLS QUALITY MEA	1417 13TH AVE	WA UST, WA ALLSITES, FINDS, WA ASBESTOS	Higher	1386, 0.262, SE
BD361	PANORAMA HOUSE	1100 UNIVERSITY ST	WA LUST, WA UST	Lower	1396, 0.264, SW
BD362	PANORAMA HOUSE APART	1100 UNIVERSITY ST	WA ALLSITES, WA CSCSL NFA, WA SPILLS, WA ASBESTOS	Lower	1396, 0.264, SW
BE363	TSUE CHONG CO INC	410 10TH AVE S	WA UST, WA ALLSITES, WA ASBESTOS	Higher	1446, 0.274, North
AX364	SUPERIOR CLEANERS	1221 E MADISON ST	WA HSL, WA CSCSL, WA UST, WA ALLSITES, WA SPILLS,...	Lower	1448, 0.274, SE
365	KING CO CHILDREN FAM	300 12TH AVE E	WA ALLSITES	Higher	1457, 0.276, NNE
BA366	DYNACARE NORTHWEST I	1229 MADISON ST STE	WA ALLSITES, RCRA NonGen / NLR, FINDS, ECHO, WA...	Higher	1458, 0.276, South
BB367	SWEDISH HOSPITAL PHY	1211 MARION ST.	WA ICR	Higher	1467, 0.278, South
BF368	GARDNER BUILDING	12TH AVE. & E SPRING	WA ICR	Lower	1469, 0.278, SSE
369	VILLA APARTMENTS	1508 BOREN AVENUE	WA UST, WA ALLSITES	Lower	1485, 0.281, WSW
BG370	SWEDISH ARNOLD PAVIL	1221 MADISON ST 3RD	WA SWRCY	Higher	1492, 0.283, SSW
BG371	SWEDISH HEALTH SERVI	1221 MADISON ST	WA ALLSITES	Higher	1492, 0.283, SSW
BH372	UPTOWN PHOTO INC	401 BROADWAY E STE 1	WA ALLSITES, RCRA NonGen / NLR, FINDS, ECHO	Higher	1503, 0.285, North
BG373	1200 MADISON STREET	1000 MINOR AVE & 120	WA ALLSITES, WA CSCSL NFA, WA SPILLS	Higher	1505, 0.285, SSW
BD374	MARLBOROUGH HOUSE AP	1220 BOREN AVE	WA LUST, WA UST, WA INST CONTROL, WA ALLSITES, WA...	Lower	1513, 0.287, SW
BD375	MARLBOROUGH HOUSE	1220 BOREN AVE	WA VCP	Lower	1513, 0.287, SW
BG376	1200 MADISON STREET	1000 MINOR AVE & 120	WA LUST, WA UST	Higher	1527, 0.289, SSW
BI377	AOKI PROPERTY	1314 E PIKE ST	WA VCP	Higher	1529, 0.290, ESE
BI378	AOKI PROPERTY	1314 E PIKE ST	WA CSCSL, WA ALLSITES, WA SPILLS, WA DRYCLEANERS,...	Higher	1529, 0.290, ESE
BF379	A & W BEARING SERVIC	925 12TH AVE	WA ALLSITES, RCRA NonGen / NLR, FINDS, ECHO	Lower	1537, 0.291, SSE
380	SAAS CARDINAL UNION	1215 E UNION ST	WA ALLSITES, WA CSCSL NFA, WA SPILLS, WA ASBESTOS	Lower	1538, 0.291, SE
BE381	FEDERAL APARTMENTS	419-425 FEDERAL AVE	WA ALLSITES, WA CSCSL NFA	Higher	1566, 0.297, NNE
BH382	QFC PHARMACY #887	417 BROADWAY E	WA SWRCY	Higher	1572, 0.298, North
BF383	SHEPARD AMBULANCE IN	932 12TH AVE	WA LUST, WA UST	Lower	1598, 0.303, SSE
BF384	MOSS ALLEY MOTORS	932 12TH AVE	WA ALLSITES, WA CSCSL NFA, WA SPILLS	Lower	1598, 0.303, SSE
BF385	MOSS ALLEY MOTORS	932 12TH AVE	WA ICR, RCRA NonGen / NLR, FINDS, ECHO	Lower	1598, 0.303, SSE
BJ386	LOW INCOME HOUSING I	1811 EASTLAKE AVE	WA LUST, WA UST, WA ALLSITES, WA CSCSL NFA	Lower	1598, 0.303, WNW
BC387	CALLAHANS AUTO REBUI	1319 E MADISON	WA ALLSITES, RCRA NonGen / NLR, FINDS, ECHO, CA...	Higher	1603, 0.304, SE
BK388	RED APPLE MARKET	1400 E PINE ST	WA VCP	Higher	1618, 0.306, ESE
BK389	RED APPLE MARKET	1400 E PINE ST	WA ALLSITES, WA CSCSL NFA, WA SPILLS, FINDS	Higher	1618, 0.306, ESE
BK390	RED APPLE MARKET	1400 E. PINE	WA ICR	Higher	1618, 0.306, ESE

DRAFT

MAPPED SITES SUMMARY

Target Property Address:
1701 BROADWAY
SEATTLE, WA 98122

Click on Map ID to see full detail.

MAP ID	SITE NAME	ADDRESS	DATABASE ACRONYMS	RELATIVE ELEVATION	DIST (ft. & mi.) DIRECTION
BL391	VIRGINIA MASON EAST	SENECA ST & BOREN AV	WA ALLSITES, WA CSCSL NFA	Lower	1623, 0.307, SSW
392	WEATHERFORD APARTMEN	133 14TH AVE E	WA ALLSITES	Higher	1633, 0.309, NE
BG393	SWEDISH MEDICAL CTR	1317 MARION (SE ADDI	WA UST, WA ALLSITES	Higher	1636, 0.310, SSW
BM394	NASH HOLLAND 1001 MI	1001 MINOR AVE & 111	WA ALLSITES, WA CSCSL NFA	Higher	1648, 0.312, SSW
BM395	AMAZON RETAIL LLC IS	1122 MADISON ST	WA ALLSITES	Higher	1654, 0.313, SSW
BN396	FIRST CHOICE BUSINES	1333 STEWART ST	WA CSCSL, WA INST CONTROL, WA VCP, WA ALLSITES, WA	Lower	1656, 0.314, WNW
BO397	ATT MOBILITY CONVENT	1624 BOREN AVE	WA ALLSITES, WA MANIFEST	Lower	1661, 0.315, WSW
BJ398	HAVLICK AUTO REBUILD	1808 YALE AVE	WA ALLSITES, RCRA NonGen / NLR, FINDS, ECHO	Lower	1668, 0.316, West
399	PASCIUTO PROPERTY	1314 E UNION ST	WA CSCSL, WA VCP, WA ALLSITES	Higher	1681, 0.318, SE
BN400	AUTO LINK	1331 STEWART ST	WA ALLSITES, RCRA NonGen / NLR, FINDS, ECHO	Lower	1689, 0.320, WNW
BL401	ATT BATMAN	1018 SENECA ST	WA ALLSITES, WA MANIFEST	Lower	1699, 0.322, SW
BP402	BENAROYA METROPOLITA	1220 HOWELL ST	WA LUST, WA UST, FINDS	Lower	1704, 0.323, West
BP403	BENAROYA METROPOLITA	1220 HOWELL ST	WA ALLSITES, WA CSCSL NFA	Lower	1704, 0.323, West
BP404	BENAROYA METROPOLITA	1220 HOWELL ST	WA VCP	Lower	1704, 0.323, West
405	SEATTLE UNIVERSITY C	901 12TH AVE	WA ALLSITES, WA ASBESTOS	Lower	1706, 0.323, SSE
BJ406	FAIRFIELD SUITES	1808 & 1812 YALE AVE	WA ALLSITES, WA CSCSL NFA, FINDS	Lower	1720, 0.326, WNW
BQ407	SWEDISH HOSPITAL	747 SUMMIT AVE.	WA ICR	Higher	1723, 0.326, South
BN408	SEATTLE CANCER CARE	1216 JOHN ST	WA LUST, WA UST	Lower	1731, 0.328, WNW
BN409	SEATTLE CANCER CARE	1216 JOHN ST	WA CSCSL, WA VCP, WA ALLSITES	Lower	1731, 0.328, WNW
BO410	SEATTLE CITY SDOT KI	2ND AVE KING ST STAT	WA ALLSITES	Lower	1734, 0.328, WSW
BO411	WA DOT BRG EXP JOINT	I-5 MP 162.82-164.37	WA ALLSITES, WA MANIFEST	Lower	1734, 0.328, WSW
BO412	SEATTLE CITY EMERSON	W EMERSON ST BETWEEN	WA ALLSITES, WA MANIFEST	Lower	1734, 0.328, WSW
BR413	SHEPARD AMBULANCE	904 12TH AVE.	WA ICR	Lower	1739, 0.329, SSE
BR414	SHEPARD AMBULANCE IN	904 12TH AVE	WA LUST, WA UST	Lower	1739, 0.329, SSE
BR415	HOSPITAL CORP OF AME	904 12TH AVE	WA ALLSITES, WA CSCSL NFA, WA SPILLS	Lower	1739, 0.329, SSE
BS416	TERRY AVENUE CONDOS	1420 TERRY AVE	WA CSCSL, WA ALLSITES	Lower	1745, 0.330, SW
BS417	TERRY AVENUE CONDOS	1420 TERRY AVE	WA VCP	Lower	1745, 0.330, SW
418	US WEST	900 MINOR	WA ICR	Higher	1748, 0.331, SSW
BT419	SMITH GANDY BUILDING	1100 OLIVE WAY	WA ICR, WA ALLSITES, WA CSCSL NFA	Lower	1758, 0.333, West
BT420	SMITH GANDY BLDG	1100 OLIVE WAY	WA LUST, WA UST, RCRA NonGen / NLR, FINDS, ECHO	Lower	1758, 0.333, West
BT421	SEATTLE CHILDRENS RE	1100 OLIVE WAY STE 1	RCRA-VSQG, WA ALLSITES, FINDS, WA MANIFEST	Lower	1758, 0.333, West
BI422	ROYAL CLEANERS SEATT	1406 E PIKE ST	WA CSCSL, WA ALLSITES, WA SPILLS, WA DRYCLEANERS,	Higher	1764, 0.334, ESE
BU423	CHLOE ON MADISON	1401 E MADISON ST	WA ALLSITES, WA CSCSL NFA, WA SPILLS, WA ASBESTOS	Higher	1764, 0.334, ESE
BU424	TACO TIME NORTHWEST	1420 E MADISON ST	WA VCP	Higher	1780, 0.337, ESE
BU425	TACO TIME NORTHWEST	1420 E MADISON ST	WA ALLSITES, WA CSCSL NFA, WA ASBESTOS	Higher	1780, 0.337, ESE
BN426	YALE & JOHN	1370 STEWART ST 108	WA CSCSL, WA ALLSITES, WA SPILLS	Lower	1781, 0.337, WNW
427	KINDRED HOSPITAL FIR	1334 TERRY AVE	WA ALLSITES, WA ASBESTOS	Lower	1788, 0.339, SW
BN428	DAVID COLWELL BLDG	1310 STEWART ST	RCRA-VSQG, WA ALLSITES, FINDS, ECHO	Lower	1790, 0.339, WNW
BN429	DAVID COLWELL BLDG	1300 STEWART ST.	WA ICR, WA SPILLS	Lower	1794, 0.340, WNW

DRAFT

MAPPED SITES SUMMARY

Target Property Address:
1701 BROADWAY
SEATTLE, WA 98122

Click on Map ID to see full detail.

MAP ID	SITE NAME	ADDRESS	DATABASE ACRONYMS	RELATIVE ELEVATION	DIST (ft. & mi.) DIRECTION
BT430	OLIVE WAY ON RAMP	OLIVE WAY I5 ON RAMP	WA ALLSITES	Lower	1794, 0.340, West
BM431	SWEDISH HOSPITAL GAS	1101 MADISON AVE	WA LUST, WA UST, WA SWRCY, WA ALLSITES, WA CSCSL...	Higher	1798, 0.341, SSW
BM432	CHEVRON #9 0083	1101 MADISON AVE.	WA ICR	Higher	1798, 0.341, SSW
BM433	CABRINI CENTER	1000 BLOCK SW MADISO	WA ALLSITES, WA CSCSL NFA	Higher	1823, 0.345, SSW
BP434	NEXUS CONDOMINIUM TO	1808 MINOR AVE	WA ALLSITES, WA CSCSL NFA, WA SPILLS	Lower	1833, 0.347, West
BV435	ATT MOBILITY CAPITOL	412 BELLEVUE AVE E	WA ALLSITES, WA MANIFEST	Lower	1833, 0.347, NNW
BW436	MARTIN SELIG REAL ES	1219 STEWART ST	WA ALLSITES, RCRA NonGen / NLR, FINDS, ECHO	Lower	1841, 0.349, WNW
BW437	METROPOLITAN PARK PR	1215 STEWART	WA ICR	Lower	1844, 0.349, WNW
BW438	PAUL WEIR SERVICE IN	1828 YALE AVE	WA ALLSITES, RCRA NonGen / NLR, FINDS, ECHO	Lower	1847, 0.350, WNW
BX439	EPIGENOMICS INC	1000 SENECA STE 300	WA ALLSITES, RCRA NonGen / NLR, FINDS, ECHO, WA...	Lower	1848, 0.350, SW
440	GROUP HEALTH HOSPITA	100 15TH E	WA LUST, WA UST, WA ALLSITES, WA CSCSL NFA	Higher	1875, 0.355, ENE
BQ441	SWEDISH HEALTH SERVI	747 BROADWAY	WA LUST, WA UST	Higher	1877, 0.355, South
BQ442	SWEDISH HOSPITAL MED	747 BROADWAY	RCRA-SQG, WA CSCSL, WA ALLSITES, WA CSCSL NFA, WA...	Higher	1877, 0.355, South
BQ443	DYNACARE NW INC RAPI	747 BROADWAY C FLOOR	WA ALLSITES, RCRA NonGen / NLR, WA MANIFEST	Higher	1877, 0.355, South
BQ444	SWEDISH FIRST HILL H	747 BROADWAY	WA ALLSITES, WA NPDES	Higher	1877, 0.355, South
BQ445	SWEDISH FIRST HILL N	747 BROADWAY, SEATTL	WA ALLSITES, WA NPDES	Higher	1877, 0.355, South
BY446	WESCO AUTOBODY SUPPL	1809 MINOR AVE	WA ALLSITES, RCRA NonGen / NLR, FINDS, ECHO	Lower	1901, 0.360, West
BZ447	BRODWAY MIXED USE	523 BROADWAY E	WA ALLSITES	Higher	1907, 0.361, North
448	STREAM BELMONT	500 BELMONT AVE E	WA ALLSITES, WA CSCSL NFA	Lower	1916, 0.363, NNW
CA449	HONDA OF SEATTLE	1015 OLIVE WAY	WA LUST, WA UST, WA ALLSITES, WA CSCSL NFA, WA...	Lower	1916, 0.363, WSW
CA450	HONDA OF SEATTLE	1015 OLIVE WAY	WA ICR, WA SPILLS, RCRA NonGen / NLR, FINDS, ECHO	Lower	1916, 0.363, WSW
CB451	CHIJAKO RESTAURANT	1016 MADISON ST	WA CSCSL, WA ALLSITES, WA SPILLS, WA DRYCLEANERS,...	Higher	1920, 0.364, SSW
CB452	CHIJAKO RESTAURANT	1016 MADISON ST	WA VCP	Higher	1920, 0.364, SSW
BY453	TRITELL LLC PARKING	1821-1823 MINOR AVE	WA CSCSL, WA ALLSITES	Lower	1936, 0.367, West
BU454	QUALMAN APARTMENTS	1421 15TH AVE	WA INST CONTROL, WA ALLSITES, WA CSCSL NFA	Higher	1941, 0.368, ESE
BU455	QUALMAN APARTMENTS	1421 15TH AVE	WA VCP	Higher	1941, 0.368, ESE
BW456	AC HOTEL 117 YALE AV	117 YALE AVE N	WA ALLSITES, WA CSCSL NFA, WA SPILLS, WA ASBESTOS	Lower	1959, 0.371, WNW
BW457	11 YALE AVENUE N, RO	111 YALE AVENUE N, R	US BROWNFIELDS, FINDS	Lower	1965, 0.372, WNW
CC458	PACIFIC NW DIABETES	720 BROADWAY	RCRA-VSQG, WA ALLSITES, FINDS, ECHO, NY MANIFEST,...	Higher	1966, 0.372, South
CC459	XCYTE THERAPIES BROA	720 BROADWAY STE 612	WA ALLSITES, RCRA NonGen / NLR	Higher	1966, 0.372, South
CD460	1500 MADISON LLC	1500 E MADISON ST	WA ALLSITES, WA CSCSL NFA, FINDS	Higher	1967, 0.373, ESE
CD461	1500 MADISON LLC	1500 E MADISON ST	WA VCP	Higher	1967, 0.373, ESE
CD462	1500 MADISON LLC	1500 E MADISON ST	WA LUST, WA UST	Higher	1967, 0.373, ESE
CE463	PARAMOUNT THEATRE	911 PINE ST.	WA ICR	Lower	1974, 0.374, WSW
CE464	PARAMOUNT THEATRE	911 PINE ST	WA CSCSL, WA ALLSITES, WA SPILLS	Lower	1974, 0.374, WSW
CE465	AT&T WIRELESS CONVEN	916 PINE ST	WA ALLSITES, FINDS	Lower	1976, 0.374, WSW
466	BOREN CAR POOL GARAG	1801 BOREN AVE	WA UST, WA ALLSITES	Lower	1976, 0.374, West
467	SAFEWAY STORE 1551	1410 E JOHN ST	RCRA-VSQG, WA CSCSL, WA LUST, WA UST, WA ICR, WA...	Higher	1978, 0.375, NE
BZ468	BROADWAY QFC PROJECT	BROADWAY HARVARD AVE	WA CSCSL, WA ALLSITES	Higher	1980, 0.375, North

DRAFT

MAPPED SITES SUMMARY

Target Property Address:
1701 BROADWAY
SEATTLE, WA 98122

Click on Map ID to see full detail.

MAP ID	SITE NAME	ADDRESS	DATABASE ACRONYMS	RELATIVE ELEVATION	DIST (ft. & mi.) DIRECTION
CB469	CVS PHARMACY 2926	1001 MADISON ST SPAC	WA ALLSITES, WA MANIFEST	Higher	1988, 0.377, SSW
BV470	MARTHA LEE APARTMENT	427 BELLEVUE AVE E	WA ALLSITES, RCRA NonGen / NLR, FINDS, ECHO	Lower	2001, 0.379, NNW
471	CAPITOL HILL PARK	1514 E HOWELL ST	WA CSCSL, WA ALLSITES, WA SPILLS	Higher	2002, 0.379, East
CF472	OVERALL LAUNDRY SERV	222 YALE AVE N	WA LUST, WA UST, WA ICR	Lower	2009, 0.380, WNW
CF473	RECREATIONAL EQUIP I	222 YALE AVE N	WA ALLSITES, WA DRYCLEANERS	Lower	2009, 0.380, WNW
CG474	STEWART ST DRUG LAB	1205 STEWART ST	WA ALLSITES, RCRA NonGen / NLR, FINDS, ECHO	Lower	2011, 0.381, West
CA475	CASSIEFORD INC	1000 OLIVE WAY	WA ALLSITES, RCRA NonGen / NLR, FINDS, ECHO, WA...	Lower	2014, 0.381, WSW
CF476	PEMCO PROPERTY	221 YALE	WA CSCSL, WA LUST, WA ICR, WA ALLSITES	Lower	2016, 0.382, WNW
CD477	BULLITT FOUNDATION	1501 E MADISON ST	WA ALLSITES, WA SPILLS	Higher	2017, 0.382, ESE
CH478	PEMCO MUTUAL INSURAN	325 EASTLAKE AVE E	WA ICR, RCRA NonGen / NLR, FINDS, ECHO	Lower	2020, 0.383, NW
BX479	VIRGINIA MASON MEDIC	925 SENECA ST	RCRA-LQG, WA UST, WA ALLSITES, FINDS, ECHO, WA...	Lower	2027, 0.384, SW
480	HORIZON HOUSE	900 UNIVERSITY ST	RCRA-VSQG, WA ALLSITES, FINDS, ECHO, WA ASBESTOS,..	Lower	2038, 0.386, SW
CD481	7-ELEVEN 23020	1522 E MADISON ST	WA VCP	Higher	2059, 0.390, ESE
CD482	7-ELEVEN 2307-23020D	1522 E MADISON ST	WA CSCSL, WA LUST, WA UST, WA ALLSITES	Higher	2059, 0.390, ESE
483	GROUP HEALTH CENTRAL	200 15TH AVE E	WA UST, WA ALLSITES	Higher	2065, 0.391, ENE
484	CAMBRIDGE APARTMENTS	903 UNION ST	WA CSCSL, WA ALLSITES, WA SPILLS, WA ASBESTOS	Lower	2073, 0.393, SW
CC485	FORMER CHEVRON 30653	700 EAST BROADWAY	WA PTAP	Higher	2106, 0.399, South
CC486	UNOCAL 5474	700 BROADWAY E	WA CSCSL, WA LUST, WA UST, WA ALLSITES	Higher	2106, 0.399, South
CD487	VERIZON WIRELESS MAD	1519 E MADISON ST	WA ALLSITES, WA MANIFEST	Higher	2112, 0.400, ESE
CI488	WA UW SEATTLE LIFE S	1124 COLUMBIA STE B	WA ALLSITES, RCRA NonGen / NLR	Higher	2114, 0.400, South
CI489	CELLNETIX PATHOLOGY	1124 COLUMBIA STE 20	WA ALLSITES, WA MANIFEST	Higher	2114, 0.400, South
CI490	FRED HUTCHINSON CANC	1124 COLUMBIA	WA UST, WA ALLSITES, WA ASBESTOS	Higher	2114, 0.400, South
CI491	INFECTIOUS DISEASE R	1124 COLUMBIA ST STE	WA ALLSITES, WA MANIFEST	Higher	2114, 0.400, South
CI492	XCYTE THERAPIES COLU	1124 COLUMBIA ST STE	WA ALLSITES	Higher	2114, 0.400, South
CI493	BENAROYA RESEARCH IN	1124 COLUMBIA ST STE	WA ALLSITES	Higher	2114, 0.400, South
CI494	CORIXA CORP	1124 COLUMBIA ST STE	WA ALLSITES, RCRA NonGen / NLR, FINDS, ECHO	Higher	2114, 0.400, South
CI495	PRIMAL INC	1124 COLUMBIA ST NO	WA ALLSITES, RCRA NonGen / NLR	Higher	2114, 0.400, South
CJ496	SEATTLE UNIVERSITY L	12TH AVE. S. & E. CO	WA ICR	Lower	2115, 0.401, SSE
CH497	YALE ST PARKING GARA	300-320 YALE AVE N &	WA ALLSITES, WA CSCSL NFA, FINDS	Lower	2138, 0.405, NW
CH498	PEMCO MUTUAL INSURAN	325 EASTLAKE AVE E	WA LUST, WA UST, WA ALLSITES, WA ASBESTOS	Lower	2138, 0.405, NW
CH499	YALE & HARRISON DEVE	300-320 YALE AVE N &	WA CSCSL	Lower	2138, 0.405, NW
CH500	YALE & HARRISON DEVE	300-320 YALE AVE N &	WA VCP	Lower	2138, 0.405, NW
CG501	DIGICOLOR INC	1200 STEWART ST	WA ALLSITES, WA CSCSL NFA, WA SPILLS, RCRA NonGen...	Lower	2141, 0.405, West
502	WASHINGTON STATE CON	9TH AVE. & PIKE ST.	WA ICR	Lower	2146, 0.406, WSW
CI503	SEATTLE LIFE SCIENCE	1102/1104 COLUMBIA S	WA UST, WA ALLSITES, WA ASBESTOS, WA MANIFEST	Higher	2147, 0.407, South
CK504	DEPARTMENT OF LIGHTI	1250 DENNY WAY	WA LUST, WA UST, WA VCP, WA ALLSITES, WA CSCSL NFA	Lower	2156, 0.408, WNW
CK505	SEATTLE CITY LIGHT D	1250 DENNY WAY	RCRA-VSQG, WA ICR, FINDS, ECHO, WA ASBESTOS, WA...	Lower	2156, 0.408, WNW
CH506	YALE STREET PARKING	310 YALE AVE.	WA ICR	Lower	2169, 0.411, NW
CL507	CABRINI MEDICAL TOWE	920 TERRY AVE	WA LUST, WA UST, WA ICR, WA ALLSITES, WA CSCSL...	Lower	2175, 0.412, SSW

DRAFT

MAPPED SITES SUMMARY

Target Property Address:
1701 BROADWAY
SEATTLE, WA 98122

Click on Map ID to see full detail.

MAP ID	SITE NAME	ADDRESS	DATABASE ACRONYMS	RELATIVE ELEVATION	DIST (ft. & mi.) DIRECTION
508	SEATTLE CITY DEPT OF	815 BOREN AVE N	WA CSCSL, WA LUST, WA UST, WA ALLSITES, RCRA...	Higher	2185, 0.414, SSW
CI509	SWEDISH FIRST HILL	1115 COLUMBIA ST	WA ALLSITES, WA NPDES	Higher	2197, 0.416, South
CM510	GOODYEAR SVC STORE S	1105 STEWART ST	WA CSCSL, WA VCP, WA ALLSITES, RCRA NonGen / NLR,...	Lower	2198, 0.416, West
CM511	GOODYEAR ASC 8841	1105 STEWART ST	WA LUST, WA UST, WA ICR	Lower	2198, 0.416, West
CN512	KAISER PERMANENTE CE	125 16TH AVE E	WA SWRCY	Higher	2199, 0.416, ENE
513	BELVEDERE THE		WA ALLSITES	Lower	2199, 0.416, West
CH514	Y & H OFFICE	330 YALE AVE N	WA ALLSITES	Lower	2205, 0.418, NW
CO515	OVERALL LAUNDRY SERV	200 222 YALE AVE N	WA CSCSL, WA ALLSITES	Lower	2206, 0.418, WNW
CM516	HILL 7	1821 BOREN AVE & 101	WA ALLSITES, WA CSCSL NFA, WA SPILLS, WA ASBESTOS	Lower	2217, 0.420, West
CN517	LAURELTON APARTMENTS	1820 16TH AVE	WA ALLSITES, RCRA NonGen / NLR, FINDS, ECHO	Higher	2235, 0.423, ENE
CP518	RESIDENTIAL UST	533 12TH AVE. E.	WA ICR	Higher	2253, 0.427, NNE
CL519	BLOODWORKS NW MAIN B	921 TERRY	RCRA-VSQG, WA ALLSITES, FINDS, ECHO, WA MANIFEST	Lower	2261, 0.428, SSW
520	OLYMPIAN APARTMENT B	1605 E MADISON ST	WA HSL, WA CSCSL, WA ALLSITES, RCRA NonGen / NLR,...	Higher	2272, 0.430, ESE
CO521	NEW RICHMOND LAUNDRY	224 PONTIUS ST N	WA LUST, WA UST, WA ICR	Lower	2279, 0.432, WNW
CO522	ALLEY 24 WEST LLC	224 PONTIUS AVE N	WA CSCSL	Lower	2279, 0.432, WNW
CO523	ALLEY 24 WEST LLC	224 PONTIUS AVE N	WA CSCSL, WA ALLSITES, WA SPILLS, RCRA NonGen /...	Lower	2279, 0.432, WNW
CO524	ALLEY 24 WEST LLC	224 PONTIUS AVE N	WA VCP	Lower	2279, 0.432, WNW
CQ525	NALCO COMPANY SEATTL	1201 9TH AVE BOILER	WA ALLSITES, WA MANIFEST	Lower	2281, 0.432, SW
CQ526	IMMUNEX CORPORATION	1201 9TH AVENUE 3RD	WA ALLSITES, RCRA NonGen / NLR, FINDS, ECHO	Lower	2281, 0.432, SW
CQ527	BENAROYA RESEARCH IN	1201 9TH AVE	RCRA-SQG, WA ALLSITES, WA MANIFEST	Lower	2281, 0.432, SW
528	GENOA PHARMACY IN SO	1600 E OLIVE ST BLDG	WA ALLSITES, WA MANIFEST	Higher	2282, 0.432, East
CJ529	12TH & COLUMBIA SITE	734 12TH AVE	WA ALLSITES, WA CSCSL NFA	Lower	2287, 0.433, SSE
CJ530	12TH & COLUMBIA	734 12TH AVE	WA VCP	Lower	2287, 0.433, SSE
CM531	CRESCENT HEIGHTS	1901 - 1933 MINOR AV	WA CSCSL, WA ALLSITES, WA SPILLS	Lower	2296, 0.435, West
CR532	SEATTLE UNIVERSITY U	1215 E COLUMBIA	WA ALLSITES, WA Inactive Drycleaners	Lower	2306, 0.437, SSE
533	GROUP HEALTH CENTRAL	201 16TH AVE E	RCRA-SQG, WA ALLSITES, ICIS, FINDS, ECHO, WA...	Higher	2312, 0.438, ENE
CS534	FOREIGN AUTO REBUILD	421 EASTLAKE AVE E	WA CSCSL, WA LUST, WA UST, WA ALLSITES, WA SPILLS,...	Lower	2324, 0.440, NW
CT535	CREASES DRY CLEANER	1820 TERRY AVE	WA VCP	Lower	2333, 0.442, West
CT536	CREASES DRY CLEANER	1820 TERRY AVE	WA ALLSITES, WA CSCSL NFA, WA Inactive Drycleaners	Lower	2333, 0.442, West
537	SWEDISH HOSPITAL - C	1120 CHERRY ST.	WA ICR, WA ASBESTOS	Higher	2335, 0.442, South
538	WA UW BROADWAY BLDG	600 BROADWAY	WA ALLSITES	Higher	2344, 0.444, South
CT539	JEANNETTE ROBINSON	1013 STEWART ST	WA ALLSITES, RCRA NonGen / NLR, FINDS, ECHO, WA...	Lower	2348, 0.445, West
CK540	CHEVRON 95723	1225 DENNY WAY	WA ALLSITES, WA CSCSL NFA	Lower	2352, 0.445, WNW
CK541	CHEVRON 95723	1225 DENNY WAY	WA VCP	Lower	2352, 0.445, WNW
CK542	CHEVRON 95723	1225 DENNY WY	WA LUST, WA UST	Lower	2352, 0.445, WNW
CK543	CHEVRON #9 5723	1225 DENNY WAY	WA ICR, WA SPILLS	Lower	2352, 0.445, WNW
CU544	SEATTLE UNIVERSITY U	1001 E JAMES WAY	WA LUST, WA UST, WA ALLSITES, WA CSCSL NFA, FINDS	Lower	2362, 0.447, South
CU545	PARKING GARAGE	1001 E. JAMES WAY	WA ICR	Lower	2362, 0.447, South
CR546	SEATTLE UNIVERSITY O	769 13TH AVE	WA ALLSITES, FINDS	Lower	2368, 0.448, SSE

DRAFT

MAPPED SITES SUMMARY

Target Property Address:
1701 BROADWAY
SEATTLE, WA 98122

Click on Map ID to see full detail.

MAP ID	SITE NAME	ADDRESS	DATABASE ACRONYMS	RELATIVE ELEVATION	DIST (ft. & mi.) DIRECTION
CR547	SEATTLE UNIVERSITY O	759 13TH AVENUE	WA SWF/LF	Lower	2386, 0.452, SSE
CV548	SHELL #47481/TEXACO	700 12TH AVE.	WA ICR	Lower	2390, 0.453, SSE
CV549	SHELL #47481/TEXACO	700 12TH AVE.	WA ICR	Lower	2390, 0.453, SSE
CV550	SHELL STATION 121499	700 12TH AVENUE	WA CSCSL, WA ALLSITES, RCRA NonGen / NLR, FINDS,...	Lower	2390, 0.453, SSE
CV551	SHELL #47481/TEXACO	700 12TH AVE.	WA ICR	Lower	2390, 0.453, SSE
CV552	SHELL #47481/TEXACO	700 12TH AVE.	WA ICR	Lower	2390, 0.453, SSE
CV553	SHELL #47481/TEXACO	700 12TH AVE.	WA ICR	Lower	2390, 0.453, SSE
CV554	SHELL #47481/TEXACO	700 12TH AVE.	WA ICR	Lower	2390, 0.453, SSE
CV555	SHELL #47481/TEXACO	700 12TH AVE.	WA ICR	Lower	2390, 0.453, SSE
CV556	SHELL #47481/TEXACO	700 12TH AVE.	WA ICR	Lower	2390, 0.453, SSE
CV557	SHELL #47481/TEXACO	700 12TH AVE.	WA ICR	Lower	2390, 0.453, SSE
CV558	SHELL #47481/TEXACO	700 12TH AVE.	WA ICR	Lower	2390, 0.453, SSE
CV559	SHELL #47481/TEXACO	700 12TH AVE.	WA ICR	Lower	2390, 0.453, SSE
CV560	SHELL #47481/TEXACO	700 12TH AVE.	WA ICR	Lower	2390, 0.453, SSE
CV561	CIRCLE K #9651	700 12TH AVE	WA LUST, WA UST	Lower	2390, 0.453, SSE
CV562	SHELL 121499	700 12TH AVE	WA VCP	Lower	2390, 0.453, SSE
CV563	SHELL #47481/TEXACO	700 12TH AVE.	WA ICR	Lower	2390, 0.453, SSE
CV564	SHELL #47481/TEXACO	700 12TH AVE.	WA ICR	Lower	2390, 0.453, SSE
CV565	SHELL #47481/TEXACO	700 12TH AVE.	WA ICR	Lower	2390, 0.453, SSE
CV566	SHELL #47481/TEXACO	700 12TH AVE.	WA ICR	Lower	2390, 0.453, SSE
CV567	SHELL #47481/TEXACO	700 12TH AVE.	WA ICR	Lower	2390, 0.453, SSE
CV568	SHELL #47481/TEXACO	700 12TH AVE.	WA ICR	Lower	2390, 0.453, SSE
CV569	SHELL #47481/TEXACO	700 12TH AVE.	WA ICR	Lower	2390, 0.453, SSE
CW570	LEVAN BOISE	901 MADISON ST	WA CSCSL, WA VCP, WA ALLSITES, WA SPILLS, WA...	Lower	2390, 0.453, SSW
571	PIONEER GUDMUNDSON P	HUSKY STADIUM	WA ALLSITES, RCRA NonGen / NLR	Lower	2394, 0.453, SW
CX572	WASHINGTON STATE CON	901 HOWELL ST	WA ALLSITES, WA ASBESTOS	Lower	2409, 0.456, WSW
CS573	CMX CORP SEATTLE	1317 REPUBLICAN ST	WA ALLSITES	Lower	2410, 0.456, NW
CY574	BLOCK 77	900 ROY ST	WA ALLSITES	Higher	2412, 0.457, North
CZ575	CAPITOL HILL WATER Q	401 YALE AVE N	WA ALLSITES, WA ASBESTOS	Lower	2426, 0.459, NW
DA576	HERTZ RENT A CAR	722 PIKE ST	WA LUST, WA UST, WA ICR, WA ALLSITES, WA CSCSL...	Lower	2428, 0.460, WSW
CP577	SEATTLE INDIAN HEALT	611 12TH AVE S,	WA SWRCY, WA SPILLS	Higher	2435, 0.461, NNE
CQ578	1214 8TH AVE	1214 8TH AVE	WA ALLSITES, WA CSCSL NFA	Lower	2435, 0.461, SW
CQ579	1214 8TH AVE	1214 8TH AVE	WA VCP	Lower	2435, 0.461, SW
CZ580	SEATTLE SCHOOL DIST	1255 HARRISON ST	WA CSCSL, WA LUST, WA UST, WA ALLSITES, WA SPILLS,...	Lower	2437, 0.462, NW
DB581	QWEST CORPORATION W0	1313 E COLUMBIA ST	WA VCP	Lower	2440, 0.462, SSE
DB582	SEATTLE UNIVERSITY	1313 E COLUMBIA ST	WA CSCSL, WA LUST, WA UST, WA ALLSITES, WA...	Lower	2440, 0.462, SSE
CW583	MADISON STREET BUS R		WA ALLSITES, WA NPDES	Lower	2445, 0.463, SSW
CY584	CHEVRON 90123	915 E ROY ST	WA VCP	Higher	2447, 0.463, North
CY585	CHEVRON USA INC 9012	915 E ROY ST	WA ICR, RCRA NonGen / NLR, FINDS, ECHO	Higher	2447, 0.463, North

DRAFT

MAPPED SITES SUMMARY

Target Property Address:
1701 BROADWAY
SEATTLE, WA 98122

Click on Map ID to see full detail.

MAP ID	SITE NAME	ADDRESS	DATABASE ACRONYMS	RELATIVE ELEVATION	DIST (ft. & mi.) DIRECTION
CY586	BROADWAY ROY 76/ D&C	915 E ROY ST	WA CSCSL, WA LUST, WA UST, WA ALLSITES, WA SPILLS,...	Higher	2447, 0.463, North
CT587	TERRY AVENUE APARTME	1823 TERRY AVE	WA LUST, WA UST, WA ALLSITES, WA CSCSL NFA	Lower	2450, 0.464, West
CX588	REGENCE BLUE SHIELD	1800 9TH AVE	WA ALLSITES, RCRA NonGen / NLR, FINDS, ECHO	Lower	2450, 0.464, West
DA589	WA STATE CONVENTION	PIKE ST. & 8TH AVE.	WA ICR	Lower	2471, 0.468, WSW
590	SUPERB CLEANERS	415 15TH AVE E	WA ALLSITES, RCRA NonGen / NLR, FINDS, ECHO, WA...	Higher	2472, 0.468, NE
CW591	CATHOLIC DIOCESE OF	910 MARION ST	WA UST, WA ALLSITES, RCRA NonGen / NLR, FINDS,...	Lower	2484, 0.470, SSW
DC592	CHEVRON 98759	1024 STEWART ST	WA UST, WA ALLSITES	Lower	2494, 0.472, West
DD593	FREEWAY GARAGE	1512 8TH AVE	WA LUST, WA UST, WA ICR, WA ALLSITES, WA CSCSL...	Lower	2501, 0.474, WSW
CV594	STANLEY & SHIRLEY YO	1211 E CHERRY ST	WA ALLSITES, RCRA NonGen / NLR, FINDS, ECHO, WA...	Lower	2510, 0.475, SSE
DE595	BUDGET RENT A CAR BO	1930 BOREN AVE	WA ALLSITES, WA CSCSL NFA, WA SPILLS, WA ASBESTOS	Lower	2525, 0.478, West
DE596	BUDGET RENT A CAR	1930 BOREN AVE.	WA ICR	Lower	2525, 0.478, West
DE597	BUDGET RENT A CAR BO	1930 BOREN AVE	WA LUST, WA UST, FINDS	Lower	2525, 0.478, West
598	RED CARPET CAR WASH	1164 DENNY WAY	WA HSL, WA CSCSL, WA LUST, WA UST, WA ICR, WA...	Lower	2526, 0.478, WNW
DD599	WA STATE CONVENTION	8TH & PINE	WA VCP	Lower	2530, 0.479, WSW
DD600	WA STATE CONVENTION	8TH & PINE	WA CSCSL, WA ALLSITES	Lower	2530, 0.479, WSW
DF601	DIAMOND PARKING SERV	809 OLIVE WAY	WA VCP	Lower	2532, 0.480, WSW
DF602	DIAMOND PARKING SERV	809 OLIVE WAY	WA ALLSITES, WA CSCSL NFA, WA SPILLS, WA MANIFEST	Lower	2532, 0.480, WSW
DG603	SHELL MADISON EXPRES	1701 E MADISON ST	WA LUST, WA UST	Higher	2543, 0.482, East
DG604	SHELL STATION 120761	1701 E MADISON ST	WA ALLSITES, WA CSCSL NFA, WA SPILLS	Higher	2543, 0.482, East
CV605	TRIPLE REFURBISHING	1218 E CHERRY ST	WA ALLSITES, WA SPILLS, RCRA NonGen / NLR, FINDS,...	Lower	2552, 0.483, SSE
CY606	UNOCAL #5474	700 BROADWAY E.	WA ICR	Higher	2554, 0.484, North
CY607	UNOCAL 5474	700 BROADWAY E	WA VCP	Higher	2554, 0.484, North
DG608	UNOCAL SS NO 5471	1700 E MADISON	WA ICR, RCRA NonGen / NLR, FINDS, ECHO, WA...	Higher	2554, 0.484, East
DG609	UNOCAL 5471	1700 E MADISON ST	WA VCP	Higher	2554, 0.484, East
DG610	UNOCAL 5471	1700 E MADISON	WA LUST, WA UST, WA INST CONTROL, WA ALLSITES, WA...	Higher	2554, 0.484, East
DH611	CAPITAL ONE	501 EASTLAKE AVE E	WA ALLSITES, WA SPILLS, WA ASBESTOS, WA MANIFEST	Lower	2558, 0.484, NW
612	ATT MOBILITY VOLUNTE	1450 E REPUBLICAN ST	WA ALLSITES, WA MANIFEST	Higher	2570, 0.487, NE
CV613	SEATTLE UNIVERSITY T	1223 E CHERRY ST & 1	WA CSCSL, WA ALLSITES, WA SPILLS, WA DRYCLEANERS	Lower	2592, 0.491, SSE
DI614	BUCKLEY APARTMENTS	201 17TH AVE E	WA CSCSL, WA ALLSITES	Higher	2601, 0.493, ENE
DI615	BUCKLEY APARTMENTS	201 17TH AVE E	WA VCP	Higher	2601, 0.493, ENE
DJ616	METAL LAUNDRY INCORP	614 12TH	SEMS-ARCHIVE, WA HSL, WA CSCSL, WA ALLSITES, RCRA...	Lower	2604, 0.493, SSE
DJ617	METAL LAUNDRY INC	614 12TH	WA VCP	Lower	2604, 0.493, SSE
618	WASHINGTON ST CONVEN	800 CONVENTION PL	WA ALLSITES	Lower	2609, 0.494, SW
DG619	KSTW TELEVISION	1715 EAST MADISON ST	WA LUST, WA UST, WA ICR, WA ALLSITES, WA CSCSL...	Higher	2611, 0.495, East
DH620	OUTDOOR EMPIRE PUBLI	511 EASTLAKE AVE E	WA ALLSITES, RCRA NonGen / NLR, FINDS, ECHO	Lower	2611, 0.495, NW
DC621	SEATTLE CHILDRENS RE	1920 TERRY AVE	WA ALLSITES, WA SPILLS, WA ASBESTOS, WA Financial...	Lower	2618, 0.496, West
DC622	AMAZON COM SERVICES	1920 TERRY AVE 1ST F	WA ALLSITES	Lower	2618, 0.496, West
CX623	VERIZON WIRELESS SAW	808 HOWELL ST	WA CSCSL, WA ALLSITES, WA SPILLS, FINDS, WA...	Lower	2621, 0.496, WSW
624	NETTLETON APTS	1000 8TH AVENUE	WA CSCSL, WA LUST, WA UST, WA VCP, WA ALLSITES, WA...	Lower	2626, 0.497, SSW

DRAFT

MAPPED SITES SUMMARY

Target Property Address:
1701 BROADWAY
SEATTLE, WA 98122

Click on Map ID to see full detail.

MAP ID	SITE NAME	ADDRESS	DATABASE ACRONYMS	RELATIVE ELEVATION	DIST (ft. & mi.) DIRECTION
625	REPUBLICAN ST SITE	1265 REPUBLICAN ST	WA CSCSL, WA ALLSITES, WA ASBESTOS, WA...	Lower	2645, 0.501, NW
626	JOE SPATES THE CLEAN	1722 E MADISON ST	WA CSCSL, WA VCP, WA ALLSITES, WA SPILLS, WA...	Higher	2657, 0.503, East
627	FRONTIER GEOSCIENCES	414 PONTIUS N	WA CSCSL, WA LUST, WA VCP, WA ALLSITES, WA SPILLS,...	Lower	2665, 0.505, NW
DH628	POTTER ASSOCIATES IN	504 YALE AVE N	WA CSCSL, WA ALLSITES, RCRA NonGen / NLR, FINDS,...	Lower	2666, 0.505, NW
629	WA UW CAPITOL HILL	416 15TH AVE E	WA CSCSL, WA ALLSITES, WA SPILLS, WA MANIFEST	Higher	2711, 0.513, NE
630	CASCADE 1 & 2 APARTM	MINOR & FAIRVIEW AVE	WA CSCSL, WA ALLSITES, WA DRYCLEANERS	Lower	2760, 0.523, WNW
631	SEATTLE TIMES PARCEL	100 FAIRVIEW AVE N	WA CSCSL, WA LUST, WA UST, WA ALLSITES, WA SPILLS,...	Lower	2779, 0.526, WNW
632	CLARWOOD APARTMENTS	805 MARION ST	WA CSCSL, WA ALLSITES	Lower	2824, 0.535, SSW
633	SEATTLE WORLD SCHOOL	1700 E UNION ST	WA CSCSL, WA ALLSITES, WA SPILLS	Higher	2828, 0.536, ESE
634	HILLTOP TEXACO INC S	523 533 15TH AVE E	WA CSCSL, WA ALLSITES, WA SPILLS, WA Financial...	Higher	2837, 0.537, NE
DK635	818 STEWART ST	818 STEWART ST	WA CSCSL, WA ALLSITES	Lower	2886, 0.547, West
636	MASTERCRAFT METAL FI	1175 HARRISON ST	SEMS-ARCHIVE, RCRA-VSQG, WA HSL, WA CSCSL, WA...	Lower	2898, 0.549, WNW
DK637	STEWART COURT APARTM	1835 8TH AVE	WA CSCSL, WA INST CONTROL, WA ALLSITES, WA SPILLS	Lower	2903, 0.550, WSW
638	CITY MINI STORAGE	2000 TERRY AVE	WA CSCSL, WA ALLSITES, WA SPILLS, RCRA NonGen /...	Lower	2904, 0.550, West
639	KEN STATION	1030 7TH AVE S	WA CSCSL, WA LUST, WA UST, WA ALLSITES, WA SPILLS	Lower	2947, 0.558, SW
640	FIRST HILL PROPERTY	426 BROADWAY AVE	WA CSCSL, WA LUST, WA UST, WA VCP, WA ALLSITES	Higher	2961, 0.561, South
641	CASCADE SUPPORTIVE H	424 MINOR AVE N	WA CSCSL, WA ALLSITES	Lower	2965, 0.562, NW
642	1200 E JEFFERSON	500 12TH AVE	WA CSCSL, WA VCP, WA ALLSITES	Lower	3033, 0.574, SSE
DK643	1918 EIGHTH OFFICE T	1918 8TH AVE	WA CSCSL, WA ALLSITES, WA SPILLS	Lower	3066, 0.581, West
DL644	FEDERAL COURTHOUSE	700 STEWART ST	WA CSCSL, WA ALLSITES, FINDS	Lower	3073, 0.582, WSW
645	SEATTLE TIMES	1120 JOHN ST	RCRA-LQG, WA CSCSL, WA LUST, WA UST, WA ALLSITES,...	Lower	3079, 0.583, WNW
646	KING COUNTY FACILITI	905 JAMES ST	WA CSCSL, WA ALLSITES, WA SPILLS, RCRA NonGen /...	Lower	3121, 0.591, SSW
647	WASHINGTON ATHLETIC	6TH & UNION (SOUTH C	WA HSL, WA CSCSL, WA LUST, WA UST, WA ALLSITES	Lower	3125, 0.592, SW
648	624 YALE	624 YALE AVE N	WA CSCSL, WA ALLSITES, WA ASBESTOS	Lower	3128, 0.592, NW
649	KERNER SCOTT BUILDIN	510 MINOR AVE N	WA CSCSL, WA ALLSITES	Lower	3152, 0.597, NW
DL650	DOLLAR RENT A CAR US	7TH & STEWART	WA CSCSL, WA LUST, WA UST, WA ALLSITES, WA SPILLS,...	Lower	3162, 0.599, WSW
DM651	400 FAIRVIEW LLC SEA	412 FAIRVIEW AVE N	WA CSCSL, WA VCP, WA ALLSITES, WA DRYCLEANERS, WA...	Lower	3177, 0.602, WNW
DM652	TROY LAUNDRY SEATTLE	399 FAIRVIEW AVE N	WA CSCSL, WA ALLSITES, WA DRYCLEANERS, WA...	Lower	3186, 0.603, WNW
653	WA DOT 1205 6TH AVE	1205 6TH AVE S	WA CSCSL, WA LUST, WA UST, WA ALLSITES	Lower	3200, 0.606, SW
654	SEATTLE HILTON HOTEL	1301 6TH AVE	WA CSCSL, WA INST CONTROL, WA ALLSITES, WA...	Lower	3217, 0.609, SW
655	JEFFERSON ST BUS BAR	1398 E JEFFERSON ST	WA HSL, WA CSCSL, WA LUST, WA ALLSITES, WA SPILLS	Lower	3379, 0.640, SSE
656	WEST 8TH BUILDING	718 VIRGINIA ST & 20	WA CSCSL, WA ALLSITES	Lower	3437, 0.651, West
657	LENORA BUILDING	2101 9TH AVE	WA CSCSL, WA ALLSITES, WA SPILLS, WA ASBESTOS	Lower	3479, 0.659, West
658	KENNEDY HOTEL	1100 5TH AVENUE	WA HSL, WA CSCSL, WA LUST, WA UST, WA ALLSITES, WA...	Lower	3485, 0.660, SW
659	SOUTH LAKE UNION 293	424 BOREN AVE N	WA CSCSL, WA VCP, WA ALLSITES	Lower	3556, 0.673, WNW
DN660	NASH HOLLAND DENNY I	964 970 DENNY WAY	WA HSL, WA CSCSL, WA ALLSITES	Lower	3572, 0.677, West
661	COLLEGE CLUB OF SEAT	505 MADISON	WA CSCSL, WA UST, WA VCP, WA ALLSITES, WA ASBESTOS	Lower	3582, 0.678, SW
DO662	UNITED FURNITURE REF	219 TERRY AVE N	WA CSCSL, WA ALLSITES	Lower	3682, 0.697, WNW
DP663	KING CNTY YOUTH SERV	1211 E ALDER ST	WA CSCSL, WA ALLSITES, WA CSCSL NFA, WA SPILLS, WA...	Lower	3702, 0.701, South

DRAFT

MAPPED SITES SUMMARY

Target Property Address:
1701 BROADWAY
SEATTLE, WA 98122

Click on Map ID to see full detail.

MAP ID	SITE NAME	ADDRESS	DATABASE ACRONYMS	RELATIVE ELEVATION	DIST (ft. & mi.) DIRECTION
DQ664	WA UW HARBORVIEW MED	325 9TH AVE	RCRA-LQG, WA HSL, WA CSCSL, WA LUST, WA UST, WA...	Lower	3742, 0.709, South
DP665	PCE PLUME 12TH AVE &	12TH AVE & E ALDER S	WA CSCSL, WA ALLSITES, WA DRYCLEANERS	Lower	3743, 0.709, SSE
DR666	WB SPRAGUE CO INC	2005 E MADISON ST	WA CSCSL, WA LUST, WA UST, WA ALLSITES, RCRA...	Higher	3747, 0.710, East
DO667	SEATTLE CITY ROW BEH	ALLEY 222 WESTLAKE &	WA CSCSL, WA ALLSITES	Lower	3765, 0.713, WNW
DN668	KENNEY PROPERTY	100 WESTLAKE AVE N	WA CSCSL, WA ALLSITES, FINDS	Lower	3773, 0.715, West
DS669	MOXY HOTEL	1016 REPUBLICAN ST	WA CSCSL, WA ALLSITES, WA SPILLS, WA ASBESTOS	Lower	3819, 0.723, WNW
DR670	EAST MADISON VALET C	2034 E MADISON ST	WA CSCSL, WA ALLSITES	Higher	3819, 0.723, East
DQ671	ANALYTICAL RESOURCES	333 9TH AVE N	WA CSCSL, WA ALLSITES, RCRA NonGen / NLR, FINDS,...	Lower	3821, 0.724, South
DO672	202 WESTLAKE OFFICE	202 WESTLAKE AVE N	WA CSCSL, WA LUST, WA UST, WA VCP, WA ALLSITES	Lower	3849, 0.729, WNW
DS673	525 BOREN BUILDING	525 BOREN AVE N	WA CSCSL, WA ALLSITES	Lower	3859, 0.731, NW
674	BLOCK 20 8TH & BLANC	2101 2121 8TH AVE &	WA CSCSL, WA VCP, WA ALLSITES	Lower	3859, 0.731, West
675	LAKE UNION III LLC	410 TERRY N 415 BORE	WA CSCSL, WA ALLSITES, WA MANIFEST	Lower	3889, 0.737, WNW
DO676	GREILING PROPERTY	222 WESTLAKE AVE N	WA CSCSL, WA ALLSITES	Lower	3894, 0.738, WNW
677	STERLING REALTY ORGA	2101-2111 5TH AVE	WA CSCSL, WA LUST, WA UST, WA ALLSITES	Lower	3905, 0.740, West
678	BLOCK 40 EAST & WEST	320 WESTLAKE AVE N	WA CSCSL, WA ALLSITES, FINDS, WA PTAP	Lower	3973, 0.752, WNW
DS679	IVAR S COMMISSARY	500 TERRY AVE N	WA HSL, WA CSCSL, WA LUST, WA UST, WA ICR, WA...	Lower	3991, 0.756, WNW
680	VOLUNTEER PARK STAND	1402 E PROSPECT ST	WA CSCSL, WA ALLSITES, WA SPILLS	Higher	4001, 0.758, NNE
681	COURTESY TIRE MADISO	2102 E MADISON ST	WA CSCSL, WA UST, WA ALLSITES, RCRA NonGen / NLR,...	Higher	4007, 0.759, East
682	BLOCK 21 AMAZON 8TH	2205 8TH AVE	WA CSCSL, WA VCP, WA ALLSITES	Lower	4020, 0.761, West
683	4TH & VIRGINIA	1920 4TH AVE	WA HSL, WA CSCSL, WA ALLSITES	Lower	4039, 0.765, WSW
684	BLOCK 32 NORTH BLDG	1001 & 1021 MERCER S	WA CSCSL, WA ALLSITES	Lower	4050, 0.767, NW
DT685	1200 THIRD AVE CO 07	1200 3RD AVE	WA HSL, WA UST, WA ASBESTOS	Lower	4083, 0.773, SW
DT686	CENTURYLINK QC W0029	1200 3RD AVE	WA CSCSL, WA LUST, WA MANIFEST	Lower	4083, 0.773, SW
687	TEXACO 63-232-0400	601 BOREN AVE N	WA CSCSL, WA LUST, WA UST, WA ALLSITES, WA SPILLS,...	Lower	4084, 0.773, NW
688	FIRESTONE 31A9	400 WESTLAKE AVE N	WA CSCSL, WA LUST, WA UST, WA ALLSITES, WA SPILLS,...	Lower	4090, 0.775, WNW
689	WA UW ROSEN BLDG	960 REPUBLICAN ST	WA CSCSL, WA VCP, WA ICR, WA ALLSITES, WA SPILLS,...	Lower	4140, 0.784, WNW
690	STAR LAUNDRY	160 12TH AVE	WA HSL, WA CSCSL, WA ALLSITES, WA SPILLS, WA...	Lower	4209, 0.797, SSE
691	4TH & COLUMBIA PARKI	723 4TH AVE	WA HSL, WA CSCSL, WA LUST, WA UST, WA ALLSITES	Lower	4245, 0.804, SSW
692	308 9TH AVE N	308 9TH AVE N	WA CSCSL, WA ALLSITES, RCRA NonGen / NLR, FINDS,...	Lower	4253, 0.805, WNW
693	BOCK 18 AMAZON FRONT	2205 7TH AVENUE	WA CSCSL, WA VCP, WA ALLSITES, WA ASBESTOS	Lower	4259, 0.807, West
694	TAX PARCEL 069600-00	2101 2105 & 2111 5TH	WA CSCSL, WA VCP, WA ALLSITES	Lower	4303, 0.815, West
695	SEATTLE CITY PARKS N	1002 VALLEY ST	WA CSCSL, WA ALLSITES	Lower	4335, 0.821, NW
696	BLOCK 38 WEST	520 WESTLAKE AVE N	WA HSL, WA CSCSL, WA ALLSITES, WA SPILLS, WA...	Lower	4342, 0.822, WNW
697	KING COUNTY GARAGE	5TH & JEFFERSON	WA HSL, WA CSCSL, WA ALLSITES, FINDS	Lower	4359, 0.826, SSW
698	COLMAN BUILDING	2203 E UNION ST	WA CSCSL, WA VCP, WA ALLSITES, WA SPILLS, FINDS	Lower	4376, 0.829, ESE
699	BARG FRENCH CLEANERS	1929 3RD AVE	WA CSCSL, WA INST CONTROL, WA ALLSITES, WA SPILLS,..	Lower	4419, 0.837, WSW
DU700	TD AUTO BODY & REPAI	1209 E FIR ST	WA HSL, WA CSCSL, WA ALLSITES, WA SPILLS, FINDS	Lower	4457, 0.844, SSE
DU701	KING COUNTY RECORDS	1215 E FIR ST	WA CSCSL	Lower	4480, 0.848, SSE
DU702	KING COUNTY ARCHIVES	1215 E FIR ST	WA CSCSL	Lower	4480, 0.848, SSE

DRAFT

MAPPED SITES SUMMARY

Target Property Address:
1701 BROADWAY
SEATTLE, WA 98122

Click on Map ID to see full detail.

MAP ID	SITE NAME	ADDRESS	DATABASE ACRONYMS	RELATIVE ELEVATION	DIST (ft. & mi.) DIRECTION
DV703	RAINIER PRECISION LL	1150 EASTLAKE AVE E	WA HSL, WA CSCSL, WA ALLSITES, RCRA NonGen / NLR,...	Lower	4481, 0.849, NNW
DW704	CONOCOPHILLIPS COMPA	600 WESTLAKE N	WA CSCSL, WA LUST, WA UST, WA VCP, WA ALLSITES	Lower	4524, 0.857, NW
DW705	AIBS BUILDING BLOCK	601 WESTLAKE AVE N	WA CSCSL, WA ALLSITES	Lower	4558, 0.863, NW
706	SEATTLE PARKS COLMAN	1515 24TH AVE S	WA CSCSL, WA ALLSITES, WA SPILLS	Lower	4581, 0.868, East
707	IVEY IMAGING LLC	427 9TH AVE N	WA CSCSL, WA ALLSITES, RCRA NonGen / NLR, WA...	Lower	4588, 0.869, WNW
DX708	ST REGIS HOTEL	116 STEWART ST	WA HSL, WA CSCSL, WA ALLSITES, WA SPILLS, FINDS	Lower	4599, 0.871, WSW
DX709	AUTOPARK USA INC	1915 2ND AVE	WA HSL, WA CSCSL, WA LUST, WA UST, WA INST...	Lower	4615, 0.874, WSW
DV710	GUNN BUILDING	1165 EASTLAKE AVE E	WA CSCSL, WA ALLSITES, WA SPILLS, RCRA NonGen /...	Lower	4620, 0.875, NNW
DV711	LAKE UNION STEAM PLA	1179 EASTLAKE AVE E	WA HSL, WA CSCSL, WA ALLSITES	Lower	4642, 0.879, NNW
712	KEY BANK E UNION ST	2320 E UNION ST	WA CSCSL, WA ALLSITES, WA SPILLS, WA ASBESTOS	Lower	4657, 0.882, ESE
713	YESLER BUILDING KING	400 YESLER WAY	WA CSCSL, WA LUST, WA UST, WA ALLSITES	Lower	4687, 0.888, SSW
714	LENORA HOLDINGS	2031 3RD AVE	WA CSCSL, WA ALLSITES, WA ASBESTOS, WA PTAP	Lower	4695, 0.889, WSW
715	CHERRY STREET GARAGE	213 CHERRY ST	WA CSCSL, WA LUST, WA UST, WA ALLSITES	Lower	4712, 0.892, SSW
716	LLOYDS ROCKET & HEAT	110 BOREN AVE S	WA HSL, WA CSCSL, WA LUST, WA UST, WA ICR, WA...	Lower	4744, 0.898, South
717	TRC MARITIME & MARIN	1111 FAIRVIEW AVE N	WA CSCSL, WA ALLSITES, WA SPILLS	Lower	4746, 0.899, NNW
DX718	FIRST & STEWART HOTE	1916 1ST AVE	WA CSCSL, WA ALLSITES	Lower	4798, 0.909, WSW
719	REXLAND CO INC	2126 3RD AVENUE	WA CSCSL, WA LUST, WA UST, WA ALLSITES, WA SPILLS	Lower	4800, 0.909, WSW
720	SEATTLE CITY SOUTH L	860 TERRY AVE N	WA CSCSL, WA INST CONTROL, WA ALLSITES, WA SPILLS,..	Lower	4875, 0.923, NW
DY721	WASHINGTON NATURAL G	815 MERCER ST	EDR MGP	Lower	4902, 0.928, WNW
722	ALEXIS HOTEL	1007 1ST AVE	WA HSL, WA CSCSL, WA LUST, WA UST, WA ALLSITES, WA..	Lower	4943, 0.936, SW
723	DEXTER OFFICE BUILDI	400 DEXTER AVE N	WA CSCSL, WA ALLSITES, WA ASBESTOS, WA MANIFEST	Lower	4982, 0.944, WNW
DZ724	SEATTLE CITY DOT ROW	710 9TH AVE N	WA CSCSL, WA ALLSITES, WA SPILLS	Lower	5025, 0.952, NW
725	BUTLER GARAGE	601 2ND AVE & 114 JA	WA HSL, WA CSCSL, WA ALLSITES, WA UIC	Lower	5025, 0.952, SSW
DY726	SEATTLE DOT MERCER P	800 MERCER ST	WA CSCSL, WA VCP, WA ALLSITES	Lower	5086, 0.963, WNW
727	ARCO 5445	665 23RD AVE	WA CSCSL, WA ALLSITES, WA SPILLS, RCRA NonGen /...	Lower	5101, 0.966, SE
728	ARMORED TRANSPORT NO	1401 E YESLER WAY	WA HSL, WA CSCSL, WA LUST, WA UST, WA ALLSITES	Lower	5112, 0.968, SSE
729	SEATTLE STEAM CORPOR	1319 WESTERN AVENUE	WA HSL, WA CSCSL, WA LUST, WA UST, WA ALLSITES	Lower	5117, 0.969, SW
730	PHOM PROPERTY	2301 4TH AVE	WA HSL, WA CSCSL, WA LUST, WA UST, WA ALLSITES	Lower	5124, 0.970, West
DZ731	SEATTLE MOTOR SPORTS	701 9TH AVE N	RCRA-LQG, WA CSCSL, WA LUST, WA VCP, WA ALLSITES,...	Lower	5130, 0.972, NW
732	SEATTLE STEAM CO POS	700 POST AVE	WA HSL, WA CSCSL, WA ALLSITES	Lower	5179, 0.981, SW
733	IMMUNEX CORPORATION	51 UNIVERSITY ST	WA CSCSL, WA ALLSITES, WA ASBESTOS	Lower	5194, 0.984, SW
734	FRED HUTCHINSON CENT	EASTLAKE AVE E & FAI	WA CSCSL, WA ALLSITES	Lower	5208, 0.986, NNW
735	ROY ST SHOPS 89	802 ROY ST	WA CSCSL, WA LUST, WA UST, WA ALLSITES	Lower	5220, 0.989, WNW
736	600 WALL STREET	600 WALL ST	WA CSCSL, WA ALLSITES, WA PTAP	Lower	5237, 0.992, West
737	SEATTLE FIRE STATION	2334 4TH AVE	WA CSCSL, WA LUST, WA UST, WA ICR, WA ALLSITES, WA..	Lower	5260, 0.996, West

DRAFT

EXECUTIVE SUMMARY

TARGET PROPERTY SEARCH RESULTS

The target property was identified in the following records. For more information on this property see page 8 of the attached EDR Radius Map report:

Site	Database(s)	EPA ID
1701 BROADWAY 1128 1701 BROADWAY 1128 SEATTLE, WA 98122	WA ASBESTOS	N/A
1701 EAST BROADWAY R 1701 EAST BROADWAY R SEATTLE, WA 98122	WA ASBESTOS	N/A
1701 BROADWAY LOCATI 1701 BROADWAY LOCATI SEATTLE, WA	WA ASBESTOS	N/A
1701 BROADWAY NORTH 1701 BROADWAY NORTH SEATTLE, WA 98122	WA ASBESTOS	N/A
1701 BROADWAY LOCATI 1701 BROADWAY LOCATI SEATTLE, WA 98122	WA ASBESTOS	N/A
1701 EAST BROADWAY S 1701 EAST BROADWAY S SEATTLE, WA	WA ASBESTOS	N/A
SEATTLE CENTRAL COMM 1701 BROADWAY SEATTLE, WA 98122	WA ICR Contaminants Found at Site: 6 Type of Report Ecology Received: I Date Ecology Received Report: 03/31/92 Media Contaminated: S WA ASBESTOS	N/A
SEATTLE CENTRAL COLL 1701 BROADWAY SEATTLE, WA 98122	WA SPILLS Database: SPILLS ERTS, Date of Government Version: 05/26/2022 Database: SPILLS, Date of Government Version: 08/24/2022 Facility ID: 90967	N/A
1701 BROADWAY AVE 1701 BROADWAY AVE SEATTLE, WA	WA ASBESTOS	N/A
SEATTLE CENTRAL COLL 1701 BROADWAY AVENUE SEATTLE, WA 98122	WA UST	N/A

DRAFT

EXECUTIVE SUMMARY

Facility ID: 56514528
Tank Status: Removed
Site Id: 620426

DATABASES WITH NO MAPPED SITES

No mapped sites were found in EDR's search of available ("reasonably ascertainable ") government records either on the target property or within the search radius around the target property for the following databases:

STANDARD ENVIRONMENTAL RECORDS

Lists of Federal NPL (Superfund) sites

NPL ..... National Priority List
Proposed NPL ..... Proposed National Priority List Sites
NPL LIENS ..... Federal Superfund Liens

Lists of Federal Delisted NPL sites

Delisted NPL ..... National Priority List Deletions

Lists of Federal sites subject to CERCLA removals and CERCLA orders

FEDERAL FACILITY ..... Federal Facility Site Information listing
SEMS ..... Superfund Enterprise Management System

Lists of Federal RCRA facilities undergoing Corrective Action

CORRACTS ..... Corrective Action Report

Lists of Federal RCRA TSD facilities

RCRA-TSDF ..... RCRA - Treatment, Storage and Disposal

Federal institutional controls / engineering controls registries

LUCIS ..... Land Use Control Information System
US ENG CONTROLS ..... Engineering Controls Sites List
US INST CONTROLS ..... Institutional Controls Sites List

Federal ERNS list

ERNS ..... Emergency Response Notification System

Lists of state and tribal leaking storage tanks

INDIAN LUST ..... Leaking Underground Storage Tanks on Indian Land

DRAFT

Lists of state and tribal registered storage tanks

FEMA UST ..... Underground Storage Tank Listing
WA AST ..... Aboveground Storage Tank Locations
INDIAN UST ..... Underground Storage Tanks on Indian Land

Lists of state and tribal voluntary cleanup sites

INDIAN VCP ..... Voluntary Cleanup Priority Listing

Lists of state and tribal brownfield sites

WA BROWNFIELDS ..... Brownfields Sites Listing

ADDITIONAL ENVIRONMENTAL RECORDS

Local Lists of Landfill / Solid Waste Disposal Sites

WA SWTIRE ..... Solid Waste Tire Facilities
INDIAN ODI ..... Report on the Status of Open Dumps on Indian Lands
DEBRIS REGION 9 ..... Torres Martinez Reservation Illegal Dump Site Locations
ODI ..... Open Dump Inventory
IHS OPEN DUMPS ..... Open Dumps on Indian Land

Local Lists of Hazardous waste / Contaminated Sites

US HIST CDL ..... Delisted National Clandestine Laboratory Register
WA CDL ..... Clandestine Drug Lab Contaminated Site List
WA HIST CDL ..... List of Sites Contaminated by Clandestine Drug Labs
US CDL ..... National Clandestine Laboratory Register

Local Land Records

LIENS 2 ..... CERCLA Lien Information

Records of Emergency Release Reports

HMIRS ..... Hazardous Materials Information Reporting System
WA SPILLS 90 ..... SPILLS 90 data from FirstSearch

Other Ascertainable Records

FUDS ..... Formerly Used Defense Sites
DOD ..... Department of Defense Sites
SCRD DRYCLEANERS ..... State Coalition for Remediation of Drycleaners Listing
US FIN ASSUR ..... Financial Assurance Information
EPA WATCH LIST ..... EPA WATCH LIST
2020 COR ACTION ..... 2020 Corrective Action Program List
TSCA ..... Toxic Substances Control Act
TRIS ..... Toxic Chemical Release Inventory System
SSTS ..... Section 7 Tracking Systems
ROD ..... Records Of Decision
RMP ..... Risk Management Plans

DRAFT

EXECUTIVE SUMMARY

RAATS	RCRA Administrative Action Tracking System
PADS	PCB Activity Database System
MLTS	Material Licensing Tracking System
COAL ASH DOE	Steam-Electric Plant Operation Data
COAL ASH EPA	Coal Combustion Residues Surface Impoundments List
PCB TRANSFORMER	PCB Transformer Registration Database
RADINFO	Radiation Information Database
DOT OPS	Incident and Accident Data
CONSENT	Superfund (CERCLA) Consent Decrees
INDIAN RESERV	Indian Reservations
FUSRAP	Formerly Utilized Sites Remedial Action Program
UMTRA	Uranium Mill Tailings Sites
LEAD SMELTERS	Lead Smelter Sites
US MINES	Mines Master Index File
ABANDONED MINES	Abandoned Mines
UXO	Unexploded Ordnance Sites
DOCKET HWC	Hazardous Waste Compliance Docket Listing
FUELS PROGRAM	EPA Fuels Program Registered Listing
PFAS NPL	Superfund Sites with PFAS Detections Information
PFAS FEDERAL SITES	Federal Sites PFAS Information
PFAS TSCA	PFAS Manufacture and Imports Information
PFAS RCRA MANIFEST	PFAS Transfers Identified In the RCRA Database Listing
PFAS ATSDR	PFAS Contamination Site Location Listing
PFAS WQP	Ambient Environmental Sampling for PFAS
PFAS NPDES	Clean Water Act Discharge Monitoring Information
PFAS ECHO FIRE TRAINING	Facilities in Industries that May Be Handling PFAS Listing
PFAS PART 139 AIRPORT	All Certified Part 139 Airports PFAS Information Listing
AQUEOUS FOAM NRC	Aqueous Foam Related Incidents Listing
WA PFAS	PFAS Contamination Site Location Listing
WA AIRS	Washington Emissions Data System
WA COAL ASH	Coal Ash Disposal Site Listing
MINES MRDS	Mineral Resources Data System

EDR RECOVERED GOVERNMENT ARCHIVES

Exclusive Recovered Govt. Archives

WA RGA HWS	Recovered Government Archive State Hazardous Waste Facilities List
WA RGA LF	Recovered Government Archive Solid Waste Facilities List

SURROUNDING SITES: SEARCH RESULTS

Surrounding sites were identified in the following databases.

Elevations have been determined from the USGS Digital Elevation Model and should be evaluated on a relative (not an absolute) basis. Relative elevation information between sites of close proximity should be field verified. Sites with an elevation equal to or higher than the target property have been differentiated below from sites with an elevation lower than the target property.
Page numbers and map identification numbers refer to the EDR Radius Map report where detailed data on individual sites can be reviewed.

Sites listed in ***bold italics*** are in multiple databases.

Unmappable (orphan) sites are not considered in the foregoing analysis.

DRAFT

EXECUTIVE SUMMARY

STANDARD ENVIRONMENTAL RECORDS

Lists of Federal CERCLA sites with NFRAP

SEMS-ARCHIVE: SEMS-ARCHIVE (Superfund Enterprise Management System Archive) tracks sites that have no further interest under the Federal Superfund Program based on available information. The list was formerly known as the CERCLIS-NFRAP, renamed to SEMS ARCHIVE by the EPA in 2015. EPA may perform a minimal level of assessment work at a site while it is archived if site conditions change and/or new information becomes available. Archived sites have been removed and archived from the inventory of SEMS sites. Archived status indicates that, to the best of EPA's knowledge, assessment at a site has been completed and that EPA has determined no further steps will be taken to list the site on the National Priorities List (NPL), unless information indicates this decision was not appropriate or other considerations require a recommendation for listing at a later time. The decision does not necessarily mean that there is no hazard associated with a given site; it only means that. based upon available information, the location is not judged to be potential NPL site.

A review of the SEMS-ARCHIVE list, as provided by EDR, and dated 10/27/2022 has revealed that there is 1 SEMS-ARCHIVE site within approximately 0.5 miles of the target property.

Lower Elevation	Address	Direction / Distance	Map ID	Page
METAL LAUNDRY INCORP Site ID: 1000647 EPA Id: WAD009272741	***614 12TH***	***SSE 1/4 - 1/2 (0.493 mi.)***	***DJ616***	***5537***

Lists of Federal RCRA generators

RCRA-LQG: RCRAInfo is EPA's comprehensive information system, providing access to data supporting the Resource Conservation and Recovery Act (RCRA) of 1976 and the Hazardous and Solid Waste Amendments (HSWA) of 1984. The database includes selective information on sites which generate, transport, store, treat and/or dispose of hazardous waste as defined by the Resource Conservation and Recovery Act (RCRA). Large quantity generators (LQGs) generate over 1,000 kilograms (kg) of hazardous waste, or over 1 kg of acutely hazardous waste per month.

A review of the RCRA-LQG list, as provided by EDR, and dated 11/21/2022 has revealed that there is 1 RCRA-LQG site within approximately 0.25 miles of the target property.

Lower Elevation	Address	Direction / Distance	Map ID	Page
HM BROWN FAMILY LIMI EPA ID:: WAH000056045	1000 E MADISON ST	SSE 1/8 - 1/4 (0.178 mi.)	AL306	1186

RCRA-SQG: RCRAInfo is EPA's comprehensive information system, providing access to data supporting the Resource Conservation and Recovery Act (RCRA) of 1976 and the Hazardous and Solid Waste Amendments (HSWA) of 1984. The database includes selective information on sites which generate, transport, store, treat and/or dispose of hazardous waste as defined by the Resource Conservation and Recovery Act (RCRA). Small quantity generators (SQGs) generate between 100 kg and 1,000 kg of hazardous waste per month.

A review of the RCRA-SQG list, as provided by EDR, and dated 11/21/2022 has revealed that there are 3 RCRA-SQG sites within approximately 0.25 miles of the target property.

DRAFT

EXECUTIVE SUMMARY

Lower Elevation	Address	Direction / Distance	Map ID	Page
SEATTLE CENTRAL COLL EPA ID:: WAD980833529	***1702 HARVARD AVE***	***0 - 1/8 (0.000 mi.)***	***C18***	***113***
AMAZON COM SERVICES EPA ID:: WAH000057315	610 E PIKE ST	SW 0 - 1/8 (0.075 mi.)	L172	644
SEATTLE UNIVERSITY EPA ID:: WAD981760820	***BROADWAY & E MADISON***	***S 1/8 - 1/4 (0.207 mi.)***	***AP330***	***1315***

RCRA-VSQG: RCRAInfo is EPA's comprehensive information system, providing access to data supporting the Resource Conservation and Recovery Act (RCRA) of 1976 and the Hazardous and Solid Waste Amendments (HSWA) of 1984. The database includes selective information on sites which generate, transport, store, treat and/or dispose of hazardous waste as defined by the Resource Conservation and Recovery Act (RCRA). Very small quantity generators (VSQGs) generate less than 100 kg of hazardous waste, or less than 1 kg of acutely hazardous waste per month.

A review of the RCRA-VSQG list, as provided by EDR, and dated 11/21/2022 has revealed that there are 4 RCRA-VSQG sites within approximately 0.25 miles of the target property.

Equal/Higher Elevation	Address	Direction / Distance	Map ID	Page
RITE AID #5207 EPA ID:: WAH000039700	201 BROADWAY E	N 1/8 - 1/4 (0.126 mi.)	Y267	859
RICHMARK CO EPA ID:: WAD009252081	***1110 E PINE ST***	***ESE 1/8 - 1/4 (0.135 mi.)***	***AG274***	***900***

Lower Elevation	Address	Direction / Distance	Map ID	Page
RITE AID 6923 DBA BA EPA ID:: WAH000006460	***1407 BROADWAY AVE***	***S 0 - 1/8 (0.045 mi.)***	***K139***	***526***
THE POLYCLINIC BROAD EPA ID:: WA0000899070	***1145 BROADWAY***	***S 1/8 - 1/4 (0.146 mi.)***	***AE282***	***992***

Lists of state- and tribal (Superfund) equivalent sites

WA HSL: The Hazardous Sites List is a subset of the CSCSL Report. It includes sites which have been assessed and ranked using the Washington Ranking Method (WARM).

A review of the WA HSL list, as provided by EDR, and dated 08/24/2022 has revealed that there are 31 WA HSL sites within approximately 1 mile of the target property.

Equal/Higher Elevation	Address	Direction / Distance	Map ID	Page
RON & JERRYS ICE CRE Facility Type: Hazardous Sites List FSID Number: 7706588 Facility Status: Awaiting Cleanup	***324 BROADWAY E***	***N 1/8 - 1/4 (0.229 mi.)***	***336***	***1410***
OLYMPIAN APARTMENT B Facility Type: Hazardous Sites List FSID Number: 2412	***1605 E MADISON ST***	***ESE 1/4 - 1/2 (0.430 mi.)***	***520***	***4646***

DRAFT

Facility Status: Awaiting Cleanup

Lower Elevation	Address	Direction / Distance	Map ID	Page
A1 BRAKE Facility Type: Hazardous Sites List FSID Number: 2404 Facility Status: Awaiting Cleanup	***1520 10TH AVE***	***SSE 0 - 1/8 (0.077 mi.)***	***M180***	***658***
SUPERIOR CLEANERS Facility Type: Hazardous Sites List FSID Number: 916588 Facility Status: Awaiting Cleanup	***1221 E MADISON ST***	***SE 1/4 - 1/2 (0.274 mi.)***	***AX364***	***1687***
RED CARPET CAR WASH Facility Type: Hazardous Sites List FSID Number: 21844229 Facility Status: Cleanup Started	***1164 DENNY WAY***	***WNW 1/4 - 1/2 (0.478 mi.)***	***598***	***5425***
METAL LAUNDRY INCORP Facility Type: Hazardous Sites List FSID Number: 2148 Facility Status: Cleanup Started	***614 12TH***	***SSE 1/4 - 1/2 (0.493 mi.)***	***DJ616***	***5537***
MASTERCRAFT METAL FI Facility Type: Hazardous Sites List FSID Number: 51379913 Facility Status: Awaiting Cleanup	***1175 HARRISON ST***	***WNW 1/2 - 1 (0.549 mi.)***	***636***	***5855***
WASHINGTON ATHLETIC Facility Type: Hazardous Sites List FSID Number: 65657666 Facility Status: Cleanup Started	***6TH & UNION (SOUTH C***	***SW 1/2 - 1 (0.592 mi.)***	***647***	***6018***
JEFFERSON ST BUS BAR Facility Type: Hazardous Sites List FSID Number: 2323 Facility Status: Cleanup Started	***1398 E JEFFERSON ST***	***SSE 1/2 - 1 (0.640 mi.)***	***655***	***6186***
KENNEDY HOTEL Facility Type: Hazardous Sites List FSID Number: 5741946 Facility Status: Cleanup Started	***1100 5TH AVENUE***	***SW 1/2 - 1 (0.660 mi.)***	***658***	***6212***
NASH HOLLAND DENNY I Facility Type: Hazardous Sites List FSID Number: 2436937 Facility Status: Cleanup Started	***964 970 DENNY WAY***	***W 1/2 - 1 (0.677 mi.)***	***DN660***	***6225***
WA UW HARBORVIEW MED Facility Type: Hazardous Sites List FSID Number: 15199671 Facility Status: Cleanup Started	***325 9TH AVE***	***S 1/2 - 1 (0.709 mi.)***	***DQ664***	***6280***
IVAR S COMMISSARY Facility Type: Hazardous Sites List FSID Number: 85883854 Facility Status: Cleanup Started	***500 TERRY AVE N***	***WNW 1/2 - 1 (0.756 mi.)***	***DS679***	***6663***
4TH & VIRGINIA Facility Type: Hazardous Sites List FSID Number: 3229556	***1920 4TH AVE***	***WSW 1/2 - 1 (0.765 mi.)***	***683***	***6687***

DRAFT

Facility Status: Cleanup Started				
1200 THIRD AVE CO 07	***1200 3RD AVE***	***SW 1/2 - 1 (0.773 mi.)***	***DT685***	***6691***
Facility Type: Hazardous Sites List FSID Number: 10733774 Facility Status: Cleanup Started				
STAR LAUNDRY	***160 12TH AVE***	***SSE 1/2 - 1 (0.797 mi.)***	***690***	***6835***
Facility Type: Hazardous Sites List FSID Number: 979 Facility Status: Awaiting Cleanup				
4TH & COLUMBIA PARKI	***723 4TH AVE***	***SSW 1/2 - 1 (0.804 mi.)***	***691***	***6838***
Facility Type: Hazardous Sites List FSID Number: 81551293 Facility Status: Cleanup Started				
BLOCK 38 WEST	***520 WESTLAKE AVE N***	***WNW 1/2 - 1 (0.822 mi.)***	***696***	***6893***
Facility Type: Hazardous Sites List FSID Number: 62773 Facility Status: Cleanup Started				
KING COUNTY GARAGE	***5TH & JEFFERSON***	***SSW 1/2 - 1 (0.826 mi.)***	***697***	***6914***
Facility Type: Hazardous Sites List FSID Number: 28986332 Facility Status: Cleanup Started				
TD AUTO BODY & REPAI	***1209 E FIR ST***	***SSE 1/2 - 1 (0.844 mi.)***	***DU700***	***6931***
Facility Type: Hazardous Sites List FSID Number: 2501 Facility Status: Cleanup Started				
RAINIER PRECISION LL	***1150 EASTLAKE AVE E***	***NNW 1/2 - 1 (0.849 mi.)***	***DV703***	***6940***
Facility Type: Hazardous Sites List FSID Number: 82838425 Facility Status: Awaiting Cleanup				
ST REGIS HOTEL	***116 STEWART ST***	***WSW 1/2 - 1 (0.871 mi.)***	***DX708***	***7022***
Facility Type: Hazardous Sites List FSID Number: 430937 Facility Status: Cleanup Started				
AUTOPARK USA INC	***1915 2ND AVE***	***WSW 1/2 - 1 (0.874 mi.)***	***DX709***	***7024***
Facility Type: Hazardous Sites List FSID Number: 29947325 Facility Status: Cleanup Started				
LAKE UNION STEAM PLA	***1179 EASTLAKE AVE E***	***NNW 1/2 - 1 (0.879 mi.)***	***DV711***	***7066***
Facility Type: Hazardous Sites List FSID Number: 2250 Facility Status: Cleanup Started				
LLOYDS ROCKET & HEAT	***110 BOREN AVE S***	***S 1/2 - 1 (0.898 mi.)***	***716***	***7104***
Facility Type: Hazardous Sites List FSID Number: 29398283 Facility Status: Cleanup Started				
ALEXIS HOTEL	***1007 1ST AVE***	***SW 1/2 - 1 (0.936 mi.)***	***722***	***7140***
Facility Type: Hazardous Sites List FSID Number: 2806420 Facility Status: Awaiting Cleanup				
BUTLER GARAGE	***601 2ND AVE & 114 JA***	***SSW 1/2 - 1 (0.952 mi.)***	***725***	***7161***

DRAFT

Facility Type: Hazardous Sites List FSID Number: 34221612 Facility Status: Cleanup Started				
ARMORED TRANSPORT NO Facility Type: Hazardous Sites List FSID Number: 72111871 Facility Status: Cleanup Started	***1401 E YESLER WAY***	***SSE 1/2 - 1 (0.968 mi.)***	***728***	***7195***
SEATTLE STEAM CORPOR Facility Type: Hazardous Sites List FSID Number: 2243 Facility Status: Cleanup Started	***1319 WESTERN AVENUE***	***SW 1/2 - 1 (0.969 mi.)***	***729***	***7203***
PHOM PROPERTY Facility Type: Hazardous Sites List FSID Number: 47763267 Facility Status: Cleanup Started	***2301 4TH AVE***	***W 1/2 - 1 (0.970 mi.)***	***730***	***7212***
SEATTLE STEAM CO POS Facility Type: Hazardous Sites List FSID Number: 2244 Facility Status: Awaiting Cleanup	***700 POST AVE***	***SW 1/2 - 1 (0.981 mi.)***	***732***	***7235***

Lists of state- and tribal hazardous waste facilities

WA CSCSL: The State Hazardous Waste Sites records are the states' equivalent to CERCLIS. These sites may or may not already be listed on the federal CERCLIS list. Priority sites planned for cleanup using state funds (state equivalent of Superfund) are identified along with sites where cleanup will be paid for by potentially responsible parties. The data come from the Department of Ecology's Confirmed & Suspected Contaminated Sites List.

A review of the WA CSCSL list, as provided by EDR, and dated 07/11/2022 has revealed that there are 170 WA CSCSL sites within approximately 1 mile of the target property.

Equal/Higher Elevation	Address	Direction / Distance	Map ID	Page
CAPITOL HILL STATION Site Status: Cleanup Started Clean Up Siteid: 14719 Facility ID: 57697 Soil: Confirmed Above Cleanup Levels Contaminant Name: Petroleum-Other	***1821 BROADWAY***	***0 - 1/8 (0.000 mi.)***	***B13***	***97***
MODERA BROADWAY Site Status: Cleanup Started Clean Up Siteid: 15385 Facility ID: 98375 Soil: Confirmed Above Cleanup Levels Ground Water: Confirmed Above Cleanup Levels Contaminant Name: Benzene Contaminant Name: Petroleum-Diesel Contaminant Name: Petroleum-Gasoline	1812 BROADWAY	N 0 - 1/8 (0.006 mi.)	B61	324
CENTRAL PUGET SOUND Site Status: Cleanup Started Clean Up Siteid: 14717	***1830 BROADWAY AVE***	***N 0 - 1/8 (0.025 mi.)***	***I108***	***447***

DRAFT

Facility ID: 11246
Soil: Below Cleanup Levels
Soil: Confirmed Above Cleanup Levels
Soil: Remediated-Below
Ground Water: Remediated-Below
Ground Water: Confirmed Above Cleanup Levels
Contaminant Name: Arsenic
Contaminant Name: Benzene
Contaminant Name: Halogenated Solvents
Contaminant Name: Lead
Contaminant Name: Mercury
**Additional key fields are available in the Map Findings section*

CAPITOL HILL STATION ***123 10TH AVE E*** ***NNE 0 - 1/8 (0.078 mi.)*** ***182*** ***660***
Site Status: Cleanup Started
Clean Up Siteid: 14720
Facility ID: 90550
Soil: Below Cleanup Levels
Soil: Confirmed Above Cleanup Levels
Ground Water: Confirmed Above Cleanup Levels
Contaminant Name: Arsenic
Contaminant Name: Benzene
Contaminant Name: Lead
Contaminant Name: Other Non-Halogenated Organics
Contaminant Name: Petroleum-Diesel
**Additional key fields are available in the Map Findings section*

CAPITOL HILL STATION ***903 E JOHN ST*** ***N 0 - 1/8 (0.098 mi.)*** ***Y204*** ***687***
Site Status: Cleanup Started
Clean Up Siteid: 14718
Facility ID: 55448
Soil: Below Cleanup Levels
Soil: Confirmed Above Cleanup Levels
Ground Water: Below Cleanup Levels
Contaminant Name: Benzene
Contaminant Name: Lead
Contaminant Name: Other Non-Halogenated Organics
Contaminant Name: Petroleum-Diesel
Contaminant Name: Petroleum-Gasoline
**Additional key fields are available in the Map Findings section*

FOUR SEASONS CLEANER ***1800 E OLIVE WAY*** ***N 0 - 1/8 (0.113 mi.)*** ***AD234*** ***776***
Site Status: Awaiting Cleanup
Clean Up Siteid: 14963
Facility ID: 91253425
Soil: Confirmed Above Cleanup Levels
Ground Water: Suspected
Contaminant Name: Halogenated Solvents

FOLEY SIGN CO INC ***1205 E PINE ST*** ***ESE 1/8 - 1/4 (0.191 mi.)*** ***AR318*** ***1212***
Site Status: Cleanup Started
Clean Up Siteid: 9289
Facility ID: 45618198
Soil: Confirmed Above Cleanup Levels
Soil: Remediated-Below
Contaminant Name: Metals - Other
Contaminant Name: Other Halogenated Organics
Contaminant Name: Petroleum-Other

RON & JERRYS ICE CRE ***324 BROADWAY E*** ***N 1/8 - 1/4 (0.229 mi.)*** ***336*** ***1410***

DRAFT

Site Status: Awaiting Cleanup
Clean Up Siteid: 500
Facility ID: 7706588
Soil: Confirmed Above Cleanup Levels
Ground Water: Confirmed Above Cleanup Levels
Contaminant Name: Non-Halogenated Solvents
Contaminant Name: Petroleum Products-Unspecified

AOKI PROPERTY ***1314 E PIKE ST*** ***ESE 1/4 - 1/2 (0.290 mi.)*** ***BI378*** ***1820***
Site Status: Cleanup Started
Clean Up Siteid: 2994
Facility ID: 6153541
Soil: Confirmed Above Cleanup Levels
Soil: Below Cleanup Levels
Ground Water: Confirmed Above Cleanup Levels
Contaminant Name: Halogenated Organics
Contaminant Name: Petroleum Products-Unspecified

PASCIUTO PROPERTY ***1314 E UNION ST*** ***SE 1/4 - 1/2 (0.318 mi.)*** ***399*** ***1923***
Site Status: Cleanup Started
Clean Up Siteid: 1355
Facility ID: 5067972
Soil: Below Cleanup Levels
Soil: Confirmed Above Cleanup Levels
Ground Water: Confirmed Above Cleanup Levels
Contaminant Name: Halogenated Organics
Contaminant Name: Metals Priority Pollutants
Contaminant Name: Non-Halogenated Solvents
Contaminant Name: Petroleum Products-Unspecified

ROYAL CLEANERS SEATT ***1406 E PIKE ST*** ***ESE 1/4 - 1/2 (0.334 mi.)*** ***BI422*** ***2089***
Site Status: Awaiting Cleanup
Clean Up Siteid: 12550
Facility ID: 13074
Soil: Confirmed Above Cleanup Levels
Ground Water: Confirmed Above Cleanup Levels
Contaminant Name: Halogenated Solvents

SWEDISH HOSPITAL MED ***747 BROADWAY*** ***S 1/4 - 1/2 (0.355 mi.)*** ***BQ442*** ***2295***
Site Status: Cleanup Started
Clean Up Siteid: 10569
Facility ID: 79572846
Soil: Confirmed Above Cleanup Levels
Contaminant Name: Petroleum-Diesel

CHIJAKO RESTAURANT ***1016 MADISON ST*** ***SSW 1/4 - 1/2 (0.364 mi.)*** ***CB451*** ***2691***
Site Status: Cleanup Started
Clean Up Siteid: 3840
Facility ID: 1419215
Soil: Confirmed Above Cleanup Levels
Contaminant Name: Halogenated Organics

SAFEWAY STORE 1551 ***1410 E JOHN ST*** ***NE 1/4 - 1/2 (0.375 mi.)*** ***467*** ***2890***
Site Status: Cleanup Started
Clean Up Siteid: 6925
Facility ID: 95449291
Soil: Confirmed Above Cleanup Levels
Ground Water: Confirmed Above Cleanup Levels
Contaminant Name: Halogenated Organics

DRAFT

Contaminant Name: Petroleum-Gasoline

BROADWAY QFC PROJECT ***BROADWAY HARVARD AVE*** ***N 1/4 - 1/2 (0.375 mi.)*** ***BZ468*** ***2918***
Site Status: Cleanup Started
Clean Up Siteid: 3821
Facility ID: 3953436
Soil: Below Cleanup Levels
Soil: Confirmed Above Cleanup Levels
Contaminant Name: Halogenated Organics
Contaminant Name: Petroleum Products-Unspecified
Contaminant Name: Polycyclic Aromatic Hydrocarbons

CAPITOL HILL PARK ***1514 E HOWELL ST*** ***E 1/4 - 1/2 (0.379 mi.)*** ***471*** ***2961***
Site Status: Cleanup Started
Clean Up Siteid: 12580
Facility ID: 24572
Soil: Remediated-Below
Soil: Confirmed Above Cleanup Levels
Contaminant Name: Arsenic
Contaminant Name: Lead
Contaminant Name: Mercury

7-ELEVEN 2307-23020D ***1522 E MADISON ST*** ***ESE 1/4 - 1/2 (0.390 mi.)*** ***CD482*** ***4012***
Site Status: Cleanup Started
Clean Up Siteid: 6488
Facility ID: 66434231
Soil: Confirmed Above Cleanup Levels
Ground Water: Confirmed Above Cleanup Levels
Contaminant Name: Benzene
Contaminant Name: Non-Halogenated Solvents
Contaminant Name: Petroleum-Gasoline

UNOCAL 5474 ***700 BROADWAY E*** ***S 1/4 - 1/2 (0.399 mi.)*** ***CC486*** ***4063***
Site Status: Cleanup Started
Clean Up Siteid: 6820
Facility ID: 88917423
Soil: Confirmed Above Cleanup Levels
Ground Water: Confirmed Above Cleanup Levels
Contaminant Name: Benzene
Contaminant Name: Petroleum-Gasoline

SEATTLE CITY DEPT OF ***815 BOREN AVE N*** ***SSW 1/4 - 1/2 (0.414 mi.)*** ***508*** ***4499***
Site Status: Cleanup Started
Clean Up Siteid: 8641
Facility ID: 29938898
Soil: Suspected
Soil: Below Cleanup Levels
Soil: Confirmed Above Cleanup Levels
Contaminant Name: Benzene
Contaminant Name: Non-Halogenated Solvents
Contaminant Name: Petroleum-Diesel
Contaminant Name: Petroleum-Gasoline
Contaminant Name: Petroleum-Other

OLYMPIAN APARTMENT B ***1605 E MADISON ST*** ***ESE 1/4 - 1/2 (0.430 mi.)*** ***520*** ***4646***
Site Status: Awaiting Cleanup
Clean Up Siteid: 3796
Facility ID: 2412
Soil: Confirmed Above Cleanup Levels

DRAFT

Ground Water: Suspected
Contaminant Name: Petroleum Products-Unspecified
Surface Water: Suspected

BROADWAY ROY 76/ D&C ***915 E ROY ST*** ***N 1/4 - 1/2 (0.463 mi.)*** ***CY586*** ***5308***
Site Status: Cleanup Started
Clean Up Siteid: 977
Facility ID: 56827327
Soil: Confirmed Above Cleanup Levels
Soil: Suspected
Ground Water: Confirmed Above Cleanup Levels
Ground Water: Suspected
Contaminant Name: Benzene
Contaminant Name: Lead
Contaminant Name: Methyl tertiary-butyl ether
Contaminant Name: Non-Halogenated Solvents
Contaminant Name: Petroleum-Diesel
**Additional key fields are available in the Map Findings section*

BUCKLEY APARTMENTS ***201 17TH AVE E*** ***ENE 1/4 - 1/2 (0.493 mi.)*** ***DI614*** ***5536***
Site Status: Cleanup Started
Clean Up Siteid: 11433
Facility ID: 5428
Soil: Confirmed Above Cleanup Levels
Contaminant Name: Petroleum-Diesel

JOE SPATES THE CLEAN ***1722 E MADISON ST*** ***E 1/2 - 1 (0.503 mi.)*** ***626*** ***5696***
Site Status: Awaiting Cleanup
Clean Up Siteid: 516
Facility ID: 86521521
Soil: Suspected
Ground Water: Suspected
Contaminant Name: Halogenated Organics

WA UW CAPITOL HILL ***416 15TH AVE E*** ***NE 1/2 - 1 (0.513 mi.)*** ***629*** ***5827***
Site Status: Awaiting Cleanup
Clean Up Siteid: 14793
Facility ID: 3454
Soil: Confirmed Above Cleanup Levels
Ground Water: Confirmed Above Cleanup Levels
Contaminant Name: Benzene
Contaminant Name: Halogenated Solvents
Contaminant Name: Petroleum-Gasoline
Contaminant Name: Petroleum-Other

SEATTLE WORLD SCHOOL ***1700 E UNION ST*** ***ESE 1/2 - 1 (0.536 mi.)*** ***633*** ***5847***
Site Status: Cleanup Started
Clean Up Siteid: 14364
Facility ID: 6185
Soil: Confirmed Above Cleanup Levels
Contaminant Name: Petroleum-Diesel
Contaminant Name: Petroleum-Other

HILLTOP TEXACO INC S ***523 533 15TH AVE E*** ***NE 1/2 - 1 (0.537 mi.)*** ***634*** ***5849***
Site Status: Cleanup Started
Clean Up Siteid: 14492
Facility ID: 44337462
Soil: Confirmed Above Cleanup Levels
Soil: Below Cleanup Levels

DRAFT

Contaminant Name: Benzene
Contaminant Name: Lead
Contaminant Name: Other Non-Halogenated Organics
Contaminant Name: Petroleum-Gasoline

FIRST HILL PROPERTY	***426 BROADWAY AVE***	***S 1/2 - 1 (0.561 mi.)***	***640***	***5927***

Site Status: Cleanup Started
Clean Up Siteid: 5490
Facility ID: 9484912
Soil: Confirmed Above Cleanup Levels
Ground Water: Confirmed Above Cleanup Levels
Contaminant Name: Benzene
Contaminant Name: Methyl tertiary-butyl ether
Contaminant Name: Non-Halogenated Solvents
Contaminant Name: Petroleum-Diesel
Contaminant Name: Petroleum-Gasoline
**Additional key fields are available in the Map Findings section*

WB SPRAGUE CO INC	***2005 E MADISON ST***	***E 1/2 - 1 (0.710 mi.)***	***DR666***	***6586***

Site Status: Cleanup Started
Clean Up Siteid: 6442
Facility ID: 64451343
Soil: Confirmed Above Cleanup Levels
Contaminant Name: Petroleum-Other

EAST MADISON VALET C	***2034 E MADISON ST***	***E 1/2 - 1 (0.723 mi.)***	***DR670***	***6608***

Site Status: Cleanup Started
Clean Up Siteid: 889
Facility ID: 9935581
Soil: Confirmed Above Cleanup Levels
Ground Water: Confirmed Above Cleanup Levels
Contaminant Name: Halogenated Organics
Contaminant Name: Petroleum Products-Unspecified

VOLUNTEER PARK STAND	***1402 E PROSPECT ST***	***NNE 1/2 - 1 (0.758 mi.)***	***680***	***6670***

Site Status: Awaiting Cleanup
Clean Up Siteid: 16626
Facility ID: 99997334
Soil: Confirmed Above Cleanup Levels
Contaminant Name: Arsenic
Contaminant Name: Lead

COURTESY TIRE MADISO	***2102 E MADISON ST***	***E 1/2 - 1 (0.759 mi.)***	***681***	***6671***

Site Status: Cleanup Started
Clean Up Siteid: 3699
Facility ID: 60385944
Soil: Suspected
Contaminant Name: Metals - Other
Contaminant Name: Metals Priority Pollutants
Contaminant Name: Petroleum Products-Unspecified
Surface Water: Suspected

Lower Elevation	Address	Direction / Distance	Map ID	Page
SEATTLE COMMUNITY CO	***1500 HARVARD AVE***	***0 - 1/8 (0.000 mi.)***	***A14***	***98***

Site Status: Cleanup Started
Clean Up Siteid: 15302
Facility ID: 87333824

DRAFT

Soil: Confirmed Above Cleanup Levels
Contaminant Name: Petroleum-Other

SHELL STATION 120682 ***1500 BROADWAY*** ***S 0 - 1/8 (0.032 mi.)*** ***J124*** ***470***
Site Status: Cleanup Started
Clean Up Siteid: 7868
Facility ID: 10444294
Soil: Suspected
Soil: Confirmed Above Cleanup Levels
Ground Water: Below Cleanup Levels
Contaminant Name: Benzene
Contaminant Name: Petroleum-Gasoline
Contaminant Name: Petroleum-Other

UNITED GRAPHICS SEAT ***1401 BROADWAY*** ***S 0 - 1/8 (0.045 mi.)*** ***K140*** ***540***
Site Status: Cleanup Started
Clean Up Siteid: 4499
Facility ID: 6716621
Soil: Confirmed Above Cleanup Levels
Contaminant Name: Petroleum Products-Unspecified

KFC ***1001 E PINE ST*** ***SE 0 - 1/8 (0.076 mi.)*** ***M177*** ***651***
Site Status: Cleanup Started
Clean Up Siteid: 7461
Facility ID: 2057376
Soil: Confirmed Above Cleanup Levels
Contaminant Name: Benzene
Contaminant Name: Non-Halogenated Solvents
Contaminant Name: Petroleum-Gasoline

A1 BRAKE ***1520 10TH AVE*** ***SSE 0 - 1/8 (0.077 mi.)*** ***M180*** ***658***
Site Status: Awaiting Cleanup
Clean Up Siteid: 3160
Facility ID: 2404
Soil: Confirmed Above Cleanup Levels
Ground Water: Suspected
Contaminant Name: Metals Priority Pollutants
Contaminant Name: Petroleum Products-Unspecified
Surface Water: Suspected

STEWART HOUSE ***1733 BELMONT AVE*** ***WNW 0 - 1/8 (0.087 mi.)*** ***U187*** ***676***
Site Status: Awaiting Cleanup
Clean Up Siteid: 14787
Facility ID: 48336
Soil: Confirmed Above Cleanup Levels
Contaminant Name: Petroleum-Diesel

RECREATIONAL EQUIPME ***1525 11TH AVE*** ***SE 0 - 1/8 (0.111 mi.)*** ***T223*** ***719***
Site Status: Cleanup Started
Clean Up Siteid: 3298
Facility ID: 31397419
Soil: Confirmed Above Cleanup Levels
Ground Water: Confirmed Above Cleanup Levels
Contaminant Name: Non-Halogenated Solvents
Contaminant Name: Petroleum Products-Unspecified

BROADSTONE CAPITOL H ***1414 10TH AVE*** ***SSE 0 - 1/8 (0.114 mi.)*** ***Z241*** ***803***
Site Status: Cleanup Started
Clean Up Siteid: 12090
Facility ID: 17539

DRAFT

Soil: Confirmed Above Cleanup Levels
Ground Water: Confirmed Above Cleanup Levels
Contaminant Name: Benzene
Contaminant Name: Non-Halogenated Solvents
Contaminant Name: Other Non-Halogenated Organics
Contaminant Name: Petroleum-Diesel
Contaminant Name: Petroleum-Other

CK GRAPHICS INC ***501 E PIKE ST*** ***SW 0 - 1/8 (0.123 mi.)*** ***AF259*** ***831***
Site Status: Cleanup Started
Clean Up Siteid: 12650
Facility ID: 4852
Soil: Confirmed Above Cleanup Levels
Soil: Below Cleanup Levels
Contaminant Name: Petroleum-Diesel
Contaminant Name: Petroleum-Other

MELROSE APARTMENTS P ***1520 MELROSE AVE*** ***WSW 1/8 - 1/4 (0.201 mi.)*** ***AM324*** ***1253***
Site Status: Awaiting Cleanup
Clean Up Siteid: 3691
Facility ID: 2407
Soil: Confirmed Above Cleanup Levels
Ground Water: Suspected
Contaminant Name: Petroleum Products-Unspecified

SEATTLE MADISON LLC ***1111 E UNION ST*** ***SSE 1/8 - 1/4 (0.215 mi.)*** ***AO333*** ***1393***
Site Status: Cleanup Started
Clean Up Siteid: 12304
Facility ID: 21890
Soil: Below Cleanup Levels
Soil: Confirmed Above Cleanup Levels
Contaminant Name: Benzene
Contaminant Name: Other Non-Halogenated Organics
Contaminant Name: Petroleum-Gasoline

SUPERIOR CLEANERS ***1221 E MADISON ST*** ***SE 1/4 - 1/2 (0.274 mi.)*** ***AX364*** ***1687***
Site Status: Awaiting Cleanup
Clean Up Siteid: 11906
Facility ID: 916588
Soil: Confirmed Above Cleanup Levels
Soil: Below Cleanup Levels
Ground Water: Below Cleanup Levels
Contaminant Name: Non-Halogenated Solvents
Contaminant Name: Other Halogenated Organics
Contaminant Name: Petroleum-Other

FIRST CHOICE BUSINES ***1333 STEWART ST*** ***WNW 1/4 - 1/2 (0.314 mi.)*** ***BN396*** ***1907***
Site Status: Cleanup Started
Clean Up Siteid: 1516
Facility ID: 7028351
Soil: Below Cleanup Levels
Soil: Confirmed Above Cleanup Levels
Ground Water: Suspected
Contaminant Name: Metals Priority Pollutants
Contaminant Name: Non-Halogenated Solvents
Contaminant Name: Petroleum Products-Unspecified

SEATTLE CANCER CARE ***1216 JOHN ST*** ***WNW 1/4 - 1/2 (0.328 mi.)*** ***BN409*** ***2013***
Site Status: Cleanup Started

DRAFT

Clean Up Siteid: 4847
Facility ID: 6661095
Soil: Confirmed Above Cleanup Levels
Soil: Remediated-Below
Ground Water: Suspected
Ground Water: Below Cleanup Levels
Contaminant Name: Benzene
Contaminant Name: Non-Halogenated Solvents
Contaminant Name: Petroleum Products-Unspecified
Contaminant Name: Petroleum-Gasoline

TERRY AVENUE CONDOS ***1420 TERRY AVE*** ***SW 1/4 - 1/2 (0.330 mi.)*** ***BS416*** ***2027***
Site Status: Cleanup Started
Clean Up Siteid: 2259
Facility ID: 34769673
Soil: Confirmed Above Cleanup Levels
Contaminant Name: Petroleum Products-Unspecified

YALE & JOHN ***1370 STEWART ST 108*** ***WNW 1/4 - 1/2 (0.337 mi.)*** ***BN426*** ***2119***
Site Status: Awaiting Cleanup
Clean Up Siteid: 16628
Facility ID: 99997335
Soil: Suspected
Contaminant Name: Arsenic
Contaminant Name: Lead
Contaminant Name: Metals - Other

TRITELL LLC PARKING ***1821-1823 MINOR AVE*** ***W 1/4 - 1/2 (0.367 mi.)*** ***BY453*** ***2716***
Site Status: Cleanup Started
Clean Up Siteid: 3478
Facility ID: 22279988
Soil: Below Cleanup Levels
Soil: Confirmed Above Cleanup Levels
Soil: Remediated-Below
Ground Water: Confirmed Above Cleanup Levels
Contaminant Name: Benzene
Contaminant Name: Non-Halogenated Solvents
Contaminant Name: Other Non-Halogenated Organics
Contaminant Name: Petroleum Products-Unspecified
Contaminant Name: Petroleum-Gasoline

PARAMOUNT THEATRE ***911 PINE ST*** ***WSW 1/4 - 1/2 (0.374 mi.)*** ***CE464*** ***2887***
Site Status: Awaiting Cleanup
Clean Up Siteid: 2110
Facility ID: 5025986
Soil: Confirmed Above Cleanup Levels
Ground Water: Confirmed Above Cleanup Levels
Contaminant Name: Petroleum Products-Unspecified

PEMCO PROPERTY ***221 YALE*** ***WNW 1/4 - 1/2 (0.382 mi.)*** ***CF476*** ***3015***
Site Status: Cleanup Started
Clean Up Siteid: 8536
Facility ID: 27279158
Soil: Suspected
Ground Water: Suspected
Contaminant Name: Petroleum Products-Unspecified
Contaminant Name: Petroleum-Gasoline

CAMBRIDGE APARTMENTS ***903 UNION ST*** ***SW 1/4 - 1/2 (0.393 mi.)*** ***484*** ***4023***

DRAFT

Site Status: Cleanup Started
Clean Up Siteid: 14804
Facility ID: 47895
Soil: Confirmed Above Cleanup Levels
Contaminant Name: Non-Halogenated Solvents
Contaminant Name: Petroleum-Diesel
Contaminant Name: Polycyclic Aromatic Hydrocarbons

YALE & HARRISON DEVE	300-320 YALE AVE N &	NW 1/4 - 1/2 (0.405 mi.)	CH499	4327

Site Status: Cleanup Started
Clean Up Siteid: 15444
Facility ID: 92673819
Soil: Confirmed Above Cleanup Levels
Contaminant Name: Benzene
Contaminant Name: Petroleum-Gasoline
Contaminant Name: Polycyclic Aromatic Hydrocarbons

GOODYEAR SVC STORE S	***1105 STEWART ST***	***W 1/4 - 1/2 (0.416 mi.)***	***CM510***	***4512***

Site Status: Cleanup Started
Clean Up Siteid: 8998
Facility ID: 39199977
Soil: Remediated-Below
Soil: Confirmed Above Cleanup Levels
Ground Water: Confirmed Above Cleanup Levels
Contaminant Name: Benzene
Contaminant Name: Lead
Contaminant Name: Metals - Other
Contaminant Name: Other Non-Halogenated Organics
Contaminant Name: Petroleum-Diesel
**Additional key fields are available in the Map Findings section*

OVERALL LAUNDRY SERV	***200 222 YALE AVE N***	***WNW 1/4 - 1/2 (0.418 mi.)***	***CO515***	***4556***

Site Status: Cleanup Started
Clean Up Siteid: 1662
Facility ID: 39131231
Soil: Confirmed Above Cleanup Levels
Ground Water: Suspected
Contaminant Name: Petroleum Products-Unspecified
Contaminant Name: Petroleum-Other

ALLEY 24 WEST LLC	224 PONTIUS AVE N	WNW 1/4 - 1/2 (0.432 mi.)	CO522	4657

Site Status: Cleanup Started
Clean Up Siteid: 3611
Facility ID: 45455657
Soil: Confirmed Above Cleanup Levels
Soil: Remediated-Below
Ground Water: Confirmed Above Cleanup Levels
Ground Water: Remediated-Below
Contaminant Name: Arsenic
Contaminant Name: Lead
Contaminant Name: Metals - Other
Contaminant Name: Metals Priority Pollutants
Contaminant Name: Petroleum Products-Unspecified
**Additional key fields are available in the Map Findings section*

ALLEY 24 WEST LLC	***224 PONTIUS AVE N***	***WNW 1/4 - 1/2 (0.432 mi.)***	***CO523***	***4659***

Site Status: Cleanup Started
Clean Up Siteid: 2118

DRAFT

Facility ID: 53565712
Soil: Suspected
Ground Water: Suspected
Contaminant Name: Petroleum Products-Unspecified

CRESCENT HEIGHTS ***1901 - 1933 MINOR AV*** ***W 1/4 - 1/2 (0.435 mi.)*** ***CM531*** ***4744***
Site Status: Awaiting Cleanup
Clean Up Siteid: 15275
Facility ID: 81018
Soil: Confirmed Above Cleanup Levels
Soil: Below Cleanup Levels
Soil: Suspected
Ground Water: Confirmed Above Cleanup Levels
Ground Water: Below Cleanup Levels
Contaminant Name: Arsenic
Contaminant Name: Benzene
Contaminant Name: Halogenated Solvents
Contaminant Name: Lead
Contaminant Name: Mercury
**Additional key fields are available in the Map Findings section*

FOREIGN AUTO REBUILD ***421 EASTLAKE AVE E*** ***NW 1/4 - 1/2 (0.440 mi.)*** ***CS534*** ***5060***
Site Status: Cleanup Started
Clean Up Siteid: 11096
Facility ID: 92971258
Soil: Confirmed Above Cleanup Levels
Contaminant Name: Petroleum-Gasoline

SHELL STATION 121499 ***700 12TH AVENUE*** ***SSE 1/4 - 1/2 (0.453 mi.)*** ***CV550*** ***5149***
Site Status: Cleanup Started
Clean Up Siteid: 6988
Facility ID: 98648877
Soil: Confirmed Above Cleanup Levels
Ground Water: Confirmed Above Cleanup Levels
Contaminant Name: Benzene
Contaminant Name: Petroleum-Gasoline

LEVAN BOISE ***901 MADISON ST*** ***SSW 1/4 - 1/2 (0.453 mi.)*** ***CW570*** ***5200***
Site Status: Cleanup Started
Clean Up Siteid: 14433
Facility ID: 37107
Soil: Confirmed Above Cleanup Levels
Contaminant Name: Halogenated Solvents

SEATTLE SCHOOL DIST ***1255 HARRISON ST*** ***NW 1/4 - 1/2 (0.462 mi.)*** ***CZ580*** ***5228***
Site Status: Cleanup Started
Clean Up Siteid: 10188
Facility ID: 69141722
Soil: Remediated-Below
Contaminant Name: Benzene
Contaminant Name: Petroleum-Gasoline
Contaminant Name: Petroleum-Other

SEATTLE UNIVERSITY ***1313 E COLUMBIA ST*** ***SSE 1/4 - 1/2 (0.462 mi.)*** ***DB582*** ***5256***
Site Status: Cleanup Started
Clean Up Siteid: 5681
Facility ID: 21356218
Soil: Below Cleanup Levels
Ground Water: Confirmed Above Cleanup Levels

DRAFT

Ground Water: Remediated-Below
Contaminant Name: Arsenic
Contaminant Name: Metals - Other
Contaminant Name: Metals Priority Pollutants
Contaminant Name: Petroleum Products-Unspecified
Contaminant Name: Petroleum-Diesel
**Additional key fields are available in the Map Findings section*

RED CARPET CAR WASH ***1164 DENNY WAY*** ***WNW 1/4 - 1/2 (0.478 mi.)*** ***598*** ***5425***
Site Status: Cleanup Started
Clean Up Siteid: 3230
Facility ID: 21844229
Soil: Confirmed Above Cleanup Levels
Soil: Remediated
Ground Water: Confirmed Above Cleanup Levels
Ground Water: Remediated
Contaminant Name: Benzene
Contaminant Name: Petroleum Products-Unspecified
Contaminant Name: Petroleum-Gasoline

WA STATE CONVENTION ***8TH & PINE*** ***WSW 1/4 - 1/2 (0.479 mi.)*** ***DD600*** ***5433***
Site Status: Cleanup Started
Clean Up Siteid: 1842
Facility ID: 77746366
Soil: Confirmed Above Cleanup Levels
Contaminant Name: Petroleum Products-Unspecified

SEATTLE UNIVERSITY T ***1223 E CHERRY ST & 1*** ***SSE 1/4 - 1/2 (0.491 mi.)*** ***CV613*** ***5531***
Site Status: Cleanup Started
Clean Up Siteid: 11860
Facility ID: 16304
Soil: Confirmed Above Cleanup Levels
Ground Water: Confirmed Above Cleanup Levels
Contaminant Name: Benzene
Contaminant Name: Halogenated Solvents
Contaminant Name: Petroleum-Gasoline
Contaminant Name: Arsenic

METAL LAUNDRY INCORP ***614 12TH*** ***SSE 1/4 - 1/2 (0.493 mi.)*** ***DJ616*** ***5537***
Site Status: Cleanup Started
Clean Up Siteid: 1311
Facility ID: 2148
Soil: Confirmed Above Cleanup Levels
Ground Water: Confirmed Above Cleanup Levels
Ground Water: Suspected
Contaminant Name: Halogenated Organics
Contaminant Name: Metals Priority Pollutants
Contaminant Name: Non-Halogenated Solvents
Contaminant Name: Petroleum Products-Unspecified

VERIZON WIRELESS SAW ***808 HOWELL ST*** ***WSW 1/4 - 1/2 (0.496 mi.)*** ***CX623*** ***5582***
Site Status: Cleanup Started
Clean Up Siteid: 15060
Facility ID: 1754553
Soil: Suspected
Ground Water: Suspected
Contaminant Name: Petroleum-Diesel
Contaminant Name: Polychlorinated biPhenyls (PCB)

DRAFT

Contaminant Name: Polycyclic Aromatic Hydrocarbons

NETTLETON APTS ***1000 8TH AVENUE*** ***SSW 1/4 - 1/2 (0.497 mi.)*** ***624*** ***5601***

Site Status: Cleanup Started
Clean Up Siteid: 11934
Facility ID: 84878976
Soil: Suspected
Soil: Remediated-Below
Soil: Confirmed Above Cleanup Levels
Contaminant Name: Benzene
Contaminant Name: Lead
Contaminant Name: Other Non-Halogenated Organics
Contaminant Name: Petroleum-Gasoline

REPUBLICAN ST SITE ***1265 REPUBLICAN ST*** ***NW 1/2 - 1 (0.501 mi.)*** ***625*** ***5664***

Site Status: Cleanup Started
Clean Up Siteid: 11073
Facility ID: 92642343
Soil: Confirmed Above Cleanup Levels
Soil: Suspected
Ground Water: Below Cleanup Levels
Contaminant Name: Benzene
Contaminant Name: Halogenated Solvents
Contaminant Name: Petroleum-Diesel
Contaminant Name: Petroleum-Gasoline
Contaminant Name: Petroleum-Other

FRONTIER GEOSCIENCES ***414 PONTIUS N*** ***NW 1/2 - 1 (0.505 mi.)*** ***627*** ***5703***

Site Status: Cleanup Started
Clean Up Siteid: 1903
Facility ID: 83346748
Soil: Confirmed Above Cleanup Levels
Soil: Suspected
Ground Water: Confirmed Above Cleanup Levels
Contaminant Name: Halogenated Solvents
Contaminant Name: Petroleum Products-Unspecified
Contaminant Name: Petroleum-Diesel
Contaminant Name: Petroleum-Gasoline
Contaminant Name: Petroleum-Other

POTTER ASSOCIATES IN ***504 YALE AVE N*** ***NW 1/2 - 1 (0.505 mi.)*** ***DH628*** ***5803***

Site Status: Cleanup Started
Clean Up Siteid: 1341
Facility ID: 13703
Soil: Confirmed Above Cleanup Levels
Contaminant Name: Petroleum Products-Unspecified
Contaminant Name: Petroleum-Other

CASCADE 1 & 2 APARTM ***MINOR & FAIRVIEW AVE*** ***WNW 1/2 - 1 (0.523 mi.)*** ***630*** ***5833***

Site Status: Cleanup Started
Clean Up Siteid: 12649
Facility ID: 18688
Soil: Confirmed Above Cleanup Levels
Soil: Remediated-Below
Ground Water: Below Cleanup Levels
Ground Water: Remediated-Below
Contaminant Name: Benzene
Contaminant Name: Halogenated Solvents

DRAFT

Contaminant Name: Lead
Contaminant Name: Metals - Other
Contaminant Name: Other Non-Halogenated Organics
**Additional key fields are available in the Map Findings section*

SEATTLE TIMES PARCEL ***100 FAIRVIEW AVE N*** ***WNW 1/2 - 1 (0.526 mi.)*** ***631*** ***5839***
Site Status: Cleanup Started
Clean Up Siteid: 5458
Facility ID: 8396751
Soil: Confirmed Above Cleanup Levels
Ground Water: Confirmed Above Cleanup Levels
Contaminant Name: Benzene
Contaminant Name: Non-Halogenated Solvents
Contaminant Name: Petroleum-Diesel
Contaminant Name: Petroleum-Gasoline

CLARWOOD APARTMENTS ***805 MARION ST*** ***SSW 1/2 - 1 (0.535 mi.)*** ***632*** ***5846***
Site Status: Cleanup Started
Clean Up Siteid: 2571
Facility ID: 22220
Soil: Confirmed Above Cleanup Levels
Ground Water: Suspected
Contaminant Name: Petroleum Products-Unspecified

818 STEWART ST ***818 STEWART ST*** ***W 1/2 - 1 (0.547 mi.)*** ***DK635*** ***5853***
Site Status: Cleanup Started
Clean Up Siteid: 3096
Facility ID: 8747213
Soil: Confirmed Above Cleanup Levels
Contaminant Name: Metals Priority Pollutants
Contaminant Name: Petroleum Products-Unspecified
Contaminant Name: Polycyclic Aromatic Hydrocarbons

MASTERCRAFT METAL FI ***1175 HARRISON ST*** ***WNW 1/2 - 1 (0.549 mi.)*** ***636*** ***5855***
Site Status: Awaiting Cleanup
Clean Up Siteid: 3590
Facility ID: 51379913
Soil: Suspected
Soil: Confirmed Above Cleanup Levels
Contaminant Name: Corrosive Wastes
Contaminant Name: Metals Priority Pollutants
Surface Water: Suspected

STEWART COURT APARTM ***1835 8TH AVE*** ***WSW 1/2 - 1 (0.550 mi.)*** ***DK637*** ***5908***
Site Status: Cleanup Started
Clean Up Siteid: 6514
Facility ID: 68676891
Soil: Confirmed Above Cleanup Levels
Contaminant Name: Metals Priority Pollutants
Contaminant Name: Petroleum-Gasoline
Contaminant Name: Petroleum-Other

CITY MINI STORAGE ***2000 TERRY AVE*** ***W 1/2 - 1 (0.550 mi.)*** ***638*** ***5913***
Site Status: Cleanup Started
Clean Up Siteid: 2665
Facility ID: 2494
Soil: Confirmed Above Cleanup Levels
Contaminant Name: Petroleum Products-Unspecified

KEN STATION ***1030 7TH AVE S*** ***SW 1/2 - 1 (0.558 mi.)*** ***639*** ***5919***

DRAFT

Site Status: Cleanup Started
Clean Up Siteid: 10723
Facility ID: 84194438
Soil: Confirmed Above Cleanup Levels
Ground Water: Confirmed Above Cleanup Levels
Contaminant Name: Benzene
Contaminant Name: Non-Halogenated Solvents
Contaminant Name: Petroleum-Gasoline

CASCADE SUPPORTIVE H ***424 MINOR AVE N*** ***NW 1/2 - 1 (0.562 mi.)*** ***641*** ***5939***
Site Status: Cleanup Started
Clean Up Siteid: 1338
Facility ID: 10210
Soil: Confirmed Above Cleanup Levels
Contaminant Name: Petroleum Products-Unspecified

1200 E JEFFERSON ***500 12TH AVE*** ***SSE 1/2 - 1 (0.574 mi.)*** ***642*** ***5940***
Site Status: Cleanup Started
Clean Up Siteid: 11384
Facility ID: 19039
Soil: Remediated-Below
Soil: Below Cleanup Levels
Soil: Confirmed Above Cleanup Levels
Ground Water: Confirmed Above Cleanup Levels
Contaminant Name: Benzene
Contaminant Name: Lead
Contaminant Name: Other Non-Halogenated Organics
Contaminant Name: Petroleum-Gasoline
Contaminant Name: Petroleum-Other

1918 EIGHTH OFFICE T ***1918 8TH AVE*** ***W 1/2 - 1 (0.581 mi.)*** ***DK643*** ***5944***
Site Status: Cleanup Started
Clean Up Siteid: 12346
Facility ID: 6625
Soil: Remediated-Below
Soil: Confirmed Above Cleanup Levels
Ground Water: Confirmed Above Cleanup Levels
Contaminant Name: Petroleum-Diesel
Contaminant Name: Petroleum-Gasoline
Contaminant Name: Petroleum-Other

FEDERAL COURTHOUSE ***700 STEWART ST*** ***WSW 1/2 - 1 (0.582 mi.)*** ***DL644*** ***5947***
Site Status: Awaiting Cleanup
Clean Up Siteid: 3966
Facility ID: 51352493
Soil: Confirmed Above Cleanup Levels
Contaminant Name: Petroleum Products-Unspecified

SEATTLE TIMES ***1120 JOHN ST*** ***WNW 1/2 - 1 (0.583 mi.)*** ***645*** ***5949***
Site Status: Cleanup Started
Clean Up Siteid: 14495
Facility ID: 4377754
Soil: Suspected
Ground Water: Suspected
Contaminant Name: Halogenated Solvents

KING COUNTY FACILITI ***905 JAMES ST*** ***SSW 1/2 - 1 (0.591 mi.)*** ***646*** ***6001***
Site Status: Cleanup Started
Clean Up Siteid: 3288

DRAFT

Facility ID: 6335603
Soil: Confirmed Above Cleanup Levels
Ground Water: Confirmed Above Cleanup Levels
Contaminant Name: Halogenated Organics

WASHINGTON ATHLETIC ***6TH & UNION (SOUTH C*** ***SW 1/2 - 1 (0.592 mi.)*** ***647*** ***6018***
Site Status: Cleanup Started
Clean Up Siteid: 10062
Facility ID: 65657666
Soil: Confirmed Above Cleanup Levels
Ground Water: Confirmed Above Cleanup Levels
Contaminant Name: Petroleum-Other

624 YALE ***624 YALE AVE N*** ***NW 1/2 - 1 (0.592 mi.)*** ***648*** ***6025***
Site Status: Cleanup Started
Clean Up Siteid: 14741
Facility ID: 57020
Soil: Confirmed Above Cleanup Levels
Ground Water: Confirmed Above Cleanup Levels
Contaminant Name: Arsenic
Contaminant Name: Lead
Contaminant Name: Petroleum-Diesel
Contaminant Name: Petroleum-Other

KERNER SCOTT BUILDIN ***510 MINOR AVE N*** ***NW 1/2 - 1 (0.597 mi.)*** ***649*** ***6046***
Site Status: Cleanup Started
Clean Up Siteid: 1509
Facility ID: 4919889
Soil: Confirmed Above Cleanup Levels
Ground Water: Confirmed Above Cleanup Levels
Contaminant Name: Petroleum Products-Unspecified

DOLLAR RENT A CAR US ***7TH & STEWART*** ***WSW 1/2 - 1 (0.599 mi.)*** ***DL650*** ***6047***
Site Status: Cleanup Started
Clean Up Siteid: 8918
Facility ID: 37162797
Soil: Confirmed Above Cleanup Levels
Contaminant Name: Petroleum-Gasoline

400 FAIRVIEW LLC SEA ***412 FAIRVIEW AVE N*** ***WNW 1/2 - 1 (0.602 mi.)*** ***DM651*** ***6051***
Site Status: Cleanup Started
Clean Up Siteid: 12065
Facility ID: 15119
Soil: Remediated-Below
Ground Water: Remediated-Below
Contaminant Name: Halogenated Solvents

TROY LAUNDRY SEATTLE ***399 FAIRVIEW AVE N*** ***WNW 1/2 - 1 (0.603 mi.)*** ***DM652*** ***6062***
Site Status: Cleanup Started
Clean Up Siteid: 11690
Facility ID: 19135499
Soil: Confirmed Above Cleanup Levels
Ground Water: Confirmed Above Cleanup Levels
Contaminant Name: Halogenated Solvents
Contaminant Name: Other Halogenated Organics
Contaminant Name: Petroleum-Diesel
Contaminant Name: Petroleum-Gasoline
Contaminant Name: Petroleum-Other

WA DOT 1205 6TH AVE ***1205 6TH AVE S*** ***SW 1/2 - 1 (0.606 mi.)*** ***653*** ***6069***

DRAFT

Site Status: Cleanup Started
Clean Up Siteid: 9524
Facility ID: 51931494
Soil: Confirmed Above Cleanup Levels
Contaminant Name: Petroleum-Other

SEATTLE HILTON HOTEL ***1301 6TH AVE*** ***SW 1/2 - 1 (0.609 mi.)*** ***654*** ***6072***
Site Status: Cleanup Started
Clean Up Siteid: 436
Facility ID: 56642815
Soil: Confirmed Above Cleanup Levels
Soil: Suspected
Soil: Below Cleanup Levels
Ground Water: Confirmed Above Cleanup Levels
Contaminant Name: Benzene
Contaminant Name: Lead
Contaminant Name: Other Non-Halogenated Organics
Contaminant Name: Petroleum-Gasoline

JEFFERSON ST BUS BAR ***1398 E JEFFERSON ST*** ***SSE 1/2 - 1 (0.640 mi.)*** ***655*** ***6186***
Site Status: Cleanup Started
Clean Up Siteid: 2027
Facility ID: 2323
Soil: Suspected
Soil: Confirmed Above Cleanup Levels
Contaminant Name: Conventional Contaminants, Inorganic
Contaminant Name: Halogenated Organics
Contaminant Name: Metals Priority Pollutants
Contaminant Name: Petroleum Products-Unspecified

WEST 8TH BUILDING ***718 VIRGINIA ST & 20*** ***W 1/2 - 1 (0.651 mi.)*** ***656*** ***6190***
Site Status: Cleanup Started
Clean Up Siteid: 484
Facility ID: 800946
Soil: Remediated
Soil: Confirmed Above Cleanup Levels
Contaminant Name: Metals Priority Pollutants
Contaminant Name: Petroleum Products-Unspecified
Contaminant Name: Petroleum-Diesel
Contaminant Name: Petroleum-Other

LENORA BUILDING ***2101 9TH AVE*** ***W 1/2 - 1 (0.659 mi.)*** ***657*** ***6192***
Site Status: Cleanup Started
Clean Up Siteid: 1802
Facility ID: 91413494
Soil: Confirmed Above Cleanup Levels
Contaminant Name: Benzene
Contaminant Name: Lead
Contaminant Name: Other Non-Halogenated Organics
Contaminant Name: Petroleum Products-Unspecified
Contaminant Name: Petroleum-Diesel
**Additional key fields are available in the Map Findings section*

KENNEDY HOTEL ***1100 5TH AVENUE*** ***SW 1/2 - 1 (0.660 mi.)*** ***658*** ***6212***
Site Status: Cleanup Started
Clean Up Siteid: 7668
Facility ID: 5741946
Soil: Below Cleanup Levels

DRAFT

Soil: Confirmed Above Cleanup Levels
Ground Water: Below Cleanup Levels
Ground Water: Suspected
Contaminant Name: Benzene
Contaminant Name: Petroleum-Gasoline
Contaminant Name: Petroleum-Other

SOUTH LAKE UNION 293 ***424 BOREN AVE N*** ***WNW 1/2 - 1 (0.673 mi.)*** ***659*** ***6221***
Site Status: Cleanup Started
Clean Up Siteid: 11893
Facility ID: 11720
Soil: Confirmed Above Cleanup Levels
Soil: Remediated-Below
Contaminant Name: Arsenic
Contaminant Name: Lead
Contaminant Name: Petroleum-Other
Contaminant Name: Polycyclic Aromatic Hydrocarbons

NASH HOLLAND DENNY I ***964 970 DENNY WAY*** ***W 1/2 - 1 (0.677 mi.)*** ***DN660*** ***6225***
Site Status: Cleanup Started
Clean Up Siteid: 7478
Facility ID: 2436937
Soil: Confirmed Above Cleanup Levels
Contaminant Name: Petroleum-Gasoline

COLLEGE CLUB OF SEAT ***505 MADISON*** ***SW 1/2 - 1 (0.678 mi.)*** ***661*** ***6226***
Site Status: Cleanup Started
Clean Up Siteid: 12953
Facility ID: 78497266
Soil: Remediated-Below
Soil: Below Cleanup Levels
Soil: Confirmed Above Cleanup Levels
Contaminant Name: Benzene
Contaminant Name: Metals - Other
Contaminant Name: Other Non-Halogenated Organics
Contaminant Name: Petroleum-Diesel
Contaminant Name: Petroleum-Gasoline

UNITED FURNITURE REF ***219 TERRY AVE N*** ***WNW 1/2 - 1 (0.697 mi.)*** ***DO662*** ***6248***
Site Status: Cleanup Started
Clean Up Siteid: 2607
Facility ID: 16345761
Soil: Confirmed Above Cleanup Levels
Ground Water: Suspected
Contaminant Name: Petroleum Products-Unspecified

KING CNTY YOUTH SERV ***1211 E ALDER ST*** ***S 1/2 - 1 (0.701 mi.)*** ***DP663*** ***6249***
Site Status: Cleanup Started
Clean Up Siteid: 12652
Facility ID: 44336395
Soil: Confirmed Above Cleanup Levels
Contaminant Name: Petroleum-Other

WA UW HARBORVIEW MED ***325 9TH AVE*** ***S 1/2 - 1 (0.709 mi.)*** ***DQ664*** ***6280***
Site Status: Cleanup Started
Clean Up Siteid: 8076
Facility ID: 15199671
Soil: Confirmed Above Cleanup Levels
Ground Water: Confirmed Above Cleanup Levels

DRAFT

Contaminant Name: Petroleum-Other
Contaminant Name: Petroleum-Diesel

PCE PLUME 12TH AVE & ***12TH AVE & E ALDER S*** ***SSE 1/2 - 1 (0.709 mi.)*** ***DP665*** ***6583***
Site Status: Awaiting Cleanup
Clean Up Siteid: 12668
Facility ID: 16451
Soil: Below Cleanup Levels
Ground Water: Confirmed Above Cleanup Levels
Contaminant Name: Halogenated Solvents
Contaminant Name: Lead

SEATTLE CITY ROW BEH ***ALLEY 222 WESTLAKE &*** ***WNW 1/2 - 1 (0.713 mi.)*** ***DO667*** ***6595***
Site Status: Awaiting Cleanup
Clean Up Siteid: 3736
Facility ID: 5972599
Soil: Confirmed Above Cleanup Levels
Contaminant Name: Non-Halogenated Solvents
Contaminant Name: Petroleum Products-Unspecified

KENNEY PROPERTY ***100 WESTLAKE AVE N*** ***W 1/2 - 1 (0.715 mi.)*** ***DN668*** ***6597***
Site Status: Cleanup Started
Clean Up Siteid: 9831
Facility ID: 59168749
Soil: Confirmed Above Cleanup Levels
Soil: Remediated-Below
Contaminant Name: Benzene
Contaminant Name: Other Non-Halogenated Organics
Contaminant Name: Petroleum-Diesel
Contaminant Name: Petroleum-Gasoline
Contaminant Name: Petroleum-Other

MOXY HOTEL ***1016 REPUBLICAN ST*** ***WNW 1/2 - 1 (0.723 mi.)*** ***DS669*** ***6600***
Site Status: Cleanup Started
Clean Up Siteid: 14730
Facility ID: 65520
Soil: Confirmed Above Cleanup Levels
Ground Water: Confirmed Above Cleanup Levels
Contaminant Name: Petroleum-Diesel

ANALYTICAL RESOURCES ***333 9TH AVE N*** ***S 1/2 - 1 (0.724 mi.)*** ***DQ671*** ***6610***
Site Status: Cleanup Started
Clean Up Siteid: 14575
Facility ID: 81725725
Soil: Suspected
Soil: Below Cleanup Levels
Soil: Confirmed Above Cleanup Levels
Ground Water: Suspected
Contaminant Name: Benzene
Contaminant Name: Halogenated Solvents
Contaminant Name: Lead
Contaminant Name: Mercury
Contaminant Name: Non-Halogenated Solvents
**Additional key fields are available in the Map Findings section*

202 WESTLAKE OFFICE ***202 WESTLAKE AVE N*** ***WNW 1/2 - 1 (0.729 mi.)*** ***DO672*** ***6642***
Site Status: Cleanup Started
Clean Up Siteid: 11731
Facility ID: 19323

DRAFT

Soil: Confirmed Above Cleanup Levels
Contaminant Name: Petroleum-Gasoline

525 BOREN BUILDING ***525 BOREN AVE N*** ***NW 1/2 - 1 (0.731 mi.)*** ***DS673*** ***6645***
Site Status: Cleanup Started
Clean Up Siteid: 12132
Facility ID: 20345
Ground Water: Confirmed Above Cleanup Levels
Contaminant Name: Non-Halogenated Solvents
Contaminant Name: Petroleum-Diesel
Contaminant Name: Petroleum-Other

BLOCK 20 8TH & BLANC ***2101 2121 8TH AVE &*** ***W 1/2 - 1 (0.731 mi.)*** ***674*** ***6647***
Site Status: Awaiting Cleanup
Clean Up Siteid: 13061
Facility ID: 23876
Soil: Confirmed Above Cleanup Levels
Contaminant Name: Lead
Contaminant Name: Petroleum-Other
Contaminant Name: Polycyclic Aromatic Hydrocarbons

LAKE UNION III LLC ***410 TERRY N 415 BORE*** ***WNW 1/2 - 1 (0.737 mi.)*** ***675*** ***6650***
Site Status: Cleanup Started
Clean Up Siteid: 11900
Facility ID: 7165
Soil: Confirmed Above Cleanup Levels
Contaminant Name: Petroleum-Diesel

GREILING PROPERTY ***222 WESTLAKE AVE N*** ***WNW 1/2 - 1 (0.738 mi.)*** ***DO676*** ***6653***
Site Status: Awaiting Cleanup
Clean Up Siteid: 1528
Facility ID: 1197848
Soil: Confirmed Above Cleanup Levels
Contaminant Name: Non-Halogenated Solvents
Contaminant Name: Petroleum Products-Unspecified

STERLING REALTY ORGA ***2101-2111 5TH AVE*** ***W 1/2 - 1 (0.740 mi.)*** ***677*** ***6655***
Site Status: Cleanup Started
Clean Up Siteid: 6867
Facility ID: 92546394
Soil: Confirmed Above Cleanup Levels
Ground Water: Confirmed Above Cleanup Levels
Contaminant Name: Benzene
Contaminant Name: Petroleum-Gasoline
Contaminant Name: Petroleum-Other

BLOCK 40 EAST & WEST ***320 WESTLAKE AVE N*** ***WNW 1/2 - 1 (0.752 mi.)*** ***678*** ***6661***
Site Status: Cleanup Started
Clean Up Siteid: 333
Facility ID: 602477
Soil: Confirmed Above Cleanup Levels
Contaminant Name: Petroleum Products-Unspecified

IVAR S COMMISSARY ***500 TERRY AVE N*** ***WNW 1/2 - 1 (0.756 mi.)*** ***DS679*** ***6663***
Site Status: Cleanup Started
Clean Up Siteid: 6774
Facility ID: 85883854
Soil: Confirmed Above Cleanup Levels
Ground Water: Suspected
Contaminant Name: Benzene

DRAFT

Contaminant Name: Petroleum-Diesel
Contaminant Name: Petroleum-Gasoline
Contaminant Name: Petroleum-Other

BLOCK 21 AMAZON 8TH ***2205 8TH AVE*** ***W 1/2 - 1 (0.761 mi.)*** ***682*** ***6684***
Site Status: Cleanup Started
Clean Up Siteid: 16643
Facility ID: 49369
Soil: Confirmed Above Cleanup Levels
Contaminant Name: Petroleum-Diesel
Contaminant Name: Petroleum-Other
Contaminant Name: Polycyclic Aromatic Hydrocarbons

4TH & VIRGINIA ***1920 4TH AVE*** ***WSW 1/2 - 1 (0.765 mi.)*** ***683*** ***6687***
Site Status: Cleanup Started
Clean Up Siteid: 2152
Facility ID: 3229556
Soil: Confirmed Above Cleanup Levels
Ground Water: Confirmed Above Cleanup Levels
Contaminant Name: Petroleum Products-Unspecified

BLOCK 32 NORTH BLDG ***1001 & 1021 MERCER S*** ***NW 1/2 - 1 (0.767 mi.)*** ***684*** ***6688***
Site Status: Cleanup Started
Clean Up Siteid: 1761
Facility ID: 14637
Soil: Confirmed Above Cleanup Levels
Contaminant Name: Arsenic
Contaminant Name: Halogenated Organics
Contaminant Name: Metals - Other
Contaminant Name: Metals Priority Pollutants
Contaminant Name: Petroleum Products-Unspecified

CENTURYLINK QC W0029 ***1200 3RD AVE*** ***SW 1/2 - 1 (0.773 mi.)*** ***DT686*** ***6702***
Site Status: Cleanup Started
Clean Up Siteid: 7872
Facility ID: 10733774
Soil: Confirmed Above Cleanup Levels
Contaminant Name: Petroleum-Diesel

TEXACO 63-232-0400 ***601 BOREN AVE N*** ***NW 1/2 - 1 (0.773 mi.)*** ***687*** ***6718***
Site Status: Cleanup Started
Clean Up Siteid: 11355
Facility ID: 99377872
Soil: Confirmed Above Cleanup Levels
Ground Water: Confirmed Above Cleanup Levels
Contaminant Name: Petroleum-Other

FIRESTONE 31A9 ***400 WESTLAKE AVE N*** ***WNW 1/2 - 1 (0.775 mi.)*** ***688*** ***6739***
Site Status: Cleanup Started
Clean Up Siteid: 12005
Facility ID: 32145888
Soil: Suspected
Ground Water: Suspected
Contaminant Name: Petroleum-Gasoline

WA UW ROSEN BLDG ***960 REPUBLICAN ST*** ***WNW 1/2 - 1 (0.784 mi.)*** ***689*** ***6763***
Site Status: Cleanup Started
Clean Up Siteid: 5123
Facility ID: 2500
Soil: Remediated-Below

DRAFT

Soil: Confirmed Above Cleanup Levels
Ground Water: Confirmed Above Cleanup Levels
Contaminant Name: Petroleum-Diesel
Contaminant Name: Petroleum-Other

STAR LAUNDRY ***160 12TH AVE*** ***SSE 1/2 - 1 (0.797 mi.)*** ***690*** ***6835***
Site Status: Awaiting Cleanup
Clean Up Siteid: 12676
Facility ID: 979
Ground Water: Confirmed Above Cleanup Levels
Contaminant Name: Halogenated Solvents

4TH & COLUMBIA PARKI ***723 4TH AVE*** ***SSW 1/2 - 1 (0.804 mi.)*** ***691*** ***6838***
Site Status: Cleanup Started
Clean Up Siteid: 10611
Facility ID: 81551293
Soil: Confirmed Above Cleanup Levels
Contaminant Name: Benzene
Contaminant Name: Non-Halogenated Solvents
Contaminant Name: Petroleum-Gasoline

308 9TH AVE N ***308 9TH AVE N*** ***WNW 1/2 - 1 (0.805 mi.)*** ***692*** ***6844***
Site Status: Awaiting Cleanup
Clean Up Siteid: 15263
Facility ID: 98495354
Soil: Confirmed Above Cleanup Levels
Ground Water: Confirmed Above Cleanup Levels
Contaminant Name: Halogenated Solvents

BOCK 18 AMAZON FRONT ***2205 7TH AVENUE*** ***W 1/2 - 1 (0.807 mi.)*** ***693*** ***6856***
Site Status: Awaiting Cleanup
Clean Up Siteid: 16642
Facility ID: 55825
Soil: Confirmed Above Cleanup Levels
Contaminant Name: Polycyclic Aromatic Hydrocarbons

TAX PARCEL 069600-00 ***2101 2105 & 2111 5TH*** ***W 1/2 - 1 (0.815 mi.)*** ***694*** ***6885***
Site Status: Cleanup Started
Clean Up Siteid: 4646
Facility ID: 8826590
Soil: Confirmed Above Cleanup Levels
Contaminant Name: Benzene
Contaminant Name: Petroleum Products-Unspecified
Contaminant Name: Petroleum-Diesel
Contaminant Name: Petroleum-Gasoline
Contaminant Name: Petroleum-Other

SEATTLE CITY PARKS N ***1002 VALLEY ST*** ***NW 1/2 - 1 (0.821 mi.)*** ***695*** ***6890***
Site Status: Cleanup Started
Clean Up Siteid: 596
Facility ID: 14237126
Contaminant Name: Bioassay Benthic Failures
Contaminant Name: Metals - Other
Contaminant Name: Metals Priority Pollutants
Contaminant Name: Petroleum Products-Unspecified
Contaminant Name: Polychlorinated biPhenyls (PCB)

BLOCK 38 WEST ***520 WESTLAKE AVE N*** ***WNW 1/2 - 1 (0.822 mi.)*** ***696*** ***6893***
Site Status: Cleanup Started
Clean Up Siteid: 15008

DRAFT

Facility ID: 62773
Soil: Confirmed Above Cleanup Levels
Ground Water: Confirmed Above Cleanup Levels
Contaminant Name: Benzene
Contaminant Name: Petroleum-Diesel
Contaminant Name: Petroleum-Gasoline
Contaminant Name: Petroleum-Other
Contaminant Name: Polycyclic Aromatic Hydrocarbons

KING COUNTY GARAGE	***5TH & JEFFERSON***	***SSW 1/2 - 1 (0.826 mi.)***	***697***	***6914***

Site Status: Cleanup Started
Clean Up Siteid: 5825
Facility ID: 28986332
Soil: Suspected
Soil: Confirmed Above Cleanup Levels
Ground Water: Suspected
Contaminant Name: Benzene
Contaminant Name: Petroleum Products-Unspecified
Contaminant Name: Petroleum-Diesel
Contaminant Name: Petroleum-Gasoline
Contaminant Name: Petroleum-Other

COLMAN BUILDING	***2203 E UNION ST***	***ESE 1/2 - 1 (0.829 mi.)***	***698***	***6917***

Site Status: Cleanup Started
Clean Up Siteid: 315
Facility ID: 5539237
Soil: Remediated-Below
Soil: Confirmed Above Cleanup Levels
Soil: Suspected
Ground Water: Remediated-Below
Ground Water: Confirmed Above Cleanup Levels
Contaminant Name: Halogenated Organics
Contaminant Name: Other Halogenated Organics
Contaminant Name: Petroleum Products-Unspecified
Contaminant Name: Petroleum-Other

BARG FRENCH CLEANERS	***1929 3RD AVE***	***WSW 1/2 - 1 (0.837 mi.)***	***699***	***6922***

Site Status: Cleanup Started
Clean Up Siteid: 4045
Facility ID: 22254391
Soil: Confirmed Above Cleanup Levels
Ground Water: Confirmed Above Cleanup Levels
Contaminant Name: Halogenated Organics

TD AUTO BODY & REPAI	***1209 E FIR ST***	***SSE 1/2 - 1 (0.844 mi.)***	***DU700***	***6931***

Site Status: Cleanup Started
Clean Up Siteid: 2666
Facility ID: 2501
Soil: Confirmed Above Cleanup Levels
Ground Water: Confirmed Above Cleanup Levels
Contaminant Name: Benzene
Contaminant Name: Halogenated Solvents
Contaminant Name: Lead
Contaminant Name: Metals - Other
Contaminant Name: Other Halogenated Organics
**Additional key fields are available in the Map Findings section*

KING COUNTY RECORDS	1215 E FIR ST	SSE 1/2 - 1 (0.848 mi.)	DU701	6937

DRAFT

Site Status: Awaiting Cleanup
Clean Up Siteid: 15176
Facility ID: 58730
Soil: Suspected
Ground Water: Suspected
Contaminant Name: Halogenated Solvents

KING COUNTY ARCHIVES | 1215 E FIR ST | SSE 1/2 - 1 (0.848 mi.) | DU702 | 6938
Site Status: Awaiting Cleanup
Clean Up Siteid: 15096
Facility ID: 64730
Ground Water: Confirmed Above Cleanup Levels
Ground Water: Below Cleanup Levels
Contaminant Name: Arsenic
Contaminant Name: Lead
Contaminant Name: Metals - Other
Contaminant Name: Other Halogenated Organics
Contaminant Name: Petroleum-Diesel

RAINIER PRECISION LL | 1150 EASTLAKE AVE E | NNW 1/2 - 1 (0.849 mi.) | DV703 | 6940
Site Status: Awaiting Cleanup
Clean Up Siteid: 1216
Facility ID: 82838425
Soil: Suspected
Soil: Below Cleanup Levels
Soil: Confirmed Above Cleanup Levels
Ground Water: Confirmed Above Cleanup Levels
Contaminant Name: Halogenated Organics
Contaminant Name: Metals Priority Pollutants
Contaminant Name: Non-Halogenated Solvents
Contaminant Name: Petroleum Products-Unspecified
Contaminant Name: Polychlorinated biPhenyls (PCB)

CONOCOPHILLIPS COMPA | 600 WESTLAKE N | NW 1/2 - 1 (0.857 mi.) | DW704 | 6968
Site Status: Cleanup Started
Clean Up Siteid: 6134
Facility ID: 46445373
Soil: Confirmed Above Cleanup Levels
Ground Water: Confirmed Above Cleanup Levels
Ground Water: Below Cleanup Levels
Contaminant Name: Benzene
Contaminant Name: Lead
Contaminant Name: Methyl tertiary-butyl ether
Contaminant Name: Non-Halogenated Solvents
Contaminant Name: Petroleum Products-Unspecified
**Additional key fields are available in the Map Findings section*

AIBS BUILDING BLOCK | 601 WESTLAKE AVE N | NW 1/2 - 1 (0.863 mi.) | DW705 | 6989
Site Status: Cleanup Started
Clean Up Siteid: 12637
Facility ID: 32368748
Soil: Confirmed Above Cleanup Levels
Soil: Below Cleanup Levels
Ground Water: Confirmed Above Cleanup Levels
Ground Water: Suspected
Contaminant Name: Benzene
Contaminant Name: Lead
Contaminant Name: Metals - Other

DRAFT

Contaminant Name: Other Non-Halogenated Organics
Contaminant Name: Petroleum-Diesel
**Additional key fields are available in the Map Findings section*

SEATTLE PARKS COLMAN ***1515 24TH AVE S*** ***E 1/2 - 1 (0.868 mi.)*** ***706*** ***6994***
Site Status: Awaiting Cleanup
Clean Up Siteid: 466
Facility ID: 7592916
Soil: Suspected
Ground Water: Suspected
Contaminant Name: Corrosive Wastes
Contaminant Name: Halogenated Organics
Contaminant Name: Non-Halogenated Solvents

IVEY IMAGING LLC ***427 9TH AVE N*** ***WNW 1/2 - 1 (0.869 mi.)*** ***707*** ***6996***
Site Status: Cleanup Started
Clean Up Siteid: 12533
Facility ID: 35788635
Soil: Confirmed Above Cleanup Levels
Contaminant Name: Benzene
Contaminant Name: Halogenated Solvents

ST REGIS HOTEL ***116 STEWART ST*** ***WSW 1/2 - 1 (0.871 mi.)*** ***DX708*** ***7022***
Site Status: Cleanup Started
Clean Up Siteid: 3981
Facility ID: 430937
Soil: Confirmed Above Cleanup Levels
Ground Water: Confirmed Above Cleanup Levels
Contaminant Name: Petroleum Products-Unspecified

AUTOPARK USA INC ***1915 2ND AVE*** ***WSW 1/2 - 1 (0.874 mi.)*** ***DX709*** ***7024***
Site Status: Cleanup Started
Site Status: Awaiting Cleanup
Clean Up Siteid: 7075
Clean Up Siteid: 7242
Facility ID: 29947325
Soil: Confirmed Above Cleanup Levels
Soil: Remediated-Below
Soil: Remediated-Above
Ground Water: Remediated-Below
Contaminant Name: Benzene
Contaminant Name: Halogenated Solvents
Contaminant Name: Lead
Contaminant Name: Other Halogenated Organics
Contaminant Name: Other Non-Halogenated Organics
**Additional key fields are available in the Map Findings section*

GUNN BUILDING ***1165 EASTLAKE AVE E*** ***NNW 1/2 - 1 (0.875 mi.)*** ***DV710*** ***7046***
Site Status: Awaiting Cleanup
Clean Up Siteid: 4272
Facility ID: 41719156
Soil: Confirmed Above Cleanup Levels
Ground Water: Confirmed Above Cleanup Levels
Contaminant Name: Non-Halogenated Solvents
Contaminant Name: Petroleum Products-Unspecified

LAKE UNION STEAM PLA ***1179 EASTLAKE AVE E*** ***NNW 1/2 - 1 (0.879 mi.)*** ***DV711*** ***7066***
Site Status: Cleanup Started
Clean Up Siteid: 1947

DRAFT

Facility ID: 2250
Soil: Suspected
Soil: Confirmed Above Cleanup Levels
Contaminant Name: Base/Neutral/Acid Organics
Contaminant Name: Metals Priority Pollutants
Contaminant Name: Petroleum Products-Unspecified
Contaminant Name: Phenolic Compounds
Contaminant Name: Polychlorinated biPhenyls (PCB)

KEY BANK E UNION ST ***2320 E UNION ST*** ***ESE 1/2 - 1 (0.882 mi.)*** ***712*** ***7070***
Site Status: Cleanup Started
Clean Up Siteid: 12509
Facility ID: 5310
Soil: Confirmed Above Cleanup Levels
Ground Water: Confirmed Above Cleanup Levels
Ground Water: Remediated-Below
Contaminant Name: Benzene
Contaminant Name: Other Non-Halogenated Organics
Contaminant Name: Petroleum-Gasoline
Contaminant Name: Petroleum-Other

YESLER BUILDING KING ***400 YESLER WAY*** ***SSW 1/2 - 1 (0.888 mi.)*** ***713*** ***7090***
Site Status: Cleanup Started
Clean Up Siteid: 7961
Facility ID: 12823676
Soil: Confirmed Above Cleanup Levels
Contaminant Name: Petroleum-Other

LENORA HOLDINGS ***2031 3RD AVE*** ***WSW 1/2 - 1 (0.889 mi.)*** ***714*** ***7093***
Site Status: Cleanup Started
Clean Up Siteid: 14822
Facility ID: 15231
Soil: Suspected
Soil: Confirmed Above Cleanup Levels
Ground Water: Suspected
Contaminant Name: Benzene
Contaminant Name: Other Non-Halogenated Organics
Contaminant Name: Petroleum-Diesel
Contaminant Name: Petroleum-Gasoline

CHERRY STREET GARAGE ***213 CHERRY ST*** ***SSW 1/2 - 1 (0.892 mi.)*** ***715*** ***7100***
Site Status: Awaiting Cleanup
Clean Up Siteid: 9512
Facility ID: 51658872
Soil: Confirmed Above Cleanup Levels
Ground Water: Confirmed Above Cleanup Levels
Contaminant Name: Petroleum-Gasoline

LLOYDS ROCKET & HEAT ***110 BOREN AVE S*** ***S 1/2 - 1 (0.898 mi.)*** ***716*** ***7104***
Site Status: Cleanup Started
Clean Up Siteid: 5833
Facility ID: 29398283
Soil: Confirmed Above Cleanup Levels
Ground Water: Confirmed Above Cleanup Levels
Contaminant Name: Benzene
Contaminant Name: Non-Halogenated Solvents
Contaminant Name: Petroleum-Gasoline

TRC MARITIME & MARIN ***1111 FAIRVIEW AVE N*** ***NNW 1/2 - 1 (0.899 mi.)*** ***717*** ***7113***

DRAFT

Site Status: Awaiting Cleanup
Clean Up Siteid: 14434
Facility ID: 88162
Soil: Confirmed Above Cleanup Levels
Contaminant Name: Petroleum-Gasoline

FIRST & STEWART HOTE ***1916 1ST AVE*** ***WSW 1/2 - 1 (0.909 mi.)*** ***DX718*** ***7114***
Site Status: Cleanup Started
Clean Up Siteid: 12452
Facility ID: 14329
Soil: Remediated-Below
Soil: Confirmed Above Cleanup Levels
Ground Water: Remediated-Below
Contaminant Name: Benzene
Contaminant Name: Lead
Contaminant Name: Petroleum-Diesel
Contaminant Name: Petroleum-Gasoline
Contaminant Name: Petroleum-Other

REXLAND CO INC ***2126 3RD AVENUE*** ***WSW 1/2 - 1 (0.909 mi.)*** ***719*** ***7117***
Site Status: Cleanup Started
Clean Up Siteid: 9627
Facility ID: 54147485
Soil: Confirmed Above Cleanup Levels
Contaminant Name: Petroleum-Diesel
Contaminant Name: Petroleum-Other

SEATTLE CITY SOUTH L ***860 TERRY AVE N*** ***NW 1/2 - 1 (0.923 mi.)*** ***720*** ***7121***
Site Status: Cleanup Started
Clean Up Siteid: 3494
Facility ID: 22338497
Soil: Remediated
Ground Water: Remediated
Contaminant Name: Petroleum Products-Unspecified

ALEXIS HOTEL ***1007 1ST AVE*** ***SW 1/2 - 1 (0.936 mi.)*** ***722*** ***7140***
Site Status: Awaiting Cleanup
Clean Up Siteid: 5299
Facility ID: 2806420
Soil: Confirmed Above Cleanup Levels
Ground Water: Confirmed Above Cleanup Levels
Contaminant Name: Benzene
Contaminant Name: Lead
Contaminant Name: Metals Priority Pollutants
Contaminant Name: Non-Halogenated Solvents
Contaminant Name: Petroleum-Gasoline

DEXTER OFFICE BUILDI ***400 DEXTER AVE N*** ***WNW 1/2 - 1 (0.944 mi.)*** ***723*** ***7148***
Site Status: Cleanup Started
Clean Up Siteid: 14392
Facility ID: 7324
Soil: Confirmed Above Cleanup Levels
Contaminant Name: Benzene
Contaminant Name: Other Non-Halogenated Organics
Contaminant Name: Petroleum-Diesel
Contaminant Name: Petroleum-Gasoline
Contaminant Name: Polycyclic Aromatic Hydrocarbons

SEATTLE CITY DOT ROW ***710 9TH AVE N*** ***NW 1/2 - 1 (0.952 mi.)*** ***DZ724*** ***7159***

DRAFT

Site Status: Awaiting Cleanup
Clean Up Siteid: 12379
Facility ID: 21735
Soil: Confirmed Above Cleanup Levels
Contaminant Name: Petroleum-Diesel
Contaminant Name: Petroleum-Gasoline

BUTLER GARAGE ***601 2ND AVE & 114 JA*** ***SSW 1/2 - 1 (0.952 mi.)*** ***725*** ***7161***
Site Status: Cleanup Started
Clean Up Siteid: 8790
Facility ID: 34221612
Soil: Confirmed Above Cleanup Levels
Ground Water: Confirmed Above Cleanup Levels
Contaminant Name: Benzene
Contaminant Name: Non-Halogenated Solvents
Contaminant Name: Petroleum-Gasoline

SEATTLE DOT MERCER P ***800 MERCER ST*** ***WNW 1/2 - 1 (0.963 mi.)*** ***DY726*** ***7164***
Site Status: Cleanup Started
Clean Up Siteid: 14784
Facility ID: 27913
Soil: Confirmed Above Cleanup Levels
Soil: Below Cleanup Levels
Ground Water: Confirmed Above Cleanup Levels
Contaminant Name: Benzene
Contaminant Name: Lead
Contaminant Name: Petroleum-Diesel
Contaminant Name: Petroleum-Gasoline
Contaminant Name: Petroleum-Other

ARCO 5445 ***665 23RD AVE*** ***SE 1/2 - 1 (0.966 mi.)*** ***727*** ***7168***
Site Status: Cleanup Started
Clean Up Siteid: 10446
Facility ID: 76386549
Soil: Confirmed Above Cleanup Levels
Ground Water: Confirmed Above Cleanup Levels
Contaminant Name: Benzene
Contaminant Name: Lead
Contaminant Name: Methyl tertiary-butyl ether
Contaminant Name: Non-Halogenated Solvents
Contaminant Name: Petroleum-Gasoline

ARMORED TRANSPORT NO ***1401 E YESLER WAY*** ***SSE 1/2 - 1 (0.968 mi.)*** ***728*** ***7195***
Site Status: Cleanup Started
Clean Up Siteid: 10269
Facility ID: 72111871
Soil: Confirmed Above Cleanup Levels
Soil: Remediated-Below
Contaminant Name: Benzene
Contaminant Name: Non-Halogenated Solvents
Contaminant Name: Petroleum-Diesel
Contaminant Name: Petroleum-Gasoline
Contaminant Name: Petroleum-Other

SEATTLE STEAM CORPOR ***1319 WESTERN AVENUE*** ***SW 1/2 - 1 (0.969 mi.)*** ***729*** ***7203***
Site Status: Cleanup Started
Clean Up Siteid: 5075
Facility ID: 2243

DRAFT

Soil: Suspected
Soil: Confirmed Above Cleanup Levels
Ground Water: Suspected
Ground Water: Confirmed Above Cleanup Levels
Contaminant Name: Metals - Other
Contaminant Name: Metals Priority Pollutants
Contaminant Name: Petroleum-Other
Contaminant Name: Polychlorinated biPhenyls (PCB)
Contaminant Name: Polycyclic Aromatic Hydrocarbons

PHOM PROPERTY ***2301 4TH AVE*** ***W 1/2 - 1 (0.970 mi.)*** ***730*** ***7212***
Site Status: Cleanup Started
Clean Up Siteid: 2621
Facility ID: 47763267
Soil: Confirmed Above Cleanup Levels
Contaminant Name: Benzene
Contaminant Name: Other Non-Halogenated Organics
Contaminant Name: Petroleum-Gasoline

SEATTLE MOTOR SPORTS ***701 9TH AVE N*** ***NW 1/2 - 1 (0.972 mi.)*** ***DZ731*** ***7218***
Site Status: Cleanup Started
Clean Up Siteid: 13006
Facility ID: 84466254
Soil: Confirmed Above Cleanup Levels
Soil: Suspected
Ground Water: Confirmed Above Cleanup Levels
Ground Water: Suspected
Contaminant Name: Benzene
Contaminant Name: Halogenated Solvents
Contaminant Name: Lead
Contaminant Name: Mercury
Contaminant Name: Other Non-Halogenated Organics
**Additional key fields are available in the Map Findings section*

SEATTLE STEAM CO POS ***700 POST AVE*** ***SW 1/2 - 1 (0.981 mi.)*** ***732*** ***7235***
Site Status: Awaiting Cleanup
Clean Up Siteid: 1330
Facility ID: 2244
Soil: Suspected
Soil: Confirmed Above Cleanup Levels
Ground Water: Suspected
Ground Water: Confirmed Above Cleanup Levels
Contaminant Name: Metals - Other
Contaminant Name: Metals Priority Pollutants
Contaminant Name: Petroleum Products-Unspecified
Contaminant Name: Polychlorinated biPhenyls (PCB)
Contaminant Name: Polycyclic Aromatic Hydrocarbons

IMMUNEX CORPORATION ***51 UNIVERSITY ST*** ***SW 1/2 - 1 (0.984 mi.)*** ***733*** ***7237***
Site Status: Cleanup Started
Clean Up Siteid: 11818
Facility ID: 11765899
Soil: Confirmed Above Cleanup Levels
Contaminant Name: Polycyclic Aromatic Hydrocarbons

FRED HUTCHINSON CENT ***EASTLAKE AVE E & FAI*** ***NNW 1/2 - 1 (0.986 mi.)*** ***734*** ***7242***
Site Status: Cleanup Started
Clean Up Siteid: 1891

DRAFT

Facility ID: 2368
Soil: Confirmed Above Cleanup Levels
Ground Water: Suspected
Contaminant Name: Metals Priority Pollutants
Surface Water: Suspected

ROY ST SHOPS 89	***802 ROY ST***	***WNW 1/2 - 1 (0.989 mi.)***	***735***	***7243***

Site Status: Cleanup Started
Clean Up Siteid: 11216
Facility ID: 95811428
Soil: Confirmed Above Cleanup Levels
Ground Water: Confirmed Above Cleanup Levels
Contaminant Name: Benzene
Contaminant Name: Petroleum-Gasoline

600 WALL STREET	***600 WALL ST***	***W 1/2 - 1 (0.992 mi.)***	***736***	***7247***

Site Status: Cleanup Started
Clean Up Siteid: 3327
Facility ID: 4456856
Soil: Confirmed Above Cleanup Levels
Contaminant Name: Petroleum Products-Unspecified
Contaminant Name: Polycyclic Aromatic Hydrocarbons

SEATTLE FIRE STATION	***2334 4TH AVE***	***W 1/2 - 1 (0.996 mi.)***	***737***	***7249***

Site Status: Awaiting Cleanup
Clean Up Siteid: 8644
Facility ID: 29958424
Soil: Confirmed Above Cleanup Levels
Contaminant Name: Petroleum-Diesel
Contaminant Name: Petroleum-Other

Lists of state and tribal landfills and solid waste disposal facilities

WA SWF/LF: The Solid Waste Facilities/Landfill Sites records typically contain an inventory of solid waste disposal facilities or landfills in a particular state. The data come from the Department of Ecology's Solid Waste Facilities Handbook.

A review of the WA SWF/LF list, as provided by EDR, has revealed that there is 1 WA SWF/LF site within approximately 0.5 miles of the target property.

Lower Elevation	Address	Direction / Distance	Map ID	Page
SEATTLE UNIVERSITY O	759 13TH AVENUE	SSE 1/4 - 1/2 (0.452 mi.)	CR547	5147

Database: SWF/LF, Date of Government Version: 07/07/2022
Facility Type: Compost Facility
Facility ID: 2598
Permit Status: Exempt

Lists of state and tribal leaking storage tanks

WA LUST: The Leaking Underground Storage Tank Incident Reports contain an inventory of reported leaking underground storage tank incidents. The data come from the Department of Ecology's Leaking Underground Storage Tanks Site List.

A review of the WA LUST list, as provided by EDR, has revealed that there are 58 WA LUST sites within

DRAFT

approximately 0.5 miles of the target property.

Equal/Higher Elevation	Address	Direction / Distance	Map ID	Page
CENTRAL PUGET SOUND	***1830 BROADWAY AVE***	***N 0 - 1/8 (0.025 mi.)***	***I106***	***443***
Database: LUST, Date of Government Version: 08/08/2022 Release Date: 04/29/2009 LUST Date: 07/19/2018 Facility Status: LUST - NFA Cleanup Site ID: 14717 Soil: Remediated-Below Facility ID: 11246				
FOLEY SIGN CO INC	***1205 E PINE ST***	***ESE 1/8 - 1/4 (0.191 mi.)***	***AR318***	***1212***
Database: LUST, Date of Government Version: 08/08/2022 Release Date: 05/31/1990 LUST Date: 07/01/2011 Facility Status: LUST - Cleanup Started Cleanup Site ID: 9289 Soil: Remediated-Below Soil: Confirmed Above Cleanup Levels Facility ID: 45618198				
SEATTLE FIRE STATION	***1300 E PINE ST***	***ESE 1/8 - 1/4 (0.237 mi.)***	***AW342***	***1423***
Database: LUST, Date of Government Version: 08/08/2022 Release Date: 06/17/1999 LUST Date: 12/15/2020 Facility Status: LUST - NFA Ground Water: Remediated-Below Cleanup Site ID: 8643 Soil: Remediated-Below Facility ID: 29946537				
WALTS RADIATOR & MUF	***1222 E MADISON ST***	***SE 1/4 - 1/2 (0.250 mi.)***	***AX357***	***1544***
Database: LUST, Date of Government Version: 08/08/2022 Release Date: 07/20/1989 LUST Date: 10/03/2011 Facility Status: LUST - NFA Cleanup Site ID: 8751 Soil: Suspected Facility ID: 33364863				
1200 MADISON STREET	***1000 MINOR AVE & 120***	***SSW 1/4 - 1/2 (0.289 mi.)***	***BG376***	***1816***
Database: LUST, Date of Government Version: 08/08/2022 Release Date: 01/10/2013 LUST Date: 02/01/2013 Facility Status: LUST - NFA Cleanup Site ID: 12070 Soil: Remediated-Below Facility ID: 13741				
SWEDISH HOSPITAL GAS	***1101 MADISON AVE***	***SSW 1/4 - 1/2 (0.341 mi.)***	***BM431***	***2222***
Database: LUST, Date of Government Version: 08/08/2022 Release Date: 06/26/1991 LUST Date: 10/03/2011 Facility Status: LUST - NFA Cleanup Site ID: 9743 Soil: Remediated-Below Facility ID: 56534795				
GROUP HEALTH HOSPITA	***100 15TH E***	***ENE 1/4 - 1/2 (0.355 mi.)***	***440***	***2282***
Database: LUST, Date of Government Version: 08/08/2022				

DRAFT

Release Date: 08/07/1990
LUST Date: 10/03/2011
Facility Status: LUST - NFA
Cleanup Site ID: 8598
Soil: Confirmed Above Cleanup Levels
Facility ID: 28818999

SWEDISH HEALTH SERVI ***747 BROADWAY*** ***S 1/4 - 1/2 (0.355 mi.)*** ***BQ441*** ***2288***
Database: LUST, Date of Government Version: 08/08/2022
Release Date: 12/24/1991
Release Date: 02/23/1993
LUST Date: 10/03/2011
LUST Date: 07/01/2011
Facility Status: LUST - NFA
Facility Status: LUST - Cleanup Started
Cleanup Site ID: 10568
Cleanup Site ID: 10569
Soil: Remediated-Below
Soil: Confirmed Above Cleanup Levels
Facility ID: 79572846

1500 MADISON LLC ***1500 E MADISON ST*** ***ESE 1/4 - 1/2 (0.373 mi.)*** ***CD462*** ***2883***
Database: LUST, Date of Government Version: 08/08/2022
Release Date: 10/08/2007
LUST Date: 05/19/2008
Facility Status: LUST - NFA
Cleanup Site ID: 5389
Soil: Remediated-Below
Facility ID: 6117496

SAFEWAY STORE 1551 ***1410 E JOHN ST*** ***NE 1/4 - 1/2 (0.375 mi.)*** ***467*** ***2890***
Database: LUST, Date of Government Version: 08/08/2022
Release Date: 06/13/1995
LUST Date: 06/23/1995
Facility Status: LUST - Cleanup Started
Ground Water: Confirmed Above Cleanup Levels
Cleanup Site ID: 6925
Soil: Confirmed Above Cleanup Levels
Facility ID: 95449291

7-ELEVEN 2307-23020D ***1522 E MADISON ST*** ***ESE 1/4 - 1/2 (0.390 mi.)*** ***CD482*** ***4012***
Database: LUST, Date of Government Version: 08/08/2022
Release Date: 10/12/2007
LUST Date: 10/10/2007
Facility Status: LUST - Cleanup Started
Ground Water: Confirmed Above Cleanup Levels
Cleanup Site ID: 6488
Soil: Confirmed Above Cleanup Levels
Facility ID: 66434231

UNOCAL 5474 ***700 BROADWAY E*** ***S 1/4 - 1/2 (0.399 mi.)*** ***CC486*** ***4063***
Database: LUST, Date of Government Version: 08/08/2022
Release Date: 04/11/1990
LUST Date: 06/01/1995
Facility Status: LUST - Cleanup Started
Ground Water: Confirmed Above Cleanup Levels
Cleanup Site ID: 6820
Soil: Confirmed Above Cleanup Levels

DRAFT

Facility ID: 88917423

SEATTLE CITY DEPT OF ***815 BOREN AVE N*** ***SSW 1/4 - 1/2 (0.414 mi.)*** ***508*** ***4499***
Database: LUST, Date of Government Version: 08/08/2022
Release Date: 01/23/1989
LUST Date: 07/01/2011
Facility Status: LUST - Cleanup Started
Cleanup Site ID: 8641
Soil: Suspected
Soil: Below Cleanup Levels
Soil: Confirmed Above Cleanup Levels
Facility ID: 29938898

BROADWAY ROY 76/ D&C ***915 E ROY ST*** ***N 1/4 - 1/2 (0.463 mi.)*** ***CY586*** ***5308***
Database: LUST, Date of Government Version: 08/08/2022
Release Date: 12/04/1992
LUST Date: 06/01/1995
Facility Status: LUST - Cleanup Started
Ground Water: Confirmed Above Cleanup Levels
Ground Water: Suspected
Cleanup Site ID: 977
Soil: Confirmed Above Cleanup Levels
Soil: Suspected
Facility ID: 56827327

SHELL MADISON EXPRES ***1701 E MADISON ST*** ***E 1/4 - 1/2 (0.482 mi.)*** ***DG603*** ***5440***
Database: LUST, Date of Government Version: 08/08/2022
Release Date: 10/08/1991
LUST Date: 10/03/2011
Facility Status: LUST - NFA
Cleanup Site ID: 11336
Soil: Suspected
Soil: Below Cleanup Levels
Soil: Remediated-Below
Facility ID: 98832471

UNOCAL 5471 ***1700 E MADISON*** ***E 1/4 - 1/2 (0.484 mi.)*** ***DG610*** ***5495***
Database: LUST, Date of Government Version: 08/08/2022
Release Date: 08/07/1989
LUST Date: 04/23/2012
Facility Status: LUST - NFA
Ground Water: Confirmed Above Cleanup Levels
Cleanup Site ID: 5665
Soil: Confirmed Above Cleanup Levels
Soil: Suspected
Facility ID: 19946925

KSTW TELEVISION ***1715 EAST MADISON ST*** ***E 1/4 - 1/2 (0.495 mi.)*** ***DG619*** ***5547***
Database: LUST, Date of Government Version: 08/08/2022
Release Date: 09/12/1997
LUST Date: 10/03/2011
Facility Status: LUST - NFA
Cleanup Site ID: 9676
Soil: Remediated-Below
Facility ID: 55192784

Lower Elevation	Address	Direction / Distance	Map ID	Page
LOUS CHEVRON	***1531 BROADWAY***	***S 0 - 1/8 (0.011 mi.)***	***F80***	***355***

Database: LUST, Date of Government Version: 08/08/2022

DRAFT

Release Date: 07/16/2003
Release Date: 06/25/1991
LUST Date: 04/25/2006
Facility Status: LUST - NFA
Ground Water: Suspected
Ground Water: Remediated
Cleanup Site ID: 7133
Soil: Confirmed Above Cleanup Levels
Facility ID: 83475673

BROADWAY SHELL ***1500 BROADWAY*** ***S 0 - 1/8 (0.032 mi.)*** ***J125*** ***510***
Database: LUST, Date of Government Version: 08/08/2022
Release Date: 10/08/1991
LUST Date: 07/01/2011
Facility Status: LUST - Cleanup Started
Ground Water: Below Cleanup Levels
Cleanup Site ID: 7868
Soil: Suspected
Soil: Confirmed Above Cleanup Levels
Facility ID: 10444294

PHIL SMART INC ***600 E PIKE ST*** ***SW 0 - 1/8 (0.053 mi.)*** ***O153*** ***572***
Database: LUST, Date of Government Version: 08/08/2022
Release Date: 01/20/1990
Release Date: 09/22/1994
LUST Date: 04/06/2017
Facility Status: LUST - NFA
Cleanup Site ID: 9177
Soil: Remediated-Below
Facility ID: 43455148

KFC ***1001 E PINE ST*** ***SE 0 - 1/8 (0.076 mi.)*** ***M177*** ***651***
Database: LUST, Date of Government Version: 08/08/2022
Release Date: 07/21/2008
LUST Date: 07/15/2007
Facility Status: LUST - Cleanup Started
Cleanup Site ID: 7461
Soil: Confirmed Above Cleanup Levels
Facility ID: 2057376

YEDOR PROPERTY ***SW CORNER OLIVE WY &*** ***WNW 0 - 1/8 (0.117 mi.)*** ***U245*** ***812***
Database: LUST, Date of Government Version: 08/08/2022
Release Date: 05/26/1992
LUST Date: 10/03/2011
Facility Status: LUST - NFA
Cleanup Site ID: 9682
Soil: Confirmed Above Cleanup Levels
Facility ID: 55267187

UNOCAL 5919 ***1100 BROADWAY*** ***S 1/8 - 1/4 (0.177 mi.)*** ***AN304*** ***1167***
Database: LUST, Date of Government Version: 08/08/2022
Release Date: 03/31/1989
Release Date: 10/24/1990
LUST Date: 09/06/2019
Facility Status: LUST - NFA
Ground Water: Remediated-Below
Cleanup Site ID: 7072
Soil: Remediated-Below

DRAFT

Facility ID: 22484161

WESTLUND BUILDING ***1309 SUMMIT AVE*** ***SSW 1/8 - 1/4 (0.180 mi.)*** ***AH309*** ***1191***
Database: LUST, Date of Government Version: 08/08/2022
Release Date: 08/23/1999
LUST Date: 06/05/2000
Facility Status: LUST - NFA
Cleanup Site ID: 6019
Soil: Confirmed Above Cleanup Levels
Facility ID: 39249397

INTERNATIONAL CLINIC ***1100 E UNION ST*** ***SSE 1/8 - 1/4 (0.185 mi.)*** ***AO313*** ***1201***
Database: LUST, Date of Government Version: 08/08/2022
Release Date: 04/29/1991
LUST Date: 10/03/2011
Facility Status: LUST - NFA
Cleanup Site ID: 10968
Soil: Suspected
Soil: Confirmed Above Cleanup Levels
Facility ID: 89321698

BILTMORE GARAGE & AP ***105 BELLEVUE AVE E*** ***WNW 1/8 - 1/4 (0.197 mi.)*** ***321*** ***1247***
Database: LUST, Date of Government Version: 08/08/2022
Release Date: 05/22/1998
LUST Date: 10/03/2011
Facility Status: LUST - NFA
Cleanup Site ID: 8837
Soil: Remediated-Below
Facility ID: 35373584

SEATTLE UNIVERSITY ***BROADWAY & E MADISON*** ***S 1/8 - 1/4 (0.207 mi.)*** ***AP330*** ***1315***
Database: LUST, Date of Government Version: 08/08/2022
Release Date: 08/25/1992
Release Date: 03/24/1993
Release Date: 10/26/1993
LUST Date: 02/09/2018
Facility Status: LUST - NFA
Cleanup Site ID: 12333
Soil: Remediated-Below
Facility ID: 3212974

SEATTLE MADISON LLC ***1111 E UNION ST*** ***SSE 1/8 - 1/4 (0.215 mi.)*** ***AO331*** ***1386***
Database: LUST, Date of Government Version: 08/08/2022
Release Date: 10/21/2013
LUST Date: 09/24/2012
Facility Status: LUST - Cleanup Started
Cleanup Site ID: 12304
Soil: Below Cleanup Levels
Soil: Remediated-Below
Facility ID: 21890

PIVOT ***1208 PINE ST*** ***WSW 1/8 - 1/4 (0.241 mi.)*** ***AZ347*** ***1444***
Database: LUST, Date of Government Version: 08/08/2022
Release Date: 10/19/2019
LUST Date: 08/20/2020
Facility Status: LUST - NFA
Cleanup Site ID: 15261
Soil: Below Cleanup Levels
Soil: Remediated-Below

DRAFT

Facility ID: 90265

SHEPARD AMBULANCE IN ***1140 12TH AVE*** ***SE 1/4 - 1/2 (0.250 mi.)*** ***AV356*** ***1543***
Database: LUST, Date of Government Version: 08/08/2022
Release Date: 05/02/1989
LUST Date: 12/01/1995
Facility Status: LUST - NFA
Ground Water: Confirmed Above Cleanup Levels
Cleanup Site ID: 5160
Soil: Confirmed Above Cleanup Levels
Facility ID: 2572

PANORAMA HOUSE ***1100 UNIVERSITY ST*** ***SW 1/4 - 1/2 (0.264 mi.)*** ***BD361*** ***1559***
Database: LUST, Date of Government Version: 08/08/2022
Release Date: 12/22/2014
LUST Date: 09/21/2015
Facility Status: LUST - NFA
Cleanup Site ID: 12839
Soil: Remediated-Below
Facility ID: 20038

MARLBOROUGH HOUSE AP ***1220 BOREN AVE*** ***SW 1/4 - 1/2 (0.287 mi.)*** ***BD374*** ***1801***
Database: LUST, Date of Government Version: 08/08/2022
Release Date: 08/02/2007
LUST Date: 10/15/2018
Facility Status: LUST - NFA
Cleanup Site ID: 5498
Soil: Remediated-Below
Soil: Remediated-Above
Soil: Suspected
Facility ID: 9607339

SHEPARD AMBULANCE IN ***932 12TH AVE*** ***SSE 1/4 - 1/2 (0.303 mi.)*** ***BF383*** ***1864***
Database: LUST, Date of Government Version: 08/08/2022
Release Date: 05/02/1989
LUST Date: 12/01/1995
Facility Status: LUST - NFA
Ground Water: Confirmed Above Cleanup Levels
Cleanup Site ID: 5159
Soil: Confirmed Above Cleanup Levels
Facility ID: 2571

LOW INCOME HOUSING I ***1811 EASTLAKE AVE*** ***WNW 1/4 - 1/2 (0.303 mi.)*** ***BJ386*** ***1874***
Database: LUST, Date of Government Version: 08/08/2022
Release Date: 03/26/2001
LUST Date: 10/03/2011
Facility Status: LUST - NFA
Cleanup Site ID: 9963
Soil: Remediated-Below
Facility ID: 63399926

BENAROYA METROPOLITA ***1220 HOWELL ST*** ***W 1/4 - 1/2 (0.323 mi.)*** ***BP402*** ***1940***
Database: LUST, Date of Government Version: 08/08/2022
Release Date: 01/05/1996
LUST Date: 10/30/2000
Facility Status: LUST - NFA
Ground Water: Confirmed Above Cleanup Levels
Cleanup Site ID: 6963
Soil: Confirmed Above Cleanup Levels

DRAFT

Facility ID: 97413673

SEATTLE CANCER CARE ***1216 JOHN ST*** ***WNW 1/4 - 1/2 (0.328 mi.)*** ***BN408*** ***2010***
Database: LUST, Date of Government Version: 08/08/2022
Release Date: 03/04/2009
LUST Date: 02/25/2008
Facility Status: LUST - Cleanup Started
Ground Water: Below Cleanup Levels
Ground Water: Remediated-Below
Cleanup Site ID: 4847
Soil: Remediated-Below
Facility ID: 6661095

SHEPARD AMBULANCE IN ***904 12TH AVE*** ***SSE 1/4 - 1/2 (0.329 mi.)*** ***BR414*** ***2023***
Database: LUST, Date of Government Version: 08/08/2022
Release Date: 06/02/1994
LUST Date: 12/01/1995
Facility Status: LUST - NFA
Cleanup Site ID: 5154
Soil: Confirmed Above Cleanup Levels
Facility ID: 2564

SMITH GANDY BLDG ***1100 OLIVE WAY*** ***W 1/4 - 1/2 (0.333 mi.)*** ***BT420*** ***2032***
Database: LUST, Date of Government Version: 08/08/2022
Release Date: 04/15/1996
LUST Date: 10/03/2011
Facility Status: LUST - NFA
Ground Water: Below Cleanup Levels
Cleanup Site ID: 7913
Soil: Remediated-Below
Facility ID: 11842931

HONDA OF SEATTLE ***1015 OLIVE WAY*** ***WSW 1/4 - 1/2 (0.363 mi.)*** ***CA449*** ***2574***
Database: LUST, Date of Government Version: 08/08/2022
Release Date: 07/31/1998
LUST Date: 10/03/2011
Facility Status: LUST - NFA
Cleanup Site ID: 7560
Soil: Confirmed Above Cleanup Levels
Facility ID: 3975713

OVERALL LAUNDRY SERV ***222 YALE AVE N*** ***WNW 1/4 - 1/2 (0.380 mi.)*** ***CF472*** ***2963***
Database: LUST, Date of Government Version: 08/08/2022
Release Date: 12/19/1988
LUST Date: 02/10/1989
Facility Status: LUST - Cleanup Started
Ground Water: Suspected
Cleanup Site ID: 1662
Soil: Confirmed Above Cleanup Levels
Facility ID: 39131231

PEMCO PROPERTY ***221 YALE*** ***WNW 1/4 - 1/2 (0.382 mi.)*** ***CF476*** ***3015***
Database: LUST, Date of Government Version: 08/08/2022
Release Date: 06/30/1992
LUST Date: 05/21/1995
Facility Status: LUST - Cleanup Started
Ground Water: Suspected
Cleanup Site ID: 8536
Soil: Suspected

DRAFT

Facility ID: 27279158

PEMCO MUTUAL INSURAN ***325 EASTLAKE AVE E*** ***NW 1/4 - 1/2 (0.405 mi.)*** ***CH498*** ***4312***
Database: LUST, Date of Government Version: 08/08/2022
Release Date: 03/10/1993
Release Date: 10/24/2012
LUST Date: 01/23/2018
LUST Date: 03/20/2013
Facility Status: LUST - NFA
Cleanup Site ID: 11077
Cleanup Site ID: 12086
Soil: Remediated-Below
Facility ID: 92673819

DEPARTMENT OF LIGHTI ***1250 DENNY WAY*** ***WNW 1/4 - 1/2 (0.408 mi.)*** ***CK504*** ***4403***
Database: LUST, Date of Government Version: 08/08/2022
Release Date: 04/24/1989
LUST Date: 07/22/2021
Facility Status: LUST - NFA
Ground Water: Remediated-Below
Cleanup Site ID: 10976
Soil: Remediated-Below
Facility ID: 89512719

CABRINI MEDICAL TOWE ***920 TERRY AVE*** ***SSW 1/4 - 1/2 (0.412 mi.)*** ***CL507*** ***4494***
Database: LUST, Date of Government Version: 08/08/2022
Release Date: 12/17/1992
LUST Date: 10/03/2011
Facility Status: LUST - NFA
Cleanup Site ID: 7499
Soil: Remediated-Below
Facility ID: 2715341

GOODYEAR ASC 8841 ***1105 STEWART ST*** ***W 1/4 - 1/2 (0.416 mi.)*** ***CM511*** ***4551***
Database: LUST, Date of Government Version: 08/08/2022
Release Date: 06/19/1996
LUST Date: 04/28/2016
Facility Status: LUST - Cleanup Started
Cleanup Site ID: 8998
Soil: Remediated-Below
Facility ID: 39199977

NEW RICHMOND LAUNDRY ***224 PONTIUS ST N*** ***WNW 1/4 - 1/2 (0.432 mi.)*** ***CO521*** ***4652***
Database: LUST, Date of Government Version: 08/08/2022
Release Date: 07/08/1992
LUST Date: 02/07/2013
Facility Status: LUST - Cleanup Started
Ground Water: Suspected
Cleanup Site ID: 2118
Soil: Suspected
Facility ID: 53565712

FOREIGN AUTO REBUILD ***421 EASTLAKE AVE E*** ***NW 1/4 - 1/2 (0.440 mi.)*** ***CS534*** ***5060***
Database: LUST, Date of Government Version: 08/08/2022
Release Date: 09/15/1994
LUST Date: 06/01/1995
Facility Status: LUST - Cleanup Started
Cleanup Site ID: 11096
Soil: Confirmed Above Cleanup Levels

DRAFT

Facility ID: 92971258

CHEVRON 95723 ***1225 DENNY WY*** ***WNW 1/4 - 1/2 (0.445 mi.)*** ***CK542*** ***5136***
Database: LUST, Date of Government Version: 08/08/2022
Release Date: 06/21/1990
LUST Date: 01/05/1999
Facility Status: LUST - NFA
Ground Water: Confirmed Above Cleanup Levels
Cleanup Site ID: 6889
Soil: Confirmed Above Cleanup Levels
Facility ID: 93469186

SEATTLE UNIVERSITY U ***1001 E JAMES WAY*** ***S 1/4 - 1/2 (0.447 mi.)*** ***CU544*** ***5144***
Database: LUST, Date of Government Version: 08/08/2022
Release Date: 04/08/1998
LUST Date: 10/03/2011
Facility Status: LUST - NFA
Cleanup Site ID: 10006
Soil: Confirmed Above Cleanup Levels
Facility ID: 64462698

CIRCLE K #9651 ***700 12TH AVE*** ***SSE 1/4 - 1/2 (0.453 mi.)*** ***CV561*** ***5189***
Database: LUST, Date of Government Version: 08/08/2022
Release Date: 12/27/1990
LUST Date: 02/06/2013
Facility Status: LUST - Cleanup Started
Ground Water: Confirmed Above Cleanup Levels
Cleanup Site ID: 6988
Soil: Confirmed Above Cleanup Levels
Facility ID: 98648877

HERTZ RENT A CAR ***722 PIKE ST*** ***WSW 1/4 - 1/2 (0.460 mi.)*** ***DA576*** ***5222***
Database: LUST, Date of Government Version: 08/08/2022
Release Date: 08/02/1999
LUST Date: 10/03/2011
Facility Status: LUST - NFA
Cleanup Site ID: 9453
Soil: Confirmed Above Cleanup Levels
Facility ID: 49583363

SEATTLE SCHOOL DIST ***1255 HARRISON ST*** ***NW 1/4 - 1/2 (0.462 mi.)*** ***CZ580*** ***5228***
Database: LUST, Date of Government Version: 08/08/2022
Release Date: 01/23/1989
LUST Date: 01/28/2016
Facility Status: LUST - Cleanup Started
Cleanup Site ID: 10188
Soil: Remediated-Below
Facility ID: 69141722

SEATTLE UNIVERSITY ***1313 E COLUMBIA ST*** ***SSE 1/4 - 1/2 (0.462 mi.)*** ***DB582*** ***5256***
Database: LUST, Date of Government Version: 08/08/2022
Release Date: 10/12/2007
LUST Date: 10/12/2007
Facility Status: LUST - Cleanup Started
Ground Water: Confirmed Above Cleanup Levels
Ground Water: Below Cleanup Levels
Ground Water: Remediated-Below
Cleanup Site ID: 5681
Soil: Below Cleanup Levels

DRAFT

Facility ID: 21356218

TERRY AVENUE APARTME ***1823 TERRY AVE*** ***W 1/4 - 1/2 (0.464 mi.)*** ***CT587*** ***5339***
Database: LUST, Date of Government Version: 08/08/2022
Release Date: 11/20/2007
LUST Date: 10/03/2011
Facility Status: LUST - NFA
Cleanup Site ID: 7527
Soil: Remediated-Below
Facility ID: 3245101

FREEWAY GARAGE ***1512 8TH AVE*** ***WSW 1/4 - 1/2 (0.474 mi.)*** ***DD593*** ***5376***
Database: LUST, Date of Government Version: 08/08/2022
Release Date: 04/27/1992
LUST Date: 10/03/2011
Facility Status: LUST - NFA
Cleanup Site ID: 7954
Soil: Remediated-Below
Soil: Confirmed Above Cleanup Levels
Facility ID: 12733468

BUDGET RENT A CAR BO ***1930 BOREN AVE*** ***W 1/4 - 1/2 (0.478 mi.)*** ***DE597*** ***5421***
Database: LUST, Date of Government Version: 08/08/2022
Release Date: 05/20/1989
LUST Date: 02/20/1997
Facility Status: LUST - NFA
Cleanup Site ID: 2128
Soil: Remediated
Soil: Confirmed Above Cleanup Levels
Facility ID: 76793183

RED CARPET CAR WASH ***1164 DENNY WAY*** ***WNW 1/4 - 1/2 (0.478 mi.)*** ***598*** ***5425***
Database: LUST, Date of Government Version: 08/08/2022
Release Date: 01/25/1993
LUST Date: 06/01/1995
Facility Status: LUST - Cleanup Started
Ground Water: Confirmed Above Cleanup Levels
Ground Water: Remediated
Cleanup Site ID: 3230
Soil: Confirmed Above Cleanup Levels
Soil: Remediated
Facility ID: 21844229

NETTLETON APTS ***1000 8TH AVENUE*** ***SSW 1/4 - 1/2 (0.497 mi.)*** ***624*** ***5601***
Database: LUST, Date of Government Version: 08/08/2022
Release Date: 11/23/2011
LUST Date: 05/13/2014
Facility Status: LUST - Cleanup Started
Cleanup Site ID: 11934
Soil: Remediated-Below
Facility ID: 84878976

DRAFT

EXECUTIVE SUMMARY

Lists of state and tribal registered storage tanks

WA UST: The Underground Storage Tank database contains registered USTs. USTs are regulated under Subtitle I of the Resource Conservation and Recovery Act (RCRA). The data come from the Department of Ecology's Statewide UST Site/Tank Report.

A review of the WA UST list, as provided by EDR, and dated 08/08/2022 has revealed that there are 25 WA UST sites within approximately 0.25 miles of the target property.

Equal/Higher Elevation	Address	Direction / Distance	Map ID	Page
CENTRAL PUGET SOUND Facility ID: 11246 Tank Status: Removed Tank Closure Date: 12/3/2010 Site Id: 619725	***1830 BROADWAY AVE***	***N 0 - 1/8 (0.025 mi.)***	***I106***	***443***
RICHMARK CO Facility ID: 11376256 Tank Status: Removed Site Id: 2588	***1110 E PINE ST***	***ESE 1/8 - 1/4 (0.135 mi.)***	***AG274***	***900***
E POLICE PRECINCT FU Facility ID: 38629771 Tank Status: Removed Tank Closure Date: 4/8/2013 Site Id: 97663	1606 12TH AVE E	ESE 1/8 - 1/4 (0.165 mi.)	AG294	1122
FOLEY SIGN CO INC Facility ID: 45618198 Tank Status: Removed Site Id: 102220	***1205 E PINE ST***	***ESE 1/8 - 1/4 (0.191 mi.)***	***AR318***	***1212***
PUBLIC STORAGE INC U Facility ID: 38283878 Tank Status: Closed in Place Site Id: 102198	***1515 13TH AVE***	***ESE 1/8 - 1/4 (0.230 mi.)***	***337***	***1411***
SEATTLE FIRE STATION Facility ID: 29946537 Tank Status: Temporarily Closed Tank Status: Removed Site Id: 7910	***1300 E PINE ST***	***ESE 1/8 - 1/4 (0.237 mi.)***	***AW342***	***1423***

Lower Elevation	Address	Direction / Distance	Map ID	Page
SEATTLE CENTRAL COM Facility ID: 7757230 Tank Status: Removed Tank Closure Date: 5/1/2004 Site Id: 619031	***1524 HARVARD AVE***	***0 - 1/8 (0.000 mi.)***	***D29***	***311***
LOUS CHEVRON Facility ID: 83475673 Tank Status: Removed Site Id: 5132	***1531 BROADWAY***	***S 0 - 1/8 (0.011 mi.)***	***F80***	***355***
BROADWAY SHELL Facility ID: 10444294 Tank Status: Operational	***1500 BROADWAY***	***S 0 - 1/8 (0.032 mi.)***	***J125***	***510***

DRAFT

Tank Status: Removed Site Id: 7690				
UNITED GRAPHICS Facility ID: 6716621 Tank Status: Removed Site Id: 6976	1401 BROADWAY	S 0 - 1/8 (0.045 mi.)	K142	547
PHIL SMART INC Facility ID: 43455148 Tank Status: Removed Tank Closure Date: 10/17/1994 Site Id: 6676	***600 E PIKE ST***	***SW 0 - 1/8 (0.053 mi.)***	***O153***	***572***
KFC Facility ID: 2057376 Tank Status: Removed Tank Closure Date: 7/18/2008 Site Id: 619489	***1001 E PINE ST***	***SE 0 - 1/8 (0.076 mi.)***	***M177***	***651***
CORNNELL & ASSOCIATE Facility ID: 49913441 Tank Status: Removed Site Id: 101489	***1520 SUMMIT AVE***	***WSW 0 - 1/8 (0.094 mi.)***	***V195***	***679***
YEDOR PROPERTY Facility ID: 55267187 Tank Status: Removed Site Id: 200118	***SW CORNER OLIVE WY &***	***WNW 0 - 1/8 (0.117 mi.)***	***U245***	***812***
SHERIFF AND THOMPSON Facility ID: 36932479 Tank Status: Closed in Place Site Id: 2186	***1130 BROADWAY***	***S 0 - 1/8 (0.120 mi.)***	***AE249***	***819***
RED ROBIN Facility ID: 85645431 Tank Status: Removed Site Id: 102456	***1600 OLIVE WAY***	***NW 1/8 - 1/4 (0.138 mi.)***	***W276***	***957***
1639 BELLEVUE AVE SE Facility ID: 3351321 Tank Status: Removed Site Id: 101684	***1639 BELLEVUE AVE***	***W 1/8 - 1/4 (0.167 mi.)***	***299***	***1155***
UNOCAL 5919 Facility ID: 22484161 Tank Status: Removed Site Id: 8483	***1100 BROADWAY***	***S 1/8 - 1/4 (0.177 mi.)***	***AN304***	***1167***
WESTLUND BUILDING Facility ID: 39249397 Tank Status: Exempt Site Id: 7454	***1309 SUMMIT AVE***	***SSW 1/8 - 1/4 (0.180 mi.)***	***AH309***	***1191***
COPY MART INC UST 90 Facility ID: 36898745 Tank Status: Closed in Place Site Id: 9011	***1018 E SENECA ST***	***SSE 1/8 - 1/4 (0.181 mi.)***	***AL310***	***1195***
INTERNATIONAL CLINIC Facility ID: 89321698 Tank Status: Removed	***1100 E UNION ST***	***SSE 1/8 - 1/4 (0.185 mi.)***	***AO313***	***1201***

DRAFT

Site Id: 101462				
THE SUMMIT AT FIRST Facility ID: 66215829 Tank Status: Operational Site Id: 556778	1200 UNIVERSITY ST	SW 1/8 - 1/4 (0.190 mi.)	AQ317	1211
BILTMORE GARAGE & AP Facility ID: 35373584 Tank Status: Exempt Tank Status: Removed Site Id: 459394	***105 BELLEVUE AVE E***	***WNW 1/8 - 1/4 (0.197 mi.)***	***321***	***1247***
SEATTLE MADISON LLC Facility ID: 21890 Tank Status: Removed Tank Closure Date: 10/26/2012 Tank Closure Date: 9/12/2012 Site Id: 620103	***1111 E UNION ST***	***SSE 1/8 - 1/4 (0.215 mi.)***	***AO331***	***1386***
PIVOT Facility ID: 90265 Tank Status: Closure in Process Site Id: 620450	1208 PINE ST	WSW 1/8 - 1/4 (0.241 mi.)	AZ348	1454

State and tribal institutional control / engineering control registries

WA INST CONTROL: The Environmental Covenants Registry is a list of sites that have implemented institutional controls as part of the remedy. Institutional controls are administrative or legal measures used to prevent activities that may compromise the integrity of a cleanup action. They are meant to prevent exposure to contamination remaining on site. Institutional controls may include environmental covenants (also known as "deed restrictions"), zoning restrictions, public health advisories, or other administrative tools. The most common institutional control is an environmental covenant. Environmental covenants are legal recorded documents that typically limit certain uses of the property, such as: Drilling a water supply well on the property. Disturbing pavement covering contaminated areas. Residential use of the property.

A review of the WA INST CONTROL list, as provided by EDR, and dated 07/11/2022 has revealed that there are 7 WA INST CONTROL sites within approximately 0.5 miles of the target property.

Equal/Higher Elevation	Address	Direction / Distance	Map ID	Page
QUALMAN APARTMENTS Facility Site ID: 23654588 CS ID: 390	***1421 15TH AVE***	***ESE 1/4 - 1/2 (0.368 mi.)***	***BU454***	***2718***
UNOCAL 5471 Facility Site ID: 19946925 CS ID: 5665	***1700 E MADISON***	***E 1/4 - 1/2 (0.484 mi.)***	***DG610***	***5495***

Lower Elevation	Address	Direction / Distance	Map ID	Page
BMW SEATTLE Facility Site ID: 33641566 CS ID: 1055	***714 E. PIKE ST.***	***SSW 0 - 1/8 (0.029 mi.)***	***G115***	***458***
SUNSET ELECTRIC Facility Site ID: 95285695	***1111 E PINE STREET***	***ESE 1/8 - 1/4 (0.139 mi.)***	***AG277***	***958***

DRAFT

CS ID: 13199				
WESTLUND BUILDING Facility Site ID: 39249397 CS ID: 6019	***1309 SUMMIT AVE***	***SSW 1/8 - 1/4 (0.180 mi.)***	***AH309***	***1191***
MARLBOROUGH HOUSE AP Facility Site ID: 9607339 CS ID: 5498	***1220 BOREN AVE***	***SW 1/4 - 1/2 (0.287 mi.)***	***BD374***	***1801***
FIRST CHOICE BUSINES Facility Site ID: 7028351 CS ID: 1516	***1333 STEWART ST***	***WNW 1/4 - 1/2 (0.314 mi.)***	***BN396***	***1907***

Lists of state and tribal voluntary cleanup sites

WA ICR: These are remedial action reports Ecology has received from either the owner or operator of the site. These actions have been conducted without department oversight or approval and are not under an order or decree.

A review of the WA ICR list, as provided by EDR, and dated 12/01/2002 has revealed that there are 81 WA ICR sites within approximately 0.5 miles of the target property.

Equal/Higher Elevation	Address	Direction / Distance	Map ID	Page
US POSTAL SERVICES Contaminants Found at Site: 6 Type of Report Ecology Received: I Date Ecology Received Report: 08/03/98 Media Contaminated: S	***101 BROADWAY AVE. E.***	***N 0 - 1/8 (0.022 mi.)***	***I99***	***430***
FOLEY SIGN CO INC Contaminants Found at Site: 6 Type of Report Ecology Received: I Date Ecology Received Report: 04/04/91 Date Ecology Received Report: 07/13/90 Media Contaminated: S	***1205 E PINE ST***	***ESE 1/8 - 1/4 (0.191 mi.)***	***AR318***	***1212***
WINTERS FORMAL WEAR Contaminants Found at Site: 6 Type of Report Ecology Received: F Date Ecology Received Report: 07/11/96 Media Contaminated: S	300 BROADWAY E.	N 1/8 - 1/4 (0.198 mi.)	AK322	1253
CITY OF SEATTLE FIRE Contaminants Found at Site: 6 Type of Report Ecology Received: I Date Ecology Received Report: 06/17/99 Media Contaminated: S	1300 E. PINE	ESE 1/8 - 1/4 (0.236 mi.)	AW341	1423
SWEDISH HOSPITAL PHY Contaminants Found at Site: 6 Type of Report Ecology Received: I Date Ecology Received Report: / / Date Ecology Received Report: 09/20/93 Date Ecology Received Report: 11/28/94 Date Ecology Received Report: 04/02/93	1211 MARION ST.	S 1/4 - 1/2 (0.278 mi.)	BB367	1783

DRAFT

Date Ecology Received Report: 10/22/93 *Additional key fields are available in the Map Findings section* Media Contaminated: S				
RED APPLE MARKET Contaminants Found at Site: 3 Type of Report Ecology Received: I Date Ecology Received Report: 04/03/00 Date Ecology Received Report: 06/10/00 Media Contaminated: GW,S	1400 E. PINE	ESE 1/4 - 1/2 (0.306 mi.)	BK390	1901
SWEDISH HOSPITAL Contaminants Found at Site: 6 Type of Report Ecology Received: I Type of Report Ecology Received: F Date Ecology Received Report: 03/04/93 Date Ecology Received Report: 09/20/93 Date Ecology Received Report: 12/24/91 Media Contaminated: S	747 SUMMIT AVE.	S 1/4 - 1/2 (0.326 mi.)	BQ407	2010
US WEST Contaminants Found at Site: 6 Type of Report Ecology Received: I Date Ecology Received Report: 01/22/99 Media Contaminated: S	900 MINOR	SSW 1/4 - 1/2 (0.331 mi.)	418	2029
CHEVRON #9 0083 Contaminants Found at Site: 6 Type of Report Ecology Received: I Type of Report Ecology Received: F Date Ecology Received Report: 01/14/91 Date Ecology Received Report: 01/13/92 Media Contaminated: S	1101 MADISON AVE.	SSW 1/4 - 1/2 (0.341 mi.)	BM432	2242
SAFEWAY STORE 1551 Contaminants Found at Site: 6 Contaminants Found at Site: 6,34 Type of Report Ecology Received: I Date Ecology Received Report: 08/14/95 Date Ecology Received Report: 04/15/99 Media Contaminated: S Media Contaminated: GW,S	***1410 E JOHN ST***	***NE 1/4 - 1/2 (0.375 mi.)***	***467***	***2890***
RESIDENTIAL UST Contaminants Found at Site: 6 Type of Report Ecology Received: F Date Ecology Received Report: 03/30/94 Media Contaminated: S	533 12TH AVE. E.	NNE 1/4 - 1/2 (0.427 mi.)	CP518	4573
SWEDISH HOSPITAL - C Contaminants Found at Site: 6 Type of Report Ecology Received: I Date Ecology Received Report: 11/22/91 Media Contaminated: S	***1120 CHERRY ST.***	***S 1/4 - 1/2 (0.442 mi.)***	***537***	***5096***
CHEVRON USA INC 9012 Contaminants Found at Site: 6 Type of Report Ecology Received: I Date Ecology Received Report: 05/14/98 Date Ecology Received Report: 04/03/97	***915 E ROY ST***	***N 1/4 - 1/2 (0.463 mi.)***	***CY585***	***5287***

DRAFT

Date Ecology Received Report: 12/16/02
Date Ecology Received Report: 12/11/95
Date Ecology Received Report: 12/10/01
**Additional key fields are available in the Map Findings section*
Media Contaminated: GW,S
Media Contaminated: S, GW

UNOCAL #5474	700 BROADWAY E.	N 1/4 - 1/2 (0.484 mi.)	CY606	5470

Contaminants Found at Site: 6
Type of Report Ecology Received: I
Type of Report Ecology Received: F
Date Ecology Received Report: 03/09/98
Date Ecology Received Report: 12/15/97
Date Ecology Received Report: 06/09/98
Date Ecology Received Report: 08/28/98
Date Ecology Received Report: 04/29/97
**Additional key fields are available in the Map Findings section*
Media Contaminated: GW,S
Media Contaminated: S

UNOCAL SS NO 5471	***1700 E MADISON***	***E 1/4 - 1/2 (0.484 mi.)***	***DG608***	***5477***

Contaminants Found at Site: 6
Type of Report Ecology Received: I
Date Ecology Received Report: 01/20/98
Date Ecology Received Report: / /
Date Ecology Received Report: 09/05/02
Date Ecology Received Report: 12/09/02
Date Ecology Received Report: 10/31/91
**Additional key fields are available in the Map Findings section*
Media Contaminated: GW,S
Media Contaminated: S

KSTW TELEVISION	***1715 EAST MADISON ST***	***E 1/4 - 1/2 (0.495 mi.)***	***DG619***	***5547***

Contaminants Found at Site: 6
Type of Report Ecology Received: F
Date Ecology Received Report: 09/12/97
Media Contaminated: S

Lower Elevation	Address	Direction / Distance	Map ID	Page
SEATTLE CENTRAL COMM	801 E. PINE	0 - 1/8 (0.000 mi.)	H45	320

Contaminants Found at Site: 6
Type of Report Ecology Received: I
Date Ecology Received Report: 02/01/95
Media Contaminated: S

CHEVRON #9 3068	***1531 BROADWAY***	***S 0 - 1/8 (0.011 mi.)***	***F77***	***348***

Contaminants Found at Site: 6
Type of Report Ecology Received: I
Date Ecology Received Report: 11/07/91
Media Contaminated: S

CAIRN CAPITAL PROPER	815 E. PIKE ST.	S 0 - 1/8 (0.012 mi.)	G81	383

Contaminants Found at Site: 6
Type of Report Ecology Received: F
Type of Report Ecology Received: I
Date Ecology Received Report: 04/21/97
Date Ecology Received Report: 11/12/93

DRAFT

Date Ecology Received Report: 11/23/93 Date Ecology Received Report: 01/07/94 Media Contaminated: S				
SEATTLE CENTRAL COMM Contaminants Found at Site: 6 Type of Report Ecology Received: F Date Ecology Received Report: 09/09/93 Media Contaminated: S	1525 BROADWAY	S 0 - 1/8 (0.020 mi.)	H94	429
BMW SEATTLE Contaminants Found at Site: 6 Type of Report Ecology Received: F Type of Report Ecology Received: I Date Ecology Received Report: 08/21/98 Date Ecology Received Report: 08/10/95 Media Contaminated: S	***714 E. PIKE ST.***	***SSW 0 - 1/8 (0.029 mi.)***	***G115***	***458***
GULL #0242 Contaminants Found at Site: 6 Type of Report Ecology Received: F Date Ecology Received Report: 10/07/91 Media Contaminated: S	1500 BROADWAY	S 0 - 1/8 (0.032 mi.)	J121	468
PHIL SMART INC Contaminants Found at Site: 6 Type of Report Ecology Received: F Date Ecology Received Report: 10/17/94 Media Contaminated: S	***600 E PIKE ST***	***SW 0 - 1/8 (0.053 mi.)***	***O153***	***572***
AMBASSADOR APARTMENT Contaminants Found at Site: 6 Type of Report Ecology Received: F Type of Report Ecology Received: I Date Ecology Received Report: 08/23/91 Date Ecology Received Report: 11/12/91 Media Contaminated: S	505 E. DENNY WAY	WNW 0 - 1/8 (0.096 mi.)	S198	681
OFFICE EMPORIUM, INC Contaminants Found at Site: 6 Type of Report Ecology Received: F Date Ecology Received Report: 08/05/99 Media Contaminated: S	1715 E. OLIVE WAY	NNW 0 - 1/8 (0.106 mi.)	AA212	701
RECREATION EQUIPMENT Contaminants Found at Site: 10,27 Type of Report Ecology Received: F Date Ecology Received Report: 02/12/98 Media Contaminated: S	1525 11TH AVE.	SE 0 - 1/8 (0.111 mi.)	T225	743
RUTH ASHBROOK BAKERY Contaminants Found at Site: 6 Type of Report Ecology Received: I Date Ecology Received Report: 12/04/90 Media Contaminated: S	***1416 10TH AVE.***	***SSE 0 - 1/8 (0.112 mi.)***	***Z228***	***757***
UNOCAL #5919 Contaminants Found at Site: 6 Type of Report Ecology Received: I Type of Report Ecology Received: F Date Ecology Received Report: 04/16/98	1100 BROADWAY	S 1/8 - 1/4 (0.177 mi.)	AN305	1182

DRAFT

Date Ecology Received Report: 02/10/98
Date Ecology Received Report: 04/21/97
Date Ecology Received Report: / /
Date Ecology Received Report: 01/16/96
**Additional key fields are available in the Map Findings section*
Media Contaminated: GW,S
Media Contaminated: GW

WESTLUND BUILDING	***1309 SUMMIT AVE***	***SSW 1/8 - 1/4 (0.180 mi.)***	***AH309***	***1191***
Contaminants Found at Site: 6 Type of Report Ecology Received: I Date Ecology Received Report: 08/23/99 Date Ecology Received Report: 04/25/00 Date Ecology Received Report: 02/02/00 Media Contaminated: S				
TOMLINSON INC.	1100 E. UNION ST.	SSE 1/8 - 1/4 (0.185 mi.)	AO311	1198
Contaminants Found at Site: 6 Type of Report Ecology Received: F Date Ecology Received Report: 11/08/91 Date Ecology Received Report: 05/16/91 Media Contaminated: S				
BILTMORE GARAGE & AP	***105 BELLEVUE AVE E***	***WNW 1/8 - 1/4 (0.197 mi.)***	***321***	***1247***
Contaminants Found at Site: 6 Type of Report Ecology Received: F Date Ecology Received Report: 06/12/98 Media Contaminated: S				
MELROSE APARTMENTS	1520 MELROSE AVENUE	WSW 1/8 - 1/4 (0.201 mi.)	AM323	1253
Contaminants Found at Site: 6 Type of Report Ecology Received: F Date Ecology Received Report: 09/27/91 Media Contaminated: S				
PETERSON PROPERTY AP	***304 E. OLIVE PLACE***	***W 1/8 - 1/4 (0.205 mi.)***	***327***	***1262***
Contaminants Found at Site: 6 Type of Report Ecology Received: F Date Ecology Received Report: 09/28/94 Media Contaminated: S				
SEATTLE UNIVERSITY	***BROADWAY & E MADISON***	***S 1/8 - 1/4 (0.207 mi.)***	***AP330***	***1315***
Contaminants Found at Site: 6 Type of Report Ecology Received: F Date Ecology Received Report: 05/21/93 Date Ecology Received Report: 10/05/98 Media Contaminated: S Media Contaminated: GW,S				
THOMAS PARK RIDGE AP	301 SUMMIT AVE.	NW 1/8 - 1/4 (0.241 mi.)	AY346	1444
Contaminants Found at Site: 6 Type of Report Ecology Received: F Date Ecology Received Report: 10/23/97 Media Contaminated: S				
SHEPARD AMBULANCE	1140 12TH AVE.	SE 1/4 - 1/2 (0.250 mi.)	AV354	1536
Contaminants Found at Site: 6 Type of Report Ecology Received: F Date Ecology Received Report: 08/07/95 Media Contaminated: GW,S				
GULL #0270	1201 E. MADISON	SE 1/4 - 1/2 (0.252 mi.)	AX358	1553

DRAFT

Contaminants Found at Site: 6 Type of Report Ecology Received: F Date Ecology Received Report: 10/07/91 Media Contaminated: S				
GARDNER BUILDING Contaminants Found at Site: 6 Type of Report Ecology Received: F Date Ecology Received Report: 09/29/00 Media Contaminated: GW,S	12TH AVE. & E SPRING	SSE 1/4 - 1/2 (0.278 mi.)	BF368	1785
MOSS ALLEY MOTORS Contaminants Found at Site: 6 Type of Report Ecology Received: F Date Ecology Received Report: 08/07/95 Media Contaminated: GW,S	***932 12TH AVE***	***SSE 1/4 - 1/2 (0.303 mi.)***	***BF385***	***1867***
SHEPARD AMBULANCE Contaminants Found at Site: 6 Type of Report Ecology Received: F Type of Report Ecology Received: I Date Ecology Received Report: 08/07/95 Date Ecology Received Report: 06/02/94 Media Contaminated: S Media Contaminated: GW,S	904 12TH AVE.	SSE 1/4 - 1/2 (0.329 mi.)	BR413	2022
SMITH GANDY BUILDING Contaminants Found at Site: 6 Type of Report Ecology Received: F Date Ecology Received Report: 04/15/96 Date Ecology Received Report: 08/16/96 Media Contaminated: S	***1100 OLIVE WAY***	***W 1/4 - 1/2 (0.333 mi.)***	***BT419***	***2029***
DAVID COLWELL BLDG Contaminants Found at Site: 6 Type of Report Ecology Received: F Date Ecology Received Report: 04/27/99 Media Contaminated: S	***1300 STEWART ST.***	***WNW 1/4 - 1/2 (0.340 mi.)***	***BN429***	***2221***
METROPOLITAN PARK PR Contaminants Found at Site: 6 Type of Report Ecology Received: I Type of Report Ecology Received: F Date Ecology Received Report: 06/12/00 Date Ecology Received Report: 03/13/00 Date Ecology Received Report: 02/04/00 Media Contaminated: GW,S	1215 STEWART	WNW 1/4 - 1/2 (0.349 mi.)	BW437	2253
HONDA OF SEATTLE Contaminants Found at Site: 6 Type of Report Ecology Received: I Date Ecology Received Report: 07/31/98 Media Contaminated: S	***1015 OLIVE WAY***	***WSW 1/4 - 1/2 (0.363 mi.)***	***CA450***	***2673***
PARAMOUNT THEATRE Contaminants Found at Site: 6 Type of Report Ecology Received: F Date Ecology Received Report: 12/16/94 Media Contaminated: S	911 PINE ST.	WSW 1/4 - 1/2 (0.374 mi.)	CE463	2887
OVERALL LAUNDRY SERV	***222 YALE AVE N***	***WNW 1/4 - 1/2 (0.380 mi.)***	***CF472***	***2963***

DRAFT

Contaminants Found at Site: 6
Type of Report Ecology Received: I
Type of Report Ecology Received: F
Date Ecology Received Report: 02/11/98
Date Ecology Received Report: 01/23/95
Media Contaminated: S

PEMCO PROPERTY	***221 YALE***	***WNW 1/4 - 1/2 (0.382 mi.)***	***CF476***	***3015***

Contaminants Found at Site: 6
Type of Report Ecology Received: I
Date Ecology Received Report: 08/14/92
Media Contaminated: S

PEMCO MUTUAL INSURAN	***325 EASTLAKE AVE E***	***NW 1/4 - 1/2 (0.383 mi.)***	***CH478***	***3019***

Type of Report Ecology Received: F
Date Ecology Received Report: 06/04/02
Media Contaminated: S

SEATTLE UNIVERSITY L	12TH AVE. S. & E. CO	SSE 1/4 - 1/2 (0.401 mi.)	CJ496	4307

Contaminants Found at Site: 6
Type of Report Ecology Received: F
Date Ecology Received Report: 08/10/98
Media Contaminated: S

WASHINGTON STATE CON	9TH AVE. & PIKE ST.	WSW 1/4 - 1/2 (0.406 mi.)	502	4370

Contaminants Found at Site: 6
Type of Report Ecology Received: F
Date Ecology Received Report: 12/07/00
Media Contaminated: S

SEATTLE CITY LIGHT D	***1250 DENNY WAY***	***WNW 1/4 - 1/2 (0.408 mi.)***	***CK505***	***4420***

Contaminants Found at Site: 6
Type of Report Ecology Received: I
Date Ecology Received Report: 02/13/98
Date Ecology Received Report: 12/26/97
Date Ecology Received Report: 11/24/97
Date Ecology Received Report: 10/14/97
Date Ecology Received Report: 09/15/97
**Additional key fields are available in the Map Findings section*
Media Contaminated: GW,S
Media Contaminated: GW

YALE STREET PARKING	310 YALE AVE.	NW 1/4 - 1/2 (0.411 mi.)	CH506	4493

Contaminants Found at Site: 6
Type of Report Ecology Received: I
Date Ecology Received Report: 03/10/93
Media Contaminated: S

CABRINI MEDICAL TOWE	***920 TERRY AVE***	***SSW 1/4 - 1/2 (0.412 mi.)***	***CL507***	***4494***

Contaminants Found at Site: 6
Type of Report Ecology Received: F
Date Ecology Received Report: 02/08/00
Media Contaminated: S

GOODYEAR ASC 8841	***1105 STEWART ST***	***W 1/4 - 1/2 (0.416 mi.)***	***CM511***	***4551***

Contaminants Found at Site: 6
Type of Report Ecology Received: F
Date Ecology Received Report: 08/16/99
Media Contaminated: S

NEW RICHMOND LAUNDRY	***224 PONTIUS ST N***	***WNW 1/4 - 1/2 (0.432 mi.)***	***CO521***	***4652***

DRAFT

Contaminants Found at Site: 6
Type of Report Ecology Received: I
Date Ecology Received Report: 11/17/92
Date Ecology Received Report: 01/22/93
Media Contaminated: GW,S
Media Contaminated: S

CHEVRON #9 5723 ***1225 DENNY WAY*** ***WNW 1/4 - 1/2 (0.445 mi.)*** ***CK543*** ***5141***
Contaminants Found at Site: 6
Type of Report Ecology Received: I
Type of Report Ecology Received: F
Date Ecology Received Report: 05/26/98
Date Ecology Received Report: 05/11/98
Date Ecology Received Report: 09/14/98
Date Ecology Received Report: 12/28/98
Date Ecology Received Report: 07/27/98
**Additional key fields are available in the Map Findings section*
Media Contaminated: GW,S
Media Contaminated: GW

PARKING GARAGE 1001 E. JAMES WAY S 1/4 - 1/2 (0.447 mi.) CU545 5146
Contaminants Found at Site: 6
Type of Report Ecology Received: F
Date Ecology Received Report: 07/24/98
Media Contaminated: S

SHELL #47481/TEXACO 700 12TH AVE. SSE 1/4 - 1/2 (0.453 mi.) CV548 5148
Contaminants Found at Site: 6
Type of Report Ecology Received: I
Date Ecology Received Report: 04/05/95
Media Contaminated: GW

SHELL #47481/TEXACO 700 12TH AVE. SSE 1/4 - 1/2 (0.453 mi.) CV549 5148
Contaminants Found at Site: 6
Type of Report Ecology Received: I
Date Ecology Received Report: 05/15/92
Media Contaminated: GW,S

SHELL #47481/TEXACO 700 12TH AVE. SSE 1/4 - 1/2 (0.453 mi.) CV551 5186
Contaminants Found at Site: 6
Type of Report Ecology Received: I
Date Ecology Received Report: 07/11/94
Media Contaminated: GW

SHELL #47481/TEXACO 700 12TH AVE. SSE 1/4 - 1/2 (0.453 mi.) CV552 5186
Contaminants Found at Site: 6
Type of Report Ecology Received: I
Date Ecology Received Report: 11/08/00
Media Contaminated: GW,S

SHELL #47481/TEXACO 700 12TH AVE. SSE 1/4 - 1/2 (0.453 mi.) CV553 5187
Contaminants Found at Site: 6
Type of Report Ecology Received: I
Date Ecology Received Report: 10/20/94
Media Contaminated: GW

SHELL #47481/TEXACO 700 12TH AVE. SSE 1/4 - 1/2 (0.453 mi.) CV554 5187
Contaminants Found at Site: 6
Type of Report Ecology Received: I
Date Ecology Received Report: 05/09/95

DRAFT

Media Contaminated: GW				
SHELL #47481/TEXACO Contaminants Found at Site: 6 Type of Report Ecology Received: I Date Ecology Received Report: 04/22/97 Media Contaminated: GW,S	700 12TH AVE.	SSE 1/4 - 1/2 (0.453 mi.)	CV555	5187
SHELL #47481/TEXACO Contaminants Found at Site: 6 Type of Report Ecology Received: I Date Ecology Received Report: 06/21/02 Media Contaminated: GW,S	700 12TH AVE.	SSE 1/4 - 1/2 (0.453 mi.)	CV556	5188
SHELL #47481/TEXACO Contaminants Found at Site: 6 Type of Report Ecology Received: I Date Ecology Received Report: 05/20/92 Media Contaminated: GW	700 12TH AVE.	SSE 1/4 - 1/2 (0.453 mi.)	CV557	5188
SHELL #47481/TEXACO Contaminants Found at Site: 6 Type of Report Ecology Received: I Date Ecology Received Report: 12/04/01 Media Contaminated: GW,S	700 12TH AVE.	SSE 1/4 - 1/2 (0.453 mi.)	CV558	5188
SHELL #47481/TEXACO Contaminants Found at Site: 6 Type of Report Ecology Received: I Date Ecology Received Report: 10/16/95 Media Contaminated: GW,S	700 12TH AVE.	SSE 1/4 - 1/2 (0.453 mi.)	CV559	5189
SHELL #47481/TEXACO Contaminants Found at Site: 6 Type of Report Ecology Received: I Date Ecology Received Report: 04/02/98 Media Contaminated: GW,S	700 12TH AVE.	SSE 1/4 - 1/2 (0.453 mi.)	CV560	5189
SHELL #47481/TEXACO Contaminants Found at Site: 6 Type of Report Ecology Received: I Date Ecology Received Report: 05/28/93 Media Contaminated: GW,S	700 12TH AVE.	SSE 1/4 - 1/2 (0.453 mi.)	CV563	5198
SHELL #47481/TEXACO Contaminants Found at Site: 6 Type of Report Ecology Received: I Date Ecology Received Report: 12/06/93 Media Contaminated: GW,S	700 12TH AVE.	SSE 1/4 - 1/2 (0.453 mi.)	CV564	5198
SHELL #47481/TEXACO Contaminants Found at Site: 6 Type of Report Ecology Received: I Date Ecology Received Report: 11/06/91 Media Contaminated: GW	700 12TH AVE.	SSE 1/4 - 1/2 (0.453 mi.)	CV565	5199
SHELL #47481/TEXACO Contaminants Found at Site: 6 Type of Report Ecology Received: I Date Ecology Received Report: 12/01/92 Media Contaminated: GW	700 12TH AVE.	SSE 1/4 - 1/2 (0.453 mi.)	CV566	5199
SHELL #47481/TEXACO	700 12TH AVE.	SSE 1/4 - 1/2 (0.453 mi.)	CV567	5199

DRAFT

Contaminants Found at Site: 6 Type of Report Ecology Received: I Date Ecology Received Report: 10/04/99 Media Contaminated: GW,S				
SHELL #47481/TEXACO Contaminants Found at Site: 6 Type of Report Ecology Received: I Date Ecology Received Report: 05/26/00 Media Contaminated: GW,S	700 12TH AVE.	SSE 1/4 - 1/2 (0.453 mi.)	CV568	5200
SHELL #47481/TEXACO Contaminants Found at Site: 6 Type of Report Ecology Received: I Date Ecology Received Report: 04/25/01 Media Contaminated: GW,S	700 12TH AVE.	SSE 1/4 - 1/2 (0.453 mi.)	CV569	5200
HERTZ RENT A CAR Contaminants Found at Site: 6 Type of Report Ecology Received: I Date Ecology Received Report: 08/02/99 Media Contaminated: S	***722 PIKE ST***	***WSW 1/4 - 1/2 (0.460 mi.)***	***DA576***	***5222***
WA STATE CONVENTION Contaminants Found at Site: 6 Type of Report Ecology Received: I&F Date Ecology Received Report: 02/22/00 Media Contaminated: S	PIKE ST. & 8TH AVE.	WSW 1/4 - 1/2 (0.468 mi.)	DA589	5357
FREEWAY GARAGE Contaminants Found at Site: 6 Type of Report Ecology Received: F Date Ecology Received Report: 03/02/93 Media Contaminated: S	***1512 8TH AVE***	***WSW 1/4 - 1/2 (0.474 mi.)***	***DD593***	***5376***
BUDGET RENT A CAR Contaminants Found at Site: 6 Type of Report Ecology Received: F Type of Report Ecology Received: I Date Ecology Received Report: 09/09/96 Date Ecology Received Report: 10/07/92 Media Contaminated: S	1930 BOREN AVE.	W 1/4 - 1/2 (0.478 mi.)	DE596	5421
RED CARPET CAR WASH Contaminants Found at Site: 6 Type of Report Ecology Received: I Date Ecology Received Report: 04/04/94 Date Ecology Received Report: 03/23/95 Date Ecology Received Report: 11/21/95 Date Ecology Received Report: 11/25/96 Media Contaminated: GW,S	***1164 DENNY WAY***	***WNW 1/4 - 1/2 (0.478 mi.)***	***598***	***5425***

WA VCP: Sites that have entered either the Voluntary Cleanup Program or its predecessor Independent Remedial Action Program.

A review of the WA VCP list, as provided by EDR, and dated 07/11/2022 has revealed that there are 51 WA VCP sites within approximately 0.5 miles of the target property.

DRAFT

EXECUTIVE SUMMARY

Equal/Higher Elevation	Address	Direction / Distance	Map ID	Page
US BANK CAPITOL HILL Cleanup Siteid: 1769 Facility ID: 3044926 Date NFA: 2006-06-12 VCP Status: NFA VCP Status: NFA Date NFA: 2006-06-12	130 HARVARD AVE E	NNW 0 - 1/8 (0.063 mi.)	P161	638
FOLEY SIGN CO Cleanup Siteid: 9289 Facility ID: 45618198 VCP Status: Cleanup Started VCP Status: Cleanup Started	1205 E PINE ST	ESE 1/8 - 1/4 (0.191 mi.)	AR319	1231
AOKI PROPERTY Cleanup Siteid: 2994 Facility ID: 6153541 VCP Status: Cleanup Started VCP Status: Cleanup Started	1314 E PIKE ST	ESE 1/4 - 1/2 (0.290 mi.)	BI377	1819
RED APPLE MARKET Cleanup Siteid: 2117 Facility ID: 53527421 Date NFA: 2008-03-20 VCP Status: NFA VCP Status: NFA Date NFA: 2008-03-20	1400 E PINE ST	ESE 1/4 - 1/2 (0.306 mi.)	BK388	1899
PASCIUTO PROPERTY Cleanup Siteid: 1355 Facility ID: 5067972 VCP Status: Cleanup Started VCP Status: Cleanup Started	***1314 E UNION ST***	***SE 1/4 - 1/2 (0.318 mi.)***	***399***	***1923***
TACO TIME NORTHWEST Cleanup Siteid: 811 Facility ID: 5460498 Date NFA: 2017-12-29 VCP Status: NFA VCP Status: NFA Date NFA: 2017-12-29	1420 E MADISON ST	ESE 1/4 - 1/2 (0.337 mi.)	BU424	2115
CHIJAKO RESTAURANT Cleanup Siteid: 3840 Facility ID: 1419215 VCP Status: Cleanup Started VCP Status: Cleanup Started	1016 MADISON ST	SSW 1/4 - 1/2 (0.364 mi.)	CB452	2715
QUALMAN APARTMENTS Cleanup Siteid: 390 Facility ID: 23654588 Date NFA: 1999-02-22 VCP Status: NFA VCP Status: NFA Date NFA: 1999-02-22	1421 15TH AVE	ESE 1/4 - 1/2 (0.368 mi.)	BU455	2720
1500 MADISON LLC Cleanup Siteid: 5389	1500 E MADISON ST	ESE 1/4 - 1/2 (0.373 mi.)	CD461	2881

DRAFT

Facility ID: 6117496
Date NFA: 2008-05-19
VCP Status: NFA
VCP Status: NFA
Date NFA: 2008-05-19

7-ELEVEN 23020 Cleanup Siteid: 6488 Facility ID: 66434231 VCP Status: Cleanup Started VCP Status: Cleanup Started	1522 E MADISON ST	ESE 1/4 - 1/2 (0.390 mi.)	CD481	4011
CHEVRON 90123 Cleanup Siteid: 977 Facility ID: 56827327 VCP Status: Cleanup Started VCP Status: Cleanup Started	915 E ROY ST	N 1/4 - 1/2 (0.463 mi.)	CY584	5285
UNOCAL 5474 Cleanup Siteid: 6820 Facility ID: 88917423 VCP Status: Cleanup Started VCP Status: Cleanup Started	700 BROADWAY E	N 1/4 - 1/2 (0.484 mi.)	CY607	5476
UNOCAL 5471 Cleanup Siteid: 5665 Facility ID: 19946925 Date NFA: 2013-09-04 VCP Status: NFA VCP Status: NFA Date NFA: 2013-09-04	1700 E MADISON ST	E 1/4 - 1/2 (0.484 mi.)	DG609	5493
BUCKLEY APARTMENTS Cleanup Siteid: 11433 Facility ID: 5428 VCP Status: Cleanup Started VCP Status: Cleanup Started	201 17TH AVE E	ENE 1/4 - 1/2 (0.493 mi.)	DI615	5537

Lower Elevation	Address	Direction / Distance	Map ID	Page
CUE APARTMENTS Cleanup Siteid: 12529 Facility ID: 19790 Date NFA: 2015-06-04 VCP Status: NFA VCP Status: NFA Date NFA: 2015-06-04	721 725 E PINE ST	SSW 0 - 1/8 (0.006 mi.)	D65	327
LOUS CHEVRON Cleanup Siteid: 7133 Facility ID: 83475673 Date NFA: 2006-04-25 VCP Status: NFA VCP Status: NFA Date NFA: 2006-04-25	1531 BROADWAY	S 0 - 1/8 (0.011 mi.)	F78	352
BMW SEATTLE Cleanup Siteid: 1055 Facility ID: 33641566	***714 E. PIKE ST.***	***SSW 0 - 1/8 (0.029 mi.)***	***G115***	***458***

DRAFT

Date NFA: 2015-01-02 VCP Status: NFA VCP Status: NFA Date NFA: 2015-01-02				
SHELL 120682 Cleanup Siteid: 7868 Facility ID: 10444294 VCP Status: Cleanup Started VCP Status: Cleanup Started	1500 BROADWAY	S 0 - 1/8 (0.032 mi.)	J122	469
UNITED GRAPHICS SEAT Cleanup Siteid: 4499 Facility ID: 6716621 VCP Status: Cleanup Started VCP Status: Cleanup Started	1401 BROADWAY	S 0 - 1/8 (0.045 mi.)	K141	546
PHIL SMART MERCEDES Cleanup Siteid: 9177 Facility ID: 43455148 Date NFA: 2017-04-06 VCP Status: NFA VCP Status: NFA Date NFA: 2017-04-06	600 E PIKE ST	SW 0 - 1/8 (0.053 mi.)	O154	620
OFFICEMPORIUM INC Cleanup Siteid: 520 Facility ID: 95766564 Date NFA: 2005-11-07 VCP Status: NFA VCP Status: NFA Date NFA: 2005-11-07	1715 E OLIVE WAY	NNW 0 - 1/8 (0.106 mi.)	AA210	692
RECREATIONAL EQUIPME Cleanup Siteid: 3298 Facility ID: 31397419 VCP Status: Cleanup Started VCP Status: Cleanup Started	1525 11TH AVE	SE 0 - 1/8 (0.111 mi.)	T224	742
BROADSTONE CAPITOL H Cleanup Siteid: 12090 Facility ID: 17539 VCP Status: Cleanup Started VCP Status: Cleanup Started	1414 10TH AVE	SSE 0 - 1/8 (0.114 mi.)	Z240	801
CK GRAPHICS Cleanup Siteid: 12650 Facility ID: 4852 VCP Status: Cleanup Started VCP Status: Cleanup Started	501 E PIKE ST	SW 0 - 1/8 (0.123 mi.)	AF258	830
PARKER BUILDING Cleanup Siteid: 453 Facility ID: 3288056 Date NFA: 2003-05-07 VCP Status: NFA VCP Status: NFA Date NFA: 2003-05-07	1134 BROADWAY	S 1/8 - 1/4 (0.130 mi.)	AE270	891
SUNSET ELECTRIC Cleanup Siteid: 13199	***1111 E PINE STREET***	***ESE 1/8 - 1/4 (0.139 mi.)***	***AG277***	***958***

DRAFT

Facility ID: 95285695 Date NFA: 2019-08-28 VCP Status: NFA VCP Status: NFA Date NFA: 2019-08-28				
PIT LOT CAPITOL HILL Cleanup Siteid: 12647 Facility ID: 21973 Date NFA: 2016-03-17 VCP Status: NFA VCP Status: NFA Date NFA: 2016-03-17	1427 11TH AVE	SSE 1/8 - 1/4 (0.150 mi.)	AB283	1041
MELROSE & PINE DEVEL Cleanup Siteid: 12301 Facility ID: 11412 Date NFA: 2015-10-15 VCP Status: NFA VCP Status: NFA Date NFA: 2015-10-15	1527 1535 BELLEVUE A	WSW 1/8 - 1/4 (0.172 mi.)	AM300	1160
WESTLUND BUILDING Cleanup Siteid: 6019 Facility ID: 39249397 Date NFA: 1999-10-06 VCP Status: NFA VCP Status: NFA Date NFA: 1999-10-06	1309 SUMMIT AVE	SSW 1/8 - 1/4 (0.180 mi.)	AH308	1191
SEATTLE MADISON LLC Cleanup Siteid: 12304 Facility ID: 21890 VCP Status: Cleanup Started VCP Status: Cleanup Started	1111 E UNION ST	SSE 1/8 - 1/4 (0.215 mi.)	AO332	1392
THOMAS PARK RIDGE AP Cleanup Siteid: 4883 Facility ID: 95359121 Date NFA: 1997-11-05 VCP Status: NFA VCP Status: NFA Date NFA: 1997-11-05	301 SUMMIT AVE E	NW 1/8 - 1/4 (0.241 mi.)	AY344	1442
MARLBOROUGH HOUSE Cleanup Siteid: 5498 Facility ID: 9607339 Date NFA: 2018-10-15 VCP Status: NFA VCP Status: NFA Date NFA: 2018-10-15	1220 BOREN AVE	SW 1/4 - 1/2 (0.287 mi.)	BD375	1814
FIRST CHOICE BUSINES Cleanup Siteid: 1516 Facility ID: 7028351 VCP Status: Cleanup Started VCP Status: Cleanup Started	***1333 STEWART ST***	***WNW 1/4 - 1/2 (0.314 mi.)***	***BN396***	***1907***
BENAROYA METROPOLITA Cleanup Siteid: 6963	1220 HOWELL ST	W 1/4 - 1/2 (0.323 mi.)	BP404	1946

DRAFT

Facility ID: 97413673 Date NFA: 2000-10-30 VCP Status: NFA VCP Status: NFA Date NFA: 2000-10-30				
SEATTLE CANCER CARE Cleanup Siteid: 4847 Facility ID: 6661095 VCP Status: Cleanup Started VCP Status: Cleanup Started	***1216 JOHN ST***	***WNW 1/4 - 1/2 (0.328 mi.)***	***BN409***	***2013***
TERRY AVENUE CONDOS Cleanup Siteid: 2259 Facility ID: 34769673 VCP Status: Cleanup Started VCP Status: Cleanup Started	1420 TERRY AVE	SW 1/4 - 1/2 (0.330 mi.)	BS417	2028
YALE & HARRISON DEVE Cleanup Siteid: 15444 Cleanup Siteid: 11077 Facility ID: 92673819 Date NFA: 2018-01-23 VCP Status: Cleanup Started VCP Status: NFA VCP Status: Cleanup Started VCP Status: NFA Date NFA: 2018-01-23	300-320 YALE AVE N &	NW 1/4 - 1/2 (0.405 mi.)	CH500	4328
DEPARTMENT OF LIGHTI Cleanup Siteid: 10976 Facility ID: 89512719 Date NFA: 2021-07-22 VCP Status: NFA VCP Status: NFA Date NFA: 2021-07-22	***1250 DENNY WAY***	***WNW 1/4 - 1/2 (0.408 mi.)***	***CK504***	***4403***
GOODYEAR SVC STORE S Cleanup Siteid: 8998 Facility ID: 39199977 VCP Status: Cleanup Started VCP Status: Cleanup Started	***1105 STEWART ST***	***W 1/4 - 1/2 (0.416 mi.)***	***CM510***	***4512***
ALLEY 24 WEST LLC Cleanup Siteid: 3611 Facility ID: 45455657 VCP Status: Cleanup Started VCP Status: Cleanup Started	224 PONTIUS AVE N	WNW 1/4 - 1/2 (0.432 mi.)	CO524	4673
12TH & COLUMBIA Cleanup Siteid: 369 Facility ID: 33543891 Date NFA: 2002-08-08 VCP Status: NFA VCP Status: NFA Date NFA: 2002-08-08	734 12TH AVE	SSE 1/4 - 1/2 (0.433 mi.)	CJ530	4744
CREASES DRY CLEANER Cleanup Siteid: 12453 Facility ID: 18615	1820 TERRY AVE	W 1/4 - 1/2 (0.442 mi.)	CT535	5089

DRAFT

Date NFA: 2017-01-25 VCP Status: NFA VCP Status: NFA Date NFA: 2017-01-25				
CHEVRON 95723 Cleanup Siteid: 6889 Facility ID: 93469186 Date NFA: 1999-01-05 VCP Status: NFA VCP Status: NFA Date NFA: 1999-01-05	1225 DENNY WAY	WNW 1/4 - 1/2 (0.445 mi.)	CK541	5136
SHELL 121499 Cleanup Siteid: 6988 Facility ID: 98648877 VCP Status: Cleanup Started VCP Status: Cleanup Started	700 12TH AVE	SSE 1/4 - 1/2 (0.453 mi.)	CV562	5197
LEVAN BOISE Cleanup Siteid: 14433 Facility ID: 37107 VCP Status: Cleanup Started VCP Status: Cleanup Started	***901 MADISON ST***	***SSW 1/4 - 1/2 (0.453 mi.)***	***CW570***	***5200***
1214 8TH AVE Cleanup Siteid: 933 Facility ID: 3279158 Date NFA: 2016-01-11 VCP Status: NFA VCP Status: NFA Date NFA: 2016-01-11	1214 8TH AVE	SW 1/4 - 1/2 (0.461 mi.)	CQ579	5228
QWEST CORPORATION W0 Cleanup Siteid: 5681 Facility ID: 21356218 VCP Status: Cleanup Started VCP Status: Cleanup Started	1313 E COLUMBIA ST	SSE 1/4 - 1/2 (0.462 mi.)	DB581	5254
WA STATE CONVENTION Cleanup Siteid: 1842 Facility ID: 77746366 VCP Status: Cleanup Started VCP Status: Cleanup Started	8TH & PINE	WSW 1/4 - 1/2 (0.479 mi.)	DD599	5433
DIAMOND PARKING SERV Cleanup Siteid: 2780 Facility ID: 35612846 Date NFA: 2009-03-17 VCP Status: NFA VCP Status: NFA Date NFA: 2009-03-17	809 OLIVE WAY	WSW 1/4 - 1/2 (0.480 mi.)	DF601	5435
METAL LAUNDRY INC Cleanup Siteid: 1311 Facility ID: 2148 VCP Status: Cleanup Started VCP Status: Cleanup Started	614 12TH	SSE 1/4 - 1/2 (0.493 mi.)	DJ617	5545
NETTLETON APTS Cleanup Siteid: 11934	***1000 8TH AVENUE***	***SSW 1/4 - 1/2 (0.497 mi.)***	***624***	***5601***

DRAFT

EXECUTIVE SUMMARY

Facility ID: 84878976
VCP Status: Cleanup Started
VCP Status: Cleanup Started

WA PTAP: A list of sites accepted into the Petroleum Technical Assistance Program. The Petroleum Technical Assistance Program (PTAP) expands the state's ability to respond to the high customer demand to clean up petroleum contaminated sites. Under the PTAP, the Pollution Liability Insurance Agency (PLIA) may provide informal site-specific technical consultations and issue written opinion letters to persons conducting independent remedial actions at qualifying petroleum cleanup sites. PLIA may provide these services under the authority of RCW 70.149.040(9) and the Model Toxics Control Act (MTCA), Chapter 70.149 RCW and Chapter 173-340 WAC.

A review of the WA PTAP list, as provided by EDR, and dated 08/08/2022 has revealed that there are 6 WA PTAP sites within approximately 0.5 miles of the target property.

Equal/Higher Elevation	Address	Direction / Distance	Map ID	Page
MODERA BROADWAY	***1812 BROADWAY***	***N 0 - 1/8 (0.006 mi.)***	***B62***	***325***
FORMER CHEVRON 30653	700 EAST BROADWAY	S 1/4 - 1/2 (0.399 mi.)	CC485	4063
BROADWAY ROY 76/ D&C	***915 E ROY ST***	***N 1/4 - 1/2 (0.463 mi.)***	***CY586***	***5308***

Lower Elevation	Address	Direction / Distance	Map ID	Page
SHELL STATION 120682	***1500 BROADWAY***	***S 0 - 1/8 (0.032 mi.)***	***J124***	***470***
UNOCAL 5919	***1100 BROADWAY***	***S 1/8 - 1/4 (0.177 mi.)***	***AN304***	***1167***
SEATTLE SCHOOL DIST	***1255 HARRISON ST***	***NW 1/4 - 1/2 (0.462 mi.)***	***CZ580***	***5228***

ADDITIONAL ENVIRONMENTAL RECORDS

Local Brownfield lists

US BROWNFIELDS: The EPA's listing of Brownfields properties from the Cleanups in My Community program, which provides information on Brownfields properties for which information is reported back to EPA, as well as areas served by Brownfields grant programs.

A review of the US BROWNFIELDS list, as provided by EDR, and dated 02/23/2022 has revealed that there is 1 US BROWNFIELDS site within approximately 0.5 miles of the target property.

Lower Elevation	Address	Direction / Distance	Map ID	Page
11 YALE AVENUE N, RO	***111 YALE AVENUE N, R***	***WNW 1/4 - 1/2 (0.372 mi.)***	***BW457***	***2737***

ACRES property ID: 20749
Cleanup Completion Date: -

Local Lists of Landfill / Solid Waste Disposal Sites

WA SWRCY: A llisting of recycling center locations.

A review of the WA SWRCY list, as provided by EDR, and dated 07/14/2022 has revealed that there are 8

DRAFT

EXECUTIVE SUMMARY

WA SWRCY sites within approximately 0.5 miles of the target property.

Equal/Higher Elevation	Address	Direction / Distance	Map ID	Page
SWEDISH ARNOLD PAVIL	1221 MADISON ST 3RD	SSW 1/4 - 1/2 (0.283 mi.)	BG370	1787
QFC PHARMACY #887	417 BROADWAY E	N 1/4 - 1/2 (0.298 mi.)	BH382	1863
SWEDISH HOSPITAL GAS	***1101 MADISON AVE***	***SSW 1/4 - 1/2 (0.341 mi.)***	***BM431***	***2222***
KAISER PERMANENTE CE	125 16TH AVE E	ENE 1/4 - 1/2 (0.416 mi.)	CN512	4555
SEATTLE INDIAN HEALT	***611 12TH AVE S,***	***NNE 1/4 - 1/2 (0.461 mi.)***	***CP577***	***5225***

Lower Elevation	Address	Direction / Distance	Map ID	Page
RITE AID 6923 DBA BA	***1407 BROADWAY AVE***	***S 0 - 1/8 (0.045 mi.)***	***K139***	***526***
GOODWILL CAPITOL HIL	115 BELMONT AVENUE E	NW 0 - 1/8 (0.096 mi.)	W200	682
PACIFIC SUPPLY	1417 12TH	SE 1/8 - 1/4 (0.187 mi.)	AJ315	1209

Local Lists of Hazardous waste / Contaminated Sites

Information on facilities and sites of interest to the Department of Ecology.

A review of the WA ALLSITES list, as provided by EDR, and dated 07/25/2022 has revealed that there are 279 WA ALLSITES sites within approximately 0.5 miles of the target property.

Equal/Higher Elevation	Address	Direction / Distance	Map ID	Page
CAPITOL HILL STATION Facility Id: 57697	***1821 BROADWAY***	***0 - 1/8 (0.000 mi.)***	***B13***	***97***
CAPITOL HILL LINK LI Facility Id: 8891	1827 BROADWAY AVE	0 - 1/8 (0.000 mi.)	B47	320
MODERA BROADWAY Facility Id: 98375	***1812 BROADWAY***	***N 0 - 1/8 (0.006 mi.)***	***B62***	***325***
CENTRAL PUGET SOUND Facility Id: 11246	***1830 BROADWAY AVE***	***N 0 - 1/8 (0.025 mi.)***	***I108***	***447***
CAPITOL HILL STATION Facility Id: 56431	***108 112 BROADWAY AVE***	***N 0 - 1/8 (0.048 mi.)***	***N147***	***549***
US BANK CAPITOL HILL Facility Id: 3044926	***130 HARVARD AVE E***	***NNW 0 - 1/8 (0.063 mi.)***	***P162***	***639***
CAPITOL HILL STATION Facility Id: 76426 Facility Id: 90550	***123 10TH AVE E***	***NNE 0 - 1/8 (0.078 mi.)***	***182***	***660***
SOUND TRANSIT LINK L Facility Id: 95114	***140 BROADWAY E***	***N 0 - 1/8 (0.085 mi.)***	***N186***	***668***
CAPITOL HILL STATION Facility Id: 55448	***903 E JOHN ST***	***N 0 - 1/8 (0.098 mi.)***	***Y204***	***687***
CAPITOL HILL TOD BLD Facility Id: 46935	923 E JOHN ST	N 0 - 1/8 (0.100 mi.)	Y205	690
FOUR SEASONS CLEANER Facility Id: 91253425	***1800 E OLIVE WAY***	***N 0 - 1/8 (0.113 mi.)***	***AD234***	***776***
RITE AID 5207 Facility Id: 20771	***201 BROADWAY E***	***N 1/8 - 1/4 (0.126 mi.)***	***Y268***	***876***
RICHMARK CO	***1110 E PINE ST***	***ESE 1/8 - 1/4 (0.135 mi.)***	***AG274***	***900***

DRAFT

Facility Id: 11376256				
ESTATE OF FRANKLIN M Facility Id: 5971495	***1110 BOYLSTON AVE***	***SSW 1/8 - 1/4 (0.156 mi.)***	***286***	***1056***
12TH AND OLIVE PROPE Facility Id: 99997355	1710 12TH AVE	E 1/8 - 1/4 (0.158 mi.)	AI287	1062
CAR TENDER Facility Id: 94169785	***1706 12TH AVE***	***E 1/8 - 1/4 (0.161 mi.)***	***AI290***	***1083***
TWELFTH AVE ARTS Facility Id: 8348	***1608 1620 12TH AVE***	***ESE 1/8 - 1/4 (0.163 mi.)***	***AG293***	***1121***
E POLICE PRECINCT FU Facility Id: 38629771	***1606 12TH AVE E***	***ESE 1/8 - 1/4 (0.165 mi.)***	***AG295***	***1124***
230 BROADWAY EAST Facility Id: 1815	***230 BROADWAY E***	***N 1/8 - 1/4 (0.166 mi.)***	***AK297***	***1136***
ATT MOBILITY BROADWA Facility Id: 24080	1001 BROADWAY	S 1/8 - 1/4 (0.187 mi.)	AP314	1209
FOLEY SIGN CO INC Facility Id: 45618198	***1205 E PINE ST***	***ESE 1/8 - 1/4 (0.191 mi.)***	***AR318***	***1212***
WA UW MADISON CLINIC Facility Id: 11152241	***1001 BROADWAY STE 20***	***S 1/8 - 1/4 (0.193 mi.)***	***AP320***	***1232***
13TH & HOWELL 1803 Facility Id: 21686	***1803 13TH AVE***	***ENE 1/8 - 1/4 (0.202 mi.)***	***AS325***	***1255***
13TH & HOWELL 1809 Facility Id: 20276	***1809 13TH AVE***	***ENE 1/8 - 1/4 (0.205 mi.)***	***AS326***	***1257***
VERIZON WIRELESS WAR Facility Id: 14992	***1215 SENECA ST***	***SSW 1/8 - 1/4 (0.215 mi.)***	***AU334***	***1401***
PUGET SOUND INSTITUT Facility Id: 32577184	***1116 SUMMIT***	***SSW 1/8 - 1/4 (0.218 mi.)***	***AU335***	***1406***
RON & JERRYS ICE CRE Facility Id: 7706588	***324 BROADWAY E***	***N 1/8 - 1/4 (0.229 mi.)***	***336***	***1410***
PUBLIC STORAGE INC U Facility Id: 38283878	***1515 13TH AVE***	***ESE 1/8 - 1/4 (0.230 mi.)***	***337***	***1411***
SEATTLE FIRE STATION Facility Id: 29946537	***1300 E PINE ST***	***ESE 1/8 - 1/4 (0.237 mi.)***	***AW342***	***1423***
RITE AID 5212 Facility Id: 3261335	***1300 MADISON ST***	***S 1/8 - 1/4 (0.246 mi.)***	***BA351***	***1480***
GREENSPACE INC Facility Id: 24306	910 BOYLSTON AVE	S 1/8 - 1/4 (0.248 mi.)	BB353	1535
WALTS RADIATOR & MUF Facility Id: 33364863	***1222 E MADISON ST***	***SE 1/4 - 1/2 (0.250 mi.)***	***AX357***	***1544***
PETSCHLS QUALITY MEA Facility Id: 44657936	***1417 13TH AVE***	***SE 1/4 - 1/2 (0.262 mi.)***	***BC360***	***1554***
TSUE CHONG CO INC Facility Id: 75966125	***410 10TH AVE S***	***N 1/4 - 1/2 (0.274 mi.)***	***BE363***	***1677***
KING CO CHILDREN FAM Facility Id: 6378	300 12TH AVE E	NNE 1/4 - 1/2 (0.276 mi.)	365	1715
DYNACARE NORTHWEST I	***1229 MADISON ST STE***	***S 1/4 - 1/2 (0.276 mi.)***	***BA366***	***1716***

DRAFT

Facility Id: 96637126				
SWEDISH HEALTH SERVI Facility Id: 9356	1221 MADISON ST	SSW 1/4 - 1/2 (0.283 mi.)	BG371	1787
UPTOWN PHOTO INC Facility Id: 21386756	***401 BROADWAY E STE 1***	***N 1/4 - 1/2 (0.285 mi.)***	***BH372***	***1787***
1200 MADISON STREET Facility Id: 13741	***1000 MINOR AVE & 120***	***SSW 1/4 - 1/2 (0.285 mi.)***	***BG373***	***1798***
AOKI PROPERTY Facility Id: 9670 Facility Id: 6153541	***1314 E PIKE ST***	***ESE 1/4 - 1/2 (0.290 mi.)***	***BI378***	***1820***
FEDERAL APARTMENTS Facility Id: 7635371	***419-425 FEDERAL AVE***	***NNE 1/4 - 1/2 (0.297 mi.)***	***BE381***	***1862***
CALLAHANS AUTO REBUI Facility Id: 98572869	***1319 E MADISON***	***SE 1/4 - 1/2 (0.304 mi.)***	***BC387***	***1879***
RED APPLE MARKET Facility Id: 53527421	***1400 E PINE ST***	***ESE 1/4 - 1/2 (0.306 mi.)***	***BK389***	***1899***
WEATHERFORD APARTMEN Facility Id: 5504	133 14TH AVE E	NE 1/4 - 1/2 (0.309 mi.)	392	1902
SWEDISH MEDICAL CTR Facility Id: 22185371	***1317 MARION (SE ADDI***	***SSW 1/4 - 1/2 (0.310 mi.)***	***BG393***	***1903***
NASH HOLLAND 1001 MI Facility Id: 91995	***1001 MINOR AVE & 111***	***SSW 1/4 - 1/2 (0.312 mi.)***	***BM394***	***1904***
AMAZON RETAIL LLC IS Facility Id: 27594	1122 MADISON ST	SSW 1/4 - 1/2 (0.313 mi.)	BM395	1906
PASCIUTO PROPERTY Facility Id: 5067972	***1314 E UNION ST***	***SE 1/4 - 1/2 (0.318 mi.)***	***399***	***1923***
ROYAL CLEANERS SEATT Facility Id: 13074	***1406 E PIKE ST***	***ESE 1/4 - 1/2 (0.334 mi.)***	***BI422***	***2089***
CHLOE ON MADISON Facility Id: 61193	***1401 E MADISON ST***	***ESE 1/4 - 1/2 (0.334 mi.)***	***BU423***	***2101***
TACO TIME NORTHWEST Facility Id: 5460498	***1420 E MADISON ST***	***ESE 1/4 - 1/2 (0.337 mi.)***	***BU425***	***2116***
SWEDISH HOSPITAL GAS Facility Id: 93993135 Facility Id: 7401 Facility Id: 56534795	***1101 MADISON AVE***	***SSW 1/4 - 1/2 (0.341 mi.)***	***BM431***	***2222***
CABRINI CENTER Facility Id: 8951542	***1000 BLOCK SW MADISO***	***SSW 1/4 - 1/2 (0.345 mi.)***	***BM433***	***2242***
GROUP HEALTH HOSPITA Facility Id: 28818999	***100 15TH E***	***ENE 1/4 - 1/2 (0.355 mi.)***	***440***	***2282***
SWEDISH HOSPITAL MED Facility Id: 79572846	***747 BROADWAY***	***S 1/4 - 1/2 (0.355 mi.)***	***BQ442***	***2295***
DYNACARE NW INC RAPI Facility Id: 89819213	***747 BROADWAY C FLOOR***	***S 1/4 - 1/2 (0.355 mi.)***	***BQ443***	***2479***
SWEDISH FIRST HILL H Facility Id: 56822	***747 BROADWAY***	***S 1/4 - 1/2 (0.355 mi.)***	***BQ444***	***2562***
SWEDISH FIRST HILL N	***747 BROADWAY, SEATTL***	***S 1/4 - 1/2 (0.355 mi.)***	***BQ445***	***2563***

DRAFT

Facility Id: 50209				
BRODWAY MIXED USE Facility Id: 4139	523 BROADWAY E	N 1/4 - 1/2 (0.361 mi.)	BZ447	2573
CHIJAKO RESTAURANT Facility Id: 1419215	***1016 MADISON ST***	***SSW 1/4 - 1/2 (0.364 mi.)***	***CB451***	***2691***
QUALMAN APARTMENTS Facility Id: 23654588	***1421 15TH AVE***	***ESE 1/4 - 1/2 (0.368 mi.)***	***BU454***	***2718***
PACIFIC NW DIABETES Facility Id: 16637524	***720 BROADWAY***	***S 1/4 - 1/2 (0.372 mi.)***	***CC458***	***2740***
XCYTE THERAPIES BROA Facility Id: 68323253	***720 BROADWAY STE 612***	***S 1/4 - 1/2 (0.372 mi.)***	***CC459***	***2871***
1500 MADISON LLC Facility Id: 6117496	***1500 E MADISON ST***	***ESE 1/4 - 1/2 (0.373 mi.)***	***CD460***	***2878***
SAFEWAY STORE 1551 Facility Id: 95449291	***1410 E JOHN ST***	***NE 1/4 - 1/2 (0.375 mi.)***	***467***	***2890***
BROADWAY QFC PROJECT Facility Id: 3953436	***BROADWAY HARVARD AVE***	***N 1/4 - 1/2 (0.375 mi.)***	***BZ468***	***2918***
CVS PHARMACY 2926 Facility Id: 4303	***1001 MADISON ST SPAC***	***SSW 1/4 - 1/2 (0.377 mi.)***	***CB469***	***2920***
CAPITOL HILL PARK Facility Id: 24572	***1514 E HOWELL ST***	***E 1/4 - 1/2 (0.379 mi.)***	***471***	***2961***
BULLITT FOUNDATION Facility Id: 11466	***1501 E MADISON ST***	***ESE 1/4 - 1/2 (0.382 mi.)***	***CD477***	***3018***
7-ELEVEN 2307-23020D Facility Id: 66434231 Facility Id: 54586	***1522 E MADISON ST***	***ESE 1/4 - 1/2 (0.390 mi.)***	***CD482***	***4012***
GROUP HEALTH CENTRAL Facility Id: 20486172	***200 15TH AVE E***	***ENE 1/4 - 1/2 (0.391 mi.)***	***483***	***4022***
UNOCAL 5474 Facility Id: 88917423	***700 BROADWAY E***	***S 1/4 - 1/2 (0.399 mi.)***	***CC486***	***4063***
VERIZON WIRELESS MAD Facility Id: 74936	***1519 E MADISON ST***	***ESE 1/4 - 1/2 (0.400 mi.)***	***CD487***	***4069***
WA UW SEATTLE LIFE S Facility Id: 21247757	***1124 COLUMBIA STE B***	***S 1/4 - 1/2 (0.400 mi.)***	***CI488***	***4074***
CELLNETIX PATHOLOGY Facility Id: 72408	***1124 COLUMBIA STE 20***	***S 1/4 - 1/2 (0.400 mi.)***	***CI489***	***4082***
FRED HUTCHINSON CANC Facility Id: 89333717	***1124 COLUMBIA***	***S 1/4 - 1/2 (0.400 mi.)***	***CI490***	***4186***
INFECTIOUS DISEASE R Facility Id: 19209	***1124 COLUMBIA ST STE***	***S 1/4 - 1/2 (0.400 mi.)***	***CI491***	***4232***
XCYTE THERAPIES COLU Facility Id: 8061097	1124 COLUMBIA ST STE	S 1/4 - 1/2 (0.400 mi.)	CI492	4279
BENAROYA RESEARCH IN Facility Id: 468169	1124 COLUMBIA ST STE	S 1/4 - 1/2 (0.400 mi.)	CI493	4279
CORIXA CORP Facility Id: 88637538	***1124 COLUMBIA ST STE***	***S 1/4 - 1/2 (0.400 mi.)***	***CI494***	***4280***
PRIMAL INC	***1124 COLUMBIA ST NO***	***S 1/4 - 1/2 (0.400 mi.)***	***CI495***	***4299***

DRAFT

Facility Id: 21271682				
SEATTLE LIFE SCIENCE Facility Id: 66122519	***1102/1104 COLUMBIA S***	***S 1/4 - 1/2 (0.407 mi.)***	***CI503***	***4370***
SEATTLE CITY DEPT OF Facility Id: 29938898	***815 BOREN AVE N***	***SSW 1/4 - 1/2 (0.414 mi.)***	***508***	***4499***
SWEDISH FIRST HILL Facility Id: 1866 Facility Id: 95447	***1115 COLUMBIA ST***	***S 1/4 - 1/2 (0.416 mi.)***	***CI509***	***4511***
LAURELTON APARTMENTS Facility Id: 65662884	***1820 16TH AVE***	***ENE 1/4 - 1/2 (0.423 mi.)***	***CN517***	***4568***
OLYMPIAN APARTMENT B Facility Id: 2412	***1605 E MADISON ST***	***ESE 1/4 - 1/2 (0.430 mi.)***	***520***	***4646***
GENOA PHARMACY IN SO Facility Id: 11875	***1600 E OLIVE ST BLDG***	***E 1/4 - 1/2 (0.432 mi.)***	***528***	***4737***
GROUP HEALTH CENTRAL Facility Id: 82945542	***201 16TH AVE E***	***ENE 1/4 - 1/2 (0.438 mi.)***	***533***	***4753***
WA UW BROADWAY BLDG Facility Id: 50519	600 BROADWAY	S 1/4 - 1/2 (0.444 mi.)	538	5121
BLOCK 77 Facility Id: 63544	900 ROY ST	N 1/4 - 1/2 (0.457 mi.)	CY574	5212
BROADWAY ROY 76/ D&C Facility Id: 56827327	***915 E ROY ST***	***N 1/4 - 1/2 (0.463 mi.)***	***CY586***	***5308***
SUPERB CLEANERS Facility Id: 84339896	***415 15TH AVE E***	***NE 1/4 - 1/2 (0.468 mi.)***	***590***	***5358***
SHELL STATION 120761 Facility Id: 98832471	***1701 E MADISON ST***	***E 1/4 - 1/2 (0.482 mi.)***	***DG604***	***5447***
UNOCAL 5471 Facility Id: 19946925	***1700 E MADISON***	***E 1/4 - 1/2 (0.484 mi.)***	***DG610***	***5495***
ATT MOBILITY VOLUNTE Facility Id: 4283	***1450 E REPUBLICAN ST***	***NE 1/4 - 1/2 (0.487 mi.)***	***612***	***5525***
BUCKLEY APARTMENTS Facility Id: 5428	***201 17TH AVE E***	***ENE 1/4 - 1/2 (0.493 mi.)***	***DI614***	***5536***
KSTW TELEVISION Facility Id: 55192784	***1715 EAST MADISON ST***	***E 1/4 - 1/2 (0.495 mi.)***	***DG619***	***5547***

Lower Elevation	Address	Direction / Distance	Map ID	Page
SEATTLE COMMUNITY CO Facility Id: 87333824	***1500 HARVARD AVE***	***0 - 1/8 (0.000 mi.)***	***A14***	***98***
SEATTLE CENTRAL COLL Facility Id: 56514528	***1702 HARVARD AVE***	***0 - 1/8 (0.000 mi.)***	***C18***	***113***
SEATTLE CENTRAL COM Facility Id: 7757230	***1524 HARVARD AVE***	***0 - 1/8 (0.000 mi.)***	***D29***	***311***
CUE APARTMENT PROPER Facility Id: 19790	***721 725 E PINE ST***	***SSW 0 - 1/8 (0.006 mi.)***	***D66***	***329***
BMW SEATTLE Facility Id: 19539393	***715 E PINE***	***SW 0 - 1/8 (0.009 mi.)***	***D74***	***334***
CHEVRON #9 3068	***1531 BROADWAY***	***S 0 - 1/8 (0.011 mi.)***	***F77***	***348***

DRAFT

Facility Id: 83475673				
UNIVERSAL REPAIR SHO Facility Id: 1395363	***1611 BOYLSTON AVE***	***WSW 0 - 1/8 (0.012 mi.)***	***E84***	***384***
HEATH PRINTERS Facility Id: 82364999	***1617 BOYLSTON AVE***	***WSW 0 - 1/8 (0.012 mi.)***	***E87***	***421***
CAPITOL HILL AUTO RE Facility Id: 93868246	***1513 BROADWAY W SIDE***	***S 0 - 1/8 (0.025 mi.)***	***J110***	***453***
BMW SEATTLE Facility Id: 33641566	***714 E. PIKE ST.***	***SSW 0 - 1/8 (0.029 mi.)***	***G115***	***458***
LINCOLN PARK RESERVO Facility Id: 5976123		ENE 0 - 1/8 (0.030 mi.)	117	467
SHELL STATION 120682 Facility Id: 10444294	***1500 BROADWAY***	***S 0 - 1/8 (0.032 mi.)***	***J124***	***470***
CENTRAL AUTO REBUILD Facility Id: 34495245	***1514 BROADWAY***	***S 0 - 1/8 (0.041 mi.)***	***J135***	***519***
RITE AID 6923 DBA BA Facility Id: 98423696	***1407 BROADWAY AVE***	***S 0 - 1/8 (0.045 mi.)***	***K139***	***526***
UNITED GRAPHICS SEAT Facility Id: 6716621	***1401 BROADWAY***	***S 0 - 1/8 (0.045 mi.)***	***K140***	***540***
RUTHFORD AUTO REBUIL Facility Id: 54299776	***1426 BROADWAY***	***S 0 - 1/8 (0.049 mi.)***	***K148***	***554***
PHIL SMART INC Facility Id: 43455148	***600 E PIKE ST***	***SW 0 - 1/8 (0.053 mi.)***	***O153***	***572***
DMX MUSIC INC Facility Id: 46225511	***1521 10TH AVE***	***SSE 0 - 1/8 (0.060 mi.)***	***M158***	***623***
AMAZON COM SERVICES Facility Id: 56103	610 E PIKE ST	SW 0 - 1/8 (0.075 mi.)	L173	650
KFC Facility Id: 2057376	***1001 E PINE ST***	***SE 0 - 1/8 (0.076 mi.)***	***M177***	***651***
A1 BRAKE Facility Id: 2404	***1520 10TH AVE***	***SSE 0 - 1/8 (0.077 mi.)***	***M180***	***658***
STEWART HOUSE Facility Id: 48336	***1733 BELMONT AVE***	***WNW 0 - 1/8 (0.087 mi.)***	***U187***	***676***
CORNNELL & ASSOCIATE Facility Id: 49913441	***1520 SUMMIT AVE***	***WSW 0 - 1/8 (0.094 mi.)***	***V195***	***679***
OFFICEMPORIUM INC Facility Id: 95766564	***1715 E OLIVE WY***	***NNW 0 - 1/8 (0.106 mi.)***	***AA211***	***692***
COMPLETE AUTOMOTIVE Facility Id: 93958735	***909 E UNION ST***	***S 0 - 1/8 (0.108 mi.)***	***Z218***	***702***
RECREATIONAL EQUIPME Facility Id: 31397419	***1525 11TH AVE***	***SE 0 - 1/8 (0.111 mi.)***	***T223***	***719***
AUTO PRO Facility Id: 31798511	***422 E PINE***	***WSW 0 - 1/8 (0.112 mi.)***	***AC226***	***743***
RUTH ASHBROOK BAKERY Facility Id: 2466	***1416 10TH AVE.***	***SSE 0 - 1/8 (0.112 mi.)***	***Z228***	***757***
AT&T WIRELESS CAPITO	***1535 11TH AVE***	***SE 0 - 1/8 (0.112 mi.)***	***T231***	***765***

DRAFT

Facility Id: 331954				
CH CLEANERS Facility Id: 50466	1611 E OLIVE WAY	NW 0 - 1/8 (0.113 mi.)	W236	794
BROADSTONE CAPITOL H Facility Id: 17539	***1414 10TH AVE***	***SSE 0 - 1/8 (0.114 mi.)***	***Z241***	***803***
YEDOR PROPERTY Facility Id: 55267187	***SW CORNER OLIVE WY &***	***WNW 0 - 1/8 (0.117 mi.)***	***U245***	***812***
SHERIFF AND THOMPSON Facility Id: 36932479	***1130 BROADWAY***	***S 0 - 1/8 (0.120 mi.)***	***AE249***	***819***
MAKER BUILDING LLC Facility Id: 47974	***1158 BROADWAY***	***S 0 - 1/8 (0.123 mi.)***	***AE257***	***830***
CK GRAPHICS INC Facility Id: 4852	***501 E PIKE ST***	***SW 0 - 1/8 (0.123 mi.)***	***AF259***	***831***
SPECTRUM INK CO Facility Id: 23472525	***1430 SUMMIT AVE***	***SW 0 - 1/8 (0.123 mi.)***	***AF261***	***837***
EAST PIKE BLDG 1024 Facility Id: 3843392	***1024 E PIKE***	***SE 1/8 - 1/4 (0.125 mi.)***	***AB265***	***843***
DAVIS HOFFMAN AUTO R Facility Id: 33575351	***1406 10TH AVE***	***SSE 1/8 - 1/4 (0.126 mi.)***	***Z266***	***848***
PRECISION AUTOBODY S Facility Id: 6634583	***1534 11TH AVE***	***SE 1/8 - 1/4 (0.128 mi.)***	***T269***	***886***
PARKER BLDG Facility Id: 3288056	1134 BROADWAY	S 1/8 - 1/4 (0.130 mi.)	AE272	892
DOWNTOWN NISSAN Facility Id: 9371884	***420 E PIKE ST***	***SW 1/8 - 1/4 (0.133 mi.)***	***V273***	***892***
COREY SIGN & DISPLAY Facility Id: 72668241	***1492 CRAWFORD PL***	***WSW 1/8 - 1/4 (0.137 mi.)***	***V275***	***950***
RED ROBIN Facility Id: 85645431	***1600 OLIVE WAY***	***NW 1/8 - 1/4 (0.138 mi.)***	***W276***	***957***
SPRAY KING INC Facility Id: 95285695	***11TH & E PINE***	***ESE 1/8 - 1/4 (0.139 mi.)***	***AG278***	***962***
SIMARS MEDITERRANEAN Facility Id: 1463	1316 UNIVERSITY ST	SSW 1/8 - 1/4 (0.140 mi.)	AH279	974
B & O BUILDING Facility Id: 5186	***1650 E OLIVE WAY***	***NNW 1/8 - 1/4 (0.141 mi.)***	***AA280***	***974***
THE POLYCLINIC BROAD Facility Id: 95769156	***1145 BROADWAY***	***S 1/8 - 1/4 (0.146 mi.)***	***AE282***	***992***
MODERA CAPITOL HILL Facility Id: 21973	***1427 11TH AVE***	***SSE 1/8 - 1/4 (0.150 mi.)***	***AB284***	***1044***
AUTO BATTERY Facility Id: 78275986	***1009 E UNION ST***	***SSE 1/8 - 1/4 (0.150 mi.)***	***Z285***	***1050***
PREMIER AUTO BODY 11 Facility Id: 79897997	***1422 11TH AVE***	***SE 1/8 - 1/4 (0.159 mi.)***	***AJ288***	***1062***
SEATTLE POLICE EAST Facility Id: 82534225	***1519 12TH AVE***	***SE 1/8 - 1/4 (0.160 mi.)***	***AG289***	***1070***
EPSTEIN FAMILY LLC	***1002 E SENECA ST***	***SSE 1/8 - 1/4 (0.167 mi.)***	***AL298***	***1137***

DRAFT

Facility Id: 24797				
1639 BELLEVUE AVE SE Facility Id: 3351321	***1639 BELLEVUE AVE***	***W 1/8 - 1/4 (0.167 mi.)***	***299***	***1155***
MELROSE & PINE DEVEL Facility Id: 11412	***1527 1535 BELLEVUE A***	***WSW 1/8 - 1/4 (0.172 mi.)***	***AM301***	***1162***
IHOP RESTAURANT 612 Facility Id: 22243	950 E MADISON ST	S 1/8 - 1/4 (0.174 mi.)	AN302	1165
MARION APARTMENTS Facility Id: 13903	***320 E PINE ST***	***WSW 1/8 - 1/4 (0.174 mi.)***	***AM303***	***1166***
UNOCAL 5919 Facility Id: 22484161	***1100 BROADWAY***	***S 1/8 - 1/4 (0.177 mi.)***	***AN304***	***1167***
HM BROWN FAMILY LIMI Facility Id: 89047	***1000 E MADISON ST***	***SSE 1/8 - 1/4 (0.178 mi.)***	***AL307***	***1189***
WESTLUND BUILDING Facility Id: 39249397	***1309 SUMMIT AVE***	***SSW 1/8 - 1/4 (0.180 mi.)***	***AH309***	***1191***
COPY MART INC UST 90 Facility Id: 36898745	***1018 E SENECA ST***	***SSE 1/8 - 1/4 (0.181 mi.)***	***AL310***	***1195***
INTERNATIONAL CLINIC Facility Id: 89321698	***1100 E UNION ST***	***SSE 1/8 - 1/4 (0.185 mi.)***	***AO313***	***1201***
THE SUMMIT AT FIRST Facility Id: 66215829	***1200 UNIVERSITY ST***	***SW 1/8 - 1/4 (0.190 mi.)***	***AQ316***	***1210***
BILTMORE GARAGE & AP Facility Id: 35373584	***105 BELLEVUE AVE E***	***WNW 1/8 - 1/4 (0.197 mi.)***	***321***	***1247***
MELROSE APARTMENTS P Facility Id: 2407	***1520 MELROSE AVE***	***WSW 1/8 - 1/4 (0.201 mi.)***	***AM324***	***1253***
FERRARI OF SEATTLE Facility Id: 91623154	***1401 12TH AVE***	***SE 1/8 - 1/4 (0.205 mi.)***	***AO328***	***1265***
METRO AUTO REBUILD Facility Id: 57979694	***1510 MELROSE AVE***	***WSW 1/8 - 1/4 (0.206 mi.)***	***AT329***	***1285***
SEATTLE UNIVERSITY Facility Id: 3212974	***BROADWAY & E MADISON***	***S 1/8 - 1/4 (0.207 mi.)***	***AP330***	***1315***
SEATTLE MADISON LLC Facility Id: 21890	***1111 E UNION ST***	***SSE 1/8 - 1/4 (0.215 mi.)***	***AO333***	***1393***
LYNN OLTMAN CONSTRUC Facility Id: 71372742	***1204 MINOR***	***SSW 1/8 - 1/4 (0.232 mi.)***	***338***	***1413***
1431 MINOR LTD PARTN Facility Id: 47237833	***1431 MINOR AVE***	***WSW 1/8 - 1/4 (0.235 mi.)***	***339***	***1417***
12TH & MADISON SELF Facility Id: 3249	1111 E MADISON ST	SSE 1/8 - 1/4 (0.236 mi.)	AV340	1422
JL HOUSTON INC 16TH Facility Id: 84845664	***1408 12TH AVE***	***SE 1/8 - 1/4 (0.240 mi.)***	***AX343***	***1437***
THOMAS PARK RIDGE AP Facility Id: 95359121	***301 SUMMIT AVE E***	***NW 1/8 - 1/4 (0.241 mi.)***	***AY345***	***1443***
PIVOT Facility Id: 90265	***1208 PINE ST***	***WSW 1/8 - 1/4 (0.241 mi.)***	***AZ347***	***1444***
HC AUTO CARE INC PIK	***1124 PIKE ST***	***WSW 1/8 - 1/4 (0.242 mi.)***	***AT350***	***1472***

DRAFT

Facility Id: 82774717				
HOSPITAL CORP OF AME Facility Id: 2572	***1140 12TH AVE***	***SE 1/4 - 1/2 (0.250 mi.)***	***AV355***	***1536***
SEATTLE ACADEMY UNIO Facility Id: 554156	1201 E UNION ST	SE 1/4 - 1/2 (0.255 mi.)	AV359	1554
PANORAMA HOUSE APART Facility Id: 20038	***1100 UNIVERSITY ST***	***SW 1/4 - 1/2 (0.264 mi.)***	***BD362***	***1563***
SUPERIOR CLEANERS Facility Id: 916588	***1221 E MADISON ST***	***SE 1/4 - 1/2 (0.274 mi.)***	***AX364***	***1687***
VILLA APARTMENTS Facility Id: 23882566	***1508 BOREN AVENUE***	***WSW 1/4 - 1/2 (0.281 mi.)***	***369***	***1785***
MARLBOROUGH HOUSE AP Facility Id: 9607339	***1220 BOREN AVE***	***SW 1/4 - 1/2 (0.287 mi.)***	***BD374***	***1801***
A & W BEARING SERVIC Facility Id: 62934266	***925 12TH AVE***	***SSE 1/4 - 1/2 (0.291 mi.)***	***BF379***	***1850***
SAAS CARDINAL UNION Facility Id: 30140	***1215 E UNION ST***	***SE 1/4 - 1/2 (0.291 mi.)***	***380***	***1859***
MOSS ALLEY MOTORS Facility Id: 2571	***932 12TH AVE***	***SSE 1/4 - 1/2 (0.303 mi.)***	***BF384***	***1865***
LOW INCOME HOUSING I Facility Id: 63399926	***1811 EASTLAKE AVE***	***WNW 1/4 - 1/2 (0.303 mi.)***	***BJ386***	***1874***
VIRGINIA MASON EAST Facility Id: 17409	***SENECA ST & BOREN AV***	***SSW 1/4 - 1/2 (0.307 mi.)***	***BL391***	***1901***
FIRST CHOICE BUSINES Facility Id: 7028351	***1333 STEWART ST***	***WNW 1/4 - 1/2 (0.314 mi.)***	***BN396***	***1907***
ATT MOBILITY CONVENT Facility Id: 10698	***1624 BOREN AVE***	***WSW 1/4 - 1/2 (0.315 mi.)***	***BO397***	***1912***
HAVLICK AUTO REBUILD Facility Id: 4734818	***1808 YALE AVE***	***W 1/4 - 1/2 (0.316 mi.)***	***BJ398***	***1918***
AUTO LINK Facility Id: 27544725	***1331 STEWART ST***	***WNW 1/4 - 1/2 (0.320 mi.)***	***BN400***	***1926***
ATT BATMAN Facility Id: 23200	***1018 SENECA ST***	***SW 1/4 - 1/2 (0.322 mi.)***	***BL401***	***1933***
BENAROYA METROPOLITA Facility Id: 97413673	***1220 HOWELL ST***	***W 1/4 - 1/2 (0.323 mi.)***	***BP403***	***1945***
SEATTLE UNIVERSITY C Facility Id: 93662	***901 12TH AVE***	***SSE 1/4 - 1/2 (0.323 mi.)***	***405***	***1947***
FAIRFIELD SUITES Facility Id: 12349466	***1808 & 1812 YALE AVE***	***WNW 1/4 - 1/2 (0.326 mi.)***	***BJ406***	***2008***
SEATTLE CANCER CARE Facility Id: 6661095	***1216 JOHN ST***	***WNW 1/4 - 1/2 (0.328 mi.)***	***BN409***	***2013***
SEATTLE CITY SDOT KI Facility Id: 365382	2ND AVE KING ST STAT	WSW 1/4 - 1/2 (0.328 mi.)	BO410	2017
WA DOT BRG EXP JOINT Facility Id: 7245603	***I-5 MP 162.82-164.37***	***WSW 1/4 - 1/2 (0.328 mi.)***	***BO411***	***2018***
SEATTLE CITY EMERSON	***W EMERSON ST BETWEEN***	***WSW 1/4 - 1/2 (0.328 mi.)***	***BO412***	***2020***

DRAFT

Facility Id: 3549386				
HOSPITAL CORP OF AME Facility Id: 2564	***904 12TH AVE***	***SSE 1/4 - 1/2 (0.329 mi.)***	***BR415***	***2026***
TERRY AVENUE CONDOS Facility Id: 34769673	***1420 TERRY AVE***	***SW 1/4 - 1/2 (0.330 mi.)***	***BS416***	***2027***
SMITH GANDY BUILDING Facility Id: 11842931	***1100 OLIVE WAY***	***W 1/4 - 1/2 (0.333 mi.)***	***BT419***	***2029***
SEATTLE CHILDRENS RE Facility Id: 23727765	***1100 OLIVE WAY STE 1***	***W 1/4 - 1/2 (0.333 mi.)***	***BT421***	***2040***
YALE & JOHN Facility Id: 99997335	***1370 STEWART ST 108***	***WNW 1/4 - 1/2 (0.337 mi.)***	***BN426***	***2119***
KINDRED HOSPITAL FIR Facility Id: 81918	***1334 TERRY AVE***	***SW 1/4 - 1/2 (0.339 mi.)***	***427***	***2121***
DAVID COLWELL BLDG Facility Id: 65171175	***1310 STEWART ST***	***WNW 1/4 - 1/2 (0.339 mi.)***	***BN428***	***2209***
OLIVE WAY ON RAMP Facility Id: 64872125	OLIVE WAY I5 ON RAMP	W 1/4 - 1/2 (0.340 mi.)	BT430	2222
NEXUS CONDOMINIUM TO Facility Id: 41657	***1808 MINOR AVE***	***W 1/4 - 1/2 (0.347 mi.)***	***BP434***	***2243***
ATT MOBILITY CAPITOL Facility Id: 4172	***412 BELLEVUE AVE E***	***NNW 1/4 - 1/2 (0.347 mi.)***	***BV435***	***2247***
MARTIN SELIG REAL ES Facility Id: 51668125	***1219 STEWART ST***	***WNW 1/4 - 1/2 (0.349 mi.)***	***BW436***	***2249***
PAUL WEIR SERVICE IN Facility Id: 95268736	***1828 YALE AVE***	***WNW 1/4 - 1/2 (0.350 mi.)***	***BW438***	***2253***
EPIGENOMICS INC Facility Id: 2334554	***1000 SENECA STE 300***	***SW 1/4 - 1/2 (0.350 mi.)***	***BX439***	***2261***
WESCO AUTOBODY SUPPL Facility Id: 85363446	***1809 MINOR AVE***	***W 1/4 - 1/2 (0.360 mi.)***	***BY446***	***2563***
STREAM BELMONT Facility Id: 19034	***500 BELMONT AVE E***	***NNW 1/4 - 1/2 (0.363 mi.)***	***448***	***2574***
HONDA OF SEATTLE Facility Id: 3975713	***1015 OLIVE WAY***	***WSW 1/4 - 1/2 (0.363 mi.)***	***CA449***	***2574***
TRITELL LLC PARKING Facility Id: 22279988	***1821-1823 MINOR AVE***	***W 1/4 - 1/2 (0.367 mi.)***	***BY453***	***2716***
AC HOTEL 117 YALE AV Facility Id: 80654	***117 YALE AVE N***	***WNW 1/4 - 1/2 (0.371 mi.)***	***BW456***	***2720***
PARAMOUNT THEATRE Facility Id: 5025986	***911 PINE ST***	***WSW 1/4 - 1/2 (0.374 mi.)***	***CE464***	***2887***
AT&T WIRELESS CONVEN Facility Id: 2633768	***916 PINE ST***	***WSW 1/4 - 1/2 (0.374 mi.)***	***CE465***	***2888***
BOREN CAR POOL GARAG Facility Id: 73163335	***1801 BOREN AVE***	***W 1/4 - 1/2 (0.374 mi.)***	***466***	***2889***
MARTHA LEE APARTMENT Facility Id: 62915176	***427 BELLEVUE AVE E***	***NNW 1/4 - 1/2 (0.379 mi.)***	***BV470***	***2956***
RECREATIONAL EQUIP I	***222 YALE AVE N***	***WNW 1/4 - 1/2 (0.380 mi.)***	***CF473***	***2970***

DRAFT

Facility Id: 75151479				
STEWART ST DRUG LAB Facility Id: 71989668	***1205 STEWART ST***	***W 1/4 - 1/2 (0.381 mi.)***	***CG474***	***2973***
CASSIEFORD INC Facility Id: 42778836 Facility Id: 29644	***1000 OLIVE WAY***	***WSW 1/4 - 1/2 (0.381 mi.)***	***CA475***	***2977***
PEMCO PROPERTY Facility Id: 27279158	***221 YALE***	***WNW 1/4 - 1/2 (0.382 mi.)***	***CF476***	***3015***
VIRGINIA MASON MEDIC Facility Id: 23973766	***925 SENECA ST***	***SW 1/4 - 1/2 (0.384 mi.)***	***BX479***	***3035***
HORIZON HOUSE Facility Id: 14429868	***900 UNIVERSITY ST***	***SW 1/4 - 1/2 (0.386 mi.)***	***480***	***3490***
CAMBRIDGE APARTMENTS Facility Id: 47895	***903 UNION ST***	***SW 1/4 - 1/2 (0.393 mi.)***	***484***	***4023***
YALE ST PARKING GARA Facility Id: 92673819	***300-320 YALE AVE N &***	***NW 1/4 - 1/2 (0.405 mi.)***	***CH497***	***4307***
PEMCO MUTUAL INSURAN Facility Id: 68518755	***325 EASTLAKE AVE E***	***NW 1/4 - 1/2 (0.405 mi.)***	***CH498***	***4312***
DIGICOLOR INC Facility Id: 91417111	***1200 STEWART ST***	***W 1/4 - 1/2 (0.405 mi.)***	***CG501***	***4331***
DEPARTMENT OF LIGHTI Facility Id: 89512719	***1250 DENNY WAY***	***WNW 1/4 - 1/2 (0.408 mi.)***	***CK504***	***4403***
CABRINI MEDICAL TOWE Facility Id: 2715341	***920 TERRY AVE***	***SSW 1/4 - 1/2 (0.412 mi.)***	***CL507***	***4494***
GOODYEAR SVC STORE S Facility Id: 39199977	***1105 STEWART ST***	***W 1/4 - 1/2 (0.416 mi.)***	***CM510***	***4512***
BELVEDERE THE Facility Id: 7640795		W 1/4 - 1/2 (0.416 mi.)	513	4555
Y & H OFFICE Facility Id: 57829	330 YALE AVE N	NW 1/4 - 1/2 (0.418 mi.)	CH514	4556
OVERALL LAUNDRY SERV Facility Id: 39131231	***200 222 YALE AVE N***	***WNW 1/4 - 1/2 (0.418 mi.)***	***CO515***	***4556***
HILL 7 Facility Id: 15424	***1821 BOREN AVE & 101***	***W 1/4 - 1/2 (0.420 mi.)***	***CM516***	***4558***
BLOODWORKS NW MAIN B Facility Id: 25757982	***921 TERRY***	***SSW 1/4 - 1/2 (0.428 mi.)***	***CL519***	***4573***
ALLEY 24 WEST LLC Facility Id: 53565712 Facility Id: 45455657	***224 PONTIUS AVE N***	***WNW 1/4 - 1/2 (0.432 mi.)***	***CO523***	***4659***
NALCO COMPANY SEATTL Facility Id: 10928	***1201 9TH AVE BOILER***	***SW 1/4 - 1/2 (0.432 mi.)***	***CQ525***	***4675***
IMMUNEX CORPORATION Facility Id: 43868156	***1201 9TH AVENUE 3RD***	***SW 1/4 - 1/2 (0.432 mi.)***	***CQ526***	***4678***
BENAROYA RESEARCH IN Facility Id: 91166854	***1201 9TH AVE***	***SW 1/4 - 1/2 (0.432 mi.)***	***CQ527***	***4691***
12TH & COLUMBIA SITE Facility Id: 33543891	***734 12TH AVE***	***SSE 1/4 - 1/2 (0.433 mi.)***	***CJ529***	***4743***
CRESCENT HEIGHTS	***1901 - 1933 MINOR AV***	***W 1/4 - 1/2 (0.435 mi.)***	***CM531***	***4744***

DRAFT

Facility Id: 81018				
SEATTLE UNIVERSITY U Facility Id: 81664864	***1215 E COLUMBIA***	***SSE 1/4 - 1/2 (0.437 mi.)***	***CR532***	***4750***
FOREIGN AUTO REBUILD Facility Id: 92971258	***421 EASTLAKE AVE E***	***NW 1/4 - 1/2 (0.440 mi.)***	***CS534***	***5060***
CREASES DRY CLEANER Facility Id: 18615	***1820 TERRY AVE***	***W 1/4 - 1/2 (0.442 mi.)***	***CT536***	***5091***
JEANNETTE ROBINSON Facility Id: 4299636	***1013 STEWART ST***	***W 1/4 - 1/2 (0.445 mi.)***	***CT539***	***5121***
CHEVRON 95723 Facility Id: 93469186	***1225 DENNY WAY***	***WNW 1/4 - 1/2 (0.445 mi.)***	***CK540***	***5134***
SEATTLE UNIVERSITY U Facility Id: 64462698	***1001 E JAMES WAY***	***S 1/4 - 1/2 (0.447 mi.)***	***CU544***	***5144***
SEATTLE UNIVERSITY O Facility Id: 5879559	***769 13TH AVE***	***SSE 1/4 - 1/2 (0.448 mi.)***	***CR546***	***5147***
SHELL STATION 121499 Facility Id: 98648877	***700 12TH AVENUE***	***SSE 1/4 - 1/2 (0.453 mi.)***	***CV550***	***5149***
LEVAN BOISE Facility Id: 37107	***901 MADISON ST***	***SSW 1/4 - 1/2 (0.453 mi.)***	***CW570***	***5200***
PIONEER GUDMUNDSON P Facility Id: 47837472	***HUSKY STADIUM***	***SW 1/4 - 1/2 (0.453 mi.)***	***571***	***5204***
WASHINGTON STATE CON Facility Id: 92486	***901 HOWELL ST***	***WSW 1/4 - 1/2 (0.456 mi.)***	***CX572***	***5208***
CMX CORP SEATTLE Facility Id: 98017	1317 REPUBLICAN ST	NW 1/4 - 1/2 (0.456 mi.)	CS573	5212
CAPITOL HILL WATER Q Facility Id: 13586	***401 YALE AVE N***	***NW 1/4 - 1/2 (0.459 mi.)***	***CZ575***	***5213***
HERTZ RENT A CAR Facility Id: 49583363	***722 PIKE ST***	***WSW 1/4 - 1/2 (0.460 mi.)***	***DA576***	***5222***
1214 8TH AVE Facility Id: 3279158	***1214 8TH AVE***	***SW 1/4 - 1/2 (0.461 mi.)***	***CQ578***	***5227***
SEATTLE SCHOOL DIST Facility Id: 16477 Facility Id: 69141722	***1255 HARRISON ST***	***NW 1/4 - 1/2 (0.462 mi.)***	***CZ580***	***5228***
SEATTLE UNIVERSITY Facility Id: 691519 Facility Id: 21356218	***1313 E COLUMBIA ST***	***SSE 1/4 - 1/2 (0.462 mi.)***	***DB582***	***5256***
MADISON STREET BUS R Facility Id: 41986		***SSW 1/4 - 1/2 (0.463 mi.)***	***CW583***	***5284***
TERRY AVENUE APARTME Facility Id: 3245101	***1823 TERRY AVE***	***W 1/4 - 1/2 (0.464 mi.)***	***CT587***	***5339***
REGENCE BLUE SHIELD Facility Id: 47529359	***1800 9TH AVE***	***W 1/4 - 1/2 (0.464 mi.)***	***CX588***	***5344***
CATHOLIC DIOCESE OF Facility Id: 63784581	***910 MARION ST***	***SSW 1/4 - 1/2 (0.470 mi.)***	***CW591***	***5364***
CHEVRON 98759 Facility Id: 98727457	***1024 STEWART ST***	***W 1/4 - 1/2 (0.472 mi.)***	***DC592***	***5372***
FREEWAY GARAGE	***1512 8TH AVE***	***WSW 1/4 - 1/2 (0.474 mi.)***	***DD593***	***5376***

DRAFT

Facility Id: 12733468				
STANLEY & SHIRLEY YO Facility Id: 98547662	***1211 E CHERRY ST***	***SSE 1/4 - 1/2 (0.475 mi.)***	***CV594***	***5384***
BUDGET RENT A CAR BO Facility Id: 99997125 Facility Id: 76793183	***1930 BOREN AVE***	***W 1/4 - 1/2 (0.478 mi.)***	***DE595***	***5410***
RED CARPET CAR WASH Facility Id: 21844229	***1164 DENNY WAY***	***WNW 1/4 - 1/2 (0.478 mi.)***	***598***	***5425***
WA STATE CONVENTION Facility Id: 77746366	***8TH & PINE***	***WSW 1/4 - 1/2 (0.479 mi.)***	***DD600***	***5433***
DIAMOND PARKING SERV Facility Id: 35612846	***809 OLIVE WAY***	***WSW 1/4 - 1/2 (0.480 mi.)***	***DF602***	***5435***
TRIPLE REFURBISHING Facility Id: 68254193	***1218 E CHERRY ST***	***SSE 1/4 - 1/2 (0.483 mi.)***	***CV605***	***5452***
CAPITAL ONE Facility Id: 1988620 Facility Id: 57571	***501 EASTLAKE AVE E***	***NW 1/4 - 1/2 (0.484 mi.)***	***DH611***	***5506***
SEATTLE UNIVERSITY T Facility Id: 16304	***1223 E CHERRY ST & 1***	***SSE 1/4 - 1/2 (0.491 mi.)***	***CV613***	***5531***
METAL LAUNDRY INCORP Facility Id: 2148	***614 12TH***	***SSE 1/4 - 1/2 (0.493 mi.)***	***DJ616***	***5537***
WASHINGTON ST CONVEN Facility Id: 28969351	800 CONVENTION PL	SW 1/4 - 1/2 (0.494 mi.)	618	5546
OUTDOOR EMPIRE PUBLI Facility Id: 92665684	***511 EASTLAKE AVE E***	***NW 1/4 - 1/2 (0.495 mi.)***	***DH620***	***5550***
SEATTLE CHILDRENS RE Facility Id: 12181	***1920 TERRY AVE***	***W 1/4 - 1/2 (0.496 mi.)***	***DC621***	***5564***
AMAZON COM SERVICES Facility Id: 85658	1920 TERRY AVE 1ST F	W 1/4 - 1/2 (0.496 mi.)	DC622	5581
VERIZON WIRELESS SAW Facility Id: 1754553	***808 HOWELL ST***	***WSW 1/4 - 1/2 (0.496 mi.)***	***CX623***	***5582***
NETTLETON APTS Facility Id: 84878976	***1000 8TH AVENUE***	***SSW 1/4 - 1/2 (0.497 mi.)***	***624***	***5601***

WA CSCSL NFA: The data set contains information about sites previously on the Confirmed and Suspected Contaminated Sites list that have received a No Further Action (NFA) determination. Because it is necessary to maintain historical records of sites that have been investigated and cleaned up, sites are not deleted from the database when cleanup activities are completed. Instead a No Further Action code is entered based upon the type of NFA determination the site received.

A review of the WA CSCSL NFA list, as provided by EDR, and dated 07/11/2022 has revealed that there are 74 WA CSCSL NFA sites within approximately 0.5 miles of the target property.

Equal/Higher Elevation	Address	Direction / Distance	Map ID	Page
CAPITOL HILL STATION CS Id: 14721 Facility/Site Id: 56431	***108 112 BROADWAY AVE***	***N 0 - 1/8 (0.048 mi.)***	***N147***	***549***

DRAFT

Soil: Below Cleanup Levels
NFA Date: 07/19/2018
Groundwater: Below Cleanup Levels
Contaminant Name: Benzene
Contaminant Name: Halogenated Solvents
Contaminant Name: Other Non-Halogenated Organics
Contaminant Name: Petroleum-Diesel
Contaminant Name: Petroleum-Gasoline
**Additional key fields are available in the Map Findings section*

US BANK CAPITOL HILL ***130 HARVARD AVE E*** ***NNW 0 - 1/8 (0.063 mi.)*** ***P162*** ***639***
CS Id: 1769
Facility/Site Id: 3044926
Soil: Confirmed Above Cleanup Levels
NFA Date: 06/12/2006
Contaminant Name: Petroleum Products-Unspecified

TWELFTH AVE ARTS ***1608 1620 12TH AVE*** ***ESE 1/8 - 1/4 (0.163 mi.)*** ***AG293*** ***1121***
CS Id: 12342
Facility/Site Id: 8348
Soil: Remediated-Below
NFA Date: 12/12/2013
Contaminant Name: Petroleum-Diesel

230 BROADWAY EAST ***230 BROADWAY E*** ***N 1/8 - 1/4 (0.166 mi.)*** ***AK297*** ***1136***
CS Id: 11677
Facility/Site Id: 1815
Soil: Remediated-Below
NFA Date: 09/30/2011
Contaminant Name: Petroleum-Diesel

13TH & HOWELL 1803 ***1803 13TH AVE*** ***ENE 1/8 - 1/4 (0.202 mi.)*** ***AS325*** ***1255***
CS Id: 13097
Facility/Site Id: 21686
Soil: Remediated-Below
NFA Date: 08/16/2016
Contaminant Name: Petroleum-Diesel

13TH & HOWELL 1809 ***1809 13TH AVE*** ***ENE 1/8 - 1/4 (0.205 mi.)*** ***AS326*** ***1257***
CS Id: 13098
Facility/Site Id: 20276
Soil: Remediated-Below
NFA Date: 08/16/2016
Contaminant Name: Petroleum-Diesel

SEATTLE FIRE STATION ***1300 E PINE ST*** ***ESE 1/8 - 1/4 (0.237 mi.)*** ***AW342*** ***1423***
CS Id: 8643
Facility/Site Id: 29946537
Soil: Remediated-Below
NFA Date: 12/15/2020
Groundwater: Remediated-Below
Contaminant Name: Petroleum-Diesel

WALTS RADIATOR & MUF ***1222 E MADISON ST*** ***SE 1/4 - 1/2 (0.250 mi.)*** ***AX357*** ***1544***
CS Id: 8751
Facility/Site Id: 33364863
Soil: Suspected
NFA Date: 10/03/2011
Contaminant Name: Benzene
Contaminant Name: Petroleum-Gasoline

DRAFT

Contaminant Name: Petroleum-Other

1200 MADISON STREET ***1000 MINOR AVE & 120*** ***SSW 1/4 - 1/2 (0.285 mi.)*** ***BG373*** ***1798***
CS Id: 12070
Facility/Site Id: 13741
Soil: Remediated-Below
NFA Date: 02/01/2013
Contaminant Name: Lead
Contaminant Name: Petroleum-Diesel
Contaminant Name: Petroleum-Gasoline
Contaminant Name: Petroleum-Other

FEDERAL APARTMENTS ***419-425 FEDERAL AVE*** ***NNE 1/4 - 1/2 (0.297 mi.)*** ***BE381*** ***1862***
CS Id: 1034
Facility/Site Id: 7635371
Soil: Below Cleanup Levels
NFA Date: 08/01/2006
Contaminant Name: Petroleum Products-Unspecified

RED APPLE MARKET ***1400 E PINE ST*** ***ESE 1/4 - 1/2 (0.306 mi.)*** ***BK389*** ***1899***
CS Id: 2117
Facility/Site Id: 53527421
Soil: Suspected
NFA Date: 03/20/2008
Groundwater: Confirmed Above Cleanup Levels
Contaminant Name: Halogenated Organics

NASH HOLLAND 1001 MI ***1001 MINOR AVE & 111*** ***SSW 1/4 - 1/2 (0.312 mi.)*** ***BM394*** ***1904***
CS Id: 14472
Facility/Site Id: 91995
Soil: Below Cleanup Levels
Soil: Remediated-Below
NFA Date: 02/13/2018
Contaminant Name: Benzene
Contaminant Name: Other Non-Halogenated Organics
Contaminant Name: Petroleum-Diesel
Contaminant Name: Petroleum-Gasoline
Contaminant Name: Petroleum-Other

CHLOE ON MADISON ***1401 E MADISON ST*** ***ESE 1/4 - 1/2 (0.334 mi.)*** ***BU423*** ***2101***
CS Id: 15253
Facility/Site Id: 61193
Soil: Below Cleanup Levels
Soil: Remediated-Below
NFA Date: 07/29/2020
Contaminant Name: Arsenic
Contaminant Name: Benzene
Contaminant Name: Lead
Contaminant Name: Mercury
Contaminant Name: Metals - Other
**Additional key fields are available in the Map Findings section*

TACO TIME NORTHWEST ***1420 E MADISON ST*** ***ESE 1/4 - 1/2 (0.337 mi.)*** ***BU425*** ***2116***
CS Id: 811
Facility/Site Id: 5460498
Soil: Remediated-Below
NFA Date: 12/29/2017
Groundwater: Remediated-Below
Contaminant Name: Other Non-Halogenated Organics

DRAFT

Contaminant Name: Petroleum-Diesel
Contaminant Name: Petroleum-Other

SWEDISH HOSPITAL GAS ***1101 MADISON AVE*** ***SSW 1/4 - 1/2 (0.341 mi.)*** ***BM431*** ***2222***
CS Id: 9743
Facility/Site Id: 56534795
Soil: Remediated-Below
NFA Date: 10/03/2011
Contaminant Name: Benzene
Contaminant Name: Other Non-Halogenated Organics
Contaminant Name: Petroleum-Diesel
Contaminant Name: Petroleum-Gasoline
Contaminant Name: Petroleum-Other

CABRINI CENTER ***1000 BLOCK SW MADISO*** ***SSW 1/4 - 1/2 (0.345 mi.)*** ***BM433*** ***2242***
CS Id: 4790
Facility/Site Id: 8951542
Soil: Remediated
NFA Date: 11/16/2004
Contaminant Name: Petroleum Products-Unspecified

GROUP HEALTH HOSPITA ***100 15TH E*** ***ENE 1/4 - 1/2 (0.355 mi.)*** ***440*** ***2282***
CS Id: 8598
Facility/Site Id: 28818999
Soil: Confirmed Above Cleanup Levels
NFA Date: 10/03/2011
Contaminant Name: Petroleum-Other

SWEDISH HOSPITAL MED ***747 BROADWAY*** ***S 1/4 - 1/2 (0.355 mi.)*** ***BQ442*** ***2295***
CS Id: 10568
Facility/Site Id: 79572846
Soil: Remediated-Below
NFA Date: 10/03/2011
Contaminant Name: Petroleum-Diesel

QUALMAN APARTMENTS ***1421 15TH AVE*** ***ESE 1/4 - 1/2 (0.368 mi.)*** ***BU454*** ***2718***
CS Id: 390
Facility/Site Id: 23654588
Soil: Remediated
NFA Date: 02/22/1999
Contaminant Name: Petroleum Products-Unspecified

1500 MADISON LLC ***1500 E MADISON ST*** ***ESE 1/4 - 1/2 (0.373 mi.)*** ***CD460*** ***2878***
CS Id: 5389
Facility/Site Id: 6117496
Soil: Remediated-Below
NFA Date: 05/19/2008
Contaminant Name: Non-Halogenated Solvents
Contaminant Name: Petroleum-Diesel
Contaminant Name: Petroleum-Gasoline
Contaminant Name: Petroleum-Other

SHELL STATION 120761 ***1701 E MADISON ST*** ***E 1/4 - 1/2 (0.482 mi.)*** ***DG604*** ***5447***
CS Id: 11336
Facility/Site Id: 98832471
Soil: Suspected
Soil: Below Cleanup Levels
Soil: Remediated-Below
NFA Date: 02/02/2012
Contaminant Name: Benzene

DRAFT

Contaminant Name: Petroleum-Diesel
Contaminant Name: Petroleum-Gasoline
Contaminant Name: Petroleum-Other

UNOCAL 5471 ***1700 E MADISON*** ***E 1/4 - 1/2 (0.484 mi.)*** ***DG610*** ***5495***
CS Id: 5665
Facility/Site Id: 19946925
Soil: Confirmed Above Cleanup Levels
Soil: Suspected
NFA Date: 09/04/2013
Groundwater: Confirmed Above Cleanup Levels
Contaminant Name: Benzene
Contaminant Name: Halogenated Organics
Contaminant Name: LUST - Other Hazardous Substance
Contaminant Name: Non-Halogenated Solvents
Contaminant Name: Petroleum-Diesel
**Additional key fields are available in the Map Findings section*

KSTW TELEVISION ***1715 EAST MADISON ST*** ***E 1/4 - 1/2 (0.495 mi.)*** ***DG619*** ***5547***
CS Id: 9676
Facility/Site Id: 55192784
Soil: Remediated-Below
NFA Date: 10/03/2011
Contaminant Name: Petroleum-Diesel

Lower Elevation	Address	Direction / Distance	Map ID	Page
CUE APARTMENT PROPER	***721 725 E PINE ST***	***SSW 0 - 1/8 (0.006 mi.)***	***D66***	***329***

CS Id: 12529
Facility/Site Id: 19790
Soil: Remediated-Below
NFA Date: 06/04/2015
Contaminant Name: Benzene
Contaminant Name: Lead
Contaminant Name: Other Non-Halogenated Organics
Contaminant Name: Petroleum-Diesel
Contaminant Name: Petroleum-Gasoline
**Additional key fields are available in the Map Findings section*

CHEVRON #9 3068 ***1531 BROADWAY*** ***S 0 - 1/8 (0.011 mi.)*** ***F77*** ***348***
CS Id: 7133
Facility/Site Id: 83475673
Soil: Confirmed Above Cleanup Levels
NFA Date: 04/25/2006
Groundwater: Suspected
Groundwater: Remediated
Contaminant Name: Benzene
Contaminant Name: Non-Halogenated Solvents
Contaminant Name: Petroleum Products-Unspecified
Contaminant Name: Petroleum-Diesel
Contaminant Name: Petroleum-Gasoline
**Additional key fields are available in the Map Findings section*

BMW SEATTLE ***714 E. PIKE ST.*** ***SSW 0 - 1/8 (0.029 mi.)*** ***G115*** ***458***
CS Id: 1055
Facility/Site Id: 33641566
Soil: Remediated-Below
NFA Date: 01/02/2015

DRAFT

Contaminant Name: Lead
Contaminant Name: Metals Priority Pollutants
Contaminant Name: Petroleum-Diesel
Contaminant Name: Petroleum-Gasoline
Contaminant Name: Petroleum-Other

PHIL SMART INC ***600 E PIKE ST*** ***SW 0 - 1/8 (0.053 mi.)*** ***O153*** ***572***
CS Id: 9177
Facility/Site Id: 43455148
Soil: Remediated-Below
NFA Date: 04/06/2017
Contaminant Name: Lead
Contaminant Name: Metals - Other
Contaminant Name: Petroleum-Diesel
Contaminant Name: Petroleum-Gasoline
Contaminant Name: Petroleum-Other

OFFICEMPORIUM INC ***1715 E OLIVE WY*** ***NNW 0 - 1/8 (0.106 mi.)*** ***AA211*** ***692***
CS Id: 520
Facility/Site Id: 95766564
Soil: Below Cleanup Levels
NFA Date: 11/07/2005
Contaminant Name: Petroleum Products-Unspecified

RUTH ASHBROOK BAKERY ***1416 10TH AVE.*** ***SSE 0 - 1/8 (0.112 mi.)*** ***Z228*** ***757***
CS Id: 2985
Facility/Site Id: 2466
Soil: Remediated-Below
NFA Date: 10/22/1993
Groundwater: Remediated-Below
Contaminant Name: Non-Halogenated Solvents
Contaminant Name: Petroleum Products-Unspecified

YEDOR PROPERTY ***SW CORNER OLIVE WY &*** ***WNW 0 - 1/8 (0.117 mi.)*** ***U245*** ***812***
CS Id: 9682
Facility/Site Id: 55267187
Soil: Confirmed Above Cleanup Levels
NFA Date: 05/04/2012
Contaminant Name: Petroleum-Other

PARKER BUILDING 1134 BROADWAY S 1/8 - 1/4 (0.130 mi.) AE271 891
CS Id: 453
Facility/Site Id: 3288056
Soil: Below Cleanup Levels
NFA Date: 05/07/2003
Groundwater: Suspected
Contaminant Name: Petroleum Products-Unspecified

SUNSET ELECTRIC ***1111 E PINE STREET*** ***ESE 1/8 - 1/4 (0.139 mi.)*** ***AG277*** ***958***
CS Id: 13199
Facility/Site Id: 95285695
Soil: Remediated-Above
NFA Date: 08/28/2019
Groundwater: Below Cleanup Levels
Contaminant Name: Benzene
Contaminant Name: Petroleum-Diesel
Contaminant Name: Petroleum-Gasoline

B & O BUILDING ***1650 E OLIVE WAY*** ***NNW 1/8 - 1/4 (0.141 mi.)*** ***AA280*** ***974***
CS Id: 12245

DRAFT

Facility/Site Id: 5186
Soil: Below Cleanup Levels
Soil: Remediated-Below
NFA Date: 11/01/2013
Contaminant Name: Arsenic
Contaminant Name: Benzene
Contaminant Name: Lead
Contaminant Name: Mercury
Contaminant Name: Metals - Other
**Additional key fields are available in the Map Findings section*

MODERA CAPITOL HILL ***1427 11TH AVE*** ***SSE 1/8 - 1/4 (0.150 mi.)*** ***AB284*** ***1044***
CS Id: 12647
Facility/Site Id: 21973
Soil: Remediated-Below
Soil: Below Cleanup Levels
NFA Date: 03/17/2016
Groundwater: Below Cleanup Levels
Contaminant Name: Arsenic
Contaminant Name: Benzene
Contaminant Name: Halogenated Solvents
Contaminant Name: Lead
Contaminant Name: Mercury
**Additional key fields are available in the Map Findings section*

EPSTEIN FAMILY LLC ***1002 E SENECA ST*** ***SSE 1/8 - 1/4 (0.167 mi.)*** ***AL298*** ***1137***
CS Id: 13058
Facility/Site Id: 24797
Soil: Remediated-Below
NFA Date: 06/10/2016
Contaminant Name: Petroleum-Diesel
Contaminant Name: Petroleum-Other

MELROSE & PINE DEVEL ***1527 1535 BELLEVUE A*** ***WSW 1/8 - 1/4 (0.172 mi.)*** ***AM301*** ***1162***
CS Id: 12301
Facility/Site Id: 11412
Soil: Remediated-Below
Soil: Below Cleanup Levels
NFA Date: 10/15/2015
Groundwater: Below Cleanup Levels
Contaminant Name: Arsenic
Contaminant Name: Other Halogenated Organics
Contaminant Name: Other Non-Halogenated Organics
Contaminant Name: Petroleum-Diesel
Contaminant Name: Petroleum-Gasoline
**Additional key fields are available in the Map Findings section*

MARION APARTMENTS ***320 E PINE ST*** ***WSW 1/8 - 1/4 (0.174 mi.)*** ***AM303*** ***1166***
CS Id: 12059
Facility/Site Id: 13903
Soil: Remediated-Below
NFA Date: 12/18/2012
Contaminant Name: Petroleum-Diesel
Contaminant Name: Petroleum-Other

UNOCAL 5919 ***1100 BROADWAY*** ***S 1/8 - 1/4 (0.177 mi.)*** ***AN304*** ***1167***
CS Id: 7072
Facility/Site Id: 22484161

DRAFT

Soil: Remediated-Below
NFA Date: 09/06/2019
Groundwater: Remediated-Below
Contaminant Name: Benzene
Contaminant Name: Lead
Contaminant Name: LUST - Other Hazardous Substance
Contaminant Name: Non-Halogenated Solvents
Contaminant Name: Other Non-Halogenated Organics
**Additional key fields are available in the Map Findings section*

WESTLUND BUILDING ***1309 SUMMIT AVE*** ***SSW 1/8 - 1/4 (0.180 mi.)*** ***AH309*** ***1191***
CS Id: 6019
Facility/Site Id: 39249397
Soil: Confirmed Above Cleanup Levels
NFA Date: 10/06/1999
Contaminant Name: Petroleum-Other

INTERNATIONAL CLINIC ***1100 E UNION ST*** ***SSE 1/8 - 1/4 (0.185 mi.)*** ***AO313*** ***1201***
CS Id: 10968
Facility/Site Id: 89321698
Soil: Suspected
Soil: Confirmed Above Cleanup Levels
NFA Date: 10/03/2011
Contaminant Name: Benzene
Contaminant Name: Petroleum-Gasoline
Contaminant Name: Petroleum-Other

BILTMORE GARAGE & AP ***105 BELLEVUE AVE E*** ***WNW 1/8 - 1/4 (0.197 mi.)*** ***321*** ***1247***
CS Id: 8837
Facility/Site Id: 35373584
Soil: Remediated-Below
NFA Date: 10/03/2011
Contaminant Name: Benzene
Contaminant Name: Petroleum-Gasoline
Contaminant Name: Petroleum-Other

SEATTLE UNIVERSITY ***BROADWAY & E MADISON*** ***S 1/8 - 1/4 (0.207 mi.)*** ***AP330*** ***1315***
CS Id: 12333
Facility/Site Id: 3212974
Soil: Remediated-Below
NFA Date: 02/09/2018
Contaminant Name: Petroleum-Other

THOMAS PARK RIDGE AP ***301 SUMMIT AVE E*** ***NW 1/8 - 1/4 (0.241 mi.)*** ***AY345*** ***1443***
CS Id: 4883
Facility/Site Id: 95359121
Soil: Remediated
NFA Date: 11/05/1997
Contaminant Name: Petroleum Products-Unspecified

PIVOT ***1208 PINE ST*** ***WSW 1/8 - 1/4 (0.241 mi.)*** ***AZ347*** ***1444***
CS Id: 15261
Facility/Site Id: 90265
Soil: Below Cleanup Levels
Soil: Remediated-Below
NFA Date: 08/20/2020
Contaminant Name: Arsenic
Contaminant Name: Benzene
Contaminant Name: Lead

DRAFT

Contaminant Name: Mercury
Contaminant Name: Metals - Other
**Additional key fields are available in the Map Findings section*

HOSPITAL CORP OF AME ***1140 12TH AVE*** ***SE 1/4 - 1/2 (0.250 mi.)*** ***AV355*** ***1536***
CS Id: 5160
Facility/Site Id: 2572
Soil: Confirmed Above Cleanup Levels
NFA Date: 12/01/1995
Groundwater: Confirmed Above Cleanup Levels
Contaminant Name: Petroleum-Other

PANORAMA HOUSE APART ***1100 UNIVERSITY ST*** ***SW 1/4 - 1/2 (0.264 mi.)*** ***BD362*** ***1563***
CS Id: 12839
Facility/Site Id: 20038
Soil: Remediated-Below
NFA Date: 09/21/2015
Contaminant Name: Lead
Contaminant Name: Other Halogenated Organics
Contaminant Name: Polycyclic Aromatic Hydrocarbons

MARLBOROUGH HOUSE AP ***1220 BOREN AVE*** ***SW 1/4 - 1/2 (0.287 mi.)*** ***BD374*** ***1801***
CS Id: 5498
Facility/Site Id: 9607339
Soil: Remediated-Below
Soil: Remediated-Above
Soil: Suspected
NFA Date: 10/15/2018
Contaminant Name: Benzene
Contaminant Name: Other Halogenated Organics
Contaminant Name: Petroleum-Diesel
Contaminant Name: Petroleum-Gasoline
Contaminant Name: Petroleum-Other

SAAS CARDINAL UNION ***1215 E UNION ST*** ***SE 1/4 - 1/2 (0.291 mi.)*** ***380*** ***1859***
CS Id: 15136
Facility/Site Id: 30140
Soil: Remediated-Below
NFA Date: 01/08/2020
Contaminant Name: Petroleum-Diesel

MOSS ALLEY MOTORS ***932 12TH AVE*** ***SSE 1/4 - 1/2 (0.303 mi.)*** ***BF384*** ***1865***
CS Id: 5159
Facility/Site Id: 2571
Soil: Confirmed Above Cleanup Levels
NFA Date: 12/01/1995
Groundwater: Confirmed Above Cleanup Levels
Contaminant Name: Petroleum-Other

LOW INCOME HOUSING I ***1811 EASTLAKE AVE*** ***WNW 1/4 - 1/2 (0.303 mi.)*** ***BJ386*** ***1874***
CS Id: 9963
Facility/Site Id: 63399926
Soil: Remediated-Below
NFA Date: 10/03/2011
Contaminant Name: Benzene
Contaminant Name: Petroleum-Gasoline
Contaminant Name: Petroleum-Other

VIRGINIA MASON EAST ***SENECA ST & BOREN AV*** ***SSW 1/4 - 1/2 (0.307 mi.)*** ***BL391*** ***1901***
CS Id: 2000

DRAFT

Facility/Site Id: 17409
Soil: Below Cleanup Levels
NFA Date: 06/22/2010
Contaminant Name: Petroleum Products-Unspecified

BENAROYA METROPOLITA ***1220 HOWELL ST*** ***W 1/4 - 1/2 (0.323 mi.)*** ***BP403*** ***1945***
CS Id: 6963
Facility/Site Id: 97413673
Soil: Confirmed Above Cleanup Levels
NFA Date: 10/30/2000
Groundwater: Confirmed Above Cleanup Levels
Contaminant Name: Non-Halogenated Solvents
Contaminant Name: Petroleum-Other

FAIRFIELD SUITES ***1808 & 1812 YALE AVE*** ***WNW 1/4 - 1/2 (0.326 mi.)*** ***BJ406*** ***2008***
CS Id: 4142
Facility/Site Id: 12349466
Soil: Confirmed Above Cleanup Levels
NFA Date: 08/30/2000
Groundwater: Confirmed Above Cleanup Levels
Contaminant Name: Metals Priority Pollutants
Contaminant Name: Petroleum Products-Unspecified

HOSPITAL CORP OF AME ***904 12TH AVE*** ***SSE 1/4 - 1/2 (0.329 mi.)*** ***BR415*** ***2026***
CS Id: 5154
Facility/Site Id: 2564
Soil: Confirmed Above Cleanup Levels
NFA Date: 12/01/1995
Contaminant Name: Petroleum-Other

SMITH GANDY BUILDING ***1100 OLIVE WAY*** ***W 1/4 - 1/2 (0.333 mi.)*** ***BT419*** ***2029***
CS Id: 7913
Facility/Site Id: 11842931
Soil: Remediated-Below
NFA Date: 05/04/2012
Groundwater: Below Cleanup Levels
Contaminant Name: Benzene
Contaminant Name: Petroleum-Diesel
Contaminant Name: Petroleum-Gasoline
Contaminant Name: Petroleum-Other
Contaminant Name: Polycyclic Aromatic Hydrocarbons

NEXUS CONDOMINIUM TO ***1808 MINOR AVE*** ***W 1/4 - 1/2 (0.347 mi.)*** ***BP434*** ***2243***
CS Id: 14426
Facility/Site Id: 41657
Soil: Below Cleanup Levels
Soil: Remediated-Below
NFA Date: 12/29/2017
Groundwater: Below Cleanup Levels
Contaminant Name: Benzene
Contaminant Name: Halogenated Solvents
Contaminant Name: Lead
Contaminant Name: Metals - Other
Contaminant Name: Other Non-Halogenated Organics
**Additional key fields are available in the Map Findings section*

STREAM BELMONT ***500 BELMONT AVE E*** ***NNW 1/4 - 1/2 (0.363 mi.)*** ***448*** ***2574***
CS Id: 12472
Facility/Site Id: 19034

DRAFT

Soil: Remediated-Below
NFA Date: 10/16/2014
Contaminant Name: Petroleum-Diesel

HONDA OF SEATTLE ***1015 OLIVE WAY*** ***WSW 1/4 - 1/2 (0.363 mi.)*** ***CA449*** ***2574***
CS Id: 7560
Facility/Site Id: 3975713
Soil: Confirmed Above Cleanup Levels
NFA Date: 10/03/2011
Contaminant Name: Benzene
Contaminant Name: Petroleum-Gasoline
Contaminant Name: Petroleum-Other

AC HOTEL 117 YALE AV ***117 YALE AVE N*** ***WNW 1/4 - 1/2 (0.371 mi.)*** ***BW456*** ***2720***
CS Id: 15307
Facility/Site Id: 80654
Soil: Below Cleanup Levels
Soil: Remediated-Below
NFA Date: 12/03/2020
Groundwater: Below Cleanup Levels
Contaminant Name: Arsenic
Contaminant Name: Benzene
Contaminant Name: Lead
Contaminant Name: Mercury
Contaminant Name: Metals - Other
**Additional key fields are available in the Map Findings section*

YALE ST PARKING GARA ***300-320 YALE AVE N &*** ***NW 1/4 - 1/2 (0.405 mi.)*** ***CH497*** ***4307***
CS Id: 10168
CS Id: 11077
CS Id: 12086
Facility/Site Id: 92673819
Soil: Remediated-Below
NFA Date: 01/11/2012
NFA Date: 01/23/2018
NFA Date: 03/20/2013
Contaminant Name: Petroleum-Diesel
Contaminant Name: Petroleum-Other
Contaminant Name: Benzene
Contaminant Name: Petroleum-Gasoline

DIGICOLOR INC ***1200 STEWART ST*** ***W 1/4 - 1/2 (0.405 mi.)*** ***CG501*** ***4331***
CS Id: 15252
Facility/Site Id: 91417111
Soil: Below Cleanup Levels
Soil: Remediated-Below
NFA Date: 07/07/2020
Contaminant Name: Arsenic
Contaminant Name: Benzene
Contaminant Name: Lead
Contaminant Name: Mercury
Contaminant Name: Metals - Other
**Additional key fields are available in the Map Findings section*

DEPARTMENT OF LIGHTI ***1250 DENNY WAY*** ***WNW 1/4 - 1/2 (0.408 mi.)*** ***CK504*** ***4403***
CS Id: 10976
Facility/Site Id: 89512719
Soil: Remediated-Below

DRAFT

NFA Date: 07/22/2021
Groundwater: Remediated-Below
Contaminant Name: Benzene
Contaminant Name: Halogenated Solvents
Contaminant Name: Petroleum-Diesel
Contaminant Name: Petroleum-Gasoline
Contaminant Name: Petroleum-Other

CABRINI MEDICAL TOWE ***920 TERRY AVE*** ***SSW 1/4 - 1/2 (0.412 mi.)*** ***CL507*** ***4494***
CS Id: 7499
Facility/Site Id: 2715341
Soil: Remediated-Below
NFA Date: 10/03/2011
Contaminant Name: Petroleum-Diesel

HILL 7 ***1821 BOREN AVE & 101*** ***W 1/4 - 1/2 (0.420 mi.)*** ***CM516*** ***4558***
CS Id: 12359
Facility/Site Id: 15424
Soil: Remediated-Below
NFA Date: 04/25/2014
Contaminant Name: Petroleum-Diesel

12TH & COLUMBIA SITE ***734 12TH AVE*** ***SSE 1/4 - 1/2 (0.433 mi.)*** ***CJ529*** ***4743***
CS Id: 369
Facility/Site Id: 33543891
Soil: Remediated-Below
NFA Date: 08/08/2002
Groundwater: Remediated-Below
Contaminant Name: Petroleum Products-Unspecified

CREASES DRY CLEANER ***1820 TERRY AVE*** ***W 1/4 - 1/2 (0.442 mi.)*** ***CT536*** ***5091***
CS Id: 12453
Facility/Site Id: 18615
Soil: Remediated-Below
Soil: Below Cleanup Levels
NFA Date: 01/25/2017
Groundwater: Remediated-Below
Contaminant Name: Benzene
Contaminant Name: Halogenated Solvents
Contaminant Name: Petroleum-Diesel
Contaminant Name: Petroleum-Gasoline
Contaminant Name: Petroleum-Other

CHEVRON 95723 ***1225 DENNY WAY*** ***WNW 1/4 - 1/2 (0.445 mi.)*** ***CK540*** ***5134***
CS Id: 6889
Facility/Site Id: 93469186
Soil: Confirmed Above Cleanup Levels
NFA Date: 01/05/1999
Groundwater: Confirmed Above Cleanup Levels
Contaminant Name: Petroleum-Other

SEATTLE UNIVERSITY U ***1001 E JAMES WAY*** ***S 1/4 - 1/2 (0.447 mi.)*** ***CU544*** ***5144***
CS Id: 10006
Facility/Site Id: 64462698
Soil: Confirmed Above Cleanup Levels
NFA Date: 10/03/2011
Contaminant Name: Petroleum-Other

HERTZ RENT A CAR ***722 PIKE ST*** ***WSW 1/4 - 1/2 (0.460 mi.)*** ***DA576*** ***5222***
CS Id: 9453

DRAFT

Facility/Site Id: 49583363
Soil: Confirmed Above Cleanup Levels
NFA Date: 10/03/2011
Contaminant Name: Petroleum-Other

1214 8TH AVE ***1214 8TH AVE*** ***SW 1/4 - 1/2 (0.461 mi.)*** ***CQ578*** ***5227***
CS Id: 933
Facility/Site Id: 3279158
Soil: Remediated-Below
NFA Date: 01/11/2016
Groundwater: Remediated-Below
Contaminant Name: Petroleum Products-Unspecified

TERRY AVENUE APARTME ***1823 TERRY AVE*** ***W 1/4 - 1/2 (0.464 mi.)*** ***CT587*** ***5339***
CS Id: 7527
Facility/Site Id: 3245101
Soil: Remediated-Below
NFA Date: 10/03/2011
Contaminant Name: Benzene
Contaminant Name: Petroleum-Gasoline
Contaminant Name: Petroleum-Other

FREEWAY GARAGE ***1512 8TH AVE*** ***WSW 1/4 - 1/2 (0.474 mi.)*** ***DD593*** ***5376***
CS Id: 7954
Facility/Site Id: 12733468
Soil: Remediated-Below
Soil: Confirmed Above Cleanup Levels
NFA Date: 10/03/2011
Contaminant Name: Benzene
Contaminant Name: Petroleum-Gasoline
Contaminant Name: Petroleum-Other

BUDGET RENT A CAR BO ***1930 BOREN AVE*** ***W 1/4 - 1/2 (0.478 mi.)*** ***DE595*** ***5410***
CS Id: 2128
Facility/Site Id: 76793183
Soil: Remediated
Soil: Confirmed Above Cleanup Levels
NFA Date: 02/20/1997
Contaminant Name: Pesticides-Unspecified
Contaminant Name: Petroleum-Other

DIAMOND PARKING SERV ***809 OLIVE WAY*** ***WSW 1/4 - 1/2 (0.480 mi.)*** ***DF602*** ***5435***
CS Id: 2780
Facility/Site Id: 35612846
Soil: Remediated
NFA Date: 03/17/2009
Groundwater: Remediated
Contaminant Name: Non-Halogenated Solvents
Contaminant Name: Petroleum Products-Unspecified

DRAFT

Records of Emergency Release Reports

WA SPILLS: Depending on the state, these may be active or inactive facilities or open dumps that failed to meet RCRA Subtitle D Section 4004 criteria for solid waste landfills or disposal sites.

A review of the WA SPILLS list, as provided by EDR, has revealed that there are 10 WA SPILLS sites

within approximately 0.001 miles of the target property.

Equal/Higher Elevation	Address	Direction / Distance	Map ID	Page
CAPITOL HILL STATION Database: SPILLS ERTS, Date of Government Version: 05/26/2022	1821 BROADWAY AVE	0 - 1/8 (0.000 mi.)	B12	97

Lower Elevation	Address	Direction / Distance	Map ID	Page
SEATTLE CENTRAL COLL Database: SPILLS ERTS, Date of Government Version: 05/26/2022 Database: SPILLS, Date of Government Version: 08/24/2022 Facility ID: 103690	1500 HARVARD AVE	0 - 1/8 (0.000 mi.)	A15	111
Not reported Database: SPILLS ERTS, Date of Government Version: 05/26/2022	1702 HARVARD AVE	0 - 1/8 (0.000 mi.)	C22	307
Not reported Database: SPILLS, Date of Government Version: 08/24/2022 Facility ID: 102881	1702 HARVARD AVE	0 - 1/8 (0.000 mi.)	C24	308
Not reported Database: SPILLS ERTS, Date of Government Version: 05/26/2022 Database: SPILLS, Date of Government Version: 08/24/2022 Facility ID: 117373	BOYLSTON AVE & E PIN	0 - 1/8 (0.000 mi.)	E25	308
Not reported Database: SPILLS, Date of Government Version: 08/24/2022 Facility ID: 112051	1702 HARVARD AVE	0 - 1/8 (0.000 mi.)	C26	310
Not reported Database: SPILLS ERTS, Date of Government Version: 05/26/2022 Database: SPILLS, Date of Government Version: 08/24/2022 Facility ID: 68906	CORNOR OF BROADWAY A	0 - 1/8 (0.000 mi.)	F37	315
Not reported Database: SPILLS ERTS, Date of Government Version: 05/26/2022	1702 HARVARD AVE	0 - 1/8 (0.000 mi.)	C38	316
SEATTLE CENTRAL COMM Database: SPILLS ERTS, Date of Government Version: 05/26/2022 Database: SPILLS, Date of Government Version: 08/24/2022 Facility ID: 13277	1702 HARVARD AVE	0 - 1/8 (0.000 mi.)	C40	317
Not reported Database: SPILLS ERTS, Date of Government Version: 05/26/2022	PINE ST & BROADWAY	0 - 1/8 (0.001 mi.)	F49	321

Other Ascertainable Records

RCRA NonGen / NLR: RCRAInfo is EPA's comprehensive information system, providing access to data supporting the Resource Conservation and Recovery Act (RCRA) of 1976 and the Hazardous and Solid Waste Amendments (HSWA) of 1984. The database includes selective information on sites which generate, transport, store, treat and/or dispose of hazardous waste as defined by the Resource Conservation and Recovery Act (RCRA). Non-Generators do not presently generate hazardous waste.

A review of the RCRA NonGen / NLR list, as provided by EDR, and dated 11/21/2022 has revealed that there are 44 RCRA NonGen / NLR sites within approximately 0.25 miles of the target property.

Equal/Higher Elevation	Address	Direction / Distance	Map ID	Page
FOUR SEASONS CLEANER	***1800 E OLIVE WAY***	***N 0 - 1/8 (0.113 mi.)***	***AD234***	***776***

DRAFT

EPA ID:: WAD069567048				
ESTATE OF FRANKLIN M EPA ID:: WAH000025130	1110 BOYLSTON AVE	SSW 1/8 - 1/4 (0.156 mi.)	286	1056
CAR TENDER EPA ID:: WAD988508123	1706 12TH AVE	E 1/8 - 1/4 (0.161 mi.)	AI290	1083
12TH AVE ARTS ASSOCI EPA ID:: WAH000043304	1620 12TH AVE	ESE 1/8 - 1/4 (0.163 mi.)	AG291	1114
SEATTLE POLICE DEPAR EPA ID:: WAD988523585	1606 12TH AVE E	ESE 1/8 - 1/4 (0.165 mi.)	AG296	1125
FOLEY SIGN CO INC EPA ID:: WAD027429976	1205 E PINE ST	ESE 1/8 - 1/4 (0.191 mi.)	AR318	1212
WA UW MADISON CLINIC EPA ID:: WAD988512372	1001 BROADWAY STE 20	S 1/8 - 1/4 (0.193 mi.)	AP320	1232
PUGET SOUND INSTITUT EPA ID:: WAD076651207	1116 SUMMIT	SSW 1/8 - 1/4 (0.218 mi.)	AU335	1406
RITE AID 5212 EPA ID:: WA0001013630	1300 MADISON ST	S 1/8 - 1/4 (0.246 mi.)	BA352	1507

Lower Elevation	Address	Direction / Distance	Map ID	Page
SEATTLE COMMUNITY CO EPA ID:: WAD982651879	1500 HARVARD AVE	0 - 1/8 (0.000 mi.)	A14	98
BMW SEATTLE EPA ID:: WAD988473633	715 E PINE	SW 0 - 1/8 (0.009 mi.)	D74	334
LOUS CHEVRON EPA ID:: WAD988487690	1531 BROADWAY	S 0 - 1/8 (0.011 mi.)	F80	355
UNIVERSAL REPAIR SHO EPA ID:: WAD027480532	1611 BOYLSTON AVE	WSW 0 - 1/8 (0.012 mi.)	E84	384
HEATH PRINTERS EPA ID:: WAD009245697	1617 BOYLESTON	WSW 0 - 1/8 (0.012 mi.)	E85	402
CAPITOL HILL AUTO RE EPA ID:: WAD027417187	1513 BROADWAY W SIDE	S 0 - 1/8 (0.025 mi.)	J110	453
SHELL STATION 120682 EPA ID:: WAD988503710	1500 BROADWAY	S 0 - 1/8 (0.032 mi.)	J124	470
CENTRAL AUTO REBUILD EPA ID:: WAD980723381	1514 BROADWAY	S 0 - 1/8 (0.041 mi.)	J135	519
UNITED GRAPHICS SEAT EPA ID:: WAD055500524	1401 BROADWAY	S 0 - 1/8 (0.045 mi.)	K140	540
RUTHFORD AUTO REBUIL EPA ID:: WAD027468347	1426 BROADWAY	S 0 - 1/8 (0.049 mi.)	K148	554
PHIL SMART INC EPA ID:: WAD027472794	600 E PIKE ST	SW 0 - 1/8 (0.053 mi.)	O153	572
DMX MUSIC INC EPA ID:: WAH000003244	1521 10TH AVE	SSE 0 - 1/8 (0.060 mi.)	M158	623
OFFICEMPORIUM INC EPA ID:: WAR000003426	1715 E OLIVE WY	NNW 0 - 1/8 (0.106 mi.)	AA211	692
COMPLETE AUTOMOTIVE	909 E UNION ST	S 0 - 1/8 (0.108 mi.)	Z218	702

DRAFT

EPA ID:: WAD988493813				
AUTO PRO EPA ID:: WAD988498309	***422 E PINE***	***WSW 0 - 1/8 (0.112 mi.)***	***AC226***	***743***
BROADSTONE CAPITOL H EPA ID:: WAH000048486	1414 10TH AVE	SSE 0 - 1/8 (0.114 mi.)	Z239	795
SHERIFF & THOMPSON I EPA ID:: WAR000004069	***1130 BROADWAY***	***S 0 - 1/8 (0.120 mi.)***	***AE250***	***820***
SPECTRUM INK CO EPA ID:: WAD102874369	1430 SUMMIT AVE	SW 0 - 1/8 (0.123 mi.)	AF262	838
EAST PIKE BLDG 1024 EPA ID:: WAR000009274	***1024 E PIKE***	***SE 1/8 - 1/4 (0.125 mi.)***	***AB265***	***843***
DAVIS HOFFMAN AUTO R EPA ID:: WAD027423649	***1406 10TH AVE***	***SSE 1/8 - 1/4 (0.126 mi.)***	***Z266***	***848***
PRECISION AUTOBODY S EPA ID:: WAH000024969	***1534 11TH AVE***	***SE 1/8 - 1/4 (0.128 mi.)***	***T269***	***886***
DOWNTOWN NISSAN EPA ID:: WAD147646053	***420 E PIKE ST***	***SW 1/8 - 1/4 (0.133 mi.)***	***V273***	***892***
COREY SIGN & DISPLAY EPA ID:: WAH000002790	***1492 CRAWFORD PL***	***WSW 1/8 - 1/4 (0.137 mi.)***	***V275***	***950***
SPRAY KING INC EPA ID:: WAD982653198	***11TH & E PINE***	***ESE 1/8 - 1/4 (0.139 mi.)***	***AG278***	***962***
AUTO BATTERY EPA ID:: WAD027409267	***1009 E UNION ST***	***SSE 1/8 - 1/4 (0.150 mi.)***	***Z285***	***1050***
PREMIER AUTO BODY 11 EPA ID:: WAD981768609	***1422 11TH AVE***	***SE 1/8 - 1/4 (0.159 mi.)***	***AJ288***	***1062***
SEATTLE POLICE EAST EPA ID:: WA0000899054	***1519 12TH AVE***	***SE 1/8 - 1/4 (0.160 mi.)***	***AG289***	***1070***
INTERNATIONAL CLINIC EPA ID:: WAD982658817	***1100 E UNION ST***	***SSE 1/8 - 1/4 (0.185 mi.)***	***AO312***	***1198***
INTERNATIONAL CLINIC EPA ID:: WAD981764566	***1100 E UNION ST***	***SSE 1/8 - 1/4 (0.185 mi.)***	***AO313***	***1201***
FERRARI OF SEATTLE EPA ID:: WA0000072942	***1401 12TH AVE***	***SE 1/8 - 1/4 (0.205 mi.)***	***AO328***	***1265***
METRO AUTO REBUILD EPA ID:: WAD016913915	***1510 MELROSE AVE***	***WSW 1/8 - 1/4 (0.206 mi.)***	***AT329***	***1285***
LYNN OLTMAN CONSTRUC EPA ID:: WAD988472171	***1204 MINOR***	***SSW 1/8 - 1/4 (0.232 mi.)***	***338***	***1413***
1431 MINOR LTD PARTN EPA ID:: WA0000084467	***1431 MINOR AVE***	***WSW 1/8 - 1/4 (0.235 mi.)***	***339***	***1417***
JL HOUSTON INC 16TH EPA ID:: WAD009262478	***1408 12TH AVE***	***SE 1/8 - 1/4 (0.240 mi.)***	***AX343***	***1437***
HC AUTO CARE INC PIK EPA ID:: WAD988490132	***1124 PIKE ST***	***WSW 1/8 - 1/4 (0.242 mi.)***	***AT350***	***1472***

DRAFT

EXECUTIVE SUMMARY

PRP: A listing of verified Potentially Responsible Parties

A review of the PRP list, as provided by EDR, and dated 10/27/2022 has revealed that there is 1 PRP site within approximately 0.001 miles of the target property.

Lower Elevation	Address	Direction / Distance	Map ID	Page
SEATTLE COMMUNITY CO	1500 HARVARD AVENUE	0 - 1/8 (0.000 mi.)	A17	112

FINDS: The Facility Index System contains both facility information and "pointers" to other sources of information that contain more detail. These include: RCRIS; Permit Compliance System (PCS); Aerometric Information Retrieval System (AIRS); FATES (FIFRA [Federal Insecticide Fungicide Rodenticide Act] and TSCA Enforcement System, FTTS [FIFRA/TSCA Tracking System]; CERCLIS; DOCKET (Enforcement Docket used to manage and track information on civil judicial enforcement cases for all environmental statutes); Federal Underground Injection Control (FURS); Federal Reporting Data System (FRDS); Surface Impoundments (SIA); TSCA Chemicals in Commerce Information System (CICS); PADS; RCRA-J (medical waste transporters/disposers); TRIS; and TSCA. The source of this database is the U.S. EPA/NTIS.

A review of the FINDS list, as provided by EDR, and dated 08/03/2022 has revealed that there are 3 FINDS sites within approximately 0.001 miles of the target property.

Lower Elevation	Address	Direction / Distance	Map ID	Page
SEATTLE COMMUNITY CO Registry ID:: 110005345073	***1500 HARVARD AVE***	***0 - 1/8 (0.000 mi.)***	***A14***	***98***
SEATTLE CENTRAL COLL Registry ID:: 110000828463	***1702 HARVARD AVE***	***0 - 1/8 (0.000 mi.)***	***C18***	***113***
SEATTLE CENTRAL COM Registry ID:: 110017941021	***1524 HARVARD AVE***	***0 - 1/8 (0.000 mi.)***	***D29***	***311***

ECHO: ECHO provides integrated compliance and enforcement information for about 800,000 regulated facilities nationwide.

A review of the ECHO list, as provided by EDR, and dated 06/25/2022 has revealed that there are 2 ECHO sites within approximately 0.001 miles of the target property.

Lower Elevation	Address	Direction / Distance	Map ID	Page
SEATTLE COMMUNITY CO Registry ID: 110005345073	***1500 HARVARD AVE***	***0 - 1/8 (0.000 mi.)***	***A14***	***98***
SEATTLE CENTRAL COLL Registry ID: 110000828463	***1702 HARVARD AVE***	***0 - 1/8 (0.000 mi.)***	***C18***	***113***

PFAS ECHO: Regulators and the public have expressed interest in knowing which regulated entities may be using PFAS. EPA has developed a dataset from various sources that show which industries may be handling PFAS. Approximately 120,000 facilities subject to federal environmental programs have operated or currently operate in industry sectors with processes that may involve handling and/or release of PFAS.

A review of the PFAS ECHO list, as provided by EDR, and dated 01/03/2022 has revealed that there is 1 PFAS ECHO site within approximately 0.25 miles of the target property.

Lower Elevation	Address	Direction / Distance	Map ID	Page
RICHMARK CO	47.61525/-122.31751	ESE 1/8 - 1/4 (0.143 mi.)	AG281	990

DRAFT

EXECUTIVE SUMMARY

WA AQUEOUS FOAM: Aqueous film-forming foam-laced water running off from fuel spills, firefighting events and routine training sessions has put those chemicals in ground water, surface water, sediments, biota, and other natural resources of the state.

A review of the WA AQUEOUS FOAM list, as provided by EDR, and dated 09/28/2022 has revealed that there is 1 WA AQUEOUS FOAM site within approximately 0.25 miles of the target property.

Lower Elevation	Address	Direction / Distance	Map ID	Page
VEHICLE FIRE FFF TO	E PIKE ST & HARVARD	SSW 0 - 1/8 (0.002 mi.)	G55	323

WA DRYCLEANERS: A listing of registered drycleaners who registered with the Department of Ecology (using the SIC code of 7215 and 7216) as hazardous waste generators.

A review of the WA DRYCLEANERS list, as provided by EDR, and dated 07/12/2022 has revealed that there is 1 WA DRYCLEANERS site within approximately 0.25 miles of the target property.

Equal/Higher Elevation	Address	Direction / Distance	Map ID	Page
FOUR SEASONS CLEANER FS Id: 91253425 Facility ID: 91253425	***1800 E OLIVE WAY***	***N 0 - 1/8 (0.113 mi.)***	***AD234***	***776***

WA Inactive Drycleaners: A listing of inactive drycleaner facility locations.

A review of the WA Inactive Drycleaners list, as provided by EDR, and dated 07/12/2022 has revealed that there are 2 WA Inactive Drycleaners sites within approximately 0.25 miles of the target property.

Equal/Higher Elevation	Address	Direction / Distance	Map ID	Page
CAPITOL HILL STATION Facility ID: 56431	***108 112 BROADWAY AVE***	***N 0 - 1/8 (0.048 mi.)***	***N147***	***549***
FOUR SEASONS CLEANER EPA I: WAD069567048 Facility ID: 10075 Facility ID: 91253425	***1800 E OLIVE WAY***	***N 0 - 1/8 (0.113 mi.)***	***AD234***	***776***

WA MANIFEST: Hazardous waste manifest information.

A review of the WA MANIFEST list, as provided by EDR, and dated 12/31/2020 has revealed that there are 19 WA MANIFEST sites within approximately 0.25 miles of the target property.

Equal/Higher Elevation	Address	Direction / Distance	Map ID	Page
SOUND TRANSIT LINK L	***140 BROADWAY E***	***N 0 - 1/8 (0.085 mi.)***	***N186***	***668***
RITE AID 5207 Facility Site ID Number: 20771 Gen Status CD: SQG EPA ID: WAH000039700	***201 BROADWAY E***	***N 1/8 - 1/4 (0.126 mi.)***	***Y268***	***876***
RICHMARK CO Facility Site ID Number: 11376256 Gen Status CD: SQG	***1110 E PINE ST***	***ESE 1/8 - 1/4 (0.135 mi.)***	***AG274***	***900***

DRAFT

EPA ID: WAD009252081				
CAR TENDER	***1706 12TH AVE***	***E 1/8 - 1/4 (0.161 mi.)***	***AI290***	***1083***
Facility Site ID Number: 94169785				
Gen Status CD: XQG				
EPA ID: WAD988508123				
12TH AVE ARTS ASSOCI	1620 12TH AVE	ESE 1/8 - 1/4 (0.163 mi.)	AG292	1120
Facility Site ID Number: 8348				
Gen Status CD: SQG				
EPA ID: WAH000043304				
VERIZON WIRELESS WAR	***1215 SENECA ST***	***SSW 1/8 - 1/4 (0.215 mi.)***	***AU334***	***1401***
RITE AID 5212	***1300 MADISON ST***	***S 1/8 - 1/4 (0.246 mi.)***	***BA351***	***1480***
Facility Site ID Number: 3261335				
Gen Status CD: MQG				
Gen Status CD: XQG				
Gen Status CD: SQG				
EPA ID: WA0001013630				

Lower Elevation	Address	Direction / Distance	Map ID	Page
SEATTLE CENTRAL COLL	***1702 HARVARD AVE***	***0 - 1/8 (0.000 mi.)***	***C18***	***113***
Facility Site ID Number: 56514528				
Gen Status CD: MQG				
Gen Status CD: SQG				
EPA ID: WAD980833529				
SHELL STATION 120682	***1500 BROADWAY***	***S 0 - 1/8 (0.032 mi.)***	***J124***	***470***
Facility Site ID Number: 10444294				
Gen Status CD: XQG				
Gen Status CD: MQG				
EPA ID: WAD988503710				
PHIL SMART INC	***600 E PIKE ST***	***SW 0 - 1/8 (0.053 mi.)***	***O153***	***572***
Facility Site ID Number: 43455148				
Gen Status CD: XQG				
EPA ID: WAD027472794				
DMX MUSIC INC	***1521 10TH AVE***	***SSE 0 - 1/8 (0.060 mi.)***	***M158***	***623***
Facility Site ID Number: 46225511				
Gen Status CD: XQG				
EPA ID: WAH000003244				
ATT MOBILITY CAPITOL	1535 11TH AVE	SE 0 - 1/8 (0.112 mi.)	T230	759
BROADSTONE CAPITOL H	***1414 10TH AVE***	***SSE 0 - 1/8 (0.114 mi.)***	***Z241***	***803***
Facility Site ID Number: 17539				
Gen Status CD: LQG				
Gen Status CD: XQG				
EPA ID: WAH000048486				
THE POLYCLINIC BROAD	***1145 BROADWAY***	***S 1/8 - 1/4 (0.146 mi.)***	***AE282***	***992***
Facility Site ID Number: 95769156				
Gen Status CD: MQG				
Gen Status CD: SQG				
EPA ID: WA0000899070				
HM BROWN FAMILY LIMI	***1000 E MADISON ST***	***SSE 1/8 - 1/4 (0.178 mi.)***	***AL307***	***1189***
Facility Site ID Number: 89047				
Gen Status CD: LQG				
EPA ID: WAH000056045				
FERRARI OF SEATTLE	***1401 12TH AVE***	***SE 1/8 - 1/4 (0.205 mi.)***	***AO328***	***1265***

DRAFT

Facility Site ID Number: 91623154 Gen Status CD: SQG EPA ID: WA0000072942				
METRO AUTO REBUILD	***1510 MELROSE AVE***	***WSW 1/8 - 1/4 (0.206 mi.)***	***AT329***	***1285***
Facility Site ID Number: 57979694 Gen Status CD: SQG EPA ID: WAD016913915				
SEATTLE UNIVERSITY	***BROADWAY & E MADISON***	***S 1/8 - 1/4 (0.207 mi.)***	***AP330***	***1315***
Facility Site ID Number: 3212974 Gen Status CD: SQG Gen Status CD: MQG Gen Status CD: XQG EPA ID: WAD981760820				
STARBUCKS COFFEE COM	1124 PIKE ST	WSW 1/8 - 1/4 (0.242 mi.)	AT349	1457

EDR HIGH RISK HISTORICAL RECORDS

EDR Exclusive Records

EDR MGP: The EDR Proprietary Manufactured Gas Plant Database includes records of coal gas plants (manufactured gas plants) compiled by EDR's researchers. Manufactured gas sites were used in the United States from the 1800's to 1950's to produce a gas that could be distributed and used as fuel. These plants used whale oil, rosin, coal, or a mixture of coal, oil, and water that also produced a significant amount of waste. Many of the byproducts of the gas production, such as coal tar (oily waste containing volatile and non-volatile chemicals), sludges, oils and other compounds are potentially hazardous to human health and the environment. The byproduct from this process was frequently disposed of directly at the plant site and can remain or spread slowly, serving as a continuous source of soil and groundwater contamination.

A review of the EDR MGP list, as provided by EDR, has revealed that there is 1 EDR MGP site within approximately 1 mile of the target property.

Lower Elevation	Address	Direction / Distance	Map ID	Page
WASHINGTON NATURAL G	815 MERCER ST	WNW 1/2 - 1 (0.928 mi.)	DY721	7139

EDR Hist Auto: EDR has searched selected national collections of business directories and has collected listings of potential gas station/filling station/service station sites that were available to EDR researchers. EDR's review was limited to those categories of sources that might, in EDR's opinion, include gas station/filling station/service station establishments. The categories reviewed included, but were not limited to gas, gas station, gasoline station, filling station, auto, automobile repair, auto service station, service station, etc. This database falls within a category of information EDR classifies as "High Risk Historical Records", or HRHR. EDR's HRHR effort presents unique and sometimes proprietary data about past sites and operations that typically create environmental concerns, but may not show up in current government records searches.

A review of the EDR Hist Auto list, as provided by EDR, has revealed that there are 129 EDR Hist Auto sites within approximately 0.125 miles of the target property.

Equal/Higher Elevation	Address	Direction / Distance	Map ID	Page
AUTO WRECKING CO	1809 BROADWAY	0 - 1/8 (0.000 mi.)	B11	97
CENTRAL AUTO REBUILD	1703 BROADWAY	0 - 1/8 (0.000 mi.)	A16	112
BROADWAY GARAGE	1827 BROADWAY	0 - 1/8 (0.000 mi.)	B48	321

DRAFT

EXECUTIVE SUMMARY

Equal/Higher Elevation	Address	Direction / Distance	Map ID	Page
UNITED MOTORS SERVIC	1708 BROADWAY	N 0 - 1/8 (0.004 mi.)	A57	323
UNIVERSAL REPAIR SHO	1716 BROADWAY	N 0 - 1/8 (0.004 mi.)	A58	323
MORRIS WILMER T	1718 BROADWAY	N 0 - 1/8 (0.004 mi.)	A59	324
ALLENDER AUTO REPAIR	1722 BROADWAY	N 0 - 1/8 (0.004 mi.)	B60	324
AUTOMOBILE LAUNDRIES	1816 BROADWAY	N 0 - 1/8 (0.006 mi.)	B63	326
BROADWAY TIRE SHOP I	1831 BROADWAY	N 0 - 1/8 (0.007 mi.)	I68	332
CONSOLIDATED MOTOR P	1830 BROADWAY	N 0 - 1/8 (0.025 mi.)	I107	446
WEISS HARRY F	132 BROADWAY N	N 0 - 1/8 (0.048 mi.)	N146	548
THRUSH PAUL TEXACO S	1801 OLIVE WAY	NNW 0 - 1/8 (0.097 mi.)	P203	687
HENNESSY LEO F	219 BROADWAY N	N 0 - 1/8 (0.118 mi.)	Y247	818

Lower Elevation	Address	Direction / Distance	Map ID	Page
KEES H L MACHINE SHO	1725 NAGLE PL	0 - 1/8 (0.000 mi.)	A19	305
BRITISH AND ITALIAN	1527 HARVARD AVE	0 - 1/8 (0.000 mi.)	D20	306
WOODTHORPE JACK	1606 BOYLSTON AVE	0 - 1/8 (0.000 mi.)	D23	308
CENTRAL PONTIAC SALE	1600 BROADWAY	0 - 1/8 (0.000 mi.)	F27	311
LINCOLN GARAGE	1719 NAGLE P I	0 - 1/8 (0.000 mi.)	A28	311
DEVICE AND BANKS	710 E PINE	0 - 1/8 (0.000 mi.)	D30	313
TRENKO W B	1608 BOYLSTON AVE	0 - 1/8 (0.000 mi.)	D31	313
TIRESERVICE HOUSE IN	E PINE & HARVARD AVE	0 - 1/8 (0.000 mi.)	D33	314
CRESSMAN HARRY C	1509 HARVARD AVE	0 - 1/8 (0.000 mi.)	D34	314
ARNOLD MARSHALL V	1603 HARVARD AVE	0 - 1/8 (0.000 mi.)	C35	314
SEATTLE SPEEDOMETER	720 E PINE	0 - 1/8 (0.000 mi.)	D36	314
DAVIES CHEVROLET CO	800 E PIKE	0 - 1/8 (0.000 mi.)	G41	318
SPLITDORF ELECTRICAL	1628 BROADWAY	SSE 0 - 1/8 (0.001 mi.)	A50	321
SERVICE EXCHANGE	1624 BROADWAY	SSE 0 - 1/8 (0.001 mi.)	F51	322
PEELING WM V	1606 BROADWAY	SSE 0 - 1/8 (0.002 mi.)	F53	322
HARPER AND GREENREIC	HARVARD AVE & E PIKE	SSW 0 - 1/8 (0.002 mi.)	G54	322
AUTOPARTS SUPPLY CO	812 E PIKE	S 0 - 1/8 (0.004 mi.)	G56	323
PORCELAINIZE OF WASH	725 E PINE	SSW 0 - 1/8 (0.006 mi.)	D64	326
QUEEN CITY AUTO REBU	1609 BOYLSTON AVE	WSW 0 - 1/8 (0.009 mi.)	E72	333
FLICK AND RASH AUTO	721 E PINE ST	SSW 0 - 1/8 (0.009 mi.)	D73	333
MILLER GEO W CO	715 E PINE	SW 0 - 1/8 (0.009 mi.)	D75	347
HULETZ AUTO ELECTRIC	1509 BROADWAY	S 0 - 1/8 (0.010 mi.)	G76	347
NE RENTAS LOU CHEVRO	1531 BROADWAY	S 0 - 1/8 (0.011 mi.)	F79	354
MYERS H C	815 E PIKE	S 0 - 1/8 (0.012 mi.)	G82	384
UNIVERSAL REPAIR SHO	1611 BOYLSTON AVE	WSW 0 - 1/8 (0.012 mi.)	E83	384
BOYLSTON GARAGE	1617 BOYLSTON AVE	WSW 0 - 1/8 (0.012 mi.)	E86	421
HARPER CHAS S INC	817 E PIKE	S 0 - 1/8 (0.014 mi.)	G88	428
AUTO TIRE AND RUBBER	618 E PINE	SW 0 - 1/8 (0.014 mi.)	E89	428
SEATTLE CYLINDER GRI	610 E PINE	WSW 0 - 1/8 (0.015 mi.)	E90	428
GENERAL AUTO REPAIR	1720 BOYLSTON	WNW 0 - 1/8 (0.017 mi.)	91	428
PUGET SOUND MOTORS I	908 E PINE	SSE 0 - 1/8 (0.018 mi.)	F92	428
SEATTLE TRANSMISSION	1525 BROADWAY	S 0 - 1/8 (0.020 mi.)	H93	429
ST PIERRE H L	1831 NAGLE PL	NNE 0 - 1/8 (0.021 mi.)	B97	430
GILL PISTON RING CO	723 E PIKE	SSW 0 - 1/8 (0.021 mi.)	G98	430
MODERN AUTO REPAIR C	613 E PINE	SW 0 - 1/8 (0.022 mi.)	E100	441
EMERY TIRE AND RUBBE	719 E PIKE	SSW 0 - 1/8 (0.023 mi.)	G102	442
GOETZ HENRY	609 E PINE	SW 0 - 1/8 (0.023 mi.)	E103	442
GOETZ HENRY	611 E PINE	SW 0 - 1/8 (0.023 mi.)	E104	442
STORAGE BATTERY SERV	1532 BROADWAY	S 0 - 1/8 (0.024 mi.)	F105	443
SUNSET ELECTRIC CO	1507 BROADWAY	S 0 - 1/8 (0.025 mi.)	J109	452
WHEEL ALIGNING SERVI	1513 BROADWAY	S 0 - 1/8 (0.025 mi.)	J111	457
WELLENS BROS	909 E PINE	SSE 0 - 1/8 (0.025 mi.)	F112	457
LAHER AUTO SPRING CO	714 E PIKE	SSW 0 - 1/8 (0.029 mi.)	G114	458

DRAFT

EXECUTIVE SUMMARY

Lower Elevation	Address	Direction / Distance	Map ID	Page
CLARK 0 T CO INC	713 E PIKE	SSW 0 - 1/8 (0.032 mi.)	G119	468
REES M L	1628 NAGLE PL	SSE 0 - 1/8 (0.032 mi.)	F120	468
GULL SERVICE STATION	1500 BROADWAY	S 0 - 1/8 (0.032 mi.)	J123	470
DAVIS AND FLICK	1525 BOYLSTON AVE	SW 0 - 1/8 (0.033 mi.)	E126	517
TIRE SALES CO	707 E PIKE	SSW 0 - 1/8 (0.035 mi.)	G127	517
SCANLON MOTOR SERVIC	1520 BROADWAY	S 0 - 1/8 (0.036 mi.)	J128	517
KANT BREAK SPARK PLU	1510 BROADWAY	S 0 - 1/8 (0.038 mi.)	J129	517
MC CULLOCH HARRY C C	1431 BROADWAY	S 0 - 1/8 (0.039 mi.)	K130	518
TRIPPLE CO	705 E PIKE	SSW 0 - 1/8 (0.039 mi.)	L132	518
AUTO BATTERY AND ELE	1427 BROADWAY	S 0 - 1/8 (0.040 mi.)	K133	518
BARRY AND MAROTTA	1423 BROADWAY	S 0 - 1/8 (0.041 mi.)	K134	519
BARBER AND MORBICE	1514 BROADWAY	S 0 - 1/8 (0.041 mi.)	J136	525
WELLINGTON F G	1419 BROADWAY	S 0 - 1/8 (0.042 mi.)	K137	526
WASHINGTON AUTO SUPP	915 E PINE	SSE 0 - 1/8 (0.042 mi.)	M138	526
RYDEN A W	1401 BROADWAY	S 0 - 1/8 (0.045 mi.)	K143	548
SEATTLE AUTO SUPPLY	701 E PIKE	SSW 0 - 1/8 (0.047 mi.)	L144	548
AUTOMOTIVE PRODUCTS	904 E PIKE	S 0 - 1/8 (0.047 mi.)	J145	548
RUTHFORDO S AUTO REB	1426 BROADWAY ST	S 0 - 1/8 (0.049 mi.)	K149	571
WELLINGTON F G	1507 BOYLSTON AVE	SW 0 - 1/8 (0.051 mi.)	L150	571
GRASST GEORG INC	905 E PIKE ST	S 0 - 1/8 (0.052 mi.)	J151	571
WISEN GARAGE	1505 BOYLSTON AVE	SW 0 - 1/8 (0.052 mi.)	L152	572
RICHARDSON BERDETT V	600 E PIKE	SW 0 - 1/8 (0.053 mi.)	O155	622
SEATTLE TIRE AND RUB	908 E PIKE	S 0 - 1/8 (0.056 mi.)	J156	622
CENTRAL TRANSMISSION	1420 BROADWAY CT	S 0 - 1/8 (0.057 mi.)	K157	623
STEWART PRODUCTS SER	910 E PIKE	SSE 0 - 1/8 (0.061 mi.)	J159	638
MARTINS ALVIN	614 E PIKE	SSW 0 - 1/8 (0.062 mi.)	L160	638
CHAPMAN TASWELL C	617 E PIKE	SSW 0 - 1/8 (0.063 mi.)	L163	640
PARKER J E	514 E PINE	WSW 0 - 1/8 (0.065 mi.)	Q165	640
AKER S INC	1414 BROADWAY	S 0 - 1/8 (0.065 mi.)	K166	640
CENTRAL SERVICE AND	1509 10TH AVE	SSE 0 - 1/8 (0.066 mi.)	M167	642
SEATTLE AUTO REBUILD	1406 BROADWAY	S 0 - 1/8 (0.069 mi.)	K168	642
MASTER ELECTRIC CO I	921 E PIKE	SSE 0 - 1/8 (0.075 mi.)	R170	643
CRANKSHAFT SERVICE C	916 E PIKE	SSE 0 - 1/8 (0.076 mi.)	M175	651
NORTHWEST STATIONS I	1001 E PINE	SE 0 - 1/8 (0.076 mi.)	M176	651
BOULTON AUTO REBUILD	1520 BELMONT AVE	SW 0 - 1/8 (0.076 mi.)	O178	657
WASHINGTON AUTO TOP	1520 10TH AVE	SSE 0 - 1/8 (0.077 mi.)	M179	658
PACIFIC TIRE AND RUB	606 E PIKE	SW 0 - 1/8 (0.077 mi.)	O181	660
NELSON JACK	505 E PINE	WSW 0 - 1/8 (0.082 mi.)	Q183	668
STRAUGHAN CLAUDE W	801 E UNION	S 0 - 1/8 (0.083 mi.)	184	668
LANDAUER B J	1423 10TH AVE	SSE 0 - 1/8 (0.088 mi.)	R188	678
JOLK PHIL	1011 E PINE	SE 0 - 1/8 (0.089 mi.)	T189	678
VULCANIZING MACHY CO	518 E PIKE	SW 0 - 1/8 (0.094 mi.)	O191	678
KOZY WINGS AUTO SUPP	514 E PIKE	SW 0 - 1/8 (0.094 mi.)	O192	679
ALDERSON-MC QUOID AN	607 E PIKE	SW 0 - 1/8 (0.094 mi.)	O193	679
SUMMIT GARAGE	1522 SUMMIT AVE	WSW 0 - 1/8 (0.094 mi.)	V194	679
CORDES TERRY TOWING	1520 SUMMIT AVE	WSW 0 - 1/8 (0.094 mi.)	V196	680
BELMONT GARAGE	115 BELMONT AVE N	NW 0 - 1/8 (0.096 mi.)	W199	681
SALES AND SERVICE CO	601 E PIKE	SW 0 - 1/8 (0.096 mi.)	O201	686
FOREIGN AUTOMOTIVE S	609 E PIKE ST	SW 0 - 1/8 (0.096 mi.)	X202	686
CENTRAL BRAKE SERVIC	1430 10TH AVE	SSE 0 - 1/8 (0.104 mi.)	R207	691
MITCHELL M C	1405 10TH AVE	SSE 0 - 1/8 (0.105 mi.)	Z209	692
B AND M AUTOMOTIVE	1715 OLIVE WAY	NNW 0 - 1/8 (0.106 mi.)	AA213	701
RYAN CADILLAC CO	500 E PIKE	SW 0 - 1/8 (0.106 mi.)	V214	701
AUTOMOBILE TRIMMERS	1424 10TH AVE	SSE 0 - 1/8 (0.108 mi.)	R217	702
THOMPSON BROS AUTO R	1006 E PIKE	SSE 0 - 1/8 (0.110 mi.)	AB219	718
MOSEY AND MOSEY INC	1418 10TH AVE	SSE 0 - 1/8 (0.110 mi.)	R220	719

DRAFT

EXECUTIVE SUMMARY

Lower Elevation	Address	Direction / Distance	Map ID	Page
POTTS AND HYDE MOTOR	517 E PIKE	SW 0 - 1/8 (0.111 mi.)	X221	719
C AND S MFG CO	1005 E PIKE	SSE 0 - 1/8 (0.111 mi.)	R222	719
ALPINE AUTOMOTIVE	422 E PINE ST	WSW 0 - 1/8 (0.112 mi.)	AC227	756
SPECIALTY AUTOMOTIVE	1416 10TH AVE	SSE 0 - 1/8 (0.112 mi.)	Z229	758
SEATTLE STORAGE BATT	1010 E PIKE	SSE 0 - 1/8 (0.113 mi.)	AB232	774
HAROLD S OLIVE WAY S	1611 E OLIVE WAY	NW 0 - 1/8 (0.113 mi.)	W237	794
BISHOPP S SHELL SERV	1651 OLIVE WAY	NNW 0 - 1/8 (0.116 mi.)	AA243	811
SHIREMAN CLIFFORD H	417 E PINE	WSW 0 - 1/8 (0.116 mi.)	V244	812
CHAPPELL FRANK A	1623 OLIVE WAY	NW 0 - 1/8 (0.117 mi.)	W246	818
SHERIFF AND THOMPSON	1130 BROADWAY	S 0 - 1/8 (0.120 mi.)	AE248	818
SHAW AND MERCLL INC	1408 10TH AVE	SSE 0 - 1/8 (0.121 mi.)	Z251	828
PINE STREET MOTOR SE	407 E PINE	WSW 0 - 1/8 (0.121 mi.)	V252	828
SOLOMONS AUTO	1011 E PIKE ST	SSE 0 - 1/8 (0.121 mi.)	AB253	828
FISH ELMER B	1506 SUMMIT AVE	SW 0 - 1/8 (0.122 mi.)	AF255	829
HEGSTROM MILTON M	1011 E PIHE	SSE 0 - 1/8 (0.123 mi.)	AB256	829
SEABOARD AUTO REBUIL	501 E PIKE	SW 0 - 1/8 (0.123 mi.)	AF260	837
SHERIFF THOMPSON BUI	1130 BROADWAY ST	S 0 - 1/8 (0.124 mi.)	AE264	842

EDR Hist Cleaner: EDR has searched selected national collections of business directories and has collected listings of potential dry cleaner sites that were available to EDR researchers. EDR's review was limited to those categories of sources that might, in EDR's opinion, include dry cleaning establishments. The categories reviewed included, but were not limited to dry cleaners, cleaners, laundry, laundromat, cleaning/laundry, wash & dry etc. This database falls within a category of information EDR classifies as "High Risk Historical Records", or HRHR. EDR's HRHR effort presents unique and sometimes proprietary data about past sites and operations that typically create environmental concerns, but may not show up in current government records searches.

A review of the EDR Hist Cleaner list, as provided by EDR, has revealed that there are 33 EDR Hist Cleaner sites within approximately 0.125 miles of the target property.

Equal/Higher Elevation	Address	Direction / Distance	Map ID	Page
BROADWAY CLEANERS AN	1824 BROADWAY CT	N 0 - 1/8 (0.007 mi.)	B69	332
BROADWAY CLEANERS	8 DYERS INC 1833 BRO	N 0 - 1/8 (0.007 mi.)	I70	332
WINTERS ALBERT	110 BROADWAY N	N 0 - 1/8 (0.029 mi.)	I116	467
PARISIAN FRENCH HAND	112 BROADWAY N	N 0 - 1/8 (0.031 mi.)	I118	468
SEATTLE PARAMOUNT CL	1800 OLIVE WAY	N 0 - 1/8 (0.113 mi.)	AD233	775
CAPITOL DYE WKS AND	205 N BROADWAY	N 0 - 1/8 (0.114 mi.)	Y238	795
CARNATION HAND LAUND	226 BROADWAY N	N 0 - 1/8 (0.124 mi.)	Y263	842

Lower Elevation	Address	Direction / Distance	Map ID	Page
VACUUM CLEANER SERVI	712 E PINE	0 - 1/8 (0.000 mi.)	D21	306
BROADWAY HAT CLEANIN	819 E PINE	0 - 1/8 (0.000 mi.)	F32	314
EUREKA CLEANERS	710 E PINE	0 - 1/8 (0.000 mi.)	D39	317
HARVARD CLEANERS	1428 HARVARD AVE	0 - 1/8 (0.000 mi.)	G44	319
LACE HOUTSE FRENCH L	1624 BROADWAY	SSE 0 - 1/8 (0.001 mi.)	F52	322
CHINN LING	709 E PINE	SW 0 - 1/8 (0.006 mi.)	D67	331
ALBRITTON W CLAUDE	805 E PIKE	S 0 - 1/8 (0.007 mi.)	G71	333
NAKASHIMA SADAJIRO	608 E PINE	WSW 0 - 1/8 (0.020 mi.)	E95	429
PIKE DYE WORKS	727 E PIKE	SSW 0 - 1/8 (0.020 mi.)	G96	429
RICHEY S DRY CLEANIN	719 E PIKE	SSW 0 - 1/8 (0.023 mi.)	G101	442
KIMMIES APPAREL DESI	606 E PINE ST	WSW 0 - 1/8 (0.025 mi.)	E113	458
ROOSEVELT CLEANERS	705 E PIKE	SSW 0 - 1/8 (0.039 mi.)	L131	518
EAST PINE SELF SERVI	514 E PINE	WSW 0 - 1/8 (0.065 mi.)	Q164	640

DRAFT

Lower Elevation	Address	Direction / Distance	Map ID	Page
MAR S CLEANERS	508 E PINE ST	WSW 0 - 1/8 (0.073 mi.)	Q169	642
KWIK THRIFT WASH	514 E HOWELL	WNW 0 - 1/8 (0.075 mi.)	S171	643
EXCELLENT HAND LAUND	506 E PINE	WSW 0 - 1/8 (0.075 mi.)	Q174	651
BETTER DYE WORKS	1007 E PINE	SE 0 - 1/8 (0.084 mi.)	T185	668
FIVE TWELVE HAND LAU	512 E PIKE	SW 0 - 1/8 (0.092 mi.)	O190	678
LUNDAY HOMER D	603 E PIKE	SW 0 - 1/8 (0.095 mi.)	O197	681
A-1 CLEANERS	1001 E PIKE	SSE 0 - 1/8 (0.103 mi.)	R206	691
KWIK WASH LAUNDROMAT	516 E HOWELL ST	WNW 0 - 1/8 (0.105 mi.)	S208	691
SUMMIT CLEANERS	1605 SUMMIT AVE	WSW 0 - 1/8 (0.108 mi.)	Q215	702
YICK LEE HAND LAUNDR	1609 SUMMIT AVE	WSW 0 - 1/8 (0.108 mi.)	Q216	702
FOX DRY CLEANER	1611 E OLIVE WAY	NW 0 - 1/8 (0.113 mi.)	W235	793
BLUE STAR	1817 SUMMIT AVE	WNW 0 - 1/8 (0.115 mi.)	S242	811
DORIS MORRIS J	1631 OLIVE WAY	NW 0 - 1/8 (0.122 mi.)	254	829

EDR RECOVERED GOVERNMENT ARCHIVES

Exclusive Recovered Govt. Archives

WA RGA LUST: The EDR Recovered Government Archive Leaking Underground Storage Tank database provides a list of LUST incidents derived from historical databases and includes many records that no longer appear in current government lists. Compiled from Records formerly available from the Department of Ecology in Washington.

A review of the WA RGA LUST list, as provided by EDR, has revealed that there are 3 WA RGA LUST sites within approximately 0.001 miles of the target property.

Lower Elevation	Address	Direction / Distance	Map ID	Page
SEATTLE CENTRAL COMM Facility ID: 308148 Facility ID: 308148.0	801 E PINE	0 - 1/8 (0.000 mi.)	H42	319
SEATTLE CENTRAL Facility ID: 308148	801 E PINE	0 - 1/8 (0.000 mi.)	H43	319
SEATTLE CENTRAL COMM Facility ID: 308148 Facility ID: 308148.0	801 E PINE	0 - 1/8 (0.000 mi.)	H46	320

DRAFT

EXECUTIVE SUMMARY

Due to poor or inadequate address information, the following sites were not mapped. Count: 21 records.

Site Name	Database(s)
LINDE CONTAINER	SEMS-ARCHIVE
ADS METAL	WA SWF/LF
HOLNAM-MARKEY (FOUR REPORTS)	WA ICR
SHELL #20597	WA ICR
FAIRFIELD SUITES (FOUR REPORTS)	WA ICR
TRITELL LLC	WA ICR
HOME DEPOT	WA ICR
CHEVRON #9 7032	WA ICR
YEDOR PROPERTY	WA ICR
FRED HUTCHINSON CANCER CENTER	WA ICR
FRED HUTCHINSON CANCER CENTER	WA ICR
SHELL #55106	WA ICR
SWEDISH HOSPITAL GAS STATIONS	WA ICR
FAIRFIELD SUITES	WA VCP
CHEVRON 97032	WA VCP
PACIFIC PLACE	WA VCP
BROADWAY QFC	WA VCP
BRE PROPERTIES INC	WA VCP
FRED HUTCHINSON CENTER LAKE UNION	WA VCP
CASCADE 1 & 2 APARTMENTS	WA VCP
WEST 8TH BUILDING	WA VCP

DRAFT

OVERVIEW MAP - 7198705.2S

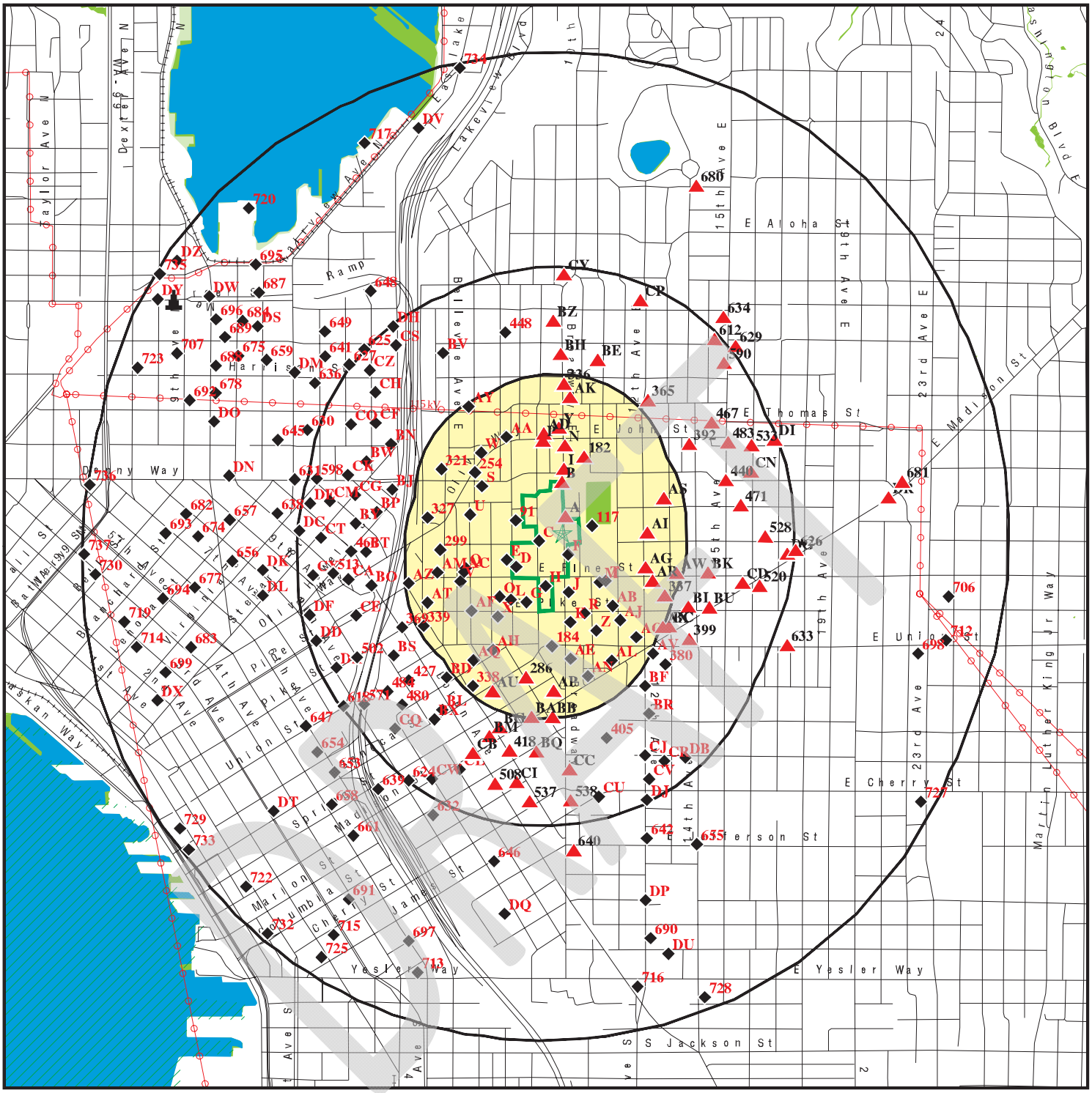

Target Property

Sites at elevations higher than or equal to the target property

Sites at elevations lower than the target property

Manufactured Gas Plants

National Priority List Sites

Dept. Defense Sites

0 1/4 1/2 1 Miles

Indian Reservations BIA

Power transmission lines

Special Flood Hazard Area (1%)

0.2% Annual Chance Flood Hazard

National Wetland Inventory

State Wetlands

This report includes Interactive Map Layers to display and/or hide map information. The legend includes only those icons for the default map view.

SITE NAME: Seattle Central College	CLIENT: GeoEngineers, Inc.
ADDRESS: 1701 Broadway Seattle WA 98122	CONTACT: Jessica A Robertson
LAT/LONG: 47.616667 / 122.320918	INQUIRY #: 7198705.2s
	DATE: December 08, 2022 4:05 pm

Copyright © 2022 EDR, Inc. © 2015 TomTom Rel. 2015.

DETAIL MAP - 7198705.2S

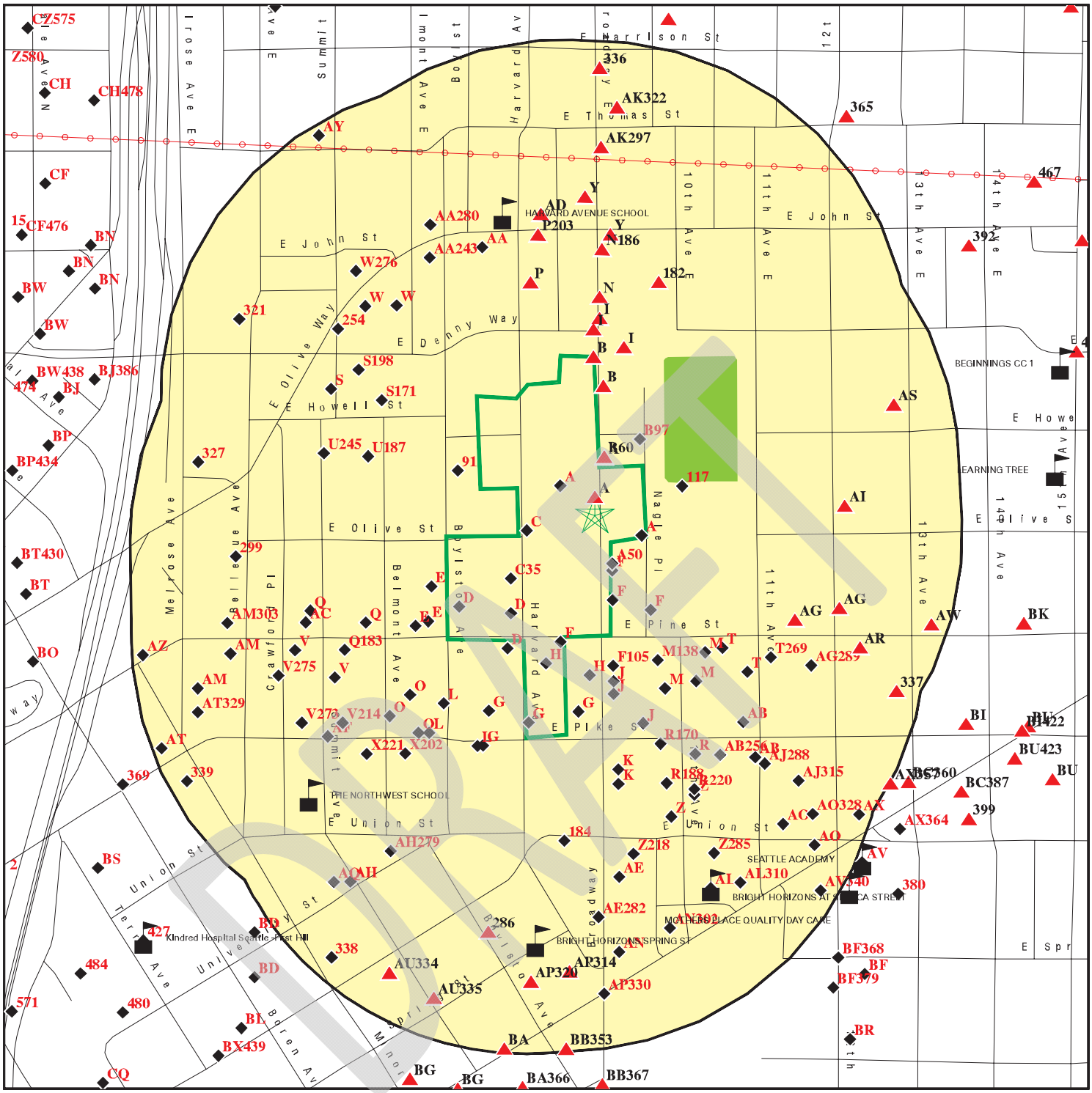

Target Property

Sites at elevations higher than or equal to the target property

Sites at elevations lower than the target property

Manufactured Gas Plants

Sensitive Receptors

National Priority List Sites

Dept. Defense Sites

Indian Reservations BIA

Power transmission lines

Special Flood Hazard Area (1%)

0.2% Annual Chance Flood Hazard

National Wetland Inventory

State Wetlands

This report includes Interactive Map Layers to display and/or hide map information. The legend includes only those icons for the default map view.

SITE NAME: Seattle Central College	CLIENT: GeoEngineers, Inc.
ADDRESS: 1701 Broadway Seattle WA 98122	CONTACT: Jessica A Robertson
LAT/LONG: 47.616667 / 122.320918	INQUIRY #: 7198705.2s DATE: December 08, 2022 4:09 pm

Copyright © 2022 EDR, Inc. © 2015 TomTom Rel. 2015.

MAP FINDINGS SUMMARY

Database	Search Distance (Miles)	Target Property	< 1/8	1/8 - 1/4	1/4 - 1/2	1/2 - 1	> 1	Total Plotted
STANDARD ENVIRONMENTAL RECORDS								
Lists of Federal NPL (Superfund) sites								
NPL	1.000		0	0	0	0	NR	0
Proposed NPL	1.000		0	0	0	0	NR	0
NPL LIENS	1.000		0	0	0	0	NR	0
Lists of Federal Delisted NPL sites								
Delisted NPL	1.000		0	0	0	0	NR	0
Lists of Federal sites subject to CERCLA removals and CERCLA orders								
FEDERAL FACILITY	0.500		0	0	0	NR	NR	0
SEMS	0.500		0	0	0	NR	NR	0
Lists of Federal CERCLA sites with NFRAP								
SEMS-ARCHIVE	0.500		0	0	1	NR	NR	1
Lists of Federal RCRA facilities undergoing Corrective Action								
CORRACTS	1.000		0	0	0	0	NR	0
Lists of Federal RCRA TSD facilities								
RCRA-TSDF	0.500		0	0	0	NR	NR	0
Lists of Federal RCRA generators								
RCRA-LQG	0.250		0	1	NR	NR	NR	1
RCRA-SQG	0.250		2	1	NR	NR	NR	3
RCRA-VSQG	0.250		1	3	NR	NR	NR	4
Federal institutional controls / engineering controls registries								
LUCIS	0.500		0	0	0	NR	NR	0
US ENG CONTROLS	0.500		0	0	0	NR	NR	0
US INST CONTROLS	0.500		0	0	0	NR	NR	0
Federal ERNS list								
ERNS	0.001		0	NR	NR	NR	NR	0
Lists of state- and tribal (Superfund) equivalent sites								
WA HSL	1.000		1	1	4	25	NR	31
Lists of state- and tribal hazardous waste facilities								
WA CSCSL	1.000		15	4	40	111	NR	170
Lists of state and tribal landfills and solid waste disposal facilities								
WA SWF/LF	0.500		0	0	1	NR	NR	1

DRAFT

MAP FINDINGS SUMMARY

Database	Search Distance (Miles)	Target Property	< 1/8	1/8 - 1/4	1/4 - 1/2	1/2 - 1	> 1	Total Plotted
Lists of state and tribal leaking storage tanks								
WA LUST	0.500		6	9	43	NR	NR	58
INDIAN LUST	0.500		0	0	0	NR	NR	0
Lists of state and tribal registered storage tanks								
FEMA UST	0.250		0	0	NR	NR	NR	0
WA UST	0.250	1	10	15	NR	NR	NR	26
WA AST	0.250		0	0	NR	NR	NR	0
INDIAN UST	0.250		0	0	NR	NR	NR	0
State and tribal institutional control / engineering control registries								
WA INST CONTROL	0.500		1	2	4	NR	NR	7
Lists of state and tribal voluntary cleanup sites								
WA ICR	0.500	1	12	11	58	NR	NR	82
WA VCP	0.500		11	8	32	NR	NR	51
INDIAN VCP	0.500		0	0	0	NR	NR	0
WA PTAP	0.500		2	1	3	NR	NR	6
Lists of state and tribal brownfield sites								
WA BROWNFIELDS	0.500		0	0	0	NR	NR	0
ADDITIONAL ENVIRONMENTAL RECORDS								
Local Brownfield lists								
US BROWNFIELDS	0.500		0	0	1	NR	NR	1
Local Lists of Landfill / Solid Waste Disposal Sites								
WA SWRCY	0.500		2	1	5	NR	NR	8
WA SWTIRE	0.500		0	0	0	NR	NR	0
INDIAN ODI	0.500		0	0	0	NR	NR	0
DEBRIS REGION 9	0.500		0	0	0	NR	NR	0
ODI	0.500		0	0	0	NR	NR	0
IHS OPEN DUMPS	0.500		0	0	0	NR	NR	0
Local Lists of Hazardous waste / Contaminated Sites								
US HIST CDL	0.001		0	NR	NR	NR	NR	0
WA ALLSITES	0.500		47	59	173	NR	NR	279
WA CDL	0.001		0	NR	NR	NR	NR	0
WA HIST CDL	0.001		0	NR	NR	NR	NR	0
WA CSCSL NFA	0.500		9	19	46	NR	NR	74
US CDL	0.001		0	NR	NR	NR	NR	0
Local Land Records								
LIENS 2	0.001		0	NR	NR	NR	NR	0
Records of Emergency Release Reports								
HMIRS	0.001		0	NR	NR	NR	NR	0

DRAFT

MAP FINDINGS SUMMARY

Database	Search Distance (Miles)	Target Property	< 1/8	1/8 - 1/4	1/4 - 1/2	1/2 - 1	> 1	Total Plotted
WA SPILLS	0.001	1	10	NR	NR	NR	NR	11
WA SPILLS 90	0.001		0	NR	NR	NR	NR	0
Other Ascertainable Records								
RCRA NonGen / NLR	0.250		19	25	NR	NR	NR	44
FUDS	1.000		0	0	0	0	NR	0
DOD	1.000		0	0	0	0	NR	0
SCRD DRYCLEANERS	0.500		0	0	0	NR	NR	0
US FIN ASSUR	0.001		0	NR	NR	NR	NR	0
EPA WATCH LIST	0.001		0	NR	NR	NR	NR	0
2020 COR ACTION	0.250		0	0	NR	NR	NR	0
TSCA	0.001		0	NR	NR	NR	NR	0
TRIS	0.001		0	NR	NR	NR	NR	0
SSTS	0.001		0	NR	NR	NR	NR	0
ROD	1.000		0	0	0	0	NR	0
RMP	0.001		0	NR	NR	NR	NR	0
RAATS	0.001		0	NR	NR	NR	NR	0
PRP	0.001		1	NR	NR	NR	NR	1
PADS	0.001		0	NR	NR	NR	NR	0
ICIS	0.001		0	NR	NR	NR	NR	0
FTTS	0.001		0	NR	NR	NR	NR	0
MLTS	0.001		0	NR	NR	NR	NR	0
COAL ASH DOE	0.001		0	NR	NR	NR	NR	0
COAL ASH EPA	0.500		0	0	0	NR	NR	0
PCB TRANSFORMER	0.001		0	NR	NR	NR	NR	0
RADINFO	0.001		0	NR	NR	NR	NR	0
HIST FTTS	0.001		0	NR	NR	NR	NR	0
DOT OPS	0.001		0	NR	NR	NR	NR	0
CONSENT	1.000		0	0	0	0	NR	0
INDIAN RESERV	1.000		0	0	0	0	NR	0
FUSRAP	1.000		0	0	0	0	NR	0
UMTRA	0.500		0	0	0	NR	NR	0
LEAD SMELTERS	0.001		0	NR	NR	NR	NR	0
US AIRS	0.001		0	NR	NR	NR	NR	0
US MINES	0.250		0	0	NR	NR	NR	0
ABANDONED MINES	0.250		0	0	NR	NR	NR	0
FINDS	0.001		3	NR	NR	NR	NR	3
ECHO	0.001		2	NR	NR	NR	NR	2
UXO	1.000		0	0	0	0	NR	0
DOCKET HWC	0.001		0	NR	NR	NR	NR	0
FUELS PROGRAM	0.250		0	0	NR	NR	NR	0
PFAS NPL	0.250		0	0	NR	NR	NR	0
PFAS FEDERAL SITES	0.250		0	0	NR	NR	NR	0
PFAS TSCA	0.250		0	0	NR	NR	NR	0
PFAS RCRA MANIFEST	0.250		0	0	NR	NR	NR	0
PFAS ATSDR	0.250		0	0	NR	NR	NR	0
PFAS WQP	0.250		0	0	NR	NR	NR	0
PFAS NPDES	0.250		0	0	NR	NR	NR	0
PFAS ECHO	0.250		0	1	NR	NR	NR	1
PFAS ECHO FIRE TRAINING	0.250		0	0	NR	NR	NR	0
PFAS PART 139 AIRPORT	0.250		0	0	NR	NR	NR	0

DRAFT

MAP FINDINGS SUMMARY

Database	Search Distance (Miles)	Target Property	< 1/8	1/8 - 1/4	1/4 - 1/2	1/2 - 1	> 1	Total Plotted
AQUEOUS FOAM NRC	0.250		0	0	NR	NR	NR	0
WA PFAS	0.250		0	0	NR	NR	NR	0
WA AQUEOUS FOAM	0.250		1	0	NR	NR	NR	1
WA AIRS	0.001		0	NR	NR	NR	NR	0
WA ASBESTOS	0.001	8	0	NR	NR	NR	NR	8
WA COAL ASH	0.500		0	0	0	NR	NR	0
WA DRYCLEANERS	0.250		1	0	NR	NR	NR	1
WA Financial Assurance	0.001		0	NR	NR	NR	NR	0
WA Inactive Drycleaners	0.250		2	0	NR	NR	NR	2
WA MANIFEST	0.250		7	12	NR	NR	NR	19
NY MANIFEST	0.250		0	0	NR	NR	NR	0
CA HAZNET	TP		NR	NR	NR	NR	NR	0
WA NPDES	0.001		0	NR	NR	NR	NR	0
WA UIC	0.001		0	NR	NR	NR	NR	0
MINES MRDS	0.001		0	NR	NR	NR	NR	0
EDR HIGH RISK HISTORICAL RECORDS								
EDR Exclusive Records								
EDR MGP	1.000		0	0	0	1	NR	1
EDR Hist Auto	0.125		129	NR	NR	NR	NR	129
EDR Hist Cleaner	0.125		33	NR	NR	NR	NR	33
EDR RECOVERED GOVERNMENT ARCHIVES								
Exclusive Recovered Govt. Archives								
WA RGA HWS	0.001		0	NR	NR	NR	NR	0
WA RGA LF	0.001		0	NR	NR	NR	NR	0
WA RGA LUST	0.001		3	NR	NR	NR	NR	3
- Totals --		11	330	173	411	137	0	1062

NOTES:

TP = Target Property

NR = Not Requested at this Search Distance

Sites may be listed in more than one database

DRAFT

A1 **WA ASBESTOS** **S119177892**
Target Property **1701 BROADWAY 1128** **N/A**
SEATTLE, WA 98122

Site 1 of 20 in cluster A

Actual: 330 ft.

ASBESTOS:

Name:	Not reported
Address:	1701 BROADWAY
City,State,Zip:	SEATTLE, WA
Facility Type:	Not reported
Parent ID:	Not reported
Form ID:	145959#1531184812
Notice Date:	07/31/2019
Start Date:	07/29/2019
Completion Date:	07/30/2019
Initial:	Not reported
Amended:	Not reported
On Hold:	Not reported
Off Hold:	Not reported
Emergency:	Not reported
Site Hours Start:	Not reported
Site Hours End:	Not reported
Sunday:	Not reported
Monday:	Not reported
Tuesday:	Not reported
Wednesday:	Not reported
Thursday:	Not reported
Friday:	Not reported
Saturday:	Not reported
Contractor ID:	Not reported
Phone:	Not reported
Job Site CAS:	Not reported
Project Form Email:	Not reported
Property Owner Name:	Not reported
Property Owner Agent:	Not reported
Property Owner Company:	RHINE DEMOLITION LLC (TACOMA) (ABCN00001511)
Property Owner Address:	Not reported
Property Owner City:	Not reported
Property Owner State:	Not reported
Property Owner Zip4:	Not reported
Property Owner Phone:	Not reported
Job Site Room:	Not reported
Facility Age:	Not reported
Facility Size:	Not reported
Facility Remodel:	Not reported
Facility Demo:	Not reported
Facility Repair:	Not reported
Facility Maint:	Not reported
Removed:	Not reported
Encapsulated:	Not reported
Quantity Sq Ft:	Not reported
Fireproofing:	Not reported
Popcorn Ceiling:	Not reported
CAB:	Not reported
Sheet Vinyl:	Not reported
Asbestos Paper:	Not reported
Boiler Insulation:	Not reported
Duct Paper:	Not reported

DRAFT

(Continued) **S119177892**

VAT:	Not reported
Roofing:	Not reported
Sq Ft Other:	Not reported
Sq Ft Other Text:	Not reported
Quantity Lin Ft:	Not reported
Mag Pipe Insulation:	Not reported
Air Cell Pipe Insulation:	Not reported
Ducting Insulation:	Not reported
Cement Asbestos Pipe:	Not reported
Mudded Pipe Insulation:	Not reported
Duct Tape:	Not reported
Lin Ft Other1:	Not reported
Lin Ft Other1 Text:	Not reported
Lin Ft Other2:	Not reported
Lin Ft Other2 Text:	Not reported
Indoors:	Not reported
Outdoors:	Not reported
Neg Pres Enclosure:	Not reported
Glove Bag:	Not reported
Mini Enclosure:	Not reported
Critical Barriers:	Not reported
Wrap And Cut:	Not reported
Wet Methods:	Not reported
HEPA Vacuum:	Not reported
MANUALMETHODS :	Not reported
Other CM1:	Not reported
Other CM1 Text:	Not reported
Other CM2:	Not reported
Other CM2 Text:	Not reported
Half Mask APR:	Not reported
Full Face APR:	Not reported
PAPR:	Not reported
Type C Continuous:	Not reported
Type C Pressure:	Not reported
Other Resp Pro:	Not reported
Other Resp Pro Text:	Not reported
Comments:	Not reported
Date Time Submitted:	Not reported
Submitter IP Address:	Not reported
Region:	2
UBI:	603071050
Notice type:	Initial
Project Type:	Cement Asbestos Board (CAB), Mag/mudded pipe Insulation
Supervisor:	Randy Scott (ABAS00036580) ACTIVE
Supervisor Phone:	Not reported
Certificate Status:	ACTIVE

Name:	Not reported
Address:	1701 BROADWAY
City,State,Zip:	SEATTLE, WA
Facility Type:	Not reported
Parent ID:	Not reported
Form ID:	145959#1531184812
Notice Date:	07/26/2019
Start Date:	07/29/2019
Completion Date:	09/30/2019
Initial:	Not reported

DRAFT

(Continued) **S119177892**

Amended:	Not reported
On Hold:	Not reported
Off Hold:	Not reported
Emergency:	Not reported
Site Hours Start:	Not reported
Site Hours End:	Not reported
Sunday:	Not reported
Monday:	Not reported
Tuesday:	Not reported
Wednesday:	Not reported
Thursday:	Not reported
Friday:	Not reported
Saturday:	Not reported
Contractor ID:	Not reported
Phone:	Not reported
Job Site CAS:	Not reported
Project Form Email:	Not reported
Property Owner Name:	Not reported
Property Owner Agent:	Not reported
Property Owner Company:	RHINE DEMOLITION LLC (TACOMA) (ABCN00001511)
Property Owner Address:	Not reported
Property Owner City:	Not reported
Property Owner State:	Not reported
Property Owner Zip4:	Not reported
Property Owner Phone:	Not reported
Job Site Room:	Not reported
Facility Age:	Not reported
Facility Size:	Not reported
Facility Remodel:	Not reported
Facility Demo:	Not reported
Facility Repair:	Not reported
Facility Maint:	Not reported
Removed:	Not reported
Encapsulated:	Not reported
Quantity Sq Ft:	Not reported
Fireproofing:	Not reported
Popcorn Ceiling:	Not reported
CAB:	Not reported
Sheet Vinyl:	Not reported
Asbestos Paper:	Not reported
Boiler Insulation:	Not reported
Duct Paper:	Not reported
VAT:	Not reported
Roofing:	Not reported
Sq Ft Other:	Not reported
Sq Ft Other Text:	Not reported
Quantity Lin Ft:	Not reported
Mag Pipe Insulation:	Not reported
Air Cell Pipe Insulation:	Not reported
Ducting Insulation:	Not reported
Cement Asbestos Pipe:	Not reported
Mudded Pipe Insulation:	Not reported
Duct Tape:	Not reported
Lin Ft Other1:	Not reported
Lin Ft Other1 Text:	Not reported
Lin Ft Other2:	Not reported
Lin Ft Other2 Text:	Not reported

DRAFT

(Continued) **S119177892**

Indoors:	Not reported
Outdoors:	Not reported
Neg Pres Enclosure:	Not reported
Glove Bag:	Not reported
Mini Enclosure:	Not reported
Critical Barriers:	Not reported
Wrap And Cut:	Not reported
Wet Methods:	Not reported
HEPA Vacuum:	Not reported
MANUALMETHODS :	Not reported
Other CM1:	Not reported
Other CM1 Text:	Not reported
Other CM2:	Not reported
Other CM2 Text:	Not reported
Half Mask APR:	Not reported
Full Face APR:	Not reported
PAPR:	Not reported
Type C Continuous:	Not reported
Type C Pressure:	Not reported
Other Resp Pro:	Not reported
Other Resp Pro Text:	Not reported
Comments:	Not reported
Date Time Submitted:	Not reported
Submitter IP Address:	Not reported
Region:	2
UBI:	603071050
Notice type:	Initial
Project Type:	Cement Asbestos Board (CAB), Mag/mudded pipe Insulation
Supervisor:	Randy Scott (ABAS00036580) ACTIVE
Supervisor Phone:	Not reported
Certificate Status:	ACTIVE

Name:	Not reported
Address:	1701 BROADWAY
City,State,Zip:	SEATTLE, WA
Facility Type:	Not reported
Parent ID:	Not reported
Form ID:	145959#1531184812
Notice Date:	07/17/2019
Start Date:	07/29/2019
Completion Date:	09/30/2019
Initial:	Not reported
Amended:	Not reported
On Hold:	Not reported
Off Hold:	Not reported
Emergency:	Not reported
Site Hours Start:	Not reported
Site Hours End:	Not reported
Sunday:	Not reported
Monday:	Not reported
Tuesday:	Not reported
Wednesday:	Not reported
Thursday:	Not reported
Friday:	Not reported
Saturday:	Not reported
Contractor ID:	Not reported
Phone:	Not reported

DRAFT

(Continued) **S119177892**

Job Site CAS:	Not reported
Project Form Email:	Not reported
Property Owner Name:	Not reported
Property Owner Agent:	Not reported
Property Owner Company:	RHINE DEMOLITION LLC (TACOMA) (ABCN00001511)
Property Owner Address:	Not reported
Property Owner City:	Not reported
Property Owner State:	Not reported
Property Owner Zip4:	Not reported
Property Owner Phone:	Not reported
Job Site Room:	Not reported
Facility Age:	Not reported
Facility Size:	Not reported
Facility Remodel:	Not reported
Facility Demo:	Not reported
Facility Repair:	Not reported
Facility Maint:	Not reported
Removed:	Not reported
Encapsulated:	Not reported
Quantity Sq Ft:	Not reported
Fireproofing:	Not reported
Popcorn Ceiling:	Not reported
CAB:	Not reported
Sheet Vinyl:	Not reported
Asbestos Paper:	Not reported
Boiler Insulation:	Not reported
Duct Paper:	Not reported
VAT:	Not reported
Roofing:	Not reported
Sq Ft Other:	Not reported
Sq Ft Other Text:	Not reported
Quantity Lin Ft:	Not reported
Mag Pipe Insulation:	Not reported
Air Cell Pipe Insulation:	Not reported
Ducting Insulation:	Not reported
Cement Asbestos Pipe:	Not reported
Mudded Pipe Insulation:	Not reported
Duct Tape:	Not reported
Lin Ft Other1:	Not reported
Lin Ft Other1 Text:	Not reported
Lin Ft Other2:	Not reported
Lin Ft Other2 Text:	Not reported
Indoors:	Not reported
Outdoors:	Not reported
Neg Pres Enclosure:	Not reported
Glove Bag:	Not reported
Mini Enclosure:	Not reported
Critical Barriers:	Not reported
Wrap And Cut:	Not reported
Wet Methods:	Not reported
HEPA Vacuum:	Not reported
MANUALMETHODS :	Not reported
Other CM1:	Not reported
Other CM1 Text:	Not reported
Other CM2:	Not reported
Other CM2 Text:	Not reported
Half Mask APR:	Not reported

DRAFT

(Continued) **S119177892**

Full Face APR:	Not reported
PAPR:	Not reported
Type C Continuous:	Not reported
Type C Pressure:	Not reported
Other Resp Pro:	Not reported
Other Resp Pro Text:	Not reported
Comments:	Not reported
Date Time Submitted:	Not reported
Submitter IP Address:	Not reported
Region:	2
UBI:	603071050
Notice type:	Initial
Project Type:	Cement Asbestos Board (CAB), Mag/mudded pipe Insulation
Supervisor:	Dennis Staples (ABAS00013400) ACTIVE
Supervisor Phone:	Not reported
Certificate Status:	ACTIVE
Name:	Not reported
Address:	1701 BROADWAY
City,State,Zip:	SEATTLE, WA
Facility Type:	Not reported
Parent ID:	Not reported
Form ID:	26436##1436Wreck760121
Notice Date:	02/03/2009
Start Date:	02/13/2009
Completion Date:	01/01/1900
Initial:	Not reported
Amended:	Not reported
On Hold:	Not reported
Off Hold:	Not reported
Emergency:	Not reported
Site Hours Start:	Not reported
Site Hours End:	Not reported
Sunday:	Not reported
Monday:	Not reported
Tuesday:	Not reported
Wednesday:	Not reported
Thursday:	Not reported
Friday:	Not reported
Saturday:	Not reported
Contractor ID:	Not reported
Phone:	Not reported
Job Site CAS:	Not reported
Project Form Email:	Not reported
Property Owner Name:	Not reported
Property Owner Agent:	Not reported
Property Owner Company:	Wrecking Ball Demolition, LLC (ABCN00001436)
Property Owner Address:	Not reported
Property Owner City:	Not reported
Property Owner State:	Not reported
Property Owner Zip4:	Not reported
Property Owner Phone:	Not reported
Job Site Room:	Not reported
Facility Age:	Not reported
Facility Size:	Not reported
Facility Remodel:	Not reported
Facility Demo:	Not reported

DRAFT

(Continued) **S119177892**

Facility Repair:	Not reported
Facility Maint:	Not reported
Removed:	Not reported
Encapsulated:	Not reported
Quantity Sq Ft:	Not reported
Fireproofing:	Not reported
Popcorn Ceiling:	Not reported
CAB:	Not reported
Sheet Vinyl:	Not reported
Asbestos Paper:	Not reported
Boiler Insulation:	Not reported
Duct Paper:	Not reported
VAT:	Not reported
Roofing:	Not reported
Sq Ft Other:	Not reported
Sq Ft Other Text:	Not reported
Quantity Lin Ft:	Not reported
Mag Pipe Insulation:	Not reported
Air Cell Pipe Insulation:	Not reported
Ducting Insulation:	Not reported
Cement Asbestos Pipe:	Not reported
Mudded Pipe Insulation:	Not reported
Duct Tape:	Not reported
Lin Ft Other1:	Not reported
Lin Ft Other1 Text:	Not reported
Lin Ft Other2:	Not reported
Lin Ft Other2 Text:	Not reported
Indoors:	Not reported
Outdoors:	Not reported
Neg Pres Enclosure:	Not reported
Glove Bag:	Not reported
Mini Enclosure:	Not reported
Critical Barriers:	Not reported
Wrap And Cut:	Not reported
Wet Methods:	Not reported
HEPA Vacuum:	Not reported
MANUALMETHODS :	Not reported
Other CM1:	Not reported
Other CM1 Text:	Not reported
Other CM2:	Not reported
Other CM2 Text:	Not reported
Half Mask APR:	Not reported
Full Face APR:	Not reported
PAPR:	Not reported
Type C Continuous:	Not reported
Type C Pressure:	Not reported
Other Resp Pro:	Not reported
Other Resp Pro Text:	Not reported
Comments:	Not reported
Date Time Submitted:	Not reported
Submitter IP Address:	Not reported
Region:	2
UBI:	601878379
Notice type:	Initial
Project Type:	Mag/mudded pipe Insulation, Vinyl Asbestos Tile
Supervisor:	Westley Chestnutt ()
Supervisor Phone:	Not reported

DRAFT

(Continued) **S119177892**

Certificate Status:	ACTIVE
Name:	Not reported
Address:	1701 BROADWAY 1128
City,State,Zip:	SEATTLE, WA 98122
Facility Type:	College
Parent ID:	132796
Form ID:	133488##1255Summi221730
Notice Date:	10/12/2016
Start Date:	10/06/2016
Completion Date:	10/30/2016
Initial:	Not reported
Amended:	1
On Hold:	1
Off Hold:	Not reported
Emergency:	Not reported
Site Hours Start:	7:00 AM
Site Hours End:	4:00 PM
Sunday:	Not reported
Monday:	1
Tuesday:	1
Wednesday:	1
Thursday:	1
Friday:	1
Saturday:	Not reported
Contractor ID:	Not reported
Phone:	208-916-5074
Job Site CAS:	Jeff Bruebaker
Project Form Email:	summitenvironmental@msn.com
Property Owner Name:	Not reported
Property Owner Agent:	Matt Van Lier
Property Owner Company:	Summit Environmental Inc (ABCN00001255)
Property Owner Address:	1716 Havard Ave
Property Owner City:	Seattle
Property Owner State:	WA
Property Owner Zip4:	98122
Property Owner Phone:	425-269-6844
Job Site Room:	1128
Facility Age:	1960
Facility Size:	300000
Facility Remodel:	1
Facility Demo:	Not reported
Facility Repair:	Not reported
Facility Maint:	Not reported
Removed:	1
Encapsulated:	1
Quantity Sq Ft:	1230
Fireproofing:	Not reported
Popcorn Ceiling:	Not reported
CAB:	Not reported
Sheet Vinyl:	1
Asbestos Paper:	Not reported
Boiler Insulation:	Not reported
Duct Paper:	Not reported
VAT:	1
Roofing:	Not reported
Sq Ft Other:	1

DRAFT

(Continued) **S119177892**

Sq Ft Other Text:	mastic/sinks
Quantity Lin Ft:	Not reported
Mag Pipe Insulation:	Not reported
Air Cell Pipe Insulation:	Not reported
Ducting Insulation:	Not reported
Cement Asbestos Pipe:	Not reported
Mudded Pipe Insulation:	Not reported
Duct Tape:	Not reported
Lin Ft Other1:	Not reported
Lin Ft Other1 Text:	Not reported
Lin Ft Other2:	Not reported
Lin Ft Other2 Text:	Not reported
Indoors:	1
Outdoors:	Not reported
Neg Pres Enclosure:	1
Glove Bag:	Not reported
Mini Enclosure:	1
Critical Barriers:	1
Wrap And Cut:	Not reported
Wet Methods:	1
HEPA Vacuum:	1
MANUALMETHODS :	1
Other CM1:	Not reported
Other CM1 Text:	Not reported
Other CM2:	Not reported
Other CM2 Text:	Not reported
Half Mask APR:	1
Full Face APR:	Not reported
PAPR:	Not reported
Type C Continuous:	Not reported
Type C Pressure:	1
Other Resp Pro:	Not reported
Other Resp Pro Text:	Not reported
Comments:	Not reported
Date Time Submitted:	2016-10-12 08:36:29
Submitter IP Address:	172.79.105.52
Region:	2
UBI:	601924414
Notice type:	Initial
Project Type:	Other Square Footage, Sheet Vinyl, Vinyl Asbestos Tile
Supervisor:	Jeff Bruebaker ()
Supervisor Phone:	Not reported
Certificate Status:	ACTIVE
Name:	Not reported
Address:	1701 BROADWAY 1128
City,State,Zip:	SEATTLE, WA 98122
Facility Type:	College
Parent ID:	132796
Form ID:	133396##1255Summi315639
Notice Date:	10/10/2016
Start Date:	10/06/2016
Completion Date:	10/30/2016
Initial:	Not reported
Amended:	1
On Hold:	Not reported
Off Hold:	1

DRAFT

(Continued) **S119177892**

Emergency:	Not reported
Site Hours Start:	7:00 AM
Site Hours End:	4:00 PM
Sunday:	Not reported
Monday:	1
Tuesday:	1
Wednesday:	1
Thursday:	1
Friday:	1
Saturday:	Not reported
Contractor ID:	Not reported
Phone:	208-916-5074
Job Site CAS:	Jeff Bruebaker
Project Form Email:	summitenvironmental@msn.com
Property Owner Name:	Not reported
Property Owner Agent:	Matt Van Lier
Property Owner Company:	Summit Environmental Inc (ABCN00001255)
Property Owner Address:	1716 Havard Ave
Property Owner City:	Seattle
Property Owner State:	WA
Property Owner Zip4:	98122
Property Owner Phone:	425-269-6844
Job Site Room:	1128
Facility Age:	1960
Facility Size:	300000
Facility Remodel:	1
Facility Demo:	Not reported
Facility Repair:	Not reported
Facility Maint:	Not reported
Removed:	1
Encapsulated:	1
Quantity Sq Ft:	1230
Fireproofing:	Not reported
Popcorn Ceiling:	Not reported
CAB:	Not reported
Sheet Vinyl:	1
Asbestos Paper:	Not reported
Boiler Insulation:	Not reported
Duct Paper:	Not reported
VAT:	1
Roofing:	Not reported
Sq Ft Other:	1
Sq Ft Other Text:	mastic/sinks
Quantity Lin Ft:	Not reported
Mag Pipe Insulation:	Not reported
Air Cell Pipe Insulation:	Not reported
Ducting Insulation:	Not reported
Cement Asbestos Pipe:	Not reported
Mudded Pipe Insulation:	Not reported
Duct Tape:	Not reported
Lin Ft Other1:	Not reported
Lin Ft Other1 Text:	Not reported
Lin Ft Other2:	Not reported
Lin Ft Other2 Text:	Not reported
Indoors:	1
Outdoors:	Not reported
Neg Pres Enclosure:	1

DRAFT

(Continued) **S119177892**

Glove Bag:	Not reported
Mini Enclosure:	1
Critical Barriers:	1
Wrap And Cut:	Not reported
Wet Methods:	1
HEPA Vacuum:	1
MANUALMETHODS :	1
Other CM1:	Not reported
Other CM1 Text:	Not reported
Other CM2:	Not reported
Other CM2 Text:	Not reported
Half Mask APR:	1
Full Face APR:	Not reported
PAPR:	Not reported
Type C Continuous:	Not reported
Type C Pressure:	1
Other Resp Pro:	Not reported
Other Resp Pro Text:	Not reported
Comments:	Not reported
Date Time Submitted:	2016-10-10 08:55:07
Submitter IP Address:	172.79.105.52
Region:	2
UBI:	601924414
Notice type:	Initial
Project Type:	Other Square Footage, Sheet Vinyl, Vinyl Asbestos Tile
Supervisor:	Jeff Bruebaker ()
Supervisor Phone:	Not reported
Certificate Status:	ACTIVE
Name:	Not reported
Address:	1701 BROADWAY
City,State,Zip:	SEATTLE, WA
Facility Type:	Not reported
Parent ID:	Not reported
Form ID:	26562##1436Wreck724055
Notice Date:	02/10/2009
Start Date:	02/13/2009
Completion Date:	01/01/1900
Initial:	Not reported
Amended:	Not reported
On Hold:	Not reported
Off Hold:	Not reported
Emergency:	Not reported
Site Hours Start:	Not reported
Site Hours End:	Not reported
Sunday:	Not reported
Monday:	Not reported
Tuesday:	Not reported
Wednesday:	Not reported
Thursday:	Not reported
Friday:	Not reported
Saturday:	Not reported
Contractor ID:	Not reported
Phone:	Not reported
Job Site CAS:	Not reported
Project Form Email:	Not reported
Property Owner Name:	Not reported

DRAFT

(Continued) **S119177892**

Property Owner Agent:	Not reported
Property Owner Company:	Wrecking Ball Demolition, LLC (ABCN00001436)
Property Owner Address:	Not reported
Property Owner City:	Not reported
Property Owner State:	Not reported
Property Owner Zip4:	Not reported
Property Owner Phone:	Not reported
Job Site Room:	Not reported
Facility Age:	Not reported
Facility Size:	Not reported
Facility Remodel:	Not reported
Facility Demo:	Not reported
Facility Repair:	Not reported
Facility Maint:	Not reported
Removed:	Not reported
Encapsulated:	Not reported
Quantity Sq Ft:	Not reported
Fireproofing:	Not reported
Popcorn Ceiling:	Not reported
CAB:	Not reported
Sheet Vinyl:	Not reported
Asbestos Paper:	Not reported
Boiler Insulation:	Not reported
Duct Paper:	Not reported
VAT:	Not reported
Roofing:	Not reported
Sq Ft Other:	Not reported
Sq Ft Other Text:	Not reported
Quantity Lin Ft:	Not reported
Mag Pipe Insulation:	Not reported
Air Cell Pipe Insulation:	Not reported
Ducting Insulation:	Not reported
Cement Asbestos Pipe:	Not reported
Mudded Pipe Insulation:	Not reported
Duct Tape:	Not reported
Lin Ft Other1:	Not reported
Lin Ft Other1 Text:	Not reported
Lin Ft Other2:	Not reported
Lin Ft Other2 Text:	Not reported
Indoors:	Not reported
Outdoors:	Not reported
Neg Pres Enclosure:	Not reported
Glove Bag:	Not reported
Mini Enclosure:	Not reported
Critical Barriers:	Not reported
Wrap And Cut:	Not reported
Wet Methods:	Not reported
HEPA Vacuum:	Not reported
MANUALMETHODS :	Not reported
Other CM1:	Not reported
Other CM1 Text:	Not reported
Other CM2:	Not reported
Other CM2 Text:	Not reported
Half Mask APR:	Not reported
Full Face APR:	Not reported
PAPR:	Not reported
Type C Continuous:	Not reported

DRAFT

(Continued) **S119177892**

Type C Pressure:	Not reported
Other Resp Pro:	Not reported
Other Resp Pro Text:	Not reported
Comments:	Not reported
Date Time Submitted:	Not reported
Submitter IP Address:	Not reported
Region:	2
UBI:	601878379
Notice type:	Initial
Project Type:	Mag/mudded pipe Insulation, Vinyl Asbestos Tile
Supervisor:	Westley Chestnutt ()
Supervisor Phone:	Not reported
Certificate Status:	ACTIVE
Name:	Not reported
Address:	1701 BROADWAY FLOOR 2, FLOOR 3, AND FLOOR 4
City,State,Zip:	SEATTLE, WA
Facility Type:	Not reported
Parent ID:	Not reported
Form ID:	136643#548597756
Notice Date:	02/14/2019
Start Date:	02/11/2019
Completion Date:	02/22/2019
Initial:	Not reported
Amended:	Not reported
On Hold:	Not reported
Off Hold:	Not reported
Emergency:	Not reported
Site Hours Start:	Not reported
Site Hours End:	Not reported
Sunday:	Not reported
Monday:	Not reported
Tuesday:	Not reported
Wednesday:	Not reported
Thursday:	Not reported
Friday:	Not reported
Saturday:	Not reported
Contractor ID:	Not reported
Phone:	Not reported
Job Site CAS:	Not reported
Project Form Email:	Not reported
Property Owner Name:	Not reported
Property Owner Agent:	Not reported
Property Owner Company:	AMERICAN ABATEMENT AND DEMO (AUBURN) (ABCN00001634)
Property Owner Address:	Not reported
Property Owner City:	Not reported
Property Owner State:	Not reported
Property Owner Zip4:	Not reported
Property Owner Phone:	Not reported
Job Site Room:	Not reported
Facility Age:	Not reported
Facility Size:	Not reported
Facility Remodel:	Not reported
Facility Demo:	Not reported
Facility Repair:	Not reported
Facility Maint:	Not reported
Removed:	Not reported

DRAFT

(Continued) **S119177892**

Encapsulated:	Not reported
Quantity Sq Ft:	Not reported
Fireproofing:	Not reported
Popcorn Ceiling:	Not reported
CAB:	Not reported
Sheet Vinyl:	Not reported
Asbestos Paper:	Not reported
Boiler Insulation:	Not reported
Duct Paper:	Not reported
VAT:	Not reported
Roofing:	Not reported
Sq Ft Other:	Not reported
Sq Ft Other Text:	Not reported
Quantity Lin Ft:	Not reported
Mag Pipe Insulation:	Not reported
Air Cell Pipe Insulation:	Not reported
Ducting Insulation:	Not reported
Cement Asbestos Pipe:	Not reported
Mudded Pipe Insulation:	Not reported
Duct Tape:	Not reported
Lin Ft Other1:	Not reported
Lin Ft Other1 Text:	Not reported
Lin Ft Other2:	Not reported
Lin Ft Other2 Text:	Not reported
Indoors:	Not reported
Outdoors:	Not reported
Neg Pres Enclosure:	Not reported
Glove Bag:	Not reported
Mini Enclosure:	Not reported
Critical Barriers:	Not reported
Wrap And Cut:	Not reported
Wet Methods:	Not reported
HEPA Vacuum:	Not reported
MANUALMETHODS :	Not reported
Other CM1:	Not reported
Other CM1 Text:	Not reported
Other CM2:	Not reported
Other CM2 Text:	Not reported
Half Mask APR:	Not reported
Full Face APR:	Not reported
PAPR:	Not reported
Type C Continuous:	Not reported
Type C Pressure:	Not reported
Other Resp Pro:	Not reported
Other Resp Pro Text:	Not reported
Comments:	Not reported
Date Time Submitted:	Not reported
Submitter IP Address:	Not reported
Region:	2
UBI:	604077885
Notice type:	Initial
Project Type:	Sheet Vinyl
Supervisor:	Aaron Borrero (ABAS00034772) ACTIVE, Gabriel Phipps (ABAS0036504)
Supervisor Phone:	Not reported
Certificate Status:	ACTIVE
Name:	Not reported

DRAFT

(Continued) **S119177892**

Address:	1701 BROADWAY FLOOR 2, FLOOR 3, AND FLOOR 4
City,State,Zip:	SEATTLE, WA
Facility Type:	Not reported
Parent ID:	Not reported
Form ID:	136643#548597756
Notice Date:	02/12/2019
Start Date:	02/11/2019
Completion Date:	02/22/2019
Initial:	Not reported
Amended:	Not reported
On Hold:	Not reported
Off Hold:	Not reported
Emergency:	Not reported
Site Hours Start:	Not reported
Site Hours End:	Not reported
Sunday:	Not reported
Monday:	Not reported
Tuesday:	Not reported
Wednesday:	Not reported
Thursday:	Not reported
Friday:	Not reported
Saturday:	Not reported
Contractor ID:	Not reported
Phone:	Not reported
Job Site CAS:	Not reported
Project Form Email:	Not reported
Property Owner Name:	Not reported
Property Owner Agent:	Not reported
Property Owner Company:	AMERICAN ABATEMENT AND DEMO (AUBURN) (ABCN00001634)
Property Owner Address:	Not reported
Property Owner City:	Not reported
Property Owner State:	Not reported
Property Owner Zip4:	Not reported
Property Owner Phone:	Not reported
Job Site Room:	Not reported
Facility Age:	Not reported
Facility Size:	Not reported
Facility Remodel:	Not reported
Facility Demo:	Not reported
Facility Repair:	Not reported
Facility Maint:	Not reported
Removed:	Not reported
Encapsulated:	Not reported
Quantity Sq Ft:	Not reported
Fireproofing:	Not reported
Popcorn Ceiling:	Not reported
CAB:	Not reported
Sheet Vinyl:	Not reported
Asbestos Paper:	Not reported
Boiler Insulation:	Not reported
Duct Paper:	Not reported
VAT:	Not reported
Roofing:	Not reported
Sq Ft Other:	Not reported
Sq Ft Other Text:	Not reported
Quantity Lin Ft:	Not reported
Mag Pipe Insulation:	Not reported

DRAFT

(Continued) **S119177892**

Air Cell Pipe Insulation:	Not reported
Ducting Insulation:	Not reported
Cement Asbestos Pipe:	Not reported
Mudded Pipe Insulation:	Not reported
Duct Tape:	Not reported
Lin Ft Other1:	Not reported
Lin Ft Other1 Text:	Not reported
Lin Ft Other2:	Not reported
Lin Ft Other2 Text:	Not reported
Indoors:	Not reported
Outdoors:	Not reported
Neg Pres Enclosure:	Not reported
Glove Bag:	Not reported
Mini Enclosure:	Not reported
Critical Barriers:	Not reported
Wrap And Cut:	Not reported
Wet Methods:	Not reported
HEPA Vacuum:	Not reported
MANUALMETHODS :	Not reported
Other CM1:	Not reported
Other CM1 Text:	Not reported
Other CM2:	Not reported
Other CM2 Text:	Not reported
Half Mask APR:	Not reported
Full Face APR:	Not reported
PAPR:	Not reported
Type C Continuous:	Not reported
Type C Pressure:	Not reported
Other Resp Pro:	Not reported
Other Resp Pro Text:	Not reported
Comments:	Not reported
Date Time Submitted:	Not reported
Submitter IP Address:	Not reported
Region:	2
UBI:	604077885
Notice type:	Initial
Project Type:	Sheet Vinyl
Supervisor:	Aaron Borrero (ABAS00034772) ACTIVE, Gabriel Phipps (ABAS0036504)
Supervisor Phone:	Not reported
Certificate Status:	ACTIVE
Name:	Not reported
Address:	1701 BROADWAY FLOOR 2, FLOOR 3, AND FLOOR 4
City,State,Zip:	SEATTLE, WA
Facility Type:	Not reported
Parent ID:	Not reported
Form ID:	136643#548597756
Notice Date:	02/12/2019
Start Date:	02/11/2019
Completion Date:	02/22/2019
Initial:	Not reported
Amended:	Not reported
On Hold:	Not reported
Off Hold:	Not reported
Emergency:	Not reported
Site Hours Start:	Not reported
Site Hours End:	Not reported

DRAFT

(Continued) **S119177892**

Sunday:	Not reported
Monday:	Not reported
Tuesday:	Not reported
Wednesday:	Not reported
Thursday:	Not reported
Friday:	Not reported
Saturday:	Not reported
Contractor ID:	Not reported
Phone:	Not reported
Job Site CAS:	Not reported
Project Form Email:	Not reported
Property Owner Name:	Not reported
Property Owner Agent:	Not reported
Property Owner Company:	AMERICAN ABATEMENT AND DEMO (AUBURN) (ABCN00001634)
Property Owner Address:	Not reported
Property Owner City:	Not reported
Property Owner State:	Not reported
Property Owner Zip4:	Not reported
Property Owner Phone:	Not reported
Job Site Room:	Not reported
Facility Age:	Not reported
Facility Size:	Not reported
Facility Remodel:	Not reported
Facility Demo:	Not reported
Facility Repair:	Not reported
Facility Maint:	Not reported
Removed:	Not reported
Encapsulated:	Not reported
Quantity Sq Ft:	Not reported
Fireproofing:	Not reported
Popcorn Ceiling:	Not reported
CAB:	Not reported
Sheet Vinyl:	Not reported
Asbestos Paper:	Not reported
Boiler Insulation:	Not reported
Duct Paper:	Not reported
VAT:	Not reported
Roofing:	Not reported
Sq Ft Other:	Not reported
Sq Ft Other Text:	Not reported
Quantity Lin Ft:	Not reported
Mag Pipe Insulation:	Not reported
Air Cell Pipe Insulation:	Not reported
Ducting Insulation:	Not reported
Cement Asbestos Pipe:	Not reported
Mudded Pipe Insulation:	Not reported
Duct Tape:	Not reported
Lin Ft Other1:	Not reported
Lin Ft Other1 Text:	Not reported
Lin Ft Other2:	Not reported
Lin Ft Other2 Text:	Not reported
Indoors:	Not reported
Outdoors:	Not reported
Neg Pres Enclosure:	Not reported
Glove Bag:	Not reported
Mini Enclosure:	Not reported
Critical Barriers:	Not reported

DRAFT

(Continued) **S119177892**

Wrap And Cut:	Not reported
Wet Methods:	Not reported
HEPA Vacuum:	Not reported
MANUALMETHODS :	Not reported
Other CM1:	Not reported
Other CM1 Text:	Not reported
Other CM2:	Not reported
Other CM2 Text:	Not reported
Half Mask APR:	Not reported
Full Face APR:	Not reported
PAPR:	Not reported
Type C Continuous:	Not reported
Type C Pressure:	Not reported
Other Resp Pro:	Not reported
Other Resp Pro Text:	Not reported
Comments:	Not reported
Date Time Submitted:	Not reported
Submitter IP Address:	Not reported
Region:	2
UBI:	604077885
Notice type:	Initial
Project Type:	Sheet Vinyl
Supervisor:	Aaron Borrero (ABAS00034772) ACTIVE, Gabriel Phipps (ABAS0036504)
Supervisor Phone:	Not reported
Certificate Status:	ACTIVE

Name:	Not reported
Address:	1701 BROADWAY FLOOR 2, FLOOR 3, AND FLOOR 4
City,State,Zip:	SEATTLE, WA
Facility Type:	Not reported
Parent ID:	Not reported
Form ID:	136643#548597756
Notice Date:	02/06/2019
Start Date:	02/11/2019
Completion Date:	02/15/2019
Initial:	Not reported
Amended:	Not reported
On Hold:	Not reported
Off Hold:	Not reported
Emergency:	Not reported
Site Hours Start:	Not reported
Site Hours End:	Not reported
Sunday:	Not reported
Monday:	Not reported
Tuesday:	Not reported
Wednesday:	Not reported
Thursday:	Not reported
Friday:	Not reported
Saturday:	Not reported
Contractor ID:	Not reported
Phone:	Not reported
Job Site CAS:	Not reported
Project Form Email:	Not reported
Property Owner Name:	Not reported
Property Owner Agent:	Not reported
Property Owner Company:	AMERICAN ABATEMENT AND DEMO (AUBURN) (ABCN00001634)
Property Owner Address:	Not reported

DRAFT

(Continued) **S119177892**

Property Owner City:	Not reported
Property Owner State:	Not reported
Property Owner Zip4:	Not reported
Property Owner Phone:	Not reported
Job Site Room:	Not reported
Facility Age:	Not reported
Facility Size:	Not reported
Facility Remodel:	Not reported
Facility Demo:	Not reported
Facility Repair:	Not reported
Facility Maint:	Not reported
Removed:	Not reported
Encapsulated:	Not reported
Quantity Sq Ft:	Not reported
Fireproofing:	Not reported
Popcorn Ceiling:	Not reported
CAB:	Not reported
Sheet Vinyl:	Not reported
Asbestos Paper:	Not reported
Boiler Insulation:	Not reported
Duct Paper:	Not reported
VAT:	Not reported
Roofing:	Not reported
Sq Ft Other:	Not reported
Sq Ft Other Text:	Not reported
Quantity Lin Ft:	Not reported
Mag Pipe Insulation:	Not reported
Air Cell Pipe Insulation:	Not reported
Ducting Insulation:	Not reported
Cement Asbestos Pipe:	Not reported
Mudded Pipe Insulation:	Not reported
Duct Tape:	Not reported
Lin Ft Other1:	Not reported
Lin Ft Other1 Text:	Not reported
Lin Ft Other2:	Not reported
Lin Ft Other2 Text:	Not reported
Indoors:	Not reported
Outdoors:	Not reported
Neg Pres Enclosure:	Not reported
Glove Bag:	Not reported
Mini Enclosure:	Not reported
Critical Barriers:	Not reported
Wrap And Cut:	Not reported
Wet Methods:	Not reported
HEPA Vacuum:	Not reported
MANUALMETHODS :	Not reported
Other CM1:	Not reported
Other CM1 Text:	Not reported
Other CM2:	Not reported
Other CM2 Text:	Not reported
Half Mask APR:	Not reported
Full Face APR:	Not reported
PAPR:	Not reported
Type C Continuous:	Not reported
Type C Pressure:	Not reported
Other Resp Pro:	Not reported
Other Resp Pro Text:	Not reported

DRAFT

(Continued) **S119177892**

Comments:	Not reported
Date Time Submitted:	Not reported
Submitter IP Address:	Not reported
Region:	2
UBI:	604077885
Notice type:	Initial
Project Type:	Sheet Vinyl
Supervisor:	Aaron Borrero (ABAS00034772) ACTIVE, Gabriel Phipps (ABAS0036504)
Supervisor Phone:	Not reported
Certificate Status:	ACTIVE
Name:	Not reported
Address:	1701 BROADWAY FLOOR 2, FLOOR 3, AND FLOOR 4
City,State,Zip:	SEATTLE, WA
Facility Type:	Not reported
Parent ID:	Not reported
Form ID:	136643#548597756
Notice Date:	01/23/2019
Start Date:	02/11/2019
Completion Date:	02/22/2019
Initial:	Not reported
Amended:	Not reported
On Hold:	Not reported
Off Hold:	Not reported
Emergency:	Not reported
Site Hours Start:	Not reported
Site Hours End:	Not reported
Sunday:	Not reported
Monday:	Not reported
Tuesday:	Not reported
Wednesday:	Not reported
Thursday:	Not reported
Friday:	Not reported
Saturday:	Not reported
Contractor ID:	Not reported
Phone:	Not reported
Job Site CAS:	Not reported
Project Form Email:	Not reported
Property Owner Name:	Not reported
Property Owner Agent:	Not reported
Property Owner Company:	AMERICAN ABATEMENT AND DEMO (AUBURN) (ABCN00001634)
Property Owner Address:	Not reported
Property Owner City:	Not reported
Property Owner State:	Not reported
Property Owner Zip4:	Not reported
Property Owner Phone:	Not reported
Job Site Room:	Not reported
Facility Age:	Not reported
Facility Size:	Not reported
Facility Remodel:	Not reported
Facility Demo:	Not reported
Facility Repair:	Not reported
Facility Maint:	Not reported
Removed:	Not reported
Encapsulated:	Not reported
Quantity Sq Ft:	Not reported
Fireproofing:	Not reported

DRAFT

(Continued) **S119177892**

Popcorn Ceiling:	Not reported
CAB:	Not reported
Sheet Vinyl:	Not reported
Asbestos Paper:	Not reported
Boiler Insulation:	Not reported
Duct Paper:	Not reported
VAT:	Not reported
Roofing:	Not reported
Sq Ft Other:	Not reported
Sq Ft Other Text:	Not reported
Quantity Lin Ft:	Not reported
Mag Pipe Insulation:	Not reported
Air Cell Pipe Insulation:	Not reported
Ducting Insulation:	Not reported
Cement Asbestos Pipe:	Not reported
Mudded Pipe Insulation:	Not reported
Duct Tape:	Not reported
Lin Ft Other1:	Not reported
Lin Ft Other1 Text:	Not reported
Lin Ft Other2:	Not reported
Lin Ft Other2 Text:	Not reported
Indoors:	Not reported
Outdoors:	Not reported
Neg Pres Enclosure:	Not reported
Glove Bag:	Not reported
Mini Enclosure:	Not reported
Critical Barriers:	Not reported
Wrap And Cut:	Not reported
Wet Methods:	Not reported
HEPA Vacuum:	Not reported
MANUALMETHODS :	Not reported
Other CM1:	Not reported
Other CM1 Text:	Not reported
Other CM2:	Not reported
Other CM2 Text:	Not reported
Half Mask APR:	Not reported
Full Face APR:	Not reported
PAPR:	Not reported
Type C Continuous:	Not reported
Type C Pressure:	Not reported
Other Resp Pro:	Not reported
Other Resp Pro Text:	Not reported
Comments:	Not reported
Date Time Submitted:	Not reported
Submitter IP Address:	Not reported
Region:	2
UBI:	604077885
Notice type:	Initial
Project Type:	Sheet Vinyl
Supervisor:	Aaron Borrero (ABAS00034772) ACTIVE, Gabriel Phipps (ABAS0036504)
Supervisor Phone:	Not reported
Certificate Status:	ACTIVE
Name:	Not reported
Address:	1701 BROADWAY FLOOR 2, FLOOR 3, AND FLOOR 4
City,State,Zip:	SEATTLE, WA
Facility Type:	Not reported

DRAFT

(Continued) **S119177892**

Parent ID:	Not reported
Form ID:	136643#548597756
Notice Date:	01/21/2019
Start Date:	02/04/2019
Completion Date:	02/15/2019
Initial:	Not reported
Amended:	Not reported
On Hold:	Not reported
Off Hold:	Not reported
Emergency:	Not reported
Site Hours Start:	Not reported
Site Hours End:	Not reported
Sunday:	Not reported
Monday:	Not reported
Tuesday:	Not reported
Wednesday:	Not reported
Thursday:	Not reported
Friday:	Not reported
Saturday:	Not reported
Contractor ID:	Not reported
Phone:	Not reported
Job Site CAS:	Not reported
Project Form Email:	Not reported
Property Owner Name:	Not reported
Property Owner Agent:	Not reported
Property Owner Company:	AMERICAN ABATEMENT AND DEMO (AUBURN) (ABCN00001634)
Property Owner Address:	Not reported
Property Owner City:	Not reported
Property Owner State:	Not reported
Property Owner Zip4:	Not reported
Property Owner Phone:	Not reported
Job Site Room:	Not reported
Facility Age:	Not reported
Facility Size:	Not reported
Facility Remodel:	Not reported
Facility Demo:	Not reported
Facility Repair:	Not reported
Facility Maint:	Not reported
Removed:	Not reported
Encapsulated:	Not reported
Quantity Sq Ft:	Not reported
Fireproofing:	Not reported
Popcorn Ceiling:	Not reported
CAB:	Not reported
Sheet Vinyl:	Not reported
Asbestos Paper:	Not reported
Boiler Insulation:	Not reported
Duct Paper:	Not reported
VAT:	Not reported
Roofing:	Not reported
Sq Ft Other:	Not reported
Sq Ft Other Text:	Not reported
Quantity Lin Ft:	Not reported
Mag Pipe Insulation:	Not reported
Air Cell Pipe Insulation:	Not reported
Ducting Insulation:	Not reported
Cement Asbestos Pipe:	Not reported

DRAFT

(Continued) **S119177892**

Mudded Pipe Insulation:	Not reported
Duct Tape:	Not reported
Lin Ft Other1:	Not reported
Lin Ft Other1 Text:	Not reported
Lin Ft Other2:	Not reported
Lin Ft Other2 Text:	Not reported
Indoors:	Not reported
Outdoors:	Not reported
Neg Pres Enclosure:	Not reported
Glove Bag:	Not reported
Mini Enclosure:	Not reported
Critical Barriers:	Not reported
Wrap And Cut:	Not reported
Wet Methods:	Not reported
HEPA Vacuum:	Not reported
MANUALMETHODS :	Not reported
Other CM1:	Not reported
Other CM1 Text:	Not reported
Other CM2:	Not reported
Other CM2 Text:	Not reported
Half Mask APR:	Not reported
Full Face APR:	Not reported
PAPR:	Not reported
Type C Continuous:	Not reported
Type C Pressure:	Not reported
Other Resp Pro:	Not reported
Other Resp Pro Text:	Not reported
Comments:	Not reported
Date Time Submitted:	Not reported
Submitter IP Address:	Not reported
Region:	2
UBI:	604077885
Notice type:	Initial
Project Type:	Sheet Vinyl
Supervisor:	Aaron Borrero (2019034772A) , Gabriel Phipps (ABAS0036504)
Supervisor Phone:	Not reported
Certificate Status:	ACTIVE
Name:	Not reported
Address:	1701 BROADWAY FLOOR 2
City,State,Zip:	SEATTLE, WA
Facility Type:	Not reported
Parent ID:	Not reported
Form ID:	136643#548597756
Notice Date:	01/21/2019
Start Date:	02/04/2019
Completion Date:	02/15/2019
Initial:	Not reported
Amended:	Not reported
On Hold:	Not reported
Off Hold:	Not reported
Emergency:	Not reported
Site Hours Start:	Not reported
Site Hours End:	Not reported
Sunday:	Not reported
Monday:	Not reported
Tuesday:	Not reported

DRAFT

(Continued) **S119177892**

Wednesday:	Not reported
Thursday:	Not reported
Friday:	Not reported
Saturday:	Not reported
Contractor ID:	Not reported
Phone:	Not reported
Job Site CAS:	Not reported
Project Form Email:	Not reported
Property Owner Name:	Not reported
Property Owner Agent:	Not reported
Property Owner Company:	AMERICAN ABATEMENT AND DEMO (AUBURN) (ABCN00001634)
Property Owner Address:	Not reported
Property Owner City:	Not reported
Property Owner State:	Not reported
Property Owner Zip4:	Not reported
Property Owner Phone:	Not reported
Job Site Room:	Not reported
Facility Age:	Not reported
Facility Size:	Not reported
Facility Remodel:	Not reported
Facility Demo:	Not reported
Facility Repair:	Not reported
Facility Maint:	Not reported
Removed:	Not reported
Encapsulated:	Not reported
Quantity Sq Ft:	Not reported
Fireproofing:	Not reported
Popcorn Ceiling:	Not reported
CAB:	Not reported
Sheet Vinyl:	Not reported
Asbestos Paper:	Not reported
Boiler Insulation:	Not reported
Duct Paper:	Not reported
VAT:	Not reported
Roofing:	Not reported
Sq Ft Other:	Not reported
Sq Ft Other Text:	Not reported
Quantity Lin Ft:	Not reported
Mag Pipe Insulation:	Not reported
Air Cell Pipe Insulation:	Not reported
Ducting Insulation:	Not reported
Cement Asbestos Pipe:	Not reported
Mudded Pipe Insulation:	Not reported
Duct Tape:	Not reported
Lin Ft Other1:	Not reported
Lin Ft Other1 Text:	Not reported
Lin Ft Other2:	Not reported
Lin Ft Other2 Text:	Not reported
Indoors:	Not reported
Outdoors:	Not reported
Neg Pres Enclosure:	Not reported
Glove Bag:	Not reported
Mini Enclosure:	Not reported
Critical Barriers:	Not reported
Wrap And Cut:	Not reported
Wet Methods:	Not reported
HEPA Vacuum:	Not reported

DRAFT

(Continued) **S119177892**

MANUALMETHODS :	Not reported
Other CM1:	Not reported
Other CM1 Text:	Not reported
Other CM2:	Not reported
Other CM2 Text:	Not reported
Half Mask APR:	Not reported
Full Face APR:	Not reported
PAPR:	Not reported
Type C Continuous:	Not reported
Type C Pressure:	Not reported
Other Resp Pro:	Not reported
Other Resp Pro Text:	Not reported
Comments:	Not reported
Date Time Submitted:	Not reported
Submitter IP Address:	Not reported
Region:	2
UBI:	604077885
Notice type:	Initial
Project Type:	Sheet Vinyl
Supervisor:	Aaron Borrero (2019034772A) , Gabriel Phipps (ABAS0036504)
Supervisor Phone:	Not reported
Certificate Status:	ACTIVE
Name:	Not reported
Address:	1701 BROADWAY 1128
City,State,Zip:	SEATTLE, WA 98122
Facility Type:	College
Parent ID:	0
Form ID:	132796##1255Summi560211
Notice Date:	09/26/2016
Start Date:	10/06/2016
Completion Date:	10/30/2016
Initial:	1
Amended:	Not reported
On Hold:	1
Off Hold:	Not reported
Emergency:	Not reported
Site Hours Start:	7:00 AM
Site Hours End:	4:00 PM
Sunday:	Not reported
Monday:	1
Tuesday:	1
Wednesday:	1
Thursday:	1
Friday:	1
Saturday:	Not reported
Contractor ID:	Not reported
Phone:	208-762-1101
Job Site CAS:	Brian Thomson
Project Form Email:	summitenvironmental@msn.com
Property Owner Name:	Not reported
Property Owner Agent:	Matt Van Lier
Property Owner Company:	Summit Environmental Inc (ABCN00001255)
Property Owner Address:	1716 Havard Ave
Property Owner City:	Seattle
Property Owner State:	WA
Property Owner Zip4:	98122

DRAFT

(Continued) **S119177892**

Property Owner Phone:	425-269-6844
Job Site Room:	1128
Facility Age:	1960
Facility Size:	300000
Facility Remodel:	1
Facility Demo:	Not reported
Facility Repair:	Not reported
Facility Maint:	Not reported
Removed:	1
Encapsulated:	1
Quantity Sq Ft:	1230
Fireproofing:	Not reported
Popcorn Ceiling:	Not reported
CAB:	Not reported
Sheet Vinyl:	1
Asbestos Paper:	Not reported
Boiler Insulation:	Not reported
Duct Paper:	Not reported
VAT:	1
Roofing:	Not reported
Sq Ft Other:	1
Sq Ft Other Text:	mastic/sinks
Quantity Lin Ft:	Not reported
Mag Pipe Insulation:	Not reported
Air Cell Pipe Insulation:	Not reported
Ducting Insulation:	Not reported
Cement Asbestos Pipe:	Not reported
Mudded Pipe Insulation:	Not reported
Duct Tape:	Not reported
Lin Ft Other1:	Not reported
Lin Ft Other1 Text:	Not reported
Lin Ft Other2:	Not reported
Lin Ft Other2 Text:	Not reported
Indoors:	1
Outdoors:	Not reported
Neg Pres Enclosure:	1
Glove Bag:	Not reported
Mini Enclosure:	1
Critical Barriers:	1
Wrap And Cut:	Not reported
Wet Methods:	1
HEPA Vacuum:	1
MANUALMETHODS :	1
Other CM1:	Not reported
Other CM1 Text:	Not reported
Other CM2:	Not reported
Other CM2 Text:	Not reported
Half Mask APR:	1
Full Face APR:	Not reported
PAPR:	Not reported
Type C Continuous:	Not reported
Type C Pressure:	1
Other Resp Pro:	Not reported
Other Resp Pro Text:	Not reported
Comments:	Not reported
Date Time Submitted:	2016-09-26 12:36:21
Submitter IP Address:	172.76.100.112

DRAFT

(Continued) **S119177892**

Region:	2
UBI:	601924414
Notice type:	Initial
Project Type:	Other Square Footage, Sheet Vinyl, Vinyl Asbestos Tile
Supervisor:	Brian Thomson ()
Supervisor Phone:	Not reported
Certificate Status:	ACTIVE
Name:	Not reported
Address:	1701 BROADWAY
City,State,Zip:	SEATTLE, WA
Facility Type:	Not reported
Parent ID:	Not reported
Form ID:	26506##1436Wreck070119
Notice Date:	02/06/2009
Start Date:	02/13/2009
Completion Date:	01/01/1900
Initial:	Not reported
Amended:	Not reported
On Hold:	Not reported
Off Hold:	Not reported
Emergency:	Not reported
Site Hours Start:	Not reported
Site Hours End:	Not reported
Sunday:	Not reported
Monday:	Not reported
Tuesday:	Not reported
Wednesday:	Not reported
Thursday:	Not reported
Friday:	Not reported
Saturday:	Not reported
Contractor ID:	Not reported
Phone:	Not reported
Job Site CAS:	Not reported
Project Form Email:	Not reported
Property Owner Name:	Not reported
Property Owner Agent:	Not reported
Property Owner Company:	Wrecking Ball Demolition, LLC (ABCN00001436)
Property Owner Address:	Not reported
Property Owner City:	Not reported
Property Owner State:	Not reported
Property Owner Zip4:	Not reported
Property Owner Phone:	Not reported
Job Site Room:	Not reported
Facility Age:	Not reported
Facility Size:	Not reported
Facility Remodel:	Not reported
Facility Demo:	Not reported
Facility Repair:	Not reported
Facility Maint:	Not reported
Removed:	Not reported
Encapsulated:	Not reported
Quantity Sq Ft:	Not reported
Fireproofing:	Not reported
Popcorn Ceiling:	Not reported
CAB:	Not reported
Sheet Vinyl:	Not reported

DRAFT

(Continued) **S119177892**

Asbestos Paper:	Not reported
Boiler Insulation:	Not reported
Duct Paper:	Not reported
VAT:	Not reported
Roofing:	Not reported
Sq Ft Other:	Not reported
Sq Ft Other Text:	Not reported
Quantity Lin Ft:	Not reported
Mag Pipe Insulation:	Not reported
Air Cell Pipe Insulation:	Not reported
Ducting Insulation:	Not reported
Cement Asbestos Pipe:	Not reported
Mudded Pipe Insulation:	Not reported
Duct Tape:	Not reported
Lin Ft Other1:	Not reported
Lin Ft Other1 Text:	Not reported
Lin Ft Other2:	Not reported
Lin Ft Other2 Text:	Not reported
Indoors:	Not reported
Outdoors:	Not reported
Neg Pres Enclosure:	Not reported
Glove Bag:	Not reported
Mini Enclosure:	Not reported
Critical Barriers:	Not reported
Wrap And Cut:	Not reported
Wet Methods:	Not reported
HEPA Vacuum:	Not reported
MANUALMETHODS :	Not reported
Other CM1:	Not reported
Other CM1 Text:	Not reported
Other CM2:	Not reported
Other CM2 Text:	Not reported
Half Mask APR:	Not reported
Full Face APR:	Not reported
PAPR:	Not reported
Type C Continuous:	Not reported
Type C Pressure:	Not reported
Other Resp Pro:	Not reported
Other Resp Pro Text:	Not reported
Comments:	Not reported
Date Time Submitted:	Not reported
Submitter IP Address:	Not reported
Region:	2
UBI:	601878379
Notice type:	Initial
Project Type:	Mag/mudded pipe Insulation, Vinyl Asbestos Tile
Supervisor:	Westley Chestnutt ()
Supervisor Phone:	Not reported
Certificate Status:	ACTIVE

DRAFT

A2 **WA ASBESTOS** **S119177912**
Target Property **1701 EAST BROADWAY RM 1130** **N/A**
SEATTLE, WA 98122

Site 2 of 20 in cluster A

Actual: 330 ft.

ASBESTOS:

Name:	Not reported
Address:	1701 EAST BROADWAY RM 1130
City,State,Zip:	SEATTLE, WA 98122
Facility Type:	College
Parent ID:	86793
Form ID:	86891##1210Therm983685
Notice Date:	06/24/2014
Start Date:	06/23/2014
Completion Date:	07/11/2014
Initial:	Not reported
Amended:	1
On Hold:	1
Off Hold:	Not reported
Emergency:	Not reported
Site Hours Start:	4:00 p,m.
Site Hours End:	12:30 a.m.
Sunday:	Not reported
Monday:	1
Tuesday:	1
Wednesday:	1
Thursday:	1
Friday:	1
Saturday:	Not reported
Contractor ID:	Not reported
Phone:	253-984-1818
Job Site CAS:	Mike Guiley
Project Form Email:	debif@ttnw-inc.com
Property Owner Name:	Seattle Central Community College
Property Owner Agent:	David Ernevad
Property Owner Company:	Thermatech Northwest Inc (ABCN00001210)
Property Owner Address:	PO Box 41476
Property Owner City:	Olympia
Property Owner State:	WA
Property Owner Zip4:	98504-1476
Property Owner Phone:	206-934-6931
Job Site Room:	Rm 1130
Facility Age:	1925
Facility Size:	122,976 sq.ft.
Facility Remodel:	1
Facility Demo:	Not reported
Facility Repair:	Not reported
Facility Maint:	Not reported
Removed:	1
Encapsulated:	Not reported
Quantity Sq Ft:	3000
Fireproofing:	Not reported
Popcorn Ceiling:	Not reported
CAB:	Not reported
Sheet Vinyl:	Not reported
Asbestos Paper:	Not reported
Boiler Insulation:	Not reported
Duct Paper:	Not reported

DRAFT

(Continued) **S119177912**

VAT:	1
Roofing:	Not reported
Sq Ft Other:	1
Sq Ft Other Text:	mastic
Quantity Lin Ft:	Not reported
Mag Pipe Insulation:	Not reported
Air Cell Pipe Insulation:	Not reported
Ducting Insulation:	Not reported
Cement Asbestos Pipe:	Not reported
Mudded Pipe Insulation:	Not reported
Duct Tape:	Not reported
Lin Ft Other1:	Not reported
Lin Ft Other1 Text:	Not reported
Lin Ft Other2:	Not reported
Lin Ft Other2 Text:	Not reported
Indoors:	1
Outdoors:	Not reported
Neg Pres Enclosure:	Not reported
Glove Bag:	Not reported
Mini Enclosure:	Not reported
Critical Barriers:	1
Wrap And Cut:	Not reported
Wet Methods:	1
HEPA Vacuum:	1
MANUALMETHODS :	1
Other CM1:	Not reported
Other CM1 Text:	Not reported
Other CM2:	Not reported
Other CM2 Text:	Not reported
Half Mask APR:	1
Full Face APR:	Not reported
PAPR:	Not reported
Type C Continuous:	Not reported
Type C Pressure:	Not reported
Other Resp Pro:	Not reported
Other Resp Pro Text:	Not reported
Comments:	On Hold as of 6-24-14 at 805am
Date Time Submitted:	2014-06-24 08:05:09
Submitter IP Address:	75.151.101.37
Region:	2
UBI:	601725020
Notice type:	Initial
Project Type:	Other Square Footage, Vinyl Asbestos Tile
Supervisor:	Mike Guiley ()
Supervisor Phone:	Not reported
Certificate Status:	ACTIVE
Name:	Not reported
Address:	1701 EAST BROADWAY RM 1130
City,State,Zip:	SEATTLE, WA 98122
Facility Type:	College
Parent ID:	86793
Form ID:	86892##1210Therm983953
Notice Date:	06/24/2014
Start Date:	06/23/2014
Completion Date:	07/11/2014
Initial:	Not reported

DRAFT

(Continued) **S119177912**

Amended:	1
On Hold:	Not reported
Off Hold:	1
Emergency:	Not reported
Site Hours Start:	4:00 p,m.
Site Hours End:	12:30 a.m.
Sunday:	Not reported
Monday:	1
Tuesday:	1
Wednesday:	1
Thursday:	1
Friday:	1
Saturday:	Not reported
Contractor ID:	Not reported
Phone:	253-984-1818
Job Site CAS:	Mike Guiley
Project Form Email:	debif@ttnw-inc.com
Property Owner Name:	Seattle Central Community College
Property Owner Agent:	David Ernevad
Property Owner Company:	Thermatech Northwest Inc (ABCN00001210)
Property Owner Address:	PO Box 41476
Property Owner City:	Olympia
Property Owner State:	WA
Property Owner Zip4:	98504-1476
Property Owner Phone:	206-934-6931
Job Site Room:	Rm 1130
Facility Age:	1925
Facility Size:	122,976 sq.ft.
Facility Remodel:	1
Facility Demo:	Not reported
Facility Repair:	Not reported
Facility Maint:	Not reported
Removed:	1
Encapsulated:	Not reported
Quantity Sq Ft:	3000
Fireproofing:	Not reported
Popcorn Ceiling:	Not reported
CAB:	Not reported
Sheet Vinyl:	Not reported
Asbestos Paper:	Not reported
Boiler Insulation:	Not reported
Duct Paper:	Not reported
VAT:	1
Roofing:	Not reported
Sq Ft Other:	1
Sq Ft Other Text:	mastic
Quantity Lin Ft:	Not reported
Mag Pipe Insulation:	Not reported
Air Cell Pipe Insulation:	Not reported
Ducting Insulation:	Not reported
Cement Asbestos Pipe:	Not reported
Mudded Pipe Insulation:	Not reported
Duct Tape:	Not reported
Lin Ft Other1:	Not reported
Lin Ft Other1 Text:	Not reported
Lin Ft Other2:	Not reported
Lin Ft Other2 Text:	Not reported

DRAFT

(Continued) **S119177912**

Indoors:	1
Outdoors:	Not reported
Neg Pres Enclosure:	Not reported
Glove Bag:	Not reported
Mini Enclosure:	Not reported
Critical Barriers:	1
Wrap And Cut:	Not reported
Wet Methods:	1
HEPA Vacuum:	1
MANUALMETHODS :	1
Other CM1:	Not reported
Other CM1 Text:	Not reported
Other CM2:	Not reported
Other CM2 Text:	Not reported
Half Mask APR:	1
Full Face APR:	Not reported
PAPR:	Not reported
Type C Continuous:	Not reported
Type C Pressure:	Not reported
Other Resp Pro:	Not reported
Other Resp Pro Text:	Not reported
Comments:	BACK OFF HOLD as of 810am on Tuesday 6-24-14 (On hold this morning was in error)
Date Time Submitted:	2014-06-24 08:09:58
Submitter IP Address:	75.151.101.37
Region:	2
UBI:	601725020
Notice type:	Initial
Project Type:	Other Square Footage, Vinyl Asbestos Tile
Supervisor:	Mike Guiley ()
Supervisor Phone:	Not reported
Certificate Status:	ACTIVE
Name:	Not reported
Address:	1701 EAST BROADWAY RM 1130
City,State,Zip:	SEATTLE, WA 98122
Facility Type:	College
Parent ID:	86793
Form ID:	86995##1210Therm875595
Notice Date:	06/26/2014
Start Date:	06/23/2014
Completion Date:	06/25/2014
Initial:	Not reported
Amended:	1
On Hold:	Not reported
Off Hold:	Not reported
Emergency:	Not reported
Site Hours Start:	4:00 p,m.
Site Hours End:	12:30 a.m.
Sunday:	Not reported
Monday:	1
Tuesday:	1
Wednesday:	1
Thursday:	1
Friday:	1
Saturday:	Not reported
Contractor ID:	Not reported

DRAFT

(Continued) **S119177912**

Phone:	253-984-1818
Job Site CAS:	Mike Guiley
Project Form Email:	debif@ttnw-inc.com
Property Owner Name:	Seattle Central Community College
Property Owner Agent:	David Ernevad
Property Owner Company:	Thermatech Northwest Inc (ABCN00001210)
Property Owner Address:	PO Box 41476
Property Owner City:	Olympia
Property Owner State:	WA
Property Owner Zip4:	98504-1476
Property Owner Phone:	206-934-6931
Job Site Room:	Rm 1130
Facility Age:	1925
Facility Size:	122,976 sq.ft.
Facility Remodel:	1
Facility Demo:	Not reported
Facility Repair:	Not reported
Facility Maint:	Not reported
Removed:	1
Encapsulated:	Not reported
Quantity Sq Ft:	3000
Fireproofing:	Not reported
Popcorn Ceiling:	Not reported
CAB:	Not reported
Sheet Vinyl:	Not reported
Asbestos Paper:	Not reported
Boiler Insulation:	Not reported
Duct Paper:	Not reported
VAT:	1
Roofing:	Not reported
Sq Ft Other:	1
Sq Ft Other Text:	mastic
Quantity Lin Ft:	Not reported
Mag Pipe Insulation:	Not reported
Air Cell Pipe Insulation:	Not reported
Ducting Insulation:	Not reported
Cement Asbestos Pipe:	Not reported
Mudded Pipe Insulation:	Not reported
Duct Tape:	Not reported
Lin Ft Other1:	Not reported
Lin Ft Other1 Text:	Not reported
Lin Ft Other2:	Not reported
Lin Ft Other2 Text:	Not reported
Indoors:	1
Outdoors:	Not reported
Neg Pres Enclosure:	Not reported
Glove Bag:	Not reported
Mini Enclosure:	Not reported
Critical Barriers:	1
Wrap And Cut:	Not reported
Wet Methods:	1
HEPA Vacuum:	1
MANUALMETHODS :	1
Other CM1:	Not reported
Other CM1 Text:	Not reported
Other CM2:	Not reported
Other CM2 Text:	Not reported

DRAFT

(Continued) **S119177912**

Half Mask APR:	1
Full Face APR:	Not reported
PAPR:	Not reported
Type C Continuous:	Not reported
Type C Pressure:	Not reported
Other Resp Pro:	Not reported
Other Resp Pro Text:	Not reported
Comments:	Completed Wednesday 6-25-14
Date Time Submitted:	2014-06-26 07:37:40
Submitter IP Address:	75.151.101.37
Region:	2
UBI:	601725020
Notice type:	Initial
Project Type:	Other Square Footage, Vinyl Asbestos Tile
Supervisor:	Mike Guiley ()
Supervisor Phone:	Not reported
Certificate Status:	ACTIVE
Name:	Not reported
Address:	1701 EAST BROADWAY RM 1130
City,State,Zip:	SEATTLE, WA 98122
Facility Type:	College
Parent ID:	0
Form ID:	86793##1210Therm966736
Notice Date:	06/20/2014
Start Date:	06/23/2014
Completion Date:	07/11/2014
Initial:	1
Amended:	Not reported
On Hold:	Not reported
Off Hold:	Not reported
Emergency:	Not reported
Site Hours Start:	4:00 p,m.
Site Hours End:	12:30 a.m.
Sunday:	Not reported
Monday:	1
Tuesday:	1
Wednesday:	1
Thursday:	1
Friday:	1
Saturday:	Not reported
Contractor ID:	Not reported
Phone:	253-984-1818
Job Site CAS:	Mike Guiley
Project Form Email:	debif@ttnw-inc.com
Property Owner Name:	Seattle Central Community College
Property Owner Agent:	David Ernevad
Property Owner Company:	Thermatech Northwest Inc (ABCN00001210)
Property Owner Address:	PO Box 41476
Property Owner City:	Olympia
Property Owner State:	WA
Property Owner Zip4:	98504-1476
Property Owner Phone:	206-934-6931
Job Site Room:	Rm 1130
Facility Age:	1925
Facility Size:	122,976 sq.ft.
Facility Remodel:	1

DRAFT

(Continued) **S119177912**

Facility Demo:	Not reported
Facility Repair:	Not reported
Facility Maint:	Not reported
Removed:	1
Encapsulated:	Not reported
Quantity Sq Ft:	3000
Fireproofing:	Not reported
Popcorn Ceiling:	Not reported
CAB:	Not reported
Sheet Vinyl:	Not reported
Asbestos Paper:	Not reported
Boiler Insulation:	Not reported
Duct Paper:	Not reported
VAT:	1
Roofing:	Not reported
Sq Ft Other:	1
Sq Ft Other Text:	mastic
Quantity Lin Ft:	Not reported
Mag Pipe Insulation:	Not reported
Air Cell Pipe Insulation:	Not reported
Ducting Insulation:	Not reported
Cement Asbestos Pipe:	Not reported
Mudded Pipe Insulation:	Not reported
Duct Tape:	Not reported
Lin Ft Other1:	Not reported
Lin Ft Other1 Text:	Not reported
Lin Ft Other2:	Not reported
Lin Ft Other2 Text:	Not reported
Indoors:	1
Outdoors:	Not reported
Neg Pres Enclosure:	Not reported
Glove Bag:	Not reported
Mini Enclosure:	Not reported
Critical Barriers:	1
Wrap And Cut:	Not reported
Wet Methods:	1
HEPA Vacuum:	1
MANUALMETHODS :	1
Other CM1:	Not reported
Other CM1 Text:	Not reported
Other CM2:	Not reported
Other CM2 Text:	Not reported
Half Mask APR:	1
Full Face APR:	Not reported
PAPR:	Not reported
Type C Continuous:	Not reported
Type C Pressure:	Not reported
Other Resp Pro:	Not reported
Other Resp Pro Text:	Not reported
Comments:	10-Day Waiver granted by Mac Davis, Region 2. Thank you.
Date Time Submitted:	2014-06-20 15:54:14
Submitter IP Address:	75.151.101.37
Region:	2
UBI:	601725020
Notice type:	Initial
Project Type:	Other Square Footage, Vinyl Asbestos Tile
Supervisor:	Mike Guiley ()

DRAFT

(Continued) **S119177912**

Supervisor Phone: Not reported
Certificate Status: ACTIVE

A3
Target Property **1701 BROADWAY LOCATIONS THROUGHOUT THE STRUCTURE**
SEATTLE, WA

WA ASBESTOS **S125592860**
N/A

Site 3 of 20 in cluster A

Actual: 330 ft.

ASBESTOS:

Name:	Not reported
Address:	1701 BROADWAY LOCATIONS THROUGHOUT THE STRUCTURE
City,State,Zip:	SEATTLE, WA
Facility Type:	Not reported
Parent ID:	Not reported
Form ID:	143659##1210Therm273960
Notice Date:	05/26/2017
Start Date:	05/08/2017
Completion Date:	07/21/2017
Initial:	Not reported
Amended:	Not reported
On Hold:	Not reported
Off Hold:	Not reported
Emergency:	Not reported
Site Hours Start:	Not reported
Site Hours End:	Not reported
Sunday:	Not reported
Monday:	Not reported
Tuesday:	Not reported
Wednesday:	Not reported
Thursday:	Not reported
Friday:	Not reported
Saturday:	Not reported
Contractor ID:	Not reported
Phone:	Not reported
Job Site CAS:	Not reported
Project Form Email:	Not reported
Property Owner Name:	Not reported
Property Owner Agent:	Not reported
Property Owner Company:	Thermatech Northwest Inc (ABCN00001210)
Property Owner Address:	Not reported
Property Owner City:	Not reported
Property Owner State:	Not reported
Property Owner Zip4:	Not reported
Property Owner Phone:	Not reported
Job Site Room:	Not reported
Facility Age:	Not reported
Facility Size:	Not reported
Facility Remodel:	Not reported
Facility Demo:	Not reported
Facility Repair:	Not reported
Facility Maint:	Not reported
Removed:	Not reported
Encapsulated:	Not reported
Quantity Sq Ft:	Not reported
Fireproofing:	Not reported
Popcorn Ceiling:	Not reported
CAB:	Not reported

DRAFT

(Continued) **S125592860**

Sheet Vinyl:	Not reported
Asbestos Paper:	Not reported
Boiler Insulation:	Not reported
Duct Paper:	Not reported
VAT:	Not reported
Roofing:	Not reported
Sq Ft Other:	Not reported
Sq Ft Other Text:	Not reported
Quantity Lin Ft:	Not reported
Mag Pipe Insulation:	Not reported
Air Cell Pipe Insulation:	Not reported
Ducting Insulation:	Not reported
Cement Asbestos Pipe:	Not reported
Mudded Pipe Insulation:	Not reported
Duct Tape:	Not reported
Lin Ft Other1:	Not reported
Lin Ft Other1 Text:	Not reported
Lin Ft Other2:	Not reported
Lin Ft Other2 Text:	Not reported
Indoors:	Not reported
Outdoors:	Not reported
Neg Pres Enclosure:	Not reported
Glove Bag:	Not reported
Mini Enclosure:	Not reported
Critical Barriers:	Not reported
Wrap And Cut:	Not reported
Wet Methods:	Not reported
HEPA Vacuum:	Not reported
MANUALMETHODS :	Not reported
Other CM1:	Not reported
Other CM1 Text:	Not reported
Other CM2:	Not reported
Other CM2 Text:	Not reported
Half Mask APR:	Not reported
Full Face APR:	Not reported
PAPR:	Not reported
Type C Continuous:	Not reported
Type C Pressure:	Not reported
Other Resp Pro:	Not reported
Other Resp Pro Text:	Not reported
Comments:	Not reported
Date Time Submitted:	Not reported
Submitter IP Address:	Not reported
Region:	2
UBI:	601725020
Notice type:	Initial
Project Type:	Other Square Footage, Vinyl Asbestos Tile
Supervisor:	Branton Watkins ()
Supervisor Phone:	Not reported
Certificate Status:	ACTIVE

DRAFT

A4 **WA ASBESTOS** **S121065522**
Target Property **1701 BROADWAY NORTH RESTROOM, 3RD FLOOR** **N/A**
SEATTLE, WA 98122

Site 4 of 20 in cluster A

Actual: 330 ft.

ASBESTOS:

Name:	Not reported
Address:	1701 BROADWAY NORTH RESTROOM, 3RD FLOOR
City,State,Zip:	SEATTLE, WA 98122
Facility Type:	College
Parent ID:	140631
Form ID:	141281##1016Perfo446597
Notice Date:	04/11/2017
Start Date:	04/07/2017
Completion Date:	05/31/2017
Initial:	Not reported
Amended:	1
On Hold:	1
Off Hold:	Not reported
Emergency:	Not reported
Site Hours Start:	7:00am
Site Hours End:	3:30pm
Sunday:	Not reported
Monday:	1
Tuesday:	1
Wednesday:	1
Thursday:	1
Friday:	1
Saturday:	Not reported
Contractor ID:	Not reported
Phone:	425-806-8404
Job Site CAS:	Dan Lehosky
Project Form Email:	tyler.hampton@pcg.com
Property Owner Name:	Not reported
Property Owner Agent:	Not reported
Property Owner Company:	PERFORMANCE ABATEMENT SRVC INC (ABCN00001016)
Property Owner Address:	1701 Broadway - BE1112
Property Owner City:	Seattle
Property Owner State:	WA
Property Owner Zip4:	98122
Property Owner Phone:	206-934-3800
Job Site Room:	North Restroom, 3rd Floor
Facility Age:	1946
Facility Size:	Unknown
Facility Remodel:	1
Facility Demo:	Not reported
Facility Repair:	Not reported
Facility Maint:	Not reported
Removed:	1
Encapsulated:	Not reported
Quantity Sq Ft:	250
Fireproofing:	Not reported
Popcorn Ceiling:	Not reported
CAB:	Not reported
Sheet Vinyl:	Not reported
Asbestos Paper:	Not reported
Boiler Insulation:	Not reported
Duct Paper:	Not reported

DRAFT

(Continued) **S121065522**

VAT:	1
Roofing:	Not reported
Sq Ft Other:	1
Sq Ft Other Text:	Mastic
Quantity Lin Ft:	Not reported
Mag Pipe Insulation:	Not reported
Air Cell Pipe Insulation:	Not reported
Ducting Insulation:	Not reported
Cement Asbestos Pipe:	Not reported
Mudded Pipe Insulation:	Not reported
Duct Tape:	Not reported
Lin Ft Other1:	Not reported
Lin Ft Other1 Text:	Not reported
Lin Ft Other2:	Not reported
Lin Ft Other2 Text:	Not reported
Indoors:	1
Outdoors:	Not reported
Neg Pres Enclosure:	Not reported
Glove Bag:	Not reported
Mini Enclosure:	Not reported
Critical Barriers:	1
Wrap And Cut:	Not reported
Wet Methods:	1
HEPA Vacuum:	1
MANUALMETHODS :	1
Other CM1:	Not reported
Other CM1 Text:	Not reported
Other CM2:	Not reported
Other CM2 Text:	Not reported
Half Mask APR:	1
Full Face APR:	Not reported
PAPR:	Not reported
Type C Continuous:	Not reported
Type C Pressure:	Not reported
Other Resp Pro:	Not reported
Other Resp Pro Text:	Not reported
Comments:	Not reported
Date Time Submitted:	2017-04-11 09:47:41
Submitter IP Address:	50.125.71.138
Region:	2
UBI:	601018806
Notice type:	Initial
Project Type:	Other Square Footage, Vinyl Asbestos Tile
Supervisor:	Dan Lehosky ()
Supervisor Phone:	Not reported
Certificate Status:	ACTIVE
Name:	Not reported
Address:	1701 BROADWAY NORTH RESTROOM, 3RD FLOOR
City,State,Zip:	SEATTLE, WA 98122
Facility Type:	College
Parent ID:	0
Form ID:	140631##1016Perfo673118
Notice Date:	03/28/2017
Start Date:	04/07/2017
Completion Date:	05/31/2017
Initial:	1

DRAFT

(Continued) **S121065522**

Amended:	Not reported
On Hold:	Not reported
Off Hold:	Not reported
Emergency:	Not reported
Site Hours Start:	7:00am
Site Hours End:	3:30pm
Sunday:	Not reported
Monday:	1
Tuesday:	1
Wednesday:	1
Thursday:	1
Friday:	1
Saturday:	Not reported
Contractor ID:	Not reported
Phone:	425-806-8404
Job Site CAS:	Dan Lehosky
Project Form Email:	tyler.hampton@pcg.com
Property Owner Name:	Not reported
Property Owner Agent:	Not reported
Property Owner Company:	PERFORMANCE ABATEMENT SRVC INC (ABCN00001016)
Property Owner Address:	1701 Broadway - BE1112
Property Owner City:	Seattle
Property Owner State:	WA
Property Owner Zip4:	98122
Property Owner Phone:	206-934-3800
Job Site Room:	North Restroom, 3rd Floor
Facility Age:	1946
Facility Size:	Unknown
Facility Remodel:	1
Facility Demo:	Not reported
Facility Repair:	Not reported
Facility Maint:	Not reported
Removed:	1
Encapsulated:	Not reported
Quantity Sq Ft:	250
Fireproofing:	Not reported
Popcorn Ceiling:	Not reported
CAB:	Not reported
Sheet Vinyl:	Not reported
Asbestos Paper:	Not reported
Boiler Insulation:	Not reported
Duct Paper:	Not reported
VAT:	1
Roofing:	Not reported
Sq Ft Other:	1
Sq Ft Other Text:	Mastic
Quantity Lin Ft:	Not reported
Mag Pipe Insulation:	Not reported
Air Cell Pipe Insulation:	Not reported
Ducting Insulation:	Not reported
Cement Asbestos Pipe:	Not reported
Mudded Pipe Insulation:	Not reported
Duct Tape:	Not reported
Lin Ft Other1:	Not reported
Lin Ft Other1 Text:	Not reported
Lin Ft Other2:	Not reported
Lin Ft Other2 Text:	Not reported

DRAFT

(Continued) **S121065522**

Indoors:	1
Outdoors:	Not reported
Neg Pres Enclosure:	Not reported
Glove Bag:	Not reported
Mini Enclosure:	Not reported
Critical Barriers:	1
Wrap And Cut:	Not reported
Wet Methods:	1
HEPA Vacuum:	1
MANUALMETHODS :	1
Other CM1:	Not reported
Other CM1 Text:	Not reported
Other CM2:	Not reported
Other CM2 Text:	Not reported
Half Mask APR:	1
Full Face APR:	Not reported
PAPR:	Not reported
Type C Continuous:	Not reported
Type C Pressure:	Not reported
Other Resp Pro:	Not reported
Other Resp Pro Text:	Not reported
Comments:	Not reported
Date Time Submitted:	2017-03-28 13:32:35
Submitter IP Address:	50.125.71.138
Region:	2
UBI:	601018806
Notice type:	Initial
Project Type:	Other Square Footage, Vinyl Asbestos Tile
Supervisor:	Dan Lehosky ()
Supervisor Phone:	Not reported
Certificate Status:	ACTIVE

Name:	Not reported
Address:	1701 BROADWAY NORTH RESTROOM, 3RD FLOOR
City,State,Zip:	SEATTLE, WA 98122
Facility Type:	College
Parent ID:	140631
Form ID:	141408##1016Perfo347667
Notice Date:	04/13/2017
Start Date:	04/07/2017
Completion Date:	05/31/2017
Initial:	Not reported
Amended:	1
On Hold:	Not reported
Off Hold:	1
Emergency:	Not reported
Site Hours Start:	5:00am
Site Hours End:	1:30pm
Sunday:	Not reported
Monday:	1
Tuesday:	1
Wednesday:	1
Thursday:	1
Friday:	1
Saturday:	Not reported
Contractor ID:	Not reported
Phone:	425-806-8404

DRAFT

(Continued) **S121065522**

Job Site CAS:	Gordon Strupp
Project Form Email:	tyler.hampton@pcg.com
Property Owner Name:	Not reported
Property Owner Agent:	Not reported
Property Owner Company:	PERFORMANCE ABATEMENT SRVC INC (ABCN00001016)
Property Owner Address:	1701 Broadway - BE1112
Property Owner City:	Seattle
Property Owner State:	WA
Property Owner Zip4:	98122
Property Owner Phone:	206-934-3800
Job Site Room:	North Restroom, 3rd Floor
Facility Age:	1946
Facility Size:	Unknown
Facility Remodel:	1
Facility Demo:	Not reported
Facility Repair:	Not reported
Facility Maint:	Not reported
Removed:	1
Encapsulated:	Not reported
Quantity Sq Ft:	250
Fireproofing:	Not reported
Popcorn Ceiling:	Not reported
CAB:	Not reported
Sheet Vinyl:	Not reported
Asbestos Paper:	Not reported
Boiler Insulation:	Not reported
Duct Paper:	Not reported
VAT:	1
Roofing:	Not reported
Sq Ft Other:	1
Sq Ft Other Text:	Mastic
Quantity Lin Ft:	Not reported
Mag Pipe Insulation:	Not reported
Air Cell Pipe Insulation:	Not reported
Ducting Insulation:	Not reported
Cement Asbestos Pipe:	Not reported
Mudded Pipe Insulation:	Not reported
Duct Tape:	Not reported
Lin Ft Other1:	Not reported
Lin Ft Other1 Text:	Not reported
Lin Ft Other2:	Not reported
Lin Ft Other2 Text:	Not reported
Indoors:	1
Outdoors:	Not reported
Neg Pres Enclosure:	Not reported
Glove Bag:	Not reported
Mini Enclosure:	Not reported
Critical Barriers:	1
Wrap And Cut:	Not reported
Wet Methods:	1
HEPA Vacuum:	1
MANUALMETHODS :	1
Other CM1:	Not reported
Other CM1 Text:	Not reported
Other CM2:	Not reported
Other CM2 Text:	Not reported
Half Mask APR:	1

DRAFT

(Continued) **S121065522**

Full Face APR:	Not reported
PAPR:	Not reported
Type C Continuous:	Not reported
Type C Pressure:	Not reported
Other Resp Pro:	Not reported
Other Resp Pro Text:	Not reported
Comments:	Amended work hours and CAS.
Date Time Submitted:	2017-04-13 10:49:37
Submitter IP Address:	50.125.71.138
Region:	2
UBI:	601018806
Notice type:	Initial
Project Type:	Other Square Footage, Vinyl Asbestos Tile
Supervisor:	Gordon Strupp ()
Supervisor Phone:	Not reported
Certificate Status:	ACTIVE
Name:	Not reported
Address:	1701 BROADWAY NORTH RESTROOM, 3RD FLOOR
City,State,Zip:	SEATTLE, WA 98122
Facility Type:	College
Parent ID:	140631
Form ID:	141535##1016Perfo391176
Notice Date:	04/17/2017
Start Date:	04/07/2017
Completion Date:	05/31/2017
Initial:	Not reported
Amended:	1
On Hold:	1
Off Hold:	Not reported
Emergency:	Not reported
Site Hours Start:	5:00am
Site Hours End:	1:30pm
Sunday:	Not reported
Monday:	1
Tuesday:	1
Wednesday:	1
Thursday:	1
Friday:	1
Saturday:	Not reported
Contractor ID:	Not reported
Phone:	425-806-8404
Job Site CAS:	Gordon Strupp
Project Form Email:	tyler.hampton@pcg.com
Property Owner Name:	Not reported
Property Owner Agent:	Not reported
Property Owner Company:	PERFORMANCE ABATEMENT SRVC INC (ABCN00001016)
Property Owner Address:	1701 Broadway - BE1112
Property Owner City:	Seattle
Property Owner State:	WA
Property Owner Zip4:	98122
Property Owner Phone:	206-934-3800
Job Site Room:	North Restroom, 3rd Floor
Facility Age:	1946
Facility Size:	Unknown
Facility Remodel:	1
Facility Demo:	Not reported

DRAFT

(Continued) **S121065522**

Facility Repair:	Not reported
Facility Maint:	Not reported
Removed:	1
Encapsulated:	Not reported
Quantity Sq Ft:	250
Fireproofing:	Not reported
Popcorn Ceiling:	Not reported
CAB:	Not reported
Sheet Vinyl:	Not reported
Asbestos Paper:	Not reported
Boiler Insulation:	Not reported
Duct Paper:	Not reported
VAT:	1
Roofing:	Not reported
Sq Ft Other:	1
Sq Ft Other Text:	Mastic
Quantity Lin Ft:	Not reported
Mag Pipe Insulation:	Not reported
Air Cell Pipe Insulation:	Not reported
Ducting Insulation:	Not reported
Cement Asbestos Pipe:	Not reported
Mudded Pipe Insulation:	Not reported
Duct Tape:	Not reported
Lin Ft Other1:	Not reported
Lin Ft Other1 Text:	Not reported
Lin Ft Other2:	Not reported
Lin Ft Other2 Text:	Not reported
Indoors:	1
Outdoors:	Not reported
Neg Pres Enclosure:	Not reported
Glove Bag:	Not reported
Mini Enclosure:	Not reported
Critical Barriers:	1
Wrap And Cut:	Not reported
Wet Methods:	1
HEPA Vacuum:	1
MANUALMETHODS :	1
Other CM1:	Not reported
Other CM1 Text:	Not reported
Other CM2:	Not reported
Other CM2 Text:	Not reported
Half Mask APR:	1
Full Face APR:	Not reported
PAPR:	Not reported
Type C Continuous:	Not reported
Type C Pressure:	Not reported
Other Resp Pro:	Not reported
Other Resp Pro Text:	Not reported
Comments:	Amended work hours and CAS.
Date Time Submitted:	2017-04-17 09:52:57
Submitter IP Address:	50.125.71.138
Region:	2
UBI:	601018806
Notice type:	Initial
Project Type:	Other Square Footage, Vinyl Asbestos Tile
Supervisor:	Gordon Strupp ()
Supervisor Phone:	Not reported

DRAFT

(Continued) **S121065522**

Certificate Status: ACTIVE

A5 **WA ASBESTOS** **S121068762**
Target Property **1701 BROADWAY LOCATIONS THROUGHOUT THE STRUCTURE** **N/A**
SEATTLE, WA 98122

Site 5 of 20 in cluster A

Actual: 330 ft.

ASBESTOS:

Name:	Not reported
Address:	1701 BROADWAY LOCATIONS THROUGHOUT THE STRUCTURE
City,State,Zip:	SEATTLE, WA 98122
Facility Type:	School Building
Parent ID:	141966
Form ID:	144686##1210Therm392021
Notice Date:	06/16/2017
Start Date:	05/08/2017
Completion Date:	07/21/2017
Initial:	Not reported
Amended:	1
On Hold:	Not reported
Off Hold:	Not reported
Emergency:	Not reported
Site Hours Start:	6:00 a.m.
Site Hours End:	2:30 p.m.
Sunday:	Not reported
Monday:	1
Tuesday:	1
Wednesday:	1
Thursday:	1
Friday:	1
Saturday:	1
Contractor ID:	Not reported
Phone:	253-984-1818
Job Site CAS:	Branton Watkins
Project Form Email:	debif@ttnw-inc.com
Property Owner Name:	Department of Enterprise Services
Property Owner Agent:	Lee Knawa
Property Owner Company:	Thermatech Northwest Inc (ABCN00001210)
Property Owner Address:	PO Box 41476
Property Owner City:	Olympia
Property Owner State:	WA
Property Owner Zip4:	98504
Property Owner Phone:	360-407-9208
Job Site Room:	locations throughout the structure
Facility Age:	1950
Facility Size:	19,358 SF
Facility Remodel:	Not reported
Facility Demo:	1
Facility Repair:	Not reported
Facility Maint:	Not reported
Removed:	1
Encapsulated:	Not reported
Quantity Sq Ft:	17725
Fireproofing:	Not reported
Popcorn Ceiling:	Not reported
CAB:	Not reported
Sheet Vinyl:	Not reported

DRAFT

(Continued) **S121068762**

Asbestos Paper:	Not reported
Boiler Insulation:	Not reported
Duct Paper:	Not reported
VAT:	1
Roofing:	Not reported
Sq Ft Other:	1
Sq Ft Other Text:	See Below**
Quantity Lin Ft:	Not reported
Mag Pipe Insulation:	Not reported
Air Cell Pipe Insulation:	Not reported
Ducting Insulation:	Not reported
Cement Asbestos Pipe:	Not reported
Mudded Pipe Insulation:	Not reported
Duct Tape:	Not reported
Lin Ft Other1:	Not reported
Lin Ft Other1 Text:	Not reported
Lin Ft Other2:	Not reported
Lin Ft Other2 Text:	Not reported
Indoors:	1
Outdoors:	Not reported
Neg Pres Enclosure:	Not reported
Glove Bag:	Not reported
Mini Enclosure:	Not reported
Critical Barriers:	1
Wrap And Cut:	1
Wet Methods:	1
HEPA Vacuum:	1
MANUALMETHODS :	1
Other CM1:	1
Other CM1 Text:	Not reported
Other CM2:	Not reported
Other CM2 Text:	Not reported
Half Mask APR:	1
Full Face APR:	Not reported
PAPR:	Not reported
Type C Continuous:	Not reported
Type C Pressure:	Not reported
Other Resp Pro:	Not reported
Other Resp Pro Text:	Not reported
Comments:	As of Friday 6-16-17: Amend to include Saturday work.
Date Time Submitted:	2017-06-16 11:32:00
Submitter IP Address:	75.151.101.37
Region:	2
UBI:	601725020
Notice type:	Initial
Project Type:	Other Square Footage, Vinyl Asbestos Tile
Supervisor:	Branton Watkins ()
Supervisor Phone:	Not reported
Certificate Status:	ACTIVE
Name:	Not reported
Address:	1701 BROADWAY LOCATIONS THROUGHOUT THE STRUCTURE
City,State,Zip:	SEATTLE, WA 98122
Facility Type:	School Building
Parent ID:	141966
Form ID:	145055##1210Therm724587
Notice Date:	06/23/2017

DRAFT

(Continued) **S121068762**

Start Date:	05/08/2017
Completion Date:	07/21/2017
Initial:	Not reported
Amended:	1
On Hold:	1
Off Hold:	Not reported
Emergency:	Not reported
Site Hours Start:	6:00 a.m.
Site Hours End:	2:30 p.m.
Sunday:	Not reported
Monday:	1
Tuesday:	1
Wednesday:	1
Thursday:	1
Friday:	1
Saturday:	1
Contractor ID:	Not reported
Phone:	253-984-1818
Job Site CAS:	Branton Watkins
Project Form Email:	debif@ttnw-inc.com
Property Owner Name:	Department of Enterprise Services
Property Owner Agent:	Lee Knawa
Property Owner Company:	Thermatech Northwest Inc (ABCN00001210)
Property Owner Address:	PO Box 41476
Property Owner City:	Olympia
Property Owner State:	WA
Property Owner Zip4:	98504
Property Owner Phone:	360-407-9208
Job Site Room:	locations throughout the structure
Facility Age:	1950
Facility Size:	19,358 SF
Facility Remodel:	Not reported
Facility Demo:	1
Facility Repair:	Not reported
Facility Maint:	Not reported
Removed:	1
Encapsulated:	Not reported
Quantity Sq Ft:	17725
Fireproofing:	Not reported
Popcorn Ceiling:	Not reported
CAB:	Not reported
Sheet Vinyl:	Not reported
Asbestos Paper:	Not reported
Boiler Insulation:	Not reported
Duct Paper:	Not reported
VAT:	1
Roofing:	Not reported
Sq Ft Other:	1
Sq Ft Other Text:	See Below**
Quantity Lin Ft:	Not reported
Mag Pipe Insulation:	Not reported
Air Cell Pipe Insulation:	Not reported
Ducting Insulation:	Not reported
Cement Asbestos Pipe:	Not reported
Mudded Pipe Insulation:	Not reported
Duct Tape:	Not reported
Lin Ft Other1:	Not reported

DRAFT

(Continued) **S121068762**

Lin Ft Other1 Text:	Not reported
Lin Ft Other2:	Not reported
Lin Ft Other2 Text:	Not reported
Indoors:	1
Outdoors:	Not reported
Neg Pres Enclosure:	Not reported
Glove Bag:	Not reported
Mini Enclosure:	Not reported
Critical Barriers:	1
Wrap And Cut:	1
Wet Methods:	1
HEPA Vacuum:	1
MANUALMETHODS :	1
Other CM1:	1
Other CM1 Text:	Not reported
Other CM2:	Not reported
Other CM2 Text:	Not reported
Half Mask APR:	1
Full Face APR:	Not reported
PAPR:	Not reported
Type C Continuous:	Not reported
Type C Pressure:	Not reported
Other Resp Pro:	Not reported
Other Resp Pro Text:	Not reported
Comments:	ON HOLD Friday 6-23-17 at 115pm
Date Time Submitted:	2017-06-23 13:19:58
Submitter IP Address:	75.151.101.37
Region:	2
UBI:	601725020
Notice type:	Initial
Project Type:	Other Square Footage, Vinyl Asbestos Tile
Supervisor:	Branton Watkins ()
Supervisor Phone:	Not reported
Certificate Status:	ACTIVE

Name:	Not reported
Address:	1701 BROADWAY LOCATIONS THROUGHOUT THE STRUCTURE
City,State,Zip:	SEATTLE, WA 98122
Facility Type:	School Building
Parent ID:	141966
Form ID:	144834##1210Therm831708
Notice Date:	06/20/2017
Start Date:	05/08/2017
Completion Date:	07/21/2017
Initial:	Not reported
Amended:	1
On Hold:	1
Off Hold:	1
Emergency:	Not reported
Site Hours Start:	6:00 a.m.
Site Hours End:	2:30 p.m.
Sunday:	Not reported
Monday:	1
Tuesday:	1
Wednesday:	1
Thursday:	1
Friday:	1

DRAFT

(Continued) **S121068762**

Saturday:	1
Contractor ID:	Not reported
Phone:	253-984-1818
Job Site CAS:	Branton Watkins
Project Form Email:	debif@ttnw-inc.com
Property Owner Name:	Department of Enterprise Services
Property Owner Agent:	Lee Knawa
Property Owner Company:	Thermatech Northwest Inc (ABCN00001210)
Property Owner Address:	PO Box 41476
Property Owner City:	Olympia
Property Owner State:	WA
Property Owner Zip4:	98504
Property Owner Phone:	360-407-9208
Job Site Room:	locations throughout the structure
Facility Age:	1950
Facility Size:	19,358 SF
Facility Remodel:	Not reported
Facility Demo:	1
Facility Repair:	Not reported
Facility Maint:	Not reported
Removed:	1
Encapsulated:	Not reported
Quantity Sq Ft:	17725
Fireproofing:	Not reported
Popcorn Ceiling:	Not reported
CAB:	Not reported
Sheet Vinyl:	Not reported
Asbestos Paper:	Not reported
Boiler Insulation:	Not reported
Duct Paper:	Not reported
VAT:	1
Roofing:	Not reported
Sq Ft Other:	1
Sq Ft Other Text:	See Below**
Quantity Lin Ft:	Not reported
Mag Pipe Insulation:	Not reported
Air Cell Pipe Insulation:	Not reported
Ducting Insulation:	Not reported
Cement Asbestos Pipe:	Not reported
Mudded Pipe Insulation:	Not reported
Duct Tape:	Not reported
Lin Ft Other1:	Not reported
Lin Ft Other1 Text:	Not reported
Lin Ft Other2:	Not reported
Lin Ft Other2 Text:	Not reported
Indoors:	1
Outdoors:	Not reported
Neg Pres Enclosure:	Not reported
Glove Bag:	Not reported
Mini Enclosure:	Not reported
Critical Barriers:	1
Wrap And Cut:	1
Wet Methods:	1
HEPA Vacuum:	1
MANUALMETHODS :	1
Other CM1:	1
Other CM1 Text:	Not reported

DRAFT

(Continued) **S121068762**

Other CM2:	Not reported
Other CM2 Text:	Not reported
Half Mask APR:	1
Full Face APR:	Not reported
PAPR:	Not reported
Type C Continuous:	Not reported
Type C Pressure:	Not reported
Other Resp Pro:	Not reported
Other Resp Pro Text:	Not reported
Comments:	OFF HOLD Tuesday 6-20-17
Date Time Submitted:	2017-06-20 08:02:42
Submitter IP Address:	75.151.101.37
Region:	2
UBI:	601725020
Notice type:	Initial
Project Type:	Other Square Footage, Vinyl Asbestos Tile
Supervisor:	Branton Watkins ()
Supervisor Phone:	Not reported
Certificate Status:	ACTIVE
Name:	Not reported
Address:	1701 BROADWAY LOCATIONS THROUGHOUT THE STRUCTURE
City,State,Zip:	SEATTLE, WA 98122
Facility Type:	School Building
Parent ID:	0
Form ID:	141966##1210Therm258282
Notice Date:	04/25/2017
Start Date:	05/08/2017
Completion Date:	07/21/2017
Initial:	1
Amended:	Not reported
On Hold:	Not reported
Off Hold:	Not reported
Emergency:	Not reported
Site Hours Start:	7:00 a.m.
Site Hours End:	3:30 p.m.
Sunday:	Not reported
Monday:	1
Tuesday:	1
Wednesday:	1
Thursday:	1
Friday:	1
Saturday:	Not reported
Contractor ID:	Not reported
Phone:	253-984-1818
Job Site CAS:	Branton Watkins
Project Form Email:	debif@ttnw-inc.com
Property Owner Name:	Department of Enterprise Services
Property Owner Agent:	Lee Knawa
Property Owner Company:	Thermatech Northwest Inc (ABCN00001210)
Property Owner Address:	PO Box 41476
Property Owner City:	Olympia
Property Owner State:	WA
Property Owner Zip4:	98504
Property Owner Phone:	360-407-9208
Job Site Room:	locations throughout the structure
Facility Age:	1950

DRAFT

(Continued) **S121068762**

Facility Size:	19,358 SF
Facility Remodel:	Not reported
Facility Demo:	1
Facility Repair:	Not reported
Facility Maint:	Not reported
Removed:	1
Encapsulated:	Not reported
Quantity Sq Ft:	17725
Fireproofing:	Not reported
Popcorn Ceiling:	Not reported
CAB:	Not reported
Sheet Vinyl:	Not reported
Asbestos Paper:	Not reported
Boiler Insulation:	Not reported
Duct Paper:	Not reported
VAT:	1
Roofing:	Not reported
Sq Ft Other:	1
Sq Ft Other Text:	See Below**
Quantity Lin Ft:	Not reported
Mag Pipe Insulation:	Not reported
Air Cell Pipe Insulation:	Not reported
Ducting Insulation:	Not reported
Cement Asbestos Pipe:	Not reported
Mudded Pipe Insulation:	Not reported
Duct Tape:	Not reported
Lin Ft Other1:	Not reported
Lin Ft Other1 Text:	Not reported
Lin Ft Other2:	Not reported
Lin Ft Other2 Text:	Not reported
Indoors:	1
Outdoors:	Not reported
Neg Pres Enclosure:	Not reported
Glove Bag:	Not reported
Mini Enclosure:	Not reported
Critical Barriers:	1
Wrap And Cut:	1
Wet Methods:	1
HEPA Vacuum:	1
MANUALMETHODS :	1
Other CM1:	1
Other CM1 Text:	Signs/Barrier Tape
Other CM2:	Not reported
Other CM2 Text:	Not reported
Half Mask APR:	1
Full Face APR:	Not reported
PAPR:	Not reported
Type C Continuous:	Not reported
Type C Pressure:	Not reported
Other Resp Pro:	Not reported
Other Resp Pro Text:	Not reported
Comments:	**Other materials: Mastic associated with the VAT, joint compound, fire doors, and chimney flue packing.
Date Time Submitted:	2017-04-25 13:45:16
Submitter IP Address:	75.151.101.37
Region:	2
UBI:	601725020

DRAFT

(Continued) **S121068762**

Notice type:	Initial
Project Type:	Other Square Footage, Vinyl Asbestos Tile
Supervisor:	Branton Watkins ()
Supervisor Phone:	Not reported
Certificate Status:	ACTIVE
Name:	Not reported
Address:	1701 BROADWAY LOCATIONS THROUGHOUT THE STRUCTURE
City,State,Zip:	SEATTLE, WA 98122
Facility Type:	School Building
Parent ID:	141966
Form ID:	144742##1210Therm711533
Notice Date:	06/19/2017
Start Date:	05/08/2017
Completion Date:	07/21/2017
Initial:	Not reported
Amended:	1
On Hold:	1
Off Hold:	Not reported
Emergency:	Not reported
Site Hours Start:	6:00 a.m.
Site Hours End:	2:30 p.m.
Sunday:	Not reported
Monday:	1
Tuesday:	1
Wednesday:	1
Thursday:	1
Friday:	1
Saturday:	1
Contractor ID:	Not reported
Phone:	253-984-1818
Job Site CAS:	Branton Watkins
Project Form Email:	debif@ttnw-inc.com
Property Owner Name:	Department of Enterprise Services
Property Owner Agent:	Lee Knawa
Property Owner Company:	Thermatech Northwest Inc (ABCN00001210)
Property Owner Address:	PO Box 41476
Property Owner City:	Olympia
Property Owner State:	WA
Property Owner Zip4:	98504
Property Owner Phone:	360-407-9208
Job Site Room:	locations throughout the structure
Facility Age:	1950
Facility Size:	19,358 SF
Facility Remodel:	Not reported
Facility Demo:	1
Facility Repair:	Not reported
Facility Maint:	Not reported
Removed:	1
Encapsulated:	Not reported
Quantity Sq Ft:	17725
Fireproofing:	Not reported
Popcorn Ceiling:	Not reported
CAB:	Not reported
Sheet Vinyl:	Not reported
Asbestos Paper:	Not reported
Boiler Insulation:	Not reported

DRAFT

(Continued) **S121068762**

Duct Paper:	Not reported
VAT:	1
Roofing:	Not reported
Sq Ft Other:	1
Sq Ft Other Text:	See Below**
Quantity Lin Ft:	Not reported
Mag Pipe Insulation:	Not reported
Air Cell Pipe Insulation:	Not reported
Ducting Insulation:	Not reported
Cement Asbestos Pipe:	Not reported
Mudded Pipe Insulation:	Not reported
Duct Tape:	Not reported
Lin Ft Other1:	Not reported
Lin Ft Other1 Text:	Not reported
Lin Ft Other2:	Not reported
Lin Ft Other2 Text:	Not reported
Indoors:	1
Outdoors:	Not reported
Neg Pres Enclosure:	Not reported
Glove Bag:	Not reported
Mini Enclosure:	Not reported
Critical Barriers:	1
Wrap And Cut:	1
Wet Methods:	1
HEPA Vacuum:	1
MANUALMETHODS :	1
Other CM1:	1
Other CM1 Text:	Not reported
Other CM2:	Not reported
Other CM2 Text:	Not reported
Half Mask APR:	1
Full Face APR:	Not reported
PAPR:	Not reported
Type C Continuous:	Not reported
Type C Pressure:	Not reported
Other Resp Pro:	Not reported
Other Resp Pro Text:	Not reported
Comments:	ON HOLD Monday 6-19-17 at 730am
Date Time Submitted:	2017-06-19 07:42:26
Submitter IP Address:	75.151.101.37
Region:	2
UBI:	601725020
Notice type:	Initial
Project Type:	Other Square Footage, Vinyl Asbestos Tile
Supervisor:	Branton Watkins ()
Supervisor Phone:	Not reported
Certificate Status:	ACTIVE
Name:	Not reported
Address:	1701 BROADWAY LOCATIONS THROUGHOUT THE STRUCTURE
City,State,Zip:	SEATTLE, WA 98122
Facility Type:	School Building
Parent ID:	141966
Form ID:	142576##1210Therm311528
Notice Date:	05/08/2017
Start Date:	05/08/2017
Completion Date:	07/21/2017

DRAFT

(Continued) **S121068762**

Initial:	Not reported
Amended:	1
On Hold:	1
Off Hold:	Not reported
Emergency:	Not reported
Site Hours Start:	7:00 a.m.
Site Hours End:	3:30 p.m.
Sunday:	Not reported
Monday:	1
Tuesday:	1
Wednesday:	1
Thursday:	1
Friday:	1
Saturday:	Not reported
Contractor ID:	Not reported
Phone:	253-984-1818
Job Site CAS:	Branton Watkins
Project Form Email:	debif@ttnw-inc.com
Property Owner Name:	Department of Enterprise Services
Property Owner Agent:	Lee Knawa
Property Owner Company:	Thermatech Northwest Inc (ABCN00001210)
Property Owner Address:	PO Box 41476
Property Owner City:	Olympia
Property Owner State:	WA
Property Owner Zip4:	98504
Property Owner Phone:	360-407-9208
Job Site Room:	locations throughout the structure
Facility Age:	1950
Facility Size:	19,358 SF
Facility Remodel:	Not reported
Facility Demo:	1
Facility Repair:	Not reported
Facility Maint:	Not reported
Removed:	1
Encapsulated:	Not reported
Quantity Sq Ft:	17725
Fireproofing:	Not reported
Popcorn Ceiling:	Not reported
CAB:	Not reported
Sheet Vinyl:	Not reported
Asbestos Paper:	Not reported
Boiler Insulation:	Not reported
Duct Paper:	Not reported
VAT:	1
Roofing:	Not reported
Sq Ft Other:	1
Sq Ft Other Text:	See Below**
Quantity Lin Ft:	Not reported
Mag Pipe Insulation:	Not reported
Air Cell Pipe Insulation:	Not reported
Ducting Insulation:	Not reported
Cement Asbestos Pipe:	Not reported
Mudded Pipe Insulation:	Not reported
Duct Tape:	Not reported
Lin Ft Other1:	Not reported
Lin Ft Other1 Text:	Not reported
Lin Ft Other2:	Not reported

DRAFT

(Continued) **S121068762**

Lin Ft Other2 Text:	Not reported
Indoors:	1
Outdoors:	Not reported
Neg Pres Enclosure:	Not reported
Glove Bag:	Not reported
Mini Enclosure:	Not reported
Critical Barriers:	1
Wrap And Cut:	1
Wet Methods:	1
HEPA Vacuum:	1
MANUALMETHODS :	1
Other CM1:	1
Other CM1 Text:	Not reported
Other CM2:	Not reported
Other CM2 Text:	Not reported
Half Mask APR:	1
Full Face APR:	Not reported
PAPR:	Not reported
Type C Continuous:	Not reported
Type C Pressure:	Not reported
Other Resp Pro:	Not reported
Other Resp Pro Text:	Not reported
Comments:	ON HOLD Monday 5-8-17 at 745am----------**Other materials: Mastic associated with the VAT, joint compound, fire doors, and chimney flue packing.
Date Time Submitted:	2017-05-08 07:46:25
Submitter IP Address:	75.151.101.37
Region:	2
UBI:	601725020
Notice type:	Initial
Project Type:	Other Square Footage, Vinyl Asbestos Tile
Supervisor:	Branton Watkins ()
Supervisor Phone:	Not reported
Certificate Status:	ACTIVE
Name:	Not reported
Address:	1701 BROADWAY LOCATIONS THROUGHOUT THE STRUCTURE
City,State,Zip:	SEATTLE, WA 98122
Facility Type:	School Building
Parent ID:	141966
Form ID:	143736##1210Therm975475
Notice Date:	05/30/2017
Start Date:	05/08/2017
Completion Date:	07/21/2017
Initial:	Not reported
Amended:	1
On Hold:	Not reported
Off Hold:	Not reported
Emergency:	Not reported
Site Hours Start:	6:00 a.m.
Site Hours End:	2:30 p.m.
Sunday:	Not reported
Monday:	1
Tuesday:	1
Wednesday:	1
Thursday:	1
Friday:	1

DRAFT

(Continued) **S121068762**

Saturday:	Not reported
Contractor ID:	Not reported
Phone:	253-984-1818
Job Site CAS:	Branton Watkins
Project Form Email:	debif@ttnw-inc.com
Property Owner Name:	Department of Enterprise Services
Property Owner Agent:	Lee Knawa
Property Owner Company:	Thermatech Northwest Inc (ABCN00001210)
Property Owner Address:	PO Box 41476
Property Owner City:	Olympia
Property Owner State:	WA
Property Owner Zip4:	98504
Property Owner Phone:	360-407-9208
Job Site Room:	locations throughout the structure
Facility Age:	1950
Facility Size:	19,358 SF
Facility Remodel:	Not reported
Facility Demo:	1
Facility Repair:	Not reported
Facility Maint:	Not reported
Removed:	1
Encapsulated:	Not reported
Quantity Sq Ft:	17725
Fireproofing:	Not reported
Popcorn Ceiling:	Not reported
CAB:	Not reported
Sheet Vinyl:	Not reported
Asbestos Paper:	Not reported
Boiler Insulation:	Not reported
Duct Paper:	Not reported
VAT:	1
Roofing:	Not reported
Sq Ft Other:	1
Sq Ft Other Text:	See Below**
Quantity Lin Ft:	Not reported
Mag Pipe Insulation:	Not reported
Air Cell Pipe Insulation:	Not reported
Ducting Insulation:	Not reported
Cement Asbestos Pipe:	Not reported
Mudded Pipe Insulation:	Not reported
Duct Tape:	Not reported
Lin Ft Other1:	Not reported
Lin Ft Other1 Text:	Not reported
Lin Ft Other2:	Not reported
Lin Ft Other2 Text:	Not reported
Indoors:	1
Outdoors:	Not reported
Neg Pres Enclosure:	Not reported
Glove Bag:	Not reported
Mini Enclosure:	Not reported
Critical Barriers:	1
Wrap And Cut:	1
Wet Methods:	1
HEPA Vacuum:	1
MANUALMETHODS :	1
Other CM1:	1
Other CM1 Text:	Not reported

DRAFT

(Continued) **S121068762**

Other CM2:	Not reported
Other CM2 Text:	Not reported
Half Mask APR:	1
Full Face APR:	Not reported
PAPR:	Not reported
Type C Continuous:	Not reported
Type C Pressure:	Not reported
Other Resp Pro:	Not reported
Other Resp Pro Text:	Not reported
Comments:	Amend Site hours to 6a-230p
Date Time Submitted:	2017-05-30 15:46:44
Submitter IP Address:	75.151.101.37
Region:	2
UBI:	601725020
Notice type:	Initial
Project Type:	Other Square Footage, Vinyl Asbestos Tile
Supervisor:	Branton Watkins ()
Supervisor Phone:	Not reported
Certificate Status:	ACTIVE

A6 **WA ASBESTOS** **S125592862**
Target Property **1701 EAST BROADWAY SEVERAL SEATTLE, WA** **N/A**

Site 6 of 20 in cluster A

Actual: 330 ft.

ASBESTOS:

Name:	Not reported
Address:	1701 EAST BROADWAY SEVERAL
City,State,Zip:	SEATTLE, WA
Facility Type:	Not reported
Parent ID:	Not reported
Form ID:	68815##1255Summi167145
Notice Date:	02/27/2013
Start Date:	01/21/2013
Completion Date:	03/28/2013
Initial:	Not reported
Amended:	Not reported
On Hold:	Not reported
Off Hold:	Not reported
Emergency:	Not reported
Site Hours Start:	Not reported
Site Hours End:	Not reported
Sunday:	Not reported
Monday:	Not reported
Tuesday:	Not reported
Wednesday:	Not reported
Thursday:	Not reported
Friday:	Not reported
Saturday:	Not reported
Contractor ID:	Not reported
Phone:	Not reported
Job Site CAS:	Not reported
Project Form Email:	Not reported
Property Owner Name:	Not reported
Property Owner Agent:	Not reported
Property Owner Company:	Summit Environmental Inc (ABCN00001255)
Property Owner Address:	Not reported

DRAFT

(Continued) **S125592862**

Property Owner City:	Not reported
Property Owner State:	Not reported
Property Owner Zip4:	Not reported
Property Owner Phone:	Not reported
Job Site Room:	Not reported
Facility Age:	Not reported
Facility Size:	Not reported
Facility Remodel:	Not reported
Facility Demo:	Not reported
Facility Repair:	Not reported
Facility Maint:	Not reported
Removed:	Not reported
Encapsulated:	Not reported
Quantity Sq Ft:	Not reported
Fireproofing:	Not reported
Popcorn Ceiling:	Not reported
CAB:	Not reported
Sheet Vinyl:	Not reported
Asbestos Paper:	Not reported
Boiler Insulation:	Not reported
Duct Paper:	Not reported
VAT:	Not reported
Roofing:	Not reported
Sq Ft Other:	Not reported
Sq Ft Other Text:	Not reported
Quantity Lin Ft:	Not reported
Mag Pipe Insulation:	Not reported
Air Cell Pipe Insulation:	Not reported
Ducting Insulation:	Not reported
Cement Asbestos Pipe:	Not reported
Mudded Pipe Insulation:	Not reported
Duct Tape:	Not reported
Lin Ft Other1:	Not reported
Lin Ft Other1 Text:	Not reported
Lin Ft Other2:	Not reported
Lin Ft Other2 Text:	Not reported
Indoors:	Not reported
Outdoors:	Not reported
Neg Pres Enclosure:	Not reported
Glove Bag:	Not reported
Mini Enclosure:	Not reported
Critical Barriers:	Not reported
Wrap And Cut:	Not reported
Wet Methods:	Not reported
HEPA Vacuum:	Not reported
MANUALMETHODS :	Not reported
Other CM1:	Not reported
Other CM1 Text:	Not reported
Other CM2:	Not reported
Other CM2 Text:	Not reported
Half Mask APR:	Not reported
Full Face APR:	Not reported
PAPR:	Not reported
Type C Continuous:	Not reported
Type C Pressure:	Not reported
Other Resp Pro:	Not reported
Other Resp Pro Text:	Not reported

DRAFT

(Continued) **S125592862**

Comments:	Not reported
Date Time Submitted:	Not reported
Submitter IP Address:	Not reported
Region:	2
UBI:	601924414
Notice type:	Initial
Project Type:	Other Square Footage, Vinyl Asbestos Tile
Supervisor:	Brian Thomson ()
Supervisor Phone:	Not reported
Certificate Status:	ACTIVE
Name:	Not reported
Address:	1701 EAST BROADWAY SEVERAL
City,State,Zip:	SEATTLE, WA
Facility Type:	Not reported
Parent ID:	Not reported
Form ID:	68588##1255Summi231127
Notice Date:	02/20/2013
Start Date:	01/21/2013
Completion Date:	03/28/2013
Initial:	Not reported
Amended:	Not reported
On Hold:	Not reported
Off Hold:	Not reported
Emergency:	Not reported
Site Hours Start:	Not reported
Site Hours End:	Not reported
Sunday:	Not reported
Monday:	Not reported
Tuesday:	Not reported
Wednesday:	Not reported
Thursday:	Not reported
Friday:	Not reported
Saturday:	Not reported
Contractor ID:	Not reported
Phone:	Not reported
Job Site CAS:	Not reported
Project Form Email:	Not reported
Property Owner Name:	Not reported
Property Owner Agent:	Not reported
Property Owner Company:	Summit Environmental Inc (ABCN00001255)
Property Owner Address:	Not reported
Property Owner City:	Not reported
Property Owner State:	Not reported
Property Owner Zip4:	Not reported
Property Owner Phone:	Not reported
Job Site Room:	Not reported
Facility Age:	Not reported
Facility Size:	Not reported
Facility Remodel:	Not reported
Facility Demo:	Not reported
Facility Repair:	Not reported
Facility Maint:	Not reported
Removed:	Not reported
Encapsulated:	Not reported
Quantity Sq Ft:	Not reported
Fireproofing:	Not reported

DRAFT

(Continued) **S125592862**

Popcorn Ceiling:	Not reported
CAB:	Not reported
Sheet Vinyl:	Not reported
Asbestos Paper:	Not reported
Boiler Insulation:	Not reported
Duct Paper:	Not reported
VAT:	Not reported
Roofing:	Not reported
Sq Ft Other:	Not reported
Sq Ft Other Text:	Not reported
Quantity Lin Ft:	Not reported
Mag Pipe Insulation:	Not reported
Air Cell Pipe Insulation:	Not reported
Ducting Insulation:	Not reported
Cement Asbestos Pipe:	Not reported
Mudded Pipe Insulation:	Not reported
Duct Tape:	Not reported
Lin Ft Other1:	Not reported
Lin Ft Other1 Text:	Not reported
Lin Ft Other2:	Not reported
Lin Ft Other2 Text:	Not reported
Indoors:	Not reported
Outdoors:	Not reported
Neg Pres Enclosure:	Not reported
Glove Bag:	Not reported
Mini Enclosure:	Not reported
Critical Barriers:	Not reported
Wrap And Cut:	Not reported
Wet Methods:	Not reported
HEPA Vacuum:	Not reported
MANUALMETHODS :	Not reported
Other CM1:	Not reported
Other CM1 Text:	Not reported
Other CM2:	Not reported
Other CM2 Text:	Not reported
Half Mask APR:	Not reported
Full Face APR:	Not reported
PAPR:	Not reported
Type C Continuous:	Not reported
Type C Pressure:	Not reported
Other Resp Pro:	Not reported
Other Resp Pro Text:	Not reported
Comments:	Not reported
Date Time Submitted:	Not reported
Submitter IP Address:	Not reported
Region:	2
UBI:	601924414
Notice type:	Initial
Project Type:	Other Square Footage, Vinyl Asbestos Tile
Supervisor:	Brian Thomson ()
Supervisor Phone:	Not reported
Certificate Status:	ACTIVE
Name:	Not reported
Address:	1701 EAST BROADWAY SEVERAL
City,State,Zip:	SEATTLE, WA
Facility Type:	Not reported

DRAFT

(Continued) **S125592862**

Parent ID:	Not reported
Form ID:	67945##1255Summi573452
Notice Date:	01/28/2013
Start Date:	01/21/2013
Completion Date:	03/01/2013
Initial:	Not reported
Amended:	Not reported
On Hold:	Not reported
Off Hold:	Not reported
Emergency:	Not reported
Site Hours Start:	Not reported
Site Hours End:	Not reported
Sunday:	Not reported
Monday:	Not reported
Tuesday:	Not reported
Wednesday:	Not reported
Thursday:	Not reported
Friday:	Not reported
Saturday:	Not reported
Contractor ID:	Not reported
Phone:	Not reported
Job Site CAS:	Not reported
Project Form Email:	Not reported
Property Owner Name:	Not reported
Property Owner Agent:	Not reported
Property Owner Company:	Summit Environmental Inc (ABCN00001255)
Property Owner Address:	Not reported
Property Owner City:	Not reported
Property Owner State:	Not reported
Property Owner Zip4:	Not reported
Property Owner Phone:	Not reported
Job Site Room:	Not reported
Facility Age:	Not reported
Facility Size:	Not reported
Facility Remodel:	Not reported
Facility Demo:	Not reported
Facility Repair:	Not reported
Facility Maint:	Not reported
Removed:	Not reported
Encapsulated:	Not reported
Quantity Sq Ft:	Not reported
Fireproofing:	Not reported
Popcorn Ceiling:	Not reported
CAB:	Not reported
Sheet Vinyl:	Not reported
Asbestos Paper:	Not reported
Boiler Insulation:	Not reported
Duct Paper:	Not reported
VAT:	Not reported
Roofing:	Not reported
Sq Ft Other:	Not reported
Sq Ft Other Text:	Not reported
Quantity Lin Ft:	Not reported
Mag Pipe Insulation:	Not reported
Air Cell Pipe Insulation:	Not reported
Ducting Insulation:	Not reported
Cement Asbestos Pipe:	Not reported

DRAFT

(Continued) **S125592862**

Mudded Pipe Insulation:	Not reported
Duct Tape:	Not reported
Lin Ft Other1:	Not reported
Lin Ft Other1 Text:	Not reported
Lin Ft Other2:	Not reported
Lin Ft Other2 Text:	Not reported
Indoors:	Not reported
Outdoors:	Not reported
Neg Pres Enclosure:	Not reported
Glove Bag:	Not reported
Mini Enclosure:	Not reported
Critical Barriers:	Not reported
Wrap And Cut:	Not reported
Wet Methods:	Not reported
HEPA Vacuum:	Not reported
MANUALMETHODS :	Not reported
Other CM1:	Not reported
Other CM1 Text:	Not reported
Other CM2:	Not reported
Other CM2 Text:	Not reported
Half Mask APR:	Not reported
Full Face APR:	Not reported
PAPR:	Not reported
Type C Continuous:	Not reported
Type C Pressure:	Not reported
Other Resp Pro:	Not reported
Other Resp Pro Text:	Not reported
Comments:	Not reported
Date Time Submitted:	Not reported
Submitter IP Address:	Not reported
Region:	2
UBI:	601924414
Notice type:	Initial
Project Type:	Other Square Footage, Vinyl Asbestos Tile
Supervisor:	Brian Thomson ()
Supervisor Phone:	Not reported
Certificate Status:	ACTIVE

Name:	Not reported
Address:	1701 EAST BROADWAY SEVERAL
City,State,Zip:	SEATTLE, WA
Facility Type:	Not reported
Parent ID:	Not reported
Form ID:	71450##1255Summi120293
Notice Date:	05/13/2013
Start Date:	01/21/2013
Completion Date:	07/28/2013
Initial:	Not reported
Amended:	Not reported
On Hold:	Not reported
Off Hold:	Not reported
Emergency:	Not reported
Site Hours Start:	Not reported
Site Hours End:	Not reported
Sunday:	Not reported
Monday:	Not reported
Tuesday:	Not reported

DRAFT

(Continued) **S125592862**

Wednesday:	Not reported
Thursday:	Not reported
Friday:	Not reported
Saturday:	Not reported
Contractor ID:	Not reported
Phone:	Not reported
Job Site CAS:	Not reported
Project Form Email:	Not reported
Property Owner Name:	Not reported
Property Owner Agent:	Not reported
Property Owner Company:	Summit Environmental Inc (ABCN00001255)
Property Owner Address:	Not reported
Property Owner City:	Not reported
Property Owner State:	Not reported
Property Owner Zip4:	Not reported
Property Owner Phone:	Not reported
Job Site Room:	Not reported
Facility Age:	Not reported
Facility Size:	Not reported
Facility Remodel:	Not reported
Facility Demo:	Not reported
Facility Repair:	Not reported
Facility Maint:	Not reported
Removed:	Not reported
Encapsulated:	Not reported
Quantity Sq Ft:	Not reported
Fireproofing:	Not reported
Popcorn Ceiling:	Not reported
CAB:	Not reported
Sheet Vinyl:	Not reported
Asbestos Paper:	Not reported
Boiler Insulation:	Not reported
Duct Paper:	Not reported
VAT:	Not reported
Roofing:	Not reported
Sq Ft Other:	Not reported
Sq Ft Other Text:	Not reported
Quantity Lin Ft:	Not reported
Mag Pipe Insulation:	Not reported
Air Cell Pipe Insulation:	Not reported
Ducting Insulation:	Not reported
Cement Asbestos Pipe:	Not reported
Mudded Pipe Insulation:	Not reported
Duct Tape:	Not reported
Lin Ft Other1:	Not reported
Lin Ft Other1 Text:	Not reported
Lin Ft Other2:	Not reported
Lin Ft Other2 Text:	Not reported
Indoors:	Not reported
Outdoors:	Not reported
Neg Pres Enclosure:	Not reported
Glove Bag:	Not reported
Mini Enclosure:	Not reported
Critical Barriers:	Not reported
Wrap And Cut:	Not reported
Wet Methods:	Not reported
HEPA Vacuum:	Not reported

DRAFT

(Continued) **S125592862**

MANUALMETHODS :	Not reported
Other CM1:	Not reported
Other CM1 Text:	Not reported
Other CM2:	Not reported
Other CM2 Text:	Not reported
Half Mask APR:	Not reported
Full Face APR:	Not reported
PAPR:	Not reported
Type C Continuous:	Not reported
Type C Pressure:	Not reported
Other Resp Pro:	Not reported
Other Resp Pro Text:	Not reported
Comments:	Not reported
Date Time Submitted:	Not reported
Submitter IP Address:	Not reported
Region:	2
UBI:	601924414
Notice type:	Initial
Project Type:	Other Square Footage, Vinyl Asbestos Tile
Supervisor:	Brian Thomson ()
Supervisor Phone:	Not reported
Certificate Status:	ACTIVE
Name:	Not reported
Address:	1701 EAST BROADWAY SEVERAL
City,State,Zip:	SEATTLE, WA
Facility Type:	Not reported
Parent ID:	Not reported
Form ID:	67821##1255Summi456695
Notice Date:	01/23/2013
Start Date:	01/21/2013
Completion Date:	03/01/2013
Initial:	Not reported
Amended:	Not reported
On Hold:	Not reported
Off Hold:	Not reported
Emergency:	Not reported
Site Hours Start:	Not reported
Site Hours End:	Not reported
Sunday:	Not reported
Monday:	Not reported
Tuesday:	Not reported
Wednesday:	Not reported
Thursday:	Not reported
Friday:	Not reported
Saturday:	Not reported
Contractor ID:	Not reported
Phone:	Not reported
Job Site CAS:	Not reported
Project Form Email:	Not reported
Property Owner Name:	Not reported
Property Owner Agent:	Not reported
Property Owner Company:	Summit Environmental Inc (ABCN00001255)
Property Owner Address:	Not reported
Property Owner City:	Not reported
Property Owner State:	Not reported
Property Owner Zip4:	Not reported

DRAFT

(Continued) **S125592862**

Property Owner Phone:	Not reported
Job Site Room:	Not reported
Facility Age:	Not reported
Facility Size:	Not reported
Facility Remodel:	Not reported
Facility Demo:	Not reported
Facility Repair:	Not reported
Facility Maint:	Not reported
Removed:	Not reported
Encapsulated:	Not reported
Quantity Sq Ft:	Not reported
Fireproofing:	Not reported
Popcorn Ceiling:	Not reported
CAB:	Not reported
Sheet Vinyl:	Not reported
Asbestos Paper:	Not reported
Boiler Insulation:	Not reported
Duct Paper:	Not reported
VAT:	Not reported
Roofing:	Not reported
Sq Ft Other:	Not reported
Sq Ft Other Text:	Not reported
Quantity Lin Ft:	Not reported
Mag Pipe Insulation:	Not reported
Air Cell Pipe Insulation:	Not reported
Ducting Insulation:	Not reported
Cement Asbestos Pipe:	Not reported
Mudded Pipe Insulation:	Not reported
Duct Tape:	Not reported
Lin Ft Other1:	Not reported
Lin Ft Other1 Text:	Not reported
Lin Ft Other2:	Not reported
Lin Ft Other2 Text:	Not reported
Indoors:	Not reported
Outdoors:	Not reported
Neg Pres Enclosure:	Not reported
Glove Bag:	Not reported
Mini Enclosure:	Not reported
Critical Barriers:	Not reported
Wrap And Cut:	Not reported
Wet Methods:	Not reported
HEPA Vacuum:	Not reported
MANUALMETHODS :	Not reported
Other CM1:	Not reported
Other CM1 Text:	Not reported
Other CM2:	Not reported
Other CM2 Text:	Not reported
Half Mask APR:	Not reported
Full Face APR:	Not reported
PAPR:	Not reported
Type C Continuous:	Not reported
Type C Pressure:	Not reported
Other Resp Pro:	Not reported
Other Resp Pro Text:	Not reported
Comments:	Not reported
Date Time Submitted:	Not reported
Submitter IP Address:	Not reported

DRAFT

(Continued) **S125592862**

Region:	2
UBI:	601924414
Notice type:	Initial
Project Type:	Other Square Footage, Vinyl Asbestos Tile
Supervisor:	Brian Thomson ()
Supervisor Phone:	Not reported
Certificate Status:	ACTIVE
Name:	Not reported
Address:	1701 EAST BROADWAY SEVERAL
City,State,Zip:	SEATTLE, WA
Facility Type:	Not reported
Parent ID:	Not reported
Form ID:	68297##1255Summi437413
Notice Date:	02/11/2013
Start Date:	01/21/2013
Completion Date:	03/01/2013
Initial:	Not reported
Amended:	Not reported
On Hold:	Not reported
Off Hold:	Not reported
Emergency:	Not reported
Site Hours Start:	Not reported
Site Hours End:	Not reported
Sunday:	Not reported
Monday:	Not reported
Tuesday:	Not reported
Wednesday:	Not reported
Thursday:	Not reported
Friday:	Not reported
Saturday:	Not reported
Contractor ID:	Not reported
Phone:	Not reported
Job Site CAS:	Not reported
Project Form Email:	Not reported
Property Owner Name:	Not reported
Property Owner Agent:	Not reported
Property Owner Company:	Summit Environmental Inc (ABCN00001255)
Property Owner Address:	Not reported
Property Owner City:	Not reported
Property Owner State:	Not reported
Property Owner Zip4:	Not reported
Property Owner Phone:	Not reported
Job Site Room:	Not reported
Facility Age:	Not reported
Facility Size:	Not reported
Facility Remodel:	Not reported
Facility Demo:	Not reported
Facility Repair:	Not reported
Facility Maint:	Not reported
Removed:	Not reported
Encapsulated:	Not reported
Quantity Sq Ft:	Not reported
Fireproofing:	Not reported
Popcorn Ceiling:	Not reported
CAB:	Not reported
Sheet Vinyl:	Not reported

DRAFT

(Continued) **S125592862**

Asbestos Paper:	Not reported
Boiler Insulation:	Not reported
Duct Paper:	Not reported
VAT:	Not reported
Roofing:	Not reported
Sq Ft Other:	Not reported
Sq Ft Other Text:	Not reported
Quantity Lin Ft:	Not reported
Mag Pipe Insulation:	Not reported
Air Cell Pipe Insulation:	Not reported
Ducting Insulation:	Not reported
Cement Asbestos Pipe:	Not reported
Mudded Pipe Insulation:	Not reported
Duct Tape:	Not reported
Lin Ft Other1:	Not reported
Lin Ft Other1 Text:	Not reported
Lin Ft Other2:	Not reported
Lin Ft Other2 Text:	Not reported
Indoors:	Not reported
Outdoors:	Not reported
Neg Pres Enclosure:	Not reported
Glove Bag:	Not reported
Mini Enclosure:	Not reported
Critical Barriers:	Not reported
Wrap And Cut:	Not reported
Wet Methods:	Not reported
HEPA Vacuum:	Not reported
MANUALMETHODS :	Not reported
Other CM1:	Not reported
Other CM1 Text:	Not reported
Other CM2:	Not reported
Other CM2 Text:	Not reported
Half Mask APR:	Not reported
Full Face APR:	Not reported
PAPR:	Not reported
Type C Continuous:	Not reported
Type C Pressure:	Not reported
Other Resp Pro:	Not reported
Other Resp Pro Text:	Not reported
Comments:	Not reported
Date Time Submitted:	Not reported
Submitter IP Address:	Not reported
Region:	2
UBI:	601924414
Notice type:	Initial
Project Type:	Other Square Footage, Vinyl Asbestos Tile
Supervisor:	Brian Thomson ()
Supervisor Phone:	Not reported
Certificate Status:	ACTIVE
Name:	Not reported
Address:	1701 EAST BROADWAY SEVERAL
City,State,Zip:	SEATTLE, WA
Facility Type:	Not reported
Parent ID:	Not reported
Form ID:	67480##1255Summi570543
Notice Date:	01/11/2013

DRAFT

(Continued) **S125592862**

Start Date:	01/21/2013
Completion Date:	03/01/2013
Initial:	Not reported
Amended:	Not reported
On Hold:	Not reported
Off Hold:	Not reported
Emergency:	Not reported
Site Hours Start:	Not reported
Site Hours End:	Not reported
Sunday:	Not reported
Monday:	Not reported
Tuesday:	Not reported
Wednesday:	Not reported
Thursday:	Not reported
Friday:	Not reported
Saturday:	Not reported
Contractor ID:	Not reported
Phone:	Not reported
Job Site CAS:	Not reported
Project Form Email:	Not reported
Property Owner Name:	Not reported
Property Owner Agent:	Not reported
Property Owner Company:	Summit Environmental Inc (ABCN00001255)
Property Owner Address:	Not reported
Property Owner City:	Not reported
Property Owner State:	Not reported
Property Owner Zip4:	Not reported
Property Owner Phone:	Not reported
Job Site Room:	Not reported
Facility Age:	Not reported
Facility Size:	Not reported
Facility Remodel:	Not reported
Facility Demo:	Not reported
Facility Repair:	Not reported
Facility Maint:	Not reported
Removed:	Not reported
Encapsulated:	Not reported
Quantity Sq Ft:	Not reported
Fireproofing:	Not reported
Popcorn Ceiling:	Not reported
CAB:	Not reported
Sheet Vinyl:	Not reported
Asbestos Paper:	Not reported
Boiler Insulation:	Not reported
Duct Paper:	Not reported
VAT:	Not reported
Roofing:	Not reported
Sq Ft Other:	Not reported
Sq Ft Other Text:	Not reported
Quantity Lin Ft:	Not reported
Mag Pipe Insulation:	Not reported
Air Cell Pipe Insulation:	Not reported
Ducting Insulation:	Not reported
Cement Asbestos Pipe:	Not reported
Mudded Pipe Insulation:	Not reported
Duct Tape:	Not reported
Lin Ft Other1:	Not reported

DRAFT

(Continued) **S125592862**

Lin Ft Other1 Text:	Not reported
Lin Ft Other2:	Not reported
Lin Ft Other2 Text:	Not reported
Indoors:	Not reported
Outdoors:	Not reported
Neg Pres Enclosure:	Not reported
Glove Bag:	Not reported
Mini Enclosure:	Not reported
Critical Barriers:	Not reported
Wrap And Cut:	Not reported
Wet Methods:	Not reported
HEPA Vacuum:	Not reported
MANUALMETHODS :	Not reported
Other CM1:	Not reported
Other CM1 Text:	Not reported
Other CM2:	Not reported
Other CM2 Text:	Not reported
Half Mask APR:	Not reported
Full Face APR:	Not reported
PAPR:	Not reported
Type C Continuous:	Not reported
Type C Pressure:	Not reported
Other Resp Pro:	Not reported
Other Resp Pro Text:	Not reported
Comments:	Not reported
Date Time Submitted:	Not reported
Submitter IP Address:	Not reported
Region:	2
UBI:	601924414
Notice type:	Initial
Project Type:	Other Square Footage, Vinyl Asbestos Tile
Supervisor:	Brian Thomson ()
Supervisor Phone:	Not reported
Certificate Status:	ACTIVE

A7 Target Property **SEATTLE CENTRAL COMMUNITY COLLEGE**
1701 BROADWAY
SEATTLE, WA 98122

WA ICR **S103509025**
WA ASBESTOS **N/A**

Site 7 of 20 in cluster A

Actual: 330 ft.

ICR:

Date Ecology Received Report:	03/31/92
Contaminants Found at Site:	Petroleum products
Media Contaminated:	Soil
Waste Management:	Tank
Region:	North Western
Type of Report Ecology Received:	Interim cleanup report
Site Register Issue:	92-22
County Code:	17
Contact:	Not reported
Report Title:	Not reported

ASBESTOS:

Name:	Not reported
Address:	1701 BROADWAY EDISON BUILDING
City,State,Zip:	SEATTLE, WA 98122

DRAFT

SEATTLE CENTRAL COMMUNITY COLLEGE (Continued) **S103509025**

Facility Type:	Commercial
Parent ID:	0
Form ID:	87856##1500North617156
Notice Date:	07/16/2014
Start Date:	07/26/2014
Completion Date:	08/26/2014
Initial:	1
Amended:	Not reported
On Hold:	Not reported
Off Hold:	Not reported
Emergency:	Not reported
Site Hours Start:	7:00am
Site Hours End:	4:00pm
Sunday:	Not reported
Monday:	1
Tuesday:	1
Wednesday:	1
Thursday:	1
Friday:	1
Saturday:	Not reported
Contractor ID:	Not reported
Phone:	2065250814
Job Site CAS:	Nick Westmaas
Project Form Email:	nwmetalsandsalvage@comcast.net
Property Owner Name:	Not reported
Property Owner Agent:	Not reported
Property Owner Company:	Northwest Metals & Salvage Ser (ABCN00001500)
Property Owner Address:	1701 Broadway
Property Owner City:	Seattle
Property Owner State:	WA
Property Owner Zip4:	98122
Property Owner Phone:	Not reported
Job Site Room:	Edison Building
Facility Age:	Not reported
Facility Size:	Not reported
Facility Remodel:	Not reported
Facility Demo:	1
Facility Repair:	Not reported
Facility Maint:	Not reported
Removed:	1
Encapsulated:	Not reported
Quantity Sq Ft:	Not reported
Fireproofing:	Not reported
Popcorn Ceiling:	Not reported
CAB:	Not reported
Sheet Vinyl:	Not reported
Asbestos Paper:	Not reported
Boiler Insulation:	Not reported
Duct Paper:	Not reported
VAT:	Not reported
Roofing:	1
Sq Ft Other:	Not reported
Sq Ft Other Text:	Not reported
Quantity Lin Ft:	88
Mag Pipe Insulation:	Not reported
Air Cell Pipe Insulation:	Not reported
Ducting Insulation:	Not reported

DRAFT

SEATTLE CENTRAL COMMUNITY COLLEGE (Continued) **S103509025**

Cement Asbestos Pipe:	Not reported
Mudded Pipe Insulation:	Not reported
Duct Tape:	Not reported
Lin Ft Other1:	1
Lin Ft Other1 Text:	Sealant
Lin Ft Other2:	Not reported
Lin Ft Other2 Text:	Not reported
Indoors:	Not reported
Outdoors:	1
Neg Pres Enclosure:	Not reported
Glove Bag:	Not reported
Mini Enclosure:	Not reported
Critical Barriers:	1
Wrap And Cut:	Not reported
Wet Methods:	1
HEPA Vacuum:	1
MANUALMETHODS :	1
Other CM1:	Not reported
Other CM1 Text:	Not reported
Other CM2:	Not reported
Other CM2 Text:	Not reported
Half Mask APR:	1
Full Face APR:	Not reported
PAPR:	Not reported
Type C Continuous:	Not reported
Type C Pressure:	Not reported
Other Resp Pro:	Not reported
Other Resp Pro Text:	Not reported
Comments:	Non-friable
Date Time Submitted:	2014-07-16 09:39:49
Submitter IP Address:	98.225.22.52
Region:	2
UBI:	601407054
Notice type:	Initial
Project Type:	Other linear footage, Roofing
Supervisor:	Nick Westmaas ()
Supervisor Phone:	Not reported
Certificate Status:	ACTIVE

Name:	Not reported
Address:	1701 BROADWAY 1124 SCIE OFFICE RENOVATION
City,State,Zip:	SEATTLE, WA 98122
Facility Type:	College
Parent ID:	116662
Form ID:	117992##1436Wreck527201
Notice Date:	06/17/2016
Start Date:	06/20/2016
Completion Date:	06/24/2016
Initial:	Not reported
Amended:	1
On Hold:	Not reported
Off Hold:	Not reported
Emergency:	Not reported
Site Hours Start:	6:00 a.m.
Site Hours End:	2:30 p.m.
Sunday:	Not reported
Monday:	1

DRAFT

SEATTLE CENTRAL COMMUNITY COLLEGE (Continued) **S103509025**

Tuesday:	1
Wednesday:	1
Thursday:	1
Friday:	1
Saturday:	Not reported
Contractor ID:	Not reported
Phone:	425-339-3111
Job Site CAS:	David Mancillas
Project Form Email:	setht@wreckingballdemo.com
Property Owner Name:	Not reported
Property Owner Agent:	Not reported
Property Owner Company:	Wrecking Ball Demolition, LLC (ABCN00001436)
Property Owner Address:	PO Box 41012
Property Owner City:	Olympia
Property Owner State:	WA
Property Owner Zip4:	98501
Property Owner Phone:	206-255-7216
Job Site Room:	1124 SCIE Office Renovation
Facility Age:	1949
Facility Size:	35,000 sf
Facility Remodel:	1
Facility Demo:	Not reported
Facility Repair:	Not reported
Facility Maint:	Not reported
Removed:	1
Encapsulated:	Not reported
Quantity Sq Ft:	2400
Fireproofing:	Not reported
Popcorn Ceiling:	Not reported
CAB:	Not reported
Sheet Vinyl:	Not reported
Asbestos Paper:	Not reported
Boiler Insulation:	Not reported
Duct Paper:	Not reported
VAT:	1
Roofing:	Not reported
Sq Ft Other:	1
Sq Ft Other Text:	Mastic
Quantity Lin Ft:	Not reported
Mag Pipe Insulation:	Not reported
Air Cell Pipe Insulation:	Not reported
Ducting Insulation:	Not reported
Cement Asbestos Pipe:	Not reported
Mudded Pipe Insulation:	Not reported
Duct Tape:	Not reported
Lin Ft Other1:	Not reported
Lin Ft Other1 Text:	Not reported
Lin Ft Other2:	Not reported
Lin Ft Other2 Text:	Not reported
Indoors:	1
Outdoors:	Not reported
Neg Pres Enclosure:	Not reported
Glove Bag:	Not reported
Mini Enclosure:	Not reported
Critical Barriers:	1
Wrap And Cut:	Not reported
Wet Methods:	1

DRAFT

SEATTLE CENTRAL COMMUNITY COLLEGE (Continued) **S103509025**

HEPA Vacuum:	1
MANUALMETHODS :	1
Other CM1:	Not reported
Other CM1 Text:	Not reported
Other CM2:	Not reported
Other CM2 Text:	Not reported
Half Mask APR:	1
Full Face APR:	Not reported
PAPR:	Not reported
Type C Continuous:	Not reported
Type C Pressure:	Not reported
Other Resp Pro:	Not reported
Other Resp Pro Text:	Not reported
Comments:	Not reported
Date Time Submitted:	2016-06-17 14:26:54
Submitter IP Address:	209.210.203.44
Region:	2
UBI:	601878379
Notice type:	Initial
Project Type:	Other Square Footage, Vinyl Asbestos Tile
Supervisor:	David Mancillas ()
Supervisor Phone:	Not reported
Certificate Status:	ACTIVE
Name:	Not reported
Address:	1701 BROADWAY
City,State,Zip:	SEATTLE, WA 98122
Facility Type:	Commercial
Parent ID:	0
Form ID:	93323##1500North753350
Notice Date:	11/19/2014
Start Date:	12/08/2014
Completion Date:	01/08/2014
Initial:	1
Amended:	Not reported
On Hold:	Not reported
Off Hold:	Not reported
Emergency:	Not reported
Site Hours Start:	7:00am
Site Hours End:	4:00pm
Sunday:	Not reported
Monday:	1
Tuesday:	1
Wednesday:	1
Thursday:	1
Friday:	1
Saturday:	1
Contractor ID:	Not reported
Phone:	206-525-0814
Job Site CAS:	Nick Westmaas
Project Form Email:	nwmetalsandsalvage@comcast.net
Property Owner Name:	Not reported
Property Owner Agent:	Not reported
Property Owner Company:	Northwest Metals & Salvage Ser (ABCN00001500)
Property Owner Address:	1701 Broadway
Property Owner City:	Seattle
Property Owner State:	WA

DRAFT

SEATTLE CENTRAL COMMUNITY COLLEGE (Continued) **S103509025**

Property Owner Zip4:	98122
Property Owner Phone:	Not reported
Job Site Room:	Not reported
Facility Age:	Not reported
Facility Size:	Not reported
Facility Remodel:	Not reported
Facility Demo:	1
Facility Repair:	Not reported
Facility Maint:	Not reported
Removed:	1
Encapsulated:	Not reported
Quantity Sq Ft:	Not reported
Fireproofing:	Not reported
Popcorn Ceiling:	Not reported
CAB:	Not reported
Sheet Vinyl:	Not reported
Asbestos Paper:	Not reported
Boiler Insulation:	Not reported
Duct Paper:	Not reported
VAT:	Not reported
Roofing:	1
Sq Ft Other:	Not reported
Sq Ft Other Text:	Not reported
Quantity Lin Ft:	88
Mag Pipe Insulation:	Not reported
Air Cell Pipe Insulation:	Not reported
Ducting Insulation:	Not reported
Cement Asbestos Pipe:	Not reported
Mudded Pipe Insulation:	Not reported
Duct Tape:	Not reported
Lin Ft Other1:	1
Lin Ft Other1 Text:	Sealant
Lin Ft Other2:	Not reported
Lin Ft Other2 Text:	Not reported
Indoors:	Not reported
Outdoors:	1
Neg Pres Enclosure:	Not reported
Glove Bag:	Not reported
Mini Enclosure:	Not reported
Critical Barriers:	1
Wrap And Cut:	Not reported
Wet Methods:	1
HEPA Vacuum:	1
MANUALMETHODS :	1
Other CM1:	Not reported
Other CM1 Text:	Not reported
Other CM2:	Not reported
Other CM2 Text:	Not reported
Half Mask APR:	1
Full Face APR:	Not reported
PAPR:	Not reported
Type C Continuous:	Not reported
Type C Pressure:	Not reported
Other Resp Pro:	Not reported
Other Resp Pro Text:	Not reported
Comments:	Not reported
Date Time Submitted:	2014-11-19 10:27:13

DRAFT

SEATTLE CENTRAL COMMUNITY COLLEGE (Continued) **S103509025**

Submitter IP Address:	24.19.134.22
Region:	2
UBI:	601407054
Notice type:	Initial
Project Type:	Other linear footage, Roofing
Supervisor:	Nick Westmaas ()
Supervisor Phone:	Not reported
Certificate Status:	ACTIVE
Name:	Not reported
Address:	1701 BROADWAY 1124 SCIE OFFICE RENOVATION
City,State,Zip:	SEATTLE, WA 98122
Facility Type:	College
Parent ID:	116662
Form ID:	117298##1436Wreck587793
Notice Date:	06/06/2016
Start Date:	06/03/2016
Completion Date:	06/10/2016
Initial:	Not reported
Amended:	1
On Hold:	1
Off Hold:	Not reported
Emergency:	Not reported
Site Hours Start:	8:00 a.m.
Site Hours End:	5:00 p.m.
Sunday:	Not reported
Monday:	1
Tuesday:	1
Wednesday:	1
Thursday:	1
Friday:	1
Saturday:	Not reported
Contractor ID:	Not reported
Phone:	425-339-3111
Job Site CAS:	Josh Resch
Project Form Email:	bills@wreckingballdemo.com
Property Owner Name:	Not reported
Property Owner Agent:	Not reported
Property Owner Company:	Wrecking Ball Demolition, LLC (ABCN00001436)
Property Owner Address:	PO Box 41012
Property Owner City:	Olympia
Property Owner State:	WA
Property Owner Zip4:	98501
Property Owner Phone:	206-255-7216
Job Site Room:	1124 SCIE Office Renovation
Facility Age:	1949
Facility Size:	35,000 sf
Facility Remodel:	1
Facility Demo:	Not reported
Facility Repair:	Not reported
Facility Maint:	Not reported
Removed:	1
Encapsulated:	Not reported
Quantity Sq Ft:	2400
Fireproofing:	Not reported
Popcorn Ceiling:	Not reported
CAB:	Not reported

DRAFT

SEATTLE CENTRAL COMMUNITY COLLEGE (Continued) **S103509025**

Sheet Vinyl:	Not reported
Asbestos Paper:	Not reported
Boiler Insulation:	Not reported
Duct Paper:	Not reported
VAT:	1
Roofing:	Not reported
Sq Ft Other:	1
Sq Ft Other Text:	Mastic
Quantity Lin Ft:	Not reported
Mag Pipe Insulation:	Not reported
Air Cell Pipe Insulation:	Not reported
Ducting Insulation:	Not reported
Cement Asbestos Pipe:	Not reported
Mudded Pipe Insulation:	Not reported
Duct Tape:	Not reported
Lin Ft Other1:	Not reported
Lin Ft Other1 Text:	Not reported
Lin Ft Other2:	Not reported
Lin Ft Other2 Text:	Not reported
Indoors:	1
Outdoors:	Not reported
Neg Pres Enclosure:	Not reported
Glove Bag:	Not reported
Mini Enclosure:	Not reported
Critical Barriers:	1
Wrap And Cut:	Not reported
Wet Methods:	1
HEPA Vacuum:	1
MANUALMETHODS :	1
Other CM1:	Not reported
Other CM1 Text:	Not reported
Other CM2:	Not reported
Other CM2 Text:	Not reported
Half Mask APR:	1
Full Face APR:	Not reported
PAPR:	Not reported
Type C Continuous:	Not reported
Type C Pressure:	Not reported
Other Resp Pro:	Not reported
Other Resp Pro Text:	Not reported
Comments:	Not reported
Date Time Submitted:	2016-06-06 12:44:04
Submitter IP Address:	209.210.203.44
Region:	2
UBI:	601878379
Notice type:	Initial
Project Type:	Other Square Footage, Vinyl Asbestos Tile
Supervisor:	Josh Resch ()
Supervisor Phone:	Not reported
Certificate Status:	ACTIVE

Name:	Not reported
Address:	1701 BROADWAY 1124 SCIE OFFICE RENOVATION
City,State,Zip:	SEATTLE, WA 98122
Facility Type:	College
Parent ID:	116662
Form ID:	117171##1436Wreck724893

DRAFT

SEATTLE CENTRAL COMMUNITY COLLEGE (Continued) **S103509025**

Notice Date:	06/03/2016
Start Date:	06/03/2016
Completion Date:	06/10/2016
Initial:	Not reported
Amended:	1
On Hold:	1
Off Hold:	Not reported
Emergency:	Not reported
Site Hours Start:	8:00 a.m.
Site Hours End:	5:00 p.m.
Sunday:	Not reported
Monday:	1
Tuesday:	1
Wednesday:	1
Thursday:	1
Friday:	1
Saturday:	Not reported
Contractor ID:	Not reported
Phone:	425-339-3111
Job Site CAS:	David Mancillas
Project Form Email:	bills@wreckingballdemo.com
Property Owner Name:	Not reported
Property Owner Agent:	Not reported
Property Owner Company:	Wrecking Ball Demolition, LLC (ABCN00001436)
Property Owner Address:	PO Box 41012
Property Owner City:	Olympia
Property Owner State:	WA
Property Owner Zip4:	98501
Property Owner Phone:	206-255-7216
Job Site Room:	1124 SCIE Office Renovation
Facility Age:	1949
Facility Size:	35,000 sf
Facility Remodel:	1
Facility Demo:	Not reported
Facility Repair:	Not reported
Facility Maint:	Not reported
Removed:	1
Encapsulated:	Not reported
Quantity Sq Ft:	2400
Fireproofing:	Not reported
Popcorn Ceiling:	Not reported
CAB:	Not reported
Sheet Vinyl:	Not reported
Asbestos Paper:	Not reported
Boiler Insulation:	Not reported
Duct Paper:	Not reported
VAT:	1
Roofing:	Not reported
Sq Ft Other:	1
Sq Ft Other Text:	Mastic
Quantity Lin Ft:	Not reported
Mag Pipe Insulation:	Not reported
Air Cell Pipe Insulation:	Not reported
Ducting Insulation:	Not reported
Cement Asbestos Pipe:	Not reported
Mudded Pipe Insulation:	Not reported
Duct Tape:	Not reported

DRAFT

SEATTLE CENTRAL COMMUNITY COLLEGE (Continued) **S103509025**

Lin Ft Other1:	Not reported
Lin Ft Other1 Text:	Not reported
Lin Ft Other2:	Not reported
Lin Ft Other2 Text:	Not reported
Indoors:	1
Outdoors:	Not reported
Neg Pres Enclosure:	Not reported
Glove Bag:	Not reported
Mini Enclosure:	Not reported
Critical Barriers:	1
Wrap And Cut:	Not reported
Wet Methods:	1
HEPA Vacuum:	1
MANUALMETHODS :	1
Other CM1:	Not reported
Other CM1 Text:	Not reported
Other CM2:	Not reported
Other CM2 Text:	Not reported
Half Mask APR:	1
Full Face APR:	Not reported
PAPR:	Not reported
Type C Continuous:	Not reported
Type C Pressure:	Not reported
Other Resp Pro:	Not reported
Other Resp Pro Text:	Not reported
Comments:	Not reported
Date Time Submitted:	2016-06-03 08:58:05
Submitter IP Address:	209.210.203.44
Region:	2
UBI:	601878379
Notice type:	Initial
Project Type:	Other Square Footage, Vinyl Asbestos Tile
Supervisor:	David Mancillas ()
Supervisor Phone:	Not reported
Certificate Status:	ACTIVE
Name:	Not reported
Address:	1701 BROADWAY 1124 SCIE OFFICE RENOVATION
City,State,Zip:	SEATTLE, WA 98122
Facility Type:	College
Parent ID:	0
Form ID:	116662##1436Wreck758472
Notice Date:	05/24/2016
Start Date:	06/03/2016
Completion Date:	06/10/2016
Initial:	1
Amended:	Not reported
On Hold:	Not reported
Off Hold:	Not reported
Emergency:	Not reported
Site Hours Start:	8:00 a.m.
Site Hours End:	5:00 p.m.
Sunday:	Not reported
Monday:	1
Tuesday:	1
Wednesday:	1
Thursday:	1

DRAFT

SEATTLE CENTRAL COMMUNITY COLLEGE (Continued) **S103509025**

Friday:	1
Saturday:	Not reported
Contractor ID:	Not reported
Phone:	425-339-3111
Job Site CAS:	David Mancillas
Project Form Email:	bills@wreckingballdemo.com
Property Owner Name:	Not reported
Property Owner Agent:	Not reported
Property Owner Company:	Wrecking Ball Demolition, LLC (ABCN00001436)
Property Owner Address:	PO Box 41012
Property Owner City:	Olympia
Property Owner State:	WA
Property Owner Zip4:	98501
Property Owner Phone:	206-255-7216
Job Site Room:	1124 SCIE Office Renovation
Facility Age:	1949
Facility Size:	35,000 sf
Facility Remodel:	1
Facility Demo:	Not reported
Facility Repair:	Not reported
Facility Maint:	Not reported
Removed:	1
Encapsulated:	Not reported
Quantity Sq Ft:	2400
Fireproofing:	Not reported
Popcorn Ceiling:	Not reported
CAB:	Not reported
Sheet Vinyl:	Not reported
Asbestos Paper:	Not reported
Boiler Insulation:	Not reported
Duct Paper:	Not reported
VAT:	1
Roofing:	Not reported
Sq Ft Other:	1
Sq Ft Other Text:	Mastic
Quantity Lin Ft:	Not reported
Mag Pipe Insulation:	Not reported
Air Cell Pipe Insulation:	Not reported
Ducting Insulation:	Not reported
Cement Asbestos Pipe:	Not reported
Mudded Pipe Insulation:	Not reported
Duct Tape:	Not reported
Lin Ft Other1:	Not reported
Lin Ft Other1 Text:	Not reported
Lin Ft Other2:	Not reported
Lin Ft Other2 Text:	Not reported
Indoors:	1
Outdoors:	Not reported
Neg Pres Enclosure:	Not reported
Glove Bag:	Not reported
Mini Enclosure:	Not reported
Critical Barriers:	1
Wrap And Cut:	Not reported
Wet Methods:	1
HEPA Vacuum:	1
MANUALMETHODS :	1
Other CM1:	Not reported

DRAFT

SEATTLE CENTRAL COMMUNITY COLLEGE (Continued) **S103509025**

Other CM1 Text:	Not reported
Other CM2:	Not reported
Other CM2 Text:	Not reported
Half Mask APR:	1
Full Face APR:	Not reported
PAPR:	Not reported
Type C Continuous:	Not reported
Type C Pressure:	Not reported
Other Resp Pro:	Not reported
Other Resp Pro Text:	Not reported
Comments:	Not reported
Date Time Submitted:	2016-05-24 15:10:15
Submitter IP Address:	209.210.203.44
Region:	2
UBI:	601878379
Notice type:	Initial
Project Type:	Other Square Footage, Vinyl Asbestos Tile
Supervisor:	David Mancillas ()
Supervisor Phone:	Not reported
Certificate Status:	ACTIVE

A8 Target Property **SEATTLE CENTRAL COLLEGE** **WA SPILLS** **S127930650**
1701 BROADWAY **N/A**
SEATTLE, WA 98122

Site 8 of 20 in cluster A

Actual: 330 ft.

SPILLS:

Name:	SEATTLE CENTRAL COLLEGE
Address:	1701 BROADWAY
City,State,Zip:	SEATTLE, WA 98122
Facility ID:	90967
Medium:	Land
Material Desc:	LUBE OIL/MOTOR OIL
Material Qty:	1
Material Units:	Gals
Incident Date:	09/29/2016
Incident Category Type:	Oil Spill
Incident Category:	Oil Spill
Latitude:	47.61689
Longitude:	-122.32135
Source Type:	Public Lands
Source:	Vacant land
Vessel Facility Name2:	Not reported
Recovered Quantity:	1
Resp Party Contact:	U UNKNOWN
Cause:	Seattle Central College Oil Spill Seattle
Cause Type:	Not reported
Resp Party Name:	Not reported
Medium Type:	Land
Contributing Factors:	DELIBERATE VIOLATION

SPILLS ERTS:

Facility Site ID:	Not reported
Name:	SEATTLE CENTRAL COLLEGE
Address:	1701 BROADWAY
City,State,Zip:	SEATTLE, WA 98122

DRAFT

SEATTLE CENTRAL COLLEGE (Continued) **S127930650**

Program Name:	Toxics Cleanup
Incident ID:	668312
Incident Status:	Historic
Incident Date:	09/29/2016
Initial Report Activity Name:	Other
Initial Report Cause Category:	Not reported
Initial Report Cause Name:	Not reported
Initial Report Medium Name:	Soil
Initial Report Medium Category:	Ground
Initial Report Source Name:	Not reported
Initial Report Source Category:	Not reported
Initial Report Substance Name:	Lube oil/Motor oil
Initial Report Substance Category:	Oil
Initial Report Substance Quantity:	Not reported
Initial Report Substance Unit Of Measure:	U.S. gallons
Potentially Responsible Party First Name:	U
Potentially Responsible Party Last Name:	UNKNOWN
Potentially Responsible Party Organization:	Not reported
External Reference Number:	Not reported
Latitude:	Not reported
Longitude:	Not reported

Facility Site ID:	Not reported
Name:	SEATTLE CENTRAL COLLEGE
Address:	1701 BROADWAY
City,State,Zip:	SEATTLE, WA 98122
Program Name:	Spill Prevention, Preparedness & Response
Incident ID:	668312
Incident Status:	Historic
Incident Date:	09/29/2016
Initial Report Activity Name:	Other
Initial Report Cause Category:	Not reported
Initial Report Cause Name:	Not reported
Initial Report Medium Name:	Soil
Initial Report Medium Category:	Ground
Initial Report Source Name:	Not reported
Initial Report Source Category:	Not reported
Initial Report Substance Name:	Lube oil/Motor oil
Initial Report Substance Category:	Oil
Initial Report Substance Quantity:	Not reported
Initial Report Substance Unit Of Measure:	U.S. gallons
Potentially Responsible Party First Name:	U
Potentially Responsible Party Last Name:	UNKNOWN
Potentially Responsible Party Organization:	Not reported
External Reference Number:	Not reported
Latitude:	Not reported
Longitude:	Not reported

DRAFT

A9 **WA ASBESTOS** **S122493706**
Target Property **1701 BROADWAY AVE** **N/A**
SEATTLE, WA

Site 9 of 20 in cluster A

Actual: 330 ft.

ASBESTOS:

Name:	Not reported
Address:	1701 BROADWAY AVE
City,State,Zip:	SEATTLE, WA
Facility Type:	Not reported
Parent ID:	Not reported
Form ID:	123232#987004113
Notice Date:	06/13/2018
Start Date:	06/13/2018
Completion Date:	06/13/2018
Initial:	Not reported
Amended:	Not reported
On Hold:	Not reported
Off Hold:	Not reported
Emergency:	Not reported
Site Hours Start:	Not reported
Site Hours End:	Not reported
Sunday:	Not reported
Monday:	Not reported
Tuesday:	Not reported
Wednesday:	Not reported
Thursday:	Not reported
Friday:	Not reported
Saturday:	Not reported
Contractor ID:	Not reported
Phone:	Not reported
Job Site CAS:	Not reported
Project Form Email:	Not reported
Property Owner Name:	Not reported
Property Owner Agent:	Not reported
Property Owner Company:	PACIFIC NORTHWEST ENVIRONMENTA (DAMASCUS) (ABCN00001515)
Property Owner Address:	Not reported
Property Owner City:	Not reported
Property Owner State:	Not reported
Property Owner Zip4:	Not reported
Property Owner Phone:	Not reported
Job Site Room:	Not reported
Facility Age:	Not reported
Facility Size:	Not reported
Facility Remodel:	Not reported
Facility Demo:	Not reported
Facility Repair:	Not reported
Facility Maint:	Not reported
Removed:	Not reported
Encapsulated:	Not reported
Quantity Sq Ft:	Not reported
Fireproofing:	Not reported
Popcorn Ceiling:	Not reported
CAB:	Not reported
Sheet Vinyl:	Not reported
Asbestos Paper:	Not reported
Boiler Insulation:	Not reported
Duct Paper:	Not reported

DRAFT

(Continued) **S122493706**

VAT:	Not reported
Roofing:	Not reported
Sq Ft Other:	Not reported
Sq Ft Other Text:	Not reported
Quantity Lin Ft:	Not reported
Mag Pipe Insulation:	Not reported
Air Cell Pipe Insulation:	Not reported
Ducting Insulation:	Not reported
Cement Asbestos Pipe:	Not reported
Mudded Pipe Insulation:	Not reported
Duct Tape:	Not reported
Lin Ft Other1:	Not reported
Lin Ft Other1 Text:	Not reported
Lin Ft Other2:	Not reported
Lin Ft Other2 Text:	Not reported
Indoors:	Not reported
Outdoors:	Not reported
Neg Pres Enclosure:	Not reported
Glove Bag:	Not reported
Mini Enclosure:	Not reported
Critical Barriers:	Not reported
Wrap And Cut:	Not reported
Wet Methods:	Not reported
HEPA Vacuum:	Not reported
MANUALMETHODS :	Not reported
Other CM1:	Not reported
Other CM1 Text:	Not reported
Other CM2:	Not reported
Other CM2 Text:	Not reported
Half Mask APR:	Not reported
Full Face APR:	Not reported
PAPR:	Not reported
Type C Continuous:	Not reported
Type C Pressure:	Not reported
Other Resp Pro:	Not reported
Other Resp Pro Text:	Not reported
Comments:	Not reported
Date Time Submitted:	Not reported
Submitter IP Address:	Not reported
Region:	2
UBI:	602960249
Notice type:	Initial
Project Type:	Mastic, Other linear footage, Vinyl Asbestos Tile
Supervisor:	Jamie Zahnow (2018021075A)
Supervisor Phone:	Not reported
Certificate Status:	ACTIVE

Name:	Not reported
Address:	1701 BROADWAY AVE
City,State,Zip:	SEATTLE, WA
Facility Type:	Not reported
Parent ID:	Not reported
Form ID:	123232#987004113
Notice Date:	06/07/2018
Start Date:	06/13/2018
Completion Date:	06/15/2018
Initial:	Not reported

DRAFT

(Continued) **S122493706**

Amended:	Not reported
On Hold:	Not reported
Off Hold:	Not reported
Emergency:	Not reported
Site Hours Start:	Not reported
Site Hours End:	Not reported
Sunday:	Not reported
Monday:	Not reported
Tuesday:	Not reported
Wednesday:	Not reported
Thursday:	Not reported
Friday:	Not reported
Saturday:	Not reported
Contractor ID:	Not reported
Phone:	Not reported
Job Site CAS:	Not reported
Project Form Email:	Not reported
Property Owner Name:	Not reported
Property Owner Agent:	Not reported
Property Owner Company:	PACIFIC NORTHWEST ENVIRONMENTA (DAMASCUS) (ABCN00001515)
Property Owner Address:	Not reported
Property Owner City:	Not reported
Property Owner State:	Not reported
Property Owner Zip4:	Not reported
Property Owner Phone:	Not reported
Job Site Room:	Not reported
Facility Age:	Not reported
Facility Size:	Not reported
Facility Remodel:	Not reported
Facility Demo:	Not reported
Facility Repair:	Not reported
Facility Maint:	Not reported
Removed:	Not reported
Encapsulated:	Not reported
Quantity Sq Ft:	Not reported
Fireproofing:	Not reported
Popcorn Ceiling:	Not reported
CAB:	Not reported
Sheet Vinyl:	Not reported
Asbestos Paper:	Not reported
Boiler Insulation:	Not reported
Duct Paper:	Not reported
VAT:	Not reported
Roofing:	Not reported
Sq Ft Other:	Not reported
Sq Ft Other Text:	Not reported
Quantity Lin Ft:	Not reported
Mag Pipe Insulation:	Not reported
Air Cell Pipe Insulation:	Not reported
Ducting Insulation:	Not reported
Cement Asbestos Pipe:	Not reported
Mudded Pipe Insulation:	Not reported
Duct Tape:	Not reported
Lin Ft Other1:	Not reported
Lin Ft Other1 Text:	Not reported
Lin Ft Other2:	Not reported
Lin Ft Other2 Text:	Not reported

DRAFT

(Continued) **S122493706**

Indoors:	Not reported
Outdoors:	Not reported
Neg Pres Enclosure:	Not reported
Glove Bag:	Not reported
Mini Enclosure:	Not reported
Critical Barriers:	Not reported
Wrap And Cut:	Not reported
Wet Methods:	Not reported
HEPA Vacuum:	Not reported
MANUALMETHODS :	Not reported
Other CM1:	Not reported
Other CM1 Text:	Not reported
Other CM2:	Not reported
Other CM2 Text:	Not reported
Half Mask APR:	Not reported
Full Face APR:	Not reported
PAPR:	Not reported
Type C Continuous:	Not reported
Type C Pressure:	Not reported
Other Resp Pro:	Not reported
Other Resp Pro Text:	Not reported
Comments:	Not reported
Date Time Submitted:	Not reported
Submitter IP Address:	Not reported
Region:	2
UBI:	602960249
Notice type:	Initial
Project Type:	Mastic, Other linear footage, Vinyl Asbestos Tile
Supervisor:	Jamie Zahnow (2018021075A)
Supervisor Phone:	Not reported
Certificate Status:	ACTIVE

Name:	Not reported
Address:	1701 BROADWAY AVE
City,State,Zip:	SEATTLE, WA
Facility Type:	Not reported
Parent ID:	Not reported
Form ID:	123232#987004113
Notice Date:	05/14/2018
Start Date:	06/08/2018
Completion Date:	06/13/2018
Initial:	Not reported
Amended:	Not reported
On Hold:	Not reported
Off Hold:	Not reported
Emergency:	Not reported
Site Hours Start:	Not reported
Site Hours End:	Not reported
Sunday:	Not reported
Monday:	Not reported
Tuesday:	Not reported
Wednesday:	Not reported
Thursday:	Not reported
Friday:	Not reported
Saturday:	Not reported
Contractor ID:	Not reported
Phone:	Not reported

DRAFT

(Continued) **S122493706**

Job Site CAS:	Not reported
Project Form Email:	Not reported
Property Owner Name:	Not reported
Property Owner Agent:	Not reported
Property Owner Company:	PACIFIC NORTHWEST ENVIRONMENTA (DAMASCUS) (ABCN00001515)
Property Owner Address:	Not reported
Property Owner City:	Not reported
Property Owner State:	Not reported
Property Owner Zip4:	Not reported
Property Owner Phone:	Not reported
Job Site Room:	Not reported
Facility Age:	Not reported
Facility Size:	Not reported
Facility Remodel:	Not reported
Facility Demo:	Not reported
Facility Repair:	Not reported
Facility Maint:	Not reported
Removed:	Not reported
Encapsulated:	Not reported
Quantity Sq Ft:	Not reported
Fireproofing:	Not reported
Popcorn Ceiling:	Not reported
CAB:	Not reported
Sheet Vinyl:	Not reported
Asbestos Paper:	Not reported
Boiler Insulation:	Not reported
Duct Paper:	Not reported
VAT:	Not reported
Roofing:	Not reported
Sq Ft Other:	Not reported
Sq Ft Other Text:	Not reported
Quantity Lin Ft:	Not reported
Mag Pipe Insulation:	Not reported
Air Cell Pipe Insulation:	Not reported
Ducting Insulation:	Not reported
Cement Asbestos Pipe:	Not reported
Mudded Pipe Insulation:	Not reported
Duct Tape:	Not reported
Lin Ft Other1:	Not reported
Lin Ft Other1 Text:	Not reported
Lin Ft Other2:	Not reported
Lin Ft Other2 Text:	Not reported
Indoors:	Not reported
Outdoors:	Not reported
Neg Pres Enclosure:	Not reported
Glove Bag:	Not reported
Mini Enclosure:	Not reported
Critical Barriers:	Not reported
Wrap And Cut:	Not reported
Wet Methods:	Not reported
HEPA Vacuum:	Not reported
MANUALMETHODS :	Not reported
Other CM1:	Not reported
Other CM1 Text:	Not reported
Other CM2:	Not reported
Other CM2 Text:	Not reported
Half Mask APR:	Not reported

DRAFT

(Continued) **S122493706**

Full Face APR:	Not reported
PAPR:	Not reported
Type C Continuous:	Not reported
Type C Pressure:	Not reported
Other Resp Pro:	Not reported
Other Resp Pro Text:	Not reported
Comments:	Not reported
Date Time Submitted:	Not reported
Submitter IP Address:	Not reported
Region:	2
UBI:	602960249
Notice type:	Initial
Project Type:	Mastic, Other linear footage, Vinyl Asbestos Tile
Supervisor:	Jamie Zahnow (2018021075A)
Supervisor Phone:	Not reported
Certificate Status:	ACTIVE
Name:	Not reported
Address:	1701 BROADWAY AVE
City,State,Zip:	SEATTLE, WA
Facility Type:	Not reported
Parent ID:	Not reported
Form ID:	123232#987004113
Notice Date:	04/24/2018
Start Date:	05/15/2018
Completion Date:	05/18/2018
Initial:	Not reported
Amended:	Not reported
On Hold:	Not reported
Off Hold:	Not reported
Emergency:	Not reported
Site Hours Start:	Not reported
Site Hours End:	Not reported
Sunday:	Not reported
Monday:	Not reported
Tuesday:	Not reported
Wednesday:	Not reported
Thursday:	Not reported
Friday:	Not reported
Saturday:	Not reported
Contractor ID:	Not reported
Phone:	Not reported
Job Site CAS:	Not reported
Project Form Email:	Not reported
Property Owner Name:	Not reported
Property Owner Agent:	Not reported
Property Owner Company:	PACIFIC NORTHWEST ENVIRONMENTA (DAMASCUS) (ABCN00001515)
Property Owner Address:	Not reported
Property Owner City:	Not reported
Property Owner State:	Not reported
Property Owner Zip4:	Not reported
Property Owner Phone:	Not reported
Job Site Room:	Not reported
Facility Age:	Not reported
Facility Size:	Not reported
Facility Remodel:	Not reported
Facility Demo:	Not reported

DRAFT

(Continued) **S122493706**

Facility Repair:	Not reported
Facility Maint:	Not reported
Removed:	Not reported
Encapsulated:	Not reported
Quantity Sq Ft:	Not reported
Fireproofing:	Not reported
Popcorn Ceiling:	Not reported
CAB:	Not reported
Sheet Vinyl:	Not reported
Asbestos Paper:	Not reported
Boiler Insulation:	Not reported
Duct Paper:	Not reported
VAT:	Not reported
Roofing:	Not reported
Sq Ft Other:	Not reported
Sq Ft Other Text:	Not reported
Quantity Lin Ft:	Not reported
Mag Pipe Insulation:	Not reported
Air Cell Pipe Insulation:	Not reported
Ducting Insulation:	Not reported
Cement Asbestos Pipe:	Not reported
Mudded Pipe Insulation:	Not reported
Duct Tape:	Not reported
Lin Ft Other1:	Not reported
Lin Ft Other1 Text:	Not reported
Lin Ft Other2:	Not reported
Lin Ft Other2 Text:	Not reported
Indoors:	Not reported
Outdoors:	Not reported
Neg Pres Enclosure:	Not reported
Glove Bag:	Not reported
Mini Enclosure:	Not reported
Critical Barriers:	Not reported
Wrap And Cut:	Not reported
Wet Methods:	Not reported
HEPA Vacuum:	Not reported
MANUALMETHODS :	Not reported
Other CM1:	Not reported
Other CM1 Text:	Not reported
Other CM2:	Not reported
Other CM2 Text:	Not reported
Half Mask APR:	Not reported
Full Face APR:	Not reported
PAPR:	Not reported
Type C Continuous:	Not reported
Type C Pressure:	Not reported
Other Resp Pro:	Not reported
Other Resp Pro Text:	Not reported
Comments:	Not reported
Date Time Submitted:	Not reported
Submitter IP Address:	Not reported
Region:	2
UBI:	602960249
Notice type:	Initial
Project Type:	Mastic, Other linear footage, Vinyl Asbestos Tile
Supervisor:	Jamie Zahnow (2018021075A)
Supervisor Phone:	Not reported

DRAFT

(Continued) **S122493706**

Certificate Status: ACTIVE

A10 Target Property **SEATTLE CENTRAL COLLEGE**
1701 BROADWAY AVENUE
SEATTLE, WA 98122

WA UST **U004313527**
N/A

Site 10 of 20 in cluster A

Actual: 330 ft.

UST:

Name:	SEATTLE CENTRAL COLLEGE
Address:	1701 BROADWAY AVENUE
City:	SEATTLE
Zip:	98122
Facility ID:	56514528
Site Id:	620426
Decimal Latitude:	47.61663
Decimal Longitude:	-122.32209
Tank Name:	1
Tag Number:	Not reported
Tank Status:	Removed
Tank Status Date:	1/24/2019
Tank Install Date:	Not reported
Tank Closure Date:	Not reported
Capacity Range:	111 TO 1,100 Gallons
Tank Permit Expiration Date:	Not reported
Tank Upgrade Date:	Not reported
Tank Spill Prevention:	Not reported
Tank Overfill Prevention:	Not reported
Tank Material:	Not reported
Tank Construction:	Not reported
Tank Tightness Test:	Not reported
Tank Corrosion Protection:	Not reported
Tank Manifold:	Not reported
Tank Release Detection:	Not reported
Tank SFC Type:	Not reported
Pipe Material:	Not reported
Pipe Construction:	Not reported
Pipe Primary Release Detection:	Not reported
Pipe Second Release Detection:	Not reported
Pipe Corrosion Protection:	Not reported
Pipe Pumping System:	Not reported
Responsible Unit:	Northwest
Dispencer/Pump SFC Type:	Not reported
Region:	Northwest
Is Active:	False
Actual Capacity:	1000
Pipe Install Date:	Not reported
Turbine Sump Construction:	Not reported
Compart Number:	1
Stored Substance:	Diesel
Used Substance:	Emergency Power Generation
Compart Capacity:	1000
URL:	https://apps.ecology.wa.gov/cleanupsearch/reports/ust?SiteId=620426

DRAFT

B11 **AUTO WRECKING CO** **EDR Hist Auto** **1009359835**
1809 BROADWAY **N/A**
< 1/8 **SEATTLE, WA**
1 ft.

Site 1 of 11 in cluster B

Relative: EDR Hist Auto
Higher

Actual:
333 ft.

Year:	Name:	Type:
1920	AUTO WRECKING CO	AUTOMOBILE REPAIRS AND SUPPLIES

B12 **CAPITOL HILL STATION WEST ENTRANCE** **WA SPILLS** **S127941543**
1821 BROADWAY AVE **N/A**
< 1/8 **SEATTLE, WA 98122**
1 ft.

Site 2 of 11 in cluster B

Relative: SPILLS ERTS:
Higher

Actual:
333 ft.

Facility Site ID:	Not reported
Name:	CAPITOL HILL STATION WEST ENTRANCE
Address:	1821 BROADWAY AVE
City,State,Zip:	SEATTLE, WA 98122
Program Name:	Toxics Cleanup
Incident ID:	681831
Incident Status:	Historic
Incident Date:	01/11/2010
Initial Report Activity Name:	Other
Initial Report Cause Category:	Accident
Initial Report Cause Name:	Other
Initial Report Medium Name:	Soil
Initial Report Medium Category:	Ground
Initial Report Source Name:	Undetermined
Initial Report Source Category:	Historical
Initial Report Substance Name:	Lube oil/Motor oil
Initial Report Substance Category:	Oil
Initial Report Substance Quantity:	Not reported
Initial Report Substance Unit Of Measure:	Not reported
Potentially Responsible Party First Name:	Not reported
Potentially Responsible Party Last Name:	Not reported
Potentially Responsible Party Organization:	Sound Transit
External Reference Number:	Not reported
Latitude:	Not reported
Longitude:	Not reported

B13 **CAPITOL HILL STATION WEST ENTRANCE** **WA CSCSL** **S123095928**
1821 BROADWAY **WA ALLSITES** **N/A**
< 1/8 **SEATTLE, WA 98122**
1 ft.

Site 3 of 11 in cluster B

Relative: CSCSL:
Higher

Actual:
333 ft.

Name:	CAPITOL HILL STATION WEST ENTRANCE
Address:	1821 BROADWAY
City,State,Zip:	SEATTLE, WA 98122
Facility ID:	57697
Region:	Northwest
Lat/Long:	47.618245537 / -122.32143219
Clean Up Siteid:	14719

DRAFT

CAPITOL HILL STATION WEST ENTRANCE (Continued) **S123095928**

Site Status:	Cleanup Started
Contaminant Name:	Petroleum-Other
Alternate Site Names:	Not reported
Site Rank:	Not reported
Has Institutional Control:	Not reported
Past VCP:	Not reported
Current VCP:	Not reported
URL:	https://apps.ecology.wa.gov/cleanupsearch/site/14719
Ground Water:	Not reported
Surface Water:	Not reported
Soil:	Confirmed Above Cleanup Levels
Sediment:	Not reported
Air:	Not reported
Bedrock:	Not reported
Responsible Unit:	Northwest

ALLSITES:

Name:	CAPITOL HILL STATION WEST ENTRANCE
Facility Id:	57697
Interaction:	127999
Interaction 1:	A
Interaction 2:	INDPNDNT
Ecology Program:	TOXICS
Program Data:	ISIS
Facility Alt.:	Capitol Hill Station West Entrance
Program ID:	Not reported
Date Interaction:	2018-05-14 00:00:00
Date Interaction 3:	Independent Cleanup
Latitude:	47.618244155699998
Longitude:	-122.321449642

A14 **SEATTLE COMMUNITY COLLEGE** **WA CSCSL** **1000421944**
1500 HARVARD AVE **WA ALLSITES** **WAD982651879**
< 1/8 **SEATTLE, WA 98122** **RCRA NonGen / NLR**
1 ft. **FINDS**
Site 11 of 20 in cluster A **ECHO**

Relative:
Lower
Actual:
328 ft.

CSCSL:

Name:	SCC SIEGEL BLDG ELEVATOR SPILL
Address:	1500 HARVARD AVE
City,State,Zip:	SEATTLE, WA 98122
Facility ID:	87333824
Region:	Northwest
Lat/Long:	47.61429 / -122.32201
Clean Up Siteid:	15302
Site Status:	Cleanup Started
Contaminant Name:	Petroleum-Other
Alternate Site Names:	Seattle Community College
Site Rank:	Not reported
Has Institutional Control:	Not reported
Past VCP:	Not reported
Current VCP:	Not reported
URL:	https://apps.ecology.wa.gov/cleanupsearch/site/15302
Ground Water:	Not reported
Surface Water:	Not reported

DRAFT

SEATTLE COMMUNITY COLLEGE (Continued) **1000421944**

Soil: Confirmed Above Cleanup Levels
Sediment: Not reported
Air: Not reported
Bedrock: Not reported
Responsible Unit: Northwest

ALLSITES:
Name: SEATTLE COMMUNITY COLLEGE
Facility Id: 87333824

Interaction: 136041
Interaction 1: A
Interaction 2: SCS
Ecology Program: TOXICS
Program Data: ISIS
Facility Alt.: SCC Siegel Bldg Elevator Spill
Program ID: Not reported
Date Interaction: 2018-12-03 00:00:00
Date Interaction 3: State Cleanup Site
Latitude: 47.6142900002
Longitude: -122.32201000000001

Interaction: 69558
Interaction 1: I
Interaction 2: HWG
Ecology Program: HAZWASTE
Program Data: TURBOWASTE
Facility Alt.: Not reported
Program ID: WAD982651879
Date Interaction: 1988-04-25 00:00:00
Date Interaction 3: Hazardous Waste Generator
Latitude: 47.6142900002
Longitude: -122.32201000000001

RCRA Listings:
Date Form Received by Agency: 20030523
Handler Name: SEATTLE COMMUNITY COLLEGE
Handler Address: 1500 HARVARD AVE
Handler City,State,Zip: SEATTLE, WA 98122
EPA ID: WAD982651879
Contact Name: JOHN WATKINS
Contact Address: 1500 HARVARD AVE
Contact City,State,Zip: SEATTLE, WA 98122
Contact Telephone: 206-587-4132
Contact Fax: Not reported
Contact Email: Not reported
Contact Title: Not reported
EPA Region: 10
Land Type: Other
Federal Waste Generator Description: Not a generator, verified
Non-Notifier: Not reported
Biennial Report Cycle: Not reported
Accessibility: Not reported
Active Site Indicator: Not reported

DRAFT

SEATTLE COMMUNITY COLLEGE (Continued) **1000421944**

State District Owner:		WA
State District:		NWRO
Mailing Address:		1500 HARVARD AVE
Mailing City,State,Zip:		SEATTLE, WA 98122
Owner Name:	WA SCCD	
Owner Type:		Private
Operator Name:	WATKINS, JOHN	
Operator Type:		Private
Short-Term Generator Activity:		No
Importer Activity:		No
Mixed Waste Generator:		No
Transporter Activity:		No
Transfer Facility Activity:		No
Recycler Activity with Storage:		No
Small Quantity On-Site Burner Exemption:		No
Smelting Melting and Refining Furnace Exemption:		No
Underground Injection Control:		No
Off-Site Waste Receipt:		No
Universal Waste Indicator:		No
Universal Waste Destination Facility:		No
Federal Universal Waste:		No
Active Site Fed-Reg Treatment Storage and Disposal Facility:		Not reported
Active Site Converter Treatment storage and Disposal Facility:		Not reported
Active Site State-Reg Treatment Storage and Disposal Facility:		Not reported
Active Site State-Reg Handler:		---
Federal Facility Indicator:		Not reported
Hazardous Secondary Material Indicator:		NN
Sub-Part K Indicator:		Not reported
Commercial TSD Indicator:		No
Treatment Storage and Disposal Type:		Not reported
2018 GPRA Permit Baseline:		Not on the Baseline
2018 GPRA Renewals Baseline:		Not on the Baseline
Permit Renewals Workload Universe:		Not reported
Permit Workload Universe:		Not reported
Permit Progress Universe:		Not reported
Post-Closure Workload Universe:		Not reported
Closure Workload Universe:		Not reported
202 GPRA Corrective Action Baseline:		No
Corrective Action Workload Universe:		No
Subject to Corrective Action Universe:		No
Non-TSDFs Where RCRA CA has Been Imposed Universe:		No
TSDFs Potentially Subject to CA Under 3004 (u)/(v) Universe:		No
TSDFs Only Subject to CA under Discretionary Auth Universe:		No
Corrective Action Priority Ranking:		No NCAPS ranking
Environmental Control Indicator:		No
Institutional Control Indicator:		No
Human Exposure Controls Indicator:		N/A
Groundwater Controls Indicator:		N/A
Operating TSDF Universe:		Not reported
Full Enforcement Universe:		Not reported
Significant Non-Complier Universe:		No
Unaddressed Significant Non-Complier Universe:		No
Addressed Significant Non-Complier Universe:		No
Significant Non-Complier With a Compliance Schedule Universe:		No
Financial Assurance Required:	Not reported	
Handler Date of Last Change:		20180514
Recognized Trader-Importer:		No

DRAFT

SEATTLE COMMUNITY COLLEGE (Continued) **1000421944**

Recognized Trader-Exporter:	No
Importer of Spent Lead Acid Batteries:	No
Exporter of Spent Lead Acid Batteries:	No
Recycler Activity Without Storage:	No
Manifest Broker:	No
Sub-Part P Indicator:	No

Handler - Owner Operator:

Owner/Operator Indicator:	Operator
Owner/Operator Name: WATKINS, JOHN	
Legal Status:	Private
Date Became Current:	Not reported
Date Ended Current:	Not reported
Owner/Operator Address:	1500 HARVARD AVE
Owner/Operator City,State,Zip:	SEATTLE, WA 98122
Owner/Operator Telephone:	206-587-4132
Owner/Operator Telephone Ext:	Not reported
Owner/Operator Fax:	Not reported
Owner/Operator Email:	Not reported

Owner/Operator Indicator:	Owner
Owner/Operator Name: SEATTLE COMMUNITY COLLEGE	
Legal Status:	Private
Date Became Current:	Not reported
Date Ended Current:	Not reported
Owner/Operator Address:	1500 HARVARD AVE
Owner/Operator City,State,Zip:	SEATTLE, WA 98122
Owner/Operator Telephone:	000-000-0000
Owner/Operator Telephone Ext:	Not reported
Owner/Operator Fax:	Not reported
Owner/Operator Email:	Not reported

Owner/Operator Indicator:	Operator
Owner/Operator Name: JOHN W	
Legal Status:	Private
Date Became Current:	19970318
Date Ended Current:	Not reported
Owner/Operator Address:	1500 HARVARD AVE
Owner/Operator City,State,Zip:	SEATTLE, WA 98122-2400
Owner/Operator Telephone:	206-587-4132
Owner/Operator Telephone Ext:	Not reported
Owner/Operator Fax:	Not reported
Owner/Operator Email:	Not reported

Owner/Operator Indicator:	Owner
Owner/Operator Name: WA SCCD	
Legal Status:	Private
Date Became Current:	19960502
Date Ended Current:	Not reported
Owner/Operator Address:	1500 HARVARD AVE
Owner/Operator City,State,Zip:	SEATTLE, WA 98122
Owner/Operator Telephone:	206-587-4111
Owner/Operator Telephone Ext:	Not reported
Owner/Operator Fax:	Not reported
Owner/Operator Email:	Not reported

DRAFT

SEATTLE COMMUNITY COLLEGE (Continued) **1000421944**

Owner/Operator Indicator:	Owner
Owner/Operator Name: WA SCCD	
Legal Status:	Private
Date Became Current:	Not reported
Date Ended Current:	Not reported
Owner/Operator Address:	1500 HARVARD AVE
Owner/Operator City,State,Zip:	SEATTLE, WA 98122
Owner/Operator Telephone:	206-587-4111
Owner/Operator Telephone Ext:	Not reported
Owner/Operator Fax:	Not reported
Owner/Operator Email:	Not reported

Owner/Operator Indicator:	Operator
Owner/Operator Name: WATKINS, JOHN	
Legal Status:	Private
Date Became Current:	Not reported
Date Ended Current:	Not reported
Owner/Operator Address:	1500 HARVARD AVE
Owner/Operator City,State,Zip:	SEATTLE, WA 98122
Owner/Operator Telephone:	206-587-4132
Owner/Operator Telephone Ext:	Not reported
Owner/Operator Fax:	Not reported
Owner/Operator Email:	Not reported

Owner/Operator Indicator:	Owner
Owner/Operator Name: SEATTLE COMMUNITY COLLEGE	
Legal Status:	Private
Date Became Current:	Not reported
Date Ended Current:	Not reported
Owner/Operator Address:	1500 HARVARD AVE
Owner/Operator City,State,Zip:	SEATTLE, WA 98122
Owner/Operator Telephone:	000-000-0000
Owner/Operator Telephone Ext:	Not reported
Owner/Operator Fax:	Not reported
Owner/Operator Email:	Not reported

Owner/Operator Indicator:	Operator
Owner/Operator Name: SEATTLE COMMUNITY COLLEGE	
Legal Status:	Private
Date Became Current:	Not reported
Date Ended Current:	Not reported
Owner/Operator Address:	1500 HARVARD AVE
Owner/Operator City,State,Zip:	SEATTLE, WA 98122
Owner/Operator Telephone:	000-000-0000
Owner/Operator Telephone Ext:	Not reported
Owner/Operator Fax:	Not reported
Owner/Operator Email:	Not reported

Owner/Operator Indicator:	Owner
Owner/Operator Name: WA SCCD	
Legal Status:	Private
Date Became Current:	19960502
Date Ended Current:	Not reported
Owner/Operator Address:	1500 HARVARD AVE
Owner/Operator City,State,Zip:	SEATTLE, WA 98122
Owner/Operator Telephone:	206-587-4111
Owner/Operator Telephone Ext:	Not reported

DRAFT

SEATTLE COMMUNITY COLLEGE (Continued) **1000421944**

Owner/Operator Fax: Not reported
Owner/Operator Email: Not reported

Owner/Operator Indicator: Owner
Owner/Operator Name: SEATTLE COMMUNITY COLLEGE
Legal Status: Private
Date Became Current: Not reported
Date Ended Current: Not reported
Owner/Operator Address: 1500 HARVARD AVE
Owner/Operator City,State,Zip: SEATTLE, WA 98122
Owner/Operator Telephone: 000-000-0000
Owner/Operator Telephone Ext: Not reported
Owner/Operator Fax: Not reported
Owner/Operator Email: Not reported

Owner/Operator Indicator: Operator
Owner/Operator Name: SEATTLE COMMUNITY COLLEGE
Legal Status: Private
Date Became Current: Not reported
Date Ended Current: Not reported
Owner/Operator Address: 1500 HARVARD AVE
Owner/Operator City,State,Zip: SEATTLE, WA 98122
Owner/Operator Telephone: 000-000-0000
Owner/Operator Telephone Ext: Not reported
Owner/Operator Fax: Not reported
Owner/Operator Email: Not reported

Owner/Operator Indicator: Owner
Owner/Operator Name: WA SCCD
Legal Status: Private
Date Became Current: 19960502
Date Ended Current: Not reported
Owner/Operator Address: 1500 HARVARD AVE
Owner/Operator City,State,Zip: SEATTLE, WA 98122
Owner/Operator Telephone: 206-587-4111
Owner/Operator Telephone Ext: Not reported
Owner/Operator Fax: Not reported
Owner/Operator Email: Not reported

Owner/Operator Indicator: Operator
Owner/Operator Name: WATKINS, JOHN
Legal Status: Private
Date Became Current: Not reported
Date Ended Current: Not reported
Owner/Operator Address: 1500 HARVARD AVE
Owner/Operator City,State,Zip: SEATTLE, WA 98122
Owner/Operator Telephone: 206-587-4132
Owner/Operator Telephone Ext: Not reported
Owner/Operator Fax: Not reported
Owner/Operator Email: Not reported

Owner/Operator Indicator: Owner
Owner/Operator Name: WA SCCD
Legal Status: Private
Date Became Current: Not reported
Date Ended Current: Not reported
Owner/Operator Address: 1500 HARVARD AVE

DRAFT

SEATTLE COMMUNITY COLLEGE (Continued) **1000421944**

Owner/Operator City,State,Zip:	SEATTLE, WA 98122-2400
Owner/Operator Telephone:	206-587-4111
Owner/Operator Telephone Ext:	Not reported
Owner/Operator Fax:	Not reported
Owner/Operator Email:	Not reported
Owner/Operator Indicator:	Owner
Owner/Operator Name: WA SCCD	
Legal Status:	Private
Date Became Current:	19960502
Date Ended Current:	Not reported
Owner/Operator Address:	1500 HARVARD AVE
Owner/Operator City,State,Zip:	SEATTLE, WA 98122
Owner/Operator Telephone:	206-587-4111
Owner/Operator Telephone Ext:	Not reported
Owner/Operator Fax:	Not reported
Owner/Operator Email:	Not reported
Owner/Operator Indicator:	Owner
Owner/Operator Name: WA SCCD	
Legal Status:	Private
Date Became Current:	Not reported
Date Ended Current:	Not reported
Owner/Operator Address:	1500 HARVARD AVE
Owner/Operator City,State,Zip:	SEATTLE, WA 98122
Owner/Operator Telephone:	206-587-4111
Owner/Operator Telephone Ext:	Not reported
Owner/Operator Fax:	Not reported
Owner/Operator Email:	Not reported
Owner/Operator Indicator:	Operator
Owner/Operator Name: WATKINS, JOHN	
Legal Status:	Private
Date Became Current:	Not reported
Date Ended Current:	Not reported
Owner/Operator Address:	1500 HARVARD AVE
Owner/Operator City,State,Zip:	SEATTLE, WA 98122
Owner/Operator Telephone:	206-587-4132
Owner/Operator Telephone Ext:	Not reported
Owner/Operator Fax:	Not reported
Owner/Operator Email:	Not reported
Owner/Operator Indicator:	Owner
Owner/Operator Name: WA SCCD	
Legal Status:	Private
Date Became Current:	19960502
Date Ended Current:	Not reported
Owner/Operator Address:	1500 HARVARD AVE
Owner/Operator City,State,Zip:	SEATTLE, WA 98122
Owner/Operator Telephone:	206-587-4111
Owner/Operator Telephone Ext:	Not reported
Owner/Operator Fax:	Not reported
Owner/Operator Email:	Not reported
Owner/Operator Indicator:	Owner
Owner/Operator Name: WA SCCD	
Legal Status:	Private

DRAFT

SEATTLE COMMUNITY COLLEGE (Continued) **1000421944**

Date Became Current:	Not reported
Date Ended Current:	Not reported
Owner/Operator Address:	1500 HARVARD AVE
Owner/Operator City,State,Zip:	SEATTLE, WA 98122
Owner/Operator Telephone:	206-587-4111
Owner/Operator Telephone Ext:	Not reported
Owner/Operator Fax:	Not reported
Owner/Operator Email:	Not reported

Owner/Operator Indicator:	Owner
Owner/Operator Name: WA SCCD	
Legal Status:	Private
Date Became Current:	Not reported
Date Ended Current:	Not reported
Owner/Operator Address:	1500 HARVARD AVE
Owner/Operator City,State,Zip:	SEATTLE, WA 98122
Owner/Operator Telephone:	206-587-4111
Owner/Operator Telephone Ext:	Not reported
Owner/Operator Fax:	Not reported
Owner/Operator Email:	Not reported

Owner/Operator Indicator:	Owner
Owner/Operator Name: WA SCCD W	
Legal Status:	Private
Date Became Current:	19960502
Date Ended Current:	Not reported
Owner/Operator Address:	1500 HARVARD AVE
Owner/Operator City,State,Zip:	SEATTLE, WA 98122-2400
Owner/Operator Telephone:	206-587-4111
Owner/Operator Telephone Ext:	Not reported
Owner/Operator Fax:	Not reported
Owner/Operator Email:	Not reported

Owner/Operator Indicator:	Owner
Owner/Operator Name: SEATTLE COMMUNITY COLLEGE	
Legal Status:	Private
Date Became Current:	Not reported
Date Ended Current:	Not reported
Owner/Operator Address:	1500 HARVARD AVE
Owner/Operator City,State,Zip:	SEATTLE, WA 98122
Owner/Operator Telephone:	000-000-0000
Owner/Operator Telephone Ext:	Not reported
Owner/Operator Fax:	Not reported
Owner/Operator Email:	Not reported

Owner/Operator Indicator:	Owner
Owner/Operator Name: SEATTLE COMMUNITY COLLEGE	
Legal Status:	Private
Date Became Current:	Not reported
Date Ended Current:	Not reported
Owner/Operator Address:	1500 HARVARD AVE
Owner/Operator City,State,Zip:	SEATTLE, WA 98122
Owner/Operator Telephone:	000-000-0000
Owner/Operator Telephone Ext:	Not reported
Owner/Operator Fax:	Not reported
Owner/Operator Email:	Not reported

DRAFT

SEATTLE COMMUNITY COLLEGE (Continued) **1000421944**

Owner/Operator Indicator:	Operator
Owner/Operator Name: WATKINS, JOHN	
Legal Status:	Private
Date Became Current:	Not reported
Date Ended Current:	Not reported
Owner/Operator Address:	1500 HARVARD AVE
Owner/Operator City,State,Zip:	SEATTLE, WA 98122
Owner/Operator Telephone:	206-587-4132
Owner/Operator Telephone Ext:	Not reported
Owner/Operator Fax:	Not reported
Owner/Operator Email:	Not reported

Owner/Operator Indicator:	Owner
Owner/Operator Name: WA SCCD	
Legal Status:	Private
Date Became Current:	Not reported
Date Ended Current:	Not reported
Owner/Operator Address:	1500 HARVARD AVE
Owner/Operator City,State,Zip:	SEATTLE, WA 98122
Owner/Operator Telephone:	206-587-4111
Owner/Operator Telephone Ext:	Not reported
Owner/Operator Fax:	Not reported
Owner/Operator Email:	Not reported

Owner/Operator Indicator:	Operator
Owner/Operator Name: SEATTLE COMMUNITY COLLEGE	
Legal Status:	Private
Date Became Current:	Not reported
Date Ended Current:	Not reported
Owner/Operator Address:	1500 HARVARD AVE
Owner/Operator City,State,Zip:	SEATTLE, WA 98122
Owner/Operator Telephone:	000-000-0000
Owner/Operator Telephone Ext:	Not reported
Owner/Operator Fax:	Not reported
Owner/Operator Email:	Not reported

Owner/Operator Indicator:	Operator
Owner/Operator Name: WA SCCD	
Legal Status:	Private
Date Became Current:	Not reported
Date Ended Current:	Not reported
Owner/Operator Address:	1500 HARVARD AVE
Owner/Operator City,State,Zip:	SEATTLE, WA 98122-2400
Owner/Operator Telephone:	206-587-4111
Owner/Operator Telephone Ext:	Not reported
Owner/Operator Fax:	Not reported
Owner/Operator Email:	Not reported

Owner/Operator Indicator:	Owner
Owner/Operator Name: WA SCCD	
Legal Status:	Private
Date Became Current:	19960502
Date Ended Current:	Not reported
Owner/Operator Address:	1500 HARVARD AVE
Owner/Operator City,State,Zip:	SEATTLE, WA 98122
Owner/Operator Telephone:	206-587-4111
Owner/Operator Telephone Ext:	Not reported

DRAFT

SEATTLE COMMUNITY COLLEGE (Continued) **1000421944**

Owner/Operator Fax: Not reported
Owner/Operator Email: Not reported

Historic Generators:

Receive Date: 20030522
Handler Name: SEATTLE COMMUNITY COLLEGE
Federal Waste Generator Description: Not a generator, verified
State District Owner: WA
Large Quantity Handler of Universal Waste: No
Recognized Trader Importer: No
Recognized Trader Exporter: No
Spent Lead Acid Battery Importer: No
Spent Lead Acid Battery Exporter: No
Current Record: No
Non Storage Recycler Activity: Not reported
Electronic Manifest Broker: Not reported

Receive Date: 20030522
Handler Name: SEATTLE COMMUNITY COLLEGE
Federal Waste Generator Description: Not a generator, verified
State District Owner: WA
Large Quantity Handler of Universal Waste: No
Recognized Trader Importer: No
Recognized Trader Exporter: No
Spent Lead Acid Battery Importer: No
Spent Lead Acid Battery Exporter: No
Current Record: No
Non Storage Recycler Activity: Not reported
Electronic Manifest Broker: Not reported

Receive Date: 20030523
Handler Name: SEATTLE COMMUNITY COLLEGE
Federal Waste Generator Description: Not a generator, verified
State District Owner: WA
Large Quantity Handler of Universal Waste: No
Recognized Trader Importer: No
Recognized Trader Exporter: No
Spent Lead Acid Battery Importer: No
Spent Lead Acid Battery Exporter: No
Current Record: Yes
Non Storage Recycler Activity: Not reported
Electronic Manifest Broker: Not reported

Receive Date: 19931231
Handler Name: SEATTLE COMMUNITY COLLEGE
Federal Waste Generator Description: Conditionally Exempt Small Quantity Generator
State District Owner: WA
Large Quantity Handler of Universal Waste: No
Recognized Trader Importer: No
Recognized Trader Exporter: No
Spent Lead Acid Battery Importer: No
Spent Lead Acid Battery Exporter: No
Current Record: No
Non Storage Recycler Activity: Not reported
Electronic Manifest Broker: Not reported

Receive Date: 19940101

DRAFT

SEATTLE COMMUNITY COLLEGE (Continued) **1000421944**

Handler Name: SEATTLE COMMUNITY COLLEGE
Federal Waste Generator Description: Not a generator, verified
State District Owner: WA
Large Quantity Handler of Universal Waste: No
Recognized Trader Importer: No
Recognized Trader Exporter: No
Spent Lead Acid Battery Importer: No
Spent Lead Acid Battery Exporter: No
Current Record: No
Non Storage Recycler Activity: Not reported
Electronic Manifest Broker: Not reported

Receive Date: 19970128
Handler Name: SEATTLE COMMUNITY COLLEGE
Federal Waste Generator Description: Conditionally Exempt Small Quantity Generator
State District Owner: WA
Large Quantity Handler of Universal Waste: No
Recognized Trader Importer: No
Recognized Trader Exporter: No
Spent Lead Acid Battery Importer: No
Spent Lead Acid Battery Exporter: No
Current Record: No
Non Storage Recycler Activity: Not reported
Electronic Manifest Broker: Not reported

Receive Date: 19980114
Handler Name: SEATTLE COMMUNITY COLLEGE
Federal Waste Generator Description: Not a generator, verified
State District Owner: WA
Large Quantity Handler of Universal Waste: No
Recognized Trader Importer: No
Recognized Trader Exporter: No
Spent Lead Acid Battery Importer: No
Spent Lead Acid Battery Exporter: No
Current Record: No
Non Storage Recycler Activity: Not reported
Electronic Manifest Broker: Not reported

Receive Date: 19990106
Handler Name: SEATTLE COMMUNITY COLLEGE
Federal Waste Generator Description: Not a generator, verified
State District Owner: WA
Large Quantity Handler of Universal Waste: No
Recognized Trader Importer: No
Recognized Trader Exporter: No
Spent Lead Acid Battery Importer: No
Spent Lead Acid Battery Exporter: No
Current Record: No
Non Storage Recycler Activity: Not reported
Electronic Manifest Broker: Not reported

Receive Date: 20000602
Handler Name: SEATTLE COMMUNITY COLLEGE
Federal Waste Generator Description: Not a generator, verified
State District Owner: WA
Large Quantity Handler of Universal Waste: No
Recognized Trader Importer: No

DRAFT

SEATTLE COMMUNITY COLLEGE (Continued) **1000421944**

Recognized Trader Exporter: No
Spent Lead Acid Battery Importer: No
Spent Lead Acid Battery Exporter: No
Current Record: No
Non Storage Recycler Activity: Not reported
Electronic Manifest Broker: Not reported

Receive Date: 20030522
Handler Name: SEATTLE COMMUNITY COLLEGE
Federal Waste Generator Description: Not a generator, verified
State District Owner: WA
Large Quantity Handler of Universal Waste: No
Recognized Trader Importer: No
Recognized Trader Exporter: No
Spent Lead Acid Battery Importer: No
Spent Lead Acid Battery Exporter: No
Current Record: No
Non Storage Recycler Activity: Not reported
Electronic Manifest Broker: Not reported

List of NAICS Codes and Descriptions:
NAICS Code: 61131
NAICS Description: COLLEGES, UNIVERSITIES, AND PROFESSIONAL SCHOOLS

NAICS Code: Not reported
NAICS Description: Not reported

Facility Has Received Notices of Violation:
Found Violation: No
Agency Which Determined Violation: Not reported
Violation Short Description: Not reported
Date Violation was Determined: Not reported
Actual Return to Compliance Date: Not reported
Return to Compliance Qualifier: Not reported
Violation Responsible Agency: Not reported
Scheduled Compliance Date: Not reported
Enforcement Identifier: Not reported
Date of Enforcement Action: Not reported
Enforcement Responsible Agency: Not reported
Enforcement Docket Number: Not reported
Enforcement Attorney: Not reported
Corrective Action Component: Not reported
Appeal Initiated Date: Not reported
Appeal Resolution Date: Not reported
Disposition Status Date: Not reported
Disposition Status: Not reported
Disposition Status Description: Not reported
Consent/Final Order Sequence Number: Not reported
Consent/Final Order Respondent Name: Not reported
Consent/Final Order Lead Agency: Not reported
Enforcement Type: Not reported
Enforcement Responsible Person: Not reported
Enforcement Responsible Sub-Organization: Not reported
SEP Sequence Number: Not reported
SEP Expenditure Amount: Not reported
SEP Scheduled Completion Date: Not reported

DRAFT

SEATTLE COMMUNITY COLLEGE (Continued) **1000421944**

SEP Actual Date:	Not reported
SEP Defaulted Date:	Not reported
SEP Type:	Not reported
SEP Type Description:	Not reported
Proposed Amount:	Not reported
Final Monetary Amount:	Not reported
Paid Amount:	Not reported
Final Count:	Not reported
Final Amount:	Not reported

Evaluation Action Summary:

Evaluation Date:	20030423
Evaluation Responsible Agency:	State
Found Violation:	No
Evaluation Type Description:	COMPLIANCE ASSISTANCE VISIT
Evaluation Responsible Person Identifier:	WAJEB
Evaluation Responsible Sub-Organization:	CR
Actual Return to Compliance Date:	Not reported
Scheduled Compliance Date:	Not reported
Date of Request:	Not reported
Date Response Received:	Not reported
Request Agency:	Not reported
Former Citation:	Not reported

FINDS:

Registry ID: 110005345073

Click Here for FRS Facility Detail Report:

Environmental Interest/Information System:

Washington Facility / Site Identification System (WA-FSIS) provides a means to query and display data maintained by the Washington Department of Ecology. This system contains key information for each facility/site that is currently, or has been, of interest to the Air Quality, Dam Safety, Hazardous Waste, Toxics Cleanup, and Water Quality Programs.
RCRAInfo is a national information system that supports the Resource Conservation and Recovery Act (RCRA) program through the tracking of events and activities related to facilities that generate, transport, and treat, store, or dispose of hazardous waste. RCRAInfo allows RCRA program staff to track the notification, permit, compliance, and corrective action activities required under RCRA.

Click this hyperlink while viewing on your computer to access additional FINDS: detail in the EDR Site Report.

ECHO:

Envid:	1000421944
Registry ID:	110005345073
DFR URL:	http://echo.epa.gov/detailed-facility-report?fid=110005345073
Name:	SEATTLE COMMUNITY COLLEGE
Address:	1500 HARVARD AVE
City,State,Zip:	SEATTLE, WA 98122

DRAFT

A15 **SEATTLE CENTRAL COLLEGE** **WA SPILLS** **S123249141**
1500 HARVARD AVE **N/A**
< 1/8 **SEATTLE, WA**
1 ft.

Site 12 of 20 in cluster A

Relative:
Lower

Actual:
328 ft.

SPILLS:

Name:	SEATTLE CENTRAL COLLEGE
Address:	1500 HARVARD AVE
City,State,Zip:	SEATTLE, WA
Facility ID:	103690
Medium:	Land
Material Desc:	HYDRAULIC OIL
Material Qty:	120
Material Units:	Gals
Incident Date:	11/23/2018
Incident Category Type:	Oil Spill
Incident Category:	Oil Spill
Latitude:	47.61438
Longitude:	-122.32174
Source Type:	Facility
Source:	Government Facilities
Vessel Facility Name2:	Not reported
Recovered Quantity:	Not reported
Resp Party Contact:	Not reported
Cause:	SEATTLE CENTRAL COLLEGE HYDRAULIC SPILL 12/3/18
Cause Type:	Not reported
Resp Party Name:	Seattle Central College
Medium Type:	Land
Contributing Factors:	STRUCTURAL FAILURE

SPILLS ERTS:

Facility Site ID:	Not reported
Name:	SEATTLE CENTRAL COLLEGE
Address:	1500 HARVARD AVE
City,State,Zip:	SEATTLE, WA
Program Name:	Toxics Cleanup
Incident ID:	685710
Incident Status:	Follow-up completed
Incident Date:	11/23/2018
Initial Report Activity Name:	Not operating or not performing designed function
Initial Report Cause Category:	Not reported
Initial Report Cause Name:	Not reported
Initial Report Medium Name:	Soil
Initial Report Medium Category:	Ground
Initial Report Source Name:	Not reported
Initial Report Source Category:	Not reported
Initial Report Substance Name:	Hydraulic oil
Initial Report Substance Category:	Oil
Initial Report Substance Quantity:	120
Initial Report Substance Unit Of Measure:	U.S. gallons
Potentially Responsible Party First Name:	Not reported
Potentially Responsible Party Last Name:	Not reported
Potentially Responsible Party Organization:	Seattle Central College
External Reference Number:	Not reported
Latitude:	Not reported
Longitude:	Not reported

Facility Site ID:	Not reported

DRAFT

SEATTLE CENTRAL COLLEGE (Continued) **S123249141**

Name:	SEATTLE CENTRAL COLLEGE
Address:	1500 HARVARD AVE
City,State,Zip:	SEATTLE, WA
Program Name:	Spill Prevention, Preparedness & Response
Incident ID:	685710
Incident Status:	Follow-up completed
Incident Date:	11/23/2018
Initial Report Activity Name:	Not operating or not performing designed function
Initial Report Cause Category:	Not reported
Initial Report Cause Name:	Not reported
Initial Report Medium Name:	Soil
Initial Report Medium Category:	Ground
Initial Report Source Name:	Not reported
Initial Report Source Category:	Not reported
Initial Report Substance Name:	Hydraulic oil
Initial Report Substance Category:	Oil
Initial Report Substance Quantity:	120
Initial Report Substance Unit Of Measure:	U.S. gallons
Potentially Responsible Party First Name:	Not reported
Potentially Responsible Party Last Name:	Not reported
Potentially Responsible Party Organization:	Seattle Central College
External Reference Number:	Not reported
Latitude:	Not reported
Longitude:	Not reported

A16 **CENTRAL AUTO REBUILD** **EDR Hist Auto** **1009359127**
1703 BROADWAY **N/A**
< 1/8 **SEATTLE, WA**
1 ft.

Site 13 of 20 in cluster A

Relative: EDR Hist Auto
Higher

Actual:
332 ft.

Year:	Name:	Type:
1960	CENTRAL AUTO REBUILD	AUTOMOBILE REPAIRING
1966	CENTRAL AUTO REBUILD	AUTOMOBILE REPAIRING

A17 **SEATTLE COMMUNITY COLLEGE DISTRICT** **PRP** **1026636325**
1500 HARVARD AVENUE **N/A**
< 1/8 **SEATTLE, WA 98122**
1 ft.

Site 14 of 20 in cluster A

Relative: PRP:
Lower

Actual:
328 ft.

Name:	SEATTLE COMMUNITY COLLEGE DISTRICT
Address:	1500 HARVARD AVENUE
City,State,Zip:	SEATTLE, WA 98122
Superfund EPAID:	WAD980639256
Superfund Name:	TULALIP LANDFILL
Superfund Address:	TULALIP INDIAN RESERVATION
Superfund City,State,Zip:	MARYSVILLE, WA 98270
NPL Status:	Deleted from the Final NPL
NPL Status Short Name:	Not reported
Data Type:	SETTLEMENT DATE
Action Date:	9/25/1995
Settlement Code:	AC-2

DRAFT

SEATTLE COMMUNITY COLLEGE DISTRICT (Continued) **1026636325**

Settlement:	ADM ORDR
Latitude:	+48.041667
Longitude:	-122.182222

Name:	SEATTLE COMMUNITY COLLEGE DISTRICT
Address:	1500 HARVARD AVENUE
City,State,Zip:	SEATTLE, WA 98122
Superfund EPAID:	WAD980639256
Superfund Name:	TULALIP LANDFILL
Superfund Address:	TULALIP INDIAN RESERVATION
Superfund City,State,Zip:	MARYSVILLE, WA 98270
NPL Status:	Deleted from the Final NPL
NPL Status Short Name:	Not reported
Data Type:	SETTLEMENT DATE
Action Date:	8/15/1997
Settlement Code:	CD-6
Settlement:	C DECREE
Latitude:	+48.041667
Longitude:	-122.182222

Name:	SEATTLE COMMUNITY COLLEGE DISTRICT
Address:	1500 HARVARD AVENUE
City,State,Zip:	SEATTLE, WA 98122
Superfund EPAID:	WAD980639256
Superfund Name:	TULALIP LANDFILL
Superfund Address:	TULALIP INDIAN RESERVATION
Superfund City,State,Zip:	MARYSVILLE, WA 98270
NPL Status:	Deleted from the Final NPL
NPL Status Short Name:	Not reported
Data Type:	GENERAL NOTICE
Action Date:	12/14/1995
Settlement Code:	NJ-20
Settlement:	Not Ltrs
Latitude:	+48.041667
Longitude:	-122.182222

C18 **SEATTLE CENTRAL COLLEGE** **RCRA-SQG** **1004613903**
1702 HARVARD AVE **WA ALLSITES** **WAD980833529**
< 1/8 **SEATTLE, WA 98122** **FINDS**
1 ft. **ECHO**
Site 1 of 7 in cluster C **WA MANIFEST**

Relative:
Lower
Actual:
317 ft.

RCRA Listings:

Date Form Received by Agency:	20220228
Handler Name:	SEATTLE CENTRAL COLLEGE
Handler Address:	1702 HARVARD AVE
Handler City,State,Zip:	SEATTLE, WA 98122
EPA ID:	WAD980833529
Contact Name:	CHRISTEL OLSEN
Contact Address:	1500 HARVARD AVENUE
Contact City,State,Zip:	SEATTLE, WA 98122
Contact Telephone:	206-934-5522
Contact Fax:	Not reported
Contact Email:	CHRISTEL.OLSEN2@SEATTLECOLLEGES.EDU
Contact Title:	DISTRICT MANAGER - EHS
EPA Region:	10
Land Type:	District
Federal Waste Generator Description:	Small Quantity Generator

DRAFT

SEATTLE CENTRAL COLLEGE (Continued) **1004613903**

Non-Notifier:		Not reported
Biennial Report Cycle:		Not reported
Accessibility:		Not reported
Active Site Indicator:		Handler Activities
State District Owner:		WA
State District:		NWRO
Mailing Address:		1701 BROADWAY
Mailing City,State,Zip:		SEATTLE, WA 98122
Owner Name:	WA SCCD	
Owner Type:		District
Operator Name:	SEATTLE CENTRAL COLLEGE	
Operator Type:		District
Short-Term Generator Activity:		No
Importer Activity:		No
Mixed Waste Generator:		No
Transporter Activity:		No
Transfer Facility Activity:		No
Recycler Activity with Storage:		No
Small Quantity On-Site Burner Exemption:		No
Smelting Melting and Refining Furnace Exemption:		No
Underground Injection Control:		No
Off-Site Waste Receipt:		No
Universal Waste Indicator:		No
Universal Waste Destination Facility:		No
Federal Universal Waste:		No
Active Site Fed-Reg Treatment Storage and Disposal Facility:		Not reported
Active Site Converter Treatment storage and Disposal Facility:		Not reported
Active Site State-Reg Treatment Storage and Disposal Facility:		Not reported
Active Site State-Reg Handler:		---
Federal Facility Indicator:		Not reported
Hazardous Secondary Material Indicator:		N
Sub-Part K Indicator:		Not reported
Commercial TSD Indicator:		No
Treatment Storage and Disposal Type:		Not reported
2018 GPRA Permit Baseline:		Not on the Baseline
2018 GPRA Renewals Baseline:		Not on the Baseline
Permit Renewals Workload Universe:		Not reported
Permit Workload Universe:		Not reported
Permit Progress Universe:		Not reported
Post-Closure Workload Universe:		Not reported
Closure Workload Universe:		Not reported
202 GPRA Corrective Action Baseline:		No
Corrective Action Workload Universe:		No
Subject to Corrective Action Universe:		No
Non-TSDFs Where RCRA CA has Been Imposed Universe:		No
TSDFs Potentially Subject to CA Under 3004 (u)/(v) Universe:		No
TSDFs Only Subject to CA under Discretionary Auth Universe:		No
Corrective Action Priority Ranking:		No NCAPS ranking
Environmental Control Indicator:		No
Institutional Control Indicator:		No
Human Exposure Controls Indicator:		N/A
Groundwater Controls Indicator:		N/A
Operating TSDF Universe:		Not reported
Full Enforcement Universe:		Not reported
Significant Non-Complier Universe:		No
Unaddressed Significant Non-Complier Universe:		No
Addressed Significant Non-Complier Universe:		No

DRAFT

SEATTLE CENTRAL COLLEGE (Continued) **1004613903**

Significant Non-Complier With a Compliance Schedule Universe: No
Financial Assurance Required: Not reported
Handler Date of Last Change: 20220304
Recognized Trader-Importer: No
Recognized Trader-Exporter: No
Importer of Spent Lead Acid Batteries: No
Exporter of Spent Lead Acid Batteries: No
Recycler Activity Without Storage: No
Manifest Broker: No
Sub-Part P Indicator: No

Biennial: List of Years
Year: 2011

Click Here for Biennial Reporting System Data:
Year: 2009

Click Here for Biennial Reporting System Data:
Year: 2007

Click Here for Biennial Reporting System Data:
Year: 2003

Click Here for Biennial Reporting System Data:

Hazardous Waste Summary:
Waste Code: D001
Waste Description: IGNITABLE WASTE

Waste Code: D002
Waste Description: CORROSIVE WASTE

Waste Code: D003
Waste Description: REACTIVE WASTE

Waste Code: D004
Waste Description: ARSENIC

Waste Code: D005
Waste Description: BARIUM

Waste Code: D006
Waste Description: CADMIUM

Waste Code: D007
Waste Description: CHROMIUM

Waste Code: D008
Waste Description: LEAD

Waste Code: D009
Waste Description: MERCURY

Waste Code: D010
Waste Description: SELENIUM

DRAFT

SEATTLE CENTRAL COLLEGE (Continued) **1004613903**

Waste Code: D011
Waste Description: SILVER

Waste Code: D018
Waste Description: BENZENE

Waste Code: D022
Waste Description: CHLOROFORM

Waste Code: D027
Waste Description: 1,4-DICHLOROBENZENE

Waste Code: D035
Waste Description: METHYL ETHYL KETONE

Waste Code: F002
Waste Description: THE FOLLOWING SPENT HALOGENATED SOLVENTS: TETRACHLOROETHYLENE, METHYLENE CHLORIDE, TRICHLOROETHYLENE, 1,1,1-TRICHLOROETHANE, CHLOROBENZENE, 1,1,2-TRICHLORO-1,2,2-TRIFLUOROETHANE, ORTHO-DICHLOROBENZENE, TRICHLOROFLUOROMETHANE, AND 1,1,2, TRICHLOROETHANE; ALL SPENT SOLVENT MIXTURES/BLENDS CONTAINING, BEFORE USE, A TOTAL OF TEN PERCENT OR MORE (BY VOLUME) OF ONE OR MORE OF THE ABOVE HALOGENATED SOLVENTS OR THOSE SOLVENTS LISTED IN F001, F004, AND F005; AND STILL BOTTOMS FROM THE RECOVERY OF THESE SPENT SOLVENTS AND SPENT SOLVENT MIXTURES.

Waste Code: F003
Waste Description: THE FOLLOWING SPENT NONHALOGENATED SOLVENTS: XYLENE, ACETONE, ETHYL ACETATE, ETHYL BENZENE, ETHYL ETHER, METHYL ISOBUTYL KETONE, N-BUTYL ALCOHOL, CYCLOHEXANONE, AND METHANOL; ALL SPENT SOLVENT MIXTURES/BLENDS CONTAINING, BEFORE USE, ONLY THE ABOVE SPENT NONHALOGENATED SOLVENTS; AND ALL SPENT SOLVENT MIXTURES/BLENDS CONTAINING, BEFORE USE, ONE OR MORE OF THE ABOVE NONHALOGENATED SOLVENTS, AND A TOTAL OF TEN PERCENT OR MORE (BY VOLUME) OF ONE OR MORE OF THOSE SOLVENTS LISTED IN F001, F002, F004, AND F005; AND STILL BOTTOMS FROM THE RECOVERY OF THESE SPENT SOLVENTS AND SPENT SOLVENT MIXTURES.

Waste Code: F005
Waste Description: THE FOLLOWING SPENT NONHALOGENATED SOLVENTS: TOLUENE, METHYL ETHYL KETONE, CARBON DISULFIDE, ISOBUTANOL, PYRIDINE, BENZENE, 2-ETHOXYETHANOL, AND 2-NITROPROPANE; ALL SPENT SOLVENT MIXTURES/BLENDS CONTAINING, BEFORE USE, A TOTAL OF TEN PERCENT OR MORE (BY VOLUME) OF ONE OR MORE OF THE ABOVE NONHALOGENATED SOLVENTS OR THOSE SOLVENTS LISTED IN F001, F002, OR F004; AND STILL BOTTOMS FROM THE RECOVERY OF THESE SPENT SOLVENTS AND SPENT SOLVENT MIXTURES.

Waste Code: U080
Waste Description: METHANE, DICHLORO- (OR) METHYLENE CHLORIDE

Waste Code: U117
Waste Description: ETHANE, 1,1'-OXYBIS-(I) (OR) ETHYL ETHER (I)

Waste Code: U122
Waste Description: FORMALDEHYDE

Waste Code: U135

DRAFT

SEATTLE CENTRAL COLLEGE (Continued) **1004613903**

Waste Description: HYDROGEN SULFIDE (OR) HYDROGEN SULFIDE H2S

Waste Code: U220
Waste Description: BENZENE, METHYL- (OR) TOLUENE

Handler - Owner Operator:
Owner/Operator Indicator: Owner
Owner/Operator Name: WA SCCD
Legal Status: State
Date Became Current: 19961217
Date Ended Current: Not reported
Owner/Operator Address: 1500 HARVARD AVE
Owner/Operator City,State,Zip: SEATTLE, WA 98122-2400
Owner/Operator Telephone: 206-587-4111
Owner/Operator Telephone Ext: Not reported
Owner/Operator Fax: Not reported
Owner/Operator Email: Not reported

Owner/Operator Indicator: Owner
Owner/Operator Name: SEE PAPER COPY
Legal Status: Private
Date Became Current: Not reported
Date Ended Current: Not reported
Owner/Operator Address: 1702 HARVARD AVE
Owner/Operator City,State,Zip: SEATTLE, WA 98122
Owner/Operator Telephone: 000-000-0000
Owner/Operator Telephone Ext: Not reported
Owner/Operator Fax: Not reported
Owner/Operator Email: Not reported

Owner/Operator Indicator: Owner
Owner/Operator Name: SEATTLE CENTRAL COMMUNITY COLLEGE
Legal Status: Private
Date Became Current: Not reported
Date Ended Current: Not reported
Owner/Operator Address: 1702 HARVARD AVE
Owner/Operator City,State,Zip: SEATTLE, WA 98122
Owner/Operator Telephone: 000-000-0000
Owner/Operator Telephone Ext: Not reported
Owner/Operator Fax: Not reported
Owner/Operator Email: Not reported

Owner/Operator Indicator: Owner
Owner/Operator Name: WA SCCD
Legal Status: Private
Date Became Current: 19961217
Date Ended Current: Not reported
Owner/Operator Address: 1500 HARVARD AVE
Owner/Operator City,State,Zip: SEATTLE, WA 98122
Owner/Operator Telephone: 206-587-4111
Owner/Operator Telephone Ext: Not reported
Owner/Operator Fax: Not reported
Owner/Operator Email: Not reported

Owner/Operator Indicator: Owner
Owner/Operator Name: WA SCCD
Legal Status: Private

DRAFT

SEATTLE CENTRAL COLLEGE (Continued) **1004613903**

Date Became Current:	19961217
Date Ended Current:	Not reported
Owner/Operator Address:	1500 HARVARD AVE
Owner/Operator City,State,Zip:	SEATTLE, WA 98122
Owner/Operator Telephone:	206-587-4111
Owner/Operator Telephone Ext:	Not reported
Owner/Operator Fax:	Not reported
Owner/Operator Email:	Not reported
Owner/Operator Indicator:	Owner
Owner/Operator Name: WA SCCD	
Legal Status:	Private
Date Became Current:	Not reported
Date Ended Current:	Not reported
Owner/Operator Address:	1500 HARVARD AVE
Owner/Operator City,State,Zip:	SEATTLE, WA 98122
Owner/Operator Telephone:	206-587-4111
Owner/Operator Telephone Ext:	Not reported
Owner/Operator Fax:	Not reported
Owner/Operator Email:	Not reported
Owner/Operator Indicator:	Owner
Owner/Operator Name: WA SCCD	
Legal Status:	Private
Date Became Current:	Not reported
Date Ended Current:	Not reported
Owner/Operator Address:	1500 HARVARD AVE
Owner/Operator City,State,Zip:	SEATTLE, WA 98122
Owner/Operator Telephone:	206-587-4111
Owner/Operator Telephone Ext:	Not reported
Owner/Operator Fax:	Not reported
Owner/Operator Email:	Not reported
Owner/Operator Indicator:	Operator
Owner/Operator Name: SMITH, MILTON	
Legal Status:	Private
Date Became Current:	Not reported
Date Ended Current:	Not reported
Owner/Operator Address:	1701 BROADWAY
Owner/Operator City,State,Zip:	SEATTLE, WA 98122
Owner/Operator Telephone:	206-587-5439
Owner/Operator Telephone Ext:	Not reported
Owner/Operator Fax:	Not reported
Owner/Operator Email:	Not reported
Owner/Operator Indicator:	Owner
Owner/Operator Name: WA SCCD	
Legal Status:	Private
Date Became Current:	Not reported
Date Ended Current:	Not reported
Owner/Operator Address:	1500 HARVARD AVE
Owner/Operator City,State,Zip:	SEATTLE, WA 98122
Owner/Operator Telephone:	206-587-4111
Owner/Operator Telephone Ext:	Not reported
Owner/Operator Fax:	Not reported
Owner/Operator Email:	Not reported

DRAFT

SEATTLE CENTRAL COLLEGE (Continued) **1004613903**

Owner/Operator Indicator:	Operator
Owner/Operator Name: KEEVER, JEFF	
Legal Status:	Private
Date Became Current:	Not reported
Date Ended Current:	Not reported
Owner/Operator Address:	1701 BROADWAY
Owner/Operator City,State,Zip:	SEATTLE, WA 98122
Owner/Operator Telephone:	206-344-4340
Owner/Operator Telephone Ext:	Not reported
Owner/Operator Fax:	Not reported
Owner/Operator Email:	Not reported

Owner/Operator Indicator:	Owner
Owner/Operator Name: WA SCCD	
Legal Status:	Private
Date Became Current:	Not reported
Date Ended Current:	Not reported
Owner/Operator Address:	1500 HARVARD AVE
Owner/Operator City,State,Zip:	SEATTLE, WA 98122
Owner/Operator Telephone:	206-587-4111
Owner/Operator Telephone Ext:	Not reported
Owner/Operator Fax:	Not reported
Owner/Operator Email:	Not reported

Owner/Operator Indicator:	Owner
Owner/Operator Name: WA SCCD	
Legal Status:	Private
Date Became Current:	19961217
Date Ended Current:	Not reported
Owner/Operator Address:	1500 HARVARD AVE
Owner/Operator City,State,Zip:	SEATTLE, WA 98122
Owner/Operator Telephone:	206-587-4111
Owner/Operator Telephone Ext:	Not reported
Owner/Operator Fax:	Not reported
Owner/Operator Email:	Not reported

Owner/Operator Indicator:	Owner
Owner/Operator Name: WA SCCD	
Legal Status:	Private
Date Became Current:	19961217
Date Ended Current:	Not reported
Owner/Operator Address:	1500 HARVARD AVE
Owner/Operator City,State,Zip:	SEATTLE, WA 98122
Owner/Operator Telephone:	206-587-4111
Owner/Operator Telephone Ext:	Not reported
Owner/Operator Fax:	Not reported
Owner/Operator Email:	Not reported

Owner/Operator Indicator:	Owner
Owner/Operator Name: WA SCCD	
Legal Status:	Private
Date Became Current:	Not reported
Date Ended Current:	Not reported
Owner/Operator Address:	1500 HARVARD AVE
Owner/Operator City,State,Zip:	SEATTLE, WA 98122
Owner/Operator Telephone:	206-587-4111
Owner/Operator Telephone Ext:	Not reported

DRAFT

SEATTLE CENTRAL COLLEGE (Continued) **1004613903**

Owner/Operator Fax: Not reported
Owner/Operator Email: Not reported

Owner/Operator Indicator: Operator
Owner/Operator Name: SEATTLE CENTRAL COLLEGE
Legal Status: Private
Date Became Current: Not reported
Date Ended Current: Not reported
Owner/Operator Address: 1701 BROADWAY
Owner/Operator City,State,Zip: SEATTLE, WA 98122
Owner/Operator Telephone: 206-934-4340
Owner/Operator Telephone Ext: Not reported
Owner/Operator Fax: Not reported
Owner/Operator Email: Not reported

Owner/Operator Indicator: Owner
Owner/Operator Name: WA SCCD
Legal Status: Private
Date Became Current: 19961217
Date Ended Current: Not reported
Owner/Operator Address: 1500 HARVARD AVE
Owner/Operator City,State,Zip: SEATTLE, WA 98122
Owner/Operator Telephone: 206-587-4111
Owner/Operator Telephone Ext: Not reported
Owner/Operator Fax: Not reported
Owner/Operator Email: Not reported

Owner/Operator Indicator: Owner
Owner/Operator Name: WA SCCD
Legal Status: Private
Date Became Current: Not reported
Date Ended Current: Not reported
Owner/Operator Address: 1500 HARVARD AVE
Owner/Operator City,State,Zip: SEATTLE, WA 98122
Owner/Operator Telephone: 206-587-4111
Owner/Operator Telephone Ext: Not reported
Owner/Operator Fax: Not reported
Owner/Operator Email: Not reported

Owner/Operator Indicator: Owner
Owner/Operator Name: WA SCCD
Legal Status: Private
Date Became Current: Not reported
Date Ended Current: Not reported
Owner/Operator Address: 1500 HARVARD AVE
Owner/Operator City,State,Zip: SEATTLE, WA 98122
Owner/Operator Telephone: 206-587-4111
Owner/Operator Telephone Ext: Not reported
Owner/Operator Fax: Not reported
Owner/Operator Email: Not reported

Owner/Operator Indicator: Owner
Owner/Operator Name: WA SCCD
Legal Status: State
Date Became Current: 20180214
Date Ended Current: Not reported
Owner/Operator Address: 1500 HARVARD AVE

DRAFT

SEATTLE CENTRAL COLLEGE (Continued) **1004613903**

Owner/Operator City,State,Zip:	SEATTLE, WA 98122
Owner/Operator Telephone:	206-587-4111
Owner/Operator Telephone Ext:	Not reported
Owner/Operator Fax:	Not reported
Owner/Operator Email:	Not reported
Owner/Operator Indicator:	Owner
Owner/Operator Name: WA SCCD	
Legal Status:	State
Date Became Current:	20180214
Date Ended Current:	Not reported
Owner/Operator Address:	1500 HARVARD AVE
Owner/Operator City,State,Zip:	SEATTLE, WA 98122
Owner/Operator Telephone:	206-587-4111
Owner/Operator Telephone Ext:	Not reported
Owner/Operator Fax:	Not reported
Owner/Operator Email:	Not reported
Owner/Operator Indicator:	Owner
Owner/Operator Name: WA SCCD	
Legal Status:	State
Date Became Current:	19961217
Date Ended Current:	Not reported
Owner/Operator Address:	1500 HARVARD AVE
Owner/Operator City,State,Zip:	SEATTLE, WA 98122-2400
Owner/Operator Telephone:	Not reported
Owner/Operator Telephone Ext:	Not reported
Owner/Operator Fax:	Not reported
Owner/Operator Email:	Not reported
Owner/Operator Indicator:	Operator
Owner/Operator Name: SEE PAPER COPY	
Legal Status:	Private
Date Became Current:	Not reported
Date Ended Current:	Not reported
Owner/Operator Address:	1702 HARVARD AVE
Owner/Operator City,State,Zip:	SEATTLE, WA 98122
Owner/Operator Telephone:	000-000-0000
Owner/Operator Telephone Ext:	Not reported
Owner/Operator Fax:	Not reported
Owner/Operator Email:	Not reported
Owner/Operator Indicator:	Owner
Owner/Operator Name: WA SCCD W	
Legal Status:	Private
Date Became Current:	19961217
Date Ended Current:	Not reported
Owner/Operator Address:	1500 HARVARD AVE
Owner/Operator City,State,Zip:	SEATTLE, WA 98122-2400
Owner/Operator Telephone:	206-587-4111
Owner/Operator Telephone Ext:	Not reported
Owner/Operator Fax:	Not reported
Owner/Operator Email:	Not reported
Owner/Operator Indicator:	Operator
Owner/Operator Name: WATTS, JEFF	
Legal Status:	Private

DRAFT

SEATTLE CENTRAL COLLEGE (Continued) **1004613903**

Date Became Current:	Not reported
Date Ended Current:	Not reported
Owner/Operator Address:	1701 BROADWAY
Owner/Operator City,State,Zip:	SEATTLE, WA 98122
Owner/Operator Telephone:	206-587-5439
Owner/Operator Telephone Ext:	Not reported
Owner/Operator Fax:	Not reported
Owner/Operator Email:	Not reported
Owner/Operator Indicator:	Owner
Owner/Operator Name: WA SCCD	
Legal Status:	Private
Date Became Current:	19961217
Date Ended Current:	Not reported
Owner/Operator Address:	1500 HARVARD AVE
Owner/Operator City,State,Zip:	SEATTLE, WA 98122
Owner/Operator Telephone:	206-587-4111
Owner/Operator Telephone Ext:	Not reported
Owner/Operator Fax:	Not reported
Owner/Operator Email:	Not reported
Owner/Operator Indicator:	Operator
Owner/Operator Name: SMITH, MILTON	
Legal Status:	Private
Date Became Current:	Not reported
Date Ended Current:	Not reported
Owner/Operator Address:	1701 BROADWAY
Owner/Operator City,State,Zip:	SEATTLE, WA 98122
Owner/Operator Telephone:	206-587-5439
Owner/Operator Telephone Ext:	Not reported
Owner/Operator Fax:	Not reported
Owner/Operator Email:	Not reported
Owner/Operator Indicator:	Operator
Owner/Operator Name: MCMAHON, JOHN	
Legal Status:	Private
Date Became Current:	Not reported
Date Ended Current:	Not reported
Owner/Operator Address:	1701 BROADWAY
Owner/Operator City,State,Zip:	SEATTLE, WA 98122
Owner/Operator Telephone:	206-344-4340
Owner/Operator Telephone Ext:	Not reported
Owner/Operator Fax:	Not reported
Owner/Operator Email:	Not reported
Owner/Operator Indicator:	Operator
Owner/Operator Name: KEEVER, JEFF	
Legal Status:	Private
Date Became Current:	Not reported
Date Ended Current:	Not reported
Owner/Operator Address:	1701 BROADWAY
Owner/Operator City,State,Zip:	SEATTLE, WA 98122
Owner/Operator Telephone:	206-344-4340
Owner/Operator Telephone Ext:	Not reported
Owner/Operator Fax:	Not reported
Owner/Operator Email:	Not reported

DRAFT

SEATTLE CENTRAL COLLEGE (Continued) **1004613903**

Owner/Operator Indicator:	Owner
Owner/Operator Name: WA SCCD	
Legal Status:	Private
Date Became Current:	19961217
Date Ended Current:	Not reported
Owner/Operator Address:	1500 HARVARD AVE
Owner/Operator City,State,Zip:	SEATTLE, WA 98122
Owner/Operator Telephone:	206-587-4111
Owner/Operator Telephone Ext:	Not reported
Owner/Operator Fax:	Not reported
Owner/Operator Email:	Not reported

Owner/Operator Indicator:	Operator
Owner/Operator Name: DAVIS, CHUCK	
Legal Status:	Private
Date Became Current:	Not reported
Date Ended Current:	Not reported
Owner/Operator Address:	1701 BROADWAY
Owner/Operator City,State,Zip:	SEATTLE, WA 98122
Owner/Operator Telephone:	206-344-4340
Owner/Operator Telephone Ext:	Not reported
Owner/Operator Fax:	Not reported
Owner/Operator Email:	Not reported

Owner/Operator Indicator:	Owner
Owner/Operator Name: WA SCCD	
Legal Status:	Private
Date Became Current:	Not reported
Date Ended Current:	Not reported
Owner/Operator Address:	1500 HARVARD AVE
Owner/Operator City,State,Zip:	SEATTLE, WA 98122
Owner/Operator Telephone:	206-587-4111
Owner/Operator Telephone Ext:	Not reported
Owner/Operator Fax:	Not reported
Owner/Operator Email:	Not reported

Owner/Operator Indicator:	Owner
Owner/Operator Name: WA SCCD	
Legal Status:	Private
Date Became Current:	Not reported
Date Ended Current:	Not reported
Owner/Operator Address:	1500 HARVARD AVE
Owner/Operator City,State,Zip:	SEATTLE, WA 98122
Owner/Operator Telephone:	206-587-4111
Owner/Operator Telephone Ext:	Not reported
Owner/Operator Fax:	Not reported
Owner/Operator Email:	Not reported

Owner/Operator Indicator:	Owner
Owner/Operator Name: WA SCCD	
Legal Status:	Private
Date Became Current:	19961217
Date Ended Current:	Not reported
Owner/Operator Address:	1500 HARVARD AVE
Owner/Operator City,State,Zip:	SEATTLE, WA 98122
Owner/Operator Telephone:	206-587-4111
Owner/Operator Telephone Ext:	Not reported

DRAFT

SEATTLE CENTRAL COLLEGE (Continued) **1004613903**

Owner/Operator Fax: Not reported
Owner/Operator Email: Not reported

Owner/Operator Indicator: Operator
Owner/Operator Name: SEATTLE CENTRAL COLLEGE
Legal Status: Private
Date Became Current: Not reported
Date Ended Current: Not reported
Owner/Operator Address: 1701 BROADWAY
Owner/Operator City,State,Zip: SEATTLE, WA 98122
Owner/Operator Telephone: 206-934-6931
Owner/Operator Telephone Ext: Not reported
Owner/Operator Fax: Not reported
Owner/Operator Email: Not reported

Owner/Operator Indicator: Operator
Owner/Operator Name: MILTON SMITH
Legal Status: District
Date Became Current: 19961217
Date Ended Current: Not reported
Owner/Operator Address: 1701 BROADWAY
Owner/Operator City,State,Zip: SEATTLE, WA 98122-2413
Owner/Operator Telephone: Not reported
Owner/Operator Telephone Ext: Not reported
Owner/Operator Fax: Not reported
Owner/Operator Email: Not reported

Owner/Operator Indicator: Operator
Owner/Operator Name: JOHN MCMAHON
Legal Status: District
Date Became Current: 20090101
Date Ended Current: Not reported
Owner/Operator Address: 1701 BROADWAY
Owner/Operator City,State,Zip: SEATTLE, WA 98122-2413
Owner/Operator Telephone: 206-344-4340
Owner/Operator Telephone Ext: Not reported
Owner/Operator Fax: Not reported
Owner/Operator Email: Not reported

Owner/Operator Indicator: Operator
Owner/Operator Name: JEFF K
Legal Status: Private
Date Became Current: 20110101
Date Ended Current: Not reported
Owner/Operator Address: 1701 BROADWAY
Owner/Operator City,State,Zip: SEATTLE, WA 98122-2413
Owner/Operator Telephone: 206-344-4340
Owner/Operator Telephone Ext: Not reported
Owner/Operator Fax: Not reported
Owner/Operator Email: Not reported

Owner/Operator Indicator: Owner
Owner/Operator Name: SEATTLE CENTRAL COMMUNITY COLLEGE
Legal Status: Private
Date Became Current: Not reported
Date Ended Current: Not reported
Owner/Operator Address: 1702 HARVARD AVE

DRAFT

SEATTLE CENTRAL COLLEGE (Continued) **1004613903**

Owner/Operator City,State,Zip: SEATTLE, WA 98122
Owner/Operator Telephone: 000-000-0000
Owner/Operator Telephone Ext: Not reported
Owner/Operator Fax: Not reported
Owner/Operator Email: Not reported

Owner/Operator Indicator: Owner
Owner/Operator Name: SEATTLE CENTRAL COMMUNITY COLLEGE
Legal Status: Private
Date Became Current: Not reported
Date Ended Current: Not reported
Owner/Operator Address: 1702 HARVARD AVE
Owner/Operator City,State,Zip: SEATTLE, WA 98122
Owner/Operator Telephone: 000-000-0000
Owner/Operator Telephone Ext: Not reported
Owner/Operator Fax: Not reported
Owner/Operator Email: Not reported

Owner/Operator Indicator: Owner
Owner/Operator Name: WA SCCD
Legal Status: Private
Date Became Current: Not reported
Date Ended Current: Not reported
Owner/Operator Address: 1500 HARVARD AVE
Owner/Operator City,State,Zip: SEATTLE, WA 98122
Owner/Operator Telephone: 206-587-4111
Owner/Operator Telephone Ext: Not reported
Owner/Operator Fax: Not reported
Owner/Operator Email: Not reported

Owner/Operator Indicator: Operator
Owner/Operator Name: WATTS, JEFF
Legal Status: Private
Date Became Current: Not reported
Date Ended Current: Not reported
Owner/Operator Address: 1701 BROADWAY
Owner/Operator City,State,Zip: SEATTLE, WA 98122
Owner/Operator Telephone: 206-587-5439
Owner/Operator Telephone Ext: Not reported
Owner/Operator Fax: Not reported
Owner/Operator Email: Not reported

Owner/Operator Indicator: Operator
Owner/Operator Name: SMITH, MILTON
Legal Status: Private
Date Became Current: Not reported
Date Ended Current: Not reported
Owner/Operator Address: 1701 BROADWAY
Owner/Operator City,State,Zip: SEATTLE, WA 98122
Owner/Operator Telephone: 206-587-5439
Owner/Operator Telephone Ext: Not reported
Owner/Operator Fax: Not reported
Owner/Operator Email: Not reported

Owner/Operator Indicator: Owner
Owner/Operator Name: WA SCCD
Legal Status: Private

DRAFT

SEATTLE CENTRAL COLLEGE (Continued) **1004613903**

Date Became Current:	19961217
Date Ended Current:	Not reported
Owner/Operator Address:	1500 HARVARD AVE
Owner/Operator City,State,Zip:	SEATTLE, WA 98122
Owner/Operator Telephone:	206-587-4111
Owner/Operator Telephone Ext:	Not reported
Owner/Operator Fax:	Not reported
Owner/Operator Email:	Not reported
Owner/Operator Indicator:	Operator
Owner/Operator Name: SMITH, MILTON	
Legal Status:	Private
Date Became Current:	Not reported
Date Ended Current:	Not reported
Owner/Operator Address:	1701 BROADWAY
Owner/Operator City,State,Zip:	SEATTLE, WA 98122
Owner/Operator Telephone:	206-587-5439
Owner/Operator Telephone Ext:	Not reported
Owner/Operator Fax:	Not reported
Owner/Operator Email:	Not reported
Owner/Operator Indicator:	Owner
Owner/Operator Name: WA SCCD	
Legal Status:	Private
Date Became Current:	Not reported
Date Ended Current:	Not reported
Owner/Operator Address:	1500 HARVARD AVE
Owner/Operator City,State,Zip:	SEATTLE, WA 98122
Owner/Operator Telephone:	206-587-4111
Owner/Operator Telephone Ext:	Not reported
Owner/Operator Fax:	Not reported
Owner/Operator Email:	Not reported
Owner/Operator Indicator:	Operator
Owner/Operator Name: SEATTLE CENTRAL COLLEGE	
Legal Status:	State
Date Became Current:	20110101
Date Ended Current:	Not reported
Owner/Operator Address:	1701 BROADWAY
Owner/Operator City,State,Zip:	SEATTLE, WA 98122
Owner/Operator Telephone:	206-934-6931
Owner/Operator Telephone Ext:	Not reported
Owner/Operator Fax:	Not reported
Owner/Operator Email:	Not reported
Owner/Operator Indicator:	Operator
Owner/Operator Name: WATTS, JEFF	
Legal Status:	Private
Date Became Current:	Not reported
Date Ended Current:	Not reported
Owner/Operator Address:	1701 BROADWAY
Owner/Operator City,State,Zip:	SEATTLE, WA 98122
Owner/Operator Telephone:	206-587-5439
Owner/Operator Telephone Ext:	Not reported
Owner/Operator Fax:	Not reported
Owner/Operator Email:	Not reported

DRAFT

SEATTLE CENTRAL COLLEGE (Continued) **1004613903**

Owner/Operator Indicator:	Owner
Owner/Operator Name: WA SCCD	
Legal Status:	Private
Date Became Current:	Not reported
Date Ended Current:	Not reported
Owner/Operator Address:	1500 HARVARD AVE
Owner/Operator City,State,Zip:	SEATTLE, WA 98122
Owner/Operator Telephone:	206-587-4111
Owner/Operator Telephone Ext:	Not reported
Owner/Operator Fax:	Not reported
Owner/Operator Email:	Not reported

Owner/Operator Indicator:	Owner
Owner/Operator Name: WA SCCD	
Legal Status:	Private
Date Became Current:	Not reported
Date Ended Current:	Not reported
Owner/Operator Address:	1500 HARVARD AVE
Owner/Operator City,State,Zip:	SEATTLE, WA 98122
Owner/Operator Telephone:	206-587-4111
Owner/Operator Telephone Ext:	Not reported
Owner/Operator Fax:	Not reported
Owner/Operator Email:	Not reported

Owner/Operator Indicator:	Operator
Owner/Operator Name: SMITH, MILTON	
Legal Status:	Private
Date Became Current:	Not reported
Date Ended Current:	Not reported
Owner/Operator Address:	1701 BROADWAY
Owner/Operator City,State,Zip:	SEATTLE, WA 98122
Owner/Operator Telephone:	206-587-5439
Owner/Operator Telephone Ext:	Not reported
Owner/Operator Fax:	Not reported
Owner/Operator Email:	Not reported

Owner/Operator Indicator:	Owner
Owner/Operator Name: WA SCCD	
Legal Status:	Private
Date Became Current:	Not reported
Date Ended Current:	Not reported
Owner/Operator Address:	1500 HARVARD AVE
Owner/Operator City,State,Zip:	SEATTLE, WA 98122
Owner/Operator Telephone:	206-587-4111
Owner/Operator Telephone Ext:	Not reported
Owner/Operator Fax:	Not reported
Owner/Operator Email:	Not reported

Owner/Operator Indicator:	Owner
Owner/Operator Name: WA SCCD	
Legal Status:	Private
Date Became Current:	19961217
Date Ended Current:	Not reported
Owner/Operator Address:	1500 HARVARD AVE
Owner/Operator City,State,Zip:	SEATTLE, WA 98122
Owner/Operator Telephone:	206-587-4111
Owner/Operator Telephone Ext:	Not reported

DRAFT

SEATTLE CENTRAL COLLEGE (Continued) **1004613903**

Owner/Operator Fax:	Not reported
Owner/Operator Email:	Not reported
Owner/Operator Indicator:	Owner
Owner/Operator Name: WA SCCD	
Legal Status:	Private
Date Became Current:	Not reported
Date Ended Current:	Not reported
Owner/Operator Address:	1500 HARVARD AVE
Owner/Operator City,State,Zip:	SEATTLE, WA 98122
Owner/Operator Telephone:	206-587-4111
Owner/Operator Telephone Ext:	Not reported
Owner/Operator Fax:	Not reported
Owner/Operator Email:	Not reported
Owner/Operator Indicator:	Operator
Owner/Operator Name: KEEVER, JEFF	
Legal Status:	Private
Date Became Current:	Not reported
Date Ended Current:	Not reported
Owner/Operator Address:	1701 BROADWAY
Owner/Operator City,State,Zip:	SEATTLE, WA 98122
Owner/Operator Telephone:	206-344-4340
Owner/Operator Telephone Ext:	Not reported
Owner/Operator Fax:	Not reported
Owner/Operator Email:	Not reported
Owner/Operator Indicator:	Owner
Owner/Operator Name: WA SCCD	
Legal Status:	Private
Date Became Current:	Not reported
Date Ended Current:	Not reported
Owner/Operator Address:	1500 HARVARD AVE
Owner/Operator City,State,Zip:	SEATTLE, WA 98122
Owner/Operator Telephone:	206-587-4111
Owner/Operator Telephone Ext:	Not reported
Owner/Operator Fax:	Not reported
Owner/Operator Email:	Not reported
Owner/Operator Indicator:	Owner
Owner/Operator Name: WA SCCD	
Legal Status:	Private
Date Became Current:	19961217
Date Ended Current:	Not reported
Owner/Operator Address:	1500 HARVARD AVE
Owner/Operator City,State,Zip:	SEATTLE, WA 98122
Owner/Operator Telephone:	206-587-4111
Owner/Operator Telephone Ext:	Not reported
Owner/Operator Fax:	Not reported
Owner/Operator Email:	Not reported
Owner/Operator Indicator:	Owner
Owner/Operator Name: WA SCCD	
Legal Status:	Private
Date Became Current:	Not reported
Date Ended Current:	Not reported
Owner/Operator Address:	1500 HARVARD AVE

DRAFT

SEATTLE CENTRAL COLLEGE (Continued) **1004613903**

Owner/Operator City,State,Zip:	SEATTLE, WA 98122
Owner/Operator Telephone:	206-587-4111
Owner/Operator Telephone Ext:	Not reported
Owner/Operator Fax:	Not reported
Owner/Operator Email:	Not reported
Owner/Operator Indicator:	Owner
Owner/Operator Name: WA SCCD	
Legal Status:	District
Date Became Current:	19961217
Date Ended Current:	Not reported
Owner/Operator Address:	1500 HARVARD AVE
Owner/Operator City,State,Zip:	SEATTLE, WA 98122
Owner/Operator Telephone:	206-587-4111
Owner/Operator Telephone Ext:	Not reported
Owner/Operator Fax:	Not reported
Owner/Operator Email:	Not reported
Owner/Operator Indicator:	Owner
Owner/Operator Name: WA SCCD	
Legal Status:	District
Date Became Current:	19961217
Date Ended Current:	Not reported
Owner/Operator Address:	1500 HARVARD AVE
Owner/Operator City,State,Zip:	SEATTLE, WA 98122
Owner/Operator Telephone:	206-587-4111
Owner/Operator Telephone Ext:	Not reported
Owner/Operator Fax:	Not reported
Owner/Operator Email:	Not reported
Owner/Operator Indicator:	Operator
Owner/Operator Name: SEATTLE CENTRAL COLLEGE	
Legal Status:	District
Date Became Current:	20110101
Date Ended Current:	Not reported
Owner/Operator Address:	1701 BROADWAY
Owner/Operator City,State,Zip:	SEATTLE, WA 98122
Owner/Operator Telephone:	206-934-6931
Owner/Operator Telephone Ext:	Not reported
Owner/Operator Fax:	Not reported
Owner/Operator Email:	Not reported
Owner/Operator Indicator:	Owner
Owner/Operator Name: WA SCCD	
Legal Status:	District
Date Became Current:	19961217
Date Ended Current:	Not reported
Owner/Operator Address:	1500 HARVARD AVE
Owner/Operator City,State,Zip:	SEATTLE, WA 98122
Owner/Operator Telephone:	206-587-4111
Owner/Operator Telephone Ext:	Not reported
Owner/Operator Fax:	Not reported
Owner/Operator Email:	Not reported
Owner/Operator Indicator:	Operator
Owner/Operator Name: JEFF WATTS	
Legal Status:	District

DRAFT

SEATTLE CENTRAL COLLEGE (Continued) **1004613903**

Date Became Current:	19961217
Date Ended Current:	Not reported
Owner/Operator Address:	1701 BROADWAY
Owner/Operator City,State,Zip:	SEATTLE, WA 98122-2413
Owner/Operator Telephone:	Not reported
Owner/Operator Telephone Ext:	Not reported
Owner/Operator Fax:	Not reported
Owner/Operator Email:	Not reported

Owner/Operator Indicator:	Owner
Owner/Operator Name: WA SCCD	
Legal Status:	State
Date Became Current:	19961217
Date Ended Current:	Not reported
Owner/Operator Address:	1500 HARVARD AVE
Owner/Operator City,State,Zip:	SEATTLE, WA 98122-2400
Owner/Operator Telephone:	206-587-4111
Owner/Operator Telephone Ext:	Not reported
Owner/Operator Fax:	Not reported
Owner/Operator Email:	Not reported

Owner/Operator Indicator:	Operator
Owner/Operator Name: JEFF KEEVER	
Legal Status:	District
Date Became Current:	20110101
Date Ended Current:	Not reported
Owner/Operator Address:	1701 BROADWAY
Owner/Operator City,State,Zip:	SEATTLE, WA 98122-2413
Owner/Operator Telephone:	206-344-4340
Owner/Operator Telephone Ext:	Not reported
Owner/Operator Fax:	Not reported
Owner/Operator Email:	Not reported

Owner/Operator Indicator:	Owner
Owner/Operator Name: SEATTLE CENTRAL COMMUNITY COLLEGE	
Legal Status:	Private
Date Became Current:	Not reported
Date Ended Current:	Not reported
Owner/Operator Address:	1702 HARVARD AVE
Owner/Operator City,State,Zip:	SEATTLE, WA 98122
Owner/Operator Telephone:	000-000-0000
Owner/Operator Telephone Ext:	Not reported
Owner/Operator Fax:	Not reported
Owner/Operator Email:	Not reported

Owner/Operator Indicator:	Owner
Owner/Operator Name: SEATTLE CENTRAL COMMUNITY COLLEGE	
Legal Status:	Private
Date Became Current:	Not reported
Date Ended Current:	Not reported
Owner/Operator Address:	1702 HARVARD AVE
Owner/Operator City,State,Zip:	SEATTLE, WA 98122
Owner/Operator Telephone:	000-000-0000
Owner/Operator Telephone Ext:	Not reported
Owner/Operator Fax:	Not reported
Owner/Operator Email:	Not reported

DRAFT

SEATTLE CENTRAL COLLEGE (Continued) **1004613903**

Owner/Operator Indicator: Owner
Owner/Operator Name: SEATTLE CENTRAL COMMUNITY COLLEGE
Legal Status: Private
Date Became Current: Not reported
Date Ended Current: Not reported
Owner/Operator Address: 1702 HARVARD AVE
Owner/Operator City,State,Zip: SEATTLE, WA 98122
Owner/Operator Telephone: 000-000-0000
Owner/Operator Telephone Ext: Not reported
Owner/Operator Fax: Not reported
Owner/Operator Email: Not reported

Owner/Operator Indicator: Operator
Owner/Operator Name: WATTS, JEFF
Legal Status: Private
Date Became Current: Not reported
Date Ended Current: Not reported
Owner/Operator Address: 1701 BROADWAY
Owner/Operator City,State,Zip: SEATTLE, WA 98122
Owner/Operator Telephone: 206-587-5439
Owner/Operator Telephone Ext: Not reported
Owner/Operator Fax: Not reported
Owner/Operator Email: Not reported

Owner/Operator Indicator: Owner
Owner/Operator Name: WA SCCD
Legal Status: Private
Date Became Current: Not reported
Date Ended Current: Not reported
Owner/Operator Address: 1500 HARVARD AVE
Owner/Operator City,State,Zip: SEATTLE, WA 98122
Owner/Operator Telephone: 206-587-4111
Owner/Operator Telephone Ext: Not reported
Owner/Operator Fax: Not reported
Owner/Operator Email: Not reported

Owner/Operator Indicator: Operator
Owner/Operator Name: WATTS, JEFF
Legal Status: Private
Date Became Current: Not reported
Date Ended Current: Not reported
Owner/Operator Address: 1701 BROADWAY
Owner/Operator City,State,Zip: SEATTLE, WA 98122
Owner/Operator Telephone: 206-587-5439
Owner/Operator Telephone Ext: Not reported
Owner/Operator Fax: Not reported
Owner/Operator Email: Not reported

Owner/Operator Indicator: Owner
Owner/Operator Name: WA SCCD
Legal Status: Private
Date Became Current: 19961217
Date Ended Current: Not reported
Owner/Operator Address: 1500 HARVARD AVE
Owner/Operator City,State,Zip: SEATTLE, WA 98122
Owner/Operator Telephone: 206-587-4111
Owner/Operator Telephone Ext: Not reported

DRAFT

SEATTLE CENTRAL COLLEGE (Continued) **1004613903**

Owner/Operator Fax: Not reported
Owner/Operator Email: Not reported

Owner/Operator Indicator: Operator
Owner/Operator Name: SEATTLE CENTRAL COMMUNITY COLLEGE
Legal Status: Private
Date Became Current: Not reported
Date Ended Current: Not reported
Owner/Operator Address: 1701 BROADWAY
Owner/Operator City,State,Zip: SEATTLE, WA 98122
Owner/Operator Telephone: 206-934-4340
Owner/Operator Telephone Ext: Not reported
Owner/Operator Fax: Not reported
Owner/Operator Email: Not reported

Owner/Operator Indicator: Owner
Owner/Operator Name: WA SCCD
Legal Status: Private
Date Became Current: Not reported
Date Ended Current: Not reported
Owner/Operator Address: 1500 HARVARD AVE
Owner/Operator City,State,Zip: SEATTLE, WA 98122
Owner/Operator Telephone: 206-587-4111
Owner/Operator Telephone Ext: Not reported
Owner/Operator Fax: Not reported
Owner/Operator Email: Not reported

Owner/Operator Indicator: Owner
Owner/Operator Name: WA SCCD
Legal Status: District
Date Became Current: 19961217
Date Ended Current: Not reported
Owner/Operator Address: 1500 HARVARD AVE
Owner/Operator City,State,Zip: SEATTLE, WA 98122
Owner/Operator Telephone: 206-587-4111
Owner/Operator Telephone Ext: Not reported
Owner/Operator Fax: Not reported
Owner/Operator Email: Not reported

Owner/Operator Indicator: Operator
Owner/Operator Name: SEATTLE CENTRAL COLLEGE
Legal Status: District
Date Became Current: 20110101
Date Ended Current: Not reported
Owner/Operator Address: 1701 BROADWAY
Owner/Operator City,State,Zip: SEATTLE, WA 98122
Owner/Operator Telephone: 206-934-6931
Owner/Operator Telephone Ext: Not reported
Owner/Operator Fax: Not reported
Owner/Operator Email: Not reported

Owner/Operator Indicator: Owner
Owner/Operator Name: SEATTLE CENTRAL COMMUNITY COLLEGE
Legal Status: Private
Date Became Current: Not reported
Date Ended Current: Not reported
Owner/Operator Address: 1702 HARVARD AVE

DRAFT

SEATTLE CENTRAL COLLEGE (Continued) **1004613903**

Owner/Operator City,State,Zip:	SEATTLE, WA 98122
Owner/Operator Telephone:	000-000-0000
Owner/Operator Telephone Ext:	Not reported
Owner/Operator Fax:	Not reported
Owner/Operator Email:	Not reported

Owner/Operator Indicator:	Operator
Owner/Operator Name:	SEATTLE CENTRAL COMMUNITY COLLEGE
Legal Status:	Private
Date Became Current:	Not reported
Date Ended Current:	Not reported
Owner/Operator Address:	1702 HARVARD AVE
Owner/Operator City,State,Zip:	SEATTLE, WA 98122
Owner/Operator Telephone:	000-000-0000
Owner/Operator Telephone Ext:	Not reported
Owner/Operator Fax:	Not reported
Owner/Operator Email:	Not reported

Owner/Operator Indicator:	Operator
Owner/Operator Name:	SEATTLE CENTRAL COMMUNITY COLLEGE
Legal Status:	Private
Date Became Current:	Not reported
Date Ended Current:	Not reported
Owner/Operator Address:	1702 HARVARD AVE
Owner/Operator City,State,Zip:	SEATTLE, WA 98122
Owner/Operator Telephone:	000-000-0000
Owner/Operator Telephone Ext:	Not reported
Owner/Operator Fax:	Not reported
Owner/Operator Email:	Not reported

Owner/Operator Indicator:	Operator
Owner/Operator Name:	SEATTLE CENTRAL COMMUNITY COLLEGE
Legal Status:	Private
Date Became Current:	Not reported
Date Ended Current:	Not reported
Owner/Operator Address:	1702 HARVARD AVE
Owner/Operator City,State,Zip:	SEATTLE, WA 98122
Owner/Operator Telephone:	000-000-0000
Owner/Operator Telephone Ext:	Not reported
Owner/Operator Fax:	Not reported
Owner/Operator Email:	Not reported

Owner/Operator Indicator:	Owner
Owner/Operator Name:	WA SCCD
Legal Status:	Private
Date Became Current:	19961217
Date Ended Current:	Not reported
Owner/Operator Address:	1500 HARVARD AVE
Owner/Operator City,State,Zip:	SEATTLE, WA 98122
Owner/Operator Telephone:	206-587-4111
Owner/Operator Telephone Ext:	Not reported
Owner/Operator Fax:	Not reported
Owner/Operator Email:	Not reported

Owner/Operator Indicator:	Owner
Owner/Operator Name:	WA SCCD
Legal Status:	Private

DRAFT

SEATTLE CENTRAL COLLEGE (Continued) **1004613903**

Date Became Current:	Not reported
Date Ended Current:	Not reported
Owner/Operator Address:	1500 HARVARD AVE
Owner/Operator City,State,Zip:	SEATTLE, WA 98122
Owner/Operator Telephone:	206-587-4111
Owner/Operator Telephone Ext:	Not reported
Owner/Operator Fax:	Not reported
Owner/Operator Email:	Not reported
Owner/Operator Indicator:	Owner
Owner/Operator Name: WA SCCD	
Legal Status:	Private
Date Became Current:	19961217
Date Ended Current:	Not reported
Owner/Operator Address:	1500 HARVARD AVE
Owner/Operator City,State,Zip:	SEATTLE, WA 98122
Owner/Operator Telephone:	206-587-4111
Owner/Operator Telephone Ext:	Not reported
Owner/Operator Fax:	Not reported
Owner/Operator Email:	Not reported
Owner/Operator Indicator:	Operator
Owner/Operator Name: WATTS, JEFF	
Legal Status:	Private
Date Became Current:	Not reported
Date Ended Current:	Not reported
Owner/Operator Address:	1701 BROADWAY
Owner/Operator City,State,Zip:	SEATTLE, WA 98122
Owner/Operator Telephone:	206-587-5439
Owner/Operator Telephone Ext:	Not reported
Owner/Operator Fax:	Not reported
Owner/Operator Email:	Not reported
Owner/Operator Indicator:	Operator
Owner/Operator Name: WATTS, JEFF	
Legal Status:	Private
Date Became Current:	Not reported
Date Ended Current:	Not reported
Owner/Operator Address:	1701 BROADWAY
Owner/Operator City,State,Zip:	SEATTLE, WA 98122
Owner/Operator Telephone:	206-587-5439
Owner/Operator Telephone Ext:	Not reported
Owner/Operator Fax:	Not reported
Owner/Operator Email:	Not reported
Owner/Operator Indicator:	Operator
Owner/Operator Name: WATTS, JEFF	
Legal Status:	Private
Date Became Current:	Not reported
Date Ended Current:	Not reported
Owner/Operator Address:	1701 BROADWAY
Owner/Operator City,State,Zip:	SEATTLE, WA 98122
Owner/Operator Telephone:	206-587-5439
Owner/Operator Telephone Ext:	Not reported
Owner/Operator Fax:	Not reported
Owner/Operator Email:	Not reported

DRAFT

SEATTLE CENTRAL COLLEGE (Continued) **1004613903**

Owner/Operator Indicator: Owner
Owner/Operator Name: WA SCCD
Legal Status: Private
Date Became Current: Not reported
Date Ended Current: Not reported
Owner/Operator Address: 1500 HARVARD AVE
Owner/Operator City,State,Zip: SEATTLE, WA 98122
Owner/Operator Telephone: 206-587-4111
Owner/Operator Telephone Ext: Not reported
Owner/Operator Fax: Not reported
Owner/Operator Email: Not reported

Owner/Operator Indicator: Owner
Owner/Operator Name: WA SCCD
Legal Status: Private
Date Became Current: Not reported
Date Ended Current: Not reported
Owner/Operator Address: 1500 HARVARD AVE
Owner/Operator City,State,Zip: SEATTLE, WA 98122
Owner/Operator Telephone: 206-587-4111
Owner/Operator Telephone Ext: Not reported
Owner/Operator Fax: Not reported
Owner/Operator Email: Not reported

Owner/Operator Indicator: Owner
Owner/Operator Name: WA SCCD
Legal Status: Private
Date Became Current: 19961217
Date Ended Current: Not reported
Owner/Operator Address: 1500 HARVARD AVE
Owner/Operator City,State,Zip: SEATTLE, WA 98122
Owner/Operator Telephone: 206-587-4111
Owner/Operator Telephone Ext: Not reported
Owner/Operator Fax: Not reported
Owner/Operator Email: Not reported

Owner/Operator Indicator: Operator
Owner/Operator Name: SEATTLE CENTRAL COLLEGE
Legal Status: Private
Date Became Current: Not reported
Date Ended Current: Not reported
Owner/Operator Address: 1701 BROADWAY
Owner/Operator City,State,Zip: SEATTLE, WA 98122
Owner/Operator Telephone: 206-934-4340
Owner/Operator Telephone Ext: Not reported
Owner/Operator Fax: Not reported
Owner/Operator Email: Not reported

Owner/Operator Indicator: Owner
Owner/Operator Name: WA SCCD
Legal Status: Private
Date Became Current: 19961217
Date Ended Current: Not reported
Owner/Operator Address: 1500 HARVARD AVE
Owner/Operator City,State,Zip: SEATTLE, WA 98122
Owner/Operator Telephone: 206-587-4111
Owner/Operator Telephone Ext: Not reported

DRAFT

SEATTLE CENTRAL COLLEGE (Continued) **1004613903**

Owner/Operator Fax: Not reported
Owner/Operator Email: Not reported

Owner/Operator Indicator: Owner
Owner/Operator Name: WA SCCD
Legal Status: State
Date Became Current: 20180214
Date Ended Current: Not reported
Owner/Operator Address: 1500 HARVARD AVE
Owner/Operator City,State,Zip: SEATTLE, WA 98122
Owner/Operator Telephone: 206-587-4111
Owner/Operator Telephone Ext: Not reported
Owner/Operator Fax: Not reported
Owner/Operator Email: Not reported

Owner/Operator Indicator: Owner
Owner/Operator Name: WA SCCD
Legal Status: District
Date Became Current: 19961217
Date Ended Current: Not reported
Owner/Operator Address: 1500 HARVARD AVE
Owner/Operator City,State,Zip: SEATTLE, WA 98122
Owner/Operator Telephone: 206-587-4111
Owner/Operator Telephone Ext: Not reported
Owner/Operator Fax: Not reported
Owner/Operator Email: Not reported

Owner/Operator Indicator: Operator
Owner/Operator Name: SEATTLE CENTRAL COMMUNITY COLLEGE
Legal Status: Private
Date Became Current: Not reported
Date Ended Current: Not reported
Owner/Operator Address: 1702 HARVARD AVE
Owner/Operator City,State,Zip: SEATTLE, WA 98122
Owner/Operator Telephone: 000-000-0000
Owner/Operator Telephone Ext: Not reported
Owner/Operator Fax: Not reported
Owner/Operator Email: Not reported

Owner/Operator Indicator: Owner
Owner/Operator Name: WA SCCD
Legal Status: Private
Date Became Current: 19961217
Date Ended Current: Not reported
Owner/Operator Address: 1500 HARVARD AVE
Owner/Operator City,State,Zip: SEATTLE, WA 98122
Owner/Operator Telephone: 206-587-4111
Owner/Operator Telephone Ext: Not reported
Owner/Operator Fax: Not reported
Owner/Operator Email: Not reported

Owner/Operator Indicator: Owner
Owner/Operator Name: WA SCCD
Legal Status: Private
Date Became Current: Not reported
Date Ended Current: Not reported
Owner/Operator Address: 1500 HARVARD AVE

DRAFT

SEATTLE CENTRAL COLLEGE (Continued) **1004613903**

Owner/Operator City,State,Zip: SEATTLE, WA 98122
Owner/Operator Telephone: 206-587-4111
Owner/Operator Telephone Ext: Not reported
Owner/Operator Fax: Not reported
Owner/Operator Email: Not reported

Owner/Operator Indicator: Owner
Owner/Operator Name: WA SCCD
Legal Status: Private
Date Became Current: 19961217
Date Ended Current: Not reported
Owner/Operator Address: 1500 HARVARD AVE
Owner/Operator City,State,Zip: SEATTLE, WA 98122
Owner/Operator Telephone: 206-587-4111
Owner/Operator Telephone Ext: Not reported
Owner/Operator Fax: Not reported
Owner/Operator Email: Not reported

Owner/Operator Indicator: Owner
Owner/Operator Name: WA SCCD
Legal Status: Private
Date Became Current: 19961217
Date Ended Current: Not reported
Owner/Operator Address: 1500 HARVARD AVE
Owner/Operator City,State,Zip: SEATTLE, WA 98122
Owner/Operator Telephone: 206-587-4111
Owner/Operator Telephone Ext: Not reported
Owner/Operator Fax: Not reported
Owner/Operator Email: Not reported

Owner/Operator Indicator: Owner
Owner/Operator Name: WA SCCD
Legal Status: Private
Date Became Current: 19961217
Date Ended Current: Not reported
Owner/Operator Address: 1500 HARVARD AVE
Owner/Operator City,State,Zip: SEATTLE, WA 98122
Owner/Operator Telephone: 206-587-4111
Owner/Operator Telephone Ext: Not reported
Owner/Operator Fax: Not reported
Owner/Operator Email: Not reported

Owner/Operator Indicator: Operator
Owner/Operator Name: SEATTLE CENTRAL COLLEGE
Legal Status: Private
Date Became Current: Not reported
Date Ended Current: Not reported
Owner/Operator Address: 1701 BROADWAY
Owner/Operator City,State,Zip: SEATTLE, WA 98122
Owner/Operator Telephone: 206-934-4340
Owner/Operator Telephone Ext: Not reported
Owner/Operator Fax: Not reported
Owner/Operator Email: Not reported

Owner/Operator Indicator: Owner
Owner/Operator Name: WA SCCD
Legal Status: State

DRAFT

SEATTLE CENTRAL COLLEGE (Continued) **1004613903**

Date Became Current:	20180214
Date Ended Current:	Not reported
Owner/Operator Address:	1500 HARVARD AVE
Owner/Operator City,State,Zip:	SEATTLE, WA 98122
Owner/Operator Telephone:	206-587-4111
Owner/Operator Telephone Ext:	Not reported
Owner/Operator Fax:	Not reported
Owner/Operator Email:	Not reported

Owner/Operator Indicator:	Owner
Owner/Operator Name: WA SCCD	
Legal Status:	State
Date Became Current:	19961217
Date Ended Current:	Not reported
Owner/Operator Address:	1500 HARVARD AVE
Owner/Operator City,State,Zip:	SEATTLE, WA 98122-2400
Owner/Operator Telephone:	Not reported
Owner/Operator Telephone Ext:	Not reported
Owner/Operator Fax:	Not reported
Owner/Operator Email:	Not reported

Owner/Operator Indicator:	Owner
Owner/Operator Name: SEATTLE CENTRAL COMMUNITY COLLEGE	
Legal Status:	Private
Date Became Current:	Not reported
Date Ended Current:	Not reported
Owner/Operator Address:	1702 HARVARD AVE
Owner/Operator City,State,Zip:	SEATTLE, WA 98122
Owner/Operator Telephone:	000-000-0000
Owner/Operator Telephone Ext:	Not reported
Owner/Operator Fax:	Not reported
Owner/Operator Email:	Not reported

Owner/Operator Indicator:	Owner
Owner/Operator Name: WA SCCD	
Legal Status:	Private
Date Became Current:	Not reported
Date Ended Current:	Not reported
Owner/Operator Address:	1500 HARVARD AVE
Owner/Operator City,State,Zip:	SEATTLE, WA 98122
Owner/Operator Telephone:	206-587-4111
Owner/Operator Telephone Ext:	Not reported
Owner/Operator Fax:	Not reported
Owner/Operator Email:	Not reported

Owner/Operator Indicator:	Owner
Owner/Operator Name: WA SCCD	
Legal Status:	Private
Date Became Current:	19961217
Date Ended Current:	Not reported
Owner/Operator Address:	1500 HARVARD AVE
Owner/Operator City,State,Zip:	SEATTLE, WA 98122
Owner/Operator Telephone:	206-587-4111
Owner/Operator Telephone Ext:	Not reported
Owner/Operator Fax:	Not reported
Owner/Operator Email:	Not reported

DRAFT

SEATTLE CENTRAL COLLEGE (Continued) **1004613903**

Owner/Operator Indicator:	Owner
Owner/Operator Name: WA SCCD	
Legal Status:	Private
Date Became Current:	19961217
Date Ended Current:	Not reported
Owner/Operator Address:	1500 HARVARD AVE
Owner/Operator City,State,Zip:	SEATTLE, WA 98122
Owner/Operator Telephone:	206-587-4111
Owner/Operator Telephone Ext:	Not reported
Owner/Operator Fax:	Not reported
Owner/Operator Email:	Not reported

Owner/Operator Indicator:	Owner
Owner/Operator Name: WA SCCD	
Legal Status:	Private
Date Became Current:	19961217
Date Ended Current:	Not reported
Owner/Operator Address:	1500 HARVARD AVE
Owner/Operator City,State,Zip:	SEATTLE, WA 98122
Owner/Operator Telephone:	206-587-4111
Owner/Operator Telephone Ext:	Not reported
Owner/Operator Fax:	Not reported
Owner/Operator Email:	Not reported

Owner/Operator Indicator:	Owner
Owner/Operator Name: WA SCCD	
Legal Status:	Private
Date Became Current:	Not reported
Date Ended Current:	Not reported
Owner/Operator Address:	1500 HARVARD AVE
Owner/Operator City,State,Zip:	SEATTLE, WA 98122
Owner/Operator Telephone:	206-587-4111
Owner/Operator Telephone Ext:	Not reported
Owner/Operator Fax:	Not reported
Owner/Operator Email:	Not reported

Owner/Operator Indicator:	Owner
Owner/Operator Name: WA SCCD	
Legal Status:	Private
Date Became Current:	Not reported
Date Ended Current:	Not reported
Owner/Operator Address:	1500 HARVARD AVE
Owner/Operator City,State,Zip:	SEATTLE, WA 98122
Owner/Operator Telephone:	206-587-4111
Owner/Operator Telephone Ext:	Not reported
Owner/Operator Fax:	Not reported
Owner/Operator Email:	Not reported

Owner/Operator Indicator:	Owner
Owner/Operator Name: WA SCCD	
Legal Status:	Private
Date Became Current:	19961217
Date Ended Current:	Not reported
Owner/Operator Address:	1500 HARVARD AVE
Owner/Operator City,State,Zip:	SEATTLE, WA 98122
Owner/Operator Telephone:	206-587-4111
Owner/Operator Telephone Ext:	Not reported

DRAFT

SEATTLE CENTRAL COLLEGE (Continued) **1004613903**

Owner/Operator Fax:	Not reported
Owner/Operator Email:	Not reported
Owner/Operator Indicator:	Owner
Owner/Operator Name: WA SCCD	
Legal Status:	Private
Date Became Current:	19961217
Date Ended Current:	Not reported
Owner/Operator Address:	1500 HARVARD AVE
Owner/Operator City,State,Zip:	SEATTLE, WA 98122
Owner/Operator Telephone:	206-587-4111
Owner/Operator Telephone Ext:	Not reported
Owner/Operator Fax:	Not reported
Owner/Operator Email:	Not reported
Owner/Operator Indicator:	Operator
Owner/Operator Name: SEATTLE CENTRAL COLLEGE	
Legal Status:	Private
Date Became Current:	Not reported
Date Ended Current:	Not reported
Owner/Operator Address:	1701 BROADWAY
Owner/Operator City,State,Zip:	SEATTLE, WA 98122
Owner/Operator Telephone:	206-934-4340
Owner/Operator Telephone Ext:	Not reported
Owner/Operator Fax:	Not reported
Owner/Operator Email:	Not reported
Owner/Operator Indicator:	Owner
Owner/Operator Name: WA SCCD	
Legal Status:	Private
Date Became Current:	19961217
Date Ended Current:	Not reported
Owner/Operator Address:	1500 HARVARD AVE
Owner/Operator City,State,Zip:	SEATTLE, WA 98122
Owner/Operator Telephone:	206-587-4111
Owner/Operator Telephone Ext:	Not reported
Owner/Operator Fax:	Not reported
Owner/Operator Email:	Not reported
Owner/Operator Indicator:	Operator
Owner/Operator Name: SEATTLE CENTRAL COLLEGE	
Legal Status:	Private
Date Became Current:	Not reported
Date Ended Current:	Not reported
Owner/Operator Address:	1701 BROADWAY
Owner/Operator City,State,Zip:	SEATTLE, WA 98122
Owner/Operator Telephone:	206-934-4340
Owner/Operator Telephone Ext:	Not reported
Owner/Operator Fax:	Not reported
Owner/Operator Email:	Not reported
Owner/Operator Indicator:	Operator
Owner/Operator Name: SEATTLE CENTRAL COLLEGE	
Legal Status:	Private
Date Became Current:	Not reported
Date Ended Current:	Not reported
Owner/Operator Address:	1701 BROADWAY

DRAFT

SEATTLE CENTRAL COLLEGE (Continued) **1004613903**

Owner/Operator City,State,Zip:	SEATTLE, WA 98122
Owner/Operator Telephone:	206-934-4340
Owner/Operator Telephone Ext:	Not reported
Owner/Operator Fax:	Not reported
Owner/Operator Email:	Not reported

Owner/Operator Indicator:	Operator
Owner/Operator Name: SEATTLE CENTRAL COLLEGE	
Legal Status:	District
Date Became Current:	20110101
Date Ended Current:	Not reported
Owner/Operator Address:	1701 BROADWAY
Owner/Operator City,State,Zip:	SEATTLE, WA 98122
Owner/Operator Telephone:	206-934-6931
Owner/Operator Telephone Ext:	Not reported
Owner/Operator Fax:	Not reported
Owner/Operator Email:	Not reported

Owner/Operator Indicator:	Owner
Owner/Operator Name: WA SCCD	
Legal Status:	State
Date Became Current:	20180214
Date Ended Current:	Not reported
Owner/Operator Address:	1500 HARVARD AVE
Owner/Operator City,State,Zip:	SEATTLE, WA 98122
Owner/Operator Telephone:	206-587-4111
Owner/Operator Telephone Ext:	Not reported
Owner/Operator Fax:	Not reported
Owner/Operator Email:	Not reported

Owner/Operator Indicator:	Operator
Owner/Operator Name: SEATTLE CENTRAL COLLEGE	
Legal Status:	District
Date Became Current:	20110101
Date Ended Current:	Not reported
Owner/Operator Address:	1701 BROADWAY
Owner/Operator City,State,Zip:	SEATTLE, WA 98122
Owner/Operator Telephone:	206-934-6931
Owner/Operator Telephone Ext:	Not reported
Owner/Operator Fax:	Not reported
Owner/Operator Email:	Not reported

Historic Generators:

Receive Date:	20100301
Handler Name:	SEATTLE CENTRAL COMMUNITY COLLEGE
Federal Waste Generator Description:	Small Quantity Generator
State District Owner:	WA
Large Quantity Handler of Universal Waste:	No
Recognized Trader Importer:	No
Recognized Trader Exporter:	No
Spent Lead Acid Battery Importer:	No
Spent Lead Acid Battery Exporter:	No
Current Record:	No
Non Storage Recycler Activity:	Not reported
Electronic Manifest Broker:	Not reported

Receive Date:	20120223

DRAFT

SEATTLE CENTRAL COLLEGE (Continued) **1004613903**

Handler Name: SEATTLE CENTRAL COMMUNITY COLLEGE
Federal Waste Generator Description: Small Quantity Generator
State District Owner: WA
Large Quantity Handler of Universal Waste: No
Recognized Trader Importer: No
Recognized Trader Exporter: No
Spent Lead Acid Battery Importer: No
Spent Lead Acid Battery Exporter: No
Current Record: No
Non Storage Recycler Activity: Not reported
Electronic Manifest Broker: Not reported

Receive Date: 19951227
Handler Name: SEATTLE CENTRAL COMMUNITY COLLEGE
Federal Waste Generator Description: Not a generator, verified
State District Owner: WA
Large Quantity Handler of Universal Waste: Yes
Recognized Trader Importer: No
Recognized Trader Exporter: No
Spent Lead Acid Battery Importer: No
Spent Lead Acid Battery Exporter: No
Current Record: No
Non Storage Recycler Activity: Not reported
Electronic Manifest Broker: Not reported

Receive Date: 20111007
Handler Name: SEATTLE CENTRAL COMMUNITY COLLEGE
Federal Waste Generator Description: Small Quantity Generator
State District Owner: WA
Large Quantity Handler of Universal Waste: No
Recognized Trader Importer: No
Recognized Trader Exporter: No
Spent Lead Acid Battery Importer: No
Spent Lead Acid Battery Exporter: No
Current Record: No
Non Storage Recycler Activity: Not reported
Electronic Manifest Broker: Not reported

Receive Date: 19931231
Handler Name: SEATTLE CENTRAL COMMUNITY COLLEGE
Federal Waste Generator Description: Small Quantity Generator
State District Owner: WA
Large Quantity Handler of Universal Waste: No
Recognized Trader Importer: No
Recognized Trader Exporter: No
Spent Lead Acid Battery Importer: No
Spent Lead Acid Battery Exporter: No
Current Record: No
Non Storage Recycler Activity: Not reported
Electronic Manifest Broker: Not reported

Receive Date: 19940101
Handler Name: SEATTLE CENTRAL COMMUNITY COLLEGE
Federal Waste Generator Description: Not a generator, verified
State District Owner: WA
Large Quantity Handler of Universal Waste: No
Recognized Trader Importer: No

DRAFT

SEATTLE CENTRAL COLLEGE (Continued) **1004613903**

Recognized Trader Exporter: No
Spent Lead Acid Battery Importer: No
Spent Lead Acid Battery Exporter: No
Current Record: No
Non Storage Recycler Activity: Not reported
Electronic Manifest Broker: Not reported

Receive Date: 19950101
Handler Name: SEATTLE CENTRAL COMMUNITY COLLEGE
Federal Waste Generator Description: Not a generator, verified
State District Owner: WA
Large Quantity Handler of Universal Waste: No
Recognized Trader Importer: No
Recognized Trader Exporter: No
Spent Lead Acid Battery Importer: No
Spent Lead Acid Battery Exporter: No
Current Record: No
Non Storage Recycler Activity: Not reported
Electronic Manifest Broker: Not reported

Receive Date: 19951227
Handler Name: SEATTLE CENTRAL COMMUNITY COLLEGE
Federal Waste Generator Description: Not a generator, verified
State District Owner: WA
Large Quantity Handler of Universal Waste: No
Recognized Trader Importer: No
Recognized Trader Exporter: No
Spent Lead Acid Battery Importer: No
Spent Lead Acid Battery Exporter: No
Current Record: No
Non Storage Recycler Activity: Not reported
Electronic Manifest Broker: Not reported

Receive Date: 19970318
Handler Name: SEATTLE CENTRAL COMMUNITY COLLEGE
Federal Waste Generator Description: Conditionally Exempt Small Quantity Generator
State District Owner: WA
Large Quantity Handler of Universal Waste: No
Recognized Trader Importer: No
Recognized Trader Exporter: No
Spent Lead Acid Battery Importer: No
Spent Lead Acid Battery Exporter: No
Current Record: No
Non Storage Recycler Activity: Not reported
Electronic Manifest Broker: Not reported

Receive Date: 19980415
Handler Name: SEATTLE CENTRAL COMMUNITY COLLEGE
Federal Waste Generator Description: Large Quantity Generator
State District Owner: WA
Large Quantity Handler of Universal Waste: No
Recognized Trader Importer: No
Recognized Trader Exporter: No
Spent Lead Acid Battery Importer: No
Spent Lead Acid Battery Exporter: No
Current Record: No
Non Storage Recycler Activity: Not reported

DRAFT

SEATTLE CENTRAL COLLEGE (Continued) **1004613903**

Electronic Manifest Broker: Not reported

Receive Date: 19990301
Handler Name: SEATTLE CENTRAL COMMUNITY COLLEGE
Federal Waste Generator Description: Not a generator, verified
State District Owner: WA
Large Quantity Handler of Universal Waste: No
Recognized Trader Importer: No
Recognized Trader Exporter: No
Spent Lead Acid Battery Importer: No
Spent Lead Acid Battery Exporter: No
Current Record: No
Non Storage Recycler Activity: Not reported
Electronic Manifest Broker: Not reported

Receive Date: 20000218
Handler Name: SEATTLE CENTRAL COMMUNITY COLLEGE
Federal Waste Generator Description: Conditionally Exempt Small Quantity Generator
State District Owner: WA
Large Quantity Handler of Universal Waste: No
Recognized Trader Importer: No
Recognized Trader Exporter: No
Spent Lead Acid Battery Importer: No
Spent Lead Acid Battery Exporter: No
Current Record: No
Non Storage Recycler Activity: Not reported
Electronic Manifest Broker: Not reported

Receive Date: 20010226
Handler Name: SEATTLE CENTRAL COMMUNITY COLLEGE
Federal Waste Generator Description: Conditionally Exempt Small Quantity Generator
State District Owner: WA
Large Quantity Handler of Universal Waste: No
Recognized Trader Importer: No
Recognized Trader Exporter: No
Spent Lead Acid Battery Importer: No
Spent Lead Acid Battery Exporter: No
Current Record: No
Non Storage Recycler Activity: Not reported
Electronic Manifest Broker: Not reported

Receive Date: 20020524
Handler Name: SEATTLE CENTRAL COMMUNITY COLLEGE
Federal Waste Generator Description: Conditionally Exempt Small Quantity Generator
State District Owner: WA
Large Quantity Handler of Universal Waste: No
Recognized Trader Importer: No
Recognized Trader Exporter: No
Spent Lead Acid Battery Importer: No
Spent Lead Acid Battery Exporter: No
Current Record: No
Non Storage Recycler Activity: Not reported
Electronic Manifest Broker: Not reported

Receive Date: 20030306
Handler Name: SEATTLE CENTRAL COMMUNITY COLLEGE
Federal Waste Generator Description: Conditionally Exempt Small Quantity Generator

DRAFT

SEATTLE CENTRAL COLLEGE (Continued) **1004613903**

State District Owner: WA
Large Quantity Handler of Universal Waste: No
Recognized Trader Importer: No
Recognized Trader Exporter: No
Spent Lead Acid Battery Importer: No
Spent Lead Acid Battery Exporter: No
Current Record: No
Non Storage Recycler Activity: Not reported
Electronic Manifest Broker: Not reported

Receive Date: 20040408
Handler Name: SEATTLE CENTRAL COMMUNITY COLLEGE
Federal Waste Generator Description: Conditionally Exempt Small Quantity Generator
State District Owner: WA
Large Quantity Handler of Universal Waste: No
Recognized Trader Importer: No
Recognized Trader Exporter: No
Spent Lead Acid Battery Importer: No
Spent Lead Acid Battery Exporter: No
Current Record: No
Non Storage Recycler Activity: Not reported
Electronic Manifest Broker: Not reported

Receive Date: 20061129
Handler Name: SEATTLE CENTRAL COMMUNITY COLLEGE
Federal Waste Generator Description: Conditionally Exempt Small Quantity Generator
State District Owner: WA
Large Quantity Handler of Universal Waste: No
Recognized Trader Importer: No
Recognized Trader Exporter: No
Spent Lead Acid Battery Importer: No
Spent Lead Acid Battery Exporter: No
Current Record: No
Non Storage Recycler Activity: Not reported
Electronic Manifest Broker: Not reported

Receive Date: 20070731
Handler Name: SEATTLE CENTRAL COMMUNITY COLLEGE
Federal Waste Generator Description: Conditionally Exempt Small Quantity Generator
State District Owner: WA
Large Quantity Handler of Universal Waste: No
Recognized Trader Importer: No
Recognized Trader Exporter: No
Spent Lead Acid Battery Importer: No
Spent Lead Acid Battery Exporter: No
Current Record: No
Non Storage Recycler Activity: Not reported
Electronic Manifest Broker: Not reported

Receive Date: 20080505
Handler Name: SEATTLE CENTRAL COMMUNITY COLLEGE
Federal Waste Generator Description: Conditionally Exempt Small Quantity Generator
State District Owner: WA
Large Quantity Handler of Universal Waste: No
Recognized Trader Importer: No
Recognized Trader Exporter: No
Spent Lead Acid Battery Importer: No

DRAFT

SEATTLE CENTRAL COLLEGE (Continued) **1004613903**

Spent Lead Acid Battery Exporter: No
Current Record: No
Non Storage Recycler Activity: Not reported
Electronic Manifest Broker: Not reported

Receive Date: 20090618
Handler Name: SEATTLE CENTRAL COMMUNITY COLLEGE
Federal Waste Generator Description: Conditionally Exempt Small Quantity Generator
State District Owner: WA
Large Quantity Handler of Universal Waste: No
Recognized Trader Importer: No
Recognized Trader Exporter: No
Spent Lead Acid Battery Importer: No
Spent Lead Acid Battery Exporter: No
Current Record: No
Non Storage Recycler Activity: Not reported
Electronic Manifest Broker: Not reported

Receive Date: 20090623
Handler Name: SEATTLE CENTRAL COMMUNITY COLLEGE
Federal Waste Generator Description: Conditionally Exempt Small Quantity Generator
State District Owner: WA
Large Quantity Handler of Universal Waste: No
Recognized Trader Importer: No
Recognized Trader Exporter: No
Spent Lead Acid Battery Importer: No
Spent Lead Acid Battery Exporter: No
Current Record: No
Non Storage Recycler Activity: Not reported
Electronic Manifest Broker: Not reported

Receive Date: 20100301
Handler Name: SEATTLE CENTRAL COMMUNITY COLLEGE
Federal Waste Generator Description: Small Quantity Generator
State District Owner: WA
Large Quantity Handler of Universal Waste: No
Recognized Trader Importer: No
Recognized Trader Exporter: No
Spent Lead Acid Battery Importer: No
Spent Lead Acid Battery Exporter: No
Current Record: No
Non Storage Recycler Activity: Not reported
Electronic Manifest Broker: Not reported

Receive Date: 20111007
Handler Name: SEATTLE CENTRAL COMMUNITY COLLEGE
Federal Waste Generator Description: Small Quantity Generator
State District Owner: WA
Large Quantity Handler of Universal Waste: No
Recognized Trader Importer: No
Recognized Trader Exporter: No
Spent Lead Acid Battery Importer: No
Spent Lead Acid Battery Exporter: No
Current Record: No
Non Storage Recycler Activity: Not reported
Electronic Manifest Broker: Not reported

DRAFT

SEATTLE CENTRAL COLLEGE (Continued) **1004613903**

Receive Date: 20111007
Handler Name: SEATTLE CENTRAL COMMUNITY COLLEGE
Federal Waste Generator Description: Small Quantity Generator
State District Owner: WA
Large Quantity Handler of Universal Waste: No
Recognized Trader Importer: No
Recognized Trader Exporter: No
Spent Lead Acid Battery Importer: No
Spent Lead Acid Battery Exporter: No
Current Record: No
Non Storage Recycler Activity: Not reported
Electronic Manifest Broker: Not reported

Receive Date: 20120223
Handler Name: SEATTLE CENTRAL COMMUNITY COLLEGE
Federal Waste Generator Description: Small Quantity Generator
State District Owner: WA
Large Quantity Handler of Universal Waste: No
Recognized Trader Importer: No
Recognized Trader Exporter: No
Spent Lead Acid Battery Importer: No
Spent Lead Acid Battery Exporter: No
Current Record: No
Non Storage Recycler Activity: Not reported
Electronic Manifest Broker: Not reported

Receive Date: 20130104
Handler Name: SEATTLE CENTRAL COMMUNITY COLLEGE
Federal Waste Generator Description: Small Quantity Generator
State District Owner: WA
Large Quantity Handler of Universal Waste: No
Recognized Trader Importer: No
Recognized Trader Exporter: No
Spent Lead Acid Battery Importer: No
Spent Lead Acid Battery Exporter: No
Current Record: No
Non Storage Recycler Activity: Not reported
Electronic Manifest Broker: Not reported

Receive Date: 20140221
Handler Name: SEATTLE CENTRAL COMMUNITY COLLEGE
Federal Waste Generator Description: Conditionally Exempt Small Quantity Generator
State District Owner: WA
Large Quantity Handler of Universal Waste: No
Recognized Trader Importer: No
Recognized Trader Exporter: No
Spent Lead Acid Battery Importer: No
Spent Lead Acid Battery Exporter: No
Current Record: No
Non Storage Recycler Activity: Not reported
Electronic Manifest Broker: Not reported

Receive Date: 20150130
Handler Name: SEATTLE CENTRAL COMMUNITY COLLEGE
Federal Waste Generator Description: Small Quantity Generator
State District Owner: WA
Large Quantity Handler of Universal Waste: No

DRAFT

SEATTLE CENTRAL COLLEGE (Continued) **1004613903**

Recognized Trader Importer: No
Recognized Trader Exporter: No
Spent Lead Acid Battery Importer: No
Spent Lead Acid Battery Exporter: No
Current Record: No
Non Storage Recycler Activity: Not reported
Electronic Manifest Broker: Not reported

Receive Date: 20160222
Handler Name: SEATTLE CENTRAL COMMUNITY COLLEGE
Federal Waste Generator Description: Small Quantity Generator
State District Owner: WA
Large Quantity Handler of Universal Waste: No
Recognized Trader Importer: No
Recognized Trader Exporter: No
Spent Lead Acid Battery Importer: No
Spent Lead Acid Battery Exporter: No
Current Record: No
Non Storage Recycler Activity: Not reported
Electronic Manifest Broker: Not reported

Receive Date: 20160226
Handler Name: SEATTLE CENTRAL COLLEGE
Federal Waste Generator Description: Small Quantity Generator
State District Owner: WA
Large Quantity Handler of Universal Waste: No
Recognized Trader Importer: No
Recognized Trader Exporter: No
Spent Lead Acid Battery Importer: No
Spent Lead Acid Battery Exporter: No
Current Record: No
Non Storage Recycler Activity: Not reported
Electronic Manifest Broker: Not reported

Receive Date: 20160909
Handler Name: SEATTLE CENTRAL COLLEGE
Federal Waste Generator Description: Small Quantity Generator
State District Owner: WA
Large Quantity Handler of Universal Waste: No
Recognized Trader Importer: No
Recognized Trader Exporter: No
Spent Lead Acid Battery Importer: No
Spent Lead Acid Battery Exporter: No
Current Record: No
Non Storage Recycler Activity: Not reported
Electronic Manifest Broker: Not reported

Receive Date: 20170106
Handler Name: SEATTLE CENTRAL COLLEGE
Federal Waste Generator Description: Small Quantity Generator
State District Owner: WA
Large Quantity Handler of Universal Waste: No
Recognized Trader Importer: No
Recognized Trader Exporter: No
Spent Lead Acid Battery Importer: No
Spent Lead Acid Battery Exporter: No
Current Record: No

DRAFT

SEATTLE CENTRAL COLLEGE (Continued) **1004613903**

Non Storage Recycler Activity: Not reported
Electronic Manifest Broker: Not reported

Receive Date: 20180207
Handler Name: SEATTLE CENTRAL COLLEGE
Federal Waste Generator Description: Small Quantity Generator
State District Owner: WA
Large Quantity Handler of Universal Waste: No
Recognized Trader Importer: No
Recognized Trader Exporter: No
Spent Lead Acid Battery Importer: No
Spent Lead Acid Battery Exporter: No
Current Record: No
Non Storage Recycler Activity: Not reported
Electronic Manifest Broker: Not reported

Receive Date: 20180214
Handler Name: SEATTLE CENTRAL COLLEGE
Federal Waste Generator Description: Small Quantity Generator
State District Owner: WA
Large Quantity Handler of Universal Waste: No
Recognized Trader Importer: No
Recognized Trader Exporter: No
Spent Lead Acid Battery Importer: No
Spent Lead Acid Battery Exporter: No
Current Record: No
Non Storage Recycler Activity: Not reported
Electronic Manifest Broker: Not reported

Receive Date: 20190220
Handler Name: SEATTLE CENTRAL COLLEGE
Federal Waste Generator Description: Small Quantity Generator
State District Owner: WA
Large Quantity Handler of Universal Waste: No
Recognized Trader Importer: No
Recognized Trader Exporter: No
Spent Lead Acid Battery Importer: No
Spent Lead Acid Battery Exporter: No
Current Record: No
Non Storage Recycler Activity: Not reported
Electronic Manifest Broker: Not reported

Receive Date: 20200228
Handler Name: SEATTLE CENTRAL COLLEGE
Federal Waste Generator Description: Small Quantity Generator
State District Owner: WA
Large Quantity Handler of Universal Waste: No
Recognized Trader Importer: No
Recognized Trader Exporter: No
Spent Lead Acid Battery Importer: No
Spent Lead Acid Battery Exporter: No
Current Record: No
Non Storage Recycler Activity: Not reported
Electronic Manifest Broker: Not reported

Receive Date: 20200624
Handler Name: SEATTLE CENTRAL COLLEGE

DRAFT

SEATTLE CENTRAL COLLEGE (Continued) **1004613903**

Federal Waste Generator Description:	Small Quantity Generator
State District Owner:	WA
Large Quantity Handler of Universal Waste:	No
Recognized Trader Importer:	No
Recognized Trader Exporter:	No
Spent Lead Acid Battery Importer:	No
Spent Lead Acid Battery Exporter:	No
Current Record:	No
Non Storage Recycler Activity:	Not reported
Electronic Manifest Broker:	Not reported

Receive Date:	20210225
Handler Name:	SEATTLE CENTRAL COLLEGE
Federal Waste Generator Description:	Small Quantity Generator
State District Owner:	WA
Large Quantity Handler of Universal Waste:	No
Recognized Trader Importer:	No
Recognized Trader Exporter:	No
Spent Lead Acid Battery Importer:	No
Spent Lead Acid Battery Exporter:	No
Current Record:	No
Non Storage Recycler Activity:	No
Electronic Manifest Broker:	No

Receive Date:	20220228
Handler Name:	SEATTLE CENTRAL COLLEGE
Federal Waste Generator Description:	Small Quantity Generator
State District Owner:	WA
Large Quantity Handler of Universal Waste:	No
Recognized Trader Importer:	No
Recognized Trader Exporter:	No
Spent Lead Acid Battery Importer:	No
Spent Lead Acid Battery Exporter:	No
Current Record:	Yes
Non Storage Recycler Activity:	No
Electronic Manifest Broker:	No

Receive Date:	19980415
Handler Name:	SEATTLE CENTRAL COMMUNITY COLLEGE
Federal Waste Generator Description:	Large Quantity Generator
State District Owner:	Not reported
Large Quantity Handler of Universal Waste:	No
Recognized Trader Importer:	No
Recognized Trader Exporter:	No
Spent Lead Acid Battery Importer:	No
Spent Lead Acid Battery Exporter:	No
Current Record:	No
Non Storage Recycler Activity:	Not reported
Electronic Manifest Broker:	Not reported

Receive Date:	20031231
Handler Name:	SEATTLE CENTRAL COMMUNITY COLLEGE
Federal Waste Generator Description:	Not a generator, verified
State District Owner:	WA
Large Quantity Handler of Universal Waste:	No
Recognized Trader Importer:	No
Recognized Trader Exporter:	No

DRAFT

SEATTLE CENTRAL COLLEGE (Continued) **1004613903**

Spent Lead Acid Battery Importer: No
Spent Lead Acid Battery Exporter: No
Current Record: No
Non Storage Recycler Activity: Not reported
Electronic Manifest Broker: Not reported

Receive Date: 20071231
Handler Name: SEATTLE CENTRAL COMMUNITY COLLEGE
Federal Waste Generator Description: Not a generator, verified
State District Owner: WA
Large Quantity Handler of Universal Waste: No
Recognized Trader Importer: No
Recognized Trader Exporter: No
Spent Lead Acid Battery Importer: No
Spent Lead Acid Battery Exporter: No
Current Record: No
Non Storage Recycler Activity: Not reported
Electronic Manifest Broker: Not reported

List of NAICS Codes and Descriptions:
NAICS Code: 61121
NAICS Description: JUNIOR COLLEGES

NAICS Code: 611210
NAICS Description: JUNIOR COLLEGES

NAICS Code: 611310
NAICS Description: COLLEGES, UNIVERSITIES, AND PROFESSIONAL SCHOOLS

Facility Has Received Notices of Violation:
Found Violation: Yes
Agency Which Determined Violation: State
Violation Short Description: Universal Waste - Small Quantity Handlers
Date Violation was Determined: 20151023
Actual Return to Compliance Date: 20160305
Return to Compliance Qualifier: Documented
Violation Responsible Agency: State
Scheduled Compliance Date: 20160308
Enforcement Identifier: 001
Date of Enforcement Action: 20160208
Enforcement Responsible Agency: State
Enforcement Docket Number: Not reported
Enforcement Attorney: Not reported
Corrective Action Component: No
Appeal Initiated Date: Not reported
Appeal Resolution Date: Not reported
Disposition Status Date: Not reported
Disposition Status: Not reported
Disposition Status Description: Not reported
Consent/Final Order Sequence Number: Not reported
Consent/Final Order Respondent Name: Not reported
Consent/Final Order Lead Agency: Not reported
Enforcement Type: WRITTEN INFORMAL
Enforcement Responsible Person: WARMB
Enforcement Responsible Sub-Organization: NW
SEP Sequence Number: Not reported

DRAFT

SEATTLE CENTRAL COLLEGE (Continued) **1004613903**

SEP Expenditure Amount: Not reported
SEP Scheduled Completion Date: Not reported
SEP Actual Date: Not reported
SEP Defaulted Date: Not reported
SEP Type: Not reported
SEP Type Description: Not reported
Proposed Amount: Not reported
Final Monetary Amount: Not reported
Paid Amount: Not reported
Final Count: Not reported
Final Amount: Not reported

Found Violation: Yes
Agency Which Determined Violation: State
Violation Short Description: TSD - General Facility Standards
Date Violation was Determined: 20180726
Actual Return to Compliance Date: 20180726
Return to Compliance Qualifier: Observed
Violation Responsible Agency: State
Scheduled Compliance Date: 20180914
Enforcement Identifier: 001
Date of Enforcement Action: 20180814
Enforcement Responsible Agency: State
Enforcement Docket Number: Not reported
Enforcement Attorney: Not reported
Corrective Action Component: No
Appeal Initiated Date: Not reported
Appeal Resolution Date: Not reported
Disposition Status Date: Not reported
Disposition Status: Not reported
Disposition Status Description: Not reported
Consent/Final Order Sequence Number: Not reported
Consent/Final Order Respondent Name: Not reported
Consent/Final Order Lead Agency: Not reported
Enforcement Type: WRITTEN INFORMAL
Enforcement Responsible Person: WALOK
Enforcement Responsible Sub-Organization: NW
SEP Sequence Number: Not reported
SEP Expenditure Amount: Not reported
SEP Scheduled Completion Date: Not reported
SEP Actual Date: Not reported
SEP Defaulted Date: Not reported
SEP Type: Not reported
SEP Type Description: Not reported
Proposed Amount: Not reported
Final Monetary Amount: Not reported
Paid Amount: Not reported
Final Count: Not reported
Final Amount: Not reported

Found Violation: Yes
Agency Which Determined Violation: State
Violation Short Description: Generators - General
Date Violation was Determined: 20200226
Actual Return to Compliance Date: 20200618
Return to Compliance Qualifier: Documented
Violation Responsible Agency: State

DRAFT

SEATTLE CENTRAL COLLEGE (Continued) **1004613903**

Scheduled Compliance Date: 20200630
Enforcement Identifier: 001
Date of Enforcement Action: 20200327
Enforcement Responsible Agency: State
Enforcement Docket Number: Not reported
Enforcement Attorney: Not reported
Corrective Action Component: No
Appeal Initiated Date: Not reported
Appeal Resolution Date: Not reported
Disposition Status Date: Not reported
Disposition Status: Not reported
Disposition Status Description: Not reported
Consent/Final Order Sequence Number:Not reported
Consent/Final Order Respondent Name: Not reported
Consent/Final Order Lead Agency: Not reported
Enforcement Type: WRITTEN INFORMAL
Enforcement Responsible Person: WAJKM
Enforcement Responsible Sub-Organization: NW
SEP Sequence Number: Not reported
SEP Expenditure Amount: Not reported
SEP Scheduled Completion Date: Not reported
SEP Actual Date: Not reported
SEP Defaulted Date: Not reported
SEP Type: Not reported
SEP Type Description: Not reported
Proposed Amount: Not reported
Final Monetary Amount: Not reported
Paid Amount: Not reported
Final Count: Not reported
Final Amount: Not reported

Found Violation: Yes
Agency Which Determined Violation: State
Violation Short Description: Generators - Pre-transport
Date Violation was Determined: 20110817
Actual Return to Compliance Date: 20111020
Return to Compliance Qualifier: Documented
Violation Responsible Agency: State
Scheduled Compliance Date: 20111024
Enforcement Identifier: 001
Date of Enforcement Action: 20110921
Enforcement Responsible Agency: State
Enforcement Docket Number: Not reported
Enforcement Attorney: Not reported
Corrective Action Component: No
Appeal Initiated Date: Not reported
Appeal Resolution Date: Not reported
Disposition Status Date: Not reported
Disposition Status: Not reported
Disposition Status Description: Not reported
Consent/Final Order Sequence Number:Not reported
Consent/Final Order Respondent Name: Not reported
Consent/Final Order Lead Agency: Not reported
Enforcement Type: WRITTEN INFORMAL
Enforcement Responsible Person: WASRD
Enforcement Responsible Sub-Organization: NW
SEP Sequence Number: Not reported

DRAFT

SEATTLE CENTRAL COLLEGE (Continued) **1004613903**

SEP Expenditure Amount: Not reported
SEP Scheduled Completion Date: Not reported
SEP Actual Date: Not reported
SEP Defaulted Date: Not reported
SEP Type: Not reported
SEP Type Description: Not reported
Proposed Amount: Not reported
Final Monetary Amount: Not reported
Paid Amount: Not reported
Final Count: Not reported
Final Amount: Not reported

Found Violation: Yes
Agency Which Determined Violation: State
Violation Short Description: TSD IS-Container Use and Management
Date Violation was Determined: 20151023
Actual Return to Compliance Date: 20160305
Return to Compliance Qualifier: Documented
Violation Responsible Agency: State
Scheduled Compliance Date: 20160308
Enforcement Identifier: 001
Date of Enforcement Action: 20160208
Enforcement Responsible Agency: State
Enforcement Docket Number: Not reported
Enforcement Attorney: Not reported
Corrective Action Component: No
Appeal Initiated Date: Not reported
Appeal Resolution Date: Not reported
Disposition Status Date: Not reported
Disposition Status: Not reported
Disposition Status Description: Not reported
Consent/Final Order Sequence Number: Not reported
Consent/Final Order Respondent Name: Not reported
Consent/Final Order Lead Agency: Not reported
Enforcement Type: WRITTEN INFORMAL
Enforcement Responsible Person: WARMB
Enforcement Responsible Sub-Organization: NW
SEP Sequence Number: Not reported
SEP Expenditure Amount: Not reported
SEP Scheduled Completion Date: Not reported
SEP Actual Date: Not reported
SEP Defaulted Date: Not reported
SEP Type: Not reported
SEP Type Description: Not reported
Proposed Amount: Not reported
Final Monetary Amount: Not reported
Paid Amount: Not reported
Final Count: Not reported
Final Amount: Not reported

Found Violation: Yes
Agency Which Determined Violation: State
Violation Short Description: TSD - General Facility Standards
Date Violation was Determined: 20151023
Actual Return to Compliance Date: 20160305
Return to Compliance Qualifier: Documented
Violation Responsible Agency: State

DRAFT

SEATTLE CENTRAL COLLEGE (Continued) **1004613903**

Scheduled Compliance Date: 20160308
Enforcement Identifier: 001
Date of Enforcement Action: 20160208
Enforcement Responsible Agency: State
Enforcement Docket Number: Not reported
Enforcement Attorney: Not reported
Corrective Action Component: No
Appeal Initiated Date: Not reported
Appeal Resolution Date: Not reported
Disposition Status Date: Not reported
Disposition Status: Not reported
Disposition Status Description: Not reported
Consent/Final Order Sequence Number:Not reported
Consent/Final Order Respondent Name: Not reported
Consent/Final Order Lead Agency: Not reported
Enforcement Type: WRITTEN INFORMAL
Enforcement Responsible Person: WARMB
Enforcement Responsible Sub-Organization: NW
SEP Sequence Number: Not reported
SEP Expenditure Amount: Not reported
SEP Scheduled Completion Date: Not reported
SEP Actual Date: Not reported
SEP Defaulted Date: Not reported
SEP Type: Not reported
SEP Type Description: Not reported
Proposed Amount: Not reported
Final Monetary Amount: Not reported
Paid Amount: Not reported
Final Count: Not reported
Final Amount: Not reported

Found Violation: Yes
Agency Which Determined Violation: State
Violation Short Description: Generators - Records/Reporting
Date Violation was Determined: 20180726
Actual Return to Compliance Date: 20180926
Return to Compliance Qualifier: Observed
Violation Responsible Agency: State
Scheduled Compliance Date: 20181005
Enforcement Identifier: 001
Date of Enforcement Action: 20180814
Enforcement Responsible Agency: State
Enforcement Docket Number: Not reported
Enforcement Attorney: Not reported
Corrective Action Component: No
Appeal Initiated Date: Not reported
Appeal Resolution Date: Not reported
Disposition Status Date: Not reported
Disposition Status: Not reported
Disposition Status Description: Not reported
Consent/Final Order Sequence Number:Not reported
Consent/Final Order Respondent Name: Not reported
Consent/Final Order Lead Agency: Not reported
Enforcement Type: WRITTEN INFORMAL
Enforcement Responsible Person: WALOK
Enforcement Responsible Sub-Organization: NW
SEP Sequence Number: Not reported

DRAFT

SEATTLE CENTRAL COLLEGE (Continued) **1004613903**

SEP Expenditure Amount:	Not reported
SEP Scheduled Completion Date:	Not reported
SEP Actual Date:	Not reported
SEP Defaulted Date:	Not reported
SEP Type:	Not reported
SEP Type Description:	Not reported
Proposed Amount:	Not reported
Final Monetary Amount:	Not reported
Paid Amount:	Not reported
Final Count:	Not reported
Final Amount:	Not reported
Found Violation:	Yes
Agency Which Determined Violation:	State
Violation Short Description:	Generators - General
Date Violation was Determined:	20180726
Actual Return to Compliance Date:	20180926
Return to Compliance Qualifier:	Observed
Violation Responsible Agency:	State
Scheduled Compliance Date:	20181005
Enforcement Identifier:	001
Date of Enforcement Action:	20180814
Enforcement Responsible Agency:	State
Enforcement Docket Number:	Not reported
Enforcement Attorney:	Not reported
Corrective Action Component:	No
Appeal Initiated Date:	Not reported
Appeal Resolution Date:	Not reported
Disposition Status Date:	Not reported
Disposition Status:	Not reported
Disposition Status Description:	Not reported
Consent/Final Order Sequence Number:	Not reported
Consent/Final Order Respondent Name:	Not reported
Consent/Final Order Lead Agency:	Not reported
Enforcement Type:	WRITTEN INFORMAL
Enforcement Responsible Person:	WALOK
Enforcement Responsible Sub-Organization:	NW
SEP Sequence Number:	Not reported
SEP Expenditure Amount:	Not reported
SEP Scheduled Completion Date:	Not reported
SEP Actual Date:	Not reported
SEP Defaulted Date:	Not reported
SEP Type:	Not reported
SEP Type Description:	Not reported
Proposed Amount:	Not reported
Final Monetary Amount:	Not reported
Paid Amount:	Not reported
Final Count:	Not reported
Final Amount:	Not reported
Found Violation:	Yes
Agency Which Determined Violation:	State
Violation Short Description:	TSD IS-Container Use and Management
Date Violation was Determined:	20110817
Actual Return to Compliance Date:	20111020
Return to Compliance Qualifier:	Documented
Violation Responsible Agency:	State

DRAFT

SEATTLE CENTRAL COLLEGE (Continued) **1004613903**

Scheduled Compliance Date: 20111024
Enforcement Identifier: 001
Date of Enforcement Action: 20110921
Enforcement Responsible Agency: State
Enforcement Docket Number: Not reported
Enforcement Attorney: Not reported
Corrective Action Component: No
Appeal Initiated Date: Not reported
Appeal Resolution Date: Not reported
Disposition Status Date: Not reported
Disposition Status: Not reported
Disposition Status Description: Not reported
Consent/Final Order Sequence Number:Not reported
Consent/Final Order Respondent Name: Not reported
Consent/Final Order Lead Agency: Not reported
Enforcement Type: WRITTEN INFORMAL
Enforcement Responsible Person: WASRD
Enforcement Responsible Sub-Organization: NW
SEP Sequence Number: Not reported
SEP Expenditure Amount: Not reported
SEP Scheduled Completion Date: Not reported
SEP Actual Date: Not reported
SEP Defaulted Date: Not reported
SEP Type: Not reported
SEP Type Description: Not reported
Proposed Amount: Not reported
Final Monetary Amount: Not reported
Paid Amount: Not reported
Final Count: Not reported
Final Amount: Not reported

Found Violation: Yes
Agency Which Determined Violation: State
Violation Short Description: Universal Waste - Small Quantity Handlers
Date Violation was Determined: 20110817
Actual Return to Compliance Date: 20111020
Return to Compliance Qualifier: Documented
Violation Responsible Agency: State
Scheduled Compliance Date: 20111024
Enforcement Identifier: 001
Date of Enforcement Action: 20110921
Enforcement Responsible Agency: State
Enforcement Docket Number: Not reported
Enforcement Attorney: Not reported
Corrective Action Component: No
Appeal Initiated Date: Not reported
Appeal Resolution Date: Not reported
Disposition Status Date: Not reported
Disposition Status: Not reported
Disposition Status Description: Not reported
Consent/Final Order Sequence Number:Not reported
Consent/Final Order Respondent Name: Not reported
Consent/Final Order Lead Agency: Not reported
Enforcement Type: WRITTEN INFORMAL
Enforcement Responsible Person: WASRD
Enforcement Responsible Sub-Organization: NW
SEP Sequence Number: Not reported

DRAFT

SEATTLE CENTRAL COLLEGE (Continued) **1004613903**

SEP Expenditure Amount: Not reported
SEP Scheduled Completion Date: Not reported
SEP Actual Date: Not reported
SEP Defaulted Date: Not reported
SEP Type: Not reported
SEP Type Description: Not reported
Proposed Amount: Not reported
Final Monetary Amount: Not reported
Paid Amount: Not reported
Final Count: Not reported
Final Amount: Not reported

Found Violation: Yes
Agency Which Determined Violation: State
Violation Short Description: Generators - Pre-transport
Date Violation was Determined: 20151023
Actual Return to Compliance Date: 20160305
Return to Compliance Qualifier: Documented
Violation Responsible Agency: State
Scheduled Compliance Date: 20160308
Enforcement Identifier: 001
Date of Enforcement Action: 20160208
Enforcement Responsible Agency: State
Enforcement Docket Number: Not reported
Enforcement Attorney: Not reported
Corrective Action Component: No
Appeal Initiated Date: Not reported
Appeal Resolution Date: Not reported
Disposition Status Date: Not reported
Disposition Status: Not reported
Disposition Status Description: Not reported
Consent/Final Order Sequence Number: Not reported
Consent/Final Order Respondent Name: Not reported
Consent/Final Order Lead Agency: Not reported
Enforcement Type: WRITTEN INFORMAL
Enforcement Responsible Person: WARMB
Enforcement Responsible Sub-Organization: NW
SEP Sequence Number: Not reported
SEP Expenditure Amount: Not reported
SEP Scheduled Completion Date: Not reported
SEP Actual Date: Not reported
SEP Defaulted Date: Not reported
SEP Type: Not reported
SEP Type Description: Not reported
Proposed Amount: Not reported
Final Monetary Amount: Not reported
Paid Amount: Not reported
Final Count: Not reported
Final Amount: Not reported

Found Violation: Yes
Agency Which Determined Violation: State
Violation Short Description: Generators - Pre-transport
Date Violation was Determined: 20110817
Actual Return to Compliance Date: 20111020
Return to Compliance Qualifier: Documented
Violation Responsible Agency: State

DRAFT

SEATTLE CENTRAL COLLEGE (Continued) **1004613903**

Scheduled Compliance Date: 20111024
Enforcement Identifier: 001
Date of Enforcement Action: 20110921
Enforcement Responsible Agency: State
Enforcement Docket Number: Not reported
Enforcement Attorney: Not reported
Corrective Action Component: No
Appeal Initiated Date: Not reported
Appeal Resolution Date: Not reported
Disposition Status Date: Not reported
Disposition Status: Not reported
Disposition Status Description: Not reported
Consent/Final Order Sequence Number:Not reported
Consent/Final Order Respondent Name: Not reported
Consent/Final Order Lead Agency: Not reported
Enforcement Type: WRITTEN INFORMAL
Enforcement Responsible Person: WASRD
Enforcement Responsible Sub-Organization: NW
SEP Sequence Number: Not reported
SEP Expenditure Amount: Not reported
SEP Scheduled Completion Date: Not reported
SEP Actual Date: Not reported
SEP Defaulted Date: Not reported
SEP Type: Not reported
SEP Type Description: Not reported
Proposed Amount: Not reported
Final Monetary Amount: Not reported
Paid Amount: Not reported
Final Count: Not reported
Final Amount: Not reported

Found Violation: Yes
Agency Which Determined Violation: State
Violation Short Description: Generators - General
Date Violation was Determined: 20110817
Actual Return to Compliance Date: 20111020
Return to Compliance Qualifier: Documented
Violation Responsible Agency: State
Scheduled Compliance Date: 20111024
Enforcement Identifier: 001
Date of Enforcement Action: 20110921
Enforcement Responsible Agency: State
Enforcement Docket Number: Not reported
Enforcement Attorney: Not reported
Corrective Action Component: No
Appeal Initiated Date: Not reported
Appeal Resolution Date: Not reported
Disposition Status Date: Not reported
Disposition Status: Not reported
Disposition Status Description: Not reported
Consent/Final Order Sequence Number:Not reported
Consent/Final Order Respondent Name: Not reported
Consent/Final Order Lead Agency: Not reported
Enforcement Type: WRITTEN INFORMAL
Enforcement Responsible Person: WASRD
Enforcement Responsible Sub-Organization: NW
SEP Sequence Number: Not reported

DRAFT

SEATTLE CENTRAL COLLEGE (Continued) **1004613903**

SEP Expenditure Amount: Not reported
SEP Scheduled Completion Date: Not reported
SEP Actual Date: Not reported
SEP Defaulted Date: Not reported
SEP Type: Not reported
SEP Type Description: Not reported
Proposed Amount: Not reported
Final Monetary Amount: Not reported
Paid Amount: Not reported
Final Count: Not reported
Final Amount: Not reported

Found Violation: Yes
Agency Which Determined Violation: State
Violation Short Description: Generators - Pre-transport
Date Violation was Determined: 20110817
Actual Return to Compliance Date: 20111020
Return to Compliance Qualifier: Documented
Violation Responsible Agency: State
Scheduled Compliance Date: 20111024
Enforcement Identifier: 001
Date of Enforcement Action: 20110921
Enforcement Responsible Agency: State
Enforcement Docket Number: Not reported
Enforcement Attorney: Not reported
Corrective Action Component: No
Appeal Initiated Date: Not reported
Appeal Resolution Date: Not reported
Disposition Status Date: Not reported
Disposition Status: Not reported
Disposition Status Description: Not reported
Consent/Final Order Sequence Number: Not reported
Consent/Final Order Respondent Name: Not reported
Consent/Final Order Lead Agency: Not reported
Enforcement Type: WRITTEN INFORMAL
Enforcement Responsible Person: WASRD
Enforcement Responsible Sub-Organization: NW
SEP Sequence Number: Not reported
SEP Expenditure Amount: Not reported
SEP Scheduled Completion Date: Not reported
SEP Actual Date: Not reported
SEP Defaulted Date: Not reported
SEP Type: Not reported
SEP Type Description: Not reported
Proposed Amount: Not reported
Final Monetary Amount: Not reported
Paid Amount: Not reported
Final Count: Not reported
Final Amount: Not reported

Found Violation: Yes
Agency Which Determined Violation: State
Violation Short Description: Generators - Pre-transport
Date Violation was Determined: 20110817
Actual Return to Compliance Date: 20111020
Return to Compliance Qualifier: Documented
Violation Responsible Agency: State

DRAFT

SEATTLE CENTRAL COLLEGE (Continued) **1004613903**

Scheduled Compliance Date: 20111024
Enforcement Identifier: 001
Date of Enforcement Action: 20110921
Enforcement Responsible Agency: State
Enforcement Docket Number: Not reported
Enforcement Attorney: Not reported
Corrective Action Component: No
Appeal Initiated Date: Not reported
Appeal Resolution Date: Not reported
Disposition Status Date: Not reported
Disposition Status: Not reported
Disposition Status Description: Not reported
Consent/Final Order Sequence Number:Not reported
Consent/Final Order Respondent Name: Not reported
Consent/Final Order Lead Agency: Not reported
Enforcement Type: WRITTEN INFORMAL
Enforcement Responsible Person: WASRD
Enforcement Responsible Sub-Organization: NW
SEP Sequence Number: Not reported
SEP Expenditure Amount: Not reported
SEP Scheduled Completion Date: Not reported
SEP Actual Date: Not reported
SEP Defaulted Date: Not reported
SEP Type: Not reported
SEP Type Description: Not reported
Proposed Amount: Not reported
Final Monetary Amount: Not reported
Paid Amount: Not reported
Final Count: Not reported
Final Amount: Not reported

Found Violation: Yes
Agency Which Determined Violation: State
Violation Short Description: TSD IS-Container Use and Management
Date Violation was Determined: 20151023
Actual Return to Compliance Date: 20160305
Return to Compliance Qualifier: Documented
Violation Responsible Agency: State
Scheduled Compliance Date: 20160308
Enforcement Identifier: 001
Date of Enforcement Action: 20160208
Enforcement Responsible Agency: State
Enforcement Docket Number: Not reported
Enforcement Attorney: Not reported
Corrective Action Component: No
Appeal Initiated Date: Not reported
Appeal Resolution Date: Not reported
Disposition Status Date: Not reported
Disposition Status: Not reported
Disposition Status Description: Not reported
Consent/Final Order Sequence Number:Not reported
Consent/Final Order Respondent Name: Not reported
Consent/Final Order Lead Agency: Not reported
Enforcement Type: WRITTEN INFORMAL
Enforcement Responsible Person: WARMB
Enforcement Responsible Sub-Organization: NW
SEP Sequence Number: Not reported

DRAFT

SEATTLE CENTRAL COLLEGE (Continued) **1004613903**

SEP Expenditure Amount: Not reported
SEP Scheduled Completion Date: Not reported
SEP Actual Date: Not reported
SEP Defaulted Date: Not reported
SEP Type: Not reported
SEP Type Description: Not reported
Proposed Amount: Not reported
Final Monetary Amount: Not reported
Paid Amount: Not reported
Final Count: Not reported
Final Amount: Not reported

Found Violation: Yes
Agency Which Determined Violation: State
Violation Short Description: Universal Waste - Small Quantity Handlers
Date Violation was Determined: 20110817
Actual Return to Compliance Date: 20111020
Return to Compliance Qualifier: Documented
Violation Responsible Agency: State
Scheduled Compliance Date: 20111024
Enforcement Identifier: 001
Date of Enforcement Action: 20110921
Enforcement Responsible Agency: State
Enforcement Docket Number: Not reported
Enforcement Attorney: Not reported
Corrective Action Component: No
Appeal Initiated Date: Not reported
Appeal Resolution Date: Not reported
Disposition Status Date: Not reported
Disposition Status: Not reported
Disposition Status Description: Not reported
Consent/Final Order Sequence Number: Not reported
Consent/Final Order Respondent Name: Not reported
Consent/Final Order Lead Agency: Not reported
Enforcement Type: WRITTEN INFORMAL
Enforcement Responsible Person: WASRD
Enforcement Responsible Sub-Organization: NW
SEP Sequence Number: Not reported
SEP Expenditure Amount: Not reported
SEP Scheduled Completion Date: Not reported
SEP Actual Date: Not reported
SEP Defaulted Date: Not reported
SEP Type: Not reported
SEP Type Description: Not reported
Proposed Amount: Not reported
Final Monetary Amount: Not reported
Paid Amount: Not reported
Final Count: Not reported
Final Amount: Not reported

Found Violation: Yes
Agency Which Determined Violation: State
Violation Short Description: TSD - Preparedness and Prevention
Date Violation was Determined: 20110817
Actual Return to Compliance Date: 20111020
Return to Compliance Qualifier: Documented
Violation Responsible Agency: State

DRAFT

SEATTLE CENTRAL COLLEGE (Continued) **1004613903**

Scheduled Compliance Date: 20111024
Enforcement Identifier: 001
Date of Enforcement Action: 20110921
Enforcement Responsible Agency: State
Enforcement Docket Number: Not reported
Enforcement Attorney: Not reported
Corrective Action Component: No
Appeal Initiated Date: Not reported
Appeal Resolution Date: Not reported
Disposition Status Date: Not reported
Disposition Status: Not reported
Disposition Status Description: Not reported
Consent/Final Order Sequence Number:Not reported
Consent/Final Order Respondent Name: Not reported
Consent/Final Order Lead Agency: Not reported
Enforcement Type: WRITTEN INFORMAL
Enforcement Responsible Person: WASRD
Enforcement Responsible Sub-Organization: NW
SEP Sequence Number: Not reported
SEP Expenditure Amount: Not reported
SEP Scheduled Completion Date: Not reported
SEP Actual Date: Not reported
SEP Defaulted Date: Not reported
SEP Type: Not reported
SEP Type Description: Not reported
Proposed Amount: Not reported
Final Monetary Amount: Not reported
Paid Amount: Not reported
Final Count: Not reported
Final Amount: Not reported

Found Violation: Yes
Agency Which Determined Violation: State
Violation Short Description: Generators - General
Date Violation was Determined: 20200226
Actual Return to Compliance Date: 20200226
Return to Compliance Qualifier: Observed
Violation Responsible Agency: State
Scheduled Compliance Date: 20200427
Enforcement Identifier: 001
Date of Enforcement Action: 20200327
Enforcement Responsible Agency: State
Enforcement Docket Number: Not reported
Enforcement Attorney: Not reported
Corrective Action Component: No
Appeal Initiated Date: Not reported
Appeal Resolution Date: Not reported
Disposition Status Date: Not reported
Disposition Status: Not reported
Disposition Status Description: Not reported
Consent/Final Order Sequence Number:Not reported
Consent/Final Order Respondent Name: Not reported
Consent/Final Order Lead Agency: Not reported
Enforcement Type: WRITTEN INFORMAL
Enforcement Responsible Person: WAJKM
Enforcement Responsible Sub-Organization: NW
SEP Sequence Number: Not reported

DRAFT

SEATTLE CENTRAL COLLEGE (Continued) **1004613903**

SEP Expenditure Amount: Not reported
SEP Scheduled Completion Date: Not reported
SEP Actual Date: Not reported
SEP Defaulted Date: Not reported
SEP Type: Not reported
SEP Type Description: Not reported
Proposed Amount: Not reported
Final Monetary Amount: Not reported
Paid Amount: Not reported
Final Count: Not reported
Final Amount: Not reported

Found Violation: Yes
Agency Which Determined Violation: State
Violation Short Description: Listing - General
Date Violation was Determined: 20110817
Actual Return to Compliance Date: 20111020
Return to Compliance Qualifier: Documented
Violation Responsible Agency: State
Scheduled Compliance Date: 20111024
Enforcement Identifier: 001
Date of Enforcement Action: 20110921
Enforcement Responsible Agency: State
Enforcement Docket Number: Not reported
Enforcement Attorney: Not reported
Corrective Action Component: No
Appeal Initiated Date: Not reported
Appeal Resolution Date: Not reported
Disposition Status Date: Not reported
Disposition Status: Not reported
Disposition Status Description: Not reported
Consent/Final Order Sequence Number: Not reported
Consent/Final Order Respondent Name: Not reported
Consent/Final Order Lead Agency: Not reported
Enforcement Type: WRITTEN INFORMAL
Enforcement Responsible Person: WASRD
Enforcement Responsible Sub-Organization: NW
SEP Sequence Number: Not reported
SEP Expenditure Amount: Not reported
SEP Scheduled Completion Date: Not reported
SEP Actual Date: Not reported
SEP Defaulted Date: Not reported
SEP Type: Not reported
SEP Type Description: Not reported
Proposed Amount: Not reported
Final Monetary Amount: Not reported
Paid Amount: Not reported
Final Count: Not reported
Final Amount: Not reported

Found Violation: Yes
Agency Which Determined Violation: State
Violation Short Description: Generators - General
Date Violation was Determined: 20110817
Actual Return to Compliance Date: 20111020
Return to Compliance Qualifier: Documented
Violation Responsible Agency: State

DRAFT

SEATTLE CENTRAL COLLEGE (Continued) **1004613903**

Scheduled Compliance Date: 20111024
Enforcement Identifier: 001
Date of Enforcement Action: 20110921
Enforcement Responsible Agency: State
Enforcement Docket Number: Not reported
Enforcement Attorney: Not reported
Corrective Action Component: No
Appeal Initiated Date: Not reported
Appeal Resolution Date: Not reported
Disposition Status Date: Not reported
Disposition Status: Not reported
Disposition Status Description: Not reported
Consent/Final Order Sequence Number:Not reported
Consent/Final Order Respondent Name: Not reported
Consent/Final Order Lead Agency: Not reported
Enforcement Type: WRITTEN INFORMAL
Enforcement Responsible Person: WASRD
Enforcement Responsible Sub-Organization: NW
SEP Sequence Number: Not reported
SEP Expenditure Amount: Not reported
SEP Scheduled Completion Date: Not reported
SEP Actual Date: Not reported
SEP Defaulted Date: Not reported
SEP Type: Not reported
SEP Type Description: Not reported
Proposed Amount: Not reported
Final Monetary Amount: Not reported
Paid Amount: Not reported
Final Count: Not reported
Final Amount: Not reported

Found Violation: Yes
Agency Which Determined Violation: State
Violation Short Description: Generators - General
Date Violation was Determined: 20200226
Actual Return to Compliance Date: 20200618
Return to Compliance Qualifier: Documented
Violation Responsible Agency: State
Scheduled Compliance Date: 20200630
Enforcement Identifier: 001
Date of Enforcement Action: 20200327
Enforcement Responsible Agency: State
Enforcement Docket Number: Not reported
Enforcement Attorney: Not reported
Corrective Action Component: No
Appeal Initiated Date: Not reported
Appeal Resolution Date: Not reported
Disposition Status Date: Not reported
Disposition Status: Not reported
Disposition Status Description: Not reported
Consent/Final Order Sequence Number:Not reported
Consent/Final Order Respondent Name: Not reported
Consent/Final Order Lead Agency: Not reported
Enforcement Type: WRITTEN INFORMAL
Enforcement Responsible Person: WAJKM
Enforcement Responsible Sub-Organization: NW
SEP Sequence Number: Not reported

DRAFT

SEATTLE CENTRAL COLLEGE (Continued) **1004613903**

SEP Expenditure Amount: Not reported
SEP Scheduled Completion Date: Not reported
SEP Actual Date: Not reported
SEP Defaulted Date: Not reported
SEP Type: Not reported
SEP Type Description: Not reported
Proposed Amount: Not reported
Final Monetary Amount: Not reported
Paid Amount: Not reported
Final Count: Not reported
Final Amount: Not reported

Found Violation: No
Agency Which Determined Violation: Not reported
Violation Short Description: Not reported
Date Violation was Determined: Not reported
Actual Return to Compliance Date: Not reported
Return to Compliance Qualifier: Not reported
Violation Responsible Agency: Not reported
Scheduled Compliance Date: Not reported
Enforcement Identifier: Not reported
Date of Enforcement Action: Not reported
Enforcement Responsible Agency: Not reported
Enforcement Docket Number: Not reported
Enforcement Attorney: Not reported
Corrective Action Component: Not reported
Appeal Initiated Date: Not reported
Appeal Resolution Date: Not reported
Disposition Status Date: Not reported
Disposition Status: Not reported
Disposition Status Description: Not reported
Consent/Final Order Sequence Number: Not reported
Consent/Final Order Respondent Name: Not reported
Consent/Final Order Lead Agency: Not reported
Enforcement Type: Not reported
Enforcement Responsible Person: Not reported
Enforcement Responsible Sub-Organization: Not reported
SEP Sequence Number: Not reported
SEP Expenditure Amount: Not reported
SEP Scheduled Completion Date: Not reported
SEP Actual Date: Not reported
SEP Defaulted Date: Not reported
SEP Type: Not reported
SEP Type Description: Not reported
Proposed Amount: Not reported
Final Monetary Amount: Not reported
Paid Amount: Not reported
Final Count: Not reported
Final Amount: Not reported

Found Violation: Yes
Agency Which Determined Violation: State
Violation Short Description: TSD IS-Container Use and Management
Date Violation was Determined: 20180726
Actual Return to Compliance Date: 20180726
Return to Compliance Qualifier: Observed
Violation Responsible Agency: State

DRAFT

SEATTLE CENTRAL COLLEGE (Continued) **1004613903**

Scheduled Compliance Date: 20180914
Enforcement Identifier: 001
Date of Enforcement Action: 20180814
Enforcement Responsible Agency: State
Enforcement Docket Number: Not reported
Enforcement Attorney: Not reported
Corrective Action Component: No
Appeal Initiated Date: Not reported
Appeal Resolution Date: Not reported
Disposition Status Date: Not reported
Disposition Status: Not reported
Disposition Status Description: Not reported
Consent/Final Order Sequence Number:Not reported
Consent/Final Order Respondent Name: Not reported
Consent/Final Order Lead Agency: Not reported
Enforcement Type: WRITTEN INFORMAL
Enforcement Responsible Person: WALOK
Enforcement Responsible Sub-Organization: NW
SEP Sequence Number: Not reported
SEP Expenditure Amount: Not reported
SEP Scheduled Completion Date: Not reported
SEP Actual Date: Not reported
SEP Defaulted Date: Not reported
SEP Type: Not reported
SEP Type Description: Not reported
Proposed Amount: Not reported
Final Monetary Amount: Not reported
Paid Amount: Not reported
Final Count: Not reported
Final Amount: Not reported

Found Violation: Yes
Agency Which Determined Violation: State
Violation Short Description: Universal Waste - Small Quantity Handlers
Date Violation was Determined: 20180726
Actual Return to Compliance Date: 20180926
Return to Compliance Qualifier: Observed
Violation Responsible Agency: State
Scheduled Compliance Date: 20181005
Enforcement Identifier: 001
Date of Enforcement Action: 20180814
Enforcement Responsible Agency: State
Enforcement Docket Number: Not reported
Enforcement Attorney: Not reported
Corrective Action Component: No
Appeal Initiated Date: Not reported
Appeal Resolution Date: Not reported
Disposition Status Date: Not reported
Disposition Status: Not reported
Disposition Status Description: Not reported
Consent/Final Order Sequence Number:Not reported
Consent/Final Order Respondent Name: Not reported
Consent/Final Order Lead Agency: Not reported
Enforcement Type: WRITTEN INFORMAL
Enforcement Responsible Person: WALOK
Enforcement Responsible Sub-Organization: NW
SEP Sequence Number: Not reported

DRAFT

SEATTLE CENTRAL COLLEGE (Continued) **1004613903**

SEP Expenditure Amount: Not reported
SEP Scheduled Completion Date: Not reported
SEP Actual Date: Not reported
SEP Defaulted Date: Not reported
SEP Type: Not reported
SEP Type Description: Not reported
Proposed Amount: Not reported
Final Monetary Amount: Not reported
Paid Amount: Not reported
Final Count: Not reported
Final Amount: Not reported

Found Violation: Yes
Agency Which Determined Violation: State
Violation Short Description: Universal Waste - Small Quantity Handlers
Date Violation was Determined: 20151023
Actual Return to Compliance Date: 20160305
Return to Compliance Qualifier: Documented
Violation Responsible Agency: State
Scheduled Compliance Date: 20160308
Enforcement Identifier: 001
Date of Enforcement Action: 20160208
Enforcement Responsible Agency: State
Enforcement Docket Number: Not reported
Enforcement Attorney: Not reported
Corrective Action Component: No
Appeal Initiated Date: Not reported
Appeal Resolution Date: Not reported
Disposition Status Date: Not reported
Disposition Status: Not reported
Disposition Status Description: Not reported
Consent/Final Order Sequence Number: Not reported
Consent/Final Order Respondent Name: Not reported
Consent/Final Order Lead Agency: Not reported
Enforcement Type: WRITTEN INFORMAL
Enforcement Responsible Person: WARMB
Enforcement Responsible Sub-Organization: NW
SEP Sequence Number: Not reported
SEP Expenditure Amount: Not reported
SEP Scheduled Completion Date: Not reported
SEP Actual Date: Not reported
SEP Defaulted Date: Not reported
SEP Type: Not reported
SEP Type Description: Not reported
Proposed Amount: Not reported
Final Monetary Amount: Not reported
Paid Amount: Not reported
Final Count: Not reported
Final Amount: Not reported

Found Violation: No
Agency Which Determined Violation: Not reported
Violation Short Description: Not reported
Date Violation was Determined: Not reported
Actual Return to Compliance Date: Not reported
Return to Compliance Qualifier: Not reported
Violation Responsible Agency: Not reported

DRAFT

SEATTLE CENTRAL COLLEGE (Continued) **1004613903**

Scheduled Compliance Date: Not reported
Enforcement Identifier: Not reported
Date of Enforcement Action: Not reported
Enforcement Responsible Agency: Not reported
Enforcement Docket Number: Not reported
Enforcement Attorney: Not reported
Corrective Action Component: Not reported
Appeal Initiated Date: Not reported
Appeal Resolution Date: Not reported
Disposition Status Date: Not reported
Disposition Status: Not reported
Disposition Status Description: Not reported
Consent/Final Order Sequence Number: Not reported
Consent/Final Order Respondent Name: Not reported
Consent/Final Order Lead Agency: Not reported
Enforcement Type: Not reported
Enforcement Responsible Person: Not reported
Enforcement Responsible Sub-Organization: Not reported
SEP Sequence Number: Not reported
SEP Expenditure Amount: Not reported
SEP Scheduled Completion Date: Not reported
SEP Actual Date: Not reported
SEP Defaulted Date: Not reported
SEP Type: Not reported
SEP Type Description: Not reported
Proposed Amount: Not reported
Final Monetary Amount: Not reported
Paid Amount: Not reported
Final Count: Not reported
Final Amount: Not reported

Found Violation: Yes
Agency Which Determined Violation: State
Violation Short Description: Generators - General
Date Violation was Determined: 20200226
Actual Return to Compliance Date: 20200618
Return to Compliance Qualifier: Documented
Violation Responsible Agency: State
Scheduled Compliance Date: 20200630
Enforcement Identifier: 001
Date of Enforcement Action: 20200327
Enforcement Responsible Agency: State
Enforcement Docket Number: Not reported
Enforcement Attorney: Not reported
Corrective Action Component: No
Appeal Initiated Date: Not reported
Appeal Resolution Date: Not reported
Disposition Status Date: Not reported
Disposition Status: Not reported
Disposition Status Description: Not reported
Consent/Final Order Sequence Number: Not reported
Consent/Final Order Respondent Name: Not reported
Consent/Final Order Lead Agency: Not reported
Enforcement Type: WRITTEN INFORMAL
Enforcement Responsible Person: WAJKM
Enforcement Responsible Sub-Organization: NW
SEP Sequence Number: Not reported

DRAFT

SEATTLE CENTRAL COLLEGE (Continued) **1004613903**

SEP Expenditure Amount: Not reported
SEP Scheduled Completion Date: Not reported
SEP Actual Date: Not reported
SEP Defaulted Date: Not reported
SEP Type: Not reported
SEP Type Description: Not reported
Proposed Amount: Not reported
Final Monetary Amount: Not reported
Paid Amount: Not reported
Final Count: Not reported
Final Amount: Not reported

Found Violation: Yes
Agency Which Determined Violation: State
Violation Short Description: Universal Waste - Small Quantity Handlers
Date Violation was Determined: 20151023
Actual Return to Compliance Date: 20160305
Return to Compliance Qualifier: Documented
Violation Responsible Agency: State
Scheduled Compliance Date: 20160308
Enforcement Identifier: 001
Date of Enforcement Action: 20160208
Enforcement Responsible Agency: State
Enforcement Docket Number: Not reported
Enforcement Attorney: Not reported
Corrective Action Component: No
Appeal Initiated Date: Not reported
Appeal Resolution Date: Not reported
Disposition Status Date: Not reported
Disposition Status: Not reported
Disposition Status Description: Not reported
Consent/Final Order Sequence Number: Not reported
Consent/Final Order Respondent Name: Not reported
Consent/Final Order Lead Agency: Not reported
Enforcement Type: WRITTEN INFORMAL
Enforcement Responsible Person: WARMB
Enforcement Responsible Sub-Organization: NW
SEP Sequence Number: Not reported
SEP Expenditure Amount: Not reported
SEP Scheduled Completion Date: Not reported
SEP Actual Date: Not reported
SEP Defaulted Date: Not reported
SEP Type: Not reported
SEP Type Description: Not reported
Proposed Amount: Not reported
Final Monetary Amount: Not reported
Paid Amount: Not reported
Final Count: Not reported
Final Amount: Not reported

Found Violation: Yes
Agency Which Determined Violation: State
Violation Short Description: Generators - General
Date Violation was Determined: 20151023
Actual Return to Compliance Date: 20160305
Return to Compliance Qualifier: Documented
Violation Responsible Agency: State

DRAFT

SEATTLE CENTRAL COLLEGE (Continued) **1004613903**

Scheduled Compliance Date: 20160308
Enforcement Identifier: 001
Date of Enforcement Action: 20160208
Enforcement Responsible Agency: State
Enforcement Docket Number: Not reported
Enforcement Attorney: Not reported
Corrective Action Component: No
Appeal Initiated Date: Not reported
Appeal Resolution Date: Not reported
Disposition Status Date: Not reported
Disposition Status: Not reported
Disposition Status Description: Not reported
Consent/Final Order Sequence Number:Not reported
Consent/Final Order Respondent Name: Not reported
Consent/Final Order Lead Agency: Not reported
Enforcement Type: WRITTEN INFORMAL
Enforcement Responsible Person: WARMB
Enforcement Responsible Sub-Organization: NW
SEP Sequence Number: Not reported
SEP Expenditure Amount: Not reported
SEP Scheduled Completion Date: Not reported
SEP Actual Date: Not reported
SEP Defaulted Date: Not reported
SEP Type: Not reported
SEP Type Description: Not reported
Proposed Amount: Not reported
Final Monetary Amount: Not reported
Paid Amount: Not reported
Final Count: Not reported
Final Amount: Not reported

Found Violation: Yes
Agency Which Determined Violation: State
Violation Short Description: Generators - General
Date Violation was Determined: 20151023
Actual Return to Compliance Date: 20160305
Return to Compliance Qualifier: Documented
Violation Responsible Agency: State
Scheduled Compliance Date: 20160308
Enforcement Identifier: 001
Date of Enforcement Action: 20160208
Enforcement Responsible Agency: State
Enforcement Docket Number: Not reported
Enforcement Attorney: Not reported
Corrective Action Component: No
Appeal Initiated Date: Not reported
Appeal Resolution Date: Not reported
Disposition Status Date: Not reported
Disposition Status: Not reported
Disposition Status Description: Not reported
Consent/Final Order Sequence Number:Not reported
Consent/Final Order Respondent Name: Not reported
Consent/Final Order Lead Agency: Not reported
Enforcement Type: WRITTEN INFORMAL
Enforcement Responsible Person: WARMB
Enforcement Responsible Sub-Organization: NW
SEP Sequence Number: Not reported

DRAFT

SEATTLE CENTRAL COLLEGE (Continued) **1004613903**

SEP Expenditure Amount: Not reported
SEP Scheduled Completion Date: Not reported
SEP Actual Date: Not reported
SEP Defaulted Date: Not reported
SEP Type: Not reported
SEP Type Description: Not reported
Proposed Amount: Not reported
Final Monetary Amount: Not reported
Paid Amount: Not reported
Final Count: Not reported
Final Amount: Not reported

Found Violation: Yes
Agency Which Determined Violation: State
Violation Short Description: Generators - General
Date Violation was Determined: 20200226
Actual Return to Compliance Date: 20200624
Return to Compliance Qualifier: Documented
Violation Responsible Agency: State
Scheduled Compliance Date: 20200630
Enforcement Identifier: 001
Date of Enforcement Action: 20200327
Enforcement Responsible Agency: State
Enforcement Docket Number: Not reported
Enforcement Attorney: Not reported
Corrective Action Component: No
Appeal Initiated Date: Not reported
Appeal Resolution Date: Not reported
Disposition Status Date: Not reported
Disposition Status: Not reported
Disposition Status Description: Not reported
Consent/Final Order Sequence Number: Not reported
Consent/Final Order Respondent Name: Not reported
Consent/Final Order Lead Agency: Not reported
Enforcement Type: WRITTEN INFORMAL
Enforcement Responsible Person: WAJKM
Enforcement Responsible Sub-Organization: NW
SEP Sequence Number: Not reported
SEP Expenditure Amount: Not reported
SEP Scheduled Completion Date: Not reported
SEP Actual Date: Not reported
SEP Defaulted Date: Not reported
SEP Type: Not reported
SEP Type Description: Not reported
Proposed Amount: Not reported
Final Monetary Amount: Not reported
Paid Amount: Not reported
Final Count: Not reported
Final Amount: Not reported

Found Violation: No
Agency Which Determined Violation: Not reported
Violation Short Description: Not reported
Date Violation was Determined: Not reported
Actual Return to Compliance Date: Not reported
Return to Compliance Qualifier: Not reported
Violation Responsible Agency: Not reported

DRAFT

SEATTLE CENTRAL COLLEGE (Continued) **1004613903**

Scheduled Compliance Date: Not reported
Enforcement Identifier: Not reported
Date of Enforcement Action: Not reported
Enforcement Responsible Agency: Not reported
Enforcement Docket Number: Not reported
Enforcement Attorney: Not reported
Corrective Action Component: Not reported
Appeal Initiated Date: Not reported
Appeal Resolution Date: Not reported
Disposition Status Date: Not reported
Disposition Status: Not reported
Disposition Status Description: Not reported
Consent/Final Order Sequence Number: Not reported
Consent/Final Order Respondent Name: Not reported
Consent/Final Order Lead Agency: Not reported
Enforcement Type: Not reported
Enforcement Responsible Person: Not reported
Enforcement Responsible Sub-Organization: Not reported
SEP Sequence Number: Not reported
SEP Expenditure Amount: Not reported
SEP Scheduled Completion Date: Not reported
SEP Actual Date: Not reported
SEP Defaulted Date: Not reported
SEP Type: Not reported
SEP Type Description: Not reported
Proposed Amount: Not reported
Final Monetary Amount: Not reported
Paid Amount: Not reported
Final Count: Not reported
Final Amount: Not reported

Found Violation: No
Agency Which Determined Violation: Not reported
Violation Short Description: Not reported
Date Violation was Determined: Not reported
Actual Return to Compliance Date: Not reported
Return to Compliance Qualifier: Not reported
Violation Responsible Agency: Not reported
Scheduled Compliance Date: Not reported
Enforcement Identifier: Not reported
Date of Enforcement Action: Not reported
Enforcement Responsible Agency: Not reported
Enforcement Docket Number: Not reported
Enforcement Attorney: Not reported
Corrective Action Component: Not reported
Appeal Initiated Date: Not reported
Appeal Resolution Date: Not reported
Disposition Status Date: Not reported
Disposition Status: Not reported
Disposition Status Description: Not reported
Consent/Final Order Sequence Number: Not reported
Consent/Final Order Respondent Name: Not reported
Consent/Final Order Lead Agency: Not reported
Enforcement Type: Not reported
Enforcement Responsible Person: Not reported
Enforcement Responsible Sub-Organization: Not reported
SEP Sequence Number: Not reported

DRAFT

SEATTLE CENTRAL COLLEGE (Continued) **1004613903**

SEP Expenditure Amount: Not reported
SEP Scheduled Completion Date: Not reported
SEP Actual Date: Not reported
SEP Defaulted Date: Not reported
SEP Type: Not reported
SEP Type Description: Not reported
Proposed Amount: Not reported
Final Monetary Amount: Not reported
Paid Amount: Not reported
Final Count: Not reported
Final Amount: Not reported

Found Violation: Yes
Agency Which Determined Violation: State
Violation Short Description: Generators - Pre-transport
Date Violation was Determined: 20110817
Actual Return to Compliance Date: 20111020
Return to Compliance Qualifier: Documented
Violation Responsible Agency: State
Scheduled Compliance Date: 20111024
Enforcement Identifier: 001
Date of Enforcement Action: 20110921
Enforcement Responsible Agency: State
Enforcement Docket Number: Not reported
Enforcement Attorney: Not reported
Corrective Action Component: No
Appeal Initiated Date: Not reported
Appeal Resolution Date: Not reported
Disposition Status Date: Not reported
Disposition Status: Not reported
Disposition Status Description: Not reported
Consent/Final Order Sequence Number: Not reported
Consent/Final Order Respondent Name: Not reported
Consent/Final Order Lead Agency: Not reported
Enforcement Type: WRITTEN INFORMAL
Enforcement Responsible Person: WASRD
Enforcement Responsible Sub-Organization: NW
SEP Sequence Number: Not reported
SEP Expenditure Amount: Not reported
SEP Scheduled Completion Date: Not reported
SEP Actual Date: Not reported
SEP Defaulted Date: Not reported
SEP Type: Not reported
SEP Type Description: Not reported
Proposed Amount: Not reported
Final Monetary Amount: Not reported
Paid Amount: Not reported
Final Count: Not reported
Final Amount: Not reported

Found Violation: Yes
Agency Which Determined Violation: State
Violation Short Description: Generators - General
Date Violation was Determined: 20200226
Actual Return to Compliance Date: 20200618
Return to Compliance Qualifier: Documented
Violation Responsible Agency: State

DRAFT

SEATTLE CENTRAL COLLEGE (Continued) **1004613903**

Scheduled Compliance Date: 20200630
Enforcement Identifier: 001
Date of Enforcement Action: 20200327
Enforcement Responsible Agency: State
Enforcement Docket Number: Not reported
Enforcement Attorney: Not reported
Corrective Action Component: No
Appeal Initiated Date: Not reported
Appeal Resolution Date: Not reported
Disposition Status Date: Not reported
Disposition Status: Not reported
Disposition Status Description: Not reported
Consent/Final Order Sequence Number: Not reported
Consent/Final Order Respondent Name: Not reported
Consent/Final Order Lead Agency: Not reported
Enforcement Type: WRITTEN INFORMAL
Enforcement Responsible Person: WAJKM
Enforcement Responsible Sub-Organization: NW
SEP Sequence Number: Not reported
SEP Expenditure Amount: Not reported
SEP Scheduled Completion Date: Not reported
SEP Actual Date: Not reported
SEP Defaulted Date: Not reported
SEP Type: Not reported
SEP Type Description: Not reported
Proposed Amount: Not reported
Final Monetary Amount: Not reported
Paid Amount: Not reported
Final Count: Not reported
Final Amount: Not reported

Found Violation: Yes
Agency Which Determined Violation: State
Violation Short Description: Generators - Pre-transport
Date Violation was Determined: 20151023
Actual Return to Compliance Date: 20160305
Return to Compliance Qualifier: Documented
Violation Responsible Agency: State
Scheduled Compliance Date: 20160308
Enforcement Identifier: 001
Date of Enforcement Action: 20160208
Enforcement Responsible Agency: State
Enforcement Docket Number: Not reported
Enforcement Attorney: Not reported
Corrective Action Component: No
Appeal Initiated Date: Not reported
Appeal Resolution Date: Not reported
Disposition Status Date: Not reported
Disposition Status: Not reported
Disposition Status Description: Not reported
Consent/Final Order Sequence Number: Not reported
Consent/Final Order Respondent Name: Not reported
Consent/Final Order Lead Agency: Not reported
Enforcement Type: WRITTEN INFORMAL
Enforcement Responsible Person: WARMB
Enforcement Responsible Sub-Organization: NW
SEP Sequence Number: Not reported

DRAFT

SEATTLE CENTRAL COLLEGE (Continued) **1004613903**

SEP Expenditure Amount: Not reported
SEP Scheduled Completion Date: Not reported
SEP Actual Date: Not reported
SEP Defaulted Date: Not reported
SEP Type: Not reported
SEP Type Description: Not reported
Proposed Amount: Not reported
Final Monetary Amount: Not reported
Paid Amount: Not reported
Final Count: Not reported
Final Amount: Not reported

Found Violation: Yes
Agency Which Determined Violation: State
Violation Short Description: Universal Waste - Small Quantity Handlers
Date Violation was Determined: 20180726
Actual Return to Compliance Date: 20180926
Return to Compliance Qualifier: Observed
Violation Responsible Agency: State
Scheduled Compliance Date: 20181005
Enforcement Identifier: 001
Date of Enforcement Action: 20180814
Enforcement Responsible Agency: State
Enforcement Docket Number: Not reported
Enforcement Attorney: Not reported
Corrective Action Component: No
Appeal Initiated Date: Not reported
Appeal Resolution Date: Not reported
Disposition Status Date: Not reported
Disposition Status: Not reported
Disposition Status Description: Not reported
Consent/Final Order Sequence Number: Not reported
Consent/Final Order Respondent Name: Not reported
Consent/Final Order Lead Agency: Not reported
Enforcement Type: WRITTEN INFORMAL
Enforcement Responsible Person: WALOK
Enforcement Responsible Sub-Organization: NW
SEP Sequence Number: Not reported
SEP Expenditure Amount: Not reported
SEP Scheduled Completion Date: Not reported
SEP Actual Date: Not reported
SEP Defaulted Date: Not reported
SEP Type: Not reported
SEP Type Description: Not reported
Proposed Amount: Not reported
Final Monetary Amount: Not reported
Paid Amount: Not reported
Final Count: Not reported
Final Amount: Not reported

Found Violation: Yes
Agency Which Determined Violation: State
Violation Short Description: Generators - Records/Reporting
Date Violation was Determined: 20151023
Actual Return to Compliance Date: 20160305
Return to Compliance Qualifier: Documented
Violation Responsible Agency: State

DRAFT

SEATTLE CENTRAL COLLEGE (Continued) **1004613903**

Scheduled Compliance Date: 20160308
Enforcement Identifier: 001
Date of Enforcement Action: 20160208
Enforcement Responsible Agency: State
Enforcement Docket Number: Not reported
Enforcement Attorney: Not reported
Corrective Action Component: No
Appeal Initiated Date: Not reported
Appeal Resolution Date: Not reported
Disposition Status Date: Not reported
Disposition Status: Not reported
Disposition Status Description: Not reported
Consent/Final Order Sequence Number:Not reported
Consent/Final Order Respondent Name: Not reported
Consent/Final Order Lead Agency: Not reported
Enforcement Type: WRITTEN INFORMAL
Enforcement Responsible Person: WARMB
Enforcement Responsible Sub-Organization: NW
SEP Sequence Number: Not reported
SEP Expenditure Amount: Not reported
SEP Scheduled Completion Date: Not reported
SEP Actual Date: Not reported
SEP Defaulted Date: Not reported
SEP Type: Not reported
SEP Type Description: Not reported
Proposed Amount: Not reported
Final Monetary Amount: Not reported
Paid Amount: Not reported
Final Count: Not reported
Final Amount: Not reported

Found Violation: Yes
Agency Which Determined Violation: State
Violation Short Description: Generators - Manifest
Date Violation was Determined: 20151023
Actual Return to Compliance Date: 20160305
Return to Compliance Qualifier: Documented
Violation Responsible Agency: State
Scheduled Compliance Date: 20160308
Enforcement Identifier: 001
Date of Enforcement Action: 20160208
Enforcement Responsible Agency: State
Enforcement Docket Number: Not reported
Enforcement Attorney: Not reported
Corrective Action Component: No
Appeal Initiated Date: Not reported
Appeal Resolution Date: Not reported
Disposition Status Date: Not reported
Disposition Status: Not reported
Disposition Status Description: Not reported
Consent/Final Order Sequence Number:Not reported
Consent/Final Order Respondent Name: Not reported
Consent/Final Order Lead Agency: Not reported
Enforcement Type: WRITTEN INFORMAL
Enforcement Responsible Person: WARMB
Enforcement Responsible Sub-Organization: NW
SEP Sequence Number: Not reported

DRAFT

SEATTLE CENTRAL COLLEGE (Continued) **1004613903**

SEP Expenditure Amount: Not reported
SEP Scheduled Completion Date: Not reported
SEP Actual Date: Not reported
SEP Defaulted Date: Not reported
SEP Type: Not reported
SEP Type Description: Not reported
Proposed Amount: Not reported
Final Monetary Amount: Not reported
Paid Amount: Not reported
Final Count: Not reported
Final Amount: Not reported

Found Violation: Yes
Agency Which Determined Violation: State
Violation Short Description: Universal Waste - Small Quantity Handlers
Date Violation was Determined: 20180726
Actual Return to Compliance Date: 20180926
Return to Compliance Qualifier: Observed
Violation Responsible Agency: State
Scheduled Compliance Date: 20181005
Enforcement Identifier: 001
Date of Enforcement Action: 20180814
Enforcement Responsible Agency: State
Enforcement Docket Number: Not reported
Enforcement Attorney: Not reported
Corrective Action Component: No
Appeal Initiated Date: Not reported
Appeal Resolution Date: Not reported
Disposition Status Date: Not reported
Disposition Status: Not reported
Disposition Status Description: Not reported
Consent/Final Order Sequence Number: Not reported
Consent/Final Order Respondent Name: Not reported
Consent/Final Order Lead Agency: Not reported
Enforcement Type: WRITTEN INFORMAL
Enforcement Responsible Person: WALOK
Enforcement Responsible Sub-Organization: NW
SEP Sequence Number: Not reported
SEP Expenditure Amount: Not reported
SEP Scheduled Completion Date: Not reported
SEP Actual Date: Not reported
SEP Defaulted Date: Not reported
SEP Type: Not reported
SEP Type Description: Not reported
Proposed Amount: Not reported
Final Monetary Amount: Not reported
Paid Amount: Not reported
Final Count: Not reported
Final Amount: Not reported

Found Violation: No
Agency Which Determined Violation: Not reported
Violation Short Description: Not reported
Date Violation was Determined: Not reported
Actual Return to Compliance Date: Not reported
Return to Compliance Qualifier: Not reported
Violation Responsible Agency: Not reported

DRAFT

SEATTLE CENTRAL COLLEGE (Continued) **1004613903**

Scheduled Compliance Date: Not reported
Enforcement Identifier: Not reported
Date of Enforcement Action: Not reported
Enforcement Responsible Agency: Not reported
Enforcement Docket Number: Not reported
Enforcement Attorney: Not reported
Corrective Action Component: Not reported
Appeal Initiated Date: Not reported
Appeal Resolution Date: Not reported
Disposition Status Date: Not reported
Disposition Status: Not reported
Disposition Status Description: Not reported
Consent/Final Order Sequence Number: Not reported
Consent/Final Order Respondent Name: Not reported
Consent/Final Order Lead Agency: Not reported
Enforcement Type: Not reported
Enforcement Responsible Person: Not reported
Enforcement Responsible Sub-Organization: Not reported
SEP Sequence Number: Not reported
SEP Expenditure Amount: Not reported
SEP Scheduled Completion Date: Not reported
SEP Actual Date: Not reported
SEP Defaulted Date: Not reported
SEP Type: Not reported
SEP Type Description: Not reported
Proposed Amount: Not reported
Final Monetary Amount: Not reported
Paid Amount: Not reported
Final Count: Not reported
Final Amount: Not reported

Found Violation: Yes
Agency Which Determined Violation: State
Violation Short Description: Generators - Manifest
Date Violation was Determined: 20110817
Actual Return to Compliance Date: 20111020
Return to Compliance Qualifier: Documented
Violation Responsible Agency: State
Scheduled Compliance Date: 20111024
Enforcement Identifier: 001
Date of Enforcement Action: 20110921
Enforcement Responsible Agency: State
Enforcement Docket Number: Not reported
Enforcement Attorney: Not reported
Corrective Action Component: No
Appeal Initiated Date: Not reported
Appeal Resolution Date: Not reported
Disposition Status Date: Not reported
Disposition Status: Not reported
Disposition Status Description: Not reported
Consent/Final Order Sequence Number: Not reported
Consent/Final Order Respondent Name: Not reported
Consent/Final Order Lead Agency: Not reported
Enforcement Type: WRITTEN INFORMAL
Enforcement Responsible Person: WASRD
Enforcement Responsible Sub-Organization: NW
SEP Sequence Number: Not reported

DRAFT

SEATTLE CENTRAL COLLEGE (Continued) **1004613903**

SEP Expenditure Amount:	Not reported
SEP Scheduled Completion Date:	Not reported
SEP Actual Date:	Not reported
SEP Defaulted Date:	Not reported
SEP Type:	Not reported
SEP Type Description:	Not reported
Proposed Amount:	Not reported
Final Monetary Amount:	Not reported
Paid Amount:	Not reported
Final Count:	Not reported
Final Amount:	Not reported

Found Violation:	Yes
Agency Which Determined Violation:	State
Violation Short Description:	Generators - Pre-transport
Date Violation was Determined:	20151023
Actual Return to Compliance Date:	20160305
Return to Compliance Qualifier:	Documented
Violation Responsible Agency:	State
Scheduled Compliance Date:	20160308
Enforcement Identifier:	001
Date of Enforcement Action:	20160208
Enforcement Responsible Agency:	State
Enforcement Docket Number:	Not reported
Enforcement Attorney:	Not reported
Corrective Action Component:	No
Appeal Initiated Date:	Not reported
Appeal Resolution Date:	Not reported
Disposition Status Date:	Not reported
Disposition Status:	Not reported
Disposition Status Description:	Not reported
Consent/Final Order Sequence Number:	Not reported
Consent/Final Order Respondent Name:	Not reported
Consent/Final Order Lead Agency:	Not reported
Enforcement Type:	WRITTEN INFORMAL
Enforcement Responsible Person:	WARMB
Enforcement Responsible Sub-Organization:	NW
SEP Sequence Number:	Not reported
SEP Expenditure Amount:	Not reported
SEP Scheduled Completion Date:	Not reported
SEP Actual Date:	Not reported
SEP Defaulted Date:	Not reported
SEP Type:	Not reported
SEP Type Description:	Not reported
Proposed Amount:	Not reported
Final Monetary Amount:	Not reported
Paid Amount:	Not reported
Final Count:	Not reported
Final Amount:	Not reported

Evaluation Action Summary:

Evaluation Date:	20151023
Evaluation Responsible Agency:	State
Found Violation:	Yes
Evaluation Type Description:	COMPLIANCE EVALUATION INSPECTION ON-SITE
Evaluation Responsible Person Identifier:	WARMB
Evaluation Responsible Sub-Organization:	NW

DRAFT

SEATTLE CENTRAL COLLEGE (Continued) **1004613903**

Actual Return to Compliance Date:	20160305
Scheduled Compliance Date:	20160308
Date of Request:	Not reported
Date Response Received:	Not reported
Request Agency:	Not reported
Former Citation:	Not reported

Evaluation Date:	20180726
Evaluation Responsible Agency:	State
Found Violation:	Yes
Evaluation Type Description:	COMPLIANCE EVALUATION INSPECTION ON-SITE
Evaluation Responsible Person Identifier:	WALOK
Evaluation Responsible Sub-Organization:	NW
Actual Return to Compliance Date:	20180726
Scheduled Compliance Date:	20180914
Date of Request:	Not reported
Date Response Received:	Not reported
Request Agency:	Not reported
Former Citation:	Not reported

Evaluation Date:	20200226
Evaluation Responsible Agency:	State
Found Violation:	Yes
Evaluation Type Description:	COMPLIANCE EVALUATION INSPECTION ON-SITE
Evaluation Responsible Person Identifier:	WAJKM
Evaluation Responsible Sub-Organization:	NW
Actual Return to Compliance Date:	20200618
Scheduled Compliance Date:	20200630
Date of Request:	Not reported
Date Response Received:	Not reported
Request Agency:	Not reported
Former Citation:	Not reported

Evaluation Date:	20110817
Evaluation Responsible Agency:	State
Found Violation:	Yes
Evaluation Type Description:	COMPLIANCE EVALUATION INSPECTION ON-SITE
Evaluation Responsible Person Identifier:	WASRD
Evaluation Responsible Sub-Organization:	NW
Actual Return to Compliance Date:	20111020
Scheduled Compliance Date:	20111024
Date of Request:	Not reported
Date Response Received:	Not reported
Request Agency:	Not reported
Former Citation:	Not reported

Evaluation Date:	20151023
Evaluation Responsible Agency:	State
Found Violation:	Yes
Evaluation Type Description:	COMPLIANCE EVALUATION INSPECTION ON-SITE
Evaluation Responsible Person Identifier:	WARMB
Evaluation Responsible Sub-Organization:	NW
Actual Return to Compliance Date:	20160305
Scheduled Compliance Date:	20160308
Date of Request:	Not reported
Date Response Received:	Not reported
Request Agency:	Not reported

DRAFT

SEATTLE CENTRAL COLLEGE (Continued) **1004613903**

Former Citation:	Not reported
Evaluation Date:	20151023
Evaluation Responsible Agency:	State
Found Violation:	Yes
Evaluation Type Description:	COMPLIANCE EVALUATION INSPECTION ON-SITE
Evaluation Responsible Person Identifier:	WARMB
Evaluation Responsible Sub-Organization:	NW
Actual Return to Compliance Date:	20160305
Scheduled Compliance Date:	20160308
Date of Request:	Not reported
Date Response Received:	Not reported
Request Agency:	Not reported
Former Citation:	Not reported
Evaluation Date:	20180726
Evaluation Responsible Agency:	State
Found Violation:	Yes
Evaluation Type Description:	COMPLIANCE EVALUATION INSPECTION ON-SITE
Evaluation Responsible Person Identifier:	WALOK
Evaluation Responsible Sub-Organization:	NW
Actual Return to Compliance Date:	20180926
Scheduled Compliance Date:	20181005
Date of Request:	Not reported
Date Response Received:	Not reported
Request Agency:	Not reported
Former Citation:	Not reported
Evaluation Date:	20180726
Evaluation Responsible Agency:	State
Found Violation:	Yes
Evaluation Type Description:	COMPLIANCE EVALUATION INSPECTION ON-SITE
Evaluation Responsible Person Identifier:	WALOK
Evaluation Responsible Sub-Organization:	NW
Actual Return to Compliance Date:	20180926
Scheduled Compliance Date:	20181005
Date of Request:	Not reported
Date Response Received:	Not reported
Request Agency:	Not reported
Former Citation:	Not reported
Evaluation Date:	20110817
Evaluation Responsible Agency:	State
Found Violation:	Yes
Evaluation Type Description:	COMPLIANCE EVALUATION INSPECTION ON-SITE
Evaluation Responsible Person Identifier:	WASRD
Evaluation Responsible Sub-Organization:	NW
Actual Return to Compliance Date:	20111020
Scheduled Compliance Date:	20111024
Date of Request:	Not reported
Date Response Received:	Not reported
Request Agency:	Not reported
Former Citation:	Not reported
Evaluation Date:	20110817
Evaluation Responsible Agency:	State
Found Violation:	Yes

DRAFT

SEATTLE CENTRAL COLLEGE (Continued) **1004613903**

Evaluation Type Description:	COMPLIANCE EVALUATION INSPECTION ON-SITE
Evaluation Responsible Person Identifier:	WASRD
Evaluation Responsible Sub-Organization:	NW
Actual Return to Compliance Date:	20111020
Scheduled Compliance Date:	20111024
Date of Request:	Not reported
Date Response Received:	Not reported
Request Agency:	Not reported
Former Citation:	Not reported

Evaluation Date:	20151023
Evaluation Responsible Agency:	State
Found Violation:	Yes
Evaluation Type Description:	COMPLIANCE EVALUATION INSPECTION ON-SITE
Evaluation Responsible Person Identifier:	WARMB
Evaluation Responsible Sub-Organization:	NW
Actual Return to Compliance Date:	20160305
Scheduled Compliance Date:	20160308
Date of Request:	Not reported
Date Response Received:	Not reported
Request Agency:	Not reported
Former Citation:	Not reported

Evaluation Date:	20110817
Evaluation Responsible Agency:	State
Found Violation:	Yes
Evaluation Type Description:	COMPLIANCE EVALUATION INSPECTION ON-SITE
Evaluation Responsible Person Identifier:	WASRD
Evaluation Responsible Sub-Organization:	NW
Actual Return to Compliance Date:	20111020
Scheduled Compliance Date:	20111024
Date of Request:	Not reported
Date Response Received:	Not reported
Request Agency:	Not reported
Former Citation:	Not reported

Evaluation Date:	20110817
Evaluation Responsible Agency:	State
Found Violation:	Yes
Evaluation Type Description:	COMPLIANCE EVALUATION INSPECTION ON-SITE
Evaluation Responsible Person Identifier:	WASRD
Evaluation Responsible Sub-Organization:	NW
Actual Return to Compliance Date:	20111020
Scheduled Compliance Date:	20111024
Date of Request:	Not reported
Date Response Received:	Not reported
Request Agency:	Not reported
Former Citation:	Not reported

Evaluation Date:	20110817
Evaluation Responsible Agency:	State
Found Violation:	Yes
Evaluation Type Description:	COMPLIANCE EVALUATION INSPECTION ON-SITE
Evaluation Responsible Person Identifier:	WASRD
Evaluation Responsible Sub-Organization:	NW
Actual Return to Compliance Date:	20111020
Scheduled Compliance Date:	20111024

DRAFT

SEATTLE CENTRAL COLLEGE (Continued) **1004613903**

Date of Request:	Not reported
Date Response Received:	Not reported
Request Agency:	Not reported
Former Citation:	Not reported
Evaluation Date:	20110817
Evaluation Responsible Agency:	State
Found Violation:	Yes
Evaluation Type Description:	COMPLIANCE EVALUATION INSPECTION ON-SITE
Evaluation Responsible Person Identifier:	WASRD
Evaluation Responsible Sub-Organization:	NW
Actual Return to Compliance Date:	20111020
Scheduled Compliance Date:	20111024
Date of Request:	Not reported
Date Response Received:	Not reported
Request Agency:	Not reported
Former Citation:	Not reported
Evaluation Date:	20151023
Evaluation Responsible Agency:	State
Found Violation:	Yes
Evaluation Type Description:	COMPLIANCE EVALUATION INSPECTION ON-SITE
Evaluation Responsible Person Identifier:	WARMB
Evaluation Responsible Sub-Organization:	NW
Actual Return to Compliance Date:	20160305
Scheduled Compliance Date:	20160308
Date of Request:	Not reported
Date Response Received:	Not reported
Request Agency:	Not reported
Former Citation:	Not reported
Evaluation Date:	20110817
Evaluation Responsible Agency:	State
Found Violation:	Yes
Evaluation Type Description:	COMPLIANCE EVALUATION INSPECTION ON-SITE
Evaluation Responsible Person Identifier:	WASRD
Evaluation Responsible Sub-Organization:	NW
Actual Return to Compliance Date:	20111020
Scheduled Compliance Date:	20111024
Date of Request:	Not reported
Date Response Received:	Not reported
Request Agency:	Not reported
Former Citation:	Not reported
Evaluation Date:	20110817
Evaluation Responsible Agency:	State
Found Violation:	Yes
Evaluation Type Description:	COMPLIANCE EVALUATION INSPECTION ON-SITE
Evaluation Responsible Person Identifier:	WASRD
Evaluation Responsible Sub-Organization:	NW
Actual Return to Compliance Date:	20111020
Scheduled Compliance Date:	20111024
Date of Request:	Not reported
Date Response Received:	Not reported
Request Agency:	Not reported
Former Citation:	Not reported

DRAFT

SEATTLE CENTRAL COLLEGE (Continued) **1004613903**

Evaluation Date:	20200226
Evaluation Responsible Agency:	State
Found Violation:	Yes
Evaluation Type Description:	COMPLIANCE EVALUATION INSPECTION ON-SITE
Evaluation Responsible Person Identifier:	WAJKM
Evaluation Responsible Sub-Organization:	NW
Actual Return to Compliance Date:	20200226
Scheduled Compliance Date:	20200427
Date of Request:	Not reported
Date Response Received:	Not reported
Request Agency:	Not reported
Former Citation:	Not reported

Evaluation Date:	20110817
Evaluation Responsible Agency:	State
Found Violation:	Yes
Evaluation Type Description:	COMPLIANCE EVALUATION INSPECTION ON-SITE
Evaluation Responsible Person Identifier:	WASRD
Evaluation Responsible Sub-Organization:	NW
Actual Return to Compliance Date:	20111020
Scheduled Compliance Date:	20111024
Date of Request:	Not reported
Date Response Received:	Not reported
Request Agency:	Not reported
Former Citation:	Not reported

Evaluation Date:	20110817
Evaluation Responsible Agency:	State
Found Violation:	Yes
Evaluation Type Description:	COMPLIANCE EVALUATION INSPECTION ON-SITE
Evaluation Responsible Person Identifier:	WASRD
Evaluation Responsible Sub-Organization:	NW
Actual Return to Compliance Date:	20111020
Scheduled Compliance Date:	20111024
Date of Request:	Not reported
Date Response Received:	Not reported
Request Agency:	Not reported
Former Citation:	Not reported

Evaluation Date:	20200226
Evaluation Responsible Agency:	State
Found Violation:	Yes
Evaluation Type Description:	COMPLIANCE EVALUATION INSPECTION ON-SITE
Evaluation Responsible Person Identifier:	WAJKM
Evaluation Responsible Sub-Organization:	NW
Actual Return to Compliance Date:	20200618
Scheduled Compliance Date:	20200630
Date of Request:	Not reported
Date Response Received:	Not reported
Request Agency:	Not reported
Former Citation:	Not reported

Evaluation Date:	20030423
Evaluation Responsible Agency:	State
Found Violation:	No
Evaluation Type Description:	COMPLIANCE ASSISTANCE VISIT
Evaluation Responsible Person Identifier:	WAJEB

DRAFT

SEATTLE CENTRAL COLLEGE (Continued) **1004613903**

Evaluation Responsible Sub-Organization:	CR
Actual Return to Compliance Date:	Not reported
Scheduled Compliance Date:	Not reported
Date of Request:	Not reported
Date Response Received:	Not reported
Request Agency:	Not reported
Former Citation:	Not reported

Evaluation Date:	20180726
Evaluation Responsible Agency:	State
Found Violation:	Yes
Evaluation Type Description:	COMPLIANCE EVALUATION INSPECTION ON-SITE
Evaluation Responsible Person Identifier:	WALOK
Evaluation Responsible Sub-Organization:	NW
Actual Return to Compliance Date:	20180726
Scheduled Compliance Date:	20180914
Date of Request:	Not reported
Date Response Received:	Not reported
Request Agency:	Not reported
Former Citation:	Not reported

Evaluation Date:	20180726
Evaluation Responsible Agency:	State
Found Violation:	Yes
Evaluation Type Description:	COMPLIANCE EVALUATION INSPECTION ON-SITE
Evaluation Responsible Person Identifier:	WALOK
Evaluation Responsible Sub-Organization:	NW
Actual Return to Compliance Date:	20180926
Scheduled Compliance Date:	20181005
Date of Request:	Not reported
Date Response Received:	Not reported
Request Agency:	Not reported
Former Citation:	Not reported

Evaluation Date:	20151023
Evaluation Responsible Agency:	State
Found Violation:	Yes
Evaluation Type Description:	COMPLIANCE EVALUATION INSPECTION ON-SITE
Evaluation Responsible Person Identifier:	WARMB
Evaluation Responsible Sub-Organization:	NW
Actual Return to Compliance Date:	20160305
Scheduled Compliance Date:	20160308
Date of Request:	Not reported
Date Response Received:	Not reported
Request Agency:	Not reported
Former Citation:	Not reported

Evaluation Date:	20200226
Evaluation Responsible Agency:	EPA-Initiated Oversight/Observation/Training Actions
Found Violation:	No
Evaluation Type Description:	COMPLIANCE EVALUATION INSPECTION ON-SITE
Evaluation Responsible Person Identifier:	R0JNJ
Evaluation Responsible Sub-Organization:	Not reported
Actual Return to Compliance Date:	Not reported
Scheduled Compliance Date:	Not reported
Date of Request:	Not reported
Date Response Received:	Not reported

DRAFT

SEATTLE CENTRAL COLLEGE (Continued) **1004613903**

Request Agency:	Not reported
Former Citation:	Not reported
Evaluation Date:	20200226
Evaluation Responsible Agency:	State
Found Violation:	Yes
Evaluation Type Description:	COMPLIANCE EVALUATION INSPECTION ON-SITE
Evaluation Responsible Person Identifier:	WAJKM
Evaluation Responsible Sub-Organization:	NW
Actual Return to Compliance Date:	20200618
Scheduled Compliance Date:	20200630
Date of Request:	Not reported
Date Response Received:	Not reported
Request Agency:	Not reported
Former Citation:	Not reported
Evaluation Date:	20151023
Evaluation Responsible Agency:	State
Found Violation:	Yes
Evaluation Type Description:	COMPLIANCE EVALUATION INSPECTION ON-SITE
Evaluation Responsible Person Identifier:	WARMB
Evaluation Responsible Sub-Organization:	NW
Actual Return to Compliance Date:	20160305
Scheduled Compliance Date:	20160308
Date of Request:	Not reported
Date Response Received:	Not reported
Request Agency:	Not reported
Former Citation:	Not reported
Evaluation Date:	20151023
Evaluation Responsible Agency:	State
Found Violation:	Yes
Evaluation Type Description:	COMPLIANCE EVALUATION INSPECTION ON-SITE
Evaluation Responsible Person Identifier:	WARMB
Evaluation Responsible Sub-Organization:	NW
Actual Return to Compliance Date:	20160305
Scheduled Compliance Date:	20160308
Date of Request:	Not reported
Date Response Received:	Not reported
Request Agency:	Not reported
Former Citation:	Not reported
Evaluation Date:	20151023
Evaluation Responsible Agency:	State
Found Violation:	Yes
Evaluation Type Description:	COMPLIANCE EVALUATION INSPECTION ON-SITE
Evaluation Responsible Person Identifier:	WARMB
Evaluation Responsible Sub-Organization:	NW
Actual Return to Compliance Date:	20160305
Scheduled Compliance Date:	20160308
Date of Request:	Not reported
Date Response Received:	Not reported
Request Agency:	Not reported
Former Citation:	Not reported
Evaluation Date:	20200226
Evaluation Responsible Agency:	State

DRAFT

SEATTLE CENTRAL COLLEGE (Continued) **1004613903**

Found Violation:	Yes
Evaluation Type Description:	COMPLIANCE EVALUATION INSPECTION ON-SITE
Evaluation Responsible Person Identifier:	WAJKM
Evaluation Responsible Sub-Organization:	NW
Actual Return to Compliance Date:	20200624
Scheduled Compliance Date:	20200630
Date of Request:	Not reported
Date Response Received:	Not reported
Request Agency:	Not reported
Former Citation:	Not reported

Evaluation Date:	20150519
Evaluation Responsible Agency:	State
Found Violation:	No
Evaluation Type Description:	COMPLIANCE ASSISTANCE VISIT
Evaluation Responsible Person Identifier:	WAMCQ
Evaluation Responsible Sub-Organization:	NW
Actual Return to Compliance Date:	Not reported
Scheduled Compliance Date:	Not reported
Date of Request:	Not reported
Date Response Received:	Not reported
Request Agency:	Not reported
Former Citation:	Not reported

Evaluation Date:	20061121
Evaluation Responsible Agency:	State
Found Violation:	No
Evaluation Type Description:	COMPLIANCE ASSISTANCE VISIT
Evaluation Responsible Person Identifier:	WADB
Evaluation Responsible Sub-Organization:	NW
Actual Return to Compliance Date:	Not reported
Scheduled Compliance Date:	Not reported
Date of Request:	Not reported
Date Response Received:	Not reported
Request Agency:	Not reported
Former Citation:	Not reported

Evaluation Date:	20110817
Evaluation Responsible Agency:	State
Found Violation:	Yes
Evaluation Type Description:	COMPLIANCE EVALUATION INSPECTION ON-SITE
Evaluation Responsible Person Identifier:	WASRD
Evaluation Responsible Sub-Organization:	NW
Actual Return to Compliance Date:	20111020
Scheduled Compliance Date:	20111024
Date of Request:	Not reported
Date Response Received:	Not reported
Request Agency:	Not reported
Former Citation:	Not reported

Evaluation Date:	20200226
Evaluation Responsible Agency:	State
Found Violation:	Yes
Evaluation Type Description:	COMPLIANCE EVALUATION INSPECTION ON-SITE
Evaluation Responsible Person Identifier:	WAJKM
Evaluation Responsible Sub-Organization:	NW
Actual Return to Compliance Date:	20200618

DRAFT

SEATTLE CENTRAL COLLEGE (Continued) **1004613903**

Scheduled Compliance Date:	20200630
Date of Request:	Not reported
Date Response Received:	Not reported
Request Agency:	Not reported
Former Citation:	Not reported

Evaluation Date:	20151023
Evaluation Responsible Agency:	State
Found Violation:	Yes
Evaluation Type Description:	COMPLIANCE EVALUATION INSPECTION ON-SITE
Evaluation Responsible Person Identifier:	WARMB
Evaluation Responsible Sub-Organization:	NW
Actual Return to Compliance Date:	20160305
Scheduled Compliance Date:	20160308
Date of Request:	Not reported
Date Response Received:	Not reported
Request Agency:	Not reported
Former Citation:	Not reported

Evaluation Date:	20180726
Evaluation Responsible Agency:	State
Found Violation:	Yes
Evaluation Type Description:	COMPLIANCE EVALUATION INSPECTION ON-SITE
Evaluation Responsible Person Identifier:	WALOK
Evaluation Responsible Sub-Organization:	NW
Actual Return to Compliance Date:	20180926
Scheduled Compliance Date:	20181005
Date of Request:	Not reported
Date Response Received:	Not reported
Request Agency:	Not reported
Former Citation:	Not reported

Evaluation Date:	20151023
Evaluation Responsible Agency:	State
Found Violation:	Yes
Evaluation Type Description:	COMPLIANCE EVALUATION INSPECTION ON-SITE
Evaluation Responsible Person Identifier:	WARMB
Evaluation Responsible Sub-Organization:	NW
Actual Return to Compliance Date:	20160305
Scheduled Compliance Date:	20160308
Date of Request:	Not reported
Date Response Received:	Not reported
Request Agency:	Not reported
Former Citation:	Not reported

Evaluation Date:	20151023
Evaluation Responsible Agency:	State
Found Violation:	Yes
Evaluation Type Description:	COMPLIANCE EVALUATION INSPECTION ON-SITE
Evaluation Responsible Person Identifier:	WARMB
Evaluation Responsible Sub-Organization:	NW
Actual Return to Compliance Date:	20160305
Scheduled Compliance Date:	20160308
Date of Request:	Not reported
Date Response Received:	Not reported
Request Agency:	Not reported
Former Citation:	Not reported

DRAFT

SEATTLE CENTRAL COLLEGE (Continued) **1004613903**

Evaluation Date:	20180726
Evaluation Responsible Agency:	State
Found Violation:	Yes
Evaluation Type Description:	COMPLIANCE EVALUATION INSPECTION ON-SITE
Evaluation Responsible Person Identifier:	WALOK
Evaluation Responsible Sub-Organization:	NW
Actual Return to Compliance Date:	20180926
Scheduled Compliance Date:	20181005
Date of Request:	Not reported
Date Response Received:	Not reported
Request Agency:	Not reported
Former Citation:	Not reported

Evaluation Date:	20121101
Evaluation Responsible Agency:	State
Found Violation:	No
Evaluation Type Description:	COMPLIANCE EVALUATION INSPECTION ON-SITE
Evaluation Responsible Person Identifier:	WASRD
Evaluation Responsible Sub-Organization:	NW
Actual Return to Compliance Date:	Not reported
Scheduled Compliance Date:	Not reported
Date of Request:	Not reported
Date Response Received:	Not reported
Request Agency:	Not reported
Former Citation:	Not reported

Evaluation Date:	20110817
Evaluation Responsible Agency:	State
Found Violation:	Yes
Evaluation Type Description:	COMPLIANCE EVALUATION INSPECTION ON-SITE
Evaluation Responsible Person Identifier:	WASRD
Evaluation Responsible Sub-Organization:	NW
Actual Return to Compliance Date:	20111020
Scheduled Compliance Date:	20111024
Date of Request:	Not reported
Date Response Received:	Not reported
Request Agency:	Not reported
Former Citation:	Not reported

Evaluation Date:	20151023
Evaluation Responsible Agency:	State
Found Violation:	Yes
Evaluation Type Description:	COMPLIANCE EVALUATION INSPECTION ON-SITE
Evaluation Responsible Person Identifier:	WARMB
Evaluation Responsible Sub-Organization:	NW
Actual Return to Compliance Date:	20160305
Scheduled Compliance Date:	20160308
Date of Request:	Not reported
Date Response Received:	Not reported
Request Agency:	Not reported
Former Citation:	Not reported

ALLSITES:

Name:	SEATTLE CENTRAL COMMUNITY COLLEGE
Facility Id:	56514528

DRAFT

SEATTLE CENTRAL COLLEGE (Continued) **1004613903**

Interaction:	52086
Interaction 1:	A
Interaction 2:	HWG
Ecology Program:	HAZWASTE
Program Data:	TURBOWASTE
Facility Alt.:	Seattle Central College
Program ID:	WAD980833529
Date Interaction:	1983-12-27 00:00:00
Date Interaction 3:	Hazardous Waste Generator
Latitude:	47.616630205699998
Longitude:	-122.322083901

Interaction:	129926
Interaction 1:	A
Interaction 2:	UST
Ecology Program:	TOXICS
Program Data:	UST
Facility Alt.:	Seattle Central Community College
Program ID:	Not reported
Date Interaction:	2019-01-24 00:00:00
Date Interaction 3:	Underground Storage Tank
Latitude:	47.616630205699998
Longitude:	-122.322083901

Interaction:	104806
Interaction 1:	I
Interaction 2:	HWP
Ecology Program:	HAZWASTE
Program Data:	HWPPRT
Facility Alt.:	Seattle Central Community College
Program ID:	WAD980833529
Date Interaction:	2013-05-10 00:00:00
Date Interaction 3:	Hazardous Waste Planner
Latitude:	47.616630205699998
Longitude:	-122.322083901

FINDS:
Registry ID: 110070745389

Click Here for FRS Facility Detail Report:

Environmental Interest/Information System:
HAZARDOUS WASTE BIENNIAL REPORTER
Registry ID: 110000828463

Click Here for FRS Facility Detail Report:

Environmental Interest/Information System:
Washington Facility / Site Identification System (WA-FSIS) provides a means to query and display data maintained by the Washington Department of Ecology. This system contains key information for each facility/site that is currently, or has been, of interest to the Air Quality, Dam Safety, Hazardous Waste, Toxics Cleanup, and Water Quality Programs.
RCRAInfo is a national information system that supports the Resource

DRAFT

SEATTLE CENTRAL COLLEGE (Continued) **1004613903**

Conservation and Recovery Act (RCRA) program through the tracking of events and activities related to facilities that generate, transport, and treat, store, or dispose of hazardous waste. RCRAInfo allows RCRA program staff to track the notification, permit, compliance, and corrective action activities required under RCRA.

Click this hyperlink while viewing on your computer to access additional FINDS: detail in the EDR Site Report.

ECHO:

Envid:	1004613903
Registry ID:	110000828463
DFR URL:	http://echo.epa.gov/detailed-facility-report?fid=110000828463
Name:	SEATTLE CENTRAL COLLEGE
Address:	1702 HARVARD AVE
City,State,Zip:	SEATTLE, WA 98122

WA MANIFEST:

Name:	SEATTLE CENTRAL COLLEGE
Address:	1702 HARVARD AVE
City,State,Zip:	SEATTLE, WA 98122
Facility Address 2:	Not reported
Facility ID:	56514528
EPA ID:	WAD980833529
NAICS:	611210
State Waste Code Desc:	WT01,WT02
Federal Waste Code Desc:	D001,D002,D005,D006,D007,D008,D009,D010,D011,D018,D022,D027,F002,F003, F005
Form Comm:	Not reported
Data Year:	2017
Permit by Rule:	False
Mailing Address 2:	Mail Stop BE 1142
Treatment by Generator:	False
Mixed Radioactive Waste:	False
Importer of Hazardous Waste:	False
Immediate Recycler:	False
Treatment/Storage/Disposal/Recycling Facility:	False
Generator of Dangerous Fuel Waste:	False
Generator Marketing to Burner:	False
Other Marketers (i.e., blender, distributor, etc.):	False
Utility Boiler Burner:	False
Industry Boiler Burner:	False
Industrial Furnace:	False
Smelter Defferal:	False
Universal Waste:	Not reported
Off-Specification:	Not reported
LN Address 2:	Not reported
Tax Reg #:	578076239
Business Type:	Not reported
Mail Name:	Not reported
Mailing Address:	1701 Broadway
Mailing City,State,Zip:	SEATTLE, WA 98122
Legal Organization Name:	WA SCCD
Legal Organization Type:	District
Legal Contact:	Not reported
Legal Address:	1500 HARVARD AVE
Legal Address 2:	Not reported

DRAFT

SEATTLE CENTRAL COLLEGE (Continued) **1004613903**

Legal City,State,Zip:	SEATTLE, WA 98122
Legal Phone Number:	(206)587-4111
Legal Effective Date:	12/17/1996
Land Organization Name:	WA SCCD
Land Organization Type:	District
Land Contact:	Not reported
Land Address:	1500 HARVARD AVE
Land City,State,Zip:	SEATTLE, WA 98122
Land Phone Number:	(206)587-4111
Operator Organization Name:	Seattle Central College
Operator Organization Type:	District
Operator:	Not reported
Operator Address:	1701 Broadway
Operator Address 2:	Mail Stop BE 1142
Operator City,State,Zip:	SEATTLE, WA 98122
Operator Phone Number:	(206)934-6931
Operator Effective Date:	01/01/2011
Site Contact:	Not reported
Site Contact Address:	Not reported
Contact City,State,Zip:	Not reported
Site Contact Phone Number:	Not reported
Site Contact Email:	Not reported
Gen Status Code:	MQG
Monthly Generation:	False
Batch Generation:	True
One Time Generation:	False
Transport Own Waste:	False
Tranports Other Waste:	False
Recycler Onsite:	False
Transfer Facility:	False
Other Exemption:	Not reported
UW Battery Gen:	False
Used Oil Transporter:	False
Used Oil Transfer Facility:	False
Used Oil Processor:	False
Used Oil Refiner:	False
Used Oil Fuel Marketer Directs Shipments:	False
Used Oil Fuel Marketer Meets Specs:	False
Site Contact Address 2:	Not reported
SIC Code:	Not reported
CRK Number:	Not reported
Active:	Not reported
CAS Number:	Not reported
Chemical Name:	Not reported
EHS:	Not reported
EHS CAS Number:	Not reported
EHS Name:	Not reported

Waste Stream Generated:

Waste Managed Off Site:	Y
State Only Waste Code 1:	Not reported
State Only Waste Code 2:	Not reported
Report Managed On Site:	0
KG Managed On Site:	0
Generator Treatment Code:	Not reported
Permit By Rule Code:	Not reported
WCDE Residence Code:	Not reported
WCDH Origin Code:	1

DRAFT

SEATTLE CENTRAL COLLEGE (Continued) **1004613903**

WCDE On Site Code:	Not reported
WCDB Code:	W001
Description:	Lab Pack - Flammable Liquid; Toxic/Corrosive
CORb Sequence Number:	162500
Sequence Number:	3480356
Mixed Radioactive Flag:	False
Designation Code:	D
Reported Quanity:	795
Quanity Unit:	LB
Kilograms Quanity:	360.612006
Density Number:	0
Density Quanity:	Not reported
Waste Managed Off Site:	Y
State Only Waste Code 1:	Not reported
State Only Waste Code 2:	Not reported
Report Managed On Site:	0
KG Managed On Site:	0
Generator Treatment Code:	Not reported
Permit By Rule Code:	Not reported
WCDE Residence Code:	Not reported
WCDH Origin Code:	1
WCDE On Site Code:	Not reported
WCDB Code:	W001
Description:	Lab Pack - Oxidizing Liquid; Corrosive
CORb Sequence Number:	162500
Sequence Number:	3480363
Mixed Radioactive Flag:	False
Designation Code:	D
Reported Quanity:	144
Quanity Unit:	LB
Kilograms Quanity:	65.3184011
Density Number:	0
Density Quanity:	Not reported
Waste Managed Off Site:	Y
State Only Waste Code 1:	WT02
State Only Waste Code 2:	Not reported
Report Managed On Site:	0
KG Managed On Site:	0
Generator Treatment Code:	Not reported
Permit By Rule Code:	Not reported
WCDE Residence Code:	Not reported
WCDH Origin Code:	1
WCDE On Site Code:	Not reported
WCDB Code:	W001
Description:	Lab Pack - Toxic Liquid; Inorganic
CORb Sequence Number:	162500
Sequence Number:	3480364
Mixed Radioactive Flag:	False
Designation Code:	D
Reported Quanity:	65
Quanity Unit:	LB
Kilograms Quanity:	29.4840005
Density Number:	0
Density Quanity:	Not reported

DRAFT

SEATTLE CENTRAL COLLEGE (Continued) **1004613903**

Waste Managed Off Site:	Y
State Only Waste Code 1:	Not reported
State Only Waste Code 2:	Not reported
Report Managed On Site:	0
KG Managed On Site:	0
Generator Treatment Code:	Not reported
Permit By Rule Code:	Not reported
WCDE Residence Code:	Not reported
WCDH Origin Code:	1
WCDE On Site Code:	Not reported
WCDB Code:	W001
Description:	Lab Pack - Corrosive Liquid; Toxic
CORb Sequence Number:	162500
Sequence Number:	3480365
Mixed Radioactive Flag:	False
Designation Code:	D
Reported Quanity:	736
Quanity Unit:	LB
Kilograms Quanity:	333.849605
Density Number:	0
Density Quanity:	Not reported

Waste Managed Off Site:	Y
State Only Waste Code 1:	WT02
State Only Waste Code 2:	Not reported
Report Managed On Site:	0
KG Managed On Site:	0
Generator Treatment Code:	Not reported
Permit By Rule Code:	Not reported
WCDE Residence Code:	Not reported
WCDH Origin Code:	1
WCDE On Site Code:	Not reported
WCDB Code:	W001
Description:	NP Clean Out - Acetic Acid Solution (More Than 80% Acid by Mass)
CORb Sequence Number:	162500
Sequence Number:	3480367
Mixed Radioactive Flag:	False
Designation Code:	D
Reported Quanity:	20
Quanity Unit:	LB
Kilograms Quanity:	9.07200015
Density Number:	0
Density Quanity:	Not reported

Waste Managed Off Site:	Y
State Only Waste Code 1:	WT02
State Only Waste Code 2:	Not reported
Report Managed On Site:	0
KG Managed On Site:	0
Generator Treatment Code:	Not reported
Permit By Rule Code:	Not reported
WCDE Residence Code:	Not reported
WCDH Origin Code:	1
WCDE On Site Code:	Not reported
WCDB Code:	W001
Description:	NP Clean Out - Sulfuric Acid
CORb Sequence Number:	162500

DRAFT

SEATTLE CENTRAL COLLEGE (Continued) **1004613903**

Sequence Number:	3480368
Mixed Radioactive Flag:	False
Designation Code:	D
Reported Quanity:	45
Quanity Unit:	LB
Kilograms Quanity:	20.4120003
Density Number:	0
Density Quanity:	Not reported
Waste Managed Off Site:	Y
State Only Waste Code 1:	WT02
State Only Waste Code 2:	Not reported
Report Managed On Site:	0
KG Managed On Site:	0
Generator Treatment Code:	Not reported
Permit By Rule Code:	Not reported
WCDE Residence Code:	Not reported
WCDH Origin Code:	1
WCDE On Site Code:	Not reported
WCDB Code:	W001
Description:	NP Clean Out - Potassium Hydroxide
CORb Sequence Number:	162500
Sequence Number:	3480369
Mixed Radioactive Flag:	False
Designation Code:	D
Reported Quanity:	20
Quanity Unit:	LB
Kilograms Quanity:	9.07200015
Density Number:	0
Density Quanity:	Not reported
Waste Managed Off Site:	Y
State Only Waste Code 1:	WSC2
State Only Waste Code 2:	WT02
Report Managed On Site:	0
KG Managed On Site:	0
Generator Treatment Code:	Not reported
Permit By Rule Code:	Not reported
WCDE Residence Code:	Not reported
WCDH Origin Code:	1
WCDE On Site Code:	Not reported
WCDB Code:	W001
Description:	NP Clean Out - Sodium Sulfate (Hydrated)
CORb Sequence Number:	162500
Sequence Number:	3480384
Mixed Radioactive Flag:	False
Designation Code:	D
Reported Quanity:	2
Quanity Unit:	LB
Kilograms Quanity:	0.90720001
Density Number:	0
Density Quanity:	Not reported
Waste Managed Off Site:	Y
State Only Waste Code 1:	WT02
State Only Waste Code 2:	Not reported
Report Managed On Site:	0

DRAFT

SEATTLE CENTRAL COLLEGE (Continued) **1004613903**

KG Managed On Site:	0
Generator Treatment Code:	Not reported
Permit By Rule Code:	Not reported
WCDE Residence Code:	Not reported
WCDH Origin Code:	1
WCDE On Site Code:	Not reported
WCDB Code:	W001
Description:	NP Clean Out - Environmentally Hazardous Substances; Liquid
CORb Sequence Number:	162500
Sequence Number:	3480385
Mixed Radioactive Flag:	False
Designation Code:	D
Reported Quanity:	30
Quanity Unit:	LB
Kilograms Quanity:	13.6080002
Density Number:	0
Density Quanity:	Not reported

Waste Managed Off Site:	Y
State Only Waste Code 1:	WT02
State Only Waste Code 2:	Not reported
Report Managed On Site:	0
KG Managed On Site:	0
Generator Treatment Code:	Not reported
Permit By Rule Code:	Not reported
WCDE Residence Code:	Not reported
WCDH Origin Code:	1
WCDE On Site Code:	Not reported
WCDB Code:	W001
Description:	NP Clean Out - Material Not Regulated by DOT (WA HW Only)
CORb Sequence Number:	162500
Sequence Number:	3480386
Mixed Radioactive Flag:	False
Designation Code:	D
Reported Quanity:	665
Quanity Unit:	LB
Kilograms Quanity:	301.644005
Density Number:	0
Density Quanity:	Not reported

Waste Managed Off Site:	Y
State Only Waste Code 1:	WT02
State Only Waste Code 2:	Not reported
Report Managed On Site:	0
KG Managed On Site:	0
Generator Treatment Code:	Not reported
Permit By Rule Code:	Not reported
WCDE Residence Code:	Not reported
WCDH Origin Code:	1
WCDE On Site Code:	Not reported
WCDB Code:	W001
Description:	NP Clean Out - Flammable Liquid; Toxic/Corrosive
CORb Sequence Number:	162500
Sequence Number:	3480389
Mixed Radioactive Flag:	False
Designation Code:	D
Reported Quanity:	80

DRAFT

SEATTLE CENTRAL COLLEGE (Continued) **1004613903**

Quanity Unit:	LB
Kilograms Quanity:	36.2880006
Density Number:	0
Density Quanity:	Not reported

Shipments Send:

CORB Waste Sequence Number:	162500
Waste Sequence Number:	3480356
Sequence Number:	2060930
Shipment Date:	2017-03-20 00:00:00
Mainfest Document ID:	010618036FLE
Reported Quanity:	200
Unit of Measure:	LB
Kilograms Quanity:	90.7200015
Receiving EPAID:	UTD981552177

Waste Sequence Number:	3480356
Sequence Number:	2060979
Shipment Date:	2017-06-15 00:00:00
Mainfest Document ID:	010616346FLE
Reported Quanity:	200
Unit of Measure:	LB
Kilograms Quanity:	90.7200015
Receiving EPAID:	UTD981552177

Waste Sequence Number:	3480356
Sequence Number:	2060980
Shipment Date:	2017-06-15 00:00:00
Mainfest Document ID:	010616346FLE
Reported Quanity:	200
Unit of Measure:	LB
Kilograms Quanity:	90.7200015
Receiving EPAID:	UTD981552177

Waste Sequence Number:	3480356
Sequence Number:	2060996
Shipment Date:	2017-09-21 00:00:00
Mainfest Document ID:	011153458FLE
Reported Quanity:	75
Unit of Measure:	LB
Kilograms Quanity:	34.0200005
Receiving EPAID:	UTD981552177

Waste Sequence Number:	3480356
Sequence Number:	2061008
Shipment Date:	2017-12-11 00:00:00
Mainfest Document ID:	011550588FLE
Reported Quanity:	90
Unit of Measure:	LB
Kilograms Quanity:	40.8240007
Receiving EPAID:	UTD981552177

Waste Sequence Number:	3480356
Sequence Number:	2061009
Shipment Date:	2017-12-11 00:00:00
Mainfest Document ID:	011550588FLE
Reported Quanity:	30

DRAFT

SEATTLE CENTRAL COLLEGE (Continued) **1004613903**

Unit of Measure: LB
Kilograms Quanity: 13.6080002
Receiving EPAID: UTD981552177

Waste Sequence Number: 3480363
Sequence Number: 2061011
Shipment Date: 2017-12-11 00:00:00
Mainfest Document ID: 011550588FLE
Reported Quanity: 80
Unit of Measure: LB
Kilograms Quanity: 36.2880006
Receiving EPAID: UTD981552177

Waste Sequence Number: 3480363
Sequence Number: 2061012
Shipment Date: 2017-12-11 00:00:00
Mainfest Document ID: 011550588FLE
Reported Quanity: 9
Unit of Measure: LB
Kilograms Quanity: 4.08240007
Receiving EPAID: UTD981552177

Waste Sequence Number: 3480363
Sequence Number: 2060982
Shipment Date: 2017-06-15 00:00:00
Mainfest Document ID: 010616346FLE
Reported Quanity: 10
Unit of Measure: LB
Kilograms Quanity: 4.53600007
Receiving EPAID: UTD981552177

Waste Sequence Number: 3480363
Sequence Number: 2060931
Shipment Date: 2017-03-20 00:00:00
Mainfest Document ID: 010618036FLE
Reported Quanity: 45
Unit of Measure: LB
Kilograms Quanity: 20.4120003
Receiving EPAID: UTD981552177

Waste Sequence Number: 3480364
Sequence Number: 2060932
Shipment Date: 2017-03-20 00:00:00
Mainfest Document ID: 010618036FLE
Reported Quanity: 65
Unit of Measure: LB
Kilograms Quanity: 29.4840005
Receiving EPAID: UTD981552177

Waste Stream Off Site Mgmt:
Waste CORB Sequence Number: 162500
Waste Sequence Number: 3480368
Sequence Number: 938355
Received EPAID: UTD981552177
Managed Quanity: 45
Kilogram Quanity: 20.4120003
Recycled Percentage: 0

DRAFT

SEATTLE CENTRAL COLLEGE (Continued) **1004613903**

Waste Management System Code: H040

Waste Sequence Number: 3480369
Sequence Number: 938356
Received EPAID: UTD981552177
Managed Quanity: 20
Kilogram Quanity: 9.07200015
Recycled Percentage: 0
Waste Management System Code: H040

Waste Sequence Number: 3480384
Sequence Number: 938357
Received EPAID: UTD981552177
Managed Quanity: 2
Kilogram Quanity: 0.90720001
Recycled Percentage: 0
Waste Management System Code: H040

Waste Sequence Number: 3480385
Sequence Number: 938358
Received EPAID: UTD981552177
Managed Quanity: 30
Kilogram Quanity: 13.6080002
Recycled Percentage: 0
Waste Management System Code: H040

Waste Sequence Number: 3480386
Sequence Number: 938359
Received EPAID: UTD981552177
Managed Quanity: 665
Kilogram Quanity: 301.644005
Recycled Percentage: 0
Waste Management System Code: H040

Waste Sequence Number: 3480459
Sequence Number: 938384
Received EPAID: UTD981552177
Managed Quanity: 220
Kilogram Quanity: 99.7920017
Recycled Percentage: 0
Waste Management System Code: H040

Waste Sequence Number: 3480461
Sequence Number: 938385
Received EPAID: UTD981552177
Managed Quanity: 45
Kilogram Quanity: 20.4120003
Recycled Percentage: 0
Waste Management System Code: H040

Waste Sequence Number: 3480462
Sequence Number: 938386
Received EPAID: UTD981552177
Managed Quanity: 200
Kilogram Quanity: 90.7200015
Recycled Percentage: 0
Waste Management System Code: H040

DRAFT

SEATTLE CENTRAL COLLEGE (Continued) **1004613903**

Waste Sequence Number: 3480463
Sequence Number: 938387
Received EPAID: UTD981552177
Managed Quanity: 405
Kilogram Quanity: 183.708003
Recycled Percentage: 0
Waste Management System Code: H040

Waste Sequence Number: 3480356
Sequence Number: 938379
Received EPAID: UTD981552177
Managed Quanity: 795
Kilogram Quanity: 360.612006
Recycled Percentage: 0
Waste Management System Code: H040

Waste Sequence Number: 3480363
Sequence Number: 938380
Received EPAID: UTD981552177
Managed Quanity: 144
Kilogram Quanity: 65.3184011
Recycled Percentage: 0
Waste Management System Code: H040

Waste Stream Comments:
CORB Waste Sequence Number: 162500
Comments: A-3. D007 - CHROMIUM; D027 - 1,4-DICHLOROBENZENE A-7. This waste stream is generated by instruction in our science laboratories.

Waste Sequence Number: 3480356
Sequence Number: 1

Comments: A-7. This waste stream is generated by instruction in our science laboratories.

Waste Sequence Number: 3480363
Sequence Number: 1

Comments: A-7. This waste stream is generated by instruction in our science laboratories.

Waste Sequence Number: 3480364
Sequence Number: 1

Comments: A-7. This waste stream is generated by instruction in our science laboratories.

Waste Sequence Number: 3480365
Sequence Number: 1

Comments: A-7. This waste was materials removed from a photography and printmaking studio (program defunct) in a building pending demolition.

Waste Sequence Number: 3480367
Sequence Number: 1

Comments: A-7. This waste was materials removed from a photography and printmaking studio (program defunct) in a building pending demolition.

Waste Sequence Number: 3480368
Sequence Number: 1

Comments: A-7. This waste was materials removed from a photography and

DRAFT

SEATTLE CENTRAL COLLEGE (Continued) **1004613903**

printmaking studio (program defunct) in a building pending demolition.
Waste Sequence Number: 3480369
Sequence Number: 1

Comments: A-7. This waste was materials removed from a photography and printmaking studio (program defunct) in a building pending demolition.
Waste Sequence Number: 3480384
Sequence Number: 1

Comments: A-7. This waste was materials removed from a photography and printmaking studio (program defunct) in a building pending demolition.
Waste Sequence Number: 3480385
Sequence Number: 1

Comments: A-7. This waste was materials removed from a photography and printmaking studio (program defunct) in a building pending demolition.
Waste Sequence Number: 3480386
Sequence Number: 1

Comments: A-7. This waste was materials removed from a photography and printmaking studio (program defunct) in a building pending demolition.
Waste Sequence Number: 3480389
Sequence Number: 1

Waste Stream EPA Code:
CORB Waste Sequence Number: 162500
Waste Sequence Number: 3480356
Sequence Number: 8190965
WCDA Code: D001

Waste Sequence Number: 3480356
Sequence Number: 8190966
WCDA Code: D002

Waste Sequence Number: 3480356
Sequence Number: 8190967
WCDA Code: D008

Waste Sequence Number: 3480356
Sequence Number: 8190968
WCDA Code: F002

Waste Sequence Number: 3480356
Sequence Number: 8190969
WCDA Code: F003

Waste Sequence Number: 3480356
Sequence Number: 8190970
WCDA Code: F005

Waste Sequence Number: 3480363
Sequence Number: 8191004
WCDA Code: D001

Waste Sequence Number: 3480363
Sequence Number: 8191005
WCDA Code: D002

DRAFT

SEATTLE CENTRAL COLLEGE (Continued) **1004613903**

Waste Sequence Number: 3480363
Sequence Number: 8191006
WCDA Code: D005

Waste Sequence Number: 3480363
Sequence Number: 8191007
WCDA Code: D007

Waste Sequence Number: 3480363
Sequence Number: 8191009
WCDA Code: D008

Waste Stream Source Code:
CORB Waste Sequence Number: 162500
Waste Sequence Number: 3480356
Sequence Number: 1
WCDD Code: G09

Waste Sequence Number: 3480363
Sequence Number: 1
WCDD Code: G09

Waste Sequence Number: 3480364
Sequence Number: 1
WCDD Code: G09

Waste Sequence Number: 3480365
Sequence Number: 1
WCDD Code: G09

Waste Sequence Number: 3480457
Sequence Number: 1
WCDD Code: G09

Waste Sequence Number: 3480459
Sequence Number: 1
WCDD Code: G09

Waste Sequence Number: 3480385
Sequence Number: 1
WCDD Code: G11

Waste Sequence Number: 3480386
Sequence Number: 1
WCDD Code: G11

Waste Sequence Number: 3480389
Sequence Number: 1
WCDD Code: G11

Waste Sequence Number: 3480390
Sequence Number: 1
WCDD Code: G11

Waste Sequence Number: 3480473
Sequence Number: 1
WCDD Code: G11

DRAFT

SEATTLE CENTRAL COLLEGE (Continued) **1004613903**

Name:	SEATTLE CENTRAL COLLEGE
Address:	1702 HARVARD AVE
City,State,Zip:	SEATTLE, WA 98122
Facility Address 2:	Not reported
Facility ID:	56514528
EPA ID:	WAD980833529
NAICS:	611210
State Waste Code Desc:	WT02,WSC2
Federal Waste Code Desc:	D001,D002,D005,D006,D007,D008,D011,D027,F002,F003,F005,U080,U122,U135,U220
Form Comm:	Approximately 2,262 pounds of our reported waste was related to a one-time clean out of defunct program spaces in a building pending demolition.
Data Year:	2017
Permit by Rule:	False
Mailing Address 2:	Mail Stop BE 1142
Treatment by Generator:	True
Mixed Radioactive Waste:	False
Importer of Hazardous Waste:	False
Immediate Recycler:	False
Treatment/Storage/Disposal/Recycling Facility:	False
Generator of Dangerous Fuel Waste:	False
Generator Marketing to Burner:	False
Other Marketers (i.e., blender, distributor, etc.):	False
Utility Boiler Burner:	False
Industry Boiler Burner:	False
Industrial Furnace:	False
Smelter Defferal:	False
Universal Waste:	Not reported
Off-Specification:	Not reported
LN Address 2:	Not reported
Tax Reg #:	578076239
Business Type:	Education
Mail Name:	Seattle Colleges
Mailing Address:	1701 Broadway
Mailing City,State,Zip:	SEATTLE, WA 98122-2413
Legal Organization Name:	WA SCCD
Legal Organization Type:	District
Legal Contact:	Not reported
Legal Address:	1500 HARVARD AVE
Legal Address 2:	Not reported
Legal City,State,Zip:	SEATTLE, WA 98122-2400
Legal Phone Number:	(206)587-4111
Legal Effective Date:	12/17/1996
Land Organization Name:	WA SCCD
Land Organization Type:	State
Land Contact:	Not reported
Land Address:	1500 HARVARD AVE
Land City,State,Zip:	SEATTLE, WA 98122-2400
Land Phone Number:	(206)587-4111
Operator Organization Name:	Seattle Central College
Operator Organization Type:	District
Operator:	Chuck Davis
Operator Address:	1701 Broadway
Operator Address 2:	Mail Stop BE 1142
Operator City,State,Zip:	SEATTLE, WA 98122-2413
Operator Phone Number:	(206)934-4340

DRAFT

SEATTLE CENTRAL COLLEGE (Continued) **1004613903**

Operator Effective Date:	01/01/2011
Site Contact:	Krystal Nash
Site Contact Address:	1701 Broadway
Contact City,State,Zip:	SEATTLE, WA 98122-2413
Site Contact Phone Number:	(206)934-2904
Site Contact Email:	krystal.nash@seattlecolleges.edu
Gen Status Code:	MQG
Monthly Generation:	False
Batch Generation:	True
One Time Generation:	False
Transport Own Waste:	False
Tranports Other Waste:	False
Recycler Onsite:	False
Transfer Facility:	False
Other Exemption:	Not reported
UW Battery Gen:	False
Used Oil Transporter:	False
Used Oil Transfer Facility:	False
Used Oil Processor:	False
Used Oil Refiner:	False
Used Oil Fuel Marketer Directs Shipments:	False
Used Oil Fuel Marketer Meets Specs:	False
Site Contact Address 2:	Mail Stop BE 1142
SIC Code:	Not reported
CRK Number:	Not reported
Active:	Not reported
CAS Number:	Not reported
Chemical Name:	Not reported
EHS:	Not reported
EHS CAS Number:	Not reported
EHS Name:	Not reported

Waste Stream Generated:

Waste Managed Off Site:	Y
State Only Waste Code 1:	Not reported
State Only Waste Code 2:	Not reported
Report Managed On Site:	0
KG Managed On Site:	0
Generator Treatment Code:	Not reported
Permit By Rule Code:	Not reported
WCDE Residence Code:	Not reported
WCDH Origin Code:	1
WCDE On Site Code:	Not reported
WCDB Code:	W001
Description:	Lab Pack - Flammable Liquid; Toxic/Corrosive
CORb Sequence Number:	162500
Sequence Number:	3480356
Mixed Radioactive Flag:	False
Designation Code:	D
Reported Quanity:	795
Quanity Unit:	LB
Kilograms Quanity:	360.612006
Density Number:	0
Density Quanity:	Not reported

Waste Managed Off Site:	Y
State Only Waste Code 1:	Not reported
State Only Waste Code 2:	Not reported

DRAFT

SEATTLE CENTRAL COLLEGE (Continued) **1004613903**

Report Managed On Site:	0
KG Managed On Site:	0
Generator Treatment Code:	Not reported
Permit By Rule Code:	Not reported
WCDE Residence Code:	Not reported
WCDH Origin Code:	1
WCDE On Site Code:	Not reported
WCDB Code:	W001
Description:	Lab Pack - Oxidizing Liquid; Corrosive
CORb Sequence Number:	162500
Sequence Number:	3480363
Mixed Radioactive Flag:	False
Designation Code:	D
Reported Quanity:	144
Quanity Unit:	LB
Kilograms Quanity:	65.3184011
Density Number:	0
Density Quanity:	Not reported

Waste Managed Off Site:	Y
State Only Waste Code 1:	WT02
State Only Waste Code 2:	Not reported
Report Managed On Site:	0
KG Managed On Site:	0
Generator Treatment Code:	Not reported
Permit By Rule Code:	Not reported
WCDE Residence Code:	Not reported
WCDH Origin Code:	1
WCDE On Site Code:	Not reported
WCDB Code:	W001
Description:	Lab Pack - Toxic Liquid; Inorganic
CORb Sequence Number:	162500
Sequence Number:	3480364
Mixed Radioactive Flag:	False
Designation Code:	D
Reported Quanity:	65
Quanity Unit:	LB
Kilograms Quanity:	29.4840005
Density Number:	0
Density Quanity:	Not reported

Waste Managed Off Site:	Y
State Only Waste Code 1:	Not reported
State Only Waste Code 2:	Not reported
Report Managed On Site:	0
KG Managed On Site:	0
Generator Treatment Code:	Not reported
Permit By Rule Code:	Not reported
WCDE Residence Code:	Not reported
WCDH Origin Code:	1
WCDE On Site Code:	Not reported
WCDB Code:	W001
Description:	Lab Pack - Corrosive Liquid; Toxic
CORb Sequence Number:	162500
Sequence Number:	3480365
Mixed Radioactive Flag:	False
Designation Code:	D

DRAFT

SEATTLE CENTRAL COLLEGE (Continued) **1004613903**

Reported Quanity:	736
Quanity Unit:	LB
Kilograms Quanity:	333.849605
Density Number:	0
Density Quanity:	Not reported
Waste Managed Off Site:	Y
State Only Waste Code 1:	WT02
State Only Waste Code 2:	Not reported
Report Managed On Site:	0
KG Managed On Site:	0
Generator Treatment Code:	Not reported
Permit By Rule Code:	Not reported
WCDE Residence Code:	Not reported
WCDH Origin Code:	1
WCDE On Site Code:	Not reported
WCDB Code:	W001
Description:	NP Clean Out - Acetic Acid Solution (More Than 80% Acid by Mass)
CORb Sequence Number:	162500
Sequence Number:	3480367
Mixed Radioactive Flag:	False
Designation Code:	D
Reported Quanity:	20
Quanity Unit:	LB
Kilograms Quanity:	9.07200015
Density Number:	0
Density Quanity:	Not reported
Waste Managed Off Site:	Y
State Only Waste Code 1:	WT02
State Only Waste Code 2:	Not reported
Report Managed On Site:	0
KG Managed On Site:	0
Generator Treatment Code:	Not reported
Permit By Rule Code:	Not reported
WCDE Residence Code:	Not reported
WCDH Origin Code:	1
WCDE On Site Code:	Not reported
WCDB Code:	W001
Description:	NP Clean Out - Sulfuric Acid
CORb Sequence Number:	162500
Sequence Number:	3480368
Mixed Radioactive Flag:	False
Designation Code:	D
Reported Quanity:	45
Quanity Unit:	LB
Kilograms Quanity:	20.4120003
Density Number:	0
Density Quanity:	Not reported
Waste Managed Off Site:	Y
State Only Waste Code 1:	WT02
State Only Waste Code 2:	Not reported
Report Managed On Site:	0
KG Managed On Site:	0
Generator Treatment Code:	Not reported
Permit By Rule Code:	Not reported

DRAFT

SEATTLE CENTRAL COLLEGE (Continued) **1004613903**

WCDE Residence Code:	Not reported
WCDH Origin Code:	1
WCDE On Site Code:	Not reported
WCDB Code:	W001
Description:	NP Clean Out - Potassium Hydroxide
CORb Sequence Number:	162500
Sequence Number:	3480369
Mixed Radioactive Flag:	False
Designation Code:	D
Reported Quanity:	20
Quanity Unit:	LB
Kilograms Quanity:	9.07200015
Density Number:	0
Density Quanity:	Not reported
Waste Managed Off Site:	Y
State Only Waste Code 1:	WSC2
State Only Waste Code 2:	WT02
Report Managed On Site:	0
KG Managed On Site:	0
Generator Treatment Code:	Not reported
Permit By Rule Code:	Not reported
WCDE Residence Code:	Not reported
WCDH Origin Code:	1
WCDE On Site Code:	Not reported
WCDB Code:	W001
Description:	NP Clean Out - Sodium Sulfate (Hydrated)
CORb Sequence Number:	162500
Sequence Number:	3480384
Mixed Radioactive Flag:	False
Designation Code:	D
Reported Quanity:	2
Quanity Unit:	LB
Kilograms Quanity:	0.90720001
Density Number:	0
Density Quanity:	Not reported
Waste Managed Off Site:	Y
State Only Waste Code 1:	WT02
State Only Waste Code 2:	Not reported
Report Managed On Site:	0
KG Managed On Site:	0
Generator Treatment Code:	Not reported
Permit By Rule Code:	Not reported
WCDE Residence Code:	Not reported
WCDH Origin Code:	1
WCDE On Site Code:	Not reported
WCDB Code:	W001
Description:	NP Clean Out - Environmentally Hazardous Substances; Liquid
CORb Sequence Number:	162500
Sequence Number:	3480385
Mixed Radioactive Flag:	False
Designation Code:	D
Reported Quanity:	30
Quanity Unit:	LB
Kilograms Quanity:	13.6080002
Density Number:	0

DRAFT

SEATTLE CENTRAL COLLEGE (Continued) **1004613903**

Density Quanity:	Not reported
Waste Managed Off Site:	Y
State Only Waste Code 1:	WT02
State Only Waste Code 2:	Not reported
Report Managed On Site:	0
KG Managed On Site:	0
Generator Treatment Code:	Not reported
Permit By Rule Code:	Not reported
WCDE Residence Code:	Not reported
WCDH Origin Code:	1
WCDE On Site Code:	Not reported
WCDB Code:	W001
Description:	NP Clean Out - Material Not Regulated by DOT (WA HW Only)
CORb Sequence Number:	162500
Sequence Number:	3480386
Mixed Radioactive Flag:	False
Designation Code:	D
Reported Quanity:	665
Quanity Unit:	LB
Kilograms Quanity:	301.644005
Density Number:	0
Density Quanity:	Not reported
Waste Managed Off Site:	Y
State Only Waste Code 1:	WT02
State Only Waste Code 2:	Not reported
Report Managed On Site:	0
KG Managed On Site:	0
Generator Treatment Code:	Not reported
Permit By Rule Code:	Not reported
WCDE Residence Code:	Not reported
WCDH Origin Code:	1
WCDE On Site Code:	Not reported
WCDB Code:	W001
Description:	NP Clean Out - Flammable Liquid; Toxic/Corrosive
CORb Sequence Number:	162500
Sequence Number:	3480389
Mixed Radioactive Flag:	False
Designation Code:	D
Reported Quanity:	80
Quanity Unit:	LB
Kilograms Quanity:	36.2880006
Density Number:	0
Density Quanity:	Not reported

Shipments Send:

CORB Waste Sequence Number:	162500
Waste Sequence Number:	3480356
Sequence Number:	2060930
Shipment Date:	2017-03-20 00:00:00
Mainfest Document ID:	010618036FLE
Reported Quanity:	200
Unit of Measure:	LB
Kilograms Quanity:	90.7200015
Receiving EPAID:	UTD981552177

DRAFT

SEATTLE CENTRAL COLLEGE (Continued) **1004613903**

Waste Sequence Number: 3480356
Sequence Number: 2060979
Shipment Date: 2017-06-15 00:00:00
Mainfest Document ID: 010616346FLE
Reported Quanity: 200
Unit of Measure: LB
Kilograms Quanity: 90.7200015
Receiving EPAID: UTD981552177

Waste Sequence Number: 3480356
Sequence Number: 2060980
Shipment Date: 2017-06-15 00:00:00
Mainfest Document ID: 010616346FLE
Reported Quanity: 200
Unit of Measure: LB
Kilograms Quanity: 90.7200015
Receiving EPAID: UTD981552177

Waste Sequence Number: 3480356
Sequence Number: 2060996
Shipment Date: 2017-09-21 00:00:00
Mainfest Document ID: 011153458FLE
Reported Quanity: 75
Unit of Measure: LB
Kilograms Quanity: 34.0200005
Receiving EPAID: UTD981552177

Waste Sequence Number: 3480356
Sequence Number: 2061008
Shipment Date: 2017-12-11 00:00:00
Mainfest Document ID: 011550588FLE
Reported Quanity: 90
Unit of Measure: LB
Kilograms Quanity: 40.8240007
Receiving EPAID: UTD981552177

Waste Sequence Number: 3480356
Sequence Number: 2061009
Shipment Date: 2017-12-11 00:00:00
Mainfest Document ID: 011550588FLE
Reported Quanity: 30
Unit of Measure: LB
Kilograms Quanity: 13.6080002
Receiving EPAID: UTD981552177

Waste Sequence Number: 3480363
Sequence Number: 2061011
Shipment Date: 2017-12-11 00:00:00
Mainfest Document ID: 011550588FLE
Reported Quanity: 80
Unit of Measure: LB
Kilograms Quanity: 36.2880006
Receiving EPAID: UTD981552177

Waste Sequence Number: 3480363
Sequence Number: 2061012
Shipment Date: 2017-12-11 00:00:00

DRAFT

SEATTLE CENTRAL COLLEGE (Continued) **1004613903**

Mainfest Document ID: 011550588FLE
Reported Quanity: 9
Unit of Measure: LB
Kilograms Quanity: 4.08240007
Receiving EPAID: UTD981552177

Waste Sequence Number: 3480363
Sequence Number: 2060982
Shipment Date: 2017-06-15 00:00:00
Mainfest Document ID: 010616346FLE
Reported Quanity: 10
Unit of Measure: LB
Kilograms Quanity: 4.53600007
Receiving EPAID: UTD981552177

Waste Sequence Number: 3480363
Sequence Number: 2060931
Shipment Date: 2017-03-20 00:00:00
Mainfest Document ID: 010618036FLE
Reported Quanity: 45
Unit of Measure: LB
Kilograms Quanity: 20.4120003
Receiving EPAID: UTD981552177

Waste Sequence Number: 3480364
Sequence Number: 2060932
Shipment Date: 2017-03-20 00:00:00
Mainfest Document ID: 010618036FLE
Reported Quanity: 65
Unit of Measure: LB
Kilograms Quanity: 29.4840005
Receiving EPAID: UTD981552177

Waste Stream Off Site Mgmt:
Waste CORB Sequence Number: 162500
Waste Sequence Number: 3480368
Sequence Number: 938355
Received EPAID: UTD981552177
Managed Quanity: 45
Kilogram Quanity: 20.4120003
Recycled Percentage: 0
Waste Management System Code: H040

Waste Sequence Number: 3480369
Sequence Number: 938356
Received EPAID: UTD981552177
Managed Quanity: 20
Kilogram Quanity: 9.07200015
Recycled Percentage: 0
Waste Management System Code: H040

Waste Sequence Number: 3480384
Sequence Number: 938357
Received EPAID: UTD981552177
Managed Quanity: 2
Kilogram Quanity: 0.90720001
Recycled Percentage: 0

DRAFT

SEATTLE CENTRAL COLLEGE (Continued) **1004613903**

Waste Management System Code:	H040
Waste Sequence Number:	3480385
Sequence Number:	938358
Received EPAID:	UTD981552177
Managed Quanity:	30
Kilogram Quanity:	13.6080002
Recycled Percentage:	0
Waste Management System Code:	H040
Waste Sequence Number:	3480386
Sequence Number:	938359
Received EPAID:	UTD981552177
Managed Quanity:	665
Kilogram Quanity:	301.644005
Recycled Percentage:	0
Waste Management System Code:	H040
Waste Sequence Number:	3480459
Sequence Number:	938384
Received EPAID:	UTD981552177
Managed Quanity:	220
Kilogram Quanity:	99.7920017
Recycled Percentage:	0
Waste Management System Code:	H040
Waste Sequence Number:	3480461
Sequence Number:	938385
Received EPAID:	UTD981552177
Managed Quanity:	45
Kilogram Quanity:	20.4120003
Recycled Percentage:	0
Waste Management System Code:	H040
Waste Sequence Number:	3480462
Sequence Number:	938386
Received EPAID:	UTD981552177
Managed Quanity:	200
Kilogram Quanity:	90.7200015
Recycled Percentage:	0
Waste Management System Code:	H040
Waste Sequence Number:	3480463
Sequence Number:	938387
Received EPAID:	UTD981552177
Managed Quanity:	405
Kilogram Quanity:	183.708003
Recycled Percentage:	0
Waste Management System Code:	H040
Waste Sequence Number:	3480356
Sequence Number:	938379
Received EPAID:	UTD981552177
Managed Quanity:	795
Kilogram Quanity:	360.612006
Recycled Percentage:	0
Waste Management System Code:	H040

DRAFT

SEATTLE CENTRAL COLLEGE (Continued) **1004613903**

Waste Sequence Number: 3480363
Sequence Number: 938380
Received EPAID: UTD981552177
Managed Quanity: 144
Kilogram Quanity: 65.3184011
Recycled Percentage: 0
Waste Management System Code: H040

Waste Stream Comments:
CORB Waste Sequence Number: 162500
Comments: A-3. D007 - CHROMIUM; D027 - 1,4-DICHLOROBENZENE A-7. This waste stream is generated by instruction in our science laboratories.
Waste Sequence Number: 3480356
Sequence Number: 1

Comments: A-7. This waste stream is generated by instruction in our science laboratories.
Waste Sequence Number: 3480363
Sequence Number: 1

Comments: A-7. This waste stream is generated by instruction in our science laboratories.
Waste Sequence Number: 3480364
Sequence Number: 1

Comments: A-7. This waste stream is generated by instruction in our science laboratories.
Waste Sequence Number: 3480365
Sequence Number: 1

Comments: A-7. This waste was materials removed from a photography and printmaking studio (program defunct) in a building pending demolition.
Waste Sequence Number: 3480367
Sequence Number: 1

Comments: A-7. This waste was materials removed from a photography and printmaking studio (program defunct) in a building pending demolition.
Waste Sequence Number: 3480368
Sequence Number: 1

Comments: A-7. This waste was materials removed from a photography and printmaking studio (program defunct) in a building pending demolition.
Waste Sequence Number: 3480369
Sequence Number: 1

Comments: A-7. This waste was materials removed from a photography and printmaking studio (program defunct) in a building pending demolition.
Waste Sequence Number: 3480384
Sequence Number: 1

Comments: A-7. This waste was materials removed from a photography and printmaking studio (program defunct) in a building pending demolition.
Waste Sequence Number: 3480385
Sequence Number: 1

Comments: A-7. This waste was materials removed from a photography and printmaking studio (program defunct) in a building pending demolition.

DRAFT

SEATTLE CENTRAL COLLEGE (Continued) **1004613903**

Waste Sequence Number: 3480386
Sequence Number: 1

Comments: A-7. This waste was materials removed from a photography and printmaking studio (program defunct) in a building pending demolition.

Waste Sequence Number: 3480389
Sequence Number: 1

Waste Stream EPA Code:

CORB Waste Sequence Number: 162500
Waste Sequence Number: 3480356
Sequence Number: 8190965
WCDA Code: D001

Waste Sequence Number: 3480356
Sequence Number: 8190966
WCDA Code: D002

Waste Sequence Number: 3480356
Sequence Number: 8190967
WCDA Code: D008

Waste Sequence Number: 3480356
Sequence Number: 8190968
WCDA Code: F002

Waste Sequence Number: 3480356
Sequence Number: 8190969
WCDA Code: F003

Waste Sequence Number: 3480356
Sequence Number: 8190970
WCDA Code: F005

Waste Sequence Number: 3480363
Sequence Number: 8191004
WCDA Code: D001

Waste Sequence Number: 3480363
Sequence Number: 8191005
WCDA Code: D002

Waste Sequence Number: 3480363
Sequence Number: 8191006
WCDA Code: D005

Waste Sequence Number: 3480363
Sequence Number: 8191007
WCDA Code: D007

Waste Sequence Number: 3480363
Sequence Number: 8191009
WCDA Code: D008

Waste Stream Source Code:

CORB Waste Sequence Number: 162500

DRAFT

SEATTLE CENTRAL COLLEGE (Continued) **1004613903**

Waste Sequence Number: 3480356
Sequence Number: 1
WCDD Code: G09

Waste Sequence Number: 3480363
Sequence Number: 1
WCDD Code: G09

Waste Sequence Number: 3480364
Sequence Number: 1
WCDD Code: G09

Waste Sequence Number: 3480365
Sequence Number: 1
WCDD Code: G09

Waste Sequence Number: 3480457
Sequence Number: 1
WCDD Code: G09

Waste Sequence Number: 3480459
Sequence Number: 1
WCDD Code: G09

Waste Sequence Number: 3480385
Sequence Number: 1
WCDD Code: G11

Waste Sequence Number: 3480386
Sequence Number: 1
WCDD Code: G11

Waste Sequence Number: 3480389
Sequence Number: 1
WCDD Code: G11

Waste Sequence Number: 3480390
Sequence Number: 1
WCDD Code: G11

Waste Sequence Number: 3480473
Sequence Number: 1
WCDD Code: G11

Name: SEATTLE CENTRAL COLLEGE
Address: 1702 HARVARD AVE
City,State,Zip: SEATTLE, WA 98122
Facility Address 2: Not reported
Facility ID: 56514528
EPA ID: WAD980833529
NAICS: 611210
State Waste Code Desc: WT02
Federal Waste Code Desc: D001,D002
Form Comm: We had more legacy chemicals removed from the Chemistry Lab during 2016. This resulted in 109 LB of hazardous waste packed and shipped after neutralization. This is non-recurring. 200 LB of non-DOT

DRAFT

SEATTLE CENTRAL COLLEGE (Continued) **1004613903**

	regulated WT02 waste was generated from a spill reported to ECY on 10/18/2016. This is non-recurring. A majority of our waste is generated from the operation of our science teaching labs with a lesser amount from our art studios and facilities maintenance. We continue to neutralize the holding liquid from our preserved specimens (contains trace formaldehyde as a fixative) and discharge it to the sanitary sewer with the permission of the local water authority.
Data Year:	2016
Permit by Rule:	False
Mailing Address 2:	Mail Stop BE 1142
Treatment by Generator:	True
Mixed Radioactive Waste:	False
Importer of Hazardous Waste:	False
Immediate Recycler:	False
Treatment/Storage/Disposal/Recycling Facility:	False
Generator of Dangerous Fuel Waste:	False
Generator Marketing to Burner:	False
Other Marketers (i.e., blender, distributor, etc.):	False
Utility Boiler Burner:	False
Industry Boiler Burner:	False
Industrial Furnace:	False
Smelter Defferal:	False
Universal Waste:	Not reported
Off-Specification:	Not reported
LN Address 2:	Not reported
Tax Reg #:	578076239
Business Type:	Education
Mail Name:	Seattle Colleges
Mailing Address:	1701 Broadway
Mailing City,State,Zip:	SEATTLE, WA 98122-2413
Legal Organization Name:	WA SCCD
Legal Organization Type:	District
Legal Contact:	Not reported
Legal Address:	1500 HARVARD AVE
Legal Address 2:	Not reported
Legal City,State,Zip:	SEATTLE, WA 98122-2400
Legal Phone Number:	(206)587-4111
Legal Effective Date:	12/17/1996
Land Organization Name:	WA SCCD
Land Organization Type:	State
Land Contact:	Not reported
Land Address:	1500 HARVARD AVE
Land City,State,Zip:	SEATTLE, WA 98122-2400
Land Phone Number:	(206)587-4111
Operator Organization Name:	Seattle Central College
Operator Organization Type:	District
Operator:	Chuck Davis
Operator Address:	1701 Broadway
Operator Address 2:	Mail Stop BE 1142
Operator City,State,Zip:	SEATTLE, WA 98122-2413
Operator Phone Number:	(206)934-4340
Operator Effective Date:	01/01/2011
Site Contact:	Krystal Nash
Site Contact Address:	1701 Broadway
Contact City,State,Zip:	SEATTLE, WA 98122-2413
Site Contact Phone Number:	(206)934-2904
Site Contact Email:	krystal.nash@seattlecolleges.edu

DRAFT

SEATTLE CENTRAL COLLEGE (Continued) **1004613903**

Gen Status Code:	MQG
Monthly Generation:	False
Batch Generation:	True
One Time Generation:	False
Transport Own Waste:	False
Tranports Other Waste:	False
Recycler Onsite:	False
Transfer Facility:	False
Other Exemption:	Not reported
UW Battery Gen:	False
Used Oil Transporter:	False
Used Oil Transfer Facility:	False
Used Oil Processor:	False
Used Oil Refiner:	False
Used Oil Fuel Marketer Directs Shipments:	False
Used Oil Fuel Marketer Meets Specs:	False
Site Contact Address 2:	Mail Stop BE 1142
SIC Code:	Not reported
CRK Number:	Not reported
Active:	Not reported
CAS Number:	Not reported
Chemical Name:	Not reported
EHS:	Not reported
EHS CAS Number:	Not reported
EHS Name:	Not reported

Waste Stream Generated:

Waste Managed Off Site:	Y
State Only Waste Code 1:	WT02
State Only Waste Code 2:	Not reported
Report Managed On Site:	0
KG Managed On Site:	0
Generator Treatment Code:	Not reported
Permit By Rule Code:	Not reported
WCDE Residence Code:	Not reported
WCDH Origin Code:	1
WCDE On Site Code:	Not reported
WCDB Code:	W001
Description:	Waste - Aerosols
CORb Sequence Number:	157302
Sequence Number:	3408167
Mixed Radioactive Flag:	False
Designation Code:	D
Reported Quanity:	40
Quanity Unit:	LB
Kilograms Quanity:	18.1440003
Density Number:	0
Density Quanity:	Not reported

Waste Managed Off Site:	Y
State Only Waste Code 1:	WT02
State Only Waste Code 2:	Not reported
Report Managed On Site:	0
KG Managed On Site:	0
Generator Treatment Code:	Not reported
Permit By Rule Code:	Not reported
WCDE Residence Code:	Not reported
WCDH Origin Code:	1

DRAFT

SEATTLE CENTRAL COLLEGE (Continued) **1004613903**

WCDE On Site Code:	Not reported
WCDB Code:	W219
Description:	Waste - Specimens in Propylene Glycol and Formaldehyde
CORb Sequence Number:	157302
Sequence Number:	3408174
Mixed Radioactive Flag:	False
Designation Code:	D
Reported Quanity:	480
Quanity Unit:	LB
Kilograms Quanity:	217.728003
Density Number:	0
Density Quanity:	Not reported
Waste Managed Off Site:	Y
State Only Waste Code 1:	WT02
State Only Waste Code 2:	Not reported
Report Managed On Site:	0
KG Managed On Site:	0
Generator Treatment Code:	Not reported
Permit By Rule Code:	Not reported
WCDE Residence Code:	Not reported
WCDH Origin Code:	1
WCDE On Site Code:	Not reported
WCDB Code:	W001
Description:	Lab pack - Oxidizing Liquids
CORb Sequence Number:	157302
Sequence Number:	3408172
Mixed Radioactive Flag:	False
Designation Code:	D
Reported Quanity:	95
Quanity Unit:	LB
Kilograms Quanity:	43.0920007
Density Number:	0
Density Quanity:	Not reported
Waste Managed Off Site:	Y
State Only Waste Code 1:	WT02
State Only Waste Code 2:	Not reported
Report Managed On Site:	0
KG Managed On Site:	0
Generator Treatment Code:	Not reported
Permit By Rule Code:	Not reported
WCDE Residence Code:	Not reported
WCDH Origin Code:	1
WCDE On Site Code:	Not reported
WCDB Code:	W209
Description:	Waste - Paint
CORb Sequence Number:	157302
Sequence Number:	3408187
Mixed Radioactive Flag:	False
Designation Code:	D
Reported Quanity:	215
Quanity Unit:	LB
Kilograms Quanity:	97.5240016
Density Number:	0
Density Quanity:	Not reported

DRAFT

SEATTLE CENTRAL COLLEGE (Continued) **1004613903**

Waste Managed Off Site:	Y
State Only Waste Code 1:	Not reported
State Only Waste Code 2:	Not reported
Report Managed On Site:	0
KG Managed On Site:	0
Generator Treatment Code:	Not reported
Permit By Rule Code:	Not reported
WCDE Residence Code:	Not reported
WCDH Origin Code:	1
WCDE On Site Code:	Not reported
WCDB Code:	W211
Description:	Waste - Petroleum Distillates (Grease)
CORb Sequence Number:	157302
Sequence Number:	3408189
Mixed Radioactive Flag:	False
Designation Code:	D
Reported Quanity:	145
Quanity Unit:	LB
Kilograms Quanity:	65.7720011
Density Number:	0
Density Quanity:	Not reported

Waste Managed Off Site:	N
State Only Waste Code 1:	WT02
State Only Waste Code 2:	Not reported
Report Managed On Site:	271.44
KG Managed On Site:	598.422052
Generator Treatment Code:	Y
Permit By Rule Code:	Not reported
WCDE Residence Code:	Not reported
WCDH Origin Code:	1
WCDE On Site Code:	H121
WCDB Code:	W113
Description:	Waste - Specimen Packing Fluid (Treated On-site)
CORb Sequence Number:	157302
Sequence Number:	3408421
Mixed Radioactive Flag:	False
Designation Code:	D
Reported Quanity:	271.44
Quanity Unit:	LB
Kilograms Quanity:	123.125186
Density Number:	0
Density Quanity:	Not reported

Waste Managed Off Site:	Y
State Only Waste Code 1:	WSC2
State Only Waste Code 2:	WT02
Report Managed On Site:	0
KG Managed On Site:	0
Generator Treatment Code:	Not reported
Permit By Rule Code:	Not reported
WCDE Residence Code:	Not reported
WCDH Origin Code:	1
WCDE On Site Code:	Not reported
WCDB Code:	W001
Description:	Lab pack - Basic and Basic Compatibles
CORb Sequence Number:	157302

DRAFT

SEATTLE CENTRAL COLLEGE (Continued) **1004613903**

Sequence Number:	3408166
Mixed Radioactive Flag:	False
Designation Code:	D
Reported Quanity:	305
Quanity Unit:	LB
Kilograms Quanity:	138.348002
Density Number:	0
Density Quanity:	Not reported
Waste Managed Off Site:	Y
State Only Waste Code 1:	WT02
State Only Waste Code 2:	Not reported
Report Managed On Site:	0
KG Managed On Site:	0
Generator Treatment Code:	Not reported
Permit By Rule Code:	Not reported
WCDE Residence Code:	Not reported
WCDH Origin Code:	1
WCDE On Site Code:	Not reported
WCDB Code:	W001
Description:	Lab pack - Flammable Waste
CORb Sequence Number:	157302
Sequence Number:	3408168
Mixed Radioactive Flag:	False
Designation Code:	D
Reported Quanity:	500
Quanity Unit:	LB
Kilograms Quanity:	226.800003
Density Number:	0
Density Quanity:	Not reported
Waste Managed Off Site:	Y
State Only Waste Code 1:	WT02
State Only Waste Code 2:	Not reported
Report Managed On Site:	0
KG Managed On Site:	0
Generator Treatment Code:	Not reported
Permit By Rule Code:	Not reported
WCDE Residence Code:	Not reported
WCDH Origin Code:	1
WCDE On Site Code:	Not reported
WCDB Code:	W001
Description:	Lap pack - Waste Metal Powders
CORb Sequence Number:	157302
Sequence Number:	3408171
Mixed Radioactive Flag:	False
Designation Code:	D
Reported Quanity:	11
Quanity Unit:	LB
Kilograms Quanity:	4.98960008
Density Number:	0
Density Quanity:	Not reported
Waste Managed Off Site:	Y
State Only Waste Code 1:	WT02
State Only Waste Code 2:	Not reported
Report Managed On Site:	0

DRAFT

SEATTLE CENTRAL COLLEGE (Continued) **1004613903**

KG Managed On Site:	0
Generator Treatment Code:	Not reported
Permit By Rule Code:	Not reported
WCDE Residence Code:	Not reported
WCDH Origin Code:	1
WCDE On Site Code:	Not reported
WCDB Code:	W001
Description:	Lab pack - Toxic Liquids
CORb Sequence Number:	157302
Sequence Number:	3408173
Mixed Radioactive Flag:	False
Designation Code:	D
Reported Quanity:	430
Quanity Unit:	LB
Kilograms Quanity:	195.048003
Density Number:	0
Density Quanity:	Not reported

Waste Managed Off Site:	Y
State Only Waste Code 1:	WT02
State Only Waste Code 2:	Not reported
Report Managed On Site:	0
KG Managed On Site:	0
Generator Treatment Code:	Not reported
Permit By Rule Code:	Not reported
WCDE Residence Code:	Not reported
WCDH Origin Code:	2
WCDE On Site Code:	Not reported
WCDB Code:	W301
Description:	Waste - Debris with Diesel
CORb Sequence Number:	157302
Sequence Number:	3408190
Mixed Radioactive Flag:	False
Designation Code:	D
Reported Quanity:	200
Quanity Unit:	LB
Kilograms Quanity:	90.7200015
Density Number:	0
Density Quanity:	Not reported

Shipments Send:

CORB Waste Sequence Number:	157302
Waste Sequence Number:	3408169
Sequence Number:	1981668
Shipment Date:	2016-12-13 00:00:00
Mainfest Document ID:	009914548
Reported Quanity:	200
Unit of Measure:	LB
Kilograms Quanity:	90.7200015
Receiving EPAID:	UTD981552177

Waste Sequence Number:	3408190
Sequence Number:	1981667
Shipment Date:	2016-12-13 00:00:00
Mainfest Document ID:	009914548
Reported Quanity:	200
Unit of Measure:	LB

DRAFT

SEATTLE CENTRAL COLLEGE (Continued) **1004613903**

Kilograms Quanity:	90.7200015
Receiving EPAID:	UTD981552177
Waste Sequence Number:	3408174
Sequence Number:	1981666
Shipment Date:	2016-12-13 00:00:00
Mainfest Document ID:	009914548
Reported Quanity:	200
Unit of Measure:	LB
Kilograms Quanity:	90.7200015
Receiving EPAID:	UTD981552177
Waste Sequence Number:	3408187
Sequence Number:	1981635
Shipment Date:	2016-06-20 00:00:00
Mainfest Document ID:	009729906
Reported Quanity:	215
Unit of Measure:	LB
Kilograms Quanity:	97.5240016
Receiving EPAID:	UTD981552177
Waste Sequence Number:	3408189
Sequence Number:	1981661
Shipment Date:	2016-12-13 00:00:00
Mainfest Document ID:	009914548
Reported Quanity:	145
Unit of Measure:	LB
Kilograms Quanity:	65.7720011
Receiving EPAID:	UTD981552177
Waste Sequence Number:	3408169
Sequence Number:	1981636
Shipment Date:	2016-06-20 00:00:00
Mainfest Document ID:	009729906
Reported Quanity:	110
Unit of Measure:	LB
Kilograms Quanity:	49.8960008
Receiving EPAID:	UTD981552177
Waste Sequence Number:	3408166
Sequence Number:	1981618
Shipment Date:	2016-02-26 00:00:00
Mainfest Document ID:	008354939
Reported Quanity:	175
Unit of Measure:	LB
Kilograms Quanity:	79.3800013
Receiving EPAID:	UTD981552177
Waste Sequence Number:	3408165
Sequence Number:	1981664
Shipment Date:	2016-12-13 00:00:00
Mainfest Document ID:	009914548
Reported Quanity:	32
Unit of Measure:	LB
Kilograms Quanity:	14.5152002
Receiving EPAID:	UTD981552177

DRAFT

SEATTLE CENTRAL COLLEGE (Continued) **1004613903**

Waste Sequence Number: 3408167
Sequence Number: 1981653
Shipment Date: 2016-12-13 00:00:00
Mainfest Document ID: 009914548
Reported Quanity: 20
Unit of Measure: LB
Kilograms Quanity: 9.07200015
Receiving EPAID: UTD981552177

Waste Sequence Number: 3408168
Sequence Number: 1981634
Shipment Date: 2016-06-20 00:00:00
Mainfest Document ID: 009729906
Reported Quanity: 130
Unit of Measure: LB
Kilograms Quanity: 58.9680010
Receiving EPAID: UTD981552177

Waste Sequence Number: 3408169
Sequence Number: 1981621
Shipment Date: 2016-03-29 00:00:00
Mainfest Document ID: 009565332
Reported Quanity: 80
Unit of Measure: LB
Kilograms Quanity: 36.2880006
Receiving EPAID: UTD981552177

Waste Stream Off Site Mgmt:
Waste CORB Sequence Number: 157302
Waste Sequence Number: 3408175
Sequence Number: 902252
Received EPAID: TXD982290140
Managed Quanity: 2
Kilogram Quanity: 0.90720001
Recycled Percentage: 0
Waste Management System Code: H129

Waste Sequence Number: 3408175
Sequence Number: 902253
Received EPAID: TXD982290140
Managed Quanity: 2
Kilogram Quanity: 0.90720001
Recycled Percentage: 0
Waste Management System Code: H141

Waste Sequence Number: 3408167
Sequence Number: 901933
Received EPAID: UTD981552177
Managed Quanity: 40
Kilogram Quanity: 18.1440003
Recycled Percentage: 0
Waste Management System Code: H040

Waste Sequence Number: 3408174
Sequence Number: 901949
Received EPAID: UTD981552177
Managed Quanity: 480

DRAFT

SEATTLE CENTRAL COLLEGE (Continued) **1004613903**

Kilogram Quanity: 217.728003
Recycled Percentage: 0
Waste Management System Code: H040

Waste Sequence Number: 3408165
Sequence Number: 901942
Received EPAID: UTD981552177
Managed Quanity: 182
Kilogram Quanity: 82.5552014
Recycled Percentage: 0
Waste Management System Code: H040

Waste Sequence Number: 3408447
Sequence Number: 902243
Received EPAID: UTD981552177
Managed Quanity: 109
Kilogram Quanity: 49.4424008
Recycled Percentage: 0
Waste Management System Code: H040

Waste Sequence Number: 3408166
Sequence Number: 901943
Received EPAID: UTD981552177
Managed Quanity: 305
Kilogram Quanity: 138.348002
Recycled Percentage: 0
Waste Management System Code: H040

Waste Sequence Number: 3408168
Sequence Number: 902245
Received EPAID: UTD981552177
Managed Quanity: 500
Kilogram Quanity: 226.800003
Recycled Percentage: 0
Waste Management System Code: H040

Waste Sequence Number: 3408172
Sequence Number: 901939
Received EPAID: UTD981552177
Managed Quanity: 95
Kilogram Quanity: 43.0920007
Recycled Percentage: 0
Waste Management System Code: H040

Waste Sequence Number: 3408187
Sequence Number: 901909
Received EPAID: UTD981552177
Managed Quanity: 215
Kilogram Quanity: 97.5240016
Recycled Percentage: 0
Waste Management System Code: H040

Waste Sequence Number: 3408189
Sequence Number: 901937
Received EPAID: UTD981552177
Managed Quanity: 145
Kilogram Quanity: 65.7720011

DRAFT

SEATTLE CENTRAL COLLEGE (Continued) **1004613903**

Recycled Percentage: 0
Waste Management System Code: H040

Waste Stream Comments:
CORB Waste Sequence Number: 157302
Comments: A-3. D002 - NON-LISTED CORROSIVE; D005 - BARIUM; D007 - CHROMIUM; D009 - MERCURY; D011 - SILVER; D027 - 1,4-DICHLOROBENZENE; U112 - ACETIC ACID, ETHYL ESTER/ETHYL ACETATE (I); A-7. Spent chemical waste resulting from instruction in our chemistry teaching lab.
Waste Sequence Number: 3408168
Sequence Number: 1

Comments: A-7. Waste resulting from instruction in the Fine Art painting and printmaking studios.
Waste Sequence Number: 3408169
Sequence Number: 1

Comments: A-7. Chemical waste resulting from instruction in our chemistry teaching lab. One (1) pound of this waste was excess stock that was no longer needed.
Waste Sequence Number: 3408171
Sequence Number: 1

Comments: A-7. Spent chemical waste resulting from instruction in our chemistry teaching lab.
Waste Sequence Number: 3408172
Sequence Number: 1

Comments: A-3. F002 - HALOGENATED SOLVENTS AND STILL BOTTOMS A-7. Spent chemical waste resulting from instruction in our chemistry and biology teaching labs.
Waste Sequence Number: 3408173
Sequence Number: 1

Comments: A-7. Specimen waste is generated from dissections in our biology teaching labs. A-8. Specimens previously packed in "carosafe" or similar solution before use and discard. This contains primarily propylene glycol but could contain formaldehyde in trace amounts.
Waste Sequence Number: 3408174
Sequence Number: 1

Comments: B-4/B-5. H129 - Cylinder Devalving
Waste Sequence Number: 3408175
Sequence Number: 1

Comments: A-7. Old, unneeded paint was disposed of from the Facilities paint shop.
Waste Sequence Number: 3408187
Sequence Number: 1

Comments: A-7. The biology labs collect the packing fluid from the preserved specimens used for dissection. The fluid contains a trace amount of formalin that is neutralized before the waste is discharged into the sanitary sewer. The College has obtained permission from the local water authority for this discharge.
Waste Sequence Number: 3408421

DRAFT

SEATTLE CENTRAL COLLEGE (Continued) **1004613903**

Sequence Number: 1

Comments: These materials were stabilized and removed from the chemistry stockroom as part of our continuing effort to remove legacy chemicals after the retirement of a laboratory technician.

Waste Sequence Number: 3408447
Sequence Number: 1

Comments: A-7. Spent chemical waste resulting from instruction in our chemistry teaching lab.

Waste Sequence Number: 3408165
Sequence Number: 1

Waste Stream EPA Code:

CORB Waste Sequence Number: 157302
Waste Sequence Number: 3408166
Sequence Number: 7863315
WCDA Code: D002

Waste Sequence Number: 3408166
Sequence Number: 7863316
WCDA Code: D005

Waste Sequence Number: 3408166
Sequence Number: 7863317
WCDA Code: D011

Waste Sequence Number: 3408166
Sequence Number: 7863318
WCDA Code: F002

Waste Sequence Number: 3408168
Sequence Number: 7863486
WCDA Code: D001

Waste Sequence Number: 3408168
Sequence Number: 7863491
WCDA Code: D008

Waste Sequence Number: 3408168
Sequence Number: 7863487
WCDA Code: D028

Waste Sequence Number: 3408168
Sequence Number: 7863488
WCDA Code: F002

Waste Sequence Number: 3408168
Sequence Number: 7863489
WCDA Code: F003

Waste Sequence Number: 3408168
Sequence Number: 7863490
WCDA Code: F005

Waste Sequence Number: 3408167
Sequence Number: 7863320

DRAFT

SEATTLE CENTRAL COLLEGE (Continued) **1004613903**

WCDA Code: D001

Waste Stream Source Code:
CORB Waste Sequence Number: 157302
Waste Sequence Number: 3408447
Sequence Number: 1
WCDD Code: G17

Waste Sequence Number: 3408190
Sequence Number: 1
WCDD Code: G32

Waste Sequence Number: 3408167
Sequence Number: 1
WCDD Code: G11

Waste Sequence Number: 3408171
Sequence Number: 1
WCDD Code: G11

Waste Sequence Number: 3408175
Sequence Number: 1
WCDD Code: G11

Waste Sequence Number: 3408187
Sequence Number: 1
WCDD Code: G11

Waste Sequence Number: 3408189
Sequence Number: 1
WCDD Code: G11

Waste Sequence Number: 3408165
Sequence Number: 1
WCDD Code: G09

Waste Sequence Number: 3408166
Sequence Number: 1
WCDD Code: G09

Waste Sequence Number: 3408168
Sequence Number: 1
WCDD Code: G09

Waste Sequence Number: 3408169
Sequence Number: 1
WCDD Code: G09

Name: SEATTLE CENTRAL COMMUNITY COLLEGE
Address: 1702 HARVARD AVE
City,State,Zip: SEATTLE, WA 98122
Facility Address 2: Not reported
Facility ID: 56514528
EPA ID: WAD980833529
NAICS: 611210
State Waste Code Desc: WT02

DRAFT

SEATTLE CENTRAL COLLEGE (Continued) **1004613903**

Federal Waste Code Desc:	D001,D002
Form Comm:	in 2015 we did a major clean out of the chemistry stockroom after a lab tech retired. Many hazardous chemicals that were obsolete for school purposes were removed to improve safety.
Data Year:	2015
Permit by Rule:	False
Mailing Address 2:	Mail Stop BE 1142
Treatment by Generator:	True
Mixed Radioactive Waste:	False
Importer of Hazardous Waste:	False
Immediate Recycler:	False
Treatment/Storage/Disposal/Recycling Facility:	False
Generator of Dangerous Fuel Waste:	False
Generator Marketing to Burner:	False
Other Marketers (i.e., blender, distributor, etc.):	False
Utility Boiler Burner:	False
Industry Boiler Burner:	False
Industrial Furnace:	False
Smelter Defferal:	False
Universal Waste:	Not reported
Off-Specification:	Not reported
LN Address 2:	Not reported
Tax Reg #:	578076239
Business Type:	Education
Mail Name:	Seattle Colleges
Mailing Address:	1701 Broadway
Mailing City,State,Zip:	SEATTLE, WA 98122-2413
Legal Organization Name:	WA SCCD
Legal Organization Type:	District
Legal Contact:	Not reported
Legal Address:	1500 HARVARD AVE
Legal Address 2:	Not reported
Legal City,State,Zip:	SEATTLE, WA 98122-2400
Legal Phone Number:	(206)587-4111
Legal Effective Date:	12/17/1996
Land Organization Name:	WA SCCD
Land Organization Type:	State
Land Contact:	Not reported
Land Address:	1500 HARVARD AVE
Land City,State,Zip:	SEATTLE, WA 98122-2400
Land Phone Number:	(206)587-4111
Operator Organization Name:	Seattle Central College
Operator Organization Type:	District
Operator:	Chuck Davis
Operator Address:	1701 Broadway
Operator Address 2:	Mail Stop BE 1142
Operator City,State,Zip:	SEATTLE, WA 98122-2413
Operator Phone Number:	(206)934-4340
Operator Effective Date:	01/01/2011
Site Contact:	Chuck Davis
Site Contact Address:	1701 Broadway
Contact City,State,Zip:	SEATTLE, WA 98122-2413
Site Contact Phone Number:	(206)934-4340
Site Contact Email:	chuck.davis@seattlecolleges.edu
Gen Status Code:	MQG
Monthly Generation:	False
Batch Generation:	True

DRAFT

SEATTLE CENTRAL COLLEGE (Continued) **1004613903**

One Time Generation:	False
Transport Own Waste:	False
Tranports Other Waste:	False
Recycler Onsite:	False
Transfer Facility:	False
Other Exemption:	Not reported
UW Battery Gen:	False
Used Oil Transporter:	False
Used Oil Transfer Facility:	False
Used Oil Processor:	False
Used Oil Refiner:	False
Used Oil Fuel Marketer Directs Shipments:	False
Used Oil Fuel Marketer Meets Specs:	False
Site Contact Address 2:	Mail Stop BE 1142
SIC Code:	Not reported
CRK Number:	Not reported
Active:	Not reported
CAS Number:	Not reported
Chemical Name:	Not reported
EHS:	Not reported
EHS CAS Number:	Not reported
EHS Name:	Not reported

Waste Stream Generated:

Waste Managed Off Site:	Y
State Only Waste Code 1:	WT02
State Only Waste Code 2:	Not reported
Report Managed On Site:	0
KG Managed On Site:	0
Generator Treatment Code:	Not reported
Permit By Rule Code:	Not reported
WCDE Residence Code:	Not reported
WCDH Origin Code:	1
WCDE On Site Code:	Not reported
WCDB Code:	W001
Description:	waste aerosols
CORb Sequence Number:	154615
Sequence Number:	3370811
Mixed Radioactive Flag:	False
Designation Code:	D
Reported Quanity:	45
Quanity Unit:	LB
Kilograms Quanity:	20.4120003
Density Number:	0
Density Quanity:	Not reported

Waste Managed Off Site:	Y
State Only Waste Code 1:	WT02
State Only Waste Code 2:	Not reported
Report Managed On Site:	0
KG Managed On Site:	0
Generator Treatment Code:	Not reported
Permit By Rule Code:	Not reported
WCDE Residence Code:	Not reported
WCDH Origin Code:	1
WCDE On Site Code:	Not reported
WCDB Code:	W001
Description:	Labpack Mercury Salts and Solutions for Retort

DRAFT

SEATTLE CENTRAL COLLEGE (Continued) **1004613903**

CORb Sequence Number:	154615
Sequence Number:	3370812
Mixed Radioactive Flag:	False
Designation Code:	D
Reported Quanity:	23
Quanity Unit:	LB
Kilograms Quanity:	10.4328001
Density Number:	0
Density Quanity:	Not reported
Waste Managed Off Site:	Y
State Only Waste Code 1:	WSC2
State Only Waste Code 2:	WT02
Report Managed On Site:	0
KG Managed On Site:	0
Generator Treatment Code:	Not reported
Permit By Rule Code:	Not reported
WCDE Residence Code:	Not reported
WCDH Origin Code:	1
WCDE On Site Code:	Not reported
WCDB Code:	W001
Description:	Labpack Basic & Basic Compatibles for Incineration
CORb Sequence Number:	154615
Sequence Number:	3370808
Mixed Radioactive Flag:	False
Designation Code:	D
Reported Quanity:	175
Quanity Unit:	LB
Kilograms Quanity:	79.3800013
Density Number:	0
Density Quanity:	Not reported
Waste Managed Off Site:	Y
State Only Waste Code 1:	WT01
State Only Waste Code 2:	WT02
Report Managed On Site:	0
KG Managed On Site:	0
Generator Treatment Code:	Not reported
Permit By Rule Code:	Not reported
WCDE Residence Code:	Not reported
WCDH Origin Code:	1
WCDE On Site Code:	Not reported
WCDB Code:	W004
Description:	Acute hazardous chemicals removed from storeroom, co-mingled DW
CORb Sequence Number:	154615
Sequence Number:	3370815
Mixed Radioactive Flag:	False
Designation Code:	E
Reported Quanity:	705
Quanity Unit:	LB
Kilograms Quanity:	319.788005
Density Number:	0
Density Quanity:	Not reported
Waste Managed Off Site:	Y
State Only Waste Code 1:	WT02
State Only Waste Code 2:	Not reported

DRAFT

SEATTLE CENTRAL COLLEGE (Continued) **1004613903**

Report Managed On Site:	0
KG Managed On Site:	0
Generator Treatment Code:	Not reported
Permit By Rule Code:	Not reported
WCDE Residence Code:	Not reported
WCDH Origin Code:	1
WCDE On Site Code:	Not reported
WCDB Code:	W219
Description:	Specimens in Carosafe
CORb Sequence Number:	154615
Sequence Number:	3370806
Mixed Radioactive Flag:	False
Designation Code:	D
Reported Quanity:	550
Quanity Unit:	LB
Kilograms Quanity:	249.480004
Density Number:	0
Density Quanity:	Not reported

Waste Managed Off Site:	N
State Only Waste Code 1:	WT02
State Only Waste Code 2:	Not reported
Report Managed On Site:	128
KG Managed On Site:	282.191359
Generator Treatment Code:	Y
Permit By Rule Code:	Not reported
WCDE Residence Code:	Not reported
WCDH Origin Code:	1
WCDE On Site Code:	H121
WCDB Code:	W113
Description:	Packing Fluid Containing dilute formalin - Treated on Site
CORb Sequence Number:	154615
Sequence Number:	3370813
Mixed Radioactive Flag:	False
Designation Code:	D
Reported Quanity:	128
Quanity Unit:	LB
Kilograms Quanity:	58.0608009
Density Number:	0
Density Quanity:	Not reported

Waste Managed Off Site:	Y
State Only Waste Code 1:	WT02
State Only Waste Code 2:	Not reported
Report Managed On Site:	0
KG Managed On Site:	0
Generator Treatment Code:	Not reported
Permit By Rule Code:	Not reported
WCDE Residence Code:	Not reported
WCDH Origin Code:	1
WCDE On Site Code:	Not reported
WCDB Code:	W001
Description:	Labpack Oxidizer/ reactive DW for Incineration
CORb Sequence Number:	154615
Sequence Number:	3370809
Mixed Radioactive Flag:	False
Designation Code:	D

DRAFT

SEATTLE CENTRAL COLLEGE (Continued) **1004613903**

Reported Quanity:	234
Quanity Unit:	LB
Kilograms Quanity:	106.142401
Density Number:	0
Density Quanity:	Not reported
Waste Managed Off Site:	Y
State Only Waste Code 1:	WT02
State Only Waste Code 2:	Not reported
Report Managed On Site:	0
KG Managed On Site:	0
Generator Treatment Code:	Not reported
Permit By Rule Code:	Not reported
WCDE Residence Code:	Not reported
WCDH Origin Code:	1
WCDE On Site Code:	Not reported
WCDB Code:	W001
Description:	Labpack Flammables for Incineration
CORb Sequence Number:	154615
Sequence Number:	3370810
Mixed Radioactive Flag:	False
Designation Code:	D
Reported Quanity:	1539
Quanity Unit:	LB
Kilograms Quanity:	698.090412
Density Number:	0
Density Quanity:	Not reported
Waste Managed Off Site:	Y
State Only Waste Code 1:	WT02
State Only Waste Code 2:	Not reported
Report Managed On Site:	0
KG Managed On Site:	0
Generator Treatment Code:	Not reported
Permit By Rule Code:	Not reported
WCDE Residence Code:	Not reported
WCDH Origin Code:	1
WCDE On Site Code:	Not reported
WCDB Code:	W002
Description:	waste - rags with paint or ink
CORb Sequence Number:	154615
Sequence Number:	3370805
Mixed Radioactive Flag:	False
Designation Code:	D
Reported Quanity:	390
Quanity Unit:	LB
Kilograms Quanity:	176.904003
Density Number:	0
Density Quanity:	Not reported
Waste Managed Off Site:	Y
State Only Waste Code 1:	WT02
State Only Waste Code 2:	WSC2
Report Managed On Site:	0
KG Managed On Site:	0
Generator Treatment Code:	Not reported
Permit By Rule Code:	Not reported

DRAFT

SEATTLE CENTRAL COLLEGE (Continued) **1004613903**

WCDE Residence Code:	Not reported
WCDH Origin Code:	1
WCDE On Site Code:	Not reported
WCDB Code:	W001
Description:	Labpack Acid & Acid Compatibles For Incineration
CORb Sequence Number:	154615
Sequence Number:	3370807
Mixed Radioactive Flag:	False
Designation Code:	D
Reported Quanity:	962
Quanity Unit:	LB
Kilograms Quanity:	436.363207
Density Number:	0
Density Quanity:	Not reported

Waste Managed Off Site:	Y
State Only Waste Code 1:	WT02
State Only Waste Code 2:	Not reported
Report Managed On Site:	0
KG Managed On Site:	0
Generator Treatment Code:	Not reported
Permit By Rule Code:	Not reported
WCDE Residence Code:	Not reported
WCDH Origin Code:	1
WCDE On Site Code:	Not reported
WCDB Code:	W001
Description:	Waste with Mercury compounds sent to incineration
CORb Sequence Number:	154615
Sequence Number:	3370814
Mixed Radioactive Flag:	False
Designation Code:	D
Reported Quanity:	17
Quanity Unit:	LB
Kilograms Quanity:	7.71120013
Density Number:	0
Density Quanity:	Not reported

Shipments Send:

CORB Waste Sequence Number:	154615
Waste Sequence Number:	3370805
Sequence Number:	1943469
Shipment Date:	2015-12-18 00:00:00
Mainfest Document ID:	009565037
Reported Quanity:	5
Unit of Measure:	LB
Kilograms Quanity:	2.26800003
Receiving EPAID:	UTD981552177

Waste Sequence Number:	3370805
Sequence Number:	1943467
Shipment Date:	2015-04-01 00:00:00
Mainfest Document ID:	008160626
Reported Quanity:	250
Unit of Measure:	LB
Kilograms Quanity:	113.400001
Receiving EPAID:	UTD981552177

DRAFT

SEATTLE CENTRAL COLLEGE (Continued) **1004613903**

Waste Sequence Number: 3370805
Sequence Number: 1943471
Shipment Date: 2015-06-24 00:00:00
Mainfest Document ID: 008350984
Reported Quanity: 75
Unit of Measure: LB
Kilograms Quanity: 34.0200005
Receiving EPAID: UTD981552177

Waste Sequence Number: 3370805
Sequence Number: 1943468
Shipment Date: 2015-10-23 00:00:00
Mainfest Document ID: 008863675
Reported Quanity: 60
Unit of Measure: LB
Kilograms Quanity: 27.2160004
Receiving EPAID: NED981723513

Waste Sequence Number: 3370807
Sequence Number: 1943474
Shipment Date: 2015-04-01 00:00:00
Mainfest Document ID: 008160627
Reported Quanity: 5
Unit of Measure: LB
Kilograms Quanity: 2.26800003
Receiving EPAID: UTD981552177

Waste Sequence Number: 3370807
Sequence Number: 1943476
Shipment Date: 2015-06-24 00:00:00
Mainfest Document ID: 008350984
Reported Quanity: 20
Unit of Measure: LB
Kilograms Quanity: 9.07200015
Receiving EPAID: UTD981552177

Waste Sequence Number: 3370807
Sequence Number: 1943477
Shipment Date: 2015-10-20 00:00:00
Mainfest Document ID: 009119701
Reported Quanity: 97
Unit of Measure: LB
Kilograms Quanity: 43.9992007
Receiving EPAID: UTD981552177

Waste Sequence Number: 3370807
Sequence Number: 1943478
Shipment Date: 2015-12-18 00:00:00
Mainfest Document ID: 009565037
Reported Quanity: 70
Unit of Measure: LB
Kilograms Quanity: 31.7520005
Receiving EPAID: UTD981552177

Waste Sequence Number: 3370807
Sequence Number: 1943475
Shipment Date: 2015-04-24 00:00:00

DRAFT

SEATTLE CENTRAL COLLEGE (Continued) **1004613903**

Mainfest Document ID:	008159635
Reported Quanity:	40
Unit of Measure:	LB
Kilograms Quanity:	18.1440003
Receiving EPAID:	UTD981552177
Waste Sequence Number:	3370807
Sequence Number:	1943473
Shipment Date:	2015-04-01 00:00:00
Mainfest Document ID:	008160626
Reported Quanity:	730
Unit of Measure:	LB
Kilograms Quanity:	331.128005
Receiving EPAID:	UTD981552177
Waste Sequence Number:	3370814
Sequence Number:	1943504
Shipment Date:	2015-04-01 00:00:00
Mainfest Document ID:	008160626
Reported Quanity:	17
Unit of Measure:	LB
Kilograms Quanity:	7.71120013
Receiving EPAID:	UTD981552177

Waste Stream Off Site Mgmt:

Waste CORB Sequence Number:	154615
Waste Sequence Number:	3370809
Sequence Number:	885761
Received EPAID:	ARD069748192
Managed Quanity:	45
Kilogram Quanity:	20.4120003
Recycled Percentage:	0
Waste Management System Code:	H040
Waste Sequence Number:	3370809
Sequence Number:	885762
Received EPAID:	UTD981552177
Managed Quanity:	189
Kilogram Quanity:	85.7304014
Recycled Percentage:	0
Waste Management System Code:	H040
Waste Sequence Number:	3370810
Sequence Number:	885763
Received EPAID:	UTD981552177
Managed Quanity:	1539
Kilogram Quanity:	698.090412
Recycled Percentage:	0
Waste Management System Code:	H040
Waste Sequence Number:	3370806
Sequence Number:	885758
Received EPAID:	UTD981552177
Managed Quanity:	550
Kilogram Quanity:	249.480004
Recycled Percentage:	0
Waste Management System Code:	H040

DRAFT

SEATTLE CENTRAL COLLEGE (Continued) **1004613903**

Waste Sequence Number:	3370805
Sequence Number:	885757
Received EPAID:	UTD981552177
Managed Quanity:	330
Kilogram Quanity:	149.688002
Recycled Percentage:	0
Waste Management System Code:	H040

Waste Sequence Number:	3370805
Sequence Number:	885756
Received EPAID:	NED981723513
Managed Quanity:	60
Kilogram Quanity:	27.2160004
Recycled Percentage:	0
Waste Management System Code:	H040

Waste Sequence Number:	3370807
Sequence Number:	885759
Received EPAID:	UTD981552177
Managed Quanity:	962
Kilogram Quanity:	436.363207
Recycled Percentage:	0
Waste Management System Code:	H040

Waste Sequence Number:	3370814
Sequence Number:	885767
Received EPAID:	UTD981552177
Managed Quanity:	17
Kilogram Quanity:	7.71120013
Recycled Percentage:	0
Waste Management System Code:	H040

Waste Sequence Number:	3370816
Sequence Number:	885770
Received EPAID:	UTD981552177
Managed Quanity:	1132
Kilogram Quanity:	513.475208
Recycled Percentage:	0
Waste Management System Code:	H040

Waste Sequence Number:	3370811
Sequence Number:	885764
Received EPAID:	UTD981552177
Managed Quanity:	45
Kilogram Quanity:	20.4120003
Recycled Percentage:	0
Waste Management System Code:	H040

Waste Sequence Number:	3370812
Sequence Number:	885765
Received EPAID:	ARD069748192
Managed Quanity:	13
Kilogram Quanity:	5.89680010
Recycled Percentage:	0
Waste Management System Code:	H141

DRAFT

SEATTLE CENTRAL COLLEGE (Continued) **1004613903**

Waste Stream Comments:

CORB Waste Sequence Number: 154615
Comments: A-7 Teaching Chemistry involves the use of a variety of chemicals and results in mixed chemical waste.A lab tech retired in 2015. Central took advantage of this to remove inventory that was excessive and/or toxic. Large amounts of reagents were shipped in order to make the storeroom safer.
Waste Sequence Number: 3370808
Sequence Number: 1

Comments: A-7 Teaching Chemistry involves the use of a variety of chemicals and results in mixed chemical waste. Alab tech retired in 2015. Central took advantage of this to remove inventory that was excessive and/or toxic. Large amounts of reagents were shipped in order to make the storeroom safer.
Waste Sequence Number: 3370809
Sequence Number: 1

Comments: A-7 Teaching Chemistry involves the use of a variety of chemicals and results in mixed chemical waste. A lab tech retired in 2015. Central took advantage of this to remove inventory that was excessive and/or toxic. Large amounts of reagents were shipped in order to make the storeroom safer.
Waste Sequence Number: 3370810
Sequence Number: 1

Comments: A-7 We discarded out of date paint and other miscellaneous products
Waste Sequence Number: 3370811
Sequence Number: 1

Comments: A-7 Teaching Chemistry involves the use of a variety of chemicals and results in mixed chemical waste. this mercury waste is reported separately from the other lab mercury waste because these were sent to retort, not incineration.
Waste Sequence Number: 3370812
Sequence Number: 1

Comments: A-7: Teaching Biology includes dissection of specimens. Specimens come packed in liquid which includes dilute formaldehyde (formalin). The biology techs treat the solution on site to neutralize the formalin and then sewers the liquid under permit with King County Metro.
Waste Sequence Number: 3370813
Sequence Number: 1

Comments: A-7. teaching laboratory chemistry generates chemical hazardous wastes.
Waste Sequence Number: 3370814
Sequence Number: 1

Comments: A-7 A chemistry lab tech retired in 2015. Central took advantage of this to remove inventory that was excessive and/or toxic. Large amounts of reagents were shipped in order to make the storeroom safer.
Waste Sequence Number: 3370815
Sequence Number: 1

Comments: A-7. A lab tech retired in 2015. Central took advantage of this to

DRAFT

SEATTLE CENTRAL COLLEGE (Continued) **1004613903**

remove inventory that was excessive and/or toxic. Large amounts of reagents were shipped in order to make the storeroom safer.

Waste Sequence Number: 3370816
Sequence Number: 1

Comments: A-7 Contaminated rags are produced primarily during art classes, sometimes by maintenance.

Waste Sequence Number: 3370805
Sequence Number: 1

Comments: A-8: Specimens in propylene glycol and formaldehyde from biology classes

Waste Sequence Number: 3370806
Sequence Number: 1

Waste Stream EPA Code:
CORB Waste Sequence Number: 154615
Waste Sequence Number: 3370809
Sequence Number: 7729249
WCDA Code: D001

Waste Sequence Number: 3370809
Sequence Number: 7729250
WCDA Code: D003

Waste Sequence Number: 3370810
Sequence Number: 7729275
WCDA Code: D001

Waste Sequence Number: 3370810
Sequence Number: 7729276
WCDA Code: U031

Waste Sequence Number: 3370810
Sequence Number: 7729277
WCDA Code: U056

Waste Sequence Number: 3370810
Sequence Number: 7729278
WCDA Code: U057

Waste Sequence Number: 3370810
Sequence Number: 7729279
WCDA Code: U140

Waste Sequence Number: 3370810
Sequence Number: 7729280
WCDA Code: U159

Waste Sequence Number: 3370811
Sequence Number: 7729284
WCDA Code: D001

Waste Sequence Number: 3370812
Sequence Number: 7729295
WCDA Code: D002

DRAFT

SEATTLE CENTRAL COLLEGE (Continued) **1004613903**

Waste Sequence Number: 3370812
Sequence Number: 7729296
WCDA Code: D009

Waste Stream Source Code:
CORB Waste Sequence Number: 154615
Waste Sequence Number: 3370815
Sequence Number: 1
WCDD Code: G17

Waste Sequence Number: 3370805
Sequence Number: 1
WCDD Code: G09

Waste Sequence Number: 3370806
Sequence Number: 1
WCDD Code: G09

Waste Sequence Number: 3370807
Sequence Number: 1
WCDD Code: G09

Waste Sequence Number: 3370808
Sequence Number: 1
WCDD Code: G09

Waste Sequence Number: 3370809
Sequence Number: 1
WCDD Code: G09

Waste Sequence Number: 3370810
Sequence Number: 1
WCDD Code: G09

Waste Sequence Number: 3370812
Sequence Number: 1
WCDD Code: G09

Waste Sequence Number: 3370813
Sequence Number: 1
WCDD Code: G09

Waste Sequence Number: 3370814
Sequence Number: 1
WCDD Code: G09

Waste Sequence Number: 3370811
Sequence Number: 1
WCDD Code: G11

Name: SEATTLE CENTRAL COMMUNITY COLLEGE
Address: 1702 HARVARD AVE
City,State,Zip: SEATTLE, WA 98122
Facility Address 2: Not reported
Facility ID: 56514528
EPA ID: WAD980833529

DRAFT

SEATTLE CENTRAL COLLEGE (Continued) **1004613903**

NAICS:		611210
State Waste Code Desc:		Not reported
Federal Waste Code Desc:	D001,D002	
Form Comm:		we neutralize the dilute formalin liquid that preserved biology specimens come packed in. This liquid is neutralized and then sewered under a permit from King County Metro
Data Year:		2014
Permit by Rule:		False
Mailing Address 2:		Mail Stop BE 1142
Treatment by Generator:		True
Mixed Radioactive Waste:		False
Importer of Hazardous Waste:		False
Immediate Recycler:		False
Treatment/Storage/Disposal/Recycling Facility:		False
Generator of Dangerous Fuel Waste:		False
Generator Marketing to Burner:		False
Other Marketers (i.e., blender, distributor, etc.):		False
Utility Boiler Burner:		False
Industry Boiler Burner:		False
Industrial Furnace:		False
Smelter Defferal:		False
Universal Waste:		Not reported
Off-Specification:		Not reported
LN Address 2:		Not reported
Tax Reg #:		578076239
Business Type:		Education
Mail Name:		Seattle Colleges
Mailing Address:		1701 Broadway
Mailing City,State,Zip:		SEATTLE, WA 98122-2413
Legal Organization Name:		WA SCCD
Legal Organization Type:		District
Legal Contact:		Not reported
Legal Address:		1500 HARVARD AVE
Legal Address 2:		Not reported
Legal City,State,Zip:		SEATTLE, WA 98122-2400
Legal Phone Number:		(206)587-4111
Legal Effective Date:		12/17/1996
Land Organization Name:		WA SCCD
Land Organization Type:		State
Land Contact:		Not reported
Land Address:		1500 HARVARD AVE
Land City,State,Zip:		SEATTLE, WA 98122-2400
Land Phone Number:		(206)587-4111
Operator Organization Name:		Seattle Central College
Operator Organization Type:		District
Operator:		Chuck Davis
Operator Address:		1701 Broadway
Operator Address 2:		Mail Stop BE 1142
Operator City,State,Zip:		SEATTLE, WA 98122-2413
Operator Phone Number:		(206)934-4340
Operator Effective Date:		01/01/2011
Site Contact:		Chuck Davis
Site Contact Address:		1701 Broadway
Contact City,State,Zip:		SEATTLE, WA 98122-2413
Site Contact Phone Number:		(206)934-4340
Site Contact Email:		chuck.davis@seattlecolleges.edu
Gen Status Code:		MQG

DRAFT

SEATTLE CENTRAL COLLEGE (Continued) **1004613903**

Monthly Generation:	False
Batch Generation:	True
One Time Generation:	False
Transport Own Waste:	False
Tranports Other Waste:	False
Recycler Onsite:	False
Transfer Facility:	False
Other Exemption:	Not reported
UW Battery Gen:	False
Used Oil Transporter:	False
Used Oil Transfer Facility:	False
Used Oil Processor:	False
Used Oil Refiner:	False
Used Oil Fuel Marketer Directs Shipments:	False
Used Oil Fuel Marketer Meets Specs:	False
Site Contact Address 2:	Mail Stop BE 1142
SIC Code:	Not reported
CRK Number:	Not reported
Active:	Not reported
CAS Number:	Not reported
Chemical Name:	Not reported
EHS:	Not reported
EHS CAS Number:	Not reported
EHS Name:	Not reported

Waste Stream Generated:

Waste Managed Off Site:	Y
State Only Waste Code 1:	Not reported
State Only Waste Code 2:	Not reported
Report Managed On Site:	0
KG Managed On Site:	0
Generator Treatment Code:	Not reported
Permit By Rule Code:	Not reported
WCDE Residence Code:	Not reported
WCDH Origin Code:	1
WCDE On Site Code:	Not reported
WCDB Code:	W001
Description:	Labpack Basic & Basic Compatibles for Incineration
CORb Sequence Number:	147708
Sequence Number:	3302988
Mixed Radioactive Flag:	False
Designation Code:	D
Reported Quanity:	85
Quanity Unit:	LB
Kilograms Quanity:	38.5560006
Density Number:	0
Density Quanity:	Not reported

Waste Managed Off Site:	Y
State Only Waste Code 1:	WT02
State Only Waste Code 2:	Not reported
Report Managed On Site:	0
KG Managed On Site:	0
Generator Treatment Code:	Not reported
Permit By Rule Code:	Not reported
WCDE Residence Code:	Not reported
WCDH Origin Code:	1
WCDE On Site Code:	Not reported

DRAFT

SEATTLE CENTRAL COLLEGE (Continued) **1004613903**

WCDB Code:	W219
Description:	Specimens in Carosafe
CORb Sequence Number:	147708
Sequence Number:	3302986
Mixed Radioactive Flag:	False
Designation Code:	D
Reported Quanity:	200
Quanity Unit:	LB
Kilograms Quanity:	90.7200015
Density Number:	0
Density Quanity:	Not reported
Waste Managed Off Site:	Y
State Only Waste Code 1:	Not reported
State Only Waste Code 2:	Not reported
Report Managed On Site:	0
KG Managed On Site:	0
Generator Treatment Code:	Not reported
Permit By Rule Code:	Not reported
WCDE Residence Code:	Not reported
WCDH Origin Code:	1
WCDE On Site Code:	Not reported
WCDB Code:	W001
Description:	Labpack Acid & Acid Compatibles For Incineration
CORb Sequence Number:	147708
Sequence Number:	3302987
Mixed Radioactive Flag:	False
Designation Code:	D
Reported Quanity:	60
Quanity Unit:	LB
Kilograms Quanity:	27.2160004
Density Number:	0
Density Quanity:	Not reported
Waste Managed Off Site:	Y
State Only Waste Code 1:	WT02
State Only Waste Code 2:	Not reported
Report Managed On Site:	0
KG Managed On Site:	0
Generator Treatment Code:	Not reported
Permit By Rule Code:	Not reported
WCDE Residence Code:	Not reported
WCDH Origin Code:	1
WCDE On Site Code:	Not reported
WCDB Code:	W001
Description:	Labpack Organics for Incineration
CORb Sequence Number:	147708
Sequence Number:	3302989
Mixed Radioactive Flag:	False
Designation Code:	D
Reported Quanity:	40
Quanity Unit:	LB
Kilograms Quanity:	18.1440003
Density Number:	0
Density Quanity:	Not reported
Waste Managed Off Site:	N

DRAFT

SEATTLE CENTRAL COLLEGE (Continued) **1004613903**

State Only Waste Code 1:	WT02
State Only Waste Code 2:	Not reported
Report Managed On Site:	241
KG Managed On Site:	531.313419
Generator Treatment Code:	Y
Permit By Rule Code:	Not reported
WCDE Residence Code:	Not reported
WCDH Origin Code:	1
WCDE On Site Code:	H121
WCDB Code:	W113
Description:	Packing Fluid Containing dilute formalin - Treated on Site
CORb Sequence Number:	147708
Sequence Number:	3302994
Mixed Radioactive Flag:	False
Designation Code:	D
Reported Quanity:	241
Quanity Unit:	LB
Kilograms Quanity:	109.317601
Density Number:	0
Density Quanity:	Not reported

Waste Managed Off Site:	Y
State Only Waste Code 1:	WT02
State Only Waste Code 2:	Not reported
Report Managed On Site:	0
KG Managed On Site:	0
Generator Treatment Code:	Not reported
Permit By Rule Code:	Not reported
WCDE Residence Code:	Not reported
WCDH Origin Code:	1
WCDE On Site Code:	Not reported
WCDB Code:	W001
Description:	Labpack of material not regulated by DOT - copper contaminated
CORb Sequence Number:	147708
Sequence Number:	3302992
Mixed Radioactive Flag:	False
Designation Code:	D
Reported Quanity:	20
Quanity Unit:	LB
Kilograms Quanity:	9.07200015
Density Number:	0
Density Quanity:	Not reported

Waste Managed Off Site:	Y
State Only Waste Code 1:	WT02
State Only Waste Code 2:	Not reported
Report Managed On Site:	0
KG Managed On Site:	0
Generator Treatment Code:	Not reported
Permit By Rule Code:	Not reported
WCDE Residence Code:	Not reported
WCDH Origin Code:	1
WCDE On Site Code:	Not reported
WCDB Code:	W002
Description:	waste - rags with paint or ink
CORb Sequence Number:	147708
Sequence Number:	3302985

DRAFT

SEATTLE CENTRAL COLLEGE (Continued) **1004613903**

Mixed Radioactive Flag:	False
Designation Code:	D
Reported Quanity:	205
Quanity Unit:	LB
Kilograms Quanity:	92.9880015
Density Number:	0
Density Quanity:	Not reported
Waste Managed Off Site:	Y
State Only Waste Code 1:	WT02
State Only Waste Code 2:	Not reported
Report Managed On Site:	0
KG Managed On Site:	0
Generator Treatment Code:	Not reported
Permit By Rule Code:	Not reported
WCDE Residence Code:	Not reported
WCDH Origin Code:	1
WCDE On Site Code:	Not reported
WCDB Code:	W001
Description:	Labpack Flammables for Incineration
CORb Sequence Number:	147708
Sequence Number:	3302990
Mixed Radioactive Flag:	False
Designation Code:	D
Reported Quanity:	305
Quanity Unit:	LB
Kilograms Quanity:	138.348002
Density Number:	0
Density Quanity:	Not reported
Waste Managed Off Site:	Y
State Only Waste Code 1:	Not reported
State Only Waste Code 2:	Not reported
Report Managed On Site:	0
KG Managed On Site:	0
Generator Treatment Code:	Not reported
Permit By Rule Code:	Not reported
WCDE Residence Code:	Not reported
WCDH Origin Code:	1
WCDE On Site Code:	Not reported
WCDB Code:	W001
Description:	Labpack Mercury Salts and Solutions for Retort
CORb Sequence Number:	147708
Sequence Number:	3302993
Mixed Radioactive Flag:	False
Designation Code:	D
Reported Quanity:	10
Quanity Unit:	LB
Kilograms Quanity:	4.53600007
Density Number:	0
Density Quanity:	Not reported

Shipments Send:

CORB Waste Sequence Number:	147708
Waste Sequence Number:	3302985
Sequence Number:	1790340
Shipment Date:	2014-08-21 00:00:00

DRAFT

SEATTLE CENTRAL COLLEGE (Continued) **1004613903**

Mainfest Document ID:	007802168
Reported Quanity:	80
Unit of Measure:	LB
Kilograms Quanity:	36.2880006
Receiving EPAID:	NED981723513

Waste Sequence Number:	3302985
Sequence Number:	1790318
Shipment Date:	2014-12-17 00:00:00
Mainfest Document ID:	008097969
Reported Quanity:	125
Unit of Measure:	LB
Kilograms Quanity:	56.7000009
Receiving EPAID:	UTD981552177

Waste Sequence Number:	3302988
Sequence Number:	1790328
Shipment Date:	2014-08-21 00:00:00
Mainfest Document ID:	007802168
Reported Quanity:	20
Unit of Measure:	LB
Kilograms Quanity:	9.07200015
Receiving EPAID:	NED981723513

Waste Sequence Number:	3302988
Sequence Number:	1790329
Shipment Date:	2014-12-17 00:00:00
Mainfest Document ID:	008097969
Reported Quanity:	65
Unit of Measure:	LB
Kilograms Quanity:	29.4840005
Receiving EPAID:	UTD981552177

Waste Sequence Number:	3302987
Sequence Number:	1790320
Shipment Date:	2014-08-21 00:00:00
Mainfest Document ID:	007802168
Reported Quanity:	60
Unit of Measure:	LB
Kilograms Quanity:	27.2160004
Receiving EPAID:	NED981723513

Waste Sequence Number:	3302989
Sequence Number:	1790345
Shipment Date:	2014-12-17 00:00:00
Mainfest Document ID:	008097968
Reported Quanity:	40
Unit of Measure:	LB
Kilograms Quanity:	18.1440003
Receiving EPAID:	UTD981552177

Waste Sequence Number:	3302986
Sequence Number:	1790319
Shipment Date:	2014-08-21 00:00:00
Mainfest Document ID:	007802168
Reported Quanity:	200
Unit of Measure:	LB

DRAFT

SEATTLE CENTRAL COLLEGE (Continued) **1004613903**

Kilograms Quanity: 90.7200015
Receiving EPAID: NED981723513

Waste Sequence Number: 3302990
Sequence Number: 1790343
Shipment Date: 2014-12-17 00:00:00
Mainfest Document ID: 008097969
Reported Quanity: 150
Unit of Measure: LB
Kilograms Quanity: 68.0400011
Receiving EPAID: UTD981552177

Waste Sequence Number: 3302990
Sequence Number: 1790344
Shipment Date: 2014-08-21 00:00:00
Mainfest Document ID: 007802168
Reported Quanity: 155
Unit of Measure: LB
Kilograms Quanity: 70.3080012
Receiving EPAID: NED981723513

Waste Sequence Number: 3302993
Sequence Number: 1790341
Shipment Date: 2014-12-17 00:00:00
Mainfest Document ID: 008097969
Reported Quanity: 10
Unit of Measure: LB
Kilograms Quanity: 4.53600007
Receiving EPAID: UTD981552177

Waste Sequence Number: 3302992
Sequence Number: 1790346
Shipment Date: 2014-08-21 00:00:00
Mainfest Document ID: 007802168
Reported Quanity: 20
Unit of Measure: LB
Kilograms Quanity: 9.07200015
Receiving EPAID: NED981723513

Waste Stream Off Site Mgmt:
Waste CORB Sequence Number: 147708
Waste Sequence Number: 3302987
Sequence Number: 834142
Received EPAID: NED981723513
Managed Quanity: 60
Kilogram Quanity: 27.2160004
Recycled Percentage: 0
Waste Management System Code: H040

Waste Sequence Number: 3302989
Sequence Number: 834157
Received EPAID: UTD981552177
Managed Quanity: 40
Kilogram Quanity: 18.1440003
Recycled Percentage: 0
Waste Management System Code: H040

DRAFT

SEATTLE CENTRAL COLLEGE (Continued) **1004613903**

Waste Sequence Number: 3302988
Sequence Number: 834143
Received EPAID: NED981723513
Managed Quanity: 20
Kilogram Quanity: 9.07200015
Recycled Percentage: 0
Waste Management System Code: H040

Waste Sequence Number: 3302988
Sequence Number: 834144
Received EPAID: UTD981552177
Managed Quanity: 65
Kilogram Quanity: 29.4840005
Recycled Percentage: 0
Waste Management System Code: H040

Waste Sequence Number: 3302990
Sequence Number: 834155
Received EPAID: UTD981552177
Managed Quanity: 150
Kilogram Quanity: 68.0400011
Recycled Percentage: 0
Waste Management System Code: H040

Waste Sequence Number: 3302990
Sequence Number: 834154
Received EPAID: NED981723513
Managed Quanity: 155
Kilogram Quanity: 70.3080012
Recycled Percentage: 0
Waste Management System Code: H040

Waste Sequence Number: 3302993
Sequence Number: 834152
Received EPAID: UTD981552177
Managed Quanity: 10
Kilogram Quanity: 4.53600007
Recycled Percentage: 0
Waste Management System Code: H141

Waste Sequence Number: 3302986
Sequence Number: 834141
Received EPAID: NED981723513
Managed Quanity: 200
Kilogram Quanity: 90.7200015
Recycled Percentage: 0
Waste Management System Code: H040

Waste Sequence Number: 3302992
Sequence Number: 834163
Received EPAID: NED981723513
Managed Quanity: 20
Kilogram Quanity: 9.07200015
Recycled Percentage: 0
Waste Management System Code: H040

Waste Sequence Number: 3302985

DRAFT

SEATTLE CENTRAL COLLEGE (Continued) **1004613903**

Sequence Number: 834151
Received EPAID: UTD981552177
Managed Quanity: 125
Kilogram Quanity: 56.7000009
Recycled Percentage: 0
Waste Management System Code: H040

Waste Sequence Number: 3302985
Sequence Number: 834150
Received EPAID: NED981723513
Managed Quanity: 80
Kilogram Quanity: 36.2880006
Recycled Percentage: 0
Waste Management System Code: H040

Waste Stream Comments:
CORB Waste Sequence Number: 147708
Comments: A-7 Contaminated rags are produced during art classes.
Waste Sequence Number: 3302985
Sequence Number: 1

Comments: A-8: Specimens in propylene glycol and formaldehyde from biology classes
Waste Sequence Number: 3302986
Sequence Number: 1

Comments: A-7 Teaching Chemistry involves the use of a variety of chemicals and results in mixed chemical waste.
Waste Sequence Number: 3302987
Sequence Number: 1

Comments: A-7 Teaching Chemistry involves the use of a variety of chemicals and results in mixed chemical waste.
Waste Sequence Number: 3302988
Sequence Number: 1

Comments: A-7 Teaching Chemistry involves the use of a variety of chemicals and results in mixed chemical waste.
Waste Sequence Number: 3302989
Sequence Number: 1

Comments: A-7 Teaching Chemistry involves the use of a variety of chemicals and results in mixed chemical waste.
Waste Sequence Number: 3302990
Sequence Number: 1

Comments: A-7 We discarded out of date paint and other miscellaneous products
Waste Sequence Number: 3302992
Sequence Number: 1

Comments: A-7 Teaching Chemistry involves the use of a variety of chemicals and results in mixed chemical waste.
Waste Sequence Number: 3302993
Sequence Number: 1

Comments: A-7: Teaching Biology includes dissection of specimens. Specimens come packed in liquid which includes dilute formaldehyde (formalin).

DRAFT

SEATTLE CENTRAL COLLEGE (Continued) **1004613903**

The biology techs treat the solution on site to neutralize the formalin and then sewers the liquid under permit with King County Metro.

Waste Sequence Number: 3302994
Sequence Number: 1

Waste Stream EPA Code:
CORB Waste Sequence Number: 147708
Waste Sequence Number: 3302988
Sequence Number: 7410919
WCDA Code: D002

Waste Sequence Number: 3302985
Sequence Number: 7410934
WCDA Code: D001

Waste Sequence Number: 3302987
Sequence Number: 7410906
WCDA Code: D002

Waste Sequence Number: 3302987
Sequence Number: 7410907
WCDA Code: D005

Waste Sequence Number: 3302989
Sequence Number: 7410980
WCDA Code: D001

Waste Sequence Number: 3302990
Sequence Number: 7410981
WCDA Code: D001

Waste Sequence Number: 3302990
Sequence Number: 7410982
WCDA Code: D002

Waste Sequence Number: 3302990
Sequence Number: 7410985
WCDA Code: F003

Waste Sequence Number: 3302990
Sequence Number: 7410986
WCDA Code: F005

Waste Sequence Number: 3302990
Sequence Number: 7410983
WCDA Code: U001

Waste Sequence Number: 3302990
Sequence Number: 7410984
WCDA Code: U055

Waste Stream Source Code:
CORB Waste Sequence Number: 147708
Waste Sequence Number: 3302985
Sequence Number: 1

DRAFT

SEATTLE CENTRAL COLLEGE (Continued) **1004613903**

WCDD Code:	G09
Waste Sequence Number:	3302986
Sequence Number:	1
WCDD Code:	G09
Waste Sequence Number:	3302987
Sequence Number:	1
WCDD Code:	G09
Waste Sequence Number:	3302988
Sequence Number:	1
WCDD Code:	G09
Waste Sequence Number:	3302989
Sequence Number:	1
WCDD Code:	G09
Waste Sequence Number:	3302990
Sequence Number:	1
WCDD Code:	G09
Waste Sequence Number:	3302993
Sequence Number:	1
WCDD Code:	G09
Waste Sequence Number:	3302994
Sequence Number:	1
WCDD Code:	G09
Waste Sequence Number:	3302992
Sequence Number:	1
WCDD Code:	G11

Name:	SEATTLE CENTRAL COMMUNITY COLLEGE
Address:	1702 HARVARD AVE
City,State,Zip:	SEATTLE, WA 98122
Facility Address 2:	Not reported
Facility ID:	56514528
EPA ID:	WAD980833529
NAICS:	611210
State Waste Code Desc:	WT02
Federal Waste Code Desc:	D001; D002
Form Comm:	The biology department receives specimens that are packed in a solution containing mostly water and trace amounts of formlin that was used to fix the specimens. We treat the solution with a formalin neutralizer and dispose of the resulting solution to drain according to treatment by generator guidelines and approval by the waste water authority.
Data Year:	2013
Permit by Rule:	False
Mailing Address 2:	Mail Stop BE 1142
Treatment by Generator:	True
Mixed Radioactive Waste:	False
Importer of Hazardous Waste:	False
Immediate Recycler:	False

DRAFT

SEATTLE CENTRAL COLLEGE (Continued) **1004613903**

Treatment/Storage/Disposal/Recycling Facility:	False
Generator of Dangerous Fuel Waste:	False
Generator Marketing to Burner:	False
Other Marketers (i.e., blender, distributor, etc.):	False
Utility Boiler Burner:	False
Industry Boiler Burner:	False
Industrial Furnace:	False
Smelter Defferal:	False
Universal Waste:	Lamps - Generate, Batteries - Accumulate, Lamps - Accumulate
Off-Specification:	Not reported
LN Address 2:	Not reported
Tax Reg #:	578076239
Business Type:	Education
Mail Name:	Seattle Community Colleges
Mailing Address:	1701 Broadway
Mailing City,State,Zip:	SEATTLE, WA 98122-2413
Legal Organization Name:	WA SCCD
Legal Organization Type:	District
Legal Contact:	Not reported
Legal Address:	1500 HARVARD AVE
Legal Address 2:	Not reported
Legal City,State,Zip:	SEATTLE, WA 98122-2400
Legal Phone Number:	(206)587-4111
Legal Effective Date:	12/17/1996
Land Organization Name:	WA SCCD
Land Organization Type:	State
Land Contact:	Not reported
Land Address:	1500 HARVARD AVE
Land City,State,Zip:	SEATTLE, WA 98122-2400
Land Phone Number:	(206)587-4111
Operator Organization Name:	Seattle Central Community College
Operator Organization Type:	District
Operator:	Chuck Davis
Operator Address:	1701 Broadway
Operator Address 2:	Mail Stop BE 1142
Operator City,State,Zip:	SEATTLE, WA 98122-2413
Operator Phone Number:	(206)934-4340
Operator Effective Date:	01/01/2011
Site Contact:	Chuck Davis
Site Contact Address:	1701 Broadway
Contact City,State,Zip:	SEATTLE, WA 98122-2413
Site Contact Phone Number:	(206)934-4340
Site Contact Email:	chuck.davis@seattlecolleges.edu
Gen Status Code:	SQG
Monthly Generation:	False
Batch Generation:	True
One Time Generation:	False
Transport Own Waste:	False
Tranports Other Waste:	False
Recycler Onsite:	False
Transfer Facility:	False
Other Exemption:	Not reported
UW Battery Gen:	True
Used Oil Transporter:	False
Used Oil Transfer Facility:	False
Used Oil Processor:	False
Used Oil Refiner:	False

DRAFT

SEATTLE CENTRAL COLLEGE (Continued) **1004613903**

Used Oil Fuel Marketer Directs Shipments:	False
Used Oil Fuel Marketer Meets Specs:	False
Site Contact Address 2:	Mail Stop BE 1142
SIC Code:	Not reported
CRK Number:	Not reported
Active:	Not reported
CAS Number:	Not reported
Chemical Name:	Not reported
EHS:	Not reported
EHS CAS Number:	Not reported
EHS Name:	Not reported

Waste Stream Generated:

Waste Managed Off Site:	Y
State Only Waste Code 1:	Not reported
State Only Waste Code 2:	Not reported
Report Managed On Site:	0
KG Managed On Site:	0
Generator Treatment Code:	Not reported
Permit By Rule Code:	Not reported
WCDE Residence Code:	Not reported
WCDH Origin Code:	1
WCDE On Site Code:	Not reported
WCDB Code:	W001
Description:	Labpack Mercury Salts and Solutions for Retort
CORb Sequence Number:	141085
Sequence Number:	3235288
Mixed Radioactive Flag:	False
Designation Code:	D
Reported Quanity:	10
Quanity Unit:	LB
Kilograms Quanity:	4.53600007
Density Number:	0
Density Quanity:	Not reported

Waste Managed Off Site:	Y
State Only Waste Code 1:	WT02
State Only Waste Code 2:	Not reported
Report Managed On Site:	0
KG Managed On Site:	0
Generator Treatment Code:	Not reported
Permit By Rule Code:	Not reported
WCDE Residence Code:	Not reported
WCDH Origin Code:	1
WCDE On Site Code:	Not reported
WCDB Code:	W001
Description:	Labpack Organics for Incineration
CORb Sequence Number:	141085
Sequence Number:	3235235
Mixed Radioactive Flag:	False
Designation Code:	D
Reported Quanity:	25
Quanity Unit:	LB
Kilograms Quanity:	11.3400001
Density Number:	0
Density Quanity:	Not reported

Waste Managed Off Site:	Y

DRAFT

SEATTLE CENTRAL COLLEGE (Continued) **1004613903**

State Only Waste Code 1:	Not reported
State Only Waste Code 2:	Not reported
Report Managed On Site:	0
KG Managed On Site:	0
Generator Treatment Code:	Not reported
Permit By Rule Code:	Not reported
WCDE Residence Code:	Not reported
WCDH Origin Code:	1
WCDE On Site Code:	Not reported
WCDB Code:	W801
Description:	Labpack Aerosols for Incineration
CORb Sequence Number:	141085
Sequence Number:	3235253
Mixed Radioactive Flag:	False
Designation Code:	D
Reported Quanity:	13
Quanity Unit:	LB
Kilograms Quanity:	5.89680010
Density Number:	0
Density Quanity:	Not reported
Waste Managed Off Site:	Y
State Only Waste Code 1:	Not reported
State Only Waste Code 2:	Not reported
Report Managed On Site:	0
KG Managed On Site:	0
Generator Treatment Code:	Not reported
Permit By Rule Code:	Not reported
WCDE Residence Code:	Not reported
WCDH Origin Code:	1
WCDE On Site Code:	Not reported
WCDB Code:	W001
Description:	Labpack Acid & Acid Compatibles For Incineration
CORb Sequence Number:	141085
Sequence Number:	3235195
Mixed Radioactive Flag:	False
Designation Code:	D
Reported Quanity:	430
Quanity Unit:	LB
Kilograms Quanity:	195.048003
Density Number:	0
Density Quanity:	Not reported
Waste Managed Off Site:	Y
State Only Waste Code 1:	Not reported
State Only Waste Code 2:	Not reported
Report Managed On Site:	0
KG Managed On Site:	0
Generator Treatment Code:	Not reported
Permit By Rule Code:	Not reported
WCDE Residence Code:	Not reported
WCDH Origin Code:	1
WCDE On Site Code:	Not reported
WCDB Code:	W001
Description:	Labpack Oxidizers for Incineration
CORb Sequence Number:	141085
Sequence Number:	3235250

DRAFT

SEATTLE CENTRAL COLLEGE (Continued) **1004613903**

Mixed Radioactive Flag:	False
Designation Code:	D
Reported Quanity:	95
Quanity Unit:	LB
Kilograms Quanity:	43.0920007
Density Number:	0
Density Quanity:	Not reported
Waste Managed Off Site:	N
State Only Waste Code 1:	WT02
State Only Waste Code 2:	Not reported
Report Managed On Site:	288
KG Managed On Site:	634.930559
Generator Treatment Code:	Y
Permit By Rule Code:	Not reported
WCDE Residence Code:	Not reported
WCDH Origin Code:	1
WCDE On Site Code:	H121
WCDB Code:	W113
Description:	Packing Fluid Containing dilute formalin - Treated on Site
CORb Sequence Number:	141085
Sequence Number:	3235293
Mixed Radioactive Flag:	False
Designation Code:	D
Reported Quanity:	288
Quanity Unit:	LB
Kilograms Quanity:	130.636802
Density Number:	0
Density Quanity:	Not reported
Waste Managed Off Site:	Y
State Only Waste Code 1:	WT02
State Only Waste Code 2:	Not reported
Report Managed On Site:	0
KG Managed On Site:	0
Generator Treatment Code:	Not reported
Permit By Rule Code:	Not reported
WCDE Residence Code:	Not reported
WCDH Origin Code:	1
WCDE On Site Code:	Not reported
WCDB Code:	W002
Description:	waste - rags with paint or ink
CORb Sequence Number:	141085
Sequence Number:	3235163
Mixed Radioactive Flag:	False
Designation Code:	D
Reported Quanity:	270
Quanity Unit:	LB
Kilograms Quanity:	122.472002
Density Number:	0
Density Quanity:	Not reported
Waste Managed Off Site:	Y
State Only Waste Code 1:	WT02
State Only Waste Code 2:	Not reported
Report Managed On Site:	0
KG Managed On Site:	0

DRAFT

SEATTLE CENTRAL COLLEGE (Continued) **1004613903**

Generator Treatment Code:	Not reported
Permit By Rule Code:	Not reported
WCDE Residence Code:	Not reported
WCDH Origin Code:	1
WCDE On Site Code:	Not reported
WCDB Code:	W219
Description:	Specimens in Carosafe
CORb Sequence Number:	141085
Sequence Number:	3235182
Mixed Radioactive Flag:	False
Designation Code:	D
Reported Quanity:	350
Quanity Unit:	LB
Kilograms Quanity:	158.760002
Density Number:	0
Density Quanity:	Not reported

Waste Managed Off Site:	Y
State Only Waste Code 1:	Not reported
State Only Waste Code 2:	Not reported
Report Managed On Site:	0
KG Managed On Site:	0
Generator Treatment Code:	Not reported
Permit By Rule Code:	Not reported
WCDE Residence Code:	Not reported
WCDH Origin Code:	1
WCDE On Site Code:	Not reported
WCDB Code:	W001
Description:	Labpack Basic & Basic Compatibles for Incineration
CORb Sequence Number:	141085
Sequence Number:	3235232
Mixed Radioactive Flag:	False
Designation Code:	D
Reported Quanity:	45
Quanity Unit:	LB
Kilograms Quanity:	20.4120003
Density Number:	0
Density Quanity:	Not reported

Waste Managed Off Site:	Y
State Only Waste Code 1:	WT02
State Only Waste Code 2:	Not reported
Report Managed On Site:	0
KG Managed On Site:	0
Generator Treatment Code:	Not reported
Permit By Rule Code:	Not reported
WCDE Residence Code:	Not reported
WCDH Origin Code:	1
WCDE On Site Code:	Not reported
WCDB Code:	W001
Description:	Labpack Flammables for Incineration
CORb Sequence Number:	141085
Sequence Number:	3235248
Mixed Radioactive Flag:	False
Designation Code:	D
Reported Quanity:	633
Quanity Unit:	LB

DRAFT

SEATTLE CENTRAL COLLEGE (Continued) **1004613903**

Kilograms Quanity:	287.128804
Density Number:	0
Density Quanity:	Not reported

Shipments Send:

CORB Waste Sequence Number:	141085
Waste Sequence Number:	3235195
Sequence Number:	1674102
Shipment Date:	2013-03-29 00:00:00
Mainfest Document ID:	005564452FLE
Reported Quanity:	125
Unit of Measure:	LB
Kilograms Quanity:	56.7000009
Receiving EPAID:	ARD069748192

Waste Sequence Number:	3235195
Sequence Number:	1674104
Shipment Date:	2013-12-16 00:00:00
Mainfest Document ID:	007086166FLE
Reported Quanity:	150
Unit of Measure:	LB
Kilograms Quanity:	68.0400011
Receiving EPAID:	UTD981552177

Waste Sequence Number:	3235195
Sequence Number:	1674103
Shipment Date:	2013-08-22 00:00:00
Mainfest Document ID:	006547838FLE
Reported Quanity:	155
Unit of Measure:	LB
Kilograms Quanity:	70.3080012
Receiving EPAID:	UTD981552177

Waste Sequence Number:	3235250
Sequence Number:	1674207
Shipment Date:	2013-12-16 00:00:00
Mainfest Document ID:	007086166FLE
Reported Quanity:	35
Unit of Measure:	LB
Kilograms Quanity:	15.8760002
Receiving EPAID:	UTD981552177

Waste Sequence Number:	3235250
Sequence Number:	1674181
Shipment Date:	2013-08-22 00:00:00
Mainfest Document ID:	006547838FLE
Reported Quanity:	60
Unit of Measure:	LB
Kilograms Quanity:	27.2160004
Receiving EPAID:	UTD981552177

Waste Sequence Number:	3235163
Sequence Number:	1674019
Shipment Date:	2013-12-16 00:00:00
Mainfest Document ID:	007086166FLE
Reported Quanity:	150
Unit of Measure:	LB

DRAFT

SEATTLE CENTRAL COLLEGE (Continued) **1004613903**

Kilograms Quanity: 68.0400011
Receiving EPAID: UTD981552177

Waste Sequence Number: 3235163
Sequence Number: 1674018
Shipment Date: 2013-08-22 00:00:00
Mainfest Document ID: 006547838FLE
Reported Quanity: 120
Unit of Measure: LB
Kilograms Quanity: 54.4320009
Receiving EPAID: UTD981552177

Waste Sequence Number: 3235182
Sequence Number: 1674085
Shipment Date: 2013-12-16 00:00:00
Mainfest Document ID: 007086166FLE
Reported Quanity: 50
Unit of Measure: LB
Kilograms Quanity: 22.6800003
Receiving EPAID: UTD981552177

Waste Sequence Number: 3235182
Sequence Number: 1674084
Shipment Date: 2013-08-22 00:00:00
Mainfest Document ID: 006547838FLE
Reported Quanity: 300
Unit of Measure: LB
Kilograms Quanity: 136.080002
Receiving EPAID: UTD981552177

Waste Sequence Number: 3235232
Sequence Number: 1674144
Shipment Date: 2013-08-22 00:00:00
Mainfest Document ID: 006547838FLE
Reported Quanity: 10
Unit of Measure: LB
Kilograms Quanity: 4.53600007
Receiving EPAID: UTD981552177

Waste Sequence Number: 3235232
Sequence Number: 1674145
Shipment Date: 2013-12-16 00:00:00
Mainfest Document ID: 007086166FLE
Reported Quanity: 15
Unit of Measure: LB
Kilograms Quanity: 6.80400011
Receiving EPAID: UTD981552177

Waste Stream Off Site Mgmt:
Waste CORB Sequence Number: 141085
Waste Sequence Number: 3235288
Sequence Number: 796422
Received EPAID: ARD069748192
Managed Quanity: 10
Kilogram Quanity: 4.53600007
Recycled Percentage: Not reported
Waste Management System Code: H141

DRAFT

SEATTLE CENTRAL COLLEGE (Continued) **1004613903**

Waste Sequence Number: 3235163
Sequence Number: 796319
Received EPAID: UTD981552177
Managed Quanity: 270
Kilogram Quanity: 122.472002
Recycled Percentage: Not reported
Waste Management System Code: H040

Waste Sequence Number: 3235182
Sequence Number: 796348
Received EPAID: UTD981552177
Managed Quanity: 350
Kilogram Quanity: 158.760002
Recycled Percentage: Not reported
Waste Management System Code: H040

Waste Sequence Number: 3235232
Sequence Number: 796392
Received EPAID: UTD981552177
Managed Quanity: 25
Kilogram Quanity: 11.3400001
Recycled Percentage: Not reported
Waste Management System Code: H040

Waste Sequence Number: 3235232
Sequence Number: 796391
Received EPAID: ARD069748192
Managed Quanity: 20
Kilogram Quanity: 9.07200015
Recycled Percentage: Not reported
Waste Management System Code: H040

Waste Sequence Number: 3235248
Sequence Number: 796407
Received EPAID: ARD069748192
Managed Quanity: 175
Kilogram Quanity: 79.3800013
Recycled Percentage: Not reported
Waste Management System Code: H040

Waste Sequence Number: 3235248
Sequence Number: 796408
Received EPAID: UTD981552177
Managed Quanity: 458
Kilogram Quanity: 207.748803
Recycled Percentage: Not reported
Waste Management System Code: H040

Waste Sequence Number: 3235235
Sequence Number: 796398
Received EPAID: ARD069748192
Managed Quanity: 20
Kilogram Quanity: 9.07200015
Recycled Percentage: Not reported
Waste Management System Code: H040

Waste Sequence Number: 3235235

DRAFT

SEATTLE CENTRAL COLLEGE (Continued) **1004613903**

Sequence Number: 796399
Received EPAID: UTD981552177
Managed Quanity: 5
Kilogram Quanity: 2.26800003
Recycled Percentage: Not reported
Waste Management System Code: H040

Waste Sequence Number: 3235253
Sequence Number: 796421
Received EPAID: UTD981552177
Managed Quanity: 8
Kilogram Quanity: 3.62880006
Recycled Percentage: Not reported
Waste Management System Code: H040

Waste Sequence Number: 3235253
Sequence Number: 796420
Received EPAID: ARD069748192
Managed Quanity: 5
Kilogram Quanity: 2.26800003
Recycled Percentage: Not reported
Waste Management System Code: H040

Waste Stream Comments:
CORB Waste Sequence Number: 141085
Comments: A-7 Contaminated rags are produced during art classes.
Waste Sequence Number: 3235163
Sequence Number: 1

Comments: A-8: Specimens in propylene glycol and formaldehyde from chemistry classes

Waste Sequence Number: 3235182
Sequence Number: 1

Comments: A-7 Teaching Chemistry involves the use of a variety of chemicals and results in mixed chemical waste.

Waste Sequence Number: 3235195
Sequence Number: 1

Comments: A-7 Teaching Chemistry involves the use of a variety of chemicals and results in mixed chemical waste.

Waste Sequence Number: 3235232
Sequence Number: 1

Comments: A-7 Teaching Chemistry involves the use of a variety of chemicals and results in mixed chemical waste.

Waste Sequence Number: 3235235
Sequence Number: 1

Comments: A-3: Additional EPA hazardous waste codes associated with this waste stream = U220 A-7 Teaching Chemistry involves the use of a variety of chemicals and results in mixed chemical waste.

Waste Sequence Number: 3235248
Sequence Number: 1

Comments: A-7 Teaching Chemistry involves the use of a variety of chemicals and results in mixed chemical waste.

DRAFT

SEATTLE CENTRAL COLLEGE (Continued) **1004613903**

Waste Sequence Number: 3235250
Sequence Number: 1

Comments: A-7 We discarded out of date paint and other miscellaneous out of date products e.g. white board cleaner.

Waste Sequence Number: 3235253
Sequence Number: 1

Comments: A-7 Teaching Chemistry involves the use of a variety of chemicals and results in mixed chemical waste.

Waste Sequence Number: 3235288
Sequence Number: 1

Comments: A-7: Teaching Biology includes dissection of specimens. Specimens come packed in a material which may include dilute formaldehyde (formalin) that the biology department treats on site.

Waste Sequence Number: 3235293
Sequence Number: 1

Waste Stream EPA Code:
CORB Waste Sequence Number: 141085
Waste Sequence Number: 3235195
Sequence Number: 7286531
WCDA Code: D002

Waste Sequence Number: 3235195
Sequence Number: 7286532
WCDA Code: D005

Waste Sequence Number: 3235195
Sequence Number: 7286533
WCDA Code: D007

Waste Sequence Number: 3235195
Sequence Number: 7286534
WCDA Code: D008

Waste Sequence Number: 3235195
Sequence Number: 7286535
WCDA Code: D011

Waste Sequence Number: 3235250
Sequence Number: 7286553
WCDA Code: D001

Waste Sequence Number: 3235250
Sequence Number: 7286554
WCDA Code: D002

Waste Sequence Number: 3235250
Sequence Number: 7286555
WCDA Code: D005

Waste Sequence Number: 3235250
Sequence Number: 7286556
WCDA Code: D011

DRAFT

SEATTLE CENTRAL COLLEGE (Continued) **1004613903**

Waste Sequence Number: 3235235
Sequence Number: 7286541
WCDA Code: D005

Waste Sequence Number: 3235235
Sequence Number: 7286542
WCDA Code: D008

Waste Stream Source Code:
CORB Waste Sequence Number: 141085
Waste Sequence Number: 3235253
Sequence Number: 1
WCDD Code: G11

Waste Sequence Number: 3235163
Sequence Number: 1
WCDD Code: G09

Waste Sequence Number: 3235182
Sequence Number: 1
WCDD Code: G09

Waste Sequence Number: 3235195
Sequence Number: 1
WCDD Code: G09

Waste Sequence Number: 3235232
Sequence Number: 1
WCDD Code: G09

Waste Sequence Number: 3235235
Sequence Number: 1
WCDD Code: G09

Waste Sequence Number: 3235248
Sequence Number: 1
WCDD Code: G09

Waste Sequence Number: 3235250
Sequence Number: 1
WCDD Code: G09

Waste Sequence Number: 3235288
Sequence Number: 1
WCDD Code: G09

Waste Sequence Number: 3235293
Sequence Number: 1
WCDD Code: G09

Name: SEATTLE CENTRAL COMMUNITY COLLEGE
Address: 1702 HARVARD AVE
City,State,Zip: SEATTLE, WA 98122
Facility Address 2: Not reported
Facility ID: 56514528
EPA ID: WAD980833529

DRAFT

SEATTLE CENTRAL COLLEGE (Continued) **1004613903**

NAICS:		611210
State Waste Code Desc:		WT02
Federal Waste Code Desc:	D001	
Form Comm:		We are an educational facility, most hazardous waste is from science laboratory programs or facilities' heating and cooling and/ or maintenance
Data Year:		2012
Permit by Rule:		False
Mailing Address 2:		Not reported
Treatment by Generator:		True
Mixed Radioactive Waste:		False
Importer of Hazardous Waste:		False
Immediate Recycler:		False
Treatment/Storage/Disposal/Recycling Facility:		False
Generator of Dangerous Fuel Waste:		False
Generator Marketing to Burner:		False
Other Marketers (i.e., blender, distributor, etc.):		False
Utility Boiler Burner:		False
Industry Boiler Burner:		False
Industrial Furnace:		False
Smelter Defferal:		False
Universal Waste:		Not reported
Off-Specification:		Not reported
LN Address 2:		Not reported
Tax Reg #:		578076239
Business Type:		Education
Mail Name:		Seattle Community Colleges
Mailing Address:		1701 Broadway
Mailing City,State,Zip:		SEATTLE, WA 98122-2413
Legal Organization Name:		WA SCCD
Legal Organization Type:		State
Legal Contact:		Not reported
Legal Address:		1500 HARVARD AVE
Legal Address 2:		Not reported
Legal City,State,Zip:		SEATTLE, WA 98122-2400
Legal Phone Number:		(206)587-4111
Legal Effective Date:		12/17/1996
Land Organization Name:		WA SCCD
Land Organization Type:		State
Land Contact:		Not reported
Land Address:		1500 HARVARD AVE
Land City,State,Zip:		SEATTLE, WA 98122-2400
Land Phone Number:		(206)587-4111
Operator Organization Name:		Not reported
Operator Organization Type:		District
Operator:		Chuck Davis
Operator Address:		1701 Broadway
Operator Address 2:		Not reported
Operator City,State,Zip:		SEATTLE, WA 98122-2413
Operator Phone Number:		(206)344-4340
Operator Effective Date:		01/01/2011
Site Contact:		Chuck Davis
Site Contact Address:		1701 Broadway
Contact City,State,Zip:		SEATTLE, WA 98122-2413
Site Contact Phone Number:		(206)344-4340
Site Contact Email:		chuck.davis@seattlecolleges.edu
Gen Status Code:		MQG

DRAFT

SEATTLE CENTRAL COLLEGE (Continued) **1004613903**

Monthly Generation:	False
Batch Generation:	True
One Time Generation:	False
Transport Own Waste:	False
Tranports Other Waste:	False
Recycler Onsite:	False
Transfer Facility:	False
Other Exemption:	Not reported
UW Battery Gen:	False
Used Oil Transporter:	False
Used Oil Transfer Facility:	False
Used Oil Processor:	False
Used Oil Refiner:	False
Used Oil Fuel Marketer Directs Shipments:	False
Used Oil Fuel Marketer Meets Specs:	False
Site Contact Address 2:	Not reported
SIC Code:	Not reported
CRK Number:	Not reported
Active:	Not reported
CAS Number:	Not reported
Chemical Name:	Not reported
EHS:	Not reported
EHS CAS Number:	Not reported
EHS Name:	Not reported

Waste Stream Generated:

Waste Managed Off Site:	Y
State Only Waste Code 1:	WT02
State Only Waste Code 2:	Not reported
Report Managed On Site:	0
KG Managed On Site:	0
Generator Treatment Code:	Not reported
Permit By Rule Code:	Not reported
WCDE Residence Code:	Not reported
WCDH Origin Code:	1
WCDE On Site Code:	Not reported
WCDB Code:	W203
Description:	ethanol, sulfuric acid, acetone
CORb Sequence Number:	135915
Sequence Number:	2659199
Mixed Radioactive Flag:	False
Designation Code:	D
Reported Quanity:	128
Quanity Unit:	LB
Kilograms Quanity:	58.0608009
Density Number:	0
Density Quanity:	Not reported

Waste Managed Off Site:	Y
State Only Waste Code 1:	WT02
State Only Waste Code 2:	Not reported
Report Managed On Site:	0
KG Managed On Site:	0
Generator Treatment Code:	Not reported
Permit By Rule Code:	Not reported
WCDE Residence Code:	Not reported
WCDH Origin Code:	1
WCDE On Site Code:	Not reported

DRAFT

SEATTLE CENTRAL COLLEGE (Continued) **1004613903**

WCDB Code:	W002
Description:	waste - rags with paint or ink
CORb Sequence Number:	135915
Sequence Number:	2659206
Mixed Radioactive Flag:	False
Designation Code:	D
Reported Quanity:	205
Quanity Unit:	LB
Kilograms Quanity:	92.9880015
Density Number:	0
Density Quanity:	Not reported
Waste Managed Off Site:	Y
State Only Waste Code 1:	WT02
State Only Waste Code 2:	Not reported
Report Managed On Site:	0
KG Managed On Site:	0
Generator Treatment Code:	Not reported
Permit By Rule Code:	Not reported
WCDE Residence Code:	Not reported
WCDH Origin Code:	1
WCDE On Site Code:	Not reported
WCDB Code:	W001
Description:	waste not regulated by DOT - NOS
CORb Sequence Number:	135915
Sequence Number:	2659208
Mixed Radioactive Flag:	False
Designation Code:	D
Reported Quanity:	375
Quanity Unit:	LB
Kilograms Quanity:	170.100002
Density Number:	0
Density Quanity:	Not reported
Waste Managed Off Site:	Y
State Only Waste Code 1:	WT02
State Only Waste Code 2:	Not reported
Report Managed On Site:	0
KG Managed On Site:	0
Generator Treatment Code:	Not reported
Permit By Rule Code:	Not reported
WCDE Residence Code:	Not reported
WCDH Origin Code:	1
WCDE On Site Code:	Not reported
WCDB Code:	W211
Description:	waste flammable liquid NOS
CORb Sequence Number:	135915
Sequence Number:	2659240
Mixed Radioactive Flag:	False
Designation Code:	D
Reported Quanity:	335
Quanity Unit:	LB
Kilograms Quanity:	151.956002
Density Number:	0
Density Quanity:	Not reported
Waste Managed Off Site:	Y

DRAFT

SEATTLE CENTRAL COLLEGE (Continued) **1004613903**

State Only Waste Code 1:	WT02
State Only Waste Code 2:	Not reported
Report Managed On Site:	0
KG Managed On Site:	0
Generator Treatment Code:	Not reported
Permit By Rule Code:	Not reported
WCDE Residence Code:	Not reported
WCDH Origin Code:	1
WCDE On Site Code:	Not reported
WCDB Code:	W001
Description:	waste corrosive liquids, acidic NOS
CORb Sequence Number:	135915
Sequence Number:	2659209
Mixed Radioactive Flag:	False
Designation Code:	D
Reported Quanity:	165
Quanity Unit:	LB
Kilograms Quanity:	74.8440012
Density Number:	0
Density Quanity:	Not reported

Waste Managed Off Site:	Y
State Only Waste Code 1:	WT02
State Only Waste Code 2:	Not reported
Report Managed On Site:	0
KG Managed On Site:	0
Generator Treatment Code:	Not reported
Permit By Rule Code:	Not reported
WCDE Residence Code:	Not reported
WCDH Origin Code:	1
WCDE On Site Code:	Not reported
WCDB Code:	W001
Description:	waste aerosols
CORb Sequence Number:	135915
Sequence Number:	2659210
Mixed Radioactive Flag:	False
Designation Code:	D
Reported Quanity:	290
Quanity Unit:	LB
Kilograms Quanity:	131.544002
Density Number:	0
Density Quanity:	Not reported

Waste Managed Off Site:	Y
State Only Waste Code 1:	WT02
State Only Waste Code 2:	WSC2
Report Managed On Site:	0
KG Managed On Site:	0
Generator Treatment Code:	Not reported
Permit By Rule Code:	Not reported
WCDE Residence Code:	Not reported
WCDH Origin Code:	1
WCDE On Site Code:	Not reported
WCDB Code:	W119
Description:	waste corrosive liquids - basic NOS
CORb Sequence Number:	135915
Sequence Number:	2659211

DRAFT

SEATTLE CENTRAL COLLEGE (Continued) **1004613903**

Mixed Radioactive Flag:	False
Designation Code:	D
Reported Quanity:	176
Quanity Unit:	LB
Kilograms Quanity:	79.8336013
Density Number:	0
Density Quanity:	Not reported
Waste Managed Off Site:	Y
State Only Waste Code 1:	Not reported
State Only Waste Code 2:	Not reported
Report Managed On Site:	0
KG Managed On Site:	0
Generator Treatment Code:	Not reported
Permit By Rule Code:	Not reported
WCDE Residence Code:	Not reported
WCDH Origin Code:	1
WCDE On Site Code:	Not reported
WCDB Code:	W001
Description:	waste oxidizing liquid NOS
CORb Sequence Number:	135915
Sequence Number:	2659212
Mixed Radioactive Flag:	False
Designation Code:	D
Reported Quanity:	10
Quanity Unit:	LB
Kilograms Quanity:	4.53600007
Density Number:	0
Density Quanity:	Not reported
Waste Managed Off Site:	Y
State Only Waste Code 1:	WT02
State Only Waste Code 2:	Not reported
Report Managed On Site:	0
KG Managed On Site:	0
Generator Treatment Code:	Not reported
Permit By Rule Code:	Not reported
WCDE Residence Code:	Not reported
WCDH Origin Code:	1
WCDE On Site Code:	Not reported
WCDB Code:	W409
Description:	SPECIMENS IN PROPYLENE GLYCOL AND FORMALDEHYDE
CORb Sequence Number:	135915
Sequence Number:	2659198
Mixed Radioactive Flag:	False
Designation Code:	D
Reported Quanity:	210
Quanity Unit:	LB
Kilograms Quanity:	95.2560016
Density Number:	0
Density Quanity:	Not reported
Waste Managed Off Site:	Y
State Only Waste Code 1:	WT02
State Only Waste Code 2:	Not reported
Report Managed On Site:	0
KG Managed On Site:	0

DRAFT

SEATTLE CENTRAL COLLEGE (Continued) **1004613903**

Generator Treatment Code:	Not reported
Permit By Rule Code:	Not reported
WCDE Residence Code:	Not reported
WCDH Origin Code:	1
WCDE On Site Code:	Not reported
WCDB Code:	W209
Description:	waste paint and paint-related, not latex
CORb Sequence Number:	135915
Sequence Number:	2659205
Mixed Radioactive Flag:	False
Designation Code:	D
Reported Quanity:	385
Quanity Unit:	LB
Kilograms Quanity:	174.636003
Density Number:	0
Density Quanity:	Not reported
Waste Managed Off Site:	Y
State Only Waste Code 1:	WT02
State Only Waste Code 2:	Not reported
Report Managed On Site:	0
KG Managed On Site:	0
Generator Treatment Code:	Not reported
Permit By Rule Code:	Not reported
WCDE Residence Code:	Not reported
WCDH Origin Code:	1
WCDE On Site Code:	Not reported
WCDB Code:	W001
Description:	waste magnesium alloys
CORb Sequence Number:	135915
Sequence Number:	2659207
Mixed Radioactive Flag:	False
Designation Code:	D
Reported Quanity:	1
Quanity Unit:	LB
Kilograms Quanity:	0.45360000
Density Number:	0
Density Quanity:	Not reported

Shipments Send:

CORB Waste Sequence Number:	135915
Waste Sequence Number:	2659200
Sequence Number:	1328600
Shipment Date:	2012-09-14 00:00:00
Mainfest Document ID:	005270839
Reported Quanity:	130
Unit of Measure:	LB
Kilograms Quanity:	58.9680010
Receiving EPAID:	UTD981552177
Waste Sequence Number:	2659201
Sequence Number:	1328601
Shipment Date:	2012-04-10 00:00:00
Mainfest Document ID:	004390907
Reported Quanity:	360
Unit of Measure:	LB
Kilograms Quanity:	163.296002

DRAFT

SEATTLE CENTRAL COLLEGE (Continued) **1004613903**

Receiving EPAID: IDD073114654

Waste Sequence Number: 2659202
Sequence Number: 1328628
Shipment Date: 2012-12-14 00:00:00
Mainfest Document ID: 005567894
Reported Quanity: 100
Unit of Measure: LB
Kilograms Quanity: 45.3600007
Receiving EPAID: UTD981552177

Waste Sequence Number: 2659203
Sequence Number: 1328631
Shipment Date: 2012-09-14 00:00:00
Mainfest Document ID: 005270839
Reported Quanity: 5
Unit of Measure: LB
Kilograms Quanity: 2.26800003
Receiving EPAID: UTD981552177

Waste Sequence Number: 2659204
Sequence Number: 1328644
Shipment Date: 2012-12-14 00:00:00
Mainfest Document ID: 005567894
Reported Quanity: 40
Unit of Measure: LB
Kilograms Quanity: 18.1440003
Receiving EPAID: UTD981552177

Waste Sequence Number: 2659204
Sequence Number: 1328632
Shipment Date: 2012-09-14 00:00:00
Mainfest Document ID: 005270839
Reported Quanity: 100
Unit of Measure: LB
Kilograms Quanity: 45.3600007
Receiving EPAID: UTD981552177

Waste Sequence Number: 2659199
Sequence Number: 1328599
Shipment Date: 2012-09-14 00:00:00
Mainfest Document ID: 005270839
Reported Quanity: 3
Unit of Measure: LB
Kilograms Quanity: 1.36080002
Receiving EPAID: UTD981552177

Waste Sequence Number: 2659199
Sequence Number: 1328598
Shipment Date: 2012-03-30 00:00:00
Mainfest Document ID: 005270503
Reported Quanity: 125
Unit of Measure: LB
Kilograms Quanity: 56.7000009
Receiving EPAID: UTD981552177

Waste Sequence Number: 2659206

DRAFT

SEATTLE CENTRAL COLLEGE (Continued) **1004613903**

Sequence Number:	1328636
Shipment Date:	2012-05-22 00:00:00
Mainfest Document ID:	005270662
Reported Quanity:	80
Unit of Measure:	LB
Kilograms Quanity:	36.2880006
Receiving EPAID:	ARD069748192

Waste Sequence Number:	2659206
Sequence Number:	1328637
Shipment Date:	2012-12-14 00:00:00
Mainfest Document ID:	005567894
Reported Quanity:	125
Unit of Measure:	LB
Kilograms Quanity:	56.7000009
Receiving EPAID:	UTD981552177

Waste Sequence Number:	2659208
Sequence Number:	1328641
Shipment Date:	2012-03-30 00:00:00
Mainfest Document ID:	005270503
Reported Quanity:	100
Unit of Measure:	LB
Kilograms Quanity:	45.3600007
Receiving EPAID:	UTD981552177

Waste Stream Off Site Mgmt:

Waste CORB Sequence Number:	135915
Waste Sequence Number:	2659199
Sequence Number:	656591
Received EPAID:	UTD981552177
Managed Quanity:	128
Kilogram Quanity:	58.0608009
Recycled Percentage:	0
Waste Management System Code:	H040

Waste Sequence Number:	2659206
Sequence Number:	656610
Received EPAID:	UTD981552177
Managed Quanity:	125
Kilogram Quanity:	56.7000009
Recycled Percentage:	0
Waste Management System Code:	H040

Waste Sequence Number:	2659206
Sequence Number:	656609
Received EPAID:	ARD069748192
Managed Quanity:	80
Kilogram Quanity:	36.2880006
Recycled Percentage:	0
Waste Management System Code:	H040

Waste Sequence Number:	2659208
Sequence Number:	656613
Received EPAID:	UTD981552177
Managed Quanity:	375
Kilogram Quanity:	170.100002

DRAFT

SEATTLE CENTRAL COLLEGE (Continued) **1004613903**

Recycled Percentage:	0
Waste Management System Code:	H040
Waste Sequence Number:	2659240
Sequence Number:	656627
Received EPAID:	ARD069748192
Managed Quanity:	335
Kilogram Quanity:	151.956002
Recycled Percentage:	0
Waste Management System Code:	H040
Waste Sequence Number:	2659198
Sequence Number:	656589
Received EPAID:	UTD981552177
Managed Quanity:	210
Kilogram Quanity:	95.2560016
Recycled Percentage:	0
Waste Management System Code:	H040
Waste Sequence Number:	2659205
Sequence Number:	656607
Received EPAID:	NED981723513
Managed Quanity:	260
Kilogram Quanity:	117.936002
Recycled Percentage:	0
Waste Management System Code:	H040
Waste Sequence Number:	2659205
Sequence Number:	656608
Received EPAID:	UTD981552177
Managed Quanity:	125
Kilogram Quanity:	56.7000009
Recycled Percentage:	0
Waste Management System Code:	H040
Waste Sequence Number:	2659207
Sequence Number:	656614
Received EPAID:	UTD981552177
Managed Quanity:	1
Kilogram Quanity:	0.45360000
Recycled Percentage:	0
Waste Management System Code:	H040
Waste Sequence Number:	2659239
Sequence Number:	656620
Received EPAID:	UTD981552177
Managed Quanity:	2
Kilogram Quanity:	0.90720001
Recycled Percentage:	0
Waste Management System Code:	H040
Waste Sequence Number:	2659241
Sequence Number:	656625
Received EPAID:	UTD981552177
Managed Quanity:	40
Kilogram Quanity:	18.1440003
Recycled Percentage:	0

DRAFT

SEATTLE CENTRAL COLLEGE (Continued) **1004613903**

Waste Management System Code: H040

Waste Stream Comments:
CORB Waste Sequence Number: 135915
Comments: A-8. biological specimens in propylene glycol and formaldehyde A-7. spent solutions from teaching biology lab
Waste Sequence Number: 2659198
Sequence Number: 1

Comments: A-7. teaching lab chemistry results in spent chemicals, it is recurrent
Waste Sequence Number: 2659199
Sequence Number: 1

Comments: A-7. teaching lab chemistry results in spent chemicals, it is recurrent
Waste Sequence Number: 2659200
Sequence Number: 1

Comments: A-8 - waste oil contaminated with PCBs A-7. should not be recurrent, no oils with PCBs are purchased now
Waste Sequence Number: 2659201
Sequence Number: 1

Comments: A-7. teaching lab chemistry results in spent chemicals, it is recurrent A-8. Chloroform is organic, this waste liquid contained chloroform
Waste Sequence Number: 2659202
Sequence Number: 1

Comments: A-7. teaching lab chemistry results in spent chemicals, it is recurrent
Waste Sequence Number: 2659203
Sequence Number: 1

Comments: A-7. teaching lab chemistry results in spent chemicals, it is recurrent
Waste Sequence Number: 2659204
Sequence Number: 1

Comments: A-7. teaching art and printing, their paper wipers and rags that have ink on them are disposed of as hazardous waste because some of the inks contain metals like silver (toxic)
Waste Sequence Number: 2659206
Sequence Number: 1

Comments: A-7. this is a lab pack with magnesium alloys from chemistry
Waste Sequence Number: 2659207
Sequence Number: 1

Comments: A-7. waste paper wipes from art, did not designate for metals but was disposed of as hazardous waste because it was feared this stream could fail the Washington state test for toxicity (might kill fish)
Waste Sequence Number: 2659208
Sequence Number: 1

Comments: A-7. teaching lab chemistry results in spent chemicals, it is

DRAFT

SEATTLE CENTRAL COLLEGE (Continued) **1004613903**

recurrent
Waste Sequence Number: 2659209
Sequence Number: 1

Waste Stream EPA Code:
CORB Waste Sequence Number: 135915
Waste Sequence Number: 2659199
Sequence Number: 5889128
WCDA Code: D001

Waste Sequence Number: 2659199
Sequence Number: 5889129
WCDA Code: D002

Waste Sequence Number: 2659199
Sequence Number: 5889130
WCDA Code: D003

Waste Sequence Number: 2659199
Sequence Number: 5889131
WCDA Code: F003

Waste Sequence Number: 2659206
Sequence Number: 5889496
WCDA Code: D001

Waste Sequence Number: 2659240
Sequence Number: 5889594
WCDA Code: D001

Waste Sequence Number: 2659240
Sequence Number: 5889595
WCDA Code: D006

Waste Sequence Number: 2659240
Sequence Number: 5889596
WCDA Code: F003

Waste Sequence Number: 2659200
Sequence Number: 5889538
WCDA Code: D001

Waste Sequence Number: 2659200
Sequence Number: 5889539
WCDA Code: D002

Waste Sequence Number: 2659200
Sequence Number: 5889540
WCDA Code: D005

Waste Stream Source Code:
CORB Waste Sequence Number: 135915
Waste Sequence Number: 2659201
Sequence Number: 1
WCDD Code: G15

DRAFT

SEATTLE CENTRAL COLLEGE (Continued) **1004613903**

Waste Sequence Number: 2659205
Sequence Number: 1
WCDD Code: G06

Waste Sequence Number: 2659198
Sequence Number: 1
WCDD Code: G09

Waste Sequence Number: 2659199
Sequence Number: 1
WCDD Code: G09

Waste Sequence Number: 2659200
Sequence Number: 1
WCDD Code: G09

Waste Sequence Number: 2659202
Sequence Number: 1
WCDD Code: G09

Waste Sequence Number: 2659203
Sequence Number: 1
WCDD Code: G09

Waste Sequence Number: 2659204
Sequence Number: 1
WCDD Code: G09

Waste Sequence Number: 2659206
Sequence Number: 1
WCDD Code: G09

Waste Sequence Number: 2659207
Sequence Number: 1
WCDD Code: G09

Waste Sequence Number: 2659208
Sequence Number: 1
WCDD Code: G09

Name: SEATTLE CENTRAL COMMUNITY COLLEGE
Address: 1702 HARVARD AVE
City,State,Zip: SEATTLE, WA 98122
Facility Address 2: Not reported
Facility ID: 56514528
EPA ID: WAD980833529
NAICS: 611210
State Waste Code Desc: WT02
Federal Waste Code Desc: D001, D002
Form Comm: Most hazardous waste at the college are generated by the science lab programs and facility maintenance
Data Year: 2011
Permit by Rule: False
Mailing Address 2: Not reported
Treatment by Generator: False
Mixed Radioactive Waste: False

DRAFT

SEATTLE CENTRAL COLLEGE (Continued) **1004613903**

Importer of Hazardous Waste:	False
Immediate Recycler:	False
Treatment/Storage/Disposal/Recycling Facility:	False
Generator of Dangerous Fuel Waste:	False
Generator Marketing to Burner:	False
Other Marketers (i.e., blender, distributor, etc.):	False
Utility Boiler Burner:	False
Industry Boiler Burner:	False
Industrial Furnace:	False
Smelter Defferal:	False
Universal Waste:	Not reported
Off-Specification:	Not reported
LN Address 2:	Not reported
Tax Reg #:	578076239
Business Type:	Education
Mail Name:	Seattle Community Colleges
Mailing Address:	1701 Broadway
Mailing City,State,Zip:	SEATTLE, WA 98122-2413
Legal Organization Name:	WA SCCD
Legal Organization Type:	State
Legal Contact:	Not reported
Legal Address:	1500 HARVARD AVE
Legal Address 2:	Not reported
Legal City,State,Zip:	SEATTLE, WA 98122-2400
Legal Phone Number:	(206)587-4111
Legal Effective Date:	12/17/1996
Land Organization Name:	WA SCCD
Land Organization Type:	State
Land Contact:	Not reported
Land Address:	1500 HARVARD AVE
Land City,State,Zip:	SEATTLE, WA 98122-2400
Land Phone Number:	(206)587-4111
Operator Organization Name:	Not reported
Operator Organization Type:	District
Operator:	Jeff Keever
Operator Address:	1701 Broadway
Operator Address 2:	Not reported
Operator City,State,Zip:	SEATTLE, WA 98122-2413
Operator Phone Number:	(206)344-4340
Operator Effective Date:	01/01/2011
Site Contact:	Jeff Keever
Site Contact Address:	1701 Broadway
Contact City,State,Zip:	SEATTLE, WA 98122-2413
Site Contact Phone Number:	(206)344-4340
Site Contact Email:	jkeever@sccd.ctc.edu
Gen Status Code:	MQG
Monthly Generation:	False
Batch Generation:	True
One Time Generation:	False
Transport Own Waste:	False
Tranports Other Waste:	False
Recycler Onsite:	False
Transfer Facility:	False
Other Exemption:	Not reported
UW Battery Gen:	False
Used Oil Transporter:	False
Used Oil Transfer Facility:	False

DRAFT

SEATTLE CENTRAL COLLEGE (Continued) **1004613903**

Used Oil Processor:	False
Used Oil Refiner:	False
Used Oil Fuel Marketer Directs Shipments:	False
Used Oil Fuel Marketer Meets Specs:	False
Site Contact Address 2:	Not reported
SIC Code:	Not reported
CRK Number:	Not reported
Active:	Not reported
CAS Number:	Not reported
Chemical Name:	Not reported
EHS:	Not reported
EHS CAS Number:	Not reported
EHS Name:	Not reported

Waste Stream Generated:

Waste Managed Off Site:	Y
State Only Waste Code 1:	WT02
State Only Waste Code 2:	Not reported
Report Managed On Site:	0
KG Managed On Site:	0
Generator Treatment Code:	Not reported
Permit By Rule Code:	Not reported
WCDE Residence Code:	Not reported
WCDH Origin Code:	1
WCDE On Site Code:	Not reported
WCDB Code:	W203
Description:	waste oxidizing liquid, corrosive with potassium nitrate
CORb Sequence Number:	133446
Sequence Number:	2651191
Mixed Radioactive Flag:	False
Designation Code:	D
Reported Quanity:	30
Quanity Unit:	LB
Kilograms Quanity:	13.6080002
Density Number:	0
Density Quanity:	Not reported

Waste Managed Off Site:	Y
State Only Waste Code 1:	WT02
State Only Waste Code 2:	Not reported
Report Managed On Site:	0
KG Managed On Site:	0
Generator Treatment Code:	Not reported
Permit By Rule Code:	Not reported
WCDE Residence Code:	Not reported
WCDH Origin Code:	1
WCDE On Site Code:	Not reported
WCDB Code:	W204
Description:	waste flammable liquid, toxic, corrosive
CORb Sequence Number:	133446
Sequence Number:	2651193
Mixed Radioactive Flag:	False
Designation Code:	D
Reported Quanity:	100
Quanity Unit:	LB
Kilograms Quanity:	45.3600007
Density Number:	0
Density Quanity:	Not reported

DRAFT

SEATTLE CENTRAL COLLEGE (Continued) **1004613903**

Waste Managed Off Site:	Y
State Only Waste Code 1:	WT02
State Only Waste Code 2:	Not reported
Report Managed On Site:	0
KG Managed On Site:	0
Generator Treatment Code:	Not reported
Permit By Rule Code:	Not reported
WCDE Residence Code:	Not reported
WCDH Origin Code:	1
WCDE On Site Code:	Not reported
WCDB Code:	W001
Description:	waste toxic liquids, inorganic NOS
CORb Sequence Number:	133446
Sequence Number:	2651200
Mixed Radioactive Flag:	False
Designation Code:	D
Reported Quanity:	75
Quanity Unit:	LB
Kilograms Quanity:	34.0200005
Density Number:	0
Density Quanity:	Not reported

Waste Managed Off Site:	Y
State Only Waste Code 1:	WT02
State Only Waste Code 2:	Not reported
Report Managed On Site:	0
KG Managed On Site:	0
Generator Treatment Code:	Not reported
Permit By Rule Code:	Not reported
WCDE Residence Code:	Not reported
WCDH Origin Code:	1
WCDE On Site Code:	Not reported
WCDB Code:	W113
Description:	waste latex paint- paint room clean out
CORb Sequence Number:	133446
Sequence Number:	2651202
Mixed Radioactive Flag:	False
Designation Code:	D
Reported Quanity:	600
Quanity Unit:	LB
Kilograms Quanity:	272.160004
Density Number:	0
Density Quanity:	Not reported

Waste Managed Off Site:	Y
State Only Waste Code 1:	WT02
State Only Waste Code 2:	Not reported
Report Managed On Site:	0
KG Managed On Site:	0
Generator Treatment Code:	Not reported
Permit By Rule Code:	Not reported
WCDE Residence Code:	Not reported
WCDH Origin Code:	1
WCDE On Site Code:	Not reported
WCDB Code:	W001
Description:	waste flammable liquid, corrosive
CORb Sequence Number:	133446

DRAFT

SEATTLE CENTRAL COLLEGE (Continued) **1004613903**

Sequence Number:	2651195
Mixed Radioactive Flag:	False
Designation Code:	D
Reported Quanity:	125
Quanity Unit:	LB
Kilograms Quanity:	56.7000009
Density Number:	0
Density Quanity:	Not reported
Waste Managed Off Site:	Y
State Only Waste Code 1:	WT02
State Only Waste Code 2:	Not reported
Report Managed On Site:	0
KG Managed On Site:	0
Generator Treatment Code:	Not reported
Permit By Rule Code:	Not reported
WCDE Residence Code:	Not reported
WCDH Origin Code:	1
WCDE On Site Code:	Not reported
WCDB Code:	W209
Description:	waste paint and paint-related, not latex
CORb Sequence Number:	133446
Sequence Number:	2651196
Mixed Radioactive Flag:	False
Designation Code:	D
Reported Quanity:	350
Quanity Unit:	LB
Kilograms Quanity:	158.760002
Density Number:	0
Density Quanity:	Not reported
Waste Managed Off Site:	Y
State Only Waste Code 1:	WT02
State Only Waste Code 2:	Not reported
Report Managed On Site:	0
KG Managed On Site:	0
Generator Treatment Code:	Not reported
Permit By Rule Code:	Not reported
WCDE Residence Code:	Not reported
WCDH Origin Code:	1
WCDE On Site Code:	Not reported
WCDB Code:	W002
Description:	waste - rags with paint or ink
CORb Sequence Number:	133446
Sequence Number:	2651197
Mixed Radioactive Flag:	False
Designation Code:	D
Reported Quanity:	450
Quanity Unit:	LB
Kilograms Quanity:	204.120003
Density Number:	0
Density Quanity:	Not reported
Waste Managed Off Site:	Y
State Only Waste Code 1:	WT02
State Only Waste Code 2:	Not reported
Report Managed On Site:	0

DRAFT

SEATTLE CENTRAL COLLEGE (Continued) **1004613903**

KG Managed On Site:	0
Generator Treatment Code:	Not reported
Permit By Rule Code:	Not reported
WCDE Residence Code:	Not reported
WCDH Origin Code:	1
WCDE On Site Code:	Not reported
WCDB Code:	W001
Description:	waste liquids with solids - lab packed NOS
CORb Sequence Number:	133446
Sequence Number:	2651198
Mixed Radioactive Flag:	False
Designation Code:	D
Reported Quanity:	285
Quanity Unit:	LB
Kilograms Quanity:	129.276002
Density Number:	0
Density Quanity:	Not reported

Waste Managed Off Site:	Y
State Only Waste Code 1:	WT02
State Only Waste Code 2:	Not reported
Report Managed On Site:	0
KG Managed On Site:	0
Generator Treatment Code:	Not reported
Permit By Rule Code:	Not reported
WCDE Residence Code:	Not reported
WCDH Origin Code:	1
WCDE On Site Code:	Not reported
WCDB Code:	W119
Description:	mercury chloride, silver chloride, barium chloride, lead sulfate
CORb Sequence Number:	133446
Sequence Number:	2651192
Mixed Radioactive Flag:	False
Designation Code:	D
Reported Quanity:	30
Quanity Unit:	LB
Kilograms Quanity:	13.6080002
Density Number:	0
Density Quanity:	Not reported

Waste Managed Off Site:	Y
State Only Waste Code 1:	WT02
State Only Waste Code 2:	Not reported
Report Managed On Site:	0
KG Managed On Site:	0
Generator Treatment Code:	Not reported
Permit By Rule Code:	Not reported
WCDE Residence Code:	Not reported
WCDH Origin Code:	1
WCDE On Site Code:	Not reported
WCDB Code:	W001
Description:	inorganic toxic liquids, nitrites and nitrates
CORb Sequence Number:	133446
Sequence Number:	2651194
Mixed Radioactive Flag:	False
Designation Code:	D
Reported Quanity:	8

DRAFT

SEATTLE CENTRAL COLLEGE (Continued) **1004613903**

Quanity Unit:	LB
Kilograms Quanity:	3.62880006
Density Number:	0
Density Quanity:	Not reported
Waste Managed Off Site:	Y
State Only Waste Code 1:	WT02
State Only Waste Code 2:	Not reported
Report Managed On Site:	0
KG Managed On Site:	0
Generator Treatment Code:	Not reported
Permit By Rule Code:	Not reported
WCDE Residence Code:	Not reported
WCDH Origin Code:	1
WCDE On Site Code:	Not reported
WCDB Code:	W001
Description:	waste not regulated by DOT - NOS
CORb Sequence Number:	133446
Sequence Number:	2651199
Mixed Radioactive Flag:	False
Designation Code:	D
Reported Quanity:	400
Quanity Unit:	LB
Kilograms Quanity:	181.440003
Density Number:	0
Density Quanity:	Not reported

Shipments Send:

CORB Waste Sequence Number:	133446
Waste Sequence Number:	2651189
Sequence Number:	1309884
Shipment Date:	2011-02-23 00:00:00
Mainfest Document ID:	003465800
Reported Quanity:	75
Unit of Measure:	LB
Kilograms Quanity:	34.0200005
Receiving EPAID:	UTD981552177
Waste Sequence Number:	2651189
Sequence Number:	1309885
Shipment Date:	2011-06-28 00:00:00
Mainfest Document ID:	004764442
Reported Quanity:	150
Unit of Measure:	LB
Kilograms Quanity:	68.0400011
Receiving EPAID:	UTD981552177
Waste Sequence Number:	2651190
Sequence Number:	1309900
Shipment Date:	2011-04-08 00:00:00
Mainfest Document ID:	004762351
Reported Quanity:	150
Unit of Measure:	LB
Kilograms Quanity:	68.0400011
Receiving EPAID:	ARD069748192
Waste Sequence Number:	2651191

DRAFT

SEATTLE CENTRAL COLLEGE (Continued) **1004613903**

Sequence Number: 1309901
Shipment Date: 2011-04-08 00:00:00
Mainfest Document ID: 004762351
Reported Quanity: 30
Unit of Measure: LB
Kilograms Quanity: 13.6080002
Receiving EPAID: ARD069748192

Waste Sequence Number: 2651193
Sequence Number: 1309992
Shipment Date: 2011-08-28 00:00:00
Mainfest Document ID: 004762649
Reported Quanity: 100
Unit of Measure: LB
Kilograms Quanity: 45.3600007
Receiving EPAID: UTD981552177

Waste Sequence Number: 2651200
Sequence Number: 1309995
Shipment Date: 2011-08-28 00:00:00
Mainfest Document ID: 004762649
Reported Quanity: 75
Unit of Measure: LB
Kilograms Quanity: 34.0200005
Receiving EPAID: UTD981552177

Waste Sequence Number: 2651202
Sequence Number: 1309934
Shipment Date: 2011-12-16 00:00:00
Mainfest Document ID: 004795619
Reported Quanity: 600
Unit of Measure: LB
Kilograms Quanity: 272.160004
Receiving EPAID: UTD991301748

Waste Sequence Number: 2651195
Sequence Number: 1309919
Shipment Date: 2011-12-16 00:00:00
Mainfest Document ID: 004795618
Reported Quanity: 125
Unit of Measure: LB
Kilograms Quanity: 56.7000009
Receiving EPAID: ARD069748192

Waste Sequence Number: 2651196
Sequence Number: 1309932
Shipment Date: 2011-08-28 00:00:00
Mainfest Document ID: 004762649
Reported Quanity: 200
Unit of Measure: LB
Kilograms Quanity: 90.7200015
Receiving EPAID: UTD981552177

Waste Sequence Number: 2651196
Sequence Number: 1309931
Shipment Date: 2011-12-16 00:00:00
Mainfest Document ID: 004795618

DRAFT

SEATTLE CENTRAL COLLEGE (Continued) **1004613903**

Reported Quanity: 150
Unit of Measure: LB
Kilograms Quanity: 68.0400011
Receiving EPAID: ARD069748192

Waste Sequence Number: 2651197
Sequence Number: 1309985
Shipment Date: 2011-12-16 00:00:00
Mainfest Document ID: 004795618
Reported Quanity: 200
Unit of Measure: LB
Kilograms Quanity: 90.7200015
Receiving EPAID: ARD069748192

Waste Stream Off Site Mgmt:
Waste CORB Sequence Number: 133446
Waste Sequence Number: 2651191
Sequence Number: 647378
Received EPAID: ARD069748192
Managed Quanity: 30
Kilogram Quanity: 13.6080002
Recycled Percentage: 0
Waste Management System Code: H040

Waste Sequence Number: 2651193
Sequence Number: 647230
Received EPAID: UTD981552177
Managed Quanity: 100
Kilogram Quanity: 45.3600007
Recycled Percentage: 0
Waste Management System Code: H040

Waste Sequence Number: 2651200
Sequence Number: 647231
Received EPAID: UTD981552177
Managed Quanity: 75
Kilogram Quanity: 34.0200005
Recycled Percentage: 0
Waste Management System Code: H040

Waste Sequence Number: 2651202
Sequence Number: 647406
Received EPAID: UTD991301748
Managed Quanity: 600
Kilogram Quanity: 272.160004
Recycled Percentage: 0
Waste Management System Code: H040

Waste Sequence Number: 2651192
Sequence Number: 647129
Received EPAID: ARD069748192
Managed Quanity: 30
Kilogram Quanity: 13.6080002
Recycled Percentage: 0
Waste Management System Code: H040

Waste Sequence Number: 2651194

DRAFT

SEATTLE CENTRAL COLLEGE (Continued) **1004613903**

Sequence Number: 647137
Received EPAID: ARD069748192
Managed Quanity: 5
Kilogram Quanity: 2.26800003
Recycled Percentage: 0
Waste Management System Code: H040

Waste Sequence Number: 2651194
Sequence Number: 647138
Received EPAID: UTD981552177
Managed Quanity: 3
Kilogram Quanity: 1.36080002
Recycled Percentage: 0
Waste Management System Code: H040

Waste Sequence Number: 2651199
Sequence Number: 647319
Received EPAID: ARD069748192
Managed Quanity: 400
Kilogram Quanity: 181.440003
Recycled Percentage: 0
Waste Management System Code: H040

Waste Sequence Number: 2651201
Sequence Number: 647336
Received EPAID: ARD069748192
Managed Quanity: 20
Kilogram Quanity: 9.07200015
Recycled Percentage: 0
Waste Management System Code: H040

Waste Sequence Number: 2651201
Sequence Number: 647337
Received EPAID: UTD981552177
Managed Quanity: 20
Kilogram Quanity: 9.07200015
Recycled Percentage: 0
Waste Management System Code: H040

Waste Sequence Number: 2651203
Sequence Number: 647404
Received EPAID: UTD981552177
Managed Quanity: 75
Kilogram Quanity: 34.0200005
Recycled Percentage: 0
Waste Management System Code: H040

Waste Stream Comments:
CORB Waste Sequence Number: 133446
Comments: A-7. teaching lab chemistry results in spent chemicals, it is recurrent
Waste Sequence Number: 2651195
Sequence Number: 1

Comments: A-7. teaching art and printing, their paper wipers and rags that have ink on them are disposed of as hazardous waste because some of the inks contain metals like silver (toxic)

DRAFT

SEATTLE CENTRAL COLLEGE (Continued) **1004613903**

Waste Sequence Number: 2651197
Sequence Number: 1

Comments: A-7. this is a lab pack of 250 pounds of chem lab waste (liquid and solid with silver), 30 pounds of expired malathion, 5 pounds of waste potassium permanganate.

Waste Sequence Number: 2651198
Sequence Number: 1

Comments: A-7. waste paper wipes from art, did not designate for metals but was disposed of as hazardous waste because it was feared this stream could fail the Washington state test for toxicity (might kill fish)

Waste Sequence Number: 2651199
Sequence Number: 1

Comments: A-7. teaching lab chemistry results in spent chemicals, it is recurrent

Waste Sequence Number: 2651200
Sequence Number: 1

Comments: A-7. teaching lab chemistry results in spent chemicals, it is recurrent

Waste Sequence Number: 2651201
Sequence Number: 1

Comments: A-7. teaching lab chemistry results in spent chemicals, it is recurrent

Waste Sequence Number: 2651203
Sequence Number: 1

Comments: A-8. biological specimens in propylene glycol and formaldehyde A-7. spent solutions from teaching biology lab

Waste Sequence Number: 2651189
Sequence Number: 1

Comments: A-7. teaching lab chemistry results in spent chemicals, it is recurrent

Waste Sequence Number: 2651190
Sequence Number: 1

Comments: A-7. teaching lab chemistry results in spent chemicals, it is recurrent

Waste Sequence Number: 2651191
Sequence Number: 1

Comments: A-8 - inorganic wastes from chemistry with barium chloride, mercuric chloride, lead sulfate and silver chloride A-7. teaching lab chemistry results in spent chemicals, it is recurrent

Waste Sequence Number: 2651192
Sequence Number: 1

Waste Stream EPA Code:
CORB Waste Sequence Number: 133446
Waste Sequence Number: 2651191
Sequence Number: 5831400
WCDA Code: D001

DRAFT

SEATTLE CENTRAL COLLEGE (Continued) **1004613903**

Waste Sequence Number:	2651191
Sequence Number:	5831401
WCDA Code:	D002
Waste Sequence Number:	2651191
Sequence Number:	5831402
WCDA Code:	D005
Waste Sequence Number:	2651191
Sequence Number:	5831403
WCDA Code:	D011
Waste Sequence Number:	2651193
Sequence Number:	5831485
WCDA Code:	D001
Waste Sequence Number:	2651193
Sequence Number:	5831486
WCDA Code:	D002
Waste Sequence Number:	2651193
Sequence Number:	5831487
WCDA Code:	D008
Waste Sequence Number:	2651193
Sequence Number:	5831488
WCDA Code:	D011
Waste Sequence Number:	2651193
Sequence Number:	5831489
WCDA Code:	D022
Waste Sequence Number:	2651200
Sequence Number:	5831588
WCDA Code:	D011
Waste Sequence Number:	2651195
Sequence Number:	5831528
WCDA Code:	D001

Name:	SEATTLE CENTRAL COMMUNITY COLLEGE
Address:	1702 HARVARD AVE
City,State,Zip:	SEATTLE, WA 98122
Facility Address 2:	Not reported
Facility ID:	56514528
EPA ID:	WAD980833529
NAICS:	611210
State Waste Code Desc:	WTO2,
Federal Waste Code Desc:	D001, D002, D007, D022, F003, F005, D011, D008, F002, D005,
Form Comm:	Not reported
Data Year:	2010
Permit by Rule:	False
Mailing Address 2:	Not reported
Treatment by Generator:	False
Mixed Radioactive Waste:	False
Importer of Hazardous Waste:	False

DRAFT

SEATTLE CENTRAL COLLEGE (Continued) **1004613903**

Immediate Recycler:	False
Treatment/Storage/Disposal/Recycling Facility:	False
Generator of Dangerous Fuel Waste:	False
Generator Marketing to Burner:	False
Other Marketers (i.e., blender, distributor, etc.):	False
Utility Boiler Burner:	False
Industry Boiler Burner:	False
Industrial Furnace:	False
Smelter Defferal:	False
Universal Waste:	Not reported
Off-Specification:	Not reported
LN Address 2:	Not reported
Tax Reg #:	578076239
Business Type:	Education
Mail Name:	Seattle Community Colleges
Mailing Address:	1701 Broadway
Mailing City,State,Zip:	SEATTLE, WA 98122-2413
Legal Organization Name:	WA SCCD
Legal Organization Type:	State
Legal Contact:	Not reported
Legal Address:	1500 HARVARD AVE
Legal Address 2:	Not reported
Legal City,State,Zip:	SEATTLE, WA 98122-2400
Legal Phone Number:	(206)587-4111
Legal Effective Date:	12/17/1996
Land Organization Name:	WA SCCD
Land Organization Type:	State
Land Contact:	Not reported
Land Address:	1500 HARVARD AVE
Land City,State,Zip:	SEATTLE, WA 98122-2400
Land Phone Number:	(206)587-4111
Operator Organization Name:	Not reported
Operator Organization Type:	District
Operator:	Jeff Keever
Operator Address:	1701 Broadway
Operator Address 2:	Not reported
Operator City,State,Zip:	SEATTLE, WA 98122-2413
Operator Phone Number:	(206)344-4340
Operator Effective Date:	01/01/2011
Site Contact:	Jeff Keever
Site Contact Address:	1701 Broadway
Contact City,State,Zip:	SEATTLE, WA 98122-2413
Site Contact Phone Number:	(206)344-4340
Site Contact Email:	jkeever@sccd.ctc.edu
Gen Status Code:	MQG
Monthly Generation:	False
Batch Generation:	True
One Time Generation:	False
Transport Own Waste:	False
Tranports Other Waste:	False
Recycler Onsite:	False
Transfer Facility:	False
Other Exemption:	Not reported
UW Battery Gen:	False
Used Oil Transporter:	False
Used Oil Transfer Facility:	False
Used Oil Processor:	False

DRAFT

SEATTLE CENTRAL COLLEGE (Continued) **1004613903**

Used Oil Refiner:	False
Used Oil Fuel Marketer Directs Shipments:	False
Used Oil Fuel Marketer Meets Specs:	False
Site Contact Address 2:	Not reported
SIC Code:	Not reported
CRK Number:	Not reported
Active:	Not reported
CAS Number:	Not reported
Chemical Name:	Not reported
EHS:	Not reported
EHS CAS Number:	Not reported
EHS Name:	Not reported

Waste Stream Generated:

Waste Managed Off Site:	Y
State Only Waste Code 1:	WT02
State Only Waste Code 2:	Not reported
Report Managed On Site:	0
KG Managed On Site:	0
Generator Treatment Code:	Not reported
Permit By Rule Code:	Not reported
WCDE Residence Code:	Not reported
WCDH Origin Code:	1
WCDE On Site Code:	Not reported
WCDB Code:	W219
Description:	SPECIMENS IN PROPYLENE GLYCOL AND FORMALDEHYDE
CORb Sequence Number:	126173
Sequence Number:	2181071
Mixed Radioactive Flag:	False
Designation Code:	D
Reported Quanity:	370
Quanity Unit:	LB
Kilograms Quanity:	167.83200288671046
Density Number:	0
Density Quanity:	Not reported

Waste Managed Off Site:	Y
State Only Waste Code 1:	Not reported
State Only Waste Code 2:	Not reported
Report Managed On Site:	0
KG Managed On Site:	0
Generator Treatment Code:	Not reported
Permit By Rule Code:	Not reported
WCDE Residence Code:	Not reported
WCDH Origin Code:	1
WCDE On Site Code:	Not reported
WCDB Code:	W200
Description:	acetone, lead acetate
CORb Sequence Number:	126173
Sequence Number:	2181123
Mixed Radioactive Flag:	False
Designation Code:	D
Reported Quanity:	40
Quanity Unit:	LB
Kilograms Quanity:	18.144000312076805
Density Number:	0
Density Quanity:	Not reported

DRAFT

SEATTLE CENTRAL COLLEGE (Continued) **1004613903**

Waste Managed Off Site:	Y
State Only Waste Code 1:	Not reported
State Only Waste Code 2:	Not reported
Report Managed On Site:	0
KG Managed On Site:	0
Generator Treatment Code:	Not reported
Permit By Rule Code:	Not reported
WCDE Residence Code:	H081
WCDH Origin Code:	5
WCDE On Site Code:	Not reported
WCDB Code:	W200
Description:	ethanol, chloroform
CORb Sequence Number:	126173
Sequence Number:	2494002
Mixed Radioactive Flag:	False
Designation Code:	D
Reported Quanity:	125
Quanity Unit:	LB
Kilograms Quanity:	56.700000975240023
Density Number:	0
Density Quanity:	Not reported

Waste Managed Off Site:	Y
State Only Waste Code 1:	Not reported
State Only Waste Code 2:	Not reported
Report Managed On Site:	0
KG Managed On Site:	0
Generator Treatment Code:	Not reported
Permit By Rule Code:	Not reported
WCDE Residence Code:	Not reported
WCDH Origin Code:	1
WCDE On Site Code:	Not reported
WCDB Code:	W103
Description:	sulfuric acid, barium chloride
CORb Sequence Number:	126173
Sequence Number:	2494013
Mixed Radioactive Flag:	False
Designation Code:	D
Reported Quanity:	75
Quanity Unit:	LB
Kilograms Quanity:	34.020000585144011
Density Number:	0
Density Quanity:	Not reported

Waste Managed Off Site:	Y
State Only Waste Code 1:	Not reported
State Only Waste Code 2:	Not reported
Report Managed On Site:	0
KG Managed On Site:	0
Generator Treatment Code:	Not reported
Permit By Rule Code:	Not reported
WCDE Residence Code:	Not reported
WCDH Origin Code:	1
WCDE On Site Code:	Not reported
WCDB Code:	W113
Description:	ethanol, dinitrophenylhydrazine
CORb Sequence Number:	126173

DRAFT

SEATTLE CENTRAL COLLEGE (Continued) **1004613903**

Sequence Number:	2437542
Mixed Radioactive Flag:	False
Designation Code:	D
Reported Quanity:	5
Quanity Unit:	LB
Kilograms Quanity:	2.2680000390096007
Density Number:	0
Density Quanity:	Not reported
Waste Managed Off Site:	Y
State Only Waste Code 1:	Not reported
State Only Waste Code 2:	Not reported
Report Managed On Site:	0
KG Managed On Site:	0
Generator Treatment Code:	Not reported
Permit By Rule Code:	Not reported
WCDE Residence Code:	Not reported
WCDH Origin Code:	1
WCDE On Site Code:	Not reported
WCDB Code:	W113
Description:	copper nitrate
CORb Sequence Number:	126173
Sequence Number:	2391987
Mixed Radioactive Flag:	False
Designation Code:	D
Reported Quanity:	20
Quanity Unit:	LB
Kilograms Quanity:	9.0720001560384027
Density Number:	0
Density Quanity:	Not reported
Waste Managed Off Site:	Y
State Only Waste Code 1:	Not reported
State Only Waste Code 2:	Not reported
Report Managed On Site:	0
KG Managed On Site:	0
Generator Treatment Code:	Not reported
Permit By Rule Code:	Not reported
WCDE Residence Code:	Not reported
WCDH Origin Code:	1
WCDE On Site Code:	Not reported
WCDB Code:	W113
Description:	hydrochloric acid, barium chloride
CORb Sequence Number:	126173
Sequence Number:	2494184
Mixed Radioactive Flag:	False
Designation Code:	D
Reported Quanity:	75
Quanity Unit:	LB
Kilograms Quanity:	34.020000585144011
Density Number:	0
Density Quanity:	Not reported
Waste Managed Off Site:	Y
State Only Waste Code 1:	Not reported
State Only Waste Code 2:	Not reported
Report Managed On Site:	0

DRAFT

SEATTLE CENTRAL COLLEGE (Continued) **1004613903**

KG Managed On Site:	0
Generator Treatment Code:	Not reported
Permit By Rule Code:	Not reported
WCDE Residence Code:	Not reported
WCDH Origin Code:	1
WCDE On Site Code:	Not reported
WCDB Code:	W200
Description:	sodium hydroxide, cyclohexane
CORb Sequence Number:	126173
Sequence Number:	2494043
Mixed Radioactive Flag:	False
Designation Code:	D
Reported Quanity:	45
Quanity Unit:	LB
Kilograms Quanity:	20.412000351086409
Density Number:	0
Density Quanity:	Not reported

Waste Managed Off Site:	Y
State Only Waste Code 1:	Not reported
State Only Waste Code 2:	Not reported
Report Managed On Site:	0
KG Managed On Site:	0
Generator Treatment Code:	Not reported
Permit By Rule Code:	Not reported
WCDE Residence Code:	Not reported
WCDH Origin Code:	1
WCDE On Site Code:	Not reported
WCDB Code:	W113
Description:	barium chloride, silver chloride
CORb Sequence Number:	126173
Sequence Number:	2408339
Mixed Radioactive Flag:	False
Designation Code:	D
Reported Quanity:	50
Quanity Unit:	LB
Kilograms Quanity:	22.680000390096009
Density Number:	0
Density Quanity:	Not reported

Waste Managed Off Site:	Y
State Only Waste Code 1:	WT02
State Only Waste Code 2:	Not reported
Report Managed On Site:	0
KG Managed On Site:	0
Generator Treatment Code:	Not reported
Permit By Rule Code:	Not reported
WCDE Residence Code:	Not reported
WCDH Origin Code:	1
WCDE On Site Code:	Not reported
WCDB Code:	W113
Description:	sodium sulfate, potassium bromide
CORb Sequence Number:	126173
Sequence Number:	2494007
Mixed Radioactive Flag:	False
Designation Code:	D
Reported Quanity:	75

DRAFT

SEATTLE CENTRAL COLLEGE (Continued) **1004613903**

Quanity Unit: LB
Kilograms Quanity: 34.020000585144011
Density Number: 0
Density Quanity: Not reported

Shipments Send:
CORB Waste Sequence Number: 126173
Waste Sequence Number: 2494002
Sequence Number: 1152495
Shipment Date: 9/23/2010
Mainfest Document ID: 002936357
Reported Quanity: 125
Unit of Measure: LB
Kilograms Quanity: 56.70000097524
Receiving EPAID: MAD039322250

Waste Sequence Number: 2494013
Sequence Number: 1152591
Shipment Date: 9/23/2010
Mainfest Document ID: 002936357
Reported Quanity: 75
Unit of Measure: LB
Kilograms Quanity: 34.020000585144
Receiving EPAID: MAD039322250

Waste Sequence Number: 2391987
Sequence Number: 1134607
Shipment Date: 9/28/2010
Mainfest Document ID: 002692652
Reported Quanity: 20
Unit of Measure: LB
Kilograms Quanity: 9.0720001560384
Receiving EPAID: MAD039322250

Waste Sequence Number: 2494184
Sequence Number: 1152829
Shipment Date: 4/28/2010
Mainfest Document ID: 002692652
Reported Quanity: 75
Unit of Measure: LB
Kilograms Quanity: 34.020000585144
Receiving EPAID: MAD039322250

Waste Sequence Number: 2437542
Sequence Number: 1148434
Shipment Date: 9/9/2010
Mainfest Document ID: 002936358
Reported Quanity: 5
Unit of Measure: LB
Kilograms Quanity: 2.2680000390096
Receiving EPAID: MAD039322250

Waste Sequence Number: 2408339
Sequence Number: 1141690
Shipment Date: 4/12/2010
Mainfest Document ID: 002692652
Reported Quanity: 50

DRAFT

SEATTLE CENTRAL COLLEGE (Continued) **1004613903**

Unit of Measure: LB
Kilograms Quanity: 22.680000390096
Receiving EPAID: MAD039322250

Waste Sequence Number: 2494007
Sequence Number: 1152530
Shipment Date: 9/23/2010
Mainfest Document ID: 002936357
Reported Quanity: 75
Unit of Measure: LB
Kilograms Quanity: 34.020000585144
Receiving EPAID: MAD039322250

Waste Sequence Number: 2494043
Sequence Number: 1152734
Shipment Date: 9/23/2010
Mainfest Document ID: 002936357
Reported Quanity: 45
Unit of Measure: LB
Kilograms Quanity: 20.4120003510864
Receiving EPAID: MAD039322250

Waste Stream Off Site Mgmt:
Waste CORB Sequence Number: 126173
Waste Sequence Number: 2494007
Sequence Number: 586847
Received EPAID: MAD039322250
Managed Quanity: 75
Kilogram Quanity: 34.020000585144011
Recycled Percentage: 0
Waste Management System Code: H040

Waste Sequence Number: 2181123
Sequence Number: 558285
Received EPAID: MAD039322250
Managed Quanity: 40
Kilogram Quanity: 18.144000312076805
Recycled Percentage: Not reported
Waste Management System Code: H040

Waste Sequence Number: 2494002
Sequence Number: 586842
Received EPAID: MAD039322250
Managed Quanity: 125
Kilogram Quanity: 56.700000975240023
Recycled Percentage: 0
Waste Management System Code: H040

Waste Sequence Number: 2494013
Sequence Number: 586854
Received EPAID: MAD039322250
Managed Quanity: 75
Kilogram Quanity: 34.020000585144011
Recycled Percentage: 0
Waste Management System Code: H040

Waste Sequence Number: 2181071

DRAFT

SEATTLE CENTRAL COLLEGE (Continued) **1004613903**

Sequence Number: 558102
Received EPAID: MAD039322250
Managed Quanity: 370
Kilogram Quanity: 167.83200288671046
Recycled Percentage: Not reported
Waste Management System Code: H040

Waste Sequence Number: 2408339
Sequence Number: 578077
Received EPAID: MAD039322250
Managed Quanity: 50
Kilogram Quanity: 22.680000390096009
Recycled Percentage: Not reported
Waste Management System Code: H040

Waste Sequence Number: 2494043
Sequence Number: 586886
Received EPAID: MAD039322250
Managed Quanity: 45
Kilogram Quanity: 20.412000351086409
Recycled Percentage: 0
Waste Management System Code: H040

Waste Sequence Number: 2391987
Sequence Number: 575819
Received EPAID: MAD039322250
Managed Quanity: 20
Kilogram Quanity: 9.0720001560384027
Recycled Percentage: Not reported
Waste Management System Code: H040

Waste Sequence Number: 2494184
Sequence Number: 587101
Received EPAID: MAD039322250
Managed Quanity: 75
Kilogram Quanity: 34.020000585144011
Recycled Percentage: 0
Waste Management System Code: H040

Waste Sequence Number: 2437542
Sequence Number: 583969
Received EPAID: MAD039322250
Managed Quanity: 5
Kilogram Quanity: 2.2680000390096007
Recycled Percentage: Not reported
Waste Management System Code: H040

Waste Stream Comments:
CORB Waste Sequence Number: 126173
Comments: specimens in propylene glycol and formaldehyde
Waste Sequence Number: 2181071
Sequence Number: 1

Waste Stream EPA Code:
CORB Waste Sequence Number: 126173
Waste Sequence Number: 2181071

DRAFT

SEATTLE CENTRAL COLLEGE (Continued) **1004613903**

Sequence Number: 4775200
WCDA Code: U122

Waste Sequence Number: 2181123
Sequence Number: 4775252
WCDA Code: D001

Waste Sequence Number: 2181123
Sequence Number: 4775253
WCDA Code: D002

Waste Sequence Number: 2181123
Sequence Number: 4775256
WCDA Code: D008

Waste Sequence Number: 2181123
Sequence Number: 4775254
WCDA Code: D011

Waste Sequence Number: 2181123
Sequence Number: 4775255
WCDA Code: D022

Waste Sequence Number: 2181123
Sequence Number: 4775257
WCDA Code: F002

Waste Sequence Number: 2494043
Sequence Number: 5407706
WCDA Code: F003

Waste Sequence Number: 2494002
Sequence Number: 5407202
WCDA Code: D001

Waste Sequence Number: 2494002
Sequence Number: 5407206
WCDA Code: F003

Waste Sequence Number: 2494013
Sequence Number: 5407364
WCDA Code: D002

Waste Stream Source Code:
CORB Waste Sequence Number: 126173
Waste Sequence Number: 2494002
Sequence Number: 1
WCDD Code: G22

Waste Sequence Number: 2181123
Sequence Number: 1
WCDD Code: G13

Waste Sequence Number: 2391987
Sequence Number: 1
WCDD Code: G02

DRAFT

SEATTLE CENTRAL COLLEGE (Continued) **1004613903**

Waste Sequence Number:	2408339
Sequence Number:	1
WCDD Code:	G03
Waste Sequence Number:	2437542
Sequence Number:	1
WCDD Code:	G08
Waste Sequence Number:	2494013
Sequence Number:	1
WCDD Code:	G08
Waste Sequence Number:	2494184
Sequence Number:	1
WCDD Code:	G08
Waste Sequence Number:	2181071
Sequence Number:	1
WCDD Code:	G11
Waste Sequence Number:	2494007
Sequence Number:	1
WCDD Code:	G13
Waste Sequence Number:	2494043
Sequence Number:	1
WCDD Code:	G13

Name:	SEATTLE CENTRAL COMMUNITY COLLEGE
Address:	1702 HARVARD AVE
City,State,Zip:	SEATTLE, WA 98122
Facility Address 2:	Not reported
Facility ID:	56514528
EPA ID:	WAD980833529
NAICS:	611210
State Waste Code Desc:	WT02
Federal Waste Code Desc:	D001, D002,
Form Comm:	We remodeled our former hazardous waste accumulation area and so generated a lot of one-time only waste in 2009.
Data Year:	2009
Permit by Rule:	False
Mailing Address 2:	Not reported
Treatment by Generator:	False
Mixed Radioactive Waste:	False
Importer of Hazardous Waste:	False
Immediate Recycler:	False
Treatment/Storage/Disposal/Recycling Facility:	False
Generator of Dangerous Fuel Waste:	False
Generator Marketing to Burner:	False
Other Marketers (i.e., blender, distributor, etc.):	False
Utility Boiler Burner:	False
Industry Boiler Burner:	False
Industrial Furnace:	False
Smelter Defferal:	False
Universal Waste:	Not reported
Off-Specification:	Not reported

DRAFT

SEATTLE CENTRAL COLLEGE (Continued) **1004613903**

LN Address 2:	Not reported
Tax Reg #:	578076239
Business Type:	Education
Mail Name:	Seattle Community Colleges
Mailing Address:	1701 Broadway
Mailing City,State,Zip:	SEATTLE, WA 98122-2413
Legal Organization Name:	WA SCCD
Legal Organization Type:	State
Legal Contact:	Not reported
Legal Address:	1500 HARVARD AVE
Legal Address 2:	Not reported
Legal City,State,Zip:	SEATTLE, WA 98122-2400
Legal Phone Number:	(206)587-4111
Legal Effective Date:	12/17/1996
Land Organization Name:	WA SCCD
Land Organization Type:	State
Land Contact:	Not reported
Land Address:	1500 HARVARD AVE
Land City,State,Zip:	SEATTLE, WA 98122-2400
Land Phone Number:	(206)587-4111
Operator Organization Name:	Not reported
Operator Organization Type:	District
Operator:	John McMahon
Operator Address:	1701 Broadway
Operator Address 2:	Not reported
Operator City,State,Zip:	SEATTLE, WA 98122-2413
Operator Phone Number:	(206)344-4340
Operator Effective Date:	01/01/2009
Site Contact:	John McMahon
Site Contact Address:	1701 Broadway
Contact City,State,Zip:	SEATTLE, WA 98122-2413
Site Contact Phone Number:	(206)344-4340
Site Contact Email:	jmcmah@sccd.ctc.edu
Gen Status Code:	MQG
Monthly Generation:	False
Batch Generation:	True
One Time Generation:	False
Transport Own Waste:	False
Tranports Other Waste:	False
Recycler Onsite:	False
Transfer Facility:	False
Other Exemption:	Not reported
UW Battery Gen:	False
Used Oil Transporter:	False
Used Oil Transfer Facility:	False
Used Oil Processor:	False
Used Oil Refiner:	False
Used Oil Fuel Marketer Directs Shipments:	False
Used Oil Fuel Marketer Meets Specs:	False
Site Contact Address 2:	Not reported
SIC Code:	Not reported
CRK Number:	Not reported
Active:	Not reported
CAS Number:	Not reported
Chemical Name:	Not reported
EHS:	Not reported
EHS CAS Number:	Not reported

DRAFT

SEATTLE CENTRAL COLLEGE (Continued) **1004613903**

EHS Name: Not reported

Waste Stream Generated:
Waste Managed Off Site: Y
State Only Waste Code 1: WT02
State Only Waste Code 2: Not reported
Report Managed On Site: 0
KG Managed On Site: 0
Generator Treatment Code: Not reported
Permit By Rule Code: Not reported
WCDE Residence Code: Not reported
WCDH Origin Code: 1
WCDE On Site Code: Not reported
WCDB Code: W001
Description: waste magnesium
CORb Sequence Number: 123185
Sequence Number: 2143041
Mixed Radioactive Flag: False
Designation Code: D
Reported Quanity: 2
Quanity Unit: LB
Kilograms Quanity: 0.90720001560384034
Density Number: 0
Density Quanity: Not reported

Waste Managed Off Site: Y
State Only Waste Code 1: WSC2
State Only Waste Code 2: Not reported
Report Managed On Site: 0
KG Managed On Site: 0
Generator Treatment Code: Not reported
Permit By Rule Code: Not reported
WCDE Residence Code: Not reported
WCDH Origin Code: 1
WCDE On Site Code: Not reported
WCDB Code: W103
Description: waste corrosive liquid, acidic, organic n.o.s.
CORb Sequence Number: 123185
Sequence Number: 2142597
Mixed Radioactive Flag: False
Designation Code: D
Reported Quanity: 75
Quanity Unit: LB
Kilograms Quanity: 34.020000585144011
Density Number: 0
Density Quanity: Not reported

Waste Managed Off Site: Y
State Only Waste Code 1: WT02
State Only Waste Code 2: Not reported
Report Managed On Site: 0
KG Managed On Site: 0
Generator Treatment Code: Not reported
Permit By Rule Code: Not reported
WCDE Residence Code: Not reported
WCDH Origin Code: 1
WCDE On Site Code: Not reported
WCDB Code: W001

DRAFT

SEATTLE CENTRAL COLLEGE (Continued) **1004613903**

Description:	waste corrosive solid, basic, inorganic, trace radioactive material
CORb Sequence Number:	123185
Sequence Number:	2143072
Mixed Radioactive Flag:	False
Designation Code:	D
Reported Quanity:	9
Quanity Unit:	LB
Kilograms Quanity:	4.0824000702172816
Density Number:	0
Density Quanity:	Not reported
Waste Managed Off Site:	Y
State Only Waste Code 1:	Not reported
State Only Waste Code 2:	Not reported
Report Managed On Site:	0
KG Managed On Site:	0
Generator Treatment Code:	Not reported
Permit By Rule Code:	Not reported
WCDE Residence Code:	Not reported
WCDH Origin Code:	1
WCDE On Site Code:	Not reported
WCDB Code:	W001
Description:	waste corrosive liquid, oxidizing
CORb Sequence Number:	123185
Sequence Number:	2143034
Mixed Radioactive Flag:	False
Designation Code:	D
Reported Quanity:	200
Quanity Unit:	LB
Kilograms Quanity:	90.720001560384034
Density Number:	0
Density Quanity:	Not reported
Waste Managed Off Site:	Y
State Only Waste Code 1:	WT02
State Only Waste Code 2:	Not reported
Report Managed On Site:	0
KG Managed On Site:	0
Generator Treatment Code:	Not reported
Permit By Rule Code:	Not reported
WCDE Residence Code:	Not reported
WCDH Origin Code:	1
WCDE On Site Code:	Not reported
WCDB Code:	W002
Description:	paper with dried paint
CORb Sequence Number:	123185
Sequence Number:	2143061
Mixed Radioactive Flag:	False
Designation Code:	D
Reported Quanity:	150
Quanity Unit:	LB
Kilograms Quanity:	68.040001170288022
Density Number:	0
Density Quanity:	Not reported
Waste Managed Off Site:	Y
State Only Waste Code 1:	Not reported

DRAFT

SEATTLE CENTRAL COLLEGE (Continued) **1004613903**

State Only Waste Code 2:	Not reported
Report Managed On Site:	0
KG Managed On Site:	0
Generator Treatment Code:	Not reported
Permit By Rule Code:	Not reported
WCDE Residence Code:	H141
WCDH Origin Code:	5
WCDE On Site Code:	Not reported
WCDB Code:	W001
Description:	waste Flammable liquid n.o.s
CORb Sequence Number:	123185
Sequence Number:	2142463
Mixed Radioactive Flag:	False
Designation Code:	D
Reported Quanity:	150
Quanity Unit:	LB
Kilograms Quanity:	68.040001170288022
Density Number:	0
Density Quanity:	Not reported

Waste Managed Off Site:	Y
State Only Waste Code 1:	Not reported
State Only Waste Code 2:	Not reported
Report Managed On Site:	0
KG Managed On Site:	0
Generator Treatment Code:	Not reported
Permit By Rule Code:	Not reported
WCDE Residence Code:	Not reported
WCDH Origin Code:	1
WCDE On Site Code:	Not reported
WCDB Code:	W001
Description:	waste flammable liquid, corrosive
CORb Sequence Number:	123185
Sequence Number:	2143030
Mixed Radioactive Flag:	False
Designation Code:	D
Reported Quanity:	15
Quanity Unit:	LB
Kilograms Quanity:	6.804000117028802
Density Number:	0
Density Quanity:	Not reported

Waste Managed Off Site:	Y
State Only Waste Code 1:	WT02
State Only Waste Code 2:	Not reported
Report Managed On Site:	0
KG Managed On Site:	0
Generator Treatment Code:	Not reported
Permit By Rule Code:	Not reported
WCDE Residence Code:	Not reported
WCDH Origin Code:	1
WCDE On Site Code:	Not reported
WCDB Code:	W203
Description:	kerosene (premium gold solvent)
CORb Sequence Number:	123185
Sequence Number:	2143059
Mixed Radioactive Flag:	False

DRAFT

SEATTLE CENTRAL COLLEGE (Continued) **1004613903**

Designation Code:	D
Reported Quanity:	113
Quanity Unit:	LB
Kilograms Quanity:	51.256800881616975
Density Number:	0
Density Quanity:	Not reported
Waste Managed Off Site:	Y
State Only Waste Code 1:	Not reported
State Only Waste Code 2:	Not reported
Report Managed On Site:	0
KG Managed On Site:	0
Generator Treatment Code:	Not reported
Permit By Rule Code:	Not reported
WCDE Residence Code:	Not reported
WCDH Origin Code:	1
WCDE On Site Code:	Not reported
WCDB Code:	W001
Description:	waste corrosive liquids, toxic, methylene chloride, sodium hydroxide
CORb Sequence Number:	123185
Sequence Number:	2143055
Mixed Radioactive Flag:	False
Designation Code:	D
Reported Quanity:	20
Quanity Unit:	LB
Kilograms Quanity:	9.0720001560384027
Density Number:	0
Density Quanity:	Not reported
Waste Managed Off Site:	Y
State Only Waste Code 1:	Not reported
State Only Waste Code 2:	Not reported
Report Managed On Site:	0
KG Managed On Site:	0
Generator Treatment Code:	Not reported
Permit By Rule Code:	Not reported
WCDE Residence Code:	Not reported
WCDH Origin Code:	1
WCDE On Site Code:	Not reported
WCDB Code:	W001
Description:	waste corrosive liquid, toxic, sulfuric acid with barium
CORb Sequence Number:	123185
Sequence Number:	2143054
Mixed Radioactive Flag:	False
Designation Code:	D
Reported Quanity:	125
Quanity Unit:	LB
Kilograms Quanity:	56.700000975240023
Density Number:	0
Density Quanity:	Not reported
Waste Managed Off Site:	Y
State Only Waste Code 1:	Not reported
State Only Waste Code 2:	Not reported
Report Managed On Site:	0
KG Managed On Site:	0
Generator Treatment Code:	Not reported

DRAFT

SEATTLE CENTRAL COLLEGE (Continued) **1004613903**

Permit By Rule Code:	Not reported
WCDE Residence Code:	Not reported
WCDH Origin Code:	1
WCDE On Site Code:	Not reported
WCDB Code:	W001
Description:	waste oxidizing liquid, corrosive, with silver
CORb Sequence Number:	123185
Sequence Number:	2143050
Mixed Radioactive Flag:	False
Designation Code:	D
Reported Quanity:	20
Quanity Unit:	LB
Kilograms Quanity:	9.0720001560384027
Density Number:	0
Density Quanity:	Not reported

Shipments Send:

CORB Waste Sequence Number:	123185
Waste Sequence Number:	2142463
Sequence Number:	1036795
Shipment Date:	6/11/2009
Mainfest Document ID:	001415468
Reported Quanity:	150
Unit of Measure:	LB
Kilograms Quanity:	68.040001170288
Receiving EPAID:	WAD991281767

Waste Sequence Number:	2143036
Sequence Number:	1037788
Shipment Date:	6/17/2009
Mainfest Document ID:	001415468
Reported Quanity:	15
Unit of Measure:	LB
Kilograms Quanity:	6.8040001170288
Receiving EPAID:	WAD991281767

Waste Sequence Number:	2143059
Sequence Number:	1037810
Shipment Date:	10/28/2009
Mainfest Document ID:	001365793
Reported Quanity:	113
Unit of Measure:	LB
Kilograms Quanity:	51.256800881617
Receiving EPAID:	CAD980884183

Waste Sequence Number:	2143072
Sequence Number:	1037820
Shipment Date:	6/16/2009
Mainfest Document ID:	000336210
Reported Quanity:	9
Unit of Measure:	LB
Kilograms Quanity:	4.08240007021728
Receiving EPAID:	TXD982560294

Waste Sequence Number:	2143038
Sequence Number:	1037789
Shipment Date:	6/17/2009

DRAFT

SEATTLE CENTRAL COLLEGE (Continued) **1004613903**

Mainfest Document ID: 001415468
Reported Quanity: 2
Unit of Measure: LB
Kilograms Quanity: 0.90720001560384
Receiving EPAID: WAD991281767

Waste Sequence Number: 2143055
Sequence Number: 1037808
Shipment Date: 10/1/2009
Mainfest Document ID: 002693013
Reported Quanity: 20
Unit of Measure: LB
Kilograms Quanity: 9.0720001560384
Receiving EPAID: UTD981552177

Waste Sequence Number: 2143013
Sequence Number: 1037752
Shipment Date: 6/17/2009
Mainfest Document ID: 001415468
Reported Quanity: 200
Unit of Measure: LB
Kilograms Quanity: 90.720001560384
Receiving EPAID: WAD991281767

Waste Sequence Number: 2143070
Sequence Number: 1037814
Shipment Date: 6/16/2009
Mainfest Document ID: 000336210
Reported Quanity: 9
Unit of Measure: LB
Kilograms Quanity: 4.08240007021728
Receiving EPAID: TXD982560294

Waste Sequence Number: 2143031
Sequence Number: 1037767
Shipment Date: 6/17/2009
Mainfest Document ID: 001415468
Reported Quanity: 3
Unit of Measure: LB
Kilograms Quanity: 1.36080002340576
Receiving EPAID: WAD991281767

Waste Sequence Number: 2143028
Sequence Number: 1037765
Shipment Date: 6/17/2009
Mainfest Document ID: 001415468
Reported Quanity: 5
Unit of Measure: LB
Kilograms Quanity: 2.2680000390096
Receiving EPAID: WAD991281767

Waste Sequence Number: 2143053
Sequence Number: 1037804
Shipment Date: 10/1/2009
Mainfest Document ID: 002693013
Reported Quanity: 10
Unit of Measure: LB

DRAFT

SEATTLE CENTRAL COLLEGE (Continued) **1004613903**

Kilograms Quanity: 4.5360000780192
Receiving EPAID: UTD981552177

Waste Stream Off Site Mgmt:
Waste CORB Sequence Number: 123185
Waste Sequence Number: 2143059
Sequence Number: 532609
Received EPAID: CAD980884183
Managed Quanity: 113
Kilogram Quanity: 51.256800881616975
Recycled Percentage: 0
Waste Management System Code: H141

Waste Sequence Number: 2143031
Sequence Number: 532575
Received EPAID: WAD991281767
Managed Quanity: 3
Kilogram Quanity: 1.3608000234057605
Recycled Percentage: 0
Waste Management System Code: H141

Waste Sequence Number: 2143039
Sequence Number: 532586
Received EPAID: WAD991281767
Managed Quanity: 2
Kilogram Quanity: 0.90720001560384034
Recycled Percentage: 0
Waste Management System Code: H141

Waste Sequence Number: 2143054
Sequence Number: 532602
Received EPAID: UTD981552177
Managed Quanity: 125
Kilogram Quanity: 56.700000975240023
Recycled Percentage: 0
Waste Management System Code: H040

Waste Sequence Number: 2143028
Sequence Number: 532571
Received EPAID: WAD991281767
Managed Quanity: 5
Kilogram Quanity: 2.2680000390096007
Recycled Percentage: 0
Waste Management System Code: H141

Waste Sequence Number: 2143050
Sequence Number: 532597
Received EPAID: WAD991281767
Managed Quanity: 20
Kilogram Quanity: 9.0720001560384027
Recycled Percentage: 0
Waste Management System Code: H040

Waste Sequence Number: 2143034
Sequence Number: 532578
Received EPAID: WAD991281767
Managed Quanity: 200

DRAFT

SEATTLE CENTRAL COLLEGE (Continued) **1004613903**

Kilogram Quanity: 90.720001560384034
Recycled Percentage: 0
Waste Management System Code: H141

Waste Sequence Number: 2143017
Sequence Number: 532567
Received EPAID: WAD991281767
Managed Quanity: 75
Kilogram Quanity: 34.020000585144011
Recycled Percentage: 0
Waste Management System Code: H141

Waste Sequence Number: 2143038
Sequence Number: 532585
Received EPAID: WAD991281767
Managed Quanity: 2
Kilogram Quanity: 0.90720001560384034
Recycled Percentage: 0
Waste Management System Code: H141

Waste Sequence Number: 2143058
Sequence Number: 532605
Received EPAID: UTD981552177
Managed Quanity: 10
Kilogram Quanity: 4.5360000780192014
Recycled Percentage: 0
Waste Management System Code: H040

Waste Sequence Number: 2143060
Sequence Number: 532623
Received EPAID: CAD980884183
Managed Quanity: 250
Kilogram Quanity: 113.40000195048005
Recycled Percentage: 0
Waste Management System Code: H141

Waste Stream Comments:
CORB Waste Sequence Number: 123185
Comments: A-7. Removal of liquids formerly used in parts cleaning.
Waste Sequence Number: 2143017
Sequence Number: 1

Comments: A-7. We remodeled our hazardous waste accumulation area and this led to disposal of everything in storage and some contaminated (or possibly) demolition debris
Waste Sequence Number: 2142463
Sequence Number: 1

Comments: A-7. Parts cleaning in a solvent tank.
Waste Sequence Number: 2143059
Sequence Number: 1

Waste Stream EPA Code:
CORB Waste Sequence Number: 123185
Waste Sequence Number: 2143017
Sequence Number: 4658468

DRAFT

SEATTLE CENTRAL COLLEGE (Continued) **1004613903**

WCDA Code: D001

Waste Sequence Number: 2143052
Sequence Number: 4658743
WCDA Code: D005

Waste Sequence Number: 2143053
Sequence Number: 4658763
WCDA Code: D002

Waste Sequence Number: 2143052
Sequence Number: 4658744
WCDA Code: D008

Waste Sequence Number: 2143050
Sequence Number: 4658767
WCDA Code: D001

Waste Sequence Number: 2143050
Sequence Number: 4658768
WCDA Code: D002

Waste Sequence Number: 2142597
Sequence Number: 4652719
WCDA Code: D002

Waste Sequence Number: 2142463
Sequence Number: 4651578
WCDA Code: D001

Waste Sequence Number: 2143052
Sequence Number: 4658745
WCDA Code: D011

Waste Sequence Number: 2143035
Sequence Number: 4658545
WCDA Code: D009

Waste Sequence Number: 2143030
Sequence Number: 4658501
WCDA Code: D002

Waste Stream Source Code:
CORB Waste Sequence Number: 123185
Waste Sequence Number: 2143050
Sequence Number: 1
WCDD Code: G22

Waste Sequence Number: 2143058
Sequence Number: 1
WCDD Code: G22

Waste Sequence Number: 2143038
Sequence Number: 1
WCDD Code: G22

Waste Sequence Number: 2143034

DRAFT

SEATTLE CENTRAL COLLEGE (Continued) **1004613903**

Sequence Number:	1
WCDD Code:	G22
Waste Sequence Number:	2143053
Sequence Number:	1
WCDD Code:	G22
Waste Sequence Number:	2143052
Sequence Number:	1
WCDD Code:	G22
Waste Sequence Number:	2143070
Sequence Number:	1
WCDD Code:	G22
Waste Sequence Number:	2143036
Sequence Number:	1
WCDD Code:	G22
Waste Sequence Number:	2143041
Sequence Number:	1
WCDD Code:	G22
Waste Sequence Number:	2143030
Sequence Number:	1
WCDD Code:	G22
Waste Sequence Number:	2143044
Sequence Number:	1
WCDD Code:	G22

Click this hyperlink while viewing on your computer to access
1 additional WA MANIFEST: record(s) in the EDR Site Report.

A19 **KEES H L MACHINE SHOP** **EDR Hist Auto** **1009359470**
1725 NAGLE PL **N/A**
< 1/8 **SEATTLE, WA**
1 ft.

Site 15 of 20 in cluster A

Relative: EDR Hist Auto
Lower

Actual:
318 ft.

Year:	Name:	Type:
1935	KEES MARION L	AUTOMOBILE REPAIRING
1940	KEES MARION L	AUTOMOBILE REPAIRING
1944	KEES MACHINE SHOP AND AUTO REPA	AUTOMOBILE REPAIRING
1951	KEES H L MACHINE SHOP	AUTOMOBILE REPAIRING

DRAFT

D20 **BRITISH AND ITALIAN CAR CENTER** **EDR Hist Auto** **1009358002**
1527 HARVARD AVE **N/A**
< 1/8 **SEATTLE, WA**
1 ft.

Site 1 of 17 in cluster D

Relative: EDR Hist Auto
Lower

Actual:
308 ft.

Year:	Name:	Type:
1920	SEATTLE RADIATOR AND FENDER WOR	AUTOMOBILE REPAIRS AND SUPPLIES
1925	HEISER AND SWEDMAN	AUTOMOBILE REPAIRERS
1930	HEISER AND SWEDMAN	AUTOMOBILE REPAIRING
1935	HEISER AND SWEDMAN	AUTOMOBILE REPAIRING
1955	DOLAN S AUTO REPAIR	AUTOMOBILE REPAIRING
1960	BRITISH CAR CENTER	AUTOMOBILE REPAIRING
1966	BRITISH CAR CENTER	AUTOMOBILE REPAIRING
1969	BRITISH CAR CENTER	General Automotive Repair Shops
1970	BRITISH CAR CENTER	AUTOMOBILE REPAIRING
1970	BRITISH CAR CENTER	General Automotive Repair Shops
1971	BRITISH CAR CENTER	General Automotive Repair Shops
1972	BRITISH CAR CENTER	General Automotive Repair Shops
1973	BRITISH CAR CENTER	General Automotive Repair Shops
1974	BRITISH CAR CENTER	General Automotive Repair Shops
1975	BRITISH CAR CENTER	AUTOMOBILE REPAIRING
1975	BRITISH CAR CENTER	General Automotive Repair Shops
1980	BRITISH CAR CENTER	AUTOMOBILE REPAIRING
1983	BRITISH CAR CENTER	General Automotive Repair Shops
1985	BRITISH CAR CENTER	General Automotive Repair Shops
1986	BRITISH AND ITALIAN CAR CENTER	AUTOMOBILE REPAIRING
1986	BRITISH CAR CENTER	General Automotive Repair Shops
1987	BRITISH CAR CENTER	General Automotive Repair Shops
1988	BRITISH CAR CENTER	General Automotive Repair Shops
1989	BRITISH/ITALIAN CAR CENTER	General Automotive Repair Shops
1989	BRITISH CAR CENTER	General Automotive Repair Shops
1990	BRITISH AND ITALIAN CAR CENTER	AUTOMOBILE REPAIRING
1990	BRITISH CAR CENTER	General Automotive Repair Shops
1991	BRITISH/ITALIAN CAR CENTER	General Automotive Repair Shops
1991	BRITISH CAR CENTER	General Automotive Repair Shops
1992	BRITISH CAR CENTER	General Automotive Repair Shops
1993	BRITISH CAR CENTER	General Automotive Repair Shops
1994	BRITISH CAR CENTER	General Automotive Repair Shops
1995	BRITISH CAR CENTER	General Automotive Repair Shops
1996	BRITISH CAR CENTER	General Automotive Repair Shops
1997	BRITISH CAR CENTER	General Automotive Repair Shops
1998	BRITISH CAR CENTER	General Automotive Repair Shops
1999	BRITISH CAR CENTER	General Automotive Repair Shops
2000	BRITISH CAR CENTER	General Automotive Repair Shops
2001	BRITISH CAR CENTER	General Automotive Repair Shops

D21 **VACUUM CLEANER SERVICE CO** **EDR Hist Cleaner** **1009348410**
712 E PINE **N/A**
< 1/8 **SEATTLE, WA**
1 ft.

Site 2 of 17 in cluster D

Relative: EDR Hist Cleaner
Lower

Actual:
284 ft.

Year:	Name:	Type:
1940	VACUUM CLEANER SERVICE CO	CARPET CLEANERS AND LAYERS

DRAFT

C22 | **WA SPILLS** | **S127943145**
N/A

< 1/8
1 ft.

1702 HARVARD AVE
SEATTLE, WA

Site 2 of 7 in cluster C

Relative:
Lower

Actual:
317 ft.

SPILLS ERTS:

Facility Site ID:	Not reported
Name:	Not reported
Address:	1702 HARVARD AVE
City,State,Zip:	SEATTLE, WA
Program Name:	Water Quality
Incident ID:	684165
Incident Status:	Historic
Incident Date:	09/20/2018
Initial Report Activity Name:	Underway or in motion
Initial Report Cause Category:	Not reported
Initial Report Cause Name:	Not reported
Initial Report Medium Name:	Impermeable containment
Initial Report Medium Category:	Impermeable surface
Initial Report Source Name:	Construction/Utility vehicle
Initial Report Source Category:	Vehicle
Initial Report Substance Name:	Hydraulic oil
Initial Report Substance Category:	Oil
Initial Report Substance Quantity:	3
Initial Report Substance Unit Of Measure:	U.S. gallons
Potentially Responsible Party First Name:	Not reported
Potentially Responsible Party Last Name:	Not reported
Potentially Responsible Party Organization:	Recology Cleanscapes
External Reference Number:	Not reported
Latitude:	Not reported
Longitude:	Not reported

Facility Site ID:	Not reported
Name:	Not reported
Address:	1702 HARVARD AVE
City,State,Zip:	SEATTLE, WA
Program Name:	Spill Prevention, Preparedness & Response
Incident ID:	684165
Incident Status:	Historic
Incident Date:	09/20/2018
Initial Report Activity Name:	Underway or in motion
Initial Report Cause Category:	Not reported
Initial Report Cause Name:	Not reported
Initial Report Medium Name:	Impermeable containment
Initial Report Medium Category:	Impermeable surface
Initial Report Source Name:	Construction/Utility vehicle
Initial Report Source Category:	Vehicle
Initial Report Substance Name:	Hydraulic oil
Initial Report Substance Category:	Oil
Initial Report Substance Quantity:	3
Initial Report Substance Unit Of Measure:	U.S. gallons
Potentially Responsible Party First Name:	Not reported
Potentially Responsible Party Last Name:	Not reported
Potentially Responsible Party Organization:	Recology Cleanscapes
External Reference Number:	Not reported
Latitude:	Not reported
Longitude:	Not reported

DRAFT

D23 **WOODTHORPE JACK** **EDR Hist Auto** **1009358481**
1606 BOYLSTON AVE **N/A**
< 1/8 **SEATTLE, WA**
1 ft.

Site 3 of 17 in cluster D

Relative: EDR Hist Auto
Lower

Actual:
291 ft.

Year:	Name:	Type:
1920	BRAKE SERVICE STATION	AUTOMOBILE REPAIRS AND SUPPLIES
1925	NOEL F J	AUTOMOBILE REPAIRERS
1935	WOODTHORPE JACK	AUTOMOBILE REPAIRING

C24 **WA SPILLS** **S128083383**
1702 HARVARD AVE **N/A**
< 1/8 **SEATTLE, WA**
1 ft.

Site 3 of 7 in cluster C

Relative: SPILLS:
Lower

Actual:
317 ft.

Name:	Not reported
Address:	1702 HARVARD AVE
City,State,Zip:	SEATTLE, WA
Facility ID:	102881
Medium:	Impermeable Containment
Material Desc:	HYDRAULIC OIL
Material Qty:	3
Material Units:	Gals
Incident Date:	09/20/2018
Incident Category Type:	Oil Spill
Incident Category:	Oil Spill
Latitude:	47.61585
Longitude:	-122.32207
Source Type:	Vehicle
Source:	Construction/utility vehicle
Vessel Facility Name2:	Not reported
Recovered Quantity:	3
Resp Party Contact:	Not reported
Cause:	Cleanscapes Hydraulic Oil Spill
Cause Type:	Not reported
Resp Party Name:	Recology Cleanscapes
Medium Type:	Impermeable surface
Contributing Factors:	IMPROPER EQUIPMENT USE

E25 **WA SPILLS** **S127811275**
BOYLSTON AVE & E PINE ST **N/A**
< 1/8 **SEATTLE, WA**
1 ft.

Site 1 of 15 in cluster E

Relative: SPILLS:
Lower

Actual:
281 ft.

Name:	Not reported
Address:	BOYLSTON AVE & E PINE ST
City,State,Zip:	SEATTLE, WA
Facility ID:	117373
Medium:	Catch Basin - Dry
Material Desc:	EDIBLE/VEGETABLE OIL
Material Qty:	0

DRAFT

(Continued) **S127811275**

Material Units:	Not reported
Incident Date:	07/30/2021
Incident Category Type:	Oil Spill
Incident Category:	Oil Spill
Latitude:	Not reported
Longitude:	Not reported
Source Type:	Facility
Source:	Commercial/Industrial Facility
Vessel Facility Name2:	Not reported
Recovered Quantity:	0
Resp Party Contact:	Not reported
Cause:	Vegetable Oil Dumped in MS4 Seattle 7/30/2021
Cause Type:	DELIBERATE VIOLATION
Resp Party Name:	Not reported
Medium Type:	Land
Contributing Factors:	Not reported

SPILLS ERTS:

Facility Site ID:	Not reported
Name:	Not reported
Address:	BOYLSTON AVE & E PINE ST
City,State,Zip:	SEATTLE, WA
Program Name:	External
Incident ID:	708327
Incident Status:	Follow-up completed
Incident Date:	07/30/2021
Initial Report Activity Name:	Dumping
Initial Report Cause Category:	Not reported
Initial Report Cause Name:	Not reported
Initial Report Medium Name:	Catch basin - Dry
Initial Report Medium Category:	Ground
Initial Report Source Name:	Commercial/Industrial facility
Initial Report Source Category:	Facility
Initial Report Substance Name:	Edible/Vegetable oil
Initial Report Substance Category:	Oil
Initial Report Substance Quantity:	Not reported
Initial Report Substance Unit Of Measure:	Not reported
Potentially Responsible Party First Name:	Not reported
Potentially Responsible Party Last Name:	Not reported
Potentially Responsible Party Organization:	Not reported
External Reference Number:	Not reported
Latitude:	Not reported
Longitude:	Not reported

Facility Site ID:	Not reported
Name:	Not reported
Address:	BOYLSTON AVE & E PINE ST
City,State,Zip:	SEATTLE, WA
Program Name:	Water Quality
Incident ID:	708327
Incident Status:	Follow-up completed
Incident Date:	07/30/2021
Initial Report Activity Name:	Dumping
Initial Report Cause Category:	Not reported
Initial Report Cause Name:	Not reported
Initial Report Medium Name:	Catch basin - Dry
Initial Report Medium Category:	Ground

DRAFT

(Continued) **S127811275**

Initial Report Source Name:	Commercial/Industrial facility
Initial Report Source Category:	Facility
Initial Report Substance Name:	Edible/Vegetable oil
Initial Report Substance Category:	Oil
Initial Report Substance Quantity:	Not reported
Initial Report Substance Unit Of Measure:	Not reported
Potentially Responsible Party First Name:	Not reported
Potentially Responsible Party Last Name:	Not reported
Potentially Responsible Party Organization:	Not reported
External Reference Number:	Not reported
Latitude:	Not reported
Longitude:	Not reported

Facility Site ID:	Not reported
Name:	Not reported
Address:	BOYLSTON AVE & E PINE ST
City,State,Zip:	SEATTLE, WA
Program Name:	Spill Prevention, Preparedness & Response
Incident ID:	708327
Incident Status:	Follow-up completed
Incident Date:	07/30/2021
Initial Report Activity Name:	Dumping
Initial Report Cause Category:	Not reported
Initial Report Cause Name:	Not reported
Initial Report Medium Name:	Catch basin - Dry
Initial Report Medium Category:	Ground
Initial Report Source Name:	Commercial/Industrial facility
Initial Report Source Category:	Facility
Initial Report Substance Name:	Edible/Vegetable oil
Initial Report Substance Category:	Oil
Initial Report Substance Quantity:	Not reported
Initial Report Substance Unit Of Measure:	Not reported
Potentially Responsible Party First Name:	Not reported
Potentially Responsible Party Last Name:	Not reported
Potentially Responsible Party Organization:	Not reported
External Reference Number:	Not reported
Latitude:	Not reported
Longitude:	Not reported

C26 **WA SPILLS** **S128086525**
N/A

< 1/8
1 ft.

1702 HARVARD AVE
SEATTLE, WA 98122

Site 4 of 7 in cluster C

Relative:
Lower

Actual:
317 ft.

SPILLS:

Name:	Not reported
Address:	1702 HARVARD AVE
City,State,Zip:	SEATTLE, WA 98122
Facility ID:	112051
Medium:	Roadway - Paved
Material Desc:	Coolant
Material Qty:	2
Material Units:	Liters
Incident Date:	07/23/2020
Incident Category Type:	Non Oil
Incident Category:	Other Non-Oil
Latitude:	47.61645

DRAFT

(Continued) **S128086525**

Longitude:	-122.32206
Source Type:	Vehicle
Source:	Commercial Truck
Vessel Facility Name2:	Not reported
Recovered Quantity:	Not reported
Resp Party Contact:	Not reported
Cause:	Recology Coolant Spill 07/23/2020
Cause Type:	Not reported
Resp Party Name:	Recology Cleanscapes
Medium Type:	Impermeable surface
Contributing Factors:	MECHANICAL FAILURE

F27 **CENTRAL PONTIAC SALES CO** **EDR Hist Auto** **1009358309**
1600 BROADWAY **N/A**
< 1/8 **SEATTLE, WA**
1 ft.

Site 1 of 15 in cluster F

Relative: EDR Hist Auto
Lower

Actual:
316 ft.

Year:	Name:	Type:
1951	CENTRAL PONTIAC SALES CO	AUTOMOBILE REPAIRING
1955	CENTRAL PONTIAC INC.	AUTOMOBILE REPAIRING
1969	CENTRAL PONTIAC INC	Automobile Repairing

A28 **LINCOLN GARAGE** **EDR Hist Auto** **1009359372**
1719 NAGLE P I **N/A**
< 1/8 **SEATTLE, WA**
1 ft.

Site 16 of 20 in cluster A

Relative: EDR Hist Auto
Lower

Actual:
318 ft.

Year:	Name:	Type:
1925	LINCOLN GARAGE	AUTOMOBILE GARAGES
1940	HINEY AUTO REPAIR	AUTOMOBILE REPAIRING
1940	TESSMER EARL A	AUTOMOBILE REPAIRING
1944	HINEY S AUTO REPAIRS	AUTOMOBILE REPAIRING

D29 **SEATTLE CENTRAL COM COLLEGE THEATER PROJ** **WA UST** **1007677035**
1524 HARVARD AVE **WA ALLSITES** **N/A**
< 1/8 **SEATTLE, WA 98122** **FINDS**
1 ft.

Site 4 of 17 in cluster D

Relative: UST:
Lower

Actual:
306 ft.

Name:	SEATTLE CENTRAL COMMUNITY COLLEGE THEATER PROJECT
Address:	1524 HARVARD AVE
City:	SEATTLE
Zip:	98122
Facility ID:	7757230
Site Id:	619031
Decimal Latitude:	47.614464
Decimal Longitude:	-122.321895

DRAFT

SEATTLE CENTRAL COM COLLEGE THEATER PROJ (Continued) **1007677035**

Tank Name:	1
Tag Number:	Not reported
Tank Status:	Removed
Tank Status Date:	10/13/2004
Tank Install Date:	Not reported
Tank Closure Date:	5/1/2004
Capacity Range:	111 TO 1,100 Gallons
Tank Permit Expiration Date:	Not reported
Tank Upgrade Date:	Not reported
Tank Spill Prevention:	Not reported
Tank Overfill Prevention:	Not reported
Tank Material:	Steel
Tank Construction:	Not reported
Tank Tightness Test:	Not reported
Tank Corrosion Protection:	Not reported
Tank Manifold:	Not reported
Tank Release Detection:	Not reported
Tank SFC Type:	Not reported
Pipe Material:	Not reported
Pipe Construction:	Not reported
Pipe Primary Release Detection:	Not reported
Pipe Second Release Detection:	Not reported
Pipe Corrosion Protection:	Not reported
Pipe Pumping System:	Not reported
Responsible Unit:	Northwest
Dispencer/Pump SFC Type:	Not reported
Region:	Northwest
Is Active:	False
Actual Capacity:	Not reported
Pipe Install Date:	Not reported
Turbine Sump Construction:	Not reported
Compart Number:	1
Stored Substance:	Used Oil/Waste Oil
Used Substance:	Recycled (Used Oil)
Compart Capacity:	Not reported
URL:	https://apps.ecology.wa.gov/cleanupsearch/reports/ust?SiteId=619031

ALLSITES:

Name:	SEATTLE CENTRAL COM COLLEGE THEATER PROJ
Facility Id:	7757230

Interaction:	21386
Interaction 1:	A
Interaction 2:	ENFORFNL
Ecology Program:	TOXICS
Program Data:	DMS
Facility Alt.:	Not reported
Program ID:	Not reported
Date Interaction:	2004-06-22 00:00:00
Date Interaction 3:	Enforcement Final
Latitude:	47.614463999999998
Longitude:	-122.32189499899999

Interaction:	21385
Interaction 1:	I
Interaction 2:	UST

DRAFT

SEATTLE CENTRAL COM COLLEGE THEATER PROJ (Continued) **1007677035**

Ecology Program:	TOXICS
Program Data:	UST
Facility Alt.:	Not reported
Program ID:	619031
Date Interaction:	2004-06-03 00:00:00
Date Interaction 3:	Underground Storage Tank
Latitude:	47.614463999999998
Longitude:	-122.32189499899999

FINDS:
Registry ID: 110017941021

Click Here for FRS Facility Detail Report:

Environmental Interest/Information System:
Washington Facility / Site Identification System (WA-FSIS) provides a means to query and display data maintained by the Washington Department of Ecology. This system contains key information for each facility/site that is currently, or has been, of interest to the Air Quality, Dam Safety, Hazardous Waste, Toxics Cleanup, and Water Quality Programs.

Click this hyperlink while viewing on your computer to access additional FINDS: detail in the EDR Site Report.

D30 **DEVICE AND BANKS** **EDR Hist Auto** **1009381115**
710 E PINE **N/A**
< 1/8 **SEATTLE, WA**
1 ft.

Site 5 of 17 in cluster D

Relative: EDR Hist Auto
Lower

Actual:
284 ft.

Year:	Name:	Type:
1920	DEVICE AND BANKS	AUTOMOBILE REPAIRS AND SUPPLIES

D31 **TRENKO W B** **EDR Hist Auto** **1009358503**
1608 BOYLSTON AVE **N/A**
< 1/8 **SEATTLE, WA**
1 ft.

Site 6 of 17 in cluster D

Relative: EDR Hist Auto
Lower

Actual:
293 ft.

Year:	Name:	Type:
1925	TRENKO W B	AUTOMOBILE REPAIRERS
1930	BUCK S CYLINDER SHOP	AUTOMOBILE REPAIRING
1935	BUCK S CYLINDER SHOP	AUTOMOBILE REPAIRING

DRAFT

F32 **BROADWAY HAT CLEANING SHOP** **EDR Hist Cleaner** **1009349560**
819 E PINE **N/A**
< 1/8 **SEATTLE, WA**
1 ft.

Site 2 of 15 in cluster F

Relative: EDR Hist Cleaner
Lower

Actual:
312 ft.

Year:	Name:	Type:
1935	BROADWAY HAT CLEANING SHOP	HAT CLEANERS AND BLOCKERS

D33 **TIRESERVICE HOUSE INC** **EDR Hist Auto** **1009386483**
E PINE & HARVARD AVE **N/A**
< 1/8 **SEATTLE, WA**
1 ft.

Site 7 of 17 in cluster D

Relative: EDR Hist Auto
Lower

Actual:
307 ft.

Year:	Name:	Type:
1920	TIRESERVICE HOUSE INC	AUTOMOBILE REPAIRS AND SUPPLIES

D34 **CRESSMAN HARRY C** **EDR Hist Auto** **1009357759**
1509 HARVARD AVE **N/A**
< 1/8 **SEATTLE, WA**
1 ft.

Site 8 of 17 in cluster D

Relative: EDR Hist Auto
Lower

Actual:
306 ft.

Year:	Name:	Type:
1935	CRESSMAN HARRY C	AUTOMOBILE REPAIRING

C35 **ARNOLD MARSHALL V** **EDR Hist Auto** **1009358427**
1603 HARVARD AVE **N/A**
< 1/8 **SEATTLE, WA**
1 ft.

Site 5 of 7 in cluster C

Relative: EDR Hist Auto
Lower

Actual:
311 ft.

Year:	Name:	Type:
1940	MAC MILLAN ALEX J	AUTOMOBILE REPAIRING
1940	ARNOLD MARSHALL V	AUTOMOBILE REPAIRING

D36 **SEATTLE SPEEDOMETER SERVICE** **EDR Hist Auto** **1009381473**
720 E PINE **N/A**
< 1/8 **SEATTLE, WA**
1 ft.

Site 9 of 17 in cluster D

Relative: EDR Hist Auto
Lower

Actual:
287 ft.

Year:	Name:	Type:
1920	NATIONAL STORAGE BATTERY CO	AUTOMOBILE REPAIRS AND SUPPLIES

DRAFT

SEATTLE SPEEDOMETER SERVICE (Continued) **1009381473**

1925	NATIONAL STORAGE BATTERY CO	AUTOMOBILE REPAIRERS
1935	SEATTLE SPEEDOMETER SERVICE	AUTOMOBILE REPAIRING

F37 **WA SPILLS** **S109866164**
N/A

< 1/8
1 ft.

CORNOR OF BROADWAY AND PINE
SEATTLE, WA

Site 3 of 15 in cluster F

Relative:
Lower

Actual:
314 ft.

SPILLS:

Name:	Not reported
Address:	CORNOR OF BROADWAY AND PINE
City,State,Zip:	SEATTLE, WA
Facility ID:	68906
Medium:	Impermeable Containment
Material Desc:	HYDRAULIC OIL
Material Qty:	4
Material Units:	Gals
Incident Date:	09/02/2009
Incident Category Type:	Oil Spill
Incident Category:	Oil Spill
Latitude:	47.61528
Longitude:	-122.320805
Source Type:	Vehicle
Source:	Other - Vehicle
Vessel Facility Name2:	Not reported
Recovered Quantity:	4
Resp Party Contact:	Not reported
Cause:	ERTS# 615112 - 09/02/2009
Cause Type:	MECHANICAL FAILURE
Resp Party Name:	KING COUNTY METRO
Medium Type:	Impermeable surface
Contributing Factors:	Not reported

SPILLS ERTS:

Facility Site ID:	Not reported
Name:	Not reported
Address:	CORNOR OF BROADWAY AND PINE
City,State,Zip:	SEATTLE, WA
Program Name:	Spill Prevention, Preparedness & Response
Incident ID:	615112
Incident Status:	Historic
Incident Date:	09/02/2009
Initial Report Activity Name:	Other
Initial Report Cause Category:	Not reported
Initial Report Cause Name:	Not reported
Initial Report Medium Name:	Impermeable containment
Initial Report Medium Category:	Impermeable surface
Initial Report Source Name:	Other-Vehicle
Initial Report Source Category:	Vehicle
Initial Report Substance Name:	Hydraulic oil
Initial Report Substance Category:	Oil
Initial Report Substance Quantity:	4
Initial Report Substance Unit Of Measure:	U.S. gallons
Potentially Responsible Party First Name:	TALLON
Potentially Responsible Party Last Name:	SWANSON
Potentially Responsible Party Organization:	KING COUNTY METRO

DRAFT

(Continued) **S109866164**

External Reference Number: Not reported
Latitude: 47.615279999999998
Longitude: 122.32080499999999

C38 **WA SPILLS** **S127953013**
N/A

< 1/8
1 ft.

1702 HARVARD AVE
SEATTLE, WA 98122

Site 6 of 7 in cluster C

Relative:
Lower

Actual:
317 ft.

SPILLS ERTS:

Facility Site ID:	Not reported
Name:	Not reported
Address:	1702 HARVARD AVE
City,State,Zip:	SEATTLE, WA 98122
Program Name:	Spill Prevention, Preparedness & Response
Incident ID:	699581
Incident Status:	Follow-up assigned
Incident Date:	07/23/2020
Initial Report Activity Name:	Routine/Normal operations
Initial Report Cause Category:	Equipment failure
Initial Report Cause Name:	Mechanical failure
Initial Report Medium Name:	Roadway-paved
Initial Report Medium Category:	Impermeable surface
Initial Report Source Name:	Commercial truck
Initial Report Source Category:	Vehicle
Initial Report Substance Name:	Coolant
Initial Report Substance Category:	Chemical
Initial Report Substance Quantity:	2
Initial Report Substance Unit Of Measure:	Liters
Potentially Responsible Party First Name:	Not reported
Potentially Responsible Party Last Name:	Not reported
Potentially Responsible Party Organization:	Recology Cleanscapes
External Reference Number:	Not reported
Latitude:	47.61645
Longitude:	-122.32205999999999

Facility Site ID:	Not reported
Name:	Not reported
Address:	1702 HARVARD AVE
City,State,Zip:	SEATTLE, WA 98122
Program Name:	External
Incident ID:	699581
Incident Status:	Follow-up assigned
Incident Date:	07/23/2020
Initial Report Activity Name:	Routine/Normal operations
Initial Report Cause Category:	Equipment failure
Initial Report Cause Name:	Mechanical failure
Initial Report Medium Name:	Roadway-paved
Initial Report Medium Category:	Impermeable surface
Initial Report Source Name:	Commercial truck
Initial Report Source Category:	Vehicle
Initial Report Substance Name:	Coolant
Initial Report Substance Category:	Chemical
Initial Report Substance Quantity:	2
Initial Report Substance Unit Of Measure:	Liters
Potentially Responsible Party First Name:	Not reported
Potentially Responsible Party Last Name:	Not reported

DRAFT

(Continued) **S127953013**

Potentially Responsible Party Organization:	Recology Cleanscapes
External Reference Number:	Not reported
Latitude:	47.61645
Longitude:	-122.32205999999999

Facility Site ID:	Not reported
Name:	Not reported
Address:	1702 HARVARD AVE
City,State,Zip:	SEATTLE, WA 98122
Program Name:	Water Quality
Incident ID:	699581
Incident Status:	Follow-up assigned
Incident Date:	07/23/2020
Initial Report Activity Name:	Routine/Normal operations
Initial Report Cause Category:	Equipment failure
Initial Report Cause Name:	Mechanical failure
Initial Report Medium Name:	Roadway-paved
Initial Report Medium Category:	Impermeable surface
Initial Report Source Name:	Commercial truck
Initial Report Source Category:	Vehicle
Initial Report Substance Name:	Coolant
Initial Report Substance Category:	Chemical
Initial Report Substance Quantity:	2
Initial Report Substance Unit Of Measure:	Liters
Potentially Responsible Party First Name:	Not reported
Potentially Responsible Party Last Name:	Not reported
Potentially Responsible Party Organization:	Recology Cleanscapes
External Reference Number:	Not reported
Latitude:	47.61645
Longitude:	-122.32205999999999

D39 **EUREKA CLEANERS** **EDR Hist Cleaner** **1009348362**
710 E PINE **N/A**
< 1/8 **SEATTLE, WA**
1 ft.

Site 10 of 17 in cluster D

Relative: EDR Hist Cleaner
Lower

Actual:
284 ft.

Year:	Name:	Type:
1940	EUREKA CLEANERS	CLOTHES PRESSERS AND CLEANERS

C40 **SEATTLE CENTRAL COMMUNITY COLLEGE** **WA SPILLS** **S113706601**
1702 HARVARD AVE **N/A**
< 1/8 **SEATTLE, WA**
1 ft.

Site 7 of 7 in cluster C

Relative: SPILLS:
Lower

Actual:
317 ft.

Name:	SEATTLE CENTRAL COMMUNITY COLLEGE
Address:	1702 HARVARD AVE
City,State,Zip:	SEATTLE, WA
Facility ID:	13277
Medium:	Impermeable Containment
Material Desc:	HYDRAULIC OIL
Material Qty:	1

DRAFT

SEATTLE CENTRAL COMMUNITY COLLEGE (Continued) **S113706601**

Material Units:	Gals
Incident Date:	02/05/2013
Incident Category Type:	Oil Spill
Incident Category:	Oil Spill
Latitude:	47.616397
Longitude:	-122.322123
Source Type:	Vehicle
Source:	Commercial Truck
Vessel Facility Name2:	Not reported
Recovered Quantity:	1
Resp Party Contact:	Not reported
Cause:	ERTS# 639117 - 02/05/2013
Cause Type:	STRUCTURAL FAILURE
Resp Party Name:	CLEANSCAPES
Medium Type:	Impermeable surface
Contributing Factors:	Not reported

SPILLS ERTS:

Facility Site ID:	Not reported
Name:	SEATTLE CENTRAL COMMUNITY COLLEGE
Address:	1702 HARVARD AVE
City,State,Zip:	SEATTLE, WA
Program Name:	Spill Prevention, Preparedness & Response
Incident ID:	639117
Incident Status:	Historic
Incident Date:	02/05/2013
Initial Report Activity Name:	Other
Initial Report Cause Category:	Not reported
Initial Report Cause Name:	Not reported
Initial Report Medium Name:	Impermeable containment
Initial Report Medium Category:	Impermeable surface
Initial Report Source Name:	Truck
Initial Report Source Category:	Vehicle
Initial Report Substance Name:	Hydraulic oil
Initial Report Substance Category:	Oil
Initial Report Substance Quantity:	1
Initial Report Substance Unit Of Measure:	U.S. gallons
Potentially Responsible Party First Name:	Not reported
Potentially Responsible Party Last Name:	Not reported
Potentially Responsible Party Organization:	CLEANSCAPES
External Reference Number:	Not reported
Latitude:	47.616396999999999
Longitude:	122.322123

G41 **DAVIES CHEVROLET CO** **EDR Hist Auto** **1009382841**
800 E PIKE **N/A**
< 1/8 **SEATTLE, WA**
1 ft.

Site 1 of 18 in cluster G

Relative: EDR Hist Auto
Lower

Actual:
297 ft.

Year:	Name:	Type:
1951	DAVIES CHEVROLET INC.	AUTOMOBILE REPAIRING
1955	DAVIES CHEVROLET CO	AUTOMOBILE REPAIRING

DRAFT

H42 **SEATTLE CENTRAL COMMUNITY COLLEGE MASONIC** **WA RGA LUST** **S115442680**
801 E PINE **N/A**
< 1/8 **SEATTLE, WA**
1 ft.

Site 1 of 6 in cluster H

Relative: **Lower**
Actual: **304 ft.**

RGA LUST:

2001	SEATTLE CENTRAL COMMUNITY COLLEGE MASONIC	801 E PINE
2000	SEATTLE CENTRAL COMMUNITY COLLEGE MASONIC	801 E PINE
1999	SEATTLE CENTRAL COMMUNITY COLLEGE MASONIC	801 E PINE
1998	SEATTLE CENTRAL COMMUNITY COLLEGE MASONIC	801 E PINE
1997	SEATTLE CENTRAL COMMUNITY COLLEGE MASONIC	801 E PINE

H43 **SEATTLE CENTRAL** **WA RGA LUST** **S115442683**
801 E PINE **N/A**
< 1/8 **SEATTLE, WA**
1 ft.

Site 2 of 6 in cluster H

Relative: **Lower**
Actual: **304 ft.**

RGA LUST:

1996	SEATTLE CENTRAL	801 E PINE

G44 **HARVARD CLEANERS** **EDR Hist Cleaner** **1020002015**
1428 HARVARD AVE **N/A**
< 1/8 **SEATTLE, WA 98122**
1 ft.

Site 2 of 18 in cluster G

Relative: **Lower**
Actual: **296 ft.**

EDR Hist Cleaner

Year:	Name:	Type:
1998	HARVARD CLEANERS	Drycleaning Plants, Except Rugs
1999	HARVARD CLEANERS	Drycleaning Plants, Except Rugs
2000	HARVARD CLEANERS	Drycleaning Plants, Except Rugs
2001	HARVARD CLEANERS	Drycleaning Plants, Except Rugs
2002	HARVARD CLEANERS	Drycleaning Plants, Except Rugs
2003	HARVARD CLEANERS	Drycleaning Plants, Except Rugs
2004	HARVARD CLEANERS	Drycleaning Plants, Except Rugs
2005	HARVARD CLEANERS	Drycleaning Plants, Except Rugs
2006	HARVARD CLEANERS	Drycleaning Plants, Except Rugs
2007	HARVARD CLEANERS	Drycleaning Plants, Except Rugs
2008	HARVARD CLEANERS	Drycleaning Plants, Except Rugs
2009	HARVARD CLEANERS	Drycleaning Plants, Except Rugs
2010	HARVARD CLEANERS	Drycleaning Plants, Except Rugs
2011	HARVARD CLEANERS	Drycleaning Plants, Except Rugs
2012	HARVARD CLEANERS	Drycleaning Plants, Except Rugs
2013	HARVARD CLEANERS	Drycleaning Plants, Except Rugs
2014	HARVARD CLEANERS	Drycleaning Plants, Except Rugs

DRAFT

H45 **SEATTLE CENTRAL COMMUNITY COLLEGE MASONIC** **WA ICR** **S104487380**
801 E. PINE **N/A**
< 1/8 **SEATTLE, WA 98122**
1 ft.

Site 3 of 6 in cluster H

Relative: **Lower**
Actual: **304 ft.**

ICR:

Date Ecology Received Report:	02/01/95
Contaminants Found at Site:	Petroleum products
Media Contaminated:	Soil
Waste Management:	Tank
Region:	North Western
Type of Report Ecology Received:	Interim cleanup report
Site Register Issue:	94-03
County Code:	17
Contact:	Not reported
Report Title:	Not reported

H46 **SEATTLE CENTRAL COMMUNITY COLLEGE MASONIC (EXEMPT)** **WA RGA LUST** **S115442679**
801 E PINE **N/A**
< 1/8 **SEATTLE, WA**
1 ft.

Site 4 of 6 in cluster H

Relative: **Lower**
Actual: **304 ft.**

RGA LUST:

2003	SEATTLE CENTRAL COMMUNITY COLLEGE MASONIC (EXEMPT)	801 E PINE
2002	SEATTLE CENTRAL COMMUNITY COLLEGE MASONIC (EXEMPT)	801 E PINE

B47 **CAPITOL HILL LINK LIGHT RAIL STATION** **WA ALLSITES** **S122511652**
1827 BROADWAY AVE **N/A**
< 1/8 **SEATTLE, WA 98102**
1 ft.

Site 4 of 11 in cluster B

Relative: **Higher**
Actual: **333 ft.**

ALLSITES:

Name:	CAPITOL HILL LINK LIGHT RAIL STATION
Facility Id:	8891
Interaction:	106949
Interaction 1:	A
Interaction 2:	CONSTSWGP
Ecology Program:	WATQUAL
Program Data:	PARIS
Facility Alt.:	Capitol Hill Link Light Rail Station
Program ID:	WAR301670
Date Interaction:	2014-01-07 00:00:00
Date Interaction 3:	Construction SW GP
Latitude:	47.618413015100003
Longitude:	-122.321171535

DRAFT

B48 **BROADWAY GARAGE** **EDR Hist Auto** **1009360058**
1827 BROADWAY **N/A**
< 1/8 **SEATTLE, WA**
1 ft.

Site 5 of 11 in cluster B

Relative: EDR Hist Auto
Higher

Actual:
333 ft.

Year:	Name:	Type:
1935	UTILITY TOWING CO	AUTOMOBILE REPAIRING
1940	BROADWAY GARAGE	AUTOMOBILE REPAIRING
1940	ENGLEBRY ROWLAND J	AUTOMOBILE REPAIRING

F49 **WA SPILLS** **S127869541**
PINE ST & BROADWAY **N/A**
< 1/8 **SEATTLE, WA**
0.001 mi.
4 ft. **Site 4 of 15 in cluster F**

Relative: SPILLS ERTS:
Lower

Actual:
314 ft.

Facility Site ID:	Not reported
Name:	Not reported
Address:	PINE ST & BROADWAY
City,State,Zip:	SEATTLE, WA
Program Name:	Toxics Cleanup
Incident ID:	534957
Incident Status:	Historic
Incident Date:	07/16/2003
Initial Report Activity Name:	Other
Initial Report Cause Category:	Accident
Initial Report Cause Name:	Other
Initial Report Medium Name:	Soil
Initial Report Medium Category:	Ground
Initial Report Source Name:	Underground storage tank (UST)
Initial Report Source Category:	Tank
Initial Report Substance Name:	Gasoline
Initial Report Substance Category:	Oil
Initial Report Substance Quantity:	Not reported
Initial Report Substance Unit Of Measure:	Not reported
Potentially Responsible Party First Name:	Not reported
Potentially Responsible Party Last Name:	Not reported
Potentially Responsible Party Organization:	FORMER GAS STATION
External Reference Number:	Not reported
Latitude:	Not reported
Longitude:	Not reported

A50 **SPLITDORF ELECTRICAL CO** **EDR Hist Auto** **1009358774**
SSE **1628 BROADWAY** **N/A**
< 1/8 **SEATTLE, WA**
0.001 mi.
6 ft. **Site 17 of 20 in cluster A**

Relative: EDR Hist Auto
Lower

Actual:
319 ft.

Year:	Name:	Type:
1920	SPLITDORF ELECTRICAL CO	AUTOMOBILE REPAIRS AND SUPPLIES

DRAFT

F51
SSE
< 1/8
0.001 mi.
6 ft.

SERVICE EXCHANGE
1624 BROADWAY
SEATTLE, WA

EDR Hist Auto **1009358746**
N/A

Site 5 of 15 in cluster F

Relative:
Lower

EDR Hist Auto

Actual:
319 ft.

Year:	Name:	Type:
1944	SERVICE EXCHANGE	AUTOMOBILE REPAIRING

F52
SSE
< 1/8
0.001 mi.
6 ft.

LACE HOUTSE FRENCH LAUNDRY
1624 BROADWAY
SEATTLE, WA

EDR Hist Cleaner **1009336810**
N/A

Site 6 of 15 in cluster F

Relative:
Lower

EDR Hist Cleaner

Actual:
319 ft.

Year:	Name:	Type:
1920	FERRAN JOS	LAUNDRIES
1925	LACE HOUSE LAUNDRY	LAUNDRIES
1930	LACE HOUSE LAUNDRY	LAUNDRIES
1935	LACE HOUTSE FRENCH LAUNDRY	LAUNDRIES
1940	LACE HOUSE LAUNDRY	LAUNDRIES

F53
SSE
< 1/8
0.002 mi.
8 ft.

PEELING WM V
1606 BROADWAY
SEATTLE, WA

EDR Hist Auto **1009358482**
N/A

Site 7 of 15 in cluster F

Relative:
Lower

EDR Hist Auto

Actual:
317 ft.

Year:	Name:	Type:
1920	PEELING WM V	AUTOMOBILE REPAIRS AND SUPPLIES
1920	ENSIGN CARBURETOR CO INC	AUTOMOBILE REPAIRS AND SUPPLIES

G54
SSW
< 1/8
0.002 mi.
12 ft.

HARPER AND GREENREICH AV SE COR
HARVARD AVE & E PIKE
SEATTLE, WA

EDR Hist Auto **1009386535**
N/A

Site 3 of 18 in cluster G

Relative:
Lower

EDR Hist Auto

Actual:
294 ft.

Year:	Name:	Type:
1920	HARPER AND GREENREICH AV SE COR	AUTOMOBILE REPAIRS AND SUPPLIES

DRAFT

G55
SSW
< 1/8
0.002 mi.
12 ft.

VEHICLE FIRE FFF TO CATCH BASIN
E PIKE ST & HARVARD AVE E
SEATTLE, WA WA

WA AQUEOUS FOAM

S125150456
N/A

Site 4 of 18 in cluster G

Relative:
Lower

Actual:
294 ft.

AQUEOUS FOAM:

Name:	VEHICLE FIRE FFF TO CATCH BASIN
Address:	E PIKE ST & HARVARD AVE E
City,State,Zip:	SEATTLE, WA WA
Incident ID:	102244
Incident Date:	08/08/2018
Source:	Commercial Truck
Source Type:	Vehicle
Medium:	Catch Basin - Dry
Medium Type:	Land
Material:	Firefighting Foam
Spill Quantity:	Not reported
Units:	Not reported
Latitude:	47.61407
Longitude:	-122.3221

G56
South
< 1/8
0.004 mi.
19 ft.

AUTOPARTS SUPPLY CO
812 E PIKE
SEATTLE, WA

EDR Hist Auto

1009383319
N/A

Site 5 of 18 in cluster G

Relative:
Lower

Actual:
300 ft.

EDR Hist Auto

Year:	Name:	Type:
1920	AUTOPARTS SUPPLY CO	AUTOMOBILE REPAIRS AND SUPPLIES

A57
North
< 1/8
0.004 mi.
22 ft.

UNITED MOTORS SERVICE
1708 BROADWAY
SEATTLE, WA

EDR Hist Auto

1009359200
N/A

Site 18 of 20 in cluster A

Relative:
Higher

Actual:
332 ft.

EDR Hist Auto

Year:	Name:	Type:
1920	UNITED MOTORS SERVICE	AUTOMOBILE REPAIRS AND SUPPLIES

A58
North
< 1/8
0.004 mi.
22 ft.

UNIVERSAL REPAIR SHOP
1716 BROADWAY
SEATTLE, WA

EDR Hist Auto

1009359315
N/A

Site 19 of 20 in cluster A

Relative:
Higher

Actual:
332 ft.

EDR Hist Auto

Year:	Name:	Type:
1920	UNIVERSAL REPAIR SHOP	AUTOMOBILE REPAIRS AND SUPPLIES
1925	UNIVERSAL REPAIR SHOP	AUTOMOBILE REPAIRERS

DRAFT

A59 North < 1/8 0.004 mi. 22 ft. | **MORRIS WILMER T**
1718 BROADWAY
SEATTLE, WA | **EDR Hist Auto** | **1009359346**
N/A

Site 20 of 20 in cluster A

Relative: Higher EDR Hist Auto

Actual: 332 ft.

Year:	Name:	Type:
1935	MORRIS WILMER T	AUTOMOBILE REPAIRING

B60 North < 1/8 0.004 mi. 22 ft. | **ALLENDER AUTO REPAIR**
1722 BROADWAY
SEATTLE, WA | **EDR Hist Auto** | **1009359428**
N/A

Site 6 of 11 in cluster B

Relative: Higher EDR Hist Auto

Actual: 332 ft.

Year:	Name:	Type:
1920	PICKARD AND TRAILL	AUTOMOBILE REPAIRS AND SUPPLIES
1920	FRANK IRVING	AUTOMOBILE REPAIRS AND SUPPLIES
1925	PACIFIC AUTOMOTIVE SERVICE INC	AUTOMOBILE REPAIRERS
1930	ALLENDER AUTO REPAIR	AUTOMOBILE REPAIRING

B61 North < 1/8 0.006 mi. 30 ft. | **MODERA BROADWAY**
1812 BROADWAY
SEATTLE, WA 98122 | **WA CSCSL** | **S127349171**
N/A

Site 7 of 11 in cluster B

Relative: Higher CSCSL:

Actual: 333 ft.

Name:	MODERA BROADWAY
Address:	1812 BROADWAY
City,State,Zip:	SEATTLE, WA 98122
Facility ID:	98375
Region:	Northwest
Lat/Long:	47.617912 / -122.32050515
Clean Up Siteid:	15385
Site Status:	Cleanup Started
Contaminant Name:	Benzene
Alternate Site Names:	Not reported
Site Rank:	Not reported
Has Institutional Control:	Not reported
Past VCP:	Not reported
Current VCP:	Not reported
URL:	https://apps.ecology.wa.gov/cleanupsearch/site/15385
Ground Water:	Confirmed Above Cleanup Levels
Surface Water:	Not reported
Soil:	Confirmed Above Cleanup Levels
Sediment:	Not reported
Air:	Not reported
Bedrock:	Not reported
Responsible Unit:	Pollution Liability Ins Agcy

Name:	MODERA BROADWAY
Address:	1812 BROADWAY
City,State,Zip:	SEATTLE, WA 98122

DRAFT

MODERA BROADWAY (Continued) **S127349171**

Facility ID:	98375
Region:	Northwest
Lat/Long:	47.617912 / -122.32050515
Clean Up Siteid:	15385
Site Status:	Cleanup Started
Contaminant Name:	Petroleum-Diesel
Alternate Site Names:	Not reported
Site Rank:	Not reported
Has Institutional Control:	Not reported
Past VCP:	Not reported
Current VCP:	Not reported
URL:	https://apps.ecology.wa.gov/cleanupsearch/site/15385
Ground Water:	Not reported
Surface Water:	Not reported
Soil:	Confirmed Above Cleanup Levels
Sediment:	Not reported
Air:	Not reported
Bedrock:	Not reported
Responsible Unit:	Pollution Liability Ins Agcy

Name:	MODERA BROADWAY
Address:	1812 BROADWAY
City,State,Zip:	SEATTLE, WA 98122
Facility ID:	98375
Region:	Northwest
Lat/Long:	47.617912 / -122.32050515
Clean Up Siteid:	15385
Site Status:	Cleanup Started
Contaminant Name:	Petroleum-Gasoline
Alternate Site Names:	Not reported
Site Rank:	Not reported
Has Institutional Control:	Not reported
Past VCP:	Not reported
Current VCP:	Not reported
URL:	https://apps.ecology.wa.gov/cleanupsearch/site/15385
Ground Water:	Not reported
Surface Water:	Not reported
Soil:	Confirmed Above Cleanup Levels
Sediment:	Not reported
Air:	Not reported
Bedrock:	Not reported
Responsible Unit:	Pollution Liability Ins Agcy

B62 **MODERA BROADWAY** **WA ALLSITES** **S123402750**
North **1812 BROADWAY** **WA PTAP** **N/A**
< 1/8 **SEATTLE, WA 98122**
0.006 mi.
30 ft. **Site 8 of 11 in cluster B**

Relative:
Higher

Actual:
333 ft.

ALLSITES:

Name:	MODERA BROADWAY
Facility Id:	98375

Interaction:	129185
Interaction 1:	A
Interaction 2:	CONSTSWGP
Ecology Program:	WATQUAL
Program Data:	PARIS

DRAFT

MODERA BROADWAY (Continued) **S123402750**

Facility Alt.:	Modera Broadway
Program ID:	WAR307332
Date Interaction:	2018-12-07 00:00:00
Date Interaction 3:	Construction SW GP
Latitude:	47.617910667300002
Longitude:	-122.320505525

Interaction:	138234
Interaction 1:	A
Interaction 2:	INDPNDNT
Ecology Program:	TOXICS
Program Data:	ISIS
Facility Alt.:	Not reported
Program ID:	Not reported
Date Interaction:	2021-03-09 00:00:00
Date Interaction 3:	Independent Cleanup
Latitude:	47.617910667300002
Longitude:	-122.320505525

PTAP:

Name:	MODERA BROADWAY
Address:	1812 BROADWAY
City,State,Zip:	SEATTLE, WA 98122
Site ID:	PNW264
FSID Number:	98375
Entry Date:	02/16/2021
Status:	In Progress

B63 **AUTOMOBILE LAUNDRIES INC** **EDR Hist Auto** **1009359947**
North **1816 BROADWAY** **N/A**
< 1/8 **SEATTLE, WA**
0.006 mi.
32 ft. **Site 9 of 11 in cluster B**

Relative: Higher EDR Hist Auto

Actual: 333 ft.

Year:	Name:	Type:
1930	AUTOMOBILE LAUNDRIES INC	AUTOMOBILE LAUNDRIES
1940	CAPITOL AUTO LAUNDRY	AUTOMOBILE LAUNDRIES

D64 **PORCELAINIZE OF WASHINGTON** **EDR Hist Auto** **1009381691**
SSW **725 E PINE** **N/A**
< 1/8 **SEATTLE, WA**
0.006 mi.
33 ft. **Site 11 of 17 in cluster D**

Relative: Lower EDR Hist Auto

Actual: 298 ft.

Year:	Name:	Type:
1940	PORCELAINIZE OF WASHINGTON	AUTOMOBILE LAUNDRIES
1971	CON-ROD GRINDING CO	Automotive Repair Shops, NEC
1972	BETTER BILT PRODUCTS INC	Automotive Repair Shops, NEC
1973	BETTER BILT PRODUCTS INC	Automotive Repair Shops, NEC

DRAFT

D65 SSW < 1/8 0.006 mi. 33 ft. | **CUE APARTMENTS**
721 725 E PINE ST
SEATTLE, WA 98122

Site 12 of 17 in cluster D

WA VCP | **S124433018**
N/A

Relative: Lower

Actual: 298 ft.

VCP:

Name:	CUE APARTMENTS
Address:	721 725 E PINE ST
City,State,Zip:	SEATTLE, WA 98122
edr_fstat:	WA
edr_fzip:	98122
edr_fcnty:	KING
edr_zip:	Not reported
Facility ID:	19790
VCP Status:	NFA
Past VCP:	Not reported
Current VCP:	Not reported
NFA Type:	SEATTLE, WA 98122
Date NFA:	SEATTLE, WA 98122
Rank:	SEATTLE, WA 98122
Cleanup Siteid:	12529
Contaminant Name:	Benzene
Soil:	Remediated-Below
URL:	https://apps.ecology.wa.gov/cleanupsearch/site/12529

Name:	CUE APARTMENTS
Address:	721 725 E PINE ST
City,State,Zip:	SEATTLE, WA 98122
edr_fstat:	WA
edr_fzip:	98122
edr_fcnty:	KING
edr_zip:	Not reported
Facility ID:	19790
VCP Status:	NFA
Past VCP:	Not reported
Current VCP:	Not reported
NFA Type:	SEATTLE, WA 98122
Date NFA:	SEATTLE, WA 98122
Rank:	SEATTLE, WA 98122
Cleanup Siteid:	12529
Contaminant Name:	Lead
Soil:	Remediated-Below
URL:	https://apps.ecology.wa.gov/cleanupsearch/site/12529

Name:	CUE APARTMENTS
Address:	721 725 E PINE ST
City,State,Zip:	SEATTLE, WA 98122
edr_fstat:	WA
edr_fzip:	98122
edr_fcnty:	KING
edr_zip:	Not reported
Facility ID:	19790
VCP Status:	NFA
Past VCP:	Not reported
Current VCP:	Not reported
NFA Type:	SEATTLE, WA 98122
Date NFA:	SEATTLE, WA 98122
Rank:	SEATTLE, WA 98122

DRAFT

CUE APARTMENTS (Continued) **S124433018**

Cleanup Siteid:	12529
Contaminant Name:	Other Non-Halogenated Organics
Soil:	Remediated-Below
URL:	https://apps.ecology.wa.gov/cleanupsearch/site/12529

Name:	CUE APARTMENTS
Address:	721 725 E PINE ST
City,State,Zip:	SEATTLE, WA 98122
edr_fstat:	WA
edr_fzip:	98122
edr_fcnty:	KING
edr_zip:	Not reported
Facility ID:	19790
VCP Status:	NFA
Past VCP:	Not reported
Current VCP:	Not reported
NFA Type:	SEATTLE, WA 98122
Date NFA:	SEATTLE, WA 98122
Rank:	SEATTLE, WA 98122
Cleanup Siteid:	12529
Contaminant Name:	Petroleum-Diesel
Soil:	Remediated-Below
URL:	https://apps.ecology.wa.gov/cleanupsearch/site/12529

Name:	CUE APARTMENTS
Address:	721 725 E PINE ST
City,State,Zip:	SEATTLE, WA 98122
edr_fstat:	WA
edr_fzip:	98122
edr_fcnty:	KING
edr_zip:	Not reported
Facility ID:	19790
VCP Status:	NFA
Past VCP:	Not reported
Current VCP:	Not reported
NFA Type:	SEATTLE, WA 98122
Date NFA:	SEATTLE, WA 98122
Rank:	SEATTLE, WA 98122
Cleanup Siteid:	12529
Contaminant Name:	Petroleum-Gasoline
Soil:	Remediated-Below
URL:	https://apps.ecology.wa.gov/cleanupsearch/site/12529

Name:	CUE APARTMENTS
Address:	721 725 E PINE ST
City,State,Zip:	SEATTLE, WA 98122
edr_fstat:	WA
edr_fzip:	98122
edr_fcnty:	KING
edr_zip:	Not reported
Facility ID:	19790
VCP Status:	NFA
Past VCP:	Not reported
Current VCP:	Not reported
NFA Type:	SEATTLE, WA 98122
Date NFA:	SEATTLE, WA 98122
Rank:	SEATTLE, WA 98122

DRAFT

CUE APARTMENTS (Continued) **S124433018**

Cleanup Siteid: 12529
Contaminant Name: Petroleum-Other
Soil: Remediated-Below
URL: https://apps.ecology.wa.gov/cleanupsearch/site/12529

D66 SSW < 1/8 0.006 mi. 33 ft. **CUE APARTMENT PROPERTY** **WA ALLSITES** **S117450161**
721 725 E PINE ST **WA CSCSL NFA** **N/A**
SEATTLE, WA 98122

Site 13 of 17 in cluster D

Relative: Lower
Actual: 298 ft.

ALLSITES:
Name: CUE APARTMENT PROPERTY
Facility Id: 19790

Interaction: 111262
Interaction 1: I
Interaction 2: VOLCLNST
Ecology Program: TOXICS
Program Data: ISIS
Facility Alt.: Cue Apartment Property
Program ID: NW2937
Date Interaction: 2015-01-13 00:00:00
Date Interaction 3: Voluntary Cleanup Sites
Latitude: 47.614980211300001
Longitude: -122.322392482

CSCSL NFA:
Name: CUE APARTMENTS
Address: 721 725 E PINE ST
City,State,Zip: SEATTLE, WA 98122
Facility/Site Id: 19790
CS Id: 12529
NFA Date: 06/04/2015
Alternate Site Names: Cue Apartment Property
NFA Reason: Voluntary Cleanup Program Review
Site Status: NFA
Region: Northwest
Contaminant Name: Benzene
Ground Water: Not reported
Surface Water: Not reported
Soil: Remediated-Below
Sediment: Not reported
Air: Not reported
Bedrock: Not reported
URL: https://apps.ecology.wa.gov/cleanupsearch/site/12529
Latitude: 47.61498021
Longitude: -122.32240321

Name: CUE APARTMENTS
Address: 721 725 E PINE ST
City,State,Zip: SEATTLE, WA 98122
Facility/Site Id: 19790
CS Id: 12529
NFA Date: 06/04/2015
Alternate Site Names: Cue Apartment Property

DRAFT

CUE APARTMENT PROPERTY (Continued) **S117450161**

NFA Reason:	Voluntary Cleanup Program Review
Site Status:	NFA
Region:	Northwest
Contaminant Name:	Lead
Ground Water:	Not reported
Surface Water:	Not reported
Soil:	Remediated-Below
Sediment:	Not reported
Air:	Not reported
Bedrock:	Not reported
URL:	https://apps.ecology.wa.gov/cleanupsearch/site/12529
Latitude:	47.61498021
Longitude:	-122.32240321

Name:	CUE APARTMENTS
Address:	721 725 E PINE ST
City,State,Zip:	SEATTLE, WA 98122
Facility/Site Id:	19790
CS Id:	12529
NFA Date:	06/04/2015
Alternate Site Names:	Cue Apartment Property
NFA Reason:	Voluntary Cleanup Program Review
Site Status:	NFA
Region:	Northwest
Contaminant Name:	Other Non-Halogenated Organics
Ground Water:	Not reported
Surface Water:	Not reported
Soil:	Remediated-Below
Sediment:	Not reported
Air:	Not reported
Bedrock:	Not reported
URL:	https://apps.ecology.wa.gov/cleanupsearch/site/12529
Latitude:	47.61498021
Longitude:	-122.32240321

Name:	CUE APARTMENTS
Address:	721 725 E PINE ST
City,State,Zip:	SEATTLE, WA 98122
Facility/Site Id:	19790
CS Id:	12529
NFA Date:	06/04/2015
Alternate Site Names:	Cue Apartment Property
NFA Reason:	Voluntary Cleanup Program Review
Site Status:	NFA
Region:	Northwest
Contaminant Name:	Petroleum-Diesel
Ground Water:	Not reported
Surface Water:	Not reported
Soil:	Remediated-Below
Sediment:	Not reported
Air:	Not reported
Bedrock:	Not reported
URL:	https://apps.ecology.wa.gov/cleanupsearch/site/12529
Latitude:	47.61498021
Longitude:	-122.32240321

Name:	CUE APARTMENTS

DRAFT

CUE APARTMENT PROPERTY (Continued) **S117450161**

Address:	721 725 E PINE ST
City,State,Zip:	SEATTLE, WA 98122
Facility/Site Id:	19790
CS Id:	12529
NFA Date:	06/04/2015
Alternate Site Names:	Cue Apartment Property
NFA Reason:	Voluntary Cleanup Program Review
Site Status:	NFA
Region:	Northwest
Contaminant Name:	Petroleum-Gasoline
Ground Water:	Not reported
Surface Water:	Not reported
Soil:	Remediated-Below
Sediment:	Not reported
Air:	Not reported
Bedrock:	Not reported
URL:	https://apps.ecology.wa.gov/cleanupsearch/site/12529
Latitude:	47.61498021
Longitude:	-122.32240321

Name:	CUE APARTMENTS
Address:	721 725 E PINE ST
City,State,Zip:	SEATTLE, WA 98122
Facility/Site Id:	19790
CS Id:	12529
NFA Date:	06/04/2015
Alternate Site Names:	Cue Apartment Property
NFA Reason:	Voluntary Cleanup Program Review
Site Status:	NFA
Region:	Northwest
Contaminant Name:	Petroleum-Other
Ground Water:	Not reported
Surface Water:	Not reported
Soil:	Remediated-Below
Sediment:	Not reported
Air:	Not reported
Bedrock:	Not reported
URL:	https://apps.ecology.wa.gov/cleanupsearch/site/12529
Latitude:	47.61498021
Longitude:	-122.32240321

D67 **CHINN LING** **EDR Hist Cleaner** **1009348344**
SW **709 E PINE** **N/A**
< 1/8 **SEATTLE, WA**
0.006 mi.
34 ft. **Site 14 of 17 in cluster D**

Relative: **Lower** EDR Hist Cleaner

Actual: **290 ft.**

Year:	Name:	Type:
1944	YEE FOON	LAUNDRIES CHINESE
1951	CHINN LING	LAUNDRIES
1955	CHIN JAS	LAUNDRIES
1960	SEVEN O-NINE HAND LAUNDRY	LAUNDRIES
1966	SEVEN O-NINE HAND LAUNDRY	LAUNDRIES
1970	SEVEN O-NINE HAND LAUNDRY	LAUNDRIES
1975	SEVEN-0-NINE HAND LAUNDRY	LAUNDRIES AND DRY CLEANERS

DRAFT

I68
North
< 1/8
0.007 mi.
35 ft.

BROADWAY TIRE SHOP INC
1831 BROADWAY
SEATTLE, WA

EDR Hist Auto **1009360102**
N/A

Site 1 of 8 in cluster I

Relative:
Higher

EDR Hist Auto

Actual:
333 ft.

Year:	Name:	Type:
1920	BROADWAY TIRE SHOP INC	AUTOMOBILE REPAIRS AND SUPPLIES

B69
North
< 1/8
0.007 mi.
35 ft.

BROADWAY CLEANERS AND DYERS INC
1824 BROADWAY CT
SEATTLE, WA

EDR Hist Cleaner **1009337474**
N/A

Site 10 of 11 in cluster B

Relative:
Higher

EDR Hist Cleaner

Actual:
332 ft.

Year:	Name:	Type:
1975	BROADWAY CLEANERS AND DYERS INC	CLEANERS AND DYERS
1978	BROADWAY CLEANERS	Garment Pressing And Cleaners' Agents
1979	BROADWAY CLEANERS	Garment Pressing And Cleaners' Agents
1980	BROADWAY CLEANERS AND DYERS INC	CLEANERS AND DYERS
1980	BROADWAY CLEANERS	Garment Pressing And Cleaners' Agents
1982	BROADWAY CLEANERS	Garment Pressing And Cleaners' Agents
1983	BROADWAY CLEANERS	Garment Pressing And Cleaners' Agents
1985	BROADWAY CLEANERS	Garment Pressing And Cleaners' Agents
1986	BROADWAY CLEANERS AND DYERS INC	CLEANERS AND DYERS
1986	BROADWAY CLEANERS	Garment Pressing And Cleaners' Agents
1987	BROADWAY CLEANERS	Garment Pressing And Cleaners' Agents
1988	BROADWAY CLEANERS	Garment Pressing And Cleaners' Agents
1989	BROADWAY CLEANERS	Garment Pressing
1990	BROADWAY CLEANERS INC	CLEANERS AND DYERS
1990	BROADWAY CLEANERS	Garment Pressing
1991	BROADWAY CLEANERS	Garment Pressing
1992	BROADWAY CLEANERS	Garment Pressing
1993	BROADWAY CLEANERS	Garment Pressing
1994	BROADWAY CLEANERS	Garment Pressing
1995	BROADWAY CLEANER	Drycleaning Plants, Except Rugs
1996	BROADWAY CLEANER	Drycleaning Plants, Except Rugs
1997	BROADWAY CLEANER	Drycleaning Plants, Except Rugs
1998	BROADWAY CLEANER	Drycleaning Plants, Except Rugs
1999	BROADWAY CLEANER	Drycleaning Plants, Except Rugs

I70
North
< 1/8
0.007 mi.
37 ft.

BROADWAY CLEANERS
8 DYERS INC 1833 BROADWAY ST
SEATTLE, WA

EDR Hist Cleaner **1009337513**
N/A

Site 2 of 8 in cluster I

Relative:
Higher

EDR Hist Cleaner

Actual:
333 ft.

Year:	Name:	Type:
1930	BROADWAY CLEANING AND DYE WORKS	CLOTHES PRESSERS AND CLEANERS
1935	BROADWAY CLEANING AND DYE WORKS	CLOTHES PRESSERS AND CLEANERS
1940	BROADWAY CLEANING AND DYE WORKS	CLOTHES PRESSERS AND CLEANERS
1944	BROADWAY CLEANERS	CLOTHES PRESSERS AND CLEANERS

DRAFT

BROADWAY CLEANERS (Continued) **1009337513**

1951	BROADWAY CLEANERS AND DYERS	CLEANERS AND DYERS
1955	BROADWAY CLEANERS AND DYERS	CLEANERS AND DYERS
1960	BROADWAY CLEANERS AND DYERS	CLEANERS AND DYERS
1966	BROADWAY CLEANERS AND DYERS	CLEANERS AND DYERS
1970	BROADWAY CLEANERS	CLEANERS AND DYERS

G71 **ALBRITTON W CLAUDE** **EDR Hist Cleaner** **1009349315**
South **805 E PIKE** **N/A**
< 1/8 **SEATTLE, WA**
0.007 mi.
38 ft. **Site 6 of 18 in cluster G**

Relative: EDR Hist Cleaner
Lower

Actual:
298 ft.

Year:	Name:	Type:
1920	ALBRITTON W CLAUDE	DYERS AND CLEANERS

E72 **QUEEN CITY AUTO REBUILD** **EDR Hist Auto** **1009358515**
WSW **1609 BOYLSTON AVE** **N/A**
< 1/8 **SEATTLE, WA**
0.009 mi.
47 ft. **Site 2 of 15 in cluster E**

Relative: EDR Hist Auto
Lower

Actual:
289 ft.

Year:	Name:	Type:
1920	CAMPBELL HART AND CO	AUTOMOBILE REPAIRS AND SUPPLIES
1920	OLYMPIC AUTO REPAIR CO	AUTOMOBILE REPAIRS AND SUPPLIES
1935	WATERS STANLEY	AUTOMOBILE REPAIRING
1960	HANKE S GARAGE	AUTOMOBILE REPAIRING
1975	QUEEN CITY AUTO REBUILD	AUTOMOBILE REPAIRING
1980	QUEEN CITY AUTO REBUILD	AUTOMOBILE REPAIRING
1982	QUEEN CITY AUTO REBUILD	General Automotive Repair Shops
1983	QUEEN CITY AUTO REBUILD INC	General Automotive Repair Shops
1985	QUEEN CITY AUTO REBUILD INC	General Automotive Repair Shops
1986	QUEEN CITY AUTO REBUILD	AUTOMOBILE REPAIRING
1986	QUEEN CITY AUTO REBUILD INC	General Automotive Repair Shops
1987	QUEEN CITY AUTO REBUILD INC	General Automotive Repair Shops
1989	QUEEN CITY AUTO REBUILD INC	Engine Repair

D73 **FLICK AND RASH AUTO REPAIR** **EDR Hist Auto** **1009381548**
SSW **721 E PINE ST** **N/A**
< 1/8 **SEATTLE, WA**
0.009 mi.
49 ft. **Site 15 of 17 in cluster D**

Relative: EDR Hist Auto
Lower

Actual:
298 ft.

Year:	Name:	Type:
1935	SAFETY SERVICE CO	AUTOMOBILE REPAIRING
1940	SAFETY SERVICE CO	AUTOMOBILE REPAIRING
1944	CONSOLIDATED GARAGE	AUTOMOBILE GARAGES
1951	FLICK AND RASH AUTOMOTIVE SERVI	AUTOMOBILE REPAIRING
1955	FLICK AND RASHL AUTO REPAIR	AUTOMOBILE REPAIRING
1960	FLICK AND RASH AUTO REPAIR	AUTOMOBILE REPAIRING

DRAFT

FLICK AND RASH AUTO REPAIR (Continued) **1009381548**

1966	FLICK AND RASH AUTO REPAIR	AUTOMOBILE REPAIRING
1969	FLICK WALTER H	General Automotive Repair Shops
1970	FLICK AND RASH AUTO REPAIR	AUTOMOBILE REPAIRING
1970	FLICK WALTER H	General Automotive Repair Shops
1971	FLICK WALTER H	General Automotive Repair Shops
1975	FLICK AND RASH AUTO REPAIR	AUTOMOBILE REPAIRING
1980	FLICK AND RASH AUTO REPAIR	AUTOMOBILE REPAIRING
1982	FLICK & RASH AUTO REPAIR	General Automotive Repair Shops
1983	FLICK & RASH AUTO REPAIR	General Automotive Repair Shops
1985	FLICK & RASH AUTO REPAIR	General Automotive Repair Shops
1986	FLICK AND RASH AUTO REPAIR	AUTOMOBILE REPAIRING
1986	FLICK & RASH AUTO REPAIR	General Automotive Repair Shops
1987	FLICK & RASH AUTO REPAIR	General Automotive Repair Shops
1988	FLICK & RASH AUTO REPAIR	General Automotive Repair Shops
1989	FLICK & RASH AUTO REPAIR	Engine Repair
1989	FIFTEENTH AVE GARAGE	General Automotive Repair Shops
1990	FLICK AND RASH AUTO REPAIR	AUTOMOBILE REPAIRING
1990	FIFTEENTH AVE GARAGE	General Automotive Repair Shops
1990	FLICK & RASH AUTO REPAIR	Engine Repair
1991	FIFTEENTH AVE GARAGE	General Automotive Repair Shops
1992	FIFTEENTH AVE GARAGE	General Automotive Repair Shops
1993	FIFTEENTH AVE GARAGE	General Automotive Repair Shops
1996	FIFTEENTH AVE GARAGE	General Automotive Repair Shops
1997	FIFTEENTH AVE GARAGE	General Automotive Repair Shops
1998	FIFTEENTH AVE GARAGE	General Automotive Repair Shops
1999	FIFTEENTH AVE GARAGE	General Automotive Repair Shops
2000	FIFTEENTH AVE GARAGE	General Automotive Repair Shops
2001	FIFTEENTH AVE GARAGE	General Automotive Repair Shops
2002	FIFTEENTH AVE GARAGE	General Automotive Repair Shops
2003	FIFTEENTH AVE GARAGE	General Automotive Repair Shops
2004	FIFTEENTH AVE GARAGE	General Automotive Repair Shops
2005	FIFTEENTH AVENUE GARAGE	General Automotive Repair Shops
2006	FIFTEENTH AVENUE GARAGE	General Automotive Repair Shops
2007	FIFTEENTH AVENUE GARAGE	General Automotive Repair Shops
2008	FIFTEENTH AVENUE GARAGE	General Automotive Repair Shops
2009	FIFTEENTH AVENUE GARAGE	General Automotive Repair Shops
2010	FIFTEENTH AVENUE GARAGE	General Automotive Repair Shops
2011	FIFTEENTH AVENUE GARAGE	General Automotive Repair Shops
2012	FIFTEENTH AVENUE GARAGE	General Automotive Repair Shops
2013	FIFTEENTH AVENUE GARAGE	General Automotive Repair Shops

D74 **BMW SEATTLE** **WA ALLSITES** **1000131224**
SW **715 E PINE** **RCRA NonGen / NLR** **WAD988473633**
< 1/8 **SEATTLE, WA 98122** **FINDS**
0.009 mi. **ECHO**
50 ft. **Site 16 of 17 in cluster D**

Relative:
Lower

Actual:
293 ft.

ALLSITES:

Name:	BMW SEATTLE
Facility Id:	19539393
Interaction:	31158
Interaction 1:	I
Interaction 2:	HWG
Ecology Program:	HAZWASTE
Program Data:	TURBOWASTE
Facility Alt.:	Not reported
Program ID:	WAD988473633

BMW SEATTLE (Continued) **1000131224**

Date Interaction:	1990-04-18 00:00:00
Date Interaction 3:	Hazardous Waste Generator
Latitude:	47.615380000000002
Longitude:	-122.323070001

Interaction:	31159
Interaction 1:	I
Interaction 2:	HWP
Ecology Program:	HAZWASTE
Program Data:	HWPPRT
Facility Alt.:	Not reported
Program ID:	WAD988473633
Date Interaction:	1993-01-01 00:00:00
Date Interaction 3:	Hazardous Waste Planner
Latitude:	47.615380000000002
Longitude:	-122.323070001

RCRA Listings:

Date Form Received by Agency:		20000407
Handler Name:	BMW SEATTLE	
Handler Address:		715 E PINE
Handler City,State,Zip:		SEATTLE, WA 98122
EPA ID:		WAD988473633
Contact Name:		PATRICK HENNESSEY
Contact Address:		715 E PINE ST
Contact City,State,Zip:		SEATTLE, WA 98122
Contact Telephone:		206-328-2300
Contact Fax:		Not reported
Contact Email:		Not reported
Contact Title:		Not reported
EPA Region:		10
Land Type:		Other
Federal Waste Generator Description:		Not a generator, verified
Non-Notifier:		Not reported
Biennial Report Cycle:		Not reported
Accessibility:		Not reported
Active Site Indicator:		Not reported
State District Owner:		WA
State District:		NWRO
Mailing Address:		714 E PIKE ST
Mailing City,State,Zip:		SEATTLE, WA 98122
Owner Name:	NORMAN ENT	
Owner Type:		Private
Operator Name:	NORMAN ENT	
Operator Type:		Private
Short-Term Generator Activity:		No
Importer Activity:		No
Mixed Waste Generator:		No
Transporter Activity:		No
Transfer Facility Activity:		No
Recycler Activity with Storage:		No
Small Quantity On-Site Burner Exemption:		No
Smelting Melting and Refining Furnace Exemption:		No
Underground Injection Control:		No
Off-Site Waste Receipt:		No

DRAFT

BMW SEATTLE (Continued) **1000131224**

Universal Waste Indicator:	No
Universal Waste Destination Facility:	No
Federal Universal Waste:	No
Active Site Fed-Reg Treatment Storage and Disposal Facility:	Not reported
Active Site Converter Treatment storage and Disposal Facility:	Not reported
Active Site State-Reg Treatment Storage and Disposal Facility:	Not reported
Active Site State-Reg Handler:	---
Federal Facility Indicator:	Not reported
Hazardous Secondary Material Indicator:	NN
Sub-Part K Indicator:	Not reported
Commercial TSD Indicator:	No
Treatment Storage and Disposal Type:	Not reported
2018 GPRA Permit Baseline:	Not on the Baseline
2018 GPRA Renewals Baseline:	Not on the Baseline
Permit Renewals Workload Universe:	Not reported
Permit Workload Universe:	Not reported
Permit Progress Universe:	Not reported
Post-Closure Workload Universe:	Not reported
Closure Workload Universe:	Not reported
202 GPRA Corrective Action Baseline:	No
Corrective Action Workload Universe:	No
Subject to Corrective Action Universe:	No
Non-TSDFs Where RCRA CA has Been Imposed Universe:	No
TSDFs Potentially Subject to CA Under 3004 (u)/(v) Universe:	No
TSDFs Only Subject to CA under Discretionary Auth Universe:	No
Corrective Action Priority Ranking:	No NCAPS ranking
Environmental Control Indicator:	No
Institutional Control Indicator:	No
Human Exposure Controls Indicator:	N/A
Groundwater Controls Indicator:	N/A
Operating TSDF Universe:	Not reported
Full Enforcement Universe:	Not reported
Significant Non-Complier Universe:	No
Unaddressed Significant Non-Complier Universe:	No
Addressed Significant Non-Complier Universe:	No
Significant Non-Complier With a Compliance Schedule Universe:	No
Financial Assurance Required: Not reported	
Handler Date of Last Change:	20180509
Recognized Trader-Importer:	No
Recognized Trader-Exporter:	No
Importer of Spent Lead Acid Batteries:	No
Exporter of Spent Lead Acid Batteries:	No
Recycler Activity Without Storage:	No
Manifest Broker:	No
Sub-Part P Indicator:	No

Handler - Owner Operator:

Owner/Operator Indicator:	Operator
Owner/Operator Name: NORMAN ENT N	
Legal Status:	Private
Date Became Current:	19960910
Date Ended Current:	Not reported
Owner/Operator Address:	714 E PIKE ST
Owner/Operator City,State,Zip:	SEATTLE, WA 98122-3720
Owner/Operator Telephone:	206-328-8787
Owner/Operator Telephone Ext:	Not reported

DRAFT

BMW SEATTLE (Continued) **1000131224**

Owner/Operator Fax: Not reported
Owner/Operator Email: Not reported

Owner/Operator Indicator: Owner
Owner/Operator Name: NORMAN ENT
Legal Status: Private
Date Became Current: 19960910
Date Ended Current: Not reported
Owner/Operator Address: 714 E PIKE ST
Owner/Operator City,State,Zip: SEATTLE, WA 98122
Owner/Operator Telephone: 206-328-8787
Owner/Operator Telephone Ext: Not reported
Owner/Operator Fax: Not reported
Owner/Operator Email: Not reported

Owner/Operator Indicator: Operator
Owner/Operator Name: NORMAN ENT
Legal Status: Private
Date Became Current: Not reported
Date Ended Current: Not reported
Owner/Operator Address: 714 E PIKE ST
Owner/Operator City,State,Zip: SEATTLE, WA 98122
Owner/Operator Telephone: 206-328-8787
Owner/Operator Telephone Ext: Not reported
Owner/Operator Fax: Not reported
Owner/Operator Email: Not reported

Owner/Operator Indicator: Owner
Owner/Operator Name: NORMAN ENT
Legal Status: Private
Date Became Current: 19960910
Date Ended Current: Not reported
Owner/Operator Address: 714 E PIKE ST
Owner/Operator City,State,Zip: SEATTLE, WA 98122
Owner/Operator Telephone: 206-328-8787
Owner/Operator Telephone Ext: Not reported
Owner/Operator Fax: Not reported
Owner/Operator Email: Not reported

Owner/Operator Indicator: Owner
Owner/Operator Name: NORMAN ENT
Legal Status: Private
Date Became Current: Not reported
Date Ended Current: Not reported
Owner/Operator Address: 714 E PIKE ST
Owner/Operator City,State,Zip: SEATTLE, WA 98122
Owner/Operator Telephone: 206-328-8787
Owner/Operator Telephone Ext: Not reported
Owner/Operator Fax: Not reported
Owner/Operator Email: Not reported

Owner/Operator Indicator: Operator
Owner/Operator Name: NORMAN ENT
Legal Status: Private
Date Became Current: Not reported
Date Ended Current: Not reported
Owner/Operator Address: 714 E PIKE ST

DRAFT

BMW SEATTLE (Continued) **1000131224**

Owner/Operator City,State,Zip: SEATTLE, WA 98122
Owner/Operator Telephone: 206-328-8787
Owner/Operator Telephone Ext: Not reported
Owner/Operator Fax: Not reported
Owner/Operator Email: Not reported

Owner/Operator Indicator: Owner
Owner/Operator Name: BMW SEATTLE
Legal Status: Private
Date Became Current: Not reported
Date Ended Current: Not reported
Owner/Operator Address: 715 E PINE
Owner/Operator City,State,Zip: SEATTLE, WA 98122
Owner/Operator Telephone: 000-000-0000
Owner/Operator Telephone Ext: Not reported
Owner/Operator Fax: Not reported
Owner/Operator Email: Not reported

Owner/Operator Indicator: Owner
Owner/Operator Name: BMW SEATTLE
Legal Status: Private
Date Became Current: Not reported
Date Ended Current: Not reported
Owner/Operator Address: 715 E PINE
Owner/Operator City,State,Zip: SEATTLE, WA 98122
Owner/Operator Telephone: 000-000-0000
Owner/Operator Telephone Ext: Not reported
Owner/Operator Fax: Not reported
Owner/Operator Email: Not reported

Owner/Operator Indicator: Owner
Owner/Operator Name: NORMAN ENT
Legal Status: Private
Date Became Current: Not reported
Date Ended Current: Not reported
Owner/Operator Address: 714 E PIKE ST
Owner/Operator City,State,Zip: SEATTLE, WA 98122
Owner/Operator Telephone: 206-328-8787
Owner/Operator Telephone Ext: Not reported
Owner/Operator Fax: Not reported
Owner/Operator Email: Not reported

Owner/Operator Indicator: Owner
Owner/Operator Name: SEE PAPER COPY
Legal Status: Private
Date Became Current: Not reported
Date Ended Current: Not reported
Owner/Operator Address: 715 E PINE
Owner/Operator City,State,Zip: SEATTLE, WA 98122
Owner/Operator Telephone: 000-000-0000
Owner/Operator Telephone Ext: Not reported
Owner/Operator Fax: Not reported
Owner/Operator Email: Not reported

Owner/Operator Indicator: Owner
Owner/Operator Name: BMW SEATTLE
Legal Status: Private

DRAFT

BMW SEATTLE (Continued) **1000131224**

Date Became Current:	Not reported
Date Ended Current:	Not reported
Owner/Operator Address:	715 E PINE
Owner/Operator City,State,Zip:	SEATTLE, WA 98122
Owner/Operator Telephone:	000-000-0000
Owner/Operator Telephone Ext:	Not reported
Owner/Operator Fax:	Not reported
Owner/Operator Email:	Not reported
Owner/Operator Indicator:	Owner
Owner/Operator Name: BMW SEATTLE	
Legal Status:	Private
Date Became Current:	Not reported
Date Ended Current:	Not reported
Owner/Operator Address:	715 E PINE
Owner/Operator City,State,Zip:	SEATTLE, WA 98122
Owner/Operator Telephone:	000-000-0000
Owner/Operator Telephone Ext:	Not reported
Owner/Operator Fax:	Not reported
Owner/Operator Email:	Not reported
Owner/Operator Indicator:	Operator
Owner/Operator Name: NORMAN ENT	
Legal Status:	Private
Date Became Current:	Not reported
Date Ended Current:	Not reported
Owner/Operator Address:	714 E PIKE ST
Owner/Operator City,State,Zip:	SEATTLE, WA 98122
Owner/Operator Telephone:	206-328-8787
Owner/Operator Telephone Ext:	Not reported
Owner/Operator Fax:	Not reported
Owner/Operator Email:	Not reported
Owner/Operator Indicator:	Owner
Owner/Operator Name: NORMAN ENT	
Legal Status:	Private
Date Became Current:	Not reported
Date Ended Current:	Not reported
Owner/Operator Address:	714 E PIKE ST
Owner/Operator City,State,Zip:	SEATTLE, WA 98122
Owner/Operator Telephone:	206-328-8787
Owner/Operator Telephone Ext:	Not reported
Owner/Operator Fax:	Not reported
Owner/Operator Email:	Not reported
Owner/Operator Indicator:	Owner
Owner/Operator Name: NORMAN ENT	
Legal Status:	Private
Date Became Current:	19960910
Date Ended Current:	Not reported
Owner/Operator Address:	714 E PIKE ST
Owner/Operator City,State,Zip:	SEATTLE, WA 98122
Owner/Operator Telephone:	206-328-8787
Owner/Operator Telephone Ext:	Not reported
Owner/Operator Fax:	Not reported
Owner/Operator Email:	Not reported

DRAFT

BMW SEATTLE (Continued) **1000131224**

Owner/Operator Indicator:	Owner
Owner/Operator Name: NORMAN ENT N	
Legal Status:	Private
Date Became Current:	19960910
Date Ended Current:	Not reported
Owner/Operator Address:	714 E PIKE ST
Owner/Operator City,State,Zip:	SEATTLE, WA 98122-3720
Owner/Operator Telephone:	206-328-8787
Owner/Operator Telephone Ext:	Not reported
Owner/Operator Fax:	Not reported
Owner/Operator Email:	Not reported

Owner/Operator Indicator:	Owner
Owner/Operator Name: BMW SEATTLE	
Legal Status:	Private
Date Became Current:	Not reported
Date Ended Current:	Not reported
Owner/Operator Address:	715 E PINE
Owner/Operator City,State,Zip:	SEATTLE, WA 98122
Owner/Operator Telephone:	000-000-0000
Owner/Operator Telephone Ext:	Not reported
Owner/Operator Fax:	Not reported
Owner/Operator Email:	Not reported

Owner/Operator Indicator:	Operator
Owner/Operator Name: BMW SEATTLE	
Legal Status:	Private
Date Became Current:	Not reported
Date Ended Current:	Not reported
Owner/Operator Address:	715 E PINE
Owner/Operator City,State,Zip:	SEATTLE, WA 98122
Owner/Operator Telephone:	000-000-0000
Owner/Operator Telephone Ext:	Not reported
Owner/Operator Fax:	Not reported
Owner/Operator Email:	Not reported

Owner/Operator Indicator:	Owner
Owner/Operator Name: BMW SEATTLE	
Legal Status:	Private
Date Became Current:	Not reported
Date Ended Current:	Not reported
Owner/Operator Address:	715 E PINE
Owner/Operator City,State,Zip:	SEATTLE, WA 98122
Owner/Operator Telephone:	000-000-0000
Owner/Operator Telephone Ext:	Not reported
Owner/Operator Fax:	Not reported
Owner/Operator Email:	Not reported

Owner/Operator Indicator:	Operator
Owner/Operator Name: BMW SEATTLE	
Legal Status:	Private
Date Became Current:	Not reported
Date Ended Current:	Not reported
Owner/Operator Address:	715 E PINE
Owner/Operator City,State,Zip:	SEATTLE, WA 98122
Owner/Operator Telephone:	000-000-0000
Owner/Operator Telephone Ext:	Not reported

DRAFT

BMW SEATTLE (Continued) **1000131224**

Owner/Operator Fax:	Not reported
Owner/Operator Email:	Not reported
Owner/Operator Indicator:	Operator
Owner/Operator Name: NORMAN ENT	
Legal Status:	Private
Date Became Current:	Not reported
Date Ended Current:	Not reported
Owner/Operator Address:	714 E PIKE ST
Owner/Operator City,State,Zip:	SEATTLE, WA 98122
Owner/Operator Telephone:	206-328-8787
Owner/Operator Telephone Ext:	Not reported
Owner/Operator Fax:	Not reported
Owner/Operator Email:	Not reported
Owner/Operator Indicator:	Operator
Owner/Operator Name: BMW SEATTLE	
Legal Status:	Private
Date Became Current:	Not reported
Date Ended Current:	Not reported
Owner/Operator Address:	715 E PINE
Owner/Operator City,State,Zip:	SEATTLE, WA 98122
Owner/Operator Telephone:	000-000-0000
Owner/Operator Telephone Ext:	Not reported
Owner/Operator Fax:	Not reported
Owner/Operator Email:	Not reported
Owner/Operator Indicator:	Owner
Owner/Operator Name: NORMAN ENT	
Legal Status:	Private
Date Became Current:	19960910
Date Ended Current:	Not reported
Owner/Operator Address:	714 E PIKE ST
Owner/Operator City,State,Zip:	SEATTLE, WA 98122
Owner/Operator Telephone:	206-328-8787
Owner/Operator Telephone Ext:	Not reported
Owner/Operator Fax:	Not reported
Owner/Operator Email:	Not reported
Owner/Operator Indicator:	Owner
Owner/Operator Name: NORMAN ENT	
Legal Status:	Private
Date Became Current:	Not reported
Date Ended Current:	Not reported
Owner/Operator Address:	714 E PIKE ST
Owner/Operator City,State,Zip:	SEATTLE, WA 98122
Owner/Operator Telephone:	206-328-8787
Owner/Operator Telephone Ext:	Not reported
Owner/Operator Fax:	Not reported
Owner/Operator Email:	Not reported
Owner/Operator Indicator:	Operator
Owner/Operator Name: NORMAN ENT	
Legal Status:	Private
Date Became Current:	Not reported
Date Ended Current:	Not reported
Owner/Operator Address:	714 E PIKE ST

DRAFT

BMW SEATTLE (Continued) **1000131224**

Owner/Operator City,State,Zip:	SEATTLE, WA 98122
Owner/Operator Telephone:	206-328-8787
Owner/Operator Telephone Ext:	Not reported
Owner/Operator Fax:	Not reported
Owner/Operator Email:	Not reported
Owner/Operator Indicator:	Owner
Owner/Operator Name: NORMAN ENT	
Legal Status:	Private
Date Became Current:	19960910
Date Ended Current:	Not reported
Owner/Operator Address:	714 E PIKE ST
Owner/Operator City,State,Zip:	SEATTLE, WA 98122
Owner/Operator Telephone:	206-328-8787
Owner/Operator Telephone Ext:	Not reported
Owner/Operator Fax:	Not reported
Owner/Operator Email:	Not reported
Owner/Operator Indicator:	Owner
Owner/Operator Name: NORMAN ENT	
Legal Status:	Private
Date Became Current:	Not reported
Date Ended Current:	Not reported
Owner/Operator Address:	714 E PIKE ST
Owner/Operator City,State,Zip:	SEATTLE, WA 98122
Owner/Operator Telephone:	206-328-8787
Owner/Operator Telephone Ext:	Not reported
Owner/Operator Fax:	Not reported
Owner/Operator Email:	Not reported
Owner/Operator Indicator:	Owner
Owner/Operator Name: BMW SEATTLE	
Legal Status:	Private
Date Became Current:	Not reported
Date Ended Current:	Not reported
Owner/Operator Address:	715 E PINE
Owner/Operator City,State,Zip:	SEATTLE, WA 98122
Owner/Operator Telephone:	000-000-0000
Owner/Operator Telephone Ext:	Not reported
Owner/Operator Fax:	Not reported
Owner/Operator Email:	Not reported
Owner/Operator Indicator:	Owner
Owner/Operator Name: BMW SEATTLE	
Legal Status:	Private
Date Became Current:	Not reported
Date Ended Current:	Not reported
Owner/Operator Address:	715 E PINE
Owner/Operator City,State,Zip:	SEATTLE, WA 98122
Owner/Operator Telephone:	000-000-0000
Owner/Operator Telephone Ext:	Not reported
Owner/Operator Fax:	Not reported
Owner/Operator Email:	Not reported
Owner/Operator Indicator:	Owner
Owner/Operator Name: NORMAN ENT	
Legal Status:	Private

DRAFT

BMW SEATTLE (Continued) **1000131224**

Date Became Current:	Not reported
Date Ended Current:	Not reported
Owner/Operator Address:	714 E PIKE ST
Owner/Operator City,State,Zip:	SEATTLE, WA 98122
Owner/Operator Telephone:	206-328-8787
Owner/Operator Telephone Ext:	Not reported
Owner/Operator Fax:	Not reported
Owner/Operator Email:	Not reported
Owner/Operator Indicator:	Operator
Owner/Operator Name: SEE PAPER COPY	
Legal Status:	Private
Date Became Current:	Not reported
Date Ended Current:	Not reported
Owner/Operator Address:	715 E PINE
Owner/Operator City,State,Zip:	SEATTLE, WA 98122
Owner/Operator Telephone:	000-000-0000
Owner/Operator Telephone Ext:	Not reported
Owner/Operator Fax:	Not reported
Owner/Operator Email:	Not reported
Owner/Operator Indicator:	Owner
Owner/Operator Name: NORMAN ENT	
Legal Status:	Private
Date Became Current:	19960910
Date Ended Current:	Not reported
Owner/Operator Address:	714 E PIKE ST
Owner/Operator City,State,Zip:	SEATTLE, WA 98122
Owner/Operator Telephone:	206-328-8787
Owner/Operator Telephone Ext:	Not reported
Owner/Operator Fax:	Not reported
Owner/Operator Email:	Not reported
Owner/Operator Indicator:	Operator
Owner/Operator Name: BMW SEATTLE	
Legal Status:	Private
Date Became Current:	Not reported
Date Ended Current:	Not reported
Owner/Operator Address:	715 E PINE
Owner/Operator City,State,Zip:	SEATTLE, WA 98122
Owner/Operator Telephone:	000-000-0000
Owner/Operator Telephone Ext:	Not reported
Owner/Operator Fax:	Not reported
Owner/Operator Email:	Not reported
Owner/Operator Indicator:	Operator
Owner/Operator Name: NORMAN ENT	
Legal Status:	Private
Date Became Current:	Not reported
Date Ended Current:	Not reported
Owner/Operator Address:	714 E PIKE ST
Owner/Operator City,State,Zip:	SEATTLE, WA 98122
Owner/Operator Telephone:	206-328-8787
Owner/Operator Telephone Ext:	Not reported
Owner/Operator Fax:	Not reported
Owner/Operator Email:	Not reported

DRAFT

BMW SEATTLE (Continued) **1000131224**

Historic Generators:

Receive Date:	19940223
Handler Name: BMW SEATTLE	
Federal Waste Generator Description:	Not a generator, verified
State District Owner:	WA
Large Quantity Handler of Universal Waste:	No
Recognized Trader Importer:	No
Recognized Trader Exporter:	No
Spent Lead Acid Battery Importer:	No
Spent Lead Acid Battery Exporter:	No
Current Record:	No
Non Storage Recycler Activity:	Not reported
Electronic Manifest Broker:	Not reported

Receive Date:	20000406
Handler Name: BMW SEATTLE	
Federal Waste Generator Description:	Not a generator, verified
State District Owner:	WA
Large Quantity Handler of Universal Waste:	No
Recognized Trader Importer:	No
Recognized Trader Exporter:	No
Spent Lead Acid Battery Importer:	No
Spent Lead Acid Battery Exporter:	No
Current Record:	No
Non Storage Recycler Activity:	Not reported
Electronic Manifest Broker:	Not reported

Receive Date:	20000407
Handler Name: BMW SEATTLE	
Federal Waste Generator Description:	Not a generator, verified
State District Owner:	WA
Large Quantity Handler of Universal Waste:	No
Recognized Trader Importer:	No
Recognized Trader Exporter:	No
Spent Lead Acid Battery Importer:	No
Spent Lead Acid Battery Exporter:	No
Current Record:	Yes
Non Storage Recycler Activity:	Not reported
Electronic Manifest Broker:	Not reported

Receive Date:	19931231
Handler Name: BMW SEATTLE	
Federal Waste Generator Description:	Small Quantity Generator
State District Owner:	WA
Large Quantity Handler of Universal Waste:	No
Recognized Trader Importer:	No
Recognized Trader Exporter:	No
Spent Lead Acid Battery Importer:	No
Spent Lead Acid Battery Exporter:	No
Current Record:	No
Non Storage Recycler Activity:	Not reported
Electronic Manifest Broker:	Not reported

Receive Date:	19940223
Handler Name: BMW SEATTLE	
Federal Waste Generator Description:	Not a generator, verified
State District Owner:	WA

DRAFT

BMW SEATTLE (Continued) **1000131224**

Large Quantity Handler of Universal Waste:	No
Recognized Trader Importer:	No
Recognized Trader Exporter:	No
Spent Lead Acid Battery Importer:	No
Spent Lead Acid Battery Exporter:	No
Current Record:	No
Non Storage Recycler Activity:	Not reported
Electronic Manifest Broker:	Not reported

Receive Date:	19950217
Handler Name: BMW SEATTLE	
Federal Waste Generator Description:	Not a generator, verified
State District Owner:	WA
Large Quantity Handler of Universal Waste:	No
Recognized Trader Importer:	No
Recognized Trader Exporter:	No
Spent Lead Acid Battery Importer:	No
Spent Lead Acid Battery Exporter:	No
Current Record:	No
Non Storage Recycler Activity:	Not reported
Electronic Manifest Broker:	Not reported

Receive Date:	19960216
Handler Name: BMW SEATTLE	
Federal Waste Generator Description:	Small Quantity Generator
State District Owner:	WA
Large Quantity Handler of Universal Waste:	No
Recognized Trader Importer:	No
Recognized Trader Exporter:	No
Spent Lead Acid Battery Importer:	No
Spent Lead Acid Battery Exporter:	No
Current Record:	No
Non Storage Recycler Activity:	Not reported
Electronic Manifest Broker:	Not reported

Receive Date:	19970303
Handler Name: BMW SEATTLE	
Federal Waste Generator Description:	Small Quantity Generator
State District Owner:	WA
Large Quantity Handler of Universal Waste:	No
Recognized Trader Importer:	No
Recognized Trader Exporter:	No
Spent Lead Acid Battery Importer:	No
Spent Lead Acid Battery Exporter:	No
Current Record:	No
Non Storage Recycler Activity:	Not reported
Electronic Manifest Broker:	Not reported

Receive Date:	19980302
Handler Name: BMW SEATTLE	
Federal Waste Generator Description:	Small Quantity Generator
State District Owner:	WA
Large Quantity Handler of Universal Waste:	No
Recognized Trader Importer:	No
Recognized Trader Exporter:	No
Spent Lead Acid Battery Importer:	No
Spent Lead Acid Battery Exporter:	No

DRAFT

BMW SEATTLE (Continued) **1000131224**

Current Record: No
Non Storage Recycler Activity: Not reported
Electronic Manifest Broker: Not reported

Receive Date: 19990219
Handler Name: BMW SEATTLE
Federal Waste Generator Description: Small Quantity Generator
State District Owner: WA
Large Quantity Handler of Universal Waste: No
Recognized Trader Importer: No
Recognized Trader Exporter: No
Spent Lead Acid Battery Importer: No
Spent Lead Acid Battery Exporter: No
Current Record: No
Non Storage Recycler Activity: Not reported
Electronic Manifest Broker: Not reported

Receive Date: 20000223
Handler Name: BMW SEATTLE
Federal Waste Generator Description: Conditionally Exempt Small Quantity Generator
State District Owner: WA
Large Quantity Handler of Universal Waste: No
Recognized Trader Importer: No
Recognized Trader Exporter: No
Spent Lead Acid Battery Importer: No
Spent Lead Acid Battery Exporter: No
Current Record: No
Non Storage Recycler Activity: Not reported
Electronic Manifest Broker: Not reported

Receive Date: 20000406
Handler Name: BMW SEATTLE
Federal Waste Generator Description: Not a generator, verified
State District Owner: WA
Large Quantity Handler of Universal Waste: No
Recognized Trader Importer: No
Recognized Trader Exporter: No
Spent Lead Acid Battery Importer: No
Spent Lead Acid Battery Exporter: No
Current Record: No
Non Storage Recycler Activity: Not reported
Electronic Manifest Broker: Not reported

List of NAICS Codes and Descriptions:
NAICS Code: 44111
NAICS Description: NEW CAR DEALERS

Facility Has Received Notices of Violations:
Violations: No Violations Found

Evaluation Action Summary:
Evaluations: No Evaluations Found

FINDS:

DRAFT

BMW SEATTLE (Continued) **1000131224**

Registry ID: 110005353214

Click Here for FRS Facility Detail Report:

Environmental Interest/Information System:
Washington Facility / Site Identification System (WA-FSIS) provides a means to query and display data maintained by the Washington Department of Ecology. This system contains key information for each facility/site that is currently, or has been, of interest to the Air Quality, Dam Safety, Hazardous Waste, Toxics Cleanup, and Water Quality Programs.
RCRAInfo is a national information system that supports the Resource Conservation and Recovery Act (RCRA) program through the tracking of events and activities related to facilities that generate, transport, and treat, store, or dispose of hazardous waste. RCRAInfo allows RCRA program staff to track the notification, permit, compliance, and corrective action activities required under RCRA.

Click this hyperlink while viewing on your computer to access additional FINDS: detail in the EDR Site Report.

ECHO:

Envid:	1000131224
Registry ID:	110005353214
DFR URL:	http://echo.epa.gov/detailed-facility-report?fid=110005353214
Name:	BMW SEATTLE
Address:	715 E PINE
City,State,Zip:	SEATTLE, WA 98122

D75 **MILLER GEO W CO** **EDR Hist Auto** **1009381367**
SW **715 E PINE** **N/A**
< 1/8 **SEATTLE, WA**
0.009 mi.
50 ft. **Site 17 of 17 in cluster D**

Relative: EDR Hist Auto
Lower

Actual:
293 ft.

Year:	Name:	Type:
1920	MILLER GEO W CO	AUTOMOBILE REPAIRS AND SUPPLIES

G76 **HULETZ AUTO ELECTRIC CO** **EDR Hist Auto** **1009357753**
South **1509 BROADWAY** **N/A**
< 1/8 **SEATTLE, WA**
0.010 mi.
53 ft. **Site 7 of 18 in cluster G**

Relative: EDR Hist Auto
Lower

Actual:
301 ft.

Year:	Name:	Type:
1940	HULETZ AUTO ELECTRIC CO	AUTOMOBILE REPAIRING
1944	HULETZ AUTO ELECTRIC CO	AUTOMOBILE REPAIRING

DRAFT

F77 **CHEVRON #9 3068** **WA ICR** **S103506182**
South **1531 BROADWAY** **WA ALLSITES** **N/A**
< 1/8 **SEATTLE, WA 98122** **WA CSCSL NFA**
0.011 mi.
58 ft. **Site 8 of 15 in cluster F**

Relative:
Lower

Actual:
309 ft.

ICR:

Date Ecology Received Report:	11/07/91
Contaminants Found at Site:	Petroleum products
Media Contaminated:	Soil
Waste Management:	Tank
Region:	North Western
Type of Report Ecology Received:	Interim cleanup report
Site Register Issue:	92-11
County Code:	17
Contact:	Not reported
Report Title:	Not reported

ALLSITES:

Name:	LOUS CHEVRON
Facility Id:	83475673

Interaction:	67159
Interaction 1:	I
Interaction 2:	UST
Ecology Program:	TOXICS
Program Data:	UST
Facility Alt.:	Not reported
Program ID:	5132
Date Interaction:	2000-03-20 00:00:00
Date Interaction 3:	Underground Storage Tank
Latitude:	47.615110000400001
Longitude:	-122.32194699999999

Interaction:	67157
Interaction 1:	I
Interaction 2:	HWG
Ecology Program:	HAZWASTE
Program Data:	TURBOWASTE
Facility Alt.:	Not reported
Program ID:	WAD988487690
Date Interaction:	1991-05-22 00:00:00
Date Interaction 3:	Hazardous Waste Generator
Latitude:	47.615110000400001
Longitude:	-122.32194699999999

Interaction:	67160
Interaction 1:	I
Interaction 2:	VOLCLNST
Ecology Program:	TOXICS
Program Data:	ISIS
Facility Alt.:	Lous Chevron
Program ID:	NW1582
Date Interaction:	2006-02-07 00:00:00
Date Interaction 3:	Voluntary Cleanup Sites
Latitude:	47.615110000400001
Longitude:	-122.32194699999999

DRAFT

CHEVRON #9 3068 (Continued) **S103506182**

Interaction:	67158
Interaction 1:	I
Interaction 2:	LUST
Ecology Program:	TOXICS
Program Data:	ISIS
Facility Alt.:	Not reported
Program ID:	5132
Date Interaction:	1991-06-25 00:00:00
Date Interaction 3:	LUST Facility
Latitude:	47.615110000400001
Longitude:	-122.32194699999999

CSCSL NFA:

Name:	LOUS CHEVRON
Address:	1531 BROADWAY
City,State,Zip:	SEATTLE, WA 98122
Facility/Site Id:	83475673
CS Id:	7133
NFA Date:	04/25/2006
Alternate Site Names:	BROADWAY & PINE APTS,CHEVRON 93068,PROPOSED WALGREEN'S AND APARTMENT BUILDING
NFA Reason:	Voluntary Cleanup Program Review
Site Status:	NFA
Region:	Northwest
Contaminant Name:	Benzene
Ground Water:	Not reported
Surface Water:	Not reported
Soil:	Confirmed Above Cleanup Levels
Sediment:	Not reported
Air:	Not reported
Bedrock:	Not reported
URL:	https://apps.ecology.wa.gov/cleanupsearch/site/7133
Latitude:	47.61511
Longitude:	-122.321947

Name:	LOUS CHEVRON
Address:	1531 BROADWAY
City,State,Zip:	SEATTLE, WA 98122
Facility/Site Id:	83475673
CS Id:	7133
NFA Date:	04/25/2006
Alternate Site Names:	BROADWAY & PINE APTS,CHEVRON 93068,PROPOSED WALGREEN'S AND APARTMENT BUILDING
NFA Reason:	Voluntary Cleanup Program Review
Site Status:	NFA
Region:	Northwest
Contaminant Name:	Non-Halogenated Solvents
Ground Water:	Suspected
Surface Water:	Not reported
Soil:	Confirmed Above Cleanup Levels
Sediment:	Not reported
Air:	Not reported
Bedrock:	Not reported
URL:	https://apps.ecology.wa.gov/cleanupsearch/site/7133
Latitude:	47.61511
Longitude:	-122.321947

DRAFT

CHEVRON #9 3068 (Continued) **S103506182**

Name: LOUS CHEVRON
Address: 1531 BROADWAY
City,State,Zip: SEATTLE, WA 98122
Facility/Site Id: 83475673
CS Id: 7133
NFA Date: 04/25/2006
Alternate Site Names: BROADWAY & PINE APTS,CHEVRON 93068,PROPOSED WALGREEN'S AND APARTMENT BUILDING
NFA Reason: Voluntary Cleanup Program Review
Site Status: NFA
Region: Northwest
Contaminant Name: Petroleum Products-Unspecified
Ground Water: Remediated
Surface Water: Not reported
Soil: Not reported
Sediment: Not reported
Air: Not reported
Bedrock: Not reported
URL: https://apps.ecology.wa.gov/cleanupsearch/site/7133
Latitude: 47.61511
Longitude: -122.321947

Name: LOUS CHEVRON
Address: 1531 BROADWAY
City,State,Zip: SEATTLE, WA 98122
Facility/Site Id: 83475673
CS Id: 7133
NFA Date: 04/25/2006
Alternate Site Names: BROADWAY & PINE APTS,CHEVRON 93068,PROPOSED WALGREEN'S AND APARTMENT BUILDING
NFA Reason: Voluntary Cleanup Program Review
Site Status: NFA
Region: Northwest
Contaminant Name: Petroleum-Diesel
Ground Water: Not reported
Surface Water: Not reported
Soil: Confirmed Above Cleanup Levels
Sediment: Not reported
Air: Not reported
Bedrock: Not reported
URL: https://apps.ecology.wa.gov/cleanupsearch/site/7133
Latitude: 47.61511
Longitude: -122.321947

Name: LOUS CHEVRON
Address: 1531 BROADWAY
City,State,Zip: SEATTLE, WA 98122
Facility/Site Id: 83475673
CS Id: 7133
NFA Date: 04/25/2006
Alternate Site Names: BROADWAY & PINE APTS,CHEVRON 93068,PROPOSED WALGREEN'S AND APARTMENT BUILDING
NFA Reason: Voluntary Cleanup Program Review
Site Status: NFA
Region: Northwest
Contaminant Name: Petroleum-Gasoline
Ground Water: Not reported

DRAFT

CHEVRON #9 3068 (Continued) **S103506182**

Surface Water: Not reported
Soil: Confirmed Above Cleanup Levels
Sediment: Not reported
Air: Not reported
Bedrock: Not reported
URL: https://apps.ecology.wa.gov/cleanupsearch/site/7133
Latitude: 47.61511
Longitude: -122.321947

Name: LOUS CHEVRON
Address: 1531 BROADWAY
City,State,Zip: SEATTLE, WA 98122
Facility/Site Id: 83475673
CS Id: 7133
NFA Date: 04/25/2006
Alternate Site Names: BROADWAY & PINE APTS,CHEVRON 93068,PROPOSED WALGREEN'S AND APARTMENT BUILDING
NFA Reason: Voluntary Cleanup Program Review
Site Status: NFA
Region: Northwest
Contaminant Name: Petroleum-Other
Ground Water: Not reported
Surface Water: Not reported
Soil: Confirmed Above Cleanup Levels
Sediment: Not reported
Air: Not reported
Bedrock: Not reported
URL: https://apps.ecology.wa.gov/cleanupsearch/site/7133
Latitude: 47.61511
Longitude: -122.321947

Name: LOUS CHEVRON
Address: 1531 BROADWAY
City,State,Zip: SEATTLE, WA 98122
Facility/Site Id: 83475673
CS Id: 7133
NFA Date: 04/25/2006
Alternate Site Names: BROADWAY & PINE APTS,CHEVRON 93068,PROPOSED WALGREEN'S AND APARTMENT BUILDING
NFA Reason: Voluntary Cleanup Program Review
Site Status: NFA
Region: Northwest
Contaminant Name: Polycyclic Aromatic Hydrocarbons
Ground Water: Suspected
Surface Water: Not reported
Soil: Confirmed Above Cleanup Levels
Sediment: Not reported
Air: Not reported
Bedrock: Not reported
URL: https://apps.ecology.wa.gov/cleanupsearch/site/7133
Latitude: 47.61511
Longitude: -122.321947

DRAFT

F78 **LOUS CHEVRON** **WA VCP** **S124436162**
South **1531 BROADWAY** **N/A**
< 1/8 **SEATTLE, WA 98122**
0.011 mi.
58 ft. **Site 9 of 15 in cluster F**

Relative:
Lower

Actual:
309 ft.

VCP:

Name:	LOUS CHEVRON
Address:	1531 BROADWAY
City,State,Zip:	SEATTLE, WA 98122
edr_fstat:	WA
edr_fzip:	98122
edr_fcnty:	KING
edr_zip:	Not reported
Facility ID:	83475673
VCP Status:	NFA
Past VCP:	Not reported
Current VCP:	Not reported
NFA Type:	SEATTLE, WA 98122
Date NFA:	SEATTLE, WA 98122
Rank:	SEATTLE, WA 98122
Cleanup Siteid:	7133
Contaminant Name:	Benzene
Soil:	Confirmed Above Cleanup Levels
URL:	https://apps.ecology.wa.gov/cleanupsearch/site/7133

Name:	LOUS CHEVRON
Address:	1531 BROADWAY
City,State,Zip:	SEATTLE, WA 98122
edr_fstat:	WA
edr_fzip:	98122
edr_fcnty:	KING
edr_zip:	Not reported
Facility ID:	83475673
VCP Status:	NFA
Past VCP:	Not reported
Current VCP:	Not reported
NFA Type:	SEATTLE, WA 98122
Date NFA:	SEATTLE, WA 98122
Rank:	SEATTLE, WA 98122
Cleanup Siteid:	7133
Contaminant Name:	Non-Halogenated Solvents
Soil:	Confirmed Above Cleanup Levels
URL:	https://apps.ecology.wa.gov/cleanupsearch/site/7133

Name:	LOUS CHEVRON
Address:	1531 BROADWAY
City,State,Zip:	SEATTLE, WA 98122
edr_fstat:	WA
edr_fzip:	98122
edr_fcnty:	KING
edr_zip:	Not reported
Facility ID:	83475673
VCP Status:	NFA
Past VCP:	Not reported
Current VCP:	Not reported
NFA Type:	SEATTLE, WA 98122
Date NFA:	SEATTLE, WA 98122
Rank:	SEATTLE, WA 98122

DRAFT

LOUS CHEVRON (Continued) **S124436162**

Cleanup Siteid: 7133
Contaminant Name: Petroleum Products-Unspecified
Soil: Not reported
URL: https://apps.ecology.wa.gov/cleanupsearch/site/7133

Name: LOUS CHEVRON
Address: 1531 BROADWAY
City,State,Zip: SEATTLE, WA 98122
edr_fstat: WA
edr_fzip: 98122
edr_fcnty: KING
edr_zip: Not reported
Facility ID: 83475673
VCP Status: NFA
Past VCP: Not reported
Current VCP: Not reported
NFA Type: SEATTLE, WA 98122
Date NFA: SEATTLE, WA 98122
Rank: SEATTLE, WA 98122
Cleanup Siteid: 7133
Contaminant Name: Petroleum-Diesel
Soil: Confirmed Above Cleanup Levels
URL: https://apps.ecology.wa.gov/cleanupsearch/site/7133

Name: LOUS CHEVRON
Address: 1531 BROADWAY
City,State,Zip: SEATTLE, WA 98122
edr_fstat: WA
edr_fzip: 98122
edr_fcnty: KING
edr_zip: Not reported
Facility ID: 83475673
VCP Status: NFA
Past VCP: Not reported
Current VCP: Not reported
NFA Type: SEATTLE, WA 98122
Date NFA: SEATTLE, WA 98122
Rank: SEATTLE, WA 98122
Cleanup Siteid: 7133
Contaminant Name: Petroleum-Gasoline
Soil: Confirmed Above Cleanup Levels
URL: https://apps.ecology.wa.gov/cleanupsearch/site/7133

Name: LOUS CHEVRON
Address: 1531 BROADWAY
City,State,Zip: SEATTLE, WA 98122
edr_fstat: WA
edr_fzip: 98122
edr_fcnty: KING
edr_zip: Not reported
Facility ID: 83475673
VCP Status: NFA
Past VCP: Not reported
Current VCP: Not reported
NFA Type: SEATTLE, WA 98122
Date NFA: SEATTLE, WA 98122
Rank: SEATTLE, WA 98122

DRAFT

LOUS CHEVRON (Continued) **S124436162**

Cleanup Siteid:	7133
Contaminant Name:	Petroleum-Other
Soil:	Confirmed Above Cleanup Levels
URL:	https://apps.ecology.wa.gov/cleanupsearch/site/7133

Name:	LOUS CHEVRON
Address:	1531 BROADWAY
City,State,Zip:	SEATTLE, WA 98122
edr_fstat:	WA
edr_fzip:	98122
edr_fcnty:	KING
edr_zip:	Not reported
Facility ID:	83475673
VCP Status:	NFA
Past VCP:	Not reported
Current VCP:	Not reported
NFA Type:	SEATTLE, WA 98122
Date NFA:	SEATTLE, WA 98122
Rank:	SEATTLE, WA 98122
Cleanup Siteid:	7133
Contaminant Name:	Polycyclic Aromatic Hydrocarbons
Soil:	Confirmed Above Cleanup Levels
URL:	https://apps.ecology.wa.gov/cleanupsearch/site/7133

F79 **NE RENTAS LOU CHEVRON** **EDR Hist Auto** **1009358028**
South **1531 BROADWAY** **N/A**
< 1/8 **SEATTLE, WA**
0.011 mi.
58 ft. **Site 10 of 15 in cluster F**

Relative: EDR Hist Auto
Lower

Actual:
309 ft.

Year:	Name:	Type:
1930	BROUGHAM HERBT W	AUTOMOBILE REPAIRING
1944	J AND D GARAGE	AUTOMOBILE REPAIRING
1951	JIM AND DAN GARAGE	AUTOMOBILE REPAIRING
1955	JANDD GARAGE	AUTOMOBILE REPAIRING
1960	J AND D GARAGE	AUTOMOBILE REPAIRING
1970	STANDARD OIL PRODUCTS	GASOLINE STATIONS
1975	STANDARD OIL PRODUCTS	GASOLINE STATIONS
1980	NE RENTAS LOU CHEVRON	GASOLINE STATIONS
1982	RENTAS ENTERPRISES INC	Gasoline Service Stations
1983	RENTAS ENTERPRISES INC	Gasoline Service Stations
1985	RENTAS ENTERPRISES INC	Gasoline Service Stations
1986	RENTAS LOU CHEVRON	GASOLINE STATIONS
1986	RENTAS ENTERPRISES INC	Gasoline Service Stations
1987	RENTAS ENTERPRISES INC	Gasoline Service Stations
1988	RENTAS ENTERPRISES INC	Gasoline Service Stations
1989	RENTAS ENTERPRISES INC	Gasoline Service Stations
1990	RENTAS LOU CHEVRON	GASOLINE STATIONS
1990	RENTAS ENTERPRISES INC	Gasoline Service Stations
1991	RENTAS ENTERPRISES INC	Gasoline Service Stations
1992	RENTAS ENTERPRISES INC	Gasoline Service Stations
1993	RENTAS ENTERPRISES INC	Gasoline Service Stations
1994	RENTAS ENTERPRISES INC	Gasoline Service Stations
1995	RENTAS ENTERPRISES INC	Gasoline Service Stations
1996	RENTAS ENTERPRISES INC	Gasoline Service Stations
1997	RENTAS ENTERPRISES INC	Gasoline Service Stations

DRAFT

NE RENTAS LOU CHEVRON (Continued) **1009358028**

1998	RENTAS ENTERPRISES INC	Gasoline Service Stations
1999	RENTAS ENTERPRISES INC	Gasoline Service Stations
2000	RENTAS ENTERPRISES INC	Gasoline Service Stations
2001	RENTAS ENTERPRISES INC	Gasoline Service Stations
2002	RENTAS ENTERPRISES INC	Gasoline Service Stations
2003	RENTAS ENTERPRISES INC	Gasoline Service Stations
2004	RENTAS ENTERPRISES INC	Gasoline Service Stations
2005	RENTAS ENTERPRISES INC	Gasoline Service Stations
2006	RENTAS ENTERPRISES INC	Gasoline Service Stations
2007	RENTAS ENTERPRISES INC	Gasoline Service Stations
2008	RENTAS ENTERPRISES INC	Gasoline Service Stations
2009	RENTAS ENTERPRISES INC	Gasoline Service Stations
2010	RENTAS ENTERPRISES INC	Gasoline Service Stations
2011	RENTAS ENTERPRISES INC	Gasoline Service Stations
2012	RENTAS ENTERPRISES INC	Gasoline Service Stations

F80 **LOUS CHEVRON** **WA LUST** **1000659104**
South **1531 BROADWAY** **WA UST** **WAD988487690**
< 1/8 **SEATTLE, WA 98122** **RCRA NonGen / NLR**
0.011 mi. **FINDS**
58 ft. **Site 11 of 15 in cluster F** **ECHO**

Relative:
Lower

Actual:
309 ft.

LUST:

Name:	LOUS CHEVRON
Address:	1531 BROADWAY
City,State,Zip:	SEATTLE, WA 98122
Facility ID:	83475673
Lust Status Type:	LUST - NFA
Cleanup Site ID:	7133
Cleanup Unit Type:	Not reported
Process Type:	Not reported
Cleanup Unit Name:	BROADWAY & PINE APTS,CHEVRON 93068,PROPOSED WALGREEN'S AND APARTMENT BUILDING
Response Section:	Northwest
Release Date:	07/16/2003
Lust Date:	04/25/2006
Region:	Northwest
Lust ID:	6170
UST ID:	5132
Contaminant Name:	Benzene
Ground Water:	Not reported
Surface Water:	Not reported
Soil:	Confirmed Above Cleanup Levels
Sediment:	Not reported
Air:	Not reported
Bedrock:	Not reported
URL:	https://apps.ecology.wa.gov/cleanupsearch/site/7133
Lat/Long:	47.61511 / -122.32194

Name:	LOUS CHEVRON
Address:	1531 BROADWAY
City,State,Zip:	SEATTLE, WA 98122
Facility ID:	83475673
Lust Status Type:	LUST - NFA
Cleanup Site ID:	7133
Cleanup Unit Type:	Not reported
Process Type:	Not reported
Cleanup Unit Name:	BROADWAY & PINE APTS,CHEVRON 93068,PROPOSED WALGREEN'S AND APARTMENT

DRAFT

LOUS CHEVRON (Continued) **1000659104**

	BUILDING
Response Section:	Northwest
Release Date:	07/16/2003
Lust Date:	04/25/2006
Region:	Northwest
Lust ID:	6170
UST ID:	5132
Contaminant Name:	Petroleum-Other
Ground Water:	Not reported
Surface Water:	Not reported
Soil:	Confirmed Above Cleanup Levels
Sediment:	Not reported
Air:	Not reported
Bedrock:	Not reported
URL:	https://apps.ecology.wa.gov/cleanupsearch/site/7133
Lat/Long:	47.61511 / -122.32194

Name:	LOUS CHEVRON
Address:	1531 BROADWAY
City,State,Zip:	SEATTLE, WA 98122
Facility ID:	83475673
Lust Status Type:	LUST - NFA
Cleanup Site ID:	7133
Cleanup Unit Type:	Not reported
Process Type:	Not reported
Cleanup Unit Name:	BROADWAY & PINE APTS,CHEVRON 93068,PROPOSED WALGREEN'S AND APARTMENT BUILDING
Response Section:	Northwest
Release Date:	06/25/1991
Lust Date:	04/25/2006
Region:	Northwest
Lust ID:	1045
UST ID:	5132
Contaminant Name:	Non-Halogenated Solvents
Ground Water:	Suspected
Surface Water:	Not reported
Soil:	Confirmed Above Cleanup Levels
Sediment:	Not reported
Air:	Not reported
Bedrock:	Not reported
URL:	https://apps.ecology.wa.gov/cleanupsearch/site/7133
Lat/Long:	47.61511 / -122.32194

Name:	LOUS CHEVRON
Address:	1531 BROADWAY
City,State,Zip:	SEATTLE, WA 98122
Facility ID:	83475673
Lust Status Type:	LUST - NFA
Cleanup Site ID:	7133
Cleanup Unit Type:	Not reported
Process Type:	Not reported
Cleanup Unit Name:	BROADWAY & PINE APTS,CHEVRON 93068,PROPOSED WALGREEN'S AND APARTMENT BUILDING
Response Section:	Northwest
Release Date:	07/16/2003
Lust Date:	04/25/2006
Region:	Northwest

DRAFT

LOUS CHEVRON (Continued) **1000659104**

Lust ID:	6170
UST ID:	5132
Contaminant Name:	Petroleum Products-Unspecified
Ground Water:	Remediated
Surface Water:	Not reported
Soil:	Not reported
Sediment:	Not reported
Air:	Not reported
Bedrock:	Not reported
URL:	https://apps.ecology.wa.gov/cleanupsearch/site/7133
Lat/Long:	47.61511 / -122.32194

Name:	LOUS CHEVRON
Address:	1531 BROADWAY
City,State,Zip:	SEATTLE, WA 98122
Facility ID:	83475673
Lust Status Type:	LUST - NFA
Cleanup Site ID:	7133
Cleanup Unit Type:	Not reported
Process Type:	Not reported
Cleanup Unit Name:	BROADWAY & PINE APTS,CHEVRON 93068,PROPOSED WALGREEN'S AND APARTMENT BUILDING
Response Section:	Northwest
Release Date:	06/25/1991
Lust Date:	04/25/2006
Region:	Northwest
Lust ID:	1045
UST ID:	5132
Contaminant Name:	Petroleum-Gasoline
Ground Water:	Not reported
Surface Water:	Not reported
Soil:	Confirmed Above Cleanup Levels
Sediment:	Not reported
Air:	Not reported
Bedrock:	Not reported
URL:	https://apps.ecology.wa.gov/cleanupsearch/site/7133
Lat/Long:	47.61511 / -122.32194

Name:	LOUS CHEVRON
Address:	1531 BROADWAY
City,State,Zip:	SEATTLE, WA 98122
Facility ID:	83475673
Lust Status Type:	LUST - NFA
Cleanup Site ID:	7133
Cleanup Unit Type:	Not reported
Process Type:	Not reported
Cleanup Unit Name:	BROADWAY & PINE APTS,CHEVRON 93068,PROPOSED WALGREEN'S AND APARTMENT BUILDING
Response Section:	Northwest
Release Date:	06/25/1991
Lust Date:	04/25/2006
Region:	Northwest
Lust ID:	1045
UST ID:	5132
Contaminant Name:	Polycyclic Aromatic Hydrocarbons
Ground Water:	Suspected
Surface Water:	Not reported

DRAFT

LOUS CHEVRON (Continued) **1000659104**

Soil:	Confirmed Above Cleanup Levels
Sediment:	Not reported
Air:	Not reported
Bedrock:	Not reported
URL:	https://apps.ecology.wa.gov/cleanupsearch/site/7133
Lat/Long:	47.61511 / -122.32194

Name:	LOUS CHEVRON
Address:	1531 BROADWAY
City,State,Zip:	SEATTLE, WA 98122
Facility ID:	83475673
Lust Status Type:	LUST - NFA
Cleanup Site ID:	7133
Cleanup Unit Type:	Not reported
Process Type:	Not reported
Cleanup Unit Name:	BROADWAY & PINE APTS,CHEVRON 93068,PROPOSED WALGREEN'S AND APARTMENT BUILDING
Response Section:	Northwest
Release Date:	06/25/1991
Lust Date:	04/25/2006
Region:	Northwest
Lust ID:	1045
UST ID:	5132
Contaminant Name:	Benzene
Ground Water:	Not reported
Surface Water:	Not reported
Soil:	Confirmed Above Cleanup Levels
Sediment:	Not reported
Air:	Not reported
Bedrock:	Not reported
URL:	https://apps.ecology.wa.gov/cleanupsearch/site/7133
Lat/Long:	47.61511 / -122.32194

Name:	LOUS CHEVRON
Address:	1531 BROADWAY
City,State,Zip:	SEATTLE, WA 98122
Facility ID:	83475673
Lust Status Type:	LUST - NFA
Cleanup Site ID:	7133
Cleanup Unit Type:	Not reported
Process Type:	Not reported
Cleanup Unit Name:	BROADWAY & PINE APTS,CHEVRON 93068,PROPOSED WALGREEN'S AND APARTMENT BUILDING
Response Section:	Northwest
Release Date:	07/16/2003
Lust Date:	04/25/2006
Region:	Northwest
Lust ID:	6170
UST ID:	5132
Contaminant Name:	Non-Halogenated Solvents
Ground Water:	Suspected
Surface Water:	Not reported
Soil:	Confirmed Above Cleanup Levels
Sediment:	Not reported
Air:	Not reported
Bedrock:	Not reported
URL:	https://apps.ecology.wa.gov/cleanupsearch/site/7133

DRAFT

LOUS CHEVRON (Continued) **1000659104**

Lat/Long: 47.61511 / -122.32194

Name: LOUS CHEVRON
Address: 1531 BROADWAY
City,State,Zip: SEATTLE, WA 98122
Facility ID: 83475673
Lust Status Type: LUST - NFA
Cleanup Site ID: 7133
Cleanup Unit Type: Not reported
Process Type: Not reported
Cleanup Unit Name: BROADWAY & PINE APTS,CHEVRON 93068,PROPOSED WALGREEN'S AND APARTMENT BUILDING
Response Section: Northwest
Release Date: 06/25/1991
Lust Date: 04/25/2006
Region: Northwest
Lust ID: 1045
UST ID: 5132
Contaminant Name: Petroleum-Diesel
Ground Water: Not reported
Surface Water: Not reported
Soil: Confirmed Above Cleanup Levels
Sediment: Not reported
Air: Not reported
Bedrock: Not reported
URL: https://apps.ecology.wa.gov/cleanupsearch/site/7133
Lat/Long: 47.61511 / -122.32194

Name: LOUS CHEVRON
Address: 1531 BROADWAY
City,State,Zip: SEATTLE, WA 98122
Facility ID: 83475673
Lust Status Type: LUST - NFA
Cleanup Site ID: 7133
Cleanup Unit Type: Not reported
Process Type: Not reported
Cleanup Unit Name: BROADWAY & PINE APTS,CHEVRON 93068,PROPOSED WALGREEN'S AND APARTMENT BUILDING
Response Section: Northwest
Release Date: 06/25/1991
Lust Date: 04/25/2006
Region: Northwest
Lust ID: 1045
UST ID: 5132
Contaminant Name: Petroleum-Other
Ground Water: Not reported
Surface Water: Not reported
Soil: Confirmed Above Cleanup Levels
Sediment: Not reported
Air: Not reported
Bedrock: Not reported
URL: https://apps.ecology.wa.gov/cleanupsearch/site/7133
Lat/Long: 47.61511 / -122.32194

Name: LOUS CHEVRON
Address: 1531 BROADWAY
City,State,Zip: SEATTLE, WA 98122

DRAFT

LOUS CHEVRON (Continued) **1000659104**

Facility ID:	83475673
Lust Status Type:	LUST - NFA
Cleanup Site ID:	7133
Cleanup Unit Type:	Not reported
Process Type:	Not reported
Cleanup Unit Name:	BROADWAY & PINE APTS,CHEVRON 93068,PROPOSED WALGREEN'S AND APARTMENT BUILDING
Response Section:	Northwest
Release Date:	07/16/2003
Lust Date:	04/25/2006
Region:	Northwest
Lust ID:	6170
UST ID:	5132
Contaminant Name:	Polycyclic Aromatic Hydrocarbons
Ground Water:	Suspected
Surface Water:	Not reported
Soil:	Confirmed Above Cleanup Levels
Sediment:	Not reported
Air:	Not reported
Bedrock:	Not reported
URL:	https://apps.ecology.wa.gov/cleanupsearch/site/7133
Lat/Long:	47.61511 / -122.32194

Name:	LOUS CHEVRON
Address:	1531 BROADWAY
City,State,Zip:	SEATTLE, WA 98122
Facility ID:	83475673
Lust Status Type:	LUST - NFA
Cleanup Site ID:	7133
Cleanup Unit Type:	Not reported
Process Type:	Not reported
Cleanup Unit Name:	BROADWAY & PINE APTS,CHEVRON 93068,PROPOSED WALGREEN'S AND APARTMENT BUILDING
Response Section:	Northwest
Release Date:	06/25/1991
Lust Date:	04/25/2006
Region:	Northwest
Lust ID:	1045
UST ID:	5132
Contaminant Name:	Petroleum Products-Unspecified
Ground Water:	Remediated
Surface Water:	Not reported
Soil:	Not reported
Sediment:	Not reported
Air:	Not reported
Bedrock:	Not reported
URL:	https://apps.ecology.wa.gov/cleanupsearch/site/7133
Lat/Long:	47.61511 / -122.32194

Name:	LOUS CHEVRON
Address:	1531 BROADWAY
City,State,Zip:	SEATTLE, WA 98122
Facility ID:	83475673
Lust Status Type:	LUST - NFA
Cleanup Site ID:	7133
Cleanup Unit Type:	Not reported
Process Type:	Not reported

DRAFT

LOUS CHEVRON (Continued) **1000659104**

Cleanup Unit Name:	BROADWAY & PINE APTS,CHEVRON 93068,PROPOSED WALGREEN'S AND APARTMENT BUILDING
Response Section:	Northwest
Release Date:	07/16/2003
Lust Date:	04/25/2006
Region:	Northwest
Lust ID:	6170
UST ID:	5132
Contaminant Name:	Petroleum-Diesel
Ground Water:	Not reported
Surface Water:	Not reported
Soil:	Confirmed Above Cleanup Levels
Sediment:	Not reported
Air:	Not reported
Bedrock:	Not reported
URL:	https://apps.ecology.wa.gov/cleanupsearch/site/7133
Lat/Long:	47.61511 / -122.32194

Name:	LOUS CHEVRON
Address:	1531 BROADWAY
City,State,Zip:	SEATTLE, WA 98122
Facility ID:	83475673
Lust Status Type:	LUST - NFA
Cleanup Site ID:	7133
Cleanup Unit Type:	Not reported
Process Type:	Not reported
Cleanup Unit Name:	BROADWAY & PINE APTS,CHEVRON 93068,PROPOSED WALGREEN'S AND APARTMENT BUILDING
Response Section:	Northwest
Release Date:	07/16/2003
Lust Date:	04/25/2006
Region:	Northwest
Lust ID:	6170
UST ID:	5132
Contaminant Name:	Petroleum-Gasoline
Ground Water:	Not reported
Surface Water:	Not reported
Soil:	Confirmed Above Cleanup Levels
Sediment:	Not reported
Air:	Not reported
Bedrock:	Not reported
URL:	https://apps.ecology.wa.gov/cleanupsearch/site/7133
Lat/Long:	47.61511 / -122.32194

UST:

Name:	CHEVRON 93068
Address:	1531 BROADWAY
City:	SEATTLE
Zip:	98122
Facility ID:	83475673
Site Id:	5132
Decimal Latitude:	47.61511
Decimal Longitude:	-122.321947

Tank Name:	1
Tag Number:	Not reported
Tank Status:	Removed

DRAFT

LOUS CHEVRON (Continued) **1000659104**

Tank Status Date:	8/6/1996
Tank Install Date:	12/31/1964
Tank Closure Date:	Not reported
Capacity Range:	Not reported
Tank Permit Expiration Date:	Not reported
Tank Upgrade Date:	Not reported
Tank Spill Prevention:	Not reported
Tank Overfill Prevention:	Not reported
Tank Material:	Steel
Tank Construction:	Single Wall Tank
Tank Tightness Test:	Not reported
Tank Corrosion Protection:	Not reported
Tank Manifold:	Not reported
Tank Release Detection:	Not reported
Tank SFC Type:	Not reported
Pipe Material:	Not reported
Pipe Construction:	Not reported
Pipe Primary Release Detection:	Not reported
Pipe Second Release Detection:	Not reported
Pipe Corrosion Protection:	Not reported
Pipe Pumping System:	Not reported
Responsible Unit:	Northwest
Dispencer/Pump SFC Type:	Not reported
Region:	Northwest
Is Active:	False
Actual Capacity:	Not reported
Pipe Install Date:	Not reported
Turbine Sump Construction:	Not reported
Compart Number:	1
Stored Substance:	Unleaded Gasoline
Used Substance:	Not reported
Compart Capacity:	Not reported
URL:	https://apps.ecology.wa.gov/cleanupsearch/reports/ust?SiteId=5132

Name:	CHEVRON 93068
Address:	1531 BROADWAY
City:	SEATTLE
Zip:	98122

Tank Name:	2
Tag Number:	Not reported
Tank Status:	Removed
Tank Status Date:	8/6/1996
Tank Install Date:	12/31/1964
Tank Closure Date:	Not reported
Capacity Range:	Not reported
Tank Permit Expiration Date:	Not reported
Tank Upgrade Date:	Not reported
Tank Spill Prevention:	Not reported
Tank Overfill Prevention:	Not reported
Tank Material:	Steel
Tank Construction:	Single Wall Tank
Tank Tightness Test:	Not reported
Tank Corrosion Protection:	Not reported
Tank Manifold:	Not reported
Tank Release Detection:	Not reported
Tank SFC Type:	Not reported

DRAFT

LOUS CHEVRON (Continued) **1000659104**

Pipe Material:	Not reported
Pipe Construction:	Not reported
Pipe Primary Release Detection:	Not reported
Pipe Second Release Detection:	Not reported
Pipe Corrosion Protection:	Not reported
Pipe Pumping System:	Not reported
Responsible Unit:	Northwest
Dispencer/Pump SFC Type:	Not reported
Region:	Northwest
Is Active:	False
Actual Capacity:	Not reported
Pipe Install Date:	Not reported
Turbine Sump Construction:	Not reported
Compart Number:	1
Stored Substance:	Leaded Gasoline
Used Substance:	Not reported
Compart Capacity:	Not reported
URL:	https://apps.ecology.wa.gov/cleanupsearch/reports/ust?SiteId=5132

Name:	CHEVRON 93068
Address:	1531 BROADWAY
City:	SEATTLE
Zip:	98122

Tank Name:	3
Tag Number:	Not reported
Tank Status:	Removed
Tank Status Date:	8/6/1996
Tank Install Date:	12/31/1964
Tank Closure Date:	Not reported
Capacity Range:	Not reported
Tank Permit Expiration Date:	Not reported
Tank Upgrade Date:	Not reported
Tank Spill Prevention:	Not reported
Tank Overfill Prevention:	Not reported
Tank Material:	Steel
Tank Construction:	Single Wall Tank
Tank Tightness Test:	Not reported
Tank Corrosion Protection:	Not reported
Tank Manifold:	Not reported
Tank Release Detection:	Not reported
Tank SFC Type:	Not reported
Pipe Material:	Not reported
Pipe Construction:	Not reported
Pipe Primary Release Detection:	Not reported
Pipe Second Release Detection:	Not reported
Pipe Corrosion Protection:	Not reported
Pipe Pumping System:	Not reported
Responsible Unit:	Northwest
Dispencer/Pump SFC Type:	Not reported
Region:	Northwest
Is Active:	False
Actual Capacity:	Not reported
Pipe Install Date:	Not reported
Turbine Sump Construction:	Not reported
Compart Number:	1
Stored Substance:	Unleaded Gasoline

DRAFT

LOUS CHEVRON (Continued) **1000659104**

Used Substance: Not reported
Compart Capacity: Not reported
URL: https://apps.ecology.wa.gov/cleanupsearch/reports/ust?SiteId=5132

Name: CHEVRON 93068
Address: 1531 BROADWAY
City: SEATTLE
Zip: 98122

Tank Name: 4
Tag Number: Not reported
Tank Status: Removed
Tank Status Date: 8/6/1996
Tank Install Date: 12/31/1964
Tank Closure Date: Not reported
Capacity Range: 111 TO 1,100 Gallons
Tank Permit Expiration Date: Not reported
Tank Upgrade Date: Not reported
Tank Spill Prevention: Not reported
Tank Overfill Prevention: Not reported
Tank Material: Steel
Tank Construction: Single Wall Tank
Tank Tightness Test: Not reported
Tank Corrosion Protection: Not reported
Tank Manifold: Not reported
Tank Release Detection: Not reported
Tank SFC Type: Not reported
Pipe Material: Not reported
Pipe Construction: Not reported
Pipe Primary Release Detection: Not reported
Pipe Second Release Detection: Not reported
Pipe Corrosion Protection: Not reported
Pipe Pumping System: Not reported
Responsible Unit: Northwest
Dispencer/Pump SFC Type: Not reported
Region: Northwest
Is Active: False
Actual Capacity: Not reported
Pipe Install Date: Not reported
Turbine Sump Construction: Not reported
Compart Number: 1
Stored Substance: Not reported
Used Substance: Not reported
Compart Capacity: Not reported
URL: https://apps.ecology.wa.gov/cleanupsearch/reports/ust?SiteId=5132

Name: CHEVRON 93068
Address: 1531 BROADWAY
City: SEATTLE
Zip: 98122

Tank Name: 5
Tag Number: Not reported
Tank Status: Removed
Tank Status Date: 8/6/1996
Tank Install Date: 12/31/1964
Tank Closure Date: Not reported

DRAFT

LOUS CHEVRON (Continued) **1000659104**

Capacity Range:	Not reported
Tank Permit Expiration Date:	Not reported
Tank Upgrade Date:	Not reported
Tank Spill Prevention:	Not reported
Tank Overfill Prevention:	Not reported
Tank Material:	Steel
Tank Construction:	Single Wall Tank
Tank Tightness Test:	Not reported
Tank Corrosion Protection:	Not reported
Tank Manifold:	Not reported
Tank Release Detection:	Not reported
Tank SFC Type:	Not reported
Pipe Material:	Not reported
Pipe Construction:	Not reported
Pipe Primary Release Detection:	Not reported
Pipe Second Release Detection:	Not reported
Pipe Corrosion Protection:	Not reported
Pipe Pumping System:	Not reported
Responsible Unit:	Northwest
Dispencer/Pump SFC Type:	Not reported
Region:	Northwest
Is Active:	False
Actual Capacity:	Not reported
Pipe Install Date:	Not reported
Turbine Sump Construction:	Not reported
Compart Number:	1
Stored Substance:	Used Oil/Waste Oil
Used Substance:	Not reported
Compart Capacity:	Not reported
URL:	https://apps.ecology.wa.gov/cleanupsearch/reports/ust?SiteId=5132

Name:	CHEVRON 93068
Address:	1531 BROADWAY
City:	SEATTLE
Zip:	98122

Tank Name:	6
Tag Number:	Not reported
Tank Status:	Removed
Tank Status Date:	8/6/1996
Tank Install Date:	6/1/1991
Tank Closure Date:	Not reported
Capacity Range:	10,000 to 19,999 Gallons
Tank Permit Expiration Date:	Not reported
Tank Upgrade Date:	6/1/1991
Tank Spill Prevention:	Spill Bucket/Spill Box
Tank Overfill Prevention:	Overfill Alarm
Tank Material:	Fiberglass Reinforced Plastic
Tank Construction:	Double Wall Tank
Tank Tightness Test:	Not reported
Tank Corrosion Protection:	Corrosion Resistant
Tank Manifold:	Not reported
Tank Release Detection:	Automatic Tank Gauging
Tank SFC Type:	Not reported
Pipe Material:	Fiberglass
Pipe Construction:	Double Wall Pipe
Pipe Primary Release Detection:	Automatic Line Leak Detector (ALLD)

DRAFT

LOUS CHEVRON (Continued) **1000659104**

Pipe Second Release Detection:	Not reported
Pipe Corrosion Protection:	Corrosion Resistant
Pipe Pumping System:	Pressurized System
Responsible Unit:	Northwest
Dispencer/Pump SFC Type:	Not reported
Region:	Northwest
Is Active:	False
Actual Capacity:	12000
Pipe Install Date:	Not reported
Turbine Sump Construction:	Not reported
Compart Number:	1
Stored Substance:	Unleaded Gasoline
Used Substance:	Motor Fuel for Vehicles
Compart Capacity:	12000
URL:	https://apps.ecology.wa.gov/cleanupsearch/reports/ust?SiteId=5132

Name:	CHEVRON 93068
Address:	1531 BROADWAY
City:	SEATTLE
Zip:	98122

Tank Name:	7
Tag Number:	Not reported
Tank Status:	Removed
Tank Status Date:	8/6/1996
Tank Install Date:	6/1/1991
Tank Closure Date:	Not reported
Capacity Range:	10,000 to 19,999 Gallons
Tank Permit Expiration Date:	Not reported
Tank Upgrade Date:	6/1/1991
Tank Spill Prevention:	Spill Bucket/Spill Box
Tank Overfill Prevention:	Overfill Alarm
Tank Material:	Fiberglass Reinforced Plastic
Tank Construction:	Double Wall Tank
Tank Tightness Test:	Not reported
Tank Corrosion Protection:	Corrosion Resistant
Tank Manifold:	Not reported
Tank Release Detection:	Automatic Tank Gauging
Tank SFC Type:	Not reported
Pipe Material:	Fiberglass
Pipe Construction:	Double Wall Pipe
Pipe Primary Release Detection:	Automatic Line Leak Detector (ALLD)
Pipe Second Release Detection:	Not reported
Pipe Corrosion Protection:	Corrosion Resistant
Pipe Pumping System:	Pressurized System
Responsible Unit:	Northwest
Dispencer/Pump SFC Type:	Not reported
Region:	Northwest
Is Active:	False
Actual Capacity:	12000
Pipe Install Date:	Not reported
Turbine Sump Construction:	Not reported
Compart Number:	1
Stored Substance:	Unleaded Gasoline
Used Substance:	Motor Fuel for Vehicles
Compart Capacity:	12000
URL:	https://apps.ecology.wa.gov/cleanupsearch/reports/ust?SiteId=5132

DRAFT

LOUS CHEVRON (Continued) **1000659104**

Name:	CHEVRON 93068
Address:	1531 BROADWAY
City:	SEATTLE
Zip:	98122

Tank Name:	8
Tag Number:	Not reported
Tank Status:	Removed
Tank Status Date:	8/6/1996
Tank Install Date:	6/1/1991
Tank Closure Date:	Not reported
Capacity Range:	10,000 to 19,999 Gallons
Tank Permit Expiration Date:	Not reported
Tank Upgrade Date:	6/1/1991
Tank Spill Prevention:	Spill Bucket/Spill Box
Tank Overfill Prevention:	Overfill Alarm
Tank Material:	Fiberglass Reinforced Plastic
Tank Construction:	Double Wall Tank
Tank Tightness Test:	Not reported
Tank Corrosion Protection:	Corrosion Resistant
Tank Manifold:	Not reported
Tank Release Detection:	Automatic Tank Gauging
Tank SFC Type:	Not reported
Pipe Material:	Fiberglass
Pipe Construction:	Double Wall Pipe
Pipe Primary Release Detection:	Automatic Line Leak Detector (ALLD)
Pipe Second Release Detection:	Not reported
Pipe Corrosion Protection:	Corrosion Resistant
Pipe Pumping System:	Pressurized System
Responsible Unit:	Northwest
Dispencer/Pump SFC Type:	Not reported
Region:	Northwest
Is Active:	False
Actual Capacity:	12000
Pipe Install Date:	Not reported
Turbine Sump Construction:	Not reported
Compart Number:	1
Stored Substance:	Leaded Gasoline
Used Substance:	Motor Fuel for Vehicles
Compart Capacity:	12000
URL:	https://apps.ecology.wa.gov/cleanupsearch/reports/ust?SiteId=5132

Name:	CHEVRON 93068
Address:	1531 BROADWAY
City:	SEATTLE
Zip:	98122

Tank Name:	9
Tag Number:	Not reported
Tank Status:	Removed
Tank Status Date:	8/6/1996
Tank Install Date:	6/1/1991
Tank Closure Date:	Not reported
Capacity Range:	111 TO 1,100 Gallons
Tank Permit Expiration Date:	Not reported
Tank Upgrade Date:	6/1/1991
Tank Spill Prevention:	25 Gallons or less

DRAFT

LOUS CHEVRON (Continued) **1000659104**

Tank Overfill Prevention:	Overfill Alarm
Tank Material:	Fiberglass Reinforced Plastic
Tank Construction:	Double Wall Tank
Tank Tightness Test:	Not reported
Tank Corrosion Protection:	Corrosion Resistant
Tank Manifold:	Not reported
Tank Release Detection:	Weekly Manual Gauging
Tank SFC Type:	Not reported
Pipe Material:	Fiberglass
Pipe Construction:	Single Wall Pipe
Pipe Primary Release Detection:	Other
Pipe Second Release Detection:	Not reported
Pipe Corrosion Protection:	Corrosion Resistant
Pipe Pumping System:	Product Removed by Reclaimer
Responsible Unit:	Northwest
Dispencer/Pump SFC Type:	Not reported
Region:	Northwest
Is Active:	False
Actual Capacity:	1000
Pipe Install Date:	Not reported
Turbine Sump Construction:	Not reported
Compart Number:	1
Stored Substance:	Used Oil/Waste Oil
Used Substance:	Recycled (Used Oil)
Compart Capacity:	1000
URL:	https://apps.ecology.wa.gov/cleanupsearch/reports/ust?SiteId=5132

RCRA Listings:

Date Form Received by Agency:		20040318
Handler Name:	LOUS CHEVRON	
Handler Address:		1531 BROADWAY
Handler City,State,Zip:		SEATTLE, WA 98122
EPA ID:		WAD988487690
Contact Name:		LOUIS RENTAS
Contact Address:		1531 BROADWAY
Contact City,State,Zip:		SEATTLE, WA 98122
Contact Telephone:		206-329-3331
Contact Fax:		Not reported
Contact Email:		Not reported
Contact Title:		Not reported
EPA Region:		10
Land Type:		Private
Federal Waste Generator Description:		Not a generator, verified
Non-Notifier:		Not reported
Biennial Report Cycle:		Not reported
Accessibility:		Not reported
Active Site Indicator:		Not reported
State District Owner:		WA
State District:		NWRO
Mailing Address:		1531 BROADWAY
Mailing City,State,Zip:		SEATTLE, WA 98122
Owner Name:	LOUS CHEVRON	
Owner Type:		Private
Operator Name:	RENTAS, LOUIS G	
Operator Type:		Private
Short-Term Generator Activity:		No
Importer Activity:		No

DRAFT

LOUS CHEVRON (Continued) **1000659104**

Mixed Waste Generator:	No
Transporter Activity:	No
Transfer Facility Activity:	No
Recycler Activity with Storage:	No
Small Quantity On-Site Burner Exemption:	No
Smelting Melting and Refining Furnace Exemption:	No
Underground Injection Control:	No
Off-Site Waste Receipt:	No
Universal Waste Indicator:	No
Universal Waste Destination Facility:	No
Federal Universal Waste:	No
Active Site Fed-Reg Treatment Storage and Disposal Facility:	Not reported
Active Site Converter Treatment storage and Disposal Facility:	Not reported
Active Site State-Reg Treatment Storage and Disposal Facility:	Not reported
Active Site State-Reg Handler:	---
Federal Facility Indicator:	Not reported
Hazardous Secondary Material Indicator:	NN
Sub-Part K Indicator:	Not reported
Commercial TSD Indicator:	No
Treatment Storage and Disposal Type:	Not reported
2018 GPRA Permit Baseline:	Not on the Baseline
2018 GPRA Renewals Baseline:	Not on the Baseline
Permit Renewals Workload Universe:	Not reported
Permit Workload Universe:	Not reported
Permit Progress Universe:	Not reported
Post-Closure Workload Universe:	Not reported
Closure Workload Universe:	Not reported
202 GPRA Corrective Action Baseline:	No
Corrective Action Workload Universe:	No
Subject to Corrective Action Universe:	No
Non-TSDFs Where RCRA CA has Been Imposed Universe:	No
TSDFs Potentially Subject to CA Under 3004 (u)/(v) Universe:	No
TSDFs Only Subject to CA under Discretionary Auth Universe:	No
Corrective Action Priority Ranking:	No NCAPS ranking
Environmental Control Indicator:	No
Institutional Control Indicator:	No
Human Exposure Controls Indicator:	N/A
Groundwater Controls Indicator:	N/A
Operating TSDF Universe:	Not reported
Full Enforcement Universe:	Not reported
Significant Non-Complier Universe:	No
Unaddressed Significant Non-Complier Universe:	No
Addressed Significant Non-Complier Universe:	No
Significant Non-Complier With a Compliance Schedule Universe:	No
Financial Assurance Required:	Not reported
Handler Date of Last Change:	20180510
Recognized Trader-Importer:	No
Recognized Trader-Exporter:	No
Importer of Spent Lead Acid Batteries:	No
Exporter of Spent Lead Acid Batteries:	No
Recycler Activity Without Storage:	No
Manifest Broker:	No
Sub-Part P Indicator:	No

Handler - Owner Operator:

Owner/Operator Indicator:	Operator

DRAFT

LOUS CHEVRON (Continued) **1000659104**

Owner/Operator Name: LOUIS R
Legal Status: Private
Date Became Current: 19960702
Date Ended Current: Not reported
Owner/Operator Address: 1531 BROADWAY
Owner/Operator City,State,Zip: SEATTLE, WA 98122-3810
Owner/Operator Telephone: 360-329-3331
Owner/Operator Telephone Ext: Not reported
Owner/Operator Fax: Not reported
Owner/Operator Email: Not reported

Owner/Operator Indicator: Owner
Owner/Operator Name: LOUS CHEVRON
Legal Status: Private
Date Became Current: Not reported
Date Ended Current: Not reported
Owner/Operator Address: 1531 BROADWAY
Owner/Operator City,State,Zip: SEATTLE, WA 98122
Owner/Operator Telephone: 000-000-0000
Owner/Operator Telephone Ext: Not reported
Owner/Operator Fax: Not reported
Owner/Operator Email: Not reported

Owner/Operator Indicator: Operator
Owner/Operator Name: LOUS CHEVRON
Legal Status: Private
Date Became Current: Not reported
Date Ended Current: Not reported
Owner/Operator Address: 1531 BROADWAY
Owner/Operator City,State,Zip: SEATTLE, WA 98122
Owner/Operator Telephone: 000-000-0000
Owner/Operator Telephone Ext: Not reported
Owner/Operator Fax: Not reported
Owner/Operator Email: Not reported

Owner/Operator Indicator: Operator
Owner/Operator Name: RENTAS, LOUIS G
Legal Status: Private
Date Became Current: Not reported
Date Ended Current: Not reported
Owner/Operator Address: 1531 BROADWAY
Owner/Operator City,State,Zip: SEATTLE, WA 98122
Owner/Operator Telephone: 360-329-3331
Owner/Operator Telephone Ext: Not reported
Owner/Operator Fax: Not reported
Owner/Operator Email: Not reported

Owner/Operator Indicator: Owner
Owner/Operator Name: LOUS CHEVRON
Legal Status: Private
Date Became Current: Not reported
Date Ended Current: Not reported
Owner/Operator Address: 1531 BROADWAY
Owner/Operator City,State,Zip: SEATTLE, WA 98122
Owner/Operator Telephone: 000-000-0000
Owner/Operator Telephone Ext: Not reported
Owner/Operator Fax: Not reported

DRAFT

LOUS CHEVRON (Continued) **1000659104**

Owner/Operator Email:	Not reported
Owner/Operator Indicator:	Owner
Owner/Operator Name: LOUS CHEVRON	
Legal Status:	Private
Date Became Current:	Not reported
Date Ended Current:	Not reported
Owner/Operator Address:	1531 BROADWAY
Owner/Operator City,State,Zip:	SEATTLE, WA 98122
Owner/Operator Telephone:	000-000-0000
Owner/Operator Telephone Ext:	Not reported
Owner/Operator Fax:	Not reported
Owner/Operator Email:	Not reported
Owner/Operator Indicator:	Owner
Owner/Operator Name: RENTAS, LOUIS G	
Legal Status:	Private
Date Became Current:	Not reported
Date Ended Current:	Not reported
Owner/Operator Address:	1531 BROADWAY
Owner/Operator City,State,Zip:	SEATTLE, WA 98122
Owner/Operator Telephone:	206-329-3331
Owner/Operator Telephone Ext:	Not reported
Owner/Operator Fax:	Not reported
Owner/Operator Email:	Not reported
Owner/Operator Indicator:	Owner
Owner/Operator Name: LOUS CHEVRON	
Legal Status:	Private
Date Became Current:	20010214
Date Ended Current:	Not reported
Owner/Operator Address:	1531 BROADWAY
Owner/Operator City,State,Zip:	SEATTLE, WA 98122
Owner/Operator Telephone:	206-329-3331
Owner/Operator Telephone Ext:	Not reported
Owner/Operator Fax:	Not reported
Owner/Operator Email:	Not reported
Owner/Operator Indicator:	Operator
Owner/Operator Name: RENTAS, LOUIS G	
Legal Status:	Private
Date Became Current:	Not reported
Date Ended Current:	Not reported
Owner/Operator Address:	1531 BROADWAY
Owner/Operator City,State,Zip:	SEATTLE, WA 98122
Owner/Operator Telephone:	360-329-3331
Owner/Operator Telephone Ext:	Not reported
Owner/Operator Fax:	Not reported
Owner/Operator Email:	Not reported
Owner/Operator Indicator:	Owner
Owner/Operator Name: LOUIS R	
Legal Status:	Private
Date Became Current:	20010214
Date Ended Current:	Not reported
Owner/Operator Address:	1531 BROADWAY
Owner/Operator City,State,Zip:	SEATTLE, WA 98122-3810

DRAFT

LOUS CHEVRON (Continued) **1000659104**

Owner/Operator Telephone:	206-329-3331
Owner/Operator Telephone Ext:	Not reported
Owner/Operator Fax:	Not reported
Owner/Operator Email:	Not reported
Owner/Operator Indicator:	Owner
Owner/Operator Name: RENTAS, LOUIS G	
Legal Status:	Private
Date Became Current:	Not reported
Date Ended Current:	Not reported
Owner/Operator Address:	1531 BROADWAY
Owner/Operator City,State,Zip:	SEATTLE, WA 98122
Owner/Operator Telephone:	206-329-3331
Owner/Operator Telephone Ext:	Not reported
Owner/Operator Fax:	Not reported
Owner/Operator Email:	Not reported
Owner/Operator Indicator:	Operator
Owner/Operator Name: LOUS CHEVRON	
Legal Status:	Private
Date Became Current:	Not reported
Date Ended Current:	Not reported
Owner/Operator Address:	1531 BROADWAY
Owner/Operator City,State,Zip:	SEATTLE, WA 98122
Owner/Operator Telephone:	000-000-0000
Owner/Operator Telephone Ext:	Not reported
Owner/Operator Fax:	Not reported
Owner/Operator Email:	Not reported
Owner/Operator Indicator:	Owner
Owner/Operator Name: LOUS CHEVRON	
Legal Status:	Private
Date Became Current:	Not reported
Date Ended Current:	Not reported
Owner/Operator Address:	1531 BROADWAY
Owner/Operator City,State,Zip:	SEATTLE, WA 98122
Owner/Operator Telephone:	000-000-0000
Owner/Operator Telephone Ext:	Not reported
Owner/Operator Fax:	Not reported
Owner/Operator Email:	Not reported
Owner/Operator Indicator:	Owner
Owner/Operator Name: LOUS CHEVRON	
Legal Status:	Private
Date Became Current:	Not reported
Date Ended Current:	Not reported
Owner/Operator Address:	1531 BROADWAY
Owner/Operator City,State,Zip:	SEATTLE, WA 98122
Owner/Operator Telephone:	000-000-0000
Owner/Operator Telephone Ext:	Not reported
Owner/Operator Fax:	Not reported
Owner/Operator Email:	Not reported
Owner/Operator Indicator:	Owner
Owner/Operator Name: RENTAS, LOUIS G	
Legal Status:	Private
Date Became Current:	Not reported

DRAFT

LOUS CHEVRON (Continued) **1000659104**

Date Ended Current:	Not reported
Owner/Operator Address:	1531 BROADWAY
Owner/Operator City,State,Zip:	SEATTLE, WA 98122
Owner/Operator Telephone:	206-329-3331
Owner/Operator Telephone Ext:	Not reported
Owner/Operator Fax:	Not reported
Owner/Operator Email:	Not reported
Owner/Operator Indicator:	Operator
Owner/Operator Name: LOUS CHEVRON	
Legal Status:	Private
Date Became Current:	Not reported
Date Ended Current:	Not reported
Owner/Operator Address:	1531 BROADWAY
Owner/Operator City,State,Zip:	SEATTLE, WA 98122-3810
Owner/Operator Telephone:	206-329-3331
Owner/Operator Telephone Ext:	Not reported
Owner/Operator Fax:	Not reported
Owner/Operator Email:	Not reported
Owner/Operator Indicator:	Owner
Owner/Operator Name: LOUS CHEVRON	
Legal Status:	Private
Date Became Current:	20010214
Date Ended Current:	Not reported
Owner/Operator Address:	1531 BROADWAY
Owner/Operator City,State,Zip:	SEATTLE, WA 98122
Owner/Operator Telephone:	206-329-3331
Owner/Operator Telephone Ext:	Not reported
Owner/Operator Fax:	Not reported
Owner/Operator Email:	Not reported
Owner/Operator Indicator:	Operator
Owner/Operator Name: RENTAS, LOUIS G	
Legal Status:	Private
Date Became Current:	Not reported
Date Ended Current:	Not reported
Owner/Operator Address:	1531 BROADWAY
Owner/Operator City,State,Zip:	SEATTLE, WA 98122
Owner/Operator Telephone:	360-329-3331
Owner/Operator Telephone Ext:	Not reported
Owner/Operator Fax:	Not reported
Owner/Operator Email:	Not reported
Owner/Operator Indicator:	Owner
Owner/Operator Name: LOUS CHEVRON	
Legal Status:	Private
Date Became Current:	20010214
Date Ended Current:	Not reported
Owner/Operator Address:	1531 BROADWAY
Owner/Operator City,State,Zip:	SEATTLE, WA 98122
Owner/Operator Telephone:	206-329-3331
Owner/Operator Telephone Ext:	Not reported
Owner/Operator Fax:	Not reported
Owner/Operator Email:	Not reported
Owner/Operator Indicator:	Operator

DRAFT

LOUS CHEVRON (Continued) **1000659104**

Owner/Operator Name: RENTAS, LOUIS G
Legal Status: Private
Date Became Current: Not reported
Date Ended Current: Not reported
Owner/Operator Address: 1531 BROADWAY
Owner/Operator City,State,Zip: SEATTLE, WA 98122
Owner/Operator Telephone: 360-329-3331
Owner/Operator Telephone Ext: Not reported
Owner/Operator Fax: Not reported
Owner/Operator Email: Not reported

Owner/Operator Indicator: Owner
Owner/Operator Name: LOUS CHEVRON
Legal Status: Private
Date Became Current: Not reported
Date Ended Current: Not reported
Owner/Operator Address: 1531 BROADWAY
Owner/Operator City,State,Zip: SEATTLE, WA 98122
Owner/Operator Telephone: 000-000-0000
Owner/Operator Telephone Ext: Not reported
Owner/Operator Fax: Not reported
Owner/Operator Email: Not reported

Owner/Operator Indicator: Owner
Owner/Operator Name: LOUS CHEVRON
Legal Status: Private
Date Became Current: Not reported
Date Ended Current: Not reported
Owner/Operator Address: 1531 BROADWAY
Owner/Operator City,State,Zip: SEATTLE, WA 98122
Owner/Operator Telephone: 000-000-0000
Owner/Operator Telephone Ext: Not reported
Owner/Operator Fax: Not reported
Owner/Operator Email: Not reported

Owner/Operator Indicator: Operator
Owner/Operator Name: RENTAS, LOUIS G
Legal Status: Private
Date Became Current: Not reported
Date Ended Current: Not reported
Owner/Operator Address: 1531 BROADWAY
Owner/Operator City,State,Zip: SEATTLE, WA 98122
Owner/Operator Telephone: 360-329-3331
Owner/Operator Telephone Ext: Not reported
Owner/Operator Fax: Not reported
Owner/Operator Email: Not reported

Owner/Operator Indicator: Operator
Owner/Operator Name: RENTAS, LOUIS G
Legal Status: Private
Date Became Current: Not reported
Date Ended Current: Not reported
Owner/Operator Address: 1531 BROADWAY
Owner/Operator City,State,Zip: SEATTLE, WA 98122
Owner/Operator Telephone: 360-329-3331
Owner/Operator Telephone Ext: Not reported
Owner/Operator Fax: Not reported

DRAFT

LOUS CHEVRON (Continued) **1000659104**

Owner/Operator Email: Not reported

Owner/Operator Indicator: Owner
Owner/Operator Name: LOUS CHEVRON
Legal Status: Private
Date Became Current: 20010214
Date Ended Current: Not reported
Owner/Operator Address: 1531 BROADWAY
Owner/Operator City,State,Zip: SEATTLE, WA 98122
Owner/Operator Telephone: 206-329-3331
Owner/Operator Telephone Ext: Not reported
Owner/Operator Fax: Not reported
Owner/Operator Email: Not reported

Owner/Operator Indicator: Owner
Owner/Operator Name: RENTAS, LOUIS G
Legal Status: Private
Date Became Current: Not reported
Date Ended Current: Not reported
Owner/Operator Address: 1531 BROADWAY
Owner/Operator City,State,Zip: SEATTLE, WA 98122
Owner/Operator Telephone: 206-329-3331
Owner/Operator Telephone Ext: Not reported
Owner/Operator Fax: Not reported
Owner/Operator Email: Not reported

Owner/Operator Indicator: Owner
Owner/Operator Name: RENTAS, LOUIS G
Legal Status: Private
Date Became Current: Not reported
Date Ended Current: Not reported
Owner/Operator Address: 1531 BROADWAY
Owner/Operator City,State,Zip: SEATTLE, WA 98122
Owner/Operator Telephone: 206-329-3331
Owner/Operator Telephone Ext: Not reported
Owner/Operator Fax: Not reported
Owner/Operator Email: Not reported

Owner/Operator Indicator: Owner
Owner/Operator Name: RENTAS, LOUIS G
Legal Status: Private
Date Became Current: Not reported
Date Ended Current: Not reported
Owner/Operator Address: 1531 BROADWAY
Owner/Operator City,State,Zip: SEATTLE, WA 98122
Owner/Operator Telephone: 206-329-3331
Owner/Operator Telephone Ext: Not reported
Owner/Operator Fax: Not reported
Owner/Operator Email: Not reported

Owner/Operator Indicator: Owner
Owner/Operator Name: RENTAS, LOUIS G
Legal Status: Private
Date Became Current: Not reported
Date Ended Current: Not reported
Owner/Operator Address: 1531 BROADWAY
Owner/Operator City,State,Zip: SEATTLE, WA 98122

DRAFT

LOUS CHEVRON (Continued) **1000659104**

Owner/Operator Telephone: 206-329-3331
Owner/Operator Telephone Ext: Not reported
Owner/Operator Fax: Not reported
Owner/Operator Email: Not reported

Owner/Operator Indicator: Owner
Owner/Operator Name: LOUS CHEVRON
Legal Status: Private
Date Became Current: 20010214
Date Ended Current: Not reported
Owner/Operator Address: 1531 BROADWAY
Owner/Operator City,State,Zip: SEATTLE, WA 98122
Owner/Operator Telephone: 206-329-3331
Owner/Operator Telephone Ext: Not reported
Owner/Operator Fax: Not reported
Owner/Operator Email: Not reported

Owner/Operator Indicator: Owner
Owner/Operator Name: RENTAS, LOUIS G
Legal Status: Private
Date Became Current: Not reported
Date Ended Current: Not reported
Owner/Operator Address: 1531 BROADWAY
Owner/Operator City,State,Zip: SEATTLE, WA 98122-3810
Owner/Operator Telephone: 206-329-3331
Owner/Operator Telephone Ext: Not reported
Owner/Operator Fax: Not reported
Owner/Operator Email: Not reported

Owner/Operator Indicator: Owner
Owner/Operator Name: LOUS CHEVRON
Legal Status: Private
Date Became Current: Not reported
Date Ended Current: Not reported
Owner/Operator Address: 1531 BROADWAY
Owner/Operator City,State,Zip: SEATTLE, WA 98122
Owner/Operator Telephone: 000-000-0000
Owner/Operator Telephone Ext: Not reported
Owner/Operator Fax: Not reported
Owner/Operator Email: Not reported

Owner/Operator Indicator: Owner
Owner/Operator Name: LOUS CHEVRON
Legal Status: Private
Date Became Current: Not reported
Date Ended Current: Not reported
Owner/Operator Address: 1531 BROADWAY
Owner/Operator City,State,Zip: SEATTLE, WA 98122
Owner/Operator Telephone: 000-000-0000
Owner/Operator Telephone Ext: Not reported
Owner/Operator Fax: Not reported
Owner/Operator Email: Not reported

Owner/Operator Indicator: Owner
Owner/Operator Name: LOUS CHEVRON
Legal Status: Private
Date Became Current: Not reported

DRAFT

LOUS CHEVRON (Continued) **1000659104**

Date Ended Current:	Not reported
Owner/Operator Address:	1531 BROADWAY
Owner/Operator City,State,Zip:	SEATTLE, WA 98122
Owner/Operator Telephone:	000-000-0000
Owner/Operator Telephone Ext:	Not reported
Owner/Operator Fax:	Not reported
Owner/Operator Email:	Not reported
Owner/Operator Indicator:	Operator
Owner/Operator Name: RENTAS, LOUIS G	
Legal Status:	Private
Date Became Current:	Not reported
Date Ended Current:	Not reported
Owner/Operator Address:	1531 BROADWAY
Owner/Operator City,State,Zip:	SEATTLE, WA 98122
Owner/Operator Telephone:	360-329-3331
Owner/Operator Telephone Ext:	Not reported
Owner/Operator Fax:	Not reported
Owner/Operator Email:	Not reported
Owner/Operator Indicator:	Operator
Owner/Operator Name: RENTAS, LOUIS G	
Legal Status:	Private
Date Became Current:	Not reported
Date Ended Current:	Not reported
Owner/Operator Address:	1531 BROADWAY
Owner/Operator City,State,Zip:	SEATTLE, WA 98122
Owner/Operator Telephone:	360-329-3331
Owner/Operator Telephone Ext:	Not reported
Owner/Operator Fax:	Not reported
Owner/Operator Email:	Not reported
Owner/Operator Indicator:	Operator
Owner/Operator Name: RENTAS, LOUIS G	
Legal Status:	Private
Date Became Current:	Not reported
Date Ended Current:	Not reported
Owner/Operator Address:	1531 BROADWAY
Owner/Operator City,State,Zip:	SEATTLE, WA 98122
Owner/Operator Telephone:	360-329-3331
Owner/Operator Telephone Ext:	Not reported
Owner/Operator Fax:	Not reported
Owner/Operator Email:	Not reported

Historic Generators:

Receive Date:	20040317
Handler Name: LOUS CHEVRON	
Federal Waste Generator Description:	Not a generator, verified
State District Owner:	WA
Large Quantity Handler of Universal Waste:	No
Recognized Trader Importer:	No
Recognized Trader Exporter:	No
Spent Lead Acid Battery Importer:	No
Spent Lead Acid Battery Exporter:	No
Current Record:	No
Non Storage Recycler Activity:	Not reported
Electronic Manifest Broker:	Not reported

DRAFT

LOUS CHEVRON (Continued) **1000659104**

Receive Date: 20040317
Handler Name: LOUS CHEVRON
Federal Waste Generator Description: Not a generator, verified
State District Owner: WA
Large Quantity Handler of Universal Waste: No
Recognized Trader Importer: No
Recognized Trader Exporter: No
Spent Lead Acid Battery Importer: No
Spent Lead Acid Battery Exporter: No
Current Record: No
Non Storage Recycler Activity: Not reported
Electronic Manifest Broker: Not reported

Receive Date: 20040318
Handler Name: LOUS CHEVRON
Federal Waste Generator Description: Not a generator, verified
State District Owner: WA
Large Quantity Handler of Universal Waste: No
Recognized Trader Importer: No
Recognized Trader Exporter: No
Spent Lead Acid Battery Importer: No
Spent Lead Acid Battery Exporter: No
Current Record: Yes
Non Storage Recycler Activity: Not reported
Electronic Manifest Broker: Not reported

Receive Date: 19931231
Handler Name: LOUS CHEVRON
Federal Waste Generator Description: Small Quantity Generator
State District Owner: WA
Large Quantity Handler of Universal Waste: No
Recognized Trader Importer: No
Recognized Trader Exporter: No
Spent Lead Acid Battery Importer: No
Spent Lead Acid Battery Exporter: No
Current Record: No
Non Storage Recycler Activity: Not reported
Electronic Manifest Broker: Not reported

Receive Date: 19960220
Handler Name: LOUS CHEVRON
Federal Waste Generator Description: Conditionally Exempt Small Quantity Generator
State District Owner: WA
Large Quantity Handler of Universal Waste: No
Recognized Trader Importer: No
Recognized Trader Exporter: No
Spent Lead Acid Battery Importer: No
Spent Lead Acid Battery Exporter: No
Current Record: No
Non Storage Recycler Activity: Not reported
Electronic Manifest Broker: Not reported

Receive Date: 19971217
Handler Name: LOUS CHEVRON
Federal Waste Generator Description: Conditionally Exempt Small Quantity Generator
State District Owner: WA
Large Quantity Handler of Universal Waste: No

DRAFT

LOUS CHEVRON (Continued) **1000659104**

Recognized Trader Importer: No
Recognized Trader Exporter: No
Spent Lead Acid Battery Importer: No
Spent Lead Acid Battery Exporter: No
Current Record: No
Non Storage Recycler Activity: Not reported
Electronic Manifest Broker: Not reported

Receive Date: 19980708
Handler Name: LOUS CHEVRON
Federal Waste Generator Description: Conditionally Exempt Small Quantity Generator
State District Owner: WA
Large Quantity Handler of Universal Waste: No
Recognized Trader Importer: No
Recognized Trader Exporter: No
Spent Lead Acid Battery Importer: No
Spent Lead Acid Battery Exporter: No
Current Record: No
Non Storage Recycler Activity: Not reported
Electronic Manifest Broker: Not reported

Receive Date: 19990322
Handler Name: LOUS CHEVRON
Federal Waste Generator Description: Conditionally Exempt Small Quantity Generator
State District Owner: WA
Large Quantity Handler of Universal Waste: No
Recognized Trader Importer: No
Recognized Trader Exporter: No
Spent Lead Acid Battery Importer: No
Spent Lead Acid Battery Exporter: No
Current Record: No
Non Storage Recycler Activity: Not reported
Electronic Manifest Broker: Not reported

Receive Date: 20000222
Handler Name: LOUS CHEVRON
Federal Waste Generator Description: Conditionally Exempt Small Quantity Generator
State District Owner: WA
Large Quantity Handler of Universal Waste: No
Recognized Trader Importer: No
Recognized Trader Exporter: No
Spent Lead Acid Battery Importer: No
Spent Lead Acid Battery Exporter: No
Current Record: No
Non Storage Recycler Activity: Not reported
Electronic Manifest Broker: Not reported

Receive Date: 20010214
Handler Name: LOUS CHEVRON
Federal Waste Generator Description: Conditionally Exempt Small Quantity Generator
State District Owner: WA
Large Quantity Handler of Universal Waste: No
Recognized Trader Importer: No
Recognized Trader Exporter: No
Spent Lead Acid Battery Importer: No
Spent Lead Acid Battery Exporter: No
Current Record: No

DRAFT

LOUS CHEVRON (Continued) **1000659104**

Non Storage Recycler Activity: Not reported
Electronic Manifest Broker: Not reported

Receive Date: 20020304
Handler Name: LOUS CHEVRON
Federal Waste Generator Description: Conditionally Exempt Small Quantity Generator
State District Owner: WA
Large Quantity Handler of Universal Waste: No
Recognized Trader Importer: No
Recognized Trader Exporter: No
Spent Lead Acid Battery Importer: No
Spent Lead Acid Battery Exporter: No
Current Record: No
Non Storage Recycler Activity: Not reported
Electronic Manifest Broker: Not reported

Receive Date: 20030115
Handler Name: LOUS CHEVRON
Federal Waste Generator Description: Conditionally Exempt Small Quantity Generator
State District Owner: WA
Large Quantity Handler of Universal Waste: No
Recognized Trader Importer: No
Recognized Trader Exporter: No
Spent Lead Acid Battery Importer: No
Spent Lead Acid Battery Exporter: No
Current Record: No
Non Storage Recycler Activity: Not reported
Electronic Manifest Broker: Not reported

Receive Date: 20040317
Handler Name: LOUS CHEVRON
Federal Waste Generator Description: Not a generator, verified
State District Owner: WA
Large Quantity Handler of Universal Waste: No
Recognized Trader Importer: No
Recognized Trader Exporter: No
Spent Lead Acid Battery Importer: No
Spent Lead Acid Battery Exporter: No
Current Record: No
Non Storage Recycler Activity: Not reported
Electronic Manifest Broker: Not reported

List of NAICS Codes and Descriptions:
NAICS Code: 44711
NAICS Description: GASOLINE STATIONS WITH CONVENIENCE STORES

Facility Has Received Notices of Violation:
Found Violation: No
Agency Which Determined Violation: Not reported
Violation Short Description: Not reported
Date Violation was Determined: Not reported
Actual Return to Compliance Date: Not reported
Return to Compliance Qualifier: Not reported
Violation Responsible Agency: Not reported
Scheduled Compliance Date: Not reported
Enforcement Identifier: Not reported

DRAFT

LOUS CHEVRON (Continued) **1000659104**

Date of Enforcement Action: Not reported
Enforcement Responsible Agency: Not reported
Enforcement Docket Number: Not reported
Enforcement Attorney: Not reported
Corrective Action Component: Not reported
Appeal Initiated Date: Not reported
Appeal Resolution Date: Not reported
Disposition Status Date: Not reported
Disposition Status: Not reported
Disposition Status Description: Not reported
Consent/Final Order Sequence Number:Not reported
Consent/Final Order Respondent Name: Not reported
Consent/Final Order Lead Agency: Not reported
Enforcement Type: Not reported
Enforcement Responsible Person: Not reported
Enforcement Responsible Sub-Organization: Not reported
SEP Sequence Number: Not reported
SEP Expenditure Amount: Not reported
SEP Scheduled Completion Date: Not reported
SEP Actual Date: Not reported
SEP Defaulted Date: Not reported
SEP Type: Not reported
SEP Type Description: Not reported
Proposed Amount: Not reported
Final Monetary Amount: Not reported
Paid Amount: Not reported
Final Count: Not reported
Final Amount: Not reported

Found Violation: No
Agency Which Determined Violation: Not reported
Violation Short Description: Not reported
Date Violation was Determined: Not reported
Actual Return to Compliance Date: Not reported
Return to Compliance Qualifier: Not reported
Violation Responsible Agency: Not reported
Scheduled Compliance Date: Not reported
Enforcement Identifier: Not reported
Date of Enforcement Action: Not reported
Enforcement Responsible Agency: Not reported
Enforcement Docket Number: Not reported
Enforcement Attorney: Not reported
Corrective Action Component: Not reported
Appeal Initiated Date: Not reported
Appeal Resolution Date: Not reported
Disposition Status Date: Not reported
Disposition Status: Not reported
Disposition Status Description: Not reported
Consent/Final Order Sequence Number:Not reported
Consent/Final Order Respondent Name: Not reported
Consent/Final Order Lead Agency: Not reported
Enforcement Type: Not reported
Enforcement Responsible Person: Not reported
Enforcement Responsible Sub-Organization: Not reported
SEP Sequence Number: Not reported
SEP Expenditure Amount: Not reported
SEP Scheduled Completion Date: Not reported

DRAFT

LOUS CHEVRON (Continued) **1000659104**

SEP Actual Date:	Not reported
SEP Defaulted Date:	Not reported
SEP Type:	Not reported
SEP Type Description:	Not reported
Proposed Amount:	Not reported
Final Monetary Amount:	Not reported
Paid Amount:	Not reported
Final Count:	Not reported
Final Amount:	Not reported

Evaluation Action Summary:

Evaluation Date:	19971022
Evaluation Responsible Agency:	State
Found Violation:	No
Evaluation Type Description:	COMPLIANCE ASSISTANCE VISIT
Evaluation Responsible Person Identifier:	WASMS
Evaluation Responsible Sub-Organization:	NW
Actual Return to Compliance Date:	Not reported
Scheduled Compliance Date:	Not reported
Date of Request:	Not reported
Date Response Received:	Not reported
Request Agency:	Not reported
Former Citation:	Not reported

Evaluation Date:	19910926
Evaluation Responsible Agency:	State
Found Violation:	No
Evaluation Type Description:	COMPLIANCE ASSISTANCE VISIT
Evaluation Responsible Person Identifier:	WALDA
Evaluation Responsible Sub-Organization:	NW
Actual Return to Compliance Date:	Not reported
Scheduled Compliance Date:	Not reported
Date of Request:	Not reported
Date Response Received:	Not reported
Request Agency:	Not reported
Former Citation:	Not reported

FINDS:

Registry ID: 110005361839

Click Here for FRS Facility Detail Report:

Environmental Interest/Information System:

Washington Facility / Site Identification System (WA-FSIS) provides a means to query and display data maintained by the Washington Department of Ecology. This system contains key information for each facility/site that is currently, or has been, of interest to the Air Quality, Dam Safety, Hazardous Waste, Toxics Cleanup, and Water Quality Programs.
RCRAInfo is a national information system that supports the Resource Conservation and Recovery Act (RCRA) program through the tracking of events and activities related to facilities that generate, transport, and treat, store, or dispose of hazardous waste. RCRAInfo allows RCRA program staff to track the notification, permit, compliance, and corrective action activities required under RCRA.

DRAFT

LOUS CHEVRON (Continued) **1000659104**

Click this hyperlink while viewing on your computer to access additional FINDS: detail in the EDR Site Report.

ECHO:

Envid:	1000659104
Registry ID:	110005361839
DFR URL:	http://echo.epa.gov/detailed-facility-report?fid=110005361839
Name:	LOUS CHEVRON
Address:	1531 BROADWAY
City,State,Zip:	SEATTLE, WA 98122

G81 **CAIRN CAPITAL PROPERTY** **WA ICR** **S104484823**
South **815 E. PIKE ST.** **N/A**
< 1/8 **SEATTLE, WA 98122**
0.012 mi.
62 ft. **Site 8 of 18 in cluster G**

Relative:
Lower

Actual:
298 ft.

ICR:

Date Ecology Received Report:	04/21/97
Contaminants Found at Site:	Petroleum products
Media Contaminated:	Soil
Waste Management:	Tank
Region:	North Western
Type of Report Ecology Received:	Final cleanup report
Site Register Issue:	95-15
County Code:	17
Contact:	Not reported
Report Title:	Not reported

Date Ecology Received Report:	11/12/93
Contaminants Found at Site:	Petroleum products
Media Contaminated:	Soil
Waste Management:	Tank
Region:	North Western
Type of Report Ecology Received:	Interim cleanup report
Site Register Issue:	93-15
County Code:	17
Contact:	Not reported
Report Title:	Not reported

Date Ecology Received Report:	11/23/93
Contaminants Found at Site:	Petroleum products
Media Contaminated:	Soil
Waste Management:	Tank
Region:	North Western
Type of Report Ecology Received:	Interim cleanup report
Site Register Issue:	93-18
County Code:	17
Contact:	Not reported
Report Title:	Not reported

Date Ecology Received Report:	01/07/94
Contaminants Found at Site:	Petroleum products
Media Contaminated:	Soil
Waste Management:	Tank
Region:	North Western
Type of Report Ecology Received:	Interim cleanup report

DRAFT

CAIRN CAPITAL PROPERTY (Continued) **S104484823**

Site Register Issue: 93-21
County Code: 17
Contact: Not reported
Report Title: Not reported

G82
South
< 1/8
0.012 mi.
62 ft.

MYERS H C **EDR Hist Auto** **1009383392**
815 E PIKE **N/A**
SEATTLE, WA

Site 9 of 18 in cluster G

Relative:
Lower

Actual:
298 ft.

EDR Hist Auto

Year:	Name:	Type:
1920	MOTOR PARTS CO INC	AUTOMOBILE REPAIRS AND SUPPLIES
1925	MOTOR PARTS MACHINE CO	AUTOMOBILE REPAIRERS
1925	MYERS H C	AUTOMOBILE REPAIRERS

E83
WSW
< 1/8
0.012 mi.
64 ft.

UNIVERSAL REPAIR SHOP **EDR Hist Auto** **1009358550**
1611 BOYLSTON AVE **N/A**
SEATTLE, WA

Site 3 of 15 in cluster E

Relative:
Lower

Actual:
288 ft.

EDR Hist Auto

Year:	Name:	Type:
1925	PETERSON L W	AUTOMOBILE GARAGES
1930	UNIVERSAL REPAIR SHOP	AUTOMOBILE REPAIRING
1935	UNIVERSAL REPAIR SHOP	AUTOMOBILE REPAIRING
1940	UNIVERSAL REPAIR SHOP	AUTOMOBILE REPAIRING
1944	ROESCH HERMAN	AUTOMOBILE REPAIRING
1951	DON S AUTO REPAIR	AUTOMOBILE REPAIRING
1955	DON S AUTO REPAIR	AUTOMOBILE REPAIRING
1955	UNIVERSAL REPAIR SHOP	AUTOMOBILE REPAIRING
1955	TONY S RADIATOR WORKS	RADIATOR REPAIRERS AUTOMOBILE
1960	DON S AUTO REPAIR	AUTOMOBILE REPAIRING
1960	UNIVERSAL REPAIR SHOP	AUTOMOBILE REPAIRING

E84
WSW
< 1/8
0.012 mi.
64 ft.

UNIVERSAL REPAIR SHOP INC **WA ALLSITES** **1000431710**
1611 BOYLSTON AVE **RCRA NonGen / NLR** **WAD027480532**
SEATTLE, WA 98122 **FINDS**
ECHO

Site 4 of 15 in cluster E

Relative:
Lower

Actual:
288 ft.

ALLSITES:
Name: UNIVERSAL REPAIR SHOP INC
Facility Id: 1395363

Interaction: 8436
Interaction 1: I
Interaction 2: HWG
Ecology Program: HAZWASTE
Program Data: TURBOWASTE
Facility Alt.: Not reported

DRAFT

UNIVERSAL REPAIR SHOP INC (Continued) **1000431710**

Program ID:	WAD027480532
Date Interaction:	1986-09-22 00:00:00
Date Interaction 3:	Hazardous Waste Generator
Latitude:	47.615590000099999
Longitude:	-122.32335999999999

RCRA Listings:

Date Form Received by Agency:	20050421
Handler Name:	UNIVERSAL REPAIR SHOP INC
Handler Address:	1611 BOYLSTON AVE
Handler City,State,Zip:	SEATTLE, WA 98122
EPA ID:	WAD027480532
Contact Name:	JAMES CHAN
Contact Address:	PO BOX 22049
Contact City,State,Zip:	SEATTLE, WA 98122
Contact Telephone:	206-322-2726
Contact Fax:	Not reported
Contact Email:	URS0001@HOTMAIL.COM
Contact Title:	Not reported
EPA Region:	10
Land Type:	Private
Federal Waste Generator Description:	Not a generator, verified
Non-Notifier:	Not reported
Biennial Report Cycle:	Not reported
Accessibility:	Not reported
Active Site Indicator:	Not reported
State District Owner:	WA
State District:	NWRO
Mailing Address:	PO BOX 22049
Mailing City,State,Zip:	SEATTLE, WA 98122
Owner Name:	UNIVERSAL REPAIR SHOP INC
Owner Type:	Private
Operator Name:	SCHWENNSEN JR, ROBERT
Operator Type:	Private
Short-Term Generator Activity:	No
Importer Activity:	No
Mixed Waste Generator:	No
Transporter Activity:	No
Transfer Facility Activity:	No
Recycler Activity with Storage:	No
Small Quantity On-Site Burner Exemption:	No
Smelting Melting and Refining Furnace Exemption:	No
Underground Injection Control:	No
Off-Site Waste Receipt:	No
Universal Waste Indicator:	No
Universal Waste Destination Facility:	No
Federal Universal Waste:	No
Active Site Fed-Reg Treatment Storage and Disposal Facility:	Not reported
Active Site Converter Treatment storage and Disposal Facility:	Not reported
Active Site State-Reg Treatment Storage and Disposal Facility:	Not reported
Active Site State-Reg Handler:	---
Federal Facility Indicator:	Not reported
Hazardous Secondary Material Indicator:	NN
Sub-Part K Indicator:	Not reported
Commercial TSD Indicator:	No
Treatment Storage and Disposal Type:	Not reported

DRAFT

UNIVERSAL REPAIR SHOP INC (Continued) **1000431710**

2018 GPRA Permit Baseline:	Not on the Baseline
2018 GPRA Renewals Baseline:	Not on the Baseline
Permit Renewals Workload Universe:	Not reported
Permit Workload Universe:	Not reported
Permit Progress Universe:	Not reported
Post-Closure Workload Universe:	Not reported
Closure Workload Universe:	Not reported
202 GPRA Corrective Action Baseline:	No
Corrective Action Workload Universe:	No
Subject to Corrective Action Universe:	No
Non-TSDFs Where RCRA CA has Been Imposed Universe:	No
TSDFs Potentially Subject to CA Under 3004 (u)/(v) Universe:	No
TSDFs Only Subject to CA under Discretionary Auth Universe:	No
Corrective Action Priority Ranking:	No NCAPS ranking
Environmental Control Indicator:	No
Institutional Control Indicator:	No
Human Exposure Controls Indicator:	N/A
Groundwater Controls Indicator:	N/A
Operating TSDF Universe:	Not reported
Full Enforcement Universe:	Not reported
Significant Non-Complier Universe:	No
Unaddressed Significant Non-Complier Universe:	No
Addressed Significant Non-Complier Universe:	No
Significant Non-Complier With a Compliance Schedule Universe:	No
Financial Assurance Required:	Not reported
Handler Date of Last Change:	20180509
Recognized Trader-Importer:	No
Recognized Trader-Exporter:	No
Importer of Spent Lead Acid Batteries:	No
Exporter of Spent Lead Acid Batteries:	No
Recycler Activity Without Storage:	No
Manifest Broker:	No
Sub-Part P Indicator:	No

Biennial: List of Years
Year: 2003

Click Here for Biennial Reporting System Data:

Hazardous Waste Summary:

Waste Code:	D001
Waste Description:	IGNITABLE WASTE
Waste Code:	D006
Waste Description:	CADMIUM
Waste Code:	D008
Waste Description:	LEAD
Waste Code:	D018
Waste Description:	BENZENE
Waste Code:	D027
Waste Description:	1,4-DICHLOROBENZENE
Waste Code:	D038

DRAFT

UNIVERSAL REPAIR SHOP INC (Continued) **1000431710**

Waste Description: PYRIDINE

Waste Code: D039
Waste Description: TETRACHLOROETHYLENE

Waste Code: D040
Waste Description: TRICHLORETHYLENE

Handler - Owner Operator:

Owner/Operator Indicator:	Owner
Owner/Operator Name: ROBERT S	
Legal Status:	Private
Date Became Current:	20021231
Date Ended Current:	Not reported
Owner/Operator Address:	PO BOX 22049
Owner/Operator City,State,Zip:	SEATTLE, WA 98122-0049
Owner/Operator Telephone:	206-322-2726
Owner/Operator Telephone Ext:	Not reported
Owner/Operator Fax:	Not reported
Owner/Operator Email:	Not reported

Owner/Operator Indicator:	Owner
Owner/Operator Name: UNIVERSAL REPAIR SHOP INC	
Legal Status:	Private
Date Became Current:	20021231
Date Ended Current:	Not reported
Owner/Operator Address:	PO BOX 22049
Owner/Operator City,State,Zip:	SEATTLE, WA 98122
Owner/Operator Telephone:	206-322-2726
Owner/Operator Telephone Ext:	Not reported
Owner/Operator Fax:	Not reported
Owner/Operator Email:	Not reported

Owner/Operator Indicator:	Owner
Owner/Operator Name: UNIVERSAL REPAIR SHOP INC	
Legal Status:	Private
Date Became Current:	19960904
Date Ended Current:	Not reported
Owner/Operator Address:	PO BOX 22049
Owner/Operator City,State,Zip:	SEATTLE, WA 98122
Owner/Operator Telephone:	206-322-2726
Owner/Operator Telephone Ext:	Not reported
Owner/Operator Fax:	Not reported
Owner/Operator Email:	Not reported

Owner/Operator Indicator:	Owner
Owner/Operator Name: SCHWENNSEN SR, ROBERT	
Legal Status:	Private
Date Became Current:	Not reported
Date Ended Current:	Not reported
Owner/Operator Address:	PO BOX 22049
Owner/Operator City,State,Zip:	SEATTLE, WA 98122
Owner/Operator Telephone:	206-322-2726
Owner/Operator Telephone Ext:	Not reported
Owner/Operator Fax:	Not reported
Owner/Operator Email:	Not reported

DRAFT

UNIVERSAL REPAIR SHOP INC (Continued) **1000431710**

Owner/Operator Indicator:	Operator
Owner/Operator Name: ROBERT SCHWENNSEN JR	
Legal Status:	Private
Date Became Current:	20021231
Date Ended Current:	Not reported
Owner/Operator Address:	PO BOX 22049
Owner/Operator City,State,Zip:	SEATTLE, WA 98122-0049
Owner/Operator Telephone:	Not reported
Owner/Operator Telephone Ext:	Not reported
Owner/Operator Fax:	Not reported
Owner/Operator Email:	Not reported

Owner/Operator Indicator:	Owner
Owner/Operator Name: UNIVERSAL REPAIR SHOP INC	
Legal Status:	Private
Date Became Current:	Not reported
Date Ended Current:	Not reported
Owner/Operator Address:	1611 BOYLSTON AVE
Owner/Operator City,State,Zip:	SEATTLE, WA 98122
Owner/Operator Telephone:	000-000-0000
Owner/Operator Telephone Ext:	Not reported
Owner/Operator Fax:	Not reported
Owner/Operator Email:	Not reported

Owner/Operator Indicator:	Owner
Owner/Operator Name: UNIVERSAL REPAIR SHOP INC	
Legal Status:	Private
Date Became Current:	Not reported
Date Ended Current:	Not reported
Owner/Operator Address:	1611 BOYLSTON AVE
Owner/Operator City,State,Zip:	SEATTLE, WA 98122
Owner/Operator Telephone:	000-000-0000
Owner/Operator Telephone Ext:	Not reported
Owner/Operator Fax:	Not reported
Owner/Operator Email:	Not reported

Owner/Operator Indicator:	Operator
Owner/Operator Name: UNIVERSAL REPAIR SHOP INC	
Legal Status:	Private
Date Became Current:	Not reported
Date Ended Current:	Not reported
Owner/Operator Address:	1611 BOYLSTON AVE
Owner/Operator City,State,Zip:	SEATTLE, WA 98122
Owner/Operator Telephone:	000-000-0000
Owner/Operator Telephone Ext:	Not reported
Owner/Operator Fax:	Not reported
Owner/Operator Email:	Not reported

Owner/Operator Indicator:	Operator
Owner/Operator Name: SCHWENNSEN JR, ROBERT	
Legal Status:	Private
Date Became Current:	Not reported
Date Ended Current:	Not reported
Owner/Operator Address:	PO BOX 22049
Owner/Operator City,State,Zip:	SEATTLE, WA 98122
Owner/Operator Telephone:	206-322-2726
Owner/Operator Telephone Ext:	Not reported

DRAFT

UNIVERSAL REPAIR SHOP INC (Continued) **1000431710**

Owner/Operator Fax: Not reported
Owner/Operator Email: Not reported

Owner/Operator Indicator: Operator
Owner/Operator Name: SCHWENNSEN JR, ROBERT
Legal Status: Private
Date Became Current: Not reported
Date Ended Current: Not reported
Owner/Operator Address: PO BOX 22049
Owner/Operator City,State,Zip: SEATTLE, WA 98122
Owner/Operator Telephone: 206-322-2726
Owner/Operator Telephone Ext: Not reported
Owner/Operator Fax: Not reported
Owner/Operator Email: Not reported

Owner/Operator Indicator: Owner
Owner/Operator Name: SCHWENNSEN SR, ROBERT
Legal Status: Private
Date Became Current: Not reported
Date Ended Current: Not reported
Owner/Operator Address: PO BOX 22049
Owner/Operator City,State,Zip: SEATTLE, WA 98122
Owner/Operator Telephone: 206-322-2726
Owner/Operator Telephone Ext: Not reported
Owner/Operator Fax: Not reported
Owner/Operator Email: Not reported

Owner/Operator Indicator: Operator
Owner/Operator Name: UNIVERSAL REPAIR SHOP INC
Legal Status: Private
Date Became Current: Not reported
Date Ended Current: Not reported
Owner/Operator Address: 1611 BOYLSTON AVE
Owner/Operator City,State,Zip: SEATTLE, WA 98122
Owner/Operator Telephone: 000-000-0000
Owner/Operator Telephone Ext: Not reported
Owner/Operator Fax: Not reported
Owner/Operator Email: Not reported

Owner/Operator Indicator: Owner
Owner/Operator Name: UNIVERSAL REPAIR SHOP INC
Legal Status: Private
Date Became Current: Not reported
Date Ended Current: Not reported
Owner/Operator Address: 1611 BOYLSTON AVE
Owner/Operator City,State,Zip: SEATTLE, WA 98122
Owner/Operator Telephone: 000-000-0000
Owner/Operator Telephone Ext: Not reported
Owner/Operator Fax: Not reported
Owner/Operator Email: Not reported

Owner/Operator Indicator: Owner
Owner/Operator Name: SCHWENNSEN SR, ROBERT
Legal Status: Private
Date Became Current: Not reported
Date Ended Current: Not reported
Owner/Operator Address: PO BOX 22049

DRAFT

UNIVERSAL REPAIR SHOP INC (Continued) **1000431710**

Owner/Operator City,State,Zip: SEATTLE, WA 98122
Owner/Operator Telephone: 206-322-2726
Owner/Operator Telephone Ext: Not reported
Owner/Operator Fax: Not reported
Owner/Operator Email: Not reported

Owner/Operator Indicator: Owner
Owner/Operator Name: UNIVERSAL REPAIR SHOP INC
Legal Status: Private
Date Became Current: 19960904
Date Ended Current: Not reported
Owner/Operator Address: PO BOX 22049
Owner/Operator City,State,Zip: SEATTLE, WA 98122
Owner/Operator Telephone: 206-322-2726
Owner/Operator Telephone Ext: Not reported
Owner/Operator Fax: Not reported
Owner/Operator Email: Not reported

Owner/Operator Indicator: Operator
Owner/Operator Name: SCHWENNSEN JR, ROBERT
Legal Status: Private
Date Became Current: Not reported
Date Ended Current: Not reported
Owner/Operator Address: PO BOX 22049
Owner/Operator City,State,Zip: SEATTLE, WA 98122
Owner/Operator Telephone: 206-322-2726
Owner/Operator Telephone Ext: Not reported
Owner/Operator Fax: Not reported
Owner/Operator Email: Not reported

Owner/Operator Indicator: Operator
Owner/Operator Name: SCHWENNSEN JR, ROBERT
Legal Status: Private
Date Became Current: Not reported
Date Ended Current: Not reported
Owner/Operator Address: PO BOX 22049
Owner/Operator City,State,Zip: SEATTLE, WA 98122
Owner/Operator Telephone: 206-322-2726
Owner/Operator Telephone Ext: Not reported
Owner/Operator Fax: Not reported
Owner/Operator Email: Not reported

Owner/Operator Indicator: Owner
Owner/Operator Name: UNIVERSAL REPAIR SHOP INC
Legal Status: Private
Date Became Current: 20021231
Date Ended Current: Not reported
Owner/Operator Address: PO BOX 22049
Owner/Operator City,State,Zip: SEATTLE, WA 98122-0049
Owner/Operator Telephone: Not reported
Owner/Operator Telephone Ext: Not reported
Owner/Operator Fax: Not reported
Owner/Operator Email: Not reported

Owner/Operator Indicator: Owner
Owner/Operator Name: UNIVERSAL REPAIR SHOP INC
Legal Status: Private

DRAFT

UNIVERSAL REPAIR SHOP INC (Continued) **1000431710**

Date Became Current:	Not reported
Date Ended Current:	Not reported
Owner/Operator Address:	1611 BOYLSTON AVE
Owner/Operator City,State,Zip:	SEATTLE, WA 98122
Owner/Operator Telephone:	000-000-0000
Owner/Operator Telephone Ext:	Not reported
Owner/Operator Fax:	Not reported
Owner/Operator Email:	Not reported

Owner/Operator Indicator:	Owner
Owner/Operator Name: UNIVERSAL REPAIR SHOP INC	
Legal Status:	Private
Date Became Current:	Not reported
Date Ended Current:	Not reported
Owner/Operator Address:	1611 BOYLSTON AVE
Owner/Operator City,State,Zip:	SEATTLE, WA 98122
Owner/Operator Telephone:	000-000-0000
Owner/Operator Telephone Ext:	Not reported
Owner/Operator Fax:	Not reported
Owner/Operator Email:	Not reported

Owner/Operator Indicator:	Owner
Owner/Operator Name: UNIVERSAL REPAIR SHOP INC	
Legal Status:	Private
Date Became Current:	20021231
Date Ended Current:	Not reported
Owner/Operator Address:	PO BOX 22049
Owner/Operator City,State,Zip:	SEATTLE, WA 98122
Owner/Operator Telephone:	206-322-2726
Owner/Operator Telephone Ext:	Not reported
Owner/Operator Fax:	Not reported
Owner/Operator Email:	Not reported

Owner/Operator Indicator:	Operator
Owner/Operator Name: ROBERT S	
Legal Status:	Private
Date Became Current:	20021231
Date Ended Current:	Not reported
Owner/Operator Address:	PO BOX 22049
Owner/Operator City,State,Zip:	SEATTLE, WA 98122-0049
Owner/Operator Telephone:	206-322-2726
Owner/Operator Telephone Ext:	Not reported
Owner/Operator Fax:	Not reported
Owner/Operator Email:	Not reported

Owner/Operator Indicator:	Owner
Owner/Operator Name: SCHWENNSEN SR, ROBERT	
Legal Status:	Private
Date Became Current:	Not reported
Date Ended Current:	Not reported
Owner/Operator Address:	PO BOX 22049
Owner/Operator City,State,Zip:	SEATTLE, WA 98122
Owner/Operator Telephone:	206-322-2726
Owner/Operator Telephone Ext:	Not reported
Owner/Operator Fax:	Not reported
Owner/Operator Email:	Not reported

DRAFT

UNIVERSAL REPAIR SHOP INC (Continued) **1000431710**

Owner/Operator Indicator: Owner
Owner/Operator Name: UNIVERSAL REPAIR SHOP INC
Legal Status: Private
Date Became Current: Not reported
Date Ended Current: Not reported
Owner/Operator Address: 1611 BOYLSTON AVE
Owner/Operator City,State,Zip: SEATTLE, WA 98122
Owner/Operator Telephone: 000-000-0000
Owner/Operator Telephone Ext: Not reported
Owner/Operator Fax: Not reported
Owner/Operator Email: Not reported

Owner/Operator Indicator: Owner
Owner/Operator Name: SCHWENNSEN SR, ROBERT
Legal Status: Private
Date Became Current: Not reported
Date Ended Current: Not reported
Owner/Operator Address: PO BOX 22049
Owner/Operator City,State,Zip: SEATTLE, WA 98122
Owner/Operator Telephone: 206-322-2726
Owner/Operator Telephone Ext: Not reported
Owner/Operator Fax: Not reported
Owner/Operator Email: Not reported

Owner/Operator Indicator: Owner
Owner/Operator Name: SCHWENNSEN SR, ROBERT
Legal Status: Private
Date Became Current: Not reported
Date Ended Current: Not reported
Owner/Operator Address: PO BOX 22049
Owner/Operator City,State,Zip: SEATTLE, WA 98122
Owner/Operator Telephone: 206-322-2726
Owner/Operator Telephone Ext: Not reported
Owner/Operator Fax: Not reported
Owner/Operator Email: Not reported

Owner/Operator Indicator: Operator
Owner/Operator Name: SCHWENNSEN JR, ROBERT
Legal Status: Private
Date Became Current: Not reported
Date Ended Current: Not reported
Owner/Operator Address: PO BOX 22049
Owner/Operator City,State,Zip: SEATTLE, WA 98122
Owner/Operator Telephone: 206-322-2726
Owner/Operator Telephone Ext: Not reported
Owner/Operator Fax: Not reported
Owner/Operator Email: Not reported

Owner/Operator Indicator: Owner
Owner/Operator Name: SCHWENNSEN SR, ROBERT
Legal Status: Private
Date Became Current: Not reported
Date Ended Current: Not reported
Owner/Operator Address: PO BOX 22049
Owner/Operator City,State,Zip: SEATTLE, WA 98122-0049
Owner/Operator Telephone: 206-322-2726
Owner/Operator Telephone Ext: Not reported

DRAFT

UNIVERSAL REPAIR SHOP INC (Continued) **1000431710**

Owner/Operator Fax: Not reported
Owner/Operator Email: Not reported

Owner/Operator Indicator: Operator
Owner/Operator Name: SCHWENNSEN JR, ROBERT
Legal Status: Private
Date Became Current: Not reported
Date Ended Current: Not reported
Owner/Operator Address: PO BOX 22049
Owner/Operator City,State,Zip: SEATTLE, WA 98122
Owner/Operator Telephone: 206-322-2726
Owner/Operator Telephone Ext: Not reported
Owner/Operator Fax: Not reported
Owner/Operator Email: Not reported

Owner/Operator Indicator: Operator
Owner/Operator Name: UNIVERSAL REPAIR SHOP INC
Legal Status: Private
Date Became Current: Not reported
Date Ended Current: Not reported
Owner/Operator Address: 1611 BOYLSTON AVE
Owner/Operator City,State,Zip: SEATTLE, WA 98122
Owner/Operator Telephone: 000-000-0000
Owner/Operator Telephone Ext: Not reported
Owner/Operator Fax: Not reported
Owner/Operator Email: Not reported

Owner/Operator Indicator: Owner
Owner/Operator Name: UNIVERSAL REPAIR SHOP INC
Legal Status: Private
Date Became Current: 19960904
Date Ended Current: Not reported
Owner/Operator Address: PO BOX 22049
Owner/Operator City,State,Zip: SEATTLE, WA 98122
Owner/Operator Telephone: 206-322-2726
Owner/Operator Telephone Ext: Not reported
Owner/Operator Fax: Not reported
Owner/Operator Email: Not reported

Owner/Operator Indicator: Owner
Owner/Operator Name: SCHWENNSEN SR, ROBERT
Legal Status: Private
Date Became Current: Not reported
Date Ended Current: Not reported
Owner/Operator Address: PO BOX 22049
Owner/Operator City,State,Zip: SEATTLE, WA 98122
Owner/Operator Telephone: 206-322-2726
Owner/Operator Telephone Ext: Not reported
Owner/Operator Fax: Not reported
Owner/Operator Email: Not reported

Owner/Operator Indicator: Owner
Owner/Operator Name: SCHWENNSEN SR, ROBERT
Legal Status: Private
Date Became Current: Not reported
Date Ended Current: Not reported
Owner/Operator Address: PO BOX 22049

DRAFT

UNIVERSAL REPAIR SHOP INC (Continued) **1000431710**

Owner/Operator City,State,Zip: SEATTLE, WA 98122
Owner/Operator Telephone: 206-322-2726
Owner/Operator Telephone Ext: Not reported
Owner/Operator Fax: Not reported
Owner/Operator Email: Not reported

Owner/Operator Indicator: Owner
Owner/Operator Name: UNIVERSAL REPAIR SHOP INC
Legal Status: Private
Date Became Current: 19960904
Date Ended Current: Not reported
Owner/Operator Address: PO BOX 22049
Owner/Operator City,State,Zip: SEATTLE, WA 98122
Owner/Operator Telephone: 206-322-2726
Owner/Operator Telephone Ext: Not reported
Owner/Operator Fax: Not reported
Owner/Operator Email: Not reported

Owner/Operator Indicator: Operator
Owner/Operator Name: UNIVERSAL REPAIR SHOP INC
Legal Status: Private
Date Became Current: Not reported
Date Ended Current: Not reported
Owner/Operator Address: PO BOX 22049
Owner/Operator City,State,Zip: SEATTLE, WA 98122-0049
Owner/Operator Telephone: 206-322-2726
Owner/Operator Telephone Ext: Not reported
Owner/Operator Fax: Not reported
Owner/Operator Email: Not reported

Owner/Operator Indicator: Owner
Owner/Operator Name: UNIVERSAL REPAIR SHOP INC
Legal Status: Private
Date Became Current: Not reported
Date Ended Current: Not reported
Owner/Operator Address: 1611 BOYLSTON AVE
Owner/Operator City,State,Zip: SEATTLE, WA 98122
Owner/Operator Telephone: 000-000-0000
Owner/Operator Telephone Ext: Not reported
Owner/Operator Fax: Not reported
Owner/Operator Email: Not reported

Owner/Operator Indicator: Operator
Owner/Operator Name: SCHWENNSEN JR, ROBERT
Legal Status: Private
Date Became Current: Not reported
Date Ended Current: Not reported
Owner/Operator Address: PO BOX 22049
Owner/Operator City,State,Zip: SEATTLE, WA 98122
Owner/Operator Telephone: 206-322-2726
Owner/Operator Telephone Ext: Not reported
Owner/Operator Fax: Not reported
Owner/Operator Email: Not reported

Owner/Operator Indicator: Operator
Owner/Operator Name: SCHWENNSEN JR, ROBERT
Legal Status: Private

DRAFT

UNIVERSAL REPAIR SHOP INC (Continued) **1000431710**

Date Became Current:	Not reported
Date Ended Current:	Not reported
Owner/Operator Address:	PO BOX 22049
Owner/Operator City,State,Zip:	SEATTLE, WA 98122
Owner/Operator Telephone:	206-322-2726
Owner/Operator Telephone Ext:	Not reported
Owner/Operator Fax:	Not reported
Owner/Operator Email:	Not reported

Owner/Operator Indicator:	Owner
Owner/Operator Name: UNIVERSAL REPAIR SHOP INC	
Legal Status:	Private
Date Became Current:	20021231
Date Ended Current:	Not reported
Owner/Operator Address:	PO BOX 22049
Owner/Operator City,State,Zip:	SEATTLE, WA 98122
Owner/Operator Telephone:	206-322-2726
Owner/Operator Telephone Ext:	Not reported
Owner/Operator Fax:	Not reported
Owner/Operator Email:	Not reported

Owner/Operator Indicator:	Operator
Owner/Operator Name: SCHWENNSEN JR, ROBERT	
Legal Status:	Private
Date Became Current:	Not reported
Date Ended Current:	Not reported
Owner/Operator Address:	PO BOX 22049
Owner/Operator City,State,Zip:	SEATTLE, WA 98122
Owner/Operator Telephone:	206-322-2726
Owner/Operator Telephone Ext:	Not reported
Owner/Operator Fax:	Not reported
Owner/Operator Email:	Not reported

Owner/Operator Indicator:	Owner
Owner/Operator Name: UNIVERSAL REPAIR SHOP INC	
Legal Status:	Private
Date Became Current:	20021231
Date Ended Current:	Not reported
Owner/Operator Address:	PO BOX 22049
Owner/Operator City,State,Zip:	SEATTLE, WA 98122
Owner/Operator Telephone:	206-322-2726
Owner/Operator Telephone Ext:	Not reported
Owner/Operator Fax:	Not reported
Owner/Operator Email:	Not reported

Owner/Operator Indicator:	Operator
Owner/Operator Name: UNIVERSAL REPAIR SHOP INC	
Legal Status:	Private
Date Became Current:	Not reported
Date Ended Current:	Not reported
Owner/Operator Address:	1611 BOYLSTON AVE
Owner/Operator City,State,Zip:	SEATTLE, WA 98122
Owner/Operator Telephone:	000-000-0000
Owner/Operator Telephone Ext:	Not reported
Owner/Operator Fax:	Not reported
Owner/Operator Email:	Not reported

DRAFT

UNIVERSAL REPAIR SHOP INC (Continued) **1000431710**

Owner/Operator Indicator: Owner
Owner/Operator Name: UNIVERSAL REPAIR SHOP INC
Legal Status: Private
Date Became Current: Not reported
Date Ended Current: Not reported
Owner/Operator Address: 1611 BOYLSTON AVE
Owner/Operator City,State,Zip: SEATTLE, WA 98122
Owner/Operator Telephone: 000-000-0000
Owner/Operator Telephone Ext: Not reported
Owner/Operator Fax: Not reported
Owner/Operator Email: Not reported

Owner/Operator Indicator: Owner
Owner/Operator Name: UNIVERSAL REPAIR SHOP INC
Legal Status: Private
Date Became Current: 19960904
Date Ended Current: Not reported
Owner/Operator Address: PO BOX 22049
Owner/Operator City,State,Zip: SEATTLE, WA 98122
Owner/Operator Telephone: 206-322-2726
Owner/Operator Telephone Ext: Not reported
Owner/Operator Fax: Not reported
Owner/Operator Email: Not reported

Owner/Operator Indicator: Owner
Owner/Operator Name: SCHWENNSEN SR, ROBERT
Legal Status: Private
Date Became Current: Not reported
Date Ended Current: Not reported
Owner/Operator Address: PO BOX 22049
Owner/Operator City,State,Zip: SEATTLE, WA 98122
Owner/Operator Telephone: 206-322-2726
Owner/Operator Telephone Ext: Not reported
Owner/Operator Fax: Not reported
Owner/Operator Email: Not reported

Owner/Operator Indicator: Owner
Owner/Operator Name: UNIVERSAL REPAIR SHOP INC
Legal Status: Private
Date Became Current: 19960904
Date Ended Current: Not reported
Owner/Operator Address: PO BOX 22049
Owner/Operator City,State,Zip: SEATTLE, WA 98122
Owner/Operator Telephone: 206-322-2726
Owner/Operator Telephone Ext: Not reported
Owner/Operator Fax: Not reported
Owner/Operator Email: Not reported

Owner/Operator Indicator: Operator
Owner/Operator Name: SCHWENNSEN JR, ROBERT
Legal Status: Private
Date Became Current: Not reported
Date Ended Current: Not reported
Owner/Operator Address: PO BOX 22049
Owner/Operator City,State,Zip: SEATTLE, WA 98122
Owner/Operator Telephone: 206-322-2726
Owner/Operator Telephone Ext: Not reported

DRAFT

UNIVERSAL REPAIR SHOP INC (Continued) **1000431710**

Owner/Operator Fax: Not reported
Owner/Operator Email: Not reported

Owner/Operator Indicator: Owner
Owner/Operator Name: SCHWENNSEN SR, ROBERT
Legal Status: Private
Date Became Current: Not reported
Date Ended Current: Not reported
Owner/Operator Address: PO BOX 22049
Owner/Operator City,State,Zip: SEATTLE, WA 98122
Owner/Operator Telephone: 206-322-2726
Owner/Operator Telephone Ext: Not reported
Owner/Operator Fax: Not reported
Owner/Operator Email: Not reported

Historic Generators:
Receive Date: 20050420
Handler Name: UNIVERSAL REPAIR SHOP INC
Federal Waste Generator Description: Not a generator, verified
State District Owner: WA
Large Quantity Handler of Universal Waste: No
Recognized Trader Importer: No
Recognized Trader Exporter: No
Spent Lead Acid Battery Importer: No
Spent Lead Acid Battery Exporter: No
Current Record: No
Non Storage Recycler Activity: Not reported
Electronic Manifest Broker: Not reported

Receive Date: 20050420
Handler Name: UNIVERSAL REPAIR SHOP INC
Federal Waste Generator Description: Not a generator, verified
State District Owner: WA
Large Quantity Handler of Universal Waste: No
Recognized Trader Importer: No
Recognized Trader Exporter: No
Spent Lead Acid Battery Importer: No
Spent Lead Acid Battery Exporter: No
Current Record: No
Non Storage Recycler Activity: Not reported
Electronic Manifest Broker: Not reported

Receive Date: 20050421
Handler Name: UNIVERSAL REPAIR SHOP INC
Federal Waste Generator Description: Not a generator, verified
State District Owner: WA
Large Quantity Handler of Universal Waste: No
Recognized Trader Importer: No
Recognized Trader Exporter: No
Spent Lead Acid Battery Importer: No
Spent Lead Acid Battery Exporter: No
Current Record: Yes
Non Storage Recycler Activity: Not reported
Electronic Manifest Broker: Not reported

Receive Date: 19931231
Handler Name: UNIVERSAL REPAIR SHOP INC

DRAFT

UNIVERSAL REPAIR SHOP INC (Continued) **1000431710**

Federal Waste Generator Description: Small Quantity Generator
State District Owner: WA
Large Quantity Handler of Universal Waste: No
Recognized Trader Importer: No
Recognized Trader Exporter: No
Spent Lead Acid Battery Importer: No
Spent Lead Acid Battery Exporter: No
Current Record: No
Non Storage Recycler Activity: Not reported
Electronic Manifest Broker: Not reported

Receive Date: 19940101
Handler Name: UNIVERSAL REPAIR SHOP INC
Federal Waste Generator Description: Not a generator, verified
State District Owner: WA
Large Quantity Handler of Universal Waste: No
Recognized Trader Importer: No
Recognized Trader Exporter: No
Spent Lead Acid Battery Importer: No
Spent Lead Acid Battery Exporter: No
Current Record: No
Non Storage Recycler Activity: Not reported
Electronic Manifest Broker: Not reported

Receive Date: 19950101
Handler Name: UNIVERSAL REPAIR SHOP INC
Federal Waste Generator Description: Not a generator, verified
State District Owner: WA
Large Quantity Handler of Universal Waste: No
Recognized Trader Importer: No
Recognized Trader Exporter: No
Spent Lead Acid Battery Importer: No
Spent Lead Acid Battery Exporter: No
Current Record: No
Non Storage Recycler Activity: Not reported
Electronic Manifest Broker: Not reported

Receive Date: 19960327
Handler Name: UNIVERSAL REPAIR SHOP INC
Federal Waste Generator Description: Small Quantity Generator
State District Owner: WA
Large Quantity Handler of Universal Waste: No
Recognized Trader Importer: No
Recognized Trader Exporter: No
Spent Lead Acid Battery Importer: No
Spent Lead Acid Battery Exporter: No
Current Record: No
Non Storage Recycler Activity: Not reported
Electronic Manifest Broker: Not reported

Receive Date: 19970327
Handler Name: UNIVERSAL REPAIR SHOP INC
Federal Waste Generator Description: Small Quantity Generator
State District Owner: WA
Large Quantity Handler of Universal Waste: No
Recognized Trader Importer: No
Recognized Trader Exporter: No

DRAFT

UNIVERSAL REPAIR SHOP INC (Continued) **1000431710**

Spent Lead Acid Battery Importer: No
Spent Lead Acid Battery Exporter: No
Current Record: No
Non Storage Recycler Activity: Not reported
Electronic Manifest Broker: Not reported

Receive Date: 19980309
Handler Name: UNIVERSAL REPAIR SHOP INC
Federal Waste Generator Description: Small Quantity Generator
State District Owner: WA
Large Quantity Handler of Universal Waste: No
Recognized Trader Importer: No
Recognized Trader Exporter: No
Spent Lead Acid Battery Importer: No
Spent Lead Acid Battery Exporter: No
Current Record: No
Non Storage Recycler Activity: Not reported
Electronic Manifest Broker: Not reported

Receive Date: 19990303
Handler Name: UNIVERSAL REPAIR SHOP INC
Federal Waste Generator Description: Small Quantity Generator
State District Owner: WA
Large Quantity Handler of Universal Waste: No
Recognized Trader Importer: No
Recognized Trader Exporter: No
Spent Lead Acid Battery Importer: No
Spent Lead Acid Battery Exporter: No
Current Record: No
Non Storage Recycler Activity: Not reported
Electronic Manifest Broker: Not reported

Receive Date: 20000302
Handler Name: UNIVERSAL REPAIR SHOP INC
Federal Waste Generator Description: Small Quantity Generator
State District Owner: WA
Large Quantity Handler of Universal Waste: No
Recognized Trader Importer: No
Recognized Trader Exporter: No
Spent Lead Acid Battery Importer: No
Spent Lead Acid Battery Exporter: No
Current Record: No
Non Storage Recycler Activity: Not reported
Electronic Manifest Broker: Not reported

Receive Date: 20010326
Handler Name: UNIVERSAL REPAIR SHOP INC
Federal Waste Generator Description: Small Quantity Generator
State District Owner: WA
Large Quantity Handler of Universal Waste: No
Recognized Trader Importer: No
Recognized Trader Exporter: No
Spent Lead Acid Battery Importer: No
Spent Lead Acid Battery Exporter: No
Current Record: No
Non Storage Recycler Activity: Not reported
Electronic Manifest Broker: Not reported

DRAFT

UNIVERSAL REPAIR SHOP INC (Continued) **1000431710**

Receive Date: 20020212
Handler Name: UNIVERSAL REPAIR SHOP INC
Federal Waste Generator Description: Small Quantity Generator
State District Owner: WA
Large Quantity Handler of Universal Waste: No
Recognized Trader Importer: No
Recognized Trader Exporter: No
Spent Lead Acid Battery Importer: No
Spent Lead Acid Battery Exporter: No
Current Record: No
Non Storage Recycler Activity: Not reported
Electronic Manifest Broker: Not reported

Receive Date: 20030701
Handler Name: UNIVERSAL REPAIR SHOP INC
Federal Waste Generator Description: Conditionally Exempt Small Quantity Generator
State District Owner: WA
Large Quantity Handler of Universal Waste: No
Recognized Trader Importer: No
Recognized Trader Exporter: No
Spent Lead Acid Battery Importer: No
Spent Lead Acid Battery Exporter: No
Current Record: No
Non Storage Recycler Activity: Not reported
Electronic Manifest Broker: Not reported

Receive Date: 20040227
Handler Name: UNIVERSAL REPAIR SHOP INC
Federal Waste Generator Description: Conditionally Exempt Small Quantity Generator
State District Owner: WA
Large Quantity Handler of Universal Waste: No
Recognized Trader Importer: No
Recognized Trader Exporter: No
Spent Lead Acid Battery Importer: No
Spent Lead Acid Battery Exporter: No
Current Record: No
Non Storage Recycler Activity: Not reported
Electronic Manifest Broker: Not reported

Receive Date: 20050420
Handler Name: UNIVERSAL REPAIR SHOP INC
Federal Waste Generator Description: Conditionally Exempt Small Quantity Generator
State District Owner: WA
Large Quantity Handler of Universal Waste: No
Recognized Trader Importer: No
Recognized Trader Exporter: No
Spent Lead Acid Battery Importer: No
Spent Lead Acid Battery Exporter: No
Current Record: No
Non Storage Recycler Activity: Not reported
Electronic Manifest Broker: Not reported

Receive Date: 20031231
Handler Name: UNIVERSAL REPAIR SHOP INC
Federal Waste Generator Description: Not a generator, verified
State District Owner: WA
Large Quantity Handler of Universal Waste: No

DRAFT

UNIVERSAL REPAIR SHOP INC (Continued) **1000431710**

Recognized Trader Importer:	No
Recognized Trader Exporter:	No
Spent Lead Acid Battery Importer:	No
Spent Lead Acid Battery Exporter:	No
Current Record:	No
Non Storage Recycler Activity:	Not reported
Electronic Manifest Broker:	Not reported

List of NAICS Codes and Descriptions:

NAICS Code:	81131
NAICS Description:	COMMERCIAL AND INDUSTRIAL MACHINERY AND EQUIPMENT (EXCEPT AUTOMOTIVE AND ELECTRONIC) REPAIR AND MAINTENANCE

Facility Has Received Notices of Violation:

Found Violation:	No
Agency Which Determined Violation:	Not reported
Violation Short Description:	Not reported
Date Violation was Determined:	Not reported
Actual Return to Compliance Date:	Not reported
Return to Compliance Qualifier:	Not reported
Violation Responsible Agency:	Not reported
Scheduled Compliance Date:	Not reported
Enforcement Identifier:	Not reported
Date of Enforcement Action:	Not reported
Enforcement Responsible Agency:	Not reported
Enforcement Docket Number:	Not reported
Enforcement Attorney:	Not reported
Corrective Action Component:	Not reported
Appeal Initiated Date:	Not reported
Appeal Resolution Date:	Not reported
Disposition Status Date:	Not reported
Disposition Status:	Not reported
Disposition Status Description:	Not reported
Consent/Final Order Sequence Number:	Not reported
Consent/Final Order Respondent Name:	Not reported
Consent/Final Order Lead Agency:	Not reported
Enforcement Type:	Not reported
Enforcement Responsible Person:	Not reported
Enforcement Responsible Sub-Organization:	Not reported
SEP Sequence Number:	Not reported
SEP Expenditure Amount:	Not reported
SEP Scheduled Completion Date:	Not reported
SEP Actual Date:	Not reported
SEP Defaulted Date:	Not reported
SEP Type:	Not reported
SEP Type Description:	Not reported
Proposed Amount:	Not reported
Final Monetary Amount:	Not reported
Paid Amount:	Not reported
Final Count:	Not reported
Final Amount:	Not reported

Evaluation Action Summary:

Evaluation Date:	20000125
Evaluation Responsible Agency:	State
Found Violation:	No

DRAFT

UNIVERSAL REPAIR SHOP INC (Continued) **1000431710**

Evaluation Type Description:	FOCUSED COMPLIANCE INSPECTION
Evaluation Responsible Person Identifier:	WAMXB
Evaluation Responsible Sub-Organization:	NW
Actual Return to Compliance Date:	Not reported
Scheduled Compliance Date:	Not reported
Date of Request:	Not reported
Date Response Received:	Not reported
Request Agency:	Not reported
Former Citation:	Not reported

FINDS:
Registry ID: 110005318236

Click Here for FRS Facility Detail Report:

Environmental Interest/Information System:
Washington Facility / Site Identification System (WA-FSIS) provides a means to query and display data maintained by the Washington Department of Ecology. This system contains key information for each facility/site that is currently, or has been, of interest to the Air Quality, Dam Safety, Hazardous Waste, Toxics Cleanup, and Water Quality Programs.
RCRAInfo is a national information system that supports the Resource Conservation and Recovery Act (RCRA) program through the tracking of events and activities related to facilities that generate, transport, and treat, store, or dispose of hazardous waste. RCRAInfo allows RCRA program staff to track the notification, permit, compliance, and corrective action activities required under RCRA.
Registry ID: 110070736368

Click Here for FRS Facility Detail Report:

Environmental Interest/Information System:
HAZARDOUS WASTE BIENNIAL REPORTER

Click this hyperlink while viewing on your computer to access additional FINDS: detail in the EDR Site Report.

ECHO:

Envid:	1000431710
Registry ID:	110005318236
DFR URL:	http://echo.epa.gov/detailed-facility-report?fid=110005318236
Name:	UNIVERSAL REPAIR SHOP INC
Address:	1611 BOYLSTON AVE
City,State,Zip:	SEATTLE, WA 98122

E85 **HEATH PRINTERS** **RCRA NonGen / NLR** **1000406443**
WSW **1617 BOYLESTON** **FINDS** **WAD009245697**
< 1/8 **SEATTLE, WA 98122** **ECHO**
0.012 mi.
64 ft. **Site 5 of 15 in cluster E**

Relative:
Lower

Actual:
290 ft.

RCRA Listings:

Date Form Received by Agency:		20000518
Handler Name:	HEATH PRINTERS	
Handler Address:		1617 BOYLESTON
Handler City,State,Zip:		SEATTLE, WA 98122
EPA ID:		WAD009245697

HEATH PRINTERS (Continued) **1000406443**

Contact Name:		BRYAN MILLER
Contact Address:		1617 BOYLSTON AVE
Contact City,State,Zip:		SEATTLE, WA 98122
Contact Telephone:		206-323-3577
Contact Fax:		Not reported
Contact Email:		Not reported
Contact Title:		Not reported
EPA Region:		10
Land Type:		Other
Federal Waste Generator Description:		Not a generator, verified
Non-Notifier:		Not reported
Biennial Report Cycle:		Not reported
Accessibility:		Not reported
Active Site Indicator:		Not reported
State District Owner:		WA
State District:		NWRO
Mailing Address:		1617 BOYLSTON AVE
Mailing City,State,Zip:		SEATTLE, WA 98122
Owner Name:	CONSIDATED GRAPHICS	
Owner Type:		Private
Operator Name:	MILLER, BRYAN D	
Operator Type:		Private
Short-Term Generator Activity:		No
Importer Activity:		No
Mixed Waste Generator:		No
Transporter Activity:		No
Transfer Facility Activity:		No
Recycler Activity with Storage:		No
Small Quantity On-Site Burner Exemption:		No
Smelting Melting and Refining Furnace Exemption:		No
Underground Injection Control:		No
Off-Site Waste Receipt:		No
Universal Waste Indicator:		No
Universal Waste Destination Facility:		No
Federal Universal Waste:		No
Active Site Fed-Reg Treatment Storage and Disposal Facility:		Not reported
Active Site Converter Treatment storage and Disposal Facility:		Not reported
Active Site State-Reg Treatment Storage and Disposal Facility:		Not reported
Active Site State-Reg Handler:		---
Federal Facility Indicator:		Not reported
Hazardous Secondary Material Indicator:		NN
Sub-Part K Indicator:		Not reported
Commercial TSD Indicator:		No
Treatment Storage and Disposal Type:		Not reported
2018 GPRA Permit Baseline:		Not on the Baseline
2018 GPRA Renewals Baseline:		Not on the Baseline
Permit Renewals Workload Universe:		Not reported
Permit Workload Universe:		Not reported
Permit Progress Universe:		Not reported
Post-Closure Workload Universe:		Not reported
Closure Workload Universe:		Not reported
202 GPRA Corrective Action Baseline:		No
Corrective Action Workload Universe:		No
Subject to Corrective Action Universe:		No
Non-TSDFs Where RCRA CA has Been Imposed Universe:		No
TSDFs Potentially Subject to CA Under 3004 (u)/(v) Universe:		No
TSDFs Only Subject to CA under Discretionary Auth Universe:		No

DRAFT

HEATH PRINTERS (Continued) **1000406443**

Corrective Action Priority Ranking:	No NCAPS ranking
Environmental Control Indicator:	No
Institutional Control Indicator:	No
Human Exposure Controls Indicator:	N/A
Groundwater Controls Indicator:	N/A
Operating TSDF Universe:	Not reported
Full Enforcement Universe:	Not reported
Significant Non-Complier Universe:	No
Unaddressed Significant Non-Complier Universe:	No
Addressed Significant Non-Complier Universe:	No
Significant Non-Complier With a Compliance Schedule Universe:	No
Financial Assurance Required:	Not reported
Handler Date of Last Change:	20180509
Recognized Trader-Importer:	No
Recognized Trader-Exporter:	No
Importer of Spent Lead Acid Batteries:	No
Exporter of Spent Lead Acid Batteries:	No
Recycler Activity Without Storage:	No
Manifest Broker:	No
Sub-Part P Indicator:	No

Handler - Owner Operator:

Owner/Operator Indicator:	Owner
Owner/Operator Name: HEATH PROPERTIES	
Legal Status:	Private
Date Became Current:	Not reported
Date Ended Current:	Not reported
Owner/Operator Address:	1605 BOYLSTON AVE
Owner/Operator City,State,Zip:	SEATTLE, WA 98122-2217
Owner/Operator Telephone:	206-323-6299
Owner/Operator Telephone Ext:	Not reported
Owner/Operator Fax:	Not reported
Owner/Operator Email:	Not reported

Owner/Operator Indicator:	Owner
Owner/Operator Name: CONSIDATED GRAPHICS	
Legal Status:	Private
Date Became Current:	19980127
Date Ended Current:	Not reported
Owner/Operator Address:	5858 WESTHEIMER STE 200
Owner/Operator City,State,Zip:	ENNIS, TX 75119
Owner/Operator Telephone:	713-787-0977
Owner/Operator Telephone Ext:	Not reported
Owner/Operator Fax:	Not reported
Owner/Operator Email:	Not reported

Owner/Operator Indicator:	Operator
Owner/Operator Name: HEATH PRINTERS	
Legal Status:	Private
Date Became Current:	Not reported
Date Ended Current:	Not reported
Owner/Operator Address:	1617 BOYLESTON
Owner/Operator City,State,Zip:	SEATTLE, WA 98122
Owner/Operator Telephone:	000-000-0000
Owner/Operator Telephone Ext:	Not reported
Owner/Operator Fax:	Not reported

DRAFT

HEATH PRINTERS (Continued) **1000406443**

Owner/Operator Email:	Not reported
Owner/Operator Indicator:	Owner
Owner/Operator Name: PAGE, TERRY	
Legal Status:	Private
Date Became Current:	19960326
Date Ended Current:	Not reported
Owner/Operator Address:	1617 BOYLSTON AVE
Owner/Operator City,State,Zip:	SEATTLE, WA 98122
Owner/Operator Telephone:	206-323-3577
Owner/Operator Telephone Ext:	Not reported
Owner/Operator Fax:	Not reported
Owner/Operator Email:	Not reported
Owner/Operator Indicator:	Owner
Owner/Operator Name: HEATH PROPERTIES	
Legal Status:	Private
Date Became Current:	Not reported
Date Ended Current:	Not reported
Owner/Operator Address:	1605 BOYLSTON AVE
Owner/Operator City,State,Zip:	SEATTLE, WA 98122
Owner/Operator Telephone:	206-323-6299
Owner/Operator Telephone Ext:	Not reported
Owner/Operator Fax:	Not reported
Owner/Operator Email:	Not reported
Owner/Operator Indicator:	Operator
Owner/Operator Name: HEATH PRINTERS	
Legal Status:	Private
Date Became Current:	Not reported
Date Ended Current:	Not reported
Owner/Operator Address:	1617 BOYLESTON
Owner/Operator City,State,Zip:	SEATTLE, WA 98122
Owner/Operator Telephone:	000-000-0000
Owner/Operator Telephone Ext:	Not reported
Owner/Operator Fax:	Not reported
Owner/Operator Email:	Not reported
Owner/Operator Indicator:	Owner
Owner/Operator Name: ENNIS BUSINESS FORMS	
Legal Status:	Private
Date Became Current:	19960402
Date Ended Current:	Not reported
Owner/Operator Address:	107 N SHERMAN ST
Owner/Operator City,State,Zip:	ENNIS, TX 75119
Owner/Operator Telephone:	972-872-3100
Owner/Operator Telephone Ext:	Not reported
Owner/Operator Fax:	Not reported
Owner/Operator Email:	Not reported
Owner/Operator Indicator:	Operator
Owner/Operator Name: MILLER, BRYAN D	
Legal Status:	Private
Date Became Current:	Not reported
Date Ended Current:	Not reported
Owner/Operator Address:	1617 BOYLSTON AVE
Owner/Operator City,State,Zip:	SEATTLE, WA 98122

DRAFT

HEATH PRINTERS (Continued) **1000406443**

Owner/Operator Telephone: 206-323-3577
Owner/Operator Telephone Ext: Not reported
Owner/Operator Fax: Not reported
Owner/Operator Email: Not reported

Owner/Operator Indicator: Owner
Owner/Operator Name: HEATH PROPERTIES
Legal Status: Private
Date Became Current: Not reported
Date Ended Current: Not reported
Owner/Operator Address: 1605 BOYLSTON AVE
Owner/Operator City,State,Zip: SEATTLE, WA 98122
Owner/Operator Telephone: 206-323-6299
Owner/Operator Telephone Ext: Not reported
Owner/Operator Fax: Not reported
Owner/Operator Email: Not reported

Owner/Operator Indicator: Owner
Owner/Operator Name: HEATH PROPERTIES
Legal Status: Private
Date Became Current: Not reported
Date Ended Current: Not reported
Owner/Operator Address: 1605 BOYLSTON AVE
Owner/Operator City,State,Zip: SEATTLE, WA 98122
Owner/Operator Telephone: 206-323-6299
Owner/Operator Telephone Ext: Not reported
Owner/Operator Fax: Not reported
Owner/Operator Email: Not reported

Owner/Operator Indicator: Owner
Owner/Operator Name: HEATH PROPERTIES
Legal Status: Private
Date Became Current: Not reported
Date Ended Current: Not reported
Owner/Operator Address: 1605 BOYLSTON AVE
Owner/Operator City,State,Zip: SEATTLE, WA 98122
Owner/Operator Telephone: 206-323-6299
Owner/Operator Telephone Ext: Not reported
Owner/Operator Fax: Not reported
Owner/Operator Email: Not reported

Owner/Operator Indicator: Owner
Owner/Operator Name: HEATH PRINTERS
Legal Status: Private
Date Became Current: Not reported
Date Ended Current: Not reported
Owner/Operator Address: 1617 BOYLESTON
Owner/Operator City,State,Zip: SEATTLE, WA 98122
Owner/Operator Telephone: 000-000-0000
Owner/Operator Telephone Ext: Not reported
Owner/Operator Fax: Not reported
Owner/Operator Email: Not reported

Owner/Operator Indicator: Owner
Owner/Operator Name: HEATH PROPERTIES
Legal Status: Private
Date Became Current: Not reported

DRAFT

HEATH PRINTERS (Continued) **1000406443**

Date Ended Current:	Not reported
Owner/Operator Address:	1605 BOYLSTON AVE
Owner/Operator City,State,Zip:	SEATTLE, WA 98122
Owner/Operator Telephone:	206-323-6299
Owner/Operator Telephone Ext:	Not reported
Owner/Operator Fax:	Not reported
Owner/Operator Email:	Not reported
Owner/Operator Indicator:	Owner
Owner/Operator Name: HEATH PROPERTIES	
Legal Status:	Private
Date Became Current:	Not reported
Date Ended Current:	Not reported
Owner/Operator Address:	1605 BOYLSTON AVE
Owner/Operator City,State,Zip:	SEATTLE, WA 98122
Owner/Operator Telephone:	206-323-6299
Owner/Operator Telephone Ext:	Not reported
Owner/Operator Fax:	Not reported
Owner/Operator Email:	Not reported
Owner/Operator Indicator:	Owner
Owner/Operator Name: ENNIS BUSINESS FORMS	
Legal Status:	Private
Date Became Current:	19960402
Date Ended Current:	Not reported
Owner/Operator Address:	107 N SHERMAN ST
Owner/Operator City,State,Zip:	ENNIS, TX 75119
Owner/Operator Telephone:	972-872-3100
Owner/Operator Telephone Ext:	Not reported
Owner/Operator Fax:	Not reported
Owner/Operator Email:	Not reported
Owner/Operator Indicator:	Owner
Owner/Operator Name: CONSIDATED GRAP C	
Legal Status:	Private
Date Became Current:	19980127
Date Ended Current:	Not reported
Owner/Operator Address:	5858 WESTHEIMER STE 200
Owner/Operator City,State,Zip:	ENNIS, TX 75119
Owner/Operator Telephone:	713-787-0977
Owner/Operator Telephone Ext:	Not reported
Owner/Operator Fax:	Not reported
Owner/Operator Email:	Not reported
Owner/Operator Indicator:	Operator
Owner/Operator Name: MILLER, BRYAN D	
Legal Status:	Private
Date Became Current:	Not reported
Date Ended Current:	Not reported
Owner/Operator Address:	1617 BOYLSTON AVE
Owner/Operator City,State,Zip:	SEATTLE, WA 98122
Owner/Operator Telephone:	206-323-3577
Owner/Operator Telephone Ext:	Not reported
Owner/Operator Fax:	Not reported
Owner/Operator Email:	Not reported
Owner/Operator Indicator:	Operator

DRAFT

HEATH PRINTERS (Continued) **1000406443**

Owner/Operator Name: HEATH PRINTERS
Legal Status: Private
Date Became Current: Not reported
Date Ended Current: Not reported
Owner/Operator Address: 1617 BOYLESTON
Owner/Operator City,State,Zip: SEATTLE, WA 98122
Owner/Operator Telephone: 000-000-0000
Owner/Operator Telephone Ext: Not reported
Owner/Operator Fax: Not reported
Owner/Operator Email: Not reported

Owner/Operator Indicator: Owner
Owner/Operator Name: HEATH PROPERTIES
Legal Status: Private
Date Became Current: Not reported
Date Ended Current: Not reported
Owner/Operator Address: 1605 BOYLSTON AVE
Owner/Operator City,State,Zip: SEATTLE, WA 98122
Owner/Operator Telephone: 206-323-6299
Owner/Operator Telephone Ext: Not reported
Owner/Operator Fax: Not reported
Owner/Operator Email: Not reported

Owner/Operator Indicator: Operator
Owner/Operator Name: HEATH PRINTERS
Legal Status: Private
Date Became Current: Not reported
Date Ended Current: Not reported
Owner/Operator Address: 1617 BOYLSTON AVE.
Owner/Operator City,State,Zip: SEATTLE, WA 98122
Owner/Operator Telephone: 000-000-0000
Owner/Operator Telephone Ext: Not reported
Owner/Operator Fax: Not reported
Owner/Operator Email: Not reported

Owner/Operator Indicator: Operator
Owner/Operator Name: MILLER, BRYAN D
Legal Status: Private
Date Became Current: Not reported
Date Ended Current: Not reported
Owner/Operator Address: 1617 BOYLSTON AVE
Owner/Operator City,State,Zip: SEATTLE, WA 98122
Owner/Operator Telephone: 206-323-3577
Owner/Operator Telephone Ext: Not reported
Owner/Operator Fax: Not reported
Owner/Operator Email: Not reported

Owner/Operator Indicator: Operator
Owner/Operator Name: MILLER, BRYAN D
Legal Status: Private
Date Became Current: Not reported
Date Ended Current: Not reported
Owner/Operator Address: 1617 BOYLSTON AVE
Owner/Operator City,State,Zip: SEATTLE, WA 98122
Owner/Operator Telephone: 206-323-3577
Owner/Operator Telephone Ext: Not reported
Owner/Operator Fax: Not reported

DRAFT

HEATH PRINTERS (Continued) **1000406443**

Owner/Operator Email: Not reported

Owner/Operator Indicator: Operator
Owner/Operator Name: ENNIS BUSINESS FORMS
Legal Status: Private
Date Became Current: Not reported
Date Ended Current: Not reported
Owner/Operator Address: 107 N SHERMAN ST
Owner/Operator City,State,Zip: ENNIS, TX 75119-3949
Owner/Operator Telephone: 972-872-3100
Owner/Operator Telephone Ext: Not reported
Owner/Operator Fax: Not reported
Owner/Operator Email: Not reported

Owner/Operator Indicator: Owner
Owner/Operator Name: ENNIS BUSINESS FORMS
Legal Status: Private
Date Became Current: 19960402
Date Ended Current: Not reported
Owner/Operator Address: 107 N SHERMAN ST
Owner/Operator City,State,Zip: ENNIS, TX 75119
Owner/Operator Telephone: 972-872-3100
Owner/Operator Telephone Ext: Not reported
Owner/Operator Fax: Not reported
Owner/Operator Email: Not reported

Owner/Operator Indicator: Operator
Owner/Operator Name: MILLER, BRYAN D
Legal Status: Private
Date Became Current: Not reported
Date Ended Current: Not reported
Owner/Operator Address: 1617 BOYLSTON AVE
Owner/Operator City,State,Zip: SEATTLE, WA 98122
Owner/Operator Telephone: 206-323-3577
Owner/Operator Telephone Ext: Not reported
Owner/Operator Fax: Not reported
Owner/Operator Email: Not reported

Owner/Operator Indicator: Operator
Owner/Operator Name: BRYAN M
Legal Status: Private
Date Became Current: 19970402
Date Ended Current: Not reported
Owner/Operator Address: 1617 BOYLSTON AVE
Owner/Operator City,State,Zip: SEATTLE, WA 98122-2217
Owner/Operator Telephone: 206-323-3577
Owner/Operator Telephone Ext: Not reported
Owner/Operator Fax: Not reported
Owner/Operator Email: Not reported

Owner/Operator Indicator: Owner
Owner/Operator Name: HEATH PRINTERS
Legal Status: Private
Date Became Current: Not reported
Date Ended Current: Not reported
Owner/Operator Address: 1617 BOYLESTON
Owner/Operator City,State,Zip: SEATTLE, WA 98122

DRAFT

HEATH PRINTERS (Continued) **1000406443**

Owner/Operator Telephone: 000-000-0000
Owner/Operator Telephone Ext: Not reported
Owner/Operator Fax: Not reported
Owner/Operator Email: Not reported

Owner/Operator Indicator: Operator
Owner/Operator Name: HEATH PRINTERS
Legal Status: Private
Date Became Current: Not reported
Date Ended Current: Not reported
Owner/Operator Address: 1617 BOYLESTON
Owner/Operator City,State,Zip: SEATTLE, WA 98122
Owner/Operator Telephone: 000-000-0000
Owner/Operator Telephone Ext: Not reported
Owner/Operator Fax: Not reported
Owner/Operator Email: Not reported

Owner/Operator Indicator: Owner
Owner/Operator Name: HEATH PROPERTIES
Legal Status: Private
Date Became Current: Not reported
Date Ended Current: Not reported
Owner/Operator Address: 1605 BOYLSTON AVE
Owner/Operator City,State,Zip: SEATTLE, WA 98122
Owner/Operator Telephone: 206-323-6299
Owner/Operator Telephone Ext: Not reported
Owner/Operator Fax: Not reported
Owner/Operator Email: Not reported

Owner/Operator Indicator: Operator
Owner/Operator Name: HEATH PRINTERS
Legal Status: Private
Date Became Current: Not reported
Date Ended Current: Not reported
Owner/Operator Address: 1617 BOYLSTON AVE.
Owner/Operator City,State,Zip: SEATTLE, WA 98122
Owner/Operator Telephone: 000-000-0000
Owner/Operator Telephone Ext: Not reported
Owner/Operator Fax: Not reported
Owner/Operator Email: Not reported

Owner/Operator Indicator: Owner
Owner/Operator Name: ENNIS BUSINESS FORMS
Legal Status: Private
Date Became Current: 19960402
Date Ended Current: Not reported
Owner/Operator Address: 107 N SHERMAN ST
Owner/Operator City,State,Zip: ENNIS, TX 75119
Owner/Operator Telephone: 972-872-3100
Owner/Operator Telephone Ext: Not reported
Owner/Operator Fax: Not reported
Owner/Operator Email: Not reported

Owner/Operator Indicator: Owner
Owner/Operator Name: HEATH PROPERTIES
Legal Status: Private
Date Became Current: Not reported

DRAFT

HEATH PRINTERS (Continued) **1000406443**

Date Ended Current: Not reported
Owner/Operator Address: 1605 BOYLSTON AVE
Owner/Operator City,State,Zip: SEATTLE, WA 98122
Owner/Operator Telephone: 206-323-6299
Owner/Operator Telephone Ext: Not reported
Owner/Operator Fax: Not reported
Owner/Operator Email: Not reported

Owner/Operator Indicator: Owner
Owner/Operator Name: CONSIDATED GRAPHICS
Legal Status: Private
Date Became Current: 19980127
Date Ended Current: Not reported
Owner/Operator Address: 5858 WESTHEIMER STE 200
Owner/Operator City,State,Zip: ENNIS, TX 75119
Owner/Operator Telephone: 713-787-0977
Owner/Operator Telephone Ext: Not reported
Owner/Operator Fax: Not reported
Owner/Operator Email: Not reported

Owner/Operator Indicator: Owner
Owner/Operator Name: HEATH PRINTERS
Legal Status: Private
Date Became Current: Not reported
Date Ended Current: Not reported
Owner/Operator Address: 1617 BOYLESTON
Owner/Operator City,State,Zip: SEATTLE, WA 98122
Owner/Operator Telephone: 000-000-0000
Owner/Operator Telephone Ext: Not reported
Owner/Operator Fax: Not reported
Owner/Operator Email: Not reported

Owner/Operator Indicator: Owner
Owner/Operator Name: HEATH PROPERTIES
Legal Status: Private
Date Became Current: Not reported
Date Ended Current: Not reported
Owner/Operator Address: 1605 BOYLSTON AVE
Owner/Operator City,State,Zip: SEATTLE, WA 98122
Owner/Operator Telephone: 206-323-6299
Owner/Operator Telephone Ext: Not reported
Owner/Operator Fax: Not reported
Owner/Operator Email: Not reported

Owner/Operator Indicator: Owner
Owner/Operator Name: HEATH PROPERTIES
Legal Status: Private
Date Became Current: Not reported
Date Ended Current: Not reported
Owner/Operator Address: 1605 BOYLSTON AVE
Owner/Operator City,State,Zip: SEATTLE, WA 98122
Owner/Operator Telephone: 206-323-6299
Owner/Operator Telephone Ext: Not reported
Owner/Operator Fax: Not reported
Owner/Operator Email: Not reported

Owner/Operator Indicator: Owner

DRAFT

HEATH PRINTERS (Continued) **1000406443**

Owner/Operator Name: CONSIDATED GRAPHICS
Legal Status: Private
Date Became Current: 19980127
Date Ended Current: Not reported
Owner/Operator Address: 5858 WESTHEIMER STE 200
Owner/Operator City,State,Zip: ENNIS, TX 75119
Owner/Operator Telephone: 713-787-0977
Owner/Operator Telephone Ext: Not reported
Owner/Operator Fax: Not reported
Owner/Operator Email: Not reported

Historic Generators:
Receive Date: 19970204
Handler Name: HEATH PRINTERS
Federal Waste Generator Description: Not a generator, verified
State District Owner: WA
Large Quantity Handler of Universal Waste: No
Recognized Trader Importer: No
Recognized Trader Exporter: No
Spent Lead Acid Battery Importer: No
Spent Lead Acid Battery Exporter: No
Current Record: No
Non Storage Recycler Activity: Not reported
Electronic Manifest Broker: Not reported

Receive Date: 20000517
Handler Name: HEATH PRINTERS
Federal Waste Generator Description: Not a generator, verified
State District Owner: WA
Large Quantity Handler of Universal Waste: No
Recognized Trader Importer: No
Recognized Trader Exporter: No
Spent Lead Acid Battery Importer: No
Spent Lead Acid Battery Exporter: No
Current Record: No
Non Storage Recycler Activity: Not reported
Electronic Manifest Broker: Not reported

Receive Date: 20000518
Handler Name: HEATH PRINTERS
Federal Waste Generator Description: Not a generator, verified
State District Owner: WA
Large Quantity Handler of Universal Waste: No
Recognized Trader Importer: No
Recognized Trader Exporter: No
Spent Lead Acid Battery Importer: No
Spent Lead Acid Battery Exporter: No
Current Record: Yes
Non Storage Recycler Activity: Not reported
Electronic Manifest Broker: Not reported

Receive Date: 19931231
Handler Name: HEATH PRINTERS
Federal Waste Generator Description: Small Quantity Generator
State District Owner: WA
Large Quantity Handler of Universal Waste: No
Recognized Trader Importer: No

DRAFT

HEATH PRINTERS (Continued) **1000406443**

Recognized Trader Exporter: No
Spent Lead Acid Battery Importer: No
Spent Lead Acid Battery Exporter: No
Current Record: No
Non Storage Recycler Activity: Not reported
Electronic Manifest Broker: Not reported

Receive Date: 19940101
Handler Name: HEATH PRINTERS
Federal Waste Generator Description: Not a generator, verified
State District Owner: WA
Large Quantity Handler of Universal Waste: No
Recognized Trader Importer: No
Recognized Trader Exporter: No
Spent Lead Acid Battery Importer: No
Spent Lead Acid Battery Exporter: No
Current Record: No
Non Storage Recycler Activity: Not reported
Electronic Manifest Broker: Not reported

Receive Date: 19950101
Handler Name: HEATH PRINTERS
Federal Waste Generator Description: Not a generator, verified
State District Owner: WA
Large Quantity Handler of Universal Waste: No
Recognized Trader Importer: No
Recognized Trader Exporter: No
Spent Lead Acid Battery Importer: No
Spent Lead Acid Battery Exporter: No
Current Record: No
Non Storage Recycler Activity: Not reported
Electronic Manifest Broker: Not reported

Receive Date: 19960326
Handler Name: HEATH PRINTERS
Federal Waste Generator Description: Small Quantity Generator
State District Owner: WA
Large Quantity Handler of Universal Waste: No
Recognized Trader Importer: No
Recognized Trader Exporter: No
Spent Lead Acid Battery Importer: No
Spent Lead Acid Battery Exporter: No
Current Record: No
Non Storage Recycler Activity: Not reported
Electronic Manifest Broker: Not reported

Receive Date: 19970204
Handler Name: HEATH PRINTERS
Federal Waste Generator Description: Small Quantity Generator
State District Owner: WA
Large Quantity Handler of Universal Waste: No
Recognized Trader Importer: No
Recognized Trader Exporter: No
Spent Lead Acid Battery Importer: No
Spent Lead Acid Battery Exporter: No
Current Record: No
Non Storage Recycler Activity: Not reported

DRAFT

HEATH PRINTERS (Continued) **1000406443**

Electronic Manifest Broker: Not reported

Receive Date: 19970204
Handler Name: HEATH PRINTERS
Federal Waste Generator Description: Small Quantity Generator
State District Owner: WA
Large Quantity Handler of Universal Waste: No
Recognized Trader Importer: No
Recognized Trader Exporter: No
Spent Lead Acid Battery Importer: No
Spent Lead Acid Battery Exporter: No
Current Record: No
Non Storage Recycler Activity: Not reported
Electronic Manifest Broker: Not reported

Receive Date: 19980120
Handler Name: HEATH PRINTERS
Federal Waste Generator Description: Small Quantity Generator
State District Owner: WA
Large Quantity Handler of Universal Waste: No
Recognized Trader Importer: No
Recognized Trader Exporter: No
Spent Lead Acid Battery Importer: No
Spent Lead Acid Battery Exporter: No
Current Record: No
Non Storage Recycler Activity: Not reported
Electronic Manifest Broker: Not reported

Receive Date: 19980120
Handler Name: HEATH PRINTERS
Federal Waste Generator Description: Small Quantity Generator
State District Owner: WA
Large Quantity Handler of Universal Waste: No
Recognized Trader Importer: No
Recognized Trader Exporter: No
Spent Lead Acid Battery Importer: No
Spent Lead Acid Battery Exporter: No
Current Record: No
Non Storage Recycler Activity: Not reported
Electronic Manifest Broker: Not reported

Receive Date: 19990301
Handler Name: HEATH PRINTERS
Federal Waste Generator Description: Small Quantity Generator
State District Owner: WA
Large Quantity Handler of Universal Waste: No
Recognized Trader Importer: No
Recognized Trader Exporter: No
Spent Lead Acid Battery Importer: No
Spent Lead Acid Battery Exporter: No
Current Record: No
Non Storage Recycler Activity: Not reported
Electronic Manifest Broker: Not reported

Receive Date: 20000517
Handler Name: HEATH PRINTERS
Federal Waste Generator Description: Not a generator, verified

DRAFT

HEATH PRINTERS (Continued) **1000406443**

State District Owner: WA
Large Quantity Handler of Universal Waste: No
Recognized Trader Importer: No
Recognized Trader Exporter: No
Spent Lead Acid Battery Importer: No
Spent Lead Acid Battery Exporter: No
Current Record: No
Non Storage Recycler Activity: Not reported
Electronic Manifest Broker: Not reported

Receive Date: 19901231
Handler Name: HEATH PRINTERS
Federal Waste Generator Description: Large Quantity Generator
State District Owner: Not reported
Large Quantity Handler of Universal Waste: No
Recognized Trader Importer: No
Recognized Trader Exporter: No
Spent Lead Acid Battery Importer: No
Spent Lead Acid Battery Exporter: No
Current Record: No
Non Storage Recycler Activity: Not reported
Electronic Manifest Broker: Not reported

List of NAICS Codes and Descriptions:
NAICS Code: 32311
NAICS Description: PRINTING

Facility Has Received Notices of Violation:
Found Violation: Yes
Agency Which Determined Violation: State
Violation Short Description: Generators - General
Date Violation was Determined: 19960306
Actual Return to Compliance Date: 19960327
Return to Compliance Qualifier: Observed
Violation Responsible Agency: State
Scheduled Compliance Date: 19960401
Enforcement Identifier: 000
Date of Enforcement Action: 19960307
Enforcement Responsible Agency: State
Enforcement Docket Number: Not reported
Enforcement Attorney: WA
Corrective Action Component: No
Appeal Initiated Date: Not reported
Appeal Resolution Date: Not reported
Disposition Status Date: Not reported
Disposition Status: Not reported
Disposition Status Description: Not reported
Consent/Final Order Sequence Number: Not reported
Consent/Final Order Respondent Name: Not reported
Consent/Final Order Lead Agency: Not reported
Enforcement Type: WRITTEN INFORMAL
Enforcement Responsible Person: WAJDH
Enforcement Responsible Sub-Organization: NW
SEP Sequence Number: Not reported
SEP Expenditure Amount: Not reported
SEP Scheduled Completion Date: Not reported

DRAFT

HEATH PRINTERS (Continued) **1000406443**

SEP Actual Date:	Not reported
SEP Defaulted Date:	Not reported
SEP Type:	Not reported
SEP Type Description:	Not reported
Proposed Amount:	Not reported
Final Monetary Amount:	Not reported
Paid Amount:	Not reported
Final Count:	Not reported
Final Amount:	Not reported
Found Violation:	No
Agency Which Determined Violation:	Not reported
Violation Short Description:	Not reported
Date Violation was Determined:	Not reported
Actual Return to Compliance Date:	Not reported
Return to Compliance Qualifier:	Not reported
Violation Responsible Agency:	Not reported
Scheduled Compliance Date:	Not reported
Enforcement Identifier:	Not reported
Date of Enforcement Action:	Not reported
Enforcement Responsible Agency:	Not reported
Enforcement Docket Number:	Not reported
Enforcement Attorney:	Not reported
Corrective Action Component:	Not reported
Appeal Initiated Date:	Not reported
Appeal Resolution Date:	Not reported
Disposition Status Date:	Not reported
Disposition Status:	Not reported
Disposition Status Description:	Not reported
Consent/Final Order Sequence Number:	Not reported
Consent/Final Order Respondent Name:	Not reported
Consent/Final Order Lead Agency:	Not reported
Enforcement Type:	Not reported
Enforcement Responsible Person:	Not reported
Enforcement Responsible Sub-Organization:	Not reported
SEP Sequence Number:	Not reported
SEP Expenditure Amount:	Not reported
SEP Scheduled Completion Date:	Not reported
SEP Actual Date:	Not reported
SEP Defaulted Date:	Not reported
SEP Type:	Not reported
SEP Type Description:	Not reported
Proposed Amount:	Not reported
Final Monetary Amount:	Not reported
Paid Amount:	Not reported
Final Count:	Not reported
Final Amount:	Not reported
Found Violation:	Yes
Agency Which Determined Violation:	State
Violation Short Description:	Generators - General
Date Violation was Determined:	19960306
Actual Return to Compliance Date:	19960327
Return to Compliance Qualifier:	Observed
Violation Responsible Agency:	State
Scheduled Compliance Date:	19960325
Enforcement Identifier:	000

DRAFT

HEATH PRINTERS (Continued) **1000406443**

Date of Enforcement Action: 19960307
Enforcement Responsible Agency: State
Enforcement Docket Number: Not reported
Enforcement Attorney: WA
Corrective Action Component: No
Appeal Initiated Date: Not reported
Appeal Resolution Date: Not reported
Disposition Status Date: Not reported
Disposition Status: Not reported
Disposition Status Description: Not reported
Consent/Final Order Sequence Number:Not reported
Consent/Final Order Respondent Name: Not reported
Consent/Final Order Lead Agency: Not reported
Enforcement Type: WRITTEN INFORMAL
Enforcement Responsible Person: WAJDH
Enforcement Responsible Sub-Organization: NW
SEP Sequence Number: Not reported
SEP Expenditure Amount: Not reported
SEP Scheduled Completion Date: Not reported
SEP Actual Date: Not reported
SEP Defaulted Date: Not reported
SEP Type: Not reported
SEP Type Description: Not reported
Proposed Amount: Not reported
Final Monetary Amount: Not reported
Paid Amount: Not reported
Final Count: Not reported
Final Amount: Not reported

Found Violation: Yes
Agency Which Determined Violation: State
Violation Short Description: Generators - General
Date Violation was Determined: 19960306
Actual Return to Compliance Date: 19960327
Return to Compliance Qualifier: Observed
Violation Responsible Agency: State
Scheduled Compliance Date: 19960401
Enforcement Identifier: 000
Date of Enforcement Action: 19960307
Enforcement Responsible Agency: State
Enforcement Docket Number: Not reported
Enforcement Attorney: WA
Corrective Action Component: No
Appeal Initiated Date: Not reported
Appeal Resolution Date: Not reported
Disposition Status Date: Not reported
Disposition Status: Not reported
Disposition Status Description: Not reported
Consent/Final Order Sequence Number:Not reported
Consent/Final Order Respondent Name: Not reported
Consent/Final Order Lead Agency: Not reported
Enforcement Type: WRITTEN INFORMAL
Enforcement Responsible Person: WAJDH
Enforcement Responsible Sub-Organization: NW
SEP Sequence Number: Not reported
SEP Expenditure Amount: Not reported
SEP Scheduled Completion Date: Not reported

DRAFT

HEATH PRINTERS (Continued) **1000406443**

SEP Actual Date:	Not reported
SEP Defaulted Date:	Not reported
SEP Type:	Not reported
SEP Type Description:	Not reported
Proposed Amount:	Not reported
Final Monetary Amount:	Not reported
Paid Amount:	Not reported
Final Count:	Not reported
Final Amount:	Not reported

Found Violation:	Yes
Agency Which Determined Violation:	State
Violation Short Description:	Generators - Records/Reporting
Date Violation was Determined:	19960306
Actual Return to Compliance Date:	19960327
Return to Compliance Qualifier:	Observed
Violation Responsible Agency:	State
Scheduled Compliance Date:	19960401
Enforcement Identifier:	000
Date of Enforcement Action:	19960307
Enforcement Responsible Agency:	State
Enforcement Docket Number:	Not reported
Enforcement Attorney:	WA
Corrective Action Component:	No
Appeal Initiated Date:	Not reported
Appeal Resolution Date:	Not reported
Disposition Status Date:	Not reported
Disposition Status:	Not reported
Disposition Status Description:	Not reported
Consent/Final Order Sequence Number:	Not reported
Consent/Final Order Respondent Name:	Not reported
Consent/Final Order Lead Agency:	Not reported
Enforcement Type:	WRITTEN INFORMAL
Enforcement Responsible Person:	WAJDH
Enforcement Responsible Sub-Organization:	NW
SEP Sequence Number:	Not reported
SEP Expenditure Amount:	Not reported
SEP Scheduled Completion Date:	Not reported
SEP Actual Date:	Not reported
SEP Defaulted Date:	Not reported
SEP Type:	Not reported
SEP Type Description:	Not reported
Proposed Amount:	Not reported
Final Monetary Amount:	Not reported
Paid Amount:	Not reported
Final Count:	Not reported
Final Amount:	Not reported

Found Violation:	Yes
Agency Which Determined Violation:	State
Violation Short Description:	Generators - Records/Reporting
Date Violation was Determined:	19960306
Actual Return to Compliance Date:	19960327
Return to Compliance Qualifier:	Observed
Violation Responsible Agency:	State
Scheduled Compliance Date:	19960401
Enforcement Identifier:	000

DRAFT

HEATH PRINTERS (Continued) **1000406443**

Date of Enforcement Action: 19960307
Enforcement Responsible Agency: State
Enforcement Docket Number: Not reported
Enforcement Attorney: WA
Corrective Action Component: No
Appeal Initiated Date: Not reported
Appeal Resolution Date: Not reported
Disposition Status Date: Not reported
Disposition Status: Not reported
Disposition Status Description: Not reported
Consent/Final Order Sequence Number:Not reported
Consent/Final Order Respondent Name: Not reported
Consent/Final Order Lead Agency: Not reported
Enforcement Type: WRITTEN INFORMAL
Enforcement Responsible Person: WAJDH
Enforcement Responsible Sub-Organization: NW
SEP Sequence Number: Not reported
SEP Expenditure Amount: Not reported
SEP Scheduled Completion Date: Not reported
SEP Actual Date: Not reported
SEP Defaulted Date: Not reported
SEP Type: Not reported
SEP Type Description: Not reported
Proposed Amount: Not reported
Final Monetary Amount: Not reported
Paid Amount: Not reported
Final Count: Not reported
Final Amount: Not reported

Evaluation Action Summary:
Evaluation Date: 19960306
Evaluation Responsible Agency: State
Found Violation: Yes
Evaluation Type Description: COMPLIANCE EVALUATION INSPECTION ON-SITE
Evaluation Responsible Person Identifier: WAJDH
Evaluation Responsible Sub-Organization: NW
Actual Return to Compliance Date: 19960327
Scheduled Compliance Date: 19960401
Date of Request: Not reported
Date Response Received: Not reported
Request Agency: Not reported
Former Citation: Not reported

Evaluation Date: 19960306
Evaluation Responsible Agency: State
Found Violation: No
Evaluation Type Description: FOCUSED COMPLIANCE INSPECTION
Evaluation Responsible Person Identifier: WAJDH
Evaluation Responsible Sub-Organization: NW
Actual Return to Compliance Date: Not reported
Scheduled Compliance Date: Not reported
Date of Request: Not reported
Date Response Received: Not reported
Request Agency: Not reported
Former Citation: Not reported

Evaluation Date: 19960306

DRAFT

HEATH PRINTERS (Continued) **1000406443**

Evaluation Responsible Agency:	State
Found Violation:	Yes
Evaluation Type Description:	COMPLIANCE EVALUATION INSPECTION ON-SITE
Evaluation Responsible Person Identifier:	WAJDH
Evaluation Responsible Sub-Organization:	NW
Actual Return to Compliance Date:	19960327
Scheduled Compliance Date:	19960325
Date of Request:	Not reported
Date Response Received:	Not reported
Request Agency:	Not reported
Former Citation:	Not reported

Evaluation Date:	19960306
Evaluation Responsible Agency:	State
Found Violation:	Yes
Evaluation Type Description:	COMPLIANCE EVALUATION INSPECTION ON-SITE
Evaluation Responsible Person Identifier:	WAJDH
Evaluation Responsible Sub-Organization:	NW
Actual Return to Compliance Date:	19960327
Scheduled Compliance Date:	19960401
Date of Request:	Not reported
Date Response Received:	Not reported
Request Agency:	Not reported
Former Citation:	Not reported

Evaluation Date:	19960306
Evaluation Responsible Agency:	State
Found Violation:	Yes
Evaluation Type Description:	COMPLIANCE EVALUATION INSPECTION ON-SITE
Evaluation Responsible Person Identifier:	WAJDH
Evaluation Responsible Sub-Organization:	NW
Actual Return to Compliance Date:	19960327
Scheduled Compliance Date:	19960401
Date of Request:	Not reported
Date Response Received:	Not reported
Request Agency:	Not reported
Former Citation:	Not reported

Evaluation Date:	19960306
Evaluation Responsible Agency:	State
Found Violation:	Yes
Evaluation Type Description:	COMPLIANCE EVALUATION INSPECTION ON-SITE
Evaluation Responsible Person Identifier:	WAJDH
Evaluation Responsible Sub-Organization:	NW
Actual Return to Compliance Date:	19960327
Scheduled Compliance Date:	19960401
Date of Request:	Not reported
Date Response Received:	Not reported
Request Agency:	Not reported
Former Citation:	Not reported

FINDS:
Registry ID: 110005313268

Click Here for FRS Facility Detail Report:

DRAFT

HEATH PRINTERS (Continued) **1000406443**

Environmental Interest/Information System:
Washington Facility / Site Identification System (WA-FSIS) provides a means to query and display data maintained by the Washington Department of Ecology. This system contains key information for each facility/site that is currently, or has been, of interest to the Air Quality, Dam Safety, Hazardous Waste, Toxics Cleanup, and Water Quality Programs.
RCRAInfo is a national information system that supports the Resource Conservation and Recovery Act (RCRA) program through the tracking of events and activities related to facilities that generate, transport, and treat, store, or dispose of hazardous waste. RCRAInfo allows RCRA program staff to track the notification, permit, compliance, and corrective action activities required under RCRA.

Click this hyperlink while viewing on your computer to access additional FINDS: detail in the EDR Site Report.

ECHO:

Envid:	1000406443
Registry ID:	110005313268
DFR URL:	http://echo.epa.gov/detailed-facility-report?fid=110005313268
Name:	HEATH PRINTERS
Address:	1617 BOYLESTON
City,State,Zip:	SEATTLE, WA 98122

E86 **BOYLSTON GARAGE** **EDR Hist Auto** **1009358635**
WSW **1617 BOYLSTON AVE** **N/A**
< 1/8 **SEATTLE, WA**
0.012 mi.
64 ft. **Site 6 of 15 in cluster E**

Relative: EDR Hist Auto
Lower
Actual:
290 ft.

Year:	Name:	Type:
1925	BOYLSTON GARAGE	AUTOMOBILE GARAGES
1925	BOYLSTON REPAIR SHOP	AUTOMOBILE REPAIRERS
1930	WIDE A WAKE GARAGE	AUTOMOBILE GARAGES
1935	BOYLSTON GARAGE	AUTOMOBILE GARAGES
1940	BOYLSTON GARAGE	AUTOMOBILE REPAIRING
1944	BOYLSTON GARAGE	AUTOMOBILE GARAGES
1951	BCYLSTON GARAGE	AUTOMOBILE REPAIRING
1955	BOYLSTON GARAGE	AUTOMOBILE REPAIRING
1960	LAWRENCE AND ELLINGSON	AUTOMOBILE REPAIRING

E87 **HEATH PRINTERS** **WA ALLSITES** **S127980115**
WSW **1617 BOYLSTON AVE** **WA ASBESTOS** **N/A**
< 1/8 **SEATTLE, WA 98122**
0.012 mi.
64 ft. **Site 7 of 15 in cluster E**

Relative: ALLSITES:
Lower
Actual:
290 ft.

Name:	HEATH PRINTERS
Facility Id:	82364999
Interaction:	66452
Interaction 1:	I

HEATH PRINTERS (Continued) **S127980115**

Interaction 2:	HWP
Ecology Program:	HAZWASTE
Program Data:	HWPPRT
Facility Alt.:	Not reported
Program ID:	WAD009245697
Date Interaction:	1993-01-01 00:00:00
Date Interaction 3:	Hazardous Waste Planner
Latitude:	47.615836262899997
Longitude:	-122.32375994500001

Interaction:	66451
Interaction 1:	I
Interaction 2:	HWG
Ecology Program:	HAZWASTE
Program Data:	TURBOWASTE
Facility Alt.:	Not reported
Program ID:	WAD009245697
Date Interaction:	1986-06-23 00:00:00
Date Interaction 3:	Hazardous Waste Generator
Latitude:	47.615836262899997
Longitude:	-122.32375994500001

Interaction:	66453
Interaction 1:	I
Interaction 2:	HWG
Ecology Program:	HAZWASTE
Program Data:	TURBOWASTE
Facility Alt.:	Not reported
Program ID:	WAD009245697
Date Interaction:	1997-02-04 00:00:00
Date Interaction 3:	Hazardous Waste Generator
Latitude:	47.615836262899997
Longitude:	-122.32375994500001

ASBESTOS:

Name:	Not reported
Address:	1617 BOYLSTON AVE
City,State,Zip:	SEATTLE, WA
Facility Type:	Not reported
Parent ID:	Not reported
Form ID:	169629#379851519
Notice Date:	01/15/2021
Start Date:	01/22/2021
Completion Date:	01/29/2021
Initial:	Not reported
Amended:	Not reported
On Hold:	Not reported
Off Hold:	Not reported
Emergency:	Not reported
Site Hours Start:	Not reported
Site Hours End:	Not reported
Sunday:	Not reported
Monday:	Not reported
Tuesday:	Not reported

DRAFT

HEATH PRINTERS (Continued) **S127980115**

Wednesday:	Not reported
Thursday:	Not reported
Friday:	Not reported
Saturday:	Not reported
Contractor ID:	Not reported
Phone:	Not reported
Job Site CAS:	Not reported
Project Form Email:	Not reported
Property Owner Name:	Not reported
Property Owner Agent:	Not reported
Property Owner Company:	ECO ENVIRONMENTAL SERVICES, IN (KENT) (ABCN00001468)
Property Owner Address:	Not reported
Property Owner City:	Not reported
Property Owner State:	Not reported
Property Owner Zip4:	Not reported
Property Owner Phone:	Not reported
Job Site Room:	Not reported
Facility Age:	Not reported
Facility Size:	Not reported
Facility Remodel:	Not reported
Facility Demo:	Not reported
Facility Repair:	Not reported
Facility Maint:	Not reported
Removed:	Not reported
Encapsulated:	Not reported
Quantity Sq Ft:	Not reported
Fireproofing:	Not reported
Popcorn Ceiling:	Not reported
CAB:	Not reported
Sheet Vinyl:	Not reported
Asbestos Paper:	Not reported
Boiler Insulation:	Not reported
Duct Paper:	Not reported
VAT:	Not reported
Roofing:	Not reported
Sq Ft Other:	Not reported
Sq Ft Other Text:	Not reported
Quantity Lin Ft:	Not reported
Mag Pipe Insulation:	Not reported
Air Cell Pipe Insulation:	Not reported
Ducting Insulation:	Not reported
Cement Asbestos Pipe:	Not reported
Mudded Pipe Insulation:	Not reported
Duct Tape:	Not reported
Lin Ft Other1:	Not reported
Lin Ft Other1 Text:	Not reported
Lin Ft Other2:	Not reported
Lin Ft Other2 Text:	Not reported
Indoors:	Not reported
Outdoors:	Not reported
Neg Pres Enclosure:	Not reported
Glove Bag:	Not reported
Mini Enclosure:	Not reported
Critical Barriers:	Not reported
Wrap And Cut:	Not reported
Wet Methods:	Not reported
HEPA Vacuum:	Not reported

DRAFT

HEATH PRINTERS (Continued) **S127980115**

MANUALMETHODS :	Not reported
Other CM1:	Not reported
Other CM1 Text:	Not reported
Other CM2:	Not reported
Other CM2 Text:	Not reported
Half Mask APR:	Not reported
Full Face APR:	Not reported
PAPR:	Not reported
Type C Continuous:	Not reported
Type C Pressure:	Not reported
Other Resp Pro:	Not reported
Other Resp Pro Text:	Not reported
Comments:	Not reported
Date Time Submitted:	Not reported
Submitter IP Address:	Not reported
Region:	2
UBI:	602925156
Notice type:	Initial
Project Type:	Air cell Pipe Insulation, Other Square Footage, Vinyl Asbestos Tile
Supervisor:	Steve Bloom (ABAS00033887) ACTIVE
Supervisor Phone:	Not reported
Certificate Status:	ACTIVE
Name:	Not reported
Address:	1617 BOYLSTON AVE
City,State,Zip:	SEATTLE, WA
Facility Type:	Not reported
Parent ID:	Not reported
Form ID:	169629#379851519
Notice Date:	01/18/2021
Start Date:	01/22/2021
Completion Date:	01/29/2021
Initial:	Not reported
Amended:	Not reported
On Hold:	Not reported
Off Hold:	Not reported
Emergency:	Not reported
Site Hours Start:	Not reported
Site Hours End:	Not reported
Sunday:	Not reported
Monday:	Not reported
Tuesday:	Not reported
Wednesday:	Not reported
Thursday:	Not reported
Friday:	Not reported
Saturday:	Not reported
Contractor ID:	Not reported
Phone:	Not reported
Job Site CAS:	Not reported
Project Form Email:	Not reported
Property Owner Name:	Not reported
Property Owner Agent:	Not reported
Property Owner Company:	ECO ENVIRONMENTAL SERVICES, IN (KENT) (ABCN00001468)
Property Owner Address:	Not reported
Property Owner City:	Not reported
Property Owner State:	Not reported
Property Owner Zip4:	Not reported

DRAFT

HEATH PRINTERS (Continued) **S127980115**

Property Owner Phone:	Not reported
Job Site Room:	Not reported
Facility Age:	Not reported
Facility Size:	Not reported
Facility Remodel:	Not reported
Facility Demo:	Not reported
Facility Repair:	Not reported
Facility Maint:	Not reported
Removed:	Not reported
Encapsulated:	Not reported
Quantity Sq Ft:	Not reported
Fireproofing:	Not reported
Popcorn Ceiling:	Not reported
CAB:	Not reported
Sheet Vinyl:	Not reported
Asbestos Paper:	Not reported
Boiler Insulation:	Not reported
Duct Paper:	Not reported
VAT:	Not reported
Roofing:	Not reported
Sq Ft Other:	Not reported
Sq Ft Other Text:	Not reported
Quantity Lin Ft:	Not reported
Mag Pipe Insulation:	Not reported
Air Cell Pipe Insulation:	Not reported
Ducting Insulation:	Not reported
Cement Asbestos Pipe:	Not reported
Mudded Pipe Insulation:	Not reported
Duct Tape:	Not reported
Lin Ft Other1:	Not reported
Lin Ft Other1 Text:	Not reported
Lin Ft Other2:	Not reported
Lin Ft Other2 Text:	Not reported
Indoors:	Not reported
Outdoors:	Not reported
Neg Pres Enclosure:	Not reported
Glove Bag:	Not reported
Mini Enclosure:	Not reported
Critical Barriers:	Not reported
Wrap And Cut:	Not reported
Wet Methods:	Not reported
HEPA Vacuum:	Not reported
MANUALMETHODS :	Not reported
Other CM1:	Not reported
Other CM1 Text:	Not reported
Other CM2:	Not reported
Other CM2 Text:	Not reported
Half Mask APR:	Not reported
Full Face APR:	Not reported
PAPR:	Not reported
Type C Continuous:	Not reported
Type C Pressure:	Not reported
Other Resp Pro:	Not reported
Other Resp Pro Text:	Not reported
Comments:	Not reported
Date Time Submitted:	Not reported
Submitter IP Address:	Not reported

DRAFT

HEATH PRINTERS (Continued) **S127980115**

Region:	2
UBI:	602925156
Notice type:	Initial
Project Type:	Air cell Pipe Insulation, Other Square Footage, Vinyl Asbestos Tile
Supervisor:	Steve Bloom (ABAS00033887) ACTIVE
Supervisor Phone:	Not reported
Certificate Status:	ACTIVE
Name:	Not reported
Address:	1617 BOYLSTON AVE
City,State,Zip:	SEATTLE, WA
Facility Type:	Not reported
Parent ID:	Not reported
Form ID:	177371#123161488
Notice Date:	07/01/2021
Start Date:	07/12/2021
Completion Date:	07/21/2021
Initial:	Not reported
Amended:	Not reported
On Hold:	Not reported
Off Hold:	Not reported
Emergency:	Not reported
Site Hours Start:	Not reported
Site Hours End:	Not reported
Sunday:	Not reported
Monday:	Not reported
Tuesday:	Not reported
Wednesday:	Not reported
Thursday:	Not reported
Friday:	Not reported
Saturday:	Not reported
Contractor ID:	Not reported
Phone:	Not reported
Job Site CAS:	Not reported
Project Form Email:	Not reported
Property Owner Name:	Not reported
Property Owner Agent:	Not reported
Property Owner Company:	ECO ENVIRONMENTAL SERVICES, IN (KENT) (ABCN00001468)
Property Owner Address:	Not reported
Property Owner City:	Not reported
Property Owner State:	Not reported
Property Owner Zip4:	Not reported
Property Owner Phone:	Not reported
Job Site Room:	Not reported
Facility Age:	Not reported
Facility Size:	Not reported
Facility Remodel:	Not reported
Facility Demo:	Not reported
Facility Repair:	Not reported
Facility Maint:	Not reported
Removed:	Not reported
Encapsulated:	Not reported
Quantity Sq Ft:	Not reported
Fireproofing:	Not reported
Popcorn Ceiling:	Not reported
CAB:	Not reported
Sheet Vinyl:	Not reported

DRAFT

HEATH PRINTERS (Continued) **S127980115**

Asbestos Paper:	Not reported
Boiler Insulation:	Not reported
Duct Paper:	Not reported
VAT:	Not reported
Roofing:	Not reported
Sq Ft Other:	Not reported
Sq Ft Other Text:	Not reported
Quantity Lin Ft:	Not reported
Mag Pipe Insulation:	Not reported
Air Cell Pipe Insulation:	Not reported
Ducting Insulation:	Not reported
Cement Asbestos Pipe:	Not reported
Mudded Pipe Insulation:	Not reported
Duct Tape:	Not reported
Lin Ft Other1:	Not reported
Lin Ft Other1 Text:	Not reported
Lin Ft Other2:	Not reported
Lin Ft Other2 Text:	Not reported
Indoors:	Not reported
Outdoors:	Not reported
Neg Pres Enclosure:	Not reported
Glove Bag:	Not reported
Mini Enclosure:	Not reported
Critical Barriers:	Not reported
Wrap And Cut:	Not reported
Wet Methods:	Not reported
HEPA Vacuum:	Not reported
MANUALMETHODS :	Not reported
Other CM1:	Not reported
Other CM1 Text:	Not reported
Other CM2:	Not reported
Other CM2 Text:	Not reported
Half Mask APR:	Not reported
Full Face APR:	Not reported
PAPR:	Not reported
Type C Continuous:	Not reported
Type C Pressure:	Not reported
Other Resp Pro:	Not reported
Other Resp Pro Text:	Not reported
Comments:	Not reported
Date Time Submitted:	Not reported
Submitter IP Address:	Not reported
Region:	2
UBI:	602925156
Notice type:	Initial
Project Type:	Roofing
Supervisor:	Roger Preslar (ABAS00036845) ACTIVE
Supervisor Phone:	Not reported
Certificate Status:	ACTIVE

DRAFT

G88
South
< 1/8
0.014 mi.
72 ft.

HARPER CHAS S INC
817 E PIKE
SEATTLE, WA

EDR Hist Auto **1009383454**
N/A

Site 10 of 18 in cluster G

Relative:
Lower

EDR Hist Auto

Actual:
298 ft.

Year:	Name:	Type:
1920	HARPER CHAS S INC	AUTOMOBILE REPAIRS AND SUPPLIES

E89
SW
< 1/8
0.014 mi.
76 ft.

AUTO TIRE AND RUBBER CO
618 E PINE
SEATTLE, WA

EDR Hist Auto **1009378979**
N/A

Site 8 of 15 in cluster E

Relative:
Lower

EDR Hist Auto

Actual:
283 ft.

Year:	Name:	Type:
1920	AUTO TIRE AND RUBBER CO	AUTOMOBILE REPAIRS AND SUPPLIES

E90
WSW
< 1/8
0.015 mi.
79 ft.

SEATTLE CYLINDER GRINDING CO
610 E PINE
SEATTLE, WA

EDR Hist Auto **1009378675**
N/A

Site 9 of 15 in cluster E

Relative:
Lower

EDR Hist Auto

Actual:
284 ft.

Year:	Name:	Type:
1925	SEATTLE CYLINDER GRINDING CO	AUTOMOBILE REPAIRERS

91
WNW
< 1/8
0.017 mi.
91 ft.

GENERAL AUTO REPAIR CO
1720 BOYLSTON
SEATTLE, WA

EDR Hist Auto **1009359387**
N/A

Relative:
Lower

EDR Hist Auto

Actual:
300 ft.

Year:	Name:	Type:
1920	GENERAL AUTO REPAIR CO	AUTOMOBILE REPAIRS AND SUPPLIES

F92
SSE
< 1/8
0.018 mi.
97 ft.

PUGET SOUND MOTORS INC
908 E PINE
SEATTLE, WA

EDR Hist Auto **1009384958**
N/A

Site 12 of 15 in cluster F

Relative:
Lower

EDR Hist Auto

Actual:
314 ft.

Year:	Name:	Type:
1925	AUTOMOTIVE SERVICE CO	AUTOMOBILE REPAIRERS
1935	PUGET SOUND MOTORS INC	AUTOMOBILE REPAIRING

DRAFT

H93
South
< 1/8
0.020 mi.
104 ft.

SEATTLE TRANSMISSION SERVICE
1525 BROADWAY
SEATTLE, WA

EDR Hist Auto **1009357984**
N/A

Site 5 of 6 in cluster H

Relative:
Lower

EDR Hist Auto

Actual:
306 ft.

Year:	Name:	Type:
1955	SEATTLE TRANSMISSION SERVICE	AUTOMOBILE REPAIRING

H94
South
< 1/8
0.020 mi.
104 ft.

SEATTLE CENTRAL COMMUNITY COLLEGE - ACTIVITIES CTR
1525 BROADWAY
SEATTLE, WA 98122

WA ICR **S103509026**
N/A

Site 6 of 6 in cluster H

Relative:
Lower

Actual:
306 ft.

ICR:

Date Ecology Received Report:	09/09/93
Contaminants Found at Site:	Petroleum products
Media Contaminated:	Soil
Waste Management:	Tank
Region:	North Western
Type of Report Ecology Received:	Final cleanup report
Site Register Issue:	93-08
County Code:	17
Contact:	Not reported
Report Title:	Not reported

E95
WSW
< 1/8
0.020 mi.
106 ft.

NAKASHIMA SADAJIRO
608 E PINE
SEATTLE, WA

EDR Hist Cleaner **1009347062**
N/A

Site 10 of 15 in cluster E

Relative:
Lower

EDR Hist Cleaner

Actual:
282 ft.

Year:	Name:	Type:
1940	NAKASHIMA SADAJIRO	CLOTHES PRESSERS AND CLEANERS

G96
SSW
< 1/8
0.020 mi.
107 ft.

PIKE DYE WORKS
727 E PIKE
SEATTLE, WA

EDR Hist Cleaner **1009348704**
N/A

Site 11 of 18 in cluster G

Relative:
Lower

EDR Hist Cleaner

Actual:
293 ft.

Year:	Name:	Type:
1930	PIKE DYE WORKS	CLOTHES PRESSERS AND CLEANERS
1935	PIKE DYE WORKS	CLOTHES PRESSERS AND CLEANERS
1940	PIKE DYE WORKS	CLOTHES PRESSERS AND CLEANERS

DRAFT

B97 NNE < 1/8 0.021 mi. 110 ft. — **ST PIERRE H L, 1831 NAGLE PL, SEATTLE, WA** — **EDR Hist Auto** — **1009360103, N/A**

Site 11 of 11 in cluster B

Relative: Lower
Actual: 328 ft.

EDR Hist Auto

Year:	Name:	Type:
1925	ST PIERRE H L	AUTOMOBILE REPAIRERS
1980	UNITED TRANSMISSION AND PARTS I	AUTOMOBILE REPAIRING

G98 SSW < 1/8 0.021 mi. 112 ft. — **GILL PISTON RING CO, 723 E PIKE, SEATTLE, WA** — **EDR Hist Auto** — **1009381640, N/A**

Site 12 of 18 in cluster G

Relative: Lower
Actual: 293 ft.

EDR Hist Auto

Year:	Name:	Type:
1920	GILL PISTON RING CO	AUTOMOBILE REPAIRS AND SUPPLIES

I99 North < 1/8 0.022 mi. 115 ft. — **US POSTAL SERVICES, 101 BROADWAY AVE. E., SEATTLE, WA 98102** — **WA ICR, WA SPILLS, WA ASBESTOS** — **S104485266, N/A**

Site 3 of 8 in cluster I

Relative: Higher
Actual: 333 ft.

ICR:

Date Ecology Received Report:	08/03/98
Contaminants Found at Site:	Petroleum products
Media Contaminated:	Soil
Waste Management:	Tank
Region:	North Western
Type of Report Ecology Received:	Interim cleanup report
Site Register Issue:	98-11
County Code:	17
Contact:	Not reported
Report Title:	Not reported

SPILLS ERTS:

Facility Site ID:	Not reported
Name:	Not reported
Address:	101 BROADWAY AVE E
City,State,Zip:	SEATTLE, WA
Program Name:	Toxics Cleanup
Incident ID:	429592
Incident Status:	Historic
Incident Date:	06/18/1998
Initial Report Activity Name:	Storing
Initial Report Cause Category:	Equipment failure
Initial Report Cause Name:	Leaking underground storage tank
Initial Report Medium Name:	Soil
Initial Report Medium Category:	Ground
Initial Report Source Name:	Underground storage tank (UST)
Initial Report Source Category:	Tank
Initial Report Substance Name:	Marine gas oil

DRAFT

US POSTAL SERVICES (Continued) **S104485266**

Initial Report Substance Category:	Oil
Initial Report Substance Quantity:	Not reported
Initial Report Substance Unit Of Measure:	Not reported
Potentially Responsible Party First Name:	Not reported
Potentially Responsible Party Last Name:	Not reported
Potentially Responsible Party Organization:	US POSTAL SERVICE BROADWAY STATION
External Reference Number:	Not reported
Latitude:	Not reported
Longitude:	Not reported

ASBESTOS:

Name:	Not reported
Address:	101 BROADWAY AVE. EAST
City,State,Zip:	SEATTLE, WA 98102
Facility Type:	Commercial
Parent ID:	0
Form ID:	111898##1016Perfo477760
Notice Date:	02/12/2016
Start Date:	02/16/2016
Completion Date:	02/29/2016
Initial:	Not reported
Amended:	Not reported
On Hold:	Not reported
Off Hold:	Not reported
Emergency:	1
Site Hours Start:	7:00am
Site Hours End:	3:30pm
Sunday:	Not reported
Monday:	1
Tuesday:	1
Wednesday:	1
Thursday:	1
Friday:	1
Saturday:	Not reported
Contractor ID:	Not reported
Phone:	425-806-8404
Job Site CAS:	Dale Ahnstrom
Project Form Email:	tyler.hampton@pcg.com
Property Owner Name:	Not reported
Property Owner Agent:	Mark Craig
Property Owner Company:	PERFORMANCE ABATEMENT SRVC INC (ABCN00001016)
Property Owner Address:	4025 Delridge Way SW, Suite 530
Property Owner City:	Seattle
Property Owner State:	WA
Property Owner Zip4:	98106
Property Owner Phone:	206-768-7716
Job Site Room:	Not reported
Facility Age:	1951
Facility Size:	6304
Facility Remodel:	Not reported
Facility Demo:	1
Facility Repair:	Not reported
Facility Maint:	Not reported
Removed:	1
Encapsulated:	Not reported
Quantity Sq Ft:	4920
Fireproofing:	Not reported

DRAFT

US POSTAL SERVICES (Continued) **S104485266**

Popcorn Ceiling:	Not reported
CAB:	1
Sheet Vinyl:	Not reported
Asbestos Paper:	Not reported
Boiler Insulation:	Not reported
Duct Paper:	Not reported
VAT:	1
Roofing:	Not reported
Sq Ft Other:	Not reported
Sq Ft Other Text:	Not reported
Quantity Lin Ft:	444
Mag Pipe Insulation:	Not reported
Air Cell Pipe Insulation:	Not reported
Ducting Insulation:	Not reported
Cement Asbestos Pipe:	Not reported
Mudded Pipe Insulation:	Not reported
Duct Tape:	1
Lin Ft Other1:	1
Lin Ft Other1 Text:	Window Putty
Lin Ft Other2:	Not reported
Lin Ft Other2 Text:	Not reported
Indoors:	1
Outdoors:	1
Neg Pres Enclosure:	Not reported
Glove Bag:	Not reported
Mini Enclosure:	Not reported
Critical Barriers:	1
Wrap And Cut:	1
Wet Methods:	1
HEPA Vacuum:	1
MANUALMETHODS :	1
Other CM1:	Not reported
Other CM1 Text:	Not reported
Other CM2:	Not reported
Other CM2 Text:	Not reported
Half Mask APR:	1
Full Face APR:	Not reported
PAPR:	Not reported
Type C Continuous:	Not reported
Type C Pressure:	Not reported
Other Resp Pro:	Not reported
Other Resp Pro Text:	Not reported
Comments:	Ten day waiting period waved as per phone call (2/12/16 @ 2:20pm with John Stebbins.
Date Time Submitted:	2016-02-12 14:38:31
Submitter IP Address:	63.241.157.208
Region:	2
UBI:	601018806
Notice type:	Emergency
Project Type:	Cement Asbestos Board (CAB), Duct Tape, Other linear footage, Vinyl Asbestos Tile
Supervisor:	Dale Ahnstrom ()
Supervisor Phone:	Not reported
Certificate Status:	ACTIVE
Name:	Not reported
Address:	101 BROADWAY AVE. EAST

DRAFT

US POSTAL SERVICES (Continued) **S104485266**

City,State,Zip:	SEATTLE, WA 98102
Facility Type:	Commercial
Parent ID:	111898
Form ID:	112113##1016Perfo037649
Notice Date:	02/18/2016
Start Date:	02/16/2016
Completion Date:	02/29/2016
Initial:	Not reported
Amended:	1
On Hold:	Not reported
Off Hold:	1
Emergency:	1
Site Hours Start:	7:00am
Site Hours End:	3:30pm
Sunday:	Not reported
Monday:	1
Tuesday:	1
Wednesday:	1
Thursday:	1
Friday:	1
Saturday:	Not reported
Contractor ID:	Not reported
Phone:	425-806-8404
Job Site CAS:	Dale Ahnstrom
Project Form Email:	tyler.hampton@pcg.com
Property Owner Name:	Not reported
Property Owner Agent:	Mark Craig
Property Owner Company:	PERFORMANCE ABATEMENT SRVC INC (ABCN00001016)
Property Owner Address:	4025 Delridge Way SW, Suite 530
Property Owner City:	Seattle
Property Owner State:	WA
Property Owner Zip4:	98106
Property Owner Phone:	206-768-7716
Job Site Room:	Not reported
Facility Age:	1951
Facility Size:	6304
Facility Remodel:	Not reported
Facility Demo:	1
Facility Repair:	Not reported
Facility Maint:	Not reported
Removed:	1
Encapsulated:	Not reported
Quantity Sq Ft:	4920
Fireproofing:	Not reported
Popcorn Ceiling:	Not reported
CAB:	1
Sheet Vinyl:	Not reported
Asbestos Paper:	Not reported
Boiler Insulation:	Not reported
Duct Paper:	Not reported
VAT:	1
Roofing:	Not reported
Sq Ft Other:	Not reported
Sq Ft Other Text:	Not reported
Quantity Lin Ft:	444
Mag Pipe Insulation:	Not reported
Air Cell Pipe Insulation:	Not reported

DRAFT

US POSTAL SERVICES (Continued) **S104485266**

Ducting Insulation:	Not reported
Cement Asbestos Pipe:	Not reported
Mudded Pipe Insulation:	Not reported
Duct Tape:	1
Lin Ft Other1:	1
Lin Ft Other1 Text:	Window Putty
Lin Ft Other2:	Not reported
Lin Ft Other2 Text:	Not reported
Indoors:	1
Outdoors:	1
Neg Pres Enclosure:	Not reported
Glove Bag:	Not reported
Mini Enclosure:	Not reported
Critical Barriers:	1
Wrap And Cut:	1
Wet Methods:	1
HEPA Vacuum:	1
MANUALMETHODS :	1
Other CM1:	Not reported
Other CM1 Text:	Not reported
Other CM2:	Not reported
Other CM2 Text:	Not reported
Half Mask APR:	1
Full Face APR:	Not reported
PAPR:	Not reported
Type C Continuous:	Not reported
Type C Pressure:	Not reported
Other Resp Pro:	Not reported
Other Resp Pro Text:	Not reported
Comments:	Ten day waiting period waved as per phone call (2/12/16 @ 2:20pm with John Stebbins.
Date Time Submitted:	2016-02-18 09:21:03
Submitter IP Address:	63.241.157.208
Region:	2
UBI:	601018806
Notice type:	Emergency
Project Type:	Cement Asbestos Board (CAB), Duct Tape, Other linear footage, Vinyl Asbestos Tile
Supervisor:	Dale Ahnstrom ()
Supervisor Phone:	Not reported
Certificate Status:	ACTIVE
Name:	Not reported
Address:	101 BROADWAY AVE. EAST
City,State,Zip:	SEATTLE, WA 98102
Facility Type:	Commercial
Parent ID:	111898
Form ID:	112008##1016Perfo155597
Notice Date:	02/16/2016
Start Date:	02/16/2016
Completion Date:	02/29/2016
Initial:	Not reported
Amended:	1
On Hold:	1
Off Hold:	Not reported
Emergency:	1
Site Hours Start:	7:00am

DRAFT

US POSTAL SERVICES (Continued) **S104485266**

Site Hours End:	3:30pm
Sunday:	Not reported
Monday:	1
Tuesday:	1
Wednesday:	1
Thursday:	1
Friday:	1
Saturday:	Not reported
Contractor ID:	Not reported
Phone:	425-806-8404
Job Site CAS:	Dale Ahnstrom
Project Form Email:	tyler.hampton@pcg.com
Property Owner Name:	Not reported
Property Owner Agent:	Mark Craig
Property Owner Company:	PERFORMANCE ABATEMENT SRVC INC (ABCN00001016)
Property Owner Address:	4025 Delridge Way SW, Suite 530
Property Owner City:	Seattle
Property Owner State:	WA
Property Owner Zip4:	98106
Property Owner Phone:	206-768-7716
Job Site Room:	Not reported
Facility Age:	1951
Facility Size:	6304
Facility Remodel:	Not reported
Facility Demo:	1
Facility Repair:	Not reported
Facility Maint:	Not reported
Removed:	1
Encapsulated:	Not reported
Quantity Sq Ft:	4920
Fireproofing:	Not reported
Popcorn Ceiling:	Not reported
CAB:	1
Sheet Vinyl:	Not reported
Asbestos Paper:	Not reported
Boiler Insulation:	Not reported
Duct Paper:	Not reported
VAT:	1
Roofing:	Not reported
Sq Ft Other:	Not reported
Sq Ft Other Text:	Not reported
Quantity Lin Ft:	444
Mag Pipe Insulation:	Not reported
Air Cell Pipe Insulation:	Not reported
Ducting Insulation:	Not reported
Cement Asbestos Pipe:	Not reported
Mudded Pipe Insulation:	Not reported
Duct Tape:	1
Lin Ft Other1:	1
Lin Ft Other1 Text:	Window Putty
Lin Ft Other2:	Not reported
Lin Ft Other2 Text:	Not reported
Indoors:	1
Outdoors:	1
Neg Pres Enclosure:	Not reported
Glove Bag:	Not reported
Mini Enclosure:	Not reported

DRAFT

US POSTAL SERVICES (Continued) **S104485266**

Critical Barriers:	1
Wrap And Cut:	1
Wet Methods:	1
HEPA Vacuum:	1
MANUALMETHODS :	1
Other CM1:	Not reported
Other CM1 Text:	Not reported
Other CM2:	Not reported
Other CM2 Text:	Not reported
Half Mask APR:	1
Full Face APR:	Not reported
PAPR:	Not reported
Type C Continuous:	Not reported
Type C Pressure:	Not reported
Other Resp Pro:	Not reported
Other Resp Pro Text:	Not reported
Comments:	Ten day waiting period waved as per phone call (2/12/16 @ 2:20pm with John Stebbins.
Date Time Submitted:	2016-02-16 09:56:31
Submitter IP Address:	63.241.157.208
Region:	2
UBI:	601018806
Notice type:	Emergency
Project Type:	Cement Asbestos Board (CAB), Duct Tape, Other linear footage, Vinyl Asbestos Tile
Supervisor:	Dale Ahnstrom ()
Supervisor Phone:	Not reported
Certificate Status:	ACTIVE
Name:	Not reported
Address:	101 BROADWAY AVE. EAST
City,State,Zip:	SEATTLE, WA 98102
Facility Type:	Commercial
Parent ID:	111898
Form ID:	112725##1016Perfo858466
Notice Date:	03/02/2016
Start Date:	02/16/2016
Completion Date:	03/31/2016
Initial:	Not reported
Amended:	1
On Hold:	Not reported
Off Hold:	1
Emergency:	1
Site Hours Start:	7:00am
Site Hours End:	3:30pm
Sunday:	Not reported
Monday:	1
Tuesday:	1
Wednesday:	1
Thursday:	1
Friday:	1
Saturday:	Not reported
Contractor ID:	Not reported
Phone:	425-806-8404
Job Site CAS:	Dale Ahnstrom
Project Form Email:	tyler.hampton@pcg.com
Property Owner Name:	Not reported

DRAFT

US POSTAL SERVICES (Continued) **S104485266**

Property Owner Agent:	Mark Craig
Property Owner Company:	PERFORMANCE ABATEMENT SRVC INC (ABCN00001016)
Property Owner Address:	4025 Delridge Way SW, Suite 530
Property Owner City:	Seattle
Property Owner State:	WA
Property Owner Zip4:	98106
Property Owner Phone:	206-768-7716
Job Site Room:	Not reported
Facility Age:	1951
Facility Size:	6304
Facility Remodel:	Not reported
Facility Demo:	1
Facility Repair:	Not reported
Facility Maint:	Not reported
Removed:	1
Encapsulated:	Not reported
Quantity Sq Ft:	4920
Fireproofing:	Not reported
Popcorn Ceiling:	Not reported
CAB:	1
Sheet Vinyl:	Not reported
Asbestos Paper:	Not reported
Boiler Insulation:	Not reported
Duct Paper:	Not reported
VAT:	1
Roofing:	Not reported
Sq Ft Other:	Not reported
Sq Ft Other Text:	Not reported
Quantity Lin Ft:	444
Mag Pipe Insulation:	Not reported
Air Cell Pipe Insulation:	Not reported
Ducting Insulation:	Not reported
Cement Asbestos Pipe:	Not reported
Mudded Pipe Insulation:	Not reported
Duct Tape:	1
Lin Ft Other1:	1
Lin Ft Other1 Text:	Window Putty
Lin Ft Other2:	Not reported
Lin Ft Other2 Text:	Not reported
Indoors:	1
Outdoors:	1
Neg Pres Enclosure:	Not reported
Glove Bag:	Not reported
Mini Enclosure:	Not reported
Critical Barriers:	1
Wrap And Cut:	1
Wet Methods:	1
HEPA Vacuum:	1
MANUALMETHODS :	1
Other CM1:	Not reported
Other CM1 Text:	Not reported
Other CM2:	Not reported
Other CM2 Text:	Not reported
Half Mask APR:	1
Full Face APR:	Not reported
PAPR:	Not reported
Type C Continuous:	Not reported

DRAFT

US POSTAL SERVICES (Continued) **S104485266**

Type C Pressure:	Not reported
Other Resp Pro:	Not reported
Other Resp Pro Text:	Not reported
Comments:	Ten day waiting period waved as per phone call (2/12/16 @ 2:20pm with John Stebbins.
Date Time Submitted:	2016-03-02 08:10:40
Submitter IP Address:	63.241.157.208
Region:	2
UBI:	601018806
Notice type:	Emergency
Project Type:	Cement Asbestos Board (CAB), Duct Tape, Other linear footage, Vinyl Asbestos Tile
Supervisor:	Dale Ahnstrom ()
Supervisor Phone:	Not reported
Certificate Status:	ACTIVE
Name:	Not reported
Address:	101 BROADWAY AVE. EAST
City,State,Zip:	SEATTLE, WA 98102
Facility Type:	Commercial
Parent ID:	111898
Form ID:	112803##1016Perfo086571
Notice Date:	03/03/2016
Start Date:	02/16/2016
Completion Date:	03/31/2016
Initial:	Not reported
Amended:	Not reported
On Hold:	1
Off Hold:	Not reported
Emergency:	1
Site Hours Start:	7:00am
Site Hours End:	3:30pm
Sunday:	Not reported
Monday:	1
Tuesday:	1
Wednesday:	1
Thursday:	1
Friday:	1
Saturday:	Not reported
Contractor ID:	Not reported
Phone:	425-806-8404
Job Site CAS:	Dale Ahnstrom
Project Form Email:	tyler.hampton@pcg.com
Property Owner Name:	Not reported
Property Owner Agent:	Mark Craig
Property Owner Company:	PERFORMANCE ABATEMENT SRVC INC (ABCN00001016)
Property Owner Address:	4025 Delridge Way SW, Suite 530
Property Owner City:	Seattle
Property Owner State:	WA
Property Owner Zip4:	98106
Property Owner Phone:	206-768-7716
Job Site Room:	Not reported
Facility Age:	1951
Facility Size:	6304
Facility Remodel:	Not reported
Facility Demo:	1
Facility Repair:	Not reported

DRAFT

US POSTAL SERVICES (Continued) **S104485266**

Facility Maint:	Not reported
Removed:	1
Encapsulated:	Not reported
Quantity Sq Ft:	4920
Fireproofing:	Not reported
Popcorn Ceiling:	Not reported
CAB:	1
Sheet Vinyl:	Not reported
Asbestos Paper:	Not reported
Boiler Insulation:	Not reported
Duct Paper:	Not reported
VAT:	1
Roofing:	Not reported
Sq Ft Other:	Not reported
Sq Ft Other Text:	Not reported
Quantity Lin Ft:	444
Mag Pipe Insulation:	Not reported
Air Cell Pipe Insulation:	Not reported
Ducting Insulation:	Not reported
Cement Asbestos Pipe:	Not reported
Mudded Pipe Insulation:	Not reported
Duct Tape:	1
Lin Ft Other1:	1
Lin Ft Other1 Text:	Window Putty
Lin Ft Other2:	Not reported
Lin Ft Other2 Text:	Not reported
Indoors:	1
Outdoors:	1
Neg Pres Enclosure:	Not reported
Glove Bag:	Not reported
Mini Enclosure:	Not reported
Critical Barriers:	1
Wrap And Cut:	1
Wet Methods:	1
HEPA Vacuum:	1
MANUALMETHODS :	1
Other CM1:	Not reported
Other CM1 Text:	Not reported
Other CM2:	Not reported
Other CM2 Text:	Not reported
Half Mask APR:	1
Full Face APR:	Not reported
PAPR:	Not reported
Type C Continuous:	Not reported
Type C Pressure:	Not reported
Other Resp Pro:	Not reported
Other Resp Pro Text:	Not reported
Comments:	Ten day waiting period waved as per phone call (2/12/16 @ 2:20pm with John Stebbins.
Date Time Submitted:	2016-03-03 10:16:24
Submitter IP Address:	63.241.157.208
Region:	2
UBI:	601018806
Notice type:	Emergency
Project Type:	Cement Asbestos Board (CAB), Duct Tape, Other linear footage, Vinyl Asbestos Tile
Supervisor:	Dale Ahnstrom ()

DRAFT

US POSTAL SERVICES (Continued) **S104485266**

Supervisor Phone:	Not reported
Certificate Status:	ACTIVE
Name:	Not reported
Address:	101 BROADWAY AVE. EAST
City,State,Zip:	SEATTLE, WA 98102
Facility Type:	Commercial
Parent ID:	111898
Form ID:	112375##1016Perfo980243
Notice Date:	02/24/2016
Start Date:	02/16/2016
Completion Date:	02/29/2016
Initial:	Not reported
Amended:	Not reported
On Hold:	1
Off Hold:	Not reported
Emergency:	1
Site Hours Start:	7:00am
Site Hours End:	3:30pm
Sunday:	Not reported
Monday:	1
Tuesday:	1
Wednesday:	1
Thursday:	1
Friday:	1
Saturday:	Not reported
Contractor ID:	Not reported
Phone:	425-806-8404
Job Site CAS:	Dale Ahnstrom
Project Form Email:	tyler.hampton@pcg.com
Property Owner Name:	Not reported
Property Owner Agent:	Mark Craig
Property Owner Company:	PERFORMANCE ABATEMENT SRVC INC (ABCN00001016)
Property Owner Address:	4025 Delridge Way SW, Suite 530
Property Owner City:	Seattle
Property Owner State:	WA
Property Owner Zip4:	98106
Property Owner Phone:	206-768-7716
Job Site Room:	Not reported
Facility Age:	1951
Facility Size:	6304
Facility Remodel:	Not reported
Facility Demo:	1
Facility Repair:	Not reported
Facility Maint:	Not reported
Removed:	1
Encapsulated:	Not reported
Quantity Sq Ft:	4920
Fireproofing:	Not reported
Popcorn Ceiling:	Not reported
CAB:	1
Sheet Vinyl:	Not reported
Asbestos Paper:	Not reported
Boiler Insulation:	Not reported
Duct Paper:	Not reported
VAT:	1
Roofing:	Not reported

DRAFT

US POSTAL SERVICES (Continued) **S104485266**

Sq Ft Other:	Not reported
Sq Ft Other Text:	Not reported
Quantity Lin Ft:	444
Mag Pipe Insulation:	Not reported
Air Cell Pipe Insulation:	Not reported
Ducting Insulation:	Not reported
Cement Asbestos Pipe:	Not reported
Mudded Pipe Insulation:	Not reported
Duct Tape:	1
Lin Ft Other1:	1
Lin Ft Other1 Text:	Window Putty
Lin Ft Other2:	Not reported
Lin Ft Other2 Text:	Not reported
Indoors:	1
Outdoors:	1
Neg Pres Enclosure:	Not reported
Glove Bag:	Not reported
Mini Enclosure:	Not reported
Critical Barriers:	1
Wrap And Cut:	1
Wet Methods:	1
HEPA Vacuum:	1
MANUALMETHODS :	1
Other CM1:	Not reported
Other CM1 Text:	Not reported
Other CM2:	Not reported
Other CM2 Text:	Not reported
Half Mask APR:	1
Full Face APR:	Not reported
PAPR:	Not reported
Type C Continuous:	Not reported
Type C Pressure:	Not reported
Other Resp Pro:	Not reported
Other Resp Pro Text:	Not reported
Comments:	Ten day waiting period waved as per phone call (2/12/16 @ 2:20pm with John Stebbins.
Date Time Submitted:	2016-02-24 09:07:43
Submitter IP Address:	63.241.157.208
Region:	2
UBI:	601018806
Notice type:	Emergency
Project Type:	Cement Asbestos Board (CAB), Duct Tape, Other linear footage, Vinyl Asbestos Tile
Supervisor:	Dale Ahnstrom ()
Supervisor Phone:	Not reported
Certificate Status:	ACTIVE

E100 **MODERN AUTO REPAIR CO INC** **EDR Hist Auto** **1009378850**
SW **613 E PINE** **N/A**
< 1/8 **SEATTLE, WA**
0.022 mi.
117 ft. **Site 11 of 15 in cluster E**

Relative: EDR Hist Auto
Lower

Actual:
278 ft.

Year:	Name:	Type:
1930	MODERN AUTO REPAIR CO INC	AUTOMOBILE REPAIRING

DRAFT

G101 SSW < 1/8 0.023 mi. 120 ft. — **RICHEY S DRY CLEANING**, **719 E PIKE**, **SEATTLE, WA** — **EDR Hist Cleaner** — **1009348559** / **N/A**

Site 13 of 18 in cluster G

Relative: Lower — EDR Hist Cleaner

Actual: 293 ft.

Year:	Name:	Type:
1951	RICHEY S DRY CLEANING	CLEANERS AND DYERS

G102 SSW < 1/8 0.023 mi. 120 ft. — **EMERY TIRE AND RUBBER CO**, **719 E PIKE**, **SEATTLE, WA** — **EDR Hist Auto** — **1009381454** / **N/A**

Site 14 of 18 in cluster G

Relative: Lower — EDR Hist Auto

Actual: 293 ft.

Year:	Name:	Type:
1920	EMERY TIRE AND RUBBER CO	AUTOMOBILE REPAIRS AND SUPPLIES

E103 SW < 1/8 0.023 mi. 121 ft. — **GOETZ HENRY**, **609 E PINE**, **SEATTLE, WA** — **EDR Hist Auto** — **1009378653** / **N/A**

Site 12 of 15 in cluster E

Relative: Lower — EDR Hist Auto

Actual: 278 ft.

Year:	Name:	Type:
1920	FOSTER K T	AUTOMOBILE REPAIRS AND SUPPLIES
1925	GOETZ HENRY JR	AUTOMOBILE REPAIRERS
1930	GOETZ HENRY JR	AUTOMOBILE REPAIRING
1935	GOETZ HENRY	AUTOMOBILE REPAIRING

E104 SW < 1/8 0.023 mi. 124 ft. — **GOETZ HENRY**, **611 E PINE**, **SEATTLE, WA** — **EDR Hist Auto** — **1009378757** / **N/A**

Site 13 of 15 in cluster E

Relative: Lower — EDR Hist Auto

Actual: 278 ft.

Year:	Name:	Type:
1935	MAC MILLAN ALEX J	AUTOMOBILE REPAIRING
1940	GOETZ HENRY	AUTOMOBILE REPAIRING
1944	GOETZ HENRY	AUTOMOBILE REPAIRING

DRAFT

F105 South < 1/8 0.024 mi. 125 ft. | **STORAGE BATTERY SERVICE CO**
1532 BROADWAY
SEATTLE, WA | **EDR Hist Auto** | **1009358040**
N/A

Site 13 of 15 in cluster F

Relative: Lower
Actual: 308 ft.

EDR Hist Auto

Year:	Name:	Type:
1920	STORAGE BATTERY SERVICE CO	AUTOMOBILE REPAIRS AND SUPPLIES

I106 North < 1/8 0.025 mi. 130 ft. | **CENTRAL PUGET SOUND REGIONAL TRANSIT AUTH**
1830 BROADWAY AVE
SEATTLE, WA 98122 | **WA LUST**
WA UST
WA SPILLS | **U004158110**
N/A

Site 4 of 8 in cluster I

Relative: Higher
Actual: 332 ft.

LUST:

Name:	CAPITOL HILL STATION SOUTH ENTRANCE
Address:	1830 BROADWAY AVE
City,State,Zip:	SEATTLE, WA 98122
Facility ID:	11246
Lust Status Type:	LUST - NFA
Cleanup Site ID:	14717
Cleanup Unit Type:	Upland
Process Type:	Independent Action
Cleanup Unit Name:	CENTRAL PUGET SOUND REGIONAL TRANSIT AUTH,CENTRAL PUGET SOUND REGIONAL TRANSIT AUTHORITY
Response Section:	Northwest
Release Date:	04/29/2009
Lust Date:	07/19/2018
Region:	Northwest
Lust ID:	8059
UST ID:	619725
Contaminant Name:	Petroleum-Other
Ground Water:	Not reported
Surface Water:	Not reported
Soil:	Remediated-Below
Sediment:	Not reported
Air:	Not reported
Bedrock:	Not reported
URL:	https://apps.ecology.wa.gov/cleanupsearch/site/14717
Lat/Long:	47.6186546 / -122.32063

UST:

Name:	CENTRAL PUGET SOUND REGIONAL TRANSIT AUTH
Address:	1830 BROADWAY AVE
City:	SEATTLE
Zip:	98122
Facility ID:	11246
Site Id:	619725
Decimal Latitude:	47.618654652
Decimal Longitude:	-122.32063985
Tank Name:	1
Tag Number:	Not reported
Tank Status:	Removed
Tank Status Date:	10/4/2011
Tank Install Date:	Not reported

DRAFT

CENTRAL PUGET SOUND REGIONAL TRANSIT AUTH (Continued) **U004158110**

Tank Closure Date:	12/3/2010
Capacity Range:	111 TO 1,100 Gallons
Tank Permit Expiration Date:	Not reported
Tank Upgrade Date:	Not reported
Tank Spill Prevention:	Not reported
Tank Overfill Prevention:	Not reported
Tank Material:	Not reported
Tank Construction:	Not reported
Tank Tightness Test:	Not reported
Tank Corrosion Protection:	Not reported
Tank Manifold:	Not reported
Tank Release Detection:	Not reported
Tank SFC Type:	Not reported
Pipe Material:	Not reported
Pipe Construction:	Not reported
Pipe Primary Release Detection:	Not reported
Pipe Second Release Detection:	Not reported
Pipe Corrosion Protection:	Not reported
Pipe Pumping System:	Not reported
Responsible Unit:	Northwest
Dispencer/Pump SFC Type:	Not reported
Region:	Northwest
Is Active:	False
Actual Capacity:	500
Pipe Install Date:	Not reported
Turbine Sump Construction:	Not reported
Compart Number:	1
Stored Substance:	Unleaded Gasoline
Used Substance:	Motor Fuel for Vehicles
Compart Capacity:	500
URL:	https://apps.ecology.wa.gov/cleanupsearch/reports/ust?SiteId=619725

Name:	CENTRAL PUGET SOUND REGIONAL TRANSIT AUTH
Address:	1830 BROADWAY AVE
City:	SEATTLE
Zip:	98122

Tank Name:	2
Tag Number:	Not reported
Tank Status:	Removed
Tank Status Date:	10/4/2011
Tank Install Date:	Not reported
Tank Closure Date:	12/3/2010
Capacity Range:	111 TO 1,100 Gallons
Tank Permit Expiration Date:	Not reported
Tank Upgrade Date:	Not reported
Tank Spill Prevention:	Not reported
Tank Overfill Prevention:	Not reported
Tank Material:	Not reported
Tank Construction:	Not reported
Tank Tightness Test:	Not reported
Tank Corrosion Protection:	Not reported
Tank Manifold:	Not reported
Tank Release Detection:	Not reported
Tank SFC Type:	Not reported
Pipe Material:	Not reported
Pipe Construction:	Not reported

DRAFT

CENTRAL PUGET SOUND REGIONAL TRANSIT AUTH (Continued) **U004158110**

Pipe Primary Release Detection:	Not reported
Pipe Second Release Detection:	Not reported
Pipe Corrosion Protection:	Not reported
Pipe Pumping System:	Not reported
Responsible Unit:	Northwest
Dispencer/Pump SFC Type:	Not reported
Region:	Northwest
Is Active:	False
Actual Capacity:	500
Pipe Install Date:	Not reported
Turbine Sump Construction:	Not reported
Compart Number:	1
Stored Substance:	Unleaded Gasoline
Used Substance:	Motor Fuel for Vehicles
Compart Capacity:	500
URL:	https://apps.ecology.wa.gov/cleanupsearch/reports/ust?SiteId=619725

Name:	CENTRAL PUGET SOUND REGIONAL TRANSIT AUTH
Address:	1830 BROADWAY AVE
City:	SEATTLE
Zip:	98122

Tank Name:	3
Tag Number:	Not reported
Tank Status:	Removed
Tank Status Date:	7/21/2015
Tank Install Date:	Not reported
Tank Closure Date:	Not reported
Capacity Range:	Not reported
Tank Permit Expiration Date:	Not reported
Tank Upgrade Date:	Not reported
Tank Spill Prevention:	Not reported
Tank Overfill Prevention:	Not reported
Tank Material:	Not reported
Tank Construction:	Not reported
Tank Tightness Test:	Not reported
Tank Corrosion Protection:	Not reported
Tank Manifold:	Not reported
Tank Release Detection:	Not reported
Tank SFC Type:	Not reported
Pipe Material:	Not reported
Pipe Construction:	Not reported
Pipe Primary Release Detection:	Not reported
Pipe Second Release Detection:	Not reported
Pipe Corrosion Protection:	Not reported
Pipe Pumping System:	Not reported
Responsible Unit:	Northwest
Dispencer/Pump SFC Type:	Not reported
Region:	Northwest
Is Active:	False
Actual Capacity:	500
Pipe Install Date:	Not reported
Turbine Sump Construction:	Not reported
Compart Number:	1
Stored Substance:	Used Oil/Waste Oil
Used Substance:	Unknown
Compart Capacity:	500

DRAFT

CENTRAL PUGET SOUND REGIONAL TRANSIT AUTH (Continued) **U004158110**

URL: https://apps.ecology.wa.gov/cleanupsearch/reports/ust?SiteId=619725

SPILLS ERTS:

Facility Site ID:	Not reported
Name:	SOUND TRANSIT CAPITOL HILL LIGHT RAIL STATION
Address:	1830 BROADWAY AVE
City,State,Zip:	SEATTLE, WA
Program Name:	Toxics Cleanup
Incident ID:	659444
Incident Status:	Historic
Incident Date:	04/28/2009
Initial Report Activity Name:	Other
Initial Report Cause Category:	Accident
Initial Report Cause Name:	Other
Initial Report Medium Name:	Groundwater
Initial Report Medium Category:	Water
Initial Report Source Name:	Commercial/Industrial facility
Initial Report Source Category:	Facility
Initial Report Substance Name:	Undetermined
Initial Report Substance Category:	Historical
Initial Report Substance Quantity:	Not reported
Initial Report Substance Unit Of Measure:	Not reported
Potentially Responsible Party First Name:	Not reported
Potentially Responsible Party Last Name:	Not reported
Potentially Responsible Party Organization:	Sound Transit
External Reference Number:	Not reported
Latitude:	Not reported
Longitude:	Not reported

I107 **CONSOLIDATED MOTOR POOL INC** **EDR Hist Auto** **1009360087**
North **1830 BROADWAY** **N/A**
< 1/8 **SEATTLE, WA**
0.025 mi.
130 ft. **Site 5 of 8 in cluster I**

Relative:
Higher

Actual:
332 ft.

EDR Hist Auto

Year:	Name:	Type:
1930	CORDES AUTO REPAIR	AUTOMOBILE REPAIRING
1951	BROADWAY AUTOMOTIVE SERVICE	AUTOMOBILE REPAIRING
1951	CONSOLIDATED MOTOR POOL INC	AUTOMOBILE REPAIRING
1955	BROADWAY AUTOMOTIVE SERVICE	AUTOMOBILE REPAIRING
1960	BROADWAY AUTOMOTIVE SERVICE	AUTOMOBILE REPAIRING
1966	UNITED TRANSMISSION SERVICE CO	AUTOMOBILE REPAIRING
1970	UNITED TRANSMISSION SERVICE INC	AUTOMOBILE REPAIRING
1975	UNITED TRENEMISEON SERVICE INC	AUTOMOBILE REPAIRING
1980	UNITED TRANSMISSION SERVICE	AUTOMOBILE REPAIRING
1982	UNITED TRANSMISSION SERVICE CO	Automotive Repair Shops, NEC

DRAFT

I108 **CENTRAL PUGET SOUND REGIONAL TRANSIT AUTHORITY** **WA CSCSL** **S110625444**
North **1830 BROADWAY AVE** **WA ALLSITES** **N/A**
< 1/8 **SEATTLE, WA 98122**
0.025 mi.
130 ft. **Site 6 of 8 in cluster I**

Relative:
Higher

Actual:
332 ft.

CSCSL:

Name:	CAPITOL HILL STATION SOUTH ENTRANCE
Address:	1830 BROADWAY AVE
City,State,Zip:	SEATTLE, WA 98122
Facility ID:	11246
Region:	Northwest
Lat/Long:	47.618654652 / -122.32063985
Clean Up Siteid:	14717
Site Status:	Cleanup Started
Contaminant Name:	Arsenic
Alternate Site Names:	CENTRAL PUGET SOUND REGIONAL TRANSIT AUTH,CENTRAL PUGET SOUND REGIONAL TRANSIT AUTHORITY
Site Rank:	Not reported
Has Institutional Control:	Not reported
Past VCP:	Not reported
Current VCP:	Not reported
URL:	https://apps.ecology.wa.gov/cleanupsearch/site/14717
Ground Water:	Not reported
Surface Water:	Not reported
Soil:	Below Cleanup Levels
Sediment:	Not reported
Air:	Not reported
Bedrock:	Not reported
Responsible Unit:	Northwest

Name:	CAPITOL HILL STATION SOUTH ENTRANCE
Address:	1830 BROADWAY AVE
City,State,Zip:	SEATTLE, WA 98122
Facility ID:	11246
Region:	Northwest
Lat/Long:	47.618654652 / -122.32063985
Clean Up Siteid:	14717
Site Status:	Cleanup Started
Contaminant Name:	Benzene
Alternate Site Names:	CENTRAL PUGET SOUND REGIONAL TRANSIT AUTH,CENTRAL PUGET SOUND REGIONAL TRANSIT AUTHORITY
Site Rank:	Not reported
Has Institutional Control:	Not reported
Past VCP:	Not reported
Current VCP:	Not reported
URL:	https://apps.ecology.wa.gov/cleanupsearch/site/14717
Ground Water:	Not reported
Surface Water:	Not reported
Soil:	Below Cleanup Levels
Sediment:	Not reported
Air:	Confirmed Above Cleanup Levels
Bedrock:	Not reported
Responsible Unit:	Northwest

Name:	CAPITOL HILL STATION SOUTH ENTRANCE
Address:	1830 BROADWAY AVE
City,State,Zip:	SEATTLE, WA 98122
Facility ID:	11246

DRAFT

CENTRAL PUGET SOUND REGIONAL TRANSIT AUTHORITY (Continued) **S110625444**

Region: Northwest
Lat/Long: 47.618654652 / -122.32063985
Clean Up Siteid: 14717
Site Status: Cleanup Started
Contaminant Name: Halogenated Solvents
Alternate Site Names: CENTRAL PUGET SOUND REGIONAL TRANSIT AUTH,CENTRAL PUGET SOUND REGIONAL TRANSIT AUTHORITY
Site Rank: Not reported
Has Institutional Control: Not reported
Past VCP: Not reported
Current VCP: Not reported
URL: https://apps.ecology.wa.gov/cleanupsearch/site/14717
Ground Water: Remediated-Below
Surface Water: Not reported
Soil: Confirmed Above Cleanup Levels
Sediment: Not reported
Air: Not reported
Bedrock: Not reported
Responsible Unit: Northwest

Name: CAPITOL HILL STATION SOUTH ENTRANCE
Address: 1830 BROADWAY AVE
City,State,Zip: SEATTLE, WA 98122
Facility ID: 11246
Region: Northwest
Lat/Long: 47.618654652 / -122.32063985
Clean Up Siteid: 14717
Site Status: Cleanup Started
Contaminant Name: Lead
Alternate Site Names: CENTRAL PUGET SOUND REGIONAL TRANSIT AUTH,CENTRAL PUGET SOUND REGIONAL TRANSIT AUTHORITY
Site Rank: Not reported
Has Institutional Control: Not reported
Past VCP: Not reported
Current VCP: Not reported
URL: https://apps.ecology.wa.gov/cleanupsearch/site/14717
Ground Water: Not reported
Surface Water: Not reported
Soil: Below Cleanup Levels
Sediment: Not reported
Air: Not reported
Bedrock: Not reported
Responsible Unit: Northwest

Name: CAPITOL HILL STATION SOUTH ENTRANCE
Address: 1830 BROADWAY AVE
City,State,Zip: SEATTLE, WA 98122
Facility ID: 11246
Region: Northwest
Lat/Long: 47.618654652 / -122.32063985
Clean Up Siteid: 14717
Site Status: Cleanup Started
Contaminant Name: Mercury
Alternate Site Names: CENTRAL PUGET SOUND REGIONAL TRANSIT AUTH,CENTRAL PUGET SOUND REGIONAL TRANSIT AUTHORITY
Site Rank: Not reported
Has Institutional Control: Not reported

DRAFT

CENTRAL PUGET SOUND REGIONAL TRANSIT AUTHORITY (Continued) **S110625444**

Past VCP: Not reported
Current VCP: Not reported
URL: https://apps.ecology.wa.gov/cleanupsearch/site/14717
Ground Water: Not reported
Surface Water: Not reported
Soil: Below Cleanup Levels
Sediment: Not reported
Air: Not reported
Bedrock: Not reported
Responsible Unit: Northwest

Name: CAPITOL HILL STATION SOUTH ENTRANCE
Address: 1830 BROADWAY AVE
City,State,Zip: SEATTLE, WA 98122
Facility ID: 11246
Region: Northwest
Lat/Long: 47.618654652 / -122.32063985
Clean Up Siteid: 14717
Site Status: Cleanup Started
Contaminant Name: Metals - Other
Alternate Site Names: CENTRAL PUGET SOUND REGIONAL TRANSIT AUTH,CENTRAL PUGET SOUND REGIONAL TRANSIT AUTHORITY
Site Rank: Not reported
Has Institutional Control: Not reported
Past VCP: Not reported
Current VCP: Not reported
URL: https://apps.ecology.wa.gov/cleanupsearch/site/14717
Ground Water: Not reported
Surface Water: Not reported
Soil: Below Cleanup Levels
Sediment: Not reported
Air: Not reported
Bedrock: Not reported
Responsible Unit: Northwest

Name: CAPITOL HILL STATION SOUTH ENTRANCE
Address: 1830 BROADWAY AVE
City,State,Zip: SEATTLE, WA 98122
Facility ID: 11246
Region: Northwest
Lat/Long: 47.618654652 / -122.32063985
Clean Up Siteid: 14717
Site Status: Cleanup Started
Contaminant Name: Other Non-Halogenated Organics
Alternate Site Names: CENTRAL PUGET SOUND REGIONAL TRANSIT AUTH,CENTRAL PUGET SOUND REGIONAL TRANSIT AUTHORITY
Site Rank: Not reported
Has Institutional Control: Not reported
Past VCP: Not reported
Current VCP: Not reported
URL: https://apps.ecology.wa.gov/cleanupsearch/site/14717
Ground Water: Not reported
Surface Water: Not reported
Soil: Below Cleanup Levels
Sediment: Not reported
Air: Not reported
Bedrock: Not reported

DRAFT

CENTRAL PUGET SOUND REGIONAL TRANSIT AUTHORITY (Continued) **S110625444**

Responsible Unit: Northwest

Name: CAPITOL HILL STATION SOUTH ENTRANCE
Address: 1830 BROADWAY AVE
City,State,Zip: SEATTLE, WA 98122
Facility ID: 11246
Region: Northwest
Lat/Long: 47.618654652 / -122.32063985
Clean Up Siteid: 14717
Site Status: Cleanup Started
Contaminant Name: Petroleum-Diesel
Alternate Site Names: CENTRAL PUGET SOUND REGIONAL TRANSIT AUTH,CENTRAL PUGET SOUND REGIONAL TRANSIT AUTHORITY
Site Rank: Not reported
Has Institutional Control: Not reported
Past VCP: Not reported
Current VCP: Not reported
URL: https://apps.ecology.wa.gov/cleanupsearch/site/14717
Ground Water: Confirmed Above Cleanup Levels
Surface Water: Not reported
Soil: Below Cleanup Levels
Sediment: Not reported
Air: Not reported
Bedrock: Not reported
Responsible Unit: Northwest

Name: CAPITOL HILL STATION SOUTH ENTRANCE
Address: 1830 BROADWAY AVE
City,State,Zip: SEATTLE, WA 98122
Facility ID: 11246
Region: Northwest
Lat/Long: 47.618654652 / -122.32063985
Clean Up Siteid: 14717
Site Status: Cleanup Started
Contaminant Name: Petroleum-Gasoline
Alternate Site Names: CENTRAL PUGET SOUND REGIONAL TRANSIT AUTH,CENTRAL PUGET SOUND REGIONAL TRANSIT AUTHORITY
Site Rank: Not reported
Has Institutional Control: Not reported
Past VCP: Not reported
Current VCP: Not reported
URL: https://apps.ecology.wa.gov/cleanupsearch/site/14717
Ground Water: Not reported
Surface Water: Not reported
Soil: Below Cleanup Levels
Sediment: Not reported
Air: Not reported
Bedrock: Not reported
Responsible Unit: Northwest

Name: CAPITOL HILL STATION SOUTH ENTRANCE
Address: 1830 BROADWAY AVE
City,State,Zip: SEATTLE, WA 98122
Facility ID: 11246
Region: Northwest
Lat/Long: 47.618654652 / -122.32063985
Clean Up Siteid: 14717

DRAFT

CENTRAL PUGET SOUND REGIONAL TRANSIT AUTHORITY (Continued) **S110625444**

Site Status: Cleanup Started
Contaminant Name: Petroleum-Other
Alternate Site Names: CENTRAL PUGET SOUND REGIONAL TRANSIT AUTH,CENTRAL PUGET SOUND REGIONAL TRANSIT AUTHORITY
Site Rank: Not reported
Has Institutional Control: Not reported
Past VCP: Not reported
Current VCP: Not reported
URL: https://apps.ecology.wa.gov/cleanupsearch/site/14717
Ground Water: Confirmed Above Cleanup Levels
Surface Water: Not reported
Soil: Remediated-Below
Sediment: Not reported
Air: Not reported
Bedrock: Not reported
Responsible Unit: Northwest

Name: CAPITOL HILL STATION SOUTH ENTRANCE
Address: 1830 BROADWAY AVE
City,State,Zip: SEATTLE, WA 98122
Facility ID: 11246
Region: Northwest
Lat/Long: 47.618654652 / -122.32063985
Clean Up Siteid: 14717
Site Status: Cleanup Started
Contaminant Name: Polychlorinated biPhenyls (PCB)
Alternate Site Names: CENTRAL PUGET SOUND REGIONAL TRANSIT AUTH,CENTRAL PUGET SOUND REGIONAL TRANSIT AUTHORITY
Site Rank: Not reported
Has Institutional Control: Not reported
Past VCP: Not reported
Current VCP: Not reported
URL: https://apps.ecology.wa.gov/cleanupsearch/site/14717
Ground Water: Not reported
Surface Water: Not reported
Soil: Below Cleanup Levels
Sediment: Not reported
Air: Not reported
Bedrock: Not reported
Responsible Unit: Northwest

Name: CAPITOL HILL STATION SOUTH ENTRANCE
Address: 1830 BROADWAY AVE
City,State,Zip: SEATTLE, WA 98122
Facility ID: 11246
Region: Northwest
Lat/Long: 47.618654652 / -122.32063985
Clean Up Siteid: 14717
Site Status: Cleanup Started
Contaminant Name: Polycyclic Aromatic Hydrocarbons
Alternate Site Names: CENTRAL PUGET SOUND REGIONAL TRANSIT AUTH,CENTRAL PUGET SOUND REGIONAL TRANSIT AUTHORITY
Site Rank: Not reported
Has Institutional Control: Not reported
Past VCP: Not reported
Current VCP: Not reported
URL: https://apps.ecology.wa.gov/cleanupsearch/site/14717

DRAFT

CENTRAL PUGET SOUND REGIONAL TRANSIT AUTHORITY (Continued) **S110625444**

Ground Water:	Not reported
Surface Water:	Not reported
Soil:	Below Cleanup Levels
Sediment:	Not reported
Air:	Not reported
Bedrock:	Not reported
Responsible Unit:	Northwest

ALLSITES:

Name:	CENTRAL PUGET SOUND REGIONAL TRANSIT AUTHORITY
Facility Id:	11246

Interaction:	94282
Interaction 1:	A
Interaction 2:	UST
Ecology Program:	TOXICS
Program Data:	UST
Facility Alt.:	CENTRAL PUGET SOUND REGIONAL TRANSIT AUTHORITY
Program ID:	619725
Date Interaction:	2010-09-15 00:00:00
Date Interaction 3:	Underground Storage Tank
Latitude:	47.618654183300002
Longitude:	-122.320652571

Interaction:	127997
Interaction 1:	A
Interaction 2:	SCS
Ecology Program:	TOXICS
Program Data:	ISIS
Facility Alt.:	Capitol Hill Station South Entrance
Program ID:	Not reported
Date Interaction:	2009-04-29 00:00:00
Date Interaction 3:	State Cleanup Site
Latitude:	47.618654183300002
Longitude:	-122.320652571

J109 **SUNSET ELECTRIC CO** **EDR Hist Auto** **1009357719**
South **1507 BROADWAY** **N/A**
< 1/8 **SEATTLE, WA**
0.025 mi.
130 ft. **Site 1 of 16 in cluster J**

Relative: EDR Hist Auto
Lower

Actual:
299 ft.

Year:	Name:	Type:
1920	SUNSET ELECTRIC CO	AUTOMOBILE REPAIRS AND SUPPLIES

DRAFT

J110 South < 1/8 0.025 mi. 131 ft. | **CAPITOL HILL AUTO REBUILD INC**
1513 BROADWAY W SIDE OF BLDG
SEATTLE, WA 98122 | **WA ALLSITES**
RCRA NonGen / NLR | **1000264799**
WAD027417187

Site 2 of 16 in cluster J

Relative: Lower

Actual: 301 ft.

ALLSITES:

Name:	CAPITOL HILL AUTO REBUILD INC
Facility Id:	93868246
Interaction:	73145
Interaction 1:	I
Interaction 2:	HWG
Ecology Program:	HAZWASTE
Program Data:	TURBOWASTE
Facility Alt.:	Not reported
Program ID:	WAD027417187
Date Interaction:	1989-01-31 00:00:00
Date Interaction 3:	Hazardous Waste Generator
Latitude:	47.614460000000001
Longitude:	-122.32223999999999

RCRA Listings:

Date Form Received by Agency:	19890131
Handler Name:	CAPITOL HILL AUTO REBUILD INC
Handler Address:	1513 BROADWAY W SIDE OF BLDG
Handler City,State,Zip:	SEATTLE, WA 98122
EPA ID:	WAD027417187
Contact Name:	CAPITOL HILL AU CAPITOL HILL AU
Contact Address:	1513 BROADWAY
Contact City,State,Zip:	SEATTLE, WA 98122-3810
Contact Telephone:	000-000-0000
Contact Fax:	000-000-0000
Contact Email:	Not reported
Contact Title:	Not reported
EPA Region:	10
Land Type:	Private
Federal Waste Generator Description:	Not a generator, verified
Non-Notifier:	Not reported
Biennial Report Cycle:	Not reported
Accessibility:	Not reported
Active Site Indicator:	Not reported
State District Owner:	WA
State District:	NWRO
Mailing Address:	1513 BROADWAY
Mailing City,State,Zip:	SEATTLE, WA 98122-3810
Owner Name:	CAPITOL HILL AU C
Owner Type:	Private
Operator Name:	Not reported
Operator Type:	Not reported
Short-Term Generator Activity:	No
Importer Activity:	No
Mixed Waste Generator:	No
Transporter Activity:	No
Transfer Facility Activity:	No
Recycler Activity with Storage:	No
Small Quantity On-Site Burner Exemption:	No
Smelting Melting and Refining Furnace Exemption:	No

DRAFT

CAPITOL HILL AUTO REBUILD INC (Continued) **1000264799**

Underground Injection Control:	No
Off-Site Waste Receipt:	No
Universal Waste Indicator:	No
Universal Waste Destination Facility:	No
Federal Universal Waste:	No
Active Site Fed-Reg Treatment Storage and Disposal Facility:	Not reported
Active Site Converter Treatment storage and Disposal Facility:	Not reported
Active Site State-Reg Treatment Storage and Disposal Facility:	Not reported
Active Site State-Reg Handler:	---
Federal Facility Indicator:	Not reported
Hazardous Secondary Material Indicator:	NN
Sub-Part K Indicator:	Not reported
Commercial TSD Indicator:	No
Treatment Storage and Disposal Type:	Not reported
2018 GPRA Permit Baseline:	Not on the Baseline
2018 GPRA Renewals Baseline:	Not on the Baseline
Permit Renewals Workload Universe:	Not reported
Permit Workload Universe:	Not reported
Permit Progress Universe:	Not reported
Post-Closure Workload Universe:	Not reported
Closure Workload Universe:	Not reported
202 GPRA Corrective Action Baseline:	No
Corrective Action Workload Universe:	No
Subject to Corrective Action Universe:	No
Non-TSDFs Where RCRA CA has Been Imposed Universe:	No
TSDFs Potentially Subject to CA Under 3004 (u)/(v) Universe:	No
TSDFs Only Subject to CA under Discretionary Auth Universe:	No
Corrective Action Priority Ranking:	No NCAPS ranking
Environmental Control Indicator:	No
Institutional Control Indicator:	No
Human Exposure Controls Indicator:	N/A
Groundwater Controls Indicator:	N/A
Operating TSDF Universe:	Not reported
Full Enforcement Universe:	Not reported
Significant Non-Complier Universe:	No
Unaddressed Significant Non-Complier Universe:	No
Addressed Significant Non-Complier Universe:	No
Significant Non-Complier With a Compliance Schedule Universe:	No
Financial Assurance Required:	Not reported
Handler Date of Last Change:	20120216
Recognized Trader-Importer:	No
Recognized Trader-Exporter:	No
Importer of Spent Lead Acid Batteries:	No
Exporter of Spent Lead Acid Batteries:	No
Recycler Activity Without Storage:	Not reported
Manifest Broker:	Not reported
Sub-Part P Indicator:	No

Handler - Owner Operator:

Owner/Operator Indicator:	Owner
Owner/Operator Name:	CAPITOL HILL AUTO REBUILD INC
Legal Status:	Private
Date Became Current:	Not reported
Date Ended Current:	Not reported
Owner/Operator Address:	1513 BROADWAY W SIDE OF BLDG
Owner/Operator City,State,Zip:	SEATTLE, WA 98122

DRAFT

CAPITOL HILL AUTO REBUILD INC (Continued) **1000264799**

Owner/Operator Telephone: 000-000-0000
Owner/Operator Telephone Ext: Not reported
Owner/Operator Fax: Not reported
Owner/Operator Email: Not reported

Owner/Operator Indicator: Owner
Owner/Operator Name: SEE PAPER COPY
Legal Status: Private
Date Became Current: Not reported
Date Ended Current: Not reported
Owner/Operator Address: 1513 BROADWAY W SIDE OF BLDG
Owner/Operator City,State,Zip: SEATTLE, WA 98122
Owner/Operator Telephone: 000-000-0000
Owner/Operator Telephone Ext: Not reported
Owner/Operator Fax: Not reported
Owner/Operator Email: Not reported

Owner/Operator Indicator: Owner
Owner/Operator Name: CAPITOL HILL AU C
Legal Status: Private
Date Became Current: 19960502
Date Ended Current: Not reported
Owner/Operator Address: 1513 BROADWAY
Owner/Operator City,State,Zip: SEATTLE, WA 98122-3810
Owner/Operator Telephone: 000-000-0000
Owner/Operator Telephone Ext: Not reported
Owner/Operator Fax: Not reported
Owner/Operator Email: Not reported

Owner/Operator Indicator: Operator
Owner/Operator Name: CAPITOL HILL AUTO REBUILD INC
Legal Status: Private
Date Became Current: Not reported
Date Ended Current: Not reported
Owner/Operator Address: 1513 BROADWAY W SIDE OF BLDG
Owner/Operator City,State,Zip: SEATTLE, WA 98122
Owner/Operator Telephone: 000-000-0000
Owner/Operator Telephone Ext: Not reported
Owner/Operator Fax: Not reported
Owner/Operator Email: Not reported

Owner/Operator Indicator: Operator
Owner/Operator Name: CAPITOL HILL AUTO REBUILD INC
Legal Status: Private
Date Became Current: Not reported
Date Ended Current: Not reported
Owner/Operator Address: 1513 BROADWAY
Owner/Operator City,State,Zip: SEATTLE, WA 98122-3810
Owner/Operator Telephone: 000-000-0000
Owner/Operator Telephone Ext: Not reported
Owner/Operator Fax: Not reported
Owner/Operator Email: Not reported

Owner/Operator Indicator: Owner
Owner/Operator Name: CAPITOL HILL AUTO REBUILD INC
Legal Status: Private
Date Became Current: 19960502

DRAFT

CAPITOL HILL AUTO REBUILD INC (Continued) **1000264799**

Date Ended Current: Not reported
Owner/Operator Address: 1513 BROADWAY
Owner/Operator City,State,Zip: SEATTLE, WA 98122
Owner/Operator Telephone: 000-000-0000
Owner/Operator Telephone Ext: Not reported
Owner/Operator Fax: Not reported
Owner/Operator Email: Not reported

Historic Generators:
Receive Date: 19890131
Handler Name: CAPITOL HILL AUTO REBUILD INC
Federal Waste Generator Description: Not a generator, verified
State District Owner: WA
Large Quantity Handler of Universal Waste: No
Recognized Trader Importer: No
Recognized Trader Exporter: No
Spent Lead Acid Battery Importer: No
Spent Lead Acid Battery Exporter: No
Current Record: No
Non Storage Recycler Activity: Not reported
Electronic Manifest Broker: Not reported

Receive Date: 19890131
Handler Name: CAPITOL HILL AUTO REBUILD INC
Federal Waste Generator Description: Not a generator, verified
State District Owner: WA
Large Quantity Handler of Universal Waste: No
Recognized Trader Importer: No
Recognized Trader Exporter: No
Spent Lead Acid Battery Importer: No
Spent Lead Acid Battery Exporter: No
Current Record: Yes
Non Storage Recycler Activity: Not reported
Electronic Manifest Broker: Not reported

Receive Date: 19890131
Handler Name: CAPITOL HILL AUTO REBUILD INC
Federal Waste Generator Description: Not a generator, verified
State District Owner: WA
Large Quantity Handler of Universal Waste: No
Recognized Trader Importer: Not reported
Recognized Trader Exporter: Not reported
Spent Lead Acid Battery Importer: Not reported
Spent Lead Acid Battery Exporter: Not reported
Current Record: No
Non Storage Recycler Activity: Not reported
Electronic Manifest Broker: Not reported

List of NAICS Codes and Descriptions:
NAICS Code: 811121
NAICS Description: AUTOMOTIVE BODY, PAINT, AND INTERIOR REPAIR AND MAINTENANCE

Facility Has Received Notices of Violations:
Violations: No Violations Found

DRAFT

CAPITOL HILL AUTO REBUILD INC (Continued) **1000264799**

Evaluation Action Summary:
Evaluations: No Evaluations Found

J111 **WHEEL ALIGNING SERVICE CO** **EDR Hist Auto** **1009357822**
South **1513 BROADWAY** **N/A**
< 1/8 **SEATTLE, WA**
0.025 mi.
131 ft. **Site 3 of 16 in cluster J**

Relative: EDR Hist Auto
Lower

Actual:
301 ft.

Year:	Name:	Type:
1930	WHEEL ALIGNING SERVICE CO	AUTOMOBILE REPAIRING
1969	CAPITOL HILL AUTOMOTIVE INC	General Automotive Repair Shops
1969	ARNOLD MARCEL V	Automotive Repair Shops, NEC
1970	CAPITOL HILL AUTOMOTIVE INC	General Automotive Repair Shops
1970	ARNOLD MARCEL V	Automotive Repair Shops, NEC
1971	CAPITOL HILL AUTOMOTIVE INC	General Automotive Repair Shops
1972	CAPITOL HILL AUTOMOTIVE INC	General Automotive Repair Shops
1973	CAPITOL HILL AUTOMOTIVE INC	General Automotive Repair Shops
1974	CAPITOL HILL AUTOMOTIVE INC	General Automotive Repair Shops
1975	CAPITOL HILL AUTOMOTIVE INC	General Automotive Repair Shops
1976	CAPITOL HILL AUTOMOTIVE INC	General Automotive Repair Shops
1977	CAPITOL HILL AUTOMOTIVE INC	General Automotive Repair Shops
1978	CAPITOL HILL AUTOMOTIVE INC	General Automotive Repair Shops
1979	CAPITOL HILL AUTOMOTIVE INC	General Automotive Repair Shops
1980	CAPITOL HILL AUTOMOTIVE INC	General Automotive Repair Shops
1982	CAPITOL HILL AUTOMOTIVE INC	General Automotive Repair Shops
1983	CAPITOL HILL AUTOMOTIVE INC	General Automotive Repair Shops
1985	CAPITOL HILL AUTOMOTIVE INC	General Automotive Repair Shops
1986	CAPITOL HILL AUTOMOTIVE INC	General Automotive Repair Shops
1987	CAPITOL HILL AUTOMOTIVE INC	General Automotive Repair Shops
1988	CAPITOL HILL AUTOMOTIVE INC	General Automotive Repair Shops
1989	CAPITOL HILL AUTOMOTIVE INC	General Automotive Repair Shops
1990	CAPITOL HILL AUTO SERVICE	AUTOMOBILE REPAIRING
1990	CASTOL HILL AUTOMOTIVE REBUILD	Exterior Repair Services
1990	CAPITOL HILL AUTOMOTIVE INC	General Automotive Repair Shops
1991	CAPITOL HILL AUTOMOTIVE INC	General Automotive Repair Shops
1991	CASTOL HILL AUTOMOTIVE REBUILD	Exterior Repair Services
1992	CAPITOL HILL AUTOMOTIVE INC	General Automotive Repair Shops
1992	CASTOL HILL AUTOMOTIVE REBUILD	Exterior Repair Services
1993	CAPITOL HILL AUTOMOTIVE INC	General Automotive Repair Shops
1993	CASTOL HILL AUTOMOTIVE REBUILD	Exterior Repair Services

F112 **WELLENS BROS** **EDR Hist Auto** **1009384976**
SSE **909 E PINE** **N/A**
< 1/8 **SEATTLE, WA**
0.025 mi.
132 ft. **Site 14 of 15 in cluster F**

Relative: EDR Hist Auto
Lower

Actual:
309 ft.

Year:	Name:	Type:
1920	TRIANGLE STORAGE BATTERY CO	AUTOMOBILE REPAIRS AND SUPPLIES
1925	WELLENS BROS	AUTOMOBILE REPAIRERS

DRAFT

WELLENS BROS (Continued) **1009384976**

1925	LOCKWOOD ED	AUTOMOBILE REPAIRERS
1930	WELLENS BROS	AUTOMOBILE REPAIRING
1935	WELLENS BROS	AUTOMOBILE REPAIRING

E113
WSW
< 1/8
0.025 mi.
133 ft.

KIMMIES APPAREL DESIGN & MFG
606 E PINE ST
SEATTLE, WA 98122

Site 14 of 15 in cluster E

EDR Hist Cleaner **1020019729**
N/A

Relative:
Lower

Actual:
282 ft.

EDR Hist Cleaner

Year:	Name:	Type:
2005	KIMMIES APPAREL DESIGN & MFG	Drycleaning Plants, Except Rugs
2006	KIMMIES APPAREL DESIGN & MFG	Drycleaning Plants, Except Rugs
2007	KIMMIES APPAREL DESIGN & MFG	Drycleaning Plants, Except Rugs
2008	KIMMIES APPAREL DESIGN & MFG	Drycleaning Plants, Except Rugs

---

G114
SSW
< 1/8
0.029 mi.
152 ft.

LAHER AUTO SPRING CO
714 E PIKE
SEATTLE, WA

Site 15 of 18 in cluster G

EDR Hist Auto **1009381334**
N/A

Relative:
Lower

Actual:
290 ft.

EDR Hist Auto

Year:	Name:	Type:
1920	LAHER AUTO SPRING CO	AUTOMOBILE REPAIRS AND SUPPLIES
1925	AUTO ROW SERVICE STATION	AUTOMOBILE SERVICE STATIONS

G115
SSW
< 1/8
0.029 mi.
152 ft.

BMW SEATTLE
714 E. PIKE ST.
SEATTLE, WA 98122

Site 16 of 18 in cluster G

WA INST CONTROL **S106249902**
WA VCP **N/A**
WA ICR
WA ALLSITES
WA CSCSL NFA
WA SPILLS

Relative:
Lower

Actual:
290 ft.

INST CONTROL:

Name:	BMW SEATTLE PIKE STREET
Address:	714 E PIKE ST
City,State,Zip:	SEATTLE, WA 98122
Facility Site ID:	33641566
Latitude:	47.614398453
Longitude:	-122.32271742
Instrument Type:	Terminated Environmental Covenant
NFA Date:	01/02/2015
County Filing # For Individual IC Doc:	2.0160819001e+013
Filing Date Of Individual IC Doc:	08/19/2016
Education Programs:	False
Maintenance Requirements:	False
Restrictive Signage:	False
Soil Restriction:	False
Alternate Site Names:	BMW OF SEATTLE,BMW SEATTLE PIKE ST,NORMAN ENTERPRISES
Surface Water Restriction:	False
Site Status:	No Further Action

DRAFT

BMW SEATTLE (Continued) **S106249902**

Swimming Restriction:	False
Tax Parcel Number:	880490-0215-03; 880490-0230-04
Control Active:	False
CS ID:	1055
Region:	Northwest
Responsible Unit:	Northwest
Restrict Shellfish/Finfish Harvesting:	False
Prohibit Removal/Alteration of Buildings:	False
Prohibit New Building Construction:	False
Control Stormwater:	False
Control Vapor/Gas:	False
Restrict Sediment Cap Disturbance:	False
Maintain/Protect Monitoring System:	False
Other:	False
Restrict Land Use:	False
Media Restrictions:	Not reported
Restrict All Ground Water Use:	False
Prohibit Domestic Ground Water Well Installation:	False
Prohibit All Soil Disturbance:	False
Access Barrier:	False
URL:	https://apps.ecology.wa.gov/cleanupsearch/site/1055

Name:	BMW SEATTLE PIKE STREET
Address:	714 E PIKE ST
City,State,Zip:	SEATTLE, WA 98122
Facility Site ID:	33641566
Latitude:	47.614398453
Longitude:	-122.32271742
Instrument Type:	Environmental Covenant
NFA Date:	01/02/2015
County Filing # For Individual IC Doc:	9902028637
Filing Date Of Individual IC Doc:	12/30/1998
Education Programs:	False
Maintenance Requirements:	True
Restrictive Signage:	False
Soil Restriction:	False
Alternate Site Names:	BMW OF SEATTLE,BMW SEATTLE PIKE ST,NORMAN ENTERPRISES
Surface Water Restriction:	False
Site Status:	No Further Action
Swimming Restriction:	False
Tax Parcel Number:	880490021503; 880490023004
Control Active:	False
CS ID:	1055
Region:	Northwest
Responsible Unit:	Northwest
Restrict Shellfish/Finfish Harvesting:	False
Prohibit Removal/Alteration of Buildings:	False
Prohibit New Building Construction:	False
Control Stormwater:	False
Control Vapor/Gas:	False
Restrict Sediment Cap Disturbance:	False
Maintain/Protect Monitoring System:	False
Other:	False
Restrict Land Use:	True
Media Restrictions:	Soil
Restrict All Ground Water Use:	False
Prohibit Domestic Ground Water Well Installation:	False

DRAFT

BMW SEATTLE (Continued) **S106249902**

Prohibit All Soil Disturbance: True
Access Barrier: False
URL: https://apps.ecology.wa.gov/cleanupsearch/site/1055

VCP:
Name: BMW SEATTLE PIKE STREET
Address: 714 E PIKE ST
City,State,Zip: SEATTLE, WA 98122
edr_fstat: WA
edr_fzip: 98122
edr_fcnty: KING
edr_zip: Not reported
Facility ID: 33641566
VCP Status: NFA
Past VCP: Not reported
Current VCP: Not reported
NFA Type: SEATTLE, WA 98122
Date NFA: SEATTLE, WA 98122
Rank: SEATTLE, WA 98122
Cleanup Siteid: 1055
Contaminant Name: Lead
Soil: Remediated-Below
URL: https://apps.ecology.wa.gov/cleanupsearch/site/1055

Name: BMW SEATTLE PIKE STREET
Address: 714 E PIKE ST
City,State,Zip: SEATTLE, WA 98122
edr_fstat: WA
edr_fzip: 98122
edr_fcnty: KING
edr_zip: Not reported
Facility ID: 33641566
VCP Status: NFA
Past VCP: Not reported
Current VCP: Not reported
NFA Type: SEATTLE, WA 98122
Date NFA: SEATTLE, WA 98122
Rank: SEATTLE, WA 98122
Cleanup Siteid: 1055
Contaminant Name: Metals Priority Pollutants
Soil: Remediated-Below
URL: https://apps.ecology.wa.gov/cleanupsearch/site/1055

Name: BMW SEATTLE PIKE STREET
Address: 714 E PIKE ST
City,State,Zip: SEATTLE, WA 98122
edr_fstat: WA
edr_fzip: 98122
edr_fcnty: KING
edr_zip: Not reported
Facility ID: 33641566
VCP Status: NFA
Past VCP: Not reported
Current VCP: Not reported
NFA Type: SEATTLE, WA 98122
Date NFA: SEATTLE, WA 98122
Rank: SEATTLE, WA 98122

DRAFT

BMW SEATTLE (Continued) **S106249902**

Cleanup Siteid: 1055
Contaminant Name: Petroleum-Diesel
Soil: Remediated-Below
URL: https://apps.ecology.wa.gov/cleanupsearch/site/1055

Name: BMW SEATTLE PIKE STREET
Address: 714 E PIKE ST
City,State,Zip: SEATTLE, WA 98122
edr_fstat: WA
edr_fzip: 98122
edr_fcnty: KING
edr_zip: Not reported
Facility ID: 33641566
VCP Status: NFA
Past VCP: Not reported
Current VCP: Not reported
NFA Type: SEATTLE, WA 98122
Date NFA: SEATTLE, WA 98122
Rank: SEATTLE, WA 98122
Cleanup Siteid: 1055
Contaminant Name: Petroleum-Gasoline
Soil: Remediated-Below
URL: https://apps.ecology.wa.gov/cleanupsearch/site/1055

Name: BMW SEATTLE PIKE STREET
Address: 714 E PIKE ST
City,State,Zip: SEATTLE, WA 98122
edr_fstat: WA
edr_fzip: 98122
edr_fcnty: KING
edr_zip: Not reported
Facility ID: 33641566
VCP Status: NFA
Past VCP: Not reported
Current VCP: Not reported
NFA Type: SEATTLE, WA 98122
Date NFA: SEATTLE, WA 98122
Rank: SEATTLE, WA 98122
Cleanup Siteid: 1055
Contaminant Name: Petroleum-Other
Soil: Remediated-Below
URL: https://apps.ecology.wa.gov/cleanupsearch/site/1055

ICR:
Date Ecology Received Report: 08/21/98
Contaminants Found at Site: Petroleum products
Media Contaminated: Soil
Waste Management: Tank
Region: North Western
Type of Report Ecology Received: Final cleanup report
Site Register Issue: 98-11
County Code: 17
Contact: Not reported
Report Title: Not reported

Date Ecology Received Report: 08/10/95
Contaminants Found at Site: Petroleum products

DRAFT

BMW SEATTLE (Continued) **S106249902**

Media Contaminated: Soil
Waste Management: Tank
Region: North Western
Type of Report Ecology Received: Interim cleanup report
Site Register Issue: 98-11
County Code: 17
Contact: Not reported
Report Title: Not reported

ALLSITES:
Name: BMW SEATTLE PIKE ST
Facility Id: 33641566

Interaction: 102298
Interaction 1: I
Interaction 2: VOLCLNST
Ecology Program: TOXICS
Program Data: ISIS
Facility Alt.: BMW SEATTLE PIKE ST
Program ID: NW2618
Date Interaction: 2012-08-08 00:00:00
Date Interaction 3: Voluntary Cleanup Sites
Latitude: 47.614399007599999
Longitude: -122.322737575

Interaction: 38743
Interaction 1: I
Interaction 2: SCS
Ecology Program: TOXICS
Program Data: ISIS
Facility Alt.: BMW SEATTLE PIKE ST
Program ID: Not reported
Date Interaction: 1997-06-17 00:00:00
Date Interaction 3: State Cleanup Site
Latitude: 47.614399007599999
Longitude: -122.322737575

Interaction: 106788
Interaction 1: A
Interaction 2: CONSTSWGP
Ecology Program: WATQUAL
Program Data: PARIS
Facility Alt.: Pike Motorsports
Program ID: WAR301496
Date Interaction: 2013-12-18 00:00:00
Date Interaction 3: Construction SW GP
Latitude: 47.614399007599999
Longitude: -122.322737575

Interaction: 38744
Interaction 1: I
Interaction 2: VOLCLNST
Ecology Program: TOXICS
Program Data: ISIS

DRAFT

BMW SEATTLE (Continued) **S106249902**

Facility Alt.:	BMW SEATTLE PIKE ST
Program ID:	NW0118
Date Interaction:	1998-08-21 00:00:00
Date Interaction 3:	Voluntary Cleanup Sites
Latitude:	47.614399007599999
Longitude:	-122.322737575

CSCSL NFA:

Name:	BMW SEATTLE PIKE STREET
Address:	714 E PIKE ST
City,State,Zip:	SEATTLE, WA 98122
Facility/Site Id:	33641566
CS Id:	1055
NFA Date:	01/02/2015
Alternate Site Names:	BMW OF SEATTLE,BMW SEATTLE PIKE ST,NORMAN ENTERPRISES
NFA Reason:	Voluntary Cleanup Program Review
Site Status:	NFA
Region:	Northwest
Contaminant Name:	Lead
Ground Water:	Not reported
Surface Water:	Not reported
Soil:	Remediated-Below
Sediment:	Not reported
Air:	Not reported
Bedrock:	Not reported
URL:	https://apps.ecology.wa.gov/cleanupsearch/site/1055
Latitude:	47.614398453
Longitude:	-122.32271742

Name:	BMW SEATTLE PIKE STREET
Address:	714 E PIKE ST
City,State,Zip:	SEATTLE, WA 98122
Facility/Site Id:	33641566
CS Id:	1055
NFA Date:	01/02/2015
Alternate Site Names:	BMW OF SEATTLE,BMW SEATTLE PIKE ST,NORMAN ENTERPRISES
NFA Reason:	Voluntary Cleanup Program Review
Site Status:	NFA
Region:	Northwest
Contaminant Name:	Metals Priority Pollutants
Ground Water:	Not reported
Surface Water:	Not reported
Soil:	Remediated-Below
Sediment:	Not reported
Air:	Not reported
Bedrock:	Not reported
URL:	https://apps.ecology.wa.gov/cleanupsearch/site/1055
Latitude:	47.614398453
Longitude:	-122.32271742

Name:	BMW SEATTLE PIKE STREET
Address:	714 E PIKE ST
City,State,Zip:	SEATTLE, WA 98122
Facility/Site Id:	33641566
CS Id:	1055
NFA Date:	01/02/2015

DRAFT

BMW SEATTLE (Continued) **S106249902**

Alternate Site Names:	BMW OF SEATTLE,BMW SEATTLE PIKE ST,NORMAN ENTERPRISES
NFA Reason:	Voluntary Cleanup Program Review
Site Status:	NFA
Region:	Northwest
Contaminant Name:	Petroleum-Diesel
Ground Water:	Not reported
Surface Water:	Not reported
Soil:	Remediated-Below
Sediment:	Not reported
Air:	Not reported
Bedrock:	Not reported
URL:	https://apps.ecology.wa.gov/cleanupsearch/site/1055
Latitude:	47.614398453
Longitude:	-122.32271742

Name:	BMW SEATTLE PIKE STREET
Address:	714 E PIKE ST
City,State,Zip:	SEATTLE, WA 98122
Facility/Site Id:	33641566
CS Id:	1055
NFA Date:	01/02/2015
Alternate Site Names:	BMW OF SEATTLE,BMW SEATTLE PIKE ST,NORMAN ENTERPRISES
NFA Reason:	Voluntary Cleanup Program Review
Site Status:	NFA
Region:	Northwest
Contaminant Name:	Petroleum-Gasoline
Ground Water:	Not reported
Surface Water:	Not reported
Soil:	Remediated-Below
Sediment:	Not reported
Air:	Not reported
Bedrock:	Not reported
URL:	https://apps.ecology.wa.gov/cleanupsearch/site/1055
Latitude:	47.614398453
Longitude:	-122.32271742

Name:	BMW SEATTLE PIKE STREET
Address:	714 E PIKE ST
City,State,Zip:	SEATTLE, WA 98122
Facility/Site Id:	33641566
CS Id:	1055
NFA Date:	01/02/2015
Alternate Site Names:	BMW OF SEATTLE,BMW SEATTLE PIKE ST,NORMAN ENTERPRISES
NFA Reason:	Voluntary Cleanup Program Review
Site Status:	NFA
Region:	Northwest
Contaminant Name:	Petroleum-Other
Ground Water:	Not reported
Surface Water:	Not reported
Soil:	Remediated-Below
Sediment:	Not reported
Air:	Not reported
Bedrock:	Not reported
URL:	https://apps.ecology.wa.gov/cleanupsearch/site/1055
Latitude:	47.614398453
Longitude:	-122.32271742

DRAFT

BMW SEATTLE (Continued) **S106249902**

SPILLS:

Name:	Not reported
Address:	714 E PIKE ST
City,State,Zip:	SEATTLE, WA 98122
Facility ID:	120335
Medium:	Roadway - Paved
Material Desc:	HYDRAULIC OIL
Material Qty:	1
Material Units:	Gals
Incident Date:	01/03/2022
Incident Category Type:	Oil Spill
Incident Category:	Oil Spill
Latitude:	47.61444
Longitude:	-122.32271
Source Type:	Vehicle
Source:	Construction/utility vehicle
Vessel Facility Name2:	Not reported
Recovered Quantity:	1
Resp Party Contact:	Not reported
Cause:	RECOLOGY HYDRAULIC SEATTLE 1/3/2022
Cause Type:	Not reported
Resp Party Name:	Not reported
Medium Type:	Impermeable surface
Contributing Factors:	MECHANICAL FAILURE

SPILLS ERTS:

Facility Site ID:	Not reported
Name:	Not reported
Address:	714 E PIKE ST
City,State,Zip:	SEATTLE, WA 98122
Program Name:	Water Quality
Incident ID:	711666
Incident Status:	Follow-up assignment pending
Incident Date:	01/03/2022
Initial Report Activity Name:	Routine/Normal operations
Initial Report Cause Category:	Not reported
Initial Report Cause Name:	Not reported
Initial Report Medium Name:	Roadway-paved
Initial Report Medium Category:	Impermeable surface
Initial Report Source Name:	Construction/Utility vehicle
Initial Report Source Category:	Vehicle
Initial Report Substance Name:	Hydraulic oil
Initial Report Substance Category:	Oil
Initial Report Substance Quantity:	1
Initial Report Substance Unit Of Measure:	U.S. gallons
Potentially Responsible Party First Name:	Not reported
Potentially Responsible Party Last Name:	Not reported
Potentially Responsible Party Organization:	Not reported
External Reference Number:	Not reported
Latitude:	47.614440000000002
Longitude:	-122.32271

Facility Site ID:	Not reported
Name:	Not reported
Address:	714 E PIKE ST
City,State,Zip:	SEATTLE, WA 98122

DRAFT

BMW SEATTLE (Continued) **S106249902**

Program Name:	Spill Prevention, Preparedness & Response
Incident ID:	711666
Incident Status:	Follow-up assignment pending
Incident Date:	01/03/2022
Initial Report Activity Name:	Routine/Normal operations
Initial Report Cause Category:	Not reported
Initial Report Cause Name:	Not reported
Initial Report Medium Name:	Roadway-paved
Initial Report Medium Category:	Impermeable surface
Initial Report Source Name:	Construction/Utility vehicle
Initial Report Source Category:	Vehicle
Initial Report Substance Name:	Hydraulic oil
Initial Report Substance Category:	Oil
Initial Report Substance Quantity:	1
Initial Report Substance Unit Of Measure:	U.S. gallons
Potentially Responsible Party First Name:	Not reported
Potentially Responsible Party Last Name:	Not reported
Potentially Responsible Party Organization:	Not reported
External Reference Number:	Not reported
Latitude:	47.614440000000002
Longitude:	-122.32271

Facility Site ID:	Not reported
Name:	Not reported
Address:	714 EAST PIKE ST
City,State,Zip:	SEATTLE, WA
Program Name:	Toxics Cleanup
Incident ID:	430137
Incident Status:	Historic
Incident Date:	08/21/1998
Initial Report Activity Name:	Routine/Normal operations
Initial Report Cause Category:	Equipment failure
Initial Report Cause Name:	Leaking underground storage tank
Initial Report Medium Name:	Soil
Initial Report Medium Category:	Ground
Initial Report Source Name:	Underground storage tank (UST)
Initial Report Source Category:	Tank
Initial Report Substance Name:	Other
Initial Report Substance Category:	Oil
Initial Report Substance Quantity:	Not reported
Initial Report Substance Unit Of Measure:	Not reported
Potentially Responsible Party First Name:	Not reported
Potentially Responsible Party Last Name:	Not reported
Potentially Responsible Party Organization:	BMW SEATTLE
External Reference Number:	Not reported
Latitude:	Not reported
Longitude:	Not reported

Facility Site ID:	Not reported
Name:	Not reported
Address:	714 E PIKE ST
City,State,Zip:	SEATTLE, WA 98122
Program Name:	External
Incident ID:	711666
Incident Status:	Follow-up assignment pending
Incident Date:	01/03/2022
Initial Report Activity Name:	Routine/Normal operations

DRAFT

BMW SEATTLE (Continued) **S106249902**

Initial Report Cause Category:	Not reported
Initial Report Cause Name:	Not reported
Initial Report Medium Name:	Roadway-paved
Initial Report Medium Category:	Impermeable surface
Initial Report Source Name:	Construction/Utility vehicle
Initial Report Source Category:	Vehicle
Initial Report Substance Name:	Hydraulic oil
Initial Report Substance Category:	Oil
Initial Report Substance Quantity:	1
Initial Report Substance Unit Of Measure:	U.S. gallons
Potentially Responsible Party First Name:	Not reported
Potentially Responsible Party Last Name:	Not reported
Potentially Responsible Party Organization:	Not reported
External Reference Number:	Not reported
Latitude:	47.614440000000002
Longitude:	-122.32271

I116
North
< 1/8
0.029 mi.
155 ft.

WINTERS ALBERT **EDR Hist Cleaner** **1009333883**
110 BROADWAY N **N/A**
SEATTLE, WA

Site 7 of 8 in cluster I

Relative:
Higher

Actual:
333 ft.

EDR Hist Cleaner

Year:	Name:	Type:
1935	WINTERS ALBERT	CLOTHES PRESSERS AND CLEANERS

117
ENE
< 1/8
0.030 mi.
161 ft.

LINCOLN PARK RESERVOIR **WA ALLSITES** **S109554045**
N/A

SEATTLE, WA 98121

Relative:
Lower

Actual:
321 ft.

ALLSITES:

Name:	LINCOLN PARK RESERVOIR
Facility Id:	5976123
Interaction:	17948
Interaction 1:	A
Interaction 2:	DAM
Ecology Program:	WATRES
Program Data:	DSS
Facility Alt.:	Lincoln Park Reservoir
Program ID:	Not reported
Date Interaction:	1999-05-26 00:00:00
Date Interaction 3:	Dam Site
Latitude:	47.616976999999999
Longitude:	-122.319444

DRAFT

I118
North
< 1/8
0.031 mi.
164 ft.

PARISIAN FRENCH HAND LAUNDRY
112 BROADWAY N
SEATTLE, WA

EDR Hist Cleaner **1009334189**
N/A

Site 8 of 8 in cluster I

Relative:
Higher

Actual:
333 ft.

EDR Hist Cleaner

Year:	Name:	Type:
1930	PARISIAN HAND LAUNDRY	LAUNDRIES
1935	GAND HENRY A	LAUNDRIES
1955	PARISIAN FRENCH HAND LAUNDRY	LAUNDRIES

G119
SSW
< 1/8
0.032 mi.
167 ft.

CLARK 0 T CO INC
713 E PIKE
SEATTLE, WA

EDR Hist Auto **1009381300**
N/A

Site 17 of 18 in cluster G

Relative:
Lower

Actual:
291 ft.

EDR Hist Auto

Year:	Name:	Type:
1920	CLARK 0 T CO INC	AUTOMOBILE REPAIRS AND SUPPLIES

F120
SSE
< 1/8
0.032 mi.
167 ft.

REES M L
1628 NAGLE PL
SEATTLE, WA

EDR Hist Auto **1009358779**
N/A

Site 15 of 15 in cluster F

Relative:
Lower

Actual:
312 ft.

EDR Hist Auto

Year:	Name:	Type:
1920	JAMES AND STEPNER	AUTOMOBILE REPAIRS AND SUPPLIES
1925	REES M L	AUTOMOBILE REPAIRERS

J121
South
< 1/8
0.032 mi.
171 ft.

GULL #0242
1500 BROADWAY
SEATTLE, WA 98122

WA ICR **S103507663**
N/A

Site 4 of 16 in cluster J

Relative:
Lower

Actual:
297 ft.

ICR:

Date Ecology Received Report:	10/07/91
Contaminants Found at Site:	Petroleum products
Media Contaminated:	Soil
Waste Management:	Tank
Region:	North Western
Type of Report Ecology Received:	Final cleanup report
Site Register Issue:	92-08
County Code:	17
Contact:	Not reported
Report Title:	Not reported

DRAFT

J122 **SHELL 120682** **WA VCP** **S124432311**
South **1500 BROADWAY** **N/A**
< 1/8 **SEATTLE, WA 98122**
0.032 mi.
171 ft. **Site 5 of 16 in cluster J**

Relative:
Lower

Actual:
297 ft.

VCP:

Name:	SHELL 120682
Address:	1500 BROADWAY
City,State,Zip:	SEATTLE, WA 98122
edr_fstat:	WA
edr_fzip:	98122
edr_fcnty:	KING
edr_zip:	Not reported
Facility ID:	10444294
VCP Status:	Cleanup Started
Past VCP:	TRUE
Current VCP:	Not reported
NFA Type:	SEATTLE, WA 98122
Date NFA:	SEATTLE, WA 98122
Rank:	SEATTLE, WA 98122
Cleanup Siteid:	7868
Contaminant Name:	Benzene
Soil:	Suspected
URL:	https://apps.ecology.wa.gov/cleanupsearch/site/7868

Name:	SHELL 120682
Address:	1500 BROADWAY
City,State,Zip:	SEATTLE, WA 98122
edr_fstat:	WA
edr_fzip:	98122
edr_fcnty:	KING
edr_zip:	Not reported
Facility ID:	10444294
VCP Status:	Cleanup Started
Past VCP:	TRUE
Current VCP:	Not reported
NFA Type:	SEATTLE, WA 98122
Date NFA:	SEATTLE, WA 98122
Rank:	SEATTLE, WA 98122
Cleanup Siteid:	7868
Contaminant Name:	Petroleum-Gasoline
Soil:	Confirmed Above Cleanup Levels
URL:	https://apps.ecology.wa.gov/cleanupsearch/site/7868

Name:	SHELL 120682
Address:	1500 BROADWAY
City,State,Zip:	SEATTLE, WA 98122
edr_fstat:	WA
edr_fzip:	98122
edr_fcnty:	KING
edr_zip:	Not reported
Facility ID:	10444294
VCP Status:	Cleanup Started
Past VCP:	TRUE
Current VCP:	Not reported
NFA Type:	SEATTLE, WA 98122
Date NFA:	SEATTLE, WA 98122
Rank:	SEATTLE, WA 98122

DRAFT

SHELL 120682 (Continued) **S124432311**

Cleanup Siteid: 7868
Contaminant Name: Petroleum-Other
Soil: Suspected
URL: https://apps.ecology.wa.gov/cleanupsearch/site/7868

J123 **GULL SERVICE STATION** **EDR Hist Auto** **1009357531**
South **1500 BROADWAY** **N/A**
< 1/8 **SEATTLE, WA**
0.032 mi.
171 ft. **Site 6 of 16 in cluster J**

Relative:
Lower

Actual:
297 ft.

EDR Hist Auto

Year:	Name:	Type:
1970	CENTRAL GULF SERVICE	GASOLINE STATIONS
1980	GULL SERVICE STATION	GASOLINE STATIONS
1986	GULL QUICK STOP	GASOLINE STATIONS
1987	GULL OIL	Gasoline Service Stations
1988	GULL OIL	Gasoline Service Stations
1989	GULL OIL	Gasoline Service Stations
1990	GULL QUICK STOP	GASOLINE STATIONS
1990	GULL OIL	Gasoline Service Stations
1991	GULL OIL	Gasoline Service Stations
1992	GULL OIL	Gasoline Service Stations
1993	GULL OIL	Gasoline Service Stations
1994	GULL OIL	Gasoline Service Stations
1996	CAPITAL S INVESTMENT CORP	Gasoline Service Stations
1997	CAPITAL S INVESTMENT CORP	Gasoline Service Stations
1998	CAPITAL S INVESTMENT CORP	Gasoline Service Stations
1999	CAPITAL S INVESTMENT CORP	Gasoline Service Stations
2000	CAPITAL S INVESTMENT CORP	Gasoline Service Stations
2001	CAPITAL S INVESTMENT CORP	Gasoline Service Stations
2002	CAPITAL S INVESTMENT CORP	Gasoline Service Stations
2003	IM INTERNATIONAL CORPORATION	Gasoline Service Stations
2004	IM INTERNATIONAL CORPORATION	Gasoline Service Stations
2005	IM INTERNATIONAL CORPORATION	Gasoline Service Stations, NEC
2006	IM INTERNATIONAL CORPORATION	Gasoline Service Stations, NEC
2007	IM INTERNATIONAL CORPORATION	Gasoline Service Stations, NEC
2008	IM INTERNATIONAL CORPORATION	Gasoline Service Stations, NEC
2009	IM INTERNATIONAL CORPORATION	Gasoline Service Stations, NEC
2010	IM INTERNATIONAL CORPORATION	Gasoline Service Stations, NEC
2011	IM INTERNATIONAL CORPORATION	Gasoline Service Stations, NEC
2012	IM INTERNATIONAL CORPORATION	Gasoline Service Stations, NEC
2013	IM INTERNATIONAL CORPORATION	Gasoline Service Stations, NEC
2014	IM INTERNATIONAL CORPORATION	Gasoline Service Stations, NEC

J124 **SHELL STATION 120682** **WA CSCSL** **1000660684**
South **1500 BROADWAY** **WA ALLSITES** **WAD988503710**
< 1/8 **SEATTLE, WA 98122** **RCRA NonGen / NLR**
0.032 mi. **FINDS**
171 ft. **Site 7 of 16 in cluster J** **ECHO**
WA Financial Assurance
Relative: **WA MANIFEST**
Lower **WA PTAP**

Actual:
297 ft.

CSCSL:

DRAFT

SHELL STATION 120682 (Continued) **1000660684**

Name: SHELL 120682
Address: 1500 BROADWAY
City,State,Zip: SEATTLE, WA 98122
Facility ID: 10444294
Region: Northwest
Lat/Long: 47.614361 / -122.320333
Clean Up Siteid: 7868
Site Status: Cleanup Started
Contaminant Name: Benzene
Alternate Site Names: Broadway Shell,Shell Station 120682,TEXACO STATION 632320267,TEXACO STATION BROADWAY
Site Rank: Not reported
Has Institutional Control: Not reported
Past VCP: TRUE
Current VCP: Not reported
URL: https://apps.ecology.wa.gov/cleanupsearch/site/7868
Ground Water: Below Cleanup Levels
Surface Water: Not reported
Soil: Suspected
Sediment: Not reported
Air: Not reported
Bedrock: Not reported
Responsible Unit: Pollution Liability Ins Agcy

Name: SHELL 120682
Address: 1500 BROADWAY
City,State,Zip: SEATTLE, WA 98122
Facility ID: 10444294
Region: Northwest
Lat/Long: 47.614361 / -122.320333
Clean Up Siteid: 7868
Site Status: Cleanup Started
Contaminant Name: Petroleum-Gasoline
Alternate Site Names: Broadway Shell,Shell Station 120682,TEXACO STATION 632320267,TEXACO STATION BROADWAY
Site Rank: Not reported
Has Institutional Control: Not reported
Past VCP: TRUE
Current VCP: Not reported
URL: https://apps.ecology.wa.gov/cleanupsearch/site/7868
Ground Water: Below Cleanup Levels
Surface Water: Not reported
Soil: Confirmed Above Cleanup Levels
Sediment: Not reported
Air: Not reported
Bedrock: Not reported
Responsible Unit: Pollution Liability Ins Agcy

Name: SHELL 120682
Address: 1500 BROADWAY
City,State,Zip: SEATTLE, WA 98122
Facility ID: 10444294
Region: Northwest
Lat/Long: 47.614361 / -122.320333
Clean Up Siteid: 7868
Site Status: Cleanup Started
Contaminant Name: Petroleum-Other

DRAFT

SHELL STATION 120682 (Continued) **1000660684**

Alternate Site Names: Broadway Shell,Shell Station 120682,TEXACO STATION 632320267,TEXACO STATION BROADWAY
Site Rank: Not reported
Has Institutional Control: Not reported
Past VCP: TRUE
Current VCP: Not reported
URL: https://apps.ecology.wa.gov/cleanupsearch/site/7868
Ground Water: Below Cleanup Levels
Surface Water: Not reported
Soil: Suspected
Sediment: Not reported
Air: Not reported
Bedrock: Not reported
Responsible Unit: Pollution Liability Ins Agcy

ALLSITES:
Name: SHELL STATION 120682
Facility Id: 10444294

Interaction: 25781
Interaction 1: A
Interaction 2: UST
Ecology Program: TOXICS
Program Data: UST
Facility Alt.: Broadway Shell
Program ID: 7690
Date Interaction: 2000-03-20 00:00:00
Date Interaction 3: Underground Storage Tank
Latitude: 47.614360999699997
Longitude: -122.32033300000001

Interaction: 25784
Interaction 1: I
Interaction 2: HWOTHER
Ecology Program: HAZWASTE
Program Data: TURBOWASTE
Facility Alt.: Not reported
Program ID: WAD988503710
Date Interaction: 2006-12-31 00:00:00
Date Interaction 3: Haz Waste Management Acti
Latitude: 47.614360999699997
Longitude: -122.32033300000001

Interaction: 25785
Interaction 1: I
Interaction 2: HWG
Ecology Program: HAZWASTE
Program Data: TURBOWASTE
Facility Alt.: Not reported
Program ID: WAD988503710
Date Interaction: 2008-12-31 00:00:00
Date Interaction 3: Hazardous Waste Generator
Latitude: 47.614360999699997
Longitude: -122.32033300000001

DRAFT

SHELL STATION 120682 (Continued) **1000660684**

Interaction:	25782
Interaction 1:	I
Interaction 2:	HWOTHER
Ecology Program:	HAZWASTE
Program Data:	TURBOWASTE
Facility Alt.:	Not reported
Program ID:	WAD988503710
Date Interaction:	2002-12-31 00:00:00
Date Interaction 3:	Haz Waste Management Acti
Latitude:	47.614360999699997
Longitude:	-122.32033300000001

Interaction:	90009
Interaction 1:	I
Interaction 2:	HWOTHER
Ecology Program:	HAZWASTE
Program Data:	TURBOWASTE
Facility Alt.:	Shell Station 120682
Program ID:	WAD988503710
Date Interaction:	2009-12-31 00:00:00
Date Interaction 3:	Haz Waste Management Acti
Latitude:	47.614360999699997
Longitude:	-122.32033300000001

Interaction:	128268
Interaction 1:	A
Interaction 2:	LUST
Ecology Program:	TOXICS
Program Data:	ISIS
Facility Alt.:	Shell Station 120682
Program ID:	7690
Date Interaction:	1991-10-08 00:00:00
Date Interaction 3:	LUST Facility
Latitude:	47.614360999699997
Longitude:	-122.32033300000001

Interaction:	25780
Interaction 1:	I
Interaction 2:	HWG
Ecology Program:	HAZWASTE
Program Data:	TURBOWASTE
Facility Alt.:	SHELL STATION 120682
Program ID:	WAD988503710
Date Interaction:	1992-03-16 00:00:00
Date Interaction 3:	Hazardous Waste Generator
Latitude:	47.614360999699997
Longitude:	-122.32033300000001

Interaction:	122318
Interaction 1:	I
Interaction 2:	VOLCLNST
Ecology Program:	TOXICS
Program Data:	ISIS

DRAFT

SHELL STATION 120682 (Continued) **1000660684**

Facility Alt.:	Shell Station 120682
Program ID:	NW2513
Date Interaction:	2011-10-10 00:00:00
Date Interaction 3:	Voluntary Cleanup Sites
Latitude:	47.614360999699997
Longitude:	-122.32033300000001

Interaction:	25783
Interaction 1:	I
Interaction 2:	HWG
Ecology Program:	HAZWASTE
Program Data:	TURBOWASTE
Facility Alt.:	Not reported
Program ID:	WAD988503710
Date Interaction:	2005-10-20 00:00:00
Date Interaction 3:	Hazardous Waste Generator
Latitude:	47.614360999699997
Longitude:	-122.32033300000001

Interaction:	25778
Interaction 1:	I
Interaction 2:	TIER2
Ecology Program:	HAZWASTE
Program Data:	EPCRA
Facility Alt.:	Not reported
Program ID:	WAD988503710
Date Interaction:	1988-01-01 00:00:00
Date Interaction 3:	Emergency/Haz Chem Rpt TI
Latitude:	47.614360999699997
Longitude:	-122.32033300000001

RCRA Listings:

Date Form Received by Agency:	20110728
Handler Name:	SHELL STATION 120682
Handler Address:	1500 BROADWAY
Handler City,State,Zip:	SEATTLE, WA 98122
EPA ID:	WAD988503710
Contact Name:	JEANNE TRAYLOR
Contact Address:	P O BOX 3127, RM 669B
Contact City,State,Zip:	HOUSTON, TX 77253
Contact Telephone:	713-241-6992
Contact Fax:	Not reported
Contact Email:	JEANNE.TRAYLOR@SHELL.COM
Contact Title:	Not reported
EPA Region:	10
Land Type:	Private
Federal Waste Generator Description:	Not a generator, verified
Non-Notifier:	Not reported
Biennial Report Cycle:	Not reported
Accessibility:	Not reported
Active Site Indicator:	Not reported
State District Owner:	WA
State District:	NWRO
Mailing Address:	P O BOX 3127

DRAFT

SHELL STATION 120682 (Continued) **1000660684**

Mailing City,State,Zip:	HOUSTON, WA 77253
Owner Name:	EQUILON ENTERPRISES LLC DBA SHELL OIL PR
Owner Type:	Private
Operator Name:	EQUILION ENTERPRISES LLC DBA SHELL OIL P
Operator Type:	Private
Short-Term Generator Activity:	No
Importer Activity:	No
Mixed Waste Generator:	No
Transporter Activity:	No
Transfer Facility Activity:	No
Recycler Activity with Storage:	No
Small Quantity On-Site Burner Exemption:	No
Smelting Melting and Refining Furnace Exemption:	No
Underground Injection Control:	No
Off-Site Waste Receipt:	No
Universal Waste Indicator:	No
Universal Waste Destination Facility:	No
Federal Universal Waste:	No
Active Site Fed-Reg Treatment Storage and Disposal Facility:	Not reported
Active Site Converter Treatment storage and Disposal Facility:	Not reported
Active Site State-Reg Treatment Storage and Disposal Facility:	Not reported
Active Site State-Reg Handler:	---
Federal Facility Indicator:	Not reported
Hazardous Secondary Material Indicator:	NN
Sub-Part K Indicator:	Not reported
Commercial TSD Indicator:	No
Treatment Storage and Disposal Type:	Not reported
2018 GPRA Permit Baseline:	Not on the Baseline
2018 GPRA Renewals Baseline:	Not on the Baseline
Permit Renewals Workload Universe:	Not reported
Permit Workload Universe:	Not reported
Permit Progress Universe:	Not reported
Post-Closure Workload Universe:	Not reported
Closure Workload Universe:	Not reported
202 GPRA Corrective Action Baseline:	No
Corrective Action Workload Universe:	No
Subject to Corrective Action Universe:	No
Non-TSDFs Where RCRA CA has Been Imposed Universe:	No
TSDFs Potentially Subject to CA Under 3004 (u)/(v) Universe:	No
TSDFs Only Subject to CA under Discretionary Auth Universe:	No
Corrective Action Priority Ranking:	No NCAPS ranking
Environmental Control Indicator:	No
Institutional Control Indicator:	No
Human Exposure Controls Indicator:	N/A
Groundwater Controls Indicator:	N/A
Operating TSDF Universe:	Not reported
Full Enforcement Universe:	Not reported
Significant Non-Complier Universe:	No
Unaddressed Significant Non-Complier Universe:	No
Addressed Significant Non-Complier Universe:	No
Significant Non-Complier With a Compliance Schedule Universe:	No
Financial Assurance Required:	Not reported
Handler Date of Last Change:	20180508
Recognized Trader-Importer:	No
Recognized Trader-Exporter:	No
Importer of Spent Lead Acid Batteries:	No
Exporter of Spent Lead Acid Batteries:	No

DRAFT

SHELL STATION 120682 (Continued) **1000660684**

Recycler Activity Without Storage: No
Manifest Broker: No
Sub-Part P Indicator: No

Biennial: List of Years
Year: 2009

Click Here for Biennial Reporting System Data:
Year: 2007

Click Here for Biennial Reporting System Data:
Year: 2005

Click Here for Biennial Reporting System Data:
Year: 2003

Click Here for Biennial Reporting System Data:

Hazardous Waste Summary:
Waste Code: D001
Waste Description: IGNITABLE WASTE

Waste Code: D018
Waste Description: BENZENE

Handler - Owner Operator:
Owner/Operator Indicator: Operator
Owner/Operator Name: EQUILION ENTERPRISES LLC DBA SHELL OIL P
Legal Status: Private
Date Became Current: Not reported
Date Ended Current: Not reported
Owner/Operator Address: PO BOX 4453
Owner/Operator City,State,Zip: HOUSTON, TX 77210
Owner/Operator Telephone: 206-255-9018
Owner/Operator Telephone Ext: Not reported
Owner/Operator Fax: Not reported
Owner/Operator Email: Not reported

Owner/Operator Indicator: Owner
Owner/Operator Name: SHELL 120682
Legal Status: Private
Date Became Current: Not reported
Date Ended Current: Not reported
Owner/Operator Address: 1500 BROADWAY
Owner/Operator City,State,Zip: SEATTLE, WA 98122
Owner/Operator Telephone: 000-000-0000
Owner/Operator Telephone Ext: Not reported
Owner/Operator Fax: Not reported
Owner/Operator Email: Not reported

Owner/Operator Indicator: Owner
Owner/Operator Name: SHELL 120682
Legal Status: Private
Date Became Current: Not reported
Date Ended Current: Not reported
Owner/Operator Address: 1500 BROADWAY

DRAFT

SHELL STATION 120682 (Continued) **1000660684**

Owner/Operator City,State,Zip: SEATTLE, WA 98122
Owner/Operator Telephone: 000-000-0000
Owner/Operator Telephone Ext: Not reported
Owner/Operator Fax: Not reported
Owner/Operator Email: Not reported

Owner/Operator Indicator: Owner
Owner/Operator Name: EQUILON ENTERPRISES LLC DBA SHELL OIL PR
Legal Status: Private
Date Became Current: 20010302
Date Ended Current: Not reported
Owner/Operator Address: PO BOX 4453
Owner/Operator City,State,Zip: HOUSTON, TX 77210
Owner/Operator Telephone: 281-874-2208
Owner/Operator Telephone Ext: Not reported
Owner/Operator Fax: Not reported
Owner/Operator Email: Not reported

Owner/Operator Indicator: Owner
Owner/Operator Name: EQUILON ENTERPRISES LLC DBA SHELL OIL PR
Legal Status: Private
Date Became Current: Not reported
Date Ended Current: Not reported
Owner/Operator Address: PO BOX 4453
Owner/Operator City,State,Zip: HOUSTON, TX 77210
Owner/Operator Telephone: 281-874-2208
Owner/Operator Telephone Ext: Not reported
Owner/Operator Fax: Not reported
Owner/Operator Email: Not reported

Owner/Operator Indicator: Owner
Owner/Operator Name: EQUILON ENTERPRISES LLC DBA SHELL OIL PR
Legal Status: Private
Date Became Current: 19980801
Date Ended Current: Not reported
Owner/Operator Address: PO BOX 2099
Owner/Operator City,State,Zip: HOUSTON, TX 77252
Owner/Operator Telephone: 281-874-2224
Owner/Operator Telephone Ext: Not reported
Owner/Operator Fax: Not reported
Owner/Operator Email: Not reported

Owner/Operator Indicator: Operator
Owner/Operator Name: EQUILION ENTERPRISES LLC DBA SHELL OIL P
Legal Status: Private
Date Became Current: Not reported
Date Ended Current: Not reported
Owner/Operator Address: 12700 NORTHBOROUGH DR
Owner/Operator City,State,Zip: HOUSTON, TX 77067
Owner/Operator Telephone: 281-874-2238
Owner/Operator Telephone Ext: Not reported
Owner/Operator Fax: Not reported
Owner/Operator Email: Not reported

Owner/Operator Indicator: Owner
Owner/Operator Name: EQUILON ENTERPRISES LLC DBA SHELL OIL PR
Legal Status: Private

DRAFT

SHELL STATION 120682 (Continued) **1000660684**

Date Became Current: Not reported
Date Ended Current: Not reported
Owner/Operator Address: PO BOX 2099
Owner/Operator City,State,Zip: HOUSTON, TX 77252
Owner/Operator Telephone: 281-874-2224
Owner/Operator Telephone Ext: Not reported
Owner/Operator Fax: Not reported
Owner/Operator Email: Not reported

Owner/Operator Indicator: Operator
Owner/Operator Name: EQUILION ENTERPRISES LLC DBA SHELL OIL P
Legal Status: Private
Date Became Current: Not reported
Date Ended Current: Not reported
Owner/Operator Address: 12700 NORTHBOROUGH DR
Owner/Operator City,State,Zip: HOUSTON, TX 77067
Owner/Operator Telephone: 281-874-2247
Owner/Operator Telephone Ext: Not reported
Owner/Operator Fax: Not reported
Owner/Operator Email: Not reported

Owner/Operator Indicator: Owner
Owner/Operator Name: EQUILON ENTERPRISES LLC DBA SHELL OIL PR
Legal Status: Private
Date Became Current: 19980801
Date Ended Current: Not reported
Owner/Operator Address: PO BOX 2099
Owner/Operator City,State,Zip: HOUSTON, TX 77252-2099
Owner/Operator Telephone: Not reported
Owner/Operator Telephone Ext: Not reported
Owner/Operator Fax: Not reported
Owner/Operator Email: Not reported

Owner/Operator Indicator: Operator
Owner/Operator Name: SHELL 120682
Legal Status: Private
Date Became Current: Not reported
Date Ended Current: Not reported
Owner/Operator Address: 1500 BROADWAY
Owner/Operator City,State,Zip: SEATTLE, WA 98122
Owner/Operator Telephone: 000-000-0000
Owner/Operator Telephone Ext: Not reported
Owner/Operator Fax: Not reported
Owner/Operator Email: Not reported

Owner/Operator Indicator: Owner
Owner/Operator Name: SHELL 120682
Legal Status: Private
Date Became Current: Not reported
Date Ended Current: Not reported
Owner/Operator Address: 1500 BROADWAY
Owner/Operator City,State,Zip: SEATTLE, WA 98122
Owner/Operator Telephone: 000-000-0000
Owner/Operator Telephone Ext: Not reported
Owner/Operator Fax: Not reported
Owner/Operator Email: Not reported

DRAFT

SHELL STATION 120682 (Continued) **1000660684**

Owner/Operator Indicator: Owner
Owner/Operator Name: EQUILION ENTERPRISES LLC DBA SHELL OIL P
Legal Status: Private
Date Became Current: 19960809
Date Ended Current: Not reported
Owner/Operator Address: PO BOX 4453
Owner/Operator City,State,Zip: HOUSTON, TX 77210
Owner/Operator Telephone: 425-827-0761
Owner/Operator Telephone Ext: Not reported
Owner/Operator Fax: Not reported
Owner/Operator Email: Not reported

Owner/Operator Indicator: Owner
Owner/Operator Name: EQUILON ENTERPRISES LLC DBA SHELL OIL PR
Legal Status: Private
Date Became Current: Not reported
Date Ended Current: Not reported
Owner/Operator Address: PO BOX 4453
Owner/Operator City,State,Zip: HOUSTON, TX 77210
Owner/Operator Telephone: 281-874-2224
Owner/Operator Telephone Ext: Not reported
Owner/Operator Fax: Not reported
Owner/Operator Email: Not reported

Owner/Operator Indicator: Owner
Owner/Operator Name: EQUILON ENTERPRISES LLC DBA SHELL OIL PR
Legal Status: Private
Date Became Current: Not reported
Date Ended Current: Not reported
Owner/Operator Address: PO BOX 4453
Owner/Operator City,State,Zip: HOUSTON, TX 77210
Owner/Operator Telephone: 281-874-2224
Owner/Operator Telephone Ext: Not reported
Owner/Operator Fax: Not reported
Owner/Operator Email: Not reported

Owner/Operator Indicator: Owner
Owner/Operator Name: EQUILON ENTERPRISES LLC DBA SHELL OIL PR
Legal Status: Private
Date Became Current: Not reported
Date Ended Current: Not reported
Owner/Operator Address: PO BOX 2099
Owner/Operator City,State,Zip: HOUSTON, TX 77252
Owner/Operator Telephone: 281-874-2224
Owner/Operator Telephone Ext: Not reported
Owner/Operator Fax: Not reported
Owner/Operator Email: Not reported

Owner/Operator Indicator: Owner
Owner/Operator Name: EQUILON ENTERPRISES LLC DBA SHELL OIL PR
Legal Status: Private
Date Became Current: Not reported
Date Ended Current: Not reported
Owner/Operator Address: PO BOX 2099
Owner/Operator City,State,Zip: HOUSTON, TX 77252
Owner/Operator Telephone: 713-241-7008
Owner/Operator Telephone Ext: Not reported

DRAFT

SHELL STATION 120682 (Continued) **1000660684**

Owner/Operator Fax: Not reported
Owner/Operator Email: Not reported

Owner/Operator Indicator: Operator
Owner/Operator Name: EQUILION ENTERPRISES LLC DBA SHELL OIL P
Legal Status: Private
Date Became Current: 19960809
Date Ended Current: Not reported
Owner/Operator Address: 12700 NORTHBOROUGH DR
Owner/Operator City,State,Zip: HOUSTON, TX 77067-2058
Owner/Operator Telephone: Not reported
Owner/Operator Telephone Ext: Not reported
Owner/Operator Fax: Not reported
Owner/Operator Email: Not reported

Owner/Operator Indicator: Owner
Owner/Operator Name: EQUILON ENTERPRISES LLC DBA SHELL OIL PR
Legal Status: Private
Date Became Current: 19980801
Date Ended Current: Not reported
Owner/Operator Address: PO BOX 2099
Owner/Operator City,State,Zip: HOUSTON, TX 77252-2099
Owner/Operator Telephone: 713-241-7008
Owner/Operator Telephone Ext: Not reported
Owner/Operator Fax: Not reported
Owner/Operator Email: Not reported

Owner/Operator Indicator: Operator
Owner/Operator Name: EQUILION ENTERPRISES LLC DBA SHELL OIL P
Legal Status: Private
Date Became Current: 19960809
Date Ended Current: Not reported
Owner/Operator Address: P O BOX 3127
Owner/Operator City,State,Zip: HOUSTON, TX 77253
Owner/Operator Telephone: 713-241-7008
Owner/Operator Telephone Ext: Not reported
Owner/Operator Fax: Not reported
Owner/Operator Email: Not reported

Owner/Operator Indicator: Owner
Owner/Operator Name: SHELL 120682
Legal Status: Private
Date Became Current: Not reported
Date Ended Current: Not reported
Owner/Operator Address: 1500 BROADWAY
Owner/Operator City,State,Zip: SEATTLE, WA 98122
Owner/Operator Telephone: 000-000-0000
Owner/Operator Telephone Ext: Not reported
Owner/Operator Fax: Not reported
Owner/Operator Email: Not reported

Owner/Operator Indicator: Owner
Owner/Operator Name: EQUILION ENTERPRISES LLC DBA SHELL OIL P
Legal Status: Private
Date Became Current: 19960809
Date Ended Current: Not reported
Owner/Operator Address: PO BOX 4453

DRAFT

SHELL STATION 120682 (Continued) **1000660684**

Owner/Operator City,State,Zip: HOUSTON, TX 77210
Owner/Operator Telephone: 425-827-0761
Owner/Operator Telephone Ext: Not reported
Owner/Operator Fax: Not reported
Owner/Operator Email: Not reported

Owner/Operator Indicator: Owner
Owner/Operator Name: SHELL 120682
Legal Status: Private
Date Became Current: Not reported
Date Ended Current: Not reported
Owner/Operator Address: 1500 BROADWAY
Owner/Operator City,State,Zip: SEATTLE, WA 98122
Owner/Operator Telephone: 000-000-0000
Owner/Operator Telephone Ext: Not reported
Owner/Operator Fax: Not reported
Owner/Operator Email: Not reported

Owner/Operator Indicator: Owner
Owner/Operator Name: EQUILON ENTERPRISES LLC DBA SHELL OIL PR
Legal Status: Private
Date Became Current: 20010302
Date Ended Current: Not reported
Owner/Operator Address: PO BOX 4453
Owner/Operator City,State,Zip: HOUSTON, TX 77210
Owner/Operator Telephone: 281-874-2208
Owner/Operator Telephone Ext: Not reported
Owner/Operator Fax: Not reported
Owner/Operator Email: Not reported

Owner/Operator Indicator: Owner
Owner/Operator Name: EQUILON ENTERPRISES LLC DBA SHELL OIL PR
Legal Status: Private
Date Became Current: 19980801
Date Ended Current: Not reported
Owner/Operator Address: PO BOX 2099
Owner/Operator City,State,Zip: HOUSTON, TX 77252
Owner/Operator Telephone: 281-874-2224
Owner/Operator Telephone Ext: Not reported
Owner/Operator Fax: Not reported
Owner/Operator Email: Not reported

Owner/Operator Indicator: Operator
Owner/Operator Name: EQUILION ENTERPRISES LLC DBA SHELL OIL P
Legal Status: Private
Date Became Current: Not reported
Date Ended Current: Not reported
Owner/Operator Address: P O BOX 3127
Owner/Operator City,State,Zip: HOUSTON, TX 77253
Owner/Operator Telephone: 713-241-7008
Owner/Operator Telephone Ext: Not reported
Owner/Operator Fax: Not reported
Owner/Operator Email: Not reported

Owner/Operator Indicator: Owner
Owner/Operator Name: EQUILON ENTERPRISES LLC DBA SHELL OIL PR
Legal Status: Private

DRAFT

SHELL STATION 120682 (Continued) **1000660684**

Date Became Current: 19980801
Date Ended Current: Not reported
Owner/Operator Address: PO BOX 2099
Owner/Operator City,State,Zip: HOUSTON, TX 77252
Owner/Operator Telephone: 713-241-7008
Owner/Operator Telephone Ext: Not reported
Owner/Operator Fax: Not reported
Owner/Operator Email: Not reported

Owner/Operator Indicator: Owner
Owner/Operator Name: EQUILION ENTERPRISES LLC DBA SHELL OIL P
Legal Status: Private
Date Became Current: 19960809
Date Ended Current: Not reported
Owner/Operator Address: PO BOX 4453
Owner/Operator City,State,Zip: HOUSTON, TX 77210
Owner/Operator Telephone: 425-827-0761
Owner/Operator Telephone Ext: Not reported
Owner/Operator Fax: Not reported
Owner/Operator Email: Not reported

Owner/Operator Indicator: Operator
Owner/Operator Name: EQUILION ENTERPRISES LLC DBA SHELL OIL P
Legal Status: Private
Date Became Current: Not reported
Date Ended Current: Not reported
Owner/Operator Address: PO BOX 4453
Owner/Operator City,State,Zip: HOUSTON, TX 77210
Owner/Operator Telephone: 206-255-9018
Owner/Operator Telephone Ext: Not reported
Owner/Operator Fax: Not reported
Owner/Operator Email: Not reported

Owner/Operator Indicator: Owner
Owner/Operator Name: EQUILON ENTERPRISES LLC DBA SHELL OIL PR
Legal Status: Private
Date Became Current: 19980801
Date Ended Current: Not reported
Owner/Operator Address: PO BOX 4453
Owner/Operator City,State,Zip: HOUSTON, TX 77210
Owner/Operator Telephone: 281-874-2224
Owner/Operator Telephone Ext: Not reported
Owner/Operator Fax: Not reported
Owner/Operator Email: Not reported

Owner/Operator Indicator: Operator
Owner/Operator Name: EQUILION ENTERPRISES LLC DBA SHELL OIL P
Legal Status: Private
Date Became Current: Not reported
Date Ended Current: Not reported
Owner/Operator Address: PO BOX 4453
Owner/Operator City,State,Zip: HOUSTON, TX 77210
Owner/Operator Telephone: 206-255-9018
Owner/Operator Telephone Ext: Not reported
Owner/Operator Fax: Not reported
Owner/Operator Email: Not reported

DRAFT

SHELL STATION 120682 (Continued) **1000660684**

Owner/Operator Indicator: Owner
Owner/Operator Name: EQUILON ENTERPRISES LLC DBA SHELL OIL PR
Legal Status: Private
Date Became Current: 19980801
Date Ended Current: Not reported
Owner/Operator Address: PO BOX 2099
Owner/Operator City,State,Zip: HOUSTON, TX 77252
Owner/Operator Telephone: 713-241-7008
Owner/Operator Telephone Ext: Not reported
Owner/Operator Fax: Not reported
Owner/Operator Email: Not reported

Owner/Operator Indicator: Owner
Owner/Operator Name: EQUILON ENTERPRISES LLC DBA SHELL OIL PR
Legal Status: Private
Date Became Current: Not reported
Date Ended Current: Not reported
Owner/Operator Address: PO BOX 2099
Owner/Operator City,State,Zip: HOUSTON, TX 77252
Owner/Operator Telephone: 713-241-7008
Owner/Operator Telephone Ext: Not reported
Owner/Operator Fax: Not reported
Owner/Operator Email: Not reported

Owner/Operator Indicator: Owner
Owner/Operator Name: EQUILON ENTERPRISES LLC DBA SHELL OIL PR
Legal Status: Private
Date Became Current: Not reported
Date Ended Current: Not reported
Owner/Operator Address: PO BOX 4453
Owner/Operator City,State,Zip: HOUSTON, TX 77210
Owner/Operator Telephone: 281-874-2224
Owner/Operator Telephone Ext: Not reported
Owner/Operator Fax: Not reported
Owner/Operator Email: Not reported

Owner/Operator Indicator: Owner
Owner/Operator Name: SHELL 120682
Legal Status: Private
Date Became Current: Not reported
Date Ended Current: Not reported
Owner/Operator Address: 1500 BROADWAY
Owner/Operator City,State,Zip: SEATTLE, WA 98122
Owner/Operator Telephone: 000-000-0000
Owner/Operator Telephone Ext: Not reported
Owner/Operator Fax: Not reported
Owner/Operator Email: Not reported

Owner/Operator Indicator: Operator
Owner/Operator Name: SHELL 120682
Legal Status: Private
Date Became Current: Not reported
Date Ended Current: Not reported
Owner/Operator Address: 1500 BROADWAY
Owner/Operator City,State,Zip: SEATTLE, WA 98122
Owner/Operator Telephone: 000-000-0000
Owner/Operator Telephone Ext: Not reported

DRAFT

SHELL STATION 120682 (Continued) **1000660684**

Owner/Operator Fax: Not reported
Owner/Operator Email: Not reported

Owner/Operator Indicator: Operator
Owner/Operator Name: EQUILION ENTERPRISES LLC DBA SHELL OIL P
Legal Status: Private
Date Became Current: Not reported
Date Ended Current: Not reported
Owner/Operator Address: PO BOX 4453
Owner/Operator City,State,Zip: HOUSTON, TX 77210
Owner/Operator Telephone: 425-827-0761
Owner/Operator Telephone Ext: Not reported
Owner/Operator Fax: Not reported
Owner/Operator Email: Not reported

Owner/Operator Indicator: Owner
Owner/Operator Name: EQUILON ENTERPRISES LLC DBA SHELL OIL PR
Legal Status: Private
Date Became Current: Not reported
Date Ended Current: Not reported
Owner/Operator Address: PO BOX 4453
Owner/Operator City,State,Zip: HOUSTON, TX 77210
Owner/Operator Telephone: 281-874-2208
Owner/Operator Telephone Ext: Not reported
Owner/Operator Fax: Not reported
Owner/Operator Email: Not reported

Owner/Operator Indicator: Operator
Owner/Operator Name: EQUILION ENTERPRISES LLC DBA SHELL OIL P
Legal Status: Private
Date Became Current: Not reported
Date Ended Current: Not reported
Owner/Operator Address: PO BOX 4453
Owner/Operator City,State,Zip: HOUSTON, TX 77210
Owner/Operator Telephone: 425-827-0761
Owner/Operator Telephone Ext: Not reported
Owner/Operator Fax: Not reported
Owner/Operator Email: Not reported

Owner/Operator Indicator: Operator
Owner/Operator Name: EQUILION ENTERPRISES LLC DBA SHELL OIL P
Legal Status: Private
Date Became Current: Not reported
Date Ended Current: Not reported
Owner/Operator Address: PO BOX 4453
Owner/Operator City,State,Zip: HOUSTON, TX 77210
Owner/Operator Telephone: 206-255-9018
Owner/Operator Telephone Ext: Not reported
Owner/Operator Fax: Not reported
Owner/Operator Email: Not reported

Owner/Operator Indicator: Operator
Owner/Operator Name: EQUILION ENTERPRISES LLC DBA SHELL OIL P
Legal Status: Private
Date Became Current: Not reported
Date Ended Current: Not reported
Owner/Operator Address: 12700 NORTHBOROUGH DR

DRAFT

SHELL STATION 120682 (Continued) **1000660684**

Owner/Operator City,State,Zip: HOUSTON, TX 77067
Owner/Operator Telephone: 281-874-2238
Owner/Operator Telephone Ext: Not reported
Owner/Operator Fax: Not reported
Owner/Operator Email: Not reported

Owner/Operator Indicator: Owner
Owner/Operator Name: EQUILON ENTERPRISES LLC DBA SHELL OIL PR
Legal Status: Private
Date Became Current: Not reported
Date Ended Current: Not reported
Owner/Operator Address: PO BOX 2099
Owner/Operator City,State,Zip: HOUSTON, TX 77252
Owner/Operator Telephone: 713-241-7008
Owner/Operator Telephone Ext: Not reported
Owner/Operator Fax: Not reported
Owner/Operator Email: Not reported

Owner/Operator Indicator: Owner
Owner/Operator Name: EQUILON ENTERPRISES LLC DBA SHELL OIL PR
Legal Status: Private
Date Became Current: 19980801
Date Ended Current: Not reported
Owner/Operator Address: PO BOX 4453
Owner/Operator City,State,Zip: HOUSTON, TX 77210-4453
Owner/Operator Telephone: Not reported
Owner/Operator Telephone Ext: Not reported
Owner/Operator Fax: Not reported
Owner/Operator Email: Not reported

Owner/Operator Indicator: Owner
Owner/Operator Name: EQUILON ENTERPRISES LLC DBA SHELL OIL PR
Legal Status: Private
Date Became Current: 19980801
Date Ended Current: Not reported
Owner/Operator Address: PO BOX 4453
Owner/Operator City,State,Zip: HOUSTON, TX 77210
Owner/Operator Telephone: 281-874-2224
Owner/Operator Telephone Ext: Not reported
Owner/Operator Fax: Not reported
Owner/Operator Email: Not reported

Owner/Operator Indicator: Owner
Owner/Operator Name: EQUILON ENTERPRISES LLC DBA SHELL OIL PR
Legal Status: Private
Date Became Current: Not reported
Date Ended Current: Not reported
Owner/Operator Address: PO BOX 2099
Owner/Operator City,State,Zip: HOUSTON, TX 77252
Owner/Operator Telephone: 713-241-7008
Owner/Operator Telephone Ext: Not reported
Owner/Operator Fax: Not reported
Owner/Operator Email: Not reported

Owner/Operator Indicator: Operator
Owner/Operator Name: EQUILION ENTERPRISES LLC DBA SHELL OIL P
Legal Status: Private

DRAFT

SHELL STATION 120682 (Continued) **1000660684**

Date Became Current:	Not reported
Date Ended Current:	Not reported
Owner/Operator Address:	PO BOX 4453
Owner/Operator City,State,Zip:	HOUSTON, TX 77210
Owner/Operator Telephone:	425-827-0761
Owner/Operator Telephone Ext:	Not reported
Owner/Operator Fax:	Not reported
Owner/Operator Email:	Not reported

Owner/Operator Indicator:	Owner
Owner/Operator Name: SHELL 120682	
Legal Status:	Private
Date Became Current:	Not reported
Date Ended Current:	Not reported
Owner/Operator Address:	1500 BROADWAY
Owner/Operator City,State,Zip:	SEATTLE, WA 98122
Owner/Operator Telephone:	000-000-0000
Owner/Operator Telephone Ext:	Not reported
Owner/Operator Fax:	Not reported
Owner/Operator Email:	Not reported

Owner/Operator Indicator:	Owner
Owner/Operator Name: EQUILON ENTERPRISES LLC DBA SHELL OIL PR	
Legal Status:	Private
Date Became Current:	20010302
Date Ended Current:	Not reported
Owner/Operator Address:	PO BOX 4453
Owner/Operator City,State,Zip:	HOUSTON, TX 77210
Owner/Operator Telephone:	281-874-2208
Owner/Operator Telephone Ext:	Not reported
Owner/Operator Fax:	Not reported
Owner/Operator Email:	Not reported

Owner/Operator Indicator:	Owner
Owner/Operator Name: EQUILON ENTERPRISES LLC DBA SHELL OIL PR	
Legal Status:	Private
Date Became Current:	19980801
Date Ended Current:	Not reported
Owner/Operator Address:	PO BOX 4453
Owner/Operator City,State,Zip:	HOUSTON, TX 77210
Owner/Operator Telephone:	281-874-2224
Owner/Operator Telephone Ext:	Not reported
Owner/Operator Fax:	Not reported
Owner/Operator Email:	Not reported

Owner/Operator Indicator:	Owner
Owner/Operator Name: EQUILON ENTERPRISES LLC DBA SHELL OIL PR	
Legal Status:	Private
Date Became Current:	Not reported
Date Ended Current:	Not reported
Owner/Operator Address:	PO BOX 2099
Owner/Operator City,State,Zip:	HOUSTON, TX 77252
Owner/Operator Telephone:	281-874-2224
Owner/Operator Telephone Ext:	Not reported
Owner/Operator Fax:	Not reported
Owner/Operator Email:	Not reported

DRAFT

SHELL STATION 120682 (Continued) **1000660684**

Owner/Operator Indicator: Operator
Owner/Operator Name: EQUILION ENTERPRISES LLC DBA SHELL OIL P
Legal Status: Private
Date Became Current: Not reported
Date Ended Current: Not reported
Owner/Operator Address: 12700 NORTHBOROUGH DR
Owner/Operator City,State,Zip: HOUSTON, TX 77067
Owner/Operator Telephone: 281-874-2247
Owner/Operator Telephone Ext: Not reported
Owner/Operator Fax: Not reported
Owner/Operator Email: Not reported

Owner/Operator Indicator: Owner
Owner/Operator Name: EQUILON ENTERPRISES LLC DBA SHELL OIL PR
Legal Status: Private
Date Became Current: 19980801
Date Ended Current: Not reported
Owner/Operator Address: PO BOX 2099
Owner/Operator City,State,Zip: HOUSTON, TX 77252
Owner/Operator Telephone: 713-241-7008
Owner/Operator Telephone Ext: Not reported
Owner/Operator Fax: Not reported
Owner/Operator Email: Not reported

Owner/Operator Indicator: Operator
Owner/Operator Name: EQUILION ENTERPRISES LLC DBA SHELL OIL P
Legal Status: Private
Date Became Current: Not reported
Date Ended Current: Not reported
Owner/Operator Address: P O BOX 3127
Owner/Operator City,State,Zip: HOUSTON, TX 77253
Owner/Operator Telephone: 713-241-7008
Owner/Operator Telephone Ext: Not reported
Owner/Operator Fax: Not reported
Owner/Operator Email: Not reported

Owner/Operator Indicator: Operator
Owner/Operator Name: EQUILION ENTERPRISES LLC DBA SHELL OIL P
Legal Status: Private
Date Became Current: 19960809
Date Ended Current: Not reported
Owner/Operator Address: 12700 NORTHBOROUGH DR
Owner/Operator City,State,Zip: HOUSTON, TX 77067-2058
Owner/Operator Telephone: Not reported
Owner/Operator Telephone Ext: Not reported
Owner/Operator Fax: Not reported
Owner/Operator Email: Not reported

Owner/Operator Indicator: Owner
Owner/Operator Name: SHELL 120682
Legal Status: Private
Date Became Current: Not reported
Date Ended Current: Not reported
Owner/Operator Address: 1500 BROADWAY
Owner/Operator City,State,Zip: SEATTLE, WA 98122
Owner/Operator Telephone: 000-000-0000
Owner/Operator Telephone Ext: Not reported

DRAFT

SHELL STATION 120682 (Continued) **1000660684**

Owner/Operator Fax: Not reported
Owner/Operator Email: Not reported

Owner/Operator Indicator: Operator
Owner/Operator Name: EQUILION ENTERPRISES LLC DBA SHELL OIL P
Legal Status: Private
Date Became Current: Not reported
Date Ended Current: Not reported
Owner/Operator Address: PO BOX 4453
Owner/Operator City,State,Zip: HOUSTON, TX 77210
Owner/Operator Telephone: 425-827-0761
Owner/Operator Telephone Ext: Not reported
Owner/Operator Fax: Not reported
Owner/Operator Email: Not reported

Owner/Operator Indicator: Owner
Owner/Operator Name: EQUILON ENTERPRISES LLC DBA SHELL OIL PR
Legal Status: Private
Date Became Current: Not reported
Date Ended Current: Not reported
Owner/Operator Address: PO BOX 4453
Owner/Operator City,State,Zip: HOUSTON, TX 77210
Owner/Operator Telephone: 281-874-2208
Owner/Operator Telephone Ext: Not reported
Owner/Operator Fax: Not reported
Owner/Operator Email: Not reported

Owner/Operator Indicator: Owner
Owner/Operator Name: EQUILON ENTERPRISES LLC DBA SHELL OIL PR
Legal Status: Private
Date Became Current: Not reported
Date Ended Current: Not reported
Owner/Operator Address: PO BOX 4453
Owner/Operator City,State,Zip: HOUSTON, TX 77210
Owner/Operator Telephone: 281-874-2208
Owner/Operator Telephone Ext: Not reported
Owner/Operator Fax: Not reported
Owner/Operator Email: Not reported

Owner/Operator Indicator: Operator
Owner/Operator Name: EQUILION ENTERPRISES LLC DBA SHELL OIL P
Legal Status: Private
Date Became Current: Not reported
Date Ended Current: Not reported
Owner/Operator Address: PO BOX 4453
Owner/Operator City,State,Zip: HOUSTON, TX 77210
Owner/Operator Telephone: 425-827-0761
Owner/Operator Telephone Ext: Not reported
Owner/Operator Fax: Not reported
Owner/Operator Email: Not reported

Owner/Operator Indicator: Owner
Owner/Operator Name: EQUILON ENTERPRISES LLC DBA SHELL OIL PR
Legal Status: Private
Date Became Current: 19980801
Date Ended Current: Not reported
Owner/Operator Address: PO BOX 4453

DRAFT

SHELL STATION 120682 (Continued) **1000660684**

Owner/Operator City,State,Zip: HOUSTON, TX 77210
Owner/Operator Telephone: 281-874-2208
Owner/Operator Telephone Ext: Not reported
Owner/Operator Fax: Not reported
Owner/Operator Email: Not reported

Owner/Operator Indicator: Owner
Owner/Operator Name: EQUILON ENTERPRISES LLC DBA SHELL OIL PR
Legal Status: Private
Date Became Current: Not reported
Date Ended Current: Not reported
Owner/Operator Address: PO BOX 2099
Owner/Operator City,State,Zip: HOUSTON, TX 77252
Owner/Operator Telephone: 281-874-2224
Owner/Operator Telephone Ext: Not reported
Owner/Operator Fax: Not reported
Owner/Operator Email: Not reported

Owner/Operator Indicator: Owner
Owner/Operator Name: EQUILON ENTERPRISES LLC DBA SHELL OIL PR
Legal Status: Private
Date Became Current: 19980801
Date Ended Current: Not reported
Owner/Operator Address: PO BOX 2099
Owner/Operator City,State,Zip: HOUSTON, TX 77252
Owner/Operator Telephone: 281-874-2224
Owner/Operator Telephone Ext: Not reported
Owner/Operator Fax: Not reported
Owner/Operator Email: Not reported

Owner/Operator Indicator: Owner
Owner/Operator Name: EQUILON ENTERPRISES LLC DBA SHELL OIL PR
Legal Status: Private
Date Became Current: 19980801
Date Ended Current: Not reported
Owner/Operator Address: PO BOX 2099
Owner/Operator City,State,Zip: HOUSTON, TX 77252
Owner/Operator Telephone: 281-874-2224
Owner/Operator Telephone Ext: Not reported
Owner/Operator Fax: Not reported
Owner/Operator Email: Not reported

Owner/Operator Indicator: Operator
Owner/Operator Name: EQUILION ENTERPRISES LLC DBA SHELL OIL P
Legal Status: Private
Date Became Current: 19960809
Date Ended Current: Not reported
Owner/Operator Address: PO BOX 4453
Owner/Operator City,State,Zip: HOUSTON, TX 77210-4453
Owner/Operator Telephone: Not reported
Owner/Operator Telephone Ext: Not reported
Owner/Operator Fax: Not reported
Owner/Operator Email: Not reported

Owner/Operator Indicator: Owner
Owner/Operator Name: EQUILON ENTERPRISES LLC DBA SHELL OIL PR
Legal Status: Private

DRAFT

SHELL STATION 120682 (Continued) **1000660684**

Date Became Current: 19980801
Date Ended Current: Not reported
Owner/Operator Address: PO BOX 2099
Owner/Operator City,State,Zip: HOUSTON, TX 77252-2099
Owner/Operator Telephone: Not reported
Owner/Operator Telephone Ext: Not reported
Owner/Operator Fax: Not reported
Owner/Operator Email: Not reported

Owner/Operator Indicator: Operator
Owner/Operator Name: EQUILION ENTERPRISES LLC DBA SHELL OIL P
Legal Status: Private
Date Became Current: Not reported
Date Ended Current: Not reported
Owner/Operator Address: P O BOX 3127
Owner/Operator City,State,Zip: HOUSTON, TX 77253
Owner/Operator Telephone: 713-241-7008
Owner/Operator Telephone Ext: Not reported
Owner/Operator Fax: Not reported
Owner/Operator Email: Not reported

Owner/Operator Indicator: Operator
Owner/Operator Name: EQUILION ENTERPRISES LLC DBA SHELL OIL P
Legal Status: Private
Date Became Current: Not reported
Date Ended Current: Not reported
Owner/Operator Address: PO BOX 4453
Owner/Operator City,State,Zip: HOUSTON, TX 77210
Owner/Operator Telephone: 425-827-0761
Owner/Operator Telephone Ext: Not reported
Owner/Operator Fax: Not reported
Owner/Operator Email: Not reported

Owner/Operator Indicator: Owner
Owner/Operator Name: EQUILION ENTERPRISES LLC DBA SHELL OIL P
Legal Status: Private
Date Became Current: 19960809
Date Ended Current: Not reported
Owner/Operator Address: PO BOX 4453
Owner/Operator City,State,Zip: HOUSTON, TX 77210
Owner/Operator Telephone: 425-827-0761
Owner/Operator Telephone Ext: Not reported
Owner/Operator Fax: Not reported
Owner/Operator Email: Not reported

Owner/Operator Indicator: Operator
Owner/Operator Name: EQUILION ENTERPRISES LLC DBA SHELL OIL P
Legal Status: Private
Date Became Current: Not reported
Date Ended Current: Not reported
Owner/Operator Address: PO BOX 4453
Owner/Operator City,State,Zip: HOUSTON, TX 77210
Owner/Operator Telephone: 425-827-0761
Owner/Operator Telephone Ext: Not reported
Owner/Operator Fax: Not reported
Owner/Operator Email: Not reported

DRAFT

SHELL STATION 120682 (Continued) **1000660684**

Owner/Operator Indicator: Operator
Owner/Operator Name: EQUILION ENTERPRISES LLC DBA SHELL OIL P
Legal Status: Private
Date Became Current: Not reported
Date Ended Current: Not reported
Owner/Operator Address: P O BOX 3127
Owner/Operator City,State,Zip: HOUSTON, TX 77253
Owner/Operator Telephone: 713-241-7008
Owner/Operator Telephone Ext: Not reported
Owner/Operator Fax: Not reported
Owner/Operator Email: Not reported

Owner/Operator Indicator: Owner
Owner/Operator Name: EQUILON ENTERPRISES LLC DBA SHELL OIL PR
Legal Status: Private
Date Became Current: 19980801
Date Ended Current: Not reported
Owner/Operator Address: PO BOX 2099
Owner/Operator City,State,Zip: HOUSTON, TX 77252
Owner/Operator Telephone: 713-241-7008
Owner/Operator Telephone Ext: Not reported
Owner/Operator Fax: Not reported
Owner/Operator Email: Not reported

Historic Generators:
Receive Date: 20100125
Handler Name: SHELL STATION 120682
Federal Waste Generator Description: Not a generator, verified
State District Owner: WA
Large Quantity Handler of Universal Waste: No
Recognized Trader Importer: No
Recognized Trader Exporter: No
Spent Lead Acid Battery Importer: No
Spent Lead Acid Battery Exporter: No
Current Record: No
Non Storage Recycler Activity: Not reported
Electronic Manifest Broker: Not reported

Receive Date: 20050227
Handler Name: SHELL STATION 120682
Federal Waste Generator Description: Not a generator, verified
State District Owner: WA
Large Quantity Handler of Universal Waste: No
Recognized Trader Importer: No
Recognized Trader Exporter: No
Spent Lead Acid Battery Importer: No
Spent Lead Acid Battery Exporter: No
Current Record: No
Non Storage Recycler Activity: Not reported
Electronic Manifest Broker: Not reported

Receive Date: 20110728
Handler Name: SHELL STATION 120682
Federal Waste Generator Description: Not a generator, verified
State District Owner: WA
Large Quantity Handler of Universal Waste: No
Recognized Trader Importer: No

DRAFT

SHELL STATION 120682 (Continued) **1000660684**

Recognized Trader Exporter:	No
Spent Lead Acid Battery Importer:	No
Spent Lead Acid Battery Exporter:	No
Current Record:	Yes
Non Storage Recycler Activity:	Not reported
Electronic Manifest Broker:	Not reported

Receive Date:	19931231
Handler Name: SHELL 120682	
Federal Waste Generator Description:	Small Quantity Generator
State District Owner:	WA
Large Quantity Handler of Universal Waste:	No
Recognized Trader Importer:	No
Recognized Trader Exporter:	No
Spent Lead Acid Battery Importer:	No
Spent Lead Acid Battery Exporter:	No
Current Record:	No
Non Storage Recycler Activity:	Not reported
Electronic Manifest Broker:	Not reported

Receive Date:	19960304
Handler Name: SHELL 120682	
Federal Waste Generator Description:	Conditionally Exempt Small Quantity Generator
State District Owner:	WA
Large Quantity Handler of Universal Waste:	No
Recognized Trader Importer:	No
Recognized Trader Exporter:	No
Spent Lead Acid Battery Importer:	No
Spent Lead Acid Battery Exporter:	No
Current Record:	No
Non Storage Recycler Activity:	Not reported
Electronic Manifest Broker:	Not reported

Receive Date:	19970228
Handler Name: SHELL 120682	
Federal Waste Generator Description:	Conditionally Exempt Small Quantity Generator
State District Owner:	WA
Large Quantity Handler of Universal Waste:	No
Recognized Trader Importer:	No
Recognized Trader Exporter:	No
Spent Lead Acid Battery Importer:	No
Spent Lead Acid Battery Exporter:	No
Current Record:	No
Non Storage Recycler Activity:	Not reported
Electronic Manifest Broker:	Not reported

Receive Date:	19980302
Handler Name: SHELL 120682	
Federal Waste Generator Description:	Small Quantity Generator
State District Owner:	WA
Large Quantity Handler of Universal Waste:	No
Recognized Trader Importer:	No
Recognized Trader Exporter:	No
Spent Lead Acid Battery Importer:	No
Spent Lead Acid Battery Exporter:	No
Current Record:	No
Non Storage Recycler Activity:	Not reported

DRAFT

SHELL STATION 120682 (Continued) **1000660684**

Electronic Manifest Broker: Not reported

Receive Date: 19990301
Handler Name: SHELL 120682
Federal Waste Generator Description: Not a generator, verified
State District Owner: WA
Large Quantity Handler of Universal Waste: No
Recognized Trader Importer: No
Recognized Trader Exporter: No
Spent Lead Acid Battery Importer: No
Spent Lead Acid Battery Exporter: No
Current Record: No
Non Storage Recycler Activity: Not reported
Electronic Manifest Broker: Not reported

Receive Date: 20000307
Handler Name: SHELL 120682
Federal Waste Generator Description: Not a generator, verified
State District Owner: WA
Large Quantity Handler of Universal Waste: No
Recognized Trader Importer: No
Recognized Trader Exporter: No
Spent Lead Acid Battery Importer: No
Spent Lead Acid Battery Exporter: No
Current Record: No
Non Storage Recycler Activity: Not reported
Electronic Manifest Broker: Not reported

Receive Date: 20010302
Handler Name: SHELL 120682
Federal Waste Generator Description: Not a generator, verified
State District Owner: WA
Large Quantity Handler of Universal Waste: No
Recognized Trader Importer: No
Recognized Trader Exporter: No
Spent Lead Acid Battery Importer: No
Spent Lead Acid Battery Exporter: No
Current Record: No
Non Storage Recycler Activity: Not reported
Electronic Manifest Broker: Not reported

Receive Date: 20020301
Handler Name: SHELL 120682
Federal Waste Generator Description: Not a generator, verified
State District Owner: WA
Large Quantity Handler of Universal Waste: No
Recognized Trader Importer: No
Recognized Trader Exporter: No
Spent Lead Acid Battery Importer: No
Spent Lead Acid Battery Exporter: No
Current Record: No
Non Storage Recycler Activity: Not reported
Electronic Manifest Broker: Not reported

Receive Date: 20030325
Handler Name: SHELL 120682
Federal Waste Generator Description: Not a generator, verified

DRAFT

SHELL STATION 120682 (Continued) **1000660684**

State District Owner: WA
Large Quantity Handler of Universal Waste: No
Recognized Trader Importer: No
Recognized Trader Exporter: No
Spent Lead Acid Battery Importer: No
Spent Lead Acid Battery Exporter: No
Current Record: No
Non Storage Recycler Activity: Not reported
Electronic Manifest Broker: Not reported

Receive Date: 20040301
Handler Name: SHELL STATION 120682
Federal Waste Generator Description: Not a generator, verified
State District Owner: WA
Large Quantity Handler of Universal Waste: No
Recognized Trader Importer: No
Recognized Trader Exporter: No
Spent Lead Acid Battery Importer: No
Spent Lead Acid Battery Exporter: No
Current Record: No
Non Storage Recycler Activity: Not reported
Electronic Manifest Broker: Not reported

Receive Date: 20050226
Handler Name: SHELL STATION 120682
Federal Waste Generator Description: Not a generator, verified
State District Owner: WA
Large Quantity Handler of Universal Waste: No
Recognized Trader Importer: No
Recognized Trader Exporter: No
Spent Lead Acid Battery Importer: No
Spent Lead Acid Battery Exporter: No
Current Record: No
Non Storage Recycler Activity: Not reported
Electronic Manifest Broker: Not reported

Receive Date: 20051020
Handler Name: SHELL STATION 120682
Federal Waste Generator Description: Conditionally Exempt Small Quantity Generator
State District Owner: WA
Large Quantity Handler of Universal Waste: No
Recognized Trader Importer: No
Recognized Trader Exporter: No
Spent Lead Acid Battery Importer: No
Spent Lead Acid Battery Exporter: No
Current Record: No
Non Storage Recycler Activity: Not reported
Electronic Manifest Broker: Not reported

Receive Date: 20060227
Handler Name: SHELL STATION 120682
Federal Waste Generator Description: Not a generator, verified
State District Owner: WA
Large Quantity Handler of Universal Waste: No
Recognized Trader Importer: No
Recognized Trader Exporter: No
Spent Lead Acid Battery Importer: No

DRAFT

SHELL STATION 120682 (Continued) **1000660684**

Spent Lead Acid Battery Exporter:	No
Current Record:	No
Non Storage Recycler Activity:	Not reported
Electronic Manifest Broker:	Not reported

Receive Date:	20070224
Handler Name: SHELL STATION 120682	
Federal Waste Generator Description:	Not a generator, verified
State District Owner:	WA
Large Quantity Handler of Universal Waste:	No
Recognized Trader Importer:	No
Recognized Trader Exporter:	No
Spent Lead Acid Battery Importer:	No
Spent Lead Acid Battery Exporter:	No
Current Record:	No
Non Storage Recycler Activity:	Not reported
Electronic Manifest Broker:	Not reported

Receive Date:	20080303
Handler Name: SHELL STATION 120682	
Federal Waste Generator Description:	Not a generator, verified
State District Owner:	WA
Large Quantity Handler of Universal Waste:	No
Recognized Trader Importer:	No
Recognized Trader Exporter:	No
Spent Lead Acid Battery Importer:	No
Spent Lead Acid Battery Exporter:	No
Current Record:	No
Non Storage Recycler Activity:	Not reported
Electronic Manifest Broker:	Not reported

Receive Date:	20090306
Handler Name: SHELL STATION 120682	
Federal Waste Generator Description:	Small Quantity Generator
State District Owner:	WA
Large Quantity Handler of Universal Waste:	No
Recognized Trader Importer:	No
Recognized Trader Exporter:	No
Spent Lead Acid Battery Importer:	No
Spent Lead Acid Battery Exporter:	No
Current Record:	No
Non Storage Recycler Activity:	Not reported
Electronic Manifest Broker:	Not reported

Receive Date:	20100125
Handler Name: SHELL STATION 120682	
Federal Waste Generator Description:	Not a generator, verified
State District Owner:	WA
Large Quantity Handler of Universal Waste:	No
Recognized Trader Importer:	No
Recognized Trader Exporter:	No
Spent Lead Acid Battery Importer:	No
Spent Lead Acid Battery Exporter:	No
Current Record:	No
Non Storage Recycler Activity:	Not reported
Electronic Manifest Broker:	Not reported

DRAFT

SHELL STATION 120682 (Continued) **1000660684**

Receive Date: 20110214
Handler Name: SHELL STATION 120682
Federal Waste Generator Description: Not a generator, verified
State District Owner: WA
Large Quantity Handler of Universal Waste: No
Recognized Trader Importer: No
Recognized Trader Exporter: No
Spent Lead Acid Battery Importer: No
Spent Lead Acid Battery Exporter: No
Current Record: No
Non Storage Recycler Activity: Not reported
Electronic Manifest Broker: Not reported

Receive Date: 20110727
Handler Name: SHELL STATION 120682
Federal Waste Generator Description: Not a generator, verified
State District Owner: WA
Large Quantity Handler of Universal Waste: No
Recognized Trader Importer: No
Recognized Trader Exporter: No
Spent Lead Acid Battery Importer: No
Spent Lead Acid Battery Exporter: No
Current Record: No
Non Storage Recycler Activity: Not reported
Electronic Manifest Broker: Not reported

Receive Date: 20031231
Handler Name: SHELL STATION 120682
Federal Waste Generator Description: Not a generator, verified
State District Owner: WA
Large Quantity Handler of Universal Waste: No
Recognized Trader Importer: No
Recognized Trader Exporter: No
Spent Lead Acid Battery Importer: No
Spent Lead Acid Battery Exporter: No
Current Record: No
Non Storage Recycler Activity: Not reported
Electronic Manifest Broker: Not reported

Receive Date: 20051231
Handler Name: SHELL STATION 120682
Federal Waste Generator Description: Not a generator, verified
State District Owner: WA
Large Quantity Handler of Universal Waste: No
Recognized Trader Importer: No
Recognized Trader Exporter: No
Spent Lead Acid Battery Importer: No
Spent Lead Acid Battery Exporter: No
Current Record: No
Non Storage Recycler Activity: Not reported
Electronic Manifest Broker: Not reported

Receive Date: 20071231
Handler Name: SHELL STATION 120682
Federal Waste Generator Description: Not a generator, verified
State District Owner: WA
Large Quantity Handler of Universal Waste: No

DRAFT

SHELL STATION 120682 (Continued) **1000660684**

Recognized Trader Importer: No
Recognized Trader Exporter: No
Spent Lead Acid Battery Importer: No
Spent Lead Acid Battery Exporter: No
Current Record: No
Non Storage Recycler Activity: Not reported
Electronic Manifest Broker: Not reported

List of NAICS Codes and Descriptions:
NAICS Code: 44711
NAICS Description: GASOLINE STATIONS WITH CONVENIENCE STORES

NAICS Code: 447110
NAICS Description: GASOLINE STATIONS WITH CONVENIENCE STORES

Facility Has Received Notices of Violations:
Violations: No Violations Found

Evaluation Action Summary:
Evaluations: No Evaluations Found

FINDS:
Registry ID: 110005373611

Click Here for FRS Facility Detail Report:

Environmental Interest/Information System:
Washington Facility / Site Identification System (WA-FSIS) provides a means to query and display data maintained by the Washington Department of Ecology. This system contains key information for each facility/site that is currently, or has been, of interest to the Air Quality, Dam Safety, Hazardous Waste, Toxics Cleanup, and Water Quality Programs.
RCRAInfo is a national information system that supports the Resource Conservation and Recovery Act (RCRA) program through the tracking of events and activities related to facilities that generate, transport, and treat, store, or dispose of hazardous waste. RCRAInfo allows RCRA program staff to track the notification, permit, compliance, and corrective action activities required under RCRA.
Registry ID: 110070735622

Click Here for FRS Facility Detail Report:

Environmental Interest/Information System:
HAZARDOUS WASTE BIENNIAL REPORTER

Click this hyperlink while viewing on your computer to access additional FINDS: detail in the EDR Site Report.

ECHO:
Envid: 1000660684
Registry ID: 110005373611
DFR URL: http://echo.epa.gov/detailed-facility-report?fid=110005373611
Name: SHELL STATION 120682
Address: 1500 BROADWAY
City,State,Zip: SEATTLE, WA 98122

DRAFT

SHELL STATION 120682 (Continued) **1000660684**

WA Financial Assurance 1:

Name:	BROADWAY SHELL
Address:	1500 BROADWAY
City,State,Zip:	SEATTLE, WA 98122
DOE Site ID:	7690
Financial Resp Type:	CRUM & FORSTER SPECIALTY INS CO
Inception Date:	08/12/2016
Expiration Date:	08/12/2017
Address 2:	Not reported
Policy Number:	STP-112983
Effective Date:	08/12/2016
Liability Limit Type:	Not reported
Compliance Method:	Not reported
Proof of Responsibility Document Flag:	Not reported
Retroactive Date:	Not reported
Latitude:	47.614361
Longitude:	-122.320333

Name:	BROADWAY SHELL
Address:	1500 BROADWAY
City,State,Zip:	SEATTLE, WA 98122
DOE Site ID:	7690
Financial Resp Type:	CRUM & FORSTER SPECIALTY INS CO
Inception Date:	07/23/2015
Expiration Date:	08/12/2016
Address 2:	Not reported
Policy Number:	STP-108381
Effective Date:	07/28/2015
Liability Limit Type:	Not reported
Compliance Method:	Not reported
Proof of Responsibility Document Flag:	Not reported
Retroactive Date:	Not reported
Latitude:	47.614361
Longitude:	-122.320333

Name:	BROADWAY SHELL
Address:	1500 BROADWAY
City,State,Zip:	SEATTLE, WA 98122
DOE Site ID:	7690
Financial Resp Type:	CRUM & FORSTER SPECIALTY INS CO
Inception Date:	08/12/2018
Expiration Date:	08/12/2019
Address 2:	Not reported
Policy Number:	STP-123514
Effective Date:	08/12/2018
Liability Limit Type:	Not reported
Compliance Method:	Not reported
Proof of Responsibility Document Flag:	Not reported
Retroactive Date:	Not reported
Latitude:	47.614361
Longitude:	-122.320333

Name:	BROADWAY SHELL
Address:	1500 BROADWAY
City,State,Zip:	SEATTLE, WA 98122
DOE Site ID:	7690
Financial Resp Type:	CRUM & FORSTER SPECIALTY INS CO

DRAFT

SHELL STATION 120682 (Continued) **1000660684**

Inception Date:	08/12/2017
Expiration Date:	08/12/2018
Address 2:	Not reported
Policy Number:	STP-118456
Effective Date:	08/12/2017
Liability Limit Type:	Not reported
Compliance Method:	Not reported
Proof of Responsibility Document Flag:	Not reported
Retroactive Date:	Not reported
Latitude:	47.614361
Longitude:	-122.320333

Name:	BROADWAY SHELL
Address:	1500 BROADWAY
City,State,Zip:	SEATTLE, WA 98122
DOE Site ID:	7690
Financial Resp Type:	CRUM & FORSTER SPECIALTY INS CO
Inception Date:	08/12/2019
Expiration Date:	08/12/2020
Address 2:	Not reported
Policy Number:	STP-128109
Effective Date:	08/12/2019
Liability Limit Type:	Not reported
Compliance Method:	Not reported
Proof of Responsibility Document Flag:	Not reported
Retroactive Date:	Not reported
Latitude:	47.614361
Longitude:	-122.320333

Name:	BROADWAY SHELL
Address:	1500 BROADWAY
City,State,Zip:	SEATTLE, WA 98122
DOE Site ID:	7690
Financial Resp Type:	CRUM & FORSTER SPECIALTY INS CO
Inception Date:	08/12/2020
Expiration Date:	08/12/2021
Address 2:	Not reported
Policy Number:	STP409714
Effective Date:	08/12/2020
Liability Limit Type:	Not reported
Compliance Method:	Not reported
Proof of Responsibility Document Flag:	Not reported
Retroactive Date:	Not reported
Latitude:	47.614361
Longitude:	-122.320333

WA MANIFEST:

Name:	SHELL STATION 120682
Address:	1500 BROADWAY
City,State,Zip:	SEATTLE, WA 98122
Facility Address 2:	Not reported
Facility ID:	10444294
EPA ID:	WAD988503710
NAICS:	447110
State Waste Code Desc:	Not reported
Federal Waste Code Desc:	Not reported
Form Comm:	Not reported

DRAFT

SHELL STATION 120682 (Continued) **1000660684**

Data Year:	2010
Permit by Rule:	False
Mailing Address 2:	Not reported
Treatment by Generator:	False
Mixed Radioactive Waste:	False
Importer of Hazardous Waste:	False
Immediate Recycler:	False
Treatment/Storage/Disposal/Recycling Facility:	False
Generator of Dangerous Fuel Waste:	False
Generator Marketing to Burner:	False
Other Marketers (i.e., blender, distributor, etc.):	False
Utility Boiler Burner:	False
Industry Boiler Burner:	False
Industrial Furnace:	False
Smelter Defferal:	False
Universal Waste:	Not reported
Off-Specification:	Not reported
LN Address 2:	Not reported
Tax Reg #:	409019185
Business Type:	GASOLINE SERVICE STATION
Mail Name:	Shell Oil Products US
Mailing Address:	P O Box 3127
Mailing City,State,Zip:	HOUSTON, TX 77253
Legal Organization Name:	Equilon Enterprises LLC dba Shell Oil Pr
Legal Organization Type:	Private
Legal Contact:	Not reported
Legal Address:	PO BOX 2099
Legal Address 2:	Not reported
Legal City,State,Zip:	HOUSTON, TX 77252-2099
Legal Phone Number:	713-241-7008
Legal Effective Date:	08/01/1998
Land Organization Name:	Equilon Enterprises LLC dba Shell Oil Pr
Land Organization Type:	Private
Land Contact:	Not reported
Land Address:	PO Box 2099
Land City,State,Zip:	HOUSTON, TX 77252-2099
Land Phone Number:	713-241-7008
Operator Organization Name:	Equilion Enterprises LLC dba Shell Oil P
Operator Organization Type:	Private
Operator:	Not reported
Operator Address:	P O Box 3127
Operator Address 2:	Not reported
Operator City,State,Zip:	HOUSTON, TX 77253
Operator Phone Number:	713-241-7008
Operator Effective Date:	08/09/1996
Site Contact:	RAY E WALDING
Site Contact Address:	P O Box 3127, Rm 685
Contact City,State,Zip:	HOUSTON, TX 77253
Site Contact Phone Number:	713-241-7008
Site Contact Email:	RAY.WALDING@SHELL.COM
Gen Status Code:	XQG
Monthly Generation:	False
Batch Generation:	False
One Time Generation:	False
Transport Own Waste:	False
Tranports Other Waste:	False
Recycler Onsite:	False

DRAFT

SHELL STATION 120682 (Continued) **1000660684**

Transfer Facility:	False
Other Exemption:	Not reported
UW Battery Gen:	False
Used Oil Transporter:	False
Used Oil Transfer Facility:	False
Used Oil Processor:	False
Used Oil Refiner:	False
Used Oil Fuel Marketer Directs Shipments:	False
Used Oil Fuel Marketer Meets Specs:	False
Site Contact Address 2:	Not reported
SIC Code:	Not reported
CRK Number:	Not reported
Active:	Not reported
CAS Number:	Not reported
Chemical Name:	Not reported
EHS:	Not reported
EHS CAS Number:	Not reported
EHS Name:	Not reported

Name:	SHELL STATION 120682
Address:	1500 BROADWAY
City,State,Zip:	SEATTLE, WA 98122
Facility Address 2:	Not reported
Facility ID:	10444294
EPA ID:	WAD988503710
NAICS:	447110
State Waste Code Desc:	Not reported
Federal Waste Code Desc:	Not reported
Form Comm:	Not reported
Data Year:	2009
Permit by Rule:	False
Mailing Address 2:	Not reported
Treatment by Generator:	False
Mixed Radioactive Waste:	False
Importer of Hazardous Waste:	False
Immediate Recycler:	False
Treatment/Storage/Disposal/Recycling Facility:	False
Generator of Dangerous Fuel Waste:	False
Generator Marketing to Burner:	False
Other Marketers (i.e., blender, distributor, etc.):	False
Utility Boiler Burner:	False
Industry Boiler Burner:	False
Industrial Furnace:	False
Smelter Defferal:	False
Universal Waste:	Not reported
Off-Specification:	Not reported
LN Address 2:	Not reported
Tax Reg #:	409019185
Business Type:	GASOLINE SERVICE STATION
Mail Name:	Shell Oil Products US
Mailing Address:	P O Box 3127
Mailing City,State,Zip:	HOUSTON, TX 77253
Legal Organization Name:	Equilon Enterprises LLC dba Shell Oil Pr
Legal Organization Type:	Private
Legal Contact:	Not reported
Legal Address:	PO BOX 2099
Legal Address 2:	Not reported

DRAFT

SHELL STATION 120682 (Continued) **1000660684**

Legal City,State,Zip:	HOUSTON, TX 77252-2099
Legal Phone Number:	713-241-7008
Legal Effective Date:	08/01/1998
Land Organization Name:	Equilon Enterprises LLC dba Shell Oil Pr
Land Organization Type:	Private
Land Contact:	Not reported
Land Address:	PO Box 2099
Land City,State,Zip:	HOUSTON, TX 77252-2099
Land Phone Number:	713-241-7008
Operator Organization Name:	Equilion Enterprises LLC dba Shell Oil P
Operator Organization Type:	Private
Operator:	Not reported
Operator Address:	P O Box 3127
Operator Address 2:	Not reported
Operator City,State,Zip:	HOUSTON, TX 77253
Operator Phone Number:	713-241-7008
Operator Effective Date:	08/09/1996
Site Contact:	RAY E WALDING
Site Contact Address:	P O Box 3127, Rm 685
Contact City,State,Zip:	HOUSTON, TX 77253
Site Contact Phone Number:	713-241-7008
Site Contact Email:	RAY.WALDING@SHELL.COM
Gen Status Code:	XQG
Monthly Generation:	False
Batch Generation:	False
One Time Generation:	False
Transport Own Waste:	False
Tranports Other Waste:	False
Recycler Onsite:	False
Transfer Facility:	False
Other Exemption:	Not reported
UW Battery Gen:	False
Used Oil Transporter:	False
Used Oil Transfer Facility:	False
Used Oil Processor:	False
Used Oil Refiner:	False
Used Oil Fuel Marketer Directs Shipments:	False
Used Oil Fuel Marketer Meets Specs:	False
Site Contact Address 2:	Not reported
SIC Code:	Not reported
CRK Number:	Not reported
Active:	Not reported
CAS Number:	Not reported
Chemical Name:	Not reported
EHS:	Not reported
EHS CAS Number:	Not reported
EHS Name:	Not reported

Name:	SHELL STATION 120682
Address:	1500 BROADWAY
City,State,Zip:	SEATTLE, WA 98122
Facility Address 2:	Not reported
Facility ID:	10444294
EPA ID:	WAD988503710
NAICS:	447110
State Waste Code Desc:	Not reported
Federal Waste Code Desc:	D001, D018

DRAFT

SHELL STATION 120682 (Continued) **1000660684**

Form Comm:	Not reported
Data Year:	2008
Permit by Rule:	False
Mailing Address 2:	NOB 300G04 - RACHEL HULL
Treatment by Generator:	False
Mixed Radioactive Waste:	False
Importer of Hazardous Waste:	False
Immediate Recycler:	False
Treatment/Storage/Disposal/Recycling Facility:	False
Generator of Dangerous Fuel Waste:	False
Generator Marketing to Burner:	False
Other Marketers (i.e., blender, distributor, etc.):	False
Utility Boiler Burner:	False
Industry Boiler Burner:	False
Industrial Furnace:	False
Smelter Defferal:	False
Universal Waste:	Not reported
Off-Specification:	Not reported
LN Address 2:	NOB 300G04
Tax Reg #:	409019185
Business Type:	GASOLINE SERVICE STATION
Mail Name:	Shell Oil Products US
Mailing Address:	12700 NORTHBOROUGH DR
Mailing City,State,Zip:	HOUSTON, TX 77067-2508
Legal Organization Name:	Equilon Enterprises LLC dba Shell Oil Pr
Legal Organization Type:	Private
Legal Contact:	Not reported
Legal Address:	PO BOX 2099
Legal Address 2:	NOB 300G04
Legal City,State,Zip:	HOUSTON, TX 77252-2099
Legal Phone Number:	281-874-2224
Legal Effective Date:	08/01/1998
Land Organization Name:	Equilon Enterprises LLC dba Shell Oil Pr
Land Organization Type:	Private
Land Contact:	Not reported
Land Address:	PO Box 2099
Land City,State,Zip:	HOUSTON, TX 77252-2099
Land Phone Number:	281-874-2224
Operator Organization Name:	Equilion Enterprises LLC dba Shell Oil P
Operator Organization Type:	Private
Operator:	Not reported
Operator Address:	12700 NORTHBOROUGH DR
Operator Address 2:	NOB 300G04
Operator City,State,Zip:	HOUSTON, TX 77067-2058
Operator Phone Number:	281-874-2247
Operator Effective Date:	08/09/1996
Site Contact:	RAY E WALDING
Site Contact Address:	12700 NORTHBOROUGH DR
Contact City,State,Zip:	HOUSTON, TX 77067-2058
Site Contact Phone Number:	281-874-2247
Site Contact Email:	RAY.WALDING@SHELL.COM
Gen Status Code:	MQG
Monthly Generation:	False
Batch Generation:	False
One Time Generation:	False
Transport Own Waste:	False
Tranports Other Waste:	False

DRAFT

SHELL STATION 120682 (Continued) **1000660684**

Recycler Onsite:	False
Transfer Facility:	False
Other Exemption:	Not reported
UW Battery Gen:	False
Used Oil Transporter:	False
Used Oil Transfer Facility:	False
Used Oil Processor:	False
Used Oil Refiner:	False
Used Oil Fuel Marketer Directs Shipments:	False
Used Oil Fuel Marketer Meets Specs:	False
Site Contact Address 2:	NOB 300F08
SIC Code:	Not reported
CRK Number:	Not reported
Active:	Not reported
CAS Number:	Not reported
Chemical Name:	Not reported
EHS:	Not reported
EHS CAS Number:	Not reported
EHS Name:	Not reported

Waste Stream Generated:

Waste Managed Off Site:	Y
State Only Waste Code 1:	Not reported
State Only Waste Code 2:	Not reported
Report Managed On Site:	0
KG Managed On Site:	0
Generator Treatment Code:	Not reported
Permit By Rule Code:	Not reported
WCDE Residence Code:	Not reported
WCDH Origin Code:	1
WCDE On Site Code:	Not reported
WCDB Code:	W113
Description:	RINSATE - GASOLINE
CORb Sequence Number:	118056
Sequence Number:	2003864
Mixed Radioactive Flag:	False
Designation Code:	D
Reported Quanity:	2001.5999999999999
Quanity Unit:	LB
Kilograms Quanity:	907.92577561632334
Density Number:	0
Density Quanity:	Not reported

Shipments Send:

CORB Waste Sequence Number:	118056
Waste Sequence Number:	2003864
Sequence Number:	955040
Shipment Date:	9/27/2008
Mainfest Document ID:	004304590JJK
Reported Quanity:	2001.6
Unit of Measure:	LB
Kilograms Quanity:	907.925775616323
Receiving EPAID:	WAD991281767

Waste Stream Off Site Mgmt:

Waste CORB Sequence Number:	118056
Waste Sequence Number:	2003864

DRAFT

SHELL STATION 120682 (Continued) **1000660684**

Sequence Number: 487696
Received EPAID: WAD991281767
Managed Quanity: 2001.5999999999999
Kilogram Quanity: 907.92577561632334
Recycled Percentage: 0
Waste Management System Code: H061

Waste Stream EPA Code:
CORB Waste Sequence Number: 118056
Waste Sequence Number: 2003864
Sequence Number: 4282918
WCDA Code: D018

Waste Sequence Number: 2003864
Sequence Number: 4282917
WCDA Code: D001

Waste Stream Source Code:
CORB Waste Sequence Number: 118056
Waste Sequence Number: 2003864
Sequence Number: 1
WCDD Code: G13

Name: SHELL STATION 120682
Address: 1500 BROADWAY
City,State,Zip: SEATTLE, WA 98122
Facility Address 2: Not reported
Facility ID: 10444294
EPA ID: WAD988503710
NAICS: 447110
State Waste Code Desc: Not reported
Federal Waste Code Desc: Not reported
Form Comm: NO RCRA WASTE GENERATED IN 2007.NO RCRA HAZARDOUS WASTE GENE
2005.
Data Year: Not reported
Permit by Rule: F
Mailing Address 2: NOB 300G04 - RACHEL HULL
Treatment by Generator: F
Mixed Radioactive Waste: F
Importer of Hazardous Waste: F
Immediate Recycler: F
Treatment/Storage/Disposal/Recycling Facility: F
Generator of Dangerous Fuel Waste: F
Generator Marketing to Burner: F
Other Marketers (i.e., blender, distributor, etc.): F
Utility Boiler Burner: F
Industry Boiler Burner: F
Industrial Furnace: F
Smelter Defferal: F
Universal Waste: Not reported
Off-Specification: Not reported
LN Address 2: NOB 300G04
Tax Reg #: 409019185
Business Type: GASOLINE SERVICE STATION
Mail Name: Shell Oil Products US

DRAFT

SHELL STATION 120682 (Continued) **1000660684**

Mailing Address:	12700 NORTHBOROUGH DR
Mailing City,State,Zip:	HOUSTON, TX 77067-2508
Legal Organization Name:	Equilon Enterprises LLC dba Shell Oil Pr
Legal Organization Type:	Private
Legal Contact:	Not reported
Legal Address:	PO BOX 2099
Legal Address 2:	NOB 300G04
Legal City,State,Zip:	HOUSTON, TX 77252-2099
Legal Phone Number:	281-874-2224
Legal Effective Date:	08/01/1998
Land Organization Name:	Equilon Enterprises LLC dba Shell Oil Pr
Land Organization Type:	Private
Land Contact:	Not reported
Land Address:	PO Box 2099
Land City,State,Zip:	HOUSTON, TX 77252-2099
Land Phone Number:	281-874-2224
Operator Organization Name:	Equilion Enterprises LLC dba Shell Oil P
Operator Organization Type:	Private
Operator:	Not reported
Operator Address:	12700 NORTHBOROUGH DR
Operator Address 2:	NOB 300G04
Operator City,State,Zip:	HOUSTON, TX 77067-2058
Operator Phone Number:	281-874-2247
Operator Effective Date:	08/09/1996
Site Contact:	RAY E WALDING
Site Contact Address:	12700 NORTHBOROUGH DR
Contact City,State,Zip:	HOUSTON, TX 77067-2058
Site Contact Phone Number:	281-874-2247
Site Contact Email:	RAY.WALDING@SHELL.COM
Gen Status Code:	XQG
Monthly Generation:	F
Batch Generation:	F
One Time Generation:	F
Transport Own Waste:	F
Tranports Other Waste:	F
Recycler Onsite:	F
Transfer Facility:	F
Other Exemption:	Not reported
UW Battery Gen:	F
Used Oil Transporter:	F
Used Oil Transfer Facility:	F
Used Oil Processor:	F
Used Oil Refiner:	F
Used Oil Fuel Marketer Directs Shipments:	F
Used Oil Fuel Marketer Meets Specs:	F
Site Contact Address 2:	NOB 300F08
SIC Code:	Not reported
CRK Number:	Not reported
Active:	Not reported
CAS Number:	Not reported
Chemical Name:	Not reported
EHS:	Not reported
EHS CAS Number:	Not reported
EHS Name:	Not reported
Name:	SHELL STATION 120682
Address:	1500 BROADWAY

DRAFT

SHELL STATION 120682 (Continued) **1000660684**

City,State,Zip:	SEATTLE, WA 98122
Facility Address 2:	Not reported
Facility ID:	10444294
EPA ID:	WAD988503710
NAICS:	447110
State Waste Code Desc:	Not reported
Federal Waste Code Desc:	Not reported
Form Comm:	NO RCRA WASTE GENERATED IN 2007.NO RCRA HAZARDOUS WASTE GENE 2005.
Data Year:	Not reported
Permit by Rule:	FALSE
Mailing Address 2:	NOB 300G04 - RACHEL HULL
Treatment by Generator:	FALSE
Mixed Radioactive Waste:	FALSE
Importer of Hazardous Waste:	FALSE
Immediate Recycler:	FALSE
Treatment/Storage/Disposal/Recycling Facility:	FALSE
Generator of Dangerous Fuel Waste:	FALSE
Generator Marketing to Burner:	FALSE
Other Marketers (i.e., blender, distributor, etc.):	FALSE
Utility Boiler Burner:	FALSE
Industry Boiler Burner:	FALSE
Industrial Furnace:	FALSE
Smelter Defferal:	FALSE
Universal Waste:	Not reported
Off-Specification:	Not reported
LN Address 2:	NOB 300G04
Tax Reg #:	409019185
Business Type:	GASOLINE SERVICE STATION
Mail Name:	Shell Oil Products US
Mailing Address:	12700 NORTHBOROUGH DR
Mailing City,State,Zip:	HOUSTON, TX 77067-2508
Legal Organization Name:	Equilon Enterprises LLC dba Shell Oil Pr
Legal Organization Type:	Private
Legal Contact:	Not reported
Legal Address:	PO BOX 2099
Legal Address 2:	NOB 300G04
Legal City,State,Zip:	HOUSTON, TX 77252-2099
Legal Phone Number:	281-874-2224
Legal Effective Date:	08/01/1998
Land Organization Name:	Equilon Enterprises LLC dba Shell Oil Pr
Land Organization Type:	Private
Land Contact:	Not reported
Land Address:	PO Box 2099
Land City,State,Zip:	HOUSTON, TX 77252-2099
Land Phone Number:	281-874-2224
Operator Organization Name:	Equilion Enterprises LLC dba Shell Oil P
Operator Organization Type:	Private
Operator:	Not reported
Operator Address:	12700 NORTHBOROUGH DR
Operator Address 2:	NOB 300G04
Operator City,State,Zip:	HOUSTON, TX 77067-2058
Operator Phone Number:	281-874-2238
Operator Effective Date:	08/09/1996
Site Contact:	DON F WISDOM
Site Contact Address:	12700 NORTHBOROUGH DR
Contact City,State,Zip:	HOUSTON, TX 77067-2058

DRAFT

SHELL STATION 120682 (Continued) **1000660684**

Site Contact Phone Number:	281-874-2238
Site Contact Email:	DON.F.WISDOM@SHELL.COM
Gen Status Code:	XQG
Monthly Generation:	FALSE
Batch Generation:	FALSE
One Time Generation:	FALSE
Transport Own Waste:	FALSE
Tranports Other Waste:	FALSE
Recycler Onsite:	FALSE
Transfer Facility:	FALSE
Other Exemption:	Not reported
UW Battery Gen:	FALSE
Used Oil Transporter:	FALSE
Used Oil Transfer Facility:	FALSE
Used Oil Processor:	FALSE
Used Oil Refiner:	FALSE
Used Oil Fuel Marketer Directs Shipments:	FALSE
Used Oil Fuel Marketer Meets Specs:	FALSE
Site Contact Address 2:	NOB 300G03
SIC Code:	Not reported
CRK Number:	Not reported
Active:	Not reported
CAS Number:	Not reported
Chemical Name:	Not reported
EHS:	Not reported
EHS CAS Number:	Not reported
EHS Name:	Not reported

Name:	SHELL STATION 120682
Address:	1500 BROADWAY
City,State,Zip:	SEATTLE, WA 98122
Facility Address 2:	Not reported
Facility ID:	10444294
EPA ID:	WAD988503710
NAICS:	447110
State Waste Code Desc:	Not reported
Federal Waste Code Desc:	Not reported
Form Comm:	NO RCRA WASTE GENERATED IN 2007.NO RCRA HAZARDOUS WASTE GENE 2005.
Data Year:	Not reported
Permit by Rule:	No
Mailing Address 2:	NOB 300G03 - RACHEL WILLIAMSON
Treatment by Generator:	No
Mixed Radioactive Waste:	No
Importer of Hazardous Waste:	No
Immediate Recycler:	No
Treatment/Storage/Disposal/Recycling Facility:	No
Generator of Dangerous Fuel Waste:	No
Generator Marketing to Burner:	No
Other Marketers (i.e., blender, distributor, etc.):	No
Utility Boiler Burner:	No
Industry Boiler Burner:	No
Industrial Furnace:	No
Smelter Defferal:	No
Universal Waste:	Not reported
Off-Specification:	Not reported
LN Address 2:	NOB 300G03

DRAFT

SHELL STATION 120682 (Continued) **1000660684**

Tax Reg #:	409019185
Business Type:	GASOLINE SERVICE STATION
Mail Name:	Shell Oil Products US
Mailing Address:	12700 NORTHBOROUGH DR
Mailing City,State,Zip:	HOUSTON, TX 77067-2508
Legal Organization Name:	Equilon Enterprises LLC dba Shell Oil Pr
Legal Organization Type:	Private
Legal Contact:	Not reported
Legal Address:	PO BOX 2099
Legal Address 2:	NOB 300G03
Legal City,State,Zip:	HOUSTON, TX 77252-2099
Legal Phone Number:	281-874-2224
Legal Effective Date:	08/01/1998
Land Organization Name:	Equilon Enterprises LLC dba Shell Oil Pr
Land Organization Type:	Private
Land Contact:	Not reported
Land Address:	PO Box 2099
Land City,State,Zip:	HOUSTON, TX 77252-2099
Land Phone Number:	281-874-2224
Operator Organization Name:	Equilion Enterprises LLC dba Shell Oil P
Operator Organization Type:	Private
Operator:	Not reported
Operator Address:	12700 NORTHBOROUGH DR
Operator Address 2:	NOB 300G03
Operator City,State,Zip:	HOUSTON, TX 77067-2058
Operator Phone Number:	281-874-2238
Operator Effective Date:	08/09/1996
Site Contact:	DON F WISDOM
Site Contact Address:	12700 NORTHBOROUGH DR
Contact City,State,Zip:	HOUSTON, TX 77067-2058
Site Contact Phone Number:	281-874-2238
Site Contact Email:	DON.F.WISDOM@SHELL.COM
Gen Status Code:	XQG
Monthly Generation:	No
Batch Generation:	No
One Time Generation:	No
Transport Own Waste:	No
Tranports Other Waste:	No
Recycler Onsite:	No
Transfer Facility:	No
Other Exemption:	Not reported
UW Battery Gen:	No
Used Oil Transporter:	No
Used Oil Transfer Facility:	No
Used Oil Processor:	No
Used Oil Refiner:	No
Used Oil Fuel Marketer Directs Shipments:	No
Used Oil Fuel Marketer Meets Specs:	No
Site Contact Address 2:	NOB 300G03
SIC Code:	Not reported
CRK Number:	Not reported
Active:	Not reported
CAS Number:	Not reported
Chemical Name:	Not reported
EHS:	Not reported
EHS CAS Number:	Not reported
EHS Name:	Not reported

DRAFT

SHELL STATION 120682 (Continued) **1000660684**

PTAP:

Name:	SHELL 120682
Address:	1500 BROADWAY
City,State,Zip:	SEATTLE, WA 98122
Site ID:	PNW075
FSID Number:	10444294
Entry Date:	08/31/2018
Status:	In Progress

J125 **BROADWAY SHELL** **WA LUST** **U003028229**
South **1500 BROADWAY** **WA UST** **N/A**
< 1/8 **SEATTLE, WA 98122**
0.032 mi.
171 ft. **Site 8 of 16 in cluster J**

Relative:
Lower

Actual:
297 ft.

LUST:

Name:	SHELL 120682
Address:	1500 BROADWAY
City,State,Zip:	SEATTLE, WA 98122
Facility ID:	10444294
Lust Status Type:	LUST - Cleanup Started
Cleanup Site ID:	7868
Cleanup Unit Type:	Upland
Process Type:	PLIA Petroleum Technical Assistance Program
Cleanup Unit Name:	Broadway Shell,Shell Station 120682,TEXACO STATION 632320267,TEXACO STATION BROADWAY
Response Section:	Pollution Liability Ins Agcy
Release Date:	10/08/1991
Lust Date:	07/01/2011
Region:	Northwest
Lust ID:	1263
UST ID:	7690
Contaminant Name:	Petroleum-Other
Ground Water:	Below Cleanup Levels
Surface Water:	Not reported
Soil:	Suspected
Sediment:	Not reported
Air:	Not reported
Bedrock:	Not reported
URL:	https://apps.ecology.wa.gov/cleanupsearch/site/7868
Lat/Long:	47.614361 / -122.32033

Name:	SHELL 120682
Address:	1500 BROADWAY
City,State,Zip:	SEATTLE, WA 98122
Facility ID:	10444294
Lust Status Type:	LUST - Cleanup Started
Cleanup Site ID:	7868
Cleanup Unit Type:	Upland
Process Type:	PLIA Petroleum Technical Assistance Program
Cleanup Unit Name:	Broadway Shell,Shell Station 120682,TEXACO STATION 632320267,TEXACO STATION BROADWAY
Response Section:	Pollution Liability Ins Agcy
Release Date:	10/08/1991
Lust Date:	07/01/2011
Region:	Northwest
Lust ID:	1263

DRAFT

BROADWAY SHELL (Continued) **U003028229**

UST ID:	7690
Contaminant Name:	Petroleum-Gasoline
Ground Water:	Below Cleanup Levels
Surface Water:	Not reported
Soil:	Confirmed Above Cleanup Levels
Sediment:	Not reported
Air:	Not reported
Bedrock:	Not reported
URL:	https://apps.ecology.wa.gov/cleanupsearch/site/7868
Lat/Long:	47.614361 / -122.32033

Name:	SHELL 120682
Address:	1500 BROADWAY
City,State,Zip:	SEATTLE, WA 98122
Facility ID:	10444294
Lust Status Type:	LUST - Cleanup Started
Cleanup Site ID:	7868
Cleanup Unit Type:	Upland
Process Type:	PLIA Petroleum Technical Assistance Program
Cleanup Unit Name:	Broadway Shell,Shell Station 120682,TEXACO STATION 632320267,TEXACO STATION BROADWAY
Response Section:	Pollution Liability Ins Agcy
Release Date:	10/08/1991
Lust Date:	07/01/2011
Region:	Northwest
Lust ID:	1263
UST ID:	7690
Contaminant Name:	Benzene
Ground Water:	Below Cleanup Levels
Surface Water:	Not reported
Soil:	Suspected
Sediment:	Not reported
Air:	Not reported
Bedrock:	Not reported
URL:	https://apps.ecology.wa.gov/cleanupsearch/site/7868
Lat/Long:	47.614361 / -122.32033

UST:

Name:	BROADWAY SHELL
Address:	1500 BROADWAY
City:	SEATTLE
Zip:	98122
Facility ID:	10444294
Site Id:	7690
Decimal Latitude:	47.614361
Decimal Longitude:	-122.320333

Tank Name:	1
Tag Number:	A0499
Tank Status:	Removed
Tank Status Date:	8/6/1996
Tank Install Date:	12/31/1964
Tank Closure Date:	Not reported
Capacity Range:	Not reported
Tank Permit Expiration Date:	Not reported
Tank Upgrade Date:	Not reported
Tank Spill Prevention:	Not reported

DRAFT

BROADWAY SHELL (Continued) **U003028229**

Tank Overfill Prevention:	Not reported
Tank Material:	Steel
Tank Construction:	Single Wall Tank
Tank Tightness Test:	Not reported
Tank Corrosion Protection:	Not reported
Tank Manifold:	Not reported
Tank Release Detection:	Not reported
Tank SFC Type:	Not reported
Pipe Material:	Steel
Pipe Construction:	Not reported
Pipe Primary Release Detection:	Not reported
Pipe Second Release Detection:	Not reported
Pipe Corrosion Protection:	Not reported
Pipe Pumping System:	Not reported
Responsible Unit:	Northwest
Dispencer/Pump SFC Type:	Not reported
Region:	Northwest
Is Active:	True
Actual Capacity:	Not reported
Pipe Install Date:	Not reported
Turbine Sump Construction:	Not reported
Compart Number:	1
Stored Substance:	Unleaded Gasoline
Used Substance:	Not reported
Compart Capacity:	Not reported
URL:	https://apps.ecology.wa.gov/cleanupsearch/reports/ust?SiteId=7690

Name:	BROADWAY SHELL
Address:	1500 BROADWAY
City:	SEATTLE
Zip:	98122

Tank Name:	2
Tag Number:	A0499
Tank Status:	Removed
Tank Status Date:	8/6/1996
Tank Install Date:	12/31/1964
Tank Closure Date:	Not reported
Capacity Range:	Not reported
Tank Permit Expiration Date:	Not reported
Tank Upgrade Date:	Not reported
Tank Spill Prevention:	Not reported
Tank Overfill Prevention:	Not reported
Tank Material:	Steel
Tank Construction:	Single Wall Tank
Tank Tightness Test:	Not reported
Tank Corrosion Protection:	Not reported
Tank Manifold:	Not reported
Tank Release Detection:	Not reported
Tank SFC Type:	Not reported
Pipe Material:	Steel
Pipe Construction:	Not reported
Pipe Primary Release Detection:	Not reported
Pipe Second Release Detection:	Not reported
Pipe Corrosion Protection:	Not reported
Pipe Pumping System:	Not reported
Responsible Unit:	Northwest

DRAFT

BROADWAY SHELL (Continued) **U003028229**

Dispencer/Pump SFC Type:	Not reported
Region:	Northwest
Is Active:	True
Actual Capacity:	Not reported
Pipe Install Date:	Not reported
Turbine Sump Construction:	Not reported
Compart Number:	1
Stored Substance:	Leaded Gasoline
Used Substance:	Not reported
Compart Capacity:	Not reported
URL:	https://apps.ecology.wa.gov/cleanupsearch/reports/ust?SiteId=7690

Name:	BROADWAY SHELL
Address:	1500 BROADWAY
City:	SEATTLE
Zip:	98122

Tank Name:	4
Tag Number:	A0499
Tank Status:	Removed
Tank Status Date:	8/6/1996
Tank Install Date:	12/31/1964
Tank Closure Date:	Not reported
Capacity Range:	Not reported
Tank Permit Expiration Date:	Not reported
Tank Upgrade Date:	Not reported
Tank Spill Prevention:	Not reported
Tank Overfill Prevention:	Not reported
Tank Material:	Steel
Tank Construction:	Single Wall Tank
Tank Tightness Test:	Not reported
Tank Corrosion Protection:	Not reported
Tank Manifold:	Not reported
Tank Release Detection:	Not reported
Tank SFC Type:	Not reported
Pipe Material:	Steel
Pipe Construction:	Not reported
Pipe Primary Release Detection:	Not reported
Pipe Second Release Detection:	Not reported
Pipe Corrosion Protection:	Not reported
Pipe Pumping System:	Not reported
Responsible Unit:	Northwest
Dispencer/Pump SFC Type:	Not reported
Region:	Northwest
Is Active:	True
Actual Capacity:	Not reported
Pipe Install Date:	Not reported
Turbine Sump Construction:	Not reported
Compart Number:	1
Stored Substance:	Unleaded Gasoline
Used Substance:	Not reported
Compart Capacity:	Not reported
URL:	https://apps.ecology.wa.gov/cleanupsearch/reports/ust?SiteId=7690

Name:	BROADWAY SHELL
Address:	1500 BROADWAY
City:	SEATTLE

DRAFT

BROADWAY SHELL (Continued) **U003028229**

Zip:	98122
Tank Name:	5
Tag Number:	A0499
Tank Status:	Operational
Tank Status Date:	8/6/1996
Tank Install Date:	1/1/1990
Tank Closure Date:	Not reported
Capacity Range:	5,000 to 9,999 Gallons
Tank Permit Expiration Date:	1/31/2023
Tank Upgrade Date:	2/17/1998
Tank Spill Prevention:	Spill Bucket/Spill Box
Tank Overfill Prevention:	Overfill Alarm
Tank Material:	Fiberglass Reinforced Plastic
Tank Construction:	Double Wall Tank
Tank Tightness Test:	Not reported
Tank Corrosion Protection:	Corrosion Resistant
Tank Manifold:	Not reported
Tank Release Detection:	Automatic Tank Gauging
Tank SFC Type:	Not reported
Pipe Material:	Fiberglass
Pipe Construction:	Double Wall Pipe
Pipe Primary Release Detection:	Automatic Line Leak Detector (ALLD)
Pipe Second Release Detection:	Annual Line Tightness Test (LTT)
Pipe Corrosion Protection:	Corrosion Resistant
Pipe Pumping System:	Pressurized System
Responsible Unit:	Northwest
Dispencer/Pump SFC Type:	Not reported
Region:	Northwest
Is Active:	True
Actual Capacity:	8000
Pipe Install Date:	Not reported
Turbine Sump Construction:	Not reported
Compart Number:	1
Stored Substance:	Unleaded Gasoline
Used Substance:	Motor Fuel for Vehicles
Compart Capacity:	8000
URL:	https://apps.ecology.wa.gov/cleanupsearch/reports/ust?SiteId=7690
Name:	BROADWAY SHELL
Address:	1500 BROADWAY
City:	SEATTLE
Zip:	98122
Tank Name:	6
Tag Number:	A0499
Tank Status:	Operational
Tank Status Date:	8/6/1996
Tank Install Date:	1/1/1990
Tank Closure Date:	Not reported
Capacity Range:	5,000 to 9,999 Gallons
Tank Permit Expiration Date:	1/31/2023
Tank Upgrade Date:	2/17/1998
Tank Spill Prevention:	Spill Bucket/Spill Box
Tank Overfill Prevention:	Overfill Alarm
Tank Material:	Fiberglass Reinforced Plastic
Tank Construction:	Double Wall Tank

DRAFT

BROADWAY SHELL (Continued) **U003028229**

Tank Tightness Test:	Not reported
Tank Corrosion Protection:	Corrosion Resistant
Tank Manifold:	Not reported
Tank Release Detection:	Automatic Tank Gauging
Tank SFC Type:	Not reported
Pipe Material:	Fiberglass
Pipe Construction:	Double Wall Pipe
Pipe Primary Release Detection:	Automatic Line Leak Detector (ALLD)
Pipe Second Release Detection:	Annual Line Tightness Test (LTT)
Pipe Corrosion Protection:	Corrosion Resistant
Pipe Pumping System:	Pressurized System
Responsible Unit:	Northwest
Dispencer/Pump SFC Type:	Not reported
Region:	Northwest
Is Active:	True
Actual Capacity:	8000
Pipe Install Date:	Not reported
Turbine Sump Construction:	Not reported
Compart Number:	1
Stored Substance:	Unleaded Gasoline
Used Substance:	Motor Fuel for Vehicles
Compart Capacity:	8000
URL:	https://apps.ecology.wa.gov/cleanupsearch/reports/ust?SiteId=7690

Name:	BROADWAY SHELL
Address:	1500 BROADWAY
City:	SEATTLE
Zip:	98122

Tank Name:	7
Tag Number:	A0499
Tank Status:	Operational
Tank Status Date:	8/6/1996
Tank Install Date:	1/1/1990
Tank Closure Date:	Not reported
Capacity Range:	5,000 to 9,999 Gallons
Tank Permit Expiration Date:	1/31/2023
Tank Upgrade Date:	2/17/1998
Tank Spill Prevention:	Spill Bucket/Spill Box
Tank Overfill Prevention:	Overfill Alarm
Tank Material:	Fiberglass Reinforced Plastic
Tank Construction:	Double Wall Tank
Tank Tightness Test:	Not reported
Tank Corrosion Protection:	Corrosion Resistant
Tank Manifold:	Not reported
Tank Release Detection:	Automatic Tank Gauging
Tank SFC Type:	Not reported
Pipe Material:	Fiberglass
Pipe Construction:	Double Wall Pipe
Pipe Primary Release Detection:	Automatic Line Leak Detector (ALLD)
Pipe Second Release Detection:	Annual Line Tightness Test (LTT)
Pipe Corrosion Protection:	Corrosion Resistant
Pipe Pumping System:	Pressurized System
Responsible Unit:	Northwest
Dispencer/Pump SFC Type:	Not reported
Region:	Northwest
Is Active:	True

DRAFT

BROADWAY SHELL (Continued) **U003028229**

Actual Capacity:	8000
Pipe Install Date:	Not reported
Turbine Sump Construction:	Not reported
Compart Number:	1
Stored Substance:	Unleaded Gasoline
Used Substance:	Motor Fuel for Vehicles
Compart Capacity:	8000
URL:	https://apps.ecology.wa.gov/cleanupsearch/reports/ust?SiteId=7690

Name:	BROADWAY SHELL
Address:	1500 BROADWAY
City:	SEATTLE
Zip:	98122

Tank Name:	8
Tag Number:	A0499
Tank Status:	Operational
Tank Status Date:	8/6/1996
Tank Install Date:	1/1/1990
Tank Closure Date:	Not reported
Capacity Range:	5,000 to 9,999 Gallons
Tank Permit Expiration Date:	1/31/2023
Tank Upgrade Date:	2/17/1998
Tank Spill Prevention:	Spill Bucket/Spill Box
Tank Overfill Prevention:	Overfill Alarm
Tank Material:	Fiberglass Reinforced Plastic
Tank Construction:	Double Wall Tank
Tank Tightness Test:	Not reported
Tank Corrosion Protection:	Corrosion Resistant
Tank Manifold:	Not reported
Tank Release Detection:	Automatic Tank Gauging
Tank SFC Type:	Not reported
Pipe Material:	Fiberglass
Pipe Construction:	Double Wall Pipe
Pipe Primary Release Detection:	Automatic Line Leak Detector (ALLD)
Pipe Second Release Detection:	Annual Line Tightness Test (LTT)
Pipe Corrosion Protection:	Corrosion Resistant
Pipe Pumping System:	Pressurized System
Responsible Unit:	Northwest
Dispencer/Pump SFC Type:	Not reported
Region:	Northwest
Is Active:	True
Actual Capacity:	8000
Pipe Install Date:	Not reported
Turbine Sump Construction:	Not reported
Compart Number:	1
Stored Substance:	Diesel
Used Substance:	Motor Fuel for Vehicles
Compart Capacity:	8000
URL:	https://apps.ecology.wa.gov/cleanupsearch/reports/ust?SiteId=7690

DRAFT

E126
SW
< 1/8
0.033 mi.
172 ft.

DAVIS AND FLICK
1525 BOYLSTON AVE
SEATTLE, WA

EDR Hist Auto **1009357983**
N/A

Site 15 of 15 in cluster E

Relative:
Lower

EDR Hist Auto

Actual:
279 ft.

Year:	Name:	Type:
1930	TUCKER GEO H	AUTOMOBILE REPAIRING
1935	MAC ITONALD STEVE J	AUTOMOBILE GARAGES
1940	DAVIS AND FLICK	AUTOMOBILE REPAIRING
1951	YOU FIXIT GARAGE	AUTOMOBILE REPAIRING
1955	YOU FIXIT GARAGE	AUTOMOBILE REPAIRING
1969	JACKSON AUTO REBUILD	General Automotive Repair Shops
1970	JACKSON AUTO REBUILD	General Automotive Repair Shops
1975	KUBOTA BROTHERS AUTO SERVICE	AUTOMOBILE REPAIRING
1980	KUBOTA BROTHERS AUTO SERVICE	AUTOMOBILE REPAIRING

G127
SSW
< 1/8
0.035 mi.
183 ft.

TIRE SALES CO
707 E PIKE
SEATTLE, WA

EDR Hist Auto **1009381028**
N/A

Site 18 of 18 in cluster G

Relative:
Lower

EDR Hist Auto

Actual:
291 ft.

Year:	Name:	Type:
1920	MALCO TIRE AND RUBBER CO	AUTOMOBILE REPAIRS AND SUPPLIES
1920	TIRE SALES CO	AUTOMOBILE REPAIRS AND SUPPLIES

J128
South
< 1/8
0.036 mi.
190 ft.

SCANLON MOTOR SERVICE
1520 BROADWAY
SEATTLE, WA

EDR Hist Auto **1009357932**
N/A

Site 9 of 16 in cluster J

Relative:
Lower

EDR Hist Auto

Actual:
305 ft.

Year:	Name:	Type:
1930	WEL LS C H INC	AUTOMOBILE REPAIRING
1935	SCANLON MOTOR SERVICE	AUTOMOBILE REPAIRING

J129
South
< 1/8
0.038 mi.
201 ft.

KANT BREAK SPARK PLUG CO
1510 BROADWAY
SEATTLE, WA

EDR Hist Auto **1009357775**
N/A

Site 10 of 16 in cluster J

Relative:
Lower

EDR Hist Auto

Actual:
302 ft.

Year:	Name:	Type:
1920	KANT BREAK SPARK PLUG CO	AUTOMOBILE REPAIRS AND SUPPLIES

DRAFT

K130
South
< 1/8
0.039 mi.
204 ft.

MC CULLOCH HARRY C CO
1431 BROADWAY
SEATTLE, WA

EDR Hist Auto **1009357227**
N/A

Site 1 of 14 in cluster K

Relative:
Lower

EDR Hist Auto

Actual:
295 ft.

Year:	Name:	Type:
1920	MC CULLOCH HARRY C CO	AUTOMOBILE REPAIRS AND SUPPLIES

L131
SSW
< 1/8
0.039 mi.
206 ft.

ROOSEVELT CLEANERS
705 E PIKE
SEATTLE, WA

EDR Hist Cleaner **1009348273**
N/A

Site 1 of 9 in cluster L

Relative:
Lower

EDR Hist Cleaner

Actual:
291 ft.

Year:	Name:	Type:
1944	ROOSEVELT CLEANERS	CLOTHES PRESSERS AND CLEANERS
1944	SING DEAN	LAUNDRIES CHINESE
1951	ROOSEVELT CLEANERS-	CLEANERS AND DYERS
1955	ROOSEVELT CLEANERS	CLEANERS AND DYERS
1960	ROOSEVELT CLEANERS	CLEANERS AND DYERS

L132
SSW
< 1/8
0.039 mi.
206 ft.

TRIPPLE CO
705 E PIKE
SEATTLE, WA

EDR Hist Auto **1009380982**
N/A

Site 2 of 9 in cluster L

Relative:
Lower

EDR Hist Auto

Actual:
291 ft.

Year:	Name:	Type:
1920	TRIPPLE CO	AUTOMOBILE REPAIRS AND SUPPLIES

K133
South
< 1/8
0.040 mi.
209 ft.

AUTO BATTERY AND ELECTRIC CO
1427 BROADWAY
SEATTLE, WA

EDR Hist Auto **1009357173**
N/A

Site 2 of 14 in cluster K

Relative:
Lower

EDR Hist Auto

Actual:
295 ft.

Year:	Name:	Type:
1920	ALLEN GENERAL TIRE AND RUBBER C	AUTOMOBILE REPAIRS AND SUPPLIES
1935	AUTO BATTERY AND ELECTRIC CO	AUTOMOBILE REPAIRING

DRAFT

K134 South < 1/8 0.041 mi. 215 ft. | **BARRY AND MAROTTA 1423 BROADWAY SEATTLE, WA** | **EDR Hist Auto** | **1009357129 N/A**

Site 3 of 14 in cluster K

Relative: Lower

Actual: 295 ft.

EDR Hist Auto

Year:	Name:	Type:
1920	BARRY AND MAROTTA	AUTOMOBILE REPAIRS AND SUPPLIES
1925	BERTHOLD AND BERKS	AUTOMOBILE REPAIRERS
1930	SCHREIBER JOS	AUTOMOBILE REPAIRING

J135 South < 1/8 0.041 mi. 218 ft. | **CENTRAL AUTO REBUILD 1514 BROADWAY SEATTLE, WA 98122** | **WA ALLSITES RCRA NonGen / NLR FINDS ECHO** | **1000419213 WAD980723381**

Site 11 of 16 in cluster J

Relative: Lower

Actual: 303 ft.

ALLSITES:

Name:	CENTRAL AUTO REBUILD
Facility Id:	34495245
Interaction:	39313
Interaction 1:	I
Interaction 2:	HWG
Ecology Program:	HAZWASTE
Program Data:	TURBOWASTE
Facility Alt.:	Not reported
Program ID:	WAD980723381
Date Interaction:	1982-12-02 00:00:00
Date Interaction 3:	Hazardous Waste Generator
Latitude:	47.6144399999
Longitude:	-122.32068

RCRA Listings:

Date Form Received by Agency:	19960821
Handler Name:	CENTRAL AUTO REBUILD
Handler Address:	1514 BROADWAY
Handler City,State,Zip:	SEATTLE, WA 98122
EPA ID:	WAD980723381
Contact Name:	CENTRAL AUTO RE CENTRAL AUTO RE
Contact Address:	1514 BROADWAY
Contact City,State,Zip:	SEATTLE, WA 98122-3811
Contact Telephone:	000-000-0000
Contact Fax:	000-000-0000
Contact Email:	Not reported
Contact Title:	Not reported
EPA Region:	10
Land Type:	Private
Federal Waste Generator Description:	Not a generator, verified
Non-Notifier:	Not reported
Biennial Report Cycle:	Not reported
Accessibility:	Not reported
Active Site Indicator:	Not reported
State District Owner:	WA
State District:	NWRO
Mailing Address:	1514 BROADWAY

DRAFT

CENTRAL AUTO REBUILD (Continued) **1000419213**

Mailing City,State,Zip:		SEATTLE, WA 98122-3811
Owner Name:	JOE D	
Owner Type:		Private
Operator Name:	JOE D	
Operator Type:		Private
Short-Term Generator Activity:		No
Importer Activity:		No
Mixed Waste Generator:		No
Transporter Activity:		No
Transfer Facility Activity:		No
Recycler Activity with Storage:		No
Small Quantity On-Site Burner Exemption:		No
Smelting Melting and Refining Furnace Exemption:		No
Underground Injection Control:		No
Off-Site Waste Receipt:		No
Universal Waste Indicator:		No
Universal Waste Destination Facility:		No
Federal Universal Waste:		No
Active Site Fed-Reg Treatment Storage and Disposal Facility:		Not reported
Active Site Converter Treatment storage and Disposal Facility:		Not reported
Active Site State-Reg Treatment Storage and Disposal Facility:		Not reported
Active Site State-Reg Handler:		---
Federal Facility Indicator:		Not reported
Hazardous Secondary Material Indicator:		NN
Sub-Part K Indicator:		Not reported
Commercial TSD Indicator:		No
Treatment Storage and Disposal Type:		Not reported
2018 GPRA Permit Baseline:		Not on the Baseline
2018 GPRA Renewals Baseline:		Not on the Baseline
Permit Renewals Workload Universe:		Not reported
Permit Workload Universe:		Not reported
Permit Progress Universe:		Not reported
Post-Closure Workload Universe:		Not reported
Closure Workload Universe:		Not reported
202 GPRA Corrective Action Baseline:		No
Corrective Action Workload Universe:		No
Subject to Corrective Action Universe:		No
Non-TSDFs Where RCRA CA has Been Imposed Universe:		No
TSDFs Potentially Subject to CA Under 3004 (u)/(v) Universe:		No
TSDFs Only Subject to CA under Discretionary Auth Universe:		No
Corrective Action Priority Ranking:		No NCAPS ranking
Environmental Control Indicator:		No
Institutional Control Indicator:		No
Human Exposure Controls Indicator:		N/A
Groundwater Controls Indicator:		N/A
Operating TSDF Universe:		Not reported
Full Enforcement Universe:		Not reported
Significant Non-Complier Universe:		No
Unaddressed Significant Non-Complier Universe:		No
Addressed Significant Non-Complier Universe:		No
Significant Non-Complier With a Compliance Schedule Universe:		No
Financial Assurance Required:	Not reported	
Handler Date of Last Change:		20120216
Recognized Trader-Importer:		No
Recognized Trader-Exporter:		No
Importer of Spent Lead Acid Batteries:		No
Exporter of Spent Lead Acid Batteries:		No

DRAFT

CENTRAL AUTO REBUILD (Continued) **1000419213**

Recycler Activity Without Storage: Not reported
Manifest Broker: Not reported
Sub-Part P Indicator: No

Handler - Owner Operator:
Owner/Operator Indicator: Owner
Owner/Operator Name: SEE PAPER COPY
Legal Status: Private
Date Became Current: Not reported
Date Ended Current: Not reported
Owner/Operator Address: 1514 BROADWAY
Owner/Operator City,State,Zip: SEATTLE, WA 98122
Owner/Operator Telephone: 000-000-0000
Owner/Operator Telephone Ext: Not reported
Owner/Operator Fax: Not reported
Owner/Operator Email: Not reported

Owner/Operator Indicator: Owner
Owner/Operator Name: CENTRAL AUTO REBUILD
Legal Status: Private
Date Became Current: Not reported
Date Ended Current: Not reported
Owner/Operator Address: 1514 BROADWAY
Owner/Operator City,State,Zip: SEATTLE, WA 98122
Owner/Operator Telephone: 000-000-0000
Owner/Operator Telephone Ext: Not reported
Owner/Operator Fax: Not reported
Owner/Operator Email: Not reported

Owner/Operator Indicator: Owner
Owner/Operator Name: CENTRAL AUTO REBUILD
Legal Status: Private
Date Became Current: Not reported
Date Ended Current: Not reported
Owner/Operator Address: 1514 BROADWAY
Owner/Operator City,State,Zip: SEATTLE, WA 98122
Owner/Operator Telephone: 000-000-0000
Owner/Operator Telephone Ext: Not reported
Owner/Operator Fax: Not reported
Owner/Operator Email: Not reported

Owner/Operator Indicator: Operator
Owner/Operator Name: CENTRAL AUTO REBUILD
Legal Status: Private
Date Became Current: Not reported
Date Ended Current: Not reported
Owner/Operator Address: 1514 BROADWAY
Owner/Operator City,State,Zip: SEATTLE, WA 98122
Owner/Operator Telephone: 000-000-0000
Owner/Operator Telephone Ext: Not reported
Owner/Operator Fax: Not reported
Owner/Operator Email: Not reported

Owner/Operator Indicator: Owner
Owner/Operator Name: DELAPAZ, JOE
Legal Status: Private

DRAFT

CENTRAL AUTO REBUILD (Continued) **1000419213**

Date Became Current:	19961126
Date Ended Current:	Not reported
Owner/Operator Address:	1514 BROADWAY
Owner/Operator City,State,Zip:	SEATTLE, WA 98122
Owner/Operator Telephone:	206-324-8736
Owner/Operator Telephone Ext:	Not reported
Owner/Operator Fax:	Not reported
Owner/Operator Email:	Not reported

Owner/Operator Indicator:	Operator
Owner/Operator Name: DELAPAZ, JOE	
Legal Status:	Private
Date Became Current:	Not reported
Date Ended Current:	Not reported
Owner/Operator Address:	1514 BROADWAY
Owner/Operator City,State,Zip:	SEATTLE, WA 98122-3811
Owner/Operator Telephone:	206-324-8736
Owner/Operator Telephone Ext:	Not reported
Owner/Operator Fax:	Not reported
Owner/Operator Email:	Not reported

Owner/Operator Indicator:	Operator
Owner/Operator Name: JOE D	
Legal Status:	Private
Date Became Current:	19961126
Date Ended Current:	Not reported
Owner/Operator Address:	1514 BROADWAY
Owner/Operator City,State,Zip:	SEATTLE, WA 98122-3811
Owner/Operator Telephone:	206-324-8736
Owner/Operator Telephone Ext:	Not reported
Owner/Operator Fax:	Not reported
Owner/Operator Email:	Not reported

Owner/Operator Indicator:	Owner
Owner/Operator Name: CENTRAL AUTO REBUILD	
Legal Status:	Private
Date Became Current:	Not reported
Date Ended Current:	Not reported
Owner/Operator Address:	1514 BROADWAY
Owner/Operator City,State,Zip:	SEATTLE, WA 98122
Owner/Operator Telephone:	000-000-0000
Owner/Operator Telephone Ext:	Not reported
Owner/Operator Fax:	Not reported
Owner/Operator Email:	Not reported

Owner/Operator Indicator:	Operator
Owner/Operator Name: DELAPAZ, JOE	
Legal Status:	Private
Date Became Current:	19961126
Date Ended Current:	Not reported
Owner/Operator Address:	1514 BROADWAY
Owner/Operator City,State,Zip:	SEATTLE, WA 98122
Owner/Operator Telephone:	206-324-8736
Owner/Operator Telephone Ext:	Not reported
Owner/Operator Fax:	Not reported
Owner/Operator Email:	Not reported

DRAFT

CENTRAL AUTO REBUILD (Continued) **1000419213**

Owner/Operator Indicator: Owner
Owner/Operator Name: JOE D
Legal Status: Private
Date Became Current: 19961126
Date Ended Current: Not reported
Owner/Operator Address: 1514 BROADWAY
Owner/Operator City,State,Zip: SEATTLE, WA 98122-3811
Owner/Operator Telephone: 206-324-8736
Owner/Operator Telephone Ext: Not reported
Owner/Operator Fax: Not reported
Owner/Operator Email: Not reported

Historic Generators:
Receive Date: 19960821
Handler Name: CENTRAL AUTO REBUILD
Federal Waste Generator Description: Not a generator, verified
State District Owner: WA
Large Quantity Handler of Universal Waste: No
Recognized Trader Importer: No
Recognized Trader Exporter: No
Spent Lead Acid Battery Importer: No
Spent Lead Acid Battery Exporter: No
Current Record: No
Non Storage Recycler Activity: Not reported
Electronic Manifest Broker: Not reported

Receive Date: 19960821
Handler Name: CENTRAL AUTO REBUILD
Federal Waste Generator Description: Not a generator, verified
State District Owner: WA
Large Quantity Handler of Universal Waste: No
Recognized Trader Importer: No
Recognized Trader Exporter: No
Spent Lead Acid Battery Importer: No
Spent Lead Acid Battery Exporter: No
Current Record: Yes
Non Storage Recycler Activity: Not reported
Electronic Manifest Broker: Not reported

Receive Date: 19931231
Handler Name: CENTRAL AUTO REBUILD
Federal Waste Generator Description: Small Quantity Generator
State District Owner: WA
Large Quantity Handler of Universal Waste: No
Recognized Trader Importer: No
Recognized Trader Exporter: No
Spent Lead Acid Battery Importer: No
Spent Lead Acid Battery Exporter: No
Current Record: No
Non Storage Recycler Activity: Not reported
Electronic Manifest Broker: Not reported

Receive Date: 19960821
Handler Name: CENTRAL AUTO REBUILD
Federal Waste Generator Description: Conditionally Exempt Small Quantity Generator
State District Owner: WA
Large Quantity Handler of Universal Waste: No

DRAFT

CENTRAL AUTO REBUILD (Continued) **1000419213**

Recognized Trader Importer: Not reported
Recognized Trader Exporter: Not reported
Spent Lead Acid Battery Importer: Not reported
Spent Lead Acid Battery Exporter: Not reported
Current Record: No
Non Storage Recycler Activity: Not reported
Electronic Manifest Broker: Not reported

List of NAICS Codes and Descriptions:
NAICS Code: 811111
NAICS Description: GENERAL AUTOMOTIVE REPAIR

Facility Has Received Notices of Violation:
Found Violation: No
Agency Which Determined Violation: Not reported
Violation Short Description: Not reported
Date Violation was Determined: Not reported
Actual Return to Compliance Date: Not reported
Return to Compliance Qualifier: Not reported
Violation Responsible Agency: Not reported
Scheduled Compliance Date: Not reported
Enforcement Identifier: Not reported
Date of Enforcement Action: Not reported
Enforcement Responsible Agency: Not reported
Enforcement Docket Number: Not reported
Enforcement Attorney: Not reported
Corrective Action Component: Not reported
Appeal Initiated Date: Not reported
Appeal Resolution Date: Not reported
Disposition Status Date: Not reported
Disposition Status: Not reported
Disposition Status Description: Not reported
Consent/Final Order Sequence Number: Not reported
Consent/Final Order Respondent Name: Not reported
Consent/Final Order Lead Agency: Not reported
Enforcement Type: Not reported
Enforcement Responsible Person: Not reported
Enforcement Responsible Sub-Organization: Not reported
SEP Sequence Number: Not reported
SEP Expenditure Amount: Not reported
SEP Scheduled Completion Date: Not reported
SEP Actual Date: Not reported
SEP Defaulted Date: Not reported
SEP Type: Not reported
SEP Type Description: Not reported
Proposed Amount: Not reported
Final Monetary Amount: Not reported
Paid Amount: Not reported
Final Count: Not reported
Final Amount: Not reported

Evaluation Action Summary:
Evaluation Date: 19960328
Evaluation Responsible Agency: State
Found Violation: No
Evaluation Type Description: COMPLIANCE ASSISTANCE VISIT

DRAFT

CENTRAL AUTO REBUILD (Continued) **1000419213**

Evaluation Responsible Person Identifier:	WALLM
Evaluation Responsible Sub-Organization:	NW
Actual Return to Compliance Date:	Not reported
Scheduled Compliance Date:	Not reported
Date of Request:	Not reported
Date Response Received:	Not reported
Request Agency:	Not reported
Former Citation:	Not reported

FINDS:
Registry ID: 110005333905

Click Here for FRS Facility Detail Report:

Environmental Interest/Information System:
Washington Facility / Site Identification System (WA-FSIS) provides a means to query and display data maintained by the Washington Department of Ecology. This system contains key information for each facility/site that is currently, or has been, of interest to the Air Quality, Dam Safety, Hazardous Waste, Toxics Cleanup, and Water Quality Programs.
RCRAInfo is a national information system that supports the Resource Conservation and Recovery Act (RCRA) program through the tracking of events and activities related to facilities that generate, transport, and treat, store, or dispose of hazardous waste. RCRAInfo allows RCRA program staff to track the notification, permit, compliance, and corrective action activities required under RCRA.

Click this hyperlink while viewing on your computer to access additional FINDS: detail in the EDR Site Report.

ECHO:

Envid:	1000419213
Registry ID:	110005333905
DFR URL:	http://echo.epa.gov/detailed-facility-report?fid=110005333905
Name:	CENTRAL AUTO REBUILD
Address:	1514 BROADWAY
City,State,Zip:	SEATTLE, WA 98122

J136 **BARBER AND MORBICE** **EDR Hist Auto** **1009357835**
South **1514 BROADWAY** **N/A**
< 1/8 **SEATTLE, WA**
0.041 mi.
218 ft. **Site 12 of 16 in cluster J**

Relative: EDR Hist Auto
Lower

Actual:
303 ft.

Year:	Name:	Type:
1925	BARBER AND MORRICE	AUTOMOBILE REPAIRERS
1930	BARBER AND MORBICE	AUTOMOBILE REPAIRING
1989	CENTRAL AUTO REBUILD	Engine Repair
1990	CENTRAL AUTO REBUILD	Engine Repair
1991	CENTRAL AUTO REBUILD	Engine Repair
1992	CENTRAL AUTO REBUILD	Engine Repair
1993	CENTRAL AUTO REBUILD	Engine Repair
1994	CENTRAL AUTO REBUILD	Engine Repair

DRAFT

K137 South < 1/8 0.042 mi. 220 ft. | **WELLINGTON F G**
1419 BROADWAY
SEATTLE, WA | **EDR Hist Auto** | **1009357044**
N/A

Site 4 of 14 in cluster K

Relative: Lower
EDR Hist Auto

Actual: 295 ft.

Year:	Name:	Type:
1925	WELLINGTON F G	AUTOMOBILE REPAIRERS

M138 SSE < 1/8 0.042 mi. 222 ft. | **WASHINGTON AUTO SUPPLY CO**
915 E PINE
SEATTLE, WA | **EDR Hist Auto** | **1009385187**
N/A

Site 1 of 8 in cluster M

Relative: Lower
EDR Hist Auto

Actual: 307 ft.

Year:	Name:	Type:
1920	WASHINGTON AUTO SUPPLY CO	AUTOMOBILE REPAIRS AND SUPPLIES

K139 South < 1/8 0.045 mi. 237 ft. | **RITE AID 6923 DBA BARTELLS 23**
1407 BROADWAY AVE
SEATTLE, WA 98122 | **RCRA-VSQG**
WA SWRCY
WA ALLSITES
FINDS
ECHO | **1001491060**
WAH000006460

Site 5 of 14 in cluster K

Relative: Lower

Actual: 295 ft.

RCRA Listings:

Date Form Received by Agency:	20220106
Handler Name:	RITE AID 6923 DBA BARTELLS 23
Handler Address:	1407 BROADWAY AVE
Handler City,State,Zip:	SEATTLE, WA 98122
EPA ID:	WAH000006460
Contact Name:	JOSEPH CHEST
Contact Address:	PO BOX 3165
Contact City,State,Zip:	HARRISBURG, PA 17105
Contact Telephone:	717-975-8643
Contact Fax:	Not reported
Contact Email:	EHS@RITEAID.COM
Contact Title:	MANAGER ENVIRONMENTAL HEALTH SERVICES
EPA Region:	10
Land Type:	Private
Federal Waste Generator Description:	Conditionally Exempt Small Quantity Generator
Non-Notifier:	Not reported
Biennial Report Cycle:	Not reported
Accessibility:	Not reported
Active Site Indicator:	Handler Activities
State District Owner:	WA
State District:	NWRO
Mailing Address:	PO BOX 3165
Mailing City,State,Zip:	HARRISBURG, PA 17105
Owner Name:	THE BARTELL DRUG COMPANY
Owner Type:	Private
Operator Name:	RITE AID CORP
Operator Type:	Private
Short-Term Generator Activity:	No
Importer Activity:	No

DRAFT

RITE AID 6923 DBA BARTELLS 23 (Continued) **1001491060**

Mixed Waste Generator:	No
Transporter Activity:	No
Transfer Facility Activity:	No
Recycler Activity with Storage:	No
Small Quantity On-Site Burner Exemption:	No
Smelting Melting and Refining Furnace Exemption:	No
Underground Injection Control:	No
Off-Site Waste Receipt:	No
Universal Waste Indicator:	No
Universal Waste Destination Facility:	No
Federal Universal Waste:	No
Active Site Fed-Reg Treatment Storage and Disposal Facility:	Not reported
Active Site Converter Treatment storage and Disposal Facility:	Not reported
Active Site State-Reg Treatment Storage and Disposal Facility:	Not reported
Active Site State-Reg Handler:	---
Federal Facility Indicator:	Not reported
Hazardous Secondary Material Indicator:	N
Sub-Part K Indicator:	Not reported
Commercial TSD Indicator:	No
Treatment Storage and Disposal Type:	Not reported
2018 GPRA Permit Baseline:	Not on the Baseline
2018 GPRA Renewals Baseline:	Not on the Baseline
Permit Renewals Workload Universe:	Not reported
Permit Workload Universe:	Not reported
Permit Progress Universe:	Not reported
Post-Closure Workload Universe:	Not reported
Closure Workload Universe:	Not reported
202 GPRA Corrective Action Baseline:	No
Corrective Action Workload Universe:	No
Subject to Corrective Action Universe:	No
Non-TSDFs Where RCRA CA has Been Imposed Universe:	No
TSDFs Potentially Subject to CA Under 3004 (u)/(v) Universe:	No
TSDFs Only Subject to CA under Discretionary Auth Universe:	No
Corrective Action Priority Ranking:	No NCAPS ranking
Environmental Control Indicator:	No
Institutional Control Indicator:	No
Human Exposure Controls Indicator:	N/A
Groundwater Controls Indicator:	N/A
Operating TSDF Universe:	Not reported
Full Enforcement Universe:	Not reported
Significant Non-Complier Universe:	No
Unaddressed Significant Non-Complier Universe:	No
Addressed Significant Non-Complier Universe:	No
Significant Non-Complier With a Compliance Schedule Universe:	No
Financial Assurance Required:	Not reported
Handler Date of Last Change:	20220111
Recognized Trader-Importer:	No
Recognized Trader-Exporter:	No
Importer of Spent Lead Acid Batteries:	No
Exporter of Spent Lead Acid Batteries:	No
Recycler Activity Without Storage:	No
Manifest Broker:	No
Sub-Part P Indicator:	W

Hazardous Waste Summary:
Waste Code: D001

DRAFT

RITE AID 6923 DBA BARTELLS 23 (Continued) **1001491060**

Waste Description: IGNITABLE WASTE

Waste Code: D002
Waste Description: CORROSIVE WASTE

Waste Code: D005
Waste Description: BARIUM

Waste Code: D007
Waste Description: CHROMIUM

Waste Code: D009
Waste Description: MERCURY

Waste Code: D010
Waste Description: SELENIUM

Waste Code: D011
Waste Description: SILVER

Waste Code: D016
Waste Description: 2,4-D (2,4-DICHLOROPHENOXYACETIC ACID)

Waste Code: D018
Waste Description: BENZENE

Waste Code: D024
Waste Description: M-CRESOL

Waste Code: D026
Waste Description: CRESOL

Waste Code: D035
Waste Description: METHYL ETHYL KETONE

Waste Code: P001
Waste Description: 2H-1-BENZOPYRAN-2-ONE, 4-HYDROXY-3-(3-OXO-1-PHENYLBUTYL)-, & SALTS, WHEN PRESENT AT CONCENTRATIONS GREATER THAN 0.3% (OR) WARFARIN, & SALTS, WHEN PRESENT AT CONCENTRATIONS GREATER THAN 0.3%

Waste Code: P042
Waste Description: 1,2-BENZENEDIOL, 4-[1-HYDROXY-2-(METHYLAMINO)ETHYL]-, (R)- (OR) EPINEPHRINE

Waste Code: U002
Waste Description: 2-PROPANONE (I) (OR) ACETONE (I)

Waste Code: U035
Waste Description: BENZENEBUTANOIC ACID, 4-[BIS(2-CHLOROETHYL)AMINO]- (OR) CHLORAMBUCIL

Waste Code: U044
Waste Description: CHLOROFORM (OR) METHANE, TRICHLORO-

Waste Code: U058
Waste Description: 2H-1,3,2-OXAZAPHOSPHORIN-2-AMINE, N,N-BIS(2-CHLOROETHYL)TETRAHYDRO-, 2-OXIDE (OR) CYCLOPHOSPHAMIDE

DRAFT

RITE AID 6923 DBA BARTELLS 23 (Continued) **1001491060**

Waste Code: U112
Waste Description: ACETIC ACID, ETHYL ESTER (I) (OR) ETHYL ACETATE (I)

Waste Code: U117
Waste Description: ETHANE, 1,1'-OXYBIS-(I) (OR) ETHYL ETHER (I)

Waste Code: U122
Waste Description: FORMALDEHYDE

Waste Code: U154
Waste Description: METHANOL (I) (OR) METHYL ALCOHOL (I)

Waste Code: U240
Waste Description: 2,4-D, SALTS & ESTERS (OR) ACETIC ACID, (2,4-DICHLOROPHENOXY)-, SALTS & ESTERS (OR) DICHLOROPHENOXYACETIC ACID 2,4-D

Waste Code: U279
Waste Description: U279

Handler - Owner Operator:

Owner/Operator Indicator: Operator
Owner/Operator Name: BARTELLS
Legal Status: Private
Date Became Current: Not reported
Date Ended Current: Not reported
Owner/Operator Address: 4727 DENVER AVE S
Owner/Operator City,State,Zip: SEATTLE, WA 98134
Owner/Operator Telephone: 206-763-2626
Owner/Operator Telephone Ext: Not reported
Owner/Operator Fax: Not reported
Owner/Operator Email: Not reported

Owner/Operator Indicator: Owner
Owner/Operator Name: BARTELLS
Legal Status: Private
Date Became Current: 19980928
Date Ended Current: Not reported
Owner/Operator Address: 4727 DENVER AVE S
Owner/Operator City,State,Zip: SEATTLE, WA 98134
Owner/Operator Telephone: 206-763-2626
Owner/Operator Telephone Ext: Not reported
Owner/Operator Fax: Not reported
Owner/Operator Email: Not reported

Owner/Operator Indicator: Owner
Owner/Operator Name: HARVARD JOINT VENTURE
Legal Status: Private
Date Became Current: Not reported
Date Ended Current: Not reported
Owner/Operator Address: 203-250 15TH ST
Owner/Operator City,State,Zip: WEST VANCOUVER, BC V7T2X
Owner/Operator Telephone: (604)925-2019
Owner/Operator Telephone Ext: Not reported
Owner/Operator Fax: Not reported
Owner/Operator Email: Not reported

Owner/Operator Indicator: Owner

DRAFT

RITE AID 6923 DBA BARTELLS 23 (Continued) **1001491060**

Owner/Operator Name: HARVARD JOINT VENTURE
Legal Status: Private
Date Became Current: Not reported
Date Ended Current: Not reported
Owner/Operator Address: 203-250 15TH ST
Owner/Operator City,State,Zip: WEST VANCOUVER, BC V7T2X
Owner/Operator Telephone: (604)925-2019
Owner/Operator Telephone Ext: Not reported
Owner/Operator Fax: Not reported
Owner/Operator Email: Not reported

Owner/Operator Indicator: Owner
Owner/Operator Name: THE BARTELL DRUG COMPANY
Legal Status: Private
Date Became Current: 20201218
Date Ended Current: Not reported
Owner/Operator Address: PO BOX 3165
Owner/Operator City,State,Zip: HARRISBURG, PA 17105
Owner/Operator Telephone: 717-975-8643
Owner/Operator Telephone Ext: Not reported
Owner/Operator Fax: Not reported
Owner/Operator Email: Not reported

Owner/Operator Indicator: Operator
Owner/Operator Name: DAVE B
Legal Status: Private
Date Became Current: 19980928
Date Ended Current: Not reported
Owner/Operator Address: 1407 BROADWAY AVE
Owner/Operator City,State,Zip: SEATTLE, WA 98122
Owner/Operator Telephone: 206-726-3491
Owner/Operator Telephone Ext: Not reported
Owner/Operator Fax: Not reported
Owner/Operator Email: Not reported

Owner/Operator Indicator: Operator
Owner/Operator Name: BARTELLS 23
Legal Status: Private
Date Became Current: Not reported
Date Ended Current: Not reported
Owner/Operator Address: 1407 BROADWAY AVE
Owner/Operator City,State,Zip: SEATTLE, WA 98122
Owner/Operator Telephone: 206-726-3491
Owner/Operator Telephone Ext: Not reported
Owner/Operator Fax: Not reported
Owner/Operator Email: Not reported

Owner/Operator Indicator: Owner
Owner/Operator Name: HARVARD JOINT VENTURE
Legal Status: Private
Date Became Current: Not reported
Date Ended Current: Not reported
Owner/Operator Address: 203-250 15TH ST
Owner/Operator City,State,Zip: WEST VANCOUVER, BC V7T2X
Owner/Operator Telephone: (604)925-2019
Owner/Operator Telephone Ext: Not reported
Owner/Operator Fax: Not reported

DRAFT

RITE AID 6923 DBA BARTELLS 23 (Continued) **1001491060**

Owner/Operator Email:	Not reported
Owner/Operator Indicator:	Owner
Owner/Operator Name: HARVARD JOINT VENTURE	
Legal Status:	Private
Date Became Current:	Not reported
Date Ended Current:	Not reported
Owner/Operator Address:	203-250 15TH ST
Owner/Operator City,State,Zip:	WEST VANCOUVER, BC V7T2X
Owner/Operator Telephone:	(604)925-2019
Owner/Operator Telephone Ext:	Not reported
Owner/Operator Fax:	Not reported
Owner/Operator Email:	Not reported
Owner/Operator Indicator:	Owner
Owner/Operator Name: HARVARD JOINT VENTURE	
Legal Status:	Private
Date Became Current:	19980928
Date Ended Current:	Not reported
Owner/Operator Address:	203-250 15TH ST
Owner/Operator City,State,Zip:	WEST VANCOUVER, BC V7T2X
Owner/Operator Telephone:	8085920707
Owner/Operator Telephone Ext:	Not reported
Owner/Operator Fax:	Not reported
Owner/Operator Email:	Not reported
Owner/Operator Indicator:	Owner
Owner/Operator Name: HARVARD JOINT VENTURE	
Legal Status:	Private
Date Became Current:	Not reported
Date Ended Current:	Not reported
Owner/Operator Address:	203-250 15TH ST
Owner/Operator City,State,Zip:	WEST VANCOUVER V7T2X4
Owner/Operator Telephone:	(604)925-2019
Owner/Operator Telephone Ext:	Not reported
Owner/Operator Fax:	Not reported
Owner/Operator Email:	Not reported
Owner/Operator Indicator:	Owner
Owner/Operator Name: HARVARD JOINT VENTURE	
Legal Status:	Private
Date Became Current:	Not reported
Date Ended Current:	Not reported
Owner/Operator Address:	203-250 15TH ST
Owner/Operator City,State,Zip:	WEST VANCOUVER, BC V7T2X
Owner/Operator Telephone:	(604)925-2019
Owner/Operator Telephone Ext:	Not reported
Owner/Operator Fax:	Not reported
Owner/Operator Email:	Not reported
Owner/Operator Indicator:	Owner
Owner/Operator Name: HARVARD JOINT VENTURE	
Legal Status:	Private
Date Became Current:	Not reported
Date Ended Current:	Not reported
Owner/Operator Address:	203-250 15TH ST
Owner/Operator City,State,Zip:	WEST VANCOUVER, BC V7T2X

DRAFT

RITE AID 6923 DBA BARTELLS 23 (Continued) **1001491060**

Owner/Operator Telephone:	(604)925-2019
Owner/Operator Telephone Ext:	Not reported
Owner/Operator Fax:	Not reported
Owner/Operator Email:	Not reported
Owner/Operator Indicator:	Operator
Owner/Operator Name: RITE AID CORP	
Legal Status:	Private
Date Became Current:	19980928
Date Ended Current:	Not reported
Owner/Operator Address:	PO BOX 3165
Owner/Operator City,State,Zip:	HARRISBURG, PA 17105
Owner/Operator Telephone:	717-975-8643
Owner/Operator Telephone Ext:	Not reported
Owner/Operator Fax:	Not reported
Owner/Operator Email:	Not reported
Owner/Operator Indicator:	Operator
Owner/Operator Name: BARTELLS 23	
Legal Status:	Private
Date Became Current:	Not reported
Date Ended Current:	Not reported
Owner/Operator Address:	1407 BROADWAY AVE
Owner/Operator City,State,Zip:	SEATTLE, WA 98122
Owner/Operator Telephone:	206-726-3491
Owner/Operator Telephone Ext:	Not reported
Owner/Operator Fax:	Not reported
Owner/Operator Email:	Not reported
Owner/Operator Indicator:	Owner
Owner/Operator Name: BARTELLS	
Legal Status:	Private
Date Became Current:	19980928
Date Ended Current:	Not reported
Owner/Operator Address:	4727 DENVER AVE S
Owner/Operator City,State,Zip:	SEATTLE, WA 98134
Owner/Operator Telephone:	206-763-2626
Owner/Operator Telephone Ext:	Not reported
Owner/Operator Fax:	Not reported
Owner/Operator Email:	Not reported
Owner/Operator Indicator:	Operator
Owner/Operator Name: BARTELLS 23	
Legal Status:	Private
Date Became Current:	Not reported
Date Ended Current:	Not reported
Owner/Operator Address:	1407 BROADWAY AVE
Owner/Operator City,State,Zip:	SEATTLE, WA 98122
Owner/Operator Telephone:	206-726-3491
Owner/Operator Telephone Ext:	Not reported
Owner/Operator Fax:	Not reported
Owner/Operator Email:	Not reported
Owner/Operator Indicator:	Operator
Owner/Operator Name: BARTELLS 23	
Legal Status:	Private
Date Became Current:	Not reported

DRAFT

RITE AID 6923 DBA BARTELLS 23 (Continued) **1001491060**

Date Ended Current:	Not reported
Owner/Operator Address:	1407 BROADWAY AVE
Owner/Operator City,State,Zip:	SEATTLE, WA 98122
Owner/Operator Telephone:	206-726-3491
Owner/Operator Telephone Ext:	Not reported
Owner/Operator Fax:	Not reported
Owner/Operator Email:	Not reported

Owner/Operator Indicator:	Operator
Owner/Operator Name: BARTELLS 23	
Legal Status:	Private
Date Became Current:	Not reported
Date Ended Current:	Not reported
Owner/Operator Address:	1407 BROADWAY AVE
Owner/Operator City,State,Zip:	SEATTLE, WA 98122
Owner/Operator Telephone:	206-726-3491
Owner/Operator Telephone Ext:	Not reported
Owner/Operator Fax:	Not reported
Owner/Operator Email:	Not reported

Owner/Operator Indicator:	Operator
Owner/Operator Name: BARTELLS 23	
Legal Status:	Private
Date Became Current:	Not reported
Date Ended Current:	Not reported
Owner/Operator Address:	1407 BROADWAY AVE
Owner/Operator City,State,Zip:	SEATTLE, WA 98122
Owner/Operator Telephone:	206-726-3491
Owner/Operator Telephone Ext:	Not reported
Owner/Operator Fax:	Not reported
Owner/Operator Email:	Not reported

Owner/Operator Indicator:	Owner
Owner/Operator Name: BARTELLS	
Legal Status:	Private
Date Became Current:	19980928
Date Ended Current:	Not reported
Owner/Operator Address:	4727 DENVER AVE S
Owner/Operator City,State,Zip:	SEATTLE, WA 98134
Owner/Operator Telephone:	206-763-2626
Owner/Operator Telephone Ext:	Not reported
Owner/Operator Fax:	Not reported
Owner/Operator Email:	Not reported

Owner/Operator Indicator:	Owner
Owner/Operator Name: THE BARTELL DRUG COMPANY	
Legal Status:	Private
Date Became Current:	20201218
Date Ended Current:	Not reported
Owner/Operator Address:	PO BOX 3165
Owner/Operator City,State,Zip:	HARRISBURG, PA 17105
Owner/Operator Telephone:	717-975-8643
Owner/Operator Telephone Ext:	Not reported
Owner/Operator Fax:	Not reported
Owner/Operator Email:	Not reported

Owner/Operator Indicator:	Operator

DRAFT

RITE AID 6923 DBA BARTELLS 23 (Continued) **1001491060**

Owner/Operator Name: RITE AID CORP
Legal Status: Private
Date Became Current: 19980928
Date Ended Current: Not reported
Owner/Operator Address: PO BOX 3165
Owner/Operator City,State,Zip: HARRISBURG, PA 17105
Owner/Operator Telephone: 717-975-8643
Owner/Operator Telephone Ext: Not reported
Owner/Operator Fax: Not reported
Owner/Operator Email: Not reported

Owner/Operator Indicator: Owner
Owner/Operator Name: GEORGE B
Legal Status: Private
Date Became Current: 19980928
Date Ended Current: Not reported
Owner/Operator Address: 4727 DENVER AVE S
Owner/Operator City,State,Zip: SEATTLE, WA 98134
Owner/Operator Telephone: 206-763-2626
Owner/Operator Telephone Ext: Not reported
Owner/Operator Fax: Not reported
Owner/Operator Email: Not reported

Owner/Operator Indicator: Owner
Owner/Operator Name: HARVARD JOINT VENTURE
Legal Status: Private
Date Became Current: Not reported
Date Ended Current: Not reported
Owner/Operator Address: 203-250 15TH ST
Owner/Operator City,State,Zip: WEST VANCOUVER, BC V7T2X
Owner/Operator Telephone: (604)925-2019
Owner/Operator Telephone Ext: Not reported
Owner/Operator Fax: Not reported
Owner/Operator Email: Not reported

Owner/Operator Indicator: Owner
Owner/Operator Name: BARTELLS
Legal Status: Private
Date Became Current: 19980928
Date Ended Current: Not reported
Owner/Operator Address: 4727 DENVER AVE S
Owner/Operator City,State,Zip: SEATTLE, WA 98134
Owner/Operator Telephone: 206-763-2626
Owner/Operator Telephone Ext: Not reported
Owner/Operator Fax: Not reported
Owner/Operator Email: Not reported

Owner/Operator Indicator: Operator
Owner/Operator Name: BARTELLS 23
Legal Status: Private
Date Became Current: Not reported
Date Ended Current: Not reported
Owner/Operator Address: 1407 BROADWAY AVE
Owner/Operator City,State,Zip: SEATTLE, WA 98122
Owner/Operator Telephone: 206-726-3491
Owner/Operator Telephone Ext: Not reported
Owner/Operator Fax: Not reported

DRAFT

RITE AID 6923 DBA BARTELLS 23 (Continued) **1001491060**

Owner/Operator Email:	Not reported
Owner/Operator Indicator:	Owner
Owner/Operator Name: BARTELLS	
Legal Status:	Private
Date Became Current:	19980928
Date Ended Current:	Not reported
Owner/Operator Address:	4727 DENVER AVE S
Owner/Operator City,State,Zip:	SEATTLE, WA 98134
Owner/Operator Telephone:	206-763-2626
Owner/Operator Telephone Ext:	Not reported
Owner/Operator Fax:	Not reported
Owner/Operator Email:	Not reported
Owner/Operator Indicator:	Owner
Owner/Operator Name: HARVARD JOINT VENTURE	
Legal Status:	Private
Date Became Current:	19980928
Date Ended Current:	Not reported
Owner/Operator Address:	203-250 15TH ST
Owner/Operator City,State,Zip:	WEST VANCOUVER, BC V7T2X
Owner/Operator Telephone:	8085920707
Owner/Operator Telephone Ext:	Not reported
Owner/Operator Fax:	Not reported
Owner/Operator Email:	Not reported
Owner/Operator Indicator:	Owner
Owner/Operator Name: BARTELLS	
Legal Status:	Private
Date Became Current:	19980928
Date Ended Current:	Not reported
Owner/Operator Address:	4727 DENVER AVE S
Owner/Operator City,State,Zip:	SEATTLE, WA 98134
Owner/Operator Telephone:	206-763-2626
Owner/Operator Telephone Ext:	Not reported
Owner/Operator Fax:	Not reported
Owner/Operator Email:	Not reported
Owner/Operator Indicator:	Owner
Owner/Operator Name: BARTELLS	
Legal Status:	Private
Date Became Current:	19980928
Date Ended Current:	Not reported
Owner/Operator Address:	4727 DENVER AVE S
Owner/Operator City,State,Zip:	SEATTLE, WA 98134
Owner/Operator Telephone:	206-763-2626
Owner/Operator Telephone Ext:	Not reported
Owner/Operator Fax:	Not reported
Owner/Operator Email:	Not reported

Historic Generators:

Receive Date:	20020903
Handler Name: BARTELLS 23	
Federal Waste Generator Description:	Not a generator, verified
State District Owner:	WA
Large Quantity Handler of Universal Waste:	No
Recognized Trader Importer:	No

DRAFT

RITE AID 6923 DBA BARTELLS 23 (Continued) **1001491060**

Recognized Trader Exporter:	No
Spent Lead Acid Battery Importer:	No
Spent Lead Acid Battery Exporter:	No
Current Record:	No
Non Storage Recycler Activity:	Not reported
Electronic Manifest Broker:	Not reported

Receive Date:	20020903
Handler Name: BARTELLS 23	
Federal Waste Generator Description:	Not a generator, verified
State District Owner:	WA
Large Quantity Handler of Universal Waste:	No
Recognized Trader Importer:	No
Recognized Trader Exporter:	No
Spent Lead Acid Battery Importer:	No
Spent Lead Acid Battery Exporter:	No
Current Record:	No
Non Storage Recycler Activity:	Not reported
Electronic Manifest Broker:	Not reported

Receive Date:	20020904
Handler Name: BARTELLS 23	
Federal Waste Generator Description:	Not a generator, verified
State District Owner:	WA
Large Quantity Handler of Universal Waste:	No
Recognized Trader Importer:	No
Recognized Trader Exporter:	No
Spent Lead Acid Battery Importer:	No
Spent Lead Acid Battery Exporter:	No
Current Record:	No
Non Storage Recycler Activity:	Not reported
Electronic Manifest Broker:	Not reported

Receive Date:	19980928
Handler Name: BARTELLS 23	
Federal Waste Generator Description:	Small Quantity Generator
State District Owner:	WA
Large Quantity Handler of Universal Waste:	No
Recognized Trader Importer:	No
Recognized Trader Exporter:	No
Spent Lead Acid Battery Importer:	No
Spent Lead Acid Battery Exporter:	No
Current Record:	No
Non Storage Recycler Activity:	Not reported
Electronic Manifest Broker:	Not reported

Receive Date:	19990310
Handler Name: BARTELLS 23	
Federal Waste Generator Description:	Not a generator, verified
State District Owner:	WA
Large Quantity Handler of Universal Waste:	No
Recognized Trader Importer:	No
Recognized Trader Exporter:	No
Spent Lead Acid Battery Importer:	No
Spent Lead Acid Battery Exporter:	No
Current Record:	No
Non Storage Recycler Activity:	Not reported

DRAFT

RITE AID 6923 DBA BARTELLS 23 (Continued) **1001491060**

Electronic Manifest Broker: Not reported

Receive Date: 20000308
Handler Name: BARTELLS 23
Federal Waste Generator Description: Conditionally Exempt Small Quantity Generator
State District Owner: WA
Large Quantity Handler of Universal Waste: No
Recognized Trader Importer: No
Recognized Trader Exporter: No
Spent Lead Acid Battery Importer: No
Spent Lead Acid Battery Exporter: No
Current Record: No
Non Storage Recycler Activity: Not reported
Electronic Manifest Broker: Not reported

Receive Date: 20010227
Handler Name: BARTELLS 23
Federal Waste Generator Description: Conditionally Exempt Small Quantity Generator
State District Owner: WA
Large Quantity Handler of Universal Waste: No
Recognized Trader Importer: No
Recognized Trader Exporter: No
Spent Lead Acid Battery Importer: No
Spent Lead Acid Battery Exporter: No
Current Record: No
Non Storage Recycler Activity: Not reported
Electronic Manifest Broker: Not reported

Receive Date: 20020215
Handler Name: BARTELLS 23
Federal Waste Generator Description: Conditionally Exempt Small Quantity Generator
State District Owner: WA
Large Quantity Handler of Universal Waste: No
Recognized Trader Importer: No
Recognized Trader Exporter: No
Spent Lead Acid Battery Importer: No
Spent Lead Acid Battery Exporter: No
Current Record: No
Non Storage Recycler Activity: Not reported
Electronic Manifest Broker: Not reported

Receive Date: 20020903
Handler Name: BARTELLS 23
Federal Waste Generator Description: Not a generator, verified
State District Owner: WA
Large Quantity Handler of Universal Waste: No
Recognized Trader Importer: No
Recognized Trader Exporter: No
Spent Lead Acid Battery Importer: No
Spent Lead Acid Battery Exporter: No
Current Record: No
Non Storage Recycler Activity: Not reported
Electronic Manifest Broker: Not reported

Receive Date: 20210119
Handler Name: RITE AID 6923 DBA BARTELLS 23
Federal Waste Generator Description: Conditionally Exempt Small Quantity Generator

DRAFT

RITE AID 6923 DBA BARTELLS 23 (Continued) **1001491060**

State District Owner:	WA
Large Quantity Handler of Universal Waste:	No
Recognized Trader Importer:	No
Recognized Trader Exporter:	No
Spent Lead Acid Battery Importer:	No
Spent Lead Acid Battery Exporter:	No
Current Record:	No
Non Storage Recycler Activity:	No
Electronic Manifest Broker:	No

Receive Date:	20220106
Handler Name:	RITE AID 6923 DBA BARTELLS 23
Federal Waste Generator Description:	Conditionally Exempt Small Quantity Generator
State District Owner:	WA
Large Quantity Handler of Universal Waste:	No
Recognized Trader Importer:	No
Recognized Trader Exporter:	No
Spent Lead Acid Battery Importer:	No
Spent Lead Acid Battery Exporter:	No
Current Record:	Yes
Non Storage Recycler Activity:	No
Electronic Manifest Broker:	No

List of NAICS Codes and Descriptions:

NAICS Code:	44611
NAICS Description:	PHARMACIES AND DRUG STORES

NAICS Code:	446110
NAICS Description:	PHARMACIES AND DRUG STORES

Facility Has Received Notices of Violations:

Violations:	No Violations Found

Evaluation Action Summary:

Evaluations:	No Evaluations Found

SWRCY:

Name:	BARTELL DRUGS - BROADWAY AVE.
Address:	1407 BROADWAY AVE.
City,State,Zip:	SEATTLE, WA 98122
Phone:	206-726-3491
Website:	https://www.lightrecycle.org/collection-site-locator/
Material Accepted:	Light Bulbs - Fluorescent
Type:	Commercial
Service Type:	Dropoff
Hours:	Mon-Fri, 7am-11pm; Sat, 8am-11pm; Sun, 9am-10pm
Comments:	Recycle up to 10 fluorescent lights (CFLs only) per day for FREE.
Material Category:	Household Hazardous Waste
Organization ID:	1322
Organization Name:	LightRecycle Washington Organization
Organization Contact:	No Longer Tracked
Organization Email:	No Longer Tracked
E-Cycle:	No
Light Recycle:	Yes

DRAFT

RITE AID 6923 DBA BARTELLS 23 (Continued) **1001491060**

Name:	BARTELL DRUGS - BROADWAY AVE.
Address:	1407 BROADWAY AVE.
City,State,Zip:	SEATTLE, WA 98122
Phone:	206-726-3491
Website:	https://www.lightrecycle.org/collection-site-locator/
Material Accepted:	Light Bulbs - Fluorescent
Type:	Residential
Service Type:	Dropoff
Hours:	Mon-Fri, 7am-11pm; Sat, 8am-11pm; Sun, 9am-10pm
Comments:	Recycle up to 10 fluorescent lights (CFLs only) per day for FREE.
Material Category:	Household Hazardous Waste
Organization ID:	1322
Organization Name:	LightRecycle Washington Organization
Organization Contact:	No Longer Tracked
Organization Email:	No Longer Tracked
E-Cycle:	No
Light Recycle:	Yes

ALLSITES:

Name:	BARTELLS 23
Facility Id:	98423696

Interaction:	75894
Interaction 1:	I
Interaction 2:	HWG
Ecology Program:	HAZWASTE
Program Data:	TURBOWASTE
Facility Alt.:	Not reported
Program ID:	WAH000006460
Date Interaction:	1998-09-28 00:00:00
Date Interaction 3:	Hazardous Waste Generator
Latitude:	47.613570624200001
Longitude:	-122.32209730300001

Interaction:	137667
Interaction 1:	A
Interaction 2:	HWG
Ecology Program:	HAZWASTE
Program Data:	TURBOWASTE
Facility Alt.:	Rite Aid 6923 DBA Bartells 23
Program ID:	WAH000006460
Date Interaction:	2021-01-01 00:00:00
Date Interaction 3:	Hazardous Waste Generator
Latitude:	47.613570624200001
Longitude:	-122.32209730300001

FINDS:

Registry ID: 110070314353

Click Here for FRS Facility Detail Report:

Environmental Interest/Information System:
OSHA ESTABLISHMENT
Registry ID: 110005393662

DRAFT

RITE AID 6923 DBA BARTELLS 23 (Continued) **1001491060**

Click Here for FRS Facility Detail Report:

Environmental Interest/Information System:

RCRAInfo is a national information system that supports the Resource Conservation and Recovery Act (RCRA) program through the tracking of events and activities related to facilities that generate, transport, and treat, store, or dispose of hazardous waste. RCRAInfo allows RCRA program staff to track the notification, permit, compliance, and corrective action activities required under RCRA.

Click this hyperlink while viewing on your computer to access additional FINDS: detail in the EDR Site Report.

ECHO:

Envid:	1001491060
Registry ID:	110005393662
DFR URL:	http://echo.epa.gov/detailed-facility-report?fid=110005393662
Name:	RITE AID 6923 DBA BARTELLS 23
Address:	1407 BROADWAY AVE
City,State,Zip:	SEATTLE, WA 98122

K140
South
< 1/8
0.045 mi.
239 ft.

UNITED GRAPHICS SEATTLE
1401 BROADWAY
SEATTLE, WA 98122

Site 6 of 14 in cluster K

WA CSCSL **1001490295**
WA ALLSITES **WAD055500524**
RCRA NonGen / NLR
FINDS
ECHO

Relative:
Lower

Actual:
295 ft.

CSCSL:

Name:	UNITED GRAPHICS SEATTLE
Address:	1401 BROADWAY
City,State,Zip:	SEATTLE, WA 98122
Facility ID:	6716621
Region:	Northwest
Lat/Long:	47.61387 / -122.321937
Clean Up Siteid:	4499
Site Status:	Cleanup Started
Contaminant Name:	Petroleum Products-Unspecified
Alternate Site Names:	HARVARD MARKET,UNITED GRAPHICS
Site Rank:	Not reported
Has Institutional Control:	Not reported
Past VCP:	TRUE
Current VCP:	Not reported
URL:	https://apps.ecology.wa.gov/cleanupsearch/site/4499
Ground Water:	Not reported
Surface Water:	Not reported
Soil:	Confirmed Above Cleanup Levels
Sediment:	Not reported
Air:	Not reported
Bedrock:	Not reported
Responsible Unit:	Northwest

ALLSITES:

Name:	UNITED GRAPHICS SEATTLE
Facility Id:	6716621

Interaction:	19445
Interaction 1:	I

DRAFT

UNITED GRAPHICS SEATTLE (Continued) **1001490295**

Interaction 2:	HWG
Ecology Program:	HAZWASTE
Program Data:	TURBOWASTE
Facility Alt.:	Not reported
Program ID:	WAD055500524
Date Interaction:	1992-01-01 00:00:00
Date Interaction 3:	Hazardous Waste Generator
Latitude:	47.613869999800002
Longitude:	-122.32193700099999

Interaction:	19447
Interaction 1:	I
Interaction 2:	UST
Ecology Program:	TOXICS
Program Data:	UST
Facility Alt.:	Not reported
Program ID:	6976
Date Interaction:	2000-02-29 00:00:00
Date Interaction 3:	Underground Storage Tank
Latitude:	47.613869999800002
Longitude:	-122.32193700099999

Interaction:	19448
Interaction 1:	I
Interaction 2:	VOLCLNST
Ecology Program:	TOXICS
Program Data:	ISIS
Facility Alt.:	United Graphics Seattle
Program ID:	NW1872
Date Interaction:	2008-01-14 00:00:00
Date Interaction 3:	Voluntary Cleanup Sites
Latitude:	47.613869999800002
Longitude:	-122.32193700099999

Interaction:	19446
Interaction 1:	I
Interaction 2:	HWP
Ecology Program:	HAZWASTE
Program Data:	HWPPRT
Facility Alt.:	Not reported
Program ID:	WAD055500524
Date Interaction:	1992-01-01 00:00:00
Date Interaction 3:	Hazardous Waste Planner
Latitude:	47.613869999800002
Longitude:	-122.32193700099999

RCRA Listings:

Date Form Received by Agency:	19920721
Handler Name:	UNITED GRAPHICS SEATTLE
Handler Address:	1401 BROADWAY
Handler City,State,Zip:	SEATTLE, WA 98122
EPA ID:	WAD055500524
Contact Name:	STEVE LANE

DRAFT

UNITED GRAPHICS SEATTLE (Continued) **1001490295**

Contact Address:		PO BOX 97050
Contact City,State,Zip:		KENT, WA 98064
Contact Telephone:		360-395-8080
Contact Fax:		Not reported
Contact Email:		Not reported
Contact Title:		Not reported
EPA Region:		10
Land Type:		Other
Federal Waste Generator Description:		Not a generator, verified
Non-Notifier:		Not reported
Biennial Report Cycle:		Not reported
Accessibility:		Not reported
Active Site Indicator:		Not reported
State District Owner:		WA
State District:		NWRO
Mailing Address:		1401 BROADWAY
Mailing City,State,Zip:		SEATTLE, WA 98122
Owner Name:	UNITED GRAPHICS INC	
Owner Type:		Private
Operator Name:	LANE, STEVE	
Operator Type:		Private
Short-Term Generator Activity:		No
Importer Activity:		No
Mixed Waste Generator:		No
Transporter Activity:		No
Transfer Facility Activity:		No
Recycler Activity with Storage:		No
Small Quantity On-Site Burner Exemption:		No
Smelting Melting and Refining Furnace Exemption:		No
Underground Injection Control:		No
Off-Site Waste Receipt:		No
Universal Waste Indicator:		No
Universal Waste Destination Facility:		No
Federal Universal Waste:		No
Active Site Fed-Reg Treatment Storage and Disposal Facility:		Not reported
Active Site Converter Treatment storage and Disposal Facility:		Not reported
Active Site State-Reg Treatment Storage and Disposal Facility:		Not reported
Active Site State-Reg Handler:		---
Federal Facility Indicator:		Not reported
Hazardous Secondary Material Indicator:		NN
Sub-Part K Indicator:		Not reported
Commercial TSD Indicator:		No
Treatment Storage and Disposal Type:		Not reported
2018 GPRA Permit Baseline:		Not on the Baseline
2018 GPRA Renewals Baseline:		Not on the Baseline
Permit Renewals Workload Universe:		Not reported
Permit Workload Universe:		Not reported
Permit Progress Universe:		Not reported
Post-Closure Workload Universe:		Not reported
Closure Workload Universe:		Not reported
202 GPRA Corrective Action Baseline:		No
Corrective Action Workload Universe:		No
Subject to Corrective Action Universe:		No
Non-TSDFs Where RCRA CA has Been Imposed Universe:		No
TSDFs Potentially Subject to CA Under 3004 (u)/(v) Universe:		No
TSDFs Only Subject to CA under Discretionary Auth Universe:		No
Corrective Action Priority Ranking:		No NCAPS ranking

DRAFT

UNITED GRAPHICS SEATTLE (Continued) **1001490295**

Environmental Control Indicator:	No
Institutional Control Indicator:	No
Human Exposure Controls Indicator:	N/A
Groundwater Controls Indicator:	N/A
Operating TSDF Universe:	Not reported
Full Enforcement Universe:	Not reported
Significant Non-Complier Universe:	No
Unaddressed Significant Non-Complier Universe:	No
Addressed Significant Non-Complier Universe:	No
Significant Non-Complier With a Compliance Schedule Universe:	No
Financial Assurance Required:	Not reported
Handler Date of Last Change:	20180509
Recognized Trader-Importer:	No
Recognized Trader-Exporter:	No
Importer of Spent Lead Acid Batteries:	No
Exporter of Spent Lead Acid Batteries:	No
Recycler Activity Without Storage:	No
Manifest Broker:	No
Sub-Part P Indicator:	No

Handler - Owner Operator:

Owner/Operator Indicator:	Owner
Owner/Operator Name:	UNITED GRAPHICS INC
Legal Status:	Private
Date Became Current:	19970218
Date Ended Current:	Not reported
Owner/Operator Address:	21409 72ND AVE S
Owner/Operator City,State,Zip:	KENT, WA 98032
Owner/Operator Telephone:	000-000-0000
Owner/Operator Telephone Ext:	Not reported
Owner/Operator Fax:	Not reported
Owner/Operator Email:	Not reported

Owner/Operator Indicator:	Owner
Owner/Operator Name:	SEATAC PROPERTIES
Legal Status:	Private
Date Became Current:	Not reported
Date Ended Current:	Not reported
Owner/Operator Address:	PO BOX 24267
Owner/Operator City,State,Zip:	SEATTLE, WA 98124-0267
Owner/Operator Telephone:	000-000-0000
Owner/Operator Telephone Ext:	Not reported
Owner/Operator Fax:	Not reported
Owner/Operator Email:	Not reported

Owner/Operator Indicator:	Owner
Owner/Operator Name:	SEATAC PROPERTIES
Legal Status:	Private
Date Became Current:	Not reported
Date Ended Current:	Not reported
Owner/Operator Address:	PO BOX 24267
Owner/Operator City,State,Zip:	SEATTLE, WA 98124
Owner/Operator Telephone:	000-000-0000
Owner/Operator Telephone Ext:	Not reported
Owner/Operator Fax:	Not reported
Owner/Operator Email:	Not reported

DRAFT

UNITED GRAPHICS SEATTLE (Continued) **1001490295**

Owner/Operator Indicator:	Operator
Owner/Operator Name: LANE, STEVE	
Legal Status:	Private
Date Became Current:	Not reported
Date Ended Current:	Not reported
Owner/Operator Address:	PO BOX 97050
Owner/Operator City,State,Zip:	KENT, WA 98064
Owner/Operator Telephone:	360-395-8080
Owner/Operator Telephone Ext:	Not reported
Owner/Operator Fax:	Not reported
Owner/Operator Email:	Not reported

Owner/Operator Indicator:	Operator
Owner/Operator Name: UNITED GRAPHICS INC	
Legal Status:	Private
Date Became Current:	Not reported
Date Ended Current:	Not reported
Owner/Operator Address:	21409 72ND AVE S
Owner/Operator City,State,Zip:	KENT, WA 98032-1944
Owner/Operator Telephone:	000-000-0000
Owner/Operator Telephone Ext:	Not reported
Owner/Operator Fax:	Not reported
Owner/Operator Email:	Not reported

Owner/Operator Indicator:	Operator
Owner/Operator Name: LANE, STEVE	
Legal Status:	Private
Date Became Current:	Not reported
Date Ended Current:	Not reported
Owner/Operator Address:	PO BOX 97050
Owner/Operator City,State,Zip:	KENT, WA 98064
Owner/Operator Telephone:	360-395-8080
Owner/Operator Telephone Ext:	Not reported
Owner/Operator Fax:	Not reported
Owner/Operator Email:	Not reported

Owner/Operator Indicator:	Owner
Owner/Operator Name: SEATAC PROPERTIES	
Legal Status:	Private
Date Became Current:	Not reported
Date Ended Current:	Not reported
Owner/Operator Address:	PO BOX 24267
Owner/Operator City,State,Zip:	SEATTLE, WA 98124
Owner/Operator Telephone:	000-000-0000
Owner/Operator Telephone Ext:	Not reported
Owner/Operator Fax:	Not reported
Owner/Operator Email:	Not reported

Owner/Operator Indicator:	Owner
Owner/Operator Name: UNITED GRAPHICS INC	
Legal Status:	Private
Date Became Current:	19970218
Date Ended Current:	Not reported
Owner/Operator Address:	21409 72ND AVE S
Owner/Operator City,State,Zip:	KENT, WA 98032
Owner/Operator Telephone:	000-000-0000
Owner/Operator Telephone Ext:	Not reported

DRAFT

UNITED GRAPHICS SEATTLE (Continued) **1001490295**

Owner/Operator Fax: Not reported
Owner/Operator Email: Not reported

Historic Generators:
Receive Date: 19920720
Handler Name: UNITED GRAPHICS SEATTLE
Federal Waste Generator Description: Not a generator, verified
State District Owner: WA
Large Quantity Handler of Universal Waste: No
Recognized Trader Importer: No
Recognized Trader Exporter: No
Spent Lead Acid Battery Importer: No
Spent Lead Acid Battery Exporter: No
Current Record: No
Non Storage Recycler Activity: Not reported
Electronic Manifest Broker: Not reported

Receive Date: 19920721
Handler Name: UNITED GRAPHICS SEATTLE
Federal Waste Generator Description: Not a generator, verified
State District Owner: WA
Large Quantity Handler of Universal Waste: No
Recognized Trader Importer: No
Recognized Trader Exporter: No
Spent Lead Acid Battery Importer: No
Spent Lead Acid Battery Exporter: No
Current Record: Yes
Non Storage Recycler Activity: Not reported
Electronic Manifest Broker: Not reported

Receive Date: 19920720
Handler Name: UNITED GRAPHICS SEATTLE
Federal Waste Generator Description: Conditionally Exempt Small Quantity Generator
State District Owner: WA
Large Quantity Handler of Universal Waste: No
Recognized Trader Importer: No
Recognized Trader Exporter: No
Spent Lead Acid Battery Importer: No
Spent Lead Acid Battery Exporter: No
Current Record: No
Non Storage Recycler Activity: Not reported
Electronic Manifest Broker: Not reported

List of NAICS Codes and Descriptions:
NAICS Code: 323114
NAICS Description: QUICK PRINTING

Facility Has Received Notices of Violations:
Violations: No Violations Found

Evaluation Action Summary:
Evaluations: No Evaluations Found

DRAFT

UNITED GRAPHICS SEATTLE (Continued) **1001490295**

FINDS:
Registry ID: 110005322668

Click Here for FRS Facility Detail Report:

Environmental Interest/Information System:
Washington Facility / Site Identification System (WA-FSIS) provides a means to query and display data maintained by the Washington Department of Ecology. This system contains key information for each facility/site that is currently, or has been, of interest to the Air Quality, Dam Safety, Hazardous Waste, Toxics Cleanup, and Water Quality Programs.
RCRAInfo is a national information system that supports the Resource Conservation and Recovery Act (RCRA) program through the tracking of events and activities related to facilities that generate, transport, and treat, store, or dispose of hazardous waste. RCRAInfo allows RCRA program staff to track the notification, permit, compliance, and corrective action activities required under RCRA.

Click this hyperlink while viewing on your computer to access additional FINDS: detail in the EDR Site Report.

ECHO:

Envid:	1001490295
Registry ID:	110005322668
DFR URL:	http://echo.epa.gov/detailed-facility-report?fid=110005322668
Name:	UNITED GRAPHICS SEATTLE
Address:	1401 BROADWAY
City,State,Zip:	SEATTLE, WA 98122

K141 **UNITED GRAPHICS SEATTLE** **WA VCP** **S124435497**
South **1401 BROADWAY** **N/A**
< 1/8 **SEATTLE, WA 98122**
0.045 mi.
239 ft. **Site 7 of 14 in cluster K**

Relative:
Lower

Actual:
295 ft.

VCP:

Name:	UNITED GRAPHICS SEATTLE
Address:	1401 BROADWAY
City,State,Zip:	SEATTLE, WA 98122
edr_fstat:	WA
edr_fzip:	98122
edr_fcnty:	KING
edr_zip:	Not reported
Facility ID:	6716621
VCP Status:	Cleanup Started
Past VCP:	TRUE
Current VCP:	Not reported
NFA Type:	SEATTLE, WA 98122
Date NFA:	SEATTLE, WA 98122
Rank:	SEATTLE, WA 98122
Cleanup Siteid:	4499
Contaminant Name:	Petroleum Products-Unspecified
Soil:	Confirmed Above Cleanup Levels
URL:	https://apps.ecology.wa.gov/cleanupsearch/site/4499

DRAFT

K142 **UNITED GRAPHICS** **WA UST** **1000399521**
South **1401 BROADWAY** **N/A**
< 1/8 **SEATTLE, WA 98122**
0.045 mi.
239 ft. **Site 8 of 14 in cluster K**

Relative:
Lower

Actual:
295 ft.

UST:

Name:	UNITED GRAPHICS
Address:	1401 BROADWAY
City:	SEATTLE
Zip:	98122
Facility ID:	6716621
Site Id:	6976
Decimal Latitude:	47.61387
Decimal Longitude:	-122.321937
Tank Name:	1
Tag Number:	Not reported
Tank Status:	Removed
Tank Status Date:	8/6/1996
Tank Install Date:	12/31/1964
Tank Closure Date:	Not reported
Capacity Range:	111 TO 1,100 Gallons
Tank Permit Expiration Date:	Not reported
Tank Upgrade Date:	Not reported
Tank Spill Prevention:	Not reported
Tank Overfill Prevention:	Not reported
Tank Material:	Steel
Tank Construction:	Not reported
Tank Tightness Test:	Not reported
Tank Corrosion Protection:	Not reported
Tank Manifold:	Not reported
Tank Release Detection:	Not reported
Tank SFC Type:	Not reported
Pipe Material:	Steel
Pipe Construction:	Not reported
Pipe Primary Release Detection:	Not reported
Pipe Second Release Detection:	Not reported
Pipe Corrosion Protection:	Not reported
Pipe Pumping System:	Not reported
Responsible Unit:	Northwest
Dispencer/Pump SFC Type:	Not reported
Region:	Northwest
Is Active:	False
Actual Capacity:	Not reported
Pipe Install Date:	Not reported
Turbine Sump Construction:	Not reported
Compart Number:	1
Stored Substance:	Not reported
Used Substance:	Not reported
Compart Capacity:	Not reported
URL:	https://apps.ecology.wa.gov/cleanupsearch/reports/ust?SiteId=6976

DRAFT

K143
South
< 1/8
0.045 mi.
239 ft.

RYDEN A W
1401 BROADWAY
SEATTLE, WA

EDR Hist Auto **1009356610**
N/A

Site 9 of 14 in cluster K

Relative:
Lower

EDR Hist Auto

Actual:
295 ft.

Year:	Name:	Type:
1951	RYDEN A W	AUTOMOBILE REPAIRING

L144
SSW
< 1/8
0.047 mi.
246 ft.

SEATTLE AUTO SUPPLY CO
701 E PIKE
SEATTLE, WA

EDR Hist Auto **1009380809**
N/A

Site 3 of 9 in cluster L

Relative:
Lower

EDR Hist Auto

Actual:
293 ft.

Year:	Name:	Type:
1920	SEATTLE AUTO SUPPLY CO	AUTOMOBILE REPAIRS AND SUPPLIES

J145
South
< 1/8
0.047 mi.
248 ft.

AUTOMOTIVE PRODUCTS CORP
904 E PIKE
SEATTLE, WA

EDR Hist Auto **1009384862**
N/A

Site 13 of 16 in cluster J

Relative:
Lower

EDR Hist Auto

Actual:
298 ft.

Year:	Name:	Type:
1920	EQUIPMENT CO	AUTOMOBILE REPAIRS AND SUPPLIES
1920	AUTOMOTIVE PRODUCTS CORP	AUTOMOBILE REPAIRS AND SUPPLIES
1920	COMMON SENSE SALES CO INC	AUTOMOBILE REPAIRS AND SUPPLIES

N146
North
< 1/8
0.048 mi.
252 ft.

WEISS HARRY F
132 BROADWAY N
SEATTLE, WA

EDR Hist Auto **1009355994**
N/A

Site 1 of 3 in cluster N

Relative:
Higher

EDR Hist Auto

Actual:
333 ft.

Year:	Name:	Type:
1930	HEADRICK CLIFFORD T	GASOLINE AND OIL SERVICE STATIONS
1935	WEISS HARRY F	GASOLINE AND OIL SERVICE STATIONS

DRAFT

N147 North < 1/8 0.048 mi. 252 ft. | **CAPITOL HILL STATION BROADWAY ARCADE**
108 112 BROADWAY AVE
SEATTLE, WA 98122
Site 2 of 3 in cluster N | **WA ALLSITES**
WA CSCSL NFA
WA Inactive Drycleaners | **S123095926**
N/A

Relative: Higher
Actual: 333 ft.

ALLSITES:

Name:	CAPITOL HILL STATION BROADWAY ARCADE
Facility Id:	56431
Interaction:	128001
Interaction 1:	I
Interaction 2:	INDPNDNT
Ecology Program:	TOXICS
Program Data:	ISIS
Facility Alt.:	Capitol Hill Station Broadway Arcade
Program ID:	Not reported
Date Interaction:	2009-08-12 00:00:00
Date Interaction 3:	Independent Cleanup
Latitude:	47.619140725100003
Longitude:	-122.320750293

CSCSL NFA:

Name:	CAPITOL HILL STATION BROADWAY ARCADE
Address:	108 112 BROADWAY AVE
City,State,Zip:	SEATTLE, WA 98122
Facility/Site Id:	56431
CS Id:	14721
NFA Date:	07/19/2018
Alternate Site Names:	Not reported
NFA Reason:	Initial Investigation
Site Status:	NFA
Region:	Northwest
Contaminant Name:	Benzene
Ground Water:	Below Cleanup Levels
Surface Water:	Not reported
Soil:	Below Cleanup Levels
Sediment:	Not reported
Air:	Below Cleanup Levels
Bedrock:	Not reported
URL:	https://apps.ecology.wa.gov/cleanupsearch/site/14721
Latitude:	47.619140854
Longitude:	-122.3207689

Name:	CAPITOL HILL STATION BROADWAY ARCADE
Address:	108 112 BROADWAY AVE
City,State,Zip:	SEATTLE, WA 98122
Facility/Site Id:	56431
CS Id:	14721
NFA Date:	07/19/2018
Alternate Site Names:	Not reported
NFA Reason:	Initial Investigation
Site Status:	NFA
Region:	Northwest
Contaminant Name:	Halogenated Solvents
Ground Water:	Below Cleanup Levels
Surface Water:	Not reported
Soil:	Below Cleanup Levels

DRAFT

CAPITOL HILL STATION BROADWAY ARCADE (Continued) **S123095926**

Sediment:	Not reported
Air:	Below Cleanup Levels
Bedrock:	Not reported
URL:	https://apps.ecology.wa.gov/cleanupsearch/site/14721
Latitude:	47.619140854
Longitude:	-122.3207689

Name:	CAPITOL HILL STATION BROADWAY ARCADE
Address:	108 112 BROADWAY AVE
City,State,Zip:	SEATTLE, WA 98122
Facility/Site Id:	56431
CS Id:	14721
NFA Date:	07/19/2018
Alternate Site Names:	Not reported
NFA Reason:	Initial Investigation
Site Status:	NFA
Region:	Northwest
Contaminant Name:	Other Non-Halogenated Organics
Ground Water:	Below Cleanup Levels
Surface Water:	Not reported
Soil:	Below Cleanup Levels
Sediment:	Not reported
Air:	Below Cleanup Levels
Bedrock:	Not reported
URL:	https://apps.ecology.wa.gov/cleanupsearch/site/14721
Latitude:	47.619140854
Longitude:	-122.3207689

Name:	CAPITOL HILL STATION BROADWAY ARCADE
Address:	108 112 BROADWAY AVE
City,State,Zip:	SEATTLE, WA 98122
Facility/Site Id:	56431
CS Id:	14721
NFA Date:	07/19/2018
Alternate Site Names:	Not reported
NFA Reason:	Initial Investigation
Site Status:	NFA
Region:	Northwest
Contaminant Name:	Petroleum-Diesel
Ground Water:	Not reported
Surface Water:	Not reported
Soil:	Below Cleanup Levels
Sediment:	Not reported
Air:	Below Cleanup Levels
Bedrock:	Not reported
URL:	https://apps.ecology.wa.gov/cleanupsearch/site/14721
Latitude:	47.619140854
Longitude:	-122.3207689

Name:	CAPITOL HILL STATION BROADWAY ARCADE
Address:	108 112 BROADWAY AVE
City,State,Zip:	SEATTLE, WA 98122
Facility/Site Id:	56431
CS Id:	14721
NFA Date:	07/19/2018
Alternate Site Names:	Not reported
NFA Reason:	Initial Investigation

DRAFT

CAPITOL HILL STATION BROADWAY ARCADE (Continued) **S123095926**

Site Status:	NFA
Region:	Northwest
Contaminant Name:	Petroleum-Gasoline
Ground Water:	Not reported
Surface Water:	Not reported
Soil:	Below Cleanup Levels
Sediment:	Not reported
Air:	Below Cleanup Levels
Bedrock:	Not reported
URL:	https://apps.ecology.wa.gov/cleanupsearch/site/14721
Latitude:	47.619140854
Longitude:	-122.3207689

Name:	CAPITOL HILL STATION BROADWAY ARCADE
Address:	108 112 BROADWAY AVE
City,State,Zip:	SEATTLE, WA 98122
Facility/Site Id:	56431
CS Id:	14721
NFA Date:	07/19/2018
Alternate Site Names:	Not reported
NFA Reason:	Initial Investigation
Site Status:	NFA
Region:	Northwest
Contaminant Name:	Petroleum-Other
Ground Water:	Not reported
Surface Water:	Not reported
Soil:	Below Cleanup Levels
Sediment:	Not reported
Air:	Below Cleanup Levels
Bedrock:	Not reported
URL:	https://apps.ecology.wa.gov/cleanupsearch/site/14721
Latitude:	47.619140854
Longitude:	-122.3207689

Name:	CAPITOL HILL STATION BROADWAY ARCADE
Address:	108 112 BROADWAY AVE
City,State,Zip:	SEATTLE, WA 98122
Facility/Site Id:	56431
CS Id:	14721
NFA Date:	07/19/2018
Alternate Site Names:	Not reported
NFA Reason:	Initial Investigation
Site Status:	NFA
Region:	Northwest
Contaminant Name:	Polycyclic Aromatic Hydrocarbons
Ground Water:	Below Cleanup Levels
Surface Water:	Not reported
Soil:	Below Cleanup Levels
Sediment:	Not reported
Air:	Not reported
Bedrock:	Not reported
URL:	https://apps.ecology.wa.gov/cleanupsearch/site/14721
Latitude:	47.619140854
Longitude:	-122.3207689

INACTIVE DRYCLEANERS:

Name:	CAPITOL HILL STATION BROADWAY ARCADE

DRAFT

CAPITOL HILL STATION BROADWAY ARCADE (Continued) **S123095926**

Address:	108 112 BROADWAY AVE
City,State,Zip:	SEATTLE, WA 98122
EPA I:	Not reported
FS Id:	56431
Facility ID:	56431
NAICS Code:	8123
Fed Waste Code Desc:	Not reported
State Waste Code Desc:	Not reported
TAX REG NBR:	Not reported
BUSINESS TYPE:	Not reported
MAIL NAME:	Not reported
MAIL LINE1:	Not reported
MAIL LINE2:	Not reported
MAIL CITY:	Not reported
MAIL STATE:	Not reported
MAIL ZIP:	Not reported
MAIL COUNTRY:	Not reported
LEGAL ORG NAME:	Not reported
LEGAL PERSON FIRST NAME:	Not reported
LEGAL PERSON MIDDLE INIT:	Not reported
LEGAL PERSON LAST NAME:	Not reported
LEGAL LINE1:	Not reported
LEGAL LINE2:	Not reported
LEGAL CITY:	Not reported
LEGAL STATE:	Not reported
LEGAL ZIP:	Not reported
LEGAL COUNTRY:	Not reported
LEGAL PHONE NBR:	Not reported
LEGAL EFFECTIVE DATE:	Not reported
LEGAL ORGANIZATION TYPE:	Not reported
LAND ORG NAME:	Not reported
LAND PERSON FIRST NAME:	Not reported
LAND PERSON MIDDLE INIT:	Not reported
LAND PERSON LAST NAME:	Not reported
LAND LINE1:	Not reported
LAND LINE2:	Not reported
LAND CITY:	Not reported
LAND STATE:	Not reported
LAND ZIP:	Not reported
LAND COUNTRY:	Not reported
LAND PHONE NBR:	Not reported
LAND ORGANIZATION TYPE:	Not reported
OPERATOR ORG NAME:	Not reported
OPERATOR PERSON FIRST NAME:	Not reported
OPERATOR PERSON MIDDLE INIT:	Not reported
OPERATOR PERSON LAST NAME:	Not reported
OPERATOR LINE1:	Not reported
OPERATOR LINE2:	Not reported
OPERATOR CITY:	Not reported
OPERATOR STATE:	Not reported
OPERATOR ZIP:	Not reported
OPERATOR COUNTRY:	Not reported
OPERATOR PHONE NBR:	Not reported
OPERATOR EFFECTIVE DATE:	Not reported
OPERATOR ORGANIZATION TYPE:	Not reported
SITE CONTACT FIRST NAME:	Not reported
SITE CONTACT MIDDLE INIT:	Not reported

DRAFT

CAPITOL HILL STATION BROADWAY ARCADE (Continued) **S123095926**

SITE CONTACT LAST NAME:	Not reported
SITE CONTACT LINE1:	Not reported
SITE CONTACT LINE2:	Not reported
SITE CONTACT CITY:	Not reported
SITE CONTACT STATE:	Not reported
SITE CONTACT ZIP:	Not reported
SITE CONTACT COUNTRY:	Not reported
SITE CONTACT PHONE NBR:	Not reported
SITE CONTACT EMAIL:	Not reported
FORM CONTACT FIRST NAME:	Not reported
FORM CONTACT MIDDLE INIT:	Not reported
FORM CONTACT LAST NAME:	Not reported
FORM CONTACT LINE1:	Not reported
FORM CONTACT LINE2:	Not reported
FORM CONTACT CITY:	Not reported
FORM CONTACT STATE:	Not reported
FORM CONTACT ZIP:	Not reported
FORM CONTACT COUNTRY:	Not reported
FORM CONTACT PHONE NBR:	Not reported
FORM CONTACT EMAIL:	Not reported
GEN STATUS CD:	Not reported
MONTHLY GENERATION:	Not reported
BATCH GENERATION:	Not reported
ONE TIME GENERATION:	Not reported
TRANSPORTS OWN WASTE:	Not reported
TRANSPORTS OTHERS WASTE:	Not reported
RECYCLER ONSITE:	Not reported
TRANSFER FACILITY:	Not reported
PBR:	Not reported
TBG:	Not reported
MIXED RADIOACTIVE:	Not reported
IMPORTER:	Not reported
TSDR FACILITY:	Not reported
IMMEDIATE RECYCLER:	Not reported
GEN DANG FUEL:	Not reported
GEN MARKET TO BURNER:	Not reported
GEN OTHER MARKETERS:	Not reported
UTILITY BOILER BURNER:	Not reported
INDUSTRY BOILER BURNER:	Not reported
FURNACE BURNER:	Not reported
SMELTER DEFERRAL:	Not reported
SMALL QTY EXEMPTION:	Not reported
OTHER EXEMPTION:	Not reported
UW BATTERY GEN:	Not reported
UW THERMOSTATS GEN:	Not reported
UW MERCURY GEN:	Not reported
UW LAMPS GEN:	Not reported
UW BATTERY ACCUM:	Not reported
UW THERMOSTATS ACCUM:	Not reported
UW MERCURY ACCUM:	Not reported
UW LAMPS ACCUM:	Not reported
UW DESTINATION FACILITY:	Not reported
OFF SPEC UTILITY BOILER:	Not reported
OFF SPEC INDUSTRY BOILER:	Not reported
OFF SPEC FURNACE:	Not reported
USED OIL TRANSPORTER:	Not reported
USED OIL TRANSFER FACILITY:	Not reported

DRAFT

CAPITOL HILL STATION BROADWAY ARCADE (Continued) **S123095926**

USED OIL PROCESSOR:	Not reported
USED OIL REREFINER:	Not reported
USED OIL FUEL MARKETER DIR SHIPMENTS:	Not reported
USED OIL FUEL MARKETER MEETS SPECS:	Not reported
ECO Int Type Code:	INDPNDNT
Status Code:	I
Start Date:	08/12/2009
End Date:	07/19/2018
NAICS DS:	Drycleaning and Laundry Services
Program Name:	Not reported
FS SIC Code:	Not reported
SIC DS:	TOXICS
Latitude:	47.619140854
Longitude:	-122.3207689
Comments:	Not reported

K148
South
< 1/8
0.049 mi.
261 ft.

RUTHFORD AUTO REBUILD
1426 BROADWAY
SEATTLE, WA 98122

WA ALLSITES **1004793428**
RCRA NonGen / NLR **WAD027468347**
FINDS
ECHO

Site 10 of 14 in cluster K

Relative:
Lower

Actual:
295 ft.

ALLSITES:

Name:	RUTHFORD AUTO REBUILD
Facility Id:	54299776
Interaction:	50684
Interaction 1:	I
Interaction 2:	HWG
Ecology Program:	HAZWASTE
Program Data:	TURBOWASTE
Facility Alt.:	Not reported
Program ID:	WAD027468347
Date Interaction:	1985-03-07 00:00:00
Date Interaction 3:	Hazardous Waste Generator
Latitude:	47.613489999899997
Longitude:	-122.320680001

RCRA Listings:

Date Form Received by Agency:	20050303
Handler Name:	RUTHFORD AUTO REBUILD
Handler Address:	1426 BROADWAY
Handler City,State,Zip:	SEATTLE, WA 98122
EPA ID:	WAD027468347
Contact Name:	DUANE MANG
Contact Address:	1426 BROADWAY
Contact City,State,Zip:	SEATTLE, WA 98122
Contact Telephone:	206-329-6100
Contact Fax:	Not reported
Contact Email:	Not reported
Contact Title:	Not reported
EPA Region:	10
Land Type:	Private
Federal Waste Generator Description:	Not a generator, verified
Non-Notifier:	Not reported
Biennial Report Cycle:	Not reported
Accessibility:	Not reported

DRAFT

RUTHFORD AUTO REBUILD (Continued) **1004793428**

Active Site Indicator:		Not reported
State District Owner:		WA
State District:		NWRO
Mailing Address:		1426 BROADWAY
Mailing City,State,Zip:		SEATTLE, WA 98122
Owner Name:	RUTHFORD AUTO REBUILD	
Owner Type:		Private
Operator Name:	MANG, DUANE	
Operator Type:		Private
Short-Term Generator Activity:		No
Importer Activity:		No
Mixed Waste Generator:		No
Transporter Activity:		No
Transfer Facility Activity:		No
Recycler Activity with Storage:		No
Small Quantity On-Site Burner Exemption:		No
Smelting Melting and Refining Furnace Exemption:		No
Underground Injection Control:		No
Off-Site Waste Receipt:		No
Universal Waste Indicator:		No
Universal Waste Destination Facility:		No
Federal Universal Waste:		No
Active Site Fed-Reg Treatment Storage and Disposal Facility:		Not reported
Active Site Converter Treatment storage and Disposal Facility:		Not reported
Active Site State-Reg Treatment Storage and Disposal Facility:		Not reported
Active Site State-Reg Handler:		---
Federal Facility Indicator:		Not reported
Hazardous Secondary Material Indicator:		NN
Sub-Part K Indicator:		Not reported
Commercial TSD Indicator:		No
Treatment Storage and Disposal Type:		Not reported
2018 GPRA Permit Baseline:		Not on the Baseline
2018 GPRA Renewals Baseline:		Not on the Baseline
Permit Renewals Workload Universe:		Not reported
Permit Workload Universe:		Not reported
Permit Progress Universe:		Not reported
Post-Closure Workload Universe:		Not reported
Closure Workload Universe:		Not reported
202 GPRA Corrective Action Baseline:		No
Corrective Action Workload Universe:		No
Subject to Corrective Action Universe:		No
Non-TSDFs Where RCRA CA has Been Imposed Universe:		No
TSDFs Potentially Subject to CA Under 3004 (u)/(v) Universe:		No
TSDFs Only Subject to CA under Discretionary Auth Universe:		No
Corrective Action Priority Ranking:		No NCAPS ranking
Environmental Control Indicator:		No
Institutional Control Indicator:		No
Human Exposure Controls Indicator:		N/A
Groundwater Controls Indicator:		N/A
Operating TSDF Universe:		Not reported
Full Enforcement Universe:		Not reported
Significant Non-Complier Universe:		No
Unaddressed Significant Non-Complier Universe:		No
Addressed Significant Non-Complier Universe:		No
Significant Non-Complier With a Compliance Schedule Universe:		No
Financial Assurance Required:	Not reported	
Handler Date of Last Change:		20180509

DRAFT

RUTHFORD AUTO REBUILD (Continued) **1004793428**

Recognized Trader-Importer:	No
Recognized Trader-Exporter:	No
Importer of Spent Lead Acid Batteries:	No
Exporter of Spent Lead Acid Batteries:	No
Recycler Activity Without Storage:	No
Manifest Broker:	No
Sub-Part P Indicator:	No

Biennial: List of Years
Year: 2003

Click Here for Biennial Reporting System Data:

Handler - Owner Operator:

Owner/Operator Indicator:	Owner
Owner/Operator Name: RUTHFORD AUTO REBUILD	
Legal Status:	Private
Date Became Current:	Not reported
Date Ended Current:	Not reported
Owner/Operator Address:	1426 BROADWAY
Owner/Operator City,State,Zip:	SEATTLE, WA 98122
Owner/Operator Telephone:	000-000-0000
Owner/Operator Telephone Ext:	Not reported
Owner/Operator Fax:	Not reported
Owner/Operator Email:	Not reported

Owner/Operator Indicator:	Owner
Owner/Operator Name: RUTHFORD AUTO REBUILD	
Legal Status:	Private
Date Became Current:	20010305
Date Ended Current:	Not reported
Owner/Operator Address:	1426 BROADWAY
Owner/Operator City,State,Zip:	SEATTLE, WA 98122
Owner/Operator Telephone:	360-329-6100
Owner/Operator Telephone Ext:	Not reported
Owner/Operator Fax:	Not reported
Owner/Operator Email:	Not reported

Owner/Operator Indicator:	Operator
Owner/Operator Name: MANG, DUANE	
Legal Status:	Private
Date Became Current:	Not reported
Date Ended Current:	Not reported
Owner/Operator Address:	1426 BROADWAY
Owner/Operator City,State,Zip:	SEATTLE, WA 98122
Owner/Operator Telephone:	206-932-5697
Owner/Operator Telephone Ext:	Not reported
Owner/Operator Fax:	Not reported
Owner/Operator Email:	Not reported

Owner/Operator Indicator:	Owner
Owner/Operator Name: RUTHFORD, HAROLD	
Legal Status:	Private
Date Became Current:	Not reported
Date Ended Current:	Not reported
Owner/Operator Address:	1426 BROADWAY

DRAFT

RUTHFORD AUTO REBUILD (Continued) **1004793428**

Owner/Operator City,State,Zip:	SEATTLE, WA 98122
Owner/Operator Telephone:	360-329-6100
Owner/Operator Telephone Ext:	Not reported
Owner/Operator Fax:	Not reported
Owner/Operator Email:	Not reported

Owner/Operator Indicator:	Owner
Owner/Operator Name: RUTHFORD, HAROLD	
Legal Status:	Private
Date Became Current:	Not reported
Date Ended Current:	Not reported
Owner/Operator Address:	1426 BROADWAY
Owner/Operator City,State,Zip:	SEATTLE, WA 98122-3809
Owner/Operator Telephone:	360-329-6100
Owner/Operator Telephone Ext:	Not reported
Owner/Operator Fax:	Not reported
Owner/Operator Email:	Not reported

Owner/Operator Indicator:	Owner
Owner/Operator Name: RUTHFORD AUTO REBUILD	
Legal Status:	Private
Date Became Current:	Not reported
Date Ended Current:	Not reported
Owner/Operator Address:	1426 BROADWAY
Owner/Operator City,State,Zip:	SEATTLE, WA 98122
Owner/Operator Telephone:	000-000-0000
Owner/Operator Telephone Ext:	Not reported
Owner/Operator Fax:	Not reported
Owner/Operator Email:	Not reported

Owner/Operator Indicator:	Owner
Owner/Operator Name: RUTHFORD AUTO REBUILD	
Legal Status:	Private
Date Became Current:	Not reported
Date Ended Current:	Not reported
Owner/Operator Address:	1426 BROADWAY
Owner/Operator City,State,Zip:	SEATTLE, WA 98122
Owner/Operator Telephone:	000-000-0000
Owner/Operator Telephone Ext:	Not reported
Owner/Operator Fax:	Not reported
Owner/Operator Email:	Not reported

Owner/Operator Indicator:	Owner
Owner/Operator Name: RUTHFORD, HAROLD	
Legal Status:	Private
Date Became Current:	Not reported
Date Ended Current:	Not reported
Owner/Operator Address:	1426 BROADWAY
Owner/Operator City,State,Zip:	SEATTLE, WA 98122
Owner/Operator Telephone:	360-329-6100
Owner/Operator Telephone Ext:	Not reported
Owner/Operator Fax:	Not reported
Owner/Operator Email:	Not reported

Owner/Operator Indicator:	Operator
Owner/Operator Name: RUTHFORD AUTO REBUILD	
Legal Status:	Private

DRAFT

RUTHFORD AUTO REBUILD (Continued) **1004793428**

Date Became Current:	Not reported
Date Ended Current:	Not reported
Owner/Operator Address:	1426 BROADWAY
Owner/Operator City,State,Zip:	SEATTLE, WA 98122
Owner/Operator Telephone:	000-000-0000
Owner/Operator Telephone Ext:	Not reported
Owner/Operator Fax:	Not reported
Owner/Operator Email:	Not reported

Owner/Operator Indicator:	Operator
Owner/Operator Name: RUTHFORD AUTO REBUILD	
Legal Status:	Private
Date Became Current:	Not reported
Date Ended Current:	Not reported
Owner/Operator Address:	1426 BROADWAY
Owner/Operator City,State,Zip:	SEATTLE, WA 98122-3809
Owner/Operator Telephone:	360-329-6100
Owner/Operator Telephone Ext:	Not reported
Owner/Operator Fax:	Not reported
Owner/Operator Email:	Not reported

Owner/Operator Indicator:	Operator
Owner/Operator Name: MANG, DUANE	
Legal Status:	Private
Date Became Current:	Not reported
Date Ended Current:	Not reported
Owner/Operator Address:	1426 BROADWAY
Owner/Operator City,State,Zip:	SEATTLE, WA 98122
Owner/Operator Telephone:	206-329-6100
Owner/Operator Telephone Ext:	Not reported
Owner/Operator Fax:	Not reported
Owner/Operator Email:	Not reported

Owner/Operator Indicator:	Owner
Owner/Operator Name: RUTHFORD AUTO REBUILD	
Legal Status:	Private
Date Became Current:	Not reported
Date Ended Current:	Not reported
Owner/Operator Address:	1426 BROADWAY
Owner/Operator City,State,Zip:	SEATTLE, WA 98122
Owner/Operator Telephone:	000-000-0000
Owner/Operator Telephone Ext:	Not reported
Owner/Operator Fax:	Not reported
Owner/Operator Email:	Not reported

Owner/Operator Indicator:	Owner
Owner/Operator Name: RUTHFORD AUTO REBUILD	
Legal Status:	Private
Date Became Current:	Not reported
Date Ended Current:	Not reported
Owner/Operator Address:	1426 BROADWAY
Owner/Operator City,State,Zip:	SEATTLE, WA 98122
Owner/Operator Telephone:	000-000-0000
Owner/Operator Telephone Ext:	Not reported
Owner/Operator Fax:	Not reported
Owner/Operator Email:	Not reported

DRAFT

RUTHFORD AUTO REBUILD (Continued) **1004793428**

Owner/Operator Indicator:	Owner
Owner/Operator Name: RUTHFORD, HAROLD	
Legal Status:	Private
Date Became Current:	Not reported
Date Ended Current:	Not reported
Owner/Operator Address:	1426 BROADWAY
Owner/Operator City,State,Zip:	SEATTLE, WA 98122
Owner/Operator Telephone:	360-329-6100
Owner/Operator Telephone Ext:	Not reported
Owner/Operator Fax:	Not reported
Owner/Operator Email:	Not reported

Owner/Operator Indicator:	Operator
Owner/Operator Name: RUTHFORD AUTO REBUILD	
Legal Status:	Private
Date Became Current:	Not reported
Date Ended Current:	Not reported
Owner/Operator Address:	1426 BROADWAY
Owner/Operator City,State,Zip:	SEATTLE, WA 98122
Owner/Operator Telephone:	000-000-0000
Owner/Operator Telephone Ext:	Not reported
Owner/Operator Fax:	Not reported
Owner/Operator Email:	Not reported

Owner/Operator Indicator:	Owner
Owner/Operator Name: RUTHFORD AUTO REBUILD	
Legal Status:	Private
Date Became Current:	20010305
Date Ended Current:	Not reported
Owner/Operator Address:	1426 BROADWAY
Owner/Operator City,State,Zip:	SEATTLE, WA 98122
Owner/Operator Telephone:	360-329-6100
Owner/Operator Telephone Ext:	Not reported
Owner/Operator Fax:	Not reported
Owner/Operator Email:	Not reported

Owner/Operator Indicator:	Owner
Owner/Operator Name: RUTHFORD, HAROLD	
Legal Status:	Private
Date Became Current:	Not reported
Date Ended Current:	Not reported
Owner/Operator Address:	1426 BROADWAY
Owner/Operator City,State,Zip:	SEATTLE, WA 98122
Owner/Operator Telephone:	360-329-6100
Owner/Operator Telephone Ext:	Not reported
Owner/Operator Fax:	Not reported
Owner/Operator Email:	Not reported

Owner/Operator Indicator:	Operator
Owner/Operator Name: DUANE M	
Legal Status:	Private
Date Became Current:	20010305
Date Ended Current:	Not reported
Owner/Operator Address:	1426 BROADWAY
Owner/Operator City,State,Zip:	SEATTLE, WA 98122-3809
Owner/Operator Telephone:	206-329-6100
Owner/Operator Telephone Ext:	Not reported

DRAFT

RUTHFORD AUTO REBUILD (Continued) **1004793428**

Owner/Operator Fax: Not reported
Owner/Operator Email: Not reported

Owner/Operator Indicator: Owner
Owner/Operator Name: RUTHFORD AUTO REBUILD
Legal Status: Private
Date Became Current: Not reported
Date Ended Current: Not reported
Owner/Operator Address: 1426 BROADWAY
Owner/Operator City,State,Zip: SEATTLE, WA 98122
Owner/Operator Telephone: 000-000-0000
Owner/Operator Telephone Ext: Not reported
Owner/Operator Fax: Not reported
Owner/Operator Email: Not reported

Owner/Operator Indicator: Operator
Owner/Operator Name: RUTHFORD AUTO REBUILD
Legal Status: Private
Date Became Current: Not reported
Date Ended Current: Not reported
Owner/Operator Address: 1426 BROADWAY
Owner/Operator City,State,Zip: SEATTLE, WA 98122
Owner/Operator Telephone: 000-000-0000
Owner/Operator Telephone Ext: Not reported
Owner/Operator Fax: Not reported
Owner/Operator Email: Not reported

Owner/Operator Indicator: Owner
Owner/Operator Name: RUTHFORD AUTO REBUILD
Legal Status: Private
Date Became Current: Not reported
Date Ended Current: Not reported
Owner/Operator Address: 1426 BROADWAY
Owner/Operator City,State,Zip: SEATTLE, WA 98122
Owner/Operator Telephone: 000-000-0000
Owner/Operator Telephone Ext: Not reported
Owner/Operator Fax: Not reported
Owner/Operator Email: Not reported

Owner/Operator Indicator: Operator
Owner/Operator Name: RUTHFORD AUTO REBUILD
Legal Status: Private
Date Became Current: Not reported
Date Ended Current: Not reported
Owner/Operator Address: 1426 BROADWAY
Owner/Operator City,State,Zip: SEATTLE, WA 98122
Owner/Operator Telephone: 000-000-0000
Owner/Operator Telephone Ext: Not reported
Owner/Operator Fax: Not reported
Owner/Operator Email: Not reported

Owner/Operator Indicator: Owner
Owner/Operator Name: RUTHFORD, HAROLD
Legal Status: Private
Date Became Current: Not reported
Date Ended Current: Not reported
Owner/Operator Address: 1426 BROADWAY

DRAFT

RUTHFORD AUTO REBUILD (Continued) **1004793428**

Owner/Operator City,State,Zip:	SEATTLE, WA 98122
Owner/Operator Telephone:	360-329-6100
Owner/Operator Telephone Ext:	Not reported
Owner/Operator Fax:	Not reported
Owner/Operator Email:	Not reported

Owner/Operator Indicator:	Owner
Owner/Operator Name: RUTHFORD AUTO REBUILD	
Legal Status:	Private
Date Became Current:	20010305
Date Ended Current:	Not reported
Owner/Operator Address:	1426 BROADWAY
Owner/Operator City,State,Zip:	SEATTLE, WA 98122
Owner/Operator Telephone:	360-329-6100
Owner/Operator Telephone Ext:	Not reported
Owner/Operator Fax:	Not reported
Owner/Operator Email:	Not reported

Owner/Operator Indicator:	Owner
Owner/Operator Name: RUTHFORD, HAROLD	
Legal Status:	Private
Date Became Current:	Not reported
Date Ended Current:	Not reported
Owner/Operator Address:	1426 BROADWAY
Owner/Operator City,State,Zip:	SEATTLE, WA 98122
Owner/Operator Telephone:	360-329-6100
Owner/Operator Telephone Ext:	Not reported
Owner/Operator Fax:	Not reported
Owner/Operator Email:	Not reported

Owner/Operator Indicator:	Operator
Owner/Operator Name: RUTHFORD AUTO REBUILD	
Legal Status:	Private
Date Became Current:	Not reported
Date Ended Current:	Not reported
Owner/Operator Address:	1426 BROADWAY
Owner/Operator City,State,Zip:	SEATTLE, WA 98122
Owner/Operator Telephone:	000-000-0000
Owner/Operator Telephone Ext:	Not reported
Owner/Operator Fax:	Not reported
Owner/Operator Email:	Not reported

Owner/Operator Indicator:	Operator
Owner/Operator Name: DUANE MANG	
Legal Status:	Private
Date Became Current:	19000101
Date Ended Current:	Not reported
Owner/Operator Address:	1426 BROADWAY
Owner/Operator City,State,Zip:	SEATTLE, WA 98122-3809
Owner/Operator Telephone:	Not reported
Owner/Operator Telephone Ext:	Not reported
Owner/Operator Fax:	Not reported
Owner/Operator Email:	Not reported

Owner/Operator Indicator:	Owner
Owner/Operator Name: DUANE M	
Legal Status:	Private

DRAFT

RUTHFORD AUTO REBUILD (Continued) **1004793428**

Date Became Current:	20010305
Date Ended Current:	Not reported
Owner/Operator Address:	1426 BROADWAY
Owner/Operator City,State,Zip:	SEATTLE, WA 98122-3809
Owner/Operator Telephone:	360-329-6100
Owner/Operator Telephone Ext:	Not reported
Owner/Operator Fax:	Not reported
Owner/Operator Email:	Not reported
Owner/Operator Indicator:	Owner
Owner/Operator Name: RUTHFORD, HAROLD	
Legal Status:	Private
Date Became Current:	Not reported
Date Ended Current:	Not reported
Owner/Operator Address:	1426 BROADWAY
Owner/Operator City,State,Zip:	SEATTLE, WA 98122
Owner/Operator Telephone:	360-329-6100
Owner/Operator Telephone Ext:	Not reported
Owner/Operator Fax:	Not reported
Owner/Operator Email:	Not reported
Owner/Operator Indicator:	Owner
Owner/Operator Name: RUTHFORD AUTO REBUILD	
Legal Status:	Private
Date Became Current:	Not reported
Date Ended Current:	Not reported
Owner/Operator Address:	1426 BROADWAY
Owner/Operator City,State,Zip:	SEATTLE, WA 98122
Owner/Operator Telephone:	000-000-0000
Owner/Operator Telephone Ext:	Not reported
Owner/Operator Fax:	Not reported
Owner/Operator Email:	Not reported
Owner/Operator Indicator:	Owner
Owner/Operator Name: RUTHFORD AUTO REBUILD	
Legal Status:	Private
Date Became Current:	Not reported
Date Ended Current:	Not reported
Owner/Operator Address:	1426 BROADWAY
Owner/Operator City,State,Zip:	SEATTLE, WA 98122
Owner/Operator Telephone:	000-000-0000
Owner/Operator Telephone Ext:	Not reported
Owner/Operator Fax:	Not reported
Owner/Operator Email:	Not reported
Owner/Operator Indicator:	Owner
Owner/Operator Name: RUTHFORD AUTO REBUILD	
Legal Status:	Private
Date Became Current:	Not reported
Date Ended Current:	Not reported
Owner/Operator Address:	1426 BROADWAY
Owner/Operator City,State,Zip:	SEATTLE, WA 98122
Owner/Operator Telephone:	000-000-0000
Owner/Operator Telephone Ext:	Not reported
Owner/Operator Fax:	Not reported
Owner/Operator Email:	Not reported

DRAFT

RUTHFORD AUTO REBUILD (Continued) **1004793428**

Owner/Operator Indicator:	Owner
Owner/Operator Name: RUTHFORD, HAROLD	
Legal Status:	Private
Date Became Current:	Not reported
Date Ended Current:	Not reported
Owner/Operator Address:	1426 BROADWAY
Owner/Operator City,State,Zip:	SEATTLE, WA 98122
Owner/Operator Telephone:	360-329-6100
Owner/Operator Telephone Ext:	Not reported
Owner/Operator Fax:	Not reported
Owner/Operator Email:	Not reported

Owner/Operator Indicator:	Operator
Owner/Operator Name: RUTHFORD AUTO REBUILD	
Legal Status:	Private
Date Became Current:	Not reported
Date Ended Current:	Not reported
Owner/Operator Address:	1426 BROADWAY
Owner/Operator City,State,Zip:	SEATTLE, WA 98122
Owner/Operator Telephone:	000-000-0000
Owner/Operator Telephone Ext:	Not reported
Owner/Operator Fax:	Not reported
Owner/Operator Email:	Not reported

Owner/Operator Indicator:	Owner
Owner/Operator Name: RUTHFORD AUTO REBUILD	
Legal Status:	Private
Date Became Current:	20010305
Date Ended Current:	Not reported
Owner/Operator Address:	1426 BROADWAY
Owner/Operator City,State,Zip:	SEATTLE, WA 98122
Owner/Operator Telephone:	360-329-6100
Owner/Operator Telephone Ext:	Not reported
Owner/Operator Fax:	Not reported
Owner/Operator Email:	Not reported

Owner/Operator Indicator:	Owner
Owner/Operator Name: RUTHFORD AUTO REBUILD	
Legal Status:	Private
Date Became Current:	20010305
Date Ended Current:	Not reported
Owner/Operator Address:	1426 BROADWAY
Owner/Operator City,State,Zip:	SEATTLE, WA 98122
Owner/Operator Telephone:	360-329-6100
Owner/Operator Telephone Ext:	Not reported
Owner/Operator Fax:	Not reported
Owner/Operator Email:	Not reported

Owner/Operator Indicator:	Owner
Owner/Operator Name: RUTHFORD AUTO REBUILD	
Legal Status:	Private
Date Became Current:	20010305
Date Ended Current:	Not reported
Owner/Operator Address:	1426 BROADWAY
Owner/Operator City,State,Zip:	SEATTLE, WA 98122-3809
Owner/Operator Telephone:	Not reported
Owner/Operator Telephone Ext:	Not reported

DRAFT

RUTHFORD AUTO REBUILD (Continued) **1004793428**

Owner/Operator Fax: Not reported
Owner/Operator Email: Not reported

Owner/Operator Indicator: Owner
Owner/Operator Name: RUTHFORD, HAROLD
Legal Status: Private
Date Became Current: Not reported
Date Ended Current: Not reported
Owner/Operator Address: 1426 BROADWAY
Owner/Operator City,State,Zip: SEATTLE, WA 98122
Owner/Operator Telephone: 360-329-6100
Owner/Operator Telephone Ext: Not reported
Owner/Operator Fax: Not reported
Owner/Operator Email: Not reported

Owner/Operator Indicator: Owner
Owner/Operator Name: RUTHFORD AUTO REBUILD
Legal Status: Private
Date Became Current: 20010305
Date Ended Current: Not reported
Owner/Operator Address: 1426 BROADWAY
Owner/Operator City,State,Zip: SEATTLE, WA 98122
Owner/Operator Telephone: 360-329-6100
Owner/Operator Telephone Ext: Not reported
Owner/Operator Fax: Not reported
Owner/Operator Email: Not reported

Owner/Operator Indicator: Operator
Owner/Operator Name: RUTHFORD AUTO REBUILD
Legal Status: Private
Date Became Current: Not reported
Date Ended Current: Not reported
Owner/Operator Address: 1426 BROADWAY
Owner/Operator City,State,Zip: SEATTLE, WA 98122
Owner/Operator Telephone: 000-000-0000
Owner/Operator Telephone Ext: Not reported
Owner/Operator Fax: Not reported
Owner/Operator Email: Not reported

Owner/Operator Indicator: Owner
Owner/Operator Name: RUTHFORD AUTO REBUILD
Legal Status: Private
Date Became Current: Not reported
Date Ended Current: Not reported
Owner/Operator Address: 1426 BROADWAY
Owner/Operator City,State,Zip: SEATTLE, WA 98122
Owner/Operator Telephone: 000-000-0000
Owner/Operator Telephone Ext: Not reported
Owner/Operator Fax: Not reported
Owner/Operator Email: Not reported

Owner/Operator Indicator: Operator
Owner/Operator Name: RUTHFORD AUTO REBUILD
Legal Status: Private
Date Became Current: Not reported
Date Ended Current: Not reported
Owner/Operator Address: 1426 BROADWAY

DRAFT

RUTHFORD AUTO REBUILD (Continued) **1004793428**

Owner/Operator City,State,Zip:	SEATTLE, WA 98122
Owner/Operator Telephone:	000-000-0000
Owner/Operator Telephone Ext:	Not reported
Owner/Operator Fax:	Not reported
Owner/Operator Email:	Not reported

Owner/Operator Indicator:	Operator
Owner/Operator Name: RUTHFORD AUTO REBUILD	
Legal Status:	Private
Date Became Current:	Not reported
Date Ended Current:	Not reported
Owner/Operator Address:	1426 BROADWAY
Owner/Operator City,State,Zip:	SEATTLE, WA 98122
Owner/Operator Telephone:	000-000-0000
Owner/Operator Telephone Ext:	Not reported
Owner/Operator Fax:	Not reported
Owner/Operator Email:	Not reported

Owner/Operator Indicator:	Owner
Owner/Operator Name: RUTHFORD AUTO REBUILD	
Legal Status:	Private
Date Became Current:	Not reported
Date Ended Current:	Not reported
Owner/Operator Address:	1426 BROADWAY
Owner/Operator City,State,Zip:	SEATTLE, WA 98122
Owner/Operator Telephone:	000-000-0000
Owner/Operator Telephone Ext:	Not reported
Owner/Operator Fax:	Not reported
Owner/Operator Email:	Not reported

Owner/Operator Indicator:	Operator
Owner/Operator Name: RUTHFORD AUTO REBUILD	
Legal Status:	Private
Date Became Current:	Not reported
Date Ended Current:	Not reported
Owner/Operator Address:	1426 BROADWAY
Owner/Operator City,State,Zip:	SEATTLE, WA 98122
Owner/Operator Telephone:	000-000-0000
Owner/Operator Telephone Ext:	Not reported
Owner/Operator Fax:	Not reported
Owner/Operator Email:	Not reported

Owner/Operator Indicator:	Owner
Owner/Operator Name: RUTHFORD, HAROLD	
Legal Status:	Private
Date Became Current:	Not reported
Date Ended Current:	Not reported
Owner/Operator Address:	1426 BROADWAY
Owner/Operator City,State,Zip:	SEATTLE, WA 98122
Owner/Operator Telephone:	360-329-6100
Owner/Operator Telephone Ext:	Not reported
Owner/Operator Fax:	Not reported
Owner/Operator Email:	Not reported

Owner/Operator Indicator:	Operator
Owner/Operator Name: RUTHFORD AUTO REBUILD	
Legal Status:	Private

DRAFT

RUTHFORD AUTO REBUILD (Continued) **1004793428**

Date Became Current:	Not reported
Date Ended Current:	Not reported
Owner/Operator Address:	1426 BROADWAY
Owner/Operator City,State,Zip:	SEATTLE, WA 98122
Owner/Operator Telephone:	000-000-0000
Owner/Operator Telephone Ext:	Not reported
Owner/Operator Fax:	Not reported
Owner/Operator Email:	Not reported
Owner/Operator Indicator:	Operator
Owner/Operator Name: MANG, DUANE	
Legal Status:	Private
Date Became Current:	Not reported
Date Ended Current:	Not reported
Owner/Operator Address:	1426 BROADWAY
Owner/Operator City,State,Zip:	SEATTLE, WA 98122
Owner/Operator Telephone:	206-329-6100
Owner/Operator Telephone Ext:	Not reported
Owner/Operator Fax:	Not reported
Owner/Operator Email:	Not reported

Historic Generators:

Receive Date:	20040303
Handler Name: RUTHFORD AUTO REBUILD	
Federal Waste Generator Description:	Not a generator, verified
State District Owner:	WA
Large Quantity Handler of Universal Waste:	No
Recognized Trader Importer:	No
Recognized Trader Exporter:	No
Spent Lead Acid Battery Importer:	No
Spent Lead Acid Battery Exporter:	No
Current Record:	No
Non Storage Recycler Activity:	Not reported
Electronic Manifest Broker:	Not reported
Receive Date:	20050302
Handler Name: RUTHFORD AUTO REBUILD	
Federal Waste Generator Description:	Not a generator, verified
State District Owner:	WA
Large Quantity Handler of Universal Waste:	No
Recognized Trader Importer:	No
Recognized Trader Exporter:	No
Spent Lead Acid Battery Importer:	No
Spent Lead Acid Battery Exporter:	No
Current Record:	No
Non Storage Recycler Activity:	Not reported
Electronic Manifest Broker:	Not reported
Receive Date:	20050303
Handler Name: RUTHFORD AUTO REBUILD	
Federal Waste Generator Description:	Not a generator, verified
State District Owner:	WA
Large Quantity Handler of Universal Waste:	No
Recognized Trader Importer:	No
Recognized Trader Exporter:	No
Spent Lead Acid Battery Importer:	No
Spent Lead Acid Battery Exporter:	No

DRAFT

RUTHFORD AUTO REBUILD (Continued) **1004793428**

Current Record: Yes
Non Storage Recycler Activity: Not reported
Electronic Manifest Broker: Not reported

Receive Date: 19931231
Handler Name: RUTHFORD AUTO REBUILD
Federal Waste Generator Description: Small Quantity Generator
State District Owner: WA
Large Quantity Handler of Universal Waste: No
Recognized Trader Importer: No
Recognized Trader Exporter: No
Spent Lead Acid Battery Importer: No
Spent Lead Acid Battery Exporter: No
Current Record: No
Non Storage Recycler Activity: Not reported
Electronic Manifest Broker: Not reported

Receive Date: 19940101
Handler Name: RUTHFORD AUTO REBUILD
Federal Waste Generator Description: Not a generator, verified
State District Owner: WA
Large Quantity Handler of Universal Waste: No
Recognized Trader Importer: No
Recognized Trader Exporter: No
Spent Lead Acid Battery Importer: No
Spent Lead Acid Battery Exporter: No
Current Record: No
Non Storage Recycler Activity: Not reported
Electronic Manifest Broker: Not reported

Receive Date: 19950101
Handler Name: RUTHFORD AUTO REBUILD
Federal Waste Generator Description: Not a generator, verified
State District Owner: WA
Large Quantity Handler of Universal Waste: No
Recognized Trader Importer: No
Recognized Trader Exporter: No
Spent Lead Acid Battery Importer: No
Spent Lead Acid Battery Exporter: No
Current Record: No
Non Storage Recycler Activity: Not reported
Electronic Manifest Broker: Not reported

Receive Date: 19960301
Handler Name: RUTHFORD AUTO REBUILD
Federal Waste Generator Description: Small Quantity Generator
State District Owner: WA
Large Quantity Handler of Universal Waste: No
Recognized Trader Importer: No
Recognized Trader Exporter: No
Spent Lead Acid Battery Importer: No
Spent Lead Acid Battery Exporter: No
Current Record: No
Non Storage Recycler Activity: Not reported
Electronic Manifest Broker: Not reported

Receive Date: 19970305

DRAFT

RUTHFORD AUTO REBUILD (Continued) **1004793428**

Handler Name: RUTHFORD AUTO REBUILD
Federal Waste Generator Description: Small Quantity Generator
State District Owner: WA
Large Quantity Handler of Universal Waste: No
Recognized Trader Importer: No
Recognized Trader Exporter: No
Spent Lead Acid Battery Importer: No
Spent Lead Acid Battery Exporter: No
Current Record: No
Non Storage Recycler Activity: Not reported
Electronic Manifest Broker: Not reported

Receive Date: 19980302
Handler Name: RUTHFORD AUTO REBUILD
Federal Waste Generator Description: Conditionally Exempt Small Quantity Generator
State District Owner: WA
Large Quantity Handler of Universal Waste: No
Recognized Trader Importer: No
Recognized Trader Exporter: No
Spent Lead Acid Battery Importer: No
Spent Lead Acid Battery Exporter: No
Current Record: No
Non Storage Recycler Activity: Not reported
Electronic Manifest Broker: Not reported

Receive Date: 19990326
Handler Name: RUTHFORD AUTO REBUILD
Federal Waste Generator Description: Conditionally Exempt Small Quantity Generator
State District Owner: WA
Large Quantity Handler of Universal Waste: No
Recognized Trader Importer: No
Recognized Trader Exporter: No
Spent Lead Acid Battery Importer: No
Spent Lead Acid Battery Exporter: No
Current Record: No
Non Storage Recycler Activity: Not reported
Electronic Manifest Broker: Not reported

Receive Date: 20000301
Handler Name: RUTHFORD AUTO REBUILD
Federal Waste Generator Description: Small Quantity Generator
State District Owner: WA
Large Quantity Handler of Universal Waste: No
Recognized Trader Importer: No
Recognized Trader Exporter: No
Spent Lead Acid Battery Importer: No
Spent Lead Acid Battery Exporter: No
Current Record: No
Non Storage Recycler Activity: Not reported
Electronic Manifest Broker: Not reported

Receive Date: 20010305
Handler Name: RUTHFORD AUTO REBUILD
Federal Waste Generator Description: Conditionally Exempt Small Quantity Generator
State District Owner: WA
Large Quantity Handler of Universal Waste: No
Recognized Trader Importer: No

DRAFT

RUTHFORD AUTO REBUILD (Continued) **1004793428**

Recognized Trader Exporter: No
Spent Lead Acid Battery Importer: No
Spent Lead Acid Battery Exporter: No
Current Record: No
Non Storage Recycler Activity: Not reported
Electronic Manifest Broker: Not reported

Receive Date: 20020301
Handler Name: RUTHFORD AUTO REBUILD
Federal Waste Generator Description: Conditionally Exempt Small Quantity Generator
State District Owner: WA
Large Quantity Handler of Universal Waste: No
Recognized Trader Importer: No
Recognized Trader Exporter: No
Spent Lead Acid Battery Importer: No
Spent Lead Acid Battery Exporter: No
Current Record: No
Non Storage Recycler Activity: Not reported
Electronic Manifest Broker: Not reported

Receive Date: 20030303
Handler Name: RUTHFORD AUTO REBUILD
Federal Waste Generator Description: Conditionally Exempt Small Quantity Generator
State District Owner: WA
Large Quantity Handler of Universal Waste: No
Recognized Trader Importer: No
Recognized Trader Exporter: No
Spent Lead Acid Battery Importer: No
Spent Lead Acid Battery Exporter: No
Current Record: No
Non Storage Recycler Activity: Not reported
Electronic Manifest Broker: Not reported

Receive Date: 20040303
Handler Name: RUTHFORD AUTO REBUILD
Federal Waste Generator Description: Conditionally Exempt Small Quantity Generator
State District Owner: WA
Large Quantity Handler of Universal Waste: No
Recognized Trader Importer: No
Recognized Trader Exporter: No
Spent Lead Acid Battery Importer: No
Spent Lead Acid Battery Exporter: No
Current Record: No
Non Storage Recycler Activity: Not reported
Electronic Manifest Broker: Not reported

Receive Date: 20050302
Handler Name: RUTHFORD AUTO REBUILD
Federal Waste Generator Description: Conditionally Exempt Small Quantity Generator
State District Owner: WA
Large Quantity Handler of Universal Waste: No
Recognized Trader Importer: No
Recognized Trader Exporter: No
Spent Lead Acid Battery Importer: No
Spent Lead Acid Battery Exporter: No
Current Record: No
Non Storage Recycler Activity: Not reported

DRAFT

RUTHFORD AUTO REBUILD (Continued) **1004793428**

Electronic Manifest Broker: Not reported

Receive Date: 20031231
Handler Name: RUTHFORD AUTO REBUILD
Federal Waste Generator Description: Not a generator, verified
State District Owner: WA
Large Quantity Handler of Universal Waste: No
Recognized Trader Importer: No
Recognized Trader Exporter: No
Spent Lead Acid Battery Importer: No
Spent Lead Acid Battery Exporter: No
Current Record: No
Non Storage Recycler Activity: Not reported
Electronic Manifest Broker: Not reported

List of NAICS Codes and Descriptions:
NAICS Code: 811121
NAICS Description: AUTOMOTIVE BODY, PAINT, AND INTERIOR REPAIR AND MAINTENANCE

Facility Has Received Notices of Violations:
Violations: No Violations Found

Evaluation Action Summary:
Evaluations: No Evaluations Found

FINDS:
Registry ID: 110070755755

Click Here for FRS Facility Detail Report:

Environmental Interest/Information System:
HAZARDOUS WASTE BIENNIAL REPORTER
Registry ID: 110002372806

Click Here for FRS Facility Detail Report:

Environmental Interest/Information System:
Washington Facility / Site Identification System (WA-FSIS) provides a means to query and display data maintained by the Washington Department of Ecology. This system contains key information for each facility/site that is currently, or has been, of interest to the Air Quality, Dam Safety, Hazardous Waste, Toxics Cleanup, and Water Quality Programs.
RCRAInfo is a national information system that supports the Resource Conservation and Recovery Act (RCRA) program through the tracking of events and activities related to facilities that generate, transport, and treat, store, or dispose of hazardous waste. RCRAInfo allows RCRA program staff to track the notification, permit, compliance, and corrective action activities required under RCRA.

Click this hyperlink while viewing on your computer to access additional FINDS: detail in the EDR Site Report.

ECHO:
Envid: 1004793428
Registry ID: 110002372806

DRAFT

RUTHFORD AUTO REBUILD (Continued) **1004793428**

DFR URL: http://echo.epa.gov/detailed-facility-report?fid=110002372806
Name: RUTHFORD AUTO REBUILD
Address: 1426 BROADWAY
City,State,Zip: SEATTLE, WA 98122

K149
South
< 1/8
0.049 mi.
261 ft.

RUTHFORDO S AUTO REBUILD INC **EDR Hist Auto** **1009357166**
1426 BROADWAY ST **N/A**
SEATTLE, WA

Site 11 of 14 in cluster K

Relative:
Lower

EDR Hist Auto

Actual:
295 ft.

Year:	Name:	Type:
1930	SEATTLE GARAGE CO	AUTOMOBILE GARAGES
1935	SEATTLE GARAGE	AUTOMOBILE REPAIRING
1970	RUTHFORDO S AUTO REBUILD INC	AUTOMOBILE REPAIRING
1987	RUTHERFORDS AUTO REBUILD LTD*	Not reported
1988	RUTHERFORDS AUTO REBUILD LTD	Not reported

L150
SW
< 1/8
0.051 mi.
267 ft.

WELLINGTON F G **EDR Hist Auto** **1009357718**
1507 BOYLSTON AVE **N/A**
SEATTLE, WA

Site 4 of 9 in cluster L

Relative:
Lower

EDR Hist Auto

Actual:
283 ft.

Year:	Name:	Type:
1920	WELLINGTON F G	AUTOMOBILE REPAIRS AND SUPPLIES

J151
South
< 1/8
0.052 mi.
272 ft.

GRASST GEORG INC **EDR Hist Auto** **1009384879**
905 E PIKE ST **N/A**
SEATTLE, WA

Site 14 of 16 in cluster J

Relative:
Lower

EDR Hist Auto

Actual:
297 ft.

Year:	Name:	Type:
1966	GRASST GEORG INC	AUTOMOBILE REPAIRING
1969	GRASST GEORGE INC	Motor Vehicle Supplies And New Parts
1970	GRASST GEORG INC	AUTOMOBILE REPAIRING
1970	GRASST GEORGE INC	Motor Vehicle Supplies And New Parts
1971	GRASST GEORGE INC	Motor Vehicle Supplies And New Parts

DRAFT

L152 SW < 1/8 0.052 mi. 277 ft. | **WISEN GARAGE**
1505 BOYLSTON AVE
SEATTLE, WA

Site 5 of 9 in cluster L

EDR Hist Auto | **1009357679**
N/A

Relative: Lower

Actual: 284 ft.

EDR Hist Auto

Year:	Name:	Type:
1944	WISEN GARAGE	AUTOMOBILE REPAIRING

O153 SW < 1/8 0.053 mi. 279 ft. | **PHIL SMART INC**
600 E PIKE ST
SEATTLE, WA 98122

Site 1 of 11 in cluster O

WA LUST | **1000275030**
WA UST | **WAD027472794**
WA ICR
WA ALLSITES
WA CSCSL NFA
WA SPILLS
RCRA NonGen / NLR
FINDS
ECHO
WA ASBESTOS
WA MANIFEST

Relative: Lower

Actual: 280 ft.

LUST:

Name:	PHIL SMART MERCEDES BMW
Address:	600 E PIKE ST
City,State,Zip:	SEATTLE, WA 98122
Facility ID:	43455148
Lust Status Type:	LUST - NFA
Cleanup Site ID:	9177
Cleanup Unit Type:	Not reported
Process Type:	Not reported
Cleanup Unit Name:	Phil Smart Inc,Phil Smart Mercedes 1994,PHIL SMART MERCEDES/BMW
Response Section:	Northwest
Release Date:	01/20/1990
Lust Date:	04/06/2017
Region:	Northwest
Lust ID:	496
UST ID:	6676
Contaminant Name:	Metals - Other
Ground Water:	Not reported
Surface Water:	Not reported
Soil:	Remediated-Below
Sediment:	Not reported
Air:	Not reported
Bedrock:	Not reported
URL:	https://apps.ecology.wa.gov/cleanupsearch/site/9177
Lat/Long:	47.6145986 / -122.32408

Name:	PHIL SMART MERCEDES BMW
Address:	600 E PIKE ST
City,State,Zip:	SEATTLE, WA 98122
Facility ID:	43455148
Lust Status Type:	LUST - NFA
Cleanup Site ID:	9177
Cleanup Unit Type:	Not reported
Process Type:	Not reported
Cleanup Unit Name:	Phil Smart Inc,Phil Smart Mercedes 1994,PHIL SMART MERCEDES/BMW
Response Section:	Northwest
Release Date:	09/22/1994

DRAFT

PHIL SMART INC (Continued) **1000275030**

Lust Date:	04/06/2017
Region:	Northwest
Lust ID:	8189
UST ID:	6676
Contaminant Name:	Metals - Other
Ground Water:	Not reported
Surface Water:	Not reported
Soil:	Remediated-Below
Sediment:	Not reported
Air:	Not reported
Bedrock:	Not reported
URL:	https://apps.ecology.wa.gov/cleanupsearch/site/9177
Lat/Long:	47.6145986 / -122.32408

Name:	PHIL SMART MERCEDES BMW
Address:	600 E PIKE ST
City,State,Zip:	SEATTLE, WA 98122
Facility ID:	43455148
Lust Status Type:	LUST - NFA
Cleanup Site ID:	9177
Cleanup Unit Type:	Not reported
Process Type:	Not reported
Cleanup Unit Name:	Phil Smart Inc,Phil Smart Mercedes 1994,PHIL SMART MERCEDES/BMW
Response Section:	Northwest
Release Date:	09/22/1994
Lust Date:	04/06/2017
Region:	Northwest
Lust ID:	8189
UST ID:	6676
Contaminant Name:	Petroleum-Gasoline
Ground Water:	Not reported
Surface Water:	Not reported
Soil:	Remediated-Below
Sediment:	Not reported
Air:	Not reported
Bedrock:	Not reported
URL:	https://apps.ecology.wa.gov/cleanupsearch/site/9177
Lat/Long:	47.6145986 / -122.32408

Name:	PHIL SMART MERCEDES BMW
Address:	600 E PIKE ST
City,State,Zip:	SEATTLE, WA 98122
Facility ID:	43455148
Lust Status Type:	LUST - NFA
Cleanup Site ID:	9177
Cleanup Unit Type:	Not reported
Process Type:	Not reported
Cleanup Unit Name:	Phil Smart Inc,Phil Smart Mercedes 1994,PHIL SMART MERCEDES/BMW
Response Section:	Northwest
Release Date:	09/22/1994
Lust Date:	04/06/2017
Region:	Northwest
Lust ID:	8189
UST ID:	6676
Contaminant Name:	Petroleum-Other
Ground Water:	Not reported
Surface Water:	Not reported

DRAFT

PHIL SMART INC (Continued) **1000275030**

Soil:	Remediated-Below
Sediment:	Not reported
Air:	Not reported
Bedrock:	Not reported
URL:	https://apps.ecology.wa.gov/cleanupsearch/site/9177
Lat/Long:	47.6145986 / -122.32408

Name:	PHIL SMART MERCEDES BMW
Address:	600 E PIKE ST
City,State,Zip:	SEATTLE, WA 98122
Facility ID:	43455148
Lust Status Type:	LUST - NFA
Cleanup Site ID:	9177
Cleanup Unit Type:	Not reported
Process Type:	Not reported
Cleanup Unit Name:	Phil Smart Inc,Phil Smart Mercedes 1994,PHIL SMART MERCEDES/BMW
Response Section:	Northwest
Release Date:	01/20/1990
Lust Date:	04/06/2017
Region:	Northwest
Lust ID:	496
UST ID:	6676
Contaminant Name:	Petroleum-Gasoline
Ground Water:	Not reported
Surface Water:	Not reported
Soil:	Remediated-Below
Sediment:	Not reported
Air:	Not reported
Bedrock:	Not reported
URL:	https://apps.ecology.wa.gov/cleanupsearch/site/9177
Lat/Long:	47.6145986 / -122.32408

Name:	PHIL SMART MERCEDES BMW
Address:	600 E PIKE ST
City,State,Zip:	SEATTLE, WA 98122
Facility ID:	43455148
Lust Status Type:	LUST - NFA
Cleanup Site ID:	9177
Cleanup Unit Type:	Not reported
Process Type:	Not reported
Cleanup Unit Name:	Phil Smart Inc,Phil Smart Mercedes 1994,PHIL SMART MERCEDES/BMW
Response Section:	Northwest
Release Date:	01/20/1990
Lust Date:	04/06/2017
Region:	Northwest
Lust ID:	496
UST ID:	6676
Contaminant Name:	Lead
Ground Water:	Not reported
Surface Water:	Not reported
Soil:	Remediated-Below
Sediment:	Not reported
Air:	Not reported
Bedrock:	Not reported
URL:	https://apps.ecology.wa.gov/cleanupsearch/site/9177
Lat/Long:	47.6145986 / -122.32408

DRAFT

PHIL SMART INC (Continued) **1000275030**

Name:	PHIL SMART MERCEDES BMW
Address:	600 E PIKE ST
City,State,Zip:	SEATTLE, WA 98122
Facility ID:	43455148
Lust Status Type:	LUST - NFA
Cleanup Site ID:	9177
Cleanup Unit Type:	Not reported
Process Type:	Not reported
Cleanup Unit Name:	Phil Smart Inc,Phil Smart Mercedes 1994,PHIL SMART MERCEDES/BMW
Response Section:	Northwest
Release Date:	09/22/1994
Lust Date:	04/06/2017
Region:	Northwest
Lust ID:	8189
UST ID:	6676
Contaminant Name:	Petroleum-Diesel
Ground Water:	Not reported
Surface Water:	Not reported
Soil:	Remediated-Below
Sediment:	Not reported
Air:	Not reported
Bedrock:	Not reported
URL:	https://apps.ecology.wa.gov/cleanupsearch/site/9177
Lat/Long:	47.6145986 / -122.32408

Name:	PHIL SMART MERCEDES BMW
Address:	600 E PIKE ST
City,State,Zip:	SEATTLE, WA 98122
Facility ID:	43455148
Lust Status Type:	LUST - NFA
Cleanup Site ID:	9177
Cleanup Unit Type:	Not reported
Process Type:	Not reported
Cleanup Unit Name:	Phil Smart Inc,Phil Smart Mercedes 1994,PHIL SMART MERCEDES/BMW
Response Section:	Northwest
Release Date:	01/20/1990
Lust Date:	04/06/2017
Region:	Northwest
Lust ID:	496
UST ID:	6676
Contaminant Name:	Petroleum-Diesel
Ground Water:	Not reported
Surface Water:	Not reported
Soil:	Remediated-Below
Sediment:	Not reported
Air:	Not reported
Bedrock:	Not reported
URL:	https://apps.ecology.wa.gov/cleanupsearch/site/9177
Lat/Long:	47.6145986 / -122.32408

Name:	PHIL SMART MERCEDES BMW
Address:	600 E PIKE ST
City,State,Zip:	SEATTLE, WA 98122
Facility ID:	43455148
Lust Status Type:	LUST - NFA
Cleanup Site ID:	9177
Cleanup Unit Type:	Not reported

DRAFT

PHIL SMART INC (Continued) **1000275030**

Process Type:	Not reported
Cleanup Unit Name:	Phil Smart Inc,Phil Smart Mercedes 1994,PHIL SMART MERCEDES/BMW
Response Section:	Northwest
Release Date:	01/20/1990
Lust Date:	04/06/2017
Region:	Northwest
Lust ID:	496
UST ID:	6676
Contaminant Name:	Petroleum-Other
Ground Water:	Not reported
Surface Water:	Not reported
Soil:	Remediated-Below
Sediment:	Not reported
Air:	Not reported
Bedrock:	Not reported
URL:	https://apps.ecology.wa.gov/cleanupsearch/site/9177
Lat/Long:	47.6145986 / -122.32408

Name:	PHIL SMART MERCEDES BMW
Address:	600 E PIKE ST
City,State,Zip:	SEATTLE, WA 98122
Facility ID:	43455148
Lust Status Type:	LUST - NFA
Cleanup Site ID:	9177
Cleanup Unit Type:	Not reported
Process Type:	Not reported
Cleanup Unit Name:	Phil Smart Inc,Phil Smart Mercedes 1994,PHIL SMART MERCEDES/BMW
Response Section:	Northwest
Release Date:	09/22/1994
Lust Date:	04/06/2017
Region:	Northwest
Lust ID:	8189
UST ID:	6676
Contaminant Name:	Lead
Ground Water:	Not reported
Surface Water:	Not reported
Soil:	Remediated-Below
Sediment:	Not reported
Air:	Not reported
Bedrock:	Not reported
URL:	https://apps.ecology.wa.gov/cleanupsearch/site/9177
Lat/Long:	47.6145986 / -122.32408

UST:

Name:	PHIL SMART INC
Address:	600 E PIKE ST
City:	SEATTLE
Zip:	98122
Facility ID:	43455148
Site Id:	6676
Decimal Latitude:	47.614598601
Decimal Longitude:	-122.32408423

Tank Name:	1
Tag Number:	Not reported
Tank Status:	Removed
Tank Status Date:	9/28/1994

DRAFT

PHIL SMART INC (Continued) **1000275030**

Tank Install Date:	12/31/1964
Tank Closure Date:	10/17/1994
Capacity Range:	111 TO 1,100 Gallons
Tank Permit Expiration Date:	Not reported
Tank Upgrade Date:	Not reported
Tank Spill Prevention:	Not reported
Tank Overfill Prevention:	Not reported
Tank Material:	Not reported
Tank Construction:	Not reported
Tank Tightness Test:	Not reported
Tank Corrosion Protection:	Not reported
Tank Manifold:	Not reported
Tank Release Detection:	Not reported
Tank SFC Type:	Not reported
Pipe Material:	Not reported
Pipe Construction:	Not reported
Pipe Primary Release Detection:	Not reported
Pipe Second Release Detection:	Not reported
Pipe Corrosion Protection:	Not reported
Pipe Pumping System:	Not reported
Responsible Unit:	Northwest
Dispencer/Pump SFC Type:	Not reported
Region:	Northwest
Is Active:	False
Actual Capacity:	1000
Pipe Install Date:	Not reported
Turbine Sump Construction:	Not reported
Compart Number:	1
Stored Substance:	Diesel
Used Substance:	Unknown
Compart Capacity:	1000
URL:	https://apps.ecology.wa.gov/cleanupsearch/reports/ust?SiteId=6676

Name:	PHIL SMART INC
Address:	600 E PIKE ST
City:	SEATTLE
Zip:	98122

Tank Name:	2
Tag Number:	Not reported
Tank Status:	Removed
Tank Status Date:	9/23/1994
Tank Install Date:	1/1/1984
Tank Closure Date:	10/17/1994
Capacity Range:	111 TO 1,100 Gallons
Tank Permit Expiration Date:	Not reported
Tank Upgrade Date:	Not reported
Tank Spill Prevention:	Not reported
Tank Overfill Prevention:	Not reported
Tank Material:	Dielectric Coated Steel
Tank Construction:	Single Wall Tank
Tank Tightness Test:	Not reported
Tank Corrosion Protection:	Not reported
Tank Manifold:	Not reported
Tank Release Detection:	Weekly Manual Gauging
Tank SFC Type:	Not reported
Pipe Material:	Not reported

DRAFT

PHIL SMART INC (Continued) **1000275030**

Pipe Construction:	Not reported
Pipe Primary Release Detection:	Other
Pipe Second Release Detection:	Not reported
Pipe Corrosion Protection:	Not reported
Pipe Pumping System:	Product Removed by Reclaimer
Responsible Unit:	Northwest
Dispencer/Pump SFC Type:	Not reported
Region:	Northwest
Is Active:	False
Actual Capacity:	1000
Pipe Install Date:	Not reported
Turbine Sump Construction:	Not reported
Compart Number:	1
Stored Substance:	Used Oil/Waste Oil
Used Substance:	Not reported
Compart Capacity:	1000
URL:	https://apps.ecology.wa.gov/cleanupsearch/reports/ust?SiteId=6676

ICR:

Date Ecology Received Report:	10/17/94
Contaminants Found at Site:	Petroleum products
Media Contaminated:	Soil
Waste Management:	Tank
Region:	North Western
Type of Report Ecology Received:	Final cleanup report
Site Register Issue:	93-38
County Code:	17
Contact:	Not reported
Report Title:	Not reported

ALLSITES:

Name:	PHIL SMART INC
Facility Id:	43455148

Interaction:	106754
Interaction 1:	A
Interaction 2:	CONSTSWGP
Ecology Program:	WATQUAL
Program Data:	PARIS
Facility Alt.:	AVA Capitol Hill (600 E Pike)
Program ID:	WAR301493
Date Interaction:	2013-11-25 00:00:00
Date Interaction 3:	Construction SW GP
Latitude:	47.614597336700001
Longitude:	-122.324082531

Interaction:	104840
Interaction 1:	I
Interaction 2:	LUST
Ecology Program:	TOXICS
Program Data:	ISIS
Facility Alt.:	PHIL SMART MERCEDES/BMW
Program ID:	6676
Date Interaction:	1990-01-20 00:00:00
Date Interaction 3:	LUST Facility

DRAFT

PHIL SMART INC (Continued) **1000275030**

Latitude:	47.614597336700001
Longitude:	-122.324082531

Interaction:	119386
Interaction 1:	I
Interaction 2:	VOLCLNST
Ecology Program:	TOXICS
Program Data:	ISIS
Facility Alt.:	Phil Smart Mercedes BMW
Program ID:	NW3064
Date Interaction:	2016-02-23 00:00:00
Date Interaction 3:	Voluntary Cleanup Sites
Latitude:	47.614597336700001
Longitude:	-122.324082531

Interaction:	142073
Interaction 1:	I
Interaction 2:	LUST
Ecology Program:	TOXICS
Program Data:	ISIS
Facility Alt.:	Phil Smart Mercedes 1994
Program ID:	6676
Date Interaction:	1994-09-22 00:00:00
Date Interaction 3:	LUST Facility
Latitude:	47.614597336700001
Longitude:	-122.324082531

Interaction:	44453
Interaction 1:	I
Interaction 2:	UST
Ecology Program:	TOXICS
Program Data:	UST
Facility Alt.:	Not reported
Program ID:	6676
Date Interaction:	2000-03-20 00:00:00
Date Interaction 3:	Underground Storage Tank
Latitude:	47.614597336700001
Longitude:	-122.324082531

Interaction:	44451
Interaction 1:	I
Interaction 2:	HWG
Ecology Program:	HAZWASTE
Program Data:	TURBOWASTE
Facility Alt.:	Not reported
Program ID:	WAD027472794
Date Interaction:	1986-09-22 00:00:00
Date Interaction 3:	Hazardous Waste Generator
Latitude:	47.614597336700001
Longitude:	-122.324082531

Interaction:	44454

DRAFT

PHIL SMART INC (Continued) **1000275030**

Interaction 1:	I
Interaction 2:	HWOTHER
Ecology Program:	HAZWASTE
Program Data:	TURBOWASTE
Facility Alt.:	Not reported
Program ID:	WAD027472794
Date Interaction:	2004-12-31 00:00:00
Date Interaction 3:	Haz Waste Management Acti
Latitude:	47.614597336700001
Longitude:	-122.324082531

CSCSL NFA:

Name:	PHIL SMART MERCEDES BMW
Address:	600 E PIKE ST
City,State,Zip:	SEATTLE, WA 98122
Facility/Site Id:	43455148
CS Id:	9177
NFA Date:	04/06/2017
Alternate Site Names:	Phil Smart Inc,Phil Smart Mercedes 1994,PHIL SMART MERCEDES/BMW
NFA Reason:	Voluntary Cleanup Program Review
Site Status:	NFA
Region:	Northwest
Contaminant Name:	Lead
Ground Water:	Not reported
Surface Water:	Not reported
Soil:	Remediated-Below
Sediment:	Not reported
Air:	Not reported
Bedrock:	Not reported
URL:	https://apps.ecology.wa.gov/cleanupsearch/site/9177
Latitude:	47.614598601
Longitude:	-122.32408423

Name:	PHIL SMART MERCEDES BMW
Address:	600 E PIKE ST
City,State,Zip:	SEATTLE, WA 98122
Facility/Site Id:	43455148
CS Id:	9177
NFA Date:	04/06/2017
Alternate Site Names:	Phil Smart Inc,Phil Smart Mercedes 1994,PHIL SMART MERCEDES/BMW
NFA Reason:	Voluntary Cleanup Program Review
Site Status:	NFA
Region:	Northwest
Contaminant Name:	Metals - Other
Ground Water:	Not reported
Surface Water:	Not reported
Soil:	Remediated-Below
Sediment:	Not reported
Air:	Not reported
Bedrock:	Not reported
URL:	https://apps.ecology.wa.gov/cleanupsearch/site/9177
Latitude:	47.614598601
Longitude:	-122.32408423

Name:	PHIL SMART MERCEDES BMW
Address:	600 E PIKE ST

DRAFT

PHIL SMART INC (Continued) **1000275030**

City,State,Zip:	SEATTLE, WA 98122
Facility/Site Id:	43455148
CS Id:	9177
NFA Date:	04/06/2017
Alternate Site Names:	Phil Smart Inc,Phil Smart Mercedes 1994,PHIL SMART MERCEDES/BMW
NFA Reason:	Voluntary Cleanup Program Review
Site Status:	NFA
Region:	Northwest
Contaminant Name:	Petroleum-Diesel
Ground Water:	Not reported
Surface Water:	Not reported
Soil:	Remediated-Below
Sediment:	Not reported
Air:	Not reported
Bedrock:	Not reported
URL:	https://apps.ecology.wa.gov/cleanupsearch/site/9177
Latitude:	47.614598601
Longitude:	-122.32408423

Name:	PHIL SMART MERCEDES BMW
Address:	600 E PIKE ST
City,State,Zip:	SEATTLE, WA 98122
Facility/Site Id:	43455148
CS Id:	9177
NFA Date:	04/06/2017
Alternate Site Names:	Phil Smart Inc,Phil Smart Mercedes 1994,PHIL SMART MERCEDES/BMW
NFA Reason:	Voluntary Cleanup Program Review
Site Status:	NFA
Region:	Northwest
Contaminant Name:	Petroleum-Gasoline
Ground Water:	Not reported
Surface Water:	Not reported
Soil:	Remediated-Below
Sediment:	Not reported
Air:	Not reported
Bedrock:	Not reported
URL:	https://apps.ecology.wa.gov/cleanupsearch/site/9177
Latitude:	47.614598601
Longitude:	-122.32408423

Name:	PHIL SMART MERCEDES BMW
Address:	600 E PIKE ST
City,State,Zip:	SEATTLE, WA 98122
Facility/Site Id:	43455148
CS Id:	9177
NFA Date:	04/06/2017
Alternate Site Names:	Phil Smart Inc,Phil Smart Mercedes 1994,PHIL SMART MERCEDES/BMW
NFA Reason:	Voluntary Cleanup Program Review
Site Status:	NFA
Region:	Northwest
Contaminant Name:	Petroleum-Other
Ground Water:	Not reported
Surface Water:	Not reported
Soil:	Remediated-Below
Sediment:	Not reported
Air:	Not reported
Bedrock:	Not reported

DRAFT

PHIL SMART INC (Continued) **1000275030**

URL: https://apps.ecology.wa.gov/cleanupsearch/site/9177
Latitude: 47.614598601
Longitude: -122.32408423

SPILLS ERTS:

Facility Site ID:	Not reported
Name:	PHIL SMART INC
Address:	600 E PIKE ST
City,State,Zip:	SEATTLE, WA 98109-
Program Name:	Air Quality
Incident ID:	526795
Incident Status:	Historic
Incident Date:	Not reported
Initial Report Activity Name:	Other
Initial Report Cause Category:	Human error
Initial Report Cause Name:	Policy/Procedure; Incorrect
Initial Report Medium Name:	N/A
Initial Report Medium Category:	Air
Initial Report Source Name:	Commercial/Industrial facility
Initial Report Source Category:	Facility
Initial Report Substance Name:	Exhaust
Initial Report Substance Category:	Gas
Initial Report Substance Quantity:	Not reported
Initial Report Substance Unit Of Measure:	Not reported
Potentially Responsible Party First Name:	Not reported
Potentially Responsible Party Last Name:	Not reported
Potentially Responsible Party Organization:	PHIL SMART INC
External Reference Number:	Not reported
Latitude:	Not reported
Longitude:	Not reported

RCRA Listings:

Date Form Received by Agency:	20060316
Handler Name:	PHIL SMART INC
Handler Address:	600 E PIKE ST
Handler City,State,Zip:	SEATTLE, WA 98122
EPA ID:	WAD027472794
Contact Name:	DAVID SCHUELKE
Contact Address:	600 E PIKE ST
Contact City,State,Zip:	SEATTLE, WA 98122
Contact Telephone:	206-324-5959
Contact Fax:	Not reported
Contact Email:	Not reported
Contact Title:	Not reported
EPA Region:	10
Land Type:	Private
Federal Waste Generator Description:	Not a generator, verified
Non-Notifier:	Not reported
Biennial Report Cycle:	Not reported
Accessibility:	Not reported
Active Site Indicator:	Not reported
State District Owner:	WA
State District:	NWRO
Mailing Address:	600 E PIKE ST
Mailing City,State,Zip:	SEATTLE, WA 98122
Owner Name:	600 E PIKE LLC

DRAFT

PHIL SMART INC (Continued) **1000275030**

Owner Type:	Private
Operator Name:	SCHUELKE, DAVID
Operator Type:	Private
Short-Term Generator Activity:	No
Importer Activity:	No
Mixed Waste Generator:	No
Transporter Activity:	No
Transfer Facility Activity:	No
Recycler Activity with Storage:	No
Small Quantity On-Site Burner Exemption:	No
Smelting Melting and Refining Furnace Exemption:	No
Underground Injection Control:	No
Off-Site Waste Receipt:	No
Universal Waste Indicator:	No
Universal Waste Destination Facility:	No
Federal Universal Waste:	No
Active Site Fed-Reg Treatment Storage and Disposal Facility:	Not reported
Active Site Converter Treatment storage and Disposal Facility:	Not reported
Active Site State-Reg Treatment Storage and Disposal Facility:	Not reported
Active Site State-Reg Handler:	---
Federal Facility Indicator:	Not reported
Hazardous Secondary Material Indicator:	NN
Sub-Part K Indicator:	Not reported
Commercial TSD Indicator:	No
Treatment Storage and Disposal Type:	Not reported
2018 GPRA Permit Baseline:	Not on the Baseline
2018 GPRA Renewals Baseline:	Not on the Baseline
Permit Renewals Workload Universe:	Not reported
Permit Workload Universe:	Not reported
Permit Progress Universe:	Not reported
Post-Closure Workload Universe:	Not reported
Closure Workload Universe:	Not reported
202 GPRA Corrective Action Baseline:	No
Corrective Action Workload Universe:	No
Subject to Corrective Action Universe:	No
Non-TSDFs Where RCRA CA has Been Imposed Universe:	No
TSDFs Potentially Subject to CA Under 3004 (u)/(v) Universe:	No
TSDFs Only Subject to CA under Discretionary Auth Universe:	No
Corrective Action Priority Ranking:	No NCAPS ranking
Environmental Control Indicator:	No
Institutional Control Indicator:	No
Human Exposure Controls Indicator:	N/A
Groundwater Controls Indicator:	N/A
Operating TSDF Universe:	Not reported
Full Enforcement Universe:	Not reported
Significant Non-Complier Universe:	No
Unaddressed Significant Non-Complier Universe:	No
Addressed Significant Non-Complier Universe:	No
Significant Non-Complier With a Compliance Schedule Universe:	No
Financial Assurance Required:	Not reported
Handler Date of Last Change:	20180509
Recognized Trader-Importer:	No
Recognized Trader-Exporter:	No
Importer of Spent Lead Acid Batteries:	No
Exporter of Spent Lead Acid Batteries:	No
Recycler Activity Without Storage:	No
Manifest Broker:	No

DRAFT

PHIL SMART INC (Continued) **1000275030**

Sub-Part P Indicator: No

Biennial: List of Years
Year: 2005

Click Here for Biennial Reporting System Data:
Year: 2003

Click Here for Biennial Reporting System Data:

Handler - Owner Operator:
Owner/Operator Indicator: Owner
Owner/Operator Name: PHIL SMART INC
Legal Status: Private
Date Became Current: 19861001
Date Ended Current: Not reported
Owner/Operator Address: 600 E PIKE ST
Owner/Operator City,State,Zip: SEATTLE, WA 98122
Owner/Operator Telephone: 206-324-5959
Owner/Operator Telephone Ext: Not reported
Owner/Operator Fax: Not reported
Owner/Operator Email: Not reported

Owner/Operator Indicator: Owner
Owner/Operator Name: PHIL SMART INC
Legal Status: Private
Date Became Current: 19861001
Date Ended Current: Not reported
Owner/Operator Address: 600 E PIKE ST
Owner/Operator City,State,Zip: SEATTLE, WA 98122
Owner/Operator Telephone: 206-324-5959
Owner/Operator Telephone Ext: Not reported
Owner/Operator Fax: Not reported
Owner/Operator Email: Not reported

Owner/Operator Indicator: Owner
Owner/Operator Name: PHIL SMART INC
Legal Status: Private
Date Became Current: 19861001
Date Ended Current: Not reported
Owner/Operator Address: 600 E PIKE ST
Owner/Operator City,State,Zip: SEATTLE, WA 98122
Owner/Operator Telephone: 206-324-5959
Owner/Operator Telephone Ext: Not reported
Owner/Operator Fax: Not reported
Owner/Operator Email: Not reported

Owner/Operator Indicator: Owner
Owner/Operator Name: PHIL SMART INC
Legal Status: Private
Date Became Current: 19861001
Date Ended Current: Not reported
Owner/Operator Address: 600 E PIKE ST
Owner/Operator City,State,Zip: SEATTLE, WA 98122
Owner/Operator Telephone: 206-324-5959
Owner/Operator Telephone Ext: Not reported

DRAFT

PHIL SMART INC (Continued) **1000275030**

Owner/Operator Fax: Not reported
Owner/Operator Email: Not reported

Owner/Operator Indicator: Owner
Owner/Operator Name: SMART SR, PHIL
Legal Status: Private
Date Became Current: Not reported
Date Ended Current: Not reported
Owner/Operator Address: 2125 1ST AVE APT 204
Owner/Operator City,State,Zip: SEATTLE, WA 98121
Owner/Operator Telephone: 206-324-5959
Owner/Operator Telephone Ext: Not reported
Owner/Operator Fax: Not reported
Owner/Operator Email: Not reported

Owner/Operator Indicator: Operator
Owner/Operator Name: SAMBO, ROB
Legal Status: Private
Date Became Current: Not reported
Date Ended Current: Not reported
Owner/Operator Address: 600 E PIKE ST
Owner/Operator City,State,Zip: SEATTLE, WA 98122
Owner/Operator Telephone: 206-324-5959
Owner/Operator Telephone Ext: Not reported
Owner/Operator Fax: Not reported
Owner/Operator Email: Not reported

Owner/Operator Indicator: Owner
Owner/Operator Name: SMART SR, PHIL
Legal Status: Private
Date Became Current: Not reported
Date Ended Current: Not reported
Owner/Operator Address: 2125 1ST AVE APT 204
Owner/Operator City,State,Zip: SEATTLE, WA 98121
Owner/Operator Telephone: 206-324-5959
Owner/Operator Telephone Ext: Not reported
Owner/Operator Fax: Not reported
Owner/Operator Email: Not reported

Owner/Operator Indicator: Operator
Owner/Operator Name: SAMBO, ROB
Legal Status: Private
Date Became Current: Not reported
Date Ended Current: Not reported
Owner/Operator Address: 600 E PIKE ST
Owner/Operator City,State,Zip: SEATTLE, WA 98122
Owner/Operator Telephone: 206-324-5959
Owner/Operator Telephone Ext: Not reported
Owner/Operator Fax: Not reported
Owner/Operator Email: Not reported

Owner/Operator Indicator: Owner
Owner/Operator Name: 600E PIKE LLC
Legal Status: Private
Date Became Current: 19861001
Date Ended Current: Not reported
Owner/Operator Address: 600 E PIKE ST

DRAFT

PHIL SMART INC (Continued) **1000275030**

Owner/Operator City,State,Zip:	SEATTLE, WA 98122
Owner/Operator Telephone:	206-324-5959
Owner/Operator Telephone Ext:	Not reported
Owner/Operator Fax:	Not reported
Owner/Operator Email:	Not reported

Owner/Operator Indicator:	Operator
Owner/Operator Name: SCHUELKE, DAVID	
Legal Status:	Private
Date Became Current:	Not reported
Date Ended Current:	Not reported
Owner/Operator Address:	600 E PIKE ST
Owner/Operator City,State,Zip:	SEATTLE, WA 98122
Owner/Operator Telephone:	206-324-5959
Owner/Operator Telephone Ext:	Not reported
Owner/Operator Fax:	Not reported
Owner/Operator Email:	Not reported

Owner/Operator Indicator:	Owner
Owner/Operator Name: 600 E PIKE LLC	
Legal Status:	Private
Date Became Current:	Not reported
Date Ended Current:	Not reported
Owner/Operator Address:	600 E PIKE ST
Owner/Operator City,State,Zip:	SEATTLE, WA 98122-3718
Owner/Operator Telephone:	206-324-5959
Owner/Operator Telephone Ext:	Not reported
Owner/Operator Fax:	Not reported
Owner/Operator Email:	Not reported

Owner/Operator Indicator:	Operator
Owner/Operator Name: PHIL SMART INC	
Legal Status:	Private
Date Became Current:	Not reported
Date Ended Current:	Not reported
Owner/Operator Address:	600 E PIKE ST
Owner/Operator City,State,Zip:	SEATTLE, WA 98122
Owner/Operator Telephone:	000-000-0000
Owner/Operator Telephone Ext:	Not reported
Owner/Operator Fax:	Not reported
Owner/Operator Email:	Not reported

Owner/Operator Indicator:	Owner
Owner/Operator Name: PHIL SMART INC	
Legal Status:	Private
Date Became Current:	Not reported
Date Ended Current:	Not reported
Owner/Operator Address:	600 E PIKE ST
Owner/Operator City,State,Zip:	SEATTLE, WA 98122
Owner/Operator Telephone:	000-000-0000
Owner/Operator Telephone Ext:	Not reported
Owner/Operator Fax:	Not reported
Owner/Operator Email:	Not reported

Owner/Operator Indicator:	Operator
Owner/Operator Name: PHIL SMART INC	
Legal Status:	Private

DRAFT

PHIL SMART INC (Continued) **1000275030**

Date Became Current:	Not reported
Date Ended Current:	Not reported
Owner/Operator Address:	600 E PIKE ST
Owner/Operator City,State,Zip:	SEATTLE, WA 98122
Owner/Operator Telephone:	000-000-0000
Owner/Operator Telephone Ext:	Not reported
Owner/Operator Fax:	Not reported
Owner/Operator Email:	Not reported
Owner/Operator Indicator:	Operator
Owner/Operator Name: SAMBO, ROB	
Legal Status:	Private
Date Became Current:	Not reported
Date Ended Current:	Not reported
Owner/Operator Address:	600 E PIKE ST
Owner/Operator City,State,Zip:	SEATTLE, WA 98122
Owner/Operator Telephone:	206-324-5959
Owner/Operator Telephone Ext:	Not reported
Owner/Operator Fax:	Not reported
Owner/Operator Email:	Not reported
Owner/Operator Indicator:	Owner
Owner/Operator Name: PHIL SMART INC	
Legal Status:	Private
Date Became Current:	19861001
Date Ended Current:	Not reported
Owner/Operator Address:	600 E PIKE ST
Owner/Operator City,State,Zip:	SEATTLE, WA 98122
Owner/Operator Telephone:	206-324-5959
Owner/Operator Telephone Ext:	Not reported
Owner/Operator Fax:	Not reported
Owner/Operator Email:	Not reported
Owner/Operator Indicator:	Owner
Owner/Operator Name: PHIL SMART INC	
Legal Status:	Private
Date Became Current:	19861001
Date Ended Current:	Not reported
Owner/Operator Address:	600 E PIKE ST
Owner/Operator City,State,Zip:	SEATTLE, WA 98122
Owner/Operator Telephone:	206-324-5959
Owner/Operator Telephone Ext:	Not reported
Owner/Operator Fax:	Not reported
Owner/Operator Email:	Not reported
Owner/Operator Indicator:	Owner
Owner/Operator Name: 600E PIKE LLC	
Legal Status:	Private
Date Became Current:	19861001
Date Ended Current:	Not reported
Owner/Operator Address:	600 E PIKE ST
Owner/Operator City,State,Zip:	SEATTLE, WA 98122
Owner/Operator Telephone:	206-324-5959
Owner/Operator Telephone Ext:	Not reported
Owner/Operator Fax:	Not reported
Owner/Operator Email:	Not reported

DRAFT

PHIL SMART INC (Continued) **1000275030**

Owner/Operator Indicator:	Owner
Owner/Operator Name: 600E PIKE LLC	
Legal Status:	Private
Date Became Current:	Not reported
Date Ended Current:	Not reported
Owner/Operator Address:	2125 1ST AVE APT 204
Owner/Operator City,State,Zip:	SEATTLE, WA 98121
Owner/Operator Telephone:	206-324-5959
Owner/Operator Telephone Ext:	Not reported
Owner/Operator Fax:	Not reported
Owner/Operator Email:	Not reported

Owner/Operator Indicator:	Owner
Owner/Operator Name: 600E PIKE LLC	
Legal Status:	Private
Date Became Current:	Not reported
Date Ended Current:	Not reported
Owner/Operator Address:	2125 1ST AVE APT 204
Owner/Operator City,State,Zip:	SEATTLE, WA 98121
Owner/Operator Telephone:	206-324-5959
Owner/Operator Telephone Ext:	Not reported
Owner/Operator Fax:	Not reported
Owner/Operator Email:	Not reported

Owner/Operator Indicator:	Owner
Owner/Operator Name: 600 E PIKE LLC	
Legal Status:	Private
Date Became Current:	19861001
Date Ended Current:	Not reported
Owner/Operator Address:	600 E PIKE ST
Owner/Operator City,State,Zip:	SEATTLE, WA 98122
Owner/Operator Telephone:	206-324-5959
Owner/Operator Telephone Ext:	Not reported
Owner/Operator Fax:	Not reported
Owner/Operator Email:	Not reported

Owner/Operator Indicator:	Operator
Owner/Operator Name: DAVID SCHUELKE	
Legal Status:	Private
Date Became Current:	19960625
Date Ended Current:	Not reported
Owner/Operator Address:	600 E PIKE ST
Owner/Operator City,State,Zip:	SEATTLE, WA 98122-3718
Owner/Operator Telephone:	Not reported
Owner/Operator Telephone Ext:	Not reported
Owner/Operator Fax:	Not reported
Owner/Operator Email:	Not reported

Owner/Operator Indicator:	Owner
Owner/Operator Name: 600 E PIKE LLC	
Legal Status:	Private
Date Became Current:	19861001
Date Ended Current:	Not reported
Owner/Operator Address:	600 E PIKE ST
Owner/Operator City,State,Zip:	SEATTLE, WA 98122-3718
Owner/Operator Telephone:	Not reported
Owner/Operator Telephone Ext:	Not reported

DRAFT

PHIL SMART INC (Continued) **1000275030**

Owner/Operator Fax: Not reported
Owner/Operator Email: Not reported

Owner/Operator Indicator: Owner
Owner/Operator Name: PHIL SMART INC
Legal Status: Private
Date Became Current: Not reported
Date Ended Current: Not reported
Owner/Operator Address: 600 E PIKE ST
Owner/Operator City,State,Zip: SEATTLE, WA 98122
Owner/Operator Telephone: 000-000-0000
Owner/Operator Telephone Ext: Not reported
Owner/Operator Fax: Not reported
Owner/Operator Email: Not reported

Owner/Operator Indicator: Owner
Owner/Operator Name: SMART SR, PHIL
Legal Status: Private
Date Became Current: Not reported
Date Ended Current: Not reported
Owner/Operator Address: 2125 1ST AVE APT 204
Owner/Operator City,State,Zip: SEATTLE, WA 98121
Owner/Operator Telephone: 206-324-5959
Owner/Operator Telephone Ext: Not reported
Owner/Operator Fax: Not reported
Owner/Operator Email: Not reported

Owner/Operator Indicator: Operator
Owner/Operator Name: SAMBO, ROB
Legal Status: Private
Date Became Current: Not reported
Date Ended Current: Not reported
Owner/Operator Address: 600 E PIKE ST
Owner/Operator City,State,Zip: SEATTLE, WA 98122
Owner/Operator Telephone: 206-324-5959
Owner/Operator Telephone Ext: Not reported
Owner/Operator Fax: Not reported
Owner/Operator Email: Not reported

Owner/Operator Indicator: Owner
Owner/Operator Name: PHIL SMART INC
Legal Status: Private
Date Became Current: 19861001
Date Ended Current: Not reported
Owner/Operator Address: 600 E PIKE ST
Owner/Operator City,State,Zip: SEATTLE, WA 98122
Owner/Operator Telephone: 206-324-5959
Owner/Operator Telephone Ext: Not reported
Owner/Operator Fax: Not reported
Owner/Operator Email: Not reported

Owner/Operator Indicator: Owner
Owner/Operator Name: SMART SR, PHIL
Legal Status: Private
Date Became Current: Not reported
Date Ended Current: Not reported
Owner/Operator Address: 2125 1ST AVE APT 204

DRAFT

PHIL SMART INC (Continued) **1000275030**

Owner/Operator City,State,Zip:	SEATTLE, WA 98121
Owner/Operator Telephone:	206-324-5959
Owner/Operator Telephone Ext:	Not reported
Owner/Operator Fax:	Not reported
Owner/Operator Email:	Not reported
Owner/Operator Indicator:	Operator
Owner/Operator Name: SCHUELKE, DAVID	
Legal Status:	Private
Date Became Current:	Not reported
Date Ended Current:	Not reported
Owner/Operator Address:	600 E PIKE ST
Owner/Operator City,State,Zip:	SEATTLE, WA 98122
Owner/Operator Telephone:	206-324-5959
Owner/Operator Telephone Ext:	Not reported
Owner/Operator Fax:	Not reported
Owner/Operator Email:	Not reported
Owner/Operator Indicator:	Operator
Owner/Operator Name: DAVID S	
Legal Status:	Private
Date Became Current:	19960625
Date Ended Current:	Not reported
Owner/Operator Address:	600 E PIKE ST
Owner/Operator City,State,Zip:	SEATTLE, WA 98122-3718
Owner/Operator Telephone:	206-324-5959
Owner/Operator Telephone Ext:	Not reported
Owner/Operator Fax:	Not reported
Owner/Operator Email:	Not reported
Owner/Operator Indicator:	Owner
Owner/Operator Name: 600 E PIKE LLC	
Legal Status:	Private
Date Became Current:	19861001
Date Ended Current:	Not reported
Owner/Operator Address:	600 E PIKE ST
Owner/Operator City,State,Zip:	SEATTLE, WA 98122
Owner/Operator Telephone:	206-324-5959
Owner/Operator Telephone Ext:	Not reported
Owner/Operator Fax:	Not reported
Owner/Operator Email:	Not reported
Owner/Operator Indicator:	Operator
Owner/Operator Name: SAMBO, ROB	
Legal Status:	Private
Date Became Current:	Not reported
Date Ended Current:	Not reported
Owner/Operator Address:	600 E PIKE ST
Owner/Operator City,State,Zip:	SEATTLE, WA 98122
Owner/Operator Telephone:	206-324-5959
Owner/Operator Telephone Ext:	Not reported
Owner/Operator Fax:	Not reported
Owner/Operator Email:	Not reported
Owner/Operator Indicator:	Operator
Owner/Operator Name: SAMBO, ROB	
Legal Status:	Private

DRAFT

PHIL SMART INC (Continued) **1000275030**

Date Became Current:	Not reported
Date Ended Current:	Not reported
Owner/Operator Address:	600 E PIKE ST
Owner/Operator City,State,Zip:	SEATTLE, WA 98122
Owner/Operator Telephone:	206-324-5959
Owner/Operator Telephone Ext:	Not reported
Owner/Operator Fax:	Not reported
Owner/Operator Email:	Not reported
Owner/Operator Indicator:	Owner
Owner/Operator Name: 600 E PIKE LLC	
Legal Status:	Private
Date Became Current:	Not reported
Date Ended Current:	Not reported
Owner/Operator Address:	600 E PIKE ST
Owner/Operator City,State,Zip:	SEATTLE, WA 98122
Owner/Operator Telephone:	206-324-5959
Owner/Operator Telephone Ext:	Not reported
Owner/Operator Fax:	Not reported
Owner/Operator Email:	Not reported
Owner/Operator Indicator:	Operator
Owner/Operator Name: DAVID SCHUELKE	
Legal Status:	Private
Date Became Current:	19960625
Date Ended Current:	Not reported
Owner/Operator Address:	600 E PIKE ST
Owner/Operator City,State,Zip:	SEATTLE, WA 98122-3718
Owner/Operator Telephone:	Not reported
Owner/Operator Telephone Ext:	Not reported
Owner/Operator Fax:	Not reported
Owner/Operator Email:	Not reported
Owner/Operator Indicator:	Operator
Owner/Operator Name: 600 E PIKE LLC	
Legal Status:	Private
Date Became Current:	Not reported
Date Ended Current:	Not reported
Owner/Operator Address:	600 E PIKE ST
Owner/Operator City,State,Zip:	SEATTLE, WA 98122-3718
Owner/Operator Telephone:	206-324-5959
Owner/Operator Telephone Ext:	Not reported
Owner/Operator Fax:	Not reported
Owner/Operator Email:	Not reported
Owner/Operator Indicator:	Owner
Owner/Operator Name: 600 E PIKE LLC	
Legal Status:	Private
Date Became Current:	Not reported
Date Ended Current:	Not reported
Owner/Operator Address:	600 E PIKE ST
Owner/Operator City,State,Zip:	SEATTLE, WA 98122
Owner/Operator Telephone:	206-324-5959
Owner/Operator Telephone Ext:	Not reported
Owner/Operator Fax:	Not reported
Owner/Operator Email:	Not reported

DRAFT

PHIL SMART INC (Continued) **1000275030**

Owner/Operator Indicator:	Owner
Owner/Operator Name: PHIL SMART INC	
Legal Status:	Private
Date Became Current:	Not reported
Date Ended Current:	Not reported
Owner/Operator Address:	600 E PIKE ST
Owner/Operator City,State,Zip:	SEATTLE, WA 98122
Owner/Operator Telephone:	000-000-0000
Owner/Operator Telephone Ext:	Not reported
Owner/Operator Fax:	Not reported
Owner/Operator Email:	Not reported

Owner/Operator Indicator:	Owner
Owner/Operator Name: PHIL SMART INC	
Legal Status:	Private
Date Became Current:	19861001
Date Ended Current:	Not reported
Owner/Operator Address:	600 E PIKE ST
Owner/Operator City,State,Zip:	SEATTLE, WA 98122
Owner/Operator Telephone:	206-324-5959
Owner/Operator Telephone Ext:	Not reported
Owner/Operator Fax:	Not reported
Owner/Operator Email:	Not reported

Owner/Operator Indicator:	Operator
Owner/Operator Name: PHIL SMART INC	
Legal Status:	Private
Date Became Current:	Not reported
Date Ended Current:	Not reported
Owner/Operator Address:	600 E PIKE ST
Owner/Operator City,State,Zip:	SEATTLE, WA 98122
Owner/Operator Telephone:	000-000-0000
Owner/Operator Telephone Ext:	Not reported
Owner/Operator Fax:	Not reported
Owner/Operator Email:	Not reported

Owner/Operator Indicator:	Owner
Owner/Operator Name: PHIL SMART INC	
Legal Status:	Private
Date Became Current:	19861001
Date Ended Current:	Not reported
Owner/Operator Address:	600 E PIKE ST
Owner/Operator City,State,Zip:	SEATTLE, WA 98122
Owner/Operator Telephone:	206-324-5959
Owner/Operator Telephone Ext:	Not reported
Owner/Operator Fax:	Not reported
Owner/Operator Email:	Not reported

Owner/Operator Indicator:	Owner
Owner/Operator Name: PHIL SMART INC	
Legal Status:	Private
Date Became Current:	19861001
Date Ended Current:	Not reported
Owner/Operator Address:	600 E PIKE ST
Owner/Operator City,State,Zip:	SEATTLE, WA 98122
Owner/Operator Telephone:	206-324-5959
Owner/Operator Telephone Ext:	Not reported

DRAFT

PHIL SMART INC (Continued) **1000275030**

Owner/Operator Fax: Not reported
Owner/Operator Email: Not reported

Owner/Operator Indicator: Operator
Owner/Operator Name: SAMBO, ROB
Legal Status: Private
Date Became Current: Not reported
Date Ended Current: Not reported
Owner/Operator Address: 600 E PIKE ST
Owner/Operator City,State,Zip: SEATTLE, WA 98122
Owner/Operator Telephone: 206-324-5959
Owner/Operator Telephone Ext: Not reported
Owner/Operator Fax: Not reported
Owner/Operator Email: Not reported

Owner/Operator Indicator: Owner
Owner/Operator Name: PHIL SMART INC
Legal Status: Private
Date Became Current: 19861001
Date Ended Current: Not reported
Owner/Operator Address: 600 E PIKE ST
Owner/Operator City,State,Zip: SEATTLE, WA 98122
Owner/Operator Telephone: 206-324-5959
Owner/Operator Telephone Ext: Not reported
Owner/Operator Fax: Not reported
Owner/Operator Email: Not reported

Owner/Operator Indicator: Owner
Owner/Operator Name: SMART SR, PHIL
Legal Status: Private
Date Became Current: Not reported
Date Ended Current: Not reported
Owner/Operator Address: 2125 1ST AVE APT 204
Owner/Operator City,State,Zip: SEATTLE, WA 98121
Owner/Operator Telephone: 206-324-5959
Owner/Operator Telephone Ext: Not reported
Owner/Operator Fax: Not reported
Owner/Operator Email: Not reported

Owner/Operator Indicator: Owner
Owner/Operator Name: SMART SR, PHIL
Legal Status: Private
Date Became Current: Not reported
Date Ended Current: Not reported
Owner/Operator Address: 2125 1ST AVE APT 204
Owner/Operator City,State,Zip: SEATTLE, WA 98121
Owner/Operator Telephone: 206-324-5959
Owner/Operator Telephone Ext: Not reported
Owner/Operator Fax: Not reported
Owner/Operator Email: Not reported

Owner/Operator Indicator: Owner
Owner/Operator Name: SMART SR, PHIL
Legal Status: Private
Date Became Current: Not reported
Date Ended Current: Not reported
Owner/Operator Address: 2125 1ST AVE APT 204

DRAFT

PHIL SMART INC (Continued) **1000275030**

Owner/Operator City,State,Zip: SEATTLE, WA 98121
Owner/Operator Telephone: 206-324-5959
Owner/Operator Telephone Ext: Not reported
Owner/Operator Fax: Not reported
Owner/Operator Email: Not reported

Owner/Operator Indicator: Owner
Owner/Operator Name: SMART SR, PHIL
Legal Status: Private
Date Became Current: Not reported
Date Ended Current: Not reported
Owner/Operator Address: 2125 1ST AVE APT 204
Owner/Operator City,State,Zip: SEATTLE, WA 98121
Owner/Operator Telephone: 206-324-5959
Owner/Operator Telephone Ext: Not reported
Owner/Operator Fax: Not reported
Owner/Operator Email: Not reported

Owner/Operator Indicator: Owner
Owner/Operator Name: 600 E PIKE LLC 6
Legal Status: Private
Date Became Current: 19861001
Date Ended Current: Not reported
Owner/Operator Address: 600 E PIKE ST
Owner/Operator City,State,Zip: SEATTLE, WA 98122-3718
Owner/Operator Telephone: 206-324-5959
Owner/Operator Telephone Ext: Not reported
Owner/Operator Fax: Not reported
Owner/Operator Email: Not reported

Owner/Operator Indicator: Operator
Owner/Operator Name: SCHUELKE, DAVID
Legal Status: Private
Date Became Current: Not reported
Date Ended Current: Not reported
Owner/Operator Address: 600 E PIKE ST
Owner/Operator City,State,Zip: SEATTLE, WA 98122
Owner/Operator Telephone: 206-324-5959
Owner/Operator Telephone Ext: Not reported
Owner/Operator Fax: Not reported
Owner/Operator Email: Not reported

Owner/Operator Indicator: Operator
Owner/Operator Name: SAMBO, ROB
Legal Status: Private
Date Became Current: Not reported
Date Ended Current: Not reported
Owner/Operator Address: 600 E PIKE ST
Owner/Operator City,State,Zip: SEATTLE, WA 98122
Owner/Operator Telephone: 206-324-5959
Owner/Operator Telephone Ext: Not reported
Owner/Operator Fax: Not reported
Owner/Operator Email: Not reported

Owner/Operator Indicator: Operator
Owner/Operator Name: SCHUELKE, DAVID
Legal Status: Private

DRAFT

PHIL SMART INC (Continued) **1000275030**

Date Became Current:	Not reported
Date Ended Current:	Not reported
Owner/Operator Address:	600 E PIKE ST
Owner/Operator City,State,Zip:	SEATTLE, WA 98122
Owner/Operator Telephone:	206-324-5959
Owner/Operator Telephone Ext:	Not reported
Owner/Operator Fax:	Not reported
Owner/Operator Email:	Not reported
Owner/Operator Indicator:	Owner
Owner/Operator Name: 600E PIKE LLC	
Legal Status:	Private
Date Became Current:	19861001
Date Ended Current:	Not reported
Owner/Operator Address:	600 E PIKE ST
Owner/Operator City,State,Zip:	SEATTLE, WA 98122-3718
Owner/Operator Telephone:	Not reported
Owner/Operator Telephone Ext:	Not reported
Owner/Operator Fax:	Not reported
Owner/Operator Email:	Not reported

Historic Generators:

Receive Date:	20060315
Handler Name: PHIL SMART INC	
Federal Waste Generator Description:	Not a generator, verified
State District Owner:	WA
Large Quantity Handler of Universal Waste:	No
Recognized Trader Importer:	No
Recognized Trader Exporter:	No
Spent Lead Acid Battery Importer:	No
Spent Lead Acid Battery Exporter:	No
Current Record:	No
Non Storage Recycler Activity:	Not reported
Electronic Manifest Broker:	Not reported
Receive Date:	20060315
Handler Name: PHIL SMART INC	
Federal Waste Generator Description:	Not a generator, verified
State District Owner:	WA
Large Quantity Handler of Universal Waste:	No
Recognized Trader Importer:	No
Recognized Trader Exporter:	No
Spent Lead Acid Battery Importer:	No
Spent Lead Acid Battery Exporter:	No
Current Record:	No
Non Storage Recycler Activity:	Not reported
Electronic Manifest Broker:	Not reported
Receive Date:	20060316
Handler Name: PHIL SMART INC	
Federal Waste Generator Description:	Not a generator, verified
State District Owner:	WA
Large Quantity Handler of Universal Waste:	No
Recognized Trader Importer:	No
Recognized Trader Exporter:	No
Spent Lead Acid Battery Importer:	No
Spent Lead Acid Battery Exporter:	No

DRAFT

PHIL SMART INC (Continued) **1000275030**

Current Record:	Yes
Non Storage Recycler Activity:	Not reported
Electronic Manifest Broker:	Not reported
Receive Date:	19931231
Handler Name: PHIL SMART INC	
Federal Waste Generator Description:	Small Quantity Generator
State District Owner:	WA
Large Quantity Handler of Universal Waste:	No
Recognized Trader Importer:	No
Recognized Trader Exporter:	No
Spent Lead Acid Battery Importer:	No
Spent Lead Acid Battery Exporter:	No
Current Record:	No
Non Storage Recycler Activity:	Not reported
Electronic Manifest Broker:	Not reported
Receive Date:	19940101
Handler Name: PHIL SMART INC	
Federal Waste Generator Description:	Not a generator, verified
State District Owner:	WA
Large Quantity Handler of Universal Waste:	No
Recognized Trader Importer:	No
Recognized Trader Exporter:	No
Spent Lead Acid Battery Importer:	No
Spent Lead Acid Battery Exporter:	No
Current Record:	No
Non Storage Recycler Activity:	Not reported
Electronic Manifest Broker:	Not reported
Receive Date:	19960410
Handler Name: PHIL SMART INC	
Federal Waste Generator Description:	Small Quantity Generator
State District Owner:	WA
Large Quantity Handler of Universal Waste:	No
Recognized Trader Importer:	No
Recognized Trader Exporter:	No
Spent Lead Acid Battery Importer:	No
Spent Lead Acid Battery Exporter:	No
Current Record:	No
Non Storage Recycler Activity:	Not reported
Electronic Manifest Broker:	Not reported
Receive Date:	19961104
Handler Name: PHIL SMART INC	
Federal Waste Generator Description:	Not a generator, verified
State District Owner:	WA
Large Quantity Handler of Universal Waste:	No
Recognized Trader Importer:	No
Recognized Trader Exporter:	No
Spent Lead Acid Battery Importer:	No
Spent Lead Acid Battery Exporter:	No
Current Record:	No
Non Storage Recycler Activity:	Not reported
Electronic Manifest Broker:	Not reported
Receive Date:	19970626

DRAFT

PHIL SMART INC (Continued) **1000275030**

Handler Name: PHIL SMART INC
Federal Waste Generator Description: Small Quantity Generator
State District Owner: WA
Large Quantity Handler of Universal Waste: No
Recognized Trader Importer: No
Recognized Trader Exporter: No
Spent Lead Acid Battery Importer: No
Spent Lead Acid Battery Exporter: No
Current Record: No
Non Storage Recycler Activity: Not reported
Electronic Manifest Broker: Not reported

Receive Date: 19980302
Handler Name: PHIL SMART INC
Federal Waste Generator Description: Small Quantity Generator
State District Owner: WA
Large Quantity Handler of Universal Waste: No
Recognized Trader Importer: No
Recognized Trader Exporter: No
Spent Lead Acid Battery Importer: No
Spent Lead Acid Battery Exporter: No
Current Record: No
Non Storage Recycler Activity: Not reported
Electronic Manifest Broker: Not reported

Receive Date: 19990326
Handler Name: PHIL SMART INC
Federal Waste Generator Description: Not a generator, verified
State District Owner: WA
Large Quantity Handler of Universal Waste: No
Recognized Trader Importer: No
Recognized Trader Exporter: No
Spent Lead Acid Battery Importer: No
Spent Lead Acid Battery Exporter: No
Current Record: No
Non Storage Recycler Activity: Not reported
Electronic Manifest Broker: Not reported

Receive Date: 20000301
Handler Name: PHIL SMART INC
Federal Waste Generator Description: Conditionally Exempt Small Quantity Generator
State District Owner: WA
Large Quantity Handler of Universal Waste: No
Recognized Trader Importer: No
Recognized Trader Exporter: No
Spent Lead Acid Battery Importer: No
Spent Lead Acid Battery Exporter: No
Current Record: No
Non Storage Recycler Activity: Not reported
Electronic Manifest Broker: Not reported

Receive Date: 20010305
Handler Name: PHIL SMART INC
Federal Waste Generator Description: Conditionally Exempt Small Quantity Generator
State District Owner: WA
Large Quantity Handler of Universal Waste: No
Recognized Trader Importer: No

DRAFT

PHIL SMART INC (Continued) **1000275030**

Recognized Trader Exporter:	No
Spent Lead Acid Battery Importer:	No
Spent Lead Acid Battery Exporter:	No
Current Record:	No
Non Storage Recycler Activity:	Not reported
Electronic Manifest Broker:	Not reported

Receive Date:	20020301
Handler Name: PHIL SMART INC	
Federal Waste Generator Description:	Conditionally Exempt Small Quantity Generator
State District Owner:	WA
Large Quantity Handler of Universal Waste:	No
Recognized Trader Importer:	No
Recognized Trader Exporter:	No
Spent Lead Acid Battery Importer:	No
Spent Lead Acid Battery Exporter:	No
Current Record:	No
Non Storage Recycler Activity:	Not reported
Electronic Manifest Broker:	Not reported

Receive Date:	20030303
Handler Name: PHIL SMART INC	
Federal Waste Generator Description:	Not a generator, verified
State District Owner:	WA
Large Quantity Handler of Universal Waste:	No
Recognized Trader Importer:	No
Recognized Trader Exporter:	No
Spent Lead Acid Battery Importer:	No
Spent Lead Acid Battery Exporter:	No
Current Record:	No
Non Storage Recycler Activity:	Not reported
Electronic Manifest Broker:	Not reported

Receive Date:	20040303
Handler Name: PHIL SMART INC	
Federal Waste Generator Description:	Conditionally Exempt Small Quantity Generator
State District Owner:	WA
Large Quantity Handler of Universal Waste:	No
Recognized Trader Importer:	No
Recognized Trader Exporter:	No
Spent Lead Acid Battery Importer:	No
Spent Lead Acid Battery Exporter:	No
Current Record:	No
Non Storage Recycler Activity:	Not reported
Electronic Manifest Broker:	Not reported

Receive Date:	20050228
Handler Name: PHIL SMART INC	
Federal Waste Generator Description:	Not a generator, verified
State District Owner:	WA
Large Quantity Handler of Universal Waste:	No
Recognized Trader Importer:	No
Recognized Trader Exporter:	No
Spent Lead Acid Battery Importer:	No
Spent Lead Acid Battery Exporter:	No
Current Record:	No
Non Storage Recycler Activity:	Not reported

DRAFT

PHIL SMART INC (Continued) **1000275030**

Electronic Manifest Broker: Not reported

Receive Date: 20060315
Handler Name: PHIL SMART INC
Federal Waste Generator Description: Not a generator, verified
State District Owner: WA
Large Quantity Handler of Universal Waste: No
Recognized Trader Importer: No
Recognized Trader Exporter: No
Spent Lead Acid Battery Importer: No
Spent Lead Acid Battery Exporter: No
Current Record: No
Non Storage Recycler Activity: Not reported
Electronic Manifest Broker: Not reported

Receive Date: 20031231
Handler Name: PHIL SMART INC
Federal Waste Generator Description: Not a generator, verified
State District Owner: WA
Large Quantity Handler of Universal Waste: No
Recognized Trader Importer: No
Recognized Trader Exporter: No
Spent Lead Acid Battery Importer: No
Spent Lead Acid Battery Exporter: No
Current Record: No
Non Storage Recycler Activity: Not reported
Electronic Manifest Broker: Not reported

Receive Date: 20051231
Handler Name: PHIL SMART INC
Federal Waste Generator Description: Not a generator, verified
State District Owner: WA
Large Quantity Handler of Universal Waste: No
Recognized Trader Importer: No
Recognized Trader Exporter: No
Spent Lead Acid Battery Importer: No
Spent Lead Acid Battery Exporter: No
Current Record: No
Non Storage Recycler Activity: Not reported
Electronic Manifest Broker: Not reported

List of NAICS Codes and Descriptions:
NAICS Code: 44111
NAICS Description: NEW CAR DEALERS

Facility Has Received Notices of Violation:
Found Violation: No
Agency Which Determined Violation: Not reported
Violation Short Description: Not reported
Date Violation was Determined: Not reported
Actual Return to Compliance Date: Not reported
Return to Compliance Qualifier: Not reported
Violation Responsible Agency: Not reported
Scheduled Compliance Date: Not reported
Enforcement Identifier: Not reported
Date of Enforcement Action: Not reported

DRAFT

PHIL SMART INC (Continued) **1000275030**

Enforcement Responsible Agency: Not reported
Enforcement Docket Number: Not reported
Enforcement Attorney: Not reported
Corrective Action Component: Not reported
Appeal Initiated Date: Not reported
Appeal Resolution Date: Not reported
Disposition Status Date: Not reported
Disposition Status: Not reported
Disposition Status Description: Not reported
Consent/Final Order Sequence Number:Not reported
Consent/Final Order Respondent Name: Not reported
Consent/Final Order Lead Agency: Not reported
Enforcement Type: Not reported
Enforcement Responsible Person: Not reported
Enforcement Responsible Sub-Organization: Not reported
SEP Sequence Number: Not reported
SEP Expenditure Amount: Not reported
SEP Scheduled Completion Date: Not reported
SEP Actual Date: Not reported
SEP Defaulted Date: Not reported
SEP Type: Not reported
SEP Type Description: Not reported
Proposed Amount: Not reported
Final Monetary Amount: Not reported
Paid Amount: Not reported
Final Count: Not reported
Final Amount: Not reported

Evaluation Action Summary:
Evaluation Date: 19960917
Evaluation Responsible Agency: State
Found Violation: No
Evaluation Type Description: COMPLIANCE ASSISTANCE VISIT
Evaluation Responsible Person Identifier: WALLM
Evaluation Responsible Sub-Organization: NW
Actual Return to Compliance Date: Not reported
Scheduled Compliance Date: Not reported
Date of Request: Not reported
Date Response Received: Not reported
Request Agency: Not reported
Former Citation: Not reported

FINDS:
Registry ID: 110056980860

Click Here for FRS Facility Detail Report:

Environmental Interest/Information System:
US National Pollutant Discharge Elimination System (NPDES) module of the Compliance Information System (ICIS) tracks surface water permits issued under the Clean Water Act. Under NPDES, all facilities that discharge pollutants from any point source into waters of the United States are required to obtain a permit. The permit will likely contain limits on what can be discharged, impose monitoring and reporting requirements, and include other provisions to ensure that the discharge does not adversely affect water quality.

DRAFT

PHIL SMART INC (Continued) **1000275030**

Registry ID: 110005318049

Click Here for FRS Facility Detail Report:

Environmental Interest/Information System:
Washington Facility / Site Identification System (WA-FSIS) provides a means to query and display data maintained by the Washington Department of Ecology. This system contains key information for each facility/site that is currently, or has been, of interest to the Air Quality, Dam Safety, Hazardous Waste, Toxics Cleanup, and Water Quality Programs.
RCRAInfo is a national information system that supports the Resource Conservation and Recovery Act (RCRA) program through the tracking of events and activities related to facilities that generate, transport, and treat, store, or dispose of hazardous waste. RCRAInfo allows RCRA program staff to track the notification, permit, compliance, and corrective action activities required under RCRA.

Registry ID: 110070734063

Click Here for FRS Facility Detail Report:

Environmental Interest/Information System:
HAZARDOUS WASTE BIENNIAL REPORTER

Click this hyperlink while viewing on your computer to access additional FINDS: detail in the EDR Site Report.

ECHO:

Envid:	1000275030
Registry ID:	110005318049
DFR URL:	http://echo.epa.gov/detailed-facility-report?fid=110005318049
Name:	PHIL SMART INC
Address:	600 E PIKE ST
City,State,Zip:	SEATTLE, WA 98122

Envid:	1000275030
Registry ID:	110056980860
DFR URL:	http://echo.epa.gov/detailed-facility-report?fid=110056980860
Name:	AVA CAPITOL HILL (600 E PIKE)
Address:	600 E PIKE ST
City,State,Zip:	SEATTLE, WA 98122

ASBESTOS:

Name:	Not reported
Address:	600 E PIKE ST
City,State,Zip:	SEATTLE, WA 98005
Facility Type:	Commercial
Parent ID:	80013
Form ID:	80299##1222NCMCo366674
Notice Date:	01/03/2014
Start Date:	01/03/2014
Completion Date:	03/31/2014
Initial:	Not reported
Amended:	1
On Hold:	Not reported
Off Hold:	1
Emergency:	Not reported
Site Hours Start:	7:00 AM

DRAFT

PHIL SMART INC (Continued) **1000275030**

Site Hours End:	3:30 PM
Sunday:	Not reported
Monday:	1
Tuesday:	1
Wednesday:	1
Thursday:	1
Friday:	1
Saturday:	Not reported
Contractor ID:	Not reported
Phone:	425-881-0623
Job Site CAS:	Erin Clemens
Project Form Email:	amoss@ncmgroup,com
Property Owner Name:	Not reported
Property Owner Agent:	Bill Jorge
Property Owner Company:	Northstar CG, LP (ABCN00001222)
Property Owner Address:	600 108th Avenue NE Suite 840
Property Owner City:	Bellevue
Property Owner State:	WA
Property Owner Zip4:	98004
Property Owner Phone:	425-766-4590
Job Site Room:	Not reported
Facility Age:	Unknown
Facility Size:	unknown
Facility Remodel:	Not reported
Facility Demo:	1
Facility Repair:	Not reported
Facility Maint:	Not reported
Removed:	1
Encapsulated:	1
Quantity Sq Ft:	12560
Fireproofing:	Not reported
Popcorn Ceiling:	Not reported
CAB:	1
Sheet Vinyl:	1
Asbestos Paper:	Not reported
Boiler Insulation:	Not reported
Duct Paper:	Not reported
VAT:	Not reported
Roofing:	1
Sq Ft Other:	1
Sq Ft Other Text:	Mastic, Elec Panel,Sink
Quantity Lin Ft:	204
Mag Pipe Insulation:	Not reported
Air Cell Pipe Insulation:	Not reported
Ducting Insulation:	Not reported
Cement Asbestos Pipe:	Not reported
Mudded Pipe Insulation:	1
Duct Tape:	Not reported
Lin Ft Other1:	1
Lin Ft Other1 Text:	Putty
Lin Ft Other2:	Not reported
Lin Ft Other2 Text:	Not reported
Indoors:	1
Outdoors:	1
Neg Pres Enclosure:	1
Glove Bag:	1
Mini Enclosure:	Not reported

DRAFT

PHIL SMART INC (Continued) **1000275030**

Critical Barriers:	1
Wrap And Cut:	1
Wet Methods:	1
HEPA Vacuum:	1
MANUALMETHODS :	1
Other CM1:	Not reported
Other CM1 Text:	Not reported
Other CM2:	Not reported
Other CM2 Text:	Not reported
Half Mask APR:	1
Full Face APR:	Not reported
PAPR:	1
Type C Continuous:	Not reported
Type C Pressure:	1
Other Resp Pro:	Not reported
Other Resp Pro Text:	Not reported
Comments:	Project starts 1/6/2014. CAS change
Date Time Submitted:	2014-01-03 15:07:50
Submitter IP Address:	50.197.87.81
Region:	2
UBI:	602614420
Notice type:	Initial
Project Type:	Cement Asbestos Board (CAB), Mag/mudded pipe Insulation, Other linear footage, Other Square Footage, Roofing, Sheet Vinyl
Supervisor:	Erin Clemens ()
Supervisor Phone:	Not reported
Certificate Status:	ACTIVE
Name:	Not reported
Address:	600 E PIKE ST
City,State,Zip:	SEATTLE, WA 98005
Facility Type:	Commercial
Parent ID:	80013
Form ID:	80603##1222NCMCo878423
Notice Date:	01/14/2014
Start Date:	01/03/2014
Completion Date:	03/31/2014
Initial:	Not reported
Amended:	1
On Hold:	1
Off Hold:	Not reported
Emergency:	Not reported
Site Hours Start:	7:00 AM
Site Hours End:	3:30 PM
Sunday:	Not reported
Monday:	1
Tuesday:	1
Wednesday:	1
Thursday:	1
Friday:	1
Saturday:	Not reported
Contractor ID:	Not reported
Phone:	425-881-0623
Job Site CAS:	Erin Clemens
Project Form Email:	amoss@ncmgroup,com
Property Owner Name:	Not reported
Property Owner Agent:	Bill Jorge

DRAFT

PHIL SMART INC (Continued) **1000275030**

Property Owner Company:	Northstar CG, LP (ABCN00001222)
Property Owner Address:	600 108th Avenue NE Suite 840
Property Owner City:	Bellevue
Property Owner State:	WA
Property Owner Zip4:	98004
Property Owner Phone:	425-766-4590
Job Site Room:	Not reported
Facility Age:	Unknown
Facility Size:	unknown
Facility Remodel:	Not reported
Facility Demo:	1
Facility Repair:	Not reported
Facility Maint:	Not reported
Removed:	1
Encapsulated:	1
Quantity Sq Ft:	12560
Fireproofing:	Not reported
Popcorn Ceiling:	Not reported
CAB:	1
Sheet Vinyl:	1
Asbestos Paper:	Not reported
Boiler Insulation:	Not reported
Duct Paper:	Not reported
VAT:	Not reported
Roofing:	1
Sq Ft Other:	1
Sq Ft Other Text:	Mastic, Elec Panel,Sink
Quantity Lin Ft:	204
Mag Pipe Insulation:	Not reported
Air Cell Pipe Insulation:	Not reported
Ducting Insulation:	Not reported
Cement Asbestos Pipe:	Not reported
Mudded Pipe Insulation:	1
Duct Tape:	Not reported
Lin Ft Other1:	1
Lin Ft Other1 Text:	Putty
Lin Ft Other2:	Not reported
Lin Ft Other2 Text:	Not reported
Indoors:	1
Outdoors:	1
Neg Pres Enclosure:	1
Glove Bag:	1
Mini Enclosure:	Not reported
Critical Barriers:	1
Wrap And Cut:	1
Wet Methods:	1
HEPA Vacuum:	1
MANUALMETHODS :	1
Other CM1:	Not reported
Other CM1 Text:	Not reported
Other CM2:	Not reported
Other CM2 Text:	Not reported
Half Mask APR:	1
Full Face APR:	Not reported
PAPR:	1
Type C Continuous:	Not reported
Type C Pressure:	1

DRAFT

PHIL SMART INC (Continued) **1000275030**

Other Resp Pro:	Not reported
Other Resp Pro Text:	Not reported
Comments:	Project on hold.
Date Time Submitted:	2014-01-14 08:18:22
Submitter IP Address:	50.197.87.81
Region:	2
UBI:	602614420
Notice type:	Initial
Project Type:	Cement Asbestos Board (CAB), Mag/mudded pipe Insulation, Other linear footage, Other Square Footage, Roofing, Sheet Vinyl
Supervisor:	Erin Clemens ()
Supervisor Phone:	Not reported
Certificate Status:	ACTIVE
Name:	Not reported
Address:	600 E PIKE ST
City,State,Zip:	SEATTLE, WA 98005
Facility Type:	Commercial
Parent ID:	80013
Form ID:	81060##1222NCMCo899335
Notice Date:	01/29/2014
Start Date:	01/03/2014
Completion Date:	03/31/2014
Initial:	Not reported
Amended:	1
On Hold:	Not reported
Off Hold:	1
Emergency:	Not reported
Site Hours Start:	7:00 AM
Site Hours End:	3:30 PM
Sunday:	Not reported
Monday:	1
Tuesday:	1
Wednesday:	1
Thursday:	1
Friday:	1
Saturday:	Not reported
Contractor ID:	Not reported
Phone:	425-881-0623
Job Site CAS:	Erin Clemens
Project Form Email:	amoss@ncmgroup,com
Property Owner Name:	Not reported
Property Owner Agent:	Bill Jorge
Property Owner Company:	Northstar CG, LP (ABCN00001222)
Property Owner Address:	600 108th Avenue NE Suite 840
Property Owner City:	Bellevue
Property Owner State:	WA
Property Owner Zip4:	98004
Property Owner Phone:	425-766-4590
Job Site Room:	Not reported
Facility Age:	Unknown
Facility Size:	unknown
Facility Remodel:	Not reported
Facility Demo:	1
Facility Repair:	Not reported
Facility Maint:	Not reported
Removed:	1

DRAFT

PHIL SMART INC (Continued) **1000275030**

Encapsulated:	1
Quantity Sq Ft:	14060
Fireproofing:	Not reported
Popcorn Ceiling:	Not reported
CAB:	1
Sheet Vinyl:	1
Asbestos Paper:	Not reported
Boiler Insulation:	Not reported
Duct Paper:	Not reported
VAT:	Not reported
Roofing:	1
Sq Ft Other:	1
Sq Ft Other Text:	Mastic, Elec Panel,Sink
Quantity Lin Ft:	204
Mag Pipe Insulation:	Not reported
Air Cell Pipe Insulation:	Not reported
Ducting Insulation:	Not reported
Cement Asbestos Pipe:	Not reported
Mudded Pipe Insulation:	1
Duct Tape:	Not reported
Lin Ft Other1:	1
Lin Ft Other1 Text:	Putty
Lin Ft Other2:	Not reported
Lin Ft Other2 Text:	Not reported
Indoors:	1
Outdoors:	1
Neg Pres Enclosure:	1
Glove Bag:	1
Mini Enclosure:	Not reported
Critical Barriers:	1
Wrap And Cut:	1
Wet Methods:	1
HEPA Vacuum:	1
MANUALMETHODS :	1
Other CM1:	Not reported
Other CM1 Text:	Not reported
Other CM2:	Not reported
Other CM2 Text:	Not reported
Half Mask APR:	1
Full Face APR:	Not reported
PAPR:	1
Type C Continuous:	Not reported
Type C Pressure:	1
Other Resp Pro:	Not reported
Other Resp Pro Text:	Not reported
Comments:	Project off hold. 1500SF encap added
Date Time Submitted:	2014-01-29 11:25:12
Submitter IP Address:	50.197.87.81
Region:	2
UBI:	602614420
Notice type:	Initial
Project Type:	Cement Asbestos Board (CAB), Mag/mudded pipe Insulation, Other linear footage, Other Square Footage, Roofing, Sheet Vinyl
Supervisor:	Erin Clemens ()
Supervisor Phone:	Not reported
Certificate Status:	ACTIVE

DRAFT

PHIL SMART INC (Continued) **1000275030**

Name:	Not reported
Address:	600 E PIKE ST
City,State,Zip:	SEATTLE, WA 98005
Facility Type:	Commercial
Parent ID:	80013
Form ID:	80877##1222NCMCo927558
Notice Date:	01/23/2014
Start Date:	01/03/2014
Completion Date:	03/31/2014
Initial:	Not reported
Amended:	1
On Hold:	Not reported
Off Hold:	1
Emergency:	Not reported
Site Hours Start:	7:00 AM
Site Hours End:	3:30 PM
Sunday:	Not reported
Monday:	1
Tuesday:	1
Wednesday:	1
Thursday:	1
Friday:	1
Saturday:	Not reported
Contractor ID:	Not reported
Phone:	425-881-0623
Job Site CAS:	Erin Clemens
Project Form Email:	amoss@ncmgroup,com
Property Owner Name:	Not reported
Property Owner Agent:	Bill Jorge
Property Owner Company:	Northstar CG, LP (ABCN00001222)
Property Owner Address:	600 108th Avenue NE Suite 840
Property Owner City:	Bellevue
Property Owner State:	WA
Property Owner Zip4:	98004
Property Owner Phone:	425-766-4590
Job Site Room:	Not reported
Facility Age:	Unknown
Facility Size:	unknown
Facility Remodel:	Not reported
Facility Demo:	1
Facility Repair:	Not reported
Facility Maint:	Not reported
Removed:	1
Encapsulated:	1
Quantity Sq Ft:	12560
Fireproofing:	Not reported
Popcorn Ceiling:	Not reported
CAB:	1
Sheet Vinyl:	1
Asbestos Paper:	Not reported
Boiler Insulation:	Not reported
Duct Paper:	Not reported
VAT:	Not reported
Roofing:	1
Sq Ft Other:	1
Sq Ft Other Text:	Mastic, Elec Panel,Sink
Quantity Lin Ft:	204

DRAFT

PHIL SMART INC (Continued) **1000275030**

Mag Pipe Insulation:	Not reported
Air Cell Pipe Insulation:	Not reported
Ducting Insulation:	Not reported
Cement Asbestos Pipe:	Not reported
Mudded Pipe Insulation:	1
Duct Tape:	Not reported
Lin Ft Other1:	1
Lin Ft Other1 Text:	Putty
Lin Ft Other2:	Not reported
Lin Ft Other2 Text:	Not reported
Indoors:	1
Outdoors:	1
Neg Pres Enclosure:	1
Glove Bag:	1
Mini Enclosure:	Not reported
Critical Barriers:	1
Wrap And Cut:	1
Wet Methods:	1
HEPA Vacuum:	1
MANUALMETHODS :	1
Other CM1:	Not reported
Other CM1 Text:	Not reported
Other CM2:	Not reported
Other CM2 Text:	Not reported
Half Mask APR:	1
Full Face APR:	Not reported
PAPR:	1
Type C Continuous:	Not reported
Type C Pressure:	1
Other Resp Pro:	Not reported
Other Resp Pro Text:	Not reported
Comments:	Project off hold.
Date Time Submitted:	2014-01-23 08:42:15
Submitter IP Address:	50.197.87.81
Region:	2
UBI:	602614420
Notice type:	Initial
Project Type:	Cement Asbestos Board (CAB), Mag/mudded pipe Insulation, Other linear footage, Other Square Footage, Roofing, Sheet Vinyl
Supervisor:	Erin Clemens ()
Supervisor Phone:	Not reported
Certificate Status:	ACTIVE
Name:	Not reported
Address:	600 E PIKE ST
City,State,Zip:	SEATTLE, WA 98005
Facility Type:	Commercial
Parent ID:	80013
Form ID:	80954##1222NCMCo743897
Notice Date:	01/27/2014
Start Date:	01/03/2014
Completion Date:	03/31/2014
Initial:	Not reported
Amended:	1
On Hold:	1
Off Hold:	Not reported
Emergency:	Not reported

DRAFT

PHIL SMART INC (Continued) **1000275030**

Site Hours Start:	7:00 AM
Site Hours End:	3:30 PM
Sunday:	Not reported
Monday:	1
Tuesday:	1
Wednesday:	1
Thursday:	1
Friday:	1
Saturday:	Not reported
Contractor ID:	Not reported
Phone:	425-881-0623
Job Site CAS:	Erin Clemens
Project Form Email:	amoss@ncmgroup.com
Property Owner Name:	Not reported
Property Owner Agent:	Bill Jorge
Property Owner Company:	Northstar CG, LP (ABCN00001222)
Property Owner Address:	600 108th Avenue NE Suite 840
Property Owner City:	Bellevue
Property Owner State:	WA
Property Owner Zip4:	98004
Property Owner Phone:	425-766-4590
Job Site Room:	Not reported
Facility Age:	Unknown
Facility Size:	unknown
Facility Remodel:	Not reported
Facility Demo:	1
Facility Repair:	Not reported
Facility Maint:	Not reported
Removed:	1
Encapsulated:	1
Quantity Sq Ft:	12560
Fireproofing:	Not reported
Popcorn Ceiling:	Not reported
CAB:	1
Sheet Vinyl:	1
Asbestos Paper:	Not reported
Boiler Insulation:	Not reported
Duct Paper:	Not reported
VAT:	Not reported
Roofing:	1
Sq Ft Other:	1
Sq Ft Other Text:	Mastic, Elec Panel,Sink
Quantity Lin Ft:	204
Mag Pipe Insulation:	Not reported
Air Cell Pipe Insulation:	Not reported
Ducting Insulation:	Not reported
Cement Asbestos Pipe:	Not reported
Mudded Pipe Insulation:	1
Duct Tape:	Not reported
Lin Ft Other1:	1
Lin Ft Other1 Text:	Putty
Lin Ft Other2:	Not reported
Lin Ft Other2 Text:	Not reported
Indoors:	1
Outdoors:	1
Neg Pres Enclosure:	1
Glove Bag:	1

DRAFT

PHIL SMART INC (Continued) **1000275030**

Mini Enclosure:	Not reported
Critical Barriers:	1
Wrap And Cut:	1
Wet Methods:	1
HEPA Vacuum:	1
MANUALMETHODS :	1
Other CM1:	Not reported
Other CM1 Text:	Not reported
Other CM2:	Not reported
Other CM2 Text:	Not reported
Half Mask APR:	1
Full Face APR:	Not reported
PAPR:	1
Type C Continuous:	Not reported
Type C Pressure:	1
Other Resp Pro:	Not reported
Other Resp Pro Text:	Not reported
Comments:	Project on hold.
Date Time Submitted:	2014-01-27 07:55:31
Submitter IP Address:	50.197.87.81
Region:	2
UBI:	602614420
Notice type:	Initial
Project Type:	Cement Asbestos Board (CAB), Mag/mudded pipe Insulation, Other linear footage, Other Square Footage, Roofing, Sheet Vinyl
Supervisor:	Erin Clemens ()
Supervisor Phone:	Not reported
Certificate Status:	ACTIVE
Name:	Not reported
Address:	600 E PIKE ST
City,State,Zip:	SEATTLE, WA 98005
Facility Type:	Commercial
Parent ID:	80013
Form ID:	81237##1222NCMCo831220
Notice Date:	02/04/2014
Start Date:	01/03/2014
Completion Date:	03/31/2014
Initial:	Not reported
Amended:	1
On Hold:	1
Off Hold:	Not reported
Emergency:	Not reported
Site Hours Start:	7:00 AM
Site Hours End:	3:30 PM
Sunday:	Not reported
Monday:	1
Tuesday:	1
Wednesday:	1
Thursday:	1
Friday:	1
Saturday:	Not reported
Contractor ID:	Not reported
Phone:	425-881-0623
Job Site CAS:	Erin Clemens
Project Form Email:	amoss@ncmgroup,com
Property Owner Name:	Not reported

DRAFT

PHIL SMART INC (Continued) **1000275030**

Property Owner Agent:	Bill Jorge
Property Owner Company:	Northstar CG, LP (ABCN00001222)
Property Owner Address:	600 108th Avenue NE Suite 840
Property Owner City:	Bellevue
Property Owner State:	WA
Property Owner Zip4:	98004
Property Owner Phone:	425-766-4590
Job Site Room:	Not reported
Facility Age:	Unknown
Facility Size:	unknown
Facility Remodel:	Not reported
Facility Demo:	1
Facility Repair:	Not reported
Facility Maint:	Not reported
Removed:	1
Encapsulated:	1
Quantity Sq Ft:	14060
Fireproofing:	Not reported
Popcorn Ceiling:	Not reported
CAB:	1
Sheet Vinyl:	1
Asbestos Paper:	Not reported
Boiler Insulation:	Not reported
Duct Paper:	Not reported
VAT:	Not reported
Roofing:	1
Sq Ft Other:	1
Sq Ft Other Text:	Mastic, Elec Panel,Sink
Quantity Lin Ft:	204
Mag Pipe Insulation:	Not reported
Air Cell Pipe Insulation:	Not reported
Ducting Insulation:	Not reported
Cement Asbestos Pipe:	Not reported
Mudded Pipe Insulation:	1
Duct Tape:	Not reported
Lin Ft Other1:	1
Lin Ft Other1 Text:	Putty
Lin Ft Other2:	Not reported
Lin Ft Other2 Text:	Not reported
Indoors:	1
Outdoors:	1
Neg Pres Enclosure:	1
Glove Bag:	1
Mini Enclosure:	Not reported
Critical Barriers:	1
Wrap And Cut:	1
Wet Methods:	1
HEPA Vacuum:	1
MANUALMETHODS :	1
Other CM1:	Not reported
Other CM1 Text:	Not reported
Other CM2:	Not reported
Other CM2 Text:	Not reported
Half Mask APR:	1
Full Face APR:	Not reported
PAPR:	1
Type C Continuous:	Not reported

DRAFT

PHIL SMART INC (Continued) **1000275030**

Type C Pressure:	1
Other Resp Pro:	Not reported
Other Resp Pro Text:	Not reported
Comments:	Project on hold.
Date Time Submitted:	2014-02-04 08:17:23
Submitter IP Address:	50.197.87.81
Region:	2
UBI:	602614420
Notice type:	Initial
Project Type:	Cement Asbestos Board (CAB), Mag/mudded pipe Insulation, Other linear footage, Other Square Footage, Roofing, Sheet Vinyl
Supervisor:	Erin Clemens ()
Supervisor Phone:	Not reported
Certificate Status:	ACTIVE
Name:	Not reported
Address:	600 E PIKE ST
City,State,Zip:	SEATTLE, WA 98005
Facility Type:	Commercial
Parent ID:	80013
Form ID:	83045##1222NCMCo933798
Notice Date:	03/25/2014
Start Date:	01/03/2014
Completion Date:	06/30/2014
Initial:	Not reported
Amended:	1
On Hold:	1
Off Hold:	Not reported
Emergency:	Not reported
Site Hours Start:	7:00 AM
Site Hours End:	3:30 PM
Sunday:	Not reported
Monday:	1
Tuesday:	1
Wednesday:	1
Thursday:	1
Friday:	1
Saturday:	Not reported
Contractor ID:	Not reported
Phone:	425-881-0623
Job Site CAS:	Erin Clemens
Project Form Email:	amoss@ncmgroup,com
Property Owner Name:	Not reported
Property Owner Agent:	Bill Jorge
Property Owner Company:	Northstar CG, LP (ABCN00001222)
Property Owner Address:	600 108th Avenue NE Suite 840
Property Owner City:	Bellevue
Property Owner State:	WA
Property Owner Zip4:	98004
Property Owner Phone:	425-766-4590
Job Site Room:	Not reported
Facility Age:	Unknown
Facility Size:	unknown
Facility Remodel:	Not reported
Facility Demo:	1
Facility Repair:	Not reported
Facility Maint:	Not reported

DRAFT

PHIL SMART INC (Continued) **1000275030**

Removed:	1
Encapsulated:	1
Quantity Sq Ft:	14060
Fireproofing:	Not reported
Popcorn Ceiling:	Not reported
CAB:	1
Sheet Vinyl:	1
Asbestos Paper:	Not reported
Boiler Insulation:	Not reported
Duct Paper:	Not reported
VAT:	Not reported
Roofing:	1
Sq Ft Other:	1
Sq Ft Other Text:	Mastic, Elec Panel,Sink
Quantity Lin Ft:	204
Mag Pipe Insulation:	Not reported
Air Cell Pipe Insulation:	Not reported
Ducting Insulation:	Not reported
Cement Asbestos Pipe:	Not reported
Mudded Pipe Insulation:	1
Duct Tape:	Not reported
Lin Ft Other1:	1
Lin Ft Other1 Text:	Putty
Lin Ft Other2:	Not reported
Lin Ft Other2 Text:	Not reported
Indoors:	1
Outdoors:	1
Neg Pres Enclosure:	1
Glove Bag:	1
Mini Enclosure:	Not reported
Critical Barriers:	1
Wrap And Cut:	1
Wet Methods:	1
HEPA Vacuum:	1
MANUALMETHODS :	1
Other CM1:	Not reported
Other CM1 Text:	Not reported
Other CM2:	Not reported
Other CM2 Text:	Not reported
Half Mask APR:	1
Full Face APR:	Not reported
PAPR:	1
Type C Continuous:	Not reported
Type C Pressure:	1
Other Resp Pro:	Not reported
Other Resp Pro Text:	Not reported
Comments:	Completion date extended. Project on hold.
Date Time Submitted:	2014-03-25 11:05:08
Submitter IP Address:	50.197.87.81
Region:	2
UBI:	602614420
Notice type:	Initial
Project Type:	Cement Asbestos Board (CAB), Mag/mudded pipe Insulation, Other linear footage, Other Square Footage, Roofing, Sheet Vinyl
Supervisor:	Erin Clemens ()
Supervisor Phone:	Not reported
Certificate Status:	ACTIVE

DRAFT

PHIL SMART INC (Continued) **1000275030**

Name:	Not reported
Address:	600 E PIKE ST
City,State,Zip:	SEATTLE, WA
Facility Type:	Not reported
Parent ID:	Not reported
Form ID:	80013##1222NCMCo224748
Notice Date:	12/24/2013
Start Date:	01/03/2014
Completion Date:	03/31/2014
Initial:	Not reported
Amended:	Not reported
On Hold:	Not reported
Off Hold:	Not reported
Emergency:	Not reported
Site Hours Start:	Not reported
Site Hours End:	Not reported
Sunday:	Not reported
Monday:	Not reported
Tuesday:	Not reported
Wednesday:	Not reported
Thursday:	Not reported
Friday:	Not reported
Saturday:	Not reported
Contractor ID:	Not reported
Phone:	Not reported
Job Site CAS:	Not reported
Project Form Email:	Not reported
Property Owner Name:	Not reported
Property Owner Agent:	Not reported
Property Owner Company:	Northstar CG, LP (ABCN00001222)
Property Owner Address:	Not reported
Property Owner City:	Not reported
Property Owner State:	Not reported
Property Owner Zip4:	Not reported
Property Owner Phone:	Not reported
Job Site Room:	Not reported
Facility Age:	Not reported
Facility Size:	Not reported
Facility Remodel:	Not reported
Facility Demo:	Not reported
Facility Repair:	Not reported
Facility Maint:	Not reported
Removed:	Not reported
Encapsulated:	Not reported
Quantity Sq Ft:	Not reported
Fireproofing:	Not reported
Popcorn Ceiling:	Not reported
CAB:	Not reported
Sheet Vinyl:	Not reported
Asbestos Paper:	Not reported
Boiler Insulation:	Not reported
Duct Paper:	Not reported
VAT:	Not reported
Roofing:	Not reported
Sq Ft Other:	Not reported
Sq Ft Other Text:	Not reported
Quantity Lin Ft:	Not reported

DRAFT

PHIL SMART INC (Continued) **1000275030**

Mag Pipe Insulation:	Not reported
Air Cell Pipe Insulation:	Not reported
Ducting Insulation:	Not reported
Cement Asbestos Pipe:	Not reported
Mudded Pipe Insulation:	Not reported
Duct Tape:	Not reported
Lin Ft Other1:	Not reported
Lin Ft Other1 Text:	Not reported
Lin Ft Other2:	Not reported
Lin Ft Other2 Text:	Not reported
Indoors:	Not reported
Outdoors:	Not reported
Neg Pres Enclosure:	Not reported
Glove Bag:	Not reported
Mini Enclosure:	Not reported
Critical Barriers:	Not reported
Wrap And Cut:	Not reported
Wet Methods:	Not reported
HEPA Vacuum:	Not reported
MANUALMETHODS :	Not reported
Other CM1:	Not reported
Other CM1 Text:	Not reported
Other CM2:	Not reported
Other CM2 Text:	Not reported
Half Mask APR:	Not reported
Full Face APR:	Not reported
PAPR:	Not reported
Type C Continuous:	Not reported
Type C Pressure:	Not reported
Other Resp Pro:	Not reported
Other Resp Pro Text:	Not reported
Comments:	Not reported
Date Time Submitted:	Not reported
Submitter IP Address:	Not reported
Region:	2
UBI:	602614420
Notice type:	Initial
Project Type:	Cement Asbestos Board (CAB), Mag/mudded pipe Insulation, Other linear footage, Other Square Footage, Roofing, Sheet Vinyl
Supervisor:	Joe Campos ()
Supervisor Phone:	Not reported
Certificate Status:	ACTIVE
Name:	Not reported
Address:	600 E PIKE ST
City,State,Zip:	SEATTLE, WA 98005
Facility Type:	Commercial
Parent ID:	80013
Form ID:	82738##1222NCMCo823178
Notice Date:	03/17/2014
Start Date:	01/03/2014
Completion Date:	03/31/2014
Initial:	Not reported
Amended:	1
On Hold:	1
Off Hold:	Not reported
Emergency:	Not reported

DRAFT

PHIL SMART INC (Continued) **1000275030**

Site Hours Start:	7:00 AM
Site Hours End:	3:30 PM
Sunday:	Not reported
Monday:	1
Tuesday:	1
Wednesday:	1
Thursday:	1
Friday:	1
Saturday:	Not reported
Contractor ID:	Not reported
Phone:	425-881-0623
Job Site CAS:	Erin Clemens
Project Form Email:	amoss@ncmgroup,com
Property Owner Name:	Not reported
Property Owner Agent:	Bill Jorge
Property Owner Company:	Northstar CG, LP (ABCN00001222)
Property Owner Address:	600 108th Avenue NE Suite 840
Property Owner City:	Bellevue
Property Owner State:	WA
Property Owner Zip4:	98004
Property Owner Phone:	425-766-4590
Job Site Room:	Not reported
Facility Age:	Unknown
Facility Size:	unknown
Facility Remodel:	Not reported
Facility Demo:	1
Facility Repair:	Not reported
Facility Maint:	Not reported
Removed:	1
Encapsulated:	1
Quantity Sq Ft:	14060
Fireproofing:	Not reported
Popcorn Ceiling:	Not reported
CAB:	1
Sheet Vinyl:	1
Asbestos Paper:	Not reported
Boiler Insulation:	Not reported
Duct Paper:	Not reported
VAT:	Not reported
Roofing:	1
Sq Ft Other:	1
Sq Ft Other Text:	Mastic, Elec Panel,Sink
Quantity Lin Ft:	204
Mag Pipe Insulation:	Not reported
Air Cell Pipe Insulation:	Not reported
Ducting Insulation:	Not reported
Cement Asbestos Pipe:	Not reported
Mudded Pipe Insulation:	1
Duct Tape:	Not reported
Lin Ft Other1:	1
Lin Ft Other1 Text:	Putty
Lin Ft Other2:	Not reported
Lin Ft Other2 Text:	Not reported
Indoors:	1
Outdoors:	1
Neg Pres Enclosure:	1
Glove Bag:	1

DRAFT

PHIL SMART INC (Continued) **1000275030**

Mini Enclosure:	Not reported
Critical Barriers:	1
Wrap And Cut:	1
Wet Methods:	1
HEPA Vacuum:	1
MANUALMETHODS :	1
Other CM1:	Not reported
Other CM1 Text:	Not reported
Other CM2:	Not reported
Other CM2 Text:	Not reported
Half Mask APR:	1
Full Face APR:	Not reported
PAPR:	1
Type C Continuous:	Not reported
Type C Pressure:	1
Other Resp Pro:	Not reported
Other Resp Pro Text:	Not reported
Comments:	Project on hold
Date Time Submitted:	2014-03-17 08:42:44
Submitter IP Address:	50.197.87.81
Region:	2
UBI:	602614420
Notice type:	Initial
Project Type:	Cement Asbestos Board (CAB), Mag/mudded pipe Insulation, Other linear footage, Other Square Footage, Roofing, Sheet Vinyl
Supervisor:	Erin Clemens ()
Supervisor Phone:	Not reported
Certificate Status:	ACTIVE
Name:	Not reported
Address:	600 E PIKE ST
City,State,Zip:	SEATTLE, WA 98005
Facility Type:	Commercial
Parent ID:	80013
Form ID:	82663##1222NCMCo052725
Notice Date:	03/13/2014
Start Date:	01/03/2014
Completion Date:	03/31/2014
Initial:	Not reported
Amended:	1
On Hold:	Not reported
Off Hold:	1
Emergency:	Not reported
Site Hours Start:	7:00 AM
Site Hours End:	3:30 PM
Sunday:	Not reported
Monday:	1
Tuesday:	1
Wednesday:	1
Thursday:	1
Friday:	1
Saturday:	Not reported
Contractor ID:	Not reported
Phone:	425-881-0623
Job Site CAS:	Erin Clemens
Project Form Email:	amoss@ncmgroup,com
Property Owner Name:	Not reported

DRAFT

PHIL SMART INC (Continued) **1000275030**

Property Owner Agent:	Bill Jorge
Property Owner Company:	Northstar CG, LP (ABCN00001222)
Property Owner Address:	600 108th Avenue NE Suite 840
Property Owner City:	Bellevue
Property Owner State:	WA
Property Owner Zip4:	98004
Property Owner Phone:	425-766-4590
Job Site Room:	Not reported
Facility Age:	Unknown
Facility Size:	unknown
Facility Remodel:	Not reported
Facility Demo:	1
Facility Repair:	Not reported
Facility Maint:	Not reported
Removed:	1
Encapsulated:	1
Quantity Sq Ft:	14060
Fireproofing:	Not reported
Popcorn Ceiling:	Not reported
CAB:	1
Sheet Vinyl:	1
Asbestos Paper:	Not reported
Boiler Insulation:	Not reported
Duct Paper:	Not reported
VAT:	Not reported
Roofing:	1
Sq Ft Other:	1
Sq Ft Other Text:	Mastic, Elec Panel,Sink
Quantity Lin Ft:	204
Mag Pipe Insulation:	Not reported
Air Cell Pipe Insulation:	Not reported
Ducting Insulation:	Not reported
Cement Asbestos Pipe:	Not reported
Mudded Pipe Insulation:	1
Duct Tape:	Not reported
Lin Ft Other1:	1
Lin Ft Other1 Text:	Putty
Lin Ft Other2:	Not reported
Lin Ft Other2 Text:	Not reported
Indoors:	1
Outdoors:	1
Neg Pres Enclosure:	1
Glove Bag:	1
Mini Enclosure:	Not reported
Critical Barriers:	1
Wrap And Cut:	1
Wet Methods:	1
HEPA Vacuum:	1
MANUALMETHODS :	1
Other CM1:	Not reported
Other CM1 Text:	Not reported
Other CM2:	Not reported
Other CM2 Text:	Not reported
Half Mask APR:	1
Full Face APR:	Not reported
PAPR:	1
Type C Continuous:	Not reported

DRAFT

PHIL SMART INC (Continued) **1000275030**

Type C Pressure:	1
Other Resp Pro:	Not reported
Other Resp Pro Text:	Not reported
Comments:	Project off hold 3/14/2014
Date Time Submitted:	2014-03-13 13:05:00
Submitter IP Address:	50.197.87.81
Region:	2
UBI:	602614420
Notice type:	Initial
Project Type:	Cement Asbestos Board (CAB), Mag/mudded pipe Insulation, Other linear footage, Other Square Footage, Roofing, Sheet Vinyl
Supervisor:	Erin Clemens ()
Supervisor Phone:	Not reported
Certificate Status:	ACTIVE

WA MANIFEST:

Name:	PHIL SMART INC
Address:	600 E PIKE ST
City,State,Zip:	SEATTLE, WA 98122
Facility Address 2:	Not reported
Facility ID:	43455148
EPA ID:	WAD027472794
NAICS:	44111
State Waste Code Desc:	Not reported
Federal Waste Code Desc:	Not reported
Form Comm:	I left several messages for David Schuelke to explain about withdrawing this ID #. TW
Data Year:	Not reported
Permit by Rule:	No
Mailing Address 2:	Not reported
Treatment by Generator:	No
Mixed Radioactive Waste:	No
Importer of Hazardous Waste:	No
Immediate Recycler:	No
Treatment/Storage/Disposal/Recycling Facility:	No
Generator of Dangerous Fuel Waste:	No
Generator Marketing to Burner:	No
Other Marketers (i.e., blender, distributor, etc.):	No
Utility Boiler Burner:	No
Industry Boiler Burner:	No
Industrial Furnace:	No
Smelter Defferal:	No
Universal Waste:	Not reported
Off-Specification:	Not reported
LN Address 2:	Not reported
Tax Reg #:	578042422
Business Type:	Auto Dealership
Mail Name:	Phil Smart Inc
Mailing Address:	600 E PIKE ST
Mailing City,State,Zip:	SEATTLE, WA 98122-3718
Legal Organization Name:	600 E Pike LLC
Legal Organization Type:	Private
Legal Contact:	Not reported
Legal Address:	600 E PIKE ST
Legal Address 2:	Not reported
Legal City,State,Zip:	SEATTLE, WA 98122-3718
Legal Phone Number:	(206)324-5959

DRAFT

PHIL SMART INC (Continued) **1000275030**

Legal Effective Date:	10/01/1986
Land Organization Name:	600 E Pike LLC
Land Organization Type:	Private
Land Contact:	Not reported
Land Address:	600 E PIKE ST
Land City,State,Zip:	SEATTLE, WA 98122-3718
Land Phone Number:	(206)324-5959
Operator Organization Name:	Not reported
Operator Organization Type:	Private
Operator:	David Schuelke
Operator Address:	600 E PIKE ST
Operator Address 2:	Not reported
Operator City,State,Zip:	SEATTLE, WA 98122-3718
Operator Phone Number:	(206)324-5959
Operator Effective Date:	06/25/1996
Site Contact:	David Schuelke
Site Contact Address:	600 E Pike St
Contact City,State,Zip:	SEATTLE, WA 98122-3718
Site Contact Phone Number:	(206)324-5959
Site Contact Email:	Not reported
Gen Status Code:	XQG
Monthly Generation:	No
Batch Generation:	No
One Time Generation:	No
Transport Own Waste:	No
Tranports Other Waste:	No
Recycler Onsite:	No
Transfer Facility:	No
Other Exemption:	Not reported
UW Battery Gen:	No
Used Oil Transporter:	No
Used Oil Transfer Facility:	No
Used Oil Processor:	No
Used Oil Refiner:	No
Used Oil Fuel Marketer Directs Shipments:	No
Used Oil Fuel Marketer Meets Specs:	No
Site Contact Address 2:	Not reported
SIC Code:	Not reported
CRK Number:	Not reported
Active:	Not reported
CAS Number:	Not reported
Chemical Name:	Not reported
EHS:	Not reported
EHS CAS Number:	Not reported
EHS Name:	Not reported

O154 **PHIL SMART MERCEDES BMW** **WA VCP** **S124434401**
SW **600 E PIKE ST** **N/A**
< 1/8 **SEATTLE, WA 98122**
0.053 mi.
279 ft. **Site 2 of 11 in cluster O**

Relative:
Lower

Actual:
280 ft.

VCP:

Name:	PHIL SMART MERCEDES BMW
Address:	600 E PIKE ST
City,State,Zip:	SEATTLE, WA 98122
edr_fstat:	WA
edr_fzip:	98122

DRAFT

PHIL SMART MERCEDES BMW (Continued) **S124434401**

edr_fcnty:	KING
edr_zip:	Not reported
Facility ID:	43455148
VCP Status:	NFA
Past VCP:	Not reported
Current VCP:	Not reported
NFA Type:	SEATTLE, WA 98122
Date NFA:	SEATTLE, WA 98122
Rank:	SEATTLE, WA 98122
Cleanup Siteid:	9177
Contaminant Name:	Lead
Soil:	Remediated-Below
URL:	https://apps.ecology.wa.gov/cleanupsearch/site/9177

Name:	PHIL SMART MERCEDES BMW
Address:	600 E PIKE ST
City,State,Zip:	SEATTLE, WA 98122
edr_fstat:	WA
edr_fzip:	98122
edr_fcnty:	KING
edr_zip:	Not reported
Facility ID:	43455148
VCP Status:	NFA
Past VCP:	Not reported
Current VCP:	Not reported
NFA Type:	SEATTLE, WA 98122
Date NFA:	SEATTLE, WA 98122
Rank:	SEATTLE, WA 98122
Cleanup Siteid:	9177
Contaminant Name:	Metals - Other
Soil:	Remediated-Below
URL:	https://apps.ecology.wa.gov/cleanupsearch/site/9177

Name:	PHIL SMART MERCEDES BMW
Address:	600 E PIKE ST
City,State,Zip:	SEATTLE, WA 98122
edr_fstat:	WA
edr_fzip:	98122
edr_fcnty:	KING
edr_zip:	Not reported
Facility ID:	43455148
VCP Status:	NFA
Past VCP:	Not reported
Current VCP:	Not reported
NFA Type:	SEATTLE, WA 98122
Date NFA:	SEATTLE, WA 98122
Rank:	SEATTLE, WA 98122
Cleanup Siteid:	9177
Contaminant Name:	Petroleum-Diesel
Soil:	Remediated-Below
URL:	https://apps.ecology.wa.gov/cleanupsearch/site/9177

Name:	PHIL SMART MERCEDES BMW
Address:	600 E PIKE ST
City,State,Zip:	SEATTLE, WA 98122
edr_fstat:	WA
edr_fzip:	98122

DRAFT

PHIL SMART MERCEDES BMW (Continued) **S124434401**

edr_fcnty:	KING
edr_zip:	Not reported
Facility ID:	43455148
VCP Status:	NFA
Past VCP:	Not reported
Current VCP:	Not reported
NFA Type:	SEATTLE, WA 98122
Date NFA:	SEATTLE, WA 98122
Rank:	SEATTLE, WA 98122
Cleanup Siteid:	9177
Contaminant Name:	Petroleum-Gasoline
Soil:	Remediated-Below
URL:	https://apps.ecology.wa.gov/cleanupsearch/site/9177

Name:	PHIL SMART MERCEDES BMW
Address:	600 E PIKE ST
City,State,Zip:	SEATTLE, WA 98122
edr_fstat:	WA
edr_fzip:	98122
edr_fcnty:	KING
edr_zip:	Not reported
Facility ID:	43455148
VCP Status:	NFA
Past VCP:	Not reported
Current VCP:	Not reported
NFA Type:	SEATTLE, WA 98122
Date NFA:	SEATTLE, WA 98122
Rank:	SEATTLE, WA 98122
Cleanup Siteid:	9177
Contaminant Name:	Petroleum-Other
Soil:	Remediated-Below
URL:	https://apps.ecology.wa.gov/cleanupsearch/site/9177

O155 **RICHARDSON BERDETT V D** **EDR Hist Auto** **1009378202**
SW **600 E PIKE** **N/A**
< 1/8 **SEATTLE, WA**
0.053 mi.
279 ft. **Site 3 of 11 in cluster O**

Relative: EDR Hist Auto
Lower

Actual:
280 ft.

Year:	Name:	Type:
1935	RICHARDSON BERDETT V D	AUTOMOBILE REPAIRING

J156 **SEATTLE TIRE AND RUBBER CO** **EDR Hist Auto** **1009384957**
South **908 E PIKE** **N/A**
< 1/8 **SEATTLE, WA**
0.056 mi.
297 ft. **Site 15 of 16 in cluster J**

Relative: EDR Hist Auto
Lower

Actual:
299 ft.

Year:	Name:	Type:
1920	SEATTLE TIRE AND RUBBER CO	AUTOMOBILE REPAIRS AND SUPPLIES

DRAFT

K157 South < 1/8 0.057 mi. 299 ft. | **CENTRAL TRANSMISSION**
1420 BROADWAY CT
SEATTLE, WA | **EDR Hist Auto** | **1009357069**
N/A

Site 12 of 14 in cluster K

Relative: Lower
Actual: 295 ft.

EDR Hist Auto

Year:	Name:	Type:
1925	DENNY J M	AUTOMOBILE REPAIRERS
1930	XOSHER REOS INC	AUTOMOBILE SERVICE STATIONS
1930	MOSHER BROS INC	RADIATOR REPAIRERS AUTOMOBILE
1930	MOSHER BROS INC	AUTOMOBILE REPAIRING
1930	MOSIXER BROS INC	AUTOMOBILE LUBRICATION
1960	SAM S CENTRAL NASH AND AUSTIN S	AUTOMOBILE REPAIRING
1966	SAM S CENTRAL NASH AND AUSTIN S	AUTOMOBILE REPAIRING
1970	CENTRAL TRANSMISSION	AUTOMOBILE REPAIRING
1971	CENTRAL TRANSMISSION	Automotive Repair Shops, NEC

M158 SSE < 1/8 0.060 mi. 317 ft. | **DMX MUSIC INC**
1521 10TH AVE
SEATTLE, WA 98122 | **WA ALLSITES**
RCRA NonGen / NLR
FINDS
ECHO
WA MANIFEST | **1001495320**
WAH000003244

Site 2 of 8 in cluster M

Relative: Lower
Actual: 304 ft.

ALLSITES:

Name:	DMX MUSIC INC
Facility Id:	46225511

Interaction:	46264
Interaction 1:	I
Interaction 2:	HWG
Ecology Program:	HAZWASTE
Program Data:	TURBOWASTE
Facility Alt.:	Not reported
Program ID:	WAH000003244
Date Interaction:	1997-10-08 00:00:00
Date Interaction 3:	Hazardous Waste Generator
Latitude:	47.3689099996
Longitude:	-122.192860001

Interaction:	46265
Interaction 1:	I
Interaction 2:	HWOTHER
Ecology Program:	HAZWASTE
Program Data:	TURBOWASTE
Facility Alt.:	Not reported
Program ID:	WAH000003244
Date Interaction:	2003-12-31 00:00:00
Date Interaction 3:	Haz Waste Management Acti
Latitude:	47.3689099996
Longitude:	-122.192860001

RCRA Listings:

Date Form Received by Agency:		20060203
Handler Name:	DMX MUSIC INC	
Handler Address:		1521 10TH AVE

DRAFT

DMX MUSIC INC (Continued) **1001495320**

Handler City,State,Zip:		SEATTLE, WA 98122
EPA ID:		WAH000003244
Contact Name:		TERRY SMITKA
Contact Address:		900 E PINE ST
Contact City,State,Zip:		SEATTLE, WA 98122
Contact Telephone:		206-802-7575
Contact Fax:		Not reported
Contact Email:		TERRY.SMITKA@DMXMUSIC.COM
Contact Title:		BUSINESS MANAGER
EPA Region:		10
Land Type:		Private
Federal Waste Generator Description:		Not a generator, verified
Non-Notifier:		Not reported
Biennial Report Cycle:		Not reported
Accessibility:		Not reported
Active Site Indicator:		Not reported
State District Owner:		WA
State District:		NWRO
Mailing Address:		900 E PINE ST
Mailing City,State,Zip:		SEATTLE, WA 98122
Owner Name:	DMX MUSIC INC	
Owner Type:		Private
Operator Name:	DMX MUSIC INC	
Operator Type:		Private
Short-Term Generator Activity:		No
Importer Activity:		No
Mixed Waste Generator:		No
Transporter Activity:		No
Transfer Facility Activity:		No
Recycler Activity with Storage:		No
Small Quantity On-Site Burner Exemption:		No
Smelting Melting and Refining Furnace Exemption:		No
Underground Injection Control:		No
Off-Site Waste Receipt:		No
Universal Waste Indicator:		No
Universal Waste Destination Facility:		No
Federal Universal Waste:		No
Active Site Fed-Reg Treatment Storage and Disposal Facility:		Not reported
Active Site Converter Treatment storage and Disposal Facility:		Not reported
Active Site State-Reg Treatment Storage and Disposal Facility:		Not reported
Active Site State-Reg Handler:		---
Federal Facility Indicator:		Not reported
Hazardous Secondary Material Indicator:		NN
Sub-Part K Indicator:		Not reported
Commercial TSD Indicator:		No
Treatment Storage and Disposal Type:		Not reported
2018 GPRA Permit Baseline:		Not on the Baseline
2018 GPRA Renewals Baseline:		Not on the Baseline
Permit Renewals Workload Universe:		Not reported
Permit Workload Universe:		Not reported
Permit Progress Universe:		Not reported
Post-Closure Workload Universe:		Not reported
Closure Workload Universe:		Not reported
202 GPRA Corrective Action Baseline:		No
Corrective Action Workload Universe:		No
Subject to Corrective Action Universe:		No
Non-TSDFs Where RCRA CA has Been Imposed Universe:		No

DRAFT

DMX MUSIC INC (Continued) **1001495320**

TSDFs Potentially Subject to CA Under 3004 (u)/(v) Universe:	No
TSDFs Only Subject to CA under Discretionary Auth Universe:	No
Corrective Action Priority Ranking:	No NCAPS ranking
Environmental Control Indicator:	No
Institutional Control Indicator:	No
Human Exposure Controls Indicator:	N/A
Groundwater Controls Indicator:	N/A
Operating TSDF Universe:	Not reported
Full Enforcement Universe:	Not reported
Significant Non-Complier Universe:	No
Unaddressed Significant Non-Complier Universe:	No
Addressed Significant Non-Complier Universe:	No
Significant Non-Complier With a Compliance Schedule Universe:	No
Financial Assurance Required:	Not reported
Handler Date of Last Change:	20180510
Recognized Trader-Importer:	No
Recognized Trader-Exporter:	No
Importer of Spent Lead Acid Batteries:	No
Exporter of Spent Lead Acid Batteries:	No
Recycler Activity Without Storage:	No
Manifest Broker:	No
Sub-Part P Indicator:	No

Biennial: List of Years
Year: 2005

Click Here for Biennial Reporting System Data:
Year: 2003

Click Here for Biennial Reporting System Data:

Handler - Owner Operator:

Owner/Operator Indicator:	Owner
Owner/Operator Name: DMX MUSIC INC	
Legal Status:	Private
Date Became Current:	Not reported
Date Ended Current:	Not reported
Owner/Operator Address:	1521 10TH AVE
Owner/Operator City,State,Zip:	SEATTLE, WA 98122
Owner/Operator Telephone:	000-000-0000
Owner/Operator Telephone Ext:	Not reported
Owner/Operator Fax:	Not reported
Owner/Operator Email:	Not reported

Owner/Operator Indicator:	Owner
Owner/Operator Name: MALONE, MICHAEL J	
Legal Status:	Private
Date Became Current:	Not reported
Date Ended Current:	Not reported
Owner/Operator Address:	900 E PINE ST
Owner/Operator City,State,Zip:	SEATTLE, WA 98122
Owner/Operator Telephone:	000-000-0000
Owner/Operator Telephone Ext:	Not reported
Owner/Operator Fax:	Not reported
Owner/Operator Email:	Not reported

DRAFT

DMX MUSIC INC (Continued) **1001495320**

Owner/Operator Indicator: Owner
Owner/Operator Name: DMX MUSIC INC
Legal Status: Private
Date Became Current: 20010518
Date Ended Current: Not reported
Owner/Operator Address: 900 E PINE
Owner/Operator City,State,Zip: SEATTLE, WA 98108
Owner/Operator Telephone: 206-696-3314
Owner/Operator Telephone Ext: Not reported
Owner/Operator Fax: Not reported
Owner/Operator Email: Not reported

Owner/Operator Indicator: Owner
Owner/Operator Name: DMX MUSIC INC
Legal Status: Other
Date Became Current: 20010518
Date Ended Current: Not reported
Owner/Operator Address: 900 E PINE
Owner/Operator City,State,Zip: SEATTLE, WA 98108
Owner/Operator Telephone: Not reported
Owner/Operator Telephone Ext: Not reported
Owner/Operator Fax: Not reported
Owner/Operator Email: Not reported

Owner/Operator Indicator: Owner
Owner/Operator Name: DMX MUSIC INC
Legal Status: Private
Date Became Current: 20010518
Date Ended Current: Not reported
Owner/Operator Address: 900 E PINE
Owner/Operator City,State,Zip: SEATTLE, WA 98108
Owner/Operator Telephone: 206-329-1401
Owner/Operator Telephone Ext: Not reported
Owner/Operator Fax: Not reported
Owner/Operator Email: Not reported

Owner/Operator Indicator: Owner
Owner/Operator Name: AEI MUSIC NETWORK INC
Legal Status: Private
Date Became Current: 19971009
Date Ended Current: Not reported
Owner/Operator Address: 900 E PINE ST
Owner/Operator City,State,Zip: SEATTLE, WA 98122
Owner/Operator Telephone: 000-000-0000
Owner/Operator Telephone Ext: Not reported
Owner/Operator Fax: Not reported
Owner/Operator Email: Not reported

Owner/Operator Indicator: Owner
Owner/Operator Name: MALONE, MICHAEL J
Legal Status: Private
Date Became Current: Not reported
Date Ended Current: Not reported
Owner/Operator Address: 900 E PINE ST
Owner/Operator City,State,Zip: SEATTLE, WA 98122
Owner/Operator Telephone: 000-000-0000
Owner/Operator Telephone Ext: Not reported

DRAFT

DMX MUSIC INC (Continued) **1001495320**

Owner/Operator Fax: Not reported
Owner/Operator Email: Not reported

Owner/Operator Indicator: Operator
Owner/Operator Name: RICHARDS, BRUCE
Legal Status: Private
Date Became Current: Not reported
Date Ended Current: Not reported
Owner/Operator Address: 900 E PINE ST
Owner/Operator City,State,Zip: SEATTLE, WA 98122
Owner/Operator Telephone: 206-541-7473
Owner/Operator Telephone Ext: Not reported
Owner/Operator Fax: Not reported
Owner/Operator Email: Not reported

Owner/Operator Indicator: Operator
Owner/Operator Name: DMX MUSIC INC
Legal Status: Other
Date Became Current: 20030508
Date Ended Current: Not reported
Owner/Operator Address: 900 E PINE ST
Owner/Operator City,State,Zip: SEATTLE, WA 98122
Owner/Operator Telephone: Not reported
Owner/Operator Telephone Ext: Not reported
Owner/Operator Fax: Not reported
Owner/Operator Email: Not reported

Owner/Operator Indicator: Operator
Owner/Operator Name: DMX MUSIC INC
Legal Status: Private
Date Became Current: 20030508
Date Ended Current: Not reported
Owner/Operator Address: 900 E PINE ST
Owner/Operator City,State,Zip: SEATTLE, WA 98122
Owner/Operator Telephone: Not reported
Owner/Operator Telephone Ext: Not reported
Owner/Operator Fax: Not reported
Owner/Operator Email: Not reported

Owner/Operator Indicator: Owner
Owner/Operator Name: MALONE, MICHAEL J
Legal Status: Private
Date Became Current: Not reported
Date Ended Current: Not reported
Owner/Operator Address: 900 E PINE ST
Owner/Operator City,State,Zip: SEATTLE, WA 98122
Owner/Operator Telephone: 000-000-0000
Owner/Operator Telephone Ext: Not reported
Owner/Operator Fax: Not reported
Owner/Operator Email: Not reported

Owner/Operator Indicator: Operator
Owner/Operator Name: RICHARDS, BRUCE
Legal Status: Private
Date Became Current: Not reported
Date Ended Current: Not reported
Owner/Operator Address: 900 E PINE ST

DRAFT

DMX MUSIC INC (Continued) **1001495320**

Owner/Operator City,State,Zip: SEATTLE, WA 98122
Owner/Operator Telephone: 206-541-7473
Owner/Operator Telephone Ext: Not reported
Owner/Operator Fax: Not reported
Owner/Operator Email: Not reported

Owner/Operator Indicator: Owner
Owner/Operator Name: AEI MUSIC NETWORK INC
Legal Status: Private
Date Became Current: 19971009
Date Ended Current: Not reported
Owner/Operator Address: 900 E PINE ST
Owner/Operator City,State,Zip: SEATTLE, WA 98122
Owner/Operator Telephone: 000-000-0000
Owner/Operator Telephone Ext: Not reported
Owner/Operator Fax: Not reported
Owner/Operator Email: Not reported

Owner/Operator Indicator: Owner
Owner/Operator Name: DMX MUSIC INC D
Legal Status: Private
Date Became Current: 20010518
Date Ended Current: Not reported
Owner/Operator Address: 900 E PINE
Owner/Operator City,State,Zip: SEATTLE, WA 98108
Owner/Operator Telephone: 206-329-1401
Owner/Operator Telephone Ext: Not reported
Owner/Operator Fax: Not reported
Owner/Operator Email: Not reported

Owner/Operator Indicator: Operator
Owner/Operator Name: RICHARDS, BRUCE
Legal Status: Private
Date Became Current: Not reported
Date Ended Current: Not reported
Owner/Operator Address: 900 E PINE ST
Owner/Operator City,State,Zip: SEATTLE, WA 98122
Owner/Operator Telephone: 206-541-7473
Owner/Operator Telephone Ext: Not reported
Owner/Operator Fax: Not reported
Owner/Operator Email: Not reported

Owner/Operator Indicator: Owner
Owner/Operator Name: DMX MUSIC INC
Legal Status: Private
Date Became Current: 20010518
Date Ended Current: Not reported
Owner/Operator Address: 900 E PINE
Owner/Operator City,State,Zip: SEATTLE, WA 98108
Owner/Operator Telephone: 206-696-3314
Owner/Operator Telephone Ext: Not reported
Owner/Operator Fax: Not reported
Owner/Operator Email: Not reported

Owner/Operator Indicator: Owner
Owner/Operator Name: THP CAPSTAR ACQUISITION CORP
Legal Status: Private

DRAFT

DMX MUSIC INC (Continued) **1001495320**

Date Became Current:	Not reported
Date Ended Current:	Not reported
Owner/Operator Address:	900 E PINE ST
Owner/Operator City,State,Zip:	SEATTLE, WA 98122
Owner/Operator Telephone:	512-380-8514
Owner/Operator Telephone Ext:	Not reported
Owner/Operator Fax:	Not reported
Owner/Operator Email:	Not reported
Owner/Operator Indicator:	Owner
Owner/Operator Name: MALONE, MICHAEL J	
Legal Status:	Private
Date Became Current:	Not reported
Date Ended Current:	Not reported
Owner/Operator Address:	900 E PINE ST
Owner/Operator City,State,Zip:	SEATTLE, WA 98122
Owner/Operator Telephone:	000-000-0000
Owner/Operator Telephone Ext:	Not reported
Owner/Operator Fax:	Not reported
Owner/Operator Email:	Not reported
Owner/Operator Indicator:	Operator
Owner/Operator Name: RICHARDS, BRUCE	
Legal Status:	Private
Date Became Current:	Not reported
Date Ended Current:	Not reported
Owner/Operator Address:	900 E PINE ST
Owner/Operator City,State,Zip:	SEATTLE, WA 98122
Owner/Operator Telephone:	206-541-7473
Owner/Operator Telephone Ext:	Not reported
Owner/Operator Fax:	Not reported
Owner/Operator Email:	Not reported
Owner/Operator Indicator:	Owner
Owner/Operator Name: DMX MUSIC INC	
Legal Status:	Private
Date Became Current:	20010518
Date Ended Current:	Not reported
Owner/Operator Address:	900 E PINE
Owner/Operator City,State,Zip:	SEATTLE, WA 98108
Owner/Operator Telephone:	206-329-1401
Owner/Operator Telephone Ext:	Not reported
Owner/Operator Fax:	Not reported
Owner/Operator Email:	Not reported
Owner/Operator Indicator:	Owner
Owner/Operator Name: MICHAEL J. MALONE	
Legal Status:	Private
Date Became Current:	Not reported
Date Ended Current:	Not reported
Owner/Operator Address:	900 E PINE ST
Owner/Operator City,State,Zip:	SEATTLE, WA 98122
Owner/Operator Telephone:	206-329-1401
Owner/Operator Telephone Ext:	Not reported
Owner/Operator Fax:	Not reported
Owner/Operator Email:	Not reported

DRAFT

DMX MUSIC INC (Continued) **1001495320**

Owner/Operator Indicator: Operator
Owner/Operator Name: DMX MUSIC INC
Legal Status: Private
Date Became Current: Not reported
Date Ended Current: Not reported
Owner/Operator Address: 900 E PINE ST
Owner/Operator City,State,Zip: SEATTLE, WA 98122
Owner/Operator Telephone: 206-329-1401
Owner/Operator Telephone Ext: Not reported
Owner/Operator Fax: Not reported
Owner/Operator Email: Not reported

Owner/Operator Indicator: Operator
Owner/Operator Name: DMX MUSIC INC
Legal Status: Private
Date Became Current: Not reported
Date Ended Current: Not reported
Owner/Operator Address: 900 E PINE ST
Owner/Operator City,State,Zip: SEATTLE, WA 98122
Owner/Operator Telephone: 206-802-7575
Owner/Operator Telephone Ext: Not reported
Owner/Operator Fax: Not reported
Owner/Operator Email: Not reported

Owner/Operator Indicator: Operator
Owner/Operator Name: RICHARDS, BRUCE
Legal Status: Private
Date Became Current: Not reported
Date Ended Current: Not reported
Owner/Operator Address: 900 E PINE ST
Owner/Operator City,State,Zip: SEATTLE, WA 98122
Owner/Operator Telephone: 206-541-7473
Owner/Operator Telephone Ext: Not reported
Owner/Operator Fax: Not reported
Owner/Operator Email: Not reported

Owner/Operator Indicator: Operator
Owner/Operator Name: DMX MUSIC INC
Legal Status: Private
Date Became Current: Not reported
Date Ended Current: Not reported
Owner/Operator Address: 900 E PINE ST
Owner/Operator City,State,Zip: SEATTLE, WA 98122
Owner/Operator Telephone: 206-802-7575
Owner/Operator Telephone Ext: Not reported
Owner/Operator Fax: Not reported
Owner/Operator Email: Not reported

Owner/Operator Indicator: Owner
Owner/Operator Name: DMX MUSIC INC
Legal Status: Private
Date Became Current: 20010518
Date Ended Current: Not reported
Owner/Operator Address: 900 E PINE
Owner/Operator City,State,Zip: SEATTLE, WA 98108
Owner/Operator Telephone: Not reported
Owner/Operator Telephone Ext: Not reported

DRAFT

DMX MUSIC INC (Continued) **1001495320**

Owner/Operator Fax: Not reported
Owner/Operator Email: Not reported

Owner/Operator Indicator: Operator
Owner/Operator Name: DMX MUSIC INC
Legal Status: Private
Date Became Current: Not reported
Date Ended Current: Not reported
Owner/Operator Address: 900 E PINE
Owner/Operator City,State,Zip: SEATTLE, WA 98108
Owner/Operator Telephone: 206-696-3314
Owner/Operator Telephone Ext: Not reported
Owner/Operator Fax: Not reported
Owner/Operator Email: Not reported

Owner/Operator Indicator: Operator
Owner/Operator Name: TERRY S
Legal Status: Private
Date Became Current: 20030508
Date Ended Current: Not reported
Owner/Operator Address: 900 E PINE ST
Owner/Operator City,State,Zip: SEATTLE, WA 98122
Owner/Operator Telephone: 206-802-7575
Owner/Operator Telephone Ext: Not reported
Owner/Operator Fax: Not reported
Owner/Operator Email: Not reported

Owner/Operator Indicator: Owner
Owner/Operator Name: MALONE, MICHAEL J
Legal Status: Private
Date Became Current: Not reported
Date Ended Current: Not reported
Owner/Operator Address: 900 E PINE ST
Owner/Operator City,State,Zip: SEATTLE, WA 98122
Owner/Operator Telephone: 000-000-0000
Owner/Operator Telephone Ext: Not reported
Owner/Operator Fax: Not reported
Owner/Operator Email: Not reported

Owner/Operator Indicator: Owner
Owner/Operator Name: DMX MUSIC INC
Legal Status: Private
Date Became Current: 20010518
Date Ended Current: Not reported
Owner/Operator Address: 900 E PINE
Owner/Operator City,State,Zip: SEATTLE, WA 98108
Owner/Operator Telephone: 206-329-1401
Owner/Operator Telephone Ext: Not reported
Owner/Operator Fax: Not reported
Owner/Operator Email: Not reported

Owner/Operator Indicator: Owner
Owner/Operator Name: THP CAPSTAR ACQUISITION CORP
Legal Status: Private
Date Became Current: Not reported
Date Ended Current: Not reported
Owner/Operator Address: 900 E PINE ST

DRAFT

DMX MUSIC INC (Continued) **1001495320**

Owner/Operator City,State,Zip: SEATTLE, WA 98122
Owner/Operator Telephone: 512-380-8514
Owner/Operator Telephone Ext: Not reported
Owner/Operator Fax: Not reported
Owner/Operator Email: Not reported

Owner/Operator Indicator: Owner
Owner/Operator Name: MALONE, MICHAEL J
Legal Status: Private
Date Became Current: Not reported
Date Ended Current: Not reported
Owner/Operator Address: 900 E PINE ST
Owner/Operator City,State,Zip: SEATTLE, WA 98122
Owner/Operator Telephone: 000-000-0000
Owner/Operator Telephone Ext: Not reported
Owner/Operator Fax: Not reported
Owner/Operator Email: Not reported

Owner/Operator Indicator: Owner
Owner/Operator Name: DMX MUSIC INC
Legal Status: Private
Date Became Current: 20010518
Date Ended Current: Not reported
Owner/Operator Address: 900 E PINE
Owner/Operator City,State,Zip: SEATTLE, WA 98108
Owner/Operator Telephone: 206-329-1401
Owner/Operator Telephone Ext: Not reported
Owner/Operator Fax: Not reported
Owner/Operator Email: Not reported

Owner/Operator Indicator: Owner
Owner/Operator Name: MALONE, MICHAEL J
Legal Status: Private
Date Became Current: Not reported
Date Ended Current: Not reported
Owner/Operator Address: 900 E PINE ST
Owner/Operator City,State,Zip: SEATTLE, WA 98122
Owner/Operator Telephone: 206-329-1401
Owner/Operator Telephone Ext: Not reported
Owner/Operator Fax: Not reported
Owner/Operator Email: Not reported

Owner/Operator Indicator: Operator
Owner/Operator Name: DMX MUSIC INC
Legal Status: Private
Date Became Current: Not reported
Date Ended Current: Not reported
Owner/Operator Address: 900 E PINE ST
Owner/Operator City,State,Zip: SEATTLE, WA 98122
Owner/Operator Telephone: 206-329-1401
Owner/Operator Telephone Ext: Not reported
Owner/Operator Fax: Not reported
Owner/Operator Email: Not reported

Historic Generators:
Receive Date: 20020530
Handler Name: DMX MUSIC INC

DRAFT

DMX MUSIC INC (Continued) **1001495320**

Federal Waste Generator Description:	Not a generator, verified
State District Owner:	WA
Large Quantity Handler of Universal Waste:	No
Recognized Trader Importer:	No
Recognized Trader Exporter:	No
Spent Lead Acid Battery Importer:	No
Spent Lead Acid Battery Exporter:	No
Current Record:	No
Non Storage Recycler Activity:	Not reported
Electronic Manifest Broker:	Not reported

Receive Date:	20060202
Handler Name: DMX MUSIC INC	
Federal Waste Generator Description:	Not a generator, verified
State District Owner:	WA
Large Quantity Handler of Universal Waste:	No
Recognized Trader Importer:	No
Recognized Trader Exporter:	No
Spent Lead Acid Battery Importer:	No
Spent Lead Acid Battery Exporter:	No
Current Record:	No
Non Storage Recycler Activity:	Not reported
Electronic Manifest Broker:	Not reported

Receive Date:	20060203
Handler Name: DMX MUSIC INC	
Federal Waste Generator Description:	Not a generator, verified
State District Owner:	WA
Large Quantity Handler of Universal Waste:	No
Recognized Trader Importer:	No
Recognized Trader Exporter:	No
Spent Lead Acid Battery Importer:	No
Spent Lead Acid Battery Exporter:	No
Current Record:	Yes
Non Storage Recycler Activity:	Not reported
Electronic Manifest Broker:	Not reported

Receive Date:	19971008
Handler Name: DMX MUSIC INC	
Federal Waste Generator Description:	Small Quantity Generator
State District Owner:	WA
Large Quantity Handler of Universal Waste:	No
Recognized Trader Importer:	No
Recognized Trader Exporter:	No
Spent Lead Acid Battery Importer:	No
Spent Lead Acid Battery Exporter:	No
Current Record:	No
Non Storage Recycler Activity:	Not reported
Electronic Manifest Broker:	Not reported

Receive Date:	19980924
Handler Name: DMX MUSIC INC	
Federal Waste Generator Description:	Conditionally Exempt Small Quantity Generator
State District Owner:	WA
Large Quantity Handler of Universal Waste:	No
Recognized Trader Importer:	No
Recognized Trader Exporter:	No

DRAFT

DMX MUSIC INC (Continued) **1001495320**

Spent Lead Acid Battery Importer:	No
Spent Lead Acid Battery Exporter:	No
Current Record:	No
Non Storage Recycler Activity:	Not reported
Electronic Manifest Broker:	Not reported

Receive Date:	19990105
Handler Name: DMX MUSIC INC	
Federal Waste Generator Description:	Not a generator, verified
State District Owner:	WA
Large Quantity Handler of Universal Waste:	No
Recognized Trader Importer:	No
Recognized Trader Exporter:	No
Spent Lead Acid Battery Importer:	No
Spent Lead Acid Battery Exporter:	No
Current Record:	No
Non Storage Recycler Activity:	Not reported
Electronic Manifest Broker:	Not reported

Receive Date:	20020530
Handler Name: DMX MUSIC INC	
Federal Waste Generator Description:	Conditionally Exempt Small Quantity Generator
State District Owner:	WA
Large Quantity Handler of Universal Waste:	No
Recognized Trader Importer:	No
Recognized Trader Exporter:	No
Spent Lead Acid Battery Importer:	No
Spent Lead Acid Battery Exporter:	No
Current Record:	No
Non Storage Recycler Activity:	Not reported
Electronic Manifest Broker:	Not reported

Receive Date:	20030303
Handler Name: DMX MUSIC INC	
Federal Waste Generator Description:	Conditionally Exempt Small Quantity Generator
State District Owner:	WA
Large Quantity Handler of Universal Waste:	No
Recognized Trader Importer:	No
Recognized Trader Exporter:	No
Spent Lead Acid Battery Importer:	No
Spent Lead Acid Battery Exporter:	No
Current Record:	No
Non Storage Recycler Activity:	Not reported
Electronic Manifest Broker:	Not reported

Receive Date:	20040218
Handler Name: DMX MUSIC INC	
Federal Waste Generator Description:	Not a generator, verified
State District Owner:	WA
Large Quantity Handler of Universal Waste:	No
Recognized Trader Importer:	No
Recognized Trader Exporter:	No
Spent Lead Acid Battery Importer:	No
Spent Lead Acid Battery Exporter:	No
Current Record:	No
Non Storage Recycler Activity:	Not reported
Electronic Manifest Broker:	Not reported

DRAFT

DMX MUSIC INC (Continued) **1001495320**

Receive Date: 20050421
Handler Name: DMX MUSIC INC
Federal Waste Generator Description: Not a generator, verified
State District Owner: WA
Large Quantity Handler of Universal Waste: No
Recognized Trader Importer: No
Recognized Trader Exporter: No
Spent Lead Acid Battery Importer: No
Spent Lead Acid Battery Exporter: No
Current Record: No
Non Storage Recycler Activity: Not reported
Electronic Manifest Broker: Not reported

Receive Date: 20060202
Handler Name: DMX MUSIC INC
Federal Waste Generator Description: Not a generator, verified
State District Owner: WA
Large Quantity Handler of Universal Waste: No
Recognized Trader Importer: No
Recognized Trader Exporter: No
Spent Lead Acid Battery Importer: No
Spent Lead Acid Battery Exporter: No
Current Record: No
Non Storage Recycler Activity: Not reported
Electronic Manifest Broker: Not reported

Receive Date: 20031231
Handler Name: DMX MUSIC INC
Federal Waste Generator Description: Not a generator, verified
State District Owner: WA
Large Quantity Handler of Universal Waste: No
Recognized Trader Importer: No
Recognized Trader Exporter: No
Spent Lead Acid Battery Importer: No
Spent Lead Acid Battery Exporter: No
Current Record: No
Non Storage Recycler Activity: Not reported
Electronic Manifest Broker: Not reported

Receive Date: 20051231
Handler Name: DMX MUSIC INC
Federal Waste Generator Description: Not a generator, verified
State District Owner: WA
Large Quantity Handler of Universal Waste: No
Recognized Trader Importer: No
Recognized Trader Exporter: No
Spent Lead Acid Battery Importer: No
Spent Lead Acid Battery Exporter: No
Current Record: No
Non Storage Recycler Activity: Not reported
Electronic Manifest Broker: Not reported

List of NAICS Codes and Descriptions:
NAICS Code: 53221
NAICS Description: CONSUMER ELECTRONICS AND APPLIANCES RENTAL

DRAFT

DMX MUSIC INC (Continued) **1001495320**

Facility Has Received Notices of Violations:
Violations: No Violations Found

Evaluation Action Summary:
Evaluations: No Evaluations Found

FINDS:
Registry ID: 110005391502

Click Here for FRS Facility Detail Report:

Environmental Interest/Information System:
Washington Facility / Site Identification System (WA-FSIS) provides a means to query and display data maintained by the Washington Department of Ecology. This system contains key information for each facility/site that is currently, or has been, of interest to the Air Quality, Dam Safety, Hazardous Waste, Toxics Cleanup, and Water Quality Programs.
RCRAInfo is a national information system that supports the Resource Conservation and Recovery Act (RCRA) program through the tracking of events and activities related to facilities that generate, transport, and treat, store, or dispose of hazardous waste. RCRAInfo allows RCRA program staff to track the notification, permit, compliance, and corrective action activities required under RCRA.
Registry ID: 110070736393

Click Here for FRS Facility Detail Report:

Environmental Interest/Information System:
HAZARDOUS WASTE BIENNIAL REPORTER

Click this hyperlink while viewing on your computer to access additional FINDS: detail in the EDR Site Report.

ECHO:
Envid: 1001495320
Registry ID: 110005391502
DFR URL: http://echo.epa.gov/detailed-facility-report?fid=110005391502
Name: DMX MUSIC INC
Address: 1521 10TH AVENUE
City,State,Zip: SEATTLE, WA 98122

WA MANIFEST:
Name: DMX MUSIC INC
Address: 1521 10TH AVE
City,State,Zip: SEATTLE, WA 98122
Facility Address 2: Not reported
Facility ID: 46225511
EPA ID: WAH000003244
NAICS: 53221
State Waste Code Desc: Not reported
Federal Waste Code Desc: Not reported
Form Comm: Not reported
Data Year: Not reported
Permit by Rule: No
Mailing Address 2: Not reported

DRAFT

DMX MUSIC INC (Continued) **1001495320**

Treatment by Generator:	No
Mixed Radioactive Waste:	No
Importer of Hazardous Waste:	No
Immediate Recycler:	No
Treatment/Storage/Disposal/Recycling Facility:	No
Generator of Dangerous Fuel Waste:	No
Generator Marketing to Burner:	No
Other Marketers (i.e., blender, distributor, etc.):	No
Utility Boiler Burner:	No
Industry Boiler Burner:	No
Industrial Furnace:	No
Smelter Defferal:	No
Universal Waste:	Not reported
Off-Specification:	Not reported
LN Address 2:	Not reported
Tax Reg #:	841519256
Business Type:	Not reported
Mail Name:	DMX Music Inc
Mailing Address:	900 E PINE ST
Mailing City,State,Zip:	SEATTLE, WA 98122
Legal Organization Name:	DMX Music Inc
Legal Organization Type:	Private
Legal Contact:	Not reported
Legal Address:	900 E PINE
Legal Address 2:	Not reported
Legal City,State,Zip:	SEATTLE, WA 98108
Legal Phone Number:	206-329-1401 x5145
Legal Effective Date:	05/18/2001
Land Organization Name:	THP Capstar Acquisition Corp
Land Organization Type:	Private
Land Contact:	Not reported
Land Address:	900 E Pine St
Land City,State,Zip:	SEATTLE, WA 98122
Land Phone Number:	(512)380-8514
Operator Organization Name:	DMX Music Inc
Operator Organization Type:	Private
Operator:	Terry Smitka
Operator Address:	900 E PINE ST
Operator Address 2:	Not reported
Operator City,State,Zip:	SEATTLE, WA 98122
Operator Phone Number:	(206)802-7575
Operator Effective Date:	05/08/2003
Site Contact:	Terry Smitka
Site Contact Address:	900 E PINE ST
Contact City,State,Zip:	SEATTLE, WA 98122
Site Contact Phone Number:	(206)802-7575
Site Contact Email:	terry.smitka@dmxmusic.com
Gen Status Code:	XQG
Monthly Generation:	No
Batch Generation:	No
One Time Generation:	No
Transport Own Waste:	No
Tranports Other Waste:	No
Recycler Onsite:	No
Transfer Facility:	No
Other Exemption:	Not reported
UW Battery Gen:	No

DRAFT

DMX MUSIC INC (Continued) **1001495320**

Used Oil Transporter:	No
Used Oil Transfer Facility:	No
Used Oil Processor:	No
Used Oil Refiner:	No
Used Oil Fuel Marketer Directs Shipments:	No
Used Oil Fuel Marketer Meets Specs:	No
Site Contact Address 2:	Not reported
SIC Code:	Not reported
CRK Number:	Not reported
Active:	Not reported
CAS Number:	Not reported
Chemical Name:	Not reported
EHS:	Not reported
EHS CAS Number:	Not reported
EHS Name:	Not reported

J159 **STEWART PRODUCTS SERVICE STATION** **EDR Hist Auto** **1009385013**
SSE **910 E PIKE** **N/A**
< 1/8 **SEATTLE, WA**
0.061 mi.
322 ft. **Site 16 of 16 in cluster J**

Relative: EDR Hist Auto
Lower

Actual:
299 ft.

Year:	Name:	Type:
1920	STEWART PRODUCTS SERVICE STATIO	AUTOMOBILE REPAIRS AND SUPPLIES

L160 **MARTINS ALVIN** **EDR Hist Auto** **1009378873**
SSW **614 E PIKE** **N/A**
< 1/8 **SEATTLE, WA**
0.062 mi.
327 ft. **Site 6 of 9 in cluster L**

Relative: EDR Hist Auto
Lower

Actual:
289 ft.

Year:	Name:	Type:
1920	MARTINS ALVIN	AUTOMOBILE REPAIRS AND SUPPLIES

P161 **US BANK CAPITOL HILL** **WA VCP** **S124433756**
NNW **130 HARVARD AVE E** **N/A**
< 1/8 **SEATTLE, WA 98102**
0.063 mi.
331 ft. **Site 1 of 3 in cluster P**

Relative: VCP:
Higher

Actual:
332 ft.

Name:	US BANK CAPITOL HILL
Address:	130 HARVARD AVE E
City,State,Zip:	SEATTLE, WA 98102
edr_fstat:	WA
edr_fzip:	98102
edr_fcnty:	KING
edr_zip:	Not reported
Facility ID:	3044926
VCP Status:	NFA
Past VCP:	Not reported

DRAFT

US BANK CAPITOL HILL (Continued) **S124433756**

Current VCP:	Not reported
NFA Type:	SEATTLE, WA 98102
Date NFA:	SEATTLE, WA 98102
Rank:	SEATTLE, WA 98102
Cleanup Siteid:	1769
Contaminant Name:	Petroleum Products-Unspecified
Soil:	Confirmed Above Cleanup Levels
URL:	https://apps.ecology.wa.gov/cleanupsearch/site/1769

P162 **US BANK CAPITOL HILL** **WA ALLSITES** **S107747462**
NNW **130 HARVARD AVE E** **WA CSCSL NFA** **N/A**
< 1/8 **SEATTLE, WA 98102**
0.063 mi.
331 ft. **Site 2 of 3 in cluster P**

Relative:
Higher

Actual:
332 ft.

ALLSITES:

Name:	USBANK CAPITOL HILL PROJECT
Facility Id:	3044926
Interaction:	11837
Interaction 1:	I
Interaction 2:	VOLCLNST
Ecology Program:	TOXICS
Program Data:	ISIS
Facility Alt.:	USBank Capitol Hill Project
Program ID:	NW1605
Date Interaction:	2006-03-22 00:00:00
Date Interaction 3:	Voluntary Cleanup Sites
Latitude:	47.619710101000003
Longitude:	-122.32186471200001

CSCSL NFA:

Name:	US BANK CAPITOL HILL
Address:	130 HARVARD AVE E
City,State,Zip:	SEATTLE, WA 98102
Facility/Site Id:	3044926
CS Id:	1769
NFA Date:	06/12/2006
Alternate Site Names:	USBank Capitol Hill Project
NFA Reason:	Voluntary Cleanup Program Review
Site Status:	NFA
Region:	Northwest
Contaminant Name:	Petroleum Products-Unspecified
Ground Water:	Not reported
Surface Water:	Not reported
Soil:	Confirmed Above Cleanup Levels
Sediment:	Not reported
Air:	Not reported
Bedrock:	Not reported
URL:	https://apps.ecology.wa.gov/cleanupsearch/site/1769
Latitude:	47.619709688
Longitude:	-122.32186625

DRAFT

L163 SSW < 1/8 0.063 mi. 332 ft. — **CHAPMAN TASWELL C**, **617 E PIKE**, **SEATTLE, WA** — **EDR Hist Auto** — **1009378963** / **N/A**

Site 7 of 9 in cluster L

Relative: Lower — EDR Hist Auto

Actual: 290 ft.

Year:	Name:	Type:
1920	CHAPMAN TASWELL C	AUTOMOBILE REPAIRS AND SUPPLIES

Q164 WSW < 1/8 0.065 mi. 341 ft. — **EAST PINE SELF SERVICE LAUNDRY**, **514 E PINE**, **SEATTLE, WA** — **EDR Hist Cleaner** — **1009345729** / **N/A**

Site 1 of 7 in cluster Q

Relative: Lower — EDR Hist Cleaner

Actual: 270 ft.

Year:	Name:	Type:
1955	EAST PINE SELF SERVICE LAUNDRY	LAUNDRIES SELF SERVICE

Q165 WSW < 1/8 0.065 mi. 341 ft. — **PARKER J E**, **514 E PINE**, **SEATTLE, WA** — **EDR Hist Auto** — **1009376035** / **N/A**

Site 2 of 7 in cluster Q

Relative: Lower — EDR Hist Auto

Actual: 270 ft.

Year:	Name:	Type:
1920	LEEKINS CLIFF W	AUTOMOBILE REPAIRS AND SUPPLIES
1925	PARKER J E	AUTOMOBILE REPAIRERS

K166 South < 1/8 0.065 mi. 344 ft. — **AKER S INC**, **1414 BROADWAY**, **SEATTLE, WA** — **EDR Hist Auto** — **1009356941** / **N/A**

Site 13 of 14 in cluster K

Relative: Lower — EDR Hist Auto

Actual: 295 ft.

Year:	Name:	Type:
1920	LIBERTY GARAGE AND SALES CO	AUTOMOBILE REPAIRS AND SUPPLIES
1969	AKERS VOLKSWAGEN SPECIALISTS	General Automotive Repair Shops
1970	AKER S VOLKSWAGEN SPECIALISTS	AUTOMOBILE REPAIRING
1970	AKERS VOLKSWAGEN SPECIALISTS	General Automotive Repair Shops
1971	AKERS VOLKSWAGEN SPECIALISTS	General Automotive Repair Shops
1972	AKERS VOLKSWAGEN SPECIALISTS	General Automotive Repair Shops
1973	AKERS VOLKSWAGEN SPECIALISTS	General Automotive Repair Shops
1974	AKERS VOLKSWAGEN SPECIALISTS	General Automotive Repair Shops
1975	AKER S	AUTOMOBILE REPAIRING
1975	AKERS VOLKSWAGEN SPECIALISTS	General Automotive Repair Shops
1976	AKERS VOLKSWAGEN SPECIALISTS	General Automotive Repair Shops
1977	AKERS VOLKSWAGEN SPECIALISTS	General Automotive Repair Shops
1978	AKERS VOLKSWAGEN SPECIALISTS	General Automotive Repair Shops
1979	AKERS FOREIGN AUTO REPAIR	General Automotive Repair Shops

DRAFT

AKER S INC (Continued) **1009356941**

1980	AKER S	AUTOMOBILE REPAIRING
1980	AKERS VOLKSWAGON SPECIALISTS*	General Automotive Repair Shops
1982	AKERS VOLKSWAGON SPECIALISTS*	General Automotive Repair Shops
1983	AKERS VOLKSWAGON SPECIALISTS*	General Automotive Repair Shops
1985	AKERS VOLKSWAGON SPECIALISTS*	General Automotive Repair Shops
1986	AKER S INC	AUTOMOBILE REPAIRING
1986	AKERS VOLKSWAGON SPECIALISTS*	General Automotive Repair Shops
1987	AKERS VOLKSWAGON SPECIALISTS*	General Automotive Repair Shops
1988	AKERS VOLKSWAGON SPECIALISTS	General Automotive Repair Shops
1989	AKERS VOLKSWAGON SPECIALISTS	General Automotive Repair Shops
1990	AKER S INC	AUTOMOBILE REPAIRING
1990	AKERS VOLKSWAGON SPECIALISTS	General Automotive Repair Shops
1991	AKERS VOLKSWAGON SPECIALISTS	General Automotive Repair Shops
1992	AKERS VOLKSWAGEN SPECIALISTS	General Automotive Repair Shops
1993	AKERS VOLKSWAGEN SPECIALISTS	General Automotive Repair Shops
1994	AKERS INC	General Automotive Repair Shops
1995	AKERS INC	General Automotive Repair Shops
1996	AKERS VOLKSWAGAN PORSHE INC	Automotive Repair Shops, NEC
1996	AKERS INC	General Automotive Repair Shops
1997	AKERS VOLKSWAGAN PORSHE INC	Automotive Repair Shops, NEC
1997	AKERS INC	General Automotive Repair Shops
1998	AKERS VOLKSWAGON PORSHE INC	Automotive Repair Shops, NEC
1998	AKERS INC	General Automotive Repair Shops
1999	AKERS VOLKSWAGON PORSHE INC	Automotive Repair Shops, NEC
1999	AKERS INC	General Automotive Repair Shops
2000	AKERS INC	General Automotive Repair Shops
2000	AKERS VOLKSWAGON PORSHE INC	Automotive Repair Shops, NEC
2001	AKERS VOLKSWAGON PORSHE INC	Automotive Repair Shops, NEC
2001	AKERS INC	General Automotive Repair Shops
2002	AKERS VOLKSWAGON PORSHE INC	Automotive Repair Shops, NEC
2002	AKERS INC	General Automotive Repair Shops
2003	AKERS VOLKSWAGON PORSHE INC	Automotive Repair Shops, NEC
2003	AKERS INC	General Automotive Repair Shops
2004	AKERS VOLKSWAGON PORSHE INC	Automotive Repair Shops, NEC
2004	AKERS INC	General Automotive Repair Shops
2005	AKERS VOLKSWAGON PORSHE INC	Automotive Repair Shops, NEC
2005	AKERS INC	General Automotive Repair Shops
2006	AKERS INC	General Automotive Repair Shops
2006	AKERS VOLKSWAGON PORSHE INC	Automotive Repair Shops, NEC
2007	AKERS INC	General Automotive Repair Shops
2007	AKERS VOLKSWAGON PORSHE INC	Automotive Repair Shops, NEC
2008	AKERS VOLKSWAGON PORSHE INC	Automotive Repair Shops, NEC
2008	AKERS INC	General Automotive Repair Shops
2009	AKERS INC	General Automotive Repair Shops
2009	AKERS VOLKSWAGON PORSHE INC	Automotive Repair Shops, NEC
2010	AKERS VOLKSWAGON PORSHE INC	Automotive Repair Shops, NEC
2010	AKERS INC	General Automotive Repair Shops
2011	AKERS VOLKSWAGON PORSHE INC	Automotive Repair Shops, NEC
2011	AKERS INC	General Automotive Repair Shops
2012	AKERS INC	General Automotive Repair Shops
2012	AKERS VOLKSWAGON PORSHE INC	Automotive Repair Shops, NEC
2013	AKERS INC	General Automotive Repair Shops
2014	AKERS INC	General Automotive Repair Shops

DRAFT

M167
SSE
< 1/8
0.066 mi.
350 ft.

CENTRAL SERVICE AND TOWING
1509 10TH AVE
SEATTLE, WA

EDR Hist Auto **1009357748**
N/A

Site 3 of 8 in cluster M

Relative:
Lower

EDR Hist Auto

Actual:
303 ft.

Year:	Name:	Type:
1966	CENTRAL SERVICE AND TOWING	AUTOMOBILE REPAIRING

K168
South
< 1/8
0.069 mi.
362 ft.

SEATTLE AUTO REBUILD
1406 BROADWAY
SEATTLE, WA

EDR Hist Auto **1009356777**
N/A

Site 14 of 14 in cluster K

Relative:
Lower

EDR Hist Auto

Actual:
295 ft.

Year:	Name:	Type:
1925	SEATTLE AUTO REBUILD	AUTOMOBILE REPAIRERS
1935	SEATTLE AUTO REBUILD INC	AUTOMOBILE REPAIRING
1944	SEATTLE AUTO REBUILD	AUTOMOBILE REPAIRING
1969	SEATTLE AUTO REBUILD INC	General Automotive Repair Shops
1970	SEATTLE AUTO REBUILD INC	General Automotive Repair Shops
1971	SEATTLE AUTO REBUILD INC	General Automotive Repair Shops
1972	SEATTLE AUTO REBUILD INC	General Automotive Repair Shops

---

Q169
WSW
< 1/8
0.073 mi.
384 ft.

MAR S CLEANERS
508 E PINE ST
SEATTLE, WA

EDR Hist Cleaner **1009345585**
N/A

Site 3 of 7 in cluster Q

Relative:
Lower

EDR Hist Cleaner

Actual:
269 ft.

Year:	Name:	Type:
1920	BELMONT DYE WKS	DYERS AND CLEANERS
1930	UYENO SHIGEJIRO	CLOTHES PRESSERS AND CLEANERS
1935	UYENO SHIGEJIRO	CLOTHES PRESSERS AND CLEANERS
1940	PINE STREET DYE WORKS	CLOTHES PRESSERS AND CLEANERS
1951	SLOODKOVSKY ALEX	CLEANERS AND DYERS
1951	ALEX THE CLEANERS	CLEANERS AND DYERS
1955	MARS CLEANERS	CLEANERS AND DYERS
1960	MAR S CLEANERS	CLEANERS AND DYERS
1966	MAR S CLEANERS	CLEANERS AND DYERS
1969	MAR GEE GAI	Drycleaning Plants, Except Rugs
1970	MAR S CLEANERS	CLEANERS AND DYERS
1970	MAR GEE GAI	Drycleaning Plants, Except Rugs
1971	MAR GEE GAI	Drycleaning Plants, Except Rugs
1972	MAR GEE GAI	Drycleaning Plants, Except Rugs
1973	MAR GEE GAI	Drycleaning Plants, Except Rugs
1974	MAR GEE GAI	Drycleaning Plants, Except Rugs
1975	MAR S CLEANERS	CLEANERS AND DYERS
1975	MAR GEE GAI	Drycleaning Plants, Except Rugs
1976	MARS CLEANERS	Drycleaning Plants, Except Rugs
1977	MARS CLEANERS	Drycleaning Plants, Except Rugs
1978	MARS CLEANERS	Drycleaning Plants, Except Rugs

DRAFT

MAR S CLEANERS (Continued) **1009345585**

1979	MARS CLEANERS	Drycleaning Plants, Except Rugs
1980	MAR S CLEANERS	CLEANERS AND DYERS
1980	MARS CLEANERS	Drycleaning Plants, Except Rugs
1982	MARS CLEANERS	Drycleaning Plants, Except Rugs
1983	MARS CLEANERS	Drycleaning Plants, Except Rugs
1985	MARS CLEANERS	Drycleaning Plants, Except Rugs
1986	MAR S CLEANERS	CLEANERS AND DYERS
1986	MARS CLEANERS	Drycleaning Plants, Except Rugs
1987	MARS CLEANERS	Drycleaning Plants, Except Rugs
1988	MARS CLEANERS	Drycleaning Plants, Except Rugs
1989	MARS CLEANERS	Drycleaning Plants, Except Rugs
1990	MAR S CLEANERS	CLEANERS AND DYERS
1990	MARS CLEANERS	Drycleaning Plants, Except Rugs
1991	MARS CLEANERS	Drycleaning Plants, Except Rugs
1992	MARS CLEANERS	Drycleaning Plants, Except Rugs
1993	MARS CLEANERS	Drycleaning Plants, Except Rugs
1994	MARS CLEANERS	Drycleaning Plants, Except Rugs
1995	MARS CLEANERS	Drycleaning Plants, Except Rugs
1996	MARS CLEANERS	Drycleaning Plants, Except Rugs
1997	MARS CLEANERS	Drycleaning Plants, Except Rugs
1998	MARS CLEANERS	Drycleaning Plants, Except Rugs
1999	MARS CLEANERS	Drycleaning Plants, Except Rugs
2000	MARS CLEANERS	Drycleaning Plants, Except Rugs

R170 **MASTER ELECTRIC CO INC** **EDR Hist Auto** **1009385342**
SSE **921 E PIKE** **N/A**
< 1/8 **SEATTLE, WA**
0.075 mi.
395 ft. **Site 1 of 7 in cluster R**

Relative: EDR Hist Auto
Lower

Actual:
298 ft.

Year:	Name:	Type:
1920	MASTER ELECTRIC CO INC	AUTOMOBILE REPAIRS AND SUPPLIES
1920	U S AUTOMOTIVE SUPPLY CO INC	AUTOMOBILE REPAIRS AND SUPPLIES

S171 **KWIK THRIFT WASH** **EDR Hist Cleaner** **1009345728**
WNW **514 E HOWELL** **N/A**
< 1/8 **SEATTLE, WA**
0.075 mi.
397 ft. **Site 1 of 4 in cluster S**

Relative: EDR Hist Cleaner
Lower

Actual:
279 ft.

Year:	Name:	Type:
1960	KWIK THRIFT WASH	LAUNDRIES SELF SERVE

DRAFT

L172 SW < 1/8 0.075 mi. 397 ft. | **AMAZON COM SERVICES LLC IBF1**
610 E PIKE ST
SEATTLE, WA 98122 | **RCRA-SQG** | **1025888975**
WAH000057315

Site 8 of 9 in cluster L

Relative: Lower
Actual: 288 ft.

RCRA Listings:

Date Form Received by Agency:	20220224
Handler Name:	AMAZON COM SERVICES LLC IBF1
Handler Address:	610 E PIKE ST
Handler City,State,Zip:	SEATTLE, WA 98122
EPA ID:	WAH000057315
Contact Name:	PAUL WILSON
Contact Address:	PO BOX 80842
Contact City,State,Zip:	SEATTLE, WA 98108
Contact Telephone:	951-445-7785
Contact Fax:	Not reported
Contact Email:	PAULRWIL@AMAZON.COM
Contact Title:	BUSINESS ENVIRONMENTAL LEADER
EPA Region:	10
Land Type:	Private
Federal Waste Generator Description:	Small Quantity Generator
Non-Notifier:	Not reported
Biennial Report Cycle:	Not reported
Accessibility:	Not reported
Active Site Indicator:	Handler Activities
State District Owner:	WA
State District:	NWRO
Mailing Address:	PO BOX 80842
Mailing City,State,Zip:	SEATTLE, WA 98108
Owner Name:	AMAZON COM SERVICES INC
Owner Type:	Private
Operator Name:	AMAZON.COM SERVICES LLC
Operator Type:	Private
Short-Term Generator Activity:	No
Importer Activity:	No
Mixed Waste Generator:	No
Transporter Activity:	No
Transfer Facility Activity:	No
Recycler Activity with Storage:	No
Small Quantity On-Site Burner Exemption:	No
Smelting Melting and Refining Furnace Exemption:	No
Underground Injection Control:	No
Off-Site Waste Receipt:	No
Universal Waste Indicator:	No
Universal Waste Destination Facility:	No
Federal Universal Waste:	No
Active Site Fed-Reg Treatment Storage and Disposal Facility:	Not reported
Active Site Converter Treatment storage and Disposal Facility:	Not reported
Active Site State-Reg Treatment Storage and Disposal Facility:	Not reported
Active Site State-Reg Handler:	---
Federal Facility Indicator:	Not reported
Hazardous Secondary Material Indicator:	N
Sub-Part K Indicator:	Not reported
Commercial TSD Indicator:	No
Treatment Storage and Disposal Type:	Not reported
2018 GPRA Permit Baseline:	Not on the Baseline
2018 GPRA Renewals Baseline:	Not on the Baseline
Permit Renewals Workload Universe:	Not reported

DRAFT

AMAZON COM SERVICES LLC IBF1 (Continued) **1025888975**

Permit Workload Universe:	Not reported
Permit Progress Universe:	Not reported
Post-Closure Workload Universe:	Not reported
Closure Workload Universe:	Not reported
202 GPRA Corrective Action Baseline:	No
Corrective Action Workload Universe:	No
Subject to Corrective Action Universe:	No
Non-TSDFs Where RCRA CA has Been Imposed Universe:	No
TSDFs Potentially Subject to CA Under 3004 (u)/(v) Universe:	No
TSDFs Only Subject to CA under Discretionary Auth Universe:	No
Corrective Action Priority Ranking:	No NCAPS ranking
Environmental Control Indicator:	No
Institutional Control Indicator:	No
Human Exposure Controls Indicator:	N/A
Groundwater Controls Indicator:	N/A
Operating TSDF Universe:	Not reported
Full Enforcement Universe:	Not reported
Significant Non-Complier Universe:	No
Unaddressed Significant Non-Complier Universe:	No
Addressed Significant Non-Complier Universe:	No
Significant Non-Complier With a Compliance Schedule Universe:	No
Financial Assurance Required:	Not reported
Handler Date of Last Change:	20220324
Recognized Trader-Importer:	No
Recognized Trader-Exporter:	No
Importer of Spent Lead Acid Batteries:	No
Exporter of Spent Lead Acid Batteries:	No
Recycler Activity Without Storage:	No
Manifest Broker:	No
Sub-Part P Indicator:	No

Hazardous Waste Summary:

Waste Code:	D001
Waste Description:	IGNITABLE WASTE
Waste Code:	D002
Waste Description:	CORROSIVE WASTE
Waste Code:	D003
Waste Description:	REACTIVE WASTE
Waste Code:	D005
Waste Description:	BARIUM
Waste Code:	D006
Waste Description:	CADMIUM
Waste Code:	D007
Waste Description:	CHROMIUM
Waste Code:	D008
Waste Description:	LEAD
Waste Code:	D009
Waste Description:	MERCURY

DRAFT

AMAZON COM SERVICES LLC IBF1 (Continued) **1025888975**

Waste Code: D010
Waste Description: SELENIUM

Waste Code: D011
Waste Description: SILVER

Waste Code: D016
Waste Description: 2,4-D (2,4-DICHLOROPHENOXYACETIC ACID)

Waste Code: D018
Waste Description: BENZENE

Waste Code: D024
Waste Description: M-CRESOL

Waste Code: D027
Waste Description: 1,4-DICHLOROBENZENE

Waste Code: D035
Waste Description: METHYL ETHYL KETONE

Waste Code: P075
Waste Description: NICOTINE, & SALTS (OR) PYRIDINE, 3-(1-METHYL-2-PYRROLIDINYL)-,(S)-, & SALTS

Waste Code: U002
Waste Description: 2-PROPANONE (I) (OR) ACETONE (I)

Waste Code: U129
Waste Description: CYCLOHEXANE, 1,2,3,4,5,6-HEXACHLORO-, (1ALPHA, 2ALPHA, 3BETA, 4ALPHA, 5ALPHA, 6BETA)- (OR) LINDANE

Waste Code: U154
Waste Description: METHANOL (I) (OR) METHYL ALCOHOL (I)

Waste Code: U159
Waste Description: 2-BUTANONE (I,T) (OR) METHYL ETHYL KETONE (MEK) (I,T)

Waste Code: U205
Waste Description: SELENIUM SULFIDE (OR) SELENIUM SULFIDE SES2 (R,T)

Handler - Owner Operator:
Owner/Operator Indicator: Owner
Owner/Operator Name: AMAZON COM SERVICES INC
Legal Status: Private
Date Became Current: Not reported
Date Ended Current: Not reported
Owner/Operator Address: PO BOX 80842
Owner/Operator City,State,Zip: SEATTLE, WA 98108
Owner/Operator Telephone: 206-413-4526
Owner/Operator Telephone Ext: Not reported
Owner/Operator Fax: Not reported
Owner/Operator Email: Not reported

Owner/Operator Indicator: Owner
Owner/Operator Name: AVA CAPITOL HILL LLC C/O AVALON BAY COMMUNITIES INC
Legal Status: Private

DRAFT

AMAZON COM SERVICES LLC IBF1 (Continued) **1025888975**

Date Became Current: Not reported
Date Ended Current: Not reported
Owner/Operator Address: 671 N GLEBE RD STE 800
Owner/Operator City,State,Zip: ARLINGTON, VA 22203
Owner/Operator Telephone: 703-317-4642
Owner/Operator Telephone Ext: Not reported
Owner/Operator Fax: Not reported
Owner/Operator Email: Not reported

Owner/Operator Indicator: Owner
Owner/Operator Name: AVA CAPITOL HILL LLC C/O AVALON BAY COMMUNITIES INC
Legal Status: Private
Date Became Current: Not reported
Date Ended Current: Not reported
Owner/Operator Address: 671 N GLEBE RD STE 800
Owner/Operator City,State,Zip: ARLINGTON, VA 22203
Owner/Operator Telephone: 703-317-4642
Owner/Operator Telephone Ext: Not reported
Owner/Operator Fax: Not reported
Owner/Operator Email: Not reported

Owner/Operator Indicator: Owner
Owner/Operator Name: AMAZON COM SERVICES INC
Legal Status: Private
Date Became Current: Not reported
Date Ended Current: Not reported
Owner/Operator Address: PO BOX 80842
Owner/Operator City,State,Zip: SEATTLE, WA 98108
Owner/Operator Telephone: 206-413-4526
Owner/Operator Telephone Ext: Not reported
Owner/Operator Fax: Not reported
Owner/Operator Email: Not reported

Owner/Operator Indicator: Owner
Owner/Operator Name: AMAZON COM SERVICES INC
Legal Status: Private
Date Became Current: Not reported
Date Ended Current: Not reported
Owner/Operator Address: PO BOX 80842
Owner/Operator City,State,Zip: SEATTLE, WA 98108
Owner/Operator Telephone: 206-413-4526
Owner/Operator Telephone Ext: Not reported
Owner/Operator Fax: Not reported
Owner/Operator Email: Not reported

Owner/Operator Indicator: Owner
Owner/Operator Name: AVA CAPITOL HILL LLC C/O AVALON BAY COMMUNITIES INC
Legal Status: Private
Date Became Current: Not reported
Date Ended Current: Not reported
Owner/Operator Address: 671 N GLEBE RD STE 800
Owner/Operator City,State,Zip: ARLINGTON, VA 22203
Owner/Operator Telephone: 703-317-4642
Owner/Operator Telephone Ext: Not reported
Owner/Operator Fax: Not reported
Owner/Operator Email: Not reported

DRAFT

AMAZON COM SERVICES LLC IBF1 (Continued) **1025888975**

Owner/Operator Indicator: Operator
Owner/Operator Name: AMAZON COM SERVICES LLC
Legal Status: Private
Date Became Current: Not reported
Date Ended Current: Not reported
Owner/Operator Address: PO BOX 80842
Owner/Operator City,State,Zip: SEATTLE, WA 98108
Owner/Operator Telephone: 206-413-4526
Owner/Operator Telephone Ext: Not reported
Owner/Operator Fax: Not reported
Owner/Operator Email: Not reported

Owner/Operator Indicator: Owner
Owner/Operator Name: AVA CAPITOL HILL LLC C/O AVALON BAY COMMUNITIES INC
Legal Status: Private
Date Became Current: Not reported
Date Ended Current: Not reported
Owner/Operator Address: 671 N GLEBE RD STE 800
Owner/Operator City,State,Zip: ARLINGTON, VA 22203
Owner/Operator Telephone: 703-317-4642
Owner/Operator Telephone Ext: Not reported
Owner/Operator Fax: Not reported
Owner/Operator Email: Not reported

Owner/Operator Indicator: Operator
Owner/Operator Name: AMAZON.COM SERVICES LLC
Legal Status: Private
Date Became Current: Not reported
Date Ended Current: Not reported
Owner/Operator Address: PO BOX 80842
Owner/Operator City,State,Zip: SEATTLE, WA 98108
Owner/Operator Telephone: 206-266-1036
Owner/Operator Telephone Ext: Not reported
Owner/Operator Fax: Not reported
Owner/Operator Email: Not reported

Owner/Operator Indicator: Operator
Owner/Operator Name: AMAZON.COM SERVICES LLC
Legal Status: Private
Date Became Current: Not reported
Date Ended Current: Not reported
Owner/Operator Address: PO BOX 80842
Owner/Operator City,State,Zip: SEATTLE, WA 98108
Owner/Operator Telephone: 206-413-4526
Owner/Operator Telephone Ext: Not reported
Owner/Operator Fax: Not reported
Owner/Operator Email: Not reported

Owner/Operator Indicator: Operator
Owner/Operator Name: AMAZON.COM SERVICES LLC
Legal Status: Private
Date Became Current: Not reported
Date Ended Current: Not reported
Owner/Operator Address: PO BOX 80842
Owner/Operator City,State,Zip: SEATTLE, WA 98108
Owner/Operator Telephone: 469-400-4322
Owner/Operator Telephone Ext: Not reported

DRAFT

AMAZON COM SERVICES LLC IBF1 (Continued) **1025888975**

Owner/Operator Fax: Not reported
Owner/Operator Email: Not reported

Owner/Operator Indicator: Owner
Owner/Operator Name: AMAZON COM SERVICES INC
Legal Status: Private
Date Became Current: Not reported
Date Ended Current: Not reported
Owner/Operator Address: PO BOX 80842
Owner/Operator City,State,Zip: SEATTLE, WA 98108
Owner/Operator Telephone: 469-400-4322
Owner/Operator Telephone Ext: Not reported
Owner/Operator Fax: Not reported
Owner/Operator Email: Not reported

Historic Generators:
Receive Date: 20191119
Handler Name: AMAZON COM SERVICES LLC IBF1
Federal Waste Generator Description: Small Quantity Generator
State District Owner: WA
Large Quantity Handler of Universal Waste: No
Recognized Trader Importer: No
Recognized Trader Exporter: No
Spent Lead Acid Battery Importer: No
Spent Lead Acid Battery Exporter: No
Current Record: No
Non Storage Recycler Activity: Not reported
Electronic Manifest Broker: Not reported

Receive Date: 20200330
Handler Name: AMAZON COM SERVICES LLC IBF1
Federal Waste Generator Description: Small Quantity Generator
State District Owner: WA
Large Quantity Handler of Universal Waste: No
Recognized Trader Importer: No
Recognized Trader Exporter: No
Spent Lead Acid Battery Importer: No
Spent Lead Acid Battery Exporter: No
Current Record: No
Non Storage Recycler Activity: Not reported
Electronic Manifest Broker: Not reported

Receive Date: 20210226
Handler Name: AMAZON COM SERVICES LLC IBF1
Federal Waste Generator Description: Small Quantity Generator
State District Owner: WA
Large Quantity Handler of Universal Waste: No
Recognized Trader Importer: No
Recognized Trader Exporter: No
Spent Lead Acid Battery Importer: No
Spent Lead Acid Battery Exporter: No
Current Record: No
Non Storage Recycler Activity: No
Electronic Manifest Broker: No

Receive Date: 20220224
Handler Name: AMAZON COM SERVICES LLC IBF1

DRAFT

AMAZON COM SERVICES LLC IBF1 (Continued) **1025888975**

Federal Waste Generator Description:	Small Quantity Generator
State District Owner:	WA
Large Quantity Handler of Universal Waste:	No
Recognized Trader Importer:	No
Recognized Trader Exporter:	No
Spent Lead Acid Battery Importer:	No
Spent Lead Acid Battery Exporter:	No
Current Record:	Yes
Non Storage Recycler Activity:	No
Electronic Manifest Broker:	No

List of NAICS Codes and Descriptions:

NAICS Code:	493110
NAICS Description:	GENERAL WAREHOUSING AND STORAGE

Facility Has Received Notices of Violations:

Violations:	No Violations Found

Evaluation Action Summary:

Evaluations:	No Evaluations Found

L173 **AMAZON COM SERVICES LLC IBF1** **WA ALLSITES** **S125804862**
SW **610 E PIKE ST** **N/A**
< 1/8 **SEATTLE, WA 98122**
0.075 mi.
397 ft. **Site 9 of 9 in cluster L**

Relative:
Lower

Actual:
288 ft.

ALLSITES:

Name:	AMAZON COM SERVICES LLC IBF1
Facility Id:	56103
Interaction:	133239
Interaction 1:	A
Interaction 2:	HWG
Ecology Program:	HAZWASTE
Program Data:	TURBOWASTE
Facility Alt.:	Amazon com Services LLC IBF1
Program ID:	WAH000057315
Date Interaction:	2019-11-19 00:00:00
Date Interaction 3:	Hazardous Waste Generator
Latitude:	47.6142946143
Longitude:	-122.32415327699999

DRAFT

Q174
WSW
< 1/8
0.075 mi.
398 ft.

EXCELLENT HAND LAUNDRY
506 E PINE
SEATTLE, WA

Site 4 of 7 in cluster Q

EDR Hist Cleaner **1009345554**
N/A

Relative:
Lower

Actual:
269 ft.

EDR Hist Cleaner

Year:	Name:	Type:
1920	PINE LNDY	LAUNDRIES
1944	CHINN KENNY	LAUNDRIES CHINESE
1951	CHINN PRED	LAUNDRIES
1951	WOO TOY K	LAUNDRIES
1955	EXCELLENT HAND LAUNDRY	LAUNDRIES

M175
SSE
< 1/8
0.076 mi.
399 ft.

CRANKSHAFT SERVICE CO
916 E PIKE
SEATTLE, WA

Site 4 of 8 in cluster M

EDR Hist Auto **1009385219**
N/A

Relative:
Lower

Actual:
301 ft.

EDR Hist Auto

Year:	Name:	Type:
1920	ARENSBERG AUTO SUPPLY CO	AUTOMOBILE REPAIRS AND SUPPLIES
1944	CRANKSHAFT SERVICE CO	AUTOMOBILE REPAIRING
1951	CRANKSHAFT SERVICE CO	AUTOMOBILE REPAIRING
1955	PERKINS MOTORS	AUTOMOBILE REPAIRING

M176
SE
< 1/8
0.076 mi.
400 ft.

NORTHWEST STATIONS INC
1001 E PINE
SEATTLE, WA

Site 5 of 8 in cluster M

EDR Hist Auto **1009351256**
N/A

Relative:
Lower

Actual:
309 ft.

EDR Hist Auto

Year:	Name:	Type:
1951	NORTHWEST STATIONS INC	GASOLINE STATIONS

M177
SE
< 1/8
0.076 mi.
400 ft.

KFC
1001 E PINE ST
SEATTLE, WA 98122

Site 6 of 8 in cluster M

WA CSCSL **U004123477**
WA LUST **N/A**
WA UST
WA ALLSITES
WA SPILLS

Relative:
Lower

Actual:
309 ft.

CSCSL:

Name:	KFC
Address:	1001 E PINE ST
City,State,Zip:	SEATTLE, WA 98122
Facility ID:	2057376
Region:	Northwest
Lat/Long:	47.614965164 / -122.31900435
Clean Up Siteid:	7461
Site Status:	Cleanup Started
Contaminant Name:	Benzene
Alternate Site Names:	VACANT Former KFC

DRAFT

KFC (Continued) **U004123477**

Site Rank: Not reported
Has Institutional Control: Not reported
Past VCP: Not reported
Current VCP: Not reported
URL: https://apps.ecology.wa.gov/cleanupsearch/site/7461
Ground Water: Not reported
Surface Water: Not reported
Soil: Confirmed Above Cleanup Levels
Sediment: Not reported
Air: Not reported
Bedrock: Not reported
Responsible Unit: Northwest

Name: KFC
Address: 1001 E PINE ST
City,State,Zip: SEATTLE, WA 98122
Facility ID: 2057376
Region: Northwest
Lat/Long: 47.614965164 / -122.31900435
Clean Up Siteid: 7461
Site Status: Cleanup Started
Contaminant Name: Non-Halogenated Solvents
Alternate Site Names: VACANT Former KFC
Site Rank: Not reported
Has Institutional Control: Not reported
Past VCP: Not reported
Current VCP: Not reported
URL: https://apps.ecology.wa.gov/cleanupsearch/site/7461
Ground Water: Not reported
Surface Water: Not reported
Soil: Confirmed Above Cleanup Levels
Sediment: Not reported
Air: Not reported
Bedrock: Not reported
Responsible Unit: Northwest

Name: KFC
Address: 1001 E PINE ST
City,State,Zip: SEATTLE, WA 98122
Facility ID: 2057376
Region: Northwest
Lat/Long: 47.614965164 / -122.31900435
Clean Up Siteid: 7461
Site Status: Cleanup Started
Contaminant Name: Petroleum-Gasoline
Alternate Site Names: VACANT Former KFC
Site Rank: Not reported
Has Institutional Control: Not reported
Past VCP: Not reported
Current VCP: Not reported
URL: https://apps.ecology.wa.gov/cleanupsearch/site/7461
Ground Water: Not reported
Surface Water: Not reported
Soil: Confirmed Above Cleanup Levels
Sediment: Not reported
Air: Not reported
Bedrock: Not reported

DRAFT

KFC (Continued) **U004123477**

Responsible Unit: Northwest

LUST:

Name:	KFC
Address:	1001 E PINE ST
City,State,Zip:	SEATTLE, WA 98122
Facility ID:	2057376
Lust Status Type:	LUST - Cleanup Started
Cleanup Site ID:	7461
Cleanup Unit Type:	Upland
Process Type:	Independent Action
Cleanup Unit Name:	VACANT Former KFC
Response Section:	Northwest
Release Date:	07/21/2008
Lust Date:	07/15/2007
Region:	Northwest
Lust ID:	6390
UST ID:	619489
Contaminant Name:	Benzene
Ground Water:	Not reported
Surface Water:	Not reported
Soil:	Confirmed Above Cleanup Levels
Sediment:	Not reported
Air:	Not reported
Bedrock:	Not reported
URL:	https://apps.ecology.wa.gov/cleanupsearch/site/7461
Lat/Long:	47.6149651 / -122.31900

Name:	KFC
Address:	1001 E PINE ST
City,State,Zip:	SEATTLE, WA 98122
Facility ID:	2057376
Lust Status Type:	LUST - Cleanup Started
Cleanup Site ID:	7461
Cleanup Unit Type:	Upland
Process Type:	Independent Action
Cleanup Unit Name:	VACANT Former KFC
Response Section:	Northwest
Release Date:	07/21/2008
Lust Date:	07/15/2007
Region:	Northwest
Lust ID:	6390
UST ID:	619489
Contaminant Name:	Non-Halogenated Solvents
Ground Water:	Not reported
Surface Water:	Not reported
Soil:	Confirmed Above Cleanup Levels
Sediment:	Not reported
Air:	Not reported
Bedrock:	Not reported
URL:	https://apps.ecology.wa.gov/cleanupsearch/site/7461
Lat/Long:	47.6149651 / -122.31900

Name:	KFC
Address:	1001 E PINE ST
City,State,Zip:	SEATTLE, WA 98122
Facility ID:	2057376

DRAFT

KFC (Continued) **U004123477**

Lust Status Type:	LUST - Cleanup Started
Cleanup Site ID:	7461
Cleanup Unit Type:	Upland
Process Type:	Independent Action
Cleanup Unit Name:	VACANT Former KFC
Response Section:	Northwest
Release Date:	07/21/2008
Lust Date:	07/15/2007
Region:	Northwest
Lust ID:	6390
UST ID:	619489
Contaminant Name:	Petroleum-Gasoline
Ground Water:	Not reported
Surface Water:	Not reported
Soil:	Confirmed Above Cleanup Levels
Sediment:	Not reported
Air:	Not reported
Bedrock:	Not reported
URL:	https://apps.ecology.wa.gov/cleanupsearch/site/7461
Lat/Long:	47.6149651 / -122.31900

UST:

Name:	KFC
Address:	1001 E PINE ST
City:	SEATTLE
Zip:	98122
Facility ID:	2057376
Site Id:	619489
Decimal Latitude:	47.614965164
Decimal Longitude:	-122.31900435
Tank Name:	1
Tag Number:	Not reported
Tank Status:	Removed
Tank Status Date:	7/18/2008
Tank Install Date:	Not reported
Tank Closure Date:	7/18/2008
Capacity Range:	1,101 to 2,000 Gallons
Tank Permit Expiration Date:	Not reported
Tank Upgrade Date:	Not reported
Tank Spill Prevention:	Not reported
Tank Overfill Prevention:	Not reported
Tank Material:	Not reported
Tank Construction:	Not reported
Tank Tightness Test:	Not reported
Tank Corrosion Protection:	Not reported
Tank Manifold:	Not reported
Tank Release Detection:	Not reported
Tank SFC Type:	Not reported
Pipe Material:	Not reported
Pipe Construction:	Not reported
Pipe Primary Release Detection:	Not reported
Pipe Second Release Detection:	Not reported
Pipe Corrosion Protection:	Not reported
Pipe Pumping System:	Not reported
Responsible Unit:	Northwest
Dispencer/Pump SFC Type:	Not reported

DRAFT

KFC (Continued) **U004123477**

Region:	Northwest
Is Active:	False
Actual Capacity:	Not reported
Pipe Install Date:	Not reported
Turbine Sump Construction:	Not reported
Compart Number:	0
Stored Substance:	Not reported
Used Substance:	Not reported
Compart Capacity:	Not reported
URL:	https://apps.ecology.wa.gov/cleanupsearch/reports/ust?SiteId=619489

Name:	KFC
Address:	1001 E PINE ST
City:	SEATTLE
Zip:	98122

Tank Name:	2
Tag Number:	Not reported
Tank Status:	Removed
Tank Status Date:	7/18/2008
Tank Install Date:	Not reported
Tank Closure Date:	7/18/2008
Capacity Range:	1,101 to 2,000 Gallons
Tank Permit Expiration Date:	Not reported
Tank Upgrade Date:	Not reported
Tank Spill Prevention:	Not reported
Tank Overfill Prevention:	Not reported
Tank Material:	Not reported
Tank Construction:	Not reported
Tank Tightness Test:	Not reported
Tank Corrosion Protection:	Not reported
Tank Manifold:	Not reported
Tank Release Detection:	Not reported
Tank SFC Type:	Not reported
Pipe Material:	Not reported
Pipe Construction:	Not reported
Pipe Primary Release Detection:	Not reported
Pipe Second Release Detection:	Not reported
Pipe Corrosion Protection:	Not reported
Pipe Pumping System:	Not reported
Responsible Unit:	Northwest
Dispencer/Pump SFC Type:	Not reported
Region:	Northwest
Is Active:	False
Actual Capacity:	2000
Pipe Install Date:	Not reported
Turbine Sump Construction:	Not reported
Compart Number:	1
Stored Substance:	Leaded Gasoline
Used Substance:	Not reported
Compart Capacity:	2000
URL:	https://apps.ecology.wa.gov/cleanupsearch/reports/ust?SiteId=619489

Name:	KFC
Address:	1001 E PINE ST
City:	SEATTLE
Zip:	98122

DRAFT

KFC (Continued) **U004123477**

Tank Name:	3
Tag Number:	Not reported
Tank Status:	Removed
Tank Status Date:	7/18/2008
Tank Install Date:	Not reported
Tank Closure Date:	7/18/2008
Capacity Range:	1,101 to 2,000 Gallons
Tank Permit Expiration Date:	Not reported
Tank Upgrade Date:	Not reported
Tank Spill Prevention:	Not reported
Tank Overfill Prevention:	Not reported
Tank Material:	Not reported
Tank Construction:	Not reported
Tank Tightness Test:	Not reported
Tank Corrosion Protection:	Not reported
Tank Manifold:	Not reported
Tank Release Detection:	Not reported
Tank SFC Type:	Not reported
Pipe Material:	Not reported
Pipe Construction:	Not reported
Pipe Primary Release Detection:	Not reported
Pipe Second Release Detection:	Not reported
Pipe Corrosion Protection:	Not reported
Pipe Pumping System:	Not reported
Responsible Unit:	Northwest
Dispencer/Pump SFC Type:	Not reported
Region:	Northwest
Is Active:	False
Actual Capacity:	2000
Pipe Install Date:	Not reported
Turbine Sump Construction:	Not reported
Compart Number:	1
Stored Substance:	Leaded Gasoline
Used Substance:	Not reported
Compart Capacity:	2000
URL:	https://apps.ecology.wa.gov/cleanupsearch/reports/ust?SiteId=619489

ALLSITES:

Name:	VACANT FORMER KFC
Facility Id:	2057376

Interaction:	9760
Interaction 1:	I
Interaction 2:	UST
Ecology Program:	TOXICS
Program Data:	UST
Facility Alt.:	Not reported
Program ID:	619489
Date Interaction:	2008-06-06 00:00:00
Date Interaction 3:	Underground Storage Tank
Latitude:	47.614965164799997
Longitude:	-122.319004347

Interaction:	9761
Interaction 1:	A
Interaction 2:	LUST

DRAFT

KFC (Continued) **U004123477**

Ecology Program:	TOXICS
Program Data:	ISIS
Facility Alt.:	Not reported
Program ID:	619489
Date Interaction:	2008-07-21 00:00:00
Date Interaction 3:	LUST Facility
Latitude:	47.614965164799997
Longitude:	-122.319004347

SPILLS ERTS:

Facility Site ID:	Not reported
Name:	Not reported
Address:	1001 E PINE ST
City,State,Zip:	SEATTLE, WA
Program Name:	Toxics Cleanup
Incident ID:	607151
Incident Status:	Historic
Incident Date:	07/21/2008
Initial Report Activity Name:	Routine/Normal operations
Initial Report Cause Category:	Equipment failure
Initial Report Cause Name:	Leaking underground storage tank
Initial Report Medium Name:	Soil
Initial Report Medium Category:	Ground
Initial Report Source Name:	Underground storage tank (UST)
Initial Report Source Category:	Tank
Initial Report Substance Name:	Other hazardous
Initial Report Substance Category:	Chemical
Initial Report Substance Quantity:	Not reported
Initial Report Substance Unit Of Measure:	Not reported
Potentially Responsible Party First Name:	Not reported
Potentially Responsible Party Last Name:	UNKNOWN
Potentially Responsible Party Organization:	Not reported
External Reference Number:	Not reported
Latitude:	Not reported
Longitude:	Not reported

O178 **BOULTON AUTO REBUILD** **EDR Hist Auto** **1009357929**
SW **1520 BELMONT AVE** **N/A**
< 1/8 **SEATTLE, WA**
0.076 mi.
402 ft. **Site 4 of 11 in cluster O**

Relative: EDR Hist Auto
Lower

Actual:
281 ft.

Year:	Name:	Type:
1935	BOULTON AUTO REBUILD	AUTOMOBILE REPAIRING

DRAFT

M179 **WASHINGTON AUTO TOP CO** **EDR Hist Auto** **1009357925**
SSE **1520 10TH AVE** **N/A**
< 1/8 **SEATTLE, WA**
0.077 mi.
405 ft. **Site 7 of 8 in cluster M**

Relative: EDR Hist Auto
Lower

Actual:
306 ft.

Year:	Name:	Type:
1920	WASHINGTON AUTO TOP CO	AUTOMOBILE REPAIRS AND SUPPLIES
1920	MOTOR PRODUCTS SALES CO	AUTOMOBILE REPAIRS AND SUPPLIES
1925	RANE M J	AUTOMOBILE REPAIRERS
1987	A-1 CLUTCH AND BRAKE REP	Automotive Repair Shops, NEC
1993	A1 CLUTCH BRAKE & ENGINE	General Automotive Repair Shops
1994	A1 CLUTCH BRAKE & ENGINE	General Automotive Repair Shops
1995	A-1 CLUTCH AND ENG AUTO REPR	General Automotive Repair Shops
1996	A-1 CLUTCH AND ENG AUTO REPR	General Automotive Repair Shops
1996	A-1 CLUTCH AND ENG AUTO REPR	General Automotive Repair Shops
1997	A-1 CLUTCH AND ENG AUTO REPR	General Automotive Repair Shops
1998	A-1 CLUTCH BRAKE & TRANSM	Automotive Transmission Repair Shops
1999	A-1 CLUTCH BRAKE & TRANSM	Automotive Transmission Repair Shops
2000	A-1 CLUTCH BRAKE & TRANSM	Automotive Transmission Repair Shops
2001	A-1 CLUTCH BRAKE & TRANSM	Automotive Transmission Repair Shops
2002	A-1 CLUTCH BRAKE & TRANSM	Automotive Transmission Repair Shops

---

M180 **A1 BRAKE** **WA HSL** **1007080478**
SSE **1520 10TH AVE** **WA CSCSL** **N/A**
< 1/8 **SEATTLE, WA 98122** **WA ALLSITES**
0.077 mi. **FINDS**
405 ft. **Site 8 of 8 in cluster M**

Relative: HSL:
Lower

Actual:
306 ft.

Name:	A1 BRAKE
Address:	Not reported
City,State,Zip:	SEATTLE, WA
edr_fstat:	WA
edr_fzip:	Not reported
edr_fcnty:	KING
edr_zip:	Not reported
Facility Type:	**Hazardous Sites List**
Facility Status:	Awaiting Cleanup
FSID Number:	2404
Rank:	3
Region:	NW
EDR Link ID:	2404
Region Decode:	NORTHWEST REGIONAL OFFICE

CSCSL:

Name:	A1 BRAKE
Address:	1520 10TH AVE
City,State,Zip:	SEATTLE, WA 98122
Facility ID:	2404
Region:	Northwest
Lat/Long:	47.61452 / -122.31931
Clean Up Siteid:	3160
Site Status:	Awaiting Cleanup
Contaminant Name:	Metals Priority Pollutants
Alternate Site Names:	A1 Clutch and Brake
Site Rank:	3 - Moderate Risk

DRAFT

A1 BRAKE (Continued) **1007080478**

Has Institutional Control: Not reported
Past VCP: Not reported
Current VCP: Not reported
URL: https://apps.ecology.wa.gov/cleanupsearch/site/3160
Ground Water: Suspected
Surface Water: Suspected
Soil: Confirmed Above Cleanup Levels
Sediment: Not reported
Air: Suspected
Bedrock: Not reported
Responsible Unit: Northwest

Name: A1 BRAKE
Address: 1520 10TH AVE
City,State,Zip: SEATTLE, WA 98122
Facility ID: 2404
Region: Northwest
Lat/Long: 47.61452 / -122.31931
Clean Up Siteid: 3160
Site Status: Awaiting Cleanup
Contaminant Name: Petroleum Products-Unspecified
Alternate Site Names: A1 Clutch and Brake
Site Rank: 3 - Moderate Risk
Has Institutional Control: Not reported
Past VCP: Not reported
Current VCP: Not reported
URL: https://apps.ecology.wa.gov/cleanupsearch/site/3160
Ground Water: Suspected
Surface Water: Suspected
Soil: Confirmed Above Cleanup Levels
Sediment: Not reported
Air: Suspected
Bedrock: Not reported
Responsible Unit: Northwest

ALLSITES:
Name: A1 BRAKE
Facility Id: 2404

Interaction: 4391
Interaction 1: A
Interaction 2: SCS
Ecology Program: TOXICS
Program Data: ISIS
Facility Alt.: A1 BRAKE
Program ID: Not reported
Date Interaction: 1992-03-13 00:00:00
Date Interaction 3: State Cleanup Site
Latitude: 47.614520000399999
Longitude: -122.31931

FINDS:
Registry ID: 110015571987

DRAFT

A1 BRAKE (Continued) **1007080478**

Click Here for FRS Facility Detail Report:

Environmental Interest/Information System:
Washington Facility / Site Identification System (WA-FSIS) provides a means to query and display data maintained by the Washington Department of Ecology. This system contains key information for each facility/site that is currently, or has been, of interest to the Air Quality, Dam Safety, Hazardous Waste, Toxics Cleanup, and Water Quality Programs.

Click this hyperlink while viewing on your computer to access additional FINDS: detail in the EDR Site Report.

O181
SW
< 1/8
0.077 mi.
409 ft.

PACIFIC TIRE AND RUBBER CO **EDR Hist Auto** **1009378573**
606 E PIKE **N/A**
SEATTLE, WA

Site 5 of 11 in cluster O

Relative:
Lower

Actual:
287 ft.

EDR Hist Auto

Year:	Name:	Type:
1920	PACIFIC TIRE AND RUBBER CO	AUTOMOBILE REPAIRS AND SUPPLIES

182
NNE
< 1/8
0.078 mi.
414 ft.

CAPITOL HILL STATION UST REMOVALS **WA CSCSL** **S121442539**
123 10TH AVE E **WA ALLSITES** **N/A**
SEATTLE, WA 98102 **WA SPILLS**
WA ASBESTOS

Relative:
Higher

Actual:
331 ft.

CSCSL:

Name:	CAPITOL HILL STATION UST REMOVALS
Address:	123 10TH AVE E
City,State,Zip:	SEATTLE, WA 98102
Facility ID:	90550
Region:	Northwest
Lat/Long:	47.61931616 / -122.31978292
Clean Up Siteid:	14720
Site Status:	Cleanup Started
Contaminant Name:	Arsenic
Alternate Site Names:	Not reported
Site Rank:	Not reported
Has Institutional Control:	Not reported
Past VCP:	Not reported
Current VCP:	Not reported
URL:	https://apps.ecology.wa.gov/cleanupsearch/site/14720
Ground Water:	Confirmed Above Cleanup Levels
Surface Water:	Not reported
Soil:	Not reported
Sediment:	Not reported
Air:	Not reported
Bedrock:	Not reported
Responsible Unit:	Northwest

Name:	CAPITOL HILL STATION UST REMOVALS
Address:	123 10TH AVE E
City,State,Zip:	SEATTLE, WA 98102

DRAFT

CAPITOL HILL STATION UST REMOVALS (Continued) **S121442539**

Facility ID:	90550
Region:	Northwest
Lat/Long:	47.61931616 / -122.31978292
Clean Up Siteid:	14720
Site Status:	Cleanup Started
Contaminant Name:	Benzene
Alternate Site Names:	Not reported
Site Rank:	Not reported
Has Institutional Control:	Not reported
Past VCP:	Not reported
Current VCP:	Not reported
URL:	https://apps.ecology.wa.gov/cleanupsearch/site/14720
Ground Water:	Not reported
Surface Water:	Not reported
Soil:	Below Cleanup Levels
Sediment:	Not reported
Air:	Confirmed Above Cleanup Levels
Bedrock:	Not reported
Responsible Unit:	Northwest

Name:	CAPITOL HILL STATION UST REMOVALS
Address:	123 10TH AVE E
City,State,Zip:	SEATTLE, WA 98102
Facility ID:	90550
Region:	Northwest
Lat/Long:	47.61931616 / -122.31978292
Clean Up Siteid:	14720
Site Status:	Cleanup Started
Contaminant Name:	Lead
Alternate Site Names:	Not reported
Site Rank:	Not reported
Has Institutional Control:	Not reported
Past VCP:	Not reported
Current VCP:	Not reported
URL:	https://apps.ecology.wa.gov/cleanupsearch/site/14720
Ground Water:	Confirmed Above Cleanup Levels
Surface Water:	Not reported
Soil:	Not reported
Sediment:	Not reported
Air:	Not reported
Bedrock:	Not reported
Responsible Unit:	Northwest

Name:	CAPITOL HILL STATION UST REMOVALS
Address:	123 10TH AVE E
City,State,Zip:	SEATTLE, WA 98102
Facility ID:	90550
Region:	Northwest
Lat/Long:	47.61931616 / -122.31978292
Clean Up Siteid:	14720
Site Status:	Cleanup Started
Contaminant Name:	Other Non-Halogenated Organics
Alternate Site Names:	Not reported
Site Rank:	Not reported
Has Institutional Control:	Not reported
Past VCP:	Not reported
Current VCP:	Not reported

DRAFT

CAPITOL HILL STATION UST REMOVALS (Continued) **S121442539**

URL: https://apps.ecology.wa.gov/cleanupsearch/site/14720
Ground Water: Not reported
Surface Water: Not reported
Soil: Below Cleanup Levels
Sediment: Not reported
Air: Not reported
Bedrock: Not reported
Responsible Unit: Northwest

Name: CAPITOL HILL STATION UST REMOVALS
Address: 123 10TH AVE E
City,State,Zip: SEATTLE, WA 98102
Facility ID: 90550
Region: Northwest
Lat/Long: 47.61931616 / -122.31978292
Clean Up Siteid: 14720
Site Status: Cleanup Started
Contaminant Name: Petroleum-Diesel
Alternate Site Names: Not reported
Site Rank: Not reported
Has Institutional Control: Not reported
Past VCP: Not reported
Current VCP: Not reported
URL: https://apps.ecology.wa.gov/cleanupsearch/site/14720
Ground Water: Confirmed Above Cleanup Levels
Surface Water: Not reported
Soil: Confirmed Above Cleanup Levels
Sediment: Not reported
Air: Not reported
Bedrock: Not reported
Responsible Unit: Northwest

Name: CAPITOL HILL STATION UST REMOVALS
Address: 123 10TH AVE E
City,State,Zip: SEATTLE, WA 98102
Facility ID: 90550
Region: Northwest
Lat/Long: 47.61931616 / -122.31978292
Clean Up Siteid: 14720
Site Status: Cleanup Started
Contaminant Name: Petroleum-Gasoline
Alternate Site Names: Not reported
Site Rank: Not reported
Has Institutional Control: Not reported
Past VCP: Not reported
Current VCP: Not reported
URL: https://apps.ecology.wa.gov/cleanupsearch/site/14720
Ground Water: Confirmed Above Cleanup Levels
Surface Water: Not reported
Soil: Below Cleanup Levels
Sediment: Not reported
Air: Not reported
Bedrock: Not reported
Responsible Unit: Northwest

Name: CAPITOL HILL STATION UST REMOVALS
Address: 123 10TH AVE E

DRAFT

CAPITOL HILL STATION UST REMOVALS (Continued) **S121442539**

City,State,Zip:	SEATTLE, WA 98102
Facility ID:	90550
Region:	Northwest
Lat/Long:	47.61931616 / -122.31978292
Clean Up Siteid:	14720
Site Status:	Cleanup Started
Contaminant Name:	Petroleum-Other
Alternate Site Names:	Not reported
Site Rank:	Not reported
Has Institutional Control:	Not reported
Past VCP:	Not reported
Current VCP:	Not reported
URL:	https://apps.ecology.wa.gov/cleanupsearch/site/14720
Ground Water:	Not reported
Surface Water:	Not reported
Soil:	Confirmed Above Cleanup Levels
Sediment:	Not reported
Air:	Not reported
Bedrock:	Not reported
Responsible Unit:	Northwest

ALLSITES:

Name:	CAPITOL HILL TOD
Facility Id:	76426

Interaction:	124774
Interaction 1:	A
Interaction 2:	CONSTSWGP
Ecology Program:	WATQUAL
Program Data:	PARIS
Facility Alt.:	Capitol Hill T.O.D
Program ID:	WAR306132
Date Interaction:	2018-01-11 00:00:00
Date Interaction 3:	Construction SW GP
Latitude:	47.619249504099997
Longitude:	-122.32010513900001

Name:	CAPITOL HILL STATION UST REMOVALS
Facility Id:	90550

Interaction:	128000
Interaction 1:	A
Interaction 2:	INDPNDNT
Ecology Program:	TOXICS
Program Data:	ISIS
Facility Alt.:	Capitol Hill Station UST Removals
Program ID:	Not reported
Date Interaction:	2018-05-25 00:00:00
Date Interaction 3:	Independent Cleanup
Latitude:	47.619314854199999
Longitude:	-122.31978293500001

SPILLS ERTS:

Facility Site ID:	Not reported

DRAFT

CAPITOL HILL STATION UST REMOVALS (Continued) **S121442539**

Name:	CAPITOL HILL STATION UST REMOVALS
Address:	123 10TH AVE E
City,State,Zip:	SEATTLE, WA 98102
Program Name:	Toxics Cleanup
Incident ID:	681832
Incident Status:	Historic
Incident Date:	12/01/2009
Initial Report Activity Name:	Other
Initial Report Cause Category:	Equipment failure
Initial Report Cause Name:	Leaking underground storage tank
Initial Report Medium Name:	Soil
Initial Report Medium Category:	Ground
Initial Report Source Name:	Underground storage tank (UST)
Initial Report Source Category:	Tank
Initial Report Substance Name:	Other
Initial Report Substance Category:	Oil
Initial Report Substance Quantity:	Not reported
Initial Report Substance Unit Of Measure:	Not reported
Potentially Responsible Party First Name:	Not reported
Potentially Responsible Party Last Name:	Not reported
Potentially Responsible Party Organization:	Sound Transit
External Reference Number:	Not reported
Latitude:	Not reported
Longitude:	Not reported

ASBESTOS:

Name:	Not reported
Address:	123 10TH AVE
City,State,Zip:	SEATTLE, WA
Facility Type:	Not reported
Parent ID:	Not reported
Form ID:	26956##1365Assur666047
Notice Date:	02/26/2009
Start Date:	11/17/2008
Completion Date:	04/26/2009
Initial:	Not reported
Amended:	Not reported
On Hold:	Not reported
Off Hold:	Not reported
Emergency:	Not reported
Site Hours Start:	Not reported
Site Hours End:	Not reported
Sunday:	Not reported
Monday:	Not reported
Tuesday:	Not reported
Wednesday:	Not reported
Thursday:	Not reported
Friday:	Not reported
Saturday:	Not reported
Contractor ID:	Not reported
Phone:	Not reported
Job Site CAS:	Not reported
Project Form Email:	Not reported
Property Owner Name:	Not reported
Property Owner Agent:	Not reported
Property Owner Company:	Assured Quality Environmental, (ABCN00001365)
Property Owner Address:	Not reported

DRAFT

CAPITOL HILL STATION UST REMOVALS (Continued) **S121442539**

Property Owner City:	Not reported
Property Owner State:	Not reported
Property Owner Zip4:	Not reported
Property Owner Phone:	Not reported
Job Site Room:	Not reported
Facility Age:	Not reported
Facility Size:	Not reported
Facility Remodel:	Not reported
Facility Demo:	Not reported
Facility Repair:	Not reported
Facility Maint:	Not reported
Removed:	Not reported
Encapsulated:	Not reported
Quantity Sq Ft:	Not reported
Fireproofing:	Not reported
Popcorn Ceiling:	Not reported
CAB:	Not reported
Sheet Vinyl:	Not reported
Asbestos Paper:	Not reported
Boiler Insulation:	Not reported
Duct Paper:	Not reported
VAT:	Not reported
Roofing:	Not reported
Sq Ft Other:	Not reported
Sq Ft Other Text:	Not reported
Quantity Lin Ft:	Not reported
Mag Pipe Insulation:	Not reported
Air Cell Pipe Insulation:	Not reported
Ducting Insulation:	Not reported
Cement Asbestos Pipe:	Not reported
Mudded Pipe Insulation:	Not reported
Duct Tape:	Not reported
Lin Ft Other1:	Not reported
Lin Ft Other1 Text:	Not reported
Lin Ft Other2:	Not reported
Lin Ft Other2 Text:	Not reported
Indoors:	Not reported
Outdoors:	Not reported
Neg Pres Enclosure:	Not reported
Glove Bag:	Not reported
Mini Enclosure:	Not reported
Critical Barriers:	Not reported
Wrap And Cut:	Not reported
Wet Methods:	Not reported
HEPA Vacuum:	Not reported
MANUALMETHODS :	Not reported
Other CM1:	Not reported
Other CM1 Text:	Not reported
Other CM2:	Not reported
Other CM2 Text:	Not reported
Half Mask APR:	Not reported
Full Face APR:	Not reported
PAPR:	Not reported
Type C Continuous:	Not reported
Type C Pressure:	Not reported
Other Resp Pro:	Not reported
Other Resp Pro Text:	Not reported

DRAFT

CAPITOL HILL STATION UST REMOVALS (Continued) **S121442539**

Comments:	Not reported
Date Time Submitted:	Not reported
Submitter IP Address:	Not reported
Region:	2
UBI:	602215666
Notice type:	Initial
Project Type:	Duct Tape, Other linear footage, Other Square Footage
Supervisor:	Dennis Stapels ()
Supervisor Phone:	Not reported
Certificate Status:	EXPIRED
Name:	Not reported
Address:	123 10TH AVE
City,State,Zip:	SEATTLE, WA
Facility Type:	Not reported
Parent ID:	Not reported
Form ID:	24552##1365Assur838082
Notice Date:	11/07/2008
Start Date:	11/17/2008
Completion Date:	12/31/2008
Initial:	Not reported
Amended:	Not reported
On Hold:	Not reported
Off Hold:	Not reported
Emergency:	Not reported
Site Hours Start:	Not reported
Site Hours End:	Not reported
Sunday:	Not reported
Monday:	Not reported
Tuesday:	Not reported
Wednesday:	Not reported
Thursday:	Not reported
Friday:	Not reported
Saturday:	Not reported
Contractor ID:	Not reported
Phone:	Not reported
Job Site CAS:	Not reported
Project Form Email:	Not reported
Property Owner Name:	Not reported
Property Owner Agent:	Not reported
Property Owner Company:	Assured Quality Environmental, (ABCN00001365)
Property Owner Address:	Not reported
Property Owner City:	Not reported
Property Owner State:	Not reported
Property Owner Zip4:	Not reported
Property Owner Phone:	Not reported
Job Site Room:	Not reported
Facility Age:	Not reported
Facility Size:	Not reported
Facility Remodel:	Not reported
Facility Demo:	Not reported
Facility Repair:	Not reported
Facility Maint:	Not reported
Removed:	Not reported
Encapsulated:	Not reported
Quantity Sq Ft:	Not reported
Fireproofing:	Not reported

DRAFT

CAPITOL HILL STATION UST REMOVALS (Continued) **S121442539**

Popcorn Ceiling:	Not reported
CAB:	Not reported
Sheet Vinyl:	Not reported
Asbestos Paper:	Not reported
Boiler Insulation:	Not reported
Duct Paper:	Not reported
VAT:	Not reported
Roofing:	Not reported
Sq Ft Other:	Not reported
Sq Ft Other Text:	Not reported
Quantity Lin Ft:	Not reported
Mag Pipe Insulation:	Not reported
Air Cell Pipe Insulation:	Not reported
Ducting Insulation:	Not reported
Cement Asbestos Pipe:	Not reported
Mudded Pipe Insulation:	Not reported
Duct Tape:	Not reported
Lin Ft Other1:	Not reported
Lin Ft Other1 Text:	Not reported
Lin Ft Other2:	Not reported
Lin Ft Other2 Text:	Not reported
Indoors:	Not reported
Outdoors:	Not reported
Neg Pres Enclosure:	Not reported
Glove Bag:	Not reported
Mini Enclosure:	Not reported
Critical Barriers:	Not reported
Wrap And Cut:	Not reported
Wet Methods:	Not reported
HEPA Vacuum:	Not reported
MANUALMETHODS :	Not reported
Other CM1:	Not reported
Other CM1 Text:	Not reported
Other CM2:	Not reported
Other CM2 Text:	Not reported
Half Mask APR:	Not reported
Full Face APR:	Not reported
PAPR:	Not reported
Type C Continuous:	Not reported
Type C Pressure:	Not reported
Other Resp Pro:	Not reported
Other Resp Pro Text:	Not reported
Comments:	Not reported
Date Time Submitted:	Not reported
Submitter IP Address:	Not reported
Region:	2
UBI:	602215666
Notice type:	Initial
Project Type:	Duct Tape, Other linear footage, Other Square Footage
Supervisor:	Dennis Stapels ()
Supervisor Phone:	Not reported
Certificate Status:	EXPIRED

DRAFT

Q183
WSW
< 1/8
0.082 mi.
432 ft.

NELSON JACK
505 E PINE
SEATTLE, WA

EDR Hist Auto **1009375598**
N/A

Site 5 of 7 in cluster Q

Relative:
Lower

EDR Hist Auto

Actual:
263 ft.

Year:	Name:	Type:
1935	NELSON JACK	AUTOMOBILE REPAIRING

184
South
< 1/8
0.083 mi.
440 ft.

STRAUGHAN CLAUDE W
801 E UNION
SEATTLE, WA

EDR Hist Auto **1009382937**
N/A

Relative:
Lower

EDR Hist Auto

Actual:
303 ft.

Year:	Name:	Type:
1940	STRAUGHAN CLAUDE W	GASOLINE AND OIL SERVICE STATIONS
1944	MC NICHOLAS THOS	GASOLINE AND OIL SERVICE STATIONS

T185
SE
< 1/8
0.084 mi.
441 ft.

BETTER DYE WORKS
1007 E PINE
SEATTLE, WA

EDR Hist Cleaner **1009333243**
N/A

Site 1 of 8 in cluster T

Relative:
Lower

EDR Hist Cleaner

Actual:
310 ft.

Year:	Name:	Type:
1930	BETTER DYE WORKS	CLOTHES PRESSERS AND CLEANERS

N186
North
< 1/8
0.085 mi.
451 ft.

SOUND TRANSIT LINK LIGHT RAIL CAPITOL HILL STATION
140 BROADWAY E
SEATTLE, WA 98102

WA ALLSITES **S126342343**
WA MANIFEST **N/A**

Site 3 of 3 in cluster N

Relative:
Higher

Actual:
334 ft.

ALLSITES:

Name:	SOUND TRANSIT LINK LIGHT RAIL CAPITOL HILL STATION
Facility Id:	95114
Interaction:	137547
Interaction 1:	A
Interaction 2:	TIER2
Ecology Program:	HAZWASTE
Program Data:	EPCRA
Facility Alt.:	SOUND TRANSIT LINK LIGHT RAIL CAPITOL HILL STATION
Program ID:	CRK000094410
Date Interaction:	2020-02-28 00:00:00
Date Interaction 3:	Emergency/Haz Chem Rpt TI
Latitude:	47.619718548400002
Longitude:	-122.32044558699999

DRAFT

SOUND TRANSIT LINK LIGHT RAIL CAPITOL HILL STATION (Continued) **S126342343**

WA MANIFEST:

Name:	SOUND TRANSIT LINK LIGHT RAIL CAPITOL HILL STATION
Address:	140 BROADWAY E
City,State,Zip:	SEATTLE, WA 98102
Facility Address 2:	Not reported
Facility ID:	Not reported
EPA ID:	Not reported
NAICS:	485112
State Waste Code Desc:	Not reported
Federal Waste Code Desc:	Not reported
Form Comm:	Not reported
Data Year:	2020
Permit by Rule:	Not reported
Mailing Address 2:	Not reported
Treatment by Generator:	Not reported
Mixed Radioactive Waste:	Not reported
Importer of Hazardous Waste:	Not reported
Immediate Recycler:	Not reported
Treatment/Storage/Disposal/Recycling Facility:	Not reported
Generator of Dangerous Fuel Waste:	Not reported
Generator Marketing to Burner:	Not reported
Other Marketers (i.e., blender, distributor, etc.):	Not reported
Utility Boiler Burner:	Not reported
Industry Boiler Burner:	Not reported
Industrial Furnace:	Not reported
Smelter Defferal:	Not reported
Universal Waste:	Not reported
Off-Specification:	Not reported
LN Address 2:	Not reported
Tax Reg #:	Not reported
Business Type:	Not reported
Mail Name:	Not reported
Mailing Address:	Not reported
Mailing City,State,Zip:	Not reported
Legal Organization Name:	Not reported
Legal Organization Type:	Not reported
Legal Contact:	Not reported
Legal Address:	Not reported
Legal Address 2:	Not reported
Legal City,State,Zip:	Not reported
Legal Phone Number:	Not reported
Legal Effective Date:	Not reported
Land Organization Name:	Not reported
Land Organization Type:	Not reported
Land Contact:	Not reported
Land Address:	Not reported
Land City,State,Zip:	Not reported
Land Phone Number:	Not reported
Operator Organization Name:	Not reported
Operator Organization Type:	Not reported
Operator:	METRO TRANSIT LIGHT RAIL
Operator Address:	Not reported
Operator Address 2:	Not reported
Operator City,State,Zip:	Not reported
Operator Phone Number:	2062633339
Operator Effective Date:	Not reported
Site Contact:	Not reported

DRAFT

SOUND TRANSIT LINK LIGHT RAIL CAPITOL HILL STATION (Continued) **S126342343**

Site Contact Address:	Not reported
Contact City,State,Zip:	Not reported
Site Contact Phone Number:	Not reported
Site Contact Email:	Not reported
Gen Status Code:	Not reported
Monthly Generation:	Not reported
Batch Generation:	Not reported
One Time Generation:	Not reported
Transport Own Waste:	Not reported
Tranports Other Waste:	Not reported
Recycler Onsite:	Not reported
Transfer Facility:	Not reported
Other Exemption:	Not reported
UW Battery Gen:	Not reported
Used Oil Transporter:	Not reported
Used Oil Transfer Facility:	Not reported
Used Oil Processor:	Not reported
Used Oil Refiner:	Not reported
Used Oil Fuel Marketer Directs Shipments:	Not reported
Used Oil Fuel Marketer Meets Specs:	Not reported
Site Contact Address 2:	Not reported
SIC Code:	Not reported
CRK Number:	CRK000094410
Active:	Not reported
CAS Number:	007439-92-1
Chemical Name:	LEAD ACID BATTERY
EHS:	Not reported
EHS CAS Number:	007439-92-1
EHS Name:	LEAD

Name:	SOUND TRANSIT LINK LIGHT RAIL CAPITOL HILL STATION
Address:	140 BROADWAY E
City,State,Zip:	SEATTLE, WA 98102
Facility Address 2:	Not reported
Facility ID:	Not reported
EPA ID:	Not reported
NAICS:	485112
State Waste Code Desc:	Not reported
Federal Waste Code Desc:	Not reported
Form Comm:	Not reported
Data Year:	2020
Permit by Rule:	Not reported
Mailing Address 2:	Not reported
Treatment by Generator:	Not reported
Mixed Radioactive Waste:	Not reported
Importer of Hazardous Waste:	Not reported
Immediate Recycler:	Not reported
Treatment/Storage/Disposal/Recycling Facility:	Not reported
Generator of Dangerous Fuel Waste:	Not reported
Generator Marketing to Burner:	Not reported
Other Marketers (i.e., blender, distributor, etc.):	Not reported
Utility Boiler Burner:	Not reported
Industry Boiler Burner:	Not reported
Industrial Furnace:	Not reported
Smelter Defferal:	Not reported
Universal Waste:	Not reported
Off-Specification:	Not reported

DRAFT

SOUND TRANSIT LINK LIGHT RAIL CAPITOL HILL STATION (Continued) **S126342343**

LN Address 2:	Not reported
Tax Reg #:	Not reported
Business Type:	Not reported
Mail Name:	Not reported
Mailing Address:	Not reported
Mailing City,State,Zip:	Not reported
Legal Organization Name:	Not reported
Legal Organization Type:	Not reported
Legal Contact:	Not reported
Legal Address:	Not reported
Legal Address 2:	Not reported
Legal City,State,Zip:	Not reported
Legal Phone Number:	Not reported
Legal Effective Date:	Not reported
Land Organization Name:	Not reported
Land Organization Type:	Not reported
Land Contact:	Not reported
Land Address:	Not reported
Land City,State,Zip:	Not reported
Land Phone Number:	Not reported
Operator Organization Name:	Not reported
Operator Organization Type:	Not reported
Operator:	METRO TRANSIT LIGHT RAIL
Operator Address:	Not reported
Operator Address 2:	Not reported
Operator City,State,Zip:	Not reported
Operator Phone Number:	2062633339
Operator Effective Date:	Not reported
Site Contact:	Not reported
Site Contact Address:	Not reported
Contact City,State,Zip:	Not reported
Site Contact Phone Number:	Not reported
Site Contact Email:	Not reported
Gen Status Code:	Not reported
Monthly Generation:	Not reported
Batch Generation:	Not reported
One Time Generation:	Not reported
Transport Own Waste:	Not reported
Tranports Other Waste:	Not reported
Recycler Onsite:	Not reported
Transfer Facility:	Not reported
Other Exemption:	Not reported
UW Battery Gen:	Not reported
Used Oil Transporter:	Not reported
Used Oil Transfer Facility:	Not reported
Used Oil Processor:	Not reported
Used Oil Refiner:	Not reported
Used Oil Fuel Marketer Directs Shipments:	Not reported
Used Oil Fuel Marketer Meets Specs:	Not reported
Site Contact Address 2:	Not reported
SIC Code:	Not reported
CRK Number:	CRK000094410
Active:	Not reported
CAS Number:	007439-92-1
Chemical Name:	LEAD ACID BATTERY - Lead
EHS:	Not reported
EHS CAS Number:	Not reported

DRAFT

SOUND TRANSIT LINK LIGHT RAIL CAPITOL HILL STATION (Continued) **S126342343**

EHS Name:	Not reported
Name:	SOUND TRANSIT LINK LIGHT RAIL CAPITOL HILL STATION
Address:	140 BROADWAY E
City,State,Zip:	SEATTLE, WA 98102
Facility Address 2:	Not reported
Facility ID:	Not reported
EPA ID:	Not reported
NAICS:	485112
State Waste Code Desc:	Not reported
Federal Waste Code Desc:	Not reported
Form Comm:	Not reported
Data Year:	2020
Permit by Rule:	Not reported
Mailing Address 2:	Not reported
Treatment by Generator:	Not reported
Mixed Radioactive Waste:	Not reported
Importer of Hazardous Waste:	Not reported
Immediate Recycler:	Not reported
Treatment/Storage/Disposal/Recycling Facility:	Not reported
Generator of Dangerous Fuel Waste:	Not reported
Generator Marketing to Burner:	Not reported
Other Marketers (i.e., blender, distributor, etc.):	Not reported
Utility Boiler Burner:	Not reported
Industry Boiler Burner:	Not reported
Industrial Furnace:	Not reported
Smelter Defferal:	Not reported
Universal Waste:	Not reported
Off-Specification:	Not reported
LN Address 2:	Not reported
Tax Reg #:	Not reported
Business Type:	Not reported
Mail Name:	Not reported
Mailing Address:	Not reported
Mailing City,State,Zip:	Not reported
Legal Organization Name:	Not reported
Legal Organization Type:	Not reported
Legal Contact:	Not reported
Legal Address:	Not reported
Legal Address 2:	Not reported
Legal City,State,Zip:	Not reported
Legal Phone Number:	Not reported
Legal Effective Date:	Not reported
Land Organization Name:	Not reported
Land Organization Type:	Not reported
Land Contact:	Not reported
Land Address:	Not reported
Land City,State,Zip:	Not reported
Land Phone Number:	Not reported
Operator Organization Name:	Not reported
Operator Organization Type:	Not reported
Operator:	METRO TRANSIT LIGHT RAIL
Operator Address:	Not reported
Operator Address 2:	Not reported
Operator City,State,Zip:	Not reported
Operator Phone Number:	2062633339
Operator Effective Date:	Not reported

DRAFT

SOUND TRANSIT LINK LIGHT RAIL CAPITOL HILL STATION (Continued) **S126342343**

Site Contact:	Not reported
Site Contact Address:	Not reported
Contact City,State,Zip:	Not reported
Site Contact Phone Number:	Not reported
Site Contact Email:	Not reported
Gen Status Code:	Not reported
Monthly Generation:	Not reported
Batch Generation:	Not reported
One Time Generation:	Not reported
Transport Own Waste:	Not reported
Tranports Other Waste:	Not reported
Recycler Onsite:	Not reported
Transfer Facility:	Not reported
Other Exemption:	Not reported
UW Battery Gen:	Not reported
Used Oil Transporter:	Not reported
Used Oil Transfer Facility:	Not reported
Used Oil Processor:	Not reported
Used Oil Refiner:	Not reported
Used Oil Fuel Marketer Directs Shipments:	Not reported
Used Oil Fuel Marketer Meets Specs:	Not reported
Site Contact Address 2:	Not reported
SIC Code:	Not reported
CRK Number:	CRK000094410
Active:	Not reported
CAS Number:	007664-93-9
Chemical Name:	LEAD ACID BATTERY
EHS:	Not reported
EHS CAS Number:	007664-93-9
EHS Name:	SULFURIC ACID

Name:	SOUND TRANSIT LINK LIGHT RAIL CAPITOL HILL STATION
Address:	140 BROADWAY E
City,State,Zip:	SEATTLE, WA 98102
Facility Address 2:	Not reported
Facility ID:	Not reported
EPA ID:	Not reported
NAICS:	485112
State Waste Code Desc:	Not reported
Federal Waste Code Desc:	Not reported
Form Comm:	Not reported
Data Year:	2019
Permit by Rule:	Not reported
Mailing Address 2:	Not reported
Treatment by Generator:	Not reported
Mixed Radioactive Waste:	Not reported
Importer of Hazardous Waste:	Not reported
Immediate Recycler:	Not reported
Treatment/Storage/Disposal/Recycling Facility:	Not reported
Generator of Dangerous Fuel Waste:	Not reported
Generator Marketing to Burner:	Not reported
Other Marketers (i.e., blender, distributor, etc.):	Not reported
Utility Boiler Burner:	Not reported
Industry Boiler Burner:	Not reported
Industrial Furnace:	Not reported
Smelter Defferal:	Not reported
Universal Waste:	Not reported

DRAFT

SOUND TRANSIT LINK LIGHT RAIL CAPITOL HILL STATION (Continued) **S126342343**

Off-Specification:	Not reported
LN Address 2:	Not reported
Tax Reg #:	Not reported
Business Type:	Not reported
Mail Name:	Not reported
Mailing Address:	Not reported
Mailing City,State,Zip:	Not reported
Legal Organization Name:	Not reported
Legal Organization Type:	Not reported
Legal Contact:	Not reported
Legal Address:	Not reported
Legal Address 2:	Not reported
Legal City,State,Zip:	Not reported
Legal Phone Number:	Not reported
Legal Effective Date:	Not reported
Land Organization Name:	Not reported
Land Organization Type:	Not reported
Land Contact:	Not reported
Land Address:	Not reported
Land City,State,Zip:	Not reported
Land Phone Number:	Not reported
Operator Organization Name:	Not reported
Operator Organization Type:	Not reported
Operator:	METRO TRANSIT LIGHT RAIL
Operator Address:	Not reported
Operator Address 2:	Not reported
Operator City,State,Zip:	Not reported
Operator Phone Number:	2062637230
Operator Effective Date:	Not reported
Site Contact:	Not reported
Site Contact Address:	Not reported
Contact City,State,Zip:	Not reported
Site Contact Phone Number:	Not reported
Site Contact Email:	Not reported
Gen Status Code:	Not reported
Monthly Generation:	Not reported
Batch Generation:	Not reported
One Time Generation:	Not reported
Transport Own Waste:	Not reported
Tranports Other Waste:	Not reported
Recycler Onsite:	Not reported
Transfer Facility:	Not reported
Other Exemption:	Not reported
UW Battery Gen:	Not reported
Used Oil Transporter:	Not reported
Used Oil Transfer Facility:	Not reported
Used Oil Processor:	Not reported
Used Oil Refiner:	Not reported
Used Oil Fuel Marketer Directs Shipments:	Not reported
Used Oil Fuel Marketer Meets Specs:	Not reported
Site Contact Address 2:	Not reported
SIC Code:	Not reported
CRK Number:	Not reported
Active:	Not reported
CAS Number:	Not reported
Chemical Name:	Not reported
EHS:	Not reported

DRAFT

SOUND TRANSIT LINK LIGHT RAIL CAPITOL HILL STATION (Continued) **S126342343**

EHS CAS Number:	Not reported
EHS Name:	Not reported
Name:	SOUND TRANSIT LINK LIGHT RAIL CAPITOL HILL STATION
Address:	140 BROADWAY E
City,State,Zip:	SEATTLE, WA 98102
Facility Address 2:	Not reported
Facility ID:	Not reported
EPA ID:	Not reported
NAICS:	485112
State Waste Code Desc:	Not reported
Federal Waste Code Desc:	Not reported
Form Comm:	Not reported
Data Year:	2019
Permit by Rule:	Not reported
Mailing Address 2:	Not reported
Treatment by Generator:	Not reported
Mixed Radioactive Waste:	Not reported
Importer of Hazardous Waste:	Not reported
Immediate Recycler:	Not reported
Treatment/Storage/Disposal/Recycling Facility:	Not reported
Generator of Dangerous Fuel Waste:	Not reported
Generator Marketing to Burner:	Not reported
Other Marketers (i.e., blender, distributor, etc.):	Not reported
Utility Boiler Burner:	Not reported
Industry Boiler Burner:	Not reported
Industrial Furnace:	Not reported
Smelter Defferal:	Not reported
Universal Waste:	Not reported
Off-Specification:	Not reported
LN Address 2:	Not reported
Tax Reg #:	Not reported
Business Type:	Not reported
Mail Name:	Not reported
Mailing Address:	Not reported
Mailing City,State,Zip:	Not reported
Legal Organization Name:	Not reported
Legal Organization Type:	Not reported
Legal Contact:	Not reported
Legal Address:	Not reported
Legal Address 2:	Not reported
Legal City,State,Zip:	Not reported
Legal Phone Number:	Not reported
Legal Effective Date:	Not reported
Land Organization Name:	Not reported
Land Organization Type:	Not reported
Land Contact:	Not reported
Land Address:	Not reported
Land City,State,Zip:	Not reported
Land Phone Number:	Not reported
Operator Organization Name:	Not reported
Operator Organization Type:	Not reported
Operator:	METRO TRANSIT LIGHT RAIL
Operator Address:	Not reported
Operator Address 2:	Not reported
Operator City,State,Zip:	Not reported
Operator Phone Number:	2062637230

DRAFT

SOUND TRANSIT LINK LIGHT RAIL CAPITOL HILL STATION (Continued) **S126342343**

Operator Effective Date:	Not reported
Site Contact:	Not reported
Site Contact Address:	Not reported
Contact City,State,Zip:	Not reported
Site Contact Phone Number:	Not reported
Site Contact Email:	Not reported
Gen Status Code:	Not reported
Monthly Generation:	Not reported
Batch Generation:	Not reported
One Time Generation:	Not reported
Transport Own Waste:	Not reported
Tranports Other Waste:	Not reported
Recycler Onsite:	Not reported
Transfer Facility:	Not reported
Other Exemption:	Not reported
UW Battery Gen:	Not reported
Used Oil Transporter:	Not reported
Used Oil Transfer Facility:	Not reported
Used Oil Processor:	Not reported
Used Oil Refiner:	Not reported
Used Oil Fuel Marketer Directs Shipments:	Not reported
Used Oil Fuel Marketer Meets Specs:	Not reported
Site Contact Address 2:	Not reported
SIC Code:	Not reported
CRK Number:	Not reported
Active:	Not reported
CAS Number:	Not reported
Chemical Name:	Not reported
EHS:	Not reported
EHS CAS Number:	Not reported
EHS Name:	Not reported

U187 **STEWART HOUSE** **WA CSCSL** **S123096381**
WNW **1733 BELMONT AVE** **WA ALLSITES** **N/A**
< 1/8 **SEATTLE, WA 98122** **WA SPILLS**
0.087 mi.
462 ft. **Site 1 of 2 in cluster U**

Relative:
Lower

Actual:
274 ft.

CSCSL:

Name:	STEWART HOUSE
Address:	1733 BELMONT AVE
City,State,Zip:	SEATTLE, WA 98122
Facility ID:	48336
Region:	Northwest
Lat/Long:	47.617335537 / -122.32490073
Clean Up Siteid:	14787
Site Status:	Awaiting Cleanup
Contaminant Name:	Petroleum-Diesel
Alternate Site Names:	Not reported
Site Rank:	Not reported
Has Institutional Control:	Not reported
Past VCP:	Not reported
Current VCP:	Not reported
URL:	https://apps.ecology.wa.gov/cleanupsearch/site/14787
Ground Water:	Not reported
Surface Water:	Not reported
Soil:	Confirmed Above Cleanup Levels
Sediment:	Not reported

DRAFT

STEWART HOUSE (Continued) **S123096381**

Air: Not reported
Bedrock: Not reported
Responsible Unit: Northwest

ALLSITES:
Name: STEWART HOUSE
Facility Id: 48336

Interaction: 128648
Interaction 1: A
Interaction 2: SCS
Ecology Program: TOXICS
Program Data: ISIS
Facility Alt.: Stewart House
Program ID: Not reported
Date Interaction: 2017-07-18 00:00:00
Date Interaction 3: State Cleanup Site
Latitude: 47.617334636899997
Longitude: -122.324906122

SPILLS ERTS:
Facility Site ID: Not reported
Name: STEWART HOUSE
Address: 1733 BELMONT AVE
City,State,Zip: SEATTLE, WA
Program Name: Toxics Cleanup
Incident ID: 674382
Incident Status: Historic
Incident Date: 07/13/2017
Initial Report Activity Name: Routine/Normal operations
Initial Report Cause Category: Human error
Initial Report Cause Name: Unknown
Initial Report Medium Name: Soil
Initial Report Medium Category: Ground
Initial Report Source Name: Underground storage tank (UST)
Initial Report Source Category: Tank
Initial Report Substance Name: Other
Initial Report Substance Category: Oil
Initial Report Substance Quantity: Not reported
Initial Report Substance Unit Of Measure: Not reported
Potentially Responsible Party First Name: Not reported
Potentially Responsible Party Last Name: Not reported
Potentially Responsible Party Organization: PIONEER HUMAN SERVICES
External Reference Number: Not reported
Latitude: Not reported
Longitude: Not reported

DRAFT

R188
SSE
< 1/8
0.088 mi.
466 ft.

LANDAUER B J
1423 10TH AVE
SEATTLE, WA

EDR Hist Auto **1009357125**
N/A

Site 2 of 7 in cluster R

Relative:
Lower

Actual:
296 ft.

EDR Hist Auto

Year:	Name:	Type:
1925	LANDAUER B J	AUTOMOBILE GARAGES
1935	TENTH AVENUE GARAGE	AUTOMOBILE GARAGES

T189
SE
< 1/8
0.089 mi.
470 ft.

JOLK PHIL
1011 E PINE
SEATTLE, WA

EDR Hist Auto **1009351592**
N/A

Site 2 of 8 in cluster T

Relative:
Lower

Actual:
310 ft.

EDR Hist Auto

Year:	Name:	Type:
1920	POMMER GUS	AUTOMOBILE REPAIRS AND SUPPLIES
1920	JOLK PHIL	AUTOMOBILE REPAIRS AND SUPPLIES

O190
SW
< 1/8
0.092 mi.
485 ft.

FIVE TWELVE HAND LAUNDRY
512 E PIKE
SEATTLE, WA

EDR Hist Cleaner **1009345680**
N/A

Site 6 of 11 in cluster O

Relative:
Lower

Actual:
276 ft.

EDR Hist Cleaner

Year:	Name:	Type:
1944	MAR S DON CHINESE LAUNDRY	LAUNDRIES CHINESE
1951	MARS DON	LAUNDRIES
1960	FIVE TWELVE HAND LAUNDRY	LAUNDRIES
1966	FIVE TWELVE HAND LAUNDRY	LAUNDRIES

O191
SW
< 1/8
0.094 mi.
496 ft.

VULCANIZING MACHY CO
518 E PIKE
SEATTLE, WA

EDR Hist Auto **1009376156**
N/A

Site 7 of 11 in cluster O

Relative:
Lower

Actual:
277 ft.

EDR Hist Auto

Year:	Name:	Type:
1920	VULCANIZING MACHY CO	AUTOMOBILE REPAIRS AND SUPPLIES

DRAFT

O192
SW
< 1/8
0.094 mi.
496 ft.

KOZY WINGS AUTO SUPPLY CO
514 E PIKE
SEATTLE, WA

EDR Hist Auto **1009376034**
N/A

Site 8 of 11 in cluster O

Relative:
Lower

Actual:
277 ft.

EDR Hist Auto

Year:	Name:	Type:
1920	KOZY WINGS AUTO SUPPLY CO	AUTOMOBILE REPAIRS AND SUPPLIES

O193
SW
< 1/8
0.094 mi.
497 ft.

ALDERSON-MC QUOID AND CO INC
607 E PIKE
SEATTLE, WA

EDR Hist Auto **1009378611**
N/A

Site 9 of 11 in cluster O

Relative:
Lower

Actual:
287 ft.

EDR Hist Auto

Year:	Name:	Type:
1920	TYRE SHOP THE	AUTOMOBILE REPAIRS AND SUPPLIES
1925	ALDERSON-MC QUOID AND CO INC	AUTOMOBILE REPAIRERS

V194
WSW
< 1/8
0.094 mi.
497 ft.

SUMMIT GARAGE
1522 SUMMIT AVE
SEATTLE, WA

EDR Hist Auto **1009357955**
N/A

Site 1 of 8 in cluster V

Relative:
Lower

Actual:
264 ft.

EDR Hist Auto

Year:	Name:	Type:
1940	SUMMIT GARAGE	AUTOMOBILE GARAGES

V195
WSW
< 1/8
0.094 mi.
498 ft.

CORNNELL & ASSOCIATES
1520 SUMMIT AVE
SEATTLE, WA 98102

WA UST **U001128382**
WA ALLSITES **N/A**

Site 2 of 8 in cluster V

Relative:
Lower

Actual:
264 ft.

UST:

Name:	CORNNELL & ASSOCIATES
Address:	1520 SUMMIT AVE
City:	SEATTLE
Zip:	98102
Facility ID:	49913441
Site Id:	101489
Decimal Latitude:	47.61477904
Decimal Longitude:	-122.32526444
Tank Name:	Not reported
Tag Number:	Not reported
Tank Status:	Removed
Tank Status Date:	8/6/1996
Tank Install Date:	12/31/1964
Tank Closure Date:	Not reported
Capacity Range:	Not reported

DRAFT

CORNNELL & ASSOCIATES (Continued) **U001128382**

Tank Permit Expiration Date:	Not reported
Tank Upgrade Date:	Not reported
Tank Spill Prevention:	Not reported
Tank Overfill Prevention:	Not reported
Tank Material:	Not reported
Tank Construction:	Not reported
Tank Tightness Test:	Not reported
Tank Corrosion Protection:	Not reported
Tank Manifold:	Not reported
Tank Release Detection:	Not reported
Tank SFC Type:	Not reported
Pipe Material:	Not reported
Pipe Construction:	Not reported
Pipe Primary Release Detection:	Not reported
Pipe Second Release Detection:	Not reported
Pipe Corrosion Protection:	Not reported
Pipe Pumping System:	Not reported
Responsible Unit:	Northwest
Dispencer/Pump SFC Type:	Not reported
Region:	Northwest
Is Active:	False
Actual Capacity:	Not reported
Pipe Install Date:	Not reported
Turbine Sump Construction:	Not reported
Compart Number:	1
Stored Substance:	Leaded Gasoline
Used Substance:	Not reported
Compart Capacity:	Not reported
URL:	https://apps.ecology.wa.gov/cleanupsearch/reports/ust?SiteId=101489

ALLSITES:

Name:	CORNNELL & ASSOCIATES
Facility Id:	49913441

Interaction:	48275
Interaction 1:	I
Interaction 2:	UST
Ecology Program:	TOXICS
Program Data:	UST
Facility Alt.:	Not reported
Program ID:	101489
Date Interaction:	1991-12-16 00:00:00
Date Interaction 3:	Underground Storage Tank
Latitude:	47.614779003999999
Longitude:	-122.325264722

V196 **CORDES TERRY TOWING SERVICE** **EDR Hist Auto** **1009357939**
WSW **1520 SUMMIT AVE** **N/A**
< 1/8 **SEATTLE, WA**
0.094 mi.
498 ft. **Site 3 of 8 in cluster V**

Relative: EDR Hist Auto
Lower

Actual:
264 ft.

Year:	Name:	Type:
1930	FIRST HILL GARAGE	AUTOMOBILE GARAGES

CORDES TERRY TOWING SERVICE (Continued) **1009357939**

1935	FIRST HILL GARAGE	AUTOMOBILE GARAGES
1944	CORDES TERRY TOWING SERVICE	AUTOMOBILE REPAIRING

O197 **LUNDAY HOMER D** **EDR Hist Cleaner** **1009346932**
SW **603 E PIKE** **N/A**
< 1/8 **SEATTLE, WA**
0.095 mi.
503 ft. **Site 10 of 11 in cluster O**

Relative: EDR Hist Cleaner
Lower

Actual:
286 ft.

Year:	Name:	Type:
1935	LUNDAY HOMER D	CLOTHES PRESSERS AND CLEANERS

S198 **AMBASSADOR APARTMENTS** **WA ICR** **S104484578**
WNW **505 E. DENNY WAY** **N/A**
< 1/8 **SEATTLE, WA 98122**
0.096 mi.
505 ft. **Site 2 of 4 in cluster S**

Relative: ICR:
Lower

Actual:
273 ft.

Date Ecology Received Report:	08/23/91
Contaminants Found at Site:	Petroleum products
Media Contaminated:	Soil
Waste Management:	Tank
Region:	North Western
Type of Report Ecology Received:	Final cleanup report
Site Register Issue:	92-06
County Code:	17
Contact:	Not reported
Report Title:	Not reported

Date Ecology Received Report:	11/12/91
Contaminants Found at Site:	Petroleum products
Media Contaminated:	Soil
Waste Management:	Tank
Region:	North Western
Type of Report Ecology Received:	Interim cleanup report
Site Register Issue:	92-12
County Code:	17
Contact:	Not reported
Report Title:	Not reported

W199 **BELMONT GARAGE** **EDR Hist Auto** **1009353975**
NW **115 BELMONT AVE N** **N/A**
< 1/8 **SEATTLE, WA**
0.096 mi.
506 ft. **Site 1 of 7 in cluster W**

Relative: EDR Hist Auto
Lower

Actual:
290 ft.

Year:	Name:	Type:
1930	BELMONT GARAGE	AUTOMOBILE GARAGES
1935	FREESTONE C CLINTON	AUTOMOBILE GARAGES
1940	BELMONT GARAGE	AUTOMOBILE REPAIRING

DRAFT

W200 NW < 1/8 0.096 mi. 506 ft. | **GOODWILL CAPITOL HILL**
115 BELMONT AVENUE EAST
SEATTLE, WA 98102 | **WA SWRCY** | **S117346403**
N/A

Site 2 of 7 in cluster W

Relative: Lower

Actual: 290 ft.

SWRCY:

Name:	GOODWILL CAPITOL HILL
Address:	115 BELMONT AVENUE EAST
City,State,Zip:	SEATTLE, WA 98102
Phone:	206-812-7583
Website:	www.seattlegoodwill.org/
Material Accepted:	Computers & Laptops
Type:	Commercial
Service Type:	Dropoff
Hours:	Daily, 10am-7pm
Comments:	This location accepts up to 10 televisions, monitors, computers and laptops per donor, per day under the E-Cycle Washington program. Accept non-reusable textiles as well as reusable items. Please see our website for more information on donations to Goodwill, www.seattlegoodwill.org Small businesses with less than 50 employees can use the E-Cycle WA program.
Material Category:	Electronics
Organization ID:	1476
Organization Name:	Seattle Goodwill
Organization Contact:	No Longer Tracked
Organization Email:	No Longer Tracked
E-Cycle:	Yes
Light Recycle:	No

Name:	GOODWILL CAPITOL HILL
Address:	115 BELMONT AVENUE EAST
City,State,Zip:	SEATTLE, WA 98102
Phone:	206-812-7583
Website:	www.seattlegoodwill.org/
Material Accepted:	Monitors
Type:	Commercial
Service Type:	Dropoff
Hours:	Daily, 10am-7pm
Comments:	This location accepts up to 10 televisions, monitors, computers and laptops per donor, per day under the E-Cycle Washington program. Accept non-reusable textiles as well as reusable items. Please see our website for more information on donations to Goodwill, www.seattlegoodwill.org Small businesses with less than 50 employees can use the E-Cycle WA program.
Material Category:	Electronics
Organization ID:	1476
Organization Name:	Seattle Goodwill
Organization Contact:	No Longer Tracked
Organization Email:	No Longer Tracked
E-Cycle:	Yes
Light Recycle:	No

Name:	GOODWILL CAPITOL HILL
Address:	115 BELMONT AVENUE EAST
City,State,Zip:	SEATTLE, WA 98102
Phone:	206-812-7583
Website:	www.seattlegoodwill.org/
Material Accepted:	Portable DVD Players

DRAFT

GOODWILL CAPITOL HILL (Continued) **S117346403**

Type:	Commercial
Service Type:	Dropoff
Hours:	Daily, 10am-7pm
Comments:	This location accepts up to 10 televisions, monitors, computers and laptops per donor, per day under the E-Cycle Washington program. Accept non-reusable textiles as well as reusable items. Please see our website for more information on donations to Goodwill, www.seattlegoodwill.org Small businesses with less than 50 employees can use the E-Cycle WA program.
Material Category:	Electronics
Organization ID:	1476
Organization Name:	Seattle Goodwill
Organization Contact:	No Longer Tracked
Organization Email:	No Longer Tracked
E-Cycle:	Yes
Light Recycle:	No

Name:	GOODWILL CAPITOL HILL
Address:	115 BELMONT AVENUE EAST
City,State,Zip:	SEATTLE, WA 98102
Phone:	206-812-7583
Website:	www.seattlegoodwill.org/
Material Accepted:	Tablets
Type:	Commercial
Service Type:	Dropoff
Hours:	Daily, 10am-7pm
Comments:	This location accepts up to 10 televisions, monitors, computers and laptops per donor, per day under the E-Cycle Washington program. Accept non-reusable textiles as well as reusable items. Please see our website for more information on donations to Goodwill, www.seattlegoodwill.org Small businesses with less than 50 employees can use the E-Cycle WA program.
Material Category:	Electronics
Organization ID:	1476
Organization Name:	Seattle Goodwill
Organization Contact:	No Longer Tracked
Organization Email:	No Longer Tracked
E-Cycle:	Yes
Light Recycle:	No

Name:	GOODWILL CAPITOL HILL
Address:	115 BELMONT AVENUE EAST
City,State,Zip:	SEATTLE, WA 98102
Phone:	206-812-7583
Website:	www.seattlegoodwill.org/
Material Accepted:	Televisions (TVs)
Type:	Commercial
Service Type:	Dropoff
Hours:	Daily, 10am-7pm
Comments:	This location accepts up to 10 televisions, monitors, computers and laptops per donor, per day under the E-Cycle Washington program. Accept non-reusable textiles as well as reusable items. Please see our website for more information on donations to Goodwill, www.seattlegoodwill.org Small businesses with less than 50 employees can use the E-Cycle WA program.
Material Category:	Electronics
Organization ID:	1476

DRAFT

GOODWILL CAPITOL HILL (Continued) **S117346403**

Organization Name: Seattle Goodwill
Organization Contact: No Longer Tracked
Organization Email: No Longer Tracked
E-Cycle: Yes
Light Recycle: No

Name: GOODWILL CAPITOL HILL
Address: 115 BELMONT AVENUE EAST
City,State,Zip: SEATTLE, WA 98102
Phone: 206-812-7583
Website: www.seattlegoodwill.org/
Material Accepted: Clothing & Accessories
Type: Residential
Service Type: Dropoff
Hours: Daily, 10am-7pm
Comments: This location accepts up to 10 televisions, monitors, computers and laptops per donor, per day under the E-Cycle Washington program. Accept non-reusable textiles as well as reusable items. Please see our website for more information on donations to Goodwill, www.seattlegoodwill.org
Material Category: Home & Garden
Organization ID: 1476
Organization Name: Seattle Goodwill
Organization Contact: No Longer Tracked
Organization Email: No Longer Tracked
E-Cycle: Yes
Light Recycle: No

Name: GOODWILL CAPITOL HILL
Address: 115 BELMONT AVENUE EAST
City,State,Zip: SEATTLE, WA 98102
Phone: 206-812-7583
Website: www.seattlegoodwill.org/
Material Accepted: Computers & Laptops
Type: Residential
Service Type: Dropoff
Hours: Daily, 10am-7pm
Comments: This location accepts up to 10 televisions, monitors, computers and laptops per donor, per day under the E-Cycle Washington program. Accept non-reusable textiles as well as reusable items. Please see our website for more information on donations to Goodwill, www.seattlegoodwill.org
Material Category: Electronics
Organization ID: 1476
Organization Name: Seattle Goodwill
Organization Contact: No Longer Tracked
Organization Email: No Longer Tracked
E-Cycle: Yes
Light Recycle: No

Name: GOODWILL CAPITOL HILL
Address: 115 BELMONT AVENUE EAST
City,State,Zip: SEATTLE, WA 98102
Phone: 206-812-7583
Website: www.seattlegoodwill.org/
Material Accepted: Monitors
Type: Residential

DRAFT

GOODWILL CAPITOL HILL (Continued) **S117346403**

Service Type:	Dropoff
Hours:	Daily, 10am-7pm
Comments:	This location accepts up to 10 televisions, monitors, computers and laptops per donor, per day under the E-Cycle Washington program. Accept non-reusable textiles as well as reusable items. Please see our website for more information on donations to Goodwill, www.seattlegoodwill.org
Material Category:	Electronics
Organization ID:	1476
Organization Name:	Seattle Goodwill
Organization Contact:	No Longer Tracked
Organization Email:	No Longer Tracked
E-Cycle:	Yes
Light Recycle:	No

Name:	GOODWILL CAPITOL HILL
Address:	115 BELMONT AVENUE EAST
City,State,Zip:	SEATTLE, WA 98102
Phone:	206-812-7583
Website:	www.seattlegoodwill.org/
Material Accepted:	Portable DVD Players
Type:	Residential
Service Type:	Dropoff
Hours:	Daily, 10am-7pm
Comments:	This location accepts up to 10 televisions, monitors, computers and laptops per donor, per day under the E-Cycle Washington program. Accept non-reusable textiles as well as reusable items. Please see our website for more information on donations to Goodwill, www.seattlegoodwill.org
Material Category:	Electronics
Organization ID:	1476
Organization Name:	Seattle Goodwill
Organization Contact:	No Longer Tracked
Organization Email:	No Longer Tracked
E-Cycle:	Yes
Light Recycle:	No

Name:	GOODWILL CAPITOL HILL
Address:	115 BELMONT AVENUE EAST
City,State,Zip:	SEATTLE, WA 98102
Phone:	206-812-7583
Website:	www.seattlegoodwill.org/
Material Accepted:	Tablets
Type:	Residential
Service Type:	Dropoff
Hours:	Daily, 10am-7pm
Comments:	This location accepts up to 10 televisions, monitors, computers and laptops per donor, per day under the E-Cycle Washington program. Accept non-reusable textiles as well as reusable items. Please see our website for more information on donations to Goodwill, www.seattlegoodwill.org
Material Category:	Electronics
Organization ID:	1476
Organization Name:	Seattle Goodwill
Organization Contact:	No Longer Tracked
Organization Email:	No Longer Tracked
E-Cycle:	Yes

DRAFT

GOODWILL CAPITOL HILL (Continued) **S117346403**

Light Recycle:	No
Name:	GOODWILL CAPITOL HILL
Address:	115 BELMONT AVENUE EAST
City,State,Zip:	SEATTLE, WA 98102
Phone:	206-812-7583
Website:	www.seattlegoodwill.org/
Material Accepted:	Televisions (TVs)
Type:	Residential
Service Type:	Dropoff
Hours:	Daily, 10am-7pm
Comments:	This location accepts up to 10 televisions, monitors, computers and laptops per donor, per day under the E-Cycle Washington program. Accept non-reusable textiles as well as reusable items. Please see our website for more information on donations to Goodwill, www.seattlegoodwill.org
Material Category:	Electronics
Organization ID:	1476
Organization Name:	Seattle Goodwill
Organization Contact:	No Longer Tracked
Organization Email:	No Longer Tracked
E-Cycle:	Yes
Light Recycle:	No

O201 **SALES AND SERVICE CORP** **EDR Hist Auto** **1009378323**
SW **601 E PIKE** **N/A**
< 1/8 **SEATTLE, WA**
0.096 mi.
507 ft. **Site 11 of 11 in cluster O**

Relative: EDR Hist Auto
Lower

Actual:
285 ft.

Year:	Name:	Type:
1920	SALES AND SERVICE CORP	AUTOMOBILE REPAIRS AND SUPPLIES

X202 **FOREIGN AUTOMOTIVE SERVICE** **EDR Hist Auto** **1009378651**
SW **609 E PIKE ST** **N/A**
< 1/8 **SEATTLE, WA**
0.096 mi.
508 ft. **Site 1 of 2 in cluster X**

Relative: EDR Hist Auto
Lower

Actual:
289 ft.

Year:	Name:	Type:
1960	PRECISION SPORTS CAR SERVICE	AUTOMOBILE REPAIRING
1966	FOREIGN AUTOMOTIVE SERVICE	AUTOMOBILE REPAIRING
1970	FOREIGN AUTOMOTIVE SERVICE	AUTOMOBILE REPAIRING
1972	FOREIGN CAR SERVICE	General Automotive Repair Shops
1973	FOREIGH CAR SERVICE	General Automotive Repair Shops
1975	A M P AUTO REPAIR	AUTOMOBILE REPAIRING

DRAFT

P203 NNW < 1/8 0.097 mi. 514 ft. | **THRUSH PAUL TEXACO SERVICE**
1801 OLIVE WAY
SEATTLE, WA | **EDR Hist Auto** | **1009359699**
N/A

Site 3 of 3 in cluster P

Relative: Higher

Actual: 333 ft.

EDR Hist Auto

Year:	Name:	Type:
1940	FRISBY AND BALE SERVICE STATION	GASOLINE AND OIL SERVICE STATIONS
1944	W S W TEXACO STATION	GASOLINE AND OIL SERVICE STATIONS
1951	THRUSH PAUL TEXACO SERVICE	GASOLINE STATIONS
1955	ROY S TEXACO SERVICE	GAS STATIONS
1960	ROY S TEXACO SERVICE	GASOLINE STATIONS
1966	ROY S TEXACO SERVICE	GASOLINE STATIONS
1969	INGEBRIGTSON ROY O	Gasoline Service Stations
1970	ROY S TEXACO SERVICE	GASOLINE STATIONS
1970	INGEBRIGTSON ROY O	Gasoline Service Stations
1971	INGEBRIGTSON ROY O	Gasoline Service Stations
1972	INGEBRIGTSON ROY O	Gasoline Service Stations
1973	INGEBRIGTSON ROY O	Gasoline Service Stations

Y204 North < 1/8 0.098 mi. 517 ft. | **CAPITOL HILL STATION OKEEFE**
903 E JOHN ST
SEATTLE, WA 98102 | **WA CSCSL**
WA ALLSITES
WA SPILLS | **S123095927**
N/A

Site 1 of 7 in cluster Y

Relative: Higher

Actual: 334 ft.

CSCSL:

Name:	CAPITOL HILL STATION OKEEFE
Address:	903 E JOHN ST
City,State,Zip:	SEATTLE, WA 98102
Facility ID:	55448
Region:	Northwest
Lat/Long:	47.619799379 / -122.32071417
Clean Up Siteid:	14718
Site Status:	Cleanup Started
Contaminant Name:	Benzene
Alternate Site Names:	Not reported
Site Rank:	Not reported
Has Institutional Control:	Not reported
Past VCP:	Not reported
Current VCP:	Not reported
URL:	https://apps.ecology.wa.gov/cleanupsearch/site/14718
Ground Water:	Below Cleanup Levels
Surface Water:	Not reported
Soil:	Below Cleanup Levels
Sediment:	Not reported
Air:	Confirmed Above Cleanup Levels
Bedrock:	Not reported
Responsible Unit:	Northwest

Name:	CAPITOL HILL STATION OKEEFE
Address:	903 E JOHN ST
City,State,Zip:	SEATTLE, WA 98102
Facility ID:	55448
Region:	Northwest
Lat/Long:	47.619799379 / -122.32071417
Clean Up Siteid:	14718
Site Status:	Cleanup Started

DRAFT

CAPITOL HILL STATION OKEEFE (Continued) **S123095927**

Contaminant Name: Lead
Alternate Site Names: Not reported
Site Rank: Not reported
Has Institutional Control: Not reported
Past VCP: Not reported
Current VCP: Not reported
URL: https://apps.ecology.wa.gov/cleanupsearch/site/14718
Ground Water: Not reported
Surface Water: Not reported
Soil: Confirmed Above Cleanup Levels
Sediment: Not reported
Air: Not reported
Bedrock: Not reported
Responsible Unit: Northwest

Name: CAPITOL HILL STATION OKEEFE
Address: 903 E JOHN ST
City,State,Zip: SEATTLE, WA 98102
Facility ID: 55448
Region: Northwest
Lat/Long: 47.619799379 / -122.32071417
Clean Up Siteid: 14718
Site Status: Cleanup Started
Contaminant Name: Other Non-Halogenated Organics
Alternate Site Names: Not reported
Site Rank: Not reported
Has Institutional Control: Not reported
Past VCP: Not reported
Current VCP: Not reported
URL: https://apps.ecology.wa.gov/cleanupsearch/site/14718
Ground Water: Below Cleanup Levels
Surface Water: Not reported
Soil: Confirmed Above Cleanup Levels
Sediment: Not reported
Air: Not reported
Bedrock: Not reported
Responsible Unit: Northwest

Name: CAPITOL HILL STATION OKEEFE
Address: 903 E JOHN ST
City,State,Zip: SEATTLE, WA 98102
Facility ID: 55448
Region: Northwest
Lat/Long: 47.619799379 / -122.32071417
Clean Up Siteid: 14718
Site Status: Cleanup Started
Contaminant Name: Petroleum-Diesel
Alternate Site Names: Not reported
Site Rank: Not reported
Has Institutional Control: Not reported
Past VCP: Not reported
Current VCP: Not reported
URL: https://apps.ecology.wa.gov/cleanupsearch/site/14718
Ground Water: Below Cleanup Levels
Surface Water: Not reported
Soil: Below Cleanup Levels
Sediment: Not reported

DRAFT

CAPITOL HILL STATION OKEEFE (Continued) **S123095927**

Air: Not reported
Bedrock: Not reported
Responsible Unit: Northwest

Name: CAPITOL HILL STATION OKEEFE
Address: 903 E JOHN ST
City,State,Zip: SEATTLE, WA 98102
Facility ID: 55448
Region: Northwest
Lat/Long: 47.619799379 / -122.32071417
Clean Up Siteid: 14718
Site Status: Cleanup Started
Contaminant Name: Petroleum-Gasoline
Alternate Site Names: Not reported
Site Rank: Not reported
Has Institutional Control: Not reported
Past VCP: Not reported
Current VCP: Not reported
URL: https://apps.ecology.wa.gov/cleanupsearch/site/14718
Ground Water: Below Cleanup Levels
Surface Water: Not reported
Soil: Confirmed Above Cleanup Levels
Sediment: Not reported
Air: Confirmed Above Cleanup Levels
Bedrock: Not reported
Responsible Unit: Northwest

Name: CAPITOL HILL STATION OKEEFE
Address: 903 E JOHN ST
City,State,Zip: SEATTLE, WA 98102
Facility ID: 55448
Region: Northwest
Lat/Long: 47.619799379 / -122.32071417
Clean Up Siteid: 14718
Site Status: Cleanup Started
Contaminant Name: Petroleum-Other
Alternate Site Names: Not reported
Site Rank: Not reported
Has Institutional Control: Not reported
Past VCP: Not reported
Current VCP: Not reported
URL: https://apps.ecology.wa.gov/cleanupsearch/site/14718
Ground Water: Below Cleanup Levels
Surface Water: Not reported
Soil: Below Cleanup Levels
Sediment: Not reported
Air: Not reported
Bedrock: Not reported
Responsible Unit: Northwest

ALLSITES:
Name: CAPITOL HILL STATION OKEEFE
Facility Id: 55448

Interaction: 127998
Interaction 1: A
Interaction 2: SCS

DRAFT

CAPITOL HILL STATION OKEEFE (Continued) **S123095927**

Ecology Program:	TOXICS
Program Data:	ISIS
Facility Alt.:	Capitol Hill Station OKeefe
Program ID:	Not reported
Date Interaction:	2009-08-13 00:00:00
Date Interaction 3:	State Cleanup Site
Latitude:	47.6197990748
Longitude:	-122.32073221900001

SPILLS ERTS:

Facility Site ID:	Not reported
Name:	O'KEEFE DEVELOPMENT SITE
Address:	903 E JOHN ST
City,State,Zip:	SEATTLE, WA
Program Name:	Toxics Cleanup
Incident ID:	659446
Incident Status:	Historic
Incident Date:	08/12/2009
Initial Report Activity Name:	Other
Initial Report Cause Category:	Accident
Initial Report Cause Name:	Other
Initial Report Medium Name:	Soil
Initial Report Medium Category:	Ground
Initial Report Source Name:	Commercial/Industrial facility
Initial Report Source Category:	Facility
Initial Report Substance Name:	Other
Initial Report Substance Category:	Oil
Initial Report Substance Quantity:	Not reported
Initial Report Substance Unit Of Measure:	Not reported
Potentially Responsible Party First Name:	Not reported
Potentially Responsible Party Last Name:	Not reported
Potentially Responsible Party Organization:	SOUND TRANSIT
External Reference Number:	Not reported
Latitude:	Not reported
Longitude:	Not reported

Y205 **CAPITOL HILL TOD BLDG B NORTH** **WA ALLSITES** **S123095929**
North **923 E JOHN ST** **N/A**
< 1/8 **SEATTLE, WA 98102**
0.100 mi.
527 ft. **Site 2 of 7 in cluster Y**

Relative:
Higher

Actual:
334 ft.

ALLSITES:

Name:	CAPITOL HILL TOD BLDG B NORTH
Facility Id:	46935
Interaction:	127667
Interaction 1:	A
Interaction 2:	CONSTSWGP
Ecology Program:	WATQUAL
Program Data:	PARIS
Facility Alt.:	Capitol Hill TOD Bldg B North
Program ID:	WAR306882
Date Interaction:	2018-07-23 00:00:00
Date Interaction 3:	Construction SW GP
Latitude:	47.619851567799998

DRAFT

CAPITOL HILL TOD BLDG B NORTH (Continued) **S123095929**

Longitude: -122.320531238

R206 **A-1 CLEANERS** **EDR Hist Cleaner** **1009333142**
SSE **1001 E PIKE** **N/A**
< 1/8 **SEATTLE, WA**
0.103 mi.
544 ft. **Site 3 of 7 in cluster R**

Relative: EDR Hist Cleaner
Lower

Actual:
299 ft.

Year:	Name:	Type:
1951	A-1 CLEANERS	CLEANERS AND DYERS

R207 **CENTRAL BRAKE SERVICE INC** **EDR Hist Auto** **1009357200**
SSE **1430 10TH AVE** **N/A**
< 1/8 **SEATTLE, WA**
0.104 mi.
549 ft. **Site 4 of 7 in cluster R**

Relative: EDR Hist Auto
Lower

Actual:
298 ft.

Year:	Name:	Type:
1920	CENTRAL BRAKE SERVICE INC	AUTOMOBILE REPAIRS AND SUPPLIES
1925	PRANK S REPAIR SHOP	AUTOMOBILE REPAIRERS

S208 **KWIK WASH LAUNDROMAT SELF SERV** **EDR Hist Cleaner** **1009345767**
WNW **516 E HOWELL ST** **N/A**
< 1/8 **SEATTLE, WA**
0.105 mi.
554 ft. **Site 3 of 4 in cluster S**

Relative: EDR Hist Cleaner
Lower

Actual:
265 ft.

Year:	Name:	Type:
1930	KINNEAR DYE WORKS	CLOTHES PRESSERS AND CLEANERS
1935	ROSENTHAL ARTH	CLOTHES PRESSERS AND CLEANERS
1940	APPAREL CLEANERS	CLOTHES PRESSERS AND CLEANERS
1944	APPAREL CLEANERS	CLOTHES PRESSERS AND CLEANERS
1955	APPAREL CLEANERS	CLEANERS AND DYERS
1966	KWIK WASH LAUNDROMAT SELF SERV	LAUNDRIES-SELF SERVE
1970	KWIK WASH LAUNDROMAT SELF SERV	LAUNDRIES SELF SERVE
1975	KWIK WASH LAUNDROMAT SELF SERV	LAUNDRIES SELF SERVE
1980	KWIK WASH LAUNDROMAT	LAUNDRIES SELF SERVE
1986	KWIK WASH LAUNDROMAT	LAUNDRIES SELF SERVE
1990	KWIK WASH LAUNDROMAT	LAUNDRIES SELF SERVE

DRAFT

Z209 SSE < 1/8 0.105 mi. 556 ft. — **MITCHELL M C, 1405 10TH AVE, SEATTLE, WA** — **EDR Hist Auto** — **1009356739 / N/A**

Site 1 of 10 in cluster Z

Relative: Lower

Actual: 297 ft.

EDR Hist Auto

Year:	Name:	Type:
1925	MITCHELL M C	AUTOMOBILE REPAIRERS

AA210 NNW < 1/8 0.106 mi. 558 ft. — **OFFICEMPORIUM INC, 1715 E OLIVE WAY, SEATTLE, WA 98102** — **WA VCP** — **S124436738 / N/A**

Site 1 of 6 in cluster AA

Relative: Lower

Actual: 317 ft.

VCP:

Name:	OFFICEMPORIUM INC
Address:	1715 E OLIVE WAY
City,State,Zip:	SEATTLE, WA 98102
edr_fstat:	WA
edr_fzip:	98102
edr_fcnty:	KING
edr_zip:	Not reported
Facility ID:	95766564
VCP Status:	NFA
Past VCP:	Not reported
Current VCP:	Not reported
NFA Type:	SEATTLE, WA 98102
Date NFA:	SEATTLE, WA 98102
Rank:	SEATTLE, WA 98102
Cleanup Siteid:	520
Contaminant Name:	Petroleum Products-Unspecified
Soil:	Below Cleanup Levels
URL:	https://apps.ecology.wa.gov/cleanupsearch/site/520

AA211 NNW < 1/8 0.106 mi. 558 ft. — **OFFICEMPORIUM INC, 1715 E OLIVE WY, SEATTLE, WA 98102** — **WA ALLSITES, WA CSCSL NFA, WA SPILLS, RCRA NonGen / NLR, FINDS, ECHO** — **1001491246 / WAR000003426**

Site 2 of 6 in cluster AA

Relative: Lower

Actual: 317 ft.

ALLSITES:

Name:	OFFICEMPORIUM INC
Facility Id:	95766564
Interaction:	74441
Interaction 1:	I
Interaction 2:	VOLCLNST
Ecology Program:	TOXICS
Program Data:	ISIS
Facility Alt.:	Officemporium Inc
Program ID:	NW1512
Date Interaction:	2005-10-24 00:00:00
Date Interaction 3:	Voluntary Cleanup Sites
Latitude:	47.619555138000003

DRAFT

OFFICEMPORIUM INC (Continued) **1001491246**

Longitude: -122.322832726

Interaction: 74440
Interaction 1: I
Interaction 2: HWG
Ecology Program: HAZWASTE
Program Data: TURBOWASTE
Facility Alt.: Not reported
Program ID: WAR000003426
Date Interaction: 1995-06-29 00:00:00
Date Interaction 3: Hazardous Waste Generator
Latitude: 47.619555138000003
Longitude: -122.322832726

Interaction: 98768
Interaction 1: I
Interaction 2: HWG
Ecology Program: HAZWASTE
Program Data: TURBOWASTE
Facility Alt.: Officemporium Inc
Program ID: WAR000003426
Date Interaction: 1995-12-31 00:00:00
Date Interaction 3: Hazardous Waste Generator
Latitude: 47.619555138000003
Longitude: -122.322832726

CSCSL NFA:
Name: OFFICEMPORIUM INC
Address: 1715 E OLIVE WAY
City,State,Zip: SEATTLE, WA 98102
Facility/Site Id: 95766564
CS Id: 520
NFA Date: 11/07/2005
Alternate Site Names: Not reported
NFA Reason: Voluntary Cleanup Program Review
Site Status: NFA
Region: Northwest
Contaminant Name: Petroleum Products-Unspecified
Ground Water: Not reported
Surface Water: Not reported
Soil: Below Cleanup Levels
Sediment: Not reported
Air: Not reported
Bedrock: Not reported
URL: https://apps.ecology.wa.gov/cleanupsearch/site/520
Latitude: 47.619555
Longitude: -122.322827

SPILLS ERTS:
Facility Site ID: Not reported
Name: Not reported
Address: 1715 EAST OLIVE WAY
City,State,Zip: SEATTLE, WA

DRAFT

OFFICEMPORIUM INC (Continued) **1001491246**

Program Name:	Toxics Cleanup
Incident ID:	506949
Incident Status:	Historic
Incident Date:	09/18/1996
Initial Report Activity Name:	Other
Initial Report Cause Category:	Equipment failure
Initial Report Cause Name:	Leaking underground storage tank
Initial Report Medium Name:	Soil
Initial Report Medium Category:	Ground
Initial Report Source Name:	Commercial/Industrial facility
Initial Report Source Category:	Facility
Initial Report Substance Name:	Gasoline
Initial Report Substance Category:	Oil
Initial Report Substance Quantity:	13
Initial Report Substance Unit Of Measure:	Cubic yard
Potentially Responsible Party First Name:	Not reported
Potentially Responsible Party Last Name:	Not reported
Potentially Responsible Party Organization:	OFFICEMPORIUM, INC.
External Reference Number:	Not reported
Latitude:	Not reported
Longitude:	Not reported

RCRA Listings:

Date Form Received by Agency:		19961002
Handler Name:	OFFICEMPORIUM INC	
Handler Address:		1715 E OLIVE WY
Handler City,State,Zip:		SEATTLE, WA 98102
EPA ID:		WAR000003426
Contact Name:		LAWRENCE IMAMURA
Contact Address:		5701 6TH AVE S STE 208
Contact City,State,Zip:		SEATTLE, WA 98108
Contact Telephone:		206-720-4000
Contact Fax:		Not reported
Contact Email:		Not reported
Contact Title:		Not reported
EPA Region:		10
Land Type:		Other
Federal Waste Generator Description:		Not a generator, verified
Non-Notifier:		Not reported
Biennial Report Cycle:		Not reported
Accessibility:		Not reported
Active Site Indicator:		Not reported
State District Owner:		WA
State District:		NWRO
Mailing Address:		5701 6TH AVE S STE 208
Mailing City,State,Zip:		SEATTLE, WA 98108
Owner Name:	IMAMURA, LAWRENCE	
Owner Type:		Private
Operator Name:	IMAMURA, LAWRENCE	
Operator Type:		Private
Short-Term Generator Activity:		No
Importer Activity:		No
Mixed Waste Generator:		No
Transporter Activity:		No
Transfer Facility Activity:		No
Recycler Activity with Storage:		No
Small Quantity On-Site Burner Exemption:		No

DRAFT

OFFICEMPORIUM INC (Continued) **1001491246**

Smelting Melting and Refining Furnace Exemption:	No
Underground Injection Control:	No
Off-Site Waste Receipt:	No
Universal Waste Indicator:	No
Universal Waste Destination Facility:	No
Federal Universal Waste:	No
Active Site Fed-Reg Treatment Storage and Disposal Facility:	Not reported
Active Site Converter Treatment storage and Disposal Facility:	Not reported
Active Site State-Reg Treatment Storage and Disposal Facility:	Not reported
Active Site State-Reg Handler:	---
Federal Facility Indicator:	Not reported
Hazardous Secondary Material Indicator:	NN
Sub-Part K Indicator:	Not reported
Commercial TSD Indicator:	No
Treatment Storage and Disposal Type:	Not reported
2018 GPRA Permit Baseline:	Not on the Baseline
2018 GPRA Renewals Baseline:	Not on the Baseline
Permit Renewals Workload Universe:	Not reported
Permit Workload Universe:	Not reported
Permit Progress Universe:	Not reported
Post-Closure Workload Universe:	Not reported
Closure Workload Universe:	Not reported
202 GPRA Corrective Action Baseline:	No
Corrective Action Workload Universe:	No
Subject to Corrective Action Universe:	No
Non-TSDFs Where RCRA CA has Been Imposed Universe:	No
TSDFs Potentially Subject to CA Under 3004 (u)/(v) Universe:	No
TSDFs Only Subject to CA under Discretionary Auth Universe:	No
Corrective Action Priority Ranking:	No NCAPS ranking
Environmental Control Indicator:	No
Institutional Control Indicator:	No
Human Exposure Controls Indicator:	N/A
Groundwater Controls Indicator:	N/A
Operating TSDF Universe:	Not reported
Full Enforcement Universe:	Not reported
Significant Non-Complier Universe:	No
Unaddressed Significant Non-Complier Universe:	No
Addressed Significant Non-Complier Universe:	No
Significant Non-Complier With a Compliance Schedule Universe:	No
Financial Assurance Required: Not reported	
Handler Date of Last Change:	20180510
Recognized Trader-Importer:	No
Recognized Trader-Exporter:	No
Importer of Spent Lead Acid Batteries:	No
Exporter of Spent Lead Acid Batteries:	No
Recycler Activity Without Storage:	No
Manifest Broker:	No
Sub-Part P Indicator:	No

Hazardous Waste Summary:

Waste Code:	D008
Waste Description:	LEAD

Handler - Owner Operator:

Owner/Operator Indicator:	Owner

DRAFT

OFFICEMPORIUM INC (Continued) **1001491246**

Owner/Operator Name: IMAMURA, LAWRENCE
Legal Status: Private
Date Became Current: Not reported
Date Ended Current: Not reported
Owner/Operator Address: 7430 80TH PL SE
Owner/Operator City,State,Zip: MERCER ISLAND, WA 98040
Owner/Operator Telephone: 206-232-2166
Owner/Operator Telephone Ext: Not reported
Owner/Operator Fax: Not reported
Owner/Operator Email: Not reported

Owner/Operator Indicator: Owner
Owner/Operator Name: OFFICEMPORIUM INC
Legal Status: Private
Date Became Current: Not reported
Date Ended Current: Not reported
Owner/Operator Address: 1715 E OLIVE WY
Owner/Operator City,State,Zip: SEATTLE, WA 98102
Owner/Operator Telephone: 000-000-0000
Owner/Operator Telephone Ext: Not reported
Owner/Operator Fax: Not reported
Owner/Operator Email: Not reported

Owner/Operator Indicator: Owner
Owner/Operator Name: OFFICEMPORIUM INC
Legal Status: Private
Date Became Current: Not reported
Date Ended Current: Not reported
Owner/Operator Address: 1715 E OLIVE WY
Owner/Operator City,State,Zip: SEATTLE, WA 98102
Owner/Operator Telephone: 000-000-0000
Owner/Operator Telephone Ext: Not reported
Owner/Operator Fax: Not reported
Owner/Operator Email: Not reported

Owner/Operator Indicator: Operator
Owner/Operator Name: OFFICEMPORIUM INC
Legal Status: Private
Date Became Current: Not reported
Date Ended Current: Not reported
Owner/Operator Address: 1715 E OLIVE WY
Owner/Operator City,State,Zip: SEATTLE, WA 98102
Owner/Operator Telephone: 000-000-0000
Owner/Operator Telephone Ext: Not reported
Owner/Operator Fax: Not reported
Owner/Operator Email: Not reported

Owner/Operator Indicator: Operator
Owner/Operator Name: OFFICEMPORIUM INC
Legal Status: Private
Date Became Current: Not reported
Date Ended Current: Not reported
Owner/Operator Address: 1715 E OLIVE WY
Owner/Operator City,State,Zip: SEATTLE, WA 98102
Owner/Operator Telephone: 000-000-0000
Owner/Operator Telephone Ext: Not reported
Owner/Operator Fax: Not reported

DRAFT

OFFICEMPORIUM INC (Continued) **1001491246**

Owner/Operator Email: Not reported

Owner/Operator Indicator: Operator
Owner/Operator Name: IMAMURA, LAWRENCE
Legal Status: Private
Date Became Current: Not reported
Date Ended Current: Not reported
Owner/Operator Address: 5701 6TH AVE S STE 208
Owner/Operator City,State,Zip: SEATTLE, WA 98108
Owner/Operator Telephone: 206-720-4000
Owner/Operator Telephone Ext: Not reported
Owner/Operator Fax: Not reported
Owner/Operator Email: Not reported

Owner/Operator Indicator: Owner
Owner/Operator Name: IMAMURA, LAWRENCE
Legal Status: Private
Date Became Current: Not reported
Date Ended Current: Not reported
Owner/Operator Address: 7430 80TH PL SE
Owner/Operator City,State,Zip: MERCER ISLAND, WA 98040
Owner/Operator Telephone: 206-232-2166
Owner/Operator Telephone Ext: Not reported
Owner/Operator Fax: Not reported
Owner/Operator Email: Not reported

Owner/Operator Indicator: Owner
Owner/Operator Name: IMAMURA, LAWRENCE
Legal Status: Private
Date Became Current: Not reported
Date Ended Current: Not reported
Owner/Operator Address: 7430 80TH PL SE
Owner/Operator City,State,Zip: MERCER ISLAND, WA 98040-5902
Owner/Operator Telephone: 206-232-2166
Owner/Operator Telephone Ext: Not reported
Owner/Operator Fax: Not reported
Owner/Operator Email: Not reported

Owner/Operator Indicator: Operator
Owner/Operator Name: IMAMURA, LAWRENCE
Legal Status: Private
Date Became Current: Not reported
Date Ended Current: Not reported
Owner/Operator Address: 7430 80TH PL SE
Owner/Operator City,State,Zip: MERCER ISLAND, WA 98040-5902
Owner/Operator Telephone: 206-232-2166
Owner/Operator Telephone Ext: Not reported
Owner/Operator Fax: Not reported
Owner/Operator Email: Not reported

Owner/Operator Indicator: Owner
Owner/Operator Name: OFFICEMPORIUM INC
Legal Status: Private
Date Became Current: Not reported
Date Ended Current: Not reported
Owner/Operator Address: 1715 E OLIVE WY
Owner/Operator City,State,Zip: SEATTLE, WA 98102

DRAFT

OFFICEMPORIUM INC (Continued) **1001491246**

Owner/Operator Telephone: 000-000-0000
Owner/Operator Telephone Ext: Not reported
Owner/Operator Fax: Not reported
Owner/Operator Email: Not reported

Owner/Operator Indicator: Owner
Owner/Operator Name: OFFICEMPORIUM INC
Legal Status: Private
Date Became Current: Not reported
Date Ended Current: Not reported
Owner/Operator Address: 1715 E OLIVE WY
Owner/Operator City,State,Zip: SEATTLE, WA 98102
Owner/Operator Telephone: 000-000-0000
Owner/Operator Telephone Ext: Not reported
Owner/Operator Fax: Not reported
Owner/Operator Email: Not reported

Owner/Operator Indicator: Owner
Owner/Operator Name: IMAMURA, LAWRENCE
Legal Status: Private
Date Became Current: 19961003
Date Ended Current: Not reported
Owner/Operator Address: 7430 80TH PL SE
Owner/Operator City,State,Zip: MERCER ISLAND, WA 98040
Owner/Operator Telephone: 206-232-2166
Owner/Operator Telephone Ext: Not reported
Owner/Operator Fax: Not reported
Owner/Operator Email: Not reported

Owner/Operator Indicator: Operator
Owner/Operator Name: IMAMURA, LAWRENCE
Legal Status: Private
Date Became Current: Not reported
Date Ended Current: Not reported
Owner/Operator Address: 5701 6TH AVE S STE 208
Owner/Operator City,State,Zip: SEATTLE, WA 98108
Owner/Operator Telephone: 206-720-4000
Owner/Operator Telephone Ext: Not reported
Owner/Operator Fax: Not reported
Owner/Operator Email: Not reported

Owner/Operator Indicator: Owner
Owner/Operator Name: IMAMURA, LAWRENCE
Legal Status: Private
Date Became Current: 19961003
Date Ended Current: Not reported
Owner/Operator Address: 7430 80TH PL SE
Owner/Operator City,State,Zip: MERCER ISLAND, WA 98040
Owner/Operator Telephone: 206-232-2166
Owner/Operator Telephone Ext: Not reported
Owner/Operator Fax: Not reported
Owner/Operator Email: Not reported

Historic Generators:
Receive Date: 19961001
Handler Name: OFFICEMPORIUM INC
Federal Waste Generator Description: Not a generator, verified

DRAFT

OFFICEMPORIUM INC (Continued) **1001491246**

State District Owner:	WA
Large Quantity Handler of Universal Waste:	No
Recognized Trader Importer:	No
Recognized Trader Exporter:	No
Spent Lead Acid Battery Importer:	No
Spent Lead Acid Battery Exporter:	No
Current Record:	No
Non Storage Recycler Activity:	Not reported
Electronic Manifest Broker:	Not reported

Receive Date:	19960926
Handler Name: OFFICEMPORIUM INC	
Federal Waste Generator Description:	Large Quantity Generator
State District Owner:	WA
Large Quantity Handler of Universal Waste:	No
Recognized Trader Importer:	No
Recognized Trader Exporter:	No
Spent Lead Acid Battery Importer:	No
Spent Lead Acid Battery Exporter:	No
Current Record:	No
Non Storage Recycler Activity:	Not reported
Electronic Manifest Broker:	Not reported

Receive Date:	19961002
Handler Name: OFFICEMPORIUM INC	
Federal Waste Generator Description:	Not a generator, verified
State District Owner:	WA
Large Quantity Handler of Universal Waste:	No
Recognized Trader Importer:	No
Recognized Trader Exporter:	No
Spent Lead Acid Battery Importer:	No
Spent Lead Acid Battery Exporter:	No
Current Record:	Yes
Non Storage Recycler Activity:	Not reported
Electronic Manifest Broker:	Not reported

Receive Date:	19931231
Handler Name: OFFICEMPORIUM INC	
Federal Waste Generator Description:	Large Quantity Generator
State District Owner:	WA
Large Quantity Handler of Universal Waste:	No
Recognized Trader Importer:	No
Recognized Trader Exporter:	No
Spent Lead Acid Battery Importer:	No
Spent Lead Acid Battery Exporter:	No
Current Record:	No
Non Storage Recycler Activity:	Not reported
Electronic Manifest Broker:	Not reported

Receive Date:	19960926
Handler Name: OFFICEMPORIUM INC	
Federal Waste Generator Description:	Large Quantity Generator
State District Owner:	WA
Large Quantity Handler of Universal Waste:	No
Recognized Trader Importer:	No
Recognized Trader Exporter:	No
Spent Lead Acid Battery Importer:	No

DRAFT

OFFICEMPORIUM INC (Continued) **1001491246**

Spent Lead Acid Battery Exporter: No
Current Record: No
Non Storage Recycler Activity: Not reported
Electronic Manifest Broker: Not reported

Receive Date: 19961001
Handler Name: OFFICEMPORIUM INC
Federal Waste Generator Description: Conditionally Exempt Small Quantity Generator
State District Owner: WA
Large Quantity Handler of Universal Waste: No
Recognized Trader Importer: No
Recognized Trader Exporter: No
Spent Lead Acid Battery Importer: No
Spent Lead Acid Battery Exporter: No
Current Record: No
Non Storage Recycler Activity: Not reported
Electronic Manifest Broker: Not reported

Receive Date: 19960301
Handler Name: OFFICEMPORIUM INC
Federal Waste Generator Description: Large Quantity Generator
State District Owner: Not reported
Large Quantity Handler of Universal Waste: No
Recognized Trader Importer: No
Recognized Trader Exporter: No
Spent Lead Acid Battery Importer: No
Spent Lead Acid Battery Exporter: No
Current Record: No
Non Storage Recycler Activity: Not reported
Electronic Manifest Broker: Not reported

List of NAICS Codes and Descriptions:
NAICS Code: 44719
NAICS Description: OTHER GASOLINE STATIONS

Facility Has Received Notices of Violations:
Violations: No Violations Found

Evaluation Action Summary:
Evaluations: No Evaluations Found

FINDS:
Registry ID: 110000829952

Click Here for FRS Facility Detail Report:

Environmental Interest/Information System:
Washington Facility / Site Identification System (WA-FSIS) provides a means to query and display data maintained by the Washington Department of Ecology. This system contains key information for each facility/site that is currently, or has been, of interest to the Air Quality, Dam Safety, Hazardous Waste, Toxics Cleanup, and Water Quality Programs.
RCRAInfo is a national information system that supports the Resource Conservation and Recovery Act (RCRA) program through the tracking of

DRAFT

OFFICEMPORIUM INC (Continued) **1001491246**

events and activities related to facilities that generate, transport, and treat, store, or dispose of hazardous waste. RCRAInfo allows RCRA program staff to track the notification, permit, compliance, and corrective action activities required under RCRA.

Click this hyperlink while viewing on your computer to access additional FINDS: detail in the EDR Site Report.

ECHO:

Envid:	1001491246
Registry ID:	110000829952
DFR URL:	http://echo.epa.gov/detailed-facility-report?fid=110000829952
Name:	OFFICEMPORIUM INC
Address:	1715 E OLIVE WY
City,State,Zip:	SEATTLE, WA 98102

AA212 **OFFICE EMPORIUM, INC.** **WA ICR** **S104485865**
NNW **1715 E. OLIVE WAY** **N/A**
< 1/8 **SEATTLE, WA 98102**
0.106 mi.
558 ft. **Site 3 of 6 in cluster AA**

Relative:
Lower

Actual:
317 ft.

ICR:

Date Ecology Received Report:	08/05/99
Contaminants Found at Site:	Petroleum products
Media Contaminated:	Soil

AA213 **B AND M AUTOMOTIVE** **EDR Hist Auto** **1009359311**
NNW **1715 OLIVE WAY** **N/A**
< 1/8 **SEATTLE, WA**
0.106 mi.
558 ft. **Site 4 of 6 in cluster AA**

Relative:
Lower

Actual:
317 ft.

EDR Hist Auto

Year:	Name:	Type:
1930	HARVARD SERVICE GARAGE	AUTOMOBILE GARAGES
1930	GYGER S AUTO REPAIR	AUTOMOBILE REPAIRING
1935	HARVARD SERVICE GARAGE	AUTOMOBILE GARAGES
1935	HARVARD SERVICE GARAGE	GASOLINE AND OIL SERVICE STATIONS
1940	STEPHENS R BLINN	AUTOMOBILE REPAIRING
1944	ANTONSEN STORAGE GARAGE	AUTOMOBILE GARAGES
1951	E AND E AUTO SERVICE	AUTOMOBILE REPAIRING
1951	B AND M AUTOMOTIVE	AUTOMOBILE REPAIRING

V214 **RYAN CADILLAC CO** **EDR Hist Auto** **1009375239**
SW **500 E PIKE** **N/A**
< 1/8 **SEATTLE, WA**
0.106 mi.
560 ft. **Site 4 of 8 in cluster V**

Relative:
Lower

Actual:
272 ft.

EDR Hist Auto

Year:	Name:	Type:
1951	RYAN CADILLAC CO	AUTOMOBILE REPAIRING

DRAFT

Q215 WSW < 1/8 0.108 mi. 570 ft. — **SUMMIT CLEANERS**, **1605 SUMMIT AVE**, **SEATTLE, WA** — **EDR Hist Cleaner** — **1009336662** / **N/A**

Site 6 of 7 in cluster Q

Relative: Lower
Actual: 258 ft.

EDR Hist Cleaner

Year:	Name:	Type:
1930	SUMMIT CLEANERS	CLOTHES PRESSERS AND CLEANERS

Q216 WSW < 1/8 0.108 mi. 571 ft. — **YICK LEE HAND LAUNDRY**, **1609 SUMMIT AVE**, **SEATTLE, WA** — **EDR Hist Cleaner** — **1009336700** / **N/A**

Site 7 of 7 in cluster Q

Relative: Lower
Actual: 258 ft.

EDR Hist Cleaner

Year:	Name:	Type:
1930	SUMMIT HAND LAUNDRY	LAUNDRIES
1944	SUMMIT HAND LAUNDRY	LAUNDRIES CHINESE
1951	SUMMIT HAND LAUNDRY	LAUNDRIES
1955	SUMMIT HAND LAUNDRY	LAUNDRIES
1960	YICK LEE HAND LAUNDRY	LAUNDRIES
1966	YICK LEE HAND LAUNDRY	LAUNDRIES
1970	YICK LEE HAND LAUNDRY	LAUNDRIES
1975	YICK LEE HAND LAUNDRY	LAUNDRIES AND DRY CLEANERS

R217 SSE < 1/8 0.108 mi. 571 ft. — **AUTOMOBILE TRIMMERS SUPPLY CO**, **1424 10TH AVE**, **SEATTLE, WA** — **EDR Hist Auto** — **1009357145** / **N/A**

Site 5 of 7 in cluster R

Relative: Lower
Actual: 297 ft.

EDR Hist Auto

Year:	Name:	Type:
1920	AUTOMOBILE TRIMMERS SUPPLY CO	AUTOMOBILE REPAIRS AND SUPPLIES

Z218 South < 1/8 0.108 mi. 571 ft. — **COMPLETE AUTOMOTIVE INC**, **909 E UNION ST**, **SEATTLE, WA 98122** — **WA ALLSITES**, **RCRA NonGen / NLR**, **FINDS**, **ECHO** — **1000659705** / **WAD988493813**

Site 2 of 10 in cluster Z

Relative: Lower
Actual: 295 ft.

ALLSITES:

Name:	COMPLETE AUTOMOTIVE INC
Facility Id:	93958735
Interaction:	73201
Interaction 1:	I
Interaction 2:	HWG
Ecology Program:	HAZWASTE
Program Data:	TURBOWASTE
Facility Alt.:	Not reported
Program ID:	WAD988493813

DRAFT

COMPLETE AUTOMOTIVE INC (Continued) **1000659705**

Date Interaction:	1991-09-23 00:00:00
Date Interaction 3:	Hazardous Waste Generator
Latitude:	47.6127899472
Longitude:	-122.320249613

RCRA Listings:

Date Form Received by Agency:	20040206
Handler Name:	COMPLETE AUTOMOTIVE INC
Handler Address:	909 E UNION ST
Handler City,State,Zip:	SEATTLE, WA 98122
EPA ID:	WAD988493813
Contact Name:	LESLIE WARNER
Contact Address:	909 E UNION ST
Contact City,State,Zip:	SEATTLE, WA 98122
Contact Telephone:	206-322-8857
Contact Fax:	Not reported
Contact Email:	Not reported
Contact Title:	Not reported
EPA Region:	10
Land Type:	Private
Federal Waste Generator Description:	Not a generator, verified
Non-Notifier:	Not reported
Biennial Report Cycle:	Not reported
Accessibility:	Not reported
Active Site Indicator:	Not reported
State District Owner:	WA
State District:	NWRO
Mailing Address:	909 E UNION ST
Mailing City,State,Zip:	SEATTLE, WA 98122
Owner Name:	COMPLETE AUTOMOTIVE INC
Owner Type:	Private
Operator Name:	WARNER, LESLIE J
Operator Type:	Private
Short-Term Generator Activity:	No
Importer Activity:	No
Mixed Waste Generator:	No
Transporter Activity:	No
Transfer Facility Activity:	No
Recycler Activity with Storage:	No
Small Quantity On-Site Burner Exemption:	No
Smelting Melting and Refining Furnace Exemption:	No
Underground Injection Control:	No
Off-Site Waste Receipt:	No
Universal Waste Indicator:	No
Universal Waste Destination Facility:	No
Federal Universal Waste:	No
Active Site Fed-Reg Treatment Storage and Disposal Facility:	Not reported
Active Site Converter Treatment storage and Disposal Facility:	Not reported
Active Site State-Reg Treatment Storage and Disposal Facility:	Not reported
Active Site State-Reg Handler:	---
Federal Facility Indicator:	Not reported
Hazardous Secondary Material Indicator:	NN
Sub-Part K Indicator:	Not reported
Commercial TSD Indicator:	No
Treatment Storage and Disposal Type:	Not reported
2018 GPRA Permit Baseline:	Not on the Baseline

DRAFT

COMPLETE AUTOMOTIVE INC (Continued) **1000659705**

2018 GPRA Renewals Baseline:	Not on the Baseline
Permit Renewals Workload Universe:	Not reported
Permit Workload Universe:	Not reported
Permit Progress Universe:	Not reported
Post-Closure Workload Universe:	Not reported
Closure Workload Universe:	Not reported
202 GPRA Corrective Action Baseline:	No
Corrective Action Workload Universe:	No
Subject to Corrective Action Universe:	No
Non-TSDFs Where RCRA CA has Been Imposed Universe:	No
TSDFs Potentially Subject to CA Under 3004 (u)/(v) Universe:	No
TSDFs Only Subject to CA under Discretionary Auth Universe:	No
Corrective Action Priority Ranking:	No NCAPS ranking
Environmental Control Indicator:	No
Institutional Control Indicator:	No
Human Exposure Controls Indicator:	N/A
Groundwater Controls Indicator:	N/A
Operating TSDF Universe:	Not reported
Full Enforcement Universe:	Not reported
Significant Non-Complier Universe:	No
Unaddressed Significant Non-Complier Universe:	No
Addressed Significant Non-Complier Universe:	No
Significant Non-Complier With a Compliance Schedule Universe:	No
Financial Assurance Required:	Not reported
Handler Date of Last Change:	20180510
Recognized Trader-Importer:	No
Recognized Trader-Exporter:	No
Importer of Spent Lead Acid Batteries:	No
Exporter of Spent Lead Acid Batteries:	No
Recycler Activity Without Storage:	No
Manifest Broker:	No
Sub-Part P Indicator:	No

Biennial: List of Years
Year: 2003

Click Here for Biennial Reporting System Data:

Handler - Owner Operator:

Owner/Operator Indicator:	Operator
Owner/Operator Name:	COMPLETE AUTOMOTIVE INC
Legal Status:	Private
Date Became Current:	Not reported
Date Ended Current:	Not reported
Owner/Operator Address:	909 E UNION ST
Owner/Operator City,State,Zip:	SEATTLE, WA 98122-4202
Owner/Operator Telephone:	206-329-5500
Owner/Operator Telephone Ext:	Not reported
Owner/Operator Fax:	Not reported
Owner/Operator Email:	Not reported

Owner/Operator Indicator:	Owner
Owner/Operator Name:	COMPLETE AUTOMOTIVE INC
Legal Status:	Private
Date Became Current:	19910916
Date Ended Current:	Not reported

DRAFT

COMPLETE AUTOMOTIVE INC (Continued) **1000659705**

Owner/Operator Address: 909 E UNION ST
Owner/Operator City,State,Zip: SEATTLE, WA 98122
Owner/Operator Telephone: 206-329-5500
Owner/Operator Telephone Ext: Not reported
Owner/Operator Fax: Not reported
Owner/Operator Email: Not reported

Owner/Operator Indicator: Owner
Owner/Operator Name: COMPLETE AUTOMOTIVE INC
Legal Status: Private
Date Became Current: 19910916
Date Ended Current: Not reported
Owner/Operator Address: 909 E UNION ST
Owner/Operator City,State,Zip: SEATTLE, WA 98122
Owner/Operator Telephone: 206-329-5500
Owner/Operator Telephone Ext: Not reported
Owner/Operator Fax: Not reported
Owner/Operator Email: Not reported

Owner/Operator Indicator: Owner
Owner/Operator Name: COMPLETE AUTOMOTIVE INC
Legal Status: Private
Date Became Current: 19910916
Date Ended Current: Not reported
Owner/Operator Address: 909 E UNION ST
Owner/Operator City,State,Zip: SEATTLE, WA 98122
Owner/Operator Telephone: 206-329-5500
Owner/Operator Telephone Ext: Not reported
Owner/Operator Fax: Not reported
Owner/Operator Email: Not reported

Owner/Operator Indicator: Operator
Owner/Operator Name: DYNES, JOE
Legal Status: Private
Date Became Current: Not reported
Date Ended Current: Not reported
Owner/Operator Address: 909 E UNION ST
Owner/Operator City,State,Zip: SEATTLE, WA 98122
Owner/Operator Telephone: 360-329-5500
Owner/Operator Telephone Ext: Not reported
Owner/Operator Fax: Not reported
Owner/Operator Email: Not reported

Owner/Operator Indicator: Owner
Owner/Operator Name: BURNS, BRIAN
Legal Status: Private
Date Became Current: Not reported
Date Ended Current: Not reported
Owner/Operator Address: 909 E UNION ST
Owner/Operator City,State,Zip: SEATTLE, WA 98122
Owner/Operator Telephone: 206-329-5500
Owner/Operator Telephone Ext: Not reported
Owner/Operator Fax: Not reported
Owner/Operator Email: Not reported

Owner/Operator Indicator: Owner
Owner/Operator Name: COMPLETE AUTOMOTIVE INC

DRAFT

COMPLETE AUTOMOTIVE INC (Continued) **1000659705**

Legal Status:	Private
Date Became Current:	19910916
Date Ended Current:	Not reported
Owner/Operator Address:	909 E UNION ST
Owner/Operator City,State,Zip:	SEATTLE, WA 98122
Owner/Operator Telephone:	206-329-5500
Owner/Operator Telephone Ext:	Not reported
Owner/Operator Fax:	Not reported
Owner/Operator Email:	Not reported
Owner/Operator Indicator:	Owner
Owner/Operator Name: BURNS, BRIAN	
Legal Status:	Private
Date Became Current:	Not reported
Date Ended Current:	Not reported
Owner/Operator Address:	909 E UNION ST
Owner/Operator City,State,Zip:	SEATTLE, WA 98122
Owner/Operator Telephone:	206-329-5500
Owner/Operator Telephone Ext:	Not reported
Owner/Operator Fax:	Not reported
Owner/Operator Email:	Not reported
Owner/Operator Indicator:	Operator
Owner/Operator Name: DYNES, JOE	
Legal Status:	Private
Date Became Current:	Not reported
Date Ended Current:	Not reported
Owner/Operator Address:	909 E UNION ST
Owner/Operator City,State,Zip:	SEATTLE, WA 98122
Owner/Operator Telephone:	360-329-5500
Owner/Operator Telephone Ext:	Not reported
Owner/Operator Fax:	Not reported
Owner/Operator Email:	Not reported
Owner/Operator Indicator:	Operator
Owner/Operator Name: LESLIE WARNER	
Legal Status:	Private
Date Became Current:	19971001
Date Ended Current:	Not reported
Owner/Operator Address:	909 E UNION ST
Owner/Operator City,State,Zip:	SEATTLE, WA 98122-4202
Owner/Operator Telephone:	Not reported
Owner/Operator Telephone Ext:	Not reported
Owner/Operator Fax:	Not reported
Owner/Operator Email:	Not reported
Owner/Operator Indicator:	Owner
Owner/Operator Name: BRIAN B	
Legal Status:	Private
Date Became Current:	19910916
Date Ended Current:	Not reported
Owner/Operator Address:	909 E UNION ST
Owner/Operator City,State,Zip:	SEATTLE, WA 98122-4202
Owner/Operator Telephone:	206-329-5500
Owner/Operator Telephone Ext:	Not reported
Owner/Operator Fax:	Not reported
Owner/Operator Email:	Not reported

DRAFT

COMPLETE AUTOMOTIVE INC (Continued) **1000659705**

Owner/Operator Indicator: Owner
Owner/Operator Name: COMPLETE AUTOMOTIVE INC
Legal Status: Private
Date Became Current: 19910916
Date Ended Current: Not reported
Owner/Operator Address: 909 E UNION ST
Owner/Operator City,State,Zip: SEATTLE, WA 98122
Owner/Operator Telephone: 206-329-5500
Owner/Operator Telephone Ext: Not reported
Owner/Operator Fax: Not reported
Owner/Operator Email: Not reported

Owner/Operator Indicator: Operator
Owner/Operator Name: WARNER, LESLIE J
Legal Status: Private
Date Became Current: Not reported
Date Ended Current: Not reported
Owner/Operator Address: 909 E UNION ST
Owner/Operator City,State,Zip: SEATTLE, WA 98122
Owner/Operator Telephone: 360-322-8857
Owner/Operator Telephone Ext: Not reported
Owner/Operator Fax: Not reported
Owner/Operator Email: Not reported

Owner/Operator Indicator: Operator
Owner/Operator Name: DYNES, JOE
Legal Status: Private
Date Became Current: Not reported
Date Ended Current: Not reported
Owner/Operator Address: 909 E UNION ST
Owner/Operator City,State,Zip: SEATTLE, WA 98122
Owner/Operator Telephone: 360-329-5500
Owner/Operator Telephone Ext: Not reported
Owner/Operator Fax: Not reported
Owner/Operator Email: Not reported

Owner/Operator Indicator: Owner
Owner/Operator Name: COMPLETE AUTOMOTIVE INC
Legal Status: Private
Date Became Current: 19910916
Date Ended Current: Not reported
Owner/Operator Address: 909 E UNION ST
Owner/Operator City,State,Zip: SEATTLE, WA 98122
Owner/Operator Telephone: 206-329-5500
Owner/Operator Telephone Ext: Not reported
Owner/Operator Fax: Not reported
Owner/Operator Email: Not reported

Owner/Operator Indicator: Operator
Owner/Operator Name: LESLIE W
Legal Status: Private
Date Became Current: 19971001
Date Ended Current: Not reported
Owner/Operator Address: 909 E UNION ST
Owner/Operator City,State,Zip: SEATTLE, WA 98122-4202
Owner/Operator Telephone: 360-322-8857
Owner/Operator Telephone Ext: Not reported

DRAFT

COMPLETE AUTOMOTIVE INC (Continued) **1000659705**

Owner/Operator Fax: Not reported
Owner/Operator Email: Not reported

Owner/Operator Indicator: Operator
Owner/Operator Name: COMPLETE AUTOMOTIVE INC
Legal Status: Private
Date Became Current: Not reported
Date Ended Current: Not reported
Owner/Operator Address: 909 E UNION ST
Owner/Operator City,State,Zip: SEATTLE, WA 98122
Owner/Operator Telephone: 000-000-0000
Owner/Operator Telephone Ext: Not reported
Owner/Operator Fax: Not reported
Owner/Operator Email: Not reported

Owner/Operator Indicator: Owner
Owner/Operator Name: COMPLETE AUTOMOTIVE INC
Legal Status: Private
Date Became Current: 19910916
Date Ended Current: Not reported
Owner/Operator Address: 909 E UNION ST
Owner/Operator City,State,Zip: SEATTLE, WA 98122
Owner/Operator Telephone: 206-329-5500
Owner/Operator Telephone Ext: Not reported
Owner/Operator Fax: Not reported
Owner/Operator Email: Not reported

Owner/Operator Indicator: Operator
Owner/Operator Name: DYNES, JOE
Legal Status: Private
Date Became Current: Not reported
Date Ended Current: Not reported
Owner/Operator Address: 909 E UNION ST
Owner/Operator City,State,Zip: SEATTLE, WA 98122
Owner/Operator Telephone: 360-329-5500
Owner/Operator Telephone Ext: Not reported
Owner/Operator Fax: Not reported
Owner/Operator Email: Not reported

Owner/Operator Indicator: Owner
Owner/Operator Name: COMPLETE AUTOMOTIVE INC
Legal Status: Private
Date Became Current: Not reported
Date Ended Current: Not reported
Owner/Operator Address: 909 E UNION ST
Owner/Operator City,State,Zip: SEATTLE, WA 98122
Owner/Operator Telephone: 000-000-0000
Owner/Operator Telephone Ext: Not reported
Owner/Operator Fax: Not reported
Owner/Operator Email: Not reported

Owner/Operator Indicator: Owner
Owner/Operator Name: COMPLETE AUTOMOTIVE INC
Legal Status: Private
Date Became Current: Not reported
Date Ended Current: Not reported
Owner/Operator Address: 909 E UNION ST

DRAFT

COMPLETE AUTOMOTIVE INC (Continued) **1000659705**

Owner/Operator City,State,Zip: SEATTLE, WA 98122
Owner/Operator Telephone: 000-000-0000
Owner/Operator Telephone Ext: Not reported
Owner/Operator Fax: Not reported
Owner/Operator Email: Not reported

Owner/Operator Indicator: Owner
Owner/Operator Name: COMPLETE AUTOMOTIVE INC
Legal Status: Private
Date Became Current: Not reported
Date Ended Current: Not reported
Owner/Operator Address: 909 E UNION ST
Owner/Operator City,State,Zip: SEATTLE, WA 98122
Owner/Operator Telephone: 000-000-0000
Owner/Operator Telephone Ext: Not reported
Owner/Operator Fax: Not reported
Owner/Operator Email: Not reported

Owner/Operator Indicator: Owner
Owner/Operator Name: COMPLETE AUTOMOTIVE INC
Legal Status: Private
Date Became Current: 19910916
Date Ended Current: Not reported
Owner/Operator Address: 909 E UNION ST
Owner/Operator City,State,Zip: SEATTLE, WA 98122
Owner/Operator Telephone: 206-329-5500
Owner/Operator Telephone Ext: Not reported
Owner/Operator Fax: Not reported
Owner/Operator Email: Not reported

Owner/Operator Indicator: Owner
Owner/Operator Name: BURNS, BRIAN
Legal Status: Private
Date Became Current: Not reported
Date Ended Current: Not reported
Owner/Operator Address: 909 E UNION ST
Owner/Operator City,State,Zip: SEATTLE, WA 98122
Owner/Operator Telephone: 206-329-5500
Owner/Operator Telephone Ext: Not reported
Owner/Operator Fax: Not reported
Owner/Operator Email: Not reported

Owner/Operator Indicator: Owner
Owner/Operator Name: BURNS, BRIAN
Legal Status: Private
Date Became Current: Not reported
Date Ended Current: Not reported
Owner/Operator Address: 909 E UNION ST
Owner/Operator City,State,Zip: SEATTLE, WA 98122
Owner/Operator Telephone: 206-329-5500
Owner/Operator Telephone Ext: Not reported
Owner/Operator Fax: Not reported
Owner/Operator Email: Not reported

Owner/Operator Indicator: Owner
Owner/Operator Name: BURNS, BRIAN
Legal Status: Private

DRAFT

COMPLETE AUTOMOTIVE INC (Continued) **1000659705**

Date Became Current:	Not reported
Date Ended Current:	Not reported
Owner/Operator Address:	909 E UNION ST
Owner/Operator City,State,Zip:	SEATTLE, WA 98122
Owner/Operator Telephone:	206-329-5500
Owner/Operator Telephone Ext:	Not reported
Owner/Operator Fax:	Not reported
Owner/Operator Email:	Not reported

Owner/Operator Indicator:	Operator
Owner/Operator Name: COMPLETE AUTOMOTIVE INC	
Legal Status:	Private
Date Became Current:	Not reported
Date Ended Current:	Not reported
Owner/Operator Address:	909 E UNION ST
Owner/Operator City,State,Zip:	SEATTLE, WA 98122
Owner/Operator Telephone:	000-000-0000
Owner/Operator Telephone Ext:	Not reported
Owner/Operator Fax:	Not reported
Owner/Operator Email:	Not reported

Owner/Operator Indicator:	Operator
Owner/Operator Name: DYNES, JOE	
Legal Status:	Private
Date Became Current:	Not reported
Date Ended Current:	Not reported
Owner/Operator Address:	909 E UNION ST
Owner/Operator City,State,Zip:	SEATTLE, WA 98122
Owner/Operator Telephone:	360-329-5500
Owner/Operator Telephone Ext:	Not reported
Owner/Operator Fax:	Not reported
Owner/Operator Email:	Not reported

Owner/Operator Indicator:	Owner
Owner/Operator Name: BURNS, BRIAN	
Legal Status:	Private
Date Became Current:	Not reported
Date Ended Current:	Not reported
Owner/Operator Address:	909 E UNION ST
Owner/Operator City,State,Zip:	SEATTLE, WA 98122
Owner/Operator Telephone:	206-329-5500
Owner/Operator Telephone Ext:	Not reported
Owner/Operator Fax:	Not reported
Owner/Operator Email:	Not reported

Owner/Operator Indicator:	Owner
Owner/Operator Name: COMPLETE AUTOMOTIVE INC	
Legal Status:	Private
Date Became Current:	19910916
Date Ended Current:	Not reported
Owner/Operator Address:	909 E UNION ST
Owner/Operator City,State,Zip:	SEATTLE, WA 98122
Owner/Operator Telephone:	206-329-5500
Owner/Operator Telephone Ext:	Not reported
Owner/Operator Fax:	Not reported
Owner/Operator Email:	Not reported

DRAFT

COMPLETE AUTOMOTIVE INC (Continued) **1000659705**

Owner/Operator Indicator:	Owner
Owner/Operator Name: BURNS, BRIAN	
Legal Status:	Private
Date Became Current:	Not reported
Date Ended Current:	Not reported
Owner/Operator Address:	909 E UNION ST
Owner/Operator City,State,Zip:	SEATTLE, WA 98122
Owner/Operator Telephone:	206-329-5500
Owner/Operator Telephone Ext:	Not reported
Owner/Operator Fax:	Not reported
Owner/Operator Email:	Not reported

Owner/Operator Indicator:	Operator
Owner/Operator Name: DYNES, JOE	
Legal Status:	Private
Date Became Current:	Not reported
Date Ended Current:	Not reported
Owner/Operator Address:	909 E UNION ST
Owner/Operator City,State,Zip:	SEATTLE, WA 98122
Owner/Operator Telephone:	360-329-5500
Owner/Operator Telephone Ext:	Not reported
Owner/Operator Fax:	Not reported
Owner/Operator Email:	Not reported

Owner/Operator Indicator:	Owner
Owner/Operator Name: COMPLETE AUTOMOTIVE INC	
Legal Status:	Private
Date Became Current:	19910916
Date Ended Current:	Not reported
Owner/Operator Address:	909 E UNION ST
Owner/Operator City,State,Zip:	SEATTLE, WA 98122
Owner/Operator Telephone:	206-329-5500
Owner/Operator Telephone Ext:	Not reported
Owner/Operator Fax:	Not reported
Owner/Operator Email:	Not reported

Owner/Operator Indicator:	Owner
Owner/Operator Name: COMPLETE AUTOMOTIVE INC	
Legal Status:	Private
Date Became Current:	19910916
Date Ended Current:	Not reported
Owner/Operator Address:	909 E UNION ST
Owner/Operator City,State,Zip:	SEATTLE, WA 98122
Owner/Operator Telephone:	206-329-5500
Owner/Operator Telephone Ext:	Not reported
Owner/Operator Fax:	Not reported
Owner/Operator Email:	Not reported

Owner/Operator Indicator:	Owner
Owner/Operator Name: BURNS, BRIAN	
Legal Status:	Private
Date Became Current:	Not reported
Date Ended Current:	Not reported
Owner/Operator Address:	909 E UNION ST
Owner/Operator City,State,Zip:	SEATTLE, WA 98122
Owner/Operator Telephone:	206-329-5500
Owner/Operator Telephone Ext:	Not reported

DRAFT

COMPLETE AUTOMOTIVE INC (Continued) **1000659705**

Owner/Operator Fax: Not reported
Owner/Operator Email: Not reported

Owner/Operator Indicator: Owner
Owner/Operator Name: BURNS, BRIAN
Legal Status: Private
Date Became Current: Not reported
Date Ended Current: Not reported
Owner/Operator Address: 909 E UNION ST
Owner/Operator City,State,Zip: SEATTLE, WA 98122
Owner/Operator Telephone: 206-329-5500
Owner/Operator Telephone Ext: Not reported
Owner/Operator Fax: Not reported
Owner/Operator Email: Not reported

Owner/Operator Indicator: Operator
Owner/Operator Name: WARNER, LESLIE J
Legal Status: Private
Date Became Current: Not reported
Date Ended Current: Not reported
Owner/Operator Address: 909 E UNION ST
Owner/Operator City,State,Zip: SEATTLE, WA 98122
Owner/Operator Telephone: 360-322-8857
Owner/Operator Telephone Ext: Not reported
Owner/Operator Fax: Not reported
Owner/Operator Email: Not reported

Owner/Operator Indicator: Owner
Owner/Operator Name: COMPLETE AUTOMOTIVE INC
Legal Status: Private
Date Became Current: 19910916
Date Ended Current: Not reported
Owner/Operator Address: 909 E UNION ST
Owner/Operator City,State,Zip: SEATTLE, WA 98122-4202
Owner/Operator Telephone: Not reported
Owner/Operator Telephone Ext: Not reported
Owner/Operator Fax: Not reported
Owner/Operator Email: Not reported

Owner/Operator Indicator: Owner
Owner/Operator Name: BURNS, BRIAN
Legal Status: Private
Date Became Current: Not reported
Date Ended Current: Not reported
Owner/Operator Address: 909 E UNION ST
Owner/Operator City,State,Zip: SEATTLE, WA 98122-4202
Owner/Operator Telephone: 206-329-5500
Owner/Operator Telephone Ext: Not reported
Owner/Operator Fax: Not reported
Owner/Operator Email: Not reported

Owner/Operator Indicator: Operator
Owner/Operator Name: COMPLETE AUTOMOTIVE INC
Legal Status: Private
Date Became Current: Not reported
Date Ended Current: Not reported
Owner/Operator Address: 909 E UNION ST

DRAFT

COMPLETE AUTOMOTIVE INC (Continued) **1000659705**

Owner/Operator City,State,Zip: SEATTLE, WA 98122
Owner/Operator Telephone: 000-000-0000
Owner/Operator Telephone Ext: Not reported
Owner/Operator Fax: Not reported
Owner/Operator Email: Not reported

Owner/Operator Indicator: Operator
Owner/Operator Name: DYNES, JOE
Legal Status: Private
Date Became Current: Not reported
Date Ended Current: Not reported
Owner/Operator Address: 909 E UNION ST
Owner/Operator City,State,Zip: SEATTLE, WA 98122
Owner/Operator Telephone: 360-329-5500
Owner/Operator Telephone Ext: Not reported
Owner/Operator Fax: Not reported
Owner/Operator Email: Not reported

Owner/Operator Indicator: Owner
Owner/Operator Name: COMPLETE AUTOMOTIVE INC
Legal Status: Private
Date Became Current: 19910916
Date Ended Current: Not reported
Owner/Operator Address: 909 E UNION ST
Owner/Operator City,State,Zip: SEATTLE, WA 98122
Owner/Operator Telephone: 206-329-5500
Owner/Operator Telephone Ext: Not reported
Owner/Operator Fax: Not reported
Owner/Operator Email: Not reported

Historic Generators:
Receive Date: 20030303
Handler Name: COMPLETE AUTOMOTIVE INC
Federal Waste Generator Description: Not a generator, verified
State District Owner: WA
Large Quantity Handler of Universal Waste: No
Recognized Trader Importer: No
Recognized Trader Exporter: No
Spent Lead Acid Battery Importer: No
Spent Lead Acid Battery Exporter: No
Current Record: No
Non Storage Recycler Activity: Not reported
Electronic Manifest Broker: Not reported

Receive Date: 20040205
Handler Name: COMPLETE AUTOMOTIVE INC
Federal Waste Generator Description: Not a generator, verified
State District Owner: WA
Large Quantity Handler of Universal Waste: No
Recognized Trader Importer: No
Recognized Trader Exporter: No
Spent Lead Acid Battery Importer: No
Spent Lead Acid Battery Exporter: No
Current Record: No
Non Storage Recycler Activity: Not reported
Electronic Manifest Broker: Not reported

DRAFT

COMPLETE AUTOMOTIVE INC (Continued) **1000659705**

Receive Date: 20040206
Handler Name: COMPLETE AUTOMOTIVE INC
Federal Waste Generator Description: Not a generator, verified
State District Owner: WA
Large Quantity Handler of Universal Waste: No
Recognized Trader Importer: No
Recognized Trader Exporter: No
Spent Lead Acid Battery Importer: No
Spent Lead Acid Battery Exporter: No
Current Record: Yes
Non Storage Recycler Activity: Not reported
Electronic Manifest Broker: Not reported

Receive Date: 19931231
Handler Name: COMPLETE AUTOMOTIVE INC
Federal Waste Generator Description: Small Quantity Generator
State District Owner: WA
Large Quantity Handler of Universal Waste: No
Recognized Trader Importer: No
Recognized Trader Exporter: No
Spent Lead Acid Battery Importer: No
Spent Lead Acid Battery Exporter: No
Current Record: No
Non Storage Recycler Activity: Not reported
Electronic Manifest Broker: Not reported

Receive Date: 19950101
Handler Name: COMPLETE AUTOMOTIVE INC
Federal Waste Generator Description: Not a generator, verified
State District Owner: WA
Large Quantity Handler of Universal Waste: No
Recognized Trader Importer: No
Recognized Trader Exporter: No
Spent Lead Acid Battery Importer: No
Spent Lead Acid Battery Exporter: No
Current Record: No
Non Storage Recycler Activity: Not reported
Electronic Manifest Broker: Not reported

Receive Date: 19960425
Handler Name: COMPLETE AUTOMOTIVE INC
Federal Waste Generator Description: Small Quantity Generator
State District Owner: WA
Large Quantity Handler of Universal Waste: No
Recognized Trader Importer: No
Recognized Trader Exporter: No
Spent Lead Acid Battery Importer: No
Spent Lead Acid Battery Exporter: No
Current Record: No
Non Storage Recycler Activity: Not reported
Electronic Manifest Broker: Not reported

Receive Date: 19970603
Handler Name: COMPLETE AUTOMOTIVE INC
Federal Waste Generator Description: Small Quantity Generator
State District Owner: WA
Large Quantity Handler of Universal Waste: No

DRAFT

COMPLETE AUTOMOTIVE INC (Continued) **1000659705**

Recognized Trader Importer: No
Recognized Trader Exporter: No
Spent Lead Acid Battery Importer: No
Spent Lead Acid Battery Exporter: No
Current Record: No
Non Storage Recycler Activity: Not reported
Electronic Manifest Broker: Not reported

Receive Date: 19980306
Handler Name: COMPLETE AUTOMOTIVE INC
Federal Waste Generator Description: Small Quantity Generator
State District Owner: WA
Large Quantity Handler of Universal Waste: No
Recognized Trader Importer: No
Recognized Trader Exporter: No
Spent Lead Acid Battery Importer: No
Spent Lead Acid Battery Exporter: No
Current Record: No
Non Storage Recycler Activity: Not reported
Electronic Manifest Broker: Not reported

Receive Date: 19990222
Handler Name: COMPLETE AUTOMOTIVE INC
Federal Waste Generator Description: Conditionally Exempt Small Quantity Generator
State District Owner: WA
Large Quantity Handler of Universal Waste: No
Recognized Trader Importer: No
Recognized Trader Exporter: No
Spent Lead Acid Battery Importer: No
Spent Lead Acid Battery Exporter: No
Current Record: No
Non Storage Recycler Activity: Not reported
Electronic Manifest Broker: Not reported

Receive Date: 20000119
Handler Name: COMPLETE AUTOMOTIVE INC
Federal Waste Generator Description: Conditionally Exempt Small Quantity Generator
State District Owner: WA
Large Quantity Handler of Universal Waste: No
Recognized Trader Importer: No
Recognized Trader Exporter: No
Spent Lead Acid Battery Importer: No
Spent Lead Acid Battery Exporter: No
Current Record: No
Non Storage Recycler Activity: Not reported
Electronic Manifest Broker: Not reported

Receive Date: 20010126
Handler Name: COMPLETE AUTOMOTIVE INC
Federal Waste Generator Description: Conditionally Exempt Small Quantity Generator
State District Owner: WA
Large Quantity Handler of Universal Waste: No
Recognized Trader Importer: No
Recognized Trader Exporter: No
Spent Lead Acid Battery Importer: No
Spent Lead Acid Battery Exporter: No
Current Record: No

DRAFT

COMPLETE AUTOMOTIVE INC (Continued) **1000659705**

Non Storage Recycler Activity: Not reported
Electronic Manifest Broker: Not reported

Receive Date: 20020201
Handler Name: COMPLETE AUTOMOTIVE INC
Federal Waste Generator Description: Conditionally Exempt Small Quantity Generator
State District Owner: WA
Large Quantity Handler of Universal Waste: No
Recognized Trader Importer: No
Recognized Trader Exporter: No
Spent Lead Acid Battery Importer: No
Spent Lead Acid Battery Exporter: No
Current Record: No
Non Storage Recycler Activity: Not reported
Electronic Manifest Broker: Not reported

Receive Date: 20030303
Handler Name: COMPLETE AUTOMOTIVE INC
Federal Waste Generator Description: Conditionally Exempt Small Quantity Generator
State District Owner: WA
Large Quantity Handler of Universal Waste: No
Recognized Trader Importer: No
Recognized Trader Exporter: No
Spent Lead Acid Battery Importer: No
Spent Lead Acid Battery Exporter: No
Current Record: No
Non Storage Recycler Activity: Not reported
Electronic Manifest Broker: Not reported

Receive Date: 20040205
Handler Name: COMPLETE AUTOMOTIVE INC
Federal Waste Generator Description: Conditionally Exempt Small Quantity Generator
State District Owner: WA
Large Quantity Handler of Universal Waste: No
Recognized Trader Importer: No
Recognized Trader Exporter: No
Spent Lead Acid Battery Importer: No
Spent Lead Acid Battery Exporter: No
Current Record: No
Non Storage Recycler Activity: Not reported
Electronic Manifest Broker: Not reported

Receive Date: 20031231
Handler Name: COMPLETE AUTOMOTIVE INC
Federal Waste Generator Description: Not a generator, verified
State District Owner: WA
Large Quantity Handler of Universal Waste: No
Recognized Trader Importer: No
Recognized Trader Exporter: No
Spent Lead Acid Battery Importer: No
Spent Lead Acid Battery Exporter: No
Current Record: No
Non Storage Recycler Activity: Not reported
Electronic Manifest Broker: Not reported

List of NAICS Codes and Descriptions:
NAICS Code: 811111

DRAFT

COMPLETE AUTOMOTIVE INC (Continued) **1000659705**

NAICS Description: GENERAL AUTOMOTIVE REPAIR

Facility Has Received Notices of Violation:

Found Violation:	No
Agency Which Determined Violation:	Not reported
Violation Short Description:	Not reported
Date Violation was Determined:	Not reported
Actual Return to Compliance Date:	Not reported
Return to Compliance Qualifier:	Not reported
Violation Responsible Agency:	Not reported
Scheduled Compliance Date:	Not reported
Enforcement Identifier:	Not reported
Date of Enforcement Action:	Not reported
Enforcement Responsible Agency:	Not reported
Enforcement Docket Number:	Not reported
Enforcement Attorney:	Not reported
Corrective Action Component:	Not reported
Appeal Initiated Date:	Not reported
Appeal Resolution Date:	Not reported
Disposition Status Date:	Not reported
Disposition Status:	Not reported
Disposition Status Description:	Not reported
Consent/Final Order Sequence Number:	Not reported
Consent/Final Order Respondent Name:	Not reported
Consent/Final Order Lead Agency:	Not reported
Enforcement Type:	Not reported
Enforcement Responsible Person:	Not reported
Enforcement Responsible Sub-Organization:	Not reported
SEP Sequence Number:	Not reported
SEP Expenditure Amount:	Not reported
SEP Scheduled Completion Date:	Not reported
SEP Actual Date:	Not reported
SEP Defaulted Date:	Not reported
SEP Type:	Not reported
SEP Type Description:	Not reported
Proposed Amount:	Not reported
Final Monetary Amount:	Not reported
Paid Amount:	Not reported
Final Count:	Not reported
Final Amount:	Not reported

Evaluation Action Summary:

Evaluation Date:	19920820
Evaluation Responsible Agency:	State
Found Violation:	No
Evaluation Type Description:	COMPLIANCE ASSISTANCE VISIT
Evaluation Responsible Person Identifier:	WADAS
Evaluation Responsible Sub-Organization:	NW
Actual Return to Compliance Date:	Not reported
Scheduled Compliance Date:	Not reported
Date of Request:	Not reported
Date Response Received:	Not reported
Request Agency:	Not reported
Former Citation:	Not reported

DRAFT

COMPLETE AUTOMOTIVE INC (Continued) **1000659705**

FINDS:
Registry ID: 110070756427

Click Here for FRS Facility Detail Report:

Environmental Interest/Information System:
HAZARDOUS WASTE BIENNIAL REPORTER
Registry ID: 110005366415

Click Here for FRS Facility Detail Report:

Environmental Interest/Information System:
Washington Facility / Site Identification System (WA-FSIS) provides a means to query and display data maintained by the Washington Department of Ecology. This system contains key information for each facility/site that is currently, or has been, of interest to the Air Quality, Dam Safety, Hazardous Waste, Toxics Cleanup, and Water Quality Programs.
RCRAInfo is a national information system that supports the Resource Conservation and Recovery Act (RCRA) program through the tracking of events and activities related to facilities that generate, transport, and treat, store, or dispose of hazardous waste. RCRAInfo allows RCRA program staff to track the notification, permit, compliance, and corrective action activities required under RCRA.

Click this hyperlink while viewing on your computer to access additional FINDS: detail in the EDR Site Report.

ECHO:
Envid: 1000659705
Registry ID: 110005366415
DFR URL: http://echo.epa.gov/detailed-facility-report?fid=110005366415
Name: COMPLETE AUTOMOTIVE INC
Address: 909 E UNION ST
City,State,Zip: SEATTLE, WA 98122

AB219 **THOMPSON BROS AUTO REBUILD** **EDR Hist Auto** **1009351428**
SSE **1006 E PIKE** **N/A**
< 1/8 **SEATTLE, WA**
0.110 mi.
579 ft. **Site 1 of 7 in cluster AB**

Relative: EDR Hist Auto
Lower

Actual:
303 ft.

Year:	Name:	Type:
1935	THOMPSON BROS AUTO REBUILD	AUTOMOBILE REPAIRING
1940	THOMPSON BROS AUTO REBUILD	AUTOMOBILE REPAIRING

DRAFT

R220
SSE
< 1/8
0.110 mi.
581 ft.

MOSEY AND MOSEY INC — **EDR Hist Auto** — **1009357018**
1418 10TH AVE — **N/A**
SEATTLE, WA

Site 6 of 7 in cluster R

Relative:
Lower

Actual:
296 ft.

EDR Hist Auto

Year:	Name:	Type:
1920	MC TAGUE HUGH	AUTOMOBILE REPAIRS AND SUPPLIES
1920	MC TAGUE HUGH MOTOR SPECIALIST	AUTOMOBILE REPAIRING
1925	MIOSEY AND MOSEY INC	AUTOMOBILE REPAIRERS
1930	MOSEY AND MOSEY INC	AUTOMOBILE REPAIRING
1935	MOSEY AND MOSEY	AUTOMOBILE REPAIRING
1940	MOSEY AND MOSEY INC	AUTOMOBILE REPAIRING

X221
SW
< 1/8
0.111 mi.
586 ft.

POTTS AND HYDE MOTOR CO — **EDR Hist Auto** — **1009376132**
517 E PIKE — **N/A**
SEATTLE, WA

Site 2 of 2 in cluster X

Relative:
Lower

Actual:
281 ft.

EDR Hist Auto

Year:	Name:	Type:
1925	POTTS AND HYDE MOTOR CO	AUTOMOBILE REPAIRERS
1935	BEE B-LINE SERVICE STATION	AUTOMOBILE REPAIRING

R222
SSE
< 1/8
0.111 mi.
587 ft.

C AND S MFG CO — **EDR Hist Auto** — **1009351405**
1005 E PIKE — **N/A**
SEATTLE, WA

Site 7 of 7 in cluster R

Relative:
Lower

Actual:
299 ft.

EDR Hist Auto

Year:	Name:	Type:
1920	MC DONALD BROS	AUTOMOBILE REPAIRS AND SUPPLIES
1951	C AND S MFG CO	AUTOMOBILE REPAIRING

T223
SE
< 1/8
0.111 mi.
588 ft.

RECREATIONAL EQUIPMENT INC SEATTLE — **WA CSCSL** — **S104918026**
1525 11TH AVE — **WA ALLSITES** — **N/A**
SEATTLE, WA 98122 — **WA ASBESTOS**

Site 3 of 8 in cluster T

Relative:
Lower

Actual:
310 ft.

CSCSL:

Name:	RECREATIONAL EQUIPMENT INC SEATTLE
Address:	1525 11TH AVE
City,State,Zip:	SEATTLE, WA 98122
Facility ID:	31397419
Region:	Northwest
Lat/Long:	47.61488143 / -122.31848186
Clean Up Siteid:	3298
Site Status:	Cleanup Started
Contaminant Name:	Non-Halogenated Solvents
Alternate Site Names:	REI,VALUE VILLAGE

DRAFT

RECREATIONAL EQUIPMENT INC SEATTLE (Continued) **S104918026**

Site Rank: Not reported
Has Institutional Control: Not reported
Past VCP: TRUE
Current VCP: TRUE
URL: https://apps.ecology.wa.gov/cleanupsearch/site/3298
Ground Water: Confirmed Above Cleanup Levels
Surface Water: Not reported
Soil: Confirmed Above Cleanup Levels
Sediment: Not reported
Air: Not reported
Bedrock: Not reported
Responsible Unit: Northwest

Name: RECREATIONAL EQUIPMENT INC SEATTLE
Address: 1525 11TH AVE
City,State,Zip: SEATTLE, WA 98122
Facility ID: 31397419
Region: Northwest
Lat/Long: 47.61488143 / -122.31848186
Clean Up Siteid: 3298
Site Status: Cleanup Started
Contaminant Name: Petroleum Products-Unspecified
Alternate Site Names: REI,VALUE VILLAGE
Site Rank: Not reported
Has Institutional Control: Not reported
Past VCP: TRUE
Current VCP: TRUE
URL: https://apps.ecology.wa.gov/cleanupsearch/site/3298
Ground Water: Confirmed Above Cleanup Levels
Surface Water: Not reported
Soil: Confirmed Above Cleanup Levels
Sediment: Not reported
Air: Not reported
Bedrock: Not reported
Responsible Unit: Northwest

ALLSITES:
Name: RECREATIONAL EQUIPMENT INC SEATTLE
Facility Id: 31397419

Interaction: 37286
Interaction 1: I
Interaction 2: INDPNDNT
Ecology Program: TOXICS
Program Data: ISIS
Facility Alt.: RECREATIONAL EQUIPMENT INC SEATTLE
Program ID: Not reported
Date Interaction: 1998-02-24 00:00:00
Date Interaction 3: Independent Cleanup
Latitude: 47.614881992299999
Longitude: -122.318496231

Interaction: 127011
Interaction 1: A
Interaction 2: VOLCLNST
Ecology Program: TOXICS

DRAFT

RECREATIONAL EQUIPMENT INC SEATTLE (Continued) **S104918026**

Program Data:	ISIS
Facility Alt.:	Recreational Equipment Inc Seattle
Program ID:	NW3198
Date Interaction:	2018-04-27 00:00:00
Date Interaction 3:	Voluntary Cleanup Sites
Latitude:	47.614881992299999
Longitude:	-122.318496231

ASBESTOS:

Name:	Not reported
Address:	1525 11TH AVE
City,State,Zip:	SEATTLE, WA, WA 98122
Facility Type:	retail store
Parent ID:	144316
Form ID:	146237##1468ECOEn331626
Notice Date:	07/19/2017
Start Date:	06/25/2017
Completion Date:	08/16/2017
Initial:	Not reported
Amended:	1
On Hold:	1
Off Hold:	Not reported
Emergency:	Not reported
Site Hours Start:	6:00 AM
Site Hours End:	2:30 PM
Sunday:	Not reported
Monday:	1
Tuesday:	1
Wednesday:	1
Thursday:	Not reported
Friday:	Not reported
Saturday:	Not reported
Contractor ID:	Not reported
Phone:	253-299-8744
Job Site CAS:	Tom Needham
Project Form Email:	dyamamoto@ecoesi.com
Property Owner Name:	Not reported
Property Owner Agent:	Monica Aydelotte
Property Owner Company:	ECO Environmental Services, In (ABCN00001468)
Property Owner Address:	400-112th Ave NE, Suite 230
Property Owner City:	Bellevue
Property Owner State:	WA
Property Owner Zip4:	98004
Property Owner Phone:	425-460-4374
Job Site Room:	Not reported
Facility Age:	+/- 1960's
Facility Size:	Not reported
Facility Remodel:	Not reported
Facility Demo:	1
Facility Repair:	Not reported
Facility Maint:	Not reported
Removed:	Not reported
Encapsulated:	1
Quantity Sq Ft:	15000
Fireproofing:	Not reported
Popcorn Ceiling:	Not reported

DRAFT

RECREATIONAL EQUIPMENT INC SEATTLE (Continued) **S104918026**

CAB:	Not reported
Sheet Vinyl:	Not reported
Asbestos Paper:	Not reported
Boiler Insulation:	Not reported
Duct Paper:	Not reported
VAT:	Not reported
Roofing:	1
Sq Ft Other:	Not reported
Sq Ft Other Text:	Not reported
Quantity Lin Ft:	Not reported
Mag Pipe Insulation:	Not reported
Air Cell Pipe Insulation:	Not reported
Ducting Insulation:	Not reported
Cement Asbestos Pipe:	Not reported
Mudded Pipe Insulation:	Not reported
Duct Tape:	Not reported
Lin Ft Other1:	Not reported
Lin Ft Other1 Text:	Not reported
Lin Ft Other2:	Not reported
Lin Ft Other2 Text:	Not reported
Indoors:	Not reported
Outdoors:	1
Neg Pres Enclosure:	Not reported
Glove Bag:	Not reported
Mini Enclosure:	Not reported
Critical Barriers:	Not reported
Wrap And Cut:	Not reported
Wet Methods:	Not reported
HEPA Vacuum:	Not reported
MANUALMETHODS :	1
Other CM1:	Not reported
Other CM1 Text:	Not reported
Other CM2:	Not reported
Other CM2 Text:	Not reported
Half Mask APR:	1
Full Face APR:	Not reported
PAPR:	Not reported
Type C Continuous:	Not reported
Type C Pressure:	Not reported
Other Resp Pro:	Not reported
Other Resp Pro Text:	Not reported
Comments:	Not reported
Date Time Submitted:	2017-07-19 07:21:04
Submitter IP Address:	73.118.182.76
Region:	2
UBI:	602925156
Notice type:	Initial
Project Type:	Roofing
Supervisor:	Tom Needham ()
Supervisor Phone:	Not reported
Certificate Status:	ACTIVE
Name:	Not reported
Address:	1525 11TH AVE
City,State,Zip:	SEATTLE, WA, WA
Facility Type:	Not reported
Parent ID:	Not reported

DRAFT

RECREATIONAL EQUIPMENT INC SEATTLE (Continued) **S104918026**

Form ID:	129205#1548016214
Notice Date:	10/12/2018
Start Date:	09/04/2018
Completion Date:	12/31/2018
Initial:	Not reported
Amended:	Not reported
On Hold:	Not reported
Off Hold:	Not reported
Emergency:	Not reported
Site Hours Start:	Not reported
Site Hours End:	Not reported
Sunday:	Not reported
Monday:	Not reported
Tuesday:	Not reported
Wednesday:	Not reported
Thursday:	Not reported
Friday:	Not reported
Saturday:	Not reported
Contractor ID:	Not reported
Phone:	Not reported
Job Site CAS:	Not reported
Project Form Email:	Not reported
Property Owner Name:	Not reported
Property Owner Agent:	Not reported
Property Owner Company:	ECO ENVIRONMENTAL SERVICES, IN (KENT) (ABCN00001468)
Property Owner Address:	Not reported
Property Owner City:	Not reported
Property Owner State:	Not reported
Property Owner Zip4:	Not reported
Property Owner Phone:	Not reported
Job Site Room:	Not reported
Facility Age:	Not reported
Facility Size:	Not reported
Facility Remodel:	Not reported
Facility Demo:	Not reported
Facility Repair:	Not reported
Facility Maint:	Not reported
Removed:	Not reported
Encapsulated:	Not reported
Quantity Sq Ft:	Not reported
Fireproofing:	Not reported
Popcorn Ceiling:	Not reported
CAB:	Not reported
Sheet Vinyl:	Not reported
Asbestos Paper:	Not reported
Boiler Insulation:	Not reported
Duct Paper:	Not reported
VAT:	Not reported
Roofing:	Not reported
Sq Ft Other:	Not reported
Sq Ft Other Text:	Not reported
Quantity Lin Ft:	Not reported
Mag Pipe Insulation:	Not reported
Air Cell Pipe Insulation:	Not reported
Ducting Insulation:	Not reported
Cement Asbestos Pipe:	Not reported
Mudded Pipe Insulation:	Not reported

DRAFT

RECREATIONAL EQUIPMENT INC SEATTLE (Continued) **S104918026**

Duct Tape:	Not reported
Lin Ft Other1:	Not reported
Lin Ft Other1 Text:	Not reported
Lin Ft Other2:	Not reported
Lin Ft Other2 Text:	Not reported
Indoors:	Not reported
Outdoors:	Not reported
Neg Pres Enclosure:	Not reported
Glove Bag:	Not reported
Mini Enclosure:	Not reported
Critical Barriers:	Not reported
Wrap And Cut:	Not reported
Wet Methods:	Not reported
HEPA Vacuum:	Not reported
MANUALMETHODS :	Not reported
Other CM1:	Not reported
Other CM1 Text:	Not reported
Other CM2:	Not reported
Other CM2 Text:	Not reported
Half Mask APR:	Not reported
Full Face APR:	Not reported
PAPR:	Not reported
Type C Continuous:	Not reported
Type C Pressure:	Not reported
Other Resp Pro:	Not reported
Other Resp Pro Text:	Not reported
Comments:	Not reported
Date Time Submitted:	Not reported
Submitter IP Address:	Not reported
Region:	2
UBI:	602925156
Notice type:	Initial
Project Type:	Roofing
Supervisor:	Tom Needham (2019031715A)
Supervisor Phone:	Not reported
Certificate Status:	ACTIVE
Name:	Not reported
Address:	1525 11TH AVE
City,State,Zip:	SEATTLE, WA, WA
Facility Type:	Not reported
Parent ID:	Not reported
Form ID:	129205#1548016214
Notice Date:	09/17/2018
Start Date:	09/04/2018
Completion Date:	10/20/2018
Initial:	Not reported
Amended:	Not reported
On Hold:	Not reported
Off Hold:	Not reported
Emergency:	Not reported
Site Hours Start:	Not reported
Site Hours End:	Not reported
Sunday:	Not reported
Monday:	Not reported
Tuesday:	Not reported
Wednesday:	Not reported

DRAFT

RECREATIONAL EQUIPMENT INC SEATTLE (Continued) **S104918026**

Thursday:	Not reported
Friday:	Not reported
Saturday:	Not reported
Contractor ID:	Not reported
Phone:	Not reported
Job Site CAS:	Not reported
Project Form Email:	Not reported
Property Owner Name:	Not reported
Property Owner Agent:	Not reported
Property Owner Company:	ECO ENVIRONMENTAL SERVICES, IN (KENT) (ABCN00001468)
Property Owner Address:	Not reported
Property Owner City:	Not reported
Property Owner State:	Not reported
Property Owner Zip4:	Not reported
Property Owner Phone:	Not reported
Job Site Room:	Not reported
Facility Age:	Not reported
Facility Size:	Not reported
Facility Remodel:	Not reported
Facility Demo:	Not reported
Facility Repair:	Not reported
Facility Maint:	Not reported
Removed:	Not reported
Encapsulated:	Not reported
Quantity Sq Ft:	Not reported
Fireproofing:	Not reported
Popcorn Ceiling:	Not reported
CAB:	Not reported
Sheet Vinyl:	Not reported
Asbestos Paper:	Not reported
Boiler Insulation:	Not reported
Duct Paper:	Not reported
VAT:	Not reported
Roofing:	Not reported
Sq Ft Other:	Not reported
Sq Ft Other Text:	Not reported
Quantity Lin Ft:	Not reported
Mag Pipe Insulation:	Not reported
Air Cell Pipe Insulation:	Not reported
Ducting Insulation:	Not reported
Cement Asbestos Pipe:	Not reported
Mudded Pipe Insulation:	Not reported
Duct Tape:	Not reported
Lin Ft Other1:	Not reported
Lin Ft Other1 Text:	Not reported
Lin Ft Other2:	Not reported
Lin Ft Other2 Text:	Not reported
Indoors:	Not reported
Outdoors:	Not reported
Neg Pres Enclosure:	Not reported
Glove Bag:	Not reported
Mini Enclosure:	Not reported
Critical Barriers:	Not reported
Wrap And Cut:	Not reported
Wet Methods:	Not reported
HEPA Vacuum:	Not reported
MANUALMETHODS :	Not reported

DRAFT

RECREATIONAL EQUIPMENT INC SEATTLE (Continued) **S104918026**

Other CM1:	Not reported
Other CM1 Text:	Not reported
Other CM2:	Not reported
Other CM2 Text:	Not reported
Half Mask APR:	Not reported
Full Face APR:	Not reported
PAPR:	Not reported
Type C Continuous:	Not reported
Type C Pressure:	Not reported
Other Resp Pro:	Not reported
Other Resp Pro Text:	Not reported
Comments:	Not reported
Date Time Submitted:	Not reported
Submitter IP Address:	Not reported
Region:	2
UBI:	602925156
Notice type:	Initial
Project Type:	Roofing
Supervisor:	Tom Needham (2019031715A)
Supervisor Phone:	Not reported
Certificate Status:	ACTIVE
Name:	Not reported
Address:	1525 11TH AVE
City,State,Zip:	SEATTLE, WA, WA
Facility Type:	Not reported
Parent ID:	Not reported
Form ID:	129205#1548016214
Notice Date:	09/10/2018
Start Date:	09/04/2018
Completion Date:	10/20/2018
Initial:	Not reported
Amended:	Not reported
On Hold:	Not reported
Off Hold:	Not reported
Emergency:	Not reported
Site Hours Start:	Not reported
Site Hours End:	Not reported
Sunday:	Not reported
Monday:	Not reported
Tuesday:	Not reported
Wednesday:	Not reported
Thursday:	Not reported
Friday:	Not reported
Saturday:	Not reported
Contractor ID:	Not reported
Phone:	Not reported
Job Site CAS:	Not reported
Project Form Email:	Not reported
Property Owner Name:	Not reported
Property Owner Agent:	Not reported
Property Owner Company:	ECO ENVIRONMENTAL SERVICES, IN (KENT) (ABCN00001468)
Property Owner Address:	Not reported
Property Owner City:	Not reported
Property Owner State:	Not reported
Property Owner Zip4:	Not reported
Property Owner Phone:	Not reported

DRAFT

RECREATIONAL EQUIPMENT INC SEATTLE (Continued) **S104918026**

Job Site Room:	Not reported
Facility Age:	Not reported
Facility Size:	Not reported
Facility Remodel:	Not reported
Facility Demo:	Not reported
Facility Repair:	Not reported
Facility Maint:	Not reported
Removed:	Not reported
Encapsulated:	Not reported
Quantity Sq Ft:	Not reported
Fireproofing:	Not reported
Popcorn Ceiling:	Not reported
CAB:	Not reported
Sheet Vinyl:	Not reported
Asbestos Paper:	Not reported
Boiler Insulation:	Not reported
Duct Paper:	Not reported
VAT:	Not reported
Roofing:	Not reported
Sq Ft Other:	Not reported
Sq Ft Other Text:	Not reported
Quantity Lin Ft:	Not reported
Mag Pipe Insulation:	Not reported
Air Cell Pipe Insulation:	Not reported
Ducting Insulation:	Not reported
Cement Asbestos Pipe:	Not reported
Mudded Pipe Insulation:	Not reported
Duct Tape:	Not reported
Lin Ft Other1:	Not reported
Lin Ft Other1 Text:	Not reported
Lin Ft Other2:	Not reported
Lin Ft Other2 Text:	Not reported
Indoors:	Not reported
Outdoors:	Not reported
Neg Pres Enclosure:	Not reported
Glove Bag:	Not reported
Mini Enclosure:	Not reported
Critical Barriers:	Not reported
Wrap And Cut:	Not reported
Wet Methods:	Not reported
HEPA Vacuum:	Not reported
MANUALMETHODS :	Not reported
Other CM1:	Not reported
Other CM1 Text:	Not reported
Other CM2:	Not reported
Other CM2 Text:	Not reported
Half Mask APR:	Not reported
Full Face APR:	Not reported
PAPR:	Not reported
Type C Continuous:	Not reported
Type C Pressure:	Not reported
Other Resp Pro:	Not reported
Other Resp Pro Text:	Not reported
Comments:	Not reported
Date Time Submitted:	Not reported
Submitter IP Address:	Not reported
Region:	2

DRAFT

RECREATIONAL EQUIPMENT INC SEATTLE (Continued) **S104918026**

UBI:	602925156
Notice type:	Initial
Project Type:	Roofing
Supervisor:	Tom Needham (2019031715A)
Supervisor Phone:	Not reported
Certificate Status:	ACTIVE
Name:	Not reported
Address:	1525 11TH AVE
City,State,Zip:	SEATTLE, WA, WA
Facility Type:	Not reported
Parent ID:	Not reported
Form ID:	129205#1548016214
Notice Date:	09/06/2018
Start Date:	09/04/2018
Completion Date:	10/20/2018
Initial:	Not reported
Amended:	Not reported
On Hold:	Not reported
Off Hold:	Not reported
Emergency:	Not reported
Site Hours Start:	Not reported
Site Hours End:	Not reported
Sunday:	Not reported
Monday:	Not reported
Tuesday:	Not reported
Wednesday:	Not reported
Thursday:	Not reported
Friday:	Not reported
Saturday:	Not reported
Contractor ID:	Not reported
Phone:	Not reported
Job Site CAS:	Not reported
Project Form Email:	Not reported
Property Owner Name:	Not reported
Property Owner Agent:	Not reported
Property Owner Company:	ECO ENVIRONMENTAL SERVICES, IN (KENT) (ABCN00001468)
Property Owner Address:	Not reported
Property Owner City:	Not reported
Property Owner State:	Not reported
Property Owner Zip4:	Not reported
Property Owner Phone:	Not reported
Job Site Room:	Not reported
Facility Age:	Not reported
Facility Size:	Not reported
Facility Remodel:	Not reported
Facility Demo:	Not reported
Facility Repair:	Not reported
Facility Maint:	Not reported
Removed:	Not reported
Encapsulated:	Not reported
Quantity Sq Ft:	Not reported
Fireproofing:	Not reported
Popcorn Ceiling:	Not reported
CAB:	Not reported
Sheet Vinyl:	Not reported
Asbestos Paper:	Not reported

DRAFT

RECREATIONAL EQUIPMENT INC SEATTLE (Continued) **S104918026**

Boiler Insulation:	Not reported
Duct Paper:	Not reported
VAT:	Not reported
Roofing:	Not reported
Sq Ft Other:	Not reported
Sq Ft Other Text:	Not reported
Quantity Lin Ft:	Not reported
Mag Pipe Insulation:	Not reported
Air Cell Pipe Insulation:	Not reported
Ducting Insulation:	Not reported
Cement Asbestos Pipe:	Not reported
Mudded Pipe Insulation:	Not reported
Duct Tape:	Not reported
Lin Ft Other1:	Not reported
Lin Ft Other1 Text:	Not reported
Lin Ft Other2:	Not reported
Lin Ft Other2 Text:	Not reported
Indoors:	Not reported
Outdoors:	Not reported
Neg Pres Enclosure:	Not reported
Glove Bag:	Not reported
Mini Enclosure:	Not reported
Critical Barriers:	Not reported
Wrap And Cut:	Not reported
Wet Methods:	Not reported
HEPA Vacuum:	Not reported
MANUALMETHODS :	Not reported
Other CM1:	Not reported
Other CM1 Text:	Not reported
Other CM2:	Not reported
Other CM2 Text:	Not reported
Half Mask APR:	Not reported
Full Face APR:	Not reported
PAPR:	Not reported
Type C Continuous:	Not reported
Type C Pressure:	Not reported
Other Resp Pro:	Not reported
Other Resp Pro Text:	Not reported
Comments:	Not reported
Date Time Submitted:	Not reported
Submitter IP Address:	Not reported
Region:	2
UBI:	602925156
Notice type:	Initial
Project Type:	Roofing
Supervisor:	Tom Needham (2019031715A)
Supervisor Phone:	Not reported
Certificate Status:	ACTIVE
Name:	Not reported
Address:	1525 11TH AVE
City,State,Zip:	SEATTLE, WA, WA
Facility Type:	Not reported
Parent ID:	Not reported
Form ID:	129205#1548016214
Notice Date:	08/28/2018
Start Date:	09/04/2018

DRAFT

RECREATIONAL EQUIPMENT INC SEATTLE (Continued) **S104918026**

Completion Date:	10/20/2018
Initial:	Not reported
Amended:	Not reported
On Hold:	Not reported
Off Hold:	Not reported
Emergency:	Not reported
Site Hours Start:	Not reported
Site Hours End:	Not reported
Sunday:	Not reported
Monday:	Not reported
Tuesday:	Not reported
Wednesday:	Not reported
Thursday:	Not reported
Friday:	Not reported
Saturday:	Not reported
Contractor ID:	Not reported
Phone:	Not reported
Job Site CAS:	Not reported
Project Form Email:	Not reported
Property Owner Name:	Not reported
Property Owner Agent:	Not reported
Property Owner Company:	ECO ENVIRONMENTAL SERVICES, IN (KENT) (ABCN00001468)
Property Owner Address:	Not reported
Property Owner City:	Not reported
Property Owner State:	Not reported
Property Owner Zip4:	Not reported
Property Owner Phone:	Not reported
Job Site Room:	Not reported
Facility Age:	Not reported
Facility Size:	Not reported
Facility Remodel:	Not reported
Facility Demo:	Not reported
Facility Repair:	Not reported
Facility Maint:	Not reported
Removed:	Not reported
Encapsulated:	Not reported
Quantity Sq Ft:	Not reported
Fireproofing:	Not reported
Popcorn Ceiling:	Not reported
CAB:	Not reported
Sheet Vinyl:	Not reported
Asbestos Paper:	Not reported
Boiler Insulation:	Not reported
Duct Paper:	Not reported
VAT:	Not reported
Roofing:	Not reported
Sq Ft Other:	Not reported
Sq Ft Other Text:	Not reported
Quantity Lin Ft:	Not reported
Mag Pipe Insulation:	Not reported
Air Cell Pipe Insulation:	Not reported
Ducting Insulation:	Not reported
Cement Asbestos Pipe:	Not reported
Mudded Pipe Insulation:	Not reported
Duct Tape:	Not reported
Lin Ft Other1:	Not reported
Lin Ft Other1 Text:	Not reported

DRAFT

RECREATIONAL EQUIPMENT INC SEATTLE (Continued) **S104918026**

Lin Ft Other2:	Not reported
Lin Ft Other2 Text:	Not reported
Indoors:	Not reported
Outdoors:	Not reported
Neg Pres Enclosure:	Not reported
Glove Bag:	Not reported
Mini Enclosure:	Not reported
Critical Barriers:	Not reported
Wrap And Cut:	Not reported
Wet Methods:	Not reported
HEPA Vacuum:	Not reported
MANUALMETHODS :	Not reported
Other CM1:	Not reported
Other CM1 Text:	Not reported
Other CM2:	Not reported
Other CM2 Text:	Not reported
Half Mask APR:	Not reported
Full Face APR:	Not reported
PAPR:	Not reported
Type C Continuous:	Not reported
Type C Pressure:	Not reported
Other Resp Pro:	Not reported
Other Resp Pro Text:	Not reported
Comments:	Not reported
Date Time Submitted:	Not reported
Submitter IP Address:	Not reported
Region:	2
UBI:	602925156
Notice type:	Initial
Project Type:	Roofing
Supervisor:	Tom Needham (2019031715A)
Supervisor Phone:	Not reported
Certificate Status:	ACTIVE
Name:	Not reported
Address:	1525 11TH AVE
City,State,Zip:	SEATTLE, WA, WA
Facility Type:	Not reported
Parent ID:	Not reported
Form ID:	129205#1548016214
Notice Date:	08/23/2018
Start Date:	09/04/2018
Completion Date:	10/20/2018
Initial:	Not reported
Amended:	Not reported
On Hold:	Not reported
Off Hold:	Not reported
Emergency:	Not reported
Site Hours Start:	Not reported
Site Hours End:	Not reported
Sunday:	Not reported
Monday:	Not reported
Tuesday:	Not reported
Wednesday:	Not reported
Thursday:	Not reported
Friday:	Not reported
Saturday:	Not reported

DRAFT

RECREATIONAL EQUIPMENT INC SEATTLE (Continued) **S104918026**

Contractor ID:	Not reported
Phone:	Not reported
Job Site CAS:	Not reported
Project Form Email:	Not reported
Property Owner Name:	Not reported
Property Owner Agent:	Not reported
Property Owner Company:	ECO ENVIRONMENTAL SERVICES, IN (KENT) (ABCN00001468)
Property Owner Address:	Not reported
Property Owner City:	Not reported
Property Owner State:	Not reported
Property Owner Zip4:	Not reported
Property Owner Phone:	Not reported
Job Site Room:	Not reported
Facility Age:	Not reported
Facility Size:	Not reported
Facility Remodel:	Not reported
Facility Demo:	Not reported
Facility Repair:	Not reported
Facility Maint:	Not reported
Removed:	Not reported
Encapsulated:	Not reported
Quantity Sq Ft:	Not reported
Fireproofing:	Not reported
Popcorn Ceiling:	Not reported
CAB:	Not reported
Sheet Vinyl:	Not reported
Asbestos Paper:	Not reported
Boiler Insulation:	Not reported
Duct Paper:	Not reported
VAT:	Not reported
Roofing:	Not reported
Sq Ft Other:	Not reported
Sq Ft Other Text:	Not reported
Quantity Lin Ft:	Not reported
Mag Pipe Insulation:	Not reported
Air Cell Pipe Insulation:	Not reported
Ducting Insulation:	Not reported
Cement Asbestos Pipe:	Not reported
Mudded Pipe Insulation:	Not reported
Duct Tape:	Not reported
Lin Ft Other1:	Not reported
Lin Ft Other1 Text:	Not reported
Lin Ft Other2:	Not reported
Lin Ft Other2 Text:	Not reported
Indoors:	Not reported
Outdoors:	Not reported
Neg Pres Enclosure:	Not reported
Glove Bag:	Not reported
Mini Enclosure:	Not reported
Critical Barriers:	Not reported
Wrap And Cut:	Not reported
Wet Methods:	Not reported
HEPA Vacuum:	Not reported
MANUALMETHODS :	Not reported
Other CM1:	Not reported
Other CM1 Text:	Not reported
Other CM2:	Not reported

DRAFT

RECREATIONAL EQUIPMENT INC SEATTLE (Continued) **S104918026**

Other CM2 Text:	Not reported
Half Mask APR:	Not reported
Full Face APR:	Not reported
PAPR:	Not reported
Type C Continuous:	Not reported
Type C Pressure:	Not reported
Other Resp Pro:	Not reported
Other Resp Pro Text:	Not reported
Comments:	Not reported
Date Time Submitted:	Not reported
Submitter IP Address:	Not reported
Region:	2
UBI:	602925156
Notice type:	Initial
Project Type:	Roofing
Supervisor:	Tom Needham (2019031715A)
Supervisor Phone:	Not reported
Certificate Status:	ACTIVE
Name:	Not reported
Address:	1525 11TH AVE
City,State,Zip:	SEATTLE, WA, WA 98122
Facility Type:	retail store
Parent ID:	144316
Form ID:	145079##1468ECOEn737985
Notice Date:	06/23/2017
Start Date:	06/25/2017
Completion Date:	08/16/2017
Initial:	Not reported
Amended:	1
On Hold:	1
Off Hold:	Not reported
Emergency:	Not reported
Site Hours Start:	7:00 AM
Site Hours End:	3:30 PM
Sunday:	Not reported
Monday:	1
Tuesday:	1
Wednesday:	1
Thursday:	1
Friday:	1
Saturday:	Not reported
Contractor ID:	Not reported
Phone:	253-299-8744
Job Site CAS:	Tom Needham
Project Form Email:	dyamamoto@ecoesi.com
Property Owner Name:	Not reported
Property Owner Agent:	Monica Aydelotte
Property Owner Company:	ECO Environmental Services, In (ABCN00001468)
Property Owner Address:	400-112th Ave NE, Suite 230
Property Owner City:	Bellevue
Property Owner State:	WA
Property Owner Zip4:	98004
Property Owner Phone:	425-460-4374
Job Site Room:	Not reported
Facility Age:	+/- 1960's
Facility Size:	Not reported

DRAFT

RECREATIONAL EQUIPMENT INC SEATTLE (Continued) **S104918026**

Facility Remodel:	Not reported
Facility Demo:	1
Facility Repair:	Not reported
Facility Maint:	Not reported
Removed:	Not reported
Encapsulated:	1
Quantity Sq Ft:	15000
Fireproofing:	Not reported
Popcorn Ceiling:	Not reported
CAB:	Not reported
Sheet Vinyl:	Not reported
Asbestos Paper:	Not reported
Boiler Insulation:	Not reported
Duct Paper:	Not reported
VAT:	Not reported
Roofing:	1
Sq Ft Other:	Not reported
Sq Ft Other Text:	Not reported
Quantity Lin Ft:	Not reported
Mag Pipe Insulation:	Not reported
Air Cell Pipe Insulation:	Not reported
Ducting Insulation:	Not reported
Cement Asbestos Pipe:	Not reported
Mudded Pipe Insulation:	Not reported
Duct Tape:	Not reported
Lin Ft Other1:	Not reported
Lin Ft Other1 Text:	Not reported
Lin Ft Other2:	Not reported
Lin Ft Other2 Text:	Not reported
Indoors:	Not reported
Outdoors:	1
Neg Pres Enclosure:	Not reported
Glove Bag:	Not reported
Mini Enclosure:	Not reported
Critical Barriers:	Not reported
Wrap And Cut:	Not reported
Wet Methods:	Not reported
HEPA Vacuum:	Not reported
MANUALMETHODS :	1
Other CM1:	Not reported
Other CM1 Text:	Not reported
Other CM2:	Not reported
Other CM2 Text:	Not reported
Half Mask APR:	1
Full Face APR:	Not reported
PAPR:	Not reported
Type C Continuous:	Not reported
Type C Pressure:	Not reported
Other Resp Pro:	Not reported
Other Resp Pro Text:	Not reported
Comments:	Not reported
Date Time Submitted:	2017-06-23 15:48:38
Submitter IP Address:	73.118.182.76
Region:	2
UBI:	602925156
Notice type:	Initial
Project Type:	Roofing

DRAFT

RECREATIONAL EQUIPMENT INC SEATTLE (Continued) **S104918026**

Supervisor:	Tom Needham ()
Supervisor Phone:	Not reported
Certificate Status:	ACTIVE
Name:	Not reported
Address:	1525 11TH AVE
City,State,Zip:	SEATTLE, WA, WA 98122
Facility Type:	retail store
Parent ID:	144316
Form ID:	146110##1468ECOEn447131
Notice Date:	07/17/2017
Start Date:	06/25/2017
Completion Date:	08/16/2017
Initial:	Not reported
Amended:	1
On Hold:	Not reported
Off Hold:	1
Emergency:	Not reported
Site Hours Start:	6:00 AM
Site Hours End:	2:30 PM
Sunday:	Not reported
Monday:	1
Tuesday:	1
Wednesday:	1
Thursday:	Not reported
Friday:	Not reported
Saturday:	Not reported
Contractor ID:	Not reported
Phone:	253-299-8744
Job Site CAS:	Tom Needham
Project Form Email:	dyamamoto@ecoesi.com
Property Owner Name:	Not reported
Property Owner Agent:	Monica Aydelotte
Property Owner Company:	ECO Environmental Services, In (ABCN00001468)
Property Owner Address:	400-112th Ave NE, Suite 230
Property Owner City:	Bellevue
Property Owner State:	WA
Property Owner Zip4:	98004
Property Owner Phone:	425-460-4374
Job Site Room:	Not reported
Facility Age:	+/- 1960's
Facility Size:	Not reported
Facility Remodel:	Not reported
Facility Demo:	1
Facility Repair:	Not reported
Facility Maint:	Not reported
Removed:	Not reported
Encapsulated:	1
Quantity Sq Ft:	15000
Fireproofing:	Not reported
Popcorn Ceiling:	Not reported
CAB:	Not reported
Sheet Vinyl:	Not reported
Asbestos Paper:	Not reported
Boiler Insulation:	Not reported
Duct Paper:	Not reported
VAT:	Not reported

DRAFT

RECREATIONAL EQUIPMENT INC SEATTLE (Continued) **S104918026**

Roofing:	1
Sq Ft Other:	Not reported
Sq Ft Other Text:	Not reported
Quantity Lin Ft:	Not reported
Mag Pipe Insulation:	Not reported
Air Cell Pipe Insulation:	Not reported
Ducting Insulation:	Not reported
Cement Asbestos Pipe:	Not reported
Mudded Pipe Insulation:	Not reported
Duct Tape:	Not reported
Lin Ft Other1:	Not reported
Lin Ft Other1 Text:	Not reported
Lin Ft Other2:	Not reported
Lin Ft Other2 Text:	Not reported
Indoors:	Not reported
Outdoors:	1
Neg Pres Enclosure:	Not reported
Glove Bag:	Not reported
Mini Enclosure:	Not reported
Critical Barriers:	Not reported
Wrap And Cut:	Not reported
Wet Methods:	Not reported
HEPA Vacuum:	Not reported
MANUALMETHODS :	1
Other CM1:	Not reported
Other CM1 Text:	Not reported
Other CM2:	Not reported
Other CM2 Text:	Not reported
Half Mask APR:	1
Full Face APR:	Not reported
PAPR:	Not reported
Type C Continuous:	Not reported
Type C Pressure:	Not reported
Other Resp Pro:	Not reported
Other Resp Pro Text:	Not reported
Comments:	Not reported
Date Time Submitted:	2017-07-17 07:35:58
Submitter IP Address:	73.118.182.76
Region:	2
UBI:	602925156
Notice type:	Initial
Project Type:	Roofing
Supervisor:	Tom Needham ()
Supervisor Phone:	Not reported
Certificate Status:	ACTIVE
Name:	Not reported
Address:	1525 11TH AVENUE
City,State,Zip:	SEATTLE, WA 98122
Facility Type:	Commercial
Parent ID:	0
Form ID:	150512##1511Rhine476878
Notice Date:	10/17/2017
Start Date:	10/17/2017
Completion Date:	11/30/2017
Initial:	1
Amended:	Not reported

DRAFT

RECREATIONAL EQUIPMENT INC SEATTLE (Continued) **S104918026**

On Hold:	Not reported
Off Hold:	Not reported
Emergency:	Not reported
Site Hours Start:	7:00am
Site Hours End:	3:30pm
Sunday:	Not reported
Monday:	1
Tuesday:	1
Wednesday:	1
Thursday:	1
Friday:	1
Saturday:	Not reported
Contractor ID:	Not reported
Phone:	253-537-5852
Job Site CAS:	Zach Hight
Project Form Email:	wendyd@rhinedemolition.com
Property Owner Name:	Not reported
Property Owner Agent:	Jake Zuanich
Property Owner Company:	Rhine Demolition LLC (ABCN00001511)
Property Owner Address:	PO Box 9970
Property Owner City:	Seattle
Property Owner State:	WA
Property Owner Zip4:	98109
Property Owner Phone:	206-491-5285
Job Site Room:	Not reported
Facility Age:	Not reported
Facility Size:	Not reported
Facility Remodel:	Not reported
Facility Demo:	1
Facility Repair:	Not reported
Facility Maint:	Not reported
Removed:	1
Encapsulated:	Not reported
Quantity Sq Ft:	Not reported
Fireproofing:	Not reported
Popcorn Ceiling:	Not reported
CAB:	Not reported
Sheet Vinyl:	Not reported
Asbestos Paper:	Not reported
Boiler Insulation:	Not reported
Duct Paper:	Not reported
VAT:	Not reported
Roofing:	Not reported
Sq Ft Other:	Not reported
Sq Ft Other Text:	Not reported
Quantity Lin Ft:	40
Mag Pipe Insulation:	Not reported
Air Cell Pipe Insulation:	1
Ducting Insulation:	Not reported
Cement Asbestos Pipe:	Not reported
Mudded Pipe Insulation:	Not reported
Duct Tape:	Not reported
Lin Ft Other1:	Not reported
Lin Ft Other1 Text:	Not reported
Lin Ft Other2:	Not reported
Lin Ft Other2 Text:	Not reported
Indoors:	Not reported

DRAFT

RECREATIONAL EQUIPMENT INC SEATTLE (Continued) **S104918026**

Outdoors:	1
Neg Pres Enclosure:	Not reported
Glove Bag:	1
Mini Enclosure:	Not reported
Critical Barriers:	Not reported
Wrap And Cut:	1
Wet Methods:	1
HEPA Vacuum:	1
MANUALMETHODS :	1
Other CM1:	Not reported
Other CM1 Text:	Not reported
Other CM2:	1
Other CM2 Text:	regulated area
Half Mask APR:	1
Full Face APR:	Not reported
PAPR:	Not reported
Type C Continuous:	Not reported
Type C Pressure:	Not reported
Other Resp Pro:	Not reported
Other Resp Pro Text:	Not reported
Comments:	10 day waiver granted by Chris Jacomme on 10/17/17. Pipe exposed during demolition.
Date Time Submitted:	2017-10-17 10:22:19
Submitter IP Address:	23.25.140.105
Region:	2
UBI:	603071050
Notice type:	Initial
Project Type:	Air cell Pipe Insulation
Supervisor:	Zach Hight ()
Supervisor Phone:	Not reported
Certificate Status:	ACTIVE

Name:	Not reported
Address:	1525 11TH AVENUE
City,State,Zip:	SEATTLE, WA 98122
Facility Type:	Commercial
Parent ID:	150512
Form ID:	150610##1511Rhine472632
Notice Date:	10/18/2017
Start Date:	10/17/2017
Completion Date:	11/30/2017
Initial:	Not reported
Amended:	1
On Hold:	1
Off Hold:	Not reported
Emergency:	Not reported
Site Hours Start:	7:00am
Site Hours End:	3:30pm
Sunday:	Not reported
Monday:	1
Tuesday:	1
Wednesday:	1
Thursday:	1
Friday:	1
Saturday:	Not reported
Contractor ID:	Not reported
Phone:	253-537-5852

DRAFT

RECREATIONAL EQUIPMENT INC SEATTLE (Continued) **S104918026**

Job Site CAS:	Zach Hight
Project Form Email:	wendyd@rhinedemolition.com
Property Owner Name:	Not reported
Property Owner Agent:	Jake Zuanich
Property Owner Company:	Rhine Demolition LLC (ABCN00001511)
Property Owner Address:	PO Box 9970
Property Owner City:	Seattle
Property Owner State:	WA
Property Owner Zip4:	98109
Property Owner Phone:	206-491-5285
Job Site Room:	Not reported
Facility Age:	Not reported
Facility Size:	Not reported
Facility Remodel:	Not reported
Facility Demo:	1
Facility Repair:	Not reported
Facility Maint:	Not reported
Removed:	1
Encapsulated:	Not reported
Quantity Sq Ft:	Not reported
Fireproofing:	Not reported
Popcorn Ceiling:	Not reported
CAB:	Not reported
Sheet Vinyl:	Not reported
Asbestos Paper:	Not reported
Boiler Insulation:	Not reported
Duct Paper:	Not reported
VAT:	Not reported
Roofing:	Not reported
Sq Ft Other:	Not reported
Sq Ft Other Text:	Not reported
Quantity Lin Ft:	40
Mag Pipe Insulation:	Not reported
Air Cell Pipe Insulation:	1
Ducting Insulation:	Not reported
Cement Asbestos Pipe:	Not reported
Mudded Pipe Insulation:	Not reported
Duct Tape:	Not reported
Lin Ft Other1:	Not reported
Lin Ft Other1 Text:	Not reported
Lin Ft Other2:	Not reported
Lin Ft Other2 Text:	Not reported
Indoors:	Not reported
Outdoors:	1
Neg Pres Enclosure:	Not reported
Glove Bag:	1
Mini Enclosure:	Not reported
Critical Barriers:	Not reported
Wrap And Cut:	1
Wet Methods:	1
HEPA Vacuum:	1
MANUALMETHODS :	1
Other CM1:	Not reported
Other CM1 Text:	Not reported
Other CM2:	1
Other CM2 Text:	regulated area
Half Mask APR:	1

DRAFT

RECREATIONAL EQUIPMENT INC SEATTLE (Continued) **S104918026**

Full Face APR:	Not reported
PAPR:	Not reported
Type C Continuous:	Not reported
Type C Pressure:	Not reported
Other Resp Pro:	Not reported
Other Resp Pro Text:	Not reported
Comments:	10 day waiver granted by Chris Jacomme on 10/17/17. Pipe exposed during demolition.
Date Time Submitted:	2017-10-18 16:31:59
Submitter IP Address:	23.25.140.105
Region:	2
UBI:	603071050
Notice type:	Initial
Project Type:	Air cell Pipe Insulation
Supervisor:	Zach Hight ()
Supervisor Phone:	Not reported
Certificate Status:	ACTIVE
Name:	Not reported
Address:	1525 11TH AVE
City,State,Zip:	SEATTLE, WA, WA 98122
Facility Type:	retail store
Parent ID:	0
Form ID:	144316##1468ECOEn939530
Notice Date:	06/09/2017
Start Date:	06/25/2017
Completion Date:	08/16/2017
Initial:	1
Amended:	Not reported
On Hold:	Not reported
Off Hold:	Not reported
Emergency:	Not reported
Site Hours Start:	7:00 AM
Site Hours End:	3:30 PM
Sunday:	Not reported
Monday:	1
Tuesday:	1
Wednesday:	1
Thursday:	1
Friday:	1
Saturday:	Not reported
Contractor ID:	Not reported
Phone:	253-299-8744
Job Site CAS:	Tom Needham
Project Form Email:	dyamamoto@ecoesi.com
Property Owner Name:	Not reported
Property Owner Agent:	Monica Aydelotte
Property Owner Company:	ECO Environmental Services, In (ABCN00001468)
Property Owner Address:	400-112th Ave NE, Suite 230
Property Owner City:	Bellevue
Property Owner State:	WA
Property Owner Zip4:	98004
Property Owner Phone:	425-460-4374
Job Site Room:	Not reported
Facility Age:	+/- 1960's
Facility Size:	Not reported
Facility Remodel:	Not reported

DRAFT

RECREATIONAL EQUIPMENT INC SEATTLE (Continued) **S104918026**

Facility Demo:	1
Facility Repair:	Not reported
Facility Maint:	Not reported
Removed:	Not reported
Encapsulated:	1
Quantity Sq Ft:	15000
Fireproofing:	Not reported
Popcorn Ceiling:	Not reported
CAB:	Not reported
Sheet Vinyl:	Not reported
Asbestos Paper:	Not reported
Boiler Insulation:	Not reported
Duct Paper:	Not reported
VAT:	Not reported
Roofing:	1
Sq Ft Other:	Not reported
Sq Ft Other Text:	Not reported
Quantity Lin Ft:	Not reported
Mag Pipe Insulation:	Not reported
Air Cell Pipe Insulation:	Not reported
Ducting Insulation:	Not reported
Cement Asbestos Pipe:	Not reported
Mudded Pipe Insulation:	Not reported
Duct Tape:	Not reported
Lin Ft Other1:	Not reported
Lin Ft Other1 Text:	Not reported
Lin Ft Other2:	Not reported
Lin Ft Other2 Text:	Not reported
Indoors:	Not reported
Outdoors:	1
Neg Pres Enclosure:	Not reported
Glove Bag:	Not reported
Mini Enclosure:	Not reported
Critical Barriers:	Not reported
Wrap And Cut:	Not reported
Wet Methods:	Not reported
HEPA Vacuum:	Not reported
MANUALMETHODS :	1
Other CM1:	Not reported
Other CM1 Text:	Not reported
Other CM2:	Not reported
Other CM2 Text:	Not reported
Half Mask APR:	1
Full Face APR:	Not reported
PAPR:	Not reported
Type C Continuous:	Not reported
Type C Pressure:	Not reported
Other Resp Pro:	Not reported
Other Resp Pro Text:	Not reported
Comments:	Not reported
Date Time Submitted:	2017-06-09 10:34:47
Submitter IP Address:	73.118.182.76
Region:	2
UBI:	602925156
Notice type:	Initial
Project Type:	Roofing
Supervisor:	Tom Needham ()

DRAFT

RECREATIONAL EQUIPMENT INC SEATTLE (Continued) **S104918026**

Supervisor Phone: Not reported
Certificate Status: ACTIVE

T224
SE
< 1/8
0.111 mi.
588 ft.

RECREATIONAL EQUIPMENT INC SEATTLE
1525 11TH AVE
SEATTLE, WA 98122

Site 4 of 8 in cluster T

WA VCP **S124433783**
N/A

Relative:
Lower

Actual:
310 ft.

VCP:

Name:	RECREATIONAL EQUIPMENT INC SEATTLE
Address:	1525 11TH AVE
City,State,Zip:	SEATTLE, WA 98122
edr_fstat:	WA
edr_fzip:	98122
edr_fcnty:	KING
edr_zip:	Not reported
Facility ID:	31397419
VCP Status:	Cleanup Started
Past VCP:	TRUE
Current VCP:	TRUE
NFA Type:	SEATTLE, WA 98122
Date NFA:	SEATTLE, WA 98122
Rank:	SEATTLE, WA 98122
Cleanup Siteid:	3298
Contaminant Name:	Non-Halogenated Solvents
Soil:	Confirmed Above Cleanup Levels
URL:	https://apps.ecology.wa.gov/cleanupsearch/site/3298

Name:	RECREATIONAL EQUIPMENT INC SEATTLE
Address:	1525 11TH AVE
City,State,Zip:	SEATTLE, WA 98122
edr_fstat:	WA
edr_fzip:	98122
edr_fcnty:	KING
edr_zip:	Not reported
Facility ID:	31397419
VCP Status:	Cleanup Started
Past VCP:	TRUE
Current VCP:	TRUE
NFA Type:	SEATTLE, WA 98122
Date NFA:	SEATTLE, WA 98122
Rank:	SEATTLE, WA 98122
Cleanup Siteid:	3298
Contaminant Name:	Petroleum Products-Unspecified
Soil:	Confirmed Above Cleanup Levels
URL:	https://apps.ecology.wa.gov/cleanupsearch/site/3298

DRAFT

T225 SE < 1/8 0.111 mi. 588 ft. | **RECREATION EQUIPMENT & INC. (REI)** | **WA ICR** | **S103504005** **N/A**
1525 11TH AVE.
SEATTLE, WA 98102

Site 5 of 8 in cluster T

Relative: Lower
Actual: 310 ft.

ICR:

Date Ecology Received Report:	02/12/98
Contaminants Found at Site:	Polynuclear aromatic hydrocarbons, Solvents
Media Contaminated:	Soil

AC226 WSW < 1/8 0.112 mi. 591 ft. | **AUTO PRO** | **WA ALLSITES** | **1004794239**
422 E PINE | **RCRA NonGen / NLR** | **WAD988498309**
SEATTLE, WA 98122 | **FINDS**
ECHO

Site 1 of 2 in cluster AC

Relative: Lower
Actual: 256 ft.

ALLSITES:

Name:	AUTO PRO
Facility Id:	31798511
Interaction:	37583
Interaction 1:	I
Interaction 2:	HWG
Ecology Program:	HAZWASTE
Program Data:	TURBOWASTE
Facility Alt.:	Not reported
Program ID:	WAD988498309
Date Interaction:	1991-12-09 00:00:00
Date Interaction 3:	Hazardous Waste Generator
Latitude:	47.61542
Longitude:	-122.325930001

RCRA Listings:

Date Form Received by Agency:		20040121
Handler Name:	AUTO PRO	
Handler Address:		422 E PINE
Handler City,State,Zip:		SEATTLE, WA 98122
EPA ID:		WAD988498309
Contact Name:		KEN WRIGHT
Contact Address:		3560 NE 4TH
Contact City,State,Zip:		RENTON, WA 98056
Contact Telephone:		425-226-1680
Contact Fax:		Not reported
Contact Email:		Not reported
Contact Title:		Not reported
EPA Region:		10
Land Type:		Other
Federal Waste Generator Description:		Not a generator, verified
Non-Notifier:		Not reported
Biennial Report Cycle:		Not reported
Accessibility:		Not reported
Active Site Indicator:		Not reported
State District Owner:		WA
State District:		NWRO
Mailing Address:		3560 NE 4TH ST
Mailing City,State,Zip:		RENTON, WA 98056
Owner Name:	FOREIGN SPECIALTIES INC	
Owner Type:		Private

DRAFT

AUTO PRO (Continued) **1004794239**

Operator Name:	CLARK, BOB
Operator Type:	Private
Short-Term Generator Activity:	No
Importer Activity:	No
Mixed Waste Generator:	No
Transporter Activity:	No
Transfer Facility Activity:	No
Recycler Activity with Storage:	No
Small Quantity On-Site Burner Exemption:	No
Smelting Melting and Refining Furnace Exemption:	No
Underground Injection Control:	No
Off-Site Waste Receipt:	No
Universal Waste Indicator:	No
Universal Waste Destination Facility:	No
Federal Universal Waste:	No
Active Site Fed-Reg Treatment Storage and Disposal Facility:	Not reported
Active Site Converter Treatment storage and Disposal Facility:	Not reported
Active Site State-Reg Treatment Storage and Disposal Facility:	Not reported
Active Site State-Reg Handler:	---
Federal Facility Indicator:	Not reported
Hazardous Secondary Material Indicator:	NN
Sub-Part K Indicator:	Not reported
Commercial TSD Indicator:	No
Treatment Storage and Disposal Type:	Not reported
2018 GPRA Permit Baseline:	Not on the Baseline
2018 GPRA Renewals Baseline:	Not on the Baseline
Permit Renewals Workload Universe:	Not reported
Permit Workload Universe:	Not reported
Permit Progress Universe:	Not reported
Post-Closure Workload Universe:	Not reported
Closure Workload Universe:	Not reported
202 GPRA Corrective Action Baseline:	No
Corrective Action Workload Universe:	No
Subject to Corrective Action Universe:	No
Non-TSDFs Where RCRA CA has Been Imposed Universe:	No
TSDFs Potentially Subject to CA Under 3004 (u)/(v) Universe:	No
TSDFs Only Subject to CA under Discretionary Auth Universe:	No
Corrective Action Priority Ranking:	No NCAPS ranking
Environmental Control Indicator:	No
Institutional Control Indicator:	No
Human Exposure Controls Indicator:	N/A
Groundwater Controls Indicator:	N/A
Operating TSDF Universe:	Not reported
Full Enforcement Universe:	Not reported
Significant Non-Complier Universe:	No
Unaddressed Significant Non-Complier Universe:	No
Addressed Significant Non-Complier Universe:	No
Significant Non-Complier With a Compliance Schedule Universe:	No
Financial Assurance Required:	Not reported
Handler Date of Last Change:	20180510
Recognized Trader-Importer:	No
Recognized Trader-Exporter:	No
Importer of Spent Lead Acid Batteries:	No
Exporter of Spent Lead Acid Batteries:	No
Recycler Activity Without Storage:	No
Manifest Broker:	No
Sub-Part P Indicator:	No

DRAFT

AUTO PRO (Continued) **1004794239**

Handler - Owner Operator:

Owner/Operator Indicator:	Owner
Owner/Operator Name: BARRIE, BOB	
Legal Status:	Private
Date Became Current:	Not reported
Date Ended Current:	Not reported
Owner/Operator Address:	8303 23RD AVE NW
Owner/Operator City,State,Zip:	SEATTLE, WA 98117-3551
Owner/Operator Telephone:	206-782-1887
Owner/Operator Telephone Ext:	Not reported
Owner/Operator Fax:	Not reported
Owner/Operator Email:	Not reported

Owner/Operator Indicator:	Owner
Owner/Operator Name: FOREIGN SPECIALTIES INC	
Legal Status:	Private
Date Became Current:	20000501
Date Ended Current:	Not reported
Owner/Operator Address:	3560 NE 4TH
Owner/Operator City,State,Zip:	RENTON, WA 98056
Owner/Operator Telephone:	425-226-1680
Owner/Operator Telephone Ext:	Not reported
Owner/Operator Fax:	Not reported
Owner/Operator Email:	Not reported

Owner/Operator Indicator:	Operator
Owner/Operator Name: CLARK, BOB	
Legal Status:	Private
Date Became Current:	Not reported
Date Ended Current:	Not reported
Owner/Operator Address:	23656 30TH AVE S TRLR 29
Owner/Operator City,State,Zip:	KENT, WA 98032
Owner/Operator Telephone:	206-878-3549
Owner/Operator Telephone Ext:	Not reported
Owner/Operator Fax:	Not reported
Owner/Operator Email:	Not reported

Owner/Operator Indicator:	Operator
Owner/Operator Name: AUTO PRO	
Legal Status:	Private
Date Became Current:	Not reported
Date Ended Current:	Not reported
Owner/Operator Address:	422 E PINE
Owner/Operator City,State,Zip:	SEATTLE, WA 98122
Owner/Operator Telephone:	000-000-0000
Owner/Operator Telephone Ext:	Not reported
Owner/Operator Fax:	Not reported
Owner/Operator Email:	Not reported

Owner/Operator Indicator:	Owner
Owner/Operator Name: BARRIE, BOB	
Legal Status:	Private
Date Became Current:	Not reported
Date Ended Current:	Not reported
Owner/Operator Address:	8303 23RD AVE NW
Owner/Operator City,State,Zip:	SEATTLE, WA 98117
Owner/Operator Telephone:	206-782-1887

DRAFT

AUTO PRO (Continued) **1004794239**

Owner/Operator Telephone Ext:	Not reported
Owner/Operator Fax:	Not reported
Owner/Operator Email:	Not reported
Owner/Operator Indicator:	Operator
Owner/Operator Name: CLARK, BOB	
Legal Status:	Private
Date Became Current:	Not reported
Date Ended Current:	Not reported
Owner/Operator Address:	23656 30TH AVE S TRLR 29
Owner/Operator City,State,Zip:	KENT, WA 98032
Owner/Operator Telephone:	206-878-3549
Owner/Operator Telephone Ext:	Not reported
Owner/Operator Fax:	Not reported
Owner/Operator Email:	Not reported
Owner/Operator Indicator:	Owner
Owner/Operator Name: FOREIGN SPECIAL F	
Legal Status:	Private
Date Became Current:	20000501
Date Ended Current:	Not reported
Owner/Operator Address:	3560 NE 4TH
Owner/Operator City,State,Zip:	RENTON, WA 98056
Owner/Operator Telephone:	425-226-1680
Owner/Operator Telephone Ext:	Not reported
Owner/Operator Fax:	Not reported
Owner/Operator Email:	Not reported
Owner/Operator Indicator:	Owner
Owner/Operator Name: AUTO PRO	
Legal Status:	Private
Date Became Current:	Not reported
Date Ended Current:	Not reported
Owner/Operator Address:	422 E PINE
Owner/Operator City,State,Zip:	SEATTLE, WA 98122
Owner/Operator Telephone:	000-000-0000
Owner/Operator Telephone Ext:	Not reported
Owner/Operator Fax:	Not reported
Owner/Operator Email:	Not reported
Owner/Operator Indicator:	Owner
Owner/Operator Name: AUTO PRO	
Legal Status:	Private
Date Became Current:	Not reported
Date Ended Current:	Not reported
Owner/Operator Address:	422 E PINE
Owner/Operator City,State,Zip:	SEATTLE, WA 98122
Owner/Operator Telephone:	000-000-0000
Owner/Operator Telephone Ext:	Not reported
Owner/Operator Fax:	Not reported
Owner/Operator Email:	Not reported
Owner/Operator Indicator:	Operator
Owner/Operator Name: CLARK, BOB	
Legal Status:	Private
Date Became Current:	Not reported
Date Ended Current:	Not reported

DRAFT

AUTO PRO (Continued) **1004794239**

Owner/Operator Address: 23656 30TH AVE S TRLR 29
Owner/Operator City,State,Zip: KENT, WA 98032
Owner/Operator Telephone: 206-878-3549
Owner/Operator Telephone Ext: Not reported
Owner/Operator Fax: Not reported
Owner/Operator Email: Not reported

Owner/Operator Indicator: Operator
Owner/Operator Name: FOREIGN SPECIALTIES INC
Legal Status: Private
Date Became Current: Not reported
Date Ended Current: Not reported
Owner/Operator Address: 3560 NE 4TH
Owner/Operator City,State,Zip: RENTON, WA 98056
Owner/Operator Telephone: 425-226-1680
Owner/Operator Telephone Ext: Not reported
Owner/Operator Fax: Not reported
Owner/Operator Email: Not reported

Owner/Operator Indicator: Owner
Owner/Operator Name: BARRIE, BOB
Legal Status: Private
Date Became Current: Not reported
Date Ended Current: Not reported
Owner/Operator Address: 8303 23RD AVE NW
Owner/Operator City,State,Zip: SEATTLE, WA 98117
Owner/Operator Telephone: 206-782-1887
Owner/Operator Telephone Ext: Not reported
Owner/Operator Fax: Not reported
Owner/Operator Email: Not reported

Owner/Operator Indicator: Owner
Owner/Operator Name: AUTO PRO
Legal Status: Private
Date Became Current: Not reported
Date Ended Current: Not reported
Owner/Operator Address: 422 E PINE
Owner/Operator City,State,Zip: SEATTLE, WA 98122
Owner/Operator Telephone: 000-000-0000
Owner/Operator Telephone Ext: Not reported
Owner/Operator Fax: Not reported
Owner/Operator Email: Not reported

Owner/Operator Indicator: Operator
Owner/Operator Name: CLARK, BOB
Legal Status: Private
Date Became Current: Not reported
Date Ended Current: Not reported
Owner/Operator Address: 23656 30TH AVE S TRLR 29
Owner/Operator City,State,Zip: KENT, WA 98032
Owner/Operator Telephone: 206-878-3549
Owner/Operator Telephone Ext: Not reported
Owner/Operator Fax: Not reported
Owner/Operator Email: Not reported

Owner/Operator Indicator: Owner
Owner/Operator Name: FOREIGN SPECIALTIES INC

DRAFT

AUTO PRO (Continued) **1004794239**

Legal Status:	Private
Date Became Current:	20000501
Date Ended Current:	Not reported
Owner/Operator Address:	3560 NE 4TH
Owner/Operator City,State,Zip:	RENTON, WA 98056
Owner/Operator Telephone:	425-226-1680
Owner/Operator Telephone Ext:	Not reported
Owner/Operator Fax:	Not reported
Owner/Operator Email:	Not reported

Owner/Operator Indicator:	Owner
Owner/Operator Name: FOREIGN SPECIALTIES INC	
Legal Status:	Private
Date Became Current:	20000501
Date Ended Current:	Not reported
Owner/Operator Address:	3560 NE 4TH
Owner/Operator City,State,Zip:	RENTON, WA 98056
Owner/Operator Telephone:	425-226-1680
Owner/Operator Telephone Ext:	Not reported
Owner/Operator Fax:	Not reported
Owner/Operator Email:	Not reported

Owner/Operator Indicator:	Operator
Owner/Operator Name: CLARK, BOB	
Legal Status:	Private
Date Became Current:	Not reported
Date Ended Current:	Not reported
Owner/Operator Address:	23656 30TH AVE S TRLR 29
Owner/Operator City,State,Zip:	KENT, WA 98032
Owner/Operator Telephone:	206-878-3549
Owner/Operator Telephone Ext:	Not reported
Owner/Operator Fax:	Not reported
Owner/Operator Email:	Not reported

Owner/Operator Indicator:	Owner
Owner/Operator Name: FOREIGN SPECIALTIES INC	
Legal Status:	Private
Date Became Current:	20000501
Date Ended Current:	Not reported
Owner/Operator Address:	3560 NE 4TH
Owner/Operator City,State,Zip:	RENTON, WA 98056
Owner/Operator Telephone:	425-226-1680
Owner/Operator Telephone Ext:	Not reported
Owner/Operator Fax:	Not reported
Owner/Operator Email:	Not reported

Owner/Operator Indicator:	Owner
Owner/Operator Name: AUTO PRO	
Legal Status:	Private
Date Became Current:	Not reported
Date Ended Current:	Not reported
Owner/Operator Address:	422 E PINE
Owner/Operator City,State,Zip:	SEATTLE, WA 98122
Owner/Operator Telephone:	000-000-0000
Owner/Operator Telephone Ext:	Not reported
Owner/Operator Fax:	Not reported
Owner/Operator Email:	Not reported

DRAFT

AUTO PRO (Continued) **1004794239**

Owner/Operator Indicator:	Operator
Owner/Operator Name: CLARK, BOB	
Legal Status:	Private
Date Became Current:	Not reported
Date Ended Current:	Not reported
Owner/Operator Address:	23656 30TH AVE S TRLR 29
Owner/Operator City,State,Zip:	KENT, WA 98032
Owner/Operator Telephone:	206-878-3549
Owner/Operator Telephone Ext:	Not reported
Owner/Operator Fax:	Not reported
Owner/Operator Email:	Not reported

Owner/Operator Indicator:	Owner
Owner/Operator Name: BARRIE, BOB	
Legal Status:	Private
Date Became Current:	Not reported
Date Ended Current:	Not reported
Owner/Operator Address:	8303 23RD AVE NW
Owner/Operator City,State,Zip:	SEATTLE, WA 98117
Owner/Operator Telephone:	206-782-1887
Owner/Operator Telephone Ext:	Not reported
Owner/Operator Fax:	Not reported
Owner/Operator Email:	Not reported

Owner/Operator Indicator:	Owner
Owner/Operator Name: BARRIE, BOB	
Legal Status:	Private
Date Became Current:	Not reported
Date Ended Current:	Not reported
Owner/Operator Address:	8303 23RD AVE NW
Owner/Operator City,State,Zip:	SEATTLE, WA 98117
Owner/Operator Telephone:	206-782-1887
Owner/Operator Telephone Ext:	Not reported
Owner/Operator Fax:	Not reported
Owner/Operator Email:	Not reported

Owner/Operator Indicator:	Operator
Owner/Operator Name: BOB C	
Legal Status:	Private
Date Became Current:	19960827
Date Ended Current:	Not reported
Owner/Operator Address:	23656 30TH AVE S TRLR 29
Owner/Operator City,State,Zip:	KENT, WA 98032-2877
Owner/Operator Telephone:	206-878-3549
Owner/Operator Telephone Ext:	Not reported
Owner/Operator Fax:	Not reported
Owner/Operator Email:	Not reported

Owner/Operator Indicator:	Owner
Owner/Operator Name: BARRIE, BOB	
Legal Status:	Private
Date Became Current:	19960827
Date Ended Current:	Not reported
Owner/Operator Address:	8303 23RD AVE NW
Owner/Operator City,State,Zip:	SEATTLE, WA 98117
Owner/Operator Telephone:	206-782-1887
Owner/Operator Telephone Ext:	Not reported

DRAFT

AUTO PRO (Continued) **1004794239**

Owner/Operator Fax: Not reported
Owner/Operator Email: Not reported

Owner/Operator Indicator: Operator
Owner/Operator Name: CLARK, BOB
Legal Status: Private
Date Became Current: Not reported
Date Ended Current: Not reported
Owner/Operator Address: 23656 30TH AVE S TRLR 29
Owner/Operator City,State,Zip: KENT, WA 98032
Owner/Operator Telephone: 206-878-3549
Owner/Operator Telephone Ext: Not reported
Owner/Operator Fax: Not reported
Owner/Operator Email: Not reported

Owner/Operator Indicator: Owner
Owner/Operator Name: BARRIE, BOB
Legal Status: Private
Date Became Current: 19960827
Date Ended Current: Not reported
Owner/Operator Address: 8303 23RD AVE NW
Owner/Operator City,State,Zip: SEATTLE, WA 98117
Owner/Operator Telephone: 206-782-1887
Owner/Operator Telephone Ext: Not reported
Owner/Operator Fax: Not reported
Owner/Operator Email: Not reported

Owner/Operator Indicator: Owner
Owner/Operator Name: FOREIGN SPECIALTIES INC
Legal Status: Private
Date Became Current: 20000501
Date Ended Current: Not reported
Owner/Operator Address: 3560 NE 4TH
Owner/Operator City,State,Zip: RENTON, WA 98056
Owner/Operator Telephone: 425-226-1680
Owner/Operator Telephone Ext: Not reported
Owner/Operator Fax: Not reported
Owner/Operator Email: Not reported

Owner/Operator Indicator: Owner
Owner/Operator Name: BARRIE, BOB
Legal Status: Private
Date Became Current: 19960827
Date Ended Current: Not reported
Owner/Operator Address: 8303 23RD AVE NW
Owner/Operator City,State,Zip: SEATTLE, WA 98117
Owner/Operator Telephone: 206-782-1887
Owner/Operator Telephone Ext: Not reported
Owner/Operator Fax: Not reported
Owner/Operator Email: Not reported

Owner/Operator Indicator: Owner
Owner/Operator Name: BARRIE, BOB
Legal Status: Private
Date Became Current: Not reported
Date Ended Current: Not reported
Owner/Operator Address: 8303 23RD AVE NW

DRAFT

AUTO PRO (Continued) **1004794239**

Owner/Operator City,State,Zip:	SEATTLE, WA 98117
Owner/Operator Telephone:	206-782-1887
Owner/Operator Telephone Ext:	Not reported
Owner/Operator Fax:	Not reported
Owner/Operator Email:	Not reported
Owner/Operator Indicator:	Operator
Owner/Operator Name: CLARK, BOB	
Legal Status:	Private
Date Became Current:	Not reported
Date Ended Current:	Not reported
Owner/Operator Address:	23656 30TH AVE S TRLR 29
Owner/Operator City,State,Zip:	KENT, WA 98032
Owner/Operator Telephone:	206-878-3549
Owner/Operator Telephone Ext:	Not reported
Owner/Operator Fax:	Not reported
Owner/Operator Email:	Not reported
Owner/Operator Indicator:	Owner
Owner/Operator Name: BARRIE, BOB	
Legal Status:	Private
Date Became Current:	Not reported
Date Ended Current:	Not reported
Owner/Operator Address:	8303 23RD AVE NW
Owner/Operator City,State,Zip:	SEATTLE, WA 98117
Owner/Operator Telephone:	206-782-1887
Owner/Operator Telephone Ext:	Not reported
Owner/Operator Fax:	Not reported
Owner/Operator Email:	Not reported
Owner/Operator Indicator:	Operator
Owner/Operator Name: CLARK, BOB	
Legal Status:	Private
Date Became Current:	Not reported
Date Ended Current:	Not reported
Owner/Operator Address:	23656 30TH AVE S TRLR 29
Owner/Operator City,State,Zip:	KENT, WA 98032
Owner/Operator Telephone:	206-878-3549
Owner/Operator Telephone Ext:	Not reported
Owner/Operator Fax:	Not reported
Owner/Operator Email:	Not reported
Owner/Operator Indicator:	Operator
Owner/Operator Name: AUTO PRO	
Legal Status:	Private
Date Became Current:	Not reported
Date Ended Current:	Not reported
Owner/Operator Address:	422 E PINE
Owner/Operator City,State,Zip:	SEATTLE, WA 98122
Owner/Operator Telephone:	000-000-0000
Owner/Operator Telephone Ext:	Not reported
Owner/Operator Fax:	Not reported
Owner/Operator Email:	Not reported
Owner/Operator Indicator:	Owner
Owner/Operator Name: FOREIGN SPECIALTIES INC	
Legal Status:	Private

DRAFT

AUTO PRO (Continued) **1004794239**

Date Became Current:	20000501
Date Ended Current:	Not reported
Owner/Operator Address:	3560 NE 4TH
Owner/Operator City,State,Zip:	RENTON, WA 98056
Owner/Operator Telephone:	425-226-1680
Owner/Operator Telephone Ext:	Not reported
Owner/Operator Fax:	Not reported
Owner/Operator Email:	Not reported
Owner/Operator Indicator:	Owner
Owner/Operator Name: BARRIE, BOB	
Legal Status:	Private
Date Became Current:	Not reported
Date Ended Current:	Not reported
Owner/Operator Address:	8303 23RD AVE NW
Owner/Operator City,State,Zip:	SEATTLE, WA 98117
Owner/Operator Telephone:	206-782-1887
Owner/Operator Telephone Ext:	Not reported
Owner/Operator Fax:	Not reported
Owner/Operator Email:	Not reported
Owner/Operator Indicator:	Owner
Owner/Operator Name: BARRIE, BOB	
Legal Status:	Private
Date Became Current:	Not reported
Date Ended Current:	Not reported
Owner/Operator Address:	8303 23RD AVE NW
Owner/Operator City,State,Zip:	SEATTLE, WA 98117
Owner/Operator Telephone:	206-782-1887
Owner/Operator Telephone Ext:	Not reported
Owner/Operator Fax:	Not reported
Owner/Operator Email:	Not reported
Owner/Operator Indicator:	Owner
Owner/Operator Name: BARRIE, BOB	
Legal Status:	Private
Date Became Current:	Not reported
Date Ended Current:	Not reported
Owner/Operator Address:	8303 23RD AVE NW
Owner/Operator City,State,Zip:	SEATTLE, WA 98117
Owner/Operator Telephone:	206-782-1887
Owner/Operator Telephone Ext:	Not reported
Owner/Operator Fax:	Not reported
Owner/Operator Email:	Not reported

Historic Generators:

Receive Date:	20010510
Handler Name: AUTO PRO	
Federal Waste Generator Description:	Not a generator, verified
State District Owner:	WA
Large Quantity Handler of Universal Waste:	No
Recognized Trader Importer:	No
Recognized Trader Exporter:	No
Spent Lead Acid Battery Importer:	No
Spent Lead Acid Battery Exporter:	No
Current Record:	No
Non Storage Recycler Activity:	Not reported

DRAFT

AUTO PRO (Continued) **1004794239**

Electronic Manifest Broker: Not reported

Receive Date: 20040120
Handler Name: AUTO PRO
Federal Waste Generator Description: Not a generator, verified
State District Owner: WA
Large Quantity Handler of Universal Waste: No
Recognized Trader Importer: No
Recognized Trader Exporter: No
Spent Lead Acid Battery Importer: No
Spent Lead Acid Battery Exporter: No
Current Record: No
Non Storage Recycler Activity: Not reported
Electronic Manifest Broker: Not reported

Receive Date: 20040121
Handler Name: AUTO PRO
Federal Waste Generator Description: Not a generator, verified
State District Owner: WA
Large Quantity Handler of Universal Waste: No
Recognized Trader Importer: No
Recognized Trader Exporter: No
Spent Lead Acid Battery Importer: No
Spent Lead Acid Battery Exporter: No
Current Record: Yes
Non Storage Recycler Activity: Not reported
Electronic Manifest Broker: Not reported

Receive Date: 19931231
Handler Name: AUTO PRO
Federal Waste Generator Description: Conditionally Exempt Small Quantity Generator
State District Owner: WA
Large Quantity Handler of Universal Waste: No
Recognized Trader Importer: No
Recognized Trader Exporter: No
Spent Lead Acid Battery Importer: No
Spent Lead Acid Battery Exporter: No
Current Record: No
Non Storage Recycler Activity: Not reported
Electronic Manifest Broker: Not reported

Receive Date: 19960308
Handler Name: AUTO PRO
Federal Waste Generator Description: Conditionally Exempt Small Quantity Generator
State District Owner: WA
Large Quantity Handler of Universal Waste: No
Recognized Trader Importer: No
Recognized Trader Exporter: No
Spent Lead Acid Battery Importer: No
Spent Lead Acid Battery Exporter: No
Current Record: No
Non Storage Recycler Activity: Not reported
Electronic Manifest Broker: Not reported

Receive Date: 19970310
Handler Name: AUTO PRO
Federal Waste Generator Description: Conditionally Exempt Small Quantity Generator

DRAFT

AUTO PRO (Continued) **1004794239**

State District Owner:	WA
Large Quantity Handler of Universal Waste:	No
Recognized Trader Importer:	No
Recognized Trader Exporter:	No
Spent Lead Acid Battery Importer:	No
Spent Lead Acid Battery Exporter:	No
Current Record:	No
Non Storage Recycler Activity:	Not reported
Electronic Manifest Broker:	Not reported

Receive Date:	19980313
Handler Name: AUTO PRO	
Federal Waste Generator Description:	Conditionally Exempt Small Quantity Generator
State District Owner:	WA
Large Quantity Handler of Universal Waste:	No
Recognized Trader Importer:	No
Recognized Trader Exporter:	No
Spent Lead Acid Battery Importer:	No
Spent Lead Acid Battery Exporter:	No
Current Record:	No
Non Storage Recycler Activity:	Not reported
Electronic Manifest Broker:	Not reported

Receive Date:	19990114
Handler Name: AUTO PRO	
Federal Waste Generator Description:	Conditionally Exempt Small Quantity Generator
State District Owner:	WA
Large Quantity Handler of Universal Waste:	No
Recognized Trader Importer:	No
Recognized Trader Exporter:	No
Spent Lead Acid Battery Importer:	No
Spent Lead Acid Battery Exporter:	No
Current Record:	No
Non Storage Recycler Activity:	Not reported
Electronic Manifest Broker:	Not reported

Receive Date:	20000615
Handler Name: AUTO PRO	
Federal Waste Generator Description:	Conditionally Exempt Small Quantity Generator
State District Owner:	WA
Large Quantity Handler of Universal Waste:	No
Recognized Trader Importer:	No
Recognized Trader Exporter:	No
Spent Lead Acid Battery Importer:	No
Spent Lead Acid Battery Exporter:	No
Current Record:	No
Non Storage Recycler Activity:	Not reported
Electronic Manifest Broker:	Not reported

Receive Date:	20010510
Handler Name: AUTO PRO	
Federal Waste Generator Description:	Conditionally Exempt Small Quantity Generator
State District Owner:	WA
Large Quantity Handler of Universal Waste:	No
Recognized Trader Importer:	No
Recognized Trader Exporter:	No
Spent Lead Acid Battery Importer:	No

DRAFT

AUTO PRO (Continued) **1004794239**

Spent Lead Acid Battery Exporter:	No
Current Record:	No
Non Storage Recycler Activity:	Not reported
Electronic Manifest Broker:	Not reported

Receive Date:	20020524
Handler Name: AUTO PRO	
Federal Waste Generator Description:	Conditionally Exempt Small Quantity Generator
State District Owner:	WA
Large Quantity Handler of Universal Waste:	No
Recognized Trader Importer:	No
Recognized Trader Exporter:	No
Spent Lead Acid Battery Importer:	No
Spent Lead Acid Battery Exporter:	No
Current Record:	No
Non Storage Recycler Activity:	Not reported
Electronic Manifest Broker:	Not reported

Receive Date:	20030109
Handler Name: AUTO PRO	
Federal Waste Generator Description:	Conditionally Exempt Small Quantity Generator
State District Owner:	WA
Large Quantity Handler of Universal Waste:	No
Recognized Trader Importer:	No
Recognized Trader Exporter:	No
Spent Lead Acid Battery Importer:	No
Spent Lead Acid Battery Exporter:	No
Current Record:	No
Non Storage Recycler Activity:	Not reported
Electronic Manifest Broker:	Not reported

Receive Date:	20040120
Handler Name: AUTO PRO	
Federal Waste Generator Description:	Not a generator, verified
State District Owner:	WA
Large Quantity Handler of Universal Waste:	No
Recognized Trader Importer:	No
Recognized Trader Exporter:	No
Spent Lead Acid Battery Importer:	No
Spent Lead Acid Battery Exporter:	No
Current Record:	No
Non Storage Recycler Activity:	Not reported
Electronic Manifest Broker:	Not reported

List of NAICS Codes and Descriptions:

NAICS Code:	811111
NAICS Description:	GENERAL AUTOMOTIVE REPAIR

Facility Has Received Notices of Violations:

Violations:	No Violations Found

Evaluation Action Summary:

Evaluations:	No Evaluations Found

DRAFT

AUTO PRO (Continued) **1004794239**

FINDS:
Registry ID: 110005369840

Click Here for FRS Facility Detail Report:

Environmental Interest/Information System:
RCRAInfo is a national information system that supports the Resource Conservation and Recovery Act (RCRA) program through the tracking of events and activities related to facilities that generate, transport, and treat, store, or dispose of hazardous waste. RCRAInfo allows RCRA program staff to track the notification, permit, compliance, and corrective action activities required under RCRA.

Click this hyperlink while viewing on your computer to access additional FINDS: detail in the EDR Site Report.

ECHO:

Envid:	1004794239
Registry ID:	110005369840
DFR URL:	http://echo.epa.gov/detailed-facility-report?fid=110005369840
Name:	AUTO PRO
Address:	422 E PINE
City,State,Zip:	SEATTLE, WA 98122

AC227 **ALPINE AUTOMOTIVE** **EDR Hist Auto** **1009372861**
WSW **422 E PINE ST** **N/A**
< 1/8 **SEATTLE, WA**
0.112 mi.
591 ft. **Site 2 of 2 in cluster AC**

Relative: EDR Hist Auto
Lower
Actual:
256 ft.

Year:	Name:	Type:
1966	PINE STREET GARAGE	AUTOMOBILE REPAIRING
1969	ALPINE AUTOMOTIVE	Automotive Repair Shops, NEC
1970	ALPINE AUTOMOTIVE	AUTOMOBILE REPAIRING
1970	ALPINE AUTOMOTIVE	Automotive Repair Shops, NEC
1971	ALPINE AUTOMOTIVE	General Automotive Repair Shops
1972	ALPINE AUTOMOTIVE	General Automotive Repair Shops
1973	ALPINE AUTOMOTIVE	General Automotive Repair Shops
1974	ALPINE AUTOMOTIVE	General Automotive Repair Shops
1975	ALPINE AUTOMOTIVE	AUTOMOBILE REPAIRING
1975	ALPINE AUTOMOTIVE	General Automotive Repair Shops
1976	ALPINE AUTOMOTIVE	General Automotive Repair Shops
1977	ALPINE AUTOMOTIVE	General Automotive Repair Shops
1978	ALPINE AUTOMOTIVE	General Automotive Repair Shops
1979	ALPINE AUTOMOTIVE	General Automotive Repair Shops
1980	ALPINE AUTOMOTIVE	AUTOMOBILE REPAIRING
1980	ALPINE AUTOMOTIVE	General Automotive Repair Shops
1982	ALPINE AUTOMOTIVE	General Automotive Repair Shops
1983	ALPINE AUTOMOTIVE	General Automotive Repair Shops
1985	ALPINE AUTOMOTIVE	General Automotive Repair Shops
1986	ALPINE AUTOMOTIVE	AUTOMOBILE REPAIRING
1986	ALPINE AUTOMOTIVE	General Automotive Repair Shops
1987	ALPINE AUTOMOTIVE	General Automotive Repair Shops
1988	ALPINE AUTOMOTIVE	General Automotive Repair Shops
1989	ALPINE AUTOMOTIVE	General Automotive Repair Shops
1990	ALPINE AUTOMOTIVE	AUTOMOBILE REPAIRING

DRAFT

ALPINE AUTOMOTIVE (Continued) **1009372861**

1990	ALPINE AUTOMOTIVE	General Automotive Repair Shops
1991	ALPINE AUTOMOTIVE	General Automotive Repair Shops
1992	ALPINE AUTOMOTIVE	General Automotive Repair Shops
1993	ALPINE AUTOMOTIVE	General Automotive Repair Shops
1994	ALPINE AUTOMOTIVE	General Automotive Repair Shops
1995	ALPINE AUTOMOTIVE INC	General Automotive Repair Shops
1996	ALPINE AUTOMOTIVE INC	General Automotive Repair Shops
1997	ALPINE AUTOMOTIVE INC	General Automotive Repair Shops
1998	ALPINE AUTOMOTIVE INC	General Automotive Repair Shops
1999	ALPINE AUTOMOTIVE INC	General Automotive Repair Shops
2001	AUTO-PRO AUTO REPAIR	General Automotive Repair Shops
2002	AUTO-PRO AUTO REPAIR	General Automotive Repair Shops
2003	AUTO-PRO AUTO REPAIR	General Automotive Repair Shops
2004	AUTO-PRO AUTO REPAIR	General Automotive Repair Shops
2005	AUTO-PRO AUTO REPAIR	General Automotive Repair Shops
2006	AUTO-PRO AUTO REPAIR	General Automotive Repair Shops
2007	AUTO PRO AUTO REPAIR	General Automotive Repair Shops
2008	AUTO PRO AUTO REPAIR	General Automotive Repair Shops
2009	AUTO PRO AUTO REPAIR	General Automotive Repair Shops
2010	AUTO PRO AUTO REPAIR	General Automotive Repair Shops
2011	AUTO PRO AUTO REPAIR	General Automotive Repair Shops
2012	AUTO PRO AUTO REPAIR	General Automotive Repair Shops
2013	AUTO PRO AUTO REPAIR	General Automotive Repair Shops

Z228 **RUTH ASHBROOK BAKERY** **WA ICR** **S106249830**
SSE **1416 10TH AVE.** **WA ALLSITES** **N/A**
< 1/8 **SEATTLE, WA 98122** **WA CSCSL NFA**
0.112 mi.
591 ft. **Site 3 of 10 in cluster Z**

Relative:
Lower

Actual:
296 ft.

ICR:

Date Ecology Received Report:	12/04/90
Contaminants Found at Site:	Petroleum products
Media Contaminated:	Soil
Waste Management:	Tank
Region:	North Western
Type of Report Ecology Received:	Interim cleanup report
Site Register Issue:	91-20
County Code:	17
Contact:	Not reported
Report Title:	Not reported

ALLSITES:

Name:	RUTH ASHBROOK BAKERY
Facility Id:	2466
Interaction:	4529
Interaction 1:	I
Interaction 2:	IRAP
Ecology Program:	TOXICS
Program Data:	ISIS
Facility Alt.:	RUTH ASHBROOK BAKERY
Program ID:	Not reported
Date Interaction:	1993-03-21 00:00:00
Date Interaction 3:	Independent Remedial Actn
Latitude:	47.613470009099998
Longitude:	-122.319015779

DRAFT

RUTH ASHBROOK BAKERY (Continued) **S106249830**

CSCSL NFA:

Name:	RUTH ASHBROOK BAKERY
Address:	1416 10TH AVE
City,State,Zip:	SEATTLE, WA 98122
Facility/Site Id:	2466
CS Id:	2985
NFA Date:	10/22/1993
Alternate Site Names:	P & B Productions,Salvation Army Social Serv Warehouse
NFA Reason:	Independent Remedial Action Program Review
Site Status:	NFA
Region:	Northwest
Contaminant Name:	Non-Halogenated Solvents
Ground Water:	Remediated-Below
Surface Water:	Not reported
Soil:	Remediated-Below
Sediment:	Not reported
Air:	Not reported
Bedrock:	Not reported
URL:	https://apps.ecology.wa.gov/cleanupsearch/site/2985
Latitude:	47.613470147
Longitude:	-122.31902388

Name:	RUTH ASHBROOK BAKERY
Address:	1416 10TH AVE
City,State,Zip:	SEATTLE, WA 98122
Facility/Site Id:	2466
CS Id:	2985
NFA Date:	10/22/1993
Alternate Site Names:	P & B Productions,Salvation Army Social Serv Warehouse
NFA Reason:	Independent Remedial Action Program Review
Site Status:	NFA
Region:	Northwest
Contaminant Name:	Petroleum Products-Unspecified
Ground Water:	Not reported
Surface Water:	Not reported
Soil:	Remediated-Below
Sediment:	Not reported
Air:	Not reported
Bedrock:	Not reported
URL:	https://apps.ecology.wa.gov/cleanupsearch/site/2985
Latitude:	47.613470147
Longitude:	-122.31902388

Z229 **SPECIALTY AUTOMOTIVE WAREHOUSE INC** **EDR Hist Auto** **1009356997**
SSE **1416 10TH AVE** **N/A**
< 1/8 **SEATTLE, WA**
0.112 mi.
591 ft. **Site 4 of 10 in cluster Z**

Relative: EDR Hist Auto
Lower

Actual:
296 ft.

Year:	Name:	Type:
1951	LLEBERG AUTO SPRING WORKS	AUTOMOBILE REPAIRING
1975	SPECIALTY AUTOMOTIVE WAREHOUSE	AUTOMOBILE REPAIRING
1980	SPECIALTY AUTOMOTIVE WAREHOUSE	AUTOMOBILE REPAIRING

DRAFT

T230 SE < 1/8 0.112 mi. 591 ft. | **ATT MOBILITY CAPITOL HILL**
1535 11TH AVE
SEATTLE, WA 98122

Site 6 of 8 in cluster T

WA MANIFEST | **S126339733**
N/A

Relative: Lower

Actual: 311 ft.

WA MANIFEST:

Name:	ATT MOBILITY CAPITOL HILL
Address:	1535 11TH AVE
City,State,Zip:	SEATTLE, WA 98122
Facility Address 2:	Not reported
Facility ID:	Not reported
EPA ID:	Not reported
NAICS:	517312
State Waste Code Desc:	Not reported
Federal Waste Code Desc:	Not reported
Form Comm:	Not reported
Data Year:	2020
Permit by Rule:	Not reported
Mailing Address 2:	Not reported
Treatment by Generator:	Not reported
Mixed Radioactive Waste:	Not reported
Importer of Hazardous Waste:	Not reported
Immediate Recycler:	Not reported
Treatment/Storage/Disposal/Recycling Facility:	Not reported
Generator of Dangerous Fuel Waste:	Not reported
Generator Marketing to Burner:	Not reported
Other Marketers (i.e., blender, distributor, etc.):	Not reported
Utility Boiler Burner:	Not reported
Industry Boiler Burner:	Not reported
Industrial Furnace:	Not reported
Smelter Defferal:	Not reported
Universal Waste:	Not reported
Off-Specification:	Not reported
LN Address 2:	Not reported
Tax Reg #:	Not reported
Business Type:	Not reported
Mail Name:	Not reported
Mailing Address:	Not reported
Mailing City,State,Zip:	Not reported
Legal Organization Name:	Not reported
Legal Organization Type:	Not reported
Legal Contact:	Not reported
Legal Address:	Not reported
Legal Address 2:	Not reported
Legal City,State,Zip:	Not reported
Legal Phone Number:	Not reported
Legal Effective Date:	Not reported
Land Organization Name:	Not reported
Land Organization Type:	Not reported
Land Contact:	Not reported
Land Address:	Not reported
Land City,State,Zip:	Not reported
Land Phone Number:	Not reported
Operator Organization Name:	Not reported
Operator Organization Type:	Not reported
Operator:	NEW CINGULAR WIRELESS PCS, LLC
Operator Address:	Not reported
Operator Address 2:	Not reported

DRAFT

ATT MOBILITY CAPITOL HILL (Continued) **S126339733**

Operator City,State,Zip:	Not reported
Operator Phone Number:	8005669347
Operator Effective Date:	Not reported
Site Contact:	Not reported
Site Contact Address:	Not reported
Contact City,State,Zip:	Not reported
Site Contact Phone Number:	Not reported
Site Contact Email:	Not reported
Gen Status Code:	Not reported
Monthly Generation:	Not reported
Batch Generation:	Not reported
One Time Generation:	Not reported
Transport Own Waste:	Not reported
Tranports Other Waste:	Not reported
Recycler Onsite:	Not reported
Transfer Facility:	Not reported
Other Exemption:	Not reported
UW Battery Gen:	Not reported
Used Oil Transporter:	Not reported
Used Oil Transfer Facility:	Not reported
Used Oil Processor:	Not reported
Used Oil Refiner:	Not reported
Used Oil Fuel Marketer Directs Shipments:	Not reported
Used Oil Fuel Marketer Meets Specs:	Not reported
Site Contact Address 2:	Not reported
SIC Code:	Not reported
CRK Number:	CRK000056860
Active:	Not reported
CAS Number:	007664-93-9
Chemical Name:	Sulfuric Acid
EHS:	Not reported
EHS CAS Number:	007664-93-9
EHS Name:	SULFURIC ACID

Name:	ATT MOBILITY CAPITOL HILL
Address:	1535 11TH AVE
City,State,Zip:	SEATTLE, WA 98122
Facility Address 2:	Not reported
Facility ID:	Not reported
EPA ID:	Not reported
NAICS:	517312
State Waste Code Desc:	Not reported
Federal Waste Code Desc:	Not reported
Form Comm:	Not reported
Data Year:	2020
Permit by Rule:	Not reported
Mailing Address 2:	Not reported
Treatment by Generator:	Not reported
Mixed Radioactive Waste:	Not reported
Importer of Hazardous Waste:	Not reported
Immediate Recycler:	Not reported
Treatment/Storage/Disposal/Recycling Facility:	Not reported
Generator of Dangerous Fuel Waste:	Not reported
Generator Marketing to Burner:	Not reported
Other Marketers (i.e., blender, distributor, etc.):	Not reported
Utility Boiler Burner:	Not reported
Industry Boiler Burner:	Not reported

DRAFT

ATT MOBILITY CAPITOL HILL (Continued) **S126339733**

Industrial Furnace:	Not reported
Smelter Defferal:	Not reported
Universal Waste:	Not reported
Off-Specification:	Not reported
LN Address 2:	Not reported
Tax Reg #:	Not reported
Business Type:	Not reported
Mail Name:	Not reported
Mailing Address:	Not reported
Mailing City,State,Zip:	Not reported
Legal Organization Name:	Not reported
Legal Organization Type:	Not reported
Legal Contact:	Not reported
Legal Address:	Not reported
Legal Address 2:	Not reported
Legal City,State,Zip:	Not reported
Legal Phone Number:	Not reported
Legal Effective Date:	Not reported
Land Organization Name:	Not reported
Land Organization Type:	Not reported
Land Contact:	Not reported
Land Address:	Not reported
Land City,State,Zip:	Not reported
Land Phone Number:	Not reported
Operator Organization Name:	Not reported
Operator Organization Type:	Not reported
Operator:	NEW CINGULAR WIRELESS PCS, LLC
Operator Address:	Not reported
Operator Address 2:	Not reported
Operator City,State,Zip:	Not reported
Operator Phone Number:	8005669347
Operator Effective Date:	Not reported
Site Contact:	Not reported
Site Contact Address:	Not reported
Contact City,State,Zip:	Not reported
Site Contact Phone Number:	Not reported
Site Contact Email:	Not reported
Gen Status Code:	Not reported
Monthly Generation:	Not reported
Batch Generation:	Not reported
One Time Generation:	Not reported
Transport Own Waste:	Not reported
Tranports Other Waste:	Not reported
Recycler Onsite:	Not reported
Transfer Facility:	Not reported
Other Exemption:	Not reported
UW Battery Gen:	Not reported
Used Oil Transporter:	Not reported
Used Oil Transfer Facility:	Not reported
Used Oil Processor:	Not reported
Used Oil Refiner:	Not reported
Used Oil Fuel Marketer Directs Shipments:	Not reported
Used Oil Fuel Marketer Meets Specs:	Not reported
Site Contact Address 2:	Not reported
SIC Code:	Not reported
CRK Number:	CRK000056860
Active:	Not reported

DRAFT

ATT MOBILITY CAPITOL HILL (Continued) **S126339733**

CAS Number:	7664-93-9
Chemical Name:	Sulfuric Acid
EHS:	Not reported
EHS CAS Number:	007664-93-9
EHS Name:	Sulfuric

Name:	ATT MOBILITY CAPITOL HILL
Address:	1535 11TH AVE
City,State,Zip:	SEATTLE, WA 98122
Facility Address 2:	Not reported
Facility ID:	Not reported
EPA ID:	Not reported
NAICS:	517312
State Waste Code Desc:	Not reported
Federal Waste Code Desc:	Not reported
Form Comm:	Not reported
Data Year:	2020
Permit by Rule:	Not reported
Mailing Address 2:	Not reported
Treatment by Generator:	Not reported
Mixed Radioactive Waste:	Not reported
Importer of Hazardous Waste:	Not reported
Immediate Recycler:	Not reported
Treatment/Storage/Disposal/Recycling Facility:	Not reported
Generator of Dangerous Fuel Waste:	Not reported
Generator Marketing to Burner:	Not reported
Other Marketers (i.e., blender, distributor, etc.):	Not reported
Utility Boiler Burner:	Not reported
Industry Boiler Burner:	Not reported
Industrial Furnace:	Not reported
Smelter Defferal:	Not reported
Universal Waste:	Not reported
Off-Specification:	Not reported
LN Address 2:	Not reported
Tax Reg #:	Not reported
Business Type:	Not reported
Mail Name:	Not reported
Mailing Address:	Not reported
Mailing City,State,Zip:	Not reported
Legal Organization Name:	Not reported
Legal Organization Type:	Not reported
Legal Contact:	Not reported
Legal Address:	Not reported
Legal Address 2:	Not reported
Legal City,State,Zip:	Not reported
Legal Phone Number:	Not reported
Legal Effective Date:	Not reported
Land Organization Name:	Not reported
Land Organization Type:	Not reported
Land Contact:	Not reported
Land Address:	Not reported
Land City,State,Zip:	Not reported
Land Phone Number:	Not reported
Operator Organization Name:	Not reported
Operator Organization Type:	Not reported
Operator:	NEW CINGULAR WIRELESS PCS, LLC
Operator Address:	Not reported

DRAFT

ATT MOBILITY CAPITOL HILL (Continued) **S126339733**

Operator Address 2:	Not reported
Operator City,State,Zip:	Not reported
Operator Phone Number:	8005669347
Operator Effective Date:	Not reported
Site Contact:	Not reported
Site Contact Address:	Not reported
Contact City,State,Zip:	Not reported
Site Contact Phone Number:	Not reported
Site Contact Email:	Not reported
Gen Status Code:	Not reported
Monthly Generation:	Not reported
Batch Generation:	Not reported
One Time Generation:	Not reported
Transport Own Waste:	Not reported
Tranports Other Waste:	Not reported
Recycler Onsite:	Not reported
Transfer Facility:	Not reported
Other Exemption:	Not reported
UW Battery Gen:	Not reported
Used Oil Transporter:	Not reported
Used Oil Transfer Facility:	Not reported
Used Oil Processor:	Not reported
Used Oil Refiner:	Not reported
Used Oil Fuel Marketer Directs Shipments:	Not reported
Used Oil Fuel Marketer Meets Specs:	Not reported
Site Contact Address 2:	Not reported
SIC Code:	Not reported
CRK Number:	CRK000056860
Active:	Not reported
CAS Number:	007664-93-9
Chemical Name:	SULFURIC ACID BATTERIES
EHS:	Not reported
EHS CAS Number:	007664-93-9
EHS Name:	SULFURIC ACID

Name:	ATT MOBILITY CAPITOL HILL
Address:	1535 11TH AVE
City,State,Zip:	SEATTLE, WA 98122
Facility Address 2:	Not reported
Facility ID:	Not reported
EPA ID:	Not reported
NAICS:	517312
State Waste Code Desc:	Not reported
Federal Waste Code Desc:	Not reported
Form Comm:	Not reported
Data Year:	2019
Permit by Rule:	Not reported
Mailing Address 2:	Not reported
Treatment by Generator:	Not reported
Mixed Radioactive Waste:	Not reported
Importer of Hazardous Waste:	Not reported
Immediate Recycler:	Not reported
Treatment/Storage/Disposal/Recycling Facility:	Not reported
Generator of Dangerous Fuel Waste:	Not reported
Generator Marketing to Burner:	Not reported
Other Marketers (i.e., blender, distributor, etc.):	Not reported
Utility Boiler Burner:	Not reported

DRAFT

ATT MOBILITY CAPITOL HILL (Continued) **S126339733**

Industry Boiler Burner:	Not reported
Industrial Furnace:	Not reported
Smelter Defferal:	Not reported
Universal Waste:	Not reported
Off-Specification:	Not reported
LN Address 2:	Not reported
Tax Reg #:	Not reported
Business Type:	Not reported
Mail Name:	Not reported
Mailing Address:	Not reported
Mailing City,State,Zip:	Not reported
Legal Organization Name:	Not reported
Legal Organization Type:	Not reported
Legal Contact:	Not reported
Legal Address:	Not reported
Legal Address 2:	Not reported
Legal City,State,Zip:	Not reported
Legal Phone Number:	Not reported
Legal Effective Date:	Not reported
Land Organization Name:	Not reported
Land Organization Type:	Not reported
Land Contact:	Not reported
Land Address:	Not reported
Land City,State,Zip:	Not reported
Land Phone Number:	Not reported
Operator Organization Name:	Not reported
Operator Organization Type:	Not reported
Operator:	NEW CINGULAR WIRELESS PCS, LLC
Operator Address:	Not reported
Operator Address 2:	Not reported
Operator City,State,Zip:	Not reported
Operator Phone Number:	Not reported
Operator Effective Date:	Not reported
Site Contact:	Not reported
Site Contact Address:	Not reported
Contact City,State,Zip:	Not reported
Site Contact Phone Number:	Not reported
Site Contact Email:	Not reported
Gen Status Code:	Not reported
Monthly Generation:	Not reported
Batch Generation:	Not reported
One Time Generation:	Not reported
Transport Own Waste:	Not reported
Tranports Other Waste:	Not reported
Recycler Onsite:	Not reported
Transfer Facility:	Not reported
Other Exemption:	Not reported
UW Battery Gen:	Not reported
Used Oil Transporter:	Not reported
Used Oil Transfer Facility:	Not reported
Used Oil Processor:	Not reported
Used Oil Refiner:	Not reported
Used Oil Fuel Marketer Directs Shipments:	Not reported
Used Oil Fuel Marketer Meets Specs:	Not reported
Site Contact Address 2:	Not reported
SIC Code:	Not reported
CRK Number:	Not reported

DRAFT

ATT MOBILITY CAPITOL HILL (Continued) **S126339733**

Active:	Not reported
CAS Number:	Not reported
Chemical Name:	Not reported
EHS:	Not reported
EHS CAS Number:	Not reported
EHS Name:	Not reported

T231 **AT&T WIRELESS CAPITOL HILL** **WA ALLSITES** **1007728202**
SE **1535 11TH AVE** **FINDS** **N/A**
< 1/8 **SEATTLE, WA 98122** **WA ASBESTOS**
0.112 mi.
591 ft. **Site 7 of 8 in cluster T**

Relative:
Lower

Actual:
311 ft.

ALLSITES:

Name:	AT&T WIRELESS CAPITOL HILL
Facility Id:	331954

Interaction:	127797
Interaction 1:	I
Interaction 2:	TIER2
Ecology Program:	HAZWASTE
Program Data:	EPCRA
Facility Alt.:	AT&T WIRELESS CAPITOL HILL
Program ID:	CRK000056860
Date Interaction:	2002-01-01 00:00:00
Date Interaction 3:	Emergency/Haz Chem Rpt TI
Latitude:	47.614468436099997
Longitude:	-122.319194012

Interaction:	127798
Interaction 1:	A
Interaction 2:	TIER2
Ecology Program:	HAZWASTE
Program Data:	EPCRA
Facility Alt.:	ATT MOBILITY CAPITOL HILL
Program ID:	CRK000056860
Date Interaction:	2012-01-01 00:00:00
Date Interaction 3:	Emergency/Haz Chem Rpt TI
Latitude:	47.614468436099997
Longitude:	-122.319194012

FINDS:

Registry ID: 110018848657

Click Here for FRS Facility Detail Report:

Environmental Interest/Information System:

Washington Facility / Site Identification System (WA-FSIS) provides a means to query and display data maintained by the Washington Department of Ecology. This system contains key information for each facility/site that is currently, or has been, of interest to the Air Quality, Dam Safety, Hazardous Waste, Toxics Cleanup, and Water Quality Programs.

Click this hyperlink while viewing on your computer to access additional FINDS: detail in the EDR Site Report.

DRAFT

AT&T WIRELESS CAPITOL HILL (Continued) **1007728202**

ASBESTOS:

Name:	Not reported
Address:	1535 11TH AVENUE
City,State,Zip:	SEATTLE, WA
Facility Type:	Not reported
Parent ID:	Not reported
Form ID:	175600#422776186
Notice Date:	05/24/2021
Start Date:	05/31/2021
Completion Date:	06/30/2021
Initial:	Not reported
Amended:	Not reported
On Hold:	Not reported
Off Hold:	Not reported
Emergency:	Not reported
Site Hours Start:	Not reported
Site Hours End:	Not reported
Sunday:	Not reported
Monday:	Not reported
Tuesday:	Not reported
Wednesday:	Not reported
Thursday:	Not reported
Friday:	Not reported
Saturday:	Not reported
Contractor ID:	Not reported
Phone:	Not reported
Job Site CAS:	Not reported
Project Form Email:	Not reported
Property Owner Name:	Not reported
Property Owner Agent:	Not reported
Property Owner Company:	NORTH STAR CONSTRUCTION & ENVI (EVERETT) (ABCN00001551)
Property Owner Address:	Not reported
Property Owner City:	Not reported
Property Owner State:	Not reported
Property Owner Zip4:	Not reported
Property Owner Phone:	Not reported
Job Site Room:	Not reported
Facility Age:	Not reported
Facility Size:	Not reported
Facility Remodel:	Not reported
Facility Demo:	Not reported
Facility Repair:	Not reported
Facility Maint:	Not reported
Removed:	Not reported
Encapsulated:	Not reported
Quantity Sq Ft:	Not reported
Fireproofing:	Not reported
Popcorn Ceiling:	Not reported
CAB:	Not reported
Sheet Vinyl:	Not reported
Asbestos Paper:	Not reported
Boiler Insulation:	Not reported
Duct Paper:	Not reported
VAT:	Not reported
Roofing:	Not reported
Sq Ft Other:	Not reported
Sq Ft Other Text:	Not reported

DRAFT

AT&T WIRELESS CAPITOL HILL (Continued) **1007728202**

Quantity Lin Ft:	Not reported
Mag Pipe Insulation:	Not reported
Air Cell Pipe Insulation:	Not reported
Ducting Insulation:	Not reported
Cement Asbestos Pipe:	Not reported
Mudded Pipe Insulation:	Not reported
Duct Tape:	Not reported
Lin Ft Other1:	Not reported
Lin Ft Other1 Text:	Not reported
Lin Ft Other2:	Not reported
Lin Ft Other2 Text:	Not reported
Indoors:	Not reported
Outdoors:	Not reported
Neg Pres Enclosure:	Not reported
Glove Bag:	Not reported
Mini Enclosure:	Not reported
Critical Barriers:	Not reported
Wrap And Cut:	Not reported
Wet Methods:	Not reported
HEPA Vacuum:	Not reported
MANUALMETHODS :	Not reported
Other CM1:	Not reported
Other CM1 Text:	Not reported
Other CM2:	Not reported
Other CM2 Text:	Not reported
Half Mask APR:	Not reported
Full Face APR:	Not reported
PAPR:	Not reported
Type C Continuous:	Not reported
Type C Pressure:	Not reported
Other Resp Pro:	Not reported
Other Resp Pro Text:	Not reported
Comments:	Not reported
Date Time Submitted:	Not reported
Submitter IP Address:	Not reported
Region:	2
UBI:	603359744
Notice type:	Initial
Project Type:	Roofing
Supervisor:	Rick Villanueva (ABAS00019895) EXPIRED
Supervisor Phone:	Not reported
Certificate Status:	ACTIVE
Name:	Not reported
Address:	1535 11TH AVENUE
City,State,Zip:	SEATTLE, WA
Facility Type:	Not reported
Parent ID:	Not reported
Form ID:	175600#422776186
Notice Date:	09/30/2021
Start Date:	05/31/2021
Completion Date:	11/30/2021
Initial:	Not reported
Amended:	Not reported
On Hold:	Not reported
Off Hold:	Not reported
Emergency:	Not reported

DRAFT

AT&T WIRELESS CAPITOL HILL (Continued) **1007728202**

Site Hours Start:	Not reported
Site Hours End:	Not reported
Sunday:	Not reported
Monday:	Not reported
Tuesday:	Not reported
Wednesday:	Not reported
Thursday:	Not reported
Friday:	Not reported
Saturday:	Not reported
Contractor ID:	Not reported
Phone:	Not reported
Job Site CAS:	Not reported
Project Form Email:	Not reported
Property Owner Name:	Not reported
Property Owner Agent:	Not reported
Property Owner Company:	NORTH STAR CONSTRUCTION & ENVI (EVERETT) (ABCN00001551)
Property Owner Address:	Not reported
Property Owner City:	Not reported
Property Owner State:	Not reported
Property Owner Zip4:	Not reported
Property Owner Phone:	Not reported
Job Site Room:	Not reported
Facility Age:	Not reported
Facility Size:	Not reported
Facility Remodel:	Not reported
Facility Demo:	Not reported
Facility Repair:	Not reported
Facility Maint:	Not reported
Removed:	Not reported
Encapsulated:	Not reported
Quantity Sq Ft:	Not reported
Fireproofing:	Not reported
Popcorn Ceiling:	Not reported
CAB:	Not reported
Sheet Vinyl:	Not reported
Asbestos Paper:	Not reported
Boiler Insulation:	Not reported
Duct Paper:	Not reported
VAT:	Not reported
Roofing:	Not reported
Sq Ft Other:	Not reported
Sq Ft Other Text:	Not reported
Quantity Lin Ft:	Not reported
Mag Pipe Insulation:	Not reported
Air Cell Pipe Insulation:	Not reported
Ducting Insulation:	Not reported
Cement Asbestos Pipe:	Not reported
Mudded Pipe Insulation:	Not reported
Duct Tape:	Not reported
Lin Ft Other1:	Not reported
Lin Ft Other1 Text:	Not reported
Lin Ft Other2:	Not reported
Lin Ft Other2 Text:	Not reported
Indoors:	Not reported
Outdoors:	Not reported
Neg Pres Enclosure:	Not reported
Glove Bag:	Not reported

DRAFT

AT&T WIRELESS CAPITOL HILL (Continued) **1007728202**

Mini Enclosure:	Not reported
Critical Barriers:	Not reported
Wrap And Cut:	Not reported
Wet Methods:	Not reported
HEPA Vacuum:	Not reported
MANUALMETHODS :	Not reported
Other CM1:	Not reported
Other CM1 Text:	Not reported
Other CM2:	Not reported
Other CM2 Text:	Not reported
Half Mask APR:	Not reported
Full Face APR:	Not reported
PAPR:	Not reported
Type C Continuous:	Not reported
Type C Pressure:	Not reported
Other Resp Pro:	Not reported
Other Resp Pro Text:	Not reported
Comments:	Not reported
Date Time Submitted:	Not reported
Submitter IP Address:	Not reported
Region:	2
UBI:	603359744
Notice type:	Initial
Project Type:	Roofing
Supervisor:	David Villanueva (ABAS00001551)
Supervisor Phone:	Not reported
Certificate Status:	ACTIVE

Name:	Not reported
Address:	1535 11TH AVENUE
City,State,Zip:	SEATTLE, WA
Facility Type:	Not reported
Parent ID:	Not reported
Form ID:	175600#422776186
Notice Date:	09/20/2021
Start Date:	05/31/2021
Completion Date:	11/30/2021
Initial:	Not reported
Amended:	Not reported
On Hold:	Not reported
Off Hold:	Not reported
Emergency:	Not reported
Site Hours Start:	Not reported
Site Hours End:	Not reported
Sunday:	Not reported
Monday:	Not reported
Tuesday:	Not reported
Wednesday:	Not reported
Thursday:	Not reported
Friday:	Not reported
Saturday:	Not reported
Contractor ID:	Not reported
Phone:	Not reported
Job Site CAS:	Not reported
Project Form Email:	Not reported
Property Owner Name:	Not reported
Property Owner Agent:	Not reported

DRAFT

AT&T WIRELESS CAPITOL HILL (Continued) **1007728202**

Property Owner Company:	NORTH STAR CONSTRUCTION & ENVI (EVERETT) (ABCN00001551)
Property Owner Address:	Not reported
Property Owner City:	Not reported
Property Owner State:	Not reported
Property Owner Zip4:	Not reported
Property Owner Phone:	Not reported
Job Site Room:	Not reported
Facility Age:	Not reported
Facility Size:	Not reported
Facility Remodel:	Not reported
Facility Demo:	Not reported
Facility Repair:	Not reported
Facility Maint:	Not reported
Removed:	Not reported
Encapsulated:	Not reported
Quantity Sq Ft:	Not reported
Fireproofing:	Not reported
Popcorn Ceiling:	Not reported
CAB:	Not reported
Sheet Vinyl:	Not reported
Asbestos Paper:	Not reported
Boiler Insulation:	Not reported
Duct Paper:	Not reported
VAT:	Not reported
Roofing:	Not reported
Sq Ft Other:	Not reported
Sq Ft Other Text:	Not reported
Quantity Lin Ft:	Not reported
Mag Pipe Insulation:	Not reported
Air Cell Pipe Insulation:	Not reported
Ducting Insulation:	Not reported
Cement Asbestos Pipe:	Not reported
Mudded Pipe Insulation:	Not reported
Duct Tape:	Not reported
Lin Ft Other1:	Not reported
Lin Ft Other1 Text:	Not reported
Lin Ft Other2:	Not reported
Lin Ft Other2 Text:	Not reported
Indoors:	Not reported
Outdoors:	Not reported
Neg Pres Enclosure:	Not reported
Glove Bag:	Not reported
Mini Enclosure:	Not reported
Critical Barriers:	Not reported
Wrap And Cut:	Not reported
Wet Methods:	Not reported
HEPA Vacuum:	Not reported
MANUALMETHODS :	Not reported
Other CM1:	Not reported
Other CM1 Text:	Not reported
Other CM2:	Not reported
Other CM2 Text:	Not reported
Half Mask APR:	Not reported
Full Face APR:	Not reported
PAPR:	Not reported
Type C Continuous:	Not reported
Type C Pressure:	Not reported

DRAFT

AT&T WIRELESS CAPITOL HILL (Continued) **1007728202**

Other Resp Pro:	Not reported
Other Resp Pro Text:	Not reported
Comments:	Not reported
Date Time Submitted:	Not reported
Submitter IP Address:	Not reported
Region:	2
UBI:	603359744
Notice type:	Initial
Project Type:	Roofing
Supervisor:	Rick Villanueva (ABAS00019895) EXPIRED
Supervisor Phone:	Not reported
Certificate Status:	ACTIVE
Name:	Not reported
Address:	1535 11TH AVENUE
City,State,Zip:	SEATTLE, WA
Facility Type:	Not reported
Parent ID:	Not reported
Form ID:	175600#422776186
Notice Date:	09/30/2021
Start Date:	05/31/2021
Completion Date:	11/30/2021
Initial:	Not reported
Amended:	Not reported
On Hold:	Not reported
Off Hold:	Not reported
Emergency:	Not reported
Site Hours Start:	Not reported
Site Hours End:	Not reported
Sunday:	Not reported
Monday:	Not reported
Tuesday:	Not reported
Wednesday:	Not reported
Thursday:	Not reported
Friday:	Not reported
Saturday:	Not reported
Contractor ID:	Not reported
Phone:	Not reported
Job Site CAS:	Not reported
Project Form Email:	Not reported
Property Owner Name:	Not reported
Property Owner Agent:	Not reported
Property Owner Company:	NORTH STAR CONSTRUCTION & ENVI (EVERETT) (ABCN00001551)
Property Owner Address:	Not reported
Property Owner City:	Not reported
Property Owner State:	Not reported
Property Owner Zip4:	Not reported
Property Owner Phone:	Not reported
Job Site Room:	Not reported
Facility Age:	Not reported
Facility Size:	Not reported
Facility Remodel:	Not reported
Facility Demo:	Not reported
Facility Repair:	Not reported
Facility Maint:	Not reported
Removed:	Not reported
Encapsulated:	Not reported

DRAFT

AT&T WIRELESS CAPITOL HILL (Continued) **1007728202**

Quantity Sq Ft:	Not reported
Fireproofing:	Not reported
Popcorn Ceiling:	Not reported
CAB:	Not reported
Sheet Vinyl:	Not reported
Asbestos Paper:	Not reported
Boiler Insulation:	Not reported
Duct Paper:	Not reported
VAT:	Not reported
Roofing:	Not reported
Sq Ft Other:	Not reported
Sq Ft Other Text:	Not reported
Quantity Lin Ft:	Not reported
Mag Pipe Insulation:	Not reported
Air Cell Pipe Insulation:	Not reported
Ducting Insulation:	Not reported
Cement Asbestos Pipe:	Not reported
Mudded Pipe Insulation:	Not reported
Duct Tape:	Not reported
Lin Ft Other1:	Not reported
Lin Ft Other1 Text:	Not reported
Lin Ft Other2:	Not reported
Lin Ft Other2 Text:	Not reported
Indoors:	Not reported
Outdoors:	Not reported
Neg Pres Enclosure:	Not reported
Glove Bag:	Not reported
Mini Enclosure:	Not reported
Critical Barriers:	Not reported
Wrap And Cut:	Not reported
Wet Methods:	Not reported
HEPA Vacuum:	Not reported
MANUALMETHODS :	Not reported
Other CM1:	Not reported
Other CM1 Text:	Not reported
Other CM2:	Not reported
Other CM2 Text:	Not reported
Half Mask APR:	Not reported
Full Face APR:	Not reported
PAPR:	Not reported
Type C Continuous:	Not reported
Type C Pressure:	Not reported
Other Resp Pro:	Not reported
Other Resp Pro Text:	Not reported
Comments:	Not reported
Date Time Submitted:	Not reported
Submitter IP Address:	Not reported
Region:	2
UBI:	603359744
Notice type:	Initial
Project Type:	Roofing
Supervisor:	Rick Villanueva (ABAS00019895) EXPIRED
Supervisor Phone:	Not reported
Certificate Status:	ACTIVE
Name:	Not reported
Address:	1535 11TH AVENUE

DRAFT

AT&T WIRELESS CAPITOL HILL (Continued) **1007728202**

City,State,Zip:	SEATTLE, WA
Facility Type:	Not reported
Parent ID:	Not reported
Form ID:	175600#422776186
Notice Date:	08/09/2021
Start Date:	05/31/2021
Completion Date:	09/30/2021
Initial:	Not reported
Amended:	Not reported
On Hold:	Not reported
Off Hold:	Not reported
Emergency:	Not reported
Site Hours Start:	Not reported
Site Hours End:	Not reported
Sunday:	Not reported
Monday:	Not reported
Tuesday:	Not reported
Wednesday:	Not reported
Thursday:	Not reported
Friday:	Not reported
Saturday:	Not reported
Contractor ID:	Not reported
Phone:	Not reported
Job Site CAS:	Not reported
Project Form Email:	Not reported
Property Owner Name:	Not reported
Property Owner Agent:	Not reported
Property Owner Company:	NORTH STAR CONSTRUCTION & ENVI (EVERETT) (ABCN00001551)
Property Owner Address:	Not reported
Property Owner City:	Not reported
Property Owner State:	Not reported
Property Owner Zip4:	Not reported
Property Owner Phone:	Not reported
Job Site Room:	Not reported
Facility Age:	Not reported
Facility Size:	Not reported
Facility Remodel:	Not reported
Facility Demo:	Not reported
Facility Repair:	Not reported
Facility Maint:	Not reported
Removed:	Not reported
Encapsulated:	Not reported
Quantity Sq Ft:	Not reported
Fireproofing:	Not reported
Popcorn Ceiling:	Not reported
CAB:	Not reported
Sheet Vinyl:	Not reported
Asbestos Paper:	Not reported
Boiler Insulation:	Not reported
Duct Paper:	Not reported
VAT:	Not reported
Roofing:	Not reported
Sq Ft Other:	Not reported
Sq Ft Other Text:	Not reported
Quantity Lin Ft:	Not reported
Mag Pipe Insulation:	Not reported
Air Cell Pipe Insulation:	Not reported

DRAFT

AT&T WIRELESS CAPITOL HILL (Continued) **1007728202**

Ducting Insulation:	Not reported
Cement Asbestos Pipe:	Not reported
Mudded Pipe Insulation:	Not reported
Duct Tape:	Not reported
Lin Ft Other1:	Not reported
Lin Ft Other1 Text:	Not reported
Lin Ft Other2:	Not reported
Lin Ft Other2 Text:	Not reported
Indoors:	Not reported
Outdoors:	Not reported
Neg Pres Enclosure:	Not reported
Glove Bag:	Not reported
Mini Enclosure:	Not reported
Critical Barriers:	Not reported
Wrap And Cut:	Not reported
Wet Methods:	Not reported
HEPA Vacuum:	Not reported
MANUALMETHODS :	Not reported
Other CM1:	Not reported
Other CM1 Text:	Not reported
Other CM2:	Not reported
Other CM2 Text:	Not reported
Half Mask APR:	Not reported
Full Face APR:	Not reported
PAPR:	Not reported
Type C Continuous:	Not reported
Type C Pressure:	Not reported
Other Resp Pro:	Not reported
Other Resp Pro Text:	Not reported
Comments:	Not reported
Date Time Submitted:	Not reported
Submitter IP Address:	Not reported
Region:	2
UBI:	603359744
Notice type:	Initial
Project Type:	Roofing
Supervisor:	Rick Villanueva (ABAS00019895) EXPIRED
Supervisor Phone:	Not reported
Certificate Status:	ACTIVE

AB232 **SEATTLE STORAGE BATTERY AND SUPPLY CO** **EDR Hist Auto** **1009351555**
SSE **1010 E PIKE** **N/A**
< 1/8 **SEATTLE, WA**
0.113 mi.
595 ft. **Site 2 of 7 in cluster AB**

Relative: EDR Hist Auto
Lower

Actual:
303 ft.

Year:	Name:	Type:
1920	SEATTLE STORAGE BATTERY AND SUP	AUTOMOBILE REPAIRS AND SUPPLIES

DRAFT

AD233 **SEATTLE PARAMOUNT CLEANERS INC** **EDR Hist Cleaner** **1009337286**
North **1800 OLIVE WAY** **N/A**
< 1/8 **SEATTLE, WA**
0.113 mi.
597 ft. **Site 1 of 2 in cluster AD**

Relative: EDR Hist Cleaner
Higher

Actual:
333 ft.

Year:	Name:	Type:
1944	SEATTLE PARAMOUNT CLEANERS INC	CLOTHES PRESSERS AND CLEANERS
1951	PARAMOUNT LAUNDRY INC	LAUNDRIES
1951	SEATTLE PARAMOUNT CLEANERS INC	CLEANERS AND DYERS
1955	PARAMOUNT LAUNDRY INC	LAUNDRIES
1955	SEATTLE PARAMOUNT CLEANERS	CLEANERS AND DYERS
1960	SEATTLE PARAMOUNT CLEANERS INC	CLEANERS AND DYERS
1969	PARAMONT CO	Drycleaning Plants, Except Rugs
1969	SEATTLE PARAMOUNT CLEANERS INC	Drycleaning Plants, Except Rugs
1970	PARAMOUNT CLEANERS INC	CLEANERS AND DYERS
1970	SEATTLE PARAMOUNT CLEANERS INC	Drycleaning Plants, Except Rugs
1970	PARAMONT CO	Drycleaning Plants, Except Rugs
1971	PARAMONT CO	Drycleaning Plants, Except Rugs
1972	PARAMONT CO	Drycleaning Plants, Except Rugs
1973	PARAMONT CO	Drycleaning Plants, Except Rugs
1974	PARAMONT CO	Drycleaning Plants, Except Rugs
1975	PARAMOUNT CLEANERS INC	CLEANERS AND DYERS
1975	PARAMONT CO	Drycleaning Plants, Except Rugs
1977	FOUR SEASONS CLEANERS LTD*	Drycleaning Plants, Except Rugs
1978	FOUR SEASONS CLEANERS LTD*	Drycleaning Plants, Except Rugs
1979	FOUR SEASONS CLEANERS LTD*	Drycleaning Plants, Except Rugs
1980	FOUR SEASONS CLEANERS LTD*	Drycleaning Plants, Except Rugs
1980	FOUR SEASONS CLEANERS LTD*	Drycleaning Plants, Except Rugs
1982	FOUR SEASONS CLEANERS LTD*	Drycleaning Plants, Except Rugs
1982	FOUR SEASONS CLEANERS LTD*	Drycleaning Plants, Except Rugs
1983	FOUR SEASONS CLEANERS LTD*	Drycleaning Plants, Except Rugs
1983	FOUR SEASONS CLEANERS LTD*	Drycleaning Plants, Except Rugs
1985	FOUR SEASONS CLEANERS LTD*	Drycleaning Plants, Except Rugs
1985	FOUR SEASONS CLEANERS LTD*	Drycleaning Plants, Except Rugs
1986	FOUR SEASONS MARTINIZING LTD	CLEANERS AND DYERS
1986	FOUR SEASONS CLEANERS LTD*	Drycleaning Plants, Except Rugs
1986	FOUR SEASONS CLEANERS LTD*	Drycleaning Plants, Except Rugs
1987	FOUR SEASONS CLEANERS LTD*	Drycleaning Plants, Except Rugs
1988	FOUR SEASONS CLEANERS LTD	Drycleaning Plants, Except Rugs
1989	FOUR SEASONS CLEANERS LTD	Drycleaning Plants, Except Rugs
1990	FOUR SEASONS MARTINIZING LTD	CLEANERS AND DYERS
1990	FOUR SEASONS CLEANERS LTD	Drycleaning Plants, Except Rugs
1991	FOUR SEASONS CLEANERS LTD	Drycleaning Plants, Except Rugs
1992	FOUR SEASONS CLEANERS LTD	Drycleaning Plants, Except Rugs
1993	FOUR SEASONS CLEANERS LTD	Drycleaning Plants, Except Rugs
1994	FOUR SEASONS CLEANERS LTD	Drycleaning Plants, Except Rugs
1995	FOUR SEASONS CLEANERS LTD	Drycleaning Plants, Except Rugs
1996	FOUR SEASONS CLEANERS LTD	Drycleaning Plants, Except Rugs
1997	FOUR SEASONS CLEANERS LTD	Drycleaning Plants, Except Rugs
1998	FOUR SEASONS CLEANERS LTD	Drycleaning Plants, Except Rugs
1999	FOUR SEASONS CLEANERS LTD	Drycleaning Plants, Except Rugs
2000	FOUR SEASONS CLEANERS LTD	Drycleaning Plants, Except Rugs
2001	FOUR SEASONS CLEANERS LTD	Drycleaning Plants, Except Rugs
2008	FOUR SEASONS CLEANERS LTD	Drycleaning Plants, Except Rugs
2009	OUR SEASONS CLEANERS LTD	Drycleaning Plants, Except Rugs
2010	OUR SEASONS CLEANERS LTD	Drycleaning Plants, Except Rugs

DRAFT

SEATTLE PARAMOUNT CLEANERS INC (Continued) **1009337286**

2011	OUR SEASONS CLEANERS LTD	Drycleaning Plants, Except Rugs
2012	OUR SEASONS CLEANERS LTD	Drycleaning Plants, Except Rugs
2013	OUR SEASONS CLEANERS LTD	Drycleaning Plants, Except Rugs
2014	OUR SEASONS CLEANERS LTD	Drycleaning Plants, Except Rugs

---

AD234 **FOUR SEASONS CLEANERS** **WA CSCSL** **1000351778**
North **1800 E OLIVE WAY** **WA ALLSITES** **WAD069567048**
< 1/8 **SEATTLE, WA 98102** **WA SPILLS**
0.113 mi. **RCRA NonGen / NLR**
597 ft. **Site 2 of 2 in cluster AD** **FINDS**
ECHO
Relative: **WA DRYCLEANERS**
Higher **WA Inactive Drycleaners**
Actual:
333 ft.

CSCSL:

Name:	ALL SEASONS CLEANERS
Address:	1800 E OLIVE WAY
City,State,Zip:	SEATTLE, WA 98102
Facility ID:	91253425
Region:	Northwest
Lat/Long:	47.620081695 / -122.32186469
Clean Up Siteid:	14963
Site Status:	Awaiting Cleanup
Contaminant Name:	Halogenated Solvents
Alternate Site Names:	FOUR SEASONS CLEANERS
Site Rank:	Not reported
Has Institutional Control:	Not reported
Past VCP:	Not reported
Current VCP:	Not reported
URL:	https://apps.ecology.wa.gov/cleanupsearch/site/14963
Ground Water:	Suspected
Surface Water:	Not reported
Soil:	Confirmed Above Cleanup Levels
Sediment:	Not reported
Air:	Not reported
Bedrock:	Not reported
Responsible Unit:	Northwest

ALLSITES:

Name:	FOUR SEASONS CLEANERS
Facility Id:	91253425

Interaction:	95249
Interaction 1:	I
Interaction 2:	LSC
Ecology Program:	HAZWASTE
Program Data:	LSC
Facility Alt.:	ALL SEASONS CLEANERS
Program ID:	Not reported
Date Interaction:	2010-10-21 00:00:00
Date Interaction 3:	Local Source Cntrl 7/09-3
Latitude:	47.620082807499998
Longitude:	-122.32187744700001

Interaction:	131183
Interaction 1:	A

DRAFT

FOUR SEASONS CLEANERS (Continued) **1000351778**

Interaction 2:	SCS
Ecology Program:	TOXICS
Program Data:	ISIS
Facility Alt.:	All Seasons Cleaners
Program ID:	Not reported
Date Interaction:	2018-12-04 00:00:00
Date Interaction 3:	State Cleanup Site
Latitude:	47.620082807499998
Longitude:	-122.32187744700001

Interaction:	71383
Interaction 1:	I
Interaction 2:	HWG
Ecology Program:	HAZWASTE
Program Data:	TURBOWASTE
Facility Alt.:	Not reported
Program ID:	WAD069567048
Date Interaction:	1988-12-13 00:00:00
Date Interaction 3:	Hazardous Waste Generator
Latitude:	47.620082807499998
Longitude:	-122.32187744700001

SPILLS ERTS:

Facility Site ID:	Not reported
Name:	Not reported
Address:	1800 E OLIVE WAY
City,State,Zip:	SEATTLE, WA 98102
Program Name:	Hazardous Waste & Toxics Reduction
Incident ID:	684815
Incident Status:	Follow-up completed
Incident Date:	10/22/2018
Initial Report Activity Name:	Storing
Initial Report Cause Category:	Accident
Initial Report Cause Name:	Other
Initial Report Medium Name:	Roadway-paved
Initial Report Medium Category:	Impermeable surface
Initial Report Source Name:	Commercial/Industrial facility
Initial Report Source Category:	Facility
Initial Report Substance Name:	Undetermined
Initial Report Substance Category:	Historical
Initial Report Substance Quantity:	5
Initial Report Substance Unit Of Measure:	Drum
Potentially Responsible Party First Name:	Not reported
Potentially Responsible Party Last Name:	Not reported
Potentially Responsible Party Organization:	All Seasons Cleaners
External Reference Number:	Not reported
Latitude:	Not reported
Longitude:	Not reported

Facility Site ID:	Not reported
Name:	Not reported
Address:	1800 E OLIVE WAY
City,State,Zip:	SEATTLE, WA 98102
Program Name:	Toxics Cleanup
Incident ID:	684815

DRAFT

FOUR SEASONS CLEANERS (Continued) **1000351778**

Incident Status:	Follow-up completed
Incident Date:	10/22/2018
Initial Report Activity Name:	Storing
Initial Report Cause Category:	Accident
Initial Report Cause Name:	Other
Initial Report Medium Name:	Roadway-paved
Initial Report Medium Category:	Impermeable surface
Initial Report Source Name:	Commercial/Industrial facility
Initial Report Source Category:	Facility
Initial Report Substance Name:	Undetermined
Initial Report Substance Category:	Historical
Initial Report Substance Quantity:	5
Initial Report Substance Unit Of Measure:	Drum
Potentially Responsible Party First Name:	Not reported
Potentially Responsible Party Last Name:	Not reported
Potentially Responsible Party Organization:	All Seasons Cleaners
External Reference Number:	Not reported
Latitude:	Not reported
Longitude:	Not reported

RCRA Listings:

Date Form Received by Agency:	19970313
Handler Name:	FOUR SEASONS CLEANERS
Handler Address:	1800 E OLIVE WAY
Handler City,State,Zip:	SEATTLE, WA 98102
EPA ID:	WAD069567048
Contact Name:	DANIEL CHANG
Contact Address:	1800 E OLIVE WAY
Contact City,State,Zip:	SEATTLE, WA 98102
Contact Telephone:	206-322-3200
Contact Fax:	Not reported
Contact Email:	Not reported
Contact Title:	Not reported
EPA Region:	10
Land Type:	Other
Federal Waste Generator Description:	Not a generator, verified
Non-Notifier:	Not reported
Biennial Report Cycle:	Not reported
Accessibility:	Not reported
Active Site Indicator:	Not reported
State District Owner:	WA
State District:	NWRO
Mailing Address:	1800 E OLIVE WAY
Mailing City,State,Zip:	SEATTLE, WA 98102
Owner Name:	FOUR SEASONS CLEANERS
Owner Type:	Private
Operator Name:	CHANG, DANIEL
Operator Type:	Private
Short-Term Generator Activity:	No
Importer Activity:	No
Mixed Waste Generator:	No
Transporter Activity:	No
Transfer Facility Activity:	No
Recycler Activity with Storage:	No
Small Quantity On-Site Burner Exemption:	No
Smelting Melting and Refining Furnace Exemption:	No
Underground Injection Control:	No

DRAFT

FOUR SEASONS CLEANERS (Continued) **1000351778**

Off-Site Waste Receipt:	No
Universal Waste Indicator:	No
Universal Waste Destination Facility:	No
Federal Universal Waste:	No
Active Site Fed-Reg Treatment Storage and Disposal Facility:	Not reported
Active Site Converter Treatment storage and Disposal Facility:	Not reported
Active Site State-Reg Treatment Storage and Disposal Facility:	Not reported
Active Site State-Reg Handler:	---
Federal Facility Indicator:	Not reported
Hazardous Secondary Material Indicator:	NN
Sub-Part K Indicator:	Not reported
Commercial TSD Indicator:	No
Treatment Storage and Disposal Type:	Not reported
2018 GPRA Permit Baseline:	Not on the Baseline
2018 GPRA Renewals Baseline:	Not on the Baseline
Permit Renewals Workload Universe:	Not reported
Permit Workload Universe:	Not reported
Permit Progress Universe:	Not reported
Post-Closure Workload Universe:	Not reported
Closure Workload Universe:	Not reported
202 GPRA Corrective Action Baseline:	No
Corrective Action Workload Universe:	No
Subject to Corrective Action Universe:	No
Non-TSDFs Where RCRA CA has Been Imposed Universe:	No
TSDFs Potentially Subject to CA Under 3004 (u)/(v) Universe:	No
TSDFs Only Subject to CA under Discretionary Auth Universe:	No
Corrective Action Priority Ranking:	No NCAPS ranking
Environmental Control Indicator:	No
Institutional Control Indicator:	No
Human Exposure Controls Indicator:	N/A
Groundwater Controls Indicator:	N/A
Operating TSDF Universe:	Not reported
Full Enforcement Universe:	Not reported
Significant Non-Complier Universe:	No
Unaddressed Significant Non-Complier Universe:	No
Addressed Significant Non-Complier Universe:	No
Significant Non-Complier With a Compliance Schedule Universe:	No
Financial Assurance Required:	Not reported
Handler Date of Last Change:	20180509
Recognized Trader-Importer:	No
Recognized Trader-Exporter:	No
Importer of Spent Lead Acid Batteries:	No
Exporter of Spent Lead Acid Batteries:	No
Recycler Activity Without Storage:	No
Manifest Broker:	No
Sub-Part P Indicator:	No

Handler - Owner Operator:

Owner/Operator Indicator:	Owner
Owner/Operator Name:	FOUR SEASONS CLEANERS
Legal Status:	Private
Date Became Current:	Not reported
Date Ended Current:	Not reported
Owner/Operator Address:	1800 E OLIVE WAY
Owner/Operator City,State,Zip:	SEATTLE, WA 98102
Owner/Operator Telephone:	000-000-0000

DRAFT

FOUR SEASONS CLEANERS (Continued) **1000351778**

Owner/Operator Telephone Ext: Not reported
Owner/Operator Fax: Not reported
Owner/Operator Email: Not reported

Owner/Operator Indicator: Operator
Owner/Operator Name: FOUR SEASONS CLEANERS
Legal Status: Private
Date Became Current: Not reported
Date Ended Current: Not reported
Owner/Operator Address: 1800 E OLIVE WAY
Owner/Operator City,State,Zip: SEATTLE, WA 98102
Owner/Operator Telephone: 000-000-0000
Owner/Operator Telephone Ext: Not reported
Owner/Operator Fax: Not reported
Owner/Operator Email: Not reported

Owner/Operator Indicator: Owner
Owner/Operator Name: REA, LARRY
Legal Status: Private
Date Became Current: Not reported
Date Ended Current: Not reported
Owner/Operator Address: 2600 5TH AVE
Owner/Operator City,State,Zip: SEATTLE, WA 98121
Owner/Operator Telephone: 000-000-0000
Owner/Operator Telephone Ext: Not reported
Owner/Operator Fax: Not reported
Owner/Operator Email: Not reported

Owner/Operator Indicator: Operator
Owner/Operator Name: CHANG, DANIEL
Legal Status: Private
Date Became Current: Not reported
Date Ended Current: Not reported
Owner/Operator Address: 1800 E OLIVE WAY
Owner/Operator City,State,Zip: SEATTLE, WA 98102
Owner/Operator Telephone: 206-322-3200
Owner/Operator Telephone Ext: Not reported
Owner/Operator Fax: Not reported
Owner/Operator Email: Not reported

Owner/Operator Indicator: Operator
Owner/Operator Name: DANIEL C
Legal Status: Private
Date Became Current: 19970313
Date Ended Current: Not reported
Owner/Operator Address: 1800 E OLIVE WAY
Owner/Operator City,State,Zip: SEATTLE, WA 98102-5620
Owner/Operator Telephone: 206-322-3200
Owner/Operator Telephone Ext: Not reported
Owner/Operator Fax: Not reported
Owner/Operator Email: Not reported

Owner/Operator Indicator: Operator
Owner/Operator Name: FOUR SEASONS CLEANERS
Legal Status: Private
Date Became Current: Not reported
Date Ended Current: Not reported

DRAFT

FOUR SEASONS CLEANERS (Continued) **1000351778**

Owner/Operator Address: 1800 E OLIVE WAY
Owner/Operator City,State,Zip: SEATTLE, WA 98102-5620
Owner/Operator Telephone: 000-000-0000
Owner/Operator Telephone Ext: Not reported
Owner/Operator Fax: Not reported
Owner/Operator Email: Not reported

Owner/Operator Indicator: Operator
Owner/Operator Name: FOUR SEASONS CLEANERS
Legal Status: Private
Date Became Current: Not reported
Date Ended Current: Not reported
Owner/Operator Address: 1800 E OLIVE WAY
Owner/Operator City,State,Zip: SEATTLE, WA 98102
Owner/Operator Telephone: 000-000-0000
Owner/Operator Telephone Ext: Not reported
Owner/Operator Fax: Not reported
Owner/Operator Email: Not reported

Owner/Operator Indicator: Operator
Owner/Operator Name: CHANG, DANIEL
Legal Status: Private
Date Became Current: Not reported
Date Ended Current: Not reported
Owner/Operator Address: 1800 E OLIVE WAY
Owner/Operator City,State,Zip: SEATTLE, WA 98102
Owner/Operator Telephone: 206-322-3200
Owner/Operator Telephone Ext: Not reported
Owner/Operator Fax: Not reported
Owner/Operator Email: Not reported

Owner/Operator Indicator: Owner
Owner/Operator Name: REA, LARRY
Legal Status: Private
Date Became Current: Not reported
Date Ended Current: Not reported
Owner/Operator Address: 2600 5TH AVE
Owner/Operator City,State,Zip: SEATTLE, WA 98121
Owner/Operator Telephone: 000-000-0000
Owner/Operator Telephone Ext: Not reported
Owner/Operator Fax: Not reported
Owner/Operator Email: Not reported

Owner/Operator Indicator: Owner
Owner/Operator Name: REA, LARRY
Legal Status: Private
Date Became Current: Not reported
Date Ended Current: Not reported
Owner/Operator Address: 2600 5TH AVE
Owner/Operator City,State,Zip: SEATTLE, WA 98121-1514
Owner/Operator Telephone: 000-000-0000
Owner/Operator Telephone Ext: Not reported
Owner/Operator Fax: Not reported
Owner/Operator Email: Not reported

Owner/Operator Indicator: Owner
Owner/Operator Name: FOUR SEASONS CL F

DRAFT

FOUR SEASONS CLEANERS (Continued) **1000351778**

Legal Status: Private
Date Became Current: 19970402
Date Ended Current: Not reported
Owner/Operator Address: 1800 E OLIVE WAY
Owner/Operator City,State,Zip: SEATTLE, WA 98102-5620
Owner/Operator Telephone: 000-000-0000
Owner/Operator Telephone Ext: Not reported
Owner/Operator Fax: Not reported
Owner/Operator Email: Not reported

Owner/Operator Indicator: Owner
Owner/Operator Name: FOUR SEASONS CLEANERS
Legal Status: Private
Date Became Current: 19970402
Date Ended Current: Not reported
Owner/Operator Address: 1800 E OLIVE WAY
Owner/Operator City,State,Zip: SEATTLE, WA 98102
Owner/Operator Telephone: 000-000-0000
Owner/Operator Telephone Ext: Not reported
Owner/Operator Fax: Not reported
Owner/Operator Email: Not reported

Owner/Operator Indicator: Owner
Owner/Operator Name: FOUR SEASONS CLEANERS
Legal Status: Private
Date Became Current: Not reported
Date Ended Current: Not reported
Owner/Operator Address: 1800 E OLIVE WAY
Owner/Operator City,State,Zip: SEATTLE, WA 98102
Owner/Operator Telephone: 000-000-0000
Owner/Operator Telephone Ext: Not reported
Owner/Operator Fax: Not reported
Owner/Operator Email: Not reported

Owner/Operator Indicator: Owner
Owner/Operator Name: FOUR SEASONS CLEANERS
Legal Status: Private
Date Became Current: Not reported
Date Ended Current: Not reported
Owner/Operator Address: 1800 E OLIVE WAY
Owner/Operator City,State,Zip: SEATTLE, WA 98102
Owner/Operator Telephone: 000-000-0000
Owner/Operator Telephone Ext: Not reported
Owner/Operator Fax: Not reported
Owner/Operator Email: Not reported

Owner/Operator Indicator: Owner
Owner/Operator Name: FOUR SEASONS CLEANERS
Legal Status: Private
Date Became Current: Not reported
Date Ended Current: Not reported
Owner/Operator Address: 1800 E OLIVE WAY
Owner/Operator City,State,Zip: SEATTLE, WA 98102
Owner/Operator Telephone: 000-000-0000
Owner/Operator Telephone Ext: Not reported
Owner/Operator Fax: Not reported
Owner/Operator Email: Not reported

DRAFT

FOUR SEASONS CLEANERS (Continued) **1000351778**

Owner/Operator Indicator: Owner
Owner/Operator Name: FOUR SEASONS CLEANERS
Legal Status: Private
Date Became Current: 19970402
Date Ended Current: Not reported
Owner/Operator Address: 1800 E OLIVE WAY
Owner/Operator City,State,Zip: SEATTLE, WA 98102
Owner/Operator Telephone: 000-000-0000
Owner/Operator Telephone Ext: Not reported
Owner/Operator Fax: Not reported
Owner/Operator Email: Not reported

Historic Generators:
Receive Date: 19970312
Handler Name: FOUR SEASONS CLEANERS
Federal Waste Generator Description: Not a generator, verified
State District Owner: WA
Large Quantity Handler of Universal Waste: No
Recognized Trader Importer: No
Recognized Trader Exporter: No
Spent Lead Acid Battery Importer: No
Spent Lead Acid Battery Exporter: No
Current Record: No
Non Storage Recycler Activity: Not reported
Electronic Manifest Broker: Not reported

Receive Date: 19970312
Handler Name: FOUR SEASONS CLEANERS
Federal Waste Generator Description: Not a generator, verified
State District Owner: WA
Large Quantity Handler of Universal Waste: No
Recognized Trader Importer: No
Recognized Trader Exporter: No
Spent Lead Acid Battery Importer: No
Spent Lead Acid Battery Exporter: No
Current Record: No
Non Storage Recycler Activity: Not reported
Electronic Manifest Broker: Not reported

Receive Date: 19970313
Handler Name: FOUR SEASONS CLEANERS
Federal Waste Generator Description: Not a generator, verified
State District Owner: WA
Large Quantity Handler of Universal Waste: No
Recognized Trader Importer: No
Recognized Trader Exporter: No
Spent Lead Acid Battery Importer: No
Spent Lead Acid Battery Exporter: No
Current Record: Yes
Non Storage Recycler Activity: Not reported
Electronic Manifest Broker: Not reported

Receive Date: 19931231
Handler Name: FOUR SEASONS CLEANERS
Federal Waste Generator Description: Small Quantity Generator
State District Owner: WA
Large Quantity Handler of Universal Waste: No

DRAFT

FOUR SEASONS CLEANERS (Continued) **1000351778**

Recognized Trader Importer: No
Recognized Trader Exporter: No
Spent Lead Acid Battery Importer: No
Spent Lead Acid Battery Exporter: No
Current Record: No
Non Storage Recycler Activity: Not reported
Electronic Manifest Broker: Not reported

Receive Date: 19970310
Handler Name: FOUR SEASONS CLEANERS
Federal Waste Generator Description: Conditionally Exempt Small Quantity Generator
State District Owner: WA
Large Quantity Handler of Universal Waste: No
Recognized Trader Importer: No
Recognized Trader Exporter: No
Spent Lead Acid Battery Importer: No
Spent Lead Acid Battery Exporter: No
Current Record: No
Non Storage Recycler Activity: Not reported
Electronic Manifest Broker: Not reported

Receive Date: 19970312
Handler Name: FOUR SEASONS CLEANERS
Federal Waste Generator Description: Conditionally Exempt Small Quantity Generator
State District Owner: WA
Large Quantity Handler of Universal Waste: No
Recognized Trader Importer: No
Recognized Trader Exporter: No
Spent Lead Acid Battery Importer: No
Spent Lead Acid Battery Exporter: No
Current Record: No
Non Storage Recycler Activity: Not reported
Electronic Manifest Broker: Not reported

List of NAICS Codes and Descriptions:
NAICS Code: 81232
NAICS Description: DRYCLEANING AND LAUNDRY SERVICES (EXCEPT COIN-OPERATED)

Facility Has Received Notices of Violation:
Found Violation: No
Agency Which Determined Violation: Not reported
Violation Short Description: Not reported
Date Violation was Determined: Not reported
Actual Return to Compliance Date: Not reported
Return to Compliance Qualifier: Not reported
Violation Responsible Agency: Not reported
Scheduled Compliance Date: Not reported
Enforcement Identifier: Not reported
Date of Enforcement Action: Not reported
Enforcement Responsible Agency: Not reported
Enforcement Docket Number: Not reported
Enforcement Attorney: Not reported
Corrective Action Component: Not reported
Appeal Initiated Date: Not reported
Appeal Resolution Date: Not reported
Disposition Status Date: Not reported

DRAFT

FOUR SEASONS CLEANERS (Continued) **1000351778**

Disposition Status: Not reported
Disposition Status Description: Not reported
Consent/Final Order Sequence Number:Not reported
Consent/Final Order Respondent Name: Not reported
Consent/Final Order Lead Agency: Not reported
Enforcement Type: Not reported
Enforcement Responsible Person: Not reported
Enforcement Responsible Sub-Organization: Not reported
SEP Sequence Number: Not reported
SEP Expenditure Amount: Not reported
SEP Scheduled Completion Date: Not reported
SEP Actual Date: Not reported
SEP Defaulted Date: Not reported
SEP Type: Not reported
SEP Type Description: Not reported
Proposed Amount: Not reported
Final Monetary Amount: Not reported
Paid Amount: Not reported
Final Count: Not reported
Final Amount: Not reported

Found Violation: No
Agency Which Determined Violation: Not reported
Violation Short Description: Not reported
Date Violation was Determined: Not reported
Actual Return to Compliance Date: Not reported
Return to Compliance Qualifier: Not reported
Violation Responsible Agency: Not reported
Scheduled Compliance Date: Not reported
Enforcement Identifier: Not reported
Date of Enforcement Action: Not reported
Enforcement Responsible Agency: Not reported
Enforcement Docket Number: Not reported
Enforcement Attorney: Not reported
Corrective Action Component: Not reported
Appeal Initiated Date: Not reported
Appeal Resolution Date: Not reported
Disposition Status Date: Not reported
Disposition Status: Not reported
Disposition Status Description: Not reported
Consent/Final Order Sequence Number:Not reported
Consent/Final Order Respondent Name: Not reported
Consent/Final Order Lead Agency: Not reported
Enforcement Type: Not reported
Enforcement Responsible Person: Not reported
Enforcement Responsible Sub-Organization: Not reported
SEP Sequence Number: Not reported
SEP Expenditure Amount: Not reported
SEP Scheduled Completion Date: Not reported
SEP Actual Date: Not reported
SEP Defaulted Date: Not reported
SEP Type: Not reported
SEP Type Description: Not reported
Proposed Amount: Not reported
Final Monetary Amount: Not reported
Paid Amount: Not reported
Final Count: Not reported

DRAFT

FOUR SEASONS CLEANERS (Continued) **1000351778**

Final Amount: Not reported

Evaluation Action Summary:

Evaluation Date:	19960328
Evaluation Responsible Agency:	State
Found Violation:	No
Evaluation Type Description:	COMPLIANCE ASSISTANCE VISIT
Evaluation Responsible Person Identifier:	WALLM
Evaluation Responsible Sub-Organization:	NW
Actual Return to Compliance Date:	Not reported
Scheduled Compliance Date:	Not reported
Date of Request:	Not reported
Date Response Received:	Not reported
Request Agency:	Not reported
Former Citation:	Not reported

Evaluation Date:	19970306
Evaluation Responsible Agency:	State
Found Violation:	No
Evaluation Type Description:	COMPLIANCE ASSISTANCE VISIT
Evaluation Responsible Person Identifier:	WABKM
Evaluation Responsible Sub-Organization:	NW
Actual Return to Compliance Date:	Not reported
Scheduled Compliance Date:	Not reported
Date of Request:	Not reported
Date Response Received:	Not reported
Request Agency:	Not reported
Former Citation:	Not reported

FINDS:

Registry ID: 110005325326

Click Here for FRS Facility Detail Report:

Environmental Interest/Information System:

Washington Facility / Site Identification System (WA-FSIS) provides a means to query and display data maintained by the Washington Department of Ecology. This system contains key information for each facility/site that is currently, or has been, of interest to the Air Quality, Dam Safety, Hazardous Waste, Toxics Cleanup, and Water Quality Programs.
RCRAInfo is a national information system that supports the Resource Conservation and Recovery Act (RCRA) program through the tracking of events and activities related to facilities that generate, transport, and treat, store, or dispose of hazardous waste. RCRAInfo allows RCRA program staff to track the notification, permit, compliance, and corrective action activities required under RCRA.

Click this hyperlink while viewing on your computer to access additional FINDS: detail in the EDR Site Report.

ECHO:

Envid:	1000351778
Registry ID:	110005325326
DFR URL:	http://echo.epa.gov/detailed-facility-report?fid=110005325326
Name:	FOUR SEASONS CLEANERS

DRAFT

FOUR SEASONS CLEANERS (Continued) **1000351778**

Address: 1800 E OLIVE WAY
City,State,Zip: SEATTLE, WA 98102

DRYCLEANERS:

Name:	FOUR SEASONS CLEANERS
Address:	1800 E OLIVE WAY
City,State,Zip:	SEATTLE, WA 98102
EPA Id:	Not reported
FS Id:	91253425
Tax Reg Nbr:	Not reported
Business Type:	Not reported
Fed Waste Code Desc:	Not reported
State Waste Code Desc:	Not reported
Mail Name:	Not reported
Mail Line1:	Not reported
Mail Line2:	Not reported
Mail City,St,Zip:	Not reported
Mail Country:	Not reported
Legal Org Name:	Not reported
Legal Person First Name:	Not reported
Legal Person Middle Init:	Not reported
Legal Person Last Name:	Not reported
Legal Line1:	Not reported
Legal Line2:	Not reported
Legal City,St,Zip:	Not reported
Legal Country:	Not reported
Legal Phone Nbr:	Not reported
Legal Effective Date:	Not reported
Legal Organization Type:	Not reported
Land Org Name:	Not reported
Land Person First Name:	Not reported
Land Person Middle Init:	Not reported
Land Person Last Name:	Not reported
Land Line1:	Not reported
Land Line2:	Not reported
Land City,St,Zip:	Not reported
Land Country:	Not reported
Land Phone Nbr:	Not reported
Land Organization Type:	Not reported
Operator Org Name:	Not reported
Operator Person First Name:	Not reported
Operator Person Middle Init:	Not reported
Operator Person Last Name:	Not reported
Operator Line1:	Not reported
Operator Line2:	Not reported
Operator City,St,Zip:	Not reported
Operator Country:	Not reported
Operator Phone Nbr:	Not reported
Operator Effective Date:	Not reported
Operator Organization Type:	Not reported
Site Contact First Name:	Not reported
Site Contact Middle Init:	Not reported
Site Contact Last Name:	Not reported
Site Contact Line1:	Not reported
Site Contact Line2:	Not reported
Site Contact City,St,Zip:	Not reported
Site Contact Country:	Not reported

DRAFT

FOUR SEASONS CLEANERS (Continued) **1000351778**

Site Contact Phone Nbr:	Not reported
Site Contact Email:	Not reported
Form Contact First Name:	Not reported
Form Contact Middle Init:	Not reported
Form Contact Last Name:	Not reported
Form Contact Line1:	Not reported
Form Contact Line2:	Not reported
Form Contact City,St,Zip:	Not reported
Form Contact Country:	Not reported
Form Contact Phone Nbr:	Not reported
Form Contact Email:	Not reported
Gen Status Cd:	Not reported
Monthly Generation:	Not reported
Batch Generation:	Not reported
One Time Generation:	Not reported
Transports Own Waste:	Not reported
Transports Others Waste:	Not reported
Recycler Onsite:	Not reported
Transfer Facility:	Not reported
Pbr:	Not reported
Tbg:	Not reported
Mixed Radioactive:	Not reported
Importer:	Not reported
Tsdr Facility:	Not reported
Immediate Recycler:	Not reported
Gen Dang Fuel:	Not reported
Gen Market To Burner:	Not reported
Gen Other Marketers:	Not reported
Utility Boiler Burner:	Not reported
Industry Boiler Burner:	Not reported
Furnace Burner:	Not reported
Smelter Deferral:	Not reported
Small Qty Exemption:	Not reported
Other Exemption:	Not reported
UW Battery Gen:	Not reported
UW Thermostats Gen:	Not reported
UW Mercury Gen:	Not reported
UW Lamps Gen:	Not reported
UW Battery Accum:	Not reported
UW Thermostats Accum:	Not reported
UW Mercury Accum:	Not reported
UW Lamps Accum:	Not reported
UW Destination Facility:	Not reported
Off Spec Utility Boiler:	Not reported
Off Spec Industry Boiler:	Not reported
Off Spec Furnace:	Not reported
Used Oil Transporter:	Not reported
Used Oil Transfer Facility:	Not reported
Used Oil Processor:	Not reported
Used Oil Rerefiner:	Not reported
Used Oil Fuel Marketer Directs Shipments:	Not reported
Used Oil Fuel Marketer Meets Specs:	Not reported
ECO Int Type Code:	SCS
Status Code:	A
Start Date:	12/04/2018
End Date:	Not reported
NAICS DS:	Drycleaning and Laundry Services

DRAFT

FOUR SEASONS CLEANERS (Continued) **1000351778**

Program Name:	Not reported
FS SIC Code:	Not reported
SIC DS:	ISIS
Latitude:	47.620081695
Longitude:	-122.32186469
Comments:	Not reported

INACTIVE DRYCLEANERS:

Name:	FOUR SEASONS CLEANERS
Address:	1800 E OLIVE WAY
City,State,Zip:	SEATTLE, WA 98102
EPA I:	WAD069567048
FS Id:	10075
Facility ID:	10075
NAICS Code:	81232
Fed Waste Code Desc:	Not reported
State Waste Code Desc:	Not reported
TAX REG NBR:	Not reported
BUSINESS TYPE:	Not reported
MAIL NAME:	Not reported
MAIL LINE1:	Not reported
MAIL LINE2:	Not reported
MAIL CITY:	Not reported
MAIL STATE:	Not reported
MAIL ZIP:	Not reported
MAIL COUNTRY:	Not reported
LEGAL ORG NAME:	Not reported
LEGAL PERSON FIRST NAME:	Not reported
LEGAL PERSON MIDDLE INIT:	Not reported
LEGAL PERSON LAST NAME:	Not reported
LEGAL LINE1:	Not reported
LEGAL LINE2:	Not reported
LEGAL CITY:	Not reported
LEGAL STATE:	Not reported
LEGAL ZIP:	Not reported
LEGAL COUNTRY:	Not reported
LEGAL PHONE NBR:	Not reported
LEGAL EFFECTIVE DATE:	Not reported
LEGAL ORGANIZATION TYPE:	Not reported
LAND ORG NAME:	Not reported
LAND PERSON FIRST NAME:	Not reported
LAND PERSON MIDDLE INIT:	Not reported
LAND PERSON LAST NAME:	Not reported
LAND LINE1:	Not reported
LAND LINE2:	Not reported
LAND CITY:	Not reported
LAND STATE:	Not reported
LAND ZIP:	Not reported
LAND COUNTRY:	Not reported
LAND PHONE NBR:	Not reported
LAND ORGANIZATION TYPE:	Not reported
OPERATOR ORG NAME:	Not reported
OPERATOR PERSON FIRST NAME:	Not reported
OPERATOR PERSON MIDDLE INIT:	Not reported
OPERATOR PERSON LAST NAME:	Not reported
OPERATOR LINE1:	Not reported
OPERATOR LINE2:	Not reported

DRAFT

FOUR SEASONS CLEANERS (Continued) **1000351778**

OPERATOR CITY:	Not reported
OPERATOR STATE:	Not reported
OPERATOR ZIP:	Not reported
OPERATOR COUNTRY:	Not reported
OPERATOR PHONE NBR:	Not reported
OPERATOR EFFECTIVE DATE:	Not reported
OPERATOR ORGANIZATION TYPE:	Not reported
SITE CONTACT FIRST NAME:	Not reported
SITE CONTACT MIDDLE INIT:	Not reported
SITE CONTACT LAST NAME:	Not reported
SITE CONTACT LINE1:	Not reported
SITE CONTACT LINE2:	Not reported
SITE CONTACT CITY:	Not reported
SITE CONTACT STATE:	Not reported
SITE CONTACT ZIP:	Not reported
SITE CONTACT COUNTRY:	Not reported
SITE CONTACT PHONE NBR:	Not reported
SITE CONTACT EMAIL:	Not reported
FORM CONTACT FIRST NAME:	Not reported
FORM CONTACT MIDDLE INIT:	Not reported
FORM CONTACT LAST NAME:	Not reported
FORM CONTACT LINE1:	Not reported
FORM CONTACT LINE2:	Not reported
FORM CONTACT CITY:	Not reported
FORM CONTACT STATE:	Not reported
FORM CONTACT ZIP:	Not reported
FORM CONTACT COUNTRY:	Not reported
FORM CONTACT PHONE NBR:	Not reported
FORM CONTACT EMAIL:	Not reported
GEN STATUS CD:	Not reported
MONTHLY GENERATION:	Not reported
BATCH GENERATION:	Not reported
ONE TIME GENERATION:	Not reported
TRANSPORTS OWN WASTE:	Not reported
TRANSPORTS OTHERS WASTE:	Not reported
RECYCLER ONSITE:	Not reported
TRANSFER FACILITY:	Not reported
PBR:	Not reported
TBG:	Not reported
MIXED RADIOACTIVE:	Not reported
IMPORTER:	Not reported
TSDR FACILITY:	Not reported
IMMEDIATE RECYCLER:	Not reported
GEN DANG FUEL:	Not reported
GEN MARKET TO BURNER:	Not reported
GEN OTHER MARKETERS:	Not reported
UTILITY BOILER BURNER:	Not reported
INDUSTRY BOILER BURNER:	Not reported
FURNACE BURNER:	Not reported
SMELTER DEFERRAL:	Not reported
SMALL QTY EXEMPTION:	Not reported
OTHER EXEMPTION:	Not reported
UW BATTERY GEN:	Not reported
UW THERMOSTATS GEN:	Not reported
UW MERCURY GEN:	Not reported
UW LAMPS GEN:	Not reported
UW BATTERY ACCUM:	Not reported

DRAFT

FOUR SEASONS CLEANERS (Continued) **1000351778**

UW THERMOSTATS ACCUM:	Not reported
UW MERCURY ACCUM:	Not reported
UW LAMPS ACCUM:	Not reported
UW DESTINATION FACILITY:	Not reported
OFF SPEC UTILITY BOILER:	Not reported
OFF SPEC INDUSTRY BOILER:	Not reported
OFF SPEC FURNACE:	Not reported
USED OIL TRANSPORTER:	Not reported
USED OIL TRANSFER FACILITY:	Not reported
USED OIL PROCESSOR:	Not reported
USED OIL REREFINER:	Not reported
USED OIL FUEL MARKETER DIR SHIPMENTS:	Not reported
USED OIL FUEL MARKETER MEETS SPECS:	Not reported
ECO Int Type Code:	Not reported
Status Code:	Not reported
Start Date:	Not reported
End Date:	Not reported
NAICS DS:	Not reported
Program Name:	Not reported
FS SIC Code:	Not reported
SIC DS:	Not reported
Latitude:	Not reported
Longitude:	Not reported
Comments:	Not reported
Name:	FOUR SEASONS CLEANERS
Address:	1800 E OLIVE WAY
City,State,Zip:	SEATTLE, WA 98102
EPA I:	Not reported
FS Id:	91253425
Facility ID:	91253425
NAICS Code:	Not reported
Fed Waste Code Desc:	Not reported
State Waste Code Desc:	Not reported
TAX REG NBR:	Not reported
BUSINESS TYPE:	Not reported
MAIL NAME:	Not reported
MAIL LINE1:	Not reported
MAIL LINE2:	Not reported
MAIL CITY:	Not reported
MAIL STATE:	Not reported
MAIL ZIP:	Not reported
MAIL COUNTRY:	Not reported
LEGAL ORG NAME:	Not reported
LEGAL PERSON FIRST NAME:	Not reported
LEGAL PERSON MIDDLE INIT:	Not reported
LEGAL PERSON LAST NAME:	Not reported
LEGAL LINE1:	Not reported
LEGAL LINE2:	Not reported
LEGAL CITY:	Not reported
LEGAL STATE:	Not reported
LEGAL ZIP:	Not reported
LEGAL COUNTRY:	Not reported
LEGAL PHONE NBR:	Not reported
LEGAL EFFECTIVE DATE:	Not reported
LEGAL ORGANIZATION TYPE:	Not reported
LAND ORG NAME:	Not reported
LAND PERSON FIRST NAME:	Not reported

DRAFT

FOUR SEASONS CLEANERS (Continued) **1000351778**

LAND PERSON MIDDLE INIT:	Not reported
LAND PERSON LAST NAME:	Not reported
LAND LINE1:	Not reported
LAND LINE2:	Not reported
LAND CITY:	Not reported
LAND STATE:	Not reported
LAND ZIP:	Not reported
LAND COUNTRY:	Not reported
LAND PHONE NBR:	Not reported
LAND ORGANIZATION TYPE:	Not reported
OPERATOR ORG NAME:	Not reported
OPERATOR PERSON FIRST NAME:	Not reported
OPERATOR PERSON MIDDLE INIT:	Not reported
OPERATOR PERSON LAST NAME:	Not reported
OPERATOR LINE1:	Not reported
OPERATOR LINE2:	Not reported
OPERATOR CITY:	Not reported
OPERATOR STATE:	Not reported
OPERATOR ZIP:	Not reported
OPERATOR COUNTRY:	Not reported
OPERATOR PHONE NBR:	Not reported
OPERATOR EFFECTIVE DATE:	Not reported
OPERATOR ORGANIZATION TYPE:	Not reported
SITE CONTACT FIRST NAME:	Not reported
SITE CONTACT MIDDLE INIT:	Not reported
SITE CONTACT LAST NAME:	Not reported
SITE CONTACT LINE1:	Not reported
SITE CONTACT LINE2:	Not reported
SITE CONTACT CITY:	Not reported
SITE CONTACT STATE:	Not reported
SITE CONTACT ZIP:	Not reported
SITE CONTACT COUNTRY:	Not reported
SITE CONTACT PHONE NBR:	Not reported
SITE CONTACT EMAIL:	Not reported
FORM CONTACT FIRST NAME:	Not reported
FORM CONTACT MIDDLE INIT:	Not reported
FORM CONTACT LAST NAME:	Not reported
FORM CONTACT LINE1:	Not reported
FORM CONTACT LINE2:	Not reported
FORM CONTACT CITY:	Not reported
FORM CONTACT STATE:	Not reported
FORM CONTACT ZIP:	Not reported
FORM CONTACT COUNTRY:	Not reported
FORM CONTACT PHONE NBR:	Not reported
FORM CONTACT EMAIL:	Not reported
GEN STATUS CD:	Not reported
MONTHLY GENERATION:	Not reported
BATCH GENERATION:	Not reported
ONE TIME GENERATION:	Not reported
TRANSPORTS OWN WASTE:	Not reported
TRANSPORTS OTHERS WASTE:	Not reported
RECYCLER ONSITE:	Not reported
TRANSFER FACILITY:	Not reported
PBR:	Not reported
TBG:	Not reported
MIXED RADIOACTIVE:	Not reported
IMPORTER:	Not reported

DRAFT

FOUR SEASONS CLEANERS (Continued) **1000351778**

TSDR FACILITY:	Not reported
IMMEDIATE RECYCLER:	Not reported
GEN DANG FUEL:	Not reported
GEN MARKET TO BURNER:	Not reported
GEN OTHER MARKETERS:	Not reported
UTILITY BOILER BURNER:	Not reported
INDUSTRY BOILER BURNER:	Not reported
FURNACE BURNER:	Not reported
SMELTER DEFERRAL:	Not reported
SMALL QTY EXEMPTION:	Not reported
OTHER EXEMPTION:	Not reported
UW BATTERY GEN:	Not reported
UW THERMOSTATS GEN:	Not reported
UW MERCURY GEN:	Not reported
UW LAMPS GEN:	Not reported
UW BATTERY ACCUM:	Not reported
UW THERMOSTATS ACCUM:	Not reported
UW MERCURY ACCUM:	Not reported
UW LAMPS ACCUM:	Not reported
UW DESTINATION FACILITY:	Not reported
OFF SPEC UTILITY BOILER:	Not reported
OFF SPEC INDUSTRY BOILER:	Not reported
OFF SPEC FURNACE:	Not reported
USED OIL TRANSPORTER:	Not reported
USED OIL TRANSFER FACILITY:	Not reported
USED OIL PROCESSOR:	Not reported
USED OIL REREFINER:	Not reported
USED OIL FUEL MARKETER DIR SHIPMENTS:	Not reported
USED OIL FUEL MARKETER MEETS SPECS:	Not reported
ECO Int Type Code:	HWG
Status Code:	I
Start Date:	12/13/1988
End Date:	12/31/1996
NAICS DS:	Not reported
Program Name:	7216
FS SIC Code:	Drycleaning Plants, Except Rug Cleaning
SIC DS:	HAZWASTE
Latitude:	47.62006
Longitude:	-122.32209
Comments:	Not reported

W235 **FOX DRY CLEANER** **EDR Hist Cleaner** **1009336716**
NW **1611 E OLIVE WAY** **N/A**
< 1/8 **SEATTLE, WA**
0.113 mi.
598 ft. **Site 3 of 7 in cluster W**

Relative: EDR Hist Cleaner
Lower

Actual:
279 ft.

Year:	Name:	Type:
1986	FOX DRY CLEANER	CLEANERS AND DYERS
1990	FOX DRY CLEANER	CLEANERS AND DYERS
1994	CH CLEANERS & ALTERATION	Garment Pressing And Cleaners' Agents
1995	CH CLEANERS & ALTERATIONS	Garment Pressing And Cleaners' Agents
1996	CH CLEANERS & ALTERATIONS	Garment Pressing And Cleaners' Agents
1997	CH CLEANERS & ALTERATIONS	Garment Pressing And Cleaners' Agents
1998	CH CLEANERS & ALTERATIONS	Garment Pressing And Cleaners' Agents
1999	CH CLEANERS & ALTERATIONS	Garment Pressing And Cleaners' Agents
2000	CH CLEANERS & ALTERATIONS	Garment Pressing And Cleaners' Agents

DRAFT

FOX DRY CLEANER (Continued) **1009336716**

2001	CH CLEANERS & ALTERATIONS	Garment Pressing And Cleaners' Agents
2002	CH CLEANERS & ALTERATIONS	Garment Pressing And Cleaners' Agents
2003	CH CLEANERS & ALTERATIONS	Garment Pressing And Cleaners' Agents
2004	CH CLEANERS & ALTERATIONS	Garment Pressing And Cleaners' Agents
2005	CH CLEANERS & ALTERATIONS	Laundry And Drycleaner Agents
2006	C H CLEANERS & ALTERATIONS	Laundry And Drycleaner Agents
2007	C H CLEANERS & ALTERATIONS	Laundry And Drycleaner Agents
2008	C H CLEANERS & ALTERATIONS	Laundry And Drycleaner Agents
2009	C H CLEANERS & ALTERATIONS	Laundry And Drycleaner Agents
2010	C H CLEANERS & ALTERATIONS	Laundry And Drycleaner Agents
2011	C H CLEANERS & ALTERATIONS	Laundry And Drycleaner Agents
2012	C H CLEANERS & ALTERATIONS	Laundry And Drycleaner Agents
2013	C H CLEANERS & ALTERATIONS	Laundry And Drycleaner Agents
2014	C H CLEANERS & ALTERATIONS	Laundry And Drycleaner Agents

---

W236 **CH CLEANERS** **WA ALLSITES** **S125804844**
NW **1611 E OLIVE WAY** **N/A**
< 1/8 **SEATTLE, WA 98102**
0.113 mi.
598 ft. **Site 4 of 7 in cluster W**

Relative: **Lower**
Actual: **279 ft.**

ALLSITES:

Name:	CH CLEANERS
Facility Id:	50466
Interaction:	133606
Interaction 1:	A
Interaction 2:	RSVP
Ecology Program:	HAZWASTE
Program Data:	RSVP
Facility Alt.:	CH Cleaners
Program ID:	Not reported
Date Interaction:	2019-12-20 00:00:00
Date Interaction 3:	Revised Site Visit Progra
Latitude:	47.619009505500003
Longitude:	-122.324760672

W237 **HAROLD S OLIVE WAY SERVICE STATION** **EDR Hist Auto** **1009358552**
NW **1611 E OLIVE WAY** **N/A**
< 1/8 **SEATTLE, WA**
0.113 mi.
598 ft. **Site 5 of 7 in cluster W**

Relative: **Lower**
Actual: **279 ft.**

EDR Hist Auto

Year:	Name:	Type:
1935	PEARSON AND DICKINSON	GASOLINE AND OIL SERVICE STATIONS
1940	DICKINSON S KENNETH	GASOLINE AND OIL SERVICE STATIONS
1951	OLIVE WAY SERVICE STATION	GASOLINE STATIONS
1955	OLIVEA WAY SERVICE STATION	GAS STATIONS
1960	OLIVE WAY SERVICE STATION	GASOLINE STATIONS
1966	OLIVE WAY SEPVICE STATION	GASOLINE STATIONS
1969	MIKES OLIVE WAY SERVICE	Gasoline Service Stations
1970	OLIVE WAY SERVICE STATION	GASOLINE STATIONS
1970	MIKES OLIVE WAY SERVICE	Gasoline Service Stations

DRAFT

HAROLD S OLIVE WAY SERVICE STATION (Continued) **1009358552**

1975	OLIVE WAY SERVICE STATION	GASOLINE STATIONS
1979	HAROLDS OLIVE WAY SERVICE	Gasoline Service Stations
1980	HAROLD S OLIVE WAY SERVICE STAT	GASOLINE STATIONS
1980	HAROLDS OLIVE WAY SERVICE	Gasoline Service Stations
1982	HAROLDS OLIVE WAY SERVICE	Gasoline Service Stations
1983	HAROLDS OLIVE WAY SERVICE	Gasoline Service Stations
1985	HAROLDS OLIVE WAY SERVICE	Gasoline Service Stations

Y238 **CAPITOL DYE WKS AND LAUNDRY CO INC** **EDR Hist Cleaner** **1009338266**
North **205 N BROADWAY** **N/A**
< 1/8 **SEATTLE, WA**
0.114 mi.
600 ft. **Site 3 of 7 in cluster Y**

Relative: EDR Hist Cleaner
Higher

Actual:
335 ft.

Year:	Name:	Type:
1920	CAPITOL DYE WKS AND LNDY CO	LAUNDRIES
1920	CAPITOL DYE WKS AND LAUNDRY CO	DYERS AND CLEANERS
1925	CAPITAL DYE WORKS AND LAUNDRY C	LAUNDRIES
1940	CAPITOL DYE WORKS INC E C BASEL	CLEANERS AND DYERS
1940	CAPITOL DYE WORKS INC	CLOTHES PRESSERS AND CLEANERS
1944	CAPITOL DYE WORKS INC	CLOTHES PRESSERS AND CLEANERS
1944	CAPITOL DYE WORKS INC.	CLEANERS AND DYERS
1944	CAPITOL DYE WORKS INC.	CLEANERS AND DYERS

Z239 **BROADSTONE CAPITOL HILL VENTURE LLC** **RCRA NonGen / NLR** **1017789806**
SSE **1414 10TH AVE** **WAH000048486**
< 1/8 **SEATTLE, WA 98122**
0.114 mi.
601 ft. **Site 5 of 10 in cluster Z**

Relative: RCRA Listings:
Lower

Actual:
296 ft.

Date Form Received by Agency:	20180403
Handler Name:	BROADSTONE CAPITOL HILL VENTURE LLC
Handler Address:	1414 10TH AVE
Handler City,State,Zip:	SEATTLE, WA 98122
EPA ID:	WAH000048486
Contact Name:	MEGAN MIER
Contact Address:	1414 10TH AVENUE
Contact City,State,Zip:	SEATTLE, WA 98122
Contact Telephone:	206-328-4710
Contact Fax:	Not reported
Contact Email:	MMIER@ALLRESCO.COM
Contact Title:	Not reported
EPA Region:	10
Land Type:	Private
Federal Waste Generator Description:	Not a generator, verified
Non-Notifier:	Not reported
Biennial Report Cycle:	Not reported
Accessibility:	Not reported
Active Site Indicator:	Not reported
State District Owner:	WA
State District:	NWRO
Mailing Address:	4400 MACARTHUR BOULEVARD
Mailing City,State,Zip:	NEWPORT BEACH, WA 92660

DRAFT

BROADSTONE CAPITOL HILL VENTURE LLC (Continued) **1017789806**

Owner Name:	BROADSTONE CAPITOL HILL VENTURE LLC
Owner Type:	Private
Operator Name:	BROADSTONE CAPITOL HILL VENTURE LLC
Operator Type:	Private
Short-Term Generator Activity:	No
Importer Activity:	No
Mixed Waste Generator:	No
Transporter Activity:	No
Transfer Facility Activity:	No
Recycler Activity with Storage:	No
Small Quantity On-Site Burner Exemption:	No
Smelting Melting and Refining Furnace Exemption:	No
Underground Injection Control:	No
Off-Site Waste Receipt:	No
Universal Waste Indicator:	No
Universal Waste Destination Facility:	No
Federal Universal Waste:	No
Active Site Fed-Reg Treatment Storage and Disposal Facility:	Not reported
Active Site Converter Treatment storage and Disposal Facility:	Not reported
Active Site State-Reg Treatment Storage and Disposal Facility:	Not reported
Active Site State-Reg Handler:	---
Federal Facility Indicator:	Not reported
Hazardous Secondary Material Indicator:	NN
Sub-Part K Indicator:	Not reported
Commercial TSD Indicator:	No
Treatment Storage and Disposal Type:	Not reported
2018 GPRA Permit Baseline:	Not on the Baseline
2018 GPRA Renewals Baseline:	Not on the Baseline
Permit Renewals Workload Universe:	Not reported
Permit Workload Universe:	Not reported
Permit Progress Universe:	Not reported
Post-Closure Workload Universe:	Not reported
Closure Workload Universe:	Not reported
202 GPRA Corrective Action Baseline:	No
Corrective Action Workload Universe:	No
Subject to Corrective Action Universe:	No
Non-TSDFs Where RCRA CA has Been Imposed Universe:	No
TSDFs Potentially Subject to CA Under 3004 (u)/(v) Universe:	No
TSDFs Only Subject to CA under Discretionary Auth Universe:	No
Corrective Action Priority Ranking:	No NCAPS ranking
Environmental Control Indicator:	No
Institutional Control Indicator:	No
Human Exposure Controls Indicator:	N/A
Groundwater Controls Indicator:	N/A
Operating TSDF Universe:	Not reported
Full Enforcement Universe:	Not reported
Significant Non-Complier Universe:	No
Unaddressed Significant Non-Complier Universe:	No
Addressed Significant Non-Complier Universe:	No
Significant Non-Complier With a Compliance Schedule Universe:	No
Financial Assurance Required:	Not reported
Handler Date of Last Change:	20180405
Recognized Trader-Importer:	No
Recognized Trader-Exporter:	No
Importer of Spent Lead Acid Batteries:	No
Exporter of Spent Lead Acid Batteries:	No
Recycler Activity Without Storage:	No

DRAFT

BROADSTONE CAPITOL HILL VENTURE LLC (Continued) **1017789806**

Manifest Broker: No
Sub-Part P Indicator: No

Biennial: List of Years
Year: 2015

Click Here for Biennial Reporting System Data:

Hazardous Waste Summary:
Waste Code: D002
Waste Description: CORROSIVE WASTE

Waste Code: D008
Waste Description: LEAD

Waste Code: F002
Waste Description: THE FOLLOWING SPENT HALOGENATED SOLVENTS: TETRACHLOROETHYLENE, METHYLENE CHLORIDE, TRICHLOROETHYLENE, 1,1,1-TRICHLOROETHANE, CHLOROBENZENE, 1,1,2-TRICHLORO-1,2,2-TRIFLUOROETHANE, ORTHO-DICHLOROBENZENE, TRICHLOROFLUOROMETHANE, AND 1,1,2, TRICHLOROETHANE; ALL SPENT SOLVENT MIXTURES/BLENDS CONTAINING, BEFORE USE, A TOTAL OF TEN PERCENT OR MORE (BY VOLUME) OF ONE OR MORE OF THE ABOVE HALOGENATED SOLVENTS OR THOSE SOLVENTS LISTED IN F001, F004, AND F005; AND STILL BOTTOMS FROM THE RECOVERY OF THESE SPENT SOLVENTS AND SPENT SOLVENT MIXTURES.

Handler - Owner Operator:
Owner/Operator Indicator: Owner
Owner/Operator Name: BROADSTONE CAPITOL HILL VENTURE LLC
Legal Status: Private
Date Became Current: Not reported
Date Ended Current: Not reported
Owner/Operator Address: 1325 4TH AVE STE 1005
Owner/Operator City,State,Zip: SEATTLE, WA 98101
Owner/Operator Telephone: 206-330-0620
Owner/Operator Telephone Ext: Not reported
Owner/Operator Fax: Not reported
Owner/Operator Email: Not reported

Owner/Operator Indicator: Owner
Owner/Operator Name: BROADSTONE CAPITOL HILL VENTURE LLC
Legal Status: Private
Date Became Current: Not reported
Date Ended Current: Not reported
Owner/Operator Address: 1325 4TH AVE STE 1005
Owner/Operator City,State,Zip: SEATTLE, WA 98101
Owner/Operator Telephone: 206-330-0620
Owner/Operator Telephone Ext: Not reported
Owner/Operator Fax: Not reported
Owner/Operator Email: Not reported

Owner/Operator Indicator: Operator
Owner/Operator Name: BROADSTONE CAPITOL HILL VENTURE LLC
Legal Status: Private
Date Became Current: 20130701
Date Ended Current: Not reported

DRAFT

BROADSTONE CAPITOL HILL VENTURE LLC (Continued) **1017789806**

Owner/Operator Address: 1325 4TH AVE STE 1005
Owner/Operator City,State,Zip: SEATTLE, WA 98101
Owner/Operator Telephone: 206-330-0620
Owner/Operator Telephone Ext: Not reported
Owner/Operator Fax: Not reported
Owner/Operator Email: Not reported

Owner/Operator Indicator: Operator
Owner/Operator Name: BROADSTONE CAPITOL HILL VENTURE LLC
Legal Status: Private
Date Became Current: Not reported
Date Ended Current: Not reported
Owner/Operator Address: 1325 4TH AVE STE 1005
Owner/Operator City,State,Zip: SEATTLE, WA 98101-2671
Owner/Operator Telephone: 206-330-0620
Owner/Operator Telephone Ext: Not reported
Owner/Operator Fax: Not reported
Owner/Operator Email: Not reported

Owner/Operator Indicator: Operator
Owner/Operator Name: BROADSTONE CAPITOL HILL VENTURE LLC
Legal Status: Private
Date Became Current: 20130701
Date Ended Current: Not reported
Owner/Operator Address: 1325 4TH AVE STE 1005
Owner/Operator City,State,Zip: SEATTLE, WA 98101
Owner/Operator Telephone: 206-330-0620
Owner/Operator Telephone Ext: Not reported
Owner/Operator Fax: Not reported
Owner/Operator Email: Not reported

Owner/Operator Indicator: Owner
Owner/Operator Name: BROADSTONE CAPITOL HILL VENTURE LLC
Legal Status: Private
Date Became Current: Not reported
Date Ended Current: Not reported
Owner/Operator Address: 1325 4TH AVE STE 1005
Owner/Operator City,State,Zip: SEATTLE, WA 98101
Owner/Operator Telephone: 206-330-0620
Owner/Operator Telephone Ext: Not reported
Owner/Operator Fax: Not reported
Owner/Operator Email: Not reported

Owner/Operator Indicator: Owner
Owner/Operator Name: BROADSTONE CAPITOL HILL VENTURE LLC
Legal Status: Private
Date Became Current: Not reported
Date Ended Current: Not reported
Owner/Operator Address: 1325 4TH AVE STE 1005
Owner/Operator City,State,Zip: SEATTLE, WA 98101-2671
Owner/Operator Telephone: 206-330-0620
Owner/Operator Telephone Ext: Not reported
Owner/Operator Fax: Not reported
Owner/Operator Email: Not reported

Owner/Operator Indicator: Owner
Owner/Operator Name: BROADSTONE CAPITOL HILL VENTURE LLC

DRAFT

BROADSTONE CAPITOL HILL VENTURE LLC (Continued) **1017789806**

Legal Status: Private
Date Became Current: Not reported
Date Ended Current: Not reported
Owner/Operator Address: 1325 4TH AVE STE 1005
Owner/Operator City,State,Zip: SEATTLE, WA 98101
Owner/Operator Telephone: 206-330-0620
Owner/Operator Telephone Ext: Not reported
Owner/Operator Fax: Not reported
Owner/Operator Email: Not reported

Owner/Operator Indicator: Operator
Owner/Operator Name: BROADSTONE CAPITOL HILL VENTURE LLC
Legal Status: Private
Date Became Current: 20130701
Date Ended Current: Not reported
Owner/Operator Address: 1325 4TH AVE STE 1005
Owner/Operator City,State,Zip: SEATTLE, WA 98101
Owner/Operator Telephone: 206-330-0620
Owner/Operator Telephone Ext: Not reported
Owner/Operator Fax: Not reported
Owner/Operator Email: Not reported

Owner/Operator Indicator: Operator
Owner/Operator Name: BROADSTONE CAPITOL HILL VENTURE LLC
Legal Status: Private
Date Became Current: 20130701
Date Ended Current: Not reported
Owner/Operator Address: 1325 4TH AVE STE 1005
Owner/Operator City,State,Zip: SEATTLE, WA 98101
Owner/Operator Telephone: 206-330-0620
Owner/Operator Telephone Ext: Not reported
Owner/Operator Fax: Not reported
Owner/Operator Email: Not reported

Owner/Operator Indicator: Operator
Owner/Operator Name: BROADSTONE CAPITOL HILL VENTURE LLC
Legal Status: Private
Date Became Current: 20130701
Date Ended Current: Not reported
Owner/Operator Address: 1325 4TH AVE STE 1005
Owner/Operator City,State,Zip: SEATTLE, WA 98101
Owner/Operator Telephone: 206-330-0620
Owner/Operator Telephone Ext: Not reported
Owner/Operator Fax: Not reported
Owner/Operator Email: Not reported

Owner/Operator Indicator: Owner
Owner/Operator Name: BROADSTONE CAPITOL HILL VENTURE LLC
Legal Status: Private
Date Became Current: Not reported
Date Ended Current: Not reported
Owner/Operator Address: 1325 4TH AVE STE 1005
Owner/Operator City,State,Zip: SEATTLE, WA 98101
Owner/Operator Telephone: 206-330-0620
Owner/Operator Telephone Ext: Not reported
Owner/Operator Fax: Not reported
Owner/Operator Email: Not reported

DRAFT

BROADSTONE CAPITOL HILL VENTURE LLC (Continued) **1017789806**

Historic Generators:

Receive Date:	20160325
Handler Name:	BROADSTONE CAPITOL HILL VENTURE LLC
Federal Waste Generator Description:	Large Quantity Generator
State District Owner:	WA
Large Quantity Handler of Universal Waste:	No
Recognized Trader Importer:	No
Recognized Trader Exporter:	No
Spent Lead Acid Battery Importer:	No
Spent Lead Acid Battery Exporter:	No
Current Record:	No
Non Storage Recycler Activity:	Not reported
Electronic Manifest Broker:	Not reported

Receive Date:	20180403
Handler Name:	BROADSTONE CAPITOL HILL VENTURE LLC
Federal Waste Generator Description:	Not a generator, verified
State District Owner:	WA
Large Quantity Handler of Universal Waste:	No
Recognized Trader Importer:	No
Recognized Trader Exporter:	No
Spent Lead Acid Battery Importer:	No
Spent Lead Acid Battery Exporter:	No
Current Record:	Yes
Non Storage Recycler Activity:	Not reported
Electronic Manifest Broker:	Not reported

Receive Date:	20150203
Handler Name:	BROADSTONE CAPITOL HILL VENTURE LLC
Federal Waste Generator Description:	Large Quantity Generator
State District Owner:	WA
Large Quantity Handler of Universal Waste:	No
Recognized Trader Importer:	No
Recognized Trader Exporter:	No
Spent Lead Acid Battery Importer:	No
Spent Lead Acid Battery Exporter:	No
Current Record:	No
Non Storage Recycler Activity:	Not reported
Electronic Manifest Broker:	Not reported

Receive Date:	20160325
Handler Name:	BROADSTONE CAPITOL HILL VENTURE LLC
Federal Waste Generator Description:	Large Quantity Generator
State District Owner:	WA
Large Quantity Handler of Universal Waste:	No
Recognized Trader Importer:	No
Recognized Trader Exporter:	No
Spent Lead Acid Battery Importer:	No
Spent Lead Acid Battery Exporter:	No
Current Record:	No
Non Storage Recycler Activity:	Not reported
Electronic Manifest Broker:	Not reported

Receive Date:	20180329
Handler Name:	BROADSTONE CAPITOL HILL VENTURE LLC
Federal Waste Generator Description:	Not a generator, verified
State District Owner:	WA

DRAFT

BROADSTONE CAPITOL HILL VENTURE LLC (Continued) **1017789806**

Large Quantity Handler of Universal Waste:	No
Recognized Trader Importer:	No
Recognized Trader Exporter:	No
Spent Lead Acid Battery Importer:	No
Spent Lead Acid Battery Exporter:	No
Current Record:	No
Non Storage Recycler Activity:	Not reported
Electronic Manifest Broker:	Not reported

Receive Date:	20180402
Handler Name:	BROADSTONE CAPITOL HILL VENTURE LLC
Federal Waste Generator Description:	Not a generator, verified
State District Owner:	WA
Large Quantity Handler of Universal Waste:	No
Recognized Trader Importer:	No
Recognized Trader Exporter:	No
Spent Lead Acid Battery Importer:	No
Spent Lead Acid Battery Exporter:	No
Current Record:	No
Non Storage Recycler Activity:	Not reported
Electronic Manifest Broker:	Not reported

List of NAICS Codes and Descriptions:

NAICS Code:	53139
NAICS Description:	OTHER ACTIVITIES RELATED TO REAL ESTATE

NAICS Code:	531390
NAICS Description:	OTHER ACTIVITIES RELATED TO REAL ESTATE

Facility Has Received Notices of Violations:

Violations:	No Violations Found

Evaluation Action Summary:

Evaluations:	No Evaluations Found

Z240 **BROADSTONE CAPITOL HILL VENTURE LLC** **WA VCP** **S124432871**
SSE **1414 10TH AVE** **N/A**
< 1/8 **SEATTLE, WA 98122**
0.114 mi.
601 ft. **Site 6 of 10 in cluster Z**

Relative:
Lower

Actual:
296 ft.

VCP:

Name:	BROADSTONE CAPITOL HILL VENTURE LLC
Address:	1414 10TH AVE
City,State,Zip:	SEATTLE, WA 98122
edr_fstat:	WA
edr_fzip:	98122
edr_fcnty:	KING
edr_zip:	Not reported
Facility ID:	17539
VCP Status:	Cleanup Started
Past VCP:	TRUE
Current VCP:	Not reported
NFA Type:	SEATTLE, WA 98122
Date NFA:	SEATTLE, WA 98122

DRAFT

BROADSTONE CAPITOL HILL VENTURE LLC (Continued) **S124432871**

Rank:	SEATTLE, WA 98122
Cleanup Siteid:	12090
Contaminant Name:	Benzene
Soil:	Confirmed Above Cleanup Levels
URL:	https://apps.ecology.wa.gov/cleanupsearch/site/12090

Name:	BROADSTONE CAPITOL HILL VENTURE LLC
Address:	1414 10TH AVE
City,State,Zip:	SEATTLE, WA 98122
edr_fstat:	WA
edr_fzip:	98122
edr_fcnty:	KING
edr_zip:	Not reported
Facility ID:	17539
VCP Status:	Cleanup Started
Past VCP:	TRUE
Current VCP:	Not reported
NFA Type:	SEATTLE, WA 98122
Date NFA:	SEATTLE, WA 98122
Rank:	SEATTLE, WA 98122
Cleanup Siteid:	12090
Contaminant Name:	Non-Halogenated Solvents
Soil:	Not reported
URL:	https://apps.ecology.wa.gov/cleanupsearch/site/12090

Name:	BROADSTONE CAPITOL HILL VENTURE LLC
Address:	1414 10TH AVE
City,State,Zip:	SEATTLE, WA 98122
edr_fstat:	WA
edr_fzip:	98122
edr_fcnty:	KING
edr_zip:	Not reported
Facility ID:	17539
VCP Status:	Cleanup Started
Past VCP:	TRUE
Current VCP:	Not reported
NFA Type:	SEATTLE, WA 98122
Date NFA:	SEATTLE, WA 98122
Rank:	SEATTLE, WA 98122
Cleanup Siteid:	12090
Contaminant Name:	Other Non-Halogenated Organics
Soil:	Not reported
URL:	https://apps.ecology.wa.gov/cleanupsearch/site/12090

Name:	BROADSTONE CAPITOL HILL VENTURE LLC
Address:	1414 10TH AVE
City,State,Zip:	SEATTLE, WA 98122
edr_fstat:	WA
edr_fzip:	98122
edr_fcnty:	KING
edr_zip:	Not reported
Facility ID:	17539
VCP Status:	Cleanup Started
Past VCP:	TRUE
Current VCP:	Not reported
NFA Type:	SEATTLE, WA 98122
Date NFA:	SEATTLE, WA 98122

DRAFT

BROADSTONE CAPITOL HILL VENTURE LLC (Continued) **S124432871**

Rank:	SEATTLE, WA 98122
Cleanup Siteid:	12090
Contaminant Name:	Petroleum-Diesel
Soil:	Confirmed Above Cleanup Levels
URL:	https://apps.ecology.wa.gov/cleanupsearch/site/12090

Name:	BROADSTONE CAPITOL HILL VENTURE LLC
Address:	1414 10TH AVE
City,State,Zip:	SEATTLE, WA 98122
edr_fstat:	WA
edr_fzip:	98122
edr_fcnty:	KING
edr_zip:	Not reported
Facility ID:	17539
VCP Status:	Cleanup Started
Past VCP:	TRUE
Current VCP:	Not reported
NFA Type:	SEATTLE, WA 98122
Date NFA:	SEATTLE, WA 98122
Rank:	SEATTLE, WA 98122
Cleanup Siteid:	12090
Contaminant Name:	Petroleum-Other
Soil:	Confirmed Above Cleanup Levels
URL:	https://apps.ecology.wa.gov/cleanupsearch/site/12090

Z241 **BROADSTONE CAPITOL HILL VENTURE LLC** **WA CSCSL** **S113230079**
SSE **1414 10TH AVE** **WA ALLSITES** **N/A**
< 1/8 **SEATTLE, WA 98122** **WA MANIFEST**
0.114 mi.
601 ft. **Site 7 of 10 in cluster Z**

Relative:
Lower

Actual:
296 ft.

CSCSL:

Name:	BROADSTONE CAPITOL HILL VENTURE LLC
Address:	1414 10TH AVE
City,State,Zip:	SEATTLE, WA 98122
Facility ID:	17539
Region:	Northwest
Lat/Long:	47.613306 / -122.319132
Clean Up Siteid:	12090
Site Status:	Cleanup Started
Contaminant Name:	Benzene
Alternate Site Names:	11th & Union Property
Site Rank:	Not reported
Has Institutional Control:	Not reported
Past VCP:	TRUE
Current VCP:	Not reported
URL:	https://apps.ecology.wa.gov/cleanupsearch/site/12090
Ground Water:	Confirmed Above Cleanup Levels
Surface Water:	Not reported
Soil:	Confirmed Above Cleanup Levels
Sediment:	Not reported
Air:	Not reported
Bedrock:	Not reported
Responsible Unit:	Northwest

Name:	BROADSTONE CAPITOL HILL VENTURE LLC
Address:	1414 10TH AVE
City,State,Zip:	SEATTLE, WA 98122

DRAFT

BROADSTONE CAPITOL HILL VENTURE LLC (Continued) **S113230079**

Facility ID:	17539
Region:	Northwest
Lat/Long:	47.613306 / -122.319132
Clean Up Siteid:	12090
Site Status:	Cleanup Started
Contaminant Name:	Non-Halogenated Solvents
Alternate Site Names:	11th & Union Property
Site Rank:	Not reported
Has Institutional Control:	Not reported
Past VCP:	TRUE
Current VCP:	Not reported
URL:	https://apps.ecology.wa.gov/cleanupsearch/site/12090
Ground Water:	Confirmed Above Cleanup Levels
Surface Water:	Not reported
Soil:	Not reported
Sediment:	Not reported
Air:	Not reported
Bedrock:	Not reported
Responsible Unit:	Northwest

Name:	BROADSTONE CAPITOL HILL VENTURE LLC
Address:	1414 10TH AVE
City,State,Zip:	SEATTLE, WA 98122
Facility ID:	17539
Region:	Northwest
Lat/Long:	47.613306 / -122.319132
Clean Up Siteid:	12090
Site Status:	Cleanup Started
Contaminant Name:	Other Non-Halogenated Organics
Alternate Site Names:	11th & Union Property
Site Rank:	Not reported
Has Institutional Control:	Not reported
Past VCP:	TRUE
Current VCP:	Not reported
URL:	https://apps.ecology.wa.gov/cleanupsearch/site/12090
Ground Water:	Confirmed Above Cleanup Levels
Surface Water:	Not reported
Soil:	Not reported
Sediment:	Not reported
Air:	Not reported
Bedrock:	Not reported
Responsible Unit:	Northwest

Name:	BROADSTONE CAPITOL HILL VENTURE LLC
Address:	1414 10TH AVE
City,State,Zip:	SEATTLE, WA 98122
Facility ID:	17539
Region:	Northwest
Lat/Long:	47.613306 / -122.319132
Clean Up Siteid:	12090
Site Status:	Cleanup Started
Contaminant Name:	Petroleum-Diesel
Alternate Site Names:	11th & Union Property
Site Rank:	Not reported
Has Institutional Control:	Not reported
Past VCP:	TRUE
Current VCP:	Not reported

DRAFT

BROADSTONE CAPITOL HILL VENTURE LLC (Continued) **S113230079**

URL:	https://apps.ecology.wa.gov/cleanupsearch/site/12090
Ground Water:	Confirmed Above Cleanup Levels
Surface Water:	Not reported
Soil:	Confirmed Above Cleanup Levels
Sediment:	Not reported
Air:	Not reported
Bedrock:	Not reported
Responsible Unit:	Northwest

Name:	BROADSTONE CAPITOL HILL VENTURE LLC
Address:	1414 10TH AVE
City,State,Zip:	SEATTLE, WA 98122
Facility ID:	17539
Region:	Northwest
Lat/Long:	47.613306 / -122.319132
Clean Up Siteid:	12090
Site Status:	Cleanup Started
Contaminant Name:	Petroleum-Other
Alternate Site Names:	11th & Union Property
Site Rank:	Not reported
Has Institutional Control:	Not reported
Past VCP:	TRUE
Current VCP:	Not reported
URL:	https://apps.ecology.wa.gov/cleanupsearch/site/12090
Ground Water:	Confirmed Above Cleanup Levels
Surface Water:	Not reported
Soil:	Confirmed Above Cleanup Levels
Sediment:	Not reported
Air:	Not reported
Bedrock:	Not reported
Responsible Unit:	Northwest

ALLSITES:

Name:	BROADSTONE CAPITOL HILL VENTURE LLC
Facility Id:	17539

Interaction:	104398
Interaction 1:	A
Interaction 2:	VOLCLNST
Ecology Program:	TOXICS
Program Data:	ISIS
Facility Alt.:	Broadstone Capitol Hill Venture LLC
Program ID:	NW2703
Date Interaction:	2013-03-27 00:00:00
Date Interaction 3:	Voluntary Cleanup Sites
Latitude:	47.613306423600001
Longitude:	-122.319131848

Interaction:	111499
Interaction 1:	I
Interaction 2:	HWG
Ecology Program:	HAZWASTE
Program Data:	TURBOWASTE
Facility Alt.:	Broadstone Capitol Hill Venture LLC
Program ID:	WAH000048486
Date Interaction:	2015-02-03 00:00:00

DRAFT

BROADSTONE CAPITOL HILL VENTURE LLC (Continued) **S113230079**

Date Interaction 3:	Hazardous Waste Generator
Latitude:	47.613306423600001
Longitude:	-122.319131848

Interaction:	125889
Interaction 1:	A
Interaction 2:	HWOTHER
Ecology Program:	HAZWASTE
Program Data:	TURBOWASTE
Facility Alt.:	Broadstone Capitol Hill Venture LLC
Program ID:	WAH000048486
Date Interaction:	2016-12-31 00:00:00
Date Interaction 3:	Haz Waste Management Acti
Latitude:	47.613306423600001
Longitude:	-122.319131848

WA MANIFEST:

Name:	BROADSTONE CAPITOL HILL VENTURE LLC
Address:	1414 10TH AVE
City,State,Zip:	SEATTLE, WA 98122
Facility Address 2:	Not reported
Facility ID:	17539
EPA ID:	WAH000048486
NAICS:	531390
State Waste Code Desc:	Not reported
Federal Waste Code Desc:	Not reported
Form Comm:	Not reported
Data Year:	2017
Permit by Rule:	False
Mailing Address 2:	Suite 700
Treatment by Generator:	False
Mixed Radioactive Waste:	False
Importer of Hazardous Waste:	False
Immediate Recycler:	False
Treatment/Storage/Disposal/Recycling Facility:	False
Generator of Dangerous Fuel Waste:	False
Generator Marketing to Burner:	False
Other Marketers (i.e., blender, distributor, etc.):	False
Utility Boiler Burner:	False
Industry Boiler Burner:	False
Industrial Furnace:	False
Smelter Defferal:	False
Universal Waste:	Not reported
Off-Specification:	Not reported
LN Address 2:	Not reported
Tax Reg #:	603216413
Business Type:	Multi Family
Mail Name:	Broadstone Capitol Hill Venture LLC
Mailing Address:	4400 MacArthur Boulevard
Mailing City,State,Zip:	Newport Beach, CA 92660
Legal Organization Name:	Broadstone Capitol Hill Venture LLC
Legal Organization Type:	Private
Legal Contact:	Not reported
Legal Address:	1325 4th Ave Ste 1005
Legal Address 2:	Not reported

DRAFT

BROADSTONE CAPITOL HILL VENTURE LLC (Continued) **S113230079**

Legal City,State,Zip:	Seattle, WA 98101-2671
Legal Phone Number:	206-330-0620
Legal Effective Date:	07/01/2013
Land Organization Name:	Broadstone Capitol Hill Venture LLC
Land Organization Type:	Private
Land Contact:	Not reported
Land Address:	1325 4th Ave Ste 1005
Land City,State,Zip:	Seattle, WA 98101-2671
Land Phone Number:	206-330-0620
Operator Organization Name:	Alliance Residential Company
Operator Organization Type:	Private
Operator:	Megan Mier
Operator Address:	1414 10th Avenue
Operator Address 2:	Not reported
Operator City,State,Zip:	Seattle, WA 98122
Operator Phone Number:	206-3284710
Operator Effective Date:	07/01/2013
Site Contact:	Megan Mier
Site Contact Address:	1414 10th Avenue
Contact City,State,Zip:	Seattle, WA 98122
Site Contact Phone Number:	206-3284710
Site Contact Email:	mmier@allresco.com
Gen Status Code:	XQG
Monthly Generation:	False
Batch Generation:	False
One Time Generation:	False
Transport Own Waste:	False
Tranports Other Waste:	False
Recycler Onsite:	False
Transfer Facility:	False
Other Exemption:	Not reported
UW Battery Gen:	False
Used Oil Transporter:	False
Used Oil Transfer Facility:	False
Used Oil Processor:	False
Used Oil Refiner:	False
Used Oil Fuel Marketer Directs Shipments:	False
Used Oil Fuel Marketer Meets Specs:	False
Site Contact Address 2:	Not reported
SIC Code:	Not reported
CRK Number:	Not reported
Active:	Not reported
CAS Number:	Not reported
Chemical Name:	Not reported
EHS:	Not reported
EHS CAS Number:	Not reported
EHS Name:	Not reported

Name:	BROADSTONE CAPITOL HILL VENTURE LLC
Address:	1414 10TH AVE
City,State,Zip:	SEATTLE, WA 98122
Facility Address 2:	Not reported
Facility ID:	17539
EPA ID:	WAH000048486
NAICS:	531390
State Waste Code Desc:	Not reported
Federal Waste Code Desc:	D008,F002

DRAFT

BROADSTONE CAPITOL HILL VENTURE LLC (Continued) **S113230079**

Form Comm:	Not reported
Data Year:	2015
Permit by Rule:	False
Mailing Address 2:	Not reported
Treatment by Generator:	False
Mixed Radioactive Waste:	False
Importer of Hazardous Waste:	False
Immediate Recycler:	False
Treatment/Storage/Disposal/Recycling Facility:	False
Generator of Dangerous Fuel Waste:	False
Generator Marketing to Burner:	False
Other Marketers (i.e., blender, distributor, etc.):	False
Utility Boiler Burner:	False
Industry Boiler Burner:	False
Industrial Furnace:	False
Smelter Defferal:	False
Universal Waste:	Not reported
Off-Specification:	Not reported
LN Address 2:	Not reported
Tax Reg #:	603216413
Business Type:	Multi Family
Mail Name:	Broadstone Capitol Hill Venture LLC
Mailing Address:	1325 4th Ave Ste 1005
Mailing City,State,Zip:	Seattle, WA 98101-2671
Legal Organization Name:	Broadstone Capitol Hill Venture LLC
Legal Organization Type:	Private
Legal Contact:	Not reported
Legal Address:	1325 4th Ave Ste 1005
Legal Address 2:	Not reported
Legal City,State,Zip:	Seattle, WA 98101-2671
Legal Phone Number:	206-330-0620
Legal Effective Date:	07/01/2013
Land Organization Name:	Broadstone Capitol Hill Venture LLC
Land Organization Type:	Private
Land Contact:	Not reported
Land Address:	1325 4th Ave Ste 1005
Land City,State,Zip:	Seattle, WA 98101-2671
Land Phone Number:	206-330-0620
Operator Organization Name:	Broadstone Capitol Hill Venture LLC
Operator Organization Type:	Private
Operator:	Not reported
Operator Address:	1325 4th Ave Ste 1005
Operator Address 2:	Not reported
Operator City,State,Zip:	Seattle, WA 98101-2671
Operator Phone Number:	206-330-0620
Operator Effective Date:	07/01/2013
Site Contact:	Jeremiah Jolicoeur
Site Contact Address:	1325 4th Ave Ste 1005
Contact City,State,Zip:	Seattle, WA 98101-2671
Site Contact Phone Number:	206-330-0616
Site Contact Email:	jjolicoeur@allresco.com
Gen Status Code:	LQG
Monthly Generation:	False
Batch Generation:	True
One Time Generation:	False
Transport Own Waste:	False
Tranports Other Waste:	False

DRAFT

BROADSTONE CAPITOL HILL VENTURE LLC (Continued) **S113230079**

Recycler Onsite:	False
Transfer Facility:	False
Other Exemption:	Not reported
UW Battery Gen:	False
Used Oil Transporter:	False
Used Oil Transfer Facility:	False
Used Oil Processor:	False
Used Oil Refiner:	False
Used Oil Fuel Marketer Directs Shipments:	False
Used Oil Fuel Marketer Meets Specs:	False
Site Contact Address 2:	Not reported
SIC Code:	Not reported
CRK Number:	Not reported
Active:	Not reported
CAS Number:	Not reported
Chemical Name:	Not reported
EHS:	Not reported
EHS CAS Number:	Not reported
EHS Name:	Not reported

Waste Stream Generated:

Waste Managed Off Site:	Y
State Only Waste Code 1:	Not reported
State Only Waste Code 2:	Not reported
Report Managed On Site:	0
KG Managed On Site:	0
Generator Treatment Code:	Not reported
Permit By Rule Code:	Not reported
WCDE Residence Code:	Not reported
WCDH Origin Code:	2
WCDE On Site Code:	Not reported
WCDB Code:	W113
Description:	Hazardous Waste, Liquid, Water with Paint and Methylene Chloride
CORb Sequence Number:	156382
Sequence Number:	3402745
Mixed Radioactive Flag:	False
Designation Code:	D
Reported Quanity:	6000
Quanity Unit:	LB
Kilograms Quanity:	2721.60004
Density Number:	0
Density Quanity:	Not reported

Waste Managed Off Site:	Y
State Only Waste Code 1:	Not reported
State Only Waste Code 2:	Not reported
Report Managed On Site:	0
KG Managed On Site:	0
Generator Treatment Code:	Not reported
Permit By Rule Code:	Not reported
WCDE Residence Code:	Not reported
WCDH Origin Code:	2
WCDE On Site Code:	Not reported
WCDB Code:	W604
Description:	Hazardous Waste, Solid
CORb Sequence Number:	156382
Sequence Number:	3402744
Mixed Radioactive Flag:	False

DRAFT

BROADSTONE CAPITOL HILL VENTURE LLC (Continued) **S113230079**

Designation Code:	D
Reported Quanity:	700
Quanity Unit:	LB
Kilograms Quanity:	317.520005
Density Number:	0
Density Quanity:	Not reported

Shipments Send:

CORB Waste Sequence Number:	156382
Waste Sequence Number:	3402745
Sequence Number:	1977008
Shipment Date:	2015-02-25 00:00:00
Mainfest Document ID:	013468683JJK
Reported Quanity:	6000
Unit of Measure:	LB
Kilograms Quanity:	2721.60004
Receiving EPAID:	ORD089452353

Waste Sequence Number:	3402744
Sequence Number:	1976998
Shipment Date:	2015-10-25 00:00:00
Mainfest Document ID:	013468683JJK
Reported Quanity:	700
Unit of Measure:	LB
Kilograms Quanity:	317.520005
Receiving EPAID:	ORD089452353

Waste Stream Off Site Mgmt:

Waste CORB Sequence Number:	156382
Waste Sequence Number:	3402744
Sequence Number:	898120
Received EPAID:	ORD089452353
Managed Quanity:	700
Kilogram Quanity:	317.520005
Recycled Percentage:	0
Waste Management System Code:	H040

Waste Sequence Number:	3402745
Sequence Number:	898121
Received EPAID:	ORD089452353
Managed Quanity:	6000
Kilogram Quanity:	2721.60004
Recycled Percentage:	0
Waste Management System Code:	H040

Waste Stream Comments:

CORB Waste Sequence Number:	156382
Comments:	One-time paint stripping of a brick wall.
Waste Sequence Number:	3402744
Sequence Number:	1

Comments:	One-time paint stripping of a brick wall.
Waste Sequence Number:	3402745
Sequence Number:	1

DRAFT

BROADSTONE CAPITOL HILL VENTURE LLC (Continued) **S113230079**

Waste Stream EPA Code:

CORB Waste Sequence Number:	156382
Waste Sequence Number:	3402744
Sequence Number:	7835527
WCDA Code:	D008
Waste Sequence Number:	3402744
Sequence Number:	7835528
WCDA Code:	F002
Waste Sequence Number:	3402745
Sequence Number:	7835529
WCDA Code:	D008
Waste Sequence Number:	3402745
Sequence Number:	7835530
WCDA Code:	F002

Waste Stream Source Code:

CORB Waste Sequence Number:	156382
Waste Sequence Number:	3402744
Sequence Number:	1
WCDD Code:	G39
Waste Sequence Number:	3402745
Sequence Number:	1
WCDD Code:	G39

S242 **BLUE STAR** **EDR Hist Cleaner** **1009337428**
WNW **1817 SUMMIT AVE** **N/A**
< 1/8 **SEATTLE, WA**
0.115 mi.
608 ft. **Site 4 of 4 in cluster S**

Relative: EDR Hist Cleaner
Lower

Actual:
262 ft.

Year:	Name:	Type:
1944	WOH YICK LAUNDRY	LAUNDRIES CHINESE
1951	BLUE STAR	LAUNDRIES
1955	BLUE STAR LAUNDRY	LAUNDRIES
1960	BLUE STAR LAUNDRY	LAUNDRIES

AA243 **BISHOPP S SHELL SERVICE** **EDR Hist Auto** **1009358879**
NNW **1651 OLIVE WAY** **N/A**
< 1/8 **SEATTLE, WA**
0.116 mi.
611 ft. **Site 5 of 6 in cluster AA**

Relative: EDR Hist Auto
Lower

Actual:
302 ft.

Year:	Name:	Type:
1951	BISHOPP S SHELL SERVICE	GASOLINE STATIONS
1955	BISHOPP S WAY SHELL SERVICE	GAS STATIONS
1960	BISHOPP S SHELL SERVICE	GASOLINE STATIONS

DRAFT

V244 WSW < 1/8 0.116 mi. 614 ft. | **SHIREMAN CLIFFORD H**
417 E PINE
SEATTLE, WA | **EDR Hist Auto** | **1009372558**
N/A

Site 5 of 8 in cluster V

Relative: Lower

Actual: 251 ft.

EDR Hist Auto

Year:	Name:	Type:
1944	SHIREMAN CLIFFORD H	AUTOMOBILE REPAIRING

U245 WNW < 1/8 0.117 mi. 619 ft. | **YEDOR PROPERTY**
SW CORNER OLIVE WY & BELLEVUE
SEATTLE, WA 98101 | **WA LUST**
WA UST
WA ALLSITES
WA CSCSL NFA | **U003749952**
N/A

Site 2 of 2 in cluster U

Relative: Lower

Actual: 260 ft.

LUST:

Name:	YEDOR PROPERTY
Address:	SW CORNER OLIVE WAY & BELLEVUE
City,State,Zip:	SEATTLE, WA 98101
Facility ID:	55267187
Lust Status Type:	LUST - NFA
Cleanup Site ID:	9682
Cleanup Unit Type:	Not reported
Process Type:	Not reported
Cleanup Unit Name:	Not reported
Response Section:	Northwest
Release Date:	05/26/1992
Lust Date:	10/03/2011
Region:	Northwest
Lust ID:	1930
UST ID:	200118
Contaminant Name:	Petroleum-Other
Ground Water:	Not reported
Surface Water:	Not reported
Soil:	Confirmed Above Cleanup Levels
Sediment:	Not reported
Air:	Not reported
Bedrock:	Not reported
URL:	https://apps.ecology.wa.gov/cleanupsearch/site/9682
Lat/Long:	47.6168066 / -122.32701

UST:

Name:	YEDOR PROPERTY
Address:	SW CORNER OLIVE WY & BELLEVUE
City:	SEATTLE
Zip:	98101
Facility ID:	55267187
Site Id:	200118
Decimal Latitude:	47.616806602
Decimal Longitude:	-122.32701849
Tank Name:	1
Tag Number:	Not reported
Tank Status:	Removed
Tank Status Date:	5/16/2001
Tank Install Date:	1/1/1964
Tank Closure Date:	Not reported

DRAFT

YEDOR PROPERTY (Continued) **U003749952**

Capacity Range:	Not reported
Tank Permit Expiration Date:	Not reported
Tank Upgrade Date:	Not reported
Tank Spill Prevention:	Not reported
Tank Overfill Prevention:	Not reported
Tank Material:	Not reported
Tank Construction:	Not reported
Tank Tightness Test:	Not reported
Tank Corrosion Protection:	Not reported
Tank Manifold:	Not reported
Tank Release Detection:	Not reported
Tank SFC Type:	Not reported
Pipe Material:	Not reported
Pipe Construction:	Not reported
Pipe Primary Release Detection:	Not reported
Pipe Second Release Detection:	Not reported
Pipe Corrosion Protection:	Not reported
Pipe Pumping System:	Not reported
Responsible Unit:	Northwest
Dispencer/Pump SFC Type:	Not reported
Region:	Northwest
Is Active:	False
Actual Capacity:	Not reported
Pipe Install Date:	Not reported
Turbine Sump Construction:	Not reported
Compart Number:	0
Stored Substance:	Not reported
Used Substance:	Not reported
Compart Capacity:	Not reported
URL:	https://apps.ecology.wa.gov/cleanupsearch/reports/ust?SiteId=200118

Name:	YEDOR PROPERTY
Address:	SW CORNER OLIVE WY & BELLEVUE
City:	SEATTLE
Zip:	98101

Tank Name:	2
Tag Number:	Not reported
Tank Status:	Removed
Tank Status Date:	5/16/2001
Tank Install Date:	1/1/1900
Tank Closure Date:	Not reported
Capacity Range:	Not reported
Tank Permit Expiration Date:	Not reported
Tank Upgrade Date:	Not reported
Tank Spill Prevention:	Not reported
Tank Overfill Prevention:	Not reported
Tank Material:	Not reported
Tank Construction:	Not reported
Tank Tightness Test:	Not reported
Tank Corrosion Protection:	Not reported
Tank Manifold:	Not reported
Tank Release Detection:	Not reported
Tank SFC Type:	Not reported
Pipe Material:	Not reported
Pipe Construction:	Not reported
Pipe Primary Release Detection:	Not reported

DRAFT

YEDOR PROPERTY (Continued) **U003749952**

Pipe Second Release Detection:	Not reported
Pipe Corrosion Protection:	Not reported
Pipe Pumping System:	Not reported
Responsible Unit:	Northwest
Dispencer/Pump SFC Type:	Not reported
Region:	Northwest
Is Active:	False
Actual Capacity:	Not reported
Pipe Install Date:	Not reported
Turbine Sump Construction:	Not reported
Compart Number:	0
Stored Substance:	Not reported
Used Substance:	Not reported
Compart Capacity:	Not reported
URL:	https://apps.ecology.wa.gov/cleanupsearch/reports/ust?SiteId=200118

Name:	YEDOR PROPERTY
Address:	SW CORNER OLIVE WY & BELLEVUE
City:	SEATTLE
Zip:	98101

Tank Name:	3
Tag Number:	Not reported
Tank Status:	Removed
Tank Status Date:	5/16/2001
Tank Install Date:	1/1/1900
Tank Closure Date:	Not reported
Capacity Range:	Not reported
Tank Permit Expiration Date:	Not reported
Tank Upgrade Date:	Not reported
Tank Spill Prevention:	Not reported
Tank Overfill Prevention:	Not reported
Tank Material:	Not reported
Tank Construction:	Not reported
Tank Tightness Test:	Not reported
Tank Corrosion Protection:	Not reported
Tank Manifold:	Not reported
Tank Release Detection:	Not reported
Tank SFC Type:	Not reported
Pipe Material:	Not reported
Pipe Construction:	Not reported
Pipe Primary Release Detection:	Not reported
Pipe Second Release Detection:	Not reported
Pipe Corrosion Protection:	Not reported
Pipe Pumping System:	Not reported
Responsible Unit:	Northwest
Dispencer/Pump SFC Type:	Not reported
Region:	Northwest
Is Active:	False
Actual Capacity:	Not reported
Pipe Install Date:	Not reported
Turbine Sump Construction:	Not reported
Compart Number:	0
Stored Substance:	Not reported
Used Substance:	Not reported
Compart Capacity:	Not reported
URL:	https://apps.ecology.wa.gov/cleanupsearch/reports/ust?SiteId=200118

DRAFT

YEDOR PROPERTY (Continued) **U003749952**

Name:	YEDOR PROPERTY
Address:	SW CORNER OLIVE WY & BELLEVUE
City:	SEATTLE
Zip:	98101

Tank Name:	4
Tag Number:	Not reported
Tank Status:	Removed
Tank Status Date:	5/16/2001
Tank Install Date:	1/1/1900
Tank Closure Date:	Not reported
Capacity Range:	Not reported
Tank Permit Expiration Date:	Not reported
Tank Upgrade Date:	Not reported
Tank Spill Prevention:	Not reported
Tank Overfill Prevention:	Not reported
Tank Material:	Not reported
Tank Construction:	Not reported
Tank Tightness Test:	Not reported
Tank Corrosion Protection:	Not reported
Tank Manifold:	Not reported
Tank Release Detection:	Not reported
Tank SFC Type:	Not reported
Pipe Material:	Not reported
Pipe Construction:	Not reported
Pipe Primary Release Detection:	Not reported
Pipe Second Release Detection:	Not reported
Pipe Corrosion Protection:	Not reported
Pipe Pumping System:	Not reported
Responsible Unit:	Northwest
Dispencer/Pump SFC Type:	Not reported
Region:	Northwest
Is Active:	False
Actual Capacity:	Not reported
Pipe Install Date:	Not reported
Turbine Sump Construction:	Not reported
Compart Number:	0
Stored Substance:	Not reported
Used Substance:	Not reported
Compart Capacity:	Not reported
URL:	https://apps.ecology.wa.gov/cleanupsearch/reports/ust?SiteId=200118

Name:	YEDOR PROPERTY
Address:	SW CORNER OLIVE WY & BELLEVUE
City:	SEATTLE
Zip:	98101

Tank Name:	5
Tag Number:	Not reported
Tank Status:	Removed
Tank Status Date:	5/16/2001
Tank Install Date:	1/1/1964
Tank Closure Date:	Not reported
Capacity Range:	Not reported
Tank Permit Expiration Date:	Not reported
Tank Upgrade Date:	Not reported
Tank Spill Prevention:	Not reported

DRAFT

YEDOR PROPERTY (Continued) **U003749952**

Tank Overfill Prevention:	Not reported
Tank Material:	Not reported
Tank Construction:	Not reported
Tank Tightness Test:	Not reported
Tank Corrosion Protection:	Not reported
Tank Manifold:	Not reported
Tank Release Detection:	Not reported
Tank SFC Type:	Not reported
Pipe Material:	Not reported
Pipe Construction:	Not reported
Pipe Primary Release Detection:	Not reported
Pipe Second Release Detection:	Not reported
Pipe Corrosion Protection:	Not reported
Pipe Pumping System:	Not reported
Responsible Unit:	Northwest
Dispencer/Pump SFC Type:	Not reported
Region:	Northwest
Is Active:	False
Actual Capacity:	Not reported
Pipe Install Date:	Not reported
Turbine Sump Construction:	Not reported
Compart Number:	0
Stored Substance:	Not reported
Used Substance:	Not reported
Compart Capacity:	Not reported
URL:	https://apps.ecology.wa.gov/cleanupsearch/reports/ust?SiteId=200118

Name:	YEDOR PROPERTY
Address:	SW CORNER OLIVE WY & BELLEVUE
City:	SEATTLE
Zip:	98101

Tank Name:	6
Tag Number:	Not reported
Tank Status:	Removed
Tank Status Date:	5/16/2001
Tank Install Date:	1/1/1964
Tank Closure Date:	Not reported
Capacity Range:	Not reported
Tank Permit Expiration Date:	Not reported
Tank Upgrade Date:	Not reported
Tank Spill Prevention:	Not reported
Tank Overfill Prevention:	Not reported
Tank Material:	Not reported
Tank Construction:	Not reported
Tank Tightness Test:	Not reported
Tank Corrosion Protection:	Not reported
Tank Manifold:	Not reported
Tank Release Detection:	Not reported
Tank SFC Type:	Not reported
Pipe Material:	Not reported
Pipe Construction:	Not reported
Pipe Primary Release Detection:	Not reported
Pipe Second Release Detection:	Not reported
Pipe Corrosion Protection:	Not reported
Pipe Pumping System:	Not reported
Responsible Unit:	Northwest

DRAFT

YEDOR PROPERTY (Continued) **U003749952**

Dispencer/Pump SFC Type:	Not reported
Region:	Northwest
Is Active:	False
Actual Capacity:	Not reported
Pipe Install Date:	Not reported
Turbine Sump Construction:	Not reported
Compart Number:	0
Stored Substance:	Not reported
Used Substance:	Not reported
Compart Capacity:	Not reported
URL:	https://apps.ecology.wa.gov/cleanupsearch/reports/ust?SiteId=200118

ALLSITES:

Name:	YEDOR PROPERTY
Facility Id:	55267187

Interaction:	51320
Interaction 1:	I
Interaction 2:	LUST
Ecology Program:	TOXICS
Program Data:	ISIS
Facility Alt.:	Not reported
Program ID:	200118
Date Interaction:	1992-05-26 00:00:00
Date Interaction 3:	LUST Facility
Latitude:	47.616804978700003
Longitude:	-122.327037277

Interaction:	51321
Interaction 1:	A
Interaction 2:	UST
Ecology Program:	TOXICS
Program Data:	UST
Facility Alt.:	Not reported
Program ID:	200118
Date Interaction:	1999-04-21 00:00:00
Date Interaction 3:	Underground Storage Tank
Latitude:	47.616804978700003
Longitude:	-122.327037277

CSCSL NFA:

Name:	YEDOR PROPERTY
Address:	SW CORNER OLIVE WAY & BELLEVUE
City,State,Zip:	SEATTLE, WA 98101
Facility/Site Id:	55267187
CS Id:	9682
NFA Date:	05/04/2012
Alternate Site Names:	Not reported
NFA Reason:	Initial Investigation
Site Status:	NFA
Region:	Northwest
Contaminant Name:	Petroleum-Other
Ground Water:	Not reported
Surface Water:	Not reported

DRAFT

YEDOR PROPERTY (Continued) **U003749952**

Soil:	Confirmed Above Cleanup Levels
Sediment:	Not reported
Air:	Not reported
Bedrock:	Not reported
URL:	https://apps.ecology.wa.gov/cleanupsearch/site/9682
Latitude:	47.616806602
Longitude:	-122.32701849

W246 **CHAPPELL FRANK A** **EDR Hist Auto** **1009358739**
NW **1623 OLIVE WAY** **N/A**
< 1/8 **SEATTLE, WA**
0.117 mi.
620 ft. **Site 6 of 7 in cluster W**

Relative: EDR Hist Auto
Lower

Actual:
275 ft.

Year:	Name:	Type:
1935	CHAPPELL FRANK A	AUTOMOBILE REPAIRING
1940	CHAPPELL FRANK A	AUTOMOBILE REPAIRING
1944	CHAPPELL FRANK A	AUTOMOBILE REPAIRING

Y247 **HENNESSY LEO F** **EDR Hist Auto** **1009362623**
North **219 BROADWAY N** **N/A**
< 1/8 **SEATTLE, WA**
0.118 mi.
621 ft. **Site 4 of 7 in cluster Y**

Relative: EDR Hist Auto
Higher

Actual:
336 ft.

Year:	Name:	Type:
1930	HENNESSY LEO F	AUTOMOBILE REPAIRING
1930	DONOHOE MARTIN P	AUTOMOBILE GARAGES
1935	DONOHOE MARTIN P	AUTOMOBILE GARAGES

AE248 **SHERIFF AND THOMPSON BUICK SPECIALISTS** **EDR Hist Auto** **1009353733**
South **1130 BROADWAY** **N/A**
< 1/8 **SEATTLE, WA**
0.120 mi.
634 ft. **Site 1 of 9 in cluster AE**

Relative: EDR Hist Auto
Lower

Actual:
300 ft.

Year:	Name:	Type:
1930	SWARTZ HUGH 0	AUTOMOBILE REPAIRING
1935	SWARTZ HUGH 0	AUTOMOBILE REPAIRING
1940	SWARTZ HUGH CO	AUTOMOBILE REPAIRING
1944	SWARTZ HUGH CO	AUTOMOBILE REPAIRING
1951	SHERIFF AND TRHOMPSON	AUTOMOBILE REPAIRING
1955	SHERIFF AND THOMPSON	AUTOMOBILE REPAIRING
1960	SHERIFF AND THOMPSON BUICK SPEC	AUTOMOBILE REPAIRING
1960	SPECIALISTS	AUTOMOBILE REPAIRING
1977	SHERIFF THOMPSON AUTO REBUILD	General Automotive Repair Shops
1978	SHERIFF THOMPSON AUTO REBUILD	General Automotive Repair Shops
1979	SHERIFF THOMPSON AUTO REBUILD	General Automotive Repair Shops
1980	SHERIFF THOMPSON AUTO REBUILD	General Automotive Repair Shops

DRAFT

SHERIFF AND THOMPSON BUICK SPECIALISTS (Continued) **1009353733**

1982	SHERIFF THOMPSON AUTO REBUILD	General Automotive Repair Shops
1983	SHERIFF THOMPSON AUTO REBUILD	General Automotive Repair Shops
1985	SHERIFF THOMPSON AUTO REBUILD	General Automotive Repair Shops
1986	SHERIFF THOMPSON BUICK SPECIALI	AUTOMOBILE REPAIRING
1986	SHERIFF THOMPSON AUTO REBUILD	General Automotive Repair Shops
1987	SHERIFF THOMPSON AUTO REBUILD	General Automotive Repair Shops
1988	SHERIFF THOMPSON AUTO REBUILD	General Automotive Repair Shops
1989	SHERIFF THOMPSON AUTO REBUILD	General Automotive Repair Shops
1990	SHERIFF AND THOMPSON BUICK SPEC	AUTOMOBILE REPAIRING
1990	PITTMAN AUTOMOTIVE SERVICE	General Automotive Repair Shops
1990	SHERIFF THOMPSON AUTO REBUILD	General Automotive Repair Shops
1991	PITTMAN AUTOMOTIVE SERVICE	General Automotive Repair Shops
1991	SHERIFF THOMPSON AUTO REBUILD	General Automotive Repair Shops
1992	SHERIFF THOMPSON AUTO REBUILD	General Automotive Repair Shops
1992	PITTMAN AUTOMOTIVE SERVICE	General Automotive Repair Shops
1993	SHERIFF THOMPSON AUTO REBUILD	General Automotive Repair Shops
1993	PITTMAN AUTOMOTIVE SERVICE	General Automotive Repair Shops
1994	SHERIFF THOMPSON AUTO REBUILD	General Automotive Repair Shops
1994	PITTMAN AUTOMOTIVE INC	General Automotive Repair Shops
1995	PITTMAN AUTOMOTIVE INC	General Automotive Repair Shops
1996	PITTMAN AUTOMOTIVE INC	General Automotive Repair Shops

AE249 **SHERIFF AND THOMPSON INC** **WA UST** **U000587374**
South **1130 BROADWAY** **WA ALLSITES** **N/A**
< 1/8 **SEATTLE, WA 98122**
0.120 mi.
634 ft. **Site 2 of 9 in cluster AE**

Relative:
Lower

Actual:
300 ft.

UST:

Name:	SHERIFF AND THOMPSON INC
Address:	1130 BROADWAY
City:	SEATTLE
Zip:	98122
Facility ID:	36932479
Site Id:	2186
Decimal Latitude:	47.6118
Decimal Longitude:	-122.32066
Tank Name:	1
Tag Number:	Not reported
Tank Status:	Closed in Place
Tank Status Date:	8/6/1996
Tank Install Date:	12/31/1964
Tank Closure Date:	Not reported
Capacity Range:	111 TO 1,100 Gallons
Tank Permit Expiration Date:	Not reported
Tank Upgrade Date:	Not reported
Tank Spill Prevention:	Not reported
Tank Overfill Prevention:	Not reported
Tank Material:	Steel
Tank Construction:	Not reported
Tank Tightness Test:	Not reported
Tank Corrosion Protection:	Not reported
Tank Manifold:	Not reported
Tank Release Detection:	Not reported
Tank SFC Type:	Not reported
Pipe Material:	Not reported
Pipe Construction:	Not reported

DRAFT

SHERIFF AND THOMPSON INC (Continued) **U000587374**

Pipe Primary Release Detection:	Not reported
Pipe Second Release Detection:	Not reported
Pipe Corrosion Protection:	Not reported
Pipe Pumping System:	Not reported
Responsible Unit:	Northwest
Dispencer/Pump SFC Type:	Not reported
Region:	Northwest
Is Active:	False
Actual Capacity:	Not reported
Pipe Install Date:	Not reported
Turbine Sump Construction:	Not reported
Compart Number:	1
Stored Substance:	Leaded Gasoline
Used Substance:	Not reported
Compart Capacity:	Not reported
URL:	https://apps.ecology.wa.gov/cleanupsearch/reports/ust?SiteId=2186

ALLSITES:

Name:	SHERIFF & THOMPSON INC
Facility Id:	36932479

Interaction:	40974
Interaction 1:	I
Interaction 2:	HWG
Ecology Program:	HAZWASTE
Program Data:	TURBOWASTE
Facility Alt.:	Not reported
Program ID:	WAR000004069
Date Interaction:	1995-07-31 00:00:00
Date Interaction 3:	Hazardous Waste Generator
Latitude:	47.611800000099997
Longitude:	-122.32066

Interaction:	40975
Interaction 1:	I
Interaction 2:	UST
Ecology Program:	TOXICS
Program Data:	UST
Facility Alt.:	Not reported
Program ID:	Not reported
Date Interaction:	2000-02-29 00:00:00
Date Interaction 3:	Underground Storage Tank
Latitude:	47.611800000099997
Longitude:	-122.32066

AE250 **SHERIFF & THOMPSON INC** **RCRA NonGen / NLR** **1001491251**
South **1130 BROADWAY** **FINDS** **WAR000004069**
< 1/8 **SEATTLE, WA 98122** **ECHO**
0.120 mi.
634 ft. **Site 3 of 9 in cluster AE**

Relative:
Lower

Actual:
300 ft.

RCRA Listings:

Date Form Received by Agency:		19961002
Handler Name:	SHERIFF & THOMPSON INC	
Handler Address:		1130 BROADWAY

SHERIFF & THOMPSON INC (Continued) **1001491251**

Handler City,State,Zip:		SEATTLE, WA 98122
EPA ID:		WAR000004069
Contact Name:		PRESTON SHERIFF
Contact Address:		15303 111TH AVE NE
Contact City,State,Zip:		BOTHELL, WA 98011
Contact Telephone:		425-646-2182
Contact Fax:		Not reported
Contact Email:		Not reported
Contact Title:		Not reported
EPA Region:		10
Land Type:		Other
Federal Waste Generator Description:		Not a generator, verified
Non-Notifier:		Not reported
Biennial Report Cycle:		Not reported
Accessibility:		Not reported
Active Site Indicator:		Not reported
State District Owner:		WA
State District:		NWRO
Mailing Address:		15303 111TH AVE NE
Mailing City,State,Zip:		BOTHELL, WA 98011
Owner Name:	SHERIFF, PRESTON	
Owner Type:		Private
Operator Name:	SHERIFF, PRESTON	
Operator Type:		Private
Short-Term Generator Activity:		No
Importer Activity:		No
Mixed Waste Generator:		No
Transporter Activity:		No
Transfer Facility Activity:		No
Recycler Activity with Storage:		No
Small Quantity On-Site Burner Exemption:		No
Smelting Melting and Refining Furnace Exemption:		No
Underground Injection Control:		No
Off-Site Waste Receipt:		No
Universal Waste Indicator:		No
Universal Waste Destination Facility:		No
Federal Universal Waste:		No
Active Site Fed-Reg Treatment Storage and Disposal Facility:		Not reported
Active Site Converter Treatment storage and Disposal Facility:		Not reported
Active Site State-Reg Treatment Storage and Disposal Facility:		Not reported
Active Site State-Reg Handler:		---
Federal Facility Indicator:		Not reported
Hazardous Secondary Material Indicator:		NN
Sub-Part K Indicator:		Not reported
Commercial TSD Indicator:		No
Treatment Storage and Disposal Type:		Not reported
2018 GPRA Permit Baseline:		Not on the Baseline
2018 GPRA Renewals Baseline:		Not on the Baseline
Permit Renewals Workload Universe:		Not reported
Permit Workload Universe:		Not reported
Permit Progress Universe:		Not reported
Post-Closure Workload Universe:		Not reported
Closure Workload Universe:		Not reported
202 GPRA Corrective Action Baseline:		No
Corrective Action Workload Universe:		No
Subject to Corrective Action Universe:		No
Non-TSDFs Where RCRA CA has Been Imposed Universe:		No

DRAFT

SHERIFF & THOMPSON INC (Continued) **1001491251**

TSDFs Potentially Subject to CA Under 3004 (u)/(v) Universe:	No
TSDFs Only Subject to CA under Discretionary Auth Universe:	No
Corrective Action Priority Ranking:	No NCAPS ranking
Environmental Control Indicator:	No
Institutional Control Indicator:	No
Human Exposure Controls Indicator:	N/A
Groundwater Controls Indicator:	N/A
Operating TSDF Universe:	Not reported
Full Enforcement Universe:	Not reported
Significant Non-Complier Universe:	No
Unaddressed Significant Non-Complier Universe:	No
Addressed Significant Non-Complier Universe:	No
Significant Non-Complier With a Compliance Schedule Universe:	No
Financial Assurance Required:	Not reported
Handler Date of Last Change:	20180510
Recognized Trader-Importer:	No
Recognized Trader-Exporter:	No
Importer of Spent Lead Acid Batteries:	No
Exporter of Spent Lead Acid Batteries:	No
Recycler Activity Without Storage:	No
Manifest Broker:	No
Sub-Part P Indicator:	No

Handler - Owner Operator:

Owner/Operator Indicator:	Owner
Owner/Operator Name: SHERIFF THOMPSON INC	
Legal Status:	Private
Date Became Current:	Not reported
Date Ended Current:	Not reported
Owner/Operator Address:	1130 BROADWAY
Owner/Operator City,State,Zip:	SEATTLE, WA 98122
Owner/Operator Telephone:	000-000-0000
Owner/Operator Telephone Ext:	Not reported
Owner/Operator Fax:	Not reported
Owner/Operator Email:	Not reported
Owner/Operator Indicator:	Owner
Owner/Operator Name: SHERIFF, PRESTON	
Legal Status:	Private
Date Became Current:	Not reported
Date Ended Current:	Not reported
Owner/Operator Address:	15303 111TH AVE NE
Owner/Operator City,State,Zip:	BOTHELL, WA 98011
Owner/Operator Telephone:	425-646-2182
Owner/Operator Telephone Ext:	Not reported
Owner/Operator Fax:	Not reported
Owner/Operator Email:	Not reported
Owner/Operator Indicator:	Operator
Owner/Operator Name: SHERIFF THOMPSON INC	
Legal Status:	Private
Date Became Current:	Not reported
Date Ended Current:	Not reported
Owner/Operator Address:	1130 BROADWAY
Owner/Operator City,State,Zip:	SEATTLE, WA 98122
Owner/Operator Telephone:	000-000-0000

DRAFT

SHERIFF & THOMPSON INC (Continued) **1001491251**

Owner/Operator Telephone Ext: Not reported
Owner/Operator Fax: Not reported
Owner/Operator Email: Not reported

Owner/Operator Indicator: Operator
Owner/Operator Name: SHERIFF, PRESTON
Legal Status: Private
Date Became Current: Not reported
Date Ended Current: Not reported
Owner/Operator Address: 15303 111TH AVE NE
Owner/Operator City,State,Zip: BOTHELL, WA 98011
Owner/Operator Telephone: 425-646-2182
Owner/Operator Telephone Ext: Not reported
Owner/Operator Fax: Not reported
Owner/Operator Email: Not reported

Owner/Operator Indicator: Operator
Owner/Operator Name: SHERIFF, PRESTON
Legal Status: Private
Date Became Current: Not reported
Date Ended Current: Not reported
Owner/Operator Address: 15303 111TH AVE NE
Owner/Operator City,State,Zip: BOTHELL, WA 98011
Owner/Operator Telephone: 425-646-2182
Owner/Operator Telephone Ext: Not reported
Owner/Operator Fax: Not reported
Owner/Operator Email: Not reported

Owner/Operator Indicator: Operator
Owner/Operator Name: SHERIFF, PRESTON
Legal Status: Private
Date Became Current: Not reported
Date Ended Current: Not reported
Owner/Operator Address: 15303 111TH AVE NE
Owner/Operator City,State,Zip: BOTHELL, WA 98011-4821
Owner/Operator Telephone: 425-646-2182
Owner/Operator Telephone Ext: Not reported
Owner/Operator Fax: Not reported
Owner/Operator Email: Not reported

Owner/Operator Indicator: Owner
Owner/Operator Name: PRESTON S
Legal Status: Private
Date Became Current: 19960919
Date Ended Current: Not reported
Owner/Operator Address: 15303 111TH AVE NE
Owner/Operator City,State,Zip: BOTHELL, WA 98011-4821
Owner/Operator Telephone: 425-646-2182
Owner/Operator Telephone Ext: Not reported
Owner/Operator Fax: Not reported
Owner/Operator Email: Not reported

Owner/Operator Indicator: Operator
Owner/Operator Name: PRESTON S
Legal Status: Private
Date Became Current: 19960919
Date Ended Current: Not reported

DRAFT

SHERIFF & THOMPSON INC (Continued) **1001491251**

Owner/Operator Address:	15303 111TH AVE NE
Owner/Operator City,State,Zip:	BOTHELL, WA 98011-4821
Owner/Operator Telephone:	425-646-2182
Owner/Operator Telephone Ext:	Not reported
Owner/Operator Fax:	Not reported
Owner/Operator Email:	Not reported
Owner/Operator Indicator:	Owner
Owner/Operator Name: SHERIFF, PRESTON	
Legal Status:	Private
Date Became Current:	Not reported
Date Ended Current:	Not reported
Owner/Operator Address:	15303 111TH AVE NE
Owner/Operator City,State,Zip:	BOTHELL, WA 98011-4821
Owner/Operator Telephone:	425-646-2182
Owner/Operator Telephone Ext:	Not reported
Owner/Operator Fax:	Not reported
Owner/Operator Email:	Not reported
Owner/Operator Indicator:	Owner
Owner/Operator Name: SHERIFF, PRESTON	
Legal Status:	Private
Date Became Current:	Not reported
Date Ended Current:	Not reported
Owner/Operator Address:	15303 111TH AVE NE
Owner/Operator City,State,Zip:	BOTHELL, WA 98011
Owner/Operator Telephone:	425-646-2182
Owner/Operator Telephone Ext:	Not reported
Owner/Operator Fax:	Not reported
Owner/Operator Email:	Not reported
Owner/Operator Indicator:	Owner
Owner/Operator Name: SHERIFF THOMPSON INC	
Legal Status:	Private
Date Became Current:	Not reported
Date Ended Current:	Not reported
Owner/Operator Address:	1130 BROADWAY
Owner/Operator City,State,Zip:	SEATTLE, WA 98122
Owner/Operator Telephone:	000-000-0000
Owner/Operator Telephone Ext:	Not reported
Owner/Operator Fax:	Not reported
Owner/Operator Email:	Not reported
Owner/Operator Indicator:	Operator
Owner/Operator Name: SHERIFF THOMPSON INC	
Legal Status:	Private
Date Became Current:	Not reported
Date Ended Current:	Not reported
Owner/Operator Address:	1130 BROADWAY
Owner/Operator City,State,Zip:	SEATTLE, WA 98122
Owner/Operator Telephone:	000-000-0000
Owner/Operator Telephone Ext:	Not reported
Owner/Operator Fax:	Not reported
Owner/Operator Email:	Not reported
Owner/Operator Indicator:	Owner
Owner/Operator Name: SHERIFF THOMPSON INC	

DRAFT

SHERIFF & THOMPSON INC (Continued) **1001491251**

Legal Status: Private
Date Became Current: Not reported
Date Ended Current: Not reported
Owner/Operator Address: 1130 BROADWAY
Owner/Operator City,State,Zip: SEATTLE, WA 98122
Owner/Operator Telephone: 000-000-0000
Owner/Operator Telephone Ext: Not reported
Owner/Operator Fax: Not reported
Owner/Operator Email: Not reported

Owner/Operator Indicator: Owner
Owner/Operator Name: SHERIFF, PRESTON
Legal Status: Private
Date Became Current: 19960919
Date Ended Current: Not reported
Owner/Operator Address: 15303 111TH AVE NE
Owner/Operator City,State,Zip: BOTHELL, WA 98011
Owner/Operator Telephone: 425-646-2182
Owner/Operator Telephone Ext: Not reported
Owner/Operator Fax: Not reported
Owner/Operator Email: Not reported

Owner/Operator Indicator: Owner
Owner/Operator Name: SHERIFF, PRESTON
Legal Status: Private
Date Became Current: 19960919
Date Ended Current: Not reported
Owner/Operator Address: 15303 111TH AVE NE
Owner/Operator City,State,Zip: BOTHELL, WA 98011
Owner/Operator Telephone: 425-646-2182
Owner/Operator Telephone Ext: Not reported
Owner/Operator Fax: Not reported
Owner/Operator Email: Not reported

Owner/Operator Indicator: Owner
Owner/Operator Name: SHERIFF THOMPSON INC
Legal Status: Private
Date Became Current: Not reported
Date Ended Current: Not reported
Owner/Operator Address: 1130 BROADWAY
Owner/Operator City,State,Zip: SEATTLE, WA 98122
Owner/Operator Telephone: 000-000-0000
Owner/Operator Telephone Ext: Not reported
Owner/Operator Fax: Not reported
Owner/Operator Email: Not reported

Historic Generators:
Receive Date: 19961001
Handler Name: SHERIFF & THOMPSON INC
Federal Waste Generator Description: Not a generator, verified
State District Owner: WA
Large Quantity Handler of Universal Waste: No
Recognized Trader Importer: No
Recognized Trader Exporter: No
Spent Lead Acid Battery Importer: No
Spent Lead Acid Battery Exporter: No
Current Record: No

DRAFT

SHERIFF & THOMPSON INC (Continued) **1001491251**

Non Storage Recycler Activity: Not reported
Electronic Manifest Broker: Not reported

Receive Date: 19961001
Handler Name: SHERIFF & THOMPSON INC
Federal Waste Generator Description: Not a generator, verified
State District Owner: WA
Large Quantity Handler of Universal Waste: No
Recognized Trader Importer: No
Recognized Trader Exporter: No
Spent Lead Acid Battery Importer: No
Spent Lead Acid Battery Exporter: No
Current Record: No
Non Storage Recycler Activity: Not reported
Electronic Manifest Broker: Not reported

Receive Date: 19961002
Handler Name: SHERIFF & THOMPSON INC
Federal Waste Generator Description: Not a generator, verified
State District Owner: WA
Large Quantity Handler of Universal Waste: No
Recognized Trader Importer: No
Recognized Trader Exporter: No
Spent Lead Acid Battery Importer: No
Spent Lead Acid Battery Exporter: No
Current Record: Yes
Non Storage Recycler Activity: Not reported
Electronic Manifest Broker: Not reported

Receive Date: 19931231
Handler Name: SHERIFF & THOMPSON INC
Federal Waste Generator Description: Small Quantity Generator
State District Owner: WA
Large Quantity Handler of Universal Waste: No
Recognized Trader Importer: No
Recognized Trader Exporter: No
Spent Lead Acid Battery Importer: No
Spent Lead Acid Battery Exporter: No
Current Record: No
Non Storage Recycler Activity: Not reported
Electronic Manifest Broker: Not reported

Receive Date: 19960221
Handler Name: SHERIFF & THOMPSON INC
Federal Waste Generator Description: Small Quantity Generator
State District Owner: WA
Large Quantity Handler of Universal Waste: No
Recognized Trader Importer: No
Recognized Trader Exporter: No
Spent Lead Acid Battery Importer: No
Spent Lead Acid Battery Exporter: No
Current Record: No
Non Storage Recycler Activity: Not reported
Electronic Manifest Broker: Not reported

Receive Date: 19961001
Handler Name: SHERIFF & THOMPSON INC

DRAFT

SHERIFF & THOMPSON INC (Continued) **1001491251**

Federal Waste Generator Description:	Conditionally Exempt Small Quantity Generator
State District Owner:	WA
Large Quantity Handler of Universal Waste:	No
Recognized Trader Importer:	No
Recognized Trader Exporter:	No
Spent Lead Acid Battery Importer:	No
Spent Lead Acid Battery Exporter:	No
Current Record:	No
Non Storage Recycler Activity:	Not reported
Electronic Manifest Broker:	Not reported

List of NAICS Codes and Descriptions:

NAICS Code:	811111
NAICS Description:	GENERAL AUTOMOTIVE REPAIR

Facility Has Received Notices of Violations:

Violations:	No Violations Found

Evaluation Action Summary:

Evaluations:	No Evaluations Found

FINDS:

Registry ID: 110005401136

Click Here for FRS Facility Detail Report:

Environmental Interest/Information System:

Washington Facility / Site Identification System (WA-FSIS) provides a means to query and display data maintained by the Washington Department of Ecology. This system contains key information for each facility/site that is currently, or has been, of interest to the Air Quality, Dam Safety, Hazardous Waste, Toxics Cleanup, and Water Quality Programs.
RCRAInfo is a national information system that supports the Resource Conservation and Recovery Act (RCRA) program through the tracking of events and activities related to facilities that generate, transport, and treat, store, or dispose of hazardous waste. RCRAInfo allows RCRA program staff to track the notification, permit, compliance, and corrective action activities required under RCRA.

Click this hyperlink while viewing on your computer to access additional FINDS: detail in the EDR Site Report.

ECHO:

Envid:	1001491251
Registry ID:	110005401136
DFR URL:	http://echo.epa.gov/detailed-facility-report?fid=110005401136
Name:	SHERIFF & THOMPSON INC
Address:	1130 BROADWAY
City,State,Zip:	SEATTLE, WA 98122

DRAFT

Z251
SSE
< 1/8
0.121 mi.
637 ft.

SHAW AND MERCLL INC
1408 10TH AVE
SEATTLE, WA

EDR Hist Auto **1009356808**
N/A

Site 8 of 10 in cluster Z

Relative:
Lower

EDR Hist Auto

Actual:
298 ft.

Year:	Name:	Type:
1951	SHAW AND MERCLL INC	AUTOMOBILE REPAIRING

V252
WSW
< 1/8
0.121 mi.
638 ft.

PINE STREET MOTOR SERVICE
407 E PINE
SEATTLE, WA

EDR Hist Auto **1009372052**
N/A

Site 6 of 8 in cluster V

Relative:
Lower

EDR Hist Auto

Actual:
249 ft.

Year:	Name:	Type:
1930	PINE STREET MOTOR SERVICE	AUTOMOBILE REPAIRING
1935	JOHNSON ROY M	AUTOMOBILE REPAIRING
1940	LOWELL TERRY A	AUTOMOBILE REPAIRING
1944	LOWELL AUTO REPAIR	AUTOMOBILE REPAIRING

AB253
SSE
< 1/8
0.121 mi.
638 ft.

SOLOMONS AUTO
1011 E PIKE ST
SEATTLE, WA

EDR Hist Auto **1009351590**
N/A

Site 3 of 7 in cluster AB

Relative:
Lower

EDR Hist Auto

Actual:
300 ft.

Year:	Name:	Type:
1920	IDEAL REPAIR SHOP	AUTOMOBILE REPAIRS AND SUPPLIES
1935	REES STANLEY L	AUTOMOBILE REPAIRING
1935	J AND D GARAGE	AUTOMOBILE REPAIRING
1940	JIM AND DAN	AUTOMOBILE REPAIRING
1969	ILLINOIS UPHOLSTERY CO	Automotive Repair Shops, NEC
1970	ILLINOIS UPHOLSTERY CO	Automotive Repair Shops, NEC
1971	ILLINOIS UPHOLSTERY CO	Automotive Repair Shops, NEC
1972	ILLINOIS UPHOLSTERY CO	Automotive Repair Shops, NEC
1983	SOLOMONS AUTOMOTIVE	Automotive Repair Shops, NEC
1985	SOLOMONS AUTOMOTIVE	Automotive Repair Shops, NEC
1986	SOLOMONS AUTO	AUTOMOBILE REPAIRING
1986	SOLOMONS AUTOMOTIVE	Automotive Repair Shops, NEC
1987	SOLOMONS AUTOMOTIVE	Automotive Repair Shops, NEC
1988	SOLOMONS AUTOMOTIVE	Automotive Repair Shops, NEC
1990	SOLOMONS AUTO	AUTOMOBILE REPAIRING
1991	SOLOMONS AUTOMOTIVE	Electrical Services
1992	MICHAELS RADIATOR	General Automotive Repair Shops
1992	SOLOMONS AUTOMOTIVE	Electrical Services
1993	SOLOMONS AUTOMOTIVE	Electrical Services
1993	MICHAELS RADIATOR	General Automotive Repair Shops
1993	MOSS ALLEY MOTORS	General Automotive Repair Shops
1994	SOLOMONS AUTOMOTIVE	Electrical Services
1994	MOSS ALLEY MOTORS INC	General Automotive Repair Shops
1995	MOSS ALLEY MOTORS INC	General Automotive Repair Shops

DRAFT

SOLOMONS AUTO (Continued) **1009351590**

1995	SOLOMONS AUTOMOTIVE	Electrical Services
1996	MOSS ALLEY MOTORS INC	General Automotive Repair Shops
2000	CITYMOTORS	Automotive Repair Shops, NEC
2001	CITYMOTORS	Automotive Repair Shops, NEC
2002	CITYMOTORS	Automotive Repair Shops, NEC
2003	CITYMOTORS	Automotive Repair Shops, NEC
2004	CITYMOTORS	Automotive Repair Shops, NEC
2005	CITYMOTORS	Automotive Repair Shops, NEC

254
NW
< 1/8
0.122 mi.
644 ft.

DORIS MORRIS J **EDR Hist Cleaner** **1009336841**
1631 OLIVE WAY **N/A**
SEATTLE, WA

Relative:
Lower

EDR Hist Cleaner

Actual:
271 ft.

Year:	Name:	Type:
1930	DORIS DYE WORKS	CLOTHES PRESSERS AND CLEANERS
1935	DORIS MORRIS J	CLOTHES PRESSERS AND CLEANERS
1940	DORIS MORRIS J	CLOTHES PRESSERS AND CLEANERS

AF255
SW
< 1/8
0.122 mi.
644 ft.

FISH ELMER B **EDR Hist Auto** **1009357712**
1506 SUMMIT AVE **N/A**
SEATTLE, WA

Site 1 of 6 in cluster AF

Relative:
Lower

EDR Hist Auto

Actual:
272 ft.

Year:	Name:	Type:
1920	HOUGH FRANK F	AUTOMOBILE REPAIRS AND SUPPLIES
1920	FISH ELMER B	AUTOMOBILE REPAIRS AND SUPPLIES

AB256
SSE
< 1/8
0.123 mi.
647 ft.

HEGSTROM MILTON M **EDR Hist Auto** **1009351589**
1011 E PIHE **N/A**
SEATTLE, WA

Site 4 of 7 in cluster AB

Relative:
Lower

EDR Hist Auto

Actual:
300 ft.

Year:	Name:	Type:
1930	HEGSTROM MILTON M	AUTOMOBILE REPAIRING

DRAFT

AE257 **MAKER BUILDING LLC** **WA ALLSITES** **S123789948**
South **1158 BROADWAY** **WA NPDES** **N/A**
< 1/8 **SEATTLE, WA 98122**
0.123 mi.
647 ft. **Site 4 of 9 in cluster AE**

Relative:
Lower

Actual:
302 ft.

ALLSITES:

Name:	MAKER BUILDING LLC
Facility Id:	47974
Interaction:	129988
Interaction 1:	A
Interaction 2:	INDSWGP
Ecology Program:	WATQUAL
Program Data:	PARIS
Facility Alt.:	Maker Building LLC
Program ID:	CNE307594
Date Interaction:	2019-03-28 00:00:00
Date Interaction 3:	Industrial SW GP
Latitude:	47.612710472800003
Longitude:	-122.3202469

NPDES:

Name:	MAKER BUILDING LLC
Address:	1158 BROADWAY
City,State,Zip:	SEATTLE, WA 98122
Facility Status:	Not reported
Facility Type:	Industrial SW GP
Admin Region:	Headqarters
Date Issued:	03/28/2019
Latitude:	Not reported
Longitude:	Not reported
Permit ID:	CNE307594
Permit Version:	Not reported
Permit Status:	Active
Permit SubStatus:	Not reported
Ecology Contact:	Not reported
WRIA:	Not reported
Permit Expiration Date:	02/28/2024
Effective Date:	03/28/2019
Days to Expiration:	-597

AF258 **CK GRAPHICS** **WA VCP** **S124434610**
SW **501 E PIKE ST** **N/A**
< 1/8 **SEATTLE, WA 98122**
0.123 mi.
649 ft. **Site 2 of 6 in cluster AF**

Relative:
Lower

Actual:
279 ft.

VCP:

Name:	CK GRAPHICS
Address:	501 E PIKE ST
City,State,Zip:	SEATTLE, WA 98122
edr_fstat:	WA
edr_fzip:	98122
edr_fcnty:	KING
edr_zip:	Not reported
Facility ID:	4852
VCP Status:	Cleanup Started

DRAFT

CK GRAPHICS (Continued) **S124434610**

Past VCP:	TRUE
Current VCP:	Not reported
NFA Type:	SEATTLE, WA 98122
Date NFA:	SEATTLE, WA 98122
Rank:	SEATTLE, WA 98122
Cleanup Siteid:	12650
Contaminant Name:	Petroleum-Diesel
Soil:	Confirmed Above Cleanup Levels
URL:	https://apps.ecology.wa.gov/cleanupsearch/site/12650

Name:	CK GRAPHICS
Address:	501 E PIKE ST
City,State,Zip:	SEATTLE, WA 98122
edr_fstat:	WA
edr_fzip:	98122
edr_fcnty:	KING
edr_zip:	Not reported
Facility ID:	4852
VCP Status:	Cleanup Started
Past VCP:	TRUE
Current VCP:	Not reported
NFA Type:	SEATTLE, WA 98122
Date NFA:	SEATTLE, WA 98122
Rank:	SEATTLE, WA 98122
Cleanup Siteid:	12650
Contaminant Name:	Petroleum-Other
Soil:	Below Cleanup Levels
URL:	https://apps.ecology.wa.gov/cleanupsearch/site/12650

AF259 **CK GRAPHICS INC** **WA CSCSL** **S111770035**
SW **501 E PIKE ST** **WA ALLSITES** **N/A**
< 1/8 **SEATTLE, WA 98122** **WA SPILLS**
0.123 mi. **WA ASBESTOS**
649 ft. **Site 3 of 6 in cluster AF**

Relative:
Lower

Actual:
279 ft.

CSCSL:

Name:	CK GRAPHICS
Address:	501 E PIKE ST
City,State,Zip:	SEATTLE, WA 98122
Facility ID:	4852
Region:	Northwest
Lat/Long:	47.613741 / -122.325185
Clean Up Siteid:	12650
Site Status:	Cleanup Started
Contaminant Name:	Petroleum-Diesel
Alternate Site Names:	CK Graphics Inc
Site Rank:	Not reported
Has Institutional Control:	Not reported
Past VCP:	TRUE
Current VCP:	Not reported
URL:	https://apps.ecology.wa.gov/cleanupsearch/site/12650
Ground Water:	Not reported
Surface Water:	Not reported
Soil:	Confirmed Above Cleanup Levels
Sediment:	Not reported
Air:	Not reported
Bedrock:	Not reported
Responsible Unit:	Northwest

DRAFT

CK GRAPHICS INC (Continued) **S111770035**

Name:	CK GRAPHICS
Address:	501 E PIKE ST
City,State,Zip:	SEATTLE, WA 98122
Facility ID:	4852
Region:	Northwest
Lat/Long:	47.613741 / -122.325185
Clean Up Siteid:	12650
Site Status:	Cleanup Started
Contaminant Name:	Petroleum-Other
Alternate Site Names:	CK Graphics Inc
Site Rank:	Not reported
Has Institutional Control:	Not reported
Past VCP:	TRUE
Current VCP:	Not reported
URL:	https://apps.ecology.wa.gov/cleanupsearch/site/12650
Ground Water:	Not reported
Surface Water:	Not reported
Soil:	Below Cleanup Levels
Sediment:	Not reported
Air:	Not reported
Bedrock:	Not reported
Responsible Unit:	Northwest

ALLSITES:

Name:	CK GRAPHICS INC
Facility Id:	4852

Interaction:	113016
Interaction 1:	A
Interaction 2:	INDPNDNT
Ecology Program:	TOXICS
Program Data:	ISIS
Facility Alt.:	CK Graphics
Program ID:	Not reported
Date Interaction:	2014-12-08 00:00:00
Date Interaction 3:	Independent Cleanup
Latitude:	47.6137409918
Longitude:	-122.325188642

Interaction:	122483
Interaction 1:	I
Interaction 2:	VOLCLNST
Ecology Program:	TOXICS
Program Data:	ISIS
Facility Alt.:	CK Graphics Inc
Program ID:	NW3128
Date Interaction:	2017-04-25 00:00:00
Date Interaction 3:	Voluntary Cleanup Sites
Latitude:	47.6137409918
Longitude:	-122.325188642

Interaction:	101062
Interaction 1:	A
Interaction 2:	INDSWGP
Ecology Program:	WATQUAL

DRAFT

CK GRAPHICS INC (Continued) **S111770035**

Program Data:	PARIS
Facility Alt.:	CK Graphics Inc
Program ID:	CNE126285
Date Interaction:	2008-10-20 00:00:00
Date Interaction 3:	Industrial SW GP
Latitude:	47.6137409918
Longitude:	-122.325188642

SPILLS ERTS:

Facility Site ID:	Not reported
Name:	Not reported
Address:	501 E PIKE ST
City,State,Zip:	SEATTLE, WA 98122
Program Name:	Toxics Cleanup
Incident ID:	652978
Incident Status:	Historic
Incident Date:	11/05/2014
Initial Report Activity Name:	Other
Initial Report Cause Category:	Equipment failure
Initial Report Cause Name:	Leaking underground storage tank
Initial Report Medium Name:	Soil
Initial Report Medium Category:	Ground
Initial Report Source Name:	Underground storage tank (UST)
Initial Report Source Category:	Tank
Initial Report Substance Name:	Diesel oil/Marine gas
Initial Report Substance Category:	Oil
Initial Report Substance Quantity:	Not reported
Initial Report Substance Unit Of Measure:	Not reported
Potentially Responsible Party First Name:	MICHAEL
Potentially Responsible Party Last Name:	OAKSMITH
Potentially Responsible Party Organization:	HUNTERS CAPITAL
External Reference Number:	Not reported
Latitude:	Not reported
Longitude:	Not reported

ASBESTOS:

Name:	Not reported
Address:	501 EAST PIKE ST.
City,State,Zip:	SEATTLE, WA 98122
Facility Type:	Commercial
Parent ID:	84501
Form ID:	85524##1016Perfo181536
Notice Date:	05/22/2014
Start Date:	05/12/2014
Completion Date:	06/30/2014
Initial:	Not reported
Amended:	1
On Hold:	1
Off Hold:	Not reported
Emergency:	Not reported
Site Hours Start:	7:00am
Site Hours End:	3:30pm
Sunday:	Not reported
Monday:	1
Tuesday:	1

DRAFT

CK GRAPHICS INC (Continued) **S111770035**

Wednesday:	1
Thursday:	1
Friday:	1
Saturday:	Not reported
Contractor ID:	Not reported
Phone:	425-806-8404
Job Site CAS:	Scott Gaffke
Project Form Email:	tyler.hampton@pcg.com
Property Owner Name:	Not reported
Property Owner Agent:	Michael Oaksmith
Property Owner Company:	PERFORMANCE ABATEMENT SRVC INC (ABCN00001016)
Property Owner Address:	1620 Broadway Ave., Suite 200
Property Owner City:	Seattle
Property Owner State:	WA
Property Owner Zip4:	98122
Property Owner Phone:	206-328-9686
Job Site Room:	Not reported
Facility Age:	Unknown
Facility Size:	Unknown
Facility Remodel:	1
Facility Demo:	Not reported
Facility Repair:	Not reported
Facility Maint:	1
Removed:	1
Encapsulated:	Not reported
Quantity Sq Ft:	2000
Fireproofing:	Not reported
Popcorn Ceiling:	1
CAB:	Not reported
Sheet Vinyl:	Not reported
Asbestos Paper:	Not reported
Boiler Insulation:	1
Duct Paper:	Not reported
VAT:	Not reported
Roofing:	Not reported
Sq Ft Other:	1
Sq Ft Other Text:	Caulking
Quantity Lin Ft:	Not reported
Mag Pipe Insulation:	Not reported
Air Cell Pipe Insulation:	Not reported
Ducting Insulation:	Not reported
Cement Asbestos Pipe:	Not reported
Mudded Pipe Insulation:	Not reported
Duct Tape:	Not reported
Lin Ft Other1:	Not reported
Lin Ft Other1 Text:	Not reported
Lin Ft Other2:	Not reported
Lin Ft Other2 Text:	Not reported
Indoors:	1
Outdoors:	1
Neg Pres Enclosure:	1
Glove Bag:	Not reported
Mini Enclosure:	1
Critical Barriers:	1
Wrap And Cut:	1
Wet Methods:	1
HEPA Vacuum:	1

DRAFT

CK GRAPHICS INC (Continued) **S111770035**

MANUALMETHODS :	1
Other CM1:	Not reported
Other CM1 Text:	Not reported
Other CM2:	Not reported
Other CM2 Text:	Not reported
Half Mask APR:	1
Full Face APR:	Not reported
PAPR:	Not reported
Type C Continuous:	Not reported
Type C Pressure:	1
Other Resp Pro:	Not reported
Other Resp Pro Text:	Not reported
Comments:	Not reported
Date Time Submitted:	2014-05-22 08:46:14
Submitter IP Address:	199.168.148.137
Region:	2
UBI:	601018806
Notice type:	Initial
Project Type:	Boiler Insulation, Other Square Footage, Popcorn Ceiling
Supervisor:	Scott Gaffke ()
Supervisor Phone:	Not reported
Certificate Status:	ACTIVE
Name:	Not reported
Address:	501 EAST PIKE ST.
City,State,Zip:	SEATTLE, WA 98122
Facility Type:	Commercial
Parent ID:	0
Form ID:	84501##1016Perfo595644
Notice Date:	04/30/2014
Start Date:	05/12/2014
Completion Date:	06/30/2014
Initial:	1
Amended:	Not reported
On Hold:	Not reported
Off Hold:	Not reported
Emergency:	Not reported
Site Hours Start:	7:00am
Site Hours End:	3:30pm
Sunday:	Not reported
Monday:	1
Tuesday:	1
Wednesday:	1
Thursday:	1
Friday:	1
Saturday:	Not reported
Contractor ID:	Not reported
Phone:	425-806-8404
Job Site CAS:	Scott Gaffke
Project Form Email:	tyler.hampton@pcg.com
Property Owner Name:	Not reported
Property Owner Agent:	Michael Oaksmith
Property Owner Company:	PERFORMANCE ABATEMENT SRVC INC (ABCN00001016)
Property Owner Address:	1620 Broadway Ave., Suite 200
Property Owner City:	Seattle
Property Owner State:	WA
Property Owner Zip4:	98122

DRAFT

CK GRAPHICS INC (Continued) **S111770035**

Property Owner Phone:	206-328-9686
Job Site Room:	Not reported
Facility Age:	Unknown
Facility Size:	Unknown
Facility Remodel:	1
Facility Demo:	Not reported
Facility Repair:	Not reported
Facility Maint:	1
Removed:	1
Encapsulated:	Not reported
Quantity Sq Ft:	2000
Fireproofing:	Not reported
Popcorn Ceiling:	1
CAB:	Not reported
Sheet Vinyl:	Not reported
Asbestos Paper:	Not reported
Boiler Insulation:	1
Duct Paper:	Not reported
VAT:	Not reported
Roofing:	Not reported
Sq Ft Other:	1
Sq Ft Other Text:	Caulking
Quantity Lin Ft:	Not reported
Mag Pipe Insulation:	Not reported
Air Cell Pipe Insulation:	Not reported
Ducting Insulation:	Not reported
Cement Asbestos Pipe:	Not reported
Mudded Pipe Insulation:	Not reported
Duct Tape:	Not reported
Lin Ft Other1:	Not reported
Lin Ft Other1 Text:	Not reported
Lin Ft Other2:	Not reported
Lin Ft Other2 Text:	Not reported
Indoors:	1
Outdoors:	1
Neg Pres Enclosure:	1
Glove Bag:	Not reported
Mini Enclosure:	1
Critical Barriers:	1
Wrap And Cut:	1
Wet Methods:	1
HEPA Vacuum:	1
MANUALMETHODS :	1
Other CM1:	Not reported
Other CM1 Text:	Not reported
Other CM2:	Not reported
Other CM2 Text:	Not reported
Half Mask APR:	1
Full Face APR:	Not reported
PAPR:	Not reported
Type C Continuous:	Not reported
Type C Pressure:	1
Other Resp Pro:	Not reported
Other Resp Pro Text:	Not reported
Comments:	Not reported
Date Time Submitted:	2014-04-30 14:19:42
Submitter IP Address:	199.168.148.136

DRAFT

CK GRAPHICS INC (Continued) **S111770035**

Region:	2
UBI:	601018806
Notice type:	Initial
Project Type:	Boiler Insulation, Other Square Footage, Popcorn Ceiling
Supervisor:	Scott Gaffke ()
Supervisor Phone:	Not reported
Certificate Status:	ACTIVE

AF260 **SEABOARD AUTO REBUILD** **EDR Hist Auto** **1009375400**
SW **501 E PIKE** **N/A**
< 1/8 **SEATTLE, WA**
0.123 mi.
649 ft. **Site 4 of 6 in cluster AF**

Relative: EDR Hist Auto
Lower

Actual:
279 ft.

Year:	Name:	Type:
1944	SEABOARD AUTO REBUILD	AUTOMOBILE REPAIRING

AF261 **SPECTRUM INK CO** **WA ALLSITES** **1000181901**
SW **1430 SUMMIT AVE** **FINDS** **N/A**
< 1/8 **SEATTLE, WA 98122** **ECHO**
0.123 mi.
650 ft. **Site 5 of 6 in cluster AF**

Relative: ALLSITES:
Lower

Actual:
272 ft.

Name:	SPECTRUM INK CO
Facility Id:	23472525

Interaction:	33195
Interaction 1:	A
Interaction 2:	TIER2
Ecology Program:	HAZWASTE
Program Data:	EPCRA
Facility Alt.:	Not reported
Program ID:	WAD102874369
Date Interaction:	1988-01-01 00:00:00
Date Interaction 3:	Emergency/Haz Chem Rpt TI
Latitude:	47.6135500002
Longitude:	-122.325389999

Interaction:	33197
Interaction 1:	I
Interaction 2:	HWP
Ecology Program:	HAZWASTE
Program Data:	HWPPRT
Facility Alt.:	Not reported
Program ID:	WAD102874369
Date Interaction:	1992-01-01 00:00:00
Date Interaction 3:	Hazardous Waste Planner
Latitude:	47.6135500002
Longitude:	-122.325389999

Interaction:	33196

DRAFT

SPECTRUM INK CO (Continued) **1000181901**

Interaction 1:	I
Interaction 2:	HWG
Ecology Program:	HAZWASTE
Program Data:	TURBOWASTE
Facility Alt.:	Not reported
Program ID:	WAD102874369
Date Interaction:	1988-10-31 00:00:00
Date Interaction 3:	Hazardous Waste Generator
Latitude:	47.6135500002
Longitude:	-122.325389999

FINDS:
Registry ID: 110005330178

Click Here for FRS Facility Detail Report:

Environmental Interest/Information System:
Washington Facility / Site Identification System (WA-FSIS) provides a means to query and display data maintained by the Washington Department of Ecology. This system contains key information for each facility/site that is currently, or has been, of interest to the Air Quality, Dam Safety, Hazardous Waste, Toxics Cleanup, and Water Quality Programs.
RCRAInfo is a national information system that supports the Resource Conservation and Recovery Act (RCRA) program through the tracking of events and activities related to facilities that generate, transport, and treat, store, or dispose of hazardous waste. RCRAInfo allows RCRA program staff to track the notification, permit, compliance, and corrective action activities required under RCRA.

Click this hyperlink while viewing on your computer to access additional FINDS: detail in the EDR Site Report.

ECHO:

Envid:	1000181901
Registry ID:	110005330178
DFR URL:	http://echo.epa.gov/detailed-facility-report?fid=110005330178
Name:	SPECTRUM INK CO
Address:	1430 SUMMIT AVE
City,State,Zip:	SEATTLE, WA 98122

AF262 **SPECTRUM INK CO** **RCRA NonGen / NLR** **1026060306**
SW **1430 SUMMIT AVE** **WAD102874369**
< 1/8 **SEATTLE, WA 98122**
0.123 mi.
650 ft. **Site 6 of 6 in cluster AF**

Relative:
Lower

Actual:
272 ft.

RCRA Listings:

Date Form Received by Agency:		19881031
Handler Name:	SPECTRUM INK CO	
Handler Address:		1430 SUMMIT AVE
Handler City,State,Zip:		SEATTLE, WA 98122
EPA ID:		WAD102874369
Contact Name:		SPECTRUM INK CO SPECTRUM INK CO
Contact Address:		4029 1ST AVE S
Contact City,State,Zip:		SEATTLE, WA 98134-2339
Contact Telephone:		000-000-0000

SPECTRUM INK CO (Continued) **1026060306**

Contact Fax:		000-000-0000
Contact Email:		Not reported
Contact Title:		Not reported
EPA Region:		10
Land Type:		Private
Federal Waste Generator Description:		Not a generator, verified
Non-Notifier:		Not reported
Biennial Report Cycle:		Not reported
Accessibility:		Not reported
Active Site Indicator:		Not reported
State District Owner:		WA
State District:		NWRO
Mailing Address:		4029 1ST AVE S
Mailing City,State,Zip:		SEATTLE, WA 98134-2339
Owner Name:	SPECTRUM INK CO S	
Owner Type:		Private
Operator Name:	Not reported	
Operator Type:		Not reported
Short-Term Generator Activity:		No
Importer Activity:		No
Mixed Waste Generator:		No
Transporter Activity:		No
Transfer Facility Activity:		No
Recycler Activity with Storage:		No
Small Quantity On-Site Burner Exemption:		No
Smelting Melting and Refining Furnace Exemption:		No
Underground Injection Control:		No
Off-Site Waste Receipt:		No
Universal Waste Indicator:		No
Universal Waste Destination Facility:		No
Federal Universal Waste:		No
Active Site Fed-Reg Treatment Storage and Disposal Facility:		Not reported
Active Site Converter Treatment storage and Disposal Facility:		Not reported
Active Site State-Reg Treatment Storage and Disposal Facility:		Not reported
Active Site State-Reg Handler:		---
Federal Facility Indicator:		Not reported
Hazardous Secondary Material Indicator:		NN
Sub-Part K Indicator:		Not reported
Commercial TSD Indicator:		No
Treatment Storage and Disposal Type:		Not reported
2018 GPRA Permit Baseline:		Not on the Baseline
2018 GPRA Renewals Baseline:		Not on the Baseline
Permit Renewals Workload Universe:		Not reported
Permit Workload Universe:		Not reported
Permit Progress Universe:		Not reported
Post-Closure Workload Universe:		Not reported
Closure Workload Universe:		Not reported
202 GPRA Corrective Action Baseline:		No
Corrective Action Workload Universe:		No
Subject to Corrective Action Universe:		No
Non-TSDFs Where RCRA CA has Been Imposed Universe:		No
TSDFs Potentially Subject to CA Under 3004 (u)/(v) Universe:		No
TSDFs Only Subject to CA under Discretionary Auth Universe:		No
Corrective Action Priority Ranking:		No NCAPS ranking
Environmental Control Indicator:		No
Institutional Control Indicator:		No
Human Exposure Controls Indicator:		N/A

DRAFT

SPECTRUM INK CO (Continued) **1026060306**

Groundwater Controls Indicator:	N/A
Operating TSDF Universe:	Not reported
Full Enforcement Universe:	Not reported
Significant Non-Complier Universe:	No
Unaddressed Significant Non-Complier Universe:	No
Addressed Significant Non-Complier Universe:	No
Significant Non-Complier With a Compliance Schedule Universe:	No
Financial Assurance Required:	Not reported
Handler Date of Last Change:	20120216
Recognized Trader-Importer:	No
Recognized Trader-Exporter:	No
Importer of Spent Lead Acid Batteries:	No
Exporter of Spent Lead Acid Batteries:	No
Recycler Activity Without Storage:	Not reported
Manifest Broker:	Not reported
Sub-Part P Indicator:	No

Handler - Owner Operator:

Owner/Operator Indicator:	Owner
Owner/Operator Name: SPECTRUM INK CO S	
Legal Status:	Private
Date Became Current:	19960502
Date Ended Current:	Not reported
Owner/Operator Address:	1430 SUMMIT AVE
Owner/Operator City,State,Zip:	SEATTLE, WA 98122-3620
Owner/Operator Telephone:	000-000-0000
Owner/Operator Telephone Ext:	Not reported
Owner/Operator Fax:	Not reported
Owner/Operator Email:	Not reported

Owner/Operator Indicator:	Owner
Owner/Operator Name: SPECTRUM INK CO	
Legal Status:	Private
Date Became Current:	Not reported
Date Ended Current:	Not reported
Owner/Operator Address:	1430 SUMMIT AVE
Owner/Operator City,State,Zip:	SEATTLE, WA 98122
Owner/Operator Telephone:	000-000-0000
Owner/Operator Telephone Ext:	Not reported
Owner/Operator Fax:	Not reported
Owner/Operator Email:	Not reported

Owner/Operator Indicator:	Operator
Owner/Operator Name: SPECTRUM INK CO	
Legal Status:	Private
Date Became Current:	Not reported
Date Ended Current:	Not reported
Owner/Operator Address:	1430 SUMMIT AVE
Owner/Operator City,State,Zip:	SEATTLE, WA 98122
Owner/Operator Telephone:	000-000-0000
Owner/Operator Telephone Ext:	Not reported
Owner/Operator Fax:	Not reported
Owner/Operator Email:	Not reported

Owner/Operator Indicator:	Owner
Owner/Operator Name: SEE PAPER COPY	

DRAFT

SPECTRUM INK CO (Continued) **1026060306**

Legal Status:	Private
Date Became Current:	Not reported
Date Ended Current:	Not reported
Owner/Operator Address:	1430 SUMMIT AVE
Owner/Operator City,State,Zip:	SEATTLE, WA 98122
Owner/Operator Telephone:	000-000-0000
Owner/Operator Telephone Ext:	Not reported
Owner/Operator Fax:	Not reported
Owner/Operator Email:	Not reported
Owner/Operator Indicator:	Owner
Owner/Operator Name: SPECTRUM INK CO	
Legal Status:	Private
Date Became Current:	19960502
Date Ended Current:	Not reported
Owner/Operator Address:	1430 SUMMIT AVE
Owner/Operator City,State,Zip:	SEATTLE, WA 98122
Owner/Operator Telephone:	000-000-0000
Owner/Operator Telephone Ext:	Not reported
Owner/Operator Fax:	Not reported
Owner/Operator Email:	Not reported
Owner/Operator Indicator:	Operator
Owner/Operator Name: SPECTRUM INK CO	
Legal Status:	Private
Date Became Current:	Not reported
Date Ended Current:	Not reported
Owner/Operator Address:	1430 SUMMIT AVE
Owner/Operator City,State,Zip:	SEATTLE, WA 98122-3620
Owner/Operator Telephone:	000-000-0000
Owner/Operator Telephone Ext:	Not reported
Owner/Operator Fax:	Not reported
Owner/Operator Email:	Not reported

Historic Generators:

Receive Date:	19881031
Handler Name: SPECTRUM INK CO	
Federal Waste Generator Description:	Not a generator, verified
State District Owner:	WA
Large Quantity Handler of Universal Waste:	No
Recognized Trader Importer:	No
Recognized Trader Exporter:	No
Spent Lead Acid Battery Importer:	No
Spent Lead Acid Battery Exporter:	No
Current Record:	No
Non Storage Recycler Activity:	Not reported
Electronic Manifest Broker:	Not reported
Receive Date:	19881031
Handler Name: SPECTRUM INK CO	
Federal Waste Generator Description:	Not a generator, verified
State District Owner:	WA
Large Quantity Handler of Universal Waste:	No
Recognized Trader Importer:	No
Recognized Trader Exporter:	No
Spent Lead Acid Battery Importer:	No
Spent Lead Acid Battery Exporter:	No

DRAFT

SPECTRUM INK CO (Continued) **1026060306**

Current Record: Yes
Non Storage Recycler Activity: Not reported
Electronic Manifest Broker: Not reported

Receive Date: 19881031
Handler Name: SPECTRUM INK CO
Federal Waste Generator Description: Not a generator, verified
State District Owner: WA
Large Quantity Handler of Universal Waste: No
Recognized Trader Importer: Not reported
Recognized Trader Exporter: Not reported
Spent Lead Acid Battery Importer: Not reported
Spent Lead Acid Battery Exporter: Not reported
Current Record: No
Non Storage Recycler Activity: Not reported
Electronic Manifest Broker: Not reported

List of NAICS Codes and Descriptions:
NAICS Code: 32591
NAICS Description: PRINTING INK MANUFACTURING

Facility Has Received Notices of Violations:
Violations: No Violations Found

Evaluation Action Summary:
Evaluations: No Evaluations Found

Y263 **CARNATION HAND LAUNDRY** **EDR Hist Cleaner** **1009339197**
North **226 BROADWAY N** **N/A**
< 1/8 **SEATTLE, WA**
0.124 mi.
654 ft. **Site 5 of 7 in cluster Y**

Relative: Higher EDR Hist Cleaner

Actual: 336 ft.

Year:	Name:	Type:
1955	CARNATION HAND LAUNDRY	LAUNDRIES

AE264 **SHERIFF THOMPSON BUICK SPECIALISTS INC ALL MAKES** **EDR Hist Auto** **1009353735**
South **1130 BROADWAY ST** **N/A**
< 1/8 **SEATTLE, WA**
0.124 mi.
657 ft. **Site 5 of 9 in cluster AE**

Relative: Lower EDR Hist Auto

Actual: 298 ft.

Year:	Name:	Type:
1966	SHERIFF AND THOMPSON BUICK SPEC	AUTOMOBILE REPAIRING
1980	SHERIFF THOMPSON BUICK SPECIALI	AUTOMOBILE REPAIRING

DRAFT

AB265 **EAST PIKE BLDG 1024** **WA ALLSITES** **1001121510**
SE **1024 E PIKE** **RCRA NonGen / NLR** **WAR000009274**
1/8-1/4 **SEATTLE, WA 98122** **FINDS**
0.125 mi. **ECHO**
661 ft. **Site 5 of 7 in cluster AB**

Relative:
Lower

Actual:
306 ft.

ALLSITES:

Name:	EAST PIKE BLDG 1024
Facility Id:	3843392
Interaction:	13521
Interaction 1:	I
Interaction 2:	HWG
Ecology Program:	HAZWASTE
Program Data:	TURBOWASTE
Facility Alt.:	Not reported
Program ID:	WAR000009274
Date Interaction:	1996-06-24 00:00:00
Date Interaction 3:	Hazardous Waste Generator
Latitude:	47.614209999800003
Longitude:	-122.31985

RCRA Listings:

Date Form Received by Agency:	19990112
Handler Name:	EAST PIKE BLDG 1024
Handler Address:	1024 E PIKE
Handler City,State,Zip:	SEATTLE, WA 98122
EPA ID:	WAR000009274
Contact Name:	DAVID MURPHY
Contact Address:	2101 9TH AVE
Contact City,State,Zip:	SEATTLE, WA 98121
Contact Telephone:	206-341-9875
Contact Fax:	Not reported
Contact Email:	Not reported
Contact Title:	Not reported
EPA Region:	10
Land Type:	Other
Federal Waste Generator Description:	Not a generator, verified
Non-Notifier:	Not reported
Biennial Report Cycle:	Not reported
Accessibility:	Not reported
Active Site Indicator:	Not reported
State District Owner:	WA
State District:	NWRO
Mailing Address:	1932 1ST AVE STE 1100
Mailing City,State,Zip:	SEATTLE, WA 98101
Owner Name:	PAVITT, BRUCE
Owner Type:	Private
Operator Name:	WAGNER, JOE
Operator Type:	Private
Short-Term Generator Activity:	No
Importer Activity:	No
Mixed Waste Generator:	No
Transporter Activity:	No
Transfer Facility Activity:	No
Recycler Activity with Storage:	No
Small Quantity On-Site Burner Exemption:	No
Smelting Melting and Refining Furnace Exemption:	No

DRAFT

EAST PIKE BLDG 1024 (Continued) **1001121510**

Underground Injection Control:	No
Off-Site Waste Receipt:	No
Universal Waste Indicator:	No
Universal Waste Destination Facility:	No
Federal Universal Waste:	No
Active Site Fed-Reg Treatment Storage and Disposal Facility:	Not reported
Active Site Converter Treatment storage and Disposal Facility:	Not reported
Active Site State-Reg Treatment Storage and Disposal Facility:	Not reported
Active Site State-Reg Handler:	---
Federal Facility Indicator:	Not reported
Hazardous Secondary Material Indicator:	NN
Sub-Part K Indicator:	Not reported
Commercial TSD Indicator:	No
Treatment Storage and Disposal Type:	Not reported
2018 GPRA Permit Baseline:	Not on the Baseline
2018 GPRA Renewals Baseline:	Not on the Baseline
Permit Renewals Workload Universe:	Not reported
Permit Workload Universe:	Not reported
Permit Progress Universe:	Not reported
Post-Closure Workload Universe:	Not reported
Closure Workload Universe:	Not reported
202 GPRA Corrective Action Baseline:	No
Corrective Action Workload Universe:	No
Subject to Corrective Action Universe:	No
Non-TSDFs Where RCRA CA has Been Imposed Universe:	No
TSDFs Potentially Subject to CA Under 3004 (u)/(v) Universe:	No
TSDFs Only Subject to CA under Discretionary Auth Universe:	No
Corrective Action Priority Ranking:	No NCAPS ranking
Environmental Control Indicator:	No
Institutional Control Indicator:	No
Human Exposure Controls Indicator:	N/A
Groundwater Controls Indicator:	N/A
Operating TSDF Universe:	Not reported
Full Enforcement Universe:	Not reported
Significant Non-Complier Universe:	No
Unaddressed Significant Non-Complier Universe:	No
Addressed Significant Non-Complier Universe:	No
Significant Non-Complier With a Compliance Schedule Universe:	No
Financial Assurance Required:	Not reported
Handler Date of Last Change:	20180507
Recognized Trader-Importer:	No
Recognized Trader-Exporter:	No
Importer of Spent Lead Acid Batteries:	No
Exporter of Spent Lead Acid Batteries:	No
Recycler Activity Without Storage:	No
Manifest Broker:	No
Sub-Part P Indicator:	No

Handler - Owner Operator:

Owner/Operator Indicator:	Owner
Owner/Operator Name: PAVITT, BRUCE	
Legal Status:	Private
Date Became Current:	Not reported
Date Ended Current:	Not reported
Owner/Operator Address:	1120 16TH AVE
Owner/Operator City,State,Zip:	SEATTLE, WA 98122-4534

DRAFT

EAST PIKE BLDG 1024 (Continued) **1001121510**

Owner/Operator Telephone:	206-726-1065
Owner/Operator Telephone Ext:	Not reported
Owner/Operator Fax:	Not reported
Owner/Operator Email:	Not reported
Owner/Operator Indicator:	Owner
Owner/Operator Name: PAVITT, BRUCE	
Legal Status:	Private
Date Became Current:	Not reported
Date Ended Current:	Not reported
Owner/Operator Address:	1120 16TH AVE
Owner/Operator City,State,Zip:	SEATTLE, WA 98122
Owner/Operator Telephone:	206-726-1065
Owner/Operator Telephone Ext:	Not reported
Owner/Operator Fax:	Not reported
Owner/Operator Email:	Not reported
Owner/Operator Indicator:	Operator
Owner/Operator Name: SEE PAPER COPY	
Legal Status:	Private
Date Became Current:	Not reported
Date Ended Current:	Not reported
Owner/Operator Address:	1024 E PIKE
Owner/Operator City,State,Zip:	SEATTLE, WA 98122
Owner/Operator Telephone:	000-000-0000
Owner/Operator Telephone Ext:	Not reported
Owner/Operator Fax:	Not reported
Owner/Operator Email:	Not reported
Owner/Operator Indicator:	Owner
Owner/Operator Name: PAVITT, BRUCE	
Legal Status:	Private
Date Became Current:	19960624
Date Ended Current:	Not reported
Owner/Operator Address:	1120 16TH AVE
Owner/Operator City,State,Zip:	SEATTLE, WA 98122
Owner/Operator Telephone:	206-726-1065
Owner/Operator Telephone Ext:	Not reported
Owner/Operator Fax:	Not reported
Owner/Operator Email:	Not reported
Owner/Operator Indicator:	Operator
Owner/Operator Name: EAST PIKE BLDG 1024	
Legal Status:	Private
Date Became Current:	Not reported
Date Ended Current:	Not reported
Owner/Operator Address:	1024 E PIKE
Owner/Operator City,State,Zip:	SEATTLE, WA 98122
Owner/Operator Telephone:	000-000-0000
Owner/Operator Telephone Ext:	Not reported
Owner/Operator Fax:	Not reported
Owner/Operator Email:	Not reported
Owner/Operator Indicator:	Owner
Owner/Operator Name: PAVITT, BRUCE	
Legal Status:	Private
Date Became Current:	19961114

DRAFT

EAST PIKE BLDG 1024 (Continued) **1001121510**

Date Ended Current:	Not reported
Owner/Operator Address:	1120 16TH AVE
Owner/Operator City,State,Zip:	SEATTLE, WA 98122
Owner/Operator Telephone:	206-726-1065
Owner/Operator Telephone Ext:	Not reported
Owner/Operator Fax:	Not reported
Owner/Operator Email:	Not reported

Owner/Operator Indicator:	Owner
Owner/Operator Name: PAVITT, BRUCE	
Legal Status:	Private
Date Became Current:	Not reported
Date Ended Current:	Not reported
Owner/Operator Address:	1120 16TH AVE
Owner/Operator City,State,Zip:	SEATTLE, WA 98122
Owner/Operator Telephone:	206-726-1065
Owner/Operator Telephone Ext:	Not reported
Owner/Operator Fax:	Not reported
Owner/Operator Email:	Not reported

Owner/Operator Indicator:	Owner
Owner/Operator Name: EAST PIKE BLDG 1024	
Legal Status:	Private
Date Became Current:	Not reported
Date Ended Current:	Not reported
Owner/Operator Address:	1024 E PIKE
Owner/Operator City,State,Zip:	SEATTLE, WA 98122
Owner/Operator Telephone:	000-000-0000
Owner/Operator Telephone Ext:	Not reported
Owner/Operator Fax:	Not reported
Owner/Operator Email:	Not reported

Owner/Operator Indicator:	Owner
Owner/Operator Name: PAVITT, BRUCE	
Legal Status:	Private
Date Became Current:	19961114
Date Ended Current:	Not reported
Owner/Operator Address:	1120 16TH AVE
Owner/Operator City,State,Zip:	SEATTLE, WA 98122
Owner/Operator Telephone:	206-726-1065
Owner/Operator Telephone Ext:	Not reported
Owner/Operator Fax:	Not reported
Owner/Operator Email:	Not reported

Owner/Operator Indicator:	Operator
Owner/Operator Name: WAGNER, JOE	
Legal Status:	Private
Date Became Current:	Not reported
Date Ended Current:	Not reported
Owner/Operator Address:	1932 1ST AVE STE 1100
Owner/Operator City,State,Zip:	SEATTLE, WA 98101
Owner/Operator Telephone:	206-448-2690
Owner/Operator Telephone Ext:	Not reported
Owner/Operator Fax:	Not reported
Owner/Operator Email:	Not reported

Owner/Operator Indicator:	Operator

DRAFT

EAST PIKE BLDG 1024 (Continued) **1001121510**

Owner/Operator Name: WAGNER, JOE
Legal Status: Private
Date Became Current: Not reported
Date Ended Current: Not reported
Owner/Operator Address: 1932 1ST AVE STE 1100
Owner/Operator City,State,Zip: SEATTLE, WA 98101
Owner/Operator Telephone: 206-448-2690
Owner/Operator Telephone Ext: Not reported
Owner/Operator Fax: Not reported
Owner/Operator Email: Not reported

Historic Generators:
Receive Date: 19960624
Handler Name: EAST PIKE BLDG 1024
Federal Waste Generator Description: Not a generator, verified
State District Owner: WA
Large Quantity Handler of Universal Waste: No
Recognized Trader Importer: No
Recognized Trader Exporter: No
Spent Lead Acid Battery Importer: No
Spent Lead Acid Battery Exporter: No
Current Record: No
Non Storage Recycler Activity: Not reported
Electronic Manifest Broker: Not reported

Receive Date: 19981231
Handler Name: EAST PIKE BLDG 1024
Federal Waste Generator Description: Not a generator, verified
State District Owner: WA
Large Quantity Handler of Universal Waste: No
Recognized Trader Importer: No
Recognized Trader Exporter: No
Spent Lead Acid Battery Importer: No
Spent Lead Acid Battery Exporter: No
Current Record: No
Non Storage Recycler Activity: Not reported
Electronic Manifest Broker: Not reported

Receive Date: 19960624
Handler Name: EAST PIKE BLDG 1024
Federal Waste Generator Description: Large Quantity Generator
State District Owner: WA
Large Quantity Handler of Universal Waste: No
Recognized Trader Importer: Not reported
Recognized Trader Exporter: Not reported
Spent Lead Acid Battery Importer: Not reported
Spent Lead Acid Battery Exporter: Not reported
Current Record: No
Non Storage Recycler Activity: Not reported
Electronic Manifest Broker: Not reported

Receive Date: 19990112
Handler Name: EAST PIKE BLDG 1024
Federal Waste Generator Description: Not a generator, verified
State District Owner: WA
Large Quantity Handler of Universal Waste: No
Recognized Trader Importer: No

DRAFT

EAST PIKE BLDG 1024 (Continued) **1001121510**

Recognized Trader Exporter: No
Spent Lead Acid Battery Importer: No
Spent Lead Acid Battery Exporter: No
Current Record: Yes
Non Storage Recycler Activity: Not reported
Electronic Manifest Broker: Not reported

List of NAICS Codes and Descriptions:
NAICS Code: 53112
NAICS Description: LESSORS OF NONRESIDENTIAL BUILDINGS (EXCEPT MINIWAREHOUSES)

Facility Has Received Notices of Violations:
Violations: No Violations Found

Evaluation Action Summary:
Evaluations: No Evaluations Found

FINDS:
Registry ID: 110005404981

Click Here for FRS Facility Detail Report:

Environmental Interest/Information System:
RCRAInfo is a national information system that supports the Resource Conservation and Recovery Act (RCRA) program through the tracking of events and activities related to facilities that generate, transport, and treat, store, or dispose of hazardous waste. RCRAInfo allows RCRA program staff to track the notification, permit, compliance, and corrective action activities required under RCRA.

Click this hyperlink while viewing on your computer to access additional FINDS: detail in the EDR Site Report.

ECHO:
Envid: 1001121510
Registry ID: 110005404981
DFR URL: http://echo.epa.gov/detailed-facility-report?fid=110005404981
Name: EAST PIKE BLDG 1024
Address: 1024 E PIKE
City,State,Zip: SEATTLE, WA 98122

Z266 **DAVIS HOFFMAN AUTO REBUILD** **WA ALLSITES** **1001490249**
SSE **1406 10TH AVE** **RCRA NonGen / NLR** **WAD027423649**
1/8-1/4 **SEATTLE, WA 98122** **FINDS**
0.126 mi. **ECHO**
664 ft. **Site 9 of 10 in cluster Z**

Relative:
Lower

Actual:
298 ft.

ALLSITES:
Name: DAVIS HOFFMAN AUTO REBUILD
Facility Id: 33575351

Interaction: 38692
Interaction 1: I
Interaction 2: HWP
Ecology Program: HAZWASTE
Program Data: HWPPRT

DAVIS HOFFMAN AUTO REBUILD (Continued) **1001490249**

Facility Alt.:	Not reported
Program ID:	WAD027423649
Date Interaction:	1993-01-01 00:00:00
Date Interaction 3:	Hazardous Waste Planner
Latitude:	47.613299999900001
Longitude:	-122.31925

Interaction:	38691
Interaction 1:	I
Interaction 2:	HWG
Ecology Program:	HAZWASTE
Program Data:	TURBOWASTE
Facility Alt.:	Not reported
Program ID:	WAD027423649
Date Interaction:	1985-10-23 00:00:00
Date Interaction 3:	Hazardous Waste Generator
Latitude:	47.613299999900001
Longitude:	-122.31925

RCRA Listings:

Date Form Received by Agency:		19980306
Handler Name:	DAVIS HOFFMAN AUTO REBUILD	
Handler Address:		1406 10TH AVE
Handler City,State,Zip:		SEATTLE, WA 98122
EPA ID:		WAD027423649
Contact Name:		DAN DAINES
Contact Address:		5904 17TH AVE SW
Contact City,State,Zip:		SEATTLE, WA 98106
Contact Telephone:		206-322-8700
Contact Fax:		Not reported
Contact Email:		Not reported
Contact Title:		Not reported
EPA Region:		10
Land Type:		Other
Federal Waste Generator Description:		Not a generator, verified
Non-Notifier:		Not reported
Biennial Report Cycle:		Not reported
Accessibility:		Not reported
Active Site Indicator:		Not reported
State District Owner:		WA
State District:		NWRO
Mailing Address:		1406 10TH AVE
Mailing City,State,Zip:		SEATTLE, WA 98122
Owner Name:	MOORE, LARRY	
Owner Type:		Private
Operator Name:	DAINES, DAN	
Operator Type:		Private
Short-Term Generator Activity:		No
Importer Activity:		No
Mixed Waste Generator:		No
Transporter Activity:		No
Transfer Facility Activity:		No
Recycler Activity with Storage:		No
Small Quantity On-Site Burner Exemption:		No
Smelting Melting and Refining Furnace Exemption:		No

DRAFT

DAVIS HOFFMAN AUTO REBUILD (Continued) **1001490249**

Underground Injection Control:	No
Off-Site Waste Receipt:	No
Universal Waste Indicator:	No
Universal Waste Destination Facility:	No
Federal Universal Waste:	No
Active Site Fed-Reg Treatment Storage and Disposal Facility:	Not reported
Active Site Converter Treatment storage and Disposal Facility:	Not reported
Active Site State-Reg Treatment Storage and Disposal Facility:	Not reported
Active Site State-Reg Handler:	---
Federal Facility Indicator:	Not reported
Hazardous Secondary Material Indicator:	NN
Sub-Part K Indicator:	Not reported
Commercial TSD Indicator:	No
Treatment Storage and Disposal Type:	Not reported
2018 GPRA Permit Baseline:	Not on the Baseline
2018 GPRA Renewals Baseline:	Not on the Baseline
Permit Renewals Workload Universe:	Not reported
Permit Workload Universe:	Not reported
Permit Progress Universe:	Not reported
Post-Closure Workload Universe:	Not reported
Closure Workload Universe:	Not reported
202 GPRA Corrective Action Baseline:	No
Corrective Action Workload Universe:	No
Subject to Corrective Action Universe:	No
Non-TSDFs Where RCRA CA has Been Imposed Universe:	No
TSDFs Potentially Subject to CA Under 3004 (u)/(v) Universe:	No
TSDFs Only Subject to CA under Discretionary Auth Universe:	No
Corrective Action Priority Ranking:	No NCAPS ranking
Environmental Control Indicator:	No
Institutional Control Indicator:	No
Human Exposure Controls Indicator:	N/A
Groundwater Controls Indicator:	N/A
Operating TSDF Universe:	Not reported
Full Enforcement Universe:	Not reported
Significant Non-Complier Universe:	No
Unaddressed Significant Non-Complier Universe:	No
Addressed Significant Non-Complier Universe:	No
Significant Non-Complier With a Compliance Schedule Universe:	No
Financial Assurance Required:	Not reported
Handler Date of Last Change:	20180509
Recognized Trader-Importer:	No
Recognized Trader-Exporter:	No
Importer of Spent Lead Acid Batteries:	No
Exporter of Spent Lead Acid Batteries:	No
Recycler Activity Without Storage:	No
Manifest Broker:	No
Sub-Part P Indicator:	No

Handler - Owner Operator:

Owner/Operator Indicator:	Operator
Owner/Operator Name: DAINES, DAN	
Legal Status:	Private
Date Became Current:	Not reported
Date Ended Current:	Not reported
Owner/Operator Address:	1406 10TH AVE
Owner/Operator City,State,Zip:	SEATTLE, WA 98122

DRAFT

DAVIS HOFFMAN AUTO REBUILD (Continued) **1001490249**

Owner/Operator Telephone: 206-322-8700
Owner/Operator Telephone Ext: Not reported
Owner/Operator Fax: Not reported
Owner/Operator Email: Not reported

Owner/Operator Indicator: Owner
Owner/Operator Name: MOORE, LARRY
Legal Status: Private
Date Became Current: 19960827
Date Ended Current: Not reported
Owner/Operator Address: 1406 10TH AVE
Owner/Operator City,State,Zip: SEATTLE, WA 98122
Owner/Operator Telephone: 206-322-8700
Owner/Operator Telephone Ext: Not reported
Owner/Operator Fax: Not reported
Owner/Operator Email: Not reported

Owner/Operator Indicator: Operator
Owner/Operator Name: DAINES, DAN
Legal Status: Private
Date Became Current: Not reported
Date Ended Current: Not reported
Owner/Operator Address: 1406 10TH AVE
Owner/Operator City,State,Zip: SEATTLE, WA 98122
Owner/Operator Telephone: 206-322-8700
Owner/Operator Telephone Ext: Not reported
Owner/Operator Fax: Not reported
Owner/Operator Email: Not reported

Owner/Operator Indicator: Operator
Owner/Operator Name: DAINES, DAN
Legal Status: Private
Date Became Current: Not reported
Date Ended Current: Not reported
Owner/Operator Address: 1406 10TH AVE
Owner/Operator City,State,Zip: SEATTLE, WA 98122
Owner/Operator Telephone: 206-322-8700
Owner/Operator Telephone Ext: Not reported
Owner/Operator Fax: Not reported
Owner/Operator Email: Not reported

Owner/Operator Indicator: Owner
Owner/Operator Name: DAVIS HOFFMAN AUTO REBUILD
Legal Status: Private
Date Became Current: Not reported
Date Ended Current: Not reported
Owner/Operator Address: 1406 10TH AVE
Owner/Operator City,State,Zip: SEATTLE, WA 98122
Owner/Operator Telephone: 000-000-0000
Owner/Operator Telephone Ext: Not reported
Owner/Operator Fax: Not reported
Owner/Operator Email: Not reported

Owner/Operator Indicator: Operator
Owner/Operator Name: DAVIS HOFFMAN AUTO REBUILD
Legal Status: Private
Date Became Current: Not reported

DRAFT

DAVIS HOFFMAN AUTO REBUILD (Continued) **1001490249**

Date Ended Current: Not reported
Owner/Operator Address: 1406 10TH AVE
Owner/Operator City,State,Zip: SEATTLE, WA 98122
Owner/Operator Telephone: 000-000-0000
Owner/Operator Telephone Ext: Not reported
Owner/Operator Fax: Not reported
Owner/Operator Email: Not reported

Owner/Operator Indicator: Owner
Owner/Operator Name: DAVIS HOFFMAN AUTO REBUILD
Legal Status: Private
Date Became Current: Not reported
Date Ended Current: Not reported
Owner/Operator Address: 1406 10TH AVE
Owner/Operator City,State,Zip: SEATTLE, WA 98122
Owner/Operator Telephone: 000-000-0000
Owner/Operator Telephone Ext: Not reported
Owner/Operator Fax: Not reported
Owner/Operator Email: Not reported

Owner/Operator Indicator: Owner
Owner/Operator Name: MOORE, LARRY
Legal Status: Private
Date Became Current: 19960827
Date Ended Current: Not reported
Owner/Operator Address: 1406 10TH AVE
Owner/Operator City,State,Zip: SEATTLE, WA 98122
Owner/Operator Telephone: 206-322-8700
Owner/Operator Telephone Ext: Not reported
Owner/Operator Fax: Not reported
Owner/Operator Email: Not reported

Owner/Operator Indicator: Owner
Owner/Operator Name: MOORE, LARRY
Legal Status: Private
Date Became Current: Not reported
Date Ended Current: Not reported
Owner/Operator Address: 1406 10TH AVE
Owner/Operator City,State,Zip: SEATTLE, WA 98122
Owner/Operator Telephone: 206-322-8700
Owner/Operator Telephone Ext: Not reported
Owner/Operator Fax: Not reported
Owner/Operator Email: Not reported

Owner/Operator Indicator: Owner
Owner/Operator Name: MOORE, LARRY
Legal Status: Private
Date Became Current: Not reported
Date Ended Current: Not reported
Owner/Operator Address: 1406 10TH AVE
Owner/Operator City,State,Zip: SEATTLE, WA 98122-3805
Owner/Operator Telephone: 206-322-8700
Owner/Operator Telephone Ext: Not reported
Owner/Operator Fax: Not reported
Owner/Operator Email: Not reported

Owner/Operator Indicator: Operator

DRAFT

DAVIS HOFFMAN AUTO REBUILD (Continued) **1001490249**

Owner/Operator Name: MOORE, LARRY
Legal Status: Private
Date Became Current: Not reported
Date Ended Current: Not reported
Owner/Operator Address: 1406 10TH AVE
Owner/Operator City,State,Zip: SEATTLE, WA 98122-3805
Owner/Operator Telephone: 206-322-8700
Owner/Operator Telephone Ext: Not reported
Owner/Operator Fax: Not reported
Owner/Operator Email: Not reported

Owner/Operator Indicator: Operator
Owner/Operator Name: DAVIS HOFFMAN AUTO REBUILD
Legal Status: Private
Date Became Current: Not reported
Date Ended Current: Not reported
Owner/Operator Address: 1406 10TH AVE
Owner/Operator City,State,Zip: SEATTLE, WA 98122
Owner/Operator Telephone: 000-000-0000
Owner/Operator Telephone Ext: Not reported
Owner/Operator Fax: Not reported
Owner/Operator Email: Not reported

Owner/Operator Indicator: Owner
Owner/Operator Name: DAVIS HOFFMAN AUTO REBUILD
Legal Status: Private
Date Became Current: Not reported
Date Ended Current: Not reported
Owner/Operator Address: 1406 10TH AVE
Owner/Operator City,State,Zip: SEATTLE, WA 98122
Owner/Operator Telephone: 000-000-0000
Owner/Operator Telephone Ext: Not reported
Owner/Operator Fax: Not reported
Owner/Operator Email: Not reported

Owner/Operator Indicator: Owner
Owner/Operator Name: MOORE, LARRY
Legal Status: Private
Date Became Current: Not reported
Date Ended Current: Not reported
Owner/Operator Address: 1406 10TH AVE
Owner/Operator City,State,Zip: SEATTLE, WA 98122
Owner/Operator Telephone: 206-322-8700
Owner/Operator Telephone Ext: Not reported
Owner/Operator Fax: Not reported
Owner/Operator Email: Not reported

Owner/Operator Indicator: Operator
Owner/Operator Name: DAINES, DAN
Legal Status: Private
Date Became Current: Not reported
Date Ended Current: Not reported
Owner/Operator Address: 1406 10TH AVE
Owner/Operator City,State,Zip: SEATTLE, WA 98122
Owner/Operator Telephone: 206-322-8700
Owner/Operator Telephone Ext: Not reported
Owner/Operator Fax: Not reported

DRAFT

DAVIS HOFFMAN AUTO REBUILD (Continued) **1001490249**

Owner/Operator Email: Not reported

Owner/Operator Indicator: Owner
Owner/Operator Name: MOORE, LARRY
Legal Status: Private
Date Became Current: Not reported
Date Ended Current: Not reported
Owner/Operator Address: 1406 10TH AVE
Owner/Operator City,State,Zip: SEATTLE, WA 98122
Owner/Operator Telephone: 206-322-8700
Owner/Operator Telephone Ext: Not reported
Owner/Operator Fax: Not reported
Owner/Operator Email: Not reported

Owner/Operator Indicator: Owner
Owner/Operator Name: MOORE, LARRY
Legal Status: Private
Date Became Current: Not reported
Date Ended Current: Not reported
Owner/Operator Address: 1406 10TH AVE
Owner/Operator City,State,Zip: SEATTLE, WA 98122
Owner/Operator Telephone: 206-322-8700
Owner/Operator Telephone Ext: Not reported
Owner/Operator Fax: Not reported
Owner/Operator Email: Not reported

Owner/Operator Indicator: Owner
Owner/Operator Name: DAVIS HOFFMAN AUTO REBUILD
Legal Status: Private
Date Became Current: Not reported
Date Ended Current: Not reported
Owner/Operator Address: 1406 10TH AVE
Owner/Operator City,State,Zip: SEATTLE, WA 98122
Owner/Operator Telephone: 000-000-0000
Owner/Operator Telephone Ext: Not reported
Owner/Operator Fax: Not reported
Owner/Operator Email: Not reported

Owner/Operator Indicator: Owner
Owner/Operator Name: DAVIS HOFFMAN AUTO REBUILD
Legal Status: Private
Date Became Current: Not reported
Date Ended Current: Not reported
Owner/Operator Address: 1406 10TH AVE
Owner/Operator City,State,Zip: SEATTLE, WA 98122
Owner/Operator Telephone: 000-000-0000
Owner/Operator Telephone Ext: Not reported
Owner/Operator Fax: Not reported
Owner/Operator Email: Not reported

Owner/Operator Indicator: Owner
Owner/Operator Name: DAVIS HOFFMAN AUTO REBUILD
Legal Status: Private
Date Became Current: Not reported
Date Ended Current: Not reported
Owner/Operator Address: 1406 10TH AVE
Owner/Operator City,State,Zip: SEATTLE, WA 98122

DRAFT

DAVIS HOFFMAN AUTO REBUILD (Continued) **1001490249**

Owner/Operator Telephone: 000-000-0000
Owner/Operator Telephone Ext: Not reported
Owner/Operator Fax: Not reported
Owner/Operator Email: Not reported

Owner/Operator Indicator: Owner
Owner/Operator Name: DAVIS HOFFMAN AUTO REBUILD
Legal Status: Private
Date Became Current: Not reported
Date Ended Current: Not reported
Owner/Operator Address: 1406 10TH AVE
Owner/Operator City,State,Zip: SEATTLE, WA 98122
Owner/Operator Telephone: 000-000-0000
Owner/Operator Telephone Ext: Not reported
Owner/Operator Fax: Not reported
Owner/Operator Email: Not reported

Owner/Operator Indicator: Operator
Owner/Operator Name: DAVIS HOFFMAN AUTO REBUILD
Legal Status: Private
Date Became Current: Not reported
Date Ended Current: Not reported
Owner/Operator Address: 1406 10TH AVE
Owner/Operator City,State,Zip: SEATTLE, WA 98122
Owner/Operator Telephone: 000-000-0000
Owner/Operator Telephone Ext: Not reported
Owner/Operator Fax: Not reported
Owner/Operator Email: Not reported

Owner/Operator Indicator: Operator
Owner/Operator Name: DAVIS HOFFMAN AUTO REBUILD
Legal Status: Private
Date Became Current: Not reported
Date Ended Current: Not reported
Owner/Operator Address: 1406 10TH AVE
Owner/Operator City,State,Zip: SEATTLE, WA 98122
Owner/Operator Telephone: 000-000-0000
Owner/Operator Telephone Ext: Not reported
Owner/Operator Fax: Not reported
Owner/Operator Email: Not reported

Owner/Operator Indicator: Owner
Owner/Operator Name: MOORE, LARRY
Legal Status: Private
Date Became Current: 19960827
Date Ended Current: Not reported
Owner/Operator Address: 1406 10TH AVE
Owner/Operator City,State,Zip: SEATTLE, WA 98122
Owner/Operator Telephone: 206-322-8700
Owner/Operator Telephone Ext: Not reported
Owner/Operator Fax: Not reported
Owner/Operator Email: Not reported

Owner/Operator Indicator: Owner
Owner/Operator Name: LARRY M
Legal Status: Private
Date Became Current: 19960827

DRAFT

DAVIS HOFFMAN AUTO REBUILD (Continued) **1001490249**

Date Ended Current:	Not reported
Owner/Operator Address:	1406 10TH AVE
Owner/Operator City,State,Zip:	SEATTLE, WA 98122-3805
Owner/Operator Telephone:	206-322-8700
Owner/Operator Telephone Ext:	Not reported
Owner/Operator Fax:	Not reported
Owner/Operator Email:	Not reported

Owner/Operator Indicator:	Owner
Owner/Operator Name: MOORE, LARRY	
Legal Status:	Private
Date Became Current:	19960827
Date Ended Current:	Not reported
Owner/Operator Address:	1406 10TH AVE
Owner/Operator City,State,Zip:	SEATTLE, WA 98122
Owner/Operator Telephone:	206-322-8700
Owner/Operator Telephone Ext:	Not reported
Owner/Operator Fax:	Not reported
Owner/Operator Email:	Not reported

Owner/Operator Indicator:	Owner
Owner/Operator Name: DAVIS HOFFMAN AUTO REBUILD	
Legal Status:	Private
Date Became Current:	Not reported
Date Ended Current:	Not reported
Owner/Operator Address:	1406 10TH AVE
Owner/Operator City,State,Zip:	SEATTLE, WA 98122
Owner/Operator Telephone:	000-000-0000
Owner/Operator Telephone Ext:	Not reported
Owner/Operator Fax:	Not reported
Owner/Operator Email:	Not reported

Owner/Operator Indicator:	Operator
Owner/Operator Name: DAN D	
Legal Status:	Private
Date Became Current:	19960827
Date Ended Current:	Not reported
Owner/Operator Address:	1406 10TH AVE
Owner/Operator City,State,Zip:	SEATTLE, WA 98122-3805
Owner/Operator Telephone:	206-322-8700
Owner/Operator Telephone Ext:	Not reported
Owner/Operator Fax:	Not reported
Owner/Operator Email:	Not reported

Historic Generators:

Receive Date:	19980305
Handler Name:	DAVIS HOFFMAN AUTO REBUILD
Federal Waste Generator Description:	Not a generator, verified
State District Owner:	WA
Large Quantity Handler of Universal Waste:	No
Recognized Trader Importer:	No
Recognized Trader Exporter:	No
Spent Lead Acid Battery Importer:	No
Spent Lead Acid Battery Exporter:	No
Current Record:	No
Non Storage Recycler Activity:	Not reported
Electronic Manifest Broker:	Not reported

DRAFT

DAVIS HOFFMAN AUTO REBUILD (Continued) **1001490249**

Receive Date: 19980305
Handler Name: DAVIS HOFFMAN AUTO REBUILD
Federal Waste Generator Description: Not a generator, verified
State District Owner: WA
Large Quantity Handler of Universal Waste: No
Recognized Trader Importer: No
Recognized Trader Exporter: No
Spent Lead Acid Battery Importer: No
Spent Lead Acid Battery Exporter: No
Current Record: No
Non Storage Recycler Activity: Not reported
Electronic Manifest Broker: Not reported

Receive Date: 19980306
Handler Name: DAVIS HOFFMAN AUTO REBUILD
Federal Waste Generator Description: Not a generator, verified
State District Owner: WA
Large Quantity Handler of Universal Waste: No
Recognized Trader Importer: No
Recognized Trader Exporter: No
Spent Lead Acid Battery Importer: No
Spent Lead Acid Battery Exporter: No
Current Record: Yes
Non Storage Recycler Activity: Not reported
Electronic Manifest Broker: Not reported

Receive Date: 19931231
Handler Name: DAVIS HOFFMAN AUTO REBUILD
Federal Waste Generator Description: Large Quantity Generator
State District Owner: WA
Large Quantity Handler of Universal Waste: No
Recognized Trader Importer: No
Recognized Trader Exporter: No
Spent Lead Acid Battery Importer: No
Spent Lead Acid Battery Exporter: No
Current Record: No
Non Storage Recycler Activity: Not reported
Electronic Manifest Broker: Not reported

Receive Date: 19940101
Handler Name: DAVIS HOFFMAN AUTO REBUILD
Federal Waste Generator Description: Not a generator, verified
State District Owner: WA
Large Quantity Handler of Universal Waste: No
Recognized Trader Importer: No
Recognized Trader Exporter: No
Spent Lead Acid Battery Importer: No
Spent Lead Acid Battery Exporter: No
Current Record: No
Non Storage Recycler Activity: Not reported
Electronic Manifest Broker: Not reported

Receive Date: 19950101
Handler Name: DAVIS HOFFMAN AUTO REBUILD
Federal Waste Generator Description: Not a generator, verified
State District Owner: WA
Large Quantity Handler of Universal Waste: No

DRAFT

DAVIS HOFFMAN AUTO REBUILD (Continued) **1001490249**

Recognized Trader Importer: No
Recognized Trader Exporter: No
Spent Lead Acid Battery Importer: No
Spent Lead Acid Battery Exporter: No
Current Record: No
Non Storage Recycler Activity: Not reported
Electronic Manifest Broker: Not reported

Receive Date: 19960301
Handler Name: DAVIS HOFFMAN AUTO REBUILD
Federal Waste Generator Description: Small Quantity Generator
State District Owner: WA
Large Quantity Handler of Universal Waste: No
Recognized Trader Importer: No
Recognized Trader Exporter: No
Spent Lead Acid Battery Importer: No
Spent Lead Acid Battery Exporter: No
Current Record: No
Non Storage Recycler Activity: Not reported
Electronic Manifest Broker: Not reported

Receive Date: 19970313
Handler Name: DAVIS HOFFMAN AUTO REBUILD
Federal Waste Generator Description: Conditionally Exempt Small Quantity Generator
State District Owner: WA
Large Quantity Handler of Universal Waste: No
Recognized Trader Importer: No
Recognized Trader Exporter: No
Spent Lead Acid Battery Importer: No
Spent Lead Acid Battery Exporter: No
Current Record: No
Non Storage Recycler Activity: Not reported
Electronic Manifest Broker: Not reported

Receive Date: 19980305
Handler Name: DAVIS HOFFMAN AUTO REBUILD
Federal Waste Generator Description: Conditionally Exempt Small Quantity Generator
State District Owner: WA
Large Quantity Handler of Universal Waste: No
Recognized Trader Importer: No
Recognized Trader Exporter: No
Spent Lead Acid Battery Importer: No
Spent Lead Acid Battery Exporter: No
Current Record: No
Non Storage Recycler Activity: Not reported
Electronic Manifest Broker: Not reported

Receive Date: 19980305
Handler Name: DAVIS HOFFMAN AUTO REBUILD
Federal Waste Generator Description: Not a generator, verified
State District Owner: WA
Large Quantity Handler of Universal Waste: No
Recognized Trader Importer: No
Recognized Trader Exporter: No
Spent Lead Acid Battery Importer: No
Spent Lead Acid Battery Exporter: No
Current Record: No

DRAFT

DAVIS HOFFMAN AUTO REBUILD (Continued) **1001490249**

Non Storage Recycler Activity: Not reported
Electronic Manifest Broker: Not reported

List of NAICS Codes and Descriptions:
NAICS Code: 811121
NAICS Description: AUTOMOTIVE BODY, PAINT, AND INTERIOR REPAIR AND MAINTENANCE

Facility Has Received Notices of Violations:
Violations: No Violations Found

Evaluation Action Summary:
Evaluations: No Evaluations Found

FINDS:
Registry ID: 110005317576

Click Here for FRS Facility Detail Report:

Environmental Interest/Information System:
Washington Facility / Site Identification System (WA-FSIS) provides a means to query and display data maintained by the Washington Department of Ecology. This system contains key information for each facility/site that is currently, or has been, of interest to the Air Quality, Dam Safety, Hazardous Waste, Toxics Cleanup, and Water Quality Programs.
RCRAInfo is a national information system that supports the Resource Conservation and Recovery Act (RCRA) program through the tracking of events and activities related to facilities that generate, transport, and treat, store, or dispose of hazardous waste. RCRAInfo allows RCRA program staff to track the notification, permit, compliance, and corrective action activities required under RCRA.

Click this hyperlink while viewing on your computer to access additional FINDS: detail in the EDR Site Report.

ECHO:
Envid: 1001490249
Registry ID: 110005317576
DFR URL: http://echo.epa.gov/detailed-facility-report?fid=110005317576
Name: DAVIS HOFFMAN AUTO REBUILD
Address: 1406 10TH AVE
City,State,Zip: SEATTLE, WA 98122

Y267 **RITE AID #5207** **RCRA-VSQG** **1014928313**
North **201 BROADWAY E** **WAH000039700**
1/8-1/4 **SEATTLE, WA 98102**
0.126 mi.
667 ft. **Site 6 of 7 in cluster Y**

Relative:
Higher

Actual:
335 ft.

RCRA Listings:
Date Form Received by Agency: 20220107
Handler Name: RITE AID #5207
Handler Address: 201 BROADWAY E
Handler City,State,Zip: SEATTLE, WA 98102
EPA ID: WAH000039700
Contact Name: JOSEPH CHEST

RITE AID #5207 (Continued) **1014928313**

Contact Address:		30 HUNTER LANE
Contact City,State,Zip:		CAMP HILL, PA 17011
Contact Telephone:		717-975-8643
Contact Fax:		Not reported
Contact Email:		EHS@RITEAID.COM
Contact Title:		DIRECTOR, EHS
EPA Region:		10
Land Type:		Private
Federal Waste Generator Description:		Conditionally Exempt Small Quantity Generator
Non-Notifier:		Not reported
Biennial Report Cycle:		Not reported
Accessibility:		Not reported
Active Site Indicator:		Handler Activities
State District Owner:		WA
State District:		NWRO
Mailing Address:		30 HUNTER LANE
Mailing City,State,Zip:		CAMP HILL, PA 17011
Owner Name:	THRIFTY PAYLESS INC	
Owner Type:		Private
Operator Name:	THRIFTY PAYLESS INC	
Operator Type:		Private
Short-Term Generator Activity:		No
Importer Activity:		No
Mixed Waste Generator:		No
Transporter Activity:		No
Transfer Facility Activity:		No
Recycler Activity with Storage:		No
Small Quantity On-Site Burner Exemption:		No
Smelting Melting and Refining Furnace Exemption:		No
Underground Injection Control:		No
Off-Site Waste Receipt:		No
Universal Waste Indicator:		No
Universal Waste Destination Facility:		No
Federal Universal Waste:		No
Active Site Fed-Reg Treatment Storage and Disposal Facility:		Not reported
Active Site Converter Treatment storage and Disposal Facility:		Not reported
Active Site State-Reg Treatment Storage and Disposal Facility:		Not reported
Active Site State-Reg Handler:		---
Federal Facility Indicator:		Not reported
Hazardous Secondary Material Indicator:		N
Sub-Part K Indicator:		Not reported
Commercial TSD Indicator:		No
Treatment Storage and Disposal Type:		Not reported
2018 GPRA Permit Baseline:		Not on the Baseline
2018 GPRA Renewals Baseline:		Not on the Baseline
Permit Renewals Workload Universe:		Not reported
Permit Workload Universe:		Not reported
Permit Progress Universe:		Not reported
Post-Closure Workload Universe:		Not reported
Closure Workload Universe:		Not reported
202 GPRA Corrective Action Baseline:		No
Corrective Action Workload Universe:		No
Subject to Corrective Action Universe:		No
Non-TSDFs Where RCRA CA has Been Imposed Universe:		No
TSDFs Potentially Subject to CA Under 3004 (u)/(v) Universe:		No
TSDFs Only Subject to CA under Discretionary Auth Universe:		No
Corrective Action Priority Ranking:		No NCAPS ranking

DRAFT

RITE AID #5207 (Continued) **1014928313**

Environmental Control Indicator:	No
Institutional Control Indicator:	No
Human Exposure Controls Indicator:	N/A
Groundwater Controls Indicator:	N/A
Operating TSDF Universe:	Not reported
Full Enforcement Universe:	Not reported
Significant Non-Complier Universe:	No
Unaddressed Significant Non-Complier Universe:	No
Addressed Significant Non-Complier Universe:	No
Significant Non-Complier With a Compliance Schedule Universe:	No
Financial Assurance Required:	Not reported
Handler Date of Last Change:	20220111
Recognized Trader-Importer:	No
Recognized Trader-Exporter:	No
Importer of Spent Lead Acid Batteries:	No
Exporter of Spent Lead Acid Batteries:	No
Recycler Activity Without Storage:	No
Manifest Broker:	No
Sub-Part P Indicator:	No

Hazardous Waste Summary:

Waste Code:	D001
Waste Description:	IGNITABLE WASTE
Waste Code:	D002
Waste Description:	CORROSIVE WASTE
Waste Code:	D005
Waste Description:	BARIUM
Waste Code:	D007
Waste Description:	CHROMIUM
Waste Code:	D009
Waste Description:	MERCURY
Waste Code:	D010
Waste Description:	SELENIUM
Waste Code:	D011
Waste Description:	SILVER
Waste Code:	D016
Waste Description:	2,4-D (2,4-DICHLOROPHENOXYACETIC ACID)
Waste Code:	D018
Waste Description:	BENZENE
Waste Code:	D022
Waste Description:	CHLOROFORM
Waste Code:	D024
Waste Description:	M-CRESOL
Waste Code:	D026
Waste Description:	CRESOL

DRAFT

RITE AID #5207 (Continued) **1014928313**

Waste Code: D035
Waste Description: METHYL ETHYL KETONE

Waste Code: P001
Waste Description: 2H-1-BENZOPYRAN-2-ONE, 4-HYDROXY-3-(3-OXO-1-PHENYLBUTYL)-, & SALTS, WHEN PRESENT AT CONCENTRATIONS GREATER THAN 0.3% (OR) WARFARIN, & SALTS, WHEN PRESENT AT CONCENTRATIONS GREATER THAN 0.3%

Waste Code: P042
Waste Description: 1,2-BENZENEDIOL, 4-[1-HYDROXY-2-(METHYLAMINO)ETHYL]-, (R)- (OR) EPINEPHRINE

Waste Code: P075
Waste Description: NICOTINE, & SALTS (OR) PYRIDINE, 3-(1-METHYL-2-PYRROLIDINYL)-,(S)-, & SALTS

Waste Code: U002
Waste Description: 2-PROPANONE (I) (OR) ACETONE (I)

Waste Code: U035
Waste Description: BENZENEBUTANOIC ACID, 4-[BIS(2-CHLOROETHYL)AMINO]- (OR) CHLORAMBUCIL

Waste Code: U044
Waste Description: CHLOROFORM (OR) METHANE, TRICHLORO-

Waste Code: U058
Waste Description: 2H-1,3,2-OXAZAPHOSPHORIN-2-AMINE, N,N-BIS(2-CHLOROETHYL)TETRAHYDRO-, 2-OXIDE (OR) CYCLOPHOSPHAMIDE

Waste Code: U117
Waste Description: ETHANE, 1,1'-OXYBIS-(I) (OR) ETHYL ETHER (I)

Waste Code: U122
Waste Description: FORMALDEHYDE

Waste Code: U154
Waste Description: METHANOL (I) (OR) METHYL ALCOHOL (I)

Waste Code: U165
Waste Description: NAPHTHALENE

Waste Code: U240
Waste Description: 2,4-D, SALTS & ESTERS (OR) ACETIC ACID, (2,4-DICHLOROPHENOXY)-, SALTS & ESTERS (OR) DICHLOROPHENOXYACETIC ACID 2,4-D

Waste Code: U279
Waste Description: U279

Handler - Owner Operator:
Owner/Operator Indicator: Owner
Owner/Operator Name: THRIFTY PAYLESS INC
Legal Status: Private
Date Became Current: 19970520
Date Ended Current: Not reported
Owner/Operator Address: 30 HUNTER LANE
Owner/Operator City,State,Zip: CAMP HILL, PA 17011
Owner/Operator Telephone: 717-761-2633

DRAFT

RITE AID #5207 (Continued) **1014928313**

Owner/Operator Telephone Ext: Not reported
Owner/Operator Fax: Not reported
Owner/Operator Email: Not reported

Owner/Operator Indicator: Owner
Owner/Operator Name: LIMANTZAKIS PROPERTIES NO2 LLC
Legal Status: Private
Date Became Current: Not reported
Date Ended Current: Not reported
Owner/Operator Address: 704 NE NORTHLAKE WAY STE 10
Owner/Operator City,State,Zip: SEATTLE, WA 98105
Owner/Operator Telephone: 206-632-1222
Owner/Operator Telephone Ext: Not reported
Owner/Operator Fax: Not reported
Owner/Operator Email: Not reported

Owner/Operator Indicator: Owner
Owner/Operator Name: LIMANTZAKIS PROPERTIES NO2 LLC
Legal Status: Private
Date Became Current: 20171231
Date Ended Current: Not reported
Owner/Operator Address: 704 NE NORTHLAKE WAY STE 100
Owner/Operator City,State,Zip: SEATTLE, WA 98105
Owner/Operator Telephone: 206-632-1222
Owner/Operator Telephone Ext: Not reported
Owner/Operator Fax: Not reported
Owner/Operator Email: Not reported

Owner/Operator Indicator: Owner
Owner/Operator Name: LIMANTZAKIS PROPERTIES NO2 LLC
Legal Status: Private
Date Became Current: Not reported
Date Ended Current: Not reported
Owner/Operator Address: 704 NE NORTHLAKE WAY STE 100
Owner/Operator City,State,Zip: SEATTLE, WA 98105
Owner/Operator Telephone: 206-632-1222
Owner/Operator Telephone Ext: Not reported
Owner/Operator Fax: Not reported
Owner/Operator Email: Not reported

Owner/Operator Indicator: Operator
Owner/Operator Name: RITE AID CORP
Legal Status: Private
Date Became Current: Not reported
Date Ended Current: Not reported
Owner/Operator Address: 30 HUNTER LANE
Owner/Operator City,State,Zip: CAMP HILL, PA 17011
Owner/Operator Telephone: 717-761-2633
Owner/Operator Telephone Ext: Not reported
Owner/Operator Fax: Not reported
Owner/Operator Email: Not reported

Owner/Operator Indicator: Operator
Owner/Operator Name: RITE AID CORP
Legal Status: Private
Date Became Current: Not reported
Date Ended Current: Not reported

DRAFT

RITE AID #5207 (Continued) **1014928313**

Owner/Operator Address: 30 HUNTER LANE
Owner/Operator City,State,Zip: CAMP HILL, PA 17011
Owner/Operator Telephone: 717-761-2633
Owner/Operator Telephone Ext: Not reported
Owner/Operator Fax: Not reported
Owner/Operator Email: Not reported

Owner/Operator Indicator: Owner
Owner/Operator Name: THRIFTY PAYLESS INC
Legal Status: Private
Date Became Current: 19970520
Date Ended Current: Not reported
Owner/Operator Address: 30 HUNTER LANE
Owner/Operator City,State,Zip: CAMP HILL, PA 17011
Owner/Operator Telephone: 717-761-2633
Owner/Operator Telephone Ext: Not reported
Owner/Operator Fax: Not reported
Owner/Operator Email: Not reported

Owner/Operator Indicator: Owner
Owner/Operator Name: LIMANTZAKIS PROPERTIES NO2 LLC
Legal Status: Private
Date Became Current: Not reported
Date Ended Current: Not reported
Owner/Operator Address: 704 NE NORTHLAKE WAY STE 100
Owner/Operator City,State,Zip: SEATTLE, WA 98105
Owner/Operator Telephone: 206-632-1222
Owner/Operator Telephone Ext: Not reported
Owner/Operator Fax: Not reported
Owner/Operator Email: Not reported

Owner/Operator Indicator: Operator
Owner/Operator Name: THRIFTY PAYLESS INC
Legal Status: Private
Date Became Current: 19970520
Date Ended Current: Not reported
Owner/Operator Address: 30 HUNTER LANE
Owner/Operator City,State,Zip: CAMP HILL, PA 17011
Owner/Operator Telephone: 717-761-2633
Owner/Operator Telephone Ext: Not reported
Owner/Operator Fax: Not reported
Owner/Operator Email: Not reported

Owner/Operator Indicator: Owner
Owner/Operator Name: LIMANTZAKIS PROPERTIES NO2 LLC
Legal Status: Private
Date Became Current: 20171231
Date Ended Current: Not reported
Owner/Operator Address: 704 NE NORTHLAKE WAY STE 100
Owner/Operator City,State,Zip: SEATTLE, WA 98105
Owner/Operator Telephone: 206-632-1222
Owner/Operator Telephone Ext: Not reported
Owner/Operator Fax: Not reported
Owner/Operator Email: Not reported

Owner/Operator Indicator: Operator
Owner/Operator Name: THRIFTY PAYLESS INC

DRAFT

RITE AID #5207 (Continued) **1014928313**

Legal Status:	Private
Date Became Current:	19970520
Date Ended Current:	Not reported
Owner/Operator Address:	30 HUNTER LANE
Owner/Operator City,State,Zip:	CAMP HILL, PA 17011
Owner/Operator Telephone:	717-761-2633
Owner/Operator Telephone Ext:	Not reported
Owner/Operator Fax:	Not reported
Owner/Operator Email:	Not reported
Owner/Operator Indicator:	Operator
Owner/Operator Name: THRIFTY PAYLESS INC	
Legal Status:	Private
Date Became Current:	Not reported
Date Ended Current:	Not reported
Owner/Operator Address:	30 HUNTER LANE
Owner/Operator City,State,Zip:	CAMP HILL, PA 17011
Owner/Operator Telephone:	717-761-2633
Owner/Operator Telephone Ext:	Not reported
Owner/Operator Fax:	Not reported
Owner/Operator Email:	Not reported
Owner/Operator Indicator:	Owner
Owner/Operator Name: THRIFTY PAYLESS T	
Legal Status:	Private
Date Became Current:	19970520
Date Ended Current:	Not reported
Owner/Operator Address:	30 HUNTER LANE
Owner/Operator City,State,Zip:	CAMP HILL, PA 17011
Owner/Operator Telephone:	717-761-2633
Owner/Operator Telephone Ext:	Not reported
Owner/Operator Fax:	Not reported
Owner/Operator Email:	Not reported
Owner/Operator Indicator:	Owner
Owner/Operator Name: THRIFTY PAYLESS INC	
Legal Status:	Private
Date Became Current:	19970520
Date Ended Current:	Not reported
Owner/Operator Address:	30 HUNTER LANE
Owner/Operator City,State,Zip:	CAMP HILL, PA 17011
Owner/Operator Telephone:	717-761-2633
Owner/Operator Telephone Ext:	Not reported
Owner/Operator Fax:	Not reported
Owner/Operator Email:	Not reported
Owner/Operator Indicator:	Owner
Owner/Operator Name: THRIFTY PAYLESS INC	
Legal Status:	Private
Date Became Current:	19970520
Date Ended Current:	Not reported
Owner/Operator Address:	30 HUNTER LANE
Owner/Operator City,State,Zip:	CAMP HILL, PA 17011
Owner/Operator Telephone:	717-761-2633
Owner/Operator Telephone Ext:	Not reported
Owner/Operator Fax:	Not reported
Owner/Operator Email:	Not reported

DRAFT

RITE AID #5207 (Continued) **1014928313**

Owner/Operator Indicator: Owner
Owner/Operator Name: THRIFTY PAYLESS INC
Legal Status: Private
Date Became Current: 19970520
Date Ended Current: Not reported
Owner/Operator Address: 30 HUNTER LANE
Owner/Operator City,State,Zip: CAMP HILL, PA 17011
Owner/Operator Telephone: 717-761-2633
Owner/Operator Telephone Ext: Not reported
Owner/Operator Fax: Not reported
Owner/Operator Email: Not reported

Owner/Operator Indicator: Owner
Owner/Operator Name: LIMANTZAKIS PROPERTIES NO2 LLC
Legal Status: Private
Date Became Current: Not reported
Date Ended Current: Not reported
Owner/Operator Address: 704 NE NORTHLAKE WAY STE 100
Owner/Operator City,State,Zip: SEATTLE, WA 98105
Owner/Operator Telephone: 206-632-1222
Owner/Operator Telephone Ext: Not reported
Owner/Operator Fax: Not reported
Owner/Operator Email: Not reported

Owner/Operator Indicator: Operator
Owner/Operator Name: RITE AID CORP
Legal Status: Private
Date Became Current: Not reported
Date Ended Current: Not reported
Owner/Operator Address: 30 HUNTER LANE
Owner/Operator City,State,Zip: CAMP HILL, PA 17011
Owner/Operator Telephone: 717-761-2633
Owner/Operator Telephone Ext: Not reported
Owner/Operator Fax: Not reported
Owner/Operator Email: Not reported

Owner/Operator Indicator: Operator
Owner/Operator Name: THRIFTY PAYLESS INC
Legal Status: Private
Date Became Current: Not reported
Date Ended Current: Not reported
Owner/Operator Address: 30 HUNTER LANE
Owner/Operator City,State,Zip: CAMP HILL, PA 17011
Owner/Operator Telephone: 717-761-2633
Owner/Operator Telephone Ext: Not reported
Owner/Operator Fax: Not reported
Owner/Operator Email: Not reported

Owner/Operator Indicator: Operator
Owner/Operator Name: THRIFTY PAYLESS INC
Legal Status: Private
Date Became Current: 19970520
Date Ended Current: Not reported
Owner/Operator Address: 30 HUNTER LANE
Owner/Operator City,State,Zip: CAMP HILL, PA 17011
Owner/Operator Telephone: 717-761-2633
Owner/Operator Telephone Ext: Not reported

DRAFT

RITE AID #5207 (Continued) **1014928313**

Owner/Operator Fax: Not reported
Owner/Operator Email: Not reported

Owner/Operator Indicator: Owner
Owner/Operator Name: THRIFTY PAYLESS INC
Legal Status: Private
Date Became Current: 19970520
Date Ended Current: Not reported
Owner/Operator Address: 30 HUNTER LANE
Owner/Operator City,State,Zip: CAMP HILL, PA 17011
Owner/Operator Telephone: 717-761-2633
Owner/Operator Telephone Ext: Not reported
Owner/Operator Fax: Not reported
Owner/Operator Email: Not reported

Owner/Operator Indicator: Owner
Owner/Operator Name: THRIFTY PAYLESS INC
Legal Status: Private
Date Became Current: 19970520
Date Ended Current: Not reported
Owner/Operator Address: 30 HUNTER LANE
Owner/Operator City,State,Zip: CAMP HILL, PA 17011
Owner/Operator Telephone: 717-761-2633
Owner/Operator Telephone Ext: Not reported
Owner/Operator Fax: Not reported
Owner/Operator Email: Not reported

Owner/Operator Indicator: Owner
Owner/Operator Name: LIMANTZAKIS PROPERTIES NO2 LLC
Legal Status: Private
Date Became Current: Not reported
Date Ended Current: Not reported
Owner/Operator Address: 704 NE NORTHLAKE WAY STE 100
Owner/Operator City,State,Zip: SEATTLE, WA 98105
Owner/Operator Telephone: 206-632-1222
Owner/Operator Telephone Ext: Not reported
Owner/Operator Fax: Not reported
Owner/Operator Email: Not reported

Owner/Operator Indicator: Owner
Owner/Operator Name: LIMANTZAKIS PROPERTIES NO2 LLC
Legal Status: Private
Date Became Current: 20171231
Date Ended Current: Not reported
Owner/Operator Address: 704 NE NORTHLAKE WAY STE 100
Owner/Operator City,State,Zip: SEATTLE, WA 98105
Owner/Operator Telephone: 206-632-1222
Owner/Operator Telephone Ext: Not reported
Owner/Operator Fax: Not reported
Owner/Operator Email: Not reported

Owner/Operator Indicator: Owner
Owner/Operator Name: LIMANTZAKIS PROPERTIES NO2 LLC
Legal Status: Private
Date Became Current: 20171231
Date Ended Current: Not reported
Owner/Operator Address: 704 NE NORTHLAKE WAY STE 100

DRAFT

RITE AID #5207 (Continued) **1014928313**

Owner/Operator City,State,Zip: SEATTLE, WA 98105
Owner/Operator Telephone: 206-632-1222
Owner/Operator Telephone Ext: Not reported
Owner/Operator Fax: Not reported
Owner/Operator Email: Not reported

Owner/Operator Indicator: Operator
Owner/Operator Name: THRIFTY PAYLESS INC
Legal Status: Private
Date Became Current: 19970520
Date Ended Current: Not reported
Owner/Operator Address: 30 HUNTER LANE
Owner/Operator City,State,Zip: CAMP HILL, PA 17011
Owner/Operator Telephone: 717-761-2633
Owner/Operator Telephone Ext: Not reported
Owner/Operator Fax: Not reported
Owner/Operator Email: Not reported

Owner/Operator Indicator: Operator
Owner/Operator Name: RITE AID CORP
Legal Status: Private
Date Became Current: Not reported
Date Ended Current: Not reported
Owner/Operator Address: 30 HUNTER LANE
Owner/Operator City,State,Zip: CAMP HILL, PA 17011
Owner/Operator Telephone: 717-761-2633
Owner/Operator Telephone Ext: Not reported
Owner/Operator Fax: Not reported
Owner/Operator Email: Not reported

Owner/Operator Indicator: Operator
Owner/Operator Name: RITE AID CORP
Legal Status: Private
Date Became Current: Not reported
Date Ended Current: Not reported
Owner/Operator Address: 30 HUNTER LANE
Owner/Operator City,State,Zip: CAMP HILL, PA 17011
Owner/Operator Telephone: 717-761-2633
Owner/Operator Telephone Ext: Not reported
Owner/Operator Fax: Not reported
Owner/Operator Email: Not reported

Owner/Operator Indicator: Owner
Owner/Operator Name: LIMANTZAKIS PROPERTIES NO2 LLC
Legal Status: Private
Date Became Current: Not reported
Date Ended Current: Not reported
Owner/Operator Address: 704 NE NORTHLAKE WAY STE 100
Owner/Operator City,State,Zip: SEATTLE, WA 98105
Owner/Operator Telephone: 206-632-1222
Owner/Operator Telephone Ext: Not reported
Owner/Operator Fax: Not reported
Owner/Operator Email: Not reported

Owner/Operator Indicator: Operator
Owner/Operator Name: RITE AID CORP
Legal Status: Private

DRAFT

RITE AID #5207 (Continued) **1014928313**

Date Became Current:	Not reported
Date Ended Current:	Not reported
Owner/Operator Address:	30 HUNTER LANE
Owner/Operator City,State,Zip:	CAMP HILL, PA 17011
Owner/Operator Telephone:	717-761-2633
Owner/Operator Telephone Ext:	Not reported
Owner/Operator Fax:	Not reported
Owner/Operator Email:	Not reported

Owner/Operator Indicator:	Owner
Owner/Operator Name: THRIFTY PAYLESS INC	
Legal Status:	Private
Date Became Current:	19970520
Date Ended Current:	Not reported
Owner/Operator Address:	30 HUNTER LANE
Owner/Operator City,State,Zip:	CAMP HILL, PA 17011
Owner/Operator Telephone:	717-761-2633
Owner/Operator Telephone Ext:	Not reported
Owner/Operator Fax:	Not reported
Owner/Operator Email:	Not reported

Owner/Operator Indicator:	Owner
Owner/Operator Name: THRIFTY PAYLESS INC	
Legal Status:	Private
Date Became Current:	19970520
Date Ended Current:	Not reported
Owner/Operator Address:	30 HUNTER LANE
Owner/Operator City,State,Zip:	CAMP HILL, PA 17011
Owner/Operator Telephone:	717-761-2633
Owner/Operator Telephone Ext:	Not reported
Owner/Operator Fax:	Not reported
Owner/Operator Email:	Not reported

Owner/Operator Indicator:	Owner
Owner/Operator Name: THRIFTY PAYLESS INC	
Legal Status:	Private
Date Became Current:	19970520
Date Ended Current:	Not reported
Owner/Operator Address:	30 HUNTER LANE
Owner/Operator City,State,Zip:	CAMP HILL, PA 17011
Owner/Operator Telephone:	717-761-2633
Owner/Operator Telephone Ext:	Not reported
Owner/Operator Fax:	Not reported
Owner/Operator Email:	Not reported

Owner/Operator Indicator:	Owner
Owner/Operator Name: THRIFTY PAYLESS INC	
Legal Status:	Private
Date Became Current:	19970520
Date Ended Current:	Not reported
Owner/Operator Address:	30 HUNTER LANE
Owner/Operator City,State,Zip:	CAMP HILL, PA 17011
Owner/Operator Telephone:	717-761-2633
Owner/Operator Telephone Ext:	Not reported
Owner/Operator Fax:	Not reported
Owner/Operator Email:	Not reported

DRAFT

RITE AID #5207 (Continued) **1014928313**

Owner/Operator Indicator: Operator
Owner/Operator Name: RITE AID CORP R
Legal Status: Private
Date Became Current: 19970520
Date Ended Current: Not reported
Owner/Operator Address: 30 HUNTER LANE
Owner/Operator City,State,Zip: CAMP HILL, PA 17011
Owner/Operator Telephone: 717-761-2633
Owner/Operator Telephone Ext: Not reported
Owner/Operator Fax: Not reported
Owner/Operator Email: Not reported

Owner/Operator Indicator: Owner
Owner/Operator Name: LIMANTZAKIS PROPERTIES NO2 LLC
Legal Status: Private
Date Became Current: Not reported
Date Ended Current: Not reported
Owner/Operator Address: 704 NE NORTHLAKE WAY STE 10
Owner/Operator City,State,Zip: SEATTLE, WA 98105
Owner/Operator Telephone: 206-632-1222
Owner/Operator Telephone Ext: Not reported
Owner/Operator Fax: Not reported
Owner/Operator Email: Not reported

Owner/Operator Indicator: Operator
Owner/Operator Name: RITE AID CORP
Legal Status: Private
Date Became Current: Not reported
Date Ended Current: Not reported
Owner/Operator Address: 30 HUNTER LANE
Owner/Operator City,State,Zip: CAMP HILL, PA 17011
Owner/Operator Telephone: 717-761-2633
Owner/Operator Telephone Ext: Not reported
Owner/Operator Fax: Not reported
Owner/Operator Email: Not reported

Owner/Operator Indicator: Owner
Owner/Operator Name: THRIFTY PAYLESS INC
Legal Status: Private
Date Became Current: 19970520
Date Ended Current: Not reported
Owner/Operator Address: 30 HUNTER LANE
Owner/Operator City,State,Zip: CAMP HILL, PA 17011
Owner/Operator Telephone: 717-761-2633
Owner/Operator Telephone Ext: Not reported
Owner/Operator Fax: Not reported
Owner/Operator Email: Not reported

Owner/Operator Indicator: Owner
Owner/Operator Name: LIMANTZAKIS PROPERTIES NO2 LLC
Legal Status: Private
Date Became Current: 20171231
Date Ended Current: Not reported
Owner/Operator Address: 704 NE NORTHLAKE WAY STE 100
Owner/Operator City,State,Zip: SEATTLE, WA 98105
Owner/Operator Telephone: 206-632-1222
Owner/Operator Telephone Ext: Not reported

DRAFT

RITE AID #5207 (Continued) **1014928313**

Owner/Operator Fax: Not reported
Owner/Operator Email: Not reported

Owner/Operator Indicator: Operator
Owner/Operator Name: THRIFTY PAYLESS INC
Legal Status: Private
Date Became Current: 19970520
Date Ended Current: Not reported
Owner/Operator Address: 30 HUNTER LANE
Owner/Operator City,State,Zip: CAMP HILL, PA 17011
Owner/Operator Telephone: 717-761-2633
Owner/Operator Telephone Ext: Not reported
Owner/Operator Fax: Not reported
Owner/Operator Email: Not reported

Owner/Operator Indicator: Owner
Owner/Operator Name: THRIFTY PAYLESS INC
Legal Status: Private
Date Became Current: 19970520
Date Ended Current: Not reported
Owner/Operator Address: 30 HUNTER LANE
Owner/Operator City,State,Zip: CAMP HILL, PA 17011
Owner/Operator Telephone: 717-761-2633
Owner/Operator Telephone Ext: Not reported
Owner/Operator Fax: Not reported
Owner/Operator Email: Not reported

Owner/Operator Indicator: Owner
Owner/Operator Name: LIMANTZAKIS PROPERTIES NO2 LLC
Legal Status: Private
Date Became Current: Not reported
Date Ended Current: Not reported
Owner/Operator Address: 704 NE NORTHLAKE WAY STE 10
Owner/Operator City,State,Zip: SEATTLE, WA 98105
Owner/Operator Telephone: 206-632-1222
Owner/Operator Telephone Ext: Not reported
Owner/Operator Fax: Not reported
Owner/Operator Email: Not reported

Owner/Operator Indicator: Owner
Owner/Operator Name: LIMANTZAKIS PROPERTIES NO2 LLC
Legal Status: Private
Date Became Current: Not reported
Date Ended Current: Not reported
Owner/Operator Address: 704 NE NORTHLAKE WAY STE 100
Owner/Operator City,State,Zip: SEATTLE, WA 98105
Owner/Operator Telephone: 206-632-1222
Owner/Operator Telephone Ext: Not reported
Owner/Operator Fax: Not reported
Owner/Operator Email: Not reported

Owner/Operator Indicator: Owner
Owner/Operator Name: LIMANTZAKIS PROPERTIES NO2 LLC
Legal Status: Private
Date Became Current: Not reported
Date Ended Current: Not reported
Owner/Operator Address: 704 NE NORTHLAKE WAY STE 10

DRAFT

RITE AID #5207 (Continued) **1014928313**

Owner/Operator City,State,Zip: SEATTLE, WA 98105
Owner/Operator Telephone: 206-632-1222
Owner/Operator Telephone Ext: Not reported
Owner/Operator Fax: Not reported
Owner/Operator Email: Not reported

Owner/Operator Indicator: Operator
Owner/Operator Name: RITE AID CORP
Legal Status: Private
Date Became Current: Not reported
Date Ended Current: Not reported
Owner/Operator Address: 30 HUNTER LANE
Owner/Operator City,State,Zip: CAMP HILL, PA 17011
Owner/Operator Telephone: 717-761-2633
Owner/Operator Telephone Ext: Not reported
Owner/Operator Fax: Not reported
Owner/Operator Email: Not reported

Owner/Operator Indicator: Owner
Owner/Operator Name: THRIFTY PAYLESS INC
Legal Status: Private
Date Became Current: 19970520
Date Ended Current: Not reported
Owner/Operator Address: 30 HUNTER LANE
Owner/Operator City,State,Zip: CAMP HILL, PA 17011
Owner/Operator Telephone: 717-761-2633
Owner/Operator Telephone Ext: Not reported
Owner/Operator Fax: Not reported
Owner/Operator Email: Not reported

Historic Generators:
Receive Date: 20150914
Handler Name: RITE AID #5207
Federal Waste Generator Description: Conditionally Exempt Small Quantity Generator
State District Owner: WA
Large Quantity Handler of Universal Waste: No
Recognized Trader Importer: No
Recognized Trader Exporter: No
Spent Lead Acid Battery Importer: No
Spent Lead Acid Battery Exporter: No
Current Record: No
Non Storage Recycler Activity: Not reported
Electronic Manifest Broker: Not reported

Receive Date: 20111207
Handler Name: RITE AID #5207
Federal Waste Generator Description: Conditionally Exempt Small Quantity Generator
State District Owner: WA
Large Quantity Handler of Universal Waste: No
Recognized Trader Importer: No
Recognized Trader Exporter: No
Spent Lead Acid Battery Importer: No
Spent Lead Acid Battery Exporter: No
Current Record: No
Non Storage Recycler Activity: Not reported
Electronic Manifest Broker: Not reported

DRAFT

RITE AID #5207 (Continued) **1014928313**

Receive Date: 20111207
Handler Name: RITE AID #5207
Federal Waste Generator Description: Conditionally Exempt Small Quantity Generator
State District Owner: WA
Large Quantity Handler of Universal Waste: No
Recognized Trader Importer: No
Recognized Trader Exporter: No
Spent Lead Acid Battery Importer: No
Spent Lead Acid Battery Exporter: No
Current Record: No
Non Storage Recycler Activity: Not reported
Electronic Manifest Broker: Not reported

Receive Date: 20130507
Handler Name: RITE AID #5207
Federal Waste Generator Description: Conditionally Exempt Small Quantity Generator
State District Owner: WA
Large Quantity Handler of Universal Waste: No
Recognized Trader Importer: No
Recognized Trader Exporter: No
Spent Lead Acid Battery Importer: No
Spent Lead Acid Battery Exporter: No
Current Record: No
Non Storage Recycler Activity: Not reported
Electronic Manifest Broker: Not reported

Receive Date: 20131030
Handler Name: RITE AID #5207
Federal Waste Generator Description: Conditionally Exempt Small Quantity Generator
State District Owner: WA
Large Quantity Handler of Universal Waste: No
Recognized Trader Importer: No
Recognized Trader Exporter: No
Spent Lead Acid Battery Importer: No
Spent Lead Acid Battery Exporter: No
Current Record: No
Non Storage Recycler Activity: Not reported
Electronic Manifest Broker: Not reported

Receive Date: 20140219
Handler Name: RITE AID #5207
Federal Waste Generator Description: Conditionally Exempt Small Quantity Generator
State District Owner: WA
Large Quantity Handler of Universal Waste: No
Recognized Trader Importer: No
Recognized Trader Exporter: No
Spent Lead Acid Battery Importer: No
Spent Lead Acid Battery Exporter: No
Current Record: No
Non Storage Recycler Activity: Not reported
Electronic Manifest Broker: Not reported

Receive Date: 20150119
Handler Name: RITE AID #5207
Federal Waste Generator Description: Conditionally Exempt Small Quantity Generator
State District Owner: WA
Large Quantity Handler of Universal Waste: No

DRAFT

RITE AID #5207 (Continued) **1014928313**

Recognized Trader Importer:	No
Recognized Trader Exporter:	No
Spent Lead Acid Battery Importer:	No
Spent Lead Acid Battery Exporter:	No
Current Record:	No
Non Storage Recycler Activity:	Not reported
Electronic Manifest Broker:	Not reported

Receive Date:	20150914
Handler Name: RITE AID #5207	
Federal Waste Generator Description:	Conditionally Exempt Small Quantity Generator
State District Owner:	WA
Large Quantity Handler of Universal Waste:	No
Recognized Trader Importer:	No
Recognized Trader Exporter:	No
Spent Lead Acid Battery Importer:	No
Spent Lead Acid Battery Exporter:	No
Current Record:	No
Non Storage Recycler Activity:	Not reported
Electronic Manifest Broker:	Not reported

Receive Date:	20160216
Handler Name: RITE AID #5207	
Federal Waste Generator Description:	Conditionally Exempt Small Quantity Generator
State District Owner:	WA
Large Quantity Handler of Universal Waste:	No
Recognized Trader Importer:	No
Recognized Trader Exporter:	No
Spent Lead Acid Battery Importer:	No
Spent Lead Acid Battery Exporter:	No
Current Record:	No
Non Storage Recycler Activity:	Not reported
Electronic Manifest Broker:	Not reported

Receive Date:	20170106
Handler Name: RITE AID #5207	
Federal Waste Generator Description:	Conditionally Exempt Small Quantity Generator
State District Owner:	WA
Large Quantity Handler of Universal Waste:	No
Recognized Trader Importer:	No
Recognized Trader Exporter:	No
Spent Lead Acid Battery Importer:	No
Spent Lead Acid Battery Exporter:	No
Current Record:	No
Non Storage Recycler Activity:	Not reported
Electronic Manifest Broker:	Not reported

Receive Date:	20180125
Handler Name: RITE AID #5207	
Federal Waste Generator Description:	Conditionally Exempt Small Quantity Generator
State District Owner:	WA
Large Quantity Handler of Universal Waste:	No
Recognized Trader Importer:	No
Recognized Trader Exporter:	No
Spent Lead Acid Battery Importer:	No
Spent Lead Acid Battery Exporter:	No
Current Record:	No

DRAFT

RITE AID #5207 (Continued) **1014928313**

Non Storage Recycler Activity: Not reported
Electronic Manifest Broker: Not reported

Receive Date: 20190104
Handler Name: RITE AID #5207
Federal Waste Generator Description: Conditionally Exempt Small Quantity Generator
State District Owner: WA
Large Quantity Handler of Universal Waste: No
Recognized Trader Importer: No
Recognized Trader Exporter: No
Spent Lead Acid Battery Importer: No
Spent Lead Acid Battery Exporter: No
Current Record: No
Non Storage Recycler Activity: Not reported
Electronic Manifest Broker: Not reported

Receive Date: 20190401
Handler Name: RITE AID #5207
Federal Waste Generator Description: Conditionally Exempt Small Quantity Generator
State District Owner: WA
Large Quantity Handler of Universal Waste: No
Recognized Trader Importer: No
Recognized Trader Exporter: No
Spent Lead Acid Battery Importer: No
Spent Lead Acid Battery Exporter: No
Current Record: No
Non Storage Recycler Activity: Not reported
Electronic Manifest Broker: Not reported

Receive Date: 20200108
Handler Name: RITE AID #5207
Federal Waste Generator Description: Conditionally Exempt Small Quantity Generator
State District Owner: WA
Large Quantity Handler of Universal Waste: No
Recognized Trader Importer: No
Recognized Trader Exporter: No
Spent Lead Acid Battery Importer: No
Spent Lead Acid Battery Exporter: No
Current Record: No
Non Storage Recycler Activity: Not reported
Electronic Manifest Broker: Not reported

Receive Date: 20210107
Handler Name: RITE AID #5207
Federal Waste Generator Description: Conditionally Exempt Small Quantity Generator
State District Owner: WA
Large Quantity Handler of Universal Waste: No
Recognized Trader Importer: No
Recognized Trader Exporter: No
Spent Lead Acid Battery Importer: No
Spent Lead Acid Battery Exporter: No
Current Record: No
Non Storage Recycler Activity: No
Electronic Manifest Broker: No

Receive Date: 20220107
Handler Name: RITE AID #5207

DRAFT

RITE AID #5207 (Continued) **1014928313**

Federal Waste Generator Description:	Conditionally Exempt Small Quantity Generator
State District Owner:	WA
Large Quantity Handler of Universal Waste:	No
Recognized Trader Importer:	No
Recognized Trader Exporter:	No
Spent Lead Acid Battery Importer:	No
Spent Lead Acid Battery Exporter:	No
Current Record:	Yes
Non Storage Recycler Activity:	No
Electronic Manifest Broker:	No

List of NAICS Codes and Descriptions:

NAICS Code:	44611
NAICS Description:	PHARMACIES AND DRUG STORES
NAICS Code:	446110
NAICS Description:	PHARMACIES AND DRUG STORES

Facility Has Received Notices of Violations:

Violations:	No Violations Found

Evaluation Action Summary:

Evaluations:	No Evaluations Found

Y268 **RITE AID 5207** **WA ALLSITES** **S111413903**
North **201 BROADWAY E** **WA MANIFEST** **N/A**
1/8-1/4 **SEATTLE, WA 98102**
0.126 mi.
667 ft. **Site 7 of 7 in cluster Y**

Relative:
Higher

Actual:
335 ft.

ALLSITES:

Name:	RITE AID 5207
Facility Id:	20771
Interaction:	98651
Interaction 1:	A
Interaction 2:	HWG
Ecology Program:	HAZWASTE
Program Data:	TURBOWASTE
Facility Alt.:	Rite Aid #5207
Program ID:	WAH000039700
Date Interaction:	2011-12-07 00:00:00
Date Interaction 3:	Hazardous Waste Generator
Latitude:	47.620240000300001
Longitude:	-122.32128

WA MANIFEST:

Name:	RITE AID #5207
Address:	201 BROADWAY E
City,State,Zip:	SEATTLE, WA 98102
Facility Address 2:	Not reported
Facility ID:	20771
EPA ID:	WAH000039700
NAICS:	446110

DRAFT

RITE AID 5207 (Continued) **S111413903**

State Waste Code Desc:	WP01,WT02
Federal Waste Code Desc:	D001,D002,D007,D009,D010,D011,D024,D026,P001,P075,U165
Form Comm:	component of annual reporting
Data Year:	2017
Permit by Rule:	False
Mailing Address 2:	Not reported
Treatment by Generator:	False
Mixed Radioactive Waste:	False
Importer of Hazardous Waste:	False
Immediate Recycler:	False
Treatment/Storage/Disposal/Recycling Facility:	False
Generator of Dangerous Fuel Waste:	False
Generator Marketing to Burner:	False
Other Marketers (i.e., blender, distributor, etc.):	False
Utility Boiler Burner:	False
Industry Boiler Burner:	False
Industrial Furnace:	False
Smelter Defferal:	False
Universal Waste:	Not reported
Off-Specification:	Not reported
LN Address 2:	Not reported
Tax Reg #:	601637571
Business Type:	Not reported
Mail Name:	Not reported
Mailing Address:	30 Hunter Lane
Mailing City,State,Zip:	Camp Hill, PA 17011
Legal Organization Name:	Thrifty Payless Inc
Legal Organization Type:	Private
Legal Contact:	Not reported
Legal Address:	30 Hunter Lane
Legal Address 2:	Not reported
Legal City,State,Zip:	Camp Hill, PA 17011
Legal Phone Number:	(717)761-2633
Legal Effective Date:	05/20/1997
Land Organization Name:	Limantzakis Properties No2 LLC
Land Organization Type:	Private
Land Contact:	Not reported
Land Address:	704 NE Northlake Way Ste 100
Land City,State,Zip:	Seattle, WA 98105
Land Phone Number:	(206)632-1222
Operator Organization Name:	Thrifty Payless Inc
Operator Organization Type:	Private
Operator:	Not reported
Operator Address:	30 Hunter Lane
Operator Address 2:	Not reported
Operator City,State,Zip:	Camp Hill, PA 17011
Operator Phone Number:	(717)761-2633
Operator Effective Date:	05/20/1997
Site Contact:	Not reported
Site Contact Address:	Not reported
Contact City,State,Zip:	Not reported
Site Contact Phone Number:	Not reported
Site Contact Email:	Not reported
Gen Status Code:	SQG
Monthly Generation:	True
Batch Generation:	False
One Time Generation:	False

DRAFT

RITE AID 5207 (Continued) **S111413903**

Transport Own Waste:	False
Tranports Other Waste:	False
Recycler Onsite:	False
Transfer Facility:	False
Other Exemption:	Not reported
UW Battery Gen:	False
Used Oil Transporter:	False
Used Oil Transfer Facility:	False
Used Oil Processor:	False
Used Oil Refiner:	False
Used Oil Fuel Marketer Directs Shipments:	False
Used Oil Fuel Marketer Meets Specs:	False
Site Contact Address 2:	Not reported
SIC Code:	Not reported
CRK Number:	Not reported
Active:	Not reported
CAS Number:	Not reported
Chemical Name:	Not reported
EHS:	Not reported
EHS CAS Number:	Not reported
EHS Name:	Not reported
Name:	RITE AID #5207
Address:	201 BROADWAY E
City,State,Zip:	SEATTLE, WA 98102
Facility Address 2:	Not reported
Facility ID:	20771
EPA ID:	WAH000039700
NAICS:	446110
State Waste Code Desc:	WP01,WT02
Federal Waste Code Desc:	D001,D002,D007,D009,D010,D011,D024,D026,P001,P075,U165
Form Comm:	Not reported
Data Year:	2017
Permit by Rule:	False
Mailing Address 2:	Not reported
Treatment by Generator:	False
Mixed Radioactive Waste:	False
Importer of Hazardous Waste:	False
Immediate Recycler:	False
Treatment/Storage/Disposal/Recycling Facility:	False
Generator of Dangerous Fuel Waste:	False
Generator Marketing to Burner:	False
Other Marketers (i.e., blender, distributor, etc.):	False
Utility Boiler Burner:	False
Industry Boiler Burner:	False
Industrial Furnace:	False
Smelter Defferal:	False
Universal Waste:	Not reported
Off-Specification:	Not reported
LN Address 2:	Not reported
Tax Reg #:	601637571
Business Type:	Retail
Mail Name:	Rite Aid Corp
Mailing Address:	30 Hunter Lane
Mailing City,State,Zip:	Camp Hill, PA 17011
Legal Organization Name:	Thrifty Payless Inc
Legal Organization Type:	Private

DRAFT

RITE AID 5207 (Continued) **S111413903**

Legal Contact:	Not reported
Legal Address:	30 Hunter Lane
Legal Address 2:	Not reported
Legal City,State,Zip:	Camp Hill, PA 17011
Legal Phone Number:	717-761-2633
Legal Effective Date:	05/20/1997
Land Organization Name:	Limantzakis Properties No2 LLC
Land Organization Type:	Private
Land Contact:	John Limantzakis
Land Address:	704 NE Northlake Way Ste 100
Land City,State,Zip:	Seattle, WA 98105
Land Phone Number:	206-632-1222
Operator Organization Name:	Thrifty Payless Inc
Operator Organization Type:	Private
Operator:	Not reported
Operator Address:	30 Hunter Lane
Operator Address 2:	Not reported
Operator City,State,Zip:	Camp Hill, PA 17011
Operator Phone Number:	717-761-2633
Operator Effective Date:	05/20/1997
Site Contact:	Store Manager
Site Contact Address:	201 Broadway E
Contact City,State,Zip:	Seattle, WA 98102
Site Contact Phone Number:	206-324-7111
Site Contact Email:	Not reported
Gen Status Code:	SQG
Monthly Generation:	True
Batch Generation:	False
One Time Generation:	False
Transport Own Waste:	False
Tranports Other Waste:	False
Recycler Onsite:	False
Transfer Facility:	False
Other Exemption:	Not reported
UW Battery Gen:	False
Used Oil Transporter:	False
Used Oil Transfer Facility:	False
Used Oil Processor:	False
Used Oil Refiner:	False
Used Oil Fuel Marketer Directs Shipments:	False
Used Oil Fuel Marketer Meets Specs:	False
Site Contact Address 2:	Not reported
SIC Code:	Not reported
CRK Number:	Not reported
Active:	Not reported
CAS Number:	Not reported
Chemical Name:	Not reported
EHS:	Not reported
EHS CAS Number:	Not reported
EHS Name:	Not reported
Name:	RITE AID #5207
Address:	201 BROADWAY E
City,State,Zip:	SEATTLE, WA 98102
Facility Address 2:	Not reported
Facility ID:	20771
EPA ID:	WAH000039700

DRAFT

RITE AID 5207 (Continued) **S111413903**

NAICS:	446110
State Waste Code Desc:	WP01,WT02,WSC2
Federal Waste Code Desc:	D001,D002,D007,D009,D010,D011,D024,D026,P001,P075
Form Comm:	as a component of reporting
Data Year:	2016
Permit by Rule:	False
Mailing Address 2:	Not reported
Treatment by Generator:	False
Mixed Radioactive Waste:	False
Importer of Hazardous Waste:	False
Immediate Recycler:	False
Treatment/Storage/Disposal/Recycling Facility:	False
Generator of Dangerous Fuel Waste:	False
Generator Marketing to Burner:	False
Other Marketers (i.e., blender, distributor, etc.):	False
Utility Boiler Burner:	False
Industry Boiler Burner:	False
Industrial Furnace:	False
Smelter Defferal:	False
Universal Waste:	Not reported
Off-Specification:	Not reported
LN Address 2:	Not reported
Tax Reg #:	601637571
Business Type:	Retail
Mail Name:	Rite Aid Corp
Mailing Address:	30 Hunter Lane
Mailing City,State,Zip:	Camp Hill, PA 17011
Legal Organization Name:	Thrifty Payless Inc
Legal Organization Type:	Private
Legal Contact:	Not reported
Legal Address:	30 Hunter Lane
Legal Address 2:	Not reported
Legal City,State,Zip:	Camp Hill, PA 17011
Legal Phone Number:	717-761-2633
Legal Effective Date:	05/20/1997
Land Organization Name:	Limantzakis Properties No2 LLC
Land Organization Type:	Private
Land Contact:	John Limantzakis
Land Address:	704 NE Northlake Way Ste 100
Land City,State,Zip:	Seattle, WA 98105
Land Phone Number:	206-632-1222
Operator Organization Name:	Rite Aid Corp
Operator Organization Type:	Private
Operator:	Not reported
Operator Address:	30 Hunter Lane
Operator Address 2:	Not reported
Operator City,State,Zip:	Camp Hill, PA 17011
Operator Phone Number:	717-761-2633
Operator Effective Date:	05/20/1997
Site Contact:	Store Manager
Site Contact Address:	201 Broadway E
Contact City,State,Zip:	Seattle, WA 98102
Site Contact Phone Number:	206-324-7111
Site Contact Email:	Not reported
Gen Status Code:	SQG
Monthly Generation:	True
Batch Generation:	False

DRAFT

RITE AID 5207 (Continued) **S111413903**

One Time Generation:	False
Transport Own Waste:	False
Tranports Other Waste:	False
Recycler Onsite:	False
Transfer Facility:	False
Other Exemption:	Not reported
UW Battery Gen:	False
Used Oil Transporter:	False
Used Oil Transfer Facility:	False
Used Oil Processor:	False
Used Oil Refiner:	False
Used Oil Fuel Marketer Directs Shipments:	False
Used Oil Fuel Marketer Meets Specs:	False
Site Contact Address 2:	Not reported
SIC Code:	Not reported
CRK Number:	Not reported
Active:	Not reported
CAS Number:	Not reported
Chemical Name:	Not reported
EHS:	Not reported
EHS CAS Number:	Not reported
EHS Name:	Not reported
Name:	RITE AID #5207
Address:	201 BROADWAY E
City,State,Zip:	SEATTLE, WA 98102
Facility Address 2:	Not reported
Facility ID:	20771
EPA ID:	WAH000039700
NAICS:	446110
State Waste Code Desc:	WT02,WP01
Federal Waste Code Desc:	D001,D002,D007,D009,D010,D011,D024,D026,P001,P075
Form Comm:	Not reported
Data Year:	2015
Permit by Rule:	False
Mailing Address 2:	Not reported
Treatment by Generator:	False
Mixed Radioactive Waste:	False
Importer of Hazardous Waste:	False
Immediate Recycler:	False
Treatment/Storage/Disposal/Recycling Facility:	False
Generator of Dangerous Fuel Waste:	False
Generator Marketing to Burner:	False
Other Marketers (i.e., blender, distributor, etc.):	False
Utility Boiler Burner:	False
Industry Boiler Burner:	False
Industrial Furnace:	False
Smelter Defferal:	False
Universal Waste:	Not reported
Off-Specification:	Not reported
LN Address 2:	Not reported
Tax Reg #:	601637571
Business Type:	Retail
Mail Name:	Rite Aid Corp
Mailing Address:	30 Hunter Lane
Mailing City,State,Zip:	Camp Hill, PA 17011
Legal Organization Name:	Thrifty Payless Inc

DRAFT

RITE AID 5207 (Continued) **S111413903**

Legal Organization Type:	Private
Legal Contact:	Not reported
Legal Address:	30 Hunter Lane
Legal Address 2:	Not reported
Legal City,State,Zip:	Camp Hill, PA 17011
Legal Phone Number:	717-761-2633
Legal Effective Date:	05/20/1997
Land Organization Name:	Limantzakis Properties No2 LLC
Land Organization Type:	Private
Land Contact:	John Limantzakis
Land Address:	704 NE Northlake Way Ste 100
Land City,State,Zip:	Seattle, WA 98105
Land Phone Number:	206-632-1222
Operator Organization Name:	Rite Aid Corp
Operator Organization Type:	Private
Operator:	Not reported
Operator Address:	30 Hunter Lane
Operator Address 2:	Not reported
Operator City,State,Zip:	Camp Hill, PA 17011
Operator Phone Number:	717-761-2633
Operator Effective Date:	05/20/1997
Site Contact:	Store Manager
Site Contact Address:	201 Broadway E
Contact City,State,Zip:	Seattle, WA 98102
Site Contact Phone Number:	206-324-7111
Site Contact Email:	Not reported
Gen Status Code:	SQG
Monthly Generation:	True
Batch Generation:	False
One Time Generation:	False
Transport Own Waste:	False
Tranports Other Waste:	False
Recycler Onsite:	False
Transfer Facility:	False
Other Exemption:	Not reported
UW Battery Gen:	False
Used Oil Transporter:	False
Used Oil Transfer Facility:	False
Used Oil Processor:	False
Used Oil Refiner:	False
Used Oil Fuel Marketer Directs Shipments:	False
Used Oil Fuel Marketer Meets Specs:	False
Site Contact Address 2:	Not reported
SIC Code:	Not reported
CRK Number:	Not reported
Active:	Not reported
CAS Number:	Not reported
Chemical Name:	Not reported
EHS:	Not reported
EHS CAS Number:	Not reported
EHS Name:	Not reported

Name:	RITE AID #5207
Address:	201 BROADWAY E
City,State,Zip:	SEATTLE, WA 98102
Facility Address 2:	Not reported
Facility ID:	20771

DRAFT

RITE AID 5207 (Continued) **S111413903**

EPA ID:	WAH000039700
NAICS:	446110
State Waste Code Desc:	WP01,WT02
Federal Waste Code Desc:	D001,D002,D007,D009,D010,D011,D024,D026,P001,P075
Form Comm:	Not reported
Data Year:	2014
Permit by Rule:	False
Mailing Address 2:	Not reported
Treatment by Generator:	False
Mixed Radioactive Waste:	False
Importer of Hazardous Waste:	False
Immediate Recycler:	False
Treatment/Storage/Disposal/Recycling Facility:	False
Generator of Dangerous Fuel Waste:	False
Generator Marketing to Burner:	False
Other Marketers (i.e., blender, distributor, etc.):	False
Utility Boiler Burner:	False
Industry Boiler Burner:	False
Industrial Furnace:	False
Smelter Defferal:	False
Universal Waste:	Not reported
Off-Specification:	Not reported
LN Address 2:	Not reported
Tax Reg #:	601637571
Business Type:	Retail
Mail Name:	Rite Aid Corp
Mailing Address:	30 Hunter Lane
Mailing City,State,Zip:	Camp Hill, PA 17011
Legal Organization Name:	Thrifty Payless Inc
Legal Organization Type:	Private
Legal Contact:	Not reported
Legal Address:	30 Hunter Lane
Legal Address 2:	Not reported
Legal City,State,Zip:	Camp Hill, PA 17011
Legal Phone Number:	717-761-2633
Legal Effective Date:	05/20/1997
Land Organization Name:	Limantzakis Properties No2 LLC
Land Organization Type:	Private
Land Contact:	John Limantzakis
Land Address:	704 NE Northlake Way Ste 100
Land City,State,Zip:	Seattle, WA 98105
Land Phone Number:	206-632-1222
Operator Organization Name:	Rite Aid Corp
Operator Organization Type:	Private
Operator:	Not reported
Operator Address:	30 Hunter Lane
Operator Address 2:	Not reported
Operator City,State,Zip:	Camp Hill, PA 17011
Operator Phone Number:	717-761-2633
Operator Effective Date:	05/20/1997
Site Contact:	Store Manager
Site Contact Address:	201 Broadway E
Contact City,State,Zip:	Seattle, WA 98102
Site Contact Phone Number:	206-324-7111
Site Contact Email:	Not reported
Gen Status Code:	SQG
Monthly Generation:	True

DRAFT

RITE AID 5207 (Continued) **S111413903**

Batch Generation:	False
One Time Generation:	False
Transport Own Waste:	False
Tranports Other Waste:	False
Recycler Onsite:	False
Transfer Facility:	False
Other Exemption:	Not reported
UW Battery Gen:	False
Used Oil Transporter:	False
Used Oil Transfer Facility:	False
Used Oil Processor:	False
Used Oil Refiner:	False
Used Oil Fuel Marketer Directs Shipments:	False
Used Oil Fuel Marketer Meets Specs:	False
Site Contact Address 2:	Not reported
SIC Code:	Not reported
CRK Number:	Not reported
Active:	Not reported
CAS Number:	Not reported
Chemical Name:	Not reported
EHS:	Not reported
EHS CAS Number:	Not reported
EHS Name:	Not reported
Name:	RITE AID #5207
Address:	201 BROADWAY E
City,State,Zip:	SEATTLE, WA 98102
Facility Address 2:	Not reported
Facility ID:	20771
EPA ID:	WAH000039700
NAICS:	446110
State Waste Code Desc:	WP01
Federal Waste Code Desc:	D001, D009, P001, P075, D007, D010
Form Comm:	Not reported
Data Year:	2013
Permit by Rule:	False
Mailing Address 2:	Not reported
Treatment by Generator:	False
Mixed Radioactive Waste:	False
Importer of Hazardous Waste:	False
Immediate Recycler:	False
Treatment/Storage/Disposal/Recycling Facility:	False
Generator of Dangerous Fuel Waste:	False
Generator Marketing to Burner:	False
Other Marketers (i.e., blender, distributor, etc.):	False
Utility Boiler Burner:	False
Industry Boiler Burner:	False
Industrial Furnace:	False
Smelter Defferal:	False
Universal Waste:	Not reported
Off-Specification:	Not reported
LN Address 2:	Not reported
Tax Reg #:	601637571
Business Type:	Retail
Mail Name:	Rite Aid Corp
Mailing Address:	30 Hunter Lane
Mailing City,State,Zip:	Camp Hill, PA 17011

DRAFT

RITE AID 5207 (Continued) **S111413903**

Legal Organization Name:	Thrifty Payless Inc
Legal Organization Type:	Private
Legal Contact:	Not reported
Legal Address:	30 Hunter Lane
Legal Address 2:	Not reported
Legal City,State,Zip:	Camp Hill, PA 17011
Legal Phone Number:	717-761-2633
Legal Effective Date:	05/20/1997
Land Organization Name:	Limantzakis Properties No2 LLC
Land Organization Type:	Private
Land Contact:	John Limantzakis
Land Address:	704 NE Northlake Way Ste 10
Land City,State,Zip:	Seattle, WA 98105
Land Phone Number:	206-632-1222
Operator Organization Name:	Rite Aid Corp
Operator Organization Type:	Private
Operator:	Not reported
Operator Address:	30 Hunter Lane
Operator Address 2:	Not reported
Operator City,State,Zip:	Camp Hill, PA 17011
Operator Phone Number:	717-761-2633
Operator Effective Date:	05/20/1997
Site Contact:	Store Manager
Site Contact Address:	201 Broadway E
Contact City,State,Zip:	Seattle, WA 98102
Site Contact Phone Number:	206-324-7111
Site Contact Email:	Not reported
Gen Status Code:	SQG
Monthly Generation:	True
Batch Generation:	False
One Time Generation:	False
Transport Own Waste:	False
Tranports Other Waste:	False
Recycler Onsite:	False
Transfer Facility:	False
Other Exemption:	Not reported
UW Battery Gen:	False
Used Oil Transporter:	False
Used Oil Transfer Facility:	False
Used Oil Processor:	False
Used Oil Refiner:	False
Used Oil Fuel Marketer Directs Shipments:	False
Used Oil Fuel Marketer Meets Specs:	False
Site Contact Address 2:	Not reported
SIC Code:	Not reported
CRK Number:	Not reported
Active:	Not reported
CAS Number:	Not reported
Chemical Name:	Not reported
EHS:	Not reported
EHS CAS Number:	Not reported
EHS Name:	Not reported

DRAFT

T269 SE 1/8-1/4 0.128 mi. 675 ft. | **PRECISION AUTOBODY SPEC**
1534 11TH AVE
SEATTLE, WA 98122
Site 8 of 8 in cluster T

WA ALLSITES | **1010337988**
RCRA NonGen / NLR | **WAH000024969**

Relative: Lower
Actual: 315 ft.

ALLSITES:

Name:	PRECISION AUTOBODY SPEC
Facility Id:	6634583
Interaction:	19285
Interaction 1:	I
Interaction 2:	HWG
Ecology Program:	HAZWASTE
Program Data:	TURBOWASTE
Facility Alt.:	Not reported
Program ID:	WAH000024969
Date Interaction:	2004-11-05 00:00:00
Date Interaction 3:	Hazardous Waste Generator
Latitude:	47.614564999999999
Longitude:	-122.317933

RCRA Listings:

Date Form Received by Agency:	20080312
Handler Name:	PRECISION AUTOBODY SPEC
Handler Address:	1534 11TH AVE
Handler City,State,Zip:	SEATTLE, WA 98122
EPA ID:	WAH000024969
Contact Name:	PETER RAHIMAN
Contact Address:	1534 11TH AVE
Contact City,State,Zip:	SEATTLE, WA 98122
Contact Telephone:	206-329-4985
Contact Fax:	Not reported
Contact Email:	Not reported
Contact Title:	Not reported
EPA Region:	10
Land Type:	Private
Federal Waste Generator Description:	Not a generator, verified
Non-Notifier:	Not reported
Biennial Report Cycle:	Not reported
Accessibility:	Not reported
Active Site Indicator:	Not reported
State District Owner:	WA
State District:	NWRO
Mailing Address:	1534 11TH AVE
Mailing City,State,Zip:	SEATTLE, WA 98122
Owner Name:	PRECISION AUTOBODY SPEC
Owner Type:	Private
Operator Name:	RAHIMAN, PETER
Operator Type:	Private
Short-Term Generator Activity:	No
Importer Activity:	No
Mixed Waste Generator:	No
Transporter Activity:	No
Transfer Facility Activity:	No
Recycler Activity with Storage:	No
Small Quantity On-Site Burner Exemption:	No
Smelting Melting and Refining Furnace Exemption:	No

DRAFT

PRECISION AUTOBODY SPEC (Continued) **1010337988**

Underground Injection Control:	No
Off-Site Waste Receipt:	No
Universal Waste Indicator:	No
Universal Waste Destination Facility:	No
Federal Universal Waste:	No
Active Site Fed-Reg Treatment Storage and Disposal Facility:	Not reported
Active Site Converter Treatment storage and Disposal Facility:	Not reported
Active Site State-Reg Treatment Storage and Disposal Facility:	Not reported
Active Site State-Reg Handler:	---
Federal Facility Indicator:	Not reported
Hazardous Secondary Material Indicator:	NN
Sub-Part K Indicator:	Not reported
Commercial TSD Indicator:	No
Treatment Storage and Disposal Type:	Not reported
2018 GPRA Permit Baseline:	Not on the Baseline
2018 GPRA Renewals Baseline:	Not on the Baseline
Permit Renewals Workload Universe:	Not reported
Permit Workload Universe:	Not reported
Permit Progress Universe:	Not reported
Post-Closure Workload Universe:	Not reported
Closure Workload Universe:	Not reported
202 GPRA Corrective Action Baseline:	No
Corrective Action Workload Universe:	No
Subject to Corrective Action Universe:	No
Non-TSDFs Where RCRA CA has Been Imposed Universe:	No
TSDFs Potentially Subject to CA Under 3004 (u)/(v) Universe:	No
TSDFs Only Subject to CA under Discretionary Auth Universe:	No
Corrective Action Priority Ranking:	No NCAPS ranking
Environmental Control Indicator:	No
Institutional Control Indicator:	No
Human Exposure Controls Indicator:	N/A
Groundwater Controls Indicator:	N/A
Operating TSDF Universe:	Not reported
Full Enforcement Universe:	Not reported
Significant Non-Complier Universe:	No
Unaddressed Significant Non-Complier Universe:	No
Addressed Significant Non-Complier Universe:	No
Significant Non-Complier With a Compliance Schedule Universe:	No
Financial Assurance Required:	Not reported
Handler Date of Last Change:	20180507
Recognized Trader-Importer:	No
Recognized Trader-Exporter:	No
Importer of Spent Lead Acid Batteries:	No
Exporter of Spent Lead Acid Batteries:	No
Recycler Activity Without Storage:	No
Manifest Broker:	No
Sub-Part P Indicator:	No

Handler - Owner Operator:

Owner/Operator Indicator:	Operator
Owner/Operator Name: RAHIMAN, PETER	
Legal Status:	Private
Date Became Current:	Not reported
Date Ended Current:	Not reported
Owner/Operator Address:	1534 11TH AVE
Owner/Operator City,State,Zip:	SEATTLE, WA 98122

DRAFT

PRECISION AUTOBODY SPEC (Continued) **1010337988**

Owner/Operator Telephone: 206-329-4985
Owner/Operator Telephone Ext: Not reported
Owner/Operator Fax: Not reported
Owner/Operator Email: Not reported

Owner/Operator Indicator: Owner
Owner/Operator Name: PRECISION AUTOBODY SPEC
Legal Status: Private
Date Became Current: Not reported
Date Ended Current: Not reported
Owner/Operator Address: 1534 11TH AVE
Owner/Operator City,State,Zip: SEATTLE, WA 98122
Owner/Operator Telephone: 206-329-4985
Owner/Operator Telephone Ext: Not reported
Owner/Operator Fax: Not reported
Owner/Operator Email: Not reported

Owner/Operator Indicator: Owner
Owner/Operator Name: PRECISION AUTOBODY SPEC
Legal Status: Private
Date Became Current: 19970101
Date Ended Current: Not reported
Owner/Operator Address: 1534 11TH AVE
Owner/Operator City,State,Zip: SEATTLE, WA 98122
Owner/Operator Telephone: 206-329-4985
Owner/Operator Telephone Ext: Not reported
Owner/Operator Fax: Not reported
Owner/Operator Email: Not reported

Owner/Operator Indicator: Operator
Owner/Operator Name: RAHIMAN, PETER
Legal Status: Private
Date Became Current: Not reported
Date Ended Current: Not reported
Owner/Operator Address: 1534 11TH AVE
Owner/Operator City,State,Zip: SEATTLE, WA 98122
Owner/Operator Telephone: 206-329-4985
Owner/Operator Telephone Ext: Not reported
Owner/Operator Fax: Not reported
Owner/Operator Email: Not reported

Owner/Operator Indicator: Operator
Owner/Operator Name: PRECISION AUTOBODY SPEC
Legal Status: Private
Date Became Current: Not reported
Date Ended Current: Not reported
Owner/Operator Address: 1534 11TH AVE
Owner/Operator City,State,Zip: SEATTLE, WA 98122
Owner/Operator Telephone: 206-329-4985
Owner/Operator Telephone Ext: Not reported
Owner/Operator Fax: Not reported
Owner/Operator Email: Not reported

Owner/Operator Indicator: Owner
Owner/Operator Name: PRECISION AUTOBODY SPEC
Legal Status: Private
Date Became Current: Not reported

DRAFT

PRECISION AUTOBODY SPEC (Continued) **1010337988**

Date Ended Current: Not reported
Owner/Operator Address: 1534 11TH AVE
Owner/Operator City,State,Zip: SEATTLE, WA 98122
Owner/Operator Telephone: 206-329-4985
Owner/Operator Telephone Ext: Not reported
Owner/Operator Fax: Not reported
Owner/Operator Email: Not reported

Owner/Operator Indicator: Owner
Owner/Operator Name: PRECISION AUTOBODY SPEC
Legal Status: Private
Date Became Current: 19970101
Date Ended Current: Not reported
Owner/Operator Address: 1534 11TH AVE
Owner/Operator City,State,Zip: SEATTLE, WA 98122
Owner/Operator Telephone: 206-329-4985
Owner/Operator Telephone Ext: Not reported
Owner/Operator Fax: Not reported
Owner/Operator Email: Not reported

Owner/Operator Indicator: Owner
Owner/Operator Name: PRECISION AUTOBODY SPEC
Legal Status: Private
Date Became Current: Not reported
Date Ended Current: Not reported
Owner/Operator Address: 1534 11TH AVE
Owner/Operator City,State,Zip: SEATTLE, WA 98122
Owner/Operator Telephone: 206-329-4985
Owner/Operator Telephone Ext: Not reported
Owner/Operator Fax: Not reported
Owner/Operator Email: Not reported

Historic Generators:
Receive Date: 20080312
Handler Name: PRECISION AUTOBODY SPEC
Federal Waste Generator Description: Not a generator, verified
State District Owner: WA
Large Quantity Handler of Universal Waste: No
Recognized Trader Importer: No
Recognized Trader Exporter: No
Spent Lead Acid Battery Importer: No
Spent Lead Acid Battery Exporter: No
Current Record: No
Non Storage Recycler Activity: Not reported
Electronic Manifest Broker: Not reported

Receive Date: 20080312
Handler Name: PRECISION AUTOBODY SPEC
Federal Waste Generator Description: Not a generator, verified
State District Owner: WA
Large Quantity Handler of Universal Waste: No
Recognized Trader Importer: No
Recognized Trader Exporter: No
Spent Lead Acid Battery Importer: No
Spent Lead Acid Battery Exporter: No
Current Record: Yes
Non Storage Recycler Activity: Not reported

DRAFT

PRECISION AUTOBODY SPEC (Continued) **1010337988**

Electronic Manifest Broker: Not reported

Receive Date: 20041105
Handler Name: PRECISION AUTOBODY SPEC
Federal Waste Generator Description: Small Quantity Generator
State District Owner: WA
Large Quantity Handler of Universal Waste: No
Recognized Trader Importer: No
Recognized Trader Exporter: No
Spent Lead Acid Battery Importer: No
Spent Lead Acid Battery Exporter: No
Current Record: No
Non Storage Recycler Activity: Not reported
Electronic Manifest Broker: Not reported

List of NAICS Codes and Descriptions:
NAICS Code: 811111
NAICS Description: GENERAL AUTOMOTIVE REPAIR

Facility Has Received Notices of Violation:
Found Violation: No
Agency Which Determined Violation: Not reported
Violation Short Description: Not reported
Date Violation was Determined: Not reported
Actual Return to Compliance Date: Not reported
Return to Compliance Qualifier: Not reported
Violation Responsible Agency: Not reported
Scheduled Compliance Date: Not reported
Enforcement Identifier: Not reported
Date of Enforcement Action: Not reported
Enforcement Responsible Agency: Not reported
Enforcement Docket Number: Not reported
Enforcement Attorney: Not reported
Corrective Action Component: Not reported
Appeal Initiated Date: Not reported
Appeal Resolution Date: Not reported
Disposition Status Date: Not reported
Disposition Status: Not reported
Disposition Status Description: Not reported
Consent/Final Order Sequence Number: Not reported
Consent/Final Order Respondent Name: Not reported
Consent/Final Order Lead Agency: Not reported
Enforcement Type: Not reported
Enforcement Responsible Person: Not reported
Enforcement Responsible Sub-Organization: Not reported
SEP Sequence Number: Not reported
SEP Expenditure Amount: Not reported
SEP Scheduled Completion Date: Not reported
SEP Actual Date: Not reported
SEP Defaulted Date: Not reported
SEP Type: Not reported
SEP Type Description: Not reported
Proposed Amount: Not reported
Final Monetary Amount: Not reported
Paid Amount: Not reported
Final Count: Not reported

DRAFT

PRECISION AUTOBODY SPEC (Continued) **1010337988**

Final Amount: Not reported

Evaluation Action Summary:

Evaluation Date:	20061130
Evaluation Responsible Agency:	State
Found Violation:	No
Evaluation Type Description:	COMPLIANCE ASSISTANCE VISIT
Evaluation Responsible Person Identifier:	WADB
Evaluation Responsible Sub-Organization:	NW
Actual Return to Compliance Date:	Not reported
Scheduled Compliance Date:	Not reported
Date of Request:	Not reported
Date Response Received:	Not reported
Request Agency:	Not reported
Former Citation:	Not reported

AE270 **PARKER BUILDING** **WA VCP** **S128185110**
South **1134 BROADWAY** **N/A**
1/8-1/4 **SEATTLE, WA 98122**
0.130 mi.
688 ft. **Site 6 of 9 in cluster AE**

Relative: **Lower**
Actual: **303 ft.**

VCP:

Name:	PARKER BUILDING
Address:	1134 BROADWAY
City,State,Zip:	SEATTLE, WA 98122
edr_fstat:	WA
edr_fzip:	98122
edr_fcnty:	KING
edr_zip:	Not reported
Facility ID:	3288056
VCP Status:	NFA
Past VCP:	Not reported
Current VCP:	Not reported
NFA Type:	SEATTLE, WA 98122
Date NFA:	SEATTLE, WA 98122
Rank:	SEATTLE, WA 98122
Cleanup Siteid:	453
Contaminant Name:	Petroleum Products-Unspecified
Soil:	Below Cleanup Levels
URL:	https://apps.ecology.wa.gov/cleanupsearch/site/453

AE271 **PARKER BUILDING** **WA CSCSL NFA** **S128185035**
South **1134 BROADWAY** **N/A**
1/8-1/4 **SEATTLE, WA 98122**
0.130 mi.
688 ft. **Site 7 of 9 in cluster AE**

Relative: **Lower**
Actual: **303 ft.**

CSCSL NFA:

Name:	PARKER BUILDING
Address:	1134 BROADWAY
City,State,Zip:	SEATTLE, WA 98122
Facility/Site Id:	3288056
CS Id:	453
NFA Date:	05/07/2003

DRAFT

PARKER BUILDING (Continued) **S128185035**

Alternate Site Names:	PARKER BLDG
NFA Reason:	Voluntary Cleanup Program Review
Site Status:	NFA
Region:	Northwest
Contaminant Name:	Petroleum Products-Unspecified
Ground Water:	Suspected
Surface Water:	Not reported
Soil:	Below Cleanup Levels
Sediment:	Not reported
Air:	Not reported
Bedrock:	Not reported
URL:	https://apps.ecology.wa.gov/cleanupsearch/site/453
Latitude:	47.612325444
Longitude:	-122.32026822

AE272 **PARKER BLDG** **WA ALLSITES** **S106045071**
South **1134 BROADWAY** **N/A**
1/8-1/4 **SEATTLE, WA 98122**
0.130 mi.
688 ft. **Site 8 of 9 in cluster AE**

Relative:
Lower

Actual:
303 ft.

ALLSITES:

Name:	PARKER BLDG
Facility Id:	3288056
Interaction:	12355
Interaction 1:	I
Interaction 2:	VOLCLNST
Ecology Program:	TOXICS
Program Data:	ISIS
Facility Alt.:	PARKER BLDG
Program ID:	NW1094
Date Interaction:	2003-05-06 00:00:00
Date Interaction 3:	Voluntary Cleanup Sites
Latitude:	47.612326170300001
Longitude:	-122.320274332

V273 **DOWNTOWN NISSAN** **WA ALLSITES** **1000322723**
SW **420 E PIKE ST** **RCRA NonGen / NLR** **WAD147646053**
1/8-1/4 **SEATTLE, WA 98122** **FINDS**
0.133 mi. **ECHO**
702 ft. **Site 7 of 8 in cluster V** **WA ASBESTOS**

Relative:
Lower

Actual:
264 ft.

ALLSITES:

Name:	DOWNTOWN NISSAN
Facility Id:	9371884
Interaction:	24464
Interaction 1:	I
Interaction 2:	HWG
Ecology Program:	HAZWASTE
Program Data:	TURBOWASTE
Facility Alt.:	Not reported
Program ID:	WAD147646053
Date Interaction:	1986-09-22 00:00:00

DRAFT

DOWNTOWN NISSAN (Continued) **1000322723**

Date Interaction 3:	Hazardous Waste Generator
Latitude:	47.614209999899998
Longitude:	-122.32589

RCRA Listings:

Date Form Received by Agency:		19860922
Handler Name:	DOWNTOWN NISSAN	
Handler Address:		420 E PIKE ST
Handler City,State,Zip:		SEATTLE, WA 98122
EPA ID:		WAD147646053
Contact Name:		DOWNTOWN NISSAN DOWNTOWN NISSAN
Contact Address:		420 E PIKE ST
Contact City,State,Zip:		SEATTLE, WA 98122-3616
Contact Telephone:		000-000-0000
Contact Fax:		000-000-0000
Contact Email:		Not reported
Contact Title:		Not reported
EPA Region:		10
Land Type:		Private
Federal Waste Generator Description:		Not a generator, verified
Non-Notifier:		Not reported
Biennial Report Cycle:		Not reported
Accessibility:		Not reported
Active Site Indicator:		Not reported
State District Owner:		WA
State District:		NWRO
Mailing Address:		420 E PIKE ST
Mailing City,State,Zip:		SEATTLE, WA 98122-3616
Owner Name:	DOWNTOWN NISSAN D	
Owner Type:		Private
Operator Name:	Not reported	
Operator Type:		Not reported
Short-Term Generator Activity:		No
Importer Activity:		No
Mixed Waste Generator:		No
Transporter Activity:		No
Transfer Facility Activity:		No
Recycler Activity with Storage:		No
Small Quantity On-Site Burner Exemption:		No
Smelting Melting and Refining Furnace Exemption:		No
Underground Injection Control:		No
Off-Site Waste Receipt:		No
Universal Waste Indicator:		No
Universal Waste Destination Facility:		No
Federal Universal Waste:		No
Active Site Fed-Reg Treatment Storage and Disposal Facility:		Not reported
Active Site Converter Treatment storage and Disposal Facility:		Not reported
Active Site State-Reg Treatment Storage and Disposal Facility:		Not reported
Active Site State-Reg Handler:		---
Federal Facility Indicator:		Not reported
Hazardous Secondary Material Indicator:		NN
Sub-Part K Indicator:		Not reported
Commercial TSD Indicator:		No
Treatment Storage and Disposal Type:		Not reported
2018 GPRA Permit Baseline:		Not on the Baseline
2018 GPRA Renewals Baseline:		Not on the Baseline

DRAFT

DOWNTOWN NISSAN (Continued) **1000322723**

Permit Renewals Workload Universe:	Not reported
Permit Workload Universe:	Not reported
Permit Progress Universe:	Not reported
Post-Closure Workload Universe:	Not reported
Closure Workload Universe:	Not reported
202 GPRA Corrective Action Baseline:	No
Corrective Action Workload Universe:	No
Subject to Corrective Action Universe:	No
Non-TSDFs Where RCRA CA has Been Imposed Universe:	No
TSDFs Potentially Subject to CA Under 3004 (u)/(v) Universe:	No
TSDFs Only Subject to CA under Discretionary Auth Universe:	No
Corrective Action Priority Ranking:	No NCAPS ranking
Environmental Control Indicator:	No
Institutional Control Indicator:	No
Human Exposure Controls Indicator:	N/A
Groundwater Controls Indicator:	N/A
Operating TSDF Universe:	Not reported
Full Enforcement Universe:	Not reported
Significant Non-Complier Universe:	No
Unaddressed Significant Non-Complier Universe:	No
Addressed Significant Non-Complier Universe:	No
Significant Non-Complier With a Compliance Schedule Universe:	No
Financial Assurance Required:	Not reported
Handler Date of Last Change:	20120216
Recognized Trader-Importer:	No
Recognized Trader-Exporter:	No
Importer of Spent Lead Acid Batteries:	No
Exporter of Spent Lead Acid Batteries:	No
Recycler Activity Without Storage:	Not reported
Manifest Broker:	Not reported
Sub-Part P Indicator:	No

Handler - Owner Operator:

Owner/Operator Indicator:	Owner
Owner/Operator Name: DOWNTOWN NISSAN	
Legal Status:	Private
Date Became Current:	19960502
Date Ended Current:	Not reported
Owner/Operator Address:	420 E PIKE ST
Owner/Operator City,State,Zip:	SEATTLE, WA 98122
Owner/Operator Telephone:	000-000-0000
Owner/Operator Telephone Ext:	Not reported
Owner/Operator Fax:	Not reported
Owner/Operator Email:	Not reported

Owner/Operator Indicator:	Owner
Owner/Operator Name: DOWNTOWN NISSAN	
Legal Status:	Private
Date Became Current:	Not reported
Date Ended Current:	Not reported
Owner/Operator Address:	420 E PIKE ST
Owner/Operator City,State,Zip:	SEATTLE, WA 98122
Owner/Operator Telephone:	000-000-0000
Owner/Operator Telephone Ext:	Not reported
Owner/Operator Fax:	Not reported
Owner/Operator Email:	Not reported

DRAFT

DOWNTOWN NISSAN (Continued) **1000322723**

Owner/Operator Indicator:	Operator
Owner/Operator Name: DOWNTOWN NISSAN	
Legal Status:	Private
Date Became Current:	Not reported
Date Ended Current:	Not reported
Owner/Operator Address:	420 E PIKE ST
Owner/Operator City,State,Zip:	SEATTLE, WA 98122-3616
Owner/Operator Telephone:	000-000-0000
Owner/Operator Telephone Ext:	Not reported
Owner/Operator Fax:	Not reported
Owner/Operator Email:	Not reported

Owner/Operator Indicator:	Owner
Owner/Operator Name: DOWNTOWN NISSAN D	
Legal Status:	Private
Date Became Current:	19960502
Date Ended Current:	Not reported
Owner/Operator Address:	420 E PIKE ST
Owner/Operator City,State,Zip:	SEATTLE, WA 98122-3616
Owner/Operator Telephone:	000-000-0000
Owner/Operator Telephone Ext:	Not reported
Owner/Operator Fax:	Not reported
Owner/Operator Email:	Not reported

Owner/Operator Indicator:	Owner
Owner/Operator Name: SEE PAPER COPY	
Legal Status:	Private
Date Became Current:	Not reported
Date Ended Current:	Not reported
Owner/Operator Address:	420 E PIKE ST
Owner/Operator City,State,Zip:	SEATTLE, WA 98122
Owner/Operator Telephone:	000-000-0000
Owner/Operator Telephone Ext:	Not reported
Owner/Operator Fax:	Not reported
Owner/Operator Email:	Not reported

Owner/Operator Indicator:	Operator
Owner/Operator Name: DOWNTOWN NISSAN	
Legal Status:	Private
Date Became Current:	Not reported
Date Ended Current:	Not reported
Owner/Operator Address:	420 E PIKE ST
Owner/Operator City,State,Zip:	SEATTLE, WA 98122
Owner/Operator Telephone:	000-000-0000
Owner/Operator Telephone Ext:	Not reported
Owner/Operator Fax:	Not reported
Owner/Operator Email:	Not reported

Historic Generators:

Receive Date:	19860922
Handler Name: DOWNTOWN NISSAN	
Federal Waste Generator Description:	Not a generator, verified
State District Owner:	WA
Large Quantity Handler of Universal Waste:	No
Recognized Trader Importer:	No
Recognized Trader Exporter:	No
Spent Lead Acid Battery Importer:	No

DRAFT

DOWNTOWN NISSAN (Continued) **1000322723**

Spent Lead Acid Battery Exporter: No
Current Record: No
Non Storage Recycler Activity: Not reported
Electronic Manifest Broker: Not reported

Receive Date: 19860922
Handler Name: DOWNTOWN NISSAN
Federal Waste Generator Description: Not a generator, verified
State District Owner: WA
Large Quantity Handler of Universal Waste: No
Recognized Trader Importer: No
Recognized Trader Exporter: No
Spent Lead Acid Battery Importer: No
Spent Lead Acid Battery Exporter: No
Current Record: Yes
Non Storage Recycler Activity: Not reported
Electronic Manifest Broker: Not reported

Receive Date: 19860922
Handler Name: DOWNTOWN NISSAN
Federal Waste Generator Description: Not a generator, verified
State District Owner: WA
Large Quantity Handler of Universal Waste: No
Recognized Trader Importer: Not reported
Recognized Trader Exporter: Not reported
Spent Lead Acid Battery Importer: Not reported
Spent Lead Acid Battery Exporter: Not reported
Current Record: No
Non Storage Recycler Activity: Not reported
Electronic Manifest Broker: Not reported

List of NAICS Codes and Descriptions:
NAICS Code: 44111
NAICS Description: NEW CAR DEALERS

Facility Has Received Notices of Violations:
Violations: No Violations Found

Evaluation Action Summary:
Evaluations: No Evaluations Found

FINDS:
Registry ID: 110005332149

Click Here for FRS Facility Detail Report:

Environmental Interest/Information System:
RCRAInfo is a national information system that supports the Resource Conservation and Recovery Act (RCRA) program through the tracking of events and activities related to facilities that generate, transport, and treat, store, or dispose of hazardous waste. RCRAInfo allows RCRA program staff to track the notification, permit, compliance, and corrective action activities required under RCRA.

DRAFT

DOWNTOWN NISSAN (Continued) **1000322723**

Click this hyperlink while viewing on your computer to access additional FINDS: detail in the EDR Site Report.

ECHO:

Envid:	1000322723
Registry ID:	110005332149
DFR URL:	http://echo.epa.gov/detailed-facility-report?fid=110005332149
Name:	DOWNTOWN NISSAN
Address:	420 E PIKE ST
City,State,Zip:	SEATTLE, WA 98122

ASBESTOS:

Name:	Not reported
Address:	420 E PIKE ST
City,State,Zip:	SEATTLE, WA 98122
Facility Type:	commercial building
Parent ID:	110281
Form ID:	110364##1532TACOM464956
Notice Date:	01/07/2016
Start Date:	01/15/2016
Completion Date:	01/15/2016
Initial:	Not reported
Amended:	1
On Hold:	Not reported
Off Hold:	Not reported
Emergency:	Not reported
Site Hours Start:	830am
Site Hours End:	430pm
Sunday:	Not reported
Monday:	Not reported
Tuesday:	Not reported
Wednesday:	Not reported
Thursday:	Not reported
Friday:	1
Saturday:	Not reported
Contractor ID:	Not reported
Phone:	253-830-5945
Job Site CAS:	Matt Ware
Project Form Email:	aguzman@tacomaabatement.com
Property Owner Name:	First Covenant church
Property Owner Agent:	Not reported
Property Owner Company:	TACOMA ABATEMENT CO LLC (ABCN00001532)
Property Owner Address:	420 E Pike St
Property Owner City:	seattle
Property Owner State:	wa
Property Owner Zip4:	98122
Property Owner Phone:	253-830-5945
Job Site Room:	Not reported
Facility Age:	1940
Facility Size:	46560
Facility Remodel:	Not reported
Facility Demo:	Not reported
Facility Repair:	1
Facility Maint:	Not reported
Removed:	1
Encapsulated:	1

DRAFT

DOWNTOWN NISSAN (Continued) **1000322723**

Quantity Sq Ft:	165
Fireproofing:	Not reported
Popcorn Ceiling:	Not reported
CAB:	Not reported
Sheet Vinyl:	Not reported
Asbestos Paper:	Not reported
Boiler Insulation:	Not reported
Duct Paper:	Not reported
VAT:	Not reported
Roofing:	Not reported
Sq Ft Other:	1
Sq Ft Other Text:	surfacing material
Quantity Lin Ft:	35
Mag Pipe Insulation:	1
Air Cell Pipe Insulation:	Not reported
Ducting Insulation:	Not reported
Cement Asbestos Pipe:	Not reported
Mudded Pipe Insulation:	Not reported
Duct Tape:	Not reported
Lin Ft Other1:	Not reported
Lin Ft Other1 Text:	Not reported
Lin Ft Other2:	Not reported
Lin Ft Other2 Text:	Not reported
Indoors:	1
Outdoors:	Not reported
Neg Pres Enclosure:	1
Glove Bag:	Not reported
Mini Enclosure:	Not reported
Critical Barriers:	1
Wrap And Cut:	Not reported
Wet Methods:	1
HEPA Vacuum:	1
MANUALMETHODS :	1
Other CM1:	Not reported
Other CM1 Text:	Not reported
Other CM2:	Not reported
Other CM2 Text:	Not reported
Half Mask APR:	Not reported
Full Face APR:	Not reported
PAPR:	Not reported
Type C Continuous:	Not reported
Type C Pressure:	1
Other Resp Pro:	Not reported
Other Resp Pro Text:	Not reported
Comments:	The property owner information was corrected as the subcontractor had contacted us for the work originally.
Date Time Submitted:	2016-01-07 12:54:36
Submitter IP Address:	76.121.242.108
Region:	2
UBI:	603144219
Notice type:	Initial
Project Type:	Mag/mudded pipe Insulation, Other Square Footage
Supervisor:	Matt Ware ()
Supervisor Phone:	Not reported
Certificate Status:	ACTIVE
Name:	Not reported

DRAFT

DOWNTOWN NISSAN (Continued) **1000322723**

Address:	420 E PIKE ST
City,State,Zip:	SEATTLE, WA 98122
Facility Type:	commercial building
Parent ID:	0
Form ID:	110281##1532TACOM585102
Notice Date:	01/05/2016
Start Date:	01/15/2016
Completion Date:	01/15/2016
Initial:	1
Amended:	Not reported
On Hold:	Not reported
Off Hold:	Not reported
Emergency:	Not reported
Site Hours Start:	830am
Site Hours End:	430pm
Sunday:	Not reported
Monday:	Not reported
Tuesday:	Not reported
Wednesday:	Not reported
Thursday:	Not reported
Friday:	1
Saturday:	Not reported
Contractor ID:	Not reported
Phone:	253-830-5945
Job Site CAS:	Matt Ware
Project Form Email:	aguzman@tacomaabatement.com
Property Owner Name:	Boyd Pickrell
Property Owner Agent:	Not reported
Property Owner Company:	TACOMA ABATEMENT CO LLC (ABCN00001532)
Property Owner Address:	420 E Pike St
Property Owner City:	seattle
Property Owner State:	wa
Property Owner Zip4:	98122
Property Owner Phone:	253-830-5945
Job Site Room:	Not reported
Facility Age:	1940
Facility Size:	46560
Facility Remodel:	Not reported
Facility Demo:	Not reported
Facility Repair:	1
Facility Maint:	Not reported
Removed:	1
Encapsulated:	1
Quantity Sq Ft:	165
Fireproofing:	Not reported
Popcorn Ceiling:	Not reported
CAB:	Not reported
Sheet Vinyl:	Not reported
Asbestos Paper:	Not reported
Boiler Insulation:	Not reported
Duct Paper:	Not reported
VAT:	Not reported
Roofing:	Not reported
Sq Ft Other:	1
Sq Ft Other Text:	surfacing material
Quantity Lin Ft:	35
Mag Pipe Insulation:	1

DRAFT

DOWNTOWN NISSAN (Continued) **1000322723**

Air Cell Pipe Insulation:	Not reported
Ducting Insulation:	Not reported
Cement Asbestos Pipe:	Not reported
Mudded Pipe Insulation:	Not reported
Duct Tape:	Not reported
Lin Ft Other1:	Not reported
Lin Ft Other1 Text:	Not reported
Lin Ft Other2:	Not reported
Lin Ft Other2 Text:	Not reported
Indoors:	1
Outdoors:	Not reported
Neg Pres Enclosure:	1
Glove Bag:	Not reported
Mini Enclosure:	Not reported
Critical Barriers:	1
Wrap And Cut:	Not reported
Wet Methods:	1
HEPA Vacuum:	1
MANUALMETHODS :	1
Other CM1:	Not reported
Other CM1 Text:	Not reported
Other CM2:	Not reported
Other CM2 Text:	Not reported
Half Mask APR:	Not reported
Full Face APR:	Not reported
PAPR:	Not reported
Type C Continuous:	Not reported
Type C Pressure:	1
Other Resp Pro:	Not reported
Other Resp Pro Text:	Not reported
Comments:	Not reported
Date Time Submitted:	2016-01-05 14:57:54
Submitter IP Address:	131.191.87.32
Region:	2
UBI:	603144219
Notice type:	Initial
Project Type:	Mag/mudded pipe Insulation, Other Square Footage
Supervisor:	Matt Ware ()
Supervisor Phone:	Not reported
Certificate Status:	ACTIVE

AG274 **RICHMARK CO** **RCRA-VSQG** **1000242733**
ESE **1110 E PINE ST** **WA UST** **WAD009252081**
1/8-1/4 **SEATTLE, WA 98122** **WA ALLSITES**
0.135 mi. **FINDS**
711 ft. **Site 1 of 11 in cluster AG** **ECHO**
WA MANIFEST

Relative:
Higher

Actual:
330 ft.

RCRA Listings:

Date Form Received by Agency:		20210125
Handler Name:	RICHMARK CO	
Handler Address:		1110 E PINE ST
Handler City,State,Zip:		SEATTLE, WA 98122
EPA ID:		WAD009252081
Contact Name:		STACE VAN EPS
Contact Address:		1110 EAST PINE STREET
Contact City,State,Zip:		SEATTLE, WA 98122
Contact Telephone:		206-322-8884

RICHMARK CO (Continued) **1000242733**

Contact Fax:		Not reported
Contact Email:		SVANEPS@RICHMARKLABEL.COM
Contact Title:		PURCHASING
EPA Region:		10
Land Type:		Private
Federal Waste Generator Description:		Conditionally Exempt Small Quantity Generator
Non-Notifier:		Not reported
Biennial Report Cycle:		Not reported
Accessibility:		Not reported
Active Site Indicator:		Handler Activities
State District Owner:		WA
State District:		NWRO
Mailing Address:		1110 E PINE ST
Mailing City,State,Zip:		SEATTLE, WA 98122
Owner Name:	RICHMARK CO	
Owner Type:		Private
Operator Name:	VAN EPS, STACE	
Operator Type:		Private
Short-Term Generator Activity:		No
Importer Activity:		No
Mixed Waste Generator:		No
Transporter Activity:		No
Transfer Facility Activity:		No
Recycler Activity with Storage:		No
Small Quantity On-Site Burner Exemption:		No
Smelting Melting and Refining Furnace Exemption:		No
Underground Injection Control:		No
Off-Site Waste Receipt:		No
Universal Waste Indicator:		No
Universal Waste Destination Facility:		No
Federal Universal Waste:		No
Active Site Fed-Reg Treatment Storage and Disposal Facility:		Not reported
Active Site Converter Treatment storage and Disposal Facility:		Not reported
Active Site State-Reg Treatment Storage and Disposal Facility:		Not reported
Active Site State-Reg Handler:		---
Federal Facility Indicator:		Not reported
Hazardous Secondary Material Indicator:		N
Sub-Part K Indicator:		Not reported
Commercial TSD Indicator:		No
Treatment Storage and Disposal Type:		Not reported
2018 GPRA Permit Baseline:		Not on the Baseline
2018 GPRA Renewals Baseline:		Not on the Baseline
Permit Renewals Workload Universe:		Not reported
Permit Workload Universe:		Not reported
Permit Progress Universe:		Not reported
Post-Closure Workload Universe:		Not reported
Closure Workload Universe:		Not reported
202 GPRA Corrective Action Baseline:		No
Corrective Action Workload Universe:		No
Subject to Corrective Action Universe:		No
Non-TSDFs Where RCRA CA has Been Imposed Universe:		No
TSDFs Potentially Subject to CA Under 3004 (u)/(v) Universe:		No
TSDFs Only Subject to CA under Discretionary Auth Universe:		No
Corrective Action Priority Ranking:		No NCAPS ranking
Environmental Control Indicator:		No
Institutional Control Indicator:		No
Human Exposure Controls Indicator:		N/A

DRAFT

RICHMARK CO (Continued) **1000242733**

Groundwater Controls Indicator:	N/A
Operating TSDF Universe:	Not reported
Full Enforcement Universe:	Not reported
Significant Non-Complier Universe:	No
Unaddressed Significant Non-Complier Universe:	No
Addressed Significant Non-Complier Universe:	No
Significant Non-Complier With a Compliance Schedule Universe:	No
Financial Assurance Required:	Not reported
Handler Date of Last Change:	20210311
Recognized Trader-Importer:	No
Recognized Trader-Exporter:	No
Importer of Spent Lead Acid Batteries:	No
Exporter of Spent Lead Acid Batteries:	No
Recycler Activity Without Storage:	No
Manifest Broker:	No
Sub-Part P Indicator:	No

Biennial: List of Years
Year: 2011

Click Here for Biennial Reporting System Data:
Year: 2009

Click Here for Biennial Reporting System Data:
Year: 2007

Click Here for Biennial Reporting System Data:
Year: 2005

Click Here for Biennial Reporting System Data:
Year: 2003

Click Here for Biennial Reporting System Data:

Hazardous Waste Summary:
Waste Code: D001
Waste Description: IGNITABLE WASTE

Handler - Owner Operator:

Owner/Operator Indicator:	Operator
Owner/Operator Name: MARK MATHIESON	
Legal Status:	Private
Date Became Current:	19960618
Date Ended Current:	Not reported
Owner/Operator Address:	1110 E PINE ST
Owner/Operator City,State,Zip:	SEATTLE, WA 98122-3920
Owner/Operator Telephone:	206-322-8884
Owner/Operator Telephone Ext:	Not reported
Owner/Operator Fax:	Not reported
Owner/Operator Email:	Not reported

Owner/Operator Indicator:	Operator
Owner/Operator Name: MARK M	
Legal Status:	Private
Date Became Current:	19960618
Date Ended Current:	Not reported

DRAFT

RICHMARK CO (Continued) **1000242733**

Owner/Operator Address: 1110 E PINE ST
Owner/Operator City,State,Zip: SEATTLE, WA 98122-3920
Owner/Operator Telephone: 206-322-8884
Owner/Operator Telephone Ext: Not reported
Owner/Operator Fax: Not reported
Owner/Operator Email: Not reported

Owner/Operator Indicator: Owner
Owner/Operator Name: RICHMARK CO
Legal Status: Private
Date Became Current: Not reported
Date Ended Current: Not reported
Owner/Operator Address: 1110 E PINE ST
Owner/Operator City,State,Zip: SEATTLE, WA 98122
Owner/Operator Telephone: 000-000-0000
Owner/Operator Telephone Ext: Not reported
Owner/Operator Fax: Not reported
Owner/Operator Email: Not reported

Owner/Operator Indicator: Owner
Owner/Operator Name: RICHMARK CO
Legal Status: Private
Date Became Current: Not reported
Date Ended Current: Not reported
Owner/Operator Address: 1110 E PINE ST
Owner/Operator City,State,Zip: SEATTLE, WA 98122
Owner/Operator Telephone: 206-322-8884
Owner/Operator Telephone Ext: Not reported
Owner/Operator Fax: Not reported
Owner/Operator Email: Not reported

Owner/Operator Indicator: Owner
Owner/Operator Name: RICHMARK CO
Legal Status: Private
Date Became Current: 19960618
Date Ended Current: Not reported
Owner/Operator Address: 1110 E PINE ST
Owner/Operator City,State,Zip: SEATTLE, WA 98122
Owner/Operator Telephone: 206-322-8884
Owner/Operator Telephone Ext: Not reported
Owner/Operator Fax: Not reported
Owner/Operator Email: Not reported

Owner/Operator Indicator: Owner
Owner/Operator Name: RICHMARK CO
Legal Status: Private
Date Became Current: Not reported
Date Ended Current: Not reported
Owner/Operator Address: 1110 E PINE ST
Owner/Operator City,State,Zip: SEATTLE, WA 98122
Owner/Operator Telephone: 206-322-8884
Owner/Operator Telephone Ext: Not reported
Owner/Operator Fax: Not reported
Owner/Operator Email: Not reported

Owner/Operator Indicator: Operator
Owner/Operator Name: RUGGLES, CLARK

DRAFT

RICHMARK CO (Continued) **1000242733**

Legal Status:	Private
Date Became Current:	Not reported
Date Ended Current:	Not reported
Owner/Operator Address:	1110 E PINE ST
Owner/Operator City,State,Zip:	SEATTLE, WA 98122
Owner/Operator Telephone:	206-322-8884
Owner/Operator Telephone Ext:	Not reported
Owner/Operator Fax:	Not reported
Owner/Operator Email:	Not reported

Owner/Operator Indicator:	Owner
Owner/Operator Name: RICHMARK CO	
Legal Status:	Private
Date Became Current:	19960618
Date Ended Current:	Not reported
Owner/Operator Address:	1110 E PINE ST
Owner/Operator City,State,Zip:	SEATTLE, WA 98122
Owner/Operator Telephone:	206-322-8884
Owner/Operator Telephone Ext:	Not reported
Owner/Operator Fax:	Not reported
Owner/Operator Email:	Not reported

Owner/Operator Indicator:	Operator
Owner/Operator Name: MATHIESON, MARK	
Legal Status:	Private
Date Became Current:	Not reported
Date Ended Current:	Not reported
Owner/Operator Address:	1110 E PINE ST
Owner/Operator City,State,Zip:	SEATTLE, WA 98122
Owner/Operator Telephone:	206-322-8884
Owner/Operator Telephone Ext:	Not reported
Owner/Operator Fax:	Not reported
Owner/Operator Email:	Not reported

Owner/Operator Indicator:	Operator
Owner/Operator Name: MATHIESON, MARK	
Legal Status:	Private
Date Became Current:	Not reported
Date Ended Current:	Not reported
Owner/Operator Address:	1110 E PINE ST
Owner/Operator City,State,Zip:	SEATTLE, WA 98122
Owner/Operator Telephone:	206-322-8884
Owner/Operator Telephone Ext:	Not reported
Owner/Operator Fax:	Not reported
Owner/Operator Email:	Not reported

Owner/Operator Indicator:	Operator
Owner/Operator Name: MATHIESON, MARK	
Legal Status:	Private
Date Became Current:	Not reported
Date Ended Current:	Not reported
Owner/Operator Address:	1110 E PINE ST
Owner/Operator City,State,Zip:	SEATTLE, WA 98122
Owner/Operator Telephone:	206-322-8884
Owner/Operator Telephone Ext:	Not reported
Owner/Operator Fax:	Not reported
Owner/Operator Email:	Not reported

DRAFT

RICHMARK CO (Continued) **1000242733**

Owner/Operator Indicator: Owner
Owner/Operator Name: RICHMARK CO
Legal Status: Private
Date Became Current: Not reported
Date Ended Current: Not reported
Owner/Operator Address: 1110 E PINE ST
Owner/Operator City,State,Zip: SEATTLE, WA 98122
Owner/Operator Telephone: 000-000-0000
Owner/Operator Telephone Ext: Not reported
Owner/Operator Fax: Not reported
Owner/Operator Email: Not reported

Owner/Operator Indicator: Owner
Owner/Operator Name: RICHMARK CO
Legal Status: Private
Date Became Current: 19960618
Date Ended Current: Not reported
Owner/Operator Address: 1110 E PINE ST
Owner/Operator City,State,Zip: SEATTLE, WA 98122
Owner/Operator Telephone: 206-322-8884
Owner/Operator Telephone Ext: Not reported
Owner/Operator Fax: Not reported
Owner/Operator Email: Not reported

Owner/Operator Indicator: Operator
Owner/Operator Name: HOLMBERG, ERIC
Legal Status: Private
Date Became Current: Not reported
Date Ended Current: Not reported
Owner/Operator Address: 1110 E PINE ST
Owner/Operator City,State,Zip: SEATTLE, WA 98122
Owner/Operator Telephone: 206-322-8884
Owner/Operator Telephone Ext: Not reported
Owner/Operator Fax: Not reported
Owner/Operator Email: Not reported

Owner/Operator Indicator: Owner
Owner/Operator Name: RICHMARK CO
Legal Status: Private
Date Became Current: 19960618
Date Ended Current: Not reported
Owner/Operator Address: 1110 E PINE ST
Owner/Operator City,State,Zip: SEATTLE, WA 98122
Owner/Operator Telephone: 206-322-8884
Owner/Operator Telephone Ext: Not reported
Owner/Operator Fax: Not reported
Owner/Operator Email: Not reported

Owner/Operator Indicator: Operator
Owner/Operator Name: HOLMBERG, ERIC
Legal Status: Private
Date Became Current: Not reported
Date Ended Current: Not reported
Owner/Operator Address: 1110 E PINE ST
Owner/Operator City,State,Zip: SEATTLE, WA 98122
Owner/Operator Telephone: 206-322-8884
Owner/Operator Telephone Ext: Not reported

DRAFT

RICHMARK CO (Continued) **1000242733**

Owner/Operator Fax: Not reported
Owner/Operator Email: Not reported

Owner/Operator Indicator: Operator
Owner/Operator Name: HOLMBERG, ERIC
Legal Status: Private
Date Became Current: Not reported
Date Ended Current: Not reported
Owner/Operator Address: 1110 E PINE ST
Owner/Operator City,State,Zip: SEATTLE, WA 98122
Owner/Operator Telephone: 206-322-8884
Owner/Operator Telephone Ext: Not reported
Owner/Operator Fax: Not reported
Owner/Operator Email: Not reported

Owner/Operator Indicator: Owner
Owner/Operator Name: RICHMARK CO
Legal Status: Private
Date Became Current: 19960618
Date Ended Current: Not reported
Owner/Operator Address: 1110 E PINE ST
Owner/Operator City,State,Zip: SEATTLE, WA 98122
Owner/Operator Telephone: 206-322-8884
Owner/Operator Telephone Ext: Not reported
Owner/Operator Fax: Not reported
Owner/Operator Email: Not reported

Owner/Operator Indicator: Operator
Owner/Operator Name: MATHIESON, MARK
Legal Status: Private
Date Became Current: Not reported
Date Ended Current: Not reported
Owner/Operator Address: 1110 E PINE ST
Owner/Operator City,State,Zip: SEATTLE, WA 98122
Owner/Operator Telephone: 206-322-8884
Owner/Operator Telephone Ext: Not reported
Owner/Operator Fax: Not reported
Owner/Operator Email: Not reported

Owner/Operator Indicator: Operator
Owner/Operator Name: MATHIESON, MARK
Legal Status: Private
Date Became Current: Not reported
Date Ended Current: Not reported
Owner/Operator Address: 1110 E PINE ST
Owner/Operator City,State,Zip: SEATTLE, WA 98122
Owner/Operator Telephone: 206-322-8884
Owner/Operator Telephone Ext: Not reported
Owner/Operator Fax: Not reported
Owner/Operator Email: Not reported

Owner/Operator Indicator: Owner
Owner/Operator Name: RICHMARK CO
Legal Status: Private
Date Became Current: Not reported
Date Ended Current: Not reported
Owner/Operator Address: 1110 E PINE ST

DRAFT

RICHMARK CO (Continued) **1000242733**

Owner/Operator City,State,Zip:	SEATTLE, WA 98122
Owner/Operator Telephone:	206-322-8884
Owner/Operator Telephone Ext:	Not reported
Owner/Operator Fax:	Not reported
Owner/Operator Email:	Not reported
Owner/Operator Indicator:	Operator
Owner/Operator Name: MATHIESON, MARK	
Legal Status:	Private
Date Became Current:	Not reported
Date Ended Current:	Not reported
Owner/Operator Address:	1110 E PINE ST
Owner/Operator City,State,Zip:	SEATTLE, WA 98122
Owner/Operator Telephone:	206-322-8884
Owner/Operator Telephone Ext:	Not reported
Owner/Operator Fax:	Not reported
Owner/Operator Email:	Not reported
Owner/Operator Indicator:	Owner
Owner/Operator Name: RICHMARK CO	
Legal Status:	Private
Date Became Current:	19960618
Date Ended Current:	Not reported
Owner/Operator Address:	1110 E PINE ST
Owner/Operator City,State,Zip:	SEATTLE, WA 98122
Owner/Operator Telephone:	206-322-8884
Owner/Operator Telephone Ext:	Not reported
Owner/Operator Fax:	Not reported
Owner/Operator Email:	Not reported
Owner/Operator Indicator:	Owner
Owner/Operator Name: RICHMARK CO	
Legal Status:	Private
Date Became Current:	19960618
Date Ended Current:	Not reported
Owner/Operator Address:	1110 E PINE ST
Owner/Operator City,State,Zip:	SEATTLE, WA 98122
Owner/Operator Telephone:	206-322-8884
Owner/Operator Telephone Ext:	Not reported
Owner/Operator Fax:	Not reported
Owner/Operator Email:	Not reported
Owner/Operator Indicator:	Owner
Owner/Operator Name: RICHMARK CO	
Legal Status:	Private
Date Became Current:	Not reported
Date Ended Current:	Not reported
Owner/Operator Address:	1110 E PINE ST
Owner/Operator City,State,Zip:	SEATTLE, WA 98122
Owner/Operator Telephone:	206-322-8884
Owner/Operator Telephone Ext:	Not reported
Owner/Operator Fax:	Not reported
Owner/Operator Email:	Not reported
Owner/Operator Indicator:	Owner
Owner/Operator Name: RICHMARK CO	
Legal Status:	Private

DRAFT

RICHMARK CO (Continued) **1000242733**

Date Became Current:	19960618
Date Ended Current:	Not reported
Owner/Operator Address:	1110 E PINE ST
Owner/Operator City,State,Zip:	SEATTLE, WA 98122-3920
Owner/Operator Telephone:	Not reported
Owner/Operator Telephone Ext:	Not reported
Owner/Operator Fax:	Not reported
Owner/Operator Email:	Not reported
Owner/Operator Indicator:	Operator
Owner/Operator Name: MARK MATHIESON	
Legal Status:	Private
Date Became Current:	19960618
Date Ended Current:	Not reported
Owner/Operator Address:	1110 E PINE ST
Owner/Operator City,State,Zip:	SEATTLE, WA 98122-3920
Owner/Operator Telephone:	Not reported
Owner/Operator Telephone Ext:	Not reported
Owner/Operator Fax:	Not reported
Owner/Operator Email:	Not reported
Owner/Operator Indicator:	Operator
Owner/Operator Name: HOLMBERG, ERIC	
Legal Status:	Private
Date Became Current:	Not reported
Date Ended Current:	Not reported
Owner/Operator Address:	1110 E PINE ST
Owner/Operator City,State,Zip:	SEATTLE, WA 98122
Owner/Operator Telephone:	206-322-8884
Owner/Operator Telephone Ext:	Not reported
Owner/Operator Fax:	Not reported
Owner/Operator Email:	Not reported
Owner/Operator Indicator:	Owner
Owner/Operator Name: RICHMARK CO	
Legal Status:	Private
Date Became Current:	Not reported
Date Ended Current:	Not reported
Owner/Operator Address:	1110 E PINE ST
Owner/Operator City,State,Zip:	SEATTLE, WA 98122
Owner/Operator Telephone:	206-322-8884
Owner/Operator Telephone Ext:	Not reported
Owner/Operator Fax:	Not reported
Owner/Operator Email:	Not reported
Owner/Operator Indicator:	Owner
Owner/Operator Name: RICHMARK CO	
Legal Status:	Private
Date Became Current:	19960618
Date Ended Current:	Not reported
Owner/Operator Address:	1110 E PINE ST
Owner/Operator City,State,Zip:	SEATTLE, WA 98122
Owner/Operator Telephone:	206-322-8884
Owner/Operator Telephone Ext:	Not reported
Owner/Operator Fax:	Not reported
Owner/Operator Email:	Not reported

DRAFT

RICHMARK CO (Continued) **1000242733**

Owner/Operator Indicator:	Owner
Owner/Operator Name: RICHMARK CO	
Legal Status:	Private
Date Became Current:	19960618
Date Ended Current:	Not reported
Owner/Operator Address:	1110 E PINE ST
Owner/Operator City,State,Zip:	SEATTLE, WA 98122
Owner/Operator Telephone:	206-322-8884
Owner/Operator Telephone Ext:	Not reported
Owner/Operator Fax:	Not reported
Owner/Operator Email:	Not reported

Owner/Operator Indicator:	Owner
Owner/Operator Name: RICHMARK CO	
Legal Status:	Private
Date Became Current:	Not reported
Date Ended Current:	Not reported
Owner/Operator Address:	1110 E PINE ST
Owner/Operator City,State,Zip:	SEATTLE, WA 98122
Owner/Operator Telephone:	206-322-8884
Owner/Operator Telephone Ext:	Not reported
Owner/Operator Fax:	Not reported
Owner/Operator Email:	Not reported

Owner/Operator Indicator:	Owner
Owner/Operator Name: RICHMARK CO	
Legal Status:	Private
Date Became Current:	Not reported
Date Ended Current:	Not reported
Owner/Operator Address:	1110 E PINE ST
Owner/Operator City,State,Zip:	SEATTLE, WA 98122
Owner/Operator Telephone:	206-322-8884
Owner/Operator Telephone Ext:	Not reported
Owner/Operator Fax:	Not reported
Owner/Operator Email:	Not reported

Owner/Operator Indicator:	Owner
Owner/Operator Name: RICHMARK CO	
Legal Status:	Private
Date Became Current:	Not reported
Date Ended Current:	Not reported
Owner/Operator Address:	1110 E PINE ST
Owner/Operator City,State,Zip:	SEATTLE, WA 98122
Owner/Operator Telephone:	206-322-8884
Owner/Operator Telephone Ext:	Not reported
Owner/Operator Fax:	Not reported
Owner/Operator Email:	Not reported

Owner/Operator Indicator:	Owner
Owner/Operator Name: RICHMARK CO	
Legal Status:	Private
Date Became Current:	19960618
Date Ended Current:	Not reported
Owner/Operator Address:	1110 E PINE ST
Owner/Operator City,State,Zip:	SEATTLE, WA 98122
Owner/Operator Telephone:	206-322-8884
Owner/Operator Telephone Ext:	Not reported

DRAFT

RICHMARK CO (Continued) **1000242733**

Owner/Operator Fax: Not reported
Owner/Operator Email: Not reported

Owner/Operator Indicator: Owner
Owner/Operator Name: RICHMARK CO
Legal Status: Private
Date Became Current: 20171231
Date Ended Current: Not reported
Owner/Operator Address: 1110 E PINE ST
Owner/Operator City,State,Zip: SEATTLE, WA 98122
Owner/Operator Telephone: 206-322-8884
Owner/Operator Telephone Ext: Not reported
Owner/Operator Fax: Not reported
Owner/Operator Email: Not reported

Owner/Operator Indicator: Owner
Owner/Operator Name: RICHMARK CO
Legal Status: Private
Date Became Current: 20171231
Date Ended Current: Not reported
Owner/Operator Address: 1110 E PINE ST
Owner/Operator City,State,Zip: SEATTLE, WA 98122
Owner/Operator Telephone: 206-322-8884
Owner/Operator Telephone Ext: Not reported
Owner/Operator Fax: Not reported
Owner/Operator Email: Not reported

Owner/Operator Indicator: Operator
Owner/Operator Name: RICHMARK CO
Legal Status: Private
Date Became Current: Not reported
Date Ended Current: Not reported
Owner/Operator Address: 1110 E PINE ST
Owner/Operator City,State,Zip: SEATTLE, WA 98122-3920
Owner/Operator Telephone: 206-322-8884
Owner/Operator Telephone Ext: Not reported
Owner/Operator Fax: Not reported
Owner/Operator Email: Not reported

Owner/Operator Indicator: Owner
Owner/Operator Name: RICHMARK CO
Legal Status: Private
Date Became Current: Not reported
Date Ended Current: Not reported
Owner/Operator Address: 1110 E PINE ST
Owner/Operator City,State,Zip: SEATTLE, WA 98122
Owner/Operator Telephone: 000-000-0000
Owner/Operator Telephone Ext: Not reported
Owner/Operator Fax: Not reported
Owner/Operator Email: Not reported

Owner/Operator Indicator: Owner
Owner/Operator Name: RICHMARK CO
Legal Status: Private
Date Became Current: Not reported
Date Ended Current: Not reported
Owner/Operator Address: 1110 E PINE ST

DRAFT

RICHMARK CO (Continued) **1000242733**

Owner/Operator City,State,Zip:	SEATTLE, WA 98122
Owner/Operator Telephone:	000-000-0000
Owner/Operator Telephone Ext:	Not reported
Owner/Operator Fax:	Not reported
Owner/Operator Email:	Not reported
Owner/Operator Indicator:	Operator
Owner/Operator Name: RICHMARK CO	
Legal Status:	Private
Date Became Current:	Not reported
Date Ended Current:	Not reported
Owner/Operator Address:	1110 E PINE ST
Owner/Operator City,State,Zip:	SEATTLE, WA 98122
Owner/Operator Telephone:	000-000-0000
Owner/Operator Telephone Ext:	Not reported
Owner/Operator Fax:	Not reported
Owner/Operator Email:	Not reported
Owner/Operator Indicator:	Owner
Owner/Operator Name: RICHMARK CO	
Legal Status:	Private
Date Became Current:	Not reported
Date Ended Current:	Not reported
Owner/Operator Address:	1110 E PINE ST
Owner/Operator City,State,Zip:	SEATTLE, WA 98122
Owner/Operator Telephone:	206-322-8884
Owner/Operator Telephone Ext:	Not reported
Owner/Operator Fax:	Not reported
Owner/Operator Email:	Not reported
Owner/Operator Indicator:	Operator
Owner/Operator Name: HOLMBERG, ERIC	
Legal Status:	Private
Date Became Current:	Not reported
Date Ended Current:	Not reported
Owner/Operator Address:	1110 E PINE ST
Owner/Operator City,State,Zip:	SEATTLE, WA 98122
Owner/Operator Telephone:	206-322-8884
Owner/Operator Telephone Ext:	Not reported
Owner/Operator Fax:	Not reported
Owner/Operator Email:	Not reported
Owner/Operator Indicator:	Operator
Owner/Operator Name: HOLMBERG, ERIC	
Legal Status:	Private
Date Became Current:	Not reported
Date Ended Current:	Not reported
Owner/Operator Address:	1110 E PINE ST
Owner/Operator City,State,Zip:	SEATTLE, WA 98122
Owner/Operator Telephone:	206-322-8884
Owner/Operator Telephone Ext:	Not reported
Owner/Operator Fax:	Not reported
Owner/Operator Email:	Not reported
Owner/Operator Indicator:	Operator
Owner/Operator Name: MATHIESON, MARK	
Legal Status:	Private

DRAFT

RICHMARK CO (Continued) **1000242733**

Date Became Current:	Not reported
Date Ended Current:	Not reported
Owner/Operator Address:	1110 E PINE ST
Owner/Operator City,State,Zip:	SEATTLE, WA 98122
Owner/Operator Telephone:	206-322-8884
Owner/Operator Telephone Ext:	Not reported
Owner/Operator Fax:	Not reported
Owner/Operator Email:	Not reported
Owner/Operator Indicator:	Owner
Owner/Operator Name: RICHMARK CO	
Legal Status:	Private
Date Became Current:	Not reported
Date Ended Current:	Not reported
Owner/Operator Address:	1110 E PINE ST
Owner/Operator City,State,Zip:	SEATTLE, WA 98122
Owner/Operator Telephone:	206-322-8884
Owner/Operator Telephone Ext:	Not reported
Owner/Operator Fax:	Not reported
Owner/Operator Email:	Not reported
Owner/Operator Indicator:	Operator
Owner/Operator Name: MATHIESON, MARK	
Legal Status:	Private
Date Became Current:	Not reported
Date Ended Current:	Not reported
Owner/Operator Address:	1110 E PINE ST
Owner/Operator City,State,Zip:	SEATTLE, WA 98122
Owner/Operator Telephone:	206-322-8884
Owner/Operator Telephone Ext:	Not reported
Owner/Operator Fax:	Not reported
Owner/Operator Email:	Not reported
Owner/Operator Indicator:	Owner
Owner/Operator Name: RICHMARK CO	
Legal Status:	Private
Date Became Current:	19960618
Date Ended Current:	Not reported
Owner/Operator Address:	1110 E PINE ST
Owner/Operator City,State,Zip:	SEATTLE, WA 98122
Owner/Operator Telephone:	206-322-8884
Owner/Operator Telephone Ext:	Not reported
Owner/Operator Fax:	Not reported
Owner/Operator Email:	Not reported
Owner/Operator Indicator:	Owner
Owner/Operator Name: RICHMARK CO	
Legal Status:	Private
Date Became Current:	Not reported
Date Ended Current:	Not reported
Owner/Operator Address:	1110 E PINE ST
Owner/Operator City,State,Zip:	SEATTLE, WA 98122
Owner/Operator Telephone:	206-322-8884
Owner/Operator Telephone Ext:	Not reported
Owner/Operator Fax:	Not reported
Owner/Operator Email:	Not reported

DRAFT

RICHMARK CO (Continued) **1000242733**

Owner/Operator Indicator:	Operator
Owner/Operator Name: MATHIESON, MARK	
Legal Status:	Private
Date Became Current:	Not reported
Date Ended Current:	Not reported
Owner/Operator Address:	1110 E PINE ST
Owner/Operator City,State,Zip:	SEATTLE, WA 98122
Owner/Operator Telephone:	206-322-8884
Owner/Operator Telephone Ext:	Not reported
Owner/Operator Fax:	Not reported
Owner/Operator Email:	Not reported

Owner/Operator Indicator:	Operator
Owner/Operator Name: MATHIESON, MARK	
Legal Status:	Private
Date Became Current:	Not reported
Date Ended Current:	Not reported
Owner/Operator Address:	1110 E PINE ST
Owner/Operator City,State,Zip:	SEATTLE, WA 98122
Owner/Operator Telephone:	206-322-8884
Owner/Operator Telephone Ext:	Not reported
Owner/Operator Fax:	Not reported
Owner/Operator Email:	Not reported

Owner/Operator Indicator:	Operator
Owner/Operator Name: VAN EPS, STACE	
Legal Status:	Private
Date Became Current:	20201130
Date Ended Current:	Not reported
Owner/Operator Address:	1110 E PINE ST
Owner/Operator City,State,Zip:	SEATTLE, WA 98122
Owner/Operator Telephone:	206-322-8884
Owner/Operator Telephone Ext:	Not reported
Owner/Operator Fax:	Not reported
Owner/Operator Email:	Not reported

Owner/Operator Indicator:	Owner
Owner/Operator Name: RICHMARK CO	
Legal Status:	Private
Date Became Current:	19960618
Date Ended Current:	Not reported
Owner/Operator Address:	1110 E PINE ST
Owner/Operator City,State,Zip:	SEATTLE, WA 98122-3920
Owner/Operator Telephone:	206-322-8884
Owner/Operator Telephone Ext:	Not reported
Owner/Operator Fax:	Not reported
Owner/Operator Email:	Not reported

Owner/Operator Indicator:	Owner
Owner/Operator Name: RICHMARK CO	
Legal Status:	Private
Date Became Current:	19960618
Date Ended Current:	Not reported
Owner/Operator Address:	1110 E PINE ST
Owner/Operator City,State,Zip:	SEATTLE, WA 98122
Owner/Operator Telephone:	206-322-8884
Owner/Operator Telephone Ext:	Not reported

DRAFT

RICHMARK CO (Continued) **1000242733**

Owner/Operator Fax: Not reported
Owner/Operator Email: Not reported

Owner/Operator Indicator: Owner
Owner/Operator Name: RICHMARK CO
Legal Status: Private
Date Became Current: Not reported
Date Ended Current: Not reported
Owner/Operator Address: 1110 E PINE ST
Owner/Operator City,State,Zip: SEATTLE, WA 98122
Owner/Operator Telephone: 206-322-8884
Owner/Operator Telephone Ext: Not reported
Owner/Operator Fax: Not reported
Owner/Operator Email: Not reported

Owner/Operator Indicator: Owner
Owner/Operator Name: RICHMARK CO
Legal Status: Private
Date Became Current: Not reported
Date Ended Current: Not reported
Owner/Operator Address: 1110 E PINE ST
Owner/Operator City,State,Zip: SEATTLE, WA 98122
Owner/Operator Telephone: 206-322-8884
Owner/Operator Telephone Ext: Not reported
Owner/Operator Fax: Not reported
Owner/Operator Email: Not reported

Owner/Operator Indicator: Owner
Owner/Operator Name: RICHMARK CO
Legal Status: Private
Date Became Current: 19960618
Date Ended Current: Not reported
Owner/Operator Address: 1110 E PINE ST
Owner/Operator City,State,Zip: SEATTLE, WA 98122
Owner/Operator Telephone: 206-322-8884
Owner/Operator Telephone Ext: Not reported
Owner/Operator Fax: Not reported
Owner/Operator Email: Not reported

Owner/Operator Indicator: Owner
Owner/Operator Name: RICHMARK CO
Legal Status: Private
Date Became Current: Not reported
Date Ended Current: Not reported
Owner/Operator Address: 1110 E PINE ST
Owner/Operator City,State,Zip: SEATTLE, WA 98122
Owner/Operator Telephone: 206-322-8884
Owner/Operator Telephone Ext: Not reported
Owner/Operator Fax: Not reported
Owner/Operator Email: Not reported

Owner/Operator Indicator: Owner
Owner/Operator Name: RICHMARK CO
Legal Status: Private
Date Became Current: Not reported
Date Ended Current: Not reported
Owner/Operator Address: 1110 E PINE ST

DRAFT

RICHMARK CO (Continued) **1000242733**

Owner/Operator City,State,Zip: SEATTLE, WA 98122
Owner/Operator Telephone: 206-322-8884
Owner/Operator Telephone Ext: Not reported
Owner/Operator Fax: Not reported
Owner/Operator Email: Not reported

Owner/Operator Indicator: Owner
Owner/Operator Name: RICHMARK CO
Legal Status: Private
Date Became Current: 19960618
Date Ended Current: Not reported
Owner/Operator Address: 1110 E PINE ST
Owner/Operator City,State,Zip: SEATTLE, WA 98122
Owner/Operator Telephone: 206-322-8884
Owner/Operator Telephone Ext: Not reported
Owner/Operator Fax: Not reported
Owner/Operator Email: Not reported

Owner/Operator Indicator: Operator
Owner/Operator Name: MATHIESON, MARK
Legal Status: Private
Date Became Current: Not reported
Date Ended Current: Not reported
Owner/Operator Address: 1110 E PINE ST
Owner/Operator City,State,Zip: SEATTLE, WA 98122
Owner/Operator Telephone: 206-322-8884
Owner/Operator Telephone Ext: Not reported
Owner/Operator Fax: Not reported
Owner/Operator Email: Not reported

Owner/Operator Indicator: Operator
Owner/Operator Name: MATHIESON, MARK
Legal Status: Private
Date Became Current: Not reported
Date Ended Current: Not reported
Owner/Operator Address: 1110 E PINE ST
Owner/Operator City,State,Zip: SEATTLE, WA 98122
Owner/Operator Telephone: 206-322-8884
Owner/Operator Telephone Ext: Not reported
Owner/Operator Fax: Not reported
Owner/Operator Email: Not reported

Owner/Operator Indicator: Owner
Owner/Operator Name: RICHMARK CO
Legal Status: Private
Date Became Current: Not reported
Date Ended Current: Not reported
Owner/Operator Address: 1110 E PINE ST
Owner/Operator City,State,Zip: SEATTLE, WA 98122
Owner/Operator Telephone: 206-322-8884
Owner/Operator Telephone Ext: Not reported
Owner/Operator Fax: Not reported
Owner/Operator Email: Not reported

Owner/Operator Indicator: Operator
Owner/Operator Name: MATHIESON, MARK
Legal Status: Private

DRAFT

RICHMARK CO (Continued) **1000242733**

Date Became Current:	19960618
Date Ended Current:	Not reported
Owner/Operator Address:	1110 E PINE ST
Owner/Operator City,State,Zip:	SEATTLE, WA 98122
Owner/Operator Telephone:	206-322-8884
Owner/Operator Telephone Ext:	Not reported
Owner/Operator Fax:	Not reported
Owner/Operator Email:	Not reported

Owner/Operator Indicator:	Operator
Owner/Operator Name: CLARK RUGGLES	
Legal Status:	Private
Date Became Current:	19960618
Date Ended Current:	Not reported
Owner/Operator Address:	1110 E PINE ST
Owner/Operator City,State,Zip:	SEATTLE, WA 98122-3920
Owner/Operator Telephone:	Not reported
Owner/Operator Telephone Ext:	Not reported
Owner/Operator Fax:	Not reported
Owner/Operator Email:	Not reported

Owner/Operator Indicator:	Operator
Owner/Operator Name: MARK MATHIESON	
Legal Status:	Private
Date Became Current:	19960618
Date Ended Current:	Not reported
Owner/Operator Address:	1110 E PINE ST
Owner/Operator City,State,Zip:	SEATTLE, WA 98122-3920
Owner/Operator Telephone:	Not reported
Owner/Operator Telephone Ext:	Not reported
Owner/Operator Fax:	Not reported
Owner/Operator Email:	Not reported

Owner/Operator Indicator:	Owner
Owner/Operator Name: RICHMARK CO	
Legal Status:	Private
Date Became Current:	19960618
Date Ended Current:	Not reported
Owner/Operator Address:	1110 E PINE ST
Owner/Operator City,State,Zip:	SEATTLE, WA 98122-3920
Owner/Operator Telephone:	206-322-8884
Owner/Operator Telephone Ext:	Not reported
Owner/Operator Fax:	Not reported
Owner/Operator Email:	Not reported

Owner/Operator Indicator:	Owner
Owner/Operator Name: RICHMARK CO	
Legal Status:	Private
Date Became Current:	Not reported
Date Ended Current:	Not reported
Owner/Operator Address:	1110 E PINE ST
Owner/Operator City,State,Zip:	SEATTLE, WA 98122-3920
Owner/Operator Telephone:	206-322-8884
Owner/Operator Telephone Ext:	Not reported
Owner/Operator Fax:	Not reported
Owner/Operator Email:	Not reported

DRAFT

RICHMARK CO (Continued) **1000242733**

Owner/Operator Indicator: Owner
Owner/Operator Name: RICHMARK CO
Legal Status: Private
Date Became Current: Not reported
Date Ended Current: Not reported
Owner/Operator Address: 1110 E PINE ST
Owner/Operator City,State,Zip: SEATTLE, WA 98122
Owner/Operator Telephone: 000-000-0000
Owner/Operator Telephone Ext: Not reported
Owner/Operator Fax: Not reported
Owner/Operator Email: Not reported

Owner/Operator Indicator: Operator
Owner/Operator Name: RICHMARK CO
Legal Status: Private
Date Became Current: Not reported
Date Ended Current: Not reported
Owner/Operator Address: 1110 E PINE ST
Owner/Operator City,State,Zip: SEATTLE, WA 98122
Owner/Operator Telephone: 000-000-0000
Owner/Operator Telephone Ext: Not reported
Owner/Operator Fax: Not reported
Owner/Operator Email: Not reported

Owner/Operator Indicator: Owner
Owner/Operator Name: RICHMARK CO
Legal Status: Private
Date Became Current: Not reported
Date Ended Current: Not reported
Owner/Operator Address: 1110 E PINE ST
Owner/Operator City,State,Zip: SEATTLE, WA 98122
Owner/Operator Telephone: 000-000-0000
Owner/Operator Telephone Ext: Not reported
Owner/Operator Fax: Not reported
Owner/Operator Email: Not reported

Owner/Operator Indicator: Owner
Owner/Operator Name: RICHMARK CO
Legal Status: Private
Date Became Current: 19960618
Date Ended Current: Not reported
Owner/Operator Address: 1110 E PINE ST
Owner/Operator City,State,Zip: SEATTLE, WA 98122
Owner/Operator Telephone: 206-322-8884
Owner/Operator Telephone Ext: Not reported
Owner/Operator Fax: Not reported
Owner/Operator Email: Not reported

Owner/Operator Indicator: Owner
Owner/Operator Name: RICHMARK CO
Legal Status: Private
Date Became Current: 19960618
Date Ended Current: Not reported
Owner/Operator Address: 1110 E PINE ST
Owner/Operator City,State,Zip: SEATTLE, WA 98122
Owner/Operator Telephone: 206-322-8884
Owner/Operator Telephone Ext: Not reported

DRAFT

RICHMARK CO (Continued) **1000242733**

Owner/Operator Fax: Not reported
Owner/Operator Email: Not reported

Owner/Operator Indicator: Owner
Owner/Operator Name: RICHMARK CO
Legal Status: Private
Date Became Current: Not reported
Date Ended Current: Not reported
Owner/Operator Address: 1110 E PINE ST
Owner/Operator City,State,Zip: SEATTLE, WA 98122
Owner/Operator Telephone: 206-322-8884
Owner/Operator Telephone Ext: Not reported
Owner/Operator Fax: Not reported
Owner/Operator Email: Not reported

Owner/Operator Indicator: Owner
Owner/Operator Name: RICHMARK CO
Legal Status: Private
Date Became Current: 19960618
Date Ended Current: Not reported
Owner/Operator Address: 1110 E PINE ST
Owner/Operator City,State,Zip: SEATTLE, WA 98122
Owner/Operator Telephone: 206-322-8884
Owner/Operator Telephone Ext: Not reported
Owner/Operator Fax: Not reported
Owner/Operator Email: Not reported

Owner/Operator Indicator: Owner
Owner/Operator Name: RICHMARK CO
Legal Status: Private
Date Became Current: 19960618
Date Ended Current: Not reported
Owner/Operator Address: 1110 E PINE ST
Owner/Operator City,State,Zip: SEATTLE, WA 98122-3920
Owner/Operator Telephone: Not reported
Owner/Operator Telephone Ext: Not reported
Owner/Operator Fax: Not reported
Owner/Operator Email: Not reported

Owner/Operator Indicator: Operator
Owner/Operator Name: MARK MATHIESON
Legal Status: Private
Date Became Current: 19960618
Date Ended Current: Not reported
Owner/Operator Address: 1110 E PINE ST
Owner/Operator City,State,Zip: SEATTLE, WA 98122-3920
Owner/Operator Telephone: 206-322-8884
Owner/Operator Telephone Ext: Not reported
Owner/Operator Fax: Not reported
Owner/Operator Email: Not reported

Owner/Operator Indicator: Owner
Owner/Operator Name: WILLIAM D
Legal Status: Private
Date Became Current: 19960618
Date Ended Current: Not reported
Owner/Operator Address: 1110 E PINE ST

DRAFT

RICHMARK CO (Continued) **1000242733**

Owner/Operator City,State,Zip:	SEATTLE, WA 98122-3920
Owner/Operator Telephone:	206-322-8884
Owner/Operator Telephone Ext:	Not reported
Owner/Operator Fax:	Not reported
Owner/Operator Email:	Not reported
Owner/Operator Indicator:	Operator
Owner/Operator Name: RICHMARK CO	
Legal Status:	Private
Date Became Current:	Not reported
Date Ended Current:	Not reported
Owner/Operator Address:	1110 E PINE ST
Owner/Operator City,State,Zip:	SEATTLE, WA 98122
Owner/Operator Telephone:	000-000-0000
Owner/Operator Telephone Ext:	Not reported
Owner/Operator Fax:	Not reported
Owner/Operator Email:	Not reported
Owner/Operator Indicator:	Owner
Owner/Operator Name: RICHMARK CO	
Legal Status:	Private
Date Became Current:	19960618
Date Ended Current:	Not reported
Owner/Operator Address:	1110 E PINE ST
Owner/Operator City,State,Zip:	SEATTLE, WA 98122
Owner/Operator Telephone:	206-322-8884
Owner/Operator Telephone Ext:	Not reported
Owner/Operator Fax:	Not reported
Owner/Operator Email:	Not reported
Owner/Operator Indicator:	Operator
Owner/Operator Name: HOLMBERG, ERIC	
Legal Status:	Private
Date Became Current:	Not reported
Date Ended Current:	Not reported
Owner/Operator Address:	1110 E PINE ST
Owner/Operator City,State,Zip:	SEATTLE, WA 98122
Owner/Operator Telephone:	206-322-8884
Owner/Operator Telephone Ext:	Not reported
Owner/Operator Fax:	Not reported
Owner/Operator Email:	Not reported
Owner/Operator Indicator:	Owner
Owner/Operator Name: RICHMARK CO	
Legal Status:	Private
Date Became Current:	19960618
Date Ended Current:	Not reported
Owner/Operator Address:	1110 E PINE ST
Owner/Operator City,State,Zip:	SEATTLE, WA 98122
Owner/Operator Telephone:	206-322-8884
Owner/Operator Telephone Ext:	Not reported
Owner/Operator Fax:	Not reported
Owner/Operator Email:	Not reported
Owner/Operator Indicator:	Owner
Owner/Operator Name: RICHMARK CO	
Legal Status:	Private

DRAFT

RICHMARK CO (Continued) **1000242733**

Date Became Current:	Not reported
Date Ended Current:	Not reported
Owner/Operator Address:	1110 E PINE ST
Owner/Operator City,State,Zip:	SEATTLE, WA 98122
Owner/Operator Telephone:	206-322-8884
Owner/Operator Telephone Ext:	Not reported
Owner/Operator Fax:	Not reported
Owner/Operator Email:	Not reported
Owner/Operator Indicator:	Owner
Owner/Operator Name: RICHMARK CO	
Legal Status:	Private
Date Became Current:	Not reported
Date Ended Current:	Not reported
Owner/Operator Address:	1110 E PINE ST
Owner/Operator City,State,Zip:	SEATTLE, WA 98122
Owner/Operator Telephone:	206-322-8884
Owner/Operator Telephone Ext:	Not reported
Owner/Operator Fax:	Not reported
Owner/Operator Email:	Not reported
Owner/Operator Indicator:	Owner
Owner/Operator Name: RICHMARK CO	
Legal Status:	Private
Date Became Current:	Not reported
Date Ended Current:	Not reported
Owner/Operator Address:	1110 E PINE ST
Owner/Operator City,State,Zip:	SEATTLE, WA 98122
Owner/Operator Telephone:	206-322-8884
Owner/Operator Telephone Ext:	Not reported
Owner/Operator Fax:	Not reported
Owner/Operator Email:	Not reported
Owner/Operator Indicator:	Owner
Owner/Operator Name: RICHMARK CO	
Legal Status:	Private
Date Became Current:	Not reported
Date Ended Current:	Not reported
Owner/Operator Address:	1110 E PINE ST
Owner/Operator City,State,Zip:	SEATTLE, WA 98122
Owner/Operator Telephone:	206-322-8884
Owner/Operator Telephone Ext:	Not reported
Owner/Operator Fax:	Not reported
Owner/Operator Email:	Not reported
Owner/Operator Indicator:	Owner
Owner/Operator Name: RICHMARK CO	
Legal Status:	Private
Date Became Current:	19960618
Date Ended Current:	Not reported
Owner/Operator Address:	1110 E PINE ST
Owner/Operator City,State,Zip:	SEATTLE, WA 98122
Owner/Operator Telephone:	206-322-8884
Owner/Operator Telephone Ext:	Not reported
Owner/Operator Fax:	Not reported
Owner/Operator Email:	Not reported

DRAFT

RICHMARK CO (Continued) **1000242733**

Owner/Operator Indicator:	Operator
Owner/Operator Name: MATHIESON, MARK	
Legal Status:	Private
Date Became Current:	Not reported
Date Ended Current:	Not reported
Owner/Operator Address:	1110 E PINE ST
Owner/Operator City,State,Zip:	SEATTLE, WA 98122
Owner/Operator Telephone:	206-322-8884
Owner/Operator Telephone Ext:	Not reported
Owner/Operator Fax:	Not reported
Owner/Operator Email:	Not reported

Owner/Operator Indicator:	Owner
Owner/Operator Name: RICHMARK CO	
Legal Status:	Private
Date Became Current:	19960618
Date Ended Current:	Not reported
Owner/Operator Address:	1110 E PINE ST
Owner/Operator City,State,Zip:	SEATTLE, WA 98122
Owner/Operator Telephone:	206-322-8884
Owner/Operator Telephone Ext:	Not reported
Owner/Operator Fax:	Not reported
Owner/Operator Email:	Not reported

Owner/Operator Indicator:	Owner
Owner/Operator Name: RICHMARK CO	
Legal Status:	Private
Date Became Current:	Not reported
Date Ended Current:	Not reported
Owner/Operator Address:	1110 E PINE ST
Owner/Operator City,State,Zip:	SEATTLE, WA 98122
Owner/Operator Telephone:	206-322-8884
Owner/Operator Telephone Ext:	Not reported
Owner/Operator Fax:	Not reported
Owner/Operator Email:	Not reported

Owner/Operator Indicator:	Owner
Owner/Operator Name: RICHMARK CO	
Legal Status:	Private
Date Became Current:	19960618
Date Ended Current:	Not reported
Owner/Operator Address:	1110 E PINE ST
Owner/Operator City,State,Zip:	SEATTLE, WA 98122
Owner/Operator Telephone:	206-322-8884
Owner/Operator Telephone Ext:	Not reported
Owner/Operator Fax:	Not reported
Owner/Operator Email:	Not reported

Owner/Operator Indicator:	Owner
Owner/Operator Name: RICHMARK CO	
Legal Status:	Private
Date Became Current:	19960618
Date Ended Current:	Not reported
Owner/Operator Address:	1110 E PINE ST
Owner/Operator City,State,Zip:	SEATTLE, WA 98122
Owner/Operator Telephone:	206-322-8884
Owner/Operator Telephone Ext:	Not reported

DRAFT

RICHMARK CO (Continued) **1000242733**

Owner/Operator Fax: Not reported
Owner/Operator Email: Not reported

Owner/Operator Indicator: Operator
Owner/Operator Name: MATHIESON, MARK
Legal Status: Private
Date Became Current: Not reported
Date Ended Current: Not reported
Owner/Operator Address: 1110 E PINE ST
Owner/Operator City,State,Zip: SEATTLE, WA 98122
Owner/Operator Telephone: 206-322-8884
Owner/Operator Telephone Ext: Not reported
Owner/Operator Fax: Not reported
Owner/Operator Email: Not reported

Owner/Operator Indicator: Owner
Owner/Operator Name: RICHMARK CO
Legal Status: Private
Date Became Current: 19960618
Date Ended Current: Not reported
Owner/Operator Address: 1110 E PINE ST
Owner/Operator City,State,Zip: SEATTLE, WA 98122
Owner/Operator Telephone: 206-322-8884
Owner/Operator Telephone Ext: Not reported
Owner/Operator Fax: Not reported
Owner/Operator Email: Not reported

Owner/Operator Indicator: Operator
Owner/Operator Name: MATHIESON, MARK
Legal Status: Private
Date Became Current: 19960618
Date Ended Current: Not reported
Owner/Operator Address: 1110 E PINE ST
Owner/Operator City,State,Zip: SEATTLE, WA 98122
Owner/Operator Telephone: 206-322-8884
Owner/Operator Telephone Ext: Not reported
Owner/Operator Fax: Not reported
Owner/Operator Email: Not reported

Owner/Operator Indicator: Owner
Owner/Operator Name: RICHMARK CO
Legal Status: Private
Date Became Current: 19960618
Date Ended Current: Not reported
Owner/Operator Address: 1110 E PINE ST
Owner/Operator City,State,Zip: SEATTLE, WA 98122
Owner/Operator Telephone: 206-322-8884
Owner/Operator Telephone Ext: Not reported
Owner/Operator Fax: Not reported
Owner/Operator Email: Not reported

Owner/Operator Indicator: Owner
Owner/Operator Name: RICHMARK CO
Legal Status: Private
Date Became Current: 20171231
Date Ended Current: Not reported
Owner/Operator Address: 1110 E PINE ST

DRAFT

RICHMARK CO (Continued) **1000242733**

Owner/Operator City,State,Zip:	SEATTLE, WA 98122
Owner/Operator Telephone:	206-322-8884
Owner/Operator Telephone Ext:	Not reported
Owner/Operator Fax:	Not reported
Owner/Operator Email:	Not reported
Owner/Operator Indicator:	Owner
Owner/Operator Name: RICHMARK CO	
Legal Status:	Private
Date Became Current:	19960618
Date Ended Current:	Not reported
Owner/Operator Address:	1110 E PINE ST
Owner/Operator City,State,Zip:	SEATTLE, WA 98122-3920
Owner/Operator Telephone:	Not reported
Owner/Operator Telephone Ext:	Not reported
Owner/Operator Fax:	Not reported
Owner/Operator Email:	Not reported

Historic Generators:

Receive Date:	20100108
Handler Name: RICHMARK CO	
Federal Waste Generator Description:	Conditionally Exempt Small Quantity Generator
State District Owner:	WA
Large Quantity Handler of Universal Waste:	No
Recognized Trader Importer:	No
Recognized Trader Exporter:	No
Spent Lead Acid Battery Importer:	No
Spent Lead Acid Battery Exporter:	No
Current Record:	No
Non Storage Recycler Activity:	Not reported
Electronic Manifest Broker:	Not reported
Receive Date:	20120110
Handler Name: RICHMARK CO	
Federal Waste Generator Description:	Conditionally Exempt Small Quantity Generator
State District Owner:	WA
Large Quantity Handler of Universal Waste:	No
Recognized Trader Importer:	No
Recognized Trader Exporter:	No
Spent Lead Acid Battery Importer:	No
Spent Lead Acid Battery Exporter:	No
Current Record:	No
Non Storage Recycler Activity:	Not reported
Electronic Manifest Broker:	Not reported
Receive Date:	20050221
Handler Name: RICHMARK CO	
Federal Waste Generator Description:	Conditionally Exempt Small Quantity Generator
State District Owner:	WA
Large Quantity Handler of Universal Waste:	No
Recognized Trader Importer:	No
Recognized Trader Exporter:	No
Spent Lead Acid Battery Importer:	No
Spent Lead Acid Battery Exporter:	No
Current Record:	No
Non Storage Recycler Activity:	Not reported
Electronic Manifest Broker:	Not reported

DRAFT

RICHMARK CO (Continued) **1000242733**

Receive Date:	20110105
Handler Name: RICHMARK CO	
Federal Waste Generator Description:	Conditionally Exempt Small Quantity Generator
State District Owner:	WA
Large Quantity Handler of Universal Waste:	No
Recognized Trader Importer:	No
Recognized Trader Exporter:	No
Spent Lead Acid Battery Importer:	No
Spent Lead Acid Battery Exporter:	No
Current Record:	No
Non Storage Recycler Activity:	Not reported
Electronic Manifest Broker:	Not reported

Receive Date:	19940101
Handler Name: RICHMARK CO	
Federal Waste Generator Description:	Not a generator, verified
State District Owner:	WA
Large Quantity Handler of Universal Waste:	No
Recognized Trader Importer:	No
Recognized Trader Exporter:	No
Spent Lead Acid Battery Importer:	No
Spent Lead Acid Battery Exporter:	No
Current Record:	No
Non Storage Recycler Activity:	Not reported
Electronic Manifest Broker:	Not reported

Receive Date:	19950101
Handler Name: RICHMARK CO	
Federal Waste Generator Description:	Not a generator, verified
State District Owner:	WA
Large Quantity Handler of Universal Waste:	No
Recognized Trader Importer:	No
Recognized Trader Exporter:	No
Spent Lead Acid Battery Importer:	No
Spent Lead Acid Battery Exporter:	No
Current Record:	No
Non Storage Recycler Activity:	Not reported
Electronic Manifest Broker:	Not reported

Receive Date:	19960229
Handler Name: RICHMARK CO	
Federal Waste Generator Description:	Small Quantity Generator
State District Owner:	WA
Large Quantity Handler of Universal Waste:	No
Recognized Trader Importer:	No
Recognized Trader Exporter:	No
Spent Lead Acid Battery Importer:	No
Spent Lead Acid Battery Exporter:	No
Current Record:	No
Non Storage Recycler Activity:	Not reported
Electronic Manifest Broker:	Not reported

Receive Date:	19970303
Handler Name: RICHMARK CO	
Federal Waste Generator Description:	Small Quantity Generator
State District Owner:	WA
Large Quantity Handler of Universal Waste:	No

DRAFT

RICHMARK CO (Continued) **1000242733**

Recognized Trader Importer: No
Recognized Trader Exporter: No
Spent Lead Acid Battery Importer: No
Spent Lead Acid Battery Exporter: No
Current Record: No
Non Storage Recycler Activity: Not reported
Electronic Manifest Broker: Not reported

Receive Date: 19980213
Handler Name: RICHMARK CO
Federal Waste Generator Description: Small Quantity Generator
State District Owner: WA
Large Quantity Handler of Universal Waste: No
Recognized Trader Importer: No
Recognized Trader Exporter: No
Spent Lead Acid Battery Importer: No
Spent Lead Acid Battery Exporter: No
Current Record: No
Non Storage Recycler Activity: Not reported
Electronic Manifest Broker: Not reported

Receive Date: 19990226
Handler Name: RICHMARK CO
Federal Waste Generator Description: Small Quantity Generator
State District Owner: WA
Large Quantity Handler of Universal Waste: No
Recognized Trader Importer: No
Recognized Trader Exporter: No
Spent Lead Acid Battery Importer: No
Spent Lead Acid Battery Exporter: No
Current Record: No
Non Storage Recycler Activity: Not reported
Electronic Manifest Broker: Not reported

Receive Date: 20000301
Handler Name: RICHMARK CO
Federal Waste Generator Description: Small Quantity Generator
State District Owner: WA
Large Quantity Handler of Universal Waste: No
Recognized Trader Importer: No
Recognized Trader Exporter: No
Spent Lead Acid Battery Importer: No
Spent Lead Acid Battery Exporter: No
Current Record: No
Non Storage Recycler Activity: Not reported
Electronic Manifest Broker: Not reported

Receive Date: 20010305
Handler Name: RICHMARK CO
Federal Waste Generator Description: Small Quantity Generator
State District Owner: WA
Large Quantity Handler of Universal Waste: No
Recognized Trader Importer: No
Recognized Trader Exporter: No
Spent Lead Acid Battery Importer: No
Spent Lead Acid Battery Exporter: No
Current Record: No

DRAFT

RICHMARK CO (Continued) **1000242733**

Non Storage Recycler Activity: Not reported
Electronic Manifest Broker: Not reported

Receive Date: 20020301
Handler Name: RICHMARK CO
Federal Waste Generator Description: Small Quantity Generator
State District Owner: WA
Large Quantity Handler of Universal Waste: No
Recognized Trader Importer: No
Recognized Trader Exporter: No
Spent Lead Acid Battery Importer: No
Spent Lead Acid Battery Exporter: No
Current Record: No
Non Storage Recycler Activity: Not reported
Electronic Manifest Broker: Not reported

Receive Date: 20030303
Handler Name: RICHMARK CO
Federal Waste Generator Description: Small Quantity Generator
State District Owner: WA
Large Quantity Handler of Universal Waste: No
Recognized Trader Importer: No
Recognized Trader Exporter: No
Spent Lead Acid Battery Importer: No
Spent Lead Acid Battery Exporter: No
Current Record: No
Non Storage Recycler Activity: Not reported
Electronic Manifest Broker: Not reported

Receive Date: 20040301
Handler Name: RICHMARK CO
Federal Waste Generator Description: Small Quantity Generator
State District Owner: WA
Large Quantity Handler of Universal Waste: No
Recognized Trader Importer: No
Recognized Trader Exporter: No
Spent Lead Acid Battery Importer: No
Spent Lead Acid Battery Exporter: No
Current Record: No
Non Storage Recycler Activity: Not reported
Electronic Manifest Broker: Not reported

Receive Date: 20050221
Handler Name: RICHMARK CO
Federal Waste Generator Description: Conditionally Exempt Small Quantity Generator
State District Owner: WA
Large Quantity Handler of Universal Waste: No
Recognized Trader Importer: No
Recognized Trader Exporter: No
Spent Lead Acid Battery Importer: No
Spent Lead Acid Battery Exporter: No
Current Record: No
Non Storage Recycler Activity: Not reported
Electronic Manifest Broker: Not reported

Receive Date: 20060407
Handler Name: RICHMARK CO

DRAFT

RICHMARK CO (Continued) **1000242733**

Federal Waste Generator Description:	Conditionally Exempt Small Quantity Generator
State District Owner:	WA
Large Quantity Handler of Universal Waste:	No
Recognized Trader Importer:	No
Recognized Trader Exporter:	No
Spent Lead Acid Battery Importer:	No
Spent Lead Acid Battery Exporter:	No
Current Record:	No
Non Storage Recycler Activity:	Not reported
Electronic Manifest Broker:	Not reported

Receive Date:	20070306
Handler Name: RICHMARK CO	
Federal Waste Generator Description:	Conditionally Exempt Small Quantity Generator
State District Owner:	WA
Large Quantity Handler of Universal Waste:	No
Recognized Trader Importer:	No
Recognized Trader Exporter:	No
Spent Lead Acid Battery Importer:	No
Spent Lead Acid Battery Exporter:	No
Current Record:	No
Non Storage Recycler Activity:	Not reported
Electronic Manifest Broker:	Not reported

Receive Date:	20080114
Handler Name: RICHMARK CO	
Federal Waste Generator Description:	Conditionally Exempt Small Quantity Generator
State District Owner:	WA
Large Quantity Handler of Universal Waste:	No
Recognized Trader Importer:	No
Recognized Trader Exporter:	No
Spent Lead Acid Battery Importer:	No
Spent Lead Acid Battery Exporter:	No
Current Record:	No
Non Storage Recycler Activity:	Not reported
Electronic Manifest Broker:	Not reported

Receive Date:	20090407
Handler Name: RICHMARK CO	
Federal Waste Generator Description:	Conditionally Exempt Small Quantity Generator
State District Owner:	WA
Large Quantity Handler of Universal Waste:	No
Recognized Trader Importer:	No
Recognized Trader Exporter:	No
Spent Lead Acid Battery Importer:	No
Spent Lead Acid Battery Exporter:	No
Current Record:	No
Non Storage Recycler Activity:	Not reported
Electronic Manifest Broker:	Not reported

Receive Date:	20100108
Handler Name: RICHMARK CO	
Federal Waste Generator Description:	Conditionally Exempt Small Quantity Generator
State District Owner:	WA
Large Quantity Handler of Universal Waste:	No
Recognized Trader Importer:	No
Recognized Trader Exporter:	No

DRAFT

RICHMARK CO (Continued) **1000242733**

Spent Lead Acid Battery Importer:	No
Spent Lead Acid Battery Exporter:	No
Current Record:	No
Non Storage Recycler Activity:	Not reported
Electronic Manifest Broker:	Not reported

Receive Date:	20110105
Handler Name: RICHMARK CO	
Federal Waste Generator Description:	Conditionally Exempt Small Quantity Generator
State District Owner:	WA
Large Quantity Handler of Universal Waste:	No
Recognized Trader Importer:	No
Recognized Trader Exporter:	No
Spent Lead Acid Battery Importer:	No
Spent Lead Acid Battery Exporter:	No
Current Record:	No
Non Storage Recycler Activity:	Not reported
Electronic Manifest Broker:	Not reported

Receive Date:	20120110
Handler Name: RICHMARK CO	
Federal Waste Generator Description:	Conditionally Exempt Small Quantity Generator
State District Owner:	WA
Large Quantity Handler of Universal Waste:	No
Recognized Trader Importer:	No
Recognized Trader Exporter:	No
Spent Lead Acid Battery Importer:	No
Spent Lead Acid Battery Exporter:	No
Current Record:	No
Non Storage Recycler Activity:	Not reported
Electronic Manifest Broker:	Not reported

Receive Date:	20130111
Handler Name: RICHMARK CO	
Federal Waste Generator Description:	Conditionally Exempt Small Quantity Generator
State District Owner:	WA
Large Quantity Handler of Universal Waste:	No
Recognized Trader Importer:	No
Recognized Trader Exporter:	No
Spent Lead Acid Battery Importer:	No
Spent Lead Acid Battery Exporter:	No
Current Record:	No
Non Storage Recycler Activity:	Not reported
Electronic Manifest Broker:	Not reported

Receive Date:	20140107
Handler Name: RICHMARK CO	
Federal Waste Generator Description:	Conditionally Exempt Small Quantity Generator
State District Owner:	WA
Large Quantity Handler of Universal Waste:	No
Recognized Trader Importer:	No
Recognized Trader Exporter:	No
Spent Lead Acid Battery Importer:	No
Spent Lead Acid Battery Exporter:	No
Current Record:	No
Non Storage Recycler Activity:	Not reported
Electronic Manifest Broker:	Not reported

DRAFT

RICHMARK CO (Continued) **1000242733**

Receive Date: 20150109
Handler Name: RICHMARK CO
Federal Waste Generator Description: Conditionally Exempt Small Quantity Generator
State District Owner: WA
Large Quantity Handler of Universal Waste: No
Recognized Trader Importer: No
Recognized Trader Exporter: No
Spent Lead Acid Battery Importer: No
Spent Lead Acid Battery Exporter: No
Current Record: No
Non Storage Recycler Activity: Not reported
Electronic Manifest Broker: Not reported

Receive Date: 20160108
Handler Name: RICHMARK CO
Federal Waste Generator Description: Conditionally Exempt Small Quantity Generator
State District Owner: WA
Large Quantity Handler of Universal Waste: No
Recognized Trader Importer: No
Recognized Trader Exporter: No
Spent Lead Acid Battery Importer: No
Spent Lead Acid Battery Exporter: No
Current Record: No
Non Storage Recycler Activity: Not reported
Electronic Manifest Broker: Not reported

Receive Date: 20170113
Handler Name: RICHMARK CO
Federal Waste Generator Description: Conditionally Exempt Small Quantity Generator
State District Owner: WA
Large Quantity Handler of Universal Waste: No
Recognized Trader Importer: No
Recognized Trader Exporter: No
Spent Lead Acid Battery Importer: No
Spent Lead Acid Battery Exporter: No
Current Record: No
Non Storage Recycler Activity: Not reported
Electronic Manifest Broker: Not reported

Receive Date: 20180104
Handler Name: RICHMARK CO
Federal Waste Generator Description: Conditionally Exempt Small Quantity Generator
State District Owner: WA
Large Quantity Handler of Universal Waste: No
Recognized Trader Importer: No
Recognized Trader Exporter: No
Spent Lead Acid Battery Importer: No
Spent Lead Acid Battery Exporter: No
Current Record: No
Non Storage Recycler Activity: Not reported
Electronic Manifest Broker: Not reported

Receive Date: 20190111
Handler Name: RICHMARK CO
Federal Waste Generator Description: Not a generator, verified
State District Owner: WA
Large Quantity Handler of Universal Waste: No

DRAFT

RICHMARK CO (Continued) **1000242733**

Recognized Trader Importer: No
Recognized Trader Exporter: No
Spent Lead Acid Battery Importer: No
Spent Lead Acid Battery Exporter: No
Current Record: No
Non Storage Recycler Activity: Not reported
Electronic Manifest Broker: Not reported

Receive Date: 20200121
Handler Name: RICHMARK CO
Federal Waste Generator Description: Conditionally Exempt Small Quantity Generator
State District Owner: WA
Large Quantity Handler of Universal Waste: No
Recognized Trader Importer: No
Recognized Trader Exporter: No
Spent Lead Acid Battery Importer: No
Spent Lead Acid Battery Exporter: No
Current Record: No
Non Storage Recycler Activity: Not reported
Electronic Manifest Broker: Not reported

Receive Date: 20210125
Handler Name: RICHMARK CO
Federal Waste Generator Description: Conditionally Exempt Small Quantity Generator
State District Owner: WA
Large Quantity Handler of Universal Waste: No
Recognized Trader Importer: No
Recognized Trader Exporter: No
Spent Lead Acid Battery Importer: No
Spent Lead Acid Battery Exporter: No
Current Record: Yes
Non Storage Recycler Activity: No
Electronic Manifest Broker: No

Receive Date: 19901231
Handler Name: RICHMARK CO THE
Federal Waste Generator Description: Large Quantity Generator
State District Owner: Not reported
Large Quantity Handler of Universal Waste: No
Recognized Trader Importer: No
Recognized Trader Exporter: No
Spent Lead Acid Battery Importer: No
Spent Lead Acid Battery Exporter: No
Current Record: No
Non Storage Recycler Activity: Not reported
Electronic Manifest Broker: Not reported

Receive Date: 19930901
Handler Name: RICHMARK CO THE
Federal Waste Generator Description: Large Quantity Generator
State District Owner: Not reported
Large Quantity Handler of Universal Waste: No
Recognized Trader Importer: No
Recognized Trader Exporter: No
Spent Lead Acid Battery Importer: No
Spent Lead Acid Battery Exporter: No
Current Record: No

DRAFT

RICHMARK CO (Continued) **1000242733**

Non Storage Recycler Activity: Not reported
Electronic Manifest Broker: Not reported

Receive Date: 19940214
Handler Name: THE RICHMARK CO
Federal Waste Generator Description: Large Quantity Generator
State District Owner: Not reported
Large Quantity Handler of Universal Waste: No
Recognized Trader Importer: No
Recognized Trader Exporter: No
Spent Lead Acid Battery Importer: No
Spent Lead Acid Battery Exporter: No
Current Record: No
Non Storage Recycler Activity: Not reported
Electronic Manifest Broker: Not reported

Receive Date: 20031231
Handler Name: RICHMARK CO
Federal Waste Generator Description: Small Quantity Generator
State District Owner: WA
Large Quantity Handler of Universal Waste: No
Recognized Trader Importer: No
Recognized Trader Exporter: No
Spent Lead Acid Battery Importer: No
Spent Lead Acid Battery Exporter: No
Current Record: No
Non Storage Recycler Activity: Not reported
Electronic Manifest Broker: Not reported

Receive Date: 20051231
Handler Name: RICHMARK CO
Federal Waste Generator Description: Not a generator, verified
State District Owner: WA
Large Quantity Handler of Universal Waste: No
Recognized Trader Importer: No
Recognized Trader Exporter: No
Spent Lead Acid Battery Importer: No
Spent Lead Acid Battery Exporter: No
Current Record: No
Non Storage Recycler Activity: Not reported
Electronic Manifest Broker: Not reported

Receive Date: 20071231
Handler Name: RICHMARK CO
Federal Waste Generator Description: Not a generator, verified
State District Owner: WA
Large Quantity Handler of Universal Waste: No
Recognized Trader Importer: No
Recognized Trader Exporter: No
Spent Lead Acid Battery Importer: No
Spent Lead Acid Battery Exporter: No
Current Record: No
Non Storage Recycler Activity: Not reported
Electronic Manifest Broker: Not reported

List of NAICS Codes and Descriptions:
NAICS Code: 32311

DRAFT

RICHMARK CO (Continued) **1000242733**

NAICS Description: PRINTING

NAICS Code: 323111
NAICS Description: COMMERCIAL GRAVURE PRINTING

NAICS Code: 323112
NAICS Description: COMMERCIAL FLEXOGRAPHIC PRINTING

NAICS Code: 323119
NAICS Description: OTHER COMMERCIAL PRINTING

Facility Has Received Notices of Violations:
Violations: No Violations Found

Evaluation Action Summary:
Evaluations: No Evaluations Found

UST:

Name:	RICHMARK CO
Address:	1110 E PINE ST
City:	SEATTLE
Zip:	98122
Facility ID:	11376256
Site Id:	2588
Decimal Latitude:	47.61521
Decimal Longitude:	-122.319127
Tank Name:	Not reported
Tag Number:	Not reported
Tank Status:	Removed
Tank Status Date:	8/6/1996
Tank Install Date:	1/5/1984
Tank Closure Date:	Not reported
Capacity Range:	Not reported
Tank Permit Expiration Date:	Not reported
Tank Upgrade Date:	Not reported
Tank Spill Prevention:	Spill Bucket/Spill Box
Tank Overfill Prevention:	Automatic Shutoff (fill pipe)
Tank Material:	Steel
Tank Construction:	Single Wall Tank
Tank Tightness Test:	Not reported
Tank Corrosion Protection:	Sacrificial Anode
Tank Manifold:	Not reported
Tank Release Detection:	Weekly Manual Gauging
Tank SFC Type:	Not reported
Pipe Material:	Steel
Pipe Construction:	Single Wall Pipe
Pipe Primary Release Detection:	Automatic Line Leak Detector (ALLD)
Pipe Second Release Detection:	Not reported
Pipe Corrosion Protection:	Sacrificial Anode
Pipe Pumping System:	Not reported
Responsible Unit:	Northwest
Dispencer/Pump SFC Type:	Not reported
Region:	Northwest
Is Active:	False

DRAFT

RICHMARK CO (Continued) **1000242733**

Actual Capacity:	Not reported
Pipe Install Date:	Not reported
Turbine Sump Construction:	Not reported
Compart Number:	1
Stored Substance:	Not reported
Used Substance:	Motor Fuel for Vehicles
Compart Capacity:	Not reported
URL:	https://apps.ecology.wa.gov/cleanupsearch/reports/ust?SiteId=2588

ALLSITES:

Name:	RICHMARK CO
Facility Id:	11376256

Interaction:	26135
Interaction 1:	I
Interaction 2:	HWP
Ecology Program:	HAZWASTE
Program Data:	HWPPRT
Facility Alt.:	Not reported
Program ID:	WAD009252081
Date Interaction:	1994-01-01 00:00:00
Date Interaction 3:	Hazardous Waste Planner
Latitude:	47.615210000200001
Longitude:	-122.31912699999999

Interaction:	89728
Interaction 1:	I
Interaction 2:	HWTRNSFR
Ecology Program:	HAZWASTE
Program Data:	TURBOWASTE
Facility Alt.:	RICHMARK CO
Program ID:	WAD009252081
Date Interaction:	2009-12-31 00:00:00
Date Interaction 3:	Haz Waste Transfer Facili
Latitude:	47.615210000200001
Longitude:	-122.31912699999999

Interaction:	26133
Interaction 1:	I
Interaction 2:	UST
Ecology Program:	TOXICS
Program Data:	UST
Facility Alt.:	Not reported
Program ID:	2588
Date Interaction:	1984-01-05 00:00:00
Date Interaction 3:	Underground Storage Tank
Latitude:	47.615210000200001
Longitude:	-122.31912699999999

Interaction:	26134
Interaction 1:	A
Interaction 2:	HWG
Ecology Program:	HAZWASTE
Program Data:	TURBOWASTE

DRAFT

RICHMARK CO (Continued) **1000242733**

Facility Alt.:	Richmark Co
Program ID:	WAD009252081
Date Interaction:	1985-02-07 00:00:00
Date Interaction 3:	Hazardous Waste Generator
Latitude:	47.615210000200001
Longitude:	-122.31912699999999

FINDS:

Registry ID: 110005313455

Click Here for FRS Facility Detail Report:

Environmental Interest/Information System:

Washington Facility / Site Identification System (WA-FSIS) provides a means to query and display data maintained by the Washington Department of Ecology. This system contains key information for each facility/site that is currently, or has been, of interest to the Air Quality, Dam Safety, Hazardous Waste, Toxics Cleanup, and Water Quality Programs.
RCRAInfo is a national information system that supports the Resource Conservation and Recovery Act (RCRA) program through the tracking of events and activities related to facilities that generate, transport, and treat, store, or dispose of hazardous waste. RCRAInfo allows RCRA program staff to track the notification, permit, compliance, and corrective action activities required under RCRA.

Registry ID: 110070749802

Click Here for FRS Facility Detail Report:

Environmental Interest/Information System:

HAZARDOUS WASTE BIENNIAL REPORTER

Click this hyperlink while viewing on your computer to access additional FINDS: detail in the EDR Site Report.

ECHO:

Envid:	1000242733
Registry ID:	110005313455
DFR URL:	http://echo.epa.gov/detailed-facility-report?fid=110005313455
Name:	RICHMARK CO
Address:	1110 E PINE ST
City,State,Zip:	SEATTLE, WA 98122

WA MANIFEST:

Name:	RICHMARK CO
Address:	1110 E PINE ST
City,State,Zip:	SEATTLE, WA 98122
Facility Address 2:	Not reported
Facility ID:	11376256
EPA ID:	WAD009252081
NAICS:	323111
State Waste Code Desc:	Not reported
Federal Waste Code Desc:	D001
Form Comm:	Not reported
Data Year:	2017
Permit by Rule:	False
Mailing Address 2:	Not reported

DRAFT

RICHMARK CO (Continued) **1000242733**

Treatment by Generator:	False
Mixed Radioactive Waste:	False
Importer of Hazardous Waste:	False
Immediate Recycler:	False
Treatment/Storage/Disposal/Recycling Facility:	False
Generator of Dangerous Fuel Waste:	False
Generator Marketing to Burner:	False
Other Marketers (i.e., blender, distributor, etc.):	False
Utility Boiler Burner:	False
Industry Boiler Burner:	False
Industrial Furnace:	False
Smelter Defferal:	False
Universal Waste:	Not reported
Off-Specification:	Not reported
LN Address 2:	Not reported
Tax Reg #:	578031201
Business Type:	Manufacturing
Mail Name:	Richmark Co
Mailing Address:	1110 E PINE ST
Mailing City,State,Zip:	SEATTLE, WA 98122-3920
Legal Organization Name:	Richmark Co
Legal Organization Type:	Private
Legal Contact:	William Donner
Legal Address:	1110 E PINE ST
Legal Address 2:	Not reported
Legal City,State,Zip:	SEATTLE, WA 98122-3920
Legal Phone Number:	(206)322-8884
Legal Effective Date:	06/18/1996
Land Organization Name:	Richmark Co
Land Organization Type:	Private
Land Contact:	Not reported
Land Address:	1110 E PINE ST
Land City,State,Zip:	SEATTLE, WA 98122-3920
Land Phone Number:	(206)322-8884
Operator Organization Name:	Not reported
Operator Organization Type:	Private
Operator:	Mark Mathieson
Operator Address:	1110 E PINE ST
Operator Address 2:	Not reported
Operator City,State,Zip:	SEATTLE, WA 98122-3920
Operator Phone Number:	(206)322-8884
Operator Effective Date:	06/18/1996
Site Contact:	Mark Mathieson
Site Contact Address:	1110 East Pine Street
Contact City,State,Zip:	Seattle, WA 98122
Site Contact Phone Number:	(206)336-7322, ext202
Site Contact Email:	mmathieson@richmarklabel.com
Gen Status Code:	SQG
Monthly Generation:	False
Batch Generation:	True
One Time Generation:	False
Transport Own Waste:	False
Tranports Other Waste:	False
Recycler Onsite:	False
Transfer Facility:	False
Other Exemption:	Not reported
UW Battery Gen:	False

DRAFT

RICHMARK CO (Continued) **1000242733**

Used Oil Transporter:	False
Used Oil Transfer Facility:	False
Used Oil Processor:	False
Used Oil Refiner:	False
Used Oil Fuel Marketer Directs Shipments:	False
Used Oil Fuel Marketer Meets Specs:	False
Site Contact Address 2:	Not reported
SIC Code:	Not reported
CRK Number:	Not reported
Active:	Not reported
CAS Number:	Not reported
Chemical Name:	Not reported
EHS:	Not reported
EHS CAS Number:	Not reported
EHS Name:	Not reported
Name:	RICHMARK CO
Address:	1110 E PINE ST
City,State,Zip:	SEATTLE, WA 98122
Facility Address 2:	Not reported
Facility ID:	11376256
EPA ID:	WAD009252081
NAICS:	323111
State Waste Code Desc:	WT02
Federal Waste Code Desc:	Not reported
Form Comm:	Not reported
Data Year:	2017
Permit by Rule:	False
Mailing Address 2:	Not reported
Treatment by Generator:	False
Mixed Radioactive Waste:	False
Importer of Hazardous Waste:	False
Immediate Recycler:	False
Treatment/Storage/Disposal/Recycling Facility:	False
Generator of Dangerous Fuel Waste:	False
Generator Marketing to Burner:	False
Other Marketers (i.e., blender, distributor, etc.):	False
Utility Boiler Burner:	False
Industry Boiler Burner:	False
Industrial Furnace:	False
Smelter Defferal:	False
Universal Waste:	Not reported
Off-Specification:	Not reported
LN Address 2:	Not reported
Tax Reg #:	578031201
Business Type:	Not reported
Mail Name:	Not reported
Mailing Address:	1110 E PINE ST
Mailing City,State,Zip:	SEATTLE, WA 98122
Legal Organization Name:	Richmark Co
Legal Organization Type:	Private
Legal Contact:	Not reported
Legal Address:	1110 E PINE ST
Legal Address 2:	Not reported
Legal City,State,Zip:	SEATTLE, WA 98122
Legal Phone Number:	(206)322-8884
Legal Effective Date:	06/18/1996

DRAFT

RICHMARK CO (Continued) **1000242733**

Land Organization Name:		Richmark Co
Land Organization Type:		Private
Land Contact:		Not reported
Land Address:		1110 E PINE ST
Land City,State,Zip:		SEATTLE, WA 98122
Land Phone Number:		(206)322-8884
Operator Organization Name:		Mathieson, Mark
Operator Organization Type:		Private
Operator:		Not reported
Operator Address:		1110 E PINE ST
Operator Address 2:		Not reported
Operator City,State,Zip:		SEATTLE, WA 98122
Operator Phone Number:		(206)322-8884
Operator Effective Date:		06/18/1996
Site Contact:		Not reported
Site Contact Address:		Not reported
Contact City,State,Zip:		Not reported
Site Contact Phone Number:		Not reported
Site Contact Email:		Not reported
Gen Status Code:		SQG
Monthly Generation:		False
Batch Generation:		True
One Time Generation:		False
Transport Own Waste:		False
Tranports Other Waste:		False
Recycler Onsite:		False
Transfer Facility:		False
Other Exemption:		Not reported
UW Battery Gen:		False
Used Oil Transporter:		False
Used Oil Transfer Facility:		False
Used Oil Processor:		False
Used Oil Refiner:		False
Used Oil Fuel Marketer Directs Shipments:		False
Used Oil Fuel Marketer Meets Specs:		False
Site Contact Address 2:		Not reported
SIC Code:		Not reported
CRK Number:		Not reported
Active:		Not reported
CAS Number:		Not reported
Chemical Name:		Not reported
EHS:		Not reported
EHS CAS Number:		Not reported
EHS Name:		Not reported
Name:		RICHMARK CO
Address:		1110 E PINE ST
City,State,Zip:		SEATTLE, WA 98122
Facility Address 2:		Not reported
Facility ID:		11376256
EPA ID:		WAD009252081
NAICS:		323111
State Waste Code Desc:		Not reported
Federal Waste Code Desc:	D001	
Form Comm:		Not reported
Data Year:		2016
Permit by Rule:		False

DRAFT

RICHMARK CO (Continued) **1000242733**

Mailing Address 2:	Not reported
Treatment by Generator:	False
Mixed Radioactive Waste:	False
Importer of Hazardous Waste:	False
Immediate Recycler:	False
Treatment/Storage/Disposal/Recycling Facility:	False
Generator of Dangerous Fuel Waste:	False
Generator Marketing to Burner:	False
Other Marketers (i.e., blender, distributor, etc.):	False
Utility Boiler Burner:	False
Industry Boiler Burner:	False
Industrial Furnace:	False
Smelter Defferal:	False
Universal Waste:	Not reported
Off-Specification:	Not reported
LN Address 2:	Not reported
Tax Reg #:	578031201
Business Type:	Manufacturing
Mail Name:	Richmark Co
Mailing Address:	1110 E PINE ST
Mailing City,State,Zip:	SEATTLE, WA 98122-3920
Legal Organization Name:	Richmark Co
Legal Organization Type:	Private
Legal Contact:	William Donner
Legal Address:	1110 E PINE ST
Legal Address 2:	Not reported
Legal City,State,Zip:	SEATTLE, WA 98122-3920
Legal Phone Number:	(206)322-8884
Legal Effective Date:	06/18/1996
Land Organization Name:	Richmark Co
Land Organization Type:	Private
Land Contact:	Not reported
Land Address:	1110 E PINE ST
Land City,State,Zip:	SEATTLE, WA 98122-3920
Land Phone Number:	(206)322-8884
Operator Organization Name:	Not reported
Operator Organization Type:	Private
Operator:	Mark Mathieson
Operator Address:	1110 E PINE ST
Operator Address 2:	Not reported
Operator City,State,Zip:	SEATTLE, WA 98122-3920
Operator Phone Number:	(206)322-8884
Operator Effective Date:	06/18/1996
Site Contact:	Mark Mathieson
Site Contact Address:	1110 East Pine Street
Contact City,State,Zip:	Seattle, WA 98122
Site Contact Phone Number:	(206)336-7322, ext202
Site Contact Email:	mmathieson@richmarklabel.com
Gen Status Code:	SQG
Monthly Generation:	False
Batch Generation:	True
One Time Generation:	False
Transport Own Waste:	False
Tranports Other Waste:	False
Recycler Onsite:	False
Transfer Facility:	False
Other Exemption:	Not reported

DRAFT

RICHMARK CO (Continued) **1000242733**

UW Battery Gen:	False
Used Oil Transporter:	False
Used Oil Transfer Facility:	False
Used Oil Processor:	False
Used Oil Refiner:	False
Used Oil Fuel Marketer Directs Shipments:	False
Used Oil Fuel Marketer Meets Specs:	False
Site Contact Address 2:	Not reported
SIC Code:	Not reported
CRK Number:	Not reported
Active:	Not reported
CAS Number:	Not reported
Chemical Name:	Not reported
EHS:	Not reported
EHS CAS Number:	Not reported
EHS Name:	Not reported

Name:	RICHMARK CO
Address:	1110 E PINE ST
City,State,Zip:	SEATTLE, WA 98122
Facility Address 2:	Not reported
Facility ID:	11376256
EPA ID:	WAD009252081
NAICS:	323111
State Waste Code Desc:	Not reported
Federal Waste Code Desc:	D001
Form Comm:	Not reported
Data Year:	2015
Permit by Rule:	False
Mailing Address 2:	Not reported
Treatment by Generator:	False
Mixed Radioactive Waste:	False
Importer of Hazardous Waste:	False
Immediate Recycler:	False
Treatment/Storage/Disposal/Recycling Facility:	False
Generator of Dangerous Fuel Waste:	False
Generator Marketing to Burner:	False
Other Marketers (i.e., blender, distributor, etc.):	False
Utility Boiler Burner:	False
Industry Boiler Burner:	False
Industrial Furnace:	False
Smelter Defferal:	False
Universal Waste:	Not reported
Off-Specification:	Not reported
LN Address 2:	Not reported
Tax Reg #:	578031201
Business Type:	Not reported
Mail Name:	Richmark Co
Mailing Address:	1110 E PINE ST
Mailing City,State,Zip:	SEATTLE, WA 98122-3920
Legal Organization Name:	Richmark Co
Legal Organization Type:	Private
Legal Contact:	William Donner
Legal Address:	1110 E PINE ST
Legal Address 2:	Not reported
Legal City,State,Zip:	SEATTLE, WA 98122-3920
Legal Phone Number:	(206)322-8884

DRAFT

RICHMARK CO (Continued) **1000242733**

Legal Effective Date:		06/18/1996
Land Organization Name:		Richmark Co
Land Organization Type:		Private
Land Contact:		Not reported
Land Address:		1110 E PINE ST
Land City,State,Zip:		SEATTLE, WA 98122-3920
Land Phone Number:		(206)322-8884
Operator Organization Name:		Not reported
Operator Organization Type:		Private
Operator:		Mark Mathieson
Operator Address:		1110 E PINE ST
Operator Address 2:		Not reported
Operator City,State,Zip:		SEATTLE, WA 98122-3920
Operator Phone Number:		(206)322-8884
Operator Effective Date:		06/18/1996
Site Contact:		Mark Mathieson
Site Contact Address:		1110 East Pine Street
Contact City,State,Zip:		Seattle, WA 98122
Site Contact Phone Number:		(206)336-7322, ext202
Site Contact Email:		mmathieson@richmarklabel.com
Gen Status Code:		SQG
Monthly Generation:		False
Batch Generation:		True
One Time Generation:		False
Transport Own Waste:		False
Tranports Other Waste:		False
Recycler Onsite:		False
Transfer Facility:		False
Other Exemption:		Not reported
UW Battery Gen:		False
Used Oil Transporter:		False
Used Oil Transfer Facility:		False
Used Oil Processor:		False
Used Oil Refiner:		False
Used Oil Fuel Marketer Directs Shipments:		False
Used Oil Fuel Marketer Meets Specs:		False
Site Contact Address 2:		Not reported
SIC Code:		Not reported
CRK Number:		Not reported
Active:		Not reported
CAS Number:		Not reported
Chemical Name:		Not reported
EHS:		Not reported
EHS CAS Number:		Not reported
EHS Name:		Not reported
Name:		RICHMARK CO
Address:		1110 E PINE ST
City,State,Zip:		SEATTLE, WA 98122
Facility Address 2:		Not reported
Facility ID:		11376256
EPA ID:		WAD009252081
NAICS:		323111
State Waste Code Desc:		Not reported
Federal Waste Code Desc:	D001	
Form Comm:		Not reported
Data Year:		2014

DRAFT

RICHMARK CO (Continued) **1000242733**

Permit by Rule:	False
Mailing Address 2:	Not reported
Treatment by Generator:	False
Mixed Radioactive Waste:	False
Importer of Hazardous Waste:	False
Immediate Recycler:	False
Treatment/Storage/Disposal/Recycling Facility:	False
Generator of Dangerous Fuel Waste:	False
Generator Marketing to Burner:	False
Other Marketers (i.e., blender, distributor, etc.):	False
Utility Boiler Burner:	False
Industry Boiler Burner:	False
Industrial Furnace:	False
Smelter Defferal:	False
Universal Waste:	Not reported
Off-Specification:	Not reported
LN Address 2:	Not reported
Tax Reg #:	578031201
Business Type:	Not reported
Mail Name:	Richmark Co
Mailing Address:	1110 E PINE ST
Mailing City,State,Zip:	SEATTLE, WA 98122-3920
Legal Organization Name:	Richmark Co
Legal Organization Type:	Private
Legal Contact:	William Donner
Legal Address:	1110 E PINE ST
Legal Address 2:	Not reported
Legal City,State,Zip:	SEATTLE, WA 98122-3920
Legal Phone Number:	(206)322-8884
Legal Effective Date:	06/18/1996
Land Organization Name:	Richmark Co
Land Organization Type:	Private
Land Contact:	Not reported
Land Address:	1110 E PINE ST
Land City,State,Zip:	SEATTLE, WA 98122-3920
Land Phone Number:	(206)322-8884
Operator Organization Name:	Not reported
Operator Organization Type:	Private
Operator:	Mark Mathieson
Operator Address:	1110 E PINE ST
Operator Address 2:	Not reported
Operator City,State,Zip:	SEATTLE, WA 98122-3920
Operator Phone Number:	(206)322-8884
Operator Effective Date:	06/18/1996
Site Contact:	Mark Mathieson
Site Contact Address:	1110 East Pine Street
Contact City,State,Zip:	Seattle, WA 98122
Site Contact Phone Number:	(206)336-7322, ext202
Site Contact Email:	mmathieson@richmarklabel.com
Gen Status Code:	SQG
Monthly Generation:	False
Batch Generation:	True
One Time Generation:	False
Transport Own Waste:	False
Tranports Other Waste:	False
Recycler Onsite:	False
Transfer Facility:	False

DRAFT

RICHMARK CO (Continued) **1000242733**

Other Exemption:	Not reported
UW Battery Gen:	False
Used Oil Transporter:	False
Used Oil Transfer Facility:	False
Used Oil Processor:	False
Used Oil Refiner:	False
Used Oil Fuel Marketer Directs Shipments:	False
Used Oil Fuel Marketer Meets Specs:	False
Site Contact Address 2:	Not reported
SIC Code:	Not reported
CRK Number:	Not reported
Active:	Not reported
CAS Number:	Not reported
Chemical Name:	Not reported
EHS:	Not reported
EHS CAS Number:	Not reported
EHS Name:	Not reported

Name:	RICHMARK CO
Address:	1110 E PINE ST
City,State,Zip:	SEATTLE, WA 98122
Facility Address 2:	Not reported
Facility ID:	11376256
EPA ID:	WAD009252081
NAICS:	323112
State Waste Code Desc:	WT02
Federal Waste Code Desc:	D001
Form Comm:	Not reported
Data Year:	2013
Permit by Rule:	False
Mailing Address 2:	Not reported
Treatment by Generator:	False
Mixed Radioactive Waste:	False
Importer of Hazardous Waste:	False
Immediate Recycler:	False
Treatment/Storage/Disposal/Recycling Facility:	False
Generator of Dangerous Fuel Waste:	False
Generator Marketing to Burner:	False
Other Marketers (i.e., blender, distributor, etc.):	False
Utility Boiler Burner:	False
Industry Boiler Burner:	False
Industrial Furnace:	False
Smelter Defferal:	False
Universal Waste:	Not reported
Off-Specification:	Not reported
LN Address 2:	Not reported
Tax Reg #:	578031201
Business Type:	Not reported
Mail Name:	Richmark Co
Mailing Address:	1110 E PINE ST
Mailing City,State,Zip:	SEATTLE, WA 98122-3920
Legal Organization Name:	Richmark Co
Legal Organization Type:	Private
Legal Contact:	William Donner
Legal Address:	1110 E PINE ST
Legal Address 2:	Not reported
Legal City,State,Zip:	SEATTLE, WA 98122-3920

DRAFT

RICHMARK CO (Continued) **1000242733**

Legal Phone Number:		(206)322-8884
Legal Effective Date:		06/18/1996
Land Organization Name:		Richmark Co
Land Organization Type:		Private
Land Contact:		Not reported
Land Address:		1110 E PINE ST
Land City,State,Zip:		SEATTLE, WA 98122-3920
Land Phone Number:		(206)322-8884
Operator Organization Name:		Not reported
Operator Organization Type:		Private
Operator:		Mark Mathieson
Operator Address:		1110 E PINE ST
Operator Address 2:		Not reported
Operator City,State,Zip:		SEATTLE, WA 98122-3920
Operator Phone Number:		(206)322-8884
Operator Effective Date:		06/18/1996
Site Contact:		Mark Mathieson
Site Contact Address:		1110 East Pine Street
Contact City,State,Zip:		Seattle, WA 98122
Site Contact Phone Number:		(206)336-7322, ext202
Site Contact Email:		mmathieson@richmarklabel.com
Gen Status Code:		SQG
Monthly Generation:		False
Batch Generation:		True
One Time Generation:		False
Transport Own Waste:		False
Tranports Other Waste:		False
Recycler Onsite:		False
Transfer Facility:		False
Other Exemption:		Not reported
UW Battery Gen:		False
Used Oil Transporter:		False
Used Oil Transfer Facility:		False
Used Oil Processor:		False
Used Oil Refiner:		False
Used Oil Fuel Marketer Directs Shipments:		False
Used Oil Fuel Marketer Meets Specs:		False
Site Contact Address 2:		Not reported
SIC Code:		Not reported
CRK Number:		Not reported
Active:		Not reported
CAS Number:		Not reported
Chemical Name:		Not reported
EHS:		Not reported
EHS CAS Number:		Not reported
EHS Name:		Not reported
Name:		RICHMARK CO
Address:		1110 E PINE ST
City,State,Zip:		SEATTLE, WA 98122
Facility Address 2:		Not reported
Facility ID:		11376256
EPA ID:		WAD009252081
NAICS:		323112
State Waste Code Desc:		WT02
Federal Waste Code Desc:	D001	
Form Comm:		Not reported

DRAFT

RICHMARK CO (Continued) **1000242733**

Data Year:	2012
Permit by Rule:	False
Mailing Address 2:	Not reported
Treatment by Generator:	False
Mixed Radioactive Waste:	False
Importer of Hazardous Waste:	False
Immediate Recycler:	False
Treatment/Storage/Disposal/Recycling Facility:	False
Generator of Dangerous Fuel Waste:	False
Generator Marketing to Burner:	False
Other Marketers (i.e., blender, distributor, etc.):	False
Utility Boiler Burner:	False
Industry Boiler Burner:	False
Industrial Furnace:	False
Smelter Defferal:	False
Universal Waste:	Not reported
Off-Specification:	Not reported
LN Address 2:	Not reported
Tax Reg #:	578031201
Business Type:	Not reported
Mail Name:	Richmark Co
Mailing Address:	1110 E PINE ST
Mailing City,State,Zip:	SEATTLE, WA 98122-3920
Legal Organization Name:	Richmark Co
Legal Organization Type:	Private
Legal Contact:	William Donner
Legal Address:	1110 E PINE ST
Legal Address 2:	Not reported
Legal City,State,Zip:	SEATTLE, WA 98122-3920
Legal Phone Number:	(206)322-8884
Legal Effective Date:	06/18/1996
Land Organization Name:	Richmark Co
Land Organization Type:	Private
Land Contact:	Not reported
Land Address:	1110 E PINE ST
Land City,State,Zip:	SEATTLE, WA 98122-3920
Land Phone Number:	(206)322-8884
Operator Organization Name:	Not reported
Operator Organization Type:	Private
Operator:	Mark Mathieson
Operator Address:	1110 E PINE ST
Operator Address 2:	Not reported
Operator City,State,Zip:	SEATTLE, WA 98122-3920
Operator Phone Number:	(206)322-8884
Operator Effective Date:	06/18/1996
Site Contact:	Mark Mathieson
Site Contact Address:	1110 East Pine Street
Contact City,State,Zip:	Seattle, WA 98122
Site Contact Phone Number:	(206)336-7322, ext202
Site Contact Email:	mmathieson@richmarklabel.com
Gen Status Code:	SQG
Monthly Generation:	False
Batch Generation:	True
One Time Generation:	False
Transport Own Waste:	False
Tranports Other Waste:	False
Recycler Onsite:	False

DRAFT

RICHMARK CO (Continued) **1000242733**

Transfer Facility:	False
Other Exemption:	Not reported
UW Battery Gen:	False
Used Oil Transporter:	False
Used Oil Transfer Facility:	False
Used Oil Processor:	False
Used Oil Refiner:	False
Used Oil Fuel Marketer Directs Shipments:	False
Used Oil Fuel Marketer Meets Specs:	False
Site Contact Address 2:	Not reported
SIC Code:	Not reported
CRK Number:	Not reported
Active:	Not reported
CAS Number:	Not reported
Chemical Name:	Not reported
EHS:	Not reported
EHS CAS Number:	Not reported
EHS Name:	Not reported

Name:	RICHMARK CO
Address:	1110 E PINE ST
City,State,Zip:	SEATTLE, WA 98122
Facility Address 2:	Not reported
Facility ID:	11376256
EPA ID:	WAD009252081
NAICS:	323112
State Waste Code Desc:	D001
Federal Waste Code Desc:	D001
Form Comm:	Not reported
Data Year:	2011
Permit by Rule:	False
Mailing Address 2:	Not reported
Treatment by Generator:	False
Mixed Radioactive Waste:	False
Importer of Hazardous Waste:	False
Immediate Recycler:	False
Treatment/Storage/Disposal/Recycling Facility:	False
Generator of Dangerous Fuel Waste:	False
Generator Marketing to Burner:	False
Other Marketers (i.e., blender, distributor, etc.):	False
Utility Boiler Burner:	False
Industry Boiler Burner:	False
Industrial Furnace:	False
Smelter Defferal:	False
Universal Waste:	Not reported
Off-Specification:	Not reported
LN Address 2:	Not reported
Tax Reg #:	578031201
Business Type:	Not reported
Mail Name:	Richmark Co
Mailing Address:	1110 E PINE ST
Mailing City,State,Zip:	SEATTLE, WA 98122-3920
Legal Organization Name:	Richmark Co
Legal Organization Type:	Private
Legal Contact:	William Donner
Legal Address:	1110 E PINE ST
Legal Address 2:	Not reported

DRAFT

RICHMARK CO (Continued) **1000242733**

Legal City,State,Zip:	SEATTLE, WA 98122-3920
Legal Phone Number:	(206)322-8884
Legal Effective Date:	06/18/1996
Land Organization Name:	Richmark Co
Land Organization Type:	Private
Land Contact:	Not reported
Land Address:	1110 E PINE ST
Land City,State,Zip:	SEATTLE, WA 98122-3920
Land Phone Number:	(206)322-8884
Operator Organization Name:	Not reported
Operator Organization Type:	Private
Operator:	Mark Mathieson
Operator Address:	1110 E PINE ST
Operator Address 2:	Not reported
Operator City,State,Zip:	SEATTLE, WA 98122-3920
Operator Phone Number:	(206)322-8884
Operator Effective Date:	06/18/1996
Site Contact:	Mark Mathieson
Site Contact Address:	1110 East Pine Street
Contact City,State,Zip:	Seattle, WA 98122
Site Contact Phone Number:	(206)336-7322, ext202
Site Contact Email:	mmathieson@richmarklabel.com
Gen Status Code:	SQG
Monthly Generation:	False
Batch Generation:	True
One Time Generation:	False
Transport Own Waste:	False
Tranports Other Waste:	False
Recycler Onsite:	False
Transfer Facility:	False
Other Exemption:	Not reported
UW Battery Gen:	False
Used Oil Transporter:	False
Used Oil Transfer Facility:	False
Used Oil Processor:	False
Used Oil Refiner:	False
Used Oil Fuel Marketer Directs Shipments:	False
Used Oil Fuel Marketer Meets Specs:	False
Site Contact Address 2:	Not reported
SIC Code:	Not reported
CRK Number:	Not reported
Active:	Not reported
CAS Number:	Not reported
Chemical Name:	Not reported
EHS:	Not reported
EHS CAS Number:	Not reported
EHS Name:	Not reported

Name:		RICHMARK CO
Address:		1110 E PINE ST
City,State,Zip:		SEATTLE, WA 98122
Facility Address 2:		Not reported
Facility ID:		11376256
EPA ID:		WAD009252081
NAICS:		323112
State Waste Code Desc:		Not reported
Federal Waste Code Desc:	D001	

DRAFT

RICHMARK CO (Continued) **1000242733**

Form Comm:	Not reported
Data Year:	2010
Permit by Rule:	False
Mailing Address 2:	Not reported
Treatment by Generator:	False
Mixed Radioactive Waste:	False
Importer of Hazardous Waste:	False
Immediate Recycler:	False
Treatment/Storage/Disposal/Recycling Facility:	False
Generator of Dangerous Fuel Waste:	False
Generator Marketing to Burner:	False
Other Marketers (i.e., blender, distributor, etc.):	False
Utility Boiler Burner:	False
Industry Boiler Burner:	False
Industrial Furnace:	False
Smelter Defferal:	False
Universal Waste:	Not reported
Off-Specification:	Not reported
LN Address 2:	Not reported
Tax Reg #:	578031201
Business Type:	Not reported
Mail Name:	Richmark Co
Mailing Address:	1110 E PINE ST
Mailing City,State,Zip:	SEATTLE, WA 98122-3920
Legal Organization Name:	Richmark Co
Legal Organization Type:	Private
Legal Contact:	William Donner
Legal Address:	1110 E PINE ST
Legal Address 2:	Not reported
Legal City,State,Zip:	SEATTLE, WA 98122-3920
Legal Phone Number:	(206)322-8884
Legal Effective Date:	06/18/1996
Land Organization Name:	Richmark Co
Land Organization Type:	Private
Land Contact:	Not reported
Land Address:	1110 E PINE ST
Land City,State,Zip:	SEATTLE, WA 98122-3920
Land Phone Number:	(206)322-8884
Operator Organization Name:	Not reported
Operator Organization Type:	Private
Operator:	Mark Mathieson
Operator Address:	1110 E PINE ST
Operator Address 2:	Not reported
Operator City,State,Zip:	SEATTLE, WA 98122-3920
Operator Phone Number:	(206)322-8884
Operator Effective Date:	06/18/1996
Site Contact:	Mark Mathieson
Site Contact Address:	1110 East Pine Street
Contact City,State,Zip:	Seattle, WA 98122
Site Contact Phone Number:	(206)336-7322, ext202
Site Contact Email:	mmathieson@richmarklabel.com
Gen Status Code:	SQG
Monthly Generation:	False
Batch Generation:	True
One Time Generation:	False
Transport Own Waste:	False
Tranports Other Waste:	False

DRAFT

RICHMARK CO (Continued) **1000242733**

Recycler Onsite:	False
Transfer Facility:	False
Other Exemption:	Not reported
UW Battery Gen:	False
Used Oil Transporter:	False
Used Oil Transfer Facility:	False
Used Oil Processor:	False
Used Oil Refiner:	False
Used Oil Fuel Marketer Directs Shipments:	False
Used Oil Fuel Marketer Meets Specs:	False
Site Contact Address 2:	Not reported
SIC Code:	Not reported
CRK Number:	Not reported
Active:	Not reported
CAS Number:	Not reported
Chemical Name:	Not reported
EHS:	Not reported
EHS CAS Number:	Not reported
EHS Name:	Not reported
Name:	RICHMARK CO
Address:	1110 E PINE ST
City,State,Zip:	SEATTLE, WA 98122
Facility Address 2:	Not reported
Facility ID:	11376256
EPA ID:	WAD009252081
NAICS:	323112
State Waste Code Desc:	Not reported
Federal Waste Code Desc: D001	
Form Comm:	Not reported
Data Year:	2009
Permit by Rule:	False
Mailing Address 2:	Not reported
Treatment by Generator:	False
Mixed Radioactive Waste:	False
Importer of Hazardous Waste:	False
Immediate Recycler:	False
Treatment/Storage/Disposal/Recycling Facility:	False
Generator of Dangerous Fuel Waste:	False
Generator Marketing to Burner:	False
Other Marketers (i.e., blender, distributor, etc.):	False
Utility Boiler Burner:	False
Industry Boiler Burner:	False
Industrial Furnace:	False
Smelter Defferal:	False
Universal Waste:	Not reported
Off-Specification:	Not reported
LN Address 2:	Not reported
Tax Reg #:	578031201
Business Type:	Not reported
Mail Name:	Richmark Co
Mailing Address:	1110 E PINE ST
Mailing City,State,Zip:	SEATTLE, WA 98122-3920
Legal Organization Name:	Richmark Co
Legal Organization Type:	Private
Legal Contact:	William Donner
Legal Address:	1110 E PINE ST

DRAFT

RICHMARK CO (Continued) **1000242733**

Legal Address 2:	Not reported
Legal City,State,Zip:	SEATTLE, WA 98122-3920
Legal Phone Number:	(206)322-8884
Legal Effective Date:	06/18/1996
Land Organization Name:	Richmark Co
Land Organization Type:	Private
Land Contact:	Not reported
Land Address:	1110 E PINE ST
Land City,State,Zip:	SEATTLE, WA 98122-3920
Land Phone Number:	(206)322-8884
Operator Organization Name:	Not reported
Operator Organization Type:	Private
Operator:	Mark Mathieson
Operator Address:	1110 E PINE ST
Operator Address 2:	Not reported
Operator City,State,Zip:	SEATTLE, WA 98122-3920
Operator Phone Number:	(206)322-8884
Operator Effective Date:	06/18/1996
Site Contact:	Mark Mathieson
Site Contact Address:	1110 East Pine Street
Contact City,State,Zip:	Seattle, WA 98122
Site Contact Phone Number:	(206)336-7322, ext202
Site Contact Email:	mmathieson@richmarklabel.com
Gen Status Code:	SQG
Monthly Generation:	False
Batch Generation:	True
One Time Generation:	False
Transport Own Waste:	False
Tranports Other Waste:	False
Recycler Onsite:	False
Transfer Facility:	True
Other Exemption:	Not reported
UW Battery Gen:	False
Used Oil Transporter:	False
Used Oil Transfer Facility:	False
Used Oil Processor:	False
Used Oil Refiner:	False
Used Oil Fuel Marketer Directs Shipments:	False
Used Oil Fuel Marketer Meets Specs:	False
Site Contact Address 2:	Not reported
SIC Code:	Not reported
CRK Number:	Not reported
Active:	Not reported
CAS Number:	Not reported
Chemical Name:	Not reported
EHS:	Not reported
EHS CAS Number:	Not reported
EHS Name:	Not reported

Click this hyperlink while viewing on your computer to access
1 additional WA MANIFEST: record(s) in the EDR Site Report.

DRAFT

V275 WSW 1/8-1/4 0.137 mi. 723 ft. | **COREY SIGN & DISPLAY INC**
1492 CRAWFORD PL
SEATTLE, WA 98122

Site 8 of 8 in cluster V

WA ALLSITES
RCRA NonGen / NLR
FINDS
ECHO

1001226312
WAH000002790

Relative: Lower

Actual: 248 ft.

ALLSITES:

Name:	COREY SIGN & DISPLAY INC
Facility Id:	72668241
Interaction:	60876
Interaction 1:	I
Interaction 2:	HWG
Ecology Program:	HAZWASTE
Program Data:	TURBOWASTE
Facility Alt.:	Not reported
Program ID:	WAH000002790
Date Interaction:	1997-08-21 00:00:00
Date Interaction 3:	Hazardous Waste Generator
Latitude:	47.368230000200001
Longitude:	-122.19682000100001

RCRA Listings:

Date Form Received by Agency:	19991218
Handler Name:	COREY SIGN & DISPLAY INC
Handler Address:	1492 CRAWFORD PL
Handler City,State,Zip:	SEATTLE, WA 98122
EPA ID:	WAH000002790
Contact Name:	CAMERON COREY
Contact Address:	5734 NE MINDER RD
Contact City,State,Zip:	POULSBO, WA 98370
Contact Telephone:	360-297-5490
Contact Fax:	Not reported
Contact Email:	Not reported
Contact Title:	Not reported
EPA Region:	10
Land Type:	Other
Federal Waste Generator Description:	Not a generator, verified
Non-Notifier:	Not reported
Biennial Report Cycle:	Not reported
Accessibility:	Not reported
Active Site Indicator:	Not reported
State District Owner:	WA
State District:	NWRO
Mailing Address:	5734 NE MINDER RD
Mailing City,State,Zip:	POULSBO, WA 98370
Owner Name:	COREY SIGN DISPLAY INC
Owner Type:	Private
Operator Name:	COREY, CAMERON
Operator Type:	Private
Short-Term Generator Activity:	No
Importer Activity:	No
Mixed Waste Generator:	No
Transporter Activity:	No
Transfer Facility Activity:	No
Recycler Activity with Storage:	No
Small Quantity On-Site Burner Exemption:	No
Smelting Melting and Refining Furnace Exemption:	No

DRAFT

COREY SIGN & DISPLAY INC (Continued) **1001226312**

Underground Injection Control:	No
Off-Site Waste Receipt:	No
Universal Waste Indicator:	No
Universal Waste Destination Facility:	No
Federal Universal Waste:	No
Active Site Fed-Reg Treatment Storage and Disposal Facility:	Not reported
Active Site Converter Treatment storage and Disposal Facility:	Not reported
Active Site State-Reg Treatment Storage and Disposal Facility:	Not reported
Active Site State-Reg Handler:	---
Federal Facility Indicator:	Not reported
Hazardous Secondary Material Indicator:	NN
Sub-Part K Indicator:	Not reported
Commercial TSD Indicator:	No
Treatment Storage and Disposal Type:	Not reported
2018 GPRA Permit Baseline:	Not on the Baseline
2018 GPRA Renewals Baseline:	Not on the Baseline
Permit Renewals Workload Universe:	Not reported
Permit Workload Universe:	Not reported
Permit Progress Universe:	Not reported
Post-Closure Workload Universe:	Not reported
Closure Workload Universe:	Not reported
202 GPRA Corrective Action Baseline:	No
Corrective Action Workload Universe:	No
Subject to Corrective Action Universe:	No
Non-TSDFs Where RCRA CA has Been Imposed Universe:	No
TSDFs Potentially Subject to CA Under 3004 (u)/(v) Universe:	No
TSDFs Only Subject to CA under Discretionary Auth Universe:	No
Corrective Action Priority Ranking:	No NCAPS ranking
Environmental Control Indicator:	No
Institutional Control Indicator:	No
Human Exposure Controls Indicator:	N/A
Groundwater Controls Indicator:	N/A
Operating TSDF Universe:	Not reported
Full Enforcement Universe:	Not reported
Significant Non-Complier Universe:	No
Unaddressed Significant Non-Complier Universe:	No
Addressed Significant Non-Complier Universe:	No
Significant Non-Complier With a Compliance Schedule Universe:	No
Financial Assurance Required:	Not reported
Handler Date of Last Change:	20180510
Recognized Trader-Importer:	No
Recognized Trader-Exporter:	No
Importer of Spent Lead Acid Batteries:	No
Exporter of Spent Lead Acid Batteries:	No
Recycler Activity Without Storage:	No
Manifest Broker:	No
Sub-Part P Indicator:	No

Handler - Owner Operator:

Owner/Operator Indicator:	Operator
Owner/Operator Name:	COREY SIGN & DISPLAY INC
Legal Status:	Private
Date Became Current:	Not reported
Date Ended Current:	Not reported
Owner/Operator Address:	5734 NE MINDER RD
Owner/Operator City,State,Zip:	POULSBO, WA 98370

DRAFT

COREY SIGN & DISPLAY INC (Continued) **1001226312**

Owner/Operator Telephone:	360-297-5490
Owner/Operator Telephone Ext:	Not reported
Owner/Operator Fax:	Not reported
Owner/Operator Email:	Not reported

Owner/Operator Indicator:	Owner
Owner/Operator Name: COREY SIGN DISPLAY INC	
Legal Status:	Private
Date Became Current:	19970821
Date Ended Current:	Not reported
Owner/Operator Address:	5734 NE MINDER RD
Owner/Operator City,State,Zip:	POULSBO, WA 98370
Owner/Operator Telephone:	360-297-5490
Owner/Operator Telephone Ext:	Not reported
Owner/Operator Fax:	Not reported
Owner/Operator Email:	Not reported

Owner/Operator Indicator:	Operator
Owner/Operator Name: COREY, CAMERON	
Legal Status:	Private
Date Became Current:	Not reported
Date Ended Current:	Not reported
Owner/Operator Address:	5734 NE MINDER RD
Owner/Operator City,State,Zip:	POULSBO, WA 98370
Owner/Operator Telephone:	360-297-5490
Owner/Operator Telephone Ext:	Not reported
Owner/Operator Fax:	Not reported
Owner/Operator Email:	Not reported

Owner/Operator Indicator:	Owner
Owner/Operator Name: MCTIGUE, TERRY	
Legal Status:	Private
Date Became Current:	Not reported
Date Ended Current:	Not reported
Owner/Operator Address:	1492 CRAWFORD PL
Owner/Operator City,State,Zip:	SEATTLE, WA 98122
Owner/Operator Telephone:	425-454-6024
Owner/Operator Telephone Ext:	Not reported
Owner/Operator Fax:	Not reported
Owner/Operator Email:	Not reported

Owner/Operator Indicator:	Operator
Owner/Operator Name: COREY, CAMERON	
Legal Status:	Private
Date Became Current:	Not reported
Date Ended Current:	Not reported
Owner/Operator Address:	5734 NE MINDER RD
Owner/Operator City,State,Zip:	POULSBO, WA 98370
Owner/Operator Telephone:	360-297-5490
Owner/Operator Telephone Ext:	Not reported
Owner/Operator Fax:	Not reported
Owner/Operator Email:	Not reported

Owner/Operator Indicator:	Owner
Owner/Operator Name: COREY SIGN DISPLAY INC	
Legal Status:	Private
Date Became Current:	19970821

DRAFT

COREY SIGN & DISPLAY INC (Continued) **1001226312**

Date Ended Current:	Not reported
Owner/Operator Address:	5734 NE MINDER RD
Owner/Operator City,State,Zip:	POULSBO, WA 98370
Owner/Operator Telephone:	360-297-5490
Owner/Operator Telephone Ext:	Not reported
Owner/Operator Fax:	Not reported
Owner/Operator Email:	Not reported
Owner/Operator Indicator:	Owner
Owner/Operator Name: MCTIGUE, TERRY	
Legal Status:	Private
Date Became Current:	Not reported
Date Ended Current:	Not reported
Owner/Operator Address:	1492 CRAWFORD PL
Owner/Operator City,State,Zip:	SEATTLE, WA 98122
Owner/Operator Telephone:	425-454-6024
Owner/Operator Telephone Ext:	Not reported
Owner/Operator Fax:	Not reported
Owner/Operator Email:	Not reported
Owner/Operator Indicator:	Operator
Owner/Operator Name: COREY, CAMERON	
Legal Status:	Private
Date Became Current:	Not reported
Date Ended Current:	Not reported
Owner/Operator Address:	5734 NE MINDER RD
Owner/Operator City,State,Zip:	POULSBO, WA 98370
Owner/Operator Telephone:	360-297-5490
Owner/Operator Telephone Ext:	Not reported
Owner/Operator Fax:	Not reported
Owner/Operator Email:	Not reported
Owner/Operator Indicator:	Owner
Owner/Operator Name: MCTIGUE, TERRY	
Legal Status:	Private
Date Became Current:	Not reported
Date Ended Current:	Not reported
Owner/Operator Address:	1492 CRAWFORD PL
Owner/Operator City,State,Zip:	SEATTLE, WA 98122
Owner/Operator Telephone:	425-454-6024
Owner/Operator Telephone Ext:	Not reported
Owner/Operator Fax:	Not reported
Owner/Operator Email:	Not reported
Owner/Operator Indicator:	Owner
Owner/Operator Name: COREY SIGN DISPLAY INC	
Legal Status:	Private
Date Became Current:	19970821
Date Ended Current:	Not reported
Owner/Operator Address:	5734 NE MINDER RD
Owner/Operator City,State,Zip:	POULSBO, WA 98370
Owner/Operator Telephone:	360-297-5490
Owner/Operator Telephone Ext:	Not reported
Owner/Operator Fax:	Not reported
Owner/Operator Email:	Not reported
Owner/Operator Indicator:	Operator

DRAFT

COREY SIGN & DISPLAY INC (Continued) **1001226312**

Owner/Operator Name: CAMERON C
Legal Status: Private
Date Became Current: 19970821
Date Ended Current: Not reported
Owner/Operator Address: 5734 NE MINDER RD
Owner/Operator City,State,Zip: POULSBO, WA 98370
Owner/Operator Telephone: 360-297-5490
Owner/Operator Telephone Ext: Not reported
Owner/Operator Fax: Not reported
Owner/Operator Email: Not reported

Owner/Operator Indicator: Owner
Owner/Operator Name: MCTIGUE, TERRY
Legal Status: Private
Date Became Current: Not reported
Date Ended Current: Not reported
Owner/Operator Address: 1492 CRAWFORD PL
Owner/Operator City,State,Zip: SEATTLE, WA 98122
Owner/Operator Telephone: 425-454-6024
Owner/Operator Telephone Ext: Not reported
Owner/Operator Fax: Not reported
Owner/Operator Email: Not reported

Owner/Operator Indicator: Operator
Owner/Operator Name: COREY, CAMERON
Legal Status: Private
Date Became Current: Not reported
Date Ended Current: Not reported
Owner/Operator Address: 5734 NE MINDER RD
Owner/Operator City,State,Zip: POULSBO, WA 98370
Owner/Operator Telephone: 360-297-5490
Owner/Operator Telephone Ext: Not reported
Owner/Operator Fax: Not reported
Owner/Operator Email: Not reported

Owner/Operator Indicator: Owner
Owner/Operator Name: COREY SIGN & DI C
Legal Status: Private
Date Became Current: 19970821
Date Ended Current: Not reported
Owner/Operator Address: 5734 NE MINDER RD
Owner/Operator City,State,Zip: POULSBO, WA 98370
Owner/Operator Telephone: 360-297-5490
Owner/Operator Telephone Ext: Not reported
Owner/Operator Fax: Not reported
Owner/Operator Email: Not reported

Owner/Operator Indicator: Owner
Owner/Operator Name: COREY SIGN DISPLAY INC
Legal Status: Private
Date Became Current: 19970821
Date Ended Current: Not reported
Owner/Operator Address: 5734 NE MINDER RD
Owner/Operator City,State,Zip: POULSBO, WA 98370
Owner/Operator Telephone: 360-297-5490
Owner/Operator Telephone Ext: Not reported
Owner/Operator Fax: Not reported

DRAFT

COREY SIGN & DISPLAY INC (Continued) **1001226312**

Owner/Operator Email: Not reported

Owner/Operator Indicator: Owner
Owner/Operator Name: MCTIGUE, TERRY
Legal Status: Private
Date Became Current: Not reported
Date Ended Current: Not reported
Owner/Operator Address: 1492 CRAWFORD PL
Owner/Operator City,State,Zip: SEATTLE, WA 98122
Owner/Operator Telephone: 425-454-6024
Owner/Operator Telephone Ext: Not reported
Owner/Operator Fax: Not reported
Owner/Operator Email: Not reported

Historic Generators:
Receive Date: 19991217
Handler Name: COREY SIGN & DISPLAY INC
Federal Waste Generator Description: Not a generator, verified
State District Owner: WA
Large Quantity Handler of Universal Waste: No
Recognized Trader Importer: No
Recognized Trader Exporter: No
Spent Lead Acid Battery Importer: No
Spent Lead Acid Battery Exporter: No
Current Record: No
Non Storage Recycler Activity: Not reported
Electronic Manifest Broker: Not reported

Receive Date: 19991217
Handler Name: COREY SIGN & DISPLAY INC
Federal Waste Generator Description: Not a generator, verified
State District Owner: WA
Large Quantity Handler of Universal Waste: No
Recognized Trader Importer: No
Recognized Trader Exporter: No
Spent Lead Acid Battery Importer: No
Spent Lead Acid Battery Exporter: No
Current Record: No
Non Storage Recycler Activity: Not reported
Electronic Manifest Broker: Not reported

Receive Date: 19991218
Handler Name: COREY SIGN & DISPLAY INC
Federal Waste Generator Description: Not a generator, verified
State District Owner: WA
Large Quantity Handler of Universal Waste: No
Recognized Trader Importer: No
Recognized Trader Exporter: No
Spent Lead Acid Battery Importer: No
Spent Lead Acid Battery Exporter: No
Current Record: Yes
Non Storage Recycler Activity: Not reported
Electronic Manifest Broker: Not reported

Receive Date: 19970821
Handler Name: COREY SIGN & DISPLAY INC
Federal Waste Generator Description: Small Quantity Generator

DRAFT

COREY SIGN & DISPLAY INC (Continued) **1001226312**

State District Owner: WA
Large Quantity Handler of Universal Waste: No
Recognized Trader Importer: No
Recognized Trader Exporter: No
Spent Lead Acid Battery Importer: No
Spent Lead Acid Battery Exporter: No
Current Record: No
Non Storage Recycler Activity: Not reported
Electronic Manifest Broker: Not reported

Receive Date: 19981012
Handler Name: COREY SIGN & DISPLAY INC
Federal Waste Generator Description: Not a generator, verified
State District Owner: WA
Large Quantity Handler of Universal Waste: No
Recognized Trader Importer: No
Recognized Trader Exporter: No
Spent Lead Acid Battery Importer: No
Spent Lead Acid Battery Exporter: No
Current Record: No
Non Storage Recycler Activity: Not reported
Electronic Manifest Broker: Not reported

Receive Date: 19991217
Handler Name: COREY SIGN & DISPLAY INC
Federal Waste Generator Description: Not a generator, verified
State District Owner: WA
Large Quantity Handler of Universal Waste: No
Recognized Trader Importer: No
Recognized Trader Exporter: No
Spent Lead Acid Battery Importer: No
Spent Lead Acid Battery Exporter: No
Current Record: No
Non Storage Recycler Activity: Not reported
Electronic Manifest Broker: Not reported

List of NAICS Codes and Descriptions:
NAICS Code: 323113
NAICS Description: COMMERCIAL SCREEN PRINTING

NAICS Code: Not reported
NAICS Description: Not reported

Facility Has Received Notices of Violations:
Violations: No Violations Found

Evaluation Action Summary:
Evaluations: No Evaluations Found

FINDS:
Registry ID: 110005391307

Click Here for FRS Facility Detail Report:

DRAFT

COREY SIGN & DISPLAY INC (Continued) **1001226312**

Environmental Interest/Information System:
RCRAInfo is a national information system that supports the Resource Conservation and Recovery Act (RCRA) program through the tracking of events and activities related to facilities that generate, transport, and treat, store, or dispose of hazardous waste. RCRAInfo allows RCRA program staff to track the notification, permit, compliance, and corrective action activities required under RCRA.

Click this hyperlink while viewing on your computer to access additional FINDS: detail in the EDR Site Report.

ECHO:

Envid:	1001226312
Registry ID:	110005391307
DFR URL:	http://echo.epa.gov/detailed-facility-report?fid=110005391307
Name:	COREY SIGN & DISPLAY INC
Address:	1492 CRAWFORD PL
City,State,Zip:	SEATTLE, WA 98122

W276 **RED ROBIN** **WA UST** **U002038095**
NW **1600 OLIVE WAY** **WA ALLSITES** **N/A**
1/8-1/4 **SEATTLE, WA 98101**
0.138 mi.
727 ft. **Site 7 of 7 in cluster W**

Relative:
Lower

Actual:
280 ft.

UST:

Name:	RED ROBIN
Address:	1600 OLIVE WAY
City:	SEATTLE
Zip:	98101
Facility ID:	85645431
Site Id:	102456
Decimal Latitude:	47.618792
Decimal Longitude:	-122.326359
Tank Name:	1
Tag Number:	Not reported
Tank Status:	Removed
Tank Status Date:	8/6/1996
Tank Install Date:	1/1/1940
Tank Closure Date:	Not reported
Capacity Range:	111 TO 1,100 Gallons
Tank Permit Expiration Date:	Not reported
Tank Upgrade Date:	Not reported
Tank Spill Prevention:	Not reported
Tank Overfill Prevention:	Not reported
Tank Material:	Not reported
Tank Construction:	Not reported
Tank Tightness Test:	Not reported
Tank Corrosion Protection:	Not reported
Tank Manifold:	Not reported
Tank Release Detection:	Not reported
Tank SFC Type:	Not reported
Pipe Material:	Not reported
Pipe Construction:	Not reported
Pipe Primary Release Detection:	Not reported
Pipe Second Release Detection:	Not reported
Pipe Corrosion Protection:	Not reported

DRAFT

RED ROBIN (Continued) **U002038095**

Pipe Pumping System:	Not reported
Responsible Unit:	Northwest
Dispencer/Pump SFC Type:	Not reported
Region:	Northwest
Is Active:	False
Actual Capacity:	Not reported
Pipe Install Date:	Not reported
Turbine Sump Construction:	Not reported
Compart Number:	1
Stored Substance:	Not reported
Used Substance:	Not reported
Compart Capacity:	Not reported
URL:	https://apps.ecology.wa.gov/cleanupsearch/reports/ust?SiteId=102456

ALLSITES:

Name:	RED ROBIN
Facility Id:	85645431

Interaction:	68619
Interaction 1:	I
Interaction 2:	UST
Ecology Program:	TOXICS
Program Data:	UST
Facility Alt.:	Not reported
Program ID:	102456
Date Interaction:	1940-01-01 00:00:00
Date Interaction 3:	Underground Storage Tank
Latitude:	47.618791999899997
Longitude:	-122.326359

AG277 **SUNSET ELECTRIC** **WA INST CONTROL** **S124436715**
ESE **1111 E PINE STREET** **WA VCP** **N/A**
1/8-1/4 **SEATTLE, WA 98122** **WA CSCSL NFA**
0.139 mi. **WA SPILLS**
736 ft. **Site 2 of 11 in cluster AG**

Relative:
Lower

Actual:
322 ft.

INST CONTROL:

Name:	SUNSET ELECTRIC
Address:	1111 E PINE STREET
City,State,Zip:	SEATTLE, WA 98122
Facility Site ID:	95285695
Latitude:	47.615013916
Longitude:	-122.31787688
Instrument Type:	Environmental Covenant
NFA Date:	08/28/2019
County Filing # For Individual IC Doc:	2.0190802001e+013
Filing Date Of Individual IC Doc:	08/09/2019
Education Programs:	False
Maintenance Requirements:	False
Restrictive Signage:	False
Soil Restriction:	False
Alternate Site Names:	Spray King Inc
Surface Water Restriction:	False
Site Status:	No Further Action
Swimming Restriction:	False
Tax Parcel Number:	Not reported

DRAFT

SUNSET ELECTRIC (Continued) **S124436715**

Control Active:	True
CS ID:	13199
Region:	Northwest
Responsible Unit:	Northwest
Restrict Shellfish/Finfish Harvesting:	False
Prohibit Removal/Alteration of Buildings:	False
Prohibit New Building Construction:	False
Control Stormwater:	False
Control Vapor/Gas:	False
Restrict Sediment Cap Disturbance:	False
Maintain/Protect Monitoring System:	False
Other:	False
Restrict Land Use:	True
Media Restrictions:	Soil
Restrict All Ground Water Use:	False
Prohibit Domestic Ground Water Well Installation:	False
Prohibit All Soil Disturbance:	False
Access Barrier:	False
URL:	https://apps.ecology.wa.gov/cleanupsearch/site/13199

VCP:

Name:	SUNSET ELECTRIC
Address:	1111 E PINE STREET
City,State,Zip:	SEATTLE, WA 98122
edr_fstat:	WA
edr_fzip:	98122
edr_fcnty:	KING
edr_zip:	Not reported
Facility ID:	95285695
VCP Status:	NFA
Past VCP:	Not reported
Current VCP:	Not reported
NFA Type:	SEATTLE, WA 98122
Date NFA:	SEATTLE, WA 98122
Rank:	SEATTLE, WA 98122
Cleanup Siteid:	13199
Contaminant Name:	Benzene
Soil:	Remediated-Above
URL:	https://apps.ecology.wa.gov/cleanupsearch/site/13199

Name:	SUNSET ELECTRIC
Address:	1111 E PINE STREET
City,State,Zip:	SEATTLE, WA 98122
edr_fstat:	WA
edr_fzip:	98122
edr_fcnty:	KING
edr_zip:	Not reported
Facility ID:	95285695
VCP Status:	NFA
Past VCP:	Not reported
Current VCP:	Not reported
NFA Type:	SEATTLE, WA 98122
Date NFA:	SEATTLE, WA 98122
Rank:	SEATTLE, WA 98122
Cleanup Siteid:	13199
Contaminant Name:	Petroleum-Diesel
Soil:	Remediated-Above

DRAFT

SUNSET ELECTRIC (Continued) **S124436715**

URL: https://apps.ecology.wa.gov/cleanupsearch/site/13199

Name: SUNSET ELECTRIC
Address: 1111 E PINE STREET
City,State,Zip: SEATTLE, WA 98122
edr_fstat: WA
edr_fzip: 98122
edr_fcnty: KING
edr_zip: Not reported
Facility ID: 95285695
VCP Status: NFA
Past VCP: Not reported
Current VCP: Not reported
NFA Type: SEATTLE, WA 98122
Date NFA: SEATTLE, WA 98122
Rank: SEATTLE, WA 98122
Cleanup Siteid: 13199
Contaminant Name: Petroleum-Gasoline
Soil: Remediated-Above
URL: https://apps.ecology.wa.gov/cleanupsearch/site/13199

CSCSL NFA:
Name: SUNSET ELECTRIC
Address: 1111 E PINE STREET
City,State,Zip: SEATTLE, WA 98122
Facility/Site Id: 95285695
CS Id: 13199
NFA Date: 08/28/2019
Alternate Site Names: Spray King Inc
NFA Reason: Voluntary Cleanup Program Review
Site Status: NFA
Region: Northwest
Contaminant Name: Benzene
Ground Water: Below Cleanup Levels
Surface Water: Not reported
Soil: Remediated-Above
Sediment: Not reported
Air: Not reported
Bedrock: Not reported
URL: https://apps.ecology.wa.gov/cleanupsearch/site/13199
Latitude: 47.615013916
Longitude: -122.31787688

Name: SUNSET ELECTRIC
Address: 1111 E PINE STREET
City,State,Zip: SEATTLE, WA 98122
Facility/Site Id: 95285695
CS Id: 13199
NFA Date: 08/28/2019
Alternate Site Names: Spray King Inc
NFA Reason: Voluntary Cleanup Program Review
Site Status: NFA
Region: Northwest
Contaminant Name: Petroleum-Diesel
Ground Water: Below Cleanup Levels
Surface Water: Not reported
Soil: Remediated-Above

DRAFT

SUNSET ELECTRIC (Continued) **S124436715**

Sediment:	Not reported
Air:	Not reported
Bedrock:	Not reported
URL:	https://apps.ecology.wa.gov/cleanupsearch/site/13199
Latitude:	47.615013916
Longitude:	-122.31787688

Name:	SUNSET ELECTRIC
Address:	1111 E PINE STREET
City,State,Zip:	SEATTLE, WA 98122
Facility/Site Id:	95285695
CS Id:	13199
NFA Date:	08/28/2019
Alternate Site Names:	Spray King Inc
NFA Reason:	Voluntary Cleanup Program Review
Site Status:	NFA
Region:	Northwest
Contaminant Name:	Petroleum-Gasoline
Ground Water:	Below Cleanup Levels
Surface Water:	Not reported
Soil:	Remediated-Above
Sediment:	Not reported
Air:	Not reported
Bedrock:	Not reported
URL:	https://apps.ecology.wa.gov/cleanupsearch/site/13199
Latitude:	47.615013916
Longitude:	-122.31787688

SPILLS ERTS:

Facility Site ID:	Not reported
Name:	SUNSET ELECTRIC APARTMENTS PROPERTY
Address:	1111 E PINE ST
City,State,Zip:	SEATTLE, WA 98101
Program Name:	Toxics Cleanup
Incident ID:	664982
Incident Status:	Historic
Incident Date:	Not reported
Initial Report Activity Name:	Other
Initial Report Cause Category:	Accident
Initial Report Cause Name:	Other
Initial Report Medium Name:	Groundwater
Initial Report Medium Category:	Water
Initial Report Source Name:	Commercial/Industrial facility
Initial Report Source Category:	Facility
Initial Report Substance Name:	Other
Initial Report Substance Category:	Oil
Initial Report Substance Quantity:	Not reported
Initial Report Substance Unit Of Measure:	Not reported
Potentially Responsible Party First Name:	Not reported
Potentially Responsible Party Last Name:	Not reported
Potentially Responsible Party Organization:	ASB REAL ESTATE INVESTMENTS
External Reference Number:	Not reported
Latitude:	Not reported
Longitude:	Not reported

DRAFT

AG278 **SPRAY KING INC** **WA ALLSITES** **1001600638**
ESE **11TH & E PINE** **RCRA NonGen / NLR** **WAD982653198**
1/8-1/4 **SEATTLE, WA 98122**
0.139 mi.
736 ft. **Site 3 of 11 in cluster AG**

Relative:
Lower

Actual:
322 ft.

ALLSITES:

Name:	SPRAY KING INC
Facility Id:	95285695
Interaction:	121502
Interaction 1:	A
Interaction 2:	VOLCLNST
Ecology Program:	TOXICS
Program Data:	ISIS
Facility Alt.:	Sunset Electric
Program ID:	NW3114
Date Interaction:	2017-02-13 00:00:00
Date Interaction 3:	Voluntary Cleanup Sites
Latitude:	47.615014792799997
Longitude:	-122.31789249400001

Interaction:	74046
Interaction 1:	I
Interaction 2:	HWG
Ecology Program:	HAZWASTE
Program Data:	TURBOWASTE
Facility Alt.:	Not reported
Program ID:	WAD982653198
Date Interaction:	1988-08-15 00:00:00
Date Interaction 3:	Hazardous Waste Generator
Latitude:	47.615014792799997
Longitude:	-122.31789249400001

RCRA Listings:

Date Form Received by Agency:	20020227
Handler Name:	SPRAY KING INC
Handler Address:	11TH & E PINE
Handler City,State,Zip:	SEATTLE, WA 98122
EPA ID:	WAD982653198
Contact Name:	SPRAY KING INC SPRAY KING INC
Contact Address:	11TH ST & E PINE ST
Contact City,State,Zip:	SEATTLE, WA 98122-0000
Contact Telephone:	000-000-0000
Contact Fax:	000-000-0000
Contact Email:	Not reported
Contact Title:	Not reported
EPA Region:	10
Land Type:	Private
Federal Waste Generator Description:	Not a generator, verified
Non-Notifier:	Not reported
Biennial Report Cycle:	Not reported
Accessibility:	Not reported
Active Site Indicator:	Not reported
State District Owner:	WA
State District:	NWRO
Mailing Address:	11TH ST & E PINE ST

DRAFT

SPRAY KING INC (Continued) **1001600638**

Mailing City,State,Zip:		SEATTLE, WA 98122-0000
Owner Name:	PRECISION AUTO P	
Owner Type:		Private
Operator Name:	Not reported	
Operator Type:		Not reported
Short-Term Generator Activity:		No
Importer Activity:		No
Mixed Waste Generator:		No
Transporter Activity:		No
Transfer Facility Activity:		No
Recycler Activity with Storage:		No
Small Quantity On-Site Burner Exemption:		No
Smelting Melting and Refining Furnace Exemption:		No
Underground Injection Control:		No
Off-Site Waste Receipt:		No
Universal Waste Indicator:		No
Universal Waste Destination Facility:		No
Federal Universal Waste:		No
Active Site Fed-Reg Treatment Storage and Disposal Facility:		Not reported
Active Site Converter Treatment storage and Disposal Facility:		Not reported
Active Site State-Reg Treatment Storage and Disposal Facility:		Not reported
Active Site State-Reg Handler:		---
Federal Facility Indicator:		Not reported
Hazardous Secondary Material Indicator:		NN
Sub-Part K Indicator:		Not reported
Commercial TSD Indicator:		No
Treatment Storage and Disposal Type:		Not reported
2018 GPRA Permit Baseline:		Not on the Baseline
2018 GPRA Renewals Baseline:		Not on the Baseline
Permit Renewals Workload Universe:		Not reported
Permit Workload Universe:		Not reported
Permit Progress Universe:		Not reported
Post-Closure Workload Universe:		Not reported
Closure Workload Universe:		Not reported
202 GPRA Corrective Action Baseline:		No
Corrective Action Workload Universe:		No
Subject to Corrective Action Universe:		No
Non-TSDFs Where RCRA CA has Been Imposed Universe:		No
TSDFs Potentially Subject to CA Under 3004 (u)/(v) Universe:		No
TSDFs Only Subject to CA under Discretionary Auth Universe:		No
Corrective Action Priority Ranking:		No NCAPS ranking
Environmental Control Indicator:		No
Institutional Control Indicator:		No
Human Exposure Controls Indicator:		N/A
Groundwater Controls Indicator:		N/A
Operating TSDF Universe:		Not reported
Full Enforcement Universe:		Not reported
Significant Non-Complier Universe:		No
Unaddressed Significant Non-Complier Universe:		No
Addressed Significant Non-Complier Universe:		No
Significant Non-Complier With a Compliance Schedule Universe:		No
Financial Assurance Required:	Not reported	
Handler Date of Last Change:		20120216
Recognized Trader-Importer:		No
Recognized Trader-Exporter:		No
Importer of Spent Lead Acid Batteries:		No
Exporter of Spent Lead Acid Batteries:		No

DRAFT

SPRAY KING INC (Continued) **1001600638**

Recycler Activity Without Storage: Not reported
Manifest Broker: Not reported
Sub-Part P Indicator: No

Handler - Owner Operator:
Owner/Operator Indicator: Owner
Owner/Operator Name: BYRON MEYER & CO
Legal Status: Private
Date Became Current: Not reported
Date Ended Current: Not reported
Owner/Operator Address: 400 PACIFIC AVE
Owner/Operator City,State,Zip: SAN FRANCISCO, CA 94133-4622
Owner/Operator Telephone: 000-000-0000
Owner/Operator Telephone Ext: Not reported
Owner/Operator Fax: Not reported
Owner/Operator Email: Not reported

Owner/Operator Indicator: Operator
Owner/Operator Name: PRECISION AUTO
Legal Status: Private
Date Became Current: Not reported
Date Ended Current: Not reported
Owner/Operator Address: 1534 11TH AVE
Owner/Operator City,State,Zip: SEATTLE, WA 98122
Owner/Operator Telephone: 206-329-4985
Owner/Operator Telephone Ext: Not reported
Owner/Operator Fax: Not reported
Owner/Operator Email: Not reported

Owner/Operator Indicator: Owner
Owner/Operator Name: BYRON MEYER CO
Legal Status: Private
Date Became Current: Not reported
Date Ended Current: Not reported
Owner/Operator Address: 400 PACIFIC AVE
Owner/Operator City,State,Zip: SAN FRANCISCO, CA 94133
Owner/Operator Telephone: 000-000-0000
Owner/Operator Telephone Ext: Not reported
Owner/Operator Fax: Not reported
Owner/Operator Email: Not reported

Owner/Operator Indicator: Operator
Owner/Operator Name: SPRAY KING INC
Legal Status: Private
Date Became Current: Not reported
Date Ended Current: Not reported
Owner/Operator Address: 11TH & E PINE
Owner/Operator City,State,Zip: SEATTLE, WA 98122
Owner/Operator Telephone: 000-000-0000
Owner/Operator Telephone Ext: Not reported
Owner/Operator Fax: Not reported
Owner/Operator Email: Not reported

Owner/Operator Indicator: Owner
Owner/Operator Name: SPRAY KING INC
Legal Status: Private

DRAFT

SPRAY KING INC (Continued) **1001600638**

Date Became Current:	19960502
Date Ended Current:	Not reported
Owner/Operator Address:	11TH ST & E PINE ST
Owner/Operator City,State,Zip:	SEATTLE, WA 98111
Owner/Operator Telephone:	000-000-0000
Owner/Operator Telephone Ext:	Not reported
Owner/Operator Fax:	Not reported
Owner/Operator Email:	Not reported
Owner/Operator Indicator:	Owner
Owner/Operator Name: BYRON MEYER CO	
Legal Status:	Private
Date Became Current:	Not reported
Date Ended Current:	Not reported
Owner/Operator Address:	400 PACIFIC AVE
Owner/Operator City,State,Zip:	SAN FRANCISCO, CA 94133
Owner/Operator Telephone:	000-000-0000
Owner/Operator Telephone Ext:	Not reported
Owner/Operator Fax:	Not reported
Owner/Operator Email:	Not reported
Owner/Operator Indicator:	Owner
Owner/Operator Name: BYRON MEYER CO	
Legal Status:	Private
Date Became Current:	Not reported
Date Ended Current:	Not reported
Owner/Operator Address:	400 PACIFIC AVE
Owner/Operator City,State,Zip:	SAN FRANCISCO, CA 94133
Owner/Operator Telephone:	000-000-0000
Owner/Operator Telephone Ext:	Not reported
Owner/Operator Fax:	Not reported
Owner/Operator Email:	Not reported
Owner/Operator Indicator:	Operator
Owner/Operator Name: SPRAY KING INC	
Legal Status:	Private
Date Became Current:	Not reported
Date Ended Current:	Not reported
Owner/Operator Address:	11TH & E PINE
Owner/Operator City,State,Zip:	SEATTLE, WA 98122
Owner/Operator Telephone:	000-000-0000
Owner/Operator Telephone Ext:	Not reported
Owner/Operator Fax:	Not reported
Owner/Operator Email:	Not reported
Owner/Operator Indicator:	Owner
Owner/Operator Name: PRECISION AUTO P	
Legal Status:	Private
Date Became Current:	20000801
Date Ended Current:	Not reported
Owner/Operator Address:	1534 11TH AVE
Owner/Operator City,State,Zip:	SEATTLE, WA 98122
Owner/Operator Telephone:	206-329-4985
Owner/Operator Telephone Ext:	Not reported
Owner/Operator Fax:	Not reported
Owner/Operator Email:	Not reported

DRAFT

SPRAY KING INC (Continued) **1001600638**

Owner/Operator Indicator:	Owner
Owner/Operator Name: PRECISION AUTO	
Legal Status:	Private
Date Became Current:	20000801
Date Ended Current:	Not reported
Owner/Operator Address:	1534 11TH AVE
Owner/Operator City,State,Zip:	SEATTLE, WA 98122
Owner/Operator Telephone:	206-329-4985
Owner/Operator Telephone Ext:	Not reported
Owner/Operator Fax:	Not reported
Owner/Operator Email:	Not reported

Owner/Operator Indicator:	Owner
Owner/Operator Name: PRECISION AUTO	
Legal Status:	Private
Date Became Current:	20000801
Date Ended Current:	Not reported
Owner/Operator Address:	1534 11TH AVE
Owner/Operator City,State,Zip:	SEATTLE, WA 98122
Owner/Operator Telephone:	206-329-4985
Owner/Operator Telephone Ext:	Not reported
Owner/Operator Fax:	Not reported
Owner/Operator Email:	Not reported

Owner/Operator Indicator:	Operator
Owner/Operator Name: SPRAY KING INC	
Legal Status:	Private
Date Became Current:	Not reported
Date Ended Current:	Not reported
Owner/Operator Address:	11TH & E PINE
Owner/Operator City,State,Zip:	SEATTLE, WA 98122
Owner/Operator Telephone:	000-000-0000
Owner/Operator Telephone Ext:	Not reported
Owner/Operator Fax:	Not reported
Owner/Operator Email:	Not reported

Owner/Operator Indicator:	Operator
Owner/Operator Name: SPRAY KING INC	
Legal Status:	Private
Date Became Current:	Not reported
Date Ended Current:	Not reported
Owner/Operator Address:	11TH & E PINE
Owner/Operator City,State,Zip:	SEATTLE, WA 98122
Owner/Operator Telephone:	000-000-0000
Owner/Operator Telephone Ext:	Not reported
Owner/Operator Fax:	Not reported
Owner/Operator Email:	Not reported

Owner/Operator Indicator:	Operator
Owner/Operator Name: SPRAY KING INC	
Legal Status:	Private
Date Became Current:	Not reported
Date Ended Current:	Not reported
Owner/Operator Address:	11TH & E PINE
Owner/Operator City,State,Zip:	SEATTLE, WA 98122
Owner/Operator Telephone:	000-000-0000
Owner/Operator Telephone Ext:	Not reported

DRAFT

SPRAY KING INC (Continued) **1001600638**

Owner/Operator Fax:	Not reported
Owner/Operator Email:	Not reported
Owner/Operator Indicator:	Operator
Owner/Operator Name: SPRAY KING INC	
Legal Status:	Private
Date Became Current:	Not reported
Date Ended Current:	Not reported
Owner/Operator Address:	11TH & E PINE
Owner/Operator City,State,Zip:	SEATTLE, WA 98122
Owner/Operator Telephone:	000-000-0000
Owner/Operator Telephone Ext:	Not reported
Owner/Operator Fax:	Not reported
Owner/Operator Email:	Not reported
Owner/Operator Indicator:	Owner
Owner/Operator Name: SPRAY KING INC	
Legal Status:	Private
Date Became Current:	19960502
Date Ended Current:	Not reported
Owner/Operator Address:	11TH ST & E PINE ST
Owner/Operator City,State,Zip:	SEATTLE, WA 98111
Owner/Operator Telephone:	000-000-0000
Owner/Operator Telephone Ext:	Not reported
Owner/Operator Fax:	Not reported
Owner/Operator Email:	Not reported
Owner/Operator Indicator:	Operator
Owner/Operator Name: SPRAY KING INC	
Legal Status:	Private
Date Became Current:	Not reported
Date Ended Current:	Not reported
Owner/Operator Address:	11TH & E PINE
Owner/Operator City,State,Zip:	SEATTLE, WA 98122
Owner/Operator Telephone:	000-000-0000
Owner/Operator Telephone Ext:	Not reported
Owner/Operator Fax:	Not reported
Owner/Operator Email:	Not reported
Owner/Operator Indicator:	Owner
Owner/Operator Name: BYRON MEYER CO	
Legal Status:	Private
Date Became Current:	Not reported
Date Ended Current:	Not reported
Owner/Operator Address:	400 PACIFIC AVE
Owner/Operator City,State,Zip:	SAN FRANCISCO, CA 94133
Owner/Operator Telephone:	000-000-0000
Owner/Operator Telephone Ext:	Not reported
Owner/Operator Fax:	Not reported
Owner/Operator Email:	Not reported
Owner/Operator Indicator:	Owner
Owner/Operator Name: SPRAY KING INC	
Legal Status:	Private
Date Became Current:	19960502
Date Ended Current:	Not reported
Owner/Operator Address:	11TH ST & E PINE ST

DRAFT

SPRAY KING INC (Continued) **1001600638**

Owner/Operator City,State,Zip:	SEATTLE, WA 98111
Owner/Operator Telephone:	000-000-0000
Owner/Operator Telephone Ext:	Not reported
Owner/Operator Fax:	Not reported
Owner/Operator Email:	Not reported
Owner/Operator Indicator:	Operator
Owner/Operator Name: SPRAY KING INC	
Legal Status:	Private
Date Became Current:	Not reported
Date Ended Current:	Not reported
Owner/Operator Address:	11TH & E PINE
Owner/Operator City,State,Zip:	SEATTLE, WA 98122
Owner/Operator Telephone:	000-000-0000
Owner/Operator Telephone Ext:	Not reported
Owner/Operator Fax:	Not reported
Owner/Operator Email:	Not reported
Owner/Operator Indicator:	Owner
Owner/Operator Name: PRECISION AUTO	
Legal Status:	Private
Date Became Current:	20000801
Date Ended Current:	Not reported
Owner/Operator Address:	1534 11TH AVE
Owner/Operator City,State,Zip:	SEATTLE, WA 98122
Owner/Operator Telephone:	206-329-4985
Owner/Operator Telephone Ext:	Not reported
Owner/Operator Fax:	Not reported
Owner/Operator Email:	Not reported
Owner/Operator Indicator:	Owner
Owner/Operator Name: PRECISION AUTO	
Legal Status:	Private
Date Became Current:	20000801
Date Ended Current:	Not reported
Owner/Operator Address:	1534 11TH AVE
Owner/Operator City,State,Zip:	SEATTLE, WA 98122
Owner/Operator Telephone:	206-329-4985
Owner/Operator Telephone Ext:	Not reported
Owner/Operator Fax:	Not reported
Owner/Operator Email:	Not reported
Owner/Operator Indicator:	Owner
Owner/Operator Name: SPRAY KING INC	
Legal Status:	Private
Date Became Current:	Not reported
Date Ended Current:	Not reported
Owner/Operator Address:	11TH & E PINE
Owner/Operator City,State,Zip:	SEATTLE, WA 98122
Owner/Operator Telephone:	000-000-0000
Owner/Operator Telephone Ext:	Not reported
Owner/Operator Fax:	Not reported
Owner/Operator Email:	Not reported
Owner/Operator Indicator:	Owner
Owner/Operator Name: SPRAY KING INC	
Legal Status:	Private

DRAFT

SPRAY KING INC (Continued) **1001600638**

Date Became Current:	Not reported
Date Ended Current:	Not reported
Owner/Operator Address:	11TH & E PINE
Owner/Operator City,State,Zip:	SEATTLE, WA 98122
Owner/Operator Telephone:	000-000-0000
Owner/Operator Telephone Ext:	Not reported
Owner/Operator Fax:	Not reported
Owner/Operator Email:	Not reported
Owner/Operator Indicator:	Owner
Owner/Operator Name: SPRAY KING INC	
Legal Status:	Private
Date Became Current:	19960502
Date Ended Current:	Not reported
Owner/Operator Address:	11TH ST & E PINE ST
Owner/Operator City,State,Zip:	SEATTLE, WA 98111
Owner/Operator Telephone:	000-000-0000
Owner/Operator Telephone Ext:	Not reported
Owner/Operator Fax:	Not reported
Owner/Operator Email:	Not reported
Owner/Operator Indicator:	Operator
Owner/Operator Name: SPRAY KING INC	
Legal Status:	Private
Date Became Current:	Not reported
Date Ended Current:	Not reported
Owner/Operator Address:	11TH & E PINE
Owner/Operator City,State,Zip:	SEATTLE, WA 98122
Owner/Operator Telephone:	000-000-0000
Owner/Operator Telephone Ext:	Not reported
Owner/Operator Fax:	Not reported
Owner/Operator Email:	Not reported
Owner/Operator Indicator:	Owner
Owner/Operator Name: BYRON MEYER CO	
Legal Status:	Private
Date Became Current:	Not reported
Date Ended Current:	Not reported
Owner/Operator Address:	400 PACIFIC AVE
Owner/Operator City,State,Zip:	SAN FRANCISCO, CA 94133
Owner/Operator Telephone:	000-000-0000
Owner/Operator Telephone Ext:	Not reported
Owner/Operator Fax:	Not reported
Owner/Operator Email:	Not reported
Owner/Operator Indicator:	Operator
Owner/Operator Name: SPRAY KING INC	
Legal Status:	Private
Date Became Current:	Not reported
Date Ended Current:	Not reported
Owner/Operator Address:	11TH & E PINE
Owner/Operator City,State,Zip:	SEATTLE, WA 98122
Owner/Operator Telephone:	000-000-0000
Owner/Operator Telephone Ext:	Not reported
Owner/Operator Fax:	Not reported
Owner/Operator Email:	Not reported

DRAFT

SPRAY KING INC (Continued) **1001600638**

Owner/Operator Indicator:	Owner
Owner/Operator Name: BYRON MEYER CO	
Legal Status:	Private
Date Became Current:	Not reported
Date Ended Current:	Not reported
Owner/Operator Address:	400 PACIFIC AVE
Owner/Operator City,State,Zip:	SAN FRANCISCO, CA 94133
Owner/Operator Telephone:	000-000-0000
Owner/Operator Telephone Ext:	Not reported
Owner/Operator Fax:	Not reported
Owner/Operator Email:	Not reported

Owner/Operator Indicator:	Owner
Owner/Operator Name: SPRAY KING INC	
Legal Status:	Private
Date Became Current:	Not reported
Date Ended Current:	Not reported
Owner/Operator Address:	11TH & E PINE
Owner/Operator City,State,Zip:	SEATTLE, WA 98122
Owner/Operator Telephone:	000-000-0000
Owner/Operator Telephone Ext:	Not reported
Owner/Operator Fax:	Not reported
Owner/Operator Email:	Not reported

Owner/Operator Indicator:	Owner
Owner/Operator Name: SPRAY KING INC	
Legal Status:	Private
Date Became Current:	19960502
Date Ended Current:	Not reported
Owner/Operator Address:	11TH ST & E PINE ST
Owner/Operator City,State,Zip:	SEATTLE, WA 98111
Owner/Operator Telephone:	000-000-0000
Owner/Operator Telephone Ext:	Not reported
Owner/Operator Fax:	Not reported
Owner/Operator Email:	Not reported

Owner/Operator Indicator:	Owner
Owner/Operator Name: BYRON MEYER CO	
Legal Status:	Private
Date Became Current:	Not reported
Date Ended Current:	Not reported
Owner/Operator Address:	400 PACIFIC AVE
Owner/Operator City,State,Zip:	SAN FRANCISCO, CA 94133
Owner/Operator Telephone:	000-000-0000
Owner/Operator Telephone Ext:	Not reported
Owner/Operator Fax:	Not reported
Owner/Operator Email:	Not reported

Owner/Operator Indicator:	Owner
Owner/Operator Name: BYRON MEYER CO	
Legal Status:	Private
Date Became Current:	Not reported
Date Ended Current:	Not reported
Owner/Operator Address:	400 PACIFIC AVE
Owner/Operator City,State,Zip:	SAN FRANCISCO, CA 94133
Owner/Operator Telephone:	000-000-0000
Owner/Operator Telephone Ext:	Not reported

DRAFT

SPRAY KING INC (Continued) **1001600638**

Owner/Operator Fax: Not reported
Owner/Operator Email: Not reported

Historic Generators:

Receive Date: 20020218
Handler Name: SPRAY KING INC
Federal Waste Generator Description: Not a generator, verified
State District Owner: WA
Large Quantity Handler of Universal Waste: No
Recognized Trader Importer: No
Recognized Trader Exporter: No
Spent Lead Acid Battery Importer: No
Spent Lead Acid Battery Exporter: No
Current Record: No
Non Storage Recycler Activity: Not reported
Electronic Manifest Broker: Not reported

Receive Date: 20020227
Handler Name: SPRAY KING INC
Federal Waste Generator Description: Not a generator, verified
State District Owner: WA
Large Quantity Handler of Universal Waste: No
Recognized Trader Importer: No
Recognized Trader Exporter: No
Spent Lead Acid Battery Importer: No
Spent Lead Acid Battery Exporter: No
Current Record: Yes
Non Storage Recycler Activity: Not reported
Electronic Manifest Broker: Not reported

Receive Date: 20020219
Handler Name: SPRAY KING INC
Federal Waste Generator Description: Not a generator, verified
State District Owner: WA
Large Quantity Handler of Universal Waste: No
Recognized Trader Importer: No
Recognized Trader Exporter: No
Spent Lead Acid Battery Importer: No
Spent Lead Acid Battery Exporter: No
Current Record: No
Non Storage Recycler Activity: Not reported
Electronic Manifest Broker: Not reported

Receive Date: 19931231
Handler Name: SPRAY KING INC
Federal Waste Generator Description: Conditionally Exempt Small Quantity Generator
State District Owner: WA
Large Quantity Handler of Universal Waste: No
Recognized Trader Importer: No
Recognized Trader Exporter: No
Spent Lead Acid Battery Importer: No
Spent Lead Acid Battery Exporter: No
Current Record: No
Non Storage Recycler Activity: Not reported
Electronic Manifest Broker: Not reported

Receive Date: 19970128

DRAFT

SPRAY KING INC (Continued) **1001600638**

Handler Name: SPRAY KING INC	
Federal Waste Generator Description:	Conditionally Exempt Small Quantity Generator
State District Owner:	WA
Large Quantity Handler of Universal Waste:	No
Recognized Trader Importer:	No
Recognized Trader Exporter:	No
Spent Lead Acid Battery Importer:	No
Spent Lead Acid Battery Exporter:	No
Current Record:	No
Non Storage Recycler Activity:	Not reported
Electronic Manifest Broker:	Not reported
Receive Date:	19970707
Handler Name: SPRAY KING INC	
Federal Waste Generator Description:	Not a generator, verified
State District Owner:	WA
Large Quantity Handler of Universal Waste:	No
Recognized Trader Importer:	No
Recognized Trader Exporter:	No
Spent Lead Acid Battery Importer:	No
Spent Lead Acid Battery Exporter:	No
Current Record:	No
Non Storage Recycler Activity:	Not reported
Electronic Manifest Broker:	Not reported
Receive Date:	19980209
Handler Name: SPRAY KING INC	
Federal Waste Generator Description:	Conditionally Exempt Small Quantity Generator
State District Owner:	WA
Large Quantity Handler of Universal Waste:	No
Recognized Trader Importer:	No
Recognized Trader Exporter:	No
Spent Lead Acid Battery Importer:	No
Spent Lead Acid Battery Exporter:	No
Current Record:	No
Non Storage Recycler Activity:	Not reported
Electronic Manifest Broker:	Not reported
Receive Date:	19990127
Handler Name: SPRAY KING INC	
Federal Waste Generator Description:	Not a generator, verified
State District Owner:	WA
Large Quantity Handler of Universal Waste:	No
Recognized Trader Importer:	No
Recognized Trader Exporter:	No
Spent Lead Acid Battery Importer:	No
Spent Lead Acid Battery Exporter:	No
Current Record:	No
Non Storage Recycler Activity:	Not reported
Electronic Manifest Broker:	Not reported
Receive Date:	20000201
Handler Name: SPRAY KING INC	
Federal Waste Generator Description:	Not a generator, verified
State District Owner:	WA
Large Quantity Handler of Universal Waste:	No
Recognized Trader Importer:	No

DRAFT

SPRAY KING INC (Continued) **1001600638**

Recognized Trader Exporter: No
Spent Lead Acid Battery Importer: No
Spent Lead Acid Battery Exporter: No
Current Record: No
Non Storage Recycler Activity: Not reported
Electronic Manifest Broker: Not reported

Receive Date: 20010202
Handler Name: SPRAY KING INC
Federal Waste Generator Description: Not a generator, verified
State District Owner: WA
Large Quantity Handler of Universal Waste: No
Recognized Trader Importer: No
Recognized Trader Exporter: No
Spent Lead Acid Battery Importer: No
Spent Lead Acid Battery Exporter: No
Current Record: No
Non Storage Recycler Activity: Not reported
Electronic Manifest Broker: Not reported

Receive Date: 20020218
Handler Name: SPRAY KING INC
Federal Waste Generator Description: Not a generator, verified
State District Owner: WA
Large Quantity Handler of Universal Waste: No
Recognized Trader Importer: No
Recognized Trader Exporter: No
Spent Lead Acid Battery Importer: No
Spent Lead Acid Battery Exporter: No
Current Record: No
Non Storage Recycler Activity: Not reported
Electronic Manifest Broker: Not reported

Receive Date: 20020227
Handler Name: SPRAY KING INC
Federal Waste Generator Description: Not a generator, verified
State District Owner: WA
Large Quantity Handler of Universal Waste: No
Recognized Trader Importer: No
Recognized Trader Exporter: No
Spent Lead Acid Battery Importer: No
Spent Lead Acid Battery Exporter: No
Current Record: No
Non Storage Recycler Activity: Not reported
Electronic Manifest Broker: Not reported

List of NAICS Codes and Descriptions:
NAICS Code: 811121
NAICS Description: AUTOMOTIVE BODY, PAINT, AND INTERIOR REPAIR AND MAINTENANCE

Facility Has Received Notices of Violations:
Violations: No Violations Found

Evaluation Action Summary:
Evaluations: No Evaluations Found

DRAFT

AH279 SSW 1/8-1/4 0.140 mi. 738 ft. | **SIMARS MEDITERRANEAN GRILL**
1316 UNIVERSITY ST
SEATTLE, WA 98101 | **WA ALLSITES** | **S111769602**
N/A

Site 1 of 3 in cluster AH

Relative: Lower

Actual: 316 ft.

ALLSITES:

Name:	SIMARS MEDITERRANEAN GRILL
Facility Id:	1463
Interaction:	100779
Interaction 1:	I
Interaction 2:	LSC
Ecology Program:	HAZWASTE
Program Data:	LSC
Facility Alt.:	SIMARS MEDITERRANEAN GRILL
Program ID:	Not reported
Date Interaction:	2011-03-18 00:00:00
Date Interaction 3:	Local Source Cntrl 7/09-3
Latitude:	47.613203076300003
Longitude:	-122.323467143

AA280 NNW 1/8-1/4 0.141 mi. 742 ft. | **B & O BUILDING**
1650 E OLIVE WAY
SEATTLE, WA 98102 | **WA ALLSITES**
WA CSCSL NFA
WA ASBESTOS | **S114529162**
N/A

Site 6 of 6 in cluster AA

Relative: Lower

Actual: 303 ft.

ALLSITES:

Name:	B & O BUILDING
Facility Id:	5186
Interaction:	106498
Interaction 1:	I
Interaction 2:	INDPNDNT
Ecology Program:	TOXICS
Program Data:	ISIS
Facility Alt.:	B & O Building
Program ID:	Not reported
Date Interaction:	2013-11-01 00:00:00
Date Interaction 3:	Independent Cleanup
Latitude:	47.619974829599997
Longitude:	-122.32369872699999

CSCSL NFA:

Name:	B & O BUILDING
Address:	1650 E OLIVE WAY
City,State,Zip:	SEATTLE, WA 98102
Facility/Site Id:	5186
CS Id:	12245
NFA Date:	11/01/2013
Alternate Site Names:	Not reported
NFA Reason:	Initial Investigation
Site Status:	NFA
Region:	Northwest
Contaminant Name:	Arsenic
Ground Water:	Not reported

DRAFT

B & O BUILDING (Continued) **S114529162**

Surface Water:	Not reported
Soil:	Below Cleanup Levels
Sediment:	Not reported
Air:	Not reported
Bedrock:	Not reported
URL:	https://apps.ecology.wa.gov/cleanupsearch/site/12245
Latitude:	47.619974
Longitude:	-122.323707

Name:	B & O BUILDING
Address:	1650 E OLIVE WAY
City,State,Zip:	SEATTLE, WA 98102
Facility/Site Id:	5186
CS Id:	12245
NFA Date:	11/01/2013
Alternate Site Names:	Not reported
NFA Reason:	Initial Investigation
Site Status:	NFA
Region:	Northwest
Contaminant Name:	Benzene
Ground Water:	Not reported
Surface Water:	Not reported
Soil:	Below Cleanup Levels
Sediment:	Not reported
Air:	Not reported
Bedrock:	Not reported
URL:	https://apps.ecology.wa.gov/cleanupsearch/site/12245
Latitude:	47.619974
Longitude:	-122.323707

Name:	B & O BUILDING
Address:	1650 E OLIVE WAY
City,State,Zip:	SEATTLE, WA 98102
Facility/Site Id:	5186
CS Id:	12245
NFA Date:	11/01/2013
Alternate Site Names:	Not reported
NFA Reason:	Initial Investigation
Site Status:	NFA
Region:	Northwest
Contaminant Name:	Lead
Ground Water:	Not reported
Surface Water:	Not reported
Soil:	Below Cleanup Levels
Sediment:	Not reported
Air:	Not reported
Bedrock:	Not reported
URL:	https://apps.ecology.wa.gov/cleanupsearch/site/12245
Latitude:	47.619974
Longitude:	-122.323707

Name:	B & O BUILDING
Address:	1650 E OLIVE WAY
City,State,Zip:	SEATTLE, WA 98102
Facility/Site Id:	5186
CS Id:	12245
NFA Date:	11/01/2013

DRAFT

B & O BUILDING (Continued) **S114529162**

Alternate Site Names:	Not reported
NFA Reason:	Initial Investigation
Site Status:	NFA
Region:	Northwest
Contaminant Name:	Mercury
Ground Water:	Not reported
Surface Water:	Not reported
Soil:	Below Cleanup Levels
Sediment:	Not reported
Air:	Not reported
Bedrock:	Not reported
URL:	https://apps.ecology.wa.gov/cleanupsearch/site/12245
Latitude:	47.619974
Longitude:	-122.323707

Name:	B & O BUILDING
Address:	1650 E OLIVE WAY
City,State,Zip:	SEATTLE, WA 98102
Facility/Site Id:	5186
CS Id:	12245
NFA Date:	11/01/2013
Alternate Site Names:	Not reported
NFA Reason:	Initial Investigation
Site Status:	NFA
Region:	Northwest
Contaminant Name:	Metals - Other
Ground Water:	Not reported
Surface Water:	Not reported
Soil:	Below Cleanup Levels
Sediment:	Not reported
Air:	Not reported
Bedrock:	Not reported
URL:	https://apps.ecology.wa.gov/cleanupsearch/site/12245
Latitude:	47.619974
Longitude:	-122.323707

Name:	B & O BUILDING
Address:	1650 E OLIVE WAY
City,State,Zip:	SEATTLE, WA 98102
Facility/Site Id:	5186
CS Id:	12245
NFA Date:	11/01/2013
Alternate Site Names:	Not reported
NFA Reason:	Initial Investigation
Site Status:	NFA
Region:	Northwest
Contaminant Name:	Other Non-Halogenated Organics
Ground Water:	Not reported
Surface Water:	Not reported
Soil:	Below Cleanup Levels
Sediment:	Not reported
Air:	Not reported
Bedrock:	Not reported
URL:	https://apps.ecology.wa.gov/cleanupsearch/site/12245
Latitude:	47.619974
Longitude:	-122.323707

DRAFT

B & O BUILDING (Continued) **S114529162**

Name:	B & O BUILDING
Address:	1650 E OLIVE WAY
City,State,Zip:	SEATTLE, WA 98102
Facility/Site Id:	5186
CS Id:	12245
NFA Date:	11/01/2013
Alternate Site Names:	Not reported
NFA Reason:	Initial Investigation
Site Status:	NFA
Region:	Northwest
Contaminant Name:	Petroleum-Diesel
Ground Water:	Not reported
Surface Water:	Not reported
Soil:	Remediated-Below
Sediment:	Not reported
Air:	Not reported
Bedrock:	Not reported
URL:	https://apps.ecology.wa.gov/cleanupsearch/site/12245
Latitude:	47.619974
Longitude:	-122.323707

Name:	B & O BUILDING
Address:	1650 E OLIVE WAY
City,State,Zip:	SEATTLE, WA 98102
Facility/Site Id:	5186
CS Id:	12245
NFA Date:	11/01/2013
Alternate Site Names:	Not reported
NFA Reason:	Initial Investigation
Site Status:	NFA
Region:	Northwest
Contaminant Name:	Petroleum-Gasoline
Ground Water:	Not reported
Surface Water:	Not reported
Soil:	Remediated-Below
Sediment:	Not reported
Air:	Not reported
Bedrock:	Not reported
URL:	https://apps.ecology.wa.gov/cleanupsearch/site/12245
Latitude:	47.619974
Longitude:	-122.323707

Name:	B & O BUILDING
Address:	1650 E OLIVE WAY
City,State,Zip:	SEATTLE, WA 98102
Facility/Site Id:	5186
CS Id:	12245
NFA Date:	11/01/2013
Alternate Site Names:	Not reported
NFA Reason:	Initial Investigation
Site Status:	NFA
Region:	Northwest
Contaminant Name:	Petroleum-Other
Ground Water:	Not reported
Surface Water:	Not reported
Soil:	Remediated-Below
Sediment:	Not reported

DRAFT

B & O BUILDING (Continued) **S114529162**

Air:	Not reported
Bedrock:	Not reported
URL:	https://apps.ecology.wa.gov/cleanupsearch/site/12245
Latitude:	47.619974
Longitude:	-122.323707

Name:	B & O BUILDING
Address:	1650 E OLIVE WAY
City,State,Zip:	SEATTLE, WA 98102
Facility/Site Id:	5186
CS Id:	12245
NFA Date:	11/01/2013
Alternate Site Names:	Not reported
NFA Reason:	Initial Investigation
Site Status:	NFA
Region:	Northwest
Contaminant Name:	Polycyclic Aromatic Hydrocarbons
Ground Water:	Not reported
Surface Water:	Not reported
Soil:	Remediated-Below
Sediment:	Not reported
Air:	Not reported
Bedrock:	Not reported
URL:	https://apps.ecology.wa.gov/cleanupsearch/site/12245
Latitude:	47.619974
Longitude:	-122.323707

ASBESTOS:

Name:	Not reported
Address:	1650 E OLIVE WAY
City,State,Zip:	SEATTLE, WA
Facility Type:	Not reported
Parent ID:	Not reported
Form ID:	68945##1338Ameri940845
Notice Date:	03/04/2013
Start Date:	02/14/2013
Completion Date:	03/08/2013
Initial:	Not reported
Amended:	Not reported
On Hold:	Not reported
Off Hold:	Not reported
Emergency:	Not reported
Site Hours Start:	Not reported
Site Hours End:	Not reported
Sunday:	Not reported
Monday:	Not reported
Tuesday:	Not reported
Wednesday:	Not reported
Thursday:	Not reported
Friday:	Not reported
Saturday:	Not reported
Contractor ID:	Not reported
Phone:	Not reported
Job Site CAS:	Not reported
Project Form Email:	Not reported
Property Owner Name:	Not reported
Property Owner Agent:	Not reported

DRAFT

B & O BUILDING (Continued) **S114529162**

Property Owner Company:	American Environmental Constru (ABCN00001338)
Property Owner Address:	Not reported
Property Owner City:	Not reported
Property Owner State:	Not reported
Property Owner Zip4:	Not reported
Property Owner Phone:	Not reported
Job Site Room:	Not reported
Facility Age:	Not reported
Facility Size:	Not reported
Facility Remodel:	Not reported
Facility Demo:	Not reported
Facility Repair:	Not reported
Facility Maint:	Not reported
Removed:	Not reported
Encapsulated:	Not reported
Quantity Sq Ft:	Not reported
Fireproofing:	Not reported
Popcorn Ceiling:	Not reported
CAB:	Not reported
Sheet Vinyl:	Not reported
Asbestos Paper:	Not reported
Boiler Insulation:	Not reported
Duct Paper:	Not reported
VAT:	Not reported
Roofing:	Not reported
Sq Ft Other:	Not reported
Sq Ft Other Text:	Not reported
Quantity Lin Ft:	Not reported
Mag Pipe Insulation:	Not reported
Air Cell Pipe Insulation:	Not reported
Ducting Insulation:	Not reported
Cement Asbestos Pipe:	Not reported
Mudded Pipe Insulation:	Not reported
Duct Tape:	Not reported
Lin Ft Other1:	Not reported
Lin Ft Other1 Text:	Not reported
Lin Ft Other2:	Not reported
Lin Ft Other2 Text:	Not reported
Indoors:	Not reported
Outdoors:	Not reported
Neg Pres Enclosure:	Not reported
Glove Bag:	Not reported
Mini Enclosure:	Not reported
Critical Barriers:	Not reported
Wrap And Cut:	Not reported
Wet Methods:	Not reported
HEPA Vacuum:	Not reported
MANUALMETHODS :	Not reported
Other CM1:	Not reported
Other CM1 Text:	Not reported
Other CM2:	Not reported
Other CM2 Text:	Not reported
Half Mask APR:	Not reported
Full Face APR:	Not reported
PAPR:	Not reported
Type C Continuous:	Not reported
Type C Pressure:	Not reported

DRAFT

B & O BUILDING (Continued) **S114529162**

Other Resp Pro:	Not reported
Other Resp Pro Text:	Not reported
Comments:	Not reported
Date Time Submitted:	Not reported
Submitter IP Address:	Not reported
Region:	2
UBI:	602131386
Notice type:	Initial
Project Type:	Other Square Footage, Roofing
Supervisor:	John Asselin ()
Supervisor Phone:	Not reported
Certificate Status:	ACTIVE
Name:	Not reported
Address:	1650 E OLIVE WAY
City,State,Zip:	SEATTLE, WA
Facility Type:	Not reported
Parent ID:	Not reported
Form ID:	68973##1338Ameri117577
Notice Date:	03/05/2013
Start Date:	02/14/2013
Completion Date:	03/04/2013
Initial:	Not reported
Amended:	Not reported
On Hold:	Not reported
Off Hold:	Not reported
Emergency:	Not reported
Site Hours Start:	Not reported
Site Hours End:	Not reported
Sunday:	Not reported
Monday:	Not reported
Tuesday:	Not reported
Wednesday:	Not reported
Thursday:	Not reported
Friday:	Not reported
Saturday:	Not reported
Contractor ID:	Not reported
Phone:	Not reported
Job Site CAS:	Not reported
Project Form Email:	Not reported
Property Owner Name:	Not reported
Property Owner Agent:	Not reported
Property Owner Company:	American Environmental Constru (ABCN00001338)
Property Owner Address:	Not reported
Property Owner City:	Not reported
Property Owner State:	Not reported
Property Owner Zip4:	Not reported
Property Owner Phone:	Not reported
Job Site Room:	Not reported
Facility Age:	Not reported
Facility Size:	Not reported
Facility Remodel:	Not reported
Facility Demo:	Not reported
Facility Repair:	Not reported
Facility Maint:	Not reported
Removed:	Not reported
Encapsulated:	Not reported

DRAFT

B & O BUILDING (Continued) **S114529162**

Quantity Sq Ft:	Not reported
Fireproofing:	Not reported
Popcorn Ceiling:	Not reported
CAB:	Not reported
Sheet Vinyl:	Not reported
Asbestos Paper:	Not reported
Boiler Insulation:	Not reported
Duct Paper:	Not reported
VAT:	Not reported
Roofing:	Not reported
Sq Ft Other:	Not reported
Sq Ft Other Text:	Not reported
Quantity Lin Ft:	Not reported
Mag Pipe Insulation:	Not reported
Air Cell Pipe Insulation:	Not reported
Ducting Insulation:	Not reported
Cement Asbestos Pipe:	Not reported
Mudded Pipe Insulation:	Not reported
Duct Tape:	Not reported
Lin Ft Other1:	Not reported
Lin Ft Other1 Text:	Not reported
Lin Ft Other2:	Not reported
Lin Ft Other2 Text:	Not reported
Indoors:	Not reported
Outdoors:	Not reported
Neg Pres Enclosure:	Not reported
Glove Bag:	Not reported
Mini Enclosure:	Not reported
Critical Barriers:	Not reported
Wrap And Cut:	Not reported
Wet Methods:	Not reported
HEPA Vacuum:	Not reported
MANUALMETHODS :	Not reported
Other CM1:	Not reported
Other CM1 Text:	Not reported
Other CM2:	Not reported
Other CM2 Text:	Not reported
Half Mask APR:	Not reported
Full Face APR:	Not reported
PAPR:	Not reported
Type C Continuous:	Not reported
Type C Pressure:	Not reported
Other Resp Pro:	Not reported
Other Resp Pro Text:	Not reported
Comments:	Not reported
Date Time Submitted:	Not reported
Submitter IP Address:	Not reported
Region:	2
UBI:	602131386
Notice type:	Initial
Project Type:	Other Square Footage, Roofing
Supervisor:	John Asselin ()
Supervisor Phone:	Not reported
Certificate Status:	ACTIVE
Name:	Not reported
Address:	1650 E OLIVE WAY

DRAFT

B & O BUILDING (Continued) **S114529162**

City,State,Zip:	SEATTLE, WA
Facility Type:	Not reported
Parent ID:	Not reported
Form ID:	68120##1338Ameri336166
Notice Date:	02/04/2013
Start Date:	02/14/2013
Completion Date:	02/28/2013
Initial:	Not reported
Amended:	Not reported
On Hold:	Not reported
Off Hold:	Not reported
Emergency:	Not reported
Site Hours Start:	Not reported
Site Hours End:	Not reported
Sunday:	Not reported
Monday:	Not reported
Tuesday:	Not reported
Wednesday:	Not reported
Thursday:	Not reported
Friday:	Not reported
Saturday:	Not reported
Contractor ID:	Not reported
Phone:	Not reported
Job Site CAS:	Not reported
Project Form Email:	Not reported
Property Owner Name:	Not reported
Property Owner Agent:	Not reported
Property Owner Company:	American Environmental Constru (ABCN00001338)
Property Owner Address:	Not reported
Property Owner City:	Not reported
Property Owner State:	Not reported
Property Owner Zip4:	Not reported
Property Owner Phone:	Not reported
Job Site Room:	Not reported
Facility Age:	Not reported
Facility Size:	Not reported
Facility Remodel:	Not reported
Facility Demo:	Not reported
Facility Repair:	Not reported
Facility Maint:	Not reported
Removed:	Not reported
Encapsulated:	Not reported
Quantity Sq Ft:	Not reported
Fireproofing:	Not reported
Popcorn Ceiling:	Not reported
CAB:	Not reported
Sheet Vinyl:	Not reported
Asbestos Paper:	Not reported
Boiler Insulation:	Not reported
Duct Paper:	Not reported
VAT:	Not reported
Roofing:	Not reported
Sq Ft Other:	Not reported
Sq Ft Other Text:	Not reported
Quantity Lin Ft:	Not reported
Mag Pipe Insulation:	Not reported
Air Cell Pipe Insulation:	Not reported

DRAFT

B & O BUILDING (Continued) **S114529162**

Ducting Insulation:	Not reported
Cement Asbestos Pipe:	Not reported
Mudded Pipe Insulation:	Not reported
Duct Tape:	Not reported
Lin Ft Other1:	Not reported
Lin Ft Other1 Text:	Not reported
Lin Ft Other2:	Not reported
Lin Ft Other2 Text:	Not reported
Indoors:	Not reported
Outdoors:	Not reported
Neg Pres Enclosure:	Not reported
Glove Bag:	Not reported
Mini Enclosure:	Not reported
Critical Barriers:	Not reported
Wrap And Cut:	Not reported
Wet Methods:	Not reported
HEPA Vacuum:	Not reported
MANUALMETHODS :	Not reported
Other CM1:	Not reported
Other CM1 Text:	Not reported
Other CM2:	Not reported
Other CM2 Text:	Not reported
Half Mask APR:	Not reported
Full Face APR:	Not reported
PAPR:	Not reported
Type C Continuous:	Not reported
Type C Pressure:	Not reported
Other Resp Pro:	Not reported
Other Resp Pro Text:	Not reported
Comments:	Not reported
Date Time Submitted:	Not reported
Submitter IP Address:	Not reported
Region:	2
UBI:	602131386
Notice type:	Initial
Project Type:	Other Square Footage, Roofing
Supervisor:	John Asselin ()
Supervisor Phone:	Not reported
Certificate Status:	ACTIVE
Name:	Not reported
Address:	1650 E OLIVE WAY
City,State,Zip:	SEATTLE, WA
Facility Type:	Not reported
Parent ID:	Not reported
Form ID:	68799##1338Ameri150999
Notice Date:	02/27/2013
Start Date:	02/14/2013
Completion Date:	03/08/2013
Initial:	Not reported
Amended:	Not reported
On Hold:	Not reported
Off Hold:	Not reported
Emergency:	Not reported
Site Hours Start:	Not reported
Site Hours End:	Not reported
Sunday:	Not reported

DRAFT

B & O BUILDING (Continued) **S114529162**

Monday:	Not reported
Tuesday:	Not reported
Wednesday:	Not reported
Thursday:	Not reported
Friday:	Not reported
Saturday:	Not reported
Contractor ID:	Not reported
Phone:	Not reported
Job Site CAS:	Not reported
Project Form Email:	Not reported
Property Owner Name:	Not reported
Property Owner Agent:	Not reported
Property Owner Company:	American Environmental Constru (ABCN00001338)
Property Owner Address:	Not reported
Property Owner City:	Not reported
Property Owner State:	Not reported
Property Owner Zip4:	Not reported
Property Owner Phone:	Not reported
Job Site Room:	Not reported
Facility Age:	Not reported
Facility Size:	Not reported
Facility Remodel:	Not reported
Facility Demo:	Not reported
Facility Repair:	Not reported
Facility Maint:	Not reported
Removed:	Not reported
Encapsulated:	Not reported
Quantity Sq Ft:	Not reported
Fireproofing:	Not reported
Popcorn Ceiling:	Not reported
CAB:	Not reported
Sheet Vinyl:	Not reported
Asbestos Paper:	Not reported
Boiler Insulation:	Not reported
Duct Paper:	Not reported
VAT:	Not reported
Roofing:	Not reported
Sq Ft Other:	Not reported
Sq Ft Other Text:	Not reported
Quantity Lin Ft:	Not reported
Mag Pipe Insulation:	Not reported
Air Cell Pipe Insulation:	Not reported
Ducting Insulation:	Not reported
Cement Asbestos Pipe:	Not reported
Mudded Pipe Insulation:	Not reported
Duct Tape:	Not reported
Lin Ft Other1:	Not reported
Lin Ft Other1 Text:	Not reported
Lin Ft Other2:	Not reported
Lin Ft Other2 Text:	Not reported
Indoors:	Not reported
Outdoors:	Not reported
Neg Pres Enclosure:	Not reported
Glove Bag:	Not reported
Mini Enclosure:	Not reported
Critical Barriers:	Not reported
Wrap And Cut:	Not reported

DRAFT

B & O BUILDING (Continued) **S114529162**

Wet Methods:	Not reported
HEPA Vacuum:	Not reported
MANUALMETHODS :	Not reported
Other CM1:	Not reported
Other CM1 Text:	Not reported
Other CM2:	Not reported
Other CM2 Text:	Not reported
Half Mask APR:	Not reported
Full Face APR:	Not reported
PAPR:	Not reported
Type C Continuous:	Not reported
Type C Pressure:	Not reported
Other Resp Pro:	Not reported
Other Resp Pro Text:	Not reported
Comments:	Not reported
Date Time Submitted:	Not reported
Submitter IP Address:	Not reported
Region:	2
UBI:	602131386
Notice type:	Initial
Project Type:	Other Square Footage, Roofing
Supervisor:	Jesse Trevino ()
Supervisor Phone:	Not reported
Certificate Status:	ACTIVE
Name:	Not reported
Address:	1650 E OLIVE WAY
City,State,Zip:	SEATTLE, WA
Facility Type:	Not reported
Parent ID:	Not reported
Form ID:	68444##1338Ameri235057
Notice Date:	02/14/2013
Start Date:	02/14/2013
Completion Date:	02/28/2013
Initial:	Not reported
Amended:	Not reported
On Hold:	Not reported
Off Hold:	Not reported
Emergency:	Not reported
Site Hours Start:	Not reported
Site Hours End:	Not reported
Sunday:	Not reported
Monday:	Not reported
Tuesday:	Not reported
Wednesday:	Not reported
Thursday:	Not reported
Friday:	Not reported
Saturday:	Not reported
Contractor ID:	Not reported
Phone:	Not reported
Job Site CAS:	Not reported
Project Form Email:	Not reported
Property Owner Name:	Not reported
Property Owner Agent:	Not reported
Property Owner Company:	American Environmental Constru (ABCN00001338)
Property Owner Address:	Not reported
Property Owner City:	Not reported

DRAFT

B & O BUILDING (Continued) **S114529162**

Property Owner State:	Not reported
Property Owner Zip4:	Not reported
Property Owner Phone:	Not reported
Job Site Room:	Not reported
Facility Age:	Not reported
Facility Size:	Not reported
Facility Remodel:	Not reported
Facility Demo:	Not reported
Facility Repair:	Not reported
Facility Maint:	Not reported
Removed:	Not reported
Encapsulated:	Not reported
Quantity Sq Ft:	Not reported
Fireproofing:	Not reported
Popcorn Ceiling:	Not reported
CAB:	Not reported
Sheet Vinyl:	Not reported
Asbestos Paper:	Not reported
Boiler Insulation:	Not reported
Duct Paper:	Not reported
VAT:	Not reported
Roofing:	Not reported
Sq Ft Other:	Not reported
Sq Ft Other Text:	Not reported
Quantity Lin Ft:	Not reported
Mag Pipe Insulation:	Not reported
Air Cell Pipe Insulation:	Not reported
Ducting Insulation:	Not reported
Cement Asbestos Pipe:	Not reported
Mudded Pipe Insulation:	Not reported
Duct Tape:	Not reported
Lin Ft Other1:	Not reported
Lin Ft Other1 Text:	Not reported
Lin Ft Other2:	Not reported
Lin Ft Other2 Text:	Not reported
Indoors:	Not reported
Outdoors:	Not reported
Neg Pres Enclosure:	Not reported
Glove Bag:	Not reported
Mini Enclosure:	Not reported
Critical Barriers:	Not reported
Wrap And Cut:	Not reported
Wet Methods:	Not reported
HEPA Vacuum:	Not reported
MANUALMETHODS :	Not reported
Other CM1:	Not reported
Other CM1 Text:	Not reported
Other CM2:	Not reported
Other CM2 Text:	Not reported
Half Mask APR:	Not reported
Full Face APR:	Not reported
PAPR:	Not reported
Type C Continuous:	Not reported
Type C Pressure:	Not reported
Other Resp Pro:	Not reported
Other Resp Pro Text:	Not reported
Comments:	Not reported

DRAFT

B & O BUILDING (Continued) **S114529162**

Date Time Submitted:	Not reported
Submitter IP Address:	Not reported
Region:	2
UBI:	602131386
Notice type:	Initial
Project Type:	Other Square Footage, Roofing
Supervisor:	Jesse Trevino ()
Supervisor Phone:	Not reported
Certificate Status:	ACTIVE
Name:	Not reported
Address:	1650 E OLIVE WAY
City,State,Zip:	SEATTLE, WA
Facility Type:	Not reported
Parent ID:	Not reported
Form ID:	68467##1338Ameri207865
Notice Date:	02/15/2013
Start Date:	02/14/2013
Completion Date:	02/28/2013
Initial:	Not reported
Amended:	Not reported
On Hold:	Not reported
Off Hold:	Not reported
Emergency:	Not reported
Site Hours Start:	Not reported
Site Hours End:	Not reported
Sunday:	Not reported
Monday:	Not reported
Tuesday:	Not reported
Wednesday:	Not reported
Thursday:	Not reported
Friday:	Not reported
Saturday:	Not reported
Contractor ID:	Not reported
Phone:	Not reported
Job Site CAS:	Not reported
Project Form Email:	Not reported
Property Owner Name:	Not reported
Property Owner Agent:	Not reported
Property Owner Company:	American Environmental Constru (ABCN00001338)
Property Owner Address:	Not reported
Property Owner City:	Not reported
Property Owner State:	Not reported
Property Owner Zip4:	Not reported
Property Owner Phone:	Not reported
Job Site Room:	Not reported
Facility Age:	Not reported
Facility Size:	Not reported
Facility Remodel:	Not reported
Facility Demo:	Not reported
Facility Repair:	Not reported
Facility Maint:	Not reported
Removed:	Not reported
Encapsulated:	Not reported
Quantity Sq Ft:	Not reported
Fireproofing:	Not reported
Popcorn Ceiling:	Not reported

DRAFT

B & O BUILDING (Continued) **S114529162**

CAB:	Not reported
Sheet Vinyl:	Not reported
Asbestos Paper:	Not reported
Boiler Insulation:	Not reported
Duct Paper:	Not reported
VAT:	Not reported
Roofing:	Not reported
Sq Ft Other:	Not reported
Sq Ft Other Text:	Not reported
Quantity Lin Ft:	Not reported
Mag Pipe Insulation:	Not reported
Air Cell Pipe Insulation:	Not reported
Ducting Insulation:	Not reported
Cement Asbestos Pipe:	Not reported
Mudded Pipe Insulation:	Not reported
Duct Tape:	Not reported
Lin Ft Other1:	Not reported
Lin Ft Other1 Text:	Not reported
Lin Ft Other2:	Not reported
Lin Ft Other2 Text:	Not reported
Indoors:	Not reported
Outdoors:	Not reported
Neg Pres Enclosure:	Not reported
Glove Bag:	Not reported
Mini Enclosure:	Not reported
Critical Barriers:	Not reported
Wrap And Cut:	Not reported
Wet Methods:	Not reported
HEPA Vacuum:	Not reported
MANUALMETHODS :	Not reported
Other CM1:	Not reported
Other CM1 Text:	Not reported
Other CM2:	Not reported
Other CM2 Text:	Not reported
Half Mask APR:	Not reported
Full Face APR:	Not reported
PAPR:	Not reported
Type C Continuous:	Not reported
Type C Pressure:	Not reported
Other Resp Pro:	Not reported
Other Resp Pro Text:	Not reported
Comments:	Not reported
Date Time Submitted:	Not reported
Submitter IP Address:	Not reported
Region:	2
UBI:	602131386
Notice type:	Initial
Project Type:	Other Square Footage, Roofing
Supervisor:	Jesse Trevino ()
Supervisor Phone:	Not reported
Certificate Status:	ACTIVE
Name:	Not reported
Address:	1650 E OLIVE WAY
City,State,Zip:	SEATTLE, WA
Facility Type:	Not reported
Parent ID:	Not reported

DRAFT

B & O BUILDING (Continued) **S114529162**

Form ID:	68699##1338Ameri179371
Notice Date:	02/22/2013
Start Date:	02/14/2013
Completion Date:	02/28/2013
Initial:	Not reported
Amended:	Not reported
On Hold:	Not reported
Off Hold:	Not reported
Emergency:	Not reported
Site Hours Start:	Not reported
Site Hours End:	Not reported
Sunday:	Not reported
Monday:	Not reported
Tuesday:	Not reported
Wednesday:	Not reported
Thursday:	Not reported
Friday:	Not reported
Saturday:	Not reported
Contractor ID:	Not reported
Phone:	Not reported
Job Site CAS:	Not reported
Project Form Email:	Not reported
Property Owner Name:	Not reported
Property Owner Agent:	Not reported
Property Owner Company:	American Environmental Constru (ABCN00001338)
Property Owner Address:	Not reported
Property Owner City:	Not reported
Property Owner State:	Not reported
Property Owner Zip4:	Not reported
Property Owner Phone:	Not reported
Job Site Room:	Not reported
Facility Age:	Not reported
Facility Size:	Not reported
Facility Remodel:	Not reported
Facility Demo:	Not reported
Facility Repair:	Not reported
Facility Maint:	Not reported
Removed:	Not reported
Encapsulated:	Not reported
Quantity Sq Ft:	Not reported
Fireproofing:	Not reported
Popcorn Ceiling:	Not reported
CAB:	Not reported
Sheet Vinyl:	Not reported
Asbestos Paper:	Not reported
Boiler Insulation:	Not reported
Duct Paper:	Not reported
VAT:	Not reported
Roofing:	Not reported
Sq Ft Other:	Not reported
Sq Ft Other Text:	Not reported
Quantity Lin Ft:	Not reported
Mag Pipe Insulation:	Not reported
Air Cell Pipe Insulation:	Not reported
Ducting Insulation:	Not reported
Cement Asbestos Pipe:	Not reported
Mudded Pipe Insulation:	Not reported

DRAFT

B & O BUILDING (Continued) **S114529162**

Duct Tape:	Not reported
Lin Ft Other1:	Not reported
Lin Ft Other1 Text:	Not reported
Lin Ft Other2:	Not reported
Lin Ft Other2 Text:	Not reported
Indoors:	Not reported
Outdoors:	Not reported
Neg Pres Enclosure:	Not reported
Glove Bag:	Not reported
Mini Enclosure:	Not reported
Critical Barriers:	Not reported
Wrap And Cut:	Not reported
Wet Methods:	Not reported
HEPA Vacuum:	Not reported
MANUALMETHODS :	Not reported
Other CM1:	Not reported
Other CM1 Text:	Not reported
Other CM2:	Not reported
Other CM2 Text:	Not reported
Half Mask APR:	Not reported
Full Face APR:	Not reported
PAPR:	Not reported
Type C Continuous:	Not reported
Type C Pressure:	Not reported
Other Resp Pro:	Not reported
Other Resp Pro Text:	Not reported
Comments:	Not reported
Date Time Submitted:	Not reported
Submitter IP Address:	Not reported
Region:	2
UBI:	602131386
Notice type:	Initial
Project Type:	Other Square Footage, Roofing
Supervisor:	Jesse Trevino ()
Supervisor Phone:	Not reported
Certificate Status:	ACTIVE

AG281 **RICHMARK CO** **PFAS ECHO** **1027412928**
ESE **47.61525/-122.31751** **N/A**
1/8-1/4 **SEATTLE, WA**
0.143 mi.
753 ft. **Site 4 of 11 in cluster AG**

Relative:
Lower

Actual:
326 ft.

PFAS ECHO:

Name:	RICHMARK CO
Address:	47.61525/-122.31751
City,State,Zip:	SEATTLE, WA
Latitude:	47.61525
Longitude:	-122.31751
Count:	-1
County:	KING
Status:	Active
Region:	10
Industry:	Printing
ECHO Facility Report:	https://echo.epa.gov/detailed-facility-report?fid=110005313455
Facility Percent Minority:	33.725
Facility Derived Tribes:	Muckleshoot Indian Tribe - 5 mile(s), Suquamish Indian Tribe of the Port Madison Reservation - 11.7 mile(s), Port Gamble S'Klallam Tribe -

DRAFT

RICHMARK CO (Continued) **1027412928**

	17.8 mile(s), Port Gamble S'Klallam Tribe - 17.8 mile(s), Puyallup Tribe of the Puyallup Reservation - 20.9 mile(s),
Facility Population:	9807.05
EJSCREEN Flag US:	N
EJSCREEN Report:	https://ejscreen.epa.gov/mapper/mobile/EJSCREEN_mobile.aspx?geometry=%7B%22x%22:-122.31751,%22y%22:47.61525,%22spatialReference%22:%7B%22wkid%22:4326%7D%7D&unit=9035&areatype=&areaid=&basemap=streets&distance=1
EPA Programs:	RCRA
Federal Facility:	No
Federal Agency:	Not reported
Facility FIPS Code:	53033
Facility Indian Country Flag:	N
Facility Collection Method:	ADDRESS MATCHING-HOUSE NUMBER
Facility Derived HUC:	17110012
Facility Derived WBD:	171100120400
Facility Derived CD113:	07
Facility Derived CB2010:	530330075004006
Facility Major Flag:	Not reported
Facility Active Flag:	Y
Facility Inspection Count:	0
Facility Date Last Inspection:	Not reported
Facility Days Last Inspection:	Not reported
Facility Informal Count:	0
Facility Date Last Informal Action:	Not reported
Facility Formal Action Count:	0
Facility Date Last Formal Action:	Not reported
Facility Total Penalties:	0
Facility Penalty Count:	Not reported
Facility Date Last Penalty:	Not reported
Facility Last Penalty AMT:	Not reported
Facility QTRS With NC:	0
Facility Programs With SNC:	0
Facility Compliance Status:	No Violation Identified
Facility SNC Flag:	N
AIR Flag:	N
NPDES Flag:	N
SDWIS Flag:	N
RCRA Flag:	Y
TRI Flag:	N
GHG Flag:	N
AIR IDS:	Not reported
CAA Permit Types:	Not reported
CAA NAICS:	Not reported
CAA SICS:	Not reported
NPDES IDS:	Not reported
CWA Permit Types:	Not reported
CWA NAICS:	Not reported
CWA SICS:	Not reported
RCRA IDS:	WAD009252081
RCRA Permit Types:	VSQG
RCRA NAICS:	323111
SDWA IDS:	Not reported
SDWA System Types:	Not reported
SDWA Compliance Status:	Not reported
SDWA SNC Flag:	N
TRI IDS:	Not reported
TRI Releases Transfers:	Not reported

DRAFT

RICHMARK CO (Continued) **1027412928**

TRI On Site Releases:	Not reported
TRI Off Site Transfers:	Not reported
TRI Reporter:	Not reported
Facility IMP Water Flag:	Not reported

AE282 **THE POLYCLINIC BROADWAY CENTER** **RCRA-VSQG** **1004793288**
South **1145 BROADWAY** **WA ALLSITES** **WA0000899070**
1/8-1/4 **SEATTLE, WA 98122** **WA SPILLS**
0.146 mi. **FINDS**
773 ft. **Site 9 of 9 in cluster AE** **ECHO**
WA ASBESTOS
Relative: **WA MANIFEST**
Lower

Actual:
312 ft.

RCRA Listings:

Date Form Received by Agency:	20220302
Handler Name:	THE POLYCLINIC BROADWAY CENTER
Handler Address:	1145 BROADWAY
Handler City,State,Zip:	SEATTLE, WA 98122
EPA ID:	WA0000899070
Contact Name:	LETHA MAHAR
Contact Address:	904 7TH AVE STE 300
Contact City,State,Zip:	SEATTLE, WA 98104
Contact Telephone:	206-860-4472
Contact Fax:	Not reported
Contact Email:	LETHA.MAHAR@POLYCLINIC.COM
Contact Title:	Not reported
EPA Region:	10
Land Type:	Private
Federal Waste Generator Description:	Conditionally Exempt Small Quantity Generator
Non-Notifier:	Not reported
Biennial Report Cycle:	Not reported
Accessibility:	Not reported
Active Site Indicator:	Handler Activities
State District Owner:	WA
State District:	NWRO
Mailing Address:	904 7TH AVE, STE 300
Mailing City,State,Zip:	SEATTLE, WA 98122
Owner Name:	THE POLYCLINIC
Owner Type:	Private
Operator Name:	THE POLYCLINIC
Operator Type:	Private
Short-Term Generator Activity:	No
Importer Activity:	No
Mixed Waste Generator:	No
Transporter Activity:	No
Transfer Facility Activity:	No
Recycler Activity with Storage:	No
Small Quantity On-Site Burner Exemption:	No
Smelting Melting and Refining Furnace Exemption:	No
Underground Injection Control:	No
Off-Site Waste Receipt:	No
Universal Waste Indicator:	No
Universal Waste Destination Facility:	No
Federal Universal Waste:	No
Active Site Fed-Reg Treatment Storage and Disposal Facility:	Not reported
Active Site Converter Treatment storage and Disposal Facility:	Not reported
Active Site State-Reg Treatment Storage and Disposal Facility:	Not reported
Active Site State-Reg Handler:	---

DRAFT

THE POLYCLINIC BROADWAY CENTER (Continued) **1004793288**

Federal Facility Indicator:	Not reported
Hazardous Secondary Material Indicator:	N
Sub-Part K Indicator:	Not reported
Commercial TSD Indicator:	No
Treatment Storage and Disposal Type:	Not reported
2018 GPRA Permit Baseline:	Not on the Baseline
2018 GPRA Renewals Baseline:	Not on the Baseline
Permit Renewals Workload Universe:	Not reported
Permit Workload Universe:	Not reported
Permit Progress Universe:	Not reported
Post-Closure Workload Universe:	Not reported
Closure Workload Universe:	Not reported
202 GPRA Corrective Action Baseline:	No
Corrective Action Workload Universe:	No
Subject to Corrective Action Universe:	No
Non-TSDFs Where RCRA CA has Been Imposed Universe:	No
TSDFs Potentially Subject to CA Under 3004 (u)/(v) Universe:	No
TSDFs Only Subject to CA under Discretionary Auth Universe:	No
Corrective Action Priority Ranking:	No NCAPS ranking
Environmental Control Indicator:	No
Institutional Control Indicator:	No
Human Exposure Controls Indicator:	N/A
Groundwater Controls Indicator:	N/A
Operating TSDF Universe:	Not reported
Full Enforcement Universe:	Not reported
Significant Non-Complier Universe:	No
Unaddressed Significant Non-Complier Universe:	No
Addressed Significant Non-Complier Universe:	No
Significant Non-Complier With a Compliance Schedule Universe:	No
Financial Assurance Required:	Not reported
Handler Date of Last Change:	20220324
Recognized Trader-Importer:	No
Recognized Trader-Exporter:	No
Importer of Spent Lead Acid Batteries:	No
Exporter of Spent Lead Acid Batteries:	No
Recycler Activity Without Storage:	No
Manifest Broker:	No
Sub-Part P Indicator:	H

Biennial: List of Years
Year: 2003

Click Here for Biennial Reporting System Data:

Hazardous Waste Summary:

Waste Code:	D001
Waste Description:	IGNITABLE WASTE
Waste Code:	D002
Waste Description:	CORROSIVE WASTE
Waste Code:	D008
Waste Description:	LEAD
Waste Code:	D009
Waste Description:	MERCURY

DRAFT

THE POLYCLINIC BROADWAY CENTER (Continued) **1004793288**

Waste Code: D011
Waste Description: SILVER

Waste Code: D024
Waste Description: M-CRESOL

Waste Code: F003
Waste Description: THE FOLLOWING SPENT NONHALOGENATED SOLVENTS: XYLENE, ACETONE, ETHYL ACETATE, ETHYL BENZENE, ETHYL ETHER, METHYL ISOBUTYL KETONE, N-BUTYL ALCOHOL, CYCLOHEXANONE, AND METHANOL; ALL SPENT SOLVENT MIXTURES/BLENDS CONTAINING, BEFORE USE, ONLY THE ABOVE SPENT NONHALOGENATED SOLVENTS; AND ALL SPENT SOLVENT MIXTURES/BLENDS CONTAINING, BEFORE USE, ONE OR MORE OF THE ABOVE NONHALOGENATED SOLVENTS, AND A TOTAL OF TEN PERCENT OR MORE (BY VOLUME) OF ONE OR MORE OF THOSE SOLVENTS LISTED IN F001, F002, F004, AND F005; AND STILL BOTTOMS FROM THE RECOVERY OF THESE SPENT SOLVENTS AND SPENT SOLVENT MIXTURES.

Waste Code: P042
Waste Description: 1,2-BENZENEDIOL, 4-[1-HYDROXY-2-(METHYLAMINO)ETHYL]-, (R)- (OR) EPINEPHRINE

Waste Code: U188
Waste Description: PHENOL

Waste Code: U236
Waste Description: 2,7-NAPHTHALENEDISULFONIC ACID,3,3'-[(3,3'-DIMETHYL[1,1'-BIPHENYL]-4,4'-DIYL)BIS(AZO)BIS[5-AMINO -4-HYDROXY]-, TETRASODIUM SALT (OR) TRYPAN BLUE

Handler - Owner Operator:
Owner/Operator Indicator: Owner
Owner/Operator Name: POLYCLINIC THE
Legal Status: Private
Date Became Current: Not reported
Date Ended Current: Not reported
Owner/Operator Address: 1145 BROADWAY
Owner/Operator City,State,Zip: SEATTLE, WA 98122
Owner/Operator Telephone: 000-000-0000
Owner/Operator Telephone Ext: Not reported
Owner/Operator Fax: Not reported
Owner/Operator Email: Not reported

Owner/Operator Indicator: Owner
Owner/Operator Name: POLYCLINIC THE APC
Legal Status: Private
Date Became Current: 19960805
Date Ended Current: Not reported
Owner/Operator Address: 1145 BROADWAY
Owner/Operator City,State,Zip: SEATTLE, WA 98122
Owner/Operator Telephone: 206-329-1760
Owner/Operator Telephone Ext: Not reported
Owner/Operator Fax: Not reported
Owner/Operator Email: Not reported

Owner/Operator Indicator: Owner
Owner/Operator Name: POLYCLINIC THE APC

DRAFT

THE POLYCLINIC BROADWAY CENTER (Continued) **1004793288**

Legal Status:	Private
Date Became Current:	Not reported
Date Ended Current:	Not reported
Owner/Operator Address:	1145 BROADWAY
Owner/Operator City,State,Zip:	SEATTLE, WA 98122
Owner/Operator Telephone:	206-329-1760
Owner/Operator Telephone Ext:	Not reported
Owner/Operator Fax:	Not reported
Owner/Operator Email:	Not reported
Owner/Operator Indicator:	Owner
Owner/Operator Name: POLYCLINIC THE APC	
Legal Status:	Private
Date Became Current:	Not reported
Date Ended Current:	Not reported
Owner/Operator Address:	1145 BROADWAY
Owner/Operator City,State,Zip:	SEATTLE, WA 98122
Owner/Operator Telephone:	206-329-1760
Owner/Operator Telephone Ext:	Not reported
Owner/Operator Fax:	Not reported
Owner/Operator Email:	Not reported
Owner/Operator Indicator:	Operator
Owner/Operator Name: HOUGOM, KAREN	
Legal Status:	Private
Date Became Current:	Not reported
Date Ended Current:	Not reported
Owner/Operator Address:	1145 BROADWAY
Owner/Operator City,State,Zip:	SEATTLE, WA 98122
Owner/Operator Telephone:	360-329-1760
Owner/Operator Telephone Ext:	Not reported
Owner/Operator Fax:	Not reported
Owner/Operator Email:	Not reported
Owner/Operator Indicator:	Operator
Owner/Operator Name: THE POLYCLINIC	
Legal Status:	Private
Date Became Current:	Not reported
Date Ended Current:	Not reported
Owner/Operator Address:	904 7TH AVE STE 300
Owner/Operator City,State,Zip:	SEATTLE, WA 98104
Owner/Operator Telephone:	206-860-4406
Owner/Operator Telephone Ext:	Not reported
Owner/Operator Fax:	Not reported
Owner/Operator Email:	Not reported
Owner/Operator Indicator:	Owner
Owner/Operator Name: THE POLYCLINIC	
Legal Status:	Private
Date Became Current:	19710101
Date Ended Current:	Not reported
Owner/Operator Address:	1145 BROADWAY
Owner/Operator City,State,Zip:	SEATTLE, WA 98122
Owner/Operator Telephone:	206-329-1760
Owner/Operator Telephone Ext:	Not reported
Owner/Operator Fax:	Not reported
Owner/Operator Email:	Not reported

DRAFT

THE POLYCLINIC BROADWAY CENTER (Continued) **1004793288**

Owner/Operator Indicator:	Owner
Owner/Operator Name: 7TH AND MADISON LLC	
Legal Status:	Private
Date Became Current:	20171231
Date Ended Current:	Not reported
Owner/Operator Address:	2025 FIRST AVE STE 700
Owner/Operator City,State,Zip:	SEATTLE, WA 98121
Owner/Operator Telephone:	206-448-5080
Owner/Operator Telephone Ext:	Not reported
Owner/Operator Fax:	Not reported
Owner/Operator Email:	Not reported

Owner/Operator Indicator:	Owner
Owner/Operator Name: 7TH AND MADISON LLC	
Legal Status:	Private
Date Became Current:	Not reported
Date Ended Current:	Not reported
Owner/Operator Address:	2025 FIRST AVE STE 700
Owner/Operator City,State,Zip:	SEATTLE, WA 98121
Owner/Operator Telephone:	206-448-5080
Owner/Operator Telephone Ext:	Not reported
Owner/Operator Fax:	Not reported
Owner/Operator Email:	Not reported

Owner/Operator Indicator:	Owner
Owner/Operator Name: POLYCLINIC THE APC	
Legal Status:	Private
Date Became Current:	19960805
Date Ended Current:	Not reported
Owner/Operator Address:	1145 BROADWAY
Owner/Operator City,State,Zip:	SEATTLE, WA 98122
Owner/Operator Telephone:	206-329-1760
Owner/Operator Telephone Ext:	Not reported
Owner/Operator Fax:	Not reported
Owner/Operator Email:	Not reported

Owner/Operator Indicator:	Owner
Owner/Operator Name: POLYCLINIC THE APC	
Legal Status:	Private
Date Became Current:	Not reported
Date Ended Current:	Not reported
Owner/Operator Address:	1145 BROADWAY
Owner/Operator City,State,Zip:	SEATTLE, WA 98122
Owner/Operator Telephone:	206-329-1760
Owner/Operator Telephone Ext:	Not reported
Owner/Operator Fax:	Not reported
Owner/Operator Email:	Not reported

Owner/Operator Indicator:	Operator
Owner/Operator Name: HOUGOM, KAREN	
Legal Status:	Private
Date Became Current:	Not reported
Date Ended Current:	Not reported
Owner/Operator Address:	1145 BROADWAY
Owner/Operator City,State,Zip:	SEATTLE, WA 98122
Owner/Operator Telephone:	360-329-1760
Owner/Operator Telephone Ext:	Not reported

DRAFT

THE POLYCLINIC BROADWAY CENTER (Continued) **1004793288**

Owner/Operator Fax:	Not reported
Owner/Operator Email:	Not reported
Owner/Operator Indicator:	Operator
Owner/Operator Name: MITACEK, JUDY	
Legal Status:	Private
Date Became Current:	Not reported
Date Ended Current:	Not reported
Owner/Operator Address:	1145 BROADWAY
Owner/Operator City,State,Zip:	SEATTLE, WA 98122
Owner/Operator Telephone:	360-329-1760
Owner/Operator Telephone Ext:	Not reported
Owner/Operator Fax:	Not reported
Owner/Operator Email:	Not reported
Owner/Operator Indicator:	Owner
Owner/Operator Name: 7TH AND MADISON LLC	
Legal Status:	Private
Date Became Current:	Not reported
Date Ended Current:	Not reported
Owner/Operator Address:	2025 FIRST AVE STE 700
Owner/Operator City,State,Zip:	SEATTLE, WA 98121
Owner/Operator Telephone:	206-448-5080
Owner/Operator Telephone Ext:	Not reported
Owner/Operator Fax:	Not reported
Owner/Operator Email:	Not reported
Owner/Operator Indicator:	Owner
Owner/Operator Name: 7TH AND MADISON LLC	
Legal Status:	Private
Date Became Current:	Not reported
Date Ended Current:	Not reported
Owner/Operator Address:	2025 FIRST AVE STE 700
Owner/Operator City,State,Zip:	SEATTLE, WA 98121
Owner/Operator Telephone:	206-448-5080
Owner/Operator Telephone Ext:	Not reported
Owner/Operator Fax:	Not reported
Owner/Operator Email:	Not reported
Owner/Operator Indicator:	Operator
Owner/Operator Name: THE POLYCLINIC	
Legal Status:	Private
Date Became Current:	Not reported
Date Ended Current:	Not reported
Owner/Operator Address:	904 7TH AVE STE 300
Owner/Operator City,State,Zip:	SEATTLE, WA 98104
Owner/Operator Telephone:	206-860-4406
Owner/Operator Telephone Ext:	Not reported
Owner/Operator Fax:	Not reported
Owner/Operator Email:	Not reported
Owner/Operator Indicator:	Owner
Owner/Operator Name: THE POLYCLINIC	
Legal Status:	Private
Date Became Current:	19710101
Date Ended Current:	Not reported
Owner/Operator Address:	1145 BROADWAY

DRAFT

THE POLYCLINIC BROADWAY CENTER (Continued) **1004793288**

Owner/Operator City,State,Zip: SEATTLE, WA 98122
Owner/Operator Telephone: 206-329-1760
Owner/Operator Telephone Ext: Not reported
Owner/Operator Fax: Not reported
Owner/Operator Email: Not reported

Owner/Operator Indicator: Operator
Owner/Operator Name: THE POLYCLINIC
Legal Status: Private
Date Became Current: Not reported
Date Ended Current: Not reported
Owner/Operator Address: 904 7TH AVE STE 300
Owner/Operator City,State,Zip: SEATTLE, WA 98104
Owner/Operator Telephone: 206-860-4406
Owner/Operator Telephone Ext: Not reported
Owner/Operator Fax: Not reported
Owner/Operator Email: Not reported

Owner/Operator Indicator: Owner
Owner/Operator Name: 7TH AND MADISON LLC
Legal Status: Private
Date Became Current: 20171231
Date Ended Current: Not reported
Owner/Operator Address: 2025 FIRST AVE STE 700
Owner/Operator City,State,Zip: SEATTLE, WA 98121
Owner/Operator Telephone: 206-448-5080
Owner/Operator Telephone Ext: Not reported
Owner/Operator Fax: Not reported
Owner/Operator Email: Not reported

Owner/Operator Indicator: Operator
Owner/Operator Name: MITACEK, JUDY
Legal Status: Private
Date Became Current: Not reported
Date Ended Current: Not reported
Owner/Operator Address: 1145 BROADWAY
Owner/Operator City,State,Zip: SEATTLE, WA 98122
Owner/Operator Telephone: 360-329-1760
Owner/Operator Telephone Ext: Not reported
Owner/Operator Fax: Not reported
Owner/Operator Email: Not reported

Owner/Operator Indicator: Owner
Owner/Operator Name: POLYCLINIC THE
Legal Status: Private
Date Became Current: Not reported
Date Ended Current: Not reported
Owner/Operator Address: 1145 BROADWAY
Owner/Operator City,State,Zip: SEATTLE, WA 98122
Owner/Operator Telephone: 000-000-0000
Owner/Operator Telephone Ext: Not reported
Owner/Operator Fax: Not reported
Owner/Operator Email: Not reported

Owner/Operator Indicator: Operator
Owner/Operator Name: HOUGOM, KAREN
Legal Status: Private

DRAFT

THE POLYCLINIC BROADWAY CENTER (Continued) **1004793288**

Date Became Current:	Not reported
Date Ended Current:	Not reported
Owner/Operator Address:	1145 BROADWAY
Owner/Operator City,State,Zip:	SEATTLE, WA 98122
Owner/Operator Telephone:	360-329-1760
Owner/Operator Telephone Ext:	Not reported
Owner/Operator Fax:	Not reported
Owner/Operator Email:	Not reported
Owner/Operator Indicator:	Owner
Owner/Operator Name: POLYCLINIC THE APC	
Legal Status:	Private
Date Became Current:	19960805
Date Ended Current:	Not reported
Owner/Operator Address:	1145 BROADWAY
Owner/Operator City,State,Zip:	SEATTLE, WA 98122
Owner/Operator Telephone:	206-329-1760
Owner/Operator Telephone Ext:	Not reported
Owner/Operator Fax:	Not reported
Owner/Operator Email:	Not reported
Owner/Operator Indicator:	Owner
Owner/Operator Name: POLYCLINIC THE APC	
Legal Status:	Private
Date Became Current:	19960805
Date Ended Current:	Not reported
Owner/Operator Address:	1145 BROADWAY
Owner/Operator City,State,Zip:	SEATTLE, WA 98122
Owner/Operator Telephone:	206-329-1760
Owner/Operator Telephone Ext:	Not reported
Owner/Operator Fax:	Not reported
Owner/Operator Email:	Not reported
Owner/Operator Indicator:	Owner
Owner/Operator Name: POLYCLINIC THE APC	
Legal Status:	Private
Date Became Current:	19960805
Date Ended Current:	Not reported
Owner/Operator Address:	1145 BROADWAY
Owner/Operator City,State,Zip:	SEATTLE, WA 98122
Owner/Operator Telephone:	206-329-1760
Owner/Operator Telephone Ext:	Not reported
Owner/Operator Fax:	Not reported
Owner/Operator Email:	Not reported
Owner/Operator Indicator:	Owner
Owner/Operator Name: THE POLYCLINIC	
Legal Status:	Private
Date Became Current:	19710101
Date Ended Current:	Not reported
Owner/Operator Address:	1145 BROADWAY
Owner/Operator City,State,Zip:	SEATTLE, WA 98122
Owner/Operator Telephone:	206-329-1760
Owner/Operator Telephone Ext:	Not reported
Owner/Operator Fax:	Not reported
Owner/Operator Email:	Not reported

DRAFT

THE POLYCLINIC BROADWAY CENTER (Continued) **1004793288**

Owner/Operator Indicator:	Operator
Owner/Operator Name: THE POLYCLINIC	
Legal Status:	Private
Date Became Current:	Not reported
Date Ended Current:	Not reported
Owner/Operator Address:	904 7TH AVE STE 300
Owner/Operator City,State,Zip:	SEATTLE, WA 98104
Owner/Operator Telephone:	206-860-4406
Owner/Operator Telephone Ext:	Not reported
Owner/Operator Fax:	Not reported
Owner/Operator Email:	Not reported

Owner/Operator Indicator:	Owner
Owner/Operator Name: THE POLYCLINIC	
Legal Status:	Private
Date Became Current:	19710101
Date Ended Current:	Not reported
Owner/Operator Address:	1145 BROADWAY
Owner/Operator City,State,Zip:	SEATTLE, WA 98122
Owner/Operator Telephone:	206-329-1760
Owner/Operator Telephone Ext:	Not reported
Owner/Operator Fax:	Not reported
Owner/Operator Email:	Not reported

Owner/Operator Indicator:	Operator
Owner/Operator Name: THE POLYCLINIC	
Legal Status:	Private
Date Became Current:	Not reported
Date Ended Current:	Not reported
Owner/Operator Address:	904 7TH AVE STE 300
Owner/Operator City,State,Zip:	SEATTLE, WA 98104
Owner/Operator Telephone:	206-860-4406
Owner/Operator Telephone Ext:	Not reported
Owner/Operator Fax:	Not reported
Owner/Operator Email:	Not reported

Owner/Operator Indicator:	Owner
Owner/Operator Name: POLYCLINIC THE APC	
Legal Status:	Private
Date Became Current:	Not reported
Date Ended Current:	Not reported
Owner/Operator Address:	1145 BROADWAY
Owner/Operator City,State,Zip:	SEATTLE, WA 98122
Owner/Operator Telephone:	206-329-1760
Owner/Operator Telephone Ext:	Not reported
Owner/Operator Fax:	Not reported
Owner/Operator Email:	Not reported

Owner/Operator Indicator:	Owner
Owner/Operator Name: POLYCLINIC THE APC	
Legal Status:	Private
Date Became Current:	19960805
Date Ended Current:	Not reported
Owner/Operator Address:	1145 BROADWAY
Owner/Operator City,State,Zip:	SEATTLE, WA 98122
Owner/Operator Telephone:	206-329-1760
Owner/Operator Telephone Ext:	Not reported

DRAFT

THE POLYCLINIC BROADWAY CENTER (Continued) **1004793288**

Owner/Operator Fax:	Not reported
Owner/Operator Email:	Not reported
Owner/Operator Indicator:	Operator
Owner/Operator Name: HOUGOM, KAREN	
Legal Status:	Private
Date Became Current:	Not reported
Date Ended Current:	Not reported
Owner/Operator Address:	1145 BROADWAY
Owner/Operator City,State,Zip:	SEATTLE, WA 98122
Owner/Operator Telephone:	360-329-1760
Owner/Operator Telephone Ext:	Not reported
Owner/Operator Fax:	Not reported
Owner/Operator Email:	Not reported
Owner/Operator Indicator:	Owner
Owner/Operator Name: POLYCLINIC THE APC	
Legal Status:	Private
Date Became Current:	19960805
Date Ended Current:	Not reported
Owner/Operator Address:	1145 BROADWAY
Owner/Operator City,State,Zip:	SEATTLE, WA 98122
Owner/Operator Telephone:	206-329-1760
Owner/Operator Telephone Ext:	Not reported
Owner/Operator Fax:	Not reported
Owner/Operator Email:	Not reported
Owner/Operator Indicator:	Owner
Owner/Operator Name: POLYCLINIC THE APC	
Legal Status:	Private
Date Became Current:	Not reported
Date Ended Current:	Not reported
Owner/Operator Address:	1145 BROADWAY
Owner/Operator City,State,Zip:	SEATTLE, WA 98122
Owner/Operator Telephone:	206-329-1760
Owner/Operator Telephone Ext:	Not reported
Owner/Operator Fax:	Not reported
Owner/Operator Email:	Not reported
Owner/Operator Indicator:	Owner
Owner/Operator Name: POLYCLINIC THE APC	
Legal Status:	Private
Date Became Current:	Not reported
Date Ended Current:	Not reported
Owner/Operator Address:	1145 BROADWAY
Owner/Operator City,State,Zip:	SEATTLE, WA 98122
Owner/Operator Telephone:	206-329-1760
Owner/Operator Telephone Ext:	Not reported
Owner/Operator Fax:	Not reported
Owner/Operator Email:	Not reported
Owner/Operator Indicator:	Owner
Owner/Operator Name: THE POLYCLINIC	
Legal Status:	Private
Date Became Current:	19710101
Date Ended Current:	Not reported
Owner/Operator Address:	1145 BROADWAY

DRAFT

THE POLYCLINIC BROADWAY CENTER (Continued) **1004793288**

Owner/Operator City,State,Zip:	SEATTLE, WA 98122
Owner/Operator Telephone:	206-329-1760
Owner/Operator Telephone Ext:	Not reported
Owner/Operator Fax:	Not reported
Owner/Operator Email:	Not reported
Owner/Operator Indicator:	Owner
Owner/Operator Name: THE POLYCLINIC	
Legal Status:	Private
Date Became Current:	19710101
Date Ended Current:	Not reported
Owner/Operator Address:	1145 BROADWAY
Owner/Operator City,State,Zip:	SEATTLE, WA 98122
Owner/Operator Telephone:	206-329-1760
Owner/Operator Telephone Ext:	Not reported
Owner/Operator Fax:	Not reported
Owner/Operator Email:	Not reported
Owner/Operator Indicator:	Owner
Owner/Operator Name: THE POLYCLINIC	
Legal Status:	Private
Date Became Current:	19710101
Date Ended Current:	Not reported
Owner/Operator Address:	1145 BROADWAY
Owner/Operator City,State,Zip:	SEATTLE, WA 98122
Owner/Operator Telephone:	206-329-1760
Owner/Operator Telephone Ext:	Not reported
Owner/Operator Fax:	Not reported
Owner/Operator Email:	Not reported
Owner/Operator Indicator:	Owner
Owner/Operator Name: POLYCLINIC THE APC	
Legal Status:	Private
Date Became Current:	19960805
Date Ended Current:	Not reported
Owner/Operator Address:	1145 BROADWAY
Owner/Operator City,State,Zip:	SEATTLE, WA 98122-4299
Owner/Operator Telephone:	Not reported
Owner/Operator Telephone Ext:	Not reported
Owner/Operator Fax:	Not reported
Owner/Operator Email:	Not reported
Owner/Operator Indicator:	Owner
Owner/Operator Name: POLYCLINIC THE APC	
Legal Status:	Private
Date Became Current:	Not reported
Date Ended Current:	Not reported
Owner/Operator Address:	1145 BROADWAY
Owner/Operator City,State,Zip:	SEATTLE, WA 98122
Owner/Operator Telephone:	206-329-1760
Owner/Operator Telephone Ext:	Not reported
Owner/Operator Fax:	Not reported
Owner/Operator Email:	Not reported
Owner/Operator Indicator:	Owner
Owner/Operator Name: 7TH AND MADISON LLC	
Legal Status:	Private

DRAFT

THE POLYCLINIC BROADWAY CENTER (Continued) **1004793288**

Date Became Current:	20171231
Date Ended Current:	Not reported
Owner/Operator Address:	2025 FIRST AVE STE 700
Owner/Operator City,State,Zip:	SEATTLE, WA 98121
Owner/Operator Telephone:	206-448-5080
Owner/Operator Telephone Ext:	Not reported
Owner/Operator Fax:	Not reported
Owner/Operator Email:	Not reported
Owner/Operator Indicator:	Owner
Owner/Operator Name: THE POLYCLINIC	
Legal Status:	Private
Date Became Current:	19710101
Date Ended Current:	Not reported
Owner/Operator Address:	1145 BROADWAY
Owner/Operator City,State,Zip:	SEATTLE, WA 98122
Owner/Operator Telephone:	206-329-1760
Owner/Operator Telephone Ext:	Not reported
Owner/Operator Fax:	Not reported
Owner/Operator Email:	Not reported
Owner/Operator Indicator:	Operator
Owner/Operator Name: THE POLYCLINIC	
Legal Status:	Private
Date Became Current:	Not reported
Date Ended Current:	Not reported
Owner/Operator Address:	1145 BROADWAY
Owner/Operator City,State,Zip:	SEATTLE, WA 98122-4299
Owner/Operator Telephone:	206-329-1760
Owner/Operator Telephone Ext:	Not reported
Owner/Operator Fax:	Not reported
Owner/Operator Email:	Not reported
Owner/Operator Indicator:	Operator
Owner/Operator Name: POLYCLINIC THE	
Legal Status:	Private
Date Became Current:	Not reported
Date Ended Current:	Not reported
Owner/Operator Address:	1145 BROADWAY
Owner/Operator City,State,Zip:	SEATTLE, WA 98122
Owner/Operator Telephone:	000-000-0000
Owner/Operator Telephone Ext:	Not reported
Owner/Operator Fax:	Not reported
Owner/Operator Email:	Not reported
Owner/Operator Indicator:	Operator
Owner/Operator Name: HOUGOM, KAREN	
Legal Status:	Private
Date Became Current:	Not reported
Date Ended Current:	Not reported
Owner/Operator Address:	1145 BROADWAY
Owner/Operator City,State,Zip:	SEATTLE, WA 98122
Owner/Operator Telephone:	360-329-1760
Owner/Operator Telephone Ext:	Not reported
Owner/Operator Fax:	Not reported
Owner/Operator Email:	Not reported

DRAFT

THE POLYCLINIC BROADWAY CENTER (Continued) **1004793288**

Owner/Operator Indicator:	Owner
Owner/Operator Name: THE POLYCLINIC	
Legal Status:	Private
Date Became Current:	19710101
Date Ended Current:	Not reported
Owner/Operator Address:	1145 BROADWAY
Owner/Operator City,State,Zip:	SEATTLE, WA 98122
Owner/Operator Telephone:	206-329-1760
Owner/Operator Telephone Ext:	Not reported
Owner/Operator Fax:	Not reported
Owner/Operator Email:	Not reported

Owner/Operator Indicator:	Owner
Owner/Operator Name: 7TH AND MADISON LLC	
Legal Status:	Private
Date Became Current:	Not reported
Date Ended Current:	Not reported
Owner/Operator Address:	2025 FIRST AVE STE 700
Owner/Operator City,State,Zip:	SEATTLE, WA 98121
Owner/Operator Telephone:	206-448-5080
Owner/Operator Telephone Ext:	Not reported
Owner/Operator Fax:	Not reported
Owner/Operator Email:	Not reported

Owner/Operator Indicator:	Operator
Owner/Operator Name: THE POLYCLINIC	
Legal Status:	Private
Date Became Current:	Not reported
Date Ended Current:	Not reported
Owner/Operator Address:	904 7TH AVE STE 300
Owner/Operator City,State,Zip:	SEATTLE, WA 98104
Owner/Operator Telephone:	206-860-4406
Owner/Operator Telephone Ext:	Not reported
Owner/Operator Fax:	Not reported
Owner/Operator Email:	Not reported

Owner/Operator Indicator:	Operator
Owner/Operator Name: THE POLYCLINIC	
Legal Status:	Private
Date Became Current:	Not reported
Date Ended Current:	Not reported
Owner/Operator Address:	904 7TH AVE STE 300
Owner/Operator City,State,Zip:	SEATTLE, WA 98104
Owner/Operator Telephone:	206-860-4406
Owner/Operator Telephone Ext:	Not reported
Owner/Operator Fax:	Not reported
Owner/Operator Email:	Not reported

Owner/Operator Indicator:	Operator
Owner/Operator Name: THE POLYCLINIC	
Legal Status:	Private
Date Became Current:	Not reported
Date Ended Current:	Not reported
Owner/Operator Address:	904 7TH AVE STE 300
Owner/Operator City,State,Zip:	SEATTLE, WA 98104
Owner/Operator Telephone:	206-860-4406
Owner/Operator Telephone Ext:	Not reported

DRAFT

THE POLYCLINIC BROADWAY CENTER (Continued) **1004793288**

Owner/Operator Fax:	Not reported
Owner/Operator Email:	Not reported
Owner/Operator Indicator:	Operator
Owner/Operator Name: JUDY MITACEK	
Legal Status:	Private
Date Became Current:	19960805
Date Ended Current:	Not reported
Owner/Operator Address:	1145 BROADWAY
Owner/Operator City,State,Zip:	SEATTLE, WA 98122-4299
Owner/Operator Telephone:	Not reported
Owner/Operator Telephone Ext:	Not reported
Owner/Operator Fax:	Not reported
Owner/Operator Email:	Not reported
Owner/Operator Indicator:	Owner
Owner/Operator Name: POLYCLINIC THE APC	
Legal Status:	Private
Date Became Current:	Not reported
Date Ended Current:	Not reported
Owner/Operator Address:	1145 BROADWAY
Owner/Operator City,State,Zip:	SEATTLE, WA 98122
Owner/Operator Telephone:	206-329-1760
Owner/Operator Telephone Ext:	Not reported
Owner/Operator Fax:	Not reported
Owner/Operator Email:	Not reported
Owner/Operator Indicator:	Owner
Owner/Operator Name: 7TH AND MADISON LLC	
Legal Status:	Private
Date Became Current:	Not reported
Date Ended Current:	Not reported
Owner/Operator Address:	2025 FIRST AVE STE 700
Owner/Operator City,State,Zip:	SEATTLE, WA 98121
Owner/Operator Telephone:	206-448-5080
Owner/Operator Telephone Ext:	Not reported
Owner/Operator Fax:	Not reported
Owner/Operator Email:	Not reported
Owner/Operator Indicator:	Owner
Owner/Operator Name: THE POLYCLINIC	
Legal Status:	Private
Date Became Current:	19710101
Date Ended Current:	Not reported
Owner/Operator Address:	1145 BROADWAY
Owner/Operator City,State,Zip:	SEATTLE, WA 98122
Owner/Operator Telephone:	206-329-1760
Owner/Operator Telephone Ext:	Not reported
Owner/Operator Fax:	Not reported
Owner/Operator Email:	Not reported
Owner/Operator Indicator:	Owner
Owner/Operator Name: 7TH AND MADISON LLC	
Legal Status:	Private
Date Became Current:	Not reported
Date Ended Current:	Not reported
Owner/Operator Address:	2025 FIRST AVE STE 700

DRAFT

THE POLYCLINIC BROADWAY CENTER (Continued) **1004793288**

Owner/Operator City,State,Zip: SEATTLE, WA 98121
Owner/Operator Telephone: 206-448-5080
Owner/Operator Telephone Ext: Not reported
Owner/Operator Fax: Not reported
Owner/Operator Email: Not reported

Owner/Operator Indicator: Owner
Owner/Operator Name: 7TH AND MADISON LLC
Legal Status: Private
Date Became Current: 20171231
Date Ended Current: Not reported
Owner/Operator Address: 2025 FIRST AVE STE 700
Owner/Operator City,State,Zip: SEATTLE, WA 98121
Owner/Operator Telephone: 206-448-5080
Owner/Operator Telephone Ext: Not reported
Owner/Operator Fax: Not reported
Owner/Operator Email: Not reported

Owner/Operator Indicator: Owner
Owner/Operator Name: POLYCLINIC THE APC
Legal Status: Private
Date Became Current: 19960805
Date Ended Current: Not reported
Owner/Operator Address: 1145 BROADWAY
Owner/Operator City,State,Zip: SEATTLE, WA 98122
Owner/Operator Telephone: 206-329-1760
Owner/Operator Telephone Ext: Not reported
Owner/Operator Fax: Not reported
Owner/Operator Email: Not reported

Owner/Operator Indicator: Owner
Owner/Operator Name: POLYCLINIC THE APC
Legal Status: Private
Date Became Current: Not reported
Date Ended Current: Not reported
Owner/Operator Address: 1145 BROADWAY
Owner/Operator City,State,Zip: SEATTLE, WA 98122
Owner/Operator Telephone: 206-329-1760
Owner/Operator Telephone Ext: Not reported
Owner/Operator Fax: Not reported
Owner/Operator Email: Not reported

Owner/Operator Indicator: Operator
Owner/Operator Name: HOUGOM, KAREN
Legal Status: Private
Date Became Current: Not reported
Date Ended Current: Not reported
Owner/Operator Address: 1145 BROADWAY
Owner/Operator City,State,Zip: SEATTLE, WA 98122
Owner/Operator Telephone: 360-329-1760
Owner/Operator Telephone Ext: Not reported
Owner/Operator Fax: Not reported
Owner/Operator Email: Not reported

Owner/Operator Indicator: Operator
Owner/Operator Name: HOUGOM, KAREN
Legal Status: Private

DRAFT

THE POLYCLINIC BROADWAY CENTER (Continued) **1004793288**

Date Became Current:	Not reported
Date Ended Current:	Not reported
Owner/Operator Address:	1145 BROADWAY
Owner/Operator City,State,Zip:	SEATTLE, WA 98122
Owner/Operator Telephone:	360-329-1760
Owner/Operator Telephone Ext:	Not reported
Owner/Operator Fax:	Not reported
Owner/Operator Email:	Not reported
Owner/Operator Indicator:	Owner
Owner/Operator Name: POLYCLINIC THE APC	
Legal Status:	Private
Date Became Current:	19960805
Date Ended Current:	Not reported
Owner/Operator Address:	1145 BROADWAY
Owner/Operator City,State,Zip:	SEATTLE, WA 98122
Owner/Operator Telephone:	206-329-1760
Owner/Operator Telephone Ext:	Not reported
Owner/Operator Fax:	Not reported
Owner/Operator Email:	Not reported
Owner/Operator Indicator:	Owner
Owner/Operator Name: 7TH AND MADISON LLC	
Legal Status:	Private
Date Became Current:	Not reported
Date Ended Current:	Not reported
Owner/Operator Address:	2025 FIRST AVE STE 700
Owner/Operator City,State,Zip:	SEATTLE, WA 98121
Owner/Operator Telephone:	206-448-5080
Owner/Operator Telephone Ext:	Not reported
Owner/Operator Fax:	Not reported
Owner/Operator Email:	Not reported
Owner/Operator Indicator:	Operator
Owner/Operator Name: THE POLYCLINIC	
Legal Status:	Private
Date Became Current:	Not reported
Date Ended Current:	Not reported
Owner/Operator Address:	904 7TH AVE STE 300
Owner/Operator City,State,Zip:	SEATTLE, WA 98104
Owner/Operator Telephone:	206-860-4406
Owner/Operator Telephone Ext:	Not reported
Owner/Operator Fax:	Not reported
Owner/Operator Email:	Not reported
Owner/Operator Indicator:	Operator
Owner/Operator Name: THE POLYCLINIC	
Legal Status:	Private
Date Became Current:	Not reported
Date Ended Current:	Not reported
Owner/Operator Address:	904 7TH AVE STE 300
Owner/Operator City,State,Zip:	SEATTLE, WA 98104
Owner/Operator Telephone:	206-860-4406
Owner/Operator Telephone Ext:	Not reported
Owner/Operator Fax:	Not reported
Owner/Operator Email:	Not reported

DRAFT

THE POLYCLINIC BROADWAY CENTER (Continued) **1004793288**

Owner/Operator Indicator: Owner
Owner/Operator Name: THE POLYCLINIC
Legal Status: Private
Date Became Current: 19710101
Date Ended Current: Not reported
Owner/Operator Address: 1145 BROADWAY
Owner/Operator City,State,Zip: SEATTLE, WA 98122
Owner/Operator Telephone: 206-329-1760
Owner/Operator Telephone Ext: Not reported
Owner/Operator Fax: Not reported
Owner/Operator Email: Not reported

Owner/Operator Indicator: Owner
Owner/Operator Name: 7TH AND MADISON LLC
Legal Status: Private
Date Became Current: 20171231
Date Ended Current: Not reported
Owner/Operator Address: 2025 FIRST AVE STE 700
Owner/Operator City,State,Zip: SEATTLE, WA 98121
Owner/Operator Telephone: 206-448-5080
Owner/Operator Telephone Ext: Not reported
Owner/Operator Fax: Not reported
Owner/Operator Email: Not reported

Owner/Operator Indicator: Operator
Owner/Operator Name: THE POLYCLINIC
Legal Status: Private
Date Became Current: Not reported
Date Ended Current: Not reported
Owner/Operator Address: 904 7TH AVE STE 300
Owner/Operator City,State,Zip: SEATTLE, WA 98104
Owner/Operator Telephone: 206-860-4406
Owner/Operator Telephone Ext: Not reported
Owner/Operator Fax: Not reported
Owner/Operator Email: Not reported

Historic Generators:
Receive Date: 20140318
Handler Name: THE POLYCLINIC BROADWAY CENTER
Federal Waste Generator Description: Small Quantity Generator
State District Owner: WA
Large Quantity Handler of Universal Waste: No
Recognized Trader Importer: No
Recognized Trader Exporter: No
Spent Lead Acid Battery Importer: No
Spent Lead Acid Battery Exporter: No
Current Record: No
Non Storage Recycler Activity: Not reported
Electronic Manifest Broker: Not reported

Receive Date: 20040316
Handler Name: POLYCLINIC THE
Federal Waste Generator Description: Not a generator, verified
State District Owner: WA
Large Quantity Handler of Universal Waste: No
Recognized Trader Importer: No
Recognized Trader Exporter: No

DRAFT

THE POLYCLINIC BROADWAY CENTER (Continued) **1004793288**

Spent Lead Acid Battery Importer: No
Spent Lead Acid Battery Exporter: No
Current Record: No
Non Storage Recycler Activity: Not reported
Electronic Manifest Broker: Not reported

Receive Date: 19960228
Handler Name: POLYCLINIC THE
Federal Waste Generator Description: Small Quantity Generator
State District Owner: WA
Large Quantity Handler of Universal Waste: No
Recognized Trader Importer: No
Recognized Trader Exporter: No
Spent Lead Acid Battery Importer: No
Spent Lead Acid Battery Exporter: No
Current Record: No
Non Storage Recycler Activity: Not reported
Electronic Manifest Broker: Not reported

Receive Date: 19970225
Handler Name: POLYCLINIC THE
Federal Waste Generator Description: Conditionally Exempt Small Quantity Generator
State District Owner: WA
Large Quantity Handler of Universal Waste: No
Recognized Trader Importer: No
Recognized Trader Exporter: No
Spent Lead Acid Battery Importer: No
Spent Lead Acid Battery Exporter: No
Current Record: No
Non Storage Recycler Activity: Not reported
Electronic Manifest Broker: Not reported

Receive Date: 19980217
Handler Name: POLYCLINIC THE
Federal Waste Generator Description: Conditionally Exempt Small Quantity Generator
State District Owner: WA
Large Quantity Handler of Universal Waste: No
Recognized Trader Importer: No
Recognized Trader Exporter: No
Spent Lead Acid Battery Importer: No
Spent Lead Acid Battery Exporter: No
Current Record: No
Non Storage Recycler Activity: Not reported
Electronic Manifest Broker: Not reported

Receive Date: 19990212
Handler Name: POLYCLINIC THE
Federal Waste Generator Description: Conditionally Exempt Small Quantity Generator
State District Owner: WA
Large Quantity Handler of Universal Waste: No
Recognized Trader Importer: No
Recognized Trader Exporter: No
Spent Lead Acid Battery Importer: No
Spent Lead Acid Battery Exporter: No
Current Record: No
Non Storage Recycler Activity: Not reported
Electronic Manifest Broker: Not reported

DRAFT

THE POLYCLINIC BROADWAY CENTER (Continued) **1004793288**

Receive Date:	20000228
Handler Name: POLYCLINIC THE	
Federal Waste Generator Description:	Conditionally Exempt Small Quantity Generator
State District Owner:	WA
Large Quantity Handler of Universal Waste:	No
Recognized Trader Importer:	No
Recognized Trader Exporter:	No
Spent Lead Acid Battery Importer:	No
Spent Lead Acid Battery Exporter:	No
Current Record:	No
Non Storage Recycler Activity:	Not reported
Electronic Manifest Broker:	Not reported

Receive Date:	20010220
Handler Name: POLYCLINIC THE	
Federal Waste Generator Description:	Conditionally Exempt Small Quantity Generator
State District Owner:	WA
Large Quantity Handler of Universal Waste:	No
Recognized Trader Importer:	No
Recognized Trader Exporter:	No
Spent Lead Acid Battery Importer:	No
Spent Lead Acid Battery Exporter:	No
Current Record:	No
Non Storage Recycler Activity:	Not reported
Electronic Manifest Broker:	Not reported

Receive Date:	20020222
Handler Name: POLYCLINIC THE	
Federal Waste Generator Description:	Conditionally Exempt Small Quantity Generator
State District Owner:	WA
Large Quantity Handler of Universal Waste:	No
Recognized Trader Importer:	No
Recognized Trader Exporter:	No
Spent Lead Acid Battery Importer:	No
Spent Lead Acid Battery Exporter:	No
Current Record:	No
Non Storage Recycler Activity:	Not reported
Electronic Manifest Broker:	Not reported

Receive Date:	20030314
Handler Name: POLYCLINIC THE	
Federal Waste Generator Description:	Conditionally Exempt Small Quantity Generator
State District Owner:	WA
Large Quantity Handler of Universal Waste:	No
Recognized Trader Importer:	No
Recognized Trader Exporter:	No
Spent Lead Acid Battery Importer:	No
Spent Lead Acid Battery Exporter:	No
Current Record:	No
Non Storage Recycler Activity:	Not reported
Electronic Manifest Broker:	Not reported

Receive Date:	20040315
Handler Name: POLYCLINIC THE	
Federal Waste Generator Description:	Conditionally Exempt Small Quantity Generator
State District Owner:	WA
Large Quantity Handler of Universal Waste:	No

DRAFT

THE POLYCLINIC BROADWAY CENTER (Continued) **1004793288**

Recognized Trader Importer: No
Recognized Trader Exporter: No
Spent Lead Acid Battery Importer: No
Spent Lead Acid Battery Exporter: No
Current Record: No
Non Storage Recycler Activity: Not reported
Electronic Manifest Broker: Not reported

Receive Date: 20140318
Handler Name: THE POLYCLINIC BROADWAY CENTER
Federal Waste Generator Description: Small Quantity Generator
State District Owner: WA
Large Quantity Handler of Universal Waste: No
Recognized Trader Importer: No
Recognized Trader Exporter: No
Spent Lead Acid Battery Importer: No
Spent Lead Acid Battery Exporter: No
Current Record: No
Non Storage Recycler Activity: Not reported
Electronic Manifest Broker: Not reported

Receive Date: 20140424
Handler Name: THE POLYCLINIC BROADWAY CENTER
Federal Waste Generator Description: Small Quantity Generator
State District Owner: WA
Large Quantity Handler of Universal Waste: No
Recognized Trader Importer: No
Recognized Trader Exporter: No
Spent Lead Acid Battery Importer: No
Spent Lead Acid Battery Exporter: No
Current Record: No
Non Storage Recycler Activity: Not reported
Electronic Manifest Broker: Not reported

Receive Date: 20150323
Handler Name: THE POLYCLINIC BROADWAY CENTER
Federal Waste Generator Description: Small Quantity Generator
State District Owner: WA
Large Quantity Handler of Universal Waste: No
Recognized Trader Importer: No
Recognized Trader Exporter: No
Spent Lead Acid Battery Importer: No
Spent Lead Acid Battery Exporter: No
Current Record: No
Non Storage Recycler Activity: Not reported
Electronic Manifest Broker: Not reported

Receive Date: 20160204
Handler Name: THE POLYCLINIC BROADWAY CENTER
Federal Waste Generator Description: Small Quantity Generator
State District Owner: WA
Large Quantity Handler of Universal Waste: No
Recognized Trader Importer: No
Recognized Trader Exporter: No
Spent Lead Acid Battery Importer: No
Spent Lead Acid Battery Exporter: No
Current Record: No

DRAFT

THE POLYCLINIC BROADWAY CENTER (Continued) **1004793288**

Non Storage Recycler Activity: Not reported
Electronic Manifest Broker: Not reported

Receive Date: 20170223
Handler Name: THE POLYCLINIC BROADWAY CENTER
Federal Waste Generator Description: Conditionally Exempt Small Quantity Generator
State District Owner: WA
Large Quantity Handler of Universal Waste: No
Recognized Trader Importer: No
Recognized Trader Exporter: No
Spent Lead Acid Battery Importer: No
Spent Lead Acid Battery Exporter: No
Current Record: No
Non Storage Recycler Activity: Not reported
Electronic Manifest Broker: Not reported

Receive Date: 20180219
Handler Name: THE POLYCLINIC BROADWAY CENTER
Federal Waste Generator Description: Conditionally Exempt Small Quantity Generator
State District Owner: WA
Large Quantity Handler of Universal Waste: No
Recognized Trader Importer: No
Recognized Trader Exporter: No
Spent Lead Acid Battery Importer: No
Spent Lead Acid Battery Exporter: No
Current Record: No
Non Storage Recycler Activity: Not reported
Electronic Manifest Broker: Not reported

Receive Date: 20190222
Handler Name: THE POLYCLINIC BROADWAY CENTER
Federal Waste Generator Description: Conditionally Exempt Small Quantity Generator
State District Owner: WA
Large Quantity Handler of Universal Waste: No
Recognized Trader Importer: No
Recognized Trader Exporter: No
Spent Lead Acid Battery Importer: No
Spent Lead Acid Battery Exporter: No
Current Record: No
Non Storage Recycler Activity: Not reported
Electronic Manifest Broker: Not reported

Receive Date: 20200413
Handler Name: THE POLYCLINIC BROADWAY CENTER
Federal Waste Generator Description: Conditionally Exempt Small Quantity Generator
State District Owner: WA
Large Quantity Handler of Universal Waste: No
Recognized Trader Importer: No
Recognized Trader Exporter: No
Spent Lead Acid Battery Importer: No
Spent Lead Acid Battery Exporter: No
Current Record: No
Non Storage Recycler Activity: Not reported
Electronic Manifest Broker: Not reported

Receive Date: 20210301
Handler Name: THE POLYCLINIC BROADWAY CENTER

DRAFT

THE POLYCLINIC BROADWAY CENTER (Continued) **1004793288**

Federal Waste Generator Description: Conditionally Exempt Small Quantity Generator
State District Owner: WA
Large Quantity Handler of Universal Waste: No
Recognized Trader Importer: No
Recognized Trader Exporter: No
Spent Lead Acid Battery Importer: No
Spent Lead Acid Battery Exporter: No
Current Record: No
Non Storage Recycler Activity: No
Electronic Manifest Broker: No

Receive Date: 20210309
Handler Name: THE POLYCLINIC BROADWAY CENTER
Federal Waste Generator Description: Conditionally Exempt Small Quantity Generator
State District Owner: WA
Large Quantity Handler of Universal Waste: No
Recognized Trader Importer: No
Recognized Trader Exporter: No
Spent Lead Acid Battery Importer: No
Spent Lead Acid Battery Exporter: No
Current Record: No
Non Storage Recycler Activity: No
Electronic Manifest Broker: No

Receive Date: 20220302
Handler Name: THE POLYCLINIC BROADWAY CENTER
Federal Waste Generator Description: Conditionally Exempt Small Quantity Generator
State District Owner: WA
Large Quantity Handler of Universal Waste: No
Recognized Trader Importer: No
Recognized Trader Exporter: No
Spent Lead Acid Battery Importer: No
Spent Lead Acid Battery Exporter: No
Current Record: Yes
Non Storage Recycler Activity: No
Electronic Manifest Broker: No

Receive Date: 20031231
Handler Name: POLYCLINIC THE
Federal Waste Generator Description: Not a generator, verified
State District Owner: WA
Large Quantity Handler of Universal Waste: No
Recognized Trader Importer: No
Recognized Trader Exporter: No
Spent Lead Acid Battery Importer: No
Spent Lead Acid Battery Exporter: No
Current Record: No
Non Storage Recycler Activity: Not reported
Electronic Manifest Broker: Not reported

List of NAICS Codes and Descriptions:
NAICS Code: 621493
NAICS Description: FREESTANDING AMBULATORY SURGICAL AND EMERGENCY CENTERS

Facility Has Received Notices of Violation:
Found Violation: Yes

DRAFT

THE POLYCLINIC BROADWAY CENTER (Continued) **1004793288**

Agency Which Determined Violation:	State
Violation Short Description:	Generators - Pre-transport
Date Violation was Determined:	20150213
Actual Return to Compliance Date:	20150213
Return to Compliance Qualifier:	Observed
Violation Responsible Agency:	State
Scheduled Compliance Date:	20150420
Enforcement Identifier:	001
Date of Enforcement Action:	20150318
Enforcement Responsible Agency:	State
Enforcement Docket Number:	Not reported
Enforcement Attorney:	Not reported
Corrective Action Component:	No
Appeal Initiated Date:	Not reported
Appeal Resolution Date:	Not reported
Disposition Status Date:	Not reported
Disposition Status:	Not reported
Disposition Status Description:	Not reported
Consent/Final Order Sequence Number:	Not reported
Consent/Final Order Respondent Name:	Not reported
Consent/Final Order Lead Agency:	Not reported
Enforcement Type:	WRITTEN INFORMAL
Enforcement Responsible Person:	WAANL
Enforcement Responsible Sub-Organization:	NW
SEP Sequence Number:	Not reported
SEP Expenditure Amount:	Not reported
SEP Scheduled Completion Date:	Not reported
SEP Actual Date:	Not reported
SEP Defaulted Date:	Not reported
SEP Type:	Not reported
SEP Type Description:	Not reported
Proposed Amount:	Not reported
Final Monetary Amount:	Not reported
Paid Amount:	Not reported
Final Count:	Not reported
Final Amount:	Not reported

Evaluation Action Summary:

Evaluation Date:	20150213
Evaluation Responsible Agency:	State
Found Violation:	Yes
Evaluation Type Description:	COMPLIANCE EVALUATION INSPECTION ON-SITE
Evaluation Responsible Person Identifier:	WAANL
Evaluation Responsible Sub-Organization:	NW
Actual Return to Compliance Date:	20150213
Scheduled Compliance Date:	20150420
Date of Request:	Not reported
Date Response Received:	Not reported
Request Agency:	Not reported
Former Citation:	Not reported

ALLSITES:

Name:	POLYCLINIC THE
Facility Id:	95769156

DRAFT

THE POLYCLINIC BROADWAY CENTER (Continued) **1004793288**

Interaction:	113293
Interaction 1:	I
Interaction 2:	HWP
Ecology Program:	HAZWASTE
Program Data:	HWPPRT
Facility Alt.:	Polyclinic TheThe Polyclinic Broadway Center
Program ID:	WA0000899070
Date Interaction:	2015-05-08 00:00:00
Date Interaction 3:	Hazardous Waste Planner
Latitude:	47.611869769499997
Longitude:	-122.320704789

Interaction:	108166
Interaction 1:	A
Interaction 2:	HWG
Ecology Program:	HAZWASTE
Program Data:	TURBOWASTE
Facility Alt.:	The Polyclinic Broadway Center
Program ID:	WA0000899070
Date Interaction:	2014-03-10 00:00:00
Date Interaction 3:	Hazardous Waste Generator
Latitude:	47.611869769499997
Longitude:	-122.320704789

Interaction:	74442
Interaction 1:	I
Interaction 2:	HWG
Ecology Program:	HAZWASTE
Program Data:	TURBOWASTE
Facility Alt.:	Not reported
Program ID:	WA0000899070
Date Interaction:	1994-10-21 00:00:00
Date Interaction 3:	Hazardous Waste Generator
Latitude:	47.611869769499997
Longitude:	-122.320704789

SPILLS:

Name:	Not reported
Address:	1145 BROADWAY
City,State,Zip:	SEATTLE, WA
Facility ID:	60716
Medium:	Impermeable Containment
Material Desc:	HYDRAULIC OIL
Material Qty:	15
Material Units:	Gals
Incident Date:	08/13/2013
Incident Category Type:	Oil Spill
Incident Category:	Oil Spill
Latitude:	47.612841
Longitude:	-122.321252
Source Type:	Vehicle
Source:	Commercial Truck
Vessel Facility Name2:	Not reported
Recovered Quantity:	15

DRAFT

THE POLYCLINIC BROADWAY CENTER (Continued) **1004793288**

Resp Party Contact:	UNKNOWN
Cause:	ERTS# 643135 - 08/13/2013
Cause Type:	MECHANICAL FAILURE
Resp Party Name:	Not reported
Medium Type:	Impermeable surface
Contributing Factors:	Not reported

SPILLS ERTS:

Facility Site ID:	Not reported
Name:	POLYCLINIC
Address:	1145 BROADWAY
City,State,Zip:	SEATTLE, WA 98122
Program Name:	Spill Prevention, Preparedness & Response
Incident ID:	711381
Incident Status:	Follow-up completed
Incident Date:	12/16/2021
Initial Report Activity Name:	Routine/Normal operations
Initial Report Cause Category:	Not reported
Initial Report Cause Name:	Not reported
Initial Report Medium Name:	Impermeable surface
Initial Report Medium Category:	Impermeable surface
Initial Report Source Name:	Construction/Utility vehicle
Initial Report Source Category:	Vehicle
Initial Report Substance Name:	Hydraulic oil
Initial Report Substance Category:	Oil
Initial Report Substance Quantity:	4
Initial Report Substance Unit Of Measure:	U.S. gallons
Potentially Responsible Party First Name:	Not reported
Potentially Responsible Party Last Name:	Not reported
Potentially Responsible Party Organization:	Not reported
External Reference Number:	Not reported
Latitude:	47.612490000000001
Longitude:	-122.32145

Facility Site ID:	Not reported
Name:	POLYCLINIC
Address:	1145 BROADWAY
City,State,Zip:	SEATTLE, WA 98122
Program Name:	External
Incident ID:	711381
Incident Status:	Follow-up completed
Incident Date:	12/16/2021
Initial Report Activity Name:	Routine/Normal operations
Initial Report Cause Category:	Not reported
Initial Report Cause Name:	Not reported
Initial Report Medium Name:	Impermeable surface
Initial Report Medium Category:	Impermeable surface
Initial Report Source Name:	Construction/Utility vehicle
Initial Report Source Category:	Vehicle
Initial Report Substance Name:	Hydraulic oil
Initial Report Substance Category:	Oil
Initial Report Substance Quantity:	4
Initial Report Substance Unit Of Measure:	U.S. gallons
Potentially Responsible Party First Name:	Not reported
Potentially Responsible Party Last Name:	Not reported
Potentially Responsible Party Organization:	Not reported
External Reference Number:	Not reported

DRAFT

THE POLYCLINIC BROADWAY CENTER (Continued) **1004793288**

Latitude:	47.612490000000001
Longitude:	-122.32145
Facility Site ID:	Not reported
Name:	POLYCLINIC
Address:	1145 BROADWAY
City,State,Zip:	SEATTLE, WA 98122
Program Name:	Water Quality
Incident ID:	711381
Incident Status:	Follow-up completed
Incident Date:	12/16/2021
Initial Report Activity Name:	Routine/Normal operations
Initial Report Cause Category:	Not reported
Initial Report Cause Name:	Not reported
Initial Report Medium Name:	Impermeable surface
Initial Report Medium Category:	Impermeable surface
Initial Report Source Name:	Construction/Utility vehicle
Initial Report Source Category:	Vehicle
Initial Report Substance Name:	Hydraulic oil
Initial Report Substance Category:	Oil
Initial Report Substance Quantity:	4
Initial Report Substance Unit Of Measure:	U.S. gallons
Potentially Responsible Party First Name:	Not reported
Potentially Responsible Party Last Name:	Not reported
Potentially Responsible Party Organization:	Not reported
External Reference Number:	Not reported
Latitude:	47.612490000000001
Longitude:	-122.32145

FINDS:

Registry ID: 110005307168

Click Here for FRS Facility Detail Report:

Environmental Interest/Information System:

Washington Facility / Site Identification System (WA-FSIS) provides a means to query and display data maintained by the Washington Department of Ecology. This system contains key information for each facility/site that is currently, or has been, of interest to the Air Quality, Dam Safety, Hazardous Waste, Toxics Cleanup, and Water Quality Programs.
RCRAInfo is a national information system that supports the Resource Conservation and Recovery Act (RCRA) program through the tracking of events and activities related to facilities that generate, transport, and treat, store, or dispose of hazardous waste. RCRAInfo allows RCRA program staff to track the notification, permit, compliance, and corrective action activities required under RCRA.

Registry ID: 110070725122

Click Here for FRS Facility Detail Report:

Environmental Interest/Information System:

HAZARDOUS WASTE BIENNIAL REPORTER

Click this hyperlink while viewing on your computer to access additional FINDS: detail in the EDR Site Report.

ECHO:

DRAFT

THE POLYCLINIC BROADWAY CENTER (Continued) **1004793288**

Envid:	1004793288
Registry ID:	110005307168
DFR URL:	http://echo.epa.gov/detailed-facility-report?fid=110005307168
Name:	THE POLYCLINIC BROADWAY CENTER
Address:	1145 BROADWAY
City,State,Zip:	SEATTLE, WA 98122

ASBESTOS:

Name:	Not reported
Address:	1145 BROADWAY
City,State,Zip:	SEATTLE, WA
Facility Type:	Not reported
Parent ID:	Not reported
Form ID:	77542##1198Walke385029
Notice Date:	10/10/2013
Start Date:	10/21/2013
Completion Date:	12/31/2013
Initial:	Not reported
Amended:	Not reported
On Hold:	Not reported
Off Hold:	Not reported
Emergency:	Not reported
Site Hours Start:	Not reported
Site Hours End:	Not reported
Sunday:	Not reported
Monday:	Not reported
Tuesday:	Not reported
Wednesday:	Not reported
Thursday:	Not reported
Friday:	Not reported
Saturday:	Not reported
Contractor ID:	Not reported
Phone:	Not reported
Job Site CAS:	Not reported
Project Form Email:	Not reported
Property Owner Name:	Not reported
Property Owner Agent:	Not reported
Property Owner Company:	Walker Specialty Construction (ABCN00001198)
Property Owner Address:	Not reported
Property Owner City:	Not reported
Property Owner State:	Not reported
Property Owner Zip4:	Not reported
Property Owner Phone:	Not reported
Job Site Room:	Not reported
Facility Age:	Not reported
Facility Size:	Not reported
Facility Remodel:	Not reported
Facility Demo:	Not reported
Facility Repair:	Not reported
Facility Maint:	Not reported
Removed:	Not reported
Encapsulated:	Not reported
Quantity Sq Ft:	Not reported
Fireproofing:	Not reported
Popcorn Ceiling:	Not reported
CAB:	Not reported
Sheet Vinyl:	Not reported

DRAFT

THE POLYCLINIC BROADWAY CENTER (Continued) **1004793288**

Asbestos Paper:	Not reported
Boiler Insulation:	Not reported
Duct Paper:	Not reported
VAT:	Not reported
Roofing:	Not reported
Sq Ft Other:	Not reported
Sq Ft Other Text:	Not reported
Quantity Lin Ft:	Not reported
Mag Pipe Insulation:	Not reported
Air Cell Pipe Insulation:	Not reported
Ducting Insulation:	Not reported
Cement Asbestos Pipe:	Not reported
Mudded Pipe Insulation:	Not reported
Duct Tape:	Not reported
Lin Ft Other1:	Not reported
Lin Ft Other1 Text:	Not reported
Lin Ft Other2:	Not reported
Lin Ft Other2 Text:	Not reported
Indoors:	Not reported
Outdoors:	Not reported
Neg Pres Enclosure:	Not reported
Glove Bag:	Not reported
Mini Enclosure:	Not reported
Critical Barriers:	Not reported
Wrap And Cut:	Not reported
Wet Methods:	Not reported
HEPA Vacuum:	Not reported
MANUALMETHODS :	Not reported
Other CM1:	Not reported
Other CM1 Text:	Not reported
Other CM2:	Not reported
Other CM2 Text:	Not reported
Half Mask APR:	Not reported
Full Face APR:	Not reported
PAPR:	Not reported
Type C Continuous:	Not reported
Type C Pressure:	Not reported
Other Resp Pro:	Not reported
Other Resp Pro Text:	Not reported
Comments:	Not reported
Date Time Submitted:	Not reported
Submitter IP Address:	Not reported
Region:	2
UBI:	601634484
Notice type:	Initial
Project Type:	Sheet Vinyl
Supervisor:	Jack Vay ()
Supervisor Phone:	Not reported
Certificate Status:	ACTIVE

Name:	Not reported
Address:	1145 BROADWAY
City,State,Zip:	SEATTLE, WA 98122
Facility Type:	Medical Facility
Parent ID:	99138
Form ID:	99709##1198Walke796351
Notice Date:	04/30/2015

DRAFT

THE POLYCLINIC BROADWAY CENTER (Continued) **1004793288**

Start Date:	04/27/2015
Completion Date:	05/29/2015
Initial:	Not reported
Amended:	1
On Hold:	1
Off Hold:	Not reported
Emergency:	Not reported
Site Hours Start:	7:00 a.m
Site Hours End:	3:30 p.m.
Sunday:	Not reported
Monday:	1
Tuesday:	1
Wednesday:	1
Thursday:	1
Friday:	1
Saturday:	Not reported
Contractor ID:	Not reported
Phone:	4258067377
Job Site CAS:	Not reported
Project Form Email:	crystalh@wsconline.net
Property Owner Name:	The Poly Clinic
Property Owner Agent:	Randal Brand
Property Owner Company:	Walker Specialty Construction (ABCN00001198)
Property Owner Address:	1145 Broadway
Property Owner City:	Seattle
Property Owner State:	WA
Property Owner Zip4:	98122
Property Owner Phone:	2068604416
Job Site Room:	Not reported
Facility Age:	1983
Facility Size:	138,000 sf
Facility Remodel:	1
Facility Demo:	Not reported
Facility Repair:	Not reported
Facility Maint:	1
Removed:	1
Encapsulated:	Not reported
Quantity Sq Ft:	346
Fireproofing:	Not reported
Popcorn Ceiling:	Not reported
CAB:	Not reported
Sheet Vinyl:	1
Asbestos Paper:	Not reported
Boiler Insulation:	Not reported
Duct Paper:	Not reported
VAT:	Not reported
Roofing:	Not reported
Sq Ft Other:	1
Sq Ft Other Text:	Mastic
Quantity Lin Ft:	Not reported
Mag Pipe Insulation:	Not reported
Air Cell Pipe Insulation:	Not reported
Ducting Insulation:	Not reported
Cement Asbestos Pipe:	Not reported
Mudded Pipe Insulation:	Not reported
Duct Tape:	Not reported
Lin Ft Other1:	Not reported

DRAFT

THE POLYCLINIC BROADWAY CENTER (Continued) **1004793288**

Lin Ft Other1 Text:	Not reported
Lin Ft Other2:	Not reported
Lin Ft Other2 Text:	Not reported
Indoors:	1
Outdoors:	Not reported
Neg Pres Enclosure:	1
Glove Bag:	Not reported
Mini Enclosure:	Not reported
Critical Barriers:	Not reported
Wrap And Cut:	Not reported
Wet Methods:	1
HEPA Vacuum:	1
MANUALMETHODS :	1
Other CM1:	Not reported
Other CM1 Text:	Not reported
Other CM2:	1
Other CM2 Text:	Mechanical
Half Mask APR:	1
Full Face APR:	Not reported
PAPR:	Not reported
Type C Continuous:	Not reported
Type C Pressure:	1
Other Resp Pro:	Not reported
Other Resp Pro Text:	Not reported
Comments:	HOLD
Date Time Submitted:	2015-04-30 09:48:55
Submitter IP Address:	66.114.140.40
Region:	2
UBI:	601634484
Notice type:	Initial
Project Type:	Other Square Footage, Sheet Vinyl
Supervisor:	()
Supervisor Phone:	Not reported
Certificate Status:	ACTIVE

Name:	Not reported
Address:	1145 BROADWAY
City,State,Zip:	SEATTLE, WA
Facility Type:	Not reported
Parent ID:	Not reported
Form ID:	79749##1198Walke336127
Notice Date:	12/17/2013
Start Date:	10/21/2013
Completion Date:	12/31/2013
Initial:	Not reported
Amended:	Not reported
On Hold:	Not reported
Off Hold:	Not reported
Emergency:	Not reported
Site Hours Start:	Not reported
Site Hours End:	Not reported
Sunday:	Not reported
Monday:	Not reported
Tuesday:	Not reported
Wednesday:	Not reported
Thursday:	Not reported
Friday:	Not reported

DRAFT

THE POLYCLINIC BROADWAY CENTER (Continued) **1004793288**

Saturday:	Not reported
Contractor ID:	Not reported
Phone:	Not reported
Job Site CAS:	Not reported
Project Form Email:	Not reported
Property Owner Name:	Not reported
Property Owner Agent:	Not reported
Property Owner Company:	Walker Specialty Construction (ABCN00001198)
Property Owner Address:	Not reported
Property Owner City:	Not reported
Property Owner State:	Not reported
Property Owner Zip4:	Not reported
Property Owner Phone:	Not reported
Job Site Room:	Not reported
Facility Age:	Not reported
Facility Size:	Not reported
Facility Remodel:	Not reported
Facility Demo:	Not reported
Facility Repair:	Not reported
Facility Maint:	Not reported
Removed:	Not reported
Encapsulated:	Not reported
Quantity Sq Ft:	Not reported
Fireproofing:	Not reported
Popcorn Ceiling:	Not reported
CAB:	Not reported
Sheet Vinyl:	Not reported
Asbestos Paper:	Not reported
Boiler Insulation:	Not reported
Duct Paper:	Not reported
VAT:	Not reported
Roofing:	Not reported
Sq Ft Other:	Not reported
Sq Ft Other Text:	Not reported
Quantity Lin Ft:	Not reported
Mag Pipe Insulation:	Not reported
Air Cell Pipe Insulation:	Not reported
Ducting Insulation:	Not reported
Cement Asbestos Pipe:	Not reported
Mudded Pipe Insulation:	Not reported
Duct Tape:	Not reported
Lin Ft Other1:	Not reported
Lin Ft Other1 Text:	Not reported
Lin Ft Other2:	Not reported
Lin Ft Other2 Text:	Not reported
Indoors:	Not reported
Outdoors:	Not reported
Neg Pres Enclosure:	Not reported
Glove Bag:	Not reported
Mini Enclosure:	Not reported
Critical Barriers:	Not reported
Wrap And Cut:	Not reported
Wet Methods:	Not reported
HEPA Vacuum:	Not reported
MANUALMETHODS :	Not reported
Other CM1:	Not reported
Other CM1 Text:	Not reported

DRAFT

THE POLYCLINIC BROADWAY CENTER (Continued) **1004793288**

Other CM2:	Not reported
Other CM2 Text:	Not reported
Half Mask APR:	Not reported
Full Face APR:	Not reported
PAPR:	Not reported
Type C Continuous:	Not reported
Type C Pressure:	Not reported
Other Resp Pro:	Not reported
Other Resp Pro Text:	Not reported
Comments:	Not reported
Date Time Submitted:	Not reported
Submitter IP Address:	Not reported
Region:	2
UBI:	601634484
Notice type:	Initial
Project Type:	Sheet Vinyl
Supervisor:	Jack Vay ()
Supervisor Phone:	Not reported
Certificate Status:	ACTIVE

Name:	Not reported
Address:	1145 BROADWAY
City,State,Zip:	SEATTLE, WA
Facility Type:	Not reported
Parent ID:	Not reported
Form ID:	78223##1198Walke214371
Notice Date:	10/29/2013
Start Date:	10/21/2013
Completion Date:	12/31/2013
Initial:	Not reported
Amended:	Not reported
On Hold:	Not reported
Off Hold:	Not reported
Emergency:	Not reported
Site Hours Start:	Not reported
Site Hours End:	Not reported
Sunday:	Not reported
Monday:	Not reported
Tuesday:	Not reported
Wednesday:	Not reported
Thursday:	Not reported
Friday:	Not reported
Saturday:	Not reported
Contractor ID:	Not reported
Phone:	Not reported
Job Site CAS:	Not reported
Project Form Email:	Not reported
Property Owner Name:	Not reported
Property Owner Agent:	Not reported
Property Owner Company:	Walker Specialty Construction (ABCN00001198)
Property Owner Address:	Not reported
Property Owner City:	Not reported
Property Owner State:	Not reported
Property Owner Zip4:	Not reported
Property Owner Phone:	Not reported
Job Site Room:	Not reported
Facility Age:	Not reported

DRAFT

THE POLYCLINIC BROADWAY CENTER (Continued) **1004793288**

Facility Size:	Not reported
Facility Remodel:	Not reported
Facility Demo:	Not reported
Facility Repair:	Not reported
Facility Maint:	Not reported
Removed:	Not reported
Encapsulated:	Not reported
Quantity Sq Ft:	Not reported
Fireproofing:	Not reported
Popcorn Ceiling:	Not reported
CAB:	Not reported
Sheet Vinyl:	Not reported
Asbestos Paper:	Not reported
Boiler Insulation:	Not reported
Duct Paper:	Not reported
VAT:	Not reported
Roofing:	Not reported
Sq Ft Other:	Not reported
Sq Ft Other Text:	Not reported
Quantity Lin Ft:	Not reported
Mag Pipe Insulation:	Not reported
Air Cell Pipe Insulation:	Not reported
Ducting Insulation:	Not reported
Cement Asbestos Pipe:	Not reported
Mudded Pipe Insulation:	Not reported
Duct Tape:	Not reported
Lin Ft Other1:	Not reported
Lin Ft Other1 Text:	Not reported
Lin Ft Other2:	Not reported
Lin Ft Other2 Text:	Not reported
Indoors:	Not reported
Outdoors:	Not reported
Neg Pres Enclosure:	Not reported
Glove Bag:	Not reported
Mini Enclosure:	Not reported
Critical Barriers:	Not reported
Wrap And Cut:	Not reported
Wet Methods:	Not reported
HEPA Vacuum:	Not reported
MANUALMETHODS :	Not reported
Other CM1:	Not reported
Other CM1 Text:	Not reported
Other CM2:	Not reported
Other CM2 Text:	Not reported
Half Mask APR:	Not reported
Full Face APR:	Not reported
PAPR:	Not reported
Type C Continuous:	Not reported
Type C Pressure:	Not reported
Other Resp Pro:	Not reported
Other Resp Pro Text:	Not reported
Comments:	Not reported
Date Time Submitted:	Not reported
Submitter IP Address:	Not reported
Region:	2
UBI:	601634484
Notice type:	Initial

DRAFT

THE POLYCLINIC BROADWAY CENTER (Continued) **1004793288**

Project Type:	Sheet Vinyl
Supervisor:	Jack Vay ()
Supervisor Phone:	Not reported
Certificate Status:	ACTIVE
Name:	Not reported
Address:	1145 BROADWAY
City,State,Zip:	SEATTLE, WA
Facility Type:	Not reported
Parent ID:	Not reported
Form ID:	79560##1198Walke394147
Notice Date:	12/11/2013
Start Date:	10/21/2013
Completion Date:	12/31/2013
Initial:	Not reported
Amended:	Not reported
On Hold:	Not reported
Off Hold:	Not reported
Emergency:	Not reported
Site Hours Start:	Not reported
Site Hours End:	Not reported
Sunday:	Not reported
Monday:	Not reported
Tuesday:	Not reported
Wednesday:	Not reported
Thursday:	Not reported
Friday:	Not reported
Saturday:	Not reported
Contractor ID:	Not reported
Phone:	Not reported
Job Site CAS:	Not reported
Project Form Email:	Not reported
Property Owner Name:	Not reported
Property Owner Agent:	Not reported
Property Owner Company:	Walker Specialty Construction (ABCN00001198)
Property Owner Address:	Not reported
Property Owner City:	Not reported
Property Owner State:	Not reported
Property Owner Zip4:	Not reported
Property Owner Phone:	Not reported
Job Site Room:	Not reported
Facility Age:	Not reported
Facility Size:	Not reported
Facility Remodel:	Not reported
Facility Demo:	Not reported
Facility Repair:	Not reported
Facility Maint:	Not reported
Removed:	Not reported
Encapsulated:	Not reported
Quantity Sq Ft:	Not reported
Fireproofing:	Not reported
Popcorn Ceiling:	Not reported
CAB:	Not reported
Sheet Vinyl:	Not reported
Asbestos Paper:	Not reported
Boiler Insulation:	Not reported
Duct Paper:	Not reported

DRAFT

THE POLYCLINIC BROADWAY CENTER (Continued) **1004793288**

VAT:	Not reported
Roofing:	Not reported
Sq Ft Other:	Not reported
Sq Ft Other Text:	Not reported
Quantity Lin Ft:	Not reported
Mag Pipe Insulation:	Not reported
Air Cell Pipe Insulation:	Not reported
Ducting Insulation:	Not reported
Cement Asbestos Pipe:	Not reported
Mudded Pipe Insulation:	Not reported
Duct Tape:	Not reported
Lin Ft Other1:	Not reported
Lin Ft Other1 Text:	Not reported
Lin Ft Other2:	Not reported
Lin Ft Other2 Text:	Not reported
Indoors:	Not reported
Outdoors:	Not reported
Neg Pres Enclosure:	Not reported
Glove Bag:	Not reported
Mini Enclosure:	Not reported
Critical Barriers:	Not reported
Wrap And Cut:	Not reported
Wet Methods:	Not reported
HEPA Vacuum:	Not reported
MANUALMETHODS :	Not reported
Other CM1:	Not reported
Other CM1 Text:	Not reported
Other CM2:	Not reported
Other CM2 Text:	Not reported
Half Mask APR:	Not reported
Full Face APR:	Not reported
PAPR:	Not reported
Type C Continuous:	Not reported
Type C Pressure:	Not reported
Other Resp Pro:	Not reported
Other Resp Pro Text:	Not reported
Comments:	Not reported
Date Time Submitted:	Not reported
Submitter IP Address:	Not reported
Region:	2
UBI:	601634484
Notice type:	Initial
Project Type:	Sheet Vinyl
Supervisor:	Jack Vay ()
Supervisor Phone:	Not reported
Certificate Status:	ACTIVE

Name:	Not reported
Address:	1145 BROADWAY
City,State,Zip:	SEATTLE, WA 98122
Facility Type:	Medical Facility
Parent ID:	0
Form ID:	99138##1198Walke751065
Notice Date:	04/16/2015
Start Date:	04/27/2015
Completion Date:	05/29/2015
Initial:	1

DRAFT

THE POLYCLINIC BROADWAY CENTER (Continued) **1004793288**

Amended:	Not reported
On Hold:	Not reported
Off Hold:	Not reported
Emergency:	Not reported
Site Hours Start:	7:00 a.m
Site Hours End:	3:30 p.m.
Sunday:	Not reported
Monday:	1
Tuesday:	1
Wednesday:	1
Thursday:	1
Friday:	1
Saturday:	Not reported
Contractor ID:	Not reported
Phone:	4258067377
Job Site CAS:	Not reported
Project Form Email:	crystalh@wsconline.net
Property Owner Name:	The Poly Clinic
Property Owner Agent:	Randal Brand
Property Owner Company:	Walker Specialty Construction (ABCN00001198)
Property Owner Address:	1145 Broadway
Property Owner City:	Seattle
Property Owner State:	WA
Property Owner Zip4:	98122
Property Owner Phone:	2068604416
Job Site Room:	Not reported
Facility Age:	1983
Facility Size:	138,000 sf
Facility Remodel:	1
Facility Demo:	Not reported
Facility Repair:	Not reported
Facility Maint:	1
Removed:	1
Encapsulated:	Not reported
Quantity Sq Ft:	346
Fireproofing:	Not reported
Popcorn Ceiling:	Not reported
CAB:	Not reported
Sheet Vinyl:	1
Asbestos Paper:	Not reported
Boiler Insulation:	Not reported
Duct Paper:	Not reported
VAT:	Not reported
Roofing:	Not reported
Sq Ft Other:	1
Sq Ft Other Text:	Mastic
Quantity Lin Ft:	Not reported
Mag Pipe Insulation:	Not reported
Air Cell Pipe Insulation:	Not reported
Ducting Insulation:	Not reported
Cement Asbestos Pipe:	Not reported
Mudded Pipe Insulation:	Not reported
Duct Tape:	Not reported
Lin Ft Other1:	Not reported
Lin Ft Other1 Text:	Not reported
Lin Ft Other2:	Not reported
Lin Ft Other2 Text:	Not reported

DRAFT

THE POLYCLINIC BROADWAY CENTER (Continued) **1004793288**

Indoors:	1
Outdoors:	Not reported
Neg Pres Enclosure:	1
Glove Bag:	Not reported
Mini Enclosure:	Not reported
Critical Barriers:	Not reported
Wrap And Cut:	Not reported
Wet Methods:	1
HEPA Vacuum:	1
MANUALMETHODS :	1
Other CM1:	Not reported
Other CM1 Text:	Not reported
Other CM2:	1
Other CM2 Text:	Mechanical
Half Mask APR:	1
Full Face APR:	Not reported
PAPR:	Not reported
Type C Continuous:	Not reported
Type C Pressure:	1
Other Resp Pro:	Not reported
Other Resp Pro Text:	Not reported
Comments:	Initial Set-up
Date Time Submitted:	2015-04-16 09:56:13
Submitter IP Address:	66.114.140.40
Region:	2
UBI:	601634484
Notice type:	Initial
Project Type:	Other Square Footage, Sheet Vinyl
Supervisor:	()
Supervisor Phone:	Not reported
Certificate Status:	ACTIVE

WA MANIFEST:

Name:	THE POLYCLINIC BROADWAY CENTER
Address:	1145 BROADWAY
City,State,Zip:	SEATTLE, WA 98122
Facility Address 2:	Not reported
Facility ID:	95769156
EPA ID:	WA0000899070
NAICS:	621493
State Waste Code Desc:	Not reported
Federal Waste Code Desc:	D002,D011,D024,U236
Form Comm:	Not reported
Data Year:	2017
Permit by Rule:	False
Mailing Address 2:	Not reported
Treatment by Generator:	False
Mixed Radioactive Waste:	False
Importer of Hazardous Waste:	False
Immediate Recycler:	False
Treatment/Storage/Disposal/Recycling Facility:	False
Generator of Dangerous Fuel Waste:	False
Generator Marketing to Burner:	False
Other Marketers (i.e., blender, distributor, etc.):	False
Utility Boiler Burner:	False
Industry Boiler Burner:	False
Industrial Furnace:	False

DRAFT

THE POLYCLINIC BROADWAY CENTER (Continued) **1004793288**

Smelter Defferal:	False
Universal Waste:	Not reported
Off-Specification:	Not reported
LN Address 2:	Not reported
Tax Reg #:	178010389
Business Type:	Not reported
Mail Name:	Not reported
Mailing Address:	904 7th Ave, Ste 300
Mailing City,State,Zip:	SEATTLE, WA 98122
Legal Organization Name:	The Polyclinic
Legal Organization Type:	Private
Legal Contact:	Not reported
Legal Address:	1145 BROADWAY
Legal Address 2:	Not reported
Legal City,State,Zip:	SEATTLE, WA 98122
Legal Phone Number:	(206)329-1760
Legal Effective Date:	01/01/1971
Land Organization Name:	7th and Madison LLC
Land Organization Type:	Private
Land Contact:	Not reported
Land Address:	2025 First Ave Ste 700
Land City,State,Zip:	SEATTLE, WA 98121
Land Phone Number:	(206)448-5080
Operator Organization Name:	The Polyclinic
Operator Organization Type:	Private
Operator:	Not reported
Operator Address:	904 7th Ave Ste 300
Operator Address 2:	Not reported
Operator City,State,Zip:	SEATTLE, WA 98104
Operator Phone Number:	(206)860-4406
Operator Effective Date:	Not reported
Site Contact:	Not reported
Site Contact Address:	Not reported
Contact City,State,Zip:	Not reported
Site Contact Phone Number:	Not reported
Site Contact Email:	Not reported
Gen Status Code:	SQG
Monthly Generation:	False
Batch Generation:	True
One Time Generation:	False
Transport Own Waste:	False
Tranports Other Waste:	False
Recycler Onsite:	False
Transfer Facility:	False
Other Exemption:	Not reported
UW Battery Gen:	False
Used Oil Transporter:	False
Used Oil Transfer Facility:	False
Used Oil Processor:	False
Used Oil Refiner:	False
Used Oil Fuel Marketer Directs Shipments:	False
Used Oil Fuel Marketer Meets Specs:	False
Site Contact Address 2:	Not reported
SIC Code:	Not reported
CRK Number:	Not reported
Active:	Not reported
CAS Number:	Not reported

DRAFT

THE POLYCLINIC BROADWAY CENTER (Continued) **1004793288**

Chemical Name:	Not reported
EHS:	Not reported
EHS CAS Number:	Not reported
EHS Name:	Not reported
Name:	THE POLYCLINIC BROADWAY CENTER
Address:	1145 BROADWAY
City,State,Zip:	SEATTLE, WA 98122-4299
Facility Address 2:	Not reported
Facility ID:	95769156
EPA ID:	WA0000899070
NAICS:	621493
State Waste Code Desc:	WT02,WP02
Federal Waste Code Desc:	D011,D024,P042,U236
Form Comm:	Not reported
Data Year:	2017
Permit by Rule:	False
Mailing Address 2:	Not reported
Treatment by Generator:	False
Mixed Radioactive Waste:	False
Importer of Hazardous Waste:	False
Immediate Recycler:	False
Treatment/Storage/Disposal/Recycling Facility:	False
Generator of Dangerous Fuel Waste:	False
Generator Marketing to Burner:	False
Other Marketers (i.e., blender, distributor, etc.):	False
Utility Boiler Burner:	False
Industry Boiler Burner:	False
Industrial Furnace:	False
Smelter Defferal:	False
Universal Waste:	Not reported
Off-Specification:	Not reported
LN Address 2:	Not reported
Tax Reg #:	178010389
Business Type:	Healthcare and Ambulatory
Mail Name:	The Polyclinic - Madison Center
Mailing Address:	904 7th Ave, Ste 300
Mailing City,State,Zip:	SEATTLE, WA 98122-4299
Legal Organization Name:	The Polyclinic
Legal Organization Type:	Private
Legal Contact:	Not reported
Legal Address:	1145 BROADWAY
Legal Address 2:	Not reported
Legal City,State,Zip:	SEATTLE, WA 98122-4299
Legal Phone Number:	(206)329-1760 4426
Legal Effective Date:	01/01/1971
Land Organization Name:	7th and Madison LLC
Land Organization Type:	Private
Land Contact:	Not reported
Land Address:	2025 First Ave Ste 700
Land City,State,Zip:	SEATTLE, WA 98121
Land Phone Number:	(206)448-5080
Operator Organization Name:	The Polyclinic
Operator Organization Type:	Private
Operator:	Not reported
Operator Address:	904 7th Ave Ste 300
Operator Address 2:	Not reported

DRAFT

THE POLYCLINIC BROADWAY CENTER (Continued) **1004793288**

Operator City,State,Zip:	SEATTLE, WA 98104
Operator Phone Number:	(206)860-4406
Operator Effective Date:	Not reported
Site Contact:	Letha Mahar
Site Contact Address:	904 7th Ave Ste 300
Contact City,State,Zip:	SEATTLE, WA 98104
Site Contact Phone Number:	(206)860-4472
Site Contact Email:	letha.mahar@polyclinic.com
Gen Status Code:	SQG
Monthly Generation:	False
Batch Generation:	True
One Time Generation:	False
Transport Own Waste:	False
Tranports Other Waste:	False
Recycler Onsite:	False
Transfer Facility:	False
Other Exemption:	Not reported
UW Battery Gen:	False
Used Oil Transporter:	False
Used Oil Transfer Facility:	False
Used Oil Processor:	False
Used Oil Refiner:	False
Used Oil Fuel Marketer Directs Shipments:	False
Used Oil Fuel Marketer Meets Specs:	False
Site Contact Address 2:	Not reported
SIC Code:	Not reported
CRK Number:	Not reported
Active:	Not reported
CAS Number:	Not reported
Chemical Name:	Not reported
EHS:	Not reported
EHS CAS Number:	Not reported
EHS Name:	Not reported

Name:	THE POLYCLINIC BROADWAY CENTER
Address:	1145 BROADWAY
City,State,Zip:	SEATTLE, WA 98122-4299
Facility Address 2:	Not reported
Facility ID:	95769156
EPA ID:	WA0000899070
NAICS:	621493
State Waste Code Desc:	WT02,WP02
Federal Waste Code Desc:	D011,D024,U236,P042
Form Comm:	Not reported
Data Year:	2016
Permit by Rule:	False
Mailing Address 2:	Not reported
Treatment by Generator:	False
Mixed Radioactive Waste:	False
Importer of Hazardous Waste:	False
Immediate Recycler:	False
Treatment/Storage/Disposal/Recycling Facility:	False
Generator of Dangerous Fuel Waste:	False
Generator Marketing to Burner:	False
Other Marketers (i.e., blender, distributor, etc.):	False
Utility Boiler Burner:	False
Industry Boiler Burner:	False

DRAFT

THE POLYCLINIC BROADWAY CENTER (Continued) **1004793288**

Industrial Furnace:	False
Smelter Defferal:	False
Universal Waste:	Not reported
Off-Specification:	Not reported
LN Address 2:	Not reported
Tax Reg #:	178010389
Business Type:	Healthcare and Ambulatory
Mail Name:	The Polyclinic - Madison Center
Mailing Address:	904 7th Ave, Ste 300
Mailing City,State,Zip:	SEATTLE, WA 98122-4299
Legal Organization Name:	The Polyclinic
Legal Organization Type:	Private
Legal Contact:	Not reported
Legal Address:	1145 BROADWAY
Legal Address 2:	Not reported
Legal City,State,Zip:	SEATTLE, WA 98122-4299
Legal Phone Number:	(206)329-1760 4426
Legal Effective Date:	01/01/1971
Land Organization Name:	7th and Madison LLC
Land Organization Type:	Private
Land Contact:	Not reported
Land Address:	2025 First Ave Ste 700
Land City,State,Zip:	SEATTLE, WA 98121
Land Phone Number:	(206)448-5080
Operator Organization Name:	The Polyclinic
Operator Organization Type:	Private
Operator:	Not reported
Operator Address:	904 7th Ave Ste 300
Operator Address 2:	Not reported
Operator City,State,Zip:	SEATTLE, WA 98104
Operator Phone Number:	(206)860-4406
Operator Effective Date:	Not reported
Site Contact:	Letha Mahar
Site Contact Address:	904 7th Ave Ste 300
Contact City,State,Zip:	SEATTLE, WA 98104
Site Contact Phone Number:	(206)860-4472
Site Contact Email:	letha.mahar@polyclinic.com
Gen Status Code:	SQG
Monthly Generation:	False
Batch Generation:	True
One Time Generation:	False
Transport Own Waste:	False
Tranports Other Waste:	False
Recycler Onsite:	False
Transfer Facility:	False
Other Exemption:	Not reported
UW Battery Gen:	False
Used Oil Transporter:	False
Used Oil Transfer Facility:	False
Used Oil Processor:	False
Used Oil Refiner:	False
Used Oil Fuel Marketer Directs Shipments:	False
Used Oil Fuel Marketer Meets Specs:	False
Site Contact Address 2:	Not reported
SIC Code:	Not reported
CRK Number:	Not reported
Active:	Not reported

DRAFT

THE POLYCLINIC BROADWAY CENTER (Continued) **1004793288**

CAS Number:	Not reported
Chemical Name:	Not reported
EHS:	Not reported
EHS CAS Number:	Not reported
EHS Name:	Not reported

Name:	THE POLYCLINIC BROADWAY CENTER
Address:	1145 BROADWAY
City,State,Zip:	SEATTLE, WA 98122-4299
Facility Address 2:	Not reported
Facility ID:	95769156
EPA ID:	WA0000899070
NAICS:	621493
State Waste Code Desc:	WT02,WSC2
Federal Waste Code Desc:	D001,F003,D002
Form Comm:	Not reported
Data Year:	2015
Permit by Rule:	False
Mailing Address 2:	Not reported
Treatment by Generator:	False
Mixed Radioactive Waste:	False
Importer of Hazardous Waste:	False
Immediate Recycler:	False
Treatment/Storage/Disposal/Recycling Facility:	False
Generator of Dangerous Fuel Waste:	False
Generator Marketing to Burner:	False
Other Marketers (i.e., blender, distributor, etc.):	False
Utility Boiler Burner:	False
Industry Boiler Burner:	False
Industrial Furnace:	False
Smelter Defferal:	False
Universal Waste:	Not reported
Off-Specification:	Not reported
LN Address 2:	Not reported
Tax Reg #:	178010389
Business Type:	Healthcare and Ambulatory
Mail Name:	The Polyclinic - Madison Center
Mailing Address:	904 7th Ave, Ste 300
Mailing City,State,Zip:	SEATTLE, WA 98122-4299
Legal Organization Name:	The Polyclinic
Legal Organization Type:	Private
Legal Contact:	Not reported
Legal Address:	1145 BROADWAY
Legal Address 2:	Not reported
Legal City,State,Zip:	SEATTLE, WA 98122-4299
Legal Phone Number:	(206)329-1760 4426
Legal Effective Date:	01/01/1971
Land Organization Name:	7th and Madison LLC
Land Organization Type:	Private
Land Contact:	Not reported
Land Address:	2025 First Ave Ste 700
Land City,State,Zip:	SEATTLE, WA 98121
Land Phone Number:	(206)448-5080
Operator Organization Name:	The Polyclinic
Operator Organization Type:	Private
Operator:	Not reported
Operator Address:	904 7th Ave Ste 300

DRAFT

THE POLYCLINIC BROADWAY CENTER (Continued) **1004793288**

Operator Address 2:	Not reported
Operator City,State,Zip:	SEATTLE, WA 98104
Operator Phone Number:	(206)860-4406
Operator Effective Date:	Not reported
Site Contact:	Letha Mahar
Site Contact Address:	904 7th Ave Ste 300
Contact City,State,Zip:	SEATTLE, WA 98104
Site Contact Phone Number:	(206)860-4472
Site Contact Email:	letha.mahar@polyclinic.com
Gen Status Code:	MQG
Monthly Generation:	True
Batch Generation:	False
One Time Generation:	False
Transport Own Waste:	False
Tranports Other Waste:	False
Recycler Onsite:	False
Transfer Facility:	False
Other Exemption:	Not reported
UW Battery Gen:	False
Used Oil Transporter:	False
Used Oil Transfer Facility:	False
Used Oil Processor:	False
Used Oil Refiner:	False
Used Oil Fuel Marketer Directs Shipments:	False
Used Oil Fuel Marketer Meets Specs:	False
Site Contact Address 2:	Not reported
SIC Code:	Not reported
CRK Number:	Not reported
Active:	Not reported
CAS Number:	Not reported
Chemical Name:	Not reported
EHS:	Not reported
EHS CAS Number:	Not reported
EHS Name:	Not reported

Waste Stream Generated:

Waste Managed Off Site:	Y
State Only Waste Code 1:	WSC2
State Only Waste Code 2:	Not reported
Report Managed On Site:	0
KG Managed On Site:	0
Generator Treatment Code:	Not reported
Permit By Rule Code:	Not reported
WCDE Residence Code:	Not reported
WCDH Origin Code:	1
WCDE On Site Code:	Not reported
WCDB Code:	W001
Description:	Class 8 Lab Packs Acid
CORb Sequence Number:	153432
Sequence Number:	3362060
Mixed Radioactive Flag:	False
Designation Code:	D
Reported Quanity:	47
Quanity Unit:	LB
Kilograms Quanity:	21.3192003
Density Number:	0
Density Quanity:	Not reported

DRAFT

THE POLYCLINIC BROADWAY CENTER (Continued) **1004793288**

Waste Managed Off Site:	Y
State Only Waste Code 1:	Not reported
State Only Waste Code 2:	Not reported
Report Managed On Site:	0
KG Managed On Site:	0
Generator Treatment Code:	Not reported
Permit By Rule Code:	Not reported
WCDE Residence Code:	Not reported
WCDH Origin Code:	1
WCDE On Site Code:	Not reported
WCDB Code:	W001
Description:	Class 8 Base Lab Pack
CORb Sequence Number:	153432
Sequence Number:	3362059
Mixed Radioactive Flag:	False
Designation Code:	D
Reported Quanity:	88
Quanity Unit:	LB
Kilograms Quanity:	39.9168006
Density Number:	0
Density Quanity:	Not reported

Waste Managed Off Site:	Y
State Only Waste Code 1:	WT02
State Only Waste Code 2:	Not reported
Report Managed On Site:	0
KG Managed On Site:	0
Generator Treatment Code:	Not reported
Permit By Rule Code:	Not reported
WCDE Residence Code:	Not reported
WCDH Origin Code:	1
WCDE On Site Code:	Not reported
WCDB Code:	W001
Description:	Class 9 Miscellaneous Lab Packs
CORb Sequence Number:	153432
Sequence Number:	3362061
Mixed Radioactive Flag:	False
Designation Code:	D
Reported Quanity:	55
Quanity Unit:	LB
Kilograms Quanity:	24.9480004
Density Number:	0
Density Quanity:	Not reported

Waste Managed Off Site:	Y
State Only Waste Code 1:	WT02
State Only Waste Code 2:	Not reported
Report Managed On Site:	0
KG Managed On Site:	0
Generator Treatment Code:	Not reported
Permit By Rule Code:	Not reported
WCDE Residence Code:	Not reported
WCDH Origin Code:	2
WCDE On Site Code:	Not reported
WCDB Code:	W219
Description:	Unused Chemotherapy Products Damaged in Shipment
CORb Sequence Number:	153432

DRAFT

THE POLYCLINIC BROADWAY CENTER (Continued) **1004793288**

Sequence Number:	3362063
Mixed Radioactive Flag:	False
Designation Code:	D
Reported Quanity:	40
Quanity Unit:	LB
Kilograms Quanity:	18.1440003
Density Number:	0
Density Quanity:	Not reported
Waste Managed Off Site:	Y
State Only Waste Code 1:	Not reported
State Only Waste Code 2:	Not reported
Report Managed On Site:	0
KG Managed On Site:	0
Generator Treatment Code:	Not reported
Permit By Rule Code:	Not reported
WCDE Residence Code:	Not reported
WCDH Origin Code:	1
WCDE On Site Code:	Not reported
WCDB Code:	W203
Description:	Flammable Lab Solvents - Alcohols and Xylene
CORb Sequence Number:	153432
Sequence Number:	3362057
Mixed Radioactive Flag:	False
Designation Code:	D
Reported Quanity:	1314
Quanity Unit:	LB
Kilograms Quanity:	596.030410
Density Number:	0
Density Quanity:	Not reported

Waste Stream Off Site Mgmt:

Waste CORB Sequence Number:	153432
Waste Sequence Number:	3362057
Sequence Number:	875456
Received EPAID:	WAD991281767
Managed Quanity:	1314
Kilogram Quanity:	596.030410
Recycled Percentage:	0
Waste Management System Code:	H141
Waste Sequence Number:	3362061
Sequence Number:	875463
Received EPAID:	WAD991281767
Managed Quanity:	55
Kilogram Quanity:	24.9480004
Recycled Percentage:	0
Waste Management System Code:	H141
Waste Sequence Number:	3362063
Sequence Number:	875465
Received EPAID:	WAD991281767
Managed Quanity:	40
Kilogram Quanity:	18.1440003
Recycled Percentage:	0
Waste Management System Code:	H141

DRAFT

THE POLYCLINIC BROADWAY CENTER (Continued) **1004793288**

Waste Sequence Number: 3362060
Sequence Number: 875462
Received EPAID: WAD991281767
Managed Quanity: 47
Kilogram Quanity: 21.3192003
Recycled Percentage: 0
Waste Management System Code: H141

Waste Sequence Number: 3362059
Sequence Number: 875461
Received EPAID: WAD991281767
Managed Quanity: 88
Kilogram Quanity: 39.9168006
Recycled Percentage: 0
Waste Management System Code: H141

Waste Stream Comments:
CORB Waste Sequence Number: 153432
Comments: G09 Source Code - Laboratory Solvent Waste Not Covered Under Other Source Codes
Waste Sequence Number: 3362057
Sequence Number: 1

Comments: G19 Source Code - Discarded Chemical Products Not Covered Under Other Source Codes
Waste Sequence Number: 3362059
Sequence Number: 1

Comments: G19 Source Code - Discarded Chemical Products Not Covered Under Other Source Codes
Waste Sequence Number: 3362060
Sequence Number: 1

Comments: G19 Source Code - Discarded Chemical Products Not Covered Under Other Source Codes
Waste Sequence Number: 3362061
Sequence Number: 1

Comments: W219 -Chemotherapy Products Damaged in Transport - Not Covered Under Other Form Codes
Waste Sequence Number: 3362063
Sequence Number: 1

Waste Stream EPA Code:
CORB Waste Sequence Number: 153432
Waste Sequence Number: 3362060
Sequence Number: 7665349
WCDA Code: D002

Waste Sequence Number: 3362057
Sequence Number: 7665310
WCDA Code: D001

Waste Sequence Number: 3362057
Sequence Number: 7665311
WCDA Code: F003

DRAFT

THE POLYCLINIC BROADWAY CENTER (Continued) **1004793288**

Waste Sequence Number: 3362059
Sequence Number: 7665341
WCDA Code: D002

Waste Stream Source Code:
CORB Waste Sequence Number: 153432
Waste Sequence Number: 3362059
Sequence Number: 1
WCDD Code: G19

Waste Sequence Number: 3362060
Sequence Number: 1
WCDD Code: G19

Waste Sequence Number: 3362061
Sequence Number: 1
WCDD Code: G19

Waste Sequence Number: 3362057
Sequence Number: 1
WCDD Code: G09

Waste Sequence Number: 3362063
Sequence Number: 1
WCDD Code: G31

Name: THE POLYCLINIC BROADWAY CENTER
Address: 1145 BROADWAY
City,State,Zip: SEATTLE, WA 98122-4299
Facility Address 2: Not reported
Facility ID: 95769156
EPA ID: WA0000899070
NAICS: 621493
State Waste Code Desc: Not reported
Federal Waste Code Desc: D001,F003
Form Comm: Not reported
Data Year: 2014
Permit by Rule: False
Mailing Address 2: Not reported
Treatment by Generator: False
Mixed Radioactive Waste: False
Importer of Hazardous Waste: False
Immediate Recycler: False
Treatment/Storage/Disposal/Recycling Facility: False
Generator of Dangerous Fuel Waste: False
Generator Marketing to Burner: False
Other Marketers (i.e., blender, distributor, etc.): False
Utility Boiler Burner: False
Industry Boiler Burner: False
Industrial Furnace: False
Smelter Defferal: False
Universal Waste: Not reported
Off-Specification: Not reported
LN Address 2: Not reported
Tax Reg #: 178010389
Business Type: Healthcare and Ambulatory

DRAFT

THE POLYCLINIC BROADWAY CENTER (Continued) **1004793288**

Mail Name:	The Polyclinic - Madison Center
Mailing Address:	904 7th Ave, Ste 300
Mailing City,State,Zip:	SEATTLE, WA 98122-4299
Legal Organization Name:	The Polyclinic
Legal Organization Type:	Private
Legal Contact:	Not reported
Legal Address:	1145 BROADWAY
Legal Address 2:	Not reported
Legal City,State,Zip:	SEATTLE, WA 98122-4299
Legal Phone Number:	(206)329-1760 4426
Legal Effective Date:	01/01/1971
Land Organization Name:	7th and Madison LLC
Land Organization Type:	Private
Land Contact:	Not reported
Land Address:	2025 First Ave Ste 700
Land City,State,Zip:	SEATTLE, WA 98121
Land Phone Number:	(206)448-5080
Operator Organization Name:	The Polyclinic
Operator Organization Type:	Private
Operator:	Not reported
Operator Address:	904 7th Ave Ste 300
Operator Address 2:	Not reported
Operator City,State,Zip:	SEATTLE, WA 98104
Operator Phone Number:	(206)860-4406
Operator Effective Date:	Not reported
Site Contact:	Judy Mitacek
Site Contact Address:	904 7th Ave Ste 300
Contact City,State,Zip:	SEATTLE, WA 98104
Site Contact Phone Number:	(206)860-4406
Site Contact Email:	Judy.mitacek@polyclinic.com
Gen Status Code:	MQG
Monthly Generation:	True
Batch Generation:	False
One Time Generation:	False
Transport Own Waste:	False
Tranports Other Waste:	False
Recycler Onsite:	False
Transfer Facility:	False
Other Exemption:	Not reported
UW Battery Gen:	False
Used Oil Transporter:	False
Used Oil Transfer Facility:	False
Used Oil Processor:	False
Used Oil Refiner:	False
Used Oil Fuel Marketer Directs Shipments:	False
Used Oil Fuel Marketer Meets Specs:	False
Site Contact Address 2:	Not reported
SIC Code:	Not reported
CRK Number:	Not reported
Active:	Not reported
CAS Number:	Not reported
Chemical Name:	Not reported
EHS:	Not reported
EHS CAS Number:	Not reported
EHS Name:	Not reported

Waste Stream Generated:

Waste Managed Off Site:	Y

DRAFT

THE POLYCLINIC BROADWAY CENTER (Continued) **1004793288**

State Only Waste Code 1:	Not reported
State Only Waste Code 2:	Not reported
Report Managed On Site:	0
KG Managed On Site:	0
Generator Treatment Code:	Not reported
Permit By Rule Code:	Not reported
WCDE Residence Code:	Not reported
WCDH Origin Code:	1
WCDE On Site Code:	Not reported
WCDB Code:	W203
Description:	Flammable Lab Solvents - Alcohols and Xylene
CORb Sequence Number:	150760
Sequence Number:	3341242
Mixed Radioactive Flag:	False
Designation Code:	D
Reported Quanity:	5755
Quanity Unit:	LB
Kilograms Quanity:	2610.46804
Density Number:	0
Density Quanity:	Not reported

Waste Stream Off Site Mgmt:

Waste CORB Sequence Number:	150760
Waste Sequence Number:	3341242
Sequence Number:	855813
Received EPAID:	WAD991281767
Managed Quanity:	5755
Kilogram Quanity:	2610.46804
Recycled Percentage:	0
Waste Management System Code:	H050

Waste Stream Comments:

CORB Waste Sequence Number:	150760
Comments:	G09 Source Code: laboratory wastes not covered under other source codes
Waste Sequence Number:	3341242
Sequence Number:	1

Waste Stream EPA Code:

CORB Waste Sequence Number:	150760
Waste Sequence Number:	3341242
Sequence Number:	7579668
WCDA Code:	D001
Waste Sequence Number:	3341242
Sequence Number:	7579669
WCDA Code:	F003

Waste Stream Source Code:

CORB Waste Sequence Number:	150760
Waste Sequence Number:	3341242
Sequence Number:	1
WCDD Code:	G09

DRAFT

AB283 **PIT LOT CAPITOL HILL** **WA VCP** **S124433197**
SSE **1427 11TH AVE** **N/A**
1/8-1/4 **SEATTLE, WA 98122**
0.150 mi.
790 ft. **Site 6 of 7 in cluster AB**

Relative:
Lower

Actual:
304 ft.

VCP:

Name:	PIT LOT CAPITOL HILL
Address:	1427 11TH AVE
City,State,Zip:	SEATTLE, WA 98122
edr_fstat:	WA
edr_fzip:	98122
edr_fcnty:	KING
edr_zip:	Not reported
Facility ID:	21973
VCP Status:	NFA
Past VCP:	Not reported
Current VCP:	Not reported
NFA Type:	SEATTLE, WA 98122
Date NFA:	SEATTLE, WA 98122
Rank:	SEATTLE, WA 98122
Cleanup Siteid:	12647
Contaminant Name:	Arsenic
Soil:	Remediated-Below
URL:	https://apps.ecology.wa.gov/cleanupsearch/site/12647

Name:	PIT LOT CAPITOL HILL
Address:	1427 11TH AVE
City,State,Zip:	SEATTLE, WA 98122
edr_fstat:	WA
edr_fzip:	98122
edr_fcnty:	KING
edr_zip:	Not reported
Facility ID:	21973
VCP Status:	NFA
Past VCP:	Not reported
Current VCP:	Not reported
NFA Type:	SEATTLE, WA 98122
Date NFA:	SEATTLE, WA 98122
Rank:	SEATTLE, WA 98122
Cleanup Siteid:	12647
Contaminant Name:	Benzene
Soil:	Below Cleanup Levels
URL:	https://apps.ecology.wa.gov/cleanupsearch/site/12647

Name:	PIT LOT CAPITOL HILL
Address:	1427 11TH AVE
City,State,Zip:	SEATTLE, WA 98122
edr_fstat:	WA
edr_fzip:	98122
edr_fcnty:	KING
edr_zip:	Not reported
Facility ID:	21973
VCP Status:	NFA
Past VCP:	Not reported
Current VCP:	Not reported
NFA Type:	SEATTLE, WA 98122
Date NFA:	SEATTLE, WA 98122
Rank:	SEATTLE, WA 98122

DRAFT

PIT LOT CAPITOL HILL (Continued) **S124433197**

Cleanup Siteid:	12647
Contaminant Name:	Halogenated Solvents
Soil:	Below Cleanup Levels
URL:	https://apps.ecology.wa.gov/cleanupsearch/site/12647

Name:	PIT LOT CAPITOL HILL
Address:	1427 11TH AVE
City,State,Zip:	SEATTLE, WA 98122
edr_fstat:	WA
edr_fzip:	98122
edr_fcnty:	KING
edr_zip:	Not reported
Facility ID:	21973
VCP Status:	NFA
Past VCP:	Not reported
Current VCP:	Not reported
NFA Type:	SEATTLE, WA 98122
Date NFA:	SEATTLE, WA 98122
Rank:	SEATTLE, WA 98122
Cleanup Siteid:	12647
Contaminant Name:	Lead
Soil:	Remediated-Below
URL:	https://apps.ecology.wa.gov/cleanupsearch/site/12647

Name:	PIT LOT CAPITOL HILL
Address:	1427 11TH AVE
City,State,Zip:	SEATTLE, WA 98122
edr_fstat:	WA
edr_fzip:	98122
edr_fcnty:	KING
edr_zip:	Not reported
Facility ID:	21973
VCP Status:	NFA
Past VCP:	Not reported
Current VCP:	Not reported
NFA Type:	SEATTLE, WA 98122
Date NFA:	SEATTLE, WA 98122
Rank:	SEATTLE, WA 98122
Cleanup Siteid:	12647
Contaminant Name:	Mercury
Soil:	Below Cleanup Levels
URL:	https://apps.ecology.wa.gov/cleanupsearch/site/12647

Name:	PIT LOT CAPITOL HILL
Address:	1427 11TH AVE
City,State,Zip:	SEATTLE, WA 98122
edr_fstat:	WA
edr_fzip:	98122
edr_fcnty:	KING
edr_zip:	Not reported
Facility ID:	21973
VCP Status:	NFA
Past VCP:	Not reported
Current VCP:	Not reported
NFA Type:	SEATTLE, WA 98122
Date NFA:	SEATTLE, WA 98122
Rank:	SEATTLE, WA 98122

DRAFT

PIT LOT CAPITOL HILL (Continued) **S124433197**

Cleanup Siteid: 12647
Contaminant Name: Metals - Other
Soil: Remediated-Below
URL: https://apps.ecology.wa.gov/cleanupsearch/site/12647

Name: PIT LOT CAPITOL HILL
Address: 1427 11TH AVE
City,State,Zip: SEATTLE, WA 98122
edr_fstat: WA
edr_fzip: 98122
edr_fcnty: KING
edr_zip: Not reported
Facility ID: 21973
VCP Status: NFA
Past VCP: Not reported
Current VCP: Not reported
NFA Type: SEATTLE, WA 98122
Date NFA: SEATTLE, WA 98122
Rank: SEATTLE, WA 98122
Cleanup Siteid: 12647
Contaminant Name: Non-Halogenated Solvents
Soil: Below Cleanup Levels
URL: https://apps.ecology.wa.gov/cleanupsearch/site/12647

Name: PIT LOT CAPITOL HILL
Address: 1427 11TH AVE
City,State,Zip: SEATTLE, WA 98122
edr_fstat: WA
edr_fzip: 98122
edr_fcnty: KING
edr_zip: Not reported
Facility ID: 21973
VCP Status: NFA
Past VCP: Not reported
Current VCP: Not reported
NFA Type: SEATTLE, WA 98122
Date NFA: SEATTLE, WA 98122
Rank: SEATTLE, WA 98122
Cleanup Siteid: 12647
Contaminant Name: Other Non-Halogenated Organics
Soil: Below Cleanup Levels
URL: https://apps.ecology.wa.gov/cleanupsearch/site/12647

Name: PIT LOT CAPITOL HILL
Address: 1427 11TH AVE
City,State,Zip: SEATTLE, WA 98122
edr_fstat: WA
edr_fzip: 98122
edr_fcnty: KING
edr_zip: Not reported
Facility ID: 21973
VCP Status: NFA
Past VCP: Not reported
Current VCP: Not reported
NFA Type: SEATTLE, WA 98122
Date NFA: SEATTLE, WA 98122
Rank: SEATTLE, WA 98122

DRAFT

PIT LOT CAPITOL HILL (Continued) **S124433197**

Cleanup Siteid:	12647
Contaminant Name:	Petroleum-Diesel
Soil:	Below Cleanup Levels
URL:	https://apps.ecology.wa.gov/cleanupsearch/site/12647

Name:	PIT LOT CAPITOL HILL
Address:	1427 11TH AVE
City,State,Zip:	SEATTLE, WA 98122
edr_fstat:	WA
edr_fzip:	98122
edr_fcnty:	KING
edr_zip:	Not reported
Facility ID:	21973
VCP Status:	NFA
Past VCP:	Not reported
Current VCP:	Not reported
NFA Type:	SEATTLE, WA 98122
Date NFA:	SEATTLE, WA 98122
Rank:	SEATTLE, WA 98122
Cleanup Siteid:	12647
Contaminant Name:	Petroleum-Gasoline
Soil:	Below Cleanup Levels
URL:	https://apps.ecology.wa.gov/cleanupsearch/site/12647

Name:	PIT LOT CAPITOL HILL
Address:	1427 11TH AVE
City,State,Zip:	SEATTLE, WA 98122
edr_fstat:	WA
edr_fzip:	98122
edr_fcnty:	KING
edr_zip:	Not reported
Facility ID:	21973
VCP Status:	NFA
Past VCP:	Not reported
Current VCP:	Not reported
NFA Type:	SEATTLE, WA 98122
Date NFA:	SEATTLE, WA 98122
Rank:	SEATTLE, WA 98122
Cleanup Siteid:	12647
Contaminant Name:	Petroleum-Other
Soil:	Below Cleanup Levels
URL:	https://apps.ecology.wa.gov/cleanupsearch/site/12647

AB284 **MODERA CAPITOL HILL** **WA ALLSITES** **S117804870**
SSE **1427 11TH AVE** **WA CSCSL NFA** **N/A**
1/8-1/4 **SEATTLE, WA 98122** **WA SPILLS**
0.150 mi.
790 ft. **Site 7 of 7 in cluster AB**

Relative:
Lower

Actual:
304 ft.

ALLSITES:

Name:	MODERA CAPITOL HILL
Facility Id:	21973

Interaction:	116033
Interaction 1:	I
Interaction 2:	VOLCLNST
Ecology Program:	TOXICS
Program Data:	ISIS

MODERA CAPITOL HILL (Continued) **S117804870**

Facility Alt.:	Pit Lot Capitol Hill
Program ID:	NW3015
Date Interaction:	2015-12-04 00:00:00
Date Interaction 3:	Voluntary Cleanup Sites
Latitude:	47.613607874099998
Longitude:	-122.318614981

Interaction:	113008
Interaction 1:	I
Interaction 2:	SCS
Ecology Program:	TOXICS
Program Data:	ISIS
Facility Alt.:	Pit Lot Capitol Hill
Program ID:	Not reported
Date Interaction:	2014-12-31 00:00:00
Date Interaction 3:	State Cleanup Site
Latitude:	47.613607874099998
Longitude:	-122.318614981

CSCSL NFA:

Name:	PIT LOT CAPITOL HILL
Address:	1427 11TH AVE
City,State,Zip:	SEATTLE, WA 98122
Facility/Site Id:	21973
CS Id:	12647
NFA Date:	03/17/2016
Alternate Site Names:	Modera Capitol Hill
NFA Reason:	Voluntary Cleanup Program Review
Site Status:	NFA
Region:	Northwest
Contaminant Name:	Arsenic
Ground Water:	Below Cleanup Levels
Surface Water:	Not reported
Soil:	Remediated-Below
Sediment:	Not reported
Air:	Not reported
Bedrock:	Not reported
URL:	https://apps.ecology.wa.gov/cleanupsearch/site/12647
Latitude:	47.613608302
Longitude:	-122.31861

Name:	PIT LOT CAPITOL HILL
Address:	1427 11TH AVE
City,State,Zip:	SEATTLE, WA 98122
Facility/Site Id:	21973
CS Id:	12647
NFA Date:	03/17/2016
Alternate Site Names:	Modera Capitol Hill
NFA Reason:	Voluntary Cleanup Program Review
Site Status:	NFA
Region:	Northwest
Contaminant Name:	Benzene
Ground Water:	Below Cleanup Levels
Surface Water:	Not reported
Soil:	Below Cleanup Levels

DRAFT

MODERA CAPITOL HILL (Continued) **S117804870**

Sediment:	Not reported
Air:	Not reported
Bedrock:	Not reported
URL:	https://apps.ecology.wa.gov/cleanupsearch/site/12647
Latitude:	47.613608302
Longitude:	-122.31861

Name:	PIT LOT CAPITOL HILL
Address:	1427 11TH AVE
City,State,Zip:	SEATTLE, WA 98122
Facility/Site Id:	21973
CS Id:	12647
NFA Date:	03/17/2016
Alternate Site Names:	Modera Capitol Hill
NFA Reason:	Voluntary Cleanup Program Review
Site Status:	NFA
Region:	Northwest
Contaminant Name:	Halogenated Solvents
Ground Water:	Below Cleanup Levels
Surface Water:	Not reported
Soil:	Below Cleanup Levels
Sediment:	Not reported
Air:	Not reported
Bedrock:	Not reported
URL:	https://apps.ecology.wa.gov/cleanupsearch/site/12647
Latitude:	47.613608302
Longitude:	-122.31861

Name:	PIT LOT CAPITOL HILL
Address:	1427 11TH AVE
City,State,Zip:	SEATTLE, WA 98122
Facility/Site Id:	21973
CS Id:	12647
NFA Date:	03/17/2016
Alternate Site Names:	Modera Capitol Hill
NFA Reason:	Voluntary Cleanup Program Review
Site Status:	NFA
Region:	Northwest
Contaminant Name:	Lead
Ground Water:	Below Cleanup Levels
Surface Water:	Not reported
Soil:	Remediated-Below
Sediment:	Not reported
Air:	Not reported
Bedrock:	Not reported
URL:	https://apps.ecology.wa.gov/cleanupsearch/site/12647
Latitude:	47.613608302
Longitude:	-122.31861

Name:	PIT LOT CAPITOL HILL
Address:	1427 11TH AVE
City,State,Zip:	SEATTLE, WA 98122
Facility/Site Id:	21973
CS Id:	12647
NFA Date:	03/17/2016
Alternate Site Names:	Modera Capitol Hill
NFA Reason:	Voluntary Cleanup Program Review

DRAFT

MODERA CAPITOL HILL (Continued) **S117804870**

Site Status:	NFA
Region:	Northwest
Contaminant Name:	Mercury
Ground Water:	Below Cleanup Levels
Surface Water:	Not reported
Soil:	Below Cleanup Levels
Sediment:	Not reported
Air:	Not reported
Bedrock:	Not reported
URL:	https://apps.ecology.wa.gov/cleanupsearch/site/12647
Latitude:	47.613608302
Longitude:	-122.31861

Name:	PIT LOT CAPITOL HILL
Address:	1427 11TH AVE
City,State,Zip:	SEATTLE, WA 98122
Facility/Site Id:	21973
CS Id:	12647
NFA Date:	03/17/2016
Alternate Site Names:	Modera Capitol Hill
NFA Reason:	Voluntary Cleanup Program Review
Site Status:	NFA
Region:	Northwest
Contaminant Name:	Metals - Other
Ground Water:	Below Cleanup Levels
Surface Water:	Not reported
Soil:	Remediated-Below
Sediment:	Not reported
Air:	Not reported
Bedrock:	Not reported
URL:	https://apps.ecology.wa.gov/cleanupsearch/site/12647
Latitude:	47.613608302
Longitude:	-122.31861

Name:	PIT LOT CAPITOL HILL
Address:	1427 11TH AVE
City,State,Zip:	SEATTLE, WA 98122
Facility/Site Id:	21973
CS Id:	12647
NFA Date:	03/17/2016
Alternate Site Names:	Modera Capitol Hill
NFA Reason:	Voluntary Cleanup Program Review
Site Status:	NFA
Region:	Northwest
Contaminant Name:	Non-Halogenated Solvents
Ground Water:	Below Cleanup Levels
Surface Water:	Not reported
Soil:	Below Cleanup Levels
Sediment:	Not reported
Air:	Not reported
Bedrock:	Not reported
URL:	https://apps.ecology.wa.gov/cleanupsearch/site/12647
Latitude:	47.613608302
Longitude:	-122.31861

Name:	PIT LOT CAPITOL HILL
Address:	1427 11TH AVE

DRAFT

MODERA CAPITOL HILL (Continued) **S117804870**

City,State,Zip:	SEATTLE, WA 98122
Facility/Site Id:	21973
CS Id:	12647
NFA Date:	03/17/2016
Alternate Site Names:	Modera Capitol Hill
NFA Reason:	Voluntary Cleanup Program Review
Site Status:	NFA
Region:	Northwest
Contaminant Name:	Other Non-Halogenated Organics
Ground Water:	Below Cleanup Levels
Surface Water:	Not reported
Soil:	Below Cleanup Levels
Sediment:	Not reported
Air:	Not reported
Bedrock:	Not reported
URL:	https://apps.ecology.wa.gov/cleanupsearch/site/12647
Latitude:	47.613608302
Longitude:	-122.31861

Name:	PIT LOT CAPITOL HILL
Address:	1427 11TH AVE
City,State,Zip:	SEATTLE, WA 98122
Facility/Site Id:	21973
CS Id:	12647
NFA Date:	03/17/2016
Alternate Site Names:	Modera Capitol Hill
NFA Reason:	Voluntary Cleanup Program Review
Site Status:	NFA
Region:	Northwest
Contaminant Name:	Petroleum-Diesel
Ground Water:	Below Cleanup Levels
Surface Water:	Not reported
Soil:	Below Cleanup Levels
Sediment:	Not reported
Air:	Not reported
Bedrock:	Not reported
URL:	https://apps.ecology.wa.gov/cleanupsearch/site/12647
Latitude:	47.613608302
Longitude:	-122.31861

Name:	PIT LOT CAPITOL HILL
Address:	1427 11TH AVE
City,State,Zip:	SEATTLE, WA 98122
Facility/Site Id:	21973
CS Id:	12647
NFA Date:	03/17/2016
Alternate Site Names:	Modera Capitol Hill
NFA Reason:	Voluntary Cleanup Program Review
Site Status:	NFA
Region:	Northwest
Contaminant Name:	Petroleum-Gasoline
Ground Water:	Below Cleanup Levels
Surface Water:	Not reported
Soil:	Below Cleanup Levels
Sediment:	Not reported
Air:	Not reported
Bedrock:	Not reported

DRAFT

MODERA CAPITOL HILL (Continued) **S117804870**

URL:	https://apps.ecology.wa.gov/cleanupsearch/site/12647
Latitude:	47.613608302
Longitude:	-122.31861

Name:	PIT LOT CAPITOL HILL
Address:	1427 11TH AVE
City,State,Zip:	SEATTLE, WA 98122
Facility/Site Id:	21973
CS Id:	12647
NFA Date:	03/17/2016
Alternate Site Names:	Modera Capitol Hill
NFA Reason:	Voluntary Cleanup Program Review
Site Status:	NFA
Region:	Northwest
Contaminant Name:	Petroleum-Other
Ground Water:	Below Cleanup Levels
Surface Water:	Not reported
Soil:	Below Cleanup Levels
Sediment:	Not reported
Air:	Not reported
Bedrock:	Not reported
URL:	https://apps.ecology.wa.gov/cleanupsearch/site/12647
Latitude:	47.613608302
Longitude:	-122.31861

SPILLS ERTS:

Facility Site ID:	Not reported
Name:	PIT LOT PROPERTY
Address:	1427 11TH AVE
City,State,Zip:	SEATTLE, WA
Program Name:	Toxics Cleanup
Incident ID:	653331
Incident Status:	Historic
Incident Date:	12/11/2012
Initial Report Activity Name:	Other
Initial Report Cause Category:	Accident
Initial Report Cause Name:	Other
Initial Report Medium Name:	Soil
Initial Report Medium Category:	Ground
Initial Report Source Name:	Undetermined
Initial Report Source Category:	Historical
Initial Report Substance Name:	Other hazardous
Initial Report Substance Category:	Chemical
Initial Report Substance Quantity:	Not reported
Initial Report Substance Unit Of Measure:	Not reported
Potentially Responsible Party First Name:	Not reported
Potentially Responsible Party Last Name:	Not reported
Potentially Responsible Party Organization:	HUNTERS CAPITAL
External Reference Number:	Not reported
Latitude:	Not reported
Longitude:	Not reported

DRAFT

Z285 SSE 1/8-1/4 0.150 mi. 791 ft. | **AUTO BATTERY**
1009 E UNION ST
SEATTLE, WA 98122

Site 10 of 10 in cluster Z

WA ALLSITES
RCRA NonGen / NLR
FINDS
ECHO

1000324163
WAD027409267

Relative: Lower

Actual: 300 ft.

ALLSITES:

Name:	AUTO BATTERY
Facility Id:	78275986
Interaction:	64528
Interaction 1:	I
Interaction 2:	HWG
Ecology Program:	HAZWASTE
Program Data:	TURBOWASTE
Facility Alt.:	Not reported
Program ID:	WAD027409267
Date Interaction:	1984-08-08 00:00:00
Date Interaction 3:	Hazardous Waste Generator
Latitude:	47.613149999999997
Longitude:	-122.31908

RCRA Listings:

Date Form Received by Agency:		19960429
Handler Name:	AUTO BATTERY	
Handler Address:		1009 E UNION ST
Handler City,State,Zip:		SEATTLE, WA 98122
EPA ID:		WAD027409267
Contact Name:		AUTO BATTERY AUTO BATTERY
Contact Address:		1009 E UNION ST
Contact City,State,Zip:		SEATTLE, WA 98122-3824
Contact Telephone:		000-000-0000
Contact Fax:		000-000-0000
Contact Email:		Not reported
Contact Title:		Not reported
EPA Region:		10
Land Type:		Private
Federal Waste Generator Description:		Not a generator, verified
Non-Notifier:		Not reported
Biennial Report Cycle:		Not reported
Accessibility:		Not reported
Active Site Indicator:		Not reported
State District Owner:		WA
State District:		NWRO
Mailing Address:		1009 E UNION ST
Mailing City,State,Zip:		SEATTLE, WA 98122-3824
Owner Name:	WILLIAM S	
Owner Type:		Private
Operator Name:	DAVE B	
Operator Type:		Private
Short-Term Generator Activity:		No
Importer Activity:		No
Mixed Waste Generator:		No
Transporter Activity:		No
Transfer Facility Activity:		No
Recycler Activity with Storage:		No
Small Quantity On-Site Burner Exemption:		No
Smelting Melting and Refining Furnace Exemption:		No

DRAFT

AUTO BATTERY (Continued) **1000324163**

Underground Injection Control:	No
Off-Site Waste Receipt:	No
Universal Waste Indicator:	No
Universal Waste Destination Facility:	No
Federal Universal Waste:	No
Active Site Fed-Reg Treatment Storage and Disposal Facility:	Not reported
Active Site Converter Treatment storage and Disposal Facility:	Not reported
Active Site State-Reg Treatment Storage and Disposal Facility:	Not reported
Active Site State-Reg Handler:	---
Federal Facility Indicator:	Not reported
Hazardous Secondary Material Indicator:	NN
Sub-Part K Indicator:	Not reported
Commercial TSD Indicator:	No
Treatment Storage and Disposal Type:	Not reported
2018 GPRA Permit Baseline:	Not on the Baseline
2018 GPRA Renewals Baseline:	Not on the Baseline
Permit Renewals Workload Universe:	Not reported
Permit Workload Universe:	Not reported
Permit Progress Universe:	Not reported
Post-Closure Workload Universe:	Not reported
Closure Workload Universe:	Not reported
202 GPRA Corrective Action Baseline:	No
Corrective Action Workload Universe:	No
Subject to Corrective Action Universe:	No
Non-TSDFs Where RCRA CA has Been Imposed Universe:	No
TSDFs Potentially Subject to CA Under 3004 (u)/(v) Universe:	No
TSDFs Only Subject to CA under Discretionary Auth Universe:	No
Corrective Action Priority Ranking:	No NCAPS ranking
Environmental Control Indicator:	No
Institutional Control Indicator:	No
Human Exposure Controls Indicator:	N/A
Groundwater Controls Indicator:	N/A
Operating TSDF Universe:	Not reported
Full Enforcement Universe:	Not reported
Significant Non-Complier Universe:	No
Unaddressed Significant Non-Complier Universe:	No
Addressed Significant Non-Complier Universe:	No
Significant Non-Complier With a Compliance Schedule Universe:	No
Financial Assurance Required:	Not reported
Handler Date of Last Change:	20120216
Recognized Trader-Importer:	No
Recognized Trader-Exporter:	No
Importer of Spent Lead Acid Batteries:	No
Exporter of Spent Lead Acid Batteries:	No
Recycler Activity Without Storage:	Not reported
Manifest Broker:	Not reported
Sub-Part P Indicator:	No

Handler - Owner Operator:

Owner/Operator Indicator:	Operator
Owner/Operator Name: SHINKLE, WILLIAM	
Legal Status:	Private
Date Became Current:	Not reported
Date Ended Current:	Not reported
Owner/Operator Address:	14608 41ST AVE CT NW
Owner/Operator City,State,Zip:	GIG HARBOR, WA 98332-9042

DRAFT

AUTO BATTERY (Continued) **1000324163**

Owner/Operator Telephone: 253-857-6476
Owner/Operator Telephone Ext: Not reported
Owner/Operator Fax: Not reported
Owner/Operator Email: Not reported

Owner/Operator Indicator: Owner
Owner/Operator Name: AUTO BATTERY
Legal Status: Private
Date Became Current: Not reported
Date Ended Current: Not reported
Owner/Operator Address: 1009 E UNION ST
Owner/Operator City,State,Zip: SEATTLE, WA 98122
Owner/Operator Telephone: 000-000-0000
Owner/Operator Telephone Ext: Not reported
Owner/Operator Fax: Not reported
Owner/Operator Email: Not reported

Owner/Operator Indicator: Owner
Owner/Operator Name: SHINKLE, WILLIAM
Legal Status: Private
Date Became Current: Not reported
Date Ended Current: Not reported
Owner/Operator Address: 14608 41ST AVE CT NW
Owner/Operator City,State,Zip: GIG HARBOR, WA 98332-9042
Owner/Operator Telephone: 253-857-6476
Owner/Operator Telephone Ext: Not reported
Owner/Operator Fax: Not reported
Owner/Operator Email: Not reported

Owner/Operator Indicator: Owner
Owner/Operator Name: AUTO BATTERY
Legal Status: Private
Date Became Current: Not reported
Date Ended Current: Not reported
Owner/Operator Address: 1009 E UNION ST
Owner/Operator City,State,Zip: SEATTLE, WA 98122
Owner/Operator Telephone: 000-000-0000
Owner/Operator Telephone Ext: Not reported
Owner/Operator Fax: Not reported
Owner/Operator Email: Not reported

Owner/Operator Indicator: Owner
Owner/Operator Name: SHINKLE, WILLIAM
Legal Status: Private
Date Became Current: 19961126
Date Ended Current: Not reported
Owner/Operator Address: 14608 41ST AVE CT NW
Owner/Operator City,State,Zip: GIG HARBOR, WA 98332
Owner/Operator Telephone: 253-857-6476
Owner/Operator Telephone Ext: Not reported
Owner/Operator Fax: Not reported
Owner/Operator Email: Not reported

Owner/Operator Indicator: Operator
Owner/Operator Name: DAVE B
Legal Status: Private
Date Became Current: 19961126

DRAFT

AUTO BATTERY (Continued) **1000324163**

Date Ended Current:	Not reported
Owner/Operator Address:	1009 E UNION ST
Owner/Operator City,State,Zip:	SEATTLE, WA 98122-3824
Owner/Operator Telephone:	206-322-3905
Owner/Operator Telephone Ext:	Not reported
Owner/Operator Fax:	Not reported
Owner/Operator Email:	Not reported

Owner/Operator Indicator:	Owner
Owner/Operator Name: SHINKLE, WILLIAM	
Legal Status:	Private
Date Became Current:	19961126
Date Ended Current:	Not reported
Owner/Operator Address:	14608 41ST AVE CT NW
Owner/Operator City,State,Zip:	GIG HARBOR, WA 98332
Owner/Operator Telephone:	253-857-6476
Owner/Operator Telephone Ext:	Not reported
Owner/Operator Fax:	Not reported
Owner/Operator Email:	Not reported

Owner/Operator Indicator:	Operator
Owner/Operator Name: BOOTH, DAVE	
Legal Status:	Private
Date Became Current:	19961126
Date Ended Current:	Not reported
Owner/Operator Address:	1009 E UNION ST
Owner/Operator City,State,Zip:	SEATTLE, WA 98122
Owner/Operator Telephone:	206-322-3905
Owner/Operator Telephone Ext:	Not reported
Owner/Operator Fax:	Not reported
Owner/Operator Email:	Not reported

Owner/Operator Indicator:	Owner
Owner/Operator Name: WILLIAM S	
Legal Status:	Private
Date Became Current:	19961126
Date Ended Current:	Not reported
Owner/Operator Address:	14608 41ST AVE CT NW
Owner/Operator City,State,Zip:	GIG HARBOR, WA 98332-9042
Owner/Operator Telephone:	253-857-6476
Owner/Operator Telephone Ext:	Not reported
Owner/Operator Fax:	Not reported
Owner/Operator Email:	Not reported

Owner/Operator Indicator:	Operator
Owner/Operator Name: AUTO BATTERY	
Legal Status:	Private
Date Became Current:	Not reported
Date Ended Current:	Not reported
Owner/Operator Address:	1009 E UNION ST
Owner/Operator City,State,Zip:	SEATTLE, WA 98122
Owner/Operator Telephone:	000-000-0000
Owner/Operator Telephone Ext:	Not reported
Owner/Operator Fax:	Not reported
Owner/Operator Email:	Not reported

DRAFT

AUTO BATTERY (Continued) **1000324163**

Historic Generators:

Receive Date:	19960429
Handler Name: AUTO BATTERY	
Federal Waste Generator Description:	Not a generator, verified
State District Owner:	WA
Large Quantity Handler of Universal Waste:	No
Recognized Trader Importer:	No
Recognized Trader Exporter:	No
Spent Lead Acid Battery Importer:	No
Spent Lead Acid Battery Exporter:	No
Current Record:	No
Non Storage Recycler Activity:	Not reported
Electronic Manifest Broker:	Not reported

Receive Date:	19960429
Handler Name: AUTO BATTERY	
Federal Waste Generator Description:	Not a generator, verified
State District Owner:	WA
Large Quantity Handler of Universal Waste:	No
Recognized Trader Importer:	No
Recognized Trader Exporter:	No
Spent Lead Acid Battery Importer:	No
Spent Lead Acid Battery Exporter:	No
Current Record:	Yes
Non Storage Recycler Activity:	Not reported
Electronic Manifest Broker:	Not reported

Receive Date:	19931231
Handler Name: AUTO BATTERY	
Federal Waste Generator Description:	Small Quantity Generator
State District Owner:	WA
Large Quantity Handler of Universal Waste:	No
Recognized Trader Importer:	No
Recognized Trader Exporter:	No
Spent Lead Acid Battery Importer:	No
Spent Lead Acid Battery Exporter:	No
Current Record:	No
Non Storage Recycler Activity:	Not reported
Electronic Manifest Broker:	Not reported

Receive Date:	19960429
Handler Name: AUTO BATTERY	
Federal Waste Generator Description:	Small Quantity Generator
State District Owner:	WA
Large Quantity Handler of Universal Waste:	No
Recognized Trader Importer:	Not reported
Recognized Trader Exporter:	Not reported
Spent Lead Acid Battery Importer:	Not reported
Spent Lead Acid Battery Exporter:	Not reported
Current Record:	No
Non Storage Recycler Activity:	Not reported
Electronic Manifest Broker:	Not reported

List of NAICS Codes and Descriptions:

NAICS Code:	336322
NAICS Description:	OTHER MOTOR VEHICLE ELECTRICAL AND ELECTRONIC EQUIPMENT MANUFACTURING

DRAFT

AUTO BATTERY (Continued) **1000324163**

Facility Has Received Notices of Violation:

Found Violation:	No
Agency Which Determined Violation:	Not reported
Violation Short Description:	Not reported
Date Violation was Determined:	Not reported
Actual Return to Compliance Date:	Not reported
Return to Compliance Qualifier:	Not reported
Violation Responsible Agency:	Not reported
Scheduled Compliance Date:	Not reported
Enforcement Identifier:	Not reported
Date of Enforcement Action:	Not reported
Enforcement Responsible Agency:	Not reported
Enforcement Docket Number:	Not reported
Enforcement Attorney:	Not reported
Corrective Action Component:	Not reported
Appeal Initiated Date:	Not reported
Appeal Resolution Date:	Not reported
Disposition Status Date:	Not reported
Disposition Status:	Not reported
Disposition Status Description:	Not reported
Consent/Final Order Sequence Number:	Not reported
Consent/Final Order Respondent Name:	Not reported
Consent/Final Order Lead Agency:	Not reported
Enforcement Type:	Not reported
Enforcement Responsible Person:	Not reported
Enforcement Responsible Sub-Organization:	Not reported
SEP Sequence Number:	Not reported
SEP Expenditure Amount:	Not reported
SEP Scheduled Completion Date:	Not reported
SEP Actual Date:	Not reported
SEP Defaulted Date:	Not reported
SEP Type:	Not reported
SEP Type Description:	Not reported
Proposed Amount:	Not reported
Final Monetary Amount:	Not reported
Paid Amount:	Not reported
Final Count:	Not reported
Final Amount:	Not reported

Evaluation Action Summary:

Evaluation Date:	19960328
Evaluation Responsible Agency:	State
Found Violation:	No
Evaluation Type Description:	COMPLIANCE ASSISTANCE VISIT
Evaluation Responsible Person Identifier:	WALLM
Evaluation Responsible Sub-Organization:	NW
Actual Return to Compliance Date:	Not reported
Scheduled Compliance Date:	Not reported
Date of Request:	Not reported
Date Response Received:	Not reported
Request Agency:	Not reported
Former Citation:	Not reported

FINDS:

Registry ID: 110005317415

DRAFT

AUTO BATTERY (Continued) **1000324163**

Click Here for FRS Facility Detail Report:

Environmental Interest/Information System:

Washington Facility / Site Identification System (WA-FSIS) provides a means to query and display data maintained by the Washington Department of Ecology. This system contains key information for each facility/site that is currently, or has been, of interest to the Air Quality, Dam Safety, Hazardous Waste, Toxics Cleanup, and Water Quality Programs.
RCRAInfo is a national information system that supports the Resource Conservation and Recovery Act (RCRA) program through the tracking of events and activities related to facilities that generate, transport, and treat, store, or dispose of hazardous waste. RCRAInfo allows RCRA program staff to track the notification, permit, compliance, and corrective action activities required under RCRA.

Click this hyperlink while viewing on your computer to access additional FINDS: detail in the EDR Site Report.

ECHO:

Envid:	1000324163
Registry ID:	110005317415
DFR URL:	http://echo.epa.gov/detailed-facility-report?fid=110005317415
Name:	AUTO BATTERY
Address:	1009 E UNION ST
City,State,Zip:	SEATTLE, WA 98122

286
SSW
1/8-1/4
0.156 mi.
824 ft.

Relative:
Higher

Actual:
337 ft.

ESTATE OF FRANKLIN MESHER **WA ALLSITES** **1010338032**
1110 BOYLSTON AVE **RCRA NonGen / NLR** **WAH000025130**
SEATTLE, WA 98101

ALLSITES:

Name:	ESTATE OF FRANKLIN MESHER
Facility Id:	5971495
Interaction:	17935
Interaction 1:	I
Interaction 2:	HWG
Ecology Program:	HAZWASTE
Program Data:	TURBOWASTE
Facility Alt.:	ESTATE OF FRANKLIN MESHER
Program ID:	WAH000025130
Date Interaction:	2004-12-07 00:00:00
Date Interaction 3:	Hazardous Waste Generator
Latitude:	47.611737000200002
Longitude:	-122.32246600000001

RCRA Listings:

Date Form Received by Agency:	20100407
Handler Name:	ESTATE OF FRANKLIN MESHER
Handler Address:	1110 BOYLSTON AVE
Handler City,State,Zip:	SEATTLE, WA 98101
EPA ID:	WAH000025130
Contact Name:	RON CLYBORNE

DRAFT

ESTATE OF FRANKLIN MESHER (Continued) **1010338032**

Contact Address:		210 5TH AVE S
Contact City,State,Zip:		EDMONDS, WA 98020
Contact Telephone:		425-218-9993
Contact Fax:		Not reported
Contact Email:		Not reported
Contact Title:		WINDERMERE AGENT
EPA Region:		10
Land Type:		Private
Federal Waste Generator Description:		Not a generator, verified
Non-Notifier:		Not reported
Biennial Report Cycle:		Not reported
Accessibility:		Not reported
Active Site Indicator:		Not reported
State District Owner:		WA
State District:		NWRO
Mailing Address:		437 5TH AVE S UNIT 3D
Mailing City,State,Zip:		EDMONDS, WA 98020
Owner Name:	MESHER, LIESELOHE	
Owner Type:		Private
Operator Name:	WINDERMERE	
Operator Type:		Private
Short-Term Generator Activity:		No
Importer Activity:		No
Mixed Waste Generator:		No
Transporter Activity:		No
Transfer Facility Activity:		No
Recycler Activity with Storage:		No
Small Quantity On-Site Burner Exemption:		No
Smelting Melting and Refining Furnace Exemption:		No
Underground Injection Control:		No
Off-Site Waste Receipt:		No
Universal Waste Indicator:		No
Universal Waste Destination Facility:		No
Federal Universal Waste:		No
Active Site Fed-Reg Treatment Storage and Disposal Facility:		Not reported
Active Site Converter Treatment storage and Disposal Facility:		Not reported
Active Site State-Reg Treatment Storage and Disposal Facility:		Not reported
Active Site State-Reg Handler:		---
Federal Facility Indicator:		Not reported
Hazardous Secondary Material Indicator:		NN
Sub-Part K Indicator:		Not reported
Commercial TSD Indicator:		No
Treatment Storage and Disposal Type:		Not reported
2018 GPRA Permit Baseline:		Not on the Baseline
2018 GPRA Renewals Baseline:		Not on the Baseline
Permit Renewals Workload Universe:		Not reported
Permit Workload Universe:		Not reported
Permit Progress Universe:		Not reported
Post-Closure Workload Universe:		Not reported
Closure Workload Universe:		Not reported
202 GPRA Corrective Action Baseline:		No
Corrective Action Workload Universe:		No
Subject to Corrective Action Universe:		No
Non-TSDFs Where RCRA CA has Been Imposed Universe:		No
TSDFs Potentially Subject to CA Under 3004 (u)/(v) Universe:		No
TSDFs Only Subject to CA under Discretionary Auth Universe:		No
Corrective Action Priority Ranking:		No NCAPS ranking

DRAFT

ESTATE OF FRANKLIN MESHER (Continued) **1010338032**

Environmental Control Indicator:	No
Institutional Control Indicator:	No
Human Exposure Controls Indicator:	N/A
Groundwater Controls Indicator:	N/A
Operating TSDF Universe:	Not reported
Full Enforcement Universe:	Not reported
Significant Non-Complier Universe:	No
Unaddressed Significant Non-Complier Universe:	No
Addressed Significant Non-Complier Universe:	No
Significant Non-Complier With a Compliance Schedule Universe:	No
Financial Assurance Required:	Not reported
Handler Date of Last Change:	20180507
Recognized Trader-Importer:	No
Recognized Trader-Exporter:	No
Importer of Spent Lead Acid Batteries:	No
Exporter of Spent Lead Acid Batteries:	No
Recycler Activity Without Storage:	No
Manifest Broker:	No
Sub-Part P Indicator:	No

Hazardous Waste Summary:

Waste Code:	D001
Waste Description:	IGNITABLE WASTE
Waste Code:	D002
Waste Description:	CORROSIVE WASTE
Waste Code:	D003
Waste Description:	REACTIVE WASTE
Waste Code:	U122
Waste Description:	FORMALDEHYDE
Waste Code:	U151
Waste Description:	MERCURY

Handler - Owner Operator:

Owner/Operator Indicator:	Operator
Owner/Operator Name: MESHER, LIESELOHE	
Legal Status:	Private
Date Became Current:	Not reported
Date Ended Current:	Not reported
Owner/Operator Address:	437 5TH AVE S UNIT 3D
Owner/Operator City,State,Zip:	EDMONDS, WA 98020
Owner/Operator Telephone:	425-672-4522
Owner/Operator Telephone Ext:	Not reported
Owner/Operator Fax:	Not reported
Owner/Operator Email:	Not reported
Owner/Operator Indicator:	Operator
Owner/Operator Name: WINDERMERE	
Legal Status:	Private
Date Became Current:	Not reported
Date Ended Current:	Not reported
Owner/Operator Address:	210 5TH AVE S

DRAFT

ESTATE OF FRANKLIN MESHER (Continued) **1010338032**

Owner/Operator City,State,Zip: EDMONDS, WA 98020
Owner/Operator Telephone: 425-218-9993
Owner/Operator Telephone Ext: Not reported
Owner/Operator Fax: Not reported
Owner/Operator Email: Not reported

Owner/Operator Indicator: Operator
Owner/Operator Name: WINDERMERE
Legal Status: Private
Date Became Current: Not reported
Date Ended Current: Not reported
Owner/Operator Address: 210 5TH AVE S
Owner/Operator City,State,Zip: EDMONDS, WA 98020
Owner/Operator Telephone: 425-218-9993
Owner/Operator Telephone Ext: Not reported
Owner/Operator Fax: Not reported
Owner/Operator Email: Not reported

Owner/Operator Indicator: Owner
Owner/Operator Name: MESHER, LIESELOHE
Legal Status: Private
Date Became Current: Not reported
Date Ended Current: Not reported
Owner/Operator Address: 437 5TH AVE S UNIT 3D
Owner/Operator City,State,Zip: EDMONDS, WA 98020
Owner/Operator Telephone: 425-672-4522
Owner/Operator Telephone Ext: Not reported
Owner/Operator Fax: Not reported
Owner/Operator Email: Not reported

Owner/Operator Indicator: Owner
Owner/Operator Name: MESHER, LIESELOHE
Legal Status: Private
Date Became Current: Not reported
Date Ended Current: Not reported
Owner/Operator Address: 437 5TH AVE S UNIT 3D
Owner/Operator City,State,Zip: EDMONDS, WA 98020
Owner/Operator Telephone: 425-672-4522
Owner/Operator Telephone Ext: Not reported
Owner/Operator Fax: Not reported
Owner/Operator Email: Not reported

Owner/Operator Indicator: Owner
Owner/Operator Name: MESHER, LIESELOHE
Legal Status: Private
Date Became Current: Not reported
Date Ended Current: Not reported
Owner/Operator Address: 437 5TH AVE S UNIT 3D
Owner/Operator City,State,Zip: EDMONDS, WA 98020
Owner/Operator Telephone: 425-672-4522
Owner/Operator Telephone Ext: Not reported
Owner/Operator Fax: Not reported
Owner/Operator Email: Not reported

Owner/Operator Indicator: Owner
Owner/Operator Name: MESHER, LIESELOHE
Legal Status: Private

DRAFT

ESTATE OF FRANKLIN MESHER (Continued) **1010338032**

Date Became Current:	Not reported
Date Ended Current:	Not reported
Owner/Operator Address:	437 5TH AVE S UNIT 3D
Owner/Operator City,State,Zip:	EDMONDS, WA 98020
Owner/Operator Telephone:	425-672-4522
Owner/Operator Telephone Ext:	Not reported
Owner/Operator Fax:	Not reported
Owner/Operator Email:	Not reported

Owner/Operator Indicator:	Owner
Owner/Operator Name: MESHER, LIESELOHE	
Legal Status:	Private
Date Became Current:	Not reported
Date Ended Current:	Not reported
Owner/Operator Address:	437 5TH AVE S UNIT 3D
Owner/Operator City,State,Zip:	EDMONDS, WA 98020
Owner/Operator Telephone:	425-672-4522
Owner/Operator Telephone Ext:	Not reported
Owner/Operator Fax:	Not reported
Owner/Operator Email:	Not reported

Historic Generators:

Receive Date:	20100407
Handler Name: ESTATE OF FRANKLIN MESHER	
Federal Waste Generator Description:	Not a generator, verified
State District Owner:	WA
Large Quantity Handler of Universal Waste:	No
Recognized Trader Importer:	No
Recognized Trader Exporter:	No
Spent Lead Acid Battery Importer:	No
Spent Lead Acid Battery Exporter:	No
Current Record:	No
Non Storage Recycler Activity:	Not reported
Electronic Manifest Broker:	Not reported

Receive Date:	20100407
Handler Name: ESTATE OF FRANKLIN MESHER	
Federal Waste Generator Description:	Not a generator, verified
State District Owner:	WA
Large Quantity Handler of Universal Waste:	No
Recognized Trader Importer:	No
Recognized Trader Exporter:	No
Spent Lead Acid Battery Importer:	No
Spent Lead Acid Battery Exporter:	No
Current Record:	Yes
Non Storage Recycler Activity:	Not reported
Electronic Manifest Broker:	Not reported

Receive Date:	20041202
Handler Name: ESTATE OF FRANKLIN MESHER	
Federal Waste Generator Description:	Small Quantity Generator
State District Owner:	WA
Large Quantity Handler of Universal Waste:	No
Recognized Trader Importer:	No
Recognized Trader Exporter:	No
Spent Lead Acid Battery Importer:	No
Spent Lead Acid Battery Exporter:	No

DRAFT

ESTATE OF FRANKLIN MESHER (Continued) **1010338032**

Current Record: No
Non Storage Recycler Activity: Not reported
Electronic Manifest Broker: Not reported

List of NAICS Codes and Descriptions:
NAICS Code: 92411
NAICS Description: ADMINISTRATION OF AIR AND WATER RESOURCE AND SOLID WASTE MANAGEMENT PROGRAMS

Facility Has Received Notices of Violation:
Found Violation: No
Agency Which Determined Violation: Not reported
Violation Short Description: Not reported
Date Violation was Determined: Not reported
Actual Return to Compliance Date: Not reported
Return to Compliance Qualifier: Not reported
Violation Responsible Agency: Not reported
Scheduled Compliance Date: Not reported
Enforcement Identifier: Not reported
Date of Enforcement Action: Not reported
Enforcement Responsible Agency: Not reported
Enforcement Docket Number: Not reported
Enforcement Attorney: Not reported
Corrective Action Component: Not reported
Appeal Initiated Date: Not reported
Appeal Resolution Date: Not reported
Disposition Status Date: Not reported
Disposition Status: Not reported
Disposition Status Description: Not reported
Consent/Final Order Sequence Number:Not reported
Consent/Final Order Respondent Name: Not reported
Consent/Final Order Lead Agency: Not reported
Enforcement Type: Not reported
Enforcement Responsible Person: Not reported
Enforcement Responsible Sub-Organization: Not reported
SEP Sequence Number: Not reported
SEP Expenditure Amount: Not reported
SEP Scheduled Completion Date: Not reported
SEP Actual Date: Not reported
SEP Defaulted Date: Not reported
SEP Type: Not reported
SEP Type Description: Not reported
Proposed Amount: Not reported
Final Monetary Amount: Not reported
Paid Amount: Not reported
Final Count: Not reported
Final Amount: Not reported

Evaluation Action Summary:
Evaluation Date: 20090914
Evaluation Responsible Agency: State
Found Violation: No
Evaluation Type Description: COMPLIANCE ASSISTANCE VISIT
Evaluation Responsible Person Identifier: WASRD
Evaluation Responsible Sub-Organization: NW
Actual Return to Compliance Date: Not reported

DRAFT

ESTATE OF FRANKLIN MESHER (Continued) **1010338032**

Scheduled Compliance Date:	Not reported
Date of Request:	Not reported
Date Response Received:	Not reported
Request Agency:	Not reported
Former Citation:	Not reported

AI287 **12TH AND OLIVE PROPERTY** **WA ALLSITES** **S128887180**
East **1710 12TH AVE** **N/A**
1/8-1/4 **SEATTLE, WA 98122**
0.158 mi.
835 ft. **Site 1 of 2 in cluster AI**

Relative:
Higher

Actual:
345 ft.

ALLSITES:

Name:	12TH AND OLIVE PROPERTY
Facility Id:	99997355
Interaction:	144674
Interaction 1:	A
Interaction 2:	CONSTSWGP
Ecology Program:	WATQUAL
Program Data:	PARIS
Facility Alt.:	12th and Olive Property
Program ID:	Not reported
Date Interaction:	2022-05-09 00:00:00
Date Interaction 3:	Construction SW GP
Latitude:	47.616570001299998
Longitude:	-122.31679

AJ288 **PREMIER AUTO BODY 11TH AVE** **WA ALLSITES** **1001490419**
SE **1422 11TH AVE** **RCRA NonGen / NLR** **WAD981768609**
1/8-1/4 **SEATTLE, WA 98122** **FINDS**
0.159 mi. **ECHO**
838 ft. **Site 1 of 2 in cluster AJ**

Relative:
Lower

Actual:
306 ft.

ALLSITES:

Name:	PREMIER AUTO BODY 11TH AVE
Facility Id:	79897997
Interaction:	65454
Interaction 1:	I
Interaction 2:	HWG
Ecology Program:	HAZWASTE
Program Data:	TURBOWASTE
Facility Alt.:	Not reported
Program ID:	WAD981768609
Date Interaction:	1987-09-23 00:00:00
Date Interaction 3:	Hazardous Waste Generator
Latitude:	47.613429999600001
Longitude:	-122.31802
Interaction:	65455
Interaction 1:	I
Interaction 2:	HWP

DRAFT

PREMIER AUTO BODY 11TH AVE (Continued) **1001490419**

Ecology Program:	HAZWASTE
Program Data:	HWPPRT
Facility Alt.:	Not reported
Program ID:	WAD981768609
Date Interaction:	1993-01-01 00:00:00
Date Interaction 3:	Hazardous Waste Planner
Latitude:	47.613429999600001
Longitude:	-122.31802

RCRA Listings:

Date Form Received by Agency:	19950310
Handler Name:	PREMIER AUTO BODY 11TH AVE
Handler Address:	1422 11TH AVE
Handler City,State,Zip:	SEATTLE, WA 98122
EPA ID:	WAD981768609
Contact Name:	Not reported
Contact Address:	Not reported
Contact City,State,Zip:	Not reported
Contact Telephone:	Not reported
Contact Fax:	Not reported
Contact Email:	Not reported
Contact Title:	Not reported
EPA Region:	10
Land Type:	Other
Federal Waste Generator Description:	Not a generator, verified
Non-Notifier:	Not reported
Biennial Report Cycle:	Not reported
Accessibility:	Not reported
Active Site Indicator:	Not reported
State District Owner:	WA
State District:	NWRO
Mailing Address:	1422 11TH AVE
Mailing City,State,Zip:	SEATTLE, WA 98122
Owner Name:	PREMIER AUTO BODY
Owner Type:	Private
Operator Name:	PREMIER AUTO BODY 11TH AVE
Operator Type:	Private
Short-Term Generator Activity:	No
Importer Activity:	No
Mixed Waste Generator:	No
Transporter Activity:	No
Transfer Facility Activity:	No
Recycler Activity with Storage:	No
Small Quantity On-Site Burner Exemption:	No
Smelting Melting and Refining Furnace Exemption:	No
Underground Injection Control:	No
Off-Site Waste Receipt:	No
Universal Waste Indicator:	No
Universal Waste Destination Facility:	No
Federal Universal Waste:	No
Active Site Fed-Reg Treatment Storage and Disposal Facility:	Not reported
Active Site Converter Treatment storage and Disposal Facility:	Not reported
Active Site State-Reg Treatment Storage and Disposal Facility:	Not reported
Active Site State-Reg Handler:	---
Federal Facility Indicator:	Not reported
Hazardous Secondary Material Indicator:	NN

DRAFT

PREMIER AUTO BODY 11TH AVE (Continued) **1001490419**

Sub-Part K Indicator:	Not reported
Commercial TSD Indicator:	No
Treatment Storage and Disposal Type:	Not reported
2018 GPRA Permit Baseline:	Not on the Baseline
2018 GPRA Renewals Baseline:	Not on the Baseline
Permit Renewals Workload Universe:	Not reported
Permit Workload Universe:	Not reported
Permit Progress Universe:	Not reported
Post-Closure Workload Universe:	Not reported
Closure Workload Universe:	Not reported
202 GPRA Corrective Action Baseline:	No
Corrective Action Workload Universe:	No
Subject to Corrective Action Universe:	No
Non-TSDFs Where RCRA CA has Been Imposed Universe:	No
TSDFs Potentially Subject to CA Under 3004 (u)/(v) Universe:	No
TSDFs Only Subject to CA under Discretionary Auth Universe:	No
Corrective Action Priority Ranking:	No NCAPS ranking
Environmental Control Indicator:	No
Institutional Control Indicator:	No
Human Exposure Controls Indicator:	N/A
Groundwater Controls Indicator:	N/A
Operating TSDF Universe:	Not reported
Full Enforcement Universe:	Not reported
Significant Non-Complier Universe:	No
Unaddressed Significant Non-Complier Universe:	No
Addressed Significant Non-Complier Universe:	No
Significant Non-Complier With a Compliance Schedule Universe:	No
Financial Assurance Required:	Not reported
Handler Date of Last Change:	20180509
Recognized Trader-Importer:	No
Recognized Trader-Exporter:	No
Importer of Spent Lead Acid Batteries:	No
Exporter of Spent Lead Acid Batteries:	No
Recycler Activity Without Storage:	No
Manifest Broker:	No
Sub-Part P Indicator:	No

Handler - Owner Operator:

Owner/Operator Indicator:	Owner
Owner/Operator Name:	PREMIER AUTO BODY 11TH AVE
Legal Status:	Private
Date Became Current:	Not reported
Date Ended Current:	Not reported
Owner/Operator Address:	1422 11TH AVE
Owner/Operator City,State,Zip:	SEATTLE, WA 98122
Owner/Operator Telephone:	000-000-0000
Owner/Operator Telephone Ext:	Not reported
Owner/Operator Fax:	Not reported
Owner/Operator Email:	Not reported

Owner/Operator Indicator:	Owner
Owner/Operator Name:	PREMIER AUTO BODY 11TH AVE
Legal Status:	Private
Date Became Current:	Not reported
Date Ended Current:	Not reported
Owner/Operator Address:	1422 11TH AVE

DRAFT

PREMIER AUTO BODY 11TH AVE (Continued) **1001490419**

Owner/Operator City,State,Zip: SEATTLE, WA 98122
Owner/Operator Telephone: 000-000-0000
Owner/Operator Telephone Ext: Not reported
Owner/Operator Fax: Not reported
Owner/Operator Email: Not reported

Owner/Operator Indicator: Owner
Owner/Operator Name: PREMIER AUTO BODY 11TH AVE
Legal Status: Private
Date Became Current: Not reported
Date Ended Current: Not reported
Owner/Operator Address: 1422 11TH AVE
Owner/Operator City,State,Zip: SEATTLE, WA 98122
Owner/Operator Telephone: 000-000-0000
Owner/Operator Telephone Ext: Not reported
Owner/Operator Fax: Not reported
Owner/Operator Email: Not reported

Owner/Operator Indicator: Owner
Owner/Operator Name: PREMIER AUTO BODY
Legal Status: Private
Date Became Current: 19960502
Date Ended Current: Not reported
Owner/Operator Address: 1422 11TH AVE
Owner/Operator City,State,Zip: SEATTLE, WA 98122
Owner/Operator Telephone: 000-000-0000
Owner/Operator Telephone Ext: Not reported
Owner/Operator Fax: Not reported
Owner/Operator Email: Not reported

Owner/Operator Indicator: Operator
Owner/Operator Name: PREMIER AUTO BODY 11TH AVE
Legal Status: Private
Date Became Current: Not reported
Date Ended Current: Not reported
Owner/Operator Address: 1422 11TH AVE
Owner/Operator City,State,Zip: SEATTLE, WA 98122
Owner/Operator Telephone: 000-000-0000
Owner/Operator Telephone Ext: Not reported
Owner/Operator Fax: Not reported
Owner/Operator Email: Not reported

Owner/Operator Indicator: Operator
Owner/Operator Name: PREMIER AUTO BODY 11TH AVE
Legal Status: Private
Date Became Current: Not reported
Date Ended Current: Not reported
Owner/Operator Address: 1422 11TH AVE
Owner/Operator City,State,Zip: SEATTLE, WA 98122
Owner/Operator Telephone: 000-000-0000
Owner/Operator Telephone Ext: Not reported
Owner/Operator Fax: Not reported
Owner/Operator Email: Not reported

Owner/Operator Indicator: Operator
Owner/Operator Name: PREMIER AUTO BODY 11TH AVE
Legal Status: Private

DRAFT

PREMIER AUTO BODY 11TH AVE (Continued) **1001490419**

Date Became Current: Not reported
Date Ended Current: Not reported
Owner/Operator Address: 1422 11TH AVE
Owner/Operator City,State,Zip: SEATTLE, WA 98122
Owner/Operator Telephone: 000-000-0000
Owner/Operator Telephone Ext: Not reported
Owner/Operator Fax: Not reported
Owner/Operator Email: Not reported

Owner/Operator Indicator: Owner
Owner/Operator Name: PREMIER AUTO BODY 11TH AVE
Legal Status: Private
Date Became Current: Not reported
Date Ended Current: Not reported
Owner/Operator Address: 1422 11TH AVE
Owner/Operator City,State,Zip: SEATTLE, WA 98122
Owner/Operator Telephone: 000-000-0000
Owner/Operator Telephone Ext: Not reported
Owner/Operator Fax: Not reported
Owner/Operator Email: Not reported

Owner/Operator Indicator: Owner
Owner/Operator Name: PREMIER AUTO BODY 11TH AVE
Legal Status: Private
Date Became Current: Not reported
Date Ended Current: Not reported
Owner/Operator Address: 1422 11TH AVE
Owner/Operator City,State,Zip: SEATTLE, WA 98122
Owner/Operator Telephone: 000-000-0000
Owner/Operator Telephone Ext: Not reported
Owner/Operator Fax: Not reported
Owner/Operator Email: Not reported

Owner/Operator Indicator: Owner
Owner/Operator Name: SEE PAPER COPY
Legal Status: Private
Date Became Current: Not reported
Date Ended Current: Not reported
Owner/Operator Address: 1422 11TH AVE
Owner/Operator City,State,Zip: SEATTLE, WA 98122
Owner/Operator Telephone: 000-000-0000
Owner/Operator Telephone Ext: Not reported
Owner/Operator Fax: Not reported
Owner/Operator Email: Not reported

Owner/Operator Indicator: Owner
Owner/Operator Name: PREMIER AUTO BODY
Legal Status: Private
Date Became Current: 19960502
Date Ended Current: Not reported
Owner/Operator Address: 1422 11TH AVE
Owner/Operator City,State,Zip: SEATTLE, WA 98122
Owner/Operator Telephone: 000-000-0000
Owner/Operator Telephone Ext: Not reported
Owner/Operator Fax: Not reported
Owner/Operator Email: Not reported

DRAFT

PREMIER AUTO BODY 11TH AVE (Continued) **1001490419**

Owner/Operator Indicator:	Owner
Owner/Operator Name: PREMIER AUTO BODY 11TH AVE	
Legal Status:	Private
Date Became Current:	Not reported
Date Ended Current:	Not reported
Owner/Operator Address:	1422 11TH AVE
Owner/Operator City,State,Zip:	SEATTLE, WA 98122
Owner/Operator Telephone:	000-000-0000
Owner/Operator Telephone Ext:	Not reported
Owner/Operator Fax:	Not reported
Owner/Operator Email:	Not reported

Owner/Operator Indicator:	Operator
Owner/Operator Name: PREMIER AUTO BODY 11TH AVE	
Legal Status:	Private
Date Became Current:	Not reported
Date Ended Current:	Not reported
Owner/Operator Address:	1422 11TH AVE
Owner/Operator City,State,Zip:	SEATTLE, WA 98122
Owner/Operator Telephone:	000-000-0000
Owner/Operator Telephone Ext:	Not reported
Owner/Operator Fax:	Not reported
Owner/Operator Email:	Not reported

Owner/Operator Indicator:	Owner
Owner/Operator Name: PREMIER AUTO BODY 11TH AVE	
Legal Status:	Private
Date Became Current:	Not reported
Date Ended Current:	Not reported
Owner/Operator Address:	1422 11TH AVE
Owner/Operator City,State,Zip:	SEATTLE, WA 98122
Owner/Operator Telephone:	000-000-0000
Owner/Operator Telephone Ext:	Not reported
Owner/Operator Fax:	Not reported
Owner/Operator Email:	Not reported

Owner/Operator Indicator:	Owner
Owner/Operator Name: PREMIER AUTO BODY 11TH AVE	
Legal Status:	Private
Date Became Current:	Not reported
Date Ended Current:	Not reported
Owner/Operator Address:	1422 11TH AVE
Owner/Operator City,State,Zip:	SEATTLE, WA 98122
Owner/Operator Telephone:	000-000-0000
Owner/Operator Telephone Ext:	Not reported
Owner/Operator Fax:	Not reported
Owner/Operator Email:	Not reported

Owner/Operator Indicator:	Owner
Owner/Operator Name: PREMIER AUTO BO P	
Legal Status:	Private
Date Became Current:	19960502
Date Ended Current:	Not reported
Owner/Operator Address:	1422 11TH AVE
Owner/Operator City,State,Zip:	SEATTLE, WA 98122-3902
Owner/Operator Telephone:	000-000-0000
Owner/Operator Telephone Ext:	Not reported

DRAFT

PREMIER AUTO BODY 11TH AVE (Continued) **1001490419**

Owner/Operator Fax: Not reported
Owner/Operator Email: Not reported

Owner/Operator Indicator: Operator
Owner/Operator Name: PREMIER AUTO BODY
Legal Status: Private
Date Became Current: Not reported
Date Ended Current: Not reported
Owner/Operator Address: 1422 11TH AVE
Owner/Operator City,State,Zip: SEATTLE, WA 98122-3902
Owner/Operator Telephone: 000-000-0000
Owner/Operator Telephone Ext: Not reported
Owner/Operator Fax: Not reported
Owner/Operator Email: Not reported

Owner/Operator Indicator: Operator
Owner/Operator Name: PREMIER AUTO BODY 11TH AVE
Legal Status: Private
Date Became Current: Not reported
Date Ended Current: Not reported
Owner/Operator Address: 1422 11TH AVE
Owner/Operator City,State,Zip: SEATTLE, WA 98122
Owner/Operator Telephone: 000-000-0000
Owner/Operator Telephone Ext: Not reported
Owner/Operator Fax: Not reported
Owner/Operator Email: Not reported

Historic Generators:
Receive Date: 19950309
Handler Name: PREMIER AUTO BODY 11TH AVE
Federal Waste Generator Description: Not a generator, verified
State District Owner: WA
Large Quantity Handler of Universal Waste: No
Recognized Trader Importer: No
Recognized Trader Exporter: No
Spent Lead Acid Battery Importer: No
Spent Lead Acid Battery Exporter: No
Current Record: No
Non Storage Recycler Activity: Not reported
Electronic Manifest Broker: Not reported

Receive Date: 19950309
Handler Name: PREMIER AUTO BODY 11TH AVE
Federal Waste Generator Description: Not a generator, verified
State District Owner: WA
Large Quantity Handler of Universal Waste: No
Recognized Trader Importer: No
Recognized Trader Exporter: No
Spent Lead Acid Battery Importer: No
Spent Lead Acid Battery Exporter: No
Current Record: No
Non Storage Recycler Activity: Not reported
Electronic Manifest Broker: Not reported

Receive Date: 19950310
Handler Name: PREMIER AUTO BODY 11TH AVE
Federal Waste Generator Description: Not a generator, verified

DRAFT

PREMIER AUTO BODY 11TH AVE (Continued) **1001490419**

State District Owner: WA
Large Quantity Handler of Universal Waste: No
Recognized Trader Importer: No
Recognized Trader Exporter: No
Spent Lead Acid Battery Importer: No
Spent Lead Acid Battery Exporter: No
Current Record: Yes
Non Storage Recycler Activity: Not reported
Electronic Manifest Broker: Not reported

Receive Date: 19931231
Handler Name: PREMIER AUTO BODY 11TH AVE
Federal Waste Generator Description: Conditionally Exempt Small Quantity Generator
State District Owner: WA
Large Quantity Handler of Universal Waste: No
Recognized Trader Importer: No
Recognized Trader Exporter: No
Spent Lead Acid Battery Importer: No
Spent Lead Acid Battery Exporter: No
Current Record: No
Non Storage Recycler Activity: Not reported
Electronic Manifest Broker: Not reported

Receive Date: 19940101
Handler Name: PREMIER AUTO BODY 11TH AVE
Federal Waste Generator Description: Not a generator, verified
State District Owner: WA
Large Quantity Handler of Universal Waste: No
Recognized Trader Importer: No
Recognized Trader Exporter: No
Spent Lead Acid Battery Importer: No
Spent Lead Acid Battery Exporter: No
Current Record: No
Non Storage Recycler Activity: Not reported
Electronic Manifest Broker: Not reported

Receive Date: 19950101
Handler Name: PREMIER AUTO BODY 11TH AVE
Federal Waste Generator Description: Not a generator, verified
State District Owner: WA
Large Quantity Handler of Universal Waste: No
Recognized Trader Importer: No
Recognized Trader Exporter: No
Spent Lead Acid Battery Importer: No
Spent Lead Acid Battery Exporter: No
Current Record: No
Non Storage Recycler Activity: Not reported
Electronic Manifest Broker: Not reported

Receive Date: 19950309
Handler Name: PREMIER AUTO BODY 11TH AVE
Federal Waste Generator Description: Conditionally Exempt Small Quantity Generator
State District Owner: WA
Large Quantity Handler of Universal Waste: No
Recognized Trader Importer: No
Recognized Trader Exporter: No
Spent Lead Acid Battery Importer: No

DRAFT

PREMIER AUTO BODY 11TH AVE (Continued) **1001490419**

Spent Lead Acid Battery Exporter: No
Current Record: No
Non Storage Recycler Activity: Not reported
Electronic Manifest Broker: Not reported

List of NAICS Codes and Descriptions:
NAICS Code: 811121
NAICS Description: AUTOMOTIVE BODY, PAINT, AND INTERIOR REPAIR AND MAINTENANCE

Facility Has Received Notices of Violations:
Violations: No Violations Found

Evaluation Action Summary:
Evaluations: No Evaluations Found

FINDS:
Registry ID: 110005342655

Click Here for FRS Facility Detail Report:

Environmental Interest/Information System:
Washington Facility / Site Identification System (WA-FSIS) provides a means to query and display data maintained by the Washington Department of Ecology. This system contains key information for each facility/site that is currently, or has been, of interest to the Air Quality, Dam Safety, Hazardous Waste, Toxics Cleanup, and Water Quality Programs.
RCRAInfo is a national information system that supports the Resource Conservation and Recovery Act (RCRA) program through the tracking of events and activities related to facilities that generate, transport, and treat, store, or dispose of hazardous waste. RCRAInfo allows RCRA program staff to track the notification, permit, compliance, and corrective action activities required under RCRA.

Click this hyperlink while viewing on your computer to access additional FINDS: detail in the EDR Site Report.

ECHO:
Envid: 1001490419
Registry ID: 110005342655
DFR URL: http://echo.epa.gov/detailed-facility-report?fid=110005342655
Name: PREMIER AUTO BODY 11TH AVE
Address: 1422 11TH AVE
City,State,Zip: SEATTLE, WA 98122

AG289 **SEATTLE POLICE EAST PRECINCT** **WA ALLSITES** **1000920770**
SE **1519 12TH AVE** **RCRA NonGen / NLR** **WA0000899054**
1/8-1/4 **SEATTLE, WA 98122** **FINDS**
0.160 mi. **ECHO**
846 ft. **Site 5 of 11 in cluster AG**

Relative:
Lower

Actual:
322 ft.

ALLSITES:
Name: SEATTLE POLICE EAST PRECINCT
Facility Id: 82534225

Interaction: 66554

SEATTLE POLICE EAST PRECINCT (Continued) **1000920770**

Interaction 1:	I
Interaction 2:	HWG
Ecology Program:	HAZWASTE
Program Data:	TURBOWASTE
Facility Alt.:	Not reported
Program ID:	WA0000899054
Date Interaction:	1994-10-21 00:00:00
Date Interaction 3:	Hazardous Waste Generator
Latitude:	47.614489999699998
Longitude:	-122.31667

RCRA Listings:

Date Form Received by Agency:	20040128
Handler Name:	SEATTLE POLICE EAST PRECINCT
Handler Address:	1519 12TH AVE
Handler City,State,Zip:	SEATTLE, WA 98122
EPA ID:	WA0000899054
Contact Name:	JOHN ABRAHAM
Contact Address:	618 SECOND AVE
Contact City,State,Zip:	SEATTLE, WA 98104
Contact Telephone:	206-615-0463
Contact Fax:	Not reported
Contact Email:	JOHN.ABRAHAM@SEATTLE.GOV
Contact Title:	Not reported
EPA Region:	10
Land Type:	Municipal
Federal Waste Generator Description:	Not a generator, verified
Non-Notifier:	Not reported
Biennial Report Cycle:	Not reported
Accessibility:	Not reported
Active Site Indicator:	Not reported
State District Owner:	WA
State District:	NWRO
Mailing Address:	618 SECOND AVE
Mailing City,State,Zip:	SEATTLE, WA 98104
Owner Name:	SEATTLE CITY FLEETS FACILITIES
Owner Type:	Private
Operator Name:	SEATTLE PLICE EAST PRECINCT
Operator Type:	Private
Short-Term Generator Activity:	No
Importer Activity:	No
Mixed Waste Generator:	No
Transporter Activity:	No
Transfer Facility Activity:	No
Recycler Activity with Storage:	No
Small Quantity On-Site Burner Exemption:	No
Smelting Melting and Refining Furnace Exemption:	No
Underground Injection Control:	No
Off-Site Waste Receipt:	No
Universal Waste Indicator:	No
Universal Waste Destination Facility:	No
Federal Universal Waste:	No
Active Site Fed-Reg Treatment Storage and Disposal Facility:	Not reported
Active Site Converter Treatment storage and Disposal Facility:	Not reported
Active Site State-Reg Treatment Storage and Disposal Facility:	Not reported
Active Site State-Reg Handler:	---

DRAFT

SEATTLE POLICE EAST PRECINCT (Continued) **1000920770**

Federal Facility Indicator:	Not reported
Hazardous Secondary Material Indicator:	NN
Sub-Part K Indicator:	Not reported
Commercial TSD Indicator:	No
Treatment Storage and Disposal Type:	Not reported
2018 GPRA Permit Baseline:	Not on the Baseline
2018 GPRA Renewals Baseline:	Not on the Baseline
Permit Renewals Workload Universe:	Not reported
Permit Workload Universe:	Not reported
Permit Progress Universe:	Not reported
Post-Closure Workload Universe:	Not reported
Closure Workload Universe:	Not reported
202 GPRA Corrective Action Baseline:	No
Corrective Action Workload Universe:	No
Subject to Corrective Action Universe:	No
Non-TSDFs Where RCRA CA has Been Imposed Universe:	No
TSDFs Potentially Subject to CA Under 3004 (u)/(v) Universe:	No
TSDFs Only Subject to CA under Discretionary Auth Universe:	No
Corrective Action Priority Ranking:	No NCAPS ranking
Environmental Control Indicator:	No
Institutional Control Indicator:	No
Human Exposure Controls Indicator:	N/A
Groundwater Controls Indicator:	N/A
Operating TSDF Universe:	Not reported
Full Enforcement Universe:	Not reported
Significant Non-Complier Universe:	No
Unaddressed Significant Non-Complier Universe:	No
Addressed Significant Non-Complier Universe:	No
Significant Non-Complier With a Compliance Schedule Universe:	No
Financial Assurance Required:	Not reported
Handler Date of Last Change:	20180508
Recognized Trader-Importer:	No
Recognized Trader-Exporter:	No
Importer of Spent Lead Acid Batteries:	No
Exporter of Spent Lead Acid Batteries:	No
Recycler Activity Without Storage:	No
Manifest Broker:	No
Sub-Part P Indicator:	No

Biennial: List of Years
Year: 2003

Click Here for Biennial Reporting System Data:

Handler - Owner Operator:

Owner/Operator Indicator:	Owner
Owner/Operator Name: SEATTLE CITY	
Legal Status:	Private
Date Became Current:	Not reported
Date Ended Current:	Not reported
Owner/Operator Address:	600 4TH AVE
Owner/Operator City,State,Zip:	SEATTLE, WA 98104
Owner/Operator Telephone:	206-684-5000
Owner/Operator Telephone Ext:	Not reported
Owner/Operator Fax:	Not reported
Owner/Operator Email:	Not reported

DRAFT

SEATTLE POLICE EAST PRECINCT (Continued) **1000920770**

Owner/Operator Indicator:	Owner
Owner/Operator Name: SEATTLE CITY	
Legal Status:	Private
Date Became Current:	Not reported
Date Ended Current:	Not reported
Owner/Operator Address:	600 4TH AVE
Owner/Operator City,State,Zip:	SEATTLE, WA 98104
Owner/Operator Telephone:	206-684-5000
Owner/Operator Telephone Ext:	Not reported
Owner/Operator Fax:	Not reported
Owner/Operator Email:	Not reported

Owner/Operator Indicator:	Owner
Owner/Operator Name: SEATTLE CITY	
Legal Status:	Private
Date Became Current:	Not reported
Date Ended Current:	Not reported
Owner/Operator Address:	600 4TH AVE
Owner/Operator City,State,Zip:	SEATTLE, WA 98104
Owner/Operator Telephone:	206-684-5000
Owner/Operator Telephone Ext:	Not reported
Owner/Operator Fax:	Not reported
Owner/Operator Email:	Not reported

Owner/Operator Indicator:	Operator
Owner/Operator Name: SEATTLE CITY FLEETS & FACILITIES	
Legal Status:	Municipal
Date Became Current:	Not reported
Date Ended Current:	Not reported
Owner/Operator Address:	618 SECOND AVE
Owner/Operator City,State,Zip:	SEATTLE, WA 98104
Owner/Operator Telephone:	206-684-0409
Owner/Operator Telephone Ext:	Not reported
Owner/Operator Fax:	Not reported
Owner/Operator Email:	Not reported

Owner/Operator Indicator:	Operator
Owner/Operator Name: SEATTLE POLICE EAST PRECINCT	
Legal Status:	Private
Date Became Current:	Not reported
Date Ended Current:	Not reported
Owner/Operator Address:	1519 12TH AVE
Owner/Operator City,State,Zip:	SEATTLE, WA 98122
Owner/Operator Telephone:	000-000-0000
Owner/Operator Telephone Ext:	Not reported
Owner/Operator Fax:	Not reported
Owner/Operator Email:	Not reported

Owner/Operator Indicator:	Owner
Owner/Operator Name: SEATTLE CITY	
Legal Status:	Private
Date Became Current:	Not reported
Date Ended Current:	Not reported
Owner/Operator Address:	600 4TH AVE
Owner/Operator City,State,Zip:	SEATTLE, WA 98104
Owner/Operator Telephone:	206-684-5000
Owner/Operator Telephone Ext:	Not reported

DRAFT

SEATTLE POLICE EAST PRECINCT (Continued) **1000920770**

Owner/Operator Fax: Not reported
Owner/Operator Email: Not reported

Owner/Operator Indicator: Owner
Owner/Operator Name: SEATTLE CITY
Legal Status: Municipal
Date Became Current: Not reported
Date Ended Current: Not reported
Owner/Operator Address: 600 4TH AVE
Owner/Operator City,State,Zip: SEATTLE, WA 98104-1826
Owner/Operator Telephone: 206-684-5000
Owner/Operator Telephone Ext: Not reported
Owner/Operator Fax: Not reported
Owner/Operator Email: Not reported

Owner/Operator Indicator: Owner
Owner/Operator Name: SEATTLE CITY FL S
Legal Status: Private
Date Became Current: 19960501
Date Ended Current: Not reported
Owner/Operator Address: 618 SECOND AVE
Owner/Operator City,State,Zip: SEATTLE, WA 98104
Owner/Operator Telephone: 206-684-0409
Owner/Operator Telephone Ext: Not reported
Owner/Operator Fax: Not reported
Owner/Operator Email: Not reported

Owner/Operator Indicator: Owner
Owner/Operator Name: SEATTLE CITY FLEETS FACILITIES
Legal Status: Private
Date Became Current: 19960501
Date Ended Current: Not reported
Owner/Operator Address: 618 SECOND AVE
Owner/Operator City,State,Zip: SEATTLE, WA 98104
Owner/Operator Telephone: 206-684-0409
Owner/Operator Telephone Ext: Not reported
Owner/Operator Fax: Not reported
Owner/Operator Email: Not reported

Owner/Operator Indicator: Owner
Owner/Operator Name: SEATTLE CITY FLEETS FACILITIES
Legal Status: Private
Date Became Current: 19960501
Date Ended Current: Not reported
Owner/Operator Address: 618 SECOND AVE
Owner/Operator City,State,Zip: SEATTLE, WA 98104
Owner/Operator Telephone: 206-684-0409
Owner/Operator Telephone Ext: Not reported
Owner/Operator Fax: Not reported
Owner/Operator Email: Not reported

Owner/Operator Indicator: Operator
Owner/Operator Name: SEATTLE POLICE EAST PRECINCT
Legal Status: Private
Date Became Current: Not reported
Date Ended Current: Not reported
Owner/Operator Address: 1519 12TH AVE

DRAFT

SEATTLE POLICE EAST PRECINCT (Continued) **1000920770**

Owner/Operator City,State,Zip: SEATTLE, WA 98122
Owner/Operator Telephone: 000-000-0000
Owner/Operator Telephone Ext: Not reported
Owner/Operator Fax: Not reported
Owner/Operator Email: Not reported

Owner/Operator Indicator: Owner
Owner/Operator Name: SEATTLE CITY
Legal Status: Private
Date Became Current: Not reported
Date Ended Current: Not reported
Owner/Operator Address: 600 4TH AVE
Owner/Operator City,State,Zip: SEATTLE, WA 98104
Owner/Operator Telephone: 206-684-5000
Owner/Operator Telephone Ext: Not reported
Owner/Operator Fax: Not reported
Owner/Operator Email: Not reported

Owner/Operator Indicator: Operator
Owner/Operator Name: SEATTLE POLICE EAST PRECINCT
Legal Status: Private
Date Became Current: Not reported
Date Ended Current: Not reported
Owner/Operator Address: 1519 12TH AVE
Owner/Operator City,State,Zip: SEATTLE, WA 98122
Owner/Operator Telephone: 000-000-0000
Owner/Operator Telephone Ext: Not reported
Owner/Operator Fax: Not reported
Owner/Operator Email: Not reported

Owner/Operator Indicator: Operator
Owner/Operator Name: SEATTLE POLICE EAST PRECINCT
Legal Status: Private
Date Became Current: Not reported
Date Ended Current: Not reported
Owner/Operator Address: 1519 12TH AVE
Owner/Operator City,State,Zip: SEATTLE, WA 98122
Owner/Operator Telephone: 000-000-0000
Owner/Operator Telephone Ext: Not reported
Owner/Operator Fax: Not reported
Owner/Operator Email: Not reported

Owner/Operator Indicator: Owner
Owner/Operator Name: SEATTLE CITY FLEETS FACILITIES
Legal Status: Private
Date Became Current: 19960501
Date Ended Current: Not reported
Owner/Operator Address: 618 SECOND AVE
Owner/Operator City,State,Zip: SEATTLE, WA 98104
Owner/Operator Telephone: 206-684-0409
Owner/Operator Telephone Ext: Not reported
Owner/Operator Fax: Not reported
Owner/Operator Email: Not reported

Owner/Operator Indicator: Owner
Owner/Operator Name: SEATTLE CITY FLEETS FACILITIES
Legal Status: Private

DRAFT

SEATTLE POLICE EAST PRECINCT (Continued) **1000920770**

Date Became Current: 19960501
Date Ended Current: Not reported
Owner/Operator Address: 618 SECOND AVE
Owner/Operator City,State,Zip: SEATTLE, WA 98104
Owner/Operator Telephone: 206-684-0409
Owner/Operator Telephone Ext: Not reported
Owner/Operator Fax: Not reported
Owner/Operator Email: Not reported

Owner/Operator Indicator: Owner
Owner/Operator Name: SEATTLE CITY FLEETS FACILITIES
Legal Status: Private
Date Became Current: 19960501
Date Ended Current: Not reported
Owner/Operator Address: 618 SECOND AVE
Owner/Operator City,State,Zip: SEATTLE, WA 98104
Owner/Operator Telephone: 206-684-0409
Owner/Operator Telephone Ext: Not reported
Owner/Operator Fax: Not reported
Owner/Operator Email: Not reported

Owner/Operator Indicator: Owner
Owner/Operator Name: SEATTLE CITY
Legal Status: Private
Date Became Current: Not reported
Date Ended Current: Not reported
Owner/Operator Address: 600 4TH AVE
Owner/Operator City,State,Zip: SEATTLE, WA 98104
Owner/Operator Telephone: 206-684-5000
Owner/Operator Telephone Ext: Not reported
Owner/Operator Fax: Not reported
Owner/Operator Email: Not reported

Owner/Operator Indicator: Owner
Owner/Operator Name: SEATTLE CITY FLEETS & FACILITIES
Legal Status: Municipal
Date Became Current: 19960501
Date Ended Current: Not reported
Owner/Operator Address: 618 SECOND AVE
Owner/Operator City,State,Zip: SEATTLE, WA 98104
Owner/Operator Telephone: Not reported
Owner/Operator Telephone Ext: Not reported
Owner/Operator Fax: Not reported
Owner/Operator Email: Not reported

Owner/Operator Indicator: Operator
Owner/Operator Name: SEATTLE PLICE EAST PRECINCT
Legal Status: Private
Date Became Current: Not reported
Date Ended Current: Not reported
Owner/Operator Address: 1519 12TH AVE
Owner/Operator City,State,Zip: SEATTLE, WA 98104
Owner/Operator Telephone: 206-684-5000
Owner/Operator Telephone Ext: Not reported
Owner/Operator Fax: Not reported
Owner/Operator Email: Not reported

DRAFT

SEATTLE POLICE EAST PRECINCT (Continued) **1000920770**

Owner/Operator Indicator: Operator
Owner/Operator Name: SEATTLE POLICE EAST PRECINCT
Legal Status: Private
Date Became Current: Not reported
Date Ended Current: Not reported
Owner/Operator Address: 1519 12TH AVE
Owner/Operator City,State,Zip: SEATTLE, WA 98122
Owner/Operator Telephone: 000-000-0000
Owner/Operator Telephone Ext: Not reported
Owner/Operator Fax: Not reported
Owner/Operator Email: Not reported

Owner/Operator Indicator: Owner
Owner/Operator Name: SEATTLE CITY
Legal Status: Private
Date Became Current: Not reported
Date Ended Current: Not reported
Owner/Operator Address: 600 4TH AVE
Owner/Operator City,State,Zip: SEATTLE, WA 98104
Owner/Operator Telephone: 206-684-5000
Owner/Operator Telephone Ext: Not reported
Owner/Operator Fax: Not reported
Owner/Operator Email: Not reported

Owner/Operator Indicator: Operator
Owner/Operator Name: SEATTLE PLICE EAST PRECINCT
Legal Status: Private
Date Became Current: Not reported
Date Ended Current: Not reported
Owner/Operator Address: 1519 12TH AVE
Owner/Operator City,State,Zip: SEATTLE, WA 98104
Owner/Operator Telephone: 206-684-5000
Owner/Operator Telephone Ext: Not reported
Owner/Operator Fax: Not reported
Owner/Operator Email: Not reported

Owner/Operator Indicator: Operator
Owner/Operator Name: SEATTLE PLICE E S
Legal Status: Private
Date Became Current: 19000101
Date Ended Current: Not reported
Owner/Operator Address: 1519 12TH AVE
Owner/Operator City,State,Zip: SEATTLE, WA 98104
Owner/Operator Telephone: 206-684-5000
Owner/Operator Telephone Ext: Not reported
Owner/Operator Fax: Not reported
Owner/Operator Email: Not reported

Owner/Operator Indicator: Owner
Owner/Operator Name: SEATTLE CITY
Legal Status: Private
Date Became Current: Not reported
Date Ended Current: Not reported
Owner/Operator Address: 600 4TH AVE
Owner/Operator City,State,Zip: SEATTLE, WA 98104
Owner/Operator Telephone: 206-684-5000
Owner/Operator Telephone Ext: Not reported

DRAFT

SEATTLE POLICE EAST PRECINCT (Continued) **1000920770**

Owner/Operator Fax: Not reported
Owner/Operator Email: Not reported

Owner/Operator Indicator: Owner
Owner/Operator Name: SEATTLE CITY FLEETS FACILITIES
Legal Status: Private
Date Became Current: 19960501
Date Ended Current: Not reported
Owner/Operator Address: 618 SECOND AVE
Owner/Operator City,State,Zip: SEATTLE, WA 98104
Owner/Operator Telephone: 206-684-0409
Owner/Operator Telephone Ext: Not reported
Owner/Operator Fax: Not reported
Owner/Operator Email: Not reported

Owner/Operator Indicator: Operator
Owner/Operator Name: SEATTLE POLICE EAST PRECINCT
Legal Status: Private
Date Became Current: Not reported
Date Ended Current: Not reported
Owner/Operator Address: 1519 12TH AVE
Owner/Operator City,State,Zip: SEATTLE, WA 98122
Owner/Operator Telephone: 000-000-0000
Owner/Operator Telephone Ext: Not reported
Owner/Operator Fax: Not reported
Owner/Operator Email: Not reported

Owner/Operator Indicator: Owner
Owner/Operator Name: SEATTLE CITY FLEETS FACILITIES
Legal Status: Private
Date Became Current: 19960501
Date Ended Current: Not reported
Owner/Operator Address: 618 SECOND AVE
Owner/Operator City,State,Zip: SEATTLE, WA 98104
Owner/Operator Telephone: 206-684-0409
Owner/Operator Telephone Ext: Not reported
Owner/Operator Fax: Not reported
Owner/Operator Email: Not reported

Owner/Operator Indicator: Owner
Owner/Operator Name: SEATTLE CITY FLEETS FACILITIES
Legal Status: Private
Date Became Current: 19960501
Date Ended Current: Not reported
Owner/Operator Address: 618 SECOND AVE
Owner/Operator City,State,Zip: SEATTLE, WA 98104
Owner/Operator Telephone: 206-684-0409
Owner/Operator Telephone Ext: Not reported
Owner/Operator Fax: Not reported
Owner/Operator Email: Not reported

Owner/Operator Indicator: Operator
Owner/Operator Name: SEATTLE PLICE EAST PRECINCT
Legal Status: Municipal
Date Became Current: 19000101
Date Ended Current: Not reported
Owner/Operator Address: 1519 12TH AVE

DRAFT

SEATTLE POLICE EAST PRECINCT (Continued) **1000920770**

Owner/Operator City,State,Zip: SEATTLE, WA 98104
Owner/Operator Telephone: Not reported
Owner/Operator Telephone Ext: Not reported
Owner/Operator Fax: Not reported
Owner/Operator Email: Not reported

Historic Generators:

Receive Date: 20040127
Handler Name: SEATTLE POLICE EAST PRECINCT
Federal Waste Generator Description: Not a generator, verified
State District Owner: WA
Large Quantity Handler of Universal Waste: No
Recognized Trader Importer: No
Recognized Trader Exporter: No
Spent Lead Acid Battery Importer: No
Spent Lead Acid Battery Exporter: No
Current Record: No
Non Storage Recycler Activity: Not reported
Electronic Manifest Broker: Not reported

Receive Date: 20040127
Handler Name: SEATTLE POLICE EAST PRECINCT
Federal Waste Generator Description: Not a generator, verified
State District Owner: WA
Large Quantity Handler of Universal Waste: No
Recognized Trader Importer: No
Recognized Trader Exporter: No
Spent Lead Acid Battery Importer: No
Spent Lead Acid Battery Exporter: No
Current Record: No
Non Storage Recycler Activity: Not reported
Electronic Manifest Broker: Not reported

Receive Date: 20040128
Handler Name: SEATTLE POLICE EAST PRECINCT
Federal Waste Generator Description: Not a generator, verified
State District Owner: WA
Large Quantity Handler of Universal Waste: No
Recognized Trader Importer: No
Recognized Trader Exporter: No
Spent Lead Acid Battery Importer: No
Spent Lead Acid Battery Exporter: No
Current Record: Yes
Non Storage Recycler Activity: Not reported
Electronic Manifest Broker: Not reported

Receive Date: 19981002
Handler Name: SEATTLE POLICE EAST PRECINCT
Federal Waste Generator Description: Conditionally Exempt Small Quantity Generator
State District Owner: WA
Large Quantity Handler of Universal Waste: No
Recognized Trader Importer: No
Recognized Trader Exporter: No
Spent Lead Acid Battery Importer: No
Spent Lead Acid Battery Exporter: No
Current Record: No
Non Storage Recycler Activity: Not reported

DRAFT

SEATTLE POLICE EAST PRECINCT (Continued) **1000920770**

Electronic Manifest Broker: Not reported

Receive Date: 19990405
Handler Name: SEATTLE POLICE EAST PRECINCT
Federal Waste Generator Description: Not a generator, verified
State District Owner: WA
Large Quantity Handler of Universal Waste: No
Recognized Trader Importer: No
Recognized Trader Exporter: No
Spent Lead Acid Battery Importer: No
Spent Lead Acid Battery Exporter: No
Current Record: No
Non Storage Recycler Activity: Not reported
Electronic Manifest Broker: Not reported

Receive Date: 20000703
Handler Name: SEATTLE POLICE EAST PRECINCT
Federal Waste Generator Description: Not a generator, verified
State District Owner: WA
Large Quantity Handler of Universal Waste: No
Recognized Trader Importer: No
Recognized Trader Exporter: No
Spent Lead Acid Battery Importer: No
Spent Lead Acid Battery Exporter: No
Current Record: No
Non Storage Recycler Activity: Not reported
Electronic Manifest Broker: Not reported

Receive Date: 20010305
Handler Name: SEATTLE POLICE EAST PRECINCT
Federal Waste Generator Description: Not a generator, verified
State District Owner: WA
Large Quantity Handler of Universal Waste: No
Recognized Trader Importer: No
Recognized Trader Exporter: No
Spent Lead Acid Battery Importer: No
Spent Lead Acid Battery Exporter: No
Current Record: No
Non Storage Recycler Activity: Not reported
Electronic Manifest Broker: Not reported

Receive Date: 20020227
Handler Name: SEATTLE POLICE EAST PRECINCT
Federal Waste Generator Description: Not a generator, verified
State District Owner: WA
Large Quantity Handler of Universal Waste: No
Recognized Trader Importer: No
Recognized Trader Exporter: No
Spent Lead Acid Battery Importer: No
Spent Lead Acid Battery Exporter: No
Current Record: No
Non Storage Recycler Activity: Not reported
Electronic Manifest Broker: Not reported

Receive Date: 20030116
Handler Name: SEATTLE POLICE EAST PRECINCT
Federal Waste Generator Description: Not a generator, verified

DRAFT

SEATTLE POLICE EAST PRECINCT (Continued) **1000920770**

State District Owner:	WA
Large Quantity Handler of Universal Waste:	No
Recognized Trader Importer:	No
Recognized Trader Exporter:	No
Spent Lead Acid Battery Importer:	No
Spent Lead Acid Battery Exporter:	No
Current Record:	No
Non Storage Recycler Activity:	Not reported
Electronic Manifest Broker:	Not reported

Receive Date:	20040127
Handler Name:	SEATTLE POLICE EAST PRECINCT
Federal Waste Generator Description:	Conditionally Exempt Small Quantity Generator
State District Owner:	WA
Large Quantity Handler of Universal Waste:	No
Recognized Trader Importer:	No
Recognized Trader Exporter:	No
Spent Lead Acid Battery Importer:	No
Spent Lead Acid Battery Exporter:	No
Current Record:	No
Non Storage Recycler Activity:	Not reported
Electronic Manifest Broker:	Not reported

Receive Date:	20031231
Handler Name:	SEATTLE POLICE EAST PRECINCT
Federal Waste Generator Description:	Not a generator, verified
State District Owner:	WA
Large Quantity Handler of Universal Waste:	No
Recognized Trader Importer:	No
Recognized Trader Exporter:	No
Spent Lead Acid Battery Importer:	No
Spent Lead Acid Battery Exporter:	No
Current Record:	No
Non Storage Recycler Activity:	Not reported
Electronic Manifest Broker:	Not reported

List of NAICS Codes and Descriptions:

NAICS Code:	92212
NAICS Description:	POLICE PROTECTION

Facility Has Received Notices of Violation:

Found Violation:	No
Agency Which Determined Violation:	Not reported
Violation Short Description:	Not reported
Date Violation was Determined:	Not reported
Actual Return to Compliance Date:	Not reported
Return to Compliance Qualifier:	Not reported
Violation Responsible Agency:	Not reported
Scheduled Compliance Date:	Not reported
Enforcement Identifier:	Not reported
Date of Enforcement Action:	Not reported
Enforcement Responsible Agency:	Not reported
Enforcement Docket Number:	Not reported
Enforcement Attorney:	Not reported
Corrective Action Component:	Not reported
Appeal Initiated Date:	Not reported

DRAFT

SEATTLE POLICE EAST PRECINCT (Continued) **1000920770**

Appeal Resolution Date: Not reported
Disposition Status Date: Not reported
Disposition Status: Not reported
Disposition Status Description: Not reported
Consent/Final Order Sequence Number:Not reported
Consent/Final Order Respondent Name: Not reported
Consent/Final Order Lead Agency: Not reported
Enforcement Type: Not reported
Enforcement Responsible Person: Not reported
Enforcement Responsible Sub-Organization: Not reported
SEP Sequence Number: Not reported
SEP Expenditure Amount: Not reported
SEP Scheduled Completion Date: Not reported
SEP Actual Date: Not reported
SEP Defaulted Date: Not reported
SEP Type: Not reported
SEP Type Description: Not reported
Proposed Amount: Not reported
Final Monetary Amount: Not reported
Paid Amount: Not reported
Final Count: Not reported
Final Amount: Not reported

Evaluation Action Summary:
Evaluation Date: 19970528
Evaluation Responsible Agency: State
Found Violation: No
Evaluation Type Description: COMPLIANCE ASSISTANCE VISIT
Evaluation Responsible Person Identifier: WASMS
Evaluation Responsible Sub-Organization: NW
Actual Return to Compliance Date: Not reported
Scheduled Compliance Date: Not reported
Date of Request: Not reported
Date Response Received: Not reported
Request Agency: Not reported
Former Citation: Not reported

FINDS:
Registry ID: 110005307159

Click Here for FRS Facility Detail Report:

Environmental Interest/Information System:
Washington Facility / Site Identification System (WA-FSIS) provides a means to query and display data maintained by the Washington Department of Ecology. This system contains key information for each facility/site that is currently, or has been, of interest to the Air Quality, Dam Safety, Hazardous Waste, Toxics Cleanup, and Water Quality Programs.
RCRAInfo is a national information system that supports the Resource Conservation and Recovery Act (RCRA) program through the tracking of events and activities related to facilities that generate, transport, and treat, store, or dispose of hazardous waste. RCRAInfo allows RCRA program staff to track the notification, permit, compliance, and corrective action activities required under RCRA.
Registry ID: 110070747971

DRAFT

SEATTLE POLICE EAST PRECINCT (Continued) **1000920770**

Click Here for FRS Facility Detail Report:

Environmental Interest/Information System:
HAZARDOUS WASTE BIENNIAL REPORTER

Click this hyperlink while viewing on your computer to access additional FINDS: detail in the EDR Site Report.

ECHO:

Envid:	1000920770
Registry ID:	110005307159
DFR URL:	http://echo.epa.gov/detailed-facility-report?fid=110005307159
Name:	SEATTLE POLICE EAST PRECINCT
Address:	1519 12TH AVE
City,State,Zip:	SEATTLE, WA 98122

AI290 **CAR TENDER** **WA ALLSITES** **1001490858**
East **1706 12TH AVE** **RCRA NonGen / NLR** **WAD988508123**
1/8-1/4 **SEATTLE, WA 98122** **WA MANIFEST**
0.161 mi.
850 ft. **Site 2 of 2 in cluster AI**

Relative:
Higher

Actual:
346 ft.

ALLSITES:

Name:	CAR TENDER
Facility Id:	94169785

Interaction:	73298
Interaction 1:	I
Interaction 2:	HWG
Ecology Program:	HAZWASTE
Program Data:	TURBOWASTE
Facility Alt.:	Not reported
Program ID:	WAD988508123
Date Interaction:	1992-06-22 00:00:00
Date Interaction 3:	Hazardous Waste Generator
Latitude:	47.6166899997
Longitude:	-122.31662

Interaction:	73299
Interaction 1:	I
Interaction 2:	HWG
Ecology Program:	HAZWASTE
Program Data:	TURBOWASTE
Facility Alt.:	Not reported
Program ID:	WAD988508123
Date Interaction:	1999-04-20 00:00:00
Date Interaction 3:	Hazardous Waste Generator
Latitude:	47.6166899997
Longitude:	-122.31662

Interaction:	73300
Interaction 1:	I
Interaction 2:	HWOTHER
Ecology Program:	HAZWASTE
Program Data:	TURBOWASTE
Facility Alt.:	CAR TENDER

DRAFT

CAR TENDER (Continued) **1001490858**

Program ID:	WAD988508123
Date Interaction:	2003-12-31 00:00:00
Date Interaction 3:	Haz Waste Management Acti
Latitude:	47.6166899997
Longitude:	-122.31662

RCRA Listings:

Date Form Received by Agency:		20100218
Handler Name:	CAR TENDER	
Handler Address:		1706 12TH AVE
Handler City,State,Zip:		SEATTLE, WA 98122
EPA ID:		WAD988508123
Contact Name:		STEVEN MALLAND
Contact Address:		1706 12TH AVE
Contact City,State,Zip:		SEATTLE, WA 98122
Contact Telephone:		206-324-0345
Contact Fax:		Not reported
Contact Email:		CARTENDERSM@HOTMAIL.COM
Contact Title:		Not reported
EPA Region:		10
Land Type:		Private
Federal Waste Generator Description:		Not a generator, verified
Non-Notifier:		Not reported
Biennial Report Cycle:		Not reported
Accessibility:		Not reported
Active Site Indicator:		Not reported
State District Owner:		WA
State District:		NWRO
Mailing Address:		1706 12TH AVE
Mailing City,State,Zip:		SEATTLE, WA 98122
Owner Name:	SRJ ENTERPRISES INC DBA	CAR TENDER
Owner Type:		Private
Operator Name:	SRJ ENTERPRISES INC DBA	CAR TENDER
Operator Type:		Private
Short-Term Generator Activity:		No
Importer Activity:		No
Mixed Waste Generator:		No
Transporter Activity:		No
Transfer Facility Activity:		No
Recycler Activity with Storage:		No
Small Quantity On-Site Burner Exemption:		No
Smelting Melting and Refining Furnace Exemption:		No
Underground Injection Control:		No
Off-Site Waste Receipt:		No
Universal Waste Indicator:		No
Universal Waste Destination Facility:		No
Federal Universal Waste:		No
Active Site Fed-Reg Treatment Storage and Disposal Facility:		Not reported
Active Site Converter Treatment storage and Disposal Facility:		Not reported
Active Site State-Reg Treatment Storage and Disposal Facility:		Not reported
Active Site State-Reg Handler:		---
Federal Facility Indicator:		Not reported
Hazardous Secondary Material Indicator:		NN
Sub-Part K Indicator:		Not reported
Commercial TSD Indicator:		No
Treatment Storage and Disposal Type:		Not reported

DRAFT

CAR TENDER (Continued) **1001490858**

2018 GPRA Permit Baseline:	Not on the Baseline
2018 GPRA Renewals Baseline:	Not on the Baseline
Permit Renewals Workload Universe:	Not reported
Permit Workload Universe:	Not reported
Permit Progress Universe:	Not reported
Post-Closure Workload Universe:	Not reported
Closure Workload Universe:	Not reported
202 GPRA Corrective Action Baseline:	No
Corrective Action Workload Universe:	No
Subject to Corrective Action Universe:	No
Non-TSDFs Where RCRA CA has Been Imposed Universe:	No
TSDFs Potentially Subject to CA Under 3004 (u)/(v) Universe:	No
TSDFs Only Subject to CA under Discretionary Auth Universe:	No
Corrective Action Priority Ranking:	No NCAPS ranking
Environmental Control Indicator:	No
Institutional Control Indicator:	No
Human Exposure Controls Indicator:	N/A
Groundwater Controls Indicator:	N/A
Operating TSDF Universe:	Not reported
Full Enforcement Universe:	Not reported
Significant Non-Complier Universe:	No
Unaddressed Significant Non-Complier Universe:	No
Addressed Significant Non-Complier Universe:	No
Significant Non-Complier With a Compliance Schedule Universe:	No
Financial Assurance Required:	Not reported
Handler Date of Last Change:	20180508
Recognized Trader-Importer:	No
Recognized Trader-Exporter:	No
Importer of Spent Lead Acid Batteries:	No
Exporter of Spent Lead Acid Batteries:	No
Recycler Activity Without Storage:	No
Manifest Broker:	No
Sub-Part P Indicator:	No

Biennial: List of Years

Year: 2009

Click Here for Biennial Reporting System Data:

Year: 2007

Click Here for Biennial Reporting System Data:

Year: 2005

Click Here for Biennial Reporting System Data:

Year: 2003

Click Here for Biennial Reporting System Data:

Handler - Owner Operator:

Owner/Operator Indicator:	Owner
Owner/Operator Name:	SRJ ENTERPRISES INC DBA CAR TENDER
Legal Status:	Private
Date Became Current:	Not reported
Date Ended Current:	Not reported
Owner/Operator Address:	1706 12TH AVE
Owner/Operator City,State,Zip:	SEATTLE, WA 98122

DRAFT

CAR TENDER (Continued) **1001490858**

Owner/Operator Telephone: 000-000-0000
Owner/Operator Telephone Ext: Not reported
Owner/Operator Fax: Not reported
Owner/Operator Email: Not reported

Owner/Operator Indicator: Owner
Owner/Operator Name: CAR TENDER INC
Legal Status: Private
Date Became Current: 19960503
Date Ended Current: Not reported
Owner/Operator Address: 1706 12TH AVE
Owner/Operator City,State,Zip: SEATTLE, WA 98122
Owner/Operator Telephone: 206-324-0345
Owner/Operator Telephone Ext: Not reported
Owner/Operator Fax: Not reported
Owner/Operator Email: Not reported

Owner/Operator Indicator: Owner
Owner/Operator Name: SRJ ENTERPRISES INC DBA CAR TENDER
Legal Status: Private
Date Became Current: Not reported
Date Ended Current: Not reported
Owner/Operator Address: 1706 12TH AVE
Owner/Operator City,State,Zip: SEATTLE, WA 98122
Owner/Operator Telephone: 000-000-0000
Owner/Operator Telephone Ext: Not reported
Owner/Operator Fax: Not reported
Owner/Operator Email: Not reported

Owner/Operator Indicator: Owner
Owner/Operator Name: CAR TENDER INC
Legal Status: Private
Date Became Current: 19960503
Date Ended Current: Not reported
Owner/Operator Address: 1706 12TH AVE
Owner/Operator City,State,Zip: SEATTLE, WA 98122
Owner/Operator Telephone: 206-324-0345
Owner/Operator Telephone Ext: Not reported
Owner/Operator Fax: Not reported
Owner/Operator Email: Not reported

Owner/Operator Indicator: Owner
Owner/Operator Name: SRJ ENTERPRISES INC DBA CAR TENDER
Legal Status: Private
Date Became Current: 19990420
Date Ended Current: Not reported
Owner/Operator Address: 1706 12TH AVE
Owner/Operator City,State,Zip: SEATTLE, WA 98122
Owner/Operator Telephone: 206-324-0345
Owner/Operator Telephone Ext: Not reported
Owner/Operator Fax: Not reported
Owner/Operator Email: Not reported

Owner/Operator Indicator: Operator
Owner/Operator Name: GURUNLIAN, K
Legal Status: Private
Date Became Current: Not reported

DRAFT

CAR TENDER (Continued) **1001490858**

Date Ended Current:	Not reported
Owner/Operator Address:	1706 12TH AVE
Owner/Operator City,State,Zip:	SEATTLE, WA 98122
Owner/Operator Telephone:	206-324-0345
Owner/Operator Telephone Ext:	Not reported
Owner/Operator Fax:	Not reported
Owner/Operator Email:	Not reported

Owner/Operator Indicator:	Operator
Owner/Operator Name: GURUNLIAN, K	
Legal Status:	Private
Date Became Current:	Not reported
Date Ended Current:	Not reported
Owner/Operator Address:	1706 12TH AVE
Owner/Operator City,State,Zip:	SEATTLE, WA 98122
Owner/Operator Telephone:	206-324-0345
Owner/Operator Telephone Ext:	Not reported
Owner/Operator Fax:	Not reported
Owner/Operator Email:	Not reported

Owner/Operator Indicator:	Owner
Owner/Operator Name: GURUNLIAN, KRIKOR	
Legal Status:	Private
Date Became Current:	Not reported
Date Ended Current:	Not reported
Owner/Operator Address:	2706 MILITARY HWY
Owner/Operator City,State,Zip:	PINEVILLE, LA 71360
Owner/Operator Telephone:	318-641-1571
Owner/Operator Telephone Ext:	Not reported
Owner/Operator Fax:	Not reported
Owner/Operator Email:	Not reported

Owner/Operator Indicator:	Owner
Owner/Operator Name: CAR TENDER INC	
Legal Status:	Private
Date Became Current:	19960503
Date Ended Current:	Not reported
Owner/Operator Address:	1706 12TH AVE
Owner/Operator City,State,Zip:	SEATTLE, WA 98122
Owner/Operator Telephone:	206-324-0345
Owner/Operator Telephone Ext:	Not reported
Owner/Operator Fax:	Not reported
Owner/Operator Email:	Not reported

Owner/Operator Indicator:	Owner
Owner/Operator Name: SRJ ENTERPRISES INC DBA CAR TENDER	
Legal Status:	Private
Date Became Current:	Not reported
Date Ended Current:	Not reported
Owner/Operator Address:	1706 12TH AVE
Owner/Operator City,State,Zip:	SEATTLE, WA 98122
Owner/Operator Telephone:	000-000-0000
Owner/Operator Telephone Ext:	Not reported
Owner/Operator Fax:	Not reported
Owner/Operator Email:	Not reported

Owner/Operator Indicator:	Owner

DRAFT

CAR TENDER (Continued) **1001490858**

Owner/Operator Name: SRJ ENTERPRISES INC DBA CAR TENDER
Legal Status: Private
Date Became Current: 19990420
Date Ended Current: Not reported
Owner/Operator Address: 1706 12TH AVE
Owner/Operator City,State,Zip: SEATTLE, WA 98122
Owner/Operator Telephone: 206-324-0345
Owner/Operator Telephone Ext: Not reported
Owner/Operator Fax: Not reported
Owner/Operator Email: Not reported

Owner/Operator Indicator: Owner
Owner/Operator Name: SRJ ENTERPRISES INC DBA CAR TENDER
Legal Status: Private
Date Became Current: 19990420
Date Ended Current: Not reported
Owner/Operator Address: 1706 12TH AVE
Owner/Operator City,State,Zip: SEATTLE, WA 98122
Owner/Operator Telephone: 206-324-0345
Owner/Operator Telephone Ext: Not reported
Owner/Operator Fax: Not reported
Owner/Operator Email: Not reported

Owner/Operator Indicator: Owner
Owner/Operator Name: SRJ HOLDINGS LLC
Legal Status: Private
Date Became Current: Not reported
Date Ended Current: Not reported
Owner/Operator Address: 14021 1ST AVENUE NE
Owner/Operator City,State,Zip: SEATTLE, WA 98122
Owner/Operator Telephone: 206-324-0345
Owner/Operator Telephone Ext: Not reported
Owner/Operator Fax: Not reported
Owner/Operator Email: Not reported

Owner/Operator Indicator: Operator
Owner/Operator Name: SRJ ENTERPRISES INC DBA CAR TENDER
Legal Status: Private
Date Became Current: Not reported
Date Ended Current: Not reported
Owner/Operator Address: 1706 12TH AVE
Owner/Operator City,State,Zip: SEATTLE, WA 98122
Owner/Operator Telephone: 206-324-0345
Owner/Operator Telephone Ext: Not reported
Owner/Operator Fax: Not reported
Owner/Operator Email: Not reported

Owner/Operator Indicator: Owner
Owner/Operator Name: SRJ ENTERPRISES INC DBA CAR TENDER
Legal Status: Private
Date Became Current: 19990420
Date Ended Current: Not reported
Owner/Operator Address: 1706 12TH AVE
Owner/Operator City,State,Zip: SEATTLE, WA 98122-2436
Owner/Operator Telephone: Not reported
Owner/Operator Telephone Ext: Not reported
Owner/Operator Fax: Not reported

DRAFT

CAR TENDER (Continued) **1001490858**

Owner/Operator Email: Not reported

Owner/Operator Indicator: Operator
Owner/Operator Name: GURUNLIAN, K
Legal Status: Private
Date Became Current: Not reported
Date Ended Current: Not reported
Owner/Operator Address: 1706 12TH AVE
Owner/Operator City,State,Zip: SEATTLE, WA 98122
Owner/Operator Telephone: 206-324-0345
Owner/Operator Telephone Ext: Not reported
Owner/Operator Fax: Not reported
Owner/Operator Email: Not reported

Owner/Operator Indicator: Owner
Owner/Operator Name: SRJ ENTERPRISES INC DBA CAR TENDER
Legal Status: Private
Date Became Current: 19990420
Date Ended Current: Not reported
Owner/Operator Address: 1706 12TH AVE
Owner/Operator City,State,Zip: SEATTLE, WA 98122
Owner/Operator Telephone: 206-324-0345
Owner/Operator Telephone Ext: Not reported
Owner/Operator Fax: Not reported
Owner/Operator Email: Not reported

Owner/Operator Indicator: Owner
Owner/Operator Name: GURUNLIAN, KRIKOR
Legal Status: Private
Date Became Current: Not reported
Date Ended Current: Not reported
Owner/Operator Address: 2706 MILITARY HWY
Owner/Operator City,State,Zip: PINEVILLE, LA 71360
Owner/Operator Telephone: 318-641-1571
Owner/Operator Telephone Ext: Not reported
Owner/Operator Fax: Not reported
Owner/Operator Email: Not reported

Owner/Operator Indicator: Operator
Owner/Operator Name: SRJ ENTERPRISES INC DBA CAR TENDER
Legal Status: Private
Date Became Current: Not reported
Date Ended Current: Not reported
Owner/Operator Address: 1706 12TH AVE
Owner/Operator City,State,Zip: SEATTLE, WA 98122
Owner/Operator Telephone: 206-324-0345
Owner/Operator Telephone Ext: Not reported
Owner/Operator Fax: Not reported
Owner/Operator Email: Not reported

Owner/Operator Indicator: Owner
Owner/Operator Name: SRJ ENTERPRISES INC DBA CAR TENDER
Legal Status: Private
Date Became Current: 19990420
Date Ended Current: Not reported
Owner/Operator Address: 1706 12TH AVE
Owner/Operator City,State,Zip: SEATTLE, WA 98122-2436

DRAFT

CAR TENDER (Continued) **1001490858**

Owner/Operator Telephone: Not reported
Owner/Operator Telephone Ext: Not reported
Owner/Operator Fax: Not reported
Owner/Operator Email: Not reported

Owner/Operator Indicator: Operator
Owner/Operator Name: STEVEN M
Legal Status: Private
Date Became Current: 19990301
Date Ended Current: Not reported
Owner/Operator Address: 1706 12TH AVE
Owner/Operator City,State,Zip: SEATTLE, WA 98122-2436
Owner/Operator Telephone: 206-324-0345
Owner/Operator Telephone Ext: Not reported
Owner/Operator Fax: Not reported
Owner/Operator Email: Not reported

Owner/Operator Indicator: Owner
Owner/Operator Name: SRJ ENTERPRISES INC DBA CAR TENDER
Legal Status: Private
Date Became Current: Not reported
Date Ended Current: Not reported
Owner/Operator Address: 1706 12TH AVE
Owner/Operator City,State,Zip: SEATTLE, WA 98122
Owner/Operator Telephone: 000-000-0000
Owner/Operator Telephone Ext: Not reported
Owner/Operator Fax: Not reported
Owner/Operator Email: Not reported

Owner/Operator Indicator: Operator
Owner/Operator Name: SRJ ENTERPRISES INC DBA CAR TENDER
Legal Status: Private
Date Became Current: Not reported
Date Ended Current: Not reported
Owner/Operator Address: 1706 12TH AVE
Owner/Operator City,State,Zip: SEATTLE, WA 98122
Owner/Operator Telephone: 000-000-0000
Owner/Operator Telephone Ext: Not reported
Owner/Operator Fax: Not reported
Owner/Operator Email: Not reported

Owner/Operator Indicator: Owner
Owner/Operator Name: CAR TENDER INC
Legal Status: Private
Date Became Current: 19960503
Date Ended Current: Not reported
Owner/Operator Address: 1706 12TH AVE
Owner/Operator City,State,Zip: SEATTLE, WA 98122
Owner/Operator Telephone: 206-324-0345
Owner/Operator Telephone Ext: Not reported
Owner/Operator Fax: Not reported
Owner/Operator Email: Not reported

Owner/Operator Indicator: Owner
Owner/Operator Name: SRJ ENTERPRISES INC DBA CAR TENDER
Legal Status: Private
Date Became Current: Not reported

DRAFT

CAR TENDER (Continued) **1001490858**

Date Ended Current:	Not reported
Owner/Operator Address:	1706 12TH AVE
Owner/Operator City,State,Zip:	SEATTLE, WA 98122
Owner/Operator Telephone:	000-000-0000
Owner/Operator Telephone Ext:	Not reported
Owner/Operator Fax:	Not reported
Owner/Operator Email:	Not reported

Owner/Operator Indicator:	Operator
Owner/Operator Name: GURUNLIAN, K	
Legal Status:	Private
Date Became Current:	Not reported
Date Ended Current:	Not reported
Owner/Operator Address:	1706 12TH AVE
Owner/Operator City,State,Zip:	SEATTLE, WA 98122
Owner/Operator Telephone:	206-324-0345
Owner/Operator Telephone Ext:	Not reported
Owner/Operator Fax:	Not reported
Owner/Operator Email:	Not reported

Owner/Operator Indicator:	Owner
Owner/Operator Name: GURUNLIAN, GREG	
Legal Status:	Private
Date Became Current:	Not reported
Date Ended Current:	Not reported
Owner/Operator Address:	2706 MILITARY HWY
Owner/Operator City,State,Zip:	PINEVILLE, LA 71360
Owner/Operator Telephone:	318-641-0929
Owner/Operator Telephone Ext:	Not reported
Owner/Operator Fax:	Not reported
Owner/Operator Email:	Not reported

Owner/Operator Indicator:	Owner
Owner/Operator Name: SRJ ENTERPRISES INC DBA CAR TENDER	
Legal Status:	Private
Date Became Current:	19990420
Date Ended Current:	Not reported
Owner/Operator Address:	1706 12TH AVE
Owner/Operator City,State,Zip:	SEATTLE, WA 98122
Owner/Operator Telephone:	206-324-0345
Owner/Operator Telephone Ext:	Not reported
Owner/Operator Fax:	Not reported
Owner/Operator Email:	Not reported

Owner/Operator Indicator:	Owner
Owner/Operator Name: GURUNLIAN, KRIKOR	
Legal Status:	Private
Date Became Current:	Not reported
Date Ended Current:	Not reported
Owner/Operator Address:	2706 MILITARY HWY
Owner/Operator City,State,Zip:	PINEVILLE, LA 71360
Owner/Operator Telephone:	318-641-1571
Owner/Operator Telephone Ext:	Not reported
Owner/Operator Fax:	Not reported
Owner/Operator Email:	Not reported

Owner/Operator Indicator:	Owner

DRAFT

CAR TENDER (Continued) **1001490858**

Owner/Operator Name: GURUNLIAN, KRIKOR
Legal Status: Private
Date Became Current: Not reported
Date Ended Current: Not reported
Owner/Operator Address: 2706 MILITARY HWY
Owner/Operator City,State,Zip: PINEVILLE, LA 71360
Owner/Operator Telephone: 318-641-1571
Owner/Operator Telephone Ext: Not reported
Owner/Operator Fax: Not reported
Owner/Operator Email: Not reported

Owner/Operator Indicator: Operator
Owner/Operator Name: SRJ ENTERPRISES, INC. DBA CAR TENDER
Legal Status: Private
Date Became Current: 19990301
Date Ended Current: Not reported
Owner/Operator Address: 1706 12TH AVE
Owner/Operator City,State,Zip: SEATTLE, WA 98122-2436
Owner/Operator Telephone: Not reported
Owner/Operator Telephone Ext: Not reported
Owner/Operator Fax: Not reported
Owner/Operator Email: Not reported

Owner/Operator Indicator: Owner
Owner/Operator Name: SRJ ENTERPRISES INC DBA CAR TENDER
Legal Status: Private
Date Became Current: 19990420
Date Ended Current: Not reported
Owner/Operator Address: 1706 12TH AVE
Owner/Operator City,State,Zip: SEATTLE, WA 98122-2436
Owner/Operator Telephone: Not reported
Owner/Operator Telephone Ext: Not reported
Owner/Operator Fax: Not reported
Owner/Operator Email: Not reported

Owner/Operator Indicator: Operator
Owner/Operator Name: SRJ ENTERPRISES INC DBA CAR TENDER
Legal Status: Private
Date Became Current: 19990301
Date Ended Current: Not reported
Owner/Operator Address: 1706 12TH AVE
Owner/Operator City,State,Zip: SEATTLE, WA 98122-2436
Owner/Operator Telephone: Not reported
Owner/Operator Telephone Ext: Not reported
Owner/Operator Fax: Not reported
Owner/Operator Email: Not reported

Owner/Operator Indicator: Operator
Owner/Operator Name: SRJ ENTERPRISES INC DBA CAR TENDER
Legal Status: Private
Date Became Current: Not reported
Date Ended Current: Not reported
Owner/Operator Address: 1706 12TH AVE
Owner/Operator City,State,Zip: SEATTLE, WA 98122-2436
Owner/Operator Telephone: 206-324-0345
Owner/Operator Telephone Ext: Not reported
Owner/Operator Fax: Not reported

DRAFT

CAR TENDER (Continued) **1001490858**

Owner/Operator Email: Not reported

Owner/Operator Indicator: Owner
Owner/Operator Name: STEVEN M
Legal Status: Private
Date Became Current: 19990420
Date Ended Current: Not reported
Owner/Operator Address: 1706 12TH AVE
Owner/Operator City,State,Zip: SEATTLE, WA 98122-2436
Owner/Operator Telephone: 206-324-0345
Owner/Operator Telephone Ext: Not reported
Owner/Operator Fax: Not reported
Owner/Operator Email: Not reported

Owner/Operator Indicator: Owner
Owner/Operator Name: SRJ ENTERPRISES INC DBA CAR TENDER
Legal Status: Private
Date Became Current: 19990420
Date Ended Current: Not reported
Owner/Operator Address: 1706 12TH AVE
Owner/Operator City,State,Zip: SEATTLE, WA 98122
Owner/Operator Telephone: 206-324-0345
Owner/Operator Telephone Ext: Not reported
Owner/Operator Fax: Not reported
Owner/Operator Email: Not reported

Owner/Operator Indicator: Owner
Owner/Operator Name: GURUNLIAN, KRIKOR
Legal Status: Private
Date Became Current: Not reported
Date Ended Current: Not reported
Owner/Operator Address: 2706 MILITARY HWY
Owner/Operator City,State,Zip: PINEVILLE, LA 71360
Owner/Operator Telephone: 318-641-1571
Owner/Operator Telephone Ext: Not reported
Owner/Operator Fax: Not reported
Owner/Operator Email: Not reported

Owner/Operator Indicator: Operator
Owner/Operator Name: SRJ ENTERPRISES, INC. DBA CAR TENDER
Legal Status: Private
Date Became Current: Not reported
Date Ended Current: Not reported
Owner/Operator Address: 1706 12TH AVE
Owner/Operator City,State,Zip: SEATTLE, WA 98122
Owner/Operator Telephone: 206-324-0345
Owner/Operator Telephone Ext: Not reported
Owner/Operator Fax: Not reported
Owner/Operator Email: Not reported

Owner/Operator Indicator: Operator
Owner/Operator Name: SRJ ENTERPRISES INC DBA CAR TENDER
Legal Status: Private
Date Became Current: Not reported
Date Ended Current: Not reported
Owner/Operator Address: 1706 12TH AVE
Owner/Operator City,State,Zip: SEATTLE, WA 98122

DRAFT

CAR TENDER (Continued) **1001490858**

Owner/Operator Telephone:	206-324-0345
Owner/Operator Telephone Ext:	Not reported
Owner/Operator Fax:	Not reported
Owner/Operator Email:	Not reported

Owner/Operator Indicator:	Owner
Owner/Operator Name: KRIKOR GURUNLIAN	
Legal Status:	Private
Date Became Current:	Not reported
Date Ended Current:	Not reported
Owner/Operator Address:	2706 MILITARY HWY
Owner/Operator City,State,Zip:	PINEVILLE, LA 71360
Owner/Operator Telephone:	318-641-1571
Owner/Operator Telephone Ext:	Not reported
Owner/Operator Fax:	Not reported
Owner/Operator Email:	Not reported

Owner/Operator Indicator:	Operator
Owner/Operator Name: SRJ ENTERPRISES INC DBA CAR TENDER	
Legal Status:	Private
Date Became Current:	Not reported
Date Ended Current:	Not reported
Owner/Operator Address:	1706 12TH AVE
Owner/Operator City,State,Zip:	SEATTLE, WA 98122
Owner/Operator Telephone:	206-324-0345
Owner/Operator Telephone Ext:	Not reported
Owner/Operator Fax:	Not reported
Owner/Operator Email:	Not reported

Owner/Operator Indicator:	Operator
Owner/Operator Name: SRJ ENTERPRISES INC DBA CAR TENDER	
Legal Status:	Private
Date Became Current:	19990301
Date Ended Current:	Not reported
Owner/Operator Address:	1706 12TH AVE
Owner/Operator City,State,Zip:	SEATTLE, WA 98122-2436
Owner/Operator Telephone:	Not reported
Owner/Operator Telephone Ext:	Not reported
Owner/Operator Fax:	Not reported
Owner/Operator Email:	Not reported

Owner/Operator Indicator:	Owner
Owner/Operator Name: SRJ ENTERPRISES INC DBA CAR TENDER	
Legal Status:	Private
Date Became Current:	19990420
Date Ended Current:	Not reported
Owner/Operator Address:	1706 12TH AVE
Owner/Operator City,State,Zip:	SEATTLE, WA 98122-2436
Owner/Operator Telephone:	206-324-0345
Owner/Operator Telephone Ext:	Not reported
Owner/Operator Fax:	Not reported
Owner/Operator Email:	Not reported

Owner/Operator Indicator:	Owner
Owner/Operator Name: SRJ HOLDINGS LLC	
Legal Status:	Private
Date Became Current:	Not reported

DRAFT

CAR TENDER (Continued) **1001490858**

Date Ended Current:	Not reported
Owner/Operator Address:	14021 1ST AVENUE NE
Owner/Operator City,State,Zip:	SEATTLE, WA 98122
Owner/Operator Telephone:	206-324-0345
Owner/Operator Telephone Ext:	Not reported
Owner/Operator Fax:	Not reported
Owner/Operator Email:	Not reported

Owner/Operator Indicator:	Operator
Owner/Operator Name: GURUNLIAN, K	
Legal Status:	Private
Date Became Current:	Not reported
Date Ended Current:	Not reported
Owner/Operator Address:	1706 12TH AVE
Owner/Operator City,State,Zip:	SEATTLE, WA 98122
Owner/Operator Telephone:	206-324-0345
Owner/Operator Telephone Ext:	Not reported
Owner/Operator Fax:	Not reported
Owner/Operator Email:	Not reported

Owner/Operator Indicator:	Owner
Owner/Operator Name: SRJ ENTERPRISES INC DBA CAR TENDER	
Legal Status:	Private
Date Became Current:	19990420
Date Ended Current:	Not reported
Owner/Operator Address:	1706 12TH AVE
Owner/Operator City,State,Zip:	SEATTLE, WA 98122
Owner/Operator Telephone:	206-324-0345
Owner/Operator Telephone Ext:	Not reported
Owner/Operator Fax:	Not reported
Owner/Operator Email:	Not reported

Owner/Operator Indicator:	Owner
Owner/Operator Name: SRJ ENTERPRISES INC DBA CAR TENDER	
Legal Status:	Private
Date Became Current:	19990420
Date Ended Current:	Not reported
Owner/Operator Address:	1706 12TH AVE
Owner/Operator City,State,Zip:	SEATTLE, WA 98122
Owner/Operator Telephone:	206-324-0345
Owner/Operator Telephone Ext:	Not reported
Owner/Operator Fax:	Not reported
Owner/Operator Email:	Not reported

Owner/Operator Indicator:	Owner
Owner/Operator Name: KRIKOR GURUNLIAN	
Legal Status:	Private
Date Became Current:	Not reported
Date Ended Current:	Not reported
Owner/Operator Address:	2706 MILITARY HWY
Owner/Operator City,State,Zip:	PINEVILLE, LA 71360
Owner/Operator Telephone:	318-641-1571
Owner/Operator Telephone Ext:	Not reported
Owner/Operator Fax:	Not reported
Owner/Operator Email:	Not reported

Owner/Operator Indicator:	Operator

DRAFT

CAR TENDER (Continued) **1001490858**

Owner/Operator Name: SRJ ENTERPRISES INC DBA CAR TENDER
Legal Status: Private
Date Became Current: 19990301
Date Ended Current: Not reported
Owner/Operator Address: 1706 12TH AVE
Owner/Operator City,State,Zip: SEATTLE, WA 98122-2436
Owner/Operator Telephone: 206-324-0345
Owner/Operator Telephone Ext: Not reported
Owner/Operator Fax: Not reported
Owner/Operator Email: Not reported

Owner/Operator Indicator: Operator
Owner/Operator Name: SRJ ENTERPRISES INC DBA CAR TENDER
Legal Status: Private
Date Became Current: Not reported
Date Ended Current: Not reported
Owner/Operator Address: 1706 12TH AVE
Owner/Operator City,State,Zip: SEATTLE, WA 98122
Owner/Operator Telephone: 206-324-0345
Owner/Operator Telephone Ext: Not reported
Owner/Operator Fax: Not reported
Owner/Operator Email: Not reported

Owner/Operator Indicator: Operator
Owner/Operator Name: SRJ ENTERPRISES INC DBA CAR TENDER
Legal Status: Private
Date Became Current: Not reported
Date Ended Current: Not reported
Owner/Operator Address: 1706 12TH AVE
Owner/Operator City,State,Zip: SEATTLE, WA 98122
Owner/Operator Telephone: 000-000-0000
Owner/Operator Telephone Ext: Not reported
Owner/Operator Fax: Not reported
Owner/Operator Email: Not reported

Owner/Operator Indicator: Owner
Owner/Operator Name: SRJ ENTERPRISES INC DBA CAR TENDER
Legal Status: Private
Date Became Current: Not reported
Date Ended Current: Not reported
Owner/Operator Address: 1706 12TH AVE
Owner/Operator City,State,Zip: SEATTLE, WA 98122
Owner/Operator Telephone: 000-000-0000
Owner/Operator Telephone Ext: Not reported
Owner/Operator Fax: Not reported
Owner/Operator Email: Not reported

Owner/Operator Indicator: Owner
Owner/Operator Name: SRJ ENTERPRISES INC DBA CAR TENDER
Legal Status: Private
Date Became Current: Not reported
Date Ended Current: Not reported
Owner/Operator Address: 1706 12TH AVE
Owner/Operator City,State,Zip: SEATTLE, WA 98122
Owner/Operator Telephone: 000-000-0000
Owner/Operator Telephone Ext: Not reported
Owner/Operator Fax: Not reported

DRAFT

CAR TENDER (Continued) **1001490858**

Owner/Operator Email: Not reported

Owner/Operator Indicator: Owner
Owner/Operator Name: GURUNLIAN, GREG
Legal Status: Private
Date Became Current: Not reported
Date Ended Current: Not reported
Owner/Operator Address: 2706 MILITARY HWY
Owner/Operator City,State,Zip: PINEVILLE, LA 71360
Owner/Operator Telephone: 318-641-0929
Owner/Operator Telephone Ext: Not reported
Owner/Operator Fax: Not reported
Owner/Operator Email: Not reported

Owner/Operator Indicator: Owner
Owner/Operator Name: GURUNLIAN, GREG
Legal Status: Private
Date Became Current: Not reported
Date Ended Current: Not reported
Owner/Operator Address: 2706 MILITARY HWY
Owner/Operator City,State,Zip: PINEVILLE, LA 71360
Owner/Operator Telephone: 318-641-0929
Owner/Operator Telephone Ext: Not reported
Owner/Operator Fax: Not reported
Owner/Operator Email: Not reported

Owner/Operator Indicator: Owner
Owner/Operator Name: SRJ ENTERPRISES INC DBA CAR TENDER
Legal Status: Private
Date Became Current: 19990420
Date Ended Current: Not reported
Owner/Operator Address: 1706 12TH AVE
Owner/Operator City,State,Zip: SEATTLE, WA 98122
Owner/Operator Telephone: 206-324-0345
Owner/Operator Telephone Ext: Not reported
Owner/Operator Fax: Not reported
Owner/Operator Email: Not reported

Owner/Operator Indicator: Owner
Owner/Operator Name: SRJ ENTERPRISES INC DBA CAR TENDER
Legal Status: Private
Date Became Current: 19990420
Date Ended Current: Not reported
Owner/Operator Address: 1706 12TH AVE
Owner/Operator City,State,Zip: SEATTLE, WA 98122
Owner/Operator Telephone: 206-324-0345
Owner/Operator Telephone Ext: Not reported
Owner/Operator Fax: Not reported
Owner/Operator Email: Not reported

Owner/Operator Indicator: Operator
Owner/Operator Name: SRJ ENTERPRISES INC DBA CAR TENDER
Legal Status: Private
Date Became Current: Not reported
Date Ended Current: Not reported
Owner/Operator Address: 1706 12TH AVE
Owner/Operator City,State,Zip: SEATTLE, WA 98122

DRAFT

CAR TENDER (Continued) **1001490858**

Owner/Operator Telephone: 000-000-0000
Owner/Operator Telephone Ext: Not reported
Owner/Operator Fax: Not reported
Owner/Operator Email: Not reported

Owner/Operator Indicator: Owner
Owner/Operator Name: SRJ ENTERPRISES INC DBA CAR TENDER
Legal Status: Private
Date Became Current: 19990420
Date Ended Current: Not reported
Owner/Operator Address: 1706 12TH AVE
Owner/Operator City,State,Zip: SEATTLE, WA 98122
Owner/Operator Telephone: 206-324-0345
Owner/Operator Telephone Ext: Not reported
Owner/Operator Fax: Not reported
Owner/Operator Email: Not reported

Owner/Operator Indicator: Owner
Owner/Operator Name: SRJ ENTERPRISES INC DBA CAR TENDER
Legal Status: Private
Date Became Current: Not reported
Date Ended Current: Not reported
Owner/Operator Address: 1706 12TH AVE
Owner/Operator City,State,Zip: SEATTLE, WA 98122
Owner/Operator Telephone: 000-000-0000
Owner/Operator Telephone Ext: Not reported
Owner/Operator Fax: Not reported
Owner/Operator Email: Not reported

Owner/Operator Indicator: Operator
Owner/Operator Name: SRJ ENTERPRISES INC DBA CAR TENDER
Legal Status: Private
Date Became Current: Not reported
Date Ended Current: Not reported
Owner/Operator Address: 1706 12TH AVE
Owner/Operator City,State,Zip: SEATTLE, WA 98122
Owner/Operator Telephone: 000-000-0000
Owner/Operator Telephone Ext: Not reported
Owner/Operator Fax: Not reported
Owner/Operator Email: Not reported

Owner/Operator Indicator: Operator
Owner/Operator Name: GURUNLIAN, K
Legal Status: Private
Date Became Current: Not reported
Date Ended Current: Not reported
Owner/Operator Address: 1706 12TH AVE
Owner/Operator City,State,Zip: SEATTLE, WA 98122
Owner/Operator Telephone: 206-324-0345
Owner/Operator Telephone Ext: Not reported
Owner/Operator Fax: Not reported
Owner/Operator Email: Not reported

Owner/Operator Indicator: Owner
Owner/Operator Name: GURUNLIAN, GREG
Legal Status: Private
Date Became Current: Not reported

DRAFT

CAR TENDER (Continued) **1001490858**

Date Ended Current: Not reported
Owner/Operator Address: 2706 MILITARY HWY
Owner/Operator City,State,Zip: PINEVILLE, LA 71360
Owner/Operator Telephone: 318-641-0929
Owner/Operator Telephone Ext: Not reported
Owner/Operator Fax: Not reported
Owner/Operator Email: Not reported

Owner/Operator Indicator: Owner
Owner/Operator Name: GURUNLIAN, GREG
Legal Status: Private
Date Became Current: Not reported
Date Ended Current: Not reported
Owner/Operator Address: 2706 MILITARY HWY
Owner/Operator City,State,Zip: PINEVILLE, LA 71360
Owner/Operator Telephone: 318-641-0929
Owner/Operator Telephone Ext: Not reported
Owner/Operator Fax: Not reported
Owner/Operator Email: Not reported

Owner/Operator Indicator: Owner
Owner/Operator Name: SRJ ENTERPRISES INC DBA CAR TENDER
Legal Status: Private
Date Became Current: 19990420
Date Ended Current: Not reported
Owner/Operator Address: 1706 12TH AVE
Owner/Operator City,State,Zip: SEATTLE, WA 98122
Owner/Operator Telephone: 206-324-0345
Owner/Operator Telephone Ext: Not reported
Owner/Operator Fax: Not reported
Owner/Operator Email: Not reported

Owner/Operator Indicator: Operator
Owner/Operator Name: GURUNLIAN, K
Legal Status: Private
Date Became Current: Not reported
Date Ended Current: Not reported
Owner/Operator Address: 1706 12TH AVE
Owner/Operator City,State,Zip: SEATTLE, WA 98122
Owner/Operator Telephone: 206-324-0345
Owner/Operator Telephone Ext: Not reported
Owner/Operator Fax: Not reported
Owner/Operator Email: Not reported

Owner/Operator Indicator: Operator
Owner/Operator Name: SRJ ENTERPRISES, INC. DBA CAR TENDER
Legal Status: Private
Date Became Current: Not reported
Date Ended Current: Not reported
Owner/Operator Address: 1706 12TH AVE
Owner/Operator City,State,Zip: SEATTLE, WA 98122
Owner/Operator Telephone: 206-324-0345
Owner/Operator Telephone Ext: Not reported
Owner/Operator Fax: Not reported
Owner/Operator Email: Not reported

Owner/Operator Indicator: Operator

DRAFT

CAR TENDER (Continued) **1001490858**

Owner/Operator Name: SRJ ENTERPRISES INC DBA CAR TENDER
Legal Status: Private
Date Became Current: Not reported
Date Ended Current: Not reported
Owner/Operator Address: 1706 12TH AVE
Owner/Operator City,State,Zip: SEATTLE, WA 98122
Owner/Operator Telephone: 206-324-0345
Owner/Operator Telephone Ext: Not reported
Owner/Operator Fax: Not reported
Owner/Operator Email: Not reported

Owner/Operator Indicator: Owner
Owner/Operator Name: SRJ ENTERPRISES INC DBA CAR TENDER
Legal Status: Private
Date Became Current: 19990420
Date Ended Current: Not reported
Owner/Operator Address: 1706 12TH AVE
Owner/Operator City,State,Zip: SEATTLE, WA 98122
Owner/Operator Telephone: 206-324-0345
Owner/Operator Telephone Ext: Not reported
Owner/Operator Fax: Not reported
Owner/Operator Email: Not reported

Historic Generators:
Receive Date: 20100217
Handler Name: CAR TENDER
Federal Waste Generator Description: Not a generator, verified
State District Owner: WA
Large Quantity Handler of Universal Waste: No
Recognized Trader Importer: No
Recognized Trader Exporter: No
Spent Lead Acid Battery Importer: No
Spent Lead Acid Battery Exporter: No
Current Record: No
Non Storage Recycler Activity: Not reported
Electronic Manifest Broker: Not reported

Receive Date: 20070214
Handler Name: CAR TENDER
Federal Waste Generator Description: Not a generator, verified
State District Owner: WA
Large Quantity Handler of Universal Waste: No
Recognized Trader Importer: No
Recognized Trader Exporter: No
Spent Lead Acid Battery Importer: No
Spent Lead Acid Battery Exporter: No
Current Record: No
Non Storage Recycler Activity: Not reported
Electronic Manifest Broker: Not reported

Receive Date: 20100217
Handler Name: CAR TENDER
Federal Waste Generator Description: Not a generator, verified
State District Owner: WA
Large Quantity Handler of Universal Waste: No
Recognized Trader Importer: No
Recognized Trader Exporter: No

DRAFT

CAR TENDER (Continued) **1001490858**

Spent Lead Acid Battery Importer: No
Spent Lead Acid Battery Exporter: No
Current Record: No
Non Storage Recycler Activity: Not reported
Electronic Manifest Broker: Not reported

Receive Date: 19970214
Handler Name: SRJ ENTERPRISES INC DBA CAR TENDER
Federal Waste Generator Description: Not a generator, verified
State District Owner: WA
Large Quantity Handler of Universal Waste: No
Recognized Trader Importer: No
Recognized Trader Exporter: No
Spent Lead Acid Battery Importer: No
Spent Lead Acid Battery Exporter: No
Current Record: No
Non Storage Recycler Activity: Not reported
Electronic Manifest Broker: Not reported

Receive Date: 20100218
Handler Name: CAR TENDER
Federal Waste Generator Description: Not a generator, verified
State District Owner: WA
Large Quantity Handler of Universal Waste: No
Recognized Trader Importer: No
Recognized Trader Exporter: No
Spent Lead Acid Battery Importer: No
Spent Lead Acid Battery Exporter: No
Current Record: Yes
Non Storage Recycler Activity: Not reported
Electronic Manifest Broker: Not reported

Receive Date: 19931231
Handler Name: SRJ ENTERPRISES INC DBA CAR TENDER
Federal Waste Generator Description: Small Quantity Generator
State District Owner: WA
Large Quantity Handler of Universal Waste: No
Recognized Trader Importer: No
Recognized Trader Exporter: No
Spent Lead Acid Battery Importer: No
Spent Lead Acid Battery Exporter: No
Current Record: No
Non Storage Recycler Activity: Not reported
Electronic Manifest Broker: Not reported

Receive Date: 19940101
Handler Name: SRJ ENTERPRISES INC DBA CAR TENDER
Federal Waste Generator Description: Not a generator, verified
State District Owner: WA
Large Quantity Handler of Universal Waste: No
Recognized Trader Importer: No
Recognized Trader Exporter: No
Spent Lead Acid Battery Importer: No
Spent Lead Acid Battery Exporter: No
Current Record: No
Non Storage Recycler Activity: Not reported
Electronic Manifest Broker: Not reported

DRAFT

CAR TENDER (Continued) **1001490858**

Receive Date: 19970213
Handler Name: SRJ ENTERPRISES INC DBA CAR TENDER
Federal Waste Generator Description: Conditionally Exempt Small Quantity Generator
State District Owner: WA
Large Quantity Handler of Universal Waste: No
Recognized Trader Importer: No
Recognized Trader Exporter: No
Spent Lead Acid Battery Importer: No
Spent Lead Acid Battery Exporter: No
Current Record: No
Non Storage Recycler Activity: Not reported
Electronic Manifest Broker: Not reported

Receive Date: 19970602
Handler Name: SRJ ENTERPRISES INC DBA CAR TENDER
Federal Waste Generator Description: Conditionally Exempt Small Quantity Generator
State District Owner: WA
Large Quantity Handler of Universal Waste: No
Recognized Trader Importer: No
Recognized Trader Exporter: No
Spent Lead Acid Battery Importer: No
Spent Lead Acid Battery Exporter: No
Current Record: No
Non Storage Recycler Activity: Not reported
Electronic Manifest Broker: Not reported

Receive Date: 19970602
Handler Name: SRJ ENTERPRISES INC DBA CAR TENDER
Federal Waste Generator Description: Conditionally Exempt Small Quantity Generator
State District Owner: WA
Large Quantity Handler of Universal Waste: No
Recognized Trader Importer: No
Recognized Trader Exporter: No
Spent Lead Acid Battery Importer: No
Spent Lead Acid Battery Exporter: No
Current Record: No
Non Storage Recycler Activity: Not reported
Electronic Manifest Broker: Not reported

Receive Date: 19990420
Handler Name: SRJ ENTERPRISES INC DBA CAR TENDER
Federal Waste Generator Description: Conditionally Exempt Small Quantity Generator
State District Owner: WA
Large Quantity Handler of Universal Waste: No
Recognized Trader Importer: No
Recognized Trader Exporter: No
Spent Lead Acid Battery Importer: No
Spent Lead Acid Battery Exporter: No
Current Record: No
Non Storage Recycler Activity: Not reported
Electronic Manifest Broker: Not reported

Receive Date: 19991213
Handler Name: SRJ ENTERPRISES INC DBA CAR TENDER
Federal Waste Generator Description: Conditionally Exempt Small Quantity Generator
State District Owner: WA
Large Quantity Handler of Universal Waste: No

DRAFT

CAR TENDER (Continued) **1001490858**

Recognized Trader Importer: No
Recognized Trader Exporter: No
Spent Lead Acid Battery Importer: No
Spent Lead Acid Battery Exporter: No
Current Record: No
Non Storage Recycler Activity: Not reported
Electronic Manifest Broker: Not reported

Receive Date: 20010130
Handler Name: SRJ ENTERPRISES INC DBA CAR TENDER
Federal Waste Generator Description: Conditionally Exempt Small Quantity Generator
State District Owner: WA
Large Quantity Handler of Universal Waste: No
Recognized Trader Importer: No
Recognized Trader Exporter: No
Spent Lead Acid Battery Importer: No
Spent Lead Acid Battery Exporter: No
Current Record: No
Non Storage Recycler Activity: Not reported
Electronic Manifest Broker: Not reported

Receive Date: 20020215
Handler Name: SRJ ENTERPRISES INC DBA CAR TENDER
Federal Waste Generator Description: Conditionally Exempt Small Quantity Generator
State District Owner: WA
Large Quantity Handler of Universal Waste: No
Recognized Trader Importer: No
Recognized Trader Exporter: No
Spent Lead Acid Battery Importer: No
Spent Lead Acid Battery Exporter: No
Current Record: No
Non Storage Recycler Activity: Not reported
Electronic Manifest Broker: Not reported

Receive Date: 20030207
Handler Name: SRJ ENTERPRISES INC DBA CAR TENDER
Federal Waste Generator Description: Conditionally Exempt Small Quantity Generator
State District Owner: WA
Large Quantity Handler of Universal Waste: No
Recognized Trader Importer: No
Recognized Trader Exporter: No
Spent Lead Acid Battery Importer: No
Spent Lead Acid Battery Exporter: No
Current Record: No
Non Storage Recycler Activity: Not reported
Electronic Manifest Broker: Not reported

Receive Date: 20040220
Handler Name: SRJ ENTERPRISES INC DBA CAR TENDER
Federal Waste Generator Description: Not a generator, verified
State District Owner: WA
Large Quantity Handler of Universal Waste: No
Recognized Trader Importer: No
Recognized Trader Exporter: No
Spent Lead Acid Battery Importer: No
Spent Lead Acid Battery Exporter: No
Current Record: No

DRAFT

CAR TENDER (Continued) **1001490858**

Non Storage Recycler Activity: Not reported
Electronic Manifest Broker: Not reported

Receive Date: 20050118
Handler Name: SRJ ENTERPRISES INC DBA CAR TENDER
Federal Waste Generator Description: Not a generator, verified
State District Owner: WA
Large Quantity Handler of Universal Waste: No
Recognized Trader Importer: No
Recognized Trader Exporter: No
Spent Lead Acid Battery Importer: No
Spent Lead Acid Battery Exporter: No
Current Record: No
Non Storage Recycler Activity: Not reported
Electronic Manifest Broker: Not reported

Receive Date: 20060406
Handler Name: CAR TENDER
Federal Waste Generator Description: Not a generator, verified
State District Owner: WA
Large Quantity Handler of Universal Waste: No
Recognized Trader Importer: No
Recognized Trader Exporter: No
Spent Lead Acid Battery Importer: No
Spent Lead Acid Battery Exporter: No
Current Record: No
Non Storage Recycler Activity: Not reported
Electronic Manifest Broker: Not reported

Receive Date: 20070214
Handler Name: CAR TENDER
Federal Waste Generator Description: Not a generator, verified
State District Owner: WA
Large Quantity Handler of Universal Waste: No
Recognized Trader Importer: No
Recognized Trader Exporter: No
Spent Lead Acid Battery Importer: No
Spent Lead Acid Battery Exporter: No
Current Record: No
Non Storage Recycler Activity: Not reported
Electronic Manifest Broker: Not reported

Receive Date: 20080207
Handler Name: CAR TENDER
Federal Waste Generator Description: Not a generator, verified
State District Owner: WA
Large Quantity Handler of Universal Waste: No
Recognized Trader Importer: No
Recognized Trader Exporter: No
Spent Lead Acid Battery Importer: No
Spent Lead Acid Battery Exporter: No
Current Record: No
Non Storage Recycler Activity: Not reported
Electronic Manifest Broker: Not reported

Receive Date: 20090108
Handler Name: CAR TENDER

DRAFT

CAR TENDER (Continued) **1001490858**

Federal Waste Generator Description:	Not a generator, verified
State District Owner:	WA
Large Quantity Handler of Universal Waste:	No
Recognized Trader Importer:	No
Recognized Trader Exporter:	No
Spent Lead Acid Battery Importer:	No
Spent Lead Acid Battery Exporter:	No
Current Record:	No
Non Storage Recycler Activity:	Not reported
Electronic Manifest Broker:	Not reported

Receive Date:	20100217
Handler Name: CAR TENDER	
Federal Waste Generator Description:	Not a generator, verified
State District Owner:	WA
Large Quantity Handler of Universal Waste:	No
Recognized Trader Importer:	No
Recognized Trader Exporter:	No
Spent Lead Acid Battery Importer:	No
Spent Lead Acid Battery Exporter:	No
Current Record:	No
Non Storage Recycler Activity:	Not reported
Electronic Manifest Broker:	Not reported

Receive Date:	20031231
Handler Name: SRJ ENTERPRISES INC DBA CAR TENDER	
Federal Waste Generator Description:	Not a generator, verified
State District Owner:	WA
Large Quantity Handler of Universal Waste:	No
Recognized Trader Importer:	No
Recognized Trader Exporter:	No
Spent Lead Acid Battery Importer:	No
Spent Lead Acid Battery Exporter:	No
Current Record:	No
Non Storage Recycler Activity:	Not reported
Electronic Manifest Broker:	Not reported

Receive Date:	20051231
Handler Name: CAR TENDER	
Federal Waste Generator Description:	Not a generator, verified
State District Owner:	WA
Large Quantity Handler of Universal Waste:	No
Recognized Trader Importer:	No
Recognized Trader Exporter:	No
Spent Lead Acid Battery Importer:	No
Spent Lead Acid Battery Exporter:	No
Current Record:	No
Non Storage Recycler Activity:	Not reported
Electronic Manifest Broker:	Not reported

Receive Date:	20071231
Handler Name: CAR TENDER	
Federal Waste Generator Description:	Not a generator, verified
State District Owner:	WA
Large Quantity Handler of Universal Waste:	No
Recognized Trader Importer:	No
Recognized Trader Exporter:	No

DRAFT

CAR TENDER (Continued) **1001490858**

Spent Lead Acid Battery Importer: No
Spent Lead Acid Battery Exporter: No
Current Record: No
Non Storage Recycler Activity: Not reported
Electronic Manifest Broker: Not reported

List of NAICS Codes and Descriptions:
NAICS Code: 81111
NAICS Description: AUTOMOTIVE MECHANICAL AND ELECTRICAL REPAIR AND MAINTENANCE

NAICS Code: 811111
NAICS Description: GENERAL AUTOMOTIVE REPAIR

NAICS Code: 811118
NAICS Description: OTHER AUTOMOTIVE MECHANICAL AND ELECTRICAL REPAIR AND MAINTENANCE

Facility Has Received Notices of Violations:
Violations: No Violations Found

Evaluation Action Summary:
Evaluations: No Evaluations Found

WA MANIFEST:
Name: CAR TENDER
Address: 1706 12TH AVE
City,State,Zip: SEATTLE, WA 98122-2436
Facility Address 2: Not reported
Facility ID: 94169785
EPA ID: WAD988508123
NAICS: 811111
State Waste Code Desc: Not reported
Federal Waste Code Desc: Not reported
Form Comm: Not reported
Data Year: 2009
Permit by Rule: False
Mailing Address 2: Not reported
Treatment by Generator: False
Mixed Radioactive Waste: False
Importer of Hazardous Waste: False
Immediate Recycler: False
Treatment/Storage/Disposal/Recycling Facility: False
Generator of Dangerous Fuel Waste: False
Generator Marketing to Burner: False
Other Marketers (i.e., blender, distributor, etc.): False
Utility Boiler Burner: False
Industry Boiler Burner: False
Industrial Furnace: False
Smelter Defferal: False
Universal Waste: Not reported
Off-Specification: Not reported
LN Address 2: Not reported
Tax Reg #: 601932862
Business Type: Auto Repair mechanical
Mail Name: SRJ Enterprises Inc DBA Car Tender

DRAFT

CAR TENDER (Continued) **1001490858**

Mailing Address:	1706 12th Ave
Mailing City,State,Zip:	Seattle, WA 98122-2436
Legal Organization Name:	SRJ Enterprises Inc DBA Car Tender
Legal Organization Type:	Private
Legal Contact:	Steven M Malland
Legal Address:	1706 12th Ave
Legal Address 2:	Not reported
Legal City,State,Zip:	Seattle, WA 98122-2436
Legal Phone Number:	(206)324-0345
Legal Effective Date:	04/20/1999
Land Organization Name:	SRJ Holdings LLC
Land Organization Type:	Private
Land Contact:	Steven Malland
Land Address:	14021 1st Avenue NE
Land City,State,Zip:	Seattle, WA 98122
Land Phone Number:	206-324-0345
Operator Organization Name:	SRJ Enterprises Inc DBA Car Tender
Operator Organization Type:	Private
Operator:	Steven Malland
Operator Address:	1706 12th Ave
Operator Address 2:	Not reported
Operator City,State,Zip:	Seattle, WA 98122-2436
Operator Phone Number:	(206)324-0345
Operator Effective Date:	03/01/1999
Site Contact:	Steven Malland
Site Contact Address:	1706 12th Ave
Contact City,State,Zip:	Seattle, WA 98122-2436
Site Contact Phone Number:	(206)324-0345
Site Contact Email:	cartendersm@hotmail.com
Gen Status Code:	XQG
Monthly Generation:	False
Batch Generation:	False
One Time Generation:	False
Transport Own Waste:	False
Tranports Other Waste:	False
Recycler Onsite:	False
Transfer Facility:	False
Other Exemption:	Not reported
UW Battery Gen:	False
Used Oil Transporter:	False
Used Oil Transfer Facility:	False
Used Oil Processor:	False
Used Oil Refiner:	False
Used Oil Fuel Marketer Directs Shipments:	False
Used Oil Fuel Marketer Meets Specs:	False
Site Contact Address 2:	Not reported
SIC Code:	Not reported
CRK Number:	Not reported
Active:	Not reported
CAS Number:	Not reported
Chemical Name:	Not reported
EHS:	Not reported
EHS CAS Number:	Not reported
EHS Name:	Not reported
Name:	CAR TENDER
Address:	1706 12TH AVE

DRAFT

CAR TENDER (Continued) **1001490858**

City,State,Zip:	SEATTLE, WA 98122-2436
Facility Address 2:	Not reported
Facility ID:	94169785
EPA ID:	WAD988508123
NAICS:	81111
State Waste Code Desc:	Not reported
Federal Waste Code Desc:	Not reported
Form Comm:	We recycle our waste fluids, batteries, tires, paper, cardboard, coolants, etc. No hazardous waste was generated or stored for this reporting period.
Data Year:	2008
Permit by Rule:	False
Mailing Address 2:	Not reported
Treatment by Generator:	False
Mixed Radioactive Waste:	False
Importer of Hazardous Waste:	False
Immediate Recycler:	False
Treatment/Storage/Disposal/Recycling Facility:	False
Generator of Dangerous Fuel Waste:	False
Generator Marketing to Burner:	False
Other Marketers (i.e., blender, distributor, etc.):	False
Utility Boiler Burner:	False
Industry Boiler Burner:	False
Industrial Furnace:	False
Smelter Defferal:	False
Universal Waste:	Not reported
Off-Specification:	Not reported
LN Address 2:	Not reported
Tax Reg #:	601932862
Business Type:	Auto Repair mechanical
Mail Name:	SRJ Enterprises Inc DBA Car Tender
Mailing Address:	1706 12th Ave
Mailing City,State,Zip:	Seattle, WA 98122-2436
Legal Organization Name:	SRJ Enterprises Inc DBA Car Tender
Legal Organization Type:	Private
Legal Contact:	Steven M Malland
Legal Address:	1706 12th Ave
Legal Address 2:	Not reported
Legal City,State,Zip:	Seattle, WA 98122-2436
Legal Phone Number:	(206)324-0345
Legal Effective Date:	04/20/1999
Land Organization Name:	Krikor Gurunlian
Land Organization Type:	Private
Land Contact:	Krikor Gurunlian
Land Address:	2706 Military Hwy
Land City,State,Zip:	Pineville, LA 71360
Land Phone Number:	(318)641-1571
Operator Organization Name:	SRJ Enterprises Inc DBA Car Tender
Operator Organization Type:	Private
Operator:	Steven Malland
Operator Address:	1706 12th Ave
Operator Address 2:	Not reported
Operator City,State,Zip:	Seattle, WA 98122-2436
Operator Phone Number:	(206)324-0345
Operator Effective Date:	03/01/1999
Site Contact:	Steven Malland
Site Contact Address:	1706 12th Ave

DRAFT

CAR TENDER (Continued) **1001490858**

Contact City,State,Zip:	Seattle, WA 98122-2436
Site Contact Phone Number:	(206)324-0345
Site Contact Email:	cartendersm@hotmail.com
Gen Status Code:	XQG
Monthly Generation:	False
Batch Generation:	False
One Time Generation:	False
Transport Own Waste:	False
Tranports Other Waste:	False
Recycler Onsite:	False
Transfer Facility:	False
Other Exemption:	Not reported
UW Battery Gen:	False
Used Oil Transporter:	False
Used Oil Transfer Facility:	False
Used Oil Processor:	False
Used Oil Refiner:	False
Used Oil Fuel Marketer Directs Shipments:	False
Used Oil Fuel Marketer Meets Specs:	False
Site Contact Address 2:	Not reported
SIC Code:	Not reported
CRK Number:	Not reported
Active:	Not reported
CAS Number:	Not reported
Chemical Name:	Not reported
EHS:	Not reported
EHS CAS Number:	Not reported
EHS Name:	Not reported
Name:	CAR TENDER
Address:	1706 12TH AVE
City,State,Zip:	SEATTLE, WA 98122-2436
Facility Address 2:	Not reported
Facility ID:	94169785
EPA ID:	WAD988508123
NAICS:	81111
State Waste Code Desc:	N/A
Federal Waste Code Desc: N/A	
Form Comm:	We are an Independent Auto Repair facility that recycles our waste oil batteries paper cardboard brake fluid tires coolant and scrape metal. We do not generate or store any hazardous or dangerous waste. 6-7-06 Amended report to remove dba from SWe recycle our waste fluids, batteries, paper, cardboard, tires, anti-freeze, etc. No hazardous waste generated or stored in the reporting period.ite Name. TW
Data Year:	Not reported
Permit by Rule:	F
Mailing Address 2:	Not reported
Treatment by Generator:	F
Mixed Radioactive Waste:	F
Importer of Hazardous Waste:	F
Immediate Recycler:	F
Treatment/Storage/Disposal/Recycling Facility:	F
Generator of Dangerous Fuel Waste:	F
Generator Marketing to Burner:	F
Other Marketers (i.e., blender, distributor, etc.):	F
Utility Boiler Burner:	F
Industry Boiler Burner:	F

DRAFT

CAR TENDER (Continued) **1001490858**

Industrial Furnace:	F
Smelter Defferal:	F
Universal Waste:	Not reported
Off-Specification:	Not reported
LN Address 2:	Not reported
Tax Reg #:	601932862
Business Type:	Auto Repair mechanical
Mail Name:	SRJ Enterprises Inc DBA Car Tender
Mailing Address:	1706 12th Ave
Mailing City,State,Zip:	Seattle, WA 98122-2436
Legal Organization Name:	SRJ Enterprises Inc DBA Car Tender
Legal Organization Type:	Private
Legal Contact:	Steven M Malland
Legal Address:	1706 12th Ave
Legal Address 2:	Not reported
Legal City,State,Zip:	Seattle, WA 98122-2436
Legal Phone Number:	(206)324-0345
Legal Effective Date:	04/20/1999
Land Organization Name:	Krikor Gurunlian
Land Organization Type:	Private
Land Contact:	Krikor Gurunlian
Land Address:	2706 Military Hwy
Land City,State,Zip:	Pineville, LA 71360
Land Phone Number:	(318)641-1571
Operator Organization Name:	SRJ Enterprises Inc DBA Car Tender
Operator Organization Type:	Private
Operator:	Steven Malland
Operator Address:	1706 12th Ave
Operator Address 2:	Not reported
Operator City,State,Zip:	Seattle, WA 98122-2436
Operator Phone Number:	(206)324-0345
Operator Effective Date:	03/01/1999
Site Contact:	Steven Malland
Site Contact Address:	1706 12th Ave
Contact City,State,Zip:	Seattle, WA 98122-2436
Site Contact Phone Number:	(206)324-0345
Site Contact Email:	cartendersm@hotmail.com
Gen Status Code:	XQG
Monthly Generation:	F
Batch Generation:	F
One Time Generation:	F
Transport Own Waste:	F
Tranports Other Waste:	F
Recycler Onsite:	F
Transfer Facility:	F
Other Exemption:	Not reported
UW Battery Gen:	F
Used Oil Transporter:	F
Used Oil Transfer Facility:	F
Used Oil Processor:	F
Used Oil Refiner:	F
Used Oil Fuel Marketer Directs Shipments:	F
Used Oil Fuel Marketer Meets Specs:	F
Site Contact Address 2:	Not reported
SIC Code:	Not reported
CRK Number:	Not reported
Active:	Not reported

DRAFT

CAR TENDER (Continued) **1001490858**

CAS Number:	Not reported
Chemical Name:	Not reported
EHS:	Not reported
EHS CAS Number:	Not reported
EHS Name:	Not reported
Name:	CAR TENDER
Address:	1706 12TH AVE
City,State,Zip:	SEATTLE, WA 98122-2436
Facility Address 2:	Not reported
Facility ID:	94169785
EPA ID:	WAD988508123
NAICS:	811118
State Waste Code Desc:	N/A
Federal Waste Code Desc:	N/A
Form Comm:	We are an Independent Auto Repair facility that recycles our waste oil batteries paper cardboard brake fluid tires coolant and scrape metal. We do not generate or store any hazardous or dangerous waste. 6-7-06 Amended report to remove dba from SWe recycle our waste fluids, batteries, paper, cardboard, tires, anti-freeze, etc. No hazardous waste generated or stored in the reporting period.ite Name. TW
Data Year:	Not reported
Permit by Rule:	No
Mailing Address 2:	Not reported
Treatment by Generator:	No
Mixed Radioactive Waste:	No
Importer of Hazardous Waste:	No
Immediate Recycler:	No
Treatment/Storage/Disposal/Recycling Facility:	No
Generator of Dangerous Fuel Waste:	No
Generator Marketing to Burner:	No
Other Marketers (i.e., blender, distributor, etc.):	No
Utility Boiler Burner:	No
Industry Boiler Burner:	No
Industrial Furnace:	No
Smelter Defferal:	No
Universal Waste:	Not reported
Off-Specification:	Not reported
LN Address 2:	Not reported
Tax Reg #:	601932862
Business Type:	Not reported
Mail Name:	SRJ Enterprises Inc DBA Car Tender
Mailing Address:	1706 12th Ave
Mailing City,State,Zip:	Seattle, WA 98122-2436
Legal Organization Name:	SRJ Enterprises Inc DBA Car Tender
Legal Organization Type:	Private
Legal Contact:	Steven M Malland
Legal Address:	1706 12th Ave
Legal Address 2:	Not reported
Legal City,State,Zip:	Seattle, WA 98122-2436
Legal Phone Number:	(206)324-0345
Legal Effective Date:	04/20/1999
Land Organization Name:	Not reported
Land Organization Type:	Private
Land Contact:	Krikor Gurunlian
Land Address:	2706 Military Hwy
Land City,State,Zip:	Pineville, LA 71360

DRAFT

CAR TENDER (Continued) **1001490858**

Land Phone Number:	(318)641-1571
Operator Organization Name:	SRJ Enterprises Inc DBA Car Tender
Operator Organization Type:	Private
Operator:	Steven Malland
Operator Address:	1706 12th Ave
Operator Address 2:	Not reported
Operator City,State,Zip:	Seattle, WA 98122-2436
Operator Phone Number:	(206)324-0345
Operator Effective Date:	03/01/1999
Site Contact:	Steven Malland
Site Contact Address:	1706 12th Ave
Contact City,State,Zip:	Seattle, WA 98122-2436
Site Contact Phone Number:	(206)324-0345
Site Contact Email:	cartendersm@hotmail.com
Gen Status Code:	XQG
Monthly Generation:	No
Batch Generation:	No
One Time Generation:	No
Transport Own Waste:	No
Tranports Other Waste:	No
Recycler Onsite:	No
Transfer Facility:	No
Other Exemption:	Not reported
UW Battery Gen:	No
Used Oil Transporter:	No
Used Oil Transfer Facility:	No
Used Oil Processor:	No
Used Oil Refiner:	No
Used Oil Fuel Marketer Directs Shipments:	No
Used Oil Fuel Marketer Meets Specs:	No
Site Contact Address 2:	Not reported
SIC Code:	Not reported
CRK Number:	Not reported
Active:	Not reported
CAS Number:	Not reported
Chemical Name:	Not reported
EHS:	Not reported
EHS CAS Number:	Not reported
EHS Name:	Not reported
Name:	CAR TENDER
Address:	1706 12TH AVE
City,State,Zip:	SEATTLE, WA 98122-2436
Facility Address 2:	Not reported
Facility ID:	94169785
EPA ID:	WAD988508123
NAICS:	81111
State Waste Code Desc:	N/A
Federal Waste Code Desc:	N/A
Form Comm:	We are an Independent Auto Repair facility that recycles our waste oil batteries paper cardboard brake fluid tires coolant and scrape metal. We do not generate or store any hazardous or dangerous waste. 6-7-06 Amended report to remove dba from SWe recycle our waste fluids, batteries, paper, cardboard, tires, anti-freeze, etc. No hazardous waste generated or stored in the reporting period.ite Name. TW
Data Year:	Not reported
Permit by Rule:	FALSE

DRAFT

CAR TENDER (Continued) **1001490858**

Mailing Address 2:	Not reported
Treatment by Generator:	FALSE
Mixed Radioactive Waste:	FALSE
Importer of Hazardous Waste:	FALSE
Immediate Recycler:	FALSE
Treatment/Storage/Disposal/Recycling Facility:	FALSE
Generator of Dangerous Fuel Waste:	FALSE
Generator Marketing to Burner:	FALSE
Other Marketers (i.e., blender, distributor, etc.):	FALSE
Utility Boiler Burner:	FALSE
Industry Boiler Burner:	FALSE
Industrial Furnace:	FALSE
Smelter Defferal:	FALSE
Universal Waste:	Not reported
Off-Specification:	Not reported
LN Address 2:	Not reported
Tax Reg #:	601932862
Business Type:	Auto Repair mechanical
Mail Name:	SRJ Enterprises Inc DBA Car Tender
Mailing Address:	1706 12th Ave
Mailing City,State,Zip:	Seattle, WA 98122-2436
Legal Organization Name:	SRJ Enterprises Inc DBA Car Tender
Legal Organization Type:	Private
Legal Contact:	Steven M Malland
Legal Address:	1706 12th Ave
Legal Address 2:	Not reported
Legal City,State,Zip:	Seattle, WA 98122-2436
Legal Phone Number:	(206)324-0345
Legal Effective Date:	04/20/1999
Land Organization Name:	Not reported
Land Organization Type:	Private
Land Contact:	Krikor Gurunlian
Land Address:	2706 Military Hwy
Land City,State,Zip:	Pineville, LA 71360
Land Phone Number:	(318)641-1571
Operator Organization Name:	SRJ Enterprises Inc DBA Car Tender
Operator Organization Type:	Private
Operator:	Steven Malland
Operator Address:	1706 12th Ave
Operator Address 2:	Not reported
Operator City,State,Zip:	Seattle, WA 98122-2436
Operator Phone Number:	(206)324-0345
Operator Effective Date:	03/01/1999
Site Contact:	Steven Malland
Site Contact Address:	1706 12th Ave
Contact City,State,Zip:	Seattle, WA 98122-2436
Site Contact Phone Number:	(206)324-0345
Site Contact Email:	cartendersm@hotmail.com
Gen Status Code:	XQG
Monthly Generation:	FALSE
Batch Generation:	FALSE
One Time Generation:	FALSE
Transport Own Waste:	FALSE
Tranports Other Waste:	FALSE
Recycler Onsite:	FALSE
Transfer Facility:	FALSE
Other Exemption:	Not reported

DRAFT

CAR TENDER (Continued) **1001490858**

UW Battery Gen:	FALSE
Used Oil Transporter:	FALSE
Used Oil Transfer Facility:	FALSE
Used Oil Processor:	FALSE
Used Oil Refiner:	FALSE
Used Oil Fuel Marketer Directs Shipments:	FALSE
Used Oil Fuel Marketer Meets Specs:	FALSE
Site Contact Address 2:	Not reported
SIC Code:	Not reported
CRK Number:	Not reported
Active:	Not reported
CAS Number:	Not reported
Chemical Name:	Not reported
EHS:	Not reported
EHS CAS Number:	Not reported
EHS Name:	Not reported

AG291 **12TH AVE ARTS ASSOCIATES LLC** **RCRA NonGen / NLR** **1017789614**
ESE **1620 12TH AVE** **FINDS** **WAH000043304**
1/8-1/4 **SEATTLE, WA 98122** **ECHO**
0.163 mi.
859 ft. **Site 6 of 11 in cluster AG**

Relative:
Higher

Actual:
337 ft.

RCRA Listings:

Date Form Received by Agency:	20140312
Handler Name:	12TH AVE ARTS ASSOCIATES LLC
Handler Address:	1620 12TH AVE
Handler City,State,Zip:	SEATTLE, WA 98122
EPA ID:	WAH000043304
Contact Name:	DAVID DOLOGITE
Contact Address:	1402 3RD AVE STE 200
Contact City,State,Zip:	SEATTLE, WA 98101
Contact Telephone:	206-329-7303
Contact Fax:	Not reported
Contact Email:	DDOLOGITE@CAPITOLHILLHOUSING.ORG
Contact Title:	Not reported
EPA Region:	10
Land Type:	Private
Federal Waste Generator Description:	Not a generator, verified
Non-Notifier:	Not reported
Biennial Report Cycle:	Not reported
Accessibility:	Not reported
Active Site Indicator:	Not reported
State District Owner:	WA
State District:	NWRO
Mailing Address:	1402 3RD AVE STE 200
Mailing City,State,Zip:	SEATTLE, WA 98101
Owner Name:	12TH AVE ARTS ASSOCIATES LLC
Owner Type:	Private
Operator Name:	12TH AVE ARTS ASSOCIATES LLC
Operator Type:	Private
Short-Term Generator Activity:	No
Importer Activity:	No
Mixed Waste Generator:	No
Transporter Activity:	No
Transfer Facility Activity:	No
Recycler Activity with Storage:	No
Small Quantity On-Site Burner Exemption:	No

DRAFT

12TH AVE ARTS ASSOCIATES LLC (Continued) **1017789614**

Smelting Melting and Refining Furnace Exemption:	No
Underground Injection Control:	No
Off-Site Waste Receipt:	No
Universal Waste Indicator:	No
Universal Waste Destination Facility:	No
Federal Universal Waste:	No
Active Site Fed-Reg Treatment Storage and Disposal Facility:	Not reported
Active Site Converter Treatment storage and Disposal Facility:	Not reported
Active Site State-Reg Treatment Storage and Disposal Facility:	Not reported
Active Site State-Reg Handler:	---
Federal Facility Indicator:	Not reported
Hazardous Secondary Material Indicator:	NN
Sub-Part K Indicator:	Not reported
Commercial TSD Indicator:	No
Treatment Storage and Disposal Type:	Not reported
2018 GPRA Permit Baseline:	Not on the Baseline
2018 GPRA Renewals Baseline:	Not on the Baseline
Permit Renewals Workload Universe:	Not reported
Permit Workload Universe:	Not reported
Permit Progress Universe:	Not reported
Post-Closure Workload Universe:	Not reported
Closure Workload Universe:	Not reported
202 GPRA Corrective Action Baseline:	No
Corrective Action Workload Universe:	No
Subject to Corrective Action Universe:	No
Non-TSDFs Where RCRA CA has Been Imposed Universe:	No
TSDFs Potentially Subject to CA Under 3004 (u)/(v) Universe:	No
TSDFs Only Subject to CA under Discretionary Auth Universe:	No
Corrective Action Priority Ranking:	No NCAPS ranking
Environmental Control Indicator:	No
Institutional Control Indicator:	No
Human Exposure Controls Indicator:	N/A
Groundwater Controls Indicator:	N/A
Operating TSDF Universe:	Not reported
Full Enforcement Universe:	Not reported
Significant Non-Complier Universe:	No
Unaddressed Significant Non-Complier Universe:	No
Addressed Significant Non-Complier Universe:	No
Significant Non-Complier With a Compliance Schedule Universe:	No
Financial Assurance Required: Not reported	
Handler Date of Last Change:	20180508
Recognized Trader-Importer:	No
Recognized Trader-Exporter:	No
Importer of Spent Lead Acid Batteries:	No
Exporter of Spent Lead Acid Batteries:	No
Recycler Activity Without Storage:	No
Manifest Broker:	No
Sub-Part P Indicator:	No

Hazardous Waste Summary:

Waste Code:	D018
Waste Description:	BENZENE

Handler - Owner Operator:

Owner/Operator Indicator:	Owner

DRAFT

12TH AVE ARTS ASSOCIATES LLC (Continued) **1017789614**

Owner/Operator Name: 12TH AVE ARTS ASSOCIATES LLC
Legal Status: Private
Date Became Current: Not reported
Date Ended Current: Not reported
Owner/Operator Address: 1402 3RD AVE STE 200
Owner/Operator City,State,Zip: SEATTLE, WA 98101
Owner/Operator Telephone: 206-329-7303
Owner/Operator Telephone Ext: Not reported
Owner/Operator Fax: Not reported
Owner/Operator Email: Not reported

Owner/Operator Indicator: Owner
Owner/Operator Name: 12TH AVE ARTS ASSOCIATES LLC
Legal Status: Private
Date Became Current: Not reported
Date Ended Current: Not reported
Owner/Operator Address: 1402 3RD AVE STE 200
Owner/Operator City,State,Zip: SEATTLE, WA 98101
Owner/Operator Telephone: 206-329-7303
Owner/Operator Telephone Ext: Not reported
Owner/Operator Fax: Not reported
Owner/Operator Email: Not reported

Owner/Operator Indicator: Owner
Owner/Operator Name: 12TH AVE ARTS ASSOCIATES LLC
Legal Status: Private
Date Became Current: 20130218
Date Ended Current: Not reported
Owner/Operator Address: 1402 3RD AVE STE 200
Owner/Operator City,State,Zip: SEATTLE, WA 98101
Owner/Operator Telephone: 206-329-7303
Owner/Operator Telephone Ext: Not reported
Owner/Operator Fax: Not reported
Owner/Operator Email: Not reported

Owner/Operator Indicator: Operator
Owner/Operator Name: 12TH AVE ARTS ASSOCIATES LLC
Legal Status: Private
Date Became Current: Not reported
Date Ended Current: Not reported
Owner/Operator Address: 1402 3RD AVE STE 200
Owner/Operator City,State,Zip: SEATTLE, WA 98101
Owner/Operator Telephone: 206-329-7303
Owner/Operator Telephone Ext: Not reported
Owner/Operator Fax: Not reported
Owner/Operator Email: Not reported

Owner/Operator Indicator: Owner
Owner/Operator Name: 12TH AVE ARTS ASSOCIATES LLC
Legal Status: Private
Date Became Current: 20130218
Date Ended Current: Not reported
Owner/Operator Address: 1402 3RD AVE STE 200
Owner/Operator City,State,Zip: SEATTLE, WA 98101
Owner/Operator Telephone: 206-329-7303
Owner/Operator Telephone Ext: Not reported
Owner/Operator Fax: Not reported

DRAFT

12TH AVE ARTS ASSOCIATES LLC (Continued) **1017789614**

Owner/Operator Email: Not reported

Owner/Operator Indicator: Operator
Owner/Operator Name: 12TH AVE ARTS ASSOCIATES LLC
Legal Status: Private
Date Became Current: Not reported
Date Ended Current: Not reported
Owner/Operator Address: 1402 3RD AVE STE 200
Owner/Operator City,State,Zip: SEATTLE, WA 98101
Owner/Operator Telephone: 206-329-7303
Owner/Operator Telephone Ext: Not reported
Owner/Operator Fax: Not reported
Owner/Operator Email: Not reported

Owner/Operator Indicator: Owner
Owner/Operator Name: 12TH AVE ARTS ASSOCIATES LLC
Legal Status: Private
Date Became Current: Not reported
Date Ended Current: Not reported
Owner/Operator Address: 1402 3RD AVE STE 200
Owner/Operator City,State,Zip: SEATTLE, WA 98101
Owner/Operator Telephone: 206-329-7303
Owner/Operator Telephone Ext: Not reported
Owner/Operator Fax: Not reported
Owner/Operator Email: Not reported

Owner/Operator Indicator: Owner
Owner/Operator Name: 12TH AVE ARTS ASSOCIATES LLC
Legal Status: Private
Date Became Current: Not reported
Date Ended Current: Not reported
Owner/Operator Address: 1402 3RD AVE STE 200
Owner/Operator City,State,Zip: SEATTLE, WA 98101
Owner/Operator Telephone: 206-329-7303
Owner/Operator Telephone Ext: Not reported
Owner/Operator Fax: Not reported
Owner/Operator Email: Not reported

Owner/Operator Indicator: Owner
Owner/Operator Name: 12TH AVE ARTS ASSOCIATES LLC
Legal Status: Private
Date Became Current: 20130218
Date Ended Current: Not reported
Owner/Operator Address: 1402 3RD AVE STE 200
Owner/Operator City,State,Zip: SEATTLE, WA 98101
Owner/Operator Telephone: 206-329-7303
Owner/Operator Telephone Ext: Not reported
Owner/Operator Fax: Not reported
Owner/Operator Email: Not reported

Owner/Operator Indicator: Operator
Owner/Operator Name: 12TH AVE ARTS ASSOCIATES LLC
Legal Status: Private
Date Became Current: Not reported
Date Ended Current: Not reported
Owner/Operator Address: 1402 3RD AVE STE 200
Owner/Operator City,State,Zip: SEATTLE, WA 98101

DRAFT

12TH AVE ARTS ASSOCIATES LLC (Continued) **1017789614**

Owner/Operator Telephone: 206-329-7303
Owner/Operator Telephone Ext: Not reported
Owner/Operator Fax: Not reported
Owner/Operator Email: Not reported

Owner/Operator Indicator: Operator
Owner/Operator Name: 12TH AVE ARTS ASSOCIATES LLC
Legal Status: Private
Date Became Current: Not reported
Date Ended Current: Not reported
Owner/Operator Address: 1402 3RD AVE STE 200
Owner/Operator City,State,Zip: SEATTLE, WA 98101
Owner/Operator Telephone: 206-329-7303
Owner/Operator Telephone Ext: Not reported
Owner/Operator Fax: Not reported
Owner/Operator Email: Not reported

Historic Generators:
Receive Date: 20140311
Handler Name: 12TH AVE ARTS ASSOCIATES LLC
Federal Waste Generator Description: Not a generator, verified
State District Owner: WA
Large Quantity Handler of Universal Waste: No
Recognized Trader Importer: No
Recognized Trader Exporter: No
Spent Lead Acid Battery Importer: No
Spent Lead Acid Battery Exporter: No
Current Record: No
Non Storage Recycler Activity: Not reported
Electronic Manifest Broker: Not reported

Receive Date: 20140312
Handler Name: 12TH AVE ARTS ASSOCIATES LLC
Federal Waste Generator Description: Not a generator, verified
State District Owner: WA
Large Quantity Handler of Universal Waste: No
Recognized Trader Importer: No
Recognized Trader Exporter: No
Spent Lead Acid Battery Importer: No
Spent Lead Acid Battery Exporter: No
Current Record: Yes
Non Storage Recycler Activity: Not reported
Electronic Manifest Broker: Not reported

Receive Date: 20130423
Handler Name: 12TH AVE ARTS ASSOCIATES LLC
Federal Waste Generator Description: Conditionally Exempt Small Quantity Generator
State District Owner: WA
Large Quantity Handler of Universal Waste: No
Recognized Trader Importer: No
Recognized Trader Exporter: No
Spent Lead Acid Battery Importer: No
Spent Lead Acid Battery Exporter: No
Current Record: No
Non Storage Recycler Activity: Not reported
Electronic Manifest Broker: Not reported

DRAFT

12TH AVE ARTS ASSOCIATES LLC (Continued) **1017789614**

Receive Date:	20140311
Handler Name:	12TH AVE ARTS ASSOCIATES LLC
Federal Waste Generator Description:	Conditionally Exempt Small Quantity Generator
State District Owner:	WA
Large Quantity Handler of Universal Waste:	No
Recognized Trader Importer:	No
Recognized Trader Exporter:	No
Spent Lead Acid Battery Importer:	No
Spent Lead Acid Battery Exporter:	No
Current Record:	No
Non Storage Recycler Activity:	Not reported
Electronic Manifest Broker:	Not reported

List of NAICS Codes and Descriptions:

NAICS Code:	447190
NAICS Description:	OTHER GASOLINE STATIONS

Facility Has Received Notices of Violations:

Violations:	No Violations Found

Evaluation Action Summary:

Evaluations:	No Evaluations Found

FINDS:

Registry ID: 110064379364

Click Here for FRS Facility Detail Report:

Environmental Interest/Information System:

RCRAInfo is a national information system that supports the Resource Conservation and Recovery Act (RCRA) program through the tracking of events and activities related to facilities that generate, transport, and treat, store, or dispose of hazardous waste. RCRAInfo allows RCRA program staff to track the notification, permit, compliance, and corrective action activities required under RCRA.

Click this hyperlink while viewing on your computer to access additional FINDS: detail in the EDR Site Report.

ECHO:

Envid:	1017789614
Registry ID:	110064379364
DFR URL:	http://echo.epa.gov/detailed-facility-report?fid=110064379364
Name:	12TH AVE ARTS ASSOCIATES LLC
Address:	1620 12TH AVE
City,State,Zip:	SEATTLE, WA 98122

DRAFT

AG292 **12TH AVE ARTS ASSOCIATES LLC** **WA MANIFEST** **S113706029**
ESE **1620 12TH AVE** **N/A**
1/8-1/4 **SEATTLE, WA 98122**
0.163 mi.
859 ft. **Site 7 of 11 in cluster AG**

Relative:
Higher

Actual:
337 ft.

WA MANIFEST:

Name:		12TH AVE ARTS ASSOCIATES LLC
Address:		1620 12TH AVE
City,State,Zip:		SEATTLE, WA 98122
Facility Address 2:		Not reported
Facility ID:		8348
EPA ID:		WAH000043304
NAICS:		447190
State Waste Code Desc:		Not reported
Federal Waste Code Desc:	D018	
Form Comm:		5-6 12th Ave Arts Associates LLC as ground leasee - petroleum contaminated water from former fueling facility
Data Year:		2013
Permit by Rule:		False
Mailing Address 2:		Not reported
Treatment by Generator:		False
Mixed Radioactive Waste:		False
Importer of Hazardous Waste:		False
Immediate Recycler:		False
Treatment/Storage/Disposal/Recycling Facility:		False
Generator of Dangerous Fuel Waste:		False
Generator Marketing to Burner:		False
Other Marketers (i.e., blender, distributor, etc.):		False
Utility Boiler Burner:		False
Industry Boiler Burner:		False
Industrial Furnace:		False
Smelter Defferal:		False
Universal Waste:		Not reported
Off-Specification:		Not reported
LN Address 2:		Not reported
Tax Reg #:		603244908
Business Type:		former parking fuel depot
Mail Name:		12th Ave Arts Associates LLC
Mailing Address:		1402 3rd Ave Ste 200
Mailing City,State,Zip:		Seattle, WA 98101
Legal Organization Name:		12th Ave Arts Associates LLC
Legal Organization Type:		Private
Legal Contact:		Not reported
Legal Address:		1402 3rd Ave Ste 200
Legal Address 2:		Not reported
Legal City,State,Zip:		Seattle, WA 98101
Legal Phone Number:		206-329-7303
Legal Effective Date:		02/18/2013
Land Organization Name:		12th Ave Arts Associates LLC
Land Organization Type:		Private
Land Contact:		Not reported
Land Address:		1402 3rd Ave Ste 200
Land City,State,Zip:		Seattle, WA 98101
Land Phone Number:		206-329-7303
Operator Organization Name:		12th Ave Arts Associates LLC
Operator Organization Type:		Private
Operator:		Not reported
Operator Address:		1402 3rd Ave Ste 200

DRAFT

12TH AVE ARTS ASSOCIATES LLC (Continued) **S113706029**

Operator Address 2:	Not reported
Operator City,State,Zip:	Seattle, WA 98101
Operator Phone Number:	206-329-7303
Operator Effective Date:	02/18/2013
Site Contact:	David Dologite
Site Contact Address:	1402 3rd Ave Ste 200
Contact City,State,Zip:	Seattle, WA 98101
Site Contact Phone Number:	206-329-7303
Site Contact Email:	ddologite@capitolhillhousing.org
Gen Status Code:	SQG
Monthly Generation:	False
Batch Generation:	False
One Time Generation:	True
Transport Own Waste:	False
Tranports Other Waste:	False
Recycler Onsite:	False
Transfer Facility:	False
Other Exemption:	Not reported
UW Battery Gen:	False
Used Oil Transporter:	False
Used Oil Transfer Facility:	False
Used Oil Processor:	False
Used Oil Refiner:	False
Used Oil Fuel Marketer Directs Shipments:	False
Used Oil Fuel Marketer Meets Specs:	False
Site Contact Address 2:	Not reported
SIC Code:	Not reported
CRK Number:	Not reported
Active:	Not reported
CAS Number:	Not reported
Chemical Name:	Not reported
EHS:	Not reported
EHS CAS Number:	Not reported
EHS Name:	Not reported

AG293 **TWELFTH AVE ARTS** **WA ALLSITES** **S116348903**
ESE **1608 1620 12TH AVE** **WA CSCSL NFA** **N/A**
1/8-1/4 **SEATTLE, WA 98122**
0.163 mi.
859 ft. **Site 8 of 11 in cluster AG**

Relative: **Higher**

Actual: **337 ft.**

ALLSITES:

Name:	12TH AVE ARTS ASSOCIATES LLC
Facility Id:	8348

Interaction:	108533
Interaction 1:	I
Interaction 2:	INDPNDNT
Ecology Program:	TOXICS
Program Data:	ISIS
Facility Alt.:	Twelfth Ave Arts
Program ID:	Not reported
Date Interaction:	2013-12-12 00:00:00
Date Interaction 3:	Independent Cleanup
Latitude:	47.615562438700003
Longitude:	-122.31653241399999

DRAFT

TWELFTH AVE ARTS (Continued) **S116348903**

Interaction:	104625
Interaction 1:	I
Interaction 2:	HWG
Ecology Program:	HAZWASTE
Program Data:	TURBOWASTE
Facility Alt.:	12th Ave Arts Associates LLC
Program ID:	WAH000043304
Date Interaction:	2013-04-23 00:00:00
Date Interaction 3:	Hazardous Waste Generator
Latitude:	47.615562438700003
Longitude:	-122.31653241399999

CSCSL NFA:

Name:	TWELFTH AVE ARTS
Address:	1608 1620 12TH AVE
City,State,Zip:	SEATTLE, WA 98122
Facility/Site Id:	8348
CS Id:	12342
NFA Date:	12/12/2013
Alternate Site Names:	12th Ave Arts Associates LLC
NFA Reason:	Initial Investigation
Site Status:	NFA
Region:	Northwest
Contaminant Name:	Petroleum-Diesel
Ground Water:	Not reported
Surface Water:	Not reported
Soil:	Remediated-Below
Sediment:	Not reported
Air:	Not reported
Bedrock:	Not reported
URL:	https://apps.ecology.wa.gov/cleanupsearch/site/12342
Latitude:	47.615562666
Longitude:	-122.31652243

AG294 **E POLICE PRECINCT FUELING STATION** **WA UST** **U000596937**
ESE **1606 12TH AVE E** **N/A**
1/8-1/4 **SEATTLE, WA 98122**
0.165 mi.
871 ft. **Site 9 of 11 in cluster AG**

Relative:
Higher

Actual:
335 ft.

UST:

Name:	E POLICE PRECINCT FUELING STATION
Address:	1606 12TH AVE E
City:	SEATTLE
Zip:	98122
Facility ID:	38629771
Site Id:	97663
Decimal Latitude:	47.636231703
Decimal Longitude:	-122.31752335
Tank Name:	1
Tag Number:	A0270
Tank Status:	Removed
Tank Status Date:	5/6/2013
Tank Install Date:	6/1/1988
Tank Closure Date:	4/8/2013

DRAFT

E POLICE PRECINCT FUELING STATION (Continued) **U000596937**

Capacity Range:	10,000 to 19,999 Gallons
Tank Permit Expiration Date:	Not reported
Tank Upgrade Date:	6/1/1988
Tank Spill Prevention:	Spill Bucket/Spill Box
Tank Overfill Prevention:	Automatic Shutoff (fill pipe)
Tank Material:	Fiberglass Reinforced Plastic
Tank Construction:	Single Wall Tank
Tank Tightness Test:	Not reported
Tank Corrosion Protection:	Corrosion Resistant
Tank Manifold:	Not reported
Tank Release Detection:	Automatic Tank Gauging
Tank SFC Type:	Not reported
Pipe Material:	Fiberglass
Pipe Construction:	Single Wall Pipe
Pipe Primary Release Detection:	Automatic Line Leak Detector (ALLD)
Pipe Second Release Detection:	Not reported
Pipe Corrosion Protection:	Corrosion Resistant
Pipe Pumping System:	Pressurized System
Responsible Unit:	Northwest
Dispencer/Pump SFC Type:	Not reported
Region:	Northwest
Is Active:	False
Actual Capacity:	10000
Pipe Install Date:	Not reported
Turbine Sump Construction:	Not reported
Compart Number:	1
Stored Substance:	Unleaded Gasoline
Used Substance:	Motor Fuel for Vehicles
Compart Capacity:	10000
URL:	https://apps.ecology.wa.gov/cleanupsearch/reports/ust?SiteId=97663

Name:	E POLICE PRECINCT FUELING STATION
Address:	1606 12TH AVE E
City:	SEATTLE
Zip:	98122

Tank Name:	2
Tag Number:	A0270
Tank Status:	Removed
Tank Status Date:	5/6/2013
Tank Install Date:	6/1/1988
Tank Closure Date:	4/8/2013
Capacity Range:	10,000 to 19,999 Gallons
Tank Permit Expiration Date:	Not reported
Tank Upgrade Date:	6/1/1988
Tank Spill Prevention:	Spill Bucket/Spill Box
Tank Overfill Prevention:	Automatic Shutoff (fill pipe)
Tank Material:	Fiberglass Reinforced Plastic
Tank Construction:	Single Wall Tank
Tank Tightness Test:	Not reported
Tank Corrosion Protection:	Corrosion Resistant
Tank Manifold:	Not reported
Tank Release Detection:	Automatic Tank Gauging
Tank SFC Type:	Not reported
Pipe Material:	Fiberglass
Pipe Construction:	Single Wall Pipe
Pipe Primary Release Detection:	Automatic Line Leak Detector (ALLD)

DRAFT

E POLICE PRECINCT FUELING STATION (Continued) **U000596937**

Pipe Second Release Detection:	Not reported
Pipe Corrosion Protection:	Corrosion Resistant
Pipe Pumping System:	Pressurized System
Responsible Unit:	Northwest
Dispencer/Pump SFC Type:	Not reported
Region:	Northwest
Is Active:	False
Actual Capacity:	10000
Pipe Install Date:	Not reported
Turbine Sump Construction:	Not reported
Compart Number:	1
Stored Substance:	Unleaded Gasoline
Used Substance:	Motor Fuel for Vehicles
Compart Capacity:	10000
URL:	https://apps.ecology.wa.gov/cleanupsearch/reports/ust?SiteId=97663

AG295 **E POLICE PRECINCT FUELING STATION** **WA ALLSITES** **S108523239**
ESE **1606 12TH AVE E** **WA Financial Assurance** **N/A**
1/8-1/4 **SEATTLE, WA 98122**
0.165 mi.
871 ft. **Site 10 of 11 in cluster AG**

Relative:
Higher

Actual:
335 ft.

ALLSITES:

Name:	SEATTLE CITY ESD 12TH AVE E
Facility Id:	38629771

Interaction:	42021
Interaction 1:	I
Interaction 2:	HWG
Ecology Program:	HAZWASTE
Program Data:	TURBOWASTE
Facility Alt.:	Not reported
Program ID:	WAD988523585
Date Interaction:	1993-07-30 00:00:00
Date Interaction 3:	Hazardous Waste Generator
Latitude:	47.636232227900003
Longitude:	-122.317520792

Interaction:	42020
Interaction 1:	I
Interaction 2:	UST
Ecology Program:	TOXICS
Program Data:	UST
Facility Alt.:	E POLICE PRECEINCT FUELING STATION
Program ID:	97663
Date Interaction:	1988-06-01 00:00:00
Date Interaction 3:	Underground Storage Tank
Latitude:	47.636232227900003
Longitude:	-122.317520792

WA Financial Assurance 1:

Name:	E POLICE PRECINCT FUELING STATION
Address:	1606 12TH AVE E
City,State,Zip:	SEATTLE, WA 98122
DOE Site ID:	97663

DRAFT

E POLICE PRECINCT FUELING STATION (Continued) **S108523239**

Financial Resp Type:	CITY OF SEATTLE
Inception Date:	07/02/2012
Expiration Date:	07/05/2013
Address 2:	Not reported
Policy Number:	178048953 121840282
Effective Date:	07/02/2012
Liability Limit Type:	Not reported
Compliance Method:	Not reported
Proof of Responsibility Document Flag:	Not reported
Retroactive Date:	Not reported
Latitude:	47.636231703
Longitude:	-122.31752335

AG296 **SEATTLE POLICE DEPARTMENT EAST PRECINCT** **RCRA NonGen / NLR** **1000879018**
ESE **1606 12TH AVE E** **ICIS** **WAD988523585**
1/8-1/4 **SEATTLE, WA 98122** **FINDS**
0.165 mi. **ECHO**
871 ft. **Site 11 of 11 in cluster AG**

Relative: Higher
Actual: 335 ft.

RCRA Listings:

Date Form Received by Agency:		20000622
Handler Name:	SEATTLE CITY ESD 12TH AVE E	
Handler Address:		1606 12TH AVE E
Handler City,State,Zip:		SEATTLE, WA 98102
EPA ID:		WAD988523585
Contact Name:		MARTY ETQUIBAL
Contact Address:		805 S CHARLES ST
Contact City,State,Zip:		SEATTLE, WA 98134
Contact Telephone:		206-386-1196
Contact Fax:		Not reported
Contact Email:		Not reported
Contact Title:		Not reported
EPA Region:		10
Land Type:		Other
Federal Waste Generator Description:		Not a generator, verified
Non-Notifier:		Not reported
Biennial Report Cycle:		Not reported
Accessibility:		Not reported
Active Site Indicator:		Not reported
State District Owner:		WA
State District:		NWRO
Mailing Address:		805 S CHARLES ST
Mailing City,State,Zip:		SEATTLE, WA 98134
Owner Name:	SEATTLE CITY ESD	
Owner Type:		Private
Operator Name:	NIKOLAISEN, PAUL	
Operator Type:		Private
Short-Term Generator Activity:		No
Importer Activity:		No
Mixed Waste Generator:		No
Transporter Activity:		No
Transfer Facility Activity:		No
Recycler Activity with Storage:		No
Small Quantity On-Site Burner Exemption:		No
Smelting Melting and Refining Furnace Exemption:		No
Underground Injection Control:		No
Off-Site Waste Receipt:		No
Universal Waste Indicator:		No

DRAFT

SEATTLE POLICE DEPARTMENT EAST PRECINCT (Continued) **1000879018**

Universal Waste Destination Facility:	No
Federal Universal Waste:	No
Active Site Fed-Reg Treatment Storage and Disposal Facility:	Not reported
Active Site Converter Treatment storage and Disposal Facility:	Not reported
Active Site State-Reg Treatment Storage and Disposal Facility:	Not reported
Active Site State-Reg Handler:	---
Federal Facility Indicator:	Not reported
Hazardous Secondary Material Indicator:	NN
Sub-Part K Indicator:	Not reported
Commercial TSD Indicator:	No
Treatment Storage and Disposal Type:	Not reported
2018 GPRA Permit Baseline:	Not on the Baseline
2018 GPRA Renewals Baseline:	Not on the Baseline
Permit Renewals Workload Universe:	Not reported
Permit Workload Universe:	Not reported
Permit Progress Universe:	Not reported
Post-Closure Workload Universe:	Not reported
Closure Workload Universe:	Not reported
202 GPRA Corrective Action Baseline:	No
Corrective Action Workload Universe:	No
Subject to Corrective Action Universe:	No
Non-TSDFs Where RCRA CA has Been Imposed Universe:	No
TSDFs Potentially Subject to CA Under 3004 (u)/(v) Universe:	No
TSDFs Only Subject to CA under Discretionary Auth Universe:	No
Corrective Action Priority Ranking:	No NCAPS ranking
Environmental Control Indicator:	No
Institutional Control Indicator:	No
Human Exposure Controls Indicator:	N/A
Groundwater Controls Indicator:	N/A
Operating TSDF Universe:	Not reported
Full Enforcement Universe:	Not reported
Significant Non-Complier Universe:	No
Unaddressed Significant Non-Complier Universe:	No
Addressed Significant Non-Complier Universe:	No
Significant Non-Complier With a Compliance Schedule Universe:	No
Financial Assurance Required:	Not reported
Handler Date of Last Change:	20180510
Recognized Trader-Importer:	No
Recognized Trader-Exporter:	No
Importer of Spent Lead Acid Batteries:	No
Exporter of Spent Lead Acid Batteries:	No
Recycler Activity Without Storage:	No
Manifest Broker:	No
Sub-Part P Indicator:	No

Handler - Owner Operator:

Owner/Operator Indicator:	Owner
Owner/Operator Name: SEATTLE CITY ESD	
Legal Status:	Private
Date Became Current:	Not reported
Date Ended Current:	Not reported
Owner/Operator Address:	618 2ND AVE
Owner/Operator City,State,Zip:	SEATTLE, WA 98104-1809
Owner/Operator Telephone:	206-684-0142
Owner/Operator Telephone Ext:	Not reported
Owner/Operator Fax:	Not reported

DRAFT

SEATTLE POLICE DEPARTMENT EAST PRECINCT (Continued) **1000879018**

Owner/Operator Email:	Not reported
Owner/Operator Indicator:	Owner
Owner/Operator Name: SEATTLE CITY ESD	
Legal Status:	Private
Date Became Current:	19960806
Date Ended Current:	Not reported
Owner/Operator Address:	618 2ND AVE
Owner/Operator City,State,Zip:	SEATTLE, WA 98104
Owner/Operator Telephone:	206-684-0142
Owner/Operator Telephone Ext:	Not reported
Owner/Operator Fax:	Not reported
Owner/Operator Email:	Not reported
Owner/Operator Indicator:	Operator
Owner/Operator Name: NIKOLAISEN, PAUL	
Legal Status:	Private
Date Became Current:	Not reported
Date Ended Current:	Not reported
Owner/Operator Address:	805 S CHARLES ST
Owner/Operator City,State,Zip:	SEATTLE, WA 98134
Owner/Operator Telephone:	206-386-1197
Owner/Operator Telephone Ext:	Not reported
Owner/Operator Fax:	Not reported
Owner/Operator Email:	Not reported
Owner/Operator Indicator:	Operator
Owner/Operator Name: PAUL N	
Legal Status:	Private
Date Became Current:	19960806
Date Ended Current:	Not reported
Owner/Operator Address:	805 S CHARLES ST
Owner/Operator City,State,Zip:	SEATTLE, WA 98134-1316
Owner/Operator Telephone:	206-386-1197
Owner/Operator Telephone Ext:	Not reported
Owner/Operator Fax:	Not reported
Owner/Operator Email:	Not reported
Owner/Operator Indicator:	Owner
Owner/Operator Name: SEATTLE CITY ES S	
Legal Status:	Private
Date Became Current:	19960806
Date Ended Current:	Not reported
Owner/Operator Address:	618 2ND AVE
Owner/Operator City,State,Zip:	SEATTLE, WA 98104-1809
Owner/Operator Telephone:	206-684-0142
Owner/Operator Telephone Ext:	Not reported
Owner/Operator Fax:	Not reported
Owner/Operator Email:	Not reported
Owner/Operator Indicator:	Operator
Owner/Operator Name: SEATTLE CITY ESD 12TH AVE E	
Legal Status:	Private
Date Became Current:	Not reported
Date Ended Current:	Not reported
Owner/Operator Address:	1606 12TH AVE E
Owner/Operator City,State,Zip:	SEATTLE, WA 98102

DRAFT

SEATTLE POLICE DEPARTMENT EAST PRECINCT (Continued) **1000879018**

Owner/Operator Telephone:	000-000-0000
Owner/Operator Telephone Ext:	Not reported
Owner/Operator Fax:	Not reported
Owner/Operator Email:	Not reported
Owner/Operator Indicator:	Owner
Owner/Operator Name: SEATTLE CITY ESD	
Legal Status:	Private
Date Became Current:	Not reported
Date Ended Current:	Not reported
Owner/Operator Address:	618 2ND AVE
Owner/Operator City,State,Zip:	SEATTLE, WA 98104
Owner/Operator Telephone:	206-684-0142
Owner/Operator Telephone Ext:	Not reported
Owner/Operator Fax:	Not reported
Owner/Operator Email:	Not reported
Owner/Operator Indicator:	Operator
Owner/Operator Name: NIKOLAISEN, PAUL	
Legal Status:	Private
Date Became Current:	Not reported
Date Ended Current:	Not reported
Owner/Operator Address:	805 S CHARLES ST
Owner/Operator City,State,Zip:	SEATTLE, WA 98134
Owner/Operator Telephone:	206-386-1197
Owner/Operator Telephone Ext:	Not reported
Owner/Operator Fax:	Not reported
Owner/Operator Email:	Not reported
Owner/Operator Indicator:	Operator
Owner/Operator Name: NIKOLAISEN, PAUL	
Legal Status:	Private
Date Became Current:	Not reported
Date Ended Current:	Not reported
Owner/Operator Address:	805 S CHARLES ST
Owner/Operator City,State,Zip:	SEATTLE, WA 98134
Owner/Operator Telephone:	206-386-1197
Owner/Operator Telephone Ext:	Not reported
Owner/Operator Fax:	Not reported
Owner/Operator Email:	Not reported
Owner/Operator Indicator:	Owner
Owner/Operator Name: SEATTLE CITY ESD	
Legal Status:	Private
Date Became Current:	19960806
Date Ended Current:	Not reported
Owner/Operator Address:	618 2ND AVE
Owner/Operator City,State,Zip:	SEATTLE, WA 98104
Owner/Operator Telephone:	206-684-0142
Owner/Operator Telephone Ext:	Not reported
Owner/Operator Fax:	Not reported
Owner/Operator Email:	Not reported
Owner/Operator Indicator:	Owner
Owner/Operator Name: SEATTLE CITY ESD 12TH AVE E	
Legal Status:	Private
Date Became Current:	Not reported

DRAFT

SEATTLE POLICE DEPARTMENT EAST PRECINCT (Continued) **1000879018**

Date Ended Current:	Not reported
Owner/Operator Address:	1606 12TH AVE E
Owner/Operator City,State,Zip:	SEATTLE, WA 98102
Owner/Operator Telephone:	000-000-0000
Owner/Operator Telephone Ext:	Not reported
Owner/Operator Fax:	Not reported
Owner/Operator Email:	Not reported

Owner/Operator Indicator:	Owner
Owner/Operator Name: SEATTLE CITY ESD 12TH AVE E	
Legal Status:	Private
Date Became Current:	Not reported
Date Ended Current:	Not reported
Owner/Operator Address:	1606 12TH AVE E
Owner/Operator City,State,Zip:	SEATTLE, WA 98102
Owner/Operator Telephone:	000-000-0000
Owner/Operator Telephone Ext:	Not reported
Owner/Operator Fax:	Not reported
Owner/Operator Email:	Not reported

Owner/Operator Indicator:	Owner
Owner/Operator Name: SEATTLE CITY ESD	
Legal Status:	Private
Date Became Current:	Not reported
Date Ended Current:	Not reported
Owner/Operator Address:	618 2ND AVE
Owner/Operator City,State,Zip:	SEATTLE, WA 98104
Owner/Operator Telephone:	206-684-0142
Owner/Operator Telephone Ext:	Not reported
Owner/Operator Fax:	Not reported
Owner/Operator Email:	Not reported

Owner/Operator Indicator:	Owner
Owner/Operator Name: SEATTLE CITY ESD	
Legal Status:	Private
Date Became Current:	19960806
Date Ended Current:	Not reported
Owner/Operator Address:	618 2ND AVE
Owner/Operator City,State,Zip:	SEATTLE, WA 98104
Owner/Operator Telephone:	206-684-0142
Owner/Operator Telephone Ext:	Not reported
Owner/Operator Fax:	Not reported
Owner/Operator Email:	Not reported

Owner/Operator Indicator:	Owner
Owner/Operator Name: SEATTLE CITY ESD	
Legal Status:	Private
Date Became Current:	Not reported
Date Ended Current:	Not reported
Owner/Operator Address:	618 2ND AVE
Owner/Operator City,State,Zip:	SEATTLE, WA 98104
Owner/Operator Telephone:	206-684-0142
Owner/Operator Telephone Ext:	Not reported
Owner/Operator Fax:	Not reported
Owner/Operator Email:	Not reported

Owner/Operator Indicator:	Operator

DRAFT

SEATTLE POLICE DEPARTMENT EAST PRECINCT (Continued) **1000879018**

Owner/Operator Name: NIKOLAISEN, PAUL
Legal Status: Private
Date Became Current: Not reported
Date Ended Current: Not reported
Owner/Operator Address: 805 S CHARLES ST
Owner/Operator City,State,Zip: SEATTLE, WA 98134
Owner/Operator Telephone: 206-386-1197
Owner/Operator Telephone Ext: Not reported
Owner/Operator Fax: Not reported
Owner/Operator Email: Not reported

Owner/Operator Indicator: Owner
Owner/Operator Name: SEATTLE CITY ESD 12TH AVE E
Legal Status: Private
Date Became Current: Not reported
Date Ended Current: Not reported
Owner/Operator Address: 1606 12TH AVE E
Owner/Operator City,State,Zip: SEATTLE, WA 98102
Owner/Operator Telephone: 000-000-0000
Owner/Operator Telephone Ext: Not reported
Owner/Operator Fax: Not reported
Owner/Operator Email: Not reported

Owner/Operator Indicator: Operator
Owner/Operator Name: NIKOLAISEN, PAUL
Legal Status: Private
Date Became Current: Not reported
Date Ended Current: Not reported
Owner/Operator Address: 805 S CHARLES ST
Owner/Operator City,State,Zip: SEATTLE, WA 98134
Owner/Operator Telephone: 206-386-1197
Owner/Operator Telephone Ext: Not reported
Owner/Operator Fax: Not reported
Owner/Operator Email: Not reported

Owner/Operator Indicator: Owner
Owner/Operator Name: SEATTLE CITY ESD
Legal Status: Private
Date Became Current: Not reported
Date Ended Current: Not reported
Owner/Operator Address: 618 2ND AVE
Owner/Operator City,State,Zip: SEATTLE, WA 98104
Owner/Operator Telephone: 206-684-0142
Owner/Operator Telephone Ext: Not reported
Owner/Operator Fax: Not reported
Owner/Operator Email: Not reported

Owner/Operator Indicator: Operator
Owner/Operator Name: SEATTLE CITY ESD
Legal Status: Private
Date Became Current: Not reported
Date Ended Current: Not reported
Owner/Operator Address: 618 2ND AVE
Owner/Operator City,State,Zip: SEATTLE, WA 98104-1809
Owner/Operator Telephone: 206-684-0142
Owner/Operator Telephone Ext: Not reported
Owner/Operator Fax: Not reported

DRAFT

SEATTLE POLICE DEPARTMENT EAST PRECINCT (Continued) **1000879018**

Owner/Operator Email: Not reported

Owner/Operator Indicator: Owner
Owner/Operator Name: SEATTLE CITY ESD 12TH AVE E
Legal Status: Private
Date Became Current: Not reported
Date Ended Current: Not reported
Owner/Operator Address: 1606 12TH AVE E
Owner/Operator City,State,Zip: SEATTLE, WA 98102
Owner/Operator Telephone: 000-000-0000
Owner/Operator Telephone Ext: Not reported
Owner/Operator Fax: Not reported
Owner/Operator Email: Not reported

Owner/Operator Indicator: Operator
Owner/Operator Name: NIKOLAISEN, PAUL
Legal Status: Private
Date Became Current: Not reported
Date Ended Current: Not reported
Owner/Operator Address: 805 S CHARLES ST
Owner/Operator City,State,Zip: SEATTLE, WA 98134
Owner/Operator Telephone: 206-386-1197
Owner/Operator Telephone Ext: Not reported
Owner/Operator Fax: Not reported
Owner/Operator Email: Not reported

Owner/Operator Indicator: Owner
Owner/Operator Name: SEATTLE CITY ESD
Legal Status: Private
Date Became Current: Not reported
Date Ended Current: Not reported
Owner/Operator Address: 618 2ND AVE
Owner/Operator City,State,Zip: SEATTLE, WA 98104
Owner/Operator Telephone: 206-684-0142
Owner/Operator Telephone Ext: Not reported
Owner/Operator Fax: Not reported
Owner/Operator Email: Not reported

Owner/Operator Indicator: Owner
Owner/Operator Name: SEATTLE CITY ESD
Legal Status: Private
Date Became Current: 19960806
Date Ended Current: Not reported
Owner/Operator Address: 618 2ND AVE
Owner/Operator City,State,Zip: SEATTLE, WA 98104
Owner/Operator Telephone: 206-684-0142
Owner/Operator Telephone Ext: Not reported
Owner/Operator Fax: Not reported
Owner/Operator Email: Not reported

Owner/Operator Indicator: Owner
Owner/Operator Name: SEATTLE CITY ESD
Legal Status: Private
Date Became Current: Not reported
Date Ended Current: Not reported
Owner/Operator Address: 618 2ND AVE
Owner/Operator City,State,Zip: SEATTLE, WA 98104

DRAFT

SEATTLE POLICE DEPARTMENT EAST PRECINCT (Continued) **1000879018**

Owner/Operator Telephone: 206-684-0142
Owner/Operator Telephone Ext: Not reported
Owner/Operator Fax: Not reported
Owner/Operator Email: Not reported

Owner/Operator Indicator: Operator
Owner/Operator Name: SEATTLE CITY ESD 12TH AVE E
Legal Status: Private
Date Became Current: Not reported
Date Ended Current: Not reported
Owner/Operator Address: 1606 12TH AVE E
Owner/Operator City,State,Zip: SEATTLE, WA 98102
Owner/Operator Telephone: 000-000-0000
Owner/Operator Telephone Ext: Not reported
Owner/Operator Fax: Not reported
Owner/Operator Email: Not reported

Owner/Operator Indicator: Owner
Owner/Operator Name: SEATTLE CITY ESD
Legal Status: Private
Date Became Current: 19960806
Date Ended Current: Not reported
Owner/Operator Address: 618 2ND AVE
Owner/Operator City,State,Zip: SEATTLE, WA 98104
Owner/Operator Telephone: 206-684-0142
Owner/Operator Telephone Ext: Not reported
Owner/Operator Fax: Not reported
Owner/Operator Email: Not reported

Owner/Operator Indicator: Owner
Owner/Operator Name: SEATTLE CITY ESD
Legal Status: Private
Date Became Current: 19960806
Date Ended Current: Not reported
Owner/Operator Address: 618 2ND AVE
Owner/Operator City,State,Zip: SEATTLE, WA 98104
Owner/Operator Telephone: 206-684-0142
Owner/Operator Telephone Ext: Not reported
Owner/Operator Fax: Not reported
Owner/Operator Email: Not reported

Historic Generators:
Receive Date: 20000621
Handler Name: SEATTLE CITY ESD 12TH AVE E
Federal Waste Generator Description: Not a generator, verified
State District Owner: WA
Large Quantity Handler of Universal Waste: No
Recognized Trader Importer: No
Recognized Trader Exporter: No
Spent Lead Acid Battery Importer: No
Spent Lead Acid Battery Exporter: No
Current Record: No
Non Storage Recycler Activity: Not reported
Electronic Manifest Broker: Not reported

Receive Date: 20000621
Handler Name: SEATTLE CITY ESD 12TH AVE E

DRAFT

SEATTLE POLICE DEPARTMENT EAST PRECINCT (Continued) **1000879018**

Federal Waste Generator Description: Not a generator, verified
State District Owner: WA
Large Quantity Handler of Universal Waste: No
Recognized Trader Importer: No
Recognized Trader Exporter: No
Spent Lead Acid Battery Importer: No
Spent Lead Acid Battery Exporter: No
Current Record: No
Non Storage Recycler Activity: Not reported
Electronic Manifest Broker: Not reported

Receive Date: 20000622
Handler Name: SEATTLE CITY ESD 12TH AVE E
Federal Waste Generator Description: Not a generator, verified
State District Owner: WA
Large Quantity Handler of Universal Waste: No
Recognized Trader Importer: No
Recognized Trader Exporter: No
Spent Lead Acid Battery Importer: No
Spent Lead Acid Battery Exporter: No
Current Record: Yes
Non Storage Recycler Activity: Not reported
Electronic Manifest Broker: Not reported

Receive Date: 19931231
Handler Name: SEATTLE CITY ESD 12TH AVE E
Federal Waste Generator Description: Small Quantity Generator
State District Owner: WA
Large Quantity Handler of Universal Waste: No
Recognized Trader Importer: No
Recognized Trader Exporter: No
Spent Lead Acid Battery Importer: No
Spent Lead Acid Battery Exporter: No
Current Record: No
Non Storage Recycler Activity: Not reported
Electronic Manifest Broker: Not reported

Receive Date: 19960403
Handler Name: SEATTLE CITY ESD 12TH AVE E
Federal Waste Generator Description: Conditionally Exempt Small Quantity Generator
State District Owner: WA
Large Quantity Handler of Universal Waste: No
Recognized Trader Importer: No
Recognized Trader Exporter: No
Spent Lead Acid Battery Importer: No
Spent Lead Acid Battery Exporter: No
Current Record: No
Non Storage Recycler Activity: Not reported
Electronic Manifest Broker: Not reported

Receive Date: 19970304
Handler Name: SEATTLE CITY ESD 12TH AVE E
Federal Waste Generator Description: Conditionally Exempt Small Quantity Generator
State District Owner: WA
Large Quantity Handler of Universal Waste: No
Recognized Trader Importer: No
Recognized Trader Exporter: No

DRAFT

SEATTLE POLICE DEPARTMENT EAST PRECINCT (Continued) **1000879018**

Spent Lead Acid Battery Importer: No
Spent Lead Acid Battery Exporter: No
Current Record: No
Non Storage Recycler Activity: Not reported
Electronic Manifest Broker: Not reported

Receive Date: 19980227
Handler Name: SEATTLE CITY ESD 12TH AVE E
Federal Waste Generator Description: Not a generator, verified
State District Owner: WA
Large Quantity Handler of Universal Waste: No
Recognized Trader Importer: No
Recognized Trader Exporter: No
Spent Lead Acid Battery Importer: No
Spent Lead Acid Battery Exporter: No
Current Record: No
Non Storage Recycler Activity: Not reported
Electronic Manifest Broker: Not reported

Receive Date: 19990402
Handler Name: SEATTLE CITY ESD 12TH AVE E
Federal Waste Generator Description: Not a generator, verified
State District Owner: WA
Large Quantity Handler of Universal Waste: No
Recognized Trader Importer: No
Recognized Trader Exporter: No
Spent Lead Acid Battery Importer: No
Spent Lead Acid Battery Exporter: No
Current Record: No
Non Storage Recycler Activity: Not reported
Electronic Manifest Broker: Not reported

Receive Date: 20000407
Handler Name: SEATTLE CITY ESD 12TH AVE E
Federal Waste Generator Description: Not a generator, verified
State District Owner: WA
Large Quantity Handler of Universal Waste: No
Recognized Trader Importer: No
Recognized Trader Exporter: No
Spent Lead Acid Battery Importer: No
Spent Lead Acid Battery Exporter: No
Current Record: No
Non Storage Recycler Activity: Not reported
Electronic Manifest Broker: Not reported

Receive Date: 20000621
Handler Name: SEATTLE CITY ESD 12TH AVE E
Federal Waste Generator Description: Not a generator, verified
State District Owner: WA
Large Quantity Handler of Universal Waste: No
Recognized Trader Importer: No
Recognized Trader Exporter: No
Spent Lead Acid Battery Importer: No
Spent Lead Acid Battery Exporter: No
Current Record: No
Non Storage Recycler Activity: Not reported
Electronic Manifest Broker: Not reported

DRAFT

SEATTLE POLICE DEPARTMENT EAST PRECINCT (Continued) **1000879018**

List of NAICS Codes and Descriptions:
NAICS Code: 92119
NAICS Description: OTHER GENERAL GOVERNMENT SUPPORT

Facility Has Received Notices of Violations:
Violations: No Violations Found

Evaluation Action Summary:
Evaluations: No Evaluations Found

ICIS:
Enforcement Action ID: 10-2009-0249
FRS ID: 110040056845
Action Name: SEATTLE POLICE DEPARTMENT EAST PRECINCT
Facility Name: SEATTLE POLICE DEPARTMENT EAST PRECINCT
Facility Address: 1606 12TH AVE E
SEATTLE, WA 98122
Enforcement Action Type: RCRA 9006 AO For Comp And/Or Pen (UST) - UST Expedited Settlement Program
Facility County: KING
Program System Acronym: ICIS
Enforcement Action Forum Desc: Administrative - Formal
EA Type Code: 9006E
Facility SIC Code: Not reported
Federal Facility ID: Not reported
Latitude in Decimal Degrees: 47.615322
Longitude in Decimal Degrees: -122.316851
Permit Type Desc: Not reported
Program System Acronym: 1800006050
Facility NAICS Code: Not reported
Tribal Land Code: Not reported

Facility Name: SEATTLE POLICE DEPARTMENT EAST PRECINCT
Address: 1606 12TH AVE E
Tribal Indicator: N
Fed Facility: Not reported
NAIC Code: Not reported
SIC Code: Not reported

FINDS:
Registry ID: 110040056845

Click Here for FRS Facility Detail Report:

Environmental Interest/Information System:
ICIS (Integrated Compliance Information System) is the Integrated Compliance Information System and provides a database that, when complete, will contain integrated Enforcement and Compliance information across most of EPA's programs. The vision for ICIS is to replace EPA's independent databases that contain Enforcement data with a single repository for that information. Currently, ICIS contains all Federal Administrative and Judicial enforcement actions. This information is maintained in ICIS by EPA in the Regional offices and it Headquarters. A future release of ICIS will replace the Permit

DRAFT

SEATTLE POLICE DEPARTMENT EAST PRECINCT (Continued) **1000879018**

Compliance System (PCS) which supports the NPDES and will integrate that information with Federal actions already in the system. ICIS also has the capability to track other activities occurring in the Region that support Compliance and Enforcement programs. These include; Incident Tracking, Compliance Assistance, and Compliance Monitoring.

Registry ID: 110005388464

Click Here for FRS Facility Detail Report:

Environmental Interest/Information System:

Washington Facility / Site Identification System (WA-FSIS) provides a means to query and display data maintained by the Washington Department of Ecology. This system contains key information for each facility/site that is currently, or has been, of interest to the Air Quality, Dam Safety, Hazardous Waste, Toxics Cleanup, and Water Quality Programs.
RCRAInfo is a national information system that supports the Resource Conservation and Recovery Act (RCRA) program through the tracking of events and activities related to facilities that generate, transport, and treat, store, or dispose of hazardous waste. RCRAInfo allows RCRA program staff to track the notification, permit, compliance, and corrective action activities required under RCRA.

Click this hyperlink while viewing on your computer to access additional FINDS: detail in the EDR Site Report.

ECHO:

Envid:	1000879018
Registry ID:	110005388464
DFR URL:	http://echo.epa.gov/detailed-facility-report?fid=110005388464
Name:	SEATTLE CITY ESD 12TH AVE E
Address:	1606 12TH AVE E
City,State,Zip:	SEATTLE, WA 98102

Envid:	1000879018
Registry ID:	110040056845
DFR URL:	http://echo.epa.gov/detailed-facility-report?fid=110040056845
Name:	SEATTLE POLICE DEPARTMENT EAST PRECINCT
Address:	1606 12TH AVE E
City,State,Zip:	SEATTLE, WA 98122

AK297 **230 BROADWAY EAST** **WA ALLSITES** **S110700521**
North **230 BROADWAY E** **WA CSCSL NFA** **N/A**
1/8-1/4 **SEATTLE, WA 98102**
0.166 mi.
878 ft. **Site 1 of 2 in cluster AK**

Relative: Higher

Actual: 337 ft.

ALLSITES:

Name:	230 BROADWAY EAST
Facility Id:	1815
Interaction:	95157
Interaction 1:	I
Interaction 2:	CONSTSWGP
Ecology Program:	WATQUAL
Program Data:	PARIS
Facility Alt.:	230 Broadway East
Program ID:	WAR124748
Date Interaction:	2010-12-02 00:00:00

DRAFT

230 BROADWAY EAST (Continued) **S110700521**

Date Interaction 3: Construction SW GP
Latitude: 47.620830554599998
Longitude: -122.32052410999999

Interaction: 98139
Interaction 1: I
Interaction 2: INDPNDNT
Ecology Program: TOXICS
Program Data: ISIS
Facility Alt.: 230 Broadway East
Program ID: ERTS 628987
Date Interaction: 2011-08-26 00:00:00
Date Interaction 3: Independent Cleanup
Latitude: 47.620830554599998
Longitude: -122.32052410999999

CSCSL NFA:
Name: 230 BROADWAY EAST
Address: 230 BROADWAY E
City,State,Zip: SEATTLE, WA 98102
Facility/Site Id: 1815
CS Id: 11677
NFA Date: 09/30/2011
Alternate Site Names: Not reported
NFA Reason: Initial Investigation
Site Status: NFA
Region: Northwest
Contaminant Name: Petroleum-Diesel
Ground Water: Not reported
Surface Water: Not reported
Soil: Remediated-Below
Sediment: Not reported
Air: Not reported
Bedrock: Not reported
URL: https://apps.ecology.wa.gov/cleanupsearch/site/11677
Latitude: 47.62083158
Longitude: -122.32054334

AL298 **EPSTEIN FAMILY LLC** **WA ALLSITES** **S117623886**
SSE **1002 E SENECA ST** **WA CSCSL NFA** **N/A**
1/8-1/4 **SEATTLE, WA 98122** **WA SPILLS**
0.167 mi. **WA ASBESTOS**
880 ft. **Site 1 of 4 in cluster AL**

Relative:
Lower

Actual:
297 ft.

ALLSITES:
Name: EPSTEIN FAMILY LLC
Facility Id: 24797

Interaction: 118604
Interaction 1: I
Interaction 2: INDPNDNT
Ecology Program: TOXICS
Program Data: ISIS
Facility Alt.: Epstein Family LLC
Program ID: Not reported

DRAFT

EPSTEIN FAMILY LLC (Continued) **S117623886**

Date Interaction:	2016-02-16 00:00:00
Date Interaction 3:	Independent Cleanup
Latitude:	47.612429251599998
Longitude:	-122.31893973

CSCSL NFA:

Name:	EPSTEIN FAMILY LLC
Address:	1002 E SENECA ST
City,State,Zip:	SEATTLE, WA 98122
Facility/Site Id:	24797
CS Id:	13058
NFA Date:	06/10/2016
Alternate Site Names:	Not reported
NFA Reason:	Initial Investigation
Site Status:	NFA
Region:	Northwest
Contaminant Name:	Petroleum-Diesel
Ground Water:	Not reported
Surface Water:	Not reported
Soil:	Remediated-Below
Sediment:	Not reported
Air:	Not reported
Bedrock:	Not reported
URL:	https://apps.ecology.wa.gov/cleanupsearch/site/13058
Latitude:	47.61243
Longitude:	-122.31895

Name:	EPSTEIN FAMILY LLC
Address:	1002 E SENECA ST
City,State,Zip:	SEATTLE, WA 98122
Facility/Site Id:	24797
CS Id:	13058
NFA Date:	06/10/2016
Alternate Site Names:	Not reported
NFA Reason:	Initial Investigation
Site Status:	NFA
Region:	Northwest
Contaminant Name:	Petroleum-Other
Ground Water:	Not reported
Surface Water:	Not reported
Soil:	Remediated-Below
Sediment:	Not reported
Air:	Not reported
Bedrock:	Not reported
URL:	https://apps.ecology.wa.gov/cleanupsearch/site/13058
Latitude:	47.61243
Longitude:	-122.31895

SPILLS ERTS:

Facility Site ID:	Not reported
Name:	Not reported
Address:	1002 E SENECA ST
City,State,Zip:	SEATTLE, WA
Program Name:	Toxics Cleanup
Incident ID:	654234

DRAFT

EPSTEIN FAMILY LLC (Continued) **S117623886**

Incident Status:	Historic
Incident Date:	10/20/2014
Initial Report Activity Name:	Unknown
Initial Report Cause Category:	Human error
Initial Report Cause Name:	Unknown
Initial Report Medium Name:	Soil
Initial Report Medium Category:	Ground
Initial Report Source Name:	Undetermined
Initial Report Source Category:	Historical
Initial Report Substance Name:	Diesel oil/Marine gas
Initial Report Substance Category:	Oil
Initial Report Substance Quantity:	Not reported
Initial Report Substance Unit Of Measure:	Not reported
Potentially Responsible Party First Name:	Not reported
Potentially Responsible Party Last Name:	Not reported
Potentially Responsible Party Organization:	EPSTEIN FAMILY LLC
External Reference Number:	Not reported
Latitude:	Not reported
Longitude:	Not reported

ASBESTOS:

Name:	Not reported
Address:	1002 EAST SENECA ST. BASEMENT, ROOF
City,State,Zip:	SEATTLE, WA 98122
Facility Type:	office
Parent ID:	88620
Form ID:	88957##1436Wreck406233
Notice Date:	08/08/2014
Start Date:	08/11/2014
Completion Date:	08/14/2014
Initial:	Not reported
Amended:	1
On Hold:	1
Off Hold:	Not reported
Emergency:	Not reported
Site Hours Start:	7:00 AM
Site Hours End:	3:30 PM
Sunday:	Not reported
Monday:	1
Tuesday:	1
Wednesday:	1
Thursday:	1
Friday:	Not reported
Saturday:	Not reported
Contractor ID:	Not reported
Phone:	425-339-3111
Job Site CAS:	Josh Resch
Project Form Email:	codyc@wreckingballdemo.com
Property Owner Name:	Epstein Family LLC
Property Owner Agent:	Steve Epstein
Property Owner Company:	Wrecking Ball Demolition, LLC (ABCN00001436)
Property Owner Address:	2308 48th Ave SW
Property Owner City:	Seattle
Property Owner State:	WA
Property Owner Zip4:	98116
Property Owner Phone:	206 669 7173
Job Site Room:	basement, roof

DRAFT

EPSTEIN FAMILY LLC (Continued) **S117623886**

Facility Age:	1930
Facility Size:	14000
Facility Remodel:	1
Facility Demo:	Not reported
Facility Repair:	Not reported
Facility Maint:	Not reported
Removed:	1
Encapsulated:	Not reported
Quantity Sq Ft:	1000
Fireproofing:	Not reported
Popcorn Ceiling:	Not reported
CAB:	Not reported
Sheet Vinyl:	Not reported
Asbestos Paper:	Not reported
Boiler Insulation:	Not reported
Duct Paper:	Not reported
VAT:	Not reported
Roofing:	1
Sq Ft Other:	Not reported
Sq Ft Other Text:	Not reported
Quantity Lin Ft:	200
Mag Pipe Insulation:	Not reported
Air Cell Pipe Insulation:	Not reported
Ducting Insulation:	Not reported
Cement Asbestos Pipe:	Not reported
Mudded Pipe Insulation:	Not reported
Duct Tape:	Not reported
Lin Ft Other1:	Not reported
Lin Ft Other1 Text:	Not reported
Lin Ft Other2:	1
Lin Ft Other2 Text:	wood filler
Indoors:	1
Outdoors:	1
Neg Pres Enclosure:	Not reported
Glove Bag:	Not reported
Mini Enclosure:	Not reported
Critical Barriers:	1
Wrap And Cut:	Not reported
Wet Methods:	1
HEPA Vacuum:	1
MANUALMETHODS :	1
Other CM1:	Not reported
Other CM1 Text:	Not reported
Other CM2:	Not reported
Other CM2 Text:	Not reported
Half Mask APR:	1
Full Face APR:	Not reported
PAPR:	Not reported
Type C Continuous:	Not reported
Type C Pressure:	Not reported
Other Resp Pro:	Not reported
Other Resp Pro Text:	Not reported
Comments:	Not reported
Date Time Submitted:	2014-08-08 08:23:55
Submitter IP Address:	209.210.203.44
Region:	2
UBI:	601878379

DRAFT

EPSTEIN FAMILY LLC (Continued) **S117623886**

Notice type:	Initial
Project Type:	Other linear footage, Roofing
Supervisor:	Josh Resch ()
Supervisor Phone:	Not reported
Certificate Status:	ACTIVE
Name:	Not reported
Address:	1002 EAST SENECA ST. BASEMENT, ROOF
City,State,Zip:	SEATTLE, WA 98122
Facility Type:	office
Parent ID:	0
Form ID:	89110##1436Wreck572286
Notice Date:	08/12/2014
Start Date:	08/11/2014
Completion Date:	08/14/2014
Initial:	1
Amended:	Not reported
On Hold:	Not reported
Off Hold:	Not reported
Emergency:	Not reported
Site Hours Start:	7:00 AM
Site Hours End:	3:30 PM
Sunday:	Not reported
Monday:	1
Tuesday:	1
Wednesday:	1
Thursday:	1
Friday:	Not reported
Saturday:	Not reported
Contractor ID:	Not reported
Phone:	425-339-3111
Job Site CAS:	Josh Resch
Project Form Email:	codyc@wreckingballdemo.com
Property Owner Name:	Epstein Family LLC
Property Owner Agent:	Steve Epstein
Property Owner Company:	Wrecking Ball Demolition, LLC (ABCN00001436)
Property Owner Address:	2308 48th Ave SW
Property Owner City:	Seattle
Property Owner State:	WA
Property Owner Zip4:	98116
Property Owner Phone:	206 669 7173
Job Site Room:	basement, roof
Facility Age:	1930
Facility Size:	14000
Facility Remodel:	1
Facility Demo:	Not reported
Facility Repair:	Not reported
Facility Maint:	Not reported
Removed:	1
Encapsulated:	Not reported
Quantity Sq Ft:	1000
Fireproofing:	Not reported
Popcorn Ceiling:	Not reported
CAB:	Not reported
Sheet Vinyl:	Not reported
Asbestos Paper:	Not reported
Boiler Insulation:	Not reported

DRAFT

EPSTEIN FAMILY LLC (Continued) **S117623886**

Duct Paper:	Not reported
VAT:	Not reported
Roofing:	1
Sq Ft Other:	Not reported
Sq Ft Other Text:	Not reported
Quantity Lin Ft:	200
Mag Pipe Insulation:	Not reported
Air Cell Pipe Insulation:	Not reported
Ducting Insulation:	Not reported
Cement Asbestos Pipe:	Not reported
Mudded Pipe Insulation:	Not reported
Duct Tape:	Not reported
Lin Ft Other1:	Not reported
Lin Ft Other1 Text:	Not reported
Lin Ft Other2:	1
Lin Ft Other2 Text:	wood filler
Indoors:	1
Outdoors:	1
Neg Pres Enclosure:	Not reported
Glove Bag:	Not reported
Mini Enclosure:	Not reported
Critical Barriers:	1
Wrap And Cut:	Not reported
Wet Methods:	1
HEPA Vacuum:	1
MANUALMETHODS :	1
Other CM1:	Not reported
Other CM1 Text:	Not reported
Other CM2:	Not reported
Other CM2 Text:	Not reported
Half Mask APR:	1
Full Face APR:	Not reported
PAPR:	Not reported
Type C Continuous:	Not reported
Type C Pressure:	Not reported
Other Resp Pro:	Not reported
Other Resp Pro Text:	Not reported
Comments:	Not reported
Date Time Submitted:	2014-08-12 09:47:39
Submitter IP Address:	209.210.203.44
Region:	2
UBI:	601878379
Notice type:	Initial
Project Type:	Other linear footage, Roofing
Supervisor:	Josh Resch ()
Supervisor Phone:	Not reported
Certificate Status:	ACTIVE

Name:	Not reported
Address:	1002 EAST SENECA ST. BASEMENT, ROOF
City,State,Zip:	SEATTLE, WA 98122
Facility Type:	office
Parent ID:	88620
Form ID:	89111##1436Wreck572286
Notice Date:	08/12/2014
Start Date:	08/11/2014
Completion Date:	08/27/2014

DRAFT

EPSTEIN FAMILY LLC (Continued) **S117623886**

Initial:	Not reported
Amended:	1
On Hold:	Not reported
Off Hold:	Not reported
Emergency:	Not reported
Site Hours Start:	7:00 AM
Site Hours End:	3:30 PM
Sunday:	Not reported
Monday:	1
Tuesday:	1
Wednesday:	1
Thursday:	1
Friday:	1
Saturday:	Not reported
Contractor ID:	Not reported
Phone:	425-339-3111
Job Site CAS:	Josh Resch
Project Form Email:	codyc@wreckingballdemo.com
Property Owner Name:	Epstein Family LLC
Property Owner Agent:	Steve Epstein
Property Owner Company:	Wrecking Ball Demolition, LLC (ABCN00001436)
Property Owner Address:	2308 48th Ave SW
Property Owner City:	Seattle
Property Owner State:	WA
Property Owner Zip4:	98116
Property Owner Phone:	206 669 7173
Job Site Room:	basement, roof
Facility Age:	1930
Facility Size:	14000
Facility Remodel:	1
Facility Demo:	Not reported
Facility Repair:	Not reported
Facility Maint:	Not reported
Removed:	1
Encapsulated:	Not reported
Quantity Sq Ft:	1000
Fireproofing:	Not reported
Popcorn Ceiling:	Not reported
CAB:	Not reported
Sheet Vinyl:	Not reported
Asbestos Paper:	Not reported
Boiler Insulation:	Not reported
Duct Paper:	Not reported
VAT:	Not reported
Roofing:	1
Sq Ft Other:	Not reported
Sq Ft Other Text:	Not reported
Quantity Lin Ft:	200
Mag Pipe Insulation:	Not reported
Air Cell Pipe Insulation:	Not reported
Ducting Insulation:	Not reported
Cement Asbestos Pipe:	Not reported
Mudded Pipe Insulation:	Not reported
Duct Tape:	Not reported
Lin Ft Other1:	Not reported
Lin Ft Other1 Text:	Not reported
Lin Ft Other2:	1

DRAFT

EPSTEIN FAMILY LLC (Continued) **S117623886**

Lin Ft Other2 Text:	wood filler
Indoors:	1
Outdoors:	1
Neg Pres Enclosure:	Not reported
Glove Bag:	Not reported
Mini Enclosure:	Not reported
Critical Barriers:	1
Wrap And Cut:	Not reported
Wet Methods:	1
HEPA Vacuum:	1
MANUALMETHODS :	1
Other CM1:	Not reported
Other CM1 Text:	Not reported
Other CM2:	Not reported
Other CM2 Text:	Not reported
Half Mask APR:	1
Full Face APR:	Not reported
PAPR:	Not reported
Type C Continuous:	Not reported
Type C Pressure:	Not reported
Other Resp Pro:	Not reported
Other Resp Pro Text:	Not reported
Comments:	Not reported
Date Time Submitted:	2014-08-12 09:50:30
Submitter IP Address:	209.210.203.44
Region:	2
UBI:	601878379
Notice type:	Initial
Project Type:	Other linear footage, Roofing
Supervisor:	Josh Resch ()
Supervisor Phone:	Not reported
Certificate Status:	ACTIVE

Name:	Not reported
Address:	1002 EAST SENECA ST. BASEMENT, ROOF
City,State,Zip:	SEATTLE, WA 98122
Facility Type:	office
Parent ID:	88620
Form ID:	97583##1436Wreck339276
Notice Date:	03/12/2015
Start Date:	03/19/2015
Completion Date:	03/25/2015
Initial:	Not reported
Amended:	1
On Hold:	1
Off Hold:	Not reported
Emergency:	Not reported
Site Hours Start:	6:00 AM
Site Hours End:	2:30 PM
Sunday:	Not reported
Monday:	1
Tuesday:	1
Wednesday:	1
Thursday:	1
Friday:	1
Saturday:	Not reported
Contractor ID:	Not reported

DRAFT

EPSTEIN FAMILY LLC (Continued) **S117623886**

Phone:	425-339-3111
Job Site CAS:	Josh Resch
Project Form Email:	codyc@wreckingballdemo.com
Property Owner Name:	Epstein Family LLC
Property Owner Agent:	Steve Epstein
Property Owner Company:	Wrecking Ball Demolition, LLC (ABCN00001436)
Property Owner Address:	2308 48th Ave SW
Property Owner City:	Seattle
Property Owner State:	WA
Property Owner Zip4:	98116
Property Owner Phone:	206 669 7173
Job Site Room:	basement, roof
Facility Age:	1930
Facility Size:	14000
Facility Remodel:	1
Facility Demo:	Not reported
Facility Repair:	Not reported
Facility Maint:	Not reported
Removed:	1
Encapsulated:	Not reported
Quantity Sq Ft:	1000/6500
Fireproofing:	Not reported
Popcorn Ceiling:	Not reported
CAB:	Not reported
Sheet Vinyl:	Not reported
Asbestos Paper:	Not reported
Boiler Insulation:	Not reported
Duct Paper:	Not reported
VAT:	Not reported
Roofing:	1
Sq Ft Other:	1
Sq Ft Other Text:	Mastic
Quantity Lin Ft:	200
Mag Pipe Insulation:	Not reported
Air Cell Pipe Insulation:	Not reported
Ducting Insulation:	Not reported
Cement Asbestos Pipe:	Not reported
Mudded Pipe Insulation:	Not reported
Duct Tape:	Not reported
Lin Ft Other1:	Not reported
Lin Ft Other1 Text:	Not reported
Lin Ft Other2:	1
Lin Ft Other2 Text:	wood filler
Indoors:	1
Outdoors:	1
Neg Pres Enclosure:	Not reported
Glove Bag:	Not reported
Mini Enclosure:	Not reported
Critical Barriers:	1
Wrap And Cut:	Not reported
Wet Methods:	1
HEPA Vacuum:	1
MANUALMETHODS :	1
Other CM1:	Not reported
Other CM1 Text:	Not reported
Other CM2:	Not reported
Other CM2 Text:	Not reported

DRAFT

EPSTEIN FAMILY LLC (Continued) **S117623886**

Half Mask APR:	1
Full Face APR:	Not reported
PAPR:	Not reported
Type C Continuous:	Not reported
Type C Pressure:	Not reported
Other Resp Pro:	Not reported
Other Resp Pro Text:	Not reported
Comments:	additional ACM, window putty
Date Time Submitted:	2015-03-12 16:39:45
Submitter IP Address:	209.210.203.44
Region:	2
UBI:	601878379
Notice type:	Initial
Project Type:	Other linear footage, Other Square Footage, Roofing
Supervisor:	Josh Resch ()
Supervisor Phone:	Not reported
Certificate Status:	ACTIVE
Name:	Not reported
Address:	1002 EAST SENECA ST. BASEMENT, ROOF
City,State,Zip:	SEATTLE, WA 98122
Facility Type:	office
Parent ID:	88620
Form ID:	90837##1436Wreck326060
Notice Date:	09/22/2014
Start Date:	08/11/2014
Completion Date:	09/25/2014
Initial:	Not reported
Amended:	1
On Hold:	Not reported
Off Hold:	Not reported
Emergency:	Not reported
Site Hours Start:	6:00 AM
Site Hours End:	2:30 PM
Sunday:	Not reported
Monday:	Not reported
Tuesday:	1
Wednesday:	1
Thursday:	1
Friday:	Not reported
Saturday:	Not reported
Contractor ID:	Not reported
Phone:	425-339-3111
Job Site CAS:	David Mancillas
Project Form Email:	codyc@wreckingballdemo.com
Property Owner Name:	Epstein Family LLC
Property Owner Agent:	Steve Epstein
Property Owner Company:	Wrecking Ball Demolition, LLC (ABCN00001436)
Property Owner Address:	2308 48th Ave SW
Property Owner City:	Seattle
Property Owner State:	WA
Property Owner Zip4:	98116
Property Owner Phone:	206 669 7173
Job Site Room:	basement, roof
Facility Age:	1930
Facility Size:	14000
Facility Remodel:	1

DRAFT

EPSTEIN FAMILY LLC (Continued) **S117623886**

Facility Demo:	Not reported
Facility Repair:	Not reported
Facility Maint:	Not reported
Removed:	1
Encapsulated:	Not reported
Quantity Sq Ft:	1000
Fireproofing:	Not reported
Popcorn Ceiling:	Not reported
CAB:	Not reported
Sheet Vinyl:	Not reported
Asbestos Paper:	Not reported
Boiler Insulation:	Not reported
Duct Paper:	Not reported
VAT:	Not reported
Roofing:	1
Sq Ft Other:	Not reported
Sq Ft Other Text:	Not reported
Quantity Lin Ft:	200
Mag Pipe Insulation:	Not reported
Air Cell Pipe Insulation:	Not reported
Ducting Insulation:	Not reported
Cement Asbestos Pipe:	Not reported
Mudded Pipe Insulation:	Not reported
Duct Tape:	Not reported
Lin Ft Other1:	Not reported
Lin Ft Other1 Text:	Not reported
Lin Ft Other2:	1
Lin Ft Other2 Text:	wood filler
Indoors:	1
Outdoors:	1
Neg Pres Enclosure:	Not reported
Glove Bag:	Not reported
Mini Enclosure:	Not reported
Critical Barriers:	1
Wrap And Cut:	Not reported
Wet Methods:	1
HEPA Vacuum:	1
MANUALMETHODS :	1
Other CM1:	Not reported
Other CM1 Text:	Not reported
Other CM2:	Not reported
Other CM2 Text:	Not reported
Half Mask APR:	1
Full Face APR:	Not reported
PAPR:	Not reported
Type C Continuous:	Not reported
Type C Pressure:	Not reported
Other Resp Pro:	Not reported
Other Resp Pro Text:	Not reported
Comments:	additional ACM, window putty
Date Time Submitted:	2014-09-22 16:43:13
Submitter IP Address:	209.210.203.44
Region:	2
UBI:	601878379
Notice type:	Initial
Project Type:	Other linear footage, Roofing
Supervisor:	David Mancillas ()

DRAFT

EPSTEIN FAMILY LLC (Continued) **S117623886**

Supervisor Phone:	Not reported
Certificate Status:	ACTIVE
Name:	Not reported
Address:	1002 EAST SENECA ST. BASEMENT, ROOF
City,State,Zip:	SEATTLE, WA 98122
Facility Type:	office
Parent ID:	88620
Form ID:	97706##1436Wreck149652
Notice Date:	03/16/2015
Start Date:	08/11/2014
Completion Date:	03/18/2015
Initial:	Not reported
Amended:	1
On Hold:	Not reported
Off Hold:	Not reported
Emergency:	Not reported
Site Hours Start:	7:00 AM
Site Hours End:	3:30 PM
Sunday:	Not reported
Monday:	1
Tuesday:	1
Wednesday:	1
Thursday:	1
Friday:	1
Saturday:	Not reported
Contractor ID:	Not reported
Phone:	425-339-3111
Job Site CAS:	Scott Dubose
Project Form Email:	codyc@wreckingballdemo.com
Property Owner Name:	Epstein Family LLC
Property Owner Agent:	Steve Epstein
Property Owner Company:	Wrecking Ball Demolition, LLC (ABCN00001436)
Property Owner Address:	2308 48th Ave SW
Property Owner City:	Seattle
Property Owner State:	WA
Property Owner Zip4:	98116
Property Owner Phone:	206 669 7173
Job Site Room:	basement, roof
Facility Age:	1930
Facility Size:	14000
Facility Remodel:	1
Facility Demo:	Not reported
Facility Repair:	Not reported
Facility Maint:	Not reported
Removed:	1
Encapsulated:	Not reported
Quantity Sq Ft:	1000
Fireproofing:	Not reported
Popcorn Ceiling:	Not reported
CAB:	Not reported
Sheet Vinyl:	Not reported
Asbestos Paper:	Not reported
Boiler Insulation:	Not reported
Duct Paper:	Not reported
VAT:	Not reported
Roofing:	1

DRAFT

EPSTEIN FAMILY LLC (Continued) **S117623886**

Sq Ft Other:	1
Sq Ft Other Text:	Flooring/Mastic
Quantity Lin Ft:	200
Mag Pipe Insulation:	Not reported
Air Cell Pipe Insulation:	Not reported
Ducting Insulation:	Not reported
Cement Asbestos Pipe:	Not reported
Mudded Pipe Insulation:	Not reported
Duct Tape:	Not reported
Lin Ft Other1:	Not reported
Lin Ft Other1 Text:	Not reported
Lin Ft Other2:	1
Lin Ft Other2 Text:	wood filler
Indoors:	1
Outdoors:	1
Neg Pres Enclosure:	Not reported
Glove Bag:	Not reported
Mini Enclosure:	Not reported
Critical Barriers:	1
Wrap And Cut:	Not reported
Wet Methods:	1
HEPA Vacuum:	1
MANUALMETHODS :	1
Other CM1:	Not reported
Other CM1 Text:	Not reported
Other CM2:	Not reported
Other CM2 Text:	Not reported
Half Mask APR:	1
Full Face APR:	Not reported
PAPR:	Not reported
Type C Continuous:	Not reported
Type C Pressure:	Not reported
Other Resp Pro:	Not reported
Other Resp Pro Text:	Not reported
Comments:	Not reported
Date Time Submitted:	2015-03-16 16:32:16
Submitter IP Address:	209.210.203.44
Region:	2
UBI:	601878379
Notice type:	Initial
Project Type:	Other linear footage, Other Square Footage, Roofing
Supervisor:	Scott Dubose ()
Supervisor Phone:	Not reported
Certificate Status:	ACTIVE
Name:	Not reported
Address:	1002 EAST SENECA ST. BASEMENT, ROOF
City,State,Zip:	SEATTLE, WA 98122
Facility Type:	office
Parent ID:	0
Form ID:	88620##1436Wreck624724
Notice Date:	07/31/2014
Start Date:	08/11/2014
Completion Date:	08/14/2014
Initial:	1
Amended:	Not reported
On Hold:	1

DRAFT

EPSTEIN FAMILY LLC (Continued) **S117623886**

Off Hold:	Not reported
Emergency:	Not reported
Site Hours Start:	7:00 AM
Site Hours End:	3:30 PM
Sunday:	Not reported
Monday:	1
Tuesday:	1
Wednesday:	1
Thursday:	1
Friday:	Not reported
Saturday:	Not reported
Contractor ID:	Not reported
Phone:	425-339-3111
Job Site CAS:	David Mancillas
Project Form Email:	codyc@wreckingballdemo.com
Property Owner Name:	Epstein Family LLC
Property Owner Agent:	Steve Epstein
Property Owner Company:	Wrecking Ball Demolition, LLC (ABCN00001436)
Property Owner Address:	2308 48th Ave SW
Property Owner City:	Seattle
Property Owner State:	WA
Property Owner Zip4:	98116
Property Owner Phone:	206 669 7173
Job Site Room:	basement, roof
Facility Age:	1930
Facility Size:	14000
Facility Remodel:	1
Facility Demo:	Not reported
Facility Repair:	Not reported
Facility Maint:	Not reported
Removed:	1
Encapsulated:	Not reported
Quantity Sq Ft:	1000
Fireproofing:	Not reported
Popcorn Ceiling:	Not reported
CAB:	Not reported
Sheet Vinyl:	Not reported
Asbestos Paper:	Not reported
Boiler Insulation:	Not reported
Duct Paper:	Not reported
VAT:	Not reported
Roofing:	1
Sq Ft Other:	Not reported
Sq Ft Other Text:	Not reported
Quantity Lin Ft:	200
Mag Pipe Insulation:	Not reported
Air Cell Pipe Insulation:	Not reported
Ducting Insulation:	Not reported
Cement Asbestos Pipe:	Not reported
Mudded Pipe Insulation:	Not reported
Duct Tape:	Not reported
Lin Ft Other1:	Not reported
Lin Ft Other1 Text:	Not reported
Lin Ft Other2:	1
Lin Ft Other2 Text:	wood filler
Indoors:	1
Outdoors:	1

DRAFT

EPSTEIN FAMILY LLC (Continued) **S117623886**

Neg Pres Enclosure:	Not reported
Glove Bag:	Not reported
Mini Enclosure:	Not reported
Critical Barriers:	1
Wrap And Cut:	Not reported
Wet Methods:	1
HEPA Vacuum:	1
MANUALMETHODS :	1
Other CM1:	Not reported
Other CM1 Text:	Not reported
Other CM2:	Not reported
Other CM2 Text:	Not reported
Half Mask APR:	1
Full Face APR:	Not reported
PAPR:	Not reported
Type C Continuous:	Not reported
Type C Pressure:	Not reported
Other Resp Pro:	Not reported
Other Resp Pro Text:	Not reported
Comments:	Not reported
Date Time Submitted:	2014-07-31 16:04:08
Submitter IP Address:	209.210.203.44
Region:	2
UBI:	601878379
Notice type:	Initial
Project Type:	Other linear footage, Roofing
Supervisor:	David Mancillas ()
Supervisor Phone:	Not reported
Certificate Status:	ACTIVE

Name:	Not reported
Address:	1002 EAST SENECA ST. BASEMENT, ROOF
City,State,Zip:	SEATTLE, WA 98122
Facility Type:	office
Parent ID:	88620
Form ID:	90336##1436Wreck224002
Notice Date:	09/09/2014
Start Date:	08/11/2014
Completion Date:	08/27/2014
Initial:	Not reported
Amended:	1
On Hold:	1
Off Hold:	Not reported
Emergency:	Not reported
Site Hours Start:	7:00 AM
Site Hours End:	3:30 PM
Sunday:	Not reported
Monday:	1
Tuesday:	1
Wednesday:	1
Thursday:	1
Friday:	1
Saturday:	Not reported
Contractor ID:	Not reported
Phone:	425-339-3111
Job Site CAS:	Josh Resch
Project Form Email:	codyc@wreckingballdemo.com

DRAFT

EPSTEIN FAMILY LLC (Continued) **S117623886**

Property Owner Name:	Epstein Family LLC
Property Owner Agent:	Steve Epstein
Property Owner Company:	Wrecking Ball Demolition, LLC (ABCN00001436)
Property Owner Address:	2308 48th Ave SW
Property Owner City:	Seattle
Property Owner State:	WA
Property Owner Zip4:	98116
Property Owner Phone:	206 669 7173
Job Site Room:	basement, roof
Facility Age:	1930
Facility Size:	14000
Facility Remodel:	1
Facility Demo:	Not reported
Facility Repair:	Not reported
Facility Maint:	Not reported
Removed:	1
Encapsulated:	Not reported
Quantity Sq Ft:	1000
Fireproofing:	Not reported
Popcorn Ceiling:	Not reported
CAB:	Not reported
Sheet Vinyl:	Not reported
Asbestos Paper:	Not reported
Boiler Insulation:	Not reported
Duct Paper:	Not reported
VAT:	Not reported
Roofing:	1
Sq Ft Other:	Not reported
Sq Ft Other Text:	Not reported
Quantity Lin Ft:	200
Mag Pipe Insulation:	Not reported
Air Cell Pipe Insulation:	Not reported
Ducting Insulation:	Not reported
Cement Asbestos Pipe:	Not reported
Mudded Pipe Insulation:	Not reported
Duct Tape:	Not reported
Lin Ft Other1:	Not reported
Lin Ft Other1 Text:	Not reported
Lin Ft Other2:	1
Lin Ft Other2 Text:	wood filler
Indoors:	1
Outdoors:	1
Neg Pres Enclosure:	Not reported
Glove Bag:	Not reported
Mini Enclosure:	Not reported
Critical Barriers:	1
Wrap And Cut:	Not reported
Wet Methods:	1
HEPA Vacuum:	1
MANUALMETHODS :	1
Other CM1:	Not reported
Other CM1 Text:	Not reported
Other CM2:	Not reported
Other CM2 Text:	Not reported
Half Mask APR:	1
Full Face APR:	Not reported
PAPR:	Not reported

DRAFT

EPSTEIN FAMILY LLC (Continued) **S117623886**

Type C Continuous:	Not reported
Type C Pressure:	Not reported
Other Resp Pro:	Not reported
Other Resp Pro Text:	Not reported
Comments:	Not reported
Date Time Submitted:	2014-09-09 15:26:10
Submitter IP Address:	209.210.203.44
Region:	2
UBI:	601878379
Notice type:	Initial
Project Type:	Other linear footage, Roofing
Supervisor:	Josh Resch ()
Supervisor Phone:	Not reported
Certificate Status:	ACTIVE
Name:	Not reported
Address:	1002 EAST SENECA ST. BASEMENT, ROOF
City,State,Zip:	SEATTLE, WA 98122
Facility Type:	office
Parent ID:	88620
Form ID:	91186##1436Wreck976982
Notice Date:	09/30/2014
Start Date:	08/11/2014
Completion Date:	10/03/2014
Initial:	Not reported
Amended:	1
On Hold:	1
Off Hold:	Not reported
Emergency:	Not reported
Site Hours Start:	6:00 AM
Site Hours End:	2:30 PM
Sunday:	Not reported
Monday:	Not reported
Tuesday:	Not reported
Wednesday:	Not reported
Thursday:	Not reported
Friday:	1
Saturday:	Not reported
Contractor ID:	Not reported
Phone:	425-339-3111
Job Site CAS:	David Mancillas
Project Form Email:	codyc@wreckingballdemo.com
Property Owner Name:	Epstein Family LLC
Property Owner Agent:	Steve Epstein
Property Owner Company:	Wrecking Ball Demolition, LLC (ABCN00001436)
Property Owner Address:	2308 48th Ave SW
Property Owner City:	Seattle
Property Owner State:	WA
Property Owner Zip4:	98116
Property Owner Phone:	206 669 7173
Job Site Room:	basement, roof
Facility Age:	1930
Facility Size:	14000
Facility Remodel:	1
Facility Demo:	Not reported
Facility Repair:	Not reported
Facility Maint:	Not reported

DRAFT

EPSTEIN FAMILY LLC (Continued) **S117623886**

Removed:	1
Encapsulated:	Not reported
Quantity Sq Ft:	1000
Fireproofing:	Not reported
Popcorn Ceiling:	Not reported
CAB:	Not reported
Sheet Vinyl:	Not reported
Asbestos Paper:	Not reported
Boiler Insulation:	Not reported
Duct Paper:	Not reported
VAT:	Not reported
Roofing:	1
Sq Ft Other:	Not reported
Sq Ft Other Text:	Not reported
Quantity Lin Ft:	200
Mag Pipe Insulation:	Not reported
Air Cell Pipe Insulation:	Not reported
Ducting Insulation:	Not reported
Cement Asbestos Pipe:	Not reported
Mudded Pipe Insulation:	Not reported
Duct Tape:	Not reported
Lin Ft Other1:	Not reported
Lin Ft Other1 Text:	Not reported
Lin Ft Other2:	1
Lin Ft Other2 Text:	wood filler
Indoors:	1
Outdoors:	1
Neg Pres Enclosure:	Not reported
Glove Bag:	Not reported
Mini Enclosure:	Not reported
Critical Barriers:	1
Wrap And Cut:	Not reported
Wet Methods:	1
HEPA Vacuum:	1
MANUALMETHODS :	1
Other CM1:	Not reported
Other CM1 Text:	Not reported
Other CM2:	Not reported
Other CM2 Text:	Not reported
Half Mask APR:	1
Full Face APR:	Not reported
PAPR:	Not reported
Type C Continuous:	Not reported
Type C Pressure:	Not reported
Other Resp Pro:	Not reported
Other Resp Pro Text:	Not reported
Comments:	additional ACM, window putty
Date Time Submitted:	2014-09-30 16:01:59
Submitter IP Address:	209.210.203.44
Region:	2
UBI:	601878379
Notice type:	Initial
Project Type:	Other linear footage, Roofing
Supervisor:	David Mancillas ()
Supervisor Phone:	Not reported
Certificate Status:	ACTIVE

DRAFT

299 West 1/8-1/4 0.167 mi. 880 ft. | **1639 BELLEVUE AVE SEATTLE**
1639 BELLEVUE AVE
SEATTLE, WA 98102 | **WA UST** | **U001128475**
WA ALLSITES | **N/A**

Relative: Lower

Actual: 226 ft.

UST:

Name:	1639 BELLEVUE AVE SEATTLE
Address:	1639 BELLEVUE AVE
City:	SEATTLE
Zip:	98102
Facility ID:	3351321
Site Id:	101684
Decimal Latitude:	47.616758395
Decimal Longitude:	-122.3270814
Tank Name:	1
Tag Number:	Not reported
Tank Status:	Removed
Tank Status Date:	8/6/1996
Tank Install Date:	12/31/1964
Tank Closure Date:	Not reported
Capacity Range:	Not reported
Tank Permit Expiration Date:	Not reported
Tank Upgrade Date:	Not reported
Tank Spill Prevention:	Not reported
Tank Overfill Prevention:	Not reported
Tank Material:	Not reported
Tank Construction:	Not reported
Tank Tightness Test:	Not reported
Tank Corrosion Protection:	Not reported
Tank Manifold:	Not reported
Tank Release Detection:	Not reported
Tank SFC Type:	Not reported
Pipe Material:	Not reported
Pipe Construction:	Not reported
Pipe Primary Release Detection:	Not reported
Pipe Second Release Detection:	Not reported
Pipe Corrosion Protection:	Not reported
Pipe Pumping System:	Not reported
Responsible Unit:	Northwest
Dispencer/Pump SFC Type:	Not reported
Region:	Northwest
Is Active:	False
Actual Capacity:	Not reported
Pipe Install Date:	Not reported
Turbine Sump Construction:	Not reported
Compart Number:	1
Stored Substance:	Leaded Gasoline
Used Substance:	Not reported
Compart Capacity:	Not reported
URL:	https://apps.ecology.wa.gov/cleanupsearch/reports/ust?SiteId=101684
Name:	1639 BELLEVUE AVE SEATTLE
Address:	1639 BELLEVUE AVE
City:	SEATTLE
Zip:	98102
Tank Name:	2

DRAFT

1639 BELLEVUE AVE SEATTLE (Continued) **U001128475**

Tag Number:	Not reported
Tank Status:	Removed
Tank Status Date:	8/6/1996
Tank Install Date:	12/31/1964
Tank Closure Date:	Not reported
Capacity Range:	Not reported
Tank Permit Expiration Date:	Not reported
Tank Upgrade Date:	Not reported
Tank Spill Prevention:	Not reported
Tank Overfill Prevention:	Not reported
Tank Material:	Not reported
Tank Construction:	Not reported
Tank Tightness Test:	Not reported
Tank Corrosion Protection:	Not reported
Tank Manifold:	Not reported
Tank Release Detection:	Not reported
Tank SFC Type:	Not reported
Pipe Material:	Not reported
Pipe Construction:	Not reported
Pipe Primary Release Detection:	Not reported
Pipe Second Release Detection:	Not reported
Pipe Corrosion Protection:	Not reported
Pipe Pumping System:	Not reported
Responsible Unit:	Northwest
Dispencer/Pump SFC Type:	Not reported
Region:	Northwest
Is Active:	False
Actual Capacity:	Not reported
Pipe Install Date:	Not reported
Turbine Sump Construction:	Not reported
Compart Number:	1
Stored Substance:	Leaded Gasoline
Used Substance:	Not reported
Compart Capacity:	Not reported
URL:	https://apps.ecology.wa.gov/cleanupsearch/reports/ust?SiteId=101684

Name:	1639 BELLEVUE AVE SEATTLE
Address:	1639 BELLEVUE AVE
City:	SEATTLE
Zip:	98102

Tank Name:	3
Tag Number:	Not reported
Tank Status:	Removed
Tank Status Date:	8/6/1996
Tank Install Date:	12/31/1964
Tank Closure Date:	Not reported
Capacity Range:	Not reported
Tank Permit Expiration Date:	Not reported
Tank Upgrade Date:	Not reported
Tank Spill Prevention:	Not reported
Tank Overfill Prevention:	Not reported
Tank Material:	Not reported
Tank Construction:	Not reported
Tank Tightness Test:	Not reported
Tank Corrosion Protection:	Not reported
Tank Manifold:	Not reported

DRAFT

1639 BELLEVUE AVE SEATTLE (Continued) **U001128475**

Tank Release Detection:	Not reported
Tank SFC Type:	Not reported
Pipe Material:	Not reported
Pipe Construction:	Not reported
Pipe Primary Release Detection:	Not reported
Pipe Second Release Detection:	Not reported
Pipe Corrosion Protection:	Not reported
Pipe Pumping System:	Not reported
Responsible Unit:	Northwest
Dispencer/Pump SFC Type:	Not reported
Region:	Northwest
Is Active:	False
Actual Capacity:	Not reported
Pipe Install Date:	Not reported
Turbine Sump Construction:	Not reported
Compart Number:	1
Stored Substance:	Leaded Gasoline
Used Substance:	Not reported
Compart Capacity:	Not reported
URL:	https://apps.ecology.wa.gov/cleanupsearch/reports/ust?SiteId=101684

Name:	1639 BELLEVUE AVE SEATTLE
Address:	1639 BELLEVUE AVE
City:	SEATTLE
Zip:	98102

Tank Name:	4
Tag Number:	Not reported
Tank Status:	Removed
Tank Status Date:	8/6/1996
Tank Install Date:	12/31/1964
Tank Closure Date:	Not reported
Capacity Range:	111 TO 1,100 Gallons
Tank Permit Expiration Date:	Not reported
Tank Upgrade Date:	Not reported
Tank Spill Prevention:	Not reported
Tank Overfill Prevention:	Not reported
Tank Material:	Not reported
Tank Construction:	Not reported
Tank Tightness Test:	Not reported
Tank Corrosion Protection:	Not reported
Tank Manifold:	Not reported
Tank Release Detection:	Not reported
Tank SFC Type:	Not reported
Pipe Material:	Not reported
Pipe Construction:	Not reported
Pipe Primary Release Detection:	Not reported
Pipe Second Release Detection:	Not reported
Pipe Corrosion Protection:	Not reported
Pipe Pumping System:	Not reported
Responsible Unit:	Northwest
Dispencer/Pump SFC Type:	Not reported
Region:	Northwest
Is Active:	False
Actual Capacity:	Not reported
Pipe Install Date:	Not reported
Turbine Sump Construction:	Not reported

DRAFT

1639 BELLEVUE AVE SEATTLE (Continued) **U001128475**

Compart Number:	1
Stored Substance:	Used Oil/Waste Oil
Used Substance:	Not reported
Compart Capacity:	Not reported
URL:	https://apps.ecology.wa.gov/cleanupsearch/reports/ust?SiteId=101684

Name:	1639 BELLEVUE AVE SEATTLE
Address:	1639 BELLEVUE AVE
City:	SEATTLE
Zip:	98102

Tank Name:	5
Tag Number:	Not reported
Tank Status:	Removed
Tank Status Date:	8/6/1996
Tank Install Date:	12/31/1964
Tank Closure Date:	Not reported
Capacity Range:	Not reported
Tank Permit Expiration Date:	Not reported
Tank Upgrade Date:	Not reported
Tank Spill Prevention:	Not reported
Tank Overfill Prevention:	Not reported
Tank Material:	Not reported
Tank Construction:	Not reported
Tank Tightness Test:	Not reported
Tank Corrosion Protection:	Not reported
Tank Manifold:	Not reported
Tank Release Detection:	Not reported
Tank SFC Type:	Not reported
Pipe Material:	Not reported
Pipe Construction:	Not reported
Pipe Primary Release Detection:	Not reported
Pipe Second Release Detection:	Not reported
Pipe Corrosion Protection:	Not reported
Pipe Pumping System:	Not reported
Responsible Unit:	Northwest
Dispencer/Pump SFC Type:	Not reported
Region:	Northwest
Is Active:	False
Actual Capacity:	Not reported
Pipe Install Date:	Not reported
Turbine Sump Construction:	Not reported
Compart Number:	1
Stored Substance:	Leaded Gasoline
Used Substance:	Not reported
Compart Capacity:	Not reported
URL:	https://apps.ecology.wa.gov/cleanupsearch/reports/ust?SiteId=101684

Name:	1639 BELLEVUE AVE SEATTLE
Address:	1639 BELLEVUE AVE
City:	SEATTLE
Zip:	98102

Tank Name:	6
Tag Number:	Not reported
Tank Status:	Removed
Tank Status Date:	8/6/1996

DRAFT

1639 BELLEVUE AVE SEATTLE (Continued) **U001128475**

Tank Install Date:	12/31/1964
Tank Closure Date:	Not reported
Capacity Range:	Not reported
Tank Permit Expiration Date:	Not reported
Tank Upgrade Date:	Not reported
Tank Spill Prevention:	Not reported
Tank Overfill Prevention:	Not reported
Tank Material:	Not reported
Tank Construction:	Not reported
Tank Tightness Test:	Not reported
Tank Corrosion Protection:	Not reported
Tank Manifold:	Not reported
Tank Release Detection:	Not reported
Tank SFC Type:	Not reported
Pipe Material:	Not reported
Pipe Construction:	Not reported
Pipe Primary Release Detection:	Not reported
Pipe Second Release Detection:	Not reported
Pipe Corrosion Protection:	Not reported
Pipe Pumping System:	Not reported
Responsible Unit:	Northwest
Dispencer/Pump SFC Type:	Not reported
Region:	Northwest
Is Active:	False
Actual Capacity:	Not reported
Pipe Install Date:	Not reported
Turbine Sump Construction:	Not reported
Compart Number:	1
Stored Substance:	Leaded Gasoline
Used Substance:	Not reported
Compart Capacity:	Not reported
URL:	https://apps.ecology.wa.gov/cleanupsearch/reports/ust?SiteId=101684

ALLSITES:

Name:	1639 BELLEVUE AVE VACANT
Facility Id:	3351321

Interaction:	12495
Interaction 1:	I
Interaction 2:	UST
Ecology Program:	TOXICS
Program Data:	UST
Facility Alt.:	Not reported
Program ID:	101684
Date Interaction:	1992-07-10 00:00:00
Date Interaction 3:	Underground Storage Tank
Latitude:	47.616757755599998
Longitude:	-122.32707621199999

DRAFT

AM300 WSW 1/8-1/4 0.172 mi. 908 ft. | **MELROSE & PINE DEVELOPMENT**
1527 1535 BELLEVUE AVE E
SEATTLE, WA 98122 | **WA VCP** | **S124432373**
N/A

Site 1 of 5 in cluster AM

Relative: Lower

Actual: 236 ft.

VCP:

Name:	MELROSE & PINE DEVELOPMENT
Address:	1527 1535 BELLEVUE AVE E
City,State,Zip:	SEATTLE, WA 98122
edr_fstat:	WA
edr_fzip:	98122
edr_fcnty:	KING
edr_zip:	Not reported
Facility ID:	11412
VCP Status:	NFA
Past VCP:	Not reported
Current VCP:	Not reported
NFA Type:	SEATTLE, WA 98122
Date NFA:	SEATTLE, WA 98122
Rank:	SEATTLE, WA 98122
Cleanup Siteid:	12301
Contaminant Name:	Arsenic
Soil:	Remediated-Below
URL:	https://apps.ecology.wa.gov/cleanupsearch/site/12301

Name:	MELROSE & PINE DEVELOPMENT
Address:	1527 1535 BELLEVUE AVE E
City,State,Zip:	SEATTLE, WA 98122
edr_fstat:	WA
edr_fzip:	98122
edr_fcnty:	KING
edr_zip:	Not reported
Facility ID:	11412
VCP Status:	NFA
Past VCP:	Not reported
Current VCP:	Not reported
NFA Type:	SEATTLE, WA 98122
Date NFA:	SEATTLE, WA 98122
Rank:	SEATTLE, WA 98122
Cleanup Siteid:	12301
Contaminant Name:	Other Halogenated Organics
Soil:	Remediated-Below
URL:	https://apps.ecology.wa.gov/cleanupsearch/site/12301

Name:	MELROSE & PINE DEVELOPMENT
Address:	1527 1535 BELLEVUE AVE E
City,State,Zip:	SEATTLE, WA 98122
edr_fstat:	WA
edr_fzip:	98122
edr_fcnty:	KING
edr_zip:	Not reported
Facility ID:	11412
VCP Status:	NFA
Past VCP:	Not reported
Current VCP:	Not reported
NFA Type:	SEATTLE, WA 98122
Date NFA:	SEATTLE, WA 98122
Rank:	SEATTLE, WA 98122

DRAFT

MELROSE & PINE DEVELOPMENT (Continued) **S124432373**

Cleanup Siteid:	12301
Contaminant Name:	Other Non-Halogenated Organics
Soil:	Remediated-Below
URL:	https://apps.ecology.wa.gov/cleanupsearch/site/12301

Name:	MELROSE & PINE DEVELOPMENT
Address:	1527 1535 BELLEVUE AVE E
City,State,Zip:	SEATTLE, WA 98122
edr_fstat:	WA
edr_fzip:	98122
edr_fcnty:	KING
edr_zip:	Not reported
Facility ID:	11412
VCP Status:	NFA
Past VCP:	Not reported
Current VCP:	Not reported
NFA Type:	SEATTLE, WA 98122
Date NFA:	SEATTLE, WA 98122
Rank:	SEATTLE, WA 98122
Cleanup Siteid:	12301
Contaminant Name:	Petroleum-Diesel
Soil:	Below Cleanup Levels
URL:	https://apps.ecology.wa.gov/cleanupsearch/site/12301

Name:	MELROSE & PINE DEVELOPMENT
Address:	1527 1535 BELLEVUE AVE E
City,State,Zip:	SEATTLE, WA 98122
edr_fstat:	WA
edr_fzip:	98122
edr_fcnty:	KING
edr_zip:	Not reported
Facility ID:	11412
VCP Status:	NFA
Past VCP:	Not reported
Current VCP:	Not reported
NFA Type:	SEATTLE, WA 98122
Date NFA:	SEATTLE, WA 98122
Rank:	SEATTLE, WA 98122
Cleanup Siteid:	12301
Contaminant Name:	Petroleum-Gasoline
Soil:	Remediated-Below
URL:	https://apps.ecology.wa.gov/cleanupsearch/site/12301

Name:	MELROSE & PINE DEVELOPMENT
Address:	1527 1535 BELLEVUE AVE E
City,State,Zip:	SEATTLE, WA 98122
edr_fstat:	WA
edr_fzip:	98122
edr_fcnty:	KING
edr_zip:	Not reported
Facility ID:	11412
VCP Status:	NFA
Past VCP:	Not reported
Current VCP:	Not reported
NFA Type:	SEATTLE, WA 98122
Date NFA:	SEATTLE, WA 98122
Rank:	SEATTLE, WA 98122

DRAFT

MELROSE & PINE DEVELOPMENT (Continued) **S124432373**

Cleanup Siteid:	12301
Contaminant Name:	Petroleum-Other
Soil:	Remediated-Below
URL:	https://apps.ecology.wa.gov/cleanupsearch/site/12301

Name:	MELROSE & PINE DEVELOPMENT
Address:	1527 1535 BELLEVUE AVE E
City,State,Zip:	SEATTLE, WA 98122
edr_fstat:	WA
edr_fzip:	98122
edr_fcnty:	KING
edr_zip:	Not reported
Facility ID:	11412
VCP Status:	NFA
Past VCP:	Not reported
Current VCP:	Not reported
NFA Type:	SEATTLE, WA 98122
Date NFA:	SEATTLE, WA 98122
Rank:	SEATTLE, WA 98122
Cleanup Siteid:	12301
Contaminant Name:	Polycyclic Aromatic Hydrocarbons
Soil:	Below Cleanup Levels
URL:	https://apps.ecology.wa.gov/cleanupsearch/site/12301

AM301 **MELROSE & PINE DEVELOPMENT** **WA ALLSITES** **S116348878**
WSW **1527 1535 BELLEVUE AVE E** **WA CSCSL NFA** **N/A**
1/8-1/4 **SEATTLE, WA 98122**
0.172 mi.
908 ft. **Site 2 of 5 in cluster AM**

Relative:
Lower

Actual:
236 ft.

ALLSITES:

Name:	MELROSE & PINE DEVELOPMENT
Facility Id:	11412

Interaction:	107440
Interaction 1:	I
Interaction 2:	VOLCLNST
Ecology Program:	TOXICS
Program Data:	ISIS
Facility Alt.:	Melrose & Pine Development
Program ID:	NW2834
Date Interaction:	2014-02-11 00:00:00
Date Interaction 3:	Voluntary Cleanup Sites
Latitude:	47.615210380500002
Longitude:	-122.32783422

CSCSL NFA:

Name:	MELROSE & PINE DEVELOPMENT
Address:	1527 1535 BELLEVUE AVE E
City,State,Zip:	SEATTLE, WA 98122
Facility/Site Id:	11412
CS Id:	12301
NFA Date:	10/15/2015
Alternate Site Names:	Not reported
NFA Reason:	Voluntary Cleanup Program Review
Site Status:	NFA

DRAFT

MELROSE & PINE DEVELOPMENT (Continued) **S116348878**

Region:	Northwest
Contaminant Name:	Arsenic
Ground Water:	Below Cleanup Levels
Surface Water:	Not reported
Soil:	Remediated-Below
Sediment:	Not reported
Air:	Not reported
Bedrock:	Not reported
URL:	https://apps.ecology.wa.gov/cleanupsearch/site/12301
Latitude:	47.615210724
Longitude:	-122.32784429

Name:	MELROSE & PINE DEVELOPMENT
Address:	1527 1535 BELLEVUE AVE E
City,State,Zip:	SEATTLE, WA 98122
Facility/Site Id:	11412
CS Id:	12301
NFA Date:	10/15/2015
Alternate Site Names:	Not reported
NFA Reason:	Voluntary Cleanup Program Review
Site Status:	NFA
Region:	Northwest
Contaminant Name:	Other Halogenated Organics
Ground Water:	Not reported
Surface Water:	Not reported
Soil:	Remediated-Below
Sediment:	Not reported
Air:	Not reported
Bedrock:	Not reported
URL:	https://apps.ecology.wa.gov/cleanupsearch/site/12301
Latitude:	47.615210724
Longitude:	-122.32784429

Name:	MELROSE & PINE DEVELOPMENT
Address:	1527 1535 BELLEVUE AVE E
City,State,Zip:	SEATTLE, WA 98122
Facility/Site Id:	11412
CS Id:	12301
NFA Date:	10/15/2015
Alternate Site Names:	Not reported
NFA Reason:	Voluntary Cleanup Program Review
Site Status:	NFA
Region:	Northwest
Contaminant Name:	Other Non-Halogenated Organics
Ground Water:	Below Cleanup Levels
Surface Water:	Not reported
Soil:	Remediated-Below
Sediment:	Not reported
Air:	Not reported
Bedrock:	Not reported
URL:	https://apps.ecology.wa.gov/cleanupsearch/site/12301
Latitude:	47.615210724
Longitude:	-122.32784429

Name:	MELROSE & PINE DEVELOPMENT
Address:	1527 1535 BELLEVUE AVE E
City,State,Zip:	SEATTLE, WA 98122

DRAFT

MELROSE & PINE DEVELOPMENT (Continued) **S116348878**

Facility/Site Id:	11412
CS Id:	12301
NFA Date:	10/15/2015
Alternate Site Names:	Not reported
NFA Reason:	Voluntary Cleanup Program Review
Site Status:	NFA
Region:	Northwest
Contaminant Name:	Petroleum-Diesel
Ground Water:	Remediated-Below
Surface Water:	Not reported
Soil:	Below Cleanup Levels
Sediment:	Not reported
Air:	Not reported
Bedrock:	Not reported
URL:	https://apps.ecology.wa.gov/cleanupsearch/site/12301
Latitude:	47.615210724
Longitude:	-122.32784429

Name:	MELROSE & PINE DEVELOPMENT
Address:	1527 1535 BELLEVUE AVE E
City,State,Zip:	SEATTLE, WA 98122
Facility/Site Id:	11412
CS Id:	12301
NFA Date:	10/15/2015
Alternate Site Names:	Not reported
NFA Reason:	Voluntary Cleanup Program Review
Site Status:	NFA
Region:	Northwest
Contaminant Name:	Petroleum-Gasoline
Ground Water:	Remediated-Below
Surface Water:	Not reported
Soil:	Remediated-Below
Sediment:	Not reported
Air:	Not reported
Bedrock:	Not reported
URL:	https://apps.ecology.wa.gov/cleanupsearch/site/12301
Latitude:	47.615210724
Longitude:	-122.32784429

Name:	MELROSE & PINE DEVELOPMENT
Address:	1527 1535 BELLEVUE AVE E
City,State,Zip:	SEATTLE, WA 98122
Facility/Site Id:	11412
CS Id:	12301
NFA Date:	10/15/2015
Alternate Site Names:	Not reported
NFA Reason:	Voluntary Cleanup Program Review
Site Status:	NFA
Region:	Northwest
Contaminant Name:	Petroleum-Other
Ground Water:	Remediated-Below
Surface Water:	Not reported
Soil:	Remediated-Below
Sediment:	Not reported
Air:	Not reported
Bedrock:	Not reported
URL:	https://apps.ecology.wa.gov/cleanupsearch/site/12301

DRAFT

MELROSE & PINE DEVELOPMENT (Continued) **S116348878**

Latitude:	47.615210724
Longitude:	-122.32784429

Name:	MELROSE & PINE DEVELOPMENT
Address:	1527 1535 BELLEVUE AVE E
City,State,Zip:	SEATTLE, WA 98122
Facility/Site Id:	11412
CS Id:	12301
NFA Date:	10/15/2015
Alternate Site Names:	Not reported
NFA Reason:	Voluntary Cleanup Program Review
Site Status:	NFA
Region:	Northwest
Contaminant Name:	Polycyclic Aromatic Hydrocarbons
Ground Water:	Remediated-Below
Surface Water:	Not reported
Soil:	Below Cleanup Levels
Sediment:	Not reported
Air:	Not reported
Bedrock:	Not reported
URL:	https://apps.ecology.wa.gov/cleanupsearch/site/12301
Latitude:	47.615210724
Longitude:	-122.32784429

AN302 **IHOP RESTAURANT 612** **WA ALLSITES** **S110700613**
South **950 E MADISON ST** **N/A**
1/8-1/4 **SEATTLE, WA 98122**
0.174 mi.
917 ft. **Site 1 of 3 in cluster AN**

Relative:
Lower

Actual:
305 ft.

ALLSITES:

Name:	IHOP RESTAURANT 612
Facility Id:	22243

Interaction:	94728
Interaction 1:	I
Interaction 2:	LSC
Ecology Program:	HAZWASTE
Program Data:	LSC
Facility Alt.:	IHOP Restaurant 612
Program ID:	Not reported
Date Interaction:	2010-08-12 00:00:00
Date Interaction 3:	Local Source Cntrl 7/09-3
Latitude:	47.6119150002
Longitude:	-122.31964600000001

DRAFT

AM303 WSW 1/8-1/4 0.174 mi. 918 ft. | **MARION APARTMENTS 320 E PINE ST SEATTLE, WA 98122** | **WA ALLSITES WA CSCSL NFA WA SPILLS** | **S112364602 N/A**

Site 3 of 5 in cluster AM

Relative: Lower

Actual: 231 ft.

ALLSITES:

Name:	MARION APARTMENTS
Facility Id:	13903
Interaction:	103472
Interaction 1:	I
Interaction 2:	INDPNDNT
Ecology Program:	TOXICS
Program Data:	ISIS
Facility Alt.:	Marion Apartments
Program ID:	Not reported
Date Interaction:	2012-12-18 00:00:00
Date Interaction 3:	Independent Cleanup
Latitude:	47.615501942999998
Longitude:	-122.327600905

CSCSL NFA:

Name:	MARION APARTMENTS
Address:	320 E PINE ST
City,State,Zip:	SEATTLE, WA 98122
Facility/Site Id:	13903
CS Id:	12059
NFA Date:	12/18/2012
Alternate Site Names:	Not reported
NFA Reason:	Initial Investigation
Site Status:	NFA
Region:	Northwest
Contaminant Name:	Petroleum-Diesel
Ground Water:	Not reported
Surface Water:	Not reported
Soil:	Remediated-Below
Sediment:	Not reported
Air:	Not reported
Bedrock:	Not reported
URL:	https://apps.ecology.wa.gov/cleanupsearch/site/12059
Latitude:	47.615502
Longitude:	-122.327593

Name:	MARION APARTMENTS
Address:	320 E PINE ST
City,State,Zip:	SEATTLE, WA 98122
Facility/Site Id:	13903
CS Id:	12059
NFA Date:	12/18/2012
Alternate Site Names:	Not reported
NFA Reason:	Initial Investigation
Site Status:	NFA
Region:	Northwest
Contaminant Name:	Petroleum-Other
Ground Water:	Not reported
Surface Water:	Not reported
Soil:	Remediated-Below

DRAFT

MARION APARTMENTS (Continued) **S112364602**

Sediment:	Not reported
Air:	Not reported
Bedrock:	Not reported
URL:	https://apps.ecology.wa.gov/cleanupsearch/site/12059
Latitude:	47.615502
Longitude:	-122.327593

SPILLS ERTS:

Facility Site ID:	Not reported
Name:	MARION APARTMENTS
Address:	320 E PINE ST
City,State,Zip:	SEATTLE, WA
Program Name:	Toxics Cleanup
Incident ID:	637064
Incident Status:	Historic
Incident Date:	03/28/2012
Initial Report Activity Name:	Other
Initial Report Cause Category:	Accident
Initial Report Cause Name:	Other
Initial Report Medium Name:	Soil
Initial Report Medium Category:	Ground
Initial Report Source Name:	Undetermined
Initial Report Source Category:	Historical
Initial Report Substance Name:	Other hazardous
Initial Report Substance Category:	Chemical
Initial Report Substance Quantity:	20
Initial Report Substance Unit Of Measure:	Ton
Potentially Responsible Party First Name:	Not reported
Potentially Responsible Party Last Name:	Not reported
Potentially Responsible Party Organization:	1602 BELLEVUE LLC
External Reference Number:	Not reported
Latitude:	Not reported
Longitude:	Not reported

AN304 **UNOCAL 5919** **WA LUST** **U000592872**
South **1100 BROADWAY** **WA UST** **N/A**
1/8-1/4 **SEATTLE, WA 98122** **WA ALLSITES**
0.177 mi. **WA CSCSL NFA**
933 ft. **Site 2 of 3 in cluster AN** **WA PTAP**

Relative:
Lower

Actual:
319 ft.

LUST:

Name:	UNOCAL 5919
Address:	1100 BROADWAY
City,State,Zip:	SEATTLE, WA 98122
Facility ID:	22484161
Lust Status Type:	LUST - NFA
Cleanup Site ID:	7072
Cleanup Unit Type:	Upland
Process Type:	Independent Action
Cleanup Unit Name:	UNOCAL SS 5919
Response Section:	Pollution Liability Ins Agcy
Release Date:	03/31/1989
Lust Date:	09/06/2019
Region:	Northwest
Lust ID:	166
UST ID:	8483
Contaminant Name:	Petroleum-Other

DRAFT

UNOCAL 5919 (Continued) **U000592872**

Ground Water:	Not reported
Surface Water:	Not reported
Soil:	Remediated-Below
Sediment:	Not reported
Air:	Not reported
Bedrock:	Not reported
URL:	https://apps.ecology.wa.gov/cleanupsearch/site/7072
Lat/Long:	47.6116354 / -122.32027

Name:	UNOCAL 5919
Address:	1100 BROADWAY
City,State,Zip:	SEATTLE, WA 98122
Facility ID:	22484161
Lust Status Type:	LUST - NFA
Cleanup Site ID:	7072
Cleanup Unit Type:	Upland
Process Type:	Independent Action
Cleanup Unit Name:	UNOCAL SS 5919
Response Section:	Pollution Liability Ins Agcy
Release Date:	10/24/1990
Lust Date:	09/06/2019
Region:	Northwest
Lust ID:	721
UST ID:	8483
Contaminant Name:	Benzene
Ground Water:	Remediated-Below
Surface Water:	Not reported
Soil:	Remediated-Below
Sediment:	Not reported
Air:	Not reported
Bedrock:	Not reported
URL:	https://apps.ecology.wa.gov/cleanupsearch/site/7072
Lat/Long:	47.6116354 / -122.32027

Name:	UNOCAL 5919
Address:	1100 BROADWAY
City,State,Zip:	SEATTLE, WA 98122
Facility ID:	22484161
Lust Status Type:	LUST - NFA
Cleanup Site ID:	7072
Cleanup Unit Type:	Upland
Process Type:	Independent Action
Cleanup Unit Name:	UNOCAL SS 5919
Response Section:	Pollution Liability Ins Agcy
Release Date:	10/24/1990
Lust Date:	09/06/2019
Region:	Northwest
Lust ID:	721
UST ID:	8483
Contaminant Name:	LUST - Other Hazardous Substance
Ground Water:	Remediated-Below
Surface Water:	Not reported
Soil:	Remediated-Below
Sediment:	Not reported
Air:	Not reported
Bedrock:	Not reported
URL:	https://apps.ecology.wa.gov/cleanupsearch/site/7072

DRAFT

UNOCAL 5919 (Continued) **U000592872**

Lat/Long: 47.6116354 / -122.32027

Name: UNOCAL 5919
Address: 1100 BROADWAY
City,State,Zip: SEATTLE, WA 98122
Facility ID: 22484161
Lust Status Type: LUST - NFA
Cleanup Site ID: 7072
Cleanup Unit Type: Upland
Process Type: Independent Action
Cleanup Unit Name: UNOCAL SS 5919
Response Section: Pollution Liability Ins Agcy
Release Date: 03/31/1989
Lust Date: 09/06/2019
Region: Northwest
Lust ID: 166
UST ID: 8483
Contaminant Name: Benzene
Ground Water: Remediated-Below
Surface Water: Not reported
Soil: Remediated-Below
Sediment: Not reported
Air: Not reported
Bedrock: Not reported
URL: https://apps.ecology.wa.gov/cleanupsearch/site/7072
Lat/Long: 47.6116354 / -122.32027

Name: UNOCAL 5919
Address: 1100 BROADWAY
City,State,Zip: SEATTLE, WA 98122
Facility ID: 22484161
Lust Status Type: LUST - NFA
Cleanup Site ID: 7072
Cleanup Unit Type: Upland
Process Type: Independent Action
Cleanup Unit Name: UNOCAL SS 5919
Response Section: Pollution Liability Ins Agcy
Release Date: 03/31/1989
Lust Date: 09/06/2019
Region: Northwest
Lust ID: 166
UST ID: 8483
Contaminant Name: Other Non-Halogenated Organics
Ground Water: Remediated-Below
Surface Water: Not reported
Soil: Remediated-Below
Sediment: Not reported
Air: Not reported
Bedrock: Not reported
URL: https://apps.ecology.wa.gov/cleanupsearch/site/7072
Lat/Long: 47.6116354 / -122.32027

Name: UNOCAL 5919
Address: 1100 BROADWAY
City,State,Zip: SEATTLE, WA 98122
Facility ID: 22484161
Lust Status Type: LUST - NFA

DRAFT

UNOCAL 5919 (Continued) **U000592872**

Cleanup Site ID:	7072
Cleanup Unit Type:	Upland
Process Type:	Independent Action
Cleanup Unit Name:	UNOCAL SS 5919
Response Section:	Pollution Liability Ins Agcy
Release Date:	03/31/1989
Lust Date:	09/06/2019
Region:	Northwest
Lust ID:	166
UST ID:	8483
Contaminant Name:	Non-Halogenated Solvents
Ground Water:	Remediated-Below
Surface Water:	Not reported
Soil:	Remediated-Below
Sediment:	Not reported
Air:	Not reported
Bedrock:	Not reported
URL:	https://apps.ecology.wa.gov/cleanupsearch/site/7072
Lat/Long:	47.6116354 / -122.32027

Name:	UNOCAL 5919
Address:	1100 BROADWAY
City,State,Zip:	SEATTLE, WA 98122
Facility ID:	22484161
Lust Status Type:	LUST - NFA
Cleanup Site ID:	7072
Cleanup Unit Type:	Upland
Process Type:	Independent Action
Cleanup Unit Name:	UNOCAL SS 5919
Response Section:	Pollution Liability Ins Agcy
Release Date:	10/24/1990
Lust Date:	09/06/2019
Region:	Northwest
Lust ID:	721
UST ID:	8483
Contaminant Name:	Petroleum-Diesel
Ground Water:	Remediated-Below
Surface Water:	Not reported
Soil:	Remediated-Below
Sediment:	Not reported
Air:	Not reported
Bedrock:	Not reported
URL:	https://apps.ecology.wa.gov/cleanupsearch/site/7072
Lat/Long:	47.6116354 / -122.32027

Name:	UNOCAL 5919
Address:	1100 BROADWAY
City,State,Zip:	SEATTLE, WA 98122
Facility ID:	22484161
Lust Status Type:	LUST - NFA
Cleanup Site ID:	7072
Cleanup Unit Type:	Upland
Process Type:	Independent Action
Cleanup Unit Name:	UNOCAL SS 5919
Response Section:	Pollution Liability Ins Agcy
Release Date:	03/31/1989
Lust Date:	09/06/2019

DRAFT

UNOCAL 5919 (Continued) **U000592872**

Region:	Northwest
Lust ID:	166
UST ID:	8483
Contaminant Name:	LUST - Other Hazardous Substance
Ground Water:	Remediated-Below
Surface Water:	Not reported
Soil:	Remediated-Below
Sediment:	Not reported
Air:	Not reported
Bedrock:	Not reported
URL:	https://apps.ecology.wa.gov/cleanupsearch/site/7072
Lat/Long:	47.6116354 / -122.32027

Name:	UNOCAL 5919
Address:	1100 BROADWAY
City,State,Zip:	SEATTLE, WA 98122
Facility ID:	22484161
Lust Status Type:	LUST - NFA
Cleanup Site ID:	7072
Cleanup Unit Type:	Upland
Process Type:	Independent Action
Cleanup Unit Name:	UNOCAL SS 5919
Response Section:	Pollution Liability Ins Agcy
Release Date:	03/31/1989
Lust Date:	09/06/2019
Region:	Northwest
Lust ID:	166
UST ID:	8483
Contaminant Name:	Petroleum-Gasoline
Ground Water:	Remediated-Below
Surface Water:	Not reported
Soil:	Remediated-Below
Sediment:	Not reported
Air:	Not reported
Bedrock:	Not reported
URL:	https://apps.ecology.wa.gov/cleanupsearch/site/7072
Lat/Long:	47.6116354 / -122.32027

Name:	UNOCAL 5919
Address:	1100 BROADWAY
City,State,Zip:	SEATTLE, WA 98122
Facility ID:	22484161
Lust Status Type:	LUST - NFA
Cleanup Site ID:	7072
Cleanup Unit Type:	Upland
Process Type:	Independent Action
Cleanup Unit Name:	UNOCAL SS 5919
Response Section:	Pollution Liability Ins Agcy
Release Date:	10/24/1990
Lust Date:	09/06/2019
Region:	Northwest
Lust ID:	721
UST ID:	8483
Contaminant Name:	Lead
Ground Water:	Not reported
Surface Water:	Not reported
Soil:	Remediated-Below

DRAFT

UNOCAL 5919 (Continued) **U000592872**

Sediment:	Not reported
Air:	Not reported
Bedrock:	Not reported
URL:	https://apps.ecology.wa.gov/cleanupsearch/site/7072
Lat/Long:	47.6116354 / -122.32027

Name:	UNOCAL 5919
Address:	1100 BROADWAY
City,State,Zip:	SEATTLE, WA 98122
Facility ID:	22484161
Lust Status Type:	LUST - NFA
Cleanup Site ID:	7072
Cleanup Unit Type:	Upland
Process Type:	Independent Action
Cleanup Unit Name:	UNOCAL SS 5919
Response Section:	Pollution Liability Ins Agcy
Release Date:	03/31/1989
Lust Date:	09/06/2019
Region:	Northwest
Lust ID:	166
UST ID:	8483
Contaminant Name:	Lead
Ground Water:	Not reported
Surface Water:	Not reported
Soil:	Remediated-Below
Sediment:	Not reported
Air:	Not reported
Bedrock:	Not reported
URL:	https://apps.ecology.wa.gov/cleanupsearch/site/7072
Lat/Long:	47.6116354 / -122.32027

Name:	UNOCAL 5919
Address:	1100 BROADWAY
City,State,Zip:	SEATTLE, WA 98122
Facility ID:	22484161
Lust Status Type:	LUST - NFA
Cleanup Site ID:	7072
Cleanup Unit Type:	Upland
Process Type:	Independent Action
Cleanup Unit Name:	UNOCAL SS 5919
Response Section:	Pollution Liability Ins Agcy
Release Date:	03/31/1989
Lust Date:	09/06/2019
Region:	Northwest
Lust ID:	166
UST ID:	8483
Contaminant Name:	Petroleum-Diesel
Ground Water:	Remediated-Below
Surface Water:	Not reported
Soil:	Remediated-Below
Sediment:	Not reported
Air:	Not reported
Bedrock:	Not reported
URL:	https://apps.ecology.wa.gov/cleanupsearch/site/7072
Lat/Long:	47.6116354 / -122.32027

Name:	UNOCAL 5919

DRAFT

UNOCAL 5919 (Continued) **U000592872**

Address:	1100 BROADWAY
City,State,Zip:	SEATTLE, WA 98122
Facility ID:	22484161
Lust Status Type:	LUST - NFA
Cleanup Site ID:	7072
Cleanup Unit Type:	Upland
Process Type:	Independent Action
Cleanup Unit Name:	UNOCAL SS 5919
Response Section:	Pollution Liability Ins Agcy
Release Date:	10/24/1990
Lust Date:	09/06/2019
Region:	Northwest
Lust ID:	721
UST ID:	8483
Contaminant Name:	Non-Halogenated Solvents
Ground Water:	Remediated-Below
Surface Water:	Not reported
Soil:	Remediated-Below
Sediment:	Not reported
Air:	Not reported
Bedrock:	Not reported
URL:	https://apps.ecology.wa.gov/cleanupsearch/site/7072
Lat/Long:	47.6116354 / -122.32027

Name:	UNOCAL 5919
Address:	1100 BROADWAY
City,State,Zip:	SEATTLE, WA 98122
Facility ID:	22484161
Lust Status Type:	LUST - NFA
Cleanup Site ID:	7072
Cleanup Unit Type:	Upland
Process Type:	Independent Action
Cleanup Unit Name:	UNOCAL SS 5919
Response Section:	Pollution Liability Ins Agcy
Release Date:	10/24/1990
Lust Date:	09/06/2019
Region:	Northwest
Lust ID:	721
UST ID:	8483
Contaminant Name:	Other Non-Halogenated Organics
Ground Water:	Remediated-Below
Surface Water:	Not reported
Soil:	Remediated-Below
Sediment:	Not reported
Air:	Not reported
Bedrock:	Not reported
URL:	https://apps.ecology.wa.gov/cleanupsearch/site/7072
Lat/Long:	47.6116354 / -122.32027

Name:	UNOCAL 5919
Address:	1100 BROADWAY
City,State,Zip:	SEATTLE, WA 98122
Facility ID:	22484161
Lust Status Type:	LUST - NFA
Cleanup Site ID:	7072
Cleanup Unit Type:	Upland
Process Type:	Independent Action

DRAFT

UNOCAL 5919 (Continued) **U000592872**

Cleanup Unit Name:	UNOCAL SS 5919
Response Section:	Pollution Liability Ins Agcy
Release Date:	10/24/1990
Lust Date:	09/06/2019
Region:	Northwest
Lust ID:	721
UST ID:	8483
Contaminant Name:	Petroleum-Gasoline
Ground Water:	Remediated-Below
Surface Water:	Not reported
Soil:	Remediated-Below
Sediment:	Not reported
Air:	Not reported
Bedrock:	Not reported
URL:	https://apps.ecology.wa.gov/cleanupsearch/site/7072
Lat/Long:	47.6116354 / -122.32027

Name:	UNOCAL 5919
Address:	1100 BROADWAY
City,State,Zip:	SEATTLE, WA 98122
Facility ID:	22484161
Lust Status Type:	LUST - NFA
Cleanup Site ID:	7072
Cleanup Unit Type:	Upland
Process Type:	Independent Action
Cleanup Unit Name:	UNOCAL SS 5919
Response Section:	Pollution Liability Ins Agcy
Release Date:	10/24/1990
Lust Date:	09/06/2019
Region:	Northwest
Lust ID:	721
UST ID:	8483
Contaminant Name:	Petroleum-Other
Ground Water:	Not reported
Surface Water:	Not reported
Soil:	Remediated-Below
Sediment:	Not reported
Air:	Not reported
Bedrock:	Not reported
URL:	https://apps.ecology.wa.gov/cleanupsearch/site/7072
Lat/Long:	47.6116354 / -122.32027

UST:

Name:	UNOCAL 5919
Address:	1100 BROADWAY
City:	SEATTLE
Zip:	98122
Facility ID:	22484161
Site Id:	8483
Decimal Latitude:	47.611635428
Decimal Longitude:	-122.32027549

Tank Name:	1
Tag Number:	Not reported
Tank Status:	Removed
Tank Status Date:	8/6/1996
Tank Install Date:	12/31/1964

DRAFT

UNOCAL 5919 (Continued) **U000592872**

Tank Closure Date:	Not reported
Capacity Range:	Not reported
Tank Permit Expiration Date:	Not reported
Tank Upgrade Date:	Not reported
Tank Spill Prevention:	Not reported
Tank Overfill Prevention:	Not reported
Tank Material:	Fiberglass Reinforced Plastic
Tank Construction:	Single Wall Tank
Tank Tightness Test:	Not reported
Tank Corrosion Protection:	Not reported
Tank Manifold:	Not reported
Tank Release Detection:	Not reported
Tank SFC Type:	Not reported
Pipe Material:	Fiberglass
Pipe Construction:	Not reported
Pipe Primary Release Detection:	Not reported
Pipe Second Release Detection:	Not reported
Pipe Corrosion Protection:	Not reported
Pipe Pumping System:	Not reported
Responsible Unit:	Northwest
Dispencer/Pump SFC Type:	Not reported
Region:	Northwest
Is Active:	False
Actual Capacity:	Not reported
Pipe Install Date:	Not reported
Turbine Sump Construction:	Not reported
Compart Number:	1
Stored Substance:	Unleaded Gasoline
Used Substance:	Not reported
Compart Capacity:	Not reported
URL:	https://apps.ecology.wa.gov/cleanupsearch/reports/ust?SiteId=8483

Name:	UNOCAL 5919
Address:	1100 BROADWAY
City:	SEATTLE
Zip:	98122

Tank Name:	2
Tag Number:	Not reported
Tank Status:	Removed
Tank Status Date:	8/6/1996
Tank Install Date:	12/31/1964
Tank Closure Date:	Not reported
Capacity Range:	Not reported
Tank Permit Expiration Date:	Not reported
Tank Upgrade Date:	Not reported
Tank Spill Prevention:	Not reported
Tank Overfill Prevention:	Not reported
Tank Material:	Fiberglass Reinforced Plastic
Tank Construction:	Single Wall Tank
Tank Tightness Test:	Not reported
Tank Corrosion Protection:	Not reported
Tank Manifold:	Not reported
Tank Release Detection:	Not reported
Tank SFC Type:	Not reported
Pipe Material:	Fiberglass
Pipe Construction:	Not reported

DRAFT

UNOCAL 5919 (Continued) **U000592872**

Pipe Primary Release Detection:	Not reported
Pipe Second Release Detection:	Not reported
Pipe Corrosion Protection:	Not reported
Pipe Pumping System:	Not reported
Responsible Unit:	Northwest
Dispencer/Pump SFC Type:	Not reported
Region:	Northwest
Is Active:	False
Actual Capacity:	Not reported
Pipe Install Date:	Not reported
Turbine Sump Construction:	Not reported
Compart Number:	1
Stored Substance:	Unleaded Gasoline
Used Substance:	Not reported
Compart Capacity:	Not reported
URL:	https://apps.ecology.wa.gov/cleanupsearch/reports/ust?SiteId=8483

Name:	UNOCAL 5919
Address:	1100 BROADWAY
City:	SEATTLE
Zip:	98122

Tank Name:	3
Tag Number:	Not reported
Tank Status:	Removed
Tank Status Date:	8/6/1996
Tank Install Date:	12/31/1964
Tank Closure Date:	Not reported
Capacity Range:	111 TO 1,100 Gallons
Tank Permit Expiration Date:	Not reported
Tank Upgrade Date:	Not reported
Tank Spill Prevention:	Not reported
Tank Overfill Prevention:	Not reported
Tank Material:	Not reported
Tank Construction:	Not reported
Tank Tightness Test:	Not reported
Tank Corrosion Protection:	Not reported
Tank Manifold:	Not reported
Tank Release Detection:	Not reported
Tank SFC Type:	Not reported
Pipe Material:	Not reported
Pipe Construction:	Not reported
Pipe Primary Release Detection:	Not reported
Pipe Second Release Detection:	Not reported
Pipe Corrosion Protection:	Not reported
Pipe Pumping System:	Not reported
Responsible Unit:	Northwest
Dispencer/Pump SFC Type:	Not reported
Region:	Northwest
Is Active:	False
Actual Capacity:	Not reported
Pipe Install Date:	Not reported
Turbine Sump Construction:	Not reported
Compart Number:	1
Stored Substance:	Heating Fuel
Used Substance:	Not reported
Compart Capacity:	Not reported

DRAFT

UNOCAL 5919 (Continued) **U000592872**

URL: https://apps.ecology.wa.gov/cleanupsearch/reports/ust?SiteId=8483

Name: UNOCAL 5919
Address: 1100 BROADWAY
City: SEATTLE
Zip: 98122

Tank Name: 4
Tag Number: Not reported
Tank Status: Removed
Tank Status Date: 8/6/1996
Tank Install Date: 12/31/1964
Tank Closure Date: Not reported
Capacity Range: 111 TO 1,100 Gallons
Tank Permit Expiration Date: Not reported
Tank Upgrade Date: Not reported
Tank Spill Prevention: Not reported
Tank Overfill Prevention: Not reported
Tank Material: Fiberglass Reinforced Plastic
Tank Construction: Single Wall Tank
Tank Tightness Test: Not reported
Tank Corrosion Protection: Not reported
Tank Manifold: Not reported
Tank Release Detection: Not reported
Tank SFC Type: Not reported
Pipe Material: Steel
Pipe Construction: Not reported
Pipe Primary Release Detection: Not reported
Pipe Second Release Detection: Not reported
Pipe Corrosion Protection: Not reported
Pipe Pumping System: Not reported
Responsible Unit: Northwest
Dispencer/Pump SFC Type: Not reported
Region: Northwest
Is Active: False
Actual Capacity: Not reported
Pipe Install Date: Not reported
Turbine Sump Construction: Not reported
Compart Number: 1
Stored Substance: Used Oil/Waste Oil
Used Substance: Not reported
Compart Capacity: Not reported
URL: https://apps.ecology.wa.gov/cleanupsearch/reports/ust?SiteId=8483

ALLSITES:
Name: UNOCAL SS 5919
Facility Id: 22484161

Interaction: 32502
Interaction 1: I
Interaction 2: UST
Ecology Program: TOXICS
Program Data: UST
Facility Alt.: Not reported
Program ID: 8483
Date Interaction: 2000-03-20 00:00:00
Date Interaction 3: Underground Storage Tank

DRAFT

UNOCAL 5919 (Continued) **U000592872**

Latitude:	47.611634931300003
Longitude:	-122.320291286

Interaction:	98618
Interaction 1:	I
Interaction 2:	VOLCLNST
Ecology Program:	TOXICS
Program Data:	ISIS
Facility Alt.:	UNOCAL SS 5919
Program ID:	NW2557
Date Interaction:	2011-11-30 00:00:00
Date Interaction 3:	Voluntary Cleanup Sites
Latitude:	47.611634931300003
Longitude:	-122.320291286

Interaction:	32499
Interaction 1:	I
Interaction 2:	TIER2
Ecology Program:	HAZWASTE
Program Data:	EPCRA
Facility Alt.:	Not reported
Program ID:	CRK000016760
Date Interaction:	1988-01-01 00:00:00
Date Interaction 3:	Emergency/Haz Chem Rpt TI
Latitude:	47.611634931300003
Longitude:	-122.320291286

Interaction:	32500
Interaction 1:	I
Interaction 2:	LUST
Ecology Program:	TOXICS
Program Data:	ISIS
Facility Alt.:	Not reported
Program ID:	8483
Date Interaction:	1989-03-31 00:00:00
Date Interaction 3:	LUST Facility
Latitude:	47.611634931300003
Longitude:	-122.320291286

Interaction:	32501
Interaction 1:	I
Interaction 2:	VOLCLNST
Ecology Program:	TOXICS
Program Data:	ISIS
Facility Alt.:	UNOCAL SS 5919
Program ID:	NW0210
Date Interaction:	1999-02-09 00:00:00
Date Interaction 3:	Voluntary Cleanup Sites
Latitude:	47.611634931300003
Longitude:	-122.320291286

Interaction:	132569

DRAFT

UNOCAL 5919 (Continued) **U000592872**

Interaction 1:	I
Interaction 2:	INDPNDNT
Ecology Program:	TOXICS
Program Data:	ISIS
Facility Alt.:	UNOCAL SS 5919
Program ID:	Not reported
Date Interaction:	2016-10-17 00:00:00
Date Interaction 3:	Independent Cleanup
Latitude:	47.611634931300003
Longitude:	-122.320291286

CSCSL NFA:

Name:	UNOCAL 5919
Address:	1100 BROADWAY
City,State,Zip:	SEATTLE, WA 98122
Facility/Site Id:	22484161
CS Id:	7072
NFA Date:	09/06/2019
Alternate Site Names:	UNOCAL SS 5919
NFA Reason:	Petroleum Technical Assistance Program (PTAP) by PLIA
Site Status:	NFA
Region:	Northwest
Contaminant Name:	Benzene
Ground Water:	Remediated-Below
Surface Water:	Not reported
Soil:	Remediated-Below
Sediment:	Not reported
Air:	Not reported
Bedrock:	Not reported
URL:	https://apps.ecology.wa.gov/cleanupsearch/site/7072
Latitude:	47.611635428
Longitude:	-122.32027549

Name:	UNOCAL 5919
Address:	1100 BROADWAY
City,State,Zip:	SEATTLE, WA 98122
Facility/Site Id:	22484161
CS Id:	7072
NFA Date:	09/06/2019
Alternate Site Names:	UNOCAL SS 5919
NFA Reason:	Petroleum Technical Assistance Program (PTAP) by PLIA
Site Status:	NFA
Region:	Northwest
Contaminant Name:	Lead
Ground Water:	Not reported
Surface Water:	Not reported
Soil:	Remediated-Below
Sediment:	Not reported
Air:	Not reported
Bedrock:	Not reported
URL:	https://apps.ecology.wa.gov/cleanupsearch/site/7072
Latitude:	47.611635428
Longitude:	-122.32027549

Name:	UNOCAL 5919
Address:	1100 BROADWAY

DRAFT

UNOCAL 5919 (Continued) **U000592872**

City,State,Zip:	SEATTLE, WA 98122
Facility/Site Id:	22484161
CS Id:	7072
NFA Date:	09/06/2019
Alternate Site Names:	UNOCAL SS 5919
NFA Reason:	Petroleum Technical Assistance Program (PTAP) by PLIA
Site Status:	NFA
Region:	Northwest
Contaminant Name:	LUST - Other Hazardous Substance
Ground Water:	Remediated-Below
Surface Water:	Not reported
Soil:	Remediated-Below
Sediment:	Not reported
Air:	Not reported
Bedrock:	Not reported
URL:	https://apps.ecology.wa.gov/cleanupsearch/site/7072
Latitude:	47.611635428
Longitude:	-122.32027549

Name:	UNOCAL 5919
Address:	1100 BROADWAY
City,State,Zip:	SEATTLE, WA 98122
Facility/Site Id:	22484161
CS Id:	7072
NFA Date:	09/06/2019
Alternate Site Names:	UNOCAL SS 5919
NFA Reason:	Petroleum Technical Assistance Program (PTAP) by PLIA
Site Status:	NFA
Region:	Northwest
Contaminant Name:	Non-Halogenated Solvents
Ground Water:	Remediated-Below
Surface Water:	Not reported
Soil:	Remediated-Below
Sediment:	Not reported
Air:	Not reported
Bedrock:	Not reported
URL:	https://apps.ecology.wa.gov/cleanupsearch/site/7072
Latitude:	47.611635428
Longitude:	-122.32027549

Name:	UNOCAL 5919
Address:	1100 BROADWAY
City,State,Zip:	SEATTLE, WA 98122
Facility/Site Id:	22484161
CS Id:	7072
NFA Date:	09/06/2019
Alternate Site Names:	UNOCAL SS 5919
NFA Reason:	Petroleum Technical Assistance Program (PTAP) by PLIA
Site Status:	NFA
Region:	Northwest
Contaminant Name:	Other Non-Halogenated Organics
Ground Water:	Remediated-Below
Surface Water:	Not reported
Soil:	Remediated-Below
Sediment:	Not reported
Air:	Not reported
Bedrock:	Not reported

DRAFT

UNOCAL 5919 (Continued) **U000592872**

URL: https://apps.ecology.wa.gov/cleanupsearch/site/7072
Latitude: 47.611635428
Longitude: -122.32027549

Name: UNOCAL 5919
Address: 1100 BROADWAY
City,State,Zip: SEATTLE, WA 98122
Facility/Site Id: 22484161
CS Id: 7072
NFA Date: 09/06/2019
Alternate Site Names: UNOCAL SS 5919
NFA Reason: Petroleum Technical Assistance Program (PTAP) by PLIA
Site Status: NFA
Region: Northwest
Contaminant Name: Petroleum-Diesel
Ground Water: Remediated-Below
Surface Water: Not reported
Soil: Remediated-Below
Sediment: Not reported
Air: Not reported
Bedrock: Not reported
URL: https://apps.ecology.wa.gov/cleanupsearch/site/7072
Latitude: 47.611635428
Longitude: -122.32027549

Name: UNOCAL 5919
Address: 1100 BROADWAY
City,State,Zip: SEATTLE, WA 98122
Facility/Site Id: 22484161
CS Id: 7072
NFA Date: 09/06/2019
Alternate Site Names: UNOCAL SS 5919
NFA Reason: Petroleum Technical Assistance Program (PTAP) by PLIA
Site Status: NFA
Region: Northwest
Contaminant Name: Petroleum-Gasoline
Ground Water: Remediated-Below
Surface Water: Not reported
Soil: Remediated-Below
Sediment: Not reported
Air: Not reported
Bedrock: Not reported
URL: https://apps.ecology.wa.gov/cleanupsearch/site/7072
Latitude: 47.611635428
Longitude: -122.32027549

Name: UNOCAL 5919
Address: 1100 BROADWAY
City,State,Zip: SEATTLE, WA 98122
Facility/Site Id: 22484161
CS Id: 7072
NFA Date: 09/06/2019
Alternate Site Names: UNOCAL SS 5919
NFA Reason: Petroleum Technical Assistance Program (PTAP) by PLIA
Site Status: NFA
Region: Northwest
Contaminant Name: Petroleum-Other

DRAFT

UNOCAL 5919 (Continued) **U000592872**

Ground Water:	Not reported
Surface Water:	Not reported
Soil:	Remediated-Below
Sediment:	Not reported
Air:	Not reported
Bedrock:	Not reported
URL:	https://apps.ecology.wa.gov/cleanupsearch/site/7072
Latitude:	47.611635428
Longitude:	-122.32027549

PTAP:

Name:	UNOCAL 5919
Address:	1100 BROADWAY
City,State,Zip:	SEATTLE, WA 98122
Site ID:	PNW160
FSID Number:	22484161
Entry Date:	08/14/2019
Status:	Complete

AN305 **UNOCAL #5919** **WA ICR** **S103502757**
South **1100 BROADWAY** **N/A**
1/8-1/4 **SEATTLE, WA 98122**
0.177 mi.
933 ft. **Site 3 of 3 in cluster AN**

Relative:
Lower

Actual:
319 ft.

ICR:

Date Ecology Received Report:	04/16/98
Contaminants Found at Site:	Petroleum products
Media Contaminated:	Groundwater, Soil
Waste Management:	Tank
Region:	North Western
Type of Report Ecology Received:	Interim cleanup report
Site Register Issue:	98-05
County Code:	17
Contact:	Not reported
Report Title:	Not reported

Date Ecology Received Report:	02/10/98
Contaminants Found at Site:	Petroleum products
Media Contaminated:	Groundwater, Soil
Waste Management:	Tank
Region:	North Western
Type of Report Ecology Received:	Interim cleanup report
Site Register Issue:	98-04
County Code:	17
Contact:	Not reported
Report Title:	Not reported

Date Ecology Received Report:	04/21/97
Contaminants Found at Site:	Petroleum products
Media Contaminated:	Groundwater, Soil
Waste Management:	Tank
Region:	North Western
Type of Report Ecology Received:	Interim cleanup report
Site Register Issue:	95-02
County Code:	17
Contact:	Not reported

DRAFT

UNOCAL #5919 (Continued) **S103502757**

Report Title:	Not reported

Date Ecology Received Report:	/ /
Contaminants Found at Site:	Petroleum products
Media Contaminated:	Groundwater
Waste Management:	Tank
Region:	North Western
Type of Report Ecology Received:	Interim cleanup report
Site Register Issue:	95-12
County Code:	17
Contact:	Not reported
Report Title:	Not reported

Date Ecology Received Report:	01/16/96
Contaminants Found at Site:	Petroleum products
Media Contaminated:	Groundwater, Soil
Waste Management:	Tank
Region:	North Western
Type of Report Ecology Received:	Interim cleanup report
Site Register Issue:	94-31
County Code:	17
Contact:	Not reported
Report Title:	Not reported

Date Ecology Received Report:	07/16/91
Contaminants Found at Site:	Petroleum products
Media Contaminated:	Groundwater, Soil
Waste Management:	Tank
Region:	North Western
Type of Report Ecology Received:	Interim cleanup report
Site Register Issue:	92-02
County Code:	17
Contact:	Not reported
Report Title:	Not reported

Date Ecology Received Report:	10/31/90
Contaminants Found at Site:	Petroleum products
Media Contaminated:	Groundwater, Soil
Waste Management:	Tank
Region:	North Western
Type of Report Ecology Received:	Interim cleanup report
Site Register Issue:	90-15
County Code:	17
Contact:	Not reported
Report Title:	Not reported

Date Ecology Received Report:	03/23/92
Contaminants Found at Site:	Petroleum products
Media Contaminated:	Groundwater, Soil
Waste Management:	Tank
Region:	North Western
Type of Report Ecology Received:	Interim cleanup report
Site Register Issue:	92-28
County Code:	17
Contact:	Not reported
Report Title:	Not reported

DRAFT

UNOCAL #5919 (Continued) **S103502757**

Date Ecology Received Report:	09/29/92
Contaminants Found at Site:	Petroleum products
Media Contaminated:	Groundwater
Waste Management:	Tank
Region:	North Western
Type of Report Ecology Received:	Interim cleanup report
Site Register Issue:	92-35
County Code:	17
Contact:	Not reported
Report Title:	Not reported

Date Ecology Received Report:	03/10/93
Contaminants Found at Site:	Petroleum products
Media Contaminated:	Groundwater, Soil
Waste Management:	Tank
Region:	North Western
Type of Report Ecology Received:	Interim cleanup report
Site Register Issue:	92-47
County Code:	17
Contact:	Not reported
Report Title:	Not reported

Date Ecology Received Report:	04/08/93
Contaminants Found at Site:	Petroleum products
Media Contaminated:	Groundwater, Soil
Waste Management:	Tank
Region:	North Western
Type of Report Ecology Received:	Interim cleanup report
Site Register Issue:	92-49
County Code:	17
Contact:	Not reported
Report Title:	Not reported

Date Ecology Received Report:	12/20/93
Contaminants Found at Site:	Petroleum products
Media Contaminated:	Groundwater, Soil
Waste Management:	Tank
Region:	North Western
Type of Report Ecology Received:	Interim cleanup report
Site Register Issue:	93-17
County Code:	17
Contact:	Not reported
Report Title:	Not reported

Date Ecology Received Report:	02/18/97
Contaminants Found at Site:	Petroleum products
Media Contaminated:	Groundwater, Soil
Waste Management:	Tank
Region:	North Western
Type of Report Ecology Received:	Interim cleanup report
Site Register Issue:	94-50
County Code:	17
Contact:	Not reported
Report Title:	Not reported

Date Ecology Received Report:	07/10/96
Contaminants Found at Site:	Petroleum products

DRAFT

UNOCAL #5919 (Continued) **S103502757**

Media Contaminated: Groundwater, Soil
Waste Management: Tank
Region: North Western
Type of Report Ecology Received: Interim cleanup report
Site Register Issue: 94-41
County Code: 17
Contact: Not reported
Report Title: Not reported

Date Ecology Received Report: 08/14/98
Contaminants Found at Site: Petroleum products
Media Contaminated: Groundwater, Soil
Waste Management: Tank
Region: North Western
Type of Report Ecology Received: Interim cleanup report
Site Register Issue: 98-13
County Code: 17
Contact: Not reported
Report Title: Not reported

Date Ecology Received Report: 02/09/99
Contaminants Found at Site: Petroleum products
Media Contaminated: Groundwater, Soil
Waste Management: Tank
Region: North Western
Type of Report Ecology Received: Final cleanup report
Site Register Issue: 98-12
County Code: 17
Contact: Not reported
Report Title: Not reported

Date Ecology Received Report: 10/14/98
Contaminants Found at Site: Petroleum products
Media Contaminated: Groundwater, Soil
Waste Management: Tank
Region: North Western
Type of Report Ecology Received: Interim cleanup report
Site Register Issue: 98-13
County Code: 17
Contact: Not reported
Report Title: Not reported

Date Ecology Received Report: 11/06/98
Contaminants Found at Site: Petroleum products
Media Contaminated: Groundwater, Soil
Waste Management: Tank
Region: North Western
Type of Report Ecology Received: Interim cleanup report
Site Register Issue: 98-11
County Code: 17
Contact: Not reported
Report Title: Not reported

DRAFT

AL306 SSE 1/8-1/4 0.178 mi. 940 ft. | **HM BROWN FAMILY LIMITED PARTNERSHIP SEATTLE**
1000 E MADISON ST
SEATTLE, WA 98122 | **RCRA-LQG** | **1024895821**
WAH000056045

Site 2 of 4 in cluster AL

Relative: Lower
Actual: 300 ft.

RCRA Listings:

Date Form Received by Agency:	20181113
Handler Name:	HM BROWN FAMILY LIMITED PARTNERSHIP SEATTLE
Handler Address:	1000 E MADISON ST
Handler City,State,Zip:	SEATTLE, WA 98122
EPA ID:	WAH000056045
Contact Name:	SANDRA DUNN
Contact Address:	17954 W DEER CREEK RD
Contact City,State,Zip:	GOODYEAR, AZ 85338
Contact Telephone:	425-745-2498
Contact Fax:	Not reported
Contact Email:	WITCHGRANNY@GMAIL.COM
Contact Title:	Not reported
EPA Region:	10
Land Type:	Private
Federal Waste Generator Description:	Large Quantity Generator
Non-Notifier:	Not reported
Biennial Report Cycle:	Not reported
Accessibility:	Not reported
Active Site Indicator:	Handler Activities
State District Owner:	WA
State District:	NWRO
Mailing Address:	17954 W DEER CREEK RD
Mailing City,State,Zip:	GOODYEAR, AZ 85338
Owner Name:	HM BROWN
Owner Type:	Private
Operator Name:	SANDRA DUNN
Operator Type:	Private
Short-Term Generator Activity:	No
Importer Activity:	No
Mixed Waste Generator:	No
Transporter Activity:	No
Transfer Facility Activity:	No
Recycler Activity with Storage:	No
Small Quantity On-Site Burner Exemption:	No
Smelting Melting and Refining Furnace Exemption:	No
Underground Injection Control:	No
Off-Site Waste Receipt:	No
Universal Waste Indicator:	No
Universal Waste Destination Facility:	No
Federal Universal Waste:	No
Active Site Fed-Reg Treatment Storage and Disposal Facility:	Not reported
Active Site Converter Treatment storage and Disposal Facility:	Not reported
Active Site State-Reg Treatment Storage and Disposal Facility:	Not reported
Active Site State-Reg Handler:	---
Federal Facility Indicator:	Not reported
Hazardous Secondary Material Indicator:	NN
Sub-Part K Indicator:	Not reported
Commercial TSD Indicator:	No
Treatment Storage and Disposal Type:	Not reported
2018 GPRA Permit Baseline:	Not on the Baseline
2018 GPRA Renewals Baseline:	Not on the Baseline
Permit Renewals Workload Universe:	Not reported

DRAFT

HM BROWN FAMILY LIMITED PARTNERSHIP SEATTLE (Continued) **1024895821**

Permit Workload Universe:	Not reported
Permit Progress Universe:	Not reported
Post-Closure Workload Universe:	Not reported
Closure Workload Universe:	Not reported
202 GPRA Corrective Action Baseline:	No
Corrective Action Workload Universe:	No
Subject to Corrective Action Universe:	No
Non-TSDFs Where RCRA CA has Been Imposed Universe:	No
TSDFs Potentially Subject to CA Under 3004 (u)/(v) Universe:	No
TSDFs Only Subject to CA under Discretionary Auth Universe:	No
Corrective Action Priority Ranking:	No NCAPS ranking
Environmental Control Indicator:	No
Institutional Control Indicator:	No
Human Exposure Controls Indicator:	N/A
Groundwater Controls Indicator:	N/A
Operating TSDF Universe:	Not reported
Full Enforcement Universe:	Not reported
Significant Non-Complier Universe:	No
Unaddressed Significant Non-Complier Universe:	No
Addressed Significant Non-Complier Universe:	No
Significant Non-Complier With a Compliance Schedule Universe:	No
Financial Assurance Required:	Not reported
Handler Date of Last Change:	20190227
Recognized Trader-Importer:	No
Recognized Trader-Exporter:	No
Importer of Spent Lead Acid Batteries:	No
Exporter of Spent Lead Acid Batteries:	No
Recycler Activity Without Storage:	No
Manifest Broker:	No
Sub-Part P Indicator:	No

Hazardous Waste Summary:

Waste Code: F002

Waste Description: THE FOLLOWING SPENT HALOGENATED SOLVENTS: TETRACHLOROETHYLENE, METHYLENE CHLORIDE, TRICHLOROETHYLENE, 1,1,1-TRICHLOROETHANE, CHLOROBENZENE, 1,1,2-TRICHLORO-1,2,2-TRIFLUOROETHANE, ORTHO-DICHLOROBENZENE, TRICHLOROFLUOROMETHANE, AND 1,1,2, TRICHLOROETHANE; ALL SPENT SOLVENT MIXTURES/BLENDS CONTAINING, BEFORE USE, A TOTAL OF TEN PERCENT OR MORE (BY VOLUME) OF ONE OR MORE OF THE ABOVE HALOGENATED SOLVENTS OR THOSE SOLVENTS LISTED IN F001, F004, AND F005; AND STILL BOTTOMS FROM THE RECOVERY OF THESE SPENT SOLVENTS AND SPENT SOLVENT MIXTURES.

Handler - Owner Operator:

Owner/Operator Indicator:	Operator
Owner/Operator Name: SANDRA DUNN	
Legal Status:	Private
Date Became Current:	19960101
Date Ended Current:	Not reported
Owner/Operator Address:	17954 W DEER CREEK RD
Owner/Operator City,State,Zip:	GOODYEAR, AZ 85338
Owner/Operator Telephone:	425-745-2498
Owner/Operator Telephone Ext:	Not reported
Owner/Operator Fax:	Not reported
Owner/Operator Email:	Not reported

DRAFT

HM BROWN FAMILY LIMITED PARTNERSHIP SEATTLE (Continued) **1024895821**

Owner/Operator Indicator: Owner
Owner/Operator Name: HM BROWN
Legal Status: Private
Date Became Current: 19700101
Date Ended Current: Not reported
Owner/Operator Address: 17954 W DEER CREEK RD
Owner/Operator City,State,Zip: GOODYEAR, AZ 85338
Owner/Operator Telephone: 425-745-2498
Owner/Operator Telephone Ext: Not reported
Owner/Operator Fax: Not reported
Owner/Operator Email: Not reported

Owner/Operator Indicator: Owner
Owner/Operator Name: HM BROWN
Legal Status: Private
Date Became Current: 19700101
Date Ended Current: Not reported
Owner/Operator Address: 17954 W DEER CREEK RD
Owner/Operator City,State,Zip: GOODYEAR, AZ 85338
Owner/Operator Telephone: 425-745-2498
Owner/Operator Telephone Ext: Not reported
Owner/Operator Fax: Not reported
Owner/Operator Email: Not reported

Historic Generators:
Receive Date: 20181113
Handler Name: HM BROWN FAMILY LIMITED PARTNERSHIP SEATTLE
Federal Waste Generator Description: Large Quantity Generator
State District Owner: WA
Large Quantity Handler of Universal Waste: No
Recognized Trader Importer: No
Recognized Trader Exporter: No
Spent Lead Acid Battery Importer: No
Spent Lead Acid Battery Exporter: No
Current Record: Yes
Non Storage Recycler Activity: Not reported
Electronic Manifest Broker: Not reported

List of NAICS Codes and Descriptions:
NAICS Code: 531312
NAICS Description: NONRESIDENTIAL PROPERTY MANAGERS

Facility Has Received Notices of Violations:
Violations: No Violations Found

Evaluation Action Summary:
Evaluations: No Evaluations Found

DRAFT

AL307 **HM BROWN FAMILY LIMITED PARTNERSHIP SEAT** **WA ALLSITES** **S123402676**
SSE **1000 E MADISON ST** **WA MANIFEST** **N/A**
1/8-1/4 **SEATTLE, WA 98122**
0.178 mi.
940 ft. **Site 3 of 4 in cluster AL**

Relative:
Lower

Actual:
300 ft.

ALLSITES:

Name:	HM BROWN FAMILY LIMITED PARTNERSHIP SEAT
Facility Id:	89047
Interaction:	129477
Interaction 1:	I
Interaction 2:	HWG
Ecology Program:	HAZWASTE
Program Data:	TURBOWASTE
Facility Alt.:	HM Brown Family Limited Partnership Seat
Program ID:	WAH000056045
Date Interaction:	2018-11-13 00:00:00
Date Interaction 3:	Hazardous Waste Generator
Latitude:	47.612025345699998
Longitude:	-122.319169245

WA MANIFEST:

Name:	HM BROWN FAMILY LIMITED PARTNERSHIP SEAT
Address:	1000 E MADISON ST
City,State,Zip:	SEATTLE, WA 98122
Facility Address 2:	Not reported
Facility ID:	89047
EPA ID:	WAH000056045
NAICS:	531312
State Waste Code Desc:	Not reported
Federal Waste Code Desc:	F002
Form Comm:	Not reported
Data Year:	2017
Permit by Rule:	False
Mailing Address 2:	Not reported
Treatment by Generator:	False
Mixed Radioactive Waste:	False
Importer of Hazardous Waste:	False
Immediate Recycler:	False
Treatment/Storage/Disposal/Recycling Facility:	False
Generator of Dangerous Fuel Waste:	False
Generator Marketing to Burner:	False
Other Marketers (i.e., blender, distributor, etc.):	False
Utility Boiler Burner:	False
Industry Boiler Burner:	False
Industrial Furnace:	False
Smelter Defferal:	False
Universal Waste:	Not reported
Off-Specification:	Not reported
LN Address 2:	Not reported
Tax Reg #:	601755898
Business Type:	Not reported
Mail Name:	Not reported
Mailing Address:	17954 W Deer Creek Rd
Mailing City,State,Zip:	Goodyear, AZ 85338
Legal Organization Name:	HM Brown
Legal Organization Type:	Private

DRAFT

HM BROWN FAMILY LIMITED PARTNERSHIP SEAT (Continued) **S123402676**

Legal Contact:	Not reported
Legal Address:	17954 W Deer Creek Rd
Legal Address 2:	Not reported
Legal City,State,Zip:	Goodyear, AZ 85338
Legal Phone Number:	425-745-2498
Legal Effective Date:	01/01/1970
Land Organization Name:	HM Brown
Land Organization Type:	Private
Land Contact:	Not reported
Land Address:	17954 W Deer Creek Rd
Land City,State,Zip:	Goodyear, AZ 85338
Land Phone Number:	425-745-2498
Operator Organization Name:	Sandra Dunn
Operator Organization Type:	Private
Operator:	Not reported
Operator Address:	17954 W Deer Creek Rd
Operator Address 2:	Not reported
Operator City,State,Zip:	Goodyear, AZ 85338
Operator Phone Number:	425-745-2498
Operator Effective Date:	01/01/1996
Site Contact:	Not reported
Site Contact Address:	Not reported
Contact City,State,Zip:	Not reported
Site Contact Phone Number:	Not reported
Site Contact Email:	Not reported
Gen Status Code:	LQG
Monthly Generation:	False
Batch Generation:	False
One Time Generation:	False
Transport Own Waste:	False
Tranports Other Waste:	False
Recycler Onsite:	False
Transfer Facility:	False
Other Exemption:	Not reported
UW Battery Gen:	False
Used Oil Transporter:	False
Used Oil Transfer Facility:	False
Used Oil Processor:	False
Used Oil Refiner:	False
Used Oil Fuel Marketer Directs Shipments:	False
Used Oil Fuel Marketer Meets Specs:	False
Site Contact Address 2:	Not reported
SIC Code:	Not reported
CRK Number:	Not reported
Active:	Not reported
CAS Number:	Not reported
Chemical Name:	Not reported
EHS:	Not reported
EHS CAS Number:	Not reported
EHS Name:	Not reported

DRAFT

AH308 SSW 1/8-1/4 0.180 mi. 948 ft. — **WESTLUND BUILDING**, **1309 SUMMIT AVE**, **SEATTLE, WA 98101** — **WA VCP** — **S124434222** / **N/A**

Site 2 of 3 in cluster AH

Relative: Lower

Actual: 318 ft.

VCP:

Name:	WESTLUND BUILDING
Address:	1309 SUMMIT AVE
City,State,Zip:	SEATTLE, WA 98101
edr_fstat:	WA
edr_fzip:	98101
edr_fcnty:	KING
edr_zip:	Not reported
Facility ID:	39249397
VCP Status:	NFA
Past VCP:	Not reported
Current VCP:	Not reported
NFA Type:	SEATTLE, WA 98101
Date NFA:	SEATTLE, WA 98101
Rank:	SEATTLE, WA 98101
Cleanup Siteid:	6019
Contaminant Name:	Petroleum-Other
Soil:	Confirmed Above Cleanup Levels
URL:	https://apps.ecology.wa.gov/cleanupsearch/site/6019

AH309 SSW 1/8-1/4 0.180 mi. 948 ft. — **WESTLUND BUILDING**, **1309 SUMMIT AVE**, **SEATTLE, WA 98101** — **WA LUST**, **WA UST**, **WA INST CONTROL**, **WA ICR**, **WA ALLSITES**, **WA CSCSL NFA** — **U000591947** / **N/A**

Site 3 of 3 in cluster AH

Relative: Lower

Actual: 318 ft.

LUST:

Name:	WESTLUND BUILDING
Address:	1309 SUMMIT AVE
City,State,Zip:	SEATTLE, WA 98101
Facility ID:	39249397
Lust Status Type:	LUST - NFA
Cleanup Site ID:	6019
Cleanup Unit Type:	Not reported
Process Type:	Not reported
Cleanup Unit Name:	WESTLUND BLDG
Response Section:	Northwest
Release Date:	08/23/1999
Lust Date:	06/05/2000
Region:	Northwest
Lust ID:	5347
UST ID:	7454
Contaminant Name:	Petroleum-Other
Ground Water:	Not reported
Surface Water:	Not reported
Soil:	Confirmed Above Cleanup Levels
Sediment:	Not reported
Air:	Not reported
Bedrock:	Not reported
URL:	https://apps.ecology.wa.gov/cleanupsearch/site/6019
Lat/Long:	47.6124700 / -122.32553

DRAFT

WESTLUND BUILDING (Continued) **U000591947**

UST:

Name:	WESTLUND BUILDING
Address:	1309 SUMMIT AVE
City:	SEATTLE
Zip:	98101
Facility ID:	39249397
Site Id:	7454
Decimal Latitude:	47.612470001
Decimal Longitude:	-122.32553
Tank Name:	Not reported
Tag Number:	Not reported
Tank Status:	Exempt
Tank Status Date:	8/6/1996
Tank Install Date:	1/1/1961
Tank Closure Date:	Not reported
Capacity Range:	Not reported
Tank Permit Expiration Date:	Not reported
Tank Upgrade Date:	Not reported
Tank Spill Prevention:	None
Tank Overfill Prevention:	None
Tank Material:	Not reported
Tank Construction:	Single Wall Tank
Tank Tightness Test:	Annual
Tank Corrosion Protection:	None
Tank Manifold:	Not reported
Tank Release Detection:	Not reported
Tank SFC Type:	Not reported
Pipe Material:	Not reported
Pipe Construction:	Single Wall Pipe
Pipe Primary Release Detection:	Not reported
Pipe Second Release Detection:	Not reported
Pipe Corrosion Protection:	Not reported
Pipe Pumping System:	Gravity Delivery System (No Pump)
Responsible Unit:	Northwest
Dispencer/Pump SFC Type:	Not reported
Region:	Northwest
Is Active:	False
Actual Capacity:	500
Pipe Install Date:	Not reported
Turbine Sump Construction:	Not reported
Compart Number:	1
Stored Substance:	Diesel
Used Substance:	Emergency Power Generation
Compart Capacity:	500
URL:	https://apps.ecology.wa.gov/cleanupsearch/reports/ust?SiteId=7454

INST CONTROL:

Name:	WESTLUND BUILDING
Address:	1309 SUMMIT AVE
City,State,Zip:	SEATTLE, WA 98101
Facility Site ID:	39249397
Latitude:	47.612470001
Longitude:	-122.32553
Instrument Type:	Environmental Covenant
NFA Date:	10/06/1999

DRAFT

WESTLUND BUILDING (Continued) **U000591947**

County Filing # For Individual IC Doc:	1.9990920001e+013
Filing Date Of Individual IC Doc:	09/28/1999
Education Programs:	False
Maintenance Requirements:	True
Restrictive Signage:	False
Soil Restriction:	False
Alternate Site Names:	WESTLUND BLDG
Surface Water Restriction:	False
Site Status:	No Further Action
Swimming Restriction:	False
Tax Parcel Number:	197820-0860; 197820-0865; 197820-0875
Control Active:	True
CS ID:	6019
Region:	Northwest
Responsible Unit:	Northwest
Restrict Shellfish/Finfish Harvesting:	False
Prohibit Removal/Alteration of Buildings:	False
Prohibit New Building Construction:	False
Control Stormwater:	False
Control Vapor/Gas:	False
Restrict Sediment Cap Disturbance:	False
Maintain/Protect Monitoring System:	False
Other:	False
Restrict Land Use:	True
Media Restrictions:	Soil
Restrict All Ground Water Use:	True
Prohibit Domestic Ground Water Well Installation:	True
Prohibit All Soil Disturbance:	True
Access Barrier:	True
URL:	https://apps.ecology.wa.gov/cleanupsearch/site/6019

ICR:

Date Ecology Received Report:	08/23/99
Contaminants Found at Site:	Petroleum products
Media Contaminated:	Soil
Waste Management:	Tank
Region:	North Western
Type of Report Ecology Received:	Interim cleanup report
Site Register Issue:	98-17
County Code:	17
Contact:	Not reported
Report Title:	Not reported

Date Ecology Received Report:	04/25/00
Contaminants Found at Site:	Petroleum products
Media Contaminated:	Soil
Waste Management:	Tank
Region:	North Western
Type of Report Ecology Received:	Interim cleanup report
Site Register Issue:	98-26
County Code:	17
Contact:	Not reported
Report Title:	Not reported

Date Ecology Received Report:	02/02/00
Contaminants Found at Site:	Petroleum products
Media Contaminated:	Soil

DRAFT

WESTLUND BUILDING (Continued) **U000591947**

Waste Management: Tank
Region: North Western
Type of Report Ecology Received: Interim cleanup report
Site Register Issue: 98-26
County Code: 17
Contact: Not reported
Report Title: Not reported

ALLSITES:
Name: WESTLUND BLDG
Facility Id: 39249397

Interaction: 42322
Interaction 1: I
Interaction 2: LUST
Ecology Program: TOXICS
Program Data: ISIS
Facility Alt.: Not reported
Program ID: 7454
Date Interaction: 1999-08-23 00:00:00
Date Interaction 3: LUST Facility
Latitude: 47.612469174399997
Longitude: -122.325510056

Interaction: 42323
Interaction 1: I
Interaction 2: VOLCLNST
Ecology Program: TOXICS
Program Data: ISIS
Facility Alt.: WESTLUND BLDG
Program ID: Not reported
Date Interaction: 1999-08-23 00:00:00
Date Interaction 3: Voluntary Cleanup Sites
Latitude: 47.612469174399997
Longitude: -122.325510056

Interaction: 42321
Interaction 1: A
Interaction 2: UST
Ecology Program: TOXICS
Program Data: UST
Facility Alt.: Not reported
Program ID: Not reported
Date Interaction: 1961-01-01 00:00:00
Date Interaction 3: Underground Storage Tank
Latitude: 47.612469174399997
Longitude: -122.325510056

CSCSL NFA:
Name: WESTLUND BUILDING
Address: 1309 SUMMIT AVE
City,State,Zip: SEATTLE, WA 98101
Facility/Site Id: 39249397

DRAFT

WESTLUND BUILDING (Continued) **U000591947**

CS Id:	6019
NFA Date:	10/06/1999
Alternate Site Names:	WESTLUND BLDG
NFA Reason:	Voluntary Cleanup Program Review
Site Status:	NFA
Region:	Northwest
Contaminant Name:	Petroleum-Other
Ground Water:	Not reported
Surface Water:	Not reported
Soil:	Confirmed Above Cleanup Levels
Sediment:	Not reported
Air:	Not reported
Bedrock:	Not reported
URL:	https://apps.ecology.wa.gov/cleanupsearch/site/6019
Latitude:	47.612470001
Longitude:	-122.32553

AL310 **COPY MART INC UST 9011** **WA UST** **1007071875**
SSE **1018 E SENECA ST** **WA ALLSITES** **N/A**
1/8-1/4 **SEATTLE, WA 98122** **FINDS**
0.181 mi.
954 ft. **Site 4 of 4 in cluster AL**

Relative:
Lower

Actual:
297 ft.

UST:

Name:	COPY MART INC
Address:	1018 E SENECA ST
City:	SEATTLE
Zip:	98122
Facility ID:	36898745
Site Id:	9011
Decimal Latitude:	47.6122
Decimal Longitude:	-122.320237
Tank Name:	1
Tag Number:	Not reported
Tank Status:	Closed in Place
Tank Status Date:	8/6/1996
Tank Install Date:	12/31/1964
Tank Closure Date:	Not reported
Capacity Range:	Not reported
Tank Permit Expiration Date:	Not reported
Tank Upgrade Date:	Not reported
Tank Spill Prevention:	Not reported
Tank Overfill Prevention:	Not reported
Tank Material:	Not reported
Tank Construction:	Not reported
Tank Tightness Test:	Not reported
Tank Corrosion Protection:	Not reported
Tank Manifold:	Not reported
Tank Release Detection:	Not reported
Tank SFC Type:	Not reported
Pipe Material:	Not reported
Pipe Construction:	Not reported
Pipe Primary Release Detection:	Not reported
Pipe Second Release Detection:	Not reported
Pipe Corrosion Protection:	Not reported
Pipe Pumping System:	Not reported
Responsible Unit:	Northwest

DRAFT

COPY MART INC UST 9011 (Continued) **1007071875**

Dispencer/Pump SFC Type:	Not reported
Region:	Northwest
Is Active:	False
Actual Capacity:	Not reported
Pipe Install Date:	Not reported
Turbine Sump Construction:	Not reported
Compart Number:	1
Stored Substance:	Leaded Gasoline
Used Substance:	Not reported
Compart Capacity:	Not reported
URL:	https://apps.ecology.wa.gov/cleanupsearch/reports/ust?SiteId=9011

Name:	COPY MART INC
Address:	1018 E SENECA ST
City:	SEATTLE
Zip:	98122

Tank Name:	2
Tag Number:	Not reported
Tank Status:	Closed in Place
Tank Status Date:	8/6/1996
Tank Install Date:	12/31/1964
Tank Closure Date:	Not reported
Capacity Range:	Not reported
Tank Permit Expiration Date:	Not reported
Tank Upgrade Date:	Not reported
Tank Spill Prevention:	Not reported
Tank Overfill Prevention:	Not reported
Tank Material:	Not reported
Tank Construction:	Not reported
Tank Tightness Test:	Not reported
Tank Corrosion Protection:	Not reported
Tank Manifold:	Not reported
Tank Release Detection:	Not reported
Tank SFC Type:	Not reported
Pipe Material:	Not reported
Pipe Construction:	Not reported
Pipe Primary Release Detection:	Not reported
Pipe Second Release Detection:	Not reported
Pipe Corrosion Protection:	Not reported
Pipe Pumping System:	Not reported
Responsible Unit:	Northwest
Dispencer/Pump SFC Type:	Not reported
Region:	Northwest
Is Active:	False
Actual Capacity:	Not reported
Pipe Install Date:	Not reported
Turbine Sump Construction:	Not reported
Compart Number:	1
Stored Substance:	Leaded Gasoline
Used Substance:	Not reported
Compart Capacity:	Not reported
URL:	https://apps.ecology.wa.gov/cleanupsearch/reports/ust?SiteId=9011

Name:	COPY MART INC
Address:	1018 E SENECA ST
City:	SEATTLE

DRAFT

COPY MART INC UST 9011 (Continued) **1007071875**

Zip: 98122

Tank Name: 3
Tag Number: Not reported
Tank Status: Closed in Place
Tank Status Date: 8/6/1996
Tank Install Date: 12/31/1964
Tank Closure Date: Not reported
Capacity Range: Not reported
Tank Permit Expiration Date: Not reported
Tank Upgrade Date: Not reported
Tank Spill Prevention: Not reported
Tank Overfill Prevention: Not reported
Tank Material: Not reported
Tank Construction: Not reported
Tank Tightness Test: Not reported
Tank Corrosion Protection: Not reported
Tank Manifold: Not reported
Tank Release Detection: Not reported
Tank SFC Type: Not reported
Pipe Material: Not reported
Pipe Construction: Not reported
Pipe Primary Release Detection: Not reported
Pipe Second Release Detection: Not reported
Pipe Corrosion Protection: Not reported
Pipe Pumping System: Not reported
Responsible Unit: Northwest
Dispencer/Pump SFC Type: Not reported
Region: Northwest
Is Active: False
Actual Capacity: Not reported
Pipe Install Date: Not reported
Turbine Sump Construction: Not reported
Compart Number: 1
Stored Substance: Leaded Gasoline
Used Substance: Not reported
Compart Capacity: Not reported
URL: https://apps.ecology.wa.gov/cleanupsearch/reports/ust?SiteId=9011

ALLSITES:
Name: COPY MART INC UST 9011
Facility Id: 36898745

Interaction: 40959
Interaction 1: I
Interaction 2: UST
Ecology Program: TOXICS
Program Data: UST
Facility Alt.: Not reported
Program ID: 9011
Date Interaction: 2000-02-29 00:00:00
Date Interaction 3: Underground Storage Tank
Latitude: 47.612199999600001
Longitude: -122.32023700000001

DRAFT

COPY MART INC UST 9011 (Continued) **1007071875**

FINDS:
Registry ID: 110015484947

Click Here for FRS Facility Detail Report:

Environmental Interest/Information System:
Washington Facility / Site Identification System (WA-FSIS) provides a means to query and display data maintained by the Washington Department of Ecology. This system contains key information for each facility/site that is currently, or has been, of interest to the Air Quality, Dam Safety, Hazardous Waste, Toxics Cleanup, and Water Quality Programs.

Click this hyperlink while viewing on your computer to access additional FINDS: detail in the EDR Site Report.

AO311 **TOMLINSON INC.** **WA ICR** **U000804230**
SSE **1100 E. UNION ST.** **N/A**
1/8-1/4 **SEATTLE, WA 98122**
0.185 mi.
979 ft. **Site 1 of 7 in cluster AO**

Relative:
Lower
Actual:
304 ft.

ICR:

Date Ecology Received Report:	11/08/91
Contaminants Found at Site:	Petroleum products
Media Contaminated:	Soil
Waste Management:	Tank
Region:	North Western
Type of Report Ecology Received:	Final cleanup report
Site Register Issue:	92-12
County Code:	17
Contact:	Not reported
Report Title:	Not reported

Date Ecology Received Report:	05/16/91
Contaminants Found at Site:	Petroleum products
Media Contaminated:	Soil
Waste Management:	Tank
Region:	North Western
Type of Report Ecology Received:	Not reported
Site Register Issue:	91-30
County Code:	17
Contact:	Not reported
Report Title:	Not reported

AO312 **INTERNATIONAL CLINICAL LABORATORY** **RCRA NonGen / NLR** **1007371877**
SSE **1100 E UNION ST** **FINDS** **WAD982658817**
1/8-1/4 **SEATTLE, WA 98122** **ECHO**
0.185 mi.
979 ft. **Site 2 of 7 in cluster AO**

Relative:
Lower
Actual:
304 ft.

RCRA Listings:

Date Form Received by Agency:		20021108
Handler Name:	AQUATIC RESOURCES	
Handler Address:		1100 E UNION ST
Handler City,State,Zip:		SEATTLE, WA 99122
EPA ID:		WAD982658817

DRAFT

INTERNATIONAL CLINICAL LABORATORY (Continued) **1007371877**

Contact Name:	Not reported
Contact Address:	Not reported
Contact City,State,Zip:	Not reported
Contact Telephone:	Not reported
Contact Fax:	Not reported
Contact Email:	Not reported
Contact Title:	Not reported
EPA Region:	10
Land Type:	Not reported
Federal Waste Generator Description:	Not a generator, verified
Non-Notifier:	Not reported
Biennial Report Cycle:	Not reported
Accessibility:	Not reported
Active Site Indicator:	Not reported
State District Owner:	WA
State District:	NWRO
Mailing Address:	PO BOX 307
Mailing City,State,Zip:	PORT ORCHARD, WA 98366-0307
Owner Name:	Not reported
Owner Type:	Not reported
Operator Name:	Not reported
Operator Type:	Not reported
Short-Term Generator Activity:	No
Importer Activity:	No
Mixed Waste Generator:	No
Transporter Activity:	No
Transfer Facility Activity:	No
Recycler Activity with Storage:	No
Small Quantity On-Site Burner Exemption:	No
Smelting Melting and Refining Furnace Exemption:	No
Underground Injection Control:	No
Off-Site Waste Receipt:	No
Universal Waste Indicator:	No
Universal Waste Destination Facility:	No
Federal Universal Waste:	No
Active Site Fed-Reg Treatment Storage and Disposal Facility:	Not reported
Active Site Converter Treatment storage and Disposal Facility:	Not reported
Active Site State-Reg Treatment Storage and Disposal Facility:	Not reported
Active Site State-Reg Handler:	---
Federal Facility Indicator:	Not reported
Hazardous Secondary Material Indicator:	NN
Sub-Part K Indicator:	Not reported
Commercial TSD Indicator:	No
Treatment Storage and Disposal Type:	Not reported
2018 GPRA Permit Baseline:	Not on the Baseline
2018 GPRA Renewals Baseline:	Not on the Baseline
Permit Renewals Workload Universe:	Not reported
Permit Workload Universe:	Not reported
Permit Progress Universe:	Not reported
Post-Closure Workload Universe:	Not reported
Closure Workload Universe:	Not reported
202 GPRA Corrective Action Baseline:	No
Corrective Action Workload Universe:	No
Subject to Corrective Action Universe:	No
Non-TSDFs Where RCRA CA has Been Imposed Universe:	No
TSDFs Potentially Subject to CA Under 3004 (u)/(v) Universe:	No
TSDFs Only Subject to CA under Discretionary Auth Universe:	No

DRAFT

INTERNATIONAL CLINICAL LABORATORY (Continued) **1007371877**

Corrective Action Priority Ranking:	No NCAPS ranking
Environmental Control Indicator:	No
Institutional Control Indicator:	No
Human Exposure Controls Indicator:	N/A
Groundwater Controls Indicator:	N/A
Operating TSDF Universe:	Not reported
Full Enforcement Universe:	Not reported
Significant Non-Complier Universe:	No
Unaddressed Significant Non-Complier Universe:	No
Addressed Significant Non-Complier Universe:	No
Significant Non-Complier With a Compliance Schedule Universe:	No
Financial Assurance Required:	Not reported
Handler Date of Last Change:	20140806
Recognized Trader-Importer:	No
Recognized Trader-Exporter:	No
Importer of Spent Lead Acid Batteries:	No
Exporter of Spent Lead Acid Batteries:	No
Recycler Activity Without Storage:	Not reported
Manifest Broker:	Not reported
Sub-Part P Indicator:	No

Historic Generators:

Receive Date:	20021108
Handler Name:	AQUATIC RESOURCES
Federal Waste Generator Description:	Not a generator, verified
State District Owner:	WA
Large Quantity Handler of Universal Waste:	No
Recognized Trader Importer:	No
Recognized Trader Exporter:	No
Spent Lead Acid Battery Importer:	No
Spent Lead Acid Battery Exporter:	No
Current Record:	Yes
Non Storage Recycler Activity:	Not reported
Electronic Manifest Broker:	Not reported

List of NAICS Codes and Descriptions:

NAICS Codes:	No NAICS Codes Found

Facility Has Received Notices of Violations:

Violations:	No Violations Found

Evaluation Action Summary:

Evaluations:	No Evaluations Found

FINDS:

Registry ID: 110005341497

Click Here for FRS Facility Detail Report:

Environmental Interest/Information System:

Washington Facility / Site Identification System (WA-FSIS) provides a means to query and display data maintained by the Washington Department of Ecology. This system contains key information for each

DRAFT

INTERNATIONAL CLINICAL LABORATORY (Continued) **1007371877**

facility/site that is currently, or has been, of interest to the Air Quality, Dam Safety, Hazardous Waste, Toxics Cleanup, and Water Quality Programs.
RCRAInfo is a national information system that supports the Resource Conservation and Recovery Act (RCRA) program through the tracking of events and activities related to facilities that generate, transport, and treat, store, or dispose of hazardous waste. RCRAInfo allows RCRA program staff to track the notification, permit, compliance, and corrective action activities required under RCRA.

Click this hyperlink while viewing on your computer to access additional FINDS: detail in the EDR Site Report.

ECHO:

Envid:	1007371877
Registry ID:	110005341497
DFR URL:	http://echo.epa.gov/detailed-facility-report?fid=110005341497
Name:	INTERNATIONAL CLINICAL LABORATORY
Address:	1100 E UNION ST
City,State,Zip:	SEATTLE, WA 98122

AO313 **INTERNATIONAL CLINICAL LABORATORY** **WA LUST** **1000217063**
SSE **1100 E UNION ST** **WA UST** **WAD981764566**
1/8-1/4 **SEATTLE, WA 98122** **WA ALLSITES**
0.185 mi. **WA CSCSL NFA**
979 ft. **Site 3 of 7 in cluster AO** **RCRA NonGen / NLR**

Relative:
Lower

Actual:
304 ft.

LUST:

Name:	TOMLINSON INC
Address:	1100 E UNION ST
City,State,Zip:	SEATTLE, WA 98122
Facility ID:	89321698
Lust Status Type:	LUST - NFA
Cleanup Site ID:	10968
Cleanup Unit Type:	Not reported
Process Type:	Not reported
Cleanup Unit Name:	Aquatic Resources,International Clinical Laboratory,TOMLINSON INC UST 101462
Response Section:	Northwest
Release Date:	04/29/1991
Lust Date:	10/03/2011
Region:	Northwest
Lust ID:	894
UST ID:	101462
Contaminant Name:	Petroleum-Gasoline
Ground Water:	Not reported
Surface Water:	Not reported
Soil:	Confirmed Above Cleanup Levels
Sediment:	Not reported
Air:	Not reported
Bedrock:	Not reported
URL:	https://apps.ecology.wa.gov/cleanupsearch/site/10968
Lat/Long:	47.61317 / -122.31793

Name:	TOMLINSON INC
Address:	1100 E UNION ST
City,State,Zip:	SEATTLE, WA 98122
Facility ID:	89321698

DRAFT

INTERNATIONAL CLINICAL LABORATORY (Continued) **1000217063**

Lust Status Type:	LUST - NFA
Cleanup Site ID:	10968
Cleanup Unit Type:	Not reported
Process Type:	Not reported
Cleanup Unit Name:	Aquatic Resources,International Clinical Laboratory,TOMLINSON INC UST 101462
Response Section:	Northwest
Release Date:	04/29/1991
Lust Date:	10/03/2011
Region:	Northwest
Lust ID:	894
UST ID:	101462
Contaminant Name:	Petroleum-Other
Ground Water:	Not reported
Surface Water:	Not reported
Soil:	Suspected
Sediment:	Not reported
Air:	Not reported
Bedrock:	Not reported
URL:	https://apps.ecology.wa.gov/cleanupsearch/site/10968
Lat/Long:	47.61317 / -122.31793

Name:	TOMLINSON INC
Address:	1100 E UNION ST
City,State,Zip:	SEATTLE, WA 98122
Facility ID:	89321698
Lust Status Type:	LUST - NFA
Cleanup Site ID:	10968
Cleanup Unit Type:	Not reported
Process Type:	Not reported
Cleanup Unit Name:	Aquatic Resources,International Clinical Laboratory,TOMLINSON INC UST 101462
Response Section:	Northwest
Release Date:	04/29/1991
Lust Date:	10/03/2011
Region:	Northwest
Lust ID:	894
UST ID:	101462
Contaminant Name:	Benzene
Ground Water:	Not reported
Surface Water:	Not reported
Soil:	Suspected
Sediment:	Not reported
Air:	Not reported
Bedrock:	Not reported
URL:	https://apps.ecology.wa.gov/cleanupsearch/site/10968
Lat/Long:	47.61317 / -122.31793

UST:

Name:	TOMLINSON INC
Address:	1100 E UNION
City:	SEATTLE
Zip:	98122
Facility ID:	89321698
Site Id:	101462
Decimal Latitude:	47.61317
Decimal Longitude:	-122.31793

DRAFT

INTERNATIONAL CLINICAL LABORATORY (Continued) **1000217063**

Tank Name:	Not reported
Tag Number:	Not reported
Tank Status:	Removed
Tank Status Date:	8/6/1996
Tank Install Date:	12/31/1964
Tank Closure Date:	Not reported
Capacity Range:	111 TO 1,100 Gallons
Tank Permit Expiration Date:	Not reported
Tank Upgrade Date:	Not reported
Tank Spill Prevention:	Not reported
Tank Overfill Prevention:	Not reported
Tank Material:	Not reported
Tank Construction:	Not reported
Tank Tightness Test:	Not reported
Tank Corrosion Protection:	Not reported
Tank Manifold:	Not reported
Tank Release Detection:	Not reported
Tank SFC Type:	Not reported
Pipe Material:	Not reported
Pipe Construction:	Not reported
Pipe Primary Release Detection:	Not reported
Pipe Second Release Detection:	Not reported
Pipe Corrosion Protection:	Not reported
Pipe Pumping System:	Not reported
Responsible Unit:	Northwest
Dispencer/Pump SFC Type:	Not reported
Region:	Northwest
Is Active:	False
Actual Capacity:	Not reported
Pipe Install Date:	Not reported
Turbine Sump Construction:	Not reported
Compart Number:	1
Stored Substance:	Leaded Gasoline
Used Substance:	Not reported
Compart Capacity:	Not reported
URL:	https://apps.ecology.wa.gov/cleanupsearch/reports/ust?SiteId=101462

ALLSITES:

Name:	INTERNATIONAL CLINICAL LABORATORY
Facility Id:	89321698

Interaction:	70676
Interaction 1:	I
Interaction 2:	HWG
Ecology Program:	HAZWASTE
Program Data:	TURBOWASTE
Facility Alt.:	Not reported
Program ID:	WAD981764566
Date Interaction:	1987-03-31 00:00:00
Date Interaction 3:	Hazardous Waste Generator
Latitude:	47.613169999599997
Longitude:	-122.31793

Interaction:	70677
Interaction 1:	I
Interaction 2:	LUST

DRAFT

INTERNATIONAL CLINICAL LABORATORY (Continued) **1000217063**

Ecology Program:	TOXICS
Program Data:	ISIS
Facility Alt.:	Not reported
Program ID:	101462
Date Interaction:	1991-04-29 00:00:00
Date Interaction 3:	LUST Facility
Latitude:	47.613169999599997
Longitude:	-122.31793

Interaction:	70678
Interaction 1:	I
Interaction 2:	UST
Ecology Program:	TOXICS
Program Data:	UST
Facility Alt.:	Not reported
Program ID:	101462
Date Interaction:	1991-12-05 00:00:00
Date Interaction 3:	Underground Storage Tank
Latitude:	47.613169999599997
Longitude:	-122.31793

CSCSL NFA:

Name:	TOMLINSON INC
Address:	1100 E UNION ST
City,State,Zip:	SEATTLE, WA 98122
Facility/Site Id:	89321698
CS Id:	10968
NFA Date:	10/03/2011
Alternate Site Names:	Aquatic Resources,International Clinical Laboratory,TOMLINSON INC UST 101462
NFA Reason:	Initial Investigation
Site Status:	NFA
Region:	Northwest
Contaminant Name:	Benzene
Ground Water:	Not reported
Surface Water:	Not reported
Soil:	Suspected
Sediment:	Not reported
Air:	Not reported
Bedrock:	Not reported
URL:	https://apps.ecology.wa.gov/cleanupsearch/site/10968
Latitude:	47.61317
Longitude:	-122.31793

Name:	TOMLINSON INC
Address:	1100 E UNION ST
City,State,Zip:	SEATTLE, WA 98122
Facility/Site Id:	89321698
CS Id:	10968
NFA Date:	10/03/2011
Alternate Site Names:	Aquatic Resources,International Clinical Laboratory,TOMLINSON INC UST 101462
NFA Reason:	Initial Investigation
Site Status:	NFA
Region:	Northwest

DRAFT

INTERNATIONAL CLINICAL LABORATORY (Continued) **1000217063**

Contaminant Name:	Petroleum-Gasoline
Ground Water:	Not reported
Surface Water:	Not reported
Soil:	Confirmed Above Cleanup Levels
Sediment:	Not reported
Air:	Not reported
Bedrock:	Not reported
URL:	https://apps.ecology.wa.gov/cleanupsearch/site/10968
Latitude:	47.61317
Longitude:	-122.31793

Name:	TOMLINSON INC
Address:	1100 E UNION ST
City,State,Zip:	SEATTLE, WA 98122
Facility/Site Id:	89321698
CS Id:	10968
NFA Date:	10/03/2011
Alternate Site Names:	Aquatic Resources,International Clinical Laboratory,TOMLINSON INC UST 101462
NFA Reason:	Initial Investigation
Site Status:	NFA
Region:	Northwest
Contaminant Name:	Petroleum-Other
Ground Water:	Not reported
Surface Water:	Not reported
Soil:	Suspected
Sediment:	Not reported
Air:	Not reported
Bedrock:	Not reported
URL:	https://apps.ecology.wa.gov/cleanupsearch/site/10968
Latitude:	47.61317
Longitude:	-122.31793

RCRA Listings:

Date Form Received by Agency:	19980903
Handler Name:	INTERNATIONAL CLINICAL LABORATORY
Handler Address:	1100 E UNION ST
Handler City,State,Zip:	SEATTLE, WA 98122
EPA ID:	WAD981764566
Contact Name:	INTERNATIONAL C INTERNATIONAL C
Contact Address:	1100 E UNION ST
Contact City,State,Zip:	SEATTLE, WA 98122-3924
Contact Telephone:	000-000-0000
Contact Fax:	000-000-0000
Contact Email:	Not reported
Contact Title:	Not reported
EPA Region:	10
Land Type:	Private
Federal Waste Generator Description:	Not a generator, verified
Non-Notifier:	Not reported
Biennial Report Cycle:	Not reported
Accessibility:	Not reported
Active Site Indicator:	Not reported
State District Owner:	WA
State District:	NWRO
Mailing Address:	1100 E UNION ST
Mailing City,State,Zip:	SEATTLE, WA 98122-3924

DRAFT

INTERNATIONAL CLINICAL LABORATORY (Continued) **1000217063**

Owner Name:	INTERNATIONAL C I	
Owner Type:		Private
Operator Name:	Not reported	
Operator Type:		Not reported
Short-Term Generator Activity:		No
Importer Activity:		No
Mixed Waste Generator:		No
Transporter Activity:		No
Transfer Facility Activity:		No
Recycler Activity with Storage:		No
Small Quantity On-Site Burner Exemption:		No
Smelting Melting and Refining Furnace Exemption:		No
Underground Injection Control:		No
Off-Site Waste Receipt:		No
Universal Waste Indicator:		No
Universal Waste Destination Facility:		No
Federal Universal Waste:		No
Active Site Fed-Reg Treatment Storage and Disposal Facility:		Not reported
Active Site Converter Treatment storage and Disposal Facility:		Not reported
Active Site State-Reg Treatment Storage and Disposal Facility:		Not reported
Active Site State-Reg Handler:		---
Federal Facility Indicator:		Not reported
Hazardous Secondary Material Indicator:		NN
Sub-Part K Indicator:		Not reported
Commercial TSD Indicator:		No
Treatment Storage and Disposal Type:		Not reported
2018 GPRA Permit Baseline:		Not on the Baseline
2018 GPRA Renewals Baseline:		Not on the Baseline
Permit Renewals Workload Universe:		Not reported
Permit Workload Universe:		Not reported
Permit Progress Universe:		Not reported
Post-Closure Workload Universe:		Not reported
Closure Workload Universe:		Not reported
202 GPRA Corrective Action Baseline:		No
Corrective Action Workload Universe:		No
Subject to Corrective Action Universe:		No
Non-TSDFs Where RCRA CA has Been Imposed Universe:		No
TSDFs Potentially Subject to CA Under 3004 (u)/(v) Universe:		No
TSDFs Only Subject to CA under Discretionary Auth Universe:		No
Corrective Action Priority Ranking:		No NCAPS ranking
Environmental Control Indicator:		No
Institutional Control Indicator:		No
Human Exposure Controls Indicator:		N/A
Groundwater Controls Indicator:		N/A
Operating TSDF Universe:		Not reported
Full Enforcement Universe:		Not reported
Significant Non-Complier Universe:		No
Unaddressed Significant Non-Complier Universe:		No
Addressed Significant Non-Complier Universe:		No
Significant Non-Complier With a Compliance Schedule Universe:		No
Financial Assurance Required:	Not reported	
Handler Date of Last Change:		20120216
Recognized Trader-Importer:		No
Recognized Trader-Exporter:		No
Importer of Spent Lead Acid Batteries:		No
Exporter of Spent Lead Acid Batteries:		No
Recycler Activity Without Storage:		Not reported

DRAFT

INTERNATIONAL CLINICAL LABORATORY (Continued) **1000217063**

Manifest Broker: Not reported
Sub-Part P Indicator: No

Handler - Owner Operator:
Owner/Operator Indicator: Operator
Owner/Operator Name: INTERNATIONAL CLINICAL LAB
Legal Status: Private
Date Became Current: Not reported
Date Ended Current: Not reported
Owner/Operator Address: 1100 E UNION ST
Owner/Operator City,State,Zip: SEATTLE, WA 98122-3924
Owner/Operator Telephone: 000-000-0000
Owner/Operator Telephone Ext: Not reported
Owner/Operator Fax: Not reported
Owner/Operator Email: Not reported

Owner/Operator Indicator: Owner
Owner/Operator Name: INTERNATIONAL CLINICAL LABORATORY
Legal Status: Private
Date Became Current: Not reported
Date Ended Current: Not reported
Owner/Operator Address: 1100 E UNION ST
Owner/Operator City,State,Zip: SEATTLE, WA 98122
Owner/Operator Telephone: 000-000-0000
Owner/Operator Telephone Ext: Not reported
Owner/Operator Fax: Not reported
Owner/Operator Email: Not reported

Owner/Operator Indicator: Operator
Owner/Operator Name: INTERNATIONAL CLINICAL LABORATORY
Legal Status: Private
Date Became Current: Not reported
Date Ended Current: Not reported
Owner/Operator Address: 1100 E UNION ST
Owner/Operator City,State,Zip: SEATTLE, WA 98122
Owner/Operator Telephone: 000-000-0000
Owner/Operator Telephone Ext: Not reported
Owner/Operator Fax: Not reported
Owner/Operator Email: Not reported

Owner/Operator Indicator: Owner
Owner/Operator Name: INTERNATIONAL CLINICAL LAB
Legal Status: Private
Date Became Current: 19960502
Date Ended Current: Not reported
Owner/Operator Address: 1100 E UNION ST
Owner/Operator City,State,Zip: SEATTLE, WA 98122
Owner/Operator Telephone: 000-000-0000
Owner/Operator Telephone Ext: Not reported
Owner/Operator Fax: Not reported
Owner/Operator Email: Not reported

Owner/Operator Indicator: Owner
Owner/Operator Name: SEE PAPER COPY
Legal Status: Private
Date Became Current: Not reported

DRAFT

INTERNATIONAL CLINICAL LABORATORY (Continued) **1000217063**

Date Ended Current:	Not reported
Owner/Operator Address:	1100 E UNION ST
Owner/Operator City,State,Zip:	SEATTLE, WA 98122
Owner/Operator Telephone:	000-000-0000
Owner/Operator Telephone Ext:	Not reported
Owner/Operator Fax:	Not reported
Owner/Operator Email:	Not reported

Owner/Operator Indicator:	Owner
Owner/Operator Name: INTERNATIONAL C I	
Legal Status:	Private
Date Became Current:	19960502
Date Ended Current:	Not reported
Owner/Operator Address:	1100 E UNION ST
Owner/Operator City,State,Zip:	SEATTLE, WA 98122-3924
Owner/Operator Telephone:	000-000-0000
Owner/Operator Telephone Ext:	Not reported
Owner/Operator Fax:	Not reported
Owner/Operator Email:	Not reported

Historic Generators:

Receive Date:	19980903
Handler Name:	INTERNATIONAL CLINICAL LABORATORY
Federal Waste Generator Description:	Not a generator, verified
State District Owner:	WA
Large Quantity Handler of Universal Waste:	No
Recognized Trader Importer:	No
Recognized Trader Exporter:	No
Spent Lead Acid Battery Importer:	No
Spent Lead Acid Battery Exporter:	No
Current Record:	No
Non Storage Recycler Activity:	Not reported
Electronic Manifest Broker:	Not reported

Receive Date:	19980903
Handler Name:	INTERNATIONAL CLINICAL LABORATORY
Federal Waste Generator Description:	Not a generator, verified
State District Owner:	WA
Large Quantity Handler of Universal Waste:	No
Recognized Trader Importer:	No
Recognized Trader Exporter:	No
Spent Lead Acid Battery Importer:	No
Spent Lead Acid Battery Exporter:	No
Current Record:	Yes
Non Storage Recycler Activity:	Not reported
Electronic Manifest Broker:	Not reported

Receive Date:	19980903
Handler Name:	INTERNATIONAL CLINICAL LABORATORY
Federal Waste Generator Description:	Not a generator, verified
State District Owner:	WA
Large Quantity Handler of Universal Waste:	No
Recognized Trader Importer:	Not reported
Recognized Trader Exporter:	Not reported
Spent Lead Acid Battery Importer:	Not reported
Spent Lead Acid Battery Exporter:	Not reported
Current Record:	No

DRAFT

INTERNATIONAL CLINICAL LABORATORY (Continued) **1000217063**

Non Storage Recycler Activity: Not reported
Electronic Manifest Broker: Not reported

List of NAICS Codes and Descriptions:
NAICS Code: 54138
NAICS Description: TESTING LABORATORIES AND SERVICES

Facility Has Received Notices of Violations:
Violations: No Violations Found

Evaluation Action Summary:
Evaluations: No Evaluations Found

AP314 **ATT MOBILITY BROADWAY** **WA ALLSITES** **S113230229**
South **1001 BROADWAY** **N/A**
1/8-1/4 **SEATTLE, WA 98122**
0.187 mi.
986 ft. **Site 1 of 3 in cluster AP**

Relative:
Higher

Actual:
334 ft.

ALLSITES:
Name: ATT MOBILITY BROADWAY
Facility Id: 24080

Interaction: 103258
Interaction 1: A
Interaction 2: TIER2
Ecology Program: HAZWASTE
Program Data: EPCRA
Facility Alt.: ATT MOBILITY BROADWAY
Program ID: CRK000080280
Date Interaction: 2012-12-11 00:00:00
Date Interaction 3: Emergency/Haz Chem Rpt TI
Latitude: 47.611418424100002
Longitude: -122.321338153

AJ315 **PACIFIC SUPPLY** **WA SWRCY** **S117807126**
SE **1417 12TH** **N/A**
1/8-1/4 **SEATTLE, WA 98122**
0.187 mi.
988 ft. **Site 2 of 2 in cluster AJ**

Relative:
Lower

Actual:
311 ft.

SWRCY:
Name: PACIFIC SUPPLY
Address: 1417 12TH
City,State,Zip: SEATTLE, WA 98122
Phone: 206-322-1717
Website: https://www.lightrecycle.org/
Material Accepted: Light Bulbs - Fluorescent
Type: Commercial
Service Type: Dropoff
Hours: Mon-Fri, 8am-6pm; Sat, 9am-6pm; Sun, 10am-6pm
Comments: Recycle up to 10 fluorescent lights, CFLs and HiDs per day for free.
Material Category: Household Hazardous Waste

DRAFT

PACIFIC SUPPLY (Continued) **S117807126**

Organization ID:	1322
Organization Name:	LightRecycle Washington Organization
Organization Contact:	No Longer Tracked
Organization Email:	No Longer Tracked
E-Cycle:	No
Light Recycle:	Yes

Name:	PACIFIC SUPPLY
Address:	1417 12TH
City,State,Zip:	SEATTLE, WA 98122
Phone:	206-322-1717
Website:	https://www.lightrecycle.org/
Material Accepted:	Light Bulbs - Fluorescent
Type:	Residential
Service Type:	Dropoff
Hours:	Mon-Fri, 8am-6pm; Sat, 9am-6pm; Sun, 10am-6pm
Comments:	Recycle up to 10 fluorescent lights, CFLs and HiDs per day for free.
Material Category:	Household Hazardous Waste
Organization ID:	1322
Organization Name:	LightRecycle Washington Organization
Organization Contact:	No Longer Tracked
Organization Email:	No Longer Tracked
E-Cycle:	No
Light Recycle:	Yes

AQ316 **THE SUMMIT AT FIRST HILL** **WA ALLSITES** **S108023401**
SW **1200 UNIVERSITY ST** **WA Financial Assurance** **N/A**
1/8-1/4 **SEATTLE, WA 98101**
0.190 mi.
1004 ft. **Site 1 of 2 in cluster AQ**

Relative:
Lower

Actual:
317 ft.

ALLSITES:

Name:	THE SUMMIT AT FIRST HILL
Facility Id:	66215829
Interaction:	57599
Interaction 1:	A
Interaction 2:	UST
Ecology Program:	TOXICS
Program Data:	UST
Facility Alt.:	Not reported
Program ID:	556778
Date Interaction:	2001-12-31 00:00:00
Date Interaction 3:	Underground Storage Tank
Latitude:	47.612489829600001
Longitude:	-122.325591862

WA Financial Assurance 1:

Name:	THE SUMMIT AT FIRST HILL
Address:	1200 UNIVERSITY ST
City,State,Zip:	SEATTLE, WA 98101
DOE Site ID:	556778
Financial Resp Type:	THE SUMMIT AT FIRST HILL
Inception Date:	12/14/2010
Expiration Date:	04/12/2014
Address 2:	Not reported

DRAFT

THE SUMMIT AT FIRST HILL (Continued) **S108023401**

Policy Number:	601951729 103512166
Effective Date:	04/12/2013
Liability Limit Type:	Not reported
Compliance Method:	Not reported
Proof of Responsibility Document Flag:	Not reported
Retroactive Date:	Not reported
Latitude:	47.61249
Longitude:	-122.3256

Name:	THE SUMMIT AT FIRST HILL
Address:	1200 UNIVERSITY ST
City,State,Zip:	SEATTLE, WA 98101
DOE Site ID:	556778
Financial Resp Type:	COLONY INSURANCE COMPANY
Inception Date:	06/01/2016
Expiration Date:	07/18/2017
Address 2:	Not reported
Policy Number:	WA641980-3
Effective Date:	06/01/2016
Liability Limit Type:	Not reported
Compliance Method:	Not reported
Proof of Responsibility Document Flag:	Not reported
Retroactive Date:	Not reported
Latitude:	47.61249
Longitude:	-122.3256

AQ317 **THE SUMMIT AT FIRST HILL** **WA UST** **U003759249**
SW **1200 UNIVERSITY ST** **N/A**
1/8-1/4 **SEATTLE, WA 98101**
0.190 mi.
1004 ft. **Site 2 of 2 in cluster AQ**

Relative:
Lower

Actual:
317 ft.

UST:

Name:	THE SUMMIT AT FIRST HILL
Address:	1200 UNIVERSITY ST
City:	SEATTLE
Zip:	98101
Facility ID:	66215829
Site Id:	556778
Decimal Latitude:	47.61249
Decimal Longitude:	-122.3256

Tank Name:	1
Tag Number:	A5118
Tank Status:	Operational
Tank Status Date:	1/23/2001
Tank Install Date:	10/3/2000
Tank Closure Date:	Not reported
Capacity Range:	1,101 to 2,000 Gallons
Tank Permit Expiration Date:	4/30/2018
Tank Upgrade Date:	10/3/2000
Tank Spill Prevention:	Spill Bucket/Spill Box
Tank Overfill Prevention:	Overfill Alarm
Tank Material:	Steel Clad with Corrosion Resistant Composite
Tank Construction:	Secondary Containment
Tank Tightness Test:	Not reported
Tank Corrosion Protection:	Corrosion Resistant
Tank Manifold:	Not reported

DRAFT

THE SUMMIT AT FIRST HILL (Continued) **U003759249**

Tank Release Detection:	Interstitial Monitoring
Tank SFC Type:	Not reported
Pipe Material:	Flexible Piping
Pipe Construction:	Double Wall Pipe
Pipe Primary Release Detection:	Every 3 years Line TT (Non-Safe Suction)
Pipe Second Release Detection:	Not reported
Pipe Corrosion Protection:	Corrosion Resistant
Pipe Pumping System:	Non-Safe Suction
Responsible Unit:	Northwest
Dispencer/Pump SFC Type:	Not reported
Region:	Northwest
Is Active:	True
Actual Capacity:	1100
Pipe Install Date:	Not reported
Turbine Sump Construction:	Not reported
Compart Number:	1
Stored Substance:	Biodiesel Blend
Used Substance:	Emergency Power Generation
Compart Capacity:	1100
URL:	https://apps.ecology.wa.gov/cleanupsearch/reports/ust?SiteId=556778

AR318 **FOLEY SIGN CO INC** **WA CSCSL** **1000226223**
ESE **1205 E PINE ST** **WA LUST** **WAD027429976**
1/8-1/4 **SEATTLE, WA 98122** **WA UST**
0.191 mi. **WA ICR**
1006 ft. **Site 1 of 2 in cluster AR** **WA ALLSITES**
RCRA NonGen / NLR
Relative: **FINDS**
Higher **ECHO**

Actual:
336 ft.

CSCSL:

Name:	FOLEY SIGN CO
Address:	1205 E PINE ST
City,State,Zip:	SEATTLE, WA 98122
Facility ID:	45618198
Region:	Northwest
Lat/Long:	47.61507624 / -122.31649708
Clean Up Siteid:	9289
Site Status:	Cleanup Started
Contaminant Name:	Metals - Other
Alternate Site Names:	Foley Sign Co Inc,Packard Building
Site Rank:	Not reported
Has Institutional Control:	Not reported
Past VCP:	TRUE
Current VCP:	Not reported
URL:	https://apps.ecology.wa.gov/cleanupsearch/site/9289
Ground Water:	Not reported
Surface Water:	Not reported
Soil:	Confirmed Above Cleanup Levels
Sediment:	Not reported
Air:	Not reported
Bedrock:	Not reported
Responsible Unit:	Northwest

Name:	FOLEY SIGN CO
Address:	1205 E PINE ST
City,State,Zip:	SEATTLE, WA 98122
Facility ID:	45618198

DRAFT

FOLEY SIGN CO INC (Continued) **1000226223**

Region:	Northwest
Lat/Long:	47.61507624 / -122.31649708
Clean Up Siteid:	9289
Site Status:	Cleanup Started
Contaminant Name:	Other Halogenated Organics
Alternate Site Names:	Foley Sign Co Inc,Packard Building
Site Rank:	Not reported
Has Institutional Control:	Not reported
Past VCP:	TRUE
Current VCP:	Not reported
URL:	https://apps.ecology.wa.gov/cleanupsearch/site/9289
Ground Water:	Not reported
Surface Water:	Not reported
Soil:	Remediated-Below
Sediment:	Not reported
Air:	Not reported
Bedrock:	Not reported
Responsible Unit:	Northwest

Name:	FOLEY SIGN CO
Address:	1205 E PINE ST
City,State,Zip:	SEATTLE, WA 98122
Facility ID:	45618198
Region:	Northwest
Lat/Long:	47.61507624 / -122.31649708
Clean Up Siteid:	9289
Site Status:	Cleanup Started
Contaminant Name:	Petroleum-Other
Alternate Site Names:	Foley Sign Co Inc,Packard Building
Site Rank:	Not reported
Has Institutional Control:	Not reported
Past VCP:	TRUE
Current VCP:	Not reported
URL:	https://apps.ecology.wa.gov/cleanupsearch/site/9289
Ground Water:	Not reported
Surface Water:	Not reported
Soil:	Confirmed Above Cleanup Levels
Sediment:	Not reported
Air:	Not reported
Bedrock:	Not reported
Responsible Unit:	Northwest

LUST:

Name:	FOLEY SIGN CO
Address:	1205 E PINE ST
City,State,Zip:	SEATTLE, WA 98122
Facility ID:	45618198
Lust Status Type:	LUST - Cleanup Started
Cleanup Site ID:	9289
Cleanup Unit Type:	Upland
Process Type:	Independent Action
Cleanup Unit Name:	Foley Sign Co Inc,Packard Building
Response Section:	Northwest
Release Date:	05/31/1990
Lust Date:	07/01/2011
Region:	Northwest
Lust ID:	4229

DRAFT

FOLEY SIGN CO INC (Continued) **1000226223**

UST ID:	102220
Contaminant Name:	Metals - Other
Ground Water:	Not reported
Surface Water:	Not reported
Soil:	Remediated-Below
Sediment:	Not reported
Air:	Not reported
Bedrock:	Not reported
URL:	https://apps.ecology.wa.gov/cleanupsearch/site/9289
Lat/Long:	47.6150762 / -122.31649

Name:	FOLEY SIGN CO
Address:	1205 E PINE ST
City,State,Zip:	SEATTLE, WA 98122
Facility ID:	45618198
Lust Status Type:	LUST - Cleanup Started
Cleanup Site ID:	9289
Cleanup Unit Type:	Upland
Process Type:	Independent Action
Cleanup Unit Name:	Foley Sign Co Inc,Packard Building
Response Section:	Northwest
Release Date:	05/31/1990
Lust Date:	07/01/2011
Region:	Northwest
Lust ID:	4229
UST ID:	102220
Contaminant Name:	Other Halogenated Organics
Ground Water:	Not reported
Surface Water:	Not reported
Soil:	Remediated-Below
Sediment:	Not reported
Air:	Not reported
Bedrock:	Not reported
URL:	https://apps.ecology.wa.gov/cleanupsearch/site/9289
Lat/Long:	47.6150762 / -122.31649

Name:	FOLEY SIGN CO
Address:	1205 E PINE ST
City,State,Zip:	SEATTLE, WA 98122
Facility ID:	45618198
Lust Status Type:	LUST - Cleanup Started
Cleanup Site ID:	9289
Cleanup Unit Type:	Upland
Process Type:	Independent Action
Cleanup Unit Name:	Foley Sign Co Inc,Packard Building
Response Section:	Northwest
Release Date:	05/31/1990
Lust Date:	07/01/2011
Region:	Northwest
Lust ID:	4229
UST ID:	102220
Contaminant Name:	Petroleum-Other
Ground Water:	Not reported
Surface Water:	Not reported
Soil:	Confirmed Above Cleanup Levels
Sediment:	Not reported
Air:	Not reported

DRAFT

FOLEY SIGN CO INC (Continued) **1000226223**

Bedrock:	Not reported
URL:	https://apps.ecology.wa.gov/cleanupsearch/site/9289
Lat/Long:	47.6150762 / -122.31649

UST:

Name:	FOLEY SIGN CO
Address:	1205 E PINE
City:	SEATTLE
Zip:	98122
Facility ID:	45618198
Site Id:	102220
Decimal Latitude:	47.61507624
Decimal Longitude:	-122.31649708
Tank Name:	1
Tag Number:	Not reported
Tank Status:	Removed
Tank Status Date:	8/6/1996
Tank Install Date:	12/31/1964
Tank Closure Date:	Not reported
Capacity Range:	111 TO 1,100 Gallons
Tank Permit Expiration Date:	Not reported
Tank Upgrade Date:	Not reported
Tank Spill Prevention:	Not reported
Tank Overfill Prevention:	Not reported
Tank Material:	Not reported
Tank Construction:	Not reported
Tank Tightness Test:	Not reported
Tank Corrosion Protection:	Not reported
Tank Manifold:	Not reported
Tank Release Detection:	Not reported
Tank SFC Type:	Not reported
Pipe Material:	Not reported
Pipe Construction:	Not reported
Pipe Primary Release Detection:	Not reported
Pipe Second Release Detection:	Not reported
Pipe Corrosion Protection:	Not reported
Pipe Pumping System:	Not reported
Responsible Unit:	Northwest
Dispencer/Pump SFC Type:	Not reported
Region:	Northwest
Is Active:	False
Actual Capacity:	Not reported
Pipe Install Date:	Not reported
Turbine Sump Construction:	Not reported
Compart Number:	1
Stored Substance:	Used Oil/Waste Oil
Used Substance:	Not reported
Compart Capacity:	Not reported
URL:	https://apps.ecology.wa.gov/cleanupsearch/reports/ust?SiteId=102220

ICR:

Date Ecology Received Report:	04/04/91
Contaminants Found at Site:	Petroleum products
Media Contaminated:	Soil
Waste Management:	Tank

DRAFT

FOLEY SIGN CO INC (Continued) **1000226223**

Region: North Western
Type of Report Ecology Received: Interim cleanup report
Site Register Issue: 91-27
County Code: 17
Contact: Not reported
Report Title: Not reported

Date Ecology Received Report: 07/13/90
Contaminants Found at Site: Petroleum products
Media Contaminated: Soil
Waste Management: Tank
Region: North Western
Type of Report Ecology Received: Interim cleanup report
Site Register Issue: 90-07
County Code: 17
Contact: Not reported
Report Title: Not reported

ALLSITES:
Name: FOLEY SIGN CO INC
Facility Id: 45618198

Interaction: 45905
Interaction 1: I
Interaction 2: UST
Ecology Program: TOXICS
Program Data: UST
Facility Alt.: Not reported
Program ID: 102220
Date Interaction: 1994-03-01 00:00:00
Date Interaction 3: Underground Storage Tank
Latitude: 47.615074630000002
Longitude: -122.31651579699999

Interaction: 96370
Interaction 1: I
Interaction 2: VOLCLNST
Ecology Program: TOXICS
Program Data: ISIS
Facility Alt.: Foley Sign Co
Program ID: NW2381
Date Interaction: 2011-03-14 00:00:00
Date Interaction 3: Voluntary Cleanup Sites
Latitude: 47.615074630000002
Longitude: -122.31651579699999

Interaction: 45903
Interaction 1: I
Interaction 2: HWG
Ecology Program: HAZWASTE
Program Data: TURBOWASTE
Facility Alt.: Not reported
Program ID: WAD027429976
Date Interaction: 1989-03-15 00:00:00
Date Interaction 3: Hazardous Waste Generator

DRAFT

FOLEY SIGN CO INC (Continued) **1000226223**

Latitude: 47.615074630000002
Longitude: -122.31651579699999

Interaction: 45904
Interaction 1: I
Interaction 2: LUST
Ecology Program: TOXICS
Program Data: ISIS
Facility Alt.: Not reported
Program ID: 102220
Date Interaction: 1990-05-31 00:00:00
Date Interaction 3: LUST Facility
Latitude: 47.615074630000002
Longitude: -122.31651579699999

Interaction: 98131
Interaction 1: A
Interaction 2: SCS
Ecology Program: TOXICS
Program Data: ISIS
Facility Alt.: Foley Sign Co Inc
Program ID: Not reported
Date Interaction: 2011-09-21 00:00:00
Date Interaction 3: State Cleanup Site
Latitude: 47.615074630000002
Longitude: -122.31651579699999

Interaction: 101620
Interaction 1: I
Interaction 2: VOLCLNST
Ecology Program: TOXICS
Program Data: ISIS
Facility Alt.: Foley Sign Co
Program ID: NW2593
Date Interaction: 2011-05-01 00:00:00
Date Interaction 3: Voluntary Cleanup Sites
Latitude: 47.615074630000002
Longitude: -122.31651579699999

RCRA Listings:
Date Form Received by Agency: 20040113
Handler Name: FOLEY SIGN CO INC
Handler Address: 1205 E PINE ST
Handler City,State,Zip: SEATTLE, WA 98122
EPA ID: WAD027429976
Contact Name: PATRICK ASROUCH
Contact Address: 1205 E PINE
Contact City,State,Zip: SEATTLE, WA 98122
Contact Telephone: 206-324-3040
Contact Fax: Not reported
Contact Email: PATRICKASROUCH@QWEST.NET
Contact Title: Not reported
EPA Region: 10

DRAFT

FOLEY SIGN CO INC (Continued) **1000226223**

Land Type:		Private
Federal Waste Generator Description:		Not a generator, verified
Non-Notifier:		Not reported
Biennial Report Cycle:		Not reported
Accessibility:		Not reported
Active Site Indicator:		Not reported
State District Owner:		WA
State District:		NWRO
Mailing Address:		1205 E PINE ST
Mailing City,State,Zip:		SEATTLE, WA 98122
Owner Name:	FOLEY SIGN CO INC	
Owner Type:		Private
Operator Name:	METCALF, MARK	
Operator Type:		Private
Short-Term Generator Activity:		No
Importer Activity:		No
Mixed Waste Generator:		No
Transporter Activity:		No
Transfer Facility Activity:		No
Recycler Activity with Storage:		No
Small Quantity On-Site Burner Exemption:		No
Smelting Melting and Refining Furnace Exemption:		No
Underground Injection Control:		No
Off-Site Waste Receipt:		No
Universal Waste Indicator:		No
Universal Waste Destination Facility:		No
Federal Universal Waste:		No
Active Site Fed-Reg Treatment Storage and Disposal Facility:		Not reported
Active Site Converter Treatment storage and Disposal Facility:		Not reported
Active Site State-Reg Treatment Storage and Disposal Facility:		Not reported
Active Site State-Reg Handler:		---
Federal Facility Indicator:		Not reported
Hazardous Secondary Material Indicator:		NN
Sub-Part K Indicator:		Not reported
Commercial TSD Indicator:		No
Treatment Storage and Disposal Type:		Not reported
2018 GPRA Permit Baseline:		Not on the Baseline
2018 GPRA Renewals Baseline:		Not on the Baseline
Permit Renewals Workload Universe:		Not reported
Permit Workload Universe:		Not reported
Permit Progress Universe:		Not reported
Post-Closure Workload Universe:		Not reported
Closure Workload Universe:		Not reported
202 GPRA Corrective Action Baseline:		No
Corrective Action Workload Universe:		No
Subject to Corrective Action Universe:		No
Non-TSDFs Where RCRA CA has Been Imposed Universe:		No
TSDFs Potentially Subject to CA Under 3004 (u)/(v) Universe:		No
TSDFs Only Subject to CA under Discretionary Auth Universe:		No
Corrective Action Priority Ranking:		No NCAPS ranking
Environmental Control Indicator:		No
Institutional Control Indicator:		No
Human Exposure Controls Indicator:		N/A
Groundwater Controls Indicator:		N/A
Operating TSDF Universe:		Not reported
Full Enforcement Universe:		Not reported
Significant Non-Complier Universe:		No

DRAFT

FOLEY SIGN CO INC (Continued) **1000226223**

Unaddressed Significant Non-Complier Universe: No
Addressed Significant Non-Complier Universe: No
Significant Non-Complier With a Compliance Schedule Universe: No
Financial Assurance Required: Not reported
Handler Date of Last Change: 20180509
Recognized Trader-Importer: No
Recognized Trader-Exporter: No
Importer of Spent Lead Acid Batteries: No
Exporter of Spent Lead Acid Batteries: No
Recycler Activity Without Storage: No
Manifest Broker: No
Sub-Part P Indicator: No

Biennial: List of Years
Year: 2003

Click Here for Biennial Reporting System Data:

Handler - Owner Operator:
Owner/Operator Indicator: Owner
Owner/Operator Name: EDERER, DAN
Legal Status: Private
Date Became Current: Not reported
Date Ended Current: Not reported
Owner/Operator Address: 2447 6TH AVE S
Owner/Operator City,State,Zip: SEATTLE, WA 98134
Owner/Operator Telephone: 206-623-5042
Owner/Operator Telephone Ext: Not reported
Owner/Operator Fax: Not reported
Owner/Operator Email: Not reported

Owner/Operator Indicator: Owner
Owner/Operator Name: FOLEY SIGN CO INC
Legal Status: Private
Date Became Current: 19960502
Date Ended Current: Not reported
Owner/Operator Address: 1205 E PINE ST
Owner/Operator City,State,Zip: SEATTLE, WA 98122
Owner/Operator Telephone: 000-000-0000
Owner/Operator Telephone Ext: Not reported
Owner/Operator Fax: Not reported
Owner/Operator Email: Not reported

Owner/Operator Indicator: Owner
Owner/Operator Name: FOLEY SIGN CO INC
Legal Status: Private
Date Became Current: Not reported
Date Ended Current: Not reported
Owner/Operator Address: 1205 E PINE ST
Owner/Operator City,State,Zip: SEATTLE, WA 98122
Owner/Operator Telephone: 000-000-0000
Owner/Operator Telephone Ext: Not reported
Owner/Operator Fax: Not reported
Owner/Operator Email: Not reported

Owner/Operator Indicator: Owner

DRAFT

FOLEY SIGN CO INC (Continued) **1000226223**

Owner/Operator Name: FOLEY SIGN CO INC
Legal Status: Private
Date Became Current: 19960502
Date Ended Current: Not reported
Owner/Operator Address: 1205 E PINE ST
Owner/Operator City,State,Zip: SEATTLE, WA 98122
Owner/Operator Telephone: 000-000-0000
Owner/Operator Telephone Ext: Not reported
Owner/Operator Fax: Not reported
Owner/Operator Email: Not reported

Owner/Operator Indicator: Operator
Owner/Operator Name: FOLEY SIGN CO INC
Legal Status: Private
Date Became Current: Not reported
Date Ended Current: Not reported
Owner/Operator Address: 1205 E PINE ST
Owner/Operator City,State,Zip: SEATTLE, WA 98122
Owner/Operator Telephone: 000-000-0000
Owner/Operator Telephone Ext: Not reported
Owner/Operator Fax: Not reported
Owner/Operator Email: Not reported

Owner/Operator Indicator: Owner
Owner/Operator Name: FOLEY SIGN CO INC
Legal Status: Private
Date Became Current: 20010101
Date Ended Current: Not reported
Owner/Operator Address: 1205 E PINE ST
Owner/Operator City,State,Zip: SEATTLE, WA 98122
Owner/Operator Telephone: 206-324-3040
Owner/Operator Telephone Ext: Not reported
Owner/Operator Fax: Not reported
Owner/Operator Email: Not reported

Owner/Operator Indicator: Operator
Owner/Operator Name: FOLEY SIGN CO INC
Legal Status: Private
Date Became Current: Not reported
Date Ended Current: Not reported
Owner/Operator Address: 1205 E PINE ST
Owner/Operator City,State,Zip: SEATTLE, WA 98122
Owner/Operator Telephone: 000-000-0000
Owner/Operator Telephone Ext: Not reported
Owner/Operator Fax: Not reported
Owner/Operator Email: Not reported

Owner/Operator Indicator: Owner
Owner/Operator Name: EDERER, DAN
Legal Status: Private
Date Became Current: Not reported
Date Ended Current: Not reported
Owner/Operator Address: 2447 6TH AVE S
Owner/Operator City,State,Zip: SEATTLE, WA 98134
Owner/Operator Telephone: 206-623-5042
Owner/Operator Telephone Ext: Not reported
Owner/Operator Fax: Not reported

DRAFT

FOLEY SIGN CO INC (Continued) **1000226223**

Owner/Operator Email:	Not reported
Owner/Operator Indicator:	Owner
Owner/Operator Name: FOLEY SIGN CO INC	
Legal Status:	Private
Date Became Current:	Not reported
Date Ended Current:	Not reported
Owner/Operator Address:	1205 E PINE ST
Owner/Operator City,State,Zip:	SEATTLE, WA 98122
Owner/Operator Telephone:	000-000-0000
Owner/Operator Telephone Ext:	Not reported
Owner/Operator Fax:	Not reported
Owner/Operator Email:	Not reported
Owner/Operator Indicator:	Operator
Owner/Operator Name: FOLEY SIGN CO INC	
Legal Status:	Private
Date Became Current:	Not reported
Date Ended Current:	Not reported
Owner/Operator Address:	1205 E PINE ST
Owner/Operator City,State,Zip:	SEATTLE, WA 98122
Owner/Operator Telephone:	000-000-0000
Owner/Operator Telephone Ext:	Not reported
Owner/Operator Fax:	Not reported
Owner/Operator Email:	Not reported
Owner/Operator Indicator:	Owner
Owner/Operator Name: FOLEY SIGN CO INC	
Legal Status:	Private
Date Became Current:	Not reported
Date Ended Current:	Not reported
Owner/Operator Address:	1205 E PINE ST
Owner/Operator City,State,Zip:	SEATTLE, WA 98122
Owner/Operator Telephone:	000-000-0000
Owner/Operator Telephone Ext:	Not reported
Owner/Operator Fax:	Not reported
Owner/Operator Email:	Not reported
Owner/Operator Indicator:	Operator
Owner/Operator Name: FOLEY SIGN CO INC	
Legal Status:	Private
Date Became Current:	Not reported
Date Ended Current:	Not reported
Owner/Operator Address:	1205 E PINE ST
Owner/Operator City,State,Zip:	SEATTLE, WA 98122
Owner/Operator Telephone:	000-000-0000
Owner/Operator Telephone Ext:	Not reported
Owner/Operator Fax:	Not reported
Owner/Operator Email:	Not reported
Owner/Operator Indicator:	Owner
Owner/Operator Name: FOLEY SIGN CO INC	
Legal Status:	Private
Date Became Current:	20010101
Date Ended Current:	Not reported
Owner/Operator Address:	1205 E PINE ST
Owner/Operator City,State,Zip:	SEATTLE, WA 98122

DRAFT

FOLEY SIGN CO INC (Continued) **1000226223**

Owner/Operator Telephone:	206-324-3040
Owner/Operator Telephone Ext:	Not reported
Owner/Operator Fax:	Not reported
Owner/Operator Email:	Not reported
Owner/Operator Indicator:	Operator
Owner/Operator Name: METCALF, MARK	
Legal Status:	Private
Date Became Current:	Not reported
Date Ended Current:	Not reported
Owner/Operator Address:	1205 E PINE ST
Owner/Operator City,State,Zip:	SEATTLE, WA 98122
Owner/Operator Telephone:	206-324-3040
Owner/Operator Telephone Ext:	Not reported
Owner/Operator Fax:	Not reported
Owner/Operator Email:	Not reported
Owner/Operator Indicator:	Operator
Owner/Operator Name: FOLEY SIGN CO INC	
Legal Status:	Private
Date Became Current:	Not reported
Date Ended Current:	Not reported
Owner/Operator Address:	1205 E PINE ST
Owner/Operator City,State,Zip:	SEATTLE, WA 98122-3921
Owner/Operator Telephone:	206-324-3040
Owner/Operator Telephone Ext:	Not reported
Owner/Operator Fax:	Not reported
Owner/Operator Email:	Not reported
Owner/Operator Indicator:	Owner
Owner/Operator Name: FOLEY SIGN CO INC	
Legal Status:	Private
Date Became Current:	Not reported
Date Ended Current:	Not reported
Owner/Operator Address:	1205 E PINE ST
Owner/Operator City,State,Zip:	SEATTLE, WA 98122
Owner/Operator Telephone:	000-000-0000
Owner/Operator Telephone Ext:	Not reported
Owner/Operator Fax:	Not reported
Owner/Operator Email:	Not reported
Owner/Operator Indicator:	Operator
Owner/Operator Name: FOLEY SIGN CO INC	
Legal Status:	Private
Date Became Current:	Not reported
Date Ended Current:	Not reported
Owner/Operator Address:	1205 E PINE ST
Owner/Operator City,State,Zip:	SEATTLE, WA 98122
Owner/Operator Telephone:	000-000-0000
Owner/Operator Telephone Ext:	Not reported
Owner/Operator Fax:	Not reported
Owner/Operator Email:	Not reported
Owner/Operator Indicator:	Owner
Owner/Operator Name: EDERER, DAN	
Legal Status:	Private
Date Became Current:	Not reported

DRAFT

FOLEY SIGN CO INC (Continued) **1000226223**

Date Ended Current:	Not reported
Owner/Operator Address:	2447 6TH AVE S
Owner/Operator City,State,Zip:	SEATTLE, WA 98134
Owner/Operator Telephone:	206-623-5042
Owner/Operator Telephone Ext:	Not reported
Owner/Operator Fax:	Not reported
Owner/Operator Email:	Not reported

Owner/Operator Indicator:	Operator
Owner/Operator Name: METCALF, MARK	
Legal Status:	Private
Date Became Current:	Not reported
Date Ended Current:	Not reported
Owner/Operator Address:	1205 E PINE ST
Owner/Operator City,State,Zip:	SEATTLE, WA 98122
Owner/Operator Telephone:	206-324-3040
Owner/Operator Telephone Ext:	Not reported
Owner/Operator Fax:	Not reported
Owner/Operator Email:	Not reported

Owner/Operator Indicator:	Owner
Owner/Operator Name: FOLEY SIGN CO INC	
Legal Status:	Private
Date Became Current:	19960502
Date Ended Current:	Not reported
Owner/Operator Address:	1205 E PINE ST
Owner/Operator City,State,Zip:	SEATTLE, WA 98122
Owner/Operator Telephone:	000-000-0000
Owner/Operator Telephone Ext:	Not reported
Owner/Operator Fax:	Not reported
Owner/Operator Email:	Not reported

Owner/Operator Indicator:	Owner
Owner/Operator Name: FOLEY SIGN CO INC	
Legal Status:	Private
Date Became Current:	20010101
Date Ended Current:	Not reported
Owner/Operator Address:	1205 E PINE ST
Owner/Operator City,State,Zip:	SEATTLE, WA 98122
Owner/Operator Telephone:	206-324-3040
Owner/Operator Telephone Ext:	Not reported
Owner/Operator Fax:	Not reported
Owner/Operator Email:	Not reported

Owner/Operator Indicator:	Owner
Owner/Operator Name: EDERER, DAN	
Legal Status:	Private
Date Became Current:	Not reported
Date Ended Current:	Not reported
Owner/Operator Address:	2447 6TH AVE S
Owner/Operator City,State,Zip:	SEATTLE, WA 98134
Owner/Operator Telephone:	206-623-5042
Owner/Operator Telephone Ext:	Not reported
Owner/Operator Fax:	Not reported
Owner/Operator Email:	Not reported

Owner/Operator Indicator:	Operator

DRAFT

FOLEY SIGN CO INC (Continued) **1000226223**

Owner/Operator Name: FOLEY SIGN CO INC
Legal Status: Private
Date Became Current: Not reported
Date Ended Current: Not reported
Owner/Operator Address: 1205 E PINE ST
Owner/Operator City,State,Zip: SEATTLE, WA 98122
Owner/Operator Telephone: 000-000-0000
Owner/Operator Telephone Ext: Not reported
Owner/Operator Fax: Not reported
Owner/Operator Email: Not reported

Owner/Operator Indicator: Owner
Owner/Operator Name: EDERER, DAN
Legal Status: Private
Date Became Current: Not reported
Date Ended Current: Not reported
Owner/Operator Address: 2447 6TH AVE S
Owner/Operator City,State,Zip: SEATTLE, WA 98134
Owner/Operator Telephone: 206-623-5042
Owner/Operator Telephone Ext: Not reported
Owner/Operator Fax: Not reported
Owner/Operator Email: Not reported

Owner/Operator Indicator: Owner
Owner/Operator Name: FOLEY SIGN CO INC
Legal Status: Private
Date Became Current: 19960502
Date Ended Current: Not reported
Owner/Operator Address: 1205 E PINE ST
Owner/Operator City,State,Zip: SEATTLE, WA 98122
Owner/Operator Telephone: 000-000-0000
Owner/Operator Telephone Ext: Not reported
Owner/Operator Fax: Not reported
Owner/Operator Email: Not reported

Owner/Operator Indicator: Owner
Owner/Operator Name: EDERER, DAN
Legal Status: Private
Date Became Current: Not reported
Date Ended Current: Not reported
Owner/Operator Address: 2447 6TH AVE S
Owner/Operator City,State,Zip: SEATTLE, WA 98134
Owner/Operator Telephone: 206-623-5042
Owner/Operator Telephone Ext: Not reported
Owner/Operator Fax: Not reported
Owner/Operator Email: Not reported

Owner/Operator Indicator: Owner
Owner/Operator Name: FOLEY SIGN CO INC
Legal Status: Private
Date Became Current: 20010101
Date Ended Current: Not reported
Owner/Operator Address: 1205 E PINE ST
Owner/Operator City,State,Zip: SEATTLE, WA 98122
Owner/Operator Telephone: 206-324-3040
Owner/Operator Telephone Ext: Not reported
Owner/Operator Fax: Not reported

DRAFT

FOLEY SIGN CO INC (Continued) **1000226223**

Owner/Operator Email:	Not reported
Owner/Operator Indicator:	Operator
Owner/Operator Name: MARK METCALF	
Legal Status:	Private
Date Became Current:	19000101
Date Ended Current:	Not reported
Owner/Operator Address:	1205 E PINE ST
Owner/Operator City,State,Zip:	SEATTLE, WA 98122-3921
Owner/Operator Telephone:	Not reported
Owner/Operator Telephone Ext:	Not reported
Owner/Operator Fax:	Not reported
Owner/Operator Email:	Not reported
Owner/Operator Indicator:	Owner
Owner/Operator Name: FOLEY SIGN CO I F	
Legal Status:	Private
Date Became Current:	20010101
Date Ended Current:	Not reported
Owner/Operator Address:	1205 E PINE ST
Owner/Operator City,State,Zip:	SEATTLE, WA 98122-3921
Owner/Operator Telephone:	206-324-3040
Owner/Operator Telephone Ext:	Not reported
Owner/Operator Fax:	Not reported
Owner/Operator Email:	Not reported
Owner/Operator Indicator:	Operator
Owner/Operator Name: MARK M	
Legal Status:	Private
Date Became Current:	19000101
Date Ended Current:	Not reported
Owner/Operator Address:	1205 E PINE ST
Owner/Operator City,State,Zip:	SEATTLE, WA 98122-3921
Owner/Operator Telephone:	206-324-3040
Owner/Operator Telephone Ext:	Not reported
Owner/Operator Fax:	Not reported
Owner/Operator Email:	Not reported
Owner/Operator Indicator:	Owner
Owner/Operator Name: FOLEY SIGN CO INC	
Legal Status:	Private
Date Became Current:	20010101
Date Ended Current:	Not reported
Owner/Operator Address:	1205 E PINE ST
Owner/Operator City,State,Zip:	SEATTLE, WA 98122
Owner/Operator Telephone:	206-324-3040
Owner/Operator Telephone Ext:	Not reported
Owner/Operator Fax:	Not reported
Owner/Operator Email:	Not reported
Owner/Operator Indicator:	Operator
Owner/Operator Name: METCALF, MARK	
Legal Status:	Private
Date Became Current:	Not reported
Date Ended Current:	Not reported
Owner/Operator Address:	1205 E PINE ST
Owner/Operator City,State,Zip:	SEATTLE, WA 98122

DRAFT

FOLEY SIGN CO INC (Continued) **1000226223**

Owner/Operator Telephone: 206-324-3040
Owner/Operator Telephone Ext: Not reported
Owner/Operator Fax: Not reported
Owner/Operator Email: Not reported

Owner/Operator Indicator: Owner
Owner/Operator Name: FOLEY SIGN CO INC
Legal Status: Private
Date Became Current: Not reported
Date Ended Current: Not reported
Owner/Operator Address: 1205 E PINE ST
Owner/Operator City,State,Zip: SEATTLE, WA 98122
Owner/Operator Telephone: 000-000-0000
Owner/Operator Telephone Ext: Not reported
Owner/Operator Fax: Not reported
Owner/Operator Email: Not reported

Owner/Operator Indicator: Operator
Owner/Operator Name: FOLEY SIGN CO INC
Legal Status: Private
Date Became Current: Not reported
Date Ended Current: Not reported
Owner/Operator Address: 1205 E PINE ST
Owner/Operator City,State,Zip: SEATTLE, WA 98122
Owner/Operator Telephone: 000-000-0000
Owner/Operator Telephone Ext: Not reported
Owner/Operator Fax: Not reported
Owner/Operator Email: Not reported

Owner/Operator Indicator: Owner
Owner/Operator Name: EDERER, DAN
Legal Status: Private
Date Became Current: Not reported
Date Ended Current: Not reported
Owner/Operator Address: 2447 6TH AVE S
Owner/Operator City,State,Zip: SEATTLE, WA 98134
Owner/Operator Telephone: 206-623-5042
Owner/Operator Telephone Ext: Not reported
Owner/Operator Fax: Not reported
Owner/Operator Email: Not reported

Owner/Operator Indicator: Owner
Owner/Operator Name: FOLEY SIGN CO INC
Legal Status: Private
Date Became Current: 20010101
Date Ended Current: Not reported
Owner/Operator Address: 1205 E PINE ST
Owner/Operator City,State,Zip: SEATTLE, WA 98122-3921
Owner/Operator Telephone: Not reported
Owner/Operator Telephone Ext: Not reported
Owner/Operator Fax: Not reported
Owner/Operator Email: Not reported

Historic Generators:
Receive Date: 20040112
Handler Name: FOLEY SIGN CO INC
Federal Waste Generator Description: Not a generator, verified

DRAFT

FOLEY SIGN CO INC (Continued) **1000226223**

State District Owner:	WA
Large Quantity Handler of Universal Waste:	No
Recognized Trader Importer:	No
Recognized Trader Exporter:	No
Spent Lead Acid Battery Importer:	No
Spent Lead Acid Battery Exporter:	No
Current Record:	No
Non Storage Recycler Activity:	Not reported
Electronic Manifest Broker:	Not reported

Receive Date:	20040112
Handler Name: FOLEY SIGN CO INC	
Federal Waste Generator Description:	Not a generator, verified
State District Owner:	WA
Large Quantity Handler of Universal Waste:	No
Recognized Trader Importer:	No
Recognized Trader Exporter:	No
Spent Lead Acid Battery Importer:	No
Spent Lead Acid Battery Exporter:	No
Current Record:	No
Non Storage Recycler Activity:	Not reported
Electronic Manifest Broker:	Not reported

Receive Date:	20040113
Handler Name: FOLEY SIGN CO INC	
Federal Waste Generator Description:	Not a generator, verified
State District Owner:	WA
Large Quantity Handler of Universal Waste:	No
Recognized Trader Importer:	No
Recognized Trader Exporter:	No
Spent Lead Acid Battery Importer:	No
Spent Lead Acid Battery Exporter:	No
Current Record:	Yes
Non Storage Recycler Activity:	Not reported
Electronic Manifest Broker:	Not reported

Receive Date:	19931231
Handler Name: FOLEY SIGN CO INC	
Federal Waste Generator Description:	Small Quantity Generator
State District Owner:	WA
Large Quantity Handler of Universal Waste:	No
Recognized Trader Importer:	No
Recognized Trader Exporter:	No
Spent Lead Acid Battery Importer:	No
Spent Lead Acid Battery Exporter:	No
Current Record:	No
Non Storage Recycler Activity:	Not reported
Electronic Manifest Broker:	Not reported

Receive Date:	19970717
Handler Name: FOLEY SIGN CO INC	
Federal Waste Generator Description:	Conditionally Exempt Small Quantity Generator
State District Owner:	WA
Large Quantity Handler of Universal Waste:	No
Recognized Trader Importer:	No
Recognized Trader Exporter:	No
Spent Lead Acid Battery Importer:	No

DRAFT

FOLEY SIGN CO INC (Continued) **1000226223**

Spent Lead Acid Battery Exporter:	No
Current Record:	No
Non Storage Recycler Activity:	Not reported
Electronic Manifest Broker:	Not reported

Receive Date:	19970717
Handler Name: FOLEY SIGN CO INC	
Federal Waste Generator Description:	Not a generator, verified
State District Owner:	WA
Large Quantity Handler of Universal Waste:	No
Recognized Trader Importer:	No
Recognized Trader Exporter:	No
Spent Lead Acid Battery Importer:	No
Spent Lead Acid Battery Exporter:	No
Current Record:	No
Non Storage Recycler Activity:	Not reported
Electronic Manifest Broker:	Not reported

Receive Date:	19970718
Handler Name: FOLEY SIGN CO INC	
Federal Waste Generator Description:	Small Quantity Generator
State District Owner:	WA
Large Quantity Handler of Universal Waste:	No
Recognized Trader Importer:	No
Recognized Trader Exporter:	No
Spent Lead Acid Battery Importer:	No
Spent Lead Acid Battery Exporter:	No
Current Record:	No
Non Storage Recycler Activity:	Not reported
Electronic Manifest Broker:	Not reported

Receive Date:	20000609
Handler Name: FOLEY SIGN CO INC	
Federal Waste Generator Description:	Conditionally Exempt Small Quantity Generator
State District Owner:	WA
Large Quantity Handler of Universal Waste:	No
Recognized Trader Importer:	No
Recognized Trader Exporter:	No
Spent Lead Acid Battery Importer:	No
Spent Lead Acid Battery Exporter:	No
Current Record:	No
Non Storage Recycler Activity:	Not reported
Electronic Manifest Broker:	Not reported

Receive Date:	20010118
Handler Name: FOLEY SIGN CO INC	
Federal Waste Generator Description:	Conditionally Exempt Small Quantity Generator
State District Owner:	WA
Large Quantity Handler of Universal Waste:	No
Recognized Trader Importer:	No
Recognized Trader Exporter:	No
Spent Lead Acid Battery Importer:	No
Spent Lead Acid Battery Exporter:	No
Current Record:	No
Non Storage Recycler Activity:	Not reported
Electronic Manifest Broker:	Not reported

DRAFT

FOLEY SIGN CO INC (Continued) **1000226223**

Receive Date:	20020214
Handler Name: FOLEY SIGN CO INC	
Federal Waste Generator Description:	Conditionally Exempt Small Quantity Generator
State District Owner:	WA
Large Quantity Handler of Universal Waste:	No
Recognized Trader Importer:	No
Recognized Trader Exporter:	No
Spent Lead Acid Battery Importer:	No
Spent Lead Acid Battery Exporter:	No
Current Record:	No
Non Storage Recycler Activity:	Not reported
Electronic Manifest Broker:	Not reported

Receive Date:	20030905
Handler Name: FOLEY SIGN CO INC	
Federal Waste Generator Description:	Conditionally Exempt Small Quantity Generator
State District Owner:	WA
Large Quantity Handler of Universal Waste:	No
Recognized Trader Importer:	No
Recognized Trader Exporter:	No
Spent Lead Acid Battery Importer:	No
Spent Lead Acid Battery Exporter:	No
Current Record:	No
Non Storage Recycler Activity:	Not reported
Electronic Manifest Broker:	Not reported

Receive Date:	20040112
Handler Name: FOLEY SIGN CO INC	
Federal Waste Generator Description:	Conditionally Exempt Small Quantity Generator
State District Owner:	WA
Large Quantity Handler of Universal Waste:	No
Recognized Trader Importer:	No
Recognized Trader Exporter:	No
Spent Lead Acid Battery Importer:	No
Spent Lead Acid Battery Exporter:	No
Current Record:	No
Non Storage Recycler Activity:	Not reported
Electronic Manifest Broker:	Not reported

Receive Date:	20031231
Handler Name: FOLEY SIGN CO INC	
Federal Waste Generator Description:	Not a generator, verified
State District Owner:	WA
Large Quantity Handler of Universal Waste:	No
Recognized Trader Importer:	No
Recognized Trader Exporter:	No
Spent Lead Acid Battery Importer:	No
Spent Lead Acid Battery Exporter:	No
Current Record:	No
Non Storage Recycler Activity:	Not reported
Electronic Manifest Broker:	Not reported

List of NAICS Codes and Descriptions:

NAICS Code:	33995
NAICS Description:	SIGN MANUFACTURING

DRAFT

FOLEY SIGN CO INC (Continued) **1000226223**

Facility Has Received Notices of Violation:

Found Violation:	No
Agency Which Determined Violation:	Not reported
Violation Short Description:	Not reported
Date Violation was Determined:	Not reported
Actual Return to Compliance Date:	Not reported
Return to Compliance Qualifier:	Not reported
Violation Responsible Agency:	Not reported
Scheduled Compliance Date:	Not reported
Enforcement Identifier:	Not reported
Date of Enforcement Action:	Not reported
Enforcement Responsible Agency:	Not reported
Enforcement Docket Number:	Not reported
Enforcement Attorney:	Not reported
Corrective Action Component:	Not reported
Appeal Initiated Date:	Not reported
Appeal Resolution Date:	Not reported
Disposition Status Date:	Not reported
Disposition Status:	Not reported
Disposition Status Description:	Not reported
Consent/Final Order Sequence Number:	Not reported
Consent/Final Order Respondent Name:	Not reported
Consent/Final Order Lead Agency:	Not reported
Enforcement Type:	Not reported
Enforcement Responsible Person:	Not reported
Enforcement Responsible Sub-Organization:	Not reported
SEP Sequence Number:	Not reported
SEP Expenditure Amount:	Not reported
SEP Scheduled Completion Date:	Not reported
SEP Actual Date:	Not reported
SEP Defaulted Date:	Not reported
SEP Type:	Not reported
SEP Type Description:	Not reported
Proposed Amount:	Not reported
Final Monetary Amount:	Not reported
Paid Amount:	Not reported
Final Count:	Not reported
Final Amount:	Not reported

Evaluation Action Summary:

Evaluation Date:	19970617
Evaluation Responsible Agency:	State
Found Violation:	No
Evaluation Type Description:	COMPLIANCE ASSISTANCE VISIT
Evaluation Responsible Person Identifier:	WASMS
Evaluation Responsible Sub-Organization:	NW
Actual Return to Compliance Date:	Not reported
Scheduled Compliance Date:	Not reported
Date of Request:	Not reported
Date Response Received:	Not reported
Request Agency:	Not reported
Former Citation:	Not reported

FINDS:

Registry ID: 110005317610

DRAFT

FOLEY SIGN CO INC (Continued) **1000226223**

Click Here for FRS Facility Detail Report:

Environmental Interest/Information System:
Washington Facility / Site Identification System (WA-FSIS) provides a means to query and display data maintained by the Washington Department of Ecology. This system contains key information for each facility/site that is currently, or has been, of interest to the Air Quality, Dam Safety, Hazardous Waste, Toxics Cleanup, and Water Quality Programs.
RCRAInfo is a national information system that supports the Resource Conservation and Recovery Act (RCRA) program through the tracking of events and activities related to facilities that generate, transport, and treat, store, or dispose of hazardous waste. RCRAInfo allows RCRA program staff to track the notification, permit, compliance, and corrective action activities required under RCRA.

Registry ID: 110070746288

Click Here for FRS Facility Detail Report:

Environmental Interest/Information System:
HAZARDOUS WASTE BIENNIAL REPORTER

Click this hyperlink while viewing on your computer to access additional FINDS: detail in the EDR Site Report.

ECHO:

Envid:	1000226223
Registry ID:	110005317610
DFR URL:	http://echo.epa.gov/detailed-facility-report?fid=110005317610
Name:	FOLEY SIGN CO INC
Address:	1205 E PINE ST
City,State,Zip:	SEATTLE, WA 98122

AR319 **FOLEY SIGN CO** **WA VCP** **S124434500**
ESE **1205 E PINE ST** **N/A**
1/8-1/4 **SEATTLE, WA 98122**
0.191 mi.
1006 ft. **Site 2 of 2 in cluster AR**

Relative:
Higher

Actual:
336 ft.

VCP:

Name:	FOLEY SIGN CO
Address:	1205 E PINE ST
City,State,Zip:	SEATTLE, WA 98122
edr_fstat:	WA
edr_fzip:	98122
edr_fcnty:	KING
edr_zip:	Not reported
Facility ID:	45618198
VCP Status:	Cleanup Started
Past VCP:	TRUE
Current VCP:	Not reported
NFA Type:	SEATTLE, WA 98122
Date NFA:	SEATTLE, WA 98122
Rank:	SEATTLE, WA 98122
Cleanup Siteid:	9289
Contaminant Name:	Metals - Other
Soil:	Confirmed Above Cleanup Levels
URL:	https://apps.ecology.wa.gov/cleanupsearch/site/9289

DRAFT

FOLEY SIGN CO (Continued) **S124434500**

Name:	FOLEY SIGN CO
Address:	1205 E PINE ST
City,State,Zip:	SEATTLE, WA 98122
edr_fstat:	WA
edr_fzip:	98122
edr_fcnty:	KING
edr_zip:	Not reported
Facility ID:	45618198
VCP Status:	Cleanup Started
Past VCP:	TRUE
Current VCP:	Not reported
NFA Type:	SEATTLE, WA 98122
Date NFA:	SEATTLE, WA 98122
Rank:	SEATTLE, WA 98122
Cleanup Siteid:	9289
Contaminant Name:	Other Halogenated Organics
Soil:	Remediated-Below
URL:	https://apps.ecology.wa.gov/cleanupsearch/site/9289

Name:	FOLEY SIGN CO
Address:	1205 E PINE ST
City,State,Zip:	SEATTLE, WA 98122
edr_fstat:	WA
edr_fzip:	98122
edr_fcnty:	KING
edr_zip:	Not reported
Facility ID:	45618198
VCP Status:	Cleanup Started
Past VCP:	TRUE
Current VCP:	Not reported
NFA Type:	SEATTLE, WA 98122
Date NFA:	SEATTLE, WA 98122
Rank:	SEATTLE, WA 98122
Cleanup Siteid:	9289
Contaminant Name:	Petroleum-Other
Soil:	Confirmed Above Cleanup Levels
URL:	https://apps.ecology.wa.gov/cleanupsearch/site/9289

AP320 **WA UW MADISON CLINIC** **WA ALLSITES** **1004794401**
South **1001 BROADWAY STE 206 & 218** **RCRA NonGen / NLR** **WAD988512372**
1/8-1/4 **SEATTLE, WA 98122** **FINDS**
0.193 mi. **ECHO**
1018 ft. **Site 2 of 3 in cluster AP**

Relative: **Higher**

Actual: **345 ft.**

ALLSITES:

Name:	WA UW MADISON CLINIC
Facility Id:	11152241

Interaction:	25924
Interaction 1:	I
Interaction 2:	HWG
Ecology Program:	HAZWASTE
Program Data:	TURBOWASTE
Facility Alt.:	Not reported
Program ID:	WAD988512372
Date Interaction:	1992-10-05 00:00:00
Date Interaction 3:	Hazardous Waste Generator
Latitude:	47.6112900002

WA UW MADISON CLINIC (Continued) **1004794401**

Longitude: -122.32216

RCRA Listings:

Date Form Received by Agency:		20040617
Handler Name:	WA UW MADISON CLINIC	
Handler Address:		1001 BROADWAY STE 206 & 218
Handler City,State,Zip:		SEATTLE, WA 98122
EPA ID:		WAD988512372
Contact Name:		DAVE LUNDSTROM
Contact Address:		PO BOX 354400
Contact City,State,Zip:		SEATTLE, WA 98195
Contact Telephone:		206-685-2848
Contact Fax:		Not reported
Contact Email:		DOUGLASG@U.WASHINGTON.EDU
Contact Title:		Not reported
EPA Region:		10
Land Type:		State
Federal Waste Generator Description:		Not a generator, verified
Non-Notifier:		Not reported
Biennial Report Cycle:		Not reported
Accessibility:		Not reported
Active Site Indicator:		Not reported
State District Owner:		WA
State District:		NWRO
Mailing Address:		PO BOX 354400
Mailing City,State,Zip:		SEATTLE, WA 98195
Owner Name:	WA UW	
Owner Type:		Private
Operator Name:	WA UW	
Operator Type:		Private
Short-Term Generator Activity:		No
Importer Activity:		No
Mixed Waste Generator:		No
Transporter Activity:		No
Transfer Facility Activity:		No
Recycler Activity with Storage:		No
Small Quantity On-Site Burner Exemption:		No
Smelting Melting and Refining Furnace Exemption:		No
Underground Injection Control:		No
Off-Site Waste Receipt:		No
Universal Waste Indicator:		No
Universal Waste Destination Facility:		No
Federal Universal Waste:		No
Active Site Fed-Reg Treatment Storage and Disposal Facility:		Not reported
Active Site Converter Treatment storage and Disposal Facility:		Not reported
Active Site State-Reg Treatment Storage and Disposal Facility:		Not reported
Active Site State-Reg Handler:		---
Federal Facility Indicator:		Not reported
Hazardous Secondary Material Indicator:		NN
Sub-Part K Indicator:		Not reported
Commercial TSD Indicator:		No
Treatment Storage and Disposal Type:		Not reported
2018 GPRA Permit Baseline:		Not on the Baseline
2018 GPRA Renewals Baseline:		Not on the Baseline
Permit Renewals Workload Universe:		Not reported
Permit Workload Universe:		Not reported

DRAFT

WA UW MADISON CLINIC (Continued) **1004794401**

Permit Progress Universe:	Not reported
Post-Closure Workload Universe:	Not reported
Closure Workload Universe:	Not reported
202 GPRA Corrective Action Baseline:	No
Corrective Action Workload Universe:	No
Subject to Corrective Action Universe:	No
Non-TSDFs Where RCRA CA has Been Imposed Universe:	No
TSDFs Potentially Subject to CA Under 3004 (u)/(v) Universe:	No
TSDFs Only Subject to CA under Discretionary Auth Universe:	No
Corrective Action Priority Ranking:	No NCAPS ranking
Environmental Control Indicator:	No
Institutional Control Indicator:	No
Human Exposure Controls Indicator:	N/A
Groundwater Controls Indicator:	N/A
Operating TSDF Universe:	Not reported
Full Enforcement Universe:	Not reported
Significant Non-Complier Universe:	No
Unaddressed Significant Non-Complier Universe:	No
Addressed Significant Non-Complier Universe:	No
Significant Non-Complier With a Compliance Schedule Universe:	No
Financial Assurance Required:	Not reported
Handler Date of Last Change:	20180510
Recognized Trader-Importer:	No
Recognized Trader-Exporter:	No
Importer of Spent Lead Acid Batteries:	No
Exporter of Spent Lead Acid Batteries:	No
Recycler Activity Without Storage:	No
Manifest Broker:	No
Sub-Part P Indicator:	No

Biennial: List of Years
Year: 2003

Click Here for Biennial Reporting System Data:

Handler - Owner Operator:

Owner/Operator Indicator:	Owner
Owner/Operator Name:	WA UW MADISON CLINIC
Legal Status:	Private
Date Became Current:	Not reported
Date Ended Current:	Not reported
Owner/Operator Address:	1001 BROADWAY STE 206 & 218
Owner/Operator City,State,Zip:	SEATTLE, WA 98122
Owner/Operator Telephone:	000-000-0000
Owner/Operator Telephone Ext:	Not reported
Owner/Operator Fax:	Not reported
Owner/Operator Email:	Not reported

Owner/Operator Indicator:	Operator
Owner/Operator Name:	WA UW MADISON CLINIC
Legal Status:	Private
Date Became Current:	Not reported
Date Ended Current:	Not reported
Owner/Operator Address:	1001 BROADWAY STE 206 & 218
Owner/Operator City,State,Zip:	SEATTLE, WA 98122
Owner/Operator Telephone:	000-000-0000

DRAFT

WA UW MADISON CLINIC (Continued) **1004794401**

Owner/Operator Telephone Ext:	Not reported
Owner/Operator Fax:	Not reported
Owner/Operator Email:	Not reported
Owner/Operator Indicator:	Operator
Owner/Operator Name: WA UW	
Legal Status:	Private
Date Became Current:	Not reported
Date Ended Current:	Not reported
Owner/Operator Address:	PO BOX 354400
Owner/Operator City,State,Zip:	SEATTLE, WA 98195
Owner/Operator Telephone:	206-685-2848
Owner/Operator Telephone Ext:	Not reported
Owner/Operator Fax:	Not reported
Owner/Operator Email:	Not reported
Owner/Operator Indicator:	Operator
Owner/Operator Name: WA UW	
Legal Status:	State
Date Became Current:	19960828
Date Ended Current:	Not reported
Owner/Operator Address:	PO BOX 354400
Owner/Operator City,State,Zip:	SEATTLE, WA 98195-4400
Owner/Operator Telephone:	Not reported
Owner/Operator Telephone Ext:	Not reported
Owner/Operator Fax:	Not reported
Owner/Operator Email:	Not reported
Owner/Operator Indicator:	Operator
Owner/Operator Name: WA UW W	
Legal Status:	Private
Date Became Current:	19960828
Date Ended Current:	Not reported
Owner/Operator Address:	PO BOX 354400
Owner/Operator City,State,Zip:	SEATTLE, WA 98195-4400
Owner/Operator Telephone:	206-685-2848
Owner/Operator Telephone Ext:	Not reported
Owner/Operator Fax:	Not reported
Owner/Operator Email:	Not reported
Owner/Operator Indicator:	Owner
Owner/Operator Name: WA UW MADISON CLINIC	
Legal Status:	Private
Date Became Current:	Not reported
Date Ended Current:	Not reported
Owner/Operator Address:	1001 BROADWAY STE 206 & 218
Owner/Operator City,State,Zip:	SEATTLE, WA 98122
Owner/Operator Telephone:	000-000-0000
Owner/Operator Telephone Ext:	Not reported
Owner/Operator Fax:	Not reported
Owner/Operator Email:	Not reported
Owner/Operator Indicator:	Owner
Owner/Operator Name: WA UW	
Legal Status:	Private
Date Became Current:	19960828
Date Ended Current:	Not reported

DRAFT

WA UW MADISON CLINIC (Continued) **1004794401**

Owner/Operator Address:	PO BOX 354400
Owner/Operator City,State,Zip:	SEATTLE, WA 98195
Owner/Operator Telephone:	206-685-2848
Owner/Operator Telephone Ext:	Not reported
Owner/Operator Fax:	Not reported
Owner/Operator Email:	Not reported
Owner/Operator Indicator:	Owner
Owner/Operator Name: WA UW	
Legal Status:	Private
Date Became Current:	19960828
Date Ended Current:	Not reported
Owner/Operator Address:	PO BOX 354400
Owner/Operator City,State,Zip:	SEATTLE, WA 98195
Owner/Operator Telephone:	206-685-2848
Owner/Operator Telephone Ext:	Not reported
Owner/Operator Fax:	Not reported
Owner/Operator Email:	Not reported
Owner/Operator Indicator:	Owner
Owner/Operator Name: WA UW	
Legal Status:	Private
Date Became Current:	19960828
Date Ended Current:	Not reported
Owner/Operator Address:	PO BOX 354400
Owner/Operator City,State,Zip:	SEATTLE, WA 98195
Owner/Operator Telephone:	206-685-2848
Owner/Operator Telephone Ext:	Not reported
Owner/Operator Fax:	Not reported
Owner/Operator Email:	Not reported
Owner/Operator Indicator:	Owner
Owner/Operator Name: WA UW	
Legal Status:	State
Date Became Current:	19960828
Date Ended Current:	Not reported
Owner/Operator Address:	PO BOX 354400
Owner/Operator City,State,Zip:	SEATTLE, WA 98195-4400
Owner/Operator Telephone:	Not reported
Owner/Operator Telephone Ext:	Not reported
Owner/Operator Fax:	Not reported
Owner/Operator Email:	Not reported
Owner/Operator Indicator:	Owner
Owner/Operator Name: WONG, JAMES	
Legal Status:	Private
Date Became Current:	Not reported
Date Ended Current:	Not reported
Owner/Operator Address:	1021 WEST LAKE N
Owner/Operator City,State,Zip:	SEATTLE, WA 98109
Owner/Operator Telephone:	206-616-0595
Owner/Operator Telephone Ext:	Not reported
Owner/Operator Fax:	Not reported
Owner/Operator Email:	Not reported
Owner/Operator Indicator:	Operator
Owner/Operator Name: WA UW	

DRAFT

WA UW MADISON CLINIC (Continued) **1004794401**

Legal Status:	Private
Date Became Current:	Not reported
Date Ended Current:	Not reported
Owner/Operator Address:	PO BOX 354400
Owner/Operator City,State,Zip:	SEATTLE, WA 98195
Owner/Operator Telephone:	206-685-2848
Owner/Operator Telephone Ext:	Not reported
Owner/Operator Fax:	Not reported
Owner/Operator Email:	Not reported
Owner/Operator Indicator:	Owner
Owner/Operator Name: WA UW	
Legal Status:	Private
Date Became Current:	19960828
Date Ended Current:	Not reported
Owner/Operator Address:	PO BOX 354400
Owner/Operator City,State,Zip:	SEATTLE, WA 98195
Owner/Operator Telephone:	206-685-2848
Owner/Operator Telephone Ext:	Not reported
Owner/Operator Fax:	Not reported
Owner/Operator Email:	Not reported
Owner/Operator Indicator:	Owner
Owner/Operator Name: WONG, JAMES	
Legal Status:	Private
Date Became Current:	Not reported
Date Ended Current:	Not reported
Owner/Operator Address:	1021 WEST LAKE N
Owner/Operator City,State,Zip:	SEATTLE, WA 98109
Owner/Operator Telephone:	000-000-0000
Owner/Operator Telephone Ext:	Not reported
Owner/Operator Fax:	Not reported
Owner/Operator Email:	Not reported
Owner/Operator Indicator:	Owner
Owner/Operator Name: WA UW	
Legal Status:	Private
Date Became Current:	19960828
Date Ended Current:	Not reported
Owner/Operator Address:	PO BOX 354400
Owner/Operator City,State,Zip:	SEATTLE, WA 98195
Owner/Operator Telephone:	206-685-2848
Owner/Operator Telephone Ext:	Not reported
Owner/Operator Fax:	Not reported
Owner/Operator Email:	Not reported
Owner/Operator Indicator:	Owner
Owner/Operator Name: WONG, JAMES	
Legal Status:	Private
Date Became Current:	Not reported
Date Ended Current:	Not reported
Owner/Operator Address:	1021 WEST LAKE N
Owner/Operator City,State,Zip:	SEATTLE, WA 98109
Owner/Operator Telephone:	206-616-0595
Owner/Operator Telephone Ext:	Not reported
Owner/Operator Fax:	Not reported
Owner/Operator Email:	Not reported

DRAFT

WA UW MADISON CLINIC (Continued) **1004794401**

Owner/Operator Indicator: Operator
Owner/Operator Name: WA UW
Legal Status: State
Date Became Current: Not reported
Date Ended Current: Not reported
Owner/Operator Address: PO BOX 354400
Owner/Operator City,State,Zip: SEATTLE, WA 98195-4400
Owner/Operator Telephone: 206-685-2848
Owner/Operator Telephone Ext: Not reported
Owner/Operator Fax: Not reported
Owner/Operator Email: Not reported

Owner/Operator Indicator: Operator
Owner/Operator Name: WA UW MADISON CLINIC
Legal Status: Private
Date Became Current: Not reported
Date Ended Current: Not reported
Owner/Operator Address: 1001 BROADWAY STE 206 & 218
Owner/Operator City,State,Zip: SEATTLE, WA 98122
Owner/Operator Telephone: 000-000-0000
Owner/Operator Telephone Ext: Not reported
Owner/Operator Fax: Not reported
Owner/Operator Email: Not reported

Owner/Operator Indicator: Owner
Owner/Operator Name: WA UW
Legal Status: Private
Date Became Current: 19960828
Date Ended Current: Not reported
Owner/Operator Address: PO BOX 354400
Owner/Operator City,State,Zip: SEATTLE, WA 98195
Owner/Operator Telephone: 206-685-2848
Owner/Operator Telephone Ext: Not reported
Owner/Operator Fax: Not reported
Owner/Operator Email: Not reported

Owner/Operator Indicator: Owner
Owner/Operator Name: WONG, JAMES
Legal Status: Private
Date Became Current: Not reported
Date Ended Current: Not reported
Owner/Operator Address: 1021 WEST LAKE N
Owner/Operator City,State,Zip: SEATTLE, WA 98109
Owner/Operator Telephone: 000-000-0000
Owner/Operator Telephone Ext: Not reported
Owner/Operator Fax: Not reported
Owner/Operator Email: Not reported

Owner/Operator Indicator: Operator
Owner/Operator Name: WA UW
Legal Status: Private
Date Became Current: Not reported
Date Ended Current: Not reported
Owner/Operator Address: PO BOX 354400
Owner/Operator City,State,Zip: SEATTLE, WA 98195
Owner/Operator Telephone: 206-685-2848
Owner/Operator Telephone Ext: Not reported

DRAFT

WA UW MADISON CLINIC (Continued) **1004794401**

Owner/Operator Fax:	Not reported
Owner/Operator Email:	Not reported
Owner/Operator Indicator:	Owner
Owner/Operator Name: WA UW MADISON CLINIC	
Legal Status:	Private
Date Became Current:	Not reported
Date Ended Current:	Not reported
Owner/Operator Address:	1001 BROADWAY STE 206 & 218
Owner/Operator City,State,Zip:	SEATTLE, WA 98122
Owner/Operator Telephone:	000-000-0000
Owner/Operator Telephone Ext:	Not reported
Owner/Operator Fax:	Not reported
Owner/Operator Email:	Not reported
Owner/Operator Indicator:	Operator
Owner/Operator Name: WA UW	
Legal Status:	Private
Date Became Current:	Not reported
Date Ended Current:	Not reported
Owner/Operator Address:	PO BOX 354400
Owner/Operator City,State,Zip:	SEATTLE, WA 98195
Owner/Operator Telephone:	206-685-2848
Owner/Operator Telephone Ext:	Not reported
Owner/Operator Fax:	Not reported
Owner/Operator Email:	Not reported
Owner/Operator Indicator:	Operator
Owner/Operator Name: WA UW	
Legal Status:	Private
Date Became Current:	Not reported
Date Ended Current:	Not reported
Owner/Operator Address:	PO BOX 354400
Owner/Operator City,State,Zip:	SEATTLE, WA 98195
Owner/Operator Telephone:	206-685-2848
Owner/Operator Telephone Ext:	Not reported
Owner/Operator Fax:	Not reported
Owner/Operator Email:	Not reported
Owner/Operator Indicator:	Operator
Owner/Operator Name: WA UW	
Legal Status:	Private
Date Became Current:	Not reported
Date Ended Current:	Not reported
Owner/Operator Address:	PO BOX 354400
Owner/Operator City,State,Zip:	SEATTLE, WA 98195
Owner/Operator Telephone:	206-685-2848
Owner/Operator Telephone Ext:	Not reported
Owner/Operator Fax:	Not reported
Owner/Operator Email:	Not reported
Owner/Operator Indicator:	Operator
Owner/Operator Name: WA UW	
Legal Status:	Private
Date Became Current:	Not reported
Date Ended Current:	Not reported
Owner/Operator Address:	PO BOX 354400

DRAFT

WA UW MADISON CLINIC (Continued) **1004794401**

Owner/Operator City,State,Zip: SEATTLE, WA 98195
Owner/Operator Telephone: 206-685-2848
Owner/Operator Telephone Ext: Not reported
Owner/Operator Fax: Not reported
Owner/Operator Email: Not reported

Owner/Operator Indicator: Owner
Owner/Operator Name: WONG, JAMES
Legal Status: Private
Date Became Current: Not reported
Date Ended Current: Not reported
Owner/Operator Address: 1021 WEST LAKE N
Owner/Operator City,State,Zip: SEATTLE, WA 98109
Owner/Operator Telephone: 206-616-0595
Owner/Operator Telephone Ext: Not reported
Owner/Operator Fax: Not reported
Owner/Operator Email: Not reported

Owner/Operator Indicator: Owner
Owner/Operator Name: WA UW
Legal Status: Private
Date Became Current: 19960828
Date Ended Current: Not reported
Owner/Operator Address: PO BOX 354400
Owner/Operator City,State,Zip: SEATTLE, WA 98195
Owner/Operator Telephone: 206-685-2848
Owner/Operator Telephone Ext: Not reported
Owner/Operator Fax: Not reported
Owner/Operator Email: Not reported

Owner/Operator Indicator: Owner
Owner/Operator Name: WA UW MADISON CLINIC
Legal Status: Private
Date Became Current: Not reported
Date Ended Current: Not reported
Owner/Operator Address: 1001 BROADWAY STE 206 & 218
Owner/Operator City,State,Zip: SEATTLE, WA 98122
Owner/Operator Telephone: 000-000-0000
Owner/Operator Telephone Ext: Not reported
Owner/Operator Fax: Not reported
Owner/Operator Email: Not reported

Owner/Operator Indicator: Owner
Owner/Operator Name: WONG, JAMES
Legal Status: Private
Date Became Current: Not reported
Date Ended Current: Not reported
Owner/Operator Address: 1021 WEST LAKE N
Owner/Operator City,State,Zip: SEATTLE, WA 98109
Owner/Operator Telephone: 000-000-0000
Owner/Operator Telephone Ext: Not reported
Owner/Operator Fax: Not reported
Owner/Operator Email: Not reported

Owner/Operator Indicator: Owner
Owner/Operator Name: WONG, JAMES
Legal Status: Private

DRAFT

WA UW MADISON CLINIC (Continued) **1004794401**

Date Became Current:	Not reported
Date Ended Current:	Not reported
Owner/Operator Address:	1021 WEST LAKE N
Owner/Operator City,State,Zip:	SEATTLE, WA 98109
Owner/Operator Telephone:	000-000-0000
Owner/Operator Telephone Ext:	Not reported
Owner/Operator Fax:	Not reported
Owner/Operator Email:	Not reported
Owner/Operator Indicator:	Owner
Owner/Operator Name: WA UW	
Legal Status:	Private
Date Became Current:	19960828
Date Ended Current:	Not reported
Owner/Operator Address:	PO BOX 354400
Owner/Operator City,State,Zip:	SEATTLE, WA 98195
Owner/Operator Telephone:	206-685-2848
Owner/Operator Telephone Ext:	Not reported
Owner/Operator Fax:	Not reported
Owner/Operator Email:	Not reported
Owner/Operator Indicator:	Owner
Owner/Operator Name: WA UW	
Legal Status:	Private
Date Became Current:	19960828
Date Ended Current:	Not reported
Owner/Operator Address:	PO BOX 354400
Owner/Operator City,State,Zip:	SEATTLE, WA 98195
Owner/Operator Telephone:	206-685-2848
Owner/Operator Telephone Ext:	Not reported
Owner/Operator Fax:	Not reported
Owner/Operator Email:	Not reported
Owner/Operator Indicator:	Owner
Owner/Operator Name: WA UW	
Legal Status:	Private
Date Became Current:	Not reported
Date Ended Current:	Not reported
Owner/Operator Address:	PO BOX 354400
Owner/Operator City,State,Zip:	SEATTLE, WA 98195
Owner/Operator Telephone:	206-685-2848
Owner/Operator Telephone Ext:	Not reported
Owner/Operator Fax:	Not reported
Owner/Operator Email:	Not reported
Owner/Operator Indicator:	Operator
Owner/Operator Name: WA UW	
Legal Status:	Private
Date Became Current:	Not reported
Date Ended Current:	Not reported
Owner/Operator Address:	PO BOX 354400
Owner/Operator City,State,Zip:	SEATTLE, WA 98195
Owner/Operator Telephone:	206-685-2848
Owner/Operator Telephone Ext:	Not reported
Owner/Operator Fax:	Not reported
Owner/Operator Email:	Not reported

DRAFT

WA UW MADISON CLINIC (Continued) **1004794401**

Owner/Operator Indicator:	Operator
Owner/Operator Name: WA UW	
Legal Status:	Private
Date Became Current:	Not reported
Date Ended Current:	Not reported
Owner/Operator Address:	PO BOX 354400
Owner/Operator City,State,Zip:	SEATTLE, WA 98195
Owner/Operator Telephone:	206-685-2848
Owner/Operator Telephone Ext:	Not reported
Owner/Operator Fax:	Not reported
Owner/Operator Email:	Not reported

Owner/Operator Indicator:	Owner
Owner/Operator Name: WONG, JAMES	
Legal Status:	Private
Date Became Current:	Not reported
Date Ended Current:	Not reported
Owner/Operator Address:	1021 WEST LAKE N
Owner/Operator City,State,Zip:	SEATTLE, WA 98109
Owner/Operator Telephone:	206-616-0595
Owner/Operator Telephone Ext:	Not reported
Owner/Operator Fax:	Not reported
Owner/Operator Email:	Not reported

Owner/Operator Indicator:	Owner
Owner/Operator Name: WA UW W	
Legal Status:	Private
Date Became Current:	19960828
Date Ended Current:	Not reported
Owner/Operator Address:	PO BOX 354400
Owner/Operator City,State,Zip:	SEATTLE, WA 98195-4400
Owner/Operator Telephone:	206-685-2848
Owner/Operator Telephone Ext:	Not reported
Owner/Operator Fax:	Not reported
Owner/Operator Email:	Not reported

Owner/Operator Indicator:	Owner
Owner/Operator Name: WONG, JAMES	
Legal Status:	Private
Date Became Current:	Not reported
Date Ended Current:	Not reported
Owner/Operator Address:	1021 WEST LAKE N
Owner/Operator City,State,Zip:	SEATTLE, WA 98109
Owner/Operator Telephone:	000-000-0000
Owner/Operator Telephone Ext:	Not reported
Owner/Operator Fax:	Not reported
Owner/Operator Email:	Not reported

Owner/Operator Indicator:	Owner
Owner/Operator Name: WONG, JAMES	
Legal Status:	Private
Date Became Current:	Not reported
Date Ended Current:	Not reported
Owner/Operator Address:	1021 WEST LAKE N
Owner/Operator City,State,Zip:	SEATTLE, WA 98109
Owner/Operator Telephone:	000-000-0000
Owner/Operator Telephone Ext:	Not reported

DRAFT

WA UW MADISON CLINIC (Continued) **1004794401**

Owner/Operator Fax: Not reported
Owner/Operator Email: Not reported

Owner/Operator Indicator: Owner
Owner/Operator Name: WA UW
Legal Status: Private
Date Became Current: 19960828
Date Ended Current: Not reported
Owner/Operator Address: PO BOX 354400
Owner/Operator City,State,Zip: SEATTLE, WA 98195
Owner/Operator Telephone: 206-685-2848
Owner/Operator Telephone Ext: Not reported
Owner/Operator Fax: Not reported
Owner/Operator Email: Not reported

Owner/Operator Indicator: Operator
Owner/Operator Name: WA UW
Legal Status: Private
Date Became Current: Not reported
Date Ended Current: Not reported
Owner/Operator Address: PO BOX 354400
Owner/Operator City,State,Zip: SEATTLE, WA 98195
Owner/Operator Telephone: 206-685-2848
Owner/Operator Telephone Ext: Not reported
Owner/Operator Fax: Not reported
Owner/Operator Email: Not reported

Historic Generators:
Receive Date: 20040616
Handler Name: WA UW MADISON CLINIC
Federal Waste Generator Description: Not a generator, verified
State District Owner: WA
Large Quantity Handler of Universal Waste: No
Recognized Trader Importer: No
Recognized Trader Exporter: No
Spent Lead Acid Battery Importer: No
Spent Lead Acid Battery Exporter: No
Current Record: No
Non Storage Recycler Activity: Not reported
Electronic Manifest Broker: Not reported

Receive Date: 20040616
Handler Name: WA UW MADISON CLINIC
Federal Waste Generator Description: Not a generator, verified
State District Owner: WA
Large Quantity Handler of Universal Waste: No
Recognized Trader Importer: No
Recognized Trader Exporter: No
Spent Lead Acid Battery Importer: No
Spent Lead Acid Battery Exporter: No
Current Record: No
Non Storage Recycler Activity: Not reported
Electronic Manifest Broker: Not reported

Receive Date: 20040617
Handler Name: WA UW MADISON CLINIC
Federal Waste Generator Description: Not a generator, verified

DRAFT

WA UW MADISON CLINIC (Continued) **1004794401**

State District Owner: WA
Large Quantity Handler of Universal Waste: No
Recognized Trader Importer: No
Recognized Trader Exporter: No
Spent Lead Acid Battery Importer: No
Spent Lead Acid Battery Exporter: No
Current Record: Yes
Non Storage Recycler Activity: Not reported
Electronic Manifest Broker: Not reported

Receive Date: 19931231
Handler Name: WA UW MADISON CLINIC
Federal Waste Generator Description: Conditionally Exempt Small Quantity Generator
State District Owner: WA
Large Quantity Handler of Universal Waste: No
Recognized Trader Importer: No
Recognized Trader Exporter: No
Spent Lead Acid Battery Importer: No
Spent Lead Acid Battery Exporter: No
Current Record: No
Non Storage Recycler Activity: Not reported
Electronic Manifest Broker: Not reported

Receive Date: 19960308
Handler Name: WA UW MADISON CLINIC
Federal Waste Generator Description: Conditionally Exempt Small Quantity Generator
State District Owner: WA
Large Quantity Handler of Universal Waste: No
Recognized Trader Importer: No
Recognized Trader Exporter: No
Spent Lead Acid Battery Importer: No
Spent Lead Acid Battery Exporter: No
Current Record: No
Non Storage Recycler Activity: Not reported
Electronic Manifest Broker: Not reported

Receive Date: 19970228
Handler Name: WA UW MADISON CLINIC
Federal Waste Generator Description: Conditionally Exempt Small Quantity Generator
State District Owner: WA
Large Quantity Handler of Universal Waste: No
Recognized Trader Importer: No
Recognized Trader Exporter: No
Spent Lead Acid Battery Importer: No
Spent Lead Acid Battery Exporter: No
Current Record: No
Non Storage Recycler Activity: Not reported
Electronic Manifest Broker: Not reported

Receive Date: 19980309
Handler Name: WA UW MADISON CLINIC
Federal Waste Generator Description: Conditionally Exempt Small Quantity Generator
State District Owner: WA
Large Quantity Handler of Universal Waste: No
Recognized Trader Importer: No
Recognized Trader Exporter: No
Spent Lead Acid Battery Importer: No

DRAFT

WA UW MADISON CLINIC (Continued) **1004794401**

Spent Lead Acid Battery Exporter:	No
Current Record:	No
Non Storage Recycler Activity:	Not reported
Electronic Manifest Broker:	Not reported

Receive Date:	19990302
Handler Name: WA UW MADISON CLINIC	
Federal Waste Generator Description:	Conditionally Exempt Small Quantity Generator
State District Owner:	WA
Large Quantity Handler of Universal Waste:	No
Recognized Trader Importer:	No
Recognized Trader Exporter:	No
Spent Lead Acid Battery Importer:	No
Spent Lead Acid Battery Exporter:	No
Current Record:	No
Non Storage Recycler Activity:	Not reported
Electronic Manifest Broker:	Not reported

Receive Date:	20000302
Handler Name: WA UW MADISON CLINIC	
Federal Waste Generator Description:	Not a generator, verified
State District Owner:	WA
Large Quantity Handler of Universal Waste:	No
Recognized Trader Importer:	No
Recognized Trader Exporter:	No
Spent Lead Acid Battery Importer:	No
Spent Lead Acid Battery Exporter:	No
Current Record:	No
Non Storage Recycler Activity:	Not reported
Electronic Manifest Broker:	Not reported

Receive Date:	20010302
Handler Name: WA UW MADISON CLINIC	
Federal Waste Generator Description:	Not a generator, verified
State District Owner:	WA
Large Quantity Handler of Universal Waste:	No
Recognized Trader Importer:	No
Recognized Trader Exporter:	No
Spent Lead Acid Battery Importer:	No
Spent Lead Acid Battery Exporter:	No
Current Record:	No
Non Storage Recycler Activity:	Not reported
Electronic Manifest Broker:	Not reported

Receive Date:	20020301
Handler Name: WA UW MADISON CLINIC	
Federal Waste Generator Description:	Conditionally Exempt Small Quantity Generator
State District Owner:	WA
Large Quantity Handler of Universal Waste:	No
Recognized Trader Importer:	No
Recognized Trader Exporter:	No
Spent Lead Acid Battery Importer:	No
Spent Lead Acid Battery Exporter:	No
Current Record:	No
Non Storage Recycler Activity:	Not reported
Electronic Manifest Broker:	Not reported

DRAFT

WA UW MADISON CLINIC (Continued) **1004794401**

Receive Date: 20030303
Handler Name: WA UW MADISON CLINIC
Federal Waste Generator Description: Not a generator, verified
State District Owner: WA
Large Quantity Handler of Universal Waste: No
Recognized Trader Importer: No
Recognized Trader Exporter: No
Spent Lead Acid Battery Importer: No
Spent Lead Acid Battery Exporter: No
Current Record: No
Non Storage Recycler Activity: Not reported
Electronic Manifest Broker: Not reported

Receive Date: 20040331
Handler Name: WA UW MADISON CLINIC
Federal Waste Generator Description: Not a generator, verified
State District Owner: WA
Large Quantity Handler of Universal Waste: No
Recognized Trader Importer: No
Recognized Trader Exporter: No
Spent Lead Acid Battery Importer: No
Spent Lead Acid Battery Exporter: No
Current Record: No
Non Storage Recycler Activity: Not reported
Electronic Manifest Broker: Not reported

Receive Date: 20040616
Handler Name: WA UW MADISON CLINIC
Federal Waste Generator Description: Not a generator, verified
State District Owner: WA
Large Quantity Handler of Universal Waste: No
Recognized Trader Importer: No
Recognized Trader Exporter: No
Spent Lead Acid Battery Importer: No
Spent Lead Acid Battery Exporter: No
Current Record: No
Non Storage Recycler Activity: Not reported
Electronic Manifest Broker: Not reported

Receive Date: 20031231
Handler Name: WA UW MADISON CLINIC
Federal Waste Generator Description: Not a generator, verified
State District Owner: WA
Large Quantity Handler of Universal Waste: No
Recognized Trader Importer: No
Recognized Trader Exporter: No
Spent Lead Acid Battery Importer: No
Spent Lead Acid Battery Exporter: No
Current Record: No
Non Storage Recycler Activity: Not reported
Electronic Manifest Broker: Not reported

List of NAICS Codes and Descriptions:
NAICS Code: 621498
NAICS Description: ALL OTHER OUTPATIENT CARE CENTERS

DRAFT

WA UW MADISON CLINIC (Continued) **1004794401**

Facility Has Received Notices of Violations:
Violations: No Violations Found

Evaluation Action Summary:
Evaluations: No Evaluations Found

FINDS:
Registry ID: 110008225198

Click Here for FRS Facility Detail Report:

Environmental Interest/Information System:
Washington Facility / Site Identification System (WA-FSIS) provides a means to query and display data maintained by the Washington Department of Ecology. This system contains key information for each facility/site that is currently, or has been, of interest to the Air Quality, Dam Safety, Hazardous Waste, Toxics Cleanup, and Water Quality Programs.
RCRAInfo is a national information system that supports the Resource Conservation and Recovery Act (RCRA) program through the tracking of events and activities related to facilities that generate, transport, and treat, store, or dispose of hazardous waste. RCRAInfo allows RCRA program staff to track the notification, permit, compliance, and corrective action activities required under RCRA.
Registry ID: 110070735229

Click Here for FRS Facility Detail Report:

Environmental Interest/Information System:
HAZARDOUS WASTE BIENNIAL REPORTER

Click this hyperlink while viewing on your computer to access additional FINDS: detail in the EDR Site Report.

ECHO:
Envid: 1004794401
Registry ID: 110008225198
DFR URL: http://echo.epa.gov/detailed-facility-report?fid=110008225198
Name: WA UW MADISON CLINIC
Address: 1001 BROADWAY STE 206 & 218
City,State,Zip: SEATTLE, WA 98122

---

321 WNW 1/8-1/4 0.197 mi. 1042 ft.

Relative: Lower

Actual: 236 ft.

BILTMORE GARAGE & APARTMENTS
105 BELLEVUE AVE E
SEATTLE, WA 98102

WA LUST **U003378502**
WA UST **N/A**
WA ICR
WA ALLSITES
WA CSCSL NFA
WA SPILLS

LUST:
Name: BILTMORE GARAGE & APARTMENTS
Address: 105 BELLEVUE AVE E
City,State,Zip: SEATTLE, WA 98102
Facility ID: 35373584
Lust Status Type: LUST - NFA
Cleanup Site ID: 8837
Cleanup Unit Type: Not reported

DRAFT

BILTMORE GARAGE & APARTMENTS (Continued) **U003378502**

Process Type:	Not reported
Cleanup Unit Name:	Not reported
Response Section:	Northwest
Release Date:	05/22/1998
Lust Date:	10/03/2011
Region:	Northwest
Lust ID:	4931
UST ID:	459394
Contaminant Name:	Petroleum-Other
Ground Water:	Not reported
Surface Water:	Not reported
Soil:	Remediated-Below
Sediment:	Not reported
Air:	Not reported
Bedrock:	Not reported
URL:	https://apps.ecology.wa.gov/cleanupsearch/site/8837
Lat/Long:	47.6187616 / -122.32706

Name:	BILTMORE GARAGE & APARTMENTS
Address:	105 BELLEVUE AVE E
City,State,Zip:	SEATTLE, WA 98102
Facility ID:	35373584
Lust Status Type:	LUST - NFA
Cleanup Site ID:	8837
Cleanup Unit Type:	Not reported
Process Type:	Not reported
Cleanup Unit Name:	Not reported
Response Section:	Northwest
Release Date:	05/22/1998
Lust Date:	10/03/2011
Region:	Northwest
Lust ID:	4931
UST ID:	459394
Contaminant Name:	Petroleum-Gasoline
Ground Water:	Not reported
Surface Water:	Not reported
Soil:	Remediated-Below
Sediment:	Not reported
Air:	Not reported
Bedrock:	Not reported
URL:	https://apps.ecology.wa.gov/cleanupsearch/site/8837
Lat/Long:	47.6187616 / -122.32706

Name:	BILTMORE GARAGE & APARTMENTS
Address:	105 BELLEVUE AVE E
City,State,Zip:	SEATTLE, WA 98102
Facility ID:	35373584
Lust Status Type:	LUST - NFA
Cleanup Site ID:	8837
Cleanup Unit Type:	Not reported
Process Type:	Not reported
Cleanup Unit Name:	Not reported
Response Section:	Northwest
Release Date:	05/22/1998
Lust Date:	10/03/2011
Region:	Northwest
Lust ID:	4931

DRAFT

BILTMORE GARAGE & APARTMENTS (Continued) **U003378502**

UST ID:	459394
Contaminant Name:	Benzene
Ground Water:	Not reported
Surface Water:	Not reported
Soil:	Remediated-Below
Sediment:	Not reported
Air:	Not reported
Bedrock:	Not reported
URL:	https://apps.ecology.wa.gov/cleanupsearch/site/8837
Lat/Long:	47.6187616 / -122.32706

UST:

Name:	BILTMORE GARAGE & APARTMENTS
Address:	105 BELLEVUE AVE E
City:	SEATTLE
Zip:	98102
Facility ID:	35373584
Site Id:	459394
Decimal Latitude:	47.618761694
Decimal Longitude:	-122.32706088
Tank Name:	1
Tag Number:	Not reported
Tank Status:	Exempt
Tank Status Date:	12/10/1999
Tank Install Date:	1/1/1900
Tank Closure Date:	Not reported
Capacity Range:	Not reported
Tank Permit Expiration Date:	Not reported
Tank Upgrade Date:	Not reported
Tank Spill Prevention:	Not reported
Tank Overfill Prevention:	Not reported
Tank Material:	Not reported
Tank Construction:	Not reported
Tank Tightness Test:	Not reported
Tank Corrosion Protection:	Not reported
Tank Manifold:	Not reported
Tank Release Detection:	Not reported
Tank SFC Type:	Not reported
Pipe Material:	Not reported
Pipe Construction:	Not reported
Pipe Primary Release Detection:	Not reported
Pipe Second Release Detection:	Not reported
Pipe Corrosion Protection:	Not reported
Pipe Pumping System:	Not reported
Responsible Unit:	Northwest
Dispencer/Pump SFC Type:	Not reported
Region:	Northwest
Is Active:	False
Actual Capacity:	Not reported
Pipe Install Date:	Not reported
Turbine Sump Construction:	Not reported
Compart Number:	1
Stored Substance:	Heating Fuel
Used Substance:	Space or Process Heating
Compart Capacity:	Not reported
URL:	https://apps.ecology.wa.gov/cleanupsearch/reports/ust?SiteId=459394

DRAFT

BILTMORE GARAGE & APARTMENTS (Continued) **U003378502**

Name:	BILTMORE GARAGE & APARTMENTS
Address:	105 BELLEVUE AVE E
City:	SEATTLE
Zip:	98102
Tank Name:	2
Tag Number:	Not reported
Tank Status:	Removed
Tank Status Date:	12/10/1999
Tank Install Date:	1/1/1900
Tank Closure Date:	Not reported
Capacity Range:	Not reported
Tank Permit Expiration Date:	Not reported
Tank Upgrade Date:	Not reported
Tank Spill Prevention:	Not reported
Tank Overfill Prevention:	Not reported
Tank Material:	Not reported
Tank Construction:	Not reported
Tank Tightness Test:	Not reported
Tank Corrosion Protection:	Not reported
Tank Manifold:	Not reported
Tank Release Detection:	Not reported
Tank SFC Type:	Not reported
Pipe Material:	Not reported
Pipe Construction:	Not reported
Pipe Primary Release Detection:	Not reported
Pipe Second Release Detection:	Not reported
Pipe Corrosion Protection:	Not reported
Pipe Pumping System:	Not reported
Responsible Unit:	Northwest
Dispencer/Pump SFC Type:	Not reported
Region:	Northwest
Is Active:	False
Actual Capacity:	Not reported
Pipe Install Date:	Not reported
Turbine Sump Construction:	Not reported
Compart Number:	1
Stored Substance:	Leaded Gasoline
Used Substance:	Motor Fuel for Vehicles
Compart Capacity:	Not reported
URL:	https://apps.ecology.wa.gov/cleanupsearch/reports/ust?SiteId=459394

ICR:

Date Ecology Received Report:	06/12/98
Contaminants Found at Site:	Petroleum products
Media Contaminated:	Soil
Waste Management:	Tank
Region:	North Western
Type of Report Ecology Received:	Final cleanup report
Site Register Issue:	98-06
County Code:	17
Contact:	Not reported
Report Title:	Not reported

ALLSITES:

Name:	BILTMORE GARAGE & APARTMENTS

DRAFT

BILTMORE GARAGE & APARTMENTS (Continued) **U003378502**

Facility Id: 35373584

Interaction: 39900
Interaction 1: I
Interaction 2: LUST
Ecology Program: TOXICS
Program Data: ISIS
Facility Alt.: Not reported
Program ID: 459394
Date Interaction: 1998-05-22 00:00:00
Date Interaction 3: LUST Facility
Latitude: 47.6187623207
Longitude: -122.327063792

Interaction: 39901
Interaction 1: A
Interaction 2: UST
Ecology Program: TOXICS
Program Data: UST
Facility Alt.: Not reported
Program ID: 459394
Date Interaction: 1998-07-21 00:00:00
Date Interaction 3: Underground Storage Tank
Latitude: 47.6187623207
Longitude: -122.327063792

CSCSL NFA:
Name: BILTMORE GARAGE & APARTMENTS
Address: 105 BELLEVUE AVE E
City,State,Zip: SEATTLE, WA 98102
Facility/Site Id: 35373584
CS Id: 8837
NFA Date: 10/03/2011
Alternate Site Names: Not reported
NFA Reason: Initial Investigation
Site Status: NFA
Region: Northwest
Contaminant Name: Benzene
Ground Water: Not reported
Surface Water: Not reported
Soil: Remediated-Below
Sediment: Not reported
Air: Not reported
Bedrock: Not reported
URL: https://apps.ecology.wa.gov/cleanupsearch/site/8837
Latitude: 47.618761694
Longitude: -122.32706088

Name: BILTMORE GARAGE & APARTMENTS
Address: 105 BELLEVUE AVE E
City,State,Zip: SEATTLE, WA 98102
Facility/Site Id: 35373584
CS Id: 8837
NFA Date: 10/03/2011
Alternate Site Names: Not reported

DRAFT

BILTMORE GARAGE & APARTMENTS (Continued) **U003378502**

NFA Reason:	Initial Investigation
Site Status:	NFA
Region:	Northwest
Contaminant Name:	Petroleum-Gasoline
Ground Water:	Not reported
Surface Water:	Not reported
Soil:	Remediated-Below
Sediment:	Not reported
Air:	Not reported
Bedrock:	Not reported
URL:	https://apps.ecology.wa.gov/cleanupsearch/site/8837
Latitude:	47.618761694
Longitude:	-122.32706088

Name:	BILTMORE GARAGE & APARTMENTS
Address:	105 BELLEVUE AVE E
City,State,Zip:	SEATTLE, WA 98102
Facility/Site Id:	35373584
CS Id:	8837
NFA Date:	10/03/2011
Alternate Site Names:	Not reported
NFA Reason:	Initial Investigation
Site Status:	NFA
Region:	Northwest
Contaminant Name:	Petroleum-Other
Ground Water:	Not reported
Surface Water:	Not reported
Soil:	Remediated-Below
Sediment:	Not reported
Air:	Not reported
Bedrock:	Not reported
URL:	https://apps.ecology.wa.gov/cleanupsearch/site/8837
Latitude:	47.618761694
Longitude:	-122.32706088

SPILLS ERTS:

Facility Site ID:	Not reported
Name:	Not reported
Address:	105 BELLEVUE AVE E
City,State,Zip:	SEATTLE, WA
Program Name:	Toxics Cleanup
Incident ID:	429411
Incident Status:	Historic
Incident Date:	Not reported
Initial Report Activity Name:	Other
Initial Report Cause Category:	Equipment failure
Initial Report Cause Name:	Leaking underground storage tank
Initial Report Medium Name:	Soil
Initial Report Medium Category:	Ground
Initial Report Source Name:	Underground storage tank (UST)
Initial Report Source Category:	Tank
Initial Report Substance Name:	Diesel oil/Marine gas
Initial Report Substance Category:	Oil
Initial Report Substance Quantity:	Not reported
Initial Report Substance Unit Of Measure:	Not reported
Potentially Responsible Party First Name:	Not reported
Potentially Responsible Party Last Name:	Not reported

DRAFT

BILTMORE GARAGE & APARTMENTS (Continued) **U003378502**

Potentially Responsible Party Organization: BILTMORE GARAGE AND APARTMENTS
External Reference Number: Not reported
Latitude: Not reported
Longitude: Not reported

AK322 **WINTERS FORMAL WEAR** **WA ICR** **S106249874**
North **300 BROADWAY E.** **N/A**
1/8-1/4 **SEATTLE, WA 98102**
0.198 mi.
1048 ft. **Site 2 of 2 in cluster AK**

Relative:
Higher

Actual:
339 ft.

ICR:
Date Ecology Received Report: 07/11/96
Contaminants Found at Site: Petroleum products
Media Contaminated: Soil
Waste Management: Tank
Region: North Western
Type of Report Ecology Received: Final cleanup report
Site Register Issue: 94-33
County Code: 17
Contact: Not reported
Report Title: Not reported

AM323 **MELROSE APARTMENTS** **WA ICR** **S100270338**
WSW **1520 MELROSE AVENUE** **N/A**
1/8-1/4 **SEATTLE, WA 98122**
0.201 mi.
1063 ft. **Site 4 of 5 in cluster AM**

Relative:
Lower

Actual:
235 ft.

ICR:
Date Ecology Received Report: 09/27/91
Contaminants Found at Site: Petroleum products
Media Contaminated: Soil
Waste Management: Drum
Region: North Western
Type of Report Ecology Received: Final cleanup report
Site Register Issue: 92-08
County Code: 17
Contact: Not reported
Report Title: Not reported

AM324 **MELROSE APARTMENTS PROPERTY** **WA CSCSL** **1007080481**
WSW **1520 MELROSE AVE** **WA ALLSITES** **N/A**
1/8-1/4 **SEATTLE, WA 98122** **FINDS**
0.201 mi.
1063 ft. **Site 5 of 5 in cluster AM**

Relative:
Lower

Actual:
235 ft.

CSCSL:
Name: MELROSE APARTMENTS
Address: 1520 MELROSE AVE
City,State,Zip: SEATTLE, WA 98122
Facility ID: 2407
Region: Northwest
Lat/Long: 47.614663506 / -122.32758469
Clean Up Siteid: 3691

DRAFT

MELROSE APARTMENTS PROPERTY (Continued) **1007080481**

Site Status: Awaiting Cleanup
Contaminant Name: Petroleum Products-Unspecified
Alternate Site Names: MELROSE APARTMENTS PROPERTY
Site Rank: Not reported
Has Institutional Control: Not reported
Past VCP: Not reported
Current VCP: Not reported
URL: https://apps.ecology.wa.gov/cleanupsearch/site/3691
Ground Water: Suspected
Surface Water: Not reported
Soil: Confirmed Above Cleanup Levels
Sediment: Not reported
Air: Not reported
Bedrock: Not reported
Responsible Unit: Northwest

ALLSITES:
Name: MELROSE APARTMENTS PROPERTY
Facility Id: 2407

Interaction: 4394
Interaction 1: A
Interaction 2: INDPNDNT
Ecology Program: TOXICS
Program Data: ISIS
Facility Alt.: MELROSE APARTMENTS
Program ID: Not reported
Date Interaction: 1900-01-01 00:00:00
Date Interaction 3: Independent Cleanup
Latitude: 47.614663352999997
Longitude: -122.327572164

FINDS:
Registry ID: 110015572012

Click Here for FRS Facility Detail Report:

Environmental Interest/Information System:
Washington Facility / Site Identification System (WA-FSIS) provides a means to query and display data maintained by the Washington Department of Ecology. This system contains key information for each facility/site that is currently, or has been, of interest to the Air Quality, Dam Safety, Hazardous Waste, Toxics Cleanup, and Water Quality Programs.

Click this hyperlink while viewing on your computer to access additional FINDS: detail in the EDR Site Report.

DRAFT

AS325 **13TH & HOWELL 1803** **WA ALLSITES** **S118821092**
ENE **1803 13TH AVE** **WA CSCSL NFA** **N/A**
1/8-1/4 **SEATTLE, WA 98122** **WA SPILLS**
0.202 mi.
1069 ft. **Site 1 of 2 in cluster AS**

Relative:
Higher

Actual:
368 ft.

ALLSITES:

Name:	13TH & HOWELL 1803
Facility Id:	21686
Interaction:	119150
Interaction 1:	I
Interaction 2:	INDPNDNT
Ecology Program:	TOXICS
Program Data:	ISIS
Facility Alt.:	13th & Howell 1803
Program ID:	Not reported
Date Interaction:	2016-08-15 00:00:00
Date Interaction 3:	Independent Cleanup
Latitude:	47.617724241799998
Longitude:	-122.315754446

CSCSL NFA:

Name:	13TH & HOWELL 1803
Address:	1803 13TH AVE
City,State,Zip:	SEATTLE, WA 98122
Facility/Site Id:	21686
CS Id:	13097
NFA Date:	08/16/2016
Alternate Site Names:	Not reported
NFA Reason:	Initial Investigation
Site Status:	NFA
Region:	Northwest
Contaminant Name:	Petroleum-Diesel
Ground Water:	Not reported
Surface Water:	Not reported
Soil:	Remediated-Below
Sediment:	Not reported
Air:	Not reported
Bedrock:	Not reported
URL:	https://apps.ecology.wa.gov/cleanupsearch/site/13097
Latitude:	47.617722769
Longitude:	-122.31577073

SPILLS:

Name:	Not reported
Address:	1803 13TH AVE
City,State,Zip:	SEATTLE, WA 98102
Facility ID:	89905
Medium:	Soil
Material Desc:	DIESEL/MARINE GAS OIL
Material Qty:	17628
Material Units:	Other
Incident Date:	05/18/2016
Incident Category Type:	Oil Spill
Incident Category:	Oil Spill
Latitude:	47.61777

DRAFT

13TH & HOWELL 1803 (Continued) **S118821092**

Longitude:	-122.315855
Source Type:	Facility
Source:	Underground Storage Tank
Vessel Facility Name2:	Not reported
Recovered Quantity:	17628
Resp Party Contact:	Not reported
Cause:	Isola Homes Heating Oil Contamination
Cause Type:	Not reported
Resp Party Name:	ISOLA HOMES
Medium Type:	Land
Contributing Factors:	STRUCTURAL FAILURE

SPILLS ERTS:

Facility Site ID:	Not reported
Name:	Not reported
Address:	1803 13TH AVE
City,State,Zip:	SEATTLE, WA 98102
Program Name:	Spill Prevention, Preparedness & Response
Incident ID:	666318
Incident Status:	Historic
Incident Date:	05/18/2016
Initial Report Activity Name:	Construction
Initial Report Cause Category:	Not reported
Initial Report Cause Name:	Not reported
Initial Report Medium Name:	Soil
Initial Report Medium Category:	Ground
Initial Report Source Name:	Underground storage tank (UST)
Initial Report Source Category:	Tank
Initial Report Substance Name:	Diesel oil/Marine gas
Initial Report Substance Category:	Oil
Initial Report Substance Quantity:	17628
Initial Report Substance Unit Of Measure:	U.S. gallons
Potentially Responsible Party First Name:	Not reported
Potentially Responsible Party Last Name:	Not reported
Potentially Responsible Party Organization:	ISOLA HOMES
External Reference Number:	Not reported
Latitude:	Not reported
Longitude:	Not reported

Facility Site ID:	Not reported
Name:	Not reported
Address:	1803 13TH AVE
City,State,Zip:	SEATTLE, WA 98102
Program Name:	Toxics Cleanup
Incident ID:	666318
Incident Status:	Historic
Incident Date:	05/18/2016
Initial Report Activity Name:	Construction
Initial Report Cause Category:	Not reported
Initial Report Cause Name:	Not reported
Initial Report Medium Name:	Soil
Initial Report Medium Category:	Ground
Initial Report Source Name:	Underground storage tank (UST)
Initial Report Source Category:	Tank
Initial Report Substance Name:	Diesel oil/Marine gas
Initial Report Substance Category:	Oil
Initial Report Substance Quantity:	17628

DRAFT

13TH & HOWELL 1803 (Continued) **S118821092**

Initial Report Substance Unit Of Measure: U.S. gallons
Potentially Responsible Party First Name: Not reported
Potentially Responsible Party Last Name: Not reported
Potentially Responsible Party Organization: ISOLA HOMES
External Reference Number: Not reported
Latitude: Not reported
Longitude: Not reported

AS326 **13TH & HOWELL 1809** **WA ALLSITES** **S118821054**
ENE **1809 13TH AVE** **WA CSCSL NFA** **N/A**
1/8-1/4 **SEATTLE, WA 98122** **WA SPILLS**
0.205 mi. **WA ASBESTOS**
1080 ft. **Site 2 of 2 in cluster AS**

Relative: Higher
Actual: 370 ft.

ALLSITES:
Name: 13TH & HOWELL 1809
Facility Id: 20276

Interaction: 119151
Interaction 1: I
Interaction 2: INDPNDNT
Ecology Program: TOXICS
Program Data: ISIS
Facility Alt.: 13th & Howell 1809
Program ID: Not reported
Date Interaction: 2016-08-15 00:00:00
Date Interaction 3: Independent Cleanup
Latitude: 47.617903852200001
Longitude: -122.315841668

CSCSL NFA:
Name: 13TH & HOWELL 1809
Address: 1809 13TH AVE
City,State,Zip: SEATTLE, WA 98122
Facility/Site Id: 20276
CS Id: 13098
NFA Date: 08/16/2016
Alternate Site Names: Not reported
NFA Reason: Initial Investigation
Site Status: NFA
Region: Northwest
Contaminant Name: Petroleum-Diesel
Ground Water: Not reported
Surface Water: Not reported
Soil: Remediated-Below
Sediment: Not reported
Air: Not reported
Bedrock: Not reported
URL: https://apps.ecology.wa.gov/cleanupsearch/site/13098
Latitude: 47.617904465
Longitude: -122.31585073

SPILLS:
Name: Not reported
Address: 1809 13TH AVE
City,State,Zip: SEATTLE, WA 98102

DRAFT

13TH & HOWELL 1809 (Continued) **S118821054**

Facility ID:	89904
Medium:	Land
Material Desc:	DIESEL/MARINE GAS OIL
Material Qty:	5486
Material Units:	Other
Incident Date:	05/18/2016
Incident Category Type:	Oil Spill
Incident Category:	Oil Spill
Latitude:	47.61777
Longitude:	-122.315855
Source Type:	Facility
Source:	Underground Storage Tank
Vessel Facility Name2:	Not reported
Recovered Quantity:	5486
Resp Party Contact:	Not reported
Cause:	Isola Homes Heating Oil Soil Contamination
Cause Type:	Not reported
Resp Party Name:	ISOLA HOMES
Medium Type:	Land
Contributing Factors:	STRUCTURAL FAILURE

SPILLS ERTS:

Facility Site ID:	Not reported
Name:	13TH & HOWELL 1809
Address:	1809 13TH AVE
City,State,Zip:	SEATTLE, WA 98102
Program Name:	Toxics Cleanup
Incident ID:	666316
Incident Status:	Historic
Incident Date:	05/18/2016
Initial Report Activity Name:	Construction
Initial Report Cause Category:	Not reported
Initial Report Cause Name:	Not reported
Initial Report Medium Name:	Soil
Initial Report Medium Category:	Ground
Initial Report Source Name:	Underground storage tank (UST)
Initial Report Source Category:	Tank
Initial Report Substance Name:	Diesel oil/Marine gas
Initial Report Substance Category:	Oil
Initial Report Substance Quantity:	5486
Initial Report Substance Unit Of Measure:	U.S. gallons
Potentially Responsible Party First Name:	Not reported
Potentially Responsible Party Last Name:	Not reported
Potentially Responsible Party Organization:	ISOLA HOMES
External Reference Number:	Not reported
Latitude:	Not reported
Longitude:	Not reported

Facility Site ID:	Not reported
Name:	13TH & HOWELL 1809
Address:	1809 13TH AVE
City,State,Zip:	SEATTLE, WA 98102
Program Name:	Spill Prevention, Preparedness & Response
Incident ID:	666316
Incident Status:	Historic
Incident Date:	05/18/2016
Initial Report Activity Name:	Construction

DRAFT

13TH & HOWELL 1809 (Continued) **S118821054**

Initial Report Cause Category:	Not reported
Initial Report Cause Name:	Not reported
Initial Report Medium Name:	Soil
Initial Report Medium Category:	Ground
Initial Report Source Name:	Underground storage tank (UST)
Initial Report Source Category:	Tank
Initial Report Substance Name:	Diesel oil/Marine gas
Initial Report Substance Category:	Oil
Initial Report Substance Quantity:	5486
Initial Report Substance Unit Of Measure:	U.S. gallons
Potentially Responsible Party First Name:	Not reported
Potentially Responsible Party Last Name:	Not reported
Potentially Responsible Party Organization:	ISOLA HOMES
External Reference Number:	Not reported
Latitude:	Not reported
Longitude:	Not reported

ASBESTOS:

Name:	Not reported
Address:	1809 13TH AVE
City,State,Zip:	SEATTLE, WA 98122
Facility Type:	Residential Duplex
Parent ID:	0
Form ID:	114280##1522KTWED245266
Notice Date:	04/01/2016
Start Date:	04/19/2016
Completion Date:	04/20/2016
Initial:	1
Amended:	Not reported
On Hold:	Not reported
Off Hold:	Not reported
Emergency:	Not reported
Site Hours Start:	8:00am
Site Hours End:	4:00pm
Sunday:	Not reported
Monday:	Not reported
Tuesday:	1
Wednesday:	1
Thursday:	Not reported
Friday:	Not reported
Saturday:	Not reported
Contractor ID:	Not reported
Phone:	425-471-1369
Job Site CAS:	Ron Thompson
Project Form Email:	ambwedoabatement@gmail.com
Property Owner Name:	Isola Real Estate VI
Property Owner Agent:	Dave Pearson
Property Owner Company:	AMB WE DO ABATEMENT (ABCN00001522)
Property Owner Address:	1518 1st Ave S, Ste 301
Property Owner City:	Seattle
Property Owner State:	WA
Property Owner Zip4:	98134
Property Owner Phone:	425-330-0269
Job Site Room:	Not reported
Facility Age:	1941
Facility Size:	2,170
Facility Remodel:	Not reported

DRAFT

13TH & HOWELL 1809 (Continued) **S118821054**

Facility Demo:	1
Facility Repair:	Not reported
Facility Maint:	Not reported
Removed:	1
Encapsulated:	Not reported
Quantity Sq Ft:	636
Fireproofing:	Not reported
Popcorn Ceiling:	Not reported
CAB:	Not reported
Sheet Vinyl:	Not reported
Asbestos Paper:	Not reported
Boiler Insulation:	Not reported
Duct Paper:	Not reported
VAT:	Not reported
Roofing:	Not reported
Sq Ft Other:	1
Sq Ft Other Text:	mortar packing, mastic
Quantity Lin Ft:	Not reported
Mag Pipe Insulation:	Not reported
Air Cell Pipe Insulation:	Not reported
Ducting Insulation:	Not reported
Cement Asbestos Pipe:	Not reported
Mudded Pipe Insulation:	Not reported
Duct Tape:	Not reported
Lin Ft Other1:	Not reported
Lin Ft Other1 Text:	Not reported
Lin Ft Other2:	Not reported
Lin Ft Other2 Text:	Not reported
Indoors:	1
Outdoors:	Not reported
Neg Pres Enclosure:	Not reported
Glove Bag:	Not reported
Mini Enclosure:	Not reported
Critical Barriers:	1
Wrap And Cut:	Not reported
Wet Methods:	1
HEPA Vacuum:	1
MANUALMETHODS :	1
Other CM1:	Not reported
Other CM1 Text:	Not reported
Other CM2:	Not reported
Other CM2 Text:	Not reported
Half Mask APR:	1
Full Face APR:	Not reported
PAPR:	Not reported
Type C Continuous:	Not reported
Type C Pressure:	Not reported
Other Resp Pro:	Not reported
Other Resp Pro Text:	Not reported
Comments:	Not reported
Date Time Submitted:	2016-04-01 15:14:03
Submitter IP Address:	50.34.173.147
Region:	2
UBI:	602953785
Notice type:	Initial
Project Type:	Other Square Footage
Supervisor:	Ron Thompson ()

DRAFT

13TH & HOWELL 1809 (Continued) **S118821054**

Supervisor Phone:	Not reported
Certificate Status:	EXPIRED
Name:	Not reported
Address:	1809 13TH AVE
City,State,Zip:	SEATTLE, WA 98122
Facility Type:	Residential Duplex
Parent ID:	114280
Form ID:	114931##1522KTWED278299
Notice Date:	04/15/2016
Start Date:	05/02/2016
Completion Date:	05/03/2016
Initial:	Not reported
Amended:	1
On Hold:	Not reported
Off Hold:	Not reported
Emergency:	Not reported
Site Hours Start:	8:00am
Site Hours End:	4:00pm
Sunday:	Not reported
Monday:	1
Tuesday:	1
Wednesday:	Not reported
Thursday:	Not reported
Friday:	Not reported
Saturday:	Not reported
Contractor ID:	Not reported
Phone:	425-471-1369
Job Site CAS:	Ron Thompson
Project Form Email:	ambwedoabatement@gmail.com
Property Owner Name:	Isola Real Estate VI
Property Owner Agent:	Dave Pearson
Property Owner Company:	AMB WE DO ABATEMENT (ABCN00001522)
Property Owner Address:	1518 1st Ave S, Ste 301
Property Owner City:	Seattle
Property Owner State:	WA
Property Owner Zip4:	98134
Property Owner Phone:	425-330-0269
Job Site Room:	Not reported
Facility Age:	1941
Facility Size:	2,170
Facility Remodel:	Not reported
Facility Demo:	1
Facility Repair:	Not reported
Facility Maint:	Not reported
Removed:	1
Encapsulated:	Not reported
Quantity Sq Ft:	636
Fireproofing:	Not reported
Popcorn Ceiling:	Not reported
CAB:	Not reported
Sheet Vinyl:	Not reported
Asbestos Paper:	Not reported
Boiler Insulation:	Not reported
Duct Paper:	Not reported
VAT:	Not reported
Roofing:	Not reported

DRAFT

13TH & HOWELL 1809 (Continued) **S118821054**

Sq Ft Other:	1
Sq Ft Other Text:	mortar packing, mastic
Quantity Lin Ft:	Not reported
Mag Pipe Insulation:	Not reported
Air Cell Pipe Insulation:	Not reported
Ducting Insulation:	Not reported
Cement Asbestos Pipe:	Not reported
Mudded Pipe Insulation:	Not reported
Duct Tape:	Not reported
Lin Ft Other1:	Not reported
Lin Ft Other1 Text:	Not reported
Lin Ft Other2:	Not reported
Lin Ft Other2 Text:	Not reported
Indoors:	1
Outdoors:	Not reported
Neg Pres Enclosure:	Not reported
Glove Bag:	Not reported
Mini Enclosure:	Not reported
Critical Barriers:	1
Wrap And Cut:	Not reported
Wet Methods:	1
HEPA Vacuum:	1
MANUALMETHODS :	1
Other CM1:	Not reported
Other CM1 Text:	Not reported
Other CM2:	Not reported
Other CM2 Text:	Not reported
Half Mask APR:	1
Full Face APR:	Not reported
PAPR:	Not reported
Type C Continuous:	Not reported
Type C Pressure:	Not reported
Other Resp Pro:	Not reported
Other Resp Pro Text:	Not reported
Comments:	Changed to start Monday 5/2/16 and Complete Tuesday 5/3/16
Date Time Submitted:	2016-04-15 15:07:11
Submitter IP Address:	172.76.107.142
Region:	2
UBI:	602953785
Notice type:	Initial
Project Type:	Other Square Footage
Supervisor:	Ron Thompson ()
Supervisor Phone:	Not reported
Certificate Status:	EXPIRED

---

327 West 1/8-1/4 0.205 mi. 1081 ft.

PETERSON PROPERTY APARTMENTS
304 E. OLIVE PLACE
SEATTLE, WA 98122

WA ICR **S104487213**
WA SPILLS **N/A**

Relative: Lower

Actual: 203 ft.

ICR:

Date Ecology Received Report:	09/28/94
Contaminants Found at Site:	Petroleum products
Media Contaminated:	Soil
Waste Management:	Tank
Region:	North Western
Type of Report Ecology Received:	Final cleanup report

DRAFT

PETERSON PROPERTY APARTMENTS (Continued) **S104487213**

Site Register Issue:	93-35
County Code:	17
Contact:	Not reported
Report Title:	Not reported

SPILLS:

Name:	Not reported
Address:	304 E OLIVE PL
City,State,Zip:	SEATTLE, WA 98122
Facility ID:	120391
Medium:	Catch Basin - Wet
Material Desc:	Z-OTHER
Material Qty:	Not reported
Material Units:	Unknown
Incident Date:	12/06/2021
Incident Category Type:	Non Oil
Incident Category:	Other Non-Oil
Latitude:	47.61723
Longitude:	-122.32764
Source Type:	Private Property
Source:	Residential
Vessel Facility Name2:	Not reported
Recovered Quantity:	Not reported
Resp Party Contact:	Not reported
Cause:	NEIGHBOR COMPLAINT SEATTLE 12/6/2021
Cause Type:	Not reported
Resp Party Name:	The Stratford Company LLC
Medium Type:	Fresh water
Contributing Factors:	JUDGMENT

SPILLS ERTS:

Facility Site ID:	Not reported
Name:	Not reported
Address:	304 E OLIVE PL
City,State,Zip:	SEATTLE, WA 98122
Program Name:	Water Quality
Incident ID:	711747
Incident Status:	Follow-up assignment pending
Incident Date:	12/06/2021
Initial Report Activity Name:	Other
Initial Report Cause Category:	Not reported
Initial Report Cause Name:	Not reported
Initial Report Medium Name:	Catch basin - Wet
Initial Report Medium Category:	Water
Initial Report Source Name:	Residential
Initial Report Source Category:	Private property
Initial Report Substance Name:	Not reported
Initial Report Substance Category:	Not reported
Initial Report Substance Quantity:	Not reported
Initial Report Substance Unit Of Measure:	Not reported
Potentially Responsible Party First Name:	Not reported
Potentially Responsible Party Last Name:	Not reported
Potentially Responsible Party Organization:	The Stratford Company LLC
External Reference Number:	Not reported
Latitude:	47.617229999999999
Longitude:	-122.32764

DRAFT

PETERSON PROPERTY APARTMENTS (Continued) **S104487213**

Facility Site ID:	Not reported
Name:	Not reported
Address:	304 E OLIVE PL
City,State,Zip:	SEATTLE, WA 98122
Program Name:	External
Incident ID:	711747
Incident Status:	Follow-up assignment pending
Incident Date:	12/06/2021
Initial Report Activity Name:	Other
Initial Report Cause Category:	Not reported
Initial Report Cause Name:	Not reported
Initial Report Medium Name:	Catch basin - Wet
Initial Report Medium Category:	Water
Initial Report Source Name:	Residential
Initial Report Source Category:	Private property
Initial Report Substance Name:	Not reported
Initial Report Substance Category:	Not reported
Initial Report Substance Quantity:	Not reported
Initial Report Substance Unit Of Measure:	Not reported
Potentially Responsible Party First Name:	Not reported
Potentially Responsible Party Last Name:	Not reported
Potentially Responsible Party Organization:	The Stratford Company LLC
External Reference Number:	Not reported
Latitude:	47.617229999999999
Longitude:	-122.32764

Facility Site ID:	Not reported
Name:	Not reported
Address:	304 E OLIVE PL
City,State,Zip:	SEATTLE, WA 98122
Program Name:	Spill Prevention, Preparedness & Response
Incident ID:	711747
Incident Status:	Follow-up assignment pending
Incident Date:	12/06/2021
Initial Report Activity Name:	Other
Initial Report Cause Category:	Not reported
Initial Report Cause Name:	Not reported
Initial Report Medium Name:	Catch basin - Wet
Initial Report Medium Category:	Water
Initial Report Source Name:	Residential
Initial Report Source Category:	Private property
Initial Report Substance Name:	Not reported
Initial Report Substance Category:	Not reported
Initial Report Substance Quantity:	Not reported
Initial Report Substance Unit Of Measure:	Not reported
Potentially Responsible Party First Name:	Not reported
Potentially Responsible Party Last Name:	Not reported
Potentially Responsible Party Organization:	The Stratford Company LLC
External Reference Number:	Not reported
Latitude:	47.617229999999999
Longitude:	-122.32764

DRAFT

AO328 **FERRARI OF SEATTLE** **WA ALLSITES** **1001969793**
SE **1401 12TH AVE** **RCRA NonGen / NLR** **WA0000072942**
1/8-1/4 **SEATTLE, WA 98122** **FINDS**
0.205 mi. **ECHO**
1081 ft. **Site 4 of 7 in cluster AO** **WA MANIFEST**

Relative:
Lower

Actual:
308 ft.

ALLSITES:

Name:	FERRARI OF SEATTLE
Facility Id:	91623154
Interaction:	71656
Interaction 1:	I
Interaction 2:	HWG
Ecology Program:	HAZWASTE
Program Data:	TURBOWASTE
Facility Alt.:	Not reported
Program ID:	WA0000072942
Date Interaction:	1993-12-07 00:00:00
Date Interaction 3:	Hazardous Waste Generator
Latitude:	47.6132300003
Longitude:	-122.316679999

RCRA Listings:

Date Form Received by Agency:	20060125
Handler Name:	FERRARI OF SEATTLE
Handler Address:	1401 12TH AVE
Handler City,State,Zip:	SEATTLE, WA 98122
EPA ID:	WA0000072942
Contact Name:	ALINA SHIPUNOFF
Contact Address:	1401 12TH AVE
Contact City,State,Zip:	SEATTLE, WA 98122
Contact Telephone:	206-329-7070
Contact Fax:	Not reported
Contact Email:	ASHIPUNOFF@FERRARIOFSEATTLE.COM
Contact Title:	Not reported
EPA Region:	10
Land Type:	Private
Federal Waste Generator Description:	Not a generator, verified
Non-Notifier:	Not reported
Biennial Report Cycle:	Not reported
Accessibility:	Not reported
Active Site Indicator:	Not reported
State District Owner:	WA
State District:	NWRO
Mailing Address:	1401 12TH AVE
Mailing City,State,Zip:	SEATTLE, WA 98122
Owner Name:	AUTOMOBILI ITALIANE INC
Owner Type:	Private
Operator Name:	PERRINA, TINO
Operator Type:	Private
Short-Term Generator Activity:	No
Importer Activity:	No
Mixed Waste Generator:	No
Transporter Activity:	No
Transfer Facility Activity:	No
Recycler Activity with Storage:	No
Small Quantity On-Site Burner Exemption:	No
Smelting Melting and Refining Furnace Exemption:	No

DRAFT

FERRARI OF SEATTLE (Continued) **1001969793**

Underground Injection Control:	No
Off-Site Waste Receipt:	No
Universal Waste Indicator:	No
Universal Waste Destination Facility:	No
Federal Universal Waste:	No
Active Site Fed-Reg Treatment Storage and Disposal Facility:	Not reported
Active Site Converter Treatment storage and Disposal Facility:	Not reported
Active Site State-Reg Treatment Storage and Disposal Facility:	Not reported
Active Site State-Reg Handler:	---
Federal Facility Indicator:	Not reported
Hazardous Secondary Material Indicator:	NN
Sub-Part K Indicator:	Not reported
Commercial TSD Indicator:	No
Treatment Storage and Disposal Type:	Not reported
2018 GPRA Permit Baseline:	Not on the Baseline
2018 GPRA Renewals Baseline:	Not on the Baseline
Permit Renewals Workload Universe:	Not reported
Permit Workload Universe:	Not reported
Permit Progress Universe:	Not reported
Post-Closure Workload Universe:	Not reported
Closure Workload Universe:	Not reported
202 GPRA Corrective Action Baseline:	No
Corrective Action Workload Universe:	No
Subject to Corrective Action Universe:	No
Non-TSDFs Where RCRA CA has Been Imposed Universe:	No
TSDFs Potentially Subject to CA Under 3004 (u)/(v) Universe:	No
TSDFs Only Subject to CA under Discretionary Auth Universe:	No
Corrective Action Priority Ranking:	No NCAPS ranking
Environmental Control Indicator:	No
Institutional Control Indicator:	No
Human Exposure Controls Indicator:	N/A
Groundwater Controls Indicator:	N/A
Operating TSDF Universe:	Not reported
Full Enforcement Universe:	Not reported
Significant Non-Complier Universe:	No
Unaddressed Significant Non-Complier Universe:	No
Addressed Significant Non-Complier Universe:	No
Significant Non-Complier With a Compliance Schedule Universe:	No
Financial Assurance Required:	Not reported
Handler Date of Last Change:	20180508
Recognized Trader-Importer:	No
Recognized Trader-Exporter:	No
Importer of Spent Lead Acid Batteries:	No
Exporter of Spent Lead Acid Batteries:	No
Recycler Activity Without Storage:	No
Manifest Broker:	No
Sub-Part P Indicator:	No

Biennial: List of Years
Year: 2005

Click Here for Biennial Reporting System Data:
Year: 2003

Click Here for Biennial Reporting System Data:

DRAFT

FERRARI OF SEATTLE (Continued) **1001969793**

Handler - Owner Operator:

Owner/Operator Indicator:	Owner
Owner/Operator Name: AUTOMOBILI ITAL A	
Legal Status:	Private
Date Became Current:	20010216
Date Ended Current:	Not reported
Owner/Operator Address:	1401 12TH AVE
Owner/Operator City,State,Zip:	SEATTLE, WA 98122
Owner/Operator Telephone:	206-329-7070
Owner/Operator Telephone Ext:	Not reported
Owner/Operator Fax:	Not reported
Owner/Operator Email:	Not reported
Owner/Operator Indicator:	Operator
Owner/Operator Name: TINO P	
Legal Status:	Private
Date Became Current:	19960625
Date Ended Current:	Not reported
Owner/Operator Address:	1401 12TH AVENUE
Owner/Operator City,State,Zip:	SEATTLE, WA 98122
Owner/Operator Telephone:	206-329-7070
Owner/Operator Telephone Ext:	Not reported
Owner/Operator Fax:	Not reported
Owner/Operator Email:	Not reported
Owner/Operator Indicator:	Owner
Owner/Operator Name: FERRARI OF SEATTLE	
Legal Status:	Private
Date Became Current:	Not reported
Date Ended Current:	Not reported
Owner/Operator Address:	1401 12TH AVE
Owner/Operator City,State,Zip:	SEATTLE, WA 98122
Owner/Operator Telephone:	000-000-0000
Owner/Operator Telephone Ext:	Not reported
Owner/Operator Fax:	Not reported
Owner/Operator Email:	Not reported
Owner/Operator Indicator:	Owner
Owner/Operator Name: BAYNE, STEPHEN	
Legal Status:	Private
Date Became Current:	19960625
Date Ended Current:	Not reported
Owner/Operator Address:	1401 12TH AVE
Owner/Operator City,State,Zip:	SEATTLE, WA 98122
Owner/Operator Telephone:	360-329-7070
Owner/Operator Telephone Ext:	Not reported
Owner/Operator Fax:	Not reported
Owner/Operator Email:	Not reported
Owner/Operator Indicator:	Owner
Owner/Operator Name: BAYNE, STEPHEN	
Legal Status:	Private
Date Became Current:	19960625
Date Ended Current:	Not reported
Owner/Operator Address:	1401 12TH AVE
Owner/Operator City,State,Zip:	SEATTLE, WA 98122
Owner/Operator Telephone:	360-329-7070

DRAFT

FERRARI OF SEATTLE (Continued) **1001969793**

Owner/Operator Telephone Ext:	Not reported
Owner/Operator Fax:	Not reported
Owner/Operator Email:	Not reported
Owner/Operator Indicator:	Owner
Owner/Operator Name: AUTOMOBILI ITALIANE INC	
Legal Status:	Private
Date Became Current:	Not reported
Date Ended Current:	Not reported
Owner/Operator Address:	1401 12TH AVE
Owner/Operator City,State,Zip:	SEATTLE, WA 98122
Owner/Operator Telephone:	206-329-7070
Owner/Operator Telephone Ext:	Not reported
Owner/Operator Fax:	Not reported
Owner/Operator Email:	Not reported
Owner/Operator Indicator:	Operator
Owner/Operator Name: SHERRILL, JOHN	
Legal Status:	Private
Date Became Current:	Not reported
Date Ended Current:	Not reported
Owner/Operator Address:	16354 SIMONDS RD NE
Owner/Operator City,State,Zip:	BOTHELL, WA 98011
Owner/Operator Telephone:	425-488-2791
Owner/Operator Telephone Ext:	Not reported
Owner/Operator Fax:	Not reported
Owner/Operator Email:	Not reported
Owner/Operator Indicator:	Owner
Owner/Operator Name: FERRARI OF SEATTLE	
Legal Status:	Private
Date Became Current:	Not reported
Date Ended Current:	Not reported
Owner/Operator Address:	1401 12TH AVE
Owner/Operator City,State,Zip:	SEATTLE, WA 98122
Owner/Operator Telephone:	000-000-0000
Owner/Operator Telephone Ext:	Not reported
Owner/Operator Fax:	Not reported
Owner/Operator Email:	Not reported
Owner/Operator Indicator:	Operator
Owner/Operator Name: FERRARI OF SEATTLE	
Legal Status:	Private
Date Became Current:	Not reported
Date Ended Current:	Not reported
Owner/Operator Address:	1401 12TH AVE
Owner/Operator City,State,Zip:	SEATTLE, WA 98122
Owner/Operator Telephone:	000-000-0000
Owner/Operator Telephone Ext:	Not reported
Owner/Operator Fax:	Not reported
Owner/Operator Email:	Not reported
Owner/Operator Indicator:	Operator
Owner/Operator Name: SHERRILL, JOHN	
Legal Status:	Private
Date Became Current:	Not reported
Date Ended Current:	Not reported

DRAFT

FERRARI OF SEATTLE (Continued) **1001969793**

Owner/Operator Address: 16354 SIMONDS RD NE
Owner/Operator City,State,Zip: BOTHELL, WA 98011
Owner/Operator Telephone: 425-488-2791
Owner/Operator Telephone Ext: Not reported
Owner/Operator Fax: Not reported
Owner/Operator Email: Not reported

Owner/Operator Indicator: Owner
Owner/Operator Name: AUTOMOBILI ITALIANE INC
Legal Status: Private
Date Became Current: 20010216
Date Ended Current: Not reported
Owner/Operator Address: 1401 12TH AVE
Owner/Operator City,State,Zip: SEATTLE, WA 98122
Owner/Operator Telephone: 206-329-7070
Owner/Operator Telephone Ext: Not reported
Owner/Operator Fax: Not reported
Owner/Operator Email: Not reported

Owner/Operator Indicator: Operator
Owner/Operator Name: SHERRILL, JOHN
Legal Status: Private
Date Became Current: Not reported
Date Ended Current: Not reported
Owner/Operator Address: 16354 SIMONDS RD NE
Owner/Operator City,State,Zip: BOTHELL, WA 98011
Owner/Operator Telephone: 425-488-2791
Owner/Operator Telephone Ext: Not reported
Owner/Operator Fax: Not reported
Owner/Operator Email: Not reported

Owner/Operator Indicator: Operator
Owner/Operator Name: PERRINA, TINO
Legal Status: Private
Date Became Current: Not reported
Date Ended Current: Not reported
Owner/Operator Address: 1401 12TH AVENUE
Owner/Operator City,State,Zip: SEATTLE, WA 98122
Owner/Operator Telephone: 206-329-7070
Owner/Operator Telephone Ext: Not reported
Owner/Operator Fax: Not reported
Owner/Operator Email: Not reported

Owner/Operator Indicator: Owner
Owner/Operator Name: AUTOMOBILI ITALIANE INC
Legal Status: Private
Date Became Current: 20010216
Date Ended Current: Not reported
Owner/Operator Address: 1401 12TH AVE
Owner/Operator City,State,Zip: SEATTLE, WA 98122
Owner/Operator Telephone: 206-329-7070
Owner/Operator Telephone Ext: Not reported
Owner/Operator Fax: Not reported
Owner/Operator Email: Not reported

Owner/Operator Indicator: Owner
Owner/Operator Name: FERRARI OF SEATTLE

DRAFT

FERRARI OF SEATTLE (Continued) **1001969793**

Legal Status:	Private
Date Became Current:	Not reported
Date Ended Current:	Not reported
Owner/Operator Address:	1401 12TH AVE
Owner/Operator City,State,Zip:	SEATTLE, WA 98122
Owner/Operator Telephone:	000-000-0000
Owner/Operator Telephone Ext:	Not reported
Owner/Operator Fax:	Not reported
Owner/Operator Email:	Not reported
Owner/Operator Indicator:	Owner
Owner/Operator Name: FERRARI OF SEATTLE	
Legal Status:	Private
Date Became Current:	Not reported
Date Ended Current:	Not reported
Owner/Operator Address:	1401 12TH AVE
Owner/Operator City,State,Zip:	SEATTLE, WA 98122
Owner/Operator Telephone:	000-000-0000
Owner/Operator Telephone Ext:	Not reported
Owner/Operator Fax:	Not reported
Owner/Operator Email:	Not reported
Owner/Operator Indicator:	Owner
Owner/Operator Name: BAYNE, STEPHEN	
Legal Status:	Private
Date Became Current:	19960625
Date Ended Current:	Not reported
Owner/Operator Address:	1401 12TH AVE
Owner/Operator City,State,Zip:	SEATTLE, WA 98122
Owner/Operator Telephone:	360-329-7070
Owner/Operator Telephone Ext:	Not reported
Owner/Operator Fax:	Not reported
Owner/Operator Email:	Not reported
Owner/Operator Indicator:	Operator
Owner/Operator Name: SHERRILL, JOHN	
Legal Status:	Private
Date Became Current:	Not reported
Date Ended Current:	Not reported
Owner/Operator Address:	16354 SIMONDS RD NE
Owner/Operator City,State,Zip:	BOTHELL, WA 98011
Owner/Operator Telephone:	425-488-2791
Owner/Operator Telephone Ext:	Not reported
Owner/Operator Fax:	Not reported
Owner/Operator Email:	Not reported
Owner/Operator Indicator:	Operator
Owner/Operator Name: PERRINA, TINA	
Legal Status:	Private
Date Became Current:	Not reported
Date Ended Current:	Not reported
Owner/Operator Address:	1401 12TH AVENUE
Owner/Operator City,State,Zip:	SEATTLE, WA 98122
Owner/Operator Telephone:	206-329-7070
Owner/Operator Telephone Ext:	Not reported
Owner/Operator Fax:	Not reported
Owner/Operator Email:	Not reported

DRAFT

FERRARI OF SEATTLE (Continued) **1001969793**

Owner/Operator Indicator:	Operator
Owner/Operator Name: PERRINA, TINO	
Legal Status:	Private
Date Became Current:	Not reported
Date Ended Current:	Not reported
Owner/Operator Address:	1401 12TH AVENUE
Owner/Operator City,State,Zip:	SEATTLE, WA 98122
Owner/Operator Telephone:	206-329-7070
Owner/Operator Telephone Ext:	Not reported
Owner/Operator Fax:	Not reported
Owner/Operator Email:	Not reported

Owner/Operator Indicator:	Owner
Owner/Operator Name: AUTOMOBILI ITALIANE INC	
Legal Status:	Private
Date Became Current:	20010216
Date Ended Current:	Not reported
Owner/Operator Address:	1401 12TH AVE
Owner/Operator City,State,Zip:	SEATTLE, WA 98122
Owner/Operator Telephone:	Not reported
Owner/Operator Telephone Ext:	Not reported
Owner/Operator Fax:	Not reported
Owner/Operator Email:	Not reported

Owner/Operator Indicator:	Owner
Owner/Operator Name: AUTOMOBILI ITALIANE INC	
Legal Status:	Private
Date Became Current:	20010216
Date Ended Current:	Not reported
Owner/Operator Address:	1401 12TH AVE
Owner/Operator City,State,Zip:	SEATTLE, WA 98122
Owner/Operator Telephone:	Not reported
Owner/Operator Telephone Ext:	Not reported
Owner/Operator Fax:	Not reported
Owner/Operator Email:	Not reported

Owner/Operator Indicator:	Owner
Owner/Operator Name: AUTOMOBILI ITALIANE INC	
Legal Status:	Private
Date Became Current:	20010216
Date Ended Current:	Not reported
Owner/Operator Address:	1401 12TH AVE
Owner/Operator City,State,Zip:	SEATTLE, WA 98122
Owner/Operator Telephone:	206-329-7070
Owner/Operator Telephone Ext:	Not reported
Owner/Operator Fax:	Not reported
Owner/Operator Email:	Not reported

Owner/Operator Indicator:	Owner
Owner/Operator Name: AUTOMOBILI ITALIANE INC	
Legal Status:	Private
Date Became Current:	Not reported
Date Ended Current:	Not reported
Owner/Operator Address:	1401 12TH AVE
Owner/Operator City,State,Zip:	SEATTLE, WA 98122
Owner/Operator Telephone:	206-329-7070
Owner/Operator Telephone Ext:	Not reported

DRAFT

FERRARI OF SEATTLE (Continued) **1001969793**

Owner/Operator Fax:	Not reported
Owner/Operator Email:	Not reported
Owner/Operator Indicator:	Owner
Owner/Operator Name: AUTOMOBILI ITALIANE INC	
Legal Status:	Private
Date Became Current:	20010216
Date Ended Current:	Not reported
Owner/Operator Address:	1401 12TH AVE
Owner/Operator City,State,Zip:	SEATTLE, WA 98122
Owner/Operator Telephone:	206-329-7070
Owner/Operator Telephone Ext:	Not reported
Owner/Operator Fax:	Not reported
Owner/Operator Email:	Not reported
Owner/Operator Indicator:	Owner
Owner/Operator Name: AUTOMOBILI ITALIANE INC	
Legal Status:	Private
Date Became Current:	Not reported
Date Ended Current:	Not reported
Owner/Operator Address:	1401 12TH AVE
Owner/Operator City,State,Zip:	SEATTLE, WA 98122
Owner/Operator Telephone:	206-329-7070
Owner/Operator Telephone Ext:	Not reported
Owner/Operator Fax:	Not reported
Owner/Operator Email:	Not reported
Owner/Operator Indicator:	Owner
Owner/Operator Name: FERRARI OF SEATTLE	
Legal Status:	Private
Date Became Current:	Not reported
Date Ended Current:	Not reported
Owner/Operator Address:	1401 12TH AVE
Owner/Operator City,State,Zip:	SEATTLE, WA 98122
Owner/Operator Telephone:	000-000-0000
Owner/Operator Telephone Ext:	Not reported
Owner/Operator Fax:	Not reported
Owner/Operator Email:	Not reported
Owner/Operator Indicator:	Operator
Owner/Operator Name: FERRARI OF SEATTLE	
Legal Status:	Private
Date Became Current:	Not reported
Date Ended Current:	Not reported
Owner/Operator Address:	1401 12TH AVE
Owner/Operator City,State,Zip:	SEATTLE, WA 98122
Owner/Operator Telephone:	000-000-0000
Owner/Operator Telephone Ext:	Not reported
Owner/Operator Fax:	Not reported
Owner/Operator Email:	Not reported
Owner/Operator Indicator:	Owner
Owner/Operator Name: BAYNE, STEPHEN	
Legal Status:	Private
Date Became Current:	19960625
Date Ended Current:	Not reported
Owner/Operator Address:	1401 12TH AVE

DRAFT

FERRARI OF SEATTLE (Continued) **1001969793**

Owner/Operator City,State,Zip: SEATTLE, WA 98122
Owner/Operator Telephone: 360-329-7070
Owner/Operator Telephone Ext: Not reported
Owner/Operator Fax: Not reported
Owner/Operator Email: Not reported

Owner/Operator Indicator: Owner
Owner/Operator Name: BAYNE, STEPHEN
Legal Status: Private
Date Became Current: Not reported
Date Ended Current: Not reported
Owner/Operator Address: 1401 12TH AVE
Owner/Operator City,State,Zip: SEATTLE, WA 98122
Owner/Operator Telephone: 360-329-7070
Owner/Operator Telephone Ext: Not reported
Owner/Operator Fax: Not reported
Owner/Operator Email: Not reported

Owner/Operator Indicator: Owner
Owner/Operator Name: AUTOMOBILI ITALIANE INC
Legal Status: Private
Date Became Current: Not reported
Date Ended Current: Not reported
Owner/Operator Address: 1401 12TH AVE
Owner/Operator City,State,Zip: SEATTLE, WA 98122
Owner/Operator Telephone: 206-329-7070
Owner/Operator Telephone Ext: Not reported
Owner/Operator Fax: Not reported
Owner/Operator Email: Not reported

Owner/Operator Indicator: Operator
Owner/Operator Name: BAYNE, STEPHEN
Legal Status: Private
Date Became Current: Not reported
Date Ended Current: Not reported
Owner/Operator Address: 1401 12TH AVE
Owner/Operator City,State,Zip: SEATTLE, WA 98122-3905
Owner/Operator Telephone: 360-329-7070
Owner/Operator Telephone Ext: Not reported
Owner/Operator Fax: Not reported
Owner/Operator Email: Not reported

Owner/Operator Indicator: Owner
Owner/Operator Name: AUTOMOBILI ITALIANE INC
Legal Status: Private
Date Became Current: Not reported
Date Ended Current: Not reported
Owner/Operator Address: 1401 12TH AVE
Owner/Operator City,State,Zip: SEATTLE, WA 98122
Owner/Operator Telephone: 206-329-7070
Owner/Operator Telephone Ext: Not reported
Owner/Operator Fax: Not reported
Owner/Operator Email: Not reported

Owner/Operator Indicator: Operator
Owner/Operator Name: FERRARI OF SEATTLE
Legal Status: Private

DRAFT

FERRARI OF SEATTLE (Continued) **1001969793**

Date Became Current:	Not reported
Date Ended Current:	Not reported
Owner/Operator Address:	1401 12TH AVE
Owner/Operator City,State,Zip:	SEATTLE, WA 98122
Owner/Operator Telephone:	000-000-0000
Owner/Operator Telephone Ext:	Not reported
Owner/Operator Fax:	Not reported
Owner/Operator Email:	Not reported

Owner/Operator Indicator:	Operator
Owner/Operator Name: FERRARI OF SEATTLE	
Legal Status:	Private
Date Became Current:	Not reported
Date Ended Current:	Not reported
Owner/Operator Address:	1401 12TH AVE
Owner/Operator City,State,Zip:	SEATTLE, WA 98122
Owner/Operator Telephone:	000-000-0000
Owner/Operator Telephone Ext:	Not reported
Owner/Operator Fax:	Not reported
Owner/Operator Email:	Not reported

Owner/Operator Indicator:	Owner
Owner/Operator Name: FERRARI OF SEATTLE	
Legal Status:	Private
Date Became Current:	Not reported
Date Ended Current:	Not reported
Owner/Operator Address:	1401 12TH AVE
Owner/Operator City,State,Zip:	SEATTLE, WA 98122
Owner/Operator Telephone:	000-000-0000
Owner/Operator Telephone Ext:	Not reported
Owner/Operator Fax:	Not reported
Owner/Operator Email:	Not reported

Owner/Operator Indicator:	Operator
Owner/Operator Name: SHERRILL, JOHN	
Legal Status:	Private
Date Became Current:	Not reported
Date Ended Current:	Not reported
Owner/Operator Address:	16354 SIMONDS RD NE
Owner/Operator City,State,Zip:	BOTHELL, WA 98011
Owner/Operator Telephone:	425-488-2791
Owner/Operator Telephone Ext:	Not reported
Owner/Operator Fax:	Not reported
Owner/Operator Email:	Not reported

Owner/Operator Indicator:	Owner
Owner/Operator Name: BAYNE, STEPHEN	
Legal Status:	Private
Date Became Current:	19960625
Date Ended Current:	Not reported
Owner/Operator Address:	1401 12TH AVE
Owner/Operator City,State,Zip:	SEATTLE, WA 98122
Owner/Operator Telephone:	360-329-7070
Owner/Operator Telephone Ext:	Not reported
Owner/Operator Fax:	Not reported
Owner/Operator Email:	Not reported

DRAFT

FERRARI OF SEATTLE (Continued) **1001969793**

Owner/Operator Indicator: Owner
Owner/Operator Name: AUTOMOBILI ITALIANE INC
Legal Status: Private
Date Became Current: Not reported
Date Ended Current: Not reported
Owner/Operator Address: 1401 12TH AVE
Owner/Operator City,State,Zip: SEATTLE, WA 98122
Owner/Operator Telephone: 206-329-7070
Owner/Operator Telephone Ext: Not reported
Owner/Operator Fax: Not reported
Owner/Operator Email: Not reported

Owner/Operator Indicator: Owner
Owner/Operator Name: AUTOMOBILI ITALIANE INC
Legal Status: Private
Date Became Current: 20010216
Date Ended Current: Not reported
Owner/Operator Address: 1401 12TH AVE
Owner/Operator City,State,Zip: SEATTLE, WA 98122
Owner/Operator Telephone: 206-329-7070
Owner/Operator Telephone Ext: Not reported
Owner/Operator Fax: Not reported
Owner/Operator Email: Not reported

Owner/Operator Indicator: Owner
Owner/Operator Name: AUTOMOBILI ITALIANE INC
Legal Status: Private
Date Became Current: 20010216
Date Ended Current: Not reported
Owner/Operator Address: 1401 12TH AVE
Owner/Operator City,State,Zip: SEATTLE, WA 98122
Owner/Operator Telephone: 206-329-7070
Owner/Operator Telephone Ext: Not reported
Owner/Operator Fax: Not reported
Owner/Operator Email: Not reported

Owner/Operator Indicator: Owner
Owner/Operator Name: AUTOMOBILI ITALIANE INC
Legal Status: Private
Date Became Current: Not reported
Date Ended Current: Not reported
Owner/Operator Address: 1401 12TH AVE
Owner/Operator City,State,Zip: SEATTLE, WA 98122
Owner/Operator Telephone: 206-329-7070
Owner/Operator Telephone Ext: Not reported
Owner/Operator Fax: Not reported
Owner/Operator Email: Not reported

Owner/Operator Indicator: Operator
Owner/Operator Name: PERRINA, TINO
Legal Status: Private
Date Became Current: Not reported
Date Ended Current: Not reported
Owner/Operator Address: 1401 12TH AVENUE
Owner/Operator City,State,Zip: SEATTLE, WA 98122
Owner/Operator Telephone: 206-329-7070
Owner/Operator Telephone Ext: Not reported

DRAFT

FERRARI OF SEATTLE (Continued) **1001969793**

Owner/Operator Fax: Not reported
Owner/Operator Email: Not reported

Owner/Operator Indicator: Owner
Owner/Operator Name: FERRARI OF SEATTLE
Legal Status: Private
Date Became Current: Not reported
Date Ended Current: Not reported
Owner/Operator Address: 1401 12TH AVE
Owner/Operator City,State,Zip: SEATTLE, WA 98122
Owner/Operator Telephone: 000-000-0000
Owner/Operator Telephone Ext: Not reported
Owner/Operator Fax: Not reported
Owner/Operator Email: Not reported

Owner/Operator Indicator: Owner
Owner/Operator Name: FERRARI OF SEATTLE
Legal Status: Private
Date Became Current: Not reported
Date Ended Current: Not reported
Owner/Operator Address: 1401 12TH AVE
Owner/Operator City,State,Zip: SEATTLE, WA 98122
Owner/Operator Telephone: 000-000-0000
Owner/Operator Telephone Ext: Not reported
Owner/Operator Fax: Not reported
Owner/Operator Email: Not reported

Owner/Operator Indicator: Owner
Owner/Operator Name: BAYNE, STEPHEN
Legal Status: Private
Date Became Current: Not reported
Date Ended Current: Not reported
Owner/Operator Address: 1401 12TH AVE
Owner/Operator City,State,Zip: SEATTLE, WA 98122
Owner/Operator Telephone: 360-329-7070
Owner/Operator Telephone Ext: Not reported
Owner/Operator Fax: Not reported
Owner/Operator Email: Not reported

Owner/Operator Indicator: Operator
Owner/Operator Name: SHERRILL, JOHN
Legal Status: Private
Date Became Current: Not reported
Date Ended Current: Not reported
Owner/Operator Address: 16354 SIMONDS RD NE
Owner/Operator City,State,Zip: BOTHELL, WA 98011
Owner/Operator Telephone: 425-488-2791
Owner/Operator Telephone Ext: Not reported
Owner/Operator Fax: Not reported
Owner/Operator Email: Not reported

Owner/Operator Indicator: Owner
Owner/Operator Name: AUTOMOBILI ITALIANE INC
Legal Status: Private
Date Became Current: Not reported
Date Ended Current: Not reported
Owner/Operator Address: 1401 12TH AVE

DRAFT

FERRARI OF SEATTLE (Continued) **1001969793**

Owner/Operator City,State,Zip: SEATTLE, WA 98122
Owner/Operator Telephone: 206-329-7070
Owner/Operator Telephone Ext: Not reported
Owner/Operator Fax: Not reported
Owner/Operator Email: Not reported

Owner/Operator Indicator: Operator
Owner/Operator Name: SHERRILL, JOHN
Legal Status: Private
Date Became Current: Not reported
Date Ended Current: Not reported
Owner/Operator Address: 16354 SIMONDS RD NE
Owner/Operator City,State,Zip: BOTHELL, WA 98011
Owner/Operator Telephone: 425-488-2791
Owner/Operator Telephone Ext: Not reported
Owner/Operator Fax: Not reported
Owner/Operator Email: Not reported

Owner/Operator Indicator: Owner
Owner/Operator Name: AUTOMOBILI ITALIANE INC
Legal Status: Private
Date Became Current: Not reported
Date Ended Current: Not reported
Owner/Operator Address: 1401 12TH AVE
Owner/Operator City,State,Zip: SEATTLE, WA 98122
Owner/Operator Telephone: 206-329-7070
Owner/Operator Telephone Ext: Not reported
Owner/Operator Fax: Not reported
Owner/Operator Email: Not reported

Owner/Operator Indicator: Owner
Owner/Operator Name: AUTOMOBILI ITALIANE INC
Legal Status: Private
Date Became Current: 20010216
Date Ended Current: Not reported
Owner/Operator Address: 1401 12TH AVE
Owner/Operator City,State,Zip: SEATTLE, WA 98122
Owner/Operator Telephone: 206-329-7070
Owner/Operator Telephone Ext: Not reported
Owner/Operator Fax: Not reported
Owner/Operator Email: Not reported

Owner/Operator Indicator: Owner
Owner/Operator Name: AUTOMOBILI ITALIANE INC
Legal Status: Private
Date Became Current: Not reported
Date Ended Current: Not reported
Owner/Operator Address: 1401 12TH AVE
Owner/Operator City,State,Zip: SEATTLE, WA 98122
Owner/Operator Telephone: 206-329-7070
Owner/Operator Telephone Ext: Not reported
Owner/Operator Fax: Not reported
Owner/Operator Email: Not reported

Owner/Operator Indicator: Operator
Owner/Operator Name: TINA PERRINA
Legal Status: Private

DRAFT

FERRARI OF SEATTLE (Continued) **1001969793**

Date Became Current:	19960625
Date Ended Current:	Not reported
Owner/Operator Address:	1401 12TH AVENUE
Owner/Operator City,State,Zip:	SEATTLE, WA 98122
Owner/Operator Telephone:	Not reported
Owner/Operator Telephone Ext:	Not reported
Owner/Operator Fax:	Not reported
Owner/Operator Email:	Not reported
Owner/Operator Indicator:	Operator
Owner/Operator Name: TINO PERRINA	
Legal Status:	Private
Date Became Current:	19960625
Date Ended Current:	Not reported
Owner/Operator Address:	1401 12TH AVENUE
Owner/Operator City,State,Zip:	SEATTLE, WA 98122
Owner/Operator Telephone:	Not reported
Owner/Operator Telephone Ext:	Not reported
Owner/Operator Fax:	Not reported
Owner/Operator Email:	Not reported
Owner/Operator Indicator:	Owner
Owner/Operator Name: BAYNE, STEPHEN	
Legal Status:	Private
Date Became Current:	Not reported
Date Ended Current:	Not reported
Owner/Operator Address:	1401 12TH AVE
Owner/Operator City,State,Zip:	SEATTLE, WA 98122
Owner/Operator Telephone:	360-329-7070
Owner/Operator Telephone Ext:	Not reported
Owner/Operator Fax:	Not reported
Owner/Operator Email:	Not reported
Owner/Operator Indicator:	Operator
Owner/Operator Name: SHERRILL, JOHN	
Legal Status:	Private
Date Became Current:	Not reported
Date Ended Current:	Not reported
Owner/Operator Address:	16354 SIMONDS RD NE
Owner/Operator City,State,Zip:	BOTHELL, WA 98011
Owner/Operator Telephone:	425-488-2791
Owner/Operator Telephone Ext:	Not reported
Owner/Operator Fax:	Not reported
Owner/Operator Email:	Not reported

Historic Generators:

Receive Date:	20000301
Handler Name: FERRARI OF SEATTLE	
Federal Waste Generator Description:	Not a generator, verified
State District Owner:	WA
Large Quantity Handler of Universal Waste:	No
Recognized Trader Importer:	No
Recognized Trader Exporter:	No
Spent Lead Acid Battery Importer:	No
Spent Lead Acid Battery Exporter:	No
Current Record:	No
Non Storage Recycler Activity:	Not reported

DRAFT

FERRARI OF SEATTLE (Continued) **1001969793**

Electronic Manifest Broker: Not reported

Receive Date: 20060124
Handler Name: FERRARI OF SEATTLE
Federal Waste Generator Description: Not a generator, verified
State District Owner: WA
Large Quantity Handler of Universal Waste: No
Recognized Trader Importer: No
Recognized Trader Exporter: No
Spent Lead Acid Battery Importer: No
Spent Lead Acid Battery Exporter: No
Current Record: No
Non Storage Recycler Activity: Not reported
Electronic Manifest Broker: Not reported

Receive Date: 20060125
Handler Name: FERRARI OF SEATTLE
Federal Waste Generator Description: Not a generator, verified
State District Owner: WA
Large Quantity Handler of Universal Waste: No
Recognized Trader Importer: No
Recognized Trader Exporter: No
Spent Lead Acid Battery Importer: No
Spent Lead Acid Battery Exporter: No
Current Record: Yes
Non Storage Recycler Activity: Not reported
Electronic Manifest Broker: Not reported

Receive Date: 19931231
Handler Name: FERRARI OF SEATTLE
Federal Waste Generator Description: Small Quantity Generator
State District Owner: WA
Large Quantity Handler of Universal Waste: No
Recognized Trader Importer: No
Recognized Trader Exporter: No
Spent Lead Acid Battery Importer: No
Spent Lead Acid Battery Exporter: No
Current Record: No
Non Storage Recycler Activity: Not reported
Electronic Manifest Broker: Not reported

Receive Date: 19940101
Handler Name: FERRARI OF SEATTLE
Federal Waste Generator Description: Not a generator, verified
State District Owner: WA
Large Quantity Handler of Universal Waste: No
Recognized Trader Importer: No
Recognized Trader Exporter: No
Spent Lead Acid Battery Importer: No
Spent Lead Acid Battery Exporter: No
Current Record: No
Non Storage Recycler Activity: Not reported
Electronic Manifest Broker: Not reported

Receive Date: 19950101
Handler Name: FERRARI OF SEATTLE
Federal Waste Generator Description: Not a generator, verified

DRAFT

FERRARI OF SEATTLE (Continued) **1001969793**

State District Owner:	WA
Large Quantity Handler of Universal Waste:	No
Recognized Trader Importer:	No
Recognized Trader Exporter:	No
Spent Lead Acid Battery Importer:	No
Spent Lead Acid Battery Exporter:	No
Current Record:	No
Non Storage Recycler Activity:	Not reported
Electronic Manifest Broker:	Not reported

Receive Date:	19960410
Handler Name: FERRARI OF SEATTLE	
Federal Waste Generator Description:	Small Quantity Generator
State District Owner:	WA
Large Quantity Handler of Universal Waste:	No
Recognized Trader Importer:	No
Recognized Trader Exporter:	No
Spent Lead Acid Battery Importer:	No
Spent Lead Acid Battery Exporter:	No
Current Record:	No
Non Storage Recycler Activity:	Not reported
Electronic Manifest Broker:	Not reported

Receive Date:	19970318
Handler Name: FERRARI OF SEATTLE	
Federal Waste Generator Description:	Conditionally Exempt Small Quantity Generator
State District Owner:	WA
Large Quantity Handler of Universal Waste:	No
Recognized Trader Importer:	No
Recognized Trader Exporter:	No
Spent Lead Acid Battery Importer:	No
Spent Lead Acid Battery Exporter:	No
Current Record:	No
Non Storage Recycler Activity:	Not reported
Electronic Manifest Broker:	Not reported

Receive Date:	19980105
Handler Name: FERRARI OF SEATTLE	
Federal Waste Generator Description:	Conditionally Exempt Small Quantity Generator
State District Owner:	WA
Large Quantity Handler of Universal Waste:	No
Recognized Trader Importer:	No
Recognized Trader Exporter:	No
Spent Lead Acid Battery Importer:	No
Spent Lead Acid Battery Exporter:	No
Current Record:	No
Non Storage Recycler Activity:	Not reported
Electronic Manifest Broker:	Not reported

Receive Date:	19990107
Handler Name: FERRARI OF SEATTLE	
Federal Waste Generator Description:	Conditionally Exempt Small Quantity Generator
State District Owner:	WA
Large Quantity Handler of Universal Waste:	No
Recognized Trader Importer:	No
Recognized Trader Exporter:	No
Spent Lead Acid Battery Importer:	No

DRAFT

FERRARI OF SEATTLE (Continued) **1001969793**

Spent Lead Acid Battery Exporter:	No
Current Record:	No
Non Storage Recycler Activity:	Not reported
Electronic Manifest Broker:	Not reported

Receive Date:	20000301
Handler Name: FERRARI OF SEATTLE	
Federal Waste Generator Description:	Not a generator, verified
State District Owner:	WA
Large Quantity Handler of Universal Waste:	No
Recognized Trader Importer:	No
Recognized Trader Exporter:	No
Spent Lead Acid Battery Importer:	No
Spent Lead Acid Battery Exporter:	No
Current Record:	No
Non Storage Recycler Activity:	Not reported
Electronic Manifest Broker:	Not reported

Receive Date:	20000601
Handler Name: FERRARI OF SEATTLE	
Federal Waste Generator Description:	Conditionally Exempt Small Quantity Generator
State District Owner:	WA
Large Quantity Handler of Universal Waste:	No
Recognized Trader Importer:	No
Recognized Trader Exporter:	No
Spent Lead Acid Battery Importer:	No
Spent Lead Acid Battery Exporter:	No
Current Record:	No
Non Storage Recycler Activity:	Not reported
Electronic Manifest Broker:	Not reported

Receive Date:	20010216
Handler Name: FERRARI OF SEATTLE	
Federal Waste Generator Description:	Conditionally Exempt Small Quantity Generator
State District Owner:	WA
Large Quantity Handler of Universal Waste:	No
Recognized Trader Importer:	No
Recognized Trader Exporter:	No
Spent Lead Acid Battery Importer:	No
Spent Lead Acid Battery Exporter:	No
Current Record:	No
Non Storage Recycler Activity:	Not reported
Electronic Manifest Broker:	Not reported

Receive Date:	20020131
Handler Name: FERRARI OF SEATTLE	
Federal Waste Generator Description:	Conditionally Exempt Small Quantity Generator
State District Owner:	WA
Large Quantity Handler of Universal Waste:	No
Recognized Trader Importer:	No
Recognized Trader Exporter:	No
Spent Lead Acid Battery Importer:	No
Spent Lead Acid Battery Exporter:	No
Current Record:	No
Non Storage Recycler Activity:	Not reported
Electronic Manifest Broker:	Not reported

DRAFT

FERRARI OF SEATTLE (Continued) **1001969793**

Receive Date: 20030211
Handler Name: FERRARI OF SEATTLE
Federal Waste Generator Description: Conditionally Exempt Small Quantity Generator
State District Owner: WA
Large Quantity Handler of Universal Waste: No
Recognized Trader Importer: No
Recognized Trader Exporter: No
Spent Lead Acid Battery Importer: No
Spent Lead Acid Battery Exporter: No
Current Record: No
Non Storage Recycler Activity: Not reported
Electronic Manifest Broker: Not reported

Receive Date: 20040212
Handler Name: FERRARI OF SEATTLE
Federal Waste Generator Description: Conditionally Exempt Small Quantity Generator
State District Owner: WA
Large Quantity Handler of Universal Waste: No
Recognized Trader Importer: No
Recognized Trader Exporter: No
Spent Lead Acid Battery Importer: No
Spent Lead Acid Battery Exporter: No
Current Record: No
Non Storage Recycler Activity: Not reported
Electronic Manifest Broker: Not reported

Receive Date: 20050224
Handler Name: FERRARI OF SEATTLE
Federal Waste Generator Description: Conditionally Exempt Small Quantity Generator
State District Owner: WA
Large Quantity Handler of Universal Waste: No
Recognized Trader Importer: No
Recognized Trader Exporter: No
Spent Lead Acid Battery Importer: No
Spent Lead Acid Battery Exporter: No
Current Record: No
Non Storage Recycler Activity: Not reported
Electronic Manifest Broker: Not reported

Receive Date: 20060124
Handler Name: FERRARI OF SEATTLE
Federal Waste Generator Description: Conditionally Exempt Small Quantity Generator
State District Owner: WA
Large Quantity Handler of Universal Waste: No
Recognized Trader Importer: No
Recognized Trader Exporter: No
Spent Lead Acid Battery Importer: No
Spent Lead Acid Battery Exporter: No
Current Record: No
Non Storage Recycler Activity: Not reported
Electronic Manifest Broker: Not reported

Receive Date: 20031231
Handler Name: FERRARI OF SEATTLE
Federal Waste Generator Description: Not a generator, verified
State District Owner: WA
Large Quantity Handler of Universal Waste: No

DRAFT

FERRARI OF SEATTLE (Continued) **1001969793**

Recognized Trader Importer: No
Recognized Trader Exporter: No
Spent Lead Acid Battery Importer: No
Spent Lead Acid Battery Exporter: No
Current Record: No
Non Storage Recycler Activity: Not reported
Electronic Manifest Broker: Not reported

Receive Date: 20051231
Handler Name: FERRARI OF SEATTLE
Federal Waste Generator Description: Not a generator, verified
State District Owner: WA
Large Quantity Handler of Universal Waste: No
Recognized Trader Importer: No
Recognized Trader Exporter: No
Spent Lead Acid Battery Importer: No
Spent Lead Acid Battery Exporter: No
Current Record: No
Non Storage Recycler Activity: Not reported
Electronic Manifest Broker: Not reported

List of NAICS Codes and Descriptions:
NAICS Code: 44111
NAICS Description: NEW CAR DEALERS

Facility Has Received Notices of Violations:
Violations: No Violations Found

Evaluation Action Summary:
Evaluations: No Evaluations Found

FINDS:
Registry ID: 110005302449

Click Here for FRS Facility Detail Report:

Environmental Interest/Information System:
Washington Facility / Site Identification System (WA-FSIS) provides a means to query and display data maintained by the Washington Department of Ecology. This system contains key information for each facility/site that is currently, or has been, of interest to the Air Quality, Dam Safety, Hazardous Waste, Toxics Cleanup, and Water Quality Programs.
RCRAInfo is a national information system that supports the Resource Conservation and Recovery Act (RCRA) program through the tracking of events and activities related to facilities that generate, transport, and treat, store, or dispose of hazardous waste. RCRAInfo allows RCRA program staff to track the notification, permit, compliance, and corrective action activities required under RCRA.
HAZARDOUS WASTE BIENNIAL REPORTER

Click this hyperlink while viewing on your computer to access additional FINDS: detail in the EDR Site Report.

ECHO:

DRAFT

FERRARI OF SEATTLE (Continued) **1001969793**

Envid:	1001969793
Registry ID:	110005302449
DFR URL:	http://echo.epa.gov/detailed-facility-report?fid=110005302449
Name:	FERRARI OF SEATTLE
Address:	1401 12TH AVE
City,State,Zip:	SEATTLE, WA 98122

WA MANIFEST:

Name:	FERRARI OF SEATTLE
Address:	1401 12TH AVE
City,State,Zip:	SEATTLE, WA 98122-3905
Facility Address 2:	Not reported
Facility ID:	91623154
EPA ID:	WA0000072942
NAICS:	44111
State Waste Code Desc:	Not reported
Federal Waste Code Desc:	Not reported
Form Comm:	Not reported
Data Year:	Not reported
Permit by Rule:	No
Mailing Address 2:	Not reported
Treatment by Generator:	No
Mixed Radioactive Waste:	No
Importer of Hazardous Waste:	No
Immediate Recycler:	No
Treatment/Storage/Disposal/Recycling Facility:	No
Generator of Dangerous Fuel Waste:	No
Generator Marketing to Burner:	No
Other Marketers (i.e., blender, distributor, etc.):	No
Utility Boiler Burner:	No
Industry Boiler Burner:	No
Industrial Furnace:	No
Smelter Defferal:	No
Universal Waste:	Not reported
Off-Specification:	Not reported
LN Address 2:	Not reported
Tax Reg #:	601423395
Business Type:	Not reported
Mail Name:	Ferrari of Seattle
Mailing Address:	1401 12th Ave
Mailing City,State,Zip:	SEATTLE, WA 98122
Legal Organization Name:	Automobili Italiane Inc
Legal Organization Type:	Private
Legal Contact:	Not reported
Legal Address:	1401 12th Ave
Legal Address 2:	Not reported
Legal City,State,Zip:	SEATTLE, WA 98122
Legal Phone Number:	(206)329-7070
Legal Effective Date:	02/16/2001
Land Organization Name:	Automobili Italiane Inc
Land Organization Type:	Private
Land Contact:	Not reported
Land Address:	1401 12th Ave
Land City,State,Zip:	SEATTLE, WA 98122
Land Phone Number:	(206)329-7070
Operator Organization Name:	Not reported
Operator Organization Type:	Private

DRAFT

FERRARI OF SEATTLE (Continued) **1001969793**

Operator:	Tino Perrina
Operator Address:	1401 12th Avenue
Operator Address 2:	Not reported
Operator City,State,Zip:	Seattle, WA 98122
Operator Phone Number:	(206) 329-7070
Operator Effective Date:	06/25/1996
Site Contact:	Tino Perrina
Site Contact Address:	1401 12th Ave
Contact City,State,Zip:	SEATTLE, WA 98122
Site Contact Phone Number:	(206)329-7070
Site Contact Email:	Not reported
Gen Status Code:	SQG
Monthly Generation:	No
Batch Generation:	Yes
One Time Generation:	No
Transport Own Waste:	No
Tranports Other Waste:	No
Recycler Onsite:	No
Transfer Facility:	No
Other Exemption:	Not reported
UW Battery Gen:	No
Used Oil Transporter:	No
Used Oil Transfer Facility:	No
Used Oil Processor:	No
Used Oil Refiner:	No
Used Oil Fuel Marketer Directs Shipments:	No
Used Oil Fuel Marketer Meets Specs:	No
Site Contact Address 2:	Not reported
SIC Code:	Not reported
CRK Number:	Not reported
Active:	Not reported
CAS Number:	Not reported
Chemical Name:	Not reported
EHS:	Not reported
EHS CAS Number:	Not reported
EHS Name:	Not reported

AT329 **METRO AUTO REBUILD** **WA ALLSITES** **1000365600**
WSW **1510 MELROSE AVE** **RCRA NonGen / NLR** **WAD016913915**
1/8-1/4 **SEATTLE, WA 98122** **FINDS**
0.206 mi. **ECHO**
1087 ft. **Site 1 of 3 in cluster AT** **WA MANIFEST**

Relative:
Lower

Actual:
236 ft.

ALLSITES:

Name:	METRO AUTO REBUILD
Facility Id:	57979694
Interaction:	53004
Interaction 1:	I
Interaction 2:	HWP
Ecology Program:	HAZWASTE
Program Data:	HWPPRT
Facility Alt.:	Not reported
Program ID:	WAD016913915
Date Interaction:	1996-01-01 00:00:00
Date Interaction 3:	Hazardous Waste Planner
Latitude:	47.614570000199997
Longitude:	-122.32809000100001

DRAFT

METRO AUTO REBUILD (Continued) **1000365600**

Interaction:	53003
Interaction 1:	I
Interaction 2:	HWG
Ecology Program:	HAZWASTE
Program Data:	TURBOWASTE
Facility Alt.:	Not reported
Program ID:	WAD016913915
Date Interaction:	1987-01-20 00:00:00
Date Interaction 3:	Hazardous Waste Generator
Latitude:	47.614570000199997
Longitude:	-122.32809000100001

RCRA Listings:

Date Form Received by Agency:	20080301
Handler Name:	METRO AUTO REBUILD
Handler Address:	1510 MELROSE AVE
Handler City,State,Zip:	SEATTLE, WA 98122
EPA ID:	WAD016913915
Contact Name:	WILLIAM PARKINS
Contact Address:	1510 MELROSE AVE
Contact City,State,Zip:	SEATTLE, WA 98122
Contact Telephone:	206-623-6336
Contact Fax:	Not reported
Contact Email:	WILLIAM@METROAUTOREBUILD.COM
Contact Title:	Not reported
EPA Region:	10
Land Type:	Private
Federal Waste Generator Description:	Not a generator, verified
Non-Notifier:	Not reported
Biennial Report Cycle:	Not reported
Accessibility:	Not reported
Active Site Indicator:	Not reported
State District Owner:	WA
State District:	NWRO
Mailing Address:	1510 MELROSE AVE
Mailing City,State,Zip:	SEATTLE, WA 98122
Owner Name:	CARGO COLISION REPAIR DBA METRO AUTO REB
Owner Type:	Private
Operator Name:	WOODS, DOUGLAS F
Operator Type:	Private
Short-Term Generator Activity:	No
Importer Activity:	No
Mixed Waste Generator:	No
Transporter Activity:	No
Transfer Facility Activity:	No
Recycler Activity with Storage:	No
Small Quantity On-Site Burner Exemption:	No
Smelting Melting and Refining Furnace Exemption:	No
Underground Injection Control:	No
Off-Site Waste Receipt:	No
Universal Waste Indicator:	No
Universal Waste Destination Facility:	No
Federal Universal Waste:	No
Active Site Fed-Reg Treatment Storage and Disposal Facility:	Not reported
Active Site Converter Treatment storage and Disposal Facility:	Not reported
Active Site State-Reg Treatment Storage and Disposal Facility:	Not reported

DRAFT

METRO AUTO REBUILD (Continued) **1000365600**

Active Site State-Reg Handler:	---
Federal Facility Indicator:	Not reported
Hazardous Secondary Material Indicator:	NN
Sub-Part K Indicator:	Not reported
Commercial TSD Indicator:	No
Treatment Storage and Disposal Type:	Not reported
2018 GPRA Permit Baseline:	Not on the Baseline
2018 GPRA Renewals Baseline:	Not on the Baseline
Permit Renewals Workload Universe:	Not reported
Permit Workload Universe:	Not reported
Permit Progress Universe:	Not reported
Post-Closure Workload Universe:	Not reported
Closure Workload Universe:	Not reported
202 GPRA Corrective Action Baseline:	No
Corrective Action Workload Universe:	No
Subject to Corrective Action Universe:	No
Non-TSDFs Where RCRA CA has Been Imposed Universe:	No
TSDFs Potentially Subject to CA Under 3004 (u)/(v) Universe:	No
TSDFs Only Subject to CA under Discretionary Auth Universe:	No
Corrective Action Priority Ranking:	No NCAPS ranking
Environmental Control Indicator:	No
Institutional Control Indicator:	No
Human Exposure Controls Indicator:	N/A
Groundwater Controls Indicator:	N/A
Operating TSDF Universe:	Not reported
Full Enforcement Universe:	Not reported
Significant Non-Complier Universe:	No
Unaddressed Significant Non-Complier Universe:	No
Addressed Significant Non-Complier Universe:	No
Significant Non-Complier With a Compliance Schedule Universe:	No
Financial Assurance Required:	Not reported
Handler Date of Last Change:	20180509
Recognized Trader-Importer:	No
Recognized Trader-Exporter:	No
Importer of Spent Lead Acid Batteries:	No
Exporter of Spent Lead Acid Batteries:	No
Recycler Activity Without Storage:	No
Manifest Broker:	No
Sub-Part P Indicator:	No

Biennial: List of Years

Year: 2007

Click Here for Biennial Reporting System Data:

Year: 2005

Click Here for Biennial Reporting System Data:

Year: 2003

Click Here for Biennial Reporting System Data:

Handler - Owner Operator:

Owner/Operator Indicator:	Operator
Owner/Operator Name: WOODS, DOUGLAS F	
Legal Status:	Private
Date Became Current:	Not reported

DRAFT

METRO AUTO REBUILD (Continued) **1000365600**

Date Ended Current: Not reported
Owner/Operator Address: 1510 MELROSE AVE
Owner/Operator City,State,Zip: SEATTLE, WA 98122
Owner/Operator Telephone: 206-623-6336
Owner/Operator Telephone Ext: Not reported
Owner/Operator Fax: Not reported
Owner/Operator Email: Not reported

Owner/Operator Indicator: Owner
Owner/Operator Name: METRO AUTO REBUILD
Legal Status: Private
Date Became Current: Not reported
Date Ended Current: Not reported
Owner/Operator Address: 1510 MELROSE AVE
Owner/Operator City,State,Zip: SEATTLE, WA 98122
Owner/Operator Telephone: 000-000-0000
Owner/Operator Telephone Ext: Not reported
Owner/Operator Fax: Not reported
Owner/Operator Email: Not reported

Owner/Operator Indicator: Owner
Owner/Operator Name: METRO AUTO REBUILD
Legal Status: Private
Date Became Current: Not reported
Date Ended Current: Not reported
Owner/Operator Address: 1510 MELROSE AVE
Owner/Operator City,State,Zip: SEATTLE, WA 98122
Owner/Operator Telephone: 000-000-0000
Owner/Operator Telephone Ext: Not reported
Owner/Operator Fax: Not reported
Owner/Operator Email: Not reported

Owner/Operator Indicator: Owner
Owner/Operator Name: METRO AUTO REBUILD
Legal Status: Private
Date Became Current: 19961217
Date Ended Current: Not reported
Owner/Operator Address: 1510 MELROSE AVE
Owner/Operator City,State,Zip: SEATTLE, WA 98122
Owner/Operator Telephone: 206-623-6336
Owner/Operator Telephone Ext: Not reported
Owner/Operator Fax: Not reported
Owner/Operator Email: Not reported

Owner/Operator Indicator: Owner
Owner/Operator Name: METRO AUTO REBUILD
Legal Status: Private
Date Became Current: 19961217
Date Ended Current: Not reported
Owner/Operator Address: 1510 MELROSE AVE
Owner/Operator City,State,Zip: SEATTLE, WA 98122
Owner/Operator Telephone: 206-623-6336
Owner/Operator Telephone Ext: Not reported
Owner/Operator Fax: Not reported
Owner/Operator Email: Not reported

Owner/Operator Indicator: Owner

DRAFT

METRO AUTO REBUILD (Continued) **1000365600**

Owner/Operator Name: QUINN, JIM
Legal Status: Private
Date Became Current: Not reported
Date Ended Current: Not reported
Owner/Operator Address: 264 S BOULDER RD
Owner/Operator City,State,Zip: CARDWELL, MT 59721
Owner/Operator Telephone: 406-287-5892
Owner/Operator Telephone Ext: Not reported
Owner/Operator Fax: Not reported
Owner/Operator Email: Not reported

Owner/Operator Indicator: Owner
Owner/Operator Name: CARGO COLISION REPAIR DBA METRO AUTO REB
Legal Status: Private
Date Became Current: 20010101
Date Ended Current: Not reported
Owner/Operator Address: 1510 MELROSE AVE
Owner/Operator City,State,Zip: SEATTLE, WA 98122
Owner/Operator Telephone: 206-623-6336
Owner/Operator Telephone Ext: Not reported
Owner/Operator Fax: Not reported
Owner/Operator Email: Not reported

Owner/Operator Indicator: Operator
Owner/Operator Name: WOODS, DOUGLAS F
Legal Status: Private
Date Became Current: Not reported
Date Ended Current: Not reported
Owner/Operator Address: 1510 MELROSE AVE
Owner/Operator City,State,Zip: SEATTLE, WA 98122
Owner/Operator Telephone: 206-623-6336
Owner/Operator Telephone Ext: Not reported
Owner/Operator Fax: Not reported
Owner/Operator Email: Not reported

Owner/Operator Indicator: Owner
Owner/Operator Name: CARGO COLISION REPAIR DBA METRO AUTO REB
Legal Status: Private
Date Became Current: 20010101
Date Ended Current: Not reported
Owner/Operator Address: 1510 MELROSE AVE
Owner/Operator City,State,Zip: SEATTLE, WA 98122
Owner/Operator Telephone: 206-623-6336
Owner/Operator Telephone Ext: Not reported
Owner/Operator Fax: Not reported
Owner/Operator Email: Not reported

Owner/Operator Indicator: Owner
Owner/Operator Name: CARGO COLISION REPAIR DBA METRO AUTO REB
Legal Status: Private
Date Became Current: 20010101
Date Ended Current: Not reported
Owner/Operator Address: 1510 MELROSE AVE
Owner/Operator City,State,Zip: SEATTLE, WA 98122
Owner/Operator Telephone: 206-623-6336
Owner/Operator Telephone Ext: Not reported
Owner/Operator Fax: Not reported

DRAFT

METRO AUTO REBUILD (Continued) **1000365600**

Owner/Operator Email: Not reported

Owner/Operator Indicator: Operator
Owner/Operator Name: DOUGLAS WOODS
Legal Status: Private
Date Became Current: 20010101
Date Ended Current: Not reported
Owner/Operator Address: 1510 MELROSE AVE
Owner/Operator City,State,Zip: SEATTLE, WA 98122-3608
Owner/Operator Telephone: Not reported
Owner/Operator Telephone Ext: Not reported
Owner/Operator Fax: Not reported
Owner/Operator Email: Not reported

Owner/Operator Indicator: Operator
Owner/Operator Name: CARGO COLISION REPAIR DBA METRO AUTO REB
Legal Status: Private
Date Became Current: Not reported
Date Ended Current: Not reported
Owner/Operator Address: 1510 MELROSE AVE
Owner/Operator City,State,Zip: SEATTLE, WA 98122-3608
Owner/Operator Telephone: 206-623-6336
Owner/Operator Telephone Ext: Not reported
Owner/Operator Fax: Not reported
Owner/Operator Email: Not reported

Owner/Operator Indicator: Operator
Owner/Operator Name: DOUGLAS W
Legal Status: Private
Date Became Current: 20010101
Date Ended Current: Not reported
Owner/Operator Address: 1510 MELROSE AVE
Owner/Operator City,State,Zip: SEATTLE, WA 98122-3608
Owner/Operator Telephone: 206-623-6336
Owner/Operator Telephone Ext: Not reported
Owner/Operator Fax: Not reported
Owner/Operator Email: Not reported

Owner/Operator Indicator: Owner
Owner/Operator Name: METRO AUTO REBUILD
Legal Status: Private
Date Became Current: Not reported
Date Ended Current: Not reported
Owner/Operator Address: 1510 MELROSE AVE
Owner/Operator City,State,Zip: SEATTLE, WA 98122
Owner/Operator Telephone: 000-000-0000
Owner/Operator Telephone Ext: Not reported
Owner/Operator Fax: Not reported
Owner/Operator Email: Not reported

Owner/Operator Indicator: Owner
Owner/Operator Name: CARGO COLISION REPAIR DBA METRO AUTO REB
Legal Status: Private
Date Became Current: 20010101
Date Ended Current: Not reported
Owner/Operator Address: 1510 MELROSE AVE
Owner/Operator City,State,Zip: SEATTLE, WA 98122

DRAFT

METRO AUTO REBUILD (Continued) **1000365600**

Owner/Operator Telephone: 206-623-6336
Owner/Operator Telephone Ext: Not reported
Owner/Operator Fax: Not reported
Owner/Operator Email: Not reported

Owner/Operator Indicator: Owner
Owner/Operator Name: CARGO COLISION REPAIR DBA METRO AUTO REB
Legal Status: Private
Date Became Current: 20010101
Date Ended Current: Not reported
Owner/Operator Address: 1510 MELROSE AVE
Owner/Operator City,State,Zip: SEATTLE, WA 98122
Owner/Operator Telephone: 206-623-6336
Owner/Operator Telephone Ext: Not reported
Owner/Operator Fax: Not reported
Owner/Operator Email: Not reported

Owner/Operator Indicator: Operator
Owner/Operator Name: WOODS, DOUGLAS F
Legal Status: Private
Date Became Current: Not reported
Date Ended Current: Not reported
Owner/Operator Address: 1510 MELROSE AVE
Owner/Operator City,State,Zip: SEATTLE, WA 98122
Owner/Operator Telephone: 206-623-6336
Owner/Operator Telephone Ext: Not reported
Owner/Operator Fax: Not reported
Owner/Operator Email: Not reported

Owner/Operator Indicator: Owner
Owner/Operator Name: QUINN, JIM
Legal Status: Private
Date Became Current: Not reported
Date Ended Current: Not reported
Owner/Operator Address: 264 S BOULDER RD
Owner/Operator City,State,Zip: CARDWELL, MT 59721
Owner/Operator Telephone: 406-287-5892
Owner/Operator Telephone Ext: Not reported
Owner/Operator Fax: Not reported
Owner/Operator Email: Not reported

Owner/Operator Indicator: Owner
Owner/Operator Name: METRO AUTO REBUILD
Legal Status: Private
Date Became Current: Not reported
Date Ended Current: Not reported
Owner/Operator Address: 1510 MELROSE AVE
Owner/Operator City,State,Zip: SEATTLE, WA 98122
Owner/Operator Telephone: 000-000-0000
Owner/Operator Telephone Ext: Not reported
Owner/Operator Fax: Not reported
Owner/Operator Email: Not reported

Owner/Operator Indicator: Operator
Owner/Operator Name: METRO AUTO REBUILD
Legal Status: Private
Date Became Current: Not reported

DRAFT

METRO AUTO REBUILD (Continued) **1000365600**

Date Ended Current:	Not reported
Owner/Operator Address:	1510 MELROSE AVE
Owner/Operator City,State,Zip:	SEATTLE, WA 98122
Owner/Operator Telephone:	000-000-0000
Owner/Operator Telephone Ext:	Not reported
Owner/Operator Fax:	Not reported
Owner/Operator Email:	Not reported

Owner/Operator Indicator:	Owner
Owner/Operator Name: METRO AUTO REBUILD	
Legal Status:	Private
Date Became Current:	Not reported
Date Ended Current:	Not reported
Owner/Operator Address:	1510 MELROSE AVE
Owner/Operator City,State,Zip:	SEATTLE, WA 98122
Owner/Operator Telephone:	000-000-0000
Owner/Operator Telephone Ext:	Not reported
Owner/Operator Fax:	Not reported
Owner/Operator Email:	Not reported

Owner/Operator Indicator:	Owner
Owner/Operator Name: METRO AUTO REBUILD	
Legal Status:	Private
Date Became Current:	Not reported
Date Ended Current:	Not reported
Owner/Operator Address:	1510 MELROSE AVE
Owner/Operator City,State,Zip:	SEATTLE, WA 98122
Owner/Operator Telephone:	000-000-0000
Owner/Operator Telephone Ext:	Not reported
Owner/Operator Fax:	Not reported
Owner/Operator Email:	Not reported

Owner/Operator Indicator:	Owner
Owner/Operator Name: METRO AUTO REBUILD	
Legal Status:	Private
Date Became Current:	19961217
Date Ended Current:	Not reported
Owner/Operator Address:	1510 MELROSE AVE
Owner/Operator City,State,Zip:	SEATTLE, WA 98122
Owner/Operator Telephone:	206-623-6336
Owner/Operator Telephone Ext:	Not reported
Owner/Operator Fax:	Not reported
Owner/Operator Email:	Not reported

Owner/Operator Indicator:	Operator
Owner/Operator Name: ALLISON, MIKE	
Legal Status:	Private
Date Became Current:	Not reported
Date Ended Current:	Not reported
Owner/Operator Address:	1510 MELROSE AVE
Owner/Operator City,State,Zip:	SEATTLE, WA 98122
Owner/Operator Telephone:	206-623-6336
Owner/Operator Telephone Ext:	Not reported
Owner/Operator Fax:	Not reported
Owner/Operator Email:	Not reported

Owner/Operator Indicator:	Owner

DRAFT

METRO AUTO REBUILD (Continued) **1000365600**

Owner/Operator Name: CARGO COLISION REPAIR DBA METRO AUTO REB
Legal Status: Private
Date Became Current: 20010101
Date Ended Current: Not reported
Owner/Operator Address: 1510 MELROSE AVE
Owner/Operator City,State,Zip: SEATTLE, WA 98122
Owner/Operator Telephone: 206-623-6336
Owner/Operator Telephone Ext: Not reported
Owner/Operator Fax: Not reported
Owner/Operator Email: Not reported

Owner/Operator Indicator: Operator
Owner/Operator Name: WOODS, DOUGLAS F
Legal Status: Private
Date Became Current: Not reported
Date Ended Current: Not reported
Owner/Operator Address: 1510 MELROSE AVE
Owner/Operator City,State,Zip: SEATTLE, WA 98122
Owner/Operator Telephone: 206-623-6336
Owner/Operator Telephone Ext: Not reported
Owner/Operator Fax: Not reported
Owner/Operator Email: Not reported

Owner/Operator Indicator: Operator
Owner/Operator Name: METRO AUTO REBUILD
Legal Status: Private
Date Became Current: Not reported
Date Ended Current: Not reported
Owner/Operator Address: 1510 MELROSE AVE
Owner/Operator City,State,Zip: SEATTLE, WA 98122
Owner/Operator Telephone: 000-000-0000
Owner/Operator Telephone Ext: Not reported
Owner/Operator Fax: Not reported
Owner/Operator Email: Not reported

Owner/Operator Indicator: Operator
Owner/Operator Name: ALLISON, MIKE
Legal Status: Private
Date Became Current: Not reported
Date Ended Current: Not reported
Owner/Operator Address: 1510 MELROSE AVE
Owner/Operator City,State,Zip: SEATTLE, WA 98122
Owner/Operator Telephone: 206-623-6336
Owner/Operator Telephone Ext: Not reported
Owner/Operator Fax: Not reported
Owner/Operator Email: Not reported

Owner/Operator Indicator: Operator
Owner/Operator Name: ALLISON, MIKE
Legal Status: Private
Date Became Current: Not reported
Date Ended Current: Not reported
Owner/Operator Address: 1510 MELROSE AVE
Owner/Operator City,State,Zip: SEATTLE, WA 98122
Owner/Operator Telephone: 206-623-6336
Owner/Operator Telephone Ext: Not reported
Owner/Operator Fax: Not reported

DRAFT

METRO AUTO REBUILD (Continued) **1000365600**

Owner/Operator Email: Not reported

Owner/Operator Indicator: Owner
Owner/Operator Name: CARGO COLISION REPAIR DBA METRO AUTO REB
Legal Status: Private
Date Became Current: 20010101
Date Ended Current: Not reported
Owner/Operator Address: 1510 MELROSE AVE
Owner/Operator City,State,Zip: SEATTLE, WA 98122
Owner/Operator Telephone: 206-623-6336
Owner/Operator Telephone Ext: Not reported
Owner/Operator Fax: Not reported
Owner/Operator Email: Not reported

Owner/Operator Indicator: Operator
Owner/Operator Name: ALLISON, MIKE
Legal Status: Private
Date Became Current: Not reported
Date Ended Current: Not reported
Owner/Operator Address: 1510 MELROSE AVE
Owner/Operator City,State,Zip: SEATTLE, WA 98122
Owner/Operator Telephone: 206-623-6336
Owner/Operator Telephone Ext: Not reported
Owner/Operator Fax: Not reported
Owner/Operator Email: Not reported

Owner/Operator Indicator: Operator
Owner/Operator Name: WOODS, DOUGLAS F
Legal Status: Private
Date Became Current: Not reported
Date Ended Current: Not reported
Owner/Operator Address: 1510 MELROSE AVE
Owner/Operator City,State,Zip: SEATTLE, WA 98122
Owner/Operator Telephone: 206-623-6336
Owner/Operator Telephone Ext: Not reported
Owner/Operator Fax: Not reported
Owner/Operator Email: Not reported

Owner/Operator Indicator: Operator
Owner/Operator Name: WOODS, DOUGLAS F
Legal Status: Private
Date Became Current: Not reported
Date Ended Current: Not reported
Owner/Operator Address: 1510 MELROSE AVE
Owner/Operator City,State,Zip: SEATTLE, WA 98122
Owner/Operator Telephone: 206-623-6336
Owner/Operator Telephone Ext: Not reported
Owner/Operator Fax: Not reported
Owner/Operator Email: Not reported

Owner/Operator Indicator: Operator
Owner/Operator Name: WOODS, DOUGLAS F
Legal Status: Private
Date Became Current: Not reported
Date Ended Current: Not reported
Owner/Operator Address: 1510 MELROSE AVE
Owner/Operator City,State,Zip: SEATTLE, WA 98122

DRAFT

METRO AUTO REBUILD (Continued) **1000365600**

Owner/Operator Telephone: 206-623-6336
Owner/Operator Telephone Ext: Not reported
Owner/Operator Fax: Not reported
Owner/Operator Email: Not reported

Owner/Operator Indicator: Operator
Owner/Operator Name: METRO AUTO REBUILD
Legal Status: Private
Date Became Current: Not reported
Date Ended Current: Not reported
Owner/Operator Address: 1510 MELROSE AVE
Owner/Operator City,State,Zip: SEATTLE, WA 98122
Owner/Operator Telephone: 000-000-0000
Owner/Operator Telephone Ext: Not reported
Owner/Operator Fax: Not reported
Owner/Operator Email: Not reported

Owner/Operator Indicator: Owner
Owner/Operator Name: QUINN, JIM
Legal Status: Private
Date Became Current: Not reported
Date Ended Current: Not reported
Owner/Operator Address: 264 S BOULDER RD
Owner/Operator City,State,Zip: CARDWELL, MT 59721
Owner/Operator Telephone: 406-287-5892
Owner/Operator Telephone Ext: Not reported
Owner/Operator Fax: Not reported
Owner/Operator Email: Not reported

Owner/Operator Indicator: Owner
Owner/Operator Name: QUINN, JIM
Legal Status: Private
Date Became Current: Not reported
Date Ended Current: Not reported
Owner/Operator Address: 264 S BOULDER RD
Owner/Operator City,State,Zip: CARDWELL, MT 59721
Owner/Operator Telephone: 406-287-5892
Owner/Operator Telephone Ext: Not reported
Owner/Operator Fax: Not reported
Owner/Operator Email: Not reported

Owner/Operator Indicator: Operator
Owner/Operator Name: ALLISON, MIKE
Legal Status: Private
Date Became Current: Not reported
Date Ended Current: Not reported
Owner/Operator Address: 1510 MELROSE AVE
Owner/Operator City,State,Zip: SEATTLE, WA 98122
Owner/Operator Telephone: 206-623-6336
Owner/Operator Telephone Ext: Not reported
Owner/Operator Fax: Not reported
Owner/Operator Email: Not reported

Owner/Operator Indicator: Owner
Owner/Operator Name: QUINN, JIM
Legal Status: Private
Date Became Current: Not reported

DRAFT

METRO AUTO REBUILD (Continued) **1000365600**

Date Ended Current: Not reported
Owner/Operator Address: 264 S BOULDER RD
Owner/Operator City,State,Zip: CARDWELL, MT 59721
Owner/Operator Telephone: 406-287-5892
Owner/Operator Telephone Ext: Not reported
Owner/Operator Fax: Not reported
Owner/Operator Email: Not reported

Owner/Operator Indicator: Owner
Owner/Operator Name: CARGO COLISION REPAIR DBA METRO AUTO REB
Legal Status: Private
Date Became Current: 20010101
Date Ended Current: Not reported
Owner/Operator Address: 1510 MELROSE AVE
Owner/Operator City,State,Zip: SEATTLE, WA 98122
Owner/Operator Telephone: 206-623-6336
Owner/Operator Telephone Ext: Not reported
Owner/Operator Fax: Not reported
Owner/Operator Email: Not reported

Owner/Operator Indicator: Owner
Owner/Operator Name: CARGO COLISION REPAIR DBA METRO AUTO REB
Legal Status: Private
Date Became Current: 20010101
Date Ended Current: Not reported
Owner/Operator Address: 1510 MELROSE AVE
Owner/Operator City,State,Zip: SEATTLE, WA 98122-3608
Owner/Operator Telephone: Not reported
Owner/Operator Telephone Ext: Not reported
Owner/Operator Fax: Not reported
Owner/Operator Email: Not reported

Owner/Operator Indicator: Operator
Owner/Operator Name: DOUGLAS WOODS
Legal Status: Private
Date Became Current: 20010101
Date Ended Current: Not reported
Owner/Operator Address: 1510 MELROSE AVE
Owner/Operator City,State,Zip: SEATTLE, WA 98122-3608
Owner/Operator Telephone: Not reported
Owner/Operator Telephone Ext: Not reported
Owner/Operator Fax: Not reported
Owner/Operator Email: Not reported

Owner/Operator Indicator: Owner
Owner/Operator Name: QUINN, JIM
Legal Status: Private
Date Became Current: Not reported
Date Ended Current: Not reported
Owner/Operator Address: 264 S BOULDER RD
Owner/Operator City,State,Zip: CARDWELL, MT 59721
Owner/Operator Telephone: 406-287-5892
Owner/Operator Telephone Ext: Not reported
Owner/Operator Fax: Not reported
Owner/Operator Email: Not reported

Owner/Operator Indicator: Owner

DRAFT

METRO AUTO REBUILD (Continued) **1000365600**

Owner/Operator Name: METRO AUTO REBUILD
Legal Status: Private
Date Became Current: Not reported
Date Ended Current: Not reported
Owner/Operator Address: 1510 MELROSE AVE
Owner/Operator City,State,Zip: SEATTLE, WA 98122
Owner/Operator Telephone: 000-000-0000
Owner/Operator Telephone Ext: Not reported
Owner/Operator Fax: Not reported
Owner/Operator Email: Not reported

Owner/Operator Indicator: Owner
Owner/Operator Name: QUINN, JIM
Legal Status: Private
Date Became Current: Not reported
Date Ended Current: Not reported
Owner/Operator Address: 264 S BOULDER RD
Owner/Operator City,State,Zip: CARDWELL, MT 59721
Owner/Operator Telephone: 406-287-5892
Owner/Operator Telephone Ext: Not reported
Owner/Operator Fax: Not reported
Owner/Operator Email: Not reported

Owner/Operator Indicator: Owner
Owner/Operator Name: QUINN, JIM
Legal Status: Private
Date Became Current: Not reported
Date Ended Current: Not reported
Owner/Operator Address: 264 S BOULDER RD
Owner/Operator City,State,Zip: CARDWELL, MT 59721
Owner/Operator Telephone: 406-287-5892
Owner/Operator Telephone Ext: Not reported
Owner/Operator Fax: Not reported
Owner/Operator Email: Not reported

Owner/Operator Indicator: Owner
Owner/Operator Name: QUINN, JIM
Legal Status: Private
Date Became Current: Not reported
Date Ended Current: Not reported
Owner/Operator Address: 264 S BOULDER RD
Owner/Operator City,State,Zip: CARDWELL, MT 59721
Owner/Operator Telephone: 406-287-5892
Owner/Operator Telephone Ext: Not reported
Owner/Operator Fax: Not reported
Owner/Operator Email: Not reported

Owner/Operator Indicator: Operator
Owner/Operator Name: ALLISON, MIKE
Legal Status: Private
Date Became Current: Not reported
Date Ended Current: Not reported
Owner/Operator Address: 1510 MELROSE AVE
Owner/Operator City,State,Zip: SEATTLE, WA 98122
Owner/Operator Telephone: 206-623-6336
Owner/Operator Telephone Ext: Not reported
Owner/Operator Fax: Not reported

DRAFT

METRO AUTO REBUILD (Continued) **1000365600**

Owner/Operator Email:	Not reported
Owner/Operator Indicator:	Owner
Owner/Operator Name: QUINN, JIM	
Legal Status:	Private
Date Became Current:	Not reported
Date Ended Current:	Not reported
Owner/Operator Address:	264 S BOULDER RD
Owner/Operator City,State,Zip:	CARDWELL, MT 59721
Owner/Operator Telephone:	406-287-5892
Owner/Operator Telephone Ext:	Not reported
Owner/Operator Fax:	Not reported
Owner/Operator Email:	Not reported
Owner/Operator Indicator:	Operator
Owner/Operator Name: ALLISON, MIKE	
Legal Status:	Private
Date Became Current:	Not reported
Date Ended Current:	Not reported
Owner/Operator Address:	1510 MELROSE AVE
Owner/Operator City,State,Zip:	SEATTLE, WA 98122
Owner/Operator Telephone:	206-623-6336
Owner/Operator Telephone Ext:	Not reported
Owner/Operator Fax:	Not reported
Owner/Operator Email:	Not reported
Owner/Operator Indicator:	Owner
Owner/Operator Name: CARGO COLISION REPAIR DBA METRO AUTO REB	
Legal Status:	Private
Date Became Current:	20010101
Date Ended Current:	Not reported
Owner/Operator Address:	1510 MELROSE AVE
Owner/Operator City,State,Zip:	SEATTLE, WA 98122-3608
Owner/Operator Telephone:	Not reported
Owner/Operator Telephone Ext:	Not reported
Owner/Operator Fax:	Not reported
Owner/Operator Email:	Not reported
Owner/Operator Indicator:	Owner
Owner/Operator Name: CARGO COLISION REPAIR DBA METRO AUTO REB	
Legal Status:	Private
Date Became Current:	20010101
Date Ended Current:	Not reported
Owner/Operator Address:	1510 MELROSE AVE
Owner/Operator City,State,Zip:	SEATTLE, WA 98122-3608
Owner/Operator Telephone:	Not reported
Owner/Operator Telephone Ext:	Not reported
Owner/Operator Fax:	Not reported
Owner/Operator Email:	Not reported
Owner/Operator Indicator:	Operator
Owner/Operator Name: DOUGLAS WOODS	
Legal Status:	Private
Date Became Current:	20010101
Date Ended Current:	Not reported
Owner/Operator Address:	1510 MELROSE AVE
Owner/Operator City,State,Zip:	SEATTLE, WA 98122-3608

DRAFT

METRO AUTO REBUILD (Continued) **1000365600**

Owner/Operator Telephone: Not reported
Owner/Operator Telephone Ext: Not reported
Owner/Operator Fax: Not reported
Owner/Operator Email: Not reported

Owner/Operator Indicator: Owner
Owner/Operator Name: CARGO COLISION C
Legal Status: Private
Date Became Current: 20010101
Date Ended Current: Not reported
Owner/Operator Address: 1510 MELROSE AVE
Owner/Operator City,State,Zip: SEATTLE, WA 98122-3608
Owner/Operator Telephone: 206-623-6336
Owner/Operator Telephone Ext: Not reported
Owner/Operator Fax: Not reported
Owner/Operator Email: Not reported

Owner/Operator Indicator: Owner
Owner/Operator Name: CARGO COLISION REPAIR DBA METRO AUTO REB
Legal Status: Private
Date Became Current: 20010101
Date Ended Current: Not reported
Owner/Operator Address: 1510 MELROSE AVE
Owner/Operator City,State,Zip: SEATTLE, WA 98122
Owner/Operator Telephone: 206-623-6336
Owner/Operator Telephone Ext: Not reported
Owner/Operator Fax: Not reported
Owner/Operator Email: Not reported

Owner/Operator Indicator: Operator
Owner/Operator Name: METRO AUTO REBUILD
Legal Status: Private
Date Became Current: Not reported
Date Ended Current: Not reported
Owner/Operator Address: 1510 MELROSE AVE
Owner/Operator City,State,Zip: SEATTLE, WA 98122
Owner/Operator Telephone: 000-000-0000
Owner/Operator Telephone Ext: Not reported
Owner/Operator Fax: Not reported
Owner/Operator Email: Not reported

Owner/Operator Indicator: Owner
Owner/Operator Name: METRO AUTO REBUILD
Legal Status: Private
Date Became Current: Not reported
Date Ended Current: Not reported
Owner/Operator Address: 1510 MELROSE AVE
Owner/Operator City,State,Zip: SEATTLE, WA 98122
Owner/Operator Telephone: 000-000-0000
Owner/Operator Telephone Ext: Not reported
Owner/Operator Fax: Not reported
Owner/Operator Email: Not reported

Owner/Operator Indicator: Owner
Owner/Operator Name: METRO AUTO REBUILD
Legal Status: Private
Date Became Current: 19961217

DRAFT

METRO AUTO REBUILD (Continued) **1000365600**

Date Ended Current:	Not reported
Owner/Operator Address:	1510 MELROSE AVE
Owner/Operator City,State,Zip:	SEATTLE, WA 98122
Owner/Operator Telephone:	206-623-6336
Owner/Operator Telephone Ext:	Not reported
Owner/Operator Fax:	Not reported
Owner/Operator Email:	Not reported

Owner/Operator Indicator:	Owner
Owner/Operator Name: QUINN, JIM	
Legal Status:	Private
Date Became Current:	Not reported
Date Ended Current:	Not reported
Owner/Operator Address:	264 S BOULDER RD
Owner/Operator City,State,Zip:	CARDWELL, MT 59721
Owner/Operator Telephone:	406-287-5892
Owner/Operator Telephone Ext:	Not reported
Owner/Operator Fax:	Not reported
Owner/Operator Email:	Not reported

Owner/Operator Indicator:	Owner
Owner/Operator Name: QUINN, JIM	
Legal Status:	Private
Date Became Current:	Not reported
Date Ended Current:	Not reported
Owner/Operator Address:	264 S BOULDER RD
Owner/Operator City,State,Zip:	CARDWELL, MT 59721
Owner/Operator Telephone:	406-287-5892
Owner/Operator Telephone Ext:	Not reported
Owner/Operator Fax:	Not reported
Owner/Operator Email:	Not reported

Owner/Operator Indicator:	Owner
Owner/Operator Name: QUINN, JIM	
Legal Status:	Private
Date Became Current:	Not reported
Date Ended Current:	Not reported
Owner/Operator Address:	264 S BOULDER RD
Owner/Operator City,State,Zip:	CARDWELL, MT 59721
Owner/Operator Telephone:	406-287-5892
Owner/Operator Telephone Ext:	Not reported
Owner/Operator Fax:	Not reported
Owner/Operator Email:	Not reported

Owner/Operator Indicator:	Owner
Owner/Operator Name: CARGO COLISION REPAIR DBA METRO AUTO REB	
Legal Status:	Private
Date Became Current:	20010101
Date Ended Current:	Not reported
Owner/Operator Address:	1510 MELROSE AVE
Owner/Operator City,State,Zip:	SEATTLE, WA 98122
Owner/Operator Telephone:	206-623-6336
Owner/Operator Telephone Ext:	Not reported
Owner/Operator Fax:	Not reported
Owner/Operator Email:	Not reported

Owner/Operator Indicator:	Owner

DRAFT

METRO AUTO REBUILD (Continued) **1000365600**

Owner/Operator Name: QUINN, JIM
Legal Status: Private
Date Became Current: Not reported
Date Ended Current: Not reported
Owner/Operator Address: 264 S BOULDER RD
Owner/Operator City,State,Zip: CARDWELL, MT 59721
Owner/Operator Telephone: 406-287-5892
Owner/Operator Telephone Ext: Not reported
Owner/Operator Fax: Not reported
Owner/Operator Email: Not reported

Owner/Operator Indicator: Owner
Owner/Operator Name: QUINN, JIM
Legal Status: Private
Date Became Current: Not reported
Date Ended Current: Not reported
Owner/Operator Address: 264 S BOULDER RD
Owner/Operator City,State,Zip: CARDWELL, MT 59721
Owner/Operator Telephone: 406-287-5892
Owner/Operator Telephone Ext: Not reported
Owner/Operator Fax: Not reported
Owner/Operator Email: Not reported

Historic Generators:
Receive Date: 20010227
Handler Name: METRO AUTO REBUILD
Federal Waste Generator Description: Not a generator, verified
State District Owner: WA
Large Quantity Handler of Universal Waste: No
Recognized Trader Importer: No
Recognized Trader Exporter: No
Spent Lead Acid Battery Importer: No
Spent Lead Acid Battery Exporter: No
Current Record: No
Non Storage Recycler Activity: Not reported
Electronic Manifest Broker: Not reported

Receive Date: 20080229
Handler Name: METRO AUTO REBUILD
Federal Waste Generator Description: Not a generator, verified
State District Owner: WA
Large Quantity Handler of Universal Waste: No
Recognized Trader Importer: No
Recognized Trader Exporter: No
Spent Lead Acid Battery Importer: No
Spent Lead Acid Battery Exporter: No
Current Record: No
Non Storage Recycler Activity: Not reported
Electronic Manifest Broker: Not reported

Receive Date: 20080301
Handler Name: METRO AUTO REBUILD
Federal Waste Generator Description: Not a generator, verified
State District Owner: WA
Large Quantity Handler of Universal Waste: No
Recognized Trader Importer: No
Recognized Trader Exporter: No

DRAFT

METRO AUTO REBUILD (Continued) **1000365600**

Spent Lead Acid Battery Importer:	No
Spent Lead Acid Battery Exporter:	No
Current Record:	Yes
Non Storage Recycler Activity:	Not reported
Electronic Manifest Broker:	Not reported

Receive Date:	19931231
Handler Name: METRO AUTO REBUILD	
Federal Waste Generator Description:	Small Quantity Generator
State District Owner:	WA
Large Quantity Handler of Universal Waste:	No
Recognized Trader Importer:	No
Recognized Trader Exporter:	No
Spent Lead Acid Battery Importer:	No
Spent Lead Acid Battery Exporter:	No
Current Record:	No
Non Storage Recycler Activity:	Not reported
Electronic Manifest Broker:	Not reported

Receive Date:	19940101
Handler Name: METRO AUTO REBUILD	
Federal Waste Generator Description:	Not a generator, verified
State District Owner:	WA
Large Quantity Handler of Universal Waste:	No
Recognized Trader Importer:	No
Recognized Trader Exporter:	No
Spent Lead Acid Battery Importer:	No
Spent Lead Acid Battery Exporter:	No
Current Record:	No
Non Storage Recycler Activity:	Not reported
Electronic Manifest Broker:	Not reported

Receive Date:	19950101
Handler Name: METRO AUTO REBUILD	
Federal Waste Generator Description:	Not a generator, verified
State District Owner:	WA
Large Quantity Handler of Universal Waste:	No
Recognized Trader Importer:	No
Recognized Trader Exporter:	No
Spent Lead Acid Battery Importer:	No
Spent Lead Acid Battery Exporter:	No
Current Record:	No
Non Storage Recycler Activity:	Not reported
Electronic Manifest Broker:	Not reported

Receive Date:	19961213
Handler Name: METRO AUTO REBUILD	
Federal Waste Generator Description:	Small Quantity Generator
State District Owner:	WA
Large Quantity Handler of Universal Waste:	No
Recognized Trader Importer:	No
Recognized Trader Exporter:	No
Spent Lead Acid Battery Importer:	No
Spent Lead Acid Battery Exporter:	No
Current Record:	No
Non Storage Recycler Activity:	Not reported
Electronic Manifest Broker:	Not reported

DRAFT

METRO AUTO REBUILD (Continued) **1000365600**

Receive Date: 19970630
Handler Name: METRO AUTO REBUILD
Federal Waste Generator Description: Small Quantity Generator
State District Owner: WA
Large Quantity Handler of Universal Waste: No
Recognized Trader Importer: No
Recognized Trader Exporter: No
Spent Lead Acid Battery Importer: No
Spent Lead Acid Battery Exporter: No
Current Record: No
Non Storage Recycler Activity: Not reported
Electronic Manifest Broker: Not reported

Receive Date: 19980810
Handler Name: METRO AUTO REBUILD
Federal Waste Generator Description: Small Quantity Generator
State District Owner: WA
Large Quantity Handler of Universal Waste: No
Recognized Trader Importer: No
Recognized Trader Exporter: No
Spent Lead Acid Battery Importer: No
Spent Lead Acid Battery Exporter: No
Current Record: No
Non Storage Recycler Activity: Not reported
Electronic Manifest Broker: Not reported

Receive Date: 19990302
Handler Name: METRO AUTO REBUILD
Federal Waste Generator Description: Small Quantity Generator
State District Owner: WA
Large Quantity Handler of Universal Waste: No
Recognized Trader Importer: No
Recognized Trader Exporter: No
Spent Lead Acid Battery Importer: No
Spent Lead Acid Battery Exporter: No
Current Record: No
Non Storage Recycler Activity: Not reported
Electronic Manifest Broker: Not reported

Receive Date: 20000615
Handler Name: METRO AUTO REBUILD
Federal Waste Generator Description: Small Quantity Generator
State District Owner: WA
Large Quantity Handler of Universal Waste: No
Recognized Trader Importer: No
Recognized Trader Exporter: No
Spent Lead Acid Battery Importer: No
Spent Lead Acid Battery Exporter: No
Current Record: No
Non Storage Recycler Activity: Not reported
Electronic Manifest Broker: Not reported

Receive Date: 20010227
Handler Name: METRO AUTO REBUILD
Federal Waste Generator Description: Small Quantity Generator
State District Owner: WA
Large Quantity Handler of Universal Waste: No

DRAFT

METRO AUTO REBUILD (Continued) **1000365600**

Recognized Trader Importer: No
Recognized Trader Exporter: No
Spent Lead Acid Battery Importer: No
Spent Lead Acid Battery Exporter: No
Current Record: No
Non Storage Recycler Activity: Not reported
Electronic Manifest Broker: Not reported

Receive Date: 20020301
Handler Name: METRO AUTO REBUILD
Federal Waste Generator Description: Small Quantity Generator
State District Owner: WA
Large Quantity Handler of Universal Waste: No
Recognized Trader Importer: No
Recognized Trader Exporter: No
Spent Lead Acid Battery Importer: No
Spent Lead Acid Battery Exporter: No
Current Record: No
Non Storage Recycler Activity: Not reported
Electronic Manifest Broker: Not reported

Receive Date: 20030303
Handler Name: METRO AUTO REBUILD
Federal Waste Generator Description: Small Quantity Generator
State District Owner: WA
Large Quantity Handler of Universal Waste: No
Recognized Trader Importer: No
Recognized Trader Exporter: No
Spent Lead Acid Battery Importer: No
Spent Lead Acid Battery Exporter: No
Current Record: No
Non Storage Recycler Activity: Not reported
Electronic Manifest Broker: Not reported

Receive Date: 20040310
Handler Name: METRO AUTO REBUILD
Federal Waste Generator Description: Conditionally Exempt Small Quantity Generator
State District Owner: WA
Large Quantity Handler of Universal Waste: No
Recognized Trader Importer: No
Recognized Trader Exporter: No
Spent Lead Acid Battery Importer: No
Spent Lead Acid Battery Exporter: No
Current Record: No
Non Storage Recycler Activity: Not reported
Electronic Manifest Broker: Not reported

Receive Date: 20050211
Handler Name: METRO AUTO REBUILD
Federal Waste Generator Description: Conditionally Exempt Small Quantity Generator
State District Owner: WA
Large Quantity Handler of Universal Waste: No
Recognized Trader Importer: No
Recognized Trader Exporter: No
Spent Lead Acid Battery Importer: No
Spent Lead Acid Battery Exporter: No
Current Record: No

DRAFT

METRO AUTO REBUILD (Continued) **1000365600**

Non Storage Recycler Activity: Not reported
Electronic Manifest Broker: Not reported

Receive Date: 20060222
Handler Name: METRO AUTO REBUILD
Federal Waste Generator Description: Conditionally Exempt Small Quantity Generator
State District Owner: WA
Large Quantity Handler of Universal Waste: No
Recognized Trader Importer: No
Recognized Trader Exporter: No
Spent Lead Acid Battery Importer: No
Spent Lead Acid Battery Exporter: No
Current Record: No
Non Storage Recycler Activity: Not reported
Electronic Manifest Broker: Not reported

Receive Date: 20070208
Handler Name: METRO AUTO REBUILD
Federal Waste Generator Description: Conditionally Exempt Small Quantity Generator
State District Owner: WA
Large Quantity Handler of Universal Waste: No
Recognized Trader Importer: No
Recognized Trader Exporter: No
Spent Lead Acid Battery Importer: No
Spent Lead Acid Battery Exporter: No
Current Record: No
Non Storage Recycler Activity: Not reported
Electronic Manifest Broker: Not reported

Receive Date: 20070731
Handler Name: METRO AUTO REBUILD
Federal Waste Generator Description: Conditionally Exempt Small Quantity Generator
State District Owner: WA
Large Quantity Handler of Universal Waste: No
Recognized Trader Importer: No
Recognized Trader Exporter: No
Spent Lead Acid Battery Importer: No
Spent Lead Acid Battery Exporter: No
Current Record: No
Non Storage Recycler Activity: Not reported
Electronic Manifest Broker: Not reported

Receive Date: 20080229
Handler Name: METRO AUTO REBUILD
Federal Waste Generator Description: Conditionally Exempt Small Quantity Generator
State District Owner: WA
Large Quantity Handler of Universal Waste: No
Recognized Trader Importer: No
Recognized Trader Exporter: No
Spent Lead Acid Battery Importer: No
Spent Lead Acid Battery Exporter: No
Current Record: No
Non Storage Recycler Activity: Not reported
Electronic Manifest Broker: Not reported

Receive Date: 20031231
Handler Name: METRO AUTO REBUILD

DRAFT

METRO AUTO REBUILD (Continued) **1000365600**

Federal Waste Generator Description:	Not a generator, verified
State District Owner:	WA
Large Quantity Handler of Universal Waste:	No
Recognized Trader Importer:	No
Recognized Trader Exporter:	No
Spent Lead Acid Battery Importer:	No
Spent Lead Acid Battery Exporter:	No
Current Record:	No
Non Storage Recycler Activity:	Not reported
Electronic Manifest Broker:	Not reported

Receive Date:	20051231
Handler Name:	METRO AUTO REBUILD
Federal Waste Generator Description:	Not a generator, verified
State District Owner:	WA
Large Quantity Handler of Universal Waste:	No
Recognized Trader Importer:	No
Recognized Trader Exporter:	No
Spent Lead Acid Battery Importer:	No
Spent Lead Acid Battery Exporter:	No
Current Record:	No
Non Storage Recycler Activity:	Not reported
Electronic Manifest Broker:	Not reported

Receive Date:	20071231
Handler Name:	METRO AUTO REBUILD
Federal Waste Generator Description:	Not a generator, verified
State District Owner:	WA
Large Quantity Handler of Universal Waste:	No
Recognized Trader Importer:	No
Recognized Trader Exporter:	No
Spent Lead Acid Battery Importer:	No
Spent Lead Acid Battery Exporter:	No
Current Record:	No
Non Storage Recycler Activity:	Not reported
Electronic Manifest Broker:	Not reported

List of NAICS Codes and Descriptions:

NAICS Code:	811121
NAICS Description:	AUTOMOTIVE BODY, PAINT, AND INTERIOR REPAIR AND MAINTENANCE

Facility Has Received Notices of Violation:

Found Violation:	Yes
Agency Which Determined Violation:	State
Violation Short Description:	Generators - Manifest
Date Violation was Determined:	20031023
Actual Return to Compliance Date:	20031112
Return to Compliance Qualifier:	Documented
Violation Responsible Agency:	State
Scheduled Compliance Date:	20031123
Enforcement Identifier:	001
Date of Enforcement Action:	20031029
Enforcement Responsible Agency:	State
Enforcement Docket Number:	Not reported
Enforcement Attorney:	Not reported
Corrective Action Component:	No

DRAFT

METRO AUTO REBUILD (Continued) **1000365600**

Appeal Initiated Date:	Not reported
Appeal Resolution Date:	Not reported
Disposition Status Date:	Not reported
Disposition Status:	Not reported
Disposition Status Description:	Not reported
Consent/Final Order Sequence Number:	Not reported
Consent/Final Order Respondent Name:	Not reported
Consent/Final Order Lead Agency:	Not reported
Enforcement Type:	WRITTEN INFORMAL
Enforcement Responsible Person:	WAVAS
Enforcement Responsible Sub-Organization:	NW
SEP Sequence Number:	Not reported
SEP Expenditure Amount:	Not reported
SEP Scheduled Completion Date:	Not reported
SEP Actual Date:	Not reported
SEP Defaulted Date:	Not reported
SEP Type:	Not reported
SEP Type Description:	Not reported
Proposed Amount:	Not reported
Final Monetary Amount:	Not reported
Paid Amount:	Not reported
Final Count:	Not reported
Final Amount:	Not reported

Found Violation:	Yes
Agency Which Determined Violation:	State
Violation Short Description:	Generators - General
Date Violation was Determined:	20031023
Actual Return to Compliance Date:	20031107
Return to Compliance Qualifier:	Documented
Violation Responsible Agency:	State
Scheduled Compliance Date:	20031110
Enforcement Identifier:	001
Date of Enforcement Action:	20031029
Enforcement Responsible Agency:	State
Enforcement Docket Number:	Not reported
Enforcement Attorney:	Not reported
Corrective Action Component:	No
Appeal Initiated Date:	Not reported
Appeal Resolution Date:	Not reported
Disposition Status Date:	Not reported
Disposition Status:	Not reported
Disposition Status Description:	Not reported
Consent/Final Order Sequence Number:	Not reported
Consent/Final Order Respondent Name:	Not reported
Consent/Final Order Lead Agency:	Not reported
Enforcement Type:	WRITTEN INFORMAL
Enforcement Responsible Person:	WAVAS
Enforcement Responsible Sub-Organization:	NW
SEP Sequence Number:	Not reported
SEP Expenditure Amount:	Not reported
SEP Scheduled Completion Date:	Not reported
SEP Actual Date:	Not reported
SEP Defaulted Date:	Not reported
SEP Type:	Not reported
SEP Type Description:	Not reported
Proposed Amount:	Not reported

DRAFT

METRO AUTO REBUILD (Continued) **1000365600**

Final Monetary Amount:	Not reported
Paid Amount:	Not reported
Final Count:	Not reported
Final Amount:	Not reported

Found Violation:	Yes
Agency Which Determined Violation:	State
Violation Short Description:	Generators - General
Date Violation was Determined:	20031023
Actual Return to Compliance Date:	20031107
Return to Compliance Qualifier:	Documented
Violation Responsible Agency:	State
Scheduled Compliance Date:	20031110
Enforcement Identifier:	001
Date of Enforcement Action:	20031029
Enforcement Responsible Agency:	State
Enforcement Docket Number:	Not reported
Enforcement Attorney:	Not reported
Corrective Action Component:	No
Appeal Initiated Date:	Not reported
Appeal Resolution Date:	Not reported
Disposition Status Date:	Not reported
Disposition Status:	Not reported
Disposition Status Description:	Not reported
Consent/Final Order Sequence Number:	Not reported
Consent/Final Order Respondent Name:	Not reported
Consent/Final Order Lead Agency:	Not reported
Enforcement Type:	WRITTEN INFORMAL
Enforcement Responsible Person:	WAVAS
Enforcement Responsible Sub-Organization:	NW
SEP Sequence Number:	Not reported
SEP Expenditure Amount:	Not reported
SEP Scheduled Completion Date:	Not reported
SEP Actual Date:	Not reported
SEP Defaulted Date:	Not reported
SEP Type:	Not reported
SEP Type Description:	Not reported
Proposed Amount:	Not reported
Final Monetary Amount:	Not reported
Paid Amount:	Not reported
Final Count:	Not reported
Final Amount:	Not reported

Found Violation:	Yes
Agency Which Determined Violation:	State
Violation Short Description:	Generators - Manifest
Date Violation was Determined:	20031023
Actual Return to Compliance Date:	20031112
Return to Compliance Qualifier:	Documented
Violation Responsible Agency:	State
Scheduled Compliance Date:	20031118
Enforcement Identifier:	001
Date of Enforcement Action:	20031029
Enforcement Responsible Agency:	State
Enforcement Docket Number:	Not reported
Enforcement Attorney:	Not reported
Corrective Action Component:	No

DRAFT

METRO AUTO REBUILD (Continued) **1000365600**

Appeal Initiated Date:	Not reported
Appeal Resolution Date:	Not reported
Disposition Status Date:	Not reported
Disposition Status:	Not reported
Disposition Status Description:	Not reported
Consent/Final Order Sequence Number:	Not reported
Consent/Final Order Respondent Name:	Not reported
Consent/Final Order Lead Agency:	Not reported
Enforcement Type:	WRITTEN INFORMAL
Enforcement Responsible Person:	WAVAS
Enforcement Responsible Sub-Organization:	NW
SEP Sequence Number:	Not reported
SEP Expenditure Amount:	Not reported
SEP Scheduled Completion Date:	Not reported
SEP Actual Date:	Not reported
SEP Defaulted Date:	Not reported
SEP Type:	Not reported
SEP Type Description:	Not reported
Proposed Amount:	Not reported
Final Monetary Amount:	Not reported
Paid Amount:	Not reported
Final Count:	Not reported
Final Amount:	Not reported

Evaluation Action Summary:

Evaluation Date:	20031023
Evaluation Responsible Agency:	State
Found Violation:	Yes
Evaluation Type Description:	COMPLIANCE EVALUATION INSPECTION ON-SITE
Evaluation Responsible Person Identifier:	WAVAS
Evaluation Responsible Sub-Organization:	NW
Actual Return to Compliance Date:	20031112
Scheduled Compliance Date:	20031123
Date of Request:	Not reported
Date Response Received:	Not reported
Request Agency:	Not reported
Former Citation:	Not reported

Evaluation Date:	20031023
Evaluation Responsible Agency:	State
Found Violation:	Yes
Evaluation Type Description:	COMPLIANCE EVALUATION INSPECTION ON-SITE
Evaluation Responsible Person Identifier:	WAVAS
Evaluation Responsible Sub-Organization:	NW
Actual Return to Compliance Date:	20031107
Scheduled Compliance Date:	20031110
Date of Request:	Not reported
Date Response Received:	Not reported
Request Agency:	Not reported
Former Citation:	Not reported

Evaluation Date:	20031023
Evaluation Responsible Agency:	State
Found Violation:	Yes
Evaluation Type Description:	COMPLIANCE EVALUATION INSPECTION ON-SITE
Evaluation Responsible Person Identifier:	WAVAS
Evaluation Responsible Sub-Organization:	NW

DRAFT

METRO AUTO REBUILD (Continued) **1000365600**

Actual Return to Compliance Date:	20031107
Scheduled Compliance Date:	20031110
Date of Request:	Not reported
Date Response Received:	Not reported
Request Agency:	Not reported
Former Citation:	Not reported

Evaluation Date:	20031023
Evaluation Responsible Agency:	State
Found Violation:	Yes
Evaluation Type Description:	COMPLIANCE EVALUATION INSPECTION ON-SITE
Evaluation Responsible Person Identifier:	WAVAS
Evaluation Responsible Sub-Organization:	NW
Actual Return to Compliance Date:	20031112
Scheduled Compliance Date:	20031118
Date of Request:	Not reported
Date Response Received:	Not reported
Request Agency:	Not reported
Former Citation:	Not reported

FINDS:
Registry ID: 110005315550

Click Here for FRS Facility Detail Report:

Environmental Interest/Information System:
Washington Facility / Site Identification System (WA-FSIS) provides a means to query and display data maintained by the Washington Department of Ecology. This system contains key information for each facility/site that is currently, or has been, of interest to the Air Quality, Dam Safety, Hazardous Waste, Toxics Cleanup, and Water Quality Programs.
RCRAInfo is a national information system that supports the Resource Conservation and Recovery Act (RCRA) program through the tracking of events and activities related to facilities that generate, transport, and treat, store, or dispose of hazardous waste. RCRAInfo allows RCRA program staff to track the notification, permit, compliance, and corrective action activities required under RCRA.
Registry ID: 110070749805

Click Here for FRS Facility Detail Report:

Environmental Interest/Information System:
HAZARDOUS WASTE BIENNIAL REPORTER

Click this hyperlink while viewing on your computer to access additional FINDS: detail in the EDR Site Report.

ECHO:

Envid:	1000365600
Registry ID:	110005315550
DFR URL:	http://echo.epa.gov/detailed-facility-report?fid=110005315550
Name:	METRO AUTO REBUILD
Address:	1510 MELROSE AVE
City,State,Zip:	SEATTLE, WA 98122

DRAFT

METRO AUTO REBUILD (Continued) **1000365600**

WA MANIFEST:

Name:	METRO AUTO REBUILD
Address:	1510 MELROSE AVE
City,State,Zip:	SEATTLE, WA 98122
Facility Address 2:	Not reported
Facility ID:	57979694
EPA ID:	WAD016913915
NAICS:	811121
State Waste Code Desc:	Not reported
Federal Waste Code Desc:	Not reported
Form Comm:	Not reported
Data Year:	Not reported
Permit by Rule:	FALSE
Mailing Address 2:	Not reported
Treatment by Generator:	FALSE
Mixed Radioactive Waste:	FALSE
Importer of Hazardous Waste:	FALSE
Immediate Recycler:	FALSE
Treatment/Storage/Disposal/Recycling Facility:	FALSE
Generator of Dangerous Fuel Waste:	FALSE
Generator Marketing to Burner:	FALSE
Other Marketers (i.e., blender, distributor, etc.):	FALSE
Utility Boiler Burner:	FALSE
Industry Boiler Burner:	FALSE
Industrial Furnace:	FALSE
Smelter Defferal:	FALSE
Universal Waste:	Not reported
Off-Specification:	Not reported
LN Address 2:	Not reported
Tax Reg #:	601495726
Business Type:	Not reported
Mail Name:	Metro Auto Rebuild
Mailing Address:	1510 MELROSE AVE
Mailing City,State,Zip:	SEATTLE, WA 98122-3608
Legal Organization Name:	Cargo Colision Repair DBA Metro Auto Reb
Legal Organization Type:	Private
Legal Contact:	Not reported
Legal Address:	1510 Melrose Ave
Legal Address 2:	Not reported
Legal City,State,Zip:	SEATTLE, WA 98122-3608
Legal Phone Number:	(206)623-6336
Legal Effective Date:	01/01/2001
Land Organization Name:	Not reported
Land Organization Type:	Private
Land Contact:	Jim Quinn
Land Address:	264 S Boulder Rd
Land City,State,Zip:	CARDWELL, MT 59721
Land Phone Number:	(406)287-5892
Operator Organization Name:	Not reported
Operator Organization Type:	Private
Operator:	Douglas F Woods
Operator Address:	1510 MELROSE AVE
Operator Address 2:	Not reported
Operator City,State,Zip:	SEATTLE, WA 98122-3608
Operator Phone Number:	(206)623-6336
Operator Effective Date:	01/01/2001
Site Contact:	Douglas F Woods

DRAFT

METRO AUTO REBUILD (Continued) **1000365600**

Site Contact Address:	1510 MELROSE AVE
Contact City,State,Zip:	SEATTLE, WA 98122-3608
Site Contact Phone Number:	(206)623-6336
Site Contact Email:	Not reported
Gen Status Code:	SQG
Monthly Generation:	FALSE
Batch Generation:	TRUE
One Time Generation:	FALSE
Transport Own Waste:	FALSE
Tranports Other Waste:	FALSE
Recycler Onsite:	TRUE
Transfer Facility:	FALSE
Other Exemption:	Not reported
UW Battery Gen:	FALSE
Used Oil Transporter:	FALSE
Used Oil Transfer Facility:	FALSE
Used Oil Processor:	FALSE
Used Oil Refiner:	FALSE
Used Oil Fuel Marketer Directs Shipments:	FALSE
Used Oil Fuel Marketer Meets Specs:	FALSE
Site Contact Address 2:	Not reported
SIC Code:	Not reported
CRK Number:	Not reported
Active:	Not reported
CAS Number:	Not reported
Chemical Name:	Not reported
EHS:	Not reported
EHS CAS Number:	Not reported
EHS Name:	Not reported

Name:	METRO AUTO REBUILD
Address:	1510 MELROSE AVE
City,State,Zip:	SEATTLE, WA 98122
Facility Address 2:	Not reported
Facility ID:	57979694
EPA ID:	WAD016913915
NAICS:	811121
State Waste Code Desc:	Not reported
Federal Waste Code Desc:	Not reported
Form Comm:	Not reported
Data Year:	Not reported
Permit by Rule:	F
Mailing Address 2:	Not reported
Treatment by Generator:	F
Mixed Radioactive Waste:	F
Importer of Hazardous Waste:	F
Immediate Recycler:	F
Treatment/Storage/Disposal/Recycling Facility:	F
Generator of Dangerous Fuel Waste:	F
Generator Marketing to Burner:	F
Other Marketers (i.e., blender, distributor, etc.):	F
Utility Boiler Burner:	F
Industry Boiler Burner:	F
Industrial Furnace:	F
Smelter Defferal:	F
Universal Waste:	Not reported
Off-Specification:	Not reported

DRAFT

METRO AUTO REBUILD (Continued) **1000365600**

LN Address 2:	Not reported
Tax Reg #:	602020700
Business Type:	Not reported
Mail Name:	Metro Auto Rebuild
Mailing Address:	1510 MELROSE AVE
Mailing City,State,Zip:	SEATTLE, WA 98122-3608
Legal Organization Name:	Cargo Colision Repair DBA Metro Auto Reb
Legal Organization Type:	Private
Legal Contact:	Not reported
Legal Address:	1510 Melrose Ave
Legal Address 2:	Not reported
Legal City,State,Zip:	SEATTLE, WA 98122-3608
Legal Phone Number:	(206)623-6336
Legal Effective Date:	01/01/2001
Land Organization Name:	Not reported
Land Organization Type:	Private
Land Contact:	Jim Quinn
Land Address:	264 S Boulder Rd
Land City,State,Zip:	CARDWELL, MT 59721
Land Phone Number:	(406)287-5892
Operator Organization Name:	Not reported
Operator Organization Type:	Private
Operator:	Douglas F Woods
Operator Address:	1510 MELROSE AVE
Operator Address 2:	Not reported
Operator City,State,Zip:	SEATTLE, WA 98122-3608
Operator Phone Number:	(206)623-6336
Operator Effective Date:	01/01/2001
Site Contact:	Douglas F Woods
Site Contact Address:	1510 MELROSE AVE
Contact City,State,Zip:	SEATTLE, WA 98122-3608
Site Contact Phone Number:	(206)623-6336
Site Contact Email:	Not reported
Gen Status Code:	SQG
Monthly Generation:	F
Batch Generation:	F
One Time Generation:	F
Transport Own Waste:	F
Tranports Other Waste:	F
Recycler Onsite:	F
Transfer Facility:	F
Other Exemption:	Not reported
UW Battery Gen:	F
Used Oil Transporter:	F
Used Oil Transfer Facility:	F
Used Oil Processor:	F
Used Oil Refiner:	F
Used Oil Fuel Marketer Directs Shipments:	F
Used Oil Fuel Marketer Meets Specs:	F
Site Contact Address 2:	Not reported
SIC Code:	Not reported
CRK Number:	Not reported
Active:	Not reported
CAS Number:	Not reported
Chemical Name:	Not reported
EHS:	Not reported
EHS CAS Number:	Not reported

DRAFT

METRO AUTO REBUILD (Continued) **1000365600**

EHS Name:	Not reported
Name:	METRO AUTO REBUILD
Address:	1510 MELROSE AVE
City,State,Zip:	SEATTLE, WA 98122
Facility Address 2:	Not reported
Facility ID:	57979694
EPA ID:	WAD016913915
NAICS:	811121
State Waste Code Desc:	Not reported
Federal Waste Code Desc:	Not reported
Form Comm:	Not reported
Data Year:	Not reported
Permit by Rule:	No
Mailing Address 2:	Not reported
Treatment by Generator:	No
Mixed Radioactive Waste:	No
Importer of Hazardous Waste:	No
Immediate Recycler:	No
Treatment/Storage/Disposal/Recycling Facility:	No
Generator of Dangerous Fuel Waste:	No
Generator Marketing to Burner:	No
Other Marketers (i.e., blender, distributor, etc.):	No
Utility Boiler Burner:	No
Industry Boiler Burner:	No
Industrial Furnace:	No
Smelter Defferal:	No
Universal Waste:	Not reported
Off-Specification:	Not reported
LN Address 2:	Not reported
Tax Reg #:	601495726
Business Type:	Not reported
Mail Name:	Metro Auto Rebuild
Mailing Address:	1510 MELROSE AVE
Mailing City,State,Zip:	SEATTLE, WA 98122-3608
Legal Organization Name:	Cargo Colision Repair DBA Metro Auto Reb
Legal Organization Type:	Private
Legal Contact:	Not reported
Legal Address:	1510 Melrose Ave
Legal Address 2:	Not reported
Legal City,State,Zip:	SEATTLE, WA 98122-3608
Legal Phone Number:	(206)623-6336
Legal Effective Date:	01/01/2001
Land Organization Name:	Not reported
Land Organization Type:	Private
Land Contact:	Jim Quinn
Land Address:	264 S Boulder Rd
Land City,State,Zip:	CARDWELL, MT 59721
Land Phone Number:	(406)287-5892
Operator Organization Name:	Not reported
Operator Organization Type:	Private
Operator:	Douglas F Woods
Operator Address:	1510 MELROSE AVE
Operator Address 2:	Not reported
Operator City,State,Zip:	SEATTLE, WA 98122-3608
Operator Phone Number:	(206)623-6336
Operator Effective Date:	01/01/2001

DRAFT

METRO AUTO REBUILD (Continued) **1000365600**

Site Contact:	Douglas F Woods
Site Contact Address:	1510 MELROSE AVE
Contact City,State,Zip:	SEATTLE, WA 98122-3608
Site Contact Phone Number:	(206)623-6336
Site Contact Email:	Not reported
Gen Status Code:	SQG
Monthly Generation:	No
Batch Generation:	Yes
One Time Generation:	No
Transport Own Waste:	No
Tranports Other Waste:	No
Recycler Onsite:	Yes
Transfer Facility:	No
Other Exemption:	Not reported
UW Battery Gen:	No
Used Oil Transporter:	No
Used Oil Transfer Facility:	No
Used Oil Processor:	No
Used Oil Refiner:	No
Used Oil Fuel Marketer Directs Shipments:	No
Used Oil Fuel Marketer Meets Specs:	No
Site Contact Address 2:	Not reported
SIC Code:	Not reported
CRK Number:	Not reported
Active:	Not reported
CAS Number:	Not reported
Chemical Name:	Not reported
EHS:	Not reported
EHS CAS Number:	Not reported
EHS Name:	Not reported

AP330 **SEATTLE UNIVERSITY** **RCRA-SQG** **1000421930**
South **BROADWAY & E MADISON** **WA LUST** **WAD981760820**
1/8-1/4 **SEATTLE, WA 98122** **WA ICR**
0.207 mi. **WA ALLSITES**
1092 ft. **Site 3 of 3 in cluster AP** **WA CSCSL NFA**
FTTS
Relative: **HIST FTTS**
Lower **WA MANIFEST**
Actual:
326 ft.

RCRA Listings:

Date Form Received by Agency:	20220218
Handler Name:	SEATTLE UNIVERSITY
Handler Address:	BROADWAY & E MADISON
Handler City,State,Zip:	SEATTLE, WA 98122
EPA ID:	WAD981760820
Contact Name:	JOYCE SQUILLANTE
Contact Address:	901 12TH AVE
Contact City,State,Zip:	SEATTLE, WA 98122-1090
Contact Telephone:	206-391-7488
Contact Fax:	Not reported
Contact Email:	JSQUILLANTE@SEATTLEU.EDU
Contact Title:	EHS MANAGER
EPA Region:	10
Land Type:	Private
Federal Waste Generator Description:	Small Quantity Generator
Non-Notifier:	Not reported
Biennial Report Cycle:	Not reported

DRAFT

SEATTLE UNIVERSITY (Continued) **1000421930**

Accessibility:		Not reported
Active Site Indicator:		Handler Activities
State District Owner:		WA
State District:		NWRO
Mailing Address:		901 12TH AVE
Mailing City,State,Zip:		SEATTLE, WA 98122-1090
Owner Name:	SEATTLE UNIVERSITY INC	
Owner Type:		Private
Operator Name:	JOYCE SQUILLANTE	
Operator Type:		Private
Short-Term Generator Activity:		No
Importer Activity:		No
Mixed Waste Generator:		No
Transporter Activity:		No
Transfer Facility Activity:		No
Recycler Activity with Storage:		No
Small Quantity On-Site Burner Exemption:		No
Smelting Melting and Refining Furnace Exemption:		No
Underground Injection Control:		No
Off-Site Waste Receipt:		No
Universal Waste Indicator:		No
Universal Waste Destination Facility:		No
Federal Universal Waste:		No
Active Site Fed-Reg Treatment Storage and Disposal Facility:		Not reported
Active Site Converter Treatment storage and Disposal Facility:		Not reported
Active Site State-Reg Treatment Storage and Disposal Facility:		Not reported
Active Site State-Reg Handler:		---
Federal Facility Indicator:		Not reported
Hazardous Secondary Material Indicator:		N
Sub-Part K Indicator:		Not reported
Commercial TSD Indicator:		No
Treatment Storage and Disposal Type:		Not reported
2018 GPRA Permit Baseline:		Not on the Baseline
2018 GPRA Renewals Baseline:		Not on the Baseline
Permit Renewals Workload Universe:		Not reported
Permit Workload Universe:		Not reported
Permit Progress Universe:		Not reported
Post-Closure Workload Universe:		Not reported
Closure Workload Universe:		Not reported
202 GPRA Corrective Action Baseline:		No
Corrective Action Workload Universe:		No
Subject to Corrective Action Universe:		No
Non-TSDFs Where RCRA CA has Been Imposed Universe:		No
TSDFs Potentially Subject to CA Under 3004 (u)/(v) Universe:		No
TSDFs Only Subject to CA under Discretionary Auth Universe:		No
Corrective Action Priority Ranking:		No NCAPS ranking
Environmental Control Indicator:		No
Institutional Control Indicator:		No
Human Exposure Controls Indicator:		N/A
Groundwater Controls Indicator:		N/A
Operating TSDF Universe:		Not reported
Full Enforcement Universe:		Not reported
Significant Non-Complier Universe:		No
Unaddressed Significant Non-Complier Universe:		No
Addressed Significant Non-Complier Universe:		No
Significant Non-Complier With a Compliance Schedule Universe:		No
Financial Assurance Required:	Not reported	

DRAFT

SEATTLE UNIVERSITY (Continued) **1000421930**

Handler Date of Last Change:	20220324
Recognized Trader-Importer:	No
Recognized Trader-Exporter:	No
Importer of Spent Lead Acid Batteries:	No
Exporter of Spent Lead Acid Batteries:	No
Recycler Activity Without Storage:	No
Manifest Broker:	No
Sub-Part P Indicator:	No

Biennial: List of Years
Year: 2011

Click Here for Biennial Reporting System Data:
Year: 2009

Click Here for Biennial Reporting System Data:
Year: 2007

Click Here for Biennial Reporting System Data:
Year: 2005

Click Here for Biennial Reporting System Data:
Year: 2003

Click Here for Biennial Reporting System Data:

Hazardous Waste Summary:

Waste Code:	D001
Waste Description:	IGNITABLE WASTE
Waste Code:	D002
Waste Description:	CORROSIVE WASTE
Waste Code:	D003
Waste Description:	REACTIVE WASTE
Waste Code:	D004
Waste Description:	ARSENIC
Waste Code:	D005
Waste Description:	BARIUM
Waste Code:	D006
Waste Description:	CADMIUM
Waste Code:	D007
Waste Description:	CHROMIUM
Waste Code:	D008
Waste Description:	LEAD
Waste Code:	D009
Waste Description:	MERCURY
Waste Code:	D010
Waste Description:	SELENIUM

DRAFT

SEATTLE UNIVERSITY (Continued) **1000421930**

Waste Code: D011
Waste Description: SILVER

Waste Code: D016
Waste Description: 2,4-D (2,4-DICHLOROPHENOXYACETIC ACID)

Waste Code: D018
Waste Description: BENZENE

Waste Code: D019
Waste Description: CARBON TETRACHLORIDE

Waste Code: D021
Waste Description: CHLOROBENZENE

Waste Code: D022
Waste Description: CHLOROFORM

Waste Code: D024
Waste Description: M-CRESOL

Waste Code: D035
Waste Description: METHYL ETHYL KETONE

Waste Code: D039
Waste Description: TETRACHLOROETHYLENE

Waste Code: D040
Waste Description: TRICHLORETHYLENE

Waste Code: F002
Waste Description: THE FOLLOWING SPENT HALOGENATED SOLVENTS: TETRACHLOROETHYLENE, METHYLENE CHLORIDE, TRICHLOROETHYLENE, 1,1,1-TRICHLOROETHANE, CHLOROBENZENE, 1,1,2-TRICHLORO-1,2,2-TRIFLUOROETHANE, ORTHO-DICHLOROBENZENE, TRICHLOROFLUOROMETHANE, AND 1,1,2, TRICHLOROETHANE; ALL SPENT SOLVENT MIXTURES/BLENDS CONTAINING, BEFORE USE, A TOTAL OF TEN PERCENT OR MORE (BY VOLUME) OF ONE OR MORE OF THE ABOVE HALOGENATED SOLVENTS OR THOSE SOLVENTS LISTED IN F001, F004, AND F005; AND STILL BOTTOMS FROM THE RECOVERY OF THESE SPENT SOLVENTS AND SPENT SOLVENT MIXTURES.

Waste Code: F003
Waste Description: THE FOLLOWING SPENT NONHALOGENATED SOLVENTS: XYLENE, ACETONE, ETHYL ACETATE, ETHYL BENZENE, ETHYL ETHER, METHYL ISOBUTYL KETONE, N-BUTYL ALCOHOL, CYCLOHEXANONE, AND METHANOL; ALL SPENT SOLVENT MIXTURES/BLENDS CONTAINING, BEFORE USE, ONLY THE ABOVE SPENT NONHALOGENATED SOLVENTS; AND ALL SPENT SOLVENT MIXTURES/BLENDS CONTAINING, BEFORE USE, ONE OR MORE OF THE ABOVE NONHALOGENATED SOLVENTS, AND A TOTAL OF TEN PERCENT OR MORE (BY VOLUME) OF ONE OR MORE OF THOSE SOLVENTS LISTED IN F001, F002, F004, AND F005; AND STILL BOTTOMS FROM THE RECOVERY OF THESE SPENT SOLVENTS AND SPENT SOLVENT MIXTURES.

Waste Code: F005
Waste Description: THE FOLLOWING SPENT NONHALOGENATED SOLVENTS: TOLUENE, METHYL ETHYL KETONE, CARBON DISULFIDE, ISOBUTANOL, PYRIDINE, BENZENE, 2-ETHOXYETHANOL, AND 2-NITROPROPANE; ALL SPENT SOLVENT MIXTURES/BLENDS

DRAFT

SEATTLE UNIVERSITY (Continued) **1000421930**

CONTAINING, BEFORE USE, A TOTAL OF TEN PERCENT OR MORE (BY VOLUME) OF ONE OR MORE OF THE ABOVE NONHALOGENATED SOLVENTS OR THOSE SOLVENTS LISTED IN F001, F002, OR F004; AND STILL BOTTOMS FROM THE RECOVERY OF THESE SPENT SOLVENTS AND SPENT SOLVENT MIXTURES.

Waste Code: P010
Waste Description: ARSENIC ACID H3ASO4

Waste Code: P011
Waste Description: ARSENIC OXIDE AS2O5 (OR) ARSENIC PENTOXIDE

Waste Code: P023
Waste Description: ACETALDEHYDE, CHLORO- (OR) CHLOROACETALDEHYDE

Waste Code: P042
Waste Description: 1,2-BENZENEDIOL, 4-[1-HYDROXY-2-(METHYLAMINO)ETHYL]-, (R)- (OR) EPINEPHRINE

Waste Code: P075
Waste Description: NICOTINE, & SALTS (OR) PYRIDINE, 3-(1-METHYL-2-PYRROLIDINYL)-,(S)-, & SALTS

Waste Code: P087
Waste Description: OSMIUM OXIDE OSO4, (T-4)- (OR) OSMIUM TETROXIDE

Waste Code: P105
Waste Description: SODIUM AZIDE

Waste Code: U001
Waste Description: ACETALDEHYDE (I) (OR) ETHANAL (I)

Waste Code: U002
Waste Description: 2-PROPANONE (I) (OR) ACETONE (I)

Waste Code: U007
Waste Description: 2-PROPENAMIDE (OR) ACRYLAMIDE

Waste Code: U012
Waste Description: ANILINE (I,T) (OR) BENZENAMINE (I,T)

Waste Code: U019
Waste Description: BENZENE (I,T)

Waste Code: U044
Waste Description: CHLOROFORM (OR) METHANE, TRICHLORO-

Waste Code: U080
Waste Description: METHANE, DICHLORO- (OR) METHYLENE CHLORIDE

Waste Code: U112
Waste Description: ACETIC ACID, ETHYL ESTER (I) (OR) ETHYL ACETATE (I)

Waste Code: U122
Waste Description: FORMALDEHYDE

Waste Code: U154
Waste Description: METHANOL (I) (OR) METHYL ALCOHOL (I)

DRAFT

SEATTLE UNIVERSITY (Continued) **1000421930**

Waste Code: U159
Waste Description: 2-BUTANONE (I,T) (OR) METHYL ETHYL KETONE (MEK) (I,T)

Waste Code: U169
Waste Description: BENZENE, NITRO- (OR) NITROBENZENE (I,T)

Waste Code: U188
Waste Description: PHENOL

Waste Code: U196
Waste Description: PYRIDINE

Waste Code: U220
Waste Description: BENZENE, METHYL- (OR) TOLUENE

Waste Code: U236
Waste Description: 2,7-NAPHTHALENEDISULFONIC ACID,3,3'-[(3,3'-DIMETHYL[1,1'-BIPHENYL]-4,4'-DIYL)BIS(AZO)BIS[5-AMINO -4-HYDROXY]-, TETRASODIUM SALT (OR) TRYPAN BLUE

Waste Code: U239
Waste Description: BENZENE, DIMETHYL- (I,T) (OR) XYLENE (I)

Handler - Owner Operator:
Owner/Operator Indicator: Owner
Owner/Operator Name: SEATTLE UNIVERSITY INC
Legal Status: Private
Date Became Current: 19960806
Date Ended Current: Not reported
Owner/Operator Address: BROADWAY & MADISON
Owner/Operator City,State,Zip: SEATTLE, WA 98122
Owner/Operator Telephone: 206-296-6190
Owner/Operator Telephone Ext: Not reported
Owner/Operator Fax: Not reported
Owner/Operator Email: Not reported

Owner/Operator Indicator: Operator
Owner/Operator Name: JOSEPH ROMAIN
Legal Status: Private
Date Became Current: 19960806
Date Ended Current: Not reported
Owner/Operator Address: 901 12TH AVE E
Owner/Operator City,State,Zip: SEATTLE, WA 98122
Owner/Operator Telephone: 206-296-6187
Owner/Operator Telephone Ext: Not reported
Owner/Operator Fax: Not reported
Owner/Operator Email: Not reported

Owner/Operator Indicator: Owner
Owner/Operator Name: SEATTLE UNIVERSITY
Legal Status: Private
Date Became Current: Not reported
Date Ended Current: Not reported
Owner/Operator Address: BROADWAY & E MADISON
Owner/Operator City,State,Zip: SEATTLE, WA 98122
Owner/Operator Telephone: 000-000-0000
Owner/Operator Telephone Ext: Not reported

DRAFT

SEATTLE UNIVERSITY (Continued) **1000421930**

Owner/Operator Fax: Not reported
Owner/Operator Email: Not reported

Owner/Operator Indicator: Operator
Owner/Operator Name: ROMAIN, JOSEPH
Legal Status: Private
Date Became Current: Not reported
Date Ended Current: Not reported
Owner/Operator Address: 901 12TH AVE E
Owner/Operator City,State,Zip: SEATTLE, WA 98122
Owner/Operator Telephone: 206-296-6187
Owner/Operator Telephone Ext: Not reported
Owner/Operator Fax: Not reported
Owner/Operator Email: Not reported

Owner/Operator Indicator: Owner
Owner/Operator Name: SEATTLE UNIVERSITY INC
Legal Status: Private
Date Became Current: 19960806
Date Ended Current: Not reported
Owner/Operator Address: BROADWAY & MADISON
Owner/Operator City,State,Zip: SEATTLE, WA 98122
Owner/Operator Telephone: 206-296-6190
Owner/Operator Telephone Ext: Not reported
Owner/Operator Fax: Not reported
Owner/Operator Email: Not reported

Owner/Operator Indicator: Operator
Owner/Operator Name: ROMAIN, JOSEPH
Legal Status: Private
Date Became Current: Not reported
Date Ended Current: Not reported
Owner/Operator Address: 901 12TH AVE E
Owner/Operator City,State,Zip: SEATTLE, WA 98122
Owner/Operator Telephone: 206-296-6187
Owner/Operator Telephone Ext: Not reported
Owner/Operator Fax: Not reported
Owner/Operator Email: Not reported

Owner/Operator Indicator: Owner
Owner/Operator Name: SEATTLE UNIVERSITY INC
Legal Status: Private
Date Became Current: 19960806
Date Ended Current: Not reported
Owner/Operator Address: BROADWAY & MADISON
Owner/Operator City,State,Zip: SEATTLE, WA 98122
Owner/Operator Telephone: 206-296-6190
Owner/Operator Telephone Ext: Not reported
Owner/Operator Fax: Not reported
Owner/Operator Email: Not reported

Owner/Operator Indicator: Operator
Owner/Operator Name: SEATTLE UNIVERSITY
Legal Status: Private
Date Became Current: 19960806
Date Ended Current: Not reported
Owner/Operator Address: BROADWAY & MADISON

DRAFT

SEATTLE UNIVERSITY (Continued) **1000421930**

Owner/Operator City,State,Zip: SEATTLE, WA 98122
Owner/Operator Telephone: 206-296-6190
Owner/Operator Telephone Ext: Not reported
Owner/Operator Fax: Not reported
Owner/Operator Email: Not reported

Owner/Operator Indicator: Owner
Owner/Operator Name: SEATTLE UNIVERSITY
Legal Status: Private
Date Became Current: Not reported
Date Ended Current: Not reported
Owner/Operator Address: 901 12TH AVE E
Owner/Operator City,State,Zip: SEATTLE, WA 98122
Owner/Operator Telephone: 206-296-6187
Owner/Operator Telephone Ext: Not reported
Owner/Operator Fax: Not reported
Owner/Operator Email: Not reported

Owner/Operator Indicator: Owner
Owner/Operator Name: SEATTLE UNIVERSITY
Legal Status: Private
Date Became Current: Not reported
Date Ended Current: Not reported
Owner/Operator Address: 901 12TH AVE E
Owner/Operator City,State,Zip: SEATTLE, WA 98122
Owner/Operator Telephone: 206-296-6187
Owner/Operator Telephone Ext: Not reported
Owner/Operator Fax: Not reported
Owner/Operator Email: Not reported

Owner/Operator Indicator: Operator
Owner/Operator Name: ROMAIN, JOSEPH
Legal Status: Private
Date Became Current: 19960806
Date Ended Current: Not reported
Owner/Operator Address: 901 12TH AVE E
Owner/Operator City,State,Zip: SEATTLE, WA 98122
Owner/Operator Telephone: 206-296-6187
Owner/Operator Telephone Ext: Not reported
Owner/Operator Fax: Not reported
Owner/Operator Email: Not reported

Owner/Operator Indicator: Operator
Owner/Operator Name: SHEILA LOCKWOOD
Legal Status: Private
Date Became Current: 19960806
Date Ended Current: Not reported
Owner/Operator Address: 901 12TH AVE E
Owner/Operator City,State,Zip: SEATTLE, WA 98122-1090
Owner/Operator Telephone: 206-220-8273
Owner/Operator Telephone Ext: Not reported
Owner/Operator Fax: Not reported
Owner/Operator Email: Not reported

Owner/Operator Indicator: Owner
Owner/Operator Name: SEATTLE UNIVERSITY
Legal Status: Private

DRAFT

SEATTLE UNIVERSITY (Continued) **1000421930**

Date Became Current:	20091231
Date Ended Current:	Not reported
Owner/Operator Address:	901 12TH AVE E
Owner/Operator City,State,Zip:	SEATTLE, WA 98122-1090
Owner/Operator Telephone:	206-296-6149
Owner/Operator Telephone Ext:	Not reported
Owner/Operator Fax:	Not reported
Owner/Operator Email:	Not reported

Owner/Operator Indicator:	Owner
Owner/Operator Name: SEATTLE UNIVERSITY INC	
Legal Status:	Private
Date Became Current:	19960806
Date Ended Current:	Not reported
Owner/Operator Address:	BROADWAY & MADISON
Owner/Operator City,State,Zip:	SEATTLE, WA 98122
Owner/Operator Telephone:	206-296-6190
Owner/Operator Telephone Ext:	Not reported
Owner/Operator Fax:	Not reported
Owner/Operator Email:	Not reported

Owner/Operator Indicator:	Owner
Owner/Operator Name: SEATTLE UNIVERSITY INC	
Legal Status:	Private
Date Became Current:	19960806
Date Ended Current:	Not reported
Owner/Operator Address:	BROADWAY & MADISON
Owner/Operator City,State,Zip:	SEATTLE, WA 98122
Owner/Operator Telephone:	Not reported
Owner/Operator Telephone Ext:	Not reported
Owner/Operator Fax:	Not reported
Owner/Operator Email:	Not reported

Owner/Operator Indicator:	Operator
Owner/Operator Name: JOSEPH ROMAIN	
Legal Status:	Private
Date Became Current:	19960806
Date Ended Current:	Not reported
Owner/Operator Address:	901 12TH AVE E
Owner/Operator City,State,Zip:	SEATTLE, WA 98122
Owner/Operator Telephone:	Not reported
Owner/Operator Telephone Ext:	Not reported
Owner/Operator Fax:	Not reported
Owner/Operator Email:	Not reported

Owner/Operator Indicator:	Owner
Owner/Operator Name: SEATTLE UNIVERS S	
Legal Status:	Private
Date Became Current:	19960806
Date Ended Current:	Not reported
Owner/Operator Address:	BROADWAY & MADISON
Owner/Operator City,State,Zip:	SEATTLE, WA 98122
Owner/Operator Telephone:	206-296-6190
Owner/Operator Telephone Ext:	Not reported
Owner/Operator Fax:	Not reported
Owner/Operator Email:	Not reported

DRAFT

SEATTLE UNIVERSITY (Continued) **1000421930**

Owner/Operator Indicator:	Owner
Owner/Operator Name: SEATTLE UNIVERSITY	
Legal Status:	Private
Date Became Current:	Not reported
Date Ended Current:	Not reported
Owner/Operator Address:	BROADWAY & E MADISON
Owner/Operator City,State,Zip:	SEATTLE, WA 98122
Owner/Operator Telephone:	000-000-0000
Owner/Operator Telephone Ext:	Not reported
Owner/Operator Fax:	Not reported
Owner/Operator Email:	Not reported

Owner/Operator Indicator:	Operator
Owner/Operator Name: ROMAIN, JOSEPH	
Legal Status:	Private
Date Became Current:	Not reported
Date Ended Current:	Not reported
Owner/Operator Address:	901 12TH AVE E
Owner/Operator City,State,Zip:	SEATTLE, WA 98122
Owner/Operator Telephone:	206-296-6187
Owner/Operator Telephone Ext:	Not reported
Owner/Operator Fax:	Not reported
Owner/Operator Email:	Not reported

Owner/Operator Indicator:	Owner
Owner/Operator Name: SEATTLE UNIVERSITY	
Legal Status:	Private
Date Became Current:	Not reported
Date Ended Current:	Not reported
Owner/Operator Address:	901 12TH AVE E
Owner/Operator City,State,Zip:	SEATTLE, WA 98122
Owner/Operator Telephone:	206-296-6187
Owner/Operator Telephone Ext:	Not reported
Owner/Operator Fax:	Not reported
Owner/Operator Email:	Not reported

Owner/Operator Indicator:	Operator
Owner/Operator Name: ROMAIN, JOSEPH	
Legal Status:	Private
Date Became Current:	Not reported
Date Ended Current:	Not reported
Owner/Operator Address:	901 12TH AVE E
Owner/Operator City,State,Zip:	SEATTLE, WA 98122
Owner/Operator Telephone:	206-296-6187
Owner/Operator Telephone Ext:	Not reported
Owner/Operator Fax:	Not reported
Owner/Operator Email:	Not reported

Owner/Operator Indicator:	Operator
Owner/Operator Name: ROMAIN, JOSEPH	
Legal Status:	Private
Date Became Current:	Not reported
Date Ended Current:	Not reported
Owner/Operator Address:	901 12TH AVE E
Owner/Operator City,State,Zip:	SEATTLE, WA 98122
Owner/Operator Telephone:	206-296-6187
Owner/Operator Telephone Ext:	Not reported

DRAFT

SEATTLE UNIVERSITY (Continued) **1000421930**

Owner/Operator Fax: Not reported
Owner/Operator Email: Not reported

Owner/Operator Indicator: Owner
Owner/Operator Name: SEATTLE UNIVERSITY INC
Legal Status: Private
Date Became Current: 19960806
Date Ended Current: Not reported
Owner/Operator Address: BROADWAY & MADISON
Owner/Operator City,State,Zip: SEATTLE, WA 98122
Owner/Operator Telephone: 206-296-6190
Owner/Operator Telephone Ext: Not reported
Owner/Operator Fax: Not reported
Owner/Operator Email: Not reported

Owner/Operator Indicator: Operator
Owner/Operator Name: ROMAIN, JOSEPH
Legal Status: Private
Date Became Current: Not reported
Date Ended Current: Not reported
Owner/Operator Address: 901 12TH AVE E
Owner/Operator City,State,Zip: SEATTLE, WA 98122
Owner/Operator Telephone: 206-296-6187
Owner/Operator Telephone Ext: Not reported
Owner/Operator Fax: Not reported
Owner/Operator Email: Not reported

Owner/Operator Indicator: Owner
Owner/Operator Name: SEATTLE UNIVERSITY INC
Legal Status: Private
Date Became Current: 19960806
Date Ended Current: Not reported
Owner/Operator Address: BROADWAY & MADISON
Owner/Operator City,State,Zip: SEATTLE, WA 98122
Owner/Operator Telephone: 206-296-6190
Owner/Operator Telephone Ext: Not reported
Owner/Operator Fax: Not reported
Owner/Operator Email: Not reported

Owner/Operator Indicator: Owner
Owner/Operator Name: SEATTLE UNIVERSITY INC
Legal Status: Private
Date Became Current: 19960806
Date Ended Current: Not reported
Owner/Operator Address: BROADWAY & MADISON
Owner/Operator City,State,Zip: SEATTLE, WA 98122
Owner/Operator Telephone: 206-296-6190
Owner/Operator Telephone Ext: Not reported
Owner/Operator Fax: Not reported
Owner/Operator Email: Not reported

Owner/Operator Indicator: Owner
Owner/Operator Name: SEATTLE UNIVERSITY INC
Legal Status: Private
Date Became Current: 19960806
Date Ended Current: Not reported
Owner/Operator Address: BROADWAY & MADISON

DRAFT

SEATTLE UNIVERSITY (Continued) **1000421930**

Owner/Operator City,State,Zip: SEATTLE, WA 98122
Owner/Operator Telephone: 206-296-6190
Owner/Operator Telephone Ext: Not reported
Owner/Operator Fax: Not reported
Owner/Operator Email: Not reported

Owner/Operator Indicator: Operator
Owner/Operator Name: JOSEPH ROMAIN
Legal Status: Private
Date Became Current: 19960806
Date Ended Current: Not reported
Owner/Operator Address: 901 12TH AVE E
Owner/Operator City,State,Zip: SEATTLE, WA 98122
Owner/Operator Telephone: Not reported
Owner/Operator Telephone Ext: Not reported
Owner/Operator Fax: Not reported
Owner/Operator Email: Not reported

Owner/Operator Indicator: Operator
Owner/Operator Name: JOSEPH ROMAIN
Legal Status: Private
Date Became Current: 19960806
Date Ended Current: Not reported
Owner/Operator Address: 901 12TH AVE E
Owner/Operator City,State,Zip: SEATTLE, WA 98122
Owner/Operator Telephone: 206-296-6187
Owner/Operator Telephone Ext: Not reported
Owner/Operator Fax: Not reported
Owner/Operator Email: Not reported

Owner/Operator Indicator: Owner
Owner/Operator Name: SEATTLE UNIVERSITY INC
Legal Status: Private
Date Became Current: 19960806
Date Ended Current: Not reported
Owner/Operator Address: BROADWAY & MADISON
Owner/Operator City,State,Zip: SEATTLE, WA 98122
Owner/Operator Telephone: 206-296-6190
Owner/Operator Telephone Ext: Not reported
Owner/Operator Fax: Not reported
Owner/Operator Email: Not reported

Owner/Operator Indicator: Operator
Owner/Operator Name: JOSEPH R
Legal Status: Private
Date Became Current: 19960806
Date Ended Current: Not reported
Owner/Operator Address: 901 12TH AVE E
Owner/Operator City,State,Zip: SEATTLE, WA 98122
Owner/Operator Telephone: 206-296-6187
Owner/Operator Telephone Ext: Not reported
Owner/Operator Fax: Not reported
Owner/Operator Email: Not reported

Owner/Operator Indicator: Owner
Owner/Operator Name: SEATTLE UNIVERSITY
Legal Status: Private

DRAFT

SEATTLE UNIVERSITY (Continued) **1000421930**

Date Became Current:	Not reported
Date Ended Current:	Not reported
Owner/Operator Address:	BROADWAY & E MADISON
Owner/Operator City,State,Zip:	SEATTLE, WA 98122
Owner/Operator Telephone:	000-000-0000
Owner/Operator Telephone Ext:	Not reported
Owner/Operator Fax:	Not reported
Owner/Operator Email:	Not reported
Owner/Operator Indicator:	Owner
Owner/Operator Name: SEATTLE UNIVERSITY INC	
Legal Status:	Private
Date Became Current:	19960806
Date Ended Current:	Not reported
Owner/Operator Address:	BROADWAY & MADISON
Owner/Operator City,State,Zip:	SEATTLE, WA 98122
Owner/Operator Telephone:	206-296-6190
Owner/Operator Telephone Ext:	Not reported
Owner/Operator Fax:	Not reported
Owner/Operator Email:	Not reported
Owner/Operator Indicator:	Owner
Owner/Operator Name: SEATTLE UNIVERSITY INC	
Legal Status:	Private
Date Became Current:	19960806
Date Ended Current:	Not reported
Owner/Operator Address:	BROADWAY & MADISON
Owner/Operator City,State,Zip:	SEATTLE, WA 98122
Owner/Operator Telephone:	206-296-6190
Owner/Operator Telephone Ext:	Not reported
Owner/Operator Fax:	Not reported
Owner/Operator Email:	Not reported
Owner/Operator Indicator:	Owner
Owner/Operator Name: SEATTLE UNIVERSITY	
Legal Status:	Private
Date Became Current:	Not reported
Date Ended Current:	Not reported
Owner/Operator Address:	901 12TH AVE E
Owner/Operator City,State,Zip:	SEATTLE, WA 98122
Owner/Operator Telephone:	206-296-6187
Owner/Operator Telephone Ext:	Not reported
Owner/Operator Fax:	Not reported
Owner/Operator Email:	Not reported
Owner/Operator Indicator:	Owner
Owner/Operator Name: SEATTLE UNIVERSITY	
Legal Status:	Private
Date Became Current:	Not reported
Date Ended Current:	Not reported
Owner/Operator Address:	901 12TH AVE E
Owner/Operator City,State,Zip:	SEATTLE, WA 98122
Owner/Operator Telephone:	206-296-6187
Owner/Operator Telephone Ext:	Not reported
Owner/Operator Fax:	Not reported
Owner/Operator Email:	Not reported

DRAFT

SEATTLE UNIVERSITY (Continued) **1000421930**

Owner/Operator Indicator:	Owner
Owner/Operator Name: SEATTLE UNIVERSITY INC	
Legal Status:	Private
Date Became Current:	19960806
Date Ended Current:	Not reported
Owner/Operator Address:	BROADWAY & MADISON
Owner/Operator City,State,Zip:	SEATTLE, WA 98122
Owner/Operator Telephone:	206-296-6190
Owner/Operator Telephone Ext:	Not reported
Owner/Operator Fax:	Not reported
Owner/Operator Email:	Not reported

Owner/Operator Indicator:	Owner
Owner/Operator Name: SEATTLE UNIVERSITY	
Legal Status:	Private
Date Became Current:	Not reported
Date Ended Current:	Not reported
Owner/Operator Address:	901 12TH AVE E
Owner/Operator City,State,Zip:	SEATTLE, WA 98122
Owner/Operator Telephone:	206-296-6187
Owner/Operator Telephone Ext:	Not reported
Owner/Operator Fax:	Not reported
Owner/Operator Email:	Not reported

Owner/Operator Indicator:	Owner
Owner/Operator Name: SEATTLE UNIVERSITY INC	
Legal Status:	Private
Date Became Current:	19960806
Date Ended Current:	Not reported
Owner/Operator Address:	BROADWAY & MADISON
Owner/Operator City,State,Zip:	SEATTLE, WA 98122
Owner/Operator Telephone:	206-296-6190
Owner/Operator Telephone Ext:	Not reported
Owner/Operator Fax:	Not reported
Owner/Operator Email:	Not reported

Owner/Operator Indicator:	Owner
Owner/Operator Name: SEATTLE UNIVERSITY	
Legal Status:	Private
Date Became Current:	20091231
Date Ended Current:	Not reported
Owner/Operator Address:	901 12TH AVE E
Owner/Operator City,State,Zip:	SEATTLE, WA 98122-1090
Owner/Operator Telephone:	206-296-6149
Owner/Operator Telephone Ext:	Not reported
Owner/Operator Fax:	Not reported
Owner/Operator Email:	Not reported

Owner/Operator Indicator:	Owner
Owner/Operator Name: SEATTLE UNIVERSITY INC	
Legal Status:	Private
Date Became Current:	19960806
Date Ended Current:	Not reported
Owner/Operator Address:	BROADWAY & MADISON
Owner/Operator City,State,Zip:	SEATTLE, WA 98122
Owner/Operator Telephone:	Not reported
Owner/Operator Telephone Ext:	Not reported

DRAFT

SEATTLE UNIVERSITY (Continued) **1000421930**

Owner/Operator Fax:	Not reported
Owner/Operator Email:	Not reported
Owner/Operator Indicator:	Operator
Owner/Operator Name: SEATTLE UNIVERSITY	
Legal Status:	Private
Date Became Current:	Not reported
Date Ended Current:	Not reported
Owner/Operator Address:	BROADWAY & E MADISON
Owner/Operator City,State,Zip:	SEATTLE, WA 98122
Owner/Operator Telephone:	000-000-0000
Owner/Operator Telephone Ext:	Not reported
Owner/Operator Fax:	Not reported
Owner/Operator Email:	Not reported
Owner/Operator Indicator:	Owner
Owner/Operator Name: SEATTLE UNIVERSITY	
Legal Status:	Private
Date Became Current:	Not reported
Date Ended Current:	Not reported
Owner/Operator Address:	901 12TH AVE E
Owner/Operator City,State,Zip:	SEATTLE, WA 98122
Owner/Operator Telephone:	206-296-6187
Owner/Operator Telephone Ext:	Not reported
Owner/Operator Fax:	Not reported
Owner/Operator Email:	Not reported
Owner/Operator Indicator:	Operator
Owner/Operator Name: ROMAIN, JOSEPH	
Legal Status:	Private
Date Became Current:	Not reported
Date Ended Current:	Not reported
Owner/Operator Address:	901 12TH AVE E
Owner/Operator City,State,Zip:	SEATTLE, WA 98122
Owner/Operator Telephone:	206-296-6187
Owner/Operator Telephone Ext:	Not reported
Owner/Operator Fax:	Not reported
Owner/Operator Email:	Not reported
Owner/Operator Indicator:	Owner
Owner/Operator Name: SEATTLE UNIVERSITY	
Legal Status:	Private
Date Became Current:	Not reported
Date Ended Current:	Not reported
Owner/Operator Address:	901 12TH AVE E
Owner/Operator City,State,Zip:	SEATTLE, WA 98122
Owner/Operator Telephone:	206-296-6187
Owner/Operator Telephone Ext:	Not reported
Owner/Operator Fax:	Not reported
Owner/Operator Email:	Not reported
Owner/Operator Indicator:	Operator
Owner/Operator Name: SEATTLE UNIVERSITY	
Legal Status:	Private
Date Became Current:	19960806
Date Ended Current:	Not reported
Owner/Operator Address:	BROADWAY & MADISON

DRAFT

SEATTLE UNIVERSITY (Continued) **1000421930**

Owner/Operator City,State,Zip: SEATTLE, WA 98122
Owner/Operator Telephone: 206-296-6190
Owner/Operator Telephone Ext: Not reported
Owner/Operator Fax: Not reported
Owner/Operator Email: Not reported

Owner/Operator Indicator: Owner
Owner/Operator Name: SEATTLE UNIVERSITY
Legal Status: Private
Date Became Current: 20151231
Date Ended Current: Not reported
Owner/Operator Address: 901 12TH AVE E
Owner/Operator City,State,Zip: SEATTLE, WA 98122
Owner/Operator Telephone: 206-296-6187
Owner/Operator Telephone Ext: Not reported
Owner/Operator Fax: Not reported
Owner/Operator Email: Not reported

Owner/Operator Indicator: Owner
Owner/Operator Name: SEATTLE UNIVERSITY INC
Legal Status: Private
Date Became Current: 19960806
Date Ended Current: Not reported
Owner/Operator Address: BROADWAY & MADISON
Owner/Operator City,State,Zip: SEATTLE, WA 98122
Owner/Operator Telephone: 206-296-6190
Owner/Operator Telephone Ext: Not reported
Owner/Operator Fax: Not reported
Owner/Operator Email: Not reported

Owner/Operator Indicator: Operator
Owner/Operator Name: ROMAIN, JOSEPH
Legal Status: Private
Date Became Current: 19960806
Date Ended Current: Not reported
Owner/Operator Address: 901 12TH AVE E
Owner/Operator City,State,Zip: SEATTLE, WA 98122
Owner/Operator Telephone: 206-296-6187
Owner/Operator Telephone Ext: Not reported
Owner/Operator Fax: Not reported
Owner/Operator Email: Not reported

Owner/Operator Indicator: Owner
Owner/Operator Name: SEATTLE UNIVERSITY INC
Legal Status: Private
Date Became Current: 19960806
Date Ended Current: Not reported
Owner/Operator Address: BROADWAY & MADISON
Owner/Operator City,State,Zip: SEATTLE, WA 98122
Owner/Operator Telephone: 206-296-6190
Owner/Operator Telephone Ext: Not reported
Owner/Operator Fax: Not reported
Owner/Operator Email: Not reported

Owner/Operator Indicator: Operator
Owner/Operator Name: SEATTLE UNIVERSITY
Legal Status: Private

DRAFT

SEATTLE UNIVERSITY (Continued) **1000421930**

Date Became Current:	Not reported
Date Ended Current:	Not reported
Owner/Operator Address:	BROADWAY & E MADISON
Owner/Operator City,State,Zip:	SEATTLE, WA 98122
Owner/Operator Telephone:	000-000-0000
Owner/Operator Telephone Ext:	Not reported
Owner/Operator Fax:	Not reported
Owner/Operator Email:	Not reported
Owner/Operator Indicator:	Owner
Owner/Operator Name: SEATTLE UNIVERSITY	
Legal Status:	Private
Date Became Current:	Not reported
Date Ended Current:	Not reported
Owner/Operator Address:	BROADWAY & E MADISON
Owner/Operator City,State,Zip:	SEATTLE, WA 98122
Owner/Operator Telephone:	000-000-0000
Owner/Operator Telephone Ext:	Not reported
Owner/Operator Fax:	Not reported
Owner/Operator Email:	Not reported
Owner/Operator Indicator:	Owner
Owner/Operator Name: SEATTLE UNIVERSITY	
Legal Status:	Private
Date Became Current:	Not reported
Date Ended Current:	Not reported
Owner/Operator Address:	901 12TH AVE E
Owner/Operator City,State,Zip:	SEATTLE, WA 98122
Owner/Operator Telephone:	206-296-6187
Owner/Operator Telephone Ext:	Not reported
Owner/Operator Fax:	Not reported
Owner/Operator Email:	Not reported
Owner/Operator Indicator:	Owner
Owner/Operator Name: SEATTLE UNIVERSITY	
Legal Status:	Private
Date Became Current:	Not reported
Date Ended Current:	Not reported
Owner/Operator Address:	901 12TH AVE E
Owner/Operator City,State,Zip:	SEATTLE, WA 98122
Owner/Operator Telephone:	206-296-6187
Owner/Operator Telephone Ext:	Not reported
Owner/Operator Fax:	Not reported
Owner/Operator Email:	Not reported
Owner/Operator Indicator:	Operator
Owner/Operator Name: ROMAIN, JOSEPH	
Legal Status:	Private
Date Became Current:	Not reported
Date Ended Current:	Not reported
Owner/Operator Address:	901 12TH AVE E
Owner/Operator City,State,Zip:	SEATTLE, WA 98122
Owner/Operator Telephone:	206-296-6187
Owner/Operator Telephone Ext:	Not reported
Owner/Operator Fax:	Not reported
Owner/Operator Email:	Not reported

DRAFT

SEATTLE UNIVERSITY (Continued) **1000421930**

Owner/Operator Indicator:	Owner
Owner/Operator Name: SEATTLE UNIVERSITY	
Legal Status:	Private
Date Became Current:	Not reported
Date Ended Current:	Not reported
Owner/Operator Address:	901 12TH AVE E
Owner/Operator City,State,Zip:	SEATTLE, WA 98122
Owner/Operator Telephone:	206-296-6187
Owner/Operator Telephone Ext:	Not reported
Owner/Operator Fax:	Not reported
Owner/Operator Email:	Not reported

Owner/Operator Indicator:	Owner
Owner/Operator Name: SEATTLE UNIVERSITY	
Legal Status:	Private
Date Became Current:	Not reported
Date Ended Current:	Not reported
Owner/Operator Address:	901 12TH AVE E
Owner/Operator City,State,Zip:	SEATTLE, WA 98122
Owner/Operator Telephone:	206-296-6187
Owner/Operator Telephone Ext:	Not reported
Owner/Operator Fax:	Not reported
Owner/Operator Email:	Not reported

Owner/Operator Indicator:	Owner
Owner/Operator Name: SEATTLE UNIVERSITY	
Legal Status:	Private
Date Became Current:	20171231
Date Ended Current:	Not reported
Owner/Operator Address:	901 12TH AVE E
Owner/Operator City,State,Zip:	SEATTLE, WA 98122
Owner/Operator Telephone:	206-296-6187
Owner/Operator Telephone Ext:	Not reported
Owner/Operator Fax:	Not reported
Owner/Operator Email:	Not reported

Owner/Operator Indicator:	Operator
Owner/Operator Name: JOSEPH ROMAIN	
Legal Status:	Private
Date Became Current:	19960806
Date Ended Current:	Not reported
Owner/Operator Address:	901 12TH AVE E
Owner/Operator City,State,Zip:	SEATTLE, WA 98122
Owner/Operator Telephone:	Not reported
Owner/Operator Telephone Ext:	Not reported
Owner/Operator Fax:	Not reported
Owner/Operator Email:	Not reported

Owner/Operator Indicator:	Owner
Owner/Operator Name: SEATTLE UNIVERSITY	
Legal Status:	Private
Date Became Current:	Not reported
Date Ended Current:	Not reported
Owner/Operator Address:	BROADWAY & E MADISON
Owner/Operator City,State,Zip:	SEATTLE, WA 98122
Owner/Operator Telephone:	000-000-0000
Owner/Operator Telephone Ext:	Not reported

DRAFT

SEATTLE UNIVERSITY (Continued) **1000421930**

Owner/Operator Fax: Not reported
Owner/Operator Email: Not reported

Owner/Operator Indicator: Operator
Owner/Operator Name: SEATTLE UNIVERSITY
Legal Status: Private
Date Became Current: Not reported
Date Ended Current: Not reported
Owner/Operator Address: BROADWAY & E MADISON
Owner/Operator City,State,Zip: SEATTLE, WA 98122
Owner/Operator Telephone: 000-000-0000
Owner/Operator Telephone Ext: Not reported
Owner/Operator Fax: Not reported
Owner/Operator Email: Not reported

Owner/Operator Indicator: Owner
Owner/Operator Name: SEATTLE UNIVERSITY INC
Legal Status: Private
Date Became Current: 19960806
Date Ended Current: Not reported
Owner/Operator Address: BROADWAY & MADISON
Owner/Operator City,State,Zip: SEATTLE, WA 98122
Owner/Operator Telephone: 206-296-6190
Owner/Operator Telephone Ext: Not reported
Owner/Operator Fax: Not reported
Owner/Operator Email: Not reported

Owner/Operator Indicator: Owner
Owner/Operator Name: SEATTLE UNIVERSITY INC
Legal Status: Private
Date Became Current: 19960806
Date Ended Current: Not reported
Owner/Operator Address: BROADWAY & MADISON
Owner/Operator City,State,Zip: SEATTLE, WA 98122
Owner/Operator Telephone: 206-296-6190
Owner/Operator Telephone Ext: Not reported
Owner/Operator Fax: Not reported
Owner/Operator Email: Not reported

Owner/Operator Indicator: Operator
Owner/Operator Name: ROMAIN, JOSEPH
Legal Status: Private
Date Became Current: Not reported
Date Ended Current: Not reported
Owner/Operator Address: 901 12TH AVE E
Owner/Operator City,State,Zip: SEATTLE, WA 98122
Owner/Operator Telephone: 206-296-6187
Owner/Operator Telephone Ext: Not reported
Owner/Operator Fax: Not reported
Owner/Operator Email: Not reported

Owner/Operator Indicator: Owner
Owner/Operator Name: SEATTLE UNIVERSITY
Legal Status: Private
Date Became Current: Not reported
Date Ended Current: Not reported
Owner/Operator Address: 901 12TH AVE E

DRAFT

SEATTLE UNIVERSITY (Continued) **1000421930**

Owner/Operator City,State,Zip:	SEATTLE, WA 98122
Owner/Operator Telephone:	206-296-6187
Owner/Operator Telephone Ext:	Not reported
Owner/Operator Fax:	Not reported
Owner/Operator Email:	Not reported
Owner/Operator Indicator:	Operator
Owner/Operator Name: ROMAIN, JOSEPH	
Legal Status:	Private
Date Became Current:	Not reported
Date Ended Current:	Not reported
Owner/Operator Address:	901 12TH AVE E
Owner/Operator City,State,Zip:	SEATTLE, WA 98122
Owner/Operator Telephone:	206-296-6187
Owner/Operator Telephone Ext:	Not reported
Owner/Operator Fax:	Not reported
Owner/Operator Email:	Not reported
Owner/Operator Indicator:	Operator
Owner/Operator Name: ROMAIN, JOSEPH	
Legal Status:	Private
Date Became Current:	Not reported
Date Ended Current:	Not reported
Owner/Operator Address:	901 12TH AVE E
Owner/Operator City,State,Zip:	SEATTLE, WA 98122
Owner/Operator Telephone:	206-296-6187
Owner/Operator Telephone Ext:	Not reported
Owner/Operator Fax:	Not reported
Owner/Operator Email:	Not reported
Owner/Operator Indicator:	Owner
Owner/Operator Name: SEATTLE UNIVERSITY INC	
Legal Status:	Private
Date Became Current:	19960806
Date Ended Current:	Not reported
Owner/Operator Address:	BROADWAY & MADISON
Owner/Operator City,State,Zip:	SEATTLE, WA 98122
Owner/Operator Telephone:	206-296-6190
Owner/Operator Telephone Ext:	Not reported
Owner/Operator Fax:	Not reported
Owner/Operator Email:	Not reported
Owner/Operator Indicator:	Operator
Owner/Operator Name: ROMAIN, JOSEPH	
Legal Status:	Private
Date Became Current:	Not reported
Date Ended Current:	Not reported
Owner/Operator Address:	901 12TH AVE E
Owner/Operator City,State,Zip:	SEATTLE, WA 98122
Owner/Operator Telephone:	206-296-6187
Owner/Operator Telephone Ext:	Not reported
Owner/Operator Fax:	Not reported
Owner/Operator Email:	Not reported
Owner/Operator Indicator:	Owner
Owner/Operator Name: SEATTLE UNIVERSITY INC	
Legal Status:	Private

DRAFT

SEATTLE UNIVERSITY (Continued) **1000421930**

Date Became Current:	19960806
Date Ended Current:	Not reported
Owner/Operator Address:	BROADWAY & MADISON
Owner/Operator City,State,Zip:	SEATTLE, WA 98122
Owner/Operator Telephone:	206-296-6190
Owner/Operator Telephone Ext:	Not reported
Owner/Operator Fax:	Not reported
Owner/Operator Email:	Not reported
Owner/Operator Indicator:	Operator
Owner/Operator Name: ROMAIN, JOSEPH	
Legal Status:	Private
Date Became Current:	Not reported
Date Ended Current:	Not reported
Owner/Operator Address:	901 12TH AVE E
Owner/Operator City,State,Zip:	SEATTLE, WA 98122
Owner/Operator Telephone:	206-296-6187
Owner/Operator Telephone Ext:	Not reported
Owner/Operator Fax:	Not reported
Owner/Operator Email:	Not reported
Owner/Operator Indicator:	Operator
Owner/Operator Name: ROMAIN, JOSEPH	
Legal Status:	Private
Date Became Current:	19960806
Date Ended Current:	Not reported
Owner/Operator Address:	901 12TH AVE E
Owner/Operator City,State,Zip:	SEATTLE, WA 98122
Owner/Operator Telephone:	206-296-6187
Owner/Operator Telephone Ext:	Not reported
Owner/Operator Fax:	Not reported
Owner/Operator Email:	Not reported
Owner/Operator Indicator:	Owner
Owner/Operator Name: SEATTLE UNIVERSITY	
Legal Status:	Private
Date Became Current:	20161231
Date Ended Current:	Not reported
Owner/Operator Address:	901 12TH AVE E
Owner/Operator City,State,Zip:	SEATTLE, WA 98122
Owner/Operator Telephone:	206-296-6187
Owner/Operator Telephone Ext:	Not reported
Owner/Operator Fax:	Not reported
Owner/Operator Email:	Not reported
Owner/Operator Indicator:	Owner
Owner/Operator Name: SEATTLE UNIVERSITY	
Legal Status:	Private
Date Became Current:	20091231
Date Ended Current:	Not reported
Owner/Operator Address:	901 12TH AVE E
Owner/Operator City,State,Zip:	SEATTLE, WA 98122-1090
Owner/Operator Telephone:	206-296-6149
Owner/Operator Telephone Ext:	Not reported
Owner/Operator Fax:	Not reported
Owner/Operator Email:	Not reported

DRAFT

SEATTLE UNIVERSITY (Continued) **1000421930**

Owner/Operator Indicator:	Owner
Owner/Operator Name: SEATTLE UNIVERSITY INC	
Legal Status:	Private
Date Became Current:	19960806
Date Ended Current:	Not reported
Owner/Operator Address:	BROADWAY & MADISON
Owner/Operator City,State,Zip:	SEATTLE, WA 98122
Owner/Operator Telephone:	206-296-6190
Owner/Operator Telephone Ext:	Not reported
Owner/Operator Fax:	Not reported
Owner/Operator Email:	Not reported

Owner/Operator Indicator:	Operator
Owner/Operator Name: JOYCE SQUILLANTE	
Legal Status:	Private
Date Became Current:	20201101
Date Ended Current:	Not reported
Owner/Operator Address:	901 12TH AVE
Owner/Operator City,State,Zip:	SEATTLE, WA 98122-1090
Owner/Operator Telephone:	206-391-7488
Owner/Operator Telephone Ext:	Not reported
Owner/Operator Fax:	Not reported
Owner/Operator Email:	Not reported

Owner/Operator Indicator:	Operator
Owner/Operator Name: JOYCE SQUILLANTE	
Legal Status:	Private
Date Became Current:	20201101
Date Ended Current:	Not reported
Owner/Operator Address:	901 12TH AVE
Owner/Operator City,State,Zip:	SEATTLE, WA 98122-1090
Owner/Operator Telephone:	206-391-7488
Owner/Operator Telephone Ext:	Not reported
Owner/Operator Fax:	Not reported
Owner/Operator Email:	Not reported

Owner/Operator Indicator:	Owner
Owner/Operator Name: SEATTLE UNIVERSITY INC	
Legal Status:	Private
Date Became Current:	19960806
Date Ended Current:	Not reported
Owner/Operator Address:	BROADWAY & MADISON
Owner/Operator City,State,Zip:	SEATTLE, WA 98122
Owner/Operator Telephone:	Not reported
Owner/Operator Telephone Ext:	Not reported
Owner/Operator Fax:	Not reported
Owner/Operator Email:	Not reported

Owner/Operator Indicator:	Operator
Owner/Operator Name: SEATTLE UNIVERSITY	
Legal Status:	Private
Date Became Current:	Not reported
Date Ended Current:	Not reported
Owner/Operator Address:	BROADWAY & E MADISON
Owner/Operator City,State,Zip:	SEATTLE, WA 98122
Owner/Operator Telephone:	000-000-0000
Owner/Operator Telephone Ext:	Not reported

DRAFT

SEATTLE UNIVERSITY (Continued) **1000421930**

Owner/Operator Fax: Not reported
Owner/Operator Email: Not reported

Owner/Operator Indicator: Owner
Owner/Operator Name: SEATTLE UNIVERSITY
Legal Status: Private
Date Became Current: Not reported
Date Ended Current: Not reported
Owner/Operator Address: BROADWAY & E MADISON
Owner/Operator City,State,Zip: SEATTLE, WA 98122
Owner/Operator Telephone: 000-000-0000
Owner/Operator Telephone Ext: Not reported
Owner/Operator Fax: Not reported
Owner/Operator Email: Not reported

Owner/Operator Indicator: Owner
Owner/Operator Name: SEATTLE UNIVERSITY
Legal Status: Private
Date Became Current: Not reported
Date Ended Current: Not reported
Owner/Operator Address: BROADWAY & E MADISON
Owner/Operator City,State,Zip: SEATTLE, WA 98122
Owner/Operator Telephone: 000-000-0000
Owner/Operator Telephone Ext: Not reported
Owner/Operator Fax: Not reported
Owner/Operator Email: Not reported

Owner/Operator Indicator: Owner
Owner/Operator Name: SEATTLE UNIVERSITY
Legal Status: Private
Date Became Current: Not reported
Date Ended Current: Not reported
Owner/Operator Address: 901 12TH AVE E
Owner/Operator City,State,Zip: SEATTLE, WA 98122
Owner/Operator Telephone: 206-296-6187
Owner/Operator Telephone Ext: Not reported
Owner/Operator Fax: Not reported
Owner/Operator Email: Not reported

Owner/Operator Indicator: Owner
Owner/Operator Name: SEATTLE UNIVERSITY
Legal Status: Private
Date Became Current: Not reported
Date Ended Current: Not reported
Owner/Operator Address: 901 12TH AVE E
Owner/Operator City,State,Zip: SEATTLE, WA 98122
Owner/Operator Telephone: 206-296-6187
Owner/Operator Telephone Ext: Not reported
Owner/Operator Fax: Not reported
Owner/Operator Email: Not reported

Owner/Operator Indicator: Operator
Owner/Operator Name: ROMAIN, JOSEPH
Legal Status: Private
Date Became Current: Not reported
Date Ended Current: Not reported
Owner/Operator Address: 901 12TH AVE E

DRAFT

SEATTLE UNIVERSITY (Continued) **1000421930**

Owner/Operator City,State,Zip: SEATTLE, WA 98122
Owner/Operator Telephone: 206-296-6187
Owner/Operator Telephone Ext: Not reported
Owner/Operator Fax: Not reported
Owner/Operator Email: Not reported

Owner/Operator Indicator: Owner
Owner/Operator Name: SEATTLE UNIVERSITY
Legal Status: Private
Date Became Current: Not reported
Date Ended Current: Not reported
Owner/Operator Address: 901 12TH AVE E
Owner/Operator City,State,Zip: SEATTLE, WA 98122
Owner/Operator Telephone: 206-296-6187
Owner/Operator Telephone Ext: Not reported
Owner/Operator Fax: Not reported
Owner/Operator Email: Not reported

Owner/Operator Indicator: Operator
Owner/Operator Name: ROMAIN, JOSEPH
Legal Status: Private
Date Became Current: Not reported
Date Ended Current: Not reported
Owner/Operator Address: 901 12TH AVE E
Owner/Operator City,State,Zip: SEATTLE, WA 98122
Owner/Operator Telephone: 206-296-6187
Owner/Operator Telephone Ext: Not reported
Owner/Operator Fax: Not reported
Owner/Operator Email: Not reported

Owner/Operator Indicator: Owner
Owner/Operator Name: SEATTLE UNIVERSITY
Legal Status: Private
Date Became Current: Not reported
Date Ended Current: Not reported
Owner/Operator Address: 901 12TH AVE E
Owner/Operator City,State,Zip: SEATTLE, WA 98122
Owner/Operator Telephone: 206-296-6187
Owner/Operator Telephone Ext: Not reported
Owner/Operator Fax: Not reported
Owner/Operator Email: Not reported

Owner/Operator Indicator: Operator
Owner/Operator Name: ROMAIN, JOSEPH
Legal Status: Private
Date Became Current: Not reported
Date Ended Current: Not reported
Owner/Operator Address: 901 12TH AVE E
Owner/Operator City,State,Zip: SEATTLE, WA 98122
Owner/Operator Telephone: 206-296-6187
Owner/Operator Telephone Ext: Not reported
Owner/Operator Fax: Not reported
Owner/Operator Email: Not reported

Owner/Operator Indicator: Owner
Owner/Operator Name: SEATTLE UNIVERSITY INC
Legal Status: Private

DRAFT

SEATTLE UNIVERSITY (Continued) **1000421930**

Date Became Current:	19960806
Date Ended Current:	Not reported
Owner/Operator Address:	BROADWAY & MADISON
Owner/Operator City,State,Zip:	SEATTLE, WA 98122
Owner/Operator Telephone:	206-296-6190
Owner/Operator Telephone Ext:	Not reported
Owner/Operator Fax:	Not reported
Owner/Operator Email:	Not reported

Owner/Operator Indicator:	Owner
Owner/Operator Name: SEATTLE UNIVERSITY INC	
Legal Status:	Private
Date Became Current:	19960806
Date Ended Current:	Not reported
Owner/Operator Address:	BROADWAY & MADISON
Owner/Operator City,State,Zip:	SEATTLE, WA 98122
Owner/Operator Telephone:	206-296-6190
Owner/Operator Telephone Ext:	Not reported
Owner/Operator Fax:	Not reported
Owner/Operator Email:	Not reported

Owner/Operator Indicator:	Operator
Owner/Operator Name: ROMAIN, JOSEPH	
Legal Status:	Private
Date Became Current:	Not reported
Date Ended Current:	Not reported
Owner/Operator Address:	901 12TH AVE E
Owner/Operator City,State,Zip:	SEATTLE, WA 98122
Owner/Operator Telephone:	206-296-6187
Owner/Operator Telephone Ext:	Not reported
Owner/Operator Fax:	Not reported
Owner/Operator Email:	Not reported

Owner/Operator Indicator:	Owner
Owner/Operator Name: SEATTLE UNIVERSITY	
Legal Status:	Private
Date Became Current:	Not reported
Date Ended Current:	Not reported
Owner/Operator Address:	901 12TH AVE E
Owner/Operator City,State,Zip:	SEATTLE, WA 98122
Owner/Operator Telephone:	206-296-6187
Owner/Operator Telephone Ext:	Not reported
Owner/Operator Fax:	Not reported
Owner/Operator Email:	Not reported

Owner/Operator Indicator:	Owner
Owner/Operator Name: SEATTLE UNIVERSITY INC	
Legal Status:	Private
Date Became Current:	19960806
Date Ended Current:	Not reported
Owner/Operator Address:	901 12TH AVE
Owner/Operator City,State,Zip:	SEATTLE, WA 98122
Owner/Operator Telephone:	206-296-6190
Owner/Operator Telephone Ext:	Not reported
Owner/Operator Fax:	Not reported
Owner/Operator Email:	Not reported

DRAFT

SEATTLE UNIVERSITY (Continued) **1000421930**

Owner/Operator Indicator:	Owner
Owner/Operator Name: SEATTLE UNIVERSITY INC	
Legal Status:	Private
Date Became Current:	19960806
Date Ended Current:	Not reported
Owner/Operator Address:	BROADWAY & MADISON
Owner/Operator City,State,Zip:	SEATTLE, WA 98122
Owner/Operator Telephone:	206-296-6190
Owner/Operator Telephone Ext:	Not reported
Owner/Operator Fax:	Not reported
Owner/Operator Email:	Not reported

Owner/Operator Indicator:	Operator
Owner/Operator Name: JOYCE SQUILLANTE	
Legal Status:	Private
Date Became Current:	20201101
Date Ended Current:	Not reported
Owner/Operator Address:	901 12TH AVE
Owner/Operator City,State,Zip:	SEATTLE, WA 98122-1090
Owner/Operator Telephone:	206-391-7488
Owner/Operator Telephone Ext:	Not reported
Owner/Operator Fax:	Not reported
Owner/Operator Email:	Not reported

Owner/Operator Indicator:	Owner
Owner/Operator Name: SEATTLE UNIVERSITY	
Legal Status:	Private
Date Became Current:	Not reported
Date Ended Current:	Not reported
Owner/Operator Address:	BROADWAY & E MADISON
Owner/Operator City,State,Zip:	SEATTLE, WA 98122
Owner/Operator Telephone:	000-000-0000
Owner/Operator Telephone Ext:	Not reported
Owner/Operator Fax:	Not reported
Owner/Operator Email:	Not reported

Owner/Operator Indicator:	Owner
Owner/Operator Name: SEATTLE UNIVERSITY INC	
Legal Status:	Private
Date Became Current:	19960806
Date Ended Current:	Not reported
Owner/Operator Address:	BROADWAY & MADISON
Owner/Operator City,State,Zip:	SEATTLE, WA 98122
Owner/Operator Telephone:	206-296-6190
Owner/Operator Telephone Ext:	Not reported
Owner/Operator Fax:	Not reported
Owner/Operator Email:	Not reported

Owner/Operator Indicator:	Owner
Owner/Operator Name: SEATTLE UNIVERSITY INC	
Legal Status:	Private
Date Became Current:	19960806
Date Ended Current:	Not reported
Owner/Operator Address:	BROADWAY & MADISON
Owner/Operator City,State,Zip:	SEATTLE, WA 98122
Owner/Operator Telephone:	206-296-6190
Owner/Operator Telephone Ext:	Not reported

DRAFT

SEATTLE UNIVERSITY (Continued) **1000421930**

Owner/Operator Fax: Not reported
Owner/Operator Email: Not reported

Owner/Operator Indicator: Owner
Owner/Operator Name: SEATTLE UNIVERSITY INC
Legal Status: Private
Date Became Current: 19960806
Date Ended Current: Not reported
Owner/Operator Address: BROADWAY & MADISON
Owner/Operator City,State,Zip: SEATTLE, WA 98122
Owner/Operator Telephone: 206-296-6190
Owner/Operator Telephone Ext: Not reported
Owner/Operator Fax: Not reported
Owner/Operator Email: Not reported

Owner/Operator Indicator: Owner
Owner/Operator Name: SEATTLE UNIVERSITY
Legal Status: Private
Date Became Current: Not reported
Date Ended Current: Not reported
Owner/Operator Address: 901 12TH AVE E
Owner/Operator City,State,Zip: SEATTLE, WA 98122
Owner/Operator Telephone: 206-296-6187
Owner/Operator Telephone Ext: Not reported
Owner/Operator Fax: Not reported
Owner/Operator Email: Not reported

Owner/Operator Indicator: Owner
Owner/Operator Name: SEATTLE UNIVERSITY
Legal Status: Private
Date Became Current: 20141231
Date Ended Current: Not reported
Owner/Operator Address: 901 12TH AVE
Owner/Operator City,State,Zip: SEATTLE, WA 98122
Owner/Operator Telephone: 206-296-6187
Owner/Operator Telephone Ext: Not reported
Owner/Operator Fax: Not reported
Owner/Operator Email: Not reported

Owner/Operator Indicator: Operator
Owner/Operator Name: SEATTLE UNIVERSITY
Legal Status: Private
Date Became Current: 19960806
Date Ended Current: Not reported
Owner/Operator Address: 901 12TH AVE E
Owner/Operator City,State,Zip: SEATTLE, WA 98122
Owner/Operator Telephone: 206-296-6187
Owner/Operator Telephone Ext: Not reported
Owner/Operator Fax: Not reported
Owner/Operator Email: Not reported

Owner/Operator Indicator: Operator
Owner/Operator Name: SHEILA LOCKWOOD
Legal Status: Private
Date Became Current: 20180701
Date Ended Current: Not reported
Owner/Operator Address: 901 12TH AVE E

DRAFT

SEATTLE UNIVERSITY (Continued) **1000421930**

Owner/Operator City,State,Zip:	SEATTLE, WA 98122-1090
Owner/Operator Telephone:	206-220-8273
Owner/Operator Telephone Ext:	Not reported
Owner/Operator Fax:	Not reported
Owner/Operator Email:	Not reported
Owner/Operator Indicator:	Owner
Owner/Operator Name: SEATTLE UNIVERSITY INC	
Legal Status:	Private
Date Became Current:	19960806
Date Ended Current:	Not reported
Owner/Operator Address:	BROADWAY & MADISON
Owner/Operator City,State,Zip:	SEATTLE, WA 98122
Owner/Operator Telephone:	206-296-6190
Owner/Operator Telephone Ext:	Not reported
Owner/Operator Fax:	Not reported
Owner/Operator Email:	Not reported
Owner/Operator Indicator:	Owner
Owner/Operator Name: SEATTLE UNIVERSITY	
Legal Status:	Private
Date Became Current:	20091231
Date Ended Current:	Not reported
Owner/Operator Address:	901 12TH AVE E
Owner/Operator City,State,Zip:	SEATTLE, WA 98122-1090
Owner/Operator Telephone:	206-296-6149
Owner/Operator Telephone Ext:	Not reported
Owner/Operator Fax:	Not reported
Owner/Operator Email:	Not reported
Owner/Operator Indicator:	Owner
Owner/Operator Name: SEATTLE UNIVERSITY	
Legal Status:	Private
Date Became Current:	20091231
Date Ended Current:	Not reported
Owner/Operator Address:	901 12TH AVE E
Owner/Operator City,State,Zip:	SEATTLE, WA 98122-1090
Owner/Operator Telephone:	206-296-6149
Owner/Operator Telephone Ext:	Not reported
Owner/Operator Fax:	Not reported
Owner/Operator Email:	Not reported

Historic Generators:

Receive Date:	20100317
Handler Name: SEATTLE UNIVERSITY	
Federal Waste Generator Description:	Conditionally Exempt Small Quantity Generator
State District Owner:	WA
Large Quantity Handler of Universal Waste:	No
Recognized Trader Importer:	No
Recognized Trader Exporter:	No
Spent Lead Acid Battery Importer:	No
Spent Lead Acid Battery Exporter:	No
Current Record:	No
Non Storage Recycler Activity:	Not reported
Electronic Manifest Broker:	Not reported
Receive Date:	20120309

DRAFT

SEATTLE UNIVERSITY (Continued) **1000421930**

Handler Name: SEATTLE UNIVERSITY
Federal Waste Generator Description: Conditionally Exempt Small Quantity Generator
State District Owner: WA
Large Quantity Handler of Universal Waste: No
Recognized Trader Importer: No
Recognized Trader Exporter: No
Spent Lead Acid Battery Importer: No
Spent Lead Acid Battery Exporter: No
Current Record: No
Non Storage Recycler Activity: Not reported
Electronic Manifest Broker: Not reported

Receive Date: 20110228
Handler Name: SEATTLE UNIVERSITY
Federal Waste Generator Description: Conditionally Exempt Small Quantity Generator
State District Owner: WA
Large Quantity Handler of Universal Waste: Yes
Recognized Trader Importer: No
Recognized Trader Exporter: No
Spent Lead Acid Battery Importer: No
Spent Lead Acid Battery Exporter: No
Current Record: No
Non Storage Recycler Activity: Not reported
Electronic Manifest Broker: Not reported

Receive Date: 19931231
Handler Name: SEATTLE UNIVERSITY
Federal Waste Generator Description: Large Quantity Generator
State District Owner: WA
Large Quantity Handler of Universal Waste: No
Recognized Trader Importer: No
Recognized Trader Exporter: No
Spent Lead Acid Battery Importer: No
Spent Lead Acid Battery Exporter: No
Current Record: No
Non Storage Recycler Activity: Not reported
Electronic Manifest Broker: Not reported

Receive Date: 19940101
Handler Name: SEATTLE UNIVERSITY
Federal Waste Generator Description: Not a generator, verified
State District Owner: WA
Large Quantity Handler of Universal Waste: No
Recognized Trader Importer: No
Recognized Trader Exporter: No
Spent Lead Acid Battery Importer: No
Spent Lead Acid Battery Exporter: No
Current Record: No
Non Storage Recycler Activity: Not reported
Electronic Manifest Broker: Not reported

Receive Date: 19950101
Handler Name: SEATTLE UNIVERSITY
Federal Waste Generator Description: Not a generator, verified
State District Owner: WA
Large Quantity Handler of Universal Waste: No
Recognized Trader Importer: No

DRAFT

SEATTLE UNIVERSITY (Continued) **1000421930**

Recognized Trader Exporter: No
Spent Lead Acid Battery Importer: No
Spent Lead Acid Battery Exporter: No
Current Record: No
Non Storage Recycler Activity: Not reported
Electronic Manifest Broker: Not reported

Receive Date: 19960403
Handler Name: SEATTLE UNIVERSITY
Federal Waste Generator Description: Small Quantity Generator
State District Owner: WA
Large Quantity Handler of Universal Waste: No
Recognized Trader Importer: No
Recognized Trader Exporter: No
Spent Lead Acid Battery Importer: No
Spent Lead Acid Battery Exporter: No
Current Record: No
Non Storage Recycler Activity: Not reported
Electronic Manifest Broker: Not reported

Receive Date: 19970324
Handler Name: SEATTLE UNIVERSITY
Federal Waste Generator Description: Small Quantity Generator
State District Owner: WA
Large Quantity Handler of Universal Waste: No
Recognized Trader Importer: No
Recognized Trader Exporter: No
Spent Lead Acid Battery Importer: No
Spent Lead Acid Battery Exporter: No
Current Record: No
Non Storage Recycler Activity: Not reported
Electronic Manifest Broker: Not reported

Receive Date: 19981116
Handler Name: SEATTLE UNIVERSITY
Federal Waste Generator Description: Not a generator, verified
State District Owner: WA
Large Quantity Handler of Universal Waste: No
Recognized Trader Importer: No
Recognized Trader Exporter: No
Spent Lead Acid Battery Importer: No
Spent Lead Acid Battery Exporter: No
Current Record: No
Non Storage Recycler Activity: Not reported
Electronic Manifest Broker: Not reported

Receive Date: 19990301
Handler Name: SEATTLE UNIVERSITY
Federal Waste Generator Description: Not a generator, verified
State District Owner: WA
Large Quantity Handler of Universal Waste: No
Recognized Trader Importer: No
Recognized Trader Exporter: No
Spent Lead Acid Battery Importer: No
Spent Lead Acid Battery Exporter: No
Current Record: No
Non Storage Recycler Activity: Not reported

DRAFT

SEATTLE UNIVERSITY (Continued) **1000421930**

Electronic Manifest Broker: Not reported

Receive Date: 20000613
Handler Name: SEATTLE UNIVERSITY
Federal Waste Generator Description: Not a generator, verified
State District Owner: WA
Large Quantity Handler of Universal Waste: No
Recognized Trader Importer: No
Recognized Trader Exporter: No
Spent Lead Acid Battery Importer: No
Spent Lead Acid Battery Exporter: No
Current Record: No
Non Storage Recycler Activity: Not reported
Electronic Manifest Broker: Not reported

Receive Date: 20010308
Handler Name: SEATTLE UNIVERSITY
Federal Waste Generator Description: Conditionally Exempt Small Quantity Generator
State District Owner: WA
Large Quantity Handler of Universal Waste: No
Recognized Trader Importer: No
Recognized Trader Exporter: No
Spent Lead Acid Battery Importer: No
Spent Lead Acid Battery Exporter: No
Current Record: No
Non Storage Recycler Activity: Not reported
Electronic Manifest Broker: Not reported

Receive Date: 20020604
Handler Name: SEATTLE UNIVERSITY
Federal Waste Generator Description: Conditionally Exempt Small Quantity Generator
State District Owner: WA
Large Quantity Handler of Universal Waste: No
Recognized Trader Importer: No
Recognized Trader Exporter: No
Spent Lead Acid Battery Importer: No
Spent Lead Acid Battery Exporter: No
Current Record: No
Non Storage Recycler Activity: Not reported
Electronic Manifest Broker: Not reported

Receive Date: 20030321
Handler Name: SEATTLE UNIVERSITY
Federal Waste Generator Description: Small Quantity Generator
State District Owner: WA
Large Quantity Handler of Universal Waste: No
Recognized Trader Importer: No
Recognized Trader Exporter: No
Spent Lead Acid Battery Importer: No
Spent Lead Acid Battery Exporter: No
Current Record: No
Non Storage Recycler Activity: Not reported
Electronic Manifest Broker: Not reported

Receive Date: 20040305
Handler Name: SEATTLE UNIVERSITY
Federal Waste Generator Description: Not a generator, verified

DRAFT

SEATTLE UNIVERSITY (Continued) **1000421930**

State District Owner: WA
Large Quantity Handler of Universal Waste: No
Recognized Trader Importer: No
Recognized Trader Exporter: No
Spent Lead Acid Battery Importer: No
Spent Lead Acid Battery Exporter: No
Current Record: No
Non Storage Recycler Activity: Not reported
Electronic Manifest Broker: Not reported

Receive Date: 20050502
Handler Name: SEATTLE UNIVERSITY
Federal Waste Generator Description: Not a generator, verified
State District Owner: WA
Large Quantity Handler of Universal Waste: No
Recognized Trader Importer: No
Recognized Trader Exporter: No
Spent Lead Acid Battery Importer: No
Spent Lead Acid Battery Exporter: No
Current Record: No
Non Storage Recycler Activity: Not reported
Electronic Manifest Broker: Not reported

Receive Date: 20060411
Handler Name: SEATTLE UNIVERSITY
Federal Waste Generator Description: Small Quantity Generator
State District Owner: WA
Large Quantity Handler of Universal Waste: No
Recognized Trader Importer: No
Recognized Trader Exporter: No
Spent Lead Acid Battery Importer: No
Spent Lead Acid Battery Exporter: No
Current Record: No
Non Storage Recycler Activity: Not reported
Electronic Manifest Broker: Not reported

Receive Date: 20070306
Handler Name: SEATTLE UNIVERSITY
Federal Waste Generator Description: Not a generator, verified
State District Owner: WA
Large Quantity Handler of Universal Waste: No
Recognized Trader Importer: No
Recognized Trader Exporter: No
Spent Lead Acid Battery Importer: No
Spent Lead Acid Battery Exporter: No
Current Record: No
Non Storage Recycler Activity: Not reported
Electronic Manifest Broker: Not reported

Receive Date: 20080324
Handler Name: SEATTLE UNIVERSITY
Federal Waste Generator Description: Small Quantity Generator
State District Owner: WA
Large Quantity Handler of Universal Waste: No
Recognized Trader Importer: No
Recognized Trader Exporter: No
Spent Lead Acid Battery Importer: No

DRAFT

SEATTLE UNIVERSITY (Continued) **1000421930**

Spent Lead Acid Battery Exporter:	No
Current Record:	No
Non Storage Recycler Activity:	Not reported
Electronic Manifest Broker:	Not reported

Receive Date:	20040305
Handler Name: SEATTLE UNIVERSITY	
Federal Waste Generator Description:	Not a generator, verified
State District Owner:	WA
Large Quantity Handler of Universal Waste:	No
Recognized Trader Importer:	No
Recognized Trader Exporter:	No
Spent Lead Acid Battery Importer:	No
Spent Lead Acid Battery Exporter:	No
Current Record:	No
Non Storage Recycler Activity:	Not reported
Electronic Manifest Broker:	Not reported

Receive Date:	20090316
Handler Name: SEATTLE UNIVERSITY	
Federal Waste Generator Description:	Conditionally Exempt Small Quantity Generator
State District Owner:	WA
Large Quantity Handler of Universal Waste:	No
Recognized Trader Importer:	No
Recognized Trader Exporter:	No
Spent Lead Acid Battery Importer:	No
Spent Lead Acid Battery Exporter:	No
Current Record:	No
Non Storage Recycler Activity:	Not reported
Electronic Manifest Broker:	Not reported

Receive Date:	20060411
Handler Name: SEATTLE UNIVERSITY	
Federal Waste Generator Description:	Small Quantity Generator
State District Owner:	WA
Large Quantity Handler of Universal Waste:	No
Recognized Trader Importer:	No
Recognized Trader Exporter:	No
Spent Lead Acid Battery Importer:	No
Spent Lead Acid Battery Exporter:	No
Current Record:	No
Non Storage Recycler Activity:	Not reported
Electronic Manifest Broker:	Not reported

Receive Date:	20110228
Handler Name: SEATTLE UNIVERSITY	
Federal Waste Generator Description:	Conditionally Exempt Small Quantity Generator
State District Owner:	WA
Large Quantity Handler of Universal Waste:	No
Recognized Trader Importer:	No
Recognized Trader Exporter:	No
Spent Lead Acid Battery Importer:	No
Spent Lead Acid Battery Exporter:	No
Current Record:	No
Non Storage Recycler Activity:	Not reported
Electronic Manifest Broker:	Not reported

DRAFT

SEATTLE UNIVERSITY (Continued) **1000421930**

Receive Date: 20120309
Handler Name: SEATTLE UNIVERSITY
Federal Waste Generator Description: Conditionally Exempt Small Quantity Generator
State District Owner: WA
Large Quantity Handler of Universal Waste: No
Recognized Trader Importer: No
Recognized Trader Exporter: No
Spent Lead Acid Battery Importer: No
Spent Lead Acid Battery Exporter: No
Current Record: No
Non Storage Recycler Activity: Not reported
Electronic Manifest Broker: Not reported

Receive Date: 20130228
Handler Name: SEATTLE UNIVERSITY
Federal Waste Generator Description: Conditionally Exempt Small Quantity Generator
State District Owner: WA
Large Quantity Handler of Universal Waste: No
Recognized Trader Importer: No
Recognized Trader Exporter: No
Spent Lead Acid Battery Importer: No
Spent Lead Acid Battery Exporter: No
Current Record: No
Non Storage Recycler Activity: Not reported
Electronic Manifest Broker: Not reported

Receive Date: 20140204
Handler Name: SEATTLE UNIVERSITY
Federal Waste Generator Description: Conditionally Exempt Small Quantity Generator
State District Owner: WA
Large Quantity Handler of Universal Waste: No
Recognized Trader Importer: No
Recognized Trader Exporter: No
Spent Lead Acid Battery Importer: No
Spent Lead Acid Battery Exporter: No
Current Record: No
Non Storage Recycler Activity: Not reported
Electronic Manifest Broker: Not reported

Receive Date: 20160407
Handler Name: SEATTLE UNIVERSITY
Federal Waste Generator Description: Conditionally Exempt Small Quantity Generator
State District Owner: WA
Large Quantity Handler of Universal Waste: No
Recognized Trader Importer: Not reported
Recognized Trader Exporter: Not reported
Spent Lead Acid Battery Importer: Not reported
Spent Lead Acid Battery Exporter: Not reported
Current Record: No
Non Storage Recycler Activity: Not reported
Electronic Manifest Broker: Not reported

Receive Date: 20170124
Handler Name: SEATTLE UNIVERSITY
Federal Waste Generator Description: Conditionally Exempt Small Quantity Generator
State District Owner: WA
Large Quantity Handler of Universal Waste: No

DRAFT

SEATTLE UNIVERSITY (Continued) **1000421930**

Recognized Trader Importer: No
Recognized Trader Exporter: No
Spent Lead Acid Battery Importer: No
Spent Lead Acid Battery Exporter: No
Current Record: No
Non Storage Recycler Activity: Not reported
Electronic Manifest Broker: Not reported

Receive Date: 20180125
Handler Name: SEATTLE UNIVERSITY
Federal Waste Generator Description: Conditionally Exempt Small Quantity Generator
State District Owner: WA
Large Quantity Handler of Universal Waste: No
Recognized Trader Importer: No
Recognized Trader Exporter: No
Spent Lead Acid Battery Importer: No
Spent Lead Acid Battery Exporter: No
Current Record: No
Non Storage Recycler Activity: Not reported
Electronic Manifest Broker: Not reported

Receive Date: 20180730
Handler Name: SEATTLE UNIVERSITY
Federal Waste Generator Description: Conditionally Exempt Small Quantity Generator
State District Owner: WA
Large Quantity Handler of Universal Waste: No
Recognized Trader Importer: No
Recognized Trader Exporter: No
Spent Lead Acid Battery Importer: No
Spent Lead Acid Battery Exporter: No
Current Record: No
Non Storage Recycler Activity: Not reported
Electronic Manifest Broker: Not reported

Receive Date: 20190227
Handler Name: SEATTLE UNIVERSITY
Federal Waste Generator Description: Conditionally Exempt Small Quantity Generator
State District Owner: WA
Large Quantity Handler of Universal Waste: No
Recognized Trader Importer: No
Recognized Trader Exporter: No
Spent Lead Acid Battery Importer: No
Spent Lead Acid Battery Exporter: No
Current Record: No
Non Storage Recycler Activity: No
Electronic Manifest Broker: No

Receive Date: 20200228
Handler Name: SEATTLE UNIVERSITY
Federal Waste Generator Description: Small Quantity Generator
State District Owner: WA
Large Quantity Handler of Universal Waste: No
Recognized Trader Importer: No
Recognized Trader Exporter: No
Spent Lead Acid Battery Importer: No
Spent Lead Acid Battery Exporter: No
Current Record: No

DRAFT

SEATTLE UNIVERSITY (Continued) **1000421930**

Non Storage Recycler Activity: No
Electronic Manifest Broker: No

Receive Date: 20210226
Handler Name: SEATTLE UNIVERSITY
Federal Waste Generator Description: Small Quantity Generator
State District Owner: WA
Large Quantity Handler of Universal Waste: No
Recognized Trader Importer: No
Recognized Trader Exporter: No
Spent Lead Acid Battery Importer: No
Spent Lead Acid Battery Exporter: No
Current Record: No
Non Storage Recycler Activity: No
Electronic Manifest Broker: No

Receive Date: 20210511
Handler Name: SEATTLE UNIVERSITY
Federal Waste Generator Description: Small Quantity Generator
State District Owner: WA
Large Quantity Handler of Universal Waste: No
Recognized Trader Importer: No
Recognized Trader Exporter: No
Spent Lead Acid Battery Importer: No
Spent Lead Acid Battery Exporter: No
Current Record: No
Non Storage Recycler Activity: No
Electronic Manifest Broker: No

Receive Date: 20220218
Handler Name: SEATTLE UNIVERSITY
Federal Waste Generator Description: Small Quantity Generator
State District Owner: WA
Large Quantity Handler of Universal Waste: No
Recognized Trader Importer: No
Recognized Trader Exporter: No
Spent Lead Acid Battery Importer: No
Spent Lead Acid Battery Exporter: No
Current Record: Yes
Non Storage Recycler Activity: No
Electronic Manifest Broker: No

Receive Date: 19930901
Handler Name: SEATTLE UNIVERSITY
Federal Waste Generator Description: Large Quantity Generator
State District Owner: Not reported
Large Quantity Handler of Universal Waste: No
Recognized Trader Importer: No
Recognized Trader Exporter: No
Spent Lead Acid Battery Importer: No
Spent Lead Acid Battery Exporter: No
Current Record: No
Non Storage Recycler Activity: Not reported
Electronic Manifest Broker: Not reported

Receive Date: 19940331
Handler Name: SEATTLE UNIVERSITY

DRAFT

SEATTLE UNIVERSITY (Continued) **1000421930**

Federal Waste Generator Description: Large Quantity Generator
State District Owner: Not reported
Large Quantity Handler of Universal Waste: No
Recognized Trader Importer: No
Recognized Trader Exporter: No
Spent Lead Acid Battery Importer: No
Spent Lead Acid Battery Exporter: No
Current Record: No
Non Storage Recycler Activity: Not reported
Electronic Manifest Broker: Not reported

Receive Date: 20031231
Handler Name: SEATTLE UNIVERSITY
Federal Waste Generator Description: Not a generator, verified
State District Owner: WA
Large Quantity Handler of Universal Waste: No
Recognized Trader Importer: No
Recognized Trader Exporter: No
Spent Lead Acid Battery Importer: No
Spent Lead Acid Battery Exporter: No
Current Record: No
Non Storage Recycler Activity: Not reported
Electronic Manifest Broker: Not reported

Receive Date: 20051231
Handler Name: SEATTLE UNIVERSITY
Federal Waste Generator Description: Small Quantity Generator
State District Owner: WA
Large Quantity Handler of Universal Waste: Yes
Recognized Trader Importer: No
Recognized Trader Exporter: No
Spent Lead Acid Battery Importer: No
Spent Lead Acid Battery Exporter: No
Current Record: No
Non Storage Recycler Activity: Not reported
Electronic Manifest Broker: Not reported

Receive Date: 20071231
Handler Name: SEATTLE UNIVERSITY
Federal Waste Generator Description: Small Quantity Generator
State District Owner: WA
Large Quantity Handler of Universal Waste: No
Recognized Trader Importer: No
Recognized Trader Exporter: No
Spent Lead Acid Battery Importer: No
Spent Lead Acid Battery Exporter: No
Current Record: No
Non Storage Recycler Activity: Not reported
Electronic Manifest Broker: Not reported

List of NAICS Codes and Descriptions:
NAICS Code: 23332
NAICS Description: COMMERCIAL AND INSTITUTIONAL BUILDING CONSTRUCTION

NAICS Code: 54172
NAICS Description: RESEARCH AND DEVELOPMENT IN THE SOCIAL SCIENCES AND HUMANITIES

DRAFT

SEATTLE UNIVERSITY (Continued) **1000421930**

NAICS Code: 61131
NAICS Description: COLLEGES, UNIVERSITIES, AND PROFESSIONAL SCHOOLS

NAICS Code: 611310
NAICS Description: COLLEGES, UNIVERSITIES, AND PROFESSIONAL SCHOOLS

Facility Has Received Notices of Violation:
Found Violation: Yes
Agency Which Determined Violation: State
Violation Short Description: Generators - General
Date Violation was Determined: 19930902
Actual Return to Compliance Date: 19931206
Return to Compliance Qualifier: Observed
Violation Responsible Agency: State
Scheduled Compliance Date: Not reported
Enforcement Identifier: 000
Date of Enforcement Action: 19931019
Enforcement Responsible Agency: State
Enforcement Docket Number: Not reported
Enforcement Attorney: WA
Corrective Action Component: No
Appeal Initiated Date: Not reported
Appeal Resolution Date: Not reported
Disposition Status Date: Not reported
Disposition Status: Not reported
Disposition Status Description: Not reported
Consent/Final Order Sequence Number:Not reported
Consent/Final Order Respondent Name: Not reported
Consent/Final Order Lead Agency: Not reported
Enforcement Type: WRITTEN INFORMAL
Enforcement Responsible Person: WAJSC
Enforcement Responsible Sub-Organization: NW
SEP Sequence Number: Not reported
SEP Expenditure Amount: Not reported
SEP Scheduled Completion Date: Not reported
SEP Actual Date: Not reported
SEP Defaulted Date: Not reported
SEP Type: Not reported
SEP Type Description: Not reported
Proposed Amount: Not reported
Final Monetary Amount: Not reported
Paid Amount: Not reported
Final Count: Not reported
Final Amount: Not reported

Found Violation: Yes
Agency Which Determined Violation: State
Violation Short Description: Generators - General
Date Violation was Determined: 19930902
Actual Return to Compliance Date: 19931206
Return to Compliance Qualifier: Observed
Violation Responsible Agency: State
Scheduled Compliance Date: Not reported
Enforcement Identifier: 000
Date of Enforcement Action: 19931019
Enforcement Responsible Agency: State
Enforcement Docket Number: Not reported

DRAFT

SEATTLE UNIVERSITY (Continued) **1000421930**

Enforcement Attorney: WA
Corrective Action Component: No
Appeal Initiated Date: Not reported
Appeal Resolution Date: Not reported
Disposition Status Date: Not reported
Disposition Status: Not reported
Disposition Status Description: Not reported
Consent/Final Order Sequence Number:Not reported
Consent/Final Order Respondent Name: Not reported
Consent/Final Order Lead Agency: Not reported
Enforcement Type: WRITTEN INFORMAL
Enforcement Responsible Person: WAJSC
Enforcement Responsible Sub-Organization: NW
SEP Sequence Number: Not reported
SEP Expenditure Amount: Not reported
SEP Scheduled Completion Date: Not reported
SEP Actual Date: Not reported
SEP Defaulted Date: Not reported
SEP Type: Not reported
SEP Type Description: Not reported
Proposed Amount: Not reported
Final Monetary Amount: Not reported
Paid Amount: Not reported
Final Count: Not reported
Final Amount: Not reported

Found Violation: Yes
Agency Which Determined Violation: State
Violation Short Description: Universal Waste - Small Quantity Handlers
Date Violation was Determined: 20180419
Actual Return to Compliance Date: 20180531
Return to Compliance Qualifier: Observed
Violation Responsible Agency: State
Scheduled Compliance Date: 20180604
Enforcement Identifier: 001
Date of Enforcement Action: 20180503
Enforcement Responsible Agency: State
Enforcement Docket Number: Not reported
Enforcement Attorney: Not reported
Corrective Action Component: No
Appeal Initiated Date: Not reported
Appeal Resolution Date: Not reported
Disposition Status Date: Not reported
Disposition Status: Not reported
Disposition Status Description: Not reported
Consent/Final Order Sequence Number:Not reported
Consent/Final Order Respondent Name: Not reported
Consent/Final Order Lead Agency: Not reported
Enforcement Type: WRITTEN INFORMAL
Enforcement Responsible Person: WAJAG
Enforcement Responsible Sub-Organization: NW
SEP Sequence Number: Not reported
SEP Expenditure Amount: Not reported
SEP Scheduled Completion Date: Not reported
SEP Actual Date: Not reported
SEP Defaulted Date: Not reported
SEP Type: Not reported

DRAFT

SEATTLE UNIVERSITY (Continued) **1000421930**

SEP Type Description:	Not reported
Proposed Amount:	Not reported
Final Monetary Amount:	Not reported
Paid Amount:	Not reported
Final Count:	Not reported
Final Amount:	Not reported
Found Violation:	Yes
Agency Which Determined Violation:	State
Violation Short Description:	Generators - General
Date Violation was Determined:	19930902
Actual Return to Compliance Date:	19931206
Return to Compliance Qualifier:	Observed
Violation Responsible Agency:	State
Scheduled Compliance Date:	Not reported
Enforcement Identifier:	000
Date of Enforcement Action:	19931019
Enforcement Responsible Agency:	State
Enforcement Docket Number:	Not reported
Enforcement Attorney:	WA
Corrective Action Component:	No
Appeal Initiated Date:	Not reported
Appeal Resolution Date:	Not reported
Disposition Status Date:	Not reported
Disposition Status:	Not reported
Disposition Status Description:	Not reported
Consent/Final Order Sequence Number:	Not reported
Consent/Final Order Respondent Name:	Not reported
Consent/Final Order Lead Agency:	Not reported
Enforcement Type:	WRITTEN INFORMAL
Enforcement Responsible Person:	WAJSC
Enforcement Responsible Sub-Organization:	NW
SEP Sequence Number:	Not reported
SEP Expenditure Amount:	Not reported
SEP Scheduled Completion Date:	Not reported
SEP Actual Date:	Not reported
SEP Defaulted Date:	Not reported
SEP Type:	Not reported
SEP Type Description:	Not reported
Proposed Amount:	Not reported
Final Monetary Amount:	Not reported
Paid Amount:	Not reported
Final Count:	Not reported
Final Amount:	Not reported
Found Violation:	Yes
Agency Which Determined Violation:	State
Violation Short Description:	Generators - General
Date Violation was Determined:	19930902
Actual Return to Compliance Date:	19931206
Return to Compliance Qualifier:	Observed
Violation Responsible Agency:	State
Scheduled Compliance Date:	Not reported
Enforcement Identifier:	000
Date of Enforcement Action:	19931019
Enforcement Responsible Agency:	State
Enforcement Docket Number:	Not reported

DRAFT

SEATTLE UNIVERSITY (Continued) **1000421930**

Enforcement Attorney: WA
Corrective Action Component: No
Appeal Initiated Date: Not reported
Appeal Resolution Date: Not reported
Disposition Status Date: Not reported
Disposition Status: Not reported
Disposition Status Description: Not reported
Consent/Final Order Sequence Number:Not reported
Consent/Final Order Respondent Name: Not reported
Consent/Final Order Lead Agency: Not reported
Enforcement Type: WRITTEN INFORMAL
Enforcement Responsible Person: WAJSC
Enforcement Responsible Sub-Organization: NW
SEP Sequence Number: Not reported
SEP Expenditure Amount: Not reported
SEP Scheduled Completion Date: Not reported
SEP Actual Date: Not reported
SEP Defaulted Date: Not reported
SEP Type: Not reported
SEP Type Description: Not reported
Proposed Amount: Not reported
Final Monetary Amount: Not reported
Paid Amount: Not reported
Final Count: Not reported
Final Amount: Not reported

Found Violation: Yes
Agency Which Determined Violation: State
Violation Short Description: Generators - General
Date Violation was Determined: 19930902
Actual Return to Compliance Date: 19931206
Return to Compliance Qualifier: Observed
Violation Responsible Agency: State
Scheduled Compliance Date: Not reported
Enforcement Identifier: 000
Date of Enforcement Action: 19931019
Enforcement Responsible Agency: State
Enforcement Docket Number: Not reported
Enforcement Attorney: WA
Corrective Action Component: No
Appeal Initiated Date: Not reported
Appeal Resolution Date: Not reported
Disposition Status Date: Not reported
Disposition Status: Not reported
Disposition Status Description: Not reported
Consent/Final Order Sequence Number:Not reported
Consent/Final Order Respondent Name: Not reported
Consent/Final Order Lead Agency: Not reported
Enforcement Type: WRITTEN INFORMAL
Enforcement Responsible Person: WAJSC
Enforcement Responsible Sub-Organization: NW
SEP Sequence Number: Not reported
SEP Expenditure Amount: Not reported
SEP Scheduled Completion Date: Not reported
SEP Actual Date: Not reported
SEP Defaulted Date: Not reported
SEP Type: Not reported

DRAFT

SEATTLE UNIVERSITY (Continued) **1000421930**

SEP Type Description: Not reported
Proposed Amount: Not reported
Final Monetary Amount: Not reported
Paid Amount: Not reported
Final Count: Not reported
Final Amount: Not reported

Found Violation: Yes
Agency Which Determined Violation: State
Violation Short Description: Listing - General
Date Violation was Determined: 20180419
Actual Return to Compliance Date: 20180531
Return to Compliance Qualifier: Observed
Violation Responsible Agency: State
Scheduled Compliance Date: 20180604
Enforcement Identifier: 001
Date of Enforcement Action: 20180503
Enforcement Responsible Agency: State
Enforcement Docket Number: Not reported
Enforcement Attorney: Not reported
Corrective Action Component: No
Appeal Initiated Date: Not reported
Appeal Resolution Date: Not reported
Disposition Status Date: Not reported
Disposition Status: Not reported
Disposition Status Description: Not reported
Consent/Final Order Sequence Number:Not reported
Consent/Final Order Respondent Name: Not reported
Consent/Final Order Lead Agency: Not reported
Enforcement Type: WRITTEN INFORMAL
Enforcement Responsible Person: WAJAG
Enforcement Responsible Sub-Organization: NW
SEP Sequence Number: Not reported
SEP Expenditure Amount: Not reported
SEP Scheduled Completion Date: Not reported
SEP Actual Date: Not reported
SEP Defaulted Date: Not reported
SEP Type: Not reported
SEP Type Description: Not reported
Proposed Amount: Not reported
Final Monetary Amount: Not reported
Paid Amount: Not reported
Final Count: Not reported
Final Amount: Not reported

Found Violation: No
Agency Which Determined Violation: Not reported
Violation Short Description: Not reported
Date Violation was Determined: Not reported
Actual Return to Compliance Date: Not reported
Return to Compliance Qualifier: Not reported
Violation Responsible Agency: Not reported
Scheduled Compliance Date: Not reported
Enforcement Identifier: Not reported
Date of Enforcement Action: Not reported
Enforcement Responsible Agency: Not reported
Enforcement Docket Number: Not reported

DRAFT

SEATTLE UNIVERSITY (Continued) **1000421930**

Enforcement Attorney: Not reported
Corrective Action Component: Not reported
Appeal Initiated Date: Not reported
Appeal Resolution Date: Not reported
Disposition Status Date: Not reported
Disposition Status: Not reported
Disposition Status Description: Not reported
Consent/Final Order Sequence Number:Not reported
Consent/Final Order Respondent Name: Not reported
Consent/Final Order Lead Agency: Not reported
Enforcement Type: Not reported
Enforcement Responsible Person: Not reported
Enforcement Responsible Sub-Organization: Not reported
SEP Sequence Number: Not reported
SEP Expenditure Amount: Not reported
SEP Scheduled Completion Date: Not reported
SEP Actual Date: Not reported
SEP Defaulted Date: Not reported
SEP Type: Not reported
SEP Type Description: Not reported
Proposed Amount: Not reported
Final Monetary Amount: Not reported
Paid Amount: Not reported
Final Count: Not reported
Final Amount: Not reported

Found Violation: Yes
Agency Which Determined Violation: State
Violation Short Description: Generators - General
Date Violation was Determined: 19930902
Actual Return to Compliance Date: 19931206
Return to Compliance Qualifier: Observed
Violation Responsible Agency: State
Scheduled Compliance Date: Not reported
Enforcement Identifier: 000
Date of Enforcement Action: 19931019
Enforcement Responsible Agency: State
Enforcement Docket Number: Not reported
Enforcement Attorney: WA
Corrective Action Component: No
Appeal Initiated Date: Not reported
Appeal Resolution Date: Not reported
Disposition Status Date: Not reported
Disposition Status: Not reported
Disposition Status Description: Not reported
Consent/Final Order Sequence Number:Not reported
Consent/Final Order Respondent Name: Not reported
Consent/Final Order Lead Agency: Not reported
Enforcement Type: WRITTEN INFORMAL
Enforcement Responsible Person: WAJSC
Enforcement Responsible Sub-Organization: NW
SEP Sequence Number: Not reported
SEP Expenditure Amount: Not reported
SEP Scheduled Completion Date: Not reported
SEP Actual Date: Not reported
SEP Defaulted Date: Not reported
SEP Type: Not reported

DRAFT

SEATTLE UNIVERSITY (Continued) **1000421930**

SEP Type Description: Not reported
Proposed Amount: Not reported
Final Monetary Amount: Not reported
Paid Amount: Not reported
Final Count: Not reported
Final Amount: Not reported

Found Violation: Yes
Agency Which Determined Violation: State
Violation Short Description: Universal Waste - Small Quantity Handlers
Date Violation was Determined: 20180419
Actual Return to Compliance Date: 20180531
Return to Compliance Qualifier: Observed
Violation Responsible Agency: State
Scheduled Compliance Date: 20180604
Enforcement Identifier: 001
Date of Enforcement Action: 20180503
Enforcement Responsible Agency: State
Enforcement Docket Number: Not reported
Enforcement Attorney: Not reported
Corrective Action Component: No
Appeal Initiated Date: Not reported
Appeal Resolution Date: Not reported
Disposition Status Date: Not reported
Disposition Status: Not reported
Disposition Status Description: Not reported
Consent/Final Order Sequence Number:Not reported
Consent/Final Order Respondent Name: Not reported
Consent/Final Order Lead Agency: Not reported
Enforcement Type: WRITTEN INFORMAL
Enforcement Responsible Person: WAJAG
Enforcement Responsible Sub-Organization: NW
SEP Sequence Number: Not reported
SEP Expenditure Amount: Not reported
SEP Scheduled Completion Date: Not reported
SEP Actual Date: Not reported
SEP Defaulted Date: Not reported
SEP Type: Not reported
SEP Type Description: Not reported
Proposed Amount: Not reported
Final Monetary Amount: Not reported
Paid Amount: Not reported
Final Count: Not reported
Final Amount: Not reported

Found Violation: Yes
Agency Which Determined Violation: State
Violation Short Description: Generators - General
Date Violation was Determined: 19930902
Actual Return to Compliance Date: 19931206
Return to Compliance Qualifier: Observed
Violation Responsible Agency: State
Scheduled Compliance Date: Not reported
Enforcement Identifier: 000
Date of Enforcement Action: 19931019
Enforcement Responsible Agency: State
Enforcement Docket Number: Not reported

DRAFT

SEATTLE UNIVERSITY (Continued) **1000421930**

Enforcement Attorney: WA
Corrective Action Component: No
Appeal Initiated Date: Not reported
Appeal Resolution Date: Not reported
Disposition Status Date: Not reported
Disposition Status: Not reported
Disposition Status Description: Not reported
Consent/Final Order Sequence Number:Not reported
Consent/Final Order Respondent Name: Not reported
Consent/Final Order Lead Agency: Not reported
Enforcement Type: WRITTEN INFORMAL
Enforcement Responsible Person: WAJSC
Enforcement Responsible Sub-Organization: NW
SEP Sequence Number: Not reported
SEP Expenditure Amount: Not reported
SEP Scheduled Completion Date: Not reported
SEP Actual Date: Not reported
SEP Defaulted Date: Not reported
SEP Type: Not reported
SEP Type Description: Not reported
Proposed Amount: Not reported
Final Monetary Amount: Not reported
Paid Amount: Not reported
Final Count: Not reported
Final Amount: Not reported

Found Violation: Yes
Agency Which Determined Violation: State
Violation Short Description: Generators - General
Date Violation was Determined: 19930902
Actual Return to Compliance Date: 19931206
Return to Compliance Qualifier: Observed
Violation Responsible Agency: State
Scheduled Compliance Date: Not reported
Enforcement Identifier: 000
Date of Enforcement Action: 19931019
Enforcement Responsible Agency: State
Enforcement Docket Number: Not reported
Enforcement Attorney: WA
Corrective Action Component: No
Appeal Initiated Date: Not reported
Appeal Resolution Date: Not reported
Disposition Status Date: Not reported
Disposition Status: Not reported
Disposition Status Description: Not reported
Consent/Final Order Sequence Number:Not reported
Consent/Final Order Respondent Name: Not reported
Consent/Final Order Lead Agency: Not reported
Enforcement Type: WRITTEN INFORMAL
Enforcement Responsible Person: WAJSC
Enforcement Responsible Sub-Organization: NW
SEP Sequence Number: Not reported
SEP Expenditure Amount: Not reported
SEP Scheduled Completion Date: Not reported
SEP Actual Date: Not reported
SEP Defaulted Date: Not reported
SEP Type: Not reported

DRAFT

SEATTLE UNIVERSITY (Continued) **1000421930**

SEP Type Description: Not reported
Proposed Amount: Not reported
Final Monetary Amount: Not reported
Paid Amount: Not reported
Final Count: Not reported
Final Amount: Not reported

Found Violation: Yes
Agency Which Determined Violation: State
Violation Short Description: Universal Waste - Small Quantity Handlers
Date Violation was Determined: 20090318
Actual Return to Compliance Date: 20090604
Return to Compliance Qualifier: Documented
Violation Responsible Agency: State
Scheduled Compliance Date: 20090504
Enforcement Identifier: 001
Date of Enforcement Action: 20090402
Enforcement Responsible Agency: State
Enforcement Docket Number: Not reported
Enforcement Attorney: Not reported
Corrective Action Component: No
Appeal Initiated Date: Not reported
Appeal Resolution Date: Not reported
Disposition Status Date: Not reported
Disposition Status: Not reported
Disposition Status Description: Not reported
Consent/Final Order Sequence Number:Not reported
Consent/Final Order Respondent Name: Not reported
Consent/Final Order Lead Agency: Not reported
Enforcement Type: WRITTEN INFORMAL
Enforcement Responsible Person: WAMKJ
Enforcement Responsible Sub-Organization: NW
SEP Sequence Number: Not reported
SEP Expenditure Amount: Not reported
SEP Scheduled Completion Date: Not reported
SEP Actual Date: Not reported
SEP Defaulted Date: Not reported
SEP Type: Not reported
SEP Type Description: Not reported
Proposed Amount: Not reported
Final Monetary Amount: Not reported
Paid Amount: Not reported
Final Count: Not reported
Final Amount: Not reported

Found Violation: Yes
Agency Which Determined Violation: State
Violation Short Description: Generators - General
Date Violation was Determined: 19930902
Actual Return to Compliance Date: 19931206
Return to Compliance Qualifier: Observed
Violation Responsible Agency: State
Scheduled Compliance Date: Not reported
Enforcement Identifier: 000
Date of Enforcement Action: 19931019
Enforcement Responsible Agency: State
Enforcement Docket Number: Not reported

DRAFT

SEATTLE UNIVERSITY (Continued) **1000421930**

Enforcement Attorney: WA
Corrective Action Component: No
Appeal Initiated Date: Not reported
Appeal Resolution Date: Not reported
Disposition Status Date: Not reported
Disposition Status: Not reported
Disposition Status Description: Not reported
Consent/Final Order Sequence Number:Not reported
Consent/Final Order Respondent Name: Not reported
Consent/Final Order Lead Agency: Not reported
Enforcement Type: WRITTEN INFORMAL
Enforcement Responsible Person: WAJSC
Enforcement Responsible Sub-Organization: NW
SEP Sequence Number: Not reported
SEP Expenditure Amount: Not reported
SEP Scheduled Completion Date: Not reported
SEP Actual Date: Not reported
SEP Defaulted Date: Not reported
SEP Type: Not reported
SEP Type Description: Not reported
Proposed Amount: Not reported
Final Monetary Amount: Not reported
Paid Amount: Not reported
Final Count: Not reported
Final Amount: Not reported

Found Violation: Yes
Agency Which Determined Violation: State
Violation Short Description: Generators - General
Date Violation was Determined: 19930902
Actual Return to Compliance Date: 19931206
Return to Compliance Qualifier: Observed
Violation Responsible Agency: State
Scheduled Compliance Date: Not reported
Enforcement Identifier: 000
Date of Enforcement Action: 19931019
Enforcement Responsible Agency: State
Enforcement Docket Number: Not reported
Enforcement Attorney: WA
Corrective Action Component: No
Appeal Initiated Date: Not reported
Appeal Resolution Date: Not reported
Disposition Status Date: Not reported
Disposition Status: Not reported
Disposition Status Description: Not reported
Consent/Final Order Sequence Number:Not reported
Consent/Final Order Respondent Name: Not reported
Consent/Final Order Lead Agency: Not reported
Enforcement Type: WRITTEN INFORMAL
Enforcement Responsible Person: WAJSC
Enforcement Responsible Sub-Organization: NW
SEP Sequence Number: Not reported
SEP Expenditure Amount: Not reported
SEP Scheduled Completion Date: Not reported
SEP Actual Date: Not reported
SEP Defaulted Date: Not reported
SEP Type: Not reported

DRAFT

SEATTLE UNIVERSITY (Continued) **1000421930**

SEP Type Description:	Not reported
Proposed Amount:	Not reported
Final Monetary Amount:	Not reported
Paid Amount:	Not reported
Final Count:	Not reported
Final Amount:	Not reported

Evaluation Action Summary:

Evaluation Date:	19930902
Evaluation Responsible Agency:	State
Found Violation:	Yes
Evaluation Type Description:	COMPLIANCE EVALUATION INSPECTION ON-SITE
Evaluation Responsible Person Identifier:	WAJSC
Evaluation Responsible Sub-Organization:	NW
Actual Return to Compliance Date:	19931206
Scheduled Compliance Date:	Not reported
Date of Request:	Not reported
Date Response Received:	Not reported
Request Agency:	Not reported
Former Citation:	Not reported

Evaluation Date:	19930902
Evaluation Responsible Agency:	State
Found Violation:	Yes
Evaluation Type Description:	COMPLIANCE EVALUATION INSPECTION ON-SITE
Evaluation Responsible Person Identifier:	WAJSC
Evaluation Responsible Sub-Organization:	NW
Actual Return to Compliance Date:	19931206
Scheduled Compliance Date:	Not reported
Date of Request:	Not reported
Date Response Received:	Not reported
Request Agency:	Not reported
Former Citation:	Not reported

Evaluation Date:	20180419
Evaluation Responsible Agency:	State
Found Violation:	Yes
Evaluation Type Description:	COMPLIANCE EVALUATION INSPECTION ON-SITE
Evaluation Responsible Person Identifier:	WAJAG
Evaluation Responsible Sub-Organization:	NW
Actual Return to Compliance Date:	20180531
Scheduled Compliance Date:	20180604
Date of Request:	Not reported
Date Response Received:	Not reported
Request Agency:	Not reported
Former Citation:	Not reported

Evaluation Date:	19930902
Evaluation Responsible Agency:	State
Found Violation:	Yes
Evaluation Type Description:	COMPLIANCE EVALUATION INSPECTION ON-SITE
Evaluation Responsible Person Identifier:	WAJSC
Evaluation Responsible Sub-Organization:	NW
Actual Return to Compliance Date:	19931206
Scheduled Compliance Date:	Not reported
Date of Request:	Not reported
Date Response Received:	Not reported

DRAFT

SEATTLE UNIVERSITY (Continued) **1000421930**

Request Agency:	Not reported
Former Citation:	Not reported
Evaluation Date:	19930902
Evaluation Responsible Agency:	State
Found Violation:	Yes
Evaluation Type Description:	COMPLIANCE EVALUATION INSPECTION ON-SITE
Evaluation Responsible Person Identifier:	WAJSC
Evaluation Responsible Sub-Organization:	NW
Actual Return to Compliance Date:	19931206
Scheduled Compliance Date:	Not reported
Date of Request:	Not reported
Date Response Received:	Not reported
Request Agency:	Not reported
Former Citation:	Not reported
Evaluation Date:	19930902
Evaluation Responsible Agency:	State
Found Violation:	Yes
Evaluation Type Description:	COMPLIANCE EVALUATION INSPECTION ON-SITE
Evaluation Responsible Person Identifier:	WAJSC
Evaluation Responsible Sub-Organization:	NW
Actual Return to Compliance Date:	19931206
Scheduled Compliance Date:	Not reported
Date of Request:	Not reported
Date Response Received:	Not reported
Request Agency:	Not reported
Former Citation:	Not reported
Evaluation Date:	20180419
Evaluation Responsible Agency:	State
Found Violation:	Yes
Evaluation Type Description:	COMPLIANCE EVALUATION INSPECTION ON-SITE
Evaluation Responsible Person Identifier:	WAJAG
Evaluation Responsible Sub-Organization:	NW
Actual Return to Compliance Date:	20180531
Scheduled Compliance Date:	20180604
Date of Request:	Not reported
Date Response Received:	Not reported
Request Agency:	Not reported
Former Citation:	Not reported
Evaluation Date:	20140826
Evaluation Responsible Agency:	State
Found Violation:	No
Evaluation Type Description:	COMPLIANCE EVALUATION INSPECTION ON-SITE
Evaluation Responsible Person Identifier:	WAMLS
Evaluation Responsible Sub-Organization:	NW
Actual Return to Compliance Date:	Not reported
Scheduled Compliance Date:	Not reported
Date of Request:	Not reported
Date Response Received:	Not reported
Request Agency:	Not reported
Former Citation:	Not reported
Evaluation Date:	19930902
Evaluation Responsible Agency:	State

DRAFT

SEATTLE UNIVERSITY (Continued) **1000421930**

Found Violation:	Yes
Evaluation Type Description:	COMPLIANCE EVALUATION INSPECTION ON-SITE
Evaluation Responsible Person Identifier:	WAJSC
Evaluation Responsible Sub-Organization:	NW
Actual Return to Compliance Date:	19931206
Scheduled Compliance Date:	Not reported
Date of Request:	Not reported
Date Response Received:	Not reported
Request Agency:	Not reported
Former Citation:	Not reported

Evaluation Date:	20180419
Evaluation Responsible Agency:	State
Found Violation:	Yes
Evaluation Type Description:	COMPLIANCE EVALUATION INSPECTION ON-SITE
Evaluation Responsible Person Identifier:	WAJAG
Evaluation Responsible Sub-Organization:	NW
Actual Return to Compliance Date:	20180531
Scheduled Compliance Date:	20180604
Date of Request:	Not reported
Date Response Received:	Not reported
Request Agency:	Not reported
Former Citation:	Not reported

Evaluation Date:	19930902
Evaluation Responsible Agency:	State
Found Violation:	Yes
Evaluation Type Description:	COMPLIANCE EVALUATION INSPECTION ON-SITE
Evaluation Responsible Person Identifier:	WAJSC
Evaluation Responsible Sub-Organization:	NW
Actual Return to Compliance Date:	19931206
Scheduled Compliance Date:	Not reported
Date of Request:	Not reported
Date Response Received:	Not reported
Request Agency:	Not reported
Former Citation:	Not reported

Evaluation Date:	19930902
Evaluation Responsible Agency:	State
Found Violation:	Yes
Evaluation Type Description:	COMPLIANCE EVALUATION INSPECTION ON-SITE
Evaluation Responsible Person Identifier:	WAJSC
Evaluation Responsible Sub-Organization:	NW
Actual Return to Compliance Date:	19931206
Scheduled Compliance Date:	Not reported
Date of Request:	Not reported
Date Response Received:	Not reported
Request Agency:	Not reported
Former Citation:	Not reported

Evaluation Date:	20090318
Evaluation Responsible Agency:	State
Found Violation:	Yes
Evaluation Type Description:	FOCUSED COMPLIANCE INSPECTION
Evaluation Responsible Person Identifier:	WAMKJ
Evaluation Responsible Sub-Organization:	NW
Actual Return to Compliance Date:	20090604

DRAFT

SEATTLE UNIVERSITY (Continued) **1000421930**

Scheduled Compliance Date:	20090504
Date of Request:	Not reported
Date Response Received:	Not reported
Request Agency:	Not reported
Former Citation:	Not reported
Evaluation Date:	19930902
Evaluation Responsible Agency:	State
Found Violation:	Yes
Evaluation Type Description:	COMPLIANCE EVALUATION INSPECTION ON-SITE
Evaluation Responsible Person Identifier:	WAJSC
Evaluation Responsible Sub-Organization:	NW
Actual Return to Compliance Date:	19931206
Scheduled Compliance Date:	Not reported
Date of Request:	Not reported
Date Response Received:	Not reported
Request Agency:	Not reported
Former Citation:	Not reported
Evaluation Date:	19930902
Evaluation Responsible Agency:	State
Found Violation:	Yes
Evaluation Type Description:	COMPLIANCE EVALUATION INSPECTION ON-SITE
Evaluation Responsible Person Identifier:	WAJSC
Evaluation Responsible Sub-Organization:	NW
Actual Return to Compliance Date:	19931206
Scheduled Compliance Date:	Not reported
Date of Request:	Not reported
Date Response Received:	Not reported
Request Agency:	Not reported
Former Citation:	Not reported

LUST:

Name:	SEATTLE UNIVERSITY
Address:	BROADWAY & E MADISON
City,State,Zip:	SEATTLE, WA 98122
Facility ID:	3212974
Lust Status Type:	LUST - NFA
Cleanup Site ID:	12333
Cleanup Unit Type:	Not reported
Process Type:	Not reported
Cleanup Unit Name:	Seattle University Garrand Building,Seattle University Old Foundry Bldg
Response Section:	Northwest
Release Date:	08/25/1992
Lust Date:	02/09/2018
Region:	Northwest
Lust ID:	6816
UST ID:	0
Contaminant Name:	Petroleum-Other
Ground Water:	Not reported
Surface Water:	Not reported
Soil:	Remediated-Below
Sediment:	Not reported

DRAFT

SEATTLE UNIVERSITY (Continued) **1000421930**

Air:	Not reported
Bedrock:	Not reported
URL:	https://apps.ecology.wa.gov/cleanupsearch/site/12333
Lat/Long:	47.61106 / -122.32142

Name:	SEATTLE UNIVERSITY
Address:	BROADWAY & E MADISON
City,State,Zip:	SEATTLE, WA 98122
Facility ID:	3212974
Lust Status Type:	LUST - NFA
Cleanup Site ID:	12333
Cleanup Unit Type:	Not reported
Process Type:	Not reported
Cleanup Unit Name:	Seattle University Garrand Building,Seattle University Old Foundry Bldg
Response Section:	Northwest
Release Date:	10/26/1993
Lust Date:	02/09/2018
Region:	Northwest
Lust ID:	6815
UST ID:	0
Contaminant Name:	Petroleum-Other
Ground Water:	Not reported
Surface Water:	Not reported
Soil:	Remediated-Below
Sediment:	Not reported
Air:	Not reported
Bedrock:	Not reported
URL:	https://apps.ecology.wa.gov/cleanupsearch/site/12333
Lat/Long:	47.61106 / -122.32142

Name:	SEATTLE UNIVERSITY
Address:	BROADWAY & E MADISON
City,State,Zip:	SEATTLE, WA 98122
Facility ID:	3212974
Lust Status Type:	LUST - NFA
Cleanup Site ID:	12333
Cleanup Unit Type:	Not reported
Process Type:	Not reported
Cleanup Unit Name:	Seattle University Garrand Building,Seattle University Old Foundry Bldg
Response Section:	Northwest
Release Date:	03/24/1993
Lust Date:	02/09/2018
Region:	Northwest
Lust ID:	6798
UST ID:	0
Contaminant Name:	Petroleum-Other
Ground Water:	Not reported
Surface Water:	Not reported
Soil:	Remediated-Below
Sediment:	Not reported
Air:	Not reported
Bedrock:	Not reported
URL:	https://apps.ecology.wa.gov/cleanupsearch/site/12333
Lat/Long:	47.61106 / -122.32142

DRAFT

SEATTLE UNIVERSITY (Continued) **1000421930**

ICR:

Date Ecology Received Report:	05/21/93
Contaminants Found at Site:	Petroleum products
Media Contaminated:	Soil
Waste Management:	Tank
Region:	North Western
Type of Report Ecology Received:	Final cleanup report
Site Register Issue:	93-04
County Code:	17
Contact:	Not reported
Report Title:	Not reported

Date Ecology Received Report:	10/05/98
Contaminants Found at Site:	Petroleum products
Media Contaminated:	Groundwater, Soil
Waste Management:	Tank
Region:	North Western
Type of Report Ecology Received:	Final cleanup report
Site Register Issue:	98-18
County Code:	17
Contact:	Not reported
Report Title:	Not reported

ALLSITES:

Name:	SEATTLE UNIVERSITY
Facility Id:	3212974

Interaction:	12173
Interaction 1:	I
Interaction 2:	HWOTHER
Ecology Program:	HAZWASTE
Program Data:	TURBOWASTE
Facility Alt.:	Not reported
Program ID:	WAD981760820
Date Interaction:	2006-12-31 00:00:00
Date Interaction 3:	Haz Waste Management Acti
Latitude:	47.611060000400002
Longitude:	-122.321426

Interaction:	12174
Interaction 1:	A
Interaction 2:	HWG
Ecology Program:	HAZWASTE
Program Data:	TURBOWASTE
Facility Alt.:	Seattle University
Program ID:	WAD981760820
Date Interaction:	2007-12-31 00:00:00
Date Interaction 3:	Hazardous Waste Generator
Latitude:	47.611060000400002
Longitude:	-122.321426

Interaction:	12169
Interaction 1:	I
Interaction 2:	HWG

DRAFT

SEATTLE UNIVERSITY (Continued) **1000421930**

Ecology Program:	HAZWASTE
Program Data:	TURBOWASTE
Facility Alt.:	Not reported
Program ID:	WAD981760820
Date Interaction:	1986-10-03 00:00:00
Date Interaction 3:	Hazardous Waste Generator
Latitude:	47.611060000400002
Longitude:	-122.321426

Interaction:	108276
Interaction 1:	I
Interaction 2:	LUST
Ecology Program:	TOXICS
Program Data:	ISIS
Facility Alt.:	Seattle University Garrand Building
Program ID:	3185
Date Interaction:	1993-10-26 00:00:00
Date Interaction 3:	LUST Facility
Latitude:	47.611060000400002
Longitude:	-122.321426

Interaction:	108275
Interaction 1:	I
Interaction 2:	LUST
Ecology Program:	TOXICS
Program Data:	ISIS
Facility Alt.:	Seattle University Old Foundry Bldg
Program ID:	3185
Date Interaction:	1993-03-24 00:00:00
Date Interaction 3:	LUST Facility
Latitude:	47.611060000400002
Longitude:	-122.321426

Interaction:	144046
Interaction 1:	A
Interaction 2:	HWP
Ecology Program:	HAZWASTE
Program Data:	HWPPRT
Facility Alt.:	Seattle University
Program ID:	WAD981760820
Date Interaction:	2022-04-13 00:00:00
Date Interaction 3:	Hazardous Waste Planner
Latitude:	47.611060000400002
Longitude:	-122.321426

Interaction:	134470
Interaction 1:	I
Interaction 2:	HWP
Ecology Program:	HAZWASTE
Program Data:	HWPPRT
Facility Alt.:	Seattle University
Program ID:	WAD981760820
Date Interaction:	2020-03-26 00:00:00

DRAFT

SEATTLE UNIVERSITY (Continued) **1000421930**

Date Interaction 3:	Hazardous Waste Planner
Latitude:	47.611060000400002
Longitude:	-122.321426

Interaction:	12172
Interaction 1:	I
Interaction 2:	HWG
Ecology Program:	HAZWASTE
Program Data:	TURBOWASTE
Facility Alt.:	Not reported
Program ID:	WAD981760820
Date Interaction:	2005-12-31 00:00:00
Date Interaction 3:	Hazardous Waste Generator
Latitude:	47.611060000400002
Longitude:	-122.321426

Interaction:	12170
Interaction 1:	I
Interaction 2:	HWP
Ecology Program:	HAZWASTE
Program Data:	HWPPRT
Facility Alt.:	Not reported
Program ID:	WAD981760820
Date Interaction:	1995-01-01 00:00:00
Date Interaction 3:	Hazardous Waste Planner
Latitude:	47.611060000400002
Longitude:	-122.321426

Interaction:	12171
Interaction 1:	I
Interaction 2:	HWOTHER
Ecology Program:	HAZWASTE
Program Data:	TURBOWASTE
Facility Alt.:	Not reported
Program ID:	WAD981760820
Date Interaction:	2003-12-31 00:00:00
Date Interaction 3:	Haz Waste Management Acti
Latitude:	47.611060000400002
Longitude:	-122.321426

CSCSL NFA:

Name:	SEATTLE UNIVERSITY
Address:	BROADWAY & E MADISON
City,State,Zip:	SEATTLE, WA 98122
Facility/Site Id:	3212974
CS Id:	12333
NFA Date:	02/09/2018
Alternate Site Names:	Seattle University Garrand Building,Seattle University Old Foundry Bldg
NFA Reason:	Site Hazard Assessment
Site Status:	NFA
Region:	Northwest
Contaminant Name:	Petroleum-Other

DRAFT

SEATTLE UNIVERSITY (Continued) **1000421930**

Ground Water:	Not reported
Surface Water:	Not reported
Soil:	Remediated-Below
Sediment:	Not reported
Air:	Not reported
Bedrock:	Not reported
URL:	https://apps.ecology.wa.gov/cleanupsearch/site/12333
Latitude:	47.61106
Longitude:	-122.321426

FTTS:

Case Number:	Not reported
Docket Number:	1089-06-03-2615
Complaint Issue Date:	09/07/89
Abatement Amount:	0.0000
Proposed Penalty:	12500.0000
Final Assessment:	8525.0000
Final Order Date:	10/20/89
Close Date:	/ /
Violations(s):	PCB, Use PCB, Label or Marking PCB, Failure to Maintain Records

HIST FTTS:

Case Number:	Not reported
Docket Number:	1089-06-03-2615
Complaint Issue Date:	09/07/1989
Abatement Amount:	0.0000
Proposed Penalty:	12500.0000
Final Assessment:	8525.0000
Final Order Date:	10/20/1989
Close Date:	/ /
Violations(s):	PCB, Use PCB, Label or Marking PCB, Failure to Maintain Records

WA MANIFEST:

Name:	SEATTLE UNIVERSITY
Address:	BROADWAY & E MADISON
City,State,Zip:	SEATTLE, WA 98122
Facility Address 2:	Not reported
Facility ID:	3212974
EPA ID:	WAD981760820
NAICS:	611310
State Waste Code Desc:	WSC2,WT02
Federal Waste Code Desc:	D001,D002,D003,D005,D006,D007,D008,D009,D011,D018,D024,F002,F003,P023,P042,P075,U001,U002,U044,U196
Form Comm:	Not reported
Data Year:	2017
Permit by Rule:	False
Mailing Address 2:	P.O. Box 222000
Treatment by Generator:	False
Mixed Radioactive Waste:	False
Importer of Hazardous Waste:	False

DRAFT

SEATTLE UNIVERSITY (Continued) **1000421930**

Immediate Recycler:	False
Treatment/Storage/Disposal/Recycling Facility:	False
Generator of Dangerous Fuel Waste:	False
Generator Marketing to Burner:	False
Other Marketers (i.e., blender, distributor, etc.):	False
Utility Boiler Burner:	False
Industry Boiler Burner:	False
Industrial Furnace:	False
Smelter Defferal:	False
Universal Waste:	Not reported
Off-Specification:	Not reported
LN Address 2:	P.O. Box 222000
Tax Reg #:	178021006
Business Type:	Not reported
Mail Name:	Not reported
Mailing Address:	901 12th Ave
Mailing City,State,Zip:	SEATTLE, WA 98122-1090
Legal Organization Name:	Seattle University Inc
Legal Organization Type:	Private
Legal Contact:	Not reported
Legal Address:	BROADWAY & MADISON
Legal Address 2:	Not reported
Legal City,State,Zip:	SEATTLE, WA 98122
Legal Phone Number:	(206)296-6190
Legal Effective Date:	08/06/1996
Land Organization Name:	Seattle University
Land Organization Type:	Private
Land Contact:	Not reported
Land Address:	901 12TH AVE E
Land City,State,Zip:	SEATTLE, WA 98122-1090
Land Phone Number:	(206) 296-6149
Operator Organization Name:	Sheila Lockwood
Operator Organization Type:	Private
Operator:	Not reported
Operator Address:	901 12TH AVE E
Operator Address 2:	P.O. Box 222000
Operator City,State,Zip:	SEATTLE, WA 98122-1090
Operator Phone Number:	(206)220-8273
Operator Effective Date:	08/06/1996
Site Contact:	Not reported
Site Contact Address:	Not reported
Contact City,State,Zip:	Not reported
Site Contact Phone Number:	Not reported
Site Contact Email:	Not reported
Gen Status Code:	SQG
Monthly Generation:	False
Batch Generation:	True
One Time Generation:	False
Transport Own Waste:	False
Tranports Other Waste:	False
Recycler Onsite:	False
Transfer Facility:	False
Other Exemption:	Not reported
UW Battery Gen:	False
Used Oil Transporter:	False
Used Oil Transfer Facility:	False
Used Oil Processor:	False

DRAFT

SEATTLE UNIVERSITY (Continued) **1000421930**

Used Oil Refiner:	False
Used Oil Fuel Marketer Directs Shipments:	False
Used Oil Fuel Marketer Meets Specs:	False
Site Contact Address 2:	Not reported
SIC Code:	Not reported
CRK Number:	Not reported
Active:	Not reported
CAS Number:	Not reported
Chemical Name:	Not reported
EHS:	Not reported
EHS CAS Number:	Not reported
EHS Name:	Not reported
Name:	SEATTLE UNIVERSITY
Address:	BROADWAY & E MADISON
City,State,Zip:	SEATTLE, WA 98122
Facility Address 2:	Not reported
Facility ID:	3212974
EPA ID:	WAD981760820
NAICS:	611310
State Waste Code Desc:	WT02,WP02,WSC2
Federal Waste Code Desc:	D001,D002,D007
Form Comm:	Not reported
Data Year:	2017
Permit by Rule:	False
Mailing Address 2:	Not reported
Treatment by Generator:	False
Mixed Radioactive Waste:	False
Importer of Hazardous Waste:	False
Immediate Recycler:	False
Treatment/Storage/Disposal/Recycling Facility:	False
Generator of Dangerous Fuel Waste:	False
Generator Marketing to Burner:	False
Other Marketers (i.e., blender, distributor, etc.):	False
Utility Boiler Burner:	False
Industry Boiler Burner:	False
Industrial Furnace:	False
Smelter Defferal:	False
Universal Waste:	Lamps - Accumulate
Off-Specification:	Not reported
LN Address 2:	Not reported
Tax Reg #:	178021006
Business Type:	Not reported
Mail Name:	Seattle University
Mailing Address:	901 12th Ave
Mailing City,State,Zip:	SEATTLE, WA 98122
Legal Organization Name:	Seattle University Inc
Legal Organization Type:	Private
Legal Contact:	Not reported
Legal Address:	BROADWAY & MADISON
Legal Address 2:	Not reported
Legal City,State,Zip:	SEATTLE, WA 98122
Legal Phone Number:	(206)296-6190
Legal Effective Date:	08/06/1996
Land Organization Name:	Seattle University
Land Organization Type:	Private
Land Contact:	Not reported

DRAFT

SEATTLE UNIVERSITY (Continued) **1000421930**

Land Address:	901 12TH AVE E
Land City,State,Zip:	SEATTLE, WA 98122
Land Phone Number:	(206)296-6187
Operator Organization Name:	Not reported
Operator Organization Type:	Private
Operator:	Joseph Romain
Operator Address:	901 12TH AVE E
Operator Address 2:	Not reported
Operator City,State,Zip:	SEATTLE, WA 98122
Operator Phone Number:	(206) 296-6187
Operator Effective Date:	08/06/1996
Site Contact:	Joseph Romain
Site Contact Address:	901 12TH AVE E
Contact City,State,Zip:	SEATTLE, WA 98122
Site Contact Phone Number:	(206)296-6187
Site Contact Email:	Not reported
Gen Status Code:	SQG
Monthly Generation:	True
Batch Generation:	False
One Time Generation:	False
Transport Own Waste:	False
Tranports Other Waste:	False
Recycler Onsite:	False
Transfer Facility:	False
Other Exemption:	Not reported
UW Battery Gen:	False
Used Oil Transporter:	False
Used Oil Transfer Facility:	False
Used Oil Processor:	False
Used Oil Refiner:	False
Used Oil Fuel Marketer Directs Shipments:	False
Used Oil Fuel Marketer Meets Specs:	False
Site Contact Address 2:	Not reported
SIC Code:	Not reported
CRK Number:	Not reported
Active:	Not reported
CAS Number:	Not reported
Chemical Name:	Not reported
EHS:	Not reported
EHS CAS Number:	Not reported
EHS Name:	Not reported

Name:	SEATTLE UNIVERSITY
Address:	BROADWAY & E MADISON
City,State,Zip:	SEATTLE, WA 98122
Facility Address 2:	Not reported
Facility ID:	3212974
EPA ID:	WAD981760820
NAICS:	611310
State Waste Code Desc:	WT01,WT02
Federal Waste Code Desc:	D001,D002,D007,D022,D011,D006
Form Comm:	Not reported
Data Year:	2016
Permit by Rule:	False
Mailing Address 2:	Not reported
Treatment by Generator:	False
Mixed Radioactive Waste:	False

DRAFT

SEATTLE UNIVERSITY (Continued) **1000421930**

Importer of Hazardous Waste:	False
Immediate Recycler:	False
Treatment/Storage/Disposal/Recycling Facility:	False
Generator of Dangerous Fuel Waste:	False
Generator Marketing to Burner:	False
Other Marketers (i.e., blender, distributor, etc.):	False
Utility Boiler Burner:	False
Industry Boiler Burner:	False
Industrial Furnace:	False
Smelter Defferal:	False
Universal Waste:	Not reported
Off-Specification:	Not reported
LN Address 2:	Not reported
Tax Reg #:	178021006
Business Type:	Not reported
Mail Name:	Seattle University
Mailing Address:	901 12th Ave
Mailing City,State,Zip:	SEATTLE, WA 98122
Legal Organization Name:	Seattle University Inc
Legal Organization Type:	Private
Legal Contact:	Not reported
Legal Address:	BROADWAY & MADISON
Legal Address 2:	Not reported
Legal City,State,Zip:	SEATTLE, WA 98122
Legal Phone Number:	(206)296-6190
Legal Effective Date:	08/06/1996
Land Organization Name:	Seattle University
Land Organization Type:	Private
Land Contact:	Not reported
Land Address:	901 12TH AVE E
Land City,State,Zip:	SEATTLE, WA 98122
Land Phone Number:	(206)296-6187
Operator Organization Name:	Not reported
Operator Organization Type:	Private
Operator:	Joseph Romain
Operator Address:	901 12TH AVE E
Operator Address 2:	Not reported
Operator City,State,Zip:	SEATTLE, WA 98122
Operator Phone Number:	(206) 296-6187
Operator Effective Date:	08/06/1996
Site Contact:	Joseph Romain
Site Contact Address:	901 12TH AVE E
Contact City,State,Zip:	SEATTLE, WA 98122
Site Contact Phone Number:	(206)296-6187
Site Contact Email:	Not reported
Gen Status Code:	SQG
Monthly Generation:	True
Batch Generation:	False
One Time Generation:	False
Transport Own Waste:	False
Tranports Other Waste:	False
Recycler Onsite:	False
Transfer Facility:	False
Other Exemption:	Not reported
UW Battery Gen:	False
Used Oil Transporter:	False
Used Oil Transfer Facility:	False

DRAFT

SEATTLE UNIVERSITY (Continued) **1000421930**

Used Oil Processor:	False
Used Oil Refiner:	False
Used Oil Fuel Marketer Directs Shipments:	False
Used Oil Fuel Marketer Meets Specs:	False
Site Contact Address 2:	Not reported
SIC Code:	Not reported
CRK Number:	Not reported
Active:	Not reported
CAS Number:	Not reported
Chemical Name:	Not reported
EHS:	Not reported
EHS CAS Number:	Not reported
EHS Name:	Not reported
Name:	SEATTLE UNIVERSITY
Address:	BROADWAY & E MADISON
City,State,Zip:	SEATTLE, WA 98122
Facility Address 2:	Not reported
Facility ID:	3212974
EPA ID:	WAD981760820
NAICS:	611310
State Waste Code Desc:	Not reported
Federal Waste Code Desc:	D001,D002,F003,D003,D011
Form Comm:	Not reported
Data Year:	2015
Permit by Rule:	False
Mailing Address 2:	Not reported
Treatment by Generator:	False
Mixed Radioactive Waste:	False
Importer of Hazardous Waste:	False
Immediate Recycler:	False
Treatment/Storage/Disposal/Recycling Facility:	False
Generator of Dangerous Fuel Waste:	False
Generator Marketing to Burner:	False
Other Marketers (i.e., blender, distributor, etc.):	False
Utility Boiler Burner:	False
Industry Boiler Burner:	False
Industrial Furnace:	False
Smelter Defferal:	False
Universal Waste:	Not reported
Off-Specification:	Not reported
LN Address 2:	Not reported
Tax Reg #:	178021006
Business Type:	Not reported
Mail Name:	Seattle University
Mailing Address:	901 12th Ave
Mailing City,State,Zip:	SEATTLE, WA 98122
Legal Organization Name:	Seattle University Inc
Legal Organization Type:	Private
Legal Contact:	Not reported
Legal Address:	BROADWAY & MADISON
Legal Address 2:	Not reported
Legal City,State,Zip:	SEATTLE, WA 98122
Legal Phone Number:	(206)296-6190
Legal Effective Date:	08/06/1996
Land Organization Name:	Seattle University
Land Organization Type:	Private

DRAFT

SEATTLE UNIVERSITY (Continued) **1000421930**

Land Contact:	Not reported
Land Address:	901 12TH AVE E
Land City,State,Zip:	SEATTLE, WA 98122
Land Phone Number:	(206)296-6187
Operator Organization Name:	Not reported
Operator Organization Type:	Private
Operator:	Joseph Romain
Operator Address:	901 12TH AVE E
Operator Address 2:	Not reported
Operator City,State,Zip:	SEATTLE, WA 98122
Operator Phone Number:	(206) 296-6187
Operator Effective Date:	08/06/1996
Site Contact:	Joseph Romain
Site Contact Address:	901 12TH AVE E
Contact City,State,Zip:	SEATTLE, WA 98122
Site Contact Phone Number:	(206)296-6187
Site Contact Email:	Not reported
Gen Status Code:	SQG
Monthly Generation:	True
Batch Generation:	False
One Time Generation:	False
Transport Own Waste:	False
Tranports Other Waste:	False
Recycler Onsite:	False
Transfer Facility:	False
Other Exemption:	Not reported
UW Battery Gen:	False
Used Oil Transporter:	False
Used Oil Transfer Facility:	False
Used Oil Processor:	False
Used Oil Refiner:	False
Used Oil Fuel Marketer Directs Shipments:	False
Used Oil Fuel Marketer Meets Specs:	False
Site Contact Address 2:	Not reported
SIC Code:	Not reported
CRK Number:	Not reported
Active:	Not reported
CAS Number:	Not reported
Chemical Name:	Not reported
EHS:	Not reported
EHS CAS Number:	Not reported
EHS Name:	Not reported

Name:	SEATTLE UNIVERSITY
Address:	BROADWAY & E MADISON
City,State,Zip:	SEATTLE, WA 98122
Facility Address 2:	Not reported
Facility ID:	3212974
EPA ID:	WAD981760820
NAICS:	611310
State Waste Code Desc:	Not reported
Federal Waste Code Desc:	D001, D022, D009, D002, U122, D003, D021, D007, D011, D019, D010, U169
Form Comm:	Not reported
Data Year:	2013
Permit by Rule:	False
Mailing Address 2:	Not reported
Treatment by Generator:	False

DRAFT

SEATTLE UNIVERSITY (Continued) **1000421930**

Mixed Radioactive Waste:	False
Importer of Hazardous Waste:	False
Immediate Recycler:	False
Treatment/Storage/Disposal/Recycling Facility:	False
Generator of Dangerous Fuel Waste:	False
Generator Marketing to Burner:	False
Other Marketers (i.e., blender, distributor, etc.):	False
Utility Boiler Burner:	False
Industry Boiler Burner:	False
Industrial Furnace:	False
Smelter Defferal:	False
Universal Waste:	Thermostats - Generate, Mercury - Generate, Lamps - Generate
Off-Specification:	Not reported
LN Address 2:	Not reported
Tax Reg #:	178021006
Business Type:	Not reported
Mail Name:	Seattle University
Mailing Address:	901 12th Ave
Mailing City,State,Zip:	SEATTLE, WA 98122
Legal Organization Name:	Seattle University Inc
Legal Organization Type:	Private
Legal Contact:	Not reported
Legal Address:	BROADWAY & MADISON
Legal Address 2:	Not reported
Legal City,State,Zip:	SEATTLE, WA 98122
Legal Phone Number:	(206)296-6190
Legal Effective Date:	08/06/1996
Land Organization Name:	Seattle University
Land Organization Type:	Private
Land Contact:	Not reported
Land Address:	901 12TH AVE E
Land City,State,Zip:	SEATTLE, WA 98122
Land Phone Number:	(206)296-6187
Operator Organization Name:	Not reported
Operator Organization Type:	Private
Operator:	Joseph Romain
Operator Address:	901 12TH AVE E
Operator Address 2:	Not reported
Operator City,State,Zip:	SEATTLE, WA 98122
Operator Phone Number:	(206) 296-6187
Operator Effective Date:	08/06/1996
Site Contact:	Joseph Romain
Site Contact Address:	901 12TH AVE E
Contact City,State,Zip:	SEATTLE, WA 98122
Site Contact Phone Number:	(206)296-6187
Site Contact Email:	Not reported
Gen Status Code:	SQG
Monthly Generation:	True
Batch Generation:	False
One Time Generation:	False
Transport Own Waste:	False
Tranports Other Waste:	False
Recycler Onsite:	False
Transfer Facility:	False
Other Exemption:	Not reported
UW Battery Gen:	True
Used Oil Transporter:	False

DRAFT

SEATTLE UNIVERSITY (Continued) **1000421930**

Used Oil Transfer Facility:	False
Used Oil Processor:	False
Used Oil Refiner:	False
Used Oil Fuel Marketer Directs Shipments:	False
Used Oil Fuel Marketer Meets Specs:	False
Site Contact Address 2:	Not reported
SIC Code:	Not reported
CRK Number:	Not reported
Active:	Not reported
CAS Number:	Not reported
Chemical Name:	Not reported
EHS:	Not reported
EHS CAS Number:	Not reported
EHS Name:	Not reported
Name:	SEATTLE UNIVERSITY
Address:	BROADWAY & E MADISON
City,State,Zip:	SEATTLE, WA 98122
Facility Address 2:	Not reported
Facility ID:	3212974
EPA ID:	WAD981760820
NAICS:	611310
State Waste Code Desc:	WP01, WSC2, WT02
Federal Waste Code Desc:	D001, D002, D022, D035, D004, D006, D008, U080, D011,
Form Comm:	Not reported
Data Year:	2012
Permit by Rule:	False
Mailing Address 2:	Not reported
Treatment by Generator:	False
Mixed Radioactive Waste:	False
Importer of Hazardous Waste:	False
Immediate Recycler:	False
Treatment/Storage/Disposal/Recycling Facility:	False
Generator of Dangerous Fuel Waste:	False
Generator Marketing to Burner:	False
Other Marketers (i.e., blender, distributor, etc.):	False
Utility Boiler Burner:	False
Industry Boiler Burner:	False
Industrial Furnace:	False
Smelter Defferal:	False
Universal Waste:	Mercury - Generate, Lamps - Generate
Off-Specification:	Not reported
LN Address 2:	Not reported
Tax Reg #:	178021006
Business Type:	Not reported
Mail Name:	Seattle University
Mailing Address:	901 12th Ave
Mailing City,State,Zip:	SEATTLE, WA 98122
Legal Organization Name:	Seattle University Inc
Legal Organization Type:	Private
Legal Contact:	Not reported
Legal Address:	BROADWAY & MADISON
Legal Address 2:	Not reported
Legal City,State,Zip:	SEATTLE, WA 98122
Legal Phone Number:	(206)296-6190
Legal Effective Date:	08/06/1996
Land Organization Name:	Seattle University

DRAFT

SEATTLE UNIVERSITY (Continued) **1000421930**

Land Organization Type:	Private
Land Contact:	Not reported
Land Address:	901 12TH AVE E
Land City,State,Zip:	SEATTLE, WA 98122
Land Phone Number:	(206)296-6187
Operator Organization Name:	Not reported
Operator Organization Type:	Private
Operator:	Joseph Romain
Operator Address:	901 12TH AVE E
Operator Address 2:	Not reported
Operator City,State,Zip:	SEATTLE, WA 98122
Operator Phone Number:	(206) 296-6187
Operator Effective Date:	08/06/1996
Site Contact:	Joseph Romain
Site Contact Address:	901 12TH AVE E
Contact City,State,Zip:	SEATTLE, WA 98122
Site Contact Phone Number:	(206)296-6187
Site Contact Email:	Not reported
Gen Status Code:	SQG
Monthly Generation:	True
Batch Generation:	False
One Time Generation:	False
Transport Own Waste:	False
Tranports Other Waste:	False
Recycler Onsite:	False
Transfer Facility:	False
Other Exemption:	Not reported
UW Battery Gen:	True
Used Oil Transporter:	False
Used Oil Transfer Facility:	False
Used Oil Processor:	False
Used Oil Refiner:	False
Used Oil Fuel Marketer Directs Shipments:	False
Used Oil Fuel Marketer Meets Specs:	False
Site Contact Address 2:	Not reported
SIC Code:	Not reported
CRK Number:	Not reported
Active:	Not reported
CAS Number:	Not reported
Chemical Name:	Not reported
EHS:	Not reported
EHS CAS Number:	Not reported
EHS Name:	Not reported
Name:	SEATTLE UNIVERSITY
Address:	BROADWAY & E MADISON
City,State,Zip:	SEATTLE, WA 98122
Facility Address 2:	Not reported
Facility ID:	3212974
EPA ID:	WAD981760820
NAICS:	611310
State Waste Code Desc:	WP01, WT02
Federal Waste Code Desc:	D001,D002, D011, D009, D003, D008,
Form Comm:	Not reported
Data Year:	2011
Permit by Rule:	False
Mailing Address 2:	Not reported

DRAFT

SEATTLE UNIVERSITY (Continued) **1000421930**

Treatment by Generator:	False
Mixed Radioactive Waste:	False
Importer of Hazardous Waste:	False
Immediate Recycler:	False
Treatment/Storage/Disposal/Recycling Facility:	False
Generator of Dangerous Fuel Waste:	False
Generator Marketing to Burner:	False
Other Marketers (i.e., blender, distributor, etc.):	False
Utility Boiler Burner:	False
Industry Boiler Burner:	False
Industrial Furnace:	False
Smelter Defferal:	False
Universal Waste:	Thermostats - Generate, Mercury - Generate, Lamps - Generate
Off-Specification:	Not reported
LN Address 2:	Not reported
Tax Reg #:	178021006
Business Type:	Not reported
Mail Name:	Seattle University
Mailing Address:	901 12th Ave
Mailing City,State,Zip:	SEATTLE, WA 98122
Legal Organization Name:	Seattle University Inc
Legal Organization Type:	Private
Legal Contact:	Not reported
Legal Address:	BROADWAY & MADISON
Legal Address 2:	Not reported
Legal City,State,Zip:	SEATTLE, WA 98122
Legal Phone Number:	(206)296-6190
Legal Effective Date:	08/06/1996
Land Organization Name:	Seattle University
Land Organization Type:	Private
Land Contact:	Not reported
Land Address:	901 12TH AVE E
Land City,State,Zip:	SEATTLE, WA 98122
Land Phone Number:	(206)296-6187
Operator Organization Name:	Not reported
Operator Organization Type:	Private
Operator:	Joseph Romain
Operator Address:	901 12TH AVE E
Operator Address 2:	Not reported
Operator City,State,Zip:	SEATTLE, WA 98122
Operator Phone Number:	(206) 296-6187
Operator Effective Date:	08/06/1996
Site Contact:	Joseph Romain
Site Contact Address:	901 12TH AVE E
Contact City,State,Zip:	SEATTLE, WA 98122
Site Contact Phone Number:	(206)296-6187
Site Contact Email:	Not reported
Gen Status Code:	MQG
Monthly Generation:	False
Batch Generation:	True
One Time Generation:	False
Transport Own Waste:	False
Tranports Other Waste:	False
Recycler Onsite:	False
Transfer Facility:	False
Other Exemption:	Not reported
UW Battery Gen:	True

DRAFT

SEATTLE UNIVERSITY (Continued) **1000421930**

Used Oil Transporter:	False
Used Oil Transfer Facility:	False
Used Oil Processor:	False
Used Oil Refiner:	False
Used Oil Fuel Marketer Directs Shipments:	False
Used Oil Fuel Marketer Meets Specs:	False
Site Contact Address 2:	Not reported
SIC Code:	Not reported
CRK Number:	Not reported
Active:	Not reported
CAS Number:	Not reported
Chemical Name:	Not reported
EHS:	Not reported
EHS CAS Number:	Not reported
EHS Name:	Not reported

Name:	SEATTLE UNIVERSITY
Address:	BROADWAY & E MADISON
City,State,Zip:	SEATTLE, WA 98122
Facility Address 2:	Not reported
Facility ID:	3212974
EPA ID:	WAD981760820
NAICS:	611310
State Waste Code Desc:	WT01, WT02,
Federal Waste Code Desc:	D001, D003, D006, D009, D004, Doo5, D008, D016, D039, D019
Form Comm:	Not reported
Data Year:	2010
Permit by Rule:	False
Mailing Address 2:	Not reported
Treatment by Generator:	False
Mixed Radioactive Waste:	False
Importer of Hazardous Waste:	False
Immediate Recycler:	False
Treatment/Storage/Disposal/Recycling Facility:	False
Generator of Dangerous Fuel Waste:	False
Generator Marketing to Burner:	False
Other Marketers (i.e., blender, distributor, etc.):	False
Utility Boiler Burner:	False
Industry Boiler Burner:	False
Industrial Furnace:	False
Smelter Defferal:	False
Universal Waste:	Thermostats - Generate, Mercury - Generate, Lamps - Generate
Off-Specification:	Not reported
LN Address 2:	Not reported
Tax Reg #:	178021006
Business Type:	Not reported
Mail Name:	Seattle University
Mailing Address:	901 12th Ave
Mailing City,State,Zip:	SEATTLE, WA 98122
Legal Organization Name:	Seattle University Inc
Legal Organization Type:	Private
Legal Contact:	Not reported
Legal Address:	BROADWAY & MADISON
Legal Address 2:	Not reported
Legal City,State,Zip:	SEATTLE, WA 98122
Legal Phone Number:	(206)296-6190
Legal Effective Date:	08/06/1996

DRAFT

SEATTLE UNIVERSITY (Continued) **1000421930**

Land Organization Name:	Seattle University
Land Organization Type:	Private
Land Contact:	Not reported
Land Address:	901 12TH AVE E
Land City,State,Zip:	SEATTLE, WA 98122
Land Phone Number:	(206)296-6187
Operator Organization Name:	Not reported
Operator Organization Type:	Private
Operator:	Joseph Romain
Operator Address:	901 12TH AVE E
Operator Address 2:	Not reported
Operator City,State,Zip:	SEATTLE, WA 98122
Operator Phone Number:	(206) 296-6187
Operator Effective Date:	08/06/1996
Site Contact:	Joseph Romain
Site Contact Address:	901 12TH AVE E
Contact City,State,Zip:	SEATTLE, WA 98122
Site Contact Phone Number:	(206)296-6187
Site Contact Email:	Not reported
Gen Status Code:	SQG
Monthly Generation:	False
Batch Generation:	True
One Time Generation:	False
Transport Own Waste:	False
Tranports Other Waste:	False
Recycler Onsite:	False
Transfer Facility:	False
Other Exemption:	Not reported
UW Battery Gen:	True
Used Oil Transporter:	False
Used Oil Transfer Facility:	False
Used Oil Processor:	False
Used Oil Refiner:	False
Used Oil Fuel Marketer Directs Shipments:	False
Used Oil Fuel Marketer Meets Specs:	False
Site Contact Address 2:	Not reported
SIC Code:	Not reported
CRK Number:	Not reported
Active:	Not reported
CAS Number:	Not reported
Chemical Name:	Not reported
EHS:	Not reported
EHS CAS Number:	Not reported
EHS Name:	Not reported

Name:	SEATTLE UNIVERSITY
Address:	BROADWAY & E MADISON
City,State,Zip:	SEATTLE, WA 98122
Facility Address 2:	Not reported
Facility ID:	3212974
EPA ID:	WAD981760820
NAICS:	611310
State Waste Code Desc:	WP01,WP03,WT02
Federal Waste Code Desc:	D001,D002,D003,D004,D005,D006,D007,D008,D009,P105,P087,D018D037,D041,U196,D022,D011,U170,P077
Form Comm:	Not reported
Data Year:	2009

DRAFT

SEATTLE UNIVERSITY (Continued) **1000421930**

Permit by Rule:	False
Mailing Address 2:	Not reported
Treatment by Generator:	False
Mixed Radioactive Waste:	False
Importer of Hazardous Waste:	False
Immediate Recycler:	False
Treatment/Storage/Disposal/Recycling Facility:	False
Generator of Dangerous Fuel Waste:	False
Generator Marketing to Burner:	False
Other Marketers (i.e., blender, distributor, etc.):	False
Utility Boiler Burner:	False
Industry Boiler Burner:	False
Industrial Furnace:	False
Smelter Defferal:	False
Universal Waste:	Thermostats - Generate, Mercury - Generate, Lamps - Generate
Off-Specification:	Not reported
LN Address 2:	Not reported
Tax Reg #:	178021006
Business Type:	Not reported
Mail Name:	Seattle University
Mailing Address:	901 12th Ave
Mailing City,State,Zip:	SEATTLE, WA 98122
Legal Organization Name:	Seattle University Inc
Legal Organization Type:	Private
Legal Contact:	Not reported
Legal Address:	BROADWAY & MADISON
Legal Address 2:	Not reported
Legal City,State,Zip:	SEATTLE, WA 98122
Legal Phone Number:	(206)296-6190
Legal Effective Date:	08/06/1996
Land Organization Name:	Seattle University
Land Organization Type:	Private
Land Contact:	Not reported
Land Address:	901 12TH AVE E
Land City,State,Zip:	SEATTLE, WA 98122
Land Phone Number:	(206)296-6187
Operator Organization Name:	Not reported
Operator Organization Type:	Private
Operator:	Joseph Romain
Operator Address:	901 12TH AVE E
Operator Address 2:	Not reported
Operator City,State,Zip:	SEATTLE, WA 98122
Operator Phone Number:	(206) 296-6187
Operator Effective Date:	08/06/1996
Site Contact:	Joseph Romain
Site Contact Address:	901 12TH AVE E
Contact City,State,Zip:	SEATTLE, WA 98122
Site Contact Phone Number:	(206)296-6187
Site Contact Email:	Not reported
Gen Status Code:	SQG
Monthly Generation:	True
Batch Generation:	False
One Time Generation:	False
Transport Own Waste:	False
Tranports Other Waste:	False
Recycler Onsite:	False
Transfer Facility:	False

DRAFT

SEATTLE UNIVERSITY (Continued) **1000421930**

Other Exemption:	Not reported
UW Battery Gen:	True
Used Oil Transporter:	False
Used Oil Transfer Facility:	False
Used Oil Processor:	False
Used Oil Refiner:	False
Used Oil Fuel Marketer Directs Shipments:	False
Used Oil Fuel Marketer Meets Specs:	False
Site Contact Address 2:	Not reported
SIC Code:	Not reported
CRK Number:	Not reported
Active:	Not reported
CAS Number:	Not reported
Chemical Name:	Not reported
EHS:	Not reported
EHS CAS Number:	Not reported
EHS Name:	Not reported

Name:	SEATTLE UNIVERSITY
Address:	BROADWAY & E MADISON
City,State,Zip:	SEATTLE, WA 98122
Facility Address 2:	Not reported
Facility ID:	3212974
EPA ID:	WAD981760820
NAICS:	61131
State Waste Code Desc:	wp01, wt01
Federal Waste Code Desc:	d001, d002, d009, d003, d006
Form Comm:	Not reported
Data Year:	2008
Permit by Rule:	False
Mailing Address 2:	Not reported
Treatment by Generator:	False
Mixed Radioactive Waste:	False
Importer of Hazardous Waste:	False
Immediate Recycler:	False
Treatment/Storage/Disposal/Recycling Facility:	False
Generator of Dangerous Fuel Waste:	False
Generator Marketing to Burner:	False
Other Marketers (i.e., blender, distributor, etc.):	False
Utility Boiler Burner:	False
Industry Boiler Burner:	False
Industrial Furnace:	False
Smelter Defferal:	False
Universal Waste:	Lamps - Generate, Thermostats - Accumulate
Off-Specification:	Not reported
LN Address 2:	Not reported
Tax Reg #:	178021006
Business Type:	Not reported
Mail Name:	Seattle University
Mailing Address:	901 12th Ave
Mailing City,State,Zip:	SEATTLE, WA 98122
Legal Organization Name:	Seattle University Inc
Legal Organization Type:	Private
Legal Contact:	Not reported
Legal Address:	BROADWAY & MADISON
Legal Address 2:	Not reported
Legal City,State,Zip:	SEATTLE, WA 98122

DRAFT

SEATTLE UNIVERSITY (Continued) **1000421930**

Legal Phone Number:	(206)296-6190
Legal Effective Date:	08/06/1996
Land Organization Name:	Seattle University
Land Organization Type:	Private
Land Contact:	Not reported
Land Address:	901 12TH AVE E
Land City,State,Zip:	SEATTLE, WA 98122
Land Phone Number:	(206)296-6187
Operator Organization Name:	Not reported
Operator Organization Type:	Private
Operator:	Joseph Romain
Operator Address:	901 12TH AVE E
Operator Address 2:	Not reported
Operator City,State,Zip:	SEATTLE, WA 98122
Operator Phone Number:	(206) 296-6187
Operator Effective Date:	08/06/1996
Site Contact:	Joseph Romain
Site Contact Address:	901 12TH AVE E
Contact City,State,Zip:	SEATTLE, WA 98122
Site Contact Phone Number:	(206)296-6187
Site Contact Email:	Not reported
Gen Status Code:	SQG
Monthly Generation:	False
Batch Generation:	True
One Time Generation:	False
Transport Own Waste:	False
Tranports Other Waste:	False
Recycler Onsite:	False
Transfer Facility:	False
Other Exemption:	Not reported
UW Battery Gen:	True
Used Oil Transporter:	False
Used Oil Transfer Facility:	False
Used Oil Processor:	False
Used Oil Refiner:	False
Used Oil Fuel Marketer Directs Shipments:	False
Used Oil Fuel Marketer Meets Specs:	False
Site Contact Address 2:	Not reported
SIC Code:	Not reported
CRK Number:	Not reported
Active:	Not reported
CAS Number:	Not reported
Chemical Name:	Not reported
EHS:	Not reported
EHS CAS Number:	Not reported
EHS Name:	Not reported

Click this hyperlink while viewing on your computer to access
1 additional WA MANIFEST: record(s) in the EDR Site Report.

DRAFT

AO331 SSE 1/8-1/4 0.215 mi. 1135 ft. | **SEATTLE MADISON LLC**
1111 E UNION ST
SEATTLE, WA 98122

Site 5 of 7 in cluster AO

WA LUST **U004221654**
WA UST **N/A**

Relative: Lower

Actual: 306 ft.

LUST:

Name:	SEATTLE MADISON LLC
Address:	1111 E UNION ST
City,State,Zip:	SEATTLE, WA 98122
Facility ID:	21890
Lust Status Type:	LUST - Cleanup Started
Cleanup Site ID:	12304
Cleanup Unit Type:	Upland
Process Type:	Voluntary Cleanup Program
Cleanup Unit Name:	Seattle Madison LLC (Off-Property),Seattle Madison LLC (Property NFA)
Response Section:	Northwest
Release Date:	10/21/2013
Lust Date:	09/24/2012
Region:	Northwest
Lust ID:	6785
UST ID:	620103
Contaminant Name:	Benzene
Ground Water:	Not reported
Surface Water:	Not reported
Soil:	Below Cleanup Levels
Sediment:	Not reported
Air:	Not reported
Bedrock:	Not reported
URL:	https://apps.ecology.wa.gov/cleanupsearch/site/12304
Lat/Long:	47.6127828 / -122.31765

Name:	SEATTLE MADISON LLC
Address:	1111 E UNION ST
City,State,Zip:	SEATTLE, WA 98122
Facility ID:	21890
Lust Status Type:	LUST - Cleanup Started
Cleanup Site ID:	12304
Cleanup Unit Type:	Upland
Process Type:	Voluntary Cleanup Program
Cleanup Unit Name:	Seattle Madison LLC (Off-Property),Seattle Madison LLC (Property NFA)
Response Section:	Northwest
Release Date:	10/21/2013
Lust Date:	09/24/2012
Region:	Northwest
Lust ID:	6785
UST ID:	620103
Contaminant Name:	Other Non-Halogenated Organics
Ground Water:	Not reported
Surface Water:	Not reported
Soil:	Below Cleanup Levels
Sediment:	Not reported
Air:	Not reported
Bedrock:	Not reported
URL:	https://apps.ecology.wa.gov/cleanupsearch/site/12304
Lat/Long:	47.6127828 / -122.31765

Name:	SEATTLE MADISON LLC
Address:	1111 E UNION ST

DRAFT

SEATTLE MADISON LLC (Continued) **U004221654**

City,State,Zip:	SEATTLE, WA 98122
Facility ID:	21890
Lust Status Type:	LUST - Cleanup Started
Cleanup Site ID:	12304
Cleanup Unit Type:	Upland
Process Type:	Voluntary Cleanup Program
Cleanup Unit Name:	Seattle Madison LLC (Off-Property),Seattle Madison LLC (Property NFA)
Response Section:	Northwest
Release Date:	10/21/2013
Lust Date:	09/24/2012
Region:	Northwest
Lust ID:	6785
UST ID:	620103
Contaminant Name:	Petroleum-Gasoline
Ground Water:	Not reported
Surface Water:	Not reported
Soil:	Remediated-Below
Sediment:	Not reported
Air:	Not reported
Bedrock:	Not reported
URL:	https://apps.ecology.wa.gov/cleanupsearch/site/12304
Lat/Long:	47.6127828 / -122.31765

UST:

Name:	SEATTLE MADISON LLC
Address:	1111 E UNION ST
City:	SEATTLE
Zip:	98122
Facility ID:	21890
Site Id:	620103
Decimal Latitude:	47.612782824
Decimal Longitude:	-122.31765396

Tank Name:	1
Tag Number:	Not reported
Tank Status:	Removed
Tank Status Date:	10/21/2013
Tank Install Date:	Not reported
Tank Closure Date:	Not reported
Capacity Range:	Not reported
Tank Permit Expiration Date:	Not reported
Tank Upgrade Date:	Not reported
Tank Spill Prevention:	Not reported
Tank Overfill Prevention:	Not reported
Tank Material:	Not reported
Tank Construction:	Not reported
Tank Tightness Test:	Not reported
Tank Corrosion Protection:	Not reported
Tank Manifold:	Not reported
Tank Release Detection:	Not reported
Tank SFC Type:	Not reported
Pipe Material:	Not reported
Pipe Construction:	Not reported
Pipe Primary Release Detection:	Not reported
Pipe Second Release Detection:	Not reported
Pipe Corrosion Protection:	Not reported
Pipe Pumping System:	Not reported

DRAFT

SEATTLE MADISON LLC (Continued) **U004221654**

Responsible Unit:	Northwest
Dispencer/Pump SFC Type:	Not reported
Region:	Northwest
Is Active:	False
Actual Capacity:	300
Pipe Install Date:	Not reported
Turbine Sump Construction:	Not reported
Compart Number:	1
Stored Substance:	Leaded Gasoline
Used Substance:	Motor Fuel for Vehicles
Compart Capacity:	300
URL:	https://apps.ecology.wa.gov/cleanupsearch/reports/ust?SiteId=620103

Name:	SEATTLE MADISON LLC
Address:	1111 E UNION ST
City:	SEATTLE
Zip:	98122

Tank Name:	2
Tag Number:	Not reported
Tank Status:	Removed
Tank Status Date:	10/21/2013
Tank Install Date:	Not reported
Tank Closure Date:	Not reported
Capacity Range:	Not reported
Tank Permit Expiration Date:	Not reported
Tank Upgrade Date:	Not reported
Tank Spill Prevention:	Not reported
Tank Overfill Prevention:	Not reported
Tank Material:	Not reported
Tank Construction:	Not reported
Tank Tightness Test:	Not reported
Tank Corrosion Protection:	Not reported
Tank Manifold:	Not reported
Tank Release Detection:	Not reported
Tank SFC Type:	Not reported
Pipe Material:	Not reported
Pipe Construction:	Not reported
Pipe Primary Release Detection:	Not reported
Pipe Second Release Detection:	Not reported
Pipe Corrosion Protection:	Not reported
Pipe Pumping System:	Not reported
Responsible Unit:	Northwest
Dispencer/Pump SFC Type:	Not reported
Region:	Northwest
Is Active:	False
Actual Capacity:	300
Pipe Install Date:	Not reported
Turbine Sump Construction:	Not reported
Compart Number:	1
Stored Substance:	Unknown
Used Substance:	Unknown
Compart Capacity:	300
URL:	https://apps.ecology.wa.gov/cleanupsearch/reports/ust?SiteId=620103

Name:	SEATTLE MADISON LLC
Address:	1111 E UNION ST

DRAFT

SEATTLE MADISON LLC (Continued) **U004221654**

City:	SEATTLE
Zip:	98122
Tank Name:	3
Tag Number:	Not reported
Tank Status:	Removed
Tank Status Date:	10/21/2013
Tank Install Date:	Not reported
Tank Closure Date:	Not reported
Capacity Range:	Not reported
Tank Permit Expiration Date:	Not reported
Tank Upgrade Date:	Not reported
Tank Spill Prevention:	Not reported
Tank Overfill Prevention:	Not reported
Tank Material:	Not reported
Tank Construction:	Not reported
Tank Tightness Test:	Not reported
Tank Corrosion Protection:	Not reported
Tank Manifold:	Not reported
Tank Release Detection:	Not reported
Tank SFC Type:	Not reported
Pipe Material:	Not reported
Pipe Construction:	Not reported
Pipe Primary Release Detection:	Not reported
Pipe Second Release Detection:	Not reported
Pipe Corrosion Protection:	Not reported
Pipe Pumping System:	Not reported
Responsible Unit:	Northwest
Dispencer/Pump SFC Type:	Not reported
Region:	Northwest
Is Active:	False
Actual Capacity:	300
Pipe Install Date:	Not reported
Turbine Sump Construction:	Not reported
Compart Number:	1
Stored Substance:	Unknown
Used Substance:	Unknown
Compart Capacity:	300
URL:	https://apps.ecology.wa.gov/cleanupsearch/reports/ust?SiteId=620103
Name:	SEATTLE MADISON LLC
Address:	1111 E UNION ST
City:	SEATTLE
Zip:	98122
Tank Name:	4
Tag Number:	Not reported
Tank Status:	Removed
Tank Status Date:	10/21/2013
Tank Install Date:	Not reported
Tank Closure Date:	Not reported
Capacity Range:	Not reported
Tank Permit Expiration Date:	Not reported
Tank Upgrade Date:	Not reported
Tank Spill Prevention:	Not reported
Tank Overfill Prevention:	Not reported
Tank Material:	Not reported

DRAFT

SEATTLE MADISON LLC (Continued) **U004221654**

Tank Construction:	Not reported
Tank Tightness Test:	Not reported
Tank Corrosion Protection:	Not reported
Tank Manifold:	Not reported
Tank Release Detection:	Not reported
Tank SFC Type:	Not reported
Pipe Material:	Not reported
Pipe Construction:	Not reported
Pipe Primary Release Detection:	Not reported
Pipe Second Release Detection:	Not reported
Pipe Corrosion Protection:	Not reported
Pipe Pumping System:	Not reported
Responsible Unit:	Northwest
Dispencer/Pump SFC Type:	Not reported
Region:	Northwest
Is Active:	False
Actual Capacity:	300
Pipe Install Date:	Not reported
Turbine Sump Construction:	Not reported
Compart Number:	1
Stored Substance:	Unknown
Used Substance:	Unknown
Compart Capacity:	300
URL:	https://apps.ecology.wa.gov/cleanupsearch/reports/ust?SiteId=620103

Name:	SEATTLE MADISON LLC
Address:	1111 E UNION ST
City:	SEATTLE
Zip:	98122

Tank Name:	5
Tag Number:	Not reported
Tank Status:	Removed
Tank Status Date:	10/21/2013
Tank Install Date:	Not reported
Tank Closure Date:	Not reported
Capacity Range:	Not reported
Tank Permit Expiration Date:	Not reported
Tank Upgrade Date:	Not reported
Tank Spill Prevention:	Not reported
Tank Overfill Prevention:	Not reported
Tank Material:	Not reported
Tank Construction:	Not reported
Tank Tightness Test:	Not reported
Tank Corrosion Protection:	Not reported
Tank Manifold:	Not reported
Tank Release Detection:	Not reported
Tank SFC Type:	Not reported
Pipe Material:	Not reported
Pipe Construction:	Not reported
Pipe Primary Release Detection:	Not reported
Pipe Second Release Detection:	Not reported
Pipe Corrosion Protection:	Not reported
Pipe Pumping System:	Not reported
Responsible Unit:	Northwest
Dispencer/Pump SFC Type:	Not reported
Region:	Northwest

DRAFT

SEATTLE MADISON LLC (Continued) **U004221654**

Is Active:	False
Actual Capacity:	300
Pipe Install Date:	Not reported
Turbine Sump Construction:	Not reported
Compart Number:	1
Stored Substance:	Unknown
Used Substance:	Unknown
Compart Capacity:	300
URL:	https://apps.ecology.wa.gov/cleanupsearch/reports/ust?SiteId=620103

Name:	SEATTLE MADISON LLC
Address:	1111 E UNION ST
City:	SEATTLE
Zip:	98122

Tank Name:	6
Tag Number:	Not reported
Tank Status:	Removed
Tank Status Date:	10/21/2013
Tank Install Date:	Not reported
Tank Closure Date:	10/26/2012
Capacity Range:	Not reported
Tank Permit Expiration Date:	Not reported
Tank Upgrade Date:	Not reported
Tank Spill Prevention:	Not reported
Tank Overfill Prevention:	Not reported
Tank Material:	Not reported
Tank Construction:	Not reported
Tank Tightness Test:	Not reported
Tank Corrosion Protection:	Not reported
Tank Manifold:	Not reported
Tank Release Detection:	Not reported
Tank SFC Type:	Not reported
Pipe Material:	Not reported
Pipe Construction:	Not reported
Pipe Primary Release Detection:	Not reported
Pipe Second Release Detection:	Not reported
Pipe Corrosion Protection:	Not reported
Pipe Pumping System:	Not reported
Responsible Unit:	Northwest
Dispencer/Pump SFC Type:	Not reported
Region:	Northwest
Is Active:	False
Actual Capacity:	500
Pipe Install Date:	Not reported
Turbine Sump Construction:	Not reported
Compart Number:	1
Stored Substance:	Heating Fuel
Used Substance:	Unknown
Compart Capacity:	500
URL:	https://apps.ecology.wa.gov/cleanupsearch/reports/ust?SiteId=620103

Name:	SEATTLE MADISON LLC
Address:	1111 E UNION ST
City:	SEATTLE
Zip:	98122

DRAFT

SEATTLE MADISON LLC (Continued) **U004221654**

Tank Name:	7
Tag Number:	Not reported
Tank Status:	Removed
Tank Status Date:	10/21/2013
Tank Install Date:	Not reported
Tank Closure Date:	9/12/2012
Capacity Range:	Not reported
Tank Permit Expiration Date:	Not reported
Tank Upgrade Date:	Not reported
Tank Spill Prevention:	Not reported
Tank Overfill Prevention:	Not reported
Tank Material:	Not reported
Tank Construction:	Not reported
Tank Tightness Test:	Not reported
Tank Corrosion Protection:	Not reported
Tank Manifold:	Not reported
Tank Release Detection:	Not reported
Tank SFC Type:	Not reported
Pipe Material:	Not reported
Pipe Construction:	Not reported
Pipe Primary Release Detection:	Not reported
Pipe Second Release Detection:	Not reported
Pipe Corrosion Protection:	Not reported
Pipe Pumping System:	Not reported
Responsible Unit:	Northwest
Dispencer/Pump SFC Type:	Not reported
Region:	Northwest
Is Active:	False
Actual Capacity:	150
Pipe Install Date:	Not reported
Turbine Sump Construction:	Not reported
Compart Number:	1
Stored Substance:	Used Oil/Waste Oil
Used Substance:	Not reported
Compart Capacity:	150
URL:	https://apps.ecology.wa.gov/cleanupsearch/reports/ust?SiteId=620103

AO332 **SEATTLE MADISON LLC** **WA VCP** **S124433188**
SSE **1111 E UNION ST** **N/A**
1/8-1/4 **SEATTLE, WA 98122**
0.215 mi.
1135 ft. **Site 6 of 7 in cluster AO**

Relative:
Lower

Actual:
306 ft.

VCP:

Name:	SEATTLE MADISON LLC
Address:	1111 E UNION ST
City,State,Zip:	SEATTLE, WA 98122
edr_fstat:	WA
edr_fzip:	98122
edr_fcnty:	KING
edr_zip:	Not reported
Facility ID:	21890
VCP Status:	Cleanup Started
Past VCP:	TRUE
Current VCP:	Not reported
NFA Type:	SEATTLE, WA 98122
Date NFA:	SEATTLE, WA 98122
Rank:	SEATTLE, WA 98122

DRAFT

SEATTLE MADISON LLC (Continued) **S124433188**

Cleanup Siteid:	12304
Contaminant Name:	Benzene
Soil:	Below Cleanup Levels
URL:	https://apps.ecology.wa.gov/cleanupsearch/site/12304

Name:	SEATTLE MADISON LLC
Address:	1111 E UNION ST
City,State,Zip:	SEATTLE, WA 98122
edr_fstat:	WA
edr_fzip:	98122
edr_fcnty:	KING
edr_zip:	Not reported
Facility ID:	21890
VCP Status:	Cleanup Started
Past VCP:	TRUE
Current VCP:	Not reported
NFA Type:	SEATTLE, WA 98122
Date NFA:	SEATTLE, WA 98122
Rank:	SEATTLE, WA 98122
Cleanup Siteid:	12304
Contaminant Name:	Other Non-Halogenated Organics
Soil:	Below Cleanup Levels
URL:	https://apps.ecology.wa.gov/cleanupsearch/site/12304

Name:	SEATTLE MADISON LLC
Address:	1111 E UNION ST
City,State,Zip:	SEATTLE, WA 98122
edr_fstat:	WA
edr_fzip:	98122
edr_fcnty:	KING
edr_zip:	Not reported
Facility ID:	21890
VCP Status:	Cleanup Started
Past VCP:	TRUE
Current VCP:	Not reported
NFA Type:	SEATTLE, WA 98122
Date NFA:	SEATTLE, WA 98122
Rank:	SEATTLE, WA 98122
Cleanup Siteid:	12304
Contaminant Name:	Petroleum-Gasoline
Soil:	Confirmed Above Cleanup Levels
URL:	https://apps.ecology.wa.gov/cleanupsearch/site/12304

AO333 **SEATTLE MADISON LLC** **WA CSCSL** **S116348884**
SSE **1111 E UNION ST** **WA ALLSITES** **N/A**
1/8-1/4 **SEATTLE, WA 98122** **WA ASBESTOS**
0.215 mi.
1135 ft. **Site 7 of 7 in cluster AO**

Relative:
Lower

Actual:
306 ft.

CSCSL:

Name:	SEATTLE MADISON LLC
Address:	1111 E UNION ST
City,State,Zip:	SEATTLE, WA 98122
Facility ID:	21890
Region:	Northwest
Lat/Long:	47.612782824 / -122.31765396
Clean Up Siteid:	12304
Site Status:	Cleanup Started

DRAFT

SEATTLE MADISON LLC (Continued) **S116348884**

Contaminant Name: Benzene
Alternate Site Names: Seattle Madison LLC (Off-Property),Seattle Madison LLC (Property NFA)
Site Rank: Not reported
Has Institutional Control: Not reported
Past VCP: TRUE
Current VCP: Not reported
URL: https://apps.ecology.wa.gov/cleanupsearch/site/12304
Ground Water: Not reported
Surface Water: Not reported
Soil: Below Cleanup Levels
Sediment: Not reported
Air: Not reported
Bedrock: Not reported
Responsible Unit: Northwest

Name: SEATTLE MADISON LLC
Address: 1111 E UNION ST
City,State,Zip: SEATTLE, WA 98122
Facility ID: 21890
Region: Northwest
Lat/Long: 47.612782824 / -122.31765396
Clean Up Siteid: 12304
Site Status: Cleanup Started
Contaminant Name: Other Non-Halogenated Organics
Alternate Site Names: Seattle Madison LLC (Off-Property),Seattle Madison LLC (Property NFA)
Site Rank: Not reported
Has Institutional Control: Not reported
Past VCP: TRUE
Current VCP: Not reported
URL: https://apps.ecology.wa.gov/cleanupsearch/site/12304
Ground Water: Not reported
Surface Water: Not reported
Soil: Below Cleanup Levels
Sediment: Not reported
Air: Not reported
Bedrock: Not reported
Responsible Unit: Northwest

Name: SEATTLE MADISON LLC
Address: 1111 E UNION ST
City,State,Zip: SEATTLE, WA 98122
Facility ID: 21890
Region: Northwest
Lat/Long: 47.612782824 / -122.31765396
Clean Up Siteid: 12304
Site Status: Cleanup Started
Contaminant Name: Petroleum-Gasoline
Alternate Site Names: Seattle Madison LLC (Off-Property),Seattle Madison LLC (Property NFA)
Site Rank: Not reported
Has Institutional Control: Not reported
Past VCP: TRUE
Current VCP: Not reported
URL: https://apps.ecology.wa.gov/cleanupsearch/site/12304
Ground Water: Not reported
Surface Water: Not reported
Soil: Confirmed Above Cleanup Levels
Sediment: Not reported

DRAFT

SEATTLE MADISON LLC (Continued) **S116348884**

Air: Not reported
Bedrock: Not reported
Responsible Unit: Northwest

ALLSITES:
Name: SEATTLE MADISON LLC
Facility Id: 21890

Interaction: 107721
Interaction 1: I
Interaction 2: UST
Ecology Program: TOXICS
Program Data: UST
Facility Alt.: Seattle Madison LLC
Program ID: 620103
Date Interaction: 2013-10-21 00:00:00
Date Interaction 3: Underground Storage Tank
Latitude: 47.612783812499998
Longitude: -122.317654244

Interaction: 107723
Interaction 1: I
Interaction 2: LUST
Ecology Program: TOXICS
Program Data: ISIS
Facility Alt.: Seattle Madison LLC
Program ID: 620103
Date Interaction: 2014-02-21 00:00:00
Date Interaction 3: LUST Facility
Latitude: 47.612783812499998
Longitude: -122.317654244

Interaction: 127340
Interaction 1: A
Interaction 2: SCS
Ecology Program: TOXICS
Program Data: ISIS
Facility Alt.: Seattle Madison LLC (Off-Property)
Program ID: Not reported
Date Interaction: 2015-10-19 00:00:00
Date Interaction 3: State Cleanup Site
Latitude: 47.612783812499998
Longitude: -122.317654244

Interaction: 107665
Interaction 1: I
Interaction 2: VOLCLNST
Ecology Program: TOXICS
Program Data: ISIS
Facility Alt.: Seattle Madison LLC
Program ID: NW2835
Date Interaction: 2014-02-21 00:00:00
Date Interaction 3: Voluntary Cleanup Sites
Latitude: 47.612783812499998

DRAFT

SEATTLE MADISON LLC (Continued) **S116348884**

Longitude: -122.317654244

ASBESTOS:

Name:	Not reported
Address:	1111 E. UNION STREET
City,State,Zip:	SEATTLE, WA
Facility Type:	Not reported
Parent ID:	Not reported
Form ID:	63742##1511Rhine561211
Notice Date:	09/04/2012
Start Date:	08/20/2012
Completion Date:	10/31/2012
Initial:	Not reported
Amended:	Not reported
On Hold:	Not reported
Off Hold:	Not reported
Emergency:	Not reported
Site Hours Start:	Not reported
Site Hours End:	Not reported
Sunday:	Not reported
Monday:	Not reported
Tuesday:	Not reported
Wednesday:	Not reported
Thursday:	Not reported
Friday:	Not reported
Saturday:	Not reported
Contractor ID:	Not reported
Phone:	Not reported
Job Site CAS:	Not reported
Project Form Email:	Not reported
Property Owner Name:	Not reported
Property Owner Agent:	Not reported
Property Owner Company:	Rhine Demolition LLC (ABCN00001511)
Property Owner Address:	Not reported
Property Owner City:	Not reported
Property Owner State:	Not reported
Property Owner Zip4:	Not reported
Property Owner Phone:	Not reported
Job Site Room:	Not reported
Facility Age:	Not reported
Facility Size:	Not reported
Facility Remodel:	Not reported
Facility Demo:	Not reported
Facility Repair:	Not reported
Facility Maint:	Not reported
Removed:	Not reported
Encapsulated:	Not reported
Quantity Sq Ft:	Not reported
Fireproofing:	Not reported
Popcorn Ceiling:	Not reported
CAB:	Not reported
Sheet Vinyl:	Not reported
Asbestos Paper:	Not reported
Boiler Insulation:	Not reported
Duct Paper:	Not reported
VAT:	Not reported

DRAFT

SEATTLE MADISON LLC (Continued) **S116348884**

Roofing:	Not reported
Sq Ft Other:	Not reported
Sq Ft Other Text:	Not reported
Quantity Lin Ft:	Not reported
Mag Pipe Insulation:	Not reported
Air Cell Pipe Insulation:	Not reported
Ducting Insulation:	Not reported
Cement Asbestos Pipe:	Not reported
Mudded Pipe Insulation:	Not reported
Duct Tape:	Not reported
Lin Ft Other1:	Not reported
Lin Ft Other1 Text:	Not reported
Lin Ft Other2:	Not reported
Lin Ft Other2 Text:	Not reported
Indoors:	Not reported
Outdoors:	Not reported
Neg Pres Enclosure:	Not reported
Glove Bag:	Not reported
Mini Enclosure:	Not reported
Critical Barriers:	Not reported
Wrap And Cut:	Not reported
Wet Methods:	Not reported
HEPA Vacuum:	Not reported
MANUALMETHODS :	Not reported
Other CM1:	Not reported
Other CM1 Text:	Not reported
Other CM2:	Not reported
Other CM2 Text:	Not reported
Half Mask APR:	Not reported
Full Face APR:	Not reported
PAPR:	Not reported
Type C Continuous:	Not reported
Type C Pressure:	Not reported
Other Resp Pro:	Not reported
Other Resp Pro Text:	Not reported
Comments:	Not reported
Date Time Submitted:	Not reported
Submitter IP Address:	Not reported
Region:	2
UBI:	603071050
Notice type:	Initial
Project Type:	Air cell Pipe Insulation, Boiler Insulation, Cement Asbestos Board (CAB), Mag/mudded pipe Insulation, Other linear footage, Other Square Footage, Roofing, Vinyl Asbestos Tile
Supervisor:	David Schultz ()
Supervisor Phone:	Not reported
Certificate Status:	ACTIVE
Name:	Not reported
Address:	1111 E. UNION STREET
City,State,Zip:	SEATTLE, WA
Facility Type:	Not reported
Parent ID:	Not reported
Form ID:	63839##1511Rhine763997
Notice Date:	09/06/2012
Start Date:	08/20/2012
Completion Date:	09/06/2012

DRAFT

SEATTLE MADISON LLC (Continued) **S116348884**

Initial:	Not reported
Amended:	Not reported
On Hold:	Not reported
Off Hold:	Not reported
Emergency:	Not reported
Site Hours Start:	Not reported
Site Hours End:	Not reported
Sunday:	Not reported
Monday:	Not reported
Tuesday:	Not reported
Wednesday:	Not reported
Thursday:	Not reported
Friday:	Not reported
Saturday:	Not reported
Contractor ID:	Not reported
Phone:	Not reported
Job Site CAS:	Not reported
Project Form Email:	Not reported
Property Owner Name:	Not reported
Property Owner Agent:	Not reported
Property Owner Company:	Rhine Demolition LLC (ABCN00001511)
Property Owner Address:	Not reported
Property Owner City:	Not reported
Property Owner State:	Not reported
Property Owner Zip4:	Not reported
Property Owner Phone:	Not reported
Job Site Room:	Not reported
Facility Age:	Not reported
Facility Size:	Not reported
Facility Remodel:	Not reported
Facility Demo:	Not reported
Facility Repair:	Not reported
Facility Maint:	Not reported
Removed:	Not reported
Encapsulated:	Not reported
Quantity Sq Ft:	Not reported
Fireproofing:	Not reported
Popcorn Ceiling:	Not reported
CAB:	Not reported
Sheet Vinyl:	Not reported
Asbestos Paper:	Not reported
Boiler Insulation:	Not reported
Duct Paper:	Not reported
VAT:	Not reported
Roofing:	Not reported
Sq Ft Other:	Not reported
Sq Ft Other Text:	Not reported
Quantity Lin Ft:	Not reported
Mag Pipe Insulation:	Not reported
Air Cell Pipe Insulation:	Not reported
Ducting Insulation:	Not reported
Cement Asbestos Pipe:	Not reported
Mudded Pipe Insulation:	Not reported
Duct Tape:	Not reported
Lin Ft Other1:	Not reported
Lin Ft Other1 Text:	Not reported
Lin Ft Other2:	Not reported

DRAFT

SEATTLE MADISON LLC (Continued) **S116348884**

Lin Ft Other2 Text:	Not reported
Indoors:	Not reported
Outdoors:	Not reported
Neg Pres Enclosure:	Not reported
Glove Bag:	Not reported
Mini Enclosure:	Not reported
Critical Barriers:	Not reported
Wrap And Cut:	Not reported
Wet Methods:	Not reported
HEPA Vacuum:	Not reported
MANUALMETHODS :	Not reported
Other CM1:	Not reported
Other CM1 Text:	Not reported
Other CM2:	Not reported
Other CM2 Text:	Not reported
Half Mask APR:	Not reported
Full Face APR:	Not reported
PAPR:	Not reported
Type C Continuous:	Not reported
Type C Pressure:	Not reported
Other Resp Pro:	Not reported
Other Resp Pro Text:	Not reported
Comments:	Not reported
Date Time Submitted:	Not reported
Submitter IP Address:	Not reported
Region:	2
UBI:	603071050
Notice type:	Initial
Project Type:	Air cell Pipe Insulation, Boiler Insulation, Cement Asbestos Board (CAB), Mag/mudded pipe Insulation, Other linear footage, Other Square Footage, Roofing, Vinyl Asbestos Tile
Supervisor:	David Schultz ()
Supervisor Phone:	Not reported
Certificate Status:	ACTIVE

Name:	Not reported
Address:	1111 E. UNION STREET
City,State,Zip:	SEATTLE, WA
Facility Type:	Not reported
Parent ID:	Not reported
Form ID:	62830##1511Rhine846299
Notice Date:	08/10/2012
Start Date:	08/20/2012
Completion Date:	10/31/2012
Initial:	Not reported
Amended:	Not reported
On Hold:	Not reported
Off Hold:	Not reported
Emergency:	Not reported
Site Hours Start:	Not reported
Site Hours End:	Not reported
Sunday:	Not reported
Monday:	Not reported
Tuesday:	Not reported
Wednesday:	Not reported
Thursday:	Not reported
Friday:	Not reported

DRAFT

SEATTLE MADISON LLC (Continued) **S116348884**

Saturday:	Not reported
Contractor ID:	Not reported
Phone:	Not reported
Job Site CAS:	Not reported
Project Form Email:	Not reported
Property Owner Name:	Not reported
Property Owner Agent:	Not reported
Property Owner Company:	Rhine Demolition LLC (ABCN00001511)
Property Owner Address:	Not reported
Property Owner City:	Not reported
Property Owner State:	Not reported
Property Owner Zip4:	Not reported
Property Owner Phone:	Not reported
Job Site Room:	Not reported
Facility Age:	Not reported
Facility Size:	Not reported
Facility Remodel:	Not reported
Facility Demo:	Not reported
Facility Repair:	Not reported
Facility Maint:	Not reported
Removed:	Not reported
Encapsulated:	Not reported
Quantity Sq Ft:	Not reported
Fireproofing:	Not reported
Popcorn Ceiling:	Not reported
CAB:	Not reported
Sheet Vinyl:	Not reported
Asbestos Paper:	Not reported
Boiler Insulation:	Not reported
Duct Paper:	Not reported
VAT:	Not reported
Roofing:	Not reported
Sq Ft Other:	Not reported
Sq Ft Other Text:	Not reported
Quantity Lin Ft:	Not reported
Mag Pipe Insulation:	Not reported
Air Cell Pipe Insulation:	Not reported
Ducting Insulation:	Not reported
Cement Asbestos Pipe:	Not reported
Mudded Pipe Insulation:	Not reported
Duct Tape:	Not reported
Lin Ft Other1:	Not reported
Lin Ft Other1 Text:	Not reported
Lin Ft Other2:	Not reported
Lin Ft Other2 Text:	Not reported
Indoors:	Not reported
Outdoors:	Not reported
Neg Pres Enclosure:	Not reported
Glove Bag:	Not reported
Mini Enclosure:	Not reported
Critical Barriers:	Not reported
Wrap And Cut:	Not reported
Wet Methods:	Not reported
HEPA Vacuum:	Not reported
MANUALMETHODS :	Not reported
Other CM1:	Not reported
Other CM1 Text:	Not reported

DRAFT

SEATTLE MADISON LLC (Continued) **S116348884**

Other CM2:	Not reported
Other CM2 Text:	Not reported
Half Mask APR:	Not reported
Full Face APR:	Not reported
PAPR:	Not reported
Type C Continuous:	Not reported
Type C Pressure:	Not reported
Other Resp Pro:	Not reported
Other Resp Pro Text:	Not reported
Comments:	Not reported
Date Time Submitted:	Not reported
Submitter IP Address:	Not reported
Region:	2
UBI:	603071050
Notice type:	Initial
Project Type:	Air cell Pipe Insulation, Boiler Insulation, Cement Asbestos Board (CAB), Mag/mudded pipe Insulation, Other linear footage, Other Square Footage, Roofing, Vinyl Asbestos Tile
Supervisor:	David Schultz ()
Supervisor Phone:	Not reported
Certificate Status:	ACTIVE

AU334 **VERIZON WIRELESS WARE NIKO** **WA ALLSITES** **S113230034**
SSW **1215 SENECA ST** **WA MANIFEST** **N/A**
1/8-1/4 **SEATTLE, WA 98101**
0.215 mi.
1135 ft. **Site 1 of 2 in cluster AU**

Relative:
Higher

Actual:
333 ft.

ALLSITES:

Name:	VERIZON WIRELESS WARE NIKO
Facility Id:	14992
Interaction:	103439
Interaction 1:	A
Interaction 2:	TIER2
Ecology Program:	HAZWASTE
Program Data:	EPCRA
Facility Alt.:	Verizon Wireless WARE-NIKO
Program ID:	CRK000080400
Date Interaction:	2013-01-09 00:00:00
Date Interaction 3:	Emergency/Haz Chem Rpt TI
Latitude:	47.6112735257
Longitude:	-122.324293227

WA MANIFEST:

Name:	VERIZON WIRELESS WARE NIKO
Address:	1215 SENECA ST
City,State,Zip:	SEATTLE, WA 98101
Facility Address 2:	Not reported
Facility ID:	Not reported
EPA ID:	Not reported
NAICS:	517312
State Waste Code Desc:	Not reported
Federal Waste Code Desc:	Not reported
Form Comm:	Not reported
Data Year:	2020

DRAFT

VERIZON WIRELESS WARE NIKO (Continued) **S113230034**

Permit by Rule:	Not reported
Mailing Address 2:	Not reported
Treatment by Generator:	Not reported
Mixed Radioactive Waste:	Not reported
Importer of Hazardous Waste:	Not reported
Immediate Recycler:	Not reported
Treatment/Storage/Disposal/Recycling Facility:	Not reported
Generator of Dangerous Fuel Waste:	Not reported
Generator Marketing to Burner:	Not reported
Other Marketers (i.e., blender, distributor, etc.):	Not reported
Utility Boiler Burner:	Not reported
Industry Boiler Burner:	Not reported
Industrial Furnace:	Not reported
Smelter Defferal:	Not reported
Universal Waste:	Not reported
Off-Specification:	Not reported
LN Address 2:	Not reported
Tax Reg #:	Not reported
Business Type:	Not reported
Mail Name:	Not reported
Mailing Address:	Not reported
Mailing City,State,Zip:	Not reported
Legal Organization Name:	Not reported
Legal Organization Type:	Not reported
Legal Contact:	Not reported
Legal Address:	Not reported
Legal Address 2:	Not reported
Legal City,State,Zip:	Not reported
Legal Phone Number:	Not reported
Legal Effective Date:	Not reported
Land Organization Name:	Not reported
Land Organization Type:	Not reported
Land Contact:	Not reported
Land Address:	Not reported
Land City,State,Zip:	Not reported
Land Phone Number:	Not reported
Operator Organization Name:	Not reported
Operator Organization Type:	Not reported
Operator:	VERIZON WIRELESS
Operator Address:	Not reported
Operator Address 2:	Not reported
Operator City,State,Zip:	Not reported
Operator Phone Number:	9085594600
Operator Effective Date:	Not reported
Site Contact:	Not reported
Site Contact Address:	Not reported
Contact City,State,Zip:	Not reported
Site Contact Phone Number:	Not reported
Site Contact Email:	Not reported
Gen Status Code:	Not reported
Monthly Generation:	Not reported
Batch Generation:	Not reported
One Time Generation:	Not reported
Transport Own Waste:	Not reported
Tranports Other Waste:	Not reported
Recycler Onsite:	Not reported
Transfer Facility:	Not reported

DRAFT

VERIZON WIRELESS WARE NIKO (Continued) **S113230034**

Other Exemption:	Not reported
UW Battery Gen:	Not reported
Used Oil Transporter:	Not reported
Used Oil Transfer Facility:	Not reported
Used Oil Processor:	Not reported
Used Oil Refiner:	Not reported
Used Oil Fuel Marketer Directs Shipments:	Not reported
Used Oil Fuel Marketer Meets Specs:	Not reported
Site Contact Address 2:	Not reported
SIC Code:	Not reported
CRK Number:	CRK000080400
Active:	Not reported
CAS Number:	007664-93-9
Chemical Name:	SULFURIC ACID
EHS:	Not reported
EHS CAS Number:	007664-93-9
EHS Name:	SULFURIC ACID

Name:	VERIZON WIRELESS WARE NIKO
Address:	1215 SENECA ST
City,State,Zip:	SEATTLE, WA 98101
Facility Address 2:	Not reported
Facility ID:	Not reported
EPA ID:	Not reported
NAICS:	517312
State Waste Code Desc:	Not reported
Federal Waste Code Desc:	Not reported
Form Comm:	Not reported
Data Year:	2020
Permit by Rule:	Not reported
Mailing Address 2:	Not reported
Treatment by Generator:	Not reported
Mixed Radioactive Waste:	Not reported
Importer of Hazardous Waste:	Not reported
Immediate Recycler:	Not reported
Treatment/Storage/Disposal/Recycling Facility:	Not reported
Generator of Dangerous Fuel Waste:	Not reported
Generator Marketing to Burner:	Not reported
Other Marketers (i.e., blender, distributor, etc.):	Not reported
Utility Boiler Burner:	Not reported
Industry Boiler Burner:	Not reported
Industrial Furnace:	Not reported
Smelter Defferal:	Not reported
Universal Waste:	Not reported
Off-Specification:	Not reported
LN Address 2:	Not reported
Tax Reg #:	Not reported
Business Type:	Not reported
Mail Name:	Not reported
Mailing Address:	Not reported
Mailing City,State,Zip:	Not reported
Legal Organization Name:	Not reported
Legal Organization Type:	Not reported
Legal Contact:	Not reported
Legal Address:	Not reported
Legal Address 2:	Not reported
Legal City,State,Zip:	Not reported

DRAFT

VERIZON WIRELESS WARE NIKO (Continued) **S113230034**

Legal Phone Number:	Not reported
Legal Effective Date:	Not reported
Land Organization Name:	Not reported
Land Organization Type:	Not reported
Land Contact:	Not reported
Land Address:	Not reported
Land City,State,Zip:	Not reported
Land Phone Number:	Not reported
Operator Organization Name:	Not reported
Operator Organization Type:	Not reported
Operator:	VERIZON WIRELESS
Operator Address:	Not reported
Operator Address 2:	Not reported
Operator City,State,Zip:	Not reported
Operator Phone Number:	9085594600
Operator Effective Date:	Not reported
Site Contact:	Not reported
Site Contact Address:	Not reported
Contact City,State,Zip:	Not reported
Site Contact Phone Number:	Not reported
Site Contact Email:	Not reported
Gen Status Code:	Not reported
Monthly Generation:	Not reported
Batch Generation:	Not reported
One Time Generation:	Not reported
Transport Own Waste:	Not reported
Tranports Other Waste:	Not reported
Recycler Onsite:	Not reported
Transfer Facility:	Not reported
Other Exemption:	Not reported
UW Battery Gen:	Not reported
Used Oil Transporter:	Not reported
Used Oil Transfer Facility:	Not reported
Used Oil Processor:	Not reported
Used Oil Refiner:	Not reported
Used Oil Fuel Marketer Directs Shipments:	Not reported
Used Oil Fuel Marketer Meets Specs:	Not reported
Site Contact Address 2:	Not reported
SIC Code:	Not reported
CRK Number:	CRK000080400
Active:	Not reported
CAS Number:	N/A
Chemical Name:	Lead Acid Batteries
EHS:	Not reported
EHS CAS Number:	007664-93-9
EHS Name:	Sulfuric Acid

Name:	VERIZON WIRELESS WARE NIKO
Address:	1215 SENECA ST
City,State,Zip:	SEATTLE, WA 98101
Facility Address 2:	Not reported
Facility ID:	Not reported
EPA ID:	Not reported
NAICS:	517312
State Waste Code Desc:	Not reported
Federal Waste Code Desc:	Not reported
Form Comm:	Not reported

DRAFT

VERIZON WIRELESS WARE NIKO (Continued) **S113230034**

Data Year:	2019
Permit by Rule:	Not reported
Mailing Address 2:	Not reported
Treatment by Generator:	Not reported
Mixed Radioactive Waste:	Not reported
Importer of Hazardous Waste:	Not reported
Immediate Recycler:	Not reported
Treatment/Storage/Disposal/Recycling Facility:	Not reported
Generator of Dangerous Fuel Waste:	Not reported
Generator Marketing to Burner:	Not reported
Other Marketers (i.e., blender, distributor, etc.):	Not reported
Utility Boiler Burner:	Not reported
Industry Boiler Burner:	Not reported
Industrial Furnace:	Not reported
Smelter Defferal:	Not reported
Universal Waste:	Not reported
Off-Specification:	Not reported
LN Address 2:	Not reported
Tax Reg #:	Not reported
Business Type:	Not reported
Mail Name:	Not reported
Mailing Address:	Not reported
Mailing City,State,Zip:	Not reported
Legal Organization Name:	Not reported
Legal Organization Type:	Not reported
Legal Contact:	Not reported
Legal Address:	Not reported
Legal Address 2:	Not reported
Legal City,State,Zip:	Not reported
Legal Phone Number:	Not reported
Legal Effective Date:	Not reported
Land Organization Name:	Not reported
Land Organization Type:	Not reported
Land Contact:	Not reported
Land Address:	Not reported
Land City,State,Zip:	Not reported
Land Phone Number:	Not reported
Operator Organization Name:	Not reported
Operator Organization Type:	Not reported
Operator:	VERIZON WIRELESS
Operator Address:	Not reported
Operator Address 2:	Not reported
Operator City,State,Zip:	Not reported
Operator Phone Number:	9085594600
Operator Effective Date:	Not reported
Site Contact:	Not reported
Site Contact Address:	Not reported
Contact City,State,Zip:	Not reported
Site Contact Phone Number:	Not reported
Site Contact Email:	Not reported
Gen Status Code:	Not reported
Monthly Generation:	Not reported
Batch Generation:	Not reported
One Time Generation:	Not reported
Transport Own Waste:	Not reported
Tranports Other Waste:	Not reported
Recycler Onsite:	Not reported

DRAFT

VERIZON WIRELESS WARE NIKO (Continued) **S113230034**

Transfer Facility:	Not reported
Other Exemption:	Not reported
UW Battery Gen:	Not reported
Used Oil Transporter:	Not reported
Used Oil Transfer Facility:	Not reported
Used Oil Processor:	Not reported
Used Oil Refiner:	Not reported
Used Oil Fuel Marketer Directs Shipments:	Not reported
Used Oil Fuel Marketer Meets Specs:	Not reported
Site Contact Address 2:	Not reported
SIC Code:	Not reported
CRK Number:	Not reported
Active:	Not reported
CAS Number:	Not reported
Chemical Name:	Not reported
EHS:	Not reported
EHS CAS Number:	Not reported
EHS Name:	Not reported

AU335 **PUGET SOUND INSTITUTE OF TECHN** **WA ALLSITES** **1000223620**
SSW **1116 SUMMIT** **RCRA NonGen / NLR** **WAD076651207**
1/8-1/4 **SEATTLE, WA 98101** **FINDS**
0.218 mi. **ECHO**
1153 ft. **Site 2 of 2 in cluster AU**

Relative:
Higher

Actual:
339 ft.

ALLSITES:

Name:	PUGET SOUND INSTITUTE OF TECHN
Facility Id:	32577184
Interaction:	37995
Interaction 1:	I
Interaction 2:	HWG
Ecology Program:	HAZWASTE
Program Data:	TURBOWASTE
Facility Alt.:	Not reported
Program ID:	WAD076651207
Date Interaction:	1986-07-11 00:00:00
Date Interaction 3:	Hazardous Waste Generator
Latitude:	47.611600000000003
Longitude:	-122.32491

RCRA Listings:

Date Form Received by Agency:	19860711
Handler Name:	PUGET SOUND INSTITUTE OF TECHN
Handler Address:	1116 SUMMIT
Handler City,State,Zip:	SEATTLE, WA 98101
EPA ID:	WAD076651207
Contact Name:	PUGET SOUND INS PUGET SOUND INS
Contact Address:	1116 SUMMIT AVE
Contact City,State,Zip:	SEATTLE, WA 98101-2831
Contact Telephone:	000-000-0000
Contact Fax:	000-000-0000
Contact Email:	Not reported
Contact Title:	Not reported
EPA Region:	10
Land Type:	Private

DRAFT

PUGET SOUND INSTITUTE OF TECHN (Continued) **1000223620**

Federal Waste Generator Description:		Not a generator, verified
Non-Notifier:		Not reported
Biennial Report Cycle:		Not reported
Accessibility:		Not reported
Active Site Indicator:		Not reported
State District Owner:		WA
State District:		NWRO
Mailing Address:		1116 SUMMIT AVE
Mailing City,State,Zip:		SEATTLE, WA 98101-2831
Owner Name:	PUGET SOUND INS P	
Owner Type:		Private
Operator Name:	Not reported	
Operator Type:		Not reported
Short-Term Generator Activity:		No
Importer Activity:		No
Mixed Waste Generator:		No
Transporter Activity:		No
Transfer Facility Activity:		No
Recycler Activity with Storage:		No
Small Quantity On-Site Burner Exemption:		No
Smelting Melting and Refining Furnace Exemption:		No
Underground Injection Control:		No
Off-Site Waste Receipt:		No
Universal Waste Indicator:		No
Universal Waste Destination Facility:		No
Federal Universal Waste:		No
Active Site Fed-Reg Treatment Storage and Disposal Facility:		Not reported
Active Site Converter Treatment storage and Disposal Facility:		Not reported
Active Site State-Reg Treatment Storage and Disposal Facility:		Not reported
Active Site State-Reg Handler:		---
Federal Facility Indicator:		Not reported
Hazardous Secondary Material Indicator:		NN
Sub-Part K Indicator:		Not reported
Commercial TSD Indicator:		No
Treatment Storage and Disposal Type:		Not reported
2018 GPRA Permit Baseline:		Not on the Baseline
2018 GPRA Renewals Baseline:		Not on the Baseline
Permit Renewals Workload Universe:		Not reported
Permit Workload Universe:		Not reported
Permit Progress Universe:		Not reported
Post-Closure Workload Universe:		Not reported
Closure Workload Universe:		Not reported
202 GPRA Corrective Action Baseline:		No
Corrective Action Workload Universe:		No
Subject to Corrective Action Universe:		No
Non-TSDFs Where RCRA CA has Been Imposed Universe:		No
TSDFs Potentially Subject to CA Under 3004 (u)/(v) Universe:		No
TSDFs Only Subject to CA under Discretionary Auth Universe:		No
Corrective Action Priority Ranking:		No NCAPS ranking
Environmental Control Indicator:		No
Institutional Control Indicator:		No
Human Exposure Controls Indicator:		N/A
Groundwater Controls Indicator:		N/A
Operating TSDF Universe:		Not reported
Full Enforcement Universe:		Not reported
Significant Non-Complier Universe:		No
Unaddressed Significant Non-Complier Universe:		No

DRAFT

PUGET SOUND INSTITUTE OF TECHN (Continued) **1000223620**

Addressed Significant Non-Complier Universe: No
Significant Non-Complier With a Compliance Schedule Universe: No
Financial Assurance Required: Not reported
Handler Date of Last Change: 20120216
Recognized Trader-Importer: No
Recognized Trader-Exporter: No
Importer of Spent Lead Acid Batteries: No
Exporter of Spent Lead Acid Batteries: No
Recycler Activity Without Storage: Not reported
Manifest Broker: Not reported
Sub-Part P Indicator: No

Handler - Owner Operator:
Owner/Operator Indicator: Owner
Owner/Operator Name: SEE PAPER COPY
Legal Status: Private
Date Became Current: Not reported
Date Ended Current: Not reported
Owner/Operator Address: 1116 SUMMIT
Owner/Operator City,State,Zip: SEATTLE, WA 98101
Owner/Operator Telephone: 000-000-0000
Owner/Operator Telephone Ext: Not reported
Owner/Operator Fax: Not reported
Owner/Operator Email: Not reported

Owner/Operator Indicator: Owner
Owner/Operator Name: PUGET SOUND INS P
Legal Status: Private
Date Became Current: 19960502
Date Ended Current: Not reported
Owner/Operator Address: 1116 SUMMIT AVE
Owner/Operator City,State,Zip: SEATTLE, WA 98101-2831
Owner/Operator Telephone: 000-000-0000
Owner/Operator Telephone Ext: Not reported
Owner/Operator Fax: Not reported
Owner/Operator Email: Not reported

Owner/Operator Indicator: Operator
Owner/Operator Name: PUGET SOUND INSTITUTE OF TECHN
Legal Status: Private
Date Became Current: Not reported
Date Ended Current: Not reported
Owner/Operator Address: 1116 SUMMIT AVE
Owner/Operator City,State,Zip: SEATTLE, WA 98101-2831
Owner/Operator Telephone: 000-000-0000
Owner/Operator Telephone Ext: Not reported
Owner/Operator Fax: Not reported
Owner/Operator Email: Not reported

Historic Generators:
Receive Date: 19860711
Handler Name: PUGET SOUND INSTITUTE OF TECHN
Federal Waste Generator Description: Not a generator, verified
State District Owner: WA
Large Quantity Handler of Universal Waste: No

DRAFT

PUGET SOUND INSTITUTE OF TECHN (Continued) **1000223620**

Recognized Trader Importer: No
Recognized Trader Exporter: No
Spent Lead Acid Battery Importer: No
Spent Lead Acid Battery Exporter: No
Current Record: No
Non Storage Recycler Activity: Not reported
Electronic Manifest Broker: Not reported

Receive Date: 19860711
Handler Name: PUGET SOUND INSTITUTE OF TECHN
Federal Waste Generator Description: Not a generator, verified
State District Owner: WA
Large Quantity Handler of Universal Waste: No
Recognized Trader Importer: No
Recognized Trader Exporter: No
Spent Lead Acid Battery Importer: No
Spent Lead Acid Battery Exporter: No
Current Record: Yes
Non Storage Recycler Activity: Not reported
Electronic Manifest Broker: Not reported

List of NAICS Codes and Descriptions:
NAICS Code: 61143
NAICS Description: PROFESSIONAL AND MANAGEMENT DEVELOPMENT TRAINING

Facility Has Received Notices of Violations:
Violations: No Violations Found

Evaluation Action Summary:
Evaluations: No Evaluations Found

FINDS:
Registry ID: 110005326575

Click Here for FRS Facility Detail Report:

Environmental Interest/Information System:
RCRAInfo is a national information system that supports the Resource Conservation and Recovery Act (RCRA) program through the tracking of events and activities related to facilities that generate, transport, and treat, store, or dispose of hazardous waste. RCRAInfo allows RCRA program staff to track the notification, permit, compliance, and corrective action activities required under RCRA.

Click this hyperlink while viewing on your computer to access additional FINDS: detail in the EDR Site Report.

ECHO:
Envid: 1000223620
Registry ID: 110005326575
DFR URL: http://echo.epa.gov/detailed-facility-report?fid=110005326575
Name: PUGET SOUND INSTITUTE OF TECHN
Address: 1116 SUMMIT
City,State,Zip: SEATTLE, WA 98101

DRAFT

336 North 1/8-1/4 0.229 mi. 1208 ft. | **RON & JERRYS ICE CREAM FORMER**
324 BROADWAY E
SEATTLE, WA 98102 | **WA HSL**
WA CSCSL
WA ALLSITES
FINDS | **1007453350**
N/A

Relative: Higher

Actual: 338 ft.

HSL:

Name:	RON & JERRYS ICE CREAM
Address:	Not reported
City,State,Zip:	SEATTLE, WA
edr_fstat:	WA
edr_fzip:	Not reported
edr_fcnty:	KING
edr_zip:	Not reported
Facility Type:	**Hazardous Sites List**
Facility Status:	Awaiting Cleanup
FSID Number:	7706588
Rank:	5
Region:	NW
EDR Link ID:	7706588
Region Decode:	NORTHWEST REGIONAL OFFICE

CSCSL:

Name:	RON & JERRYS ICE CREAM
Address:	324 BROADWAY E
City,State,Zip:	SEATTLE, WA 98102
Facility ID:	7706588
Region:	Northwest
Lat/Long:	47.621794008 / -122.32060303
Clean Up Siteid:	500
Site Status:	Awaiting Cleanup
Contaminant Name:	Non-Halogenated Solvents
Alternate Site Names:	FORMER BASKIN ROBBINS,RON & JERRYS ICE CREAM FORMER,TNT ESPRESSO,TWISS PROPERTY
Site Rank:	5 - Lowest Assessed Risk
Has Institutional Control:	Not reported
Past VCP:	Not reported
Current VCP:	Not reported
URL:	https://apps.ecology.wa.gov/cleanupsearch/site/500
Ground Water:	Confirmed Above Cleanup Levels
Surface Water:	Not reported
Soil:	Confirmed Above Cleanup Levels
Sediment:	Not reported
Air:	Not reported
Bedrock:	Not reported
Responsible Unit:	Northwest

Name:	RON & JERRYS ICE CREAM
Address:	324 BROADWAY E
City,State,Zip:	SEATTLE, WA 98102
Facility ID:	7706588
Region:	Northwest
Lat/Long:	47.621794008 / -122.32060303
Clean Up Siteid:	500
Site Status:	Awaiting Cleanup
Contaminant Name:	Petroleum Products-Unspecified
Alternate Site Names:	FORMER BASKIN ROBBINS,RON & JERRYS ICE CREAM FORMER,TNT ESPRESSO,TWISS PROPERTY
Site Rank:	5 - Lowest Assessed Risk

DRAFT

RON & JERRYS ICE CREAM FORMER (Continued) **1007453350**

Has Institutional Control: Not reported
Past VCP: Not reported
Current VCP: Not reported
URL: https://apps.ecology.wa.gov/cleanupsearch/site/500
Ground Water: Confirmed Above Cleanup Levels
Surface Water: Not reported
Soil: Confirmed Above Cleanup Levels
Sediment: Not reported
Air: Not reported
Bedrock: Not reported
Responsible Unit: Northwest

ALLSITES:
Name: RON & JERRYS ICE CREAM FORMER
Facility Id: 7706588

Interaction: 21287
Interaction 1: A
Interaction 2: SCS
Ecology Program: TOXICS
Program Data: ISIS
Facility Alt.: RON & JERRYS ICE CREAM FORMER
Program ID: Not reported
Date Interaction: 2004-03-22 00:00:00
Date Interaction 3: State Cleanup Site
Latitude: 47.621794573300001
Longitude: -122.320597582

FINDS:
Registry ID: 110017742291

Click Here for FRS Facility Detail Report:

Environmental Interest/Information System:
Washington Facility / Site Identification System (WA-FSIS) provides a means to query and display data maintained by the Washington Department of Ecology. This system contains key information for each facility/site that is currently, or has been, of interest to the Air Quality, Dam Safety, Hazardous Waste, Toxics Cleanup, and Water Quality Programs.

Click this hyperlink while viewing on your computer to access additional FINDS: detail in the EDR Site Report.

---

337 ESE 1/8-1/4 0.230 mi. 1216 ft. | **PUBLIC STORAGE INC UST 102198**
1515 13TH AVE
SEATTLE, WA 98104 | **WA UST** **WA ALLSITES** **FINDS** | **1007071637** **N/A**

Relative: Higher
Actual: 341 ft.

UST:
Name: PUBLIC STORAGE INC
Address: 1515 13TH AVENUE
City: SEATTLE
Zip: 98104
Facility ID: 38283878
Site Id: 102198

PUBLIC STORAGE INC UST 102198 (Continued) **1007071637**

Decimal Latitude:	47.614215
Decimal Longitude:	-122.316795
Tank Name:	1
Tag Number:	Not reported
Tank Status:	Closed in Place
Tank Status Date:	8/6/1996
Tank Install Date:	12/31/1964
Tank Closure Date:	Not reported
Capacity Range:	Not reported
Tank Permit Expiration Date:	Not reported
Tank Upgrade Date:	Not reported
Tank Spill Prevention:	Not reported
Tank Overfill Prevention:	Not reported
Tank Material:	Not reported
Tank Construction:	Not reported
Tank Tightness Test:	Not reported
Tank Corrosion Protection:	Not reported
Tank Manifold:	Not reported
Tank Release Detection:	Not reported
Tank SFC Type:	Not reported
Pipe Material:	Not reported
Pipe Construction:	Not reported
Pipe Primary Release Detection:	Not reported
Pipe Second Release Detection:	Not reported
Pipe Corrosion Protection:	Not reported
Pipe Pumping System:	Not reported
Responsible Unit:	Northwest
Dispencer/Pump SFC Type:	Not reported
Region:	Northwest
Is Active:	False
Actual Capacity:	Not reported
Pipe Install Date:	Not reported
Turbine Sump Construction:	Not reported
Compart Number:	1
Stored Substance:	Leaded Gasoline
Used Substance:	Not reported
Compart Capacity:	Not reported
URL:	https://apps.ecology.wa.gov/cleanupsearch/reports/ust?SiteId=102198

ALLSITES:

Name:	PUBLIC STORAGE INC UST 102198
Facility Id:	38283878
Interaction:	41780
Interaction 1:	I
Interaction 2:	UST
Ecology Program:	TOXICS
Program Data:	UST
Facility Alt.:	Not reported
Program ID:	102198
Date Interaction:	1994-02-24 00:00:00
Date Interaction 3:	Underground Storage Tank
Latitude:	47.6142150003
Longitude:	-122.316795

DRAFT

PUBLIC STORAGE INC UST 102198 (Continued) **1007071637**

FINDS:
Registry ID: 110015482556

Click Here for FRS Facility Detail Report:

Environmental Interest/Information System:
Washington Facility / Site Identification System (WA-FSIS) provides a means to query and display data maintained by the Washington Department of Ecology. This system contains key information for each facility/site that is currently, or has been, of interest to the Air Quality, Dam Safety, Hazardous Waste, Toxics Cleanup, and Water Quality Programs.

Click this hyperlink while viewing on your computer to access additional FINDS: detail in the EDR Site Report.

338
SSW
1/8-1/4
0.232 mi.
1225 ft.

LYNN OLTMAN CONSTRUCTION
1204 MINOR
SEATTLE, WA 98101

WA ALLSITES
RCRA NonGen / NLR
FINDS
ECHO

1000305779
WAD988472171

Relative:
Lower

Actual:
325 ft.

ALLSITES:
Name: LYNN OLTMAN CONSTRUCTION
Facility Id: 71372742

Interaction: 60022
Interaction 1: I
Interaction 2: HWG
Ecology Program: HAZWASTE
Program Data: TURBOWASTE
Facility Alt.: Not reported
Program ID: WAD988472171
Date Interaction: 1990-03-27 00:00:00
Date Interaction 3: Hazardous Waste Generator
Latitude: 47.611549999799998
Longitude: -122.325170001

RCRA Listings:
Date Form Received by Agency: 19900327
Handler Name: LYNN OLTMAN CONSTRUCTION
Handler Address: 1204 MINOR
Handler City,State,Zip: SEATTLE, WA 98101
EPA ID: WAD988472171
Contact Name: LYNN OLTMAN CON LYNN OLTMAN CON
Contact Address: 7314 176TH ST SW
Contact City,State,Zip: EDMONDS, WA 98026-5527
Contact Telephone: 000-000-0000
Contact Fax: 000-000-0000
Contact Email: Not reported
Contact Title: Not reported
EPA Region: 10
Land Type: Private
Federal Waste Generator Description: Not a generator, verified
Non-Notifier: Not reported
Biennial Report Cycle: Not reported
Accessibility: Not reported

DRAFT

LYNN OLTMAN CONSTRUCTION (Continued) **1000305779**

Active Site Indicator:		Not reported
State District Owner:		WA
State District:		NWRO
Mailing Address:		7314 176TH ST SW
Mailing City,State,Zip:		EDMONDS, WA 98026-5527
Owner Name:	LYNN OLTMAN CON L	
Owner Type:		Private
Operator Name:	Not reported	
Operator Type:		Not reported
Short-Term Generator Activity:		No
Importer Activity:		No
Mixed Waste Generator:		No
Transporter Activity:		No
Transfer Facility Activity:		No
Recycler Activity with Storage:		No
Small Quantity On-Site Burner Exemption:		No
Smelting Melting and Refining Furnace Exemption:		No
Underground Injection Control:		No
Off-Site Waste Receipt:		No
Universal Waste Indicator:		No
Universal Waste Destination Facility:		No
Federal Universal Waste:		No
Active Site Fed-Reg Treatment Storage and Disposal Facility:		Not reported
Active Site Converter Treatment storage and Disposal Facility:		Not reported
Active Site State-Reg Treatment Storage and Disposal Facility:		Not reported
Active Site State-Reg Handler:		---
Federal Facility Indicator:		Not reported
Hazardous Secondary Material Indicator:		NN
Sub-Part K Indicator:		Not reported
Commercial TSD Indicator:		No
Treatment Storage and Disposal Type:		Not reported
2018 GPRA Permit Baseline:		Not on the Baseline
2018 GPRA Renewals Baseline:		Not on the Baseline
Permit Renewals Workload Universe:		Not reported
Permit Workload Universe:		Not reported
Permit Progress Universe:		Not reported
Post-Closure Workload Universe:		Not reported
Closure Workload Universe:		Not reported
202 GPRA Corrective Action Baseline:		No
Corrective Action Workload Universe:		No
Subject to Corrective Action Universe:		No
Non-TSDFs Where RCRA CA has Been Imposed Universe:		No
TSDFs Potentially Subject to CA Under 3004 (u)/(v) Universe:		No
TSDFs Only Subject to CA under Discretionary Auth Universe:		No
Corrective Action Priority Ranking:		No NCAPS ranking
Environmental Control Indicator:		No
Institutional Control Indicator:		No
Human Exposure Controls Indicator:		N/A
Groundwater Controls Indicator:		N/A
Operating TSDF Universe:		Not reported
Full Enforcement Universe:		Not reported
Significant Non-Complier Universe:		No
Unaddressed Significant Non-Complier Universe:		No
Addressed Significant Non-Complier Universe:		No
Significant Non-Complier With a Compliance Schedule Universe:		No
Financial Assurance Required:	Not reported	
Handler Date of Last Change:		20120216

DRAFT

LYNN OLTMAN CONSTRUCTION (Continued) **1000305779**

Recognized Trader-Importer:	No
Recognized Trader-Exporter:	No
Importer of Spent Lead Acid Batteries:	No
Exporter of Spent Lead Acid Batteries:	No
Recycler Activity Without Storage:	Not reported
Manifest Broker:	Not reported
Sub-Part P Indicator:	No

Handler - Owner Operator:

Owner/Operator Indicator:	Operator
Owner/Operator Name: LYNN OLTMAN CONSTRUCTION	
Legal Status:	Private
Date Became Current:	Not reported
Date Ended Current:	Not reported
Owner/Operator Address:	1204 MINOR AVE
Owner/Operator City,State,Zip:	SEATTLE, WA 98101-2825
Owner/Operator Telephone:	000-000-0000
Owner/Operator Telephone Ext:	Not reported
Owner/Operator Fax:	Not reported
Owner/Operator Email:	Not reported

Owner/Operator Indicator:	Operator
Owner/Operator Name: LYNN OLTMAN CONSTRUCTION	
Legal Status:	Private
Date Became Current:	Not reported
Date Ended Current:	Not reported
Owner/Operator Address:	1204 MINOR
Owner/Operator City,State,Zip:	SEATTLE, WA 98101
Owner/Operator Telephone:	000-000-0000
Owner/Operator Telephone Ext:	Not reported
Owner/Operator Fax:	Not reported
Owner/Operator Email:	Not reported

Owner/Operator Indicator:	Owner
Owner/Operator Name: LYNN OLTMAN CON L	
Legal Status:	Private
Date Became Current:	19960502
Date Ended Current:	Not reported
Owner/Operator Address:	1204 MINOR AVE
Owner/Operator City,State,Zip:	SEATTLE, WA 98101-2825
Owner/Operator Telephone:	000-000-0000
Owner/Operator Telephone Ext:	Not reported
Owner/Operator Fax:	Not reported
Owner/Operator Email:	Not reported

Owner/Operator Indicator:	Owner
Owner/Operator Name: LYNN OLTMAN CONSTRUCTION	
Legal Status:	Private
Date Became Current:	Not reported
Date Ended Current:	Not reported
Owner/Operator Address:	1204 MINOR
Owner/Operator City,State,Zip:	SEATTLE, WA 98101
Owner/Operator Telephone:	000-000-0000
Owner/Operator Telephone Ext:	Not reported
Owner/Operator Fax:	Not reported
Owner/Operator Email:	Not reported

DRAFT

LYNN OLTMAN CONSTRUCTION (Continued) **1000305779**

Owner/Operator Indicator: Owner
Owner/Operator Name: SEE PAPER COPY
Legal Status: Private
Date Became Current: Not reported
Date Ended Current: Not reported
Owner/Operator Address: 1204 MINOR
Owner/Operator City,State,Zip: SEATTLE, WA 98101
Owner/Operator Telephone: 000-000-0000
Owner/Operator Telephone Ext: Not reported
Owner/Operator Fax: Not reported
Owner/Operator Email: Not reported

Owner/Operator Indicator: Owner
Owner/Operator Name: LYNN OLTMAN CONSTRUCTION
Legal Status: Private
Date Became Current: 19960502
Date Ended Current: Not reported
Owner/Operator Address: 1204 MINOR AVE
Owner/Operator City,State,Zip: SEATTLE, WA 98101
Owner/Operator Telephone: 000-000-0000
Owner/Operator Telephone Ext: Not reported
Owner/Operator Fax: Not reported
Owner/Operator Email: Not reported

Historic Generators:
Receive Date: 19900327
Handler Name: LYNN OLTMAN CONSTRUCTION
Federal Waste Generator Description: Not a generator, verified
State District Owner: WA
Large Quantity Handler of Universal Waste: No
Recognized Trader Importer: No
Recognized Trader Exporter: No
Spent Lead Acid Battery Importer: No
Spent Lead Acid Battery Exporter: No
Current Record: No
Non Storage Recycler Activity: Not reported
Electronic Manifest Broker: Not reported

Receive Date: 19900327
Handler Name: LYNN OLTMAN CONSTRUCTION
Federal Waste Generator Description: Not a generator, verified
State District Owner: WA
Large Quantity Handler of Universal Waste: No
Recognized Trader Importer: No
Recognized Trader Exporter: No
Spent Lead Acid Battery Importer: No
Spent Lead Acid Battery Exporter: No
Current Record: Yes
Non Storage Recycler Activity: Not reported
Electronic Manifest Broker: Not reported

Receive Date: 19900327
Handler Name: LYNN OLTMAN CONSTRUCTION
Federal Waste Generator Description: Not a generator, verified
State District Owner: WA
Large Quantity Handler of Universal Waste: No
Recognized Trader Importer: Not reported

DRAFT

LYNN OLTMAN CONSTRUCTION (Continued) **1000305779**

Recognized Trader Exporter: Not reported
Spent Lead Acid Battery Importer: Not reported
Spent Lead Acid Battery Exporter: Not reported
Current Record: No
Non Storage Recycler Activity: Not reported
Electronic Manifest Broker: Not reported

List of NAICS Codes and Descriptions:
NAICS Code: 236115
NAICS Description: NEW SINGLE-FAMILY HOUSING CONSTRUCTION (EXCEPT OPERATIVE BUILDERS)

Facility Has Received Notices of Violations:
Violations: No Violations Found

Evaluation Action Summary:
Evaluations: No Evaluations Found

FINDS:
Registry ID: 110005352313

Click Here for FRS Facility Detail Report:

Environmental Interest/Information System:
RCRAInfo is a national information system that supports the Resource Conservation and Recovery Act (RCRA) program through the tracking of events and activities related to facilities that generate, transport, and treat, store, or dispose of hazardous waste. RCRAInfo allows RCRA program staff to track the notification, permit, compliance, and corrective action activities required under RCRA.

Click this hyperlink while viewing on your computer to access additional FINDS: detail in the EDR Site Report.

ECHO:
Envid: 1000305779
Registry ID: 110005352313
DFR URL: http://echo.epa.gov/detailed-facility-report?fid=110005352313
Name: LYNN OLTMAN CONSTRUCTION
Address: 1204 MINOR
City,State,Zip: SEATTLE, WA 98101

339
WSW
1/8-1/4
0.235 mi.
1239 ft.

1431 MINOR LTD PARTNERSHIP
1431 MINOR AVE
SEATTLE, WA 98101

WA ALLSITES **1000878526**
RCRA NonGen / NLR **WA0000084467**
FINDS
ECHO

Relative:
Lower

Actual:
242 ft.

ALLSITES:
Name: 1431 MINOR LTD PARTNERSHIP
Facility Id: 47237833

Interaction: 46918
Interaction 1: I
Interaction 2: HWG
Ecology Program: HAZWASTE
Program Data: TURBOWASTE

1431 MINOR LTD PARTNERSHIP (Continued) **1000878526**

Facility Alt.:	Not reported
Program ID:	WA0000084467
Date Interaction:	1994-01-18 00:00:00
Date Interaction 3:	Hazardous Waste Generator
Latitude:	47.613499999799998
Longitude:	-122.32696

RCRA Listings:

Date Form Received by Agency:		19990105
Handler Name:	1431 MINOR LTD PARTNERSHIP	
Handler Address:		1431 MINOR AVE
Handler City,State,Zip:		SEATTLE, WA 98101
EPA ID:		WA0000084467
Contact Name:		Not reported
Contact Address:		Not reported
Contact City,State,Zip:		Not reported
Contact Telephone:		Not reported
Contact Fax:		Not reported
Contact Email:		Not reported
Contact Title:		Not reported
EPA Region:		10
Land Type:		Other
Federal Waste Generator Description:		Not a generator, verified
Non-Notifier:		Not reported
Biennial Report Cycle:		Not reported
Accessibility:		Not reported
Active Site Indicator:		Not reported
State District Owner:		WA
State District:		NWRO
Mailing Address:		1401 E JEFFERSON ST STE 300
Mailing City,State,Zip:		SEATTLE, WA 98122
Owner Name:	WA ECY	
Owner Type:		Private
Operator Name:	1431 MINOR LTD PARTNERSHIP	
Operator Type:		Private
Short-Term Generator Activity:		No
Importer Activity:		No
Mixed Waste Generator:		No
Transporter Activity:		No
Transfer Facility Activity:		No
Recycler Activity with Storage:		No
Small Quantity On-Site Burner Exemption:		No
Smelting Melting and Refining Furnace Exemption:		No
Underground Injection Control:		No
Off-Site Waste Receipt:		No
Universal Waste Indicator:		No
Universal Waste Destination Facility:		No
Federal Universal Waste:		No
Active Site Fed-Reg Treatment Storage and Disposal Facility:		Not reported
Active Site Converter Treatment storage and Disposal Facility:		Not reported
Active Site State-Reg Treatment Storage and Disposal Facility:		Not reported
Active Site State-Reg Handler:		---
Federal Facility Indicator:		Not reported
Hazardous Secondary Material Indicator:		NN
Sub-Part K Indicator:		Not reported
Commercial TSD Indicator:		No

DRAFT

1431 MINOR LTD PARTNERSHIP (Continued) **1000878526**

Treatment Storage and Disposal Type:	Not reported
2018 GPRA Permit Baseline:	Not on the Baseline
2018 GPRA Renewals Baseline:	Not on the Baseline
Permit Renewals Workload Universe:	Not reported
Permit Workload Universe:	Not reported
Permit Progress Universe:	Not reported
Post-Closure Workload Universe:	Not reported
Closure Workload Universe:	Not reported
202 GPRA Corrective Action Baseline:	No
Corrective Action Workload Universe:	No
Subject to Corrective Action Universe:	No
Non-TSDFs Where RCRA CA has Been Imposed Universe:	No
TSDFs Potentially Subject to CA Under 3004 (u)/(v) Universe:	No
TSDFs Only Subject to CA under Discretionary Auth Universe:	No
Corrective Action Priority Ranking:	No NCAPS ranking
Environmental Control Indicator:	No
Institutional Control Indicator:	No
Human Exposure Controls Indicator:	N/A
Groundwater Controls Indicator:	N/A
Operating TSDF Universe:	Not reported
Full Enforcement Universe:	Not reported
Significant Non-Complier Universe:	No
Unaddressed Significant Non-Complier Universe:	No
Addressed Significant Non-Complier Universe:	No
Significant Non-Complier With a Compliance Schedule Universe:	No
Financial Assurance Required:	Not reported
Handler Date of Last Change:	20180507
Recognized Trader-Importer:	No
Recognized Trader-Exporter:	No
Importer of Spent Lead Acid Batteries:	No
Exporter of Spent Lead Acid Batteries:	No
Recycler Activity Without Storage:	No
Manifest Broker:	No
Sub-Part P Indicator:	No

Handler - Owner Operator:

Owner/Operator Indicator:	Owner
Owner/Operator Name: 1431 MINOR LTD PARTNERSHIP	
Legal Status:	Private
Date Became Current:	Not reported
Date Ended Current:	Not reported
Owner/Operator Address:	1431 MINOR AVE
Owner/Operator City,State,Zip:	SEATTLE, WA 98101
Owner/Operator Telephone:	000-000-0000
Owner/Operator Telephone Ext:	Not reported
Owner/Operator Fax:	Not reported
Owner/Operator Email:	Not reported

Owner/Operator Indicator:	Owner
Owner/Operator Name: SEE PAPER COPY	
Legal Status:	Private
Date Became Current:	Not reported
Date Ended Current:	Not reported
Owner/Operator Address:	1431 MINOR AVE
Owner/Operator City,State,Zip:	SEATTLE, WA 98101-1919
Owner/Operator Telephone:	000-000-0000

DRAFT

1431 MINOR LTD PARTNERSHIP (Continued) **1000878526**

Owner/Operator Telephone Ext:	Not reported
Owner/Operator Fax:	Not reported
Owner/Operator Email:	Not reported

Owner/Operator Indicator:	Owner
Owner/Operator Name: 1431 MINOR LTD PARTNERSHIP	
Legal Status:	Private
Date Became Current:	Not reported
Date Ended Current:	Not reported
Owner/Operator Address:	1431 MINOR AVE
Owner/Operator City,State,Zip:	SEATTLE, WA 98101
Owner/Operator Telephone:	000-000-0000
Owner/Operator Telephone Ext:	Not reported
Owner/Operator Fax:	Not reported
Owner/Operator Email:	Not reported

Owner/Operator Indicator:	Owner
Owner/Operator Name: WA ECY	
Legal Status:	Private
Date Became Current:	19960501
Date Ended Current:	Not reported
Owner/Operator Address:	1431 MINOR AVE
Owner/Operator City,State,Zip:	SEATTLE, WA 98101
Owner/Operator Telephone:	000-000-0000
Owner/Operator Telephone Ext:	Not reported
Owner/Operator Fax:	Not reported
Owner/Operator Email:	Not reported

Owner/Operator Indicator:	Operator
Owner/Operator Name: 1431 MINOR LTD PARTNERSHIP	
Legal Status:	Private
Date Became Current:	Not reported
Date Ended Current:	Not reported
Owner/Operator Address:	1431 MINOR AVE
Owner/Operator City,State,Zip:	SEATTLE, WA 98101
Owner/Operator Telephone:	000-000-0000
Owner/Operator Telephone Ext:	Not reported
Owner/Operator Fax:	Not reported
Owner/Operator Email:	Not reported

Owner/Operator Indicator:	Owner
Owner/Operator Name: 1431 MINOR LTD PARTNERSHIP	
Legal Status:	Private
Date Became Current:	Not reported
Date Ended Current:	Not reported
Owner/Operator Address:	1431 MINOR AVE
Owner/Operator City,State,Zip:	SEATTLE, WA 98101
Owner/Operator Telephone:	000-000-0000
Owner/Operator Telephone Ext:	Not reported
Owner/Operator Fax:	Not reported
Owner/Operator Email:	Not reported

Owner/Operator Indicator:	Operator
Owner/Operator Name: WA ECY	
Legal Status:	Private
Date Became Current:	Not reported
Date Ended Current:	Not reported

DRAFT

1431 MINOR LTD PARTNERSHIP (Continued) **1000878526**

Owner/Operator Address: 1431 MINOR AVE
Owner/Operator City,State,Zip: SEATTLE, WA 98101-1930
Owner/Operator Telephone: 000-000-0000
Owner/Operator Telephone Ext: Not reported
Owner/Operator Fax: Not reported
Owner/Operator Email: Not reported

Owner/Operator Indicator: Operator
Owner/Operator Name: 1431 MINOR LTD PARTNERSHIP
Legal Status: Private
Date Became Current: Not reported
Date Ended Current: Not reported
Owner/Operator Address: 1431 MINOR AVE
Owner/Operator City,State,Zip: SEATTLE, WA 98101
Owner/Operator Telephone: 000-000-0000
Owner/Operator Telephone Ext: Not reported
Owner/Operator Fax: Not reported
Owner/Operator Email: Not reported

Historic Generators:
Receive Date: 19990105
Handler Name: 1431 MINOR LTD PARTNERSHIP
Federal Waste Generator Description: Not a generator, verified
State District Owner: WA
Large Quantity Handler of Universal Waste: No
Recognized Trader Importer: No
Recognized Trader Exporter: No
Spent Lead Acid Battery Importer: No
Spent Lead Acid Battery Exporter: No
Current Record: No
Non Storage Recycler Activity: Not reported
Electronic Manifest Broker: Not reported

Receive Date: 19990105
Handler Name: 1431 MINOR LTD PARTNERSHIP
Federal Waste Generator Description: Not a generator, verified
State District Owner: WA
Large Quantity Handler of Universal Waste: No
Recognized Trader Importer: No
Recognized Trader Exporter: No
Spent Lead Acid Battery Importer: No
Spent Lead Acid Battery Exporter: No
Current Record: Yes
Non Storage Recycler Activity: Not reported
Electronic Manifest Broker: Not reported

Receive Date: 19940201
Handler Name: 1431 MINOR LTD PARTNERSHIP
Federal Waste Generator Description: Large Quantity Generator
State District Owner: WA
Large Quantity Handler of Universal Waste: No
Recognized Trader Importer: No
Recognized Trader Exporter: No
Spent Lead Acid Battery Importer: No
Spent Lead Acid Battery Exporter: No
Current Record: No
Non Storage Recycler Activity: Not reported

DRAFT

1431 MINOR LTD PARTNERSHIP (Continued) **1000878526**

Electronic Manifest Broker: Not reported

List of NAICS Codes and Descriptions:
NAICS Code: 53111
NAICS Description: LESSORS OF RESIDENTIAL BUILDINGS AND DWELLINGS

Facility Has Received Notices of Violations:
Violations: No Violations Found

Evaluation Action Summary:
Evaluations: No Evaluations Found

FINDS:
Registry ID: 110005263044

Click Here for FRS Facility Detail Report:

Environmental Interest/Information System:
RCRAInfo is a national information system that supports the Resource Conservation and Recovery Act (RCRA) program through the tracking of events and activities related to facilities that generate, transport, and treat, store, or dispose of hazardous waste. RCRAInfo allows RCRA program staff to track the notification, permit, compliance, and corrective action activities required under RCRA.

Click this hyperlink while viewing on your computer to access additional FINDS: detail in the EDR Site Report.

ECHO:
Envid: 1000878526
Registry ID: 110005263044
DFR URL: http://echo.epa.gov/detailed-facility-report?fid=110005263044
Name: 1431 MINOR LTD PARTNERSHIP
Address: 1431 MINOR AVE
City,State,Zip: SEATTLE, WA 98101

AV340 **12TH & MADISON SELF STORAGE** **WA ALLSITES** **S121304758**
SSE **1111 E MADISON ST** **N/A**
1/8-1/4 **SEATTLE, WA 98122**
0.236 mi.
1245 ft. **Site 1 of 5 in cluster AV**

Relative:
Lower
Actual:
300 ft.

ALLSITES:
Name: 12TH & MADISON SELF STORAGE
Facility Id: 3249

Interaction: 123159
Interaction 1: A
Interaction 2: RSVP
Ecology Program: HAZWASTE
Program Data: RSVP
Facility Alt.: 12th & Madison Self Storage
Program ID: Not reported
Date Interaction: 2017-07-13 00:00:00
Date Interaction 3: Revised Site Visit Progra
Latitude: 47.612339839800001

12TH & MADISON SELF STORAGE (Continued) **S121304758**

Longitude: -122.317111974

AW341
ESE
1/8-1/4
0.236 mi.
1246 ft.

CITY OF SEATTLE FIRE STN
1300 E. PINE
SEATTLE, WA 98122

Site 1 of 2 in cluster AW

WA ICR **S104485803**
N/A

Relative:
Higher

Actual:
354 ft.

ICR:

Date Ecology Received Report:	06/17/99
Contaminants Found at Site:	Petroleum products
Media Contaminated:	Soil
Waste Management:	Tank
Region:	North Western
Type of Report Ecology Received:	Interim cleanup report
Site Register Issue:	98-21
County Code:	17
Contact:	Not reported
Report Title:	Not reported

AW342
ESE
1/8-1/4
0.237 mi.
1254 ft.

SEATTLE FIRE STATION 25
1300 E PINE ST
SEATTLE, WA 98122

Site 2 of 2 in cluster AW

WA LUST **U000592356**
WA UST **N/A**
WA ALLSITES
WA CSCSL NFA
WA ASBESTOS

Relative:
Higher

Actual:
354 ft.

LUST:

Name:	SEATTLE FIRE STATION 25
Address:	1300 E PINE ST
City,State,Zip:	SEATTLE, WA 98122
Facility ID:	29946537
Lust Status Type:	LUST - NFA
Cleanup Site ID:	8643
Cleanup Unit Type:	Upland
Process Type:	Ecology-supervised or conducted
Cleanup Unit Name:	Not reported
Response Section:	Northwest
Release Date:	06/17/1999
Lust Date:	12/15/2020
Region:	Northwest
Lust ID:	5417
UST ID:	7910
Contaminant Name:	Petroleum-Diesel
Ground Water:	Remediated-Below
Surface Water:	Not reported
Soil:	Remediated-Below
Sediment:	Not reported
Air:	Not reported
Bedrock:	Not reported
URL:	https://apps.ecology.wa.gov/cleanupsearch/site/8643
Lat/Long:	47.6156616 / -122.31523

UST:

Name:	SEATTLE FIRE STATION 25
Address:	1300 E PINE ST

DRAFT

SEATTLE FIRE STATION 25 (Continued) **U000592356**

City:	SEATTLE
Zip:	98122
Facility ID:	29946537
Site Id:	7910
Decimal Latitude:	47.615661687
Decimal Longitude:	-122.31523466

Tank Name:	1
Tag Number:	Not reported
Tank Status:	Temporarily Closed
Tank Status Date:	7/29/2021
Tank Install Date:	4/20/1999
Tank Closure Date:	Not reported
Capacity Range:	111 TO 1,100 Gallons
Tank Permit Expiration Date:	7/31/2022
Tank Upgrade Date:	4/20/1999
Tank Spill Prevention:	Spill Bucket/Spill Box
Tank Overfill Prevention:	Overfill Alarm
Tank Material:	Steel Clad with Corrosion Resistant Composite
Tank Construction:	Double Wall Tank
Tank Tightness Test:	Not reported
Tank Corrosion Protection:	Corrosion Resistant
Tank Manifold:	Not reported
Tank Release Detection:	Automatic Tank Gauging
Tank SFC Type:	Not reported
Pipe Material:	Steel
Pipe Construction:	Other
Pipe Primary Release Detection:	Safe Suction (No Leak Detection)
Pipe Second Release Detection:	Not reported
Pipe Corrosion Protection:	Other
Pipe Pumping System:	Safe Suction
Responsible Unit:	Northwest
Dispencer/Pump SFC Type:	Not reported
Region:	Northwest
Is Active:	True
Actual Capacity:	1100
Pipe Install Date:	Not reported
Turbine Sump Construction:	Not reported
Compart Number:	1
Stored Substance:	Diesel
Used Substance:	Motor Fuel for Vehicles
Compart Capacity:	1100
URL:	https://apps.ecology.wa.gov/cleanupsearch/reports/ust?SiteId=7910

Name:	SEATTLE FIRE STATION 25
Address:	1300 E PINE ST
City:	SEATTLE
Zip:	98122

Tank Name:	Not reported
Tag Number:	Not reported
Tank Status:	Removed
Tank Status Date:	8/6/1996
Tank Install Date:	12/31/1964
Tank Closure Date:	Not reported
Capacity Range:	111 TO 1,100 Gallons
Tank Permit Expiration Date:	Not reported

DRAFT

SEATTLE FIRE STATION 25 (Continued) **U000592356**

Tank Upgrade Date:	Not reported
Tank Spill Prevention:	Not reported
Tank Overfill Prevention:	Not reported
Tank Material:	Not reported
Tank Construction:	Single Wall Tank
Tank Tightness Test:	Not reported
Tank Corrosion Protection:	Not reported
Tank Manifold:	Not reported
Tank Release Detection:	Not reported
Tank SFC Type:	Not reported
Pipe Material:	Not reported
Pipe Construction:	Not reported
Pipe Primary Release Detection:	Not reported
Pipe Second Release Detection:	Not reported
Pipe Corrosion Protection:	Not reported
Pipe Pumping System:	Not reported
Responsible Unit:	Northwest
Dispencer/Pump SFC Type:	Not reported
Region:	Northwest
Is Active:	True
Actual Capacity:	500
Pipe Install Date:	Not reported
Turbine Sump Construction:	Not reported
Compart Number:	1
Stored Substance:	Heating Fuel
Used Substance:	Not reported
Compart Capacity:	500
URL:	https://apps.ecology.wa.gov/cleanupsearch/reports/ust?SiteId=7910

Name:	SEATTLE FIRE STATION 25
Address:	1300 E PINE ST
City:	SEATTLE
Zip:	98122

Tank Name:	Not reported
Tag Number:	Not reported
Tank Status:	Removed
Tank Status Date:	8/6/1996
Tank Install Date:	1/1/1968
Tank Closure Date:	Not reported
Capacity Range:	111 TO 1,100 Gallons
Tank Permit Expiration Date:	Not reported
Tank Upgrade Date:	Not reported
Tank Spill Prevention:	None
Tank Overfill Prevention:	None
Tank Material:	Not reported
Tank Construction:	Single Wall Tank
Tank Tightness Test:	Annual
Tank Corrosion Protection:	None
Tank Manifold:	Not reported
Tank Release Detection:	Manual Inventory Control (daily)
Tank SFC Type:	Not reported
Pipe Material:	Not reported
Pipe Construction:	Single Wall Pipe
Pipe Primary Release Detection:	Not reported
Pipe Second Release Detection:	Not reported
Pipe Corrosion Protection:	None

DRAFT

SEATTLE FIRE STATION 25 (Continued) **U000592356**

Pipe Pumping System:	Non-Safe Suction
Responsible Unit:	Northwest
Dispencer/Pump SFC Type:	Not reported
Region:	Northwest
Is Active:	True
Actual Capacity:	500
Pipe Install Date:	Not reported
Turbine Sump Construction:	Not reported
Compart Number:	1
Stored Substance:	Diesel
Used Substance:	Motor Fuel for Vehicles
Compart Capacity:	500
URL:	https://apps.ecology.wa.gov/cleanupsearch/reports/ust?SiteId=7910

ALLSITES:

Name:	SEATTLE FIRE STATION 25
Facility Id:	29946537

Interaction:	118895
Interaction 1:	A
Interaction 2:	LUST
Ecology Program:	TOXICS
Program Data:	ISIS
Facility Alt.:	SEATTLE FIRE STATION 25
Program ID:	7910
Date Interaction:	1999-06-17 00:00:00
Date Interaction 3:	LUST Facility
Latitude:	47.615662105699997
Longitude:	-122.315238161

Interaction:	36949
Interaction 1:	A
Interaction 2:	UST
Ecology Program:	TOXICS
Program Data:	UST
Facility Alt.:	Not reported
Program ID:	7910
Date Interaction:	2000-03-20 00:00:00
Date Interaction 3:	Underground Storage Tank
Latitude:	47.615662105699997
Longitude:	-122.315238161

CSCSL NFA:

Name:	SEATTLE FIRE STATION 25
Address:	1300 E PINE ST
City,State,Zip:	SEATTLE, WA 98122
Facility/Site Id:	29946537
CS Id:	8643
NFA Date:	12/15/2020
Alternate Site Names:	Not reported
NFA Reason:	Independent Cleanup Reviewed by Ecology
Site Status:	NFA
Region:	Northwest
Contaminant Name:	Petroleum-Diesel

DRAFT

SEATTLE FIRE STATION 25 (Continued) **U000592356**

Ground Water:	Remediated-Below
Surface Water:	Not reported
Soil:	Remediated-Below
Sediment:	Not reported
Air:	Not reported
Bedrock:	Not reported
URL:	https://apps.ecology.wa.gov/cleanupsearch/site/8643
Latitude:	47.615661687
Longitude:	-122.31523466

ASBESTOS:

Name:	Not reported
Address:	1300 E. PINE ST
City,State,Zip:	SEATTLE, WA
Facility Type:	Not reported
Parent ID:	Not reported
Form ID:	70907##1177North078700
Notice Date:	04/29/2013
Start Date:	04/27/2013
Completion Date:	06/30/2013
Initial:	Not reported
Amended:	Not reported
On Hold:	Not reported
Off Hold:	Not reported
Emergency:	Not reported
Site Hours Start:	Not reported
Site Hours End:	Not reported
Sunday:	Not reported
Monday:	Not reported
Tuesday:	Not reported
Wednesday:	Not reported
Thursday:	Not reported
Friday:	Not reported
Saturday:	Not reported
Contractor ID:	Not reported
Phone:	Not reported
Job Site CAS:	Not reported
Project Form Email:	Not reported
Property Owner Name:	Not reported
Property Owner Agent:	Not reported
Property Owner Company:	Northwest Abatement Services I (ABCN00001177)
Property Owner Address:	Not reported
Property Owner City:	Not reported
Property Owner State:	Not reported
Property Owner Zip4:	Not reported
Property Owner Phone:	Not reported
Job Site Room:	Not reported
Facility Age:	Not reported
Facility Size:	Not reported
Facility Remodel:	Not reported
Facility Demo:	Not reported
Facility Repair:	Not reported
Facility Maint:	Not reported
Removed:	Not reported
Encapsulated:	Not reported
Quantity Sq Ft:	Not reported
Fireproofing:	Not reported

DRAFT

SEATTLE FIRE STATION 25 (Continued) **U000592356**

Popcorn Ceiling:	Not reported
CAB:	Not reported
Sheet Vinyl:	Not reported
Asbestos Paper:	Not reported
Boiler Insulation:	Not reported
Duct Paper:	Not reported
VAT:	Not reported
Roofing:	Not reported
Sq Ft Other:	Not reported
Sq Ft Other Text:	Not reported
Quantity Lin Ft:	Not reported
Mag Pipe Insulation:	Not reported
Air Cell Pipe Insulation:	Not reported
Ducting Insulation:	Not reported
Cement Asbestos Pipe:	Not reported
Mudded Pipe Insulation:	Not reported
Duct Tape:	Not reported
Lin Ft Other1:	Not reported
Lin Ft Other1 Text:	Not reported
Lin Ft Other2:	Not reported
Lin Ft Other2 Text:	Not reported
Indoors:	Not reported
Outdoors:	Not reported
Neg Pres Enclosure:	Not reported
Glove Bag:	Not reported
Mini Enclosure:	Not reported
Critical Barriers:	Not reported
Wrap And Cut:	Not reported
Wet Methods:	Not reported
HEPA Vacuum:	Not reported
MANUALMETHODS :	Not reported
Other CM1:	Not reported
Other CM1 Text:	Not reported
Other CM2:	Not reported
Other CM2 Text:	Not reported
Half Mask APR:	Not reported
Full Face APR:	Not reported
PAPR:	Not reported
Type C Continuous:	Not reported
Type C Pressure:	Not reported
Other Resp Pro:	Not reported
Other Resp Pro Text:	Not reported
Comments:	Not reported
Date Time Submitted:	Not reported
Submitter IP Address:	Not reported
Region:	2
UBI:	601580291
Notice type:	Initial
Project Type:	Air cell Pipe Insulation, Mag/mudded pipe Insulation, Vinyl Asbestos Tile
Supervisor:	Mike Factory ()
Supervisor Phone:	Not reported
Certificate Status:	ACTIVE
Name:	Not reported
Address:	1300 E. PINE ST
City,State,Zip:	SEATTLE, WA

DRAFT

SEATTLE FIRE STATION 25 (Continued) **U000592356**

Facility Type:	Not reported
Parent ID:	Not reported
Form ID:	70516##1177North241589
Notice Date:	04/17/2013
Start Date:	04/27/2013
Completion Date:	06/30/2013
Initial:	Not reported
Amended:	Not reported
On Hold:	Not reported
Off Hold:	Not reported
Emergency:	Not reported
Site Hours Start:	Not reported
Site Hours End:	Not reported
Sunday:	Not reported
Monday:	Not reported
Tuesday:	Not reported
Wednesday:	Not reported
Thursday:	Not reported
Friday:	Not reported
Saturday:	Not reported
Contractor ID:	Not reported
Phone:	Not reported
Job Site CAS:	Not reported
Project Form Email:	Not reported
Property Owner Name:	Not reported
Property Owner Agent:	Not reported
Property Owner Company:	Northwest Abatement Services I (ABCN00001177)
Property Owner Address:	Not reported
Property Owner City:	Not reported
Property Owner State:	Not reported
Property Owner Zip4:	Not reported
Property Owner Phone:	Not reported
Job Site Room:	Not reported
Facility Age:	Not reported
Facility Size:	Not reported
Facility Remodel:	Not reported
Facility Demo:	Not reported
Facility Repair:	Not reported
Facility Maint:	Not reported
Removed:	Not reported
Encapsulated:	Not reported
Quantity Sq Ft:	Not reported
Fireproofing:	Not reported
Popcorn Ceiling:	Not reported
CAB:	Not reported
Sheet Vinyl:	Not reported
Asbestos Paper:	Not reported
Boiler Insulation:	Not reported
Duct Paper:	Not reported
VAT:	Not reported
Roofing:	Not reported
Sq Ft Other:	Not reported
Sq Ft Other Text:	Not reported
Quantity Lin Ft:	Not reported
Mag Pipe Insulation:	Not reported
Air Cell Pipe Insulation:	Not reported
Ducting Insulation:	Not reported

DRAFT

SEATTLE FIRE STATION 25 (Continued) **U000592356**

Cement Asbestos Pipe:	Not reported
Mudded Pipe Insulation:	Not reported
Duct Tape:	Not reported
Lin Ft Other1:	Not reported
Lin Ft Other1 Text:	Not reported
Lin Ft Other2:	Not reported
Lin Ft Other2 Text:	Not reported
Indoors:	Not reported
Outdoors:	Not reported
Neg Pres Enclosure:	Not reported
Glove Bag:	Not reported
Mini Enclosure:	Not reported
Critical Barriers:	Not reported
Wrap And Cut:	Not reported
Wet Methods:	Not reported
HEPA Vacuum:	Not reported
MANUALMETHODS :	Not reported
Other CM1:	Not reported
Other CM1 Text:	Not reported
Other CM2:	Not reported
Other CM2 Text:	Not reported
Half Mask APR:	Not reported
Full Face APR:	Not reported
PAPR:	Not reported
Type C Continuous:	Not reported
Type C Pressure:	Not reported
Other Resp Pro:	Not reported
Other Resp Pro Text:	Not reported
Comments:	Not reported
Date Time Submitted:	Not reported
Submitter IP Address:	Not reported
Region:	2
UBI:	601580291
Notice type:	Initial
Project Type:	Air cell Pipe Insulation, Mag/mudded pipe Insulation, Vinyl Asbestos Tile
Supervisor:	Mike Factory ()
Supervisor Phone:	Not reported
Certificate Status:	ACTIVE
Name:	Not reported
Address:	1300 E. PINE ST
City,State,Zip:	SEATTLE, WA 98122
Facility Type:	Fire Station
Parent ID:	70516
Form ID:	80301##1177North369000
Notice Date:	01/03/2014
Start Date:	01/14/2014
Completion Date:	01/17/2014
Initial:	Not reported
Amended:	1
On Hold:	Not reported
Off Hold:	Not reported
Emergency:	Not reported
Site Hours Start:	8:00 AM
Site Hours End:	4:00 PM
Sunday:	Not reported

DRAFT

SEATTLE FIRE STATION 25 (Continued) **U000592356**

Monday:	1
Tuesday:	1
Wednesday:	1
Thursday:	1
Friday:	1
Saturday:	Not reported
Contractor ID:	Not reported
Phone:	253-588-0440
Job Site CAS:	Mike Factory
Project Form Email:	chris@nwabatement.com
Property Owner Name:	City of Seattle
Property Owner Agent:	Rich Hennings
Property Owner Company:	Northwest Abatement Services I (ABCN00001177)
Property Owner Address:	700 5th Avenue
Property Owner City:	Seattle
Property Owner State:	WA
Property Owner Zip4:	98104
Property Owner Phone:	206-733-9065
Job Site Room:	Not reported
Facility Age:	1964
Facility Size:	12,000 sf
Facility Remodel:	1
Facility Demo:	Not reported
Facility Repair:	Not reported
Facility Maint:	Not reported
Removed:	1
Encapsulated:	Not reported
Quantity Sq Ft:	2500
Fireproofing:	Not reported
Popcorn Ceiling:	Not reported
CAB:	Not reported
Sheet Vinyl:	Not reported
Asbestos Paper:	Not reported
Boiler Insulation:	Not reported
Duct Paper:	Not reported
VAT:	1
Roofing:	Not reported
Sq Ft Other:	Not reported
Sq Ft Other Text:	Not reported
Quantity Lin Ft:	Not reported
Mag Pipe Insulation:	Not reported
Air Cell Pipe Insulation:	Not reported
Ducting Insulation:	Not reported
Cement Asbestos Pipe:	Not reported
Mudded Pipe Insulation:	Not reported
Duct Tape:	Not reported
Lin Ft Other1:	Not reported
Lin Ft Other1 Text:	Not reported
Lin Ft Other2:	Not reported
Lin Ft Other2 Text:	Not reported
Indoors:	1
Outdoors:	Not reported
Neg Pres Enclosure:	Not reported
Glove Bag:	Not reported
Mini Enclosure:	Not reported
Critical Barriers:	1
Wrap And Cut:	Not reported

DRAFT

SEATTLE FIRE STATION 25 (Continued) **U000592356**

Wet Methods:	1
HEPA Vacuum:	1
MANUALMETHODS :	1
Other CM1:	Not reported
Other CM1 Text:	Not reported
Other CM2:	Not reported
Other CM2 Text:	Not reported
Half Mask APR:	1
Full Face APR:	Not reported
PAPR:	Not reported
Type C Continuous:	Not reported
Type C Pressure:	Not reported
Other Resp Pro:	Not reported
Other Resp Pro Text:	Not reported
Comments:	4/29 put on hold 6/27 amend to extend completion date, waiting on NTP from GC 1/3 amend new start date and newly found VAT
Date Time Submitted:	2014-01-03 15:48:52
Submitter IP Address:	173.10.104.109
Region:	2
UBI:	601580291
Notice type:	Initial
Project Type:	Vinyl Asbestos Tile
Supervisor:	Mike Factory ()
Supervisor Phone:	Not reported
Certificate Status:	ACTIVE
Name:	Not reported
Address:	1300 E. PINE ST
City,State,Zip:	SEATTLE, WA 98122
Facility Type:	Fire Station
Parent ID:	70516
Form ID:	80601##1177North875505
Notice Date:	01/14/2014
Start Date:	01/14/2014
Completion Date:	02/28/2014
Initial:	Not reported
Amended:	1
On Hold:	1
Off Hold:	Not reported
Emergency:	Not reported
Site Hours Start:	8:00 AM
Site Hours End:	4:00 PM
Sunday:	Not reported
Monday:	1
Tuesday:	1
Wednesday:	1
Thursday:	1
Friday:	1
Saturday:	Not reported
Contractor ID:	Not reported
Phone:	253-588-0440
Job Site CAS:	Mike Factory
Project Form Email:	chris@nwabatement.com
Property Owner Name:	City of Seattle
Property Owner Agent:	Rich Hennings
Property Owner Company:	Northwest Abatement Services I (ABCN00001177)
Property Owner Address:	700 5th Avenue

DRAFT

SEATTLE FIRE STATION 25 (Continued) **U000592356**

Property Owner City:	Seattle
Property Owner State:	WA
Property Owner Zip4:	98104
Property Owner Phone:	206-733-9065
Job Site Room:	Not reported
Facility Age:	1964
Facility Size:	12,000 sf
Facility Remodel:	1
Facility Demo:	Not reported
Facility Repair:	Not reported
Facility Maint:	Not reported
Removed:	1
Encapsulated:	Not reported
Quantity Sq Ft:	2500
Fireproofing:	Not reported
Popcorn Ceiling:	Not reported
CAB:	Not reported
Sheet Vinyl:	Not reported
Asbestos Paper:	Not reported
Boiler Insulation:	Not reported
Duct Paper:	Not reported
VAT:	1
Roofing:	Not reported
Sq Ft Other:	Not reported
Sq Ft Other Text:	Not reported
Quantity Lin Ft:	Not reported
Mag Pipe Insulation:	Not reported
Air Cell Pipe Insulation:	Not reported
Ducting Insulation:	Not reported
Cement Asbestos Pipe:	Not reported
Mudded Pipe Insulation:	Not reported
Duct Tape:	Not reported
Lin Ft Other1:	Not reported
Lin Ft Other1 Text:	Not reported
Lin Ft Other2:	Not reported
Lin Ft Other2 Text:	Not reported
Indoors:	1
Outdoors:	Not reported
Neg Pres Enclosure:	Not reported
Glove Bag:	Not reported
Mini Enclosure:	Not reported
Critical Barriers:	1
Wrap And Cut:	Not reported
Wet Methods:	1
HEPA Vacuum:	1
MANUALMETHODS :	1
Other CM1:	Not reported
Other CM1 Text:	Not reported
Other CM2:	Not reported
Other CM2 Text:	Not reported
Half Mask APR:	1
Full Face APR:	Not reported
PAPR:	Not reported
Type C Continuous:	Not reported
Type C Pressure:	Not reported
Other Resp Pro:	Not reported
Other Resp Pro Text:	Not reported

DRAFT

SEATTLE FIRE STATION 25 (Continued) **U000592356**

Comments:	4/29 put on hold 6/27 amend to extend completion date, waiting on NTP from GC 1/3 amend new start date and newly found VAT 1/14 amend completion date, still waiting on NTP from owner
Date Time Submitted:	2014-01-14 07:25:18
Submitter IP Address:	173.10.104.109
Region:	2
UBI:	601580291
Notice type:	Initial
Project Type:	Vinyl Asbestos Tile
Supervisor:	Mike Factory ()
Supervisor Phone:	Not reported
Certificate Status:	ACTIVE
Name:	Not reported
Address:	1300 E. PINE ST
City,State,Zip:	SEATTLE, WA 98122
Facility Type:	Fire Station
Parent ID:	70516
Form ID:	80856##1177North755542
Notice Date:	01/22/2014
Start Date:	01/14/2014
Completion Date:	02/28/2014
Initial:	Not reported
Amended:	1
On Hold:	Not reported
Off Hold:	1
Emergency:	Not reported
Site Hours Start:	8:00 AM
Site Hours End:	4:00 PM
Sunday:	Not reported
Monday:	1
Tuesday:	1
Wednesday:	1
Thursday:	1
Friday:	1
Saturday:	Not reported
Contractor ID:	Not reported
Phone:	253-588-0440
Job Site CAS:	Rogelio Perez
Project Form Email:	chris@nwabatement.com
Property Owner Name:	City of Seattle
Property Owner Agent:	Rich Hennings
Property Owner Company:	Northwest Abatement Services I (ABCN00001177)
Property Owner Address:	700 5th Avenue
Property Owner City:	Seattle
Property Owner State:	WA
Property Owner Zip4:	98104
Property Owner Phone:	206-733-9065
Job Site Room:	Not reported
Facility Age:	1964
Facility Size:	12,000 sf
Facility Remodel:	1
Facility Demo:	Not reported
Facility Repair:	Not reported
Facility Maint:	Not reported
Removed:	1
Encapsulated:	Not reported

DRAFT

SEATTLE FIRE STATION 25 (Continued) **U000592356**

Quantity Sq Ft:	2500
Fireproofing:	Not reported
Popcorn Ceiling:	Not reported
CAB:	Not reported
Sheet Vinyl:	Not reported
Asbestos Paper:	Not reported
Boiler Insulation:	Not reported
Duct Paper:	Not reported
VAT:	1
Roofing:	Not reported
Sq Ft Other:	Not reported
Sq Ft Other Text:	Not reported
Quantity Lin Ft:	Not reported
Mag Pipe Insulation:	Not reported
Air Cell Pipe Insulation:	Not reported
Ducting Insulation:	Not reported
Cement Asbestos Pipe:	Not reported
Mudded Pipe Insulation:	Not reported
Duct Tape:	Not reported
Lin Ft Other1:	Not reported
Lin Ft Other1 Text:	Not reported
Lin Ft Other2:	Not reported
Lin Ft Other2 Text:	Not reported
Indoors:	1
Outdoors:	Not reported
Neg Pres Enclosure:	Not reported
Glove Bag:	Not reported
Mini Enclosure:	Not reported
Critical Barriers:	1
Wrap And Cut:	Not reported
Wet Methods:	1
HEPA Vacuum:	1
MANUALMETHODS :	1
Other CM1:	Not reported
Other CM1 Text:	Not reported
Other CM2:	Not reported
Other CM2 Text:	Not reported
Half Mask APR:	1
Full Face APR:	Not reported
PAPR:	Not reported
Type C Continuous:	Not reported
Type C Pressure:	Not reported
Other Resp Pro:	Not reported
Other Resp Pro Text:	Not reported
Comments:	4/29 put on hold 6/27 amend to extend completion date, waiting on NTP from GC 1/3 amend new start date and newly found VAT 1/14 amend completion date, still waiting on NTP from owner 1/22 amend to take off hold and change supervisor
Date Time Submitted:	2014-01-22 13:31:53
Submitter IP Address:	173.10.104.109
Region:	2
UBI:	601580291
Notice type:	Initial
Project Type:	Vinyl Asbestos Tile
Supervisor:	Rogelio Perez ()
Supervisor Phone:	Not reported
Certificate Status:	ACTIVE

DRAFT

SEATTLE FIRE STATION 25 (Continued) **U000592356**

Name:	Not reported
Address:	1300 E. PINE ST
City,State,Zip:	SEATTLE, WA
Facility Type:	Not reported
Parent ID:	Not reported
Form ID:	73302##1177North567765
Notice Date:	06/27/2013
Start Date:	04/27/2013
Completion Date:	08/31/2013
Initial:	Not reported
Amended:	Not reported
On Hold:	Not reported
Off Hold:	Not reported
Emergency:	Not reported
Site Hours Start:	Not reported
Site Hours End:	Not reported
Sunday:	Not reported
Monday:	Not reported
Tuesday:	Not reported
Wednesday:	Not reported
Thursday:	Not reported
Friday:	Not reported
Saturday:	Not reported
Contractor ID:	Not reported
Phone:	Not reported
Job Site CAS:	Not reported
Project Form Email:	Not reported
Property Owner Name:	Not reported
Property Owner Agent:	Not reported
Property Owner Company:	Northwest Abatement Services I (ABCN00001177)
Property Owner Address:	Not reported
Property Owner City:	Not reported
Property Owner State:	Not reported
Property Owner Zip4:	Not reported
Property Owner Phone:	Not reported
Job Site Room:	Not reported
Facility Age:	Not reported
Facility Size:	Not reported
Facility Remodel:	Not reported
Facility Demo:	Not reported
Facility Repair:	Not reported
Facility Maint:	Not reported
Removed:	Not reported
Encapsulated:	Not reported
Quantity Sq Ft:	Not reported
Fireproofing:	Not reported
Popcorn Ceiling:	Not reported
CAB:	Not reported
Sheet Vinyl:	Not reported
Asbestos Paper:	Not reported
Boiler Insulation:	Not reported
Duct Paper:	Not reported
VAT:	Not reported
Roofing:	Not reported
Sq Ft Other:	Not reported
Sq Ft Other Text:	Not reported
Quantity Lin Ft:	Not reported

DRAFT

SEATTLE FIRE STATION 25 (Continued) **U000592356**

Mag Pipe Insulation:	Not reported
Air Cell Pipe Insulation:	Not reported
Ducting Insulation:	Not reported
Cement Asbestos Pipe:	Not reported
Mudded Pipe Insulation:	Not reported
Duct Tape:	Not reported
Lin Ft Other1:	Not reported
Lin Ft Other1 Text:	Not reported
Lin Ft Other2:	Not reported
Lin Ft Other2 Text:	Not reported
Indoors:	Not reported
Outdoors:	Not reported
Neg Pres Enclosure:	Not reported
Glove Bag:	Not reported
Mini Enclosure:	Not reported
Critical Barriers:	Not reported
Wrap And Cut:	Not reported
Wet Methods:	Not reported
HEPA Vacuum:	Not reported
MANUALMETHODS :	Not reported
Other CM1:	Not reported
Other CM1 Text:	Not reported
Other CM2:	Not reported
Other CM2 Text:	Not reported
Half Mask APR:	Not reported
Full Face APR:	Not reported
PAPR:	Not reported
Type C Continuous:	Not reported
Type C Pressure:	Not reported
Other Resp Pro:	Not reported
Other Resp Pro Text:	Not reported
Comments:	Not reported
Date Time Submitted:	Not reported
Submitter IP Address:	Not reported
Region:	2
UBI:	601580291
Notice type:	Initial
Project Type:	Air cell Pipe Insulation, Mag/mudded pipe Insulation, Vinyl Asbestos Tile
Supervisor:	Mike Factory ()
Supervisor Phone:	Not reported
Certificate Status:	ACTIVE

AX343 **JL HOUSTON INC 16TH AVE** **WA ALLSITES** **1000389842**
SE **1408 12TH AVE** **RCRA NonGen / NLR** **WAD009262478**
1/8-1/4 **SEATTLE, WA 98122** **FINDS**
0.240 mi. **ECHO**
1267 ft. **Site 1 of 4 in cluster AX**

Relative:
Lower

Actual:
314 ft.

ALLSITES:

Name:	JL HOUSTON INC 16TH AVE
Facility Id:	84845664
Interaction:	68096
Interaction 1:	I
Interaction 2:	HWG
Ecology Program:	HAZWASTE
Program Data:	TURBOWASTE

DRAFT

JL HOUSTON INC 16TH AVE (Continued) **1000389842**

Facility Alt.:	Not reported
Program ID:	WAD009262478
Date Interaction:	1980-06-30 00:00:00
Date Interaction 3:	Hazardous Waste Generator
Latitude:	47.613379999899998
Longitude:	-122.31793

RCRA Listings:

Date Form Received by Agency:		19880303
Handler Name:	JL HOUSTON INC 16TH AVE	
Handler Address:		1408 12TH AVE
Handler City,State,Zip:		SEATTLE, WA 98122
EPA ID:		WAD009262478
Contact Name:		Not reported
Contact Address:		Not reported
Contact City,State,Zip:		Not reported
Contact Telephone:		Not reported
Contact Fax:		Not reported
Contact Email:		Not reported
Contact Title:		Not reported
EPA Region:		10
Land Type:		Other
Federal Waste Generator Description:		Not a generator, verified
Non-Notifier:		Not reported
Biennial Report Cycle:		Not reported
Accessibility:		Not reported
Active Site Indicator:		Not reported
State District Owner:		WA
State District:		NWRO
Mailing Address:		3216 16TH AVE W
Mailing City,State,Zip:		SEATTLE, WA 98119
Owner Name:	JL HOUSTON INC	
Owner Type:		Private
Operator Name:	JL HOUSTON INC 16TH AVE	
Operator Type:		Private
Short-Term Generator Activity:		No
Importer Activity:		No
Mixed Waste Generator:		No
Transporter Activity:		No
Transfer Facility Activity:		No
Recycler Activity with Storage:		No
Small Quantity On-Site Burner Exemption:		No
Smelting Melting and Refining Furnace Exemption:		No
Underground Injection Control:		No
Off-Site Waste Receipt:		No
Universal Waste Indicator:		No
Universal Waste Destination Facility:		No
Federal Universal Waste:		No
Active Site Fed-Reg Treatment Storage and Disposal Facility:		Not reported
Active Site Converter Treatment storage and Disposal Facility:		Not reported
Active Site State-Reg Treatment Storage and Disposal Facility:		Not reported
Active Site State-Reg Handler:		---
Federal Facility Indicator:		Not reported
Hazardous Secondary Material Indicator:		NN
Sub-Part K Indicator:		Not reported
Commercial TSD Indicator:		No

DRAFT

JL HOUSTON INC 16TH AVE (Continued) **1000389842**

Treatment Storage and Disposal Type:	Not reported
2018 GPRA Permit Baseline:	Not on the Baseline
2018 GPRA Renewals Baseline:	Not on the Baseline
Permit Renewals Workload Universe:	Not reported
Permit Workload Universe:	Not reported
Permit Progress Universe:	Not reported
Post-Closure Workload Universe:	Not reported
Closure Workload Universe:	Not reported
202 GPRA Corrective Action Baseline:	No
Corrective Action Workload Universe:	No
Subject to Corrective Action Universe:	No
Non-TSDFs Where RCRA CA has Been Imposed Universe:	No
TSDFs Potentially Subject to CA Under 3004 (u)/(v) Universe:	No
TSDFs Only Subject to CA under Discretionary Auth Universe:	No
Corrective Action Priority Ranking:	No NCAPS ranking
Environmental Control Indicator:	No
Institutional Control Indicator:	No
Human Exposure Controls Indicator:	N/A
Groundwater Controls Indicator:	N/A
Operating TSDF Universe:	Not reported
Full Enforcement Universe:	Not reported
Significant Non-Complier Universe:	No
Unaddressed Significant Non-Complier Universe:	No
Addressed Significant Non-Complier Universe:	No
Significant Non-Complier With a Compliance Schedule Universe:	No
Financial Assurance Required:	Not reported
Handler Date of Last Change:	20180509
Recognized Trader-Importer:	No
Recognized Trader-Exporter:	No
Importer of Spent Lead Acid Batteries:	No
Exporter of Spent Lead Acid Batteries:	No
Recycler Activity Without Storage:	No
Manifest Broker:	No
Sub-Part P Indicator:	No

Handler - Owner Operator:

Owner/Operator Indicator:	Operator
Owner/Operator Name: JL HOUSTON INC	
Legal Status:	Private
Date Became Current:	Not reported
Date Ended Current:	Not reported
Owner/Operator Address:	1408 12TH AVE
Owner/Operator City,State,Zip:	SEATTLE, WA 98122-3906
Owner/Operator Telephone:	000-000-0000
Owner/Operator Telephone Ext:	Not reported
Owner/Operator Fax:	Not reported
Owner/Operator Email:	Not reported

Owner/Operator Indicator:	Owner
Owner/Operator Name: JL HOUSTON INC	
Legal Status:	Private
Date Became Current:	19960502
Date Ended Current:	Not reported
Owner/Operator Address:	1408 12TH AVE
Owner/Operator City,State,Zip:	SEATTLE, WA 98122
Owner/Operator Telephone:	000-000-0000

DRAFT

JL HOUSTON INC 16TH AVE (Continued) **1000389842**

Owner/Operator Telephone Ext:	Not reported
Owner/Operator Fax:	Not reported
Owner/Operator Email:	Not reported
Owner/Operator Indicator:	Owner
Owner/Operator Name: SEE PAPER COPY	
Legal Status:	Private
Date Became Current:	Not reported
Date Ended Current:	Not reported
Owner/Operator Address:	1408 12TH AVE
Owner/Operator City,State,Zip:	SEATTLE, WA 98122
Owner/Operator Telephone:	000-000-0000
Owner/Operator Telephone Ext:	Not reported
Owner/Operator Fax:	Not reported
Owner/Operator Email:	Not reported
Owner/Operator Indicator:	Owner
Owner/Operator Name: JL HOUSTON INC 16TH AVE	
Legal Status:	Private
Date Became Current:	Not reported
Date Ended Current:	Not reported
Owner/Operator Address:	1408 12TH AVE
Owner/Operator City,State,Zip:	SEATTLE, WA 98122
Owner/Operator Telephone:	000-000-0000
Owner/Operator Telephone Ext:	Not reported
Owner/Operator Fax:	Not reported
Owner/Operator Email:	Not reported
Owner/Operator Indicator:	Operator
Owner/Operator Name: JL HOUSTON INC 16TH AVE	
Legal Status:	Private
Date Became Current:	Not reported
Date Ended Current:	Not reported
Owner/Operator Address:	1408 12TH AVE
Owner/Operator City,State,Zip:	SEATTLE, WA 98122
Owner/Operator Telephone:	000-000-0000
Owner/Operator Telephone Ext:	Not reported
Owner/Operator Fax:	Not reported
Owner/Operator Email:	Not reported
Owner/Operator Indicator:	Owner
Owner/Operator Name: JL HOUSTON INC	
Legal Status:	Private
Date Became Current:	19960502
Date Ended Current:	Not reported
Owner/Operator Address:	1408 12TH AVE
Owner/Operator City,State,Zip:	SEATTLE, WA 98122
Owner/Operator Telephone:	000-000-0000
Owner/Operator Telephone Ext:	Not reported
Owner/Operator Fax:	Not reported
Owner/Operator Email:	Not reported
Owner/Operator Indicator:	Owner
Owner/Operator Name: JL HOUSTON INC 16TH AVE	
Legal Status:	Private
Date Became Current:	Not reported
Date Ended Current:	Not reported

DRAFT

JL HOUSTON INC 16TH AVE (Continued) **1000389842**

Owner/Operator Address: 1408 12TH AVE
Owner/Operator City,State,Zip: SEATTLE, WA 98122
Owner/Operator Telephone: 000-000-0000
Owner/Operator Telephone Ext: Not reported
Owner/Operator Fax: Not reported
Owner/Operator Email: Not reported

Owner/Operator Indicator: Operator
Owner/Operator Name: JL HOUSTON INC 16TH AVE
Legal Status: Private
Date Became Current: Not reported
Date Ended Current: Not reported
Owner/Operator Address: 1408 12TH AVE
Owner/Operator City,State,Zip: SEATTLE, WA 98122
Owner/Operator Telephone: 000-000-0000
Owner/Operator Telephone Ext: Not reported
Owner/Operator Fax: Not reported
Owner/Operator Email: Not reported

Historic Generators:
Receive Date: 19880302
Handler Name: JL HOUSTON INC 16TH AVE
Federal Waste Generator Description: Not a generator, verified
State District Owner: WA
Large Quantity Handler of Universal Waste: No
Recognized Trader Importer: No
Recognized Trader Exporter: No
Spent Lead Acid Battery Importer: No
Spent Lead Acid Battery Exporter: No
Current Record: No
Non Storage Recycler Activity: Not reported
Electronic Manifest Broker: Not reported

Receive Date: 19880303
Handler Name: JL HOUSTON INC 16TH AVE
Federal Waste Generator Description: Not a generator, verified
State District Owner: WA
Large Quantity Handler of Universal Waste: No
Recognized Trader Importer: No
Recognized Trader Exporter: No
Spent Lead Acid Battery Importer: No
Spent Lead Acid Battery Exporter: No
Current Record: Yes
Non Storage Recycler Activity: Not reported
Electronic Manifest Broker: Not reported

Receive Date: 19880302
Handler Name: JL HOUSTON INC 16TH AVE
Federal Waste Generator Description: Not a generator, verified
State District Owner: WA
Large Quantity Handler of Universal Waste: No
Recognized Trader Importer: No
Recognized Trader Exporter: No
Spent Lead Acid Battery Importer: No
Spent Lead Acid Battery Exporter: No
Current Record: No
Non Storage Recycler Activity: Not reported

DRAFT

JL HOUSTON INC 16TH AVE (Continued) **1000389842**

Electronic Manifest Broker: Not reported

List of NAICS Codes and Descriptions:
NAICS Code: 339911
NAICS Description: JEWELRY (EXCEPT COSTUME) MANUFACTURING

Facility Has Received Notices of Violations:
Violations: No Violations Found

Evaluation Action Summary:
Evaluations: No Evaluations Found

FINDS:
Registry ID: 110005314007

Click Here for FRS Facility Detail Report:

Environmental Interest/Information System:
RCRAInfo is a national information system that supports the Resource Conservation and Recovery Act (RCRA) program through the tracking of events and activities related to facilities that generate, transport, and treat, store, or dispose of hazardous waste. RCRAInfo allows RCRA program staff to track the notification, permit, compliance, and corrective action activities required under RCRA.

Click this hyperlink while viewing on your computer to access additional FINDS: detail in the EDR Site Report.

ECHO:
Envid: 1000389842
Registry ID: 110005314007
DFR URL: http://echo.epa.gov/detailed-facility-report?fid=110005314007
Name: JL HOUSTON INC 16TH AVE
Address: 1408 12TH AVE
City,State,Zip: SEATTLE, WA 98122

AY344 **THOMAS PARK RIDGE APTS** **WA VCP** **S124436720**
NW **301 SUMMIT AVE E** **N/A**
1/8-1/4 **SEATTLE, WA 98102**
0.241 mi.
1274 ft. **Site 1 of 3 in cluster AY**

Relative:
Lower

Actual:
272 ft.

VCP:
Name: THOMAS PARK RIDGE APTS
Address: 301 SUMMIT AVE E
City,State,Zip: SEATTLE, WA 98102
edr_fstat: WA
edr_fzip: 98102
edr_fcnty: KING
edr_zip: Not reported
Facility ID: 95359121
VCP Status: NFA
Past VCP: Not reported
Current VCP: Not reported
NFA Type: SEATTLE, WA 98102
Date NFA: SEATTLE, WA 98102

DRAFT

THOMAS PARK RIDGE APTS (Continued) **S124436720**

Rank:	SEATTLE, WA 98102
Cleanup Siteid:	4883
Contaminant Name:	Petroleum Products-Unspecified
Soil:	Remediated
URL:	https://apps.ecology.wa.gov/cleanupsearch/site/4883

AY345 **THOMAS PARK RIDGE APTS** **WA ALLSITES** **S104971788**
NW **301 SUMMIT AVE E** **WA CSCSL NFA** **N/A**
1/8-1/4 **SEATTLE, WA 98102** **WA SPILLS**
0.241 mi.
1274 ft. **Site 2 of 3 in cluster AY**

Relative:
Lower

Actual:
272 ft.

ALLSITES:

Name:	THOMAS PARK RIDGE APTS
Facility Id:	95359121
Interaction:	74076
Interaction 1:	I
Interaction 2:	VOLCLNST
Ecology Program:	TOXICS
Program Data:	ISIS
Facility Alt.:	THOMAS PARK RIDGE APTS
Program ID:	Not reported
Date Interaction:	1997-11-05 00:00:00
Date Interaction 3:	Voluntary Cleanup Sites
Latitude:	47.620971238099997
Longitude:	-122.325557812

CSCSL NFA:

Name:	THOMAS PARK RIDGE APTS
Address:	301 SUMMIT AVE E
City,State,Zip:	SEATTLE, WA 98102
Facility/Site Id:	95359121
CS Id:	4883
NFA Date:	11/05/1997
Alternate Site Names:	SUMMIT TOWER APT
NFA Reason:	Voluntary Cleanup Program Review
Site Status:	NFA
Region:	Northwest
Contaminant Name:	Petroleum Products-Unspecified
Ground Water:	Not reported
Surface Water:	Not reported
Soil:	Remediated
Sediment:	Not reported
Air:	Not reported
Bedrock:	Not reported
URL:	https://apps.ecology.wa.gov/cleanupsearch/site/4883
Latitude:	47.62097
Longitude:	-122.32556

SPILLS ERTS:

Facility Site ID:	Not reported
Name:	Not reported
Address:	301 SUMMIT AVE E
City,State,Zip:	SEATTLE, WA
Program Name:	Toxics Cleanup

DRAFT

THOMAS PARK RIDGE APTS (Continued) **S104971788**

Incident ID:	428109
Incident Status:	Historic
Incident Date:	Not reported
Initial Report Activity Name:	Unknown
Initial Report Cause Category:	Human error
Initial Report Cause Name:	Unknown
Initial Report Medium Name:	Soil
Initial Report Medium Category:	Ground
Initial Report Source Name:	Undetermined
Initial Report Source Category:	Historical
Initial Report Substance Name:	Diesel oil/Marine gas
Initial Report Substance Category:	Oil
Initial Report Substance Quantity:	Not reported
Initial Report Substance Unit Of Measure:	Not reported
Potentially Responsible Party First Name:	Not reported
Potentially Responsible Party Last Name:	Not reported
Potentially Responsible Party Organization:	THOMAS PARK RIDGE APARTMENTS
External Reference Number:	Not reported
Latitude:	Not reported
Longitude:	Not reported

AY346 **THOMAS PARK RIDGE APARTMENTS** **WA ICR** **S104484720**
NW **301 SUMMIT AVE.** **N/A**
1/8-1/4 **SEATTLE, WA 98102**
0.241 mi.
1274 ft. **Site 3 of 3 in cluster AY**

Relative:
Lower

Actual:
272 ft.

ICR:

Date Ecology Received Report:	10/23/97
Contaminants Found at Site:	Petroleum products
Media Contaminated:	Soil
Waste Management:	Tank
Region:	North Western
Type of Report Ecology Received:	Final cleanup report
Site Register Issue:	95-11
County Code:	17
Contact:	Not reported
Report Title:	Not reported

AZ347 **PIVOT** **WA LUST** **S125442803**
WSW **1208 PINE ST** **WA ALLSITES** **N/A**
1/8-1/4 **SEATTLE, WA 98101** **WA CSCSL NFA**
0.241 mi. **WA SPILLS**
1274 ft. **Site 1 of 2 in cluster AZ**

Relative:
Lower

Actual:
216 ft.

LUST:

Name:	PIVOT APARTMENTS
Address:	1208 PINE ST
City,State,Zip:	SEATTLE, WA 98101
Facility ID:	90265
Lust Status Type:	LUST - NFA
Cleanup Site ID:	15261
Cleanup Unit Type:	Not reported
Process Type:	Not reported
Cleanup Unit Name:	Pivot
Response Section:	Northwest

DRAFT

PIVOT (Continued) **S125442803**

Release Date:	10/19/2019
Lust Date:	08/20/2020
Region:	Northwest
Lust ID:	8150
UST ID:	620450
Contaminant Name:	Benzene
Ground Water:	Not reported
Surface Water:	Not reported
Soil:	Below Cleanup Levels
Sediment:	Not reported
Air:	Not reported
Bedrock:	Not reported
URL:	https://apps.ecology.wa.gov/cleanupsearch/site/15261
Lat/Long:	47.61529 / -122.32853

Name:	PIVOT APARTMENTS
Address:	1208 PINE ST
City,State,Zip:	SEATTLE, WA 98101
Facility ID:	90265
Lust Status Type:	LUST - NFA
Cleanup Site ID:	15261
Cleanup Unit Type:	Not reported
Process Type:	Not reported
Cleanup Unit Name:	Pivot
Response Section:	Northwest
Release Date:	10/19/2019
Lust Date:	08/20/2020
Region:	Northwest
Lust ID:	8150
UST ID:	620450
Contaminant Name:	Metals - Other
Ground Water:	Not reported
Surface Water:	Not reported
Soil:	Below Cleanup Levels
Sediment:	Not reported
Air:	Not reported
Bedrock:	Not reported
URL:	https://apps.ecology.wa.gov/cleanupsearch/site/15261
Lat/Long:	47.61529 / -122.32853

Name:	PIVOT APARTMENTS
Address:	1208 PINE ST
City,State,Zip:	SEATTLE, WA 98101
Facility ID:	90265
Lust Status Type:	LUST - NFA
Cleanup Site ID:	15261
Cleanup Unit Type:	Not reported
Process Type:	Not reported
Cleanup Unit Name:	Pivot
Response Section:	Northwest
Release Date:	10/19/2019
Lust Date:	08/20/2020
Region:	Northwest
Lust ID:	8150
UST ID:	620450
Contaminant Name:	Arsenic
Ground Water:	Not reported

DRAFT

PIVOT (Continued) **S125442803**

Surface Water: Not reported
Soil: Below Cleanup Levels
Sediment: Not reported
Air: Not reported
Bedrock: Not reported
URL: https://apps.ecology.wa.gov/cleanupsearch/site/15261
Lat/Long: 47.61529 / -122.32853

Name: PIVOT APARTMENTS
Address: 1208 PINE ST
City,State,Zip: SEATTLE, WA 98101
Facility ID: 90265
Lust Status Type: LUST - NFA
Cleanup Site ID: 15261
Cleanup Unit Type: Not reported
Process Type: Not reported
Cleanup Unit Name: Pivot
Response Section: Northwest
Release Date: 10/19/2019
Lust Date: 08/20/2020
Region: Northwest
Lust ID: 8150
UST ID: 620450
Contaminant Name: Lead
Ground Water: Not reported
Surface Water: Not reported
Soil: Below Cleanup Levels
Sediment: Not reported
Air: Not reported
Bedrock: Not reported
URL: https://apps.ecology.wa.gov/cleanupsearch/site/15261
Lat/Long: 47.61529 / -122.32853

Name: PIVOT APARTMENTS
Address: 1208 PINE ST
City,State,Zip: SEATTLE, WA 98101
Facility ID: 90265
Lust Status Type: LUST - NFA
Cleanup Site ID: 15261
Cleanup Unit Type: Not reported
Process Type: Not reported
Cleanup Unit Name: Pivot
Response Section: Northwest
Release Date: 10/19/2019
Lust Date: 08/20/2020
Region: Northwest
Lust ID: 8150
UST ID: 620450
Contaminant Name: Mercury
Ground Water: Not reported
Surface Water: Not reported
Soil: Below Cleanup Levels
Sediment: Not reported
Air: Not reported
Bedrock: Not reported
URL: https://apps.ecology.wa.gov/cleanupsearch/site/15261
Lat/Long: 47.61529 / -122.32853

DRAFT

PIVOT (Continued) **S125442803**

Name:	PIVOT APARTMENTS
Address:	1208 PINE ST
City,State,Zip:	SEATTLE, WA 98101
Facility ID:	90265
Lust Status Type:	LUST - NFA
Cleanup Site ID:	15261
Cleanup Unit Type:	Not reported
Process Type:	Not reported
Cleanup Unit Name:	Pivot
Response Section:	Northwest
Release Date:	10/19/2019
Lust Date:	08/20/2020
Region:	Northwest
Lust ID:	8150
UST ID:	620450
Contaminant Name:	Other Non-Halogenated Organics
Ground Water:	Not reported
Surface Water:	Not reported
Soil:	Below Cleanup Levels
Sediment:	Not reported
Air:	Not reported
Bedrock:	Not reported
URL:	https://apps.ecology.wa.gov/cleanupsearch/site/15261
Lat/Long:	47.61529 / -122.32853

Name:	PIVOT APARTMENTS
Address:	1208 PINE ST
City,State,Zip:	SEATTLE, WA 98101
Facility ID:	90265
Lust Status Type:	LUST - NFA
Cleanup Site ID:	15261
Cleanup Unit Type:	Not reported
Process Type:	Not reported
Cleanup Unit Name:	Pivot
Response Section:	Northwest
Release Date:	10/19/2019
Lust Date:	08/20/2020
Region:	Northwest
Lust ID:	8150
UST ID:	620450
Contaminant Name:	Petroleum-Gasoline
Ground Water:	Not reported
Surface Water:	Not reported
Soil:	Remediated-Below
Sediment:	Not reported
Air:	Not reported
Bedrock:	Not reported
URL:	https://apps.ecology.wa.gov/cleanupsearch/site/15261
Lat/Long:	47.61529 / -122.32853

Name:	PIVOT APARTMENTS
Address:	1208 PINE ST
City,State,Zip:	SEATTLE, WA 98101
Facility ID:	90265
Lust Status Type:	LUST - NFA
Cleanup Site ID:	15261
Cleanup Unit Type:	Not reported

DRAFT

PIVOT (Continued) **S125442803**

Process Type:	Not reported
Cleanup Unit Name:	Pivot
Response Section:	Northwest
Release Date:	10/19/2019
Lust Date:	08/20/2020
Region:	Northwest
Lust ID:	8150
UST ID:	620450
Contaminant Name:	Polychlorinated biPhenyls (PCB)
Ground Water:	Not reported
Surface Water:	Not reported
Soil:	Below Cleanup Levels
Sediment:	Not reported
Air:	Not reported
Bedrock:	Not reported
URL:	https://apps.ecology.wa.gov/cleanupsearch/site/15261
Lat/Long:	47.61529 / -122.32853

Name:	PIVOT APARTMENTS
Address:	1208 PINE ST
City,State,Zip:	SEATTLE, WA 98101
Facility ID:	90265
Lust Status Type:	LUST - NFA
Cleanup Site ID:	15261
Cleanup Unit Type:	Not reported
Process Type:	Not reported
Cleanup Unit Name:	Pivot
Response Section:	Northwest
Release Date:	10/19/2019
Lust Date:	08/20/2020
Region:	Northwest
Lust ID:	8150
UST ID:	620450
Contaminant Name:	Petroleum-Diesel
Ground Water:	Not reported
Surface Water:	Not reported
Soil:	Below Cleanup Levels
Sediment:	Not reported
Air:	Not reported
Bedrock:	Not reported
URL:	https://apps.ecology.wa.gov/cleanupsearch/site/15261
Lat/Long:	47.61529 / -122.32853

Name:	PIVOT APARTMENTS
Address:	1208 PINE ST
City,State,Zip:	SEATTLE, WA 98101
Facility ID:	90265
Lust Status Type:	LUST - NFA
Cleanup Site ID:	15261
Cleanup Unit Type:	Not reported
Process Type:	Not reported
Cleanup Unit Name:	Pivot
Response Section:	Northwest
Release Date:	10/19/2019
Lust Date:	08/20/2020
Region:	Northwest
Lust ID:	8150

DRAFT

PIVOT (Continued) **S125442803**

UST ID: 620450
Contaminant Name: Petroleum-Other
Ground Water: Not reported
Surface Water: Not reported
Soil: Remediated-Below
Sediment: Not reported
Air: Not reported
Bedrock: Not reported
URL: https://apps.ecology.wa.gov/cleanupsearch/site/15261
Lat/Long: 47.61529 / -122.32853

ALLSITES:
Name: PIVOT
Facility Id: 90265

Interaction: 135424
Interaction 1: A
Interaction 2: LUST
Ecology Program: TOXICS
Program Data: ISIS
Facility Alt.: Pivot Apartments
Program ID: 620450
Date Interaction: 2019-10-16 00:00:00
Date Interaction 3: LUST Facility
Latitude: 47.615290017299998
Longitude: -122.32852632300001

Interaction: 132224
Interaction 1: A
Interaction 2: UST
Ecology Program: TOXICS
Program Data: UST
Facility Alt.: Pivot
Program ID: 620450
Date Interaction: 2019-08-15 00:00:00
Date Interaction 3: Underground Storage Tank
Latitude: 47.615290017299998
Longitude: -122.32852632300001

CSCSL NFA:
Name: PIVOT APARTMENTS
Address: 1208 PINE ST
City,State,Zip: SEATTLE, WA 98101
Facility/Site Id: 90265
CS Id: 15261
NFA Date: 08/20/2020
Alternate Site Names: Pivot
NFA Reason: Initial Investigation
Site Status: NFA
Region: Northwest
Contaminant Name: Arsenic
Ground Water: Not reported
Surface Water: Not reported
Soil: Below Cleanup Levels

DRAFT

PIVOT (Continued) **S125442803**

Sediment:	Not reported
Air:	Not reported
Bedrock:	Not reported
URL:	https://apps.ecology.wa.gov/cleanupsearch/site/15261
Latitude:	47.61529
Longitude:	-122.32853

Name:	PIVOT APARTMENTS
Address:	1208 PINE ST
City,State,Zip:	SEATTLE, WA 98101
Facility/Site Id:	90265
CS Id:	15261
NFA Date:	08/20/2020
Alternate Site Names:	Pivot
NFA Reason:	Initial Investigation
Site Status:	NFA
Region:	Northwest
Contaminant Name:	Benzene
Ground Water:	Not reported
Surface Water:	Not reported
Soil:	Below Cleanup Levels
Sediment:	Not reported
Air:	Not reported
Bedrock:	Not reported
URL:	https://apps.ecology.wa.gov/cleanupsearch/site/15261
Latitude:	47.61529
Longitude:	-122.32853

Name:	PIVOT APARTMENTS
Address:	1208 PINE ST
City,State,Zip:	SEATTLE, WA 98101
Facility/Site Id:	90265
CS Id:	15261
NFA Date:	08/20/2020
Alternate Site Names:	Pivot
NFA Reason:	Initial Investigation
Site Status:	NFA
Region:	Northwest
Contaminant Name:	Lead
Ground Water:	Not reported
Surface Water:	Not reported
Soil:	Below Cleanup Levels
Sediment:	Not reported
Air:	Not reported
Bedrock:	Not reported
URL:	https://apps.ecology.wa.gov/cleanupsearch/site/15261
Latitude:	47.61529
Longitude:	-122.32853

Name:	PIVOT APARTMENTS
Address:	1208 PINE ST
City,State,Zip:	SEATTLE, WA 98101
Facility/Site Id:	90265
CS Id:	15261
NFA Date:	08/20/2020
Alternate Site Names:	Pivot
NFA Reason:	Initial Investigation

DRAFT

PIVOT (Continued) **S125442803**

Site Status: NFA
Region: Northwest
Contaminant Name: Mercury
Ground Water: Not reported
Surface Water: Not reported
Soil: Below Cleanup Levels
Sediment: Not reported
Air: Not reported
Bedrock: Not reported
URL: https://apps.ecology.wa.gov/cleanupsearch/site/15261
Latitude: 47.61529
Longitude: -122.32853

Name: PIVOT APARTMENTS
Address: 1208 PINE ST
City,State,Zip: SEATTLE, WA 98101
Facility/Site Id: 90265
CS Id: 15261
NFA Date: 08/20/2020
Alternate Site Names: Pivot
NFA Reason: Initial Investigation
Site Status: NFA
Region: Northwest
Contaminant Name: Metals - Other
Ground Water: Not reported
Surface Water: Not reported
Soil: Below Cleanup Levels
Sediment: Not reported
Air: Not reported
Bedrock: Not reported
URL: https://apps.ecology.wa.gov/cleanupsearch/site/15261
Latitude: 47.61529
Longitude: -122.32853

Name: PIVOT APARTMENTS
Address: 1208 PINE ST
City,State,Zip: SEATTLE, WA 98101
Facility/Site Id: 90265
CS Id: 15261
NFA Date: 08/20/2020
Alternate Site Names: Pivot
NFA Reason: Initial Investigation
Site Status: NFA
Region: Northwest
Contaminant Name: Other Non-Halogenated Organics
Ground Water: Not reported
Surface Water: Not reported
Soil: Below Cleanup Levels
Sediment: Not reported
Air: Not reported
Bedrock: Not reported
URL: https://apps.ecology.wa.gov/cleanupsearch/site/15261
Latitude: 47.61529
Longitude: -122.32853

Name: PIVOT APARTMENTS
Address: 1208 PINE ST

DRAFT

PIVOT (Continued) **S125442803**

City,State,Zip:	SEATTLE, WA 98101
Facility/Site Id:	90265
CS Id:	15261
NFA Date:	08/20/2020
Alternate Site Names:	Pivot
NFA Reason:	Initial Investigation
Site Status:	NFA
Region:	Northwest
Contaminant Name:	Petroleum-Diesel
Ground Water:	Not reported
Surface Water:	Not reported
Soil:	Below Cleanup Levels
Sediment:	Not reported
Air:	Not reported
Bedrock:	Not reported
URL:	https://apps.ecology.wa.gov/cleanupsearch/site/15261
Latitude:	47.61529
Longitude:	-122.32853

Name:	PIVOT APARTMENTS
Address:	1208 PINE ST
City,State,Zip:	SEATTLE, WA 98101
Facility/Site Id:	90265
CS Id:	15261
NFA Date:	08/20/2020
Alternate Site Names:	Pivot
NFA Reason:	Initial Investigation
Site Status:	NFA
Region:	Northwest
Contaminant Name:	Petroleum-Gasoline
Ground Water:	Not reported
Surface Water:	Not reported
Soil:	Remediated-Below
Sediment:	Not reported
Air:	Not reported
Bedrock:	Not reported
URL:	https://apps.ecology.wa.gov/cleanupsearch/site/15261
Latitude:	47.61529
Longitude:	-122.32853

Name:	PIVOT APARTMENTS
Address:	1208 PINE ST
City,State,Zip:	SEATTLE, WA 98101
Facility/Site Id:	90265
CS Id:	15261
NFA Date:	08/20/2020
Alternate Site Names:	Pivot
NFA Reason:	Initial Investigation
Site Status:	NFA
Region:	Northwest
Contaminant Name:	Petroleum-Other
Ground Water:	Not reported
Surface Water:	Not reported
Soil:	Remediated-Below
Sediment:	Not reported
Air:	Not reported
Bedrock:	Not reported

DRAFT

PIVOT (Continued) **S125442803**

URL: https://apps.ecology.wa.gov/cleanupsearch/site/15261
Latitude: 47.61529
Longitude: -122.32853

Name: PIVOT APARTMENTS
Address: 1208 PINE ST
City,State,Zip: SEATTLE, WA 98101
Facility/Site Id: 90265
CS Id: 15261
NFA Date: 08/20/2020
Alternate Site Names: Pivot
NFA Reason: Initial Investigation
Site Status: NFA
Region: Northwest
Contaminant Name: Polychlorinated biPhenyls (PCB)
Ground Water: Not reported
Surface Water: Not reported
Soil: Below Cleanup Levels
Sediment: Not reported
Air: Not reported
Bedrock: Not reported
URL: https://apps.ecology.wa.gov/cleanupsearch/site/15261
Latitude: 47.61529
Longitude: -122.32853

SPILLS ERTS:
Facility Site ID: Not reported
Name: Not reported
Address: 1208 PINE ST
City,State,Zip: SEATTLE, WA 98101
Program Name: Toxics Cleanup
Incident ID: 693745
Incident Status: Follow-up completed
Incident Date: 10/16/2019
Initial Report Activity Name: Static or performing designated function
Initial Report Cause Category: Equipment failure
Initial Report Cause Name: Structural failure
Initial Report Medium Name: Soil
Initial Report Medium Category: Ground
Initial Report Source Name: Underground storage tank (UST)
Initial Report Source Category: Tank
Initial Report Substance Name: Gasoline
Initial Report Substance Category: Oil
Initial Report Substance Quantity: Not reported
Initial Report Substance Unit Of Measure: Not reported
Potentially Responsible Party First Name: Not reported
Potentially Responsible Party Last Name: Not reported
Potentially Responsible Party Organization: Not reported
External Reference Number: Not reported
Latitude: 47.615290000000002
Longitude: -122.32853

DRAFT

AZ348 **PIVOT** **WA UST** **U004315251**
WSW **1208 PINE ST** **N/A**
1/8-1/4 **SEATTLE, WA 98101**
0.241 mi.
1274 ft. **Site 2 of 2 in cluster AZ**

Relative:
Lower

Actual:
216 ft.

UST:

Name:	PIVOT
Address:	1208 PINE ST
City:	SEATTLE
Zip:	98101
Facility ID:	90265
Site Id:	620450
Decimal Latitude:	47.61529
Decimal Longitude:	-122.32853
Tank Name:	1
Tag Number:	Not reported
Tank Status:	Closure in Process
Tank Status Date:	Not reported
Tank Install Date:	Not reported
Tank Closure Date:	Not reported
Capacity Range:	Not reported
Tank Permit Expiration Date:	Not reported
Tank Upgrade Date:	Not reported
Tank Spill Prevention:	Not reported
Tank Overfill Prevention:	Not reported
Tank Material:	Not reported
Tank Construction:	Not reported
Tank Tightness Test:	Not reported
Tank Corrosion Protection:	Not reported
Tank Manifold:	Not reported
Tank Release Detection:	Not reported
Tank SFC Type:	Not reported
Pipe Material:	Not reported
Pipe Construction:	Not reported
Pipe Primary Release Detection:	Not reported
Pipe Second Release Detection:	Not reported
Pipe Corrosion Protection:	Not reported
Pipe Pumping System:	Not reported
Responsible Unit:	Northwest
Dispencer/Pump SFC Type:	Not reported
Region:	Northwest
Is Active:	False
Actual Capacity:	2500
Pipe Install Date:	Not reported
Turbine Sump Construction:	Not reported
Compart Number:	1
Stored Substance:	Bunker C
Used Substance:	Unknown
Compart Capacity:	2500
URL:	https://apps.ecology.wa.gov/cleanupsearch/reports/ust?SiteId=620450
Name:	PIVOT
Address:	1208 PINE ST
City:	SEATTLE
Zip:	98101
Tank Name:	2

DRAFT

PIVOT (Continued) **U004315251**

Tag Number:	Not reported
Tank Status:	Closure in Process
Tank Status Date:	Not reported
Tank Install Date:	Not reported
Tank Closure Date:	Not reported
Capacity Range:	Not reported
Tank Permit Expiration Date:	Not reported
Tank Upgrade Date:	Not reported
Tank Spill Prevention:	Not reported
Tank Overfill Prevention:	Not reported
Tank Material:	Not reported
Tank Construction:	Not reported
Tank Tightness Test:	Not reported
Tank Corrosion Protection:	Not reported
Tank Manifold:	Not reported
Tank Release Detection:	Not reported
Tank SFC Type:	Not reported
Pipe Material:	Not reported
Pipe Construction:	Not reported
Pipe Primary Release Detection:	Not reported
Pipe Second Release Detection:	Not reported
Pipe Corrosion Protection:	Not reported
Pipe Pumping System:	Not reported
Responsible Unit:	Northwest
Dispencer/Pump SFC Type:	Not reported
Region:	Northwest
Is Active:	False
Actual Capacity:	1000
Pipe Install Date:	Not reported
Turbine Sump Construction:	Not reported
Compart Number:	1
Stored Substance:	Unleaded Gasoline
Used Substance:	Unknown
Compart Capacity:	1000
URL:	https://apps.ecology.wa.gov/cleanupsearch/reports/ust?SiteId=620450

Name:	PIVOT
Address:	1208 PINE ST
City:	SEATTLE
Zip:	98101

Tank Name:	3
Tag Number:	Not reported
Tank Status:	Closure in Process
Tank Status Date:	Not reported
Tank Install Date:	Not reported
Tank Closure Date:	Not reported
Capacity Range:	Not reported
Tank Permit Expiration Date:	Not reported
Tank Upgrade Date:	Not reported
Tank Spill Prevention:	Not reported
Tank Overfill Prevention:	Not reported
Tank Material:	Not reported
Tank Construction:	Not reported
Tank Tightness Test:	Not reported
Tank Corrosion Protection:	Not reported
Tank Manifold:	Not reported

DRAFT

PIVOT (Continued) **U004315251**

Tank Release Detection:	Not reported
Tank SFC Type:	Not reported
Pipe Material:	Not reported
Pipe Construction:	Not reported
Pipe Primary Release Detection:	Not reported
Pipe Second Release Detection:	Not reported
Pipe Corrosion Protection:	Not reported
Pipe Pumping System:	Not reported
Responsible Unit:	Northwest
Dispencer/Pump SFC Type:	Not reported
Region:	Northwest
Is Active:	False
Actual Capacity:	1000
Pipe Install Date:	Not reported
Turbine Sump Construction:	Not reported
Compart Number:	1
Stored Substance:	Unleaded Gasoline
Used Substance:	Unknown
Compart Capacity:	1000
URL:	https://apps.ecology.wa.gov/cleanupsearch/reports/ust?SiteId=620450

Name:	PIVOT
Address:	1208 PINE ST
City:	SEATTLE
Zip:	98101

Tank Name:	4
Tag Number:	Not reported
Tank Status:	Closure in Process
Tank Status Date:	Not reported
Tank Install Date:	Not reported
Tank Closure Date:	Not reported
Capacity Range:	Not reported
Tank Permit Expiration Date:	Not reported
Tank Upgrade Date:	Not reported
Tank Spill Prevention:	Not reported
Tank Overfill Prevention:	Not reported
Tank Material:	Not reported
Tank Construction:	Not reported
Tank Tightness Test:	Not reported
Tank Corrosion Protection:	Not reported
Tank Manifold:	Not reported
Tank Release Detection:	Not reported
Tank SFC Type:	Not reported
Pipe Material:	Not reported
Pipe Construction:	Not reported
Pipe Primary Release Detection:	Not reported
Pipe Second Release Detection:	Not reported
Pipe Corrosion Protection:	Not reported
Pipe Pumping System:	Not reported
Responsible Unit:	Northwest
Dispencer/Pump SFC Type:	Not reported
Region:	Northwest
Is Active:	False
Actual Capacity:	280
Pipe Install Date:	Not reported
Turbine Sump Construction:	Not reported

DRAFT

PIVOT (Continued) **U004315251**

Compart Number:	1
Stored Substance:	Unknown
Used Substance:	Unknown
Compart Capacity:	280
URL:	https://apps.ecology.wa.gov/cleanupsearch/reports/ust?SiteId=620450

AT349 **STARBUCKS COFFEE COMPANY - SEATTLE RESERVE ROASTER** **WA MANIFEST** **S127812055**
WSW **1124 PIKE ST** **N/A**
1/8-1/4 **SEATTLE, WA 98101**
0.242 mi.
1278 ft. **Site 2 of 3 in cluster AT**

Relative:
Lower

Actual:
232 ft.

WA MANIFEST:

Name:	STARBUCKS COFFEE COMPANY - SEATTLE RESERVE ROASTER
Address:	1124 PIKE ST
City,State,Zip:	SEATTLE, WA 98101
Facility Address 2:	Not reported
Facility ID:	Not reported
EPA ID:	Not reported
NAICS:	311920
State Waste Code Desc:	Not reported
Federal Waste Code Desc:	Not reported
Form Comm:	Not reported
Data Year:	2020
Permit by Rule:	Not reported
Mailing Address 2:	Not reported
Treatment by Generator:	Not reported
Mixed Radioactive Waste:	Not reported
Importer of Hazardous Waste:	Not reported
Immediate Recycler:	Not reported
Treatment/Storage/Disposal/Recycling Facility:	Not reported
Generator of Dangerous Fuel Waste:	Not reported
Generator Marketing to Burner:	Not reported
Other Marketers (i.e., blender, distributor, etc.):	Not reported
Utility Boiler Burner:	Not reported
Industry Boiler Burner:	Not reported
Industrial Furnace:	Not reported
Smelter Defferal:	Not reported
Universal Waste:	Not reported
Off-Specification:	Not reported
LN Address 2:	Not reported
Tax Reg #:	Not reported
Business Type:	Not reported
Mail Name:	Not reported
Mailing Address:	Not reported
Mailing City,State,Zip:	Not reported
Legal Organization Name:	Not reported
Legal Organization Type:	Not reported
Legal Contact:	Not reported
Legal Address:	Not reported
Legal Address 2:	Not reported
Legal City,State,Zip:	Not reported
Legal Phone Number:	Not reported
Legal Effective Date:	Not reported
Land Organization Name:	Not reported
Land Organization Type:	Not reported
Land Contact:	Not reported
Land Address:	Not reported

DRAFT

STARBUCKS COFFEE COMPANY - SEATTLE RESERVE ROASTER (Continued) **S127812055**

Land City,State,Zip:	Not reported
Land Phone Number:	Not reported
Operator Organization Name:	Not reported
Operator Organization Type:	Not reported
Operator:	RYAN SIPKO
Operator Address:	Not reported
Operator Address 2:	Not reported
Operator City,State,Zip:	Not reported
Operator Phone Number:	4252291111
Operator Effective Date:	Not reported
Site Contact:	Not reported
Site Contact Address:	Not reported
Contact City,State,Zip:	Not reported
Site Contact Phone Number:	Not reported
Site Contact Email:	Not reported
Gen Status Code:	Not reported
Monthly Generation:	Not reported
Batch Generation:	Not reported
One Time Generation:	Not reported
Transport Own Waste:	Not reported
Tranports Other Waste:	Not reported
Recycler Onsite:	Not reported
Transfer Facility:	Not reported
Other Exemption:	Not reported
UW Battery Gen:	Not reported
Used Oil Transporter:	Not reported
Used Oil Transfer Facility:	Not reported
Used Oil Processor:	Not reported
Used Oil Refiner:	Not reported
Used Oil Fuel Marketer Directs Shipments:	Not reported
Used Oil Fuel Marketer Meets Specs:	Not reported
Site Contact Address 2:	Not reported
SIC Code:	Not reported
CRK Number:	CRK000096210
Active:	Not reported
CAS Number:	000000-00-0
Chemical Name:	Food Grade Lubricant
EHS:	Not reported
EHS CAS Number:	Not reported
EHS Name:	Not reported

Name:	STARBUCKS COFFEE COMPANY - SEATTLE RESERVE ROASTER
Address:	1124 PIKE ST
City,State,Zip:	SEATTLE, WA 98101
Facility Address 2:	Not reported
Facility ID:	Not reported
EPA ID:	Not reported
NAICS:	311920
State Waste Code Desc:	Not reported
Federal Waste Code Desc:	Not reported
Form Comm:	Not reported
Data Year:	2020
Permit by Rule:	Not reported
Mailing Address 2:	Not reported
Treatment by Generator:	Not reported
Mixed Radioactive Waste:	Not reported
Importer of Hazardous Waste:	Not reported

DRAFT

STARBUCKS COFFEE COMPANY - SEATTLE RESERVE ROASTER (Continued) **S127812055**

Immediate Recycler:	Not reported
Treatment/Storage/Disposal/Recycling Facility:	Not reported
Generator of Dangerous Fuel Waste:	Not reported
Generator Marketing to Burner:	Not reported
Other Marketers (i.e., blender, distributor, etc.):	Not reported
Utility Boiler Burner:	Not reported
Industry Boiler Burner:	Not reported
Industrial Furnace:	Not reported
Smelter Defferal:	Not reported
Universal Waste:	Not reported
Off-Specification:	Not reported
LN Address 2:	Not reported
Tax Reg #:	Not reported
Business Type:	Not reported
Mail Name:	Not reported
Mailing Address:	Not reported
Mailing City,State,Zip:	Not reported
Legal Organization Name:	Not reported
Legal Organization Type:	Not reported
Legal Contact:	Not reported
Legal Address:	Not reported
Legal Address 2:	Not reported
Legal City,State,Zip:	Not reported
Legal Phone Number:	Not reported
Legal Effective Date:	Not reported
Land Organization Name:	Not reported
Land Organization Type:	Not reported
Land Contact:	Not reported
Land Address:	Not reported
Land City,State,Zip:	Not reported
Land Phone Number:	Not reported
Operator Organization Name:	Not reported
Operator Organization Type:	Not reported
Operator:	RYAN SIPKO
Operator Address:	Not reported
Operator Address 2:	Not reported
Operator City,State,Zip:	Not reported
Operator Phone Number:	4252291111
Operator Effective Date:	Not reported
Site Contact:	Not reported
Site Contact Address:	Not reported
Contact City,State,Zip:	Not reported
Site Contact Phone Number:	Not reported
Site Contact Email:	Not reported
Gen Status Code:	Not reported
Monthly Generation:	Not reported
Batch Generation:	Not reported
One Time Generation:	Not reported
Transport Own Waste:	Not reported
Tranports Other Waste:	Not reported
Recycler Onsite:	Not reported
Transfer Facility:	Not reported
Other Exemption:	Not reported
UW Battery Gen:	Not reported
Used Oil Transporter:	Not reported
Used Oil Transfer Facility:	Not reported
Used Oil Processor:	Not reported

DRAFT

STARBUCKS COFFEE COMPANY - SEATTLE RESERVE ROASTER (Continued) **S127812055**

Used Oil Refiner:	Not reported
Used Oil Fuel Marketer Directs Shipments:	Not reported
Used Oil Fuel Marketer Meets Specs:	Not reported
Site Contact Address 2:	Not reported
SIC Code:	Not reported
CRK Number:	CRK000096210
Active:	Not reported
CAS Number:	94266-47-4
Chemical Name:	CITRUS TERPENES
EHS:	Not reported
EHS CAS Number:	Not reported
EHS Name:	Not reported

Name:	STARBUCKS COFFEE COMPANY - SEATTLE RESERVE ROASTER
Address:	1124 PIKE ST
City,State,Zip:	SEATTLE, WA 98101
Facility Address 2:	Not reported
Facility ID:	Not reported
EPA ID:	Not reported
NAICS:	311920
State Waste Code Desc:	Not reported
Federal Waste Code Desc:	Not reported
Form Comm:	Not reported
Data Year:	2020
Permit by Rule:	Not reported
Mailing Address 2:	Not reported
Treatment by Generator:	Not reported
Mixed Radioactive Waste:	Not reported
Importer of Hazardous Waste:	Not reported
Immediate Recycler:	Not reported
Treatment/Storage/Disposal/Recycling Facility:	Not reported
Generator of Dangerous Fuel Waste:	Not reported
Generator Marketing to Burner:	Not reported
Other Marketers (i.e., blender, distributor, etc.):	Not reported
Utility Boiler Burner:	Not reported
Industry Boiler Burner:	Not reported
Industrial Furnace:	Not reported
Smelter Defferal:	Not reported
Universal Waste:	Not reported
Off-Specification:	Not reported
LN Address 2:	Not reported
Tax Reg #:	Not reported
Business Type:	Not reported
Mail Name:	Not reported
Mailing Address:	Not reported
Mailing City,State,Zip:	Not reported
Legal Organization Name:	Not reported
Legal Organization Type:	Not reported
Legal Contact:	Not reported
Legal Address:	Not reported
Legal Address 2:	Not reported
Legal City,State,Zip:	Not reported
Legal Phone Number:	Not reported
Legal Effective Date:	Not reported
Land Organization Name:	Not reported
Land Organization Type:	Not reported
Land Contact:	Not reported

DRAFT

STARBUCKS COFFEE COMPANY - SEATTLE RESERVE ROASTER (Continued) **S127812055**

Land Address:	Not reported
Land City,State,Zip:	Not reported
Land Phone Number:	Not reported
Operator Organization Name:	Not reported
Operator Organization Type:	Not reported
Operator:	RYAN SIPKO
Operator Address:	Not reported
Operator Address 2:	Not reported
Operator City,State,Zip:	Not reported
Operator Phone Number:	4252291111
Operator Effective Date:	Not reported
Site Contact:	Not reported
Site Contact Address:	Not reported
Contact City,State,Zip:	Not reported
Site Contact Phone Number:	Not reported
Site Contact Email:	Not reported
Gen Status Code:	Not reported
Monthly Generation:	Not reported
Batch Generation:	Not reported
One Time Generation:	Not reported
Transport Own Waste:	Not reported
Tranports Other Waste:	Not reported
Recycler Onsite:	Not reported
Transfer Facility:	Not reported
Other Exemption:	Not reported
UW Battery Gen:	Not reported
Used Oil Transporter:	Not reported
Used Oil Transfer Facility:	Not reported
Used Oil Processor:	Not reported
Used Oil Refiner:	Not reported
Used Oil Fuel Marketer Directs Shipments:	Not reported
Used Oil Fuel Marketer Meets Specs:	Not reported
Site Contact Address 2:	Not reported
SIC Code:	Not reported
CRK Number:	CRK000096210
Active:	Not reported
CAS Number:	000057-55-6
Chemical Name:	PROPYLENE GLYCOL
EHS:	Not reported
EHS CAS Number:	Not reported
EHS Name:	Not reported

Name:	STARBUCKS COFFEE COMPANY - SEATTLE RESERVE ROASTER
Address:	1124 PIKE ST
City,State,Zip:	SEATTLE, WA 98101
Facility Address 2:	Not reported
Facility ID:	Not reported
EPA ID:	Not reported
NAICS:	311920
State Waste Code Desc:	Not reported
Federal Waste Code Desc:	Not reported
Form Comm:	Not reported
Data Year:	2020
Permit by Rule:	Not reported
Mailing Address 2:	Not reported
Treatment by Generator:	Not reported
Mixed Radioactive Waste:	Not reported

DRAFT

STARBUCKS COFFEE COMPANY - SEATTLE RESERVE ROASTER (Continued) **S127812055**

Importer of Hazardous Waste:	Not reported
Immediate Recycler:	Not reported
Treatment/Storage/Disposal/Recycling Facility:	Not reported
Generator of Dangerous Fuel Waste:	Not reported
Generator Marketing to Burner:	Not reported
Other Marketers (i.e., blender, distributor, etc.):	Not reported
Utility Boiler Burner:	Not reported
Industry Boiler Burner:	Not reported
Industrial Furnace:	Not reported
Smelter Defferal:	Not reported
Universal Waste:	Not reported
Off-Specification:	Not reported
LN Address 2:	Not reported
Tax Reg #:	Not reported
Business Type:	Not reported
Mail Name:	Not reported
Mailing Address:	Not reported
Mailing City,State,Zip:	Not reported
Legal Organization Name:	Not reported
Legal Organization Type:	Not reported
Legal Contact:	Not reported
Legal Address:	Not reported
Legal Address 2:	Not reported
Legal City,State,Zip:	Not reported
Legal Phone Number:	Not reported
Legal Effective Date:	Not reported
Land Organization Name:	Not reported
Land Organization Type:	Not reported
Land Contact:	Not reported
Land Address:	Not reported
Land City,State,Zip:	Not reported
Land Phone Number:	Not reported
Operator Organization Name:	Not reported
Operator Organization Type:	Not reported
Operator:	RYAN SIPKO
Operator Address:	Not reported
Operator Address 2:	Not reported
Operator City,State,Zip:	Not reported
Operator Phone Number:	4252291111
Operator Effective Date:	Not reported
Site Contact:	Not reported
Site Contact Address:	Not reported
Contact City,State,Zip:	Not reported
Site Contact Phone Number:	Not reported
Site Contact Email:	Not reported
Gen Status Code:	Not reported
Monthly Generation:	Not reported
Batch Generation:	Not reported
One Time Generation:	Not reported
Transport Own Waste:	Not reported
Tranports Other Waste:	Not reported
Recycler Onsite:	Not reported
Transfer Facility:	Not reported
Other Exemption:	Not reported
UW Battery Gen:	Not reported
Used Oil Transporter:	Not reported
Used Oil Transfer Facility:	Not reported

DRAFT

STARBUCKS COFFEE COMPANY - SEATTLE RESERVE ROASTER (Continued) **S127812055**

Used Oil Processor:	Not reported
Used Oil Refiner:	Not reported
Used Oil Fuel Marketer Directs Shipments:	Not reported
Used Oil Fuel Marketer Meets Specs:	Not reported
Site Contact Address 2:	Not reported
SIC Code:	Not reported
CRK Number:	CRK000096210
Active:	Not reported
CAS Number:	000064-17-5
Chemical Name:	ETHANOL
EHS:	Not reported
EHS CAS Number:	Not reported
EHS Name:	Not reported

Name:	STARBUCKS COFFEE COMPANY - SEATTLE RESERVE ROASTER
Address:	1124 PIKE ST
City,State,Zip:	SEATTLE, WA 98101
Facility Address 2:	Not reported
Facility ID:	Not reported
EPA ID:	Not reported
NAICS:	311920
State Waste Code Desc:	Not reported
Federal Waste Code Desc:	Not reported
Form Comm:	Not reported
Data Year:	2020
Permit by Rule:	Not reported
Mailing Address 2:	Not reported
Treatment by Generator:	Not reported
Mixed Radioactive Waste:	Not reported
Importer of Hazardous Waste:	Not reported
Immediate Recycler:	Not reported
Treatment/Storage/Disposal/Recycling Facility:	Not reported
Generator of Dangerous Fuel Waste:	Not reported
Generator Marketing to Burner:	Not reported
Other Marketers (i.e., blender, distributor, etc.):	Not reported
Utility Boiler Burner:	Not reported
Industry Boiler Burner:	Not reported
Industrial Furnace:	Not reported
Smelter Defferal:	Not reported
Universal Waste:	Not reported
Off-Specification:	Not reported
LN Address 2:	Not reported
Tax Reg #:	Not reported
Business Type:	Not reported
Mail Name:	Not reported
Mailing Address:	Not reported
Mailing City,State,Zip:	Not reported
Legal Organization Name:	Not reported
Legal Organization Type:	Not reported
Legal Contact:	Not reported
Legal Address:	Not reported
Legal Address 2:	Not reported
Legal City,State,Zip:	Not reported
Legal Phone Number:	Not reported
Legal Effective Date:	Not reported
Land Organization Name:	Not reported
Land Organization Type:	Not reported

DRAFT

STARBUCKS COFFEE COMPANY - SEATTLE RESERVE ROASTER (Continued) **S127812055**

Land Contact:	Not reported
Land Address:	Not reported
Land City,State,Zip:	Not reported
Land Phone Number:	Not reported
Operator Organization Name:	Not reported
Operator Organization Type:	Not reported
Operator:	RYAN SIPKO
Operator Address:	Not reported
Operator Address 2:	Not reported
Operator City,State,Zip:	Not reported
Operator Phone Number:	4252291111
Operator Effective Date:	Not reported
Site Contact:	Not reported
Site Contact Address:	Not reported
Contact City,State,Zip:	Not reported
Site Contact Phone Number:	Not reported
Site Contact Email:	Not reported
Gen Status Code:	Not reported
Monthly Generation:	Not reported
Batch Generation:	Not reported
One Time Generation:	Not reported
Transport Own Waste:	Not reported
Tranports Other Waste:	Not reported
Recycler Onsite:	Not reported
Transfer Facility:	Not reported
Other Exemption:	Not reported
UW Battery Gen:	Not reported
Used Oil Transporter:	Not reported
Used Oil Transfer Facility:	Not reported
Used Oil Processor:	Not reported
Used Oil Refiner:	Not reported
Used Oil Fuel Marketer Directs Shipments:	Not reported
Used Oil Fuel Marketer Meets Specs:	Not reported
Site Contact Address 2:	Not reported
SIC Code:	Not reported
CRK Number:	CRK000096210
Active:	Not reported
CAS Number:	000067-63-0
Chemical Name:	ISOPROPYL ALCOHOL
EHS:	Not reported
EHS CAS Number:	Not reported
EHS Name:	Not reported
Name:	STARBUCKS COFFEE COMPANY - SEATTLE RESERVE ROASTER
Address:	1124 PIKE ST
City,State,Zip:	SEATTLE, WA 98101
Facility Address 2:	Not reported
Facility ID:	Not reported
EPA ID:	Not reported
NAICS:	311920
State Waste Code Desc:	Not reported
Federal Waste Code Desc:	Not reported
Form Comm:	Not reported
Data Year:	2020
Permit by Rule:	Not reported
Mailing Address 2:	Not reported
Treatment by Generator:	Not reported

DRAFT

STARBUCKS COFFEE COMPANY - SEATTLE RESERVE ROASTER (Continued) **S127812055**

Mixed Radioactive Waste:	Not reported
Importer of Hazardous Waste:	Not reported
Immediate Recycler:	Not reported
Treatment/Storage/Disposal/Recycling Facility:	Not reported
Generator of Dangerous Fuel Waste:	Not reported
Generator Marketing to Burner:	Not reported
Other Marketers (i.e., blender, distributor, etc.):	Not reported
Utility Boiler Burner:	Not reported
Industry Boiler Burner:	Not reported
Industrial Furnace:	Not reported
Smelter Defferal:	Not reported
Universal Waste:	Not reported
Off-Specification:	Not reported
LN Address 2:	Not reported
Tax Reg #:	Not reported
Business Type:	Not reported
Mail Name:	Not reported
Mailing Address:	Not reported
Mailing City,State,Zip:	Not reported
Legal Organization Name:	Not reported
Legal Organization Type:	Not reported
Legal Contact:	Not reported
Legal Address:	Not reported
Legal Address 2:	Not reported
Legal City,State,Zip:	Not reported
Legal Phone Number:	Not reported
Legal Effective Date:	Not reported
Land Organization Name:	Not reported
Land Organization Type:	Not reported
Land Contact:	Not reported
Land Address:	Not reported
Land City,State,Zip:	Not reported
Land Phone Number:	Not reported
Operator Organization Name:	Not reported
Operator Organization Type:	Not reported
Operator:	RYAN SIPKO
Operator Address:	Not reported
Operator Address 2:	Not reported
Operator City,State,Zip:	Not reported
Operator Phone Number:	4252291111
Operator Effective Date:	Not reported
Site Contact:	Not reported
Site Contact Address:	Not reported
Contact City,State,Zip:	Not reported
Site Contact Phone Number:	Not reported
Site Contact Email:	Not reported
Gen Status Code:	Not reported
Monthly Generation:	Not reported
Batch Generation:	Not reported
One Time Generation:	Not reported
Transport Own Waste:	Not reported
Tranports Other Waste:	Not reported
Recycler Onsite:	Not reported
Transfer Facility:	Not reported
Other Exemption:	Not reported
UW Battery Gen:	Not reported
Used Oil Transporter:	Not reported

DRAFT

STARBUCKS COFFEE COMPANY - SEATTLE RESERVE ROASTER (Continued) **S127812055**

Used Oil Transfer Facility:	Not reported
Used Oil Processor:	Not reported
Used Oil Refiner:	Not reported
Used Oil Fuel Marketer Directs Shipments:	Not reported
Used Oil Fuel Marketer Meets Specs:	Not reported
Site Contact Address 2:	Not reported
SIC Code:	Not reported
CRK Number:	CRK000096210
Active:	Not reported
CAS Number:	000111-76-2
Chemical Name:	2-BUTOXYETHANOL
EHS:	Not reported
EHS CAS Number:	Not reported
EHS Name:	Not reported

Name:	STARBUCKS COFFEE COMPANY - SEATTLE RESERVE ROASTER
Address:	1124 PIKE ST
City,State,Zip:	SEATTLE, WA 98101
Facility Address 2:	Not reported
Facility ID:	Not reported
EPA ID:	Not reported
NAICS:	311920
State Waste Code Desc:	Not reported
Federal Waste Code Desc:	Not reported
Form Comm:	Not reported
Data Year:	2020
Permit by Rule:	Not reported
Mailing Address 2:	Not reported
Treatment by Generator:	Not reported
Mixed Radioactive Waste:	Not reported
Importer of Hazardous Waste:	Not reported
Immediate Recycler:	Not reported
Treatment/Storage/Disposal/Recycling Facility:	Not reported
Generator of Dangerous Fuel Waste:	Not reported
Generator Marketing to Burner:	Not reported
Other Marketers (i.e., blender, distributor, etc.):	Not reported
Utility Boiler Burner:	Not reported
Industry Boiler Burner:	Not reported
Industrial Furnace:	Not reported
Smelter Defferal:	Not reported
Universal Waste:	Not reported
Off-Specification:	Not reported
LN Address 2:	Not reported
Tax Reg #:	Not reported
Business Type:	Not reported
Mail Name:	Not reported
Mailing Address:	Not reported
Mailing City,State,Zip:	Not reported
Legal Organization Name:	Not reported
Legal Organization Type:	Not reported
Legal Contact:	Not reported
Legal Address:	Not reported
Legal Address 2:	Not reported
Legal City,State,Zip:	Not reported
Legal Phone Number:	Not reported
Legal Effective Date:	Not reported
Land Organization Name:	Not reported

DRAFT

STARBUCKS COFFEE COMPANY - SEATTLE RESERVE ROASTER (Continued) **S127812055**

Land Organization Type:	Not reported
Land Contact:	Not reported
Land Address:	Not reported
Land City,State,Zip:	Not reported
Land Phone Number:	Not reported
Operator Organization Name:	Not reported
Operator Organization Type:	Not reported
Operator:	RYAN SIPKO
Operator Address:	Not reported
Operator Address 2:	Not reported
Operator City,State,Zip:	Not reported
Operator Phone Number:	4252291111
Operator Effective Date:	Not reported
Site Contact:	Not reported
Site Contact Address:	Not reported
Contact City,State,Zip:	Not reported
Site Contact Phone Number:	Not reported
Site Contact Email:	Not reported
Gen Status Code:	Not reported
Monthly Generation:	Not reported
Batch Generation:	Not reported
One Time Generation:	Not reported
Transport Own Waste:	Not reported
Tranports Other Waste:	Not reported
Recycler Onsite:	Not reported
Transfer Facility:	Not reported
Other Exemption:	Not reported
UW Battery Gen:	Not reported
Used Oil Transporter:	Not reported
Used Oil Transfer Facility:	Not reported
Used Oil Processor:	Not reported
Used Oil Refiner:	Not reported
Used Oil Fuel Marketer Directs Shipments:	Not reported
Used Oil Fuel Marketer Meets Specs:	Not reported
Site Contact Address 2:	Not reported
SIC Code:	Not reported
CRK Number:	CRK000096210
Active:	Not reported
CAS Number:	000471-34-1
Chemical Name:	CALCIUM CARBONATE ACS
EHS:	Not reported
EHS CAS Number:	Not reported
EHS Name:	Not reported

Name:	STARBUCKS COFFEE COMPANY - SEATTLE RESERVE ROASTER
Address:	1124 PIKE ST
City,State,Zip:	SEATTLE, WA 98101
Facility Address 2:	Not reported
Facility ID:	Not reported
EPA ID:	Not reported
NAICS:	311920
State Waste Code Desc:	Not reported
Federal Waste Code Desc:	Not reported
Form Comm:	Not reported
Data Year:	2020
Permit by Rule:	Not reported
Mailing Address 2:	Not reported

DRAFT

STARBUCKS COFFEE COMPANY - SEATTLE RESERVE ROASTER (Continued) **S127812055**

Treatment by Generator:	Not reported
Mixed Radioactive Waste:	Not reported
Importer of Hazardous Waste:	Not reported
Immediate Recycler:	Not reported
Treatment/Storage/Disposal/Recycling Facility:	Not reported
Generator of Dangerous Fuel Waste:	Not reported
Generator Marketing to Burner:	Not reported
Other Marketers (i.e., blender, distributor, etc.):	Not reported
Utility Boiler Burner:	Not reported
Industry Boiler Burner:	Not reported
Industrial Furnace:	Not reported
Smelter Defferal:	Not reported
Universal Waste:	Not reported
Off-Specification:	Not reported
LN Address 2:	Not reported
Tax Reg #:	Not reported
Business Type:	Not reported
Mail Name:	Not reported
Mailing Address:	Not reported
Mailing City,State,Zip:	Not reported
Legal Organization Name:	Not reported
Legal Organization Type:	Not reported
Legal Contact:	Not reported
Legal Address:	Not reported
Legal Address 2:	Not reported
Legal City,State,Zip:	Not reported
Legal Phone Number:	Not reported
Legal Effective Date:	Not reported
Land Organization Name:	Not reported
Land Organization Type:	Not reported
Land Contact:	Not reported
Land Address:	Not reported
Land City,State,Zip:	Not reported
Land Phone Number:	Not reported
Operator Organization Name:	Not reported
Operator Organization Type:	Not reported
Operator:	RYAN SIPKO
Operator Address:	Not reported
Operator Address 2:	Not reported
Operator City,State,Zip:	Not reported
Operator Phone Number:	4252291111
Operator Effective Date:	Not reported
Site Contact:	Not reported
Site Contact Address:	Not reported
Contact City,State,Zip:	Not reported
Site Contact Phone Number:	Not reported
Site Contact Email:	Not reported
Gen Status Code:	Not reported
Monthly Generation:	Not reported
Batch Generation:	Not reported
One Time Generation:	Not reported
Transport Own Waste:	Not reported
Tranports Other Waste:	Not reported
Recycler Onsite:	Not reported
Transfer Facility:	Not reported
Other Exemption:	Not reported
UW Battery Gen:	Not reported

DRAFT

STARBUCKS COFFEE COMPANY - SEATTLE RESERVE ROASTER (Continued) **S127812055**

Used Oil Transporter:	Not reported
Used Oil Transfer Facility:	Not reported
Used Oil Processor:	Not reported
Used Oil Refiner:	Not reported
Used Oil Fuel Marketer Directs Shipments:	Not reported
Used Oil Fuel Marketer Meets Specs:	Not reported
Site Contact Address 2:	Not reported
SIC Code:	Not reported
CRK Number:	CRK000096210
Active:	Not reported
CAS Number:	001317-33-5
Chemical Name:	MOLYBDENUM DISULFIDE
EHS:	Not reported
EHS CAS Number:	Not reported
EHS Name:	Not reported

Name:	STARBUCKS COFFEE COMPANY - SEATTLE RESERVE ROASTER
Address:	1124 PIKE ST
City,State,Zip:	SEATTLE, WA 98101
Facility Address 2:	Not reported
Facility ID:	Not reported
EPA ID:	Not reported
NAICS:	311920
State Waste Code Desc:	Not reported
Federal Waste Code Desc:	Not reported
Form Comm:	Not reported
Data Year:	2020
Permit by Rule:	Not reported
Mailing Address 2:	Not reported
Treatment by Generator:	Not reported
Mixed Radioactive Waste:	Not reported
Importer of Hazardous Waste:	Not reported
Immediate Recycler:	Not reported
Treatment/Storage/Disposal/Recycling Facility:	Not reported
Generator of Dangerous Fuel Waste:	Not reported
Generator Marketing to Burner:	Not reported
Other Marketers (i.e., blender, distributor, etc.):	Not reported
Utility Boiler Burner:	Not reported
Industry Boiler Burner:	Not reported
Industrial Furnace:	Not reported
Smelter Defferal:	Not reported
Universal Waste:	Not reported
Off-Specification:	Not reported
LN Address 2:	Not reported
Tax Reg #:	Not reported
Business Type:	Not reported
Mail Name:	Not reported
Mailing Address:	Not reported
Mailing City,State,Zip:	Not reported
Legal Organization Name:	Not reported
Legal Organization Type:	Not reported
Legal Contact:	Not reported
Legal Address:	Not reported
Legal Address 2:	Not reported
Legal City,State,Zip:	Not reported
Legal Phone Number:	Not reported
Legal Effective Date:	Not reported

DRAFT

STARBUCKS COFFEE COMPANY - SEATTLE RESERVE ROASTER (Continued) **S127812055**

Land Organization Name:	Not reported
Land Organization Type:	Not reported
Land Contact:	Not reported
Land Address:	Not reported
Land City,State,Zip:	Not reported
Land Phone Number:	Not reported
Operator Organization Name:	Not reported
Operator Organization Type:	Not reported
Operator:	RYAN SIPKO
Operator Address:	Not reported
Operator Address 2:	Not reported
Operator City,State,Zip:	Not reported
Operator Phone Number:	4252291111
Operator Effective Date:	Not reported
Site Contact:	Not reported
Site Contact Address:	Not reported
Contact City,State,Zip:	Not reported
Site Contact Phone Number:	Not reported
Site Contact Email:	Not reported
Gen Status Code:	Not reported
Monthly Generation:	Not reported
Batch Generation:	Not reported
One Time Generation:	Not reported
Transport Own Waste:	Not reported
Tranports Other Waste:	Not reported
Recycler Onsite:	Not reported
Transfer Facility:	Not reported
Other Exemption:	Not reported
UW Battery Gen:	Not reported
Used Oil Transporter:	Not reported
Used Oil Transfer Facility:	Not reported
Used Oil Processor:	Not reported
Used Oil Refiner:	Not reported
Used Oil Fuel Marketer Directs Shipments:	Not reported
Used Oil Fuel Marketer Meets Specs:	Not reported
Site Contact Address 2:	Not reported
SIC Code:	Not reported
CRK Number:	CRK000096210
Active:	Not reported
CAS Number:	001330-20-7
Chemical Name:	XYLENE
EHS:	Not reported
EHS CAS Number:	Not reported
EHS Name:	Not reported

Name:	STARBUCKS COFFEE COMPANY - SEATTLE RESERVE ROASTER
Address:	1124 PIKE ST
City,State,Zip:	SEATTLE, WA 98101
Facility Address 2:	Not reported
Facility ID:	Not reported
EPA ID:	Not reported
NAICS:	311920
State Waste Code Desc:	Not reported
Federal Waste Code Desc:	Not reported
Form Comm:	Not reported
Data Year:	2020
Permit by Rule:	Not reported

DRAFT

STARBUCKS COFFEE COMPANY - SEATTLE RESERVE ROASTER (Continued) **S127812055**

Mailing Address 2:	Not reported
Treatment by Generator:	Not reported
Mixed Radioactive Waste:	Not reported
Importer of Hazardous Waste:	Not reported
Immediate Recycler:	Not reported
Treatment/Storage/Disposal/Recycling Facility:	Not reported
Generator of Dangerous Fuel Waste:	Not reported
Generator Marketing to Burner:	Not reported
Other Marketers (i.e., blender, distributor, etc.):	Not reported
Utility Boiler Burner:	Not reported
Industry Boiler Burner:	Not reported
Industrial Furnace:	Not reported
Smelter Defferal:	Not reported
Universal Waste:	Not reported
Off-Specification:	Not reported
LN Address 2:	Not reported
Tax Reg #:	Not reported
Business Type:	Not reported
Mail Name:	Not reported
Mailing Address:	Not reported
Mailing City,State,Zip:	Not reported
Legal Organization Name:	Not reported
Legal Organization Type:	Not reported
Legal Contact:	Not reported
Legal Address:	Not reported
Legal Address 2:	Not reported
Legal City,State,Zip:	Not reported
Legal Phone Number:	Not reported
Legal Effective Date:	Not reported
Land Organization Name:	Not reported
Land Organization Type:	Not reported
Land Contact:	Not reported
Land Address:	Not reported
Land City,State,Zip:	Not reported
Land Phone Number:	Not reported
Operator Organization Name:	Not reported
Operator Organization Type:	Not reported
Operator:	RYAN SIPKO
Operator Address:	Not reported
Operator Address 2:	Not reported
Operator City,State,Zip:	Not reported
Operator Phone Number:	4252291111
Operator Effective Date:	Not reported
Site Contact:	Not reported
Site Contact Address:	Not reported
Contact City,State,Zip:	Not reported
Site Contact Phone Number:	Not reported
Site Contact Email:	Not reported
Gen Status Code:	Not reported
Monthly Generation:	Not reported
Batch Generation:	Not reported
One Time Generation:	Not reported
Transport Own Waste:	Not reported
Tranports Other Waste:	Not reported
Recycler Onsite:	Not reported
Transfer Facility:	Not reported
Other Exemption:	Not reported

DRAFT

STARBUCKS COFFEE COMPANY - SEATTLE RESERVE ROASTER (Continued) **S127812055**

UW Battery Gen:	Not reported
Used Oil Transporter:	Not reported
Used Oil Transfer Facility:	Not reported
Used Oil Processor:	Not reported
Used Oil Refiner:	Not reported
Used Oil Fuel Marketer Directs Shipments:	Not reported
Used Oil Fuel Marketer Meets Specs:	Not reported
Site Contact Address 2:	Not reported
SIC Code:	Not reported
CRK Number:	CRK000096210
Active:	Not reported
CAS Number:	064742-52-5
Chemical Name:	HEAVY NAPHTHENIC PETROLEUM OIL
EHS:	Not reported
EHS CAS Number:	Not reported
EHS Name:	Not reported

Click this hyperlink while viewing on your computer to access
1 additional WA MANIFEST: record(s) in the EDR Site Report.

AT350 **HC AUTO CARE INC PIKE STREET** **WA ALLSITES** **1000659344**
WSW **1124 PIKE ST** **RCRA NonGen / NLR** **WAD988490132**
1/8-1/4 **SEATTLE, WA 98101** **WA ASBESTOS**
0.242 mi.
1278 ft. **Site 3 of 3 in cluster AT**

Relative:
Lower

Actual:
232 ft.

ALLSITES:

Name:	HC AUTO CARE INC PIKE STREET
Facility Id:	82774717

Interaction:	66747
Interaction 1:	I
Interaction 2:	HWG
Ecology Program:	HAZWASTE
Program Data:	TURBOWASTE
Facility Alt.:	Not reported
Program ID:	WAD988490132
Date Interaction:	1991-06-18 00:00:00
Date Interaction 3:	Hazardous Waste Generator
Latitude:	47.6138400002
Longitude:	-122.32831000100001

Interaction:	138018
Interaction 1:	A
Interaction 2:	TIER2
Ecology Program:	HAZWASTE
Program Data:	EPCRA
Facility Alt.:	Starbucks Coffee Company - Seattle Reserve Roaster
Program ID:	CRK000096210
Date Interaction:	2021-02-26 00:00:00
Date Interaction 3:	Emergency/Haz Chem Rpt TI
Latitude:	47.6138400002
Longitude:	-122.32831000100001

RCRA Listings:

DRAFT

HC AUTO CARE INC PIKE STREET (Continued) **1000659344**

Date Form Received by Agency:	19971202
Handler Name:	HC AUTO CARE INC PIKE STREET
Handler Address:	1124 PIKE ST
Handler City,State,Zip:	SEATTLE, WA 98101
EPA ID:	WAD988490132
Contact Name:	Not reported
Contact Address:	Not reported
Contact City,State,Zip:	Not reported
Contact Telephone:	Not reported
Contact Fax:	Not reported
Contact Email:	Not reported
Contact Title:	Not reported
EPA Region:	10
Land Type:	Other
Federal Waste Generator Description:	Not a generator, verified
Non-Notifier:	Not reported
Biennial Report Cycle:	Not reported
Accessibility:	Not reported
Active Site Indicator:	Not reported
State District Owner:	WA
State District:	NWRO
Mailing Address:	205 RAINIER AVE S
Mailing City,State,Zip:	RENTON, WA 98055
Owner Name:	HC AUTO CARE INC
Owner Type:	Private
Operator Name:	HC AUTO CARE INC PIKE STREET
Operator Type:	Private
Short-Term Generator Activity:	No
Importer Activity:	No
Mixed Waste Generator:	No
Transporter Activity:	No
Transfer Facility Activity:	No
Recycler Activity with Storage:	No
Small Quantity On-Site Burner Exemption:	No
Smelting Melting and Refining Furnace Exemption:	No
Underground Injection Control:	No
Off-Site Waste Receipt:	No
Universal Waste Indicator:	No
Universal Waste Destination Facility:	No
Federal Universal Waste:	No
Active Site Fed-Reg Treatment Storage and Disposal Facility:	Not reported
Active Site Converter Treatment storage and Disposal Facility:	Not reported
Active Site State-Reg Treatment Storage and Disposal Facility:	Not reported
Active Site State-Reg Handler:	---
Federal Facility Indicator:	Not reported
Hazardous Secondary Material Indicator:	NN
Sub-Part K Indicator:	Not reported
Commercial TSD Indicator:	No
Treatment Storage and Disposal Type:	Not reported
2018 GPRA Permit Baseline:	Not on the Baseline
2018 GPRA Renewals Baseline:	Not on the Baseline
Permit Renewals Workload Universe:	Not reported
Permit Workload Universe:	Not reported
Permit Progress Universe:	Not reported
Post-Closure Workload Universe:	Not reported
Closure Workload Universe:	Not reported
202 GPRA Corrective Action Baseline:	No

DRAFT

HC AUTO CARE INC PIKE STREET (Continued) **1000659344**

Corrective Action Workload Universe:	No
Subject to Corrective Action Universe:	No
Non-TSDFs Where RCRA CA has Been Imposed Universe:	No
TSDFs Potentially Subject to CA Under 3004 (u)/(v) Universe:	No
TSDFs Only Subject to CA under Discretionary Auth Universe:	No
Corrective Action Priority Ranking:	No NCAPS ranking
Environmental Control Indicator:	No
Institutional Control Indicator:	No
Human Exposure Controls Indicator:	N/A
Groundwater Controls Indicator:	N/A
Operating TSDF Universe:	Not reported
Full Enforcement Universe:	Not reported
Significant Non-Complier Universe:	No
Unaddressed Significant Non-Complier Universe:	No
Addressed Significant Non-Complier Universe:	No
Significant Non-Complier With a Compliance Schedule Universe:	No
Financial Assurance Required:	Not reported
Handler Date of Last Change:	20180507
Recognized Trader-Importer:	No
Recognized Trader-Exporter:	No
Importer of Spent Lead Acid Batteries:	No
Exporter of Spent Lead Acid Batteries:	No
Recycler Activity Without Storage:	No
Manifest Broker:	No
Sub-Part P Indicator:	No

Handler - Owner Operator:

Owner/Operator Indicator:	Owner
Owner/Operator Name:	HC AUTO CARE INC PIKE STREET
Legal Status:	Private
Date Became Current:	Not reported
Date Ended Current:	Not reported
Owner/Operator Address:	1124 PIKE ST
Owner/Operator City,State,Zip:	SEATTLE, WA 98101
Owner/Operator Telephone:	000-000-0000
Owner/Operator Telephone Ext:	Not reported
Owner/Operator Fax:	Not reported
Owner/Operator Email:	Not reported

Owner/Operator Indicator:	Owner
Owner/Operator Name:	SEE PAPER COPY
Legal Status:	Private
Date Became Current:	Not reported
Date Ended Current:	Not reported
Owner/Operator Address:	1124 PIKE ST
Owner/Operator City,State,Zip:	SEATTLE, WA 98101-1924
Owner/Operator Telephone:	000-000-0000
Owner/Operator Telephone Ext:	Not reported
Owner/Operator Fax:	Not reported
Owner/Operator Email:	Not reported

Owner/Operator Indicator:	Owner
Owner/Operator Name:	HC AUTO CARE IN H
Legal Status:	Private
Date Became Current:	19960502
Date Ended Current:	Not reported

DRAFT

HC AUTO CARE INC PIKE STREET (Continued) **1000659344**

Owner/Operator Address: 205 RAINIER AVE S
Owner/Operator City,State,Zip: RENTON, WA 98055-2002
Owner/Operator Telephone: 000-000-0000
Owner/Operator Telephone Ext: Not reported
Owner/Operator Fax: Not reported
Owner/Operator Email: Not reported

Owner/Operator Indicator: Operator
Owner/Operator Name: HC AUTO CARE INC PIKE STREET
Legal Status: Private
Date Became Current: Not reported
Date Ended Current: Not reported
Owner/Operator Address: 1124 PIKE ST
Owner/Operator City,State,Zip: SEATTLE, WA 98101
Owner/Operator Telephone: 000-000-0000
Owner/Operator Telephone Ext: Not reported
Owner/Operator Fax: Not reported
Owner/Operator Email: Not reported

Owner/Operator Indicator: Owner
Owner/Operator Name: HC AUTO CARE INC PIKE STREET
Legal Status: Private
Date Became Current: Not reported
Date Ended Current: Not reported
Owner/Operator Address: 1124 PIKE ST
Owner/Operator City,State,Zip: SEATTLE, WA 98101
Owner/Operator Telephone: 000-000-0000
Owner/Operator Telephone Ext: Not reported
Owner/Operator Fax: Not reported
Owner/Operator Email: Not reported

Owner/Operator Indicator: Owner
Owner/Operator Name: HC AUTO CARE INC PIKE STREET
Legal Status: Private
Date Became Current: Not reported
Date Ended Current: Not reported
Owner/Operator Address: 1124 PIKE ST
Owner/Operator City,State,Zip: SEATTLE, WA 98101
Owner/Operator Telephone: 000-000-0000
Owner/Operator Telephone Ext: Not reported
Owner/Operator Fax: Not reported
Owner/Operator Email: Not reported

Owner/Operator Indicator: Operator
Owner/Operator Name: HC AUTO CARE INC PIKE STREET
Legal Status: Private
Date Became Current: Not reported
Date Ended Current: Not reported
Owner/Operator Address: 1124 PIKE ST
Owner/Operator City,State,Zip: SEATTLE, WA 98101
Owner/Operator Telephone: 000-000-0000
Owner/Operator Telephone Ext: Not reported
Owner/Operator Fax: Not reported
Owner/Operator Email: Not reported

Owner/Operator Indicator: Owner
Owner/Operator Name: HC AUTO CARE INC PIKE STREET

DRAFT

HC AUTO CARE INC PIKE STREET (Continued) **1000659344**

Legal Status:	Private
Date Became Current:	Not reported
Date Ended Current:	Not reported
Owner/Operator Address:	1124 PIKE ST
Owner/Operator City,State,Zip:	SEATTLE, WA 98101
Owner/Operator Telephone:	000-000-0000
Owner/Operator Telephone Ext:	Not reported
Owner/Operator Fax:	Not reported
Owner/Operator Email:	Not reported

Owner/Operator Indicator:	Operator
Owner/Operator Name: HC AUTO CARE INC	
Legal Status:	Private
Date Became Current:	Not reported
Date Ended Current:	Not reported
Owner/Operator Address:	205 RAINIER AVE S
Owner/Operator City,State,Zip:	RENTON, WA 98055-2002
Owner/Operator Telephone:	000-000-0000
Owner/Operator Telephone Ext:	Not reported
Owner/Operator Fax:	Not reported
Owner/Operator Email:	Not reported

Owner/Operator Indicator:	Owner
Owner/Operator Name: HC AUTO CARE INC	
Legal Status:	Private
Date Became Current:	19960502
Date Ended Current:	Not reported
Owner/Operator Address:	205 RAINIER AVE S
Owner/Operator City,State,Zip:	RENTON, WA 98055
Owner/Operator Telephone:	000-000-0000
Owner/Operator Telephone Ext:	Not reported
Owner/Operator Fax:	Not reported
Owner/Operator Email:	Not reported

Owner/Operator Indicator:	Owner
Owner/Operator Name: HC AUTO CARE INC PIKE STREET	
Legal Status:	Private
Date Became Current:	Not reported
Date Ended Current:	Not reported
Owner/Operator Address:	1124 PIKE ST
Owner/Operator City,State,Zip:	SEATTLE, WA 98101
Owner/Operator Telephone:	000-000-0000
Owner/Operator Telephone Ext:	Not reported
Owner/Operator Fax:	Not reported
Owner/Operator Email:	Not reported

Owner/Operator Indicator:	Operator
Owner/Operator Name: HC AUTO CARE INC PIKE STREET	
Legal Status:	Private
Date Became Current:	Not reported
Date Ended Current:	Not reported
Owner/Operator Address:	1124 PIKE ST
Owner/Operator City,State,Zip:	SEATTLE, WA 98101
Owner/Operator Telephone:	000-000-0000
Owner/Operator Telephone Ext:	Not reported
Owner/Operator Fax:	Not reported
Owner/Operator Email:	Not reported

DRAFT

HC AUTO CARE INC PIKE STREET (Continued) **1000659344**

Historic Generators:

Receive Date:	19971202
Handler Name:	HC AUTO CARE INC PIKE STREET
Federal Waste Generator Description:	Not a generator, verified
State District Owner:	WA
Large Quantity Handler of Universal Waste:	No
Recognized Trader Importer:	No
Recognized Trader Exporter:	No
Spent Lead Acid Battery Importer:	No
Spent Lead Acid Battery Exporter:	No
Current Record:	No
Non Storage Recycler Activity:	Not reported
Electronic Manifest Broker:	Not reported

Receive Date:	19971202
Handler Name:	HC AUTO CARE INC PIKE STREET
Federal Waste Generator Description:	Not a generator, verified
State District Owner:	WA
Large Quantity Handler of Universal Waste:	No
Recognized Trader Importer:	No
Recognized Trader Exporter:	No
Spent Lead Acid Battery Importer:	No
Spent Lead Acid Battery Exporter:	No
Current Record:	No
Non Storage Recycler Activity:	Not reported
Electronic Manifest Broker:	Not reported

Receive Date:	19971202
Handler Name:	HC AUTO CARE INC PIKE STREET
Federal Waste Generator Description:	Not a generator, verified
State District Owner:	WA
Large Quantity Handler of Universal Waste:	No
Recognized Trader Importer:	No
Recognized Trader Exporter:	No
Spent Lead Acid Battery Importer:	No
Spent Lead Acid Battery Exporter:	No
Current Record:	Yes
Non Storage Recycler Activity:	Not reported
Electronic Manifest Broker:	Not reported

Receive Date:	19931231
Handler Name:	HC AUTO CARE INC PIKE STREET
Federal Waste Generator Description:	Small Quantity Generator
State District Owner:	WA
Large Quantity Handler of Universal Waste:	No
Recognized Trader Importer:	No
Recognized Trader Exporter:	No
Spent Lead Acid Battery Importer:	No
Spent Lead Acid Battery Exporter:	No
Current Record:	No
Non Storage Recycler Activity:	Not reported
Electronic Manifest Broker:	Not reported

Receive Date:	19940101
Handler Name:	HC AUTO CARE INC PIKE STREET
Federal Waste Generator Description:	Not a generator, verified
State District Owner:	WA

DRAFT

HC AUTO CARE INC PIKE STREET (Continued) **1000659344**

Large Quantity Handler of Universal Waste:	No
Recognized Trader Importer:	No
Recognized Trader Exporter:	No
Spent Lead Acid Battery Importer:	No
Spent Lead Acid Battery Exporter:	No
Current Record:	No
Non Storage Recycler Activity:	Not reported
Electronic Manifest Broker:	Not reported

List of NAICS Codes and Descriptions:

NAICS Code:	811111
NAICS Description:	GENERAL AUTOMOTIVE REPAIR

Facility Has Received Notices of Violations:

Violations:	No Violations Found

Evaluation Action Summary:

Evaluations:	No Evaluations Found

ASBESTOS:

Name:	Not reported
Address:	1124 PIKE ST WHOLE BUILDING
City,State,Zip:	SEATTLE, WA 98101
Facility Type:	retail
Parent ID:	0
Form ID:	82485##1499Ascen994124
Notice Date:	03/10/2014
Start Date:	03/20/2014
Completion Date:	05/20/2014
Initial:	1
Amended:	Not reported
On Hold:	1
Off Hold:	Not reported
Emergency:	Not reported
Site Hours Start:	700AM
Site Hours End:	330PM
Sunday:	Not reported
Monday:	1
Tuesday:	1
Wednesday:	1
Thursday:	1
Friday:	1
Saturday:	Not reported
Contractor ID:	Not reported
Phone:	253-273-3153
Job Site CAS:	Manny Ramirez
Project Form Email:	restes@ascendentdemo.com
Property Owner Name:	Not reported
Property Owner Agent:	laureen sprinz
Property Owner Company:	Ascendent LLC (ABCN00001499)
Property Owner Address:	2401 utah ave n
Property Owner City:	seattle
Property Owner State:	wa
Property Owner Zip4:	98134

DRAFT

HC AUTO CARE INC PIKE STREET (Continued) **1000659344**

Property Owner Phone:	206-318-3544
Job Site Room:	whole building
Facility Age:	1920's
Facility Size:	15847
Facility Remodel:	1
Facility Demo:	Not reported
Facility Repair:	Not reported
Facility Maint:	Not reported
Removed:	1
Encapsulated:	Not reported
Quantity Sq Ft:	8450
Fireproofing:	Not reported
Popcorn Ceiling:	Not reported
CAB:	Not reported
Sheet Vinyl:	1
Asbestos Paper:	Not reported
Boiler Insulation:	Not reported
Duct Paper:	Not reported
VAT:	Not reported
Roofing:	1
Sq Ft Other:	1
Sq Ft Other Text:	sealant
Quantity Lin Ft:	Not reported
Mag Pipe Insulation:	Not reported
Air Cell Pipe Insulation:	Not reported
Ducting Insulation:	Not reported
Cement Asbestos Pipe:	Not reported
Mudded Pipe Insulation:	Not reported
Duct Tape:	Not reported
Lin Ft Other1:	Not reported
Lin Ft Other1 Text:	Not reported
Lin Ft Other2:	Not reported
Lin Ft Other2 Text:	Not reported
Indoors:	1
Outdoors:	1
Neg Pres Enclosure:	1
Glove Bag:	Not reported
Mini Enclosure:	Not reported
Critical Barriers:	1
Wrap And Cut:	Not reported
Wet Methods:	1
HEPA Vacuum:	1
MANUALMETHODS :	1
Other CM1:	Not reported
Other CM1 Text:	Not reported
Other CM2:	Not reported
Other CM2 Text:	Not reported
Half Mask APR:	1
Full Face APR:	1
PAPR:	Not reported
Type C Continuous:	Not reported
Type C Pressure:	1
Other Resp Pro:	Not reported
Other Resp Pro Text:	Not reported
Comments:	Not reported
Date Time Submitted:	2014-03-10 13:40:37
Submitter IP Address:	74.95.127.14

DRAFT

HC AUTO CARE INC PIKE STREET (Continued) **1000659344**

Region:	2
UBI:	602142311
Notice type:	Initial
Project Type:	Other Square Footage, Roofing, Sheet Vinyl
Supervisor:	Manny Ramirez ()
Supervisor Phone:	Not reported
Certificate Status:	ACTIVE

BA351 **RITE AID 5212** **WA ALLSITES** **1000993257**
South **1300 MADISON ST** **FINDS** **N/A**
1/8-1/4 **SEATTLE, WA 98104** **ECHO**
0.246 mi. **WA ASBESTOS**
1301 ft. **Site 1 of 3 in cluster BA** **WA MANIFEST**

Relative:
Higher

Actual:
349 ft.

ALLSITES:

Name:	RITE AID 5212
Facility Id:	3261335

Interaction:	98716
Interaction 1:	I
Interaction 2:	HWG
Ecology Program:	HAZWASTE
Program Data:	TURBOWASTE
Facility Alt.:	Rite Aid 5212
Program ID:	WA0001013630
Date Interaction:	2011-12-08 00:00:00
Date Interaction 3:	Hazardous Waste Generator
Latitude:	47.6105099997
Longitude:	-122.32253

Interaction:	12296
Interaction 1:	I
Interaction 2:	HWG
Ecology Program:	HAZWASTE
Program Data:	TURBOWASTE
Facility Alt.:	RITE AID 5212
Program ID:	WA0001013630
Date Interaction:	1995-01-24 00:00:00
Date Interaction 3:	Hazardous Waste Generator
Latitude:	47.6105099997
Longitude:	-122.32253

Interaction:	101305
Interaction 1:	I
Interaction 2:	HWOTHER
Ecology Program:	HAZWASTE
Program Data:	TURBOWASTE
Facility Alt.:	Rite Aid 5212
Program ID:	WA0001013630
Date Interaction:	2011-12-31 00:00:00
Date Interaction 3:	Haz Waste Management Acti
Latitude:	47.6105099997
Longitude:	-122.32253

Interaction:	91808

DRAFT

RITE AID 5212 (Continued) **1000993257**

Interaction 1:	I
Interaction 2:	HWOTHER
Ecology Program:	HAZWASTE
Program Data:	TURBOWASTE
Facility Alt.:	Rite Aid 5212
Program ID:	WA0001013630
Date Interaction:	2009-12-31 00:00:00
Date Interaction 3:	Haz Waste Management Acti
Latitude:	47.6105099997
Longitude:	-122.32253

Interaction:	104714
Interaction 1:	I
Interaction 2:	HWG
Ecology Program:	HAZWASTE
Program Data:	TURBOWASTE
Facility Alt.:	Rite Aid 5212
Program ID:	WA0001013630
Date Interaction:	2012-12-31 00:00:00
Date Interaction 3:	Hazardous Waste Generator
Latitude:	47.6105099997
Longitude:	-122.32253

FINDS:

Registry ID: 110005308880

Click Here for FRS Facility Detail Report:

Environmental Interest/Information System:

Washington Facility / Site Identification System (WA-FSIS) provides a means to query and display data maintained by the Washington Department of Ecology. This system contains key information for each facility/site that is currently, or has been, of interest to the Air Quality, Dam Safety, Hazardous Waste, Toxics Cleanup, and Water Quality Programs.
RCRAInfo is a national information system that supports the Resource Conservation and Recovery Act (RCRA) program through the tracking of events and activities related to facilities that generate, transport, and treat, store, or dispose of hazardous waste. RCRAInfo allows RCRA program staff to track the notification, permit, compliance, and corrective action activities required under RCRA.

Registry ID: 110070748052

Click Here for FRS Facility Detail Report:

Environmental Interest/Information System:

HAZARDOUS WASTE BIENNIAL REPORTER

Click this hyperlink while viewing on your computer to access additional FINDS: detail in the EDR Site Report.

ECHO:

Envid:	1000993257
Registry ID:	110005308880
DFR URL:	http://echo.epa.gov/detailed-facility-report?fid=110005308880
Name:	RITE AID 5212

DRAFT

RITE AID 5212 (Continued) **1000993257**

Address: 1300 MADISON ST
City,State,Zip: SEATTLE, WA 98104

ASBESTOS:

Name:	Not reported
Address:	1300 MADISON ST.
City,State,Zip:	SEATTLE, WA 98104
Facility Type:	Commercial
Parent ID:	117998
Form ID:	118549##1338Ameri375646
Notice Date:	06/29/2016
Start Date:	06/29/2016
Completion Date:	07/08/2016
Initial:	Not reported
Amended:	1
On Hold:	Not reported
Off Hold:	Not reported
Emergency:	Not reported
Site Hours Start:	8:00 AM
Site Hours End:	3:00 PM
Sunday:	Not reported
Monday:	1
Tuesday:	1
Wednesday:	1
Thursday:	1
Friday:	1
Saturday:	Not reported
Contractor ID:	Not reported
Phone:	206-267-0746
Job Site CAS:	Angel Gomez
Project Form Email:	dees@aeconllc.com
Property Owner Name:	Not reported
Property Owner Agent:	Roger Bachman
Property Owner Company:	American Environmental Constru (ABCN00001338)
Property Owner Address:	6850 E Green Lake Way N Ste. 201
Property Owner City:	Seattle
Property Owner State:	WA
Property Owner Zip4:	98115
Property Owner Phone:	206-465-9402
Job Site Room:	Not reported
Facility Age:	1981
Facility Size:	21000
Facility Remodel:	1
Facility Demo:	Not reported
Facility Repair:	Not reported
Facility Maint:	Not reported
Removed:	1
Encapsulated:	Not reported
Quantity Sq Ft:	5524
Fireproofing:	Not reported
Popcorn Ceiling:	Not reported
CAB:	Not reported
Sheet Vinyl:	Not reported
Asbestos Paper:	Not reported
Boiler Insulation:	Not reported
Duct Paper:	Not reported
VAT:	1

DRAFT

RITE AID 5212 (Continued) **1000993257**

Roofing:	Not reported
Sq Ft Other:	1
Sq Ft Other Text:	Mastic
Quantity Lin Ft:	Not reported
Mag Pipe Insulation:	Not reported
Air Cell Pipe Insulation:	Not reported
Ducting Insulation:	Not reported
Cement Asbestos Pipe:	Not reported
Mudded Pipe Insulation:	Not reported
Duct Tape:	Not reported
Lin Ft Other1:	Not reported
Lin Ft Other1 Text:	Not reported
Lin Ft Other2:	Not reported
Lin Ft Other2 Text:	Not reported
Indoors:	1
Outdoors:	Not reported
Neg Pres Enclosure:	Not reported
Glove Bag:	Not reported
Mini Enclosure:	Not reported
Critical Barriers:	1
Wrap And Cut:	Not reported
Wet Methods:	1
HEPA Vacuum:	1
MANUALMETHODS :	1
Other CM1:	Not reported
Other CM1 Text:	Not reported
Other CM2:	Not reported
Other CM2 Text:	Not reported
Half Mask APR:	1
Full Face APR:	Not reported
PAPR:	Not reported
Type C Continuous:	Not reported
Type C Pressure:	Not reported
Other Resp Pro:	Not reported
Other Resp Pro Text:	Not reported
Comments:	Changed the CAS. AEC Job#16287
Date Time Submitted:	2016-06-29 09:54:16
Submitter IP Address:	67.139.105.230
Region:	2
UBI:	602131386
Notice type:	Initial
Project Type:	Other Square Footage, Vinyl Asbestos Tile
Supervisor:	Angel Gomez ()
Supervisor Phone:	Not reported
Certificate Status:	ACTIVE
Name:	Not reported
Address:	1300 MADISON ST.
City,State,Zip:	SEATTLE, WA 98104
Facility Type:	Commercial
Parent ID:	0
Form ID:	117998##1338Ameri529725
Notice Date:	06/17/2016
Start Date:	06/29/2016
Completion Date:	07/08/2016
Initial:	1
Amended:	Not reported

DRAFT

RITE AID 5212 (Continued) **1000993257**

On Hold:	Not reported
Off Hold:	Not reported
Emergency:	Not reported
Site Hours Start:	8:00 AM
Site Hours End:	3:00 PM
Sunday:	Not reported
Monday:	1
Tuesday:	1
Wednesday:	1
Thursday:	1
Friday:	1
Saturday:	Not reported
Contractor ID:	Not reported
Phone:	206-267-0746
Job Site CAS:	John Asselin
Project Form Email:	dees@aeconllc.com
Property Owner Name:	Not reported
Property Owner Agent:	Roger Bachman
Property Owner Company:	American Environmental Constru (ABCN00001338)
Property Owner Address:	6850 E Green Lake Way N Ste. 201
Property Owner City:	Seattle
Property Owner State:	WA
Property Owner Zip4:	98115
Property Owner Phone:	206-465-9402
Job Site Room:	Not reported
Facility Age:	1981
Facility Size:	21000
Facility Remodel:	1
Facility Demo:	Not reported
Facility Repair:	Not reported
Facility Maint:	Not reported
Removed:	1
Encapsulated:	Not reported
Quantity Sq Ft:	5524
Fireproofing:	Not reported
Popcorn Ceiling:	Not reported
CAB:	Not reported
Sheet Vinyl:	Not reported
Asbestos Paper:	Not reported
Boiler Insulation:	Not reported
Duct Paper:	Not reported
VAT:	1
Roofing:	Not reported
Sq Ft Other:	1
Sq Ft Other Text:	Mastic
Quantity Lin Ft:	Not reported
Mag Pipe Insulation:	Not reported
Air Cell Pipe Insulation:	Not reported
Ducting Insulation:	Not reported
Cement Asbestos Pipe:	Not reported
Mudded Pipe Insulation:	Not reported
Duct Tape:	Not reported
Lin Ft Other1:	Not reported
Lin Ft Other1 Text:	Not reported
Lin Ft Other2:	Not reported
Lin Ft Other2 Text:	Not reported
Indoors:	1

DRAFT

RITE AID 5212 (Continued) **1000993257**

Outdoors:	Not reported
Neg Pres Enclosure:	Not reported
Glove Bag:	Not reported
Mini Enclosure:	Not reported
Critical Barriers:	1
Wrap And Cut:	Not reported
Wet Methods:	1
HEPA Vacuum:	1
MANUALMETHODS :	1
Other CM1:	Not reported
Other CM1 Text:	Not reported
Other CM2:	Not reported
Other CM2 Text:	Not reported
Half Mask APR:	1
Full Face APR:	Not reported
PAPR:	Not reported
Type C Continuous:	Not reported
Type C Pressure:	Not reported
Other Resp Pro:	Not reported
Other Resp Pro Text:	Not reported
Comments:	AEC Job#16287
Date Time Submitted:	2016-06-17 14:54:21
Submitter IP Address:	67.139.105.230
Region:	2
UBI:	602131386
Notice type:	Initial
Project Type:	Other Square Footage, Vinyl Asbestos Tile
Supervisor:	John Asselin ()
Supervisor Phone:	Not reported
Certificate Status:	ACTIVE

Name:	Not reported
Address:	1300 MADISON ST.
City,State,Zip:	SEATTLE, WA 98104
Facility Type:	Commercial
Parent ID:	117998
Form ID:	118878##1338Ameri217290
Notice Date:	07/07/2016
Start Date:	06/29/2016
Completion Date:	07/06/2016
Initial:	Not reported
Amended:	1
On Hold:	Not reported
Off Hold:	Not reported
Emergency:	Not reported
Site Hours Start:	8:00 AM
Site Hours End:	3:00 PM
Sunday:	Not reported
Monday:	1
Tuesday:	1
Wednesday:	1
Thursday:	1
Friday:	1
Saturday:	Not reported
Contractor ID:	Not reported
Phone:	206-267-0746
Job Site CAS:	Angel Gomez

DRAFT

RITE AID 5212 (Continued) **1000993257**

Project Form Email:	dees@aeconllc.com
Property Owner Name:	Not reported
Property Owner Agent:	Roger Bachman
Property Owner Company:	American Environmental Constru (ABCN00001338)
Property Owner Address:	6850 E Green Lake Way N Ste. 201
Property Owner City:	Seattle
Property Owner State:	WA
Property Owner Zip4:	98115
Property Owner Phone:	206-465-9402
Job Site Room:	Not reported
Facility Age:	1981
Facility Size:	21000
Facility Remodel:	1
Facility Demo:	Not reported
Facility Repair:	Not reported
Facility Maint:	Not reported
Removed:	1
Encapsulated:	Not reported
Quantity Sq Ft:	5524
Fireproofing:	Not reported
Popcorn Ceiling:	Not reported
CAB:	Not reported
Sheet Vinyl:	Not reported
Asbestos Paper:	Not reported
Boiler Insulation:	Not reported
Duct Paper:	Not reported
VAT:	1
Roofing:	Not reported
Sq Ft Other:	1
Sq Ft Other Text:	Mastic
Quantity Lin Ft:	Not reported
Mag Pipe Insulation:	Not reported
Air Cell Pipe Insulation:	Not reported
Ducting Insulation:	Not reported
Cement Asbestos Pipe:	Not reported
Mudded Pipe Insulation:	Not reported
Duct Tape:	Not reported
Lin Ft Other1:	Not reported
Lin Ft Other1 Text:	Not reported
Lin Ft Other2:	Not reported
Lin Ft Other2 Text:	Not reported
Indoors:	1
Outdoors:	Not reported
Neg Pres Enclosure:	Not reported
Glove Bag:	Not reported
Mini Enclosure:	Not reported
Critical Barriers:	1
Wrap And Cut:	Not reported
Wet Methods:	1
HEPA Vacuum:	1
MANUALMETHODS :	1
Other CM1:	Not reported
Other CM1 Text:	Not reported
Other CM2:	Not reported
Other CM2 Text:	Not reported
Half Mask APR:	1
Full Face APR:	Not reported

DRAFT

RITE AID 5212 (Continued) **1000993257**

PAPR:	Not reported
Type C Continuous:	Not reported
Type C Pressure:	Not reported
Other Resp Pro:	Not reported
Other Resp Pro Text:	Not reported
Comments:	This project is complete. AEC Job#16287
Date Time Submitted:	2016-07-07 09:13:12
Submitter IP Address:	67.139.105.230
Region:	2
UBI:	602131386
Notice type:	Initial
Project Type:	Other Square Footage, Vinyl Asbestos Tile
Supervisor:	Angel Gomez ()
Supervisor Phone:	Not reported
Certificate Status:	ACTIVE

WA MANIFEST:

Name:	RITE AID 5212
Address:	1300 MADISON ST
City,State,Zip:	SEATTLE, WA 98104
Facility Address 2:	Not reported
Facility ID:	3261335
EPA ID:	WA0001013630
NAICS:	446110
State Waste Code Desc:	Not reported
Federal Waste Code Desc:	D001, D002, D007, D009, D010, D011, D024, D026, P001, P075
Form Comm:	This location has closed, please de-activate the EPA ID associated with Rite Aid store #5212.
Data Year:	2014
Permit by Rule:	False
Mailing Address 2:	Not reported
Treatment by Generator:	False
Mixed Radioactive Waste:	False
Importer of Hazardous Waste:	False
Immediate Recycler:	False
Treatment/Storage/Disposal/Recycling Facility:	False
Generator of Dangerous Fuel Waste:	False
Generator Marketing to Burner:	False
Other Marketers (i.e., blender, distributor, etc.):	False
Utility Boiler Burner:	False
Industry Boiler Burner:	False
Industrial Furnace:	False
Smelter Defferal:	False
Universal Waste:	Not reported
Off-Specification:	Not reported
LN Address 2:	10230 NE Points Dr Ste 11
Tax Reg #:	601637571
Business Type:	Retail Chain Pharmacy
Mail Name:	Rite Aid Corp
Mailing Address:	30 Hunter Lane
Mailing City,State,Zip:	Camp Hill, PA 17011
Legal Organization Name:	Thrifty Payless Inc
Legal Organization Type:	Private
Legal Contact:	Not reported
Legal Address:	30 Hunter Lane
Legal Address 2:	Not reported
Legal City,State,Zip:	Camp Hill, PA 17011

DRAFT

RITE AID 5212 (Continued) **1000993257**

Legal Phone Number:	(717)761-2633
Legal Effective Date:	05/22/1997
Land Organization Name:	First Hill Plaza LLC
Land Organization Type:	Private
Land Contact:	Neal Warner
Land Address:	C/O JSH Properties Inc
Land City,State,Zip:	Kirkland, WA 98033
Land Phone Number:	(425)889-0600
Operator Organization Name:	Rite Aid Corp
Operator Organization Type:	Private
Operator:	Not reported
Operator Address:	30 Hunter Lane
Operator Address 2:	Not reported
Operator City,State,Zip:	Camp Hill, PA 17011
Operator Phone Number:	(717)761-2633
Operator Effective Date:	05/22/1997
Site Contact:	Store Manager
Site Contact Address:	1300 MADISON ST
Contact City,State,Zip:	Seattle, WA 98104
Site Contact Phone Number:	206-322-9316
Site Contact Email:	Not reported
Gen Status Code:	SQG
Monthly Generation:	True
Batch Generation:	False
One Time Generation:	False
Transport Own Waste:	False
Tranports Other Waste:	False
Recycler Onsite:	False
Transfer Facility:	False
Other Exemption:	Not reported
UW Battery Gen:	False
Used Oil Transporter:	False
Used Oil Transfer Facility:	False
Used Oil Processor:	False
Used Oil Refiner:	False
Used Oil Fuel Marketer Directs Shipments:	False
Used Oil Fuel Marketer Meets Specs:	False
Site Contact Address 2:	Not reported
SIC Code:	Not reported
CRK Number:	Not reported
Active:	Not reported
CAS Number:	Not reported
Chemical Name:	Not reported
EHS:	Not reported
EHS CAS Number:	Not reported
EHS Name:	Not reported

Waste Stream Generated:

Waste Managed Off Site:	Y
State Only Waste Code 1:	Not reported
State Only Waste Code 2:	Not reported
Report Managed On Site:	0
KG Managed On Site:	0
Generator Treatment Code:	Not reported
Permit By Rule Code:	Not reported
WCDE Residence Code:	Not reported
WCDH Origin Code:	1
WCDE On Site Code:	Not reported

DRAFT

RITE AID 5212 (Continued) **1000993257**

WCDB Code:	W801
Description:	Aerosols
CORb Sequence Number:	146083
Sequence Number:	3294944
Mixed Radioactive Flag:	False
Designation Code:	D
Reported Quanity:	1
Quanity Unit:	LB
Kilograms Quanity:	0.45360000
Density Number:	0
Density Quanity:	Not reported
Waste Managed Off Site:	Y
State Only Waste Code 1:	Not reported
State Only Waste Code 2:	Not reported
Report Managed On Site:	0
KG Managed On Site:	0
Generator Treatment Code:	Not reported
Permit By Rule Code:	Not reported
WCDE Residence Code:	Not reported
WCDH Origin Code:	2
WCDE On Site Code:	Not reported
WCDB Code:	W110
Description:	Basic Liquids, Corrosive
CORb Sequence Number:	146083
Sequence Number:	3294946
Mixed Radioactive Flag:	False
Designation Code:	D
Reported Quanity:	1.28
Quanity Unit:	LB
Kilograms Quanity:	0.58060800
Density Number:	0
Density Quanity:	Not reported
Waste Managed Off Site:	Y
State Only Waste Code 1:	Not reported
State Only Waste Code 2:	Not reported
Report Managed On Site:	0
KG Managed On Site:	0
Generator Treatment Code:	Not reported
Permit By Rule Code:	Not reported
WCDE Residence Code:	Not reported
WCDH Origin Code:	1
WCDE On Site Code:	Not reported
WCDB Code:	W319
Description:	P-listed empty pharmaceutical containers
CORb Sequence Number:	146083
Sequence Number:	3294940
Mixed Radioactive Flag:	False
Designation Code:	D
Reported Quanity:	3
Quanity Unit:	LB
Kilograms Quanity:	1.36080002
Density Number:	0
Density Quanity:	Not reported
Waste Managed Off Site:	Y

DRAFT

RITE AID 5212 (Continued) **1000993257**

State Only Waste Code 1:	Not reported
State Only Waste Code 2:	Not reported
Report Managed On Site:	0
KG Managed On Site:	0
Generator Treatment Code:	Not reported
Permit By Rule Code:	Not reported
WCDE Residence Code:	Not reported
WCDH Origin Code:	2
WCDE On Site Code:	Not reported
WCDB Code:	W409
Description:	Rx Alcohol Prep Pads
CORb Sequence Number:	146083
Sequence Number:	3294947
Mixed Radioactive Flag:	False
Designation Code:	D
Reported Quanity:	1.46
Quanity Unit:	LB
Kilograms Quanity:	0.66225601
Density Number:	0
Density Quanity:	Not reported

Waste Managed Off Site:	Y
State Only Waste Code 1:	Not reported
State Only Waste Code 2:	Not reported
Report Managed On Site:	0
KG Managed On Site:	0
Generator Treatment Code:	Not reported
Permit By Rule Code:	Not reported
WCDE Residence Code:	Not reported
WCDH Origin Code:	1
WCDE On Site Code:	Not reported
WCDB Code:	W219
Description:	Rx Flammable Waste
CORb Sequence Number:	146083
Sequence Number:	3294943
Mixed Radioactive Flag:	False
Designation Code:	D
Reported Quanity:	0.5
Quanity Unit:	LB
Kilograms Quanity:	0.22680000
Density Number:	0
Density Quanity:	Not reported

Waste Managed Off Site:	Y
State Only Waste Code 1:	Not reported
State Only Waste Code 2:	Not reported
Report Managed On Site:	0
KG Managed On Site:	0
Generator Treatment Code:	Not reported
Permit By Rule Code:	Not reported
WCDE Residence Code:	Not reported
WCDH Origin Code:	1
WCDE On Site Code:	Not reported
WCDB Code:	W219
Description:	Flammable Liquids
CORb Sequence Number:	146083
Sequence Number:	3294937

DRAFT

RITE AID 5212 (Continued) **1000993257**

Mixed Radioactive Flag:	False
Designation Code:	D
Reported Quanity:	3.64000000
Quanity Unit:	LB
Kilograms Quanity:	1.65110402
Density Number:	0
Density Quanity:	Not reported
Waste Managed Off Site:	Y
State Only Waste Code 1:	Not reported
State Only Waste Code 2:	Not reported
Report Managed On Site:	0
KG Managed On Site:	0
Generator Treatment Code:	Not reported
Permit By Rule Code:	Not reported
WCDE Residence Code:	Not reported
WCDH Origin Code:	1
WCDE On Site Code:	Not reported
WCDB Code:	W319
Description:	Rx Toxic Solids
CORb Sequence Number:	146083
Sequence Number:	3294948
Mixed Radioactive Flag:	False
Designation Code:	D
Reported Quanity:	0.14000000
Quanity Unit:	LB
Kilograms Quanity:	6.35040010
Density Number:	0
Density Quanity:	Not reported

Shipments Send:

CORB Waste Sequence Number:	146083
Waste Sequence Number:	3294948
Sequence Number:	1754683
Shipment Date:	2014-06-27 00:00:00
Mainfest Document ID:	007203256
Reported Quanity:	0.14000000
Unit of Measure:	LB
Kilograms Quanity:	6.35040010
Receiving EPAID:	WAD991281767
Waste Sequence Number:	3294937
Sequence Number:	1754664
Shipment Date:	2014-01-09 00:00:00
Mainfest Document ID:	006276808
Reported Quanity:	1.39999999
Unit of Measure:	LB
Kilograms Quanity:	0.63504001
Receiving EPAID:	INR000110197
Waste Sequence Number:	3294937
Sequence Number:	1754665
Shipment Date:	2014-08-04 00:00:00
Mainfest Document ID:	007203387
Reported Quanity:	2.24000000
Unit of Measure:	LB
Kilograms Quanity:	1.01606401

DRAFT

RITE AID 5212 (Continued) **1000993257**

Receiving EPAID: WAD991281767

Waste Sequence Number: 3294940
Sequence Number: 1754673
Shipment Date: 2014-06-27 00:00:00
Mainfest Document ID: 007203256
Reported Quanity: 1
Unit of Measure: LB
Kilograms Quanity: 0.45360000
Receiving EPAID: WAD991281767

Waste Sequence Number: 3294940
Sequence Number: 1754672
Shipment Date: 2014-04-04 00:00:00
Mainfest Document ID: 007187807
Reported Quanity: 1
Unit of Measure: LB
Kilograms Quanity: 0.45360000
Receiving EPAID: INR000110197

Waste Sequence Number: 3294940
Sequence Number: 1754671
Shipment Date: 2014-01-09 00:00:00
Mainfest Document ID: 006276808
Reported Quanity: 1
Unit of Measure: LB
Kilograms Quanity: 0.45360000
Receiving EPAID: INR000110197

Waste Sequence Number: 3294943
Sequence Number: 1754675
Shipment Date: 2014-01-09 00:00:00
Mainfest Document ID: 006276808
Reported Quanity: 0.5
Unit of Measure: LB
Kilograms Quanity: 0.22680000
Receiving EPAID: INR000110197

Waste Sequence Number: 3294947
Sequence Number: 1754682
Shipment Date: 2014-06-27 00:00:00
Mainfest Document ID: 007203256
Reported Quanity: 1.10000000
Unit of Measure: LB
Kilograms Quanity: 0.49896000
Receiving EPAID: WAD991281767

Waste Sequence Number: 3294947
Sequence Number: 1754681
Shipment Date: 2014-04-04 00:00:00
Mainfest Document ID: 007187807
Reported Quanity: 0.35999999
Unit of Measure: LB
Kilograms Quanity: 0.16329600
Receiving EPAID: INR000110197

Waste Sequence Number: 3294944

DRAFT

RITE AID 5212 (Continued) **1000993257**

Sequence Number: 1754676
Shipment Date: 2014-04-04 00:00:00
Mainfest Document ID: 007187807
Reported Quanity: 5.99999999
Unit of Measure: LB
Kilograms Quanity: 0.02721600
Receiving EPAID: INR000110197

Waste Sequence Number: 3294944
Sequence Number: 1754677
Shipment Date: 2014-08-04 00:00:00
Mainfest Document ID: 007203387
Reported Quanity: 0.93999999
Unit of Measure: LB
Kilograms Quanity: 0.42638400
Receiving EPAID: WAD991281767

Waste Stream Off Site Mgmt:
Waste CORB Sequence Number: 146083
Waste Sequence Number: 3294947
Sequence Number: 824714
Received EPAID: INR000110197
Managed Quanity: 0.35999999
Kilogram Quanity: 0.16329600
Recycled Percentage: Not reported
Waste Management System Code: H040

Waste Sequence Number: 3294947
Sequence Number: 824715
Received EPAID: WAD991281767
Managed Quanity: 1.10000000
Kilogram Quanity: 0.49896000
Recycled Percentage: Not reported
Waste Management System Code: H040

Waste Sequence Number: 3294937
Sequence Number: 824703
Received EPAID: WAD991281767
Managed Quanity: 2.24000000
Kilogram Quanity: 1.01606401
Recycled Percentage: Not reported
Waste Management System Code: H061

Waste Sequence Number: 3294937
Sequence Number: 824702
Received EPAID: INR000110197
Managed Quanity: 1.39999999
Kilogram Quanity: 0.63504001
Recycled Percentage: Not reported
Waste Management System Code: H061

Waste Sequence Number: 3294943
Sequence Number: 824708
Received EPAID: INR000110197
Managed Quanity: 0.5
Kilogram Quanity: 0.22680000
Recycled Percentage: Not reported

DRAFT

RITE AID 5212 (Continued) **1000993257**

Waste Management System Code: H040

Waste Sequence Number: 3294940
Sequence Number: 824707
Received EPAID: WAD991281767
Managed Quanity: 1
Kilogram Quanity: 0.45360000
Recycled Percentage: Not reported
Waste Management System Code: H040

Waste Sequence Number: 3294940
Sequence Number: 824705
Received EPAID: INR000110197
Managed Quanity: 2
Kilogram Quanity: 0.90720001
Recycled Percentage: Not reported
Waste Management System Code: H040

Waste Sequence Number: 3294948
Sequence Number: 824716
Received EPAID: WAD991281767
Managed Quanity: 0.14000000
Kilogram Quanity: 6.35040010
Recycled Percentage: Not reported
Waste Management System Code: H040

Waste Sequence Number: 3294944
Sequence Number: 824709
Received EPAID: INR000110197
Managed Quanity: 5.99999999
Kilogram Quanity: 0.02721600
Recycled Percentage: Not reported
Waste Management System Code: H061

Waste Sequence Number: 3294944
Sequence Number: 824710
Received EPAID: WAD991281767
Managed Quanity: 0.93999999
Kilogram Quanity: 0.42638400
Recycled Percentage: Not reported
Waste Management System Code: H061

Waste Sequence Number: 3294946
Sequence Number: 824713
Received EPAID: WAD991281767
Managed Quanity: 1.15999999
Kilogram Quanity: 0.52617600
Recycled Percentage: Not reported
Waste Management System Code: H121

Waste Stream Comments:
CORB Waste Sequence Number: 146083
Comments: A8- flammable liquid waste(consumer commodities)
Waste Sequence Number: 3294937
Sequence Number: 1

Comments: A8- empty warfarin/coumadin bottles.

DRAFT

RITE AID 5212 (Continued) **1000993257**

Waste Sequence Number: 3294940
Sequence Number: 1

Comments: A8- Rx flammable liquid waste
Waste Sequence Number: 3294943
Sequence Number: 1

Comments: Rx Alcohol Prep pad waste- used for clean up in pharmacy or cleaning customer's arm before vaccination.
Waste Sequence Number: 3294947
Sequence Number: 1

Comments: A8- Rx toxic solid waste
Waste Sequence Number: 3294948
Sequence Number: 1

Waste Stream EPA Code:
CORB Waste Sequence Number: 146083
Waste Sequence Number: 3294948
Sequence Number: 7373966
WCDA Code: D007

Waste Sequence Number: 3294948
Sequence Number: 7373967
WCDA Code: D010

Waste Sequence Number: 3294937
Sequence Number: 7373938
WCDA Code: D001

Waste Sequence Number: 3294940
Sequence Number: 7373945
WCDA Code: P001

Waste Sequence Number: 3294943
Sequence Number: 7373948
WCDA Code: D001

Waste Sequence Number: 3294947
Sequence Number: 7373961
WCDA Code: D001

Waste Sequence Number: 3294944
Sequence Number: 7373951
WCDA Code: D001

Waste Sequence Number: 3294946
Sequence Number: 7373958
WCDA Code: D002

Waste Stream Source Code:
CORB Waste Sequence Number: 146083
Waste Sequence Number: 3294937
Sequence Number: 1
WCDD Code: G11

DRAFT

RITE AID 5212 (Continued) **1000993257**

Waste Sequence Number:	3294940
Sequence Number:	1
WCDD Code:	G11
Waste Sequence Number:	3294943
Sequence Number:	1
WCDD Code:	G11
Waste Sequence Number:	3294944
Sequence Number:	1
WCDD Code:	G11
Waste Sequence Number:	3294948
Sequence Number:	1
WCDD Code:	G11
Waste Sequence Number:	3294946
Sequence Number:	1
WCDD Code:	G32
Waste Sequence Number:	3294947
Sequence Number:	1
WCDD Code:	G32

Name:	RITE AID 5212
Address:	1300 MADISON ST
City,State,Zip:	SEATTLE, WA 98104
Facility Address 2:	Not reported
Facility ID:	3261335
EPA ID:	WA0001013630
NAICS:	446110
State Waste Code Desc:	WP01
Federal Waste Code Desc:	D001, D002, D009, P001, P075, D007, D010
Form Comm:	Not reported
Data Year:	2013
Permit by Rule:	False
Mailing Address 2:	Not reported
Treatment by Generator:	False
Mixed Radioactive Waste:	False
Importer of Hazardous Waste:	False
Immediate Recycler:	False
Treatment/Storage/Disposal/Recycling Facility:	False
Generator of Dangerous Fuel Waste:	False
Generator Marketing to Burner:	False
Other Marketers (i.e., blender, distributor, etc.):	False
Utility Boiler Burner:	False
Industry Boiler Burner:	False
Industrial Furnace:	False
Smelter Defferal:	False
Universal Waste:	Not reported
Off-Specification:	Not reported
LN Address 2:	10230 NE Points Dr Ste 11
Tax Reg #:	601637571
Business Type:	Retail Chain Pharmacy
Mail Name:	Rite Aid Corp
Mailing Address:	30 Hunter Lane

DRAFT

RITE AID 5212 (Continued) **1000993257**

Mailing City,State,Zip:	Camp Hill, PA 17011
Legal Organization Name:	Thrifty Payless Inc
Legal Organization Type:	Private
Legal Contact:	Not reported
Legal Address:	30 Hunter Lane
Legal Address 2:	Not reported
Legal City,State,Zip:	Camp Hill, PA 17011
Legal Phone Number:	(717)761-2633
Legal Effective Date:	05/22/1997
Land Organization Name:	First Hill Plaza LLC
Land Organization Type:	Private
Land Contact:	Neal Warner
Land Address:	C/O JSH Properties Inc
Land City,State,Zip:	Kirkland, WA 98033
Land Phone Number:	(425)889-0600
Operator Organization Name:	Rite Aid Corp
Operator Organization Type:	Private
Operator:	Not reported
Operator Address:	30 Hunter Lane
Operator Address 2:	Not reported
Operator City,State,Zip:	Camp Hill, PA 17011
Operator Phone Number:	(717)761-2633
Operator Effective Date:	05/22/1997
Site Contact:	Store Manager
Site Contact Address:	1300 MADISON ST
Contact City,State,Zip:	Seattle, WA 98104
Site Contact Phone Number:	206-322-9316
Site Contact Email:	Not reported
Gen Status Code:	SQG
Monthly Generation:	True
Batch Generation:	False
One Time Generation:	False
Transport Own Waste:	False
Tranports Other Waste:	False
Recycler Onsite:	False
Transfer Facility:	False
Other Exemption:	Not reported
UW Battery Gen:	False
Used Oil Transporter:	False
Used Oil Transfer Facility:	False
Used Oil Processor:	False
Used Oil Refiner:	False
Used Oil Fuel Marketer Directs Shipments:	False
Used Oil Fuel Marketer Meets Specs:	False
Site Contact Address 2:	Not reported
SIC Code:	Not reported
CRK Number:	Not reported
Active:	Not reported
CAS Number:	Not reported
Chemical Name:	Not reported
EHS:	Not reported
EHS CAS Number:	Not reported
EHS Name:	Not reported
Name:	RITE AID 5212
Address:	1300 MADISON ST
City,State,Zip:	SEATTLE, WA 98104

DRAFT

RITE AID 5212 (Continued) **1000993257**

Facility Address 2:	Not reported
Facility ID:	3261335
EPA ID:	WA0001013630
NAICS:	446110
State Waste Code Desc:	Not reported
Federal Waste Code Desc:	Not reported
Form Comm:	Not reported
Data Year:	2011
Permit by Rule:	False
Mailing Address 2:	Not reported
Treatment by Generator:	False
Mixed Radioactive Waste:	False
Importer of Hazardous Waste:	False
Immediate Recycler:	False
Treatment/Storage/Disposal/Recycling Facility:	False
Generator of Dangerous Fuel Waste:	False
Generator Marketing to Burner:	False
Other Marketers (i.e., blender, distributor, etc.):	False
Utility Boiler Burner:	False
Industry Boiler Burner:	False
Industrial Furnace:	False
Smelter Defferal:	False
Universal Waste:	Not reported
Off-Specification:	Not reported
LN Address 2:	10230 NE Points Dr Ste 11
Tax Reg #:	601637571
Business Type:	Retail Chain Pharmacy
Mail Name:	Rite Aid Corp
Mailing Address:	30 Hunter Lane
Mailing City,State,Zip:	Camp Hill, PA 17011
Legal Organization Name:	Thrifty Payless Inc
Legal Organization Type:	Private
Legal Contact:	Not reported
Legal Address:	30 Hunter Lane
Legal Address 2:	Not reported
Legal City,State,Zip:	Camp Hill, PA 17011
Legal Phone Number:	(717)761-2633
Legal Effective Date:	05/22/1997
Land Organization Name:	First Hill Plaza LLC
Land Organization Type:	Private
Land Contact:	Neal Warner
Land Address:	C/O JSH Properties Inc
Land City,State,Zip:	Kirkland, WA 98033
Land Phone Number:	(425)889-0600
Operator Organization Name:	Rite Aid Corp
Operator Organization Type:	Private
Operator:	Not reported
Operator Address:	30 Hunter Lane
Operator Address 2:	Not reported
Operator City,State,Zip:	Camp Hill, PA 17011
Operator Phone Number:	(717)761-2633
Operator Effective Date:	05/22/1997
Site Contact:	Store Manager
Site Contact Address:	1300 MADISON ST
Contact City,State,Zip:	Seattle, WA 98104
Site Contact Phone Number:	206-322-9316
Site Contact Email:	Not reported

DRAFT

RITE AID 5212 (Continued) **1000993257**

Gen Status Code:	XQG
Monthly Generation:	False
Batch Generation:	False
One Time Generation:	False
Transport Own Waste:	False
Tranports Other Waste:	False
Recycler Onsite:	False
Transfer Facility:	False
Other Exemption:	Not reported
UW Battery Gen:	False
Used Oil Transporter:	False
Used Oil Transfer Facility:	False
Used Oil Processor:	False
Used Oil Refiner:	False
Used Oil Fuel Marketer Directs Shipments:	False
Used Oil Fuel Marketer Meets Specs:	False
Site Contact Address 2:	Not reported
SIC Code:	Not reported
CRK Number:	Not reported
Active:	Not reported
CAS Number:	Not reported
Chemical Name:	Not reported
EHS:	Not reported
EHS CAS Number:	Not reported
EHS Name:	Not reported

Name:	RITE AID 5212
Address:	1300 MADISON ST
City,State,Zip:	SEATTLE, WA 98104
Facility Address 2:	Not reported
Facility ID:	3261335
EPA ID:	WA0001013630
NAICS:	812922
State Waste Code Desc:	Not reported
Federal Waste Code Desc:	Not reported
Form Comm:	Not reported
Data Year:	2010
Permit by Rule:	False
Mailing Address 2:	5151 San Felipe, Suite 1600
Treatment by Generator:	False
Mixed Radioactive Waste:	False
Importer of Hazardous Waste:	False
Immediate Recycler:	False
Treatment/Storage/Disposal/Recycling Facility:	False
Generator of Dangerous Fuel Waste:	False
Generator Marketing to Burner:	False
Other Marketers (i.e., blender, distributor, etc.):	False
Utility Boiler Burner:	False
Industry Boiler Burner:	False
Industrial Furnace:	False
Smelter Defferal:	False
Universal Waste:	Not reported
Off-Specification:	Not reported
LN Address 2:	14335 NE 24th St #202
Tax Reg #:	601637571
Business Type:	Not reported
Mail Name:	Rite Aid 5212

DRAFT

RITE AID 5212 (Continued) **1000993257**

Mailing Address:	C/O PSC-NBC
Mailing City,State,Zip:	Houston, TX 77056
Legal Organization Name:	Rite Aid Corp
Legal Organization Type:	Private
Legal Contact:	Not reported
Legal Address:	PO Box 3165
Legal Address 2:	Not reported
Legal City,State,Zip:	Harrisburg, PA 17105
Legal Phone Number:	(717)761-2633 x5569
Legal Effective Date:	01/01/1997
Land Organization Name:	First Hill Plaza LLC
Land Organization Type:	Private
Land Contact:	Not reported
Land Address:	C/O JSH Property
Land City,State,Zip:	Bellevue, WA 98007
Land Phone Number:	(206)322-9287
Operator Organization Name:	Rite Aid 5212
Operator Organization Type:	Private
Operator:	Not reported
Operator Address:	1300 Madison St
Operator Address 2:	Not reported
Operator City,State,Zip:	Seattle, WA 98104
Operator Phone Number:	(206)322-9316
Operator Effective Date:	01/26/1998
Site Contact:	JORGE GOMEZ
Site Contact Address:	5151 SAN FELIPE ST, SUITE 1600
Contact City,State,Zip:	HOUSTON, TX 77056
Site Contact Phone Number:	713-625-7015
Site Contact Email:	JGOMEZ2@PSCNOW.COM
Gen Status Code:	XQG
Monthly Generation:	False
Batch Generation:	False
One Time Generation:	False
Transport Own Waste:	False
Tranports Other Waste:	False
Recycler Onsite:	False
Transfer Facility:	False
Other Exemption:	Not reported
UW Battery Gen:	False
Used Oil Transporter:	False
Used Oil Transfer Facility:	False
Used Oil Processor:	False
Used Oil Refiner:	False
Used Oil Fuel Marketer Directs Shipments:	False
Used Oil Fuel Marketer Meets Specs:	False
Site Contact Address 2:	Not reported
SIC Code:	Not reported
CRK Number:	Not reported
Active:	Not reported
CAS Number:	Not reported
Chemical Name:	Not reported
EHS:	Not reported
EHS CAS Number:	Not reported
EHS Name:	Not reported
Name:	RITE AID 5212
Address:	1300 MADISON ST

DRAFT

RITE AID 5212 (Continued) **1000993257**

City,State,Zip:	SEATTLE, WA 98104
Facility Address 2:	Not reported
Facility ID:	3261335
EPA ID:	WA0001013630
NAICS:	812922
State Waste Code Desc:	Not reported
Federal Waste Code Desc:	Not reported
Form Comm:	Not reported
Data Year:	2009
Permit by Rule:	False
Mailing Address 2:	5151 San Felipe, Suite 1600
Treatment by Generator:	False
Mixed Radioactive Waste:	False
Importer of Hazardous Waste:	False
Immediate Recycler:	False
Treatment/Storage/Disposal/Recycling Facility:	False
Generator of Dangerous Fuel Waste:	False
Generator Marketing to Burner:	False
Other Marketers (i.e., blender, distributor, etc.):	False
Utility Boiler Burner:	False
Industry Boiler Burner:	False
Industrial Furnace:	False
Smelter Defferal:	False
Universal Waste:	Not reported
Off-Specification:	Not reported
LN Address 2:	14335 NE 24th St #202
Tax Reg #:	601637571
Business Type:	Not reported
Mail Name:	Rite Aid 5212
Mailing Address:	C/O PSC-NBC
Mailing City,State,Zip:	Houston, TX 77056
Legal Organization Name:	Rite Aid Corp
Legal Organization Type:	Private
Legal Contact:	Not reported
Legal Address:	PO Box 3165
Legal Address 2:	Not reported
Legal City,State,Zip:	Harrisburg, PA 17105
Legal Phone Number:	(717)761-2633 x5569
Legal Effective Date:	01/01/1997
Land Organization Name:	First Hill Plaza LLC
Land Organization Type:	Private
Land Contact:	Not reported
Land Address:	C/O JSH Property
Land City,State,Zip:	Bellevue, WA 98007
Land Phone Number:	(206)322-9287
Operator Organization Name:	Rite Aid 5212
Operator Organization Type:	Private
Operator:	Not reported
Operator Address:	1300 Madison St
Operator Address 2:	Not reported
Operator City,State,Zip:	Seattle, WA 98104
Operator Phone Number:	(206)322-9316
Operator Effective Date:	01/26/1998
Site Contact:	JORGE GOMEZ
Site Contact Address:	5151 SAN FELIPE ST, SUITE 1600
Contact City,State,Zip:	HOUSTON, TX 77056
Site Contact Phone Number:	713-625-7015

DRAFT

RITE AID 5212 (Continued) **1000993257**

Site Contact Email:	JGOMEZ2@PSCNOW.COM
Gen Status Code:	XQG
Monthly Generation:	False
Batch Generation:	False
One Time Generation:	False
Transport Own Waste:	False
Tranports Other Waste:	False
Recycler Onsite:	False
Transfer Facility:	False
Other Exemption:	Not reported
UW Battery Gen:	False
Used Oil Transporter:	False
Used Oil Transfer Facility:	False
Used Oil Processor:	False
Used Oil Refiner:	False
Used Oil Fuel Marketer Directs Shipments:	False
Used Oil Fuel Marketer Meets Specs:	False
Site Contact Address 2:	Not reported
SIC Code:	Not reported
CRK Number:	Not reported
Active:	Not reported
CAS Number:	Not reported
Chemical Name:	Not reported
EHS:	Not reported
EHS CAS Number:	Not reported
EHS Name:	Not reported

Name:	RITE AID 5212
Address:	1300 MADISON ST
City,State,Zip:	SEATTLE, WA 98104
Facility Address 2:	Not reported
Facility ID:	3261335
EPA ID:	WA0001013630
NAICS:	812922
State Waste Code Desc:	Not reported
Federal Waste Code Desc:	Not reported
Form Comm:	Not reported
Data Year:	2008
Permit by Rule:	False
Mailing Address 2:	5151 San Felipe, Suite 1600
Treatment by Generator:	False
Mixed Radioactive Waste:	False
Importer of Hazardous Waste:	False
Immediate Recycler:	False
Treatment/Storage/Disposal/Recycling Facility:	False
Generator of Dangerous Fuel Waste:	False
Generator Marketing to Burner:	False
Other Marketers (i.e., blender, distributor, etc.):	False
Utility Boiler Burner:	False
Industry Boiler Burner:	False
Industrial Furnace:	False
Smelter Defferal:	False
Universal Waste:	Not reported
Off-Specification:	Not reported
LN Address 2:	14335 NE 24th St #202
Tax Reg #:	601637571
Business Type:	Not reported

DRAFT

RITE AID 5212 (Continued) **1000993257**

Mail Name:	Rite Aid 5212
Mailing Address:	C/O PSC-NBC
Mailing City,State,Zip:	Houston, TX 77056
Legal Organization Name:	Rite Aid Corp
Legal Organization Type:	Private
Legal Contact:	Not reported
Legal Address:	PO Box 3165
Legal Address 2:	Not reported
Legal City,State,Zip:	Harrisburg, PA 17105
Legal Phone Number:	(717)761-2633 x5569
Legal Effective Date:	01/01/1997
Land Organization Name:	First Hill Plaza LLC
Land Organization Type:	Private
Land Contact:	Not reported
Land Address:	C/O JSH Property
Land City,State,Zip:	Bellevue, WA 98007
Land Phone Number:	(206)322-9287
Operator Organization Name:	Rite Aid 5212
Operator Organization Type:	Private
Operator:	Not reported
Operator Address:	1300 Madison St
Operator Address 2:	Not reported
Operator City,State,Zip:	Seattle, WA 98104
Operator Phone Number:	(206)322-9316
Operator Effective Date:	01/26/1998
Site Contact:	Store Manager
Site Contact Address:	1300 Madison St
Contact City,State,Zip:	Seattle, WA 98104
Site Contact Phone Number:	(206)322-9316
Site Contact Email:	Not reported
Gen Status Code:	SQG
Monthly Generation:	False
Batch Generation:	False
One Time Generation:	False
Transport Own Waste:	False
Tranports Other Waste:	False
Recycler Onsite:	False
Transfer Facility:	False
Other Exemption:	Not reported
UW Battery Gen:	False
Used Oil Transporter:	False
Used Oil Transfer Facility:	False
Used Oil Processor:	False
Used Oil Refiner:	False
Used Oil Fuel Marketer Directs Shipments:	False
Used Oil Fuel Marketer Meets Specs:	False
Site Contact Address 2:	Not reported
SIC Code:	Not reported
CRK Number:	Not reported
Active:	Not reported
CAS Number:	Not reported
Chemical Name:	Not reported
EHS:	Not reported
EHS CAS Number:	Not reported
EHS Name:	Not reported
Name:	RITE AID 5212

DRAFT

RITE AID 5212 (Continued) **1000993257**

Address:		1300 MADISON ST
City,State,Zip:		SEATTLE, WA 98104
Facility Address 2:		Not reported
Facility ID:		3261335
EPA ID:		WA0001013630
NAICS:		812922
State Waste Code Desc:		Not reported
Federal Waste Code Desc:	D011	
Form Comm:		D011 - Spent photographic solutions containing silver treated on-site with silver recovery system
Data Year:		Not reported
Permit by Rule:		No
Mailing Address 2:		Not reported
Treatment by Generator:		No
Mixed Radioactive Waste:		No
Importer of Hazardous Waste:		No
Immediate Recycler:		No
Treatment/Storage/Disposal/Recycling Facility:		No
Generator of Dangerous Fuel Waste:		No
Generator Marketing to Burner:		No
Other Marketers (i.e., blender, distributor, etc.):		No
Utility Boiler Burner:		No
Industry Boiler Burner:		No
Industrial Furnace:		No
Smelter Defferal:		No
Universal Waste:		Not reported
Off-Specification:		Not reported
LN Address 2:		14335 NE 24th St #202
Tax Reg #:		601637571
Business Type:		Not reported
Mail Name:		Not reported
Mailing Address:		4020 STIRRUP CREEK DR STE 100
Mailing City,State,Zip:		DURHAM, NC 27703
Legal Organization Name:		Rite Aid Corp
Legal Organization Type:		Private
Legal Contact:		Not reported
Legal Address:		PO Box 3165
Legal Address 2:		Not reported
Legal City,State,Zip:		HARRISBURG, PA 17105
Legal Phone Number:		(717)761-2633
Legal Effective Date:		01/01/1997
Land Organization Name:		First Hill Plaza LLC
Land Organization Type:		Private
Land Contact:		Not reported
Land Address:		c/o JSH Property
Land City,State,Zip:		BELLEVUE, WA 98007
Land Phone Number:		(206)322-9287
Operator Organization Name:		Rite Aid 5212
Operator Organization Type:		Private
Operator:		Arthur Sweeten
Operator Address:		1300 Madison St
Operator Address 2:		Not reported
Operator City,State,Zip:		SEATTLE, WA 98104
Operator Phone Number:		(206)322-9287
Operator Effective Date:		01/26/1998
Site Contact:		Arthur Sweeten
Site Contact Address:		1300 Madison St

DRAFT

RITE AID 5212 (Continued) **1000993257**

Contact City,State,Zip:	SEATTLE, WA 98104
Site Contact Phone Number:	(206)322-9287
Site Contact Email:	Not reported
Gen Status Code:	MQG
Monthly Generation:	No
Batch Generation:	No
One Time Generation:	No
Transport Own Waste:	No
Tranports Other Waste:	No
Recycler Onsite:	No
Transfer Facility:	No
Other Exemption:	Not reported
UW Battery Gen:	No
Used Oil Transporter:	No
Used Oil Transfer Facility:	No
Used Oil Processor:	No
Used Oil Refiner:	No
Used Oil Fuel Marketer Directs Shipments:	No
Used Oil Fuel Marketer Meets Specs:	No
Site Contact Address 2:	Not reported
SIC Code:	Not reported
CRK Number:	Not reported
Active:	Not reported
CAS Number:	Not reported
Chemical Name:	Not reported
EHS:	Not reported
EHS CAS Number:	Not reported
EHS Name:	Not reported
Name:	RITE AID 5212
Address:	1300 MADISON ST
City,State,Zip:	SEATTLE, WA 98104
Facility Address 2:	Not reported
Facility ID:	3261335
EPA ID:	WA0001013630
NAICS:	812922
State Waste Code Desc:	Not reported
Federal Waste Code Desc: D011	
Form Comm:	D011 - Spent photographic solutions containing silver treated on-site with silver recovery system
Data Year:	Not reported
Permit by Rule:	FALSE
Mailing Address 2:	4020 Stirrup Creek Drive Suite 100
Treatment by Generator:	FALSE
Mixed Radioactive Waste:	FALSE
Importer of Hazardous Waste:	FALSE
Immediate Recycler:	FALSE
Treatment/Storage/Disposal/Recycling Facility:	FALSE
Generator of Dangerous Fuel Waste:	FALSE
Generator Marketing to Burner:	FALSE
Other Marketers (i.e., blender, distributor, etc.):	FALSE
Utility Boiler Burner:	FALSE
Industry Boiler Burner:	FALSE
Industrial Furnace:	FALSE
Smelter Defferal:	FALSE
Universal Waste:	Not reported
Off-Specification:	Not reported

DRAFT

RITE AID 5212 (Continued) **1000993257**

LN Address 2:	14335 NE 24th St #202
Tax Reg #:	601637571
Business Type:	Not reported
Mail Name:	Rite Aid 5212
Mailing Address:	c/o Qualex Inc
Mailing City,State,Zip:	Durham, NC 27703
Legal Organization Name:	Rite Aid Corp
Legal Organization Type:	Private
Legal Contact:	Not reported
Legal Address:	PO Box 3165
Legal Address 2:	Not reported
Legal City,State,Zip:	Harrisburg, PA 17105
Legal Phone Number:	(717)761-2633 x5569
Legal Effective Date:	01/01/1997
Land Organization Name:	First Hill Plaza LLC
Land Organization Type:	Private
Land Contact:	Not reported
Land Address:	c/o JSH Property
Land City,State,Zip:	Bellevue, WA 98007
Land Phone Number:	(206)322-9287
Operator Organization Name:	Rite Aid 5212
Operator Organization Type:	Private
Operator:	Not reported
Operator Address:	1300 Madison St
Operator Address 2:	Not reported
Operator City,State,Zip:	Seattle, WA 98104
Operator Phone Number:	(206)322-9240
Operator Effective Date:	01/26/1998
Site Contact:	Store Manager
Site Contact Address:	1300 Madison St
Contact City,State,Zip:	Seattle, WA 98104
Site Contact Phone Number:	(206)322-9240
Site Contact Email:	Not reported
Gen Status Code:	MQG
Monthly Generation:	TRUE
Batch Generation:	FALSE
One Time Generation:	FALSE
Transport Own Waste:	FALSE
Tranports Other Waste:	FALSE
Recycler Onsite:	FALSE
Transfer Facility:	FALSE
Other Exemption:	Not reported
UW Battery Gen:	FALSE
Used Oil Transporter:	FALSE
Used Oil Transfer Facility:	FALSE
Used Oil Processor:	FALSE
Used Oil Refiner:	FALSE
Used Oil Fuel Marketer Directs Shipments:	FALSE
Used Oil Fuel Marketer Meets Specs:	FALSE
Site Contact Address 2:	Not reported
SIC Code:	Not reported
CRK Number:	Not reported
Active:	Not reported
CAS Number:	Not reported
Chemical Name:	Not reported
EHS:	Not reported
EHS CAS Number:	Not reported

DRAFT

RITE AID 5212 (Continued) **1000993257**

EHS Name: Not reported

BA352 **RITE AID 5212** **RCRA NonGen / NLR** **1015751697**
South **1300 MADISON ST** **WA0001013630**
1/8-1/4 **SEATTLE, WA 98104**
0.246 mi.
1301 ft. **Site 2 of 3 in cluster BA**

Relative:
Higher

Actual:
349 ft.

RCRA Listings:

Date Form Received by Agency:		20140826
Handler Name:	RITE AID 5212	
Handler Address:		1300 MADISON ST
Handler City,State,Zip:		SEATTLE, WA 98104
EPA ID:		WA0001013630
Contact Name:		STEPHANIE CAIATI
Contact Address:		30 HUNTER LANE
Contact City,State,Zip:		CAMP HILL, PA 17011
Contact Telephone:		717-795-8643
Contact Fax:		Not reported
Contact Email:		RSKSAFE@RITEAID.COM
Contact Title:		DIRECTOR, ENVIRONMENTAL HEALTH & SAFETY
EPA Region:		10
Land Type:		Private
Federal Waste Generator Description:		Not a generator, verified
Non-Notifier:		Not reported
Biennial Report Cycle:		Not reported
Accessibility:		Not reported
Active Site Indicator:		Not reported
State District Owner:		WA
State District:		NWRO
Mailing Address:		30 HUNTER LANE
Mailing City,State,Zip:		CAMP HILL, WA 17011
Owner Name:	THRIFTY PAYLESS INC	
Owner Type:		Private
Operator Name:	RITE AID CORP	
Operator Type:		Private
Short-Term Generator Activity:		No
Importer Activity:		No
Mixed Waste Generator:		No
Transporter Activity:		No
Transfer Facility Activity:		No
Recycler Activity with Storage:		No
Small Quantity On-Site Burner Exemption:		No
Smelting Melting and Refining Furnace Exemption:		No
Underground Injection Control:		No
Off-Site Waste Receipt:		No
Universal Waste Indicator:		No
Universal Waste Destination Facility:		No
Federal Universal Waste:		No
Active Site Fed-Reg Treatment Storage and Disposal Facility:		Not reported
Active Site Converter Treatment storage and Disposal Facility:		Not reported
Active Site State-Reg Treatment Storage and Disposal Facility:		Not reported
Active Site State-Reg Handler:		---
Federal Facility Indicator:		Not reported
Hazardous Secondary Material Indicator:		NN
Sub-Part K Indicator:		Not reported
Commercial TSD Indicator:		No
Treatment Storage and Disposal Type:		Not reported

DRAFT

RITE AID 5212 (Continued) **1015751697**

2018 GPRA Permit Baseline:	Not on the Baseline
2018 GPRA Renewals Baseline:	Not on the Baseline
Permit Renewals Workload Universe:	Not reported
Permit Workload Universe:	Not reported
Permit Progress Universe:	Not reported
Post-Closure Workload Universe:	Not reported
Closure Workload Universe:	Not reported
202 GPRA Corrective Action Baseline:	No
Corrective Action Workload Universe:	No
Subject to Corrective Action Universe:	No
Non-TSDFs Where RCRA CA has Been Imposed Universe:	No
TSDFs Potentially Subject to CA Under 3004 (u)/(v) Universe:	No
TSDFs Only Subject to CA under Discretionary Auth Universe:	No
Corrective Action Priority Ranking:	No NCAPS ranking
Environmental Control Indicator:	No
Institutional Control Indicator:	No
Human Exposure Controls Indicator:	N/A
Groundwater Controls Indicator:	N/A
Operating TSDF Universe:	Not reported
Full Enforcement Universe:	Not reported
Significant Non-Complier Universe:	No
Unaddressed Significant Non-Complier Universe:	No
Addressed Significant Non-Complier Universe:	No
Significant Non-Complier With a Compliance Schedule Universe:	No
Financial Assurance Required:	Not reported
Handler Date of Last Change:	20180508
Recognized Trader-Importer:	No
Recognized Trader-Exporter:	No
Importer of Spent Lead Acid Batteries:	No
Exporter of Spent Lead Acid Batteries:	No
Recycler Activity Without Storage:	No
Manifest Broker:	No
Sub-Part P Indicator:	No

Biennial: List of Years
Year: 2011

Click Here for Biennial Reporting System Data:
Year: 2009

Click Here for Biennial Reporting System Data:
Year: 2007

Click Here for Biennial Reporting System Data:
Year: 2005

Click Here for Biennial Reporting System Data:
Year: 2003

Click Here for Biennial Reporting System Data:

Hazardous Waste Summary:
Waste Code: D001
Waste Description: IGNITABLE WASTE

Waste Code: D002

DRAFT

RITE AID 5212 (Continued) **1015751697**

Waste Description: CORROSIVE WASTE

Waste Code: D007
Waste Description: CHROMIUM

Waste Code: D009
Waste Description: MERCURY

Waste Code: D010
Waste Description: SELENIUM

Waste Code: D011
Waste Description: SILVER

Waste Code: D024
Waste Description: M-CRESOL

Waste Code: D026
Waste Description: CRESOL

Waste Code: P001
Waste Description: 2H-1-BENZOPYRAN-2-ONE, 4-HYDROXY-3-(3-OXO-1-PHENYLBUTYL)-, & SALTS, WHEN PRESENT AT CONCENTRATIONS GREATER THAN 0.3% (OR) WARFARIN, & SALTS, WHEN PRESENT AT CONCENTRATIONS GREATER THAN 0.3%

Waste Code: P075
Waste Description: NICOTINE, & SALTS (OR) PYRIDINE, 3-(1-METHYL-2-PYRROLIDINYL)-,(S)-, & SALTS

Handler - Owner Operator:
Owner/Operator Indicator: Owner
Owner/Operator Name: RITE AID 5212
Legal Status: Private
Date Became Current: Not reported
Date Ended Current: Not reported
Owner/Operator Address: 1300 MADISON ST
Owner/Operator City,State,Zip: SEATTLE, WA 98104
Owner/Operator Telephone: 000-000-0000
Owner/Operator Telephone Ext: Not reported
Owner/Operator Fax: Not reported
Owner/Operator Email: Not reported

Owner/Operator Indicator: Owner
Owner/Operator Name: FIRST HILL PLAZA LLC
Legal Status: Private
Date Became Current: Not reported
Date Ended Current: Not reported
Owner/Operator Address: C/O JSH PROPERTY
Owner/Operator City,State,Zip: BELLEVUE, WA 98007
Owner/Operator Telephone: 206-322-9287
Owner/Operator Telephone Ext: Not reported
Owner/Operator Fax: Not reported
Owner/Operator Email: Not reported

Owner/Operator Indicator: Owner
Owner/Operator Name: RITE AID CORP
Legal Status: Private

DRAFT

RITE AID 5212 (Continued) **1015751697**

Date Became Current:	19970101
Date Ended Current:	Not reported
Owner/Operator Address:	PO BOX 3165
Owner/Operator City,State,Zip:	HARRISBURG, PA 17105
Owner/Operator Telephone:	717-761-2633
Owner/Operator Telephone Ext:	Not reported
Owner/Operator Fax:	Not reported
Owner/Operator Email:	Not reported

Owner/Operator Indicator:	Owner
Owner/Operator Name: FIRST HILL PLAZA LLC	
Legal Status:	Private
Date Became Current:	Not reported
Date Ended Current:	Not reported
Owner/Operator Address:	C/O JSH PROPERTY
Owner/Operator City,State,Zip:	BELLEVUE, WA 98007
Owner/Operator Telephone:	206-322-9287
Owner/Operator Telephone Ext:	Not reported
Owner/Operator Fax:	Not reported
Owner/Operator Email:	Not reported

Owner/Operator Indicator:	Owner
Owner/Operator Name: RITE AID CORP	
Legal Status:	Private
Date Became Current:	19970101
Date Ended Current:	Not reported
Owner/Operator Address:	PO BOX 3165
Owner/Operator City,State,Zip:	HARRISBURG, PA 17105
Owner/Operator Telephone:	717-761-2633
Owner/Operator Telephone Ext:	Not reported
Owner/Operator Fax:	Not reported
Owner/Operator Email:	Not reported

Owner/Operator Indicator:	Owner
Owner/Operator Name: FIRST HILL PLAZA LLC	
Legal Status:	Private
Date Became Current:	Not reported
Date Ended Current:	Not reported
Owner/Operator Address:	C/O JSH PROPERTY
Owner/Operator City,State,Zip:	BELLEVUE, WA 98007
Owner/Operator Telephone:	206-322-9287
Owner/Operator Telephone Ext:	Not reported
Owner/Operator Fax:	Not reported
Owner/Operator Email:	Not reported

Owner/Operator Indicator:	Operator
Owner/Operator Name: RITE AID 5212	
Legal Status:	Private
Date Became Current:	Not reported
Date Ended Current:	Not reported
Owner/Operator Address:	1300 MADISON ST
Owner/Operator City,State,Zip:	SEATTLE, WA 98104
Owner/Operator Telephone:	206-322-9240
Owner/Operator Telephone Ext:	Not reported
Owner/Operator Fax:	Not reported
Owner/Operator Email:	Not reported

DRAFT

RITE AID 5212 (Continued) **1015751697**

Owner/Operator Indicator:	Operator
Owner/Operator Name: RITE AID 5212	
Legal Status:	Private
Date Became Current:	Not reported
Date Ended Current:	Not reported
Owner/Operator Address:	1300 MADISON ST
Owner/Operator City,State,Zip:	SEATTLE, WA 98104
Owner/Operator Telephone:	206-322-9316
Owner/Operator Telephone Ext:	Not reported
Owner/Operator Fax:	Not reported
Owner/Operator Email:	Not reported

Owner/Operator Indicator:	Operator
Owner/Operator Name: RITE AID CORP	
Legal Status:	Private
Date Became Current:	Not reported
Date Ended Current:	Not reported
Owner/Operator Address:	30 HUNTER LANE
Owner/Operator City,State,Zip:	CAMP HILL, PA 17011
Owner/Operator Telephone:	717-761-2633
Owner/Operator Telephone Ext:	Not reported
Owner/Operator Fax:	Not reported
Owner/Operator Email:	Not reported

Owner/Operator Indicator:	Owner
Owner/Operator Name: THRIFTY PAYLESS INC	
Legal Status:	Private
Date Became Current:	19970522
Date Ended Current:	Not reported
Owner/Operator Address:	30 HUNTER LANE
Owner/Operator City,State,Zip:	CAMP HILL, PA 17011
Owner/Operator Telephone:	717-761-2633
Owner/Operator Telephone Ext:	Not reported
Owner/Operator Fax:	Not reported
Owner/Operator Email:	Not reported

Owner/Operator Indicator:	Operator
Owner/Operator Name: RITE AID CORP	
Legal Status:	Private
Date Became Current:	Not reported
Date Ended Current:	Not reported
Owner/Operator Address:	30 HUNTER LANE
Owner/Operator City,State,Zip:	CAMP HILL, PA 17011
Owner/Operator Telephone:	717-761-2633
Owner/Operator Telephone Ext:	Not reported
Owner/Operator Fax:	Not reported
Owner/Operator Email:	Not reported

Owner/Operator Indicator:	Owner
Owner/Operator Name: FIRST HILL PLAZA LLC	
Legal Status:	Private
Date Became Current:	Not reported
Date Ended Current:	Not reported
Owner/Operator Address:	C/O JSH PROPERTIES INC
Owner/Operator City,State,Zip:	KIRKLAND, WA 98033
Owner/Operator Telephone:	425-889-0600
Owner/Operator Telephone Ext:	Not reported

DRAFT

RITE AID 5212 (Continued) **1015751697**

Owner/Operator Fax:	Not reported
Owner/Operator Email:	Not reported
Owner/Operator Indicator:	Operator
Owner/Operator Name: RITE AID 5212	
Legal Status:	Private
Date Became Current:	19980126
Date Ended Current:	Not reported
Owner/Operator Address:	1300 MADISON ST
Owner/Operator City,State,Zip:	SEATTLE, WA 98104
Owner/Operator Telephone:	Not reported
Owner/Operator Telephone Ext:	Not reported
Owner/Operator Fax:	Not reported
Owner/Operator Email:	Not reported
Owner/Operator Indicator:	Operator
Owner/Operator Name: RITE AID CORP R	
Legal Status:	Private
Date Became Current:	19970522
Date Ended Current:	Not reported
Owner/Operator Address:	30 HUNTER LANE
Owner/Operator City,State,Zip:	CAMP HILL, PA 17011
Owner/Operator Telephone:	717-761-2633
Owner/Operator Telephone Ext:	Not reported
Owner/Operator Fax:	Not reported
Owner/Operator Email:	Not reported
Owner/Operator Indicator:	Owner
Owner/Operator Name: THRIFTY PAYLESS INC	
Legal Status:	Private
Date Became Current:	19970522
Date Ended Current:	Not reported
Owner/Operator Address:	30 HUNTER LANE
Owner/Operator City,State,Zip:	CAMP HILL, PA 17011
Owner/Operator Telephone:	717-761-2633
Owner/Operator Telephone Ext:	Not reported
Owner/Operator Fax:	Not reported
Owner/Operator Email:	Not reported
Owner/Operator Indicator:	Operator
Owner/Operator Name: RITE AID 5212	
Legal Status:	Private
Date Became Current:	Not reported
Date Ended Current:	Not reported
Owner/Operator Address:	1300 MADISON ST
Owner/Operator City,State,Zip:	SEATTLE, WA 98104
Owner/Operator Telephone:	000-000-0000
Owner/Operator Telephone Ext:	Not reported
Owner/Operator Fax:	Not reported
Owner/Operator Email:	Not reported
Owner/Operator Indicator:	Owner
Owner/Operator Name: RITE AID CORP	
Legal Status:	Private
Date Became Current:	19970101
Date Ended Current:	Not reported
Owner/Operator Address:	PO BOX 3165

DRAFT

RITE AID 5212 (Continued) **1015751697**

Owner/Operator City,State,Zip:	HARRISBURG, PA 17105
Owner/Operator Telephone:	717-761-2633
Owner/Operator Telephone Ext:	Not reported
Owner/Operator Fax:	Not reported
Owner/Operator Email:	Not reported
Owner/Operator Indicator:	Owner
Owner/Operator Name: RITE AID CORP	
Legal Status:	Private
Date Became Current:	19970101
Date Ended Current:	Not reported
Owner/Operator Address:	PO BOX 3165
Owner/Operator City,State,Zip:	HARRISBURG, PA 17105
Owner/Operator Telephone:	717-761-2633
Owner/Operator Telephone Ext:	Not reported
Owner/Operator Fax:	Not reported
Owner/Operator Email:	Not reported
Owner/Operator Indicator:	Owner
Owner/Operator Name: FIRST HILL PLAZA LLC	
Legal Status:	Private
Date Became Current:	Not reported
Date Ended Current:	Not reported
Owner/Operator Address:	C/O JSH PROPERTY
Owner/Operator City,State,Zip:	BELLEVUE, WA 98007
Owner/Operator Telephone:	206-322-9287
Owner/Operator Telephone Ext:	Not reported
Owner/Operator Fax:	Not reported
Owner/Operator Email:	Not reported
Owner/Operator Indicator:	Owner
Owner/Operator Name: RITE AID CORP	
Legal Status:	Private
Date Became Current:	19970101
Date Ended Current:	Not reported
Owner/Operator Address:	PO BOX 3165
Owner/Operator City,State,Zip:	HARRISBURG, PA 17105
Owner/Operator Telephone:	717-761-2633
Owner/Operator Telephone Ext:	Not reported
Owner/Operator Fax:	Not reported
Owner/Operator Email:	Not reported
Owner/Operator Indicator:	Owner
Owner/Operator Name: FIRST HILL PLAZA LLC	
Legal Status:	Private
Date Became Current:	Not reported
Date Ended Current:	Not reported
Owner/Operator Address:	C/O JSH PROPERTY
Owner/Operator City,State,Zip:	BELLEVUE, WA 98007
Owner/Operator Telephone:	206-322-9287
Owner/Operator Telephone Ext:	Not reported
Owner/Operator Fax:	Not reported
Owner/Operator Email:	Not reported
Owner/Operator Indicator:	Operator
Owner/Operator Name: RITE AID CORP	
Legal Status:	Private

DRAFT

RITE AID 5212 (Continued) **1015751697**

Date Became Current: Not reported
Date Ended Current: Not reported
Owner/Operator Address: 30 HUNTER LANE
Owner/Operator City,State,Zip: CAMP HILL, PA 17011
Owner/Operator Telephone: 717-761-2633
Owner/Operator Telephone Ext: Not reported
Owner/Operator Fax: Not reported
Owner/Operator Email: Not reported

Owner/Operator Indicator: Operator
Owner/Operator Name: RITE AID CORP
Legal Status: Private
Date Became Current: Not reported
Date Ended Current: Not reported
Owner/Operator Address: 30 HUNTER LANE
Owner/Operator City,State,Zip: CAMP HILL, PA 17011
Owner/Operator Telephone: 717-761-2633
Owner/Operator Telephone Ext: Not reported
Owner/Operator Fax: Not reported
Owner/Operator Email: Not reported

Owner/Operator Indicator: Operator
Owner/Operator Name: RITE AID 5212
Legal Status: Private
Date Became Current: 19980126
Date Ended Current: Not reported
Owner/Operator Address: 1300 MADISON ST
Owner/Operator City,State,Zip: SEATTLE, WA 98104
Owner/Operator Telephone: 206-322-9316
Owner/Operator Telephone Ext: Not reported
Owner/Operator Fax: Not reported
Owner/Operator Email: Not reported

Owner/Operator Indicator: Owner
Owner/Operator Name: RITE AID CORP
Legal Status: Private
Date Became Current: 19970101
Date Ended Current: Not reported
Owner/Operator Address: PO BOX 3165
Owner/Operator City,State,Zip: HARRISBURG, PA 17105
Owner/Operator Telephone: 717-761-2633
Owner/Operator Telephone Ext: Not reported
Owner/Operator Fax: Not reported
Owner/Operator Email: Not reported

Owner/Operator Indicator: Operator
Owner/Operator Name: RITE AID 5212
Legal Status: Private
Date Became Current: Not reported
Date Ended Current: Not reported
Owner/Operator Address: 1300 MADISON ST
Owner/Operator City,State,Zip: SEATTLE, WA 98104
Owner/Operator Telephone: 206-322-9287
Owner/Operator Telephone Ext: Not reported
Owner/Operator Fax: Not reported
Owner/Operator Email: Not reported

DRAFT

RITE AID 5212 (Continued) **1015751697**

Owner/Operator Indicator: Owner
Owner/Operator Name: FIRST HILL PLAZA LLC
Legal Status: Private
Date Became Current: Not reported
Date Ended Current: Not reported
Owner/Operator Address: C/O JSH PROPERTY
Owner/Operator City,State,Zip: BELLEVUE, WA 98007
Owner/Operator Telephone: 206-322-9287
Owner/Operator Telephone Ext: Not reported
Owner/Operator Fax: Not reported
Owner/Operator Email: Not reported

Owner/Operator Indicator: Operator
Owner/Operator Name: RITE AID 5212
Legal Status: Private
Date Became Current: Not reported
Date Ended Current: Not reported
Owner/Operator Address: 1300 MADISON ST
Owner/Operator City,State,Zip: SEATTLE, WA 98104
Owner/Operator Telephone: 206-322-9316
Owner/Operator Telephone Ext: Not reported
Owner/Operator Fax: Not reported
Owner/Operator Email: Not reported

Owner/Operator Indicator: Owner
Owner/Operator Name: FIRST HILL PLAZA LLC
Legal Status: Private
Date Became Current: Not reported
Date Ended Current: Not reported
Owner/Operator Address: C/O JSH PROPERTIES INC
Owner/Operator City,State,Zip: KIRKLAND, WA 98033
Owner/Operator Telephone: 425-889-0600
Owner/Operator Telephone Ext: Not reported
Owner/Operator Fax: Not reported
Owner/Operator Email: Not reported

Owner/Operator Indicator: Operator
Owner/Operator Name: RITE AID 5212
Legal Status: Private
Date Became Current: 19980126
Date Ended Current: Not reported
Owner/Operator Address: 1300 MADISON ST
Owner/Operator City,State,Zip: SEATTLE, WA 98104
Owner/Operator Telephone: Not reported
Owner/Operator Telephone Ext: Not reported
Owner/Operator Fax: Not reported
Owner/Operator Email: Not reported

Owner/Operator Indicator: Owner
Owner/Operator Name: RITE AID CORP
Legal Status: Private
Date Became Current: 19970101
Date Ended Current: Not reported
Owner/Operator Address: PO BOX 3165
Owner/Operator City,State,Zip: HARRISBURG, PA 17105
Owner/Operator Telephone: 717-761-2633
Owner/Operator Telephone Ext: Not reported

DRAFT

RITE AID 5212 (Continued) **1015751697**

Owner/Operator Fax: Not reported
Owner/Operator Email: Not reported

Owner/Operator Indicator: Owner
Owner/Operator Name: FIRST HILL PLAZA LLC
Legal Status: Private
Date Became Current: Not reported
Date Ended Current: Not reported
Owner/Operator Address: C/O JSH PROPERTY
Owner/Operator City,State,Zip: BELLEVUE, WA 98007
Owner/Operator Telephone: 206-322-9287
Owner/Operator Telephone Ext: Not reported
Owner/Operator Fax: Not reported
Owner/Operator Email: Not reported

Owner/Operator Indicator: Owner
Owner/Operator Name: RITE AID CORP
Legal Status: Private
Date Became Current: 19970101
Date Ended Current: Not reported
Owner/Operator Address: PO BOX 3165
Owner/Operator City,State,Zip: HARRISBURG, PA 17105
Owner/Operator Telephone: 717-761-2633
Owner/Operator Telephone Ext: Not reported
Owner/Operator Fax: Not reported
Owner/Operator Email: Not reported

Owner/Operator Indicator: Operator
Owner/Operator Name: RITE AID 5212
Legal Status: Private
Date Became Current: Not reported
Date Ended Current: Not reported
Owner/Operator Address: 1300 MADISON ST
Owner/Operator City,State,Zip: SEATTLE, WA 98104
Owner/Operator Telephone: 206-322-9240
Owner/Operator Telephone Ext: Not reported
Owner/Operator Fax: Not reported
Owner/Operator Email: Not reported

Owner/Operator Indicator: Owner
Owner/Operator Name: FIRST HILL PLAZA LLC
Legal Status: Private
Date Became Current: Not reported
Date Ended Current: Not reported
Owner/Operator Address: C/O JSH PROPERTY
Owner/Operator City,State,Zip: BELLEVUE, WA 98007
Owner/Operator Telephone: 206-322-9287
Owner/Operator Telephone Ext: Not reported
Owner/Operator Fax: Not reported
Owner/Operator Email: Not reported

Owner/Operator Indicator: Owner
Owner/Operator Name: FIRST HILL PLAZA LLC
Legal Status: Private
Date Became Current: Not reported
Date Ended Current: Not reported
Owner/Operator Address: C/O JSH PROPERTIES INC

DRAFT

RITE AID 5212 (Continued) **1015751697**

Owner/Operator City,State,Zip:	KIRKLAND, WA 98033
Owner/Operator Telephone:	425-889-0600
Owner/Operator Telephone Ext:	Not reported
Owner/Operator Fax:	Not reported
Owner/Operator Email:	Not reported
Owner/Operator Indicator:	Owner
Owner/Operator Name: THRIFTY PAYLESS INC	
Legal Status:	Private
Date Became Current:	19970522
Date Ended Current:	Not reported
Owner/Operator Address:	30 HUNTER LANE
Owner/Operator City,State,Zip:	CAMP HILL, PA 17011
Owner/Operator Telephone:	717-761-2633
Owner/Operator Telephone Ext:	Not reported
Owner/Operator Fax:	Not reported
Owner/Operator Email:	Not reported
Owner/Operator Indicator:	Owner
Owner/Operator Name: RITE AID CORP	
Legal Status:	Private
Date Became Current:	19970101
Date Ended Current:	Not reported
Owner/Operator Address:	PO BOX 3165
Owner/Operator City,State,Zip:	HARRISBURG, PA 17105
Owner/Operator Telephone:	Not reported
Owner/Operator Telephone Ext:	Not reported
Owner/Operator Fax:	Not reported
Owner/Operator Email:	Not reported
Owner/Operator Indicator:	Owner
Owner/Operator Name: RITE AID CORP	
Legal Status:	Private
Date Became Current:	19970101
Date Ended Current:	Not reported
Owner/Operator Address:	PO BOX 3165
Owner/Operator City,State,Zip:	HARRISBURG, PA 17105
Owner/Operator Telephone:	Not reported
Owner/Operator Telephone Ext:	Not reported
Owner/Operator Fax:	Not reported
Owner/Operator Email:	Not reported
Owner/Operator Indicator:	Owner
Owner/Operator Name: THRIFTY PAYLESS INC	
Legal Status:	Private
Date Became Current:	19970522
Date Ended Current:	Not reported
Owner/Operator Address:	30 HUNTER LANE
Owner/Operator City,State,Zip:	CAMP HILL, PA 17011
Owner/Operator Telephone:	717-761-2633
Owner/Operator Telephone Ext:	Not reported
Owner/Operator Fax:	Not reported
Owner/Operator Email:	Not reported
Owner/Operator Indicator:	Operator
Owner/Operator Name: RITE AID CORP	
Legal Status:	Private

DRAFT

RITE AID 5212 (Continued) **1015751697**

Date Became Current:	19970522
Date Ended Current:	Not reported
Owner/Operator Address:	30 HUNTER LANE
Owner/Operator City,State,Zip:	CAMP HILL, PA 17011
Owner/Operator Telephone:	717-761-2633
Owner/Operator Telephone Ext:	Not reported
Owner/Operator Fax:	Not reported
Owner/Operator Email:	Not reported
Owner/Operator Indicator:	Operator
Owner/Operator Name: RITE AID 5212	
Legal Status:	Private
Date Became Current:	Not reported
Date Ended Current:	Not reported
Owner/Operator Address:	1300 MADISON ST
Owner/Operator City,State,Zip:	SEATTLE, WA 98104
Owner/Operator Telephone:	000-000-0000
Owner/Operator Telephone Ext:	Not reported
Owner/Operator Fax:	Not reported
Owner/Operator Email:	Not reported
Owner/Operator Indicator:	Operator
Owner/Operator Name: RITE AID 5212	
Legal Status:	Private
Date Became Current:	Not reported
Date Ended Current:	Not reported
Owner/Operator Address:	1300 MADISON ST
Owner/Operator City,State,Zip:	SEATTLE, WA 98104
Owner/Operator Telephone:	000-000-0000
Owner/Operator Telephone Ext:	Not reported
Owner/Operator Fax:	Not reported
Owner/Operator Email:	Not reported
Owner/Operator Indicator:	Owner
Owner/Operator Name: FIRST HILL PLAZA LLC	
Legal Status:	Private
Date Became Current:	Not reported
Date Ended Current:	Not reported
Owner/Operator Address:	C/O JSH PROPERTY
Owner/Operator City,State,Zip:	BELLEVUE, WA 98007
Owner/Operator Telephone:	206-322-9287
Owner/Operator Telephone Ext:	Not reported
Owner/Operator Fax:	Not reported
Owner/Operator Email:	Not reported
Owner/Operator Indicator:	Owner
Owner/Operator Name: FIRST HILL PLAZA LLC	
Legal Status:	Private
Date Became Current:	Not reported
Date Ended Current:	Not reported
Owner/Operator Address:	C/O JSH PROPERTY
Owner/Operator City,State,Zip:	BELLEVUE, WA 98007
Owner/Operator Telephone:	206-322-9287
Owner/Operator Telephone Ext:	Not reported
Owner/Operator Fax:	Not reported
Owner/Operator Email:	Not reported

DRAFT

RITE AID 5212 (Continued) **1015751697**

Owner/Operator Indicator:	Owner
Owner/Operator Name: FIRST HILL PLAZA LLC	
Legal Status:	Private
Date Became Current:	Not reported
Date Ended Current:	Not reported
Owner/Operator Address:	C/O JSH PROPERTY
Owner/Operator City,State,Zip:	BELLEVUE, WA 98007
Owner/Operator Telephone:	206-322-9287
Owner/Operator Telephone Ext:	Not reported
Owner/Operator Fax:	Not reported
Owner/Operator Email:	Not reported

Owner/Operator Indicator:	Operator
Owner/Operator Name: RITE AID 5212	
Legal Status:	Private
Date Became Current:	Not reported
Date Ended Current:	Not reported
Owner/Operator Address:	1300 MADISON ST
Owner/Operator City,State,Zip:	SEATTLE, WA 98104
Owner/Operator Telephone:	206-322-9240
Owner/Operator Telephone Ext:	Not reported
Owner/Operator Fax:	Not reported
Owner/Operator Email:	Not reported

Owner/Operator Indicator:	Owner
Owner/Operator Name: RITE AID CORP	
Legal Status:	Private
Date Became Current:	19970101
Date Ended Current:	Not reported
Owner/Operator Address:	PO BOX 3165
Owner/Operator City,State,Zip:	HARRISBURG, PA 17105
Owner/Operator Telephone:	717-761-2633
Owner/Operator Telephone Ext:	Not reported
Owner/Operator Fax:	Not reported
Owner/Operator Email:	Not reported

Owner/Operator Indicator:	Owner
Owner/Operator Name: THRIFTY PAYLESS INC	
Legal Status:	Private
Date Became Current:	19970522
Date Ended Current:	Not reported
Owner/Operator Address:	30 HUNTER LANE
Owner/Operator City,State,Zip:	CAMP HILL, PA 17011
Owner/Operator Telephone:	717-761-2633
Owner/Operator Telephone Ext:	Not reported
Owner/Operator Fax:	Not reported
Owner/Operator Email:	Not reported

Owner/Operator Indicator:	Owner
Owner/Operator Name: FIRST HILL PLAZA LLC	
Legal Status:	Private
Date Became Current:	Not reported
Date Ended Current:	Not reported
Owner/Operator Address:	C/O JSH PROPERTIES INC
Owner/Operator City,State,Zip:	KIRKLAND, WA 98033
Owner/Operator Telephone:	425-889-0600
Owner/Operator Telephone Ext:	Not reported

DRAFT

RITE AID 5212 (Continued) **1015751697**

Owner/Operator Fax: Not reported
Owner/Operator Email: Not reported

Owner/Operator Indicator: Owner
Owner/Operator Name: THRIFTY PAYLESS INC
Legal Status: Private
Date Became Current: 19970522
Date Ended Current: Not reported
Owner/Operator Address: 30 HUNTER LANE
Owner/Operator City,State,Zip: CAMP HILL, PA 17011
Owner/Operator Telephone: 717-761-2633
Owner/Operator Telephone Ext: Not reported
Owner/Operator Fax: Not reported
Owner/Operator Email: Not reported

Owner/Operator Indicator: Owner
Owner/Operator Name: RITE AID CORP
Legal Status: Private
Date Became Current: 19970101
Date Ended Current: Not reported
Owner/Operator Address: PO BOX 3165
Owner/Operator City,State,Zip: HARRISBURG, PA 17105
Owner/Operator Telephone: Not reported
Owner/Operator Telephone Ext: Not reported
Owner/Operator Fax: Not reported
Owner/Operator Email: Not reported

Owner/Operator Indicator: Operator
Owner/Operator Name: RITE AID 5212
Legal Status: Private
Date Became Current: 19980126
Date Ended Current: Not reported
Owner/Operator Address: 1300 MADISON ST
Owner/Operator City,State,Zip: SEATTLE, WA 98104
Owner/Operator Telephone: Not reported
Owner/Operator Telephone Ext: Not reported
Owner/Operator Fax: Not reported
Owner/Operator Email: Not reported

Owner/Operator Indicator: Owner
Owner/Operator Name: FIRST HILL PLAZA LLC
Legal Status: Private
Date Became Current: Not reported
Date Ended Current: Not reported
Owner/Operator Address: C/O JSH PROPERTY
Owner/Operator City,State,Zip: BELLEVUE, WA 98007
Owner/Operator Telephone: 206-322-9287
Owner/Operator Telephone Ext: Not reported
Owner/Operator Fax: Not reported
Owner/Operator Email: Not reported

Owner/Operator Indicator: Owner
Owner/Operator Name: FIRST HILL PLAZA LLC
Legal Status: Private
Date Became Current: Not reported
Date Ended Current: Not reported
Owner/Operator Address: C/O JSH PROPERTIES INC

DRAFT

RITE AID 5212 (Continued) **1015751697**

Owner/Operator City,State,Zip:	KIRKLAND, WA 98033
Owner/Operator Telephone:	425-889-0600
Owner/Operator Telephone Ext:	Not reported
Owner/Operator Fax:	Not reported
Owner/Operator Email:	Not reported
Owner/Operator Indicator:	Operator
Owner/Operator Name: RITE AID CORP	
Legal Status:	Private
Date Became Current:	Not reported
Date Ended Current:	Not reported
Owner/Operator Address:	30 HUNTER LANE
Owner/Operator City,State,Zip:	CAMP HILL, PA 17011
Owner/Operator Telephone:	717-761-2633
Owner/Operator Telephone Ext:	Not reported
Owner/Operator Fax:	Not reported
Owner/Operator Email:	Not reported
Owner/Operator Indicator:	Operator
Owner/Operator Name: RITE AID 5212	
Legal Status:	Private
Date Became Current:	Not reported
Date Ended Current:	Not reported
Owner/Operator Address:	1300 MADISON ST
Owner/Operator City,State,Zip:	SEATTLE, WA 98104
Owner/Operator Telephone:	000-000-0000
Owner/Operator Telephone Ext:	Not reported
Owner/Operator Fax:	Not reported
Owner/Operator Email:	Not reported
Owner/Operator Indicator:	Owner
Owner/Operator Name: RITE AID CORP	
Legal Status:	Private
Date Became Current:	19970101
Date Ended Current:	Not reported
Owner/Operator Address:	PO BOX 3165
Owner/Operator City,State,Zip:	HARRISBURG, PA 17105
Owner/Operator Telephone:	717-761-2633
Owner/Operator Telephone Ext:	Not reported
Owner/Operator Fax:	Not reported
Owner/Operator Email:	Not reported
Owner/Operator Indicator:	Operator
Owner/Operator Name: RITE AID 5212	
Legal Status:	Private
Date Became Current:	Not reported
Date Ended Current:	Not reported
Owner/Operator Address:	1300 MADISON ST
Owner/Operator City,State,Zip:	SEATTLE, WA 98104
Owner/Operator Telephone:	000-000-0000
Owner/Operator Telephone Ext:	Not reported
Owner/Operator Fax:	Not reported
Owner/Operator Email:	Not reported
Owner/Operator Indicator:	Operator
Owner/Operator Name: RITE AID 5212	
Legal Status:	Private

DRAFT

RITE AID 5212 (Continued) **1015751697**

Date Became Current: Not reported
Date Ended Current: Not reported
Owner/Operator Address: 1300 MADISON ST
Owner/Operator City,State,Zip: SEATTLE, WA 98104
Owner/Operator Telephone: 206-322-9287
Owner/Operator Telephone Ext: Not reported
Owner/Operator Fax: Not reported
Owner/Operator Email: Not reported

Owner/Operator Indicator: Owner
Owner/Operator Name: RITE AID CORP
Legal Status: Private
Date Became Current: 19970101
Date Ended Current: Not reported
Owner/Operator Address: PO BOX 3165
Owner/Operator City,State,Zip: HARRISBURG, PA 17105
Owner/Operator Telephone: 717-761-2633
Owner/Operator Telephone Ext: Not reported
Owner/Operator Fax: Not reported
Owner/Operator Email: Not reported

Owner/Operator Indicator: Owner
Owner/Operator Name: RITE AID CORP
Legal Status: Private
Date Became Current: 19970101
Date Ended Current: Not reported
Owner/Operator Address: PO BOX 3165
Owner/Operator City,State,Zip: HARRISBURG, PA 17105
Owner/Operator Telephone: 717-761-2633
Owner/Operator Telephone Ext: Not reported
Owner/Operator Fax: Not reported
Owner/Operator Email: Not reported

Owner/Operator Indicator: Owner
Owner/Operator Name: RITE AID CORP
Legal Status: Private
Date Became Current: 19970101
Date Ended Current: Not reported
Owner/Operator Address: PO BOX 3165
Owner/Operator City,State,Zip: HARRISBURG, PA 17105
Owner/Operator Telephone: 717-761-2633
Owner/Operator Telephone Ext: Not reported
Owner/Operator Fax: Not reported
Owner/Operator Email: Not reported

Owner/Operator Indicator: Owner
Owner/Operator Name: THRIFTY PAYLESS INC
Legal Status: Private
Date Became Current: 19970522
Date Ended Current: Not reported
Owner/Operator Address: 30 HUNTER LANE
Owner/Operator City,State,Zip: CAMP HILL, PA 17011
Owner/Operator Telephone: 717-761-2633
Owner/Operator Telephone Ext: Not reported
Owner/Operator Fax: Not reported
Owner/Operator Email: Not reported

DRAFT

RITE AID 5212 (Continued) **1015751697**

Owner/Operator Indicator: Owner
Owner/Operator Name: THRIFTY PAYLESS INC
Legal Status: Private
Date Became Current: 19970522
Date Ended Current: Not reported
Owner/Operator Address: 30 HUNTER LANE
Owner/Operator City,State,Zip: CAMP HILL, PA 17011
Owner/Operator Telephone: 717-761-2633
Owner/Operator Telephone Ext: Not reported
Owner/Operator Fax: Not reported
Owner/Operator Email: Not reported

Owner/Operator Indicator: Operator
Owner/Operator Name: RITE AID CORP
Legal Status: Private
Date Became Current: Not reported
Date Ended Current: Not reported
Owner/Operator Address: PO BOX 3165
Owner/Operator City,State,Zip: HARRISBURG, PA 17105
Owner/Operator Telephone: 717-761-2633
Owner/Operator Telephone Ext: Not reported
Owner/Operator Fax: Not reported
Owner/Operator Email: Not reported

Owner/Operator Indicator: Owner
Owner/Operator Name: RITE AID 5212
Legal Status: Private
Date Became Current: Not reported
Date Ended Current: Not reported
Owner/Operator Address: 1300 MADISON ST
Owner/Operator City,State,Zip: SEATTLE, WA 98104
Owner/Operator Telephone: 000-000-0000
Owner/Operator Telephone Ext: Not reported
Owner/Operator Fax: Not reported
Owner/Operator Email: Not reported

Owner/Operator Indicator: Owner
Owner/Operator Name: RITE AID CORP
Legal Status: Private
Date Became Current: 19970101
Date Ended Current: Not reported
Owner/Operator Address: PO BOX 3165
Owner/Operator City,State,Zip: HARRISBURG, PA 17105
Owner/Operator Telephone: 717-761-2633
Owner/Operator Telephone Ext: Not reported
Owner/Operator Fax: Not reported
Owner/Operator Email: Not reported

Owner/Operator Indicator: Owner
Owner/Operator Name: FIRST HILL PLAZA LLC
Legal Status: Private
Date Became Current: Not reported
Date Ended Current: Not reported
Owner/Operator Address: C/O JSH PROPERTY
Owner/Operator City,State,Zip: BELLEVUE, WA 98007
Owner/Operator Telephone: 206-322-9287
Owner/Operator Telephone Ext: Not reported

DRAFT

RITE AID 5212 (Continued) **1015751697**

Owner/Operator Fax: Not reported
Owner/Operator Email: Not reported

Owner/Operator Indicator: Operator
Owner/Operator Name: RITE AID 5212
Legal Status: Private
Date Became Current: Not reported
Date Ended Current: Not reported
Owner/Operator Address: 1300 MADISON ST
Owner/Operator City,State,Zip: SEATTLE, WA 98104
Owner/Operator Telephone: 000-000-0000
Owner/Operator Telephone Ext: Not reported
Owner/Operator Fax: Not reported
Owner/Operator Email: Not reported

Owner/Operator Indicator: Operator
Owner/Operator Name: RITE AID 5212
Legal Status: Private
Date Became Current: Not reported
Date Ended Current: Not reported
Owner/Operator Address: 1300 MADISON ST
Owner/Operator City,State,Zip: SEATTLE, WA 98104
Owner/Operator Telephone: 000-000-0000
Owner/Operator Telephone Ext: Not reported
Owner/Operator Fax: Not reported
Owner/Operator Email: Not reported

Owner/Operator Indicator: Owner
Owner/Operator Name: RITE AID CORP
Legal Status: Private
Date Became Current: 19970101
Date Ended Current: Not reported
Owner/Operator Address: PO BOX 3165
Owner/Operator City,State,Zip: HARRISBURG, PA 17105
Owner/Operator Telephone: 717-761-2633
Owner/Operator Telephone Ext: Not reported
Owner/Operator Fax: Not reported
Owner/Operator Email: Not reported

Owner/Operator Indicator: Owner
Owner/Operator Name: RITE AID CORP
Legal Status: Private
Date Became Current: 19970101
Date Ended Current: Not reported
Owner/Operator Address: PO BOX 3165
Owner/Operator City,State,Zip: HARRISBURG, PA 17105
Owner/Operator Telephone: 717-761-2633
Owner/Operator Telephone Ext: Not reported
Owner/Operator Fax: Not reported
Owner/Operator Email: Not reported

Owner/Operator Indicator: Owner
Owner/Operator Name: RITE AID CORP
Legal Status: Private
Date Became Current: 19970101
Date Ended Current: Not reported
Owner/Operator Address: PO BOX 3165

DRAFT

RITE AID 5212 (Continued) **1015751697**

Owner/Operator City,State,Zip: HARRISBURG, PA 17105
Owner/Operator Telephone: 717-761-2633
Owner/Operator Telephone Ext: Not reported
Owner/Operator Fax: Not reported
Owner/Operator Email: Not reported

Owner/Operator Indicator: Operator
Owner/Operator Name: RITE AID CORP
Legal Status: Private
Date Became Current: Not reported
Date Ended Current: Not reported
Owner/Operator Address: 30 HUNTER LANE
Owner/Operator City,State,Zip: CAMP HILL, PA 17011
Owner/Operator Telephone: 717-761-2633
Owner/Operator Telephone Ext: Not reported
Owner/Operator Fax: Not reported
Owner/Operator Email: Not reported

Owner/Operator Indicator: Owner
Owner/Operator Name: THRIFTY PAYLESS T
Legal Status: Private
Date Became Current: 19970522
Date Ended Current: Not reported
Owner/Operator Address: 30 HUNTER LANE
Owner/Operator City,State,Zip: CAMP HILL, PA 17011
Owner/Operator Telephone: 717-761-2633
Owner/Operator Telephone Ext: Not reported
Owner/Operator Fax: Not reported
Owner/Operator Email: Not reported

Owner/Operator Indicator: Owner
Owner/Operator Name: FIRST HILL PLAZA LLC
Legal Status: Private
Date Became Current: Not reported
Date Ended Current: Not reported
Owner/Operator Address: C/O JSH PROPERTY
Owner/Operator City,State,Zip: BELLEVUE, WA 98007
Owner/Operator Telephone: 206-322-9287
Owner/Operator Telephone Ext: Not reported
Owner/Operator Fax: Not reported
Owner/Operator Email: Not reported

Owner/Operator Indicator: Owner
Owner/Operator Name: FIRST HILL PLAZA LLC
Legal Status: Private
Date Became Current: Not reported
Date Ended Current: Not reported
Owner/Operator Address: C/O JSH PROPERTY
Owner/Operator City,State,Zip: BELLEVUE, WA 98007
Owner/Operator Telephone: 206-322-9287
Owner/Operator Telephone Ext: Not reported
Owner/Operator Fax: Not reported
Owner/Operator Email: Not reported

Owner/Operator Indicator: Operator
Owner/Operator Name: RITE AID 5212
Legal Status: Private

DRAFT

RITE AID 5212 (Continued) **1015751697**

Date Became Current:	Not reported
Date Ended Current:	Not reported
Owner/Operator Address:	1300 MADISON ST
Owner/Operator City,State,Zip:	SEATTLE, WA 98104
Owner/Operator Telephone:	000-000-0000
Owner/Operator Telephone Ext:	Not reported
Owner/Operator Fax:	Not reported
Owner/Operator Email:	Not reported
Owner/Operator Indicator:	Operator
Owner/Operator Name: RITE AID 5212	
Legal Status:	Private
Date Became Current:	Not reported
Date Ended Current:	Not reported
Owner/Operator Address:	1300 MADISON ST
Owner/Operator City,State,Zip:	SEATTLE, WA 98104
Owner/Operator Telephone:	206-322-9287
Owner/Operator Telephone Ext:	Not reported
Owner/Operator Fax:	Not reported
Owner/Operator Email:	Not reported
Owner/Operator Indicator:	Owner
Owner/Operator Name: FIRST HILL PLAZA LLC	
Legal Status:	Private
Date Became Current:	Not reported
Date Ended Current:	Not reported
Owner/Operator Address:	C/O JSH PROPERTY
Owner/Operator City,State,Zip:	BELLEVUE, WA 98007
Owner/Operator Telephone:	206-322-9287
Owner/Operator Telephone Ext:	Not reported
Owner/Operator Fax:	Not reported
Owner/Operator Email:	Not reported
Owner/Operator Indicator:	Operator
Owner/Operator Name: RITE AID 5212	
Legal Status:	Private
Date Became Current:	Not reported
Date Ended Current:	Not reported
Owner/Operator Address:	1300 MADISON ST
Owner/Operator City,State,Zip:	SEATTLE, WA 98104
Owner/Operator Telephone:	206-322-9316
Owner/Operator Telephone Ext:	Not reported
Owner/Operator Fax:	Not reported
Owner/Operator Email:	Not reported
Owner/Operator Indicator:	Owner
Owner/Operator Name: FIRST HILL PLAZA LLC	
Legal Status:	Private
Date Became Current:	Not reported
Date Ended Current:	Not reported
Owner/Operator Address:	C/O JSH PROPERTY
Owner/Operator City,State,Zip:	BELLEVUE, WA 98007
Owner/Operator Telephone:	206-322-9287
Owner/Operator Telephone Ext:	Not reported
Owner/Operator Fax:	Not reported
Owner/Operator Email:	Not reported

DRAFT

RITE AID 5212 (Continued) **1015751697**

Owner/Operator Indicator:	Owner
Owner/Operator Name: FIRST HILL PLAZA LLC	
Legal Status:	Private
Date Became Current:	Not reported
Date Ended Current:	Not reported
Owner/Operator Address:	C/O JSH PROPERTIES INC
Owner/Operator City,State,Zip:	KIRKLAND, WA 98033
Owner/Operator Telephone:	425-889-0600
Owner/Operator Telephone Ext:	Not reported
Owner/Operator Fax:	Not reported
Owner/Operator Email:	Not reported

Owner/Operator Indicator:	Owner
Owner/Operator Name: FIRST HILL PLAZA LLC	
Legal Status:	Private
Date Became Current:	Not reported
Date Ended Current:	Not reported
Owner/Operator Address:	C/O JSH PROPERTIES INC
Owner/Operator City,State,Zip:	KIRKLAND, WA 98033
Owner/Operator Telephone:	425-889-0600
Owner/Operator Telephone Ext:	Not reported
Owner/Operator Fax:	Not reported
Owner/Operator Email:	Not reported

Owner/Operator Indicator:	Operator
Owner/Operator Name: RITE AID CORP	
Legal Status:	Private
Date Became Current:	Not reported
Date Ended Current:	Not reported
Owner/Operator Address:	30 HUNTER LANE
Owner/Operator City,State,Zip:	CAMP HILL, PA 17011
Owner/Operator Telephone:	717-761-2633
Owner/Operator Telephone Ext:	Not reported
Owner/Operator Fax:	Not reported
Owner/Operator Email:	Not reported

Historic Generators:

Receive Date:	19990301
Handler Name: RITE AID 5212	
Federal Waste Generator Description:	Not a generator, verified
State District Owner:	WA
Large Quantity Handler of Universal Waste:	No
Recognized Trader Importer:	No
Recognized Trader Exporter:	No
Spent Lead Acid Battery Importer:	No
Spent Lead Acid Battery Exporter:	No
Current Record:	No
Non Storage Recycler Activity:	Not reported
Electronic Manifest Broker:	Not reported

Receive Date:	20111208
Handler Name: RITE AID 5212	
Federal Waste Generator Description:	Conditionally Exempt Small Quantity Generator
State District Owner:	WA
Large Quantity Handler of Universal Waste:	No
Recognized Trader Importer:	No
Recognized Trader Exporter:	No

DRAFT

RITE AID 5212 (Continued) **1015751697**

Spent Lead Acid Battery Importer:	No
Spent Lead Acid Battery Exporter:	No
Current Record:	No
Non Storage Recycler Activity:	Not reported
Electronic Manifest Broker:	Not reported

Receive Date:	20140826
Handler Name: RITE AID 5212	
Federal Waste Generator Description:	Not a generator, verified
State District Owner:	WA
Large Quantity Handler of Universal Waste:	No
Recognized Trader Importer:	No
Recognized Trader Exporter:	No
Spent Lead Acid Battery Importer:	No
Spent Lead Acid Battery Exporter:	No
Current Record:	Yes
Non Storage Recycler Activity:	Not reported
Electronic Manifest Broker:	Not reported

Receive Date:	19931231
Handler Name: RITE AID 5212	
Federal Waste Generator Description:	Small Quantity Generator
State District Owner:	WA
Large Quantity Handler of Universal Waste:	No
Recognized Trader Importer:	No
Recognized Trader Exporter:	No
Spent Lead Acid Battery Importer:	No
Spent Lead Acid Battery Exporter:	No
Current Record:	No
Non Storage Recycler Activity:	Not reported
Electronic Manifest Broker:	Not reported

Receive Date:	19970221
Handler Name: RITE AID 5212	
Federal Waste Generator Description:	Small Quantity Generator
State District Owner:	WA
Large Quantity Handler of Universal Waste:	No
Recognized Trader Importer:	No
Recognized Trader Exporter:	No
Spent Lead Acid Battery Importer:	No
Spent Lead Acid Battery Exporter:	No
Current Record:	No
Non Storage Recycler Activity:	Not reported
Electronic Manifest Broker:	Not reported

Receive Date:	19990301
Handler Name: RITE AID 5212	
Federal Waste Generator Description:	Small Quantity Generator
State District Owner:	WA
Large Quantity Handler of Universal Waste:	No
Recognized Trader Importer:	No
Recognized Trader Exporter:	No
Spent Lead Acid Battery Importer:	No
Spent Lead Acid Battery Exporter:	No
Current Record:	No
Non Storage Recycler Activity:	Not reported
Electronic Manifest Broker:	Not reported

DRAFT

RITE AID 5212 (Continued) **1015751697**

Receive Date: 19991210
Handler Name: RITE AID 5212
Federal Waste Generator Description: Conditionally Exempt Small Quantity Generator
State District Owner: WA
Large Quantity Handler of Universal Waste: No
Recognized Trader Importer: No
Recognized Trader Exporter: No
Spent Lead Acid Battery Importer: No
Spent Lead Acid Battery Exporter: No
Current Record: No
Non Storage Recycler Activity: Not reported
Electronic Manifest Broker: Not reported

Receive Date: 20000229
Handler Name: RITE AID 5212
Federal Waste Generator Description: Small Quantity Generator
State District Owner: WA
Large Quantity Handler of Universal Waste: No
Recognized Trader Importer: No
Recognized Trader Exporter: No
Spent Lead Acid Battery Importer: No
Spent Lead Acid Battery Exporter: No
Current Record: No
Non Storage Recycler Activity: Not reported
Electronic Manifest Broker: Not reported

Receive Date: 20010228
Handler Name: RITE AID 5212
Federal Waste Generator Description: Small Quantity Generator
State District Owner: WA
Large Quantity Handler of Universal Waste: No
Recognized Trader Importer: No
Recognized Trader Exporter: No
Spent Lead Acid Battery Importer: No
Spent Lead Acid Battery Exporter: No
Current Record: No
Non Storage Recycler Activity: Not reported
Electronic Manifest Broker: Not reported

Receive Date: 20020228
Handler Name: RITE AID 5212
Federal Waste Generator Description: Small Quantity Generator
State District Owner: WA
Large Quantity Handler of Universal Waste: No
Recognized Trader Importer: No
Recognized Trader Exporter: No
Spent Lead Acid Battery Importer: No
Spent Lead Acid Battery Exporter: No
Current Record: No
Non Storage Recycler Activity: Not reported
Electronic Manifest Broker: Not reported

Receive Date: 20030303
Handler Name: RITE AID 5212
Federal Waste Generator Description: Small Quantity Generator
State District Owner: WA
Large Quantity Handler of Universal Waste: No

DRAFT

RITE AID 5212 (Continued) **1015751697**

Recognized Trader Importer:	No
Recognized Trader Exporter:	No
Spent Lead Acid Battery Importer:	No
Spent Lead Acid Battery Exporter:	No
Current Record:	No
Non Storage Recycler Activity:	Not reported
Electronic Manifest Broker:	Not reported

Receive Date:	20040331
Handler Name: RITE AID 5212	
Federal Waste Generator Description:	Small Quantity Generator
State District Owner:	WA
Large Quantity Handler of Universal Waste:	No
Recognized Trader Importer:	No
Recognized Trader Exporter:	No
Spent Lead Acid Battery Importer:	No
Spent Lead Acid Battery Exporter:	No
Current Record:	No
Non Storage Recycler Activity:	Not reported
Electronic Manifest Broker:	Not reported

Receive Date:	20050228
Handler Name: RITE AID 5212	
Federal Waste Generator Description:	Small Quantity Generator
State District Owner:	WA
Large Quantity Handler of Universal Waste:	No
Recognized Trader Importer:	No
Recognized Trader Exporter:	No
Spent Lead Acid Battery Importer:	No
Spent Lead Acid Battery Exporter:	No
Current Record:	No
Non Storage Recycler Activity:	Not reported
Electronic Manifest Broker:	Not reported

Receive Date:	20060217
Handler Name: RITE AID 5212	
Federal Waste Generator Description:	Small Quantity Generator
State District Owner:	WA
Large Quantity Handler of Universal Waste:	No
Recognized Trader Importer:	No
Recognized Trader Exporter:	No
Spent Lead Acid Battery Importer:	No
Spent Lead Acid Battery Exporter:	No
Current Record:	No
Non Storage Recycler Activity:	Not reported
Electronic Manifest Broker:	Not reported

Receive Date:	20070228
Handler Name: RITE AID 5212	
Federal Waste Generator Description:	Small Quantity Generator
State District Owner:	WA
Large Quantity Handler of Universal Waste:	No
Recognized Trader Importer:	No
Recognized Trader Exporter:	No
Spent Lead Acid Battery Importer:	No
Spent Lead Acid Battery Exporter:	No
Current Record:	No

DRAFT

RITE AID 5212 (Continued) **1015751697**

Non Storage Recycler Activity: Not reported
Electronic Manifest Broker: Not reported

Receive Date: 20080505
Handler Name: RITE AID 5212
Federal Waste Generator Description: Conditionally Exempt Small Quantity Generator
State District Owner: WA
Large Quantity Handler of Universal Waste: No
Recognized Trader Importer: No
Recognized Trader Exporter: No
Spent Lead Acid Battery Importer: No
Spent Lead Acid Battery Exporter: No
Current Record: No
Non Storage Recycler Activity: Not reported
Electronic Manifest Broker: Not reported

Receive Date: 20080506
Handler Name: RITE AID 5212
Federal Waste Generator Description: Conditionally Exempt Small Quantity Generator
State District Owner: WA
Large Quantity Handler of Universal Waste: No
Recognized Trader Importer: No
Recognized Trader Exporter: No
Spent Lead Acid Battery Importer: No
Spent Lead Acid Battery Exporter: No
Current Record: No
Non Storage Recycler Activity: Not reported
Electronic Manifest Broker: Not reported

Receive Date: 20090128
Handler Name: RITE AID 5212
Federal Waste Generator Description: Conditionally Exempt Small Quantity Generator
State District Owner: WA
Large Quantity Handler of Universal Waste: No
Recognized Trader Importer: No
Recognized Trader Exporter: No
Spent Lead Acid Battery Importer: No
Spent Lead Acid Battery Exporter: No
Current Record: No
Non Storage Recycler Activity: Not reported
Electronic Manifest Broker: Not reported

Receive Date: 20100319
Handler Name: RITE AID 5212
Federal Waste Generator Description: Not a generator, verified
State District Owner: WA
Large Quantity Handler of Universal Waste: No
Recognized Trader Importer: No
Recognized Trader Exporter: No
Spent Lead Acid Battery Importer: No
Spent Lead Acid Battery Exporter: No
Current Record: No
Non Storage Recycler Activity: Not reported
Electronic Manifest Broker: Not reported

Receive Date: 20110526
Handler Name: RITE AID 5212

DRAFT

RITE AID 5212 (Continued) **1015751697**

Federal Waste Generator Description:	Not a generator, verified
State District Owner:	WA
Large Quantity Handler of Universal Waste:	No
Recognized Trader Importer:	No
Recognized Trader Exporter:	No
Spent Lead Acid Battery Importer:	No
Spent Lead Acid Battery Exporter:	No
Current Record:	No
Non Storage Recycler Activity:	Not reported
Electronic Manifest Broker:	Not reported

Receive Date:	20111208
Handler Name: RITE AID 5212	
Federal Waste Generator Description:	Conditionally Exempt Small Quantity Generator
State District Owner:	WA
Large Quantity Handler of Universal Waste:	No
Recognized Trader Importer:	No
Recognized Trader Exporter:	No
Spent Lead Acid Battery Importer:	No
Spent Lead Acid Battery Exporter:	No
Current Record:	No
Non Storage Recycler Activity:	Not reported
Electronic Manifest Broker:	Not reported

Receive Date:	20120406
Handler Name: RITE AID 5212	
Federal Waste Generator Description:	Not a generator, verified
State District Owner:	WA
Large Quantity Handler of Universal Waste:	No
Recognized Trader Importer:	No
Recognized Trader Exporter:	No
Spent Lead Acid Battery Importer:	No
Spent Lead Acid Battery Exporter:	No
Current Record:	No
Non Storage Recycler Activity:	Not reported
Electronic Manifest Broker:	Not reported

Receive Date:	20130507
Handler Name: RITE AID 5212	
Federal Waste Generator Description:	Conditionally Exempt Small Quantity Generator
State District Owner:	WA
Large Quantity Handler of Universal Waste:	No
Recognized Trader Importer:	No
Recognized Trader Exporter:	No
Spent Lead Acid Battery Importer:	No
Spent Lead Acid Battery Exporter:	No
Current Record:	No
Non Storage Recycler Activity:	Not reported
Electronic Manifest Broker:	Not reported

Receive Date:	20131031
Handler Name: RITE AID 5212	
Federal Waste Generator Description:	Conditionally Exempt Small Quantity Generator
State District Owner:	WA
Large Quantity Handler of Universal Waste:	No
Recognized Trader Importer:	No
Recognized Trader Exporter:	No

DRAFT

RITE AID 5212 (Continued) **1015751697**

Spent Lead Acid Battery Importer:	No
Spent Lead Acid Battery Exporter:	No
Current Record:	No
Non Storage Recycler Activity:	Not reported
Electronic Manifest Broker:	Not reported

Receive Date:	20140220
Handler Name: RITE AID 5212	
Federal Waste Generator Description:	Conditionally Exempt Small Quantity Generator
State District Owner:	WA
Large Quantity Handler of Universal Waste:	No
Recognized Trader Importer:	No
Recognized Trader Exporter:	No
Spent Lead Acid Battery Importer:	No
Spent Lead Acid Battery Exporter:	No
Current Record:	No
Non Storage Recycler Activity:	Not reported
Electronic Manifest Broker:	Not reported

Receive Date:	20140825
Handler Name: RITE AID 5212	
Federal Waste Generator Description:	Conditionally Exempt Small Quantity Generator
State District Owner:	WA
Large Quantity Handler of Universal Waste:	No
Recognized Trader Importer:	No
Recognized Trader Exporter:	No
Spent Lead Acid Battery Importer:	No
Spent Lead Acid Battery Exporter:	No
Current Record:	No
Non Storage Recycler Activity:	Not reported
Electronic Manifest Broker:	Not reported

Receive Date:	20031231
Handler Name: RITE AID 5212	
Federal Waste Generator Description:	Small Quantity Generator
State District Owner:	WA
Large Quantity Handler of Universal Waste:	No
Recognized Trader Importer:	No
Recognized Trader Exporter:	No
Spent Lead Acid Battery Importer:	No
Spent Lead Acid Battery Exporter:	No
Current Record:	No
Non Storage Recycler Activity:	Not reported
Electronic Manifest Broker:	Not reported

Receive Date:	20051231
Handler Name: RITE AID 5212	
Federal Waste Generator Description:	Small Quantity Generator
State District Owner:	WA
Large Quantity Handler of Universal Waste:	No
Recognized Trader Importer:	No
Recognized Trader Exporter:	No
Spent Lead Acid Battery Importer:	No
Spent Lead Acid Battery Exporter:	No
Current Record:	No
Non Storage Recycler Activity:	Not reported
Electronic Manifest Broker:	Not reported

DRAFT

RITE AID 5212 (Continued) **1015751697**

Receive Date:	20071231
Handler Name: RITE AID 5212	
Federal Waste Generator Description:	Not a generator, verified
State District Owner:	WA
Large Quantity Handler of Universal Waste:	No
Recognized Trader Importer:	No
Recognized Trader Exporter:	No
Spent Lead Acid Battery Importer:	No
Spent Lead Acid Battery Exporter:	No
Current Record:	No
Non Storage Recycler Activity:	Not reported
Electronic Manifest Broker:	Not reported

Receive Date:	20100319
Handler Name: RITE AID 5212	
Federal Waste Generator Description:	Not a generator, verified
State District Owner:	WA
Large Quantity Handler of Universal Waste:	No
Recognized Trader Importer:	No
Recognized Trader Exporter:	No
Spent Lead Acid Battery Importer:	No
Spent Lead Acid Battery Exporter:	No
Current Record:	No
Non Storage Recycler Activity:	Not reported
Electronic Manifest Broker:	Not reported

Receive Date:	20120406
Handler Name: RITE AID 5212	
Federal Waste Generator Description:	Not a generator, verified
State District Owner:	WA
Large Quantity Handler of Universal Waste:	No
Recognized Trader Importer:	No
Recognized Trader Exporter:	No
Spent Lead Acid Battery Importer:	No
Spent Lead Acid Battery Exporter:	No
Current Record:	No
Non Storage Recycler Activity:	Not reported
Electronic Manifest Broker:	Not reported

List of NAICS Codes and Descriptions:

NAICS Code:	44611
NAICS Description:	PHARMACIES AND DRUG STORES

NAICS Code:	446110
NAICS Description:	PHARMACIES AND DRUG STORES

NAICS Code:	812922
NAICS Description:	ONE-HOUR PHOTOFINISHING

Facility Has Received Notices of Violation:

Found Violation:	No
Agency Which Determined Violation:	Not reported
Violation Short Description:	Not reported
Date Violation was Determined:	Not reported
Actual Return to Compliance Date:	Not reported
Return to Compliance Qualifier:	Not reported

DRAFT

RITE AID 5212 (Continued) **1015751697**

Violation Responsible Agency: Not reported
Scheduled Compliance Date: Not reported
Enforcement Identifier: Not reported
Date of Enforcement Action: Not reported
Enforcement Responsible Agency: Not reported
Enforcement Docket Number: Not reported
Enforcement Attorney: Not reported
Corrective Action Component: Not reported
Appeal Initiated Date: Not reported
Appeal Resolution Date: Not reported
Disposition Status Date: Not reported
Disposition Status: Not reported
Disposition Status Description: Not reported
Consent/Final Order Sequence Number: Not reported
Consent/Final Order Respondent Name: Not reported
Consent/Final Order Lead Agency: Not reported
Enforcement Type: Not reported
Enforcement Responsible Person: Not reported
Enforcement Responsible Sub-Organization: Not reported
SEP Sequence Number: Not reported
SEP Expenditure Amount: Not reported
SEP Scheduled Completion Date: Not reported
SEP Actual Date: Not reported
SEP Defaulted Date: Not reported
SEP Type: Not reported
SEP Type Description: Not reported
Proposed Amount: Not reported
Final Monetary Amount: Not reported
Paid Amount: Not reported
Final Count: Not reported
Final Amount: Not reported

Evaluation Action Summary:
Evaluation Date: 19991108
Evaluation Responsible Agency: State
Found Violation: No
Evaluation Type Description: COMPLIANCE ASSISTANCE VISIT
Evaluation Responsible Person Identifier: WAMXB
Evaluation Responsible Sub-Organization: NW
Actual Return to Compliance Date: Not reported
Scheduled Compliance Date: Not reported
Date of Request: Not reported
Date Response Received: Not reported
Request Agency: Not reported
Former Citation: Not reported

BB353 **GREENSPACE INC** **WA ALLSITES** **S110700648**
South **910 BOYLSTON AVE** **N/A**
1/8-1/4 **SEATTLE, WA 98104**
0.248 mi.
1307 ft. **Site 1 of 2 in cluster BB**

Relative:
Higher

Actual:
348 ft.

ALLSITES:
Name: GREENSPACE INC
Facility Id: 24306

GREENSPACE INC (Continued) **S110700648**

Interaction:	95143
Interaction 1:	I
Interaction 2:	LSC
Ecology Program:	HAZWASTE
Program Data:	LSC
Facility Alt.:	Greenspace Inc
Program ID:	Not reported
Date Interaction:	2010-09-16 00:00:00
Date Interaction 3:	Local Source Cntrl 7/09-3
Latitude:	47.610190000099998
Longitude:	-122.32111

AV354 **SHEPARD AMBULANCE** **WA ICR** **U001127555**
SE **1140 12TH AVE.** **N/A**
1/4-1/2 **SEATTLE, WA 98122**
0.250 mi.
1321 ft. **Site 2 of 5 in cluster AV**

Relative:
Lower

Actual:
309 ft.

ICR:

Date Ecology Received Report:	08/07/95
Contaminants Found at Site:	Petroleum products
Media Contaminated:	Groundwater, Soil
Waste Management:	Tank
Region:	North Western
Type of Report Ecology Received:	Final cleanup report
Site Register Issue:	95-04
County Code:	17
Contact:	Not reported
Report Title:	Not reported

AV355 **HOSPITAL CORP OF AMERICA 1140** **WA ALLSITES** **1000842711**
SE **1140 12TH AVE** **WA CSCSL NFA** **WAD988466330**
1/4-1/2 **SEATTLE, WA 98122** **WA SPILLS**
0.250 mi. **RCRA NonGen / NLR**
1321 ft. **Site 3 of 5 in cluster AV** **FINDS**
ECHO

Relative:
Lower

Actual:
309 ft.

ALLSITES:

Name:	HOSPITAL CORP OF AMERICA 1140
Facility Id:	2572

Interaction:	4863
Interaction 1:	I
Interaction 2:	LUST
Ecology Program:	TOXICS
Program Data:	ISIS
Facility Alt.:	Not reported
Program ID:	97587
Date Interaction:	1989-05-02 00:00:00
Date Interaction 3:	LUST Facility
Latitude:	47.612289999799998
Longitude:	-122.31712

Interaction:	4865

DRAFT

HOSPITAL CORP OF AMERICA 1140 (Continued) **1000842711**

Interaction 1:	I
Interaction 2:	UST
Ecology Program:	TOXICS
Program Data:	UST
Facility Alt.:	Not reported
Program ID:	Not reported
Date Interaction:	2000-03-20 00:00:00
Date Interaction 3:	Underground Storage Tank
Latitude:	47.612289999799998
Longitude:	-122.31712

Interaction:	4862
Interaction 1:	I
Interaction 2:	HWG
Ecology Program:	HAZWASTE
Program Data:	TURBOWASTE
Facility Alt.:	Not reported
Program ID:	WAD988466330
Date Interaction:	1988-07-12 00:00:00
Date Interaction 3:	Hazardous Waste Generator
Latitude:	47.612289999799998
Longitude:	-122.31712

Interaction:	4864
Interaction 1:	I
Interaction 2:	INDPNDNT
Ecology Program:	TOXICS
Program Data:	ISIS
Facility Alt.:	HOSPITAL CORP OF AMERICA 1140
Program ID:	Not reported
Date Interaction:	1996-04-04 00:00:00
Date Interaction 3:	Independent Cleanup
Latitude:	47.612289999799998
Longitude:	-122.31712

CSCSL NFA:

Name:	HOSPITAL CORP OF AMERICA 1140
Address:	1140 12TH AVE
City,State,Zip:	SEATTLE, WA 98122
Facility/Site Id:	2572
CS Id:	5160
NFA Date:	12/01/1995
Alternate Site Names:	Shepard Ambulance,Shepard Ambulance 12th Ave,SHEPARD AMBULANCE INC,SHEPARD AMBULANCE INC UST 97587
NFA Reason:	Independent Remedial Action Program Review
Site Status:	NFA
Region:	Northwest
Contaminant Name:	Petroleum-Other
Ground Water:	Confirmed Above Cleanup Levels
Surface Water:	Not reported
Soil:	Confirmed Above Cleanup Levels
Sediment:	Not reported
Air:	Not reported
Bedrock:	Not reported

DRAFT

HOSPITAL CORP OF AMERICA 1140 (Continued) **1000842711**

URL: https://apps.ecology.wa.gov/cleanupsearch/site/5160
Latitude: 47.61229
Longitude: -122.31712

SPILLS ERTS:

Facility Site ID:	Not reported
Name:	Not reported
Address:	1140 12TH AVE
City,State,Zip:	SEATTLE, WA
Program Name:	Toxics Cleanup
Incident ID:	423682
Incident Status:	Historic
Incident Date:	04/10/1996
Initial Report Activity Name:	Unknown
Initial Report Cause Category:	Equipment failure
Initial Report Cause Name:	Leaking underground storage tank
Initial Report Medium Name:	Soil
Initial Report Medium Category:	Ground
Initial Report Source Name:	Underground storage tank (UST)
Initial Report Source Category:	Tank
Initial Report Substance Name:	Diesel oil/Marine gas
Initial Report Substance Category:	Oil
Initial Report Substance Quantity:	1
Initial Report Substance Unit Of Measure:	Each
Potentially Responsible Party First Name:	Not reported
Potentially Responsible Party Last Name:	UNKNOWN
Potentially Responsible Party Organization:	HOSPITAL CORP OF AMERICA/SHEPARD AMBULAN
External Reference Number:	Not reported
Latitude:	Not reported
Longitude:	Not reported

RCRA Listings:

Date Form Received by Agency:	19880712
Handler Name:	HOSPITAL CORP OF AMERICA 1140
Handler Address:	1140 12TH AVE
Handler City,State,Zip:	SEATTLE, WA 98122
EPA ID:	WAD988466330
Contact Name:	SHEPARD AMBULAN SHEPARD AMBULAN
Contact Address:	1140 12TH AVE
Contact City,State,Zip:	SEATTLE, WA 98122-4416
Contact Telephone:	000-000-0000
Contact Fax:	000-000-0000
Contact Email:	Not reported
Contact Title:	Not reported
EPA Region:	10
Land Type:	Private
Federal Waste Generator Description:	Not a generator, verified
Non-Notifier:	Not reported
Biennial Report Cycle:	Not reported
Accessibility:	Not reported
Active Site Indicator:	Not reported
State District Owner:	WA
State District:	NWRO
Mailing Address:	1140 12TH AVE
Mailing City,State,Zip:	SEATTLE, WA 98122-4416
Owner Name:	SHEPARD AMBULAN S

DRAFT

HOSPITAL CORP OF AMERICA 1140 (Continued) **1000842711**

Owner Type:	Private
Operator Name:	SHEPARD AMBULAN S
Operator Type:	Private
Short-Term Generator Activity:	No
Importer Activity:	No
Mixed Waste Generator:	No
Transporter Activity:	No
Transfer Facility Activity:	No
Recycler Activity with Storage:	No
Small Quantity On-Site Burner Exemption:	No
Smelting Melting and Refining Furnace Exemption:	No
Underground Injection Control:	No
Off-Site Waste Receipt:	No
Universal Waste Indicator:	No
Universal Waste Destination Facility:	No
Federal Universal Waste:	No
Active Site Fed-Reg Treatment Storage and Disposal Facility:	Not reported
Active Site Converter Treatment storage and Disposal Facility:	Not reported
Active Site State-Reg Treatment Storage and Disposal Facility:	Not reported
Active Site State-Reg Handler:	---
Federal Facility Indicator:	Not reported
Hazardous Secondary Material Indicator:	NN
Sub-Part K Indicator:	Not reported
Commercial TSD Indicator:	No
Treatment Storage and Disposal Type:	Not reported
2018 GPRA Permit Baseline:	Not on the Baseline
2018 GPRA Renewals Baseline:	Not on the Baseline
Permit Renewals Workload Universe:	Not reported
Permit Workload Universe:	Not reported
Permit Progress Universe:	Not reported
Post-Closure Workload Universe:	Not reported
Closure Workload Universe:	Not reported
202 GPRA Corrective Action Baseline:	No
Corrective Action Workload Universe:	No
Subject to Corrective Action Universe:	No
Non-TSDFs Where RCRA CA has Been Imposed Universe:	No
TSDFs Potentially Subject to CA Under 3004 (u)/(v) Universe:	No
TSDFs Only Subject to CA under Discretionary Auth Universe:	No
Corrective Action Priority Ranking:	No NCAPS ranking
Environmental Control Indicator:	No
Institutional Control Indicator:	No
Human Exposure Controls Indicator:	N/A
Groundwater Controls Indicator:	N/A
Operating TSDF Universe:	Not reported
Full Enforcement Universe:	Not reported
Significant Non-Complier Universe:	No
Unaddressed Significant Non-Complier Universe:	No
Addressed Significant Non-Complier Universe:	No
Significant Non-Complier With a Compliance Schedule Universe:	No
Financial Assurance Required:	Not reported
Handler Date of Last Change:	20120216
Recognized Trader-Importer:	No
Recognized Trader-Exporter:	No
Importer of Spent Lead Acid Batteries:	No
Exporter of Spent Lead Acid Batteries:	No
Recycler Activity Without Storage:	Not reported
Manifest Broker:	Not reported

DRAFT

HOSPITAL CORP OF AMERICA 1140 (Continued) **1000842711**

Sub-Part P Indicator: No

Handler - Owner Operator:

Owner/Operator Indicator:	Operator
Owner/Operator Name: SHEPARD AMBULAN S	
Legal Status:	Private
Date Became Current:	19000101
Date Ended Current:	Not reported
Owner/Operator Address:	1140 12TH AVE
Owner/Operator City,State,Zip:	SEATTLE, WA 98122
Owner/Operator Telephone:	206-322-0330
Owner/Operator Telephone Ext:	Not reported
Owner/Operator Fax:	Not reported
Owner/Operator Email:	Not reported

Owner/Operator Indicator:	Owner
Owner/Operator Name: SHEPARD AMBULAN S	
Legal Status:	Private
Date Became Current:	19960502
Date Ended Current:	Not reported
Owner/Operator Address:	1140 12TH AVE
Owner/Operator City,State,Zip:	SEATTLE, WA 98122-4416
Owner/Operator Telephone:	000-000-0000
Owner/Operator Telephone Ext:	Not reported
Owner/Operator Fax:	Not reported
Owner/Operator Email:	Not reported

Owner/Operator Indicator:	Owner
Owner/Operator Name: SHEPARD AMBULANCE	
Legal Status:	Private
Date Became Current:	19960502
Date Ended Current:	Not reported
Owner/Operator Address:	1140 12TH AVE
Owner/Operator City,State,Zip:	SEATTLE, WA 98122
Owner/Operator Telephone:	000-000-0000
Owner/Operator Telephone Ext:	Not reported
Owner/Operator Fax:	Not reported
Owner/Operator Email:	Not reported

Owner/Operator Indicator:	Owner
Owner/Operator Name: HOSPITAL CORP OF AMERICA 1140	
Legal Status:	Private
Date Became Current:	Not reported
Date Ended Current:	Not reported
Owner/Operator Address:	1140 12TH AVE
Owner/Operator City,State,Zip:	SEATTLE, WA 98122
Owner/Operator Telephone:	000-000-0000
Owner/Operator Telephone Ext:	Not reported
Owner/Operator Fax:	Not reported
Owner/Operator Email:	Not reported

Owner/Operator Indicator:	Operator
Owner/Operator Name: SHEPARD AMBULANCE	
Legal Status:	Private
Date Became Current:	Not reported
Date Ended Current:	Not reported

DRAFT

HOSPITAL CORP OF AMERICA 1140 (Continued) **1000842711**

Owner/Operator Address: 1140 12TH AVE
Owner/Operator City,State,Zip: SEATTLE, WA 98122
Owner/Operator Telephone: 206-322-0330
Owner/Operator Telephone Ext: Not reported
Owner/Operator Fax: Not reported
Owner/Operator Email: Not reported

Owner/Operator Indicator: Owner
Owner/Operator Name: SEE PAPER COPY
Legal Status: Private
Date Became Current: Not reported
Date Ended Current: Not reported
Owner/Operator Address: 1140 12TH AVE
Owner/Operator City,State,Zip: SEATTLE, WA 98122
Owner/Operator Telephone: 000-000-0000
Owner/Operator Telephone Ext: Not reported
Owner/Operator Fax: Not reported
Owner/Operator Email: Not reported

Owner/Operator Indicator: Operator
Owner/Operator Name: SHEPARD AMBULANCE
Legal Status: Private
Date Became Current: Not reported
Date Ended Current: Not reported
Owner/Operator Address: 1140 12TH AVE
Owner/Operator City,State,Zip: SEATTLE, WA 98122-4416
Owner/Operator Telephone: 000-000-0000
Owner/Operator Telephone Ext: Not reported
Owner/Operator Fax: Not reported
Owner/Operator Email: Not reported

Historic Generators:
Receive Date: 19880712
Handler Name: HOSPITAL CORP OF AMERICA 1140
Federal Waste Generator Description: Not a generator, verified
State District Owner: WA
Large Quantity Handler of Universal Waste: No
Recognized Trader Importer: No
Recognized Trader Exporter: No
Spent Lead Acid Battery Importer: No
Spent Lead Acid Battery Exporter: No
Current Record: No
Non Storage Recycler Activity: Not reported
Electronic Manifest Broker: Not reported

Receive Date: 19880712
Handler Name: HOSPITAL CORP OF AMERICA 1140
Federal Waste Generator Description: Not a generator, verified
State District Owner: WA
Large Quantity Handler of Universal Waste: No
Recognized Trader Importer: No
Recognized Trader Exporter: No
Spent Lead Acid Battery Importer: No
Spent Lead Acid Battery Exporter: No
Current Record: Yes
Non Storage Recycler Activity: Not reported
Electronic Manifest Broker: Not reported

DRAFT

HOSPITAL CORP OF AMERICA 1140 (Continued) **1000842711**

Receive Date: 19880712
Handler Name: HOSPITAL CORP OF AMERICA 1140
Federal Waste Generator Description: Not a generator, verified
State District Owner: WA
Large Quantity Handler of Universal Waste: No
Recognized Trader Importer: Not reported
Recognized Trader Exporter: Not reported
Spent Lead Acid Battery Importer: Not reported
Spent Lead Acid Battery Exporter: Not reported
Current Record: No
Non Storage Recycler Activity: Not reported
Electronic Manifest Broker: Not reported

List of NAICS Codes and Descriptions:
NAICS Code: 62191
NAICS Description: AMBULANCE SERVICES

Facility Has Received Notices of Violations:
Violations: No Violations Found

Evaluation Action Summary:
Evaluations: No Evaluations Found

FINDS:
Registry ID: 110005349131

Click Here for FRS Facility Detail Report:

Environmental Interest/Information System:
Washington Facility / Site Identification System (WA-FSIS) provides a means to query and display data maintained by the Washington Department of Ecology. This system contains key information for each facility/site that is currently, or has been, of interest to the Air Quality, Dam Safety, Hazardous Waste, Toxics Cleanup, and Water Quality Programs.
RCRAInfo is a national information system that supports the Resource Conservation and Recovery Act (RCRA) program through the tracking of events and activities related to facilities that generate, transport, and treat, store, or dispose of hazardous waste. RCRAInfo allows RCRA program staff to track the notification, permit, compliance, and corrective action activities required under RCRA.

Click this hyperlink while viewing on your computer to access additional FINDS: detail in the EDR Site Report.

ECHO:
Envid: 1000842711
Registry ID: 110005349131
DFR URL: http://echo.epa.gov/detailed-facility-report?fid=110005349131
Name: HOSPITAL CORP OF AMERICA 1140
Address: 1140 12TH AVE
City,State,Zip: SEATTLE, WA 98122

DRAFT

AV356 **SHEPARD AMBULANCE INC** **WA LUST** **U000587707**
SE **1140 12TH AVE** **WA UST** **N/A**
1/4-1/2 **SEATTLE, WA 98122**
0.250 mi.
1321 ft. **Site 4 of 5 in cluster AV**

Relative:
Lower

Actual:
309 ft.

LUST:

Name:	HOSPITAL CORP OF AMERICA 1140
Address:	1140 12TH AVE
City,State,Zip:	SEATTLE, WA 98122
Facility ID:	2572
Lust Status Type:	LUST - NFA
Cleanup Site ID:	5160
Cleanup Unit Type:	Not reported
Process Type:	Not reported
Cleanup Unit Name:	Shepard Ambulance,Shepard Ambulance 12th Ave,SHEPARD AMBULANCE INC,SHEPARD AMBULANCE INC UST 97587
Response Section:	Northwest
Release Date:	05/02/1989
Lust Date:	12/01/1995
Region:	Northwest
Lust ID:	380
UST ID:	97587
Contaminant Name:	Petroleum-Other
Ground Water:	Confirmed Above Cleanup Levels
Surface Water:	Not reported
Soil:	Confirmed Above Cleanup Levels
Sediment:	Not reported
Air:	Not reported
Bedrock:	Not reported
URL:	https://apps.ecology.wa.gov/cleanupsearch/site/5160
Lat/Long:	47.61229 / -122.31712

UST:

Name:	SHEPARD AMBULANCE INC
Address:	1140 12TH AVE
City:	SEATTLE
Zip:	98122
Facility ID:	2572
Site Id:	97587
Decimal Latitude:	47.61229
Decimal Longitude:	-122.31712
Tank Name:	5
Tag Number:	Not reported
Tank Status:	Removed
Tank Status Date:	8/6/1996
Tank Install Date:	12/31/1964
Tank Closure Date:	Not reported
Capacity Range:	Not reported
Tank Permit Expiration Date:	Not reported
Tank Upgrade Date:	Not reported
Tank Spill Prevention:	Not reported
Tank Overfill Prevention:	Not reported
Tank Material:	Not reported
Tank Construction:	Not reported
Tank Tightness Test:	Not reported
Tank Corrosion Protection:	Not reported
Tank Manifold:	Not reported

DRAFT

SHEPARD AMBULANCE INC (Continued) **U000587707**

Tank Release Detection:	Not reported
Tank SFC Type:	Not reported
Pipe Material:	Not reported
Pipe Construction:	Not reported
Pipe Primary Release Detection:	Not reported
Pipe Second Release Detection:	Not reported
Pipe Corrosion Protection:	Not reported
Pipe Pumping System:	Not reported
Responsible Unit:	Northwest
Dispencer/Pump SFC Type:	Not reported
Region:	Northwest
Is Active:	False
Actual Capacity:	Not reported
Pipe Install Date:	Not reported
Turbine Sump Construction:	Not reported
Compart Number:	1
Stored Substance:	Heating Fuel
Used Substance:	Not reported
Compart Capacity:	Not reported
URL:	https://apps.ecology.wa.gov/cleanupsearch/reports/ust?SiteId=97587

AX357 **WALTS RADIATOR & MUFFLER E MADISON ST** **WA LUST** **1001490902**
SE **1222 E MADISON ST** **WA UST** **WAD988511812**
1/4-1/2 **SEATTLE, WA 98122** **WA ALLSITES**
0.250 mi. **WA CSCSL NFA**
1322 ft. **Site 2 of 4 in cluster AX** **RCRA NonGen / NLR**
FINDS
Relative: Higher **ECHO**

Actual: 332 ft.

LUST:

Name:	WALLACE ONCORP PROPERTY
Address:	1222 E MADISON ST
City,State,Zip:	SEATTLE, WA 98122
Facility ID:	33364863
Lust Status Type:	LUST - NFA
Cleanup Site ID:	8751
Cleanup Unit Type:	Not reported
Process Type:	Not reported
Cleanup Unit Name:	Walts Radiator & Muffler E Madison St
Response Section:	Northwest
Release Date:	07/20/1989
Lust Date:	10/03/2011
Region:	Northwest
Lust ID:	319
UST ID:	200871
Contaminant Name:	Benzene
Ground Water:	Not reported
Surface Water:	Not reported
Soil:	Suspected
Sediment:	Not reported
Air:	Not reported
Bedrock:	Not reported
URL:	https://apps.ecology.wa.gov/cleanupsearch/site/8751
Lat/Long:	47.6133335 / -122.31592

Name:	WALLACE ONCORP PROPERTY
Address:	1222 E MADISON ST
City,State,Zip:	SEATTLE, WA 98122

DRAFT

WALTS RADIATOR & MUFFLER E MADISON ST (Continued) **1001490902**

Facility ID:	33364863
Lust Status Type:	LUST - NFA
Cleanup Site ID:	8751
Cleanup Unit Type:	Not reported
Process Type:	Not reported
Cleanup Unit Name:	Walts Radiator & Muffler E Madison St
Response Section:	Northwest
Release Date:	07/20/1989
Lust Date:	10/03/2011
Region:	Northwest
Lust ID:	319
UST ID:	200871
Contaminant Name:	Petroleum-Gasoline
Ground Water:	Not reported
Surface Water:	Not reported
Soil:	Suspected
Sediment:	Not reported
Air:	Not reported
Bedrock:	Not reported
URL:	https://apps.ecology.wa.gov/cleanupsearch/site/8751
Lat/Long:	47.6133335 / -122.31592

Name:	WALLACE ONCORP PROPERTY
Address:	1222 E MADISON ST
City,State,Zip:	SEATTLE, WA 98122
Facility ID:	33364863
Lust Status Type:	LUST - NFA
Cleanup Site ID:	8751
Cleanup Unit Type:	Not reported
Process Type:	Not reported
Cleanup Unit Name:	Walts Radiator & Muffler E Madison St
Response Section:	Northwest
Release Date:	07/20/1989
Lust Date:	10/03/2011
Region:	Northwest
Lust ID:	319
UST ID:	200871
Contaminant Name:	Petroleum-Other
Ground Water:	Not reported
Surface Water:	Not reported
Soil:	Suspected
Sediment:	Not reported
Air:	Not reported
Bedrock:	Not reported
URL:	https://apps.ecology.wa.gov/cleanupsearch/site/8751
Lat/Long:	47.6133335 / -122.31592

UST:

Name:	WALLACE ONCORP PROPERTY
Address:	1222 E MADISON
City:	SEATTLE
Zip:	98122
Facility ID:	33364863
Site Id:	200871
Decimal Latitude:	47.613333519
Decimal Longitude:	-122.31592184

DRAFT

WALTS RADIATOR & MUFFLER E MADISON ST (Continued) **1001490902**

Tank Name:	1
Tag Number:	Not reported
Tank Status:	Removed
Tank Status Date:	4/18/2001
Tank Install Date:	1/1/1900
Tank Closure Date:	Not reported
Capacity Range:	Not reported
Tank Permit Expiration Date:	Not reported
Tank Upgrade Date:	Not reported
Tank Spill Prevention:	Not reported
Tank Overfill Prevention:	Not reported
Tank Material:	Not reported
Tank Construction:	Not reported
Tank Tightness Test:	Not reported
Tank Corrosion Protection:	Not reported
Tank Manifold:	Not reported
Tank Release Detection:	Not reported
Tank SFC Type:	Not reported
Pipe Material:	Not reported
Pipe Construction:	Not reported
Pipe Primary Release Detection:	Not reported
Pipe Second Release Detection:	Not reported
Pipe Corrosion Protection:	Not reported
Pipe Pumping System:	Not reported
Responsible Unit:	Northwest
Dispencer/Pump SFC Type:	Not reported
Region:	Northwest
Is Active:	False
Actual Capacity:	Not reported
Pipe Install Date:	Not reported
Turbine Sump Construction:	Not reported
Compart Number:	0
Stored Substance:	Not reported
Used Substance:	Not reported
Compart Capacity:	Not reported
URL:	https://apps.ecology.wa.gov/cleanupsearch/reports/ust?SiteId=200871

ALLSITES:

Name:	WALTS RADIATOR & MUFFLER E MADISON ST
Facility Id:	33364863

Interaction:	38510
Interaction 1:	I
Interaction 2:	HWG
Ecology Program:	HAZWASTE
Program Data:	TURBOWASTE
Facility Alt.:	Not reported
Program ID:	WAD988511812
Date Interaction:	1992-09-04 00:00:00
Date Interaction 3:	Hazardous Waste Generator
Latitude:	47.613334395700001
Longitude:	-122.315929371

Interaction:	38511
Interaction 1:	A
Interaction 2:	UST

DRAFT

WALTS RADIATOR & MUFFLER E MADISON ST (Continued) **1001490902**

Ecology Program:	TOXICS
Program Data:	UST
Facility Alt.:	Not reported
Program ID:	200871
Date Interaction:	2000-02-28 00:00:00
Date Interaction 3:	Underground Storage Tank
Latitude:	47.613334395700001
Longitude:	-122.315929371

Interaction:	38509
Interaction 1:	I
Interaction 2:	LUST
Ecology Program:	TOXICS
Program Data:	ISIS
Facility Alt.:	Not reported
Program ID:	200871
Date Interaction:	1989-07-20 00:00:00
Date Interaction 3:	LUST Facility
Latitude:	47.613334395700001
Longitude:	-122.315929371

CSCSL NFA:

Name:	WALLACE ONCORP PROPERTY
Address:	1222 E MADISON ST
City,State,Zip:	SEATTLE, WA 98122
Facility/Site Id:	33364863
CS Id:	8751
NFA Date:	10/03/2011
Alternate Site Names:	Walts Radiator & Muffler E Madison St
NFA Reason:	Initial Investigation
Site Status:	NFA
Region:	Northwest
Contaminant Name:	Benzene
Ground Water:	Not reported
Surface Water:	Not reported
Soil:	Suspected
Sediment:	Not reported
Air:	Not reported
Bedrock:	Not reported
URL:	https://apps.ecology.wa.gov/cleanupsearch/site/8751
Latitude:	47.613333519
Longitude:	-122.31592184

Name:	WALLACE ONCORP PROPERTY
Address:	1222 E MADISON ST
City,State,Zip:	SEATTLE, WA 98122
Facility/Site Id:	33364863
CS Id:	8751
NFA Date:	10/03/2011
Alternate Site Names:	Walts Radiator & Muffler E Madison St
NFA Reason:	Initial Investigation
Site Status:	NFA
Region:	Northwest
Contaminant Name:	Petroleum-Gasoline
Ground Water:	Not reported

DRAFT

WALTS RADIATOR & MUFFLER E MADISON ST (Continued) **1001490902**

Surface Water:	Not reported
Soil:	Suspected
Sediment:	Not reported
Air:	Not reported
Bedrock:	Not reported
URL:	https://apps.ecology.wa.gov/cleanupsearch/site/8751
Latitude:	47.613333519
Longitude:	-122.31592184

Name:	WALLACE ONCORP PROPERTY
Address:	1222 E MADISON ST
City,State,Zip:	SEATTLE, WA 98122
Facility/Site Id:	33364863
CS Id:	8751
NFA Date:	10/03/2011
Alternate Site Names:	Walts Radiator & Muffler E Madison St
NFA Reason:	Initial Investigation
Site Status:	NFA
Region:	Northwest
Contaminant Name:	Petroleum-Other
Ground Water:	Not reported
Surface Water:	Not reported
Soil:	Suspected
Sediment:	Not reported
Air:	Not reported
Bedrock:	Not reported
URL:	https://apps.ecology.wa.gov/cleanupsearch/site/8751
Latitude:	47.613333519
Longitude:	-122.31592184

RCRA Listings:

Date Form Received by Agency:	19940510
Handler Name:	WALTS RADIATOR & MUFFLER E MADISON ST
Handler Address:	1222 E MADISON ST
Handler City,State,Zip:	SEATTLE, WA 98122
EPA ID:	WAD988511812
Contact Name:	WALTS RADIATOR WALTS RADIATOR
Contact Address:	2588 PACIFIC HWY E
Contact City,State,Zip:	TACOMA, WA 98424-1016
Contact Telephone:	000-000-0000
Contact Fax:	000-000-0000
Contact Email:	Not reported
Contact Title:	Not reported
EPA Region:	10
Land Type:	Private
Federal Waste Generator Description:	Not a generator, verified
Non-Notifier:	Not reported
Biennial Report Cycle:	Not reported
Accessibility:	Not reported
Active Site Indicator:	Not reported
State District Owner:	WA
State District:	NWRO
Mailing Address:	2588 PACIFIC HWY E
Mailing City,State,Zip:	TACOMA, WA 98424-1016
Owner Name:	WALTS RADIATOR W
Owner Type:	Private
Operator Name:	PAT B

DRAFT

WALTS RADIATOR & MUFFLER E MADISON ST (Continued) **1001490902**

Operator Type:	Private
Short-Term Generator Activity:	No
Importer Activity:	No
Mixed Waste Generator:	No
Transporter Activity:	No
Transfer Facility Activity:	No
Recycler Activity with Storage:	No
Small Quantity On-Site Burner Exemption:	No
Smelting Melting and Refining Furnace Exemption:	No
Underground Injection Control:	No
Off-Site Waste Receipt:	No
Universal Waste Indicator:	No
Universal Waste Destination Facility:	No
Federal Universal Waste:	No
Active Site Fed-Reg Treatment Storage and Disposal Facility:	Not reported
Active Site Converter Treatment storage and Disposal Facility:	Not reported
Active Site State-Reg Treatment Storage and Disposal Facility:	Not reported
Active Site State-Reg Handler:	---
Federal Facility Indicator:	Not reported
Hazardous Secondary Material Indicator:	NN
Sub-Part K Indicator:	Not reported
Commercial TSD Indicator:	No
Treatment Storage and Disposal Type:	Not reported
2018 GPRA Permit Baseline:	Not on the Baseline
2018 GPRA Renewals Baseline:	Not on the Baseline
Permit Renewals Workload Universe:	Not reported
Permit Workload Universe:	Not reported
Permit Progress Universe:	Not reported
Post-Closure Workload Universe:	Not reported
Closure Workload Universe:	Not reported
202 GPRA Corrective Action Baseline:	No
Corrective Action Workload Universe:	No
Subject to Corrective Action Universe:	No
Non-TSDFs Where RCRA CA has Been Imposed Universe:	No
TSDFs Potentially Subject to CA Under 3004 (u)/(v) Universe:	No
TSDFs Only Subject to CA under Discretionary Auth Universe:	No
Corrective Action Priority Ranking:	No NCAPS ranking
Environmental Control Indicator:	No
Institutional Control Indicator:	No
Human Exposure Controls Indicator:	N/A
Groundwater Controls Indicator:	N/A
Operating TSDF Universe:	Not reported
Full Enforcement Universe:	Not reported
Significant Non-Complier Universe:	No
Unaddressed Significant Non-Complier Universe:	No
Addressed Significant Non-Complier Universe:	No
Significant Non-Complier With a Compliance Schedule Universe:	No
Financial Assurance Required:	Not reported
Handler Date of Last Change:	20120216
Recognized Trader-Importer:	No
Recognized Trader-Exporter:	No
Importer of Spent Lead Acid Batteries:	No
Exporter of Spent Lead Acid Batteries:	No
Recycler Activity Without Storage:	Not reported
Manifest Broker:	Not reported
Sub-Part P Indicator:	No

DRAFT

WALTS RADIATOR & MUFFLER E MADISON ST (Continued) **1001490902**

Handler - Owner Operator:

Owner/Operator Indicator:	Operator
Owner/Operator Name: WALTS RADIATOR & MUFFLER	
Legal Status:	Private
Date Became Current:	Not reported
Date Ended Current:	Not reported
Owner/Operator Address:	2588 PACIFIC HWY E
Owner/Operator City,State,Zip:	TACOMA, WA 98424-1016
Owner/Operator Telephone:	000-000-0000
Owner/Operator Telephone Ext:	Not reported
Owner/Operator Fax:	Not reported
Owner/Operator Email:	Not reported

Owner/Operator Indicator:	Owner
Owner/Operator Name: WALTS RADIATOR W	
Legal Status:	Private
Date Became Current:	19961202
Date Ended Current:	Not reported
Owner/Operator Address:	2588 PACIFIC HWY E
Owner/Operator City,State,Zip:	TACOMA, WA 98424-1016
Owner/Operator Telephone:	000-000-0000
Owner/Operator Telephone Ext:	Not reported
Owner/Operator Fax:	Not reported
Owner/Operator Email:	Not reported

Owner/Operator Indicator:	Owner
Owner/Operator Name: WALTS RADIATOR MUFFLER E MADISON ST	
Legal Status:	Private
Date Became Current:	Not reported
Date Ended Current:	Not reported
Owner/Operator Address:	1222 E MADISON ST
Owner/Operator City,State,Zip:	SEATTLE, WA 98122
Owner/Operator Telephone:	000-000-0000
Owner/Operator Telephone Ext:	Not reported
Owner/Operator Fax:	Not reported
Owner/Operator Email:	Not reported

Owner/Operator Indicator:	Operator
Owner/Operator Name: WALTS RADIATOR MUFFLER E MADISON ST	
Legal Status:	Private
Date Became Current:	Not reported
Date Ended Current:	Not reported
Owner/Operator Address:	1222 E MADISON ST
Owner/Operator City,State,Zip:	SEATTLE, WA 98122
Owner/Operator Telephone:	000-000-0000
Owner/Operator Telephone Ext:	Not reported
Owner/Operator Fax:	Not reported
Owner/Operator Email:	Not reported

Owner/Operator Indicator:	Operator
Owner/Operator Name: BIRNBAUM, PAT	
Legal Status:	Private
Date Became Current:	19961202
Date Ended Current:	Not reported
Owner/Operator Address:	2588 PACIFIC HWY E
Owner/Operator City,State,Zip:	TACOMA, WA 98424
Owner/Operator Telephone:	253-922-5111

DRAFT

WALTS RADIATOR & MUFFLER E MADISON ST (Continued) **1001490902**

Owner/Operator Telephone Ext: Not reported
Owner/Operator Fax: Not reported
Owner/Operator Email: Not reported

Owner/Operator Indicator: Operator
Owner/Operator Name: PAT B
Legal Status: Private
Date Became Current: 19961202
Date Ended Current: Not reported
Owner/Operator Address: 2588 PACIFIC HWY E
Owner/Operator City,State,Zip: TACOMA, WA 98424-1016
Owner/Operator Telephone: 253-922-5111
Owner/Operator Telephone Ext: Not reported
Owner/Operator Fax: Not reported
Owner/Operator Email: Not reported

Owner/Operator Indicator: Owner
Owner/Operator Name: WALTS RADIATOR MUFFLER E MADISON ST
Legal Status: Private
Date Became Current: Not reported
Date Ended Current: Not reported
Owner/Operator Address: 1222 E MADISON ST
Owner/Operator City,State,Zip: SEATTLE, WA 98122
Owner/Operator Telephone: 000-000-0000
Owner/Operator Telephone Ext: Not reported
Owner/Operator Fax: Not reported
Owner/Operator Email: Not reported

Owner/Operator Indicator: Owner
Owner/Operator Name: WALTS RADIATOR MUFFLER E MADISON ST
Legal Status: Private
Date Became Current: Not reported
Date Ended Current: Not reported
Owner/Operator Address: 1222 E MADISON ST
Owner/Operator City,State,Zip: SEATTLE, WA 98122
Owner/Operator Telephone: 000-000-0000
Owner/Operator Telephone Ext: Not reported
Owner/Operator Fax: Not reported
Owner/Operator Email: Not reported

Owner/Operator Indicator: Owner
Owner/Operator Name: SEE PAPER COPY
Legal Status: Private
Date Became Current: Not reported
Date Ended Current: Not reported
Owner/Operator Address: 1222 E MADISON ST
Owner/Operator City,State,Zip: SEATTLE, WA 98122
Owner/Operator Telephone: 000-000-0000
Owner/Operator Telephone Ext: Not reported
Owner/Operator Fax: Not reported
Owner/Operator Email: Not reported

Owner/Operator Indicator: Owner
Owner/Operator Name: WALTS RADIATOR MUFFLER
Legal Status: Private
Date Became Current: 19961202
Date Ended Current: Not reported

DRAFT

WALTS RADIATOR & MUFFLER E MADISON ST (Continued) **1001490902**

Owner/Operator Address: 2588 PACIFIC HWY E
Owner/Operator City,State,Zip: TACOMA, WA 98424
Owner/Operator Telephone: 000-000-0000
Owner/Operator Telephone Ext: Not reported
Owner/Operator Fax: Not reported
Owner/Operator Email: Not reported

Historic Generators:

Receive Date: 19940510
Handler Name: WALTS RADIATOR & MUFFLER E MADISON ST
Federal Waste Generator Description: Not a generator, verified
State District Owner: WA
Large Quantity Handler of Universal Waste: No
Recognized Trader Importer: No
Recognized Trader Exporter: No
Spent Lead Acid Battery Importer: No
Spent Lead Acid Battery Exporter: No
Current Record: No
Non Storage Recycler Activity: Not reported
Electronic Manifest Broker: Not reported

Receive Date: 19940510
Handler Name: WALTS RADIATOR & MUFFLER E MADISON ST
Federal Waste Generator Description: Not a generator, verified
State District Owner: WA
Large Quantity Handler of Universal Waste: No
Recognized Trader Importer: No
Recognized Trader Exporter: No
Spent Lead Acid Battery Importer: No
Spent Lead Acid Battery Exporter: No
Current Record: Yes
Non Storage Recycler Activity: Not reported
Electronic Manifest Broker: Not reported

Receive Date: 19931231
Handler Name: WALTS RADIATOR & MUFFLER E MADISON ST
Federal Waste Generator Description: Small Quantity Generator
State District Owner: WA
Large Quantity Handler of Universal Waste: No
Recognized Trader Importer: No
Recognized Trader Exporter: No
Spent Lead Acid Battery Importer: No
Spent Lead Acid Battery Exporter: No
Current Record: No
Non Storage Recycler Activity: Not reported
Electronic Manifest Broker: Not reported

Receive Date: 19940510
Handler Name: WALTS RADIATOR & MUFFLER E MADISON ST
Federal Waste Generator Description: Conditionally Exempt Small Quantity Generator
State District Owner: WA
Large Quantity Handler of Universal Waste: No
Recognized Trader Importer: Not reported
Recognized Trader Exporter: Not reported
Spent Lead Acid Battery Importer: Not reported
Spent Lead Acid Battery Exporter: Not reported
Current Record: No

DRAFT

WALTS RADIATOR & MUFFLER E MADISON ST (Continued) **1001490902**

Non Storage Recycler Activity: Not reported
Electronic Manifest Broker: Not reported

List of NAICS Codes and Descriptions:
NAICS Code: 811112
NAICS Description: AUTOMOTIVE EXHAUST SYSTEM REPAIR

Facility Has Received Notices of Violations:
Violations: No Violations Found

Evaluation Action Summary:
Evaluations: No Evaluations Found

FINDS:
Registry ID: 110005379241

Click Here for FRS Facility Detail Report:

Environmental Interest/Information System:
Washington Facility / Site Identification System (WA-FSIS) provides a means to query and display data maintained by the Washington Department of Ecology. This system contains key information for each facility/site that is currently, or has been, of interest to the Air Quality, Dam Safety, Hazardous Waste, Toxics Cleanup, and Water Quality Programs.
RCRAInfo is a national information system that supports the Resource Conservation and Recovery Act (RCRA) program through the tracking of events and activities related to facilities that generate, transport, and treat, store, or dispose of hazardous waste. RCRAInfo allows RCRA program staff to track the notification, permit, compliance, and corrective action activities required under RCRA.

Click this hyperlink while viewing on your computer to access additional FINDS: detail in the EDR Site Report.

ECHO:
Envid: 1001490902
Registry ID: 110005379241
DFR URL: http://echo.epa.gov/detailed-facility-report?fid=110005379241
Name: WALTS RADIATOR & MUFFLER E MADISON ST
Address: 1222 E MADISON ST
City,State,Zip: SEATTLE, WA 98122

AX358 **GULL #0270** **WA ICR** **S104486886**
SE **1201 E. MADISON** **N/A**
1/4-1/2 **SEATTLE, WA 98122**
0.252 mi.
1333 ft. **Site 3 of 4 in cluster AX**

Relative:
Lower

Actual:
314 ft.

ICR:
Date Ecology Received Report: 10/07/91
Contaminants Found at Site: Petroleum products
Media Contaminated: Soil
Waste Management: Tank
Region: North Western
Type of Report Ecology Received: Final cleanup report

GULL #0270 (Continued) **S104486886**

Site Register Issue: 92-08
County Code: 17
Contact: Not reported
Report Title: Not reported

AV359 **SEATTLE ACADEMY UNION** **WA ALLSITES** **S121442449**
SE **1201 E UNION ST** **N/A**
1/4-1/2 **SEATTLE, WA 98122**
0.255 mi.
1346 ft. **Site 5 of 5 in cluster AV**

Relative:
Lower

Actual:
312 ft.

ALLSITES:
Name: SEATTLE ACADEMY UNION
Facility Id: 554156

Interaction: 124192
Interaction 1: A
Interaction 2: RSVP
Ecology Program: HAZWASTE
Program Data: RSVP
Facility Alt.: Seattle Academy Union
Program ID: Not reported
Date Interaction: 2017-10-10 00:00:00
Date Interaction 3: Revised Site Visit Progra
Latitude: 47.612710840799998
Longitude: -122.316354179

BC360 **PETSCHLS QUALITY MEATS INC** **WA UST** **1007070568**
SE **1417 13TH AVE** **WA ALLSITES** **N/A**
1/4-1/2 **SEATTLE, WA 98122** **FINDS**
0.262 mi. **WA ASBESTOS**
1386 ft. **Site 1 of 2 in cluster BC**

Relative:
Higher

Actual:
333 ft.

UST:
Name: PETSCHLS QUALITY MEATS INC
Address: 1417 13TH AVENUE
City: SEATTLE
Zip: 98122
Facility ID: 44657936
Site Id: 4242
Decimal Latitude: 47.61331
Decimal Longitude: -122.316567

Tank Name: 1
Tag Number: Not reported
Tank Status: Unknown
Tank Status Date: 8/6/1996
Tank Install Date: 12/31/1964
Tank Closure Date: Not reported
Capacity Range: Not reported
Tank Permit Expiration Date: Not reported
Tank Upgrade Date: Not reported
Tank Spill Prevention: Not reported
Tank Overfill Prevention: Not reported
Tank Material: Steel

DRAFT

PETSCHLS QUALITY MEATS INC (Continued) **1007070568**

Tank Construction:	Not reported
Tank Tightness Test:	Not reported
Tank Corrosion Protection:	Not reported
Tank Manifold:	Not reported
Tank Release Detection:	Not reported
Tank SFC Type:	Not reported
Pipe Material:	Steel
Pipe Construction:	Not reported
Pipe Primary Release Detection:	Not reported
Pipe Second Release Detection:	Not reported
Pipe Corrosion Protection:	Not reported
Pipe Pumping System:	Not reported
Responsible Unit:	Northwest
Dispencer/Pump SFC Type:	Not reported
Region:	Northwest
Is Active:	False
Actual Capacity:	Not reported
Pipe Install Date:	Not reported
Turbine Sump Construction:	Not reported
Compart Number:	1
Stored Substance:	Unleaded Gasoline
Used Substance:	Not reported
Compart Capacity:	Not reported
URL:	https://apps.ecology.wa.gov/cleanupsearch/reports/ust?SiteId=4242

ALLSITES:

Name:	PETSCHLS QUALITY MEATS INC
Facility Id:	44657936

Interaction:	45278
Interaction 1:	A
Interaction 2:	UST
Ecology Program:	TOXICS
Program Data:	UST
Facility Alt.:	Not reported
Program ID:	4242
Date Interaction:	2000-03-20 00:00:00
Date Interaction 3:	Underground Storage Tank
Latitude:	47.613310000399999
Longitude:	-122.31656700000001

FINDS:

Registry ID: 110015471791

Click Here for FRS Facility Detail Report:

Environmental Interest/Information System:

Washington Facility / Site Identification System (WA-FSIS) provides a means to query and display data maintained by the Washington Department of Ecology. This system contains key information for each facility/site that is currently, or has been, of interest to the Air Quality, Dam Safety, Hazardous Waste, Toxics Cleanup, and Water Quality Programs.

Click this hyperlink while viewing on your computer to access additional FINDS: detail in the EDR Site Report.

DRAFT

PETSCHLS QUALITY MEATS INC (Continued) **1007070568**

ASBESTOS:

Name:	Not reported
Address:	1417 13TH AVE
City,State,Zip:	SEATTLE, WA
Facility Type:	Not reported
Parent ID:	Not reported
Form ID:	44397##1022FSGSS700914
Notice Date:	12/10/2010
Start Date:	12/20/2010
Completion Date:	12/31/2010
Initial:	Not reported
Amended:	Not reported
On Hold:	Not reported
Off Hold:	Not reported
Emergency:	Not reported
Site Hours Start:	Not reported
Site Hours End:	Not reported
Sunday:	Not reported
Monday:	Not reported
Tuesday:	Not reported
Wednesday:	Not reported
Thursday:	Not reported
Friday:	Not reported
Saturday:	Not reported
Contractor ID:	Not reported
Phone:	Not reported
Job Site CAS:	Not reported
Project Form Email:	Not reported
Property Owner Name:	Not reported
Property Owner Agent:	Not reported
Property Owner Company:	F S & G S Services Inc (ABCN00001022)
Property Owner Address:	Not reported
Property Owner City:	Not reported
Property Owner State:	Not reported
Property Owner Zip4:	Not reported
Property Owner Phone:	Not reported
Job Site Room:	Not reported
Facility Age:	Not reported
Facility Size:	Not reported
Facility Remodel:	Not reported
Facility Demo:	Not reported
Facility Repair:	Not reported
Facility Maint:	Not reported
Removed:	Not reported
Encapsulated:	Not reported
Quantity Sq Ft:	Not reported
Fireproofing:	Not reported
Popcorn Ceiling:	Not reported
CAB:	Not reported
Sheet Vinyl:	Not reported
Asbestos Paper:	Not reported
Boiler Insulation:	Not reported
Duct Paper:	Not reported
VAT:	Not reported
Roofing:	Not reported
Sq Ft Other:	Not reported
Sq Ft Other Text:	Not reported

DRAFT

PETSCHLS QUALITY MEATS INC (Continued) **1007070568**

Quantity Lin Ft:	Not reported
Mag Pipe Insulation:	Not reported
Air Cell Pipe Insulation:	Not reported
Ducting Insulation:	Not reported
Cement Asbestos Pipe:	Not reported
Mudded Pipe Insulation:	Not reported
Duct Tape:	Not reported
Lin Ft Other1:	Not reported
Lin Ft Other1 Text:	Not reported
Lin Ft Other2:	Not reported
Lin Ft Other2 Text:	Not reported
Indoors:	Not reported
Outdoors:	Not reported
Neg Pres Enclosure:	Not reported
Glove Bag:	Not reported
Mini Enclosure:	Not reported
Critical Barriers:	Not reported
Wrap And Cut:	Not reported
Wet Methods:	Not reported
HEPA Vacuum:	Not reported
MANUALMETHODS :	Not reported
Other CM1:	Not reported
Other CM1 Text:	Not reported
Other CM2:	Not reported
Other CM2 Text:	Not reported
Half Mask APR:	Not reported
Full Face APR:	Not reported
PAPR:	Not reported
Type C Continuous:	Not reported
Type C Pressure:	Not reported
Other Resp Pro:	Not reported
Other Resp Pro Text:	Not reported
Comments:	Not reported
Date Time Submitted:	Not reported
Submitter IP Address:	Not reported
Region:	2
UBI:	601133658
Notice type:	Initial
Project Type:	Other Square Footage
Supervisor:	Kevin Hudspeth ()
Supervisor Phone:	Not reported
Certificate Status:	ACTIVE

Name:	Not reported
Address:	1417 13TH AVE
City,State,Zip:	SEATTLE, WA
Facility Type:	Not reported
Parent ID:	Not reported
Form ID:	45024##1022FSGSS347223
Notice Date:	01/03/2011
Start Date:	12/20/2010
Completion Date:	12/29/2010
Initial:	Not reported
Amended:	Not reported
On Hold:	Not reported
Off Hold:	Not reported
Emergency:	Not reported

DRAFT

PETSCHLS QUALITY MEATS INC (Continued) **1007070568**

Site Hours Start:	Not reported
Site Hours End:	Not reported
Sunday:	Not reported
Monday:	Not reported
Tuesday:	Not reported
Wednesday:	Not reported
Thursday:	Not reported
Friday:	Not reported
Saturday:	Not reported
Contractor ID:	Not reported
Phone:	Not reported
Job Site CAS:	Not reported
Project Form Email:	Not reported
Property Owner Name:	Not reported
Property Owner Agent:	Not reported
Property Owner Company:	F S & G S Services Inc (ABCN00001022)
Property Owner Address:	Not reported
Property Owner City:	Not reported
Property Owner State:	Not reported
Property Owner Zip4:	Not reported
Property Owner Phone:	Not reported
Job Site Room:	Not reported
Facility Age:	Not reported
Facility Size:	Not reported
Facility Remodel:	Not reported
Facility Demo:	Not reported
Facility Repair:	Not reported
Facility Maint:	Not reported
Removed:	Not reported
Encapsulated:	Not reported
Quantity Sq Ft:	Not reported
Fireproofing:	Not reported
Popcorn Ceiling:	Not reported
CAB:	Not reported
Sheet Vinyl:	Not reported
Asbestos Paper:	Not reported
Boiler Insulation:	Not reported
Duct Paper:	Not reported
VAT:	Not reported
Roofing:	Not reported
Sq Ft Other:	Not reported
Sq Ft Other Text:	Not reported
Quantity Lin Ft:	Not reported
Mag Pipe Insulation:	Not reported
Air Cell Pipe Insulation:	Not reported
Ducting Insulation:	Not reported
Cement Asbestos Pipe:	Not reported
Mudded Pipe Insulation:	Not reported
Duct Tape:	Not reported
Lin Ft Other1:	Not reported
Lin Ft Other1 Text:	Not reported
Lin Ft Other2:	Not reported
Lin Ft Other2 Text:	Not reported
Indoors:	Not reported
Outdoors:	Not reported
Neg Pres Enclosure:	Not reported
Glove Bag:	Not reported

DRAFT

PETSCHLS QUALITY MEATS INC (Continued) **1007070568**

Mini Enclosure:	Not reported
Critical Barriers:	Not reported
Wrap And Cut:	Not reported
Wet Methods:	Not reported
HEPA Vacuum:	Not reported
MANUALMETHODS :	Not reported
Other CM1:	Not reported
Other CM1 Text:	Not reported
Other CM2:	Not reported
Other CM2 Text:	Not reported
Half Mask APR:	Not reported
Full Face APR:	Not reported
PAPR:	Not reported
Type C Continuous:	Not reported
Type C Pressure:	Not reported
Other Resp Pro:	Not reported
Other Resp Pro Text:	Not reported
Comments:	Not reported
Date Time Submitted:	Not reported
Submitter IP Address:	Not reported
Region:	2
UBI:	601133658
Notice type:	Initial
Project Type:	Other Square Footage
Supervisor:	Kevin Hudspeth ()
Supervisor Phone:	Not reported
Certificate Status:	ACTIVE

BD361 **PANORAMA HOUSE** **WA LUST** **U004226476**
SW **1100 UNIVERSITY ST** **WA UST** **N/A**
1/4-1/2 **SEATTLE, WA 98104**
0.264 mi.
1396 ft. **Site 1 of 4 in cluster BD**

Relative:
Lower

Actual:
307 ft.

LUST:

Name:	PANORAMA HOUSE APARTMENTS
Address:	1100 UNIVERSITY ST
City,State,Zip:	SEATTLE, WA 98101
Facility ID:	20038
Lust Status Type:	LUST - NFA
Cleanup Site ID:	12839
Cleanup Unit Type:	Not reported
Process Type:	Not reported
Cleanup Unit Name:	Panorama House,Panorama House Venture LLC
Response Section:	Northwest
Release Date:	12/22/2014
Lust Date:	09/21/2015
Region:	Northwest
Lust ID:	6930
UST ID:	620206
Contaminant Name:	Lead
Ground Water:	Not reported
Surface Water:	Not reported
Soil:	Remediated-Below
Sediment:	Not reported
Air:	Not reported
Bedrock:	Not reported
URL:	https://apps.ecology.wa.gov/cleanupsearch/site/12839

DRAFT

PANORAMA HOUSE (Continued) **U004226476**

Lat/Long:	47.6119118 / -122.32664

Name:	PANORAMA HOUSE APARTMENTS
Address:	1100 UNIVERSITY ST
City,State,Zip:	SEATTLE, WA 98101
Facility ID:	20038
Lust Status Type:	LUST - NFA
Cleanup Site ID:	12839
Cleanup Unit Type:	Not reported
Process Type:	Not reported
Cleanup Unit Name:	Panorama House,Panorama House Venture LLC
Response Section:	Northwest
Release Date:	12/22/2014
Lust Date:	09/21/2015
Region:	Northwest
Lust ID:	6930
UST ID:	620206
Contaminant Name:	Other Halogenated Organics
Ground Water:	Not reported
Surface Water:	Not reported
Soil:	Remediated-Below
Sediment:	Not reported
Air:	Not reported
Bedrock:	Not reported
URL:	https://apps.ecology.wa.gov/cleanupsearch/site/12839
Lat/Long:	47.6119118 / -122.32664

Name:	PANORAMA HOUSE APARTMENTS
Address:	1100 UNIVERSITY ST
City,State,Zip:	SEATTLE, WA 98101
Facility ID:	20038
Lust Status Type:	LUST - NFA
Cleanup Site ID:	12839
Cleanup Unit Type:	Not reported
Process Type:	Not reported
Cleanup Unit Name:	Panorama House,Panorama House Venture LLC
Response Section:	Northwest
Release Date:	12/22/2014
Lust Date:	09/21/2015
Region:	Northwest
Lust ID:	6930
UST ID:	620206
Contaminant Name:	Polycyclic Aromatic Hydrocarbons
Ground Water:	Not reported
Surface Water:	Not reported
Soil:	Remediated-Below
Sediment:	Not reported
Air:	Not reported
Bedrock:	Not reported
URL:	https://apps.ecology.wa.gov/cleanupsearch/site/12839
Lat/Long:	47.6119118 / -122.32664

UST:

Name:	PANORAMA HOUSE
Address:	1100 UNIVERSITY ST
City:	SEATTLE
Zip:	98104

DRAFT

PANORAMA HOUSE (Continued) **U004226476**

Facility ID:	20038
Site Id:	620206
Decimal Latitude:	47.611911882
Decimal Longitude:	-122.32664568

Tank Name:	1
Tag Number:	Not reported
Tank Status:	Removed
Tank Status Date:	11/4/2014
Tank Install Date:	Not reported
Tank Closure Date:	2/17/2015
Capacity Range:	111 TO 1,100 Gallons
Tank Permit Expiration Date:	Not reported
Tank Upgrade Date:	Not reported
Tank Spill Prevention:	Not reported
Tank Overfill Prevention:	Not reported
Tank Material:	Not reported
Tank Construction:	Not reported
Tank Tightness Test:	Not reported
Tank Corrosion Protection:	Not reported
Tank Manifold:	Not reported
Tank Release Detection:	Not reported
Tank SFC Type:	Not reported
Pipe Material:	Not reported
Pipe Construction:	Not reported
Pipe Primary Release Detection:	Not reported
Pipe Second Release Detection:	Not reported
Pipe Corrosion Protection:	Not reported
Pipe Pumping System:	Not reported
Responsible Unit:	Northwest
Dispencer/Pump SFC Type:	Not reported
Region:	Northwest
Is Active:	False
Actual Capacity:	300
Pipe Install Date:	Not reported
Turbine Sump Construction:	Not reported
Compart Number:	1
Stored Substance:	Used Oil/Waste Oil
Used Substance:	Not reported
Compart Capacity:	300
URL:	https://apps.ecology.wa.gov/cleanupsearch/reports/ust?SiteId=620206

Name:	PANORAMA HOUSE
Address:	1100 UNIVERSITY ST
City:	SEATTLE
Zip:	98104

Tank Name:	Not reported
Tag Number:	Not reported
Tank Status:	Removed
Tank Status Date:	1/16/2015
Tank Install Date:	Not reported
Tank Closure Date:	2/20/2015
Capacity Range:	2,001 to 4,999 Gallons
Tank Permit Expiration Date:	Not reported
Tank Upgrade Date:	Not reported
Tank Spill Prevention:	Not reported

DRAFT

PANORAMA HOUSE (Continued) **U004226476**

Tank Overfill Prevention:	Not reported
Tank Material:	Not reported
Tank Construction:	Not reported
Tank Tightness Test:	Not reported
Tank Corrosion Protection:	Not reported
Tank Manifold:	Not reported
Tank Release Detection:	Not reported
Tank SFC Type:	Not reported
Pipe Material:	Not reported
Pipe Construction:	Not reported
Pipe Primary Release Detection:	Not reported
Pipe Second Release Detection:	Not reported
Pipe Corrosion Protection:	Not reported
Pipe Pumping System:	Not reported
Responsible Unit:	Northwest
Dispencer/Pump SFC Type:	Not reported
Region:	Northwest
Is Active:	False
Actual Capacity:	2600
Pipe Install Date:	Not reported
Turbine Sump Construction:	Not reported
Compart Number:	1
Stored Substance:	Leaded Gasoline
Used Substance:	Motor Fuel for Vehicles
Compart Capacity:	2600
URL:	https://apps.ecology.wa.gov/cleanupsearch/reports/ust?SiteId=620206

Name:	PANORAMA HOUSE
Address:	1100 UNIVERSITY ST
City:	SEATTLE
Zip:	98104

Tank Name:	Not reported
Tag Number:	Not reported
Tank Status:	Removed
Tank Status Date:	1/16/2015
Tank Install Date:	Not reported
Tank Closure Date:	2/20/2015
Capacity Range:	2,001 to 4,999 Gallons
Tank Permit Expiration Date:	Not reported
Tank Upgrade Date:	Not reported
Tank Spill Prevention:	Not reported
Tank Overfill Prevention:	Not reported
Tank Material:	Not reported
Tank Construction:	Not reported
Tank Tightness Test:	Not reported
Tank Corrosion Protection:	Not reported
Tank Manifold:	Not reported
Tank Release Detection:	Not reported
Tank SFC Type:	Not reported
Pipe Material:	Not reported
Pipe Construction:	Not reported
Pipe Primary Release Detection:	Not reported
Pipe Second Release Detection:	Not reported
Pipe Corrosion Protection:	Not reported
Pipe Pumping System:	Not reported
Responsible Unit:	Northwest

DRAFT

PANORAMA HOUSE (Continued) **U004226476**

Dispencer/Pump SFC Type:	Not reported
Region:	Northwest
Is Active:	False
Actual Capacity:	2800
Pipe Install Date:	Not reported
Turbine Sump Construction:	Not reported
Compart Number:	1
Stored Substance:	Leaded Gasoline
Used Substance:	Motor Fuel for Vehicles
Compart Capacity:	2800
URL:	https://apps.ecology.wa.gov/cleanupsearch/reports/ust?SiteId=620206

BD362
SW
1/4-1/2
0.264 mi.
1396 ft.

PANORAMA HOUSE APARTMENTS
1100 UNIVERSITY ST
SEATTLE, WA 98101

Site 2 of 4 in cluster BD

WA ALLSITES **S117450168**
WA CSCSL NFA **N/A**
WA SPILLS
WA ASBESTOS

Relative:
Lower

Actual:
307 ft.

ALLSITES:

Name:	PANORAMA HOUSE VENTURE LLC
Facility Id:	20038
Interaction:	111039
Interaction 1:	I
Interaction 2:	HWG
Ecology Program:	HAZWASTE
Program Data:	TURBOWASTE
Facility Alt.:	Panorama House Venture LLC
Program ID:	WAH000048206
Date Interaction:	2014-12-23 00:00:00
Date Interaction 3:	Hazardous Waste Generator
Latitude:	47.611911529300002
Longitude:	-122.326626334

Interaction:	111755
Interaction 1:	I
Interaction 2:	UST
Ecology Program:	TOXICS
Program Data:	UST
Facility Alt.:	Panorama House Venture LLC
Program ID:	620206
Date Interaction:	2015-02-19 00:00:00
Date Interaction 3:	Underground Storage Tank
Latitude:	47.611911529300002
Longitude:	-122.326626334

Interaction:	114747
Interaction 1:	I
Interaction 2:	SCS
Ecology Program:	TOXICS
Program Data:	ISIS
Facility Alt.:	Panorama House Apartments
Program ID:	620206
Date Interaction:	2015-08-12 00:00:00
Date Interaction 3:	State Cleanup Site
Latitude:	47.611911529300002

DRAFT

PANORAMA HOUSE APARTMENTS (Continued) **S117450168**

Longitude: -122.326626334

CSCSL NFA:

Name:	PANORAMA HOUSE APARTMENTS
Address:	1100 UNIVERSITY ST
City,State,Zip:	SEATTLE, WA 98101
Facility/Site Id:	20038
CS Id:	12839
NFA Date:	09/21/2015
Alternate Site Names:	Panorama House,Panorama House Venture LLC
NFA Reason:	Initial Investigation
Site Status:	NFA
Region:	Northwest
Contaminant Name:	Lead
Ground Water:	Not reported
Surface Water:	Not reported
Soil:	Remediated-Below
Sediment:	Not reported
Air:	Not reported
Bedrock:	Not reported
URL:	https://apps.ecology.wa.gov/cleanupsearch/site/12839
Latitude:	47.611911882
Longitude:	-122.32664568

Name:	PANORAMA HOUSE APARTMENTS
Address:	1100 UNIVERSITY ST
City,State,Zip:	SEATTLE, WA 98101
Facility/Site Id:	20038
CS Id:	12839
NFA Date:	09/21/2015
Alternate Site Names:	Panorama House,Panorama House Venture LLC
NFA Reason:	Initial Investigation
Site Status:	NFA
Region:	Northwest
Contaminant Name:	Other Halogenated Organics
Ground Water:	Not reported
Surface Water:	Not reported
Soil:	Remediated-Below
Sediment:	Not reported
Air:	Not reported
Bedrock:	Not reported
URL:	https://apps.ecology.wa.gov/cleanupsearch/site/12839
Latitude:	47.611911882
Longitude:	-122.32664568

Name:	PANORAMA HOUSE APARTMENTS
Address:	1100 UNIVERSITY ST
City,State,Zip:	SEATTLE, WA 98101
Facility/Site Id:	20038
CS Id:	12839
NFA Date:	09/21/2015
Alternate Site Names:	Panorama House,Panorama House Venture LLC
NFA Reason:	Initial Investigation
Site Status:	NFA
Region:	Northwest
Contaminant Name:	Polycyclic Aromatic Hydrocarbons

DRAFT

PANORAMA HOUSE APARTMENTS (Continued) **S117450168**

Ground Water:	Not reported
Surface Water:	Not reported
Soil:	Remediated-Below
Sediment:	Not reported
Air:	Not reported
Bedrock:	Not reported
URL:	https://apps.ecology.wa.gov/cleanupsearch/site/12839
Latitude:	47.611911882
Longitude:	-122.32664568

SPILLS ERTS:

Facility Site ID:	Not reported
Name:	Not reported
Address:	1100 UNIVERSITY ST
City,State,Zip:	SEATTLE, WA
Program Name:	Toxics Cleanup
Incident ID:	653664
Incident Status:	Historic
Incident Date:	11/04/2014
Initial Report Activity Name:	Routine/Normal operations
Initial Report Cause Category:	Equipment failure
Initial Report Cause Name:	Leaking underground storage tank
Initial Report Medium Name:	Soil
Initial Report Medium Category:	Ground
Initial Report Source Name:	Underground storage tank (UST)
Initial Report Source Category:	Tank
Initial Report Substance Name:	Diesel oil/Marine gas
Initial Report Substance Category:	Oil
Initial Report Substance Quantity:	Not reported
Initial Report Substance Unit Of Measure:	Not reported
Potentially Responsible Party First Name:	Not reported
Potentially Responsible Party Last Name:	UNKNOWN
Potentially Responsible Party Organization:	Not reported
External Reference Number:	Not reported
Latitude:	Not reported
Longitude:	Not reported

ASBESTOS:

Name:	Not reported
Address:	1100 UNIVERSITY ST
City,State,Zip:	SEATTLE, WA
Facility Type:	Not reported
Parent ID:	Not reported
Form ID:	154612#691436904
Notice Date:	11/29/2020
Start Date:	02/03/2020
Completion Date:	12/31/2020
Initial:	Not reported
Amended:	Not reported
On Hold:	Not reported
Off Hold:	Not reported
Emergency:	Not reported
Site Hours Start:	Not reported
Site Hours End:	Not reported
Sunday:	Not reported
Monday:	Not reported

DRAFT

PANORAMA HOUSE APARTMENTS (Continued) **S117450168**

Tuesday:	Not reported
Wednesday:	Not reported
Thursday:	Not reported
Friday:	Not reported
Saturday:	Not reported
Contractor ID:	Not reported
Phone:	Not reported
Job Site CAS:	Not reported
Project Form Email:	Not reported
Property Owner Name:	Not reported
Property Owner Agent:	Not reported
Property Owner Company:	IMPERIAL NW CONSTRUCTION LLC (TULALIP) (ABCN00001679)
Property Owner Address:	Not reported
Property Owner City:	Not reported
Property Owner State:	Not reported
Property Owner Zip4:	Not reported
Property Owner Phone:	Not reported
Job Site Room:	Not reported
Facility Age:	Not reported
Facility Size:	Not reported
Facility Remodel:	Not reported
Facility Demo:	Not reported
Facility Repair:	Not reported
Facility Maint:	Not reported
Removed:	Not reported
Encapsulated:	Not reported
Quantity Sq Ft:	Not reported
Fireproofing:	Not reported
Popcorn Ceiling:	Not reported
CAB:	Not reported
Sheet Vinyl:	Not reported
Asbestos Paper:	Not reported
Boiler Insulation:	Not reported
Duct Paper:	Not reported
VAT:	Not reported
Roofing:	Not reported
Sq Ft Other:	Not reported
Sq Ft Other Text:	Not reported
Quantity Lin Ft:	Not reported
Mag Pipe Insulation:	Not reported
Air Cell Pipe Insulation:	Not reported
Ducting Insulation:	Not reported
Cement Asbestos Pipe:	Not reported
Mudded Pipe Insulation:	Not reported
Duct Tape:	Not reported
Lin Ft Other1:	Not reported
Lin Ft Other1 Text:	Not reported
Lin Ft Other2:	Not reported
Lin Ft Other2 Text:	Not reported
Indoors:	Not reported
Outdoors:	Not reported
Neg Pres Enclosure:	Not reported
Glove Bag:	Not reported
Mini Enclosure:	Not reported
Critical Barriers:	Not reported
Wrap And Cut:	Not reported
Wet Methods:	Not reported

DRAFT

PANORAMA HOUSE APARTMENTS (Continued) **S117450168**

HEPA Vacuum:	Not reported
MANUALMETHODS :	Not reported
Other CM1:	Not reported
Other CM1 Text:	Not reported
Other CM2:	Not reported
Other CM2 Text:	Not reported
Half Mask APR:	Not reported
Full Face APR:	Not reported
PAPR:	Not reported
Type C Continuous:	Not reported
Type C Pressure:	Not reported
Other Resp Pro:	Not reported
Other Resp Pro Text:	Not reported
Comments:	Not reported
Date Time Submitted:	Not reported
Submitter IP Address:	Not reported
Region:	2
UBI:	604332719
Notice type:	Initial
Project Type:	Mag/mudded pipe Insulation, Mastic
Supervisor:	Francisco Gonzalez (ABAS00032826) ACTIVE, Jesus Gonzalez (ABAS00022554) ACTIVE
Supervisor Phone:	Not reported
Certificate Status:	ACTIVE
Name:	Not reported
Address:	1100 UNIVERSITY ST
City,State,Zip:	SEATTLE, WA
Facility Type:	Not reported
Parent ID:	Not reported
Form ID:	154612#691436904
Notice Date:	10/28/2020
Start Date:	02/03/2020
Completion Date:	12/31/2020
Initial:	Not reported
Amended:	Not reported
On Hold:	Not reported
Off Hold:	Not reported
Emergency:	Not reported
Site Hours Start:	Not reported
Site Hours End:	Not reported
Sunday:	Not reported
Monday:	Not reported
Tuesday:	Not reported
Wednesday:	Not reported
Thursday:	Not reported
Friday:	Not reported
Saturday:	Not reported
Contractor ID:	Not reported
Phone:	Not reported
Job Site CAS:	Not reported
Project Form Email:	Not reported
Property Owner Name:	Not reported
Property Owner Agent:	Not reported
Property Owner Company:	IMPERIAL NW CONSTRUCTION LLC (TULALIP) (ABCN00001679)
Property Owner Address:	Not reported
Property Owner City:	Not reported
Property Owner State:	Not reported

DRAFT

PANORAMA HOUSE APARTMENTS (Continued) **S117450168**

Property Owner Zip4:	Not reported
Property Owner Phone:	Not reported
Job Site Room:	Not reported
Facility Age:	Not reported
Facility Size:	Not reported
Facility Remodel:	Not reported
Facility Demo:	Not reported
Facility Repair:	Not reported
Facility Maint:	Not reported
Removed:	Not reported
Encapsulated:	Not reported
Quantity Sq Ft:	Not reported
Fireproofing:	Not reported
Popcorn Ceiling:	Not reported
CAB:	Not reported
Sheet Vinyl:	Not reported
Asbestos Paper:	Not reported
Boiler Insulation:	Not reported
Duct Paper:	Not reported
VAT:	Not reported
Roofing:	Not reported
Sq Ft Other:	Not reported
Sq Ft Other Text:	Not reported
Quantity Lin Ft:	Not reported
Mag Pipe Insulation:	Not reported
Air Cell Pipe Insulation:	Not reported
Ducting Insulation:	Not reported
Cement Asbestos Pipe:	Not reported
Mudded Pipe Insulation:	Not reported
Duct Tape:	Not reported
Lin Ft Other1:	Not reported
Lin Ft Other1 Text:	Not reported
Lin Ft Other2:	Not reported
Lin Ft Other2 Text:	Not reported
Indoors:	Not reported
Outdoors:	Not reported
Neg Pres Enclosure:	Not reported
Glove Bag:	Not reported
Mini Enclosure:	Not reported
Critical Barriers:	Not reported
Wrap And Cut:	Not reported
Wet Methods:	Not reported
HEPA Vacuum:	Not reported
MANUALMETHODS :	Not reported
Other CM1:	Not reported
Other CM1 Text:	Not reported
Other CM2:	Not reported
Other CM2 Text:	Not reported
Half Mask APR:	Not reported
Full Face APR:	Not reported
PAPR:	Not reported
Type C Continuous:	Not reported
Type C Pressure:	Not reported
Other Resp Pro:	Not reported
Other Resp Pro Text:	Not reported
Comments:	Not reported
Date Time Submitted:	Not reported

DRAFT

PANORAMA HOUSE APARTMENTS (Continued) **S117450168**

Submitter IP Address:	Not reported
Region:	2
UBI:	604332719
Notice type:	Initial
Project Type:	Mastic
Supervisor:	Francisco Gonzalez (ABAS00032826) ACTIVE, Jesus Gonzalez (ABAS00022554) ACTIVE
Supervisor Phone:	Not reported
Certificate Status:	ACTIVE
Name:	Not reported
Address:	1100 UNIVERSITY ST
City,State,Zip:	SEATTLE, WA
Facility Type:	Not reported
Parent ID:	Not reported
Form ID:	154612#691436904
Notice Date:	12/04/2020
Start Date:	02/03/2020
Completion Date:	12/31/2020
Initial:	Not reported
Amended:	Not reported
On Hold:	Not reported
Off Hold:	Not reported
Emergency:	Not reported
Site Hours Start:	Not reported
Site Hours End:	Not reported
Sunday:	Not reported
Monday:	Not reported
Tuesday:	Not reported
Wednesday:	Not reported
Thursday:	Not reported
Friday:	Not reported
Saturday:	Not reported
Contractor ID:	Not reported
Phone:	Not reported
Job Site CAS:	Not reported
Project Form Email:	Not reported
Property Owner Name:	Not reported
Property Owner Agent:	Not reported
Property Owner Company:	IMPERIAL NW CONSTRUCTION LLC (TULALIP) (ABCN00001679)
Property Owner Address:	Not reported
Property Owner City:	Not reported
Property Owner State:	Not reported
Property Owner Zip4:	Not reported
Property Owner Phone:	Not reported
Job Site Room:	Not reported
Facility Age:	Not reported
Facility Size:	Not reported
Facility Remodel:	Not reported
Facility Demo:	Not reported
Facility Repair:	Not reported
Facility Maint:	Not reported
Removed:	Not reported
Encapsulated:	Not reported
Quantity Sq Ft:	Not reported
Fireproofing:	Not reported
Popcorn Ceiling:	Not reported
CAB:	Not reported

DRAFT

PANORAMA HOUSE APARTMENTS (Continued) **S117450168**

Sheet Vinyl:	Not reported
Asbestos Paper:	Not reported
Boiler Insulation:	Not reported
Duct Paper:	Not reported
VAT:	Not reported
Roofing:	Not reported
Sq Ft Other:	Not reported
Sq Ft Other Text:	Not reported
Quantity Lin Ft:	Not reported
Mag Pipe Insulation:	Not reported
Air Cell Pipe Insulation:	Not reported
Ducting Insulation:	Not reported
Cement Asbestos Pipe:	Not reported
Mudded Pipe Insulation:	Not reported
Duct Tape:	Not reported
Lin Ft Other1:	Not reported
Lin Ft Other1 Text:	Not reported
Lin Ft Other2:	Not reported
Lin Ft Other2 Text:	Not reported
Indoors:	Not reported
Outdoors:	Not reported
Neg Pres Enclosure:	Not reported
Glove Bag:	Not reported
Mini Enclosure:	Not reported
Critical Barriers:	Not reported
Wrap And Cut:	Not reported
Wet Methods:	Not reported
HEPA Vacuum:	Not reported
MANUALMETHODS :	Not reported
Other CM1:	Not reported
Other CM1 Text:	Not reported
Other CM2:	Not reported
Other CM2 Text:	Not reported
Half Mask APR:	Not reported
Full Face APR:	Not reported
PAPR:	Not reported
Type C Continuous:	Not reported
Type C Pressure:	Not reported
Other Resp Pro:	Not reported
Other Resp Pro Text:	Not reported
Comments:	Not reported
Date Time Submitted:	Not reported
Submitter IP Address:	Not reported
Region:	2
UBI:	604332719
Notice type:	Initial
Project Type:	Mag/mudded pipe Insulation, Mastic
Supervisor:	Francisco Gonzalez (ABAS00032826) ACTIVE, Jesus Gonzalez (ABAS00022554) ACTIVE
Supervisor Phone:	Not reported
Certificate Status:	ACTIVE
Name:	Not reported
Address:	1100 UNIVERSITY ST
City,State,Zip:	SEATTLE, WA
Facility Type:	Not reported
Parent ID:	Not reported
Form ID:	154612#691436904

DRAFT

PANORAMA HOUSE APARTMENTS (Continued) **S117450168**

Notice Date:	11/02/2020
Start Date:	02/03/2020
Completion Date:	12/31/2020
Initial:	Not reported
Amended:	Not reported
On Hold:	Not reported
Off Hold:	Not reported
Emergency:	Not reported
Site Hours Start:	Not reported
Site Hours End:	Not reported
Sunday:	Not reported
Monday:	Not reported
Tuesday:	Not reported
Wednesday:	Not reported
Thursday:	Not reported
Friday:	Not reported
Saturday:	Not reported
Contractor ID:	Not reported
Phone:	Not reported
Job Site CAS:	Not reported
Project Form Email:	Not reported
Property Owner Name:	Not reported
Property Owner Agent:	Not reported
Property Owner Company:	IMPERIAL NW CONSTRUCTION LLC (TULALIP) (ABCN00001679)
Property Owner Address:	Not reported
Property Owner City:	Not reported
Property Owner State:	Not reported
Property Owner Zip4:	Not reported
Property Owner Phone:	Not reported
Job Site Room:	Not reported
Facility Age:	Not reported
Facility Size:	Not reported
Facility Remodel:	Not reported
Facility Demo:	Not reported
Facility Repair:	Not reported
Facility Maint:	Not reported
Removed:	Not reported
Encapsulated:	Not reported
Quantity Sq Ft:	Not reported
Fireproofing:	Not reported
Popcorn Ceiling:	Not reported
CAB:	Not reported
Sheet Vinyl:	Not reported
Asbestos Paper:	Not reported
Boiler Insulation:	Not reported
Duct Paper:	Not reported
VAT:	Not reported
Roofing:	Not reported
Sq Ft Other:	Not reported
Sq Ft Other Text:	Not reported
Quantity Lin Ft:	Not reported
Mag Pipe Insulation:	Not reported
Air Cell Pipe Insulation:	Not reported
Ducting Insulation:	Not reported
Cement Asbestos Pipe:	Not reported
Mudded Pipe Insulation:	Not reported
Duct Tape:	Not reported

DRAFT

PANORAMA HOUSE APARTMENTS (Continued) **S117450168**

Lin Ft Other1:	Not reported
Lin Ft Other1 Text:	Not reported
Lin Ft Other2:	Not reported
Lin Ft Other2 Text:	Not reported
Indoors:	Not reported
Outdoors:	Not reported
Neg Pres Enclosure:	Not reported
Glove Bag:	Not reported
Mini Enclosure:	Not reported
Critical Barriers:	Not reported
Wrap And Cut:	Not reported
Wet Methods:	Not reported
HEPA Vacuum:	Not reported
MANUALMETHODS :	Not reported
Other CM1:	Not reported
Other CM1 Text:	Not reported
Other CM2:	Not reported
Other CM2 Text:	Not reported
Half Mask APR:	Not reported
Full Face APR:	Not reported
PAPR:	Not reported
Type C Continuous:	Not reported
Type C Pressure:	Not reported
Other Resp Pro:	Not reported
Other Resp Pro Text:	Not reported
Comments:	Not reported
Date Time Submitted:	Not reported
Submitter IP Address:	Not reported
Region:	2
UBI:	604332719
Notice type:	Initial
Project Type:	Mag/mudded pipe Insulation, Mastic
Supervisor:	Francisco Gonzalez (ABAS00032826) ACTIVE, Jesus Gonzalez (ABAS00022554) ACTIVE
Supervisor Phone:	Not reported
Certificate Status:	ACTIVE
Name:	Not reported
Address:	1100 UNIVERSITY ST
City,State,Zip:	SEATTLE, WA
Facility Type:	Not reported
Parent ID:	Not reported
Form ID:	154612#691436904
Notice Date:	11/05/2020
Start Date:	02/03/2020
Completion Date:	12/31/2020
Initial:	Not reported
Amended:	Not reported
On Hold:	Not reported
Off Hold:	Not reported
Emergency:	Not reported
Site Hours Start:	Not reported
Site Hours End:	Not reported
Sunday:	Not reported
Monday:	Not reported
Tuesday:	Not reported
Wednesday:	Not reported
Thursday:	Not reported

DRAFT

PANORAMA HOUSE APARTMENTS (Continued) **S117450168**

Friday:	Not reported
Saturday:	Not reported
Contractor ID:	Not reported
Phone:	Not reported
Job Site CAS:	Not reported
Project Form Email:	Not reported
Property Owner Name:	Not reported
Property Owner Agent:	Not reported
Property Owner Company:	IMPERIAL NW CONSTRUCTION LLC (TULALIP) (ABCN00001679)
Property Owner Address:	Not reported
Property Owner City:	Not reported
Property Owner State:	Not reported
Property Owner Zip4:	Not reported
Property Owner Phone:	Not reported
Job Site Room:	Not reported
Facility Age:	Not reported
Facility Size:	Not reported
Facility Remodel:	Not reported
Facility Demo:	Not reported
Facility Repair:	Not reported
Facility Maint:	Not reported
Removed:	Not reported
Encapsulated:	Not reported
Quantity Sq Ft:	Not reported
Fireproofing:	Not reported
Popcorn Ceiling:	Not reported
CAB:	Not reported
Sheet Vinyl:	Not reported
Asbestos Paper:	Not reported
Boiler Insulation:	Not reported
Duct Paper:	Not reported
VAT:	Not reported
Roofing:	Not reported
Sq Ft Other:	Not reported
Sq Ft Other Text:	Not reported
Quantity Lin Ft:	Not reported
Mag Pipe Insulation:	Not reported
Air Cell Pipe Insulation:	Not reported
Ducting Insulation:	Not reported
Cement Asbestos Pipe:	Not reported
Mudded Pipe Insulation:	Not reported
Duct Tape:	Not reported
Lin Ft Other1:	Not reported
Lin Ft Other1 Text:	Not reported
Lin Ft Other2:	Not reported
Lin Ft Other2 Text:	Not reported
Indoors:	Not reported
Outdoors:	Not reported
Neg Pres Enclosure:	Not reported
Glove Bag:	Not reported
Mini Enclosure:	Not reported
Critical Barriers:	Not reported
Wrap And Cut:	Not reported
Wet Methods:	Not reported
HEPA Vacuum:	Not reported
MANUALMETHODS :	Not reported
Other CM1:	Not reported

DRAFT

PANORAMA HOUSE APARTMENTS (Continued) **S117450168**

Other CM1 Text:	Not reported
Other CM2:	Not reported
Other CM2 Text:	Not reported
Half Mask APR:	Not reported
Full Face APR:	Not reported
PAPR:	Not reported
Type C Continuous:	Not reported
Type C Pressure:	Not reported
Other Resp Pro:	Not reported
Other Resp Pro Text:	Not reported
Comments:	Not reported
Date Time Submitted:	Not reported
Submitter IP Address:	Not reported
Region:	2
UBI:	604332719
Notice type:	Initial
Project Type:	Mag/mudded pipe Insulation, Mastic
Supervisor:	Francisco Gonzalez (ABAS00032826) ACTIVE, Jesus Gonzalez (ABAS00022554) ACTIVE
Supervisor Phone:	Not reported
Certificate Status:	ACTIVE

Name:	Not reported
Address:	1100 UNIVERSITY ST
City,State,Zip:	SEATTLE, WA
Facility Type:	Not reported
Parent ID:	Not reported
Form ID:	154612#691436904
Notice Date:	12/31/2020
Start Date:	02/03/2020
Completion Date:	12/31/2020
Initial:	Not reported
Amended:	Not reported
On Hold:	Not reported
Off Hold:	Not reported
Emergency:	Not reported
Site Hours Start:	Not reported
Site Hours End:	Not reported
Sunday:	Not reported
Monday:	Not reported
Tuesday:	Not reported
Wednesday:	Not reported
Thursday:	Not reported
Friday:	Not reported
Saturday:	Not reported
Contractor ID:	Not reported
Phone:	Not reported
Job Site CAS:	Not reported
Project Form Email:	Not reported
Property Owner Name:	Not reported
Property Owner Agent:	Not reported
Property Owner Company:	IMPERIAL NW CONSTRUCTION LLC (TULALIP) (ABCN00001679)
Property Owner Address:	Not reported
Property Owner City:	Not reported
Property Owner State:	Not reported
Property Owner Zip4:	Not reported
Property Owner Phone:	Not reported
Job Site Room:	Not reported

DRAFT

PANORAMA HOUSE APARTMENTS (Continued) **S117450168**

Facility Age:	Not reported
Facility Size:	Not reported
Facility Remodel:	Not reported
Facility Demo:	Not reported
Facility Repair:	Not reported
Facility Maint:	Not reported
Removed:	Not reported
Encapsulated:	Not reported
Quantity Sq Ft:	Not reported
Fireproofing:	Not reported
Popcorn Ceiling:	Not reported
CAB:	Not reported
Sheet Vinyl:	Not reported
Asbestos Paper:	Not reported
Boiler Insulation:	Not reported
Duct Paper:	Not reported
VAT:	Not reported
Roofing:	Not reported
Sq Ft Other:	Not reported
Sq Ft Other Text:	Not reported
Quantity Lin Ft:	Not reported
Mag Pipe Insulation:	Not reported
Air Cell Pipe Insulation:	Not reported
Ducting Insulation:	Not reported
Cement Asbestos Pipe:	Not reported
Mudded Pipe Insulation:	Not reported
Duct Tape:	Not reported
Lin Ft Other1:	Not reported
Lin Ft Other1 Text:	Not reported
Lin Ft Other2:	Not reported
Lin Ft Other2 Text:	Not reported
Indoors:	Not reported
Outdoors:	Not reported
Neg Pres Enclosure:	Not reported
Glove Bag:	Not reported
Mini Enclosure:	Not reported
Critical Barriers:	Not reported
Wrap And Cut:	Not reported
Wet Methods:	Not reported
HEPA Vacuum:	Not reported
MANUALMETHODS :	Not reported
Other CM1:	Not reported
Other CM1 Text:	Not reported
Other CM2:	Not reported
Other CM2 Text:	Not reported
Half Mask APR:	Not reported
Full Face APR:	Not reported
PAPR:	Not reported
Type C Continuous:	Not reported
Type C Pressure:	Not reported
Other Resp Pro:	Not reported
Other Resp Pro Text:	Not reported
Comments:	Not reported
Date Time Submitted:	Not reported
Submitter IP Address:	Not reported
Region:	2
UBI:	604332719

DRAFT

PANORAMA HOUSE APARTMENTS (Continued) **S117450168**

Notice type:	Initial
Project Type:	Mag/mudded pipe Insulation, Mastic
Supervisor:	Francisco Gonzalez (ABAS00032826) ACTIVE, Jesus Gonzalez (ABAS00022554) ACTIVE
Supervisor Phone:	Not reported
Certificate Status:	ACTIVE
Name:	Not reported
Address:	1100 UNIVERSITY ST
City,State,Zip:	SEATTLE, WA
Facility Type:	Not reported
Parent ID:	Not reported
Form ID:	169031#60785900
Notice Date:	02/04/2021
Start Date:	01/11/2021
Completion Date:	12/31/2021
Initial:	Not reported
Amended:	Not reported
On Hold:	Not reported
Off Hold:	Not reported
Emergency:	Not reported
Site Hours Start:	Not reported
Site Hours End:	Not reported
Sunday:	Not reported
Monday:	Not reported
Tuesday:	Not reported
Wednesday:	Not reported
Thursday:	Not reported
Friday:	Not reported
Saturday:	Not reported
Contractor ID:	Not reported
Phone:	Not reported
Job Site CAS:	Not reported
Project Form Email:	Not reported
Property Owner Name:	Not reported
Property Owner Agent:	Not reported
Property Owner Company:	IMPERIAL NW CONSTRUCTION LLC (TULALIP) (ABCN00001679)
Property Owner Address:	Not reported
Property Owner City:	Not reported
Property Owner State:	Not reported
Property Owner Zip4:	Not reported
Property Owner Phone:	Not reported
Job Site Room:	Not reported
Facility Age:	Not reported
Facility Size:	Not reported
Facility Remodel:	Not reported
Facility Demo:	Not reported
Facility Repair:	Not reported
Facility Maint:	Not reported
Removed:	Not reported
Encapsulated:	Not reported
Quantity Sq Ft:	Not reported
Fireproofing:	Not reported
Popcorn Ceiling:	Not reported
CAB:	Not reported
Sheet Vinyl:	Not reported
Asbestos Paper:	Not reported
Boiler Insulation:	Not reported

DRAFT

PANORAMA HOUSE APARTMENTS (Continued) **S117450168**

Duct Paper:	Not reported
VAT:	Not reported
Roofing:	Not reported
Sq Ft Other:	Not reported
Sq Ft Other Text:	Not reported
Quantity Lin Ft:	Not reported
Mag Pipe Insulation:	Not reported
Air Cell Pipe Insulation:	Not reported
Ducting Insulation:	Not reported
Cement Asbestos Pipe:	Not reported
Mudded Pipe Insulation:	Not reported
Duct Tape:	Not reported
Lin Ft Other1:	Not reported
Lin Ft Other1 Text:	Not reported
Lin Ft Other2:	Not reported
Lin Ft Other2 Text:	Not reported
Indoors:	Not reported
Outdoors:	Not reported
Neg Pres Enclosure:	Not reported
Glove Bag:	Not reported
Mini Enclosure:	Not reported
Critical Barriers:	Not reported
Wrap And Cut:	Not reported
Wet Methods:	Not reported
HEPA Vacuum:	Not reported
MANUALMETHODS :	Not reported
Other CM1:	Not reported
Other CM1 Text:	Not reported
Other CM2:	Not reported
Other CM2 Text:	Not reported
Half Mask APR:	Not reported
Full Face APR:	Not reported
PAPR:	Not reported
Type C Continuous:	Not reported
Type C Pressure:	Not reported
Other Resp Pro:	Not reported
Other Resp Pro Text:	Not reported
Comments:	Not reported
Date Time Submitted:	Not reported
Submitter IP Address:	Not reported
Region:	2
UBI:	604332719
Notice type:	Initial
Project Type:	Mastic
Supervisor:	Francisco Gonzalez (ABAS00022554) ACTIVE
Supervisor Phone:	Not reported
Certificate Status:	ACTIVE

Name:	Not reported
Address:	1100 UNIVERSITY ST
City,State,Zip:	SEATTLE, WA
Facility Type:	Not reported
Parent ID:	Not reported
Form ID:	169031#60785900
Notice Date:	12/31/2020
Start Date:	01/11/2021
Completion Date:	12/31/2021

DRAFT

PANORAMA HOUSE APARTMENTS (Continued) **S117450168**

Initial:	Not reported
Amended:	Not reported
On Hold:	Not reported
Off Hold:	Not reported
Emergency:	Not reported
Site Hours Start:	Not reported
Site Hours End:	Not reported
Sunday:	Not reported
Monday:	Not reported
Tuesday:	Not reported
Wednesday:	Not reported
Thursday:	Not reported
Friday:	Not reported
Saturday:	Not reported
Contractor ID:	Not reported
Phone:	Not reported
Job Site CAS:	Not reported
Project Form Email:	Not reported
Property Owner Name:	Not reported
Property Owner Agent:	Not reported
Property Owner Company:	IMPERIAL NW CONSTRUCTION LLC (TULALIP) (ABCN00001679)
Property Owner Address:	Not reported
Property Owner City:	Not reported
Property Owner State:	Not reported
Property Owner Zip4:	Not reported
Property Owner Phone:	Not reported
Job Site Room:	Not reported
Facility Age:	Not reported
Facility Size:	Not reported
Facility Remodel:	Not reported
Facility Demo:	Not reported
Facility Repair:	Not reported
Facility Maint:	Not reported
Removed:	Not reported
Encapsulated:	Not reported
Quantity Sq Ft:	Not reported
Fireproofing:	Not reported
Popcorn Ceiling:	Not reported
CAB:	Not reported
Sheet Vinyl:	Not reported
Asbestos Paper:	Not reported
Boiler Insulation:	Not reported
Duct Paper:	Not reported
VAT:	Not reported
Roofing:	Not reported
Sq Ft Other:	Not reported
Sq Ft Other Text:	Not reported
Quantity Lin Ft:	Not reported
Mag Pipe Insulation:	Not reported
Air Cell Pipe Insulation:	Not reported
Ducting Insulation:	Not reported
Cement Asbestos Pipe:	Not reported
Mudded Pipe Insulation:	Not reported
Duct Tape:	Not reported
Lin Ft Other1:	Not reported
Lin Ft Other1 Text:	Not reported
Lin Ft Other2:	Not reported

DRAFT

PANORAMA HOUSE APARTMENTS (Continued) **S117450168**

Lin Ft Other2 Text:	Not reported
Indoors:	Not reported
Outdoors:	Not reported
Neg Pres Enclosure:	Not reported
Glove Bag:	Not reported
Mini Enclosure:	Not reported
Critical Barriers:	Not reported
Wrap And Cut:	Not reported
Wet Methods:	Not reported
HEPA Vacuum:	Not reported
MANUALMETHODS :	Not reported
Other CM1:	Not reported
Other CM1 Text:	Not reported
Other CM2:	Not reported
Other CM2 Text:	Not reported
Half Mask APR:	Not reported
Full Face APR:	Not reported
PAPR:	Not reported
Type C Continuous:	Not reported
Type C Pressure:	Not reported
Other Resp Pro:	Not reported
Other Resp Pro Text:	Not reported
Comments:	Not reported
Date Time Submitted:	Not reported
Submitter IP Address:	Not reported
Region:	2
UBI:	604332719
Notice type:	Initial
Project Type:	Mastic
Supervisor:	Francisco Gonzalez (ABAS00022554) ACTIVE
Supervisor Phone:	Not reported
Certificate Status:	ACTIVE

Name:	Not reported
Address:	1100 UNIVERSITY ST
City,State,Zip:	SEATTLE, WA
Facility Type:	Not reported
Parent ID:	Not reported
Form ID:	154612#691436904
Notice Date:	12/29/2020
Start Date:	02/03/2020
Completion Date:	12/31/2020
Initial:	Not reported
Amended:	Not reported
On Hold:	Not reported
Off Hold:	Not reported
Emergency:	Not reported
Site Hours Start:	Not reported
Site Hours End:	Not reported
Sunday:	Not reported
Monday:	Not reported
Tuesday:	Not reported
Wednesday:	Not reported
Thursday:	Not reported
Friday:	Not reported
Saturday:	Not reported
Contractor ID:	Not reported

DRAFT

PANORAMA HOUSE APARTMENTS (Continued) **S117450168**

Phone:	Not reported
Job Site CAS:	Not reported
Project Form Email:	Not reported
Property Owner Name:	Not reported
Property Owner Agent:	Not reported
Property Owner Company:	IMPERIAL NW CONSTRUCTION LLC (TULALIP) (ABCN00001679)
Property Owner Address:	Not reported
Property Owner City:	Not reported
Property Owner State:	Not reported
Property Owner Zip4:	Not reported
Property Owner Phone:	Not reported
Job Site Room:	Not reported
Facility Age:	Not reported
Facility Size:	Not reported
Facility Remodel:	Not reported
Facility Demo:	Not reported
Facility Repair:	Not reported
Facility Maint:	Not reported
Removed:	Not reported
Encapsulated:	Not reported
Quantity Sq Ft:	Not reported
Fireproofing:	Not reported
Popcorn Ceiling:	Not reported
CAB:	Not reported
Sheet Vinyl:	Not reported
Asbestos Paper:	Not reported
Boiler Insulation:	Not reported
Duct Paper:	Not reported
VAT:	Not reported
Roofing:	Not reported
Sq Ft Other:	Not reported
Sq Ft Other Text:	Not reported
Quantity Lin Ft:	Not reported
Mag Pipe Insulation:	Not reported
Air Cell Pipe Insulation:	Not reported
Ducting Insulation:	Not reported
Cement Asbestos Pipe:	Not reported
Mudded Pipe Insulation:	Not reported
Duct Tape:	Not reported
Lin Ft Other1:	Not reported
Lin Ft Other1 Text:	Not reported
Lin Ft Other2:	Not reported
Lin Ft Other2 Text:	Not reported
Indoors:	Not reported
Outdoors:	Not reported
Neg Pres Enclosure:	Not reported
Glove Bag:	Not reported
Mini Enclosure:	Not reported
Critical Barriers:	Not reported
Wrap And Cut:	Not reported
Wet Methods:	Not reported
HEPA Vacuum:	Not reported
MANUALMETHODS :	Not reported
Other CM1:	Not reported
Other CM1 Text:	Not reported
Other CM2:	Not reported
Other CM2 Text:	Not reported

DRAFT

PANORAMA HOUSE APARTMENTS (Continued) **S117450168**

Half Mask APR:	Not reported
Full Face APR:	Not reported
PAPR:	Not reported
Type C Continuous:	Not reported
Type C Pressure:	Not reported
Other Resp Pro:	Not reported
Other Resp Pro Text:	Not reported
Comments:	Not reported
Date Time Submitted:	Not reported
Submitter IP Address:	Not reported
Region:	2
UBI:	604332719
Notice type:	Initial
Project Type:	Mag/mudded pipe Insulation, Mastic
Supervisor:	Francisco Gonzalez (ABAS00032826) ACTIVE, Jesus Gonzalez (ABAS00022554) ACTIVE
Supervisor Phone:	Not reported
Certificate Status:	ACTIVE
Name:	Not reported
Address:	1100 UNIVERSITY ST
City,State,Zip:	SEATTLE, WA
Facility Type:	Not reported
Parent ID:	Not reported
Form ID:	169031#60785900
Notice Date:	01/24/2021
Start Date:	01/11/2021
Completion Date:	12/31/2021
Initial:	Not reported
Amended:	Not reported
On Hold:	Not reported
Off Hold:	Not reported
Emergency:	Not reported
Site Hours Start:	Not reported
Site Hours End:	Not reported
Sunday:	Not reported
Monday:	Not reported
Tuesday:	Not reported
Wednesday:	Not reported
Thursday:	Not reported
Friday:	Not reported
Saturday:	Not reported
Contractor ID:	Not reported
Phone:	Not reported
Job Site CAS:	Not reported
Project Form Email:	Not reported
Property Owner Name:	Not reported
Property Owner Agent:	Not reported
Property Owner Company:	IMPERIAL NW CONSTRUCTION LLC (TULALIP) (ABCN00001679)
Property Owner Address:	Not reported
Property Owner City:	Not reported
Property Owner State:	Not reported
Property Owner Zip4:	Not reported
Property Owner Phone:	Not reported
Job Site Room:	Not reported
Facility Age:	Not reported
Facility Size:	Not reported
Facility Remodel:	Not reported

DRAFT

PANORAMA HOUSE APARTMENTS (Continued) **S117450168**

Facility Demo:	Not reported
Facility Repair:	Not reported
Facility Maint:	Not reported
Removed:	Not reported
Encapsulated:	Not reported
Quantity Sq Ft:	Not reported
Fireproofing:	Not reported
Popcorn Ceiling:	Not reported
CAB:	Not reported
Sheet Vinyl:	Not reported
Asbestos Paper:	Not reported
Boiler Insulation:	Not reported
Duct Paper:	Not reported
VAT:	Not reported
Roofing:	Not reported
Sq Ft Other:	Not reported
Sq Ft Other Text:	Not reported
Quantity Lin Ft:	Not reported
Mag Pipe Insulation:	Not reported
Air Cell Pipe Insulation:	Not reported
Ducting Insulation:	Not reported
Cement Asbestos Pipe:	Not reported
Mudded Pipe Insulation:	Not reported
Duct Tape:	Not reported
Lin Ft Other1:	Not reported
Lin Ft Other1 Text:	Not reported
Lin Ft Other2:	Not reported
Lin Ft Other2 Text:	Not reported
Indoors:	Not reported
Outdoors:	Not reported
Neg Pres Enclosure:	Not reported
Glove Bag:	Not reported
Mini Enclosure:	Not reported
Critical Barriers:	Not reported
Wrap And Cut:	Not reported
Wet Methods:	Not reported
HEPA Vacuum:	Not reported
MANUALMETHODS :	Not reported
Other CM1:	Not reported
Other CM1 Text:	Not reported
Other CM2:	Not reported
Other CM2 Text:	Not reported
Half Mask APR:	Not reported
Full Face APR:	Not reported
PAPR:	Not reported
Type C Continuous:	Not reported
Type C Pressure:	Not reported
Other Resp Pro:	Not reported
Other Resp Pro Text:	Not reported
Comments:	Not reported
Date Time Submitted:	Not reported
Submitter IP Address:	Not reported
Region:	2
UBI:	604332719
Notice type:	Initial
Project Type:	Mastic
Supervisor:	Francisco Gonzalez (ABAS00022554) ACTIVE

DRAFT

PANORAMA HOUSE APARTMENTS (Continued) **S117450168**

Supervisor Phone:	Not reported
Certificate Status:	ACTIVE
Name:	Not reported
Address:	1100 UNIVERSITY ST
City,State,Zip:	SEATTLE, WA
Facility Type:	Not reported
Parent ID:	Not reported
Form ID:	169031#60785900
Notice Date:	02/19/2021
Start Date:	01/11/2021
Completion Date:	12/31/2021
Initial:	Not reported
Amended:	Not reported
On Hold:	Not reported
Off Hold:	Not reported
Emergency:	Not reported
Site Hours Start:	Not reported
Site Hours End:	Not reported
Sunday:	Not reported
Monday:	Not reported
Tuesday:	Not reported
Wednesday:	Not reported
Thursday:	Not reported
Friday:	Not reported
Saturday:	Not reported
Contractor ID:	Not reported
Phone:	Not reported
Job Site CAS:	Not reported
Project Form Email:	Not reported
Property Owner Name:	Not reported
Property Owner Agent:	Not reported
Property Owner Company:	IMPERIAL NW CONSTRUCTION LLC (TULALIP) (ABCN00001679)
Property Owner Address:	Not reported
Property Owner City:	Not reported
Property Owner State:	Not reported
Property Owner Zip4:	Not reported
Property Owner Phone:	Not reported
Job Site Room:	Not reported
Facility Age:	Not reported
Facility Size:	Not reported
Facility Remodel:	Not reported
Facility Demo:	Not reported
Facility Repair:	Not reported
Facility Maint:	Not reported
Removed:	Not reported
Encapsulated:	Not reported
Quantity Sq Ft:	Not reported
Fireproofing:	Not reported
Popcorn Ceiling:	Not reported
CAB:	Not reported
Sheet Vinyl:	Not reported
Asbestos Paper:	Not reported
Boiler Insulation:	Not reported
Duct Paper:	Not reported
VAT:	Not reported
Roofing:	Not reported

DRAFT

PANORAMA HOUSE APARTMENTS (Continued) **S117450168**

Sq Ft Other:	Not reported
Sq Ft Other Text:	Not reported
Quantity Lin Ft:	Not reported
Mag Pipe Insulation:	Not reported
Air Cell Pipe Insulation:	Not reported
Ducting Insulation:	Not reported
Cement Asbestos Pipe:	Not reported
Mudded Pipe Insulation:	Not reported
Duct Tape:	Not reported
Lin Ft Other1:	Not reported
Lin Ft Other1 Text:	Not reported
Lin Ft Other2:	Not reported
Lin Ft Other2 Text:	Not reported
Indoors:	Not reported
Outdoors:	Not reported
Neg Pres Enclosure:	Not reported
Glove Bag:	Not reported
Mini Enclosure:	Not reported
Critical Barriers:	Not reported
Wrap And Cut:	Not reported
Wet Methods:	Not reported
HEPA Vacuum:	Not reported
MANUALMETHODS :	Not reported
Other CM1:	Not reported
Other CM1 Text:	Not reported
Other CM2:	Not reported
Other CM2 Text:	Not reported
Half Mask APR:	Not reported
Full Face APR:	Not reported
PAPR:	Not reported
Type C Continuous:	Not reported
Type C Pressure:	Not reported
Other Resp Pro:	Not reported
Other Resp Pro Text:	Not reported
Comments:	Not reported
Date Time Submitted:	Not reported
Submitter IP Address:	Not reported
Region:	2
UBI:	604332719
Notice type:	Initial
Project Type:	Mastic
Supervisor:	Hugo Ruvalcaba (ABAS00021073) ACTIVE
Supervisor Phone:	Not reported
Certificate Status:	ACTIVE
Name:	Not reported
Address:	1100 UNIVERSITY ST
City,State,Zip:	SEATTLE, WA
Facility Type:	Not reported
Parent ID:	Not reported
Form ID:	169031#60785900
Notice Date:	02/17/2021
Start Date:	01/11/2021
Completion Date:	12/31/2021
Initial:	Not reported
Amended:	Not reported
On Hold:	Not reported

DRAFT

PANORAMA HOUSE APARTMENTS (Continued) **S117450168**

Off Hold:	Not reported
Emergency:	Not reported
Site Hours Start:	Not reported
Site Hours End:	Not reported
Sunday:	Not reported
Monday:	Not reported
Tuesday:	Not reported
Wednesday:	Not reported
Thursday:	Not reported
Friday:	Not reported
Saturday:	Not reported
Contractor ID:	Not reported
Phone:	Not reported
Job Site CAS:	Not reported
Project Form Email:	Not reported
Property Owner Name:	Not reported
Property Owner Agent:	Not reported
Property Owner Company:	IMPERIAL NW CONSTRUCTION LLC (TULALIP) (ABCN00001679)
Property Owner Address:	Not reported
Property Owner City:	Not reported
Property Owner State:	Not reported
Property Owner Zip4:	Not reported
Property Owner Phone:	Not reported
Job Site Room:	Not reported
Facility Age:	Not reported
Facility Size:	Not reported
Facility Remodel:	Not reported
Facility Demo:	Not reported
Facility Repair:	Not reported
Facility Maint:	Not reported
Removed:	Not reported
Encapsulated:	Not reported
Quantity Sq Ft:	Not reported
Fireproofing:	Not reported
Popcorn Ceiling:	Not reported
CAB:	Not reported
Sheet Vinyl:	Not reported
Asbestos Paper:	Not reported
Boiler Insulation:	Not reported
Duct Paper:	Not reported
VAT:	Not reported
Roofing:	Not reported
Sq Ft Other:	Not reported
Sq Ft Other Text:	Not reported
Quantity Lin Ft:	Not reported
Mag Pipe Insulation:	Not reported
Air Cell Pipe Insulation:	Not reported
Ducting Insulation:	Not reported
Cement Asbestos Pipe:	Not reported
Mudded Pipe Insulation:	Not reported
Duct Tape:	Not reported
Lin Ft Other1:	Not reported
Lin Ft Other1 Text:	Not reported
Lin Ft Other2:	Not reported
Lin Ft Other2 Text:	Not reported
Indoors:	Not reported
Outdoors:	Not reported

DRAFT

PANORAMA HOUSE APARTMENTS (Continued) **S117450168**

Neg Pres Enclosure:	Not reported
Glove Bag:	Not reported
Mini Enclosure:	Not reported
Critical Barriers:	Not reported
Wrap And Cut:	Not reported
Wet Methods:	Not reported
HEPA Vacuum:	Not reported
MANUALMETHODS :	Not reported
Other CM1:	Not reported
Other CM1 Text:	Not reported
Other CM2:	Not reported
Other CM2 Text:	Not reported
Half Mask APR:	Not reported
Full Face APR:	Not reported
PAPR:	Not reported
Type C Continuous:	Not reported
Type C Pressure:	Not reported
Other Resp Pro:	Not reported
Other Resp Pro Text:	Not reported
Comments:	Not reported
Date Time Submitted:	Not reported
Submitter IP Address:	Not reported
Region:	2
UBI:	604332719
Notice type:	Initial
Project Type:	Mastic
Supervisor:	Hugo Ruvalcaba (ABAS00021073) ACTIVE
Supervisor Phone:	Not reported
Certificate Status:	ACTIVE

Name:	Not reported
Address:	1100 UNIVERSITY ST
City,State,Zip:	SEATTLE, WA
Facility Type:	Not reported
Parent ID:	Not reported
Form ID:	154612#691436904
Notice Date:	02/03/2020
Start Date:	02/03/2020
Completion Date:	02/05/2020
Initial:	Not reported
Amended:	Not reported
On Hold:	Not reported
Off Hold:	Not reported
Emergency:	Not reported
Site Hours Start:	Not reported
Site Hours End:	Not reported
Sunday:	Not reported
Monday:	Not reported
Tuesday:	Not reported
Wednesday:	Not reported
Thursday:	Not reported
Friday:	Not reported
Saturday:	Not reported
Contractor ID:	Not reported
Phone:	Not reported
Job Site CAS:	Not reported
Project Form Email:	Not reported

DRAFT

PANORAMA HOUSE APARTMENTS (Continued) **S117450168**

Property Owner Name:	Not reported
Property Owner Agent:	Not reported
Property Owner Company:	IMPERIAL NW CONSTRUCTION LLC (TULALIP) (ABCN00001679)
Property Owner Address:	Not reported
Property Owner City:	Not reported
Property Owner State:	Not reported
Property Owner Zip4:	Not reported
Property Owner Phone:	Not reported
Job Site Room:	Not reported
Facility Age:	Not reported
Facility Size:	Not reported
Facility Remodel:	Not reported
Facility Demo:	Not reported
Facility Repair:	Not reported
Facility Maint:	Not reported
Removed:	Not reported
Encapsulated:	Not reported
Quantity Sq Ft:	Not reported
Fireproofing:	Not reported
Popcorn Ceiling:	Not reported
CAB:	Not reported
Sheet Vinyl:	Not reported
Asbestos Paper:	Not reported
Boiler Insulation:	Not reported
Duct Paper:	Not reported
VAT:	Not reported
Roofing:	Not reported
Sq Ft Other:	Not reported
Sq Ft Other Text:	Not reported
Quantity Lin Ft:	Not reported
Mag Pipe Insulation:	Not reported
Air Cell Pipe Insulation:	Not reported
Ducting Insulation:	Not reported
Cement Asbestos Pipe:	Not reported
Mudded Pipe Insulation:	Not reported
Duct Tape:	Not reported
Lin Ft Other1:	Not reported
Lin Ft Other1 Text:	Not reported
Lin Ft Other2:	Not reported
Lin Ft Other2 Text:	Not reported
Indoors:	Not reported
Outdoors:	Not reported
Neg Pres Enclosure:	Not reported
Glove Bag:	Not reported
Mini Enclosure:	Not reported
Critical Barriers:	Not reported
Wrap And Cut:	Not reported
Wet Methods:	Not reported
HEPA Vacuum:	Not reported
MANUALMETHODS :	Not reported
Other CM1:	Not reported
Other CM1 Text:	Not reported
Other CM2:	Not reported
Other CM2 Text:	Not reported
Half Mask APR:	Not reported
Full Face APR:	Not reported
PAPR:	Not reported

DRAFT

PANORAMA HOUSE APARTMENTS (Continued) **S117450168**

Type C Continuous:	Not reported
Type C Pressure:	Not reported
Other Resp Pro:	Not reported
Other Resp Pro Text:	Not reported
Comments:	Not reported
Date Time Submitted:	Not reported
Submitter IP Address:	Not reported
Region:	2
UBI:	604332719
Notice type:	Initial
Project Type:	Mastic
Supervisor:	Hugo Ruvalcava (ABAS00021073) ACTIVE, Jesus Gonzalez (ABAS00022554) ACTIVE
Supervisor Phone:	Not reported
Certificate Status:	ACTIVE
Name:	Not reported
Address:	1100 UNIVERSITY ST
City,State,Zip:	SEATTLE, WA
Facility Type:	Not reported
Parent ID:	Not reported
Form ID:	154612#691436904
Notice Date:	03/02/2020
Start Date:	02/03/2020
Completion Date:	03/02/2020
Initial:	Not reported
Amended:	Not reported
On Hold:	Not reported
Off Hold:	Not reported
Emergency:	Not reported
Site Hours Start:	Not reported
Site Hours End:	Not reported
Sunday:	Not reported
Monday:	Not reported
Tuesday:	Not reported
Wednesday:	Not reported
Thursday:	Not reported
Friday:	Not reported
Saturday:	Not reported
Contractor ID:	Not reported
Phone:	Not reported
Job Site CAS:	Not reported
Project Form Email:	Not reported
Property Owner Name:	Not reported
Property Owner Agent:	Not reported
Property Owner Company:	IMPERIAL NW CONSTRUCTION LLC (TULALIP) (ABCN00001679)
Property Owner Address:	Not reported
Property Owner City:	Not reported
Property Owner State:	Not reported
Property Owner Zip4:	Not reported
Property Owner Phone:	Not reported
Job Site Room:	Not reported
Facility Age:	Not reported
Facility Size:	Not reported
Facility Remodel:	Not reported
Facility Demo:	Not reported
Facility Repair:	Not reported
Facility Maint:	Not reported

DRAFT

PANORAMA HOUSE APARTMENTS (Continued) **S117450168**

Removed:	Not reported
Encapsulated:	Not reported
Quantity Sq Ft:	Not reported
Fireproofing:	Not reported
Popcorn Ceiling:	Not reported
CAB:	Not reported
Sheet Vinyl:	Not reported
Asbestos Paper:	Not reported
Boiler Insulation:	Not reported
Duct Paper:	Not reported
VAT:	Not reported
Roofing:	Not reported
Sq Ft Other:	Not reported
Sq Ft Other Text:	Not reported
Quantity Lin Ft:	Not reported
Mag Pipe Insulation:	Not reported
Air Cell Pipe Insulation:	Not reported
Ducting Insulation:	Not reported
Cement Asbestos Pipe:	Not reported
Mudded Pipe Insulation:	Not reported
Duct Tape:	Not reported
Lin Ft Other1:	Not reported
Lin Ft Other1 Text:	Not reported
Lin Ft Other2:	Not reported
Lin Ft Other2 Text:	Not reported
Indoors:	Not reported
Outdoors:	Not reported
Neg Pres Enclosure:	Not reported
Glove Bag:	Not reported
Mini Enclosure:	Not reported
Critical Barriers:	Not reported
Wrap And Cut:	Not reported
Wet Methods:	Not reported
HEPA Vacuum:	Not reported
MANUALMETHODS :	Not reported
Other CM1:	Not reported
Other CM1 Text:	Not reported
Other CM2:	Not reported
Other CM2 Text:	Not reported
Half Mask APR:	Not reported
Full Face APR:	Not reported
PAPR:	Not reported
Type C Continuous:	Not reported
Type C Pressure:	Not reported
Other Resp Pro:	Not reported
Other Resp Pro Text:	Not reported
Comments:	Not reported
Date Time Submitted:	Not reported
Submitter IP Address:	Not reported
Region:	2
UBI:	604332719
Notice type:	Initial
Project Type:	Mastic
Supervisor:	Hugo Ruvalcava (ABAS00021073) ACTIVE, Jesus Gonzalez (ABAS00022554) ACTIVE
Supervisor Phone:	Not reported
Certificate Status:	ACTIVE

DRAFT

PANORAMA HOUSE APARTMENTS (Continued) **S117450168**

Name:	Not reported
Address:	1100 UNIVERSITY ST
City,State,Zip:	SEATTLE, WA
Facility Type:	Not reported
Parent ID:	Not reported
Form ID:	154612#691436904
Notice Date:	02/27/2020
Start Date:	02/03/2020
Completion Date:	03/02/2020
Initial:	Not reported
Amended:	Not reported
On Hold:	Not reported
Off Hold:	Not reported
Emergency:	Not reported
Site Hours Start:	Not reported
Site Hours End:	Not reported
Sunday:	Not reported
Monday:	Not reported
Tuesday:	Not reported
Wednesday:	Not reported
Thursday:	Not reported
Friday:	Not reported
Saturday:	Not reported
Contractor ID:	Not reported
Phone:	Not reported
Job Site CAS:	Not reported
Project Form Email:	Not reported
Property Owner Name:	Not reported
Property Owner Agent:	Not reported
Property Owner Company:	IMPERIAL NW CONSTRUCTION LLC (TULALIP) (ABCN00001679)
Property Owner Address:	Not reported
Property Owner City:	Not reported
Property Owner State:	Not reported
Property Owner Zip4:	Not reported
Property Owner Phone:	Not reported
Job Site Room:	Not reported
Facility Age:	Not reported
Facility Size:	Not reported
Facility Remodel:	Not reported
Facility Demo:	Not reported
Facility Repair:	Not reported
Facility Maint:	Not reported
Removed:	Not reported
Encapsulated:	Not reported
Quantity Sq Ft:	Not reported
Fireproofing:	Not reported
Popcorn Ceiling:	Not reported
CAB:	Not reported
Sheet Vinyl:	Not reported
Asbestos Paper:	Not reported
Boiler Insulation:	Not reported
Duct Paper:	Not reported
VAT:	Not reported
Roofing:	Not reported
Sq Ft Other:	Not reported
Sq Ft Other Text:	Not reported
Quantity Lin Ft:	Not reported

DRAFT

PANORAMA HOUSE APARTMENTS (Continued) **S117450168**

Mag Pipe Insulation:	Not reported
Air Cell Pipe Insulation:	Not reported
Ducting Insulation:	Not reported
Cement Asbestos Pipe:	Not reported
Mudded Pipe Insulation:	Not reported
Duct Tape:	Not reported
Lin Ft Other1:	Not reported
Lin Ft Other1 Text:	Not reported
Lin Ft Other2:	Not reported
Lin Ft Other2 Text:	Not reported
Indoors:	Not reported
Outdoors:	Not reported
Neg Pres Enclosure:	Not reported
Glove Bag:	Not reported
Mini Enclosure:	Not reported
Critical Barriers:	Not reported
Wrap And Cut:	Not reported
Wet Methods:	Not reported
HEPA Vacuum:	Not reported
MANUALMETHODS :	Not reported
Other CM1:	Not reported
Other CM1 Text:	Not reported
Other CM2:	Not reported
Other CM2 Text:	Not reported
Half Mask APR:	Not reported
Full Face APR:	Not reported
PAPR:	Not reported
Type C Continuous:	Not reported
Type C Pressure:	Not reported
Other Resp Pro:	Not reported
Other Resp Pro Text:	Not reported
Comments:	Not reported
Date Time Submitted:	Not reported
Submitter IP Address:	Not reported
Region:	2
UBI:	604332719
Notice type:	Initial
Project Type:	Mastic
Supervisor:	Hugo Ruvalcava (ABAS00021073) ACTIVE, Jesus Gonzalez (ABAS00022554) ACTIVE
Supervisor Phone:	Not reported
Certificate Status:	ACTIVE

Name:	Not reported
Address:	1100 UNIVERSITY ST
City,State,Zip:	SEATTLE, WA
Facility Type:	Not reported
Parent ID:	Not reported
Form ID:	154612#691436904
Notice Date:	02/10/2020
Start Date:	02/03/2020
Completion Date:	03/02/2020
Initial:	Not reported
Amended:	Not reported
On Hold:	Not reported
Off Hold:	Not reported
Emergency:	Not reported
Site Hours Start:	Not reported

DRAFT

PANORAMA HOUSE APARTMENTS (Continued) **S117450168**

Site Hours End:	Not reported
Sunday:	Not reported
Monday:	Not reported
Tuesday:	Not reported
Wednesday:	Not reported
Thursday:	Not reported
Friday:	Not reported
Saturday:	Not reported
Contractor ID:	Not reported
Phone:	Not reported
Job Site CAS:	Not reported
Project Form Email:	Not reported
Property Owner Name:	Not reported
Property Owner Agent:	Not reported
Property Owner Company:	IMPERIAL NW CONSTRUCTION LLC (TULALIP) (ABCN00001679)
Property Owner Address:	Not reported
Property Owner City:	Not reported
Property Owner State:	Not reported
Property Owner Zip4:	Not reported
Property Owner Phone:	Not reported
Job Site Room:	Not reported
Facility Age:	Not reported
Facility Size:	Not reported
Facility Remodel:	Not reported
Facility Demo:	Not reported
Facility Repair:	Not reported
Facility Maint:	Not reported
Removed:	Not reported
Encapsulated:	Not reported
Quantity Sq Ft:	Not reported
Fireproofing:	Not reported
Popcorn Ceiling:	Not reported
CAB:	Not reported
Sheet Vinyl:	Not reported
Asbestos Paper:	Not reported
Boiler Insulation:	Not reported
Duct Paper:	Not reported
VAT:	Not reported
Roofing:	Not reported
Sq Ft Other:	Not reported
Sq Ft Other Text:	Not reported
Quantity Lin Ft:	Not reported
Mag Pipe Insulation:	Not reported
Air Cell Pipe Insulation:	Not reported
Ducting Insulation:	Not reported
Cement Asbestos Pipe:	Not reported
Mudded Pipe Insulation:	Not reported
Duct Tape:	Not reported
Lin Ft Other1:	Not reported
Lin Ft Other1 Text:	Not reported
Lin Ft Other2:	Not reported
Lin Ft Other2 Text:	Not reported
Indoors:	Not reported
Outdoors:	Not reported
Neg Pres Enclosure:	Not reported
Glove Bag:	Not reported
Mini Enclosure:	Not reported

DRAFT

PANORAMA HOUSE APARTMENTS (Continued) **S117450168**

Critical Barriers:	Not reported
Wrap And Cut:	Not reported
Wet Methods:	Not reported
HEPA Vacuum:	Not reported
MANUALMETHODS :	Not reported
Other CM1:	Not reported
Other CM1 Text:	Not reported
Other CM2:	Not reported
Other CM2 Text:	Not reported
Half Mask APR:	Not reported
Full Face APR:	Not reported
PAPR:	Not reported
Type C Continuous:	Not reported
Type C Pressure:	Not reported
Other Resp Pro:	Not reported
Other Resp Pro Text:	Not reported
Comments:	Not reported
Date Time Submitted:	Not reported
Submitter IP Address:	Not reported
Region:	2
UBI:	604332719
Notice type:	Initial
Project Type:	Mastic
Supervisor:	Hugo Ruvalcava (ABAS00021073) ACTIVE, Jesus Gonzalez (ABAS00022554) ACTIVE
Supervisor Phone:	Not reported
Certificate Status:	ACTIVE

Name:	Not reported
Address:	1100 UNIVERSITY ST
City,State,Zip:	SEATTLE, WA
Facility Type:	Not reported
Parent ID:	Not reported
Form ID:	154612#691436904
Notice Date:	06/15/2020
Start Date:	02/03/2020
Completion Date:	12/31/2020
Initial:	Not reported
Amended:	Not reported
On Hold:	Not reported
Off Hold:	Not reported
Emergency:	Not reported
Site Hours Start:	Not reported
Site Hours End:	Not reported
Sunday:	Not reported
Monday:	Not reported
Tuesday:	Not reported
Wednesday:	Not reported
Thursday:	Not reported
Friday:	Not reported
Saturday:	Not reported
Contractor ID:	Not reported
Phone:	Not reported
Job Site CAS:	Not reported
Project Form Email:	Not reported
Property Owner Name:	Not reported
Property Owner Agent:	Not reported
Property Owner Company:	IMPERIAL NW CONSTRUCTION LLC (TULALIP) (ABCN00001679)

DRAFT

PANORAMA HOUSE APARTMENTS (Continued) **S117450168**

Property Owner Address:	Not reported
Property Owner City:	Not reported
Property Owner State:	Not reported
Property Owner Zip4:	Not reported
Property Owner Phone:	Not reported
Job Site Room:	Not reported
Facility Age:	Not reported
Facility Size:	Not reported
Facility Remodel:	Not reported
Facility Demo:	Not reported
Facility Repair:	Not reported
Facility Maint:	Not reported
Removed:	Not reported
Encapsulated:	Not reported
Quantity Sq Ft:	Not reported
Fireproofing:	Not reported
Popcorn Ceiling:	Not reported
CAB:	Not reported
Sheet Vinyl:	Not reported
Asbestos Paper:	Not reported
Boiler Insulation:	Not reported
Duct Paper:	Not reported
VAT:	Not reported
Roofing:	Not reported
Sq Ft Other:	Not reported
Sq Ft Other Text:	Not reported
Quantity Lin Ft:	Not reported
Mag Pipe Insulation:	Not reported
Air Cell Pipe Insulation:	Not reported
Ducting Insulation:	Not reported
Cement Asbestos Pipe:	Not reported
Mudded Pipe Insulation:	Not reported
Duct Tape:	Not reported
Lin Ft Other1:	Not reported
Lin Ft Other1 Text:	Not reported
Lin Ft Other2:	Not reported
Lin Ft Other2 Text:	Not reported
Indoors:	Not reported
Outdoors:	Not reported
Neg Pres Enclosure:	Not reported
Glove Bag:	Not reported
Mini Enclosure:	Not reported
Critical Barriers:	Not reported
Wrap And Cut:	Not reported
Wet Methods:	Not reported
HEPA Vacuum:	Not reported
MANUALMETHODS :	Not reported
Other CM1:	Not reported
Other CM1 Text:	Not reported
Other CM2:	Not reported
Other CM2 Text:	Not reported
Half Mask APR:	Not reported
Full Face APR:	Not reported
PAPR:	Not reported
Type C Continuous:	Not reported
Type C Pressure:	Not reported
Other Resp Pro:	Not reported

DRAFT

PANORAMA HOUSE APARTMENTS (Continued) **S117450168**

Other Resp Pro Text:	Not reported
Comments:	Not reported
Date Time Submitted:	Not reported
Submitter IP Address:	Not reported
Region:	2
UBI:	604332719
Notice type:	Initial
Project Type:	Mastic
Supervisor:	Hugo Ruvalcava (ABAS00021073) ACTIVE, Jesus Gonzalez (ABAS00022554) ACTIVE
Supervisor Phone:	Not reported
Certificate Status:	ACTIVE

Name:	Not reported
Address:	1100 UNIVERSITY ST
City,State,Zip:	SEATTLE, WA
Facility Type:	Not reported
Parent ID:	Not reported
Form ID:	154612#691436904
Notice Date:	07/30/2020
Start Date:	02/03/2020
Completion Date:	12/31/2020
Initial:	Not reported
Amended:	Not reported
On Hold:	Not reported
Off Hold:	Not reported
Emergency:	Not reported
Site Hours Start:	Not reported
Site Hours End:	Not reported
Sunday:	Not reported
Monday:	Not reported
Tuesday:	Not reported
Wednesday:	Not reported
Thursday:	Not reported
Friday:	Not reported
Saturday:	Not reported
Contractor ID:	Not reported
Phone:	Not reported
Job Site CAS:	Not reported
Project Form Email:	Not reported
Property Owner Name:	Not reported
Property Owner Agent:	Not reported
Property Owner Company:	IMPERIAL NW CONSTRUCTION LLC (TULALIP) (ABCN00001679)
Property Owner Address:	Not reported
Property Owner City:	Not reported
Property Owner State:	Not reported
Property Owner Zip4:	Not reported
Property Owner Phone:	Not reported
Job Site Room:	Not reported
Facility Age:	Not reported
Facility Size:	Not reported
Facility Remodel:	Not reported
Facility Demo:	Not reported
Facility Repair:	Not reported
Facility Maint:	Not reported
Removed:	Not reported
Encapsulated:	Not reported
Quantity Sq Ft:	Not reported

DRAFT

PANORAMA HOUSE APARTMENTS (Continued) **S117450168**

Fireproofing:	Not reported
Popcorn Ceiling:	Not reported
CAB:	Not reported
Sheet Vinyl:	Not reported
Asbestos Paper:	Not reported
Boiler Insulation:	Not reported
Duct Paper:	Not reported
VAT:	Not reported
Roofing:	Not reported
Sq Ft Other:	Not reported
Sq Ft Other Text:	Not reported
Quantity Lin Ft:	Not reported
Mag Pipe Insulation:	Not reported
Air Cell Pipe Insulation:	Not reported
Ducting Insulation:	Not reported
Cement Asbestos Pipe:	Not reported
Mudded Pipe Insulation:	Not reported
Duct Tape:	Not reported
Lin Ft Other1:	Not reported
Lin Ft Other1 Text:	Not reported
Lin Ft Other2:	Not reported
Lin Ft Other2 Text:	Not reported
Indoors:	Not reported
Outdoors:	Not reported
Neg Pres Enclosure:	Not reported
Glove Bag:	Not reported
Mini Enclosure:	Not reported
Critical Barriers:	Not reported
Wrap And Cut:	Not reported
Wet Methods:	Not reported
HEPA Vacuum:	Not reported
MANUALMETHODS :	Not reported
Other CM1:	Not reported
Other CM1 Text:	Not reported
Other CM2:	Not reported
Other CM2 Text:	Not reported
Half Mask APR:	Not reported
Full Face APR:	Not reported
PAPR:	Not reported
Type C Continuous:	Not reported
Type C Pressure:	Not reported
Other Resp Pro:	Not reported
Other Resp Pro Text:	Not reported
Comments:	Not reported
Date Time Submitted:	Not reported
Submitter IP Address:	Not reported
Region:	2
UBI:	604332719
Notice type:	Initial
Project Type:	Mastic
Supervisor:	Hugo Ruvalcava (ABAS00021073) ACTIVE, Jesus Gonzalez (ABAS00022554) ACTIVE
Supervisor Phone:	Not reported
Certificate Status:	ACTIVE
Name:	Not reported
Address:	1100 UNIVERSITY ST
City,State,Zip:	SEATTLE, WA

DRAFT

PANORAMA HOUSE APARTMENTS (Continued) **S117450168**

Facility Type:	Not reported
Parent ID:	Not reported
Form ID:	154612#691436904
Notice Date:	01/21/2020
Start Date:	02/03/2020
Completion Date:	02/05/2020
Initial:	Not reported
Amended:	Not reported
On Hold:	Not reported
Off Hold:	Not reported
Emergency:	Not reported
Site Hours Start:	Not reported
Site Hours End:	Not reported
Sunday:	Not reported
Monday:	Not reported
Tuesday:	Not reported
Wednesday:	Not reported
Thursday:	Not reported
Friday:	Not reported
Saturday:	Not reported
Contractor ID:	Not reported
Phone:	Not reported
Job Site CAS:	Not reported
Project Form Email:	Not reported
Property Owner Name:	Not reported
Property Owner Agent:	Not reported
Property Owner Company:	IMPERIAL NW CONSTRUCTION LLC (TULALIP) (ABCN00001679)
Property Owner Address:	Not reported
Property Owner City:	Not reported
Property Owner State:	Not reported
Property Owner Zip4:	Not reported
Property Owner Phone:	Not reported
Job Site Room:	Not reported
Facility Age:	Not reported
Facility Size:	Not reported
Facility Remodel:	Not reported
Facility Demo:	Not reported
Facility Repair:	Not reported
Facility Maint:	Not reported
Removed:	Not reported
Encapsulated:	Not reported
Quantity Sq Ft:	Not reported
Fireproofing:	Not reported
Popcorn Ceiling:	Not reported
CAB:	Not reported
Sheet Vinyl:	Not reported
Asbestos Paper:	Not reported
Boiler Insulation:	Not reported
Duct Paper:	Not reported
VAT:	Not reported
Roofing:	Not reported
Sq Ft Other:	Not reported
Sq Ft Other Text:	Not reported
Quantity Lin Ft:	Not reported
Mag Pipe Insulation:	Not reported
Air Cell Pipe Insulation:	Not reported
Ducting Insulation:	Not reported

DRAFT

PANORAMA HOUSE APARTMENTS (Continued) **S117450168**

Cement Asbestos Pipe:	Not reported
Mudded Pipe Insulation:	Not reported
Duct Tape:	Not reported
Lin Ft Other1:	Not reported
Lin Ft Other1 Text:	Not reported
Lin Ft Other2:	Not reported
Lin Ft Other2 Text:	Not reported
Indoors:	Not reported
Outdoors:	Not reported
Neg Pres Enclosure:	Not reported
Glove Bag:	Not reported
Mini Enclosure:	Not reported
Critical Barriers:	Not reported
Wrap And Cut:	Not reported
Wet Methods:	Not reported
HEPA Vacuum:	Not reported
MANUALMETHODS :	Not reported
Other CM1:	Not reported
Other CM1 Text:	Not reported
Other CM2:	Not reported
Other CM2 Text:	Not reported
Half Mask APR:	Not reported
Full Face APR:	Not reported
PAPR:	Not reported
Type C Continuous:	Not reported
Type C Pressure:	Not reported
Other Resp Pro:	Not reported
Other Resp Pro Text:	Not reported
Comments:	Not reported
Date Time Submitted:	Not reported
Submitter IP Address:	Not reported
Region:	2
UBI:	604332719
Notice type:	Initial
Project Type:	Mastic
Supervisor:	Jesus Gonzalez (ABAS00022554) ACTIVE
Supervisor Phone:	Not reported
Certificate Status:	ACTIVE
Name:	Not reported
Address:	1100 UNIVERSITY ST
City,State,Zip:	SEATTLE, WA
Facility Type:	Not reported
Parent ID:	Not reported
Form ID:	169031#60785900
Notice Date:	07/27/2021
Start Date:	01/11/2021
Completion Date:	12/31/2021
Initial:	Not reported
Amended:	Not reported
On Hold:	Not reported
Off Hold:	Not reported
Emergency:	Not reported
Site Hours Start:	Not reported
Site Hours End:	Not reported
Sunday:	Not reported
Monday:	Not reported

DRAFT

PANORAMA HOUSE APARTMENTS (Continued) **S117450168**

Tuesday:	Not reported
Wednesday:	Not reported
Thursday:	Not reported
Friday:	Not reported
Saturday:	Not reported
Contractor ID:	Not reported
Phone:	Not reported
Job Site CAS:	Not reported
Project Form Email:	Not reported
Property Owner Name:	Not reported
Property Owner Agent:	Not reported
Property Owner Company:	IMPERIAL NW CONSTRUCTION LLC (TULALIP) (ABCN00001679)
Property Owner Address:	Not reported
Property Owner City:	Not reported
Property Owner State:	Not reported
Property Owner Zip4:	Not reported
Property Owner Phone:	Not reported
Job Site Room:	Not reported
Facility Age:	Not reported
Facility Size:	Not reported
Facility Remodel:	Not reported
Facility Demo:	Not reported
Facility Repair:	Not reported
Facility Maint:	Not reported
Removed:	Not reported
Encapsulated:	Not reported
Quantity Sq Ft:	Not reported
Fireproofing:	Not reported
Popcorn Ceiling:	Not reported
CAB:	Not reported
Sheet Vinyl:	Not reported
Asbestos Paper:	Not reported
Boiler Insulation:	Not reported
Duct Paper:	Not reported
VAT:	Not reported
Roofing:	Not reported
Sq Ft Other:	Not reported
Sq Ft Other Text:	Not reported
Quantity Lin Ft:	Not reported
Mag Pipe Insulation:	Not reported
Air Cell Pipe Insulation:	Not reported
Ducting Insulation:	Not reported
Cement Asbestos Pipe:	Not reported
Mudded Pipe Insulation:	Not reported
Duct Tape:	Not reported
Lin Ft Other1:	Not reported
Lin Ft Other1 Text:	Not reported
Lin Ft Other2:	Not reported
Lin Ft Other2 Text:	Not reported
Indoors:	Not reported
Outdoors:	Not reported
Neg Pres Enclosure:	Not reported
Glove Bag:	Not reported
Mini Enclosure:	Not reported
Critical Barriers:	Not reported
Wrap And Cut:	Not reported
Wet Methods:	Not reported

DRAFT

PANORAMA HOUSE APARTMENTS (Continued) **S117450168**

HEPA Vacuum:	Not reported
MANUALMETHODS :	Not reported
Other CM1:	Not reported
Other CM1 Text:	Not reported
Other CM2:	Not reported
Other CM2 Text:	Not reported
Half Mask APR:	Not reported
Full Face APR:	Not reported
PAPR:	Not reported
Type C Continuous:	Not reported
Type C Pressure:	Not reported
Other Resp Pro:	Not reported
Other Resp Pro Text:	Not reported
Comments:	Not reported
Date Time Submitted:	Not reported
Submitter IP Address:	Not reported
Region:	2
UBI:	604332719
Notice type:	Initial
Project Type:	Mastic
Supervisor:	Hugo Ruvalcaba (ABAS00021073) ACTIVE
Supervisor Phone:	Not reported
Certificate Status:	ACTIVE
Name:	Not reported
Address:	1100 UNIVERSITY ST
City,State,Zip:	SEATTLE, WA
Facility Type:	Not reported
Parent ID:	Not reported
Form ID:	169031#60785900
Notice Date:	07/24/2021
Start Date:	01/11/2021
Completion Date:	12/31/2021
Initial:	Not reported
Amended:	Not reported
On Hold:	Not reported
Off Hold:	Not reported
Emergency:	Not reported
Site Hours Start:	Not reported
Site Hours End:	Not reported
Sunday:	Not reported
Monday:	Not reported
Tuesday:	Not reported
Wednesday:	Not reported
Thursday:	Not reported
Friday:	Not reported
Saturday:	Not reported
Contractor ID:	Not reported
Phone:	Not reported
Job Site CAS:	Not reported
Project Form Email:	Not reported
Property Owner Name:	Not reported
Property Owner Agent:	Not reported
Property Owner Company:	IMPERIAL NW CONSTRUCTION LLC (TULALIP) (ABCN00001679)
Property Owner Address:	Not reported
Property Owner City:	Not reported
Property Owner State:	Not reported

DRAFT

PANORAMA HOUSE APARTMENTS (Continued) **S117450168**

Property Owner Zip4:	Not reported
Property Owner Phone:	Not reported
Job Site Room:	Not reported
Facility Age:	Not reported
Facility Size:	Not reported
Facility Remodel:	Not reported
Facility Demo:	Not reported
Facility Repair:	Not reported
Facility Maint:	Not reported
Removed:	Not reported
Encapsulated:	Not reported
Quantity Sq Ft:	Not reported
Fireproofing:	Not reported
Popcorn Ceiling:	Not reported
CAB:	Not reported
Sheet Vinyl:	Not reported
Asbestos Paper:	Not reported
Boiler Insulation:	Not reported
Duct Paper:	Not reported
VAT:	Not reported
Roofing:	Not reported
Sq Ft Other:	Not reported
Sq Ft Other Text:	Not reported
Quantity Lin Ft:	Not reported
Mag Pipe Insulation:	Not reported
Air Cell Pipe Insulation:	Not reported
Ducting Insulation:	Not reported
Cement Asbestos Pipe:	Not reported
Mudded Pipe Insulation:	Not reported
Duct Tape:	Not reported
Lin Ft Other1:	Not reported
Lin Ft Other1 Text:	Not reported
Lin Ft Other2:	Not reported
Lin Ft Other2 Text:	Not reported
Indoors:	Not reported
Outdoors:	Not reported
Neg Pres Enclosure:	Not reported
Glove Bag:	Not reported
Mini Enclosure:	Not reported
Critical Barriers:	Not reported
Wrap And Cut:	Not reported
Wet Methods:	Not reported
HEPA Vacuum:	Not reported
MANUALMETHODS :	Not reported
Other CM1:	Not reported
Other CM1 Text:	Not reported
Other CM2:	Not reported
Other CM2 Text:	Not reported
Half Mask APR:	Not reported
Full Face APR:	Not reported
PAPR:	Not reported
Type C Continuous:	Not reported
Type C Pressure:	Not reported
Other Resp Pro:	Not reported
Other Resp Pro Text:	Not reported
Comments:	Not reported
Date Time Submitted:	Not reported

DRAFT

PANORAMA HOUSE APARTMENTS (Continued) **S117450168**

Submitter IP Address:	Not reported
Region:	2
UBI:	604332719
Notice type:	Initial
Project Type:	Mastic
Supervisor:	Hugo Ruvalcaba (ABAS00021073) ACTIVE
Supervisor Phone:	Not reported
Certificate Status:	ACTIVE
Name:	Not reported
Address:	1100 UNIVERSITY STREET FLOORS 1-18
City,State,Zip:	SEATTLE, WA 98101
Facility Type:	Commerical
Parent ID:	0
Form ID:	94994##1338Ameri283261
Notice Date:	01/07/2015
Start Date:	01/19/2015
Completion Date:	08/30/2015
Initial:	1
Amended:	Not reported
On Hold:	Not reported
Off Hold:	Not reported
Emergency:	Not reported
Site Hours Start:	8:00 AM
Site Hours End:	3:00 PM
Sunday:	Not reported
Monday:	1
Tuesday:	1
Wednesday:	1
Thursday:	1
Friday:	1
Saturday:	Not reported
Contractor ID:	Not reported
Phone:	206-267-0746
Job Site CAS:	Tony Ruiz
Project Form Email:	dees@aeconllc.com
Property Owner Name:	Not reported
Property Owner Agent:	David Wartena
Property Owner Company:	American Environmental Constru (ABCN00001338)
Property Owner Address:	701 Fifth Ave. Suite 5700
Property Owner City:	Seattle
Property Owner State:	WA
Property Owner Zip4:	98104
Property Owner Phone:	425-591-7289
Job Site Room:	Floors 1-18
Facility Age:	Unknown
Facility Size:	270,000
Facility Remodel:	1
Facility Demo:	Not reported
Facility Repair:	Not reported
Facility Maint:	Not reported
Removed:	1
Encapsulated:	Not reported
Quantity Sq Ft:	150885
Fireproofing:	Not reported
Popcorn Ceiling:	Not reported
CAB:	Not reported

DRAFT

PANORAMA HOUSE APARTMENTS (Continued) **S117450168**

Sheet Vinyl:	1
Asbestos Paper:	Not reported
Boiler Insulation:	Not reported
Duct Paper:	Not reported
VAT:	1
Roofing:	Not reported
Sq Ft Other:	1
Sq Ft Other Text:	Text Wall Brd, adhes, mas
Quantity Lin Ft:	Not reported
Mag Pipe Insulation:	Not reported
Air Cell Pipe Insulation:	Not reported
Ducting Insulation:	Not reported
Cement Asbestos Pipe:	Not reported
Mudded Pipe Insulation:	Not reported
Duct Tape:	Not reported
Lin Ft Other1:	Not reported
Lin Ft Other1 Text:	Not reported
Lin Ft Other2:	Not reported
Lin Ft Other2 Text:	Not reported
Indoors:	1
Outdoors:	Not reported
Neg Pres Enclosure:	1
Glove Bag:	Not reported
Mini Enclosure:	1
Critical Barriers:	1
Wrap And Cut:	Not reported
Wet Methods:	1
HEPA Vacuum:	1
MANUALMETHODS :	1
Other CM1:	Not reported
Other CM1 Text:	Not reported
Other CM2:	Not reported
Other CM2 Text:	Not reported
Half Mask APR:	1
Full Face APR:	Not reported
PAPR:	1
Type C Continuous:	Not reported
Type C Pressure:	1
Other Resp Pro:	Not reported
Other Resp Pro Text:	Not reported
Comments:	AEC Job#15016
Date Time Submitted:	2015-01-07 08:36:38
Submitter IP Address:	67.139.105.230
Region:	2
UBI:	602131386
Notice type:	Initial
Project Type:	Other Square Footage, Sheet Vinyl, Vinyl Asbestos Tile
Supervisor:	Tony Ruiz ()
Supervisor Phone:	Not reported
Certificate Status:	ACTIVE
Name:	Not reported
Address:	1100 UNIVERSITY STREET FLOORS 1-18
City,State,Zip:	SEATTLE, WA 98101
Facility Type:	Commerical
Parent ID:	94994
Form ID:	96067##1338Ameri087797

DRAFT

PANORAMA HOUSE APARTMENTS (Continued) **S117450168**

Notice Date:	02/03/2015
Start Date:	01/19/2015
Completion Date:	08/30/2015
Initial:	Not reported
Amended:	1
On Hold:	1
Off Hold:	Not reported
Emergency:	Not reported
Site Hours Start:	8:00 AM
Site Hours End:	3:00 PM
Sunday:	Not reported
Monday:	1
Tuesday:	1
Wednesday:	1
Thursday:	1
Friday:	1
Saturday:	Not reported
Contractor ID:	Not reported
Phone:	206-267-0746
Job Site CAS:	Tony Ruiz
Project Form Email:	dees@aeconllc.com
Property Owner Name:	Not reported
Property Owner Agent:	David Wartena
Property Owner Company:	American Environmental Constru (ABCN00001338)
Property Owner Address:	701 Fifth Ave. Suite 5700
Property Owner City:	Seattle
Property Owner State:	WA
Property Owner Zip4:	98104
Property Owner Phone:	425-591-7289
Job Site Room:	Floors 1-18
Facility Age:	Unknown
Facility Size:	270,000
Facility Remodel:	1
Facility Demo:	Not reported
Facility Repair:	Not reported
Facility Maint:	Not reported
Removed:	1
Encapsulated:	Not reported
Quantity Sq Ft:	150885
Fireproofing:	Not reported
Popcorn Ceiling:	Not reported
CAB:	Not reported
Sheet Vinyl:	1
Asbestos Paper:	Not reported
Boiler Insulation:	Not reported
Duct Paper:	Not reported
VAT:	1
Roofing:	Not reported
Sq Ft Other:	1
Sq Ft Other Text:	Text Wall Brd, adhes, mas
Quantity Lin Ft:	Not reported
Mag Pipe Insulation:	Not reported
Air Cell Pipe Insulation:	Not reported
Ducting Insulation:	Not reported
Cement Asbestos Pipe:	Not reported
Mudded Pipe Insulation:	Not reported
Duct Tape:	Not reported

DRAFT

PANORAMA HOUSE APARTMENTS (Continued) **S117450168**

Lin Ft Other1:	Not reported
Lin Ft Other1 Text:	Not reported
Lin Ft Other2:	Not reported
Lin Ft Other2 Text:	Not reported
Indoors:	1
Outdoors:	Not reported
Neg Pres Enclosure:	1
Glove Bag:	Not reported
Mini Enclosure:	1
Critical Barriers:	1
Wrap And Cut:	Not reported
Wet Methods:	1
HEPA Vacuum:	1
MANUALMETHODS :	1
Other CM1:	Not reported
Other CM1 Text:	Not reported
Other CM2:	Not reported
Other CM2 Text:	Not reported
Half Mask APR:	1
Full Face APR:	Not reported
PAPR:	1
Type C Continuous:	Not reported
Type C Pressure:	1
Other Resp Pro:	Not reported
Other Resp Pro Text:	Not reported
Comments:	This project is on hold. AEC Job#15016
Date Time Submitted:	2015-02-03 09:19:47
Submitter IP Address:	67.139.105.230
Region:	2
UBI:	602131386
Notice type:	Initial
Project Type:	Other Square Footage, Sheet Vinyl, Vinyl Asbestos Tile
Supervisor:	Tony Ruiz ()
Supervisor Phone:	Not reported
Certificate Status:	ACTIVE
Name:	Not reported
Address:	1100 UNIVERSITY STREET FLOORS 1-18
City,State,Zip:	SEATTLE, WA 98101
Facility Type:	Commercial
Parent ID:	0
Form ID:	110008##1338Ameri650453
Notice Date:	12/29/2015
Start Date:	01/11/2016
Completion Date:	06/30/2016
Initial:	1
Amended:	Not reported
On Hold:	Not reported
Off Hold:	Not reported
Emergency:	Not reported
Site Hours Start:	8:00 AM
Site Hours End:	3:00 PM
Sunday:	Not reported
Monday:	1
Tuesday:	1
Wednesday:	1
Thursday:	1

DRAFT

PANORAMA HOUSE APARTMENTS (Continued) **S117450168**

Friday:	1
Saturday:	Not reported
Contractor ID:	Not reported
Phone:	206-267-0746
Job Site CAS:	Tony Ruiz
Project Form Email:	dees@aeconllc.com
Property Owner Name:	Not reported
Property Owner Agent:	David Wartena
Property Owner Company:	American Environmental Constru (ABCN00001338)
Property Owner Address:	701 Fifth Ave. Suite 5700
Property Owner City:	Seattle
Property Owner State:	WA
Property Owner Zip4:	98104
Property Owner Phone:	425-591-7289
Job Site Room:	Floors 1-18
Facility Age:	Unknown
Facility Size:	27,000
Facility Remodel:	1
Facility Demo:	Not reported
Facility Repair:	Not reported
Facility Maint:	Not reported
Removed:	1
Encapsulated:	Not reported
Quantity Sq Ft:	500
Fireproofing:	Not reported
Popcorn Ceiling:	Not reported
CAB:	Not reported
Sheet Vinyl:	Not reported
Asbestos Paper:	Not reported
Boiler Insulation:	Not reported
Duct Paper:	Not reported
VAT:	Not reported
Roofing:	Not reported
Sq Ft Other:	1
Sq Ft Other Text:	Textured Wallboard
Quantity Lin Ft:	Not reported
Mag Pipe Insulation:	Not reported
Air Cell Pipe Insulation:	Not reported
Ducting Insulation:	Not reported
Cement Asbestos Pipe:	Not reported
Mudded Pipe Insulation:	Not reported
Duct Tape:	Not reported
Lin Ft Other1:	Not reported
Lin Ft Other1 Text:	Not reported
Lin Ft Other2:	Not reported
Lin Ft Other2 Text:	Not reported
Indoors:	1
Outdoors:	Not reported
Neg Pres Enclosure:	1
Glove Bag:	Not reported
Mini Enclosure:	Not reported
Critical Barriers:	1
Wrap And Cut:	Not reported
Wet Methods:	1
HEPA Vacuum:	1
MANUALMETHODS :	1
Other CM1:	Not reported

DRAFT

PANORAMA HOUSE APARTMENTS (Continued) **S117450168**

Other CM1 Text:	Not reported
Other CM2:	Not reported
Other CM2 Text:	Not reported
Half Mask APR:	Not reported
Full Face APR:	Not reported
PAPR:	Not reported
Type C Continuous:	Not reported
Type C Pressure:	1
Other Resp Pro:	Not reported
Other Resp Pro Text:	Not reported
Comments:	AEC Job#15016
Date Time Submitted:	2015-12-29 09:16:26
Submitter IP Address:	67.139.105.230
Region:	2
UBI:	602131386
Notice type:	Initial
Project Type:	Other Square Footage
Supervisor:	Tony Ruiz ()
Supervisor Phone:	Not reported
Certificate Status:	ACTIVE
Name:	Not reported
Address:	1100 UNIVERSITY STREET FLOORS 1-18
City,State,Zip:	SEATTLE, WA 98101
Facility Type:	Commerical
Parent ID:	94994
Form ID:	109412##1338Ameri243382
Notice Date:	12/11/2015
Start Date:	01/19/2015
Completion Date:	12/31/2015
Initial:	Not reported
Amended:	1
On Hold:	1
Off Hold:	Not reported
Emergency:	Not reported
Site Hours Start:	7:00 AM
Site Hours End:	3:00 PM
Sunday:	Not reported
Monday:	1
Tuesday:	1
Wednesday:	1
Thursday:	1
Friday:	1
Saturday:	Not reported
Contractor ID:	Not reported
Phone:	206-267-0746
Job Site CAS:	Tony Ruiz
Project Form Email:	dees@aeconllc.com
Property Owner Name:	Not reported
Property Owner Agent:	David Wartena
Property Owner Company:	American Environmental Constru (ABCN00001338)
Property Owner Address:	701 Fifth Ave. Suite 5700
Property Owner City:	Seattle
Property Owner State:	WA
Property Owner Zip4:	98104
Property Owner Phone:	425-591-7289
Job Site Room:	Floors 1-18

DRAFT

PANORAMA HOUSE APARTMENTS (Continued) **S117450168**

Facility Age:	Unknown
Facility Size:	270,000
Facility Remodel:	1
Facility Demo:	Not reported
Facility Repair:	Not reported
Facility Maint:	Not reported
Removed:	1
Encapsulated:	Not reported
Quantity Sq Ft:	151385
Fireproofing:	Not reported
Popcorn Ceiling:	Not reported
CAB:	Not reported
Sheet Vinyl:	1
Asbestos Paper:	Not reported
Boiler Insulation:	Not reported
Duct Paper:	Not reported
VAT:	1
Roofing:	Not reported
Sq Ft Other:	1
Sq Ft Other Text:	Text Wall Brd, adhes, mas
Quantity Lin Ft:	15
Mag Pipe Insulation:	1
Air Cell Pipe Insulation:	Not reported
Ducting Insulation:	Not reported
Cement Asbestos Pipe:	Not reported
Mudded Pipe Insulation:	Not reported
Duct Tape:	Not reported
Lin Ft Other1:	Not reported
Lin Ft Other1 Text:	Not reported
Lin Ft Other2:	Not reported
Lin Ft Other2 Text:	Not reported
Indoors:	1
Outdoors:	Not reported
Neg Pres Enclosure:	1
Glove Bag:	1
Mini Enclosure:	1
Critical Barriers:	1
Wrap And Cut:	Not reported
Wet Methods:	1
HEPA Vacuum:	1
MANUALMETHODS :	1
Other CM1:	Not reported
Other CM1 Text:	Not reported
Other CM2:	Not reported
Other CM2 Text:	Not reported
Half Mask APR:	1
Full Face APR:	Not reported
PAPR:	1
Type C Continuous:	Not reported
Type C Pressure:	1
Other Resp Pro:	Not reported
Other Resp Pro Text:	Not reported
Comments:	This project is on hold. AEC Job#15016
Date Time Submitted:	2015-12-11 14:29:20
Submitter IP Address:	67.139.105.230
Region:	2
UBI:	602131386

DRAFT

PANORAMA HOUSE APARTMENTS (Continued) **S117450168**

Notice type:	Initial
Project Type:	Mag/mudded pipe Insulation, Other Square Footage, Sheet Vinyl, Vinyl Asbestos Tile
Supervisor:	Tony Ruiz ()
Supervisor Phone:	Not reported
Certificate Status:	ACTIVE
Name:	Not reported
Address:	1100 UNIVERSITY STREET FLOORS 1-18
City,State,Zip:	SEATTLE, WA 98101
Facility Type:	Commerical
Parent ID:	94994
Form ID:	95633##1338Ameri163773
Notice Date:	01/23/2015
Start Date:	01/19/2015
Completion Date:	08/30/2015
Initial:	Not reported
Amended:	1
On Hold:	Not reported
Off Hold:	1
Emergency:	Not reported
Site Hours Start:	8:00 AM
Site Hours End:	3:00 PM
Sunday:	Not reported
Monday:	1
Tuesday:	1
Wednesday:	1
Thursday:	1
Friday:	1
Saturday:	Not reported
Contractor ID:	Not reported
Phone:	206-267-0746
Job Site CAS:	Tony Ruiz
Project Form Email:	dees@aeconllc.com
Property Owner Name:	Not reported
Property Owner Agent:	David Wartena
Property Owner Company:	American Environmental Constru (ABCN00001338)
Property Owner Address:	701 Fifth Ave. Suite 5700
Property Owner City:	Seattle
Property Owner State:	WA
Property Owner Zip4:	98104
Property Owner Phone:	425-591-7289
Job Site Room:	Floors 1-18
Facility Age:	Unknown
Facility Size:	270,000
Facility Remodel:	1
Facility Demo:	Not reported
Facility Repair:	Not reported
Facility Maint:	Not reported
Removed:	1
Encapsulated:	Not reported
Quantity Sq Ft:	150885
Fireproofing:	Not reported
Popcorn Ceiling:	Not reported
CAB:	Not reported
Sheet Vinyl:	1
Asbestos Paper:	Not reported

DRAFT

PANORAMA HOUSE APARTMENTS (Continued) **S117450168**

Boiler Insulation:	Not reported
Duct Paper:	Not reported
VAT:	1
Roofing:	Not reported
Sq Ft Other:	1
Sq Ft Other Text:	Text Wall Brd, adhes, mas
Quantity Lin Ft:	Not reported
Mag Pipe Insulation:	Not reported
Air Cell Pipe Insulation:	Not reported
Ducting Insulation:	Not reported
Cement Asbestos Pipe:	Not reported
Mudded Pipe Insulation:	Not reported
Duct Tape:	Not reported
Lin Ft Other1:	Not reported
Lin Ft Other1 Text:	Not reported
Lin Ft Other2:	Not reported
Lin Ft Other2 Text:	Not reported
Indoors:	1
Outdoors:	Not reported
Neg Pres Enclosure:	1
Glove Bag:	Not reported
Mini Enclosure:	1
Critical Barriers:	1
Wrap And Cut:	Not reported
Wet Methods:	1
HEPA Vacuum:	1
MANUALMETHODS :	1
Other CM1:	Not reported
Other CM1 Text:	Not reported
Other CM2:	Not reported
Other CM2 Text:	Not reported
Half Mask APR:	1
Full Face APR:	Not reported
PAPR:	1
Type C Continuous:	Not reported
Type C Pressure:	1
Other Resp Pro:	Not reported
Other Resp Pro Text:	Not reported
Comments:	This project is off hold, changed the CAS. AEC Job#15016
Date Time Submitted:	2015-01-23 10:08:39
Submitter IP Address:	67.139.105.230
Region:	2
UBI:	602131386
Notice type:	Initial
Project Type:	Other Square Footage, Sheet Vinyl, Vinyl Asbestos Tile
Supervisor:	Tony Ruiz ()
Supervisor Phone:	Not reported
Certificate Status:	ACTIVE
Name:	Not reported
Address:	1100 UNIVERSITY STREET FLOORS 1-18
City,State,Zip:	SEATTLE, WA 98101
Facility Type:	Commerical
Parent ID:	94994
Form ID:	95943##1338Ameri035643
Notice Date:	01/30/2015
Start Date:	01/19/2015

DRAFT

PANORAMA HOUSE APARTMENTS (Continued) **S117450168**

Completion Date:	08/30/2015
Initial:	Not reported
Amended:	1
On Hold:	Not reported
Off Hold:	1
Emergency:	Not reported
Site Hours Start:	8:00 AM
Site Hours End:	3:00 PM
Sunday:	Not reported
Monday:	1
Tuesday:	1
Wednesday:	1
Thursday:	1
Friday:	1
Saturday:	Not reported
Contractor ID:	Not reported
Phone:	206-267-0746
Job Site CAS:	Angel Gomez
Project Form Email:	dees@aeconllc.com
Property Owner Name:	Not reported
Property Owner Agent:	David Wartena
Property Owner Company:	American Environmental Constru (ABCN00001338)
Property Owner Address:	701 Fifth Ave. Suite 5700
Property Owner City:	Seattle
Property Owner State:	WA
Property Owner Zip4:	98104
Property Owner Phone:	425-591-7289
Job Site Room:	Floors 1-18
Facility Age:	Unknown
Facility Size:	270,000
Facility Remodel:	1
Facility Demo:	Not reported
Facility Repair:	Not reported
Facility Maint:	Not reported
Removed:	1
Encapsulated:	Not reported
Quantity Sq Ft:	150885
Fireproofing:	Not reported
Popcorn Ceiling:	Not reported
CAB:	Not reported
Sheet Vinyl:	1
Asbestos Paper:	Not reported
Boiler Insulation:	Not reported
Duct Paper:	Not reported
VAT:	1
Roofing:	Not reported
Sq Ft Other:	1
Sq Ft Other Text:	Text Wall Brd, adhes, mas
Quantity Lin Ft:	Not reported
Mag Pipe Insulation:	Not reported
Air Cell Pipe Insulation:	Not reported
Ducting Insulation:	Not reported
Cement Asbestos Pipe:	Not reported
Mudded Pipe Insulation:	Not reported
Duct Tape:	Not reported
Lin Ft Other1:	Not reported
Lin Ft Other1 Text:	Not reported

DRAFT

PANORAMA HOUSE APARTMENTS (Continued) **S117450168**

Lin Ft Other2:	Not reported
Lin Ft Other2 Text:	Not reported
Indoors:	1
Outdoors:	Not reported
Neg Pres Enclosure:	1
Glove Bag:	Not reported
Mini Enclosure:	1
Critical Barriers:	1
Wrap And Cut:	Not reported
Wet Methods:	1
HEPA Vacuum:	1
MANUALMETHODS :	1
Other CM1:	Not reported
Other CM1 Text:	Not reported
Other CM2:	Not reported
Other CM2 Text:	Not reported
Half Mask APR:	1
Full Face APR:	Not reported
PAPR:	1
Type C Continuous:	Not reported
Type C Pressure:	1
Other Resp Pro:	Not reported
Other Resp Pro Text:	Not reported
Comments:	This project is off hold, changed the CAS. AEC Job#15016
Date Time Submitted:	2015-01-30 08:27:20
Submitter IP Address:	67.139.105.230
Region:	2
UBI:	602131386
Notice type:	Initial
Project Type:	Other Square Footage, Sheet Vinyl, Vinyl Asbestos Tile
Supervisor:	Angel Gomez ()
Supervisor Phone:	Not reported
Certificate Status:	ACTIVE

Name:	Not reported
Address:	1100 UNIVERSITY STREET FLOORS 1-18
City,State,Zip:	SEATTLE, WA 98101
Facility Type:	Commerical
Parent ID:	94994
Form ID:	95648##1338Ameri172821
Notice Date:	01/23/2015
Start Date:	01/19/2015
Completion Date:	08/30/2015
Initial:	Not reported
Amended:	1
On Hold:	1
Off Hold:	Not reported
Emergency:	Not reported
Site Hours Start:	8:00 AM
Site Hours End:	3:00 PM
Sunday:	Not reported
Monday:	1
Tuesday:	1
Wednesday:	1
Thursday:	1
Friday:	1
Saturday:	Not reported

DRAFT

PANORAMA HOUSE APARTMENTS (Continued) **S117450168**

Contractor ID:	Not reported
Phone:	206-267-0746
Job Site CAS:	Tony Ruiz
Project Form Email:	dees@aeconllc.com
Property Owner Name:	Not reported
Property Owner Agent:	David Wartena
Property Owner Company:	American Environmental Constru (ABCN00001338)
Property Owner Address:	701 Fifth Ave. Suite 5700
Property Owner City:	Seattle
Property Owner State:	WA
Property Owner Zip4:	98104
Property Owner Phone:	425-591-7289
Job Site Room:	Floors 1-18
Facility Age:	Unknown
Facility Size:	270,000
Facility Remodel:	1
Facility Demo:	Not reported
Facility Repair:	Not reported
Facility Maint:	Not reported
Removed:	1
Encapsulated:	Not reported
Quantity Sq Ft:	150885
Fireproofing:	Not reported
Popcorn Ceiling:	Not reported
CAB:	Not reported
Sheet Vinyl:	1
Asbestos Paper:	Not reported
Boiler Insulation:	Not reported
Duct Paper:	Not reported
VAT:	1
Roofing:	Not reported
Sq Ft Other:	1
Sq Ft Other Text:	Text Wall Brd, adhes, mas
Quantity Lin Ft:	Not reported
Mag Pipe Insulation:	Not reported
Air Cell Pipe Insulation:	Not reported
Ducting Insulation:	Not reported
Cement Asbestos Pipe:	Not reported
Mudded Pipe Insulation:	Not reported
Duct Tape:	Not reported
Lin Ft Other1:	Not reported
Lin Ft Other1 Text:	Not reported
Lin Ft Other2:	Not reported
Lin Ft Other2 Text:	Not reported
Indoors:	1
Outdoors:	Not reported
Neg Pres Enclosure:	1
Glove Bag:	Not reported
Mini Enclosure:	1
Critical Barriers:	1
Wrap And Cut:	Not reported
Wet Methods:	1
HEPA Vacuum:	1
MANUALMETHODS :	1
Other CM1:	Not reported
Other CM1 Text:	Not reported
Other CM2:	Not reported

DRAFT

PANORAMA HOUSE APARTMENTS (Continued) **S117450168**

Other CM2 Text:	Not reported
Half Mask APR:	1
Full Face APR:	Not reported
PAPR:	1
Type C Continuous:	Not reported
Type C Pressure:	1
Other Resp Pro:	Not reported
Other Resp Pro Text:	Not reported
Comments:	This project is on hold. AEC Job#15016
Date Time Submitted:	2015-01-23 11:40:48
Submitter IP Address:	67.139.105.230
Region:	2
UBI:	602131386
Notice type:	Initial
Project Type:	Other Square Footage, Sheet Vinyl, Vinyl Asbestos Tile
Supervisor:	Tony Ruiz ()
Supervisor Phone:	Not reported
Certificate Status:	ACTIVE
Name:	Not reported
Address:	1100 UNIVERSITY STREET FLOORS 1-18
City,State,Zip:	SEATTLE, WA 98101
Facility Type:	Commerical
Parent ID:	94994
Form ID:	109465##1338Ameri675855
Notice Date:	12/14/2015
Start Date:	01/19/2015
Completion Date:	12/31/2015
Initial:	Not reported
Amended:	1
On Hold:	Not reported
Off Hold:	1
Emergency:	Not reported
Site Hours Start:	6:00 AM
Site Hours End:	2:00 PM
Sunday:	Not reported
Monday:	1
Tuesday:	1
Wednesday:	1
Thursday:	1
Friday:	1
Saturday:	Not reported
Contractor ID:	Not reported
Phone:	206-267-0746
Job Site CAS:	Tony Ruiz
Project Form Email:	dees@aeconllc.com
Property Owner Name:	Not reported
Property Owner Agent:	David Wartena
Property Owner Company:	American Environmental Constru (ABCN00001338)
Property Owner Address:	701 Fifth Ave. Suite 5700
Property Owner City:	Seattle
Property Owner State:	WA
Property Owner Zip4:	98104
Property Owner Phone:	425-591-7289
Job Site Room:	Floors 1-18
Facility Age:	Unknown
Facility Size:	270,000

DRAFT

PANORAMA HOUSE APARTMENTS (Continued) **S117450168**

Facility Remodel:	1
Facility Demo:	Not reported
Facility Repair:	Not reported
Facility Maint:	Not reported
Removed:	1
Encapsulated:	Not reported
Quantity Sq Ft:	151385
Fireproofing:	Not reported
Popcorn Ceiling:	Not reported
CAB:	Not reported
Sheet Vinyl:	1
Asbestos Paper:	Not reported
Boiler Insulation:	Not reported
Duct Paper:	Not reported
VAT:	1
Roofing:	Not reported
Sq Ft Other:	1
Sq Ft Other Text:	Text Wall Brd, adhes, mas
Quantity Lin Ft:	15
Mag Pipe Insulation:	1
Air Cell Pipe Insulation:	Not reported
Ducting Insulation:	Not reported
Cement Asbestos Pipe:	Not reported
Mudded Pipe Insulation:	Not reported
Duct Tape:	Not reported
Lin Ft Other1:	Not reported
Lin Ft Other1 Text:	Not reported
Lin Ft Other2:	Not reported
Lin Ft Other2 Text:	Not reported
Indoors:	1
Outdoors:	Not reported
Neg Pres Enclosure:	1
Glove Bag:	1
Mini Enclosure:	1
Critical Barriers:	1
Wrap And Cut:	Not reported
Wet Methods:	1
HEPA Vacuum:	1
MANUALMETHODS :	1
Other CM1:	Not reported
Other CM1 Text:	Not reported
Other CM2:	Not reported
Other CM2 Text:	Not reported
Half Mask APR:	1
Full Face APR:	Not reported
PAPR:	1
Type C Continuous:	Not reported
Type C Pressure:	1
Other Resp Pro:	Not reported
Other Resp Pro Text:	Not reported
Comments:	This project is off hold, changed the start and end times. AEC Job#15016
Date Time Submitted:	2015-12-14 09:07:20
Submitter IP Address:	67.139.105.230
Region:	2
UBI:	602131386
Notice type:	Initial

DRAFT

PANORAMA HOUSE APARTMENTS (Continued) **S117450168**

Project Type:	Mag/mudded pipe Insulation, Other Square Footage, Sheet Vinyl, Vinyl Asbestos Tile
Supervisor:	Tony Ruiz ()
Supervisor Phone:	Not reported
Certificate Status:	ACTIVE
Name:	Not reported
Address:	1100 UNIVERSITY STREET FLOORS 1-18
City,State,Zip:	SEATTLE, WA 98101
Facility Type:	Commerical
Parent ID:	94994
Form ID:	109688##1338Ameri752538
Notice Date:	12/18/2015
Start Date:	01/19/2015
Completion Date:	12/31/2015
Initial:	Not reported
Amended:	1
On Hold:	1
Off Hold:	Not reported
Emergency:	Not reported
Site Hours Start:	6:00 AM
Site Hours End:	2:00 PM
Sunday:	Not reported
Monday:	1
Tuesday:	1
Wednesday:	1
Thursday:	1
Friday:	1
Saturday:	Not reported
Contractor ID:	Not reported
Phone:	206-267-0746
Job Site CAS:	Tony Ruiz
Project Form Email:	dees@aeconllc.com
Property Owner Name:	Not reported
Property Owner Agent:	David Wartena
Property Owner Company:	American Environmental Constru (ABCN00001338)
Property Owner Address:	701 Fifth Ave. Suite 5700
Property Owner City:	Seattle
Property Owner State:	WA
Property Owner Zip4:	98104
Property Owner Phone:	425-591-7289
Job Site Room:	Floors 1-18
Facility Age:	Unknown
Facility Size:	270,000
Facility Remodel:	1
Facility Demo:	Not reported
Facility Repair:	Not reported
Facility Maint:	Not reported
Removed:	1
Encapsulated:	Not reported
Quantity Sq Ft:	151385
Fireproofing:	Not reported
Popcorn Ceiling:	Not reported
CAB:	Not reported
Sheet Vinyl:	1
Asbestos Paper:	Not reported
Boiler Insulation:	Not reported

DRAFT

PANORAMA HOUSE APARTMENTS (Continued) **S117450168**

Duct Paper:	Not reported
VAT:	1
Roofing:	Not reported
Sq Ft Other:	1
Sq Ft Other Text:	Text Wall Brd, adhes, mas
Quantity Lin Ft:	15
Mag Pipe Insulation:	1
Air Cell Pipe Insulation:	Not reported
Ducting Insulation:	Not reported
Cement Asbestos Pipe:	Not reported
Mudded Pipe Insulation:	Not reported
Duct Tape:	Not reported
Lin Ft Other1:	Not reported
Lin Ft Other1 Text:	Not reported
Lin Ft Other2:	Not reported
Lin Ft Other2 Text:	Not reported
Indoors:	1
Outdoors:	Not reported
Neg Pres Enclosure:	1
Glove Bag:	1
Mini Enclosure:	1
Critical Barriers:	1
Wrap And Cut:	Not reported
Wet Methods:	1
HEPA Vacuum:	1
MANUALMETHODS :	1
Other CM1:	Not reported
Other CM1 Text:	Not reported
Other CM2:	Not reported
Other CM2 Text:	Not reported
Half Mask APR:	1
Full Face APR:	Not reported
PAPR:	1
Type C Continuous:	Not reported
Type C Pressure:	1
Other Resp Pro:	Not reported
Other Resp Pro Text:	Not reported
Comments:	This project is on hold. AEC Job#15016
Date Time Submitted:	2015-12-18 13:03:35
Submitter IP Address:	67.139.105.230
Region:	2
UBI:	602131386
Notice type:	Initial
Project Type:	Mag/mudded pipe Insulation, Other Square Footage, Sheet Vinyl, Vinyl Asbestos Tile
Supervisor:	Tony Ruiz ()
Supervisor Phone:	Not reported
Certificate Status:	ACTIVE
Name:	Not reported
Address:	1100 UNIVERSITY STREET FLOORS 1-18
City,State,Zip:	SEATTLE, WA 98101
Facility Type:	Commercial
Parent ID:	110008
Form ID:	110456##1338Ameri487623
Notice Date:	01/11/2016
Start Date:	01/11/2016

DRAFT

PANORAMA HOUSE APARTMENTS (Continued) **S117450168**

Completion Date:	06/30/2016
Initial:	Not reported
Amended:	1
On Hold:	1
Off Hold:	Not reported
Emergency:	Not reported
Site Hours Start:	8:00 AM
Site Hours End:	3:00 PM
Sunday:	Not reported
Monday:	1
Tuesday:	1
Wednesday:	1
Thursday:	1
Friday:	1
Saturday:	Not reported
Contractor ID:	Not reported
Phone:	206-267-0746
Job Site CAS:	Tony Ruiz
Project Form Email:	dees@aeconllc.com
Property Owner Name:	Not reported
Property Owner Agent:	David Wartena
Property Owner Company:	American Environmental Constru (ABCN00001338)
Property Owner Address:	701 Fifth Ave. Suite 5700
Property Owner City:	Seattle
Property Owner State:	WA
Property Owner Zip4:	98104
Property Owner Phone:	425-591-7289
Job Site Room:	Floors 1-18
Facility Age:	Unknown
Facility Size:	27,000
Facility Remodel:	1
Facility Demo:	Not reported
Facility Repair:	Not reported
Facility Maint:	Not reported
Removed:	1
Encapsulated:	Not reported
Quantity Sq Ft:	500
Fireproofing:	Not reported
Popcorn Ceiling:	Not reported
CAB:	Not reported
Sheet Vinyl:	Not reported
Asbestos Paper:	Not reported
Boiler Insulation:	Not reported
Duct Paper:	Not reported
VAT:	Not reported
Roofing:	Not reported
Sq Ft Other:	1
Sq Ft Other Text:	Textured Wallboard
Quantity Lin Ft:	Not reported
Mag Pipe Insulation:	Not reported
Air Cell Pipe Insulation:	Not reported
Ducting Insulation:	Not reported
Cement Asbestos Pipe:	Not reported
Mudded Pipe Insulation:	Not reported
Duct Tape:	Not reported
Lin Ft Other1:	Not reported
Lin Ft Other1 Text:	Not reported

DRAFT

PANORAMA HOUSE APARTMENTS (Continued) **S117450168**

Lin Ft Other2:	Not reported
Lin Ft Other2 Text:	Not reported
Indoors:	1
Outdoors:	Not reported
Neg Pres Enclosure:	1
Glove Bag:	Not reported
Mini Enclosure:	Not reported
Critical Barriers:	1
Wrap And Cut:	Not reported
Wet Methods:	1
HEPA Vacuum:	1
MANUALMETHODS :	1
Other CM1:	Not reported
Other CM1 Text:	Not reported
Other CM2:	Not reported
Other CM2 Text:	Not reported
Half Mask APR:	Not reported
Full Face APR:	Not reported
PAPR:	Not reported
Type C Continuous:	Not reported
Type C Pressure:	1
Other Resp Pro:	Not reported
Other Resp Pro Text:	Not reported
Comments:	This project is on hold. AEC Job#15016
Date Time Submitted:	2016-01-11 08:59:06
Submitter IP Address:	67.139.105.230
Region:	2
UBI:	602131386
Notice type:	Initial
Project Type:	Other Square Footage
Supervisor:	Tony Ruiz ()
Supervisor Phone:	Not reported
Certificate Status:	ACTIVE

Name:	Not reported
Address:	1100 UNIVERSITY STREET FLOORS 1-18
City,State,Zip:	SEATTLE, WA 98101
Facility Type:	Commerical
Parent ID:	94994
Form ID:	109169##1338Ameri782222
Notice Date:	12/07/2015
Start Date:	01/19/2015
Completion Date:	12/31/2015
Initial:	Not reported
Amended:	1
On Hold:	Not reported
Off Hold:	1
Emergency:	Not reported
Site Hours Start:	7:00 AM
Site Hours End:	3:00 PM
Sunday:	Not reported
Monday:	1
Tuesday:	1
Wednesday:	1
Thursday:	1
Friday:	1
Saturday:	Not reported

DRAFT

PANORAMA HOUSE APARTMENTS (Continued) **S117450168**

Contractor ID:	Not reported
Phone:	206-267-0746
Job Site CAS:	Tony Ruiz
Project Form Email:	dees@aeconllc.com
Property Owner Name:	Not reported
Property Owner Agent:	David Wartena
Property Owner Company:	American Environmental Constru (ABCN00001338)
Property Owner Address:	701 Fifth Ave. Suite 5700
Property Owner City:	Seattle
Property Owner State:	WA
Property Owner Zip4:	98104
Property Owner Phone:	425-591-7289
Job Site Room:	Floors 1-18
Facility Age:	Unknown
Facility Size:	270,000
Facility Remodel:	1
Facility Demo:	Not reported
Facility Repair:	Not reported
Facility Maint:	Not reported
Removed:	1
Encapsulated:	Not reported
Quantity Sq Ft:	150885
Fireproofing:	Not reported
Popcorn Ceiling:	Not reported
CAB:	Not reported
Sheet Vinyl:	1
Asbestos Paper:	Not reported
Boiler Insulation:	Not reported
Duct Paper:	Not reported
VAT:	1
Roofing:	Not reported
Sq Ft Other:	1
Sq Ft Other Text:	Text Wall Brd, adhes, mas
Quantity Lin Ft:	Not reported
Mag Pipe Insulation:	Not reported
Air Cell Pipe Insulation:	Not reported
Ducting Insulation:	Not reported
Cement Asbestos Pipe:	Not reported
Mudded Pipe Insulation:	Not reported
Duct Tape:	Not reported
Lin Ft Other1:	Not reported
Lin Ft Other1 Text:	Not reported
Lin Ft Other2:	Not reported
Lin Ft Other2 Text:	Not reported
Indoors:	1
Outdoors:	Not reported
Neg Pres Enclosure:	1
Glove Bag:	Not reported
Mini Enclosure:	1
Critical Barriers:	1
Wrap And Cut:	Not reported
Wet Methods:	1
HEPA Vacuum:	1
MANUALMETHODS :	1
Other CM1:	Not reported
Other CM1 Text:	Not reported
Other CM2:	Not reported

DRAFT

PANORAMA HOUSE APARTMENTS (Continued) **S117450168**

Other CM2 Text:	Not reported
Half Mask APR:	1
Full Face APR:	Not reported
PAPR:	1
Type C Continuous:	Not reported
Type C Pressure:	1
Other Resp Pro:	Not reported
Other Resp Pro Text:	Not reported
Comments:	This project is off hold. AEC Job#15016
Date Time Submitted:	2015-12-07 09:11:12
Submitter IP Address:	67.139.105.230
Region:	2
UBI:	602131386
Notice type:	Initial
Project Type:	Other Square Footage, Sheet Vinyl, Vinyl Asbestos Tile
Supervisor:	Tony Ruiz ()
Supervisor Phone:	Not reported
Certificate Status:	ACTIVE
Name:	Not reported
Address:	1100 UNIVERSITY STREET FLOORS 1-18
City,State,Zip:	SEATTLE, WA 98101
Facility Type:	Commerical
Parent ID:	94994
Form ID:	109179##1338Ameri789940
Notice Date:	12/07/2015
Start Date:	01/19/2015
Completion Date:	12/31/2015
Initial:	Not reported
Amended:	1
On Hold:	Not reported
Off Hold:	Not reported
Emergency:	Not reported
Site Hours Start:	7:00 AM
Site Hours End:	3:00 PM
Sunday:	Not reported
Monday:	1
Tuesday:	1
Wednesday:	1
Thursday:	1
Friday:	1
Saturday:	Not reported
Contractor ID:	Not reported
Phone:	206-267-0746
Job Site CAS:	Tony Ruiz
Project Form Email:	dees@aeconllc.com
Property Owner Name:	Not reported
Property Owner Agent:	David Wartena
Property Owner Company:	American Environmental Constru (ABCN00001338)
Property Owner Address:	701 Fifth Ave. Suite 5700
Property Owner City:	Seattle
Property Owner State:	WA
Property Owner Zip4:	98104
Property Owner Phone:	425-591-7289
Job Site Room:	Floors 1-18
Facility Age:	Unknown
Facility Size:	270,000

DRAFT

PANORAMA HOUSE APARTMENTS (Continued) **S117450168**

Facility Remodel:	1
Facility Demo:	Not reported
Facility Repair:	Not reported
Facility Maint:	Not reported
Removed:	1
Encapsulated:	Not reported
Quantity Sq Ft:	151385
Fireproofing:	Not reported
Popcorn Ceiling:	Not reported
CAB:	Not reported
Sheet Vinyl:	1
Asbestos Paper:	Not reported
Boiler Insulation:	Not reported
Duct Paper:	Not reported
VAT:	1
Roofing:	Not reported
Sq Ft Other:	1
Sq Ft Other Text:	Text Wall Brd, adhes, mas
Quantity Lin Ft:	15
Mag Pipe Insulation:	1
Air Cell Pipe Insulation:	Not reported
Ducting Insulation:	Not reported
Cement Asbestos Pipe:	Not reported
Mudded Pipe Insulation:	Not reported
Duct Tape:	Not reported
Lin Ft Other1:	Not reported
Lin Ft Other1 Text:	Not reported
Lin Ft Other2:	Not reported
Lin Ft Other2 Text:	Not reported
Indoors:	1
Outdoors:	Not reported
Neg Pres Enclosure:	1
Glove Bag:	1
Mini Enclosure:	1
Critical Barriers:	1
Wrap And Cut:	Not reported
Wet Methods:	1
HEPA Vacuum:	1
MANUALMETHODS :	1
Other CM1:	Not reported
Other CM1 Text:	Not reported
Other CM2:	Not reported
Other CM2 Text:	Not reported
Half Mask APR:	1
Full Face APR:	Not reported
PAPR:	1
Type C Continuous:	Not reported
Type C Pressure:	1
Other Resp Pro:	Not reported
Other Resp Pro Text:	Not reported
Comments:	Added additional quantities and control measures. AEC Job#15016
Date Time Submitted:	2015-12-07 10:35:13
Submitter IP Address:	67.139.105.230
Region:	2
UBI:	602131386
Notice type:	Initial
Project Type:	Mag/mudded pipe Insulation, Other Square Footage, Sheet Vinyl, Vinyl

DRAFT

PANORAMA HOUSE APARTMENTS (Continued) **S117450168**

	Asbestos Tile
Supervisor:	Tony Ruiz ()
Supervisor Phone:	Not reported
Certificate Status:	ACTIVE
Name:	Not reported
Address:	1100 UNIVERSITY STREET FLOORS 1-18
City,State,Zip:	SEATTLE, WA 98101
Facility Type:	Commerical
Parent ID:	94994
Form ID:	102045##1338Ameri228336
Notice Date:	06/19/2015
Start Date:	01/19/2015
Completion Date:	08/30/2015
Initial:	Not reported
Amended:	1
On Hold:	1
Off Hold:	Not reported
Emergency:	Not reported
Site Hours Start:	7:00 AM
Site Hours End:	3:00 PM
Sunday:	Not reported
Monday:	1
Tuesday:	1
Wednesday:	1
Thursday:	1
Friday:	1
Saturday:	Not reported
Contractor ID:	Not reported
Phone:	206-267-0746
Job Site CAS:	Tony Ruiz
Project Form Email:	dees@aeconllc.com
Property Owner Name:	Not reported
Property Owner Agent:	David Wartena
Property Owner Company:	American Environmental Constru (ABCN00001338)
Property Owner Address:	701 Fifth Ave. Suite 5700
Property Owner City:	Seattle
Property Owner State:	WA
Property Owner Zip4:	98104
Property Owner Phone:	425-591-7289
Job Site Room:	Floors 1-18
Facility Age:	Unknown
Facility Size:	270,000
Facility Remodel:	1
Facility Demo:	Not reported
Facility Repair:	Not reported
Facility Maint:	Not reported
Removed:	1
Encapsulated:	Not reported
Quantity Sq Ft:	150885
Fireproofing:	Not reported
Popcorn Ceiling:	Not reported
CAB:	Not reported
Sheet Vinyl:	1
Asbestos Paper:	Not reported
Boiler Insulation:	Not reported
Duct Paper:	Not reported

DRAFT

PANORAMA HOUSE APARTMENTS (Continued) **S117450168**

VAT:	1
Roofing:	Not reported
Sq Ft Other:	1
Sq Ft Other Text:	Text Wall Brd, adhes, mas
Quantity Lin Ft:	Not reported
Mag Pipe Insulation:	Not reported
Air Cell Pipe Insulation:	Not reported
Ducting Insulation:	Not reported
Cement Asbestos Pipe:	Not reported
Mudded Pipe Insulation:	Not reported
Duct Tape:	Not reported
Lin Ft Other1:	Not reported
Lin Ft Other1 Text:	Not reported
Lin Ft Other2:	Not reported
Lin Ft Other2 Text:	Not reported
Indoors:	1
Outdoors:	Not reported
Neg Pres Enclosure:	1
Glove Bag:	Not reported
Mini Enclosure:	1
Critical Barriers:	1
Wrap And Cut:	Not reported
Wet Methods:	1
HEPA Vacuum:	1
MANUALMETHODS :	1
Other CM1:	Not reported
Other CM1 Text:	Not reported
Other CM2:	Not reported
Other CM2 Text:	Not reported
Half Mask APR:	1
Full Face APR:	Not reported
PAPR:	1
Type C Continuous:	Not reported
Type C Pressure:	1
Other Resp Pro:	Not reported
Other Resp Pro Text:	Not reported
Comments:	This project is on hold. AEC Job#15016
Date Time Submitted:	2015-06-19 12:21:36
Submitter IP Address:	67.139.105.230
Region:	2
UBI:	602131386
Notice type:	Initial
Project Type:	Other Square Footage, Sheet Vinyl, Vinyl Asbestos Tile
Supervisor:	Tony Ruiz ()
Supervisor Phone:	Not reported
Certificate Status:	ACTIVE

Name:	Not reported
Address:	1100 UNIVERSITY STREET FLOORS 1-18
City,State,Zip:	SEATTLE, WA 98101
Facility Type:	Commerical
Parent ID:	94994
Form ID:	102083##1338Ameri040293
Notice Date:	06/22/2015
Start Date:	01/19/2015
Completion Date:	08/30/2015
Initial:	Not reported

DRAFT

PANORAMA HOUSE APARTMENTS (Continued) **S117450168**

Amended:	1
On Hold:	Not reported
Off Hold:	1
Emergency:	Not reported
Site Hours Start:	7:00 AM
Site Hours End:	3:00 PM
Sunday:	Not reported
Monday:	1
Tuesday:	1
Wednesday:	1
Thursday:	1
Friday:	1
Saturday:	Not reported
Contractor ID:	Not reported
Phone:	206-267-0746
Job Site CAS:	Tony Ruiz
Project Form Email:	dees@aeconllc.com
Property Owner Name:	Not reported
Property Owner Agent:	David Wartena
Property Owner Company:	American Environmental Constru (ABCN00001338)
Property Owner Address:	701 Fifth Ave. Suite 5700
Property Owner City:	Seattle
Property Owner State:	WA
Property Owner Zip4:	98104
Property Owner Phone:	425-591-7289
Job Site Room:	Floors 1-18
Facility Age:	Unknown
Facility Size:	270,000
Facility Remodel:	1
Facility Demo:	Not reported
Facility Repair:	Not reported
Facility Maint:	Not reported
Removed:	1
Encapsulated:	Not reported
Quantity Sq Ft:	150885
Fireproofing:	Not reported
Popcorn Ceiling:	Not reported
CAB:	Not reported
Sheet Vinyl:	1
Asbestos Paper:	Not reported
Boiler Insulation:	Not reported
Duct Paper:	Not reported
VAT:	1
Roofing:	Not reported
Sq Ft Other:	1
Sq Ft Other Text:	Text Wall Brd, adhes, mas
Quantity Lin Ft:	Not reported
Mag Pipe Insulation:	Not reported
Air Cell Pipe Insulation:	Not reported
Ducting Insulation:	Not reported
Cement Asbestos Pipe:	Not reported
Mudded Pipe Insulation:	Not reported
Duct Tape:	Not reported
Lin Ft Other1:	Not reported
Lin Ft Other1 Text:	Not reported
Lin Ft Other2:	Not reported
Lin Ft Other2 Text:	Not reported

DRAFT

PANORAMA HOUSE APARTMENTS (Continued) **S117450168**

Indoors:	1
Outdoors:	Not reported
Neg Pres Enclosure:	1
Glove Bag:	Not reported
Mini Enclosure:	1
Critical Barriers:	1
Wrap And Cut:	Not reported
Wet Methods:	1
HEPA Vacuum:	1
MANUALMETHODS :	1
Other CM1:	Not reported
Other CM1 Text:	Not reported
Other CM2:	Not reported
Other CM2 Text:	Not reported
Half Mask APR:	1
Full Face APR:	Not reported
PAPR:	1
Type C Continuous:	Not reported
Type C Pressure:	1
Other Resp Pro:	Not reported
Other Resp Pro Text:	Not reported
Comments:	This project is off hold. AEC Job#15016
Date Time Submitted:	2015-06-22 07:34:22
Submitter IP Address:	67.139.105.230
Region:	2
UBI:	602131386
Notice type:	Initial
Project Type:	Other Square Footage, Sheet Vinyl, Vinyl Asbestos Tile
Supervisor:	Tony Ruiz ()
Supervisor Phone:	Not reported
Certificate Status:	ACTIVE

Name:	Not reported
Address:	1100 UNIVERSITY STREET FLOORS 1-18
City,State,Zip:	SEATTLE, WA 98101
Facility Type:	Commerical
Parent ID:	94994
Form ID:	99538##1338Ameri716526
Notice Date:	04/27/2015
Start Date:	01/19/2015
Completion Date:	08/30/2015
Initial:	Not reported
Amended:	1
On Hold:	1
Off Hold:	Not reported
Emergency:	Not reported
Site Hours Start:	6:00 AM
Site Hours End:	2:00 PM
Sunday:	Not reported
Monday:	1
Tuesday:	1
Wednesday:	1
Thursday:	1
Friday:	1
Saturday:	Not reported
Contractor ID:	Not reported
Phone:	206-267-0746

DRAFT

PANORAMA HOUSE APARTMENTS (Continued) **S117450168**

Job Site CAS:	Tony Ruiz
Project Form Email:	dees@aeconllc.com
Property Owner Name:	Not reported
Property Owner Agent:	David Wartena
Property Owner Company:	American Environmental Constru (ABCN00001338)
Property Owner Address:	701 Fifth Ave. Suite 5700
Property Owner City:	Seattle
Property Owner State:	WA
Property Owner Zip4:	98104
Property Owner Phone:	425-591-7289
Job Site Room:	Floors 1-18
Facility Age:	Unknown
Facility Size:	270,000
Facility Remodel:	1
Facility Demo:	Not reported
Facility Repair:	Not reported
Facility Maint:	Not reported
Removed:	1
Encapsulated:	Not reported
Quantity Sq Ft:	150885
Fireproofing:	Not reported
Popcorn Ceiling:	Not reported
CAB:	Not reported
Sheet Vinyl:	1
Asbestos Paper:	Not reported
Boiler Insulation:	Not reported
Duct Paper:	Not reported
VAT:	1
Roofing:	Not reported
Sq Ft Other:	1
Sq Ft Other Text:	Text Wall Brd, adhes, mas
Quantity Lin Ft:	Not reported
Mag Pipe Insulation:	Not reported
Air Cell Pipe Insulation:	Not reported
Ducting Insulation:	Not reported
Cement Asbestos Pipe:	Not reported
Mudded Pipe Insulation:	Not reported
Duct Tape:	Not reported
Lin Ft Other1:	Not reported
Lin Ft Other1 Text:	Not reported
Lin Ft Other2:	Not reported
Lin Ft Other2 Text:	Not reported
Indoors:	1
Outdoors:	Not reported
Neg Pres Enclosure:	1
Glove Bag:	Not reported
Mini Enclosure:	1
Critical Barriers:	1
Wrap And Cut:	Not reported
Wet Methods:	1
HEPA Vacuum:	1
MANUALMETHODS :	1
Other CM1:	Not reported
Other CM1 Text:	Not reported
Other CM2:	Not reported
Other CM2 Text:	Not reported
Half Mask APR:	1

DRAFT

PANORAMA HOUSE APARTMENTS (Continued) **S117450168**

Full Face APR:	Not reported
PAPR:	1
Type C Continuous:	Not reported
Type C Pressure:	1
Other Resp Pro:	Not reported
Other Resp Pro Text:	Not reported
Comments:	This project is on hold. AEC Job#15016
Date Time Submitted:	2015-04-27 13:20:46
Submitter IP Address:	67.139.105.230
Region:	2
UBI:	602131386
Notice type:	Initial
Project Type:	Other Square Footage, Sheet Vinyl, Vinyl Asbestos Tile
Supervisor:	Tony Ruiz ()
Supervisor Phone:	Not reported
Certificate Status:	ACTIVE
Name:	Not reported
Address:	1100 UNIVERSITY ST. W PENTHOUSE COURTYARD
City,State,Zip:	SEATTLE, WA 98101
Facility Type:	Apts.
Parent ID:	110224
Form ID:	112145##1436Wreck066294
Notice Date:	02/18/2016
Start Date:	01/18/2016
Completion Date:	02/23/2016
Initial:	Not reported
Amended:	1
On Hold:	Not reported
Off Hold:	Not reported
Emergency:	Not reported
Site Hours Start:	7:00 AM
Site Hours End:	3:30 PM
Sunday:	Not reported
Monday:	1
Tuesday:	1
Wednesday:	1
Thursday:	1
Friday:	1
Saturday:	Not reported
Contractor ID:	Not reported
Phone:	425 339 3111
Job Site CAS:	David Mancillas
Project Form Email:	codyc@wreckingballdemo.com
Property Owner Name:	Panorama Hoouse
Property Owner Agent:	David Wartena
Property Owner Company:	Wrecking Ball Demolition, LLC (ABCN00001436)
Property Owner Address:	701 5th Ave, Suite 5700
Property Owner City:	Seattle
Property Owner State:	Wa
Property Owner Zip4:	98101
Property Owner Phone:	206.628.8033
Job Site Room:	W Penthouse Courtyard
Facility Age:	1961
Facility Size:	Not reported
Facility Remodel:	1
Facility Demo:	Not reported

DRAFT

PANORAMA HOUSE APARTMENTS (Continued) **S117450168**

Facility Repair:	Not reported
Facility Maint:	Not reported
Removed:	1
Encapsulated:	Not reported
Quantity Sq Ft:	418
Fireproofing:	Not reported
Popcorn Ceiling:	Not reported
CAB:	Not reported
Sheet Vinyl:	Not reported
Asbestos Paper:	Not reported
Boiler Insulation:	Not reported
Duct Paper:	Not reported
VAT:	Not reported
Roofing:	1
Sq Ft Other:	Not reported
Sq Ft Other Text:	Not reported
Quantity Lin Ft:	288
Mag Pipe Insulation:	Not reported
Air Cell Pipe Insulation:	Not reported
Ducting Insulation:	Not reported
Cement Asbestos Pipe:	Not reported
Mudded Pipe Insulation:	Not reported
Duct Tape:	Not reported
Lin Ft Other1:	Not reported
Lin Ft Other1 Text:	Not reported
Lin Ft Other2:	1
Lin Ft Other2 Text:	Drywall
Indoors:	Not reported
Outdoors:	1
Neg Pres Enclosure:	Not reported
Glove Bag:	Not reported
Mini Enclosure:	Not reported
Critical Barriers:	Not reported
Wrap And Cut:	Not reported
Wet Methods:	1
HEPA Vacuum:	1
MANUALMETHODS :	1
Other CM1:	Not reported
Other CM1 Text:	Not reported
Other CM2:	Not reported
Other CM2 Text:	Not reported
Half Mask APR:	1
Full Face APR:	Not reported
PAPR:	Not reported
Type C Continuous:	Not reported
Type C Pressure:	Not reported
Other Resp Pro:	Not reported
Other Resp Pro Text:	Not reported
Comments:	Planter Boxes with ACM Membrane
Date Time Submitted:	2016-02-18 14:46:12
Submitter IP Address:	209.210.203.44
Region:	2
UBI:	601878379
Notice type:	Initial
Project Type:	Other linear footage, Roofing
Supervisor:	David Mancillas ()
Supervisor Phone:	Not reported

DRAFT

PANORAMA HOUSE APARTMENTS (Continued) **S117450168**

Certificate Status:	ACTIVE
Name:	Not reported
Address:	1100 UNIVERSITY STREET FLOORS 1-18
City,State,Zip:	SEATTLE, WA 98101
Facility Type:	Commerical
Parent ID:	94994
Form ID:	107704##1338Ameri865197
Notice Date:	10/30/2015
Start Date:	01/19/2015
Completion Date:	12/31/2015
Initial:	Not reported
Amended:	1
On Hold:	1
Off Hold:	Not reported
Emergency:	Not reported
Site Hours Start:	7:00 AM
Site Hours End:	3:00 PM
Sunday:	Not reported
Monday:	1
Tuesday:	1
Wednesday:	1
Thursday:	1
Friday:	1
Saturday:	Not reported
Contractor ID:	Not reported
Phone:	206-267-0746
Job Site CAS:	Tony Ruiz
Project Form Email:	dees@aeconllc.com
Property Owner Name:	Not reported
Property Owner Agent:	David Wartena
Property Owner Company:	American Environmental Constru (ABCN00001338)
Property Owner Address:	701 Fifth Ave. Suite 5700
Property Owner City:	Seattle
Property Owner State:	WA
Property Owner Zip4:	98104
Property Owner Phone:	425-591-7289
Job Site Room:	Floors 1-18
Facility Age:	Unknown
Facility Size:	270,000
Facility Remodel:	1
Facility Demo:	Not reported
Facility Repair:	Not reported
Facility Maint:	Not reported
Removed:	1
Encapsulated:	Not reported
Quantity Sq Ft:	150885
Fireproofing:	Not reported
Popcorn Ceiling:	Not reported
CAB:	Not reported
Sheet Vinyl:	1
Asbestos Paper:	Not reported
Boiler Insulation:	Not reported
Duct Paper:	Not reported
VAT:	1
Roofing:	Not reported
Sq Ft Other:	1

DRAFT

PANORAMA HOUSE APARTMENTS (Continued) **S117450168**

Sq Ft Other Text:	Text Wall Brd, adhes, mas
Quantity Lin Ft:	Not reported
Mag Pipe Insulation:	Not reported
Air Cell Pipe Insulation:	Not reported
Ducting Insulation:	Not reported
Cement Asbestos Pipe:	Not reported
Mudded Pipe Insulation:	Not reported
Duct Tape:	Not reported
Lin Ft Other1:	Not reported
Lin Ft Other1 Text:	Not reported
Lin Ft Other2:	Not reported
Lin Ft Other2 Text:	Not reported
Indoors:	1
Outdoors:	Not reported
Neg Pres Enclosure:	1
Glove Bag:	Not reported
Mini Enclosure:	1
Critical Barriers:	1
Wrap And Cut:	Not reported
Wet Methods:	1
HEPA Vacuum:	1
MANUALMETHODS :	1
Other CM1:	Not reported
Other CM1 Text:	Not reported
Other CM2:	Not reported
Other CM2 Text:	Not reported
Half Mask APR:	1
Full Face APR:	Not reported
PAPR:	1
Type C Continuous:	Not reported
Type C Pressure:	1
Other Resp Pro:	Not reported
Other Resp Pro Text:	Not reported
Comments:	This project is on hold. AEC Job#15016
Date Time Submitted:	2015-10-30 08:28:48
Submitter IP Address:	67.139.105.230
Region:	2
UBI:	602131386
Notice type:	Initial
Project Type:	Other Square Footage, Sheet Vinyl, Vinyl Asbestos Tile
Supervisor:	Tony Ruiz ()
Supervisor Phone:	Not reported
Certificate Status:	ACTIVE
Name:	Not reported
Address:	1100 UNIVERSITY STREET FLOORS 1-18
City,State,Zip:	SEATTLE, WA 98101
Facility Type:	Commerical
Parent ID:	94994
Form ID:	107910##1338Ameri249071
Notice Date:	11/04/2015
Start Date:	01/19/2015
Completion Date:	12/31/2015
Initial:	Not reported
Amended:	1
On Hold:	1
Off Hold:	Not reported

DRAFT

PANORAMA HOUSE APARTMENTS (Continued) **S117450168**

Emergency:	Not reported
Site Hours Start:	7:00 AM
Site Hours End:	3:00 PM
Sunday:	Not reported
Monday:	1
Tuesday:	1
Wednesday:	1
Thursday:	1
Friday:	1
Saturday:	Not reported
Contractor ID:	Not reported
Phone:	206-267-0746
Job Site CAS:	Tony Ruiz
Project Form Email:	dees@aeconllc.com
Property Owner Name:	Not reported
Property Owner Agent:	David Wartena
Property Owner Company:	American Environmental Constru (ABCN00001338)
Property Owner Address:	701 Fifth Ave. Suite 5700
Property Owner City:	Seattle
Property Owner State:	WA
Property Owner Zip4:	98104
Property Owner Phone:	425-591-7289
Job Site Room:	Floors 1-18
Facility Age:	Unknown
Facility Size:	270,000
Facility Remodel:	1
Facility Demo:	Not reported
Facility Repair:	Not reported
Facility Maint:	Not reported
Removed:	1
Encapsulated:	Not reported
Quantity Sq Ft:	150885
Fireproofing:	Not reported
Popcorn Ceiling:	Not reported
CAB:	Not reported
Sheet Vinyl:	1
Asbestos Paper:	Not reported
Boiler Insulation:	Not reported
Duct Paper:	Not reported
VAT:	1
Roofing:	Not reported
Sq Ft Other:	1
Sq Ft Other Text:	Text Wall Brd, adhes, mas
Quantity Lin Ft:	Not reported
Mag Pipe Insulation:	Not reported
Air Cell Pipe Insulation:	Not reported
Ducting Insulation:	Not reported
Cement Asbestos Pipe:	Not reported
Mudded Pipe Insulation:	Not reported
Duct Tape:	Not reported
Lin Ft Other1:	Not reported
Lin Ft Other1 Text:	Not reported
Lin Ft Other2:	Not reported
Lin Ft Other2 Text:	Not reported
Indoors:	1
Outdoors:	Not reported
Neg Pres Enclosure:	1

DRAFT

PANORAMA HOUSE APARTMENTS (Continued) **S117450168**

Glove Bag:	Not reported
Mini Enclosure:	1
Critical Barriers:	1
Wrap And Cut:	Not reported
Wet Methods:	1
HEPA Vacuum:	1
MANUALMETHODS :	1
Other CM1:	Not reported
Other CM1 Text:	Not reported
Other CM2:	Not reported
Other CM2 Text:	Not reported
Half Mask APR:	1
Full Face APR:	Not reported
PAPR:	1
Type C Continuous:	Not reported
Type C Pressure:	1
Other Resp Pro:	Not reported
Other Resp Pro Text:	Not reported
Comments:	This project is on hold. AEC Job#15016
Date Time Submitted:	2015-11-04 11:58:41
Submitter IP Address:	67.139.105.230
Region:	2
UBI:	602131386
Notice type:	Initial
Project Type:	Other Square Footage, Sheet Vinyl, Vinyl Asbestos Tile
Supervisor:	Tony Ruiz ()
Supervisor Phone:	Not reported
Certificate Status:	ACTIVE
Name:	Not reported
Address:	1100 UNIVERSITY STREET FLOORS 1-18
City,State,Zip:	SEATTLE, WA 98101
Facility Type:	Commerical
Parent ID:	94994
Form ID:	107789##1338Ameri078262
Notice Date:	11/02/2015
Start Date:	01/19/2015
Completion Date:	12/31/2015
Initial:	Not reported
Amended:	1
On Hold:	Not reported
Off Hold:	1
Emergency:	Not reported
Site Hours Start:	7:00 AM
Site Hours End:	3:00 PM
Sunday:	Not reported
Monday:	1
Tuesday:	1
Wednesday:	1
Thursday:	1
Friday:	1
Saturday:	Not reported
Contractor ID:	Not reported
Phone:	206-267-0746
Job Site CAS:	Tony Ruiz
Project Form Email:	dees@aeconllc.com
Property Owner Name:	Not reported

DRAFT

PANORAMA HOUSE APARTMENTS (Continued) **S117450168**

Property Owner Agent:	David Wartena
Property Owner Company:	American Environmental Constru (ABCN00001338)
Property Owner Address:	701 Fifth Ave. Suite 5700
Property Owner City:	Seattle
Property Owner State:	WA
Property Owner Zip4:	98104
Property Owner Phone:	425-591-7289
Job Site Room:	Floors 1-18
Facility Age:	Unknown
Facility Size:	270,000
Facility Remodel:	1
Facility Demo:	Not reported
Facility Repair:	Not reported
Facility Maint:	Not reported
Removed:	1
Encapsulated:	Not reported
Quantity Sq Ft:	150885
Fireproofing:	Not reported
Popcorn Ceiling:	Not reported
CAB:	Not reported
Sheet Vinyl:	1
Asbestos Paper:	Not reported
Boiler Insulation:	Not reported
Duct Paper:	Not reported
VAT:	1
Roofing:	Not reported
Sq Ft Other:	1
Sq Ft Other Text:	Text Wall Brd, adhes, mas
Quantity Lin Ft:	Not reported
Mag Pipe Insulation:	Not reported
Air Cell Pipe Insulation:	Not reported
Ducting Insulation:	Not reported
Cement Asbestos Pipe:	Not reported
Mudded Pipe Insulation:	Not reported
Duct Tape:	Not reported
Lin Ft Other1:	Not reported
Lin Ft Other1 Text:	Not reported
Lin Ft Other2:	Not reported
Lin Ft Other2 Text:	Not reported
Indoors:	1
Outdoors:	Not reported
Neg Pres Enclosure:	1
Glove Bag:	Not reported
Mini Enclosure:	1
Critical Barriers:	1
Wrap And Cut:	Not reported
Wet Methods:	1
HEPA Vacuum:	1
MANUALMETHODS :	1
Other CM1:	Not reported
Other CM1 Text:	Not reported
Other CM2:	Not reported
Other CM2 Text:	Not reported
Half Mask APR:	1
Full Face APR:	Not reported
PAPR:	1
Type C Continuous:	Not reported

DRAFT

PANORAMA HOUSE APARTMENTS (Continued) **S117450168**

Type C Pressure:	1
Other Resp Pro:	Not reported
Other Resp Pro Text:	Not reported
Comments:	This project is off hold. AEC Job#15016
Date Time Submitted:	2015-11-02 08:46:22
Submitter IP Address:	67.139.105.230
Region:	2
UBI:	602131386
Notice type:	Initial
Project Type:	Other Square Footage, Sheet Vinyl, Vinyl Asbestos Tile
Supervisor:	Tony Ruiz ()
Supervisor Phone:	Not reported
Certificate Status:	ACTIVE
Name:	Not reported
Address:	1100 UNIVERSITY STREET FLOORS 1-18
City,State,Zip:	SEATTLE, WA 98101
Facility Type:	Commerical
Parent ID:	94994
Form ID:	101350##1338Ameri424019
Notice Date:	06/05/2015
Start Date:	01/19/2015
Completion Date:	08/30/2015
Initial:	Not reported
Amended:	1
On Hold:	Not reported
Off Hold:	Not reported
Emergency:	Not reported
Site Hours Start:	7:00 AM
Site Hours End:	3:00 PM
Sunday:	Not reported
Monday:	1
Tuesday:	1
Wednesday:	1
Thursday:	1
Friday:	1
Saturday:	Not reported
Contractor ID:	Not reported
Phone:	206-267-0746
Job Site CAS:	Enrique Altamirano
Project Form Email:	dees@aeconllc.com
Property Owner Name:	Not reported
Property Owner Agent:	David Wartena
Property Owner Company:	American Environmental Constru (ABCN00001338)
Property Owner Address:	701 Fifth Ave. Suite 5700
Property Owner City:	Seattle
Property Owner State:	WA
Property Owner Zip4:	98104
Property Owner Phone:	425-591-7289
Job Site Room:	Floors 1-18
Facility Age:	Unknown
Facility Size:	270,000
Facility Remodel:	1
Facility Demo:	Not reported
Facility Repair:	Not reported
Facility Maint:	Not reported
Removed:	1

DRAFT

PANORAMA HOUSE APARTMENTS (Continued) **S117450168**

Encapsulated:	Not reported
Quantity Sq Ft:	150885
Fireproofing:	Not reported
Popcorn Ceiling:	Not reported
CAB:	Not reported
Sheet Vinyl:	1
Asbestos Paper:	Not reported
Boiler Insulation:	Not reported
Duct Paper:	Not reported
VAT:	1
Roofing:	Not reported
Sq Ft Other:	1
Sq Ft Other Text:	Text Wall Brd, adhes, mas
Quantity Lin Ft:	Not reported
Mag Pipe Insulation:	Not reported
Air Cell Pipe Insulation:	Not reported
Ducting Insulation:	Not reported
Cement Asbestos Pipe:	Not reported
Mudded Pipe Insulation:	Not reported
Duct Tape:	Not reported
Lin Ft Other1:	Not reported
Lin Ft Other1 Text:	Not reported
Lin Ft Other2:	Not reported
Lin Ft Other2 Text:	Not reported
Indoors:	1
Outdoors:	Not reported
Neg Pres Enclosure:	1
Glove Bag:	Not reported
Mini Enclosure:	1
Critical Barriers:	1
Wrap And Cut:	Not reported
Wet Methods:	1
HEPA Vacuum:	1
MANUALMETHODS :	1
Other CM1:	Not reported
Other CM1 Text:	Not reported
Other CM2:	Not reported
Other CM2 Text:	Not reported
Half Mask APR:	1
Full Face APR:	Not reported
PAPR:	1
Type C Continuous:	Not reported
Type C Pressure:	1
Other Resp Pro:	Not reported
Other Resp Pro Text:	Not reported
Comments:	Changed the CAS. AEC Job#15016
Date Time Submitted:	2015-06-05 08:13:55
Submitter IP Address:	67.139.105.230
Region:	2
UBI:	602131386
Notice type:	Initial
Project Type:	Other Square Footage, Sheet Vinyl, Vinyl Asbestos Tile
Supervisor:	Enrique Altamirano ()
Supervisor Phone:	Not reported
Certificate Status:	ACTIVE
Name:	Not reported

DRAFT

PANORAMA HOUSE APARTMENTS (Continued) **S117450168**

Address:	1100 UNIVERSITY STREET FLOORS 1-18
City,State,Zip:	SEATTLE, WA 98101
Facility Type:	Commerical
Parent ID:	94994
Form ID:	101488##1338Ameri211086
Notice Date:	06/09/2015
Start Date:	01/19/2015
Completion Date:	08/30/2015
Initial:	Not reported
Amended:	1
On Hold:	Not reported
Off Hold:	Not reported
Emergency:	Not reported
Site Hours Start:	7:00 AM
Site Hours End:	3:00 PM
Sunday:	Not reported
Monday:	1
Tuesday:	1
Wednesday:	1
Thursday:	1
Friday:	1
Saturday:	Not reported
Contractor ID:	Not reported
Phone:	206-267-0746
Job Site CAS:	Tony Ruiz
Project Form Email:	dees@aeconllc.com
Property Owner Name:	Not reported
Property Owner Agent:	David Wartena
Property Owner Company:	American Environmental Constru (ABCN00001338)
Property Owner Address:	701 Fifth Ave. Suite 5700
Property Owner City:	Seattle
Property Owner State:	WA
Property Owner Zip4:	98104
Property Owner Phone:	425-591-7289
Job Site Room:	Floors 1-18
Facility Age:	Unknown
Facility Size:	270,000
Facility Remodel:	1
Facility Demo:	Not reported
Facility Repair:	Not reported
Facility Maint:	Not reported
Removed:	1
Encapsulated:	Not reported
Quantity Sq Ft:	150885
Fireproofing:	Not reported
Popcorn Ceiling:	Not reported
CAB:	Not reported
Sheet Vinyl:	1
Asbestos Paper:	Not reported
Boiler Insulation:	Not reported
Duct Paper:	Not reported
VAT:	1
Roofing:	Not reported
Sq Ft Other:	1
Sq Ft Other Text:	Text Wall Brd, adhes, mas
Quantity Lin Ft:	Not reported
Mag Pipe Insulation:	Not reported

DRAFT

PANORAMA HOUSE APARTMENTS (Continued) **S117450168**

Air Cell Pipe Insulation:	Not reported
Ducting Insulation:	Not reported
Cement Asbestos Pipe:	Not reported
Mudded Pipe Insulation:	Not reported
Duct Tape:	Not reported
Lin Ft Other1:	Not reported
Lin Ft Other1 Text:	Not reported
Lin Ft Other2:	Not reported
Lin Ft Other2 Text:	Not reported
Indoors:	1
Outdoors:	Not reported
Neg Pres Enclosure:	1
Glove Bag:	Not reported
Mini Enclosure:	1
Critical Barriers:	1
Wrap And Cut:	Not reported
Wet Methods:	1
HEPA Vacuum:	1
MANUALMETHODS :	1
Other CM1:	Not reported
Other CM1 Text:	Not reported
Other CM2:	Not reported
Other CM2 Text:	Not reported
Half Mask APR:	1
Full Face APR:	Not reported
PAPR:	1
Type C Continuous:	Not reported
Type C Pressure:	1
Other Resp Pro:	Not reported
Other Resp Pro Text:	Not reported
Comments:	Changed the CAS. AEC Job#15016
Date Time Submitted:	2015-06-09 08:20:40
Submitter IP Address:	67.139.105.230
Region:	2
UBI:	602131386
Notice type:	Initial
Project Type:	Other Square Footage, Sheet Vinyl, Vinyl Asbestos Tile
Supervisor:	Tony Ruiz ()
Supervisor Phone:	Not reported
Certificate Status:	ACTIVE
Name:	Not reported
Address:	1100 UNIVERSITY STREET FLOORS 1-18
City,State,Zip:	SEATTLE, WA 98101
Facility Type:	Commerical
Parent ID:	94994
Form ID:	107413##1338Ameri977193
Notice Date:	10/23/2015
Start Date:	01/19/2015
Completion Date:	12/31/2015
Initial:	Not reported
Amended:	1
On Hold:	Not reported
Off Hold:	Not reported
Emergency:	Not reported
Site Hours Start:	7:00 AM
Site Hours End:	3:00 PM

DRAFT

PANORAMA HOUSE APARTMENTS (Continued) **S117450168**

Sunday:	Not reported
Monday:	1
Tuesday:	1
Wednesday:	1
Thursday:	1
Friday:	1
Saturday:	Not reported
Contractor ID:	Not reported
Phone:	206-267-0746
Job Site CAS:	Tony Ruiz
Project Form Email:	dees@aeconllc.com
Property Owner Name:	Not reported
Property Owner Agent:	David Wartena
Property Owner Company:	American Environmental Constru (ABCN00001338)
Property Owner Address:	701 Fifth Ave. Suite 5700
Property Owner City:	Seattle
Property Owner State:	WA
Property Owner Zip4:	98104
Property Owner Phone:	425-591-7289
Job Site Room:	Floors 1-18
Facility Age:	Unknown
Facility Size:	270,000
Facility Remodel:	1
Facility Demo:	Not reported
Facility Repair:	Not reported
Facility Maint:	Not reported
Removed:	1
Encapsulated:	Not reported
Quantity Sq Ft:	150885
Fireproofing:	Not reported
Popcorn Ceiling:	Not reported
CAB:	Not reported
Sheet Vinyl:	1
Asbestos Paper:	Not reported
Boiler Insulation:	Not reported
Duct Paper:	Not reported
VAT:	1
Roofing:	Not reported
Sq Ft Other:	1
Sq Ft Other Text:	Text Wall Brd, adhes, mas
Quantity Lin Ft:	Not reported
Mag Pipe Insulation:	Not reported
Air Cell Pipe Insulation:	Not reported
Ducting Insulation:	Not reported
Cement Asbestos Pipe:	Not reported
Mudded Pipe Insulation:	Not reported
Duct Tape:	Not reported
Lin Ft Other1:	Not reported
Lin Ft Other1 Text:	Not reported
Lin Ft Other2:	Not reported
Lin Ft Other2 Text:	Not reported
Indoors:	1
Outdoors:	Not reported
Neg Pres Enclosure:	1
Glove Bag:	Not reported
Mini Enclosure:	1
Critical Barriers:	1

DRAFT

PANORAMA HOUSE APARTMENTS (Continued) **S117450168**

Wrap And Cut:	Not reported
Wet Methods:	1
HEPA Vacuum:	1
MANUALMETHODS :	1
Other CM1:	Not reported
Other CM1 Text:	Not reported
Other CM2:	Not reported
Other CM2 Text:	Not reported
Half Mask APR:	1
Full Face APR:	Not reported
PAPR:	1
Type C Continuous:	Not reported
Type C Pressure:	1
Other Resp Pro:	Not reported
Other Resp Pro Text:	Not reported
Comments:	Extended the completion date. AEC Job#15016
Date Time Submitted:	2015-10-23 09:14:48
Submitter IP Address:	67.139.105.230
Region:	2
UBI:	602131386
Notice type:	Initial
Project Type:	Other Square Footage, Sheet Vinyl, Vinyl Asbestos Tile
Supervisor:	Tony Ruiz ()
Supervisor Phone:	Not reported
Certificate Status:	ACTIVE
Name:	Not reported
Address:	1100 UNIVERSITY ST. W PENTHOUSE COURTYARD
City,State,Zip:	SEATTLE, WA 98101
Facility Type:	Apts.
Parent ID:	110224
Form ID:	110663##1436Wreck347054
Notice Date:	01/14/2016
Start Date:	01/18/2016
Completion Date:	01/22/2016
Initial:	Not reported
Amended:	1
On Hold:	Not reported
Off Hold:	Not reported
Emergency:	Not reported
Site Hours Start:	7:00 AM
Site Hours End:	3:30 PM
Sunday:	Not reported
Monday:	1
Tuesday:	1
Wednesday:	1
Thursday:	1
Friday:	Not reported
Saturday:	Not reported
Contractor ID:	Not reported
Phone:	425 339 3111
Job Site CAS:	David Mancillas
Project Form Email:	codyc@wreckingballdemo.com
Property Owner Name:	Panorama Hoouse
Property Owner Agent:	David Wartena
Property Owner Company:	Wrecking Ball Demolition, LLC (ABCN00001436)
Property Owner Address:	701 5th Ave, Suite 5700

DRAFT

PANORAMA HOUSE APARTMENTS (Continued) **S117450168**

Property Owner City:	Seattle
Property Owner State:	Wa
Property Owner Zip4:	98101
Property Owner Phone:	206.628.8033
Job Site Room:	W Penthouse Courtyard
Facility Age:	1961
Facility Size:	Not reported
Facility Remodel:	1
Facility Demo:	Not reported
Facility Repair:	Not reported
Facility Maint:	Not reported
Removed:	1
Encapsulated:	Not reported
Quantity Sq Ft:	418
Fireproofing:	Not reported
Popcorn Ceiling:	Not reported
CAB:	Not reported
Sheet Vinyl:	Not reported
Asbestos Paper:	Not reported
Boiler Insulation:	Not reported
Duct Paper:	Not reported
VAT:	Not reported
Roofing:	1
Sq Ft Other:	Not reported
Sq Ft Other Text:	Not reported
Quantity Lin Ft:	Not reported
Mag Pipe Insulation:	Not reported
Air Cell Pipe Insulation:	Not reported
Ducting Insulation:	Not reported
Cement Asbestos Pipe:	Not reported
Mudded Pipe Insulation:	Not reported
Duct Tape:	Not reported
Lin Ft Other1:	Not reported
Lin Ft Other1 Text:	Not reported
Lin Ft Other2:	Not reported
Lin Ft Other2 Text:	Not reported
Indoors:	Not reported
Outdoors:	1
Neg Pres Enclosure:	Not reported
Glove Bag:	Not reported
Mini Enclosure:	Not reported
Critical Barriers:	Not reported
Wrap And Cut:	Not reported
Wet Methods:	1
HEPA Vacuum:	1
MANUALMETHODS :	1
Other CM1:	Not reported
Other CM1 Text:	Not reported
Other CM2:	Not reported
Other CM2 Text:	Not reported
Half Mask APR:	1
Full Face APR:	Not reported
PAPR:	Not reported
Type C Continuous:	Not reported
Type C Pressure:	Not reported
Other Resp Pro:	Not reported
Other Resp Pro Text:	Not reported

DRAFT

PANORAMA HOUSE APARTMENTS (Continued) **S117450168**

Comments:	Not reported
Date Time Submitted:	2016-01-14 11:30:41
Submitter IP Address:	209.210.203.44
Region:	2
UBI:	601878379
Notice type:	Initial
Project Type:	Roofing
Supervisor:	David Mancillas ()
Supervisor Phone:	Not reported
Certificate Status:	ACTIVE
Name:	Not reported
Address:	1100 UNIVERSITY STREET FLOORS 1-18
City,State,Zip:	SEATTLE, WA 98101
Facility Type:	Commerical
Parent ID:	94994
Form ID:	99133##1338Ameri740629
Notice Date:	04/16/2015
Start Date:	01/19/2015
Completion Date:	08/30/2015
Initial:	Not reported
Amended:	1
On Hold:	Not reported
Off Hold:	Not reported
Emergency:	Not reported
Site Hours Start:	6:00 AM
Site Hours End:	2:30 PM
Sunday:	Not reported
Monday:	1
Tuesday:	1
Wednesday:	1
Thursday:	1
Friday:	1
Saturday:	Not reported
Contractor ID:	Not reported
Phone:	206-267-0746
Job Site CAS:	Tony Ruiz
Project Form Email:	dees@aeconllc.com
Property Owner Name:	Not reported
Property Owner Agent:	David Wartena
Property Owner Company:	American Environmental Constru (ABCN00001338)
Property Owner Address:	701 Fifth Ave. Suite 5700
Property Owner City:	Seattle
Property Owner State:	WA
Property Owner Zip4:	98104
Property Owner Phone:	425-591-7289
Job Site Room:	Floors 1-18
Facility Age:	Unknown
Facility Size:	270,000
Facility Remodel:	1
Facility Demo:	Not reported
Facility Repair:	Not reported
Facility Maint:	Not reported
Removed:	1
Encapsulated:	Not reported
Quantity Sq Ft:	150885
Fireproofing:	Not reported

DRAFT

PANORAMA HOUSE APARTMENTS (Continued) **S117450168**

Popcorn Ceiling:	Not reported
CAB:	Not reported
Sheet Vinyl:	1
Asbestos Paper:	Not reported
Boiler Insulation:	Not reported
Duct Paper:	Not reported
VAT:	1
Roofing:	Not reported
Sq Ft Other:	1
Sq Ft Other Text:	Text Wall Brd, adhes, mas
Quantity Lin Ft:	Not reported
Mag Pipe Insulation:	Not reported
Air Cell Pipe Insulation:	Not reported
Ducting Insulation:	Not reported
Cement Asbestos Pipe:	Not reported
Mudded Pipe Insulation:	Not reported
Duct Tape:	Not reported
Lin Ft Other1:	Not reported
Lin Ft Other1 Text:	Not reported
Lin Ft Other2:	Not reported
Lin Ft Other2 Text:	Not reported
Indoors:	1
Outdoors:	Not reported
Neg Pres Enclosure:	1
Glove Bag:	Not reported
Mini Enclosure:	1
Critical Barriers:	1
Wrap And Cut:	Not reported
Wet Methods:	1
HEPA Vacuum:	1
MANUALMETHODS :	1
Other CM1:	Not reported
Other CM1 Text:	Not reported
Other CM2:	Not reported
Other CM2 Text:	Not reported
Half Mask APR:	1
Full Face APR:	Not reported
PAPR:	1
Type C Continuous:	Not reported
Type C Pressure:	1
Other Resp Pro:	Not reported
Other Resp Pro Text:	Not reported
Comments:	Changed the start and end time. AEC Job#15016
Date Time Submitted:	2015-04-16 08:04:21
Submitter IP Address:	67.139.105.230
Region:	2
UBI:	602131386
Notice type:	Initial
Project Type:	Other Square Footage, Sheet Vinyl, Vinyl Asbestos Tile
Supervisor:	Tony Ruiz ()
Supervisor Phone:	Not reported
Certificate Status:	ACTIVE
Name:	Not reported
Address:	1100 UNIVERSITY STREET FLOORS 1-18
City,State,Zip:	SEATTLE, WA 98101
Facility Type:	Commerical

DRAFT

PANORAMA HOUSE APARTMENTS (Continued) **S117450168**

Parent ID:	94994
Form ID:	99347##1338Ameri785157
Notice Date:	04/21/2015
Start Date:	01/19/2015
Completion Date:	08/30/2015
Initial:	Not reported
Amended:	1
On Hold:	Not reported
Off Hold:	Not reported
Emergency:	Not reported
Site Hours Start:	6:00 AM
Site Hours End:	2:00 PM
Sunday:	Not reported
Monday:	1
Tuesday:	1
Wednesday:	1
Thursday:	1
Friday:	1
Saturday:	Not reported
Contractor ID:	Not reported
Phone:	206-267-0746
Job Site CAS:	Tony Ruiz
Project Form Email:	dees@aeconllc.com
Property Owner Name:	Not reported
Property Owner Agent:	David Wartena
Property Owner Company:	American Environmental Constru (ABCN00001338)
Property Owner Address:	701 Fifth Ave. Suite 5700
Property Owner City:	Seattle
Property Owner State:	WA
Property Owner Zip4:	98104
Property Owner Phone:	425-591-7289
Job Site Room:	Floors 1-18
Facility Age:	Unknown
Facility Size:	270,000
Facility Remodel:	1
Facility Demo:	Not reported
Facility Repair:	Not reported
Facility Maint:	Not reported
Removed:	1
Encapsulated:	Not reported
Quantity Sq Ft:	150885
Fireproofing:	Not reported
Popcorn Ceiling:	Not reported
CAB:	Not reported
Sheet Vinyl:	1
Asbestos Paper:	Not reported
Boiler Insulation:	Not reported
Duct Paper:	Not reported
VAT:	1
Roofing:	Not reported
Sq Ft Other:	1
Sq Ft Other Text:	Text Wall Brd, adhes, mas
Quantity Lin Ft:	Not reported
Mag Pipe Insulation:	Not reported
Air Cell Pipe Insulation:	Not reported
Ducting Insulation:	Not reported
Cement Asbestos Pipe:	Not reported

DRAFT

PANORAMA HOUSE APARTMENTS (Continued) **S117450168**

Mudded Pipe Insulation:	Not reported
Duct Tape:	Not reported
Lin Ft Other1:	Not reported
Lin Ft Other1 Text:	Not reported
Lin Ft Other2:	Not reported
Lin Ft Other2 Text:	Not reported
Indoors:	1
Outdoors:	Not reported
Neg Pres Enclosure:	1
Glove Bag:	Not reported
Mini Enclosure:	1
Critical Barriers:	1
Wrap And Cut:	Not reported
Wet Methods:	1
HEPA Vacuum:	1
MANUALMETHODS :	1
Other CM1:	Not reported
Other CM1 Text:	Not reported
Other CM2:	Not reported
Other CM2 Text:	Not reported
Half Mask APR:	1
Full Face APR:	Not reported
PAPR:	1
Type C Continuous:	Not reported
Type C Pressure:	1
Other Resp Pro:	Not reported
Other Resp Pro Text:	Not reported
Comments:	Changed the end time. AEC Job#15016
Date Time Submitted:	2015-04-21 14:13:10
Submitter IP Address:	67.139.105.230
Region:	2
UBI:	602131386
Notice type:	Initial
Project Type:	Other Square Footage, Sheet Vinyl, Vinyl Asbestos Tile
Supervisor:	Tony Ruiz ()
Supervisor Phone:	Not reported
Certificate Status:	ACTIVE

Name:	Not reported
Address:	1100 UNIVERSITY STREET FLOORS 1-18
City,State,Zip:	SEATTLE, WA 98101
Facility Type:	Commercial
Parent ID:	110008
Form ID:	113415##1338Ameri569654
Notice Date:	03/16/2016
Start Date:	01/11/2016
Completion Date:	03/16/2016
Initial:	Not reported
Amended:	1
On Hold:	Not reported
Off Hold:	Not reported
Emergency:	Not reported
Site Hours Start:	8:00 AM
Site Hours End:	3:00 PM
Sunday:	Not reported
Monday:	1
Tuesday:	1

DRAFT

PANORAMA HOUSE APARTMENTS (Continued) **S117450168**

Wednesday:	1
Thursday:	1
Friday:	1
Saturday:	Not reported
Contractor ID:	Not reported
Phone:	206-267-0746
Job Site CAS:	Tony Ruiz
Project Form Email:	dees@aeconllc.com
Property Owner Name:	Not reported
Property Owner Agent:	David Wartena
Property Owner Company:	American Environmental Constru (ABCN00001338)
Property Owner Address:	701 Fifth Ave. Suite 5700
Property Owner City:	Seattle
Property Owner State:	WA
Property Owner Zip4:	98104
Property Owner Phone:	425-591-7289
Job Site Room:	Floors 1-18
Facility Age:	Unknown
Facility Size:	27,000
Facility Remodel:	1
Facility Demo:	Not reported
Facility Repair:	Not reported
Facility Maint:	Not reported
Removed:	1
Encapsulated:	Not reported
Quantity Sq Ft:	500
Fireproofing:	Not reported
Popcorn Ceiling:	Not reported
CAB:	Not reported
Sheet Vinyl:	Not reported
Asbestos Paper:	Not reported
Boiler Insulation:	Not reported
Duct Paper:	Not reported
VAT:	Not reported
Roofing:	Not reported
Sq Ft Other:	1
Sq Ft Other Text:	Textured Wallboard
Quantity Lin Ft:	Not reported
Mag Pipe Insulation:	Not reported
Air Cell Pipe Insulation:	Not reported
Ducting Insulation:	Not reported
Cement Asbestos Pipe:	Not reported
Mudded Pipe Insulation:	Not reported
Duct Tape:	Not reported
Lin Ft Other1:	Not reported
Lin Ft Other1 Text:	Not reported
Lin Ft Other2:	Not reported
Lin Ft Other2 Text:	Not reported
Indoors:	1
Outdoors:	Not reported
Neg Pres Enclosure:	1
Glove Bag:	Not reported
Mini Enclosure:	Not reported
Critical Barriers:	1
Wrap And Cut:	Not reported
Wet Methods:	1
HEPA Vacuum:	1

DRAFT

PANORAMA HOUSE APARTMENTS (Continued) **S117450168**

MANUALMETHODS :	1
Other CM1:	Not reported
Other CM1 Text:	Not reported
Other CM2:	Not reported
Other CM2 Text:	Not reported
Half Mask APR:	Not reported
Full Face APR:	Not reported
PAPR:	Not reported
Type C Continuous:	Not reported
Type C Pressure:	1
Other Resp Pro:	Not reported
Other Resp Pro Text:	Not reported
Comments:	This project is complete. AEC Job#15016
Date Time Submitted:	2016-03-16 11:50:00
Submitter IP Address:	67.139.105.230
Region:	2
UBI:	602131386
Notice type:	Initial
Project Type:	Other Square Footage
Supervisor:	Tony Ruiz ()
Supervisor Phone:	Not reported
Certificate Status:	ACTIVE
Name:	Not reported
Address:	1100 UNIVERSITY STREET FLOORS 1-18
City,State,Zip:	SEATTLE, WA 98101
Facility Type:	Commerical
Parent ID:	94994
Form ID:	99595##1338Ameri645672
Notice Date:	04/28/2015
Start Date:	01/19/2015
Completion Date:	08/30/2015
Initial:	Not reported
Amended:	1
On Hold:	Not reported
Off Hold:	1
Emergency:	Not reported
Site Hours Start:	6:00 AM
Site Hours End:	2:00 PM
Sunday:	Not reported
Monday:	1
Tuesday:	1
Wednesday:	1
Thursday:	1
Friday:	1
Saturday:	Not reported
Contractor ID:	Not reported
Phone:	206-267-0746
Job Site CAS:	Tony Ruiz
Project Form Email:	dees@aeconllc.com
Property Owner Name:	Not reported
Property Owner Agent:	David Wartena
Property Owner Company:	American Environmental Constru (ABCN00001338)
Property Owner Address:	701 Fifth Ave. Suite 5700
Property Owner City:	Seattle
Property Owner State:	WA
Property Owner Zip4:	98104

DRAFT

PANORAMA HOUSE APARTMENTS (Continued) **S117450168**

Property Owner Phone:	425-591-7289
Job Site Room:	Floors 1-18
Facility Age:	Unknown
Facility Size:	270,000
Facility Remodel:	1
Facility Demo:	Not reported
Facility Repair:	Not reported
Facility Maint:	Not reported
Removed:	1
Encapsulated:	Not reported
Quantity Sq Ft:	150885
Fireproofing:	Not reported
Popcorn Ceiling:	Not reported
CAB:	Not reported
Sheet Vinyl:	1
Asbestos Paper:	Not reported
Boiler Insulation:	Not reported
Duct Paper:	Not reported
VAT:	1
Roofing:	Not reported
Sq Ft Other:	1
Sq Ft Other Text:	Text Wall Brd, adhes, mas
Quantity Lin Ft:	Not reported
Mag Pipe Insulation:	Not reported
Air Cell Pipe Insulation:	Not reported
Ducting Insulation:	Not reported
Cement Asbestos Pipe:	Not reported
Mudded Pipe Insulation:	Not reported
Duct Tape:	Not reported
Lin Ft Other1:	Not reported
Lin Ft Other1 Text:	Not reported
Lin Ft Other2:	Not reported
Lin Ft Other2 Text:	Not reported
Indoors:	1
Outdoors:	Not reported
Neg Pres Enclosure:	1
Glove Bag:	Not reported
Mini Enclosure:	1
Critical Barriers:	1
Wrap And Cut:	Not reported
Wet Methods:	1
HEPA Vacuum:	1
MANUALMETHODS :	1
Other CM1:	Not reported
Other CM1 Text:	Not reported
Other CM2:	Not reported
Other CM2 Text:	Not reported
Half Mask APR:	1
Full Face APR:	Not reported
PAPR:	1
Type C Continuous:	Not reported
Type C Pressure:	1
Other Resp Pro:	Not reported
Other Resp Pro Text:	Not reported
Comments:	This project is off hold. AEC Job#15016
Date Time Submitted:	2015-04-28 11:03:19
Submitter IP Address:	67.139.105.230

DRAFT

PANORAMA HOUSE APARTMENTS (Continued) **S117450168**

Region:	2
UBI:	602131386
Notice type:	Initial
Project Type:	Other Square Footage, Sheet Vinyl, Vinyl Asbestos Tile
Supervisor:	Tony Ruiz ()
Supervisor Phone:	Not reported
Certificate Status:	ACTIVE
Name:	Not reported
Address:	1100 UNIVERSITY STREET FLOORS 1-18
City,State,Zip:	SEATTLE, WA 98101
Facility Type:	Commerical
Parent ID:	94994
Form ID:	106462##1338Ameri162261
Notice Date:	09/30/2015
Start Date:	01/19/2015
Completion Date:	10/30/2015
Initial:	Not reported
Amended:	1
On Hold:	Not reported
Off Hold:	1
Emergency:	Not reported
Site Hours Start:	7:00 AM
Site Hours End:	3:00 PM
Sunday:	Not reported
Monday:	1
Tuesday:	1
Wednesday:	1
Thursday:	1
Friday:	1
Saturday:	Not reported
Contractor ID:	Not reported
Phone:	206-267-0746
Job Site CAS:	Tony Ruiz
Project Form Email:	dees@aeconllc.com
Property Owner Name:	Not reported
Property Owner Agent:	David Wartena
Property Owner Company:	American Environmental Constru (ABCN00001338)
Property Owner Address:	701 Fifth Ave. Suite 5700
Property Owner City:	Seattle
Property Owner State:	WA
Property Owner Zip4:	98104
Property Owner Phone:	425-591-7289
Job Site Room:	Floors 1-18
Facility Age:	Unknown
Facility Size:	270,000
Facility Remodel:	1
Facility Demo:	Not reported
Facility Repair:	Not reported
Facility Maint:	Not reported
Removed:	1
Encapsulated:	Not reported
Quantity Sq Ft:	150885
Fireproofing:	Not reported
Popcorn Ceiling:	Not reported
CAB:	Not reported
Sheet Vinyl:	1

DRAFT

PANORAMA HOUSE APARTMENTS (Continued) **S117450168**

Asbestos Paper:	Not reported
Boiler Insulation:	Not reported
Duct Paper:	Not reported
VAT:	1
Roofing:	Not reported
Sq Ft Other:	1
Sq Ft Other Text:	Text Wall Brd, adhes, mas
Quantity Lin Ft:	Not reported
Mag Pipe Insulation:	Not reported
Air Cell Pipe Insulation:	Not reported
Ducting Insulation:	Not reported
Cement Asbestos Pipe:	Not reported
Mudded Pipe Insulation:	Not reported
Duct Tape:	Not reported
Lin Ft Other1:	Not reported
Lin Ft Other1 Text:	Not reported
Lin Ft Other2:	Not reported
Lin Ft Other2 Text:	Not reported
Indoors:	1
Outdoors:	Not reported
Neg Pres Enclosure:	1
Glove Bag:	Not reported
Mini Enclosure:	1
Critical Barriers:	1
Wrap And Cut:	Not reported
Wet Methods:	1
HEPA Vacuum:	1
MANUALMETHODS :	1
Other CM1:	Not reported
Other CM1 Text:	Not reported
Other CM2:	Not reported
Other CM2 Text:	Not reported
Half Mask APR:	1
Full Face APR:	Not reported
PAPR:	1
Type C Continuous:	Not reported
Type C Pressure:	1
Other Resp Pro:	Not reported
Other Resp Pro Text:	Not reported
Comments:	Extended the completion date. AEC Job#15016
Date Time Submitted:	2015-09-30 08:53:19
Submitter IP Address:	67.139.105.230
Region:	2
UBI:	602131386
Notice type:	Initial
Project Type:	Other Square Footage, Sheet Vinyl, Vinyl Asbestos Tile
Supervisor:	Tony Ruiz ()
Supervisor Phone:	Not reported
Certificate Status:	ACTIVE
Name:	Not reported
Address:	1100 UNIVERSITY STREET FLOORS 1-18
City,State,Zip:	SEATTLE, WA 98101
Facility Type:	Commerical
Parent ID:	94994
Form ID:	95542##1338Ameri991280
Notice Date:	01/21/2015

DRAFT

PANORAMA HOUSE APARTMENTS (Continued) **S117450168**

Start Date:	01/19/2015
Completion Date:	08/30/2015
Initial:	Not reported
Amended:	1
On Hold:	1
Off Hold:	Not reported
Emergency:	Not reported
Site Hours Start:	8:00 AM
Site Hours End:	3:00 PM
Sunday:	Not reported
Monday:	1
Tuesday:	1
Wednesday:	1
Thursday:	1
Friday:	1
Saturday:	Not reported
Contractor ID:	Not reported
Phone:	206-267-0746
Job Site CAS:	Tony Ruiz
Project Form Email:	dees@aeconllc.com
Property Owner Name:	Not reported
Property Owner Agent:	David Wartena
Property Owner Company:	American Environmental Constru (ABCN00001338)
Property Owner Address:	701 Fifth Ave. Suite 5700
Property Owner City:	Seattle
Property Owner State:	WA
Property Owner Zip4:	98104
Property Owner Phone:	425-591-7289
Job Site Room:	Floors 1-18
Facility Age:	Unknown
Facility Size:	270,000
Facility Remodel:	1
Facility Demo:	Not reported
Facility Repair:	Not reported
Facility Maint:	Not reported
Removed:	1
Encapsulated:	Not reported
Quantity Sq Ft:	150885
Fireproofing:	Not reported
Popcorn Ceiling:	Not reported
CAB:	Not reported
Sheet Vinyl:	1
Asbestos Paper:	Not reported
Boiler Insulation:	Not reported
Duct Paper:	Not reported
VAT:	1
Roofing:	Not reported
Sq Ft Other:	1
Sq Ft Other Text:	Text Wall Brd, adhes, mas
Quantity Lin Ft:	Not reported
Mag Pipe Insulation:	Not reported
Air Cell Pipe Insulation:	Not reported
Ducting Insulation:	Not reported
Cement Asbestos Pipe:	Not reported
Mudded Pipe Insulation:	Not reported
Duct Tape:	Not reported
Lin Ft Other1:	Not reported

DRAFT

PANORAMA HOUSE APARTMENTS (Continued) **S117450168**

Lin Ft Other1 Text:	Not reported
Lin Ft Other2:	Not reported
Lin Ft Other2 Text:	Not reported
Indoors:	1
Outdoors:	Not reported
Neg Pres Enclosure:	1
Glove Bag:	Not reported
Mini Enclosure:	1
Critical Barriers:	1
Wrap And Cut:	Not reported
Wet Methods:	1
HEPA Vacuum:	1
MANUALMETHODS :	1
Other CM1:	Not reported
Other CM1 Text:	Not reported
Other CM2:	Not reported
Other CM2 Text:	Not reported
Half Mask APR:	1
Full Face APR:	Not reported
PAPR:	1
Type C Continuous:	Not reported
Type C Pressure:	1
Other Resp Pro:	Not reported
Other Resp Pro Text:	Not reported
Comments:	This project is on hold. AEC Job#15016
Date Time Submitted:	2015-01-21 10:05:20
Submitter IP Address:	67.139.105.230
Region:	2
UBI:	602131386
Notice type:	Initial
Project Type:	Other Square Footage, Sheet Vinyl, Vinyl Asbestos Tile
Supervisor:	Tony Ruiz ()
Supervisor Phone:	Not reported
Certificate Status:	ACTIVE

Name:	Not reported
Address:	1100 UNIVERSITY ST. W PENTHOUSE COURTYARD
City,State,Zip:	SEATTLE, WA 98101
Facility Type:	Apts.
Parent ID:	110224
Form ID:	113176##1436Wreck016164
Notice Date:	03/10/2016
Start Date:	01/18/2016
Completion Date:	03/15/2016
Initial:	Not reported
Amended:	1
On Hold:	Not reported
Off Hold:	Not reported
Emergency:	Not reported
Site Hours Start:	7:00 AM
Site Hours End:	3:30 PM
Sunday:	Not reported
Monday:	1
Tuesday:	1
Wednesday:	1
Thursday:	1
Friday:	1

DRAFT

PANORAMA HOUSE APARTMENTS (Continued) **S117450168**

Saturday:	1
Contractor ID:	Not reported
Phone:	425 339 3111
Job Site CAS:	David Mancillas
Project Form Email:	codyc@wreckingballdemo.com
Property Owner Name:	Panorama Hoouse
Property Owner Agent:	David Wartena
Property Owner Company:	Wrecking Ball Demolition, LLC (ABCN00001436)
Property Owner Address:	701 5th Ave, Suite 5700
Property Owner City:	Seattle
Property Owner State:	Wa
Property Owner Zip4:	98101
Property Owner Phone:	206.628.8033
Job Site Room:	W Penthouse Courtyard
Facility Age:	1961
Facility Size:	Not reported
Facility Remodel:	1
Facility Demo:	Not reported
Facility Repair:	Not reported
Facility Maint:	Not reported
Removed:	1
Encapsulated:	Not reported
Quantity Sq Ft:	418
Fireproofing:	Not reported
Popcorn Ceiling:	Not reported
CAB:	Not reported
Sheet Vinyl:	Not reported
Asbestos Paper:	Not reported
Boiler Insulation:	Not reported
Duct Paper:	Not reported
VAT:	Not reported
Roofing:	1
Sq Ft Other:	Not reported
Sq Ft Other Text:	Not reported
Quantity Lin Ft:	288
Mag Pipe Insulation:	Not reported
Air Cell Pipe Insulation:	Not reported
Ducting Insulation:	Not reported
Cement Asbestos Pipe:	Not reported
Mudded Pipe Insulation:	Not reported
Duct Tape:	Not reported
Lin Ft Other1:	Not reported
Lin Ft Other1 Text:	Not reported
Lin Ft Other2:	1
Lin Ft Other2 Text:	Drywall
Indoors:	Not reported
Outdoors:	1
Neg Pres Enclosure:	Not reported
Glove Bag:	Not reported
Mini Enclosure:	Not reported
Critical Barriers:	Not reported
Wrap And Cut:	Not reported
Wet Methods:	1
HEPA Vacuum:	1
MANUALMETHODS :	1
Other CM1:	Not reported
Other CM1 Text:	Not reported

DRAFT

PANORAMA HOUSE APARTMENTS (Continued) **S117450168**

Other CM2:	Not reported
Other CM2 Text:	Not reported
Half Mask APR:	1
Full Face APR:	Not reported
PAPR:	Not reported
Type C Continuous:	Not reported
Type C Pressure:	Not reported
Other Resp Pro:	Not reported
Other Resp Pro Text:	Not reported
Comments:	Planter Boxes with ACM Membrane
Date Time Submitted:	2016-03-10 16:33:29
Submitter IP Address:	209.210.203.44
Region:	2
UBI:	601878379
Notice type:	Initial
Project Type:	Other linear footage, Roofing
Supervisor:	David Mancillas ()
Supervisor Phone:	Not reported
Certificate Status:	ACTIVE
Name:	Not reported
Address:	1100 UNIVERSITY STREET FLOORS 1-18
City,State,Zip:	SEATTLE, WA 98101
Facility Type:	Commerical
Parent ID:	94994
Form ID:	95585##1338Ameri187623
Notice Date:	01/22/2015
Start Date:	01/19/2015
Completion Date:	08/30/2015
Initial:	Not reported
Amended:	1
On Hold:	Not reported
Off Hold:	1
Emergency:	Not reported
Site Hours Start:	8:00 AM
Site Hours End:	3:00 PM
Sunday:	Not reported
Monday:	1
Tuesday:	1
Wednesday:	1
Thursday:	1
Friday:	1
Saturday:	Not reported
Contractor ID:	Not reported
Phone:	206-267-0746
Job Site CAS:	Enrique Altamirano
Project Form Email:	dees@aeconllc.com
Property Owner Name:	Not reported
Property Owner Agent:	David Wartena
Property Owner Company:	American Environmental Constru (ABCN00001338)
Property Owner Address:	701 Fifth Ave. Suite 5700
Property Owner City:	Seattle
Property Owner State:	WA
Property Owner Zip4:	98104
Property Owner Phone:	425-591-7289
Job Site Room:	Floors 1-18
Facility Age:	Unknown

DRAFT

PANORAMA HOUSE APARTMENTS (Continued) **S117450168**

Facility Size:	270,000
Facility Remodel:	1
Facility Demo:	Not reported
Facility Repair:	Not reported
Facility Maint:	Not reported
Removed:	1
Encapsulated:	Not reported
Quantity Sq Ft:	150885
Fireproofing:	Not reported
Popcorn Ceiling:	Not reported
CAB:	Not reported
Sheet Vinyl:	1
Asbestos Paper:	Not reported
Boiler Insulation:	Not reported
Duct Paper:	Not reported
VAT:	1
Roofing:	Not reported
Sq Ft Other:	1
Sq Ft Other Text:	Text Wall Brd, adhes, mas
Quantity Lin Ft:	Not reported
Mag Pipe Insulation:	Not reported
Air Cell Pipe Insulation:	Not reported
Ducting Insulation:	Not reported
Cement Asbestos Pipe:	Not reported
Mudded Pipe Insulation:	Not reported
Duct Tape:	Not reported
Lin Ft Other1:	Not reported
Lin Ft Other1 Text:	Not reported
Lin Ft Other2:	Not reported
Lin Ft Other2 Text:	Not reported
Indoors:	1
Outdoors:	Not reported
Neg Pres Enclosure:	1
Glove Bag:	Not reported
Mini Enclosure:	1
Critical Barriers:	1
Wrap And Cut:	Not reported
Wet Methods:	1
HEPA Vacuum:	1
MANUALMETHODS :	1
Other CM1:	Not reported
Other CM1 Text:	Not reported
Other CM2:	Not reported
Other CM2 Text:	Not reported
Half Mask APR:	1
Full Face APR:	Not reported
PAPR:	1
Type C Continuous:	Not reported
Type C Pressure:	1
Other Resp Pro:	Not reported
Other Resp Pro Text:	Not reported
Comments:	This project is off hold, changed the CAS. AEC Job#15016
Date Time Submitted:	2015-01-22 08:15:28
Submitter IP Address:	67.139.105.230
Region:	2
UBI:	602131386
Notice type:	Initial

DRAFT

PANORAMA HOUSE APARTMENTS (Continued) **S117450168**

Project Type:	Other Square Footage, Sheet Vinyl, Vinyl Asbestos Tile
Supervisor:	Enrique Altamirano ()
Supervisor Phone:	Not reported
Certificate Status:	ACTIVE
Name:	Not reported
Address:	1100 UNIVERSITY STREET FLOORS 1-18
City,State,Zip:	SEATTLE, WA 98101
Facility Type:	Commerical
Parent ID:	94994
Form ID:	95590##1338Ameri193542
Notice Date:	01/22/2015
Start Date:	01/19/2015
Completion Date:	08/30/2015
Initial:	Not reported
Amended:	1
On Hold:	1
Off Hold:	Not reported
Emergency:	Not reported
Site Hours Start:	8:00 AM
Site Hours End:	3:00 PM
Sunday:	Not reported
Monday:	1
Tuesday:	1
Wednesday:	1
Thursday:	1
Friday:	1
Saturday:	Not reported
Contractor ID:	Not reported
Phone:	206-267-0746
Job Site CAS:	Enrique Altamirano
Project Form Email:	dees@aeconllc.com
Property Owner Name:	Not reported
Property Owner Agent:	David Wartena
Property Owner Company:	American Environmental Constru (ABCN00001338)
Property Owner Address:	701 Fifth Ave. Suite 5700
Property Owner City:	Seattle
Property Owner State:	WA
Property Owner Zip4:	98104
Property Owner Phone:	425-591-7289
Job Site Room:	Floors 1-18
Facility Age:	Unknown
Facility Size:	270,000
Facility Remodel:	1
Facility Demo:	Not reported
Facility Repair:	Not reported
Facility Maint:	Not reported
Removed:	1
Encapsulated:	Not reported
Quantity Sq Ft:	150885
Fireproofing:	Not reported
Popcorn Ceiling:	Not reported
CAB:	Not reported
Sheet Vinyl:	1
Asbestos Paper:	Not reported
Boiler Insulation:	Not reported
Duct Paper:	Not reported

DRAFT

PANORAMA HOUSE APARTMENTS (Continued) **S117450168**

VAT:	1
Roofing:	Not reported
Sq Ft Other:	1
Sq Ft Other Text:	Text Wall Brd, adhes, mas
Quantity Lin Ft:	Not reported
Mag Pipe Insulation:	Not reported
Air Cell Pipe Insulation:	Not reported
Ducting Insulation:	Not reported
Cement Asbestos Pipe:	Not reported
Mudded Pipe Insulation:	Not reported
Duct Tape:	Not reported
Lin Ft Other1:	Not reported
Lin Ft Other1 Text:	Not reported
Lin Ft Other2:	Not reported
Lin Ft Other2 Text:	Not reported
Indoors:	1
Outdoors:	Not reported
Neg Pres Enclosure:	1
Glove Bag:	Not reported
Mini Enclosure:	1
Critical Barriers:	1
Wrap And Cut:	Not reported
Wet Methods:	1
HEPA Vacuum:	1
MANUALMETHODS :	1
Other CM1:	Not reported
Other CM1 Text:	Not reported
Other CM2:	Not reported
Other CM2 Text:	Not reported
Half Mask APR:	1
Full Face APR:	Not reported
PAPR:	1
Type C Continuous:	Not reported
Type C Pressure:	1
Other Resp Pro:	Not reported
Other Resp Pro Text:	Not reported
Comments:	This project is on hold. AEC Job#15016
Date Time Submitted:	2015-01-22 09:33:33
Submitter IP Address:	67.139.105.230
Region:	2
UBI:	602131386
Notice type:	Initial
Project Type:	Other Square Footage, Sheet Vinyl, Vinyl Asbestos Tile
Supervisor:	Enrique Altamirano ()
Supervisor Phone:	Not reported
Certificate Status:	ACTIVE
Name:	Not reported
Address:	1100 UNIVERSITY ST
City,State,Zip:	SEATTLE, WA
Facility Type:	Not reported
Parent ID:	Not reported
Form ID:	148589#1024603432
Notice Date:	09/25/2019
Start Date:	09/16/2019
Completion Date:	12/31/2019
Initial:	Not reported

DRAFT

PANORAMA HOUSE APARTMENTS (Continued) **S117450168**

Amended:	Not reported
On Hold:	Not reported
Off Hold:	Not reported
Emergency:	Not reported
Site Hours Start:	Not reported
Site Hours End:	Not reported
Sunday:	Not reported
Monday:	Not reported
Tuesday:	Not reported
Wednesday:	Not reported
Thursday:	Not reported
Friday:	Not reported
Saturday:	Not reported
Contractor ID:	Not reported
Phone:	Not reported
Job Site CAS:	Not reported
Project Form Email:	Not reported
Property Owner Name:	Not reported
Property Owner Agent:	Not reported
Property Owner Company:	IMPERIAL NW CONSTRUCTION LLC (TULALIP) (ABCN00001679)
Property Owner Address:	Not reported
Property Owner City:	Not reported
Property Owner State:	Not reported
Property Owner Zip4:	Not reported
Property Owner Phone:	Not reported
Job Site Room:	Not reported
Facility Age:	Not reported
Facility Size:	Not reported
Facility Remodel:	Not reported
Facility Demo:	Not reported
Facility Repair:	Not reported
Facility Maint:	Not reported
Removed:	Not reported
Encapsulated:	Not reported
Quantity Sq Ft:	Not reported
Fireproofing:	Not reported
Popcorn Ceiling:	Not reported
CAB:	Not reported
Sheet Vinyl:	Not reported
Asbestos Paper:	Not reported
Boiler Insulation:	Not reported
Duct Paper:	Not reported
VAT:	Not reported
Roofing:	Not reported
Sq Ft Other:	Not reported
Sq Ft Other Text:	Not reported
Quantity Lin Ft:	Not reported
Mag Pipe Insulation:	Not reported
Air Cell Pipe Insulation:	Not reported
Ducting Insulation:	Not reported
Cement Asbestos Pipe:	Not reported
Mudded Pipe Insulation:	Not reported
Duct Tape:	Not reported
Lin Ft Other1:	Not reported
Lin Ft Other1 Text:	Not reported
Lin Ft Other2:	Not reported
Lin Ft Other2 Text:	Not reported

DRAFT

PANORAMA HOUSE APARTMENTS (Continued) **S117450168**

Indoors:	Not reported
Outdoors:	Not reported
Neg Pres Enclosure:	Not reported
Glove Bag:	Not reported
Mini Enclosure:	Not reported
Critical Barriers:	Not reported
Wrap And Cut:	Not reported
Wet Methods:	Not reported
HEPA Vacuum:	Not reported
MANUALMETHODS :	Not reported
Other CM1:	Not reported
Other CM1 Text:	Not reported
Other CM2:	Not reported
Other CM2 Text:	Not reported
Half Mask APR:	Not reported
Full Face APR:	Not reported
PAPR:	Not reported
Type C Continuous:	Not reported
Type C Pressure:	Not reported
Other Resp Pro:	Not reported
Other Resp Pro Text:	Not reported
Comments:	Not reported
Date Time Submitted:	Not reported
Submitter IP Address:	Not reported
Region:	2
UBI:	604332719
Notice type:	Initial
Project Type:	Wall Texture
Supervisor:	Jesse Gonzalez (ABAS00022554) ACTIVE
Supervisor Phone:	Not reported
Certificate Status:	ACTIVE

Name:	Not reported
Address:	1100 UNIVERSITY ST
City,State,Zip:	SEATTLE, WA
Facility Type:	Not reported
Parent ID:	Not reported
Form ID:	148589#1024603432
Notice Date:	09/16/2019
Start Date:	09/16/2019
Completion Date:	12/31/2019
Initial:	Not reported
Amended:	Not reported
On Hold:	Not reported
Off Hold:	Not reported
Emergency:	Not reported
Site Hours Start:	Not reported
Site Hours End:	Not reported
Sunday:	Not reported
Monday:	Not reported
Tuesday:	Not reported
Wednesday:	Not reported
Thursday:	Not reported
Friday:	Not reported
Saturday:	Not reported
Contractor ID:	Not reported
Phone:	Not reported

DRAFT

PANORAMA HOUSE APARTMENTS (Continued) **S117450168**

Job Site CAS:	Not reported
Project Form Email:	Not reported
Property Owner Name:	Not reported
Property Owner Agent:	Not reported
Property Owner Company:	IMPERIAL NW CONSTRUCTION LLC (TULALIP) (ABCN00001679)
Property Owner Address:	Not reported
Property Owner City:	Not reported
Property Owner State:	Not reported
Property Owner Zip4:	Not reported
Property Owner Phone:	Not reported
Job Site Room:	Not reported
Facility Age:	Not reported
Facility Size:	Not reported
Facility Remodel:	Not reported
Facility Demo:	Not reported
Facility Repair:	Not reported
Facility Maint:	Not reported
Removed:	Not reported
Encapsulated:	Not reported
Quantity Sq Ft:	Not reported
Fireproofing:	Not reported
Popcorn Ceiling:	Not reported
CAB:	Not reported
Sheet Vinyl:	Not reported
Asbestos Paper:	Not reported
Boiler Insulation:	Not reported
Duct Paper:	Not reported
VAT:	Not reported
Roofing:	Not reported
Sq Ft Other:	Not reported
Sq Ft Other Text:	Not reported
Quantity Lin Ft:	Not reported
Mag Pipe Insulation:	Not reported
Air Cell Pipe Insulation:	Not reported
Ducting Insulation:	Not reported
Cement Asbestos Pipe:	Not reported
Mudded Pipe Insulation:	Not reported
Duct Tape:	Not reported
Lin Ft Other1:	Not reported
Lin Ft Other1 Text:	Not reported
Lin Ft Other2:	Not reported
Lin Ft Other2 Text:	Not reported
Indoors:	Not reported
Outdoors:	Not reported
Neg Pres Enclosure:	Not reported
Glove Bag:	Not reported
Mini Enclosure:	Not reported
Critical Barriers:	Not reported
Wrap And Cut:	Not reported
Wet Methods:	Not reported
HEPA Vacuum:	Not reported
MANUALMETHODS :	Not reported
Other CM1:	Not reported
Other CM1 Text:	Not reported
Other CM2:	Not reported
Other CM2 Text:	Not reported
Half Mask APR:	Not reported

DRAFT

PANORAMA HOUSE APARTMENTS (Continued) **S117450168**

Full Face APR:	Not reported
PAPR:	Not reported
Type C Continuous:	Not reported
Type C Pressure:	Not reported
Other Resp Pro:	Not reported
Other Resp Pro Text:	Not reported
Comments:	Not reported
Date Time Submitted:	Not reported
Submitter IP Address:	Not reported
Region:	2
UBI:	604332719
Notice type:	Initial
Project Type:	Wall Texture
Supervisor:	Jesse Gonzalez (ABAS00022554) ACTIVE
Supervisor Phone:	Not reported
Certificate Status:	ACTIVE
Name:	Not reported
Address:	1100 UNIVERSITY ST
City,State,Zip:	SEATTLE, WA
Facility Type:	Not reported
Parent ID:	Not reported
Form ID:	148589#1024603432
Notice Date:	09/04/2019
Start Date:	09/16/2019
Completion Date:	10/01/2019
Initial:	Not reported
Amended:	Not reported
On Hold:	Not reported
Off Hold:	Not reported
Emergency:	Not reported
Site Hours Start:	Not reported
Site Hours End:	Not reported
Sunday:	Not reported
Monday:	Not reported
Tuesday:	Not reported
Wednesday:	Not reported
Thursday:	Not reported
Friday:	Not reported
Saturday:	Not reported
Contractor ID:	Not reported
Phone:	Not reported
Job Site CAS:	Not reported
Project Form Email:	Not reported
Property Owner Name:	Not reported
Property Owner Agent:	Not reported
Property Owner Company:	IMPERIAL NW CONSTRUCTION LLC (TULALIP) (ABCN00001679)
Property Owner Address:	Not reported
Property Owner City:	Not reported
Property Owner State:	Not reported
Property Owner Zip4:	Not reported
Property Owner Phone:	Not reported
Job Site Room:	Not reported
Facility Age:	Not reported
Facility Size:	Not reported
Facility Remodel:	Not reported
Facility Demo:	Not reported

DRAFT

PANORAMA HOUSE APARTMENTS (Continued) **S117450168**

Facility Repair:	Not reported
Facility Maint:	Not reported
Removed:	Not reported
Encapsulated:	Not reported
Quantity Sq Ft:	Not reported
Fireproofing:	Not reported
Popcorn Ceiling:	Not reported
CAB:	Not reported
Sheet Vinyl:	Not reported
Asbestos Paper:	Not reported
Boiler Insulation:	Not reported
Duct Paper:	Not reported
VAT:	Not reported
Roofing:	Not reported
Sq Ft Other:	Not reported
Sq Ft Other Text:	Not reported
Quantity Lin Ft:	Not reported
Mag Pipe Insulation:	Not reported
Air Cell Pipe Insulation:	Not reported
Ducting Insulation:	Not reported
Cement Asbestos Pipe:	Not reported
Mudded Pipe Insulation:	Not reported
Duct Tape:	Not reported
Lin Ft Other1:	Not reported
Lin Ft Other1 Text:	Not reported
Lin Ft Other2:	Not reported
Lin Ft Other2 Text:	Not reported
Indoors:	Not reported
Outdoors:	Not reported
Neg Pres Enclosure:	Not reported
Glove Bag:	Not reported
Mini Enclosure:	Not reported
Critical Barriers:	Not reported
Wrap And Cut:	Not reported
Wet Methods:	Not reported
HEPA Vacuum:	Not reported
MANUALMETHODS :	Not reported
Other CM1:	Not reported
Other CM1 Text:	Not reported
Other CM2:	Not reported
Other CM2 Text:	Not reported
Half Mask APR:	Not reported
Full Face APR:	Not reported
PAPR:	Not reported
Type C Continuous:	Not reported
Type C Pressure:	Not reported
Other Resp Pro:	Not reported
Other Resp Pro Text:	Not reported
Comments:	Not reported
Date Time Submitted:	Not reported
Submitter IP Address:	Not reported
Region:	2
UBI:	604332719
Notice type:	Initial
Project Type:	Wall Texture
Supervisor:	Jesse Gonzalez (ABAS00022554) ACTIVE
Supervisor Phone:	Not reported

DRAFT

PANORAMA HOUSE APARTMENTS (Continued) **S117450168**

Certificate Status:	ACTIVE
Name:	Not reported
Address:	1100 UNIVERSITY ST.
City,State,Zip:	SEATTLE, WA
Facility Type:	Not reported
Parent ID:	Not reported
Form ID:	149167#1120841033
Notice Date:	09/16/2019
Start Date:	09/30/2019
Completion Date:	10/04/2019
Initial:	Not reported
Amended:	Not reported
On Hold:	Not reported
Off Hold:	Not reported
Emergency:	Not reported
Site Hours Start:	Not reported
Site Hours End:	Not reported
Sunday:	Not reported
Monday:	Not reported
Tuesday:	Not reported
Wednesday:	Not reported
Thursday:	Not reported
Friday:	Not reported
Saturday:	Not reported
Contractor ID:	Not reported
Phone:	Not reported
Job Site CAS:	Not reported
Project Form Email:	Not reported
Property Owner Name:	Not reported
Property Owner Agent:	Not reported
Property Owner Company:	STYLE CORP DBA GLOBAL ASBESTOS (WOODINVILLE) (ABCN00001571)
Property Owner Address:	Not reported
Property Owner City:	Not reported
Property Owner State:	Not reported
Property Owner Zip4:	Not reported
Property Owner Phone:	Not reported
Job Site Room:	Not reported
Facility Age:	Not reported
Facility Size:	Not reported
Facility Remodel:	Not reported
Facility Demo:	Not reported
Facility Repair:	Not reported
Facility Maint:	Not reported
Removed:	Not reported
Encapsulated:	Not reported
Quantity Sq Ft:	Not reported
Fireproofing:	Not reported
Popcorn Ceiling:	Not reported
CAB:	Not reported
Sheet Vinyl:	Not reported
Asbestos Paper:	Not reported
Boiler Insulation:	Not reported
Duct Paper:	Not reported
VAT:	Not reported
Roofing:	Not reported
Sq Ft Other:	Not reported

DRAFT

PANORAMA HOUSE APARTMENTS (Continued) **S117450168**

Sq Ft Other Text:	Not reported
Quantity Lin Ft:	Not reported
Mag Pipe Insulation:	Not reported
Air Cell Pipe Insulation:	Not reported
Ducting Insulation:	Not reported
Cement Asbestos Pipe:	Not reported
Mudded Pipe Insulation:	Not reported
Duct Tape:	Not reported
Lin Ft Other1:	Not reported
Lin Ft Other1 Text:	Not reported
Lin Ft Other2:	Not reported
Lin Ft Other2 Text:	Not reported
Indoors:	Not reported
Outdoors:	Not reported
Neg Pres Enclosure:	Not reported
Glove Bag:	Not reported
Mini Enclosure:	Not reported
Critical Barriers:	Not reported
Wrap And Cut:	Not reported
Wet Methods:	Not reported
HEPA Vacuum:	Not reported
MANUALMETHODS :	Not reported
Other CM1:	Not reported
Other CM1 Text:	Not reported
Other CM2:	Not reported
Other CM2 Text:	Not reported
Half Mask APR:	Not reported
Full Face APR:	Not reported
PAPR:	Not reported
Type C Continuous:	Not reported
Type C Pressure:	Not reported
Other Resp Pro:	Not reported
Other Resp Pro Text:	Not reported
Comments:	Not reported
Date Time Submitted:	Not reported
Submitter IP Address:	Not reported
Region:	2
UBI:	603145444
Notice type:	Initial
Project Type:	Mastic
Supervisor:	Raul Alfaro (ABAS00031649) ACTIVE
Supervisor Phone:	Not reported
Certificate Status:	ACTIVE
Name:	Not reported
Address:	1100 UNIVERSITY STREET FLOORS 1-18
City,State,Zip:	SEATTLE, WA 98101
Facility Type:	Commerical
Parent ID:	94994
Form ID:	98953##1338Ameri917495
Notice Date:	04/13/2015
Start Date:	01/19/2015
Completion Date:	08/30/2015
Initial:	Not reported
Amended:	1
On Hold:	Not reported
Off Hold:	1

DRAFT

PANORAMA HOUSE APARTMENTS (Continued) **S117450168**

Emergency:	Not reported
Site Hours Start:	8:00 AM
Site Hours End:	3:00 PM
Sunday:	Not reported
Monday:	1
Tuesday:	1
Wednesday:	1
Thursday:	1
Friday:	1
Saturday:	Not reported
Contractor ID:	Not reported
Phone:	206-267-0746
Job Site CAS:	Tony Ruiz
Project Form Email:	dees@aeconllc.com
Property Owner Name:	Not reported
Property Owner Agent:	David Wartena
Property Owner Company:	American Environmental Constru (ABCN00001338)
Property Owner Address:	701 Fifth Ave. Suite 5700
Property Owner City:	Seattle
Property Owner State:	WA
Property Owner Zip4:	98104
Property Owner Phone:	425-591-7289
Job Site Room:	Floors 1-18
Facility Age:	Unknown
Facility Size:	270,000
Facility Remodel:	1
Facility Demo:	Not reported
Facility Repair:	Not reported
Facility Maint:	Not reported
Removed:	1
Encapsulated:	Not reported
Quantity Sq Ft:	150885
Fireproofing:	Not reported
Popcorn Ceiling:	Not reported
CAB:	Not reported
Sheet Vinyl:	1
Asbestos Paper:	Not reported
Boiler Insulation:	Not reported
Duct Paper:	Not reported
VAT:	1
Roofing:	Not reported
Sq Ft Other:	1
Sq Ft Other Text:	Text Wall Brd, adhes, mas
Quantity Lin Ft:	Not reported
Mag Pipe Insulation:	Not reported
Air Cell Pipe Insulation:	Not reported
Ducting Insulation:	Not reported
Cement Asbestos Pipe:	Not reported
Mudded Pipe Insulation:	Not reported
Duct Tape:	Not reported
Lin Ft Other1:	Not reported
Lin Ft Other1 Text:	Not reported
Lin Ft Other2:	Not reported
Lin Ft Other2 Text:	Not reported
Indoors:	1
Outdoors:	Not reported
Neg Pres Enclosure:	1

DRAFT

PANORAMA HOUSE APARTMENTS (Continued) **S117450168**

Glove Bag:	Not reported
Mini Enclosure:	1
Critical Barriers:	1
Wrap And Cut:	Not reported
Wet Methods:	1
HEPA Vacuum:	1
MANUALMETHODS :	1
Other CM1:	Not reported
Other CM1 Text:	Not reported
Other CM2:	Not reported
Other CM2 Text:	Not reported
Half Mask APR:	1
Full Face APR:	Not reported
PAPR:	1
Type C Continuous:	Not reported
Type C Pressure:	1
Other Resp Pro:	Not reported
Other Resp Pro Text:	Not reported
Comments:	This project is off hold. AEC Job#15016
Date Time Submitted:	2015-04-13 08:22:20
Submitter IP Address:	67.139.105.230
Region:	2
UBI:	602131386
Notice type:	Initial
Project Type:	Other Square Footage, Sheet Vinyl, Vinyl Asbestos Tile
Supervisor:	Tony Ruiz ()
Supervisor Phone:	Not reported
Certificate Status:	ACTIVE

Name:	Not reported
Address:	1100 UNIVERSITY ST. W PENTHOUSE COURTYARD
City,State,Zip:	SEATTLE, WA 98101
Facility Type:	Apts.
Parent ID:	0
Form ID:	110224##1436Wreck626732
Notice Date:	01/04/2016
Start Date:	01/14/2016
Completion Date:	01/18/2016
Initial:	1
Amended:	Not reported
On Hold:	1
Off Hold:	Not reported
Emergency:	Not reported
Site Hours Start:	7:00 AM
Site Hours End:	3:30 PM
Sunday:	Not reported
Monday:	1
Tuesday:	Not reported
Wednesday:	Not reported
Thursday:	1
Friday:	1
Saturday:	Not reported
Contractor ID:	Not reported
Phone:	425 339 3111
Job Site CAS:	David Mancillas
Project Form Email:	codyc@wreckingballdemo.com
Property Owner Name:	Panorama Hoouse

DRAFT

PANORAMA HOUSE APARTMENTS (Continued) **S117450168**

Property Owner Agent:	David Wartena
Property Owner Company:	Wrecking Ball Demolition, LLC (ABCN00001436)
Property Owner Address:	701 5th Ave, Suite 5700
Property Owner City:	Seattle
Property Owner State:	Wa
Property Owner Zip4:	98101
Property Owner Phone:	206.628.8033
Job Site Room:	W Penthouse Courtyard
Facility Age:	1961
Facility Size:	Not reported
Facility Remodel:	1
Facility Demo:	Not reported
Facility Repair:	Not reported
Facility Maint:	Not reported
Removed:	1
Encapsulated:	Not reported
Quantity Sq Ft:	418
Fireproofing:	Not reported
Popcorn Ceiling:	Not reported
CAB:	Not reported
Sheet Vinyl:	Not reported
Asbestos Paper:	Not reported
Boiler Insulation:	Not reported
Duct Paper:	Not reported
VAT:	Not reported
Roofing:	1
Sq Ft Other:	Not reported
Sq Ft Other Text:	Not reported
Quantity Lin Ft:	Not reported
Mag Pipe Insulation:	Not reported
Air Cell Pipe Insulation:	Not reported
Ducting Insulation:	Not reported
Cement Asbestos Pipe:	Not reported
Mudded Pipe Insulation:	Not reported
Duct Tape:	Not reported
Lin Ft Other1:	Not reported
Lin Ft Other1 Text:	Not reported
Lin Ft Other2:	Not reported
Lin Ft Other2 Text:	Not reported
Indoors:	Not reported
Outdoors:	1
Neg Pres Enclosure:	Not reported
Glove Bag:	Not reported
Mini Enclosure:	Not reported
Critical Barriers:	Not reported
Wrap And Cut:	Not reported
Wet Methods:	1
HEPA Vacuum:	1
MANUALMETHODS :	1
Other CM1:	Not reported
Other CM1 Text:	Not reported
Other CM2:	Not reported
Other CM2 Text:	Not reported
Half Mask APR:	1
Full Face APR:	Not reported
PAPR:	Not reported
Type C Continuous:	Not reported

DRAFT

PANORAMA HOUSE APARTMENTS (Continued) **S117450168**

Type C Pressure:	Not reported
Other Resp Pro:	Not reported
Other Resp Pro Text:	Not reported
Comments:	Not reported
Date Time Submitted:	2016-01-04 13:25:21
Submitter IP Address:	209.210.203.44
Region:	2
UBI:	601878379
Notice type:	Initial
Project Type:	Roofing
Supervisor:	David Mancillas ()
Supervisor Phone:	Not reported
Certificate Status:	ACTIVE
Name:	Not reported
Address:	1100 UNIVERSITY STREET FLOORS 1-18
City,State,Zip:	SEATTLE, WA 98101
Facility Type:	Commerical
Parent ID:	94994
Form ID:	95981##1338Ameri073817
Notice Date:	01/30/2015
Start Date:	01/19/2015
Completion Date:	08/30/2015
Initial:	Not reported
Amended:	1
On Hold:	1
Off Hold:	Not reported
Emergency:	Not reported
Site Hours Start:	8:00 AM
Site Hours End:	3:00 PM
Sunday:	Not reported
Monday:	1
Tuesday:	1
Wednesday:	1
Thursday:	1
Friday:	1
Saturday:	Not reported
Contractor ID:	Not reported
Phone:	206-267-0746
Job Site CAS:	Angel Gomez
Project Form Email:	dees@aeconllc.com
Property Owner Name:	Not reported
Property Owner Agent:	David Wartena
Property Owner Company:	American Environmental Constru (ABCN00001338)
Property Owner Address:	701 Fifth Ave. Suite 5700
Property Owner City:	Seattle
Property Owner State:	WA
Property Owner Zip4:	98104
Property Owner Phone:	425-591-7289
Job Site Room:	Floors 1-18
Facility Age:	Unknown
Facility Size:	270,000
Facility Remodel:	1
Facility Demo:	Not reported
Facility Repair:	Not reported
Facility Maint:	Not reported
Removed:	1

DRAFT

PANORAMA HOUSE APARTMENTS (Continued) **S117450168**

Encapsulated:	Not reported
Quantity Sq Ft:	150885
Fireproofing:	Not reported
Popcorn Ceiling:	Not reported
CAB:	Not reported
Sheet Vinyl:	1
Asbestos Paper:	Not reported
Boiler Insulation:	Not reported
Duct Paper:	Not reported
VAT:	1
Roofing:	Not reported
Sq Ft Other:	1
Sq Ft Other Text:	Text Wall Brd, adhes, mas
Quantity Lin Ft:	Not reported
Mag Pipe Insulation:	Not reported
Air Cell Pipe Insulation:	Not reported
Ducting Insulation:	Not reported
Cement Asbestos Pipe:	Not reported
Mudded Pipe Insulation:	Not reported
Duct Tape:	Not reported
Lin Ft Other1:	Not reported
Lin Ft Other1 Text:	Not reported
Lin Ft Other2:	Not reported
Lin Ft Other2 Text:	Not reported
Indoors:	1
Outdoors:	Not reported
Neg Pres Enclosure:	1
Glove Bag:	Not reported
Mini Enclosure:	1
Critical Barriers:	1
Wrap And Cut:	Not reported
Wet Methods:	1
HEPA Vacuum:	1
MANUALMETHODS :	1
Other CM1:	Not reported
Other CM1 Text:	Not reported
Other CM2:	Not reported
Other CM2 Text:	Not reported
Half Mask APR:	1
Full Face APR:	Not reported
PAPR:	1
Type C Continuous:	Not reported
Type C Pressure:	1
Other Resp Pro:	Not reported
Other Resp Pro Text:	Not reported
Comments:	This project is on hold. AEC Job#15016
Date Time Submitted:	2015-01-30 15:14:14
Submitter IP Address:	67.139.105.230
Region:	2
UBI:	602131386
Notice type:	Initial
Project Type:	Other Square Footage, Sheet Vinyl, Vinyl Asbestos Tile
Supervisor:	Angel Gomez ()
Supervisor Phone:	Not reported
Certificate Status:	ACTIVE
Name:	Not reported

DRAFT

PANORAMA HOUSE APARTMENTS (Continued) **S117450168**

Address:	1100 UNIVERSITY STREET FLOORS 1-18
City,State,Zip:	SEATTLE, WA 98101
Facility Type:	Commerical
Parent ID:	94994
Form ID:	96004##1338Ameri868732
Notice Date:	02/02/2015
Start Date:	01/19/2015
Completion Date:	08/30/2015
Initial:	Not reported
Amended:	1
On Hold:	Not reported
Off Hold:	1
Emergency:	Not reported
Site Hours Start:	8:00 AM
Site Hours End:	3:00 PM
Sunday:	Not reported
Monday:	1
Tuesday:	1
Wednesday:	1
Thursday:	1
Friday:	1
Saturday:	Not reported
Contractor ID:	Not reported
Phone:	206-267-0746
Job Site CAS:	Tony Ruiz
Project Form Email:	dees@aeconllc.com
Property Owner Name:	Not reported
Property Owner Agent:	David Wartena
Property Owner Company:	American Environmental Constru (ABCN00001338)
Property Owner Address:	701 Fifth Ave. Suite 5700
Property Owner City:	Seattle
Property Owner State:	WA
Property Owner Zip4:	98104
Property Owner Phone:	425-591-7289
Job Site Room:	Floors 1-18
Facility Age:	Unknown
Facility Size:	270,000
Facility Remodel:	1
Facility Demo:	Not reported
Facility Repair:	Not reported
Facility Maint:	Not reported
Removed:	1
Encapsulated:	Not reported
Quantity Sq Ft:	150885
Fireproofing:	Not reported
Popcorn Ceiling:	Not reported
CAB:	Not reported
Sheet Vinyl:	1
Asbestos Paper:	Not reported
Boiler Insulation:	Not reported
Duct Paper:	Not reported
VAT:	1
Roofing:	Not reported
Sq Ft Other:	1
Sq Ft Other Text:	Text Wall Brd, adhes, mas
Quantity Lin Ft:	Not reported
Mag Pipe Insulation:	Not reported

DRAFT

PANORAMA HOUSE APARTMENTS (Continued) **S117450168**

Air Cell Pipe Insulation:	Not reported
Ducting Insulation:	Not reported
Cement Asbestos Pipe:	Not reported
Mudded Pipe Insulation:	Not reported
Duct Tape:	Not reported
Lin Ft Other1:	Not reported
Lin Ft Other1 Text:	Not reported
Lin Ft Other2:	Not reported
Lin Ft Other2 Text:	Not reported
Indoors:	1
Outdoors:	Not reported
Neg Pres Enclosure:	1
Glove Bag:	Not reported
Mini Enclosure:	1
Critical Barriers:	1
Wrap And Cut:	Not reported
Wet Methods:	1
HEPA Vacuum:	1
MANUALMETHODS :	1
Other CM1:	Not reported
Other CM1 Text:	Not reported
Other CM2:	Not reported
Other CM2 Text:	Not reported
Half Mask APR:	1
Full Face APR:	Not reported
PAPR:	1
Type C Continuous:	Not reported
Type C Pressure:	1
Other Resp Pro:	Not reported
Other Resp Pro Text:	Not reported
Comments:	This project is off hold, changed the CAS. AEC Job#15016
Date Time Submitted:	2015-02-02 08:39:26
Submitter IP Address:	67.139.105.230
Region:	2
UBI:	602131386
Notice type:	Initial
Project Type:	Other Square Footage, Sheet Vinyl, Vinyl Asbestos Tile
Supervisor:	Tony Ruiz ()
Supervisor Phone:	Not reported
Certificate Status:	ACTIVE
Name:	Not reported
Address:	1100 UNIVERSITY STREET FLOORS 1-18
City,State,Zip:	SEATTLE, WA 98101
Facility Type:	Commerical
Parent ID:	94994
Form ID:	100715##1338Ameri390714
Notice Date:	05/22/2015
Start Date:	01/19/2015
Completion Date:	08/30/2015
Initial:	Not reported
Amended:	Not reported
On Hold:	Not reported
Off Hold:	1
Emergency:	Not reported
Site Hours Start:	7:00 AM
Site Hours End:	3:00 PM

DRAFT

PANORAMA HOUSE APARTMENTS (Continued) **S117450168**

Sunday:	Not reported
Monday:	1
Tuesday:	1
Wednesday:	1
Thursday:	1
Friday:	1
Saturday:	Not reported
Contractor ID:	Not reported
Phone:	206-267-0746
Job Site CAS:	Tony Ruiz
Project Form Email:	dees@aeconllc.com
Property Owner Name:	Not reported
Property Owner Agent:	David Wartena
Property Owner Company:	American Environmental Constru (ABCN00001338)
Property Owner Address:	701 Fifth Ave. Suite 5700
Property Owner City:	Seattle
Property Owner State:	WA
Property Owner Zip4:	98104
Property Owner Phone:	425-591-7289
Job Site Room:	Floors 1-18
Facility Age:	Unknown
Facility Size:	270,000
Facility Remodel:	1
Facility Demo:	Not reported
Facility Repair:	Not reported
Facility Maint:	Not reported
Removed:	1
Encapsulated:	Not reported
Quantity Sq Ft:	150885
Fireproofing:	Not reported
Popcorn Ceiling:	Not reported
CAB:	Not reported
Sheet Vinyl:	1
Asbestos Paper:	Not reported
Boiler Insulation:	Not reported
Duct Paper:	Not reported
VAT:	1
Roofing:	Not reported
Sq Ft Other:	1
Sq Ft Other Text:	Text Wall Brd, adhes, mas
Quantity Lin Ft:	Not reported
Mag Pipe Insulation:	Not reported
Air Cell Pipe Insulation:	Not reported
Ducting Insulation:	Not reported
Cement Asbestos Pipe:	Not reported
Mudded Pipe Insulation:	Not reported
Duct Tape:	Not reported
Lin Ft Other1:	Not reported
Lin Ft Other1 Text:	Not reported
Lin Ft Other2:	Not reported
Lin Ft Other2 Text:	Not reported
Indoors:	1
Outdoors:	Not reported
Neg Pres Enclosure:	1
Glove Bag:	Not reported
Mini Enclosure:	1
Critical Barriers:	1

DRAFT

PANORAMA HOUSE APARTMENTS (Continued) **S117450168**

Wrap And Cut:	Not reported
Wet Methods:	1
HEPA Vacuum:	1
MANUALMETHODS :	1
Other CM1:	Not reported
Other CM1 Text:	Not reported
Other CM2:	Not reported
Other CM2 Text:	Not reported
Half Mask APR:	1
Full Face APR:	Not reported
PAPR:	1
Type C Continuous:	Not reported
Type C Pressure:	1
Other Resp Pro:	Not reported
Other Resp Pro Text:	Not reported
Comments:	Changed the start and end times. AEC Job#15016
Date Time Submitted:	2015-05-22 08:21:27
Submitter IP Address:	67.139.105.230
Region:	2
UBI:	602131386
Notice type:	Initial
Project Type:	Other Square Footage, Sheet Vinyl, Vinyl Asbestos Tile
Supervisor:	Tony Ruiz ()
Supervisor Phone:	Not reported
Certificate Status:	ACTIVE

Name:	Not reported
Address:	1100 UNIVERSITY STREET
City,State,Zip:	SEATTLE, WA
Facility Type:	Not reported
Parent ID:	Not reported
Form ID:	31331##1172Partn596643
Notice Date:	08/14/2009
Start Date:	08/25/2009
Completion Date:	08/26/2009
Initial:	Not reported
Amended:	Not reported
On Hold:	Not reported
Off Hold:	Not reported
Emergency:	Not reported
Site Hours Start:	Not reported
Site Hours End:	Not reported
Sunday:	Not reported
Monday:	Not reported
Tuesday:	Not reported
Wednesday:	Not reported
Thursday:	Not reported
Friday:	Not reported
Saturday:	Not reported
Contractor ID:	Not reported
Phone:	Not reported
Job Site CAS:	Not reported
Project Form Email:	Not reported
Property Owner Name:	Not reported
Property Owner Agent:	Not reported
Property Owner Company:	Partners Construction Inc (ABCN00001172)
Property Owner Address:	Not reported

DRAFT

PANORAMA HOUSE APARTMENTS (Continued) **S117450168**

Property Owner City:	Not reported
Property Owner State:	Not reported
Property Owner Zip4:	Not reported
Property Owner Phone:	Not reported
Job Site Room:	Not reported
Facility Age:	Not reported
Facility Size:	Not reported
Facility Remodel:	Not reported
Facility Demo:	Not reported
Facility Repair:	Not reported
Facility Maint:	Not reported
Removed:	Not reported
Encapsulated:	Not reported
Quantity Sq Ft:	Not reported
Fireproofing:	Not reported
Popcorn Ceiling:	Not reported
CAB:	Not reported
Sheet Vinyl:	Not reported
Asbestos Paper:	Not reported
Boiler Insulation:	Not reported
Duct Paper:	Not reported
VAT:	Not reported
Roofing:	Not reported
Sq Ft Other:	Not reported
Sq Ft Other Text:	Not reported
Quantity Lin Ft:	Not reported
Mag Pipe Insulation:	Not reported
Air Cell Pipe Insulation:	Not reported
Ducting Insulation:	Not reported
Cement Asbestos Pipe:	Not reported
Mudded Pipe Insulation:	Not reported
Duct Tape:	Not reported
Lin Ft Other1:	Not reported
Lin Ft Other1 Text:	Not reported
Lin Ft Other2:	Not reported
Lin Ft Other2 Text:	Not reported
Indoors:	Not reported
Outdoors:	Not reported
Neg Pres Enclosure:	Not reported
Glove Bag:	Not reported
Mini Enclosure:	Not reported
Critical Barriers:	Not reported
Wrap And Cut:	Not reported
Wet Methods:	Not reported
HEPA Vacuum:	Not reported
MANUALMETHODS :	Not reported
Other CM1:	Not reported
Other CM1 Text:	Not reported
Other CM2:	Not reported
Other CM2 Text:	Not reported
Half Mask APR:	Not reported
Full Face APR:	Not reported
PAPR:	Not reported
Type C Continuous:	Not reported
Type C Pressure:	Not reported
Other Resp Pro:	Not reported
Other Resp Pro Text:	Not reported

DRAFT

PANORAMA HOUSE APARTMENTS (Continued) **S117450168**

Comments:	Not reported
Date Time Submitted:	Not reported
Submitter IP Address:	Not reported
Region:	2
UBI:	601546194
Notice type:	Initial
Project Type:	Mag/mudded pipe Insulation, Popcorn Ceiling
Supervisor:	Phil Sheridan ()
Supervisor Phone:	Not reported
Certificate Status:	EXPIRED
Name:	Not reported
Address:	1100 UNIVERSITY ST. W PENTHOUSE COURTYARD
City,State,Zip:	SEATTLE, WA 98101
Facility Type:	Apts.
Parent ID:	110224
Form ID:	111207##1436Wreck498943
Notice Date:	01/27/2016
Start Date:	01/18/2016
Completion Date:	02/22/2016
Initial:	Not reported
Amended:	1
On Hold:	Not reported
Off Hold:	Not reported
Emergency:	Not reported
Site Hours Start:	7:00 AM
Site Hours End:	3:30 PM
Sunday:	Not reported
Monday:	1
Tuesday:	1
Wednesday:	1
Thursday:	1
Friday:	1
Saturday:	Not reported
Contractor ID:	Not reported
Phone:	425 339 3111
Job Site CAS:	David Mancillas
Project Form Email:	codyc@wreckingballdemo.com
Property Owner Name:	Panorama Hoouse
Property Owner Agent:	David Wartena
Property Owner Company:	Wrecking Ball Demolition, LLC (ABCN00001436)
Property Owner Address:	701 5th Ave, Suite 5700
Property Owner City:	Seattle
Property Owner State:	Wa
Property Owner Zip4:	98101
Property Owner Phone:	206.628.8033
Job Site Room:	W Penthouse Courtyard
Facility Age:	1961
Facility Size:	Not reported
Facility Remodel:	1
Facility Demo:	Not reported
Facility Repair:	Not reported
Facility Maint:	Not reported
Removed:	1
Encapsulated:	Not reported
Quantity Sq Ft:	418
Fireproofing:	Not reported

DRAFT

PANORAMA HOUSE APARTMENTS (Continued) **S117450168**

Popcorn Ceiling:	Not reported
CAB:	Not reported
Sheet Vinyl:	Not reported
Asbestos Paper:	Not reported
Boiler Insulation:	Not reported
Duct Paper:	Not reported
VAT:	Not reported
Roofing:	1
Sq Ft Other:	Not reported
Sq Ft Other Text:	Not reported
Quantity Lin Ft:	Not reported
Mag Pipe Insulation:	Not reported
Air Cell Pipe Insulation:	Not reported
Ducting Insulation:	Not reported
Cement Asbestos Pipe:	Not reported
Mudded Pipe Insulation:	Not reported
Duct Tape:	Not reported
Lin Ft Other1:	Not reported
Lin Ft Other1 Text:	Not reported
Lin Ft Other2:	Not reported
Lin Ft Other2 Text:	Not reported
Indoors:	Not reported
Outdoors:	1
Neg Pres Enclosure:	Not reported
Glove Bag:	Not reported
Mini Enclosure:	Not reported
Critical Barriers:	Not reported
Wrap And Cut:	Not reported
Wet Methods:	1
HEPA Vacuum:	1
MANUALMETHODS :	1
Other CM1:	Not reported
Other CM1 Text:	Not reported
Other CM2:	Not reported
Other CM2 Text:	Not reported
Half Mask APR:	1
Full Face APR:	Not reported
PAPR:	Not reported
Type C Continuous:	Not reported
Type C Pressure:	Not reported
Other Resp Pro:	Not reported
Other Resp Pro Text:	Not reported
Comments:	Planter Boxes with ACM Membrane
Date Time Submitted:	2016-01-27 16:23:41
Submitter IP Address:	209.210.203.44
Region:	2
UBI:	601878379
Notice type:	Initial
Project Type:	Roofing
Supervisor:	David Mancillas ()
Supervisor Phone:	Not reported
Certificate Status:	ACTIVE

DRAFT

BE363 **TSUE CHONG CO INC** **WA UST** **U001126895**
North **410 10TH AVE S** **WA ALLSITES** **N/A**
1/4-1/2 **SEATTLE, WA 98104** **WA ASBESTOS**
0.274 mi.
1446 ft. **Site 1 of 2 in cluster BE**

Relative:
Higher

Actual:
343 ft.

UST:

Name:	TSUE CHONG CO INC
Address:	410 10TH AVE S
City:	SEATTLE
Zip:	98104
Facility ID:	75966125
Site Id:	11665
Decimal Latitude:	47.59894
Decimal Longitude:	-122.320827
Tank Name:	1
Tag Number:	Not reported
Tank Status:	Closed in Place
Tank Status Date:	8/6/1996
Tank Install Date:	12/31/1964
Tank Closure Date:	Not reported
Capacity Range:	111 TO 1,100 Gallons
Tank Permit Expiration Date:	Not reported
Tank Upgrade Date:	Not reported
Tank Spill Prevention:	Not reported
Tank Overfill Prevention:	Not reported
Tank Material:	Steel
Tank Construction:	Single Wall Tank
Tank Tightness Test:	Not reported
Tank Corrosion Protection:	Not reported
Tank Manifold:	Not reported
Tank Release Detection:	Not reported
Tank SFC Type:	Not reported
Pipe Material:	Not reported
Pipe Construction:	Not reported
Pipe Primary Release Detection:	Not reported
Pipe Second Release Detection:	Not reported
Pipe Corrosion Protection:	Not reported
Pipe Pumping System:	Not reported
Responsible Unit:	Northwest
Dispencer/Pump SFC Type:	Not reported
Region:	Northwest
Is Active:	False
Actual Capacity:	Not reported
Pipe Install Date:	Not reported
Turbine Sump Construction:	Not reported
Compart Number:	1
Stored Substance:	Not reported
Used Substance:	Not reported
Compart Capacity:	Not reported
URL:	https://apps.ecology.wa.gov/cleanupsearch/reports/ust?SiteId=11665

ALLSITES:

Name:	TSUE CHONG CO INC
Facility Id:	75966125
Interaction:	63227
Interaction 1:	I

DRAFT

TSUE CHONG CO INC (Continued) **U001126895**

Interaction 2:	UST
Ecology Program:	TOXICS
Program Data:	UST
Facility Alt.:	Not reported
Program ID:	11665
Date Interaction:	2000-02-29 00:00:00
Date Interaction 3:	Underground Storage Tank
Latitude:	47.598940000200002
Longitude:	-122.32082699999999

ASBESTOS:

Name:	Not reported
Address:	410 10TH AVE E
City,State,Zip:	SEATTLE, WA 98102
Facility Type:	Residence
Parent ID:	0
Form ID:	137754##1338Ameri594319
Notice Date:	01/27/2017
Start Date:	02/13/2017
Completion Date:	02/28/2017
Initial:	1
Amended:	Not reported
On Hold:	Not reported
Off Hold:	Not reported
Emergency:	Not reported
Site Hours Start:	8:00 AM
Site Hours End:	3:00 PM
Sunday:	Not reported
Monday:	1
Tuesday:	1
Wednesday:	1
Thursday:	1
Friday:	1
Saturday:	Not reported
Contractor ID:	Not reported
Phone:	206-267-0746
Job Site CAS:	John Asselin
Project Form Email:	dees@aeconllc.com
Property Owner Name:	Not reported
Property Owner Agent:	Matt Deveny
Property Owner Company:	American Environmental Constru (ABCN00001338)
Property Owner Address:	7900 SE 28th St. #412
Property Owner City:	Mercer Island
Property Owner State:	WA
Property Owner Zip4:	98040
Property Owner Phone:	425-681-5734
Job Site Room:	Not reported
Facility Age:	60 yrs ago
Facility Size:	2200
Facility Remodel:	Not reported
Facility Demo:	1
Facility Repair:	Not reported
Facility Maint:	Not reported
Removed:	1
Encapsulated:	Not reported
Quantity Sq Ft:	990

DRAFT

TSUE CHONG CO INC (Continued) **U001126895**

Fireproofing:	Not reported
Popcorn Ceiling:	Not reported
CAB:	1
Sheet Vinyl:	1
Asbestos Paper:	Not reported
Boiler Insulation:	Not reported
Duct Paper:	Not reported
VAT:	Not reported
Roofing:	Not reported
Sq Ft Other:	Not reported
Sq Ft Other Text:	Lath & Plaster
Quantity Lin Ft:	Not reported
Mag Pipe Insulation:	Not reported
Air Cell Pipe Insulation:	Not reported
Ducting Insulation:	Not reported
Cement Asbestos Pipe:	Not reported
Mudded Pipe Insulation:	Not reported
Duct Tape:	Not reported
Lin Ft Other1:	Not reported
Lin Ft Other1 Text:	Not reported
Lin Ft Other2:	Not reported
Lin Ft Other2 Text:	Not reported
Indoors:	1
Outdoors:	1
Neg Pres Enclosure:	1
Glove Bag:	Not reported
Mini Enclosure:	Not reported
Critical Barriers:	1
Wrap And Cut:	Not reported
Wet Methods:	1
HEPA Vacuum:	1
MANUALMETHODS :	1
Other CM1:	Not reported
Other CM1 Text:	Not reported
Other CM2:	Not reported
Other CM2 Text:	Not reported
Half Mask APR:	1
Full Face APR:	Not reported
PAPR:	1
Type C Continuous:	Not reported
Type C Pressure:	1
Other Resp Pro:	Not reported
Other Resp Pro Text:	Not reported
Comments:	AEC Job#17049
Date Time Submitted:	2017-01-27 11:24:41
Submitter IP Address:	67.139.105.230
Region:	2
UBI:	602131386
Notice type:	Initial
Project Type:	Cement Asbestos Board (CAB), Sheet Vinyl
Supervisor:	John Asselin ()
Supervisor Phone:	Not reported
Certificate Status:	ACTIVE
Name:	Not reported
Address:	410 10TH AVE E
City,State,Zip:	SEATTLE, WA 98102

DRAFT

TSUE CHONG CO INC (Continued) **U001126895**

Facility Type:	Residence
Parent ID:	137754
Form ID:	138607##1338Ameri376392
Notice Date:	02/15/2017
Start Date:	02/13/2017
Completion Date:	02/15/2017
Initial:	Not reported
Amended:	1
On Hold:	Not reported
Off Hold:	Not reported
Emergency:	Not reported
Site Hours Start:	8:00 AM
Site Hours End:	3:00 PM
Sunday:	Not reported
Monday:	1
Tuesday:	1
Wednesday:	1
Thursday:	1
Friday:	1
Saturday:	Not reported
Contractor ID:	Not reported
Phone:	206-267-0746
Job Site CAS:	Angel Gomez
Project Form Email:	dees@aeconllc.com
Property Owner Name:	Not reported
Property Owner Agent:	Matt Deveny
Property Owner Company:	American Environmental Constru (ABCN00001338)
Property Owner Address:	7900 SE 28th St. #412
Property Owner City:	Mercer Island
Property Owner State:	WA
Property Owner Zip4:	98040
Property Owner Phone:	425-681-5734
Job Site Room:	Not reported
Facility Age:	60 yrs ago
Facility Size:	2200
Facility Remodel:	Not reported
Facility Demo:	1
Facility Repair:	Not reported
Facility Maint:	Not reported
Removed:	1
Encapsulated:	Not reported
Quantity Sq Ft:	990
Fireproofing:	Not reported
Popcorn Ceiling:	Not reported
CAB:	1
Sheet Vinyl:	1
Asbestos Paper:	Not reported
Boiler Insulation:	Not reported
Duct Paper:	Not reported
VAT:	Not reported
Roofing:	Not reported
Sq Ft Other:	Not reported
Sq Ft Other Text:	Lath & Plaster
Quantity Lin Ft:	Not reported
Mag Pipe Insulation:	Not reported
Air Cell Pipe Insulation:	Not reported
Ducting Insulation:	Not reported

DRAFT

TSUE CHONG CO INC (Continued) **U001126895**

Cement Asbestos Pipe:	Not reported
Mudded Pipe Insulation:	Not reported
Duct Tape:	Not reported
Lin Ft Other1:	Not reported
Lin Ft Other1 Text:	Not reported
Lin Ft Other2:	Not reported
Lin Ft Other2 Text:	Not reported
Indoors:	1
Outdoors:	1
Neg Pres Enclosure:	1
Glove Bag:	Not reported
Mini Enclosure:	Not reported
Critical Barriers:	1
Wrap And Cut:	Not reported
Wet Methods:	1
HEPA Vacuum:	1
MANUALMETHODS :	1
Other CM1:	Not reported
Other CM1 Text:	Not reported
Other CM2:	Not reported
Other CM2 Text:	Not reported
Half Mask APR:	1
Full Face APR:	Not reported
PAPR:	1
Type C Continuous:	Not reported
Type C Pressure:	1
Other Resp Pro:	Not reported
Other Resp Pro Text:	Not reported
Comments:	This project is complete. AEC Job#17049
Date Time Submitted:	2017-02-15 13:05:51
Submitter IP Address:	67.139.105.230
Region:	2
UBI:	602131386
Notice type:	Initial
Project Type:	Cement Asbestos Board (CAB), Sheet Vinyl
Supervisor:	Angel Gomez ()
Supervisor Phone:	Not reported
Certificate Status:	ACTIVE
Name:	Not reported
Address:	410 10TH AVE E
City,State,Zip:	SEATTLE, WA 98102
Facility Type:	Residence
Parent ID:	137754
Form ID:	138526##1338Ameri397749
Notice Date:	02/14/2017
Start Date:	02/13/2017
Completion Date:	02/28/2017
Initial:	Not reported
Amended:	1
On Hold:	Not reported
Off Hold:	1
Emergency:	Not reported
Site Hours Start:	8:00 AM
Site Hours End:	3:00 PM
Sunday:	Not reported
Monday:	1

DRAFT

TSUE CHONG CO INC (Continued) **U001126895**

Tuesday:	1
Wednesday:	1
Thursday:	1
Friday:	1
Saturday:	Not reported
Contractor ID:	Not reported
Phone:	206-267-0746
Job Site CAS:	Angel Gomez
Project Form Email:	dees@aeconllc.com
Property Owner Name:	Not reported
Property Owner Agent:	Matt Deveny
Property Owner Company:	American Environmental Constru (ABCN00001338)
Property Owner Address:	7900 SE 28th St. #412
Property Owner City:	Mercer Island
Property Owner State:	WA
Property Owner Zip4:	98040
Property Owner Phone:	425-681-5734
Job Site Room:	Not reported
Facility Age:	60 yrs ago
Facility Size:	2200
Facility Remodel:	Not reported
Facility Demo:	1
Facility Repair:	Not reported
Facility Maint:	Not reported
Removed:	1
Encapsulated:	Not reported
Quantity Sq Ft:	990
Fireproofing:	Not reported
Popcorn Ceiling:	Not reported
CAB:	1
Sheet Vinyl:	1
Asbestos Paper:	Not reported
Boiler Insulation:	Not reported
Duct Paper:	Not reported
VAT:	Not reported
Roofing:	Not reported
Sq Ft Other:	Not reported
Sq Ft Other Text:	Lath & Plaster
Quantity Lin Ft:	Not reported
Mag Pipe Insulation:	Not reported
Air Cell Pipe Insulation:	Not reported
Ducting Insulation:	Not reported
Cement Asbestos Pipe:	Not reported
Mudded Pipe Insulation:	Not reported
Duct Tape:	Not reported
Lin Ft Other1:	Not reported
Lin Ft Other1 Text:	Not reported
Lin Ft Other2:	Not reported
Lin Ft Other2 Text:	Not reported
Indoors:	1
Outdoors:	1
Neg Pres Enclosure:	1
Glove Bag:	Not reported
Mini Enclosure:	Not reported
Critical Barriers:	1
Wrap And Cut:	Not reported
Wet Methods:	1

DRAFT

TSUE CHONG CO INC (Continued) **U001126895**

HEPA Vacuum:	1
MANUALMETHODS :	1
Other CM1:	Not reported
Other CM1 Text:	Not reported
Other CM2:	Not reported
Other CM2 Text:	Not reported
Half Mask APR:	1
Full Face APR:	Not reported
PAPR:	1
Type C Continuous:	Not reported
Type C Pressure:	1
Other Resp Pro:	Not reported
Other Resp Pro Text:	Not reported
Comments:	This project is off hold. AEC Job#17049
Date Time Submitted:	2017-02-14 08:16:56
Submitter IP Address:	67.139.105.230
Region:	2
UBI:	602131386
Notice type:	Initial
Project Type:	Cement Asbestos Board (CAB), Sheet Vinyl
Supervisor:	Angel Gomez ()
Supervisor Phone:	Not reported
Certificate Status:	ACTIVE
Name:	Not reported
Address:	410 10TH AVE E
City,State,Zip:	SEATTLE, WA 98102
Facility Type:	Residence
Parent ID:	137754
Form ID:	138475##1338Ameri463765
Notice Date:	02/13/2017
Start Date:	02/13/2017
Completion Date:	02/28/2017
Initial:	Not reported
Amended:	1
On Hold:	Not reported
Off Hold:	Not reported
Emergency:	Not reported
Site Hours Start:	8:00 AM
Site Hours End:	3:00 PM
Sunday:	Not reported
Monday:	1
Tuesday:	1
Wednesday:	1
Thursday:	1
Friday:	1
Saturday:	Not reported
Contractor ID:	Not reported
Phone:	206-267-0746
Job Site CAS:	Angel Gomez
Project Form Email:	dees@aeconllc.com
Property Owner Name:	Not reported
Property Owner Agent:	Matt Deveny
Property Owner Company:	American Environmental Constru (ABCN00001338)
Property Owner Address:	7900 SE 28th St. #412
Property Owner City:	Mercer Island
Property Owner State:	WA

DRAFT

TSUE CHONG CO INC (Continued) **U001126895**

Property Owner Zip4:	98040
Property Owner Phone:	425-681-5734
Job Site Room:	Not reported
Facility Age:	60 yrs ago
Facility Size:	2200
Facility Remodel:	Not reported
Facility Demo:	1
Facility Repair:	Not reported
Facility Maint:	Not reported
Removed:	1
Encapsulated:	Not reported
Quantity Sq Ft:	990
Fireproofing:	Not reported
Popcorn Ceiling:	Not reported
CAB:	1
Sheet Vinyl:	1
Asbestos Paper:	Not reported
Boiler Insulation:	Not reported
Duct Paper:	Not reported
VAT:	Not reported
Roofing:	Not reported
Sq Ft Other:	Not reported
Sq Ft Other Text:	Lath & Plaster
Quantity Lin Ft:	Not reported
Mag Pipe Insulation:	Not reported
Air Cell Pipe Insulation:	Not reported
Ducting Insulation:	Not reported
Cement Asbestos Pipe:	Not reported
Mudded Pipe Insulation:	Not reported
Duct Tape:	Not reported
Lin Ft Other1:	Not reported
Lin Ft Other1 Text:	Not reported
Lin Ft Other2:	Not reported
Lin Ft Other2 Text:	Not reported
Indoors:	1
Outdoors:	1
Neg Pres Enclosure:	1
Glove Bag:	Not reported
Mini Enclosure:	Not reported
Critical Barriers:	1
Wrap And Cut:	Not reported
Wet Methods:	1
HEPA Vacuum:	1
MANUALMETHODS :	1
Other CM1:	Not reported
Other CM1 Text:	Not reported
Other CM2:	Not reported
Other CM2 Text:	Not reported
Half Mask APR:	1
Full Face APR:	Not reported
PAPR:	1
Type C Continuous:	Not reported
Type C Pressure:	1
Other Resp Pro:	Not reported
Other Resp Pro Text:	Not reported
Comments:	Changed the CAS. AEC Job#17049
Date Time Submitted:	2017-02-13 10:30:18

DRAFT

TSUE CHONG CO INC (Continued) **U001126895**

Submitter IP Address:	67.139.105.230
Region:	2
UBI:	602131386
Notice type:	Initial
Project Type:	Cement Asbestos Board (CAB), Sheet Vinyl
Supervisor:	Angel Gomez ()
Supervisor Phone:	Not reported
Certificate Status:	ACTIVE
Name:	Not reported
Address:	410 10TH AVE E
City,State,Zip:	SEATTLE, WA 98102
Facility Type:	Residence
Parent ID:	137754
Form ID:	138490##1338Ameri481579
Notice Date:	02/13/2017
Start Date:	02/13/2017
Completion Date:	02/28/2017
Initial:	Not reported
Amended:	1
On Hold:	1
Off Hold:	Not reported
Emergency:	Not reported
Site Hours Start:	8:00 AM
Site Hours End:	3:00 PM
Sunday:	Not reported
Monday:	1
Tuesday:	1
Wednesday:	1
Thursday:	1
Friday:	1
Saturday:	Not reported
Contractor ID:	Not reported
Phone:	206-267-0746
Job Site CAS:	Angel Gomez
Project Form Email:	dees@aeconllc.com
Property Owner Name:	Not reported
Property Owner Agent:	Matt Deveny
Property Owner Company:	American Environmental Constru (ABCN00001338)
Property Owner Address:	7900 SE 28th St. #412
Property Owner City:	Mercer Island
Property Owner State:	WA
Property Owner Zip4:	98040
Property Owner Phone:	425-681-5734
Job Site Room:	Not reported
Facility Age:	60 yrs ago
Facility Size:	2200
Facility Remodel:	Not reported
Facility Demo:	1
Facility Repair:	Not reported
Facility Maint:	Not reported
Removed:	1
Encapsulated:	Not reported
Quantity Sq Ft:	990
Fireproofing:	Not reported
Popcorn Ceiling:	Not reported
CAB:	1

DRAFT

TSUE CHONG CO INC (Continued) **U001126895**

Sheet Vinyl:	1
Asbestos Paper:	Not reported
Boiler Insulation:	Not reported
Duct Paper:	Not reported
VAT:	Not reported
Roofing:	Not reported
Sq Ft Other:	Not reported
Sq Ft Other Text:	Lath & Plaster
Quantity Lin Ft:	Not reported
Mag Pipe Insulation:	Not reported
Air Cell Pipe Insulation:	Not reported
Ducting Insulation:	Not reported
Cement Asbestos Pipe:	Not reported
Mudded Pipe Insulation:	Not reported
Duct Tape:	Not reported
Lin Ft Other1:	Not reported
Lin Ft Other1 Text:	Not reported
Lin Ft Other2:	Not reported
Lin Ft Other2 Text:	Not reported
Indoors:	1
Outdoors:	1
Neg Pres Enclosure:	1
Glove Bag:	Not reported
Mini Enclosure:	Not reported
Critical Barriers:	1
Wrap And Cut:	Not reported
Wet Methods:	1
HEPA Vacuum:	1
MANUALMETHODS :	1
Other CM1:	Not reported
Other CM1 Text:	Not reported
Other CM2:	Not reported
Other CM2 Text:	Not reported
Half Mask APR:	1
Full Face APR:	Not reported
PAPR:	1
Type C Continuous:	Not reported
Type C Pressure:	1
Other Resp Pro:	Not reported
Other Resp Pro Text:	Not reported
Comments:	This project is on hold. AEC Job#17049
Date Time Submitted:	2017-02-13 13:35:34
Submitter IP Address:	67.139.105.230
Region:	2
UBI:	602131386
Notice type:	Initial
Project Type:	Cement Asbestos Board (CAB), Sheet Vinyl
Supervisor:	Angel Gomez ()
Supervisor Phone:	Not reported
Certificate Status:	ACTIVE

DRAFT

AX364 **SUPERIOR CLEANERS** **WA HSL** **U004131376**
SE **1221 E MADISON ST** **WA CSCSL** **N/A**
1/4-1/2 **SEATTLE, WA 98122** **WA UST**
0.274 mi. **WA ALLSITES**
1448 ft. **Site 4 of 4 in cluster AX** **WA SPILLS**
WA DRYCLEANERS
Relative: **WA MANIFEST**
Lower **WA UIC**

Actual:
323 ft.

HSL:

Name:	SUPERIOR CLEANERS
Address:	Not reported
City,State,Zip:	SEATTLE, WA
edr_fstat:	WA
edr_fzip:	Not reported
edr_fcnty:	KING
edr_zip:	Not reported
Facility Type:	**Hazardous Sites List**
Facility Status:	Awaiting Cleanup
FSID Number:	916588
Rank:	3
Region:	NW
EDR Link ID:	916588
Region Decode:	NORTHWEST REGIONAL OFFICE

CSCSL:

Name:	SUPERIOR CLEANERS
Address:	1221 E MADISON ST
City,State,Zip:	SEATTLE, WA 98122
Facility ID:	916588
Region:	Northwest
Lat/Long:	47.612859 / -122.316694
Clean Up Siteid:	11906
Site Status:	Awaiting Cleanup
Contaminant Name:	Non-Halogenated Solvents
Alternate Site Names:	ACACIA FLORIST,ASSOCIATED OIL CO,C B DODGE,JEWEL CLEANERS,SUPERIOR CLEANERS AND LAUNDRY,The Pony,TIDEWATER ASSOCIATION
Site Rank:	3 - Moderate Risk
Has Institutional Control:	Not reported
Past VCP:	Not reported
Current VCP:	Not reported
URL:	https://apps.ecology.wa.gov/cleanupsearch/site/11906
Ground Water:	Below Cleanup Levels
Surface Water:	Not reported
Soil:	Not reported
Sediment:	Not reported
Air:	Not reported
Bedrock:	Not reported
Responsible Unit:	Northwest

Name:	SUPERIOR CLEANERS
Address:	1221 E MADISON ST
City,State,Zip:	SEATTLE, WA 98122
Facility ID:	916588
Region:	Northwest
Lat/Long:	47.612859 / -122.316694
Clean Up Siteid:	11906
Site Status:	Awaiting Cleanup
Contaminant Name:	Other Halogenated Organics

DRAFT

SUPERIOR CLEANERS (Continued) **U004131376**

Alternate Site Names: ACACIA FLORIST,ASSOCIATED OIL CO,C B DODGE,JEWEL CLEANERS,SUPERIOR CLEANERS AND LAUNDRY,The Pony,TIDEWATER ASSOCIATION
Site Rank: 3 - Moderate Risk
Has Institutional Control: Not reported
Past VCP: Not reported
Current VCP: Not reported
URL: https://apps.ecology.wa.gov/cleanupsearch/site/11906
Ground Water: Confirmed Above Cleanup Levels
Surface Water: Not reported
Soil: Confirmed Above Cleanup Levels
Sediment: Not reported
Air: Not reported
Bedrock: Not reported
Responsible Unit: Northwest

Name: SUPERIOR CLEANERS
Address: 1221 E MADISON ST
City,State,Zip: SEATTLE, WA 98122
Facility ID: 916588
Region: Northwest
Lat/Long: 47.612859 / -122.316694
Clean Up Siteid: 11906
Site Status: Awaiting Cleanup
Contaminant Name: Petroleum-Other
Alternate Site Names: ACACIA FLORIST,ASSOCIATED OIL CO,C B DODGE,JEWEL CLEANERS,SUPERIOR CLEANERS AND LAUNDRY,The Pony,TIDEWATER ASSOCIATION
Site Rank: 3 - Moderate Risk
Has Institutional Control: Not reported
Past VCP: Not reported
Current VCP: Not reported
URL: https://apps.ecology.wa.gov/cleanupsearch/site/11906
Ground Water: Not reported
Surface Water: Not reported
Soil: Below Cleanup Levels
Sediment: Not reported
Air: Not reported
Bedrock: Not reported
Responsible Unit: Northwest

UST:
Name: SUPERIOR CLEANERS
Address: 1221 E MADISON ST
City: SEATTLE
Zip: 98122
Facility ID: 916588
Site Id: 619566
Decimal Latitude: 47.612859
Decimal Longitude: -122.316694

Tank Name: 1
Tag Number: Not reported
Tank Status: Removed
Tank Status Date: 3/11/2014
Tank Install Date: Not reported
Tank Closure Date: 12/1/2014
Capacity Range: Not reported
Tank Permit Expiration Date: Not reported

DRAFT

SUPERIOR CLEANERS (Continued) **U004131376**

Tank Upgrade Date:	Not reported
Tank Spill Prevention:	Not reported
Tank Overfill Prevention:	Not reported
Tank Material:	Not reported
Tank Construction:	Not reported
Tank Tightness Test:	Not reported
Tank Corrosion Protection:	Not reported
Tank Manifold:	Not reported
Tank Release Detection:	Not reported
Tank SFC Type:	Not reported
Pipe Material:	Not reported
Pipe Construction:	Not reported
Pipe Primary Release Detection:	Not reported
Pipe Second Release Detection:	Not reported
Pipe Corrosion Protection:	Not reported
Pipe Pumping System:	Not reported
Responsible Unit:	Northwest
Dispencer/Pump SFC Type:	Not reported
Region:	Northwest
Is Active:	False
Actual Capacity:	280
Pipe Install Date:	Not reported
Turbine Sump Construction:	Not reported
Compart Number:	1
Stored Substance:	Used Oil/Waste Oil
Used Substance:	Recycled (Used Oil)
Compart Capacity:	280
URL:	https://apps.ecology.wa.gov/cleanupsearch/reports/ust?SiteId=619566

ALLSITES:

Name:	SUPERIOR CLEANERS
Facility Id:	916588

Interaction:	7501
Interaction 1:	I
Interaction 2:	HWG
Ecology Program:	HAZWASTE
Program Data:	TURBOWASTE
Facility Alt.:	Superior Cleaners
Program ID:	WAH000034262
Date Interaction:	2009-01-27 00:00:00
Date Interaction 3:	Hazardous Waste Generator
Latitude:	47.612859
Longitude:	-122.316694

Interaction:	102042
Interaction 1:	A
Interaction 2:	INDPNDNT
Ecology Program:	TOXICS
Program Data:	ISIS
Facility Alt.:	The Pony
Program ID:	Not reported
Date Interaction:	2010-12-20 00:00:00
Date Interaction 3:	Independent Cleanup
Latitude:	47.612859
Longitude:	-122.316694

DRAFT

SUPERIOR CLEANERS (Continued) **U004131376**

Interaction:	99855
Interaction 1:	A
Interaction 2:	HWOTHER
Ecology Program:	HAZWASTE
Program Data:	TURBOWASTE
Facility Alt.:	Superior Cleaners
Program ID:	WAH000034262
Date Interaction:	2011-12-31 00:00:00
Date Interaction 3:	Haz Waste Management Acti
Latitude:	47.612859
Longitude:	-122.316694

Interaction:	129262
Interaction 1:	A
Interaction 2:	UIC
Ecology Program:	WATQUAL
Program Data:	UIC
Facility Alt.:	The Pony Dry cleaners
Program ID:	Not reported
Date Interaction:	2009-02-01 00:00:00
Date Interaction 3:	Underground Injection Con
Latitude:	47.612859
Longitude:	-122.316694

Interaction:	7502
Interaction 1:	A
Interaction 2:	UST
Ecology Program:	TOXICS
Program Data:	UST
Facility Alt.:	Not reported
Program ID:	619566
Date Interaction:	2009-01-28 00:00:00
Date Interaction 3:	Underground Storage Tank
Latitude:	47.612859
Longitude:	-122.316694

SPILLS ERTS:

Facility Site ID:	Not reported
Name:	ACACIA FLORIST
Address:	1221 E MADISON ST
City,State,Zip:	SEATTLE, WA
Program Name:	Toxics Cleanup
Incident ID:	610769
Incident Status:	Historic
Incident Date:	Not reported
Initial Report Activity Name:	Unknown
Initial Report Cause Category:	Human error
Initial Report Cause Name:	Unknown
Initial Report Medium Name:	Soil
Initial Report Medium Category:	Ground
Initial Report Source Name:	Undetermined
Initial Report Source Category:	Historical
Initial Report Substance Name:	Undetermined
Initial Report Substance Category:	Historical

DRAFT

SUPERIOR CLEANERS (Continued) **U004131376**

Initial Report Substance Quantity:	Not reported
Initial Report Substance Unit Of Measure:	Not reported
Potentially Responsible Party First Name:	Not reported
Potentially Responsible Party Last Name:	Not reported
Potentially Responsible Party Organization:	UNKNOWN
External Reference Number:	RGI PROJ 2008-351
Latitude:	Not reported
Longitude:	Not reported

DRYCLEANERS:

Name:	SUPERIOR CLEANERS
Address:	1221 E MADISON ST
City,State,Zip:	SEATTLE, WA 98122
EPA Id:	Not reported
FS Id:	916588
Tax Reg Nbr:	Not reported
Business Type:	Not reported
Fed Waste Code Desc:	Not reported
State Waste Code Desc:	Not reported
Mail Name:	Not reported
Mail Line1:	Not reported
Mail Line2:	Not reported
Mail City,St,Zip:	Not reported
Mail Country:	Not reported
Legal Org Name:	Not reported
Legal Person First Name:	Not reported
Legal Person Middle Init:	Not reported
Legal Person Last Name:	Not reported
Legal Line1:	Not reported
Legal Line2:	Not reported
Legal City,St,Zip:	Not reported
Legal Country:	Not reported
Legal Phone Nbr:	Not reported
Legal Effective Date:	Not reported
Legal Organization Type:	Not reported
Land Org Name:	Not reported
Land Person First Name:	Not reported
Land Person Middle Init:	Not reported
Land Person Last Name:	Not reported
Land Line1:	Not reported
Land Line2:	Not reported
Land City,St,Zip:	Not reported
Land Country:	Not reported
Land Phone Nbr:	Not reported
Land Organization Type:	Not reported
Operator Org Name:	Not reported
Operator Person First Name:	Not reported
Operator Person Middle Init:	Not reported
Operator Person Last Name:	Not reported
Operator Line1:	Not reported
Operator Line2:	Not reported
Operator City,St,Zip:	Not reported
Operator Country:	Not reported
Operator Phone Nbr:	Not reported
Operator Effective Date:	Not reported
Operator Organization Type:	Not reported
Site Contact First Name:	Not reported

DRAFT

SUPERIOR CLEANERS (Continued) **U004131376**

Site Contact Middle Init:	Not reported
Site Contact Last Name:	Not reported
Site Contact Line1:	Not reported
Site Contact Line2:	Not reported
Site Contact City,St,Zip:	Not reported
Site Contact Country:	Not reported
Site Contact Phone Nbr:	Not reported
Site Contact Email:	Not reported
Form Contact First Name:	Not reported
Form Contact Middle Init:	Not reported
Form Contact Last Name:	Not reported
Form Contact Line1:	Not reported
Form Contact Line2:	Not reported
Form Contact City,St,Zip:	Not reported
Form Contact Country:	Not reported
Form Contact Phone Nbr:	Not reported
Form Contact Email:	Not reported
Gen Status Cd:	Not reported
Monthly Generation:	Not reported
Batch Generation:	Not reported
One Time Generation:	Not reported
Transports Own Waste:	Not reported
Transports Others Waste:	Not reported
Recycler Onsite:	Not reported
Transfer Facility:	Not reported
Pbr:	Not reported
Tbg:	Not reported
Mixed Radioactive:	Not reported
Importer:	Not reported
Tsdr Facility:	Not reported
Immediate Recycler:	Not reported
Gen Dang Fuel:	Not reported
Gen Market To Burner:	Not reported
Gen Other Marketers:	Not reported
Utility Boiler Burner:	Not reported
Industry Boiler Burner:	Not reported
Furnace Burner:	Not reported
Smelter Deferral:	Not reported
Small Qty Exemption:	Not reported
Other Exemption:	Not reported
UW Battery Gen:	Not reported
UW Thermostats Gen:	Not reported
UW Mercury Gen:	Not reported
UW Lamps Gen:	Not reported
UW Battery Accum:	Not reported
UW Thermostats Accum:	Not reported
UW Mercury Accum:	Not reported
UW Lamps Accum:	Not reported
UW Destination Facility:	Not reported
Off Spec Utility Boiler:	Not reported
Off Spec Industry Boiler:	Not reported
Off Spec Furnace:	Not reported
Used Oil Transporter:	Not reported
Used Oil Transfer Facility:	Not reported
Used Oil Processor:	Not reported
Used Oil Rerefiner:	Not reported

Used Oil Fuel Marketer Directs Shipments: Not reported

DRAFT

SUPERIOR CLEANERS (Continued) **U004131376**

Used Oil Fuel Marketer Meets Specs:	Not reported
ECO Int Type Code:	UST
Status Code:	A
Start Date:	01/28/2009
End Date:	Not reported
NAICS DS:	Drycleaning and Laundry Services (except Coin-Operated)
Program Name:	Not reported
FS SIC Code:	Not reported
SIC DS:	UST
Latitude:	47.612859
Longitude:	-122.316694
Comments:	Not reported

Name:	SUPERIOR CLEANERS
Address:	1221 E MADISON ST
City,State,Zip:	SEATTLE, WA 98122
EPA Id:	Not reported
FS Id:	916588
Tax Reg Nbr:	Not reported
Business Type:	Not reported
Fed Waste Code Desc:	Not reported
State Waste Code Desc:	Not reported
Mail Name:	Not reported
Mail Line1:	Not reported
Mail Line2:	Not reported
Mail City,St,Zip:	Not reported
Mail Country:	Not reported
Legal Org Name:	Not reported
Legal Person First Name:	Not reported
Legal Person Middle Init:	Not reported
Legal Person Last Name:	Not reported
Legal Line1:	Not reported
Legal Line2:	Not reported
Legal City,St,Zip:	Not reported
Legal Country:	Not reported
Legal Phone Nbr:	Not reported
Legal Effective Date:	Not reported
Legal Organization Type:	Not reported
Land Org Name:	Not reported
Land Person First Name:	Not reported
Land Person Middle Init:	Not reported
Land Person Last Name:	Not reported
Land Line1:	Not reported
Land Line2:	Not reported
Land City,St,Zip:	Not reported
Land Country:	Not reported
Land Phone Nbr:	Not reported
Land Organization Type:	Not reported
Operator Org Name:	Not reported
Operator Person First Name:	Not reported
Operator Person Middle Init:	Not reported
Operator Person Last Name:	Not reported
Operator Line1:	Not reported
Operator Line2:	Not reported
Operator City,St,Zip:	Not reported
Operator Country:	Not reported
Operator Phone Nbr:	Not reported

DRAFT

SUPERIOR CLEANERS (Continued) **U004131376**

Operator Effective Date:	Not reported
Operator Organization Type:	Not reported
Site Contact First Name:	Not reported
Site Contact Middle Init:	Not reported
Site Contact Last Name:	Not reported
Site Contact Line1:	Not reported
Site Contact Line2:	Not reported
Site Contact City,St,Zip:	Not reported
Site Contact Country:	Not reported
Site Contact Phone Nbr:	Not reported
Site Contact Email:	Not reported
Form Contact First Name:	Not reported
Form Contact Middle Init:	Not reported
Form Contact Last Name:	Not reported
Form Contact Line1:	Not reported
Form Contact Line2:	Not reported
Form Contact City,St,Zip:	Not reported
Form Contact Country:	Not reported
Form Contact Phone Nbr:	Not reported
Form Contact Email:	Not reported
Gen Status Cd:	Not reported
Monthly Generation:	Not reported
Batch Generation:	Not reported
One Time Generation:	Not reported
Transports Own Waste:	Not reported
Transports Others Waste:	Not reported
Recycler Onsite:	Not reported
Transfer Facility:	Not reported
Pbr:	Not reported
Tbg:	Not reported
Mixed Radioactive:	Not reported
Importer:	Not reported
Tsdr Facility:	Not reported
Immediate Recycler:	Not reported
Gen Dang Fuel:	Not reported
Gen Market To Burner:	Not reported
Gen Other Marketers:	Not reported
Utility Boiler Burner:	Not reported
Industry Boiler Burner:	Not reported
Furnace Burner:	Not reported
Smelter Deferral:	Not reported
Small Qty Exemption:	Not reported
Other Exemption:	Not reported
UW Battery Gen:	Not reported
UW Thermostats Gen:	Not reported
UW Mercury Gen:	Not reported
UW Lamps Gen:	Not reported
UW Battery Accum:	Not reported
UW Thermostats Accum:	Not reported
UW Mercury Accum:	Not reported
UW Lamps Accum:	Not reported
UW Destination Facility:	Not reported
Off Spec Utility Boiler:	Not reported
Off Spec Industry Boiler:	Not reported
Off Spec Furnace:	Not reported
Used Oil Transporter:	Not reported
Used Oil Transfer Facility:	Not reported

DRAFT

SUPERIOR CLEANERS (Continued) **U004131376**

Used Oil Processor: Not reported
Used Oil Rerefiner: Not reported
Used Oil Fuel Marketer Directs Shipments: Not reported
Used Oil Fuel Marketer Meets Specs: Not reported
ECO Int Type Code: INDPNDNT
Status Code: A
Start Date: 12/20/2010
End Date: Not reported
NAICS DS: Drycleaning and Laundry Services
Program Name: Not reported
FS SIC Code: Not reported
SIC DS: ISIS
Latitude: 47.612859
Longitude: -122.316694
Comments: Not reported

Name: SUPERIOR CLEANERS
Address: 1221 E MADISON ST
City,State,Zip: SEATTLE, WA 98122
EPA Id: WAH000034262
FS Id: 916588
Tax Reg Nbr: **
Business Type: Former Dry Cleaner
Fed Waste Code Desc: Not reported
State Waste Code Desc: Not reported
Mail Name: Casita Grande LLC
Mail Line1: 1121 Dexter Ave N
Mail Line2: Not reported
Mail City,St,Zip: Seattle, WA 98109-3517
Mail Country: UNITED STATES
Legal Org Name: Casita Grande LLC
Legal Person First Name: Mark
Legal Person Middle Init: Not reported
Legal Person Last Name: Stoner
Legal Line1: 1121 Dexter Ave N
Legal Line2: Not reported
Legal City,St,Zip: Seattle, WA 98109-3517
Legal Country: UNITED STATES
Legal Phone Nbr: (206)979-0079
Legal Effective Date: 06/02/2009
Legal Organization Type: Private
Land Org Name: Casita Grande LLC
Land Person First Name: Mark
Land Person Middle Init: Not reported
Land Person Last Name: Stoner
Land Line1: 1121 Dexter Ave N
Land Line2: Not reported
Land City,St,Zip: Seattle, WA 98109-3517
Land Country: UNITED STATES
Land Phone Nbr: (206)979-0079
Land Organization Type: Private
Operator Org Name: The Pony Pub LLC
Operator Person First Name: Mark
Operator Person Middle Init: Not reported
Operator Person Last Name: Stoner
Operator Line1: 1121 Dexter Ave N
Operator Line2: Not reported

DRAFT

SUPERIOR CLEANERS (Continued) **U004131376**

Operator City,St,Zip:	Seattle, WA 98109-3517
Operator Country:	UNITED STATES
Operator Phone Nbr:	(206)979-0079
Operator Effective Date:	06/02/2009
Operator Organization Type:	Private
Site Contact First Name:	Mark
Site Contact Middle Init:	Not reported
Site Contact Last Name:	Stoner
Site Contact Line1:	1121 Dexter Ave N
Site Contact Line2:	Not reported
Site Contact City,St,Zip:	Seattle, WA 98109-3517
Site Contact Country:	UNITED STATES
Site Contact Phone Nbr:	(206)979-0079
Site Contact Email:	mark.stoner@gmail.com
Form Contact First Name:	Mark
Form Contact Middle Init:	Not reported
Form Contact Last Name:	Stoner
Form Contact Line1:	1121 Dexter Ave N
Form Contact Line2:	Not reported
Form Contact City,St,Zip:	Seattle, WA 98109-3517
Form Contact Country:	UNITED STATES
Form Contact Phone Nbr:	(206)979-0079
Form Contact Email:	mark.stoner@gmail.com
Gen Status Cd:	XQG
Monthly Generation:	False
Batch Generation:	False
One Time Generation:	False
Transports Own Waste:	False
Transports Others Waste:	False
Recycler Onsite:	False
Transfer Facility:	False
Pbr:	False
Tbg:	False
Mixed Radioactive:	False
Importer:	False
Tsdr Facility:	False
Immediate Recycler:	False
Gen Dang Fuel:	False
Gen Market To Burner:	False
Gen Other Marketers:	False
Utility Boiler Burner:	False
Industry Boiler Burner:	False
Furnace Burner:	False
Smelter Deferral:	False
Small Qty Exemption:	False
Other Exemption:	Not reported
UW Battery Gen:	False
UW Thermostats Gen:	False
UW Mercury Gen:	False
UW Lamps Gen:	False
UW Battery Accum:	False
UW Thermostats Accum:	False
UW Mercury Accum:	False
UW Lamps Accum:	False
UW Destination Facility:	False
Off Spec Utility Boiler:	False
Off Spec Industry Boiler:	False

DRAFT

SUPERIOR CLEANERS (Continued) **U004131376**

Off Spec Furnace: False
Used Oil Transporter: False
Used Oil Transfer Facility: False
Used Oil Processor: False
Used Oil Rerefiner: False
Used Oil Fuel Marketer Directs Shipments: False
Used Oil Fuel Marketer Meets Specs: False
ECO Int Type Code: Not reported
Status Code: Not reported
Start Date: Not reported
End Date: Not reported
NAICS DS: Not reported
Program Name: Not reported
FS SIC Code: Not reported
SIC DS: Not reported
Latitude: Not reported
Longitude: Not reported
Comments: Not reported

WA MANIFEST:
Name: SUPERIOR CLEANERS
Address: 1221 E MADISON ST
City,State,Zip: SEATTLE, WA 98122
Facility Address 2: Not reported
Facility ID: 916588
EPA ID: WAH000034262
NAICS: 812320
State Waste Code Desc: Not reported
Federal Waste Code Desc: Not reported
Form Comm: Not reported
Data Year: 2017
Permit by Rule: False
Mailing Address 2: Not reported
Treatment by Generator: False
Mixed Radioactive Waste: False
Importer of Hazardous Waste: False
Immediate Recycler: False
Treatment/Storage/Disposal/Recycling Facility: False
Generator of Dangerous Fuel Waste: False
Generator Marketing to Burner: False
Other Marketers (i.e., blender, distributor, etc.): False
Utility Boiler Burner: False
Industry Boiler Burner: False
Industrial Furnace: False
Smelter Defferal: False
Universal Waste: Not reported
Off-Specification: Not reported
LN Address 2: Not reported
Tax Reg #: 602689116
Business Type: Not reported
Mail Name: Not reported
Mailing Address: 430 18th Ave E Apt 203
Mailing City,State,Zip: Seattle, WA 98112
Legal Organization Name: Casita Grande LLC
Legal Organization Type: Private
Legal Contact: Not reported
Legal Address: 1121 Dexter Ave N

DRAFT

SUPERIOR CLEANERS (Continued) **U004131376**

Legal Address 2:	Not reported
Legal City,State,Zip:	Seattle, WA 98109
Legal Phone Number:	(206)979-0079
Legal Effective Date:	06/02/2009
Land Organization Name:	Casita Grande LLC
Land Organization Type:	Private
Land Contact:	Not reported
Land Address:	430 18th Ave E Apt 203
Land City,State,Zip:	Seattle, WA 98112
Land Phone Number:	(206)979-0079
Operator Organization Name:	The Pony Pub LLC
Operator Organization Type:	Private
Operator:	Not reported
Operator Address:	430 18th Ave E Apt 203
Operator Address 2:	Not reported
Operator City,State,Zip:	Seattle, WA 98112
Operator Phone Number:	(206)979-0079
Operator Effective Date:	06/02/2009
Site Contact:	Not reported
Site Contact Address:	Not reported
Contact City,State,Zip:	Not reported
Site Contact Phone Number:	Not reported
Site Contact Email:	Not reported
Gen Status Code:	XQG
Monthly Generation:	False
Batch Generation:	False
One Time Generation:	False
Transport Own Waste:	False
Tranports Other Waste:	False
Recycler Onsite:	False
Transfer Facility:	False
Other Exemption:	Not reported
UW Battery Gen:	False
Used Oil Transporter:	False
Used Oil Transfer Facility:	False
Used Oil Processor:	False
Used Oil Refiner:	False
Used Oil Fuel Marketer Directs Shipments:	False
Used Oil Fuel Marketer Meets Specs:	False
Site Contact Address 2:	Not reported
SIC Code:	Not reported
CRK Number:	Not reported
Active:	Not reported
CAS Number:	Not reported
Chemical Name:	Not reported
EHS:	Not reported
EHS CAS Number:	Not reported
EHS Name:	Not reported

Name:	SUPERIOR CLEANERS
Address:	1221 E MADISON ST
City,State,Zip:	SEATTLE, WA 98122
Facility Address 2:	Not reported
Facility ID:	916588
EPA ID:	WAH000034262
NAICS:	812320
State Waste Code Desc:	Not reported

DRAFT

SUPERIOR CLEANERS (Continued) **U004131376**

Federal Waste Code Desc:	Not reported
Form Comm:	Not reported
Data Year:	2017
Permit by Rule:	False
Mailing Address 2:	Not reported
Treatment by Generator:	False
Mixed Radioactive Waste:	False
Importer of Hazardous Waste:	False
Immediate Recycler:	False
Treatment/Storage/Disposal/Recycling Facility:	False
Generator of Dangerous Fuel Waste:	False
Generator Marketing to Burner:	False
Other Marketers (i.e., blender, distributor, etc.):	False
Utility Boiler Burner:	False
Industry Boiler Burner:	False
Industrial Furnace:	False
Smelter Defferal:	False
Universal Waste:	Not reported
Off-Specification:	Not reported
LN Address 2:	Not reported
Tax Reg #:	**
Business Type:	Former Dry Cleaner
Mail Name:	Casita Grande LLC
Mailing Address:	1121 Dexter Ave N
Mailing City,State,Zip:	Seattle, WA 98109-3517
Legal Organization Name:	Casita Grande LLC
Legal Organization Type:	Private
Legal Contact:	Mark Stoner
Legal Address:	1121 Dexter Ave N
Legal Address 2:	Not reported
Legal City,State,Zip:	Seattle, WA 98109-3517
Legal Phone Number:	(206)979-0079
Legal Effective Date:	06/02/2009
Land Organization Name:	Casita Grande LLC
Land Organization Type:	Private
Land Contact:	Mark Stoner
Land Address:	1121 Dexter Ave N
Land City,State,Zip:	Seattle, WA 98109-3517
Land Phone Number:	(206)979-0079
Operator Organization Name:	The Pony Pub LLC
Operator Organization Type:	Private
Operator:	Mark Stoner
Operator Address:	1121 Dexter Ave N
Operator Address 2:	Not reported
Operator City,State,Zip:	Seattle, WA 98109-3517
Operator Phone Number:	(206)979-0079
Operator Effective Date:	06/02/2009
Site Contact:	Mark Stoner
Site Contact Address:	1121 Dexter Ave N
Contact City,State,Zip:	Seattle, WA 98109-3517
Site Contact Phone Number:	(206)979-0079
Site Contact Email:	mark.stoner@gmail.com
Gen Status Code:	XQG
Monthly Generation:	False
Batch Generation:	False
One Time Generation:	False
Transport Own Waste:	False

DRAFT

SUPERIOR CLEANERS (Continued) **U004131376**

Tranports Other Waste:	False
Recycler Onsite:	False
Transfer Facility:	False
Other Exemption:	Not reported
UW Battery Gen:	False
Used Oil Transporter:	False
Used Oil Transfer Facility:	False
Used Oil Processor:	False
Used Oil Refiner:	False
Used Oil Fuel Marketer Directs Shipments:	False
Used Oil Fuel Marketer Meets Specs:	False
Site Contact Address 2:	Not reported
SIC Code:	Not reported
CRK Number:	Not reported
Active:	Not reported
CAS Number:	Not reported
Chemical Name:	Not reported
EHS:	Not reported
EHS CAS Number:	Not reported
EHS Name:	Not reported

Name:	SUPERIOR CLEANERS
Address:	1221 E MADISON ST
City,State,Zip:	SEATTLE, WA 98122
Facility Address 2:	Not reported
Facility ID:	916588
EPA ID:	WAH000034262
NAICS:	812320
State Waste Code Desc:	Not reported
Federal Waste Code Desc:	Not reported
Form Comm:	Not reported
Data Year:	2016
Permit by Rule:	False
Mailing Address 2:	Not reported
Treatment by Generator:	False
Mixed Radioactive Waste:	False
Importer of Hazardous Waste:	False
Immediate Recycler:	False
Treatment/Storage/Disposal/Recycling Facility:	False
Generator of Dangerous Fuel Waste:	False
Generator Marketing to Burner:	False
Other Marketers (i.e., blender, distributor, etc.):	False
Utility Boiler Burner:	False
Industry Boiler Burner:	False
Industrial Furnace:	False
Smelter Defferal:	False
Universal Waste:	Not reported
Off-Specification:	Not reported
LN Address 2:	Not reported
Tax Reg #:	**
Business Type:	Former Dry Cleaner
Mail Name:	Casita Grande LLC
Mailing Address:	1121 Dexter Ave N
Mailing City,State,Zip:	Seattle, WA 98109-3517
Legal Organization Name:	Casita Grande LLC
Legal Organization Type:	Private
Legal Contact:	Mark Stoner

DRAFT

SUPERIOR CLEANERS (Continued) **U004131376**

Legal Address:	1121 Dexter Ave N
Legal Address 2:	Not reported
Legal City,State,Zip:	Seattle, WA 98109-3517
Legal Phone Number:	(206)979-0079
Legal Effective Date:	06/02/2009
Land Organization Name:	Casita Grande LLC
Land Organization Type:	Private
Land Contact:	Mark Stoner
Land Address:	1121 Dexter Ave N
Land City,State,Zip:	Seattle, WA 98109-3517
Land Phone Number:	(206)979-0079
Operator Organization Name:	The Pony Pub LLC
Operator Organization Type:	Private
Operator:	Mark Stoner
Operator Address:	1121 Dexter Ave N
Operator Address 2:	Not reported
Operator City,State,Zip:	Seattle, WA 98109-3517
Operator Phone Number:	(206)979-0079
Operator Effective Date:	06/02/2009
Site Contact:	Mark Stoner
Site Contact Address:	1121 Dexter Ave N
Contact City,State,Zip:	Seattle, WA 98109-3517
Site Contact Phone Number:	(206)979-0079
Site Contact Email:	mark.stoner@gmail.com
Gen Status Code:	XQG
Monthly Generation:	False
Batch Generation:	False
One Time Generation:	False
Transport Own Waste:	False
Tranports Other Waste:	False
Recycler Onsite:	False
Transfer Facility:	False
Other Exemption:	Not reported
UW Battery Gen:	False
Used Oil Transporter:	False
Used Oil Transfer Facility:	False
Used Oil Processor:	False
Used Oil Refiner:	False
Used Oil Fuel Marketer Directs Shipments:	False
Used Oil Fuel Marketer Meets Specs:	False
Site Contact Address 2:	Not reported
SIC Code:	Not reported
CRK Number:	Not reported
Active:	Not reported
CAS Number:	Not reported
Chemical Name:	Not reported
EHS:	Not reported
EHS CAS Number:	Not reported
EHS Name:	Not reported

Name:	SUPERIOR CLEANERS
Address:	1221 E MADISON ST
City,State,Zip:	SEATTLE, WA 98122
Facility Address 2:	Not reported
Facility ID:	916588
EPA ID:	WAH000034262
NAICS:	812320

DRAFT

SUPERIOR CLEANERS (Continued) **U004131376**

State Waste Code Desc:	Not reported
Federal Waste Code Desc:	Not reported
Form Comm:	Not reported
Data Year:	2015
Permit by Rule:	False
Mailing Address 2:	Not reported
Treatment by Generator:	False
Mixed Radioactive Waste:	False
Importer of Hazardous Waste:	False
Immediate Recycler:	False
Treatment/Storage/Disposal/Recycling Facility:	False
Generator of Dangerous Fuel Waste:	False
Generator Marketing to Burner:	False
Other Marketers (i.e., blender, distributor, etc.):	False
Utility Boiler Burner:	False
Industry Boiler Burner:	False
Industrial Furnace:	False
Smelter Defferal:	False
Universal Waste:	Not reported
Off-Specification:	Not reported
LN Address 2:	Not reported
Tax Reg #:	**
Business Type:	Former Dry Cleaner
Mail Name:	Casita Grande LLC
Mailing Address:	1121 Dexter Ave N
Mailing City,State,Zip:	Seattle, WA 98109-3517
Legal Organization Name:	Casita Grande LLC
Legal Organization Type:	Private
Legal Contact:	Mark Stoner
Legal Address:	1121 Dexter Ave N
Legal Address 2:	Not reported
Legal City,State,Zip:	Seattle, WA 98109-3517
Legal Phone Number:	(206)979-0079
Legal Effective Date:	06/02/2009
Land Organization Name:	Casita Grande LLC
Land Organization Type:	Private
Land Contact:	Mark Stoner
Land Address:	1121 Dexter Ave N
Land City,State,Zip:	Seattle, WA 98109-3517
Land Phone Number:	(206)979-0079
Operator Organization Name:	The Pony Pub LLC
Operator Organization Type:	Private
Operator:	Mark Stoner
Operator Address:	1121 Dexter Ave N
Operator Address 2:	Not reported
Operator City,State,Zip:	Seattle, WA 98109-3517
Operator Phone Number:	(206)979-0079
Operator Effective Date:	06/02/2009
Site Contact:	Mark Stoner
Site Contact Address:	1121 Dexter Ave N
Contact City,State,Zip:	Seattle, WA 98109-3517
Site Contact Phone Number:	(206)979-0079
Site Contact Email:	mark.stoner@gmail.com
Gen Status Code:	XQG
Monthly Generation:	False
Batch Generation:	False
One Time Generation:	False

DRAFT

SUPERIOR CLEANERS (Continued) **U004131376**

Transport Own Waste:	False
Tranports Other Waste:	False
Recycler Onsite:	False
Transfer Facility:	False
Other Exemption:	Not reported
UW Battery Gen:	False
Used Oil Transporter:	False
Used Oil Transfer Facility:	False
Used Oil Processor:	False
Used Oil Refiner:	False
Used Oil Fuel Marketer Directs Shipments:	False
Used Oil Fuel Marketer Meets Specs:	False
Site Contact Address 2:	Not reported
SIC Code:	Not reported
CRK Number:	Not reported
Active:	Not reported
CAS Number:	Not reported
Chemical Name:	Not reported
EHS:	Not reported
EHS CAS Number:	Not reported
EHS Name:	Not reported

Name:	SUPERIOR CLEANERS
Address:	1221 E MADISON ST
City,State,Zip:	SEATTLE, WA 98122
Facility Address 2:	Not reported
Facility ID:	916588
EPA ID:	WAH000034262
NAICS:	812320
State Waste Code Desc:	Not reported
Federal Waste Code Desc:	Not reported
Form Comm:	Not reported
Data Year:	2014
Permit by Rule:	False
Mailing Address 2:	Not reported
Treatment by Generator:	False
Mixed Radioactive Waste:	False
Importer of Hazardous Waste:	False
Immediate Recycler:	False
Treatment/Storage/Disposal/Recycling Facility:	False
Generator of Dangerous Fuel Waste:	False
Generator Marketing to Burner:	False
Other Marketers (i.e., blender, distributor, etc.):	False
Utility Boiler Burner:	False
Industry Boiler Burner:	False
Industrial Furnace:	False
Smelter Defferal:	False
Universal Waste:	Not reported
Off-Specification:	Not reported
LN Address 2:	Not reported
Tax Reg #:	**
Business Type:	Former Dry Cleaner
Mail Name:	Casita Grande LLC
Mailing Address:	1121 Dexter Ave N
Mailing City,State,Zip:	Seattle, WA 98109-3517
Legal Organization Name:	Casita Grande LLC
Legal Organization Type:	Private

DRAFT

SUPERIOR CLEANERS (Continued) **U004131376**

Legal Contact:	Mark Stoner
Legal Address:	1121 Dexter Ave N
Legal Address 2:	Not reported
Legal City,State,Zip:	Seattle, WA 98109-3517
Legal Phone Number:	(206)979-0079
Legal Effective Date:	06/02/2009
Land Organization Name:	Casita Grande LLC
Land Organization Type:	Private
Land Contact:	Mark Stoner
Land Address:	1121 Dexter Ave N
Land City,State,Zip:	Seattle, WA 98109-3517
Land Phone Number:	(206)979-0079
Operator Organization Name:	The Pony Pub LLC
Operator Organization Type:	Private
Operator:	Mark Stoner
Operator Address:	1121 Dexter Ave N
Operator Address 2:	Not reported
Operator City,State,Zip:	Seattle, WA 98109-3517
Operator Phone Number:	(206)979-0079
Operator Effective Date:	06/02/2009
Site Contact:	Mark Stoner
Site Contact Address:	1121 Dexter Ave N
Contact City,State,Zip:	Seattle, WA 98109-3517
Site Contact Phone Number:	(206)979-0079
Site Contact Email:	mark.stoner@gmail.com
Gen Status Code:	XQG
Monthly Generation:	False
Batch Generation:	False
One Time Generation:	False
Transport Own Waste:	False
Tranports Other Waste:	False
Recycler Onsite:	False
Transfer Facility:	False
Other Exemption:	Not reported
UW Battery Gen:	False
Used Oil Transporter:	False
Used Oil Transfer Facility:	False
Used Oil Processor:	False
Used Oil Refiner:	False
Used Oil Fuel Marketer Directs Shipments:	False
Used Oil Fuel Marketer Meets Specs:	False
Site Contact Address 2:	Not reported
SIC Code:	Not reported
CRK Number:	Not reported
Active:	Not reported
CAS Number:	Not reported
Chemical Name:	Not reported
EHS:	Not reported
EHS CAS Number:	Not reported
EHS Name:	Not reported

Name:	SUPERIOR CLEANERS
Address:	1221 E MADISON ST
City,State,Zip:	SEATTLE, WA 98122
Facility Address 2:	Not reported
Facility ID:	916588
EPA ID:	WAH000034262

DRAFT

SUPERIOR CLEANERS (Continued) **U004131376**

NAICS:	812320
State Waste Code Desc:	Not reported
Federal Waste Code Desc:	Not reported
Form Comm:	Not reported
Data Year:	2013
Permit by Rule:	False
Mailing Address 2:	Not reported
Treatment by Generator:	False
Mixed Radioactive Waste:	False
Importer of Hazardous Waste:	False
Immediate Recycler:	False
Treatment/Storage/Disposal/Recycling Facility:	False
Generator of Dangerous Fuel Waste:	False
Generator Marketing to Burner:	False
Other Marketers (i.e., blender, distributor, etc.):	False
Utility Boiler Burner:	False
Industry Boiler Burner:	False
Industrial Furnace:	False
Smelter Defferal:	False
Universal Waste:	Not reported
Off-Specification:	Not reported
LN Address 2:	Not reported
Tax Reg #:	**
Business Type:	Former Dry Cleaner
Mail Name:	Casita Grande LLC
Mailing Address:	1121 Dexter Ave N
Mailing City,State,Zip:	Seattle, WA 98109-3517
Legal Organization Name:	Casita Grande LLC
Legal Organization Type:	Private
Legal Contact:	Mark Stoner
Legal Address:	1121 Dexter Ave N
Legal Address 2:	Not reported
Legal City,State,Zip:	Seattle, WA 98109-3517
Legal Phone Number:	(206)979-0079
Legal Effective Date:	06/02/2009
Land Organization Name:	Casita Grande LLC
Land Organization Type:	Private
Land Contact:	Mark Stoner
Land Address:	1121 Dexter Ave N
Land City,State,Zip:	Seattle, WA 98109-3517
Land Phone Number:	(206)979-0079
Operator Organization Name:	The Pony Pub LLC
Operator Organization Type:	Private
Operator:	Mark Stoner
Operator Address:	1121 Dexter Ave N
Operator Address 2:	Not reported
Operator City,State,Zip:	Seattle, WA 98109-3517
Operator Phone Number:	(206)979-0079
Operator Effective Date:	06/02/2009
Site Contact:	Mark Stoner
Site Contact Address:	1121 Dexter Ave N
Contact City,State,Zip:	Seattle, WA 98109-3517
Site Contact Phone Number:	(206)979-0079
Site Contact Email:	mark.stoner@gmail.com
Gen Status Code:	XQG
Monthly Generation:	False
Batch Generation:	False

DRAFT

SUPERIOR CLEANERS (Continued) **U004131376**

One Time Generation:	False
Transport Own Waste:	False
Tranports Other Waste:	False
Recycler Onsite:	False
Transfer Facility:	False
Other Exemption:	Not reported
UW Battery Gen:	False
Used Oil Transporter:	False
Used Oil Transfer Facility:	False
Used Oil Processor:	False
Used Oil Refiner:	False
Used Oil Fuel Marketer Directs Shipments:	False
Used Oil Fuel Marketer Meets Specs:	False
Site Contact Address 2:	Not reported
SIC Code:	Not reported
CRK Number:	Not reported
Active:	Not reported
CAS Number:	Not reported
Chemical Name:	Not reported
EHS:	Not reported
EHS CAS Number:	Not reported
EHS Name:	Not reported

Name:	SUPERIOR CLEANERS
Address:	1221 E MADISON ST
City,State,Zip:	SEATTLE, WA 98122
Facility Address 2:	Not reported
Facility ID:	916588
EPA ID:	WAH000034262
NAICS:	812320
State Waste Code Desc:	Not reported
Federal Waste Code Desc:	Not reported
Form Comm:	Not reported
Data Year:	2012
Permit by Rule:	False
Mailing Address 2:	Not reported
Treatment by Generator:	False
Mixed Radioactive Waste:	False
Importer of Hazardous Waste:	False
Immediate Recycler:	False
Treatment/Storage/Disposal/Recycling Facility:	False
Generator of Dangerous Fuel Waste:	False
Generator Marketing to Burner:	False
Other Marketers (i.e., blender, distributor, etc.):	False
Utility Boiler Burner:	False
Industry Boiler Burner:	False
Industrial Furnace:	False
Smelter Defferal:	False
Universal Waste:	Not reported
Off-Specification:	Not reported
LN Address 2:	Not reported
Tax Reg #:	**
Business Type:	Former Dry Cleaner
Mail Name:	Casita Grande LLC
Mailing Address:	1121 Dexter Ave N
Mailing City,State,Zip:	Seattle, WA 98109-3517
Legal Organization Name:	Casita Grande LLC

DRAFT

SUPERIOR CLEANERS (Continued) **U004131376**

Legal Organization Type:	Private
Legal Contact:	Mark Stoner
Legal Address:	1121 Dexter Ave N
Legal Address 2:	Not reported
Legal City,State,Zip:	Seattle, WA 98109-3517
Legal Phone Number:	(206)979-0079
Legal Effective Date:	06/02/2009
Land Organization Name:	Casita Grande LLC
Land Organization Type:	Private
Land Contact:	Mark Stoner
Land Address:	1121 Dexter Ave N
Land City,State,Zip:	Seattle, WA 98109-3517
Land Phone Number:	(206)979-0079
Operator Organization Name:	The Pony Pub LLC
Operator Organization Type:	Private
Operator:	Mark Stoner
Operator Address:	1121 Dexter Ave N
Operator Address 2:	Not reported
Operator City,State,Zip:	Seattle, WA 98109-3517
Operator Phone Number:	(206)979-0079
Operator Effective Date:	06/02/2009
Site Contact:	Mark Stoner
Site Contact Address:	1121 Dexter Ave N
Contact City,State,Zip:	Seattle, WA 98109-3517
Site Contact Phone Number:	(206)979-0079
Site Contact Email:	mark.stoner@gmail.com
Gen Status Code:	XQG
Monthly Generation:	False
Batch Generation:	False
One Time Generation:	False
Transport Own Waste:	False
Tranports Other Waste:	False
Recycler Onsite:	False
Transfer Facility:	False
Other Exemption:	Not reported
UW Battery Gen:	False
Used Oil Transporter:	False
Used Oil Transfer Facility:	False
Used Oil Processor:	False
Used Oil Refiner:	False
Used Oil Fuel Marketer Directs Shipments:	False
Used Oil Fuel Marketer Meets Specs:	False
Site Contact Address 2:	Not reported
SIC Code:	Not reported
CRK Number:	Not reported
Active:	Not reported
CAS Number:	Not reported
Chemical Name:	Not reported
EHS:	Not reported
EHS CAS Number:	Not reported
EHS Name:	Not reported

Name:	SUPERIOR CLEANERS
Address:	1221 E MADISON ST
City,State,Zip:	SEATTLE, WA 98122
Facility Address 2:	Not reported
Facility ID:	916588

DRAFT

SUPERIOR CLEANERS (Continued) **U004131376**

EPA ID:	WAH000034262
NAICS:	812320
State Waste Code Desc:	Not reported
Federal Waste Code Desc:	Not reported
Form Comm:	Not reported
Data Year:	2011
Permit by Rule:	False
Mailing Address 2:	Not reported
Treatment by Generator:	False
Mixed Radioactive Waste:	False
Importer of Hazardous Waste:	False
Immediate Recycler:	False
Treatment/Storage/Disposal/Recycling Facility:	False
Generator of Dangerous Fuel Waste:	False
Generator Marketing to Burner:	False
Other Marketers (i.e., blender, distributor, etc.):	False
Utility Boiler Burner:	False
Industry Boiler Burner:	False
Industrial Furnace:	False
Smelter Defferal:	False
Universal Waste:	Not reported
Off-Specification:	Not reported
LN Address 2:	Not reported
Tax Reg #:	**
Business Type:	Former Dry Cleaner
Mail Name:	Casita Grande LLC
Mailing Address:	1121 Dexter Ave N
Mailing City,State,Zip:	Seattle, WA 98109-3517
Legal Organization Name:	Casita Grande LLC
Legal Organization Type:	Private
Legal Contact:	Mark Stoner
Legal Address:	1121 Dexter Ave N
Legal Address 2:	Not reported
Legal City,State,Zip:	Seattle, WA 98109-3517
Legal Phone Number:	(206)979-0079
Legal Effective Date:	06/02/2009
Land Organization Name:	Casita Grande LLC
Land Organization Type:	Private
Land Contact:	Mark Stoner
Land Address:	1121 Dexter Ave N
Land City,State,Zip:	Seattle, WA 98109-3517
Land Phone Number:	(206)979-0079
Operator Organization Name:	The Pony Pub LLC
Operator Organization Type:	Private
Operator:	Mark Stoner
Operator Address:	1121 Dexter Ave N
Operator Address 2:	Not reported
Operator City,State,Zip:	Seattle, WA 98109-3517
Operator Phone Number:	(206)979-0079
Operator Effective Date:	06/02/2009
Site Contact:	Mark Stoner
Site Contact Address:	1121 Dexter Ave N
Contact City,State,Zip:	Seattle, WA 98109-3517
Site Contact Phone Number:	(206)979-0079
Site Contact Email:	mark.stoner@gmail.com
Gen Status Code:	XQG
Monthly Generation:	False

DRAFT

SUPERIOR CLEANERS (Continued) **U004131376**

Batch Generation:	False
One Time Generation:	False
Transport Own Waste:	False
Tranports Other Waste:	False
Recycler Onsite:	False
Transfer Facility:	False
Other Exemption:	Not reported
UW Battery Gen:	False
Used Oil Transporter:	False
Used Oil Transfer Facility:	False
Used Oil Processor:	False
Used Oil Refiner:	False
Used Oil Fuel Marketer Directs Shipments:	False
Used Oil Fuel Marketer Meets Specs:	False
Site Contact Address 2:	Not reported
SIC Code:	Not reported
CRK Number:	Not reported
Active:	Not reported
CAS Number:	Not reported
Chemical Name:	Not reported
EHS:	Not reported
EHS CAS Number:	Not reported
EHS Name:	Not reported
Name:	SUPERIOR CLEANERS
Address:	1221 E MADISON ST
City,State,Zip:	SEATTLE, WA 98122
Facility Address 2:	Not reported
Facility ID:	916588
EPA ID:	WAH000034262
NAICS:	812320
State Waste Code Desc:	Not reported
Federal Waste Code Desc:	D028, D039, D040
Form Comm:	This is a site where monitoring wells have been installed and are being tested on an annual basis. In the course of taking a sample, purge water containing low levels of chlorinated solvents (less than 100 ppb) were pumped out of the monitoring wells as a part of overall remediation activities.
Data Year:	2010
Permit by Rule:	False
Mailing Address 2:	Not reported
Treatment by Generator:	False
Mixed Radioactive Waste:	False
Importer of Hazardous Waste:	False
Immediate Recycler:	False
Treatment/Storage/Disposal/Recycling Facility:	False
Generator of Dangerous Fuel Waste:	False
Generator Marketing to Burner:	False
Other Marketers (i.e., blender, distributor, etc.):	False
Utility Boiler Burner:	False
Industry Boiler Burner:	False
Industrial Furnace:	False
Smelter Defferal:	False
Universal Waste:	Not reported
Off-Specification:	Not reported
LN Address 2:	Not reported
Tax Reg #:	**

DRAFT

SUPERIOR CLEANERS (Continued) **U004131376**

Business Type:	Former Dry Cleaner
Mail Name:	Casita Grande LLC
Mailing Address:	1121 Dexter Ave N
Mailing City,State,Zip:	Seattle, WA 98109-3517
Legal Organization Name:	Casita Grande LLC
Legal Organization Type:	Private
Legal Contact:	Mark Stoner
Legal Address:	1121 Dexter Ave N
Legal Address 2:	Not reported
Legal City,State,Zip:	Seattle, WA 98109-3517
Legal Phone Number:	(206)979-0079
Legal Effective Date:	06/02/2009
Land Organization Name:	Casita Grande LLC
Land Organization Type:	Private
Land Contact:	Mark Stoner
Land Address:	1121 Dexter Ave N
Land City,State,Zip:	Seattle, WA 98109-3517
Land Phone Number:	(206)979-0079
Operator Organization Name:	The Pony Pub LLC
Operator Organization Type:	Private
Operator:	Mark Stoner
Operator Address:	1121 Dexter Ave N
Operator Address 2:	Not reported
Operator City,State,Zip:	Seattle, WA 98109-3517
Operator Phone Number:	(206)979-0079
Operator Effective Date:	06/02/2009
Site Contact:	Mark Stoner
Site Contact Address:	1121 Dexter Ave N
Contact City,State,Zip:	Seattle, WA 98109-3517
Site Contact Phone Number:	(206)979-0079
Site Contact Email:	mark.stoner@gmail.com
Gen Status Code:	SQG
Monthly Generation:	False
Batch Generation:	False
One Time Generation:	True
Transport Own Waste:	False
Tranports Other Waste:	False
Recycler Onsite:	False
Transfer Facility:	False
Other Exemption:	Not reported
UW Battery Gen:	False
Used Oil Transporter:	False
Used Oil Transfer Facility:	False
Used Oil Processor:	False
Used Oil Refiner:	False
Used Oil Fuel Marketer Directs Shipments:	False
Used Oil Fuel Marketer Meets Specs:	False
Site Contact Address 2:	Not reported
SIC Code:	Not reported
CRK Number:	Not reported
Active:	Not reported
CAS Number:	Not reported
Chemical Name:	Not reported
EHS:	Not reported
EHS CAS Number:	Not reported
EHS Name:	Not reported

DRAFT

SUPERIOR CLEANERS (Continued) **U004131376**

Name:	SUPERIOR CLEANERS
Address:	1221 E MADISON ST
City,State,Zip:	SEATTLE, WA 98122
Facility Address 2:	Not reported
Facility ID:	916588
EPA ID:	WAH000034262
NAICS:	812320
State Waste Code Desc:	WT02
Federal Waste Code Desc:	D008, D018, D019, D039, D040, F002
Form Comm:	This is a site where removal of debris and fluid containing chlorinated solvents ocurred as part of remediation activities. The site does not transport, store or treat hazardous waste.
Data Year:	2009
Permit by Rule:	False
Mailing Address 2:	Not reported
Treatment by Generator:	False
Mixed Radioactive Waste:	False
Importer of Hazardous Waste:	False
Immediate Recycler:	False
Treatment/Storage/Disposal/Recycling Facility:	False
Generator of Dangerous Fuel Waste:	False
Generator Marketing to Burner:	False
Other Marketers (i.e., blender, distributor, etc.):	False
Utility Boiler Burner:	False
Industry Boiler Burner:	False
Industrial Furnace:	False
Smelter Defferal:	False
Universal Waste:	Not reported
Off-Specification:	Not reported
LN Address 2:	Not reported
Tax Reg #:	**
Business Type:	Former Dry Cleaner
Mail Name:	Casita Grande LLC
Mailing Address:	4701 36th Ave NE
Mailing City,State,Zip:	Seattle, WA 98105
Legal Organization Name:	Casita Grande LLC
Legal Organization Type:	Private
Legal Contact:	Mark Stoner
Legal Address:	4701 36th Ave NE
Legal Address 2:	Not reported
Legal City,State,Zip:	Seattle, WA 98105
Legal Phone Number:	(206)979-0079
Legal Effective Date:	06/02/2009
Land Organization Name:	Madison Avenue Investments LLC
Land Organization Type:	Private
Land Contact:	Not reported
Land Address:	8947 Coal Creek Pkwy SE Ste 257
Land City,State,Zip:	Newcastle, WA 98059
Land Phone Number:	(425)746-5471
Operator Organization Name:	Acacia Florist Inc
Operator Organization Type:	Private
Operator:	Ed Shinbo
Operator Address:	1221 E Madison St
Operator Address 2:	Not reported
Operator City,State,Zip:	Seattle, WA 98122
Operator Phone Number:	(206)322-8000
Operator Effective Date:	01/01/1972

DRAFT

SUPERIOR CLEANERS (Continued) **U004131376**

Site Contact:	Mark Stoner
Site Contact Address:	4701 36th Ave NE
Contact City,State,Zip:	Seattle, WA 98105
Site Contact Phone Number:	(206)979-0079
Site Contact Email:	mark.stoner@gmail.com
Gen Status Code:	LQG
Monthly Generation:	False
Batch Generation:	False
One Time Generation:	True
Transport Own Waste:	False
Tranports Other Waste:	False
Recycler Onsite:	False
Transfer Facility:	False
Other Exemption:	Not reported
UW Battery Gen:	False
Used Oil Transporter:	False
Used Oil Transfer Facility:	False
Used Oil Processor:	False
Used Oil Refiner:	False
Used Oil Fuel Marketer Directs Shipments:	False
Used Oil Fuel Marketer Meets Specs:	False
Site Contact Address 2:	Not reported
SIC Code:	Not reported
CRK Number:	Not reported
Active:	Not reported
CAS Number:	Not reported
Chemical Name:	Not reported
EHS:	Not reported
EHS CAS Number:	Not reported
EHS Name:	Not reported

Waste Stream Generated:

Waste Managed Off Site:	Y
State Only Waste Code 1:	WT02
State Only Waste Code 2:	WP02
Report Managed On Site:	0
KG Managed On Site:	0
Generator Treatment Code:	Not reported
Permit By Rule Code:	Not reported
WCDE Residence Code:	Not reported
WCDH Origin Code:	2
WCDE On Site Code:	Not reported
WCDB Code:	W609
Description:	perc contaminated concrete chunks, sediment, and associated fluid
CORb Sequence Number:	123265
Sequence Number:	2142692
Mixed Radioactive Flag:	False
Designation Code:	D
Reported Quanity:	3000
Quanity Unit:	LB
Kilograms Quanity:	1360.8000234057604
Density Number:	0
Density Quanity:	Not reported

Shipments Send:

CORB Waste Sequence Number:	123265
Waste Sequence Number:	2142692

DRAFT

SUPERIOR CLEANERS (Continued) **U004131376**

Sequence Number: 1037129
Shipment Date: 5/15/2009
Mainfest Document ID: 001415127
Reported Quanity: 200
Unit of Measure: LB
Kilograms Quanity: 90.720001560384
Receiving EPAID: WAD991281767

Waste Sequence Number: 2142692
Sequence Number: 1037127
Shipment Date: 6/22/2009
Mainfest Document ID: 006090698
Reported Quanity: 800
Unit of Measure: LB
Kilograms Quanity: 362.880006241536
Receiving EPAID: WAD991281767

Waste Sequence Number: 2142692
Sequence Number: 1037128
Shipment Date: 6/12/2009
Mainfest Document ID: 001415174
Reported Quanity: 2000
Unit of Measure: LB
Kilograms Quanity: 907.20001560384
Receiving EPAID: WAD991281767

Waste Stream Off Site Mgmt:
Waste CORB Sequence Number: 123265
Waste Sequence Number: 2142692
Sequence Number: 532091
Received EPAID: WAD991281767
Managed Quanity: 3000
Kilogram Quanity: 1360.8000234057604
Recycled Percentage: 0
Waste Management System Code: H082

Waste Stream Comments:
CORB Waste Sequence Number: 123265
Comments: Gallons convrted to pounds using 8 pounds per gallon estimate weight. G39: This waste was generated as part of a cleanup involving removal of a concrete vault with solids, sludge, debris and liquids. W609: This was a mixed waste comprised of a mixture of fluid, debris, concrete chnucks, sludge, etc. The waste contained chlorinated solvents and heavy metals
Waste Sequence Number: 2142692
Sequence Number: 1

Waste Stream EPA Code:
CORB Waste Sequence Number: 123265
Waste Sequence Number: 2142692
Sequence Number: 4653987
WCDA Code: D040

Waste Sequence Number: 2142692
Sequence Number: 4653988
WCDA Code: F002

DRAFT

SUPERIOR CLEANERS (Continued) **U004131376**

Waste Sequence Number: 2142692
Sequence Number: 4653985
WCDA Code: D018

Waste Sequence Number: 2142692
Sequence Number: 4653984
WCDA Code: D008

Waste Sequence Number: 2142692
Sequence Number: 4653986
WCDA Code: D019

Waste Sequence Number: 2142692
Sequence Number: 4653989
WCDA Code: D039

Waste Stream Source Code:
CORB Waste Sequence Number: 123265
Waste Sequence Number: 2142692
Sequence Number: 1
WCDD Code: G39

Click this hyperlink while viewing on your computer to access
1 additional WA MANIFEST: record(s) in the EDR Site Report.

UIC:
Name: FORMER THE PONY DRY CLEANERS
Address: 1221 E MADISON ST
City,State,Zip: SEATTLE, WA 98122
Site Number: 32637
Owner Name: na
Well Status: Active
EPA Well Type: 5B6 - Aquifer remediation
Latitude: 47.364719
Longitude: 122.185728
Well Name: mw7
Registration Type: Voluntary or Independent Cleanup Sites
Construction Date: 02/01/2009
Construction Type: Not reported
Depth: 10

Name: FORMER THE PONY DRY CLEANERS
Address: 1221 E MADISON ST
City,State,Zip: SEATTLE, WA 98122
Site Number: 32637
Owner Name: na
Well Status: Active
EPA Well Type: 5B6 - Aquifer remediation
Latitude: 47.364738
Longitude: 122.185665
Well Name: mw6
Registration Type: Voluntary or Independent Cleanup Sites
Construction Date: 02/01/2009
Construction Type: Not reported
Depth: 12

DRAFT

SUPERIOR CLEANERS (Continued) **U004131376**

Name:	FORMER THE PONY DRY CLEANERS
Address:	1221 E MADISON ST
City,State,Zip:	SEATTLE, WA 98122
Site Number:	32637
Owner Name:	na
Well Status:	Active
EPA Well Type:	5B6 - Aquifer remediation
Latitude:	47.364688
Longitude:	122.185787
Well Name:	mw4
Registration Type:	Voluntary or Independent Cleanup Sites
Construction Date:	02/01/2009
Construction Type:	Not reported
Depth:	10

Name:	FORMER THE PONY DRY CLEANERS
Address:	1221 E MADISON ST
City,State,Zip:	SEATTLE, WA 98122
Site Number:	32637
Owner Name:	na
Well Status:	Active
EPA Well Type:	5B6 - Aquifer remediation
Latitude:	47.364648
Longitude:	122.185678
Well Name:	mw2
Registration Type:	Voluntary or Independent Cleanup Sites
Construction Date:	02/01/2009
Construction Type:	Not reported
Depth:	10

365
NNE
1/4-1/2
0.276 mi.
1457 ft.

KING CO CHILDREN FAMILY JUSTICE CENTER **WA ALLSITES** **S118640958**
300 12TH AVE E **N/A**
SEATTLE, WA 98122

Relative:
Higher

Actual:
376 ft.

ALLSITES:

Name:	KING CO CHILDREN FAMILY JUSTICE CENTER
Facility Id:	6378

Interaction:	117430
Interaction 1:	A
Interaction 2:	CONSTSWGP
Ecology Program:	WATQUAL
Program Data:	PARIS
Facility Alt.:	King Co. Children-Family Justice Center
Program ID:	WAR303879
Date Interaction:	2016-03-03 00:00:00
Date Interaction 3:	Construction SW GP
Latitude:	47.6044865581
Longitude:	-122.315547041

DRAFT

BA366 **DYNACARE NORTHWEST INC** **WA ALLSITES** **1000341089**
South **1229 MADISON ST STE 500** **RCRA NonGen / NLR** **WAD981760622**
1/4-1/2 **SEATTLE, WA 98104** **FINDS**
0.276 mi. **ECHO**
1458 ft. **Site 3 of 3 in cluster BA** **WA MANIFEST**
CA HAZNET

Relative:
Higher

Actual:
351 ft.

ALLSITES:

Name:	DYNACARE NORTHWEST INC
Facility Id:	96637126

Interaction:	74936
Interaction 1:	I
Interaction 2:	HWG
Ecology Program:	HAZWASTE
Program Data:	TURBOWASTE
Facility Alt.:	Not reported
Program ID:	WAD981760622
Date Interaction:	1986-11-04 00:00:00
Date Interaction 3:	Hazardous Waste Generator
Latitude:	47.610119999699997
Longitude:	-122.32340000000001

Interaction:	74937
Interaction 1:	I
Interaction 2:	HWG
Ecology Program:	HAZWASTE
Program Data:	TURBOWASTE
Facility Alt.:	Not reported
Program ID:	WAD981760622
Date Interaction:	1995-02-01 00:00:00
Date Interaction 3:	Hazardous Waste Generator
Latitude:	47.610119999699997
Longitude:	-122.32340000000001

Interaction:	74939
Interaction 1:	I
Interaction 2:	HWP
Ecology Program:	HAZWASTE
Program Data:	HWPPRT
Facility Alt.:	Not reported
Program ID:	WAD981760622
Date Interaction:	2005-01-01 00:00:00
Date Interaction 3:	Hazardous Waste Planner
Latitude:	47.610119999699997
Longitude:	-122.32340000000001

Interaction:	74938
Interaction 1:	I
Interaction 2:	HWP
Ecology Program:	HAZWASTE
Program Data:	HWPPRT
Facility Alt.:	Not reported
Program ID:	WAD981760622
Date Interaction:	2001-01-01 00:00:00
Date Interaction 3:	Hazardous Waste Planner

DRAFT

DYNACARE NORTHWEST INC (Continued) **1000341089**

Latitude:	47.610119999699997
Longitude:	-122.32340000000001

RCRA Listings:

Date Form Received by Agency:	20060301
Handler Name:	DYNACARE NORTHWEST INC
Handler Address:	1229 MADISON ST STE 500
Handler City,State,Zip:	SEATTLE, WA 98104
EPA ID:	WAD981760622
Contact Name:	MARY STEWART
Contact Address:	JAMES TOWER LIFE SCIENCE
Contact City,State,Zip:	SEATTLE, WA 98122
Contact Telephone:	206-861-7234
Contact Fax:	Not reported
Contact Email:	STEWAM1@LABCORP.COM
Contact Title:	REG SAFETY MGR
EPA Region:	10
Land Type:	Private
Federal Waste Generator Description:	Not a generator, verified
Non-Notifier:	Not reported
Biennial Report Cycle:	Not reported
Accessibility:	Not reported
Active Site Indicator:	Not reported
State District Owner:	WA
State District:	NWRO
Mailing Address:	1229 MADISON ST
Mailing City,State,Zip:	SEATTLE, WA 98104
Owner Name:	LABORATORY CORP OF AMERICA
Owner Type:	Private
Operator Name:	DYNACARE NORTHWEST, INC - SEATTLE
Operator Type:	Private
Short-Term Generator Activity:	No
Importer Activity:	No
Mixed Waste Generator:	No
Transporter Activity:	No
Transfer Facility Activity:	No
Recycler Activity with Storage:	No
Small Quantity On-Site Burner Exemption:	No
Smelting Melting and Refining Furnace Exemption:	No
Underground Injection Control:	No
Off-Site Waste Receipt:	No
Universal Waste Indicator:	No
Universal Waste Destination Facility:	No
Federal Universal Waste:	No
Active Site Fed-Reg Treatment Storage and Disposal Facility:	Not reported
Active Site Converter Treatment storage and Disposal Facility:	Not reported
Active Site State-Reg Treatment Storage and Disposal Facility:	Not reported
Active Site State-Reg Handler:	---
Federal Facility Indicator:	Not reported
Hazardous Secondary Material Indicator:	NN
Sub-Part K Indicator:	Not reported
Commercial TSD Indicator:	No
Treatment Storage and Disposal Type:	Not reported
2018 GPRA Permit Baseline:	Not on the Baseline
2018 GPRA Renewals Baseline:	Not on the Baseline
Permit Renewals Workload Universe:	Not reported

DRAFT

DYNACARE NORTHWEST INC (Continued) **1000341089**

Permit Workload Universe:	Not reported
Permit Progress Universe:	Not reported
Post-Closure Workload Universe:	Not reported
Closure Workload Universe:	Not reported
202 GPRA Corrective Action Baseline:	No
Corrective Action Workload Universe:	No
Subject to Corrective Action Universe:	No
Non-TSDFs Where RCRA CA has Been Imposed Universe:	No
TSDFs Potentially Subject to CA Under 3004 (u)/(v) Universe:	No
TSDFs Only Subject to CA under Discretionary Auth Universe:	No
Corrective Action Priority Ranking:	No NCAPS ranking
Environmental Control Indicator:	No
Institutional Control Indicator:	No
Human Exposure Controls Indicator:	N/A
Groundwater Controls Indicator:	N/A
Operating TSDF Universe:	Not reported
Full Enforcement Universe:	Not reported
Significant Non-Complier Universe:	No
Unaddressed Significant Non-Complier Universe:	No
Addressed Significant Non-Complier Universe:	No
Significant Non-Complier With a Compliance Schedule Universe:	No
Financial Assurance Required:	Not reported
Handler Date of Last Change:	20180509
Recognized Trader-Importer:	No
Recognized Trader-Exporter:	No
Importer of Spent Lead Acid Batteries:	No
Exporter of Spent Lead Acid Batteries:	No
Recycler Activity Without Storage:	No
Manifest Broker:	No
Sub-Part P Indicator:	No

Biennial: List of Years

Year: 2005

Click Here for Biennial Reporting System Data:

Year: 2003

Click Here for Biennial Reporting System Data:

Year: 2001

Click Here for Biennial Reporting System Data:

Hazardous Waste Summary:

Waste Code: D001
Waste Description: IGNITABLE WASTE

Waste Code: D002
Waste Description: CORROSIVE WASTE

Waste Code: D003
Waste Description: REACTIVE WASTE

Waste Code: D007
Waste Description: CHROMIUM

Waste Code: D009

DRAFT

DYNACARE NORTHWEST INC (Continued) **1000341089**

Waste Description: MERCURY

Waste Code: D022
Waste Description: CHLOROFORM

Waste Code: D038
Waste Description: PYRIDINE

Waste Code: D040
Waste Description: TRICHLORETHYLENE

Waste Code: F002
Waste Description: THE FOLLOWING SPENT HALOGENATED SOLVENTS: TETRACHLOROETHYLENE, METHYLENE CHLORIDE, TRICHLOROETHYLENE, 1,1,1-TRICHLOROETHANE, CHLOROBENZENE, 1,1,2-TRICHLORO-1,2,2-TRIFLUOROETHANE, ORTHO-DICHLOROBENZENE, TRICHLOROFLUOROMETHANE, AND 1,1,2, TRICHLOROETHANE; ALL SPENT SOLVENT MIXTURES/BLENDS CONTAINING, BEFORE USE, A TOTAL OF TEN PERCENT OR MORE (BY VOLUME) OF ONE OR MORE OF THE ABOVE HALOGENATED SOLVENTS OR THOSE SOLVENTS LISTED IN F001, F004, AND F005; AND STILL BOTTOMS FROM THE RECOVERY OF THESE SPENT SOLVENTS AND SPENT SOLVENT MIXTURES.

Waste Code: F003
Waste Description: THE FOLLOWING SPENT NONHALOGENATED SOLVENTS: XYLENE, ACETONE, ETHYL ACETATE, ETHYL BENZENE, ETHYL ETHER, METHYL ISOBUTYL KETONE, N-BUTYL ALCOHOL, CYCLOHEXANONE, AND METHANOL; ALL SPENT SOLVENT MIXTURES/BLENDS CONTAINING, BEFORE USE, ONLY THE ABOVE SPENT NONHALOGENATED SOLVENTS; AND ALL SPENT SOLVENT MIXTURES/BLENDS CONTAINING, BEFORE USE, ONE OR MORE OF THE ABOVE NONHALOGENATED SOLVENTS, AND A TOTAL OF TEN PERCENT OR MORE (BY VOLUME) OF ONE OR MORE OF THOSE SOLVENTS LISTED IN F001, F002, F004, AND F005; AND STILL BOTTOMS FROM THE RECOVERY OF THESE SPENT SOLVENTS AND SPENT SOLVENT MIXTURES.

Handler - Owner Operator:
Owner/Operator Indicator: Operator
Owner/Operator Name: DYNACARE NORTHW D
Legal Status: Private
Date Became Current: 19961003
Date Ended Current: Not reported
Owner/Operator Address: 1229 MADISON ST STE 500
Owner/Operator City,State,Zip: SEATTLE, WA 98104-1357
Owner/Operator Telephone: 206-386-2454
Owner/Operator Telephone Ext: Not reported
Owner/Operator Fax: Not reported
Owner/Operator Email: Not reported

Owner/Operator Indicator: Owner
Owner/Operator Name: DYNACARE NORTHWEST INC
Legal Status: Private
Date Became Current: Not reported
Date Ended Current: Not reported
Owner/Operator Address: 1229 MADISON ST STE 500
Owner/Operator City,State,Zip: SEATTLE, WA 98104
Owner/Operator Telephone: 000-000-0000
Owner/Operator Telephone Ext: Not reported
Owner/Operator Fax: Not reported

DRAFT

DYNACARE NORTHWEST INC (Continued) **1000341089**

Owner/Operator Email: Not reported

Owner/Operator Indicator: Operator
Owner/Operator Name: DYNACARE NORTHWEST INC
Legal Status: Private
Date Became Current: Not reported
Date Ended Current: Not reported
Owner/Operator Address: 1229 MADISON ST STE 500
Owner/Operator City,State,Zip: SEATTLE, WA 98104
Owner/Operator Telephone: 000-000-0000
Owner/Operator Telephone Ext: Not reported
Owner/Operator Fax: Not reported
Owner/Operator Email: Not reported

Owner/Operator Indicator: Operator
Owner/Operator Name: DYNACARE NORTHWEST INC
Legal Status: Private
Date Became Current: Not reported
Date Ended Current: Not reported
Owner/Operator Address: 1229 MADISON ST STE 500
Owner/Operator City,State,Zip: SEATTLE, WA 98104
Owner/Operator Telephone: 000-000-0000
Owner/Operator Telephone Ext: Not reported
Owner/Operator Fax: Not reported
Owner/Operator Email: Not reported

Owner/Operator Indicator: Owner
Owner/Operator Name: SWEDISH HEALTH SVCS
Legal Status: Private
Date Became Current: Not reported
Date Ended Current: Not reported
Owner/Operator Address: PO BOX 14999
Owner/Operator City,State,Zip: SEATTLE, WA 98114-0999
Owner/Operator Telephone: 206-386-2066
Owner/Operator Telephone Ext: Not reported
Owner/Operator Fax: Not reported
Owner/Operator Email: Not reported

Owner/Operator Indicator: Owner
Owner/Operator Name: LABORATORY CORP L
Legal Status: Private
Date Became Current: 20020726
Date Ended Current: Not reported
Owner/Operator Address: 1447 YORK CRT
Owner/Operator City,State,Zip: BURLINGTON, NC 27215-3361
Owner/Operator Telephone: 800-222-7566
Owner/Operator Telephone Ext: Not reported
Owner/Operator Fax: Not reported
Owner/Operator Email: Not reported

Owner/Operator Indicator: Owner
Owner/Operator Name: DYNACARE NORTHWEST INC
Legal Status: Private
Date Became Current: Not reported
Date Ended Current: Not reported
Owner/Operator Address: 1229 MADISON ST STE 500
Owner/Operator City,State,Zip: SEATTLE, WA 98104

DRAFT

DYNACARE NORTHWEST INC (Continued) **1000341089**

Owner/Operator Telephone: 000-000-0000
Owner/Operator Telephone Ext: Not reported
Owner/Operator Fax: Not reported
Owner/Operator Email: Not reported

Owner/Operator Indicator: Operator
Owner/Operator Name: DYNACARE NORTHWEST INC
Legal Status: Private
Date Became Current: Not reported
Date Ended Current: Not reported
Owner/Operator Address: 1229 MADISON ST STE 500
Owner/Operator City,State,Zip: SEATTLE, WA 98104
Owner/Operator Telephone: 000-000-0000
Owner/Operator Telephone Ext: Not reported
Owner/Operator Fax: Not reported
Owner/Operator Email: Not reported

Owner/Operator Indicator: Operator
Owner/Operator Name: ZEBELMAN, ARTHUR
Legal Status: Private
Date Became Current: Not reported
Date Ended Current: Not reported
Owner/Operator Address: 1229 MADISON ST STE 500
Owner/Operator City,State,Zip: SEATTLE, WA 98104
Owner/Operator Telephone: 206-386-2672
Owner/Operator Telephone Ext: Not reported
Owner/Operator Fax: Not reported
Owner/Operator Email: Not reported

Owner/Operator Indicator: Owner
Owner/Operator Name: SWEDISH MEDICAL CTR
Legal Status: Private
Date Became Current: Not reported
Date Ended Current: Not reported
Owner/Operator Address: 747 BROADWAY
Owner/Operator City,State,Zip: SEATTLE, WA 98122
Owner/Operator Telephone: 206-386-2066
Owner/Operator Telephone Ext: Not reported
Owner/Operator Fax: Not reported
Owner/Operator Email: Not reported

Owner/Operator Indicator: Owner
Owner/Operator Name: SWEDISH MEDICAL CTR
Legal Status: Private
Date Became Current: Not reported
Date Ended Current: Not reported
Owner/Operator Address: 747 BROADWAY
Owner/Operator City,State,Zip: SEATTLE, WA 98122
Owner/Operator Telephone: 206-386-2066
Owner/Operator Telephone Ext: Not reported
Owner/Operator Fax: Not reported
Owner/Operator Email: Not reported

Owner/Operator Indicator: Owner
Owner/Operator Name: DYNACARE NORTHWEST INC
Legal Status: Private
Date Became Current: 19980525

DRAFT

DYNACARE NORTHWEST INC (Continued) **1000341089**

Date Ended Current:	Not reported
Owner/Operator Address:	1229 MADISON ST
Owner/Operator City,State,Zip:	SEATTLE, WA 98104
Owner/Operator Telephone:	206-386-2672
Owner/Operator Telephone Ext:	Not reported
Owner/Operator Fax:	Not reported
Owner/Operator Email:	Not reported

Owner/Operator Indicator:	Owner
Owner/Operator Name: SWEDISH MEDICAL CTR	
Legal Status:	Private
Date Became Current:	Not reported
Date Ended Current:	Not reported
Owner/Operator Address:	747 BROADWAY
Owner/Operator City,State,Zip:	SEATTLE, WA 98122
Owner/Operator Telephone:	206-386-2066
Owner/Operator Telephone Ext:	Not reported
Owner/Operator Fax:	Not reported
Owner/Operator Email:	Not reported

Owner/Operator Indicator:	Operator
Owner/Operator Name: ZEBELMAN, ARTHUR	
Legal Status:	Private
Date Became Current:	Not reported
Date Ended Current:	Not reported
Owner/Operator Address:	1229 MADISON ST STE 500
Owner/Operator City,State,Zip:	SEATTLE, WA 98104
Owner/Operator Telephone:	206-386-2672
Owner/Operator Telephone Ext:	Not reported
Owner/Operator Fax:	Not reported
Owner/Operator Email:	Not reported

Owner/Operator Indicator:	Operator
Owner/Operator Name: DYNACARE NORTHWEST, INC - SEATTLE	
Legal Status:	Private
Date Became Current:	Not reported
Date Ended Current:	Not reported
Owner/Operator Address:	1229 MADISON ST STE 500
Owner/Operator City,State,Zip:	SEATTLE, WA 98104
Owner/Operator Telephone:	206-386-2454
Owner/Operator Telephone Ext:	Not reported
Owner/Operator Fax:	Not reported
Owner/Operator Email:	Not reported

Owner/Operator Indicator:	Owner
Owner/Operator Name: SWEDISH MEDICAL CTR	
Legal Status:	Private
Date Became Current:	Not reported
Date Ended Current:	Not reported
Owner/Operator Address:	747 BROADWAY
Owner/Operator City,State,Zip:	SEATTLE, WA 98122
Owner/Operator Telephone:	206-386-2066
Owner/Operator Telephone Ext:	Not reported
Owner/Operator Fax:	Not reported
Owner/Operator Email:	Not reported

Owner/Operator Indicator:	Owner

DRAFT

DYNACARE NORTHWEST INC (Continued) **1000341089**

Owner/Operator Name: DYNACARE NORTHWEST INC
Legal Status: Private
Date Became Current: Not reported
Date Ended Current: Not reported
Owner/Operator Address: 1229 MADISON ST STE 500
Owner/Operator City,State,Zip: SEATTLE, WA 98104
Owner/Operator Telephone: 000-000-0000
Owner/Operator Telephone Ext: Not reported
Owner/Operator Fax: Not reported
Owner/Operator Email: Not reported

Owner/Operator Indicator: Owner
Owner/Operator Name: DYNACARE NORTHWEST INC
Legal Status: Private
Date Became Current: Not reported
Date Ended Current: Not reported
Owner/Operator Address: 1229 MADISON ST STE 500
Owner/Operator City,State,Zip: SEATTLE, WA 98104
Owner/Operator Telephone: 000-000-0000
Owner/Operator Telephone Ext: Not reported
Owner/Operator Fax: Not reported
Owner/Operator Email: Not reported

Owner/Operator Indicator: Owner
Owner/Operator Name: LABORATORY CORP OF AMERICA
Legal Status: Private
Date Became Current: 20020726
Date Ended Current: Not reported
Owner/Operator Address: 1447 YORK CRT
Owner/Operator City,State,Zip: BURLINGTON, NC 27215
Owner/Operator Telephone: 800-222-7566
Owner/Operator Telephone Ext: Not reported
Owner/Operator Fax: Not reported
Owner/Operator Email: Not reported

Owner/Operator Indicator: Operator
Owner/Operator Name: DYNACARE NORTHWEST, INC - SEATTLE
Legal Status: Private
Date Became Current: Not reported
Date Ended Current: Not reported
Owner/Operator Address: 1229 MADISON ST STE 500
Owner/Operator City,State,Zip: SEATTLE, WA 98104
Owner/Operator Telephone: 206-386-2454
Owner/Operator Telephone Ext: Not reported
Owner/Operator Fax: Not reported
Owner/Operator Email: Not reported

Owner/Operator Indicator: Owner
Owner/Operator Name: LABORATORY CORP OF AMERICA
Legal Status: Private
Date Became Current: 20020726
Date Ended Current: Not reported
Owner/Operator Address: 1447 YORK CRT
Owner/Operator City,State,Zip: BURLINGTON, NC 27215
Owner/Operator Telephone: 800-222-7566
Owner/Operator Telephone Ext: Not reported
Owner/Operator Fax: Not reported

DRAFT

DYNACARE NORTHWEST INC (Continued) **1000341089**

Owner/Operator Email: Not reported

Owner/Operator Indicator: Owner
Owner/Operator Name: LABORATORY CORP OF AMERICA
Legal Status: Private
Date Became Current: 20020726
Date Ended Current: Not reported
Owner/Operator Address: 1447 YORK CRT
Owner/Operator City,State,Zip: BURLINGTON, NC 27215-3361
Owner/Operator Telephone: Not reported
Owner/Operator Telephone Ext: Not reported
Owner/Operator Fax: Not reported
Owner/Operator Email: Not reported

Owner/Operator Indicator: Operator
Owner/Operator Name: DYNACARE NORTHWEST, INC - SEATTLE
Legal Status: Private
Date Became Current: Not reported
Date Ended Current: Not reported
Owner/Operator Address: 1229 MADISON ST STE 500
Owner/Operator City,State,Zip: SEATTLE, WA 98104
Owner/Operator Telephone: 206-386-2454
Owner/Operator Telephone Ext: Not reported
Owner/Operator Fax: Not reported
Owner/Operator Email: Not reported

Owner/Operator Indicator: Operator
Owner/Operator Name: DYNACARE NORTHWEST INC
Legal Status: Private
Date Became Current: Not reported
Date Ended Current: Not reported
Owner/Operator Address: 1229 MADISON ST STE 500
Owner/Operator City,State,Zip: SEATTLE, WA 98104
Owner/Operator Telephone: 000-000-0000
Owner/Operator Telephone Ext: Not reported
Owner/Operator Fax: Not reported
Owner/Operator Email: Not reported

Owner/Operator Indicator: Owner
Owner/Operator Name: DYNACARE NORTHWEST INC
Legal Status: Private
Date Became Current: Not reported
Date Ended Current: Not reported
Owner/Operator Address: 1229 MADISON ST STE 500
Owner/Operator City,State,Zip: SEATTLE, WA 98104
Owner/Operator Telephone: 000-000-0000
Owner/Operator Telephone Ext: Not reported
Owner/Operator Fax: Not reported
Owner/Operator Email: Not reported

Owner/Operator Indicator: Owner
Owner/Operator Name: DYNACARE LAB PATHOLOGY LLC
Legal Status: Private
Date Became Current: 19961003
Date Ended Current: Not reported
Owner/Operator Address: PO BOX 14954
Owner/Operator City,State,Zip: SEATTLE, WA 98114

DRAFT

DYNACARE NORTHWEST INC (Continued) **1000341089**

Owner/Operator Telephone:	206-386-2672
Owner/Operator Telephone Ext:	Not reported
Owner/Operator Fax:	Not reported
Owner/Operator Email:	Not reported
Owner/Operator Indicator:	Owner
Owner/Operator Name: SWEDISH HEALTH SVCS	
Legal Status:	Private
Date Became Current:	Not reported
Date Ended Current:	Not reported
Owner/Operator Address:	PO BOX 14999
Owner/Operator City,State,Zip:	SEATTLE, WA 98114
Owner/Operator Telephone:	206-386-2066
Owner/Operator Telephone Ext:	Not reported
Owner/Operator Fax:	Not reported
Owner/Operator Email:	Not reported
Owner/Operator Indicator:	Owner
Owner/Operator Name: SWEDISH HEALTH SVCS	
Legal Status:	Private
Date Became Current:	Not reported
Date Ended Current:	Not reported
Owner/Operator Address:	PO BOX 14999
Owner/Operator City,State,Zip:	SEATTLE, WA 98114
Owner/Operator Telephone:	206-386-2066
Owner/Operator Telephone Ext:	Not reported
Owner/Operator Fax:	Not reported
Owner/Operator Email:	Not reported
Owner/Operator Indicator:	Owner
Owner/Operator Name: DYNACARE LAB PATHOLOGY LLC	
Legal Status:	Private
Date Became Current:	19961003
Date Ended Current:	Not reported
Owner/Operator Address:	PO BOX 14954
Owner/Operator City,State,Zip:	SEATTLE, WA 98114
Owner/Operator Telephone:	206-386-2672
Owner/Operator Telephone Ext:	Not reported
Owner/Operator Fax:	Not reported
Owner/Operator Email:	Not reported
Owner/Operator Indicator:	Operator
Owner/Operator Name: ZEBELMAN, ARTHUR	
Legal Status:	Private
Date Became Current:	Not reported
Date Ended Current:	Not reported
Owner/Operator Address:	1229 MADISON ST STE 500
Owner/Operator City,State,Zip:	SEATTLE, WA 98104
Owner/Operator Telephone:	206-386-2672
Owner/Operator Telephone Ext:	Not reported
Owner/Operator Fax:	Not reported
Owner/Operator Email:	Not reported
Owner/Operator Indicator:	Operator
Owner/Operator Name: ZEBELMAN, ARTHUR	
Legal Status:	Private
Date Became Current:	Not reported

DRAFT

DYNACARE NORTHWEST INC (Continued) **1000341089**

Date Ended Current:	Not reported
Owner/Operator Address:	1229 MADISON ST STE 500
Owner/Operator City,State,Zip:	SEATTLE, WA 98104
Owner/Operator Telephone:	206-386-2672
Owner/Operator Telephone Ext:	Not reported
Owner/Operator Fax:	Not reported
Owner/Operator Email:	Not reported

Owner/Operator Indicator:	Owner
Owner/Operator Name: SWEDISH MEDICAL CTR	
Legal Status:	Private
Date Became Current:	Not reported
Date Ended Current:	Not reported
Owner/Operator Address:	747 BROADWAY
Owner/Operator City,State,Zip:	SEATTLE, WA 98122
Owner/Operator Telephone:	206-386-2066
Owner/Operator Telephone Ext:	Not reported
Owner/Operator Fax:	Not reported
Owner/Operator Email:	Not reported

Owner/Operator Indicator:	Owner
Owner/Operator Name: LABORATORY CORP OF AMERICA	
Legal Status:	Private
Date Became Current:	20020726
Date Ended Current:	Not reported
Owner/Operator Address:	1447 YORK CRT
Owner/Operator City,State,Zip:	BURLINGTON, NC 27215
Owner/Operator Telephone:	800-222-7566
Owner/Operator Telephone Ext:	Not reported
Owner/Operator Fax:	Not reported
Owner/Operator Email:	Not reported

Owner/Operator Indicator:	Owner
Owner/Operator Name: LABORATORY CORP OF AMERICA	
Legal Status:	Private
Date Became Current:	20020726
Date Ended Current:	Not reported
Owner/Operator Address:	1447 YORK CRT
Owner/Operator City,State,Zip:	BURLINGTON, NC 27215
Owner/Operator Telephone:	800-222-7566
Owner/Operator Telephone Ext:	Not reported
Owner/Operator Fax:	Not reported
Owner/Operator Email:	Not reported

Owner/Operator Indicator:	Owner
Owner/Operator Name: SWEDISH MEDICAL CTR	
Legal Status:	Private
Date Became Current:	Not reported
Date Ended Current:	Not reported
Owner/Operator Address:	747 BROADWAY
Owner/Operator City,State,Zip:	SEATTLE, WA 98122
Owner/Operator Telephone:	206-386-2066
Owner/Operator Telephone Ext:	Not reported
Owner/Operator Fax:	Not reported
Owner/Operator Email:	Not reported

Owner/Operator Indicator:	Owner

DRAFT

DYNACARE NORTHWEST INC (Continued) **1000341089**

Owner/Operator Name: SWEDISH MEDICAL CTR
Legal Status: Private
Date Became Current: Not reported
Date Ended Current: Not reported
Owner/Operator Address: 747 BROADWAY
Owner/Operator City,State,Zip: SEATTLE, WA 98122
Owner/Operator Telephone: 206-386-2066
Owner/Operator Telephone Ext: Not reported
Owner/Operator Fax: Not reported
Owner/Operator Email: Not reported

Owner/Operator Indicator: Owner
Owner/Operator Name: DYNACARE NORTHWEST INC
Legal Status: Private
Date Became Current: Not reported
Date Ended Current: Not reported
Owner/Operator Address: 1229 MADISON ST STE 500
Owner/Operator City,State,Zip: SEATTLE, WA 98104
Owner/Operator Telephone: 000-000-0000
Owner/Operator Telephone Ext: Not reported
Owner/Operator Fax: Not reported
Owner/Operator Email: Not reported

Owner/Operator Indicator: Operator
Owner/Operator Name: ZEBELMAN, ARTHUR
Legal Status: Private
Date Became Current: Not reported
Date Ended Current: Not reported
Owner/Operator Address: 1229 MADISON ST STE 500
Owner/Operator City,State,Zip: SEATTLE, WA 98104
Owner/Operator Telephone: 206-386-2672
Owner/Operator Telephone Ext: Not reported
Owner/Operator Fax: Not reported
Owner/Operator Email: Not reported

Owner/Operator Indicator: Owner
Owner/Operator Name: DYNACARE NORTHWEST INC
Legal Status: Private
Date Became Current: 19980525
Date Ended Current: Not reported
Owner/Operator Address: 1229 MADISON ST
Owner/Operator City,State,Zip: SEATTLE, WA 98104
Owner/Operator Telephone: 206-386-2672
Owner/Operator Telephone Ext: Not reported
Owner/Operator Fax: Not reported
Owner/Operator Email: Not reported

Owner/Operator Indicator: Owner
Owner/Operator Name: SWEDISH MEDICAL CTR
Legal Status: Private
Date Became Current: Not reported
Date Ended Current: Not reported
Owner/Operator Address: 747 BROADWAY
Owner/Operator City,State,Zip: SEATTLE, WA 98122
Owner/Operator Telephone: 206-386-2066
Owner/Operator Telephone Ext: Not reported
Owner/Operator Fax: Not reported

DRAFT

DYNACARE NORTHWEST INC (Continued) **1000341089**

Owner/Operator Email: Not reported

Owner/Operator Indicator: Operator
Owner/Operator Name: DYNACARE NORTHWEST, INC - SEATTLE
Legal Status: Private
Date Became Current: 19961003
Date Ended Current: Not reported
Owner/Operator Address: 1229 MADISON ST STE 500
Owner/Operator City,State,Zip: SEATTLE, WA 98104-1357
Owner/Operator Telephone: Not reported
Owner/Operator Telephone Ext: Not reported
Owner/Operator Fax: Not reported
Owner/Operator Email: Not reported

Owner/Operator Indicator: Owner
Owner/Operator Name: SWEDISH HEALTH SVCS
Legal Status: Private
Date Became Current: Not reported
Date Ended Current: Not reported
Owner/Operator Address: PO BOX 14999
Owner/Operator City,State,Zip: SEATTLE, WA 98114
Owner/Operator Telephone: 206-386-2066
Owner/Operator Telephone Ext: Not reported
Owner/Operator Fax: Not reported
Owner/Operator Email: Not reported

Owner/Operator Indicator: Operator
Owner/Operator Name: ZEBELMAN, ARTHUR
Legal Status: Private
Date Became Current: Not reported
Date Ended Current: Not reported
Owner/Operator Address: 1229 MADISON ST STE 500
Owner/Operator City,State,Zip: SEATTLE, WA 98104
Owner/Operator Telephone: 206-386-2672
Owner/Operator Telephone Ext: Not reported
Owner/Operator Fax: Not reported
Owner/Operator Email: Not reported

Owner/Operator Indicator: Owner
Owner/Operator Name: DYNACARE NORTHWEST INC
Legal Status: Private
Date Became Current: 19980525
Date Ended Current: Not reported
Owner/Operator Address: 1229 MADISON ST
Owner/Operator City,State,Zip: SEATTLE, WA 98104
Owner/Operator Telephone: 206-386-2672
Owner/Operator Telephone Ext: Not reported
Owner/Operator Fax: Not reported
Owner/Operator Email: Not reported

Owner/Operator Indicator: Owner
Owner/Operator Name: SWEDISH MEDICAL CTR
Legal Status: Private
Date Became Current: Not reported
Date Ended Current: Not reported
Owner/Operator Address: 747 BROADWAY
Owner/Operator City,State,Zip: SEATTLE, WA 98122

DRAFT

DYNACARE NORTHWEST INC (Continued) **1000341089**

Owner/Operator Telephone: 206-386-2066
Owner/Operator Telephone Ext: Not reported
Owner/Operator Fax: Not reported
Owner/Operator Email: Not reported

Owner/Operator Indicator: Operator
Owner/Operator Name: DYNACARE NORTHWEST, INC - SEATTLE
Legal Status: Private
Date Became Current: 19961003
Date Ended Current: Not reported
Owner/Operator Address: 1229 MADISON ST STE 500
Owner/Operator City,State,Zip: SEATTLE, WA 98104-1357
Owner/Operator Telephone: Not reported
Owner/Operator Telephone Ext: Not reported
Owner/Operator Fax: Not reported
Owner/Operator Email: Not reported

Owner/Operator Indicator: Operator
Owner/Operator Name: DYNACARE LAB PATHOLOGY LLC
Legal Status: Private
Date Became Current: Not reported
Date Ended Current: Not reported
Owner/Operator Address: PO BOX 14954
Owner/Operator City,State,Zip: SEATTLE, WA 98114-0954
Owner/Operator Telephone: 206-386-2672
Owner/Operator Telephone Ext: Not reported
Owner/Operator Fax: Not reported
Owner/Operator Email: Not reported

Owner/Operator Indicator: Owner
Owner/Operator Name: LABORATORY CORP OF AMERICA
Legal Status: Private
Date Became Current: 20020726
Date Ended Current: Not reported
Owner/Operator Address: 1447 YORK CRT
Owner/Operator City,State,Zip: BURLINGTON, NC 27215
Owner/Operator Telephone: 800-222-7566
Owner/Operator Telephone Ext: Not reported
Owner/Operator Fax: Not reported
Owner/Operator Email: Not reported

Owner/Operator Indicator: Owner
Owner/Operator Name: DYNACARE NORTHWEST INC
Legal Status: Private
Date Became Current: Not reported
Date Ended Current: Not reported
Owner/Operator Address: 1229 MADISON ST STE 500
Owner/Operator City,State,Zip: SEATTLE, WA 98104
Owner/Operator Telephone: 000-000-0000
Owner/Operator Telephone Ext: Not reported
Owner/Operator Fax: Not reported
Owner/Operator Email: Not reported

Owner/Operator Indicator: Owner
Owner/Operator Name: DYNACARE LAB PATHOLOGY LLC
Legal Status: Private
Date Became Current: 19961003

DRAFT

DYNACARE NORTHWEST INC (Continued) **1000341089**

Date Ended Current: Not reported
Owner/Operator Address: PO BOX 14954
Owner/Operator City,State,Zip: SEATTLE, WA 98114
Owner/Operator Telephone: 206-386-2672
Owner/Operator Telephone Ext: Not reported
Owner/Operator Fax: Not reported
Owner/Operator Email: Not reported

Owner/Operator Indicator: Owner
Owner/Operator Name: DYNACARE NORTHWEST INC
Legal Status: Private
Date Became Current: 19980525
Date Ended Current: Not reported
Owner/Operator Address: 1229 MADISON ST
Owner/Operator City,State,Zip: SEATTLE, WA 98104
Owner/Operator Telephone: 206-386-2672
Owner/Operator Telephone Ext: Not reported
Owner/Operator Fax: Not reported
Owner/Operator Email: Not reported

Owner/Operator Indicator: Owner
Owner/Operator Name: LABORATORY CORP OF AMERICA
Legal Status: Private
Date Became Current: 20020726
Date Ended Current: Not reported
Owner/Operator Address: 1447 YORK CRT
Owner/Operator City,State,Zip: BURLINGTON, NC 27215-3361
Owner/Operator Telephone: Not reported
Owner/Operator Telephone Ext: Not reported
Owner/Operator Fax: Not reported
Owner/Operator Email: Not reported

Owner/Operator Indicator: Owner
Owner/Operator Name: DYNACARE NORTHWEST INC
Legal Status: Private
Date Became Current: Not reported
Date Ended Current: Not reported
Owner/Operator Address: 1229 MADISON ST STE 500
Owner/Operator City,State,Zip: SEATTLE, WA 98104
Owner/Operator Telephone: 000-000-0000
Owner/Operator Telephone Ext: Not reported
Owner/Operator Fax: Not reported
Owner/Operator Email: Not reported

Owner/Operator Indicator: Operator
Owner/Operator Name: ZEBELMAN, ARTHUR
Legal Status: Private
Date Became Current: Not reported
Date Ended Current: Not reported
Owner/Operator Address: 1229 MADISON ST STE 500
Owner/Operator City,State,Zip: SEATTLE, WA 98104
Owner/Operator Telephone: 206-386-2672
Owner/Operator Telephone Ext: Not reported
Owner/Operator Fax: Not reported
Owner/Operator Email: Not reported

Owner/Operator Indicator: Operator

DRAFT

DYNACARE NORTHWEST INC (Continued) **1000341089**

Owner/Operator Name: ZEBELMAN, ARTHUR
Legal Status: Private
Date Became Current: Not reported
Date Ended Current: Not reported
Owner/Operator Address: 1229 MADISON ST STE 500
Owner/Operator City,State,Zip: SEATTLE, WA 98104
Owner/Operator Telephone: 206-386-2672
Owner/Operator Telephone Ext: Not reported
Owner/Operator Fax: Not reported
Owner/Operator Email: Not reported

Owner/Operator Indicator: Operator
Owner/Operator Name: DYNACARE NORTHWEST, INC - SEATTLE
Legal Status: Private
Date Became Current: Not reported
Date Ended Current: Not reported
Owner/Operator Address: 1229 MADISON ST STE 500
Owner/Operator City,State,Zip: SEATTLE, WA 98104
Owner/Operator Telephone: 206-386-2454
Owner/Operator Telephone Ext: Not reported
Owner/Operator Fax: Not reported
Owner/Operator Email: Not reported

Historic Generators:
Receive Date: 19980519
Handler Name: DYNACARE NORTHWEST INC
Federal Waste Generator Description: Not a generator, verified
State District Owner: WA
Large Quantity Handler of Universal Waste: No
Recognized Trader Importer: No
Recognized Trader Exporter: No
Spent Lead Acid Battery Importer: No
Spent Lead Acid Battery Exporter: No
Current Record: No
Non Storage Recycler Activity: Not reported
Electronic Manifest Broker: Not reported

Receive Date: 20060228
Handler Name: DYNACARE NORTHWEST INC
Federal Waste Generator Description: Not a generator, verified
State District Owner: WA
Large Quantity Handler of Universal Waste: No
Recognized Trader Importer: No
Recognized Trader Exporter: No
Spent Lead Acid Battery Importer: No
Spent Lead Acid Battery Exporter: No
Current Record: No
Non Storage Recycler Activity: Not reported
Electronic Manifest Broker: Not reported

Receive Date: 20060301
Handler Name: DYNACARE NORTHWEST INC
Federal Waste Generator Description: Not a generator, verified
State District Owner: WA
Large Quantity Handler of Universal Waste: No
Recognized Trader Importer: No
Recognized Trader Exporter: No

DRAFT

DYNACARE NORTHWEST INC (Continued) **1000341089**

Spent Lead Acid Battery Importer: No
Spent Lead Acid Battery Exporter: No
Current Record: Yes
Non Storage Recycler Activity: Not reported
Electronic Manifest Broker: Not reported

Receive Date: 19931231
Handler Name: DYNACARE NORTHWEST INC
Federal Waste Generator Description: Small Quantity Generator
State District Owner: WA
Large Quantity Handler of Universal Waste: No
Recognized Trader Importer: No
Recognized Trader Exporter: No
Spent Lead Acid Battery Importer: No
Spent Lead Acid Battery Exporter: No
Current Record: No
Non Storage Recycler Activity: Not reported
Electronic Manifest Broker: Not reported

Receive Date: 19940101
Handler Name: DYNACARE NORTHWEST INC
Federal Waste Generator Description: Not a generator, verified
State District Owner: WA
Large Quantity Handler of Universal Waste: No
Recognized Trader Importer: No
Recognized Trader Exporter: No
Spent Lead Acid Battery Importer: No
Spent Lead Acid Battery Exporter: No
Current Record: No
Non Storage Recycler Activity: Not reported
Electronic Manifest Broker: Not reported

Receive Date: 19950101
Handler Name: DYNACARE NORTHWEST INC
Federal Waste Generator Description: Not a generator, verified
State District Owner: WA
Large Quantity Handler of Universal Waste: No
Recognized Trader Importer: No
Recognized Trader Exporter: No
Spent Lead Acid Battery Importer: No
Spent Lead Acid Battery Exporter: No
Current Record: No
Non Storage Recycler Activity: Not reported
Electronic Manifest Broker: Not reported

Receive Date: 19960223
Handler Name: DYNACARE NORTHWEST INC
Federal Waste Generator Description: Small Quantity Generator
State District Owner: WA
Large Quantity Handler of Universal Waste: No
Recognized Trader Importer: No
Recognized Trader Exporter: No
Spent Lead Acid Battery Importer: No
Spent Lead Acid Battery Exporter: No
Current Record: No
Non Storage Recycler Activity: Not reported
Electronic Manifest Broker: Not reported

DRAFT

DYNACARE NORTHWEST INC (Continued) **1000341089**

Receive Date: 19970226
Handler Name: DYNACARE NORTHWEST INC
Federal Waste Generator Description: Small Quantity Generator
State District Owner: WA
Large Quantity Handler of Universal Waste: No
Recognized Trader Importer: No
Recognized Trader Exporter: No
Spent Lead Acid Battery Importer: No
Spent Lead Acid Battery Exporter: No
Current Record: No
Non Storage Recycler Activity: Not reported
Electronic Manifest Broker: Not reported

Receive Date: 19980226
Handler Name: DYNACARE NORTHWEST INC
Federal Waste Generator Description: Small Quantity Generator
State District Owner: WA
Large Quantity Handler of Universal Waste: No
Recognized Trader Importer: No
Recognized Trader Exporter: No
Spent Lead Acid Battery Importer: No
Spent Lead Acid Battery Exporter: No
Current Record: No
Non Storage Recycler Activity: Not reported
Electronic Manifest Broker: Not reported

Receive Date: 19980519
Handler Name: DYNACARE NORTHWEST INC
Federal Waste Generator Description: Small Quantity Generator
State District Owner: WA
Large Quantity Handler of Universal Waste: No
Recognized Trader Importer: No
Recognized Trader Exporter: No
Spent Lead Acid Battery Importer: No
Spent Lead Acid Battery Exporter: No
Current Record: No
Non Storage Recycler Activity: Not reported
Electronic Manifest Broker: Not reported

Receive Date: 19990223
Handler Name: DYNACARE NORTHWEST INC
Federal Waste Generator Description: Small Quantity Generator
State District Owner: WA
Large Quantity Handler of Universal Waste: No
Recognized Trader Importer: No
Recognized Trader Exporter: No
Spent Lead Acid Battery Importer: No
Spent Lead Acid Battery Exporter: No
Current Record: No
Non Storage Recycler Activity: Not reported
Electronic Manifest Broker: Not reported

Receive Date: 20000301
Handler Name: DYNACARE NORTHWEST INC
Federal Waste Generator Description: Large Quantity Generator
State District Owner: WA
Large Quantity Handler of Universal Waste: No

DRAFT

DYNACARE NORTHWEST INC (Continued) **1000341089**

Recognized Trader Importer:	No
Recognized Trader Exporter:	No
Spent Lead Acid Battery Importer:	No
Spent Lead Acid Battery Exporter:	No
Current Record:	No
Non Storage Recycler Activity:	Not reported
Electronic Manifest Broker:	Not reported

Receive Date:	20010227
Handler Name:	DYNACARE NORTHWEST INC
Federal Waste Generator Description:	Large Quantity Generator
State District Owner:	WA
Large Quantity Handler of Universal Waste:	No
Recognized Trader Importer:	No
Recognized Trader Exporter:	No
Spent Lead Acid Battery Importer:	No
Spent Lead Acid Battery Exporter:	No
Current Record:	No
Non Storage Recycler Activity:	Not reported
Electronic Manifest Broker:	Not reported

Receive Date:	20020304
Handler Name:	DYNACARE NORTHWEST INC
Federal Waste Generator Description:	Large Quantity Generator
State District Owner:	WA
Large Quantity Handler of Universal Waste:	No
Recognized Trader Importer:	No
Recognized Trader Exporter:	No
Spent Lead Acid Battery Importer:	No
Spent Lead Acid Battery Exporter:	No
Current Record:	No
Non Storage Recycler Activity:	Not reported
Electronic Manifest Broker:	Not reported

Receive Date:	20030303
Handler Name:	DYNACARE NORTHWEST INC
Federal Waste Generator Description:	Small Quantity Generator
State District Owner:	WA
Large Quantity Handler of Universal Waste:	No
Recognized Trader Importer:	No
Recognized Trader Exporter:	No
Spent Lead Acid Battery Importer:	No
Spent Lead Acid Battery Exporter:	No
Current Record:	No
Non Storage Recycler Activity:	Not reported
Electronic Manifest Broker:	Not reported

Receive Date:	20040330
Handler Name:	DYNACARE NORTHWEST INC
Federal Waste Generator Description:	Small Quantity Generator
State District Owner:	WA
Large Quantity Handler of Universal Waste:	No
Recognized Trader Importer:	No
Recognized Trader Exporter:	No
Spent Lead Acid Battery Importer:	No
Spent Lead Acid Battery Exporter:	No
Current Record:	No

DRAFT

DYNACARE NORTHWEST INC (Continued) **1000341089**

Non Storage Recycler Activity: Not reported
Electronic Manifest Broker: Not reported

Receive Date: 20050301
Handler Name: DYNACARE NORTHWEST INC
Federal Waste Generator Description: Small Quantity Generator
State District Owner: WA
Large Quantity Handler of Universal Waste: No
Recognized Trader Importer: No
Recognized Trader Exporter: No
Spent Lead Acid Battery Importer: No
Spent Lead Acid Battery Exporter: No
Current Record: No
Non Storage Recycler Activity: Not reported
Electronic Manifest Broker: Not reported

Receive Date: 20060228
Handler Name: DYNACARE NORTHWEST INC
Federal Waste Generator Description: Small Quantity Generator
State District Owner: WA
Large Quantity Handler of Universal Waste: No
Recognized Trader Importer: No
Recognized Trader Exporter: No
Spent Lead Acid Battery Importer: No
Spent Lead Acid Battery Exporter: No
Current Record: No
Non Storage Recycler Activity: Not reported
Electronic Manifest Broker: Not reported

Receive Date: 20000301
Handler Name: DYNACARE NORTHWEST INC
Federal Waste Generator Description: Large Quantity Generator
State District Owner: Not reported
Large Quantity Handler of Universal Waste: No
Recognized Trader Importer: No
Recognized Trader Exporter: No
Spent Lead Acid Battery Importer: No
Spent Lead Acid Battery Exporter: No
Current Record: No
Non Storage Recycler Activity: Not reported
Electronic Manifest Broker: Not reported

Receive Date: 20020304
Handler Name: DYNACARE NORTHWEST INC
Federal Waste Generator Description: Large Quantity Generator
State District Owner: Not reported
Large Quantity Handler of Universal Waste: No
Recognized Trader Importer: No
Recognized Trader Exporter: No
Spent Lead Acid Battery Importer: No
Spent Lead Acid Battery Exporter: No
Current Record: No
Non Storage Recycler Activity: Not reported
Electronic Manifest Broker: Not reported

Receive Date: 20031231
Handler Name: DYNACARE NORTHWEST INC

DRAFT

DYNACARE NORTHWEST INC (Continued) **1000341089**

Federal Waste Generator Description: Small Quantity Generator
State District Owner: WA
Large Quantity Handler of Universal Waste: No
Recognized Trader Importer: No
Recognized Trader Exporter: No
Spent Lead Acid Battery Importer: No
Spent Lead Acid Battery Exporter: No
Current Record: No
Non Storage Recycler Activity: Not reported
Electronic Manifest Broker: Not reported

Receive Date: 20050523
Handler Name: DYNACARE NORTHWEST INC
Federal Waste Generator Description: Small Quantity Generator
State District Owner: WA
Large Quantity Handler of Universal Waste: No
Recognized Trader Importer: No
Recognized Trader Exporter: No
Spent Lead Acid Battery Importer: No
Spent Lead Acid Battery Exporter: No
Current Record: No
Non Storage Recycler Activity: Not reported
Electronic Manifest Broker: Not reported

List of NAICS Codes and Descriptions:
NAICS Code: 621511
NAICS Description: MEDICAL LABORATORIES

Facility Has Received Notices of Violation:
Found Violation: No
Agency Which Determined Violation: Not reported
Violation Short Description: Not reported
Date Violation was Determined: Not reported
Actual Return to Compliance Date: Not reported
Return to Compliance Qualifier: Not reported
Violation Responsible Agency: Not reported
Scheduled Compliance Date: Not reported
Enforcement Identifier: Not reported
Date of Enforcement Action: Not reported
Enforcement Responsible Agency: Not reported
Enforcement Docket Number: Not reported
Enforcement Attorney: Not reported
Corrective Action Component: Not reported
Appeal Initiated Date: Not reported
Appeal Resolution Date: Not reported
Disposition Status Date: Not reported
Disposition Status: Not reported
Disposition Status Description: Not reported
Consent/Final Order Sequence Number: Not reported
Consent/Final Order Respondent Name: Not reported
Consent/Final Order Lead Agency: Not reported
Enforcement Type: Not reported
Enforcement Responsible Person: Not reported
Enforcement Responsible Sub-Organization: Not reported
SEP Sequence Number: Not reported
SEP Expenditure Amount: Not reported

DRAFT

DYNACARE NORTHWEST INC (Continued) **1000341089**

SEP Scheduled Completion Date:	Not reported
SEP Actual Date:	Not reported
SEP Defaulted Date:	Not reported
SEP Type:	Not reported
SEP Type Description:	Not reported
Proposed Amount:	Not reported
Final Monetary Amount:	Not reported
Paid Amount:	Not reported
Final Count:	Not reported
Final Amount:	Not reported

Evaluation Action Summary:

Evaluation Date:	20020604
Evaluation Responsible Agency:	State
Found Violation:	No
Evaluation Type Description:	COMPLIANCE EVALUATION INSPECTION ON-SITE
Evaluation Responsible Person Identifier:	WAWJW
Evaluation Responsible Sub-Organization:	NW
Actual Return to Compliance Date:	Not reported
Scheduled Compliance Date:	Not reported
Date of Request:	Not reported
Date Response Received:	Not reported
Request Agency:	Not reported
Former Citation:	Not reported

FINDS:

Registry ID: 110005340112

Click Here for FRS Facility Detail Report:

Environmental Interest/Information System:

Washington Facility / Site Identification System (WA-FSIS) provides a means to query and display data maintained by the Washington Department of Ecology. This system contains key information for each facility/site that is currently, or has been, of interest to the Air Quality, Dam Safety, Hazardous Waste, Toxics Cleanup, and Water Quality Programs.
RCRAInfo is a national information system that supports the Resource Conservation and Recovery Act (RCRA) program through the tracking of events and activities related to facilities that generate, transport, and treat, store, or dispose of hazardous waste. RCRAInfo allows RCRA program staff to track the notification, permit, compliance, and corrective action activities required under RCRA.

Registry ID: 110070747319

Click Here for FRS Facility Detail Report:

Environmental Interest/Information System:

HAZARDOUS WASTE BIENNIAL REPORTER

Click this hyperlink while viewing on your computer to access additional FINDS: detail in the EDR Site Report.

ECHO:

Envid:	1000341089
Registry ID:	110005340112
DFR URL:	http://echo.epa.gov/detailed-facility-report?fid=110005340112

DRAFT

DYNACARE NORTHWEST INC (Continued) **1000341089**

Name:	DYNACARE NORTHWEST INC
Address:	1229 MADISON ST STE 500
City,State,Zip:	SEATTLE, WA 98104

WA MANIFEST:

Name:	DYNACARE NORTHWEST INC
Address:	1229 MADISON ST STE 500
City,State,Zip:	SEATTLE, WA 98104
Facility Address 2:	Not reported
Facility ID:	96637126
EPA ID:	WAD981760622
NAICS:	621511
State Waste Code Desc:	WT02
Federal Waste Code Desc:	D001 F003 D002 D022 D040 F002
Form Comm:	Effective 4/15/2005 Lab moved to : James Tower Life Science Building 550 17th Ave Ste 300 Seattle WA 98122 RCRA# WAH 000025959
Data Year:	Not reported
Permit by Rule:	No
Mailing Address 2:	STE 500
Treatment by Generator:	No
Mixed Radioactive Waste:	No
Importer of Hazardous Waste:	No
Immediate Recycler:	No
Treatment/Storage/Disposal/Recycling Facility:	No
Generator of Dangerous Fuel Waste:	No
Generator Marketing to Burner:	No
Other Marketers (i.e., blender, distributor, etc.):	No
Utility Boiler Burner:	No
Industry Boiler Burner:	No
Industrial Furnace:	No
Smelter Defferal:	No
Universal Waste:	Not reported
Off-Specification:	Not reported
LN Address 2:	Not reported
Tax Reg #:	578018251
Business Type:	Medical Laboratory
Mail Name:	Dynacare Northwest Inc
Mailing Address:	1229 MADISON ST
Mailing City,State,Zip:	SEATTLE, WA 98104
Legal Organization Name:	Laboratory Corp of America
Legal Organization Type:	Private
Legal Contact:	Not reported
Legal Address:	1447 YORK CRT
Legal Address 2:	Not reported
Legal City,State,Zip:	BURLINGTON, NC 27215-3361
Legal Phone Number:	(800)222-7566
Legal Effective Date:	07/26/2002
Land Organization Name:	Swedish Medical Ctr
Land Organization Type:	Private
Land Contact:	Not reported
Land Address:	747 Broadway
Land City,State,Zip:	SEATTLE, WA 98122-4307
Land Phone Number:	(206)386-2066
Operator Organization Name:	Dynacare Northwest Inc - Seattle
Operator Organization Type:	Private
Operator:	Not reported
Operator Address:	1229 MADISON ST STE 500

DRAFT

DYNACARE NORTHWEST INC (Continued) **1000341089**

Operator Address 2:	Not reported
Operator City,State,Zip:	SEATTLE, WA 98104-1357
Operator Phone Number:	(206)386-2454
Operator Effective Date:	10/03/1996
Site Contact:	Mary Stewart
Site Contact Address:	James Tower Life Science Building
Contact City,State,Zip:	SEATTLE, WA 98122
Site Contact Phone Number:	(206)861-7234
Site Contact Email:	stewam1@labcorp.com
Gen Status Code:	MQG
Monthly Generation:	Yes
Batch Generation:	No
One Time Generation:	No
Transport Own Waste:	No
Tranports Other Waste:	No
Recycler Onsite:	Yes
Transfer Facility:	No
Other Exemption:	Not reported
UW Battery Gen:	No
Used Oil Transporter:	No
Used Oil Transfer Facility:	No
Used Oil Processor:	No
Used Oil Refiner:	No
Used Oil Fuel Marketer Directs Shipments:	No
Used Oil Fuel Marketer Meets Specs:	No
Site Contact Address 2:	550 17th Ave Ste 300
SIC Code:	Not reported
CRK Number:	Not reported
Active:	Not reported
CAS Number:	Not reported
Chemical Name:	Not reported
EHS:	Not reported
EHS CAS Number:	Not reported
EHS Name:	Not reported

HAZNET:

Name:	DYNACARE NORTHWEST INC
Address:	1229 MADISON ST STE 500
Address 2:	Not reported
City,State,Zip:	SEATTLE, WA 981041357
Contact:	MARY STEWART - QA AND SAFETY
Telephone:	2063862672
Mailing Name:	Not reported
Mailing Address:	PO BOX 14954
Year:	2005
Gepaid:	WAD981760622
TSD EPA ID:	CAD009452657
CA Waste Code:	212 - Oxygenated solvents (acetone, butanol, ethyl acetate, etc.)
Disposal Method:	R01 - Recycler
Tons:	0.0495
Year:	2005
Gepaid:	WAD981760622
TSD EPA ID:	CAD009452657
CA Waste Code:	214 - Unspecified solvent mixture
Disposal Method:	R01 - Recycler

DRAFT

DYNACARE NORTHWEST INC (Continued) **1000341089**

Tons: 0.0936

Year: 2005
Gepaid: WAD981760622
TSD EPA ID: CAD009452657
CA Waste Code: 343 - Unspecified organic liquid mixture
Disposal Method: R01 - Recycler
Tons: 1.0098

Year: 2005
Gepaid: WAD981760622
TSD EPA ID: CAD009452657
CA Waste Code: 551 - Laboratory waste chemicals
Disposal Method: T03 - Treatment, Incineration
Tons: 0.03

Year: 2004
Gepaid: WAD981760622
TSD EPA ID: CAD009452657
CA Waste Code: 212 - Oxygenated solvents (acetone, butanol, ethyl acetate, etc.)
Disposal Method: R01 - Recycler
Tons: 0.0825

Year: 2004
Gepaid: WAD981760622
TSD EPA ID: CAD009452657
CA Waste Code: 551 - Laboratory waste chemicals
Disposal Method: T03 - Treatment, Incineration
Tons: 0.006

Year: 2004
Gepaid: WAD981760622
TSD EPA ID: CAD009452657
CA Waste Code: 214 - Unspecified solvent mixture
Disposal Method: R01 - Recycler
Tons: 0.108

Year: 2004
Gepaid: WAD981760622
TSD EPA ID: CAD009452657
CA Waste Code: 343 - Unspecified organic liquid mixture
Disposal Method: R01 - Recycler
Tons: 3.536

Year: 2004
Gepaid: WAD981760622
TSD EPA ID: CAD009452657
CA Waste Code: 212 - Oxygenated solvents (acetone, butanol, ethyl acetate, etc.)
Disposal Method: -
Tons: 0.0165

Year: 2003
Gepaid: WAD981760622
TSD EPA ID: CAD009452657
CA Waste Code: 214 - Unspecified solvent mixture
Disposal Method: R01 - Recycler
Tons: 0.0108

DRAFT

DYNACARE NORTHWEST INC (Continued) **1000341089**

Click this hyperlink while viewing on your computer to access
27 additional CA HAZNET: record(s) in the EDR Site Report.

Additional Info:

Year:	2005
Gen EPA ID:	WAD981760622
Shipment Date:	20050523
Creation Date:	9/13/2005 18:30:54
Receipt Date:	20050601
Manifest ID:	23890430
Trans EPA ID:	CAD009452657
Trans Name:	ROMIC ENVIRONMENTAL
Trans 2 EPA ID:	CAT000642447
Trans 2 Name:	MP ENVIRONMENTAL
TSDF EPA ID:	CAD009452657
Trans Name:	ROMIC ENVIRONMENTAL TECH
TSDF Alt EPA ID:	Not reported
TSDF Alt Name:	Not reported
Waste Code Description:	551 - Laboratory waste chemicals 561 Detergent and soap
RCRA Code:	D001
Meth Code:	T03 - Treatment, Incineration
Quantity Tons:	0.0175
Waste Quantity:	35
Quantity Unit:	P
Additional Code 1:	Not reported
Additional Code 2:	Not reported
Additional Code 3:	Not reported
Additional Code 4:	Not reported
Additional Code 5:	Not reported
Shipment Date:	20050504
Creation Date:	8/17/2005 18:32:04
Receipt Date:	20050517
Manifest ID:	22423122
Trans EPA ID:	CAD009452657
Trans Name:	ROMIC ENVIRONMENTAL TECH
Trans 2 EPA ID:	CAT000624247
Trans 2 Name:	MP ENVIRONMENTAL SERVICES
TSDF EPA ID:	CAD009452657
Trans Name:	ROMIC ENVIRONMENTAL TECH
TSDF Alt EPA ID:	CAD009452657
TSDF Alt Name:	Not reported
Waste Code Description:	343 - Unspecified organic liquid mixture
RCRA Code:	D001
Meth Code:	R01 - Recycler
Quantity Tons:	0.0748
Waste Quantity:	22
Quantity Unit:	G
Additional Code 1:	Not reported
Additional Code 2:	Not reported
Additional Code 3:	Not reported
Additional Code 4:	Not reported
Additional Code 5:	Not reported
Shipment Date:	20050420

DRAFT

DYNACARE NORTHWEST INC (Continued) **1000341089**

Creation Date:	7/28/2005 18:30:54
Receipt Date:	20050428
Manifest ID:	23890645
Trans EPA ID:	CAD009452657
Trans Name:	ROMIC ENVIRONMENTAL TECH
Trans 2 EPA ID:	CAT000624247
Trans 2 Name:	MP ENVIRONMENTAL
TSDF EPA ID:	CAD009452657
Trans Name:	ROMIC ENVIRONMENTAL TECH
TSDF Alt EPA ID:	CAD009452657
TSDF Alt Name:	Not reported
Waste Code Description:	212 - Oxygenated solvents (acetone, butanol, ethyl acetate, etc.
RCRA Code:	D001
Meth Code:	R01 - Recycler
Quantity Tons:	0.0165
Waste Quantity:	5
Quantity Unit:	G
Additional Code 1:	Not reported
Additional Code 2:	Not reported
Additional Code 3:	Not reported
Additional Code 4:	Not reported
Additional Code 5:	Not reported

Shipment Date:	20050420
Creation Date:	7/28/2005 18:30:54
Receipt Date:	20050428
Manifest ID:	22423123
Trans EPA ID:	CAD009452657
Trans Name:	ROMIC ENVIRONMENTAL TECH
Trans 2 EPA ID:	CAT000624247
Trans 2 Name:	MP ENVIRONMENTAL SERVICES
TSDF EPA ID:	CAD009452657
Trans Name:	ROMIC ENVIRONMENTAL TECH
TSDF Alt EPA ID:	CAD009452657
TSDF Alt Name:	Not reported
Waste Code Description:	343 - Unspecified organic liquid mixture
RCRA Code:	D001
Meth Code:	R01 - Recycler
Quantity Tons:	0.187
Waste Quantity:	55
Quantity Unit:	G
Additional Code 1:	Not reported
Additional Code 2:	Not reported
Additional Code 3:	Not reported
Additional Code 4:	Not reported
Additional Code 5:	Not reported

Shipment Date:	20050420
Creation Date:	7/28/2005 18:30:54
Receipt Date:	20050428
Manifest ID:	23890655
Trans EPA ID:	CAD009452657
Trans Name:	ROMIC ENVIRONMENTAL TECH
Trans 2 EPA ID:	CAT000624247
Trans 2 Name:	MP ENVIRONMENTAL
TSDF EPA ID:	CAD009452657
Trans Name:	ROMIC ENVIRONMENTAL TECH

DRAFT

DYNACARE NORTHWEST INC (Continued) **1000341089**

TSDF Alt EPA ID:	CAD009452657
TSDF Alt Name:	Not reported
Waste Code Description:	214 - Unspecified solvent mixture
RCRA Code:	D001
Meth Code:	R01 - Recycler
Quantity Tons:	0.0396
Waste Quantity:	11
Quantity Unit:	G
Additional Code 1:	Not reported
Additional Code 2:	Not reported
Additional Code 3:	Not reported
Additional Code 4:	Not reported
Additional Code 5:	Not reported

Shipment Date:	20050329
Creation Date:	6/12/2005 18:30:27
Receipt Date:	20050408
Manifest ID:	23890800
Trans EPA ID:	CAD009452657
Trans Name:	ROMIC ENVIRONMENTAL TECH
Trans 2 EPA ID:	CAT000624247
Trans 2 Name:	MP ENVIRONMENTAL
TSDF EPA ID:	CAD009452657
Trans Name:	ROMIC ENVIRONMENTAL TECH
TSDF Alt EPA ID:	CAD009452657
TSDF Alt Name:	Not reported
Waste Code Description:	551 - Laboratory waste chemicals 561 Detergent and soap
RCRA Code:	D001
Meth Code:	T03 - Treatment, Incineration
Quantity Tons:	0.007
Waste Quantity:	14
Quantity Unit:	P
Additional Code 1:	Not reported
Additional Code 2:	Not reported
Additional Code 3:	Not reported
Additional Code 4:	Not reported
Additional Code 5:	Not reported

Shipment Date:	20050329
Creation Date:	6/12/2005 18:30:27
Receipt Date:	20050408
Manifest ID:	23890800
Trans EPA ID:	CAD009452657
Trans Name:	ROMIC ENVIRONMENTAL TECH
Trans 2 EPA ID:	CAT000624247
Trans 2 Name:	MP ENVIRONMENTAL
TSDF EPA ID:	CAD009452657
Trans Name:	ROMIC ENVIRONMENTAL TECH
TSDF Alt EPA ID:	CAD009452657
TSDF Alt Name:	Not reported
Waste Code Description:	551 - Laboratory waste chemicals 561 Detergent and soap
RCRA Code:	D001
Meth Code:	T03 - Treatment, Incineration
Quantity Tons:	0.0015
Waste Quantity:	3
Quantity Unit:	P
Additional Code 1:	Not reported

DRAFT

DYNACARE NORTHWEST INC (Continued) **1000341089**

Additional Code 2:	Not reported
Additional Code 3:	Not reported
Additional Code 4:	Not reported
Additional Code 5:	Not reported
Shipment Date:	20050329
Creation Date:	6/12/2005 18:30:27
Receipt Date:	20050408
Manifest ID:	23890800
Trans EPA ID:	CAD009452657
Trans Name:	ROMIC ENVIRONMENTAL TECH
Trans 2 EPA ID:	CAT000624247
Trans 2 Name:	MP ENVIRONMENTAL
TSDF EPA ID:	CAD009452657
Trans Name:	ROMIC ENVIRONMENTAL TECH
TSDF Alt EPA ID:	CAD009452657
TSDF Alt Name:	Not reported
Waste Code Description:	551 - Laboratory waste chemicals 561 Detergent and soap
RCRA Code:	D001
Meth Code:	T03 - Treatment, Incineration
Quantity Tons:	0.0025
Waste Quantity:	5
Quantity Unit:	P
Additional Code 1:	Not reported
Additional Code 2:	Not reported
Additional Code 3:	Not reported
Additional Code 4:	Not reported
Additional Code 5:	Not reported
Shipment Date:	20050329
Creation Date:	6/12/2005 18:30:27
Receipt Date:	20050408
Manifest ID:	23890800
Trans EPA ID:	CAD009452657
Trans Name:	ROMIC ENVIRONMENTAL TECH
Trans 2 EPA ID:	CAT000624247
Trans 2 Name:	MP ENVIRONMENTAL
TSDF EPA ID:	CAD009452657
Trans Name:	ROMIC ENVIRONMENTAL TECH
TSDF Alt EPA ID:	CAD009452657
TSDF Alt Name:	Not reported
Waste Code Description:	551 - Laboratory waste chemicals 561 Detergent and soap
RCRA Code:	D001
Meth Code:	T03 - Treatment, Incineration
Quantity Tons:	0.0015
Waste Quantity:	3
Quantity Unit:	P
Additional Code 1:	Not reported
Additional Code 2:	Not reported
Additional Code 3:	Not reported
Additional Code 4:	Not reported
Additional Code 5:	Not reported
Shipment Date:	20050323
Creation Date:	6/12/2005 18:30:27
Receipt Date:	20050408
Manifest ID:	22423121

DRAFT

DYNACARE NORTHWEST INC (Continued) **1000341089**

Trans EPA ID:	CAD009452657
Trans Name:	ROMIC ENVIRONMENTAL TECH
Trans 2 EPA ID:	CAT000624247
Trans 2 Name:	Not reported
TSDF EPA ID:	CAD009452657
Trans Name:	ROMIC ENVIRONMENTAL TECH
TSDF Alt EPA ID:	CAD009452657
TSDF Alt Name:	Not reported
Waste Code Description:	343 - Unspecified organic liquid mixture
RCRA Code:	D001
Meth Code:	R01 - Recycler
Quantity Tons:	0.187
Waste Quantity:	55
Quantity Unit:	G
Additional Code 1:	Not reported
Additional Code 2:	Not reported
Additional Code 3:	Not reported
Additional Code 4:	Not reported
Additional Code 5:	Not reported

Additional Info:

Year:	2004
Gen EPA ID:	WAD981760622
Shipment Date:	Not reported
Creation Date:	Not reported
Receipt Date:	Not reported
Manifest ID:	23438365
Trans EPA ID:	CAD009452657
Trans Name:	ROMIC ENVIRONMENTAL TECH
Trans 2 EPA ID:	OKD981588791
Trans 2 Name:	TRIAD TRANSPORT INC
TSDF EPA ID:	CAD009452657
Trans Name:	ROMIC ENVIRONMENTAL TECH
TSDF Alt EPA ID:	CAD009452657
TSDF Alt Name:	Not reported
Waste Code Description:	551 - Laboratory waste chemicals 561 Detergent and soap
RCRA Code:	NA
Meth Code:	R01 - Recycler
Quantity Tons:	0.001
Waste Quantity:	2
Quantity Unit:	P
Additional Code 1:	Not reported
Additional Code 2:	Not reported
Additional Code 3:	Not reported
Additional Code 4:	Not reported
Additional Code 5:	Not reported
Shipment Date:	20041229
Creation Date:	3/17/2005 18:34:39
Receipt Date:	20050107
Manifest ID:	23890601
Trans EPA ID:	CAD009452657
Trans Name:	ROMIC ENVIRONMENTAL TECH
Trans 2 EPA ID:	CAT000624247
Trans 2 Name:	MP ENVIRONMENTAL SERVICE
TSDF EPA ID:	CAD009452657

DRAFT

DYNACARE NORTHWEST INC (Continued) **1000341089**

Trans Name:	ROMIC ENVIRONMENTAL TECH
TSDF Alt EPA ID:	CAD009452657
TSDF Alt Name:	Not reported
Waste Code Description:	212 - Oxygenated solvents (acetone, butanol, ethyl acetate, etc.
RCRA Code:	D001
Meth Code:	R01 - Recycler
Quantity Tons:	0.0165
Waste Quantity:	5
Quantity Unit:	G
Additional Code 1:	Not reported
Additional Code 2:	Not reported
Additional Code 3:	Not reported
Additional Code 4:	Not reported
Additional Code 5:	Not reported
Shipment Date:	20041229
Creation Date:	3/17/2005 18:34:39
Receipt Date:	20050107
Manifest ID:	22423117
Trans EPA ID:	CAD009452657
Trans Name:	ROMIC ENVIRONMENTAL TECH
Trans 2 EPA ID:	CAT000624247
Trans 2 Name:	MP ENVIRONMENTAL SERVICES
TSDF EPA ID:	CAD009452657
Trans Name:	ROMIC ENVIRONMENTAL TECH
TSDF Alt EPA ID:	CAD009452657
TSDF Alt Name:	Not reported
Waste Code Description:	343 - Unspecified organic liquid mixture
RCRA Code:	D001
Meth Code:	R01 - Recycler
Quantity Tons:	0.187
Waste Quantity:	55
Quantity Unit:	G
Additional Code 1:	Not reported
Additional Code 2:	Not reported
Additional Code 3:	Not reported
Additional Code 4:	Not reported
Additional Code 5:	Not reported
Shipment Date:	20041229
Creation Date:	3/17/2005 18:34:39
Receipt Date:	20050107
Manifest ID:	21777867
Trans EPA ID:	CAD009452657
Trans Name:	ROMIC ENVIRONMENTAL TECH
Trans 2 EPA ID:	CAT000624247
Trans 2 Name:	MP ENVIRONMENTAL SERVICE
TSDF EPA ID:	CAD009452657
Trans Name:	ROMIC ENVIRONMENTAL TECH
TSDF Alt EPA ID:	CAD009452657
TSDF Alt Name:	Not reported
Waste Code Description:	214 - Unspecified solvent mixture
RCRA Code:	D001
Meth Code:	R01 - Recycler
Quantity Tons:	0.018
Waste Quantity:	5
Quantity Unit:	G

DRAFT

DYNACARE NORTHWEST INC (Continued) **1000341089**

Additional Code 1:	Not reported
Additional Code 2:	Not reported
Additional Code 3:	Not reported
Additional Code 4:	Not reported
Additional Code 5:	Not reported

Shipment Date:	20041201
Creation Date:	3/13/2007 18:30:28
Receipt Date:	20041221
Manifest ID:	22423116
Trans EPA ID:	CAD009452657
Trans Name:	ROMIC ENVIRONMENTAL TECH
Trans 2 EPA ID:	CAT000624247
Trans 2 Name:	MP ENVIRONMENTAL
TSDF EPA ID:	CAD009452657
Trans Name:	ROMIC ENVIRONMENTAL TECH
TSDF Alt EPA ID:	CAD009452657
TSDF Alt Name:	Not reported
Waste Code Description:	343 - Unspecified organic liquid mixture
RCRA Code:	D001
Meth Code:	R01 - Recycler
Quantity Tons:	0.1768
Waste Quantity:	52
Quantity Unit:	G
Additional Code 1:	Not reported
Additional Code 2:	Not reported
Additional Code 3:	Not reported
Additional Code 4:	Not reported
Additional Code 5:	Not reported

Shipment Date:	20041117
Creation Date:	2/17/2005 18:31:05
Receipt Date:	20041130
Manifest ID:	22423115
Trans EPA ID:	CAD009452657
Trans Name:	ROMIC ENVIRONMENTAL TECH
Trans 2 EPA ID:	CAT000624247
Trans 2 Name:	MP ENVIRONMENTAL SERVICES
TSDF EPA ID:	CAD009452657
Trans Name:	ROMIC ENVIRONMENTAL TECH
TSDF Alt EPA ID:	CAD009452657
TSDF Alt Name:	Not reported
Waste Code Description:	343 - Unspecified organic liquid mixture
RCRA Code:	D001
Meth Code:	R01 - Recycler
Quantity Tons:	0.187
Waste Quantity:	55
Quantity Unit:	G
Additional Code 1:	Not reported
Additional Code 2:	Not reported
Additional Code 3:	Not reported
Additional Code 4:	Not reported
Additional Code 5:	Not reported

Shipment Date:	20041117
Creation Date:	2/17/2005 18:31:05
Receipt Date:	20041130

DRAFT

DYNACARE NORTHWEST INC (Continued) **1000341089**

Manifest ID:	21777868
Trans EPA ID:	CAD009452657
Trans Name:	ROMIC ENVIRONMENTAL TECH
Trans 2 EPA ID:	CAT000624247
Trans 2 Name:	MP ENVIRONMENTAL
TSDF EPA ID:	CAD009452657
Trans Name:	ROMIC ENVIRONMENTAL TECH
TSDF Alt EPA ID:	CAD009452657
TSDF Alt Name:	Not reported
Waste Code Description:	214 - Unspecified solvent mixture
RCRA Code:	D001
Meth Code:	R01 - Recycler
Quantity Tons:	0.018
Waste Quantity:	5
Quantity Unit:	G
Additional Code 1:	Not reported
Additional Code 2:	Not reported
Additional Code 3:	Not reported
Additional Code 4:	Not reported
Additional Code 5:	Not reported
Shipment Date:	20041117
Creation Date:	2/17/2005 18:31:05
Receipt Date:	20041130
Manifest ID:	23438228
Trans EPA ID:	CAD009452657
Trans Name:	ROMIC ENVIRONMENTAL TECH
Trans 2 EPA ID:	CAT000624247
Trans 2 Name:	MP ENVIRONMENTAL
TSDF EPA ID:	CAD009452657
Trans Name:	ROMIC ENVIRONMENTAL TECH
TSDF Alt EPA ID:	CAD009452657
TSDF Alt Name:	Not reported
Waste Code Description:	212 - Oxygenated solvents (acetone, butanol, ethyl acetate, etc.
RCRA Code:	D001
Meth Code:	R01 - Recycler
Quantity Tons:	0.0165
Waste Quantity:	5
Quantity Unit:	G
Additional Code 1:	Not reported
Additional Code 2:	Not reported
Additional Code 3:	Not reported
Additional Code 4:	Not reported
Additional Code 5:	Not reported
Shipment Date:	20041020
Creation Date:	1/10/2005 18:31:02
Receipt Date:	20041026
Manifest ID:	23438229
Trans EPA ID:	CAD009452657
Trans Name:	ROMIC ENVIRONMENTAL TECH
Trans 2 EPA ID:	CAT000624247
Trans 2 Name:	MP ENVIRONMENTAL
TSDF EPA ID:	CAD009452657
Trans Name:	ROMIC ENVIRONMENTAL TECH
TSDF Alt EPA ID:	CAD009452657
TSDF Alt Name:	Not reported

DRAFT

DYNACARE NORTHWEST INC (Continued) **1000341089**

Waste Code Description:	212 - Oxygenated solvents (acetone, butanol, ethyl acetate, etc.
RCRA Code:	D001
Meth Code:	- Not reported
Quantity Tons:	0.0165
Waste Quantity:	5
Quantity Unit:	G
Additional Code 1:	Not reported
Additional Code 2:	Not reported
Additional Code 3:	Not reported
Additional Code 4:	Not reported
Additional Code 5:	Not reported

Shipment Date:	20041020
Creation Date:	1/10/2005 18:31:02
Receipt Date:	20041026
Manifest ID:	21777870
Trans EPA ID:	CAD009452657
Trans Name:	ROMIC ENVIRONMENTAL TECH
Trans 2 EPA ID:	CAT000624247
Trans 2 Name:	M P ENVIRONMENTAL
TSDF EPA ID:	CAD009452657
Trans Name:	ROMIC ENVIRONMENTAL TECH
TSDF Alt EPA ID:	CAD009452657
TSDF Alt Name:	Not reported
Waste Code Description:	214 - Unspecified solvent mixture
RCRA Code:	D001
Meth Code:	R01 - Recycler
Quantity Tons:	0.018
Waste Quantity:	5
Quantity Unit:	G
Additional Code 1:	Not reported
Additional Code 2:	Not reported
Additional Code 3:	Not reported
Additional Code 4:	Not reported
Additional Code 5:	Not reported

Additional Info:

Year:	2003
Gen EPA ID:	WAD981760622

Shipment Date:	20031217
Creation Date:	8/12/2004 8:09:46
Receipt Date:	20031230
Manifest ID:	22422944
Trans EPA ID:	CAD009452657
Trans Name:	ROMIC ENVIRONMENTAL TECH
Trans 2 EPA ID:	CAT000624247
Trans 2 Name:	MP ENVIRONMENTAL SERVICES
TSDF EPA ID:	CAD009452657
Trans Name:	ROMIC ENVIRONMENTAL TECH
TSDF Alt EPA ID:	CAD009452657
TSDF Alt Name:	Not reported
Waste Code Description:	343 - Unspecified organic liquid mixture
RCRA Code:	D001
Meth Code:	R01 - Recycler
Quantity Tons:	0.187
Waste Quantity:	55

DRAFT

DYNACARE NORTHWEST INC (Continued) **1000341089**

Quantity Unit:	G
Additional Code 1:	Not reported
Additional Code 2:	Not reported
Additional Code 3:	Not reported
Additional Code 4:	Not reported
Additional Code 5:	Not reported
Shipment Date:	20031203
Creation Date:	8/30/2004 14:52:16
Receipt Date:	20031215
Manifest ID:	20512374
Trans EPA ID:	CAD009452657
Trans Name:	ROMIC ENVIRONMENTAL TECH
Trans 2 EPA ID:	CAT000624247
Trans 2 Name:	M P ENVIRONMENTAL SERVICE
TSDF EPA ID:	CAD009452657
Trans Name:	ROMIC ENVIRONMENTAL TECH
TSDF Alt EPA ID:	CAD009452657
TSDF Alt Name:	Not reported
Waste Code Description:	214 - Unspecified solvent mixture
RCRA Code:	D001
Meth Code:	R01 - Recycler
Quantity Tons:	0.0108
Waste Quantity:	3
Quantity Unit:	G
Additional Code 1:	Not reported
Additional Code 2:	Not reported
Additional Code 3:	Not reported
Additional Code 4:	Not reported
Additional Code 5:	Not reported
Shipment Date:	20031203
Creation Date:	8/30/2004 14:52:16
Receipt Date:	20031215
Manifest ID:	22422943
Trans EPA ID:	CAD009452657
Trans Name:	ROMIC ENVIRONMENTAL TECH
Trans 2 EPA ID:	CAT000624247
Trans 2 Name:	MP ENVIRONMENTAL SERVICES
TSDF EPA ID:	CAD009452657
Trans Name:	ROMIC ENVIRONMENTAL TECH
TSDF Alt EPA ID:	CAD009452657
TSDF Alt Name:	Not reported
Waste Code Description:	343 - Unspecified organic liquid mixture
RCRA Code:	D001
Meth Code:	R01 - Recycler
Quantity Tons:	0.187
Waste Quantity:	55
Quantity Unit:	G
Additional Code 1:	Not reported
Additional Code 2:	Not reported
Additional Code 3:	Not reported
Additional Code 4:	Not reported
Additional Code 5:	Not reported
Shipment Date:	20031112
Creation Date:	8/9/2004 8:47:21

DRAFT

DYNACARE NORTHWEST INC (Continued) **1000341089**

Receipt Date:	20031118
Manifest ID:	22238495
Trans EPA ID:	CAD009452657
Trans Name:	ROMIC ENVIRONMENTAL TECH
Trans 2 EPA ID:	CAT000624247
Trans 2 Name:	MP ENVIRONMENTAL SERVICE
TSDF EPA ID:	CAD009452657
Trans Name:	ROMIC ENVIRONMENTAL TECH
TSDF Alt EPA ID:	CAD009452657
TSDF Alt Name:	Not reported
Waste Code Description:	343 - Unspecified organic liquid mixture
RCRA Code:	D001
Meth Code:	R01 - Recycler
Quantity Tons:	0.187
Waste Quantity:	55
Quantity Unit:	G
Additional Code 1:	Not reported
Additional Code 2:	Not reported
Additional Code 3:	Not reported
Additional Code 4:	Not reported
Additional Code 5:	Not reported

Shipment Date:	20031029
Creation Date:	8/4/2004 18:30:55
Receipt Date:	20031105
Manifest ID:	22238502
Trans EPA ID:	CAD009452657
Trans Name:	ROMIC ENVIRONMENTAL TECH
Trans 2 EPA ID:	CAT000624247
Trans 2 Name:	MP ENVIRONMENTAL SVC
TSDF EPA ID:	CAD009452657
Trans Name:	ROMIC ENVIRONMENTAL TECH
TSDF Alt EPA ID:	CAD009452657
TSDF Alt Name:	Not reported
Waste Code Description:	343 - Unspecified organic liquid mixture
RCRA Code:	D001
Meth Code:	R01 - Recycler
Quantity Tons:	0.187
Waste Quantity:	55
Quantity Unit:	G
Additional Code 1:	Not reported
Additional Code 2:	Not reported
Additional Code 3:	Not reported
Additional Code 4:	Not reported
Additional Code 5:	Not reported

Shipment Date:	20031001
Creation Date:	8/3/2004 15:00:31
Receipt Date:	20031014
Manifest ID:	22238501
Trans EPA ID:	CAD009452657
Trans Name:	ROMIC ENVIRONMENTAL TECH
Trans 2 EPA ID:	CAT000624247
Trans 2 Name:	MP ENVIRONMENTAL SVC
TSDF EPA ID:	CAD009452657
Trans Name:	ROMIC ENVIRONMENTAL TECH
TSDF Alt EPA ID:	CAD009452657

DRAFT

DYNACARE NORTHWEST INC (Continued) **1000341089**

TSDF Alt Name:	Not reported
Waste Code Description:	343 - Unspecified organic liquid mixture
RCRA Code:	D001
Meth Code:	R01 - Recycler
Quantity Tons:	0.1802
Waste Quantity:	53
Quantity Unit:	G
Additional Code 1:	Not reported
Additional Code 2:	Not reported
Additional Code 3:	Not reported
Additional Code 4:	Not reported
Additional Code 5:	Not reported
Shipment Date:	20030917
Creation Date:	7/13/2004 10:48:19
Receipt Date:	20030922
Manifest ID:	22238500
Trans EPA ID:	CAD009452657
Trans Name:	ROMIC ENVIRONMENTAL TECH
Trans 2 EPA ID:	CAT000624247
Trans 2 Name:	MP ENVIRONMENTAL
TSDF EPA ID:	CAD009452657
Trans Name:	ROMIC ENVIRONMENTAL TECH
TSDF Alt EPA ID:	CAD009452657
TSDF Alt Name:	Not reported
Waste Code Description:	343 - Unspecified organic liquid mixture
RCRA Code:	D001
Meth Code:	R01 - Recycler
Quantity Tons:	0.187
Waste Quantity:	55
Quantity Unit:	G
Additional Code 1:	Not reported
Additional Code 2:	Not reported
Additional Code 3:	Not reported
Additional Code 4:	Not reported
Additional Code 5:	Not reported
Shipment Date:	20030820
Creation Date:	7/29/2004 15:04:11
Receipt Date:	20030828
Manifest ID:	22238499
Trans EPA ID:	CAD009452657
Trans Name:	Not reported
Trans 2 EPA ID:	CAT000624247
Trans 2 Name:	Not reported
TSDF EPA ID:	CAD009452657
Trans Name:	Not reported
TSDF Alt EPA ID:	CAD009452657
TSDF Alt Name:	Not reported
Waste Code Description:	343 - Unspecified organic liquid mixture
RCRA Code:	D001
Meth Code:	R01 - Recycler
Quantity Tons:	0.187
Waste Quantity:	55
Quantity Unit:	G
Additional Code 1:	Not reported
Additional Code 2:	Not reported

DRAFT

DYNACARE NORTHWEST INC (Continued) **1000341089**

Additional Code 3:	Not reported
Additional Code 4:	Not reported
Additional Code 5:	Not reported
Shipment Date:	20030723
Creation Date:	7/26/2004 18:30:41
Receipt Date:	20030805
Manifest ID:	22238498
Trans EPA ID:	CAD009452657
Trans Name:	Not reported
Trans 2 EPA ID:	CAT000624247
Trans 2 Name:	Not reported
TSDF EPA ID:	CAD009452657
Trans Name:	Not reported
TSDF Alt EPA ID:	CAD009452657
TSDF Alt Name:	Not reported
Waste Code Description:	343 - Unspecified organic liquid mixture
RCRA Code:	D001
Meth Code:	R01 - Recycler
Quantity Tons:	0.187
Waste Quantity:	55
Quantity Unit:	G
Additional Code 1:	Not reported
Additional Code 2:	Not reported
Additional Code 3:	Not reported
Additional Code 4:	Not reported
Additional Code 5:	Not reported
Shipment Date:	20030625
Creation Date:	7/22/2004 8:36:14
Receipt Date:	20030708
Manifest ID:	22238497
Trans EPA ID:	CAD009452657
Trans Name:	Not reported
Trans 2 EPA ID:	CAT000624247
Trans 2 Name:	Not reported
TSDF EPA ID:	CAD009452657
Trans Name:	Not reported
TSDF Alt EPA ID:	CAD009452657
TSDF Alt Name:	Not reported
Waste Code Description:	343 - Unspecified organic liquid mixture
RCRA Code:	D001
Meth Code:	R01 - Recycler
Quantity Tons:	0.187
Waste Quantity:	55
Quantity Unit:	G
Additional Code 1:	Not reported
Additional Code 2:	Not reported
Additional Code 3:	Not reported
Additional Code 4:	Not reported
Additional Code 5:	Not reported

Additional Info:

Year:	2002
Gen EPA ID:	WAD981760622
Shipment Date:	20021226

DRAFT

DYNACARE NORTHWEST INC (Continued) **1000341089**

Creation Date:	4/1/2003 18:31:07
Receipt Date:	20030102
Manifest ID:	21777869
Trans EPA ID:	CAD009452657
Trans Name:	Not reported
Trans 2 EPA ID:	Not reported
Trans 2 Name:	Not reported
TSDF EPA ID:	CAD009452657
Trans Name:	Not reported
TSDF Alt EPA ID:	Not reported
TSDF Alt Name:	Not reported
Waste Code Description:	214 - Unspecified solvent mixture
RCRA Code:	D001
Meth Code:	R01 - Recycler
Quantity Tons:	0.0108
Waste Quantity:	3
Quantity Unit:	G
Additional Code 1:	Not reported
Additional Code 2:	Not reported
Additional Code 3:	Not reported
Additional Code 4:	Not reported
Additional Code 5:	Not reported

Shipment Date:	20021226
Creation Date:	4/1/2003 18:31:07
Receipt Date:	20030102
Manifest ID:	21777793
Trans EPA ID:	CAD009452657
Trans Name:	Not reported
Trans 2 EPA ID:	MOD095038998
Trans 2 Name:	Not reported
TSDF EPA ID:	CAD009452657
Trans Name:	Not reported
TSDF Alt EPA ID:	Not reported
TSDF Alt Name:	Not reported
Waste Code Description:	343 - Unspecified organic liquid mixture
RCRA Code:	D001
Meth Code:	R01 - Recycler
Quantity Tons:	0.187
Waste Quantity:	55
Quantity Unit:	G
Additional Code 1:	Not reported
Additional Code 2:	Not reported
Additional Code 3:	Not reported
Additional Code 4:	Not reported
Additional Code 5:	Not reported

Shipment Date:	20021127
Creation Date:	3/16/2007 18:30:20
Receipt Date:	20021206
Manifest ID:	21777794
Trans EPA ID:	CAD009452657
Trans Name:	Not reported
Trans 2 EPA ID:	MOD095038998
Trans 2 Name:	Not reported
TSDF EPA ID:	CAD009452657
Trans Name:	Not reported

DRAFT

DYNACARE NORTHWEST INC (Continued) **1000341089**

TSDF Alt EPA ID:	CAD009452657
TSDF Alt Name:	Not reported
Waste Code Description:	343 - Unspecified organic liquid mixture
RCRA Code:	D001
Meth Code:	R01 - Recycler
Quantity Tons:	0.187
Waste Quantity:	55
Quantity Unit:	G
Additional Code 1:	Not reported
Additional Code 2:	Not reported
Additional Code 3:	Not reported
Additional Code 4:	Not reported
Additional Code 5:	Not reported
Shipment Date:	20021113
Creation Date:	3/15/2003 18:31:28
Receipt Date:	20021202
Manifest ID:	21777795
Trans EPA ID:	CAD009452657
Trans Name:	Not reported
Trans 2 EPA ID:	MOD095038998
Trans 2 Name:	Not reported
TSDF EPA ID:	CAD009452657
Trans Name:	Not reported
TSDF Alt EPA ID:	Not reported
TSDF Alt Name:	Not reported
Waste Code Description:	343 - Unspecified organic liquid mixture
RCRA Code:	D001
Meth Code:	R01 - Recycler
Quantity Tons:	0.187
Waste Quantity:	55
Quantity Unit:	G
Additional Code 1:	Not reported
Additional Code 2:	Not reported
Additional Code 3:	Not reported
Additional Code 4:	Not reported
Additional Code 5:	Not reported
Shipment Date:	20021016
Creation Date:	2/10/2003 18:31:16
Receipt Date:	20021021
Manifest ID:	21346561
Trans EPA ID:	CAD009452657
Trans Name:	Not reported
Trans 2 EPA ID:	MOD095038998
Trans 2 Name:	Not reported
TSDF EPA ID:	CAD009452657
Trans Name:	Not reported
TSDF Alt EPA ID:	Not reported
TSDF Alt Name:	Not reported
Waste Code Description:	343 - Unspecified organic liquid mixture
RCRA Code:	D001
Meth Code:	R01 - Recycler
Quantity Tons:	0.187
Waste Quantity:	55
Quantity Unit:	G
Additional Code 1:	Not reported

DRAFT

DYNACARE NORTHWEST INC (Continued) **1000341089**

Additional Code 2:	Not reported
Additional Code 3:	Not reported
Additional Code 4:	Not reported
Additional Code 5:	Not reported

Shipment Date:	20020918
Creation Date:	1/28/2003 18:32:43
Receipt Date:	20020927
Manifest ID:	21346554
Trans EPA ID:	CAD009452657
Trans Name:	Not reported
Trans 2 EPA ID:	MOD095038998
Trans 2 Name:	Not reported
TSDF EPA ID:	CAD009452657
Trans Name:	Not reported
TSDF Alt EPA ID:	Not reported
TSDF Alt Name:	Not reported
Waste Code Description:	343 - Unspecified organic liquid mixture
RCRA Code:	D001
Meth Code:	R01 - Recycler
Quantity Tons:	0.187
Waste Quantity:	55
Quantity Unit:	G
Additional Code 1:	Not reported
Additional Code 2:	Not reported
Additional Code 3:	Not reported
Additional Code 4:	Not reported
Additional Code 5:	Not reported

Shipment Date:	20020807
Creation Date:	3/14/2003 18:31:30
Receipt Date:	20020820
Manifest ID:	21777796
Trans EPA ID:	CAD009452657
Trans Name:	Not reported
Trans 2 EPA ID:	MOD095038998
Trans 2 Name:	Not reported
TSDF EPA ID:	CAD009452657
Trans Name:	Not reported
TSDF Alt EPA ID:	Not reported
TSDF Alt Name:	Not reported
Waste Code Description:	343 - Unspecified organic liquid mixture
RCRA Code:	D001
Meth Code:	R01 - Recycler
Quantity Tons:	0.187
Waste Quantity:	55
Quantity Unit:	G
Additional Code 1:	Not reported
Additional Code 2:	Not reported
Additional Code 3:	Not reported
Additional Code 4:	Not reported
Additional Code 5:	Not reported

Shipment Date:	20020724
Creation Date:	9/19/2002 18:30:45
Receipt Date:	20020802
Manifest ID:	21777798

DRAFT

DYNACARE NORTHWEST INC (Continued) **1000341089**

Trans EPA ID:	CAD009452657
Trans Name:	Not reported
Trans 2 EPA ID:	MOD095038998
Trans 2 Name:	Not reported
TSDF EPA ID:	CAD009452657
Trans Name:	Not reported
TSDF Alt EPA ID:	Not reported
TSDF Alt Name:	Not reported
Waste Code Description:	343 - Unspecified organic liquid mixture
RCRA Code:	D001
Meth Code:	R01 - Recycler
Quantity Tons:	0.187
Waste Quantity:	55
Quantity Unit:	G
Additional Code 1:	Not reported
Additional Code 2:	Not reported
Additional Code 3:	Not reported
Additional Code 4:	Not reported
Additional Code 5:	Not reported

Shipment Date:	20020626
Creation Date:	3/17/2003 18:31:23
Receipt Date:	20020701
Manifest ID:	21346562
Trans EPA ID:	CAD009452657
Trans Name:	Not reported
Trans 2 EPA ID:	MOD095038998
Trans 2 Name:	Not reported
TSDF EPA ID:	CAD009452657
Trans Name:	Not reported
TSDF Alt EPA ID:	Not reported
TSDF Alt Name:	Not reported
Waste Code Description:	343 - Unspecified organic liquid mixture
RCRA Code:	D001
Meth Code:	R01 - Recycler
Quantity Tons:	0.187
Waste Quantity:	55
Quantity Unit:	G
Additional Code 1:	Not reported
Additional Code 2:	Not reported
Additional Code 3:	Not reported
Additional Code 4:	Not reported
Additional Code 5:	Not reported

Shipment Date:	20020626
Creation Date:	3/17/2003 18:31:23
Receipt Date:	20020701
Manifest ID:	21777872
Trans EPA ID:	CAD009452657
Trans Name:	Not reported
Trans 2 EPA ID:	Not reported
Trans 2 Name:	Not reported
TSDF EPA ID:	CAD009452657
Trans Name:	Not reported
TSDF Alt EPA ID:	Not reported
TSDF Alt Name:	Not reported
Waste Code Description:	214 - Unspecified solvent mixture

DRAFT

DYNACARE NORTHWEST INC (Continued) **1000341089**

RCRA Code:	D001
Meth Code:	R01 - Recycler
Quantity Tons:	0.0072
Waste Quantity:	2
Quantity Unit:	G
Additional Code 1:	Not reported
Additional Code 2:	Not reported
Additional Code 3:	Not reported
Additional Code 4:	Not reported
Additional Code 5:	Not reported

Additional Info:

Year:	2001
Gen EPA ID:	WAD981760622
Shipment Date:	20011220
Creation Date:	2/20/2002 0:00:00
Receipt Date:	20011226
Manifest ID:	20506672
Trans EPA ID:	CAD009452657
Trans Name:	Not reported
Trans 2 EPA ID:	MOD095038998
Trans 2 Name:	Not reported
TSDF EPA ID:	CAD009452657
Trans Name:	Not reported
TSDF Alt EPA ID:	Not reported
TSDF Alt Name:	Not reported
Waste Code Description:	343 - Unspecified organic liquid mixture
RCRA Code:	D001
Meth Code:	R01 - Recycler
Quantity Tons:	0.561
Waste Quantity:	165
Quantity Unit:	G
Additional Code 1:	Not reported
Additional Code 2:	Not reported
Additional Code 3:	Not reported
Additional Code 4:	Not reported
Additional Code 5:	Not reported
Shipment Date:	20011220
Creation Date:	2/20/2002 0:00:00
Receipt Date:	20011226
Manifest ID:	20512369
Trans EPA ID:	CAD009452657
Trans Name:	Not reported
Trans 2 EPA ID:	MOD095038990
Trans 2 Name:	Not reported
TSDF EPA ID:	CAD009452657
Trans Name:	Not reported
TSDF Alt EPA ID:	Not reported
TSDF Alt Name:	Not reported
Waste Code Description:	214 - Unspecified solvent mixture
RCRA Code:	D001
Meth Code:	R01 - Recycler
Quantity Tons:	0.0144
Waste Quantity:	4
Quantity Unit:	G

DRAFT

DYNACARE NORTHWEST INC (Continued) **1000341089**

Additional Code 1:	Not reported
Additional Code 2:	Not reported
Additional Code 3:	Not reported
Additional Code 4:	Not reported
Additional Code 5:	Not reported

Shipment Date:	20011204
Creation Date:	2/13/2002 0:00:00
Receipt Date:	20011219
Manifest ID:	20506671
Trans EPA ID:	CAD009452657
Trans Name:	Not reported
Trans 2 EPA ID:	MOD095038998
Trans 2 Name:	Not reported
TSDF EPA ID:	CAD009452657
Trans Name:	Not reported
TSDF Alt EPA ID:	Not reported
TSDF Alt Name:	Not reported
Waste Code Description:	343 - Unspecified organic liquid mixture
RCRA Code:	D001
Meth Code:	R01 - Recycler
Quantity Tons:	0.561
Waste Quantity:	165
Quantity Unit:	G
Additional Code 1:	Not reported
Additional Code 2:	Not reported
Additional Code 3:	Not reported
Additional Code 4:	Not reported
Additional Code 5:	Not reported

Shipment Date:	20011115
Creation Date:	1/16/2002 0:00:00
Receipt Date:	20011120
Manifest ID:	21237800
Trans EPA ID:	CAD009452657
Trans Name:	Not reported
Trans 2 EPA ID:	MOD095038998
Trans 2 Name:	Not reported
TSDF EPA ID:	CAD009452657
Trans Name:	Not reported
TSDF Alt EPA ID:	Not reported
TSDF Alt Name:	Not reported
Waste Code Description:	352 - Other organic solids
RCRA Code:	D001
Meth Code:	T03 - Treatment, Incineration
Quantity Tons:	0.021
Waste Quantity:	42
Quantity Unit:	P
Additional Code 1:	Not reported
Additional Code 2:	Not reported
Additional Code 3:	Not reported
Additional Code 4:	Not reported
Additional Code 5:	Not reported

Shipment Date:	20011115
Creation Date:	1/16/2002 0:00:00
Receipt Date:	20011120

DRAFT

DYNACARE NORTHWEST INC (Continued) **1000341089**

Manifest ID:	20506670
Trans EPA ID:	CAD009452657
Trans Name:	Not reported
Trans 2 EPA ID:	MOD095038998
Trans 2 Name:	Not reported
TSDF EPA ID:	CAD009452657
Trans Name:	Not reported
TSDF Alt EPA ID:	Not reported
TSDF Alt Name:	Not reported
Waste Code Description:	343 - Unspecified organic liquid mixture
RCRA Code:	D001
Meth Code:	R01 - Recycler
Quantity Tons:	0.561
Waste Quantity:	165
Quantity Unit:	G
Additional Code 1:	Not reported
Additional Code 2:	Not reported
Additional Code 3:	Not reported
Additional Code 4:	Not reported
Additional Code 5:	Not reported

Shipment Date:	20011115
Creation Date:	1/16/2002 0:00:00
Receipt Date:	20011120
Manifest ID:	20506662
Trans EPA ID:	CAD009452657
Trans Name:	Not reported
Trans 2 EPA ID:	MOD095038998
Trans 2 Name:	Not reported
TSDF EPA ID:	CAD009452657
Trans Name:	Not reported
TSDF Alt EPA ID:	Not reported
TSDF Alt Name:	Not reported
Waste Code Description:	352 - Other organic solids
RCRA Code:	Not reported
Meth Code:	T03 - Treatment, Incineration
Quantity Tons:	0.014
Waste Quantity:	28
Quantity Unit:	P
Additional Code 1:	Not reported
Additional Code 2:	Not reported
Additional Code 3:	Not reported
Additional Code 4:	Not reported
Additional Code 5:	Not reported

Shipment Date:	20011030
Creation Date:	1/16/2002 0:00:00
Receipt Date:	20011107
Manifest ID:	20512368
Trans EPA ID:	CAD009452657
Trans Name:	Not reported
Trans 2 EPA ID:	Not reported
Trans 2 Name:	Not reported
TSDF EPA ID:	CAD009452657
Trans Name:	Not reported
TSDF Alt EPA ID:	Not reported
TSDF Alt Name:	Not reported

DRAFT

DYNACARE NORTHWEST INC (Continued) **1000341089**

Waste Code Description:	343 - Unspecified organic liquid mixture
RCRA Code:	D001
Meth Code:	R01 - Recycler
Quantity Tons:	0.561
Waste Quantity:	165
Quantity Unit:	G
Additional Code 1:	Not reported
Additional Code 2:	Not reported
Additional Code 3:	Not reported
Additional Code 4:	Not reported
Additional Code 5:	Not reported
Shipment Date:	20011017
Creation Date:	1/16/2002 0:00:00
Receipt Date:	20011026
Manifest ID:	20506663
Trans EPA ID:	CAD009452657
Trans Name:	Not reported
Trans 2 EPA ID:	MOD095038998
Trans 2 Name:	Not reported
TSDF EPA ID:	CAD009452657
Trans Name:	Not reported
TSDF Alt EPA ID:	Not reported
TSDF Alt Name:	Not reported
Waste Code Description:	352 - Other organic solids
RCRA Code:	Not reported
Meth Code:	T03 - Treatment, Incineration
Quantity Tons:	0.04
Waste Quantity:	80
Quantity Unit:	P
Additional Code 1:	Not reported
Additional Code 2:	Not reported
Additional Code 3:	Not reported
Additional Code 4:	Not reported
Additional Code 5:	Not reported
Shipment Date:	20011017
Creation Date:	1/16/2002 0:00:00
Receipt Date:	20011026
Manifest ID:	21237798
Trans EPA ID:	CAD009452657
Trans Name:	Not reported
Trans 2 EPA ID:	MOD095038998
Trans 2 Name:	Not reported
TSDF EPA ID:	CAD009452657
Trans Name:	Not reported
TSDF Alt EPA ID:	Not reported
TSDF Alt Name:	Not reported
Waste Code Description:	352 - Other organic solids
RCRA Code:	D001
Meth Code:	T03 - Treatment, Incineration
Quantity Tons:	0.12
Waste Quantity:	240
Quantity Unit:	P
Additional Code 1:	Not reported
Additional Code 2:	Not reported
Additional Code 3:	Not reported

DRAFT

DYNACARE NORTHWEST INC (Continued) **1000341089**

Additional Code 4:	Not reported
Additional Code 5:	Not reported
Shipment Date:	20011017
Creation Date:	1/16/2002 0:00:00
Receipt Date:	20011026
Manifest ID:	20512367
Trans EPA ID:	CAD009452657
Trans Name:	Not reported
Trans 2 EPA ID:	MOD095038998
Trans 2 Name:	Not reported
TSDF EPA ID:	CAD009452657
Trans Name:	Not reported
TSDF Alt EPA ID:	Not reported
TSDF Alt Name:	Not reported
Waste Code Description:	343 - Unspecified organic liquid mixture
RCRA Code:	D001
Meth Code:	R01 - Recycler
Quantity Tons:	0.561
Waste Quantity:	165
Quantity Unit:	G
Additional Code 1:	Not reported
Additional Code 2:	Not reported
Additional Code 3:	Not reported
Additional Code 4:	Not reported
Additional Code 5:	Not reported

Additional Info:

Year:	2000
Gen EPA ID:	WAD981760622
Shipment Date:	20001228
Creation Date:	3/22/2001 0:00:00
Receipt Date:	20010104
Manifest ID:	20201929
Trans EPA ID:	CAD009452657
Trans Name:	Not reported
Trans 2 EPA ID:	CA0000367755
Trans 2 Name:	Not reported
TSDF EPA ID:	CAD009452657
Trans Name:	Not reported
TSDF Alt EPA ID:	Not reported
TSDF Alt Name:	Not reported
Waste Code Description:	343 - Unspecified organic liquid mixture
RCRA Code:	D001
Meth Code:	R01 - Recycler
Quantity Tons:	0.561
Waste Quantity:	165
Quantity Unit:	G
Additional Code 1:	Not reported
Additional Code 2:	Not reported
Additional Code 3:	Not reported
Additional Code 4:	Not reported
Additional Code 5:	Not reported
Shipment Date:	20001207
Creation Date:	10/23/2001 0:00:00

DRAFT

DYNACARE NORTHWEST INC (Continued) **1000341089**

Receipt Date:	20001212
Manifest ID:	20201928
Trans EPA ID:	CAD009452657
Trans Name:	Not reported
Trans 2 EPA ID:	CA0000367755
Trans 2 Name:	Not reported
TSDF EPA ID:	CAD009452657
Trans Name:	Not reported
TSDF Alt EPA ID:	Not reported
TSDF Alt Name:	Not reported
Waste Code Description:	343 - Unspecified organic liquid mixture
RCRA Code:	D001
Meth Code:	R01 - Recycler
Quantity Tons:	0.561
Waste Quantity:	165
Quantity Unit:	G
Additional Code 1:	Not reported
Additional Code 2:	Not reported
Additional Code 3:	Not reported
Additional Code 4:	Not reported
Additional Code 5:	Not reported

Shipment Date:	20001113
Creation Date:	1/24/2001 0:00:00
Receipt Date:	20001128
Manifest ID:	20201927
Trans EPA ID:	CAD009452657
Trans Name:	Not reported
Trans 2 EPA ID:	CA0000367755
Trans 2 Name:	Not reported
TSDF EPA ID:	CAD009452657
Trans Name:	Not reported
TSDF Alt EPA ID:	Not reported
TSDF Alt Name:	Not reported
Waste Code Description:	343 - Unspecified organic liquid mixture
RCRA Code:	D001
Meth Code:	R01 - Recycler
Quantity Tons:	0.561
Waste Quantity:	165
Quantity Unit:	G
Additional Code 1:	Not reported
Additional Code 2:	Not reported
Additional Code 3:	Not reported
Additional Code 4:	Not reported
Additional Code 5:	Not reported

Shipment Date:	20001113
Creation Date:	1/24/2001 0:00:00
Receipt Date:	20001128
Manifest ID:	99592731
Trans EPA ID:	CAD009452657
Trans Name:	Not reported
Trans 2 EPA ID:	Not reported
Trans 2 Name:	Not reported
TSDF EPA ID:	CAD009452657
Trans Name:	Not reported
TSDF Alt EPA ID:	Not reported

DRAFT

DYNACARE NORTHWEST INC (Continued) **1000341089**

TSDF Alt Name:	Not reported
Waste Code Description:	214 - Unspecified solvent mixture
RCRA Code:	D001
Meth Code:	R01 - Recycler
Quantity Tons:	0.0072
Waste Quantity:	2
Quantity Unit:	G
Additional Code 1:	Not reported
Additional Code 2:	Not reported
Additional Code 3:	Not reported
Additional Code 4:	Not reported
Additional Code 5:	Not reported
Shipment Date:	20001019
Creation Date:	1/9/2001 0:00:00
Receipt Date:	20001025
Manifest ID:	20201925
Trans EPA ID:	CAD009452657
Trans Name:	Not reported
Trans 2 EPA ID:	CA0000367755
Trans 2 Name:	Not reported
TSDF EPA ID:	CAD009452657
Trans Name:	Not reported
TSDF Alt EPA ID:	Not reported
TSDF Alt Name:	Not reported
Waste Code Description:	343 - Unspecified organic liquid mixture
RCRA Code:	D001
Meth Code:	R01 - Recycler
Quantity Tons:	0.561
Waste Quantity:	165
Quantity Unit:	G
Additional Code 1:	Not reported
Additional Code 2:	Not reported
Additional Code 3:	Not reported
Additional Code 4:	Not reported
Additional Code 5:	Not reported
Shipment Date:	20000928
Creation Date:	1/9/2001 0:00:00
Receipt Date:	20001010
Manifest ID:	20201924
Trans EPA ID:	CAD009452657
Trans Name:	Not reported
Trans 2 EPA ID:	CA0000367755
Trans 2 Name:	Not reported
TSDF EPA ID:	CAD009452657
Trans Name:	Not reported
TSDF Alt EPA ID:	Not reported
TSDF Alt Name:	Not reported
Waste Code Description:	343 - Unspecified organic liquid mixture
RCRA Code:	D001
Meth Code:	R01 - Recycler
Quantity Tons:	0.561
Waste Quantity:	165
Quantity Unit:	G
Additional Code 1:	Not reported
Additional Code 2:	Not reported

DRAFT

DYNACARE NORTHWEST INC (Continued) **1000341089**

Additional Code 3:	Not reported
Additional Code 4:	Not reported
Additional Code 5:	Not reported
Shipment Date:	20000907
Creation Date:	11/14/2000 0:00:00
Receipt Date:	20000925
Manifest ID:	99592667
Trans EPA ID:	CAD009452657
Trans Name:	Not reported
Trans 2 EPA ID:	CA0000367755
Trans 2 Name:	Not reported
TSDF EPA ID:	CAD009452657
Trans Name:	Not reported
TSDF Alt EPA ID:	Not reported
TSDF Alt Name:	Not reported
Waste Code Description:	343 - Unspecified organic liquid mixture
RCRA Code:	D001
Meth Code:	R01 - Recycler
Quantity Tons:	0.561
Waste Quantity:	165
Quantity Unit:	G
Additional Code 1:	Not reported
Additional Code 2:	Not reported
Additional Code 3:	Not reported
Additional Code 4:	Not reported
Additional Code 5:	Not reported
Shipment Date:	20000803
Creation Date:	9/25/2000 0:00:00
Receipt Date:	20000814
Manifest ID:	99592640
Trans EPA ID:	CAD009452657
Trans Name:	Not reported
Trans 2 EPA ID:	CA0000367755
Trans 2 Name:	Not reported
TSDF EPA ID:	CAD009452657
Trans Name:	Not reported
TSDF Alt EPA ID:	Not reported
TSDF Alt Name:	Not reported
Waste Code Description:	343 - Unspecified organic liquid mixture
RCRA Code:	D001
Meth Code:	R01 - Recycler
Quantity Tons:	0.561
Waste Quantity:	165
Quantity Unit:	G
Additional Code 1:	Not reported
Additional Code 2:	Not reported
Additional Code 3:	Not reported
Additional Code 4:	Not reported
Additional Code 5:	Not reported
Shipment Date:	20000706
Creation Date:	8/28/2000 0:00:00
Receipt Date:	20000711
Manifest ID:	99592666
Trans EPA ID:	CAD009452657

DRAFT

DYNACARE NORTHWEST INC (Continued) **1000341089**

Trans Name:	Not reported
Trans 2 EPA ID:	CA0000367755
Trans 2 Name:	Not reported
TSDF EPA ID:	CAD009452657
Trans Name:	Not reported
TSDF Alt EPA ID:	Not reported
TSDF Alt Name:	Not reported
Waste Code Description:	343 - Unspecified organic liquid mixture
RCRA Code:	D001
Meth Code:	R01 - Recycler
Quantity Tons:	0.561
Waste Quantity:	165
Quantity Unit:	G
Additional Code 1:	Not reported
Additional Code 2:	Not reported
Additional Code 3:	Not reported
Additional Code 4:	Not reported
Additional Code 5:	Not reported

Shipment Date:	20000504
Creation Date:	7/12/2000 0:00:00
Receipt Date:	20000515
Manifest ID:	99592722
Trans EPA ID:	CAD009452657
Trans Name:	Not reported
Trans 2 EPA ID:	Not reported
Trans 2 Name:	Not reported
TSDF EPA ID:	CAD009452657
Trans Name:	Not reported
TSDF Alt EPA ID:	Not reported
TSDF Alt Name:	Not reported
Waste Code Description:	343 - Unspecified organic liquid mixture
RCRA Code:	D001
Meth Code:	- Not reported
Quantity Tons:	0.748
Waste Quantity:	220
Quantity Unit:	G
Additional Code 1:	Not reported
Additional Code 2:	Not reported
Additional Code 3:	Not reported
Additional Code 4:	Not reported
Additional Code 5:	Not reported

Additional Info:

Year:	1999
Gen EPA ID:	WAD981760622

Shipment Date:	19991229
Creation Date:	3/7/2000 0:00:00
Receipt Date:	20000104
Manifest ID:	98466691
Trans EPA ID:	CAD009452657
Trans Name:	Not reported
Trans 2 EPA ID:	CA0000367755
Trans 2 Name:	Not reported
TSDF EPA ID:	CAD009452657
Trans Name:	Not reported

DRAFT

DYNACARE NORTHWEST INC (Continued) **1000341089**

TSDF Alt EPA ID:	Not reported
TSDF Alt Name:	Not reported
Waste Code Description:	343 - Unspecified organic liquid mixture
RCRA Code:	D001
Meth Code:	R01 - Recycler
Quantity Tons:	0.561
Waste Quantity:	165
Quantity Unit:	G
Additional Code 1:	Not reported
Additional Code 2:	Not reported
Additional Code 3:	Not reported
Additional Code 4:	Not reported
Additional Code 5:	Not reported
Shipment Date:	19991130
Creation Date:	2/15/2000 0:00:00
Receipt Date:	19991203
Manifest ID:	98466690
Trans EPA ID:	CAD009452657
Trans Name:	Not reported
Trans 2 EPA ID:	CA0000367755
Trans 2 Name:	Not reported
TSDF EPA ID:	CAD009452657
Trans Name:	Not reported
TSDF Alt EPA ID:	Not reported
TSDF Alt Name:	Not reported
Waste Code Description:	343 - Unspecified organic liquid mixture
RCRA Code:	D001
Meth Code:	R01 - Recycler
Quantity Tons:	0.561
Waste Quantity:	165
Quantity Unit:	G
Additional Code 1:	Not reported
Additional Code 2:	Not reported
Additional Code 3:	Not reported
Additional Code 4:	Not reported
Additional Code 5:	Not reported
Shipment Date:	19991102
Creation Date:	4/4/2000 0:00:00
Receipt Date:	19991116
Manifest ID:	98466681
Trans EPA ID:	CAD009452657
Trans Name:	Not reported
Trans 2 EPA ID:	CA0000367755
Trans 2 Name:	Not reported
TSDF EPA ID:	CAD009452657
Trans Name:	Not reported
TSDF Alt EPA ID:	Not reported
TSDF Alt Name:	Not reported
Waste Code Description:	214 - Unspecified solvent mixture
RCRA Code:	D001
Meth Code:	R01 - Recycler
Quantity Tons:	0.0072
Waste Quantity:	2
Quantity Unit:	G
Additional Code 1:	Not reported

DRAFT

DYNACARE NORTHWEST INC (Continued) **1000341089**

Additional Code 2:	Not reported
Additional Code 3:	Not reported
Additional Code 4:	Not reported
Additional Code 5:	Not reported

Shipment Date:	19991102
Creation Date:	4/4/2000 0:00:00
Receipt Date:	19991116
Manifest ID:	98466689
Trans EPA ID:	CAD009452657
Trans Name:	Not reported
Trans 2 EPA ID:	CA0000367755
Trans 2 Name:	Not reported
TSDF EPA ID:	CAD009452657
Trans Name:	Not reported
TSDF Alt EPA ID:	Not reported
TSDF Alt Name:	Not reported
Waste Code Description:	343 - Unspecified organic liquid mixture
RCRA Code:	D001
Meth Code:	R01 - Recycler
Quantity Tons:	0.561
Waste Quantity:	165
Quantity Unit:	G
Additional Code 1:	Not reported
Additional Code 2:	Not reported
Additional Code 3:	Not reported
Additional Code 4:	Not reported
Additional Code 5:	Not reported

Shipment Date:	19990930
Creation Date:	1/4/2000 0:00:00
Receipt Date:	19991013
Manifest ID:	98466687
Trans EPA ID:	CAD009452657
Trans Name:	Not reported
Trans 2 EPA ID:	CA0000367755
Trans 2 Name:	Not reported
TSDF EPA ID:	CAD009452657
Trans Name:	Not reported
TSDF Alt EPA ID:	Not reported
TSDF Alt Name:	Not reported
Waste Code Description:	343 - Unspecified organic liquid mixture
RCRA Code:	D001
Meth Code:	R01 - Recycler
Quantity Tons:	0.561
Waste Quantity:	165
Quantity Unit:	G
Additional Code 1:	Not reported
Additional Code 2:	Not reported
Additional Code 3:	Not reported
Additional Code 4:	Not reported
Additional Code 5:	Not reported

Shipment Date:	19990916
Creation Date:	11/19/1999 0:00:00
Receipt Date:	19990923
Manifest ID:	98466688

DRAFT

DYNACARE NORTHWEST INC (Continued) **1000341089**

Trans EPA ID:	CAD009452657
Trans Name:	Not reported
Trans 2 EPA ID:	CA0000367755
Trans 2 Name:	Not reported
TSDF EPA ID:	CAD009452657
Trans Name:	Not reported
TSDF Alt EPA ID:	Not reported
TSDF Alt Name:	Not reported
Waste Code Description:	343 - Unspecified organic liquid mixture
RCRA Code:	D001
Meth Code:	R01 - Recycler
Quantity Tons:	0.561
Waste Quantity:	165
Quantity Unit:	G
Additional Code 1:	Not reported
Additional Code 2:	Not reported
Additional Code 3:	Not reported
Additional Code 4:	Not reported
Additional Code 5:	Not reported
Shipment Date:	19990826
Creation Date:	11/18/1999 0:00:00
Receipt Date:	19990913
Manifest ID:	96047815
Trans EPA ID:	CAD009452657
Trans Name:	Not reported
Trans 2 EPA ID:	CA0000367755
Trans 2 Name:	Not reported
TSDF EPA ID:	CAD009452657
Trans Name:	Not reported
TSDF Alt EPA ID:	Not reported
TSDF Alt Name:	Not reported
Waste Code Description:	343 - Unspecified organic liquid mixture
RCRA Code:	D001
Meth Code:	R01 - Recycler
Quantity Tons:	0.561
Waste Quantity:	165
Quantity Unit:	G
Additional Code 1:	Not reported
Additional Code 2:	Not reported
Additional Code 3:	Not reported
Additional Code 4:	Not reported
Additional Code 5:	Not reported
Shipment Date:	19990817
Creation Date:	10/27/1999 0:00:00
Receipt Date:	19990827
Manifest ID:	96521139
Trans EPA ID:	CAD009452657
Trans Name:	Not reported
Trans 2 EPA ID:	CA0000367755
Trans 2 Name:	Not reported
TSDF EPA ID:	CAD009452657
Trans Name:	Not reported
TSDF Alt EPA ID:	Not reported
TSDF Alt Name:	Not reported
Waste Code Description:	343 - Unspecified organic liquid mixture

DRAFT

DYNACARE NORTHWEST INC (Continued) **1000341089**

RCRA Code:	D001
Meth Code:	R01 - Recycler
Quantity Tons:	0.561
Waste Quantity:	165
Quantity Unit:	G
Additional Code 1:	Not reported
Additional Code 2:	Not reported
Additional Code 3:	Not reported
Additional Code 4:	Not reported
Additional Code 5:	Not reported
Shipment Date:	19990722
Creation Date:	9/21/1999 0:00:00
Receipt Date:	19990802
Manifest ID:	96047816
Trans EPA ID:	CAD009452657
Trans Name:	Not reported
Trans 2 EPA ID:	CA0000367755
Trans 2 Name:	Not reported
TSDF EPA ID:	CAD009452657
Trans Name:	Not reported
TSDF Alt EPA ID:	Not reported
TSDF Alt Name:	Not reported
Waste Code Description:	343 - Unspecified organic liquid mixture
RCRA Code:	D001
Meth Code:	R01 - Recycler
Quantity Tons:	0.561
Waste Quantity:	165
Quantity Unit:	G
Additional Code 1:	Not reported
Additional Code 2:	Not reported
Additional Code 3:	Not reported
Additional Code 4:	Not reported
Additional Code 5:	Not reported
Shipment Date:	19990708
Creation Date:	9/1/1999 0:00:00
Receipt Date:	19990720
Manifest ID:	98471811
Trans EPA ID:	CAD009452657
Trans Name:	Not reported
Trans 2 EPA ID:	CA0000367755
Trans 2 Name:	Not reported
TSDF EPA ID:	CAD009452657
Trans Name:	Not reported
TSDF Alt EPA ID:	Not reported
TSDF Alt Name:	Not reported
Waste Code Description:	214 - Unspecified solvent mixture
RCRA Code:	D001
Meth Code:	R01 - Recycler
Quantity Tons:	0.0072
Waste Quantity:	2
Quantity Unit:	G
Additional Code 1:	Not reported
Additional Code 2:	Not reported
Additional Code 3:	Not reported
Additional Code 4:	Not reported

DRAFT

DYNACARE NORTHWEST INC (Continued) **1000341089**

Additional Code 5: Not reported

Additional Info:

Year:	1998
Gen EPA ID:	WAD981760622
Shipment Date:	19981124
Creation Date:	1/28/1999 0:00:00
Receipt Date:	19981214
Manifest ID:	96047802
Trans EPA ID:	CAD009452657
Trans Name:	Not reported
Trans 2 EPA ID:	CA0000367755
Trans 2 Name:	Not reported
TSDF EPA ID:	CAD009452657
Trans Name:	Not reported
TSDF Alt EPA ID:	Not reported
TSDF Alt Name:	Not reported
Waste Code Description:	343 - Unspecified organic liquid mixture
RCRA Code:	D001
Meth Code:	R01 - Recycler
Quantity Tons:	0.561
Waste Quantity:	165
Quantity Unit:	G
Additional Code 1:	Not reported
Additional Code 2:	Not reported
Additional Code 3:	Not reported
Additional Code 4:	Not reported
Additional Code 5:	Not reported
Shipment Date:	19981008
Creation Date:	12/7/1998 0:00:00
Receipt Date:	Not reported
Manifest ID:	95372488
Trans EPA ID:	CAD009452657
Trans Name:	Not reported
Trans 2 EPA ID:	CA0000367755
Trans 2 Name:	Not reported
TSDF EPA ID:	CAD009452657
Trans Name:	Not reported
TSDF Alt EPA ID:	Not reported
TSDF Alt Name:	Not reported
Waste Code Description:	214 - Unspecified solvent mixture
RCRA Code:	D001
Meth Code:	R01 - Recycler
Quantity Tons:	0.0108
Waste Quantity:	3
Quantity Unit:	G
Additional Code 1:	Not reported
Additional Code 2:	Not reported
Additional Code 3:	Not reported
Additional Code 4:	Not reported
Additional Code 5:	Not reported
Shipment Date:	19981008
Creation Date:	12/7/1998 0:00:00
Receipt Date:	Not reported

DRAFT

DYNACARE NORTHWEST INC (Continued) **1000341089**

Manifest ID:	95372486
Trans EPA ID:	CAD009452657
Trans Name:	Not reported
Trans 2 EPA ID:	CA0000367755
Trans 2 Name:	Not reported
TSDF EPA ID:	CAD009452657
Trans Name:	Not reported
TSDF Alt EPA ID:	Not reported
TSDF Alt Name:	Not reported
Waste Code Description:	343 - Unspecified organic liquid mixture
RCRA Code:	D001
Meth Code:	R01 - Recycler
Quantity Tons:	0.561
Waste Quantity:	165
Quantity Unit:	G
Additional Code 1:	Not reported
Additional Code 2:	Not reported
Additional Code 3:	Not reported
Additional Code 4:	Not reported
Additional Code 5:	Not reported

Shipment Date:	19981007
Creation Date:	4/20/1999 0:00:00
Receipt Date:	19981109
Manifest ID:	97282987
Trans EPA ID:	WAH000004457
Trans Name:	Not reported
Trans 2 EPA ID:	DER000000968
Trans 2 Name:	Not reported
TSDF EPA ID:	CAD044429835
Trans Name:	Not reported
TSDF Alt EPA ID:	Not reported
TSDF Alt Name:	Not reported
Waste Code Description:	181 - Other inorganic solid waste Organics
RCRA Code:	Not reported
Meth Code:	D99 - Disposal, Other
Quantity Tons:	0.015
Waste Quantity:	30
Quantity Unit:	P
Additional Code 1:	Not reported
Additional Code 2:	Not reported
Additional Code 3:	Not reported
Additional Code 4:	Not reported
Additional Code 5:	Not reported

Shipment Date:	19980818
Creation Date:	11/2/1998 0:00:00
Receipt Date:	19980830
Manifest ID:	95372485
Trans EPA ID:	CAD009452657
Trans Name:	Not reported
Trans 2 EPA ID:	CAD000367755
Trans 2 Name:	Not reported
TSDF EPA ID:	CAD009452657
Trans Name:	Not reported
TSDF Alt EPA ID:	Not reported
TSDF Alt Name:	Not reported

DRAFT

DYNACARE NORTHWEST INC (Continued) **1000341089**

Waste Code Description:	343 - Unspecified organic liquid mixture
RCRA Code:	D001
Meth Code:	R01 - Recycler
Quantity Tons:	0.561
Waste Quantity:	165
Quantity Unit:	G
Additional Code 1:	Not reported
Additional Code 2:	Not reported
Additional Code 3:	Not reported
Additional Code 4:	Not reported
Additional Code 5:	Not reported

Shipment Date:	19980702
Creation Date:	9/15/1998 0:00:00
Receipt Date:	19980719
Manifest ID:	95372484
Trans EPA ID:	CAD009452657
Trans Name:	Not reported
Trans 2 EPA ID:	CA0000367755
Trans 2 Name:	Not reported
TSDF EPA ID:	CAD009452657
Trans Name:	Not reported
TSDF Alt EPA ID:	Not reported
TSDF Alt Name:	Not reported
Waste Code Description:	343 - Unspecified organic liquid mixture
RCRA Code:	D001
Meth Code:	- Not reported
Quantity Tons:	0.561
Waste Quantity:	165
Quantity Unit:	G
Additional Code 1:	Not reported
Additional Code 2:	Not reported
Additional Code 3:	Not reported
Additional Code 4:	Not reported
Additional Code 5:	Not reported

Shipment Date:	19980514
Creation Date:	7/15/1998 0:00:00
Receipt Date:	19980522
Manifest ID:	95372483
Trans EPA ID:	CAD009452657
Trans Name:	Not reported
Trans 2 EPA ID:	CA0000367755
Trans 2 Name:	Not reported
TSDF EPA ID:	CAD009452657
Trans Name:	Not reported
TSDF Alt EPA ID:	Not reported
TSDF Alt Name:	Not reported
Waste Code Description:	343 - Unspecified organic liquid mixture
RCRA Code:	D001
Meth Code:	R01 - Recycler
Quantity Tons:	0.561
Waste Quantity:	165
Quantity Unit:	G
Additional Code 1:	Not reported
Additional Code 2:	Not reported
Additional Code 3:	Not reported

DRAFT

DYNACARE NORTHWEST INC (Continued) **1000341089**

Additional Code 4:	Not reported
Additional Code 5:	Not reported
Shipment Date:	19980407
Creation Date:	5/26/1998 0:00:00
Receipt Date:	19980420
Manifest ID:	96231563
Trans EPA ID:	CAD009452657
Trans Name:	Not reported
Trans 2 EPA ID:	CA0000367755
Trans 2 Name:	Not reported
TSDF EPA ID:	CAD009452657
Trans Name:	Not reported
TSDF Alt EPA ID:	Not reported
TSDF Alt Name:	Not reported
Waste Code Description:	214 - Unspecified solvent mixture
RCRA Code:	D001
Meth Code:	R01 - Recycler
Quantity Tons:	0.0072
Waste Quantity:	2
Quantity Unit:	G
Additional Code 1:	Not reported
Additional Code 2:	Not reported
Additional Code 3:	Not reported
Additional Code 4:	Not reported
Additional Code 5:	Not reported
Shipment Date:	19980407
Creation Date:	5/26/1998 0:00:00
Receipt Date:	19980420
Manifest ID:	96231563
Trans EPA ID:	CAD009452657
Trans Name:	Not reported
Trans 2 EPA ID:	CA0000367755
Trans 2 Name:	Not reported
TSDF EPA ID:	CAD009452657
Trans Name:	Not reported
TSDF Alt EPA ID:	Not reported
TSDF Alt Name:	Not reported
Waste Code Description:	343 - Unspecified organic liquid mixture
RCRA Code:	D001
Meth Code:	R01 - Recycler
Quantity Tons:	0.561
Waste Quantity:	165
Quantity Unit:	G
Additional Code 1:	Not reported
Additional Code 2:	Not reported
Additional Code 3:	Not reported
Additional Code 4:	Not reported
Additional Code 5:	Not reported
Shipment Date:	19980219
Creation Date:	4/16/1998 0:00:00
Receipt Date:	19980226
Manifest ID:	95372482
Trans EPA ID:	CAD009452657
Trans Name:	Not reported

DRAFT

DYNACARE NORTHWEST INC (Continued) **1000341089**

Trans 2 EPA ID:	CAD000367755
Trans 2 Name:	Not reported
TSDF EPA ID:	CAD009452657
Trans Name:	Not reported
TSDF Alt EPA ID:	Not reported
TSDF Alt Name:	Not reported
Waste Code Description:	343 - Unspecified organic liquid mixture
RCRA Code:	D001
Meth Code:	R01 - Recycler
Quantity Tons:	0.561
Waste Quantity:	165
Quantity Unit:	G
Additional Code 1:	Not reported
Additional Code 2:	Not reported
Additional Code 3:	Not reported
Additional Code 4:	Not reported
Additional Code 5:	Not reported

Additional Info:

Year:	1997
Gen EPA ID:	WAD981760622
Shipment Date:	19971230
Creation Date:	3/18/1998 0:00:00
Receipt Date:	19980102
Manifest ID:	95372481
Trans EPA ID:	CAD009452657
Trans Name:	Not reported
Trans 2 EPA ID:	CA0000367755
Trans 2 Name:	Not reported
TSDF EPA ID:	CAD009452657
Trans Name:	Not reported
TSDF Alt EPA ID:	Not reported
TSDF Alt Name:	Not reported
Waste Code Description:	343 - Unspecified organic liquid mixture
RCRA Code:	D001
Meth Code:	R01 - Recycler
Quantity Tons:	0.527
Waste Quantity:	155
Quantity Unit:	G
Additional Code 1:	Not reported
Additional Code 2:	Not reported
Additional Code 3:	Not reported
Additional Code 4:	Not reported
Additional Code 5:	Not reported
Shipment Date:	19971230
Creation Date:	3/18/1998 0:00:00
Receipt Date:	19980102
Manifest ID:	95372487
Trans EPA ID:	CAD009452657
Trans Name:	Not reported
Trans 2 EPA ID:	CA0000367755
Trans 2 Name:	Not reported
TSDF EPA ID:	CAD009452657
Trans Name:	Not reported
TSDF Alt EPA ID:	Not reported

DRAFT

DYNACARE NORTHWEST INC (Continued) **1000341089**

TSDF Alt Name:	Not reported
Waste Code Description:	214 - Unspecified solvent mixture
RCRA Code:	D001
Meth Code:	R01 - Recycler
Quantity Tons:	0.0072
Waste Quantity:	2
Quantity Unit:	G
Additional Code 1:	Not reported
Additional Code 2:	Not reported
Additional Code 3:	Not reported
Additional Code 4:	Not reported
Additional Code 5:	Not reported

Shipment Date:	19971113
Creation Date:	3/18/1998 0:00:00
Receipt Date:	19971124
Manifest ID:	95372480
Trans EPA ID:	CAD009452657
Trans Name:	Not reported
Trans 2 EPA ID:	CA0000367755
Trans 2 Name:	Not reported
TSDF EPA ID:	CAD009452657
Trans Name:	Not reported
TSDF Alt EPA ID:	Not reported
TSDF Alt Name:	Not reported
Waste Code Description:	343 - Unspecified organic liquid mixture
RCRA Code:	D001
Meth Code:	R01 - Recycler
Quantity Tons:	0.561
Waste Quantity:	165
Quantity Unit:	G
Additional Code 1:	Not reported
Additional Code 2:	Not reported
Additional Code 3:	Not reported
Additional Code 4:	Not reported
Additional Code 5:	Not reported

Shipment Date:	19970911
Creation Date:	3/18/1998 0:00:00
Receipt Date:	19970914
Manifest ID:	95372479
Trans EPA ID:	CAD009452657
Trans Name:	Not reported
Trans 2 EPA ID:	CA0000367755
Trans 2 Name:	Not reported
TSDF EPA ID:	CAD009452657
Trans Name:	Not reported
TSDF Alt EPA ID:	Not reported
TSDF Alt Name:	Not reported
Waste Code Description:	343 - Unspecified organic liquid mixture
RCRA Code:	D001
Meth Code:	R01 - Recycler
Quantity Tons:	0.561
Waste Quantity:	165
Quantity Unit:	G
Additional Code 1:	Not reported
Additional Code 2:	Not reported

DRAFT

DYNACARE NORTHWEST INC (Continued) **1000341089**

Additional Code 3:	Not reported
Additional Code 4:	Not reported
Additional Code 5:	Not reported
Shipment Date:	19970911
Creation Date:	3/18/1998 0:00:00
Receipt Date:	19970914
Manifest ID:	95840150
Trans EPA ID:	CAD009452657
Trans Name:	Not reported
Trans 2 EPA ID:	CA0000367755
Trans 2 Name:	Not reported
TSDF EPA ID:	CAD009452657
Trans Name:	Not reported
TSDF Alt EPA ID:	Not reported
TSDF Alt Name:	Not reported
Waste Code Description:	214 - Unspecified solvent mixture
RCRA Code:	D001
Meth Code:	R01 - Recycler
Quantity Tons:	0.0072
Waste Quantity:	2
Quantity Unit:	G
Additional Code 1:	Not reported
Additional Code 2:	Not reported
Additional Code 3:	Not reported
Additional Code 4:	Not reported
Additional Code 5:	Not reported
Shipment Date:	19970724
Creation Date:	12/4/1997 0:00:00
Receipt Date:	19970731
Manifest ID:	96231486
Trans EPA ID:	CAD009452657
Trans Name:	Not reported
Trans 2 EPA ID:	CAD000367755
Trans 2 Name:	Not reported
TSDF EPA ID:	CAD009452657
Trans Name:	Not reported
TSDF Alt EPA ID:	Not reported
TSDF Alt Name:	Not reported
Waste Code Description:	343 - Unspecified organic liquid mixture
RCRA Code:	D001
Meth Code:	R01 - Recycler
Quantity Tons:	0.561
Waste Quantity:	165
Quantity Unit:	G
Additional Code 1:	Not reported
Additional Code 2:	Not reported
Additional Code 3:	Not reported
Additional Code 4:	Not reported
Additional Code 5:	Not reported
Shipment Date:	19970501
Creation Date:	7/17/1997 0:00:00
Receipt Date:	19970510
Manifest ID:	95840148
Trans EPA ID:	CAD009452657

DRAFT

DYNACARE NORTHWEST INC (Continued) **1000341089**

Trans Name:	Not reported
Trans 2 EPA ID:	CA0000367755
Trans 2 Name:	Not reported
TSDF EPA ID:	CAD009452657
Trans Name:	Not reported
TSDF Alt EPA ID:	Not reported
TSDF Alt Name:	Not reported
Waste Code Description:	214 - Unspecified solvent mixture
RCRA Code:	D001
Meth Code:	R01 - Recycler
Quantity Tons:	0.018
Waste Quantity:	5
Quantity Unit:	G
Additional Code 1:	Not reported
Additional Code 2:	Not reported
Additional Code 3:	Not reported
Additional Code 4:	Not reported
Additional Code 5:	Not reported
Shipment Date:	19970501
Creation Date:	7/17/1997 0:00:00
Receipt Date:	19970506
Manifest ID:	95840149
Trans EPA ID:	CAD009452657
Trans Name:	Not reported
Trans 2 EPA ID:	CA0000367755
Trans 2 Name:	Not reported
TSDF EPA ID:	CAD009452657
Trans Name:	Not reported
TSDF Alt EPA ID:	Not reported
TSDF Alt Name:	Not reported
Waste Code Description:	343 - Unspecified organic liquid mixture
RCRA Code:	D001
Meth Code:	R01 - Recycler
Quantity Tons:	0.561
Waste Quantity:	165
Quantity Unit:	G
Additional Code 1:	Not reported
Additional Code 2:	Not reported
Additional Code 3:	Not reported
Additional Code 4:	Not reported
Additional Code 5:	Not reported
Shipment Date:	19970227
Creation Date:	6/26/1997 0:00:00
Receipt Date:	19970308
Manifest ID:	95840143
Trans EPA ID:	CAD009452657
Trans Name:	Not reported
Trans 2 EPA ID:	CA0000367755
Trans 2 Name:	Not reported
TSDF EPA ID:	CAD009452657
Trans Name:	Not reported
TSDF Alt EPA ID:	Not reported
TSDF Alt Name:	Not reported
Waste Code Description:	343 - Unspecified organic liquid mixture
RCRA Code:	D001

DRAFT

DYNACARE NORTHWEST INC (Continued) **1000341089**

Meth Code:	R01 - Recycler
Quantity Tons:	0.561
Waste Quantity:	165
Quantity Unit:	G
Additional Code 1:	Not reported
Additional Code 2:	Not reported
Additional Code 3:	Not reported
Additional Code 4:	Not reported
Additional Code 5:	Not reported

Additional Info:

Year:	1996
Gen EPA ID:	WAD981760622
Shipment Date:	19961217
Creation Date:	5/30/1997 0:00:00
Receipt Date:	19961228
Manifest ID:	95840142
Trans EPA ID:	CAD009452657
Trans Name:	Not reported
Trans 2 EPA ID:	CAD000367755
Trans 2 Name:	Not reported
TSDF EPA ID:	CAD009452657
Trans Name:	Not reported
TSDF Alt EPA ID:	Not reported
TSDF Alt Name:	Not reported
Waste Code Description:	343 - Unspecified organic liquid mixture
RCRA Code:	D001
Meth Code:	R01 - Recycler
Quantity Tons:	0.561
Waste Quantity:	165
Quantity Unit:	G
Additional Code 1:	Not reported
Additional Code 2:	Not reported
Additional Code 3:	Not reported
Additional Code 4:	Not reported
Additional Code 5:	Not reported
Shipment Date:	19961217
Creation Date:	5/30/1997 0:00:00
Receipt Date:	19961228
Manifest ID:	95840146
Trans EPA ID:	CAD009452657
Trans Name:	Not reported
Trans 2 EPA ID:	CAD000367755
Trans 2 Name:	Not reported
TSDF EPA ID:	CAD009452657
Trans Name:	Not reported
TSDF Alt EPA ID:	Not reported
TSDF Alt Name:	Not reported
Waste Code Description:	214 - Unspecified solvent mixture
RCRA Code:	D001
Meth Code:	R01 - Recycler
Quantity Tons:	0.018
Waste Quantity:	5
Quantity Unit:	G
Additional Code 1:	Not reported

DRAFT

DYNACARE NORTHWEST INC (Continued) **1000341089**

Additional Code 2:	Not reported
Additional Code 3:	Not reported
Additional Code 4:	Not reported
Additional Code 5:	Not reported
Shipment Date:	19961022
Creation Date:	5/20/1997 0:00:00
Receipt Date:	19961031
Manifest ID:	95840141
Trans EPA ID:	CAD009452657
Trans Name:	Not reported
Trans 2 EPA ID:	MOD095038998
Trans 2 Name:	Not reported
TSDF EPA ID:	CAD009452657
Trans Name:	Not reported
TSDF Alt EPA ID:	Not reported
TSDF Alt Name:	Not reported
Waste Code Description:	343 - Unspecified organic liquid mixture
RCRA Code:	D001
Meth Code:	R01 - Recycler
Quantity Tons:	0.561
Waste Quantity:	165
Quantity Unit:	G
Additional Code 1:	Not reported
Additional Code 2:	Not reported
Additional Code 3:	Not reported
Additional Code 4:	Not reported
Additional Code 5:	Not reported
Shipment Date:	19960813
Creation Date:	5/30/1997 0:00:00
Receipt Date:	19960817
Manifest ID:	95840140
Trans EPA ID:	CAD009452657
Trans Name:	Not reported
Trans 2 EPA ID:	MOD095038998
Trans 2 Name:	Not reported
TSDF EPA ID:	CAD009452657
Trans Name:	Not reported
TSDF Alt EPA ID:	Not reported
TSDF Alt Name:	Not reported
Waste Code Description:	343 - Unspecified organic liquid mixture
RCRA Code:	D001
Meth Code:	R01 - Recycler
Quantity Tons:	0.561
Waste Quantity:	165
Quantity Unit:	G
Additional Code 1:	Not reported
Additional Code 2:	Not reported
Additional Code 3:	Not reported
Additional Code 4:	Not reported
Additional Code 5:	Not reported
Shipment Date:	19960813
Creation Date:	5/30/1997 0:00:00
Receipt Date:	19960817
Manifest ID:	95840145

DRAFT

DYNACARE NORTHWEST INC (Continued) **1000341089**

Trans EPA ID:	CAD009452657
Trans Name:	Not reported
Trans 2 EPA ID:	MOD095038998
Trans 2 Name:	Not reported
TSDF EPA ID:	CAD009452657
Trans Name:	Not reported
TSDF Alt EPA ID:	Not reported
TSDF Alt Name:	Not reported
Waste Code Description:	214 - Unspecified solvent mixture
RCRA Code:	D001
Meth Code:	R01 - Recycler
Quantity Tons:	0.018
Waste Quantity:	5
Quantity Unit:	G
Additional Code 1:	Not reported
Additional Code 2:	Not reported
Additional Code 3:	Not reported
Additional Code 4:	Not reported
Additional Code 5:	Not reported

Shipment Date:	19960523
Creation Date:	5/20/1997 0:00:00
Receipt Date:	19960528
Manifest ID:	95840144
Trans EPA ID:	CAD009452657
Trans Name:	Not reported
Trans 2 EPA ID:	ARD981908551
Trans 2 Name:	Not reported
TSDF EPA ID:	CAD009452657
Trans Name:	Not reported
TSDF Alt EPA ID:	Not reported
TSDF Alt Name:	Not reported
Waste Code Description:	214 - Unspecified solvent mixture
RCRA Code:	D001
Meth Code:	R01 - Recycler
Quantity Tons:	0.018
Waste Quantity:	5
Quantity Unit:	G
Additional Code 1:	Not reported
Additional Code 2:	Not reported
Additional Code 3:	Not reported
Additional Code 4:	Not reported
Additional Code 5:	Not reported

Shipment Date:	19960523
Creation Date:	5/20/1997 0:00:00
Receipt Date:	19960528
Manifest ID:	95840137
Trans EPA ID:	CAD009452657
Trans Name:	Not reported
Trans 2 EPA ID:	ARD981908551
Trans 2 Name:	Not reported
TSDF EPA ID:	CAD009452657
Trans Name:	Not reported
TSDF Alt EPA ID:	Not reported
TSDF Alt Name:	Not reported
Waste Code Description:	343 - Unspecified organic liquid mixture

DRAFT

DYNACARE NORTHWEST INC (Continued) **1000341089**

RCRA Code:	D001
Meth Code:	R01 - Recycler
Quantity Tons:	0.561
Waste Quantity:	165
Quantity Unit:	G
Additional Code 1:	Not reported
Additional Code 2:	Not reported
Additional Code 3:	Not reported
Additional Code 4:	Not reported
Additional Code 5:	Not reported
Shipment Date:	19960404
Creation Date:	10/16/1996 0:00:00
Receipt Date:	19960407
Manifest ID:	95369973
Trans EPA ID:	CAD009452657
Trans Name:	Not reported
Trans 2 EPA ID:	ARD981908551
Trans 2 Name:	Not reported
TSDF EPA ID:	CAD009452657
Trans Name:	Not reported
TSDF Alt EPA ID:	Not reported
TSDF Alt Name:	Not reported
Waste Code Description:	343 - Unspecified organic liquid mixture
RCRA Code:	D001
Meth Code:	R01 - Recycler
Quantity Tons:	0.561
Waste Quantity:	165
Quantity Unit:	G
Additional Code 1:	Not reported
Additional Code 2:	Not reported
Additional Code 3:	Not reported
Additional Code 4:	Not reported
Additional Code 5:	Not reported
Shipment Date:	19960123
Creation Date:	10/10/1996 0:00:00
Receipt Date:	19960126
Manifest ID:	95369972
Trans EPA ID:	CAD009452657
Trans Name:	Not reported
Trans 2 EPA ID:	ARD981908551
Trans 2 Name:	Not reported
TSDF EPA ID:	CAD009452657
Trans Name:	Not reported
TSDF Alt EPA ID:	Not reported
TSDF Alt Name:	Not reported
Waste Code Description:	214 - Unspecified solvent mixture
RCRA Code:	D001
Meth Code:	R01 - Recycler
Quantity Tons:	0.018
Waste Quantity:	5
Quantity Unit:	G
Additional Code 1:	Not reported
Additional Code 2:	Not reported
Additional Code 3:	Not reported
Additional Code 4:	Not reported

DRAFT

DYNACARE NORTHWEST INC (Continued) **1000341089**

Additional Code 5:	Not reported
Shipment Date:	19960123
Creation Date:	10/10/1996 0:00:00
Receipt Date:	19960126
Manifest ID:	95369971
Trans EPA ID:	CAD009452657
Trans Name:	Not reported
Trans 2 EPA ID:	ARD981908551
Trans 2 Name:	Not reported
TSDF EPA ID:	CAD009452657
Trans Name:	Not reported
TSDF Alt EPA ID:	Not reported
TSDF Alt Name:	Not reported
Waste Code Description:	343 - Unspecified organic liquid mixture
RCRA Code:	D001
Meth Code:	R01 - Recycler
Quantity Tons:	0.561
Waste Quantity:	165
Quantity Unit:	G
Additional Code 1:	Not reported
Additional Code 2:	Not reported
Additional Code 3:	Not reported
Additional Code 4:	Not reported
Additional Code 5:	Not reported

BB367 **SWEDISH HOSPITAL PHYSICAL THERAPY PARKING LOT** **WA ICR** **S104484716**
South **1211 MARION ST.** **N/A**
1/4-1/2 **SEATTLE, WA 98104**
0.278 mi.
1467 ft. **Site 2 of 2 in cluster BB**

Relative:
Higher

Actual:
351 ft.

ICR:

Date Ecology Received Report:	/ /
Contaminants Found at Site:	Petroleum products
Media Contaminated:	Soil
Waste Management:	Tank
Region:	North Western
Type of Report Ecology Received:	Interim cleanup report
Site Register Issue:	95-10
County Code:	17
Contact:	Not reported
Report Title:	Not reported
Date Ecology Received Report:	/ /
Contaminants Found at Site:	Petroleum products
Media Contaminated:	Soil
Waste Management:	Tank
Region:	North Western
Type of Report Ecology Received:	Interim cleanup report
Site Register Issue:	95-12
County Code:	17
Contact:	Not reported
Report Title:	Not reported
Date Ecology Received Report:	09/20/93
Contaminants Found at Site:	Petroleum products
Media Contaminated:	Soil

DRAFT

SWEDISH HOSPITAL PHYSICAL THERAPY PARKING LOT (Continued) **S104484716**

Waste Management:	Tank
Region:	North Western
Type of Report Ecology Received:	Interim cleanup report
Site Register Issue:	93-11
County Code:	17
Contact:	Not reported
Report Title:	Not reported

Date Ecology Received Report:	11/28/94
Contaminants Found at Site:	Petroleum products
Media Contaminated:	Soil
Waste Management:	Tank
Region:	North Western
Type of Report Ecology Received:	Interim cleanup report
Site Register Issue:	93-41
County Code:	17
Contact:	Not reported
Report Title:	Not reported

Date Ecology Received Report:	04/02/93
Contaminants Found at Site:	Petroleum products
Media Contaminated:	Soil
Waste Management:	Tank
Region:	North Western
Type of Report Ecology Received:	Interim cleanup report
Site Register Issue:	92-49
County Code:	17
Contact:	Not reported
Report Title:	Not reported

Date Ecology Received Report:	10/22/93
Contaminants Found at Site:	Petroleum products
Media Contaminated:	Soil
Waste Management:	Tank
Region:	North Western
Type of Report Ecology Received:	Interim cleanup report
Site Register Issue:	93-22
County Code:	17
Contact:	Not reported
Report Title:	Not reported

Date Ecology Received Report:	04/01/94
Contaminants Found at Site:	Petroleum products
Media Contaminated:	Soil
Waste Management:	Tank
Region:	North Western
Type of Report Ecology Received:	Interim cleanup report
Site Register Issue:	93-23
County Code:	17
Contact:	Not reported
Report Title:	Not reported

Date Ecology Received Report:	01/28/94
Contaminants Found at Site:	Petroleum products
Media Contaminated:	Soil
Waste Management:	Tank
Region:	North Western

DRAFT

SWEDISH HOSPITAL PHYSICAL THERAPY PARKING LOT (Continued) **S104484716**

Type of Report Ecology Received:	Interim cleanup report
Site Register Issue:	93-20
County Code:	17
Contact:	Not reported
Report Title:	Not reported
Date Ecology Received Report:	07/17/95
Contaminants Found at Site:	Petroleum products
Media Contaminated:	Soil
Waste Management:	Tank
Region:	North Western
Type of Report Ecology Received:	Interim cleanup report
Site Register Issue:	94-05
County Code:	17
Contact:	Not reported
Report Title:	Not reported

BF368
SSE
1/4-1/2
0.278 mi.
1469 ft.

GARDNER BUILDING
12TH AVE. & E SPRING ST.
SEATTLE, WA 98122

WA ICR **S106250014**
N/A

Site 1 of 5 in cluster BF

Relative:
Lower

Actual:
296 ft.

ICR:

Date Ecology Received Report:	09/29/00
Contaminants Found at Site:	Petroleum products
Media Contaminated:	Groundwater, Soil
Waste Management:	Tank
Region:	North Western
Type of Report Ecology Received:	Final cleanup report
Site Register Issue:	98-33
County Code:	17
Contact:	Not reported
Report Title:	UST Site Assessment and Soil Excavation

369
WSW
1/4-1/2
0.281 mi.
1485 ft.

VILLA APARTMENTS
1508 BOREN AVENUE
SEATTLE, WA 98101

WA UST **U003604868**
WA ALLSITES **N/A**

Relative:
Lower

Actual:
218 ft.

UST:

Name:	VILLA APARTMENTS
Address:	1508 BOREN AVENUE
City:	SEATTLE
Zip:	98101
Facility ID:	23882566
Site Id:	498325
Decimal Latitude:	47.613678
Decimal Longitude:	-122.330048
Tank Name:	1
Tag Number:	Not reported
Tank Status:	Removed
Tank Status Date:	12/10/1999
Tank Install Date:	1/1/1900

DRAFT

VILLA APARTMENTS (Continued) **U003604868**

Tank Closure Date:	Not reported
Capacity Range:	Not reported
Tank Permit Expiration Date:	Not reported
Tank Upgrade Date:	Not reported
Tank Spill Prevention:	Not reported
Tank Overfill Prevention:	Not reported
Tank Material:	Not reported
Tank Construction:	Not reported
Tank Tightness Test:	Not reported
Tank Corrosion Protection:	Not reported
Tank Manifold:	Not reported
Tank Release Detection:	Not reported
Tank SFC Type:	Not reported
Pipe Material:	Not reported
Pipe Construction:	Not reported
Pipe Primary Release Detection:	Not reported
Pipe Second Release Detection:	Not reported
Pipe Corrosion Protection:	Not reported
Pipe Pumping System:	Not reported
Responsible Unit:	Northwest
Dispencer/Pump SFC Type:	Not reported
Region:	Northwest
Is Active:	False
Actual Capacity:	550
Pipe Install Date:	Not reported
Turbine Sump Construction:	Not reported
Compart Number:	1
Stored Substance:	Diesel
Used Substance:	Not reported
Compart Capacity:	550
URL:	https://apps.ecology.wa.gov/cleanupsearch/reports/ust?SiteId=498325

ALLSITES:

Name:	VILLA APARTMENTS
Facility Id:	23882566

Interaction:	33535
Interaction 1:	I
Interaction 2:	UST
Ecology Program:	TOXICS
Program Data:	UST
Facility Alt.:	Not reported
Program ID:	498325
Date Interaction:	1999-05-25 00:00:00
Date Interaction 3:	Underground Storage Tank
Latitude:	47.613677999700002
Longitude:	-122.33004800000001

DRAFT

BG370 SSW 1/4-1/2 0.283 mi. 1492 ft. — **SWEDISH ARNOLD PAVILION PHARMACY**, **1221 MADISON ST 3RD FLOOR**, **SEATTLE, WA 98104** — **WA SWRCY** — **S126479695** / **N/A**

Site 1 of 5 in cluster BG

Relative: Higher
Actual: 345 ft.

SWRCY:

Name:	SWEDISH ARNOLD PAVILION PHARMACY
Address:	1221 MADISON ST 3RD FLOOR
City,State,Zip:	SEATTLE, WA 98104
Phone:	206-386-6020
Website:	https://kingcountysecuremedicinereturn.org/seattle/
Material Accepted:	Medications
Type:	Residential
Service Type:	Dropoff
Hours:	Call for hours
Comments:	Safely dispose of the medicines you no longer need
Material Category:	Household Hazardous Waste
Organization ID:	1625
Organization Name:	King County Secure Medicine Return
Organization Contact:	No Longer Tracked
Organization Email:	No Longer Tracked
E-Cycle:	No
Light Recycle:	No

BG371 SSW 1/4-1/2 0.283 mi. 1492 ft. — **SWEDISH HEALTH SERVICES ARNOLD PAVILION**, **1221 MADISON ST**, **SEATTLE, WA 98104** — **WA ALLSITES** — **S120066528** / **N/A**

Site 2 of 5 in cluster BG

Relative: Higher
Actual: 345 ft.

ALLSITES:

Name:	SWEDISH HEALTH SERVICES ARNOLD PAVILION
Facility Id:	9356
Interaction:	121461
Interaction 1:	A
Interaction 2:	UST
Ecology Program:	TOXICS
Program Data:	UST
Facility Alt.:	Swedish Health Services Arnold Pavilion
Program ID:	620331
Date Interaction:	2017-03-14 00:00:00
Date Interaction 3:	Underground Storage Tank
Latitude:	47.609760788300001
Longitude:	-122.32371436699999

BH372 North 1/4-1/2 0.285 mi. 1503 ft. — **UPTOWN PHOTO INC**, **401 BROADWAY E STE 123**, **SEATTLE, WA 98102** — **WA ALLSITES**, **RCRA NonGen / NLR**, **FINDS**, **ECHO** — **1001031581** / **WAR000002873**

Site 1 of 2 in cluster BH

Relative: Higher
Actual: 340 ft.

ALLSITES:

Name:	UPTOWN PHOTO INC
Facility Id:	21386756

DRAFT

UPTOWN PHOTO INC (Continued) **1001031581**

Interaction:	31786
Interaction 1:	I
Interaction 2:	HWG
Ecology Program:	HAZWASTE
Program Data:	TURBOWASTE
Facility Alt.:	Not reported
Program ID:	WAR000002873
Date Interaction:	1995-06-08 00:00:00
Date Interaction 3:	Hazardous Waste Generator
Latitude:	47.6222899996
Longitude:	-122.32079

RCRA Listings:

Date Form Received by Agency:		20020422
Handler Name:	UPTOWN PHOTO INC	
Handler Address:		401 BROADWAY E STE 123
Handler City,State,Zip:		SEATTLE, WA 98102
EPA ID:		WAR000002873
Contact Name:		JONATHAN SHIBUYA
Contact Address:		401 BROADWAY E STE 123
Contact City,State,Zip:		SEATTLE, WA 98102
Contact Telephone:		206-860-8523
Contact Fax:		Not reported
Contact Email:		Not reported
Contact Title:		Not reported
EPA Region:		10
Land Type:		Other
Federal Waste Generator Description:		Not a generator, verified
Non-Notifier:		Not reported
Biennial Report Cycle:		Not reported
Accessibility:		Not reported
Active Site Indicator:		Not reported
State District Owner:		WA
State District:		NWRO
Mailing Address:		PO BOX 15
Mailing City,State,Zip:		SEATTLE, WA 98102
Owner Name:	UPTOWN PHOTO INC	
Owner Type:		Private
Operator Name:	UPTOWN PHOTO INC	
Operator Type:		Private
Short-Term Generator Activity:		No
Importer Activity:		No
Mixed Waste Generator:		No
Transporter Activity:		No
Transfer Facility Activity:		No
Recycler Activity with Storage:		No
Small Quantity On-Site Burner Exemption:		No
Smelting Melting and Refining Furnace Exemption:		No
Underground Injection Control:		No
Off-Site Waste Receipt:		No
Universal Waste Indicator:		No
Universal Waste Destination Facility:		No
Federal Universal Waste:		No
Active Site Fed-Reg Treatment Storage and Disposal Facility:		Not reported
Active Site Converter Treatment storage and Disposal Facility:		Not reported
Active Site State-Reg Treatment Storage and Disposal Facility:		Not reported

DRAFT

UPTOWN PHOTO INC (Continued) **1001031581**

Active Site State-Reg Handler:	---
Federal Facility Indicator:	Not reported
Hazardous Secondary Material Indicator:	NN
Sub-Part K Indicator:	Not reported
Commercial TSD Indicator:	No
Treatment Storage and Disposal Type:	Not reported
2018 GPRA Permit Baseline:	Not on the Baseline
2018 GPRA Renewals Baseline:	Not on the Baseline
Permit Renewals Workload Universe:	Not reported
Permit Workload Universe:	Not reported
Permit Progress Universe:	Not reported
Post-Closure Workload Universe:	Not reported
Closure Workload Universe:	Not reported
202 GPRA Corrective Action Baseline:	No
Corrective Action Workload Universe:	No
Subject to Corrective Action Universe:	No
Non-TSDFs Where RCRA CA has Been Imposed Universe:	No
TSDFs Potentially Subject to CA Under 3004 (u)/(v) Universe:	No
TSDFs Only Subject to CA under Discretionary Auth Universe:	No
Corrective Action Priority Ranking:	No NCAPS ranking
Environmental Control Indicator:	No
Institutional Control Indicator:	No
Human Exposure Controls Indicator:	N/A
Groundwater Controls Indicator:	N/A
Operating TSDF Universe:	Not reported
Full Enforcement Universe:	Not reported
Significant Non-Complier Universe:	No
Unaddressed Significant Non-Complier Universe:	No
Addressed Significant Non-Complier Universe:	No
Significant Non-Complier With a Compliance Schedule Universe:	No
Financial Assurance Required:	Not reported
Handler Date of Last Change:	20180507
Recognized Trader-Importer:	No
Recognized Trader-Exporter:	No
Importer of Spent Lead Acid Batteries:	No
Exporter of Spent Lead Acid Batteries:	No
Recycler Activity Without Storage:	No
Manifest Broker:	No
Sub-Part P Indicator:	No

Handler - Owner Operator:

Owner/Operator Indicator:	Owner
Owner/Operator Name: UPTOWN PHOTO IN U	
Legal Status:	Private
Date Became Current:	19960923
Date Ended Current:	Not reported
Owner/Operator Address:	PO BOX 15
Owner/Operator City,State,Zip:	SEATTLE, WA 98102
Owner/Operator Telephone:	206-860-8523
Owner/Operator Telephone Ext:	Not reported
Owner/Operator Fax:	Not reported
Owner/Operator Email:	Not reported
Owner/Operator Indicator:	Operator
Owner/Operator Name: UPTOWN PHOTO INC	
Legal Status:	Private

DRAFT

UPTOWN PHOTO INC (Continued) **1001031581**

Date Became Current:	Not reported
Date Ended Current:	Not reported
Owner/Operator Address:	PO BOX 15
Owner/Operator City,State,Zip:	SEATTLE, WA 98102
Owner/Operator Telephone:	206-860-8523
Owner/Operator Telephone Ext:	Not reported
Owner/Operator Fax:	Not reported
Owner/Operator Email:	Not reported

Owner/Operator Indicator:	Owner
Owner/Operator Name: UPTOWN PHOTO INC	
Legal Status:	Private
Date Became Current:	Not reported
Date Ended Current:	Not reported
Owner/Operator Address:	401 BROADWAY E STE 123
Owner/Operator City,State,Zip:	SEATTLE, WA 98102
Owner/Operator Telephone:	000-000-0000
Owner/Operator Telephone Ext:	Not reported
Owner/Operator Fax:	Not reported
Owner/Operator Email:	Not reported

Owner/Operator Indicator:	Owner
Owner/Operator Name: UPTOWN PHOTO INC	
Legal Status:	Private
Date Became Current:	Not reported
Date Ended Current:	Not reported
Owner/Operator Address:	401 BROADWAY E STE 123
Owner/Operator City,State,Zip:	SEATTLE, WA 98102
Owner/Operator Telephone:	000-000-0000
Owner/Operator Telephone Ext:	Not reported
Owner/Operator Fax:	Not reported
Owner/Operator Email:	Not reported

Owner/Operator Indicator:	Owner
Owner/Operator Name: BROADWAY MARKET MANAGEMENT	
Legal Status:	Private
Date Became Current:	Not reported
Date Ended Current:	Not reported
Owner/Operator Address:	PO BOX 1
Owner/Operator City,State,Zip:	SEATTLE, WA 98102
Owner/Operator Telephone:	206-322-1610
Owner/Operator Telephone Ext:	Not reported
Owner/Operator Fax:	Not reported
Owner/Operator Email:	Not reported

Owner/Operator Indicator:	Owner
Owner/Operator Name: UPTOWN PHOTO INC	
Legal Status:	Private
Date Became Current:	19960923
Date Ended Current:	Not reported
Owner/Operator Address:	PO BOX 15
Owner/Operator City,State,Zip:	SEATTLE, WA 98102
Owner/Operator Telephone:	206-860-8523
Owner/Operator Telephone Ext:	Not reported
Owner/Operator Fax:	Not reported
Owner/Operator Email:	Not reported

DRAFT

UPTOWN PHOTO INC (Continued) **1001031581**

Owner/Operator Indicator: Owner
Owner/Operator Name: UPTOWN PHOTO INC
Legal Status: Private
Date Became Current: 19960923
Date Ended Current: Not reported
Owner/Operator Address: PO BOX 15
Owner/Operator City,State,Zip: SEATTLE, WA 98102
Owner/Operator Telephone: 206-860-8523
Owner/Operator Telephone Ext: Not reported
Owner/Operator Fax: Not reported
Owner/Operator Email: Not reported

Owner/Operator Indicator: Owner
Owner/Operator Name: UPTOWN PHOTO INC
Legal Status: Private
Date Became Current: 19960923
Date Ended Current: Not reported
Owner/Operator Address: PO BOX 15
Owner/Operator City,State,Zip: SEATTLE, WA 98102
Owner/Operator Telephone: 206-860-8523
Owner/Operator Telephone Ext: Not reported
Owner/Operator Fax: Not reported
Owner/Operator Email: Not reported

Owner/Operator Indicator: Operator
Owner/Operator Name: UPTOWN PHOTO INC
Legal Status: Private
Date Became Current: Not reported
Date Ended Current: Not reported
Owner/Operator Address: PO BOX 15
Owner/Operator City,State,Zip: SEATTLE, WA 98102
Owner/Operator Telephone: 206-860-8523
Owner/Operator Telephone Ext: Not reported
Owner/Operator Fax: Not reported
Owner/Operator Email: Not reported

Owner/Operator Indicator: Owner
Owner/Operator Name: BROADWAY MARKET MANAGEMENT
Legal Status: Private
Date Became Current: Not reported
Date Ended Current: Not reported
Owner/Operator Address: PO BOX 1
Owner/Operator City,State,Zip: SEATTLE, WA 98102
Owner/Operator Telephone: 206-322-1610
Owner/Operator Telephone Ext: Not reported
Owner/Operator Fax: Not reported
Owner/Operator Email: Not reported

Owner/Operator Indicator: Operator
Owner/Operator Name: UPTOWN PHOTO INC
Legal Status: Private
Date Became Current: Not reported
Date Ended Current: Not reported
Owner/Operator Address: 401 BROADWAY E STE 123
Owner/Operator City,State,Zip: SEATTLE, WA 98102
Owner/Operator Telephone: 000-000-0000
Owner/Operator Telephone Ext: Not reported

DRAFT

UPTOWN PHOTO INC (Continued) **1001031581**

Owner/Operator Fax: Not reported
Owner/Operator Email: Not reported

Owner/Operator Indicator: Operator
Owner/Operator Name: UPTOWN PHOTO INC
Legal Status: Private
Date Became Current: Not reported
Date Ended Current: Not reported
Owner/Operator Address: PO BOX 15
Owner/Operator City,State,Zip: SEATTLE, WA 98102
Owner/Operator Telephone: 206-860-8523
Owner/Operator Telephone Ext: Not reported
Owner/Operator Fax: Not reported
Owner/Operator Email: Not reported

Owner/Operator Indicator: Owner
Owner/Operator Name: UPTOWN PHOTO INC
Legal Status: Private
Date Became Current: Not reported
Date Ended Current: Not reported
Owner/Operator Address: 401 BROADWAY E STE 123
Owner/Operator City,State,Zip: SEATTLE, WA 98102
Owner/Operator Telephone: 000-000-0000
Owner/Operator Telephone Ext: Not reported
Owner/Operator Fax: Not reported
Owner/Operator Email: Not reported

Owner/Operator Indicator: Operator
Owner/Operator Name: UPTOWN PHOTO INC
Legal Status: Private
Date Became Current: Not reported
Date Ended Current: Not reported
Owner/Operator Address: 401 BROADWAY E STE 123
Owner/Operator City,State,Zip: SEATTLE, WA 98102
Owner/Operator Telephone: 000-000-0000
Owner/Operator Telephone Ext: Not reported
Owner/Operator Fax: Not reported
Owner/Operator Email: Not reported

Owner/Operator Indicator: Owner
Owner/Operator Name: BROADWAY MARKET MANAGEMENT
Legal Status: Private
Date Became Current: Not reported
Date Ended Current: Not reported
Owner/Operator Address: PO BOX 1
Owner/Operator City,State,Zip: SEATTLE, WA 98102
Owner/Operator Telephone: 206-322-1610
Owner/Operator Telephone Ext: Not reported
Owner/Operator Fax: Not reported
Owner/Operator Email: Not reported

Owner/Operator Indicator: Operator
Owner/Operator Name: UPTOWN PHOTO INC
Legal Status: Private
Date Became Current: Not reported
Date Ended Current: Not reported
Owner/Operator Address: PO BOX 15

DRAFT

UPTOWN PHOTO INC (Continued) **1001031581**

Owner/Operator City,State,Zip:	SEATTLE, WA 98102
Owner/Operator Telephone:	206-860-8523
Owner/Operator Telephone Ext:	Not reported
Owner/Operator Fax:	Not reported
Owner/Operator Email:	Not reported
Owner/Operator Indicator:	Operator
Owner/Operator Name: UPTOWN PHOTO INC	
Legal Status:	Private
Date Became Current:	Not reported
Date Ended Current:	Not reported
Owner/Operator Address:	PO BOX 15
Owner/Operator City,State,Zip:	SEATTLE, WA 98102
Owner/Operator Telephone:	206-860-8523
Owner/Operator Telephone Ext:	Not reported
Owner/Operator Fax:	Not reported
Owner/Operator Email:	Not reported
Owner/Operator Indicator:	Owner
Owner/Operator Name: UPTOWN PHOTO INC	
Legal Status:	Private
Date Became Current:	Not reported
Date Ended Current:	Not reported
Owner/Operator Address:	401 BROADWAY E STE 123
Owner/Operator City,State,Zip:	SEATTLE, WA 98102
Owner/Operator Telephone:	000-000-0000
Owner/Operator Telephone Ext:	Not reported
Owner/Operator Fax:	Not reported
Owner/Operator Email:	Not reported
Owner/Operator Indicator:	Owner
Owner/Operator Name: UPTOWN PHOTO INC	
Legal Status:	Private
Date Became Current:	19960923
Date Ended Current:	Not reported
Owner/Operator Address:	PO BOX 15
Owner/Operator City,State,Zip:	SEATTLE, WA 98102
Owner/Operator Telephone:	206-860-8523
Owner/Operator Telephone Ext:	Not reported
Owner/Operator Fax:	Not reported
Owner/Operator Email:	Not reported
Owner/Operator Indicator:	Owner
Owner/Operator Name: BROADWAY MARKET MANAGEMENT	
Legal Status:	Private
Date Became Current:	Not reported
Date Ended Current:	Not reported
Owner/Operator Address:	PO BOX 1
Owner/Operator City,State,Zip:	SEATTLE, WA 98102
Owner/Operator Telephone:	206-322-1610
Owner/Operator Telephone Ext:	Not reported
Owner/Operator Fax:	Not reported
Owner/Operator Email:	Not reported
Owner/Operator Indicator:	Operator
Owner/Operator Name: UPTOWN PHOTO IN U	
Legal Status:	Private

DRAFT

UPTOWN PHOTO INC (Continued) **1001031581**

Date Became Current:	19960923
Date Ended Current:	Not reported
Owner/Operator Address:	PO BOX 15
Owner/Operator City,State,Zip:	SEATTLE, WA 98102
Owner/Operator Telephone:	206-860-8523
Owner/Operator Telephone Ext:	Not reported
Owner/Operator Fax:	Not reported
Owner/Operator Email:	Not reported

Owner/Operator Indicator:	Operator
Owner/Operator Name: UPTOWN PHOTO INC	
Legal Status:	Private
Date Became Current:	Not reported
Date Ended Current:	Not reported
Owner/Operator Address:	PO BOX 15
Owner/Operator City,State,Zip:	SEATTLE, WA 98102
Owner/Operator Telephone:	206-860-8523
Owner/Operator Telephone Ext:	Not reported
Owner/Operator Fax:	Not reported
Owner/Operator Email:	Not reported

Owner/Operator Indicator:	Owner
Owner/Operator Name: BROADWAY MARKET MANAGEMENT	
Legal Status:	Private
Date Became Current:	Not reported
Date Ended Current:	Not reported
Owner/Operator Address:	PO BOX 1
Owner/Operator City,State,Zip:	SEATTLE, WA 98102
Owner/Operator Telephone:	206-322-1610
Owner/Operator Telephone Ext:	Not reported
Owner/Operator Fax:	Not reported
Owner/Operator Email:	Not reported

Owner/Operator Indicator:	Owner
Owner/Operator Name: BROADWAY MARKET MANAGEMENT	
Legal Status:	Private
Date Became Current:	Not reported
Date Ended Current:	Not reported
Owner/Operator Address:	PO BOX 1
Owner/Operator City,State,Zip:	SEATTLE, WA 98102
Owner/Operator Telephone:	206-322-1610
Owner/Operator Telephone Ext:	Not reported
Owner/Operator Fax:	Not reported
Owner/Operator Email:	Not reported

Owner/Operator Indicator:	Owner
Owner/Operator Name: UPTOWN PHOTO INC	
Legal Status:	Private
Date Became Current:	19960923
Date Ended Current:	Not reported
Owner/Operator Address:	PO BOX 15
Owner/Operator City,State,Zip:	SEATTLE, WA 98102
Owner/Operator Telephone:	206-860-8523
Owner/Operator Telephone Ext:	Not reported
Owner/Operator Fax:	Not reported
Owner/Operator Email:	Not reported

DRAFT

UPTOWN PHOTO INC (Continued) **1001031581**

Owner/Operator Indicator: Owner
Owner/Operator Name: BROADWAY MARKET MANAGEMENT
Legal Status: Private
Date Became Current: Not reported
Date Ended Current: Not reported
Owner/Operator Address: PO BOX 1
Owner/Operator City,State,Zip: SEATTLE, WA 98102
Owner/Operator Telephone: 206-322-1610
Owner/Operator Telephone Ext: Not reported
Owner/Operator Fax: Not reported
Owner/Operator Email: Not reported

Owner/Operator Indicator: Operator
Owner/Operator Name: UPTOWN PHOTO INC
Legal Status: Private
Date Became Current: Not reported
Date Ended Current: Not reported
Owner/Operator Address: PO BOX 15
Owner/Operator City,State,Zip: SEATTLE, WA 98102
Owner/Operator Telephone: 206-860-8523
Owner/Operator Telephone Ext: Not reported
Owner/Operator Fax: Not reported
Owner/Operator Email: Not reported

Owner/Operator Indicator: Owner
Owner/Operator Name: UPTOWN PHOTO INC
Legal Status: Private
Date Became Current: 19960923
Date Ended Current: Not reported
Owner/Operator Address: PO BOX 15
Owner/Operator City,State,Zip: SEATTLE, WA 98102
Owner/Operator Telephone: 206-860-8523
Owner/Operator Telephone Ext: Not reported
Owner/Operator Fax: Not reported
Owner/Operator Email: Not reported

Historic Generators:
Receive Date: 20020422
Handler Name: UPTOWN PHOTO INC
Federal Waste Generator Description: Not a generator, verified
State District Owner: WA
Large Quantity Handler of Universal Waste: No
Recognized Trader Importer: No
Recognized Trader Exporter: No
Spent Lead Acid Battery Importer: No
Spent Lead Acid Battery Exporter: No
Current Record: No
Non Storage Recycler Activity: Not reported
Electronic Manifest Broker: Not reported

Receive Date: 20020422
Handler Name: UPTOWN PHOTO INC
Federal Waste Generator Description: Not a generator, verified
State District Owner: WA
Large Quantity Handler of Universal Waste: No
Recognized Trader Importer: No
Recognized Trader Exporter: No

DRAFT

UPTOWN PHOTO INC (Continued) **1001031581**

Spent Lead Acid Battery Importer:	No
Spent Lead Acid Battery Exporter:	No
Current Record:	No
Non Storage Recycler Activity:	Not reported
Electronic Manifest Broker:	Not reported

Receive Date:	20020422
Handler Name: UPTOWN PHOTO INC	
Federal Waste Generator Description:	Not a generator, verified
State District Owner:	WA
Large Quantity Handler of Universal Waste:	No
Recognized Trader Importer:	No
Recognized Trader Exporter:	No
Spent Lead Acid Battery Importer:	No
Spent Lead Acid Battery Exporter:	No
Current Record:	Yes
Non Storage Recycler Activity:	Not reported
Electronic Manifest Broker:	Not reported

Receive Date:	19931231
Handler Name: UPTOWN PHOTO INC	
Federal Waste Generator Description:	Small Quantity Generator
State District Owner:	WA
Large Quantity Handler of Universal Waste:	No
Recognized Trader Importer:	No
Recognized Trader Exporter:	No
Spent Lead Acid Battery Importer:	No
Spent Lead Acid Battery Exporter:	No
Current Record:	No
Non Storage Recycler Activity:	Not reported
Electronic Manifest Broker:	Not reported

Receive Date:	19960208
Handler Name: UPTOWN PHOTO INC	
Federal Waste Generator Description:	Small Quantity Generator
State District Owner:	WA
Large Quantity Handler of Universal Waste:	No
Recognized Trader Importer:	No
Recognized Trader Exporter:	No
Spent Lead Acid Battery Importer:	No
Spent Lead Acid Battery Exporter:	No
Current Record:	No
Non Storage Recycler Activity:	Not reported
Electronic Manifest Broker:	Not reported

Receive Date:	19970221
Handler Name: UPTOWN PHOTO INC	
Federal Waste Generator Description:	Small Quantity Generator
State District Owner:	WA
Large Quantity Handler of Universal Waste:	No
Recognized Trader Importer:	No
Recognized Trader Exporter:	No
Spent Lead Acid Battery Importer:	No
Spent Lead Acid Battery Exporter:	No
Current Record:	No
Non Storage Recycler Activity:	Not reported
Electronic Manifest Broker:	Not reported

DRAFT

UPTOWN PHOTO INC (Continued) **1001031581**

Receive Date: 19980302
Handler Name: UPTOWN PHOTO INC
Federal Waste Generator Description: Small Quantity Generator
State District Owner: WA
Large Quantity Handler of Universal Waste: No
Recognized Trader Importer: No
Recognized Trader Exporter: No
Spent Lead Acid Battery Importer: No
Spent Lead Acid Battery Exporter: No
Current Record: No
Non Storage Recycler Activity: Not reported
Electronic Manifest Broker: Not reported

Receive Date: 19990219
Handler Name: UPTOWN PHOTO INC
Federal Waste Generator Description: Small Quantity Generator
State District Owner: WA
Large Quantity Handler of Universal Waste: No
Recognized Trader Importer: No
Recognized Trader Exporter: No
Spent Lead Acid Battery Importer: No
Spent Lead Acid Battery Exporter: No
Current Record: No
Non Storage Recycler Activity: Not reported
Electronic Manifest Broker: Not reported

Receive Date: 20000214
Handler Name: UPTOWN PHOTO INC
Federal Waste Generator Description: Small Quantity Generator
State District Owner: WA
Large Quantity Handler of Universal Waste: No
Recognized Trader Importer: No
Recognized Trader Exporter: No
Spent Lead Acid Battery Importer: No
Spent Lead Acid Battery Exporter: No
Current Record: No
Non Storage Recycler Activity: Not reported
Electronic Manifest Broker: Not reported

Receive Date: 20010302
Handler Name: UPTOWN PHOTO INC
Federal Waste Generator Description: Small Quantity Generator
State District Owner: WA
Large Quantity Handler of Universal Waste: No
Recognized Trader Importer: No
Recognized Trader Exporter: No
Spent Lead Acid Battery Importer: No
Spent Lead Acid Battery Exporter: No
Current Record: No
Non Storage Recycler Activity: Not reported
Electronic Manifest Broker: Not reported

List of NAICS Codes and Descriptions:
NAICS Code: 812921
NAICS Description: PHOTOFINISHING LABORATORIES (EXCEPT ONE-HOUR)

DRAFT

UPTOWN PHOTO INC (Continued) **1001031581**

Facility Has Received Notices of Violations:
Violations: No Violations Found

Evaluation Action Summary:
Evaluations: No Evaluations Found

FINDS:
Registry ID: 110005400262

Click Here for FRS Facility Detail Report:

Environmental Interest/Information System:
RCRAInfo is a national information system that supports the Resource Conservation and Recovery Act (RCRA) program through the tracking of events and activities related to facilities that generate, transport, and treat, store, or dispose of hazardous waste. RCRAInfo allows RCRA program staff to track the notification, permit, compliance, and corrective action activities required under RCRA.

Click this hyperlink while viewing on your computer to access additional FINDS: detail in the EDR Site Report.

ECHO:
Envid: 1001031581
Registry ID: 110005400262
DFR URL: http://echo.epa.gov/detailed-facility-report?fid=110005400262
Name: UPTOWN PHOTO INC
Address: 401 BROADWAY E STE 123
City,State,Zip: SEATTLE, WA 98102

BG373 **1200 MADISON STREET PROPERTY** **WA ALLSITES** **S113229997**
SSW **1000 MINOR AVE & 1200 MADISON ST** **WA CSCSL NFA** **N/A**
1/4-1/2 **SEATTLE, WA 98104** **WA SPILLS**
0.285 mi.
1505 ft. **Site 3 of 5 in cluster BG**

Relative: Higher
Actual: 340 ft.

ALLSITES:
Name: 1200 MADISON STREET PROPERTY
Facility Id: 13741

Interaction: 103817
Interaction 1: I
Interaction 2: INDPNDNT
Ecology Program: TOXICS
Program Data: ISIS
Facility Alt.: 1200 Madison Street Property
Program ID: Not reported
Date Interaction: 2013-01-11 00:00:00
Date Interaction 3: Independent Cleanup
Latitude: 47.610094701100003
Longitude: -122.323928524

Interaction: 103976
Interaction 1: I
Interaction 2: UST

1200 MADISON STREET PROPERTY (Continued) **S113229997**

Ecology Program:	TOXICS
Program Data:	UST
Facility Alt.:	1200 Madison Street Property
Program ID:	619949
Date Interaction:	2013-01-10 00:00:00
Date Interaction 3:	Underground Storage Tank
Latitude:	47.610094701100003
Longitude:	-122.323928524

Interaction:	103977
Interaction 1:	I
Interaction 2:	LUST
Ecology Program:	TOXICS
Program Data:	ISIS
Facility Alt.:	1200 Madison Street Property
Program ID:	619949
Date Interaction:	2013-01-11 00:00:00
Date Interaction 3:	LUST Facility
Latitude:	47.610094701100003
Longitude:	-122.323928524

CSCSL NFA:

Name:	1200 MADISON ST
Address:	1000 MINOR AVE & 1200 MADISON ST
City,State,Zip:	SEATTLE, WA 98104
Facility/Site Id:	13741
CS Id:	12070
NFA Date:	02/01/2013
Alternate Site Names:	1200 Madison Street Property
NFA Reason:	Initial Investigation
Site Status:	NFA
Region:	Northwest
Contaminant Name:	Lead
Ground Water:	Not reported
Surface Water:	Not reported
Soil:	Remediated-Below
Sediment:	Not reported
Air:	Not reported
Bedrock:	Not reported
URL:	https://apps.ecology.wa.gov/cleanupsearch/site/12070
Latitude:	47.610095194
Longitude:	-122.32392112

Name:	1200 MADISON ST
Address:	1000 MINOR AVE & 1200 MADISON ST
City,State,Zip:	SEATTLE, WA 98104
Facility/Site Id:	13741
CS Id:	12070
NFA Date:	02/01/2013
Alternate Site Names:	1200 Madison Street Property
NFA Reason:	Initial Investigation
Site Status:	NFA
Region:	Northwest
Contaminant Name:	Petroleum-Diesel
Ground Water:	Not reported

DRAFT

1200 MADISON STREET PROPERTY (Continued) **S113229997**

Surface Water:	Not reported
Soil:	Remediated-Below
Sediment:	Not reported
Air:	Not reported
Bedrock:	Not reported
URL:	https://apps.ecology.wa.gov/cleanupsearch/site/12070
Latitude:	47.610095194
Longitude:	-122.32392112

Name:	1200 MADISON ST
Address:	1000 MINOR AVE & 1200 MADISON ST
City,State,Zip:	SEATTLE, WA 98104
Facility/Site Id:	13741
CS Id:	12070
NFA Date:	02/01/2013
Alternate Site Names:	1200 Madison Street Property
NFA Reason:	Initial Investigation
Site Status:	NFA
Region:	Northwest
Contaminant Name:	Petroleum-Gasoline
Ground Water:	Not reported
Surface Water:	Not reported
Soil:	Remediated-Below
Sediment:	Not reported
Air:	Not reported
Bedrock:	Not reported
URL:	https://apps.ecology.wa.gov/cleanupsearch/site/12070
Latitude:	47.610095194
Longitude:	-122.32392112

Name:	1200 MADISON ST
Address:	1000 MINOR AVE & 1200 MADISON ST
City,State,Zip:	SEATTLE, WA 98104
Facility/Site Id:	13741
CS Id:	12070
NFA Date:	02/01/2013
Alternate Site Names:	1200 Madison Street Property
NFA Reason:	Initial Investigation
Site Status:	NFA
Region:	Northwest
Contaminant Name:	Petroleum-Other
Ground Water:	Not reported
Surface Water:	Not reported
Soil:	Remediated-Below
Sediment:	Not reported
Air:	Not reported
Bedrock:	Not reported
URL:	https://apps.ecology.wa.gov/cleanupsearch/site/12070
Latitude:	47.610095194
Longitude:	-122.32392112

SPILLS ERTS:

Facility Site ID:	Not reported
Name:	1200 MADISON STREET PROPERTY
Address:	1000 MINOR AVE
City,State,Zip:	SEATTLE, WA
Program Name:	Toxics Cleanup

DRAFT

1200 MADISON STREET PROPERTY (Continued) **S113229997**

Incident ID:	638642
Incident Status:	Historic
Incident Date:	04/25/2011
Initial Report Activity Name:	Routine/Normal operations
Initial Report Cause Category:	Equipment failure
Initial Report Cause Name:	Leaking underground storage tank
Initial Report Medium Name:	Soil
Initial Report Medium Category:	Ground
Initial Report Source Name:	Underground storage tank (UST)
Initial Report Source Category:	Tank
Initial Report Substance Name:	Gasoline
Initial Report Substance Category:	Oil
Initial Report Substance Quantity:	Not reported
Initial Report Substance Unit Of Measure:	Not reported
Potentially Responsible Party First Name:	SHELLY
Potentially Responsible Party Last Name:	KIMBRELL
Potentially Responsible Party Organization:	1200 MADISON ASSOCIATES LP
External Reference Number:	Not reported
Latitude:	Not reported
Longitude:	Not reported

BD374 **MARLBOROUGH HOUSE APARTMENTS** **WA LUST** **1007285479**
SW **1220 BOREN AVE** **WA UST** **N/A**
1/4-1/2 **SEATTLE, WA 98121** **WA INST CONTROL**
0.287 mi. **WA ALLSITES**
1513 ft. **Site 3 of 4 in cluster BD** **WA CSCSL NFA**
WA SPILLS
Relative: **FTTS**
Lower **HIST FTTS**
Actual: **WA ASBESTOS**
313 ft.

LUST:

Name:	MARLBOROUGH HOUSE
Address:	1220 BOREN AVE
City,State,Zip:	SEATTLE, WA 98101
Facility ID:	9607339
Lust Status Type:	LUST - NFA
Cleanup Site ID:	5498
Cleanup Unit Type:	Not reported
Process Type:	Not reported
Cleanup Unit Name:	MARLBOROUGH HOUSE CONDOMINIUMS
Response Section:	Northwest
Release Date:	08/02/2007
Lust Date:	10/15/2018
Region:	Northwest
Lust ID:	6350
UST ID:	619374
Contaminant Name:	Petroleum-Diesel
Ground Water:	Not reported
Surface Water:	Not reported
Soil:	Remediated-Above
Sediment:	Not reported
Air:	Not reported
Bedrock:	Not reported
URL:	https://apps.ecology.wa.gov/cleanupsearch/site/5498
Lat/Long:	47.6113612 / -122.32671

Name: MARLBOROUGH HOUSE

DRAFT

MARLBOROUGH HOUSE APARTMENTS (Continued) **1007285479**

Address:	1220 BOREN AVE
City,State,Zip:	SEATTLE, WA 98101
Facility ID:	9607339
Lust Status Type:	LUST - NFA
Cleanup Site ID:	5498
Cleanup Unit Type:	Not reported
Process Type:	Not reported
Cleanup Unit Name:	MARLBOROUGH HOUSE CONDOMINIUMS
Response Section:	Northwest
Release Date:	08/02/2007
Lust Date:	10/15/2018
Region:	Northwest
Lust ID:	6350
UST ID:	619374
Contaminant Name:	Benzene
Ground Water:	Not reported
Surface Water:	Not reported
Soil:	Remediated-Below
Sediment:	Not reported
Air:	Not reported
Bedrock:	Not reported
URL:	https://apps.ecology.wa.gov/cleanupsearch/site/5498
Lat/Long:	47.6113612 / -122.32671

Name:	MARLBOROUGH HOUSE
Address:	1220 BOREN AVE
City,State,Zip:	SEATTLE, WA 98101
Facility ID:	9607339
Lust Status Type:	LUST - NFA
Cleanup Site ID:	5498
Cleanup Unit Type:	Not reported
Process Type:	Not reported
Cleanup Unit Name:	MARLBOROUGH HOUSE CONDOMINIUMS
Response Section:	Northwest
Release Date:	08/02/2007
Lust Date:	10/15/2018
Region:	Northwest
Lust ID:	6350
UST ID:	619374
Contaminant Name:	Polycyclic Aromatic Hydrocarbons
Ground Water:	Not reported
Surface Water:	Not reported
Soil:	Suspected
Sediment:	Not reported
Air:	Not reported
Bedrock:	Not reported
URL:	https://apps.ecology.wa.gov/cleanupsearch/site/5498
Lat/Long:	47.6113612 / -122.32671

Name:	MARLBOROUGH HOUSE
Address:	1220 BOREN AVE
City,State,Zip:	SEATTLE, WA 98101
Facility ID:	9607339
Lust Status Type:	LUST - NFA
Cleanup Site ID:	5498
Cleanup Unit Type:	Not reported
Process Type:	Not reported

DRAFT

MARLBOROUGH HOUSE APARTMENTS (Continued) **1007285479**

Cleanup Unit Name:	MARLBOROUGH HOUSE CONDOMINIUMS
Response Section:	Northwest
Release Date:	08/02/2007
Lust Date:	10/15/2018
Region:	Northwest
Lust ID:	6350
UST ID:	619374
Contaminant Name:	Other Halogenated Organics
Ground Water:	Not reported
Surface Water:	Not reported
Soil:	Remediated-Below
Sediment:	Not reported
Air:	Not reported
Bedrock:	Not reported
URL:	https://apps.ecology.wa.gov/cleanupsearch/site/5498
Lat/Long:	47.6113612 / -122.32671

Name:	MARLBOROUGH HOUSE
Address:	1220 BOREN AVE
City,State,Zip:	SEATTLE, WA 98101
Facility ID:	9607339
Lust Status Type:	LUST - NFA
Cleanup Site ID:	5498
Cleanup Unit Type:	Not reported
Process Type:	Not reported
Cleanup Unit Name:	MARLBOROUGH HOUSE CONDOMINIUMS
Response Section:	Northwest
Release Date:	08/02/2007
Lust Date:	10/15/2018
Region:	Northwest
Lust ID:	6350
UST ID:	619374
Contaminant Name:	Petroleum-Gasoline
Ground Water:	Not reported
Surface Water:	Not reported
Soil:	Remediated-Below
Sediment:	Not reported
Air:	Not reported
Bedrock:	Not reported
URL:	https://apps.ecology.wa.gov/cleanupsearch/site/5498
Lat/Long:	47.6113612 / -122.32671

Name:	MARLBOROUGH HOUSE
Address:	1220 BOREN AVE
City,State,Zip:	SEATTLE, WA 98101
Facility ID:	9607339
Lust Status Type:	LUST - NFA
Cleanup Site ID:	5498
Cleanup Unit Type:	Not reported
Process Type:	Not reported
Cleanup Unit Name:	MARLBOROUGH HOUSE CONDOMINIUMS
Response Section:	Northwest
Release Date:	08/02/2007
Lust Date:	10/15/2018
Region:	Northwest
Lust ID:	6350
UST ID:	619374

DRAFT

MARLBOROUGH HOUSE APARTMENTS (Continued) **1007285479**

Contaminant Name:	Petroleum-Other
Ground Water:	Not reported
Surface Water:	Not reported
Soil:	Remediated-Above
Sediment:	Not reported
Air:	Not reported
Bedrock:	Not reported
URL:	https://apps.ecology.wa.gov/cleanupsearch/site/5498
Lat/Long:	47.6113612 / -122.32671

UST:

Name:	MARLBOROUGH HOUSE CONDOMINIUMS
Address:	1220 BOREN AVE
City:	SEATTLE
Zip:	98101
Facility ID:	9607339
Site Id:	619374
Decimal Latitude:	47.611361225
Decimal Longitude:	-122.32671415

Tank Name:	1
Tag Number:	Not reported
Tank Status:	Closed in Place
Tank Status Date:	7/26/2007
Tank Install Date:	Not reported
Tank Closure Date:	7/26/2007
Capacity Range:	111 TO 1,100 Gallons
Tank Permit Expiration Date:	Not reported
Tank Upgrade Date:	Not reported
Tank Spill Prevention:	Not reported
Tank Overfill Prevention:	Not reported
Tank Material:	Not reported
Tank Construction:	Not reported
Tank Tightness Test:	Not reported
Tank Corrosion Protection:	Not reported
Tank Manifold:	Not reported
Tank Release Detection:	Not reported
Tank SFC Type:	Not reported
Pipe Material:	Not reported
Pipe Construction:	Not reported
Pipe Primary Release Detection:	Not reported
Pipe Second Release Detection:	Not reported
Pipe Corrosion Protection:	Not reported
Pipe Pumping System:	Not reported
Responsible Unit:	Northwest
Dispencer/Pump SFC Type:	Not reported
Region:	Northwest
Is Active:	False
Actual Capacity:	500
Pipe Install Date:	Not reported
Turbine Sump Construction:	Not reported
Compart Number:	1
Stored Substance:	Leaded Gasoline
Used Substance:	Motor Fuel for Vehicles
Compart Capacity:	500
URL:	https://apps.ecology.wa.gov/cleanupsearch/reports/ust?SiteId=619374

DRAFT

MARLBOROUGH HOUSE APARTMENTS (Continued) **1007285479**

Name:	MARLBOROUGH HOUSE CONDOMINIUMS
Address:	1220 BOREN AVE
City:	SEATTLE
Zip:	98101

Tank Name:	2
Tag Number:	Not reported
Tank Status:	Closed in Place
Tank Status Date:	7/26/2007
Tank Install Date:	Not reported
Tank Closure Date:	7/26/2007
Capacity Range:	111 TO 1,100 Gallons
Tank Permit Expiration Date:	Not reported
Tank Upgrade Date:	Not reported
Tank Spill Prevention:	Not reported
Tank Overfill Prevention:	Not reported
Tank Material:	Not reported
Tank Construction:	Not reported
Tank Tightness Test:	Not reported
Tank Corrosion Protection:	Not reported
Tank Manifold:	Not reported
Tank Release Detection:	Not reported
Tank SFC Type:	Not reported
Pipe Material:	Not reported
Pipe Construction:	Not reported
Pipe Primary Release Detection:	Not reported
Pipe Second Release Detection:	Not reported
Pipe Corrosion Protection:	Not reported
Pipe Pumping System:	Not reported
Responsible Unit:	Northwest
Dispencer/Pump SFC Type:	Not reported
Region:	Northwest
Is Active:	False
Actual Capacity:	2000
Pipe Install Date:	Not reported
Turbine Sump Construction:	Not reported
Compart Number:	1
Stored Substance:	Bunker C
Used Substance:	Space or Process Heating
Compart Capacity:	2000
URL:	https://apps.ecology.wa.gov/cleanupsearch/reports/ust?SiteId=619374

INST CONTROL:

Name:	MARLBOROUGH HOUSE
Address:	1220 BOREN AVE
City,State,Zip:	SEATTLE, WA 98101
Facility Site ID:	9607339
Latitude:	47.611361225
Longitude:	-122.32671415
Instrument Type:	Environmental Covenant
NFA Date:	10/15/2018
County Filing # For Individual IC Doc:	2.0180720001e+013
Filing Date Of Individual IC Doc:	07/20/2018
Education Programs:	False
Maintenance Requirements:	True
Restrictive Signage:	False
Soil Restriction:	True

DRAFT

MARLBOROUGH HOUSE APARTMENTS (Continued) **1007285479**

Alternate Site Names:	MARLBOROUGH HOUSE CONDOMINIUMS
Surface Water Restriction:	False
Site Status:	No Further Action
Swimming Restriction:	False
Tax Parcel Number:	197820-0505
Control Active:	True
CS ID:	5498
Region:	Northwest
Responsible Unit:	Northwest
Restrict Shellfish/Finfish Harvesting:	False
Prohibit Removal/Alteration of Buildings:	False
Prohibit New Building Construction:	True
Control Stormwater:	True
Control Vapor/Gas:	False
Restrict Sediment Cap Disturbance:	False
Maintain/Protect Monitoring System:	False
Other:	True
Restrict Land Use:	False
Media Restrictions:	Groundwater; Soil; Surface Water
Restrict All Ground Water Use:	False
Prohibit Domestic Ground Water Well Installation:	False
Prohibit All Soil Disturbance:	True
Access Barrier:	True
URL:	https://apps.ecology.wa.gov/cleanupsearch/site/5498

ALLSITES:

Name:	MARLBOROUGH HOUSE
Facility Id:	9607339

Interaction:	24939
Interaction 1:	A
Interaction 2:	LUST
Ecology Program:	TOXICS
Program Data:	ISIS
Facility Alt.:	Not reported
Program ID:	619374
Date Interaction:	2007-08-02 00:00:00
Date Interaction 3:	LUST Facility
Latitude:	47.6113615262
Longitude:	-122.32672914

Interaction:	24940
Interaction 1:	I
Interaction 2:	VOLCLNST
Ecology Program:	TOXICS
Program Data:	ISIS
Facility Alt.:	Marlborough House
Program ID:	NW1917
Date Interaction:	2008-03-28 00:00:00
Date Interaction 3:	Voluntary Cleanup Sites
Latitude:	47.6113615262
Longitude:	-122.32672914

Interaction:	105566
Interaction 1:	I

DRAFT

MARLBOROUGH HOUSE APARTMENTS (Continued) **1007285479**

Interaction 2:	VOLCLNST
Ecology Program:	TOXICS
Program Data:	ISIS
Facility Alt.:	Marlborough House
Program ID:	NW2762
Date Interaction:	2013-07-18 00:00:00
Date Interaction 3:	Voluntary Cleanup Sites
Latitude:	47.6113615262
Longitude:	-122.32672914

Interaction:	24937
Interaction 1:	I
Interaction 2:	HWG
Ecology Program:	HAZWASTE
Program Data:	TURBOWASTE
Facility Alt.:	Not reported
Program ID:	WAH000020560
Date Interaction:	2003-04-10 00:00:00
Date Interaction 3:	Hazardous Waste Generator
Latitude:	47.6113615262
Longitude:	-122.32672914

Interaction:	24938
Interaction 1:	I
Interaction 2:	UST
Ecology Program:	TOXICS
Program Data:	UST
Facility Alt.:	Not reported
Program ID:	619374
Date Interaction:	2007-08-02 00:00:00
Date Interaction 3:	Underground Storage Tank
Latitude:	47.6113615262
Longitude:	-122.32672914

CSCSL NFA:

Name:	MARLBOROUGH HOUSE
Address:	1220 BOREN AVE
City,State,Zip:	SEATTLE, WA 98101
Facility/Site Id:	9607339
CS Id:	5498
NFA Date:	10/15/2018
Alternate Site Names:	MARLBOROUGH HOUSE CONDOMINIUMS
NFA Reason:	Voluntary Cleanup Program Review
Site Status:	NFA
Region:	Northwest
Contaminant Name:	Benzene
Ground Water:	Not reported
Surface Water:	Not reported
Soil:	Remediated-Below
Sediment:	Not reported
Air:	Not reported
Bedrock:	Not reported
URL:	https://apps.ecology.wa.gov/cleanupsearch/site/5498
Latitude:	47.611361225

DRAFT

MARLBOROUGH HOUSE APARTMENTS (Continued) **1007285479**

Longitude: -122.32671415

Name: MARLBOROUGH HOUSE
Address: 1220 BOREN AVE
City,State,Zip: SEATTLE, WA 98101
Facility/Site Id: 9607339
CS Id: 5498
NFA Date: 10/15/2018
Alternate Site Names: MARLBOROUGH HOUSE CONDOMINIUMS
NFA Reason: Voluntary Cleanup Program Review
Site Status: NFA
Region: Northwest
Contaminant Name: Other Halogenated Organics
Ground Water: Not reported
Surface Water: Not reported
Soil: Remediated-Below
Sediment: Not reported
Air: Not reported
Bedrock: Not reported
URL: https://apps.ecology.wa.gov/cleanupsearch/site/5498
Latitude: 47.611361225
Longitude: -122.32671415

Name: MARLBOROUGH HOUSE
Address: 1220 BOREN AVE
City,State,Zip: SEATTLE, WA 98101
Facility/Site Id: 9607339
CS Id: 5498
NFA Date: 10/15/2018
Alternate Site Names: MARLBOROUGH HOUSE CONDOMINIUMS
NFA Reason: Voluntary Cleanup Program Review
Site Status: NFA
Region: Northwest
Contaminant Name: Petroleum-Diesel
Ground Water: Not reported
Surface Water: Not reported
Soil: Remediated-Above
Sediment: Not reported
Air: Not reported
Bedrock: Not reported
URL: https://apps.ecology.wa.gov/cleanupsearch/site/5498
Latitude: 47.611361225
Longitude: -122.32671415

Name: MARLBOROUGH HOUSE
Address: 1220 BOREN AVE
City,State,Zip: SEATTLE, WA 98101
Facility/Site Id: 9607339
CS Id: 5498
NFA Date: 10/15/2018
Alternate Site Names: MARLBOROUGH HOUSE CONDOMINIUMS
NFA Reason: Voluntary Cleanup Program Review
Site Status: NFA
Region: Northwest
Contaminant Name: Petroleum-Gasoline
Ground Water: Not reported
Surface Water: Not reported

DRAFT

MARLBOROUGH HOUSE APARTMENTS (Continued) **1007285479**

Soil:	Remediated-Below
Sediment:	Not reported
Air:	Not reported
Bedrock:	Not reported
URL:	https://apps.ecology.wa.gov/cleanupsearch/site/5498
Latitude:	47.611361225
Longitude:	-122.32671415

Name:	MARLBOROUGH HOUSE
Address:	1220 BOREN AVE
City,State,Zip:	SEATTLE, WA 98101
Facility/Site Id:	9607339
CS Id:	5498
NFA Date:	10/15/2018
Alternate Site Names:	MARLBOROUGH HOUSE CONDOMINIUMS
NFA Reason:	Voluntary Cleanup Program Review
Site Status:	NFA
Region:	Northwest
Contaminant Name:	Petroleum-Other
Ground Water:	Not reported
Surface Water:	Not reported
Soil:	Remediated-Above
Sediment:	Not reported
Air:	Not reported
Bedrock:	Not reported
URL:	https://apps.ecology.wa.gov/cleanupsearch/site/5498
Latitude:	47.611361225
Longitude:	-122.32671415

Name:	MARLBOROUGH HOUSE
Address:	1220 BOREN AVE
City,State,Zip:	SEATTLE, WA 98101
Facility/Site Id:	9607339
CS Id:	5498
NFA Date:	10/15/2018
Alternate Site Names:	MARLBOROUGH HOUSE CONDOMINIUMS
NFA Reason:	Voluntary Cleanup Program Review
Site Status:	NFA
Region:	Northwest
Contaminant Name:	Polycyclic Aromatic Hydrocarbons
Ground Water:	Not reported
Surface Water:	Not reported
Soil:	Suspected
Sediment:	Not reported
Air:	Not reported
Bedrock:	Not reported
URL:	https://apps.ecology.wa.gov/cleanupsearch/site/5498
Latitude:	47.611361225
Longitude:	-122.32671415

SPILLS ERTS:

Facility Site ID:	Not reported
Name:	MARLBOROUGH HOUSE CONDOS
Address:	1220 BOREN AVE
City,State,Zip:	SEATTLE, WA 98101-
Program Name:	Toxics Cleanup
Incident ID:	564266

DRAFT

MARLBOROUGH HOUSE APARTMENTS (Continued) **1007285479**

Incident Status:	Historic
Incident Date:	Not reported
Initial Report Activity Name:	Routine/Normal operations
Initial Report Cause Category:	Equipment failure
Initial Report Cause Name:	Leaking underground storage tank
Initial Report Medium Name:	Soil
Initial Report Medium Category:	Ground
Initial Report Source Name:	Underground storage tank (UST)
Initial Report Source Category:	Tank
Initial Report Substance Name:	Gasoline
Initial Report Substance Category:	Oil
Initial Report Substance Quantity:	Not reported
Initial Report Substance Unit Of Measure:	Not reported
Potentially Responsible Party First Name:	WESLEY
Potentially Responsible Party Last Name:	OAKS
Potentially Responsible Party Organization:	PIONEER PROPERTY
External Reference Number:	Not reported
Latitude:	Not reported
Longitude:	Not reported

FTTS INSP:

Inspection Number:	2002012205SEE 3
Region:	10
Inspection Date:	01/22/02
Inspector:	GRIFFITH
Violation occurred:	No
Investigation Type:	Lead, Section 1018, SEE
Investigation Reason:	Neutral Scheme, Region
Legislation Code:	TSCA
Facility Function:	Landlord/Renter Facility

HIST FTTS INSP:

Inspection Number:	2002012205SEE 3
Region:	10
Inspection Date:	Not reported
Inspector:	GRIFFITH
Violation occurred:	No
Investigation Type:	Lead, Section 1018, SEE
Investigation Reason:	Neutral Scheme, Region
Legislation Code:	TSCA
Facility Function:	Landlord/Renter Facility

ASBESTOS:

Name:	Not reported
Address:	1220 BOREN AVE.
City,State,Zip:	SEATTLE, WA
Facility Type:	Not reported
Parent ID:	Not reported
Form ID:	42652##1468ECOEn287304
Notice Date:	10/08/2010
Start Date:	10/18/2010
Completion Date:	10/28/2010
Initial:	Not reported
Amended:	Not reported

DRAFT

MARLBOROUGH HOUSE APARTMENTS (Continued) **1007285479**

On Hold:	Not reported
Off Hold:	Not reported
Emergency:	Not reported
Site Hours Start:	Not reported
Site Hours End:	Not reported
Sunday:	Not reported
Monday:	Not reported
Tuesday:	Not reported
Wednesday:	Not reported
Thursday:	Not reported
Friday:	Not reported
Saturday:	Not reported
Contractor ID:	Not reported
Phone:	Not reported
Job Site CAS:	Not reported
Project Form Email:	Not reported
Property Owner Name:	Not reported
Property Owner Agent:	Not reported
Property Owner Company:	ECO Environmental Services, In (ABCN00001468)
Property Owner Address:	Not reported
Property Owner City:	Not reported
Property Owner State:	Not reported
Property Owner Zip4:	Not reported
Property Owner Phone:	Not reported
Job Site Room:	Not reported
Facility Age:	Not reported
Facility Size:	Not reported
Facility Remodel:	Not reported
Facility Demo:	Not reported
Facility Repair:	Not reported
Facility Maint:	Not reported
Removed:	Not reported
Encapsulated:	Not reported
Quantity Sq Ft:	Not reported
Fireproofing:	Not reported
Popcorn Ceiling:	Not reported
CAB:	Not reported
Sheet Vinyl:	Not reported
Asbestos Paper:	Not reported
Boiler Insulation:	Not reported
Duct Paper:	Not reported
VAT:	Not reported
Roofing:	Not reported
Sq Ft Other:	Not reported
Sq Ft Other Text:	Not reported
Quantity Lin Ft:	Not reported
Mag Pipe Insulation:	Not reported
Air Cell Pipe Insulation:	Not reported
Ducting Insulation:	Not reported
Cement Asbestos Pipe:	Not reported
Mudded Pipe Insulation:	Not reported
Duct Tape:	Not reported
Lin Ft Other1:	Not reported
Lin Ft Other1 Text:	Not reported
Lin Ft Other2:	Not reported
Lin Ft Other2 Text:	Not reported
Indoors:	Not reported

DRAFT

MARLBOROUGH HOUSE APARTMENTS (Continued) **1007285479**

Outdoors:	Not reported
Neg Pres Enclosure:	Not reported
Glove Bag:	Not reported
Mini Enclosure:	Not reported
Critical Barriers:	Not reported
Wrap And Cut:	Not reported
Wet Methods:	Not reported
HEPA Vacuum:	Not reported
MANUALMETHODS :	Not reported
Other CM1:	Not reported
Other CM1 Text:	Not reported
Other CM2:	Not reported
Other CM2 Text:	Not reported
Half Mask APR:	Not reported
Full Face APR:	Not reported
PAPR:	Not reported
Type C Continuous:	Not reported
Type C Pressure:	Not reported
Other Resp Pro:	Not reported
Other Resp Pro Text:	Not reported
Comments:	Not reported
Date Time Submitted:	Not reported
Submitter IP Address:	Not reported
Region:	2
UBI:	602925156
Notice type:	Initial
Project Type:	Air cell Pipe Insulation, Mag/mudded pipe Insulation, Sheet Vinyl
Supervisor:	Jesus Sandoval; ()
Supervisor Phone:	Not reported
Certificate Status:	ACTIVE

Name:	Not reported
Address:	1220 BOREN AVE.
City,State,Zip:	SEATTLE, WA
Facility Type:	Not reported
Parent ID:	Not reported
Form ID:	43182##1468ECOEn747102
Notice Date:	10/27/2010
Start Date:	10/18/2010
Completion Date:	10/28/2010
Initial:	Not reported
Amended:	Not reported
On Hold:	Not reported
Off Hold:	Not reported
Emergency:	Not reported
Site Hours Start:	Not reported
Site Hours End:	Not reported
Sunday:	Not reported
Monday:	Not reported
Tuesday:	Not reported
Wednesday:	Not reported
Thursday:	Not reported
Friday:	Not reported
Saturday:	Not reported
Contractor ID:	Not reported
Phone:	Not reported
Job Site CAS:	Not reported

DRAFT

MARLBOROUGH HOUSE APARTMENTS (Continued) **1007285479**

Project Form Email:	Not reported
Property Owner Name:	Not reported
Property Owner Agent:	Not reported
Property Owner Company:	ECO Environmental Services, In (ABCN00001468)
Property Owner Address:	Not reported
Property Owner City:	Not reported
Property Owner State:	Not reported
Property Owner Zip4:	Not reported
Property Owner Phone:	Not reported
Job Site Room:	Not reported
Facility Age:	Not reported
Facility Size:	Not reported
Facility Remodel:	Not reported
Facility Demo:	Not reported
Facility Repair:	Not reported
Facility Maint:	Not reported
Removed:	Not reported
Encapsulated:	Not reported
Quantity Sq Ft:	Not reported
Fireproofing:	Not reported
Popcorn Ceiling:	Not reported
CAB:	Not reported
Sheet Vinyl:	Not reported
Asbestos Paper:	Not reported
Boiler Insulation:	Not reported
Duct Paper:	Not reported
VAT:	Not reported
Roofing:	Not reported
Sq Ft Other:	Not reported
Sq Ft Other Text:	Not reported
Quantity Lin Ft:	Not reported
Mag Pipe Insulation:	Not reported
Air Cell Pipe Insulation:	Not reported
Ducting Insulation:	Not reported
Cement Asbestos Pipe:	Not reported
Mudded Pipe Insulation:	Not reported
Duct Tape:	Not reported
Lin Ft Other1:	Not reported
Lin Ft Other1 Text:	Not reported
Lin Ft Other2:	Not reported
Lin Ft Other2 Text:	Not reported
Indoors:	Not reported
Outdoors:	Not reported
Neg Pres Enclosure:	Not reported
Glove Bag:	Not reported
Mini Enclosure:	Not reported
Critical Barriers:	Not reported
Wrap And Cut:	Not reported
Wet Methods:	Not reported
HEPA Vacuum:	Not reported
MANUALMETHODS :	Not reported
Other CM1:	Not reported
Other CM1 Text:	Not reported
Other CM2:	Not reported
Other CM2 Text:	Not reported
Half Mask APR:	Not reported
Full Face APR:	Not reported

DRAFT

MARLBOROUGH HOUSE APARTMENTS (Continued) **1007285479**

PAPR:	Not reported
Type C Continuous:	Not reported
Type C Pressure:	Not reported
Other Resp Pro:	Not reported
Other Resp Pro Text:	Not reported
Comments:	Not reported
Date Time Submitted:	Not reported
Submitter IP Address:	Not reported
Region:	2
UBI:	602925156
Notice type:	Initial
Project Type:	Air cell Pipe Insulation, Mag/mudded pipe Insulation, Sheet Vinyl
Supervisor:	Jesus Sandoval; ()
Supervisor Phone:	Not reported
Certificate Status:	ACTIVE

BD375 **MARLBOROUGH HOUSE** **WA VCP** **S124436753**
SW **1220 BOREN AVE** **N/A**
1/4-1/2 **SEATTLE, WA 98101**
0.287 mi.
1513 ft. **Site 4 of 4 in cluster BD**

Relative:
Lower

Actual:
313 ft.

VCP:

Name:	MARLBOROUGH HOUSE
Address:	1220 BOREN AVE
City,State,Zip:	SEATTLE, WA 98101
edr_fstat:	WA
edr_fzip:	98101
edr_fcnty:	KING
edr_zip:	Not reported
Facility ID:	9607339
VCP Status:	NFA
Past VCP:	Not reported
Current VCP:	Not reported
NFA Type:	SEATTLE, WA 98101
Date NFA:	SEATTLE, WA 98101
Rank:	SEATTLE, WA 98101
Cleanup Siteid:	5498
Contaminant Name:	Benzene
Soil:	Remediated-Below
URL:	https://apps.ecology.wa.gov/cleanupsearch/site/5498

Name:	MARLBOROUGH HOUSE
Address:	1220 BOREN AVE
City,State,Zip:	SEATTLE, WA 98101
edr_fstat:	WA
edr_fzip:	98101
edr_fcnty:	KING
edr_zip:	Not reported
Facility ID:	9607339
VCP Status:	NFA
Past VCP:	Not reported
Current VCP:	Not reported
NFA Type:	SEATTLE, WA 98101
Date NFA:	SEATTLE, WA 98101
Rank:	SEATTLE, WA 98101
Cleanup Siteid:	5498
Contaminant Name:	Other Halogenated Organics

DRAFT

MARLBOROUGH HOUSE (Continued) **S124436753**

Soil:	Remediated-Below
URL:	https://apps.ecology.wa.gov/cleanupsearch/site/5498

Name:	MARLBOROUGH HOUSE
Address:	1220 BOREN AVE
City,State,Zip:	SEATTLE, WA 98101
edr_fstat:	WA
edr_fzip:	98101
edr_fcnty:	KING
edr_zip:	Not reported
Facility ID:	9607339
VCP Status:	NFA
Past VCP:	Not reported
Current VCP:	Not reported
NFA Type:	SEATTLE, WA 98101
Date NFA:	SEATTLE, WA 98101
Rank:	SEATTLE, WA 98101
Cleanup Siteid:	5498
Contaminant Name:	Petroleum-Diesel
Soil:	Remediated-Above
URL:	https://apps.ecology.wa.gov/cleanupsearch/site/5498

Name:	MARLBOROUGH HOUSE
Address:	1220 BOREN AVE
City,State,Zip:	SEATTLE, WA 98101
edr_fstat:	WA
edr_fzip:	98101
edr_fcnty:	KING
edr_zip:	Not reported
Facility ID:	9607339
VCP Status:	NFA
Past VCP:	Not reported
Current VCP:	Not reported
NFA Type:	SEATTLE, WA 98101
Date NFA:	SEATTLE, WA 98101
Rank:	SEATTLE, WA 98101
Cleanup Siteid:	5498
Contaminant Name:	Petroleum-Gasoline
Soil:	Remediated-Below
URL:	https://apps.ecology.wa.gov/cleanupsearch/site/5498

Name:	MARLBOROUGH HOUSE
Address:	1220 BOREN AVE
City,State,Zip:	SEATTLE, WA 98101
edr_fstat:	WA
edr_fzip:	98101
edr_fcnty:	KING
edr_zip:	Not reported
Facility ID:	9607339
VCP Status:	NFA
Past VCP:	Not reported
Current VCP:	Not reported
NFA Type:	SEATTLE, WA 98101
Date NFA:	SEATTLE, WA 98101
Rank:	SEATTLE, WA 98101
Cleanup Siteid:	5498
Contaminant Name:	Petroleum-Other

DRAFT

MARLBOROUGH HOUSE (Continued) **S124436753**

Soil:	Remediated-Above
URL:	https://apps.ecology.wa.gov/cleanupsearch/site/5498

Name:	MARLBOROUGH HOUSE
Address:	1220 BOREN AVE
City,State,Zip:	SEATTLE, WA 98101
edr_fstat:	WA
edr_fzip:	98101
edr_fcnty:	KING
edr_zip:	Not reported
Facility ID:	9607339
VCP Status:	NFA
Past VCP:	Not reported
Current VCP:	Not reported
NFA Type:	SEATTLE, WA 98101
Date NFA:	SEATTLE, WA 98101
Rank:	SEATTLE, WA 98101
Cleanup Siteid:	5498
Contaminant Name:	Polycyclic Aromatic Hydrocarbons
Soil:	Suspected
URL:	https://apps.ecology.wa.gov/cleanupsearch/site/5498

BG376 **1200 MADISON STREET PROPERTY** **WA LUST** **U004216582**
SSW **1000 MINOR AVE & 1200 MADISON ST** **WA UST** **N/A**
1/4-1/2 **SEATTLE, WA 98104**
0.289 mi.
1527 ft. **Site 4 of 5 in cluster BG**

Relative:
Higher

Actual:
341 ft.

LUST:

Name:	1200 MADISON ST
Address:	1000 MINOR AVE & 1200 MADISON ST
City,State,Zip:	SEATTLE, WA 98104
Facility ID:	13741
Lust Status Type:	LUST - NFA
Cleanup Site ID:	12070
Cleanup Unit Type:	Not reported
Process Type:	Not reported
Cleanup Unit Name:	1200 Madison Street Property
Response Section:	Northwest
Release Date:	01/10/2013
Lust Date:	02/01/2013
Region:	Northwest
Lust ID:	6696
UST ID:	619949
Contaminant Name:	Petroleum-Diesel
Ground Water:	Not reported
Surface Water:	Not reported
Soil:	Remediated-Below
Sediment:	Not reported
Air:	Not reported
Bedrock:	Not reported
URL:	https://apps.ecology.wa.gov/cleanupsearch/site/12070
Lat/Long:	47.6100951 / -122.32392

Name:	1200 MADISON ST
Address:	1000 MINOR AVE & 1200 MADISON ST
City,State,Zip:	SEATTLE, WA 98104
Facility ID:	13741

DRAFT

1200 MADISON STREET PROPERTY (Continued) **U004216582**

Lust Status Type:	LUST - NFA
Cleanup Site ID:	12070
Cleanup Unit Type:	Not reported
Process Type:	Not reported
Cleanup Unit Name:	1200 Madison Street Property
Response Section:	Northwest
Release Date:	01/10/2013
Lust Date:	02/01/2013
Region:	Northwest
Lust ID:	6696
UST ID:	619949
Contaminant Name:	Lead
Ground Water:	Not reported
Surface Water:	Not reported
Soil:	Remediated-Below
Sediment:	Not reported
Air:	Not reported
Bedrock:	Not reported
URL:	https://apps.ecology.wa.gov/cleanupsearch/site/12070
Lat/Long:	47.6100951 / -122.32392

Name:	1200 MADISON ST
Address:	1000 MINOR AVE & 1200 MADISON ST
City,State,Zip:	SEATTLE, WA 98104
Facility ID:	13741
Lust Status Type:	LUST - NFA
Cleanup Site ID:	12070
Cleanup Unit Type:	Not reported
Process Type:	Not reported
Cleanup Unit Name:	1200 Madison Street Property
Response Section:	Northwest
Release Date:	01/10/2013
Lust Date:	02/01/2013
Region:	Northwest
Lust ID:	6696
UST ID:	619949
Contaminant Name:	Petroleum-Other
Ground Water:	Not reported
Surface Water:	Not reported
Soil:	Remediated-Below
Sediment:	Not reported
Air:	Not reported
Bedrock:	Not reported
URL:	https://apps.ecology.wa.gov/cleanupsearch/site/12070
Lat/Long:	47.6100951 / -122.32392

Name:	1200 MADISON ST
Address:	1000 MINOR AVE & 1200 MADISON ST
City,State,Zip:	SEATTLE, WA 98104
Facility ID:	13741
Lust Status Type:	LUST - NFA
Cleanup Site ID:	12070
Cleanup Unit Type:	Not reported
Process Type:	Not reported
Cleanup Unit Name:	1200 Madison Street Property
Response Section:	Northwest
Release Date:	01/10/2013

DRAFT

1200 MADISON STREET PROPERTY (Continued) **U004216582**

Lust Date:	02/01/2013
Region:	Northwest
Lust ID:	6696
UST ID:	619949
Contaminant Name:	Petroleum-Gasoline
Ground Water:	Not reported
Surface Water:	Not reported
Soil:	Remediated-Below
Sediment:	Not reported
Air:	Not reported
Bedrock:	Not reported
URL:	https://apps.ecology.wa.gov/cleanupsearch/site/12070
Lat/Long:	47.6100951 / -122.32392

UST:

Name:	1200 MADISON STREET PROPERTY
Address:	1000 MINOR AVE & 1200 MADISON ST
City:	SEATTLE
Zip:	98104
Facility ID:	13741
Site Id:	619949
Decimal Latitude:	47.610095194
Decimal Longitude:	-122.32392112
Tank Name:	1
Tag Number:	Not reported
Tank Status:	Unknown
Tank Status Date:	1/9/2013
Tank Install Date:	Not reported
Tank Closure Date:	Not reported
Capacity Range:	Not reported
Tank Permit Expiration Date:	Not reported
Tank Upgrade Date:	Not reported
Tank Spill Prevention:	Not reported
Tank Overfill Prevention:	Not reported
Tank Material:	Not reported
Tank Construction:	Not reported
Tank Tightness Test:	Not reported
Tank Corrosion Protection:	Not reported
Tank Manifold:	Not reported
Tank Release Detection:	Not reported
Tank SFC Type:	Not reported
Pipe Material:	Not reported
Pipe Construction:	Not reported
Pipe Primary Release Detection:	Not reported
Pipe Second Release Detection:	Not reported
Pipe Corrosion Protection:	Not reported
Pipe Pumping System:	Not reported
Responsible Unit:	Northwest
Dispencer/Pump SFC Type:	Not reported
Region:	Northwest
Is Active:	False
Actual Capacity:	0
Pipe Install Date:	Not reported
Turbine Sump Construction:	Not reported
Compart Number:	1
Stored Substance:	Leaded Gasoline

DRAFT

1200 MADISON STREET PROPERTY (Continued) **U004216582**

Used Substance: Motor Fuel for Vehicles
Compart Capacity: 0
URL: https://apps.ecology.wa.gov/cleanupsearch/reports/ust?SiteId=619949

BI377 **AOKI PROPERTY** **WA VCP** **S124435194**
ESE **1314 E PIKE ST** **N/A**
1/4-1/2 **SEATTLE, WA 98122**
0.290 mi.
1529 ft. **Site 1 of 3 in cluster BI**

Relative:
Higher

Actual:
351 ft.

VCP:

Name: AOKI PROPERTY
Address: 1314 E PIKE ST
City,State,Zip: SEATTLE, WA 98122
edr_fstat: WA
edr_fzip: 98122
edr_fcnty: KING
edr_zip: Not reported
Facility ID: 6153541
VCP Status: Cleanup Started
Past VCP: TRUE
Current VCP: TRUE
NFA Type: SEATTLE, WA 98122
Date NFA: SEATTLE, WA 98122
Rank: SEATTLE, WA 98122
Cleanup Siteid: 2994
Contaminant Name: Halogenated Organics
Soil: Confirmed Above Cleanup Levels
URL: https://apps.ecology.wa.gov/cleanupsearch/site/2994

Name: AOKI PROPERTY
Address: 1314 E PIKE ST
City,State,Zip: SEATTLE, WA 98122
edr_fstat: WA
edr_fzip: 98122
edr_fcnty: KING
edr_zip: Not reported
Facility ID: 6153541
VCP Status: Cleanup Started
Past VCP: TRUE
Current VCP: TRUE
NFA Type: SEATTLE, WA 98122
Date NFA: SEATTLE, WA 98122
Rank: SEATTLE, WA 98122
Cleanup Siteid: 2994
Contaminant Name: Petroleum Products-Unspecified
Soil: Below Cleanup Levels
URL: https://apps.ecology.wa.gov/cleanupsearch/site/2994

DRAFT

BI378 ESE 1/4-1/2 0.290 mi. 1529 ft.

AOKI PROPERTY
1314 E PIKE ST
SEATTLE, WA 98122

Site 2 of 3 in cluster BI

WA CSCSL
WA ALLSITES
WA SPILLS
WA DRYCLEANERS
WA MANIFEST

S108163239
N/A

Relative: Higher

Actual: 351 ft.

CSCSL:

Name:	AOKI PROPERTY
Address:	1314 E PIKE ST
City,State,Zip:	SEATTLE, WA 98122
Facility ID:	6153541
Region:	Northwest
Lat/Long:	47.61436 / -122.31483
Clean Up Siteid:	2994
Site Status:	Cleanup Started
Contaminant Name:	Halogenated Organics
Alternate Site Names:	Aoki Parking Lot
Site Rank:	Not reported
Has Institutional Control:	Not reported
Past VCP:	TRUE
Current VCP:	TRUE
URL:	https://apps.ecology.wa.gov/cleanupsearch/site/2994
Ground Water:	Confirmed Above Cleanup Levels
Surface Water:	Not reported
Soil:	Confirmed Above Cleanup Levels
Sediment:	Not reported
Air:	Not reported
Bedrock:	Not reported
Responsible Unit:	Northwest

Name:	AOKI PROPERTY
Address:	1314 E PIKE ST
City,State,Zip:	SEATTLE, WA 98122
Facility ID:	6153541
Region:	Northwest
Lat/Long:	47.61436 / -122.31483
Clean Up Siteid:	2994
Site Status:	Cleanup Started
Contaminant Name:	Petroleum Products-Unspecified
Alternate Site Names:	Aoki Parking Lot
Site Rank:	Not reported
Has Institutional Control:	Not reported
Past VCP:	TRUE
Current VCP:	TRUE
URL:	https://apps.ecology.wa.gov/cleanupsearch/site/2994
Ground Water:	Not reported
Surface Water:	Not reported
Soil:	Below Cleanup Levels
Sediment:	Not reported
Air:	Not reported
Bedrock:	Not reported
Responsible Unit:	Northwest

ALLSITES:

Name:	AOKI REMEDIATION PROJECT
Facility Id:	9670

Interaction:	120343
Interaction 1:	A

DRAFT

AOKI PROPERTY (Continued) **S108163239**

Interaction 2: UIC
Ecology Program: WATQUAL
Program Data: UIC
Facility Alt.: Aoki Remediation Project
Program ID: 30628
Date Interaction: 2006-11-20 00:00:00
Date Interaction 3: Underground Injection Con
Latitude: 47.614205260399999
Longitude: -122.316526732

Name: AOKI PROPERTY
Facility Id: 6153541

Interaction: 18254
Interaction 1: I
Interaction 2: SCS
Ecology Program: TOXICS
Program Data: ISIS
Facility Alt.: Aoki Property
Program ID: Not reported
Date Interaction: 2006-08-31 00:00:00
Date Interaction 3: State Cleanup Site
Latitude: 47.614359999599998
Longitude: -122.31483

Interaction: 18256
Interaction 1: I
Interaction 2: HWG
Ecology Program: HAZWASTE
Program Data: TURBOWASTE
Facility Alt.: Aoki Property
Program ID: WAH000030871
Date Interaction: 2007-04-17 00:00:00
Date Interaction 3: Hazardous Waste Generator
Latitude: 47.614359999599998
Longitude: -122.31483

Interaction: 18255
Interaction 1: A
Interaction 2: VOLCLNST
Ecology Program: TOXICS
Program Data: ISIS
Facility Alt.: Aoki Property
Program ID: NW1743
Date Interaction: 2007-03-12 00:00:00
Date Interaction 3: Voluntary Cleanup Sites
Latitude: 47.614359999599998
Longitude: -122.31483

Interaction: 103814
Interaction 1: I
Interaction 2: HWOTHER
Ecology Program: HAZWASTE

DRAFT

AOKI PROPERTY (Continued) **S108163239**

Program Data:	TURBOWASTE
Facility Alt.:	Aoki Property
Program ID:	WAH000030871
Date Interaction:	2012-12-31 00:00:00
Date Interaction 3:	Haz Waste Management Acti
Latitude:	47.614359999599998
Longitude:	-122.31483

Interaction:	126605
Interaction 1:	A
Interaction 2:	HWG
Ecology Program:	HAZWASTE
Program Data:	TURBOWASTE
Facility Alt.:	Aoki Property
Program ID:	WAH000030871
Date Interaction:	2017-12-31 00:00:00
Date Interaction 3:	Hazardous Waste Generator
Latitude:	47.614359999599998
Longitude:	-122.31483

SPILLS ERTS:

Facility Site ID:	Not reported
Name:	Not reported
Address:	1314 E PIKE ST
City,State,Zip:	SEATTLE, WA 98122-
Program Name:	Toxics Cleanup
Incident ID:	557404
Incident Status:	Historic
Incident Date:	Not reported
Initial Report Activity Name:	Unknown
Initial Report Cause Category:	Human error
Initial Report Cause Name:	Unknown
Initial Report Medium Name:	Soil
Initial Report Medium Category:	Ground
Initial Report Source Name:	Commercial/Industrial facility
Initial Report Source Category:	Facility
Initial Report Substance Name:	Other
Initial Report Substance Category:	Chemical
Initial Report Substance Quantity:	Not reported
Initial Report Substance Unit Of Measure:	Not reported
Potentially Responsible Party First Name:	TAKAO
Potentially Responsible Party Last Name:	AOKI
Potentially Responsible Party Organization:	AOKI PROPERTY - CAPITOL HILL CLEANERS & LAUNDRY
External Reference Number:	Not reported
Latitude:	Not reported
Longitude:	Not reported

DRYCLEANERS:

Name:	AOKI PROPERTY
Address:	1314 E PIKE ST
City,State,Zip:	SEATTLE, WA 98122
EPA Id:	WAH000030871
FS Id:	6153541
Tax Reg Nbr:	950024969

DRAFT

AOKI PROPERTY (Continued) **S108163239**

Business Type:	Former East Pike Cleaners
Fed Waste Code Desc:	F002
State Waste Code Desc:	Not reported
Mail Name:	Not reported
Mail Line1:	2305 Broadway Ave E
Mail Line2:	Not reported
Mail City,St,Zip:	Seattle, WA 98122
Mail Country:	UNITED STATES
Legal Org Name:	Not reported
Legal Person First Name:	Takao & Ruth
Legal Person Middle Init:	Not reported
Legal Person Last Name:	Aoki
Legal Line1:	2305 Broadway Ave E
Legal Line2:	Not reported
Legal City,St,Zip:	Seattle, WA 98122
Legal Country:	UNITED STATES
Legal Phone Nbr:	(206)324-1977
Legal Effective Date:	02/11/1953
Legal Organization Type:	Private
Land Org Name:	Not reported
Land Person First Name:	Takao & Ruth
Land Person Middle Init:	Not reported
Land Person Last Name:	Aoki
Land Line1:	2305 Broadway Ave E
Land Line2:	Not reported
Land City,St,Zip:	Seattle, WA 98122
Land Country:	UNITED STATES
Land Phone Nbr:	(206)324-1977
Land Organization Type:	Private
Operator Org Name:	Not reported
Operator Person First Name:	Takao & Ruth
Operator Person Middle Init:	Not reported
Operator Person Last Name:	Aoki
Operator Line1:	2305 Broadway Ave E
Operator Line2:	Not reported
Operator City,St,Zip:	Seattle, WA 98122
Operator Country:	UNITED STATES
Operator Phone Nbr:	(206)324-1977
Operator Effective Date:	Not reported
Operator Organization Type:	Private
Site Contact First Name:	Takao & Ruth
Site Contact Middle Init:	Not reported
Site Contact Last Name:	Aoki
Site Contact Line1:	2305 Broadway Ave E
Site Contact Line2:	Not reported
Site Contact City,St,Zip:	Seattle, WA 98122
Site Contact Country:	UNITED STATES
Site Contact Phone Nbr:	(206)324-1977
Site Contact Email:	Not reported
Form Contact First Name:	Takao & Ruth
Form Contact Middle Init:	Not reported
Form Contact Last Name:	Aoki
Form Contact Line1:	2305 Broadway Ave E
Form Contact Line2:	Not reported
Form Contact City,St,Zip:	Seattle, WA 98122
Form Contact Country:	UNITED STATES
Form Contact Phone Nbr:	(206)324-1977

DRAFT

AOKI PROPERTY (Continued) **S108163239**

Form Contact Email:	glish@pcenv.com
Gen Status Cd:	LQG
Monthly Generation:	False
Batch Generation:	True
One Time Generation:	False
Transports Own Waste:	False
Transports Others Waste:	False
Recycler Onsite:	False
Transfer Facility:	False
Pbr:	False
Tbg:	False
Mixed Radioactive:	False
Importer:	False
Tsdr Facility:	False
Immediate Recycler:	False
Gen Dang Fuel:	False
Gen Market To Burner:	False
Gen Other Marketers:	False
Utility Boiler Burner:	False
Industry Boiler Burner:	False
Furnace Burner:	False
Smelter Deferral:	False
Small Qty Exemption:	False
Other Exemption:	Not reported
UW Battery Gen:	False
UW Thermostats Gen:	False
UW Mercury Gen:	False
UW Lamps Gen:	False
UW Battery Accum:	False
UW Thermostats Accum:	False
UW Mercury Accum:	False
UW Lamps Accum:	False
UW Destination Facility:	False
Off Spec Utility Boiler:	False
Off Spec Industry Boiler:	False
Off Spec Furnace:	False
Used Oil Transporter:	False
Used Oil Transfer Facility:	False
Used Oil Processor:	False
Used Oil Rerefiner:	False
Used Oil Fuel Marketer Directs Shipments:	False
Used Oil Fuel Marketer Meets Specs:	False
ECO Int Type Code:	Not reported
Status Code:	Not reported
Start Date:	Not reported
End Date:	Not reported
NAICS DS:	Not reported
Program Name:	Not reported
FS SIC Code:	Not reported
SIC DS:	Not reported
Latitude:	Not reported
Longitude:	Not reported
Comments:	Not reported

Name:	AOKI PROPERTY
Address:	1314 E PIKE ST
City,State,Zip:	SEATTLE, WA 98122

DRAFT

AOKI PROPERTY (Continued) **S108163239**

EPA Id:	Not reported
FS Id:	6153541
Tax Reg Nbr:	Not reported
Business Type:	Not reported
Fed Waste Code Desc:	Not reported
State Waste Code Desc:	Not reported
Mail Name:	Not reported
Mail Line1:	Not reported
Mail Line2:	Not reported
Mail City,St,Zip:	Not reported
Mail Country:	Not reported
Legal Org Name:	Not reported
Legal Person First Name:	Not reported
Legal Person Middle Init:	Not reported
Legal Person Last Name:	Not reported
Legal Line1:	Not reported
Legal Line2:	Not reported
Legal City,St,Zip:	Not reported
Legal Country:	Not reported
Legal Phone Nbr:	Not reported
Legal Effective Date:	Not reported
Legal Organization Type:	Not reported
Land Org Name:	Not reported
Land Person First Name:	Not reported
Land Person Middle Init:	Not reported
Land Person Last Name:	Not reported
Land Line1:	Not reported
Land Line2:	Not reported
Land City,St,Zip:	Not reported
Land Country:	Not reported
Land Phone Nbr:	Not reported
Land Organization Type:	Not reported
Operator Org Name:	Not reported
Operator Person First Name:	Not reported
Operator Person Middle Init:	Not reported
Operator Person Last Name:	Not reported
Operator Line1:	Not reported
Operator Line2:	Not reported
Operator City,St,Zip:	Not reported
Operator Country:	Not reported
Operator Phone Nbr:	Not reported
Operator Effective Date:	Not reported
Operator Organization Type:	Not reported
Site Contact First Name:	Not reported
Site Contact Middle Init:	Not reported
Site Contact Last Name:	Not reported
Site Contact Line1:	Not reported
Site Contact Line2:	Not reported
Site Contact City,St,Zip:	Not reported
Site Contact Country:	Not reported
Site Contact Phone Nbr:	Not reported
Site Contact Email:	Not reported
Form Contact First Name:	Not reported
Form Contact Middle Init:	Not reported
Form Contact Last Name:	Not reported
Form Contact Line1:	Not reported
Form Contact Line2:	Not reported

DRAFT

AOKI PROPERTY (Continued) **S108163239**

Form Contact City,St,Zip:	Not reported
Form Contact Country:	Not reported
Form Contact Phone Nbr:	Not reported
Form Contact Email:	Not reported
Gen Status Cd:	Not reported
Monthly Generation:	Not reported
Batch Generation:	Not reported
One Time Generation:	Not reported
Transports Own Waste:	Not reported
Transports Others Waste:	Not reported
Recycler Onsite:	Not reported
Transfer Facility:	Not reported
Pbr:	Not reported
Tbg:	Not reported
Mixed Radioactive:	Not reported
Importer:	Not reported
Tsdr Facility:	Not reported
Immediate Recycler:	Not reported
Gen Dang Fuel:	Not reported
Gen Market To Burner:	Not reported
Gen Other Marketers:	Not reported
Utility Boiler Burner:	Not reported
Industry Boiler Burner:	Not reported
Furnace Burner:	Not reported
Smelter Deferral:	Not reported
Small Qty Exemption:	Not reported
Other Exemption:	Not reported
UW Battery Gen:	Not reported
UW Thermostats Gen:	Not reported
UW Mercury Gen:	Not reported
UW Lamps Gen:	Not reported
UW Battery Accum:	Not reported
UW Thermostats Accum:	Not reported
UW Mercury Accum:	Not reported
UW Lamps Accum:	Not reported
UW Destination Facility:	Not reported
Off Spec Utility Boiler:	Not reported
Off Spec Industry Boiler:	Not reported
Off Spec Furnace:	Not reported
Used Oil Transporter:	Not reported
Used Oil Transfer Facility:	Not reported
Used Oil Processor:	Not reported
Used Oil Rerefiner:	Not reported
Used Oil Fuel Marketer Directs Shipments:	Not reported
Used Oil Fuel Marketer Meets Specs:	Not reported
ECO Int Type Code:	VOLCLNST
Status Code:	A
Start Date:	03/12/2007
End Date:	Not reported
NAICS DS:	Not reported
Program Name:	721
FS SIC Code:	LAUNDRY, CLEANING, & GARMENT SERVICES
SIC DS:	ISIS
Latitude:	47.61436
Longitude:	-122.31483
Comments:	Not reported

DRAFT

AOKI PROPERTY (Continued) **S108163239**

Name:	AOKI PROPERTY
Address:	1314 E PIKE ST
City,State,Zip:	SEATTLE, WA 98122
EPA Id:	Not reported
FS Id:	6153541
Tax Reg Nbr:	Not reported
Business Type:	Not reported
Fed Waste Code Desc:	Not reported
State Waste Code Desc:	Not reported
Mail Name:	Not reported
Mail Line1:	Not reported
Mail Line2:	Not reported
Mail City,St,Zip:	Not reported
Mail Country:	Not reported
Legal Org Name:	Not reported
Legal Person First Name:	Not reported
Legal Person Middle Init:	Not reported
Legal Person Last Name:	Not reported
Legal Line1:	Not reported
Legal Line2:	Not reported
Legal City,St,Zip:	Not reported
Legal Country:	Not reported
Legal Phone Nbr:	Not reported
Legal Effective Date:	Not reported
Legal Organization Type:	Not reported
Land Org Name:	Not reported
Land Person First Name:	Not reported
Land Person Middle Init:	Not reported
Land Person Last Name:	Not reported
Land Line1:	Not reported
Land Line2:	Not reported
Land City,St,Zip:	Not reported
Land Country:	Not reported
Land Phone Nbr:	Not reported
Land Organization Type:	Not reported
Operator Org Name:	Not reported
Operator Person First Name:	Not reported
Operator Person Middle Init:	Not reported
Operator Person Last Name:	Not reported
Operator Line1:	Not reported
Operator Line2:	Not reported
Operator City,St,Zip:	Not reported
Operator Country:	Not reported
Operator Phone Nbr:	Not reported
Operator Effective Date:	Not reported
Operator Organization Type:	Not reported
Site Contact First Name:	Not reported
Site Contact Middle Init:	Not reported
Site Contact Last Name:	Not reported
Site Contact Line1:	Not reported
Site Contact Line2:	Not reported
Site Contact City,St,Zip:	Not reported
Site Contact Country:	Not reported
Site Contact Phone Nbr:	Not reported
Site Contact Email:	Not reported
Form Contact First Name:	Not reported
Form Contact Middle Init:	Not reported

DRAFT

AOKI PROPERTY (Continued) **S108163239**

Form Contact Last Name:	Not reported
Form Contact Line1:	Not reported
Form Contact Line2:	Not reported
Form Contact City,St,Zip:	Not reported
Form Contact Country:	Not reported
Form Contact Phone Nbr:	Not reported
Form Contact Email:	Not reported
Gen Status Cd:	Not reported
Monthly Generation:	Not reported
Batch Generation:	Not reported
One Time Generation:	Not reported
Transports Own Waste:	Not reported
Transports Others Waste:	Not reported
Recycler Onsite:	Not reported
Transfer Facility:	Not reported
Pbr:	Not reported
Tbg:	Not reported
Mixed Radioactive:	Not reported
Importer:	Not reported
Tsdr Facility:	Not reported
Immediate Recycler:	Not reported
Gen Dang Fuel:	Not reported
Gen Market To Burner:	Not reported
Gen Other Marketers:	Not reported
Utility Boiler Burner:	Not reported
Industry Boiler Burner:	Not reported
Furnace Burner:	Not reported
Smelter Deferral:	Not reported
Small Qty Exemption:	Not reported
Other Exemption:	Not reported
UW Battery Gen:	Not reported
UW Thermostats Gen:	Not reported
UW Mercury Gen:	Not reported
UW Lamps Gen:	Not reported
UW Battery Accum:	Not reported
UW Thermostats Accum:	Not reported
UW Mercury Accum:	Not reported
UW Lamps Accum:	Not reported
UW Destination Facility:	Not reported
Off Spec Utility Boiler:	Not reported
Off Spec Industry Boiler:	Not reported
Off Spec Furnace:	Not reported
Used Oil Transporter:	Not reported
Used Oil Transfer Facility:	Not reported
Used Oil Processor:	Not reported
Used Oil Rerefiner:	Not reported
Used Oil Fuel Marketer Directs Shipments:	Not reported
Used Oil Fuel Marketer Meets Specs:	Not reported
ECO Int Type Code:	VOLCLNST
Status Code:	A
Start Date:	03/12/2007
End Date:	Not reported
NAICS DS:	Drycleaning and Laundry Services (except Coin-Operated)
Program Name:	Not reported
FS SIC Code:	Not reported
SIC DS:	ISIS
Latitude:	47.61436

DRAFT

AOKI PROPERTY (Continued) **S108163239**

Longitude: -122.31483
Comments: Not reported

WA MANIFEST:

Name:	AOKI PROPERTY
Address:	1314 E PIKE ST
City,State,Zip:	SEATTLE, WA 98122
Facility Address 2:	Not reported
Facility ID:	6153541
EPA ID:	WAH000030871
NAICS:	812320
State Waste Code Desc:	Not reported
Federal Waste Code Desc:	Not reported
Form Comm:	Not reported
Data Year:	2017
Permit by Rule:	False
Mailing Address 2:	Not reported
Treatment by Generator:	False
Mixed Radioactive Waste:	False
Importer of Hazardous Waste:	False
Immediate Recycler:	False
Treatment/Storage/Disposal/Recycling Facility:	False
Generator of Dangerous Fuel Waste:	False
Generator Marketing to Burner:	False
Other Marketers (i.e., blender, distributor, etc.):	False
Utility Boiler Burner:	False
Industry Boiler Burner:	False
Industrial Furnace:	False
Smelter Defferal:	False
Universal Waste:	Not reported
Off-Specification:	Not reported
LN Address 2:	Not reported
Tax Reg #:	950024969
Business Type:	Not reported
Mail Name:	Not reported
Mailing Address:	2009 Broadway E
Mailing City,State,Zip:	Seattle, WA 98102
Legal Organization Name:	The Estates of Takao & Ruth Aoki
Legal Organization Type:	Private
Legal Contact:	Not reported
Legal Address:	2009 Broadway E
Legal Address 2:	Not reported
Legal City,State,Zip:	Seattle, WA 98102
Legal Phone Number:	206-709-4091
Legal Effective Date:	02/11/1953
Land Organization Name:	The Estates of Takao & Ruth Aoki
Land Organization Type:	Private
Land Contact:	Not reported
Land Address:	2009 Broadway E
Land City,State,Zip:	Seattle, WA 98102
Land Phone Number:	206-709-4091
Operator Organization Name:	Diamond Parking Services
Operator Organization Type:	Private
Operator:	Not reported
Operator Address:	605 1st Ave Ste 600
Operator Address 2:	Not reported
Operator City,State,Zip:	Seattle, WA 98104

DRAFT

AOKI PROPERTY (Continued) **S108163239**

Operator Phone Number:	206-284-3100
Operator Effective Date:	Not reported
Site Contact:	Not reported
Site Contact Address:	Not reported
Contact City,State,Zip:	Not reported
Site Contact Phone Number:	Not reported
Site Contact Email:	Not reported
Gen Status Code:	XQG
Monthly Generation:	False
Batch Generation:	False
One Time Generation:	False
Transport Own Waste:	False
Tranports Other Waste:	False
Recycler Onsite:	False
Transfer Facility:	False
Other Exemption:	Not reported
UW Battery Gen:	False
Used Oil Transporter:	False
Used Oil Transfer Facility:	False
Used Oil Processor:	False
Used Oil Refiner:	False
Used Oil Fuel Marketer Directs Shipments:	False
Used Oil Fuel Marketer Meets Specs:	False
Site Contact Address 2:	Not reported
SIC Code:	Not reported
CRK Number:	Not reported
Active:	Not reported
CAS Number:	Not reported
Chemical Name:	Not reported
EHS:	Not reported
EHS CAS Number:	Not reported
EHS Name:	Not reported

Waste Stream Generated:

Waste Managed Off Site:	Y
State Only Waste Code 1:	WT02
State Only Waste Code 2:	Not reported
Report Managed On Site:	0
KG Managed On Site:	0
Generator Treatment Code:	Not reported
Permit By Rule Code:	Not reported
WCDE Residence Code:	Not reported
WCDH Origin Code:	1
WCDE On Site Code:	Not reported
WCDB Code:	W219
Description:	Purge/Decon Water
CORb Sequence Number:	163825
Sequence Number:	3486936
Mixed Radioactive Flag:	False
Designation Code:	D
Reported Quanity:	5000
Quanity Unit:	LB
Kilograms Quanity:	2268.00003
Density Number:	0
Density Quanity:	Not reported

Shipments Send:

DRAFT

AOKI PROPERTY (Continued) **S108163239**

CORB Waste Sequence Number: 163825
Waste Sequence Number: 3486936
Sequence Number: 2080303
Shipment Date: 2017-05-27 00:00:00
Mainfest Document ID: 000167715DAT
Reported Quanity: 2500
Unit of Measure: LB
Kilograms Quanity: 1134.00001
Receiving EPAID: WAD991281767

Waste Sequence Number: 3486936
Sequence Number: 2080304
Shipment Date: 2017-05-27 00:00:00
Mainfest Document ID: 000167715DAT
Reported Quanity: 2500
Unit of Measure: LB
Kilograms Quanity: 1134.00001
Receiving EPAID: WAD991281767

Waste Stream Off Site Mgmt:
Waste CORB Sequence Number: 163825
Waste Sequence Number: 3486936
Sequence Number: 948219
Received EPAID: WAD991281767
Managed Quanity: 2500
Kilogram Quanity: 1134.00001
Recycled Percentage: Not reported
Waste Management System Code: H135

Waste Sequence Number: 3486936
Sequence Number: 948220
Received EPAID: WAD991281767
Managed Quanity: 2500
Kilogram Quanity: 1134.00001
Recycled Percentage: Not reported
Waste Management System Code: H141

Waste Stream Comments:
CORB Waste Sequence Number: 163825
Comments: Purge/decon water and diluted potassium permangate soultion
Waste Sequence Number: 3486936
Sequence Number: 1

Waste Stream EPA Code:
CORB Waste Sequence Number: 163825
Waste Sequence Number: 3486936
Sequence Number: 8170288
WCDA Code: F002

Waste Stream Source Code:
CORB Waste Sequence Number: 163825
Waste Sequence Number: 3486936
Sequence Number: 1
WCDD Code: G19

DRAFT

AOKI PROPERTY (Continued) **S108163239**

Name:		AOKI PROPERTY
Address:		1314 E PIKE ST
City,State,Zip:		SEATTLE, WA 98122
Facility Address 2:		Not reported
Facility ID:		6153541
EPA ID:		WAH000030871
NAICS:		812320
State Waste Code Desc:		WT02
Federal Waste Code Desc:	F002	
Form Comm:		Not reported
Data Year:		2017
Permit by Rule:		False
Mailing Address 2:		Not reported
Treatment by Generator:		False
Mixed Radioactive Waste:		False
Importer of Hazardous Waste:		False
Immediate Recycler:		False
Treatment/Storage/Disposal/Recycling Facility:		False
Generator of Dangerous Fuel Waste:		False
Generator Marketing to Burner:		False
Other Marketers (i.e., blender, distributor, etc.):		False
Utility Boiler Burner:		False
Industry Boiler Burner:		False
Industrial Furnace:		False
Smelter Defferal:		False
Universal Waste:		Not reported
Off-Specification:		Not reported
LN Address 2:		Not reported
Tax Reg #:		950024969
Business Type:		Former East Pike Cleaners
Mail Name:		Not reported
Mailing Address:		2305 Broadway Ave E
Mailing City,State,Zip:		Seattle, WA 98122
Legal Organization Name:		Not reported
Legal Organization Type:		Private
Legal Contact:		Takao & Ruth Aoki
Legal Address:		2305 Broadway Ave E
Legal Address 2:		Not reported
Legal City,State,Zip:		Seattle, WA 98122
Legal Phone Number:		(206)324-1977
Legal Effective Date:		02/11/1953
Land Organization Name:		Not reported
Land Organization Type:		Private
Land Contact:		Takao & Ruth Aoki
Land Address:		2305 Broadway Ave E
Land City,State,Zip:		Seattle, WA 98122
Land Phone Number:		(206)324-1977
Operator Organization Name:		Not reported
Operator Organization Type:		Private
Operator:		Takao & Ruth Aoki
Operator Address:		2305 Broadway Ave E
Operator Address 2:		Not reported
Operator City,State,Zip:		Seattle, WA 98122
Operator Phone Number:		(206)324-1977
Operator Effective Date:		Not reported
Site Contact:		Takao & Ruth Aoki
Site Contact Address:		2305 Broadway Ave E

DRAFT

AOKI PROPERTY (Continued) **S108163239**

Contact City,State,Zip:	Seattle, WA 98122
Site Contact Phone Number:	(206)324-1977
Site Contact Email:	Not reported
Gen Status Code:	LQG
Monthly Generation:	False
Batch Generation:	True
One Time Generation:	False
Transport Own Waste:	False
Tranports Other Waste:	False
Recycler Onsite:	False
Transfer Facility:	False
Other Exemption:	Not reported
UW Battery Gen:	False
Used Oil Transporter:	False
Used Oil Transfer Facility:	False
Used Oil Processor:	False
Used Oil Refiner:	False
Used Oil Fuel Marketer Directs Shipments:	False
Used Oil Fuel Marketer Meets Specs:	False
Site Contact Address 2:	Not reported
SIC Code:	Not reported
CRK Number:	Not reported
Active:	Not reported
CAS Number:	Not reported
Chemical Name:	Not reported
EHS:	Not reported
EHS CAS Number:	Not reported
EHS Name:	Not reported

Waste Stream Generated:

Waste Managed Off Site:	Y
State Only Waste Code 1:	WT02
State Only Waste Code 2:	Not reported
Report Managed On Site:	0
KG Managed On Site:	0
Generator Treatment Code:	Not reported
Permit By Rule Code:	Not reported
WCDE Residence Code:	Not reported
WCDH Origin Code:	1
WCDE On Site Code:	Not reported
WCDB Code:	W219
Description:	Purge/Decon Water
CORb Sequence Number:	163825
Sequence Number:	3486936
Mixed Radioactive Flag:	False
Designation Code:	D
Reported Quanity:	5000
Quanity Unit:	LB
Kilograms Quanity:	2268.00003
Density Number:	0
Density Quanity:	Not reported

Shipments Send:

CORB Waste Sequence Number:	163825
Waste Sequence Number:	3486936
Sequence Number:	2080303
Shipment Date:	2017-05-27 00:00:00

DRAFT

AOKI PROPERTY (Continued) **S108163239**

Mainfest Document ID:	000167715DAT
Reported Quanity:	2500
Unit of Measure:	LB
Kilograms Quanity:	1134.00001
Receiving EPAID:	WAD991281767

Waste Sequence Number:	3486936
Sequence Number:	2080304
Shipment Date:	2017-05-27 00:00:00
Mainfest Document ID:	000167715DAT
Reported Quanity:	2500
Unit of Measure:	LB
Kilograms Quanity:	1134.00001
Receiving EPAID:	WAD991281767

Waste Stream Off Site Mgmt:

Waste CORB Sequence Number:	163825
Waste Sequence Number:	3486936
Sequence Number:	948219
Received EPAID:	WAD991281767
Managed Quanity:	2500
Kilogram Quanity:	1134.00001
Recycled Percentage:	Not reported
Waste Management System Code:	H135

Waste Sequence Number:	3486936
Sequence Number:	948220
Received EPAID:	WAD991281767
Managed Quanity:	2500
Kilogram Quanity:	1134.00001
Recycled Percentage:	Not reported
Waste Management System Code:	H141

Waste Stream Comments:

CORB Waste Sequence Number:	163825
Comments:	Purge/decon water and diluted potassium permangate soultion
Waste Sequence Number:	3486936
Sequence Number:	1

Waste Stream EPA Code:

CORB Waste Sequence Number:	163825
Waste Sequence Number:	3486936
Sequence Number:	8170288
WCDA Code:	F002

Waste Stream Source Code:

CORB Waste Sequence Number:	163825
Waste Sequence Number:	3486936
Sequence Number:	1
WCDD Code:	G19

Name:	AOKI PROPERTY
Address:	1314 E PIKE ST
City,State,Zip:	SEATTLE, WA 98122

DRAFT

AOKI PROPERTY (Continued) **S108163239**

Facility Address 2:	Not reported
Facility ID:	6153541
EPA ID:	WAH000030871
NAICS:	812320
State Waste Code Desc:	Not reported
Federal Waste Code Desc:	Not reported
Form Comm:	Not reported
Data Year:	2016
Permit by Rule:	False
Mailing Address 2:	Not reported
Treatment by Generator:	False
Mixed Radioactive Waste:	False
Importer of Hazardous Waste:	False
Immediate Recycler:	False
Treatment/Storage/Disposal/Recycling Facility:	False
Generator of Dangerous Fuel Waste:	False
Generator Marketing to Burner:	False
Other Marketers (i.e., blender, distributor, etc.):	False
Utility Boiler Burner:	False
Industry Boiler Burner:	False
Industrial Furnace:	False
Smelter Defferal:	False
Universal Waste:	Not reported
Off-Specification:	Not reported
LN Address 2:	Not reported
Tax Reg #:	950024969
Business Type:	Former East Pike Cleaners
Mail Name:	Not reported
Mailing Address:	2305 Broadway Ave E
Mailing City,State,Zip:	Seattle, WA 98122
Legal Organization Name:	Not reported
Legal Organization Type:	Private
Legal Contact:	Takao & Ruth Aoki
Legal Address:	2305 Broadway Ave E
Legal Address 2:	Not reported
Legal City,State,Zip:	Seattle, WA 98122
Legal Phone Number:	(206)324-1977
Legal Effective Date:	02/11/1953
Land Organization Name:	Not reported
Land Organization Type:	Private
Land Contact:	Takao & Ruth Aoki
Land Address:	2305 Broadway Ave E
Land City,State,Zip:	Seattle, WA 98122
Land Phone Number:	(206)324-1977
Operator Organization Name:	Not reported
Operator Organization Type:	Private
Operator:	Takao & Ruth Aoki
Operator Address:	2305 Broadway Ave E
Operator Address 2:	Not reported
Operator City,State,Zip:	Seattle, WA 98122
Operator Phone Number:	(206)324-1977
Operator Effective Date:	Not reported
Site Contact:	Takao & Ruth Aoki
Site Contact Address:	2305 Broadway Ave E
Contact City,State,Zip:	Seattle, WA 98122
Site Contact Phone Number:	(206)324-1977
Site Contact Email:	Not reported

DRAFT

AOKI PROPERTY (Continued) **S108163239**

Gen Status Code:	XQG
Monthly Generation:	False
Batch Generation:	False
One Time Generation:	False
Transport Own Waste:	False
Tranports Other Waste:	False
Recycler Onsite:	False
Transfer Facility:	False
Other Exemption:	Not reported
UW Battery Gen:	False
Used Oil Transporter:	False
Used Oil Transfer Facility:	False
Used Oil Processor:	False
Used Oil Refiner:	False
Used Oil Fuel Marketer Directs Shipments:	False
Used Oil Fuel Marketer Meets Specs:	False
Site Contact Address 2:	Not reported
SIC Code:	Not reported
CRK Number:	Not reported
Active:	Not reported
CAS Number:	Not reported
Chemical Name:	Not reported
EHS:	Not reported
EHS CAS Number:	Not reported
EHS Name:	Not reported

Name:	AOKI PROPERTY
Address:	1314 E PIKE ST
City,State,Zip:	SEATTLE, WA 98122
Facility Address 2:	Not reported
Facility ID:	6153541
EPA ID:	WAH000030871
NAICS:	812320
State Waste Code Desc:	Not reported
Federal Waste Code Desc: F002	
Form Comm:	Not reported
Data Year:	2015
Permit by Rule:	False
Mailing Address 2:	Not reported
Treatment by Generator:	False
Mixed Radioactive Waste:	False
Importer of Hazardous Waste:	False
Immediate Recycler:	False
Treatment/Storage/Disposal/Recycling Facility:	False
Generator of Dangerous Fuel Waste:	False
Generator Marketing to Burner:	False
Other Marketers (i.e., blender, distributor, etc.):	False
Utility Boiler Burner:	False
Industry Boiler Burner:	False
Industrial Furnace:	False
Smelter Defferal:	False
Universal Waste:	Not reported
Off-Specification:	Not reported
LN Address 2:	Not reported
Tax Reg #:	950024969
Business Type:	Former East Pike Cleaners
Mail Name:	Not reported

DRAFT

AOKI PROPERTY (Continued) **S108163239**

Mailing Address:	2305 Broadway Ave E
Mailing City,State,Zip:	Seattle, WA 98122
Legal Organization Name:	Not reported
Legal Organization Type:	Private
Legal Contact:	Takao & Ruth Aoki
Legal Address:	2305 Broadway Ave E
Legal Address 2:	Not reported
Legal City,State,Zip:	Seattle, WA 98122
Legal Phone Number:	(206)324-1977
Legal Effective Date:	02/11/1953
Land Organization Name:	Not reported
Land Organization Type:	Private
Land Contact:	Takao & Ruth Aoki
Land Address:	2305 Broadway Ave E
Land City,State,Zip:	Seattle, WA 98122
Land Phone Number:	(206)324-1977
Operator Organization Name:	Not reported
Operator Organization Type:	Private
Operator:	Takao & Ruth Aoki
Operator Address:	2305 Broadway Ave E
Operator Address 2:	Not reported
Operator City,State,Zip:	Seattle, WA 98122
Operator Phone Number:	(206)324-1977
Operator Effective Date:	Not reported
Site Contact:	Takao & Ruth Aoki
Site Contact Address:	2305 Broadway Ave E
Contact City,State,Zip:	Seattle, WA 98122
Site Contact Phone Number:	(206)324-1977
Site Contact Email:	Not reported
Gen Status Code:	LQG
Monthly Generation:	False
Batch Generation:	True
One Time Generation:	False
Transport Own Waste:	False
Tranports Other Waste:	False
Recycler Onsite:	False
Transfer Facility:	False
Other Exemption:	Not reported
UW Battery Gen:	False
Used Oil Transporter:	False
Used Oil Transfer Facility:	False
Used Oil Processor:	False
Used Oil Refiner:	False
Used Oil Fuel Marketer Directs Shipments:	False
Used Oil Fuel Marketer Meets Specs:	False
Site Contact Address 2:	Not reported
SIC Code:	Not reported
CRK Number:	Not reported
Active:	Not reported
CAS Number:	Not reported
Chemical Name:	Not reported
EHS:	Not reported
EHS CAS Number:	Not reported
EHS Name:	Not reported

Waste Stream Generated:

Waste Managed Off Site:	Y
State Only Waste Code 1:	Not reported

DRAFT

AOKI PROPERTY (Continued) **S108163239**

State Only Waste Code 2:	Not reported
Report Managed On Site:	0
KG Managed On Site:	0
Generator Treatment Code:	Not reported
Permit By Rule Code:	Not reported
WCDE Residence Code:	Not reported
WCDH Origin Code:	2
WCDE On Site Code:	Not reported
WCDB Code:	W310
Description:	granular activated carbon drum from remediation system
CORb Sequence Number:	152364
Sequence Number:	3350452
Mixed Radioactive Flag:	False
Designation Code:	D
Reported Quanity:	400
Quanity Unit:	LB
Kilograms Quanity:	181.440003
Density Number:	0
Density Quanity:	Not reported
Waste Managed Off Site:	Y
State Only Waste Code 1:	Not reported
State Only Waste Code 2:	Not reported
Report Managed On Site:	0
KG Managed On Site:	0
Generator Treatment Code:	Not reported
Permit By Rule Code:	Not reported
WCDE Residence Code:	Not reported
WCDH Origin Code:	2
WCDE On Site Code:	Not reported
WCDB Code:	W101
Description:	Purge/Decon Water from Groundwater Sampling
CORb Sequence Number:	152364
Sequence Number:	3350448
Mixed Radioactive Flag:	False
Designation Code:	D
Reported Quanity:	330
Quanity Unit:	GAL
Kilograms Quanity:	1242.41042
Density Number:	8.30000000
Density Quanity:	PPG

Shipments Send:

CORB Waste Sequence Number:	152364
Waste Sequence Number:	3350448
Sequence Number:	1884105
Shipment Date:	2015-05-15 00:00:00
Mainfest Document ID:	013284263JJK
Reported Quanity:	330
Unit of Measure:	GAL
Kilograms Quanity:	1242.41042
Receiving EPAID:	ORD089452353
Waste Sequence Number:	3350452
Sequence Number:	1884119
Shipment Date:	2015-05-15 00:00:00
Mainfest Document ID:	013284263

DRAFT

AOKI PROPERTY (Continued) **S108163239**

Reported Quanity: 400
Unit of Measure: LB
Kilograms Quanity: 181.440003
Receiving EPAID: ORD089452353

Waste Stream Off Site Mgmt:
Waste CORB Sequence Number: 152364
Waste Sequence Number: 3350448
Sequence Number: 865761
Received EPAID: ORD089452353
Managed Quanity: 330
Kilogram Quanity: 1242.41042
Recycled Percentage: Not reported
Waste Management System Code: H132

Waste Sequence Number: 3350452
Sequence Number: 865766
Received EPAID: ORD089452353
Managed Quanity: 400
Kilogram Quanity: 181.440003
Recycled Percentage: Not reported
Waste Management System Code: H132

Waste Stream EPA Code:
CORB Waste Sequence Number: 152364
Waste Sequence Number: 3350448
Sequence Number: 7617475
WCDA Code: F002

Waste Sequence Number: 3350452
Sequence Number: 7617476
WCDA Code: F002

Waste Stream Source Code:
CORB Waste Sequence Number: 152364
Waste Sequence Number: 3350448
Sequence Number: 1
WCDD Code: G44

Waste Sequence Number: 3350452
Sequence Number: 1
WCDD Code: G44

Name: AOKI PROPERTY
Address: 1314 E PIKE ST
City,State,Zip: SEATTLE, WA 98122
Facility Address 2: Not reported
Facility ID: 6153541
EPA ID: WAH000030871
NAICS: 812320
State Waste Code Desc: Not reported
Federal Waste Code Desc: Not reported
Form Comm: Not reported
Data Year: 2014
Permit by Rule: False

DRAFT

AOKI PROPERTY (Continued) **S108163239**

Mailing Address 2:	Not reported
Treatment by Generator:	False
Mixed Radioactive Waste:	False
Importer of Hazardous Waste:	False
Immediate Recycler:	False
Treatment/Storage/Disposal/Recycling Facility:	False
Generator of Dangerous Fuel Waste:	False
Generator Marketing to Burner:	False
Other Marketers (i.e., blender, distributor, etc.):	False
Utility Boiler Burner:	False
Industry Boiler Burner:	False
Industrial Furnace:	False
Smelter Defferal:	False
Universal Waste:	Not reported
Off-Specification:	Not reported
LN Address 2:	Not reported
Tax Reg #:	950024969
Business Type:	Former East Pike Cleaners
Mail Name:	Not reported
Mailing Address:	2305 Broadway Ave E
Mailing City,State,Zip:	Seattle, WA 98122
Legal Organization Name:	Not reported
Legal Organization Type:	Private
Legal Contact:	Takao & Ruth Aoki
Legal Address:	2305 Broadway Ave E
Legal Address 2:	Not reported
Legal City,State,Zip:	Seattle, WA 98122
Legal Phone Number:	(206)324-1977
Legal Effective Date:	02/11/1953
Land Organization Name:	Not reported
Land Organization Type:	Private
Land Contact:	Takao & Ruth Aoki
Land Address:	2305 Broadway Ave E
Land City,State,Zip:	Seattle, WA 98122
Land Phone Number:	(206)324-1977
Operator Organization Name:	Not reported
Operator Organization Type:	Private
Operator:	Takao & Ruth Aoki
Operator Address:	2305 Broadway Ave E
Operator Address 2:	Not reported
Operator City,State,Zip:	Seattle, WA 98122
Operator Phone Number:	(206)324-1977
Operator Effective Date:	Not reported
Site Contact:	Takao & Ruth Aoki
Site Contact Address:	2305 Broadway Ave E
Contact City,State,Zip:	Seattle, WA 98122
Site Contact Phone Number:	(206)324-1977
Site Contact Email:	Not reported
Gen Status Code:	XQG
Monthly Generation:	False
Batch Generation:	False
One Time Generation:	False
Transport Own Waste:	False
Tranports Other Waste:	False
Recycler Onsite:	False
Transfer Facility:	False
Other Exemption:	Not reported

DRAFT

AOKI PROPERTY (Continued) **S108163239**

UW Battery Gen:	False
Used Oil Transporter:	False
Used Oil Transfer Facility:	False
Used Oil Processor:	False
Used Oil Refiner:	False
Used Oil Fuel Marketer Directs Shipments:	False
Used Oil Fuel Marketer Meets Specs:	False
Site Contact Address 2:	Not reported
SIC Code:	Not reported
CRK Number:	Not reported
Active:	Not reported
CAS Number:	Not reported
Chemical Name:	Not reported
EHS:	Not reported
EHS CAS Number:	Not reported
EHS Name:	Not reported

Name:	AOKI PROPERTY
Address:	1314 E PIKE ST
City,State,Zip:	SEATTLE, WA 98122
Facility Address 2:	Not reported
Facility ID:	6153541
EPA ID:	WAH000030871
NAICS:	812320
State Waste Code Desc:	Not reported
Federal Waste Code Desc:	Not reported
Form Comm:	Not reported
Data Year:	2013
Permit by Rule:	False
Mailing Address 2:	Not reported
Treatment by Generator:	False
Mixed Radioactive Waste:	False
Importer of Hazardous Waste:	False
Immediate Recycler:	False
Treatment/Storage/Disposal/Recycling Facility:	False
Generator of Dangerous Fuel Waste:	False
Generator Marketing to Burner:	False
Other Marketers (i.e., blender, distributor, etc.):	False
Utility Boiler Burner:	False
Industry Boiler Burner:	False
Industrial Furnace:	False
Smelter Defferal:	False
Universal Waste:	Not reported
Off-Specification:	Not reported
LN Address 2:	Not reported
Tax Reg #:	950024969
Business Type:	Former East Pike Cleaners
Mail Name:	Not reported
Mailing Address:	2305 Broadway Ave E
Mailing City,State,Zip:	Seattle, WA 98122
Legal Organization Name:	Not reported
Legal Organization Type:	Private
Legal Contact:	Takao & Ruth Aoki
Legal Address:	2305 Broadway Ave E
Legal Address 2:	Not reported
Legal City,State,Zip:	Seattle, WA 98122
Legal Phone Number:	(206)324-1977

DRAFT

AOKI PROPERTY (Continued) **S108163239**

Legal Effective Date:	02/11/1953
Land Organization Name:	Not reported
Land Organization Type:	Private
Land Contact:	Takao & Ruth Aoki
Land Address:	2305 Broadway Ave E
Land City,State,Zip:	Seattle, WA 98122
Land Phone Number:	(206)324-1977
Operator Organization Name:	Not reported
Operator Organization Type:	Private
Operator:	Takao & Ruth Aoki
Operator Address:	2305 Broadway Ave E
Operator Address 2:	Not reported
Operator City,State,Zip:	Seattle, WA 98122
Operator Phone Number:	(206)324-1977
Operator Effective Date:	Not reported
Site Contact:	Takao & Ruth Aoki
Site Contact Address:	2305 Broadway Ave E
Contact City,State,Zip:	Seattle, WA 98122
Site Contact Phone Number:	(206)324-1977
Site Contact Email:	Not reported
Gen Status Code:	XQG
Monthly Generation:	False
Batch Generation:	False
One Time Generation:	False
Transport Own Waste:	False
Tranports Other Waste:	False
Recycler Onsite:	False
Transfer Facility:	False
Other Exemption:	Not reported
UW Battery Gen:	False
Used Oil Transporter:	False
Used Oil Transfer Facility:	False
Used Oil Processor:	False
Used Oil Refiner:	False
Used Oil Fuel Marketer Directs Shipments:	False
Used Oil Fuel Marketer Meets Specs:	False
Site Contact Address 2:	Not reported
SIC Code:	Not reported
CRK Number:	Not reported
Active:	Not reported
CAS Number:	Not reported
Chemical Name:	Not reported
EHS:	Not reported
EHS CAS Number:	Not reported
EHS Name:	Not reported

Name:	AOKI PROPERTY
Address:	1314 E PIKE ST
City,State,Zip:	SEATTLE, WA 98122
Facility Address 2:	Not reported
Facility ID:	6153541
EPA ID:	WAH000030871
NAICS:	812320
State Waste Code Desc:	Not reported
Federal Waste Code Desc:	Not reported
Form Comm:	Not reported
Data Year:	2012

DRAFT

AOKI PROPERTY (Continued) **S108163239**

Permit by Rule:	False
Mailing Address 2:	Not reported
Treatment by Generator:	False
Mixed Radioactive Waste:	False
Importer of Hazardous Waste:	False
Immediate Recycler:	False
Treatment/Storage/Disposal/Recycling Facility:	False
Generator of Dangerous Fuel Waste:	False
Generator Marketing to Burner:	False
Other Marketers (i.e., blender, distributor, etc.):	False
Utility Boiler Burner:	False
Industry Boiler Burner:	False
Industrial Furnace:	False
Smelter Defferal:	False
Universal Waste:	Not reported
Off-Specification:	Not reported
LN Address 2:	Not reported
Tax Reg #:	950024969
Business Type:	Former East Pike Cleaners
Mail Name:	Not reported
Mailing Address:	2305 Broadway Ave E
Mailing City,State,Zip:	Seattle, WA 98122
Legal Organization Name:	Not reported
Legal Organization Type:	Private
Legal Contact:	Takao & Ruth Aoki
Legal Address:	2305 Broadway Ave E
Legal Address 2:	Not reported
Legal City,State,Zip:	Seattle, WA 98122
Legal Phone Number:	(206)324-1977
Legal Effective Date:	02/11/1953
Land Organization Name:	Not reported
Land Organization Type:	Private
Land Contact:	Takao & Ruth Aoki
Land Address:	2305 Broadway Ave E
Land City,State,Zip:	Seattle, WA 98122
Land Phone Number:	(206)324-1977
Operator Organization Name:	Not reported
Operator Organization Type:	Private
Operator:	Takao & Ruth Aoki
Operator Address:	2305 Broadway Ave E
Operator Address 2:	Not reported
Operator City,State,Zip:	Seattle, WA 98122
Operator Phone Number:	(206)324-1977
Operator Effective Date:	Not reported
Site Contact:	Takao & Ruth Aoki
Site Contact Address:	2305 Broadway Ave E
Contact City,State,Zip:	Seattle, WA 98122
Site Contact Phone Number:	(206)324-1977
Site Contact Email:	Not reported
Gen Status Code:	XQG
Monthly Generation:	False
Batch Generation:	False
One Time Generation:	False
Transport Own Waste:	False
Tranports Other Waste:	False
Recycler Onsite:	False
Transfer Facility:	False

DRAFT

AOKI PROPERTY (Continued) **S108163239**

Other Exemption:	Not reported
UW Battery Gen:	False
Used Oil Transporter:	False
Used Oil Transfer Facility:	False
Used Oil Processor:	False
Used Oil Refiner:	False
Used Oil Fuel Marketer Directs Shipments:	False
Used Oil Fuel Marketer Meets Specs:	False
Site Contact Address 2:	Not reported
SIC Code:	Not reported
CRK Number:	Not reported
Active:	Not reported
CAS Number:	Not reported
Chemical Name:	Not reported
EHS:	Not reported
EHS CAS Number:	Not reported
EHS Name:	Not reported
Name:	AOKI PROPERTY
Address:	1314 E PIKE ST
City,State,Zip:	SEATTLE, WA 98122
Facility Address 2:	Not reported
Facility ID:	6153541
EPA ID:	WAH000030871
NAICS:	812320
State Waste Code Desc:	Not reported
Federal Waste Code Desc: F002	
Form Comm:	Investigation derived waste from a former dry cleaner undergoing cleanup under the Voluntary Cleanup Program.
Data Year:	2011
Permit by Rule:	False
Mailing Address 2:	Not reported
Treatment by Generator:	False
Mixed Radioactive Waste:	False
Importer of Hazardous Waste:	False
Immediate Recycler:	False
Treatment/Storage/Disposal/Recycling Facility:	False
Generator of Dangerous Fuel Waste:	False
Generator Marketing to Burner:	False
Other Marketers (i.e., blender, distributor, etc.):	False
Utility Boiler Burner:	False
Industry Boiler Burner:	False
Industrial Furnace:	False
Smelter Defferal:	False
Universal Waste:	Not reported
Off-Specification:	Not reported
LN Address 2:	Not reported
Tax Reg #:	950024969
Business Type:	Former East Pike Cleaners
Mail Name:	Not reported
Mailing Address:	2305 Broadway Ave E
Mailing City,State,Zip:	Seattle, WA 98122
Legal Organization Name:	Not reported
Legal Organization Type:	Private
Legal Contact:	Takao & Ruth Aoki
Legal Address:	2305 Broadway Ave E
Legal Address 2:	Not reported

DRAFT

AOKI PROPERTY (Continued) **S108163239**

Legal City,State,Zip:	Seattle, WA 98122
Legal Phone Number:	(206)324-1977
Legal Effective Date:	02/11/1953
Land Organization Name:	Not reported
Land Organization Type:	Private
Land Contact:	Takao & Ruth Aoki
Land Address:	2305 Broadway Ave E
Land City,State,Zip:	Seattle, WA 98122
Land Phone Number:	(206)324-1977
Operator Organization Name:	Not reported
Operator Organization Type:	Private
Operator:	Takao & Ruth Aoki
Operator Address:	2305 Broadway Ave E
Operator Address 2:	Not reported
Operator City,State,Zip:	Seattle, WA 98122
Operator Phone Number:	(206)324-1977
Operator Effective Date:	Not reported
Site Contact:	Takao & Ruth Aoki
Site Contact Address:	2305 Broadway Ave E
Contact City,State,Zip:	Seattle, WA 98122
Site Contact Phone Number:	(206)324-1977
Site Contact Email:	Not reported
Gen Status Code:	LQG
Monthly Generation:	False
Batch Generation:	False
One Time Generation:	True
Transport Own Waste:	False
Tranports Other Waste:	False
Recycler Onsite:	False
Transfer Facility:	False
Other Exemption:	Not reported
UW Battery Gen:	False
Used Oil Transporter:	False
Used Oil Transfer Facility:	False
Used Oil Processor:	False
Used Oil Refiner:	False
Used Oil Fuel Marketer Directs Shipments:	False
Used Oil Fuel Marketer Meets Specs:	False
Site Contact Address 2:	Not reported
SIC Code:	Not reported
CRK Number:	Not reported
Active:	Not reported
CAS Number:	Not reported
Chemical Name:	Not reported
EHS:	Not reported
EHS CAS Number:	Not reported
EHS Name:	Not reported

Waste Stream Generated:

Waste Managed Off Site:	Y
State Only Waste Code 1:	Not reported
State Only Waste Code 2:	Not reported
Report Managed On Site:	0
KG Managed On Site:	0
Generator Treatment Code:	Not reported
Permit By Rule Code:	Not reported
WCDE Residence Code:	Not reported
WCDH Origin Code:	2

DRAFT

AOKI PROPERTY (Continued) **S108163239**

WCDE On Site Code:	Not reported
WCDB Code:	W101
Description:	Investigation derived waste water
CORb Sequence Number:	131198
Sequence Number:	2509940
Mixed Radioactive Flag:	False
Designation Code:	D
Reported Quanity:	605
Quanity Unit:	GAL
Kilograms Quanity:	2288.72955
Density Number:	8.33999999
Density Quanity:	PPG

Shipments Send:

CORB Waste Sequence Number:	131198
Waste Sequence Number:	2509940
Sequence Number:	1215388
Shipment Date:	2011-05-20 00:00:00
Mainfest Document ID:	006376317JJK
Reported Quanity:	605
Unit of Measure:	GAL
Kilograms Quanity:	2288.72955
Receiving EPAID:	ORD089452353

Waste Stream Off Site Mgmt:

Waste CORB Sequence Number:	131198
Waste Sequence Number:	2509940
Sequence Number:	609272
Received EPAID:	ORD089452353
Managed Quanity:	605
Kilogram Quanity:	2288.72955
Recycled Percentage:	Not reported
Waste Management System Code:	H111

Waste Stream EPA Code:

CORB Waste Sequence Number:	131198
Waste Sequence Number:	2509940
Sequence Number:	5500201
WCDA Code:	F002

Name:	AOKI PROPERTY
Address:	1314 E PIKE ST
City,State,Zip:	SEATTLE, WA 98122
Facility Address 2:	Not reported
Facility ID:	6153541
EPA ID:	WAH000030871
NAICS:	812320
State Waste Code Desc:	Not reported
Federal Waste Code Desc:	Not reported
Form Comm:	Not reported
Data Year:	2010
Permit by Rule:	False
Mailing Address 2:	Not reported
Treatment by Generator:	False
Mixed Radioactive Waste:	False

DRAFT

AOKI PROPERTY (Continued) **S108163239**

Importer of Hazardous Waste:	False
Immediate Recycler:	False
Treatment/Storage/Disposal/Recycling Facility:	False
Generator of Dangerous Fuel Waste:	False
Generator Marketing to Burner:	False
Other Marketers (i.e., blender, distributor, etc.):	False
Utility Boiler Burner:	False
Industry Boiler Burner:	False
Industrial Furnace:	False
Smelter Defferal:	False
Universal Waste:	Not reported
Off-Specification:	Not reported
LN Address 2:	Not reported
Tax Reg #:	950024969
Business Type:	Former East Pike Cleaners
Mail Name:	Not reported
Mailing Address:	2305 Broadway Ave E
Mailing City,State,Zip:	Seattle, WA 98122
Legal Organization Name:	Not reported
Legal Organization Type:	Private
Legal Contact:	Takao & Ruth Aoki
Legal Address:	2305 Broadway Ave E
Legal Address 2:	Not reported
Legal City,State,Zip:	Seattle, WA 98122
Legal Phone Number:	(206)324-1977
Legal Effective Date:	02/11/1953
Land Organization Name:	Not reported
Land Organization Type:	Private
Land Contact:	Takao & Ruth Aoki
Land Address:	2305 Broadway Ave E
Land City,State,Zip:	Seattle, WA 98122
Land Phone Number:	(206)324-1977
Operator Organization Name:	Not reported
Operator Organization Type:	Private
Operator:	Takao & Ruth Aoki
Operator Address:	2305 Broadway Ave E
Operator Address 2:	Not reported
Operator City,State,Zip:	Seattle, WA 98122
Operator Phone Number:	(206)324-1977
Operator Effective Date:	Not reported
Site Contact:	Takao & Ruth Aoki
Site Contact Address:	2305 Broadway Ave E
Contact City,State,Zip:	Seattle, WA 98122
Site Contact Phone Number:	(206)324-1977
Site Contact Email:	Not reported
Gen Status Code:	XQG
Monthly Generation:	False
Batch Generation:	False
One Time Generation:	False
Transport Own Waste:	False
Tranports Other Waste:	False
Recycler Onsite:	False
Transfer Facility:	False
Other Exemption:	Not reported
UW Battery Gen:	False
Used Oil Transporter:	False
Used Oil Transfer Facility:	False

DRAFT

AOKI PROPERTY (Continued) **S108163239**

Used Oil Processor:	False
Used Oil Refiner:	False
Used Oil Fuel Marketer Directs Shipments:	False
Used Oil Fuel Marketer Meets Specs:	False
Site Contact Address 2:	Not reported
SIC Code:	Not reported
CRK Number:	Not reported
Active:	Not reported
CAS Number:	Not reported
Chemical Name:	Not reported
EHS:	Not reported
EHS CAS Number:	Not reported
EHS Name:	Not reported
Name:	AOKI PROPERTY
Address:	1314 E PIKE ST
City,State,Zip:	SEATTLE, WA 98122
Facility Address 2:	Not reported
Facility ID:	6153541
EPA ID:	WAH000030871
NAICS:	812320
State Waste Code Desc:	Not reported
Federal Waste Code Desc: F002	
Form Comm:	Investigation derived waste from a former drycleaner undergoing cleanup under the VCP.
Data Year:	2009
Permit by Rule:	False
Mailing Address 2:	Not reported
Treatment by Generator:	False
Mixed Radioactive Waste:	False
Importer of Hazardous Waste:	False
Immediate Recycler:	False
Treatment/Storage/Disposal/Recycling Facility:	False
Generator of Dangerous Fuel Waste:	False
Generator Marketing to Burner:	False
Other Marketers (i.e., blender, distributor, etc.):	False
Utility Boiler Burner:	False
Industry Boiler Burner:	False
Industrial Furnace:	False
Smelter Defferal:	False
Universal Waste:	Not reported
Off-Specification:	Not reported
LN Address 2:	Not reported
Tax Reg #:	602446993
Business Type:	Former East Pike Cleaners
Mail Name:	Not reported
Mailing Address:	2305 Broadway Ave E
Mailing City,State,Zip:	Seattle, WA 98122
Legal Organization Name:	Not reported
Legal Organization Type:	Private
Legal Contact:	Takao & Ruth Aoki
Legal Address:	2305 Broadway Ave E
Legal Address 2:	Not reported
Legal City,State,Zip:	Seattle, WA 98122
Legal Phone Number:	(206)324-1977
Legal Effective Date:	02/11/1953
Land Organization Name:	Not reported

DRAFT

AOKI PROPERTY (Continued) **S108163239**

Land Organization Type:	Private
Land Contact:	Takao & Ruth Aoki
Land Address:	2305 Broadway Ave E
Land City,State,Zip:	Seattle, WA 98122
Land Phone Number:	(206)324-1977
Operator Organization Name:	Not reported
Operator Organization Type:	Private
Operator:	Takao & Ruth Aoki
Operator Address:	2305 Broadway Ave E
Operator Address 2:	Not reported
Operator City,State,Zip:	Seattle, WA 98122
Operator Phone Number:	(206)324-1977
Operator Effective Date:	Not reported
Site Contact:	Takao & Ruth Aoki
Site Contact Address:	2305 Broadway Ave E
Contact City,State,Zip:	Seattle, WA 98122
Site Contact Phone Number:	(206)324-1977
Site Contact Email:	Not reported
Gen Status Code:	MQG
Monthly Generation:	False
Batch Generation:	False
One Time Generation:	True
Transport Own Waste:	False
Tranports Other Waste:	False
Recycler Onsite:	False
Transfer Facility:	False
Other Exemption:	Not reported
UW Battery Gen:	False
Used Oil Transporter:	False
Used Oil Transfer Facility:	False
Used Oil Processor:	False
Used Oil Refiner:	False
Used Oil Fuel Marketer Directs Shipments:	False
Used Oil Fuel Marketer Meets Specs:	False
Site Contact Address 2:	Not reported
SIC Code:	Not reported
CRK Number:	Not reported
Active:	Not reported
CAS Number:	Not reported
Chemical Name:	Not reported
EHS:	Not reported
EHS CAS Number:	Not reported
EHS Name:	Not reported

Waste Stream Generated:

Waste Managed Off Site:	Y
State Only Waste Code 1:	Not reported
State Only Waste Code 2:	Not reported
Report Managed On Site:	0
KG Managed On Site:	0
Generator Treatment Code:	Not reported
Permit By Rule Code:	Not reported
WCDE Residence Code:	Not reported
WCDH Origin Code:	2
WCDE On Site Code:	Not reported
WCDB Code:	W101
Description:	Investigation derived waste water
CORb Sequence Number:	121423

DRAFT

AOKI PROPERTY (Continued) **S108163239**

Sequence Number:	2018934
Mixed Radioactive Flag:	False
Designation Code:	D
Reported Quanity:	85
Quanity Unit:	GAL
Kilograms Quanity:	321.55704553078118
Density Number:	8.3399999999999999
Density Quanity:	PPG

Waste Stream Off Site Mgmt:

Waste CORB Sequence Number:	121423
Waste Sequence Number:	2018934
Sequence Number:	502726
Received EPAID:	ORD089452353
Managed Quanity:	85
Kilogram Quanity:	321.55704553078118
Recycled Percentage:	Not reported
Waste Management System Code:	H111

Waste Stream EPA Code:

CORB Waste Sequence Number:	121423
Waste Sequence Number:	2018934
Sequence Number:	4362778
WCDA Code:	F002

Waste Stream Source Code:

CORB Waste Sequence Number:	121423
Waste Sequence Number:	2018934
Sequence Number:	1
WCDD Code:	G44

Click this hyperlink while viewing on your computer to access
1 additional WA MANIFEST: record(s) in the EDR Site Report.

BF379 **A & W BEARING SERVICE INC SEATTLE** **WA ALLSITES** **1000135726**
SSE **925 12TH AVE** **RCRA NonGen / NLR** **WAD009266248**
1/4-1/2 **SEATTLE, WA 98122** **FINDS**
0.291 mi. **ECHO**
1537 ft. **Site 2 of 5 in cluster BF**

Relative:
Lower

Actual:
294 ft.

ALLSITES:

Name:	A & W BEARING SERVICE INC SEATTLE
Facility Id:	62934266
Interaction:	55493
Interaction 1:	I
Interaction 2:	HWG
Ecology Program:	HAZWASTE
Program Data:	TURBOWASTE
Facility Alt.:	Not reported
Program ID:	WAD009266248
Date Interaction:	1984-08-08 00:00:00
Date Interaction 3:	Hazardous Waste Generator
Latitude:	47.610190000199999
Longitude:	-122.31669999899999

DRAFT

A & W BEARING SERVICE INC SEATTLE (Continued) **1000135726**

RCRA Listings:

Date Form Received by Agency:	19990714
Handler Name:	A & W BEARING SERVICE INC SEATTLE
Handler Address:	925 12TH AVE
Handler City,State,Zip:	SEATTLE, WA 98122
EPA ID:	WAD009266248
Contact Name:	DELBERT ROBERTS
Contact Address:	714 HAZEL AVE N
Contact City,State,Zip:	KENT, WA 98031
Contact Telephone:	360-854-2925
Contact Fax:	Not reported
Contact Email:	Not reported
Contact Title:	Not reported
EPA Region:	10
Land Type:	Other
Federal Waste Generator Description:	Not a generator, verified
Non-Notifier:	Not reported
Biennial Report Cycle:	Not reported
Accessibility:	Not reported
Active Site Indicator:	Not reported
State District Owner:	WA
State District:	NWRO
Mailing Address:	925 12TH AVE
Mailing City,State,Zip:	SEATTLE, WA 98122
Owner Name:	ROBERTS, DELBERT
Owner Type:	Private
Operator Name:	ROBERTS, DELBERT
Operator Type:	Private
Short-Term Generator Activity:	No
Importer Activity:	No
Mixed Waste Generator:	No
Transporter Activity:	No
Transfer Facility Activity:	No
Recycler Activity with Storage:	No
Small Quantity On-Site Burner Exemption:	No
Smelting Melting and Refining Furnace Exemption:	No
Underground Injection Control:	No
Off-Site Waste Receipt:	No
Universal Waste Indicator:	No
Universal Waste Destination Facility:	No
Federal Universal Waste:	No
Active Site Fed-Reg Treatment Storage and Disposal Facility:	Not reported
Active Site Converter Treatment storage and Disposal Facility:	Not reported
Active Site State-Reg Treatment Storage and Disposal Facility:	Not reported
Active Site State-Reg Handler:	---
Federal Facility Indicator:	Not reported
Hazardous Secondary Material Indicator:	NN
Sub-Part K Indicator:	Not reported
Commercial TSD Indicator:	No
Treatment Storage and Disposal Type:	Not reported
2018 GPRA Permit Baseline:	Not on the Baseline
2018 GPRA Renewals Baseline:	Not on the Baseline
Permit Renewals Workload Universe:	Not reported
Permit Workload Universe:	Not reported
Permit Progress Universe:	Not reported
Post-Closure Workload Universe:	Not reported
Closure Workload Universe:	Not reported

DRAFT

A & W BEARING SERVICE INC SEATTLE (Continued) **1000135726**

202 GPRA Corrective Action Baseline:	No
Corrective Action Workload Universe:	No
Subject to Corrective Action Universe:	No
Non-TSDFs Where RCRA CA has Been Imposed Universe:	No
TSDFs Potentially Subject to CA Under 3004 (u)/(v) Universe:	No
TSDFs Only Subject to CA under Discretionary Auth Universe:	No
Corrective Action Priority Ranking:	No NCAPS ranking
Environmental Control Indicator:	No
Institutional Control Indicator:	No
Human Exposure Controls Indicator:	N/A
Groundwater Controls Indicator:	N/A
Operating TSDF Universe:	Not reported
Full Enforcement Universe:	Not reported
Significant Non-Complier Universe:	No
Unaddressed Significant Non-Complier Universe:	No
Addressed Significant Non-Complier Universe:	No
Significant Non-Complier With a Compliance Schedule Universe:	No
Financial Assurance Required:	Not reported
Handler Date of Last Change:	20180509
Recognized Trader-Importer:	No
Recognized Trader-Exporter:	No
Importer of Spent Lead Acid Batteries:	No
Exporter of Spent Lead Acid Batteries:	No
Recycler Activity Without Storage:	No
Manifest Broker:	No
Sub-Part P Indicator:	No

Handler - Owner Operator:

Owner/Operator Indicator:	Owner
Owner/Operator Name:	A W BEARING SERVICE INC SEATTLE
Legal Status:	Private
Date Became Current:	Not reported
Date Ended Current:	Not reported
Owner/Operator Address:	925 12TH AVE
Owner/Operator City,State,Zip:	SEATTLE, WA 98122
Owner/Operator Telephone:	000-000-0000
Owner/Operator Telephone Ext:	Not reported
Owner/Operator Fax:	Not reported
Owner/Operator Email:	Not reported

Owner/Operator Indicator:	Owner
Owner/Operator Name:	A W BEARING SERVICE INC SEATTLE
Legal Status:	Private
Date Became Current:	Not reported
Date Ended Current:	Not reported
Owner/Operator Address:	925 12TH AVE
Owner/Operator City,State,Zip:	SEATTLE, WA 98122
Owner/Operator Telephone:	000-000-0000
Owner/Operator Telephone Ext:	Not reported
Owner/Operator Fax:	Not reported
Owner/Operator Email:	Not reported

Owner/Operator Indicator:	Owner
Owner/Operator Name:	ROBERTS, DELBERT
Legal Status:	Private
Date Became Current:	Not reported

DRAFT

A & W BEARING SERVICE INC SEATTLE (Continued) **1000135726**

Date Ended Current:	Not reported
Owner/Operator Address:	714 HAZEL AVE N
Owner/Operator City,State,Zip:	KENT, WA 98031
Owner/Operator Telephone:	360-854-2925
Owner/Operator Telephone Ext:	Not reported
Owner/Operator Fax:	Not reported
Owner/Operator Email:	Not reported
Owner/Operator Indicator:	Owner
Owner/Operator Name: ROBERTS, DELBERT	
Legal Status:	Private
Date Became Current:	Not reported
Date Ended Current:	Not reported
Owner/Operator Address:	714 HAZEL AVE N
Owner/Operator City,State,Zip:	KENT, WA 98031
Owner/Operator Telephone:	360-854-2925
Owner/Operator Telephone Ext:	Not reported
Owner/Operator Fax:	Not reported
Owner/Operator Email:	Not reported
Owner/Operator Indicator:	Operator
Owner/Operator Name: DELBERT R	
Legal Status:	Private
Date Became Current:	19960729
Date Ended Current:	Not reported
Owner/Operator Address:	714 HAZEL AVE N
Owner/Operator City,State,Zip:	KENT, WA 98031-3131
Owner/Operator Telephone:	360-854-2925
Owner/Operator Telephone Ext:	Not reported
Owner/Operator Fax:	Not reported
Owner/Operator Email:	Not reported
Owner/Operator Indicator:	Owner
Owner/Operator Name: A W BEARING SERVICE INC SEATTLE	
Legal Status:	Private
Date Became Current:	Not reported
Date Ended Current:	Not reported
Owner/Operator Address:	925 12TH AVE
Owner/Operator City,State,Zip:	SEATTLE, WA 98122
Owner/Operator Telephone:	000-000-0000
Owner/Operator Telephone Ext:	Not reported
Owner/Operator Fax:	Not reported
Owner/Operator Email:	Not reported
Owner/Operator Indicator:	Operator
Owner/Operator Name: ROBERTS, DELBERT	
Legal Status:	Private
Date Became Current:	Not reported
Date Ended Current:	Not reported
Owner/Operator Address:	714 HAZEL AVE N
Owner/Operator City,State,Zip:	KENT, WA 98031
Owner/Operator Telephone:	360-854-2925
Owner/Operator Telephone Ext:	Not reported
Owner/Operator Fax:	Not reported
Owner/Operator Email:	Not reported
Owner/Operator Indicator:	Operator

DRAFT

A & W BEARING SERVICE INC SEATTLE (Continued) **1000135726**

Owner/Operator Name: A W BEARING SERVICE INC SEATTLE
Legal Status: Private
Date Became Current: Not reported
Date Ended Current: Not reported
Owner/Operator Address: 925 12TH AVE
Owner/Operator City,State,Zip: SEATTLE, WA 98122
Owner/Operator Telephone: 000-000-0000
Owner/Operator Telephone Ext: Not reported
Owner/Operator Fax: Not reported
Owner/Operator Email: Not reported

Owner/Operator Indicator: Owner
Owner/Operator Name: ROBERTS, DELBERT
Legal Status: Private
Date Became Current: 19960729
Date Ended Current: Not reported
Owner/Operator Address: 714 HAZEL AVE N
Owner/Operator City,State,Zip: KENT, WA 98031
Owner/Operator Telephone: 360-854-2925
Owner/Operator Telephone Ext: Not reported
Owner/Operator Fax: Not reported
Owner/Operator Email: Not reported

Owner/Operator Indicator: Owner
Owner/Operator Name: ROBERTS, DELBERT
Legal Status: Private
Date Became Current: 19960729
Date Ended Current: Not reported
Owner/Operator Address: 714 HAZEL AVE N
Owner/Operator City,State,Zip: KENT, WA 98031
Owner/Operator Telephone: 360-854-2925
Owner/Operator Telephone Ext: Not reported
Owner/Operator Fax: Not reported
Owner/Operator Email: Not reported

Owner/Operator Indicator: Owner
Owner/Operator Name: ROBERTS, DELBERT
Legal Status: Private
Date Became Current: Not reported
Date Ended Current: Not reported
Owner/Operator Address: 714 HAZEL AVE N
Owner/Operator City,State,Zip: KENT, WA 98031-3131
Owner/Operator Telephone: 360-854-2925
Owner/Operator Telephone Ext: Not reported
Owner/Operator Fax: Not reported
Owner/Operator Email: Not reported

Owner/Operator Indicator: Owner
Owner/Operator Name: DELBERT R
Legal Status: Private
Date Became Current: 19960729
Date Ended Current: Not reported
Owner/Operator Address: 714 HAZEL AVE N
Owner/Operator City,State,Zip: KENT, WA 98031-3131
Owner/Operator Telephone: 360-854-2925
Owner/Operator Telephone Ext: Not reported
Owner/Operator Fax: Not reported

DRAFT

A & W BEARING SERVICE INC SEATTLE (Continued) **1000135726**

Owner/Operator Email:	Not reported
Owner/Operator Indicator:	Operator
Owner/Operator Name: A W BEARING SERVICE INC SEATTLE	
Legal Status:	Private
Date Became Current:	Not reported
Date Ended Current:	Not reported
Owner/Operator Address:	925 12TH AVE
Owner/Operator City,State,Zip:	SEATTLE, WA 98122
Owner/Operator Telephone:	000-000-0000
Owner/Operator Telephone Ext:	Not reported
Owner/Operator Fax:	Not reported
Owner/Operator Email:	Not reported
Owner/Operator Indicator:	Owner
Owner/Operator Name: ROBERTS, DELBERT	
Legal Status:	Private
Date Became Current:	Not reported
Date Ended Current:	Not reported
Owner/Operator Address:	714 HAZEL AVE N
Owner/Operator City,State,Zip:	KENT, WA 98031
Owner/Operator Telephone:	360-854-2925
Owner/Operator Telephone Ext:	Not reported
Owner/Operator Fax:	Not reported
Owner/Operator Email:	Not reported
Owner/Operator Indicator:	Operator
Owner/Operator Name: ROBERTS, DELBERT	
Legal Status:	Private
Date Became Current:	Not reported
Date Ended Current:	Not reported
Owner/Operator Address:	714 HAZEL AVE N
Owner/Operator City,State,Zip:	KENT, WA 98031
Owner/Operator Telephone:	360-854-2925
Owner/Operator Telephone Ext:	Not reported
Owner/Operator Fax:	Not reported
Owner/Operator Email:	Not reported
Owner/Operator Indicator:	Owner
Owner/Operator Name: ROBERTS, DELBERT	
Legal Status:	Private
Date Became Current:	19960729
Date Ended Current:	Not reported
Owner/Operator Address:	714 HAZEL AVE N
Owner/Operator City,State,Zip:	KENT, WA 98031
Owner/Operator Telephone:	360-854-2925
Owner/Operator Telephone Ext:	Not reported
Owner/Operator Fax:	Not reported
Owner/Operator Email:	Not reported
Owner/Operator Indicator:	Operator
Owner/Operator Name: ROBERTS, DELBERT	
Legal Status:	Private
Date Became Current:	Not reported
Date Ended Current:	Not reported
Owner/Operator Address:	714 HAZEL AVE N
Owner/Operator City,State,Zip:	KENT, WA 98031-3131

DRAFT

A & W BEARING SERVICE INC SEATTLE (Continued) **1000135726**

Owner/Operator Telephone:	360-854-2925
Owner/Operator Telephone Ext:	Not reported
Owner/Operator Fax:	Not reported
Owner/Operator Email:	Not reported
Owner/Operator Indicator:	Owner
Owner/Operator Name: ROBERTS, DELBERT	
Legal Status:	Private
Date Became Current:	19960729
Date Ended Current:	Not reported
Owner/Operator Address:	714 HAZEL AVE N
Owner/Operator City,State,Zip:	KENT, WA 98031
Owner/Operator Telephone:	360-854-2925
Owner/Operator Telephone Ext:	Not reported
Owner/Operator Fax:	Not reported
Owner/Operator Email:	Not reported
Owner/Operator Indicator:	Owner
Owner/Operator Name: ROBERTS, DELBERT	
Legal Status:	Private
Date Became Current:	Not reported
Date Ended Current:	Not reported
Owner/Operator Address:	714 HAZEL AVE N
Owner/Operator City,State,Zip:	KENT, WA 98031
Owner/Operator Telephone:	360-854-2925
Owner/Operator Telephone Ext:	Not reported
Owner/Operator Fax:	Not reported
Owner/Operator Email:	Not reported
Owner/Operator Indicator:	Owner
Owner/Operator Name: A W BEARING SERVICE INC SEATTLE	
Legal Status:	Private
Date Became Current:	Not reported
Date Ended Current:	Not reported
Owner/Operator Address:	925 12TH AVE
Owner/Operator City,State,Zip:	SEATTLE, WA 98122
Owner/Operator Telephone:	000-000-0000
Owner/Operator Telephone Ext:	Not reported
Owner/Operator Fax:	Not reported
Owner/Operator Email:	Not reported
Owner/Operator Indicator:	Operator
Owner/Operator Name: ROBERTS, DELBERT	
Legal Status:	Private
Date Became Current:	Not reported
Date Ended Current:	Not reported
Owner/Operator Address:	714 HAZEL AVE N
Owner/Operator City,State,Zip:	KENT, WA 98031
Owner/Operator Telephone:	360-854-2925
Owner/Operator Telephone Ext:	Not reported
Owner/Operator Fax:	Not reported
Owner/Operator Email:	Not reported
Owner/Operator Indicator:	Operator
Owner/Operator Name: ROBERTS, DELBERT	
Legal Status:	Private
Date Became Current:	Not reported

DRAFT

A & W BEARING SERVICE INC SEATTLE (Continued) **1000135726**

Date Ended Current:	Not reported
Owner/Operator Address:	714 HAZEL AVE N
Owner/Operator City,State,Zip:	KENT, WA 98031
Owner/Operator Telephone:	360-854-2925
Owner/Operator Telephone Ext:	Not reported
Owner/Operator Fax:	Not reported
Owner/Operator Email:	Not reported

Historic Generators:

Receive Date:	19990713
Handler Name:	A & W BEARING SERVICE INC SEATTLE
Federal Waste Generator Description:	Not a generator, verified
State District Owner:	WA
Large Quantity Handler of Universal Waste:	No
Recognized Trader Importer:	No
Recognized Trader Exporter:	No
Spent Lead Acid Battery Importer:	No
Spent Lead Acid Battery Exporter:	No
Current Record:	No
Non Storage Recycler Activity:	Not reported
Electronic Manifest Broker:	Not reported

Receive Date:	19990713
Handler Name:	A & W BEARING SERVICE INC SEATTLE
Federal Waste Generator Description:	Not a generator, verified
State District Owner:	WA
Large Quantity Handler of Universal Waste:	No
Recognized Trader Importer:	No
Recognized Trader Exporter:	No
Spent Lead Acid Battery Importer:	No
Spent Lead Acid Battery Exporter:	No
Current Record:	No
Non Storage Recycler Activity:	Not reported
Electronic Manifest Broker:	Not reported

Receive Date:	19990714
Handler Name:	A & W BEARING SERVICE INC SEATTLE
Federal Waste Generator Description:	Not a generator, verified
State District Owner:	WA
Large Quantity Handler of Universal Waste:	No
Recognized Trader Importer:	No
Recognized Trader Exporter:	No
Spent Lead Acid Battery Importer:	No
Spent Lead Acid Battery Exporter:	No
Current Record:	Yes
Non Storage Recycler Activity:	Not reported
Electronic Manifest Broker:	Not reported

Receive Date:	19931231
Handler Name:	A & W BEARING SERVICE INC SEATTLE
Federal Waste Generator Description:	Small Quantity Generator
State District Owner:	WA
Large Quantity Handler of Universal Waste:	No
Recognized Trader Importer:	No
Recognized Trader Exporter:	No
Spent Lead Acid Battery Importer:	No
Spent Lead Acid Battery Exporter:	No

DRAFT

A & W BEARING SERVICE INC SEATTLE (Continued) **1000135726**

Current Record: No
Non Storage Recycler Activity: Not reported
Electronic Manifest Broker: Not reported

Receive Date: 19960313
Handler Name: A & W BEARING SERVICE INC SEATTLE
Federal Waste Generator Description: Conditionally Exempt Small Quantity Generator
State District Owner: WA
Large Quantity Handler of Universal Waste: No
Recognized Trader Importer: No
Recognized Trader Exporter: No
Spent Lead Acid Battery Importer: No
Spent Lead Acid Battery Exporter: No
Current Record: No
Non Storage Recycler Activity: Not reported
Electronic Manifest Broker: Not reported

Receive Date: 19970611
Handler Name: A & W BEARING SERVICE INC SEATTLE
Federal Waste Generator Description: Conditionally Exempt Small Quantity Generator
State District Owner: WA
Large Quantity Handler of Universal Waste: No
Recognized Trader Importer: No
Recognized Trader Exporter: No
Spent Lead Acid Battery Importer: No
Spent Lead Acid Battery Exporter: No
Current Record: No
Non Storage Recycler Activity: Not reported
Electronic Manifest Broker: Not reported

Receive Date: 19980309
Handler Name: A & W BEARING SERVICE INC SEATTLE
Federal Waste Generator Description: Not a generator, verified
State District Owner: WA
Large Quantity Handler of Universal Waste: No
Recognized Trader Importer: No
Recognized Trader Exporter: No
Spent Lead Acid Battery Importer: No
Spent Lead Acid Battery Exporter: No
Current Record: No
Non Storage Recycler Activity: Not reported
Electronic Manifest Broker: Not reported

Receive Date: 19990713
Handler Name: A & W BEARING SERVICE INC SEATTLE
Federal Waste Generator Description: Not a generator, verified
State District Owner: WA
Large Quantity Handler of Universal Waste: No
Recognized Trader Importer: No
Recognized Trader Exporter: No
Spent Lead Acid Battery Importer: No
Spent Lead Acid Battery Exporter: No
Current Record: No
Non Storage Recycler Activity: Not reported
Electronic Manifest Broker: Not reported

DRAFT

A & W BEARING SERVICE INC SEATTLE (Continued) **1000135726**

List of NAICS Codes and Descriptions:
NAICS Code: 33271
NAICS Description: MACHINE SHOPS

Facility Has Received Notices of Violations:
Violations: No Violations Found

Evaluation Action Summary:
Evaluations: No Evaluations Found

FINDS:
Registry ID: 110005314114

Click Here for FRS Facility Detail Report:

Environmental Interest/Information System:
RCRAInfo is a national information system that supports the Resource Conservation and Recovery Act (RCRA) program through the tracking of events and activities related to facilities that generate, transport, and treat, store, or dispose of hazardous waste. RCRAInfo allows RCRA program staff to track the notification, permit, compliance, and corrective action activities required under RCRA.

Click this hyperlink while viewing on your computer to access additional FINDS: detail in the EDR Site Report.

ECHO:
Envid: 1000135726
Registry ID: 110005314114
DFR URL: http://echo.epa.gov/detailed-facility-report?fid=110005314114
Name: A & W BEARING SERVICE INC SEATTLE
Address: 925 12TH AVE
City,State,Zip: SEATTLE, WA 98122

---

380 SE 1/4-1/2 0.291 mi. 1538 ft. | **SAAS CARDINAL UNION BUILDING** | **WA ALLSITES** | **S121065029**
1215 E UNION ST | **WA CSCSL NFA** | **N/A**
SEATTLE, WA 98122 | **WA SPILLS**
WA ASBESTOS

Relative: Lower
Actual: 319 ft.

ALLSITES:
Name: SAAS CARDINAL UNION BUILDING
Facility Id: 30140

Interaction: 133699
Interaction 1: I
Interaction 2: INDPNDNT
Ecology Program: TOXICS
Program Data: ISIS
Facility Alt.: SAAS Cardinal Union Building
Program ID: Not reported
Date Interaction: 2017-07-20 00:00:00
Date Interaction 3: Independent Cleanup
Latitude: 47.612696489199998
Longitude: -122.315867099

DRAFT

SAAS CARDINAL UNION BUILDING (Continued) **S121065029**

CSCSL NFA:

Name:	SAAS CARDINAL UNION BUILDING
Address:	1215 E UNION ST
City,State,Zip:	SEATTLE, WA 98122
Facility/Site Id:	30140
CS Id:	15136
NFA Date:	01/08/2020
Alternate Site Names:	Not reported
NFA Reason:	Initial Investigation
Site Status:	NFA
Region:	Northwest
Contaminant Name:	Petroleum-Diesel
Ground Water:	Not reported
Surface Water:	Not reported
Soil:	Remediated-Below
Sediment:	Not reported
Air:	Not reported
Bedrock:	Not reported
URL:	https://apps.ecology.wa.gov/cleanupsearch/site/15136
Latitude:	47.612697831
Longitude:	-122.31585073

SPILLS ERTS:

Facility Site ID:	Not reported
Name:	Not reported
Address:	1215 E UNION ST
City,State,Zip:	SEATTLE, WA
Program Name:	Toxics Cleanup
Incident ID:	674463
Incident Status:	Follow-up completed
Incident Date:	07/11/2017
Initial Report Activity Name:	Routine/Normal operations
Initial Report Cause Category:	Equipment failure
Initial Report Cause Name:	Leaking underground storage tank
Initial Report Medium Name:	Soil
Initial Report Medium Category:	Ground
Initial Report Source Name:	Underground storage tank (UST)
Initial Report Source Category:	Tank
Initial Report Substance Name:	Other
Initial Report Substance Category:	Oil
Initial Report Substance Quantity:	Not reported
Initial Report Substance Unit Of Measure:	Not reported
Potentially Responsible Party First Name:	Not reported
Potentially Responsible Party Last Name:	Not reported
Potentially Responsible Party Organization:	SEATTLE ACADEMY OF ARTS AND SCIENCE
External Reference Number:	Not reported
Latitude:	Not reported
Longitude:	Not reported

ASBESTOS:

Name:	Not reported
Address:	1215 E UNION STREET
City,State,Zip:	SEATTLE, WA 98122
Facility Type:	Commercial
Parent ID:	0
Form ID:	139944##1222North825272

DRAFT

SAAS CARDINAL UNION BUILDING (Continued) **S121065029**

Notice Date:	03/15/2017
Start Date:	03/16/2017
Completion Date:	03/20/2017
Initial:	Not reported
Amended:	Not reported
On Hold:	Not reported
Off Hold:	Not reported
Emergency:	1
Site Hours Start:	7:00am
Site Hours End:	3:30pm
Sunday:	Not reported
Monday:	1
Tuesday:	1
Wednesday:	1
Thursday:	1
Friday:	1
Saturday:	Not reported
Contractor ID:	Not reported
Phone:	425-881-0623
Job Site CAS:	Jose Campos
Project Form Email:	amoss@Northstar.com
Property Owner Name:	Not reported
Property Owner Agent:	Garth
Property Owner Company:	Northstar CG, LP (ABCN00001222)
Property Owner Address:	1432 15th Avenue
Property Owner City:	Seattle
Property Owner State:	WA
Property Owner Zip4:	98122
Property Owner Phone:	425-451-8877
Job Site Room:	Not reported
Facility Age:	Unknown
Facility Size:	3600
Facility Remodel:	Not reported
Facility Demo:	1
Facility Repair:	Not reported
Facility Maint:	Not reported
Removed:	1
Encapsulated:	Not reported
Quantity Sq Ft:	3600
Fireproofing:	Not reported
Popcorn Ceiling:	Not reported
CAB:	Not reported
Sheet Vinyl:	Not reported
Asbestos Paper:	Not reported
Boiler Insulation:	Not reported
Duct Paper:	Not reported
VAT:	1
Roofing:	Not reported
Sq Ft Other:	1
Sq Ft Other Text:	mastic
Quantity Lin Ft:	Not reported
Mag Pipe Insulation:	Not reported
Air Cell Pipe Insulation:	Not reported
Ducting Insulation:	Not reported
Cement Asbestos Pipe:	Not reported
Mudded Pipe Insulation:	Not reported
Duct Tape:	Not reported

DRAFT

SAAS CARDINAL UNION BUILDING (Continued) **S121065029**

Lin Ft Other1:	Not reported
Lin Ft Other1 Text:	Not reported
Lin Ft Other2:	Not reported
Lin Ft Other2 Text:	Not reported
Indoors:	Not reported
Outdoors:	1
Neg Pres Enclosure:	Not reported
Glove Bag:	Not reported
Mini Enclosure:	Not reported
Critical Barriers:	Not reported
Wrap And Cut:	Not reported
Wet Methods:	1
HEPA Vacuum:	Not reported
MANUALMETHODS :	Not reported
Other CM1:	Not reported
Other CM1 Text:	Not reported
Other CM2:	Not reported
Other CM2 Text:	Not reported
Half Mask APR:	1
Full Face APR:	Not reported
PAPR:	Not reported
Type C Continuous:	Not reported
Type C Pressure:	Not reported
Other Resp Pro:	Not reported
Other Resp Pro Text:	Not reported
Comments:	Not reported
Date Time Submitted:	2017-03-15 13:08:54
Submitter IP Address:	50.197.87.81
Region:	2
UBI:	602614420
Notice type:	Emergency
Project Type:	Other Square Footage, Vinyl Asbestos Tile
Supervisor:	Jose Campos ()
Supervisor Phone:	Not reported
Certificate Status:	ACTIVE

BE381 **FEDERAL APARTMENTS** **WA ALLSITES** **S105613363**
NNE **419-425 FEDERAL AVE S** **WA CSCSL NFA** **N/A**
1/4-1/2 **SEATTLE, WA 98102**
0.297 mi.
1566 ft. **Site 2 of 2 in cluster BE**

Relative:
Higher

Actual:
345 ft.

ALLSITES:

Name:	FEDERAL APARTMENTS
Facility Id:	7635371
Interaction:	21157
Interaction 1:	I
Interaction 2:	INDPNDNT
Ecology Program:	TOXICS
Program Data:	ISIS
Facility Alt.:	FEDERAL APARTMENTS
Program ID:	Not reported
Date Interaction:	2002-09-30 00:00:00
Date Interaction 3:	Independent Cleanup
Latitude:	47.6228309997
Longitude:	-122.318864

DRAFT

FEDERAL APARTMENTS (Continued) **S105613363**

CSCSL NFA:

Name:	FEDERAL APARTMENTS
Address:	419-425 FEDERAL AVE S
City,State,Zip:	SEATTLE, WA 98102
Facility/Site Id:	7635371
CS Id:	1034
NFA Date:	08/01/2006
Alternate Site Names:	THE GEMPERLE GROUP,INC.
NFA Reason:	Site Hazard Assessment
Site Status:	NFA
Region:	Northwest
Contaminant Name:	Petroleum Products-Unspecified
Ground Water:	Not reported
Surface Water:	Not reported
Soil:	Below Cleanup Levels
Sediment:	Not reported
Air:	Not reported
Bedrock:	Not reported
URL:	https://apps.ecology.wa.gov/cleanupsearch/site/1034
Latitude:	47.622831
Longitude:	-122.318864

BH382 **QFC PHARMACY #887** **WA SWRCY** **S123795586**
North **417 BROADWAY E** **N/A**
1/4-1/2 **SEATTLE, WA 98102**
0.298 mi.
1572 ft. **Site 2 of 2 in cluster BH**

Relative:
Higher

Actual:
340 ft.

SWRCY:

Name:	QFC PHARMACY #887
Address:	417 BROADWAY E
City,State,Zip:	SEATTLE, WA 98102
Phone:	206-323-6586
Website:	https://kingcountysecuremedicinereturn.org/seattle/
Material Accepted:	Medications
Type:	Residential
Service Type:	Dropoff
Hours:	Call for hours
Comments:	Safely dispose of the medicines you no longer need
Material Category:	Household Hazardous Waste
Organization ID:	1625
Organization Name:	King County Secure Medicine Return
Organization Contact:	No Longer Tracked
Organization Email:	No Longer Tracked
E-Cycle:	No
Light Recycle:	No

DRAFT

BF383 **SHEPARD AMBULANCE INC** **WA LUST** **U004040771**
SSE **932 12TH AVE** **WA UST** **N/A**
1/4-1/2 **SEATTLE, WA 98122**
0.303 mi.
1598 ft. **Site 3 of 5 in cluster BF**

Relative:
Lower

Actual:
299 ft.

LUST:

Name:	MOSS ALLEY MOTORS
Address:	932 12TH AVE
City,State,Zip:	SEATTLE, WA 98122
Facility ID:	2571
Lust Status Type:	LUST - NFA
Cleanup Site ID:	5159
Cleanup Unit Type:	Not reported
Process Type:	Not reported
Cleanup Unit Name:	HOSPITAL CORP OF AMERICA 932,Shepard Ambulance,SHEPARD AMBULANCE INC,SHEPARD AMBULANCE INC UST 97586
Response Section:	Northwest
Release Date:	05/02/1989
Lust Date:	12/01/1995
Region:	Northwest
Lust ID:	379
UST ID:	97586
Contaminant Name:	Petroleum-Other
Ground Water:	Confirmed Above Cleanup Levels
Surface Water:	Not reported
Soil:	Confirmed Above Cleanup Levels
Sediment:	Not reported
Air:	Not reported
Bedrock:	Not reported
URL:	https://apps.ecology.wa.gov/cleanupsearch/site/5159
Lat/Long:	47.61071 / -122.3178

UST:

Name:	SHEPARD AMBULANCE INC
Address:	932 12TH AVE
City:	SEATTLE
Zip:	98122
Facility ID:	2571
Site Id:	97586
Decimal Latitude:	47.61071
Decimal Longitude:	-122.3178
Tank Name:	4
Tag Number:	Not reported
Tank Status:	Closed in Place
Tank Status Date:	8/6/1996
Tank Install Date:	12/31/1964
Tank Closure Date:	Not reported
Capacity Range:	Not reported
Tank Permit Expiration Date:	Not reported
Tank Upgrade Date:	Not reported
Tank Spill Prevention:	Not reported
Tank Overfill Prevention:	Not reported
Tank Material:	Not reported
Tank Construction:	Not reported
Tank Tightness Test:	Not reported
Tank Corrosion Protection:	Not reported
Tank Manifold:	Not reported

DRAFT

SHEPARD AMBULANCE INC (Continued) **U004040771**

Tank Release Detection:	Not reported
Tank SFC Type:	Not reported
Pipe Material:	Not reported
Pipe Construction:	Not reported
Pipe Primary Release Detection:	Not reported
Pipe Second Release Detection:	Not reported
Pipe Corrosion Protection:	Not reported
Pipe Pumping System:	Not reported
Responsible Unit:	Northwest
Dispencer/Pump SFC Type:	Not reported
Region:	Northwest
Is Active:	False
Actual Capacity:	Not reported
Pipe Install Date:	Not reported
Turbine Sump Construction:	Not reported
Compart Number:	1
Stored Substance:	Not reported
Used Substance:	Not reported
Compart Capacity:	Not reported
URL:	https://apps.ecology.wa.gov/cleanupsearch/reports/ust?SiteId=97586

BF384 **MOSS ALLEY MOTORS** **WA ALLSITES** **S104971657**
SSE **932 12TH AVE** **WA CSCSL NFA** **N/A**
1/4-1/2 **SEATTLE, WA 98122** **WA SPILLS**
0.303 mi.
1598 ft. **Site 4 of 5 in cluster BF**

Relative:
Lower

Actual:
299 ft.

ALLSITES:

Name:	MOSS ALLEY MOTORS
Facility Id:	2571

Interaction:	4861
Interaction 1:	I
Interaction 2:	UST
Ecology Program:	TOXICS
Program Data:	UST
Facility Alt.:	Not reported
Program ID:	97586
Date Interaction:	2000-03-20 00:00:00
Date Interaction 3:	Underground Storage Tank
Latitude:	47.610709999900003
Longitude:	-122.31780000000001

Interaction:	4860
Interaction 1:	I
Interaction 2:	IRAP
Ecology Program:	TOXICS
Program Data:	ISIS
Facility Alt.:	Moss Alley Motors
Program ID:	Not reported
Date Interaction:	1995-04-03 00:00:00
Date Interaction 3:	Independent Remedial Actn
Latitude:	47.610709999900003
Longitude:	-122.31780000000001

Interaction:	4859

DRAFT

MOSS ALLEY MOTORS (Continued) **S104971657**

Interaction 1:	I
Interaction 2:	LUST
Ecology Program:	TOXICS
Program Data:	ISIS
Facility Alt.:	Not reported
Program ID:	97586
Date Interaction:	1989-05-02 00:00:00
Date Interaction 3:	LUST Facility
Latitude:	47.610709999900003
Longitude:	-122.31780000000001

Interaction:	4858
Interaction 1:	I
Interaction 2:	HWG
Ecology Program:	HAZWASTE
Program Data:	TURBOWASTE
Facility Alt.:	Not reported
Program ID:	WAD982654055
Date Interaction:	1988-07-12 00:00:00
Date Interaction 3:	Hazardous Waste Generator
Latitude:	47.610709999900003
Longitude:	-122.31780000000001

CSCSL NFA:

Name:	MOSS ALLEY MOTORS
Address:	932 12TH AVE
City,State,Zip:	SEATTLE, WA 98122
Facility/Site Id:	2571
CS Id:	5159
NFA Date:	12/01/1995
Alternate Site Names:	HOSPITAL CORP OF AMERICA 932,Shepard Ambulance,SHEPARD AMBULANCE INC,SHEPARD AMBULANCE INC UST 97586
NFA Reason:	Independent Remedial Action Program Review
Site Status:	NFA
Region:	Northwest
Contaminant Name:	Petroleum-Other
Ground Water:	Confirmed Above Cleanup Levels
Surface Water:	Not reported
Soil:	Confirmed Above Cleanup Levels
Sediment:	Not reported
Air:	Not reported
Bedrock:	Not reported
URL:	https://apps.ecology.wa.gov/cleanupsearch/site/5159
Latitude:	47.61071
Longitude:	-122.3178

SPILLS ERTS:

Facility Site ID:	Not reported
Name:	Not reported
Address:	932 12TH AVE
City,State,Zip:	SEATTLE, WA
Program Name:	Toxics Cleanup
Incident ID:	423681
Incident Status:	Historic

DRAFT

MOSS ALLEY MOTORS (Continued) **S104971657**

Incident Date:	04/10/1996
Initial Report Activity Name:	Routine/Normal operations
Initial Report Cause Category:	Equipment failure
Initial Report Cause Name:	Leaking underground storage tank
Initial Report Medium Name:	Soil
Initial Report Medium Category:	Ground
Initial Report Source Name:	Commercial/Industrial facility
Initial Report Source Category:	Facility
Initial Report Substance Name:	Diesel oil/Marine gas
Initial Report Substance Category:	Oil
Initial Report Substance Quantity:	1
Initial Report Substance Unit Of Measure:	Each
Potentially Responsible Party First Name:	Not reported
Potentially Responsible Party Last Name:	UNKNOWN
Potentially Responsible Party Organization:	HOSPITAL CORP OF AMERICA/SHEPARD AMBULAN
External Reference Number:	Not reported
Latitude:	Not reported
Longitude:	Not reported

BF385 **MOSS ALLEY MOTORS** **WA ICR** **1000347806**
SSE **932 12TH AVE** **RCRA NonGen / NLR** **WAD982654055**
1/4-1/2 **SEATTLE, WA 98122** **FINDS**
0.303 mi. **ECHO**
1598 ft. **Site 5 of 5 in cluster BF**

Relative:
Lower

Actual:
299 ft.

ICR:

Date Ecology Received Report:	08/07/95
Contaminants Found at Site:	Petroleum products
Media Contaminated:	Groundwater, Soil
Waste Management:	Tank
Region:	North Western
Type of Report Ecology Received:	Final cleanup report
Site Register Issue:	95-04
County Code:	17
Contact:	Not reported
Report Title:	Not reported

RCRA Listings:

Date Form Received by Agency:		19971210
Handler Name:	MOSS ALLEY MOTORS	
Handler Address:		932 12TH AVE
Handler City,State,Zip:		SEATTLE, WA 98122
EPA ID:		WAD982654055
Contact Name:		Not reported
Contact Address:		Not reported
Contact City,State,Zip:		Not reported
Contact Telephone:		Not reported
Contact Fax:		Not reported
Contact Email:		Not reported
Contact Title:		Not reported
EPA Region:		10
Land Type:		Other
Federal Waste Generator Description:		Not a generator, verified
Non-Notifier:		Not reported
Biennial Report Cycle:		Not reported
Accessibility:		Not reported
Active Site Indicator:		Not reported

DRAFT

MOSS ALLEY MOTORS (Continued) **1000347806**

State District Owner:		WA
State District:		NWRO
Mailing Address:		932 12TH AVE
Mailing City,State,Zip:		SEATTLE, WA 98122
Owner Name:	SYMMES, WHIT	
Owner Type:		Private
Operator Name:	SYMMES, WHIT	
Operator Type:		Private
Short-Term Generator Activity:		No
Importer Activity:		No
Mixed Waste Generator:		No
Transporter Activity:		No
Transfer Facility Activity:		No
Recycler Activity with Storage:		No
Small Quantity On-Site Burner Exemption:		No
Smelting Melting and Refining Furnace Exemption:		No
Underground Injection Control:		No
Off-Site Waste Receipt:		No
Universal Waste Indicator:		No
Universal Waste Destination Facility:		No
Federal Universal Waste:		No
Active Site Fed-Reg Treatment Storage and Disposal Facility:		Not reported
Active Site Converter Treatment storage and Disposal Facility:		Not reported
Active Site State-Reg Treatment Storage and Disposal Facility:		Not reported
Active Site State-Reg Handler:		---
Federal Facility Indicator:		Not reported
Hazardous Secondary Material Indicator:		NN
Sub-Part K Indicator:		Not reported
Commercial TSD Indicator:		No
Treatment Storage and Disposal Type:		Not reported
2018 GPRA Permit Baseline:		Not on the Baseline
2018 GPRA Renewals Baseline:		Not on the Baseline
Permit Renewals Workload Universe:		Not reported
Permit Workload Universe:		Not reported
Permit Progress Universe:		Not reported
Post-Closure Workload Universe:		Not reported
Closure Workload Universe:		Not reported
202 GPRA Corrective Action Baseline:		No
Corrective Action Workload Universe:		No
Subject to Corrective Action Universe:		No
Non-TSDFs Where RCRA CA has Been Imposed Universe:		No
TSDFs Potentially Subject to CA Under 3004 (u)/(v) Universe:		No
TSDFs Only Subject to CA under Discretionary Auth Universe:		No
Corrective Action Priority Ranking:		No NCAPS ranking
Environmental Control Indicator:		No
Institutional Control Indicator:		No
Human Exposure Controls Indicator:		N/A
Groundwater Controls Indicator:		N/A
Operating TSDF Universe:		Not reported
Full Enforcement Universe:		Not reported
Significant Non-Complier Universe:		No
Unaddressed Significant Non-Complier Universe:		No
Addressed Significant Non-Complier Universe:		No
Significant Non-Complier With a Compliance Schedule Universe:		No
Financial Assurance Required:	Not reported	
Handler Date of Last Change:		20190222
Recognized Trader-Importer:		No

DRAFT

MOSS ALLEY MOTORS (Continued) **1000347806**

Recognized Trader-Exporter:	No
Importer of Spent Lead Acid Batteries:	No
Exporter of Spent Lead Acid Batteries:	No
Recycler Activity Without Storage:	No
Manifest Broker:	No
Sub-Part P Indicator:	No

Handler - Owner Operator:

Owner/Operator Indicator:	Owner
Owner/Operator Name: SYMMES, WHIT	
Legal Status:	Private
Date Became Current:	Not reported
Date Ended Current:	Not reported
Owner/Operator Address:	932 12TH AVE
Owner/Operator City,State,Zip:	SEATTLE, WA 98122
Owner/Operator Telephone:	000-000-0000
Owner/Operator Telephone Ext:	Not reported
Owner/Operator Fax:	Not reported
Owner/Operator Email:	Not reported

Owner/Operator Indicator:	Owner
Owner/Operator Name: MOSS ALLEY MOTORS	
Legal Status:	Private
Date Became Current:	Not reported
Date Ended Current:	Not reported
Owner/Operator Address:	932 12TH AVE
Owner/Operator City,State,Zip:	SEATTLE, WA 98122
Owner/Operator Telephone:	000-000-0000
Owner/Operator Telephone Ext:	Not reported
Owner/Operator Fax:	Not reported
Owner/Operator Email:	Not reported

Owner/Operator Indicator:	Operator
Owner/Operator Name: SHEPARD AMBULANCE	
Legal Status:	Private
Date Became Current:	Not reported
Date Ended Current:	Not reported
Owner/Operator Address:	932 12TH AVE
Owner/Operator City,State,Zip:	SEATTLE, WA 98122
Owner/Operator Telephone:	206-322-0330
Owner/Operator Telephone Ext:	Not reported
Owner/Operator Fax:	Not reported
Owner/Operator Email:	Not reported

Owner/Operator Indicator:	Owner
Owner/Operator Name: SYMMES, WHIT	
Legal Status:	Private
Date Became Current:	19971013
Date Ended Current:	Not reported
Owner/Operator Address:	932 12TH AVE
Owner/Operator City,State,Zip:	SEATTLE, WA 98122
Owner/Operator Telephone:	000-000-0000
Owner/Operator Telephone Ext:	Not reported
Owner/Operator Fax:	Not reported
Owner/Operator Email:	Not reported

DRAFT

MOSS ALLEY MOTORS (Continued) **1000347806**

Owner/Operator Indicator:	Owner
Owner/Operator Name: WHIT S	
Legal Status:	Private
Date Became Current:	19971013
Date Ended Current:	Not reported
Owner/Operator Address:	932 12TH AVE
Owner/Operator City,State,Zip:	SEATTLE, WA 98122
Owner/Operator Telephone:	000-000-0000
Owner/Operator Telephone Ext:	Not reported
Owner/Operator Fax:	Not reported
Owner/Operator Email:	Not reported

Owner/Operator Indicator:	Operator
Owner/Operator Name: SYMMES, WHIT	
Legal Status:	Private
Date Became Current:	19971013
Date Ended Current:	Not reported
Owner/Operator Address:	932 12TH AVE
Owner/Operator City,State,Zip:	SEATTLE, WA 98122
Owner/Operator Telephone:	000-000-0000
Owner/Operator Telephone Ext:	Not reported
Owner/Operator Fax:	Not reported
Owner/Operator Email:	Not reported

Owner/Operator Indicator:	Owner
Owner/Operator Name: SYMMES, WHIT	
Legal Status:	Private
Date Became Current:	19971013
Date Ended Current:	Not reported
Owner/Operator Address:	932 12TH AVE
Owner/Operator City,State,Zip:	SEATTLE, WA 98122
Owner/Operator Telephone:	000-000-0000
Owner/Operator Telephone Ext:	Not reported
Owner/Operator Fax:	Not reported
Owner/Operator Email:	Not reported

Owner/Operator Indicator:	Owner
Owner/Operator Name: MOSS ALLEY MOTORS	
Legal Status:	Private
Date Became Current:	Not reported
Date Ended Current:	Not reported
Owner/Operator Address:	932 12TH AVE
Owner/Operator City,State,Zip:	SEATTLE, WA 98122
Owner/Operator Telephone:	000-000-0000
Owner/Operator Telephone Ext:	Not reported
Owner/Operator Fax:	Not reported
Owner/Operator Email:	Not reported

Owner/Operator Indicator:	Owner
Owner/Operator Name: MOSS ALLEY MOTORS	
Legal Status:	Private
Date Became Current:	Not reported
Date Ended Current:	Not reported
Owner/Operator Address:	932 12TH AVE
Owner/Operator City,State,Zip:	SEATTLE, WA 98122
Owner/Operator Telephone:	000-000-0000
Owner/Operator Telephone Ext:	Not reported

DRAFT

MOSS ALLEY MOTORS (Continued) **1000347806**

Owner/Operator Fax:	Not reported
Owner/Operator Email:	Not reported
Owner/Operator Indicator:	Owner
Owner/Operator Name: SYMMES, WHIT	
Legal Status:	Private
Date Became Current:	19971013
Date Ended Current:	Not reported
Owner/Operator Address:	932 12TH AVE
Owner/Operator City,State,Zip:	SEATTLE, WA 98122
Owner/Operator Telephone:	000-000-0000
Owner/Operator Telephone Ext:	Not reported
Owner/Operator Fax:	Not reported
Owner/Operator Email:	Not reported
Owner/Operator Indicator:	Operator
Owner/Operator Name: SYMMES, WHIT	
Legal Status:	Private
Date Became Current:	19971013
Date Ended Current:	Not reported
Owner/Operator Address:	932 12TH AVE
Owner/Operator City,State,Zip:	SEATTLE, WA 98122
Owner/Operator Telephone:	000-000-0000
Owner/Operator Telephone Ext:	Not reported
Owner/Operator Fax:	Not reported
Owner/Operator Email:	Not reported
Owner/Operator Indicator:	Operator
Owner/Operator Name: SHEPARD AMBULANCE	
Legal Status:	Private
Date Became Current:	Not reported
Date Ended Current:	Not reported
Owner/Operator Address:	932 12TH AVE
Owner/Operator City,State,Zip:	SEATTLE, WA 98122
Owner/Operator Telephone:	206-322-0330
Owner/Operator Telephone Ext:	Not reported
Owner/Operator Fax:	Not reported
Owner/Operator Email:	Not reported
Owner/Operator Indicator:	Owner
Owner/Operator Name: SYMMES, WHIT	
Legal Status:	Private
Date Became Current:	19971013
Date Ended Current:	Not reported
Owner/Operator Address:	932 12TH AVE
Owner/Operator City,State,Zip:	SEATTLE, WA 98122
Owner/Operator Telephone:	000-000-0000
Owner/Operator Telephone Ext:	Not reported
Owner/Operator Fax:	Not reported
Owner/Operator Email:	Not reported
Owner/Operator Indicator:	Operator
Owner/Operator Name: SYMMES, WHIT	
Legal Status:	Private
Date Became Current:	Not reported
Date Ended Current:	Not reported
Owner/Operator Address:	932 12TH AVE

DRAFT

MOSS ALLEY MOTORS (Continued) **1000347806**

Owner/Operator City,State,Zip:	SEATTLE, WA 98122
Owner/Operator Telephone:	000-000-0000
Owner/Operator Telephone Ext:	Not reported
Owner/Operator Fax:	Not reported
Owner/Operator Email:	Not reported
Owner/Operator Indicator:	Operator
Owner/Operator Name: WHIT S	
Legal Status:	Private
Date Became Current:	19971013
Date Ended Current:	Not reported
Owner/Operator Address:	932 12TH AVE
Owner/Operator City,State,Zip:	SEATTLE, WA 98122
Owner/Operator Telephone:	000-000-0000
Owner/Operator Telephone Ext:	Not reported
Owner/Operator Fax:	Not reported
Owner/Operator Email:	Not reported
Owner/Operator Indicator:	Owner
Owner/Operator Name: MOSS ALLEY MOTORS	
Legal Status:	Private
Date Became Current:	Not reported
Date Ended Current:	Not reported
Owner/Operator Address:	932 12TH AVE
Owner/Operator City,State,Zip:	SEATTLE, WA 98122
Owner/Operator Telephone:	000-000-0000
Owner/Operator Telephone Ext:	Not reported
Owner/Operator Fax:	Not reported
Owner/Operator Email:	Not reported

Historic Generators:

Receive Date:	19971013
Handler Name: MOSS ALLEY MOTORS	
Federal Waste Generator Description:	Not a generator, verified
State District Owner:	WA
Large Quantity Handler of Universal Waste:	No
Recognized Trader Importer:	No
Recognized Trader Exporter:	No
Spent Lead Acid Battery Importer:	No
Spent Lead Acid Battery Exporter:	No
Current Record:	No
Non Storage Recycler Activity:	Not reported
Electronic Manifest Broker:	Not reported
Receive Date:	19971210
Handler Name: MOSS ALLEY MOTORS	
Federal Waste Generator Description:	Not a generator, verified
State District Owner:	WA
Large Quantity Handler of Universal Waste:	No
Recognized Trader Importer:	No
Recognized Trader Exporter:	No
Spent Lead Acid Battery Importer:	No
Spent Lead Acid Battery Exporter:	No
Current Record:	No
Non Storage Recycler Activity:	Not reported
Electronic Manifest Broker:	Not reported

DRAFT

MOSS ALLEY MOTORS (Continued) **1000347806**

Receive Date:	19971210
Handler Name: MOSS ALLEY MOTORS	
Federal Waste Generator Description:	Not a generator, verified
State District Owner:	WA
Large Quantity Handler of Universal Waste:	No
Recognized Trader Importer:	Not reported
Recognized Trader Exporter:	Not reported
Spent Lead Acid Battery Importer:	Not reported
Spent Lead Acid Battery Exporter:	Not reported
Current Record:	Yes
Non Storage Recycler Activity:	Not reported
Electronic Manifest Broker:	Not reported

Receive Date:	19931231
Handler Name: MOSS ALLEY MOTORS	
Federal Waste Generator Description:	Small Quantity Generator
State District Owner:	WA
Large Quantity Handler of Universal Waste:	No
Recognized Trader Importer:	Not reported
Recognized Trader Exporter:	Not reported
Spent Lead Acid Battery Importer:	Not reported
Spent Lead Acid Battery Exporter:	Not reported
Current Record:	No
Non Storage Recycler Activity:	Not reported
Electronic Manifest Broker:	Not reported

Receive Date:	19940101
Handler Name: MOSS ALLEY MOTORS	
Federal Waste Generator Description:	Not a generator, verified
State District Owner:	WA
Large Quantity Handler of Universal Waste:	No
Recognized Trader Importer:	Not reported
Recognized Trader Exporter:	Not reported
Spent Lead Acid Battery Importer:	Not reported
Spent Lead Acid Battery Exporter:	Not reported
Current Record:	No
Non Storage Recycler Activity:	Not reported
Electronic Manifest Broker:	Not reported

Receive Date:	19971013
Handler Name: MOSS ALLEY MOTORS	
Federal Waste Generator Description:	Not a generator, verified
State District Owner:	WA
Large Quantity Handler of Universal Waste:	No
Recognized Trader Importer:	Not reported
Recognized Trader Exporter:	Not reported
Spent Lead Acid Battery Importer:	Not reported
Spent Lead Acid Battery Exporter:	Not reported
Current Record:	No
Non Storage Recycler Activity:	Not reported
Electronic Manifest Broker:	Not reported

List of NAICS Codes and Descriptions:

NAICS Code:	Not reported
NAICS Description:	Not reported

DRAFT

MOSS ALLEY MOTORS (Continued) **1000347806**

Facility Has Received Notices of Violations:
Violations: No Violations Found

Evaluation Action Summary:
Evaluations: No Evaluations Found

FINDS:
Registry ID: 110005346063

Click Here for FRS Facility Detail Report:

Environmental Interest/Information System:
Washington Facility / Site Identification System (WA-FSIS) provides a means to query and display data maintained by the Washington Department of Ecology. This system contains key information for each facility/site that is currently, or has been, of interest to the Air Quality, Dam Safety, Hazardous Waste, Toxics Cleanup, and Water Quality Programs.
RCRAInfo is a national information system that supports the Resource Conservation and Recovery Act (RCRA) program through the tracking of events and activities related to facilities that generate, transport, and treat, store, or dispose of hazardous waste. RCRAInfo allows RCRA program staff to track the notification, permit, compliance, and corrective action activities required under RCRA.

Click this hyperlink while viewing on your computer to access additional FINDS: detail in the EDR Site Report.

ECHO:
Envid: 1000347806
Registry ID: 110005346063
DFR URL: http://echo.epa.gov/detailed-facility-report?fid=110005346063
Name: MOSS ALLEY MOTORS
Address: 932 12TH AVE
City,State,Zip: SEATTLE, WA 98122

BJ386 **LOW INCOME HOUSING INSTITUTE** **WA LUST** **U003888567**
WNW **1811 EASTLAKE AVE** **WA UST** **N/A**
1/4-1/2 **SEATTLE, WA 98102** **WA ALLSITES**
0.303 mi. **WA CSCSL NFA**
1598 ft. **Site 1 of 3 in cluster BJ**

Relative:
Lower

Actual:
150 ft.

LUST:
Name: 1811 EASTLAKE SUPPORTIVE HOUSING PROJECT
Address: 1811 EASTLAKE AVE
City,State,Zip: SEATTLE, WA 98101
Facility ID: 63399926
Lust Status Type: LUST - NFA
Cleanup Site ID: 9963
Cleanup Unit Type: Not reported
Process Type: Not reported
Cleanup Unit Name: LOW INCOME HOUSING INSTITUTE
Response Section: Northwest
Release Date: 03/26/2001
Lust Date: 10/03/2011
Region: Northwest

DRAFT

LOW INCOME HOUSING INSTITUTE (Continued) **U003888567**

Lust ID:	5904
UST ID:	601383
Contaminant Name:	Benzene
Ground Water:	Not reported
Surface Water:	Not reported
Soil:	Remediated-Below
Sediment:	Not reported
Air:	Not reported
Bedrock:	Not reported
URL:	https://apps.ecology.wa.gov/cleanupsearch/site/9963
Lat/Long:	47.6182342 / -122.32949

Name:	1811 EASTLAKE SUPPORTIVE HOUSING PROJECT
Address:	1811 EASTLAKE AVE
City,State,Zip:	SEATTLE, WA 98101
Facility ID:	63399926
Lust Status Type:	LUST - NFA
Cleanup Site ID:	9963
Cleanup Unit Type:	Not reported
Process Type:	Not reported
Cleanup Unit Name:	LOW INCOME HOUSING INSTITUTE
Response Section:	Northwest
Release Date:	03/26/2001
Lust Date:	10/03/2011
Region:	Northwest
Lust ID:	5904
UST ID:	601383
Contaminant Name:	Petroleum-Other
Ground Water:	Not reported
Surface Water:	Not reported
Soil:	Remediated-Below
Sediment:	Not reported
Air:	Not reported
Bedrock:	Not reported
URL:	https://apps.ecology.wa.gov/cleanupsearch/site/9963
Lat/Long:	47.6182342 / -122.32949

Name:	1811 EASTLAKE SUPPORTIVE HOUSING PROJECT
Address:	1811 EASTLAKE AVE
City,State,Zip:	SEATTLE, WA 98101
Facility ID:	63399926
Lust Status Type:	LUST - NFA
Cleanup Site ID:	9963
Cleanup Unit Type:	Not reported
Process Type:	Not reported
Cleanup Unit Name:	LOW INCOME HOUSING INSTITUTE
Response Section:	Northwest
Release Date:	03/26/2001
Lust Date:	10/03/2011
Region:	Northwest
Lust ID:	5904
UST ID:	601383
Contaminant Name:	Petroleum-Gasoline
Ground Water:	Not reported
Surface Water:	Not reported
Soil:	Remediated-Below
Sediment:	Not reported

DRAFT

LOW INCOME HOUSING INSTITUTE (Continued) **U003888567**

Air:	Not reported
Bedrock:	Not reported
URL:	https://apps.ecology.wa.gov/cleanupsearch/site/9963
Lat/Long:	47.6182342 / -122.32949

UST:

Name:	LOW INCOME HOUSING INSTITUTE
Address:	1811 EASTLAKE AVE
City:	SEATTLE
Zip:	98102
Facility ID:	63399926
Site Id:	601383
Decimal Latitude:	47.618234223
Decimal Longitude:	-122.32949745
Tank Name:	1
Tag Number:	Not reported
Tank Status:	Removed
Tank Status Date:	7/17/2002
Tank Install Date:	1/1/1980
Tank Closure Date:	Not reported
Capacity Range:	111 TO 1,100 Gallons
Tank Permit Expiration Date:	Not reported
Tank Upgrade Date:	Not reported
Tank Spill Prevention:	Not reported
Tank Overfill Prevention:	Not reported
Tank Material:	Not reported
Tank Construction:	Not reported
Tank Tightness Test:	Not reported
Tank Corrosion Protection:	Not reported
Tank Manifold:	Not reported
Tank Release Detection:	Not reported
Tank SFC Type:	Not reported
Pipe Material:	Not reported
Pipe Construction:	Not reported
Pipe Primary Release Detection:	Not reported
Pipe Second Release Detection:	Not reported
Pipe Corrosion Protection:	Not reported
Pipe Pumping System:	Not reported
Responsible Unit:	Northwest
Dispencer/Pump SFC Type:	Not reported
Region:	Northwest
Is Active:	False
Actual Capacity:	1000
Pipe Install Date:	Not reported
Turbine Sump Construction:	Not reported
Compart Number:	1
Stored Substance:	Unleaded Gasoline
Used Substance:	Motor Fuel for Vehicles
Compart Capacity:	1000
URL:	https://apps.ecology.wa.gov/cleanupsearch/reports/ust?SiteId=601383
Name:	LOW INCOME HOUSING INSTITUTE
Address:	1811 EASTLAKE AVE
City:	SEATTLE
Zip:	98102

DRAFT

LOW INCOME HOUSING INSTITUTE (Continued) **U003888567**

Tank Name:	2
Tag Number:	Not reported
Tank Status:	Removed
Tank Status Date:	7/17/2002
Tank Install Date:	1/1/1980
Tank Closure Date:	Not reported
Capacity Range:	111 TO 1,100 Gallons
Tank Permit Expiration Date:	Not reported
Tank Upgrade Date:	Not reported
Tank Spill Prevention:	Not reported
Tank Overfill Prevention:	Not reported
Tank Material:	Not reported
Tank Construction:	Not reported
Tank Tightness Test:	Not reported
Tank Corrosion Protection:	Not reported
Tank Manifold:	Not reported
Tank Release Detection:	Not reported
Tank SFC Type:	Not reported
Pipe Material:	Not reported
Pipe Construction:	Not reported
Pipe Primary Release Detection:	Not reported
Pipe Second Release Detection:	Not reported
Pipe Corrosion Protection:	Not reported
Pipe Pumping System:	Not reported
Responsible Unit:	Northwest
Dispencer/Pump SFC Type:	Not reported
Region:	Northwest
Is Active:	False
Actual Capacity:	1000
Pipe Install Date:	Not reported
Turbine Sump Construction:	Not reported
Compart Number:	1
Stored Substance:	Diesel
Used Substance:	Motor Fuel for Vehicles
Compart Capacity:	1000
URL:	https://apps.ecology.wa.gov/cleanupsearch/reports/ust?SiteId=601383

ALLSITES:

Name:	LOW INCOME HOUSING INSTITUTE
Facility Id:	63399926

Interaction:	55783
Interaction 1:	I
Interaction 2:	UST
Ecology Program:	TOXICS
Program Data:	UST
Facility Alt.:	Not reported
Program ID:	601383
Date Interaction:	2002-07-16 00:00:00
Date Interaction 3:	Underground Storage Tank
Latitude:	47.618233654500003
Longitude:	-122.329478893

Interaction:	55782
Interaction 1:	I
Interaction 2:	LUST

DRAFT

LOW INCOME HOUSING INSTITUTE (Continued) **U003888567**

Ecology Program:	TOXICS
Program Data:	ISIS
Facility Alt.:	Not reported
Program ID:	601383
Date Interaction:	2001-03-26 00:00:00
Date Interaction 3:	LUST Facility
Latitude:	47.618233654500003
Longitude:	-122.329478893

CSCSL NFA:

Name:	1811 EASTLAKE SUPPORTIVE HOUSING PROJECT
Address:	1811 EASTLAKE AVE
City,State,Zip:	SEATTLE, WA 98101
Facility/Site Id:	63399926
CS Id:	9963
NFA Date:	10/03/2011
Alternate Site Names:	LOW INCOME HOUSING INSTITUTE
NFA Reason:	Initial Investigation
Site Status:	NFA
Region:	Northwest
Contaminant Name:	Benzene
Ground Water:	Not reported
Surface Water:	Not reported
Soil:	Remediated-Below
Sediment:	Not reported
Air:	Not reported
Bedrock:	Not reported
URL:	https://apps.ecology.wa.gov/cleanupsearch/site/9963
Latitude:	47.618234223
Longitude:	-122.32949745

Name:	1811 EASTLAKE SUPPORTIVE HOUSING PROJECT
Address:	1811 EASTLAKE AVE
City,State,Zip:	SEATTLE, WA 98101
Facility/Site Id:	63399926
CS Id:	9963
NFA Date:	10/03/2011
Alternate Site Names:	LOW INCOME HOUSING INSTITUTE
NFA Reason:	Initial Investigation
Site Status:	NFA
Region:	Northwest
Contaminant Name:	Petroleum-Gasoline
Ground Water:	Not reported
Surface Water:	Not reported
Soil:	Remediated-Below
Sediment:	Not reported
Air:	Not reported
Bedrock:	Not reported
URL:	https://apps.ecology.wa.gov/cleanupsearch/site/9963
Latitude:	47.618234223
Longitude:	-122.32949745

Name:	1811 EASTLAKE SUPPORTIVE HOUSING PROJECT
Address:	1811 EASTLAKE AVE
City,State,Zip:	SEATTLE, WA 98101
Facility/Site Id:	63399926

DRAFT

LOW INCOME HOUSING INSTITUTE (Continued) **U003888567**

CS Id:	9963
NFA Date:	10/03/2011
Alternate Site Names:	LOW INCOME HOUSING INSTITUTE
NFA Reason:	Initial Investigation
Site Status:	NFA
Region:	Northwest
Contaminant Name:	Petroleum-Other
Ground Water:	Not reported
Surface Water:	Not reported
Soil:	Remediated-Below
Sediment:	Not reported
Air:	Not reported
Bedrock:	Not reported
URL:	https://apps.ecology.wa.gov/cleanupsearch/site/9963
Latitude:	47.618234223
Longitude:	-122.32949745

BC387 **CALLAHANS AUTO REBUILD INC** **WA ALLSITES** **1004793562**
SE **1319 E MADISON** **RCRA NonGen / NLR** **WAD075259523**
1/4-1/2 **SEATTLE, WA 98122** **FINDS**
0.304 mi. **ECHO**
1603 ft. **Site 2 of 2 in cluster BC** **CA HAZNET**

Relative: Higher
Actual: 342 ft.

ALLSITES:

Name:	CALLAHANS AUTO REBUILD INC
Facility Id:	98572869

Interaction:	75988
Interaction 1:	I
Interaction 2:	HWG
Ecology Program:	HAZWASTE
Program Data:	TURBOWASTE
Facility Alt.:	Not reported
Program ID:	WAD075259523
Date Interaction:	1984-08-08 00:00:00
Date Interaction 3:	Hazardous Waste Generator
Latitude:	47.613599999999998
Longitude:	-122.31504

Interaction:	75989
Interaction 1:	I
Interaction 2:	HWP
Ecology Program:	HAZWASTE
Program Data:	HWPPRT
Facility Alt.:	Not reported
Program ID:	WAD075259523
Date Interaction:	1993-01-01 00:00:00
Date Interaction 3:	Hazardous Waste Planner
Latitude:	47.613599999999998
Longitude:	-122.31504

RCRA Listings:

Date Form Received by Agency:	20040302
Handler Name:	CALLAHANS AUTO REBUILD INC
Handler Address:	1319 E MADISON

DRAFT

CALLAHANS AUTO REBUILD INC (Continued) **1004793562**

Handler City,State,Zip:		SEATTLE, WA 98122
EPA ID:		WAD075259523
Contact Name:		KEVIN CALLAHAN
Contact Address:		1319 E MADISON ST
Contact City,State,Zip:		SEATTLE, WA 98122
Contact Telephone:		206-322-9044
Contact Fax:		Not reported
Contact Email:		Not reported
Contact Title:		Not reported
EPA Region:		10
Land Type:		Private
Federal Waste Generator Description:		Not a generator, verified
Non-Notifier:		Not reported
Biennial Report Cycle:		Not reported
Accessibility:		Not reported
Active Site Indicator:		Not reported
State District Owner:		WA
State District:		NWRO
Mailing Address:		1319 E MADISON ST
Mailing City,State,Zip:		SEATTLE, WA 98122
Owner Name:	CALLAHANS AUTO REBUILD INC	
Owner Type:		Private
Operator Name:	CALLAHAN, KEVIN J	
Operator Type:		Private
Short-Term Generator Activity:		No
Importer Activity:		No
Mixed Waste Generator:		No
Transporter Activity:		No
Transfer Facility Activity:		No
Recycler Activity with Storage:		No
Small Quantity On-Site Burner Exemption:		No
Smelting Melting and Refining Furnace Exemption:		No
Underground Injection Control:		No
Off-Site Waste Receipt:		No
Universal Waste Indicator:		No
Universal Waste Destination Facility:		No
Federal Universal Waste:		No
Active Site Fed-Reg Treatment Storage and Disposal Facility:		Not reported
Active Site Converter Treatment storage and Disposal Facility:		Not reported
Active Site State-Reg Treatment Storage and Disposal Facility:		Not reported
Active Site State-Reg Handler:		---
Federal Facility Indicator:		Not reported
Hazardous Secondary Material Indicator:		NN
Sub-Part K Indicator:		Not reported
Commercial TSD Indicator:		No
Treatment Storage and Disposal Type:		Not reported
2018 GPRA Permit Baseline:		Not on the Baseline
2018 GPRA Renewals Baseline:		Not on the Baseline
Permit Renewals Workload Universe:		Not reported
Permit Workload Universe:		Not reported
Permit Progress Universe:		Not reported
Post-Closure Workload Universe:		Not reported
Closure Workload Universe:		Not reported
202 GPRA Corrective Action Baseline:		No
Corrective Action Workload Universe:		No
Subject to Corrective Action Universe:		No
Non-TSDFs Where RCRA CA has Been Imposed Universe:		No

DRAFT

CALLAHANS AUTO REBUILD INC (Continued) **1004793562**

TSDFs Potentially Subject to CA Under 3004 (u)/(v) Universe:	No
TSDFs Only Subject to CA under Discretionary Auth Universe:	No
Corrective Action Priority Ranking:	No NCAPS ranking
Environmental Control Indicator:	No
Institutional Control Indicator:	No
Human Exposure Controls Indicator:	N/A
Groundwater Controls Indicator:	N/A
Operating TSDF Universe:	Not reported
Full Enforcement Universe:	Not reported
Significant Non-Complier Universe:	No
Unaddressed Significant Non-Complier Universe:	No
Addressed Significant Non-Complier Universe:	No
Significant Non-Complier With a Compliance Schedule Universe:	No
Financial Assurance Required:	Not reported
Handler Date of Last Change:	20180509
Recognized Trader-Importer:	No
Recognized Trader-Exporter:	No
Importer of Spent Lead Acid Batteries:	No
Exporter of Spent Lead Acid Batteries:	No
Recycler Activity Without Storage:	No
Manifest Broker:	No
Sub-Part P Indicator:	No

Biennial: List of Years
Year: 2003

Click Here for Biennial Reporting System Data:

Handler - Owner Operator:

Owner/Operator Indicator:	Owner
Owner/Operator Name:	CALLAHANS AUTO REBUILD INC
Legal Status:	Private
Date Became Current:	Not reported
Date Ended Current:	Not reported
Owner/Operator Address:	1319 E MADISON
Owner/Operator City,State,Zip:	SEATTLE, WA 98122
Owner/Operator Telephone:	000-000-0000
Owner/Operator Telephone Ext:	Not reported
Owner/Operator Fax:	Not reported
Owner/Operator Email:	Not reported

Owner/Operator Indicator:	Owner
Owner/Operator Name:	CALLAHANS AUTO REBUILD INC
Legal Status:	Private
Date Became Current:	Not reported
Date Ended Current:	Not reported
Owner/Operator Address:	1319 E MADISON
Owner/Operator City,State,Zip:	SEATTLE, WA 98122
Owner/Operator Telephone:	000-000-0000
Owner/Operator Telephone Ext:	Not reported
Owner/Operator Fax:	Not reported
Owner/Operator Email:	Not reported

Owner/Operator Indicator:	Owner
Owner/Operator Name:	CALLAHAN, JOHN M
Legal Status:	Private

DRAFT

CALLAHANS AUTO REBUILD INC (Continued) **1004793562**

Date Became Current:	19960923
Date Ended Current:	Not reported
Owner/Operator Address:	1319 E MADISON ST
Owner/Operator City,State,Zip:	SEATTLE, WA 98122
Owner/Operator Telephone:	206-322-9044
Owner/Operator Telephone Ext:	Not reported
Owner/Operator Fax:	Not reported
Owner/Operator Email:	Not reported

Owner/Operator Indicator:	Owner
Owner/Operator Name: CALLAHANS AUTO REBUILD INC	
Legal Status:	Private
Date Became Current:	20000601
Date Ended Current:	Not reported
Owner/Operator Address:	1319 E MADISON ST
Owner/Operator City,State,Zip:	SEATTLE;, WA 98122
Owner/Operator Telephone:	206-322-9044
Owner/Operator Telephone Ext:	Not reported
Owner/Operator Fax:	Not reported
Owner/Operator Email:	Not reported

Owner/Operator Indicator:	Operator
Owner/Operator Name: CALLAHAN, KEVIN J	
Legal Status:	Private
Date Became Current:	Not reported
Date Ended Current:	Not reported
Owner/Operator Address:	1319 E MADISON ST
Owner/Operator City,State,Zip:	SEATTLE, WA 98122
Owner/Operator Telephone:	206-322-9044
Owner/Operator Telephone Ext:	Not reported
Owner/Operator Fax:	Not reported
Owner/Operator Email:	Not reported

Owner/Operator Indicator:	Owner
Owner/Operator Name: CALLAHANS AUTO REBUILD INC	
Legal Status:	Private
Date Became Current:	Not reported
Date Ended Current:	Not reported
Owner/Operator Address:	1319 E MADISON
Owner/Operator City,State,Zip:	SEATTLE, WA 98122
Owner/Operator Telephone:	000-000-0000
Owner/Operator Telephone Ext:	Not reported
Owner/Operator Fax:	Not reported
Owner/Operator Email:	Not reported

Owner/Operator Indicator:	Operator
Owner/Operator Name: CALLAHANS AUTO REBUILD INC	
Legal Status:	Private
Date Became Current:	Not reported
Date Ended Current:	Not reported
Owner/Operator Address:	1319 E MADISON
Owner/Operator City,State,Zip:	SEATTLE, WA 98122
Owner/Operator Telephone:	000-000-0000
Owner/Operator Telephone Ext:	Not reported
Owner/Operator Fax:	Not reported
Owner/Operator Email:	Not reported

DRAFT

CALLAHANS AUTO REBUILD INC (Continued) **1004793562**

Owner/Operator Indicator:	Owner
Owner/Operator Name: KIRSCH ERDMAN, FRANCES	
Legal Status:	Private
Date Became Current:	Not reported
Date Ended Current:	Not reported
Owner/Operator Address:	12003 BURKE AVE N
Owner/Operator City,State,Zip:	SEATTLE, WA 98133
Owner/Operator Telephone:	206-362-0211
Owner/Operator Telephone Ext:	Not reported
Owner/Operator Fax:	Not reported
Owner/Operator Email:	Not reported

Owner/Operator Indicator:	Owner
Owner/Operator Name: CALLAHANS AUTO REBUILD INC	
Legal Status:	Private
Date Became Current:	20000601
Date Ended Current:	Not reported
Owner/Operator Address:	1319 E MADISON ST
Owner/Operator City,State,Zip:	SEATTLE;, WA 98122
Owner/Operator Telephone:	206-322-9044
Owner/Operator Telephone Ext:	Not reported
Owner/Operator Fax:	Not reported
Owner/Operator Email:	Not reported

Owner/Operator Indicator:	Owner
Owner/Operator Name: KIRSCH ERDMAN, FRANCES	
Legal Status:	Private
Date Became Current:	Not reported
Date Ended Current:	Not reported
Owner/Operator Address:	12003 BURKE AVE N
Owner/Operator City,State,Zip:	SEATTLE, WA 98133
Owner/Operator Telephone:	206-362-0211
Owner/Operator Telephone Ext:	Not reported
Owner/Operator Fax:	Not reported
Owner/Operator Email:	Not reported

Owner/Operator Indicator:	Operator
Owner/Operator Name: CALLAHAN, KEVIN J	
Legal Status:	Private
Date Became Current:	Not reported
Date Ended Current:	Not reported
Owner/Operator Address:	1319 E MADISON ST
Owner/Operator City,State,Zip:	SEATTLE, WA 98122
Owner/Operator Telephone:	206-322-9044
Owner/Operator Telephone Ext:	Not reported
Owner/Operator Fax:	Not reported
Owner/Operator Email:	Not reported

Owner/Operator Indicator:	Owner
Owner/Operator Name: CALLAHAN, JOHN M	
Legal Status:	Private
Date Became Current:	19960923
Date Ended Current:	Not reported
Owner/Operator Address:	1319 E MADISON ST
Owner/Operator City,State,Zip:	SEATTLE, WA 98122
Owner/Operator Telephone:	206-322-9044
Owner/Operator Telephone Ext:	Not reported

DRAFT

CALLAHANS AUTO REBUILD INC (Continued) **1004793562**

Owner/Operator Fax:	Not reported
Owner/Operator Email:	Not reported
Owner/Operator Indicator:	Operator
Owner/Operator Name: CALLAHAN, KEVIN J	
Legal Status:	Private
Date Became Current:	Not reported
Date Ended Current:	Not reported
Owner/Operator Address:	1319 E MADISON ST
Owner/Operator City,State,Zip:	SEATTLE, WA 98122
Owner/Operator Telephone:	206-322-9044
Owner/Operator Telephone Ext:	Not reported
Owner/Operator Fax:	Not reported
Owner/Operator Email:	Not reported
Owner/Operator Indicator:	Operator
Owner/Operator Name: CALLAHAN, KEVIN J	
Legal Status:	Private
Date Became Current:	Not reported
Date Ended Current:	Not reported
Owner/Operator Address:	1319 E MADISON ST
Owner/Operator City,State,Zip:	SEATTLE, WA 98122
Owner/Operator Telephone:	206-322-9044
Owner/Operator Telephone Ext:	Not reported
Owner/Operator Fax:	Not reported
Owner/Operator Email:	Not reported
Owner/Operator Indicator:	Operator
Owner/Operator Name: CALLAHAN, KEVIN J	
Legal Status:	Private
Date Became Current:	Not reported
Date Ended Current:	Not reported
Owner/Operator Address:	1319 E MADISON ST
Owner/Operator City,State,Zip:	SEATTLE, WA 98122
Owner/Operator Telephone:	206-322-9044
Owner/Operator Telephone Ext:	Not reported
Owner/Operator Fax:	Not reported
Owner/Operator Email:	Not reported
Owner/Operator Indicator:	Owner
Owner/Operator Name: CALLAHANS AUTO REBUILD INC	
Legal Status:	Private
Date Became Current:	20000601
Date Ended Current:	Not reported
Owner/Operator Address:	1319 E MADISON ST
Owner/Operator City,State,Zip:	SEATTLE;, WA 98122
Owner/Operator Telephone:	206-322-9044
Owner/Operator Telephone Ext:	Not reported
Owner/Operator Fax:	Not reported
Owner/Operator Email:	Not reported
Owner/Operator Indicator:	Operator
Owner/Operator Name: KEVIN CALLAHAN	
Legal Status:	Private
Date Became Current:	19960923
Date Ended Current:	Not reported
Owner/Operator Address:	1319 E MADISON ST

DRAFT

CALLAHANS AUTO REBUILD INC (Continued) **1004793562**

Owner/Operator City,State,Zip:	SEATTLE, WA 98122-4058
Owner/Operator Telephone:	Not reported
Owner/Operator Telephone Ext:	Not reported
Owner/Operator Fax:	Not reported
Owner/Operator Email:	Not reported

Owner/Operator Indicator:	Owner
Owner/Operator Name:	CALLAHANS AUTO REBUILD INC
Legal Status:	Private
Date Became Current:	Not reported
Date Ended Current:	Not reported
Owner/Operator Address:	1319 E MADISON
Owner/Operator City,State,Zip:	SEATTLE, WA 98122
Owner/Operator Telephone:	000-000-0000
Owner/Operator Telephone Ext:	Not reported
Owner/Operator Fax:	Not reported
Owner/Operator Email:	Not reported

Owner/Operator Indicator:	Operator
Owner/Operator Name:	CALLAHANS AUTO REBUILD INC
Legal Status:	Private
Date Became Current:	Not reported
Date Ended Current:	Not reported
Owner/Operator Address:	1319 E MADISON
Owner/Operator City,State,Zip:	SEATTLE, WA 98122
Owner/Operator Telephone:	000-000-0000
Owner/Operator Telephone Ext:	Not reported
Owner/Operator Fax:	Not reported
Owner/Operator Email:	Not reported

Owner/Operator Indicator:	Owner
Owner/Operator Name:	CALLAHANS AUTO REBUILD INC
Legal Status:	Private
Date Became Current:	20000601
Date Ended Current:	Not reported
Owner/Operator Address:	1319 E MADISON ST
Owner/Operator City,State,Zip:	SEATTLE;, WA 98122-4058
Owner/Operator Telephone:	Not reported
Owner/Operator Telephone Ext:	Not reported
Owner/Operator Fax:	Not reported
Owner/Operator Email:	Not reported

Owner/Operator Indicator:	Owner
Owner/Operator Name:	KIRSCH ERDMAN, FRANCES
Legal Status:	Private
Date Became Current:	Not reported
Date Ended Current:	Not reported
Owner/Operator Address:	12003 BURKE AVE N
Owner/Operator City,State,Zip:	SEATTLE, WA 98133-8407
Owner/Operator Telephone:	206-362-0211
Owner/Operator Telephone Ext:	Not reported
Owner/Operator Fax:	Not reported
Owner/Operator Email:	Not reported

Owner/Operator Indicator:	Operator
Owner/Operator Name:	CALLAHANS AUTO REBUILD INC
Legal Status:	Private

DRAFT

CALLAHANS AUTO REBUILD INC (Continued) **1004793562**

Date Became Current:	Not reported
Date Ended Current:	Not reported
Owner/Operator Address:	1319 E MADISON ST
Owner/Operator City,State,Zip:	SEATTLE;, WA 98122-4058
Owner/Operator Telephone:	206-322-9044
Owner/Operator Telephone Ext:	Not reported
Owner/Operator Fax:	Not reported
Owner/Operator Email:	Not reported
Owner/Operator Indicator:	Operator
Owner/Operator Name: KEVIN C	
Legal Status:	Private
Date Became Current:	19960923
Date Ended Current:	Not reported
Owner/Operator Address:	1319 E MADISON ST
Owner/Operator City,State,Zip:	SEATTLE, WA 98122-4058
Owner/Operator Telephone:	206-322-9044
Owner/Operator Telephone Ext:	Not reported
Owner/Operator Fax:	Not reported
Owner/Operator Email:	Not reported
Owner/Operator Indicator:	Owner
Owner/Operator Name: CALLAHANS AUTO REBUILD INC	
Legal Status:	Private
Date Became Current:	20000601
Date Ended Current:	Not reported
Owner/Operator Address:	1319 E MADISON ST
Owner/Operator City,State,Zip:	SEATTLE;, WA 98122
Owner/Operator Telephone:	206-322-9044
Owner/Operator Telephone Ext:	Not reported
Owner/Operator Fax:	Not reported
Owner/Operator Email:	Not reported
Owner/Operator Indicator:	Owner
Owner/Operator Name: KIRSCH ERDMAN, FRANCES	
Legal Status:	Private
Date Became Current:	Not reported
Date Ended Current:	Not reported
Owner/Operator Address:	12003 BURKE AVE N
Owner/Operator City,State,Zip:	SEATTLE, WA 98133
Owner/Operator Telephone:	206-362-0211
Owner/Operator Telephone Ext:	Not reported
Owner/Operator Fax:	Not reported
Owner/Operator Email:	Not reported
Owner/Operator Indicator:	Operator
Owner/Operator Name: CALLAHANS AUTO REBUILD INC	
Legal Status:	Private
Date Became Current:	Not reported
Date Ended Current:	Not reported
Owner/Operator Address:	1319 E MADISON
Owner/Operator City,State,Zip:	SEATTLE, WA 98122
Owner/Operator Telephone:	000-000-0000
Owner/Operator Telephone Ext:	Not reported
Owner/Operator Fax:	Not reported
Owner/Operator Email:	Not reported

DRAFT

CALLAHANS AUTO REBUILD INC (Continued) **1004793562**

Owner/Operator Indicator: Owner
Owner/Operator Name: KIRSCH ERDMAN, FRANCES
Legal Status: Private
Date Became Current: Not reported
Date Ended Current: Not reported
Owner/Operator Address: 12003 BURKE AVE N
Owner/Operator City,State,Zip: SEATTLE, WA 98133
Owner/Operator Telephone: 206-362-0211
Owner/Operator Telephone Ext: Not reported
Owner/Operator Fax: Not reported
Owner/Operator Email: Not reported

Owner/Operator Indicator: Owner
Owner/Operator Name: KIRSCH ERDMAN, FRANCES
Legal Status: Private
Date Became Current: Not reported
Date Ended Current: Not reported
Owner/Operator Address: 12003 BURKE AVE N
Owner/Operator City,State,Zip: SEATTLE, WA 98133
Owner/Operator Telephone: 206-362-0211
Owner/Operator Telephone Ext: Not reported
Owner/Operator Fax: Not reported
Owner/Operator Email: Not reported

Owner/Operator Indicator: Owner
Owner/Operator Name: KEVIN C
Legal Status: Private
Date Became Current: 20000601
Date Ended Current: Not reported
Owner/Operator Address: 1319 E MADISON ST
Owner/Operator City,State,Zip: SEATTLE;, WA 98122-4058
Owner/Operator Telephone: 206-322-9044
Owner/Operator Telephone Ext: Not reported
Owner/Operator Fax: Not reported
Owner/Operator Email: Not reported

Owner/Operator Indicator: Owner
Owner/Operator Name: CALLAHANS AUTO REBUILD INC
Legal Status: Private
Date Became Current: Not reported
Date Ended Current: Not reported
Owner/Operator Address: 1319 E MADISON
Owner/Operator City,State,Zip: SEATTLE, WA 98122
Owner/Operator Telephone: 000-000-0000
Owner/Operator Telephone Ext: Not reported
Owner/Operator Fax: Not reported
Owner/Operator Email: Not reported

Owner/Operator Indicator: Operator
Owner/Operator Name: CALLAHANS AUTO REBUILD INC
Legal Status: Private
Date Became Current: Not reported
Date Ended Current: Not reported
Owner/Operator Address: 1319 E MADISON
Owner/Operator City,State,Zip: SEATTLE, WA 98122
Owner/Operator Telephone: 000-000-0000
Owner/Operator Telephone Ext: Not reported

DRAFT

CALLAHANS AUTO REBUILD INC (Continued) **1004793562**

Owner/Operator Fax: Not reported
Owner/Operator Email: Not reported

Owner/Operator Indicator: Owner
Owner/Operator Name: CALLAHANS AUTO REBUILD INC
Legal Status: Private
Date Became Current: Not reported
Date Ended Current: Not reported
Owner/Operator Address: 1319 E MADISON
Owner/Operator City,State,Zip: SEATTLE, WA 98122
Owner/Operator Telephone: 000-000-0000
Owner/Operator Telephone Ext: Not reported
Owner/Operator Fax: Not reported
Owner/Operator Email: Not reported

Owner/Operator Indicator: Owner
Owner/Operator Name: CALLAHANS AUTO REBUILD INC
Legal Status: Private
Date Became Current: Not reported
Date Ended Current: Not reported
Owner/Operator Address: 1319 E MADISON
Owner/Operator City,State,Zip: SEATTLE, WA 98122
Owner/Operator Telephone: 000-000-0000
Owner/Operator Telephone Ext: Not reported
Owner/Operator Fax: Not reported
Owner/Operator Email: Not reported

Owner/Operator Indicator: Owner
Owner/Operator Name: CALLAHANS AUTO REBUILD INC
Legal Status: Private
Date Became Current: Not reported
Date Ended Current: Not reported
Owner/Operator Address: 1319 E MADISON
Owner/Operator City,State,Zip: SEATTLE, WA 98122
Owner/Operator Telephone: 000-000-0000
Owner/Operator Telephone Ext: Not reported
Owner/Operator Fax: Not reported
Owner/Operator Email: Not reported

Owner/Operator Indicator: Owner
Owner/Operator Name: KIRSCH ERDMAN, FRANCES
Legal Status: Private
Date Became Current: Not reported
Date Ended Current: Not reported
Owner/Operator Address: 12003 BURKE AVE N
Owner/Operator City,State,Zip: SEATTLE, WA 98133
Owner/Operator Telephone: 206-362-0211
Owner/Operator Telephone Ext: Not reported
Owner/Operator Fax: Not reported
Owner/Operator Email: Not reported

Owner/Operator Indicator: Operator
Owner/Operator Name: CALLAHAN, KEVIN J
Legal Status: Private
Date Became Current: Not reported
Date Ended Current: Not reported
Owner/Operator Address: 1319 E MADISON ST

DRAFT

CALLAHANS AUTO REBUILD INC (Continued) **1004793562**

Owner/Operator City,State,Zip:	SEATTLE, WA 98122
Owner/Operator Telephone:	206-322-9044
Owner/Operator Telephone Ext:	Not reported
Owner/Operator Fax:	Not reported
Owner/Operator Email:	Not reported
Owner/Operator Indicator:	Operator
Owner/Operator Name: CALLAHAN, KEVIN J	
Legal Status:	Private
Date Became Current:	Not reported
Date Ended Current:	Not reported
Owner/Operator Address:	1319 E MADISON ST
Owner/Operator City,State,Zip:	SEATTLE, WA 98122
Owner/Operator Telephone:	206-322-9044
Owner/Operator Telephone Ext:	Not reported
Owner/Operator Fax:	Not reported
Owner/Operator Email:	Not reported
Owner/Operator Indicator:	Owner
Owner/Operator Name: KIRSCH ERDMAN, FRANCES	
Legal Status:	Private
Date Became Current:	Not reported
Date Ended Current:	Not reported
Owner/Operator Address:	12003 BURKE AVE N
Owner/Operator City,State,Zip:	SEATTLE, WA 98133
Owner/Operator Telephone:	206-362-0211
Owner/Operator Telephone Ext:	Not reported
Owner/Operator Fax:	Not reported
Owner/Operator Email:	Not reported
Owner/Operator Indicator:	Owner
Owner/Operator Name: CALLAHAN, JOHN M	
Legal Status:	Private
Date Became Current:	19960923
Date Ended Current:	Not reported
Owner/Operator Address:	1319 E MADISON ST
Owner/Operator City,State,Zip:	SEATTLE, WA 98122
Owner/Operator Telephone:	206-322-9044
Owner/Operator Telephone Ext:	Not reported
Owner/Operator Fax:	Not reported
Owner/Operator Email:	Not reported
Owner/Operator Indicator:	Owner
Owner/Operator Name: CALLAHANS AUTO REBUILD INC	
Legal Status:	Private
Date Became Current:	20000601
Date Ended Current:	Not reported
Owner/Operator Address:	1319 E MADISON ST
Owner/Operator City,State,Zip:	SEATTLE;, WA 98122
Owner/Operator Telephone:	206-322-9044
Owner/Operator Telephone Ext:	Not reported
Owner/Operator Fax:	Not reported
Owner/Operator Email:	Not reported
Owner/Operator Indicator:	Operator
Owner/Operator Name: CALLAHAN, KEVIN J	
Legal Status:	Private

DRAFT

CALLAHANS AUTO REBUILD INC (Continued) **1004793562**

Date Became Current: Not reported
Date Ended Current: Not reported
Owner/Operator Address: 1319 E MADISON ST
Owner/Operator City,State,Zip: SEATTLE, WA 98122
Owner/Operator Telephone: 206-322-9044
Owner/Operator Telephone Ext: Not reported
Owner/Operator Fax: Not reported
Owner/Operator Email: Not reported

Owner/Operator Indicator: Owner
Owner/Operator Name: KIRSCH ERDMAN, FRANCES
Legal Status: Private
Date Became Current: Not reported
Date Ended Current: Not reported
Owner/Operator Address: 12003 BURKE AVE N
Owner/Operator City,State,Zip: SEATTLE, WA 98133
Owner/Operator Telephone: 206-362-0211
Owner/Operator Telephone Ext: Not reported
Owner/Operator Fax: Not reported
Owner/Operator Email: Not reported

Historic Generators:
Receive Date: 20010228
Handler Name: CALLAHANS AUTO REBUILD INC
Federal Waste Generator Description: Not a generator, verified
State District Owner: WA
Large Quantity Handler of Universal Waste: No
Recognized Trader Importer: No
Recognized Trader Exporter: No
Spent Lead Acid Battery Importer: No
Spent Lead Acid Battery Exporter: No
Current Record: No
Non Storage Recycler Activity: Not reported
Electronic Manifest Broker: Not reported

Receive Date: 20040301
Handler Name: CALLAHANS AUTO REBUILD INC
Federal Waste Generator Description: Not a generator, verified
State District Owner: WA
Large Quantity Handler of Universal Waste: No
Recognized Trader Importer: No
Recognized Trader Exporter: No
Spent Lead Acid Battery Importer: No
Spent Lead Acid Battery Exporter: No
Current Record: No
Non Storage Recycler Activity: Not reported
Electronic Manifest Broker: Not reported

Receive Date: 20040302
Handler Name: CALLAHANS AUTO REBUILD INC
Federal Waste Generator Description: Not a generator, verified
State District Owner: WA
Large Quantity Handler of Universal Waste: No
Recognized Trader Importer: No
Recognized Trader Exporter: No
Spent Lead Acid Battery Importer: No
Spent Lead Acid Battery Exporter: No

DRAFT

CALLAHANS AUTO REBUILD INC (Continued) **1004793562**

Current Record: Yes
Non Storage Recycler Activity: Not reported
Electronic Manifest Broker: Not reported

Receive Date: 19931231
Handler Name: CALLAHANS AUTO REBUILD INC
Federal Waste Generator Description: Conditionally Exempt Small Quantity Generator
State District Owner: WA
Large Quantity Handler of Universal Waste: No
Recognized Trader Importer: No
Recognized Trader Exporter: No
Spent Lead Acid Battery Importer: No
Spent Lead Acid Battery Exporter: No
Current Record: No
Non Storage Recycler Activity: Not reported
Electronic Manifest Broker: Not reported

Receive Date: 19940101
Handler Name: CALLAHANS AUTO REBUILD INC
Federal Waste Generator Description: Not a generator, verified
State District Owner: WA
Large Quantity Handler of Universal Waste: No
Recognized Trader Importer: No
Recognized Trader Exporter: No
Spent Lead Acid Battery Importer: No
Spent Lead Acid Battery Exporter: No
Current Record: No
Non Storage Recycler Activity: Not reported
Electronic Manifest Broker: Not reported

Receive Date: 19950101
Handler Name: CALLAHANS AUTO REBUILD INC
Federal Waste Generator Description: Not a generator, verified
State District Owner: WA
Large Quantity Handler of Universal Waste: No
Recognized Trader Importer: No
Recognized Trader Exporter: No
Spent Lead Acid Battery Importer: No
Spent Lead Acid Battery Exporter: No
Current Record: No
Non Storage Recycler Activity: Not reported
Electronic Manifest Broker: Not reported

Receive Date: 19960229
Handler Name: CALLAHANS AUTO REBUILD INC
Federal Waste Generator Description: Small Quantity Generator
State District Owner: WA
Large Quantity Handler of Universal Waste: No
Recognized Trader Importer: No
Recognized Trader Exporter: No
Spent Lead Acid Battery Importer: No
Spent Lead Acid Battery Exporter: No
Current Record: No
Non Storage Recycler Activity: Not reported
Electronic Manifest Broker: Not reported

Receive Date: 19970318

DRAFT

CALLAHANS AUTO REBUILD INC (Continued) **1004793562**

Handler Name: CALLAHANS AUTO REBUILD INC
Federal Waste Generator Description: Conditionally Exempt Small Quantity Generator
State District Owner: WA
Large Quantity Handler of Universal Waste: No
Recognized Trader Importer: No
Recognized Trader Exporter: No
Spent Lead Acid Battery Importer: No
Spent Lead Acid Battery Exporter: No
Current Record: No
Non Storage Recycler Activity: Not reported
Electronic Manifest Broker: Not reported

Receive Date: 19980206
Handler Name: CALLAHANS AUTO REBUILD INC
Federal Waste Generator Description: Conditionally Exempt Small Quantity Generator
State District Owner: WA
Large Quantity Handler of Universal Waste: No
Recognized Trader Importer: No
Recognized Trader Exporter: No
Spent Lead Acid Battery Importer: No
Spent Lead Acid Battery Exporter: No
Current Record: No
Non Storage Recycler Activity: Not reported
Electronic Manifest Broker: Not reported

Receive Date: 19990212
Handler Name: CALLAHANS AUTO REBUILD INC
Federal Waste Generator Description: Conditionally Exempt Small Quantity Generator
State District Owner: WA
Large Quantity Handler of Universal Waste: No
Recognized Trader Importer: No
Recognized Trader Exporter: No
Spent Lead Acid Battery Importer: No
Spent Lead Acid Battery Exporter: No
Current Record: No
Non Storage Recycler Activity: Not reported
Electronic Manifest Broker: Not reported

Receive Date: 20010228
Handler Name: CALLAHANS AUTO REBUILD INC
Federal Waste Generator Description: Conditionally Exempt Small Quantity Generator
State District Owner: WA
Large Quantity Handler of Universal Waste: No
Recognized Trader Importer: No
Recognized Trader Exporter: No
Spent Lead Acid Battery Importer: No
Spent Lead Acid Battery Exporter: No
Current Record: No
Non Storage Recycler Activity: Not reported
Electronic Manifest Broker: Not reported

Receive Date: 20020219
Handler Name: CALLAHANS AUTO REBUILD INC
Federal Waste Generator Description: Conditionally Exempt Small Quantity Generator
State District Owner: WA
Large Quantity Handler of Universal Waste: No
Recognized Trader Importer: No

DRAFT

CALLAHANS AUTO REBUILD INC (Continued) **1004793562**

Recognized Trader Exporter: No
Spent Lead Acid Battery Importer: No
Spent Lead Acid Battery Exporter: No
Current Record: No
Non Storage Recycler Activity: Not reported
Electronic Manifest Broker: Not reported

Receive Date: 20030311
Handler Name: CALLAHANS AUTO REBUILD INC
Federal Waste Generator Description: Conditionally Exempt Small Quantity Generator
State District Owner: WA
Large Quantity Handler of Universal Waste: No
Recognized Trader Importer: No
Recognized Trader Exporter: No
Spent Lead Acid Battery Importer: No
Spent Lead Acid Battery Exporter: No
Current Record: No
Non Storage Recycler Activity: Not reported
Electronic Manifest Broker: Not reported

Receive Date: 20040301
Handler Name: CALLAHANS AUTO REBUILD INC
Federal Waste Generator Description: Conditionally Exempt Small Quantity Generator
State District Owner: WA
Large Quantity Handler of Universal Waste: No
Recognized Trader Importer: No
Recognized Trader Exporter: No
Spent Lead Acid Battery Importer: No
Spent Lead Acid Battery Exporter: No
Current Record: No
Non Storage Recycler Activity: Not reported
Electronic Manifest Broker: Not reported

Receive Date: 20031231
Handler Name: CALLAHANS AUTO REBUILD INC
Federal Waste Generator Description: Not a generator, verified
State District Owner: WA
Large Quantity Handler of Universal Waste: No
Recognized Trader Importer: No
Recognized Trader Exporter: No
Spent Lead Acid Battery Importer: No
Spent Lead Acid Battery Exporter: No
Current Record: No
Non Storage Recycler Activity: Not reported
Electronic Manifest Broker: Not reported

List of NAICS Codes and Descriptions:
NAICS Code: 811121
NAICS Description: AUTOMOTIVE BODY, PAINT, AND INTERIOR REPAIR AND MAINTENANCE

Facility Has Received Notices of Violations:
Violations: No Violations Found

Evaluation Action Summary:
Evaluations: No Evaluations Found

DRAFT

CALLAHANS AUTO REBUILD INC (Continued) **1004793562**

FINDS:
Registry ID: 110005326192

Click Here for FRS Facility Detail Report:

Environmental Interest/Information System:
Washington Facility / Site Identification System (WA-FSIS) provides a means to query and display data maintained by the Washington Department of Ecology. This system contains key information for each facility/site that is currently, or has been, of interest to the Air Quality, Dam Safety, Hazardous Waste, Toxics Cleanup, and Water Quality Programs.
RCRAInfo is a national information system that supports the Resource Conservation and Recovery Act (RCRA) program through the tracking of events and activities related to facilities that generate, transport, and treat, store, or dispose of hazardous waste. RCRAInfo allows RCRA program staff to track the notification, permit, compliance, and corrective action activities required under RCRA.
Registry ID: 110070726327

Click Here for FRS Facility Detail Report:

Environmental Interest/Information System:
HAZARDOUS WASTE BIENNIAL REPORTER

Click this hyperlink while viewing on your computer to access additional FINDS: detail in the EDR Site Report.

ECHO:
Envid: 1004793562
Registry ID: 110005326192
DFR URL: http://echo.epa.gov/detailed-facility-report?fid=110005326192
Name: CALLAHANS AUTO REBUILD INC
Address: 1319 E MADISON
City,State,Zip: SEATTLE, WA 98122

HAZNET:
Name: CALLAHANS AUTO REBUILD INC
Address: 1319 E MADISON
Address 2: Not reported
City,State,Zip: SEATTLE, WA 98122
Contact: KEVIN CALLAHAN
Telephone: 2063229044
Mailing Name: Not reported
Mailing Address: 1319 E MADISON

Year: 2002
Gepaid: WAD075259523
TSD EPA ID: CAD980884183
CA Waste Code: 352 - Other organic solids
Disposal Method: D99 - Disposal, Other
Tons: 0.05

Year: 1999
Gepaid: WAD075259523
TSD EPA ID: CAD044429835
CA Waste Code: 352 - Other organic solids
Disposal Method: D99 - Disposal, Other

DRAFT

CALLAHANS AUTO REBUILD INC (Continued) **1004793562**

Tons:	0.0875
Year:	1998
Gepaid:	WAD075259523
TSD EPA ID:	CAD044429835
CA Waste Code:	352 - Other organic solids
Disposal Method:	D99 - Disposal, Other
Tons:	0.075
Year:	1996
Gepaid:	WAD075259523
TSD EPA ID:	CAD044429835
CA Waste Code:	352 - Other organic solids
Disposal Method:	D99 - Disposal, Other
Tons:	0.045
Year:	1995
Gepaid:	WAD075259523
TSD EPA ID:	CAD009452657
CA Waste Code:	343 - Unspecified organic liquid mixture
Disposal Method:	R01 - Recycler
Tons:	0.187
Year:	1995
Gepaid:	WAD075259523
TSD EPA ID:	CAD044429835
CA Waste Code:	352 - Other organic solids
Disposal Method:	T03 - Treatment, Incineration
Tons:	0.175
Year:	1988
Gepaid:	WAD075259523
TSD EPA ID:	CAT000613893
CA Waste Code:	212 - Oxygenated solvents (acetone, butanol, ethyl acetate, etc.)
Disposal Method:	01 -
Tons:	0.414

Additional Info:

Year:	2002
Gen EPA ID:	WAD075259523
Shipment Date:	20021009
Creation Date:	2/18/2003 18:31:24
Receipt Date:	20021021
Manifest ID:	21807296
Trans EPA ID:	WAH000012450
Trans Name:	Not reported
Trans 2 EPA ID:	MOD095038998
Trans 2 Name:	Not reported
TSDF EPA ID:	CAD980884183
Trans Name:	Not reported
TSDF Alt EPA ID:	Not reported
TSDF Alt Name:	Not reported
Waste Code Description:	352 - Other organic solids
RCRA Code:	D035
Meth Code:	D99 - Disposal, Other

DRAFT

CALLAHANS AUTO REBUILD INC (Continued) **1004793562**

Quantity Tons:	0.05
Waste Quantity:	100
Quantity Unit:	P
Additional Code 1:	Not reported
Additional Code 2:	Not reported
Additional Code 3:	Not reported
Additional Code 4:	Not reported
Additional Code 5:	Not reported

Additional Info:

Year:	1999
Gen EPA ID:	WAD075259523
Shipment Date:	19990309
Creation Date:	5/27/1999 0:00:00
Receipt Date:	19990401
Manifest ID:	98343088
Trans EPA ID:	WAD981765969
Trans Name:	Not reported
Trans 2 EPA ID:	DER000000968
Trans 2 Name:	Not reported
TSDF EPA ID:	CAD044429835
Trans Name:	Not reported
TSDF Alt EPA ID:	Not reported
TSDF Alt Name:	Not reported
Waste Code Description:	352 - Other organic solids
RCRA Code:	D035
Meth Code:	D99 - Disposal, Other
Quantity Tons:	0.0875
Waste Quantity:	175
Quantity Unit:	P
Additional Code 1:	Not reported
Additional Code 2:	Not reported
Additional Code 3:	Not reported
Additional Code 4:	Not reported
Additional Code 5:	Not reported

Additional Info:

Year:	1998
Gen EPA ID:	WAD075259523
Shipment Date:	19980504
Creation Date:	8/3/1998 0:00:00
Receipt Date:	19980528
Manifest ID:	96318392
Trans EPA ID:	WAD981765969
Trans Name:	Not reported
Trans 2 EPA ID:	DER000000968
Trans 2 Name:	Not reported
TSDF EPA ID:	CAD044429835
Trans Name:	Not reported
TSDF Alt EPA ID:	Not reported
TSDF Alt Name:	Not reported
Waste Code Description:	352 - Other organic solids
RCRA Code:	D035
Meth Code:	D99 - Disposal, Other

DRAFT

CALLAHANS AUTO REBUILD INC (Continued) **1004793562**

Quantity Tons:	0.075
Waste Quantity:	150
Quantity Unit:	P
Additional Code 1:	Not reported
Additional Code 2:	Not reported
Additional Code 3:	Not reported
Additional Code 4:	Not reported
Additional Code 5:	Not reported

Additional Info:

Year:	1996
Gen EPA ID:	WAD075259523
Shipment Date:	19960917
Creation Date:	5/30/1997 0:00:00
Receipt Date:	19960920
Manifest ID:	95445489
Trans EPA ID:	WAD981765969
Trans Name:	Not reported
Trans 2 EPA ID:	OKD981605363
Trans 2 Name:	Not reported
TSDF EPA ID:	CAD044429835
Trans Name:	Not reported
TSDF Alt EPA ID:	Not reported
TSDF Alt Name:	Not reported
Waste Code Description:	352 - Other organic solids
RCRA Code:	F003
Meth Code:	D99 - Disposal, Other
Quantity Tons:	0.045
Waste Quantity:	90
Quantity Unit:	P
Additional Code 1:	Not reported
Additional Code 2:	Not reported
Additional Code 3:	Not reported
Additional Code 4:	Not reported
Additional Code 5:	Not reported

Additional Info:

Year:	1995
Gen EPA ID:	WAD075259523
Shipment Date:	19950913
Creation Date:	7/26/1996 0:00:00
Receipt Date:	19951003
Manifest ID:	95445238
Trans EPA ID:	WAD981765969
Trans Name:	Not reported
Trans 2 EPA ID:	OKD981605363
Trans 2 Name:	Not reported
TSDF EPA ID:	CAD044429835
Trans Name:	Not reported
TSDF Alt EPA ID:	Not reported
TSDF Alt Name:	Not reported
Waste Code Description:	352 - Other organic solids
RCRA Code:	F003
Meth Code:	T03 - Treatment, Incineration

DRAFT

CALLAHANS AUTO REBUILD INC (Continued) **1004793562**

Quantity Tons:	0.075
Waste Quantity:	150
Quantity Unit:	P
Additional Code 1:	Not reported
Additional Code 2:	Not reported
Additional Code 3:	Not reported
Additional Code 4:	Not reported
Additional Code 5:	Not reported

Shipment Date:	19950130
Creation Date:	3/29/1996 0:00:00
Receipt Date:	19950213
Manifest ID:	95023780
Trans EPA ID:	WAD981765969
Trans Name:	Not reported
Trans 2 EPA ID:	WA0000998518
Trans 2 Name:	Not reported
TSDF EPA ID:	CAD044429835
Trans Name:	Not reported
TSDF Alt EPA ID:	Not reported
TSDF Alt Name:	Not reported
Waste Code Description:	352 - Other organic solids
RCRA Code:	F003
Meth Code:	T03 - Treatment, Incineration
Quantity Tons:	0.1
Waste Quantity:	200
Quantity Unit:	P
Additional Code 1:	Not reported
Additional Code 2:	Not reported
Additional Code 3:	Not reported
Additional Code 4:	Not reported
Additional Code 5:	Not reported

Shipment Date:	19950130
Creation Date:	10/20/1995 0:00:00
Receipt Date:	19950213
Manifest ID:	95023782
Trans EPA ID:	WAD981765969
Trans Name:	Not reported
Trans 2 EPA ID:	CAD009452657
Trans 2 Name:	Not reported
TSDF EPA ID:	CAD009452657
Trans Name:	Not reported
TSDF Alt EPA ID:	Not reported
TSDF Alt Name:	Not reported
Waste Code Description:	343 - Unspecified organic liquid mixture
RCRA Code:	D001
Meth Code:	R01 - Recycler
Quantity Tons:	0.187
Waste Quantity:	55
Quantity Unit:	G
Additional Code 1:	Not reported
Additional Code 2:	Not reported
Additional Code 3:	Not reported
Additional Code 4:	Not reported
Additional Code 5:	Not reported

DRAFT

BK388 ESE 1/4-1/2 0.306 mi. 1618 ft. | **RED APPLE MARKET 1400 E PINE ST SEATTLE, WA 98122** | **WA VCP** | **S124434817 N/A**

Site 1 of 3 in cluster BK

Relative: Higher

Actual: 375 ft.

VCP:

Name:	RED APPLE MARKET
Address:	1400 E PINE ST
City,State,Zip:	SEATTLE, WA 98122
edr_fstat:	WA
edr_fzip:	98122
edr_fcnty:	KING
edr_zip:	Not reported
Facility ID:	53527421
VCP Status:	NFA
Past VCP:	Not reported
Current VCP:	Not reported
NFA Type:	SEATTLE, WA 98122
Date NFA:	SEATTLE, WA 98122
Rank:	SEATTLE, WA 98122
Cleanup Siteid:	2117
Contaminant Name:	Halogenated Organics
Soil:	Suspected
URL:	https://apps.ecology.wa.gov/cleanupsearch/site/2117

BK389 ESE 1/4-1/2 0.306 mi. 1618 ft. | **RED APPLE MARKET 1400 E PINE ST SEATTLE, WA 98122** | **WA ALLSITES WA CSCSL NFA WA SPILLS FINDS** | **1007069166 N/A**

Site 2 of 3 in cluster BK

Relative: Higher

Actual: 375 ft.

ALLSITES:

Name:	RED APPLE MARKET
Facility Id:	53527421

Interaction:	50151
Interaction 1:	I
Interaction 2:	VOLCLNST
Ecology Program:	TOXICS
Program Data:	ISIS
Facility Alt.:	RED APPLE MARKET
Program ID:	NW0887
Date Interaction:	2002-04-25 00:00:00
Date Interaction 3:	Voluntary Cleanup Sites
Latitude:	47.6156549998
Longitude:	-122.31393799999999

Interaction:	50150
Interaction 1:	I
Interaction 2:	SCS
Ecology Program:	TOXICS
Program Data:	ISIS
Facility Alt.:	RED APPLE MARKET
Program ID:	Not reported
Date Interaction:	2000-06-26 00:00:00
Date Interaction 3:	State Cleanup Site
Latitude:	47.6156549998
Longitude:	-122.31393799999999

DRAFT

RED APPLE MARKET (Continued) **1007069166**

CSCSL NFA:

Name:	RED APPLE MARKET
Address:	1400 E PINE ST
City,State,Zip:	SEATTLE, WA 98122
Facility/Site Id:	53527421
CS Id:	2117
NFA Date:	03/20/2008
Alternate Site Names:	DAVES APPLIANCE REPAIR
NFA Reason:	Voluntary Cleanup Program Review
Site Status:	NFA
Region:	Northwest
Contaminant Name:	Halogenated Organics
Ground Water:	Confirmed Above Cleanup Levels
Surface Water:	Not reported
Soil:	Suspected
Sediment:	Not reported
Air:	Not reported
Bedrock:	Not reported
URL:	https://apps.ecology.wa.gov/cleanupsearch/site/2117
Latitude:	47.615655
Longitude:	-122.313938

SPILLS ERTS:

Facility Site ID:	Not reported
Name:	Not reported
Address:	1400 EAST PINE ST
City,State,Zip:	SEATTLE, WA
Program Name:	Toxics Cleanup
Incident ID:	511870
Incident Status:	Historic
Incident Date:	Not reported
Initial Report Activity Name:	Other
Initial Report Cause Category:	Human error
Initial Report Cause Name:	Unknown
Initial Report Medium Name:	Soil
Initial Report Medium Category:	Ground
Initial Report Source Name:	Undetermined
Initial Report Source Category:	Historical
Initial Report Substance Name:	Other
Initial Report Substance Category:	Chemical
Initial Report Substance Quantity:	Not reported
Initial Report Substance Unit Of Measure:	Not reported
Potentially Responsible Party First Name:	Not reported
Potentially Responsible Party Last Name:	Not reported
Potentially Responsible Party Organization:	RED APPLE MARKET
External Reference Number:	Not reported
Latitude:	Not reported
Longitude:	Not reported

FINDS:

Registry ID: 110015457664

Click Here for FRS Facility Detail Report:

Environmental Interest/Information System:

Washington Facility / Site Identification System (WA-FSIS) provides a

DRAFT

RED APPLE MARKET (Continued) **1007069166**

means to query and display data maintained by the Washington Department of Ecology. This system contains key information for each facility/site that is currently, or has been, of interest to the Air Quality, Dam Safety, Hazardous Waste, Toxics Cleanup, and Water Quality Programs.

Click this hyperlink while viewing on your computer to access additional FINDS: detail in the EDR Site Report.

BK390 **RED APPLE MARKET** **WA ICR** **S104586272**
ESE **1400 E. PINE** **N/A**
1/4-1/2 **SEATTLE, WA 98122**
0.306 mi.
1618 ft. **Site 3 of 3 in cluster BK**

Relative:
Higher

Actual:
375 ft.

ICR:

Date Ecology Received Report:	04/03/00
Contaminants Found at Site:	Metals
Media Contaminated:	Groundwater, Soil
Waste Management:	Spill
Region:	North Western
Type of Report Ecology Received:	Interim cleanup report
Site Register Issue:	98-27
County Code:	17
Contact:	Not reported
Report Title:	Not reported

Date Ecology Received Report:	06/10/00
Contaminants Found at Site:	Metals
Media Contaminated:	Groundwater, Soil
Waste Management:	Spill
Region:	North Western
Type of Report Ecology Received:	Interim cleanup report
Site Register Issue:	98-27
County Code:	17
Contact:	Not reported
Report Title:	Not reported

BL391 **VIRGINIA MASON EAST CAMPUS ADDITION** **WA ALLSITES** **S110486413**
SSW **SENECA ST & BOREN AVE** **WA CSCSL NFA** **N/A**
1/4-1/2 **SEATTLE, WA 98101**
0.307 mi.
1623 ft. **Site 1 of 2 in cluster BL**

Relative:
Lower

Actual:
320 ft.

ALLSITES:

Name:	VIRGINIA MASON EAST CAMPUS ADDITION
Facility Id:	17409

Interaction:	93091
Interaction 1:	I
Interaction 2:	SCS
Ecology Program:	TOXICS
Program Data:	ISIS
Facility Alt.:	VIRGINIA MASON EAST CAMPUS ADDITION
Program ID:	Not reported
Date Interaction:	2010-03-26 00:00:00
Date Interaction 3:	State Cleanup Site

DRAFT

VIRGINIA MASON EAST CAMPUS ADDITION (Continued) **S110486413**

Latitude: 47.610739999700002
Longitude: -122.32649899899999

CSCSL NFA:

Name:	VIRGINIA MASON EAST CAMPUS ADDITION
Address:	SENECA ST & BOREN AVE
City,State,Zip:	SEATTLE, WA 98101
Facility/Site Id:	17409
CS Id:	2000
NFA Date:	06/22/2010
Alternate Site Names:	Not reported
NFA Reason:	Initial Investigation
Site Status:	NFA
Region:	Northwest
Contaminant Name:	Petroleum Products-Unspecified
Ground Water:	Not reported
Surface Water:	Not reported
Soil:	Below Cleanup Levels
Sediment:	Not reported
Air:	Not reported
Bedrock:	Not reported
URL:	https://apps.ecology.wa.gov/cleanupsearch/site/2000
Latitude:	47.61074
Longitude:	-122.326499

392
NE
1/4-1/2
0.309 mi.
1633 ft.

WEATHERFORD APARTMENTS **WA ALLSITES** **S120066450**
133 14TH AVE E **N/A**
SEATTLE, WA 98112

Relative:
Higher

Actual:
403 ft.

ALLSITES:

Name:	WEATHERFORD APARTMENTS
Facility Id:	5504
Interaction:	121896
Interaction 1:	I
Interaction 2:	UST
Ecology Program:	TOXICS
Program Data:	UST
Facility Alt.:	Weatherford Apartments
Program ID:	620337
Date Interaction:	2014-05-29 00:00:00
Date Interaction 3:	Underground Storage Tank
Latitude:	47.6196960945
Longitude:	-122.31484828400001

DRAFT

BG393 SSW 1/4-1/2 0.310 mi. 1636 ft. | **SWEDISH MEDICAL CTR SEATTLE**
1317 MARION (SE ADDITION)
SEATTLE, WA 98114 | **WA UST** | **1007074336**
WA ALLSITES | **N/A**

Site 5 of 5 in cluster BG

Relative: Higher

Actual: 347 ft.

UST:

Name:	SWEDISH MEDICAL CTR SEATTLE
Address:	1317 MARION (SE ADDITION)
City:	SEATTLE
Zip:	98114
Facility ID:	22185371
Site Id:	101972
Decimal Latitude:	47.60965
Decimal Longitude:	-122.323017
Tank Name:	38750
Tag Number:	A3734
Tank Status:	Exempt
Tank Status Date:	8/6/1996
Tank Install Date:	12/18/1992
Tank Closure Date:	Not reported
Capacity Range:	30,000 to 49,999 Gallons
Tank Permit Expiration Date:	Not reported
Tank Upgrade Date:	12/18/1992
Tank Spill Prevention:	Spill Bucket/Spill Box
Tank Overfill Prevention:	Ball Float Valve (vent line)
Tank Material:	Fiberglass Reinforced Plastic
Tank Construction:	Double Wall Tank
Tank Tightness Test:	Not reported
Tank Corrosion Protection:	Corrosion Resistant
Tank Manifold:	Not reported
Tank Release Detection:	Automatic Tank Gauging
Tank SFC Type:	Not reported
Pipe Material:	Fiberglass
Pipe Construction:	Double Wall Pipe
Pipe Primary Release Detection:	Automatic Line Leak Detector (ALLD)
Pipe Second Release Detection:	Interstitial Monitoring (or Sump Sensor)
Pipe Corrosion Protection:	Corrosion Resistant
Pipe Pumping System:	Pressurized System
Responsible Unit:	Northwest
Dispencer/Pump SFC Type:	Not reported
Region:	Northwest
Is Active:	False
Actual Capacity:	30000
Pipe Install Date:	Not reported
Turbine Sump Construction:	Not reported
Compart Number:	1
Stored Substance:	Diesel
Used Substance:	Emergency Power Generation
Compart Capacity:	30000
URL:	https://apps.ecology.wa.gov/cleanupsearch/reports/ust?SiteId=101972

ALLSITES:

Name:	SWEDISH MEDICAL CTR SEATTLE
Facility Id:	22185371
Interaction:	32268
Interaction 1:	A

DRAFT

SWEDISH MEDICAL CTR SEATTLE (Continued) **1007074336**

Interaction 2:	UST
Ecology Program:	TOXICS
Program Data:	UST
Facility Alt.:	Not reported
Program ID:	101972
Date Interaction:	1992-12-18 00:00:00
Date Interaction 3:	Underground Storage Tank
Latitude:	47.609650000199998
Longitude:	-122.32301699999999

BM394 **NASH HOLLAND 1001 MINOR** **WA ALLSITES** **S121927859**
SSW **1001 MINOR AVE & 1114 MADISON ST** **WA CSCSL NFA** **N/A**
1/4-1/2 **SEATTLE, WA 98104**
0.312 mi.
1648 ft. **Site 1 of 5 in cluster BM**

Relative:
Higher

Actual:
338 ft.

ALLSITES:

Name:	NASH HOLLAND 1001 MINOR
Facility Id:	91995
Interaction:	125097
Interaction 1:	I
Interaction 2:	INDPNDNT
Ecology Program:	TOXICS
Program Data:	ISIS
Facility Alt.:	Nash Holland 1001 Minor
Program ID:	Not reported
Date Interaction:	2018-02-08 00:00:00
Date Interaction 3:	Independent Cleanup
Latitude:	47.609892723599998
Longitude:	-122.324570372

CSCSL NFA:

Name:	NASH HOLLAND 1001 MINOR
Address:	1001 MINOR AVE & 1114 MADISON ST
City,State,Zip:	SEATTLE, WA 98104
Facility/Site Id:	91995
CS Id:	14472
NFA Date:	02/13/2018
Alternate Site Names:	Not reported
NFA Reason:	Initial Investigation
Site Status:	NFA
Region:	Northwest
Contaminant Name:	Benzene
Ground Water:	Not reported
Surface Water:	Not reported
Soil:	Below Cleanup Levels
Sediment:	Not reported
Air:	Not reported
Bedrock:	Not reported
URL:	https://apps.ecology.wa.gov/cleanupsearch/site/14472
Latitude:	47.609893695
Longitude:	-122.32455779

Name: NASH HOLLAND 1001 MINOR

DRAFT

NASH HOLLAND 1001 MINOR (Continued) **S121927859**

Address:	1001 MINOR AVE & 1114 MADISON ST
City,State,Zip:	SEATTLE, WA 98104
Facility/Site Id:	91995
CS Id:	14472
NFA Date:	02/13/2018
Alternate Site Names:	Not reported
NFA Reason:	Initial Investigation
Site Status:	NFA
Region:	Northwest
Contaminant Name:	Other Non-Halogenated Organics
Ground Water:	Not reported
Surface Water:	Not reported
Soil:	Below Cleanup Levels
Sediment:	Not reported
Air:	Not reported
Bedrock:	Not reported
URL:	https://apps.ecology.wa.gov/cleanupsearch/site/14472
Latitude:	47.609893695
Longitude:	-122.32455779

Name:	NASH HOLLAND 1001 MINOR
Address:	1001 MINOR AVE & 1114 MADISON ST
City,State,Zip:	SEATTLE, WA 98104
Facility/Site Id:	91995
CS Id:	14472
NFA Date:	02/13/2018
Alternate Site Names:	Not reported
NFA Reason:	Initial Investigation
Site Status:	NFA
Region:	Northwest
Contaminant Name:	Petroleum-Diesel
Ground Water:	Not reported
Surface Water:	Not reported
Soil:	Below Cleanup Levels
Sediment:	Not reported
Air:	Not reported
Bedrock:	Not reported
URL:	https://apps.ecology.wa.gov/cleanupsearch/site/14472
Latitude:	47.609893695
Longitude:	-122.32455779

Name:	NASH HOLLAND 1001 MINOR
Address:	1001 MINOR AVE & 1114 MADISON ST
City,State,Zip:	SEATTLE, WA 98104
Facility/Site Id:	91995
CS Id:	14472
NFA Date:	02/13/2018
Alternate Site Names:	Not reported
NFA Reason:	Initial Investigation
Site Status:	NFA
Region:	Northwest
Contaminant Name:	Petroleum-Gasoline
Ground Water:	Not reported
Surface Water:	Not reported
Soil:	Below Cleanup Levels
Sediment:	Not reported
Air:	Not reported

DRAFT

NASH HOLLAND 1001 MINOR (Continued) **S121927859**

Bedrock:	Not reported
URL:	https://apps.ecology.wa.gov/cleanupsearch/site/14472
Latitude:	47.609893695
Longitude:	-122.32455779

Name:	NASH HOLLAND 1001 MINOR
Address:	1001 MINOR AVE & 1114 MADISON ST
City,State,Zip:	SEATTLE, WA 98104
Facility/Site Id:	91995
CS Id:	14472
NFA Date:	02/13/2018
Alternate Site Names:	Not reported
NFA Reason:	Initial Investigation
Site Status:	NFA
Region:	Northwest
Contaminant Name:	Petroleum-Other
Ground Water:	Not reported
Surface Water:	Not reported
Soil:	Remediated-Below
Sediment:	Not reported
Air:	Not reported
Bedrock:	Not reported
URL:	https://apps.ecology.wa.gov/cleanupsearch/site/14472
Latitude:	47.609893695
Longitude:	-122.32455779

BM395 **AMAZON RETAIL LLC ISE9** **WA ALLSITES** **S128526065**
SSW **1122 MADISON ST** **N/A**
1/4-1/2 **SEATTLE, WA 98104**
0.313 mi.
1654 ft. **Site 2 of 5 in cluster BM**

Relative:
Higher

Actual:
338 ft.

ALLSITES:

Name:	AMAZON RETAIL LLC ISE9
Facility Id:	27594

Interaction:	142704
Interaction 1:	A
Interaction 2:	HWG
Ecology Program:	HAZWASTE
Program Data:	TURBOWASTE
Facility Alt.:	Amazon Retail LLC ISE9
Program ID:	WAH000059385
Date Interaction:	2021-12-16 00:00:00
Date Interaction 3:	Hazardous Waste Generator
Latitude:	47.609837074399998
Longitude:	-122.324446825

DRAFT

BN396 WNW 1/4-1/2 0.314 mi. 1656 ft. | **FIRST CHOICE BUSINESS MACHINES**
1333 STEWART ST
SEATTLE, WA 98109

Site 1 of 7 in cluster BN

WA CSCSL
WA INST CONTROL
WA VCP
WA ALLSITES
WA SPILLS

S108969413
N/A

Relative: Lower

Actual: 149 ft.

CSCSL:

Name:	FIRST CHOICE BUSINESS MACHINES
Address:	1333 STEWART ST
City,State,Zip:	SEATTLE, WA 98109
Facility ID:	7028351
Region:	Northwest
Lat/Long:	47.619165912 / -122.32942693
Clean Up Siteid:	1516
Site Status:	Cleanup Started
Contaminant Name:	Metals Priority Pollutants
Alternate Site Names:	AT&T WIRELESS DENNY WAY & STEWART,First Choice Business Machines (Off-Property),First Choice Business Machines (Property NFA)
Site Rank:	Not reported
Has Institutional Control:	TRUE
Past VCP:	TRUE
Current VCP:	Not reported
URL:	https://apps.ecology.wa.gov/cleanupsearch/site/1516
Ground Water:	Not reported
Surface Water:	Not reported
Soil:	Below Cleanup Levels
Sediment:	Not reported
Air:	Not reported
Bedrock:	Not reported
Responsible Unit:	Northwest

Name:	FIRST CHOICE BUSINESS MACHINES
Address:	1333 STEWART ST
City,State,Zip:	SEATTLE, WA 98109
Facility ID:	7028351
Region:	Northwest
Lat/Long:	47.619165912 / -122.32942693
Clean Up Siteid:	1516
Site Status:	Cleanup Started
Contaminant Name:	Non-Halogenated Solvents
Alternate Site Names:	AT&T WIRELESS DENNY WAY & STEWART,First Choice Business Machines (Off-Property),First Choice Business Machines (Property NFA)
Site Rank:	Not reported
Has Institutional Control:	TRUE
Past VCP:	TRUE
Current VCP:	Not reported
URL:	https://apps.ecology.wa.gov/cleanupsearch/site/1516
Ground Water:	Suspected
Surface Water:	Not reported
Soil:	Confirmed Above Cleanup Levels
Sediment:	Not reported
Air:	Not reported
Bedrock:	Not reported
Responsible Unit:	Northwest

Name:	FIRST CHOICE BUSINESS MACHINES
Address:	1333 STEWART ST
City,State,Zip:	SEATTLE, WA 98109
Facility ID:	7028351

DRAFT

FIRST CHOICE BUSINESS MACHINES (Continued) **S108969413**

Region:	Northwest
Lat/Long:	47.619165912 / -122.32942693
Clean Up Siteid:	1516
Site Status:	Cleanup Started
Contaminant Name:	Petroleum Products-Unspecified
Alternate Site Names:	AT&T WIRELESS DENNY WAY & STEWART,First Choice Business Machines (Off-Property),First Choice Business Machines (Property NFA)
Site Rank:	Not reported
Has Institutional Control:	TRUE
Past VCP:	TRUE
Current VCP:	Not reported
URL:	https://apps.ecology.wa.gov/cleanupsearch/site/1516
Ground Water:	Suspected
Surface Water:	Not reported
Soil:	Confirmed Above Cleanup Levels
Sediment:	Not reported
Air:	Not reported
Bedrock:	Not reported
Responsible Unit:	Northwest

INST CONTROL:

Name:	FIRST CHOICE BUSINESS MACHINES
Address:	1333 STEWART ST
City,State,Zip:	SEATTLE, WA 98109
Facility Site ID:	7028351
Latitude:	47.619165912
Longitude:	-122.32942693
Instrument Type:	Environmental Covenant
NFA Date:	Not reported
County Filing # For Individual IC Doc:	2.0121107002e+013
Filing Date Of Individual IC Doc:	11/07/2012
Education Programs:	False
Maintenance Requirements:	False
Restrictive Signage:	False
Soil Restriction:	True
Alternate Site Names:	AT&T WIRELESS DENNY WAY & STEWART,First Choice Business Machines (Off-Property),First Choice Business Machines (Property NFA)
Surface Water Restriction:	False
Site Status:	Cleanup Started
Swimming Restriction:	False
Tax Parcel Number:	6849700350
Control Active:	True
CS ID:	1516
Region:	Northwest
Responsible Unit:	Northwest
Restrict Shellfish/Finfish Harvesting:	False
Prohibit Removal/Alteration of Buildings:	False
Prohibit New Building Construction:	False
Control Stormwater:	False
Control Vapor/Gas:	False
Restrict Sediment Cap Disturbance:	False
Maintain/Protect Monitoring System:	False
Other:	False
Restrict Land Use:	True
Media Restrictions:	Soil
Restrict All Ground Water Use:	False
Prohibit Domestic Ground Water Well Installation:	False

DRAFT

FIRST CHOICE BUSINESS MACHINES (Continued) **S108969413**

Prohibit All Soil Disturbance:	True
Access Barrier:	False
URL:	https://apps.ecology.wa.gov/cleanupsearch/site/1516

VCP:

Name:	FIRST CHOICE BUSINESS MACHINES
Address:	1333 STEWART ST
City,State,Zip:	SEATTLE, WA 98109
edr_fstat:	WA
edr_fzip:	98109
edr_fcnty:	KING
edr_zip:	Not reported
Facility ID:	7028351
VCP Status:	Cleanup Started
Past VCP:	TRUE
Current VCP:	Not reported
NFA Type:	SEATTLE, WA 98109
Date NFA:	SEATTLE, WA 98109
Rank:	SEATTLE, WA 98109
Cleanup Siteid:	1516
Contaminant Name:	Metals Priority Pollutants
Soil:	Below Cleanup Levels
URL:	https://apps.ecology.wa.gov/cleanupsearch/site/1516

Name:	FIRST CHOICE BUSINESS MACHINES
Address:	1333 STEWART ST
City,State,Zip:	SEATTLE, WA 98109
edr_fstat:	WA
edr_fzip:	98109
edr_fcnty:	KING
edr_zip:	Not reported
Facility ID:	7028351
VCP Status:	Cleanup Started
Past VCP:	TRUE
Current VCP:	Not reported
NFA Type:	SEATTLE, WA 98109
Date NFA:	SEATTLE, WA 98109
Rank:	SEATTLE, WA 98109
Cleanup Siteid:	1516
Contaminant Name:	Non-Halogenated Solvents
Soil:	Confirmed Above Cleanup Levels
URL:	https://apps.ecology.wa.gov/cleanupsearch/site/1516

Name:	FIRST CHOICE BUSINESS MACHINES
Address:	1333 STEWART ST
City,State,Zip:	SEATTLE, WA 98109
edr_fstat:	WA
edr_fzip:	98109
edr_fcnty:	KING
edr_zip:	Not reported
Facility ID:	7028351
VCP Status:	Cleanup Started
Past VCP:	TRUE
Current VCP:	Not reported
NFA Type:	SEATTLE, WA 98109
Date NFA:	SEATTLE, WA 98109
Rank:	SEATTLE, WA 98109

DRAFT

FIRST CHOICE BUSINESS MACHINES (Continued) **S108969413**

Cleanup Siteid: 1516
Contaminant Name: Petroleum Products-Unspecified
Soil: Confirmed Above Cleanup Levels
URL: https://apps.ecology.wa.gov/cleanupsearch/site/1516

ALLSITES:
Name: FIRST CHOICE BUSINESS MACHINES
Facility Id: 7028351

Interaction: 20022
Interaction 1: I
Interaction 2: VOLCLNST
Ecology Program: TOXICS
Program Data: ISIS
Facility Alt.: FIRST CHOICE BUSINESS MACHINES
Program ID: NW1906
Date Interaction: 2008-03-13 00:00:00
Date Interaction 3: Voluntary Cleanup Sites
Latitude: 47.619166690299998
Longitude: -122.32942979800001

Interaction: 20021
Interaction 1: I
Interaction 2: SCS
Ecology Program: TOXICS
Program Data: ISIS
Facility Alt.: FIRST CHOICE BUSINESS MACHINES
Program ID: Not reported
Date Interaction: 2007-09-10 00:00:00
Date Interaction 3: State Cleanup Site
Latitude: 47.619166690299998
Longitude: -122.32942979800001

Interaction: 127841
Interaction 1: I
Interaction 2: TIER2
Ecology Program: HAZWASTE
Program Data: EPCRA
Facility Alt.: Not reported
Program ID: CRK000056590
Date Interaction: 2002-01-01 00:00:00
Date Interaction 3: Emergency/Haz Chem Rpt TI
Latitude: 47.619166690299998
Longitude: -122.32942979800001

Interaction: 128281
Interaction 1: A
Interaction 2: SCS
Ecology Program: TOXICS
Program Data: ISIS
Facility Alt.: First Choice Business Machines (Off-Property)
Program ID: Not reported
Date Interaction: 2012-12-12 00:00:00
Date Interaction 3: State Cleanup Site

DRAFT

FIRST CHOICE BUSINESS MACHINES (Continued) **S108969413**

Latitude:	47.619166690299998
Longitude:	-122.32942979800001

Interaction:	127843
Interaction 1:	A
Interaction 2:	TIER2
Ecology Program:	HAZWASTE
Program Data:	EPCRA
Facility Alt.:	ATT MOBILITY DENNY WAY AND STEWART 24465
Program ID:	CRK000056590
Date Interaction:	2012-01-01 00:00:00
Date Interaction 3:	Emergency/Haz Chem Rpt TI
Latitude:	47.619166690299998
Longitude:	-122.32942979800001

Interaction:	127842
Interaction 1:	I
Interaction 2:	TIER2
Ecology Program:	HAZWASTE
Program Data:	EPCRA
Facility Alt.:	Not reported
Program ID:	CRK000056590
Date Interaction:	2008-01-01 00:00:00
Date Interaction 3:	Emergency/Haz Chem Rpt TI
Latitude:	47.619166690299998
Longitude:	-122.32942979800001

SPILLS ERTS:

Facility Site ID:	Not reported
Name:	FIRST CHOICE BUSINESS MACHINES
Address:	1333 STEWART ST
City,State,Zip:	SEATTLE, WA 98109
Program Name:	Toxics Cleanup
Incident ID:	600561
Incident Status:	Historic
Incident Date:	Not reported
Initial Report Activity Name:	Other
Initial Report Cause Category:	Equipment failure
Initial Report Cause Name:	Leaking underground storage tank
Initial Report Medium Name:	Soil
Initial Report Medium Category:	Ground
Initial Report Source Name:	Underground storage tank (UST)
Initial Report Source Category:	Tank
Initial Report Substance Name:	Gasoline
Initial Report Substance Category:	Oil
Initial Report Substance Quantity:	Not reported
Initial Report Substance Unit Of Measure:	Not reported
Potentially Responsible Party First Name:	CARY
Potentially Responsible Party Last Name:	FALK
Potentially Responsible Party Organization:	1ST CHOICE BUS. MACH./AT&T WIRELESS DENNY&STEWART
External Reference Number:	BASALT PROJECT # 070302-1
Latitude:	Not reported
Longitude:	Not reported

DRAFT

BO397 **ATT MOBILITY CONVENTION CENTER** **WA ALLSITES** **S113830968**
WSW **1624 BOREN AVE** **WA MANIFEST** **N/A**
1/4-1/2 **SEATTLE, WA 98101**
0.315 mi.
1661 ft. **Site 1 of 4 in cluster BO**

Relative:
Lower

Actual:
158 ft.

ALLSITES:

Name:	ATT MOBILITY CONVENTION CENTER
Facility Id:	10698
Interaction:	105258
Interaction 1:	A
Interaction 2:	TIER2
Ecology Program:	HAZWASTE
Program Data:	EPCRA
Facility Alt.:	ATT MOBILITY CONVENTION CENTER
Program ID:	CRK000081870
Date Interaction:	2013-06-13 00:00:00
Date Interaction 3:	Emergency/Haz Chem Rpt TI
Latitude:	47.6149443913
Longitude:	-122.32993376100001

WA MANIFEST:

Name:	ATT MOBILITY CONVENTION CENTER
Address:	1624 BOREN AVE
City,State,Zip:	SEATTLE, WA 98101
Facility Address 2:	Not reported
Facility ID:	Not reported
EPA ID:	Not reported
NAICS:	517312
State Waste Code Desc:	Not reported
Federal Waste Code Desc:	Not reported
Form Comm:	Not reported
Data Year:	2020
Permit by Rule:	Not reported
Mailing Address 2:	Not reported
Treatment by Generator:	Not reported
Mixed Radioactive Waste:	Not reported
Importer of Hazardous Waste:	Not reported
Immediate Recycler:	Not reported
Treatment/Storage/Disposal/Recycling Facility:	Not reported
Generator of Dangerous Fuel Waste:	Not reported
Generator Marketing to Burner:	Not reported
Other Marketers (i.e., blender, distributor, etc.):	Not reported
Utility Boiler Burner:	Not reported
Industry Boiler Burner:	Not reported
Industrial Furnace:	Not reported
Smelter Defferal:	Not reported
Universal Waste:	Not reported
Off-Specification:	Not reported
LN Address 2:	Not reported
Tax Reg #:	Not reported
Business Type:	Not reported
Mail Name:	Not reported
Mailing Address:	Not reported
Mailing City,State,Zip:	Not reported
Legal Organization Name:	Not reported
Legal Organization Type:	Not reported

DRAFT

ATT MOBILITY CONVENTION CENTER (Continued) **S113830968**

Legal Contact:	Not reported
Legal Address:	Not reported
Legal Address 2:	Not reported
Legal City,State,Zip:	Not reported
Legal Phone Number:	Not reported
Legal Effective Date:	Not reported
Land Organization Name:	Not reported
Land Organization Type:	Not reported
Land Contact:	Not reported
Land Address:	Not reported
Land City,State,Zip:	Not reported
Land Phone Number:	Not reported
Operator Organization Name:	Not reported
Operator Organization Type:	Not reported
Operator:	NEW CINGULAR WIRELESS PCS, LLC
Operator Address:	Not reported
Operator Address 2:	Not reported
Operator City,State,Zip:	Not reported
Operator Phone Number:	8005669347
Operator Effective Date:	Not reported
Site Contact:	Not reported
Site Contact Address:	Not reported
Contact City,State,Zip:	Not reported
Site Contact Phone Number:	Not reported
Site Contact Email:	Not reported
Gen Status Code:	Not reported
Monthly Generation:	Not reported
Batch Generation:	Not reported
One Time Generation:	Not reported
Transport Own Waste:	Not reported
Tranports Other Waste:	Not reported
Recycler Onsite:	Not reported
Transfer Facility:	Not reported
Other Exemption:	Not reported
UW Battery Gen:	Not reported
Used Oil Transporter:	Not reported
Used Oil Transfer Facility:	Not reported
Used Oil Processor:	Not reported
Used Oil Refiner:	Not reported
Used Oil Fuel Marketer Directs Shipments:	Not reported
Used Oil Fuel Marketer Meets Specs:	Not reported
Site Contact Address 2:	Not reported
SIC Code:	Not reported
CRK Number:	CRK000081870
Active:	Not reported
CAS Number:	007664-93-9
Chemical Name:	Sulfuric Acid
EHS:	Not reported
EHS CAS Number:	007664-93-9
EHS Name:	SULFURIC ACID
Name:	ATT MOBILITY CONVENTION CENTER
Address:	1624 BOREN AVE
City,State,Zip:	SEATTLE, WA 98101
Facility Address 2:	Not reported
Facility ID:	Not reported
EPA ID:	Not reported

DRAFT

ATT MOBILITY CONVENTION CENTER (Continued) **S113830968**

NAICS:	517312
State Waste Code Desc:	Not reported
Federal Waste Code Desc:	Not reported
Form Comm:	Not reported
Data Year:	2020
Permit by Rule:	Not reported
Mailing Address 2:	Not reported
Treatment by Generator:	Not reported
Mixed Radioactive Waste:	Not reported
Importer of Hazardous Waste:	Not reported
Immediate Recycler:	Not reported
Treatment/Storage/Disposal/Recycling Facility:	Not reported
Generator of Dangerous Fuel Waste:	Not reported
Generator Marketing to Burner:	Not reported
Other Marketers (i.e., blender, distributor, etc.):	Not reported
Utility Boiler Burner:	Not reported
Industry Boiler Burner:	Not reported
Industrial Furnace:	Not reported
Smelter Defferal:	Not reported
Universal Waste:	Not reported
Off-Specification:	Not reported
LN Address 2:	Not reported
Tax Reg #:	Not reported
Business Type:	Not reported
Mail Name:	Not reported
Mailing Address:	Not reported
Mailing City,State,Zip:	Not reported
Legal Organization Name:	Not reported
Legal Organization Type:	Not reported
Legal Contact:	Not reported
Legal Address:	Not reported
Legal Address 2:	Not reported
Legal City,State,Zip:	Not reported
Legal Phone Number:	Not reported
Legal Effective Date:	Not reported
Land Organization Name:	Not reported
Land Organization Type:	Not reported
Land Contact:	Not reported
Land Address:	Not reported
Land City,State,Zip:	Not reported
Land Phone Number:	Not reported
Operator Organization Name:	Not reported
Operator Organization Type:	Not reported
Operator:	NEW CINGULAR WIRELESS PCS, LLC
Operator Address:	Not reported
Operator Address 2:	Not reported
Operator City,State,Zip:	Not reported
Operator Phone Number:	8005669347
Operator Effective Date:	Not reported
Site Contact:	Not reported
Site Contact Address:	Not reported
Contact City,State,Zip:	Not reported
Site Contact Phone Number:	Not reported
Site Contact Email:	Not reported
Gen Status Code:	Not reported
Monthly Generation:	Not reported
Batch Generation:	Not reported

DRAFT

ATT MOBILITY CONVENTION CENTER (Continued) **S113830968**

One Time Generation:	Not reported
Transport Own Waste:	Not reported
Tranports Other Waste:	Not reported
Recycler Onsite:	Not reported
Transfer Facility:	Not reported
Other Exemption:	Not reported
UW Battery Gen:	Not reported
Used Oil Transporter:	Not reported
Used Oil Transfer Facility:	Not reported
Used Oil Processor:	Not reported
Used Oil Refiner:	Not reported
Used Oil Fuel Marketer Directs Shipments:	Not reported
Used Oil Fuel Marketer Meets Specs:	Not reported
Site Contact Address 2:	Not reported
SIC Code:	Not reported
CRK Number:	CRK000081870
Active:	Not reported
CAS Number:	7664-93-9
Chemical Name:	Sulfuric Acid
EHS:	Not reported
EHS CAS Number:	007664-93-9
EHS Name:	Sulfuric

Name:	ATT MOBILITY CONVENTION CENTER
Address:	1624 BOREN AVE
City,State,Zip:	SEATTLE, WA 98101
Facility Address 2:	Not reported
Facility ID:	Not reported
EPA ID:	Not reported
NAICS:	517312
State Waste Code Desc:	Not reported
Federal Waste Code Desc:	Not reported
Form Comm:	Not reported
Data Year:	2020
Permit by Rule:	Not reported
Mailing Address 2:	Not reported
Treatment by Generator:	Not reported
Mixed Radioactive Waste:	Not reported
Importer of Hazardous Waste:	Not reported
Immediate Recycler:	Not reported
Treatment/Storage/Disposal/Recycling Facility:	Not reported
Generator of Dangerous Fuel Waste:	Not reported
Generator Marketing to Burner:	Not reported
Other Marketers (i.e., blender, distributor, etc.):	Not reported
Utility Boiler Burner:	Not reported
Industry Boiler Burner:	Not reported
Industrial Furnace:	Not reported
Smelter Defferal:	Not reported
Universal Waste:	Not reported
Off-Specification:	Not reported
LN Address 2:	Not reported
Tax Reg #:	Not reported
Business Type:	Not reported
Mail Name:	Not reported
Mailing Address:	Not reported
Mailing City,State,Zip:	Not reported
Legal Organization Name:	Not reported

DRAFT

ATT MOBILITY CONVENTION CENTER (Continued) **S113830968**

Legal Organization Type:	Not reported
Legal Contact:	Not reported
Legal Address:	Not reported
Legal Address 2:	Not reported
Legal City,State,Zip:	Not reported
Legal Phone Number:	Not reported
Legal Effective Date:	Not reported
Land Organization Name:	Not reported
Land Organization Type:	Not reported
Land Contact:	Not reported
Land Address:	Not reported
Land City,State,Zip:	Not reported
Land Phone Number:	Not reported
Operator Organization Name:	Not reported
Operator Organization Type:	Not reported
Operator:	NEW CINGULAR WIRELESS PCS, LLC
Operator Address:	Not reported
Operator Address 2:	Not reported
Operator City,State,Zip:	Not reported
Operator Phone Number:	8005669347
Operator Effective Date:	Not reported
Site Contact:	Not reported
Site Contact Address:	Not reported
Contact City,State,Zip:	Not reported
Site Contact Phone Number:	Not reported
Site Contact Email:	Not reported
Gen Status Code:	Not reported
Monthly Generation:	Not reported
Batch Generation:	Not reported
One Time Generation:	Not reported
Transport Own Waste:	Not reported
Tranports Other Waste:	Not reported
Recycler Onsite:	Not reported
Transfer Facility:	Not reported
Other Exemption:	Not reported
UW Battery Gen:	Not reported
Used Oil Transporter:	Not reported
Used Oil Transfer Facility:	Not reported
Used Oil Processor:	Not reported
Used Oil Refiner:	Not reported
Used Oil Fuel Marketer Directs Shipments:	Not reported
Used Oil Fuel Marketer Meets Specs:	Not reported
Site Contact Address 2:	Not reported
SIC Code:	Not reported
CRK Number:	CRK000081870
Active:	Not reported
CAS Number:	007664-93-9
Chemical Name:	SULFURIC ACID BATTERIES
EHS:	Not reported
EHS CAS Number:	007664-93-9
EHS Name:	SULFURIC ACID
Name:	ATT MOBILITY CONVENTION CENTER
Address:	1624 BOREN AVE
City,State,Zip:	SEATTLE, WA 98101
Facility Address 2:	Not reported
Facility ID:	Not reported

DRAFT

ATT MOBILITY CONVENTION CENTER (Continued) **S113830968**

EPA ID:	Not reported
NAICS:	517312
State Waste Code Desc:	Not reported
Federal Waste Code Desc:	Not reported
Form Comm:	Not reported
Data Year:	2019
Permit by Rule:	Not reported
Mailing Address 2:	Not reported
Treatment by Generator:	Not reported
Mixed Radioactive Waste:	Not reported
Importer of Hazardous Waste:	Not reported
Immediate Recycler:	Not reported
Treatment/Storage/Disposal/Recycling Facility:	Not reported
Generator of Dangerous Fuel Waste:	Not reported
Generator Marketing to Burner:	Not reported
Other Marketers (i.e., blender, distributor, etc.):	Not reported
Utility Boiler Burner:	Not reported
Industry Boiler Burner:	Not reported
Industrial Furnace:	Not reported
Smelter Defferal:	Not reported
Universal Waste:	Not reported
Off-Specification:	Not reported
LN Address 2:	Not reported
Tax Reg #:	Not reported
Business Type:	Not reported
Mail Name:	Not reported
Mailing Address:	Not reported
Mailing City,State,Zip:	Not reported
Legal Organization Name:	Not reported
Legal Organization Type:	Not reported
Legal Contact:	Not reported
Legal Address:	Not reported
Legal Address 2:	Not reported
Legal City,State,Zip:	Not reported
Legal Phone Number:	Not reported
Legal Effective Date:	Not reported
Land Organization Name:	Not reported
Land Organization Type:	Not reported
Land Contact:	Not reported
Land Address:	Not reported
Land City,State,Zip:	Not reported
Land Phone Number:	Not reported
Operator Organization Name:	Not reported
Operator Organization Type:	Not reported
Operator:	NEW CINGULAR WIRELESS PCS, LLC
Operator Address:	Not reported
Operator Address 2:	Not reported
Operator City,State,Zip:	Not reported
Operator Phone Number:	Not reported
Operator Effective Date:	Not reported
Site Contact:	Not reported
Site Contact Address:	Not reported
Contact City,State,Zip:	Not reported
Site Contact Phone Number:	Not reported
Site Contact Email:	Not reported
Gen Status Code:	Not reported
Monthly Generation:	Not reported

DRAFT

ATT MOBILITY CONVENTION CENTER (Continued) **S113830968**

Batch Generation:	Not reported
One Time Generation:	Not reported
Transport Own Waste:	Not reported
Tranports Other Waste:	Not reported
Recycler Onsite:	Not reported
Transfer Facility:	Not reported
Other Exemption:	Not reported
UW Battery Gen:	Not reported
Used Oil Transporter:	Not reported
Used Oil Transfer Facility:	Not reported
Used Oil Processor:	Not reported
Used Oil Refiner:	Not reported
Used Oil Fuel Marketer Directs Shipments:	Not reported
Used Oil Fuel Marketer Meets Specs:	Not reported
Site Contact Address 2:	Not reported
SIC Code:	Not reported
CRK Number:	Not reported
Active:	Not reported
CAS Number:	Not reported
Chemical Name:	Not reported
EHS:	Not reported
EHS CAS Number:	Not reported
EHS Name:	Not reported

BJ398 **HAVLICK AUTO REBUILD** **WA ALLSITES** **1001081990**
West **1808 YALE AVE** **RCRA NonGen / NLR** **WAR000005553**
1/4-1/2 **SEATTLE, WA 98104** **FINDS**
0.316 mi. **ECHO**
1668 ft. **Site 2 of 3 in cluster BJ**

Relative:
Lower

Actual:
145 ft.

ALLSITES:

Name:	HAVLICK AUTO REBUILD
Facility Id:	4734818
Interaction:	15308
Interaction 1:	I
Interaction 2:	HWG
Ecology Program:	HAZWASTE
Program Data:	TURBOWASTE
Facility Alt.:	Not reported
Program ID:	WAR000005553
Date Interaction:	1995-10-05 00:00:00
Date Interaction 3:	Hazardous Waste Generator
Latitude:	47.617810000299997
Longitude:	-122.329789999

RCRA Listings:

Date Form Received by Agency:		19980424
Handler Name:	HAVLICK AUTO REBUILD	
Handler Address:		1808 YALE AVE
Handler City,State,Zip:		SEATTLE, WA 98104
EPA ID:		WAR000005553
Contact Name:		HAVLICK AUTO RE HAVLICK AUTO RE
Contact Address:		1000 2ND AVE STE 1800
Contact City,State,Zip:		SEATTLE, WA 98104-1046
Contact Telephone:		000-000-0000

DRAFT

HAVLICK AUTO REBUILD (Continued) **1001081990**

Contact Fax:		000-000-0000
Contact Email:		Not reported
Contact Title:		Not reported
EPA Region:		10
Land Type:		Private
Federal Waste Generator Description:		Not a generator, verified
Non-Notifier:		Not reported
Biennial Report Cycle:		Not reported
Accessibility:		Not reported
Active Site Indicator:		Not reported
State District Owner:		WA
State District:		NWRO
Mailing Address:		1000 2ND AVE STE 1800
Mailing City,State,Zip:		SEATTLE, WA 98104-1046
Owner Name:	HAVLICK AUTO RE H	
Owner Type:		Private
Operator Name:	Not reported	
Operator Type:		Not reported
Short-Term Generator Activity:		No
Importer Activity:		No
Mixed Waste Generator:		No
Transporter Activity:		No
Transfer Facility Activity:		No
Recycler Activity with Storage:		No
Small Quantity On-Site Burner Exemption:		No
Smelting Melting and Refining Furnace Exemption:		No
Underground Injection Control:		No
Off-Site Waste Receipt:		No
Universal Waste Indicator:		No
Universal Waste Destination Facility:		No
Federal Universal Waste:		No
Active Site Fed-Reg Treatment Storage and Disposal Facility:		Not reported
Active Site Converter Treatment storage and Disposal Facility:		Not reported
Active Site State-Reg Treatment Storage and Disposal Facility:		Not reported
Active Site State-Reg Handler:		---
Federal Facility Indicator:		Not reported
Hazardous Secondary Material Indicator:		NN
Sub-Part K Indicator:		Not reported
Commercial TSD Indicator:		No
Treatment Storage and Disposal Type:		Not reported
2018 GPRA Permit Baseline:		Not on the Baseline
2018 GPRA Renewals Baseline:		Not on the Baseline
Permit Renewals Workload Universe:		Not reported
Permit Workload Universe:		Not reported
Permit Progress Universe:		Not reported
Post-Closure Workload Universe:		Not reported
Closure Workload Universe:		Not reported
202 GPRA Corrective Action Baseline:		No
Corrective Action Workload Universe:		No
Subject to Corrective Action Universe:		No
Non-TSDFs Where RCRA CA has Been Imposed Universe:		No
TSDFs Potentially Subject to CA Under 3004 (u)/(v) Universe:		No
TSDFs Only Subject to CA under Discretionary Auth Universe:		No
Corrective Action Priority Ranking:		No NCAPS ranking
Environmental Control Indicator:		No
Institutional Control Indicator:		No
Human Exposure Controls Indicator:		N/A

DRAFT

HAVLICK AUTO REBUILD (Continued) **1001081990**

Groundwater Controls Indicator:	N/A
Operating TSDF Universe:	Not reported
Full Enforcement Universe:	Not reported
Significant Non-Complier Universe:	No
Unaddressed Significant Non-Complier Universe:	No
Addressed Significant Non-Complier Universe:	No
Significant Non-Complier With a Compliance Schedule Universe:	No
Financial Assurance Required:	Not reported
Handler Date of Last Change:	20120216
Recognized Trader-Importer:	No
Recognized Trader-Exporter:	No
Importer of Spent Lead Acid Batteries:	No
Exporter of Spent Lead Acid Batteries:	No
Recycler Activity Without Storage:	Not reported
Manifest Broker:	Not reported
Sub-Part P Indicator:	No

Handler - Owner Operator:

Owner/Operator Indicator:	Owner
Owner/Operator Name: HAVLICK AUTO RE H	
Legal Status:	Private
Date Became Current:	19960503
Date Ended Current:	Not reported
Owner/Operator Address:	1808 YALE AVE
Owner/Operator City,State,Zip:	SEATTLE, WA 98101-1433
Owner/Operator Telephone:	000-000-0000
Owner/Operator Telephone Ext:	Not reported
Owner/Operator Fax:	Not reported
Owner/Operator Email:	Not reported

Owner/Operator Indicator:	Operator
Owner/Operator Name: HAVLICK AUTO REBUILD	
Legal Status:	Private
Date Became Current:	Not reported
Date Ended Current:	Not reported
Owner/Operator Address:	1808 YALE AVE
Owner/Operator City,State,Zip:	SEATTLE, WA 98104
Owner/Operator Telephone:	000-000-0000
Owner/Operator Telephone Ext:	Not reported
Owner/Operator Fax:	Not reported
Owner/Operator Email:	Not reported

Owner/Operator Indicator:	Owner
Owner/Operator Name: SEE PAPER COPY	
Legal Status:	Private
Date Became Current:	Not reported
Date Ended Current:	Not reported
Owner/Operator Address:	1808 YALE AVE
Owner/Operator City,State,Zip:	SEATTLE, WA 98104
Owner/Operator Telephone:	000-000-0000
Owner/Operator Telephone Ext:	Not reported
Owner/Operator Fax:	Not reported
Owner/Operator Email:	Not reported

Owner/Operator Indicator:	Owner
Owner/Operator Name: HAVLICK AUTO REBUILD	

DRAFT

HAVLICK AUTO REBUILD (Continued) **1001081990**

Legal Status:	Private
Date Became Current:	Not reported
Date Ended Current:	Not reported
Owner/Operator Address:	1808 YALE AVE
Owner/Operator City,State,Zip:	SEATTLE, WA 98104
Owner/Operator Telephone:	000-000-0000
Owner/Operator Telephone Ext:	Not reported
Owner/Operator Fax:	Not reported
Owner/Operator Email:	Not reported
Owner/Operator Indicator:	Owner
Owner/Operator Name: HAVLICK AUTO REBUILD	
Legal Status:	Private
Date Became Current:	Not reported
Date Ended Current:	Not reported
Owner/Operator Address:	1808 YALE AVE
Owner/Operator City,State,Zip:	SEATTLE, WA 98104
Owner/Operator Telephone:	000-000-0000
Owner/Operator Telephone Ext:	Not reported
Owner/Operator Fax:	Not reported
Owner/Operator Email:	Not reported
Owner/Operator Indicator:	Operator
Owner/Operator Name: HAVLICK AUTO REBUILD	
Legal Status:	Private
Date Became Current:	Not reported
Date Ended Current:	Not reported
Owner/Operator Address:	1808 YALE AVE
Owner/Operator City,State,Zip:	SEATTLE, WA 98101-1433
Owner/Operator Telephone:	000-000-0000
Owner/Operator Telephone Ext:	Not reported
Owner/Operator Fax:	Not reported
Owner/Operator Email:	Not reported

Historic Generators:

Receive Date:	19980424
Handler Name: HAVLICK AUTO REBUILD	
Federal Waste Generator Description:	Not a generator, verified
State District Owner:	WA
Large Quantity Handler of Universal Waste:	No
Recognized Trader Importer:	No
Recognized Trader Exporter:	No
Spent Lead Acid Battery Importer:	No
Spent Lead Acid Battery Exporter:	No
Current Record:	No
Non Storage Recycler Activity:	Not reported
Electronic Manifest Broker:	Not reported
Receive Date:	19980424
Handler Name: HAVLICK AUTO REBUILD	
Federal Waste Generator Description:	Not a generator, verified
State District Owner:	WA
Large Quantity Handler of Universal Waste:	No
Recognized Trader Importer:	No
Recognized Trader Exporter:	No
Spent Lead Acid Battery Importer:	No
Spent Lead Acid Battery Exporter:	No

DRAFT

HAVLICK AUTO REBUILD (Continued) **1001081990**

Current Record: Yes
Non Storage Recycler Activity: Not reported
Electronic Manifest Broker: Not reported

Receive Date: 19931231
Handler Name: HAVLICK AUTO REBUILD
Federal Waste Generator Description: Small Quantity Generator
State District Owner: WA
Large Quantity Handler of Universal Waste: No
Recognized Trader Importer: Not reported
Recognized Trader Exporter: Not reported
Spent Lead Acid Battery Importer: Not reported
Spent Lead Acid Battery Exporter: Not reported
Current Record: No
Non Storage Recycler Activity: Not reported
Electronic Manifest Broker: Not reported

List of NAICS Codes and Descriptions:
NAICS Code: 811121
NAICS Description: AUTOMOTIVE BODY, PAINT, AND INTERIOR REPAIR AND MAINTENANCE

Facility Has Received Notices of Violations:
Violations: No Violations Found

Evaluation Action Summary:
Evaluations: No Evaluations Found

FINDS:
Registry ID: 110005402313

Click Here for FRS Facility Detail Report:

Environmental Interest/Information System:
RCRAInfo is a national information system that supports the Resource Conservation and Recovery Act (RCRA) program through the tracking of events and activities related to facilities that generate, transport, and treat, store, or dispose of hazardous waste. RCRAInfo allows RCRA program staff to track the notification, permit, compliance, and corrective action activities required under RCRA.

Click this hyperlink while viewing on your computer to access additional FINDS: detail in the EDR Site Report.

ECHO:
Envid: 1001081990
Registry ID: 110005402313
DFR URL: http://echo.epa.gov/detailed-facility-report?fid=110005402313
Name: HAVLICK AUTO REBUILD
Address: 1808 YALE AVE
City,State,Zip: SEATTLE, WA 98104

DRAFT

399 SE 1/4-1/2 0.318 mi. 1681 ft. | **PASCIUTO PROPERTY 1314 E UNION ST SEATTLE, WA 98122** | **WA CSCSL WA VCP WA ALLSITES** | **S109394668 N/A**

Relative: Higher

Actual: 340 ft.

CSCSL:

Name:	PASCIUTO PROPERTY
Address:	1314 E UNION ST
City,State,Zip:	SEATTLE, WA 98122
Facility ID:	5067972
Region:	Northwest
Lat/Long:	47.61317 / -122.3145
Clean Up Siteid:	1355
Site Status:	Cleanup Started
Contaminant Name:	Halogenated Organics
Alternate Site Names:	Not reported
Site Rank:	Not reported
Has Institutional Control:	Not reported
Past VCP:	TRUE
Current VCP:	TRUE
URL:	https://apps.ecology.wa.gov/cleanupsearch/site/1355
Ground Water:	Confirmed Above Cleanup Levels
Surface Water:	Not reported
Soil:	Not reported
Sediment:	Not reported
Air:	Not reported
Bedrock:	Not reported
Responsible Unit:	Headquarters

Name:	PASCIUTO PROPERTY
Address:	1314 E UNION ST
City,State,Zip:	SEATTLE, WA 98122
Facility ID:	5067972
Region:	Northwest
Lat/Long:	47.61317 / -122.3145
Clean Up Siteid:	1355
Site Status:	Cleanup Started
Contaminant Name:	Metals Priority Pollutants
Alternate Site Names:	Not reported
Site Rank:	Not reported
Has Institutional Control:	Not reported
Past VCP:	TRUE
Current VCP:	TRUE
URL:	https://apps.ecology.wa.gov/cleanupsearch/site/1355
Ground Water:	Not reported
Surface Water:	Not reported
Soil:	Below Cleanup Levels
Sediment:	Not reported
Air:	Not reported
Bedrock:	Not reported
Responsible Unit:	Headquarters

Name:	PASCIUTO PROPERTY
Address:	1314 E UNION ST
City,State,Zip:	SEATTLE, WA 98122
Facility ID:	5067972
Region:	Northwest
Lat/Long:	47.61317 / -122.3145

DRAFT

PASCIUTO PROPERTY (Continued) **S109394668**

Clean Up Siteid:	1355
Site Status:	Cleanup Started
Contaminant Name:	Non-Halogenated Solvents
Alternate Site Names:	Not reported
Site Rank:	Not reported
Has Institutional Control:	Not reported
Past VCP:	TRUE
Current VCP:	TRUE
URL:	https://apps.ecology.wa.gov/cleanupsearch/site/1355
Ground Water:	Confirmed Above Cleanup Levels
Surface Water:	Not reported
Soil:	Confirmed Above Cleanup Levels
Sediment:	Not reported
Air:	Not reported
Bedrock:	Not reported
Responsible Unit:	Headquarters

Name:	PASCIUTO PROPERTY
Address:	1314 E UNION ST
City,State,Zip:	SEATTLE, WA 98122
Facility ID:	5067972
Region:	Northwest
Lat/Long:	47.61317 / -122.3145
Clean Up Siteid:	1355
Site Status:	Cleanup Started
Contaminant Name:	Petroleum Products-Unspecified
Alternate Site Names:	Not reported
Site Rank:	Not reported
Has Institutional Control:	Not reported
Past VCP:	TRUE
Current VCP:	TRUE
URL:	https://apps.ecology.wa.gov/cleanupsearch/site/1355
Ground Water:	Confirmed Above Cleanup Levels
Surface Water:	Not reported
Soil:	Confirmed Above Cleanup Levels
Sediment:	Not reported
Air:	Not reported
Bedrock:	Not reported
Responsible Unit:	Headquarters

VCP:

Name:	PASCIUTO PROPERTY
Address:	1314 E UNION ST
City,State,Zip:	SEATTLE, WA 98122
edr_fstat:	WA
edr_fzip:	98122
edr_fcnty:	KING
edr_zip:	Not reported
Facility ID:	5067972
VCP Status:	Cleanup Started
Past VCP:	TRUE
Current VCP:	TRUE
NFA Type:	SEATTLE, WA 98122
Date NFA:	SEATTLE, WA 98122
Rank:	SEATTLE, WA 98122
Cleanup Siteid:	1355
Contaminant Name:	Halogenated Organics

DRAFT

PASCIUTO PROPERTY (Continued) **S109394668**

Soil: Not reported
URL: https://apps.ecology.wa.gov/cleanupsearch/site/1355

Name: PASCIUTO PROPERTY
Address: 1314 E UNION ST
City,State,Zip: SEATTLE, WA 98122
edr_fstat: WA
edr_fzip: 98122
edr_fcnty: KING
edr_zip: Not reported
Facility ID: 5067972
VCP Status: Cleanup Started
Past VCP: TRUE
Current VCP: TRUE
NFA Type: SEATTLE, WA 98122
Date NFA: SEATTLE, WA 98122
Rank: SEATTLE, WA 98122
Cleanup Siteid: 1355
Contaminant Name: Metals Priority Pollutants
Soil: Below Cleanup Levels
URL: https://apps.ecology.wa.gov/cleanupsearch/site/1355

Name: PASCIUTO PROPERTY
Address: 1314 E UNION ST
City,State,Zip: SEATTLE, WA 98122
edr_fstat: WA
edr_fzip: 98122
edr_fcnty: KING
edr_zip: Not reported
Facility ID: 5067972
VCP Status: Cleanup Started
Past VCP: TRUE
Current VCP: TRUE
NFA Type: SEATTLE, WA 98122
Date NFA: SEATTLE, WA 98122
Rank: SEATTLE, WA 98122
Cleanup Siteid: 1355
Contaminant Name: Non-Halogenated Solvents
Soil: Confirmed Above Cleanup Levels
URL: https://apps.ecology.wa.gov/cleanupsearch/site/1355

Name: PASCIUTO PROPERTY
Address: 1314 E UNION ST
City,State,Zip: SEATTLE, WA 98122
edr_fstat: WA
edr_fzip: 98122
edr_fcnty: KING
edr_zip: Not reported
Facility ID: 5067972
VCP Status: Cleanup Started
Past VCP: TRUE
Current VCP: TRUE
NFA Type: SEATTLE, WA 98122
Date NFA: SEATTLE, WA 98122
Rank: SEATTLE, WA 98122
Cleanup Siteid: 1355
Contaminant Name: Petroleum Products-Unspecified

DRAFT

PASCIUTO PROPERTY (Continued) **S109394668**

Soil: Confirmed Above Cleanup Levels
URL: https://apps.ecology.wa.gov/cleanupsearch/site/1355

ALLSITES:
Name: PASCIUTO PROPERTY
Facility Id: 5067972

Interaction: 16020
Interaction 1: A
Interaction 2: SCS
Ecology Program: TOXICS
Program Data: ISIS
Facility Alt.: PASCIUTO PROPERTY
Program ID: Not reported
Date Interaction: 2009-01-31 00:00:00
Date Interaction 3: State Cleanup Site
Latitude: 47.613170118699998
Longitude: -122.31450454

BN400 **AUTO LINK** **WA ALLSITES** **1000838445**
WNW **1331 STEWART ST** **RCRA NonGen / NLR** **WAD988512299**
1/4-1/2 **SEATTLE, WA 98109** **FINDS**
0.320 mi. **ECHO**
1689 ft. **Site 2 of 7 in cluster BN**

Relative:
Lower

Actual:
146 ft.

ALLSITES:
Name: AUTO LINK
Facility Id: 27544725

Interaction: 35573
Interaction 1: I
Interaction 2: HWG
Ecology Program: HAZWASTE
Program Data: TURBOWASTE
Facility Alt.: Not reported
Program ID: WAD988512299
Date Interaction: 1992-10-05 00:00:00
Date Interaction 3: Hazardous Waste Generator
Latitude: 47.618984108799999
Longitude: -122.329707414

RCRA Listings:
Date Form Received by Agency: 19970702
Handler Name: AUTO LINK
Handler Address: 1331 STEWART ST
Handler City,State,Zip: SEATTLE, WA 98109
EPA ID: WAD988512299
Contact Name: Not reported
Contact Address: Not reported
Contact City,State,Zip: Not reported
Contact Telephone: Not reported
Contact Fax: Not reported
Contact Email: Not reported
Contact Title: Not reported
EPA Region: 10

DRAFT

AUTO LINK (Continued) **1000838445**

Land Type:		Other
Federal Waste Generator Description:		Not a generator, verified
Non-Notifier:		Not reported
Biennial Report Cycle:		Not reported
Accessibility:		Not reported
Active Site Indicator:		Not reported
State District Owner:		WA
State District:		NWRO
Mailing Address:		1331 STEWART ST
Mailing City,State,Zip:		SEATTLE, WA 98109
Owner Name:	AUTO LINK	
Owner Type:		Private
Operator Name:	AUTO LINK	
Operator Type:		Private
Short-Term Generator Activity:		No
Importer Activity:		No
Mixed Waste Generator:		No
Transporter Activity:		No
Transfer Facility Activity:		No
Recycler Activity with Storage:		No
Small Quantity On-Site Burner Exemption:		No
Smelting Melting and Refining Furnace Exemption:		No
Underground Injection Control:		No
Off-Site Waste Receipt:		No
Universal Waste Indicator:		No
Universal Waste Destination Facility:		No
Federal Universal Waste:		No
Active Site Fed-Reg Treatment Storage and Disposal Facility:		Not reported
Active Site Converter Treatment storage and Disposal Facility:		Not reported
Active Site State-Reg Treatment Storage and Disposal Facility:		Not reported
Active Site State-Reg Handler:		---
Federal Facility Indicator:		Not reported
Hazardous Secondary Material Indicator:		NN
Sub-Part K Indicator:		Not reported
Commercial TSD Indicator:		No
Treatment Storage and Disposal Type:		Not reported
2018 GPRA Permit Baseline:		Not on the Baseline
2018 GPRA Renewals Baseline:		Not on the Baseline
Permit Renewals Workload Universe:		Not reported
Permit Workload Universe:		Not reported
Permit Progress Universe:		Not reported
Post-Closure Workload Universe:		Not reported
Closure Workload Universe:		Not reported
202 GPRA Corrective Action Baseline:		No
Corrective Action Workload Universe:		No
Subject to Corrective Action Universe:		No
Non-TSDFs Where RCRA CA has Been Imposed Universe:		No
TSDFs Potentially Subject to CA Under 3004 (u)/(v) Universe:		No
TSDFs Only Subject to CA under Discretionary Auth Universe:		No
Corrective Action Priority Ranking:		No NCAPS ranking
Environmental Control Indicator:		No
Institutional Control Indicator:		No
Human Exposure Controls Indicator:		N/A
Groundwater Controls Indicator:		N/A
Operating TSDF Universe:		Not reported
Full Enforcement Universe:		Not reported
Significant Non-Complier Universe:		No

DRAFT

AUTO LINK (Continued) **1000838445**

Unaddressed Significant Non-Complier Universe: No
Addressed Significant Non-Complier Universe: No
Significant Non-Complier With a Compliance Schedule Universe: No
Financial Assurance Required: Not reported
Handler Date of Last Change: 20180507
Recognized Trader-Importer: No
Recognized Trader-Exporter: No
Importer of Spent Lead Acid Batteries: No
Exporter of Spent Lead Acid Batteries: No
Recycler Activity Without Storage: No
Manifest Broker: No
Sub-Part P Indicator: No

Handler - Owner Operator:
Owner/Operator Indicator: Owner
Owner/Operator Name: AUTO LINK A
Legal Status: Private
Date Became Current: 19960503
Date Ended Current: Not reported
Owner/Operator Address: 1331 STEWART ST
Owner/Operator City,State,Zip: SEATTLE, WA 98109-5425
Owner/Operator Telephone: 000-000-0000
Owner/Operator Telephone Ext: Not reported
Owner/Operator Fax: Not reported
Owner/Operator Email: Not reported

Owner/Operator Indicator: Owner
Owner/Operator Name: SEE PAPER COPY
Legal Status: Private
Date Became Current: Not reported
Date Ended Current: Not reported
Owner/Operator Address: 1331 STEWART ST
Owner/Operator City,State,Zip: SEATTLE, WA 98109-5425
Owner/Operator Telephone: 000-000-0000
Owner/Operator Telephone Ext: Not reported
Owner/Operator Fax: Not reported
Owner/Operator Email: Not reported

Owner/Operator Indicator: Operator
Owner/Operator Name: AUTO LINK
Legal Status: Private
Date Became Current: Not reported
Date Ended Current: Not reported
Owner/Operator Address: 1331 STEWART ST
Owner/Operator City,State,Zip: SEATTLE, WA 98109
Owner/Operator Telephone: 000-000-0000
Owner/Operator Telephone Ext: Not reported
Owner/Operator Fax: Not reported
Owner/Operator Email: Not reported

Owner/Operator Indicator: Owner
Owner/Operator Name: AUTO LINK
Legal Status: Private
Date Became Current: Not reported
Date Ended Current: Not reported
Owner/Operator Address: 1331 STEWART ST

DRAFT

AUTO LINK (Continued) **1000838445**

Owner/Operator City,State,Zip:	SEATTLE, WA 98109
Owner/Operator Telephone:	000-000-0000
Owner/Operator Telephone Ext:	Not reported
Owner/Operator Fax:	Not reported
Owner/Operator Email:	Not reported
Owner/Operator Indicator:	Operator
Owner/Operator Name: AUTO LINK	
Legal Status:	Private
Date Became Current:	Not reported
Date Ended Current:	Not reported
Owner/Operator Address:	1331 STEWART ST
Owner/Operator City,State,Zip:	SEATTLE, WA 98109
Owner/Operator Telephone:	000-000-0000
Owner/Operator Telephone Ext:	Not reported
Owner/Operator Fax:	Not reported
Owner/Operator Email:	Not reported
Owner/Operator Indicator:	Owner
Owner/Operator Name: AUTO LINK	
Legal Status:	Private
Date Became Current:	Not reported
Date Ended Current:	Not reported
Owner/Operator Address:	1331 STEWART ST
Owner/Operator City,State,Zip:	SEATTLE, WA 98109
Owner/Operator Telephone:	000-000-0000
Owner/Operator Telephone Ext:	Not reported
Owner/Operator Fax:	Not reported
Owner/Operator Email:	Not reported
Owner/Operator Indicator:	Operator
Owner/Operator Name: AUTO LINK	
Legal Status:	Private
Date Became Current:	Not reported
Date Ended Current:	Not reported
Owner/Operator Address:	1331 STEWART ST
Owner/Operator City,State,Zip:	SEATTLE, WA 98109
Owner/Operator Telephone:	000-000-0000
Owner/Operator Telephone Ext:	Not reported
Owner/Operator Fax:	Not reported
Owner/Operator Email:	Not reported
Owner/Operator Indicator:	Owner
Owner/Operator Name: AUTO LINK	
Legal Status:	Private
Date Became Current:	19960503
Date Ended Current:	Not reported
Owner/Operator Address:	1331 STEWART ST
Owner/Operator City,State,Zip:	SEATTLE, WA 98109
Owner/Operator Telephone:	000-000-0000
Owner/Operator Telephone Ext:	Not reported
Owner/Operator Fax:	Not reported
Owner/Operator Email:	Not reported
Owner/Operator Indicator:	Owner
Owner/Operator Name: AUTO LINK	
Legal Status:	Private

DRAFT

AUTO LINK (Continued) **1000838445**

Date Became Current:	Not reported
Date Ended Current:	Not reported
Owner/Operator Address:	1331 STEWART ST
Owner/Operator City,State,Zip:	SEATTLE, WA 98109
Owner/Operator Telephone:	000-000-0000
Owner/Operator Telephone Ext:	Not reported
Owner/Operator Fax:	Not reported
Owner/Operator Email:	Not reported
Owner/Operator Indicator:	Owner
Owner/Operator Name: AUTO LINK	
Legal Status:	Private
Date Became Current:	Not reported
Date Ended Current:	Not reported
Owner/Operator Address:	1331 STEWART ST
Owner/Operator City,State,Zip:	SEATTLE, WA 98109
Owner/Operator Telephone:	000-000-0000
Owner/Operator Telephone Ext:	Not reported
Owner/Operator Fax:	Not reported
Owner/Operator Email:	Not reported
Owner/Operator Indicator:	Owner
Owner/Operator Name: AUTO LINK	
Legal Status:	Private
Date Became Current:	Not reported
Date Ended Current:	Not reported
Owner/Operator Address:	1331 STEWART ST
Owner/Operator City,State,Zip:	SEATTLE, WA 98109
Owner/Operator Telephone:	000-000-0000
Owner/Operator Telephone Ext:	Not reported
Owner/Operator Fax:	Not reported
Owner/Operator Email:	Not reported
Owner/Operator Indicator:	Owner
Owner/Operator Name: AUTO LINK	
Legal Status:	Private
Date Became Current:	Not reported
Date Ended Current:	Not reported
Owner/Operator Address:	1331 STEWART ST
Owner/Operator City,State,Zip:	SEATTLE, WA 98109
Owner/Operator Telephone:	000-000-0000
Owner/Operator Telephone Ext:	Not reported
Owner/Operator Fax:	Not reported
Owner/Operator Email:	Not reported
Owner/Operator Indicator:	Owner
Owner/Operator Name: AUTO LINK	
Legal Status:	Private
Date Became Current:	Not reported
Date Ended Current:	Not reported
Owner/Operator Address:	1331 STEWART ST
Owner/Operator City,State,Zip:	SEATTLE, WA 98109
Owner/Operator Telephone:	000-000-0000
Owner/Operator Telephone Ext:	Not reported
Owner/Operator Fax:	Not reported
Owner/Operator Email:	Not reported

DRAFT

AUTO LINK (Continued) **1000838445**

Owner/Operator Indicator:	Operator
Owner/Operator Name: AUTO LINK	
Legal Status:	Private
Date Became Current:	Not reported
Date Ended Current:	Not reported
Owner/Operator Address:	1331 STEWART ST
Owner/Operator City,State,Zip:	SEATTLE, WA 98109-5425
Owner/Operator Telephone:	000-000-0000
Owner/Operator Telephone Ext:	Not reported
Owner/Operator Fax:	Not reported
Owner/Operator Email:	Not reported

Owner/Operator Indicator:	Operator
Owner/Operator Name: AUTO LINK	
Legal Status:	Private
Date Became Current:	Not reported
Date Ended Current:	Not reported
Owner/Operator Address:	1331 STEWART ST
Owner/Operator City,State,Zip:	SEATTLE, WA 98109
Owner/Operator Telephone:	000-000-0000
Owner/Operator Telephone Ext:	Not reported
Owner/Operator Fax:	Not reported
Owner/Operator Email:	Not reported

Historic Generators:

Receive Date:	19970702
Handler Name: AUTO LINK	
Federal Waste Generator Description:	Not a generator, verified
State District Owner:	WA
Large Quantity Handler of Universal Waste:	No
Recognized Trader Importer:	No
Recognized Trader Exporter:	No
Spent Lead Acid Battery Importer:	No
Spent Lead Acid Battery Exporter:	No
Current Record:	No
Non Storage Recycler Activity:	Not reported
Electronic Manifest Broker:	Not reported

Receive Date:	19970702
Handler Name: AUTO LINK	
Federal Waste Generator Description:	Not a generator, verified
State District Owner:	WA
Large Quantity Handler of Universal Waste:	No
Recognized Trader Importer:	No
Recognized Trader Exporter:	No
Spent Lead Acid Battery Importer:	No
Spent Lead Acid Battery Exporter:	No
Current Record:	No
Non Storage Recycler Activity:	Not reported
Electronic Manifest Broker:	Not reported

Receive Date:	19970702
Handler Name: AUTO LINK	
Federal Waste Generator Description:	Not a generator, verified
State District Owner:	WA
Large Quantity Handler of Universal Waste:	No
Recognized Trader Importer:	No

DRAFT

AUTO LINK (Continued) **1000838445**

Recognized Trader Exporter:	No
Spent Lead Acid Battery Importer:	No
Spent Lead Acid Battery Exporter:	No
Current Record:	Yes
Non Storage Recycler Activity:	Not reported
Electronic Manifest Broker:	Not reported

Receive Date:	19931231
Handler Name: AUTO LINK	
Federal Waste Generator Description:	Small Quantity Generator
State District Owner:	WA
Large Quantity Handler of Universal Waste:	No
Recognized Trader Importer:	No
Recognized Trader Exporter:	No
Spent Lead Acid Battery Importer:	No
Spent Lead Acid Battery Exporter:	No
Current Record:	No
Non Storage Recycler Activity:	Not reported
Electronic Manifest Broker:	Not reported

Receive Date:	19940101
Handler Name: AUTO LINK	
Federal Waste Generator Description:	Not a generator, verified
State District Owner:	WA
Large Quantity Handler of Universal Waste:	No
Recognized Trader Importer:	No
Recognized Trader Exporter:	No
Spent Lead Acid Battery Importer:	No
Spent Lead Acid Battery Exporter:	No
Current Record:	No
Non Storage Recycler Activity:	Not reported
Electronic Manifest Broker:	Not reported

Receive Date:	19950101
Handler Name: AUTO LINK	
Federal Waste Generator Description:	Not a generator, verified
State District Owner:	WA
Large Quantity Handler of Universal Waste:	No
Recognized Trader Importer:	No
Recognized Trader Exporter:	No
Spent Lead Acid Battery Importer:	No
Spent Lead Acid Battery Exporter:	No
Current Record:	No
Non Storage Recycler Activity:	Not reported
Electronic Manifest Broker:	Not reported

List of NAICS Codes and Descriptions:

NAICS Code:	811111
NAICS Description:	GENERAL AUTOMOTIVE REPAIR

Facility Has Received Notices of Violations:

Violations:	No Violations Found

Evaluation Action Summary:

Evaluations:	No Evaluations Found

DRAFT

AUTO LINK (Continued) **1000838445**

FINDS:
Registry ID: 110005379544

Click Here for FRS Facility Detail Report:

Environmental Interest/Information System:
RCRAInfo is a national information system that supports the Resource Conservation and Recovery Act (RCRA) program through the tracking of events and activities related to facilities that generate, transport, and treat, store, or dispose of hazardous waste. RCRAInfo allows RCRA program staff to track the notification, permit, compliance, and corrective action activities required under RCRA.

Click this hyperlink while viewing on your computer to access additional FINDS: detail in the EDR Site Report.

ECHO:
Envid: 1000838445
Registry ID: 110005379544
DFR URL: http://echo.epa.gov/detailed-facility-report?fid=110005379544
Name: AUTO LINK
Address: 1331 STEWART ST
City,State,Zip: SEATTLE, WA 98109

BL401 **ATT BATMAN** **WA ALLSITES** **S117348731**
SW **1018 SENECA ST** **WA MANIFEST** **N/A**
1/4-1/2 **SEATTLE, WA 98101**
0.322 mi.
1699 ft. **Site 2 of 2 in cluster BL**

Relative:
Lower

Actual:
313 ft.

ALLSITES:
Name: ATT BATMAN
Facility Id: 23200

Interaction: 110080
Interaction 1: A
Interaction 2: TIER2
Ecology Program: HAZWASTE
Program Data: EPCRA
Facility Alt.: ATT BATMAN
Program ID: CRK000084630
Date Interaction: 2014-04-21 00:00:00
Date Interaction 3: Emergency/Haz Chem Rpt TI
Latitude: 47.610817839699997
Longitude: -122.326953804

WA MANIFEST:
Name: ATT BATMAN
Address: 1018 SENECA ST
City,State,Zip: SEATTLE, WA 98101
Facility Address 2: Not reported
Facility ID: Not reported
EPA ID: Not reported
NAICS: 517312
State Waste Code Desc: Not reported
Federal Waste Code Desc: Not reported
Form Comm: Not reported

DRAFT

ATT BATMAN (Continued) **S117348731**

Data Year:	2020
Permit by Rule:	Not reported
Mailing Address 2:	Not reported
Treatment by Generator:	Not reported
Mixed Radioactive Waste:	Not reported
Importer of Hazardous Waste:	Not reported
Immediate Recycler:	Not reported
Treatment/Storage/Disposal/Recycling Facility:	Not reported
Generator of Dangerous Fuel Waste:	Not reported
Generator Marketing to Burner:	Not reported
Other Marketers (i.e., blender, distributor, etc.):	Not reported
Utility Boiler Burner:	Not reported
Industry Boiler Burner:	Not reported
Industrial Furnace:	Not reported
Smelter Defferal:	Not reported
Universal Waste:	Not reported
Off-Specification:	Not reported
LN Address 2:	Not reported
Tax Reg #:	Not reported
Business Type:	Not reported
Mail Name:	Not reported
Mailing Address:	Not reported
Mailing City,State,Zip:	Not reported
Legal Organization Name:	Not reported
Legal Organization Type:	Not reported
Legal Contact:	Not reported
Legal Address:	Not reported
Legal Address 2:	Not reported
Legal City,State,Zip:	Not reported
Legal Phone Number:	Not reported
Legal Effective Date:	Not reported
Land Organization Name:	Not reported
Land Organization Type:	Not reported
Land Contact:	Not reported
Land Address:	Not reported
Land City,State,Zip:	Not reported
Land Phone Number:	Not reported
Operator Organization Name:	Not reported
Operator Organization Type:	Not reported
Operator:	NEW CINGULAR WIRELESS PCS, LLC
Operator Address:	Not reported
Operator Address 2:	Not reported
Operator City,State,Zip:	Not reported
Operator Phone Number:	8005669347
Operator Effective Date:	Not reported
Site Contact:	Not reported
Site Contact Address:	Not reported
Contact City,State,Zip:	Not reported
Site Contact Phone Number:	Not reported
Site Contact Email:	Not reported
Gen Status Code:	Not reported
Monthly Generation:	Not reported
Batch Generation:	Not reported
One Time Generation:	Not reported
Transport Own Waste:	Not reported
Tranports Other Waste:	Not reported
Recycler Onsite:	Not reported

DRAFT

ATT BATMAN (Continued) **S117348731**

Transfer Facility:	Not reported
Other Exemption:	Not reported
UW Battery Gen:	Not reported
Used Oil Transporter:	Not reported
Used Oil Transfer Facility:	Not reported
Used Oil Processor:	Not reported
Used Oil Refiner:	Not reported
Used Oil Fuel Marketer Directs Shipments:	Not reported
Used Oil Fuel Marketer Meets Specs:	Not reported
Site Contact Address 2:	Not reported
SIC Code:	Not reported
CRK Number:	CRK000084630
Active:	Not reported
CAS Number:	007664-93-9
Chemical Name:	SULFURIC ACID
EHS:	Not reported
EHS CAS Number:	007664-93-9
EHS Name:	SULFURIC ACID

Name:	ATT BATMAN
Address:	1018 SENECA ST
City,State,Zip:	SEATTLE, WA 98101
Facility Address 2:	Not reported
Facility ID:	Not reported
EPA ID:	Not reported
NAICS:	517312
State Waste Code Desc:	Not reported
Federal Waste Code Desc:	Not reported
Form Comm:	Not reported
Data Year:	2020
Permit by Rule:	Not reported
Mailing Address 2:	Not reported
Treatment by Generator:	Not reported
Mixed Radioactive Waste:	Not reported
Importer of Hazardous Waste:	Not reported
Immediate Recycler:	Not reported
Treatment/Storage/Disposal/Recycling Facility:	Not reported
Generator of Dangerous Fuel Waste:	Not reported
Generator Marketing to Burner:	Not reported
Other Marketers (i.e., blender, distributor, etc.):	Not reported
Utility Boiler Burner:	Not reported
Industry Boiler Burner:	Not reported
Industrial Furnace:	Not reported
Smelter Defferal:	Not reported
Universal Waste:	Not reported
Off-Specification:	Not reported
LN Address 2:	Not reported
Tax Reg #:	Not reported
Business Type:	Not reported
Mail Name:	Not reported
Mailing Address:	Not reported
Mailing City,State,Zip:	Not reported
Legal Organization Name:	Not reported
Legal Organization Type:	Not reported
Legal Contact:	Not reported
Legal Address:	Not reported
Legal Address 2:	Not reported

DRAFT

ATT BATMAN (Continued) **S117348731**

Legal City,State,Zip:	Not reported
Legal Phone Number:	Not reported
Legal Effective Date:	Not reported
Land Organization Name:	Not reported
Land Organization Type:	Not reported
Land Contact:	Not reported
Land Address:	Not reported
Land City,State,Zip:	Not reported
Land Phone Number:	Not reported
Operator Organization Name:	Not reported
Operator Organization Type:	Not reported
Operator:	NEW CINGULAR WIRELESS PCS, LLC
Operator Address:	Not reported
Operator Address 2:	Not reported
Operator City,State,Zip:	Not reported
Operator Phone Number:	8005669347
Operator Effective Date:	Not reported
Site Contact:	Not reported
Site Contact Address:	Not reported
Contact City,State,Zip:	Not reported
Site Contact Phone Number:	Not reported
Site Contact Email:	Not reported
Gen Status Code:	Not reported
Monthly Generation:	Not reported
Batch Generation:	Not reported
One Time Generation:	Not reported
Transport Own Waste:	Not reported
Tranports Other Waste:	Not reported
Recycler Onsite:	Not reported
Transfer Facility:	Not reported
Other Exemption:	Not reported
UW Battery Gen:	Not reported
Used Oil Transporter:	Not reported
Used Oil Transfer Facility:	Not reported
Used Oil Processor:	Not reported
Used Oil Refiner:	Not reported
Used Oil Fuel Marketer Directs Shipments:	Not reported
Used Oil Fuel Marketer Meets Specs:	Not reported
Site Contact Address 2:	Not reported
SIC Code:	Not reported
CRK Number:	CRK000084630
Active:	Not reported
CAS Number:	7664-93-9
Chemical Name:	Sulfuric Acid
EHS:	Not reported
EHS CAS Number:	007664-93-9
EHS Name:	Sulfuric

Name:	ATT BATMAN
Address:	1018 SENECA ST
City,State,Zip:	SEATTLE, WA 98101
Facility Address 2:	Not reported
Facility ID:	Not reported
EPA ID:	Not reported
NAICS:	517312
State Waste Code Desc:	Not reported
Federal Waste Code Desc:	Not reported

DRAFT

ATT BATMAN (Continued) **S117348731**

Form Comm:	Not reported
Data Year:	2020
Permit by Rule:	Not reported
Mailing Address 2:	Not reported
Treatment by Generator:	Not reported
Mixed Radioactive Waste:	Not reported
Importer of Hazardous Waste:	Not reported
Immediate Recycler:	Not reported
Treatment/Storage/Disposal/Recycling Facility:	Not reported
Generator of Dangerous Fuel Waste:	Not reported
Generator Marketing to Burner:	Not reported
Other Marketers (i.e., blender, distributor, etc.):	Not reported
Utility Boiler Burner:	Not reported
Industry Boiler Burner:	Not reported
Industrial Furnace:	Not reported
Smelter Defferal:	Not reported
Universal Waste:	Not reported
Off-Specification:	Not reported
LN Address 2:	Not reported
Tax Reg #:	Not reported
Business Type:	Not reported
Mail Name:	Not reported
Mailing Address:	Not reported
Mailing City,State,Zip:	Not reported
Legal Organization Name:	Not reported
Legal Organization Type:	Not reported
Legal Contact:	Not reported
Legal Address:	Not reported
Legal Address 2:	Not reported
Legal City,State,Zip:	Not reported
Legal Phone Number:	Not reported
Legal Effective Date:	Not reported
Land Organization Name:	Not reported
Land Organization Type:	Not reported
Land Contact:	Not reported
Land Address:	Not reported
Land City,State,Zip:	Not reported
Land Phone Number:	Not reported
Operator Organization Name:	Not reported
Operator Organization Type:	Not reported
Operator:	NEW CINGULAR WIRELESS PCS, LLC
Operator Address:	Not reported
Operator Address 2:	Not reported
Operator City,State,Zip:	Not reported
Operator Phone Number:	8005669347
Operator Effective Date:	Not reported
Site Contact:	Not reported
Site Contact Address:	Not reported
Contact City,State,Zip:	Not reported
Site Contact Phone Number:	Not reported
Site Contact Email:	Not reported
Gen Status Code:	Not reported
Monthly Generation:	Not reported
Batch Generation:	Not reported
One Time Generation:	Not reported
Transport Own Waste:	Not reported
Tranports Other Waste:	Not reported

DRAFT

ATT BATMAN (Continued) **S117348731**

Recycler Onsite:	Not reported
Transfer Facility:	Not reported
Other Exemption:	Not reported
UW Battery Gen:	Not reported
Used Oil Transporter:	Not reported
Used Oil Transfer Facility:	Not reported
Used Oil Processor:	Not reported
Used Oil Refiner:	Not reported
Used Oil Fuel Marketer Directs Shipments:	Not reported
Used Oil Fuel Marketer Meets Specs:	Not reported
Site Contact Address 2:	Not reported
SIC Code:	Not reported
CRK Number:	CRK000084630
Active:	Not reported
CAS Number:	007664-93-9
Chemical Name:	SULFURIC ACID BATTERIES
EHS:	Not reported
EHS CAS Number:	007664-93-9
EHS Name:	SULFURIC ACID

Name:	ATT BATMAN
Address:	1018 SENECA ST
City,State,Zip:	SEATTLE, WA 98101
Facility Address 2:	Not reported
Facility ID:	Not reported
EPA ID:	Not reported
NAICS:	517312
State Waste Code Desc:	Not reported
Federal Waste Code Desc:	Not reported
Form Comm:	Not reported
Data Year:	2019
Permit by Rule:	Not reported
Mailing Address 2:	Not reported
Treatment by Generator:	Not reported
Mixed Radioactive Waste:	Not reported
Importer of Hazardous Waste:	Not reported
Immediate Recycler:	Not reported
Treatment/Storage/Disposal/Recycling Facility:	Not reported
Generator of Dangerous Fuel Waste:	Not reported
Generator Marketing to Burner:	Not reported
Other Marketers (i.e., blender, distributor, etc.):	Not reported
Utility Boiler Burner:	Not reported
Industry Boiler Burner:	Not reported
Industrial Furnace:	Not reported
Smelter Defferal:	Not reported
Universal Waste:	Not reported
Off-Specification:	Not reported
LN Address 2:	Not reported
Tax Reg #:	Not reported
Business Type:	Not reported
Mail Name:	Not reported
Mailing Address:	Not reported
Mailing City,State,Zip:	Not reported
Legal Organization Name:	Not reported
Legal Organization Type:	Not reported
Legal Contact:	Not reported
Legal Address:	Not reported

DRAFT

ATT BATMAN (Continued) **S117348731**

Legal Address 2:	Not reported
Legal City,State,Zip:	Not reported
Legal Phone Number:	Not reported
Legal Effective Date:	Not reported
Land Organization Name:	Not reported
Land Organization Type:	Not reported
Land Contact:	Not reported
Land Address:	Not reported
Land City,State,Zip:	Not reported
Land Phone Number:	Not reported
Operator Organization Name:	Not reported
Operator Organization Type:	Not reported
Operator:	NEW CINGULAR WIRELESS PCS, LLC
Operator Address:	Not reported
Operator Address 2:	Not reported
Operator City,State,Zip:	Not reported
Operator Phone Number:	Not reported
Operator Effective Date:	Not reported
Site Contact:	Not reported
Site Contact Address:	Not reported
Contact City,State,Zip:	Not reported
Site Contact Phone Number:	Not reported
Site Contact Email:	Not reported
Gen Status Code:	Not reported
Monthly Generation:	Not reported
Batch Generation:	Not reported
One Time Generation:	Not reported
Transport Own Waste:	Not reported
Tranports Other Waste:	Not reported
Recycler Onsite:	Not reported
Transfer Facility:	Not reported
Other Exemption:	Not reported
UW Battery Gen:	Not reported
Used Oil Transporter:	Not reported
Used Oil Transfer Facility:	Not reported
Used Oil Processor:	Not reported
Used Oil Refiner:	Not reported
Used Oil Fuel Marketer Directs Shipments:	Not reported
Used Oil Fuel Marketer Meets Specs:	Not reported
Site Contact Address 2:	Not reported
SIC Code:	Not reported
CRK Number:	Not reported
Active:	Not reported
CAS Number:	Not reported
Chemical Name:	Not reported
EHS:	Not reported
EHS CAS Number:	Not reported
EHS Name:	Not reported

DRAFT

BP402 West 1/4-1/2 0.323 mi. 1704 ft. | **BENAROYA METROPOLITAN PARK NORTH TOWER 1220 HOWELL ST SEATTLE, WA 98101** | **WA LUST WA UST FINDS** | **1007062130 N/A**

Site 1 of 4 in cluster BP

Relative: Lower

Actual: 144 ft.

LUST:

Name:	BENAROYA METROPOLITAN PARK NORTH TOWER
Address:	1220 HOWELL ST
City,State,Zip:	SEATTLE, WA 98101
Facility ID:	97413673
Lust Status Type:	LUST - NFA
Cleanup Site ID:	6963
Cleanup Unit Type:	Not reported
Process Type:	Not reported
Cleanup Unit Name:	MOTORSPORTS INTERNATIONAL
Response Section:	Northwest
Release Date:	01/05/1996
Lust Date:	10/30/2000
Region:	Northwest
Lust ID:	4062
UST ID:	11899
Contaminant Name:	Petroleum-Other
Ground Water:	Confirmed Above Cleanup Levels
Surface Water:	Not reported
Soil:	Confirmed Above Cleanup Levels
Sediment:	Not reported
Air:	Not reported
Bedrock:	Not reported
URL:	https://apps.ecology.wa.gov/cleanupsearch/site/6963
Lat/Long:	47.6176939 / -122.33061

Name:	BENAROYA METROPOLITAN PARK NORTH TOWER
Address:	1220 HOWELL ST
City,State,Zip:	SEATTLE, WA 98101
Facility ID:	97413673
Lust Status Type:	LUST - NFA
Cleanup Site ID:	6963
Cleanup Unit Type:	Not reported
Process Type:	Not reported
Cleanup Unit Name:	MOTORSPORTS INTERNATIONAL
Response Section:	Northwest
Release Date:	01/05/1996
Lust Date:	10/30/2000
Region:	Northwest
Lust ID:	4062
UST ID:	11899
Contaminant Name:	Non-Halogenated Solvents
Ground Water:	Confirmed Above Cleanup Levels
Surface Water:	Not reported
Soil:	Not reported
Sediment:	Not reported
Air:	Not reported
Bedrock:	Not reported
URL:	https://apps.ecology.wa.gov/cleanupsearch/site/6963
Lat/Long:	47.6176939 / -122.33061

UST:

Name:	MOTORSPORTS INTERNATIONAL

DRAFT

BENAROYA METROPOLITAN PARK NORTH TOWER (Continued) **1007062130**

Address:	1215 STEWART
City:	SEATTLE
Zip:	98101
Facility ID:	97413673
Site Id:	11899
Decimal Latitude:	47.617693976
Decimal Longitude:	-122.33061765

Tank Name:	1
Tag Number:	Not reported
Tank Status:	Closed in Place
Tank Status Date:	8/6/1996
Tank Install Date:	12/31/1964
Tank Closure Date:	Not reported
Capacity Range:	Not reported
Tank Permit Expiration Date:	Not reported
Tank Upgrade Date:	Not reported
Tank Spill Prevention:	Not reported
Tank Overfill Prevention:	Not reported
Tank Material:	Not reported
Tank Construction:	Not reported
Tank Tightness Test:	Not reported
Tank Corrosion Protection:	Not reported
Tank Manifold:	Not reported
Tank Release Detection:	Not reported
Tank SFC Type:	Not reported
Pipe Material:	Not reported
Pipe Construction:	Not reported
Pipe Primary Release Detection:	Not reported
Pipe Second Release Detection:	Not reported
Pipe Corrosion Protection:	Not reported
Pipe Pumping System:	Not reported
Responsible Unit:	Northwest
Dispencer/Pump SFC Type:	Not reported
Region:	Northwest
Is Active:	False
Actual Capacity:	Not reported
Pipe Install Date:	Not reported
Turbine Sump Construction:	Not reported
Compart Number:	1
Stored Substance:	Not reported
Used Substance:	Not reported
Compart Capacity:	Not reported
URL:	https://apps.ecology.wa.gov/cleanupsearch/reports/ust?SiteId=11899

Name:	MOTORSPORTS INTERNATIONAL
Address:	1215 STEWART
City:	SEATTLE
Zip:	98101

Tank Name:	2
Tag Number:	Not reported
Tank Status:	Closed in Place
Tank Status Date:	8/6/1996
Tank Install Date:	12/31/1964
Tank Closure Date:	Not reported
Capacity Range:	Not reported

DRAFT

BENAROYA METROPOLITAN PARK NORTH TOWER (Continued) **1007062130**

Tank Permit Expiration Date:	Not reported
Tank Upgrade Date:	Not reported
Tank Spill Prevention:	Not reported
Tank Overfill Prevention:	Not reported
Tank Material:	Not reported
Tank Construction:	Not reported
Tank Tightness Test:	Not reported
Tank Corrosion Protection:	Not reported
Tank Manifold:	Not reported
Tank Release Detection:	Not reported
Tank SFC Type:	Not reported
Pipe Material:	Not reported
Pipe Construction:	Not reported
Pipe Primary Release Detection:	Not reported
Pipe Second Release Detection:	Not reported
Pipe Corrosion Protection:	Not reported
Pipe Pumping System:	Not reported
Responsible Unit:	Northwest
Dispencer/Pump SFC Type:	Not reported
Region:	Northwest
Is Active:	False
Actual Capacity:	Not reported
Pipe Install Date:	Not reported
Turbine Sump Construction:	Not reported
Compart Number:	1
Stored Substance:	Not reported
Used Substance:	Not reported
Compart Capacity:	Not reported
URL:	https://apps.ecology.wa.gov/cleanupsearch/reports/ust?SiteId=11899

Name:	MOTORSPORTS INTERNATIONAL
Address:	1215 STEWART
City:	SEATTLE
Zip:	98101

Tank Name:	3
Tag Number:	Not reported
Tank Status:	Closed in Place
Tank Status Date:	8/6/1996
Tank Install Date:	12/31/1964
Tank Closure Date:	Not reported
Capacity Range:	Not reported
Tank Permit Expiration Date:	Not reported
Tank Upgrade Date:	Not reported
Tank Spill Prevention:	Not reported
Tank Overfill Prevention:	Not reported
Tank Material:	Not reported
Tank Construction:	Not reported
Tank Tightness Test:	Not reported
Tank Corrosion Protection:	Not reported
Tank Manifold:	Not reported
Tank Release Detection:	Not reported
Tank SFC Type:	Not reported
Pipe Material:	Not reported
Pipe Construction:	Not reported
Pipe Primary Release Detection:	Not reported
Pipe Second Release Detection:	Not reported

DRAFT

BENAROYA METROPOLITAN PARK NORTH TOWER (Continued) **1007062130**

Pipe Corrosion Protection:	Not reported
Pipe Pumping System:	Not reported
Responsible Unit:	Northwest
Dispencer/Pump SFC Type:	Not reported
Region:	Northwest
Is Active:	False
Actual Capacity:	Not reported
Pipe Install Date:	Not reported
Turbine Sump Construction:	Not reported
Compart Number:	1
Stored Substance:	Not reported
Used Substance:	Not reported
Compart Capacity:	Not reported
URL:	https://apps.ecology.wa.gov/cleanupsearch/reports/ust?SiteId=11899

Name:	MOTORSPORTS INTERNATIONAL
Address:	1215 STEWART
City:	SEATTLE
Zip:	98101

Tank Name:	4
Tag Number:	Not reported
Tank Status:	Closed in Place
Tank Status Date:	8/6/1996
Tank Install Date:	12/31/1964
Tank Closure Date:	Not reported
Capacity Range:	Not reported
Tank Permit Expiration Date:	Not reported
Tank Upgrade Date:	Not reported
Tank Spill Prevention:	Not reported
Tank Overfill Prevention:	Not reported
Tank Material:	Not reported
Tank Construction:	Not reported
Tank Tightness Test:	Not reported
Tank Corrosion Protection:	Not reported
Tank Manifold:	Not reported
Tank Release Detection:	Not reported
Tank SFC Type:	Not reported
Pipe Material:	Not reported
Pipe Construction:	Not reported
Pipe Primary Release Detection:	Not reported
Pipe Second Release Detection:	Not reported
Pipe Corrosion Protection:	Not reported
Pipe Pumping System:	Not reported
Responsible Unit:	Northwest
Dispencer/Pump SFC Type:	Not reported
Region:	Northwest
Is Active:	False
Actual Capacity:	Not reported
Pipe Install Date:	Not reported
Turbine Sump Construction:	Not reported
Compart Number:	1
Stored Substance:	Not reported
Used Substance:	Not reported
Compart Capacity:	Not reported
URL:	https://apps.ecology.wa.gov/cleanupsearch/reports/ust?SiteId=11899

DRAFT

BENAROYA METROPOLITAN PARK NORTH TOWER (Continued) **1007062130**

Name:	MOTORSPORTS INTERNATIONAL
Address:	1215 STEWART
City:	SEATTLE
Zip:	98101

Tank Name:	5
Tag Number:	Not reported
Tank Status:	Closed in Place
Tank Status Date:	8/6/1996
Tank Install Date:	12/31/1964
Tank Closure Date:	Not reported
Capacity Range:	Not reported
Tank Permit Expiration Date:	Not reported
Tank Upgrade Date:	Not reported
Tank Spill Prevention:	Not reported
Tank Overfill Prevention:	Not reported
Tank Material:	Not reported
Tank Construction:	Not reported
Tank Tightness Test:	Not reported
Tank Corrosion Protection:	Not reported
Tank Manifold:	Not reported
Tank Release Detection:	Not reported
Tank SFC Type:	Not reported
Pipe Material:	Not reported
Pipe Construction:	Not reported
Pipe Primary Release Detection:	Not reported
Pipe Second Release Detection:	Not reported
Pipe Corrosion Protection:	Not reported
Pipe Pumping System:	Not reported
Responsible Unit:	Northwest
Dispencer/Pump SFC Type:	Not reported
Region:	Northwest
Is Active:	False
Actual Capacity:	Not reported
Pipe Install Date:	Not reported
Turbine Sump Construction:	Not reported
Compart Number:	1
Stored Substance:	Not reported
Used Substance:	Not reported
Compart Capacity:	Not reported
URL:	https://apps.ecology.wa.gov/cleanupsearch/reports/ust?SiteId=11899

FINDS:
Registry ID: 110015386624

Click Here for FRS Facility Detail Report:

Environmental Interest/Information System:
Washington Facility / Site Identification System (WA-FSIS) provides a means to query and display data maintained by the Washington Department of Ecology. This system contains key information for each facility/site that is currently, or has been, of interest to the Air Quality, Dam Safety, Hazardous Waste, Toxics Cleanup, and Water Quality Programs.

Click this hyperlink while viewing on your computer to access additional FINDS: detail in the EDR Site Report.

DRAFT

BP403 **BENAROYA METROPOLITAN PARK NORTH TOWER** **WA ALLSITES** **S104917951**
West **1220 HOWELL ST** **WA CSCSL NFA** **N/A**
1/4-1/2 **SEATTLE, WA 98101**
0.323 mi.
1704 ft. **Site 2 of 4 in cluster BP**

Relative:
Lower

Actual:
144 ft.

ALLSITES:

Name:	BENAROYA METROPOLITAN PARK NORTH TOWER
Facility Id:	97413673

Interaction:	75359
Interaction 1:	I
Interaction 2:	VOLCLNST
Ecology Program:	TOXICS
Program Data:	ISIS
Facility Alt.:	BENAROYA METROPOLITAN PARK NORTH TOWER
Program ID:	Not reported
Date Interaction:	1999-12-29 00:00:00
Date Interaction 3:	Voluntary Cleanup Sites
Latitude:	47.617694520199997
Longitude:	-122.330636439

Interaction:	75360
Interaction 1:	I
Interaction 2:	UST
Ecology Program:	TOXICS
Program Data:	UST
Facility Alt.:	Not reported
Program ID:	11899
Date Interaction:	2000-03-20 00:00:00
Date Interaction 3:	Underground Storage Tank
Latitude:	47.617694520199997
Longitude:	-122.330636439

Interaction:	75358
Interaction 1:	I
Interaction 2:	LUST
Ecology Program:	TOXICS
Program Data:	ISIS
Facility Alt.:	Not reported
Program ID:	11899
Date Interaction:	1996-01-05 00:00:00
Date Interaction 3:	LUST Facility
Latitude:	47.617694520199997
Longitude:	-122.330636439

CSCSL NFA:

Name:	BENAROYA METROPOLITAN PARK NORTH TOWER
Address:	1220 HOWELL ST
City,State,Zip:	SEATTLE, WA 98101
Facility/Site Id:	97413673
CS Id:	6963
NFA Date:	10/30/2000
Alternate Site Names:	MOTORSPORTS INTERNATIONAL
NFA Reason:	Voluntary Cleanup Program Review
Site Status:	NFA

DRAFT

BENAROYA METROPOLITAN PARK NORTH TOWER (Continued) **S104917951**

Region:	Northwest
Contaminant Name:	Non-Halogenated Solvents
Ground Water:	Confirmed Above Cleanup Levels
Surface Water:	Not reported
Soil:	Not reported
Sediment:	Not reported
Air:	Not reported
Bedrock:	Not reported
URL:	https://apps.ecology.wa.gov/cleanupsearch/site/6963
Latitude:	47.617693976
Longitude:	-122.33061765

Name:	BENAROYA METROPOLITAN PARK NORTH TOWER
Address:	1220 HOWELL ST
City,State,Zip:	SEATTLE, WA 98101
Facility/Site Id:	97413673
CS Id:	6963
NFA Date:	10/30/2000
Alternate Site Names:	MOTORSPORTS INTERNATIONAL
NFA Reason:	Voluntary Cleanup Program Review
Site Status:	NFA
Region:	Northwest
Contaminant Name:	Petroleum-Other
Ground Water:	Confirmed Above Cleanup Levels
Surface Water:	Not reported
Soil:	Confirmed Above Cleanup Levels
Sediment:	Not reported
Air:	Not reported
Bedrock:	Not reported
URL:	https://apps.ecology.wa.gov/cleanupsearch/site/6963
Latitude:	47.617693976
Longitude:	-122.33061765

BP404 **BENAROYA METROPOLITAN PARK NORTH TOWER** **WA VCP** **S124436808**
West **1220 HOWELL ST** **N/A**
1/4-1/2 **SEATTLE, WA 98101**
0.323 mi.
1704 ft. **Site 3 of 4 in cluster BP**

Relative:
Lower

Actual:
144 ft.

VCP:

Name:	BENAROYA METROPOLITAN PARK NORTH TOWER
Address:	1220 HOWELL ST
City,State,Zip:	SEATTLE, WA 98101
edr_fstat:	WA
edr_fzip:	98101
edr_fcnty:	KING
edr_zip:	Not reported
Facility ID:	97413673
VCP Status:	NFA
Past VCP:	Not reported
Current VCP:	Not reported
NFA Type:	SEATTLE, WA 98101
Date NFA:	SEATTLE, WA 98101
Rank:	SEATTLE, WA 98101
Cleanup Siteid:	6963
Contaminant Name:	Non-Halogenated Solvents
Soil:	Not reported
URL:	https://apps.ecology.wa.gov/cleanupsearch/site/6963

DRAFT

BENAROYA METROPOLITAN PARK NORTH TOWER (Continued) **S124436808**

Name:	BENAROYA METROPOLITAN PARK NORTH TOWER
Address:	1220 HOWELL ST
City,State,Zip:	SEATTLE, WA 98101
edr_fstat:	WA
edr_fzip:	98101
edr_fcnty:	KING
edr_zip:	Not reported
Facility ID:	97413673
VCP Status:	NFA
Past VCP:	Not reported
Current VCP:	Not reported
NFA Type:	SEATTLE, WA 98101
Date NFA:	SEATTLE, WA 98101
Rank:	SEATTLE, WA 98101
Cleanup Siteid:	6963
Contaminant Name:	Petroleum-Other
Soil:	Confirmed Above Cleanup Levels
URL:	https://apps.ecology.wa.gov/cleanupsearch/site/6963

405
SSE
1/4-1/2
0.323 mi.
1706 ft.

SEATTLE UNIVERSITY CSI
901 12TH AVE
SEATTLE, WA 98122

WA ALLSITES **S124429242**
WA ASBESTOS **N/A**

Relative:
Lower

Actual:
304 ft.

ALLSITES:

Name:	SEATTLE UNIVERSITY CSI
Facility Id:	93662
Interaction:	131679
Interaction 1:	A
Interaction 2:	CONSTSWGP
Ecology Program:	WATQUAL
Program Data:	PARIS
Facility Alt.:	Seattle University CSI
Program ID:	WAR308104
Date Interaction:	2019-06-13 00:00:00
Date Interaction 3:	Construction SW GP
Latitude:	47.610057429599998
Longitude:	-122.317358584

ASBESTOS:

Name:	Not reported
Address:	901 12TH AVE
City,State,Zip:	SEATTLE, WA
Facility Type:	Not reported
Parent ID:	Not reported
Form ID:	40423##1222Nupre381152
Notice Date:	07/28/2010
Start Date:	07/22/2010
Completion Date:	08/13/2010
Initial:	Not reported
Amended:	Not reported
On Hold:	Not reported
Off Hold:	Not reported
Emergency:	Not reported

DRAFT

SEATTLE UNIVERSITY CSI (Continued) **S124429242**

Site Hours Start:	Not reported
Site Hours End:	Not reported
Sunday:	Not reported
Monday:	Not reported
Tuesday:	Not reported
Wednesday:	Not reported
Thursday:	Not reported
Friday:	Not reported
Saturday:	Not reported
Contractor ID:	Not reported
Phone:	Not reported
Job Site CAS:	Not reported
Project Form Email:	Not reported
Property Owner Name:	Not reported
Property Owner Agent:	Not reported
Property Owner Company:	Northstar CG, LP (ABCN00001222)
Property Owner Address:	Not reported
Property Owner City:	Not reported
Property Owner State:	Not reported
Property Owner Zip4:	Not reported
Property Owner Phone:	Not reported
Job Site Room:	Not reported
Facility Age:	Not reported
Facility Size:	Not reported
Facility Remodel:	Not reported
Facility Demo:	Not reported
Facility Repair:	Not reported
Facility Maint:	Not reported
Removed:	Not reported
Encapsulated:	Not reported
Quantity Sq Ft:	Not reported
Fireproofing:	Not reported
Popcorn Ceiling:	Not reported
CAB:	Not reported
Sheet Vinyl:	Not reported
Asbestos Paper:	Not reported
Boiler Insulation:	Not reported
Duct Paper:	Not reported
VAT:	Not reported
Roofing:	Not reported
Sq Ft Other:	Not reported
Sq Ft Other Text:	Not reported
Quantity Lin Ft:	Not reported
Mag Pipe Insulation:	Not reported
Air Cell Pipe Insulation:	Not reported
Ducting Insulation:	Not reported
Cement Asbestos Pipe:	Not reported
Mudded Pipe Insulation:	Not reported
Duct Tape:	Not reported
Lin Ft Other1:	Not reported
Lin Ft Other1 Text:	Not reported
Lin Ft Other2:	Not reported
Lin Ft Other2 Text:	Not reported
Indoors:	Not reported
Outdoors:	Not reported
Neg Pres Enclosure:	Not reported
Glove Bag:	Not reported

DRAFT

SEATTLE UNIVERSITY CSI (Continued) **S124429242**

Mini Enclosure:	Not reported
Critical Barriers:	Not reported
Wrap And Cut:	Not reported
Wet Methods:	Not reported
HEPA Vacuum:	Not reported
MANUALMETHODS :	Not reported
Other CM1:	Not reported
Other CM1 Text:	Not reported
Other CM2:	Not reported
Other CM2 Text:	Not reported
Half Mask APR:	Not reported
Full Face APR:	Not reported
PAPR:	Not reported
Type C Continuous:	Not reported
Type C Pressure:	Not reported
Other Resp Pro:	Not reported
Other Resp Pro Text:	Not reported
Comments:	Not reported
Date Time Submitted:	Not reported
Submitter IP Address:	Not reported
Region:	Not reported
UBI:	602614420
Notice type:	Initial
Project Type:	Boiler Insulation
Supervisor:	Christina Aldrete ()
Supervisor Phone:	Not reported
Certificate Status:	ACTIVE

Name:	Not reported
Address:	901 12TH AVE
City,State,Zip:	SEATTLE, WA
Facility Type:	Not reported
Parent ID:	Not reported
Form ID:	40735##1222Nupre986051
Notice Date:	08/06/2010
Start Date:	07/22/2010
Completion Date:	07/28/2010
Initial:	Not reported
Amended:	Not reported
On Hold:	Not reported
Off Hold:	Not reported
Emergency:	Not reported
Site Hours Start:	Not reported
Site Hours End:	Not reported
Sunday:	Not reported
Monday:	Not reported
Tuesday:	Not reported
Wednesday:	Not reported
Thursday:	Not reported
Friday:	Not reported
Saturday:	Not reported
Contractor ID:	Not reported
Phone:	Not reported
Job Site CAS:	Not reported
Project Form Email:	Not reported
Property Owner Name:	Not reported
Property Owner Agent:	Not reported

DRAFT

SEATTLE UNIVERSITY CSI (Continued) **S124429242**

Property Owner Company:	Northstar CG, LP (ABCN00001222)
Property Owner Address:	Not reported
Property Owner City:	Not reported
Property Owner State:	Not reported
Property Owner Zip4:	Not reported
Property Owner Phone:	Not reported
Job Site Room:	Not reported
Facility Age:	Not reported
Facility Size:	Not reported
Facility Remodel:	Not reported
Facility Demo:	Not reported
Facility Repair:	Not reported
Facility Maint:	Not reported
Removed:	Not reported
Encapsulated:	Not reported
Quantity Sq Ft:	Not reported
Fireproofing:	Not reported
Popcorn Ceiling:	Not reported
CAB:	Not reported
Sheet Vinyl:	Not reported
Asbestos Paper:	Not reported
Boiler Insulation:	Not reported
Duct Paper:	Not reported
VAT:	Not reported
Roofing:	Not reported
Sq Ft Other:	Not reported
Sq Ft Other Text:	Not reported
Quantity Lin Ft:	Not reported
Mag Pipe Insulation:	Not reported
Air Cell Pipe Insulation:	Not reported
Ducting Insulation:	Not reported
Cement Asbestos Pipe:	Not reported
Mudded Pipe Insulation:	Not reported
Duct Tape:	Not reported
Lin Ft Other1:	Not reported
Lin Ft Other1 Text:	Not reported
Lin Ft Other2:	Not reported
Lin Ft Other2 Text:	Not reported
Indoors:	Not reported
Outdoors:	Not reported
Neg Pres Enclosure:	Not reported
Glove Bag:	Not reported
Mini Enclosure:	Not reported
Critical Barriers:	Not reported
Wrap And Cut:	Not reported
Wet Methods:	Not reported
HEPA Vacuum:	Not reported
MANUALMETHODS :	Not reported
Other CM1:	Not reported
Other CM1 Text:	Not reported
Other CM2:	Not reported
Other CM2 Text:	Not reported
Half Mask APR:	Not reported
Full Face APR:	Not reported
PAPR:	Not reported
Type C Continuous:	Not reported
Type C Pressure:	Not reported

DRAFT

SEATTLE UNIVERSITY CSI (Continued) **S124429242**

Other Resp Pro:	Not reported
Other Resp Pro Text:	Not reported
Comments:	Not reported
Date Time Submitted:	Not reported
Submitter IP Address:	Not reported
Region:	Not reported
UBI:	602614420
Notice type:	Initial
Project Type:	Boiler Insulation
Supervisor:	Christina Aldrete ()
Supervisor Phone:	Not reported
Certificate Status:	ACTIVE
Name:	Not reported
Address:	901 12TH AVE
City,State,Zip:	SEATTLE, WA
Facility Type:	Not reported
Parent ID:	Not reported
Form ID:	40453##1222Nupre417655
Notice Date:	07/29/2010
Start Date:	07/22/2010
Completion Date:	08/13/2010
Initial:	Not reported
Amended:	Not reported
On Hold:	Not reported
Off Hold:	Not reported
Emergency:	Not reported
Site Hours Start:	Not reported
Site Hours End:	Not reported
Sunday:	Not reported
Monday:	Not reported
Tuesday:	Not reported
Wednesday:	Not reported
Thursday:	Not reported
Friday:	Not reported
Saturday:	Not reported
Contractor ID:	Not reported
Phone:	Not reported
Job Site CAS:	Not reported
Project Form Email:	Not reported
Property Owner Name:	Not reported
Property Owner Agent:	Not reported
Property Owner Company:	Northstar CG, LP (ABCN00001222)
Property Owner Address:	Not reported
Property Owner City:	Not reported
Property Owner State:	Not reported
Property Owner Zip4:	Not reported
Property Owner Phone:	Not reported
Job Site Room:	Not reported
Facility Age:	Not reported
Facility Size:	Not reported
Facility Remodel:	Not reported
Facility Demo:	Not reported
Facility Repair:	Not reported
Facility Maint:	Not reported
Removed:	Not reported
Encapsulated:	Not reported

DRAFT

SEATTLE UNIVERSITY CSI (Continued) **S124429242**

Quantity Sq Ft:	Not reported
Fireproofing:	Not reported
Popcorn Ceiling:	Not reported
CAB:	Not reported
Sheet Vinyl:	Not reported
Asbestos Paper:	Not reported
Boiler Insulation:	Not reported
Duct Paper:	Not reported
VAT:	Not reported
Roofing:	Not reported
Sq Ft Other:	Not reported
Sq Ft Other Text:	Not reported
Quantity Lin Ft:	Not reported
Mag Pipe Insulation:	Not reported
Air Cell Pipe Insulation:	Not reported
Ducting Insulation:	Not reported
Cement Asbestos Pipe:	Not reported
Mudded Pipe Insulation:	Not reported
Duct Tape:	Not reported
Lin Ft Other1:	Not reported
Lin Ft Other1 Text:	Not reported
Lin Ft Other2:	Not reported
Lin Ft Other2 Text:	Not reported
Indoors:	Not reported
Outdoors:	Not reported
Neg Pres Enclosure:	Not reported
Glove Bag:	Not reported
Mini Enclosure:	Not reported
Critical Barriers:	Not reported
Wrap And Cut:	Not reported
Wet Methods:	Not reported
HEPA Vacuum:	Not reported
MANUALMETHODS :	Not reported
Other CM1:	Not reported
Other CM1 Text:	Not reported
Other CM2:	Not reported
Other CM2 Text:	Not reported
Half Mask APR:	Not reported
Full Face APR:	Not reported
PAPR:	Not reported
Type C Continuous:	Not reported
Type C Pressure:	Not reported
Other Resp Pro:	Not reported
Other Resp Pro Text:	Not reported
Comments:	Not reported
Date Time Submitted:	Not reported
Submitter IP Address:	Not reported
Region:	Not reported
UBI:	602614420
Notice type:	Initial
Project Type:	Boiler Insulation
Supervisor:	Christina Aldrete ()
Supervisor Phone:	Not reported
Certificate Status:	ACTIVE
Name:	Not reported
Address:	901 12TH AVE

DRAFT

SEATTLE UNIVERSITY CSI (Continued) **S124429242**

City,State,Zip:	SEATTLE, WA
Facility Type:	Not reported
Parent ID:	Not reported
Form ID:	170273#1070002350
Notice Date:	01/28/2021
Start Date:	01/29/2021
Completion Date:	02/05/2021
Initial:	Not reported
Amended:	Not reported
On Hold:	Not reported
Off Hold:	Not reported
Emergency:	Not reported
Site Hours Start:	Not reported
Site Hours End:	Not reported
Sunday:	Not reported
Monday:	Not reported
Tuesday:	Not reported
Wednesday:	Not reported
Thursday:	Not reported
Friday:	Not reported
Saturday:	Not reported
Contractor ID:	Not reported
Phone:	Not reported
Job Site CAS:	Not reported
Project Form Email:	Not reported
Property Owner Name:	Not reported
Property Owner Agent:	Not reported
Property Owner Company:	PERFORMANCE ABATEMENT SRVC INC (LENEXA) (ABCN00001016)
Property Owner Address:	Not reported
Property Owner City:	Not reported
Property Owner State:	Not reported
Property Owner Zip4:	Not reported
Property Owner Phone:	Not reported
Job Site Room:	Not reported
Facility Age:	Not reported
Facility Size:	Not reported
Facility Remodel:	Not reported
Facility Demo:	Not reported
Facility Repair:	Not reported
Facility Maint:	Not reported
Removed:	Not reported
Encapsulated:	Not reported
Quantity Sq Ft:	Not reported
Fireproofing:	Not reported
Popcorn Ceiling:	Not reported
CAB:	Not reported
Sheet Vinyl:	Not reported
Asbestos Paper:	Not reported
Boiler Insulation:	Not reported
Duct Paper:	Not reported
VAT:	Not reported
Roofing:	Not reported
Sq Ft Other:	Not reported
Sq Ft Other Text:	Not reported
Quantity Lin Ft:	Not reported
Mag Pipe Insulation:	Not reported
Air Cell Pipe Insulation:	Not reported

DRAFT

SEATTLE UNIVERSITY CSI (Continued) **S124429242**

Ducting Insulation:	Not reported
Cement Asbestos Pipe:	Not reported
Mudded Pipe Insulation:	Not reported
Duct Tape:	Not reported
Lin Ft Other1:	Not reported
Lin Ft Other1 Text:	Not reported
Lin Ft Other2:	Not reported
Lin Ft Other2 Text:	Not reported
Indoors:	Not reported
Outdoors:	Not reported
Neg Pres Enclosure:	Not reported
Glove Bag:	Not reported
Mini Enclosure:	Not reported
Critical Barriers:	Not reported
Wrap And Cut:	Not reported
Wet Methods:	Not reported
HEPA Vacuum:	Not reported
MANUALMETHODS :	Not reported
Other CM1:	Not reported
Other CM1 Text:	Not reported
Other CM2:	Not reported
Other CM2 Text:	Not reported
Half Mask APR:	Not reported
Full Face APR:	Not reported
PAPR:	Not reported
Type C Continuous:	Not reported
Type C Pressure:	Not reported
Other Resp Pro:	Not reported
Other Resp Pro Text:	Not reported
Comments:	Not reported
Date Time Submitted:	Not reported
Submitter IP Address:	Not reported
Region:	2
UBI:	601018806
Notice type:	Short-term notification
Project Type:	Ducting/Duct Insulation
Supervisor:	Dave Nadeau (ABAS00028475) ACTIVE
Supervisor Phone:	Not reported
Certificate Status:	ACTIVE
Name:	Not reported
Address:	901 12TH AVE
City,State,Zip:	SEATTLE, WA
Facility Type:	Not reported
Parent ID:	Not reported
Form ID:	158942#962625964
Notice Date:	01/06/2021
Start Date:	05/18/2020
Completion Date:	04/21/2021
Initial:	Not reported
Amended:	Not reported
On Hold:	Not reported
Off Hold:	Not reported
Emergency:	Not reported
Site Hours Start:	Not reported
Site Hours End:	Not reported
Sunday:	Not reported

DRAFT

SEATTLE UNIVERSITY CSI (Continued) **S124429242**

Monday:	Not reported
Tuesday:	Not reported
Wednesday:	Not reported
Thursday:	Not reported
Friday:	Not reported
Saturday:	Not reported
Contractor ID:	Not reported
Phone:	Not reported
Job Site CAS:	Not reported
Project Form Email:	Not reported
Property Owner Name:	Not reported
Property Owner Agent:	Not reported
Property Owner Company:	GRAYHAWK CONSTRUCTION CO INC (BOTHELL) (ABCN00001251)
Property Owner Address:	Not reported
Property Owner City:	Not reported
Property Owner State:	Not reported
Property Owner Zip4:	Not reported
Property Owner Phone:	Not reported
Job Site Room:	Not reported
Facility Age:	Not reported
Facility Size:	Not reported
Facility Remodel:	Not reported
Facility Demo:	Not reported
Facility Repair:	Not reported
Facility Maint:	Not reported
Removed:	Not reported
Encapsulated:	Not reported
Quantity Sq Ft:	Not reported
Fireproofing:	Not reported
Popcorn Ceiling:	Not reported
CAB:	Not reported
Sheet Vinyl:	Not reported
Asbestos Paper:	Not reported
Boiler Insulation:	Not reported
Duct Paper:	Not reported
VAT:	Not reported
Roofing:	Not reported
Sq Ft Other:	Not reported
Sq Ft Other Text:	Not reported
Quantity Lin Ft:	Not reported
Mag Pipe Insulation:	Not reported
Air Cell Pipe Insulation:	Not reported
Ducting Insulation:	Not reported
Cement Asbestos Pipe:	Not reported
Mudded Pipe Insulation:	Not reported
Duct Tape:	Not reported
Lin Ft Other1:	Not reported
Lin Ft Other1 Text:	Not reported
Lin Ft Other2:	Not reported
Lin Ft Other2 Text:	Not reported
Indoors:	Not reported
Outdoors:	Not reported
Neg Pres Enclosure:	Not reported
Glove Bag:	Not reported
Mini Enclosure:	Not reported
Critical Barriers:	Not reported
Wrap And Cut:	Not reported

DRAFT

SEATTLE UNIVERSITY CSI (Continued) **S124429242**

Wet Methods:	Not reported
HEPA Vacuum:	Not reported
MANUALMETHODS :	Not reported
Other CM1:	Not reported
Other CM1 Text:	Not reported
Other CM2:	Not reported
Other CM2 Text:	Not reported
Half Mask APR:	Not reported
Full Face APR:	Not reported
PAPR:	Not reported
Type C Continuous:	Not reported
Type C Pressure:	Not reported
Other Resp Pro:	Not reported
Other Resp Pro Text:	Not reported
Comments:	Not reported
Date Time Submitted:	Not reported
Submitter IP Address:	Not reported
Region:	2
UBI:	601914295
Notice type:	Initial
Project Type:	Air cell Pipe Insulation, Mastic
Supervisor:	Hugo L Ruvalcaba (ABAS00021073) ACTIVE
Supervisor Phone:	Not reported
Certificate Status:	ACTIVE
Name:	Not reported
Address:	901 12TH AVE
City,State,Zip:	SEATTLE, WA
Facility Type:	Not reported
Parent ID:	Not reported
Form ID:	170273#1070002350
Notice Date:	02/01/2021
Start Date:	01/29/2021
Completion Date:	02/05/2021
Initial:	Not reported
Amended:	Not reported
On Hold:	Not reported
Off Hold:	Not reported
Emergency:	Not reported
Site Hours Start:	Not reported
Site Hours End:	Not reported
Sunday:	Not reported
Monday:	Not reported
Tuesday:	Not reported
Wednesday:	Not reported
Thursday:	Not reported
Friday:	Not reported
Saturday:	Not reported
Contractor ID:	Not reported
Phone:	Not reported
Job Site CAS:	Not reported
Project Form Email:	Not reported
Property Owner Name:	Not reported
Property Owner Agent:	Not reported
Property Owner Company:	PERFORMANCE ABATEMENT SRVC INC (LENEXA) (ABCN00001016)
Property Owner Address:	Not reported
Property Owner City:	Not reported

DRAFT

SEATTLE UNIVERSITY CSI (Continued) **S124429242**

Property Owner State:	Not reported
Property Owner Zip4:	Not reported
Property Owner Phone:	Not reported
Job Site Room:	Not reported
Facility Age:	Not reported
Facility Size:	Not reported
Facility Remodel:	Not reported
Facility Demo:	Not reported
Facility Repair:	Not reported
Facility Maint:	Not reported
Removed:	Not reported
Encapsulated:	Not reported
Quantity Sq Ft:	Not reported
Fireproofing:	Not reported
Popcorn Ceiling:	Not reported
CAB:	Not reported
Sheet Vinyl:	Not reported
Asbestos Paper:	Not reported
Boiler Insulation:	Not reported
Duct Paper:	Not reported
VAT:	Not reported
Roofing:	Not reported
Sq Ft Other:	Not reported
Sq Ft Other Text:	Not reported
Quantity Lin Ft:	Not reported
Mag Pipe Insulation:	Not reported
Air Cell Pipe Insulation:	Not reported
Ducting Insulation:	Not reported
Cement Asbestos Pipe:	Not reported
Mudded Pipe Insulation:	Not reported
Duct Tape:	Not reported
Lin Ft Other1:	Not reported
Lin Ft Other1 Text:	Not reported
Lin Ft Other2:	Not reported
Lin Ft Other2 Text:	Not reported
Indoors:	Not reported
Outdoors:	Not reported
Neg Pres Enclosure:	Not reported
Glove Bag:	Not reported
Mini Enclosure:	Not reported
Critical Barriers:	Not reported
Wrap And Cut:	Not reported
Wet Methods:	Not reported
HEPA Vacuum:	Not reported
MANUALMETHODS :	Not reported
Other CM1:	Not reported
Other CM1 Text:	Not reported
Other CM2:	Not reported
Other CM2 Text:	Not reported
Half Mask APR:	Not reported
Full Face APR:	Not reported
PAPR:	Not reported
Type C Continuous:	Not reported
Type C Pressure:	Not reported
Other Resp Pro:	Not reported
Other Resp Pro Text:	Not reported
Comments:	Not reported

DRAFT

SEATTLE UNIVERSITY CSI (Continued) **S124429242**

Date Time Submitted:	Not reported
Submitter IP Address:	Not reported
Region:	2
UBI:	601018806
Notice type:	Short-term notification
Project Type:	Ducting/Duct Insulation
Supervisor:	Dave Nadeau (ABAS00028475) ACTIVE
Supervisor Phone:	Not reported
Certificate Status:	ACTIVE
Name:	Not reported
Address:	901 12TH AVE
City,State,Zip:	SEATTLE, WA
Facility Type:	Not reported
Parent ID:	Not reported
Form ID:	170273#1070002350
Notice Date:	03/22/2021
Start Date:	01/29/2021
Completion Date:	01/24/2022
Initial:	Not reported
Amended:	Not reported
On Hold:	Not reported
Off Hold:	Not reported
Emergency:	Not reported
Site Hours Start:	Not reported
Site Hours End:	Not reported
Sunday:	Not reported
Monday:	Not reported
Tuesday:	Not reported
Wednesday:	Not reported
Thursday:	Not reported
Friday:	Not reported
Saturday:	Not reported
Contractor ID:	Not reported
Phone:	Not reported
Job Site CAS:	Not reported
Project Form Email:	Not reported
Property Owner Name:	Not reported
Property Owner Agent:	Not reported
Property Owner Company:	PERFORMANCE ABATEMENT SRVC INC (LENEXA) (ABCN00001016)
Property Owner Address:	Not reported
Property Owner City:	Not reported
Property Owner State:	Not reported
Property Owner Zip4:	Not reported
Property Owner Phone:	Not reported
Job Site Room:	Not reported
Facility Age:	Not reported
Facility Size:	Not reported
Facility Remodel:	Not reported
Facility Demo:	Not reported
Facility Repair:	Not reported
Facility Maint:	Not reported
Removed:	Not reported
Encapsulated:	Not reported
Quantity Sq Ft:	Not reported
Fireproofing:	Not reported
Popcorn Ceiling:	Not reported

DRAFT

SEATTLE UNIVERSITY CSI (Continued) **S124429242**

CAB:	Not reported
Sheet Vinyl:	Not reported
Asbestos Paper:	Not reported
Boiler Insulation:	Not reported
Duct Paper:	Not reported
VAT:	Not reported
Roofing:	Not reported
Sq Ft Other:	Not reported
Sq Ft Other Text:	Not reported
Quantity Lin Ft:	Not reported
Mag Pipe Insulation:	Not reported
Air Cell Pipe Insulation:	Not reported
Ducting Insulation:	Not reported
Cement Asbestos Pipe:	Not reported
Mudded Pipe Insulation:	Not reported
Duct Tape:	Not reported
Lin Ft Other1:	Not reported
Lin Ft Other1 Text:	Not reported
Lin Ft Other2:	Not reported
Lin Ft Other2 Text:	Not reported
Indoors:	Not reported
Outdoors:	Not reported
Neg Pres Enclosure:	Not reported
Glove Bag:	Not reported
Mini Enclosure:	Not reported
Critical Barriers:	Not reported
Wrap And Cut:	Not reported
Wet Methods:	Not reported
HEPA Vacuum:	Not reported
MANUALMETHODS :	Not reported
Other CM1:	Not reported
Other CM1 Text:	Not reported
Other CM2:	Not reported
Other CM2 Text:	Not reported
Half Mask APR:	Not reported
Full Face APR:	Not reported
PAPR:	Not reported
Type C Continuous:	Not reported
Type C Pressure:	Not reported
Other Resp Pro:	Not reported
Other Resp Pro Text:	Not reported
Comments:	Not reported
Date Time Submitted:	Not reported
Submitter IP Address:	Not reported
Region:	2
UBI:	601018806
Notice type:	Initial
Project Type:	Ducting/Duct Insulation
Supervisor:	Dave Nadeau (ABAS00028475) ACTIVE
Supervisor Phone:	Not reported
Certificate Status:	ACTIVE
Name:	Not reported
Address:	901 12TH AVE
City,State,Zip:	SEATTLE, WA
Facility Type:	Not reported
Parent ID:	Not reported

DRAFT

SEATTLE UNIVERSITY CSI (Continued) **S124429242**

Form ID:	170273#1070002350
Notice Date:	03/22/2021
Start Date:	01/29/2021
Completion Date:	01/24/2022
Initial:	Not reported
Amended:	Not reported
On Hold:	Not reported
Off Hold:	Not reported
Emergency:	Not reported
Site Hours Start:	Not reported
Site Hours End:	Not reported
Sunday:	Not reported
Monday:	Not reported
Tuesday:	Not reported
Wednesday:	Not reported
Thursday:	Not reported
Friday:	Not reported
Saturday:	Not reported
Contractor ID:	Not reported
Phone:	Not reported
Job Site CAS:	Not reported
Project Form Email:	Not reported
Property Owner Name:	Not reported
Property Owner Agent:	Not reported
Property Owner Company:	PERFORMANCE ABATEMENT SRVC INC (LENEXA) (ABCN00001016)
Property Owner Address:	Not reported
Property Owner City:	Not reported
Property Owner State:	Not reported
Property Owner Zip4:	Not reported
Property Owner Phone:	Not reported
Job Site Room:	Not reported
Facility Age:	Not reported
Facility Size:	Not reported
Facility Remodel:	Not reported
Facility Demo:	Not reported
Facility Repair:	Not reported
Facility Maint:	Not reported
Removed:	Not reported
Encapsulated:	Not reported
Quantity Sq Ft:	Not reported
Fireproofing:	Not reported
Popcorn Ceiling:	Not reported
CAB:	Not reported
Sheet Vinyl:	Not reported
Asbestos Paper:	Not reported
Boiler Insulation:	Not reported
Duct Paper:	Not reported
VAT:	Not reported
Roofing:	Not reported
Sq Ft Other:	Not reported
Sq Ft Other Text:	Not reported
Quantity Lin Ft:	Not reported
Mag Pipe Insulation:	Not reported
Air Cell Pipe Insulation:	Not reported
Ducting Insulation:	Not reported
Cement Asbestos Pipe:	Not reported
Mudded Pipe Insulation:	Not reported

DRAFT

SEATTLE UNIVERSITY CSI (Continued) **S124429242**

Duct Tape:	Not reported
Lin Ft Other1:	Not reported
Lin Ft Other1 Text:	Not reported
Lin Ft Other2:	Not reported
Lin Ft Other2 Text:	Not reported
Indoors:	Not reported
Outdoors:	Not reported
Neg Pres Enclosure:	Not reported
Glove Bag:	Not reported
Mini Enclosure:	Not reported
Critical Barriers:	Not reported
Wrap And Cut:	Not reported
Wet Methods:	Not reported
HEPA Vacuum:	Not reported
MANUALMETHODS :	Not reported
Other CM1:	Not reported
Other CM1 Text:	Not reported
Other CM2:	Not reported
Other CM2 Text:	Not reported
Half Mask APR:	Not reported
Full Face APR:	Not reported
PAPR:	Not reported
Type C Continuous:	Not reported
Type C Pressure:	Not reported
Other Resp Pro:	Not reported
Other Resp Pro Text:	Not reported
Comments:	Not reported
Date Time Submitted:	Not reported
Submitter IP Address:	Not reported
Region:	2
UBI:	601018806
Notice type:	Initial
Project Type:	Ducting/Duct Insulation
Supervisor:	Dave Nadeau (ABAS00028475) ACTIVE
Supervisor Phone:	Not reported
Certificate Status:	ACTIVE

Name:	Not reported
Address:	901 12TH AVE
City,State,Zip:	SEATTLE, WA
Facility Type:	Not reported
Parent ID:	Not reported
Form ID:	158942#962625964
Notice Date:	05/05/2020
Start Date:	05/18/2020
Completion Date:	12/31/2020
Initial:	Not reported
Amended:	Not reported
On Hold:	Not reported
Off Hold:	Not reported
Emergency:	Not reported
Site Hours Start:	Not reported
Site Hours End:	Not reported
Sunday:	Not reported
Monday:	Not reported
Tuesday:	Not reported
Wednesday:	Not reported

DRAFT

SEATTLE UNIVERSITY CSI (Continued) **S124429242**

Thursday:	Not reported
Friday:	Not reported
Saturday:	Not reported
Contractor ID:	Not reported
Phone:	Not reported
Job Site CAS:	Not reported
Project Form Email:	Not reported
Property Owner Name:	Not reported
Property Owner Agent:	Not reported
Property Owner Company:	GRAYHAWK CONSTRUCTION CO INC (BOTHELL) (ABCN00001251)
Property Owner Address:	Not reported
Property Owner City:	Not reported
Property Owner State:	Not reported
Property Owner Zip4:	Not reported
Property Owner Phone:	Not reported
Job Site Room:	Not reported
Facility Age:	Not reported
Facility Size:	Not reported
Facility Remodel:	Not reported
Facility Demo:	Not reported
Facility Repair:	Not reported
Facility Maint:	Not reported
Removed:	Not reported
Encapsulated:	Not reported
Quantity Sq Ft:	Not reported
Fireproofing:	Not reported
Popcorn Ceiling:	Not reported
CAB:	Not reported
Sheet Vinyl:	Not reported
Asbestos Paper:	Not reported
Boiler Insulation:	Not reported
Duct Paper:	Not reported
VAT:	Not reported
Roofing:	Not reported
Sq Ft Other:	Not reported
Sq Ft Other Text:	Not reported
Quantity Lin Ft:	Not reported
Mag Pipe Insulation:	Not reported
Air Cell Pipe Insulation:	Not reported
Ducting Insulation:	Not reported
Cement Asbestos Pipe:	Not reported
Mudded Pipe Insulation:	Not reported
Duct Tape:	Not reported
Lin Ft Other1:	Not reported
Lin Ft Other1 Text:	Not reported
Lin Ft Other2:	Not reported
Lin Ft Other2 Text:	Not reported
Indoors:	Not reported
Outdoors:	Not reported
Neg Pres Enclosure:	Not reported
Glove Bag:	Not reported
Mini Enclosure:	Not reported
Critical Barriers:	Not reported
Wrap And Cut:	Not reported
Wet Methods:	Not reported
HEPA Vacuum:	Not reported
MANUALMETHODS :	Not reported

DRAFT

SEATTLE UNIVERSITY CSI (Continued) **S124429242**

Other CM1:	Not reported
Other CM1 Text:	Not reported
Other CM2:	Not reported
Other CM2 Text:	Not reported
Half Mask APR:	Not reported
Full Face APR:	Not reported
PAPR:	Not reported
Type C Continuous:	Not reported
Type C Pressure:	Not reported
Other Resp Pro:	Not reported
Other Resp Pro Text:	Not reported
Comments:	Not reported
Date Time Submitted:	Not reported
Submitter IP Address:	Not reported
Region:	2
UBI:	601914295
Notice type:	Initial
Project Type:	Air cell Pipe Insulation, Mastic
Supervisor:	Kelly Wolfe (2019016978A)
Supervisor Phone:	Not reported
Certificate Status:	ACTIVE
Name:	Not reported
Address:	901 12TH AVE
City,State,Zip:	SEATTLE, WA
Facility Type:	Not reported
Parent ID:	Not reported
Form ID:	176792#976650136
Notice Date:	06/25/2021
Start Date:	06/24/2021
Completion Date:	12/31/2021
Initial:	Not reported
Amended:	Not reported
On Hold:	Not reported
Off Hold:	Not reported
Emergency:	Not reported
Site Hours Start:	Not reported
Site Hours End:	Not reported
Sunday:	Not reported
Monday:	Not reported
Tuesday:	Not reported
Wednesday:	Not reported
Thursday:	Not reported
Friday:	Not reported
Saturday:	Not reported
Contractor ID:	Not reported
Phone:	Not reported
Job Site CAS:	Not reported
Project Form Email:	Not reported
Property Owner Name:	Not reported
Property Owner Agent:	Not reported
Property Owner Company:	GRAYHAWK CONSTRUCTION CO INC (BOTHELL) (ABCN00001251)
Property Owner Address:	Not reported
Property Owner City:	Not reported
Property Owner State:	Not reported
Property Owner Zip4:	Not reported
Property Owner Phone:	Not reported

DRAFT

SEATTLE UNIVERSITY CSI (Continued) **S124429242**

Job Site Room:	Not reported
Facility Age:	Not reported
Facility Size:	Not reported
Facility Remodel:	Not reported
Facility Demo:	Not reported
Facility Repair:	Not reported
Facility Maint:	Not reported
Removed:	Not reported
Encapsulated:	Not reported
Quantity Sq Ft:	Not reported
Fireproofing:	Not reported
Popcorn Ceiling:	Not reported
CAB:	Not reported
Sheet Vinyl:	Not reported
Asbestos Paper:	Not reported
Boiler Insulation:	Not reported
Duct Paper:	Not reported
VAT:	Not reported
Roofing:	Not reported
Sq Ft Other:	Not reported
Sq Ft Other Text:	Not reported
Quantity Lin Ft:	Not reported
Mag Pipe Insulation:	Not reported
Air Cell Pipe Insulation:	Not reported
Ducting Insulation:	Not reported
Cement Asbestos Pipe:	Not reported
Mudded Pipe Insulation:	Not reported
Duct Tape:	Not reported
Lin Ft Other1:	Not reported
Lin Ft Other1 Text:	Not reported
Lin Ft Other2:	Not reported
Lin Ft Other2 Text:	Not reported
Indoors:	Not reported
Outdoors:	Not reported
Neg Pres Enclosure:	Not reported
Glove Bag:	Not reported
Mini Enclosure:	Not reported
Critical Barriers:	Not reported
Wrap And Cut:	Not reported
Wet Methods:	Not reported
HEPA Vacuum:	Not reported
MANUALMETHODS :	Not reported
Other CM1:	Not reported
Other CM1 Text:	Not reported
Other CM2:	Not reported
Other CM2 Text:	Not reported
Half Mask APR:	Not reported
Full Face APR:	Not reported
PAPR:	Not reported
Type C Continuous:	Not reported
Type C Pressure:	Not reported
Other Resp Pro:	Not reported
Other Resp Pro Text:	Not reported
Comments:	Not reported
Date Time Submitted:	Not reported
Submitter IP Address:	Not reported
Region:	2

DRAFT

SEATTLE UNIVERSITY CSI (Continued) **S124429242**

UBI:	601914295
Notice type:	Initial
Project Type:	Mastic
Supervisor:	Kelly Wolfe (ABAS00016978) ACTIVE
Supervisor Phone:	Not reported
Certificate Status:	ACTIVE
Name:	Not reported
Address:	901 12TH AVE
City,State,Zip:	SEATTLE, WA
Facility Type:	Not reported
Parent ID:	Not reported
Form ID:	176792#976650136
Notice Date:	06/18/2021
Start Date:	06/24/2021
Completion Date:	12/31/2021
Initial:	Not reported
Amended:	Not reported
On Hold:	Not reported
Off Hold:	Not reported
Emergency:	Not reported
Site Hours Start:	Not reported
Site Hours End:	Not reported
Sunday:	Not reported
Monday:	Not reported
Tuesday:	Not reported
Wednesday:	Not reported
Thursday:	Not reported
Friday:	Not reported
Saturday:	Not reported
Contractor ID:	Not reported
Phone:	Not reported
Job Site CAS:	Not reported
Project Form Email:	Not reported
Property Owner Name:	Not reported
Property Owner Agent:	Not reported
Property Owner Company:	GRAYHAWK CONSTRUCTION CO INC (BOTHELL) (ABCN00001251)
Property Owner Address:	Not reported
Property Owner City:	Not reported
Property Owner State:	Not reported
Property Owner Zip4:	Not reported
Property Owner Phone:	Not reported
Job Site Room:	Not reported
Facility Age:	Not reported
Facility Size:	Not reported
Facility Remodel:	Not reported
Facility Demo:	Not reported
Facility Repair:	Not reported
Facility Maint:	Not reported
Removed:	Not reported
Encapsulated:	Not reported
Quantity Sq Ft:	Not reported
Fireproofing:	Not reported
Popcorn Ceiling:	Not reported
CAB:	Not reported
Sheet Vinyl:	Not reported
Asbestos Paper:	Not reported

DRAFT

SEATTLE UNIVERSITY CSI (Continued) **S124429242**

Boiler Insulation:	Not reported
Duct Paper:	Not reported
VAT:	Not reported
Roofing:	Not reported
Sq Ft Other:	Not reported
Sq Ft Other Text:	Not reported
Quantity Lin Ft:	Not reported
Mag Pipe Insulation:	Not reported
Air Cell Pipe Insulation:	Not reported
Ducting Insulation:	Not reported
Cement Asbestos Pipe:	Not reported
Mudded Pipe Insulation:	Not reported
Duct Tape:	Not reported
Lin Ft Other1:	Not reported
Lin Ft Other1 Text:	Not reported
Lin Ft Other2:	Not reported
Lin Ft Other2 Text:	Not reported
Indoors:	Not reported
Outdoors:	Not reported
Neg Pres Enclosure:	Not reported
Glove Bag:	Not reported
Mini Enclosure:	Not reported
Critical Barriers:	Not reported
Wrap And Cut:	Not reported
Wet Methods:	Not reported
HEPA Vacuum:	Not reported
MANUALMETHODS :	Not reported
Other CM1:	Not reported
Other CM1 Text:	Not reported
Other CM2:	Not reported
Other CM2 Text:	Not reported
Half Mask APR:	Not reported
Full Face APR:	Not reported
PAPR:	Not reported
Type C Continuous:	Not reported
Type C Pressure:	Not reported
Other Resp Pro:	Not reported
Other Resp Pro Text:	Not reported
Comments:	Not reported
Date Time Submitted:	Not reported
Submitter IP Address:	Not reported
Region:	2
UBI:	601914295
Notice type:	Initial
Project Type:	Mastic
Supervisor:	Kelly Wolfe (ABAS00016978) ACTIVE
Supervisor Phone:	Not reported
Certificate Status:	ACTIVE

Name:	Not reported
Address:	901 12TH AVE
City,State,Zip:	SEATTLE, WA
Facility Type:	Not reported
Parent ID:	Not reported
Form ID:	158942#962625964
Notice Date:	06/24/2020
Start Date:	05/18/2020

DRAFT

SEATTLE UNIVERSITY CSI (Continued) **S124429242**

Completion Date:	12/31/2020
Initial:	Not reported
Amended:	Not reported
On Hold:	Not reported
Off Hold:	Not reported
Emergency:	Not reported
Site Hours Start:	Not reported
Site Hours End:	Not reported
Sunday:	Not reported
Monday:	Not reported
Tuesday:	Not reported
Wednesday:	Not reported
Thursday:	Not reported
Friday:	Not reported
Saturday:	Not reported
Contractor ID:	Not reported
Phone:	Not reported
Job Site CAS:	Not reported
Project Form Email:	Not reported
Property Owner Name:	Not reported
Property Owner Agent:	Not reported
Property Owner Company:	GRAYHAWK CONSTRUCTION CO INC (BOTHELL) (ABCN00001251)
Property Owner Address:	Not reported
Property Owner City:	Not reported
Property Owner State:	Not reported
Property Owner Zip4:	Not reported
Property Owner Phone:	Not reported
Job Site Room:	Not reported
Facility Age:	Not reported
Facility Size:	Not reported
Facility Remodel:	Not reported
Facility Demo:	Not reported
Facility Repair:	Not reported
Facility Maint:	Not reported
Removed:	Not reported
Encapsulated:	Not reported
Quantity Sq Ft:	Not reported
Fireproofing:	Not reported
Popcorn Ceiling:	Not reported
CAB:	Not reported
Sheet Vinyl:	Not reported
Asbestos Paper:	Not reported
Boiler Insulation:	Not reported
Duct Paper:	Not reported
VAT:	Not reported
Roofing:	Not reported
Sq Ft Other:	Not reported
Sq Ft Other Text:	Not reported
Quantity Lin Ft:	Not reported
Mag Pipe Insulation:	Not reported
Air Cell Pipe Insulation:	Not reported
Ducting Insulation:	Not reported
Cement Asbestos Pipe:	Not reported
Mudded Pipe Insulation:	Not reported
Duct Tape:	Not reported
Lin Ft Other1:	Not reported
Lin Ft Other1 Text:	Not reported

DRAFT

SEATTLE UNIVERSITY CSI (Continued) **S124429242**

Lin Ft Other2:	Not reported
Lin Ft Other2 Text:	Not reported
Indoors:	Not reported
Outdoors:	Not reported
Neg Pres Enclosure:	Not reported
Glove Bag:	Not reported
Mini Enclosure:	Not reported
Critical Barriers:	Not reported
Wrap And Cut:	Not reported
Wet Methods:	Not reported
HEPA Vacuum:	Not reported
MANUALMETHODS :	Not reported
Other CM1:	Not reported
Other CM1 Text:	Not reported
Other CM2:	Not reported
Other CM2 Text:	Not reported
Half Mask APR:	Not reported
Full Face APR:	Not reported
PAPR:	Not reported
Type C Continuous:	Not reported
Type C Pressure:	Not reported
Other Resp Pro:	Not reported
Other Resp Pro Text:	Not reported
Comments:	Not reported
Date Time Submitted:	Not reported
Submitter IP Address:	Not reported
Region:	2
UBI:	601914295
Notice type:	Initial
Project Type:	Air cell Pipe Insulation, Mastic
Supervisor:	Kelly Wolfe (2019016978A)
Supervisor Phone:	Not reported
Certificate Status:	ACTIVE

Name:	Not reported
Address:	901 12TH AVE
City,State,Zip:	SEATTLE, WA
Facility Type:	Not reported
Parent ID:	Not reported
Form ID:	158942#962625964
Notice Date:	06/24/2020
Start Date:	05/18/2020
Completion Date:	12/31/2020
Initial:	Not reported
Amended:	Not reported
On Hold:	Not reported
Off Hold:	Not reported
Emergency:	Not reported
Site Hours Start:	Not reported
Site Hours End:	Not reported
Sunday:	Not reported
Monday:	Not reported
Tuesday:	Not reported
Wednesday:	Not reported
Thursday:	Not reported
Friday:	Not reported
Saturday:	Not reported

DRAFT

SEATTLE UNIVERSITY CSI (Continued) **S124429242**

Contractor ID:	Not reported
Phone:	Not reported
Job Site CAS:	Not reported
Project Form Email:	Not reported
Property Owner Name:	Not reported
Property Owner Agent:	Not reported
Property Owner Company:	GRAYHAWK CONSTRUCTION CO INC (BOTHELL) (ABCN00001251)
Property Owner Address:	Not reported
Property Owner City:	Not reported
Property Owner State:	Not reported
Property Owner Zip4:	Not reported
Property Owner Phone:	Not reported
Job Site Room:	Not reported
Facility Age:	Not reported
Facility Size:	Not reported
Facility Remodel:	Not reported
Facility Demo:	Not reported
Facility Repair:	Not reported
Facility Maint:	Not reported
Removed:	Not reported
Encapsulated:	Not reported
Quantity Sq Ft:	Not reported
Fireproofing:	Not reported
Popcorn Ceiling:	Not reported
CAB:	Not reported
Sheet Vinyl:	Not reported
Asbestos Paper:	Not reported
Boiler Insulation:	Not reported
Duct Paper:	Not reported
VAT:	Not reported
Roofing:	Not reported
Sq Ft Other:	Not reported
Sq Ft Other Text:	Not reported
Quantity Lin Ft:	Not reported
Mag Pipe Insulation:	Not reported
Air Cell Pipe Insulation:	Not reported
Ducting Insulation:	Not reported
Cement Asbestos Pipe:	Not reported
Mudded Pipe Insulation:	Not reported
Duct Tape:	Not reported
Lin Ft Other1:	Not reported
Lin Ft Other1 Text:	Not reported
Lin Ft Other2:	Not reported
Lin Ft Other2 Text:	Not reported
Indoors:	Not reported
Outdoors:	Not reported
Neg Pres Enclosure:	Not reported
Glove Bag:	Not reported
Mini Enclosure:	Not reported
Critical Barriers:	Not reported
Wrap And Cut:	Not reported
Wet Methods:	Not reported
HEPA Vacuum:	Not reported
MANUALMETHODS :	Not reported
Other CM1:	Not reported
Other CM1 Text:	Not reported
Other CM2:	Not reported

DRAFT

SEATTLE UNIVERSITY CSI (Continued) **S124429242**

Other CM2 Text:	Not reported
Half Mask APR:	Not reported
Full Face APR:	Not reported
PAPR:	Not reported
Type C Continuous:	Not reported
Type C Pressure:	Not reported
Other Resp Pro:	Not reported
Other Resp Pro Text:	Not reported
Comments:	Not reported
Date Time Submitted:	Not reported
Submitter IP Address:	Not reported
Region:	2
UBI:	601914295
Notice type:	Initial
Project Type:	Air cell Pipe Insulation, Mastic
Supervisor:	Kelly Wolfe (2019016978A)
Supervisor Phone:	Not reported
Certificate Status:	ACTIVE
Name:	Not reported
Address:	901 12TH AVE
City,State,Zip:	SEATTLE, WA
Facility Type:	Not reported
Parent ID:	Not reported
Form ID:	158942#962625964
Notice Date:	06/22/2020
Start Date:	05/18/2020
Completion Date:	12/31/2020
Initial:	Not reported
Amended:	Not reported
On Hold:	Not reported
Off Hold:	Not reported
Emergency:	Not reported
Site Hours Start:	Not reported
Site Hours End:	Not reported
Sunday:	Not reported
Monday:	Not reported
Tuesday:	Not reported
Wednesday:	Not reported
Thursday:	Not reported
Friday:	Not reported
Saturday:	Not reported
Contractor ID:	Not reported
Phone:	Not reported
Job Site CAS:	Not reported
Project Form Email:	Not reported
Property Owner Name:	Not reported
Property Owner Agent:	Not reported
Property Owner Company:	GRAYHAWK CONSTRUCTION CO INC (BOTHELL) (ABCN00001251)
Property Owner Address:	Not reported
Property Owner City:	Not reported
Property Owner State:	Not reported
Property Owner Zip4:	Not reported
Property Owner Phone:	Not reported
Job Site Room:	Not reported
Facility Age:	Not reported
Facility Size:	Not reported

DRAFT

SEATTLE UNIVERSITY CSI (Continued) **S124429242**

Facility Remodel:	Not reported
Facility Demo:	Not reported
Facility Repair:	Not reported
Facility Maint:	Not reported
Removed:	Not reported
Encapsulated:	Not reported
Quantity Sq Ft:	Not reported
Fireproofing:	Not reported
Popcorn Ceiling:	Not reported
CAB:	Not reported
Sheet Vinyl:	Not reported
Asbestos Paper:	Not reported
Boiler Insulation:	Not reported
Duct Paper:	Not reported
VAT:	Not reported
Roofing:	Not reported
Sq Ft Other:	Not reported
Sq Ft Other Text:	Not reported
Quantity Lin Ft:	Not reported
Mag Pipe Insulation:	Not reported
Air Cell Pipe Insulation:	Not reported
Ducting Insulation:	Not reported
Cement Asbestos Pipe:	Not reported
Mudded Pipe Insulation:	Not reported
Duct Tape:	Not reported
Lin Ft Other1:	Not reported
Lin Ft Other1 Text:	Not reported
Lin Ft Other2:	Not reported
Lin Ft Other2 Text:	Not reported
Indoors:	Not reported
Outdoors:	Not reported
Neg Pres Enclosure:	Not reported
Glove Bag:	Not reported
Mini Enclosure:	Not reported
Critical Barriers:	Not reported
Wrap And Cut:	Not reported
Wet Methods:	Not reported
HEPA Vacuum:	Not reported
MANUALMETHODS :	Not reported
Other CM1:	Not reported
Other CM1 Text:	Not reported
Other CM2:	Not reported
Other CM2 Text:	Not reported
Half Mask APR:	Not reported
Full Face APR:	Not reported
PAPR:	Not reported
Type C Continuous:	Not reported
Type C Pressure:	Not reported
Other Resp Pro:	Not reported
Other Resp Pro Text:	Not reported
Comments:	Not reported
Date Time Submitted:	Not reported
Submitter IP Address:	Not reported
Region:	2
UBI:	601914295
Notice type:	Initial
Project Type:	Air cell Pipe Insulation, Mastic

DRAFT

SEATTLE UNIVERSITY CSI (Continued) **S124429242**

Supervisor:	Kelly Wolfe (2019016978A)
Supervisor Phone:	Not reported
Certificate Status:	ACTIVE
Name:	Not reported
Address:	901 12TH AVE
City,State,Zip:	SEATTLE, WA
Facility Type:	Not reported
Parent ID:	Not reported
Form ID:	158942#962625964
Notice Date:	08/26/2020
Start Date:	05/18/2020
Completion Date:	12/31/2020
Initial:	Not reported
Amended:	Not reported
On Hold:	Not reported
Off Hold:	Not reported
Emergency:	Not reported
Site Hours Start:	Not reported
Site Hours End:	Not reported
Sunday:	Not reported
Monday:	Not reported
Tuesday:	Not reported
Wednesday:	Not reported
Thursday:	Not reported
Friday:	Not reported
Saturday:	Not reported
Contractor ID:	Not reported
Phone:	Not reported
Job Site CAS:	Not reported
Project Form Email:	Not reported
Property Owner Name:	Not reported
Property Owner Agent:	Not reported
Property Owner Company:	GRAYHAWK CONSTRUCTION CO INC (BOTHELL) (ABCN00001251)
Property Owner Address:	Not reported
Property Owner City:	Not reported
Property Owner State:	Not reported
Property Owner Zip4:	Not reported
Property Owner Phone:	Not reported
Job Site Room:	Not reported
Facility Age:	Not reported
Facility Size:	Not reported
Facility Remodel:	Not reported
Facility Demo:	Not reported
Facility Repair:	Not reported
Facility Maint:	Not reported
Removed:	Not reported
Encapsulated:	Not reported
Quantity Sq Ft:	Not reported
Fireproofing:	Not reported
Popcorn Ceiling:	Not reported
CAB:	Not reported
Sheet Vinyl:	Not reported
Asbestos Paper:	Not reported
Boiler Insulation:	Not reported
Duct Paper:	Not reported
VAT:	Not reported

DRAFT

SEATTLE UNIVERSITY CSI (Continued) **S124429242**

Roofing:	Not reported
Sq Ft Other:	Not reported
Sq Ft Other Text:	Not reported
Quantity Lin Ft:	Not reported
Mag Pipe Insulation:	Not reported
Air Cell Pipe Insulation:	Not reported
Ducting Insulation:	Not reported
Cement Asbestos Pipe:	Not reported
Mudded Pipe Insulation:	Not reported
Duct Tape:	Not reported
Lin Ft Other1:	Not reported
Lin Ft Other1 Text:	Not reported
Lin Ft Other2:	Not reported
Lin Ft Other2 Text:	Not reported
Indoors:	Not reported
Outdoors:	Not reported
Neg Pres Enclosure:	Not reported
Glove Bag:	Not reported
Mini Enclosure:	Not reported
Critical Barriers:	Not reported
Wrap And Cut:	Not reported
Wet Methods:	Not reported
HEPA Vacuum:	Not reported
MANUALMETHODS :	Not reported
Other CM1:	Not reported
Other CM1 Text:	Not reported
Other CM2:	Not reported
Other CM2 Text:	Not reported
Half Mask APR:	Not reported
Full Face APR:	Not reported
PAPR:	Not reported
Type C Continuous:	Not reported
Type C Pressure:	Not reported
Other Resp Pro:	Not reported
Other Resp Pro Text:	Not reported
Comments:	Not reported
Date Time Submitted:	Not reported
Submitter IP Address:	Not reported
Region:	2
UBI:	601914295
Notice type:	Initial
Project Type:	Air cell Pipe Insulation, Mastic
Supervisor:	Hugo L Ruvalcaba (ABAS00021073) ACTIVE
Supervisor Phone:	Not reported
Certificate Status:	ACTIVE

Name:	Not reported
Address:	901 12TH AVE
City,State,Zip:	SEATTLE, WA
Facility Type:	Not reported
Parent ID:	Not reported
Form ID:	158942#962625964
Notice Date:	08/25/2020
Start Date:	05/18/2020
Completion Date:	12/31/2020
Initial:	Not reported
Amended:	Not reported

DRAFT

SEATTLE UNIVERSITY CSI (Continued) **S124429242**

On Hold:	Not reported
Off Hold:	Not reported
Emergency:	Not reported
Site Hours Start:	Not reported
Site Hours End:	Not reported
Sunday:	Not reported
Monday:	Not reported
Tuesday:	Not reported
Wednesday:	Not reported
Thursday:	Not reported
Friday:	Not reported
Saturday:	Not reported
Contractor ID:	Not reported
Phone:	Not reported
Job Site CAS:	Not reported
Project Form Email:	Not reported
Property Owner Name:	Not reported
Property Owner Agent:	Not reported
Property Owner Company:	GRAYHAWK CONSTRUCTION CO INC (BOTHELL) (ABCN00001251)
Property Owner Address:	Not reported
Property Owner City:	Not reported
Property Owner State:	Not reported
Property Owner Zip4:	Not reported
Property Owner Phone:	Not reported
Job Site Room:	Not reported
Facility Age:	Not reported
Facility Size:	Not reported
Facility Remodel:	Not reported
Facility Demo:	Not reported
Facility Repair:	Not reported
Facility Maint:	Not reported
Removed:	Not reported
Encapsulated:	Not reported
Quantity Sq Ft:	Not reported
Fireproofing:	Not reported
Popcorn Ceiling:	Not reported
CAB:	Not reported
Sheet Vinyl:	Not reported
Asbestos Paper:	Not reported
Boiler Insulation:	Not reported
Duct Paper:	Not reported
VAT:	Not reported
Roofing:	Not reported
Sq Ft Other:	Not reported
Sq Ft Other Text:	Not reported
Quantity Lin Ft:	Not reported
Mag Pipe Insulation:	Not reported
Air Cell Pipe Insulation:	Not reported
Ducting Insulation:	Not reported
Cement Asbestos Pipe:	Not reported
Mudded Pipe Insulation:	Not reported
Duct Tape:	Not reported
Lin Ft Other1:	Not reported
Lin Ft Other1 Text:	Not reported
Lin Ft Other2:	Not reported
Lin Ft Other2 Text:	Not reported
Indoors:	Not reported

DRAFT

SEATTLE UNIVERSITY CSI (Continued) **S124429242**

Outdoors:	Not reported
Neg Pres Enclosure:	Not reported
Glove Bag:	Not reported
Mini Enclosure:	Not reported
Critical Barriers:	Not reported
Wrap And Cut:	Not reported
Wet Methods:	Not reported
HEPA Vacuum:	Not reported
MANUALMETHODS :	Not reported
Other CM1:	Not reported
Other CM1 Text:	Not reported
Other CM2:	Not reported
Other CM2 Text:	Not reported
Half Mask APR:	Not reported
Full Face APR:	Not reported
PAPR:	Not reported
Type C Continuous:	Not reported
Type C Pressure:	Not reported
Other Resp Pro:	Not reported
Other Resp Pro Text:	Not reported
Comments:	Not reported
Date Time Submitted:	Not reported
Submitter IP Address:	Not reported
Region:	2
UBI:	601914295
Notice type:	Initial
Project Type:	Air cell Pipe Insulation, Mastic
Supervisor:	Hugo L Ruvalcaba (ABAS00021073) ACTIVE
Supervisor Phone:	Not reported
Certificate Status:	ACTIVE

Name:	Not reported
Address:	901 12TH AVE
City,State,Zip:	SEATTLE, WA
Facility Type:	Not reported
Parent ID:	Not reported
Form ID:	158942#962625964
Notice Date:	07/20/2020
Start Date:	05/18/2020
Completion Date:	12/31/2020
Initial:	Not reported
Amended:	Not reported
On Hold:	Not reported
Off Hold:	Not reported
Emergency:	Not reported
Site Hours Start:	Not reported
Site Hours End:	Not reported
Sunday:	Not reported
Monday:	Not reported
Tuesday:	Not reported
Wednesday:	Not reported
Thursday:	Not reported
Friday:	Not reported
Saturday:	Not reported
Contractor ID:	Not reported
Phone:	Not reported
Job Site CAS:	Not reported

DRAFT

SEATTLE UNIVERSITY CSI (Continued) **S124429242**

Project Form Email:	Not reported
Property Owner Name:	Not reported
Property Owner Agent:	Not reported
Property Owner Company:	GRAYHAWK CONSTRUCTION CO INC (BOTHELL) (ABCN00001251)
Property Owner Address:	Not reported
Property Owner City:	Not reported
Property Owner State:	Not reported
Property Owner Zip4:	Not reported
Property Owner Phone:	Not reported
Job Site Room:	Not reported
Facility Age:	Not reported
Facility Size:	Not reported
Facility Remodel:	Not reported
Facility Demo:	Not reported
Facility Repair:	Not reported
Facility Maint:	Not reported
Removed:	Not reported
Encapsulated:	Not reported
Quantity Sq Ft:	Not reported
Fireproofing:	Not reported
Popcorn Ceiling:	Not reported
CAB:	Not reported
Sheet Vinyl:	Not reported
Asbestos Paper:	Not reported
Boiler Insulation:	Not reported
Duct Paper:	Not reported
VAT:	Not reported
Roofing:	Not reported
Sq Ft Other:	Not reported
Sq Ft Other Text:	Not reported
Quantity Lin Ft:	Not reported
Mag Pipe Insulation:	Not reported
Air Cell Pipe Insulation:	Not reported
Ducting Insulation:	Not reported
Cement Asbestos Pipe:	Not reported
Mudded Pipe Insulation:	Not reported
Duct Tape:	Not reported
Lin Ft Other1:	Not reported
Lin Ft Other1 Text:	Not reported
Lin Ft Other2:	Not reported
Lin Ft Other2 Text:	Not reported
Indoors:	Not reported
Outdoors:	Not reported
Neg Pres Enclosure:	Not reported
Glove Bag:	Not reported
Mini Enclosure:	Not reported
Critical Barriers:	Not reported
Wrap And Cut:	Not reported
Wet Methods:	Not reported
HEPA Vacuum:	Not reported
MANUALMETHODS :	Not reported
Other CM1:	Not reported
Other CM1 Text:	Not reported
Other CM2:	Not reported
Other CM2 Text:	Not reported
Half Mask APR:	Not reported
Full Face APR:	Not reported

DRAFT

SEATTLE UNIVERSITY CSI (Continued) **S124429242**

PAPR:	Not reported
Type C Continuous:	Not reported
Type C Pressure:	Not reported
Other Resp Pro:	Not reported
Other Resp Pro Text:	Not reported
Comments:	Not reported
Date Time Submitted:	Not reported
Submitter IP Address:	Not reported
Region:	2
UBI:	601914295
Notice type:	Initial
Project Type:	Air cell Pipe Insulation, Mastic
Supervisor:	Kelly Wolfe (2019016978A)
Supervisor Phone:	Not reported
Certificate Status:	ACTIVE
Name:	Not reported
Address:	901 12TH AVE
City,State,Zip:	SEATTLE, WA
Facility Type:	Not reported
Parent ID:	Not reported
Form ID:	176792#976650136
Notice Date:	07/13/2021
Start Date:	06/24/2021
Completion Date:	12/31/2021
Initial:	Not reported
Amended:	Not reported
On Hold:	Not reported
Off Hold:	Not reported
Emergency:	Not reported
Site Hours Start:	Not reported
Site Hours End:	Not reported
Sunday:	Not reported
Monday:	Not reported
Tuesday:	Not reported
Wednesday:	Not reported
Thursday:	Not reported
Friday:	Not reported
Saturday:	Not reported
Contractor ID:	Not reported
Phone:	Not reported
Job Site CAS:	Not reported
Project Form Email:	Not reported
Property Owner Name:	Not reported
Property Owner Agent:	Not reported
Property Owner Company:	GRAYHAWK CONSTRUCTION CO INC (BOTHELL) (ABCN00001251)
Property Owner Address:	Not reported
Property Owner City:	Not reported
Property Owner State:	Not reported
Property Owner Zip4:	Not reported
Property Owner Phone:	Not reported
Job Site Room:	Not reported
Facility Age:	Not reported
Facility Size:	Not reported
Facility Remodel:	Not reported
Facility Demo:	Not reported
Facility Repair:	Not reported

DRAFT

SEATTLE UNIVERSITY CSI (Continued) **S124429242**

Facility Maint:	Not reported
Removed:	Not reported
Encapsulated:	Not reported
Quantity Sq Ft:	Not reported
Fireproofing:	Not reported
Popcorn Ceiling:	Not reported
CAB:	Not reported
Sheet Vinyl:	Not reported
Asbestos Paper:	Not reported
Boiler Insulation:	Not reported
Duct Paper:	Not reported
VAT:	Not reported
Roofing:	Not reported
Sq Ft Other:	Not reported
Sq Ft Other Text:	Not reported
Quantity Lin Ft:	Not reported
Mag Pipe Insulation:	Not reported
Air Cell Pipe Insulation:	Not reported
Ducting Insulation:	Not reported
Cement Asbestos Pipe:	Not reported
Mudded Pipe Insulation:	Not reported
Duct Tape:	Not reported
Lin Ft Other1:	Not reported
Lin Ft Other1 Text:	Not reported
Lin Ft Other2:	Not reported
Lin Ft Other2 Text:	Not reported
Indoors:	Not reported
Outdoors:	Not reported
Neg Pres Enclosure:	Not reported
Glove Bag:	Not reported
Mini Enclosure:	Not reported
Critical Barriers:	Not reported
Wrap And Cut:	Not reported
Wet Methods:	Not reported
HEPA Vacuum:	Not reported
MANUALMETHODS :	Not reported
Other CM1:	Not reported
Other CM1 Text:	Not reported
Other CM2:	Not reported
Other CM2 Text:	Not reported
Half Mask APR:	Not reported
Full Face APR:	Not reported
PAPR:	Not reported
Type C Continuous:	Not reported
Type C Pressure:	Not reported
Other Resp Pro:	Not reported
Other Resp Pro Text:	Not reported
Comments:	Not reported
Date Time Submitted:	Not reported
Submitter IP Address:	Not reported
Region:	2
UBI:	601914295
Notice type:	Initial
Project Type:	Mastic
Supervisor:	Tyson Moran (ABAS00032993) ACTIVE
Supervisor Phone:	Not reported
Certificate Status:	ACTIVE

DRAFT

SEATTLE UNIVERSITY CSI (Continued) **S124429242**

Name:	Not reported
Address:	901 12TH AVE.
City,State,Zip:	SEATTLE, WA
Facility Type:	Not reported
Parent ID:	Not reported
Form ID:	174645#1923087235
Notice Date:	05/03/2021
Start Date:	05/18/2021
Completion Date:	05/19/2021
Initial:	Not reported
Amended:	Not reported
On Hold:	Not reported
Off Hold:	Not reported
Emergency:	Not reported
Site Hours Start:	Not reported
Site Hours End:	Not reported
Sunday:	Not reported
Monday:	Not reported
Tuesday:	Not reported
Wednesday:	Not reported
Thursday:	Not reported
Friday:	Not reported
Saturday:	Not reported
Contractor ID:	Not reported
Phone:	Not reported
Job Site CAS:	Not reported
Project Form Email:	Not reported
Property Owner Name:	Not reported
Property Owner Agent:	Not reported
Property Owner Company:	ECO ENVIRONMENTAL SERVICES, IN (KENT) (ABCN00001468)
Property Owner Address:	Not reported
Property Owner City:	Not reported
Property Owner State:	Not reported
Property Owner Zip4:	Not reported
Property Owner Phone:	Not reported
Job Site Room:	Not reported
Facility Age:	Not reported
Facility Size:	Not reported
Facility Remodel:	Not reported
Facility Demo:	Not reported
Facility Repair:	Not reported
Facility Maint:	Not reported
Removed:	Not reported
Encapsulated:	Not reported
Quantity Sq Ft:	Not reported
Fireproofing:	Not reported
Popcorn Ceiling:	Not reported
CAB:	Not reported
Sheet Vinyl:	Not reported
Asbestos Paper:	Not reported
Boiler Insulation:	Not reported
Duct Paper:	Not reported
VAT:	Not reported
Roofing:	Not reported
Sq Ft Other:	Not reported
Sq Ft Other Text:	Not reported
Quantity Lin Ft:	Not reported

DRAFT

SEATTLE UNIVERSITY CSI (Continued) **S124429242**

Mag Pipe Insulation:	Not reported
Air Cell Pipe Insulation:	Not reported
Ducting Insulation:	Not reported
Cement Asbestos Pipe:	Not reported
Mudded Pipe Insulation:	Not reported
Duct Tape:	Not reported
Lin Ft Other1:	Not reported
Lin Ft Other1 Text:	Not reported
Lin Ft Other2:	Not reported
Lin Ft Other2 Text:	Not reported
Indoors:	Not reported
Outdoors:	Not reported
Neg Pres Enclosure:	Not reported
Glove Bag:	Not reported
Mini Enclosure:	Not reported
Critical Barriers:	Not reported
Wrap And Cut:	Not reported
Wet Methods:	Not reported
HEPA Vacuum:	Not reported
MANUALMETHODS :	Not reported
Other CM1:	Not reported
Other CM1 Text:	Not reported
Other CM2:	Not reported
Other CM2 Text:	Not reported
Half Mask APR:	Not reported
Full Face APR:	Not reported
PAPR:	Not reported
Type C Continuous:	Not reported
Type C Pressure:	Not reported
Other Resp Pro:	Not reported
Other Resp Pro Text:	Not reported
Comments:	Not reported
Date Time Submitted:	Not reported
Submitter IP Address:	Not reported
Region:	2
UBI:	602925156
Notice type:	Initial
Project Type:	Mastic, Vinyl Asbestos Tile
Supervisor:	Steve Bloom (ABAS00033887) ACTIVE
Supervisor Phone:	Not reported
Certificate Status:	ACTIVE
Name:	Not reported
Address:	901 12TH AVE.
City,State,Zip:	SEATTLE, WA
Facility Type:	Not reported
Parent ID:	Not reported
Form ID:	174645#1923087235
Notice Date:	05/18/2021
Start Date:	05/18/2021
Completion Date:	05/20/2021
Initial:	Not reported
Amended:	Not reported
On Hold:	Not reported
Off Hold:	Not reported
Emergency:	Not reported
Site Hours Start:	Not reported

DRAFT

SEATTLE UNIVERSITY CSI (Continued) **S124429242**

Site Hours End:	Not reported
Sunday:	Not reported
Monday:	Not reported
Tuesday:	Not reported
Wednesday:	Not reported
Thursday:	Not reported
Friday:	Not reported
Saturday:	Not reported
Contractor ID:	Not reported
Phone:	Not reported
Job Site CAS:	Not reported
Project Form Email:	Not reported
Property Owner Name:	Not reported
Property Owner Agent:	Not reported
Property Owner Company:	ECO ENVIRONMENTAL SERVICES, IN (KENT) (ABCN00001468)
Property Owner Address:	Not reported
Property Owner City:	Not reported
Property Owner State:	Not reported
Property Owner Zip4:	Not reported
Property Owner Phone:	Not reported
Job Site Room:	Not reported
Facility Age:	Not reported
Facility Size:	Not reported
Facility Remodel:	Not reported
Facility Demo:	Not reported
Facility Repair:	Not reported
Facility Maint:	Not reported
Removed:	Not reported
Encapsulated:	Not reported
Quantity Sq Ft:	Not reported
Fireproofing:	Not reported
Popcorn Ceiling:	Not reported
CAB:	Not reported
Sheet Vinyl:	Not reported
Asbestos Paper:	Not reported
Boiler Insulation:	Not reported
Duct Paper:	Not reported
VAT:	Not reported
Roofing:	Not reported
Sq Ft Other:	Not reported
Sq Ft Other Text:	Not reported
Quantity Lin Ft:	Not reported
Mag Pipe Insulation:	Not reported
Air Cell Pipe Insulation:	Not reported
Ducting Insulation:	Not reported
Cement Asbestos Pipe:	Not reported
Mudded Pipe Insulation:	Not reported
Duct Tape:	Not reported
Lin Ft Other1:	Not reported
Lin Ft Other1 Text:	Not reported
Lin Ft Other2:	Not reported
Lin Ft Other2 Text:	Not reported
Indoors:	Not reported
Outdoors:	Not reported
Neg Pres Enclosure:	Not reported
Glove Bag:	Not reported
Mini Enclosure:	Not reported

DRAFT

SEATTLE UNIVERSITY CSI (Continued) **S124429242**

Critical Barriers:	Not reported
Wrap And Cut:	Not reported
Wet Methods:	Not reported
HEPA Vacuum:	Not reported
MANUALMETHODS :	Not reported
Other CM1:	Not reported
Other CM1 Text:	Not reported
Other CM2:	Not reported
Other CM2 Text:	Not reported
Half Mask APR:	Not reported
Full Face APR:	Not reported
PAPR:	Not reported
Type C Continuous:	Not reported
Type C Pressure:	Not reported
Other Resp Pro:	Not reported
Other Resp Pro Text:	Not reported
Comments:	Not reported
Date Time Submitted:	Not reported
Submitter IP Address:	Not reported
Region:	2
UBI:	602925156
Notice type:	Initial
Project Type:	Mastic, Vinyl Asbestos Tile
Supervisor:	Steve Bloom (ABAS00033887) ACTIVE
Supervisor Phone:	Not reported
Certificate Status:	ACTIVE
Name:	Not reported
Address:	901 12TH AVENUE
City,State,Zip:	SEATTLE, WA
Facility Type:	Not reported
Parent ID:	Not reported
Form ID:	184870#1050190984
Notice Date:	12/27/2021
Start Date:	01/03/2022
Completion Date:	12/31/2022
Initial:	Not reported
Amended:	Not reported
On Hold:	Not reported
Off Hold:	Not reported
Emergency:	Not reported
Site Hours Start:	Not reported
Site Hours End:	Not reported
Sunday:	Not reported
Monday:	Not reported
Tuesday:	Not reported
Wednesday:	Not reported
Thursday:	Not reported
Friday:	Not reported
Saturday:	Not reported
Contractor ID:	Not reported
Phone:	Not reported
Job Site CAS:	Not reported
Project Form Email:	Not reported
Property Owner Name:	Not reported
Property Owner Agent:	Not reported
Property Owner Company:	GRAYHAWK CONSTRUCTION CO INC (BOTHELL) (ABCN00001251)

DRAFT

SEATTLE UNIVERSITY CSI (Continued) **S124429242**

Property Owner Address:	Not reported
Property Owner City:	Not reported
Property Owner State:	Not reported
Property Owner Zip4:	Not reported
Property Owner Phone:	Not reported
Job Site Room:	Not reported
Facility Age:	Not reported
Facility Size:	Not reported
Facility Remodel:	Not reported
Facility Demo:	Not reported
Facility Repair:	Not reported
Facility Maint:	Not reported
Removed:	Not reported
Encapsulated:	Not reported
Quantity Sq Ft:	Not reported
Fireproofing:	Not reported
Popcorn Ceiling:	Not reported
CAB:	Not reported
Sheet Vinyl:	Not reported
Asbestos Paper:	Not reported
Boiler Insulation:	Not reported
Duct Paper:	Not reported
VAT:	Not reported
Roofing:	Not reported
Sq Ft Other:	Not reported
Sq Ft Other Text:	Not reported
Quantity Lin Ft:	Not reported
Mag Pipe Insulation:	Not reported
Air Cell Pipe Insulation:	Not reported
Ducting Insulation:	Not reported
Cement Asbestos Pipe:	Not reported
Mudded Pipe Insulation:	Not reported
Duct Tape:	Not reported
Lin Ft Other1:	Not reported
Lin Ft Other1 Text:	Not reported
Lin Ft Other2:	Not reported
Lin Ft Other2 Text:	Not reported
Indoors:	Not reported
Outdoors:	Not reported
Neg Pres Enclosure:	Not reported
Glove Bag:	Not reported
Mini Enclosure:	Not reported
Critical Barriers:	Not reported
Wrap And Cut:	Not reported
Wet Methods:	Not reported
HEPA Vacuum:	Not reported
MANUALMETHODS :	Not reported
Other CM1:	Not reported
Other CM1 Text:	Not reported
Other CM2:	Not reported
Other CM2 Text:	Not reported
Half Mask APR:	Not reported
Full Face APR:	Not reported
PAPR:	Not reported
Type C Continuous:	Not reported
Type C Pressure:	Not reported
Other Resp Pro:	Not reported

DRAFT

SEATTLE UNIVERSITY CSI (Continued) **S124429242**

Other Resp Pro Text:	Not reported
Comments:	Not reported
Date Time Submitted:	Not reported
Submitter IP Address:	Not reported
Region:	2
UBI:	601914295
Notice type:	Initial
Project Type:	Mastic
Supervisor:	Tyson Moran (ABAS00032993) ACTIVE
Supervisor Phone:	Not reported
Certificate Status:	ACTIVE
Name:	Not reported
Address:	901 12TH AVE.
City,State,Zip:	SEATTLE, WA
Facility Type:	Not reported
Parent ID:	Not reported
Form ID:	139247#816679101
Notice Date:	03/26/2019
Start Date:	03/25/2019
Completion Date:	03/26/2019
Initial:	Not reported
Amended:	Not reported
On Hold:	Not reported
Off Hold:	Not reported
Emergency:	Not reported
Site Hours Start:	Not reported
Site Hours End:	Not reported
Sunday:	Not reported
Monday:	Not reported
Tuesday:	Not reported
Wednesday:	Not reported
Thursday:	Not reported
Friday:	Not reported
Saturday:	Not reported
Contractor ID:	Not reported
Phone:	Not reported
Job Site CAS:	Not reported
Project Form Email:	Not reported
Property Owner Name:	Not reported
Property Owner Agent:	Not reported
Property Owner Company:	F S & G S SERVICES INC (PUYALLUP) (ABCN00001022)
Property Owner Address:	Not reported
Property Owner City:	Not reported
Property Owner State:	Not reported
Property Owner Zip4:	Not reported
Property Owner Phone:	Not reported
Job Site Room:	Not reported
Facility Age:	Not reported
Facility Size:	Not reported
Facility Remodel:	Not reported
Facility Demo:	Not reported
Facility Repair:	Not reported
Facility Maint:	Not reported
Removed:	Not reported
Encapsulated:	Not reported
Quantity Sq Ft:	Not reported

DRAFT

SEATTLE UNIVERSITY CSI (Continued) **S124429242**

Fireproofing:	Not reported
Popcorn Ceiling:	Not reported
CAB:	Not reported
Sheet Vinyl:	Not reported
Asbestos Paper:	Not reported
Boiler Insulation:	Not reported
Duct Paper:	Not reported
VAT:	Not reported
Roofing:	Not reported
Sq Ft Other:	Not reported
Sq Ft Other Text:	Not reported
Quantity Lin Ft:	Not reported
Mag Pipe Insulation:	Not reported
Air Cell Pipe Insulation:	Not reported
Ducting Insulation:	Not reported
Cement Asbestos Pipe:	Not reported
Mudded Pipe Insulation:	Not reported
Duct Tape:	Not reported
Lin Ft Other1:	Not reported
Lin Ft Other1 Text:	Not reported
Lin Ft Other2:	Not reported
Lin Ft Other2 Text:	Not reported
Indoors:	Not reported
Outdoors:	Not reported
Neg Pres Enclosure:	Not reported
Glove Bag:	Not reported
Mini Enclosure:	Not reported
Critical Barriers:	Not reported
Wrap And Cut:	Not reported
Wet Methods:	Not reported
HEPA Vacuum:	Not reported
MANUALMETHODS :	Not reported
Other CM1:	Not reported
Other CM1 Text:	Not reported
Other CM2:	Not reported
Other CM2 Text:	Not reported
Half Mask APR:	Not reported
Full Face APR:	Not reported
PAPR:	Not reported
Type C Continuous:	Not reported
Type C Pressure:	Not reported
Other Resp Pro:	Not reported
Other Resp Pro Text:	Not reported
Comments:	Not reported
Date Time Submitted:	Not reported
Submitter IP Address:	Not reported
Region:	2
UBI:	601133658
Notice type:	Initial
Project Type:	Mastic, Vinyl Asbestos Tile
Supervisor:	Fernando Walker (35900)
Supervisor Phone:	Not reported
Certificate Status:	ACTIVE
Name:	Not reported
Address:	901 12TH AVE.
City,State,Zip:	SEATTLE, WA

DRAFT

SEATTLE UNIVERSITY CSI (Continued) **S124429242**

Facility Type:	Not reported
Parent ID:	Not reported
Form ID:	139247#816679101
Notice Date:	03/15/2019
Start Date:	03/25/2019
Completion Date:	04/30/2019
Initial:	Not reported
Amended:	Not reported
On Hold:	Not reported
Off Hold:	Not reported
Emergency:	Not reported
Site Hours Start:	Not reported
Site Hours End:	Not reported
Sunday:	Not reported
Monday:	Not reported
Tuesday:	Not reported
Wednesday:	Not reported
Thursday:	Not reported
Friday:	Not reported
Saturday:	Not reported
Contractor ID:	Not reported
Phone:	Not reported
Job Site CAS:	Not reported
Project Form Email:	Not reported
Property Owner Name:	Not reported
Property Owner Agent:	Not reported
Property Owner Company:	F S & G S SERVICES INC (PUYALLUP) (ABCN00001022)
Property Owner Address:	Not reported
Property Owner City:	Not reported
Property Owner State:	Not reported
Property Owner Zip4:	Not reported
Property Owner Phone:	Not reported
Job Site Room:	Not reported
Facility Age:	Not reported
Facility Size:	Not reported
Facility Remodel:	Not reported
Facility Demo:	Not reported
Facility Repair:	Not reported
Facility Maint:	Not reported
Removed:	Not reported
Encapsulated:	Not reported
Quantity Sq Ft:	Not reported
Fireproofing:	Not reported
Popcorn Ceiling:	Not reported
CAB:	Not reported
Sheet Vinyl:	Not reported
Asbestos Paper:	Not reported
Boiler Insulation:	Not reported
Duct Paper:	Not reported
VAT:	Not reported
Roofing:	Not reported
Sq Ft Other:	Not reported
Sq Ft Other Text:	Not reported
Quantity Lin Ft:	Not reported
Mag Pipe Insulation:	Not reported
Air Cell Pipe Insulation:	Not reported
Ducting Insulation:	Not reported

DRAFT

SEATTLE UNIVERSITY CSI (Continued) **S124429242**

Cement Asbestos Pipe:	Not reported
Mudded Pipe Insulation:	Not reported
Duct Tape:	Not reported
Lin Ft Other1:	Not reported
Lin Ft Other1 Text:	Not reported
Lin Ft Other2:	Not reported
Lin Ft Other2 Text:	Not reported
Indoors:	Not reported
Outdoors:	Not reported
Neg Pres Enclosure:	Not reported
Glove Bag:	Not reported
Mini Enclosure:	Not reported
Critical Barriers:	Not reported
Wrap And Cut:	Not reported
Wet Methods:	Not reported
HEPA Vacuum:	Not reported
MANUALMETHODS :	Not reported
Other CM1:	Not reported
Other CM1 Text:	Not reported
Other CM2:	Not reported
Other CM2 Text:	Not reported
Half Mask APR:	Not reported
Full Face APR:	Not reported
PAPR:	Not reported
Type C Continuous:	Not reported
Type C Pressure:	Not reported
Other Resp Pro:	Not reported
Other Resp Pro Text:	Not reported
Comments:	Not reported
Date Time Submitted:	Not reported
Submitter IP Address:	Not reported
Region:	2
UBI:	601133658
Notice type:	Initial
Project Type:	Mastic, Vinyl Asbestos Tile
Supervisor:	Fernando Walker (35900)
Supervisor Phone:	Not reported
Certificate Status:	ACTIVE
Name:	Not reported
Address:	901 12TH AVE
City,State,Zip:	SEATTLE, WA
Facility Type:	Not reported
Parent ID:	Not reported
Form ID:	40162##1222Nupre530298
Notice Date:	07/20/2010
Start Date:	07/21/2010
Completion Date:	08/13/2010
Initial:	Not reported
Amended:	Not reported
On Hold:	Not reported
Off Hold:	Not reported
Emergency:	Not reported
Site Hours Start:	Not reported
Site Hours End:	Not reported
Sunday:	Not reported
Monday:	Not reported

DRAFT

SEATTLE UNIVERSITY CSI (Continued) **S124429242**

Tuesday:	Not reported
Wednesday:	Not reported
Thursday:	Not reported
Friday:	Not reported
Saturday:	Not reported
Contractor ID:	Not reported
Phone:	Not reported
Job Site CAS:	Not reported
Project Form Email:	Not reported
Property Owner Name:	Not reported
Property Owner Agent:	Not reported
Property Owner Company:	Northstar CG, LP (ABCN00001222)
Property Owner Address:	Not reported
Property Owner City:	Not reported
Property Owner State:	Not reported
Property Owner Zip4:	Not reported
Property Owner Phone:	Not reported
Job Site Room:	Not reported
Facility Age:	Not reported
Facility Size:	Not reported
Facility Remodel:	Not reported
Facility Demo:	Not reported
Facility Repair:	Not reported
Facility Maint:	Not reported
Removed:	Not reported
Encapsulated:	Not reported
Quantity Sq Ft:	Not reported
Fireproofing:	Not reported
Popcorn Ceiling:	Not reported
CAB:	Not reported
Sheet Vinyl:	Not reported
Asbestos Paper:	Not reported
Boiler Insulation:	Not reported
Duct Paper:	Not reported
VAT:	Not reported
Roofing:	Not reported
Sq Ft Other:	Not reported
Sq Ft Other Text:	Not reported
Quantity Lin Ft:	Not reported
Mag Pipe Insulation:	Not reported
Air Cell Pipe Insulation:	Not reported
Ducting Insulation:	Not reported
Cement Asbestos Pipe:	Not reported
Mudded Pipe Insulation:	Not reported
Duct Tape:	Not reported
Lin Ft Other1:	Not reported
Lin Ft Other1 Text:	Not reported
Lin Ft Other2:	Not reported
Lin Ft Other2 Text:	Not reported
Indoors:	Not reported
Outdoors:	Not reported
Neg Pres Enclosure:	Not reported
Glove Bag:	Not reported
Mini Enclosure:	Not reported
Critical Barriers:	Not reported
Wrap And Cut:	Not reported
Wet Methods:	Not reported

DRAFT

SEATTLE UNIVERSITY CSI (Continued) **S124429242**

HEPA Vacuum:	Not reported
MANUALMETHODS :	Not reported
Other CM1:	Not reported
Other CM1 Text:	Not reported
Other CM2:	Not reported
Other CM2 Text:	Not reported
Half Mask APR:	Not reported
Full Face APR:	Not reported
PAPR:	Not reported
Type C Continuous:	Not reported
Type C Pressure:	Not reported
Other Resp Pro:	Not reported
Other Resp Pro Text:	Not reported
Comments:	Not reported
Date Time Submitted:	Not reported
Submitter IP Address:	Not reported
Region:	Not reported
UBI:	602614420
Notice type:	Initial
Project Type:	Boiler Insulation
Supervisor:	Roger Knight ()
Supervisor Phone:	Not reported
Certificate Status:	ACTIVE

Name:	Not reported
Address:	901 12TH AVE
City,State,Zip:	SEATTLE, WA
Facility Type:	Not reported
Parent ID:	Not reported
Form ID:	40184##1222Nupre491992
Notice Date:	07/21/2010
Start Date:	07/22/2010
Completion Date:	08/13/2010
Initial:	Not reported
Amended:	Not reported
On Hold:	Not reported
Off Hold:	Not reported
Emergency:	Not reported
Site Hours Start:	Not reported
Site Hours End:	Not reported
Sunday:	Not reported
Monday:	Not reported
Tuesday:	Not reported
Wednesday:	Not reported
Thursday:	Not reported
Friday:	Not reported
Saturday:	Not reported
Contractor ID:	Not reported
Phone:	Not reported
Job Site CAS:	Not reported
Project Form Email:	Not reported
Property Owner Name:	Not reported
Property Owner Agent:	Not reported
Property Owner Company:	Northstar CG, LP (ABCN00001222)
Property Owner Address:	Not reported
Property Owner City:	Not reported
Property Owner State:	Not reported

DRAFT

SEATTLE UNIVERSITY CSI (Continued) **S124429242**

Property Owner Zip4:	Not reported
Property Owner Phone:	Not reported
Job Site Room:	Not reported
Facility Age:	Not reported
Facility Size:	Not reported
Facility Remodel:	Not reported
Facility Demo:	Not reported
Facility Repair:	Not reported
Facility Maint:	Not reported
Removed:	Not reported
Encapsulated:	Not reported
Quantity Sq Ft:	Not reported
Fireproofing:	Not reported
Popcorn Ceiling:	Not reported
CAB:	Not reported
Sheet Vinyl:	Not reported
Asbestos Paper:	Not reported
Boiler Insulation:	Not reported
Duct Paper:	Not reported
VAT:	Not reported
Roofing:	Not reported
Sq Ft Other:	Not reported
Sq Ft Other Text:	Not reported
Quantity Lin Ft:	Not reported
Mag Pipe Insulation:	Not reported
Air Cell Pipe Insulation:	Not reported
Ducting Insulation:	Not reported
Cement Asbestos Pipe:	Not reported
Mudded Pipe Insulation:	Not reported
Duct Tape:	Not reported
Lin Ft Other1:	Not reported
Lin Ft Other1 Text:	Not reported
Lin Ft Other2:	Not reported
Lin Ft Other2 Text:	Not reported
Indoors:	Not reported
Outdoors:	Not reported
Neg Pres Enclosure:	Not reported
Glove Bag:	Not reported
Mini Enclosure:	Not reported
Critical Barriers:	Not reported
Wrap And Cut:	Not reported
Wet Methods:	Not reported
HEPA Vacuum:	Not reported
MANUALMETHODS :	Not reported
Other CM1:	Not reported
Other CM1 Text:	Not reported
Other CM2:	Not reported
Other CM2 Text:	Not reported
Half Mask APR:	Not reported
Full Face APR:	Not reported
PAPR:	Not reported
Type C Continuous:	Not reported
Type C Pressure:	Not reported
Other Resp Pro:	Not reported
Other Resp Pro Text:	Not reported
Comments:	Not reported
Date Time Submitted:	Not reported

DRAFT

SEATTLE UNIVERSITY CSI (Continued) **S124429242**

Submitter IP Address:	Not reported
Region:	Not reported
UBI:	602614420
Notice type:	Initial
Project Type:	Boiler Insulation
Supervisor:	Roger Knight ()
Supervisor Phone:	Not reported
Certificate Status:	ACTIVE
Name:	Not reported
Address:	901 12TH AVE
City,State,Zip:	SEATTLE, WA
Facility Type:	Not reported
Parent ID:	Not reported
Form ID:	40026##1222Nupre153199
Notice Date:	07/15/2010
Start Date:	07/20/2010
Completion Date:	07/30/2010
Initial:	Not reported
Amended:	Not reported
On Hold:	Not reported
Off Hold:	Not reported
Emergency:	Not reported
Site Hours Start:	Not reported
Site Hours End:	Not reported
Sunday:	Not reported
Monday:	Not reported
Tuesday:	Not reported
Wednesday:	Not reported
Thursday:	Not reported
Friday:	Not reported
Saturday:	Not reported
Contractor ID:	Not reported
Phone:	Not reported
Job Site CAS:	Not reported
Project Form Email:	Not reported
Property Owner Name:	Not reported
Property Owner Agent:	Not reported
Property Owner Company:	Northstar CG, LP (ABCN00001222)
Property Owner Address:	Not reported
Property Owner City:	Not reported
Property Owner State:	Not reported
Property Owner Zip4:	Not reported
Property Owner Phone:	Not reported
Job Site Room:	Not reported
Facility Age:	Not reported
Facility Size:	Not reported
Facility Remodel:	Not reported
Facility Demo:	Not reported
Facility Repair:	Not reported
Facility Maint:	Not reported
Removed:	Not reported
Encapsulated:	Not reported
Quantity Sq Ft:	Not reported
Fireproofing:	Not reported
Popcorn Ceiling:	Not reported
CAB:	Not reported

DRAFT

SEATTLE UNIVERSITY CSI (Continued) **S124429242**

Sheet Vinyl:	Not reported
Asbestos Paper:	Not reported
Boiler Insulation:	Not reported
Duct Paper:	Not reported
VAT:	Not reported
Roofing:	Not reported
Sq Ft Other:	Not reported
Sq Ft Other Text:	Not reported
Quantity Lin Ft:	Not reported
Mag Pipe Insulation:	Not reported
Air Cell Pipe Insulation:	Not reported
Ducting Insulation:	Not reported
Cement Asbestos Pipe:	Not reported
Mudded Pipe Insulation:	Not reported
Duct Tape:	Not reported
Lin Ft Other1:	Not reported
Lin Ft Other1 Text:	Not reported
Lin Ft Other2:	Not reported
Lin Ft Other2 Text:	Not reported
Indoors:	Not reported
Outdoors:	Not reported
Neg Pres Enclosure:	Not reported
Glove Bag:	Not reported
Mini Enclosure:	Not reported
Critical Barriers:	Not reported
Wrap And Cut:	Not reported
Wet Methods:	Not reported
HEPA Vacuum:	Not reported
MANUALMETHODS :	Not reported
Other CM1:	Not reported
Other CM1 Text:	Not reported
Other CM2:	Not reported
Other CM2 Text:	Not reported
Half Mask APR:	Not reported
Full Face APR:	Not reported
PAPR:	Not reported
Type C Continuous:	Not reported
Type C Pressure:	Not reported
Other Resp Pro:	Not reported
Other Resp Pro Text:	Not reported
Comments:	Not reported
Date Time Submitted:	Not reported
Submitter IP Address:	Not reported
Region:	Not reported
UBI:	602614420
Notice type:	Initial
Project Type:	Boiler Insulation
Supervisor:	Roger Knight ()
Supervisor Phone:	Not reported
Certificate Status:	ACTIVE
Name:	Not reported
Address:	901 12TH AVE
City,State,Zip:	SEATTLE, WA
Facility Type:	Not reported
Parent ID:	Not reported
Form ID:	144879#688066969

DRAFT

SEATTLE UNIVERSITY CSI (Continued) **S124429242**

Notice Date:	08/30/2019
Start Date:	07/08/2019
Completion Date:	12/31/2019
Initial:	Not reported
Amended:	Not reported
On Hold:	Not reported
Off Hold:	Not reported
Emergency:	Not reported
Site Hours Start:	Not reported
Site Hours End:	Not reported
Sunday:	Not reported
Monday:	Not reported
Tuesday:	Not reported
Wednesday:	Not reported
Thursday:	Not reported
Friday:	Not reported
Saturday:	Not reported
Contractor ID:	Not reported
Phone:	Not reported
Job Site CAS:	Not reported
Project Form Email:	Not reported
Property Owner Name:	Not reported
Property Owner Agent:	Not reported
Property Owner Company:	PERFORMANCE ABATEMENT SRVC INC (LENEXA) (ABCN00001016)
Property Owner Address:	Not reported
Property Owner City:	Not reported
Property Owner State:	Not reported
Property Owner Zip4:	Not reported
Property Owner Phone:	Not reported
Job Site Room:	Not reported
Facility Age:	Not reported
Facility Size:	Not reported
Facility Remodel:	Not reported
Facility Demo:	Not reported
Facility Repair:	Not reported
Facility Maint:	Not reported
Removed:	Not reported
Encapsulated:	Not reported
Quantity Sq Ft:	Not reported
Fireproofing:	Not reported
Popcorn Ceiling:	Not reported
CAB:	Not reported
Sheet Vinyl:	Not reported
Asbestos Paper:	Not reported
Boiler Insulation:	Not reported
Duct Paper:	Not reported
VAT:	Not reported
Roofing:	Not reported
Sq Ft Other:	Not reported
Sq Ft Other Text:	Not reported
Quantity Lin Ft:	Not reported
Mag Pipe Insulation:	Not reported
Air Cell Pipe Insulation:	Not reported
Ducting Insulation:	Not reported
Cement Asbestos Pipe:	Not reported
Mudded Pipe Insulation:	Not reported
Duct Tape:	Not reported

DRAFT

SEATTLE UNIVERSITY CSI (Continued) **S124429242**

Lin Ft Other1:	Not reported
Lin Ft Other1 Text:	Not reported
Lin Ft Other2:	Not reported
Lin Ft Other2 Text:	Not reported
Indoors:	Not reported
Outdoors:	Not reported
Neg Pres Enclosure:	Not reported
Glove Bag:	Not reported
Mini Enclosure:	Not reported
Critical Barriers:	Not reported
Wrap And Cut:	Not reported
Wet Methods:	Not reported
HEPA Vacuum:	Not reported
MANUALMETHODS :	Not reported
Other CM1:	Not reported
Other CM1 Text:	Not reported
Other CM2:	Not reported
Other CM2 Text:	Not reported
Half Mask APR:	Not reported
Full Face APR:	Not reported
PAPR:	Not reported
Type C Continuous:	Not reported
Type C Pressure:	Not reported
Other Resp Pro:	Not reported
Other Resp Pro Text:	Not reported
Comments:	Not reported
Date Time Submitted:	Not reported
Submitter IP Address:	Not reported
Region:	2
UBI:	601018806
Notice type:	Initial
Project Type:	Mastic, Other linear footage, Other Square Footage, Vinyl Asbestos Tile
Supervisor:	Jim Lewis (ABAS00008180) ACTIVE
Supervisor Phone:	Not reported
Certificate Status:	ACTIVE
Name:	Not reported
Address:	901 12TH AVE
City,State,Zip:	SEATTLE, WA
Facility Type:	Not reported
Parent ID:	Not reported
Form ID:	144879#688066969
Notice Date:	08/29/2019
Start Date:	07/08/2019
Completion Date:	12/31/2019
Initial:	Not reported
Amended:	Not reported
On Hold:	Not reported
Off Hold:	Not reported
Emergency:	Not reported
Site Hours Start:	Not reported
Site Hours End:	Not reported
Sunday:	Not reported
Monday:	Not reported
Tuesday:	Not reported
Wednesday:	Not reported

DRAFT

SEATTLE UNIVERSITY CSI (Continued) **S124429242**

Thursday:	Not reported
Friday:	Not reported
Saturday:	Not reported
Contractor ID:	Not reported
Phone:	Not reported
Job Site CAS:	Not reported
Project Form Email:	Not reported
Property Owner Name:	Not reported
Property Owner Agent:	Not reported
Property Owner Company:	PERFORMANCE ABATEMENT SRVC INC (LENEXA) (ABCN00001016)
Property Owner Address:	Not reported
Property Owner City:	Not reported
Property Owner State:	Not reported
Property Owner Zip4:	Not reported
Property Owner Phone:	Not reported
Job Site Room:	Not reported
Facility Age:	Not reported
Facility Size:	Not reported
Facility Remodel:	Not reported
Facility Demo:	Not reported
Facility Repair:	Not reported
Facility Maint:	Not reported
Removed:	Not reported
Encapsulated:	Not reported
Quantity Sq Ft:	Not reported
Fireproofing:	Not reported
Popcorn Ceiling:	Not reported
CAB:	Not reported
Sheet Vinyl:	Not reported
Asbestos Paper:	Not reported
Boiler Insulation:	Not reported
Duct Paper:	Not reported
VAT:	Not reported
Roofing:	Not reported
Sq Ft Other:	Not reported
Sq Ft Other Text:	Not reported
Quantity Lin Ft:	Not reported
Mag Pipe Insulation:	Not reported
Air Cell Pipe Insulation:	Not reported
Ducting Insulation:	Not reported
Cement Asbestos Pipe:	Not reported
Mudded Pipe Insulation:	Not reported
Duct Tape:	Not reported
Lin Ft Other1:	Not reported
Lin Ft Other1 Text:	Not reported
Lin Ft Other2:	Not reported
Lin Ft Other2 Text:	Not reported
Indoors:	Not reported
Outdoors:	Not reported
Neg Pres Enclosure:	Not reported
Glove Bag:	Not reported
Mini Enclosure:	Not reported
Critical Barriers:	Not reported
Wrap And Cut:	Not reported
Wet Methods:	Not reported
HEPA Vacuum:	Not reported
MANUALMETHODS :	Not reported

DRAFT

SEATTLE UNIVERSITY CSI (Continued) **S124429242**

Other CM1:	Not reported
Other CM1 Text:	Not reported
Other CM2:	Not reported
Other CM2 Text:	Not reported
Half Mask APR:	Not reported
Full Face APR:	Not reported
PAPR:	Not reported
Type C Continuous:	Not reported
Type C Pressure:	Not reported
Other Resp Pro:	Not reported
Other Resp Pro Text:	Not reported
Comments:	Not reported
Date Time Submitted:	Not reported
Submitter IP Address:	Not reported
Region:	2
UBI:	601018806
Notice type:	Initial
Project Type:	Mastic, Other linear footage, Other Square Footage, Vinyl Asbestos Tile
Supervisor:	Jim Lewis (ABAS00008180) ACTIVE
Supervisor Phone:	Not reported
Certificate Status:	ACTIVE
Name:	Not reported
Address:	901 12TH AVE
City,State,Zip:	SEATTLE, WA
Facility Type:	Not reported
Parent ID:	Not reported
Form ID:	144879#688066969
Notice Date:	08/23/2019
Start Date:	07/08/2019
Completion Date:	12/31/2019
Initial:	Not reported
Amended:	Not reported
On Hold:	Not reported
Off Hold:	Not reported
Emergency:	Not reported
Site Hours Start:	Not reported
Site Hours End:	Not reported
Sunday:	Not reported
Monday:	Not reported
Tuesday:	Not reported
Wednesday:	Not reported
Thursday:	Not reported
Friday:	Not reported
Saturday:	Not reported
Contractor ID:	Not reported
Phone:	Not reported
Job Site CAS:	Not reported
Project Form Email:	Not reported
Property Owner Name:	Not reported
Property Owner Agent:	Not reported
Property Owner Company:	PERFORMANCE ABATEMENT SRVC INC (LENEXA) (ABCN00001016)
Property Owner Address:	Not reported
Property Owner City:	Not reported
Property Owner State:	Not reported
Property Owner Zip4:	Not reported

DRAFT

SEATTLE UNIVERSITY CSI (Continued) **S124429242**

Property Owner Phone:	Not reported
Job Site Room:	Not reported
Facility Age:	Not reported
Facility Size:	Not reported
Facility Remodel:	Not reported
Facility Demo:	Not reported
Facility Repair:	Not reported
Facility Maint:	Not reported
Removed:	Not reported
Encapsulated:	Not reported
Quantity Sq Ft:	Not reported
Fireproofing:	Not reported
Popcorn Ceiling:	Not reported
CAB:	Not reported
Sheet Vinyl:	Not reported
Asbestos Paper:	Not reported
Boiler Insulation:	Not reported
Duct Paper:	Not reported
VAT:	Not reported
Roofing:	Not reported
Sq Ft Other:	Not reported
Sq Ft Other Text:	Not reported
Quantity Lin Ft:	Not reported
Mag Pipe Insulation:	Not reported
Air Cell Pipe Insulation:	Not reported
Ducting Insulation:	Not reported
Cement Asbestos Pipe:	Not reported
Mudded Pipe Insulation:	Not reported
Duct Tape:	Not reported
Lin Ft Other1:	Not reported
Lin Ft Other1 Text:	Not reported
Lin Ft Other2:	Not reported
Lin Ft Other2 Text:	Not reported
Indoors:	Not reported
Outdoors:	Not reported
Neg Pres Enclosure:	Not reported
Glove Bag:	Not reported
Mini Enclosure:	Not reported
Critical Barriers:	Not reported
Wrap And Cut:	Not reported
Wet Methods:	Not reported
HEPA Vacuum:	Not reported
MANUALMETHODS :	Not reported
Other CM1:	Not reported
Other CM1 Text:	Not reported
Other CM2:	Not reported
Other CM2 Text:	Not reported
Half Mask APR:	Not reported
Full Face APR:	Not reported
PAPR:	Not reported
Type C Continuous:	Not reported
Type C Pressure:	Not reported
Other Resp Pro:	Not reported
Other Resp Pro Text:	Not reported
Comments:	Not reported
Date Time Submitted:	Not reported
Submitter IP Address:	Not reported

DRAFT

SEATTLE UNIVERSITY CSI (Continued) **S124429242**

Region:	2
UBI:	601018806
Notice type:	Initial
Project Type:	Mastic, Other linear footage, Other Square Footage, Vinyl Asbestos Tile
Supervisor:	Aniceto Garcia (ABAS00033650) ACTIVE
Supervisor Phone:	Not reported
Certificate Status:	ACTIVE
Name:	Not reported
Address:	901 12TH AVE
City,State,Zip:	SEATTLE, WA
Facility Type:	Not reported
Parent ID:	Not reported
Form ID:	144879#688066969
Notice Date:	08/21/2019
Start Date:	07/08/2019
Completion Date:	12/31/2019
Initial:	Not reported
Amended:	Not reported
On Hold:	Not reported
Off Hold:	Not reported
Emergency:	Not reported
Site Hours Start:	Not reported
Site Hours End:	Not reported
Sunday:	Not reported
Monday:	Not reported
Tuesday:	Not reported
Wednesday:	Not reported
Thursday:	Not reported
Friday:	Not reported
Saturday:	Not reported
Contractor ID:	Not reported
Phone:	Not reported
Job Site CAS:	Not reported
Project Form Email:	Not reported
Property Owner Name:	Not reported
Property Owner Agent:	Not reported
Property Owner Company:	PERFORMANCE ABATEMENT SRVC INC (LENEXA) (ABCN00001016)
Property Owner Address:	Not reported
Property Owner City:	Not reported
Property Owner State:	Not reported
Property Owner Zip4:	Not reported
Property Owner Phone:	Not reported
Job Site Room:	Not reported
Facility Age:	Not reported
Facility Size:	Not reported
Facility Remodel:	Not reported
Facility Demo:	Not reported
Facility Repair:	Not reported
Facility Maint:	Not reported
Removed:	Not reported
Encapsulated:	Not reported
Quantity Sq Ft:	Not reported
Fireproofing:	Not reported
Popcorn Ceiling:	Not reported
CAB:	Not reported

DRAFT

SEATTLE UNIVERSITY CSI (Continued) **S124429242**

Sheet Vinyl:	Not reported
Asbestos Paper:	Not reported
Boiler Insulation:	Not reported
Duct Paper:	Not reported
VAT:	Not reported
Roofing:	Not reported
Sq Ft Other:	Not reported
Sq Ft Other Text:	Not reported
Quantity Lin Ft:	Not reported
Mag Pipe Insulation:	Not reported
Air Cell Pipe Insulation:	Not reported
Ducting Insulation:	Not reported
Cement Asbestos Pipe:	Not reported
Mudded Pipe Insulation:	Not reported
Duct Tape:	Not reported
Lin Ft Other1:	Not reported
Lin Ft Other1 Text:	Not reported
Lin Ft Other2:	Not reported
Lin Ft Other2 Text:	Not reported
Indoors:	Not reported
Outdoors:	Not reported
Neg Pres Enclosure:	Not reported
Glove Bag:	Not reported
Mini Enclosure:	Not reported
Critical Barriers:	Not reported
Wrap And Cut:	Not reported
Wet Methods:	Not reported
HEPA Vacuum:	Not reported
MANUALMETHODS :	Not reported
Other CM1:	Not reported
Other CM1 Text:	Not reported
Other CM2:	Not reported
Other CM2 Text:	Not reported
Half Mask APR:	Not reported
Full Face APR:	Not reported
PAPR:	Not reported
Type C Continuous:	Not reported
Type C Pressure:	Not reported
Other Resp Pro:	Not reported
Other Resp Pro Text:	Not reported
Comments:	Not reported
Date Time Submitted:	Not reported
Submitter IP Address:	Not reported
Region:	2
UBI:	601018806
Notice type:	Initial
Project Type:	Mastic, Other linear footage, Other Square Footage, Vinyl Asbestos Tile
Supervisor:	Aniceto Garcia (ABAS00033650) ACTIVE
Supervisor Phone:	Not reported
Certificate Status:	ACTIVE
Name:	Not reported
Address:	901 12TH AVE
City,State,Zip:	SEATTLE, WA
Facility Type:	Not reported
Parent ID:	Not reported

DRAFT

SEATTLE UNIVERSITY CSI (Continued) **S124429242**

Form ID:	144879#688066969
Notice Date:	08/21/2019
Start Date:	07/08/2019
Completion Date:	12/31/2019
Initial:	Not reported
Amended:	Not reported
On Hold:	Not reported
Off Hold:	Not reported
Emergency:	Not reported
Site Hours Start:	Not reported
Site Hours End:	Not reported
Sunday:	Not reported
Monday:	Not reported
Tuesday:	Not reported
Wednesday:	Not reported
Thursday:	Not reported
Friday:	Not reported
Saturday:	Not reported
Contractor ID:	Not reported
Phone:	Not reported
Job Site CAS:	Not reported
Project Form Email:	Not reported
Property Owner Name:	Not reported
Property Owner Agent:	Not reported
Property Owner Company:	PERFORMANCE ABATEMENT SRVC INC (LENEXA) (ABCN00001016)
Property Owner Address:	Not reported
Property Owner City:	Not reported
Property Owner State:	Not reported
Property Owner Zip4:	Not reported
Property Owner Phone:	Not reported
Job Site Room:	Not reported
Facility Age:	Not reported
Facility Size:	Not reported
Facility Remodel:	Not reported
Facility Demo:	Not reported
Facility Repair:	Not reported
Facility Maint:	Not reported
Removed:	Not reported
Encapsulated:	Not reported
Quantity Sq Ft:	Not reported
Fireproofing:	Not reported
Popcorn Ceiling:	Not reported
CAB:	Not reported
Sheet Vinyl:	Not reported
Asbestos Paper:	Not reported
Boiler Insulation:	Not reported
Duct Paper:	Not reported
VAT:	Not reported
Roofing:	Not reported
Sq Ft Other:	Not reported
Sq Ft Other Text:	Not reported
Quantity Lin Ft:	Not reported
Mag Pipe Insulation:	Not reported
Air Cell Pipe Insulation:	Not reported
Ducting Insulation:	Not reported
Cement Asbestos Pipe:	Not reported
Mudded Pipe Insulation:	Not reported

DRAFT

SEATTLE UNIVERSITY CSI (Continued) **S124429242**

Duct Tape:	Not reported
Lin Ft Other1:	Not reported
Lin Ft Other1 Text:	Not reported
Lin Ft Other2:	Not reported
Lin Ft Other2 Text:	Not reported
Indoors:	Not reported
Outdoors:	Not reported
Neg Pres Enclosure:	Not reported
Glove Bag:	Not reported
Mini Enclosure:	Not reported
Critical Barriers:	Not reported
Wrap And Cut:	Not reported
Wet Methods:	Not reported
HEPA Vacuum:	Not reported
MANUALMETHODS :	Not reported
Other CM1:	Not reported
Other CM1 Text:	Not reported
Other CM2:	Not reported
Other CM2 Text:	Not reported
Half Mask APR:	Not reported
Full Face APR:	Not reported
PAPR:	Not reported
Type C Continuous:	Not reported
Type C Pressure:	Not reported
Other Resp Pro:	Not reported
Other Resp Pro Text:	Not reported
Comments:	Not reported
Date Time Submitted:	Not reported
Submitter IP Address:	Not reported
Region:	2
UBI:	601018806
Notice type:	Initial
Project Type:	Mastic, Other linear footage, Other Square Footage, Vinyl Asbestos Tile
Supervisor:	Scott Clewis (ABAS00017036) ACTIVE
Supervisor Phone:	Not reported
Certificate Status:	ACTIVE
Name:	Not reported
Address:	901 12TH AVE
City,State,Zip:	SEATTLE, WA
Facility Type:	Not reported
Parent ID:	Not reported
Form ID:	144879#688066969
Notice Date:	07/16/2019
Start Date:	07/08/2019
Completion Date:	12/31/2019
Initial:	Not reported
Amended:	Not reported
On Hold:	Not reported
Off Hold:	Not reported
Emergency:	Not reported
Site Hours Start:	Not reported
Site Hours End:	Not reported
Sunday:	Not reported
Monday:	Not reported
Tuesday:	Not reported

DRAFT

SEATTLE UNIVERSITY CSI (Continued) **S124429242**

Wednesday:	Not reported
Thursday:	Not reported
Friday:	Not reported
Saturday:	Not reported
Contractor ID:	Not reported
Phone:	Not reported
Job Site CAS:	Not reported
Project Form Email:	Not reported
Property Owner Name:	Not reported
Property Owner Agent:	Not reported
Property Owner Company:	PERFORMANCE ABATEMENT SRVC INC (LENEXA) (ABCN00001016)
Property Owner Address:	Not reported
Property Owner City:	Not reported
Property Owner State:	Not reported
Property Owner Zip4:	Not reported
Property Owner Phone:	Not reported
Job Site Room:	Not reported
Facility Age:	Not reported
Facility Size:	Not reported
Facility Remodel:	Not reported
Facility Demo:	Not reported
Facility Repair:	Not reported
Facility Maint:	Not reported
Removed:	Not reported
Encapsulated:	Not reported
Quantity Sq Ft:	Not reported
Fireproofing:	Not reported
Popcorn Ceiling:	Not reported
CAB:	Not reported
Sheet Vinyl:	Not reported
Asbestos Paper:	Not reported
Boiler Insulation:	Not reported
Duct Paper:	Not reported
VAT:	Not reported
Roofing:	Not reported
Sq Ft Other:	Not reported
Sq Ft Other Text:	Not reported
Quantity Lin Ft:	Not reported
Mag Pipe Insulation:	Not reported
Air Cell Pipe Insulation:	Not reported
Ducting Insulation:	Not reported
Cement Asbestos Pipe:	Not reported
Mudded Pipe Insulation:	Not reported
Duct Tape:	Not reported
Lin Ft Other1:	Not reported
Lin Ft Other1 Text:	Not reported
Lin Ft Other2:	Not reported
Lin Ft Other2 Text:	Not reported
Indoors:	Not reported
Outdoors:	Not reported
Neg Pres Enclosure:	Not reported
Glove Bag:	Not reported
Mini Enclosure:	Not reported
Critical Barriers:	Not reported
Wrap And Cut:	Not reported
Wet Methods:	Not reported
HEPA Vacuum:	Not reported

DRAFT

SEATTLE UNIVERSITY CSI (Continued) **S124429242**

MANUALMETHODS :	Not reported
Other CM1:	Not reported
Other CM1 Text:	Not reported
Other CM2:	Not reported
Other CM2 Text:	Not reported
Half Mask APR:	Not reported
Full Face APR:	Not reported
PAPR:	Not reported
Type C Continuous:	Not reported
Type C Pressure:	Not reported
Other Resp Pro:	Not reported
Other Resp Pro Text:	Not reported
Comments:	Not reported
Date Time Submitted:	Not reported
Submitter IP Address:	Not reported
Region:	2
UBI:	601018806
Notice type:	Initial
Project Type:	Mastic, Other Square Footage, Vinyl Asbestos Tile
Supervisor:	Scott Clewis (ABAS00017036) ACTIVE
Supervisor Phone:	Not reported
Certificate Status:	ACTIVE
Name:	Not reported
Address:	901 12TH AVE
City,State,Zip:	SEATTLE, WA
Facility Type:	Not reported
Parent ID:	Not reported
Form ID:	144879#688066969
Notice Date:	07/11/2019
Start Date:	07/08/2019
Completion Date:	12/31/2019
Initial:	Not reported
Amended:	Not reported
On Hold:	Not reported
Off Hold:	Not reported
Emergency:	Not reported
Site Hours Start:	Not reported
Site Hours End:	Not reported
Sunday:	Not reported
Monday:	Not reported
Tuesday:	Not reported
Wednesday:	Not reported
Thursday:	Not reported
Friday:	Not reported
Saturday:	Not reported
Contractor ID:	Not reported
Phone:	Not reported
Job Site CAS:	Not reported
Project Form Email:	Not reported
Property Owner Name:	Not reported
Property Owner Agent:	Not reported
Property Owner Company:	PERFORMANCE ABATEMENT SRVC INC (LENEXA) (ABCN00001016)
Property Owner Address:	Not reported
Property Owner City:	Not reported
Property Owner State:	Not reported
Property Owner Zip4:	Not reported

DRAFT

SEATTLE UNIVERSITY CSI (Continued) **S124429242**

Property Owner Phone:	Not reported
Job Site Room:	Not reported
Facility Age:	Not reported
Facility Size:	Not reported
Facility Remodel:	Not reported
Facility Demo:	Not reported
Facility Repair:	Not reported
Facility Maint:	Not reported
Removed:	Not reported
Encapsulated:	Not reported
Quantity Sq Ft:	Not reported
Fireproofing:	Not reported
Popcorn Ceiling:	Not reported
CAB:	Not reported
Sheet Vinyl:	Not reported
Asbestos Paper:	Not reported
Boiler Insulation:	Not reported
Duct Paper:	Not reported
VAT:	Not reported
Roofing:	Not reported
Sq Ft Other:	Not reported
Sq Ft Other Text:	Not reported
Quantity Lin Ft:	Not reported
Mag Pipe Insulation:	Not reported
Air Cell Pipe Insulation:	Not reported
Ducting Insulation:	Not reported
Cement Asbestos Pipe:	Not reported
Mudded Pipe Insulation:	Not reported
Duct Tape:	Not reported
Lin Ft Other1:	Not reported
Lin Ft Other1 Text:	Not reported
Lin Ft Other2:	Not reported
Lin Ft Other2 Text:	Not reported
Indoors:	Not reported
Outdoors:	Not reported
Neg Pres Enclosure:	Not reported
Glove Bag:	Not reported
Mini Enclosure:	Not reported
Critical Barriers:	Not reported
Wrap And Cut:	Not reported
Wet Methods:	Not reported
HEPA Vacuum:	Not reported
MANUALMETHODS :	Not reported
Other CM1:	Not reported
Other CM1 Text:	Not reported
Other CM2:	Not reported
Other CM2 Text:	Not reported
Half Mask APR:	Not reported
Full Face APR:	Not reported
PAPR:	Not reported
Type C Continuous:	Not reported
Type C Pressure:	Not reported
Other Resp Pro:	Not reported
Other Resp Pro Text:	Not reported
Comments:	Not reported
Date Time Submitted:	Not reported
Submitter IP Address:	Not reported

DRAFT

SEATTLE UNIVERSITY CSI (Continued) **S124429242**

Region:	2
UBI:	601018806
Notice type:	Initial
Project Type:	Mastic, Other Square Footage, Vinyl Asbestos Tile
Supervisor:	Scott Clewis (ABAS00017036) ACTIVE
Supervisor Phone:	Not reported
Certificate Status:	ACTIVE
Name:	Not reported
Address:	901 12TH AVE
City,State,Zip:	SEATTLE, WA
Facility Type:	Not reported
Parent ID:	Not reported
Form ID:	144879#688066969
Notice Date:	07/11/2019
Start Date:	07/08/2019
Completion Date:	12/31/2019
Initial:	Not reported
Amended:	Not reported
On Hold:	Not reported
Off Hold:	Not reported
Emergency:	Not reported
Site Hours Start:	Not reported
Site Hours End:	Not reported
Sunday:	Not reported
Monday:	Not reported
Tuesday:	Not reported
Wednesday:	Not reported
Thursday:	Not reported
Friday:	Not reported
Saturday:	Not reported
Contractor ID:	Not reported
Phone:	Not reported
Job Site CAS:	Not reported
Project Form Email:	Not reported
Property Owner Name:	Not reported
Property Owner Agent:	Not reported
Property Owner Company:	PERFORMANCE ABATEMENT SRVC INC (LENEXA) (ABCN00001016)
Property Owner Address:	Not reported
Property Owner City:	Not reported
Property Owner State:	Not reported
Property Owner Zip4:	Not reported
Property Owner Phone:	Not reported
Job Site Room:	Not reported
Facility Age:	Not reported
Facility Size:	Not reported
Facility Remodel:	Not reported
Facility Demo:	Not reported
Facility Repair:	Not reported
Facility Maint:	Not reported
Removed:	Not reported
Encapsulated:	Not reported
Quantity Sq Ft:	Not reported
Fireproofing:	Not reported
Popcorn Ceiling:	Not reported
CAB:	Not reported
Sheet Vinyl:	Not reported

DRAFT

SEATTLE UNIVERSITY CSI (Continued) **S124429242**

Asbestos Paper:	Not reported
Boiler Insulation:	Not reported
Duct Paper:	Not reported
VAT:	Not reported
Roofing:	Not reported
Sq Ft Other:	Not reported
Sq Ft Other Text:	Not reported
Quantity Lin Ft:	Not reported
Mag Pipe Insulation:	Not reported
Air Cell Pipe Insulation:	Not reported
Ducting Insulation:	Not reported
Cement Asbestos Pipe:	Not reported
Mudded Pipe Insulation:	Not reported
Duct Tape:	Not reported
Lin Ft Other1:	Not reported
Lin Ft Other1 Text:	Not reported
Lin Ft Other2:	Not reported
Lin Ft Other2 Text:	Not reported
Indoors:	Not reported
Outdoors:	Not reported
Neg Pres Enclosure:	Not reported
Glove Bag:	Not reported
Mini Enclosure:	Not reported
Critical Barriers:	Not reported
Wrap And Cut:	Not reported
Wet Methods:	Not reported
HEPA Vacuum:	Not reported
MANUALMETHODS :	Not reported
Other CM1:	Not reported
Other CM1 Text:	Not reported
Other CM2:	Not reported
Other CM2 Text:	Not reported
Half Mask APR:	Not reported
Full Face APR:	Not reported
PAPR:	Not reported
Type C Continuous:	Not reported
Type C Pressure:	Not reported
Other Resp Pro:	Not reported
Other Resp Pro Text:	Not reported
Comments:	Not reported
Date Time Submitted:	Not reported
Submitter IP Address:	Not reported
Region:	2
UBI:	601018806
Notice type:	Initial
Project Type:	Mastic, Other Square Footage, Vinyl Asbestos Tile
Supervisor:	Scott Clewis (ABAS00017036) ACTIVE
Supervisor Phone:	Not reported
Certificate Status:	ACTIVE
Name:	Not reported
Address:	901 12TH AVE
City,State,Zip:	SEATTLE, WA
Facility Type:	Not reported
Parent ID:	Not reported
Form ID:	144879#688066969
Notice Date:	06/27/2019

DRAFT

SEATTLE UNIVERSITY CSI (Continued) **S124429242**

Start Date:	07/08/2019
Completion Date:	12/31/2019
Initial:	Not reported
Amended:	Not reported
On Hold:	Not reported
Off Hold:	Not reported
Emergency:	Not reported
Site Hours Start:	Not reported
Site Hours End:	Not reported
Sunday:	Not reported
Monday:	Not reported
Tuesday:	Not reported
Wednesday:	Not reported
Thursday:	Not reported
Friday:	Not reported
Saturday:	Not reported
Contractor ID:	Not reported
Phone:	Not reported
Job Site CAS:	Not reported
Project Form Email:	Not reported
Property Owner Name:	Not reported
Property Owner Agent:	Not reported
Property Owner Company:	PERFORMANCE ABATEMENT SRVC INC (LENEXA) (ABCN00001016)
Property Owner Address:	Not reported
Property Owner City:	Not reported
Property Owner State:	Not reported
Property Owner Zip4:	Not reported
Property Owner Phone:	Not reported
Job Site Room:	Not reported
Facility Age:	Not reported
Facility Size:	Not reported
Facility Remodel:	Not reported
Facility Demo:	Not reported
Facility Repair:	Not reported
Facility Maint:	Not reported
Removed:	Not reported
Encapsulated:	Not reported
Quantity Sq Ft:	Not reported
Fireproofing:	Not reported
Popcorn Ceiling:	Not reported
CAB:	Not reported
Sheet Vinyl:	Not reported
Asbestos Paper:	Not reported
Boiler Insulation:	Not reported
Duct Paper:	Not reported
VAT:	Not reported
Roofing:	Not reported
Sq Ft Other:	Not reported
Sq Ft Other Text:	Not reported
Quantity Lin Ft:	Not reported
Mag Pipe Insulation:	Not reported
Air Cell Pipe Insulation:	Not reported
Ducting Insulation:	Not reported
Cement Asbestos Pipe:	Not reported
Mudded Pipe Insulation:	Not reported
Duct Tape:	Not reported
Lin Ft Other1:	Not reported

DRAFT

SEATTLE UNIVERSITY CSI (Continued) **S124429242**

Lin Ft Other1 Text:	Not reported
Lin Ft Other2:	Not reported
Lin Ft Other2 Text:	Not reported
Indoors:	Not reported
Outdoors:	Not reported
Neg Pres Enclosure:	Not reported
Glove Bag:	Not reported
Mini Enclosure:	Not reported
Critical Barriers:	Not reported
Wrap And Cut:	Not reported
Wet Methods:	Not reported
HEPA Vacuum:	Not reported
MANUALMETHODS :	Not reported
Other CM1:	Not reported
Other CM1 Text:	Not reported
Other CM2:	Not reported
Other CM2 Text:	Not reported
Half Mask APR:	Not reported
Full Face APR:	Not reported
PAPR:	Not reported
Type C Continuous:	Not reported
Type C Pressure:	Not reported
Other Resp Pro:	Not reported
Other Resp Pro Text:	Not reported
Comments:	Not reported
Date Time Submitted:	Not reported
Submitter IP Address:	Not reported
Region:	2
UBI:	601018806
Notice type:	Initial
Project Type:	Mastic, Other Square Footage, Vinyl Asbestos Tile
Supervisor:	Erik Fulwiler (ABAS00021633) ACTIVE
Supervisor Phone:	Not reported
Certificate Status:	ACTIVE

BJ406 **FAIRFIELD SUITES** **WA ALLSITES** **1007075972**
WNW **1808 & 1812 YALE AVE** **WA CSCSL NFA** **N/A**
1/4-1/2 **SEATTLE, WA 98101** **FINDS**
0.326 mi.
1720 ft. **Site 3 of 3 in cluster BJ**

Relative:
Lower

Actual:
142 ft.

ALLSITES:

Name:	FAIRFIELD SUITES
Facility Id:	12349466
Interaction:	26740
Interaction 1:	I
Interaction 2:	VOLCLNST
Ecology Program:	TOXICS
Program Data:	ISIS
Facility Alt.:	FAIRFIELD SUITES
Program ID:	Not reported
Date Interaction:	2000-01-21 00:00:00
Date Interaction 3:	Voluntary Cleanup Sites
Latitude:	47.6179740002
Longitude:	-122.32974900000001

DRAFT

FAIRFIELD SUITES (Continued) **1007075972**

CSCSL NFA:

Name:	FAIRFIELD SUITES
Address:	1808 & 1812 YALE AVE
City,State,Zip:	SEATTLE, WA 98101
Facility/Site Id:	12349466
CS Id:	4142
NFA Date:	08/30/2000
Alternate Site Names:	MARRIOTT FAIRFIELD SUITES INN,SPRINGHILL SUITES
NFA Reason:	Voluntary Cleanup Program Review
Site Status:	NFA
Region:	Northwest
Contaminant Name:	Metals Priority Pollutants
Ground Water:	Not reported
Surface Water:	Not reported
Soil:	Confirmed Above Cleanup Levels
Sediment:	Not reported
Air:	Not reported
Bedrock:	Not reported
URL:	https://apps.ecology.wa.gov/cleanupsearch/site/4142
Latitude:	47.617974
Longitude:	-122.329749

Name:	FAIRFIELD SUITES
Address:	1808 & 1812 YALE AVE
City,State,Zip:	SEATTLE, WA 98101
Facility/Site Id:	12349466
CS Id:	4142
NFA Date:	08/30/2000
Alternate Site Names:	MARRIOTT FAIRFIELD SUITES INN,SPRINGHILL SUITES
NFA Reason:	Voluntary Cleanup Program Review
Site Status:	NFA
Region:	Northwest
Contaminant Name:	Petroleum Products-Unspecified
Ground Water:	Confirmed Above Cleanup Levels
Surface Water:	Not reported
Soil:	Confirmed Above Cleanup Levels
Sediment:	Not reported
Air:	Not reported
Bedrock:	Not reported
URL:	https://apps.ecology.wa.gov/cleanupsearch/site/4142
Latitude:	47.617974
Longitude:	-122.329749

FINDS:

Registry ID: 110015526224

Click Here for FRS Facility Detail Report:

Environmental Interest/Information System:

Washington Facility / Site Identification System (WA-FSIS) provides a means to query and display data maintained by the Washington Department of Ecology. This system contains key information for each facility/site that is currently, or has been, of interest to the Air Quality, Dam Safety, Hazardous Waste, Toxics Cleanup, and Water Quality Programs.

DRAFT

FAIRFIELD SUITES (Continued) **1007075972**

Click this hyperlink while viewing on your computer to access additional FINDS: detail in the EDR Site Report.

BQ407 **SWEDISH HOSPITAL** **WA ICR** **S103509731**
South **747 SUMMIT AVE.** **N/A**
1/4-1/2 **SEATTLE, WA 98104**
0.326 mi.
1723 ft. **Site 1 of 6 in cluster BQ**

Relative:
Higher

Actual:
354 ft.

ICR:

Date Ecology Received Report:	03/04/93
Contaminants Found at Site:	Petroleum products
Media Contaminated:	Soil
Waste Management:	Tank
Region:	North Western
Type of Report Ecology Received:	Interim cleanup report
Site Register Issue:	92-48
County Code:	17
Contact:	Not reported
Report Title:	Not reported

Date Ecology Received Report:	09/20/93
Contaminants Found at Site:	Petroleum products
Media Contaminated:	Soil
Waste Management:	Tank
Region:	North Western
Type of Report Ecology Received:	Interim cleanup report
Site Register Issue:	93-11
County Code:	17
Contact:	Not reported
Report Title:	Not reported

Date Ecology Received Report:	12/24/91
Contaminants Found at Site:	Petroleum products
Media Contaminated:	Soil
Waste Management:	Tank
Region:	North Western
Type of Report Ecology Received:	Final cleanup report
Site Register Issue:	92-16
County Code:	17
Contact:	Not reported
Report Title:	Not reported

BN408 **SEATTLE CANCER CARE ALLIANCE HOUSE** **WA LUST** **U004139742**
WNW **1216 JOHN ST** **WA UST** **N/A**
1/4-1/2 **SEATTLE, WA 98109**
0.328 mi.
1731 ft. **Site 3 of 7 in cluster BN**

Relative:
Lower

Actual:
148 ft.

LUST:

Name:	SEATTLE CANCER CARE ALLIANCE HOUSE
Address:	1216 JOHN ST
City,State,Zip:	SEATTLE, WA 98109
Facility ID:	6661095
Lust Status Type:	LUST - Cleanup Started
Cleanup Site ID:	4847

DRAFT

SEATTLE CANCER CARE ALLIANCE HOUSE (Continued) **U004139742**

Cleanup Unit Type:	Upland
Process Type:	Voluntary Cleanup Program
Cleanup Unit Name:	Seattle Cancer Care Alliance House (Off-Property),Seattle Cancer Care Alliance House (Property NFA)
Response Section:	Northwest
Release Date:	03/04/2009
Lust Date:	02/25/2008
Region:	Northwest
Lust ID:	6439
UST ID:	619615
Contaminant Name:	Non-Halogenated Solvents
Ground Water:	Not reported
Surface Water:	Not reported
Soil:	Remediated-Below
Sediment:	Not reported
Air:	Not reported
Bedrock:	Not reported
URL:	https://apps.ecology.wa.gov/cleanupsearch/site/4847
Lat/Long:	47.619669 / -122.33213

Name:	SEATTLE CANCER CARE ALLIANCE HOUSE
Address:	1216 JOHN ST
City,State,Zip:	SEATTLE, WA 98109
Facility ID:	6661095
Lust Status Type:	LUST - Cleanup Started
Cleanup Site ID:	4847
Cleanup Unit Type:	Upland
Process Type:	Voluntary Cleanup Program
Cleanup Unit Name:	Seattle Cancer Care Alliance House (Off-Property),Seattle Cancer Care Alliance House (Property NFA)
Response Section:	Northwest
Release Date:	03/04/2009
Lust Date:	02/25/2008
Region:	Northwest
Lust ID:	6439
UST ID:	619615
Contaminant Name:	Petroleum Products-Unspecified
Ground Water:	Below Cleanup Levels
Surface Water:	Not reported
Soil:	Remediated-Below
Sediment:	Not reported
Air:	Not reported
Bedrock:	Not reported
URL:	https://apps.ecology.wa.gov/cleanupsearch/site/4847
Lat/Long:	47.619669 / -122.33213

Name:	SEATTLE CANCER CARE ALLIANCE HOUSE
Address:	1216 JOHN ST
City,State,Zip:	SEATTLE, WA 98109
Facility ID:	6661095
Lust Status Type:	LUST - Cleanup Started
Cleanup Site ID:	4847
Cleanup Unit Type:	Upland
Process Type:	Voluntary Cleanup Program
Cleanup Unit Name:	Seattle Cancer Care Alliance House (Off-Property),Seattle Cancer Care Alliance House (Property NFA)
Response Section:	Northwest

DRAFT

SEATTLE CANCER CARE ALLIANCE HOUSE (Continued) **U004139742**

Release Date:	03/04/2009
Lust Date:	02/25/2008
Region:	Northwest
Lust ID:	6439
UST ID:	619615
Contaminant Name:	Petroleum-Gasoline
Ground Water:	Remediated-Below
Surface Water:	Not reported
Soil:	Remediated-Below
Sediment:	Not reported
Air:	Not reported
Bedrock:	Not reported
URL:	https://apps.ecology.wa.gov/cleanupsearch/site/4847
Lat/Long:	47.619669 / -122.33213

Name:	SEATTLE CANCER CARE ALLIANCE HOUSE
Address:	1216 JOHN ST
City,State,Zip:	SEATTLE, WA 98109
Facility ID:	6661095
Lust Status Type:	LUST - Cleanup Started
Cleanup Site ID:	4847
Cleanup Unit Type:	Upland
Process Type:	Voluntary Cleanup Program
Cleanup Unit Name:	Seattle Cancer Care Alliance House (Off-Property),Seattle Cancer Care Alliance House (Property NFA)
Response Section:	Northwest
Release Date:	03/04/2009
Lust Date:	02/25/2008
Region:	Northwest
Lust ID:	6439
UST ID:	619615
Contaminant Name:	Benzene
Ground Water:	Not reported
Surface Water:	Not reported
Soil:	Remediated-Below
Sediment:	Not reported
Air:	Not reported
Bedrock:	Not reported
URL:	https://apps.ecology.wa.gov/cleanupsearch/site/4847
Lat/Long:	47.619669 / -122.33213

UST:

Name:	SEATTLE CANCER CARE ALLIANCE HOUSE
Address:	1216 JOHN ST
City:	SEATTLE
Zip:	98109
Facility ID:	6661095
Site Id:	619615
Decimal Latitude:	47.619669
Decimal Longitude:	-122.332133

Tank Name:	1
Tag Number:	Not reported
Tank Status:	Removed
Tank Status Date:	12/7/2011
Tank Install Date:	Not reported
Tank Closure Date:	2/18/2008

DRAFT

SEATTLE CANCER CARE ALLIANCE HOUSE (Continued) **U004139742**

Capacity Range:	111 TO 1,100 Gallons
Tank Permit Expiration Date:	Not reported
Tank Upgrade Date:	Not reported
Tank Spill Prevention:	Not reported
Tank Overfill Prevention:	Not reported
Tank Material:	Not reported
Tank Construction:	Not reported
Tank Tightness Test:	Not reported
Tank Corrosion Protection:	Not reported
Tank Manifold:	Not reported
Tank Release Detection:	Not reported
Tank SFC Type:	Not reported
Pipe Material:	Not reported
Pipe Construction:	Not reported
Pipe Primary Release Detection:	Not reported
Pipe Second Release Detection:	Not reported
Pipe Corrosion Protection:	Not reported
Pipe Pumping System:	Not reported
Responsible Unit:	Northwest
Dispencer/Pump SFC Type:	Not reported
Region:	Northwest
Is Active:	False
Actual Capacity:	675
Pipe Install Date:	Not reported
Turbine Sump Construction:	Not reported
Compart Number:	1
Stored Substance:	Other Petroleum Substance
Used Substance:	Not reported
Compart Capacity:	675
URL:	https://apps.ecology.wa.gov/cleanupsearch/reports/ust?SiteId=619615

BN409 **SEATTLE CANCER CARE ALLIANCE HOUSE** **WA CSCSL** **S109553870**
WNW **1216 JOHN ST** **WA VCP** **N/A**
1/4-1/2 **SEATTLE, WA 98109** **WA ALLSITES**
0.328 mi.
1731 ft. **Site 4 of 7 in cluster BN**

Relative:
Lower

Actual:
148 ft.

CSCSL:

Name:	SEATTLE CANCER CARE ALLIANCE HOUSE
Address:	1216 JOHN ST
City,State,Zip:	SEATTLE, WA 98109
Facility ID:	6661095
Region:	Northwest
Lat/Long:	47.619669 / -122.332133
Clean Up Siteid:	4847
Site Status:	Cleanup Started
Contaminant Name:	Benzene
Alternate Site Names:	Seattle Cancer Care Alliance House (Off-Property),Seattle Cancer Care Alliance House (Property NFA)
Site Rank:	Not reported
Has Institutional Control:	Not reported
Past VCP:	TRUE
Current VCP:	Not reported
URL:	https://apps.ecology.wa.gov/cleanupsearch/site/4847
Ground Water:	Suspected
Surface Water:	Not reported
Soil:	Confirmed Above Cleanup Levels
Sediment:	Not reported

DRAFT

SEATTLE CANCER CARE ALLIANCE HOUSE (Continued) **S109553870**

Air: Not reported
Bedrock: Not reported
Responsible Unit: Northwest

Name: SEATTLE CANCER CARE ALLIANCE HOUSE
Address: 1216 JOHN ST
City,State,Zip: SEATTLE, WA 98109
Facility ID: 6661095
Region: Northwest
Lat/Long: 47.619669 / -122.332133
Clean Up Siteid: 4847
Site Status: Cleanup Started
Contaminant Name: Non-Halogenated Solvents
Alternate Site Names: Seattle Cancer Care Alliance House (Off-Property),Seattle Cancer Care Alliance House (Property NFA)
Site Rank: Not reported
Has Institutional Control: Not reported
Past VCP: TRUE
Current VCP: Not reported
URL: https://apps.ecology.wa.gov/cleanupsearch/site/4847
Ground Water: Suspected
Surface Water: Not reported
Soil: Confirmed Above Cleanup Levels
Sediment: Not reported
Air: Not reported
Bedrock: Not reported
Responsible Unit: Northwest

Name: SEATTLE CANCER CARE ALLIANCE HOUSE
Address: 1216 JOHN ST
City,State,Zip: SEATTLE, WA 98109
Facility ID: 6661095
Region: Northwest
Lat/Long: 47.619669 / -122.332133
Clean Up Siteid: 4847
Site Status: Cleanup Started
Contaminant Name: Petroleum Products-Unspecified
Alternate Site Names: Seattle Cancer Care Alliance House (Off-Property),Seattle Cancer Care Alliance House (Property NFA)
Site Rank: Not reported
Has Institutional Control: Not reported
Past VCP: TRUE
Current VCP: Not reported
URL: https://apps.ecology.wa.gov/cleanupsearch/site/4847
Ground Water: Below Cleanup Levels
Surface Water: Not reported
Soil: Remediated-Below
Sediment: Not reported
Air: Not reported
Bedrock: Not reported
Responsible Unit: Northwest

Name: SEATTLE CANCER CARE ALLIANCE HOUSE
Address: 1216 JOHN ST
City,State,Zip: SEATTLE, WA 98109
Facility ID: 6661095
Region: Northwest

DRAFT

SEATTLE CANCER CARE ALLIANCE HOUSE (Continued) **S109553870**

Lat/Long:	47.619669 / -122.332133
Clean Up Siteid:	4847
Site Status:	Cleanup Started
Contaminant Name:	Petroleum-Gasoline
Alternate Site Names:	Seattle Cancer Care Alliance House (Off-Property),Seattle Cancer Care Alliance House (Property NFA)
Site Rank:	Not reported
Has Institutional Control:	Not reported
Past VCP:	TRUE
Current VCP:	Not reported
URL:	https://apps.ecology.wa.gov/cleanupsearch/site/4847
Ground Water:	Suspected
Surface Water:	Not reported
Soil:	Remediated-Below
Sediment:	Not reported
Air:	Not reported
Bedrock:	Not reported
Responsible Unit:	Northwest

VCP:

Name:	SEATTLE CANCER CARE ALLIANCE HOUSE
Address:	1216 JOHN ST
City,State,Zip:	SEATTLE, WA 98109
edr_fstat:	WA
edr_fzip:	98109
edr_fcnty:	KING
edr_zip:	Not reported
Facility ID:	6661095
VCP Status:	Cleanup Started
Past VCP:	TRUE
Current VCP:	Not reported
NFA Type:	SEATTLE, WA 98109
Date NFA:	SEATTLE, WA 98109
Rank:	SEATTLE, WA 98109
Cleanup Siteid:	4847
Contaminant Name:	Benzene
Soil:	Confirmed Above Cleanup Levels
URL:	https://apps.ecology.wa.gov/cleanupsearch/site/4847

Name:	SEATTLE CANCER CARE ALLIANCE HOUSE
Address:	1216 JOHN ST
City,State,Zip:	SEATTLE, WA 98109
edr_fstat:	WA
edr_fzip:	98109
edr_fcnty:	KING
edr_zip:	Not reported
Facility ID:	6661095
VCP Status:	Cleanup Started
Past VCP:	TRUE
Current VCP:	Not reported
NFA Type:	SEATTLE, WA 98109
Date NFA:	SEATTLE, WA 98109
Rank:	SEATTLE, WA 98109
Cleanup Siteid:	4847
Contaminant Name:	Non-Halogenated Solvents
Soil:	Confirmed Above Cleanup Levels
URL:	https://apps.ecology.wa.gov/cleanupsearch/site/4847

DRAFT

SEATTLE CANCER CARE ALLIANCE HOUSE (Continued) **S109553870**

Name:	SEATTLE CANCER CARE ALLIANCE HOUSE
Address:	1216 JOHN ST
City,State,Zip:	SEATTLE, WA 98109
edr_fstat:	WA
edr_fzip:	98109
edr_fcnty:	KING
edr_zip:	Not reported
Facility ID:	6661095
VCP Status:	Cleanup Started
Past VCP:	TRUE
Current VCP:	Not reported
NFA Type:	SEATTLE, WA 98109
Date NFA:	SEATTLE, WA 98109
Rank:	SEATTLE, WA 98109
Cleanup Siteid:	4847
Contaminant Name:	Petroleum Products-Unspecified
Soil:	Remediated-Below
URL:	https://apps.ecology.wa.gov/cleanupsearch/site/4847

Name:	SEATTLE CANCER CARE ALLIANCE HOUSE
Address:	1216 JOHN ST
City,State,Zip:	SEATTLE, WA 98109
edr_fstat:	WA
edr_fzip:	98109
edr_fcnty:	KING
edr_zip:	Not reported
Facility ID:	6661095
VCP Status:	Cleanup Started
Past VCP:	TRUE
Current VCP:	Not reported
NFA Type:	SEATTLE, WA 98109
Date NFA:	SEATTLE, WA 98109
Rank:	SEATTLE, WA 98109
Cleanup Siteid:	4847
Contaminant Name:	Petroleum-Gasoline
Soil:	Remediated-Below
URL:	https://apps.ecology.wa.gov/cleanupsearch/site/4847

ALLSITES:

Name:	SEATTLE CANCER CARE ALLIANCE HOUSE
Facility Id:	6661095

Interaction:	79310
Interaction 1:	I
Interaction 2:	UST
Ecology Program:	TOXICS
Program Data:	UST
Facility Alt.:	Seattle Cancer Care Alliance House
Program ID:	619615
Date Interaction:	2008-02-25 00:00:00
Date Interaction 3:	Underground Storage Tank
Latitude:	47.619669000199998
Longitude:	-122.332133

Interaction:	19337
Interaction 1:	I

DRAFT

SEATTLE CANCER CARE ALLIANCE HOUSE (Continued) **S109553870**

Interaction 2:	VOLCLNST
Ecology Program:	TOXICS
Program Data:	ISIS
Facility Alt.:	Seattle Cancer Care Alliance House
Program ID:	NW2126
Date Interaction:	2009-03-04 00:00:00
Date Interaction 3:	Voluntary Cleanup Sites
Latitude:	47.619669000199998
Longitude:	-122.332133

Interaction:	79309
Interaction 1:	I
Interaction 2:	LUST
Ecology Program:	TOXICS
Program Data:	ISIS
Facility Alt.:	Seattle Cancer Care Alliance House
Program ID:	619615
Date Interaction:	2009-03-04 00:00:00
Date Interaction 3:	LUST Facility
Latitude:	47.619669000199998
Longitude:	-122.332133

Interaction:	128286
Interaction 1:	A
Interaction 2:	SCS
Ecology Program:	TOXICS
Program Data:	ISIS
Facility Alt.:	Seattle Cancer Care Alliance House (Off-Property)
Program ID:	Not reported
Date Interaction:	2010-04-19 00:00:00
Date Interaction 3:	State Cleanup Site
Latitude:	47.619669000199998
Longitude:	-122.332133

BO410 **SEATTLE CITY SDOT KING ST** **WA ALLSITES** **1011280532**
WSW **2ND AVE KING ST STATION BRIDGE PROJECT** **N/A**
1/4-1/2 **SEATTLE, WA 98124**
0.328 mi.
1734 ft. **Site 2 of 4 in cluster BO**

Relative:
Lower

Actual:
154 ft.

ALLSITES:

Name:	SEATTLE CITY SDOT KING ST
Facility Id:	365382

Interaction:	6644
Interaction 1:	I
Interaction 2:	HWOTHER
Ecology Program:	HAZWASTE
Program Data:	TURBOWASTE
Facility Alt.:	Seattle City SDOT King St
Program ID:	WAH000029829
Date Interaction:	2007-12-31 00:00:00
Date Interaction 3:	Haz Waste Management Acti
Latitude:	47.614968000399998
Longitude:	-122.33044499899999

DRAFT

SEATTLE CITY SDOT KING ST (Continued) **1011280532**

Interaction:	6643
Interaction 1:	I
Interaction 2:	HWG
Ecology Program:	HAZWASTE
Program Data:	TURBOWASTE
Facility Alt.:	Not reported
Program ID:	WAH000029829
Date Interaction:	2006-11-09 00:00:00
Date Interaction 3:	Hazardous Waste Generator
Latitude:	47.614968000399998
Longitude:	-122.33044499899999

Interaction:	131968
Interaction 1:	I
Interaction 2:	HWG
Ecology Program:	HAZWASTE
Program Data:	TURBOWASTE
Facility Alt.:	Seattle City SDOT King St
Program ID:	WAH000029829
Date Interaction:	2019-02-12 00:00:00
Date Interaction 3:	Hazardous Waste Generator
Latitude:	47.614968000399998
Longitude:	-122.33044499899999

BO411 **WA DOT BRG EXP JOINT** **WA ALLSITES** **S109053319**
WSW **I-5 MP 162.82-164.37** **WA MANIFEST** **N/A**
1/4-1/2 **SEATTLE, WA 98108**
0.328 mi.
1734 ft. **Site 3 of 4 in cluster BO**

Relative:
Lower

Actual:
154 ft.

ALLSITES:

Name:	WA DOT BRG EXP JOINT
Facility Id:	7245603

Interaction:	20389
Interaction 1:	I
Interaction 2:	HWG
Ecology Program:	HAZWASTE
Program Data:	TURBOWASTE
Facility Alt.:	Not reported
Program ID:	WAH000031499
Date Interaction:	2007-07-25 00:00:00
Date Interaction 3:	Hazardous Waste Generator
Latitude:	47.614968000399998
Longitude:	-122.33044499899999

WA MANIFEST:

Name:	WA DOT BRG EXP JOINT
Address:	I-5 MP 162.82-164.37
City,State,Zip:	SEATTLE, WA 98108
Facility Address 2:	Not reported
Facility ID:	7245603
EPA ID:	WAH000031499
NAICS:	48849

DRAFT

WA DOT BRG EXP JOINT (Continued) **S109053319**

State Waste Code Desc:	Not reported
Federal Waste Code Desc:	Not reported
Form Comm:	Not reported
Data Year:	Not reported
Permit by Rule:	F
Mailing Address 2:	Not reported
Treatment by Generator:	F
Mixed Radioactive Waste:	F
Importer of Hazardous Waste:	F
Immediate Recycler:	F
Treatment/Storage/Disposal/Recycling Facility:	F
Generator of Dangerous Fuel Waste:	F
Generator Marketing to Burner:	F
Other Marketers (i.e., blender, distributor, etc.):	F
Utility Boiler Burner:	F
Industry Boiler Burner:	F
Industrial Furnace:	F
Smelter Defferal:	F
Universal Waste:	Not reported
Off-Specification:	Not reported
LN Address 2:	Not reported
Tax Reg #:	916001068
Business Type:	Transportation
Mail Name:	WSDOT NWR Facilities HazMat
Mailing Address:	6431 Corson Ave S
Mailing City,State,Zip:	Seattle, WA 98108-3445
Legal Organization Name:	WSDOT NWR Facilities HazMat
Legal Organization Type:	State
Legal Contact:	Not reported
Legal Address:	6431 Corson Ave S
Legal Address 2:	Not reported
Legal City,State,Zip:	Seattle, WA 98108-3445
Legal Phone Number:	(206)768-5866
Legal Effective Date:	01/01/2007
Land Organization Name:	WSDOT NWR Facilities HazMat
Land Organization Type:	State
Land Contact:	Not reported
Land Address:	6431 Corson Ave S
Land City,State,Zip:	Seattle, WA 98108-3445
Land Phone Number:	(206)768-5866
Operator Organization Name:	WSDOT NWR Facilities HazMat
Operator Organization Type:	State
Operator:	Robert Jackson
Operator Address:	6431 Corson Ave S
Operator Address 2:	Not reported
Operator City,State,Zip:	Seattle, WA 98108-3445
Operator Phone Number:	(206)768-5866
Operator Effective Date:	01/01/2007
Site Contact:	Robert Jackson
Site Contact Address:	6431 Corson Ave S
Contact City,State,Zip:	Seattle, WA 98108-3445
Site Contact Phone Number:	(206)768-5866
Site Contact Email:	jacksoR@wsdot.wa.gov
Gen Status Code:	XQG
Monthly Generation:	F
Batch Generation:	F
One Time Generation:	F

DRAFT

WA DOT BRG EXP JOINT (Continued) **S109053319**

Transport Own Waste:	F
Tranports Other Waste:	F
Recycler Onsite:	F
Transfer Facility:	F
Other Exemption:	Not reported
UW Battery Gen:	F
Used Oil Transporter:	F
Used Oil Transfer Facility:	F
Used Oil Processor:	F
Used Oil Refiner:	F
Used Oil Fuel Marketer Directs Shipments:	F
Used Oil Fuel Marketer Meets Specs:	F
Site Contact Address 2:	Not reported
SIC Code:	Not reported
CRK Number:	Not reported
Active:	Not reported
CAS Number:	Not reported
Chemical Name:	Not reported
EHS:	Not reported
EHS CAS Number:	Not reported
EHS Name:	Not reported

BO412 **SEATTLE CITY EMERSON STREET BRIDGE** **WA ALLSITES** **S108233893**
WSW **W EMERSON ST BETWEEN 15TH & 18TH AVE** **WA MANIFEST** **N/A**
1/4-1/2 **SEATTLE, WA 98101**
0.328 mi.
1734 ft. **Site 4 of 4 in cluster BO**

Relative:
Lower

Actual:
154 ft.

ALLSITES:

Name:	SEATTLE CITY EMERSON STREET BRIDGE
Facility Id:	3549386

Interaction:	144965
Interaction 1:	A
Interaction 2:	HWG
Ecology Program:	HAZWASTE
Program Data:	TURBOWASTE
Facility Alt.:	Seattle City Emerson Street Bridge
Program ID:	WAH000027689
Date Interaction:	2022-07-12 00:00:00
Date Interaction 3:	Hazardous Waste Generator
Latitude:	47.614968000399998
Longitude:	-122.33044499899999

Interaction:	12921
Interaction 1:	I
Interaction 2:	HWG
Ecology Program:	HAZWASTE
Program Data:	TURBOWASTE
Facility Alt.:	Not reported
Program ID:	WAH000027689
Date Interaction:	2005-11-29 00:00:00
Date Interaction 3:	Hazardous Waste Generator
Latitude:	47.614968000399998
Longitude:	-122.33044499899999

DRAFT

SEATTLE CITY EMERSON STREET BRIDGE (Continued) **S108233893**

WA MANIFEST:

Name:	SEATTLE CITY EMERSON STREET BRIDGE
Address:	W EMERSON ST BETWEEN 15TH & 18TH AVE
City,State,Zip:	SEATTLE, WA 98101
Facility Address 2:	Not reported
Facility ID:	3549386
EPA ID:	WAH000027689
NAICS:	92119
State Waste Code Desc:	Not reported
Federal Waste Code Desc:	Not reported
Form Comm:	This site was a LQG in 2005 due to a bridge repainting project. All project work was completed during 2005.
Data Year:	Not reported
Permit by Rule:	No
Mailing Address 2:	700 Fifth Ave Ste 3900
Treatment by Generator:	No
Mixed Radioactive Waste:	No
Importer of Hazardous Waste:	No
Immediate Recycler:	No
Treatment/Storage/Disposal/Recycling Facility:	No
Generator of Dangerous Fuel Waste:	No
Generator Marketing to Burner:	No
Other Marketers (i.e., blender, distributor, etc.):	No
Utility Boiler Burner:	No
Industry Boiler Burner:	No
Industrial Furnace:	No
Smelter Defferal:	No
Universal Waste:	Not reported
Off-Specification:	Not reported
LN Address 2:	700 Fifth Ave Ste 3900
Tax Reg #:	178048955
Business Type:	Municipal Government
Mail Name:	Seattle Department of Transportation
Mailing Address:	PO Box 34996
Mailing City,State,Zip:	Seattle, WA 98124-4996
Legal Organization Name:	City of Seattle SDOT
Legal Organization Type:	Municipal
Legal Contact:	Not reported
Legal Address:	PO Box 34996
Legal Address 2:	700 Fifth Ave Ste 3900
Legal City,State,Zip:	Seattle, WA 98124-4996
Legal Phone Number:	(206)684-5000
Legal Effective Date:	Not reported
Land Organization Name:	City of Seattle SDOT
Land Organization Type:	Municipal
Land Contact:	Not reported
Land Address:	PO Box 34996
Land City,State,Zip:	Seattle, WA 98124-4996
Land Phone Number:	(206)684-5000
Operator Organization Name:	SDOT Roadway Structures Division
Operator Organization Type:	Municipal
Operator:	Not reported
Operator Address:	PO Box 34996
Operator Address 2:	700 Fifth Ave Ste 3900
Operator City,State,Zip:	Seattle, WA 98124-4996
Operator Phone Number:	(206)684-8325
Operator Effective Date:	Not reported

DRAFT

SEATTLE CITY EMERSON STREET BRIDGE (Continued) **S108233893**

Site Contact:	Steve Feller
Site Contact Address:	PO Box 34996
Contact City,State,Zip:	Seattle, WA 98124-4996
Site Contact Phone Number:	(206)386-4511
Site Contact Email:	steve.feller@seattle.gov
Gen Status Code:	LQG
Monthly Generation:	No
Batch Generation:	Yes
One Time Generation:	No
Transport Own Waste:	No
Tranports Other Waste:	No
Recycler Onsite:	No
Transfer Facility:	No
Other Exemption:	Not reported
UW Battery Gen:	No
Used Oil Transporter:	No
Used Oil Transfer Facility:	No
Used Oil Processor:	No
Used Oil Refiner:	No
Used Oil Fuel Marketer Directs Shipments:	No
Used Oil Fuel Marketer Meets Specs:	No
Site Contact Address 2:	700 Fifth Ave Ste 3900
SIC Code:	Not reported
CRK Number:	Not reported
Active:	Not reported
CAS Number:	Not reported
Chemical Name:	Not reported
EHS:	Not reported
EHS CAS Number:	Not reported
EHS Name:	Not reported

BR413 **SHEPARD AMBULANCE** **WA ICR** **U000921621**
SSE **904 12TH AVE.** **N/A**
1/4-1/2 **SEATTLE, WA 98122**
0.329 mi.
1739 ft. **Site 1 of 3 in cluster BR**

Relative:
Lower

Actual:
293 ft.

ICR:

Date Ecology Received Report:	08/07/95
Contaminants Found at Site:	Petroleum products
Media Contaminated:	Soil
Waste Management:	Tank
Region:	North Western
Type of Report Ecology Received:	Final cleanup report
Site Register Issue:	95-04
County Code:	17
Contact:	Not reported
Report Title:	Not reported

Date Ecology Received Report:	06/02/94
Contaminants Found at Site:	Petroleum products
Media Contaminated:	Groundwater, Soil
Waste Management:	Tank
Region:	North Western
Type of Report Ecology Received:	Interim cleanup report
Site Register Issue:	93-27
County Code:	17
Contact:	Not reported

DRAFT

SHEPARD AMBULANCE (Continued) **U000921621**

Report Title: Not reported

BR414 **SHEPARD AMBULANCE INC** **WA LUST** **U004040767**
SSE **904 12TH AVE** **WA UST** **N/A**
1/4-1/2 **SEATTLE, WA 98122**
0.329 mi.
1739 ft. **Site 2 of 3 in cluster BR**

Relative:
Lower

Actual:
293 ft.

LUST:

Name:	HOSPITAL CORP OF AMERICA 904
Address:	904 12TH AVE
City,State,Zip:	SEATTLE, WA 98122
Facility ID:	2564
Lust Status Type:	LUST - NFA
Cleanup Site ID:	5154
Cleanup Unit Type:	Not reported
Process Type:	Not reported
Cleanup Unit Name:	Shepard Ambulance,SHEPARD AMBULANCE INC,SHEPARD AMBULANCE INC UST 6199
Response Section:	Northwest
Release Date:	06/02/1994
Lust Date:	12/01/1995
Region:	Northwest
Lust ID:	3456
UST ID:	6199
Contaminant Name:	Petroleum-Other
Ground Water:	Not reported
Surface Water:	Not reported
Soil:	Confirmed Above Cleanup Levels
Sediment:	Not reported
Air:	Not reported
Bedrock:	Not reported
URL:	https://apps.ecology.wa.gov/cleanupsearch/site/5154
Lat/Long:	47.61138 / -122.3171

UST:

Name:	SHEPARD AMBULANCE INC
Address:	904 12TH AVE
City:	SEATTLE
Zip:	98122
Facility ID:	2564
Site Id:	6199
Decimal Latitude:	47.61138
Decimal Longitude:	-122.3171
Tank Name:	1
Tag Number:	Not reported
Tank Status:	Removed
Tank Status Date:	8/6/1996
Tank Install Date:	12/31/1964
Tank Closure Date:	Not reported
Capacity Range:	Not reported
Tank Permit Expiration Date:	Not reported
Tank Upgrade Date:	Not reported
Tank Spill Prevention:	Not reported
Tank Overfill Prevention:	Not reported
Tank Material:	Fiberglass Reinforced Plastic
Tank Construction:	Not reported

DRAFT

SHEPARD AMBULANCE INC (Continued) **U004040767**

Tank Tightness Test:	Not reported
Tank Corrosion Protection:	Not reported
Tank Manifold:	Not reported
Tank Release Detection:	Not reported
Tank SFC Type:	Not reported
Pipe Material:	Not reported
Pipe Construction:	Not reported
Pipe Primary Release Detection:	Not reported
Pipe Second Release Detection:	Not reported
Pipe Corrosion Protection:	Not reported
Pipe Pumping System:	Not reported
Responsible Unit:	Northwest
Dispencer/Pump SFC Type:	Not reported
Region:	Northwest
Is Active:	False
Actual Capacity:	Not reported
Pipe Install Date:	Not reported
Turbine Sump Construction:	Not reported
Compart Number:	1
Stored Substance:	Unleaded Gasoline
Used Substance:	Not reported
Compart Capacity:	Not reported
URL:	https://apps.ecology.wa.gov/cleanupsearch/reports/ust?SiteId=6199

Name:	SHEPARD AMBULANCE INC
Address:	904 12TH AVE
City:	SEATTLE
Zip:	98122

Tank Name:	2
Tag Number:	Not reported
Tank Status:	Removed
Tank Status Date:	8/6/1996
Tank Install Date:	12/31/1964
Tank Closure Date:	Not reported
Capacity Range:	111 TO 1,100 Gallons
Tank Permit Expiration Date:	Not reported
Tank Upgrade Date:	Not reported
Tank Spill Prevention:	Not reported
Tank Overfill Prevention:	Not reported
Tank Material:	Not reported
Tank Construction:	Not reported
Tank Tightness Test:	Not reported
Tank Corrosion Protection:	Not reported
Tank Manifold:	Not reported
Tank Release Detection:	Not reported
Tank SFC Type:	Not reported
Pipe Material:	Not reported
Pipe Construction:	Not reported
Pipe Primary Release Detection:	Not reported
Pipe Second Release Detection:	Not reported
Pipe Corrosion Protection:	Not reported
Pipe Pumping System:	Not reported
Responsible Unit:	Northwest
Dispencer/Pump SFC Type:	Not reported
Region:	Northwest
Is Active:	False

DRAFT

SHEPARD AMBULANCE INC (Continued) **U004040767**

Actual Capacity:	Not reported
Pipe Install Date:	Not reported
Turbine Sump Construction:	Not reported
Compart Number:	1
Stored Substance:	Leaded Gasoline
Used Substance:	Not reported
Compart Capacity:	Not reported
URL:	https://apps.ecology.wa.gov/cleanupsearch/reports/ust?SiteId=6199

Name:	SHEPARD AMBULANCE INC
Address:	904 12TH AVE
City:	SEATTLE
Zip:	98122

Tank Name:	3
Tag Number:	Not reported
Tank Status:	Closed in Place
Tank Status Date:	8/6/1996
Tank Install Date:	12/31/1964
Tank Closure Date:	Not reported
Capacity Range:	Not reported
Tank Permit Expiration Date:	Not reported
Tank Upgrade Date:	Not reported
Tank Spill Prevention:	Not reported
Tank Overfill Prevention:	Not reported
Tank Material:	Not reported
Tank Construction:	Not reported
Tank Tightness Test:	Not reported
Tank Corrosion Protection:	Not reported
Tank Manifold:	Not reported
Tank Release Detection:	Not reported
Tank SFC Type:	Not reported
Pipe Material:	Not reported
Pipe Construction:	Not reported
Pipe Primary Release Detection:	Not reported
Pipe Second Release Detection:	Not reported
Pipe Corrosion Protection:	Not reported
Pipe Pumping System:	Not reported
Responsible Unit:	Northwest
Dispencer/Pump SFC Type:	Not reported
Region:	Northwest
Is Active:	False
Actual Capacity:	Not reported
Pipe Install Date:	Not reported
Turbine Sump Construction:	Not reported
Compart Number:	1
Stored Substance:	Not reported
Used Substance:	Not reported
Compart Capacity:	Not reported
URL:	https://apps.ecology.wa.gov/cleanupsearch/reports/ust?SiteId=6199

DRAFT

BR415 SSE 1/4-1/2 0.329 mi. 1739 ft. | **HOSPITAL CORP OF AMERICA 904**
904 12TH AVE
SEATTLE, WA 98122

Site 3 of 3 in cluster BR

WA ALLSITES
WA CSCSL NFA
WA SPILLS

S104971656
N/A

Relative: Lower

Actual: 293 ft.

ALLSITES:

Name:	HOSPITAL CORP OF AMERICA 904
Facility Id:	2564

Interaction:	4831
Interaction 1:	I
Interaction 2:	LUST
Ecology Program:	TOXICS
Program Data:	ISIS
Facility Alt.:	Not reported
Program ID:	6199
Date Interaction:	1994-06-02 00:00:00
Date Interaction 3:	LUST Facility
Latitude:	47.611380000399997
Longitude:	-122.3171

Interaction:	4833
Interaction 1:	A
Interaction 2:	UST
Ecology Program:	TOXICS
Program Data:	UST
Facility Alt.:	Not reported
Program ID:	Not reported
Date Interaction:	2000-03-20 00:00:00
Date Interaction 3:	Underground Storage Tank
Latitude:	47.611380000399997
Longitude:	-122.3171

Interaction:	4832
Interaction 1:	I
Interaction 2:	IRAP
Ecology Program:	TOXICS
Program Data:	ISIS
Facility Alt.:	HOSPITAL CORP OF AMERICA 904
Program ID:	Not reported
Date Interaction:	1995-12-01 00:00:00
Date Interaction 3:	Independent Remedial Actn
Latitude:	47.611380000399997
Longitude:	-122.3171

CSCSL NFA:

Name:	HOSPITAL CORP OF AMERICA 904
Address:	904 12TH AVE
City,State,Zip:	SEATTLE, WA 98122
Facility/Site Id:	2564
CS Id:	5154
NFA Date:	12/01/1995
Alternate Site Names:	Shepard Ambulance,SHEPARD AMBULANCE INC,SHEPARD AMBULANCE INC UST 6199
NFA Reason:	Independent Remedial Action Program Review
Site Status:	NFA

DRAFT

HOSPITAL CORP OF AMERICA 904 (Continued) **S104971656**

Region:	Northwest
Contaminant Name:	Petroleum-Other
Ground Water:	Not reported
Surface Water:	Not reported
Soil:	Confirmed Above Cleanup Levels
Sediment:	Not reported
Air:	Not reported
Bedrock:	Not reported
URL:	https://apps.ecology.wa.gov/cleanupsearch/site/5154
Latitude:	47.61138
Longitude:	-122.3171

SPILLS ERTS:

Facility Site ID:	Not reported
Name:	Not reported
Address:	904 12TH AVE
City,State,Zip:	SEATTLE, WA
Program Name:	Toxics Cleanup
Incident ID:	423680
Incident Status:	Historic
Incident Date:	04/10/1996
Initial Report Activity Name:	Routine/Normal operations
Initial Report Cause Category:	Equipment failure
Initial Report Cause Name:	Leaking underground storage tank
Initial Report Medium Name:	Soil
Initial Report Medium Category:	Ground
Initial Report Source Name:	Underground storage tank (UST)
Initial Report Source Category:	Tank
Initial Report Substance Name:	Gasoline
Initial Report Substance Category:	Oil
Initial Report Substance Quantity:	2
Initial Report Substance Unit Of Measure:	Each
Potentially Responsible Party First Name:	Not reported
Potentially Responsible Party Last Name:	UNKNOWN
Potentially Responsible Party Organization:	HOSPITAL COPR OF AMERICA/SHEPARD AMBULAN
External Reference Number:	Not reported
Latitude:	Not reported
Longitude:	Not reported

BS416 **TERRY AVENUE CONDOS** **WA CSCSL** **S105612840**
SW **1420 TERRY AVE** **WA ALLSITES** **N/A**
1/4-1/2 **SEATTLE, WA 98101**
0.330 mi.
1745 ft. **Site 1 of 2 in cluster BS**

Relative:
Lower

Actual:
227 ft.

CSCSL:

Name:	TERRY AVENUE CONDOS
Address:	1420 TERRY AVE
City,State,Zip:	SEATTLE, WA 98101
Facility ID:	34769673
Region:	Northwest
Lat/Long:	47.612633233 / -122.32923669
Clean Up Siteid:	2259
Site Status:	Cleanup Started
Contaminant Name:	Petroleum Products-Unspecified
Alternate Site Names:	Not reported
Site Rank:	Not reported

DRAFT

TERRY AVENUE CONDOS (Continued) **S105612840**

Has Institutional Control: Not reported
Past VCP: TRUE
Current VCP: Not reported
URL: https://apps.ecology.wa.gov/cleanupsearch/site/2259
Ground Water: Not reported
Surface Water: Not reported
Soil: Confirmed Above Cleanup Levels
Sediment: Not reported
Air: Not reported
Bedrock: Not reported
Responsible Unit: Northwest

ALLSITES:
Name: TERRY AVENUE CONDOS
Facility Id: 34769673

Interaction: 39533
Interaction 1: I
Interaction 2: VOLCLNST
Ecology Program: TOXICS
Program Data: ISIS
Facility Alt.: Terry Avenue Condos
Program ID: NW0908
Date Interaction: 2002-05-31 00:00:00
Date Interaction 3: Voluntary Cleanup Sites
Latitude: 47.612632733300003
Longitude: -122.329246195

BS417 **TERRY AVENUE CONDOS** **WA VCP** **S124433977**
SW **1420 TERRY AVE** **N/A**
1/4-1/2 **SEATTLE, WA 98101**
0.330 mi.
1745 ft. **Site 2 of 2 in cluster BS**

Relative:
Lower

Actual:
227 ft.

VCP:
Name: TERRY AVENUE CONDOS
Address: 1420 TERRY AVE
City,State,Zip: SEATTLE, WA 98101
edr_fstat: WA
edr_fzip: 98101
edr_fcnty: KING
edr_zip: Not reported
Facility ID: 34769673
VCP Status: Cleanup Started
Past VCP: TRUE
Current VCP: Not reported
NFA Type: SEATTLE, WA 98101
Date NFA: SEATTLE, WA 98101
Rank: SEATTLE, WA 98101
Cleanup Siteid: 2259
Contaminant Name: Petroleum Products-Unspecified
Soil: Confirmed Above Cleanup Levels
URL: https://apps.ecology.wa.gov/cleanupsearch/site/2259

DRAFT

418 SSW 1/4-1/2 0.331 mi. 1748 ft. | **US WEST 900 MINOR SEATTLE, WA 98109** | **WA ICR** | **1001819433 N/A**

Relative: Higher
Actual: 344 ft.

ICR:

Date Ecology Received Report:	01/22/99
Contaminants Found at Site:	Petroleum products
Media Contaminated:	Soil
Waste Management:	Tank
Region:	North Western
Type of Report Ecology Received:	Interim cleanup report
Site Register Issue:	98-13
County Code:	17
Contact:	Not reported
Report Title:	Not reported

BT419 West 1/4-1/2 0.333 mi. 1758 ft. | **SMITH GANDY BUILDING 1100 OLIVE WAY SEATTLE, WA 98101** | **WA ICR WA ALLSITES WA CSCSL NFA** | **S103512643 N/A**

Site 1 of 4 in cluster BT

Relative: Lower
Actual: 152 ft.

ICR:

Date Ecology Received Report:	04/15/96
Contaminants Found at Site:	Petroleum products
Media Contaminated:	Soil
Waste Management:	Tank
Region:	North Western
Type of Report Ecology Received:	Final cleanup report
Site Register Issue:	94-43
County Code:	17
Contact:	Not reported
Report Title:	Not reported

Date Ecology Received Report:	08/16/96
Contaminants Found at Site:	Petroleum products
Media Contaminated:	Soil
Waste Management:	Tank
Region:	North Western
Type of Report Ecology Received:	Final cleanup report
Site Register Issue:	98-24
County Code:	17
Contact:	Not reported
Report Title:	Not reported

ALLSITES:

Name:	SMITH GANDY BLDG
Facility Id:	11842931

Interaction:	26457
Interaction 1:	I
Interaction 2:	HWG
Ecology Program:	HAZWASTE
Program Data:	TURBOWASTE
Facility Alt.:	Not reported
Program ID:	WAD988492443
Date Interaction:	1991-08-12 00:00:00

DRAFT

SMITH GANDY BUILDING (Continued) **S103512643**

Date Interaction 3:	Hazardous Waste Generator
Latitude:	47.615973886900001
Longitude:	-122.33090178499999

Interaction:	26459
Interaction 1:	I
Interaction 2:	LUST
Ecology Program:	TOXICS
Program Data:	ISIS
Facility Alt.:	Not reported
Program ID:	401709
Date Interaction:	1996-04-15 00:00:00
Date Interaction 3:	LUST Facility
Latitude:	47.615973886900001
Longitude:	-122.33090178499999

Interaction:	26458
Interaction 1:	I
Interaction 2:	UST
Ecology Program:	TOXICS
Program Data:	UST
Facility Alt.:	Not reported
Program ID:	401709
Date Interaction:	2000-03-01 00:00:00
Date Interaction 3:	Underground Storage Tank
Latitude:	47.615973886900001
Longitude:	-122.33090178499999

CSCSL NFA:

Name:	SMITH GANDY BUILDING
Address:	1100 OLIVE WAY
City,State,Zip:	SEATTLE, WA 98101
Facility/Site Id:	11842931
CS Id:	7913
NFA Date:	05/04/2012
Alternate Site Names:	Smith Gandy Bldg
NFA Reason:	Initial Investigation
Site Status:	NFA
Region:	Northwest
Contaminant Name:	Benzene
Ground Water:	Below Cleanup Levels
Surface Water:	Not reported
Soil:	Remediated-Below
Sediment:	Not reported
Air:	Not reported
Bedrock:	Not reported
URL:	https://apps.ecology.wa.gov/cleanupsearch/site/7913
Latitude:	47.615973493
Longitude:	-122.33089776

Name:	SMITH GANDY BUILDING
Address:	1100 OLIVE WAY
City,State,Zip:	SEATTLE, WA 98101
Facility/Site Id:	11842931

DRAFT

SMITH GANDY BUILDING (Continued) **S103512643**

CS Id:	7913
NFA Date:	05/04/2012
Alternate Site Names:	Smith Gandy Bldg
NFA Reason:	Initial Investigation
Site Status:	NFA
Region:	Northwest
Contaminant Name:	Petroleum-Diesel
Ground Water:	Below Cleanup Levels
Surface Water:	Not reported
Soil:	Remediated-Below
Sediment:	Not reported
Air:	Not reported
Bedrock:	Not reported
URL:	https://apps.ecology.wa.gov/cleanupsearch/site/7913
Latitude:	47.615973493
Longitude:	-122.33089776

Name:	SMITH GANDY BUILDING
Address:	1100 OLIVE WAY
City,State,Zip:	SEATTLE, WA 98101
Facility/Site Id:	11842931
CS Id:	7913
NFA Date:	05/04/2012
Alternate Site Names:	Smith Gandy Bldg
NFA Reason:	Initial Investigation
Site Status:	NFA
Region:	Northwest
Contaminant Name:	Petroleum-Gasoline
Ground Water:	Below Cleanup Levels
Surface Water:	Not reported
Soil:	Remediated-Below
Sediment:	Not reported
Air:	Not reported
Bedrock:	Not reported
URL:	https://apps.ecology.wa.gov/cleanupsearch/site/7913
Latitude:	47.615973493
Longitude:	-122.33089776

Name:	SMITH GANDY BUILDING
Address:	1100 OLIVE WAY
City,State,Zip:	SEATTLE, WA 98101
Facility/Site Id:	11842931
CS Id:	7913
NFA Date:	05/04/2012
Alternate Site Names:	Smith Gandy Bldg
NFA Reason:	Initial Investigation
Site Status:	NFA
Region:	Northwest
Contaminant Name:	Petroleum-Other
Ground Water:	Below Cleanup Levels
Surface Water:	Not reported
Soil:	Remediated-Below
Sediment:	Not reported
Air:	Not reported
Bedrock:	Not reported
URL:	https://apps.ecology.wa.gov/cleanupsearch/site/7913
Latitude:	47.615973493

DRAFT

SMITH GANDY BUILDING (Continued) **S103512643**

Longitude:	-122.33089776
Name:	SMITH GANDY BUILDING
Address:	1100 OLIVE WAY
City,State,Zip:	SEATTLE, WA 98101
Facility/Site Id:	11842931
CS Id:	7913
NFA Date:	05/04/2012
Alternate Site Names:	Smith Gandy Bldg
NFA Reason:	Initial Investigation
Site Status:	NFA
Region:	Northwest
Contaminant Name:	Polycyclic Aromatic Hydrocarbons
Ground Water:	Not reported
Surface Water:	Not reported
Soil:	Remediated-Below
Sediment:	Not reported
Air:	Not reported
Bedrock:	Not reported
URL:	https://apps.ecology.wa.gov/cleanupsearch/site/7913
Latitude:	47.615973493
Longitude:	-122.33089776

BT420 **SMITH GANDY BLDG** **WA LUST** **1000659570**
West **1100 OLIVE WAY** **WA UST** **WAD988492443**
1/4-1/2 **SEATTLE, WA 98101** **RCRA NonGen / NLR**
0.333 mi. **FINDS**
1758 ft. **Site 2 of 4 in cluster BT** **ECHO**

Relative:
Lower
Actual:
152 ft.

LUST:

Name:	SMITH GANDY BUILDING
Address:	1100 OLIVE WAY
City,State,Zip:	SEATTLE, WA 98101
Facility ID:	11842931
Lust Status Type:	LUST - NFA
Cleanup Site ID:	7913
Cleanup Unit Type:	Not reported
Process Type:	Not reported
Cleanup Unit Name:	Smith Gandy Bldg
Response Section:	Northwest
Release Date:	04/15/1996
Lust Date:	10/03/2011
Region:	Northwest
Lust ID:	4382
UST ID:	401709
Contaminant Name:	Benzene
Ground Water:	Below Cleanup Levels
Surface Water:	Not reported
Soil:	Remediated-Below
Sediment:	Not reported
Air:	Not reported
Bedrock:	Not reported
URL:	https://apps.ecology.wa.gov/cleanupsearch/site/7913
Lat/Long:	47.6159734 / -122.33089
Name:	SMITH GANDY BUILDING
Address:	1100 OLIVE WAY
City,State,Zip:	SEATTLE, WA 98101

DRAFT

SMITH GANDY BLDG (Continued) **1000659570**

Facility ID:	11842931
Lust Status Type:	LUST - NFA
Cleanup Site ID:	7913
Cleanup Unit Type:	Not reported
Process Type:	Not reported
Cleanup Unit Name:	Smith Gandy Bldg
Response Section:	Northwest
Release Date:	04/15/1996
Lust Date:	10/03/2011
Region:	Northwest
Lust ID:	4382
UST ID:	401709
Contaminant Name:	Petroleum-Gasoline
Ground Water:	Below Cleanup Levels
Surface Water:	Not reported
Soil:	Remediated-Below
Sediment:	Not reported
Air:	Not reported
Bedrock:	Not reported
URL:	https://apps.ecology.wa.gov/cleanupsearch/site/7913
Lat/Long:	47.6159734 / -122.33089

Name:	SMITH GANDY BUILDING
Address:	1100 OLIVE WAY
City,State,Zip:	SEATTLE, WA 98101
Facility ID:	11842931
Lust Status Type:	LUST - NFA
Cleanup Site ID:	7913
Cleanup Unit Type:	Not reported
Process Type:	Not reported
Cleanup Unit Name:	Smith Gandy Bldg
Response Section:	Northwest
Release Date:	04/15/1996
Lust Date:	10/03/2011
Region:	Northwest
Lust ID:	4382
UST ID:	401709
Contaminant Name:	Petroleum-Diesel
Ground Water:	Below Cleanup Levels
Surface Water:	Not reported
Soil:	Remediated-Below
Sediment:	Not reported
Air:	Not reported
Bedrock:	Not reported
URL:	https://apps.ecology.wa.gov/cleanupsearch/site/7913
Lat/Long:	47.6159734 / -122.33089

Name:	SMITH GANDY BUILDING
Address:	1100 OLIVE WAY
City,State,Zip:	SEATTLE, WA 98101
Facility ID:	11842931
Lust Status Type:	LUST - NFA
Cleanup Site ID:	7913
Cleanup Unit Type:	Not reported
Process Type:	Not reported
Cleanup Unit Name:	Smith Gandy Bldg
Response Section:	Northwest

DRAFT

SMITH GANDY BLDG (Continued) **1000659570**

Release Date:	04/15/1996
Lust Date:	10/03/2011
Region:	Northwest
Lust ID:	4382
UST ID:	401709
Contaminant Name:	Petroleum-Other
Ground Water:	Below Cleanup Levels
Surface Water:	Not reported
Soil:	Remediated-Below
Sediment:	Not reported
Air:	Not reported
Bedrock:	Not reported
URL:	https://apps.ecology.wa.gov/cleanupsearch/site/7913
Lat/Long:	47.6159734 / -122.33089

Name:	SMITH GANDY BUILDING
Address:	1100 OLIVE WAY
City,State,Zip:	SEATTLE, WA 98101
Facility ID:	11842931
Lust Status Type:	LUST - NFA
Cleanup Site ID:	7913
Cleanup Unit Type:	Not reported
Process Type:	Not reported
Cleanup Unit Name:	Smith Gandy Bldg
Response Section:	Northwest
Release Date:	04/15/1996
Lust Date:	10/03/2011
Region:	Northwest
Lust ID:	4382
UST ID:	401709
Contaminant Name:	Polycyclic Aromatic Hydrocarbons
Ground Water:	Not reported
Surface Water:	Not reported
Soil:	Remediated-Below
Sediment:	Not reported
Air:	Not reported
Bedrock:	Not reported
URL:	https://apps.ecology.wa.gov/cleanupsearch/site/7913
Lat/Long:	47.6159734 / -122.33089

UST:

Name:	SMITH GANDY BUILDING
Address:	1100 OLIVE WAY
City:	SEATTLE
Zip:	98101
Facility ID:	11842931
Site Id:	401709
Decimal Latitude:	47.615973493
Decimal Longitude:	-122.33089776

Tank Name:	1
Tag Number:	Not reported
Tank Status:	Removed
Tank Status Date:	8/14/1996
Tank Install Date:	1/1/1900
Tank Closure Date:	Not reported
Capacity Range:	2,001 to 4,999 Gallons

DRAFT

SMITH GANDY BLDG (Continued) **1000659570**

Tank Permit Expiration Date:	Not reported
Tank Upgrade Date:	Not reported
Tank Spill Prevention:	Not reported
Tank Overfill Prevention:	Not reported
Tank Material:	Not reported
Tank Construction:	Not reported
Tank Tightness Test:	Not reported
Tank Corrosion Protection:	Not reported
Tank Manifold:	Not reported
Tank Release Detection:	Not reported
Tank SFC Type:	Not reported
Pipe Material:	Not reported
Pipe Construction:	Not reported
Pipe Primary Release Detection:	Not reported
Pipe Second Release Detection:	Not reported
Pipe Corrosion Protection:	Not reported
Pipe Pumping System:	Not reported
Responsible Unit:	Northwest
Dispencer/Pump SFC Type:	Not reported
Region:	Northwest
Is Active:	False
Actual Capacity:	3000
Pipe Install Date:	Not reported
Turbine Sump Construction:	Not reported
Compart Number:	1
Stored Substance:	Diesel
Used Substance:	Not reported
Compart Capacity:	3000
URL:	https://apps.ecology.wa.gov/cleanupsearch/reports/ust?SiteId=401709

Name:	SMITH GANDY BUILDING
Address:	1100 OLIVE WAY
City:	SEATTLE
Zip:	98101

Tank Name:	2
Tag Number:	Not reported
Tank Status:	Removed
Tank Status Date:	8/14/1996
Tank Install Date:	1/1/1900
Tank Closure Date:	Not reported
Capacity Range:	111 TO 1,100 Gallons
Tank Permit Expiration Date:	Not reported
Tank Upgrade Date:	Not reported
Tank Spill Prevention:	Not reported
Tank Overfill Prevention:	Not reported
Tank Material:	Not reported
Tank Construction:	Not reported
Tank Tightness Test:	Not reported
Tank Corrosion Protection:	Not reported
Tank Manifold:	Not reported
Tank Release Detection:	Not reported
Tank SFC Type:	Not reported
Pipe Material:	Not reported
Pipe Construction:	Not reported
Pipe Primary Release Detection:	Not reported
Pipe Second Release Detection:	Not reported

DRAFT

SMITH GANDY BLDG (Continued) **1000659570**

Pipe Corrosion Protection:	Not reported
Pipe Pumping System:	Not reported
Responsible Unit:	Northwest
Dispencer/Pump SFC Type:	Not reported
Region:	Northwest
Is Active:	False
Actual Capacity:	1000
Pipe Install Date:	Not reported
Turbine Sump Construction:	Not reported
Compart Number:	1
Stored Substance:	Leaded Gasoline
Used Substance:	Not reported
Compart Capacity:	1000
URL:	https://apps.ecology.wa.gov/cleanupsearch/reports/ust?SiteId=401709

RCRA Listings:

Date Form Received by Agency:		19910812
Handler Name:	SMITH GANDY BLDG	
Handler Address:		1100 OLIVE WAY
Handler City,State,Zip:		SEATTLE, WA 98101
EPA ID:		WAD988492443
Contact Name:		SMITH GANDY BLD SMITH GANDY BLD
Contact Address:		1520 4TH AVE
Contact City,State,Zip:		SEATTLE, WA 98101-1615
Contact Telephone:		000-000-0000
Contact Fax:		000-000-0000
Contact Email:		Not reported
Contact Title:		Not reported
EPA Region:		10
Land Type:		Private
Federal Waste Generator Description:		Not a generator, verified
Non-Notifier:		Not reported
Biennial Report Cycle:		Not reported
Accessibility:		Not reported
Active Site Indicator:		Not reported
State District Owner:		WA
State District:		NWRO
Mailing Address:		1520 4TH AVE
Mailing City,State,Zip:		SEATTLE, WA 98101-1615
Owner Name:	SMITH GANDY BLD S	
Owner Type:		Private
Operator Name:	Not reported	
Operator Type:		Not reported
Short-Term Generator Activity:		No
Importer Activity:		No
Mixed Waste Generator:		No
Transporter Activity:		No
Transfer Facility Activity:		No
Recycler Activity with Storage:		No
Small Quantity On-Site Burner Exemption:		No
Smelting Melting and Refining Furnace Exemption:		No
Underground Injection Control:		No
Off-Site Waste Receipt:		No
Universal Waste Indicator:		No
Universal Waste Destination Facility:		No
Federal Universal Waste:		No
Active Site Fed-Reg Treatment Storage and Disposal Facility:		Not reported

DRAFT

SMITH GANDY BLDG (Continued) **1000659570**

Active Site Converter Treatment storage and Disposal Facility:	Not reported
Active Site State-Reg Treatment Storage and Disposal Facility:	Not reported
Active Site State-Reg Handler:	---
Federal Facility Indicator:	Not reported
Hazardous Secondary Material Indicator:	NN
Sub-Part K Indicator:	Not reported
Commercial TSD Indicator:	No
Treatment Storage and Disposal Type:	Not reported
2018 GPRA Permit Baseline:	Not on the Baseline
2018 GPRA Renewals Baseline:	Not on the Baseline
Permit Renewals Workload Universe:	Not reported
Permit Workload Universe:	Not reported
Permit Progress Universe:	Not reported
Post-Closure Workload Universe:	Not reported
Closure Workload Universe:	Not reported
202 GPRA Corrective Action Baseline:	No
Corrective Action Workload Universe:	No
Subject to Corrective Action Universe:	No
Non-TSDFs Where RCRA CA has Been Imposed Universe:	No
TSDFs Potentially Subject to CA Under 3004 (u)/(v) Universe:	No
TSDFs Only Subject to CA under Discretionary Auth Universe:	No
Corrective Action Priority Ranking:	No NCAPS ranking
Environmental Control Indicator:	No
Institutional Control Indicator:	No
Human Exposure Controls Indicator:	N/A
Groundwater Controls Indicator:	N/A
Operating TSDF Universe:	Not reported
Full Enforcement Universe:	Not reported
Significant Non-Complier Universe:	No
Unaddressed Significant Non-Complier Universe:	No
Addressed Significant Non-Complier Universe:	No
Significant Non-Complier With a Compliance Schedule Universe:	No
Financial Assurance Required:	Not reported
Handler Date of Last Change:	20120216
Recognized Trader-Importer:	No
Recognized Trader-Exporter:	No
Importer of Spent Lead Acid Batteries:	No
Exporter of Spent Lead Acid Batteries:	No
Recycler Activity Without Storage:	Not reported
Manifest Broker:	Not reported
Sub-Part P Indicator:	No

Handler - Owner Operator:

Owner/Operator Indicator:	Operator
Owner/Operator Name: SMITH GANDY BLDG	
Legal Status:	Private
Date Became Current:	Not reported
Date Ended Current:	Not reported
Owner/Operator Address:	1100 OLIVE WAY
Owner/Operator City,State,Zip:	SEATTLE, WA 98101-1827
Owner/Operator Telephone:	000-000-0000
Owner/Operator Telephone Ext:	Not reported
Owner/Operator Fax:	Not reported
Owner/Operator Email:	Not reported
Owner/Operator Indicator:	Owner

DRAFT

SMITH GANDY BLDG (Continued) **1000659570**

Owner/Operator Name: SMITH GANDY BLDG
Legal Status: Private
Date Became Current: Not reported
Date Ended Current: Not reported
Owner/Operator Address: 1100 OLIVE WAY
Owner/Operator City,State,Zip: SEATTLE, WA 98101
Owner/Operator Telephone: 000-000-0000
Owner/Operator Telephone Ext: Not reported
Owner/Operator Fax: Not reported
Owner/Operator Email: Not reported

Owner/Operator Indicator: Operator
Owner/Operator Name: SMITH GANDY BLDG
Legal Status: Private
Date Became Current: Not reported
Date Ended Current: Not reported
Owner/Operator Address: 1100 OLIVE WAY
Owner/Operator City,State,Zip: SEATTLE, WA 98101
Owner/Operator Telephone: 000-000-0000
Owner/Operator Telephone Ext: Not reported
Owner/Operator Fax: Not reported
Owner/Operator Email: Not reported

Owner/Operator Indicator: Owner
Owner/Operator Name: SEE PAPER COPY
Legal Status: Private
Date Became Current: Not reported
Date Ended Current: Not reported
Owner/Operator Address: 1100 OLIVE WAY
Owner/Operator City,State,Zip: SEATTLE, WA 98101
Owner/Operator Telephone: 000-000-0000
Owner/Operator Telephone Ext: Not reported
Owner/Operator Fax: Not reported
Owner/Operator Email: Not reported

Owner/Operator Indicator: Owner
Owner/Operator Name: SMITH GANDY BLD S
Legal Status: Private
Date Became Current: 19960502
Date Ended Current: Not reported
Owner/Operator Address: 1100 OLIVE WAY
Owner/Operator City,State,Zip: SEATTLE, WA 98101-1827
Owner/Operator Telephone: 000-000-0000
Owner/Operator Telephone Ext: Not reported
Owner/Operator Fax: Not reported
Owner/Operator Email: Not reported

Owner/Operator Indicator: Owner
Owner/Operator Name: SMITH GANDY BLDG
Legal Status: Private
Date Became Current: 19960502
Date Ended Current: Not reported
Owner/Operator Address: 1100 OLIVE WAY
Owner/Operator City,State,Zip: SEATTLE, WA 98101
Owner/Operator Telephone: 000-000-0000
Owner/Operator Telephone Ext: Not reported
Owner/Operator Fax: Not reported

DRAFT

SMITH GANDY BLDG (Continued) **1000659570**

Owner/Operator Email: Not reported

Historic Generators:

Receive Date: 19910812
Handler Name: SMITH GANDY BLDG
Federal Waste Generator Description: Not a generator, verified
State District Owner: WA
Large Quantity Handler of Universal Waste: No
Recognized Trader Importer: No
Recognized Trader Exporter: No
Spent Lead Acid Battery Importer: No
Spent Lead Acid Battery Exporter: No
Current Record: No
Non Storage Recycler Activity: Not reported
Electronic Manifest Broker: Not reported

Receive Date: 19910812
Handler Name: SMITH GANDY BLDG
Federal Waste Generator Description: Not a generator, verified
State District Owner: WA
Large Quantity Handler of Universal Waste: No
Recognized Trader Importer: No
Recognized Trader Exporter: No
Spent Lead Acid Battery Importer: No
Spent Lead Acid Battery Exporter: No
Current Record: Yes
Non Storage Recycler Activity: Not reported
Electronic Manifest Broker: Not reported

Receive Date: 19910812
Handler Name: SMITH GANDY BLDG
Federal Waste Generator Description: Not a generator, verified
State District Owner: WA
Large Quantity Handler of Universal Waste: No
Recognized Trader Importer: Not reported
Recognized Trader Exporter: Not reported
Spent Lead Acid Battery Importer: Not reported
Spent Lead Acid Battery Exporter: Not reported
Current Record: No
Non Storage Recycler Activity: Not reported
Electronic Manifest Broker: Not reported

List of NAICS Codes and Descriptions:

NAICS Code: 52212
NAICS Description: SAVINGS INSTITUTIONS

Facility Has Received Notices of Violations:

Violations: No Violations Found

Evaluation Action Summary:

Evaluations: No Evaluations Found

FINDS:

Registry ID: 110009511885

DRAFT

SMITH GANDY BLDG (Continued) **1000659570**

Click Here for FRS Facility Detail Report:

Environmental Interest/Information System:

Washington Facility / Site Identification System (WA-FSIS) provides a means to query and display data maintained by the Washington Department of Ecology. This system contains key information for each facility/site that is currently, or has been, of interest to the Air Quality, Dam Safety, Hazardous Waste, Toxics Cleanup, and Water Quality Programs.
RCRAInfo is a national information system that supports the Resource Conservation and Recovery Act (RCRA) program through the tracking of events and activities related to facilities that generate, transport, and treat, store, or dispose of hazardous waste. RCRAInfo allows RCRA program staff to track the notification, permit, compliance, and corrective action activities required under RCRA.

Click this hyperlink while viewing on your computer to access additional FINDS: detail in the EDR Site Report.

ECHO:

Envid:	1000659570
Registry ID:	110009511885
DFR URL:	http://echo.epa.gov/detailed-facility-report?fid=110009511885
Name:	SMITH GANDY BLDG
Address:	1100 OLIVE WAY
City,State,Zip:	SEATTLE, WA 98101

BT421 **SEATTLE CHILDRENS RESEARCH INSTITUTE** **RCRA-VSQG** **1004793160**
West **1100 OLIVE WAY STE 100** **WA ALLSITES** **WA0000073106**
1/4-1/2 **SEATTLE, WA 98101** **FINDS**
0.333 mi. **WA MANIFEST**
1758 ft. **Site 3 of 4 in cluster BT**

Relative:
Lower

Actual:
152 ft.

RCRA Listings:

Date Form Received by Agency:	20220518
Handler Name:	SEATTLE CHILDRENS RESEARCH INSTITUTE
Handler Address:	1100 OLIVE WAY STE 100
Handler City,State,Zip:	SEATTLE, WA 98101
EPA ID:	WA0000073106
Contact Name:	TYLER STUART
Contact Address:	1900 9TH AVE
Contact City,State,Zip:	SEATTLE, WA 98101
Contact Telephone:	206-884-1316
Contact Fax:	Not reported
Contact Email:	TYLER.STUART@SEATTLECHILDRENS.ORG
Contact Title:	EH&S MANAGER
EPA Region:	10
Land Type:	Private
Federal Waste Generator Description:	Conditionally Exempt Small Quantity Generator
Non-Notifier:	Not reported
Biennial Report Cycle:	Not reported
Accessibility:	Not reported
Active Site Indicator:	Handler Activities
State District Owner:	WA
State District:	NWRO
Mailing Address:	1900 9TH AVE
Mailing City,State,Zip:	SEATTLE, WA 98101
Owner Name:	SEATTLE CHILDRENS RESEARCH INSTITUTE

DRAFT

SEATTLE CHILDRENS RESEARCH INSTITUTE (Continued) **1004793160**

Owner Type:	Private
Operator Name:	SEATTLE CHILDRENS RESEARCH INSTITUTE
Operator Type:	Private
Short-Term Generator Activity:	No
Importer Activity:	No
Mixed Waste Generator:	No
Transporter Activity:	No
Transfer Facility Activity:	No
Recycler Activity with Storage:	No
Small Quantity On-Site Burner Exemption:	No
Smelting Melting and Refining Furnace Exemption:	No
Underground Injection Control:	No
Off-Site Waste Receipt:	No
Universal Waste Indicator:	No
Universal Waste Destination Facility:	No
Federal Universal Waste:	No
Active Site Fed-Reg Treatment Storage and Disposal Facility:	Not reported
Active Site Converter Treatment storage and Disposal Facility:	Not reported
Active Site State-Reg Treatment Storage and Disposal Facility:	Not reported
Active Site State-Reg Handler:	---
Federal Facility Indicator:	Not reported
Hazardous Secondary Material Indicator:	N
Sub-Part K Indicator:	Not reported
Commercial TSD Indicator:	No
Treatment Storage and Disposal Type:	Not reported
2018 GPRA Permit Baseline:	Not on the Baseline
2018 GPRA Renewals Baseline:	Not on the Baseline
Permit Renewals Workload Universe:	Not reported
Permit Workload Universe:	Not reported
Permit Progress Universe:	Not reported
Post-Closure Workload Universe:	Not reported
Closure Workload Universe:	Not reported
202 GPRA Corrective Action Baseline:	No
Corrective Action Workload Universe:	No
Subject to Corrective Action Universe:	No
Non-TSDFs Where RCRA CA has Been Imposed Universe:	No
TSDFs Potentially Subject to CA Under 3004 (u)/(v) Universe:	No
TSDFs Only Subject to CA under Discretionary Auth Universe:	No
Corrective Action Priority Ranking:	No NCAPS ranking
Environmental Control Indicator:	No
Institutional Control Indicator:	No
Human Exposure Controls Indicator:	N/A
Groundwater Controls Indicator:	N/A
Operating TSDF Universe:	Not reported
Full Enforcement Universe:	Not reported
Significant Non-Complier Universe:	No
Unaddressed Significant Non-Complier Universe:	No
Addressed Significant Non-Complier Universe:	No
Significant Non-Complier With a Compliance Schedule Universe:	No
Financial Assurance Required:	Not reported
Handler Date of Last Change:	20220519
Recognized Trader-Importer:	No
Recognized Trader-Exporter:	No
Importer of Spent Lead Acid Batteries:	No
Exporter of Spent Lead Acid Batteries:	No
Recycler Activity Without Storage:	No
Manifest Broker:	No

DRAFT

SEATTLE CHILDRENS RESEARCH INSTITUTE (Continued) **1004793160**

Sub-Part P Indicator: No

Biennial: List of Years
Year: 2011

Click Here for Biennial Reporting System Data:
Year: 2007

Click Here for Biennial Reporting System Data:
Year: 2003

Click Here for Biennial Reporting System Data:

Hazardous Waste Summary:
Waste Code: D001
Waste Description: IGNITABLE WASTE

Waste Code: D002
Waste Description: CORROSIVE WASTE

Waste Code: D003
Waste Description: REACTIVE WASTE

Waste Code: D007
Waste Description: CHROMIUM

Waste Code: D009
Waste Description: MERCURY

Waste Code: D011
Waste Description: SILVER

Waste Code: D019
Waste Description: CARBON TETRACHLORIDE

Waste Code: D022
Waste Description: CHLOROFORM

Waste Code: D027
Waste Description: 1,4-DICHLOROBENZENE

Waste Code: D033
Waste Description: HEXACHLOROBUTADIENE

Waste Code: F002
Waste Description: THE FOLLOWING SPENT HALOGENATED SOLVENTS: TETRACHLOROETHYLENE, METHYLENE CHLORIDE, TRICHLOROETHYLENE, 1,1,1-TRICHLOROETHANE, CHLOROBENZENE, 1,1,2-TRICHLORO-1,2,2-TRIFLUOROETHANE, ORTHO-DICHLOROBENZENE, TRICHLOROFLUOROMETHANE, AND 1,1,2, TRICHLOROETHANE; ALL SPENT SOLVENT MIXTURES/BLENDS CONTAINING, BEFORE USE, A TOTAL OF TEN PERCENT OR MORE (BY VOLUME) OF ONE OR MORE OF THE ABOVE HALOGENATED SOLVENTS OR THOSE SOLVENTS LISTED IN F001, F004, AND F005; AND STILL BOTTOMS FROM THE RECOVERY OF THESE SPENT SOLVENTS AND SPENT SOLVENT MIXTURES.

Waste Code: F003

DRAFT

SEATTLE CHILDRENS RESEARCH INSTITUTE (Continued) **1004793160**

Waste Description: THE FOLLOWING SPENT NONHALOGENATED SOLVENTS: XYLENE, ACETONE, ETHYL ACETATE, ETHYL BENZENE, ETHYL ETHER, METHYL ISOBUTYL KETONE, N-BUTYL ALCOHOL, CYCLOHEXANONE, AND METHANOL; ALL SPENT SOLVENT MIXTURES/BLENDS CONTAINING, BEFORE USE, ONLY THE ABOVE SPENT NONHALOGENATED SOLVENTS; AND ALL SPENT SOLVENT MIXTURES/BLENDS CONTAINING, BEFORE USE, ONE OR MORE OF THE ABOVE NONHALOGENATED SOLVENTS, AND A TOTAL OF TEN PERCENT OR MORE (BY VOLUME) OF ONE OR MORE OF THOSE SOLVENTS LISTED IN F001, F002, F004, AND F005; AND STILL BOTTOMS FROM THE RECOVERY OF THESE SPENT SOLVENTS AND SPENT SOLVENT MIXTURES.

Waste Code: F005
Waste Description: THE FOLLOWING SPENT NONHALOGENATED SOLVENTS: TOLUENE, METHYL ETHYL KETONE, CARBON DISULFIDE, ISOBUTANOL, PYRIDINE, BENZENE, 2-ETHOXYETHANOL, AND 2-NITROPROPANE; ALL SPENT SOLVENT MIXTURES/BLENDS CONTAINING, BEFORE USE, A TOTAL OF TEN PERCENT OR MORE (BY VOLUME) OF ONE OR MORE OF THE ABOVE NONHALOGENATED SOLVENTS OR THOSE SOLVENTS LISTED IN F001, F002, OR F004; AND STILL BOTTOMS FROM THE RECOVERY OF THESE SPENT SOLVENTS AND SPENT SOLVENT MIXTURES.

Waste Code: P042
Waste Description: 1,2-BENZENEDIOL, 4-[1-HYDROXY-2-(METHYLAMINO)ETHYL]-, (R)- (OR) EPINEPHRINE

Waste Code: P105
Waste Description: SODIUM AZIDE

Waste Code: U002
Waste Description: 2-PROPANONE (I) (OR) ACETONE (I)

Waste Code: U007
Waste Description: 2-PROPENAMIDE (OR) ACRYLAMIDE

Waste Code: U019
Waste Description: BENZENE (I,T)

Waste Code: U044
Waste Description: CHLOROFORM (OR) METHANE, TRICHLORO-

Waste Code: U122
Waste Description: FORMALDEHYDE

Waste Code: U159
Waste Description: 2-BUTANONE (I,T) (OR) METHYL ETHYL KETONE (MEK) (I,T)

Waste Code: U211
Waste Description: CARBON TETRACHLORIDE (OR) METHANE, TETRACHLORO-

Waste Code: U236
Waste Description: 2,7-NAPHTHALENEDISULFONIC ACID,3,3'-[(3,3'-DIMETHYL[1,1'-BIPHENYL]-4,4'-DIYL)BIS(AZO)BIS[5-AMINO -4-HYDROXY]-, TETRASODIUM SALT (OR) TRYPAN BLUE

Handler - Owner Operator:
Owner/Operator Indicator: Operator
Owner/Operator Name: SEATTLE CHILDRENS RESEARCH INSTITUTE
Legal Status: Private

DRAFT

SEATTLE CHILDRENS RESEARCH INSTITUTE (Continued) **1004793160**

Date Became Current:	Not reported
Date Ended Current:	Not reported
Owner/Operator Address:	1900 9TH AVE
Owner/Operator City,State,Zip:	SEATTLE, WA 98101
Owner/Operator Telephone:	206-884-1316
Owner/Operator Telephone Ext:	Not reported
Owner/Operator Fax:	Not reported
Owner/Operator Email:	Not reported

Owner/Operator Indicator:	Operator
Owner/Operator Name: TARGETED GENETICS CORP	
Legal Status:	Private
Date Became Current:	Not reported
Date Ended Current:	Not reported
Owner/Operator Address:	1100 OLIVE WAY STE 100
Owner/Operator City,State,Zip:	SEATTLE, WA 98101
Owner/Operator Telephone:	206-521-7880
Owner/Operator Telephone Ext:	Not reported
Owner/Operator Fax:	Not reported
Owner/Operator Email:	Not reported

Owner/Operator Indicator:	Operator
Owner/Operator Name: TARGETED GENETICS CORP	
Legal Status:	Private
Date Became Current:	Not reported
Date Ended Current:	Not reported
Owner/Operator Address:	1100 OLIVE WAY STE 100
Owner/Operator City,State,Zip:	SEATTLE, WA 98101
Owner/Operator Telephone:	000-000-0000
Owner/Operator Telephone Ext:	Not reported
Owner/Operator Fax:	Not reported
Owner/Operator Email:	Not reported

Owner/Operator Indicator:	Owner
Owner/Operator Name: TARGETED GENETICS CORP	
Legal Status:	Private
Date Became Current:	19960923
Date Ended Current:	Not reported
Owner/Operator Address:	1100 OLIVE WAY STE 100
Owner/Operator City,State,Zip:	SEATTLE, WA 98101
Owner/Operator Telephone:	206-623-7612
Owner/Operator Telephone Ext:	Not reported
Owner/Operator Fax:	Not reported
Owner/Operator Email:	Not reported

Owner/Operator Indicator:	Owner
Owner/Operator Name: TARGETED GENETICS CORP	
Legal Status:	Private
Date Became Current:	19960923
Date Ended Current:	Not reported
Owner/Operator Address:	1100 OLIVE WAY STE 100
Owner/Operator City,State,Zip:	SEATTLE, WA 98101
Owner/Operator Telephone:	206-623-7612
Owner/Operator Telephone Ext:	Not reported
Owner/Operator Fax:	Not reported
Owner/Operator Email:	Not reported

DRAFT

SEATTLE CHILDRENS RESEARCH INSTITUTE (Continued) **1004793160**

Owner/Operator Indicator: Owner
Owner/Operator Name: TARGETED GENETICS CORP
Legal Status: Private
Date Became Current: 19960923
Date Ended Current: Not reported
Owner/Operator Address: 1100 OLIVE WAY STE 100
Owner/Operator City,State,Zip: SEATTLE, WA 98101
Owner/Operator Telephone: 206-623-7612
Owner/Operator Telephone Ext: Not reported
Owner/Operator Fax: Not reported
Owner/Operator Email: Not reported

Owner/Operator Indicator: Operator
Owner/Operator Name: SEATTLE CHILDRENS RESEARCH INSTITUTE
Legal Status: Private
Date Became Current: Not reported
Date Ended Current: Not reported
Owner/Operator Address: 1900 9TH AVE
Owner/Operator City,State,Zip: SEATTLE, WA 98101
Owner/Operator Telephone: 206-884-7669
Owner/Operator Telephone Ext: Not reported
Owner/Operator Fax: Not reported
Owner/Operator Email: Not reported

Owner/Operator Indicator: Owner
Owner/Operator Name: TMT OLIVE LAB, INC.
Legal Status: Private
Date Became Current: Not reported
Date Ended Current: Not reported
Owner/Operator Address: 6625 S 190TH STREET
Owner/Operator City,State,Zip: KENT, WA 98032
Owner/Operator Telephone: 253-804-1192
Owner/Operator Telephone Ext: Not reported
Owner/Operator Fax: Not reported
Owner/Operator Email: Not reported

Owner/Operator Indicator: Owner
Owner/Operator Name: TMT OLIVE LAB, INC.
Legal Status: Private
Date Became Current: 20171231
Date Ended Current: Not reported
Owner/Operator Address: 6625 S 190TH STREET
Owner/Operator City,State,Zip: KENT, WA 98032
Owner/Operator Telephone: 253-804-1192
Owner/Operator Telephone Ext: Not reported
Owner/Operator Fax: Not reported
Owner/Operator Email: Not reported

Owner/Operator Indicator: Owner
Owner/Operator Name: TARGETED GENETICS CORP
Legal Status: Private
Date Became Current: 19960923
Date Ended Current: Not reported
Owner/Operator Address: 1100 OLIVE WAY STE 100
Owner/Operator City,State,Zip: SEATTLE, WA 98101-1844
Owner/Operator Telephone: Not reported
Owner/Operator Telephone Ext: Not reported

DRAFT

SEATTLE CHILDRENS RESEARCH INSTITUTE (Continued) **1004793160**

Owner/Operator Fax: Not reported
Owner/Operator Email: Not reported

Owner/Operator Indicator: Owner
Owner/Operator Name: TARGETED GENETICS CORP
Legal Status: Private
Date Became Current: 19960923
Date Ended Current: Not reported
Owner/Operator Address: 1100 OLIVE WAY STE 100
Owner/Operator City,State,Zip: SEATTLE, WA 98101-1844
Owner/Operator Telephone: Not reported
Owner/Operator Telephone Ext: Not reported
Owner/Operator Fax: Not reported
Owner/Operator Email: Not reported

Owner/Operator Indicator: Operator
Owner/Operator Name: TARGETED GENETICS CORP
Legal Status: Private
Date Became Current: 19960923
Date Ended Current: Not reported
Owner/Operator Address: 1100 OLIVE WAY STE 100
Owner/Operator City,State,Zip: SEATTLE, WA 98101-1844
Owner/Operator Telephone: Not reported
Owner/Operator Telephone Ext: Not reported
Owner/Operator Fax: Not reported
Owner/Operator Email: Not reported

Owner/Operator Indicator: Owner
Owner/Operator Name: IRONWOOD APARTMENTS INC
Legal Status: Private
Date Became Current: Not reported
Date Ended Current: Not reported
Owner/Operator Address: 104 S DIVISION ST
Owner/Operator City,State,Zip: SPOKANE, WA 99202
Owner/Operator Telephone: 509-455-5450
Owner/Operator Telephone Ext: Not reported
Owner/Operator Fax: Not reported
Owner/Operator Email: Not reported

Owner/Operator Indicator: Owner
Owner/Operator Name: TARGETED GENETICS CORP
Legal Status: Private
Date Became Current: Not reported
Date Ended Current: Not reported
Owner/Operator Address: 1100 OLIVE WAY STE 100
Owner/Operator City,State,Zip: SEATTLE, WA 98101
Owner/Operator Telephone: 000-000-0000
Owner/Operator Telephone Ext: Not reported
Owner/Operator Fax: Not reported
Owner/Operator Email: Not reported

Owner/Operator Indicator: Operator
Owner/Operator Name: CLEATOR, VICTORIA
Legal Status: Private
Date Became Current: Not reported
Date Ended Current: Not reported
Owner/Operator Address: 1100 OLIVE WAY STE 100

DRAFT

SEATTLE CHILDRENS RESEARCH INSTITUTE (Continued) **1004793160**

Owner/Operator City,State,Zip: SEATTLE, WA 98101
Owner/Operator Telephone: 206-623-7612
Owner/Operator Telephone Ext: Not reported
Owner/Operator Fax: Not reported
Owner/Operator Email: Not reported

Owner/Operator Indicator: Owner
Owner/Operator Name: IRONWOOD APARTMENTS INC
Legal Status: Private
Date Became Current: Not reported
Date Ended Current: Not reported
Owner/Operator Address: 104 S DIVISION ST
Owner/Operator City,State,Zip: SPOKANE, WA 99202
Owner/Operator Telephone: 509-455-5450
Owner/Operator Telephone Ext: Not reported
Owner/Operator Fax: Not reported
Owner/Operator Email: Not reported

Owner/Operator Indicator: Owner
Owner/Operator Name: SEATTLE CHILDRENS RESEARCH INSTITUTE
Legal Status: Private
Date Became Current: 20091101
Date Ended Current: Not reported
Owner/Operator Address: 1900 9TH AVE
Owner/Operator City,State,Zip: SEATTLE, WA 98101
Owner/Operator Telephone: 206-884-7669
Owner/Operator Telephone Ext: Not reported
Owner/Operator Fax: Not reported
Owner/Operator Email: Not reported

Owner/Operator Indicator: Owner
Owner/Operator Name: IRONWOOD APARTMENTS INC
Legal Status: Private
Date Became Current: Not reported
Date Ended Current: Not reported
Owner/Operator Address: 111 N POST STE 200
Owner/Operator City,State,Zip: SPOKANE, WA 99201
Owner/Operator Telephone: 509-455-5477
Owner/Operator Telephone Ext: Not reported
Owner/Operator Fax: Not reported
Owner/Operator Email: Not reported

Owner/Operator Indicator: Owner
Owner/Operator Name: COLLIERS INTERNATIONAL
Legal Status: Private
Date Became Current: Not reported
Date Ended Current: Not reported
Owner/Operator Address: 1002 15TH STREET SW
Owner/Operator City,State,Zip: AUBURN, WA 98001
Owner/Operator Telephone: 206-223-0866
Owner/Operator Telephone Ext: Not reported
Owner/Operator Fax: Not reported
Owner/Operator Email: Not reported

Owner/Operator Indicator: Owner
Owner/Operator Name: TMT OLIVE LAB, INC.
Legal Status: Private

DRAFT

SEATTLE CHILDRENS RESEARCH INSTITUTE (Continued) **1004793160**

Date Became Current:	Not reported
Date Ended Current:	Not reported
Owner/Operator Address:	6625 S 190TH STREET
Owner/Operator City,State,Zip:	KENT, WA 98032
Owner/Operator Telephone:	253-804-1192
Owner/Operator Telephone Ext:	Not reported
Owner/Operator Fax:	Not reported
Owner/Operator Email:	Not reported

Owner/Operator Indicator:	Owner
Owner/Operator Name: SEATTLE CHILDRENS RESEARCH INSTITUTE	
Legal Status:	Private
Date Became Current:	20091101
Date Ended Current:	Not reported
Owner/Operator Address:	1900 9TH AVE
Owner/Operator City,State,Zip:	SEATTLE, WA 98101
Owner/Operator Telephone:	206-884-1316
Owner/Operator Telephone Ext:	Not reported
Owner/Operator Fax:	Not reported
Owner/Operator Email:	Not reported

Owner/Operator Indicator:	Operator
Owner/Operator Name: SEATTLE CHILDRENS RESEARCH INSTITUTE	
Legal Status:	Private
Date Became Current:	20091101
Date Ended Current:	Not reported
Owner/Operator Address:	1900 9TH AVE
Owner/Operator City,State,Zip:	SEATTLE, WA 98101
Owner/Operator Telephone:	206-884-1316
Owner/Operator Telephone Ext:	Not reported
Owner/Operator Fax:	Not reported
Owner/Operator Email:	Not reported

Owner/Operator Indicator:	Owner
Owner/Operator Name: TMT OLIVE LAB, INC.	
Legal Status:	Private
Date Became Current:	20171231
Date Ended Current:	Not reported
Owner/Operator Address:	6625 S 190TH STREET
Owner/Operator City,State,Zip:	KENT, WA 98032
Owner/Operator Telephone:	253-804-1192
Owner/Operator Telephone Ext:	Not reported
Owner/Operator Fax:	Not reported
Owner/Operator Email:	Not reported

Owner/Operator Indicator:	Operator
Owner/Operator Name: SEATTLE CHILDRENS RESEARCH INSTITUTE	
Legal Status:	Private
Date Became Current:	20091101
Date Ended Current:	Not reported
Owner/Operator Address:	1900 9TH AVE
Owner/Operator City,State,Zip:	SEATTLE, WA 98101
Owner/Operator Telephone:	206-884-1316
Owner/Operator Telephone Ext:	Not reported
Owner/Operator Fax:	Not reported
Owner/Operator Email:	Not reported

DRAFT

SEATTLE CHILDRENS RESEARCH INSTITUTE (Continued) **1004793160**

Owner/Operator Indicator:	Owner
Owner/Operator Name: SEATTLE CHILDRENS RESEARCH INSTITUTE	
Legal Status:	Private
Date Became Current:	20091101
Date Ended Current:	Not reported
Owner/Operator Address:	1900 9TH AVE
Owner/Operator City,State,Zip:	SEATTLE, WA 98101
Owner/Operator Telephone:	206-884-1316
Owner/Operator Telephone Ext:	Not reported
Owner/Operator Fax:	Not reported
Owner/Operator Email:	Not reported

Owner/Operator Indicator:	Operator
Owner/Operator Name: SEATTLE CHILDRENS RESEARCH INSTITUTE	
Legal Status:	Private
Date Became Current:	20091101
Date Ended Current:	Not reported
Owner/Operator Address:	1900 9TH AVE
Owner/Operator City,State,Zip:	SEATTLE, WA 98101
Owner/Operator Telephone:	206-884-1316
Owner/Operator Telephone Ext:	Not reported
Owner/Operator Fax:	Not reported
Owner/Operator Email:	Not reported

Owner/Operator Indicator:	Owner
Owner/Operator Name: IRONWOOD APARTMENTS INC	
Legal Status:	Private
Date Became Current:	Not reported
Date Ended Current:	Not reported
Owner/Operator Address:	104 S DIVISION ST
Owner/Operator City,State,Zip:	SPOKANE, WA 99202
Owner/Operator Telephone:	509-455-5450
Owner/Operator Telephone Ext:	Not reported
Owner/Operator Fax:	Not reported
Owner/Operator Email:	Not reported

Owner/Operator Indicator:	Owner
Owner/Operator Name: TARGETED GENETICS CORP	
Legal Status:	Private
Date Became Current:	Not reported
Date Ended Current:	Not reported
Owner/Operator Address:	1100 OLIVE WAY STE 100
Owner/Operator City,State,Zip:	SEATTLE, WA 98101
Owner/Operator Telephone:	000-000-0000
Owner/Operator Telephone Ext:	Not reported
Owner/Operator Fax:	Not reported
Owner/Operator Email:	Not reported

Owner/Operator Indicator:	Owner
Owner/Operator Name: TARGETED GENETICS CORP	
Legal Status:	Private
Date Became Current:	Not reported
Date Ended Current:	Not reported
Owner/Operator Address:	1100 OLIVE WAY STE 100
Owner/Operator City,State,Zip:	SEATTLE, WA 98101
Owner/Operator Telephone:	000-000-0000
Owner/Operator Telephone Ext:	Not reported

DRAFT

SEATTLE CHILDRENS RESEARCH INSTITUTE (Continued) **1004793160**

Owner/Operator Fax: Not reported
Owner/Operator Email: Not reported

Owner/Operator Indicator: Operator
Owner/Operator Name: CLEATOR, VICTORIA
Legal Status: Private
Date Became Current: Not reported
Date Ended Current: Not reported
Owner/Operator Address: 1100 OLIVE WAY STE 100
Owner/Operator City,State,Zip: SEATTLE, WA 98101
Owner/Operator Telephone: 206-623-7612
Owner/Operator Telephone Ext: Not reported
Owner/Operator Fax: Not reported
Owner/Operator Email: Not reported

Owner/Operator Indicator: Owner
Owner/Operator Name: IRONWOOD APARTMENTS INC
Legal Status: Private
Date Became Current: Not reported
Date Ended Current: Not reported
Owner/Operator Address: 104 S DIVISION ST
Owner/Operator City,State,Zip: SPOKANE, WA 99202
Owner/Operator Telephone: 509-455-5450
Owner/Operator Telephone Ext: Not reported
Owner/Operator Fax: Not reported
Owner/Operator Email: Not reported

Owner/Operator Indicator: Owner
Owner/Operator Name: TARGETED GENETICS CORP
Legal Status: Private
Date Became Current: 19960923
Date Ended Current: Not reported
Owner/Operator Address: 1100 OLIVE WAY STE 100
Owner/Operator City,State,Zip: SEATTLE, WA 98101
Owner/Operator Telephone: 206-623-7612
Owner/Operator Telephone Ext: Not reported
Owner/Operator Fax: Not reported
Owner/Operator Email: Not reported

Owner/Operator Indicator: Owner
Owner/Operator Name: IRONWOOD APARTMENTS INC
Legal Status: Private
Date Became Current: Not reported
Date Ended Current: Not reported
Owner/Operator Address: 104 S DIVISION ST
Owner/Operator City,State,Zip: SPOKANE, WA 99202
Owner/Operator Telephone: 509-455-5450
Owner/Operator Telephone Ext: Not reported
Owner/Operator Fax: Not reported
Owner/Operator Email: Not reported

Owner/Operator Indicator: Owner
Owner/Operator Name: TARGETED GENETICS CORP
Legal Status: Private
Date Became Current: 19960923
Date Ended Current: Not reported
Owner/Operator Address: 1100 OLIVE WAY STE 100

DRAFT

SEATTLE CHILDRENS RESEARCH INSTITUTE (Continued) **1004793160**

Owner/Operator City,State,Zip: SEATTLE, WA 98101
Owner/Operator Telephone: 206-623-7612
Owner/Operator Telephone Ext: Not reported
Owner/Operator Fax: Not reported
Owner/Operator Email: Not reported

Owner/Operator Indicator: Owner
Owner/Operator Name: SEATTLE CHILDRENS RESEARCH INSTITUTE
Legal Status: Private
Date Became Current: 20091101
Date Ended Current: Not reported
Owner/Operator Address: 1900 9TH AVE
Owner/Operator City,State,Zip: SEATTLE, WA 98101
Owner/Operator Telephone: 206-884-1316
Owner/Operator Telephone Ext: Not reported
Owner/Operator Fax: Not reported
Owner/Operator Email: Not reported

Owner/Operator Indicator: Owner
Owner/Operator Name: TMT OLIVE LAB, INC.
Legal Status: Private
Date Became Current: Not reported
Date Ended Current: Not reported
Owner/Operator Address: 6625 S 190TH STREET
Owner/Operator City,State,Zip: KENT, WA 98032
Owner/Operator Telephone: 253-804-1192
Owner/Operator Telephone Ext: Not reported
Owner/Operator Fax: Not reported
Owner/Operator Email: Not reported

Owner/Operator Indicator: Operator
Owner/Operator Name: SEATTLE CHILDRENS RESEARCH INSTITUTE
Legal Status: Private
Date Became Current: 20091101
Date Ended Current: Not reported
Owner/Operator Address: 1900 9TH AVE
Owner/Operator City,State,Zip: SEATTLE, WA 98101
Owner/Operator Telephone: 206-884-1316
Owner/Operator Telephone Ext: Not reported
Owner/Operator Fax: Not reported
Owner/Operator Email: Not reported

Owner/Operator Indicator: Owner
Owner/Operator Name: SEATTLE CHILDRENS RESEARCH INSTITUTE
Legal Status: Private
Date Became Current: 20091101
Date Ended Current: Not reported
Owner/Operator Address: 1900 9TH AVE
Owner/Operator City,State,Zip: SEATTLE, WA 98101
Owner/Operator Telephone: 206-884-7669
Owner/Operator Telephone Ext: Not reported
Owner/Operator Fax: Not reported
Owner/Operator Email: Not reported

Owner/Operator Indicator: Owner
Owner/Operator Name: TARGETED GENETICS CORP
Legal Status: Private

DRAFT

SEATTLE CHILDRENS RESEARCH INSTITUTE (Continued) **1004793160**

Date Became Current:	Not reported
Date Ended Current:	Not reported
Owner/Operator Address:	1100 OLIVE WAY STE 100
Owner/Operator City,State,Zip:	SEATTLE, WA 98101
Owner/Operator Telephone:	000-000-0000
Owner/Operator Telephone Ext:	Not reported
Owner/Operator Fax:	Not reported
Owner/Operator Email:	Not reported

Owner/Operator Indicator:	Operator
Owner/Operator Name: TARGETED GENETICS CORP	
Legal Status:	Private
Date Became Current:	Not reported
Date Ended Current:	Not reported
Owner/Operator Address:	1100 OLIVE WAY STE 100
Owner/Operator City,State,Zip:	SEATTLE, WA 98101
Owner/Operator Telephone:	000-000-0000
Owner/Operator Telephone Ext:	Not reported
Owner/Operator Fax:	Not reported
Owner/Operator Email:	Not reported

Owner/Operator Indicator:	Owner
Owner/Operator Name: TARGETED GENETICS CORP	
Legal Status:	Private
Date Became Current:	Not reported
Date Ended Current:	Not reported
Owner/Operator Address:	1100 OLIVE WAY STE 100
Owner/Operator City,State,Zip:	SEATTLE, WA 98101
Owner/Operator Telephone:	000-000-0000
Owner/Operator Telephone Ext:	Not reported
Owner/Operator Fax:	Not reported
Owner/Operator Email:	Not reported

Owner/Operator Indicator:	Operator
Owner/Operator Name: TARGETED GENETICS CORP	
Legal Status:	Private
Date Became Current:	Not reported
Date Ended Current:	Not reported
Owner/Operator Address:	1100 OLIVE WAY STE 100
Owner/Operator City,State,Zip:	SEATTLE, WA 98101
Owner/Operator Telephone:	000-000-0000
Owner/Operator Telephone Ext:	Not reported
Owner/Operator Fax:	Not reported
Owner/Operator Email:	Not reported

Owner/Operator Indicator:	Owner
Owner/Operator Name: TARGETED GENETICS CORP	
Legal Status:	Private
Date Became Current:	19960923
Date Ended Current:	Not reported
Owner/Operator Address:	1100 OLIVE WAY STE 100
Owner/Operator City,State,Zip:	SEATTLE, WA 98101
Owner/Operator Telephone:	206-623-7612
Owner/Operator Telephone Ext:	Not reported
Owner/Operator Fax:	Not reported
Owner/Operator Email:	Not reported

DRAFT

SEATTLE CHILDRENS RESEARCH INSTITUTE (Continued) **1004793160**

Owner/Operator Indicator:	Operator
Owner/Operator Name: CLEATOR, VICTORIA	
Legal Status:	Private
Date Became Current:	Not reported
Date Ended Current:	Not reported
Owner/Operator Address:	1100 OLIVE WAY STE 100
Owner/Operator City,State,Zip:	SEATTLE, WA 98101
Owner/Operator Telephone:	206-623-7612
Owner/Operator Telephone Ext:	Not reported
Owner/Operator Fax:	Not reported
Owner/Operator Email:	Not reported

Owner/Operator Indicator:	Owner
Owner/Operator Name: TARGETED GENETICS CORP	
Legal Status:	Private
Date Became Current:	19960923
Date Ended Current:	Not reported
Owner/Operator Address:	1100 OLIVE WAY STE 100
Owner/Operator City,State,Zip:	SEATTLE, WA 98101
Owner/Operator Telephone:	206-623-7612
Owner/Operator Telephone Ext:	Not reported
Owner/Operator Fax:	Not reported
Owner/Operator Email:	Not reported

Owner/Operator Indicator:	Owner
Owner/Operator Name: IRONWOOD APARTMENTS INC	
Legal Status:	Private
Date Became Current:	Not reported
Date Ended Current:	Not reported
Owner/Operator Address:	104 S DIVISION ST
Owner/Operator City,State,Zip:	SPOKANE, WA 99202
Owner/Operator Telephone:	509-455-5450
Owner/Operator Telephone Ext:	Not reported
Owner/Operator Fax:	Not reported
Owner/Operator Email:	Not reported

Owner/Operator Indicator:	Operator
Owner/Operator Name: CLEATOR, VICTORIA	
Legal Status:	Private
Date Became Current:	Not reported
Date Ended Current:	Not reported
Owner/Operator Address:	1100 OLIVE WAY STE 100
Owner/Operator City,State,Zip:	SEATTLE, WA 98101
Owner/Operator Telephone:	206-623-7612
Owner/Operator Telephone Ext:	Not reported
Owner/Operator Fax:	Not reported
Owner/Operator Email:	Not reported

Owner/Operator Indicator:	Owner
Owner/Operator Name: SEATTLE CHILDRENS RESEARCH INSTITUTE	
Legal Status:	Private
Date Became Current:	20091101
Date Ended Current:	Not reported
Owner/Operator Address:	1900 9TH AVE
Owner/Operator City,State,Zip:	SEATTLE, WA 98101
Owner/Operator Telephone:	206-884-1316
Owner/Operator Telephone Ext:	Not reported

DRAFT

SEATTLE CHILDRENS RESEARCH INSTITUTE (Continued) **1004793160**

Owner/Operator Fax: Not reported
Owner/Operator Email: Not reported

Owner/Operator Indicator: Owner
Owner/Operator Name: SEATTLE CHILDRENS RESEARCH INSTITUTE
Legal Status: Private
Date Became Current: 20091101
Date Ended Current: Not reported
Owner/Operator Address: 1900 9TH AVE
Owner/Operator City,State,Zip: SEATTLE, WA 98101
Owner/Operator Telephone: 206-884-1316
Owner/Operator Telephone Ext: Not reported
Owner/Operator Fax: Not reported
Owner/Operator Email: Not reported

Owner/Operator Indicator: Operator
Owner/Operator Name: SEATTLE CHILDRENS RESEARCH INSTITUTE
Legal Status: Private
Date Became Current: 20091101
Date Ended Current: Not reported
Owner/Operator Address: 1900 9TH AVE
Owner/Operator City,State,Zip: SEATTLE, WA 98101
Owner/Operator Telephone: 206-884-7669
Owner/Operator Telephone Ext: Not reported
Owner/Operator Fax: Not reported
Owner/Operator Email: Not reported

Owner/Operator Indicator: Owner
Owner/Operator Name: TARGETED GENETICS CORP
Legal Status: Private
Date Became Current: 19960923
Date Ended Current: Not reported
Owner/Operator Address: 1100 OLIVE WAY STE 100
Owner/Operator City,State,Zip: SEATTLE, WA 98101
Owner/Operator Telephone: 206-623-7612
Owner/Operator Telephone Ext: Not reported
Owner/Operator Fax: Not reported
Owner/Operator Email: Not reported

Owner/Operator Indicator: Operator
Owner/Operator Name: CLEATOR, VICTORIA
Legal Status: Private
Date Became Current: Not reported
Date Ended Current: Not reported
Owner/Operator Address: 1100 OLIVE WAY STE 100
Owner/Operator City,State,Zip: SEATTLE, WA 98101
Owner/Operator Telephone: 206-623-7612
Owner/Operator Telephone Ext: Not reported
Owner/Operator Fax: Not reported
Owner/Operator Email: Not reported

Owner/Operator Indicator: Owner
Owner/Operator Name: IRONWOOD APARTMENTS INC
Legal Status: Private
Date Became Current: Not reported
Date Ended Current: Not reported
Owner/Operator Address: 104 S DIVISION ST

DRAFT

SEATTLE CHILDRENS RESEARCH INSTITUTE (Continued) **1004793160**

Owner/Operator City,State,Zip: SPOKANE, WA 99202
Owner/Operator Telephone: 509-455-5450
Owner/Operator Telephone Ext: Not reported
Owner/Operator Fax: Not reported
Owner/Operator Email: Not reported

Owner/Operator Indicator: Owner
Owner/Operator Name: IRONWOOD APARTMENTS INC
Legal Status: Private
Date Became Current: Not reported
Date Ended Current: Not reported
Owner/Operator Address: 104 S DIVISION ST
Owner/Operator City,State,Zip: SPOKANE, WA 99202
Owner/Operator Telephone: 509-455-5450
Owner/Operator Telephone Ext: Not reported
Owner/Operator Fax: Not reported
Owner/Operator Email: Not reported

Owner/Operator Indicator: Owner
Owner/Operator Name: IRONWOOD APARTMENTS INC
Legal Status: Private
Date Became Current: Not reported
Date Ended Current: Not reported
Owner/Operator Address: 104 S DIVISION ST
Owner/Operator City,State,Zip: SPOKANE, WA 99202
Owner/Operator Telephone: 509-455-5450
Owner/Operator Telephone Ext: Not reported
Owner/Operator Fax: Not reported
Owner/Operator Email: Not reported

Owner/Operator Indicator: Operator
Owner/Operator Name: SEATTLE CHILDRENS RESEARCH INSTITUTE
Legal Status: Private
Date Became Current: Not reported
Date Ended Current: Not reported
Owner/Operator Address: 1900 9TH AVE
Owner/Operator City,State,Zip: SEATTLE, WA 98101
Owner/Operator Telephone: 206-884-7669
Owner/Operator Telephone Ext: Not reported
Owner/Operator Fax: Not reported
Owner/Operator Email: Not reported

Owner/Operator Indicator: Owner
Owner/Operator Name: SEATTLE CHILDRENS RESEARCH INSTITUTE
Legal Status: Private
Date Became Current: 20091101
Date Ended Current: Not reported
Owner/Operator Address: 1900 9TH AVE
Owner/Operator City,State,Zip: SEATTLE, WA 98101
Owner/Operator Telephone: 206-884-1316
Owner/Operator Telephone Ext: Not reported
Owner/Operator Fax: Not reported
Owner/Operator Email: Not reported

Owner/Operator Indicator: Operator
Owner/Operator Name: SEATTLE CHILDRENS RESEARCH INSTITUTE
Legal Status: Private

DRAFT

SEATTLE CHILDRENS RESEARCH INSTITUTE (Continued) **1004793160**

Date Became Current:	Not reported
Date Ended Current:	Not reported
Owner/Operator Address:	1900 9TH AVE
Owner/Operator City,State,Zip:	SEATTLE, WA 98101
Owner/Operator Telephone:	206-884-1316
Owner/Operator Telephone Ext:	Not reported
Owner/Operator Fax:	Not reported
Owner/Operator Email:	Not reported

Owner/Operator Indicator:	Owner
Owner/Operator Name: SEATTLE CHILDRENS RESEARCH INSTITUTE	
Legal Status:	Private
Date Became Current:	20091101
Date Ended Current:	Not reported
Owner/Operator Address:	1900 9TH AVE
Owner/Operator City,State,Zip:	SEATTLE, WA 98101
Owner/Operator Telephone:	206-884-1316
Owner/Operator Telephone Ext:	Not reported
Owner/Operator Fax:	Not reported
Owner/Operator Email:	Not reported

Owner/Operator Indicator:	Owner
Owner/Operator Name: SEATTLE CHILDRENS RESEARCH INSTITUTE	
Legal Status:	Private
Date Became Current:	20091101
Date Ended Current:	Not reported
Owner/Operator Address:	1900 9TH AVE
Owner/Operator City,State,Zip:	SEATTLE, WA 98101
Owner/Operator Telephone:	206-884-1316
Owner/Operator Telephone Ext:	Not reported
Owner/Operator Fax:	Not reported
Owner/Operator Email:	Not reported

Owner/Operator Indicator:	Owner
Owner/Operator Name: TMT OLIVE LAB, INC.	
Legal Status:	Private
Date Became Current:	20171231
Date Ended Current:	Not reported
Owner/Operator Address:	6625 S 190TH STREET
Owner/Operator City,State,Zip:	KENT, WA 98032
Owner/Operator Telephone:	253-804-1192
Owner/Operator Telephone Ext:	Not reported
Owner/Operator Fax:	Not reported
Owner/Operator Email:	Not reported

Owner/Operator Indicator:	Operator
Owner/Operator Name: SEATTLE CHILDRENS RESEARCH INSTITUTE	
Legal Status:	Private
Date Became Current:	20091101
Date Ended Current:	Not reported
Owner/Operator Address:	1900 9TH AVE
Owner/Operator City,State,Zip:	SEATTLE, WA 98101
Owner/Operator Telephone:	206-884-1316
Owner/Operator Telephone Ext:	Not reported
Owner/Operator Fax:	Not reported
Owner/Operator Email:	Not reported

DRAFT

SEATTLE CHILDRENS RESEARCH INSTITUTE (Continued) **1004793160**

Owner/Operator Indicator:	Owner
Owner/Operator Name: IRONWOOD APARTMENTS INC	
Legal Status:	Private
Date Became Current:	Not reported
Date Ended Current:	Not reported
Owner/Operator Address:	104 S DIVISION ST
Owner/Operator City,State,Zip:	SPOKANE, WA 99202
Owner/Operator Telephone:	509-455-5450
Owner/Operator Telephone Ext:	Not reported
Owner/Operator Fax:	Not reported
Owner/Operator Email:	Not reported

Owner/Operator Indicator:	Operator
Owner/Operator Name: TARGETED GENETICS CORP	
Legal Status:	Private
Date Became Current:	Not reported
Date Ended Current:	Not reported
Owner/Operator Address:	1100 OLIVE WAY STE 100
Owner/Operator City,State,Zip:	SEATTLE, WA 98101
Owner/Operator Telephone:	206-423-5864
Owner/Operator Telephone Ext:	Not reported
Owner/Operator Fax:	Not reported
Owner/Operator Email:	Not reported

Owner/Operator Indicator:	Owner
Owner/Operator Name: SEATTLE CHILDRENS RESEARCH INSTITUTE	
Legal Status:	Private
Date Became Current:	20091101
Date Ended Current:	Not reported
Owner/Operator Address:	1900 9TH AVE
Owner/Operator City,State,Zip:	SEATTLE, WA 98101
Owner/Operator Telephone:	206-884-7669
Owner/Operator Telephone Ext:	Not reported
Owner/Operator Fax:	Not reported
Owner/Operator Email:	Not reported

Owner/Operator Indicator:	Operator
Owner/Operator Name: SEATTLE CHILDRENS RESEARCH INSTITUTE	
Legal Status:	Private
Date Became Current:	Not reported
Date Ended Current:	Not reported
Owner/Operator Address:	1900 9TH AVE
Owner/Operator City,State,Zip:	SEATTLE, WA 98101
Owner/Operator Telephone:	206-884-7669
Owner/Operator Telephone Ext:	Not reported
Owner/Operator Fax:	Not reported
Owner/Operator Email:	Not reported

Owner/Operator Indicator:	Owner
Owner/Operator Name: COLLIERS INTERNATIONAL	
Legal Status:	Private
Date Became Current:	Not reported
Date Ended Current:	Not reported
Owner/Operator Address:	1002 15TH STREET SW
Owner/Operator City,State,Zip:	AUBURN, WA 98001
Owner/Operator Telephone:	206-223-0866
Owner/Operator Telephone Ext:	Not reported

DRAFT

SEATTLE CHILDRENS RESEARCH INSTITUTE (Continued) **1004793160**

Owner/Operator Fax: Not reported
Owner/Operator Email: Not reported

Owner/Operator Indicator: Operator
Owner/Operator Name: SEATTLE CHILDRENS RESEARCH INSTITUTE
Legal Status: Private
Date Became Current: Not reported
Date Ended Current: Not reported
Owner/Operator Address: 1900 9TH AVE
Owner/Operator City,State,Zip: SEATTLE, WA 98101
Owner/Operator Telephone: 206-884-1316
Owner/Operator Telephone Ext: Not reported
Owner/Operator Fax: Not reported
Owner/Operator Email: Not reported

Owner/Operator Indicator: Operator
Owner/Operator Name: SEATTLE CHILDRENS RESEARCH INSTITUTE
Legal Status: Private
Date Became Current: Not reported
Date Ended Current: Not reported
Owner/Operator Address: 1900 9TH AVE
Owner/Operator City,State,Zip: SEATTLE, WA 98101
Owner/Operator Telephone: 206-884-1316
Owner/Operator Telephone Ext: Not reported
Owner/Operator Fax: Not reported
Owner/Operator Email: Not reported

Owner/Operator Indicator: Owner
Owner/Operator Name: COLLIERS INTERNATIONAL
Legal Status: Private
Date Became Current: Not reported
Date Ended Current: Not reported
Owner/Operator Address: 1002 15TH STREET SW
Owner/Operator City,State,Zip: AUBURN, WA 98001
Owner/Operator Telephone: 206-223-0866
Owner/Operator Telephone Ext: Not reported
Owner/Operator Fax: Not reported
Owner/Operator Email: Not reported

Owner/Operator Indicator: Owner
Owner/Operator Name: TARGETED GENETICS CORP
Legal Status: Private
Date Became Current: 19960923
Date Ended Current: Not reported
Owner/Operator Address: 1100 OLIVE WAY STE 100
Owner/Operator City,State,Zip: SEATTLE, WA 98101
Owner/Operator Telephone: 206-623-7612
Owner/Operator Telephone Ext: Not reported
Owner/Operator Fax: Not reported
Owner/Operator Email: Not reported

Owner/Operator Indicator: Owner
Owner/Operator Name: TARGETED GENETICS CORP
Legal Status: Private
Date Became Current: Not reported
Date Ended Current: Not reported
Owner/Operator Address: 1100 OLIVE WAY STE 100

DRAFT

SEATTLE CHILDRENS RESEARCH INSTITUTE (Continued) **1004793160**

Owner/Operator City,State,Zip: SEATTLE, WA 98101
Owner/Operator Telephone: 000-000-0000
Owner/Operator Telephone Ext: Not reported
Owner/Operator Fax: Not reported
Owner/Operator Email: Not reported

Owner/Operator Indicator: Owner
Owner/Operator Name: IRONWOOD APARTMENTS INC
Legal Status: Private
Date Became Current: Not reported
Date Ended Current: Not reported
Owner/Operator Address: 104 S DIVISION ST
Owner/Operator City,State,Zip: SPOKANE, WA 99202
Owner/Operator Telephone: 509-455-5450
Owner/Operator Telephone Ext: Not reported
Owner/Operator Fax: Not reported
Owner/Operator Email: Not reported

Owner/Operator Indicator: Operator
Owner/Operator Name: CLEATOR, VICTORIA
Legal Status: Private
Date Became Current: Not reported
Date Ended Current: Not reported
Owner/Operator Address: 1100 OLIVE WAY STE 100
Owner/Operator City,State,Zip: SEATTLE, WA 98101
Owner/Operator Telephone: 206-623-7612
Owner/Operator Telephone Ext: Not reported
Owner/Operator Fax: Not reported
Owner/Operator Email: Not reported

Owner/Operator Indicator: Operator
Owner/Operator Name: TARGETED GENETICS CORP
Legal Status: Private
Date Became Current: Not reported
Date Ended Current: Not reported
Owner/Operator Address: 1100 OLIVE WAY STE 100
Owner/Operator City,State,Zip: SEATTLE, WA 98101
Owner/Operator Telephone: 206-423-5864
Owner/Operator Telephone Ext: Not reported
Owner/Operator Fax: Not reported
Owner/Operator Email: Not reported

Owner/Operator Indicator: Owner
Owner/Operator Name: SEATTLE CHILDRENS RESEARCH INSTITUTE
Legal Status: Private
Date Became Current: 20091101
Date Ended Current: Not reported
Owner/Operator Address: 1900 9TH AVE
Owner/Operator City,State,Zip: SEATTLE, WA 98101
Owner/Operator Telephone: 206-884-1316
Owner/Operator Telephone Ext: Not reported
Owner/Operator Fax: Not reported
Owner/Operator Email: Not reported

Owner/Operator Indicator: Owner
Owner/Operator Name: TMT OLIVE LAB, INC.
Legal Status: Private

DRAFT

SEATTLE CHILDRENS RESEARCH INSTITUTE (Continued) **1004793160**

Date Became Current:	20171231
Date Ended Current:	Not reported
Owner/Operator Address:	6625 S 190TH STREET
Owner/Operator City,State,Zip:	KENT, WA 98032
Owner/Operator Telephone:	253-804-1192
Owner/Operator Telephone Ext:	Not reported
Owner/Operator Fax:	Not reported
Owner/Operator Email:	Not reported

Owner/Operator Indicator:	Operator
Owner/Operator Name: SEATTLE CHILDRENS RESEARCH INSTITUTE	
Legal Status:	Private
Date Became Current:	20091101
Date Ended Current:	Not reported
Owner/Operator Address:	1900 9TH AVE
Owner/Operator City,State,Zip:	SEATTLE, WA 98101
Owner/Operator Telephone:	206-884-1316
Owner/Operator Telephone Ext:	Not reported
Owner/Operator Fax:	Not reported
Owner/Operator Email:	Not reported

Owner/Operator Indicator:	Operator
Owner/Operator Name: TARGETED GENETICS CORP	
Legal Status:	Private
Date Became Current:	19960923
Date Ended Current:	Not reported
Owner/Operator Address:	1100 OLIVE WAY STE 100
Owner/Operator City,State,Zip:	SEATTLE, WA 98101-1844
Owner/Operator Telephone:	Not reported
Owner/Operator Telephone Ext:	Not reported
Owner/Operator Fax:	Not reported
Owner/Operator Email:	Not reported

Owner/Operator Indicator:	Operator
Owner/Operator Name: TARGETED GENETICS CORP	
Legal Status:	Private
Date Became Current:	Not reported
Date Ended Current:	Not reported
Owner/Operator Address:	1100 OLIVE WAY STE 100
Owner/Operator City,State,Zip:	SEATTLE, WA 98101
Owner/Operator Telephone:	206-423-5864
Owner/Operator Telephone Ext:	Not reported
Owner/Operator Fax:	Not reported
Owner/Operator Email:	Not reported

Owner/Operator Indicator:	Owner
Owner/Operator Name: TARGETED GENETICS CORP	
Legal Status:	Private
Date Became Current:	19960923
Date Ended Current:	Not reported
Owner/Operator Address:	1100 OLIVE WAY STE 100
Owner/Operator City,State,Zip:	SEATTLE, WA 98101
Owner/Operator Telephone:	206-623-7612
Owner/Operator Telephone Ext:	Not reported
Owner/Operator Fax:	Not reported
Owner/Operator Email:	Not reported

DRAFT

SEATTLE CHILDRENS RESEARCH INSTITUTE (Continued) **1004793160**

Owner/Operator Indicator: Owner
Owner/Operator Name: TARGETED GENETICS CORP
Legal Status: Private
Date Became Current: 19960923
Date Ended Current: Not reported
Owner/Operator Address: 1100 OLIVE WAY STE 100
Owner/Operator City,State,Zip: SEATTLE, WA 98101
Owner/Operator Telephone: 206-623-7612
Owner/Operator Telephone Ext: Not reported
Owner/Operator Fax: Not reported
Owner/Operator Email: Not reported

Owner/Operator Indicator: Owner
Owner/Operator Name: IRONWOOD APARTMENTS INC
Legal Status: Private
Date Became Current: Not reported
Date Ended Current: Not reported
Owner/Operator Address: 104 S DIVISION ST
Owner/Operator City,State,Zip: SPOKANE, WA 99202
Owner/Operator Telephone: 509-455-5450
Owner/Operator Telephone Ext: Not reported
Owner/Operator Fax: Not reported
Owner/Operator Email: Not reported

Owner/Operator Indicator: Owner
Owner/Operator Name: TARGETED GENETICS CORP
Legal Status: Private
Date Became Current: 19960923
Date Ended Current: Not reported
Owner/Operator Address: 1100 OLIVE WAY STE 100
Owner/Operator City,State,Zip: SEATTLE, WA 98101
Owner/Operator Telephone: 206-623-7612
Owner/Operator Telephone Ext: Not reported
Owner/Operator Fax: Not reported
Owner/Operator Email: Not reported

Owner/Operator Indicator: Operator
Owner/Operator Name: CLEATOR, VICTORIA
Legal Status: Private
Date Became Current: Not reported
Date Ended Current: Not reported
Owner/Operator Address: 1100 OLIVE WAY STE 100
Owner/Operator City,State,Zip: SEATTLE, WA 98101
Owner/Operator Telephone: 206-623-7612
Owner/Operator Telephone Ext: Not reported
Owner/Operator Fax: Not reported
Owner/Operator Email: Not reported

Owner/Operator Indicator: Operator
Owner/Operator Name: TARGETED GENETICS CORP
Legal Status: Private
Date Became Current: Not reported
Date Ended Current: Not reported
Owner/Operator Address: 1100 OLIVE WAY STE 100
Owner/Operator City,State,Zip: SEATTLE, WA 98101
Owner/Operator Telephone: 206-521-7880
Owner/Operator Telephone Ext: Not reported

DRAFT

SEATTLE CHILDRENS RESEARCH INSTITUTE (Continued) **1004793160**

Owner/Operator Fax: Not reported
Owner/Operator Email: Not reported

Owner/Operator Indicator: Owner
Owner/Operator Name: SEATTLE CHILDRENS RESEARCH INSTITUTE
Legal Status: Private
Date Became Current: 20091101
Date Ended Current: Not reported
Owner/Operator Address: 1900 9TH AVE
Owner/Operator City,State,Zip: SEATTLE, WA 98101
Owner/Operator Telephone: 206-884-7669
Owner/Operator Telephone Ext: Not reported
Owner/Operator Fax: Not reported
Owner/Operator Email: Not reported

Owner/Operator Indicator: Owner
Owner/Operator Name: IRONWOOD APARTMENTS INC
Legal Status: Private
Date Became Current: Not reported
Date Ended Current: Not reported
Owner/Operator Address: 111 N POST STE 200
Owner/Operator City,State,Zip: SPOKANE, WA 99201
Owner/Operator Telephone: 509-455-5477
Owner/Operator Telephone Ext: Not reported
Owner/Operator Fax: Not reported
Owner/Operator Email: Not reported

Owner/Operator Indicator: Owner
Owner/Operator Name: IRONWOOD APARTMENTS INC
Legal Status: Private
Date Became Current: Not reported
Date Ended Current: Not reported
Owner/Operator Address: 111 N POST STE 200
Owner/Operator City,State,Zip: SPOKANE, WA 99201
Owner/Operator Telephone: 509-455-5477
Owner/Operator Telephone Ext: Not reported
Owner/Operator Fax: Not reported
Owner/Operator Email: Not reported

Owner/Operator Indicator: Operator
Owner/Operator Name: SEATTLE CHILDRENS RESEARCH INSTITUTE
Legal Status: Private
Date Became Current: Not reported
Date Ended Current: Not reported
Owner/Operator Address: 1900 9TH AVE
Owner/Operator City,State,Zip: SEATTLE, WA 98101
Owner/Operator Telephone: 206-884-1316
Owner/Operator Telephone Ext: Not reported
Owner/Operator Fax: Not reported
Owner/Operator Email: Not reported

Owner/Operator Indicator: Owner
Owner/Operator Name: TMT OLIVE LAB, INC.
Legal Status: Private
Date Became Current: Not reported
Date Ended Current: Not reported
Owner/Operator Address: 6625 S 190TH STREET

DRAFT

SEATTLE CHILDRENS RESEARCH INSTITUTE (Continued) **1004793160**

Owner/Operator City,State,Zip: KENT, WA 98032
Owner/Operator Telephone: 253-804-1192
Owner/Operator Telephone Ext: Not reported
Owner/Operator Fax: Not reported
Owner/Operator Email: Not reported

Owner/Operator Indicator: Operator
Owner/Operator Name: SEATTLE CHILDRENS RESEARCH INSTITUTE
Legal Status: Private
Date Became Current: Not reported
Date Ended Current: Not reported
Owner/Operator Address: 1900 9TH AVE
Owner/Operator City,State,Zip: SEATTLE, WA 98101
Owner/Operator Telephone: 206-884-1316
Owner/Operator Telephone Ext: Not reported
Owner/Operator Fax: Not reported
Owner/Operator Email: Not reported

Owner/Operator Indicator: Operator
Owner/Operator Name: SEATTLE CHILDRENS RESEARCH INSTITUTE
Legal Status: Private
Date Became Current: Not reported
Date Ended Current: Not reported
Owner/Operator Address: 1900 9TH AVE
Owner/Operator City,State,Zip: SEATTLE, WA 98101
Owner/Operator Telephone: 206-884-1316
Owner/Operator Telephone Ext: Not reported
Owner/Operator Fax: Not reported
Owner/Operator Email: Not reported

Owner/Operator Indicator: Owner
Owner/Operator Name: SEATTLE CHILDRENS RESEARCH INSTITUTE
Legal Status: Private
Date Became Current: 20091101
Date Ended Current: Not reported
Owner/Operator Address: 1900 9TH AVE
Owner/Operator City,State,Zip: SEATTLE, WA 98101
Owner/Operator Telephone: 206-884-1316
Owner/Operator Telephone Ext: Not reported
Owner/Operator Fax: Not reported
Owner/Operator Email: Not reported

Owner/Operator Indicator: Owner
Owner/Operator Name: SEATTLE CHILDRENS RESEARCH INSTITUTE
Legal Status: Private
Date Became Current: 20091101
Date Ended Current: Not reported
Owner/Operator Address: 1900 9TH AVE
Owner/Operator City,State,Zip: SEATTLE, WA 98101
Owner/Operator Telephone: 206-884-1316
Owner/Operator Telephone Ext: Not reported
Owner/Operator Fax: Not reported
Owner/Operator Email: Not reported

Owner/Operator Indicator: Owner
Owner/Operator Name: TMT OLIVE LAB, INC.
Legal Status: Private

DRAFT

SEATTLE CHILDRENS RESEARCH INSTITUTE (Continued) **1004793160**

Date Became Current:	20171231
Date Ended Current:	Not reported
Owner/Operator Address:	6625 S 190TH STREET
Owner/Operator City,State,Zip:	KENT, WA 98032
Owner/Operator Telephone:	253-804-1192
Owner/Operator Telephone Ext:	Not reported
Owner/Operator Fax:	Not reported
Owner/Operator Email:	Not reported

Owner/Operator Indicator:	Owner
Owner/Operator Name: SEATTLE CHILDRENS RESEARCH INSTITUTE	
Legal Status:	Private
Date Became Current:	20091101
Date Ended Current:	Not reported
Owner/Operator Address:	1900 9TH AVE
Owner/Operator City,State,Zip:	SEATTLE, WA 98101
Owner/Operator Telephone:	206-884-1316
Owner/Operator Telephone Ext:	Not reported
Owner/Operator Fax:	Not reported
Owner/Operator Email:	Not reported

Owner/Operator Indicator:	Owner
Owner/Operator Name: TMT OLIVE LAB, INC.	
Legal Status:	Private
Date Became Current:	20171231
Date Ended Current:	Not reported
Owner/Operator Address:	6625 S 190TH STREET
Owner/Operator City,State,Zip:	KENT, WA 98032
Owner/Operator Telephone:	253-804-1192
Owner/Operator Telephone Ext:	Not reported
Owner/Operator Fax:	Not reported
Owner/Operator Email:	Not reported

Historic Generators:

Receive Date:	20120227
Handler Name: SEATTLE CHILDRENS RESEARCH INSTITUTE	
Federal Waste Generator Description:	Not a generator, verified
State District Owner:	WA
Large Quantity Handler of Universal Waste:	No
Recognized Trader Importer:	No
Recognized Trader Exporter:	No
Spent Lead Acid Battery Importer:	No
Spent Lead Acid Battery Exporter:	No
Current Record:	No
Non Storage Recycler Activity:	Not reported
Electronic Manifest Broker:	Not reported

Receive Date:	20130222
Handler Name: SEATTLE CHILDRENS RESEARCH INSTITUTE	
Federal Waste Generator Description:	Not a generator, verified
State District Owner:	WA
Large Quantity Handler of Universal Waste:	No
Recognized Trader Importer:	No
Recognized Trader Exporter:	No
Spent Lead Acid Battery Importer:	No
Spent Lead Acid Battery Exporter:	No
Current Record:	No

DRAFT

SEATTLE CHILDRENS RESEARCH INSTITUTE (Continued) **1004793160**

Non Storage Recycler Activity: Not reported
Electronic Manifest Broker: Not reported

Receive Date: 20040306
Handler Name: TARGETED GENETICS CORP
Federal Waste Generator Description: Not a generator, verified
State District Owner: WA
Large Quantity Handler of Universal Waste: No
Recognized Trader Importer: No
Recognized Trader Exporter: No
Spent Lead Acid Battery Importer: No
Spent Lead Acid Battery Exporter: No
Current Record: No
Non Storage Recycler Activity: Not reported
Electronic Manifest Broker: Not reported

Receive Date: 20080129
Handler Name: TARGETED GENETICS CORP
Federal Waste Generator Description: Not a generator, verified
State District Owner: WA
Large Quantity Handler of Universal Waste: No
Recognized Trader Importer: No
Recognized Trader Exporter: No
Spent Lead Acid Battery Importer: No
Spent Lead Acid Battery Exporter: No
Current Record: No
Non Storage Recycler Activity: Not reported
Electronic Manifest Broker: Not reported

Receive Date: 19931231
Handler Name: TARGETED GENETICS CORP
Federal Waste Generator Description: Conditionally Exempt Small Quantity Generator
State District Owner: WA
Large Quantity Handler of Universal Waste: No
Recognized Trader Importer: No
Recognized Trader Exporter: No
Spent Lead Acid Battery Importer: No
Spent Lead Acid Battery Exporter: No
Current Record: No
Non Storage Recycler Activity: Not reported
Electronic Manifest Broker: Not reported

Receive Date: 19950101
Handler Name: TARGETED GENETICS CORP
Federal Waste Generator Description: Not a generator, verified
State District Owner: WA
Large Quantity Handler of Universal Waste: No
Recognized Trader Importer: No
Recognized Trader Exporter: No
Spent Lead Acid Battery Importer: No
Spent Lead Acid Battery Exporter: No
Current Record: No
Non Storage Recycler Activity: Not reported
Electronic Manifest Broker: Not reported

Receive Date: 19960301
Handler Name: TARGETED GENETICS CORP

DRAFT

SEATTLE CHILDRENS RESEARCH INSTITUTE (Continued) **1004793160**

Federal Waste Generator Description:	Small Quantity Generator
State District Owner:	WA
Large Quantity Handler of Universal Waste:	No
Recognized Trader Importer:	No
Recognized Trader Exporter:	No
Spent Lead Acid Battery Importer:	No
Spent Lead Acid Battery Exporter:	No
Current Record:	No
Non Storage Recycler Activity:	Not reported
Electronic Manifest Broker:	Not reported

Receive Date:	19970127
Handler Name:	TARGETED GENETICS CORP
Federal Waste Generator Description:	Conditionally Exempt Small Quantity Generator
State District Owner:	WA
Large Quantity Handler of Universal Waste:	No
Recognized Trader Importer:	No
Recognized Trader Exporter:	No
Spent Lead Acid Battery Importer:	No
Spent Lead Acid Battery Exporter:	No
Current Record:	No
Non Storage Recycler Activity:	Not reported
Electronic Manifest Broker:	Not reported

Receive Date:	19980204
Handler Name:	TARGETED GENETICS CORP
Federal Waste Generator Description:	Conditionally Exempt Small Quantity Generator
State District Owner:	WA
Large Quantity Handler of Universal Waste:	No
Recognized Trader Importer:	No
Recognized Trader Exporter:	No
Spent Lead Acid Battery Importer:	No
Spent Lead Acid Battery Exporter:	No
Current Record:	No
Non Storage Recycler Activity:	Not reported
Electronic Manifest Broker:	Not reported

Receive Date:	19990301
Handler Name:	TARGETED GENETICS CORP
Federal Waste Generator Description:	Conditionally Exempt Small Quantity Generator
State District Owner:	WA
Large Quantity Handler of Universal Waste:	No
Recognized Trader Importer:	No
Recognized Trader Exporter:	No
Spent Lead Acid Battery Importer:	No
Spent Lead Acid Battery Exporter:	No
Current Record:	No
Non Storage Recycler Activity:	Not reported
Electronic Manifest Broker:	Not reported

Receive Date:	20000302
Handler Name:	TARGETED GENETICS CORP
Federal Waste Generator Description:	Conditionally Exempt Small Quantity Generator
State District Owner:	WA
Large Quantity Handler of Universal Waste:	No
Recognized Trader Importer:	No
Recognized Trader Exporter:	No

DRAFT

SEATTLE CHILDRENS RESEARCH INSTITUTE (Continued) **1004793160**

Spent Lead Acid Battery Importer: No
Spent Lead Acid Battery Exporter: No
Current Record: No
Non Storage Recycler Activity: Not reported
Electronic Manifest Broker: Not reported

Receive Date: 20010222
Handler Name: TARGETED GENETICS CORP
Federal Waste Generator Description: Conditionally Exempt Small Quantity Generator
State District Owner: WA
Large Quantity Handler of Universal Waste: No
Recognized Trader Importer: No
Recognized Trader Exporter: No
Spent Lead Acid Battery Importer: No
Spent Lead Acid Battery Exporter: No
Current Record: No
Non Storage Recycler Activity: Not reported
Electronic Manifest Broker: Not reported

Receive Date: 20020222
Handler Name: TARGETED GENETICS CORP
Federal Waste Generator Description: Conditionally Exempt Small Quantity Generator
State District Owner: WA
Large Quantity Handler of Universal Waste: No
Recognized Trader Importer: No
Recognized Trader Exporter: No
Spent Lead Acid Battery Importer: No
Spent Lead Acid Battery Exporter: No
Current Record: No
Non Storage Recycler Activity: Not reported
Electronic Manifest Broker: Not reported

Receive Date: 20030110
Handler Name: TARGETED GENETICS CORP
Federal Waste Generator Description: Conditionally Exempt Small Quantity Generator
State District Owner: WA
Large Quantity Handler of Universal Waste: No
Recognized Trader Importer: No
Recognized Trader Exporter: No
Spent Lead Acid Battery Importer: No
Spent Lead Acid Battery Exporter: No
Current Record: No
Non Storage Recycler Activity: Not reported
Electronic Manifest Broker: Not reported

Receive Date: 20040305
Handler Name: TARGETED GENETICS CORP
Federal Waste Generator Description: Conditionally Exempt Small Quantity Generator
State District Owner: WA
Large Quantity Handler of Universal Waste: No
Recognized Trader Importer: No
Recognized Trader Exporter: No
Spent Lead Acid Battery Importer: No
Spent Lead Acid Battery Exporter: No
Current Record: No
Non Storage Recycler Activity: Not reported
Electronic Manifest Broker: Not reported

DRAFT

SEATTLE CHILDRENS RESEARCH INSTITUTE (Continued) **1004793160**

Receive Date: 20080124
Handler Name: TARGETED GENETICS CORP
Federal Waste Generator Description: Large Quantity Generator
State District Owner: WA
Large Quantity Handler of Universal Waste: No
Recognized Trader Importer: No
Recognized Trader Exporter: No
Spent Lead Acid Battery Importer: No
Spent Lead Acid Battery Exporter: No
Current Record: No
Non Storage Recycler Activity: Not reported
Electronic Manifest Broker: Not reported

Receive Date: 20080128
Handler Name: TARGETED GENETICS CORP
Federal Waste Generator Description: Large Quantity Generator
State District Owner: WA
Large Quantity Handler of Universal Waste: No
Recognized Trader Importer: No
Recognized Trader Exporter: No
Spent Lead Acid Battery Importer: No
Spent Lead Acid Battery Exporter: No
Current Record: No
Non Storage Recycler Activity: Not reported
Electronic Manifest Broker: Not reported

Receive Date: 20100809
Handler Name: SEATTLE CHILDRENS RESEARCH INSTITUTE
Federal Waste Generator Description: Small Quantity Generator
State District Owner: WA
Large Quantity Handler of Universal Waste: No
Recognized Trader Importer: No
Recognized Trader Exporter: No
Spent Lead Acid Battery Importer: No
Spent Lead Acid Battery Exporter: No
Current Record: No
Non Storage Recycler Activity: Not reported
Electronic Manifest Broker: Not reported

Receive Date: 20110309
Handler Name: SEATTLE CHILDRENS RESEARCH INSTITUTE
Federal Waste Generator Description: Not a generator, verified
State District Owner: WA
Large Quantity Handler of Universal Waste: No
Recognized Trader Importer: No
Recognized Trader Exporter: No
Spent Lead Acid Battery Importer: No
Spent Lead Acid Battery Exporter: No
Current Record: No
Non Storage Recycler Activity: Not reported
Electronic Manifest Broker: Not reported

Receive Date: 20120227
Handler Name: SEATTLE CHILDRENS RESEARCH INSTITUTE
Federal Waste Generator Description: Not a generator, verified
State District Owner: WA
Large Quantity Handler of Universal Waste: No

DRAFT

SEATTLE CHILDRENS RESEARCH INSTITUTE (Continued) **1004793160**

Recognized Trader Importer:	No
Recognized Trader Exporter:	No
Spent Lead Acid Battery Importer:	No
Spent Lead Acid Battery Exporter:	No
Current Record:	No
Non Storage Recycler Activity:	Not reported
Electronic Manifest Broker:	Not reported

Receive Date:	20130222
Handler Name:	SEATTLE CHILDRENS RESEARCH INSTITUTE
Federal Waste Generator Description:	Not a generator, verified
State District Owner:	WA
Large Quantity Handler of Universal Waste:	No
Recognized Trader Importer:	No
Recognized Trader Exporter:	No
Spent Lead Acid Battery Importer:	No
Spent Lead Acid Battery Exporter:	No
Current Record:	No
Non Storage Recycler Activity:	Not reported
Electronic Manifest Broker:	Not reported

Receive Date:	20140227
Handler Name:	SEATTLE CHILDRENS RESEARCH INSTITUTE
Federal Waste Generator Description:	Conditionally Exempt Small Quantity Generator
State District Owner:	WA
Large Quantity Handler of Universal Waste:	No
Recognized Trader Importer:	No
Recognized Trader Exporter:	No
Spent Lead Acid Battery Importer:	No
Spent Lead Acid Battery Exporter:	No
Current Record:	No
Non Storage Recycler Activity:	Not reported
Electronic Manifest Broker:	Not reported

Receive Date:	20150227
Handler Name:	SEATTLE CHILDRENS RESEARCH INSTITUTE
Federal Waste Generator Description:	Conditionally Exempt Small Quantity Generator
State District Owner:	WA
Large Quantity Handler of Universal Waste:	No
Recognized Trader Importer:	No
Recognized Trader Exporter:	No
Spent Lead Acid Battery Importer:	No
Spent Lead Acid Battery Exporter:	No
Current Record:	No
Non Storage Recycler Activity:	Not reported
Electronic Manifest Broker:	Not reported

Receive Date:	20160229
Handler Name:	SEATTLE CHILDRENS RESEARCH INSTITUTE
Federal Waste Generator Description:	Conditionally Exempt Small Quantity Generator
State District Owner:	WA
Large Quantity Handler of Universal Waste:	No
Recognized Trader Importer:	No
Recognized Trader Exporter:	No
Spent Lead Acid Battery Importer:	No
Spent Lead Acid Battery Exporter:	No
Current Record:	No

DRAFT

SEATTLE CHILDRENS RESEARCH INSTITUTE (Continued) **1004793160**

Non Storage Recycler Activity: Not reported
Electronic Manifest Broker: Not reported

Receive Date: 20170224
Handler Name: SEATTLE CHILDRENS RESEARCH INSTITUTE
Federal Waste Generator Description: Conditionally Exempt Small Quantity Generator
State District Owner: WA
Large Quantity Handler of Universal Waste: No
Recognized Trader Importer: No
Recognized Trader Exporter: No
Spent Lead Acid Battery Importer: No
Spent Lead Acid Battery Exporter: No
Current Record: No
Non Storage Recycler Activity: Not reported
Electronic Manifest Broker: Not reported

Receive Date: 20180216
Handler Name: SEATTLE CHILDRENS RESEARCH INSTITUTE
Federal Waste Generator Description: Conditionally Exempt Small Quantity Generator
State District Owner: WA
Large Quantity Handler of Universal Waste: No
Recognized Trader Importer: No
Recognized Trader Exporter: No
Spent Lead Acid Battery Importer: No
Spent Lead Acid Battery Exporter: No
Current Record: No
Non Storage Recycler Activity: Not reported
Electronic Manifest Broker: Not reported

Receive Date: 20190228
Handler Name: SEATTLE CHILDRENS RESEARCH INSTITUTE
Federal Waste Generator Description: Conditionally Exempt Small Quantity Generator
State District Owner: WA
Large Quantity Handler of Universal Waste: No
Recognized Trader Importer: No
Recognized Trader Exporter: No
Spent Lead Acid Battery Importer: No
Spent Lead Acid Battery Exporter: No
Current Record: No
Non Storage Recycler Activity: Not reported
Electronic Manifest Broker: Not reported

Receive Date: 20200227
Handler Name: SEATTLE CHILDRENS RESEARCH INSTITUTE
Federal Waste Generator Description: Conditionally Exempt Small Quantity Generator
State District Owner: WA
Large Quantity Handler of Universal Waste: No
Recognized Trader Importer: No
Recognized Trader Exporter: No
Spent Lead Acid Battery Importer: No
Spent Lead Acid Battery Exporter: No
Current Record: No
Non Storage Recycler Activity: Not reported
Electronic Manifest Broker: Not reported

Receive Date: 20210225
Handler Name: SEATTLE CHILDRENS RESEARCH INSTITUTE

DRAFT

SEATTLE CHILDRENS RESEARCH INSTITUTE (Continued) **1004793160**

Federal Waste Generator Description:	Conditionally Exempt Small Quantity Generator
State District Owner:	WA
Large Quantity Handler of Universal Waste:	No
Recognized Trader Importer:	No
Recognized Trader Exporter:	No
Spent Lead Acid Battery Importer:	No
Spent Lead Acid Battery Exporter:	No
Current Record:	No
Non Storage Recycler Activity:	No
Electronic Manifest Broker:	No

Receive Date:	20211101
Handler Name:	SEATTLE CHILDRENS RESEARCH INSTITUTE
Federal Waste Generator Description:	Conditionally Exempt Small Quantity Generator
State District Owner:	WA
Large Quantity Handler of Universal Waste:	No
Recognized Trader Importer:	No
Recognized Trader Exporter:	No
Spent Lead Acid Battery Importer:	No
Spent Lead Acid Battery Exporter:	No
Current Record:	No
Non Storage Recycler Activity:	No
Electronic Manifest Broker:	No

Receive Date:	20220221
Handler Name:	SEATTLE CHILDRENS RESEARCH INSTITUTE
Federal Waste Generator Description:	Conditionally Exempt Small Quantity Generator
State District Owner:	WA
Large Quantity Handler of Universal Waste:	No
Recognized Trader Importer:	No
Recognized Trader Exporter:	No
Spent Lead Acid Battery Importer:	No
Spent Lead Acid Battery Exporter:	No
Current Record:	No
Non Storage Recycler Activity:	No
Electronic Manifest Broker:	No

Receive Date:	20220518
Handler Name:	SEATTLE CHILDRENS RESEARCH INSTITUTE
Federal Waste Generator Description:	Conditionally Exempt Small Quantity Generator
State District Owner:	WA
Large Quantity Handler of Universal Waste:	No
Recognized Trader Importer:	No
Recognized Trader Exporter:	No
Spent Lead Acid Battery Importer:	No
Spent Lead Acid Battery Exporter:	No
Current Record:	Yes
Non Storage Recycler Activity:	No
Electronic Manifest Broker:	No

Receive Date:	20031231
Handler Name:	TARGETED GENETICS CORP
Federal Waste Generator Description:	Not a generator, verified
State District Owner:	WA
Large Quantity Handler of Universal Waste:	No
Recognized Trader Importer:	No
Recognized Trader Exporter:	No

DRAFT

SEATTLE CHILDRENS RESEARCH INSTITUTE (Continued) **1004793160**

Spent Lead Acid Battery Importer:	No
Spent Lead Acid Battery Exporter:	No
Current Record:	No
Non Storage Recycler Activity:	Not reported
Electronic Manifest Broker:	Not reported

Receive Date:	20071231
Handler Name:	TARGETED GENETICS CORP
Federal Waste Generator Description:	Large Quantity Generator
State District Owner:	WA
Large Quantity Handler of Universal Waste:	No
Recognized Trader Importer:	No
Recognized Trader Exporter:	No
Spent Lead Acid Battery Importer:	No
Spent Lead Acid Battery Exporter:	No
Current Record:	No
Non Storage Recycler Activity:	Not reported
Electronic Manifest Broker:	Not reported

List of NAICS Codes and Descriptions:

NAICS Code:	54171
NAICS Description:	RESEARCH AND DEVELOPMENT IN THE PHYSICAL, ENGINEERING, AND LIFE SCIENCES
NAICS Code:	541711
NAICS Description:	RESEARCH AND DEVELOPMENT IN BIOTECHNOLOGY
NAICS Code:	541715
NAICS Description:	RESEARCH AND DEVELOPMENT IN THE PHYSICAL, ENGINEERING, AND LIFE SCIENCES (EXCEPT NANOTECHNOLOGY AND BIOTECHNOLOGY
NAICS Code:	622110
NAICS Description:	GENERAL MEDICAL AND SURGICAL HOSPITALS

Facility Has Received Notices of Violations:

Violations:	No Violations Found

Evaluation Action Summary:

Evaluations:	No Evaluations Found

ALLSITES:

Name:	TARGETED GENETICS CORP
Facility Id:	23727765

Interaction:	33400
Interaction 1:	I
Interaction 2:	HWG
Ecology Program:	HAZWASTE
Program Data:	TURBOWASTE
Facility Alt.:	TARGETED GENETICS CORP
Program ID:	WA0000073106
Date Interaction:	1993-12-07 00:00:00
Date Interaction 3:	Hazardous Waste Generator
Latitude:	47.6160000004

DRAFT

SEATTLE CHILDRENS RESEARCH INSTITUTE (Continued) **1004793160**

Longitude:	-122.33078

Interaction:	107864
Interaction 1:	A
Interaction 2:	HWG
Ecology Program:	HAZWASTE
Program Data:	TURBOWASTE
Facility Alt.:	Seattle Childrens Research Institute
Program ID:	WA0000073106
Date Interaction:	2013-12-31 00:00:00
Date Interaction 3:	Hazardous Waste Generator
Latitude:	47.6160000004
Longitude:	-122.33078

Interaction:	33401
Interaction 1:	I
Interaction 2:	HWG
Ecology Program:	HAZWASTE
Program Data:	TURBOWASTE
Facility Alt.:	Seattle Childrens Research Institute
Program ID:	WA0000073106
Date Interaction:	2007-12-01 00:00:00
Date Interaction 3:	Hazardous Waste Generator
Latitude:	47.6160000004
Longitude:	-122.33078

Interaction:	96229
Interaction 1:	I
Interaction 2:	HWOTHER
Ecology Program:	HAZWASTE
Program Data:	TURBOWASTE
Facility Alt.:	Seattle Childrens Research Institute
Program ID:	WA0000073106
Date Interaction:	2010-12-31 00:00:00
Date Interaction 3:	Haz Waste Management Acti
Latitude:	47.6160000004
Longitude:	-122.33078

FINDS:
Registry ID: 110005262946

Click Here for FRS Facility Detail Report:

Environmental Interest/Information System:
Washington Facility / Site Identification System (WA-FSIS) provides a means to query and display data maintained by the Washington Department of Ecology. This system contains key information for each facility/site that is currently, or has been, of interest to the Air Quality, Dam Safety, Hazardous Waste, Toxics Cleanup, and Water Quality Programs.

Click this hyperlink while viewing on your computer to access additional FINDS: detail in the EDR Site Report.

DRAFT

SEATTLE CHILDRENS RESEARCH INSTITUTE (Continued) **1004793160**

WA MANIFEST:

Name:	SEATTLE CHILDRENS RESEARCH INSTITUTE
Address:	1100 OLIVE WAY STE 100
City,State,Zip:	SEATTLE, WA 98101
Facility Address 2:	Not reported
Facility ID:	23727765
EPA ID:	WA0000073106
NAICS:	541715
State Waste Code Desc:	WT02
Federal Waste Code Desc:	D001,D002,D022,F002,F003,F005
Form Comm:	Not reported
Data Year:	2017
Permit by Rule:	False
Mailing Address 2:	Not reported
Treatment by Generator:	False
Mixed Radioactive Waste:	False
Importer of Hazardous Waste:	False
Immediate Recycler:	False
Treatment/Storage/Disposal/Recycling Facility:	False
Generator of Dangerous Fuel Waste:	False
Generator Marketing to Burner:	False
Other Marketers (i.e., blender, distributor, etc.):	False
Utility Boiler Burner:	False
Industry Boiler Burner:	False
Industrial Furnace:	False
Smelter Defferal:	False
Universal Waste:	Not reported
Off-Specification:	Not reported
LN Address 2:	Suite B105
Tax Reg #:	178019356
Business Type:	Not reported
Mail Name:	Not reported
Mailing Address:	1900 9th Ave
Mailing City,State,Zip:	Seattle, WA 98101
Legal Organization Name:	Seattle Childrens Research Institute
Legal Organization Type:	Private
Legal Contact:	Not reported
Legal Address:	1900 9th Ave
Legal Address 2:	Not reported
Legal City,State,Zip:	Seattle, WA 98101
Legal Phone Number:	(206)884-1316
Legal Effective Date:	11/01/2009
Land Organization Name:	TMT Olive Lab, Inc.
Land Organization Type:	Private
Land Contact:	Not reported
Land Address:	6625 S 190th Street
Land City,State,Zip:	Kent, WA 98032
Land Phone Number:	(253)804-1192
Operator Organization Name:	Seattle Childrens Research Institute
Operator Organization Type:	Private
Operator:	Not reported
Operator Address:	1900 9th Ave
Operator Address 2:	Not reported
Operator City,State,Zip:	Seattle, WA 98101
Operator Phone Number:	(206)884-1316
Operator Effective Date:	11/01/2009
Site Contact:	Not reported

DRAFT

SEATTLE CHILDRENS RESEARCH INSTITUTE (Continued) **1004793160**

Site Contact Address:	Not reported
Contact City,State,Zip:	Not reported
Site Contact Phone Number:	Not reported
Site Contact Email:	Not reported
Gen Status Code:	SQG
Monthly Generation:	True
Batch Generation:	False
One Time Generation:	False
Transport Own Waste:	False
Tranports Other Waste:	False
Recycler Onsite:	False
Transfer Facility:	False
Other Exemption:	Not reported
UW Battery Gen:	False
Used Oil Transporter:	False
Used Oil Transfer Facility:	False
Used Oil Processor:	False
Used Oil Refiner:	False
Used Oil Fuel Marketer Directs Shipments:	False
Used Oil Fuel Marketer Meets Specs:	False
Site Contact Address 2:	Not reported
SIC Code:	Not reported
CRK Number:	Not reported
Active:	Not reported
CAS Number:	Not reported
Chemical Name:	Not reported
EHS:	Not reported
EHS CAS Number:	Not reported
EHS Name:	Not reported

Name:	SEATTLE CHILDRENS RESEARCH INSTITUTE
Address:	1100 OLIVE WAY STE 100
City,State,Zip:	SEATTLE, WA 98101
Facility Address 2:	Not reported
Facility ID:	23727765
EPA ID:	WA0000073106
NAICS:	622110
State Waste Code Desc:	WT02
Federal Waste Code Desc:	D001,D022,F002,F003,F005,D002,P105
Form Comm:	Not reported
Data Year:	2017
Permit by Rule:	False
Mailing Address 2:	Not reported
Treatment by Generator:	False
Mixed Radioactive Waste:	False
Importer of Hazardous Waste:	False
Immediate Recycler:	False
Treatment/Storage/Disposal/Recycling Facility:	False
Generator of Dangerous Fuel Waste:	False
Generator Marketing to Burner:	False
Other Marketers (i.e., blender, distributor, etc.):	False
Utility Boiler Burner:	False
Industry Boiler Burner:	False
Industrial Furnace:	False
Smelter Defferal:	False
Universal Waste:	Not reported
Off-Specification:	Not reported

DRAFT

SEATTLE CHILDRENS RESEARCH INSTITUTE (Continued) **1004793160**

LN Address 2:	Suite B105
Tax Reg #:	178019356
Business Type:	Research
Mail Name:	Seattle Childrens Research Institute
Mailing Address:	1900 9th Ave
Mailing City,State,Zip:	Seattle, WA 98101
Legal Organization Name:	Seattle Childrens Research Institute
Legal Organization Type:	Private
Legal Contact:	Not reported
Legal Address:	1900 9th Ave
Legal Address 2:	Not reported
Legal City,State,Zip:	Seattle, WA 98101
Legal Phone Number:	(206)884-1316
Legal Effective Date:	11/01/2009
Land Organization Name:	TMT Olive Lab, Inc.
Land Organization Type:	Private
Land Contact:	Not reported
Land Address:	6625 S 190th Street
Land City,State,Zip:	Kent, WA 98032
Land Phone Number:	253 804 1192
Operator Organization Name:	Seattle Childrens Research Institute
Operator Organization Type:	Private
Operator:	Not reported
Operator Address:	1900 9th Ave
Operator Address 2:	Not reported
Operator City,State,Zip:	Seattle, WA 98101
Operator Phone Number:	(206)884-1316
Operator Effective Date:	11/01/2009
Site Contact:	Tyler Stuart
Site Contact Address:	1900 9th Ave
Contact City,State,Zip:	Seattle, WA 98101
Site Contact Phone Number:	(206)884-1316
Site Contact Email:	tyler.stuart@seattlechildrens.org
Gen Status Code:	SQG
Monthly Generation:	True
Batch Generation:	False
One Time Generation:	False
Transport Own Waste:	False
Tranports Other Waste:	False
Recycler Onsite:	False
Transfer Facility:	False
Other Exemption:	Not reported
UW Battery Gen:	False
Used Oil Transporter:	False
Used Oil Transfer Facility:	False
Used Oil Processor:	False
Used Oil Refiner:	False
Used Oil Fuel Marketer Directs Shipments:	False
Used Oil Fuel Marketer Meets Specs:	False
Site Contact Address 2:	Not reported
SIC Code:	Not reported
CRK Number:	Not reported
Active:	Not reported
CAS Number:	Not reported
Chemical Name:	Not reported
EHS:	Not reported
EHS CAS Number:	Not reported

DRAFT

SEATTLE CHILDRENS RESEARCH INSTITUTE (Continued) **1004793160**

EHS Name:	Not reported
Name:	SEATTLE CHILDRENS RESEARCH INSTITUTE
Address:	1100 OLIVE WAY STE 100
City,State,Zip:	SEATTLE, WA 98101
Facility Address 2:	Not reported
Facility ID:	23727765
EPA ID:	WA0000073106
NAICS:	541711
State Waste Code Desc:	WT02
Federal Waste Code Desc:	D002,D001,D022,F002,F003,F005,P105,U236
Form Comm:	Not reported
Data Year:	2016
Permit by Rule:	False
Mailing Address 2:	Not reported
Treatment by Generator:	False
Mixed Radioactive Waste:	False
Importer of Hazardous Waste:	False
Immediate Recycler:	False
Treatment/Storage/Disposal/Recycling Facility:	False
Generator of Dangerous Fuel Waste:	False
Generator Marketing to Burner:	False
Other Marketers (i.e., blender, distributor, etc.):	False
Utility Boiler Burner:	False
Industry Boiler Burner:	False
Industrial Furnace:	False
Smelter Defferal:	False
Universal Waste:	Not reported
Off-Specification:	Not reported
LN Address 2:	Suite B105
Tax Reg #:	178019356
Business Type:	Research
Mail Name:	Seattle Childrens Research Institute
Mailing Address:	1900 9th Ave
Mailing City,State,Zip:	Seattle, WA 98101
Legal Organization Name:	Seattle Childrens Research Institute
Legal Organization Type:	Private
Legal Contact:	Not reported
Legal Address:	1900 9th Ave
Legal Address 2:	Not reported
Legal City,State,Zip:	Seattle, WA 98101
Legal Phone Number:	(206)884-1316
Legal Effective Date:	11/01/2009
Land Organization Name:	TMT Olive Lab, Inc.
Land Organization Type:	Private
Land Contact:	Not reported
Land Address:	6625 S 190th Street
Land City,State,Zip:	Kent, WA 98032
Land Phone Number:	253 804 1192
Operator Organization Name:	Seattle Childrens Research Institute
Operator Organization Type:	Private
Operator:	Not reported
Operator Address:	1900 9th Ave
Operator Address 2:	Not reported
Operator City,State,Zip:	Seattle, WA 98101
Operator Phone Number:	(206)884-1316
Operator Effective Date:	11/01/2009

DRAFT

SEATTLE CHILDRENS RESEARCH INSTITUTE (Continued) **1004793160**

Site Contact:	Tyler Stuart
Site Contact Address:	1900 9th Ave
Contact City,State,Zip:	Seattle, WA 98101
Site Contact Phone Number:	(206)884-1316
Site Contact Email:	tyler.stuart@seattlechildrens.org
Gen Status Code:	SQG
Monthly Generation:	False
Batch Generation:	True
One Time Generation:	False
Transport Own Waste:	False
Tranports Other Waste:	False
Recycler Onsite:	False
Transfer Facility:	False
Other Exemption:	Not reported
UW Battery Gen:	False
Used Oil Transporter:	False
Used Oil Transfer Facility:	False
Used Oil Processor:	False
Used Oil Refiner:	False
Used Oil Fuel Marketer Directs Shipments:	False
Used Oil Fuel Marketer Meets Specs:	False
Site Contact Address 2:	Not reported
SIC Code:	Not reported
CRK Number:	Not reported
Active:	Not reported
CAS Number:	Not reported
Chemical Name:	Not reported
EHS:	Not reported
EHS CAS Number:	Not reported
EHS Name:	Not reported

Name:	SEATTLE CHILDRENS RESEARCH INSTITUTE
Address:	1100 OLIVE WAY STE 100
City,State,Zip:	SEATTLE, WA 98101
Facility Address 2:	Not reported
Facility ID:	23727765
EPA ID:	WA0000073106
NAICS:	541711
State Waste Code Desc:	Not reported
Federal Waste Code Desc:	D001,D002,D022,F002,F003,F005
Form Comm:	Not reported
Data Year:	2015
Permit by Rule:	False
Mailing Address 2:	Not reported
Treatment by Generator:	False
Mixed Radioactive Waste:	False
Importer of Hazardous Waste:	False
Immediate Recycler:	False
Treatment/Storage/Disposal/Recycling Facility:	False
Generator of Dangerous Fuel Waste:	False
Generator Marketing to Burner:	False
Other Marketers (i.e., blender, distributor, etc.):	False
Utility Boiler Burner:	False
Industry Boiler Burner:	False
Industrial Furnace:	False
Smelter Defferal:	False
Universal Waste:	Not reported

DRAFT

SEATTLE CHILDRENS RESEARCH INSTITUTE (Continued) **1004793160**

Off-Specification:	Not reported
LN Address 2:	Suite B105
Tax Reg #:	178019356
Business Type:	Research
Mail Name:	Seattle Childrens Research Institute
Mailing Address:	1900 9th Ave
Mailing City,State,Zip:	Seattle, WA 98101
Legal Organization Name:	Seattle Childrens Research Institute
Legal Organization Type:	Private
Legal Contact:	Not reported
Legal Address:	1900 9th Ave
Legal Address 2:	Not reported
Legal City,State,Zip:	Seattle, WA 98101
Legal Phone Number:	(206)884-1316
Legal Effective Date:	11/01/2009
Land Organization Name:	TMT Olive Lab, Inc.
Land Organization Type:	Private
Land Contact:	Not reported
Land Address:	6625 S 190th Street
Land City,State,Zip:	Kent, WA 98032
Land Phone Number:	253 804 1192
Operator Organization Name:	Seattle Childrens Research Institute
Operator Organization Type:	Private
Operator:	Not reported
Operator Address:	1900 9th Ave
Operator Address 2:	Not reported
Operator City,State,Zip:	Seattle, WA 98101
Operator Phone Number:	(206)884-1316
Operator Effective Date:	11/01/2009
Site Contact:	Tyler Stuart
Site Contact Address:	1900 9th Ave
Contact City,State,Zip:	Seattle, WA 98101
Site Contact Phone Number:	(206)884-1316
Site Contact Email:	tyler.stuart@seattlechildrens.org
Gen Status Code:	SQG
Monthly Generation:	True
Batch Generation:	False
One Time Generation:	False
Transport Own Waste:	False
Tranports Other Waste:	False
Recycler Onsite:	False
Transfer Facility:	False
Other Exemption:	Not reported
UW Battery Gen:	False
Used Oil Transporter:	False
Used Oil Transfer Facility:	False
Used Oil Processor:	False
Used Oil Refiner:	False
Used Oil Fuel Marketer Directs Shipments:	False
Used Oil Fuel Marketer Meets Specs:	False
Site Contact Address 2:	Not reported
SIC Code:	Not reported
CRK Number:	Not reported
Active:	Not reported
CAS Number:	Not reported
Chemical Name:	Not reported
EHS:	Not reported

DRAFT

SEATTLE CHILDRENS RESEARCH INSTITUTE (Continued) **1004793160**

EHS CAS Number:	Not reported
EHS Name:	Not reported
Name:	SEATTLE CHILDRENS RESEARCH INSTITUTE
Address:	1100 OLIVE WAY STE 100
City,State,Zip:	SEATTLE, WA 98101
Facility Address 2:	Not reported
Facility ID:	23727765
EPA ID:	WA0000073106
NAICS:	541711
State Waste Code Desc:	WT02
Federal Waste Code Desc:	D002,D001,F002,F003,F005,D022
Form Comm:	Not reported
Data Year:	2014
Permit by Rule:	False
Mailing Address 2:	Not reported
Treatment by Generator:	False
Mixed Radioactive Waste:	False
Importer of Hazardous Waste:	False
Immediate Recycler:	False
Treatment/Storage/Disposal/Recycling Facility:	False
Generator of Dangerous Fuel Waste:	False
Generator Marketing to Burner:	False
Other Marketers (i.e., blender, distributor, etc.):	False
Utility Boiler Burner:	False
Industry Boiler Burner:	False
Industrial Furnace:	False
Smelter Defferal:	False
Universal Waste:	Not reported
Off-Specification:	Not reported
LN Address 2:	Suite B105
Tax Reg #:	178019356
Business Type:	Research
Mail Name:	Seattle Childrens Research Institute
Mailing Address:	1900 9th Ave
Mailing City,State,Zip:	Seattle, WA 98101
Legal Organization Name:	Seattle Childrens Research Institute
Legal Organization Type:	Private
Legal Contact:	Not reported
Legal Address:	1900 9th Ave
Legal Address 2:	Not reported
Legal City,State,Zip:	Seattle, WA 98101
Legal Phone Number:	(206)884-1316
Legal Effective Date:	11/01/2009
Land Organization Name:	TMT Olive Lab, Inc.
Land Organization Type:	Private
Land Contact:	Not reported
Land Address:	6625 S 190th Street
Land City,State,Zip:	Kent, WA 98032
Land Phone Number:	253 804 1192
Operator Organization Name:	Seattle Childrens Research Institute
Operator Organization Type:	Private
Operator:	Not reported
Operator Address:	1900 9th Ave
Operator Address 2:	Not reported
Operator City,State,Zip:	Seattle, WA 98101
Operator Phone Number:	(206)884-1316

DRAFT

SEATTLE CHILDRENS RESEARCH INSTITUTE (Continued) **1004793160**

Operator Effective Date:	11/01/2009
Site Contact:	Tyler Stuart
Site Contact Address:	1900 9th Ave
Contact City,State,Zip:	Seattle, WA 98101
Site Contact Phone Number:	(206)884-1316
Site Contact Email:	tyler.stuart@seattlechildrens.org
Gen Status Code:	SQG
Monthly Generation:	True
Batch Generation:	False
One Time Generation:	False
Transport Own Waste:	False
Tranports Other Waste:	False
Recycler Onsite:	False
Transfer Facility:	False
Other Exemption:	Not reported
UW Battery Gen:	False
Used Oil Transporter:	False
Used Oil Transfer Facility:	False
Used Oil Processor:	False
Used Oil Refiner:	False
Used Oil Fuel Marketer Directs Shipments:	False
Used Oil Fuel Marketer Meets Specs:	False
Site Contact Address 2:	Not reported
SIC Code:	Not reported
CRK Number:	Not reported
Active:	Not reported
CAS Number:	Not reported
Chemical Name:	Not reported
EHS:	Not reported
EHS CAS Number:	Not reported
EHS Name:	Not reported

Name:	SEATTLE CHILDRENS RESEARCH INSTITUTE
Address:	1100 OLIVE WAY STE 100
City,State,Zip:	SEATTLE, WA 98101
Facility Address 2:	Not reported
Facility ID:	23727765
EPA ID:	WA0000073106
NAICS:	541711
State Waste Code Desc:	WT02, WFC2
Federal Waste Code Desc:	D001, D022, F002, F003, F005, D002, P105
Form Comm:	Not reported
Data Year:	2013
Permit by Rule:	False
Mailing Address 2:	Not reported
Treatment by Generator:	False
Mixed Radioactive Waste:	False
Importer of Hazardous Waste:	False
Immediate Recycler:	False
Treatment/Storage/Disposal/Recycling Facility:	False
Generator of Dangerous Fuel Waste:	False
Generator Marketing to Burner:	False
Other Marketers (i.e., blender, distributor, etc.):	False
Utility Boiler Burner:	False
Industry Boiler Burner:	False
Industrial Furnace:	False
Smelter Defferal:	False

DRAFT

SEATTLE CHILDRENS RESEARCH INSTITUTE (Continued) **1004793160**

Universal Waste:	Not reported
Off-Specification:	Not reported
LN Address 2:	Suite 205
Tax Reg #:	178019356
Business Type:	Research
Mail Name:	Seattle Childrens Research Institute
Mailing Address:	1900 9th Ave
Mailing City,State,Zip:	Seattle, WA 98101
Legal Organization Name:	Seattle Childrens Research Institute
Legal Organization Type:	Private
Legal Contact:	Not reported
Legal Address:	1900 9th Ave
Legal Address 2:	Not reported
Legal City,State,Zip:	Seattle, WA 98101
Legal Phone Number:	(206)884-1316
Legal Effective Date:	11/01/2009
Land Organization Name:	Colliers International
Land Organization Type:	Private
Land Contact:	Not reported
Land Address:	1002 15th Street SW
Land City,State,Zip:	Auburn, WA 98001
Land Phone Number:	(206)223-0866
Operator Organization Name:	Seattle Childrens Research Institute
Operator Organization Type:	Private
Operator:	Not reported
Operator Address:	1900 9th Ave
Operator Address 2:	Not reported
Operator City,State,Zip:	Seattle, WA 98101
Operator Phone Number:	(206)884-1316
Operator Effective Date:	11/01/2009
Site Contact:	Tyler Stuart
Site Contact Address:	1900 9th Ave
Contact City,State,Zip:	Seattle, WA 98101
Site Contact Phone Number:	(206)884-1316
Site Contact Email:	tyler.stuart@seattlechildrens.org
Gen Status Code:	SQG
Monthly Generation:	True
Batch Generation:	False
One Time Generation:	False
Transport Own Waste:	False
Tranports Other Waste:	False
Recycler Onsite:	False
Transfer Facility:	False
Other Exemption:	Not reported
UW Battery Gen:	False
Used Oil Transporter:	False
Used Oil Transfer Facility:	False
Used Oil Processor:	False
Used Oil Refiner:	False
Used Oil Fuel Marketer Directs Shipments:	False
Used Oil Fuel Marketer Meets Specs:	False
Site Contact Address 2:	Not reported
SIC Code:	Not reported
CRK Number:	Not reported
Active:	Not reported
CAS Number:	Not reported
Chemical Name:	Not reported

DRAFT

SEATTLE CHILDRENS RESEARCH INSTITUTE (Continued) **1004793160**

EHS:	Not reported
EHS CAS Number:	Not reported
EHS Name:	Not reported
Name:	SEATTLE CHILDRENS RESEARCH INSTITUTE
Address:	1100 OLIVE WAY STE 100
City,State,Zip:	SEATTLE, WA 98101
Facility Address 2:	Not reported
Facility ID:	23727765
EPA ID:	WA0000073106
NAICS:	541711
State Waste Code Desc:	Not reported
Federal Waste Code Desc:	Not reported
Form Comm:	Not reported
Data Year:	2012
Permit by Rule:	False
Mailing Address 2:	Not reported
Treatment by Generator:	False
Mixed Radioactive Waste:	False
Importer of Hazardous Waste:	False
Immediate Recycler:	False
Treatment/Storage/Disposal/Recycling Facility:	False
Generator of Dangerous Fuel Waste:	False
Generator Marketing to Burner:	False
Other Marketers (i.e., blender, distributor, etc.):	False
Utility Boiler Burner:	False
Industry Boiler Burner:	False
Industrial Furnace:	False
Smelter Defferal:	False
Universal Waste:	Not reported
Off-Specification:	Not reported
LN Address 2:	Suite 205
Tax Reg #:	178019356
Business Type:	Research
Mail Name:	Seattle Childrens Research Institute
Mailing Address:	1900 9th Ave
Mailing City,State,Zip:	Seattle, WA 98101
Legal Organization Name:	Seattle Childrens Research Institute
Legal Organization Type:	Private
Legal Contact:	Not reported
Legal Address:	1900 9th Ave
Legal Address 2:	Not reported
Legal City,State,Zip:	Seattle, WA 98101
Legal Phone Number:	(206)884-1316
Legal Effective Date:	11/01/2009
Land Organization Name:	Colliers International
Land Organization Type:	Private
Land Contact:	Not reported
Land Address:	1002 15th Street SW
Land City,State,Zip:	Auburn, WA 98001
Land Phone Number:	(206)223-0866
Operator Organization Name:	Seattle Childrens Research Institute
Operator Organization Type:	Private
Operator:	Not reported
Operator Address:	1900 9th Ave
Operator Address 2:	Not reported
Operator City,State,Zip:	Seattle, WA 98101

DRAFT

SEATTLE CHILDRENS RESEARCH INSTITUTE (Continued) **1004793160**

Operator Phone Number:	(206)884-1316
Operator Effective Date:	11/01/2009
Site Contact:	Tyler Stuart
Site Contact Address:	1900 9th Ave
Contact City,State,Zip:	Seattle, WA 98101
Site Contact Phone Number:	(206)884-1316
Site Contact Email:	tyler.stuart@seattlechildrens.org
Gen Status Code:	XQG
Monthly Generation:	False
Batch Generation:	False
One Time Generation:	False
Transport Own Waste:	False
Tranports Other Waste:	False
Recycler Onsite:	False
Transfer Facility:	False
Other Exemption:	Not reported
UW Battery Gen:	False
Used Oil Transporter:	False
Used Oil Transfer Facility:	False
Used Oil Processor:	False
Used Oil Refiner:	False
Used Oil Fuel Marketer Directs Shipments:	False
Used Oil Fuel Marketer Meets Specs:	False
Site Contact Address 2:	Not reported
SIC Code:	Not reported
CRK Number:	Not reported
Active:	Not reported
CAS Number:	Not reported
Chemical Name:	Not reported
EHS:	Not reported
EHS CAS Number:	Not reported
EHS Name:	Not reported

Name:	SEATTLE CHILDRENS RESEARCH INSTITUTE
Address:	1100 OLIVE WAY STE 100
City,State,Zip:	SEATTLE, WA 98101
Facility Address 2:	Not reported
Facility ID:	23727765
EPA ID:	WA0000073106
NAICS:	541711
State Waste Code Desc:	Not reported
Federal Waste Code Desc:	Not reported
Form Comm:	Not reported
Data Year:	2011
Permit by Rule:	False
Mailing Address 2:	Not reported
Treatment by Generator:	False
Mixed Radioactive Waste:	False
Importer of Hazardous Waste:	False
Immediate Recycler:	False
Treatment/Storage/Disposal/Recycling Facility:	False
Generator of Dangerous Fuel Waste:	False
Generator Marketing to Burner:	False
Other Marketers (i.e., blender, distributor, etc.):	False
Utility Boiler Burner:	False
Industry Boiler Burner:	False
Industrial Furnace:	False

DRAFT

SEATTLE CHILDRENS RESEARCH INSTITUTE (Continued) **1004793160**

Smelter Defferal:	False
Universal Waste:	Not reported
Off-Specification:	Not reported
LN Address 2:	Not reported
Tax Reg #:	178019356
Business Type:	Research
Mail Name:	Seattle Childrens Research Institute
Mailing Address:	1900 9th Ave
Mailing City,State,Zip:	Seattle, WA 98101
Legal Organization Name:	Seattle Childrens Research Institute
Legal Organization Type:	Private
Legal Contact:	Not reported
Legal Address:	1900 9th Ave
Legal Address 2:	Not reported
Legal City,State,Zip:	Seattle, WA 98101
Legal Phone Number:	(206)884-7669
Legal Effective Date:	11/01/2009
Land Organization Name:	Ironwood Apartments Inc
Land Organization Type:	Private
Land Contact:	C/O SRM Development LLC
Land Address:	111 N Post Ste 200
Land City,State,Zip:	Spokane, WA 99201
Land Phone Number:	(509)455-5477
Operator Organization Name:	Seattle Childrens Research Institute
Operator Organization Type:	Private
Operator:	Not reported
Operator Address:	1900 9th Ave
Operator Address 2:	Not reported
Operator City,State,Zip:	Seattle, WA 98101
Operator Phone Number:	(206)884-7669
Operator Effective Date:	11/01/2009
Site Contact:	David Moore
Site Contact Address:	1900 9th Ave
Contact City,State,Zip:	Seattle, WA 98101
Site Contact Phone Number:	(206)884-7669
Site Contact Email:	david.moore2@seattlechildrens.org
Gen Status Code:	XQG
Monthly Generation:	False
Batch Generation:	False
One Time Generation:	False
Transport Own Waste:	False
Tranports Other Waste:	False
Recycler Onsite:	False
Transfer Facility:	False
Other Exemption:	Not reported
UW Battery Gen:	False
Used Oil Transporter:	False
Used Oil Transfer Facility:	False
Used Oil Processor:	False
Used Oil Refiner:	False
Used Oil Fuel Marketer Directs Shipments:	False
Used Oil Fuel Marketer Meets Specs:	False
Site Contact Address 2:	Not reported
SIC Code:	Not reported
CRK Number:	Not reported
Active:	Not reported
CAS Number:	Not reported

DRAFT

SEATTLE CHILDRENS RESEARCH INSTITUTE (Continued) **1004793160**

Chemical Name:	Not reported
EHS:	Not reported
EHS CAS Number:	Not reported
EHS Name:	Not reported

Name:	SEATTLE CHILDRENS RESEARCH INSTITUTE
Address:	1100 OLIVE WAY STE 100
City,State,Zip:	SEATTLE, WA 98101
Facility Address 2:	Not reported
Facility ID:	23727765
EPA ID:	WA0000073106
NAICS:	541711
State Waste Code Desc:	Not reported
Federal Waste Code Desc:	Not reported
Form Comm:	Not reported
Data Year:	2010
Permit by Rule:	False
Mailing Address 2:	Not reported
Treatment by Generator:	False
Mixed Radioactive Waste:	False
Importer of Hazardous Waste:	False
Immediate Recycler:	False
Treatment/Storage/Disposal/Recycling Facility:	False
Generator of Dangerous Fuel Waste:	False
Generator Marketing to Burner:	False
Other Marketers (i.e., blender, distributor, etc.):	False
Utility Boiler Burner:	False
Industry Boiler Burner:	False
Industrial Furnace:	False
Smelter Defferal:	False
Universal Waste:	Not reported
Off-Specification:	Not reported
LN Address 2:	Not reported
Tax Reg #:	178019356
Business Type:	Research
Mail Name:	Seattle Childrens Research Institute
Mailing Address:	1900 9th Ave
Mailing City,State,Zip:	Seattle, WA 98101
Legal Organization Name:	Seattle Childrens Research Institute
Legal Organization Type:	Private
Legal Contact:	Not reported
Legal Address:	1900 9th Ave
Legal Address 2:	Not reported
Legal City,State,Zip:	Seattle, WA 98101
Legal Phone Number:	(206)884-7669
Legal Effective Date:	11/01/2009
Land Organization Name:	Ironwood Apartments Inc
Land Organization Type:	Private
Land Contact:	C/O SRM Development LLC
Land Address:	111 N Post Ste 200
Land City,State,Zip:	Spokane, WA 99201
Land Phone Number:	(509)455-5477
Operator Organization Name:	Seattle Childrens Research Institute
Operator Organization Type:	Private
Operator:	Not reported
Operator Address:	1900 9th Ave
Operator Address 2:	Not reported

DRAFT

SEATTLE CHILDRENS RESEARCH INSTITUTE (Continued) **1004793160**

Operator City,State,Zip:	Seattle, WA 98101
Operator Phone Number:	(206)884-7669
Operator Effective Date:	11/01/2009
Site Contact:	David Moore
Site Contact Address:	1900 9th Ave
Contact City,State,Zip:	Seattle, WA 98101
Site Contact Phone Number:	(206)884-7669
Site Contact Email:	david.moore2@seattlechildrens.org
Gen Status Code:	XQG
Monthly Generation:	False
Batch Generation:	False
One Time Generation:	False
Transport Own Waste:	False
Tranports Other Waste:	False
Recycler Onsite:	False
Transfer Facility:	False
Other Exemption:	Not reported
UW Battery Gen:	False
Used Oil Transporter:	False
Used Oil Transfer Facility:	False
Used Oil Processor:	False
Used Oil Refiner:	False
Used Oil Fuel Marketer Directs Shipments:	False
Used Oil Fuel Marketer Meets Specs:	False
Site Contact Address 2:	Not reported
SIC Code:	Not reported
CRK Number:	Not reported
Active:	Not reported
CAS Number:	Not reported
Chemical Name:	Not reported
EHS:	Not reported
EHS CAS Number:	Not reported
EHS Name:	Not reported

Name:	TARGETED GENETICS CORP
Address:	1100 OLIVE WAY STE 100
City,State,Zip:	SEATTLE, WA 98101
Facility Address 2:	Not reported
Facility ID:	23727765
EPA ID:	WA0000073106
NAICS:	54171
State Waste Code Desc:	WP01, WSC2
Federal Waste Code Desc:	D001, D002, D007, D009, D011, D022, F003, P042, P105, U007, U044, U159, U211
Form Comm:	One time lab clean out
Data Year:	Not reported
Permit by Rule:	F
Mailing Address 2:	Not reported
Treatment by Generator:	F
Mixed Radioactive Waste:	F
Importer of Hazardous Waste:	F
Immediate Recycler:	F
Treatment/Storage/Disposal/Recycling Facility:	F
Generator of Dangerous Fuel Waste:	F
Generator Marketing to Burner:	F
Other Marketers (i.e., blender, distributor, etc.):	F
Utility Boiler Burner:	F

DRAFT

SEATTLE CHILDRENS RESEARCH INSTITUTE (Continued) **1004793160**

Industry Boiler Burner:	F
Industrial Furnace:	F
Smelter Defferal:	F
Universal Waste:	Not reported
Off-Specification:	Not reported
LN Address 2:	Not reported
Tax Reg #:	601166399
Business Type:	Biotechnology
Mail Name:	Targeted Genetics Corp
Mailing Address:	1100 OLIVE WAY STE 100
Mailing City,State,Zip:	SEATTLE, WA 98101-1844
Legal Organization Name:	Targeted Genetics Corp
Legal Organization Type:	Private
Legal Contact:	Not reported
Legal Address:	1100 OLIVE WAY STE 100
Legal Address 2:	Not reported
Legal City,State,Zip:	SEATTLE, WA 98101-1844
Legal Phone Number:	(206)623-7612
Legal Effective Date:	09/23/1996
Land Organization Name:	Ironwood Apartments Inc
Land Organization Type:	Private
Land Contact:	Not reported
Land Address:	104 S DIVISION ST
Land City,State,Zip:	SPOKANE, WA 99202-1562
Land Phone Number:	(509)455-5450
Operator Organization Name:	Targeted Genetics Corp
Operator Organization Type:	Private
Operator:	Scott Hoover
Operator Address:	1100 OLIVE WAY STE 100
Operator Address 2:	Not reported
Operator City,State,Zip:	SEATTLE, WA 98101-1844
Operator Phone Number:	(206)423-5864
Operator Effective Date:	09/23/1996
Site Contact:	Scott Hoover
Site Contact Address:	1100 OLIVE WAY STE 100
Contact City,State,Zip:	SEATTLE, WA 98101-1844
Site Contact Phone Number:	(206)423-5864
Site Contact Email:	scott.hoover@targen.com
Gen Status Code:	LQG
Monthly Generation:	F
Batch Generation:	F
One Time Generation:	T
Transport Own Waste:	F
Tranports Other Waste:	F
Recycler Onsite:	F
Transfer Facility:	F
Other Exemption:	Not reported
UW Battery Gen:	F
Used Oil Transporter:	F
Used Oil Transfer Facility:	F
Used Oil Processor:	F
Used Oil Refiner:	F
Used Oil Fuel Marketer Directs Shipments:	F
Used Oil Fuel Marketer Meets Specs:	F
Site Contact Address 2:	Not reported
SIC Code:	Not reported
CRK Number:	Not reported

DRAFT

SEATTLE CHILDRENS RESEARCH INSTITUTE (Continued) **1004793160**

Active:	Not reported
CAS Number:	Not reported
Chemical Name:	Not reported
EHS:	Not reported
EHS CAS Number:	Not reported
EHS Name:	Not reported

Click this hyperlink while viewing on your computer to access
1 additional WA MANIFEST: record(s) in the EDR Site Report.

BI422
ESE
1/4-1/2
0.334 mi.
1764 ft.

ROYAL CLEANERS SEATTLE
1406 E PIKE ST
SEATTLE, WA 98122

Site 3 of 3 in cluster BI

WA CSCSL **S117724249**
WA ALLSITES **N/A**
WA SPILLS
WA DRYCLEANERS
WA MANIFEST

Relative:
Higher

Actual:
367 ft.

CSCSL:

Name:	ROYAL CLEANERS SEATTLE
Address:	1406 E PIKE ST
City,State,Zip:	SEATTLE, WA 98122
Facility ID:	13074
Region:	Northwest
Lat/Long:	47.61433 / -122.31395
Clean Up Siteid:	12550
Site Status:	Awaiting Cleanup
Contaminant Name:	Halogenated Solvents
Alternate Site Names:	Not reported
Site Rank:	Not reported
Has Institutional Control:	Not reported
Past VCP:	Not reported
Current VCP:	Not reported
URL:	https://apps.ecology.wa.gov/cleanupsearch/site/12550
Ground Water:	Confirmed Above Cleanup Levels
Surface Water:	Not reported
Soil:	Confirmed Above Cleanup Levels
Sediment:	Not reported
Air:	Not reported
Bedrock:	Not reported
Responsible Unit:	Northwest

ALLSITES:

Name:	ROYAL CLEANERS SEATTLE
Facility Id:	13074

Interaction:	111627
Interaction 1:	A
Interaction 2:	SCS
Ecology Program:	TOXICS
Program Data:	ISIS
Facility Alt.:	Royal Cleaners Seattle
Program ID:	Not reported
Date Interaction:	2015-02-11 00:00:00
Date Interaction 3:	State Cleanup Site
Latitude:	47.614330586800001
Longitude:	-122.31393577

DRAFT

ROYAL CLEANERS SEATTLE (Continued) **S117724249**

Interaction:	114311
Interaction 1:	I
Interaction 2:	HWG
Ecology Program:	HAZWASTE
Program Data:	TURBOWASTE
Facility Alt.:	Royal Cleaners Seattle
Program ID:	WAH000049478
Date Interaction:	2015-08-07 00:00:00
Date Interaction 3:	Hazardous Waste Generator
Latitude:	47.614330586800001
Longitude:	-122.31393577

Interaction:	125002
Interaction 1:	I
Interaction 2:	HWOTHER
Ecology Program:	HAZWASTE
Program Data:	TURBOWASTE
Facility Alt.:	Royal Cleaners Seattle
Program ID:	WAH000049478
Date Interaction:	2016-12-31 00:00:00
Date Interaction 3:	Haz Waste Management Acti
Latitude:	47.614330586800001
Longitude:	-122.31393577

SPILLS ERTS:

Facility Site ID:	Not reported
Name:	ROYAL CLEANERS
Address:	1406 E PIKE ST
City,State,Zip:	SEATTLE, WA 98122
Program Name:	Toxics Cleanup
Incident ID:	654677
Incident Status:	Historic
Incident Date:	12/17/2014
Initial Report Activity Name:	Routine/Normal operations
Initial Report Cause Category:	Accident
Initial Report Cause Name:	Other
Initial Report Medium Name:	Groundwater
Initial Report Medium Category:	Water
Initial Report Source Name:	Commercial/Industrial facility
Initial Report Source Category:	Facility
Initial Report Substance Name:	Undetermined
Initial Report Substance Category:	Historical
Initial Report Substance Quantity:	Not reported
Initial Report Substance Unit Of Measure:	Not reported
Potentially Responsible Party First Name:	Barbara Bray
Potentially Responsible Party Last Name:	Susan Kirschner
Potentially Responsible Party Organization:	Royal Cleaners
External Reference Number:	Not reported
Latitude:	Not reported
Longitude:	Not reported

DRYCLEANERS:

Name:	ROYAL CLEANERS SEATTLE
Address:	1406 E PIKE ST

DRAFT

ROYAL CLEANERS SEATTLE (Continued) **S117724249**

City,State,Zip:	SEATTLE, WA 98122
EPA Id:	WAH000049478
FS Id:	13074
Tax Reg Nbr:	603356647
Business Type:	Former Dry Cleaner
Fed Waste Code Desc:	F002
State Waste Code Desc:	Not reported
Mail Name:	NWCC Investments XII LLC
Mail Line1:	1402 E Pike St
Mail Line2:	Not reported
Mail City,St,Zip:	Seattle, WA 98122
Mail Country:	UNITED STATES
Legal Org Name:	NWCC Investments XII LLC
Legal Person First Name:	Not reported
Legal Person Middle Init:	Not reported
Legal Person Last Name:	Not reported
Legal Line1:	1402 E Pike St
Legal Line2:	Not reported
Legal City,St,Zip:	Seattle, WA 98122
Legal Country:	UNITED STATES
Legal Phone Nbr:	206-391-2345
Legal Effective Date:	07/02/2015
Legal Organization Type:	Private
Land Org Name:	NWCC Investments XII LLC
Land Person First Name:	Not reported
Land Person Middle Init:	Not reported
Land Person Last Name:	Not reported
Land Line1:	1402 E Pike St
Land Line2:	Not reported
Land City,St,Zip:	Seattle, WA 98122
Land Country:	UNITED STATES
Land Phone Nbr:	206-391-2345
Land Organization Type:	Private
Operator Org Name:	NWCC Investments XII LLC
Operator Person First Name:	Not reported
Operator Person Middle Init:	Not reported
Operator Person Last Name:	Not reported
Operator Line1:	1402 E Pike St
Operator Line2:	Not reported
Operator City,St,Zip:	Seattle, WA 98122
Operator Country:	UNITED STATES
Operator Phone Nbr:	206-391-2345
Operator Effective Date:	07/02/2015
Operator Organization Type:	Private
Site Contact First Name:	Mark
Site Contact Middle Init:	Not reported
Site Contact Last Name:	McDonald
Site Contact Line1:	1402 E Pike St
Site Contact Line2:	Not reported
Site Contact City,St,Zip:	Seattle, WA 98122
Site Contact Country:	UNITED STATES
Site Contact Phone Nbr:	206-391-2345
Site Contact Email:	mark@nwcc.us.com
Form Contact First Name:	Mark
Form Contact Middle Init:	Not reported
Form Contact Last Name:	McDonald
Form Contact Line1:	1402 E Pike St

DRAFT

ROYAL CLEANERS SEATTLE (Continued) **S117724249**

Form Contact Line2:	Not reported
Form Contact City,St,Zip:	Seattle, WA 98122
Form Contact Country:	UNITED STATES
Form Contact Phone Nbr:	206-391-2345
Form Contact Email:	mark@nwcc.us.com
Gen Status Cd:	LQG
Monthly Generation:	False
Batch Generation:	False
One Time Generation:	True
Transports Own Waste:	False
Transports Others Waste:	False
Recycler Onsite:	False
Transfer Facility:	False
Pbr:	False
Tbg:	False
Mixed Radioactive:	False
Importer:	False
Tsdr Facility:	False
Immediate Recycler:	False
Gen Dang Fuel:	False
Gen Market To Burner:	False
Gen Other Marketers:	False
Utility Boiler Burner:	False
Industry Boiler Burner:	False
Furnace Burner:	False
Smelter Deferral:	False
Small Qty Exemption:	False
Other Exemption:	Not reported
UW Battery Gen:	False
UW Thermostats Gen:	False
UW Mercury Gen:	False
UW Lamps Gen:	False
UW Battery Accum:	False
UW Thermostats Accum:	False
UW Mercury Accum:	False
UW Lamps Accum:	False
UW Destination Facility:	False
Off Spec Utility Boiler:	False
Off Spec Industry Boiler:	False
Off Spec Furnace:	False
Used Oil Transporter:	False
Used Oil Transfer Facility:	False
Used Oil Processor:	False
Used Oil Rerefiner:	False
Used Oil Fuel Marketer Directs Shipments:	False
Used Oil Fuel Marketer Meets Specs:	False
ECO Int Type Code:	Not reported
Status Code:	Not reported
Start Date:	Not reported
End Date:	Not reported
NAICS DS:	Not reported
Program Name:	Not reported
FS SIC Code:	Not reported
SIC DS:	Not reported
Latitude:	Not reported
Longitude:	Not reported
Comments:	Investigation derived waste soil and water from environmental

DRAFT

ROYAL CLEANERS SEATTLE (Continued) **S117724249**

investigation.

Name:	ROYAL CLEANERS SEATTLE
Address:	1406 E PIKE ST
City,State,Zip:	SEATTLE, WA 98122
EPA Id:	Not reported
FS Id:	13074
Tax Reg Nbr:	Not reported
Business Type:	Not reported
Fed Waste Code Desc:	Not reported
State Waste Code Desc:	Not reported
Mail Name:	Not reported
Mail Line1:	Not reported
Mail Line2:	Not reported
Mail City,St,Zip:	Not reported
Mail Country:	Not reported
Legal Org Name:	Not reported
Legal Person First Name:	Not reported
Legal Person Middle Init:	Not reported
Legal Person Last Name:	Not reported
Legal Line1:	Not reported
Legal Line2:	Not reported
Legal City,St,Zip:	Not reported
Legal Country:	Not reported
Legal Phone Nbr:	Not reported
Legal Effective Date:	Not reported
Legal Organization Type:	Not reported
Land Org Name:	Not reported
Land Person First Name:	Not reported
Land Person Middle Init:	Not reported
Land Person Last Name:	Not reported
Land Line1:	Not reported
Land Line2:	Not reported
Land City,St,Zip:	Not reported
Land Country:	Not reported
Land Phone Nbr:	Not reported
Land Organization Type:	Not reported
Operator Org Name:	Not reported
Operator Person First Name:	Not reported
Operator Person Middle Init:	Not reported
Operator Person Last Name:	Not reported
Operator Line1:	Not reported
Operator Line2:	Not reported
Operator City,St,Zip:	Not reported
Operator Country:	Not reported
Operator Phone Nbr:	Not reported
Operator Effective Date:	Not reported
Operator Organization Type:	Not reported
Site Contact First Name:	Not reported
Site Contact Middle Init:	Not reported
Site Contact Last Name:	Not reported
Site Contact Line1:	Not reported
Site Contact Line2:	Not reported
Site Contact City,St,Zip:	Not reported
Site Contact Country:	Not reported
Site Contact Phone Nbr:	Not reported
Site Contact Email:	Not reported

DRAFT

ROYAL CLEANERS SEATTLE (Continued) **S117724249**

Form Contact First Name:	Not reported
Form Contact Middle Init:	Not reported
Form Contact Last Name:	Not reported
Form Contact Line1:	Not reported
Form Contact Line2:	Not reported
Form Contact City,St,Zip:	Not reported
Form Contact Country:	Not reported
Form Contact Phone Nbr:	Not reported
Form Contact Email:	Not reported
Gen Status Cd:	Not reported
Monthly Generation:	Not reported
Batch Generation:	Not reported
One Time Generation:	Not reported
Transports Own Waste:	Not reported
Transports Others Waste:	Not reported
Recycler Onsite:	Not reported
Transfer Facility:	Not reported
Pbr:	Not reported
Tbg:	Not reported
Mixed Radioactive:	Not reported
Importer:	Not reported
Tsdr Facility:	Not reported
Immediate Recycler:	Not reported
Gen Dang Fuel:	Not reported
Gen Market To Burner:	Not reported
Gen Other Marketers:	Not reported
Utility Boiler Burner:	Not reported
Industry Boiler Burner:	Not reported
Furnace Burner:	Not reported
Smelter Deferral:	Not reported
Small Qty Exemption:	Not reported
Other Exemption:	Not reported
UW Battery Gen:	Not reported
UW Thermostats Gen:	Not reported
UW Mercury Gen:	Not reported
UW Lamps Gen:	Not reported
UW Battery Accum:	Not reported
UW Thermostats Accum:	Not reported
UW Mercury Accum:	Not reported
UW Lamps Accum:	Not reported
UW Destination Facility:	Not reported
Off Spec Utility Boiler:	Not reported
Off Spec Industry Boiler:	Not reported
Off Spec Furnace:	Not reported
Used Oil Transporter:	Not reported
Used Oil Transfer Facility:	Not reported
Used Oil Processor:	Not reported
Used Oil Rerefiner:	Not reported
Used Oil Fuel Marketer Directs Shipments:	Not reported
Used Oil Fuel Marketer Meets Specs:	Not reported
ECO Int Type Code:	SCS
Status Code:	A
Start Date:	02/11/2015
End Date:	Not reported
NAICS DS:	Drycleaning and Laundry Services
Program Name:	Not reported
FS SIC Code:	Not reported

DRAFT

ROYAL CLEANERS SEATTLE (Continued) **S117724249**

SIC DS:	ISIS
Latitude:	47.61433
Longitude:	-122.31395
Comments:	Not reported

WA MANIFEST:

Name:	ROYAL CLEANERS SEATTLE
Address:	1406 E PIKE ST
City,State,Zip:	SEATTLE, WA 98122
Facility Address 2:	Not reported
Facility ID:	13074
EPA ID:	WAH000049478
NAICS:	812320
State Waste Code Desc:	Not reported
Federal Waste Code Desc:	Not reported
Form Comm:	Not reported
Data Year:	2017
Permit by Rule:	False
Mailing Address 2:	Not reported
Treatment by Generator:	False
Mixed Radioactive Waste:	False
Importer of Hazardous Waste:	False
Immediate Recycler:	False
Treatment/Storage/Disposal/Recycling Facility:	False
Generator of Dangerous Fuel Waste:	False
Generator Marketing to Burner:	False
Other Marketers (i.e., blender, distributor, etc.):	False
Utility Boiler Burner:	False
Industry Boiler Burner:	False
Industrial Furnace:	False
Smelter Defferal:	False
Universal Waste:	Not reported
Off-Specification:	Not reported
LN Address 2:	Not reported
Tax Reg #:	603356647
Business Type:	Former Dry Cleaner
Mail Name:	NWCC Investments XII LLC
Mailing Address:	1402 E Pike St
Mailing City,State,Zip:	Seattle, WA 98122
Legal Organization Name:	NWCC Investments XII LLC
Legal Organization Type:	Private
Legal Contact:	Not reported
Legal Address:	1402 E Pike St
Legal Address 2:	Not reported
Legal City,State,Zip:	Seattle, WA 98122
Legal Phone Number:	206-391-2345
Legal Effective Date:	07/02/2015
Land Organization Name:	NWCC Investments XII LLC
Land Organization Type:	Private
Land Contact:	Not reported
Land Address:	1402 E Pike St
Land City,State,Zip:	Seattle, WA 98122
Land Phone Number:	206-391-2345
Operator Organization Name:	NWCC Investments XII LLC
Operator Organization Type:	Private
Operator:	Not reported
Operator Address:	1402 E Pike St

DRAFT

ROYAL CLEANERS SEATTLE (Continued) **S117724249**

Operator Address 2:	Not reported
Operator City,State,Zip:	Seattle, WA 98122
Operator Phone Number:	206-391-2345
Operator Effective Date:	07/02/2015
Site Contact:	Mark McDonald
Site Contact Address:	1402 E Pike St
Contact City,State,Zip:	Seattle, WA 98122
Site Contact Phone Number:	206-391-2345
Site Contact Email:	mark@nwcc.us.com
Gen Status Code:	XQG
Monthly Generation:	False
Batch Generation:	False
One Time Generation:	False
Transport Own Waste:	False
Tranports Other Waste:	False
Recycler Onsite:	False
Transfer Facility:	False
Other Exemption:	Not reported
UW Battery Gen:	False
Used Oil Transporter:	False
Used Oil Transfer Facility:	False
Used Oil Processor:	False
Used Oil Refiner:	False
Used Oil Fuel Marketer Directs Shipments:	False
Used Oil Fuel Marketer Meets Specs:	False
Site Contact Address 2:	Not reported
SIC Code:	Not reported
CRK Number:	Not reported
Active:	Not reported
CAS Number:	Not reported
Chemical Name:	Not reported
EHS:	Not reported
EHS CAS Number:	Not reported
EHS Name:	Not reported

Name:	ROYAL CLEANERS SEATTLE
Address:	1406 E PIKE ST
City,State,Zip:	SEATTLE, WA 98122
Facility Address 2:	Not reported
Facility ID:	13074
EPA ID:	WAH000049478
NAICS:	812320
State Waste Code Desc:	Not reported
Federal Waste Code Desc:	Not reported
Form Comm:	No dangerous waste generated in 2016
Data Year:	2016
Permit by Rule:	False
Mailing Address 2:	Not reported
Treatment by Generator:	False
Mixed Radioactive Waste:	False
Importer of Hazardous Waste:	False
Immediate Recycler:	False
Treatment/Storage/Disposal/Recycling Facility:	False
Generator of Dangerous Fuel Waste:	False
Generator Marketing to Burner:	False
Other Marketers (i.e., blender, distributor, etc.):	False
Utility Boiler Burner:	False

DRAFT

ROYAL CLEANERS SEATTLE (Continued) **S117724249**

Industry Boiler Burner:	False
Industrial Furnace:	False
Smelter Defferal:	False
Universal Waste:	Not reported
Off-Specification:	Not reported
LN Address 2:	Not reported
Tax Reg #:	603356647
Business Type:	Former Dry Cleaner
Mail Name:	NWCC Investments XII LLC
Mailing Address:	1402 E Pike St
Mailing City,State,Zip:	Seattle, WA 98122
Legal Organization Name:	NWCC Investments XII LLC
Legal Organization Type:	Private
Legal Contact:	Not reported
Legal Address:	1402 E Pike St
Legal Address 2:	Not reported
Legal City,State,Zip:	Seattle, WA 98122
Legal Phone Number:	206-391-2345
Legal Effective Date:	07/02/2015
Land Organization Name:	NWCC Investments XII LLC
Land Organization Type:	Private
Land Contact:	Not reported
Land Address:	1402 E Pike St
Land City,State,Zip:	Seattle, WA 98122
Land Phone Number:	206-391-2345
Operator Organization Name:	NWCC Investments XII LLC
Operator Organization Type:	Private
Operator:	Not reported
Operator Address:	1402 E Pike St
Operator Address 2:	Not reported
Operator City,State,Zip:	Seattle, WA 98122
Operator Phone Number:	206-391-2345
Operator Effective Date:	07/02/2015
Site Contact:	Mark McDonald
Site Contact Address:	1402 E Pike St
Contact City,State,Zip:	Seattle, WA 98122
Site Contact Phone Number:	206-391-2345
Site Contact Email:	mark@nwcc.us.com
Gen Status Code:	XQG
Monthly Generation:	False
Batch Generation:	False
One Time Generation:	False
Transport Own Waste:	False
Tranports Other Waste:	False
Recycler Onsite:	False
Transfer Facility:	False
Other Exemption:	Not reported
UW Battery Gen:	False
Used Oil Transporter:	False
Used Oil Transfer Facility:	False
Used Oil Processor:	False
Used Oil Refiner:	False
Used Oil Fuel Marketer Directs Shipments:	False
Used Oil Fuel Marketer Meets Specs:	False
Site Contact Address 2:	Not reported
SIC Code:	Not reported
CRK Number:	Not reported

DRAFT

ROYAL CLEANERS SEATTLE (Continued) **S117724249**

Active:		Not reported
CAS Number:		Not reported
Chemical Name:		Not reported
EHS:		Not reported
EHS CAS Number:		Not reported
EHS Name:		Not reported
Name:		ROYAL CLEANERS SEATTLE
Address:		1406 E PIKE ST
City,State,Zip:		SEATTLE, WA 98122
Facility Address 2:		Not reported
Facility ID:		13074
EPA ID:		WAH000049478
NAICS:		812320
State Waste Code Desc:		Not reported
Federal Waste Code Desc:	F002	
Form Comm:		Investigation derived waste soil and water from environmental investigation.
Data Year:		2015
Permit by Rule:		False
Mailing Address 2:		Not reported
Treatment by Generator:		False
Mixed Radioactive Waste:		False
Importer of Hazardous Waste:		False
Immediate Recycler:		False
Treatment/Storage/Disposal/Recycling Facility:		False
Generator of Dangerous Fuel Waste:		False
Generator Marketing to Burner:		False
Other Marketers (i.e., blender, distributor, etc.):		False
Utility Boiler Burner:		False
Industry Boiler Burner:		False
Industrial Furnace:		False
Smelter Defferal:		False
Universal Waste:		Not reported
Off-Specification:		Not reported
LN Address 2:		Not reported
Tax Reg #:		603356647
Business Type:		Former Dry Cleaner
Mail Name:		NWCC Investments XII LLC
Mailing Address:		1402 E Pike St
Mailing City,State,Zip:		Seattle, WA 98122
Legal Organization Name:		NWCC Investments XII LLC
Legal Organization Type:		Private
Legal Contact:		Not reported
Legal Address:		1402 E Pike St
Legal Address 2:		Not reported
Legal City,State,Zip:		Seattle, WA 98122
Legal Phone Number:		206-391-2345
Legal Effective Date:		07/02/2015
Land Organization Name:		NWCC Investments XII LLC
Land Organization Type:		Private
Land Contact:		Not reported
Land Address:		1402 E Pike St
Land City,State,Zip:		Seattle, WA 98122
Land Phone Number:		206-391-2345
Operator Organization Name:		NWCC Investments XII LLC
Operator Organization Type:		Private

DRAFT

ROYAL CLEANERS SEATTLE (Continued) **S117724249**

Operator:	Not reported
Operator Address:	1402 E Pike St
Operator Address 2:	Not reported
Operator City,State,Zip:	Seattle, WA 98122
Operator Phone Number:	206-391-2345
Operator Effective Date:	07/02/2015
Site Contact:	Mark McDonald
Site Contact Address:	1402 E Pike St
Contact City,State,Zip:	Seattle, WA 98122
Site Contact Phone Number:	206-391-2345
Site Contact Email:	mark@nwcc.us.com
Gen Status Code:	LQG
Monthly Generation:	False
Batch Generation:	False
One Time Generation:	True
Transport Own Waste:	False
Tranports Other Waste:	False
Recycler Onsite:	False
Transfer Facility:	False
Other Exemption:	Not reported
UW Battery Gen:	False
Used Oil Transporter:	False
Used Oil Transfer Facility:	False
Used Oil Processor:	False
Used Oil Refiner:	False
Used Oil Fuel Marketer Directs Shipments:	False
Used Oil Fuel Marketer Meets Specs:	False
Site Contact Address 2:	Not reported
SIC Code:	Not reported
CRK Number:	Not reported
Active:	Not reported
CAS Number:	Not reported
Chemical Name:	Not reported
EHS:	Not reported
EHS CAS Number:	Not reported
EHS Name:	Not reported

Waste Stream Generated:

Waste Managed Off Site:	Y
State Only Waste Code 1:	Not reported
State Only Waste Code 2:	Not reported
Report Managed On Site:	0
KG Managed On Site:	0
Generator Treatment Code:	Not reported
Permit By Rule Code:	Not reported
WCDE Residence Code:	Not reported
WCDH Origin Code:	2
WCDE On Site Code:	Not reported
WCDB Code:	W301
Description:	investigation derived waste soil during subsurface investigation&sampling
CORb Sequence Number:	155439
Sequence Number:	3400276
Mixed Radioactive Flag:	False
Designation Code:	D
Reported Quanity:	4560
Quanity Unit:	LB
Kilograms Quanity:	2068.41603

DRAFT

ROYAL CLEANERS SEATTLE (Continued) **S117724249**

Density Number:	0
Density Quanity:	Not reported
Waste Managed Off Site:	Y
State Only Waste Code 1:	Not reported
State Only Waste Code 2:	Not reported
Report Managed On Site:	0
KG Managed On Site:	0
Generator Treatment Code:	Not reported
Permit By Rule Code:	Not reported
WCDE Residence Code:	Not reported
WCDH Origin Code:	2
WCDE On Site Code:	Not reported
WCDB Code:	W101
Description:	investigation derived waste water during subsurface investigation&sampling
CORb Sequence Number:	155439
Sequence Number:	3400252
Mixed Radioactive Flag:	False
Designation Code:	D
Reported Quanity:	2871
Quanity Unit:	LB
Kilograms Quanity:	1302.28562
Density Number:	0
Density Quanity:	Not reported

Shipments Send:

CORB Waste Sequence Number:	155439
Waste Sequence Number:	3400276
Sequence Number:	1970610
Shipment Date:	2015-08-25 00:00:00
Mainfest Document ID:	013472806JJK
Reported Quanity:	4560
Unit of Measure:	LB
Kilograms Quanity:	2068.41603
Receiving EPAID:	ORD089452353
Waste Sequence Number:	3400252
Sequence Number:	1970604
Shipment Date:	2015-08-25 00:00:00
Mainfest Document ID:	013472806JJK
Reported Quanity:	2871
Unit of Measure:	LB
Kilograms Quanity:	1302.28562
Receiving EPAID:	ORD089452353

Waste Stream Off Site Mgmt:

Waste CORB Sequence Number:	155439
Waste Sequence Number:	3400276
Sequence Number:	895344
Received EPAID:	ORD089452353
Managed Quanity:	4560
Kilogram Quanity:	2068.41603
Recycled Percentage:	0
Waste Management System Code:	H132

DRAFT

ROYAL CLEANERS SEATTLE (Continued) **S117724249**

Waste Sequence Number: 3400252
Sequence Number: 895341
Received EPAID: ORD089452353
Managed Quanity: 2871
Kilogram Quanity: 1302.28562
Recycled Percentage: 0
Waste Management System Code: H132

Waste Stream Comments:
CORB Waste Sequence Number: 155439
Comments: investigation derived waste water during environmental subsurface investigation&sampling
Waste Sequence Number: 3400252
Sequence Number: 1

Comments: investigation derived waste soil during environmental subsurface investigation&sampling
Waste Sequence Number: 3400276
Sequence Number: 1

Waste Stream EPA Code:
CORB Waste Sequence Number: 155439
Waste Sequence Number: 3400276
Sequence Number: 7813415
WCDA Code: F002

Waste Sequence Number: 3400252
Sequence Number: 7813414
WCDA Code: F002

Waste Stream Source Code:
CORB Waste Sequence Number: 155439
Waste Sequence Number: 3400252
Sequence Number: 1
WCDD Code: G49

Waste Sequence Number: 3400276
Sequence Number: 1
WCDD Code: G49

BU423 **CHLOE ON MADISON** **WA ALLSITES** **S119164851**
ESE **1401 E MADISON ST** **WA CSCSL NFA** **N/A**
1/4-1/2 **SEATTLE, WA 98122** **WA SPILLS**
0.334 mi. **WA ASBESTOS**
1764 ft. **Site 1 of 5 in cluster BU**

Relative:
Higher

Actual:
361 ft.

ALLSITES:
Name: CHLOE ON MADISON
Facility Id: 61193

Interaction: 135222
Interaction 1: I
Interaction 2: INDPNDNT
Ecology Program: TOXICS
Program Data: ISIS

DRAFT

CHLOE ON MADISON (Continued) **S119164851**

Facility Alt.:	Chloe on Madison
Program ID:	Not reported
Date Interaction:	2020-03-30 00:00:00
Date Interaction 3:	Independent Cleanup
Latitude:	47.613826964799998
Longitude:	-122.313878089

CSCSL NFA:

Name:	CHLOE ON MADISON
Address:	1401 E MADISON ST
City,State,Zip:	SEATTLE, WA 98122
Facility/Site Id:	61193
CS Id:	15253
NFA Date:	07/29/2020
Alternate Site Names:	Not reported
NFA Reason:	Initial Investigation
Site Status:	NFA
Region:	Northwest
Contaminant Name:	Arsenic
Ground Water:	Not reported
Surface Water:	Not reported
Soil:	Below Cleanup Levels
Sediment:	Not reported
Air:	Not reported
Bedrock:	Not reported
URL:	https://apps.ecology.wa.gov/cleanupsearch/site/15253
Latitude:	47.613827831
Longitude:	-122.31388927

Name:	CHLOE ON MADISON
Address:	1401 E MADISON ST
City,State,Zip:	SEATTLE, WA 98122
Facility/Site Id:	61193
CS Id:	15253
NFA Date:	07/29/2020
Alternate Site Names:	Not reported
NFA Reason:	Initial Investigation
Site Status:	NFA
Region:	Northwest
Contaminant Name:	Benzene
Ground Water:	Not reported
Surface Water:	Not reported
Soil:	Below Cleanup Levels
Sediment:	Not reported
Air:	Not reported
Bedrock:	Not reported
URL:	https://apps.ecology.wa.gov/cleanupsearch/site/15253
Latitude:	47.613827831
Longitude:	-122.31388927

Name:	CHLOE ON MADISON
Address:	1401 E MADISON ST
City,State,Zip:	SEATTLE, WA 98122
Facility/Site Id:	61193
CS Id:	15253
NFA Date:	07/29/2020

DRAFT

CHLOE ON MADISON (Continued) **S119164851**

Alternate Site Names:	Not reported
NFA Reason:	Initial Investigation
Site Status:	NFA
Region:	Northwest
Contaminant Name:	Lead
Ground Water:	Not reported
Surface Water:	Not reported
Soil:	Below Cleanup Levels
Sediment:	Not reported
Air:	Not reported
Bedrock:	Not reported
URL:	https://apps.ecology.wa.gov/cleanupsearch/site/15253
Latitude:	47.613827831
Longitude:	-122.31388927

Name:	CHLOE ON MADISON
Address:	1401 E MADISON ST
City,State,Zip:	SEATTLE, WA 98122
Facility/Site Id:	61193
CS Id:	15253
NFA Date:	07/29/2020
Alternate Site Names:	Not reported
NFA Reason:	Initial Investigation
Site Status:	NFA
Region:	Northwest
Contaminant Name:	Mercury
Ground Water:	Not reported
Surface Water:	Not reported
Soil:	Below Cleanup Levels
Sediment:	Not reported
Air:	Not reported
Bedrock:	Not reported
URL:	https://apps.ecology.wa.gov/cleanupsearch/site/15253
Latitude:	47.613827831
Longitude:	-122.31388927

Name:	CHLOE ON MADISON
Address:	1401 E MADISON ST
City,State,Zip:	SEATTLE, WA 98122
Facility/Site Id:	61193
CS Id:	15253
NFA Date:	07/29/2020
Alternate Site Names:	Not reported
NFA Reason:	Initial Investigation
Site Status:	NFA
Region:	Northwest
Contaminant Name:	Metals - Other
Ground Water:	Not reported
Surface Water:	Not reported
Soil:	Below Cleanup Levels
Sediment:	Not reported
Air:	Not reported
Bedrock:	Not reported
URL:	https://apps.ecology.wa.gov/cleanupsearch/site/15253
Latitude:	47.613827831
Longitude:	-122.31388927

DRAFT

CHLOE ON MADISON (Continued) **S119164851**

Name:	CHLOE ON MADISON
Address:	1401 E MADISON ST
City,State,Zip:	SEATTLE, WA 98122
Facility/Site Id:	61193
CS Id:	15253
NFA Date:	07/29/2020
Alternate Site Names:	Not reported
NFA Reason:	Initial Investigation
Site Status:	NFA
Region:	Northwest
Contaminant Name:	Other Non-Halogenated Organics
Ground Water:	Not reported
Surface Water:	Not reported
Soil:	Below Cleanup Levels
Sediment:	Not reported
Air:	Not reported
Bedrock:	Not reported
URL:	https://apps.ecology.wa.gov/cleanupsearch/site/15253
Latitude:	47.613827831
Longitude:	-122.31388927

Name:	CHLOE ON MADISON
Address:	1401 E MADISON ST
City,State,Zip:	SEATTLE, WA 98122
Facility/Site Id:	61193
CS Id:	15253
NFA Date:	07/29/2020
Alternate Site Names:	Not reported
NFA Reason:	Initial Investigation
Site Status:	NFA
Region:	Northwest
Contaminant Name:	Petroleum-Diesel
Ground Water:	Not reported
Surface Water:	Not reported
Soil:	Below Cleanup Levels
Sediment:	Not reported
Air:	Not reported
Bedrock:	Not reported
URL:	https://apps.ecology.wa.gov/cleanupsearch/site/15253
Latitude:	47.613827831
Longitude:	-122.31388927

Name:	CHLOE ON MADISON
Address:	1401 E MADISON ST
City,State,Zip:	SEATTLE, WA 98122
Facility/Site Id:	61193
CS Id:	15253
NFA Date:	07/29/2020
Alternate Site Names:	Not reported
NFA Reason:	Initial Investigation
Site Status:	NFA
Region:	Northwest
Contaminant Name:	Petroleum-Gasoline
Ground Water:	Not reported
Surface Water:	Not reported
Soil:	Below Cleanup Levels
Sediment:	Not reported

DRAFT

CHLOE ON MADISON (Continued) **S119164851**

Air:	Not reported
Bedrock:	Not reported
URL:	https://apps.ecology.wa.gov/cleanupsearch/site/15253
Latitude:	47.613827831
Longitude:	-122.31388927

Name:	CHLOE ON MADISON
Address:	1401 E MADISON ST
City,State,Zip:	SEATTLE, WA 98122
Facility/Site Id:	61193
CS Id:	15253
NFA Date:	07/29/2020
Alternate Site Names:	Not reported
NFA Reason:	Initial Investigation
Site Status:	NFA
Region:	Northwest
Contaminant Name:	Petroleum-Other
Ground Water:	Not reported
Surface Water:	Not reported
Soil:	Below Cleanup Levels
Sediment:	Not reported
Air:	Not reported
Bedrock:	Not reported
URL:	https://apps.ecology.wa.gov/cleanupsearch/site/15253
Latitude:	47.613827831
Longitude:	-122.31388927

Name:	CHLOE ON MADISON
Address:	1401 E MADISON ST
City,State,Zip:	SEATTLE, WA 98122
Facility/Site Id:	61193
CS Id:	15253
NFA Date:	07/29/2020
Alternate Site Names:	Not reported
NFA Reason:	Initial Investigation
Site Status:	NFA
Region:	Northwest
Contaminant Name:	Polycyclic Aromatic Hydrocarbons
Ground Water:	Not reported
Surface Water:	Not reported
Soil:	Remediated-Below
Sediment:	Not reported
Air:	Not reported
Bedrock:	Not reported
URL:	https://apps.ecology.wa.gov/cleanupsearch/site/15253
Latitude:	47.613827831
Longitude:	-122.31388927

SPILLS ERTS:

Facility Site ID:	Not reported
Name:	CHOLE ON MADISON
Address:	1401 E MADISON ST
City,State,Zip:	SEATTLE, WA 98122
Program Name:	Toxics Cleanup
Incident ID:	697704
Incident Status:	Follow-up completed
Incident Date:	Not reported

DRAFT

CHLOE ON MADISON (Continued) **S119164851**

Initial Report Activity Name:	Routine/Normal operations
Initial Report Cause Category:	Not reported
Initial Report Cause Name:	Not reported
Initial Report Medium Name:	Soil
Initial Report Medium Category:	Ground
Initial Report Source Name:	Not reported
Initial Report Source Category:	Not reported
Initial Report Substance Name:	Other hazardous
Initial Report Substance Category:	Chemical
Initial Report Substance Quantity:	Not reported
Initial Report Substance Unit Of Measure:	Not reported
Potentially Responsible Party First Name:	Not reported
Potentially Responsible Party Last Name:	Not reported
Potentially Responsible Party Organization:	EQR-MADISON LLC
External Reference Number:	Not reported
Latitude:	47.615130000000001
Longitude:	-122.31108999999999

ASBESTOS:

Name:	Not reported
Address:	1401 EAST MADISON STREET
City,State,Zip:	SEATTLE, WA 98122
Facility Type:	Commercial
Parent ID:	95400
Form ID:	95727##1511Rhine998090
Notice Date:	01/26/2015
Start Date:	01/26/2015
Completion Date:	03/31/2015
Initial:	Not reported
Amended:	1
On Hold:	1
Off Hold:	Not reported
Emergency:	Not reported
Site Hours Start:	7:00am
Site Hours End:	3:30pm
Sunday:	Not reported
Monday:	1
Tuesday:	1
Wednesday:	1
Thursday:	1
Friday:	1
Saturday:	Not reported
Contractor ID:	Not reported
Phone:	253-537-5852
Job Site CAS:	Eric Baunsgard
Project Form Email:	wendyd@rhinedemolition.com
Property Owner Name:	Not reported
Property Owner Agent:	Not reported
Property Owner Company:	Rhine Demolition LLC (ABCN00001511)
Property Owner Address:	51 University Street, Suite 200
Property Owner City:	Seattle
Property Owner State:	WA
Property Owner Zip4:	98101
Property Owner Phone:	425-864-2410
Job Site Room:	Not reported
Facility Age:	Not reported
Facility Size:	Not reported

DRAFT

CHLOE ON MADISON (Continued) **S119164851**

Facility Remodel:	Not reported
Facility Demo:	1
Facility Repair:	Not reported
Facility Maint:	Not reported
Removed:	1
Encapsulated:	Not reported
Quantity Sq Ft:	8250
Fireproofing:	Not reported
Popcorn Ceiling:	Not reported
CAB:	Not reported
Sheet Vinyl:	1
Asbestos Paper:	Not reported
Boiler Insulation:	Not reported
Duct Paper:	Not reported
VAT:	1
Roofing:	1
Sq Ft Other:	1
Sq Ft Other Text:	sink undercoat
Quantity Lin Ft:	Not reported
Mag Pipe Insulation:	Not reported
Air Cell Pipe Insulation:	Not reported
Ducting Insulation:	Not reported
Cement Asbestos Pipe:	Not reported
Mudded Pipe Insulation:	Not reported
Duct Tape:	Not reported
Lin Ft Other1:	Not reported
Lin Ft Other1 Text:	Not reported
Lin Ft Other2:	Not reported
Lin Ft Other2 Text:	Not reported
Indoors:	1
Outdoors:	1
Neg Pres Enclosure:	Not reported
Glove Bag:	Not reported
Mini Enclosure:	Not reported
Critical Barriers:	Not reported
Wrap And Cut:	Not reported
Wet Methods:	1
HEPA Vacuum:	1
MANUALMETHODS :	1
Other CM1:	Not reported
Other CM1 Text:	Not reported
Other CM2:	1
Other CM2 Text:	regulated area
Half Mask APR:	1
Full Face APR:	Not reported
PAPR:	Not reported
Type C Continuous:	Not reported
Type C Pressure:	Not reported
Other Resp Pro:	Not reported
Other Resp Pro Text:	Not reported
Comments:	Not reported
Date Time Submitted:	2015-01-26 11:23:40
Submitter IP Address:	23.25.140.105
Region:	2
UBI:	603071050
Notice type:	Initial
Project Type:	Other Square Footage, Roofing, Sheet Vinyl, Vinyl Asbestos Tile

DRAFT

CHLOE ON MADISON (Continued) **S119164851**

Supervisor:	Eric Baunsgard ()
Supervisor Phone:	Not reported
Certificate Status:	ACTIVE
Name:	Not reported
Address:	1401 EAST MADISON STREET
City,State,Zip:	SEATTLE, WA 98122
Facility Type:	Commercial
Parent ID:	95400
Form ID:	97361##1511Rhine775393
Notice Date:	03/06/2015
Start Date:	03/04/2015
Completion Date:	03/31/2015
Initial:	Not reported
Amended:	1
On Hold:	1
Off Hold:	Not reported
Emergency:	Not reported
Site Hours Start:	7:00am
Site Hours End:	3:30pm
Sunday:	Not reported
Monday:	1
Tuesday:	1
Wednesday:	1
Thursday:	1
Friday:	1
Saturday:	Not reported
Contractor ID:	Not reported
Phone:	253-537-5852
Job Site CAS:	Dave Mathison
Project Form Email:	wendyd@rhinedemolition.com
Property Owner Name:	Not reported
Property Owner Agent:	Not reported
Property Owner Company:	Rhine Demolition LLC (ABCN00001511)
Property Owner Address:	51 University Street, Suite 200
Property Owner City:	Seattle
Property Owner State:	WA
Property Owner Zip4:	98101
Property Owner Phone:	425-864-2410
Job Site Room:	Not reported
Facility Age:	Not reported
Facility Size:	Not reported
Facility Remodel:	Not reported
Facility Demo:	1
Facility Repair:	Not reported
Facility Maint:	Not reported
Removed:	1
Encapsulated:	Not reported
Quantity Sq Ft:	8250
Fireproofing:	Not reported
Popcorn Ceiling:	Not reported
CAB:	Not reported
Sheet Vinyl:	1
Asbestos Paper:	Not reported
Boiler Insulation:	Not reported
Duct Paper:	Not reported
VAT:	1

DRAFT

CHLOE ON MADISON (Continued) **S119164851**

Roofing:	1
Sq Ft Other:	1
Sq Ft Other Text:	sink undercoat
Quantity Lin Ft:	Not reported
Mag Pipe Insulation:	Not reported
Air Cell Pipe Insulation:	Not reported
Ducting Insulation:	Not reported
Cement Asbestos Pipe:	Not reported
Mudded Pipe Insulation:	Not reported
Duct Tape:	Not reported
Lin Ft Other1:	Not reported
Lin Ft Other1 Text:	Not reported
Lin Ft Other2:	Not reported
Lin Ft Other2 Text:	Not reported
Indoors:	1
Outdoors:	1
Neg Pres Enclosure:	Not reported
Glove Bag:	Not reported
Mini Enclosure:	Not reported
Critical Barriers:	Not reported
Wrap And Cut:	Not reported
Wet Methods:	1
HEPA Vacuum:	1
MANUALMETHODS :	1
Other CM1:	Not reported
Other CM1 Text:	Not reported
Other CM2:	1
Other CM2 Text:	regulated area
Half Mask APR:	1
Full Face APR:	Not reported
PAPR:	Not reported
Type C Continuous:	Not reported
Type C Pressure:	Not reported
Other Resp Pro:	Not reported
Other Resp Pro Text:	Not reported
Comments:	Not reported
Date Time Submitted:	2015-03-06 16:01:26
Submitter IP Address:	23.25.140.105
Region:	2
UBI:	603071050
Notice type:	Initial
Project Type:	Other Square Footage, Roofing, Sheet Vinyl, Vinyl Asbestos Tile
Supervisor:	Dave Mathison ()
Supervisor Phone:	Not reported
Certificate Status:	ACTIVE
Name:	Not reported
Address:	1401 EAST MADISON STREET
City,State,Zip:	SEATTLE, WA 98122
Facility Type:	Commercial
Parent ID:	0
Form ID:	95400##1511Rhine011868
Notice Date:	01/16/2015
Start Date:	01/26/2015
Completion Date:	03/31/2015
Initial:	1
Amended:	Not reported

DRAFT

CHLOE ON MADISON (Continued) **S119164851**

On Hold:	Not reported
Off Hold:	Not reported
Emergency:	Not reported
Site Hours Start:	7:00am
Site Hours End:	3:30pm
Sunday:	Not reported
Monday:	1
Tuesday:	1
Wednesday:	1
Thursday:	1
Friday:	1
Saturday:	Not reported
Contractor ID:	Not reported
Phone:	253-537-5852
Job Site CAS:	Eric Baunsgard
Project Form Email:	wendyd@rhinedemolition.com
Property Owner Name:	Not reported
Property Owner Agent:	Not reported
Property Owner Company:	Rhine Demolition LLC (ABCN00001511)
Property Owner Address:	51 University Street, Suite 200
Property Owner City:	Seattle
Property Owner State:	WA
Property Owner Zip4:	98101
Property Owner Phone:	425-864-2410
Job Site Room:	Not reported
Facility Age:	Not reported
Facility Size:	Not reported
Facility Remodel:	Not reported
Facility Demo:	1
Facility Repair:	Not reported
Facility Maint:	Not reported
Removed:	1
Encapsulated:	Not reported
Quantity Sq Ft:	8250
Fireproofing:	Not reported
Popcorn Ceiling:	Not reported
CAB:	Not reported
Sheet Vinyl:	1
Asbestos Paper:	Not reported
Boiler Insulation:	Not reported
Duct Paper:	Not reported
VAT:	1
Roofing:	1
Sq Ft Other:	1
Sq Ft Other Text:	sink undercoat
Quantity Lin Ft:	Not reported
Mag Pipe Insulation:	Not reported
Air Cell Pipe Insulation:	Not reported
Ducting Insulation:	Not reported
Cement Asbestos Pipe:	Not reported
Mudded Pipe Insulation:	Not reported
Duct Tape:	Not reported
Lin Ft Other1:	Not reported
Lin Ft Other1 Text:	Not reported
Lin Ft Other2:	Not reported
Lin Ft Other2 Text:	Not reported
Indoors:	1

DRAFT

CHLOE ON MADISON (Continued) **S119164851**

Outdoors:	1
Neg Pres Enclosure:	Not reported
Glove Bag:	Not reported
Mini Enclosure:	Not reported
Critical Barriers:	Not reported
Wrap And Cut:	Not reported
Wet Methods:	1
HEPA Vacuum:	1
MANUALMETHODS :	1
Other CM1:	Not reported
Other CM1 Text:	Not reported
Other CM2:	1
Other CM2 Text:	regulated area
Half Mask APR:	1
Full Face APR:	Not reported
PAPR:	Not reported
Type C Continuous:	Not reported
Type C Pressure:	Not reported
Other Resp Pro:	Not reported
Other Resp Pro Text:	Not reported
Comments:	Not reported
Date Time Submitted:	2015-01-16 15:29:26
Submitter IP Address:	23.25.140.105
Region:	2
UBI:	603071050
Notice type:	Initial
Project Type:	Other Square Footage, Roofing, Sheet Vinyl, Vinyl Asbestos Tile
Supervisor:	Eric Baunsgard ()
Supervisor Phone:	Not reported
Certificate Status:	ACTIVE

Name:	Not reported
Address:	1401 EAST MADISON STREET
City,State,Zip:	SEATTLE, WA 98122
Facility Type:	Commercial
Parent ID:	95400
Form ID:	97148##1511Rhine645422
Notice Date:	03/03/2015
Start Date:	03/04/2015
Completion Date:	03/31/2015
Initial:	Not reported
Amended:	1
On Hold:	Not reported
Off Hold:	Not reported
Emergency:	Not reported
Site Hours Start:	7:00am
Site Hours End:	3:30pm
Sunday:	Not reported
Monday:	1
Tuesday:	1
Wednesday:	1
Thursday:	1
Friday:	1
Saturday:	Not reported
Contractor ID:	Not reported
Phone:	253-537-5852
Job Site CAS:	Dave Mathison

DRAFT

CHLOE ON MADISON (Continued) **S119164851**

Project Form Email:	wendyd@rhinedemolition.com
Property Owner Name:	Not reported
Property Owner Agent:	Not reported
Property Owner Company:	Rhine Demolition LLC (ABCN00001511)
Property Owner Address:	51 University Street, Suite 200
Property Owner City:	Seattle
Property Owner State:	WA
Property Owner Zip4:	98101
Property Owner Phone:	425-864-2410
Job Site Room:	Not reported
Facility Age:	Not reported
Facility Size:	Not reported
Facility Remodel:	Not reported
Facility Demo:	1
Facility Repair:	Not reported
Facility Maint:	Not reported
Removed:	1
Encapsulated:	Not reported
Quantity Sq Ft:	8250
Fireproofing:	Not reported
Popcorn Ceiling:	Not reported
CAB:	Not reported
Sheet Vinyl:	1
Asbestos Paper:	Not reported
Boiler Insulation:	Not reported
Duct Paper:	Not reported
VAT:	1
Roofing:	1
Sq Ft Other:	1
Sq Ft Other Text:	sink undercoat
Quantity Lin Ft:	Not reported
Mag Pipe Insulation:	Not reported
Air Cell Pipe Insulation:	Not reported
Ducting Insulation:	Not reported
Cement Asbestos Pipe:	Not reported
Mudded Pipe Insulation:	Not reported
Duct Tape:	Not reported
Lin Ft Other1:	Not reported
Lin Ft Other1 Text:	Not reported
Lin Ft Other2:	Not reported
Lin Ft Other2 Text:	Not reported
Indoors:	1
Outdoors:	1
Neg Pres Enclosure:	Not reported
Glove Bag:	Not reported
Mini Enclosure:	Not reported
Critical Barriers:	Not reported
Wrap And Cut:	Not reported
Wet Methods:	1
HEPA Vacuum:	1
MANUALMETHODS :	1
Other CM1:	Not reported
Other CM1 Text:	Not reported
Other CM2:	1
Other CM2 Text:	regulated area
Half Mask APR:	1
Full Face APR:	Not reported

DRAFT

CHLOE ON MADISON (Continued) **S119164851**

PAPR:	Not reported
Type C Continuous:	Not reported
Type C Pressure:	Not reported
Other Resp Pro:	Not reported
Other Resp Pro Text:	Not reported
Comments:	Not reported
Date Time Submitted:	2015-03-03 08:51:21
Submitter IP Address:	23.25.140.105
Region:	2
UBI:	603071050
Notice type:	Initial
Project Type:	Other Square Footage, Roofing, Sheet Vinyl, Vinyl Asbestos Tile
Supervisor:	Dave Mathison ()
Supervisor Phone:	Not reported
Certificate Status:	ACTIVE
Name:	Not reported
Address:	1401 EAST MADISON STREET
City,State,Zip:	SEATTLE, WA 98122
Facility Type:	Commercial
Parent ID:	95400
Form ID:	98204##1511Rhine170982
Notice Date:	03/25/2015
Start Date:	03/04/2015
Completion Date:	03/25/2015
Initial:	Not reported
Amended:	1
On Hold:	1
Off Hold:	Not reported
Emergency:	Not reported
Site Hours Start:	7:00am
Site Hours End:	3:30pm
Sunday:	Not reported
Monday:	1
Tuesday:	1
Wednesday:	1
Thursday:	1
Friday:	1
Saturday:	Not reported
Contractor ID:	Not reported
Phone:	253-537-5852
Job Site CAS:	Dave Mathison
Project Form Email:	wendyd@rhinedemolition.com
Property Owner Name:	Not reported
Property Owner Agent:	Not reported
Property Owner Company:	Rhine Demolition LLC (ABCN00001511)
Property Owner Address:	51 University Street, Suite 200
Property Owner City:	Seattle
Property Owner State:	WA
Property Owner Zip4:	98101
Property Owner Phone:	425-864-2410
Job Site Room:	Not reported
Facility Age:	Not reported
Facility Size:	Not reported
Facility Remodel:	Not reported
Facility Demo:	1
Facility Repair:	Not reported

DRAFT

CHLOE ON MADISON (Continued) **S119164851**

Facility Maint:	Not reported
Removed:	1
Encapsulated:	Not reported
Quantity Sq Ft:	8250
Fireproofing:	Not reported
Popcorn Ceiling:	Not reported
CAB:	Not reported
Sheet Vinyl:	1
Asbestos Paper:	Not reported
Boiler Insulation:	Not reported
Duct Paper:	Not reported
VAT:	1
Roofing:	1
Sq Ft Other:	1
Sq Ft Other Text:	sink undercoat
Quantity Lin Ft:	Not reported
Mag Pipe Insulation:	Not reported
Air Cell Pipe Insulation:	Not reported
Ducting Insulation:	Not reported
Cement Asbestos Pipe:	Not reported
Mudded Pipe Insulation:	Not reported
Duct Tape:	Not reported
Lin Ft Other1:	Not reported
Lin Ft Other1 Text:	Not reported
Lin Ft Other2:	Not reported
Lin Ft Other2 Text:	Not reported
Indoors:	1
Outdoors:	1
Neg Pres Enclosure:	Not reported
Glove Bag:	Not reported
Mini Enclosure:	Not reported
Critical Barriers:	Not reported
Wrap And Cut:	Not reported
Wet Methods:	1
HEPA Vacuum:	1
MANUALMETHODS :	1
Other CM1:	Not reported
Other CM1 Text:	Not reported
Other CM2:	1
Other CM2 Text:	regulated area
Half Mask APR:	1
Full Face APR:	Not reported
PAPR:	Not reported
Type C Continuous:	Not reported
Type C Pressure:	Not reported
Other Resp Pro:	Not reported
Other Resp Pro Text:	Not reported
Comments:	Not reported
Date Time Submitted:	2015-03-25 15:20:56
Submitter IP Address:	23.25.140.105
Region:	2
UBI:	603071050
Notice type:	Initial
Project Type:	Other Square Footage, Roofing, Sheet Vinyl, Vinyl Asbestos Tile
Supervisor:	Dave Mathison ()
Supervisor Phone:	Not reported
Certificate Status:	ACTIVE

DRAFT

BU424 **TACO TIME NORTHWEST RESTAURANT** **WA VCP** **S124434869**
ESE **1420 E MADISON ST** **N/A**
1/4-1/2 **SEATTLE, WA 98122**
0.337 mi.
1780 ft. **Site 2 of 5 in cluster BU**

Relative:
Higher

Actual:
369 ft.

VCP:

Name:	TACO TIME NORTHWEST RESTAURANT
Address:	1420 E MADISON ST
City,State,Zip:	SEATTLE, WA 98122
edr_fstat:	WA
edr_fzip:	98122
edr_fcnty:	KING
edr_zip:	Not reported
Facility ID:	5460498
VCP Status:	NFA
Past VCP:	Not reported
Current VCP:	Not reported
NFA Type:	SEATTLE, WA 98122
Date NFA:	SEATTLE, WA 98122
Rank:	SEATTLE, WA 98122
Cleanup Siteid:	811
Contaminant Name:	Other Non-Halogenated Organics
Soil:	Not reported
URL:	https://apps.ecology.wa.gov/cleanupsearch/site/811

Name:	TACO TIME NORTHWEST RESTAURANT
Address:	1420 E MADISON ST
City,State,Zip:	SEATTLE, WA 98122
edr_fstat:	WA
edr_fzip:	98122
edr_fcnty:	KING
edr_zip:	Not reported
Facility ID:	5460498
VCP Status:	NFA
Past VCP:	Not reported
Current VCP:	Not reported
NFA Type:	SEATTLE, WA 98122
Date NFA:	SEATTLE, WA 98122
Rank:	SEATTLE, WA 98122
Cleanup Siteid:	811
Contaminant Name:	Petroleum-Diesel
Soil:	Remediated-Below
URL:	https://apps.ecology.wa.gov/cleanupsearch/site/811

Name:	TACO TIME NORTHWEST RESTAURANT
Address:	1420 E MADISON ST
City,State,Zip:	SEATTLE, WA 98122
edr_fstat:	WA
edr_fzip:	98122
edr_fcnty:	KING
edr_zip:	Not reported
Facility ID:	5460498
VCP Status:	NFA
Past VCP:	Not reported
Current VCP:	Not reported
NFA Type:	SEATTLE, WA 98122
Date NFA:	SEATTLE, WA 98122
Rank:	SEATTLE, WA 98122

DRAFT

TACO TIME NORTHWEST RESTAURANT (Continued) **S124434869**

Cleanup Siteid:	811
Contaminant Name:	Petroleum-Other
Soil:	Remediated-Below
URL:	https://apps.ecology.wa.gov/cleanupsearch/site/811

BU425 **TACO TIME NORTHWEST RESTAURANT** **WA ALLSITES** **S107747500**
ESE **1420 E MADISON ST** **WA CSCSL NFA** **N/A**
1/4-1/2 **SEATTLE, WA 98122** **WA ASBESTOS**
0.337 mi.
1780 ft. **Site 3 of 5 in cluster BU**

Relative:
Higher

Actual:
369 ft.

ALLSITES:

Name:	TACO TIME NORTHWEST RESTAURANT
Facility Id:	5460498

Interaction:	111975
Interaction 1:	I
Interaction 2:	VOLCLNST
Ecology Program:	TOXICS
Program Data:	ISIS
Facility Alt.:	Taco Time Northwest Restaurant
Program ID:	NW2954
Date Interaction:	2015-02-27 00:00:00
Date Interaction 3:	Voluntary Cleanup Sites
Latitude:	47.614614721099997
Longitude:	-122.313296624

Interaction:	16780
Interaction 1:	I
Interaction 2:	VOLCLNST
Ecology Program:	TOXICS
Program Data:	ISIS
Facility Alt.:	Taco Time Northwest Restaurant
Program ID:	NW1621
Date Interaction:	2006-04-18 00:00:00
Date Interaction 3:	Voluntary Cleanup Sites
Latitude:	47.614614721099997
Longitude:	-122.313296624

CSCSL NFA:

Name:	TACO TIME NORTHWEST RESTAURANT
Address:	1420 E MADISON ST
City,State,Zip:	SEATTLE, WA 98122
Facility/Site Id:	5460498
CS Id:	811
NFA Date:	12/29/2017
Alternate Site Names:	Not reported
NFA Reason:	Voluntary Cleanup Program Review
Site Status:	NFA
Region:	Northwest
Contaminant Name:	Other Non-Halogenated Organics
Ground Water:	Remediated-Below
Surface Water:	Not reported
Soil:	Not reported
Sediment:	Not reported

DRAFT

TACO TIME NORTHWEST RESTAURANT (Continued) **S107747500**

Air:	Not reported
Bedrock:	Not reported
URL:	https://apps.ecology.wa.gov/cleanupsearch/site/811
Latitude:	47.6146145
Longitude:	-122.31331004

Name:	TACO TIME NORTHWEST RESTAURANT
Address:	1420 E MADISON ST
City,State,Zip:	SEATTLE, WA 98122
Facility/Site Id:	5460498
CS Id:	811
NFA Date:	12/29/2017
Alternate Site Names:	Not reported
NFA Reason:	Voluntary Cleanup Program Review
Site Status:	NFA
Region:	Northwest
Contaminant Name:	Petroleum-Diesel
Ground Water:	Remediated-Below
Surface Water:	Not reported
Soil:	Remediated-Below
Sediment:	Not reported
Air:	Not reported
Bedrock:	Not reported
URL:	https://apps.ecology.wa.gov/cleanupsearch/site/811
Latitude:	47.6146145
Longitude:	-122.31331004

Name:	TACO TIME NORTHWEST RESTAURANT
Address:	1420 E MADISON ST
City,State,Zip:	SEATTLE, WA 98122
Facility/Site Id:	5460498
CS Id:	811
NFA Date:	12/29/2017
Alternate Site Names:	Not reported
NFA Reason:	Voluntary Cleanup Program Review
Site Status:	NFA
Region:	Northwest
Contaminant Name:	Petroleum-Other
Ground Water:	Remediated-Below
Surface Water:	Not reported
Soil:	Remediated-Below
Sediment:	Not reported
Air:	Not reported
Bedrock:	Not reported
URL:	https://apps.ecology.wa.gov/cleanupsearch/site/811
Latitude:	47.6146145
Longitude:	-122.31331004

ASBESTOS:

Name:	Not reported
Address:	1420 EAST MADISON STREET
City,State,Zip:	SEATTLE, WA
Facility Type:	Not reported
Parent ID:	Not reported
Form ID:	34297##1008WMDic863796
Notice Date:	12/15/2009
Start Date:	12/28/2009

DRAFT

TACO TIME NORTHWEST RESTAURANT (Continued) **S107747500**

Completion Date:	12/31/2009
Initial:	Not reported
Amended:	Not reported
On Hold:	Not reported
Off Hold:	Not reported
Emergency:	Not reported
Site Hours Start:	Not reported
Site Hours End:	Not reported
Sunday:	Not reported
Monday:	Not reported
Tuesday:	Not reported
Wednesday:	Not reported
Thursday:	Not reported
Friday:	Not reported
Saturday:	Not reported
Contractor ID:	Not reported
Phone:	Not reported
Job Site CAS:	Not reported
Project Form Email:	Not reported
Property Owner Name:	Not reported
Property Owner Agent:	Not reported
Property Owner Company:	Dickson Company (ABCN00001008)
Property Owner Address:	Not reported
Property Owner City:	Not reported
Property Owner State:	Not reported
Property Owner Zip4:	Not reported
Property Owner Phone:	Not reported
Job Site Room:	Not reported
Facility Age:	Not reported
Facility Size:	Not reported
Facility Remodel:	Not reported
Facility Demo:	Not reported
Facility Repair:	Not reported
Facility Maint:	Not reported
Removed:	Not reported
Encapsulated:	Not reported
Quantity Sq Ft:	Not reported
Fireproofing:	Not reported
Popcorn Ceiling:	Not reported
CAB:	Not reported
Sheet Vinyl:	Not reported
Asbestos Paper:	Not reported
Boiler Insulation:	Not reported
Duct Paper:	Not reported
VAT:	Not reported
Roofing:	Not reported
Sq Ft Other:	Not reported
Sq Ft Other Text:	Not reported
Quantity Lin Ft:	Not reported
Mag Pipe Insulation:	Not reported
Air Cell Pipe Insulation:	Not reported
Ducting Insulation:	Not reported
Cement Asbestos Pipe:	Not reported
Mudded Pipe Insulation:	Not reported
Duct Tape:	Not reported
Lin Ft Other1:	Not reported
Lin Ft Other1 Text:	Not reported

DRAFT

TACO TIME NORTHWEST RESTAURANT (Continued) **S107747500**

Lin Ft Other2:	Not reported
Lin Ft Other2 Text:	Not reported
Indoors:	Not reported
Outdoors:	Not reported
Neg Pres Enclosure:	Not reported
Glove Bag:	Not reported
Mini Enclosure:	Not reported
Critical Barriers:	Not reported
Wrap And Cut:	Not reported
Wet Methods:	Not reported
HEPA Vacuum:	Not reported
MANUALMETHODS :	Not reported
Other CM1:	Not reported
Other CM1 Text:	Not reported
Other CM2:	Not reported
Other CM2 Text:	Not reported
Half Mask APR:	Not reported
Full Face APR:	Not reported
PAPR:	Not reported
Type C Continuous:	Not reported
Type C Pressure:	Not reported
Other Resp Pro:	Not reported
Other Resp Pro Text:	Not reported
Comments:	Not reported
Date Time Submitted:	Not reported
Submitter IP Address:	Not reported
Region:	2
UBI:	278045472
Notice type:	Initial
Project Type:	Roofing
Supervisor:	Darren League ()
Supervisor Phone:	Not reported
Certificate Status:	ACTIVE

BN426 **YALE & JOHN** **WA CSCSL** **S127948528**
WNW **1370 STEWART ST 108 & 110 YALE AVE N** **WA ALLSITES** **N/A**
1/4-1/2 **SEATTLE, WA 98109** **WA SPILLS**
0.337 mi.
1781 ft. **Site 5 of 7 in cluster BN**

Relative:
Lower

Actual:
141 ft.

CSCSL:

Name:	YALE & JOHN
Address:	1370 STEWART ST 108 & 110 YALE AVE N
City,State,Zip:	SEATTLE, WA 98109
Facility ID:	99997335
Region:	Northwest
Lat/Long:	47.619334743 / -122.33014536
Clean Up Siteid:	16628
Site Status:	Awaiting Cleanup
Contaminant Name:	Arsenic
Alternate Site Names:	Not reported
Site Rank:	Not reported
Has Institutional Control:	Not reported
Past VCP:	Not reported
Current VCP:	Not reported
URL:	https://apps.ecology.wa.gov/cleanupsearch/site/16628
Ground Water:	Not reported
Surface Water:	Not reported

DRAFT

YALE & JOHN (Continued) **S127948528**

Soil: Suspected
Sediment: Not reported
Air: Not reported
Bedrock: Not reported
Responsible Unit: Northwest

Name: YALE & JOHN
Address: 1370 STEWART ST 108 & 110 YALE AVE N
City,State,Zip: SEATTLE, WA 98109
Facility ID: 99997335
Region: Northwest
Lat/Long: 47.619334743 / -122.33014536
Clean Up Siteid: 16628
Site Status: Awaiting Cleanup
Contaminant Name: Lead
Alternate Site Names: Not reported
Site Rank: Not reported
Has Institutional Control: Not reported
Past VCP: Not reported
Current VCP: Not reported
URL: https://apps.ecology.wa.gov/cleanupsearch/site/16628
Ground Water: Not reported
Surface Water: Not reported
Soil: Suspected
Sediment: Not reported
Air: Not reported
Bedrock: Not reported
Responsible Unit: Northwest

Name: YALE & JOHN
Address: 1370 STEWART ST 108 & 110 YALE AVE N
City,State,Zip: SEATTLE, WA 98109
Facility ID: 99997335
Region: Northwest
Lat/Long: 47.619334743 / -122.33014536
Clean Up Siteid: 16628
Site Status: Awaiting Cleanup
Contaminant Name: Metals - Other
Alternate Site Names: Not reported
Site Rank: Not reported
Has Institutional Control: Not reported
Past VCP: Not reported
Current VCP: Not reported
URL: https://apps.ecology.wa.gov/cleanupsearch/site/16628
Ground Water: Not reported
Surface Water: Not reported
Soil: Suspected
Sediment: Not reported
Air: Not reported
Bedrock: Not reported
Responsible Unit: Northwest

ALLSITES:
Name: YALE & JOHN
Facility Id: 99997335

Interaction: 144602

DRAFT

YALE & JOHN (Continued) **S127948528**

Interaction 1:	A
Interaction 2:	SCS
Ecology Program:	TOXICS
Program Data:	ISIS
Facility Alt.:	Yale & John
Program ID:	Not reported
Date Interaction:	2019-09-09 00:00:00
Date Interaction 3:	State Cleanup Site
Latitude:	47.619334742500001
Longitude:	-122.330145364

SPILLS ERTS:

Facility Site ID:	Not reported
Name:	Not reported
Address:	1370 STEWART ST
City,State,Zip:	SEATTLE, WA 98109
Program Name:	Toxics Cleanup
Incident ID:	692953
Incident Status:	Follow-up completed
Incident Date:	07/12/2019
Initial Report Activity Name:	Other
Initial Report Cause Category:	Not reported
Initial Report Cause Name:	Not reported
Initial Report Medium Name:	Soil
Initial Report Medium Category:	Ground
Initial Report Source Name:	Not reported
Initial Report Source Category:	Not reported
Initial Report Substance Name:	Not reported
Initial Report Substance Category:	Not reported
Initial Report Substance Quantity:	Not reported
Initial Report Substance Unit Of Measure:	Not reported
Potentially Responsible Party First Name:	Not reported
Potentially Responsible Party Last Name:	Not reported
Potentially Responsible Party Organization:	Arbutus Properties
External Reference Number:	Not reported
Latitude:	47.619529999999997
Longitude:	-122.33014

427
SW
1/4-1/2
0.339 mi.
1788 ft.

KINDRED HOSPITAL FIRST HILL **WA ALLSITES** **S123096149**
1334 TERRY AVE **WA ASBESTOS** **N/A**
SEATTLE, WA 98101

Relative:
Lower

Actual:
267 ft.

ALLSITES:

Name:	KINDRED HOSPITAL FIRST HILL
Facility Id:	81918

Interaction:	127914
Interaction 1:	A
Interaction 2:	TIER2
Ecology Program:	HAZWASTE
Program Data:	EPCRA
Facility Alt.:	KINDRED HOSPITAL FIRST HILL
Program ID:	CRK000090500
Date Interaction:	2016-01-01 00:00:00

DRAFT

KINDRED HOSPITAL FIRST HILL (Continued) **S123096149**

Date Interaction 3:	Emergency/Haz Chem Rpt TI
Latitude:	47.611850899499998
Longitude:	-122.32857059600001

ASBESTOS:

Name:	Not reported
Address:	1334 TERRY AVE.
City,State,Zip:	SEATTLE, WA
Facility Type:	Not reported
Parent ID:	Not reported
Form ID:	37320##1222Nupre527517
Notice Date:	04/19/2010
Start Date:	03/08/2010
Completion Date:	06/30/2010
Initial:	Not reported
Amended:	Not reported
On Hold:	Not reported
Off Hold:	Not reported
Emergency:	Not reported
Site Hours Start:	Not reported
Site Hours End:	Not reported
Sunday:	Not reported
Monday:	Not reported
Tuesday:	Not reported
Wednesday:	Not reported
Thursday:	Not reported
Friday:	Not reported
Saturday:	Not reported
Contractor ID:	Not reported
Phone:	Not reported
Job Site CAS:	Not reported
Project Form Email:	Not reported
Property Owner Name:	Not reported
Property Owner Agent:	Not reported
Property Owner Company:	Northstar CG, LP (ABCN00001222)
Property Owner Address:	Not reported
Property Owner City:	Not reported
Property Owner State:	Not reported
Property Owner Zip4:	Not reported
Property Owner Phone:	Not reported
Job Site Room:	Not reported
Facility Age:	Not reported
Facility Size:	Not reported
Facility Remodel:	Not reported
Facility Demo:	Not reported
Facility Repair:	Not reported
Facility Maint:	Not reported
Removed:	Not reported
Encapsulated:	Not reported
Quantity Sq Ft:	Not reported
Fireproofing:	Not reported
Popcorn Ceiling:	Not reported
CAB:	Not reported
Sheet Vinyl:	Not reported
Asbestos Paper:	Not reported
Boiler Insulation:	Not reported

DRAFT

KINDRED HOSPITAL FIRST HILL (Continued) **S123096149**

Duct Paper:	Not reported
VAT:	Not reported
Roofing:	Not reported
Sq Ft Other:	Not reported
Sq Ft Other Text:	Not reported
Quantity Lin Ft:	Not reported
Mag Pipe Insulation:	Not reported
Air Cell Pipe Insulation:	Not reported
Ducting Insulation:	Not reported
Cement Asbestos Pipe:	Not reported
Mudded Pipe Insulation:	Not reported
Duct Tape:	Not reported
Lin Ft Other1:	Not reported
Lin Ft Other1 Text:	Not reported
Lin Ft Other2:	Not reported
Lin Ft Other2 Text:	Not reported
Indoors:	Not reported
Outdoors:	Not reported
Neg Pres Enclosure:	Not reported
Glove Bag:	Not reported
Mini Enclosure:	Not reported
Critical Barriers:	Not reported
Wrap And Cut:	Not reported
Wet Methods:	Not reported
HEPA Vacuum:	Not reported
MANUALMETHODS :	Not reported
Other CM1:	Not reported
Other CM1 Text:	Not reported
Other CM2:	Not reported
Other CM2 Text:	Not reported
Half Mask APR:	Not reported
Full Face APR:	Not reported
PAPR:	Not reported
Type C Continuous:	Not reported
Type C Pressure:	Not reported
Other Resp Pro:	Not reported
Other Resp Pro Text:	Not reported
Comments:	Not reported
Date Time Submitted:	Not reported
Submitter IP Address:	Not reported
Region:	2
UBI:	602614420
Notice type:	Initial
Project Type:	Fire Proofing, Other linear footage, Other Square Footage, Popcorn Ceiling, Roofing, Vinyl Asbestos Tile
Supervisor:	Bob Franklin ()
Supervisor Phone:	Not reported
Certificate Status:	ACTIVE
Name:	Not reported
Address:	1334 TERRY AVE.
City,State,Zip:	SEATTLE, WA
Facility Type:	Not reported
Parent ID:	Not reported
Form ID:	45476##1222Nupre180685
Notice Date:	01/21/2011
Start Date:	03/08/2010

DRAFT

KINDRED HOSPITAL FIRST HILL (Continued) **S123096149**

Completion Date:	02/28/2011
Initial:	Not reported
Amended:	Not reported
On Hold:	Not reported
Off Hold:	Not reported
Emergency:	Not reported
Site Hours Start:	Not reported
Site Hours End:	Not reported
Sunday:	Not reported
Monday:	Not reported
Tuesday:	Not reported
Wednesday:	Not reported
Thursday:	Not reported
Friday:	Not reported
Saturday:	Not reported
Contractor ID:	Not reported
Phone:	Not reported
Job Site CAS:	Not reported
Project Form Email:	Not reported
Property Owner Name:	Not reported
Property Owner Agent:	Not reported
Property Owner Company:	Northstar CG, LP (ABCN00001222)
Property Owner Address:	Not reported
Property Owner City:	Not reported
Property Owner State:	Not reported
Property Owner Zip4:	Not reported
Property Owner Phone:	Not reported
Job Site Room:	Not reported
Facility Age:	Not reported
Facility Size:	Not reported
Facility Remodel:	Not reported
Facility Demo:	Not reported
Facility Repair:	Not reported
Facility Maint:	Not reported
Removed:	Not reported
Encapsulated:	Not reported
Quantity Sq Ft:	Not reported
Fireproofing:	Not reported
Popcorn Ceiling:	Not reported
CAB:	Not reported
Sheet Vinyl:	Not reported
Asbestos Paper:	Not reported
Boiler Insulation:	Not reported
Duct Paper:	Not reported
VAT:	Not reported
Roofing:	Not reported
Sq Ft Other:	Not reported
Sq Ft Other Text:	Not reported
Quantity Lin Ft:	Not reported
Mag Pipe Insulation:	Not reported
Air Cell Pipe Insulation:	Not reported
Ducting Insulation:	Not reported
Cement Asbestos Pipe:	Not reported
Mudded Pipe Insulation:	Not reported
Duct Tape:	Not reported
Lin Ft Other1:	Not reported
Lin Ft Other1 Text:	Not reported

DRAFT

KINDRED HOSPITAL FIRST HILL (Continued) **S123096149**

Lin Ft Other2:	Not reported
Lin Ft Other2 Text:	Not reported
Indoors:	Not reported
Outdoors:	Not reported
Neg Pres Enclosure:	Not reported
Glove Bag:	Not reported
Mini Enclosure:	Not reported
Critical Barriers:	Not reported
Wrap And Cut:	Not reported
Wet Methods:	Not reported
HEPA Vacuum:	Not reported
MANUALMETHODS :	Not reported
Other CM1:	Not reported
Other CM1 Text:	Not reported
Other CM2:	Not reported
Other CM2 Text:	Not reported
Half Mask APR:	Not reported
Full Face APR:	Not reported
PAPR:	Not reported
Type C Continuous:	Not reported
Type C Pressure:	Not reported
Other Resp Pro:	Not reported
Other Resp Pro Text:	Not reported
Comments:	Not reported
Date Time Submitted:	Not reported
Submitter IP Address:	Not reported
Region:	2
UBI:	602614420
Notice type:	Initial
Project Type:	Other Square Footage
Supervisor:	Bob Franklin ()
Supervisor Phone:	Not reported
Certificate Status:	ACTIVE
Name:	Not reported
Address:	1334 TERRY AVE.
City,State,Zip:	SEATTLE, WA
Facility Type:	Not reported
Parent ID:	Not reported
Form ID:	45876##1222Nupre745894
Notice Date:	02/07/2011
Start Date:	03/08/2010
Completion Date:	02/28/2011
Initial:	Not reported
Amended:	Not reported
On Hold:	Not reported
Off Hold:	Not reported
Emergency:	Not reported
Site Hours Start:	Not reported
Site Hours End:	Not reported
Sunday:	Not reported
Monday:	Not reported
Tuesday:	Not reported
Wednesday:	Not reported
Thursday:	Not reported
Friday:	Not reported
Saturday:	Not reported

DRAFT

KINDRED HOSPITAL FIRST HILL (Continued) **S123096149**

Contractor ID:	Not reported
Phone:	Not reported
Job Site CAS:	Not reported
Project Form Email:	Not reported
Property Owner Name:	Not reported
Property Owner Agent:	Not reported
Property Owner Company:	Northstar CG, LP (ABCN00001222)
Property Owner Address:	Not reported
Property Owner City:	Not reported
Property Owner State:	Not reported
Property Owner Zip4:	Not reported
Property Owner Phone:	Not reported
Job Site Room:	Not reported
Facility Age:	Not reported
Facility Size:	Not reported
Facility Remodel:	Not reported
Facility Demo:	Not reported
Facility Repair:	Not reported
Facility Maint:	Not reported
Removed:	Not reported
Encapsulated:	Not reported
Quantity Sq Ft:	Not reported
Fireproofing:	Not reported
Popcorn Ceiling:	Not reported
CAB:	Not reported
Sheet Vinyl:	Not reported
Asbestos Paper:	Not reported
Boiler Insulation:	Not reported
Duct Paper:	Not reported
VAT:	Not reported
Roofing:	Not reported
Sq Ft Other:	Not reported
Sq Ft Other Text:	Not reported
Quantity Lin Ft:	Not reported
Mag Pipe Insulation:	Not reported
Air Cell Pipe Insulation:	Not reported
Ducting Insulation:	Not reported
Cement Asbestos Pipe:	Not reported
Mudded Pipe Insulation:	Not reported
Duct Tape:	Not reported
Lin Ft Other1:	Not reported
Lin Ft Other1 Text:	Not reported
Lin Ft Other2:	Not reported
Lin Ft Other2 Text:	Not reported
Indoors:	Not reported
Outdoors:	Not reported
Neg Pres Enclosure:	Not reported
Glove Bag:	Not reported
Mini Enclosure:	Not reported
Critical Barriers:	Not reported
Wrap And Cut:	Not reported
Wet Methods:	Not reported
HEPA Vacuum:	Not reported
MANUALMETHODS :	Not reported
Other CM1:	Not reported
Other CM1 Text:	Not reported
Other CM2:	Not reported

DRAFT

KINDRED HOSPITAL FIRST HILL (Continued) **S123096149**

Other CM2 Text:	Not reported
Half Mask APR:	Not reported
Full Face APR:	Not reported
PAPR:	Not reported
Type C Continuous:	Not reported
Type C Pressure:	Not reported
Other Resp Pro:	Not reported
Other Resp Pro Text:	Not reported
Comments:	Not reported
Date Time Submitted:	Not reported
Submitter IP Address:	Not reported
Region:	2
UBI:	602614420
Notice type:	Initial
Project Type:	Other Square Footage
Supervisor:	Doug White ()
Supervisor Phone:	Not reported
Certificate Status:	ACTIVE
Name:	Not reported
Address:	1334 TERRY AVENUE
City,State,Zip:	SEATTLE, WA
Facility Type:	Not reported
Parent ID:	Not reported
Form ID:	25655##1222Nupre885479
Notice Date:	12/31/2008
Start Date:	06/09/2008
Completion Date:	02/27/2009
Initial:	Not reported
Amended:	Not reported
On Hold:	Not reported
Off Hold:	Not reported
Emergency:	Not reported
Site Hours Start:	Not reported
Site Hours End:	Not reported
Sunday:	Not reported
Monday:	Not reported
Tuesday:	Not reported
Wednesday:	Not reported
Thursday:	Not reported
Friday:	Not reported
Saturday:	Not reported
Contractor ID:	Not reported
Phone:	Not reported
Job Site CAS:	Not reported
Project Form Email:	Not reported
Property Owner Name:	Not reported
Property Owner Agent:	Not reported
Property Owner Company:	Northstar CG, LP (ABCN00001222)
Property Owner Address:	Not reported
Property Owner City:	Not reported
Property Owner State:	Not reported
Property Owner Zip4:	Not reported
Property Owner Phone:	Not reported
Job Site Room:	Not reported
Facility Age:	Not reported
Facility Size:	Not reported

DRAFT

KINDRED HOSPITAL FIRST HILL (Continued) **S123096149**

Facility Remodel:	Not reported
Facility Demo:	Not reported
Facility Repair:	Not reported
Facility Maint:	Not reported
Removed:	Not reported
Encapsulated:	Not reported
Quantity Sq Ft:	Not reported
Fireproofing:	Not reported
Popcorn Ceiling:	Not reported
CAB:	Not reported
Sheet Vinyl:	Not reported
Asbestos Paper:	Not reported
Boiler Insulation:	Not reported
Duct Paper:	Not reported
VAT:	Not reported
Roofing:	Not reported
Sq Ft Other:	Not reported
Sq Ft Other Text:	Not reported
Quantity Lin Ft:	Not reported
Mag Pipe Insulation:	Not reported
Air Cell Pipe Insulation:	Not reported
Ducting Insulation:	Not reported
Cement Asbestos Pipe:	Not reported
Mudded Pipe Insulation:	Not reported
Duct Tape:	Not reported
Lin Ft Other1:	Not reported
Lin Ft Other1 Text:	Not reported
Lin Ft Other2:	Not reported
Lin Ft Other2 Text:	Not reported
Indoors:	Not reported
Outdoors:	Not reported
Neg Pres Enclosure:	Not reported
Glove Bag:	Not reported
Mini Enclosure:	Not reported
Critical Barriers:	Not reported
Wrap And Cut:	Not reported
Wet Methods:	Not reported
HEPA Vacuum:	Not reported
MANUALMETHODS :	Not reported
Other CM1:	Not reported
Other CM1 Text:	Not reported
Other CM2:	Not reported
Other CM2 Text:	Not reported
Half Mask APR:	Not reported
Full Face APR:	Not reported
PAPR:	Not reported
Type C Continuous:	Not reported
Type C Pressure:	Not reported
Other Resp Pro:	Not reported
Other Resp Pro Text:	Not reported
Comments:	Not reported
Date Time Submitted:	Not reported
Submitter IP Address:	Not reported
Region:	2
UBI:	602614420
Notice type:	Initial
Project Type:	Cement Asbestos Pipe, Other linear footage, Other Square Footage,

DRAFT

KINDRED HOSPITAL FIRST HILL (Continued) **S123096149**

	Popcorn Ceiling, Roofing, Vinyl Asbestos Tile
Supervisor:	Hector Macias ()
Supervisor Phone:	Not reported
Certificate Status:	ACTIVE
Name:	Not reported
Address:	1334 TERRY AVE.
City,State,Zip:	SEATTLE, WA
Facility Type:	Not reported
Parent ID:	Not reported
Form ID:	46115##1222Nupre851913
Notice Date:	02/15/2011
Start Date:	01/04/2011
Completion Date:	06/30/2011
Initial:	Not reported
Amended:	Not reported
On Hold:	Not reported
Off Hold:	Not reported
Emergency:	Not reported
Site Hours Start:	Not reported
Site Hours End:	Not reported
Sunday:	Not reported
Monday:	Not reported
Tuesday:	Not reported
Wednesday:	Not reported
Thursday:	Not reported
Friday:	Not reported
Saturday:	Not reported
Contractor ID:	Not reported
Phone:	Not reported
Job Site CAS:	Not reported
Project Form Email:	Not reported
Property Owner Name:	Not reported
Property Owner Agent:	Not reported
Property Owner Company:	Northstar CG, LP (ABCN00001222)
Property Owner Address:	Not reported
Property Owner City:	Not reported
Property Owner State:	Not reported
Property Owner Zip4:	Not reported
Property Owner Phone:	Not reported
Job Site Room:	Not reported
Facility Age:	Not reported
Facility Size:	Not reported
Facility Remodel:	Not reported
Facility Demo:	Not reported
Facility Repair:	Not reported
Facility Maint:	Not reported
Removed:	Not reported
Encapsulated:	Not reported
Quantity Sq Ft:	Not reported
Fireproofing:	Not reported
Popcorn Ceiling:	Not reported
CAB:	Not reported
Sheet Vinyl:	Not reported
Asbestos Paper:	Not reported
Boiler Insulation:	Not reported
Duct Paper:	Not reported

DRAFT

KINDRED HOSPITAL FIRST HILL (Continued) **S123096149**

VAT:	Not reported
Roofing:	Not reported
Sq Ft Other:	Not reported
Sq Ft Other Text:	Not reported
Quantity Lin Ft:	Not reported
Mag Pipe Insulation:	Not reported
Air Cell Pipe Insulation:	Not reported
Ducting Insulation:	Not reported
Cement Asbestos Pipe:	Not reported
Mudded Pipe Insulation:	Not reported
Duct Tape:	Not reported
Lin Ft Other1:	Not reported
Lin Ft Other1 Text:	Not reported
Lin Ft Other2:	Not reported
Lin Ft Other2 Text:	Not reported
Indoors:	Not reported
Outdoors:	Not reported
Neg Pres Enclosure:	Not reported
Glove Bag:	Not reported
Mini Enclosure:	Not reported
Critical Barriers:	Not reported
Wrap And Cut:	Not reported
Wet Methods:	Not reported
HEPA Vacuum:	Not reported
MANUALMETHODS :	Not reported
Other CM1:	Not reported
Other CM1 Text:	Not reported
Other CM2:	Not reported
Other CM2 Text:	Not reported
Half Mask APR:	Not reported
Full Face APR:	Not reported
PAPR:	Not reported
Type C Continuous:	Not reported
Type C Pressure:	Not reported
Other Resp Pro:	Not reported
Other Resp Pro Text:	Not reported
Comments:	Not reported
Date Time Submitted:	Not reported
Submitter IP Address:	Not reported
Region:	2
UBI:	602614420
Notice type:	Initial
Project Type:	Other Square Footage
Supervisor:	Doug White ()
Supervisor Phone:	Not reported
Certificate Status:	ACTIVE

Name:	Not reported
Address:	1334 TERRY AVE.
City,State,Zip:	SEATTLE, WA
Facility Type:	Not reported
Parent ID:	Not reported
Form ID:	46781##1222Nupre355068
Notice Date:	03/11/2011
Start Date:	01/04/2011
Completion Date:	06/30/2011
Initial:	Not reported

DRAFT

KINDRED HOSPITAL FIRST HILL (Continued) **S123096149**

Amended:	Not reported
On Hold:	Not reported
Off Hold:	Not reported
Emergency:	Not reported
Site Hours Start:	Not reported
Site Hours End:	Not reported
Sunday:	Not reported
Monday:	Not reported
Tuesday:	Not reported
Wednesday:	Not reported
Thursday:	Not reported
Friday:	Not reported
Saturday:	Not reported
Contractor ID:	Not reported
Phone:	Not reported
Job Site CAS:	Not reported
Project Form Email:	Not reported
Property Owner Name:	Not reported
Property Owner Agent:	Not reported
Property Owner Company:	Northstar CG, LP (ABCN00001222)
Property Owner Address:	Not reported
Property Owner City:	Not reported
Property Owner State:	Not reported
Property Owner Zip4:	Not reported
Property Owner Phone:	Not reported
Job Site Room:	Not reported
Facility Age:	Not reported
Facility Size:	Not reported
Facility Remodel:	Not reported
Facility Demo:	Not reported
Facility Repair:	Not reported
Facility Maint:	Not reported
Removed:	Not reported
Encapsulated:	Not reported
Quantity Sq Ft:	Not reported
Fireproofing:	Not reported
Popcorn Ceiling:	Not reported
CAB:	Not reported
Sheet Vinyl:	Not reported
Asbestos Paper:	Not reported
Boiler Insulation:	Not reported
Duct Paper:	Not reported
VAT:	Not reported
Roofing:	Not reported
Sq Ft Other:	Not reported
Sq Ft Other Text:	Not reported
Quantity Lin Ft:	Not reported
Mag Pipe Insulation:	Not reported
Air Cell Pipe Insulation:	Not reported
Ducting Insulation:	Not reported
Cement Asbestos Pipe:	Not reported
Mudded Pipe Insulation:	Not reported
Duct Tape:	Not reported
Lin Ft Other1:	Not reported
Lin Ft Other1 Text:	Not reported
Lin Ft Other2:	Not reported
Lin Ft Other2 Text:	Not reported

DRAFT

KINDRED HOSPITAL FIRST HILL (Continued) **S123096149**

Indoors:	Not reported
Outdoors:	Not reported
Neg Pres Enclosure:	Not reported
Glove Bag:	Not reported
Mini Enclosure:	Not reported
Critical Barriers:	Not reported
Wrap And Cut:	Not reported
Wet Methods:	Not reported
HEPA Vacuum:	Not reported
MANUALMETHODS :	Not reported
Other CM1:	Not reported
Other CM1 Text:	Not reported
Other CM2:	Not reported
Other CM2 Text:	Not reported
Half Mask APR:	Not reported
Full Face APR:	Not reported
PAPR:	Not reported
Type C Continuous:	Not reported
Type C Pressure:	Not reported
Other Resp Pro:	Not reported
Other Resp Pro Text:	Not reported
Comments:	Not reported
Date Time Submitted:	Not reported
Submitter IP Address:	Not reported
Region:	2
UBI:	602614420
Notice type:	Initial
Project Type:	Other Square Footage
Supervisor:	Juan Gonzales ()
Supervisor Phone:	Not reported
Certificate Status:	ACTIVE

Name:	Not reported
Address:	1334 TERRY AVE.
City,State,Zip:	SEATTLE, WA
Facility Type:	Not reported
Parent ID:	Not reported
Form ID:	42681##1222Nupre754251
Notice Date:	10/11/2010
Start Date:	03/08/2010
Completion Date:	12/31/2010
Initial:	Not reported
Amended:	Not reported
On Hold:	Not reported
Off Hold:	Not reported
Emergency:	Not reported
Site Hours Start:	Not reported
Site Hours End:	Not reported
Sunday:	Not reported
Monday:	Not reported
Tuesday:	Not reported
Wednesday:	Not reported
Thursday:	Not reported
Friday:	Not reported
Saturday:	Not reported
Contractor ID:	Not reported
Phone:	Not reported

DRAFT

KINDRED HOSPITAL FIRST HILL (Continued) **S123096149**

Job Site CAS:	Not reported
Project Form Email:	Not reported
Property Owner Name:	Not reported
Property Owner Agent:	Not reported
Property Owner Company:	Northstar CG, LP (ABCN00001222)
Property Owner Address:	Not reported
Property Owner City:	Not reported
Property Owner State:	Not reported
Property Owner Zip4:	Not reported
Property Owner Phone:	Not reported
Job Site Room:	Not reported
Facility Age:	Not reported
Facility Size:	Not reported
Facility Remodel:	Not reported
Facility Demo:	Not reported
Facility Repair:	Not reported
Facility Maint:	Not reported
Removed:	Not reported
Encapsulated:	Not reported
Quantity Sq Ft:	Not reported
Fireproofing:	Not reported
Popcorn Ceiling:	Not reported
CAB:	Not reported
Sheet Vinyl:	Not reported
Asbestos Paper:	Not reported
Boiler Insulation:	Not reported
Duct Paper:	Not reported
VAT:	Not reported
Roofing:	Not reported
Sq Ft Other:	Not reported
Sq Ft Other Text:	Not reported
Quantity Lin Ft:	Not reported
Mag Pipe Insulation:	Not reported
Air Cell Pipe Insulation:	Not reported
Ducting Insulation:	Not reported
Cement Asbestos Pipe:	Not reported
Mudded Pipe Insulation:	Not reported
Duct Tape:	Not reported
Lin Ft Other1:	Not reported
Lin Ft Other1 Text:	Not reported
Lin Ft Other2:	Not reported
Lin Ft Other2 Text:	Not reported
Indoors:	Not reported
Outdoors:	Not reported
Neg Pres Enclosure:	Not reported
Glove Bag:	Not reported
Mini Enclosure:	Not reported
Critical Barriers:	Not reported
Wrap And Cut:	Not reported
Wet Methods:	Not reported
HEPA Vacuum:	Not reported
MANUALMETHODS :	Not reported
Other CM1:	Not reported
Other CM1 Text:	Not reported
Other CM2:	Not reported
Other CM2 Text:	Not reported
Half Mask APR:	Not reported

DRAFT

KINDRED HOSPITAL FIRST HILL (Continued) **S123096149**

Full Face APR:	Not reported
PAPR:	Not reported
Type C Continuous:	Not reported
Type C Pressure:	Not reported
Other Resp Pro:	Not reported
Other Resp Pro Text:	Not reported
Comments:	Not reported
Date Time Submitted:	Not reported
Submitter IP Address:	Not reported
Region:	2
UBI:	602614420
Notice type:	Initial
Project Type:	Fire Proofing, Other linear footage, Other Square Footage, Popcorn Ceiling, Roofing, Vinyl Asbestos Tile
Supervisor:	Juan Gonzalez ()
Supervisor Phone:	Not reported
Certificate Status:	ACTIVE
Name:	Not reported
Address:	1334 TERRY AVE.
City,State,Zip:	SEATTLE, WA
Facility Type:	Not reported
Parent ID:	Not reported
Form ID:	35497##1222Nupre819560
Notice Date:	01/29/2010
Start Date:	02/08/2010
Completion Date:	06/30/2010
Initial:	Not reported
Amended:	Not reported
On Hold:	Not reported
Off Hold:	Not reported
Emergency:	Not reported
Site Hours Start:	Not reported
Site Hours End:	Not reported
Sunday:	Not reported
Monday:	Not reported
Tuesday:	Not reported
Wednesday:	Not reported
Thursday:	Not reported
Friday:	Not reported
Saturday:	Not reported
Contractor ID:	Not reported
Phone:	Not reported
Job Site CAS:	Not reported
Project Form Email:	Not reported
Property Owner Name:	Not reported
Property Owner Agent:	Not reported
Property Owner Company:	Northstar CG, LP (ABCN00001222)
Property Owner Address:	Not reported
Property Owner City:	Not reported
Property Owner State:	Not reported
Property Owner Zip4:	Not reported
Property Owner Phone:	Not reported
Job Site Room:	Not reported
Facility Age:	Not reported
Facility Size:	Not reported
Facility Remodel:	Not reported

DRAFT

KINDRED HOSPITAL FIRST HILL (Continued) **S123096149**

Facility Demo:	Not reported
Facility Repair:	Not reported
Facility Maint:	Not reported
Removed:	Not reported
Encapsulated:	Not reported
Quantity Sq Ft:	Not reported
Fireproofing:	Not reported
Popcorn Ceiling:	Not reported
CAB:	Not reported
Sheet Vinyl:	Not reported
Asbestos Paper:	Not reported
Boiler Insulation:	Not reported
Duct Paper:	Not reported
VAT:	Not reported
Roofing:	Not reported
Sq Ft Other:	Not reported
Sq Ft Other Text:	Not reported
Quantity Lin Ft:	Not reported
Mag Pipe Insulation:	Not reported
Air Cell Pipe Insulation:	Not reported
Ducting Insulation:	Not reported
Cement Asbestos Pipe:	Not reported
Mudded Pipe Insulation:	Not reported
Duct Tape:	Not reported
Lin Ft Other1:	Not reported
Lin Ft Other1 Text:	Not reported
Lin Ft Other2:	Not reported
Lin Ft Other2 Text:	Not reported
Indoors:	Not reported
Outdoors:	Not reported
Neg Pres Enclosure:	Not reported
Glove Bag:	Not reported
Mini Enclosure:	Not reported
Critical Barriers:	Not reported
Wrap And Cut:	Not reported
Wet Methods:	Not reported
HEPA Vacuum:	Not reported
MANUALMETHODS :	Not reported
Other CM1:	Not reported
Other CM1 Text:	Not reported
Other CM2:	Not reported
Other CM2 Text:	Not reported
Half Mask APR:	Not reported
Full Face APR:	Not reported
PAPR:	Not reported
Type C Continuous:	Not reported
Type C Pressure:	Not reported
Other Resp Pro:	Not reported
Other Resp Pro Text:	Not reported
Comments:	Not reported
Date Time Submitted:	Not reported
Submitter IP Address:	Not reported
Region:	2
UBI:	602614420
Notice type:	Initial
Project Type:	Other linear footage, Other Square Footage, Popcorn Ceiling, Roofing, Vinyl Asbestos Tile

DRAFT

KINDRED HOSPITAL FIRST HILL (Continued) **S123096149**

Supervisor:	Vic Surface ()
Supervisor Phone:	Not reported
Certificate Status:	ACTIVE
Name:	Not reported
Address:	1334 TERRY AVENUE
City,State,Zip:	SEATTLE, WA
Facility Type:	Not reported
Parent ID:	Not reported
Form ID:	19301##1222Nupre379156
Notice Date:	05/15/2008
Start Date:	06/09/2008
Completion Date:	09/01/2008
Initial:	Not reported
Amended:	Not reported
On Hold:	Not reported
Off Hold:	Not reported
Emergency:	Not reported
Site Hours Start:	Not reported
Site Hours End:	Not reported
Sunday:	Not reported
Monday:	Not reported
Tuesday:	Not reported
Wednesday:	Not reported
Thursday:	Not reported
Friday:	Not reported
Saturday:	Not reported
Contractor ID:	Not reported
Phone:	Not reported
Job Site CAS:	Not reported
Project Form Email:	Not reported
Property Owner Name:	Not reported
Property Owner Agent:	Not reported
Property Owner Company:	Northstar CG, LP (ABCN00001222)
Property Owner Address:	Not reported
Property Owner City:	Not reported
Property Owner State:	Not reported
Property Owner Zip4:	Not reported
Property Owner Phone:	Not reported
Job Site Room:	Not reported
Facility Age:	Not reported
Facility Size:	Not reported
Facility Remodel:	Not reported
Facility Demo:	Not reported
Facility Repair:	Not reported
Facility Maint:	Not reported
Removed:	Not reported
Encapsulated:	Not reported
Quantity Sq Ft:	Not reported
Fireproofing:	Not reported
Popcorn Ceiling:	Not reported
CAB:	Not reported
Sheet Vinyl:	Not reported
Asbestos Paper:	Not reported
Boiler Insulation:	Not reported
Duct Paper:	Not reported
VAT:	Not reported

DRAFT

KINDRED HOSPITAL FIRST HILL (Continued) **S123096149**

Roofing:	Not reported
Sq Ft Other:	Not reported
Sq Ft Other Text:	Not reported
Quantity Lin Ft:	Not reported
Mag Pipe Insulation:	Not reported
Air Cell Pipe Insulation:	Not reported
Ducting Insulation:	Not reported
Cement Asbestos Pipe:	Not reported
Mudded Pipe Insulation:	Not reported
Duct Tape:	Not reported
Lin Ft Other1:	Not reported
Lin Ft Other1 Text:	Not reported
Lin Ft Other2:	Not reported
Lin Ft Other2 Text:	Not reported
Indoors:	Not reported
Outdoors:	Not reported
Neg Pres Enclosure:	Not reported
Glove Bag:	Not reported
Mini Enclosure:	Not reported
Critical Barriers:	Not reported
Wrap And Cut:	Not reported
Wet Methods:	Not reported
HEPA Vacuum:	Not reported
MANUALMETHODS :	Not reported
Other CM1:	Not reported
Other CM1 Text:	Not reported
Other CM2:	Not reported
Other CM2 Text:	Not reported
Half Mask APR:	Not reported
Full Face APR:	Not reported
PAPR:	Not reported
Type C Continuous:	Not reported
Type C Pressure:	Not reported
Other Resp Pro:	Not reported
Other Resp Pro Text:	Not reported
Comments:	Not reported
Date Time Submitted:	Not reported
Submitter IP Address:	Not reported
Region:	2
UBI:	602614420
Notice type:	Initial
Project Type:	Cement Asbestos Pipe, Other linear footage, Other Square Footage, Popcorn Ceiling, Roofing, Vinyl Asbestos Tile
Supervisor:	Hector Macias ()
Supervisor Phone:	Not reported
Certificate Status:	ACTIVE
Name:	Not reported
Address:	1334 TERRY AVE.
City,State,Zip:	SEATTLE, WA
Facility Type:	Not reported
Parent ID:	Not reported
Form ID:	36399##1222Nupre429873
Notice Date:	03/11/2010
Start Date:	03/08/2010
Completion Date:	06/30/2010
Initial:	Not reported

DRAFT

KINDRED HOSPITAL FIRST HILL (Continued) **S123096149**

Amended:	Not reported
On Hold:	Not reported
Off Hold:	Not reported
Emergency:	Not reported
Site Hours Start:	Not reported
Site Hours End:	Not reported
Sunday:	Not reported
Monday:	Not reported
Tuesday:	Not reported
Wednesday:	Not reported
Thursday:	Not reported
Friday:	Not reported
Saturday:	Not reported
Contractor ID:	Not reported
Phone:	Not reported
Job Site CAS:	Not reported
Project Form Email:	Not reported
Property Owner Name:	Not reported
Property Owner Agent:	Not reported
Property Owner Company:	Northstar CG, LP (ABCN00001222)
Property Owner Address:	Not reported
Property Owner City:	Not reported
Property Owner State:	Not reported
Property Owner Zip4:	Not reported
Property Owner Phone:	Not reported
Job Site Room:	Not reported
Facility Age:	Not reported
Facility Size:	Not reported
Facility Remodel:	Not reported
Facility Demo:	Not reported
Facility Repair:	Not reported
Facility Maint:	Not reported
Removed:	Not reported
Encapsulated:	Not reported
Quantity Sq Ft:	Not reported
Fireproofing:	Not reported
Popcorn Ceiling:	Not reported
CAB:	Not reported
Sheet Vinyl:	Not reported
Asbestos Paper:	Not reported
Boiler Insulation:	Not reported
Duct Paper:	Not reported
VAT:	Not reported
Roofing:	Not reported
Sq Ft Other:	Not reported
Sq Ft Other Text:	Not reported
Quantity Lin Ft:	Not reported
Mag Pipe Insulation:	Not reported
Air Cell Pipe Insulation:	Not reported
Ducting Insulation:	Not reported
Cement Asbestos Pipe:	Not reported
Mudded Pipe Insulation:	Not reported
Duct Tape:	Not reported
Lin Ft Other1:	Not reported
Lin Ft Other1 Text:	Not reported
Lin Ft Other2:	Not reported
Lin Ft Other2 Text:	Not reported

DRAFT

KINDRED HOSPITAL FIRST HILL (Continued) **S123096149**

Indoors:	Not reported
Outdoors:	Not reported
Neg Pres Enclosure:	Not reported
Glove Bag:	Not reported
Mini Enclosure:	Not reported
Critical Barriers:	Not reported
Wrap And Cut:	Not reported
Wet Methods:	Not reported
HEPA Vacuum:	Not reported
MANUALMETHODS :	Not reported
Other CM1:	Not reported
Other CM1 Text:	Not reported
Other CM2:	Not reported
Other CM2 Text:	Not reported
Half Mask APR:	Not reported
Full Face APR:	Not reported
PAPR:	Not reported
Type C Continuous:	Not reported
Type C Pressure:	Not reported
Other Resp Pro:	Not reported
Other Resp Pro Text:	Not reported
Comments:	Not reported
Date Time Submitted:	Not reported
Submitter IP Address:	Not reported
Region:	2
UBI:	602614420
Notice type:	Initial
Project Type:	Other linear footage, Other Square Footage, Popcorn Ceiling, Roofing, Vinyl Asbestos Tile
Supervisor:	Bob Franklin ()
Supervisor Phone:	Not reported
Certificate Status:	ACTIVE

Name:	Not reported
Address:	1334 TERRY AVE.
City,State,Zip:	SEATTLE, WA
Facility Type:	Not reported
Parent ID:	Not reported
Form ID:	44189##1222Nupre695743
Notice Date:	12/03/2010
Start Date:	03/08/2010
Completion Date:	12/31/2010
Initial:	Not reported
Amended:	Not reported
On Hold:	Not reported
Off Hold:	Not reported
Emergency:	Not reported
Site Hours Start:	Not reported
Site Hours End:	Not reported
Sunday:	Not reported
Monday:	Not reported
Tuesday:	Not reported
Wednesday:	Not reported
Thursday:	Not reported
Friday:	Not reported
Saturday:	Not reported
Contractor ID:	Not reported

DRAFT

KINDRED HOSPITAL FIRST HILL (Continued) **S123096149**

Phone:	Not reported
Job Site CAS:	Not reported
Project Form Email:	Not reported
Property Owner Name:	Not reported
Property Owner Agent:	Not reported
Property Owner Company:	Northstar CG, LP (ABCN00001222)
Property Owner Address:	Not reported
Property Owner City:	Not reported
Property Owner State:	Not reported
Property Owner Zip4:	Not reported
Property Owner Phone:	Not reported
Job Site Room:	Not reported
Facility Age:	Not reported
Facility Size:	Not reported
Facility Remodel:	Not reported
Facility Demo:	Not reported
Facility Repair:	Not reported
Facility Maint:	Not reported
Removed:	Not reported
Encapsulated:	Not reported
Quantity Sq Ft:	Not reported
Fireproofing:	Not reported
Popcorn Ceiling:	Not reported
CAB:	Not reported
Sheet Vinyl:	Not reported
Asbestos Paper:	Not reported
Boiler Insulation:	Not reported
Duct Paper:	Not reported
VAT:	Not reported
Roofing:	Not reported
Sq Ft Other:	Not reported
Sq Ft Other Text:	Not reported
Quantity Lin Ft:	Not reported
Mag Pipe Insulation:	Not reported
Air Cell Pipe Insulation:	Not reported
Ducting Insulation:	Not reported
Cement Asbestos Pipe:	Not reported
Mudded Pipe Insulation:	Not reported
Duct Tape:	Not reported
Lin Ft Other1:	Not reported
Lin Ft Other1 Text:	Not reported
Lin Ft Other2:	Not reported
Lin Ft Other2 Text:	Not reported
Indoors:	Not reported
Outdoors:	Not reported
Neg Pres Enclosure:	Not reported
Glove Bag:	Not reported
Mini Enclosure:	Not reported
Critical Barriers:	Not reported
Wrap And Cut:	Not reported
Wet Methods:	Not reported
HEPA Vacuum:	Not reported
MANUALMETHODS :	Not reported
Other CM1:	Not reported
Other CM1 Text:	Not reported
Other CM2:	Not reported
Other CM2 Text:	Not reported

DRAFT

KINDRED HOSPITAL FIRST HILL (Continued) **S123096149**

Half Mask APR:	Not reported
Full Face APR:	Not reported
PAPR:	Not reported
Type C Continuous:	Not reported
Type C Pressure:	Not reported
Other Resp Pro:	Not reported
Other Resp Pro Text:	Not reported
Comments:	Not reported
Date Time Submitted:	Not reported
Submitter IP Address:	Not reported
Region:	2
UBI:	602614420
Notice type:	Initial
Project Type:	Other Square Footage
Supervisor:	Joe Campos ()
Supervisor Phone:	Not reported
Certificate Status:	ACTIVE
Name:	Not reported
Address:	1334 TERRY AVE.
City,State,Zip:	SEATTLE, WA
Facility Type:	Not reported
Parent ID:	Not reported
Form ID:	45231##1222Nupre099992
Notice Date:	01/12/2011
Start Date:	03/08/2010
Completion Date:	02/28/2011
Initial:	Not reported
Amended:	Not reported
On Hold:	Not reported
Off Hold:	Not reported
Emergency:	Not reported
Site Hours Start:	Not reported
Site Hours End:	Not reported
Sunday:	Not reported
Monday:	Not reported
Tuesday:	Not reported
Wednesday:	Not reported
Thursday:	Not reported
Friday:	Not reported
Saturday:	Not reported
Contractor ID:	Not reported
Phone:	Not reported
Job Site CAS:	Not reported
Project Form Email:	Not reported
Property Owner Name:	Not reported
Property Owner Agent:	Not reported
Property Owner Company:	Northstar CG, LP (ABCN00001222)
Property Owner Address:	Not reported
Property Owner City:	Not reported
Property Owner State:	Not reported
Property Owner Zip4:	Not reported
Property Owner Phone:	Not reported
Job Site Room:	Not reported
Facility Age:	Not reported
Facility Size:	Not reported
Facility Remodel:	Not reported

DRAFT

KINDRED HOSPITAL FIRST HILL (Continued) **S123096149**

Facility Demo:	Not reported
Facility Repair:	Not reported
Facility Maint:	Not reported
Removed:	Not reported
Encapsulated:	Not reported
Quantity Sq Ft:	Not reported
Fireproofing:	Not reported
Popcorn Ceiling:	Not reported
CAB:	Not reported
Sheet Vinyl:	Not reported
Asbestos Paper:	Not reported
Boiler Insulation:	Not reported
Duct Paper:	Not reported
VAT:	Not reported
Roofing:	Not reported
Sq Ft Other:	Not reported
Sq Ft Other Text:	Not reported
Quantity Lin Ft:	Not reported
Mag Pipe Insulation:	Not reported
Air Cell Pipe Insulation:	Not reported
Ducting Insulation:	Not reported
Cement Asbestos Pipe:	Not reported
Mudded Pipe Insulation:	Not reported
Duct Tape:	Not reported
Lin Ft Other1:	Not reported
Lin Ft Other1 Text:	Not reported
Lin Ft Other2:	Not reported
Lin Ft Other2 Text:	Not reported
Indoors:	Not reported
Outdoors:	Not reported
Neg Pres Enclosure:	Not reported
Glove Bag:	Not reported
Mini Enclosure:	Not reported
Critical Barriers:	Not reported
Wrap And Cut:	Not reported
Wet Methods:	Not reported
HEPA Vacuum:	Not reported
MANUALMETHODS :	Not reported
Other CM1:	Not reported
Other CM1 Text:	Not reported
Other CM2:	Not reported
Other CM2 Text:	Not reported
Half Mask APR:	Not reported
Full Face APR:	Not reported
PAPR:	Not reported
Type C Continuous:	Not reported
Type C Pressure:	Not reported
Other Resp Pro:	Not reported
Other Resp Pro Text:	Not reported
Comments:	Not reported
Date Time Submitted:	Not reported
Submitter IP Address:	Not reported
Region:	2
UBI:	602614420
Notice type:	Initial
Project Type:	Other Square Footage
Supervisor:	Bob Franklin ()

DRAFT

KINDRED HOSPITAL FIRST HILL (Continued) **S123096149**

Supervisor Phone:	Not reported
Certificate Status:	ACTIVE
Name:	Not reported
Address:	1334 TERRY AVE.
City,State,Zip:	SEATTLE, WA
Facility Type:	Not reported
Parent ID:	Not reported
Form ID:	42293##1222Nupre985979
Notice Date:	09/28/2010
Start Date:	03/08/2010
Completion Date:	12/31/2010
Initial:	Not reported
Amended:	Not reported
On Hold:	Not reported
Off Hold:	Not reported
Emergency:	Not reported
Site Hours Start:	Not reported
Site Hours End:	Not reported
Sunday:	Not reported
Monday:	Not reported
Tuesday:	Not reported
Wednesday:	Not reported
Thursday:	Not reported
Friday:	Not reported
Saturday:	Not reported
Contractor ID:	Not reported
Phone:	Not reported
Job Site CAS:	Not reported
Project Form Email:	Not reported
Property Owner Name:	Not reported
Property Owner Agent:	Not reported
Property Owner Company:	Northstar CG, LP (ABCN00001222)
Property Owner Address:	Not reported
Property Owner City:	Not reported
Property Owner State:	Not reported
Property Owner Zip4:	Not reported
Property Owner Phone:	Not reported
Job Site Room:	Not reported
Facility Age:	Not reported
Facility Size:	Not reported
Facility Remodel:	Not reported
Facility Demo:	Not reported
Facility Repair:	Not reported
Facility Maint:	Not reported
Removed:	Not reported
Encapsulated:	Not reported
Quantity Sq Ft:	Not reported
Fireproofing:	Not reported
Popcorn Ceiling:	Not reported
CAB:	Not reported
Sheet Vinyl:	Not reported
Asbestos Paper:	Not reported
Boiler Insulation:	Not reported
Duct Paper:	Not reported
VAT:	Not reported
Roofing:	Not reported

DRAFT

KINDRED HOSPITAL FIRST HILL (Continued) **S123096149**

Sq Ft Other:	Not reported
Sq Ft Other Text:	Not reported
Quantity Lin Ft:	Not reported
Mag Pipe Insulation:	Not reported
Air Cell Pipe Insulation:	Not reported
Ducting Insulation:	Not reported
Cement Asbestos Pipe:	Not reported
Mudded Pipe Insulation:	Not reported
Duct Tape:	Not reported
Lin Ft Other1:	Not reported
Lin Ft Other1 Text:	Not reported
Lin Ft Other2:	Not reported
Lin Ft Other2 Text:	Not reported
Indoors:	Not reported
Outdoors:	Not reported
Neg Pres Enclosure:	Not reported
Glove Bag:	Not reported
Mini Enclosure:	Not reported
Critical Barriers:	Not reported
Wrap And Cut:	Not reported
Wet Methods:	Not reported
HEPA Vacuum:	Not reported
MANUALMETHODS :	Not reported
Other CM1:	Not reported
Other CM1 Text:	Not reported
Other CM2:	Not reported
Other CM2 Text:	Not reported
Half Mask APR:	Not reported
Full Face APR:	Not reported
PAPR:	Not reported
Type C Continuous:	Not reported
Type C Pressure:	Not reported
Other Resp Pro:	Not reported
Other Resp Pro Text:	Not reported
Comments:	Not reported
Date Time Submitted:	Not reported
Submitter IP Address:	Not reported
Region:	2
UBI:	602614420
Notice type:	Initial
Project Type:	Fire Proofing, Other linear footage, Other Square Footage, Popcorn Ceiling, Roofing, Vinyl Asbestos Tile
Supervisor:	Bob Franklin ()
Supervisor Phone:	Not reported
Certificate Status:	ACTIVE
Name:	Not reported
Address:	1334 TERRY AVE.
City,State,Zip:	SEATTLE, WA
Facility Type:	Not reported
Parent ID:	Not reported
Form ID:	36417##1222Nupre081638
Notice Date:	03/12/2010
Start Date:	03/08/2010
Completion Date:	06/30/2010
Initial:	Not reported
Amended:	Not reported

DRAFT

KINDRED HOSPITAL FIRST HILL (Continued) **S123096149**

On Hold:	Not reported
Off Hold:	Not reported
Emergency:	Not reported
Site Hours Start:	Not reported
Site Hours End:	Not reported
Sunday:	Not reported
Monday:	Not reported
Tuesday:	Not reported
Wednesday:	Not reported
Thursday:	Not reported
Friday:	Not reported
Saturday:	Not reported
Contractor ID:	Not reported
Phone:	Not reported
Job Site CAS:	Not reported
Project Form Email:	Not reported
Property Owner Name:	Not reported
Property Owner Agent:	Not reported
Property Owner Company:	Northstar CG, LP (ABCN00001222)
Property Owner Address:	Not reported
Property Owner City:	Not reported
Property Owner State:	Not reported
Property Owner Zip4:	Not reported
Property Owner Phone:	Not reported
Job Site Room:	Not reported
Facility Age:	Not reported
Facility Size:	Not reported
Facility Remodel:	Not reported
Facility Demo:	Not reported
Facility Repair:	Not reported
Facility Maint:	Not reported
Removed:	Not reported
Encapsulated:	Not reported
Quantity Sq Ft:	Not reported
Fireproofing:	Not reported
Popcorn Ceiling:	Not reported
CAB:	Not reported
Sheet Vinyl:	Not reported
Asbestos Paper:	Not reported
Boiler Insulation:	Not reported
Duct Paper:	Not reported
VAT:	Not reported
Roofing:	Not reported
Sq Ft Other:	Not reported
Sq Ft Other Text:	Not reported
Quantity Lin Ft:	Not reported
Mag Pipe Insulation:	Not reported
Air Cell Pipe Insulation:	Not reported
Ducting Insulation:	Not reported
Cement Asbestos Pipe:	Not reported
Mudded Pipe Insulation:	Not reported
Duct Tape:	Not reported
Lin Ft Other1:	Not reported
Lin Ft Other1 Text:	Not reported
Lin Ft Other2:	Not reported
Lin Ft Other2 Text:	Not reported
Indoors:	Not reported

DRAFT

KINDRED HOSPITAL FIRST HILL (Continued) **S123096149**

Outdoors:	Not reported
Neg Pres Enclosure:	Not reported
Glove Bag:	Not reported
Mini Enclosure:	Not reported
Critical Barriers:	Not reported
Wrap And Cut:	Not reported
Wet Methods:	Not reported
HEPA Vacuum:	Not reported
MANUALMETHODS :	Not reported
Other CM1:	Not reported
Other CM1 Text:	Not reported
Other CM2:	Not reported
Other CM2 Text:	Not reported
Half Mask APR:	Not reported
Full Face APR:	Not reported
PAPR:	Not reported
Type C Continuous:	Not reported
Type C Pressure:	Not reported
Other Resp Pro:	Not reported
Other Resp Pro Text:	Not reported
Comments:	Not reported
Date Time Submitted:	Not reported
Submitter IP Address:	Not reported
Region:	2
UBI:	602614420
Notice type:	Initial
Project Type:	Other linear footage, Other Square Footage, Popcorn Ceiling, Roofing, Vinyl Asbestos Tile
Supervisor:	Bob Franklin ()
Supervisor Phone:	Not reported
Certificate Status:	ACTIVE

Name:	Not reported
Address:	1334 TERRY AVE.
City,State,Zip:	SEATTLE, WA
Facility Type:	Not reported
Parent ID:	Not reported
Form ID:	41515##1222Nupre073290
Notice Date:	09/01/2010
Start Date:	03/08/2010
Completion Date:	12/31/2010
Initial:	Not reported
Amended:	Not reported
On Hold:	Not reported
Off Hold:	Not reported
Emergency:	Not reported
Site Hours Start:	Not reported
Site Hours End:	Not reported
Sunday:	Not reported
Monday:	Not reported
Tuesday:	Not reported
Wednesday:	Not reported
Thursday:	Not reported
Friday:	Not reported
Saturday:	Not reported
Contractor ID:	Not reported
Phone:	Not reported

DRAFT

KINDRED HOSPITAL FIRST HILL (Continued) **S123096149**

Job Site CAS:	Not reported
Project Form Email:	Not reported
Property Owner Name:	Not reported
Property Owner Agent:	Not reported
Property Owner Company:	Northstar CG, LP (ABCN00001222)
Property Owner Address:	Not reported
Property Owner City:	Not reported
Property Owner State:	Not reported
Property Owner Zip4:	Not reported
Property Owner Phone:	Not reported
Job Site Room:	Not reported
Facility Age:	Not reported
Facility Size:	Not reported
Facility Remodel:	Not reported
Facility Demo:	Not reported
Facility Repair:	Not reported
Facility Maint:	Not reported
Removed:	Not reported
Encapsulated:	Not reported
Quantity Sq Ft:	Not reported
Fireproofing:	Not reported
Popcorn Ceiling:	Not reported
CAB:	Not reported
Sheet Vinyl:	Not reported
Asbestos Paper:	Not reported
Boiler Insulation:	Not reported
Duct Paper:	Not reported
VAT:	Not reported
Roofing:	Not reported
Sq Ft Other:	Not reported
Sq Ft Other Text:	Not reported
Quantity Lin Ft:	Not reported
Mag Pipe Insulation:	Not reported
Air Cell Pipe Insulation:	Not reported
Ducting Insulation:	Not reported
Cement Asbestos Pipe:	Not reported
Mudded Pipe Insulation:	Not reported
Duct Tape:	Not reported
Lin Ft Other1:	Not reported
Lin Ft Other1 Text:	Not reported
Lin Ft Other2:	Not reported
Lin Ft Other2 Text:	Not reported
Indoors:	Not reported
Outdoors:	Not reported
Neg Pres Enclosure:	Not reported
Glove Bag:	Not reported
Mini Enclosure:	Not reported
Critical Barriers:	Not reported
Wrap And Cut:	Not reported
Wet Methods:	Not reported
HEPA Vacuum:	Not reported
MANUALMETHODS :	Not reported
Other CM1:	Not reported
Other CM1 Text:	Not reported
Other CM2:	Not reported
Other CM2 Text:	Not reported
Half Mask APR:	Not reported

DRAFT

KINDRED HOSPITAL FIRST HILL (Continued) **S123096149**

Full Face APR:	Not reported
PAPR:	Not reported
Type C Continuous:	Not reported
Type C Pressure:	Not reported
Other Resp Pro:	Not reported
Other Resp Pro Text:	Not reported
Comments:	Not reported
Date Time Submitted:	Not reported
Submitter IP Address:	Not reported
Region:	2
UBI:	602614420
Notice type:	Initial
Project Type:	Fire Proofing, Other linear footage, Other Square Footage, Popcorn Ceiling, Roofing, Vinyl Asbestos Tile
Supervisor:	Scott Clewis ()
Supervisor Phone:	Not reported
Certificate Status:	ACTIVE
Name:	Not reported
Address:	1334 TERRY AVE.
City,State,Zip:	SEATTLE, WA
Facility Type:	Not reported
Parent ID:	Not reported
Form ID:	39650##1222Nupre356900
Notice Date:	07/02/2010
Start Date:	03/08/2010
Completion Date:	09/30/2010
Initial:	Not reported
Amended:	Not reported
On Hold:	Not reported
Off Hold:	Not reported
Emergency:	Not reported
Site Hours Start:	Not reported
Site Hours End:	Not reported
Sunday:	Not reported
Monday:	Not reported
Tuesday:	Not reported
Wednesday:	Not reported
Thursday:	Not reported
Friday:	Not reported
Saturday:	Not reported
Contractor ID:	Not reported
Phone:	Not reported
Job Site CAS:	Not reported
Project Form Email:	Not reported
Property Owner Name:	Not reported
Property Owner Agent:	Not reported
Property Owner Company:	Northstar CG, LP (ABCN00001222)
Property Owner Address:	Not reported
Property Owner City:	Not reported
Property Owner State:	Not reported
Property Owner Zip4:	Not reported
Property Owner Phone:	Not reported
Job Site Room:	Not reported
Facility Age:	Not reported
Facility Size:	Not reported
Facility Remodel:	Not reported

DRAFT

KINDRED HOSPITAL FIRST HILL (Continued) **S123096149**

Facility Demo:	Not reported
Facility Repair:	Not reported
Facility Maint:	Not reported
Removed:	Not reported
Encapsulated:	Not reported
Quantity Sq Ft:	Not reported
Fireproofing:	Not reported
Popcorn Ceiling:	Not reported
CAB:	Not reported
Sheet Vinyl:	Not reported
Asbestos Paper:	Not reported
Boiler Insulation:	Not reported
Duct Paper:	Not reported
VAT:	Not reported
Roofing:	Not reported
Sq Ft Other:	Not reported
Sq Ft Other Text:	Not reported
Quantity Lin Ft:	Not reported
Mag Pipe Insulation:	Not reported
Air Cell Pipe Insulation:	Not reported
Ducting Insulation:	Not reported
Cement Asbestos Pipe:	Not reported
Mudded Pipe Insulation:	Not reported
Duct Tape:	Not reported
Lin Ft Other1:	Not reported
Lin Ft Other1 Text:	Not reported
Lin Ft Other2:	Not reported
Lin Ft Other2 Text:	Not reported
Indoors:	Not reported
Outdoors:	Not reported
Neg Pres Enclosure:	Not reported
Glove Bag:	Not reported
Mini Enclosure:	Not reported
Critical Barriers:	Not reported
Wrap And Cut:	Not reported
Wet Methods:	Not reported
HEPA Vacuum:	Not reported
MANUALMETHODS :	Not reported
Other CM1:	Not reported
Other CM1 Text:	Not reported
Other CM2:	Not reported
Other CM2 Text:	Not reported
Half Mask APR:	Not reported
Full Face APR:	Not reported
PAPR:	Not reported
Type C Continuous:	Not reported
Type C Pressure:	Not reported
Other Resp Pro:	Not reported
Other Resp Pro Text:	Not reported
Comments:	Not reported
Date Time Submitted:	Not reported
Submitter IP Address:	Not reported
Region:	2
UBI:	602614420
Notice type:	Initial
Project Type:	Fire Proofing, Other linear footage, Other Square Footage, Popcorn Ceiling, Roofing, Vinyl Asbestos Tile

DRAFT

KINDRED HOSPITAL FIRST HILL (Continued) **S123096149**

Supervisor:	Juan G Gonzalez ()
Supervisor Phone:	Not reported
Certificate Status:	ACTIVE
Name:	Not reported
Address:	1334 TERRY AVE.
City,State,Zip:	SEATTLE, WA
Facility Type:	Not reported
Parent ID:	Not reported
Form ID:	40651##1222Nupre536931
Notice Date:	08/04/2010
Start Date:	03/08/2010
Completion Date:	09/30/2010
Initial:	Not reported
Amended:	Not reported
On Hold:	Not reported
Off Hold:	Not reported
Emergency:	Not reported
Site Hours Start:	Not reported
Site Hours End:	Not reported
Sunday:	Not reported
Monday:	Not reported
Tuesday:	Not reported
Wednesday:	Not reported
Thursday:	Not reported
Friday:	Not reported
Saturday:	Not reported
Contractor ID:	Not reported
Phone:	Not reported
Job Site CAS:	Not reported
Project Form Email:	Not reported
Property Owner Name:	Not reported
Property Owner Agent:	Not reported
Property Owner Company:	Northstar CG, LP (ABCN00001222)
Property Owner Address:	Not reported
Property Owner City:	Not reported
Property Owner State:	Not reported
Property Owner Zip4:	Not reported
Property Owner Phone:	Not reported
Job Site Room:	Not reported
Facility Age:	Not reported
Facility Size:	Not reported
Facility Remodel:	Not reported
Facility Demo:	Not reported
Facility Repair:	Not reported
Facility Maint:	Not reported
Removed:	Not reported
Encapsulated:	Not reported
Quantity Sq Ft:	Not reported
Fireproofing:	Not reported
Popcorn Ceiling:	Not reported
CAB:	Not reported
Sheet Vinyl:	Not reported
Asbestos Paper:	Not reported
Boiler Insulation:	Not reported
Duct Paper:	Not reported
VAT:	Not reported

DRAFT

KINDRED HOSPITAL FIRST HILL (Continued) **S123096149**

Roofing:	Not reported
Sq Ft Other:	Not reported
Sq Ft Other Text:	Not reported
Quantity Lin Ft:	Not reported
Mag Pipe Insulation:	Not reported
Air Cell Pipe Insulation:	Not reported
Ducting Insulation:	Not reported
Cement Asbestos Pipe:	Not reported
Mudded Pipe Insulation:	Not reported
Duct Tape:	Not reported
Lin Ft Other1:	Not reported
Lin Ft Other1 Text:	Not reported
Lin Ft Other2:	Not reported
Lin Ft Other2 Text:	Not reported
Indoors:	Not reported
Outdoors:	Not reported
Neg Pres Enclosure:	Not reported
Glove Bag:	Not reported
Mini Enclosure:	Not reported
Critical Barriers:	Not reported
Wrap And Cut:	Not reported
Wet Methods:	Not reported
HEPA Vacuum:	Not reported
MANUALMETHODS :	Not reported
Other CM1:	Not reported
Other CM1 Text:	Not reported
Other CM2:	Not reported
Other CM2 Text:	Not reported
Half Mask APR:	Not reported
Full Face APR:	Not reported
PAPR:	Not reported
Type C Continuous:	Not reported
Type C Pressure:	Not reported
Other Resp Pro:	Not reported
Other Resp Pro Text:	Not reported
Comments:	Not reported
Date Time Submitted:	Not reported
Submitter IP Address:	Not reported
Region:	2
UBI:	602614420
Notice type:	Initial
Project Type:	Fire Proofing, Other linear footage, Other Square Footage, Popcorn Ceiling, Roofing, Vinyl Asbestos Tile
Supervisor:	Juan G Gonzalez ()
Supervisor Phone:	Not reported
Certificate Status:	ACTIVE
Name:	Not reported
Address:	1334 TERRY AVE.
City,State,Zip:	SEATTLE, WA
Facility Type:	Not reported
Parent ID:	Not reported
Form ID:	39980##1222Nupre250502
Notice Date:	07/14/2010
Start Date:	03/08/2010
Completion Date:	09/30/2010
Initial:	Not reported

DRAFT

KINDRED HOSPITAL FIRST HILL (Continued) **S123096149**

Amended:	Not reported
On Hold:	Not reported
Off Hold:	Not reported
Emergency:	Not reported
Site Hours Start:	Not reported
Site Hours End:	Not reported
Sunday:	Not reported
Monday:	Not reported
Tuesday:	Not reported
Wednesday:	Not reported
Thursday:	Not reported
Friday:	Not reported
Saturday:	Not reported
Contractor ID:	Not reported
Phone:	Not reported
Job Site CAS:	Not reported
Project Form Email:	Not reported
Property Owner Name:	Not reported
Property Owner Agent:	Not reported
Property Owner Company:	Northstar CG, LP (ABCN00001222)
Property Owner Address:	Not reported
Property Owner City:	Not reported
Property Owner State:	Not reported
Property Owner Zip4:	Not reported
Property Owner Phone:	Not reported
Job Site Room:	Not reported
Facility Age:	Not reported
Facility Size:	Not reported
Facility Remodel:	Not reported
Facility Demo:	Not reported
Facility Repair:	Not reported
Facility Maint:	Not reported
Removed:	Not reported
Encapsulated:	Not reported
Quantity Sq Ft:	Not reported
Fireproofing:	Not reported
Popcorn Ceiling:	Not reported
CAB:	Not reported
Sheet Vinyl:	Not reported
Asbestos Paper:	Not reported
Boiler Insulation:	Not reported
Duct Paper:	Not reported
VAT:	Not reported
Roofing:	Not reported
Sq Ft Other:	Not reported
Sq Ft Other Text:	Not reported
Quantity Lin Ft:	Not reported
Mag Pipe Insulation:	Not reported
Air Cell Pipe Insulation:	Not reported
Ducting Insulation:	Not reported
Cement Asbestos Pipe:	Not reported
Mudded Pipe Insulation:	Not reported
Duct Tape:	Not reported
Lin Ft Other1:	Not reported
Lin Ft Other1 Text:	Not reported
Lin Ft Other2:	Not reported
Lin Ft Other2 Text:	Not reported

DRAFT

KINDRED HOSPITAL FIRST HILL (Continued) **S123096149**

Indoors:	Not reported
Outdoors:	Not reported
Neg Pres Enclosure:	Not reported
Glove Bag:	Not reported
Mini Enclosure:	Not reported
Critical Barriers:	Not reported
Wrap And Cut:	Not reported
Wet Methods:	Not reported
HEPA Vacuum:	Not reported
MANUALMETHODS :	Not reported
Other CM1:	Not reported
Other CM1 Text:	Not reported
Other CM2:	Not reported
Other CM2 Text:	Not reported
Half Mask APR:	Not reported
Full Face APR:	Not reported
PAPR:	Not reported
Type C Continuous:	Not reported
Type C Pressure:	Not reported
Other Resp Pro:	Not reported
Other Resp Pro Text:	Not reported
Comments:	Not reported
Date Time Submitted:	Not reported
Submitter IP Address:	Not reported
Region:	2
UBI:	602614420
Notice type:	Initial
Project Type:	Fire Proofing, Other linear footage, Other Square Footage, Popcorn Ceiling, Roofing, Vinyl Asbestos Tile
Supervisor:	Juan G Gonzalez ()
Supervisor Phone:	Not reported
Certificate Status:	ACTIVE

Name:	Not reported
Address:	1334 TERRY AVE.
City,State,Zip:	SEATTLE, WA
Facility Type:	Not reported
Parent ID:	Not reported
Form ID:	37408##1222Nupre194577
Notice Date:	04/21/2010
Start Date:	03/08/2010
Completion Date:	06/30/2010
Initial:	Not reported
Amended:	Not reported
On Hold:	Not reported
Off Hold:	Not reported
Emergency:	Not reported
Site Hours Start:	Not reported
Site Hours End:	Not reported
Sunday:	Not reported
Monday:	Not reported
Tuesday:	Not reported
Wednesday:	Not reported
Thursday:	Not reported
Friday:	Not reported
Saturday:	Not reported
Contractor ID:	Not reported

DRAFT

KINDRED HOSPITAL FIRST HILL (Continued) **S123096149**

Phone:	Not reported
Job Site CAS:	Not reported
Project Form Email:	Not reported
Property Owner Name:	Not reported
Property Owner Agent:	Not reported
Property Owner Company:	Northstar CG, LP (ABCN00001222)
Property Owner Address:	Not reported
Property Owner City:	Not reported
Property Owner State:	Not reported
Property Owner Zip4:	Not reported
Property Owner Phone:	Not reported
Job Site Room:	Not reported
Facility Age:	Not reported
Facility Size:	Not reported
Facility Remodel:	Not reported
Facility Demo:	Not reported
Facility Repair:	Not reported
Facility Maint:	Not reported
Removed:	Not reported
Encapsulated:	Not reported
Quantity Sq Ft:	Not reported
Fireproofing:	Not reported
Popcorn Ceiling:	Not reported
CAB:	Not reported
Sheet Vinyl:	Not reported
Asbestos Paper:	Not reported
Boiler Insulation:	Not reported
Duct Paper:	Not reported
VAT:	Not reported
Roofing:	Not reported
Sq Ft Other:	Not reported
Sq Ft Other Text:	Not reported
Quantity Lin Ft:	Not reported
Mag Pipe Insulation:	Not reported
Air Cell Pipe Insulation:	Not reported
Ducting Insulation:	Not reported
Cement Asbestos Pipe:	Not reported
Mudded Pipe Insulation:	Not reported
Duct Tape:	Not reported
Lin Ft Other1:	Not reported
Lin Ft Other1 Text:	Not reported
Lin Ft Other2:	Not reported
Lin Ft Other2 Text:	Not reported
Indoors:	Not reported
Outdoors:	Not reported
Neg Pres Enclosure:	Not reported
Glove Bag:	Not reported
Mini Enclosure:	Not reported
Critical Barriers:	Not reported
Wrap And Cut:	Not reported
Wet Methods:	Not reported
HEPA Vacuum:	Not reported
MANUALMETHODS :	Not reported
Other CM1:	Not reported
Other CM1 Text:	Not reported
Other CM2:	Not reported
Other CM2 Text:	Not reported

DRAFT

KINDRED HOSPITAL FIRST HILL (Continued) **S123096149**

Half Mask APR:	Not reported
Full Face APR:	Not reported
PAPR:	Not reported
Type C Continuous:	Not reported
Type C Pressure:	Not reported
Other Resp Pro:	Not reported
Other Resp Pro Text:	Not reported
Comments:	Not reported
Date Time Submitted:	Not reported
Submitter IP Address:	Not reported
Region:	2
UBI:	602614420
Notice type:	Initial
Project Type:	Fire Proofing, Other linear footage, Other Square Footage, Popcorn Ceiling, Roofing, Vinyl Asbestos Tile
Supervisor:	Bob Franklin ()
Supervisor Phone:	Not reported
Certificate Status:	ACTIVE
Name:	Not reported
Address:	1334 TERRY AVE.
City,State,Zip:	SEATTLE, WA
Facility Type:	Not reported
Parent ID:	Not reported
Form ID:	37357##1222Nupre498752
Notice Date:	04/20/2010
Start Date:	03/08/2010
Completion Date:	06/30/2010
Initial:	Not reported
Amended:	Not reported
On Hold:	Not reported
Off Hold:	Not reported
Emergency:	Not reported
Site Hours Start:	Not reported
Site Hours End:	Not reported
Sunday:	Not reported
Monday:	Not reported
Tuesday:	Not reported
Wednesday:	Not reported
Thursday:	Not reported
Friday:	Not reported
Saturday:	Not reported
Contractor ID:	Not reported
Phone:	Not reported
Job Site CAS:	Not reported
Project Form Email:	Not reported
Property Owner Name:	Not reported
Property Owner Agent:	Not reported
Property Owner Company:	Northstar CG, LP (ABCN00001222)
Property Owner Address:	Not reported
Property Owner City:	Not reported
Property Owner State:	Not reported
Property Owner Zip4:	Not reported
Property Owner Phone:	Not reported
Job Site Room:	Not reported
Facility Age:	Not reported
Facility Size:	Not reported

DRAFT

KINDRED HOSPITAL FIRST HILL (Continued) **S123096149**

Facility Remodel:	Not reported
Facility Demo:	Not reported
Facility Repair:	Not reported
Facility Maint:	Not reported
Removed:	Not reported
Encapsulated:	Not reported
Quantity Sq Ft:	Not reported
Fireproofing:	Not reported
Popcorn Ceiling:	Not reported
CAB:	Not reported
Sheet Vinyl:	Not reported
Asbestos Paper:	Not reported
Boiler Insulation:	Not reported
Duct Paper:	Not reported
VAT:	Not reported
Roofing:	Not reported
Sq Ft Other:	Not reported
Sq Ft Other Text:	Not reported
Quantity Lin Ft:	Not reported
Mag Pipe Insulation:	Not reported
Air Cell Pipe Insulation:	Not reported
Ducting Insulation:	Not reported
Cement Asbestos Pipe:	Not reported
Mudded Pipe Insulation:	Not reported
Duct Tape:	Not reported
Lin Ft Other1:	Not reported
Lin Ft Other1 Text:	Not reported
Lin Ft Other2:	Not reported
Lin Ft Other2 Text:	Not reported
Indoors:	Not reported
Outdoors:	Not reported
Neg Pres Enclosure:	Not reported
Glove Bag:	Not reported
Mini Enclosure:	Not reported
Critical Barriers:	Not reported
Wrap And Cut:	Not reported
Wet Methods:	Not reported
HEPA Vacuum:	Not reported
MANUALMETHODS :	Not reported
Other CM1:	Not reported
Other CM1 Text:	Not reported
Other CM2:	Not reported
Other CM2 Text:	Not reported
Half Mask APR:	Not reported
Full Face APR:	Not reported
PAPR:	Not reported
Type C Continuous:	Not reported
Type C Pressure:	Not reported
Other Resp Pro:	Not reported
Other Resp Pro Text:	Not reported
Comments:	Not reported
Date Time Submitted:	Not reported
Submitter IP Address:	Not reported
Region:	2
UBI:	602614420
Notice type:	Initial
Project Type:	Fire Proofing, Other linear footage, Other Square Footage, Popcorn

DRAFT

KINDRED HOSPITAL FIRST HILL (Continued) **S123096149**

	Ceiling, Roofing, Vinyl Asbestos Tile
Supervisor:	Bob Franklin ()
Supervisor Phone:	Not reported
Certificate Status:	ACTIVE
Name:	Not reported
Address:	1334 TERRY AVE.
City,State,Zip:	SEATTLE, WA
Facility Type:	Not reported
Parent ID:	Not reported
Form ID:	37089##1222Nupre548127
Notice Date:	04/09/2010
Start Date:	03/08/2010
Completion Date:	06/30/2010
Initial:	Not reported
Amended:	Not reported
On Hold:	Not reported
Off Hold:	Not reported
Emergency:	Not reported
Site Hours Start:	Not reported
Site Hours End:	Not reported
Sunday:	Not reported
Monday:	Not reported
Tuesday:	Not reported
Wednesday:	Not reported
Thursday:	Not reported
Friday:	Not reported
Saturday:	Not reported
Contractor ID:	Not reported
Phone:	Not reported
Job Site CAS:	Not reported
Project Form Email:	Not reported
Property Owner Name:	Not reported
Property Owner Agent:	Not reported
Property Owner Company:	Northstar CG, LP (ABCN00001222)
Property Owner Address:	Not reported
Property Owner City:	Not reported
Property Owner State:	Not reported
Property Owner Zip4:	Not reported
Property Owner Phone:	Not reported
Job Site Room:	Not reported
Facility Age:	Not reported
Facility Size:	Not reported
Facility Remodel:	Not reported
Facility Demo:	Not reported
Facility Repair:	Not reported
Facility Maint:	Not reported
Removed:	Not reported
Encapsulated:	Not reported
Quantity Sq Ft:	Not reported
Fireproofing:	Not reported
Popcorn Ceiling:	Not reported
CAB:	Not reported
Sheet Vinyl:	Not reported
Asbestos Paper:	Not reported
Boiler Insulation:	Not reported
Duct Paper:	Not reported

DRAFT

KINDRED HOSPITAL FIRST HILL (Continued) **S123096149**

VAT:	Not reported
Roofing:	Not reported
Sq Ft Other:	Not reported
Sq Ft Other Text:	Not reported
Quantity Lin Ft:	Not reported
Mag Pipe Insulation:	Not reported
Air Cell Pipe Insulation:	Not reported
Ducting Insulation:	Not reported
Cement Asbestos Pipe:	Not reported
Mudded Pipe Insulation:	Not reported
Duct Tape:	Not reported
Lin Ft Other1:	Not reported
Lin Ft Other1 Text:	Not reported
Lin Ft Other2:	Not reported
Lin Ft Other2 Text:	Not reported
Indoors:	Not reported
Outdoors:	Not reported
Neg Pres Enclosure:	Not reported
Glove Bag:	Not reported
Mini Enclosure:	Not reported
Critical Barriers:	Not reported
Wrap And Cut:	Not reported
Wet Methods:	Not reported
HEPA Vacuum:	Not reported
MANUALMETHODS :	Not reported
Other CM1:	Not reported
Other CM1 Text:	Not reported
Other CM2:	Not reported
Other CM2 Text:	Not reported
Half Mask APR:	Not reported
Full Face APR:	Not reported
PAPR:	Not reported
Type C Continuous:	Not reported
Type C Pressure:	Not reported
Other Resp Pro:	Not reported
Other Resp Pro Text:	Not reported
Comments:	Not reported
Date Time Submitted:	Not reported
Submitter IP Address:	Not reported
Region:	2
UBI:	602614420
Notice type:	Initial
Project Type:	Fire Proofing, Other linear footage, Other Square Footage, Popcorn Ceiling, Roofing, Vinyl Asbestos Tile
Supervisor:	Bob Franklin ()
Supervisor Phone:	Not reported
Certificate Status:	ACTIVE
Name:	Not reported
Address:	1334 TERRY AVE.
City,State,Zip:	SEATTLE, WA
Facility Type:	Not reported
Parent ID:	Not reported
Form ID:	38323##1222Nupre368154
Notice Date:	05/24/2010
Start Date:	03/08/2010
Completion Date:	06/30/2010

DRAFT

KINDRED HOSPITAL FIRST HILL (Continued) **S123096149**

Initial:	Not reported
Amended:	Not reported
On Hold:	Not reported
Off Hold:	Not reported
Emergency:	Not reported
Site Hours Start:	Not reported
Site Hours End:	Not reported
Sunday:	Not reported
Monday:	Not reported
Tuesday:	Not reported
Wednesday:	Not reported
Thursday:	Not reported
Friday:	Not reported
Saturday:	Not reported
Contractor ID:	Not reported
Phone:	Not reported
Job Site CAS:	Not reported
Project Form Email:	Not reported
Property Owner Name:	Not reported
Property Owner Agent:	Not reported
Property Owner Company:	Northstar CG, LP (ABCN00001222)
Property Owner Address:	Not reported
Property Owner City:	Not reported
Property Owner State:	Not reported
Property Owner Zip4:	Not reported
Property Owner Phone:	Not reported
Job Site Room:	Not reported
Facility Age:	Not reported
Facility Size:	Not reported
Facility Remodel:	Not reported
Facility Demo:	Not reported
Facility Repair:	Not reported
Facility Maint:	Not reported
Removed:	Not reported
Encapsulated:	Not reported
Quantity Sq Ft:	Not reported
Fireproofing:	Not reported
Popcorn Ceiling:	Not reported
CAB:	Not reported
Sheet Vinyl:	Not reported
Asbestos Paper:	Not reported
Boiler Insulation:	Not reported
Duct Paper:	Not reported
VAT:	Not reported
Roofing:	Not reported
Sq Ft Other:	Not reported
Sq Ft Other Text:	Not reported
Quantity Lin Ft:	Not reported
Mag Pipe Insulation:	Not reported
Air Cell Pipe Insulation:	Not reported
Ducting Insulation:	Not reported
Cement Asbestos Pipe:	Not reported
Mudded Pipe Insulation:	Not reported
Duct Tape:	Not reported
Lin Ft Other1:	Not reported
Lin Ft Other1 Text:	Not reported
Lin Ft Other2:	Not reported

DRAFT

KINDRED HOSPITAL FIRST HILL (Continued) **S123096149**

Lin Ft Other2 Text:	Not reported
Indoors:	Not reported
Outdoors:	Not reported
Neg Pres Enclosure:	Not reported
Glove Bag:	Not reported
Mini Enclosure:	Not reported
Critical Barriers:	Not reported
Wrap And Cut:	Not reported
Wet Methods:	Not reported
HEPA Vacuum:	Not reported
MANUALMETHODS :	Not reported
Other CM1:	Not reported
Other CM1 Text:	Not reported
Other CM2:	Not reported
Other CM2 Text:	Not reported
Half Mask APR:	Not reported
Full Face APR:	Not reported
PAPR:	Not reported
Type C Continuous:	Not reported
Type C Pressure:	Not reported
Other Resp Pro:	Not reported
Other Resp Pro Text:	Not reported
Comments:	Not reported
Date Time Submitted:	Not reported
Submitter IP Address:	Not reported
Region:	2
UBI:	602614420
Notice type:	Initial
Project Type:	Fire Proofing, Other linear footage, Other Square Footage, Popcorn Ceiling, Roofing, Vinyl Asbestos Tile
Supervisor:	Juan G Gonzalez ()
Supervisor Phone:	Not reported
Certificate Status:	ACTIVE
Name:	Not reported
Address:	1334 TERRY AVE.
City,State,Zip:	SEATTLE, WA
Facility Type:	Not reported
Parent ID:	Not reported
Form ID:	45393##1222Nupre972286
Notice Date:	01/19/2011
Start Date:	03/08/2010
Completion Date:	02/28/2011
Initial:	Not reported
Amended:	Not reported
On Hold:	Not reported
Off Hold:	Not reported
Emergency:	Not reported
Site Hours Start:	Not reported
Site Hours End:	Not reported
Sunday:	Not reported
Monday:	Not reported
Tuesday:	Not reported
Wednesday:	Not reported
Thursday:	Not reported
Friday:	Not reported
Saturday:	Not reported

DRAFT

KINDRED HOSPITAL FIRST HILL (Continued) **S123096149**

Contractor ID:	Not reported
Phone:	Not reported
Job Site CAS:	Not reported
Project Form Email:	Not reported
Property Owner Name:	Not reported
Property Owner Agent:	Not reported
Property Owner Company:	Northstar CG, LP (ABCN00001222)
Property Owner Address:	Not reported
Property Owner City:	Not reported
Property Owner State:	Not reported
Property Owner Zip4:	Not reported
Property Owner Phone:	Not reported
Job Site Room:	Not reported
Facility Age:	Not reported
Facility Size:	Not reported
Facility Remodel:	Not reported
Facility Demo:	Not reported
Facility Repair:	Not reported
Facility Maint:	Not reported
Removed:	Not reported
Encapsulated:	Not reported
Quantity Sq Ft:	Not reported
Fireproofing:	Not reported
Popcorn Ceiling:	Not reported
CAB:	Not reported
Sheet Vinyl:	Not reported
Asbestos Paper:	Not reported
Boiler Insulation:	Not reported
Duct Paper:	Not reported
VAT:	Not reported
Roofing:	Not reported
Sq Ft Other:	Not reported
Sq Ft Other Text:	Not reported
Quantity Lin Ft:	Not reported
Mag Pipe Insulation:	Not reported
Air Cell Pipe Insulation:	Not reported
Ducting Insulation:	Not reported
Cement Asbestos Pipe:	Not reported
Mudded Pipe Insulation:	Not reported
Duct Tape:	Not reported
Lin Ft Other1:	Not reported
Lin Ft Other1 Text:	Not reported
Lin Ft Other2:	Not reported
Lin Ft Other2 Text:	Not reported
Indoors:	Not reported
Outdoors:	Not reported
Neg Pres Enclosure:	Not reported
Glove Bag:	Not reported
Mini Enclosure:	Not reported
Critical Barriers:	Not reported
Wrap And Cut:	Not reported
Wet Methods:	Not reported
HEPA Vacuum:	Not reported
MANUALMETHODS :	Not reported
Other CM1:	Not reported
Other CM1 Text:	Not reported
Other CM2:	Not reported

DRAFT

KINDRED HOSPITAL FIRST HILL (Continued) **S123096149**

Other CM2 Text:	Not reported
Half Mask APR:	Not reported
Full Face APR:	Not reported
PAPR:	Not reported
Type C Continuous:	Not reported
Type C Pressure:	Not reported
Other Resp Pro:	Not reported
Other Resp Pro Text:	Not reported
Comments:	Not reported
Date Time Submitted:	Not reported
Submitter IP Address:	Not reported
Region:	2
UBI:	602614420
Notice type:	Initial
Project Type:	Other Square Footage
Supervisor:	Bob Franklin ()
Supervisor Phone:	Not reported
Certificate Status:	ACTIVE
Name:	Not reported
Address:	1334 TERRY AVE.
City,State,Zip:	SEATTLE, WA
Facility Type:	Not reported
Parent ID:	Not reported
Form ID:	44429##1222Nupre415498
Notice Date:	12/13/2010
Start Date:	03/08/2010
Completion Date:	12/31/2010
Initial:	Not reported
Amended:	Not reported
On Hold:	Not reported
Off Hold:	Not reported
Emergency:	Not reported
Site Hours Start:	Not reported
Site Hours End:	Not reported
Sunday:	Not reported
Monday:	Not reported
Tuesday:	Not reported
Wednesday:	Not reported
Thursday:	Not reported
Friday:	Not reported
Saturday:	Not reported
Contractor ID:	Not reported
Phone:	Not reported
Job Site CAS:	Not reported
Project Form Email:	Not reported
Property Owner Name:	Not reported
Property Owner Agent:	Not reported
Property Owner Company:	Northstar CG, LP (ABCN00001222)
Property Owner Address:	Not reported
Property Owner City:	Not reported
Property Owner State:	Not reported
Property Owner Zip4:	Not reported
Property Owner Phone:	Not reported
Job Site Room:	Not reported
Facility Age:	Not reported
Facility Size:	Not reported

DRAFT

KINDRED HOSPITAL FIRST HILL (Continued) **S123096149**

Facility Remodel:	Not reported
Facility Demo:	Not reported
Facility Repair:	Not reported
Facility Maint:	Not reported
Removed:	Not reported
Encapsulated:	Not reported
Quantity Sq Ft:	Not reported
Fireproofing:	Not reported
Popcorn Ceiling:	Not reported
CAB:	Not reported
Sheet Vinyl:	Not reported
Asbestos Paper:	Not reported
Boiler Insulation:	Not reported
Duct Paper:	Not reported
VAT:	Not reported
Roofing:	Not reported
Sq Ft Other:	Not reported
Sq Ft Other Text:	Not reported
Quantity Lin Ft:	Not reported
Mag Pipe Insulation:	Not reported
Air Cell Pipe Insulation:	Not reported
Ducting Insulation:	Not reported
Cement Asbestos Pipe:	Not reported
Mudded Pipe Insulation:	Not reported
Duct Tape:	Not reported
Lin Ft Other1:	Not reported
Lin Ft Other1 Text:	Not reported
Lin Ft Other2:	Not reported
Lin Ft Other2 Text:	Not reported
Indoors:	Not reported
Outdoors:	Not reported
Neg Pres Enclosure:	Not reported
Glove Bag:	Not reported
Mini Enclosure:	Not reported
Critical Barriers:	Not reported
Wrap And Cut:	Not reported
Wet Methods:	Not reported
HEPA Vacuum:	Not reported
MANUALMETHODS :	Not reported
Other CM1:	Not reported
Other CM1 Text:	Not reported
Other CM2:	Not reported
Other CM2 Text:	Not reported
Half Mask APR:	Not reported
Full Face APR:	Not reported
PAPR:	Not reported
Type C Continuous:	Not reported
Type C Pressure:	Not reported
Other Resp Pro:	Not reported
Other Resp Pro Text:	Not reported
Comments:	Not reported
Date Time Submitted:	Not reported
Submitter IP Address:	Not reported
Region:	2
UBI:	602614420
Notice type:	Initial
Project Type:	Other Square Footage

DRAFT

KINDRED HOSPITAL FIRST HILL (Continued) **S123096149**

Supervisor:	Joe Campos ()
Supervisor Phone:	Not reported
Certificate Status:	ACTIVE
Name:	Not reported
Address:	1334 TERRY AVE.
City,State,Zip:	SEATTLE, WA
Facility Type:	Not reported
Parent ID:	Not reported
Form ID:	36640##1222Nupre755201
Notice Date:	03/22/2010
Start Date:	03/08/2010
Completion Date:	06/30/2010
Initial:	Not reported
Amended:	Not reported
On Hold:	Not reported
Off Hold:	Not reported
Emergency:	Not reported
Site Hours Start:	Not reported
Site Hours End:	Not reported
Sunday:	Not reported
Monday:	Not reported
Tuesday:	Not reported
Wednesday:	Not reported
Thursday:	Not reported
Friday:	Not reported
Saturday:	Not reported
Contractor ID:	Not reported
Phone:	Not reported
Job Site CAS:	Not reported
Project Form Email:	Not reported
Property Owner Name:	Not reported
Property Owner Agent:	Not reported
Property Owner Company:	Northstar CG, LP (ABCN00001222)
Property Owner Address:	Not reported
Property Owner City:	Not reported
Property Owner State:	Not reported
Property Owner Zip4:	Not reported
Property Owner Phone:	Not reported
Job Site Room:	Not reported
Facility Age:	Not reported
Facility Size:	Not reported
Facility Remodel:	Not reported
Facility Demo:	Not reported
Facility Repair:	Not reported
Facility Maint:	Not reported
Removed:	Not reported
Encapsulated:	Not reported
Quantity Sq Ft:	Not reported
Fireproofing:	Not reported
Popcorn Ceiling:	Not reported
CAB:	Not reported
Sheet Vinyl:	Not reported
Asbestos Paper:	Not reported
Boiler Insulation:	Not reported
Duct Paper:	Not reported
VAT:	Not reported

DRAFT

KINDRED HOSPITAL FIRST HILL (Continued) **S123096149**

Roofing:	Not reported
Sq Ft Other:	Not reported
Sq Ft Other Text:	Not reported
Quantity Lin Ft:	Not reported
Mag Pipe Insulation:	Not reported
Air Cell Pipe Insulation:	Not reported
Ducting Insulation:	Not reported
Cement Asbestos Pipe:	Not reported
Mudded Pipe Insulation:	Not reported
Duct Tape:	Not reported
Lin Ft Other1:	Not reported
Lin Ft Other1 Text:	Not reported
Lin Ft Other2:	Not reported
Lin Ft Other2 Text:	Not reported
Indoors:	Not reported
Outdoors:	Not reported
Neg Pres Enclosure:	Not reported
Glove Bag:	Not reported
Mini Enclosure:	Not reported
Critical Barriers:	Not reported
Wrap And Cut:	Not reported
Wet Methods:	Not reported
HEPA Vacuum:	Not reported
MANUALMETHODS :	Not reported
Other CM1:	Not reported
Other CM1 Text:	Not reported
Other CM2:	Not reported
Other CM2 Text:	Not reported
Half Mask APR:	Not reported
Full Face APR:	Not reported
PAPR:	Not reported
Type C Continuous:	Not reported
Type C Pressure:	Not reported
Other Resp Pro:	Not reported
Other Resp Pro Text:	Not reported
Comments:	Not reported
Date Time Submitted:	Not reported
Submitter IP Address:	Not reported
Region:	2
UBI:	602614420
Notice type:	Initial
Project Type:	Fire Proofing, Other linear footage, Other Square Footage, Popcorn Ceiling, Roofing, Vinyl Asbestos Tile
Supervisor:	Bob Franklin ()
Supervisor Phone:	Not reported
Certificate Status:	ACTIVE
Name:	Not reported
Address:	1334 TERRY AVE.
City,State,Zip:	SEATTLE, WA
Facility Type:	Not reported
Parent ID:	Not reported
Form ID:	42215##1222Nupre960287
Notice Date:	09/27/2010
Start Date:	03/08/2010
Completion Date:	12/31/2010
Initial:	Not reported

DRAFT

KINDRED HOSPITAL FIRST HILL (Continued) **S123096149**

Amended:	Not reported
On Hold:	Not reported
Off Hold:	Not reported
Emergency:	Not reported
Site Hours Start:	Not reported
Site Hours End:	Not reported
Sunday:	Not reported
Monday:	Not reported
Tuesday:	Not reported
Wednesday:	Not reported
Thursday:	Not reported
Friday:	Not reported
Saturday:	Not reported
Contractor ID:	Not reported
Phone:	Not reported
Job Site CAS:	Not reported
Project Form Email:	Not reported
Property Owner Name:	Not reported
Property Owner Agent:	Not reported
Property Owner Company:	Northstar CG, LP (ABCN00001222)
Property Owner Address:	Not reported
Property Owner City:	Not reported
Property Owner State:	Not reported
Property Owner Zip4:	Not reported
Property Owner Phone:	Not reported
Job Site Room:	Not reported
Facility Age:	Not reported
Facility Size:	Not reported
Facility Remodel:	Not reported
Facility Demo:	Not reported
Facility Repair:	Not reported
Facility Maint:	Not reported
Removed:	Not reported
Encapsulated:	Not reported
Quantity Sq Ft:	Not reported
Fireproofing:	Not reported
Popcorn Ceiling:	Not reported
CAB:	Not reported
Sheet Vinyl:	Not reported
Asbestos Paper:	Not reported
Boiler Insulation:	Not reported
Duct Paper:	Not reported
VAT:	Not reported
Roofing:	Not reported
Sq Ft Other:	Not reported
Sq Ft Other Text:	Not reported
Quantity Lin Ft:	Not reported
Mag Pipe Insulation:	Not reported
Air Cell Pipe Insulation:	Not reported
Ducting Insulation:	Not reported
Cement Asbestos Pipe:	Not reported
Mudded Pipe Insulation:	Not reported
Duct Tape:	Not reported
Lin Ft Other1:	Not reported
Lin Ft Other1 Text:	Not reported
Lin Ft Other2:	Not reported
Lin Ft Other2 Text:	Not reported

DRAFT

KINDRED HOSPITAL FIRST HILL (Continued) **S123096149**

Indoors:	Not reported
Outdoors:	Not reported
Neg Pres Enclosure:	Not reported
Glove Bag:	Not reported
Mini Enclosure:	Not reported
Critical Barriers:	Not reported
Wrap And Cut:	Not reported
Wet Methods:	Not reported
HEPA Vacuum:	Not reported
MANUALMETHODS :	Not reported
Other CM1:	Not reported
Other CM1 Text:	Not reported
Other CM2:	Not reported
Other CM2 Text:	Not reported
Half Mask APR:	Not reported
Full Face APR:	Not reported
PAPR:	Not reported
Type C Continuous:	Not reported
Type C Pressure:	Not reported
Other Resp Pro:	Not reported
Other Resp Pro Text:	Not reported
Comments:	Not reported
Date Time Submitted:	Not reported
Submitter IP Address:	Not reported
Region:	2
UBI:	602614420
Notice type:	Initial
Project Type:	Fire Proofing, Other linear footage, Other Square Footage, Popcorn Ceiling, Roofing, Vinyl Asbestos Tile
Supervisor:	Bob Franklin ()
Supervisor Phone:	Not reported
Certificate Status:	ACTIVE
Name:	Not reported
Address:	1334 TERRY AVE.
City,State,Zip:	SEATTLE, WA
Facility Type:	Not reported
Parent ID:	Not reported
Form ID:	41940##1222Nupre019924
Notice Date:	09/16/2010
Start Date:	03/08/2010
Completion Date:	12/31/2010
Initial:	Not reported
Amended:	Not reported
On Hold:	Not reported
Off Hold:	Not reported
Emergency:	Not reported
Site Hours Start:	Not reported
Site Hours End:	Not reported
Sunday:	Not reported
Monday:	Not reported
Tuesday:	Not reported
Wednesday:	Not reported
Thursday:	Not reported
Friday:	Not reported
Saturday:	Not reported
Contractor ID:	Not reported

DRAFT

KINDRED HOSPITAL FIRST HILL (Continued) **S123096149**

Phone:	Not reported
Job Site CAS:	Not reported
Project Form Email:	Not reported
Property Owner Name:	Not reported
Property Owner Agent:	Not reported
Property Owner Company:	Northstar CG, LP (ABCN00001222)
Property Owner Address:	Not reported
Property Owner City:	Not reported
Property Owner State:	Not reported
Property Owner Zip4:	Not reported
Property Owner Phone:	Not reported
Job Site Room:	Not reported
Facility Age:	Not reported
Facility Size:	Not reported
Facility Remodel:	Not reported
Facility Demo:	Not reported
Facility Repair:	Not reported
Facility Maint:	Not reported
Removed:	Not reported
Encapsulated:	Not reported
Quantity Sq Ft:	Not reported
Fireproofing:	Not reported
Popcorn Ceiling:	Not reported
CAB:	Not reported
Sheet Vinyl:	Not reported
Asbestos Paper:	Not reported
Boiler Insulation:	Not reported
Duct Paper:	Not reported
VAT:	Not reported
Roofing:	Not reported
Sq Ft Other:	Not reported
Sq Ft Other Text:	Not reported
Quantity Lin Ft:	Not reported
Mag Pipe Insulation:	Not reported
Air Cell Pipe Insulation:	Not reported
Ducting Insulation:	Not reported
Cement Asbestos Pipe:	Not reported
Mudded Pipe Insulation:	Not reported
Duct Tape:	Not reported
Lin Ft Other1:	Not reported
Lin Ft Other1 Text:	Not reported
Lin Ft Other2:	Not reported
Lin Ft Other2 Text:	Not reported
Indoors:	Not reported
Outdoors:	Not reported
Neg Pres Enclosure:	Not reported
Glove Bag:	Not reported
Mini Enclosure:	Not reported
Critical Barriers:	Not reported
Wrap And Cut:	Not reported
Wet Methods:	Not reported
HEPA Vacuum:	Not reported
MANUALMETHODS :	Not reported
Other CM1:	Not reported
Other CM1 Text:	Not reported
Other CM2:	Not reported
Other CM2 Text:	Not reported

DRAFT

KINDRED HOSPITAL FIRST HILL (Continued) **S123096149**

Half Mask APR:	Not reported
Full Face APR:	Not reported
PAPR:	Not reported
Type C Continuous:	Not reported
Type C Pressure:	Not reported
Other Resp Pro:	Not reported
Other Resp Pro Text:	Not reported
Comments:	Not reported
Date Time Submitted:	Not reported
Submitter IP Address:	Not reported
Region:	2
UBI:	602614420
Notice type:	Initial
Project Type:	Fire Proofing, Other linear footage, Other Square Footage, Popcorn Ceiling, Roofing, Vinyl Asbestos Tile
Supervisor:	Scott Clewis ()
Supervisor Phone:	Not reported
Certificate Status:	ACTIVE
Name:	Not reported
Address:	1334 TERRY AVE.
City,State,Zip:	SEATTLE, WA
Facility Type:	Not reported
Parent ID:	Not reported
Form ID:	44779##1222Nupre411710
Notice Date:	12/23/2010
Start Date:	03/08/2010
Completion Date:	02/28/2011
Initial:	Not reported
Amended:	Not reported
On Hold:	Not reported
Off Hold:	Not reported
Emergency:	Not reported
Site Hours Start:	Not reported
Site Hours End:	Not reported
Sunday:	Not reported
Monday:	Not reported
Tuesday:	Not reported
Wednesday:	Not reported
Thursday:	Not reported
Friday:	Not reported
Saturday:	Not reported
Contractor ID:	Not reported
Phone:	Not reported
Job Site CAS:	Not reported
Project Form Email:	Not reported
Property Owner Name:	Not reported
Property Owner Agent:	Not reported
Property Owner Company:	Northstar CG, LP (ABCN00001222)
Property Owner Address:	Not reported
Property Owner City:	Not reported
Property Owner State:	Not reported
Property Owner Zip4:	Not reported
Property Owner Phone:	Not reported
Job Site Room:	Not reported
Facility Age:	Not reported
Facility Size:	Not reported

DRAFT

KINDRED HOSPITAL FIRST HILL (Continued) **S123096149**

Facility Remodel:	Not reported
Facility Demo:	Not reported
Facility Repair:	Not reported
Facility Maint:	Not reported
Removed:	Not reported
Encapsulated:	Not reported
Quantity Sq Ft:	Not reported
Fireproofing:	Not reported
Popcorn Ceiling:	Not reported
CAB:	Not reported
Sheet Vinyl:	Not reported
Asbestos Paper:	Not reported
Boiler Insulation:	Not reported
Duct Paper:	Not reported
VAT:	Not reported
Roofing:	Not reported
Sq Ft Other:	Not reported
Sq Ft Other Text:	Not reported
Quantity Lin Ft:	Not reported
Mag Pipe Insulation:	Not reported
Air Cell Pipe Insulation:	Not reported
Ducting Insulation:	Not reported
Cement Asbestos Pipe:	Not reported
Mudded Pipe Insulation:	Not reported
Duct Tape:	Not reported
Lin Ft Other1:	Not reported
Lin Ft Other1 Text:	Not reported
Lin Ft Other2:	Not reported
Lin Ft Other2 Text:	Not reported
Indoors:	Not reported
Outdoors:	Not reported
Neg Pres Enclosure:	Not reported
Glove Bag:	Not reported
Mini Enclosure:	Not reported
Critical Barriers:	Not reported
Wrap And Cut:	Not reported
Wet Methods:	Not reported
HEPA Vacuum:	Not reported
MANUALMETHODS :	Not reported
Other CM1:	Not reported
Other CM1 Text:	Not reported
Other CM2:	Not reported
Other CM2 Text:	Not reported
Half Mask APR:	Not reported
Full Face APR:	Not reported
PAPR:	Not reported
Type C Continuous:	Not reported
Type C Pressure:	Not reported
Other Resp Pro:	Not reported
Other Resp Pro Text:	Not reported
Comments:	Not reported
Date Time Submitted:	Not reported
Submitter IP Address:	Not reported
Region:	2
UBI:	602614420
Notice type:	Initial
Project Type:	Other Square Footage

DRAFT

KINDRED HOSPITAL FIRST HILL (Continued) **S123096149**

Supervisor:	Joe Campos ()
Supervisor Phone:	Not reported
Certificate Status:	ACTIVE
Name:	Not reported
Address:	1334 TERRY AVE.
City,State,Zip:	SEATTLE, WA
Facility Type:	Not reported
Parent ID:	Not reported
Form ID:	42377##1222Nupre854143
Notice Date:	09/30/2010
Start Date:	03/08/2010
Completion Date:	12/31/2010
Initial:	Not reported
Amended:	Not reported
On Hold:	Not reported
Off Hold:	Not reported
Emergency:	Not reported
Site Hours Start:	Not reported
Site Hours End:	Not reported
Sunday:	Not reported
Monday:	Not reported
Tuesday:	Not reported
Wednesday:	Not reported
Thursday:	Not reported
Friday:	Not reported
Saturday:	Not reported
Contractor ID:	Not reported
Phone:	Not reported
Job Site CAS:	Not reported
Project Form Email:	Not reported
Property Owner Name:	Not reported
Property Owner Agent:	Not reported
Property Owner Company:	Northstar CG, LP (ABCN00001222)
Property Owner Address:	Not reported
Property Owner City:	Not reported
Property Owner State:	Not reported
Property Owner Zip4:	Not reported
Property Owner Phone:	Not reported
Job Site Room:	Not reported
Facility Age:	Not reported
Facility Size:	Not reported
Facility Remodel:	Not reported
Facility Demo:	Not reported
Facility Repair:	Not reported
Facility Maint:	Not reported
Removed:	Not reported
Encapsulated:	Not reported
Quantity Sq Ft:	Not reported
Fireproofing:	Not reported
Popcorn Ceiling:	Not reported
CAB:	Not reported
Sheet Vinyl:	Not reported
Asbestos Paper:	Not reported
Boiler Insulation:	Not reported
Duct Paper:	Not reported
VAT:	Not reported

DRAFT

KINDRED HOSPITAL FIRST HILL (Continued) **S123096149**

Roofing:	Not reported
Sq Ft Other:	Not reported
Sq Ft Other Text:	Not reported
Quantity Lin Ft:	Not reported
Mag Pipe Insulation:	Not reported
Air Cell Pipe Insulation:	Not reported
Ducting Insulation:	Not reported
Cement Asbestos Pipe:	Not reported
Mudded Pipe Insulation:	Not reported
Duct Tape:	Not reported
Lin Ft Other1:	Not reported
Lin Ft Other1 Text:	Not reported
Lin Ft Other2:	Not reported
Lin Ft Other2 Text:	Not reported
Indoors:	Not reported
Outdoors:	Not reported
Neg Pres Enclosure:	Not reported
Glove Bag:	Not reported
Mini Enclosure:	Not reported
Critical Barriers:	Not reported
Wrap And Cut:	Not reported
Wet Methods:	Not reported
HEPA Vacuum:	Not reported
MANUALMETHODS :	Not reported
Other CM1:	Not reported
Other CM1 Text:	Not reported
Other CM2:	Not reported
Other CM2 Text:	Not reported
Half Mask APR:	Not reported
Full Face APR:	Not reported
PAPR:	Not reported
Type C Continuous:	Not reported
Type C Pressure:	Not reported
Other Resp Pro:	Not reported
Other Resp Pro Text:	Not reported
Comments:	Not reported
Date Time Submitted:	Not reported
Submitter IP Address:	Not reported
Region:	2
UBI:	602614420
Notice type:	Initial
Project Type:	Fire Proofing, Other linear footage, Other Square Footage, Popcorn Ceiling, Roofing, Vinyl Asbestos Tile
Supervisor:	Juan Gonzalez ()
Supervisor Phone:	Not reported
Certificate Status:	ACTIVE
Name:	Not reported
Address:	1334 TERRY AVE.
City,State,Zip:	SEATTLE, WA
Facility Type:	Not reported
Parent ID:	Not reported
Form ID:	36267##1222Nupre611070
Notice Date:	03/05/2010
Start Date:	03/08/2010
Completion Date:	06/30/2010
Initial:	Not reported

DRAFT

KINDRED HOSPITAL FIRST HILL (Continued) **S123096149**

Amended:	Not reported
On Hold:	Not reported
Off Hold:	Not reported
Emergency:	Not reported
Site Hours Start:	Not reported
Site Hours End:	Not reported
Sunday:	Not reported
Monday:	Not reported
Tuesday:	Not reported
Wednesday:	Not reported
Thursday:	Not reported
Friday:	Not reported
Saturday:	Not reported
Contractor ID:	Not reported
Phone:	Not reported
Job Site CAS:	Not reported
Project Form Email:	Not reported
Property Owner Name:	Not reported
Property Owner Agent:	Not reported
Property Owner Company:	Northstar CG, LP (ABCN00001222)
Property Owner Address:	Not reported
Property Owner City:	Not reported
Property Owner State:	Not reported
Property Owner Zip4:	Not reported
Property Owner Phone:	Not reported
Job Site Room:	Not reported
Facility Age:	Not reported
Facility Size:	Not reported
Facility Remodel:	Not reported
Facility Demo:	Not reported
Facility Repair:	Not reported
Facility Maint:	Not reported
Removed:	Not reported
Encapsulated:	Not reported
Quantity Sq Ft:	Not reported
Fireproofing:	Not reported
Popcorn Ceiling:	Not reported
CAB:	Not reported
Sheet Vinyl:	Not reported
Asbestos Paper:	Not reported
Boiler Insulation:	Not reported
Duct Paper:	Not reported
VAT:	Not reported
Roofing:	Not reported
Sq Ft Other:	Not reported
Sq Ft Other Text:	Not reported
Quantity Lin Ft:	Not reported
Mag Pipe Insulation:	Not reported
Air Cell Pipe Insulation:	Not reported
Ducting Insulation:	Not reported
Cement Asbestos Pipe:	Not reported
Mudded Pipe Insulation:	Not reported
Duct Tape:	Not reported
Lin Ft Other1:	Not reported
Lin Ft Other1 Text:	Not reported
Lin Ft Other2:	Not reported
Lin Ft Other2 Text:	Not reported

DRAFT

KINDRED HOSPITAL FIRST HILL (Continued) **S123096149**

Indoors:	Not reported
Outdoors:	Not reported
Neg Pres Enclosure:	Not reported
Glove Bag:	Not reported
Mini Enclosure:	Not reported
Critical Barriers:	Not reported
Wrap And Cut:	Not reported
Wet Methods:	Not reported
HEPA Vacuum:	Not reported
MANUALMETHODS :	Not reported
Other CM1:	Not reported
Other CM1 Text:	Not reported
Other CM2:	Not reported
Other CM2 Text:	Not reported
Half Mask APR:	Not reported
Full Face APR:	Not reported
PAPR:	Not reported
Type C Continuous:	Not reported
Type C Pressure:	Not reported
Other Resp Pro:	Not reported
Other Resp Pro Text:	Not reported
Comments:	Not reported
Date Time Submitted:	Not reported
Submitter IP Address:	Not reported
Region:	2
UBI:	602614420
Notice type:	Initial
Project Type:	Other linear footage, Other Square Footage, Popcorn Ceiling, Roofing, Vinyl Asbestos Tile
Supervisor:	Bob Franklin ()
Supervisor Phone:	Not reported
Certificate Status:	ACTIVE

Name:	Not reported
Address:	1334 TERRY AVE.
City,State,Zip:	SEATTLE, WA
Facility Type:	Not reported
Parent ID:	Not reported
Form ID:	45799##1222Nupre933132
Notice Date:	02/03/2011
Start Date:	03/08/2010
Completion Date:	02/28/2011
Initial:	Not reported
Amended:	Not reported
On Hold:	Not reported
Off Hold:	Not reported
Emergency:	Not reported
Site Hours Start:	Not reported
Site Hours End:	Not reported
Sunday:	Not reported
Monday:	Not reported
Tuesday:	Not reported
Wednesday:	Not reported
Thursday:	Not reported
Friday:	Not reported
Saturday:	Not reported
Contractor ID:	Not reported

DRAFT

KINDRED HOSPITAL FIRST HILL (Continued) **S123096149**

Phone:	Not reported
Job Site CAS:	Not reported
Project Form Email:	Not reported
Property Owner Name:	Not reported
Property Owner Agent:	Not reported
Property Owner Company:	Northstar CG, LP (ABCN00001222)
Property Owner Address:	Not reported
Property Owner City:	Not reported
Property Owner State:	Not reported
Property Owner Zip4:	Not reported
Property Owner Phone:	Not reported
Job Site Room:	Not reported
Facility Age:	Not reported
Facility Size:	Not reported
Facility Remodel:	Not reported
Facility Demo:	Not reported
Facility Repair:	Not reported
Facility Maint:	Not reported
Removed:	Not reported
Encapsulated:	Not reported
Quantity Sq Ft:	Not reported
Fireproofing:	Not reported
Popcorn Ceiling:	Not reported
CAB:	Not reported
Sheet Vinyl:	Not reported
Asbestos Paper:	Not reported
Boiler Insulation:	Not reported
Duct Paper:	Not reported
VAT:	Not reported
Roofing:	Not reported
Sq Ft Other:	Not reported
Sq Ft Other Text:	Not reported
Quantity Lin Ft:	Not reported
Mag Pipe Insulation:	Not reported
Air Cell Pipe Insulation:	Not reported
Ducting Insulation:	Not reported
Cement Asbestos Pipe:	Not reported
Mudded Pipe Insulation:	Not reported
Duct Tape:	Not reported
Lin Ft Other1:	Not reported
Lin Ft Other1 Text:	Not reported
Lin Ft Other2:	Not reported
Lin Ft Other2 Text:	Not reported
Indoors:	Not reported
Outdoors:	Not reported
Neg Pres Enclosure:	Not reported
Glove Bag:	Not reported
Mini Enclosure:	Not reported
Critical Barriers:	Not reported
Wrap And Cut:	Not reported
Wet Methods:	Not reported
HEPA Vacuum:	Not reported
MANUALMETHODS :	Not reported
Other CM1:	Not reported
Other CM1 Text:	Not reported
Other CM2:	Not reported
Other CM2 Text:	Not reported

DRAFT

KINDRED HOSPITAL FIRST HILL (Continued) **S123096149**

Half Mask APR:	Not reported
Full Face APR:	Not reported
PAPR:	Not reported
Type C Continuous:	Not reported
Type C Pressure:	Not reported
Other Resp Pro:	Not reported
Other Resp Pro Text:	Not reported
Comments:	Not reported
Date Time Submitted:	Not reported
Submitter IP Address:	Not reported
Region:	2
UBI:	602614420
Notice type:	Initial
Project Type:	Other Square Footage
Supervisor:	Doug White ()
Supervisor Phone:	Not reported
Certificate Status:	ACTIVE
Name:	Not reported
Address:	1334 TERRY AVE.
City,State,Zip:	SEATTLE, WA
Facility Type:	Not reported
Parent ID:	Not reported
Form ID:	39831##1222Nupre273702
Notice Date:	07/09/2010
Start Date:	03/08/2010
Completion Date:	09/30/2010
Initial:	Not reported
Amended:	Not reported
On Hold:	Not reported
Off Hold:	Not reported
Emergency:	Not reported
Site Hours Start:	Not reported
Site Hours End:	Not reported
Sunday:	Not reported
Monday:	Not reported
Tuesday:	Not reported
Wednesday:	Not reported
Thursday:	Not reported
Friday:	Not reported
Saturday:	Not reported
Contractor ID:	Not reported
Phone:	Not reported
Job Site CAS:	Not reported
Project Form Email:	Not reported
Property Owner Name:	Not reported
Property Owner Agent:	Not reported
Property Owner Company:	Northstar CG, LP (ABCN00001222)
Property Owner Address:	Not reported
Property Owner City:	Not reported
Property Owner State:	Not reported
Property Owner Zip4:	Not reported
Property Owner Phone:	Not reported
Job Site Room:	Not reported
Facility Age:	Not reported
Facility Size:	Not reported
Facility Remodel:	Not reported

DRAFT

KINDRED HOSPITAL FIRST HILL (Continued) **S123096149**

Facility Demo:	Not reported
Facility Repair:	Not reported
Facility Maint:	Not reported
Removed:	Not reported
Encapsulated:	Not reported
Quantity Sq Ft:	Not reported
Fireproofing:	Not reported
Popcorn Ceiling:	Not reported
CAB:	Not reported
Sheet Vinyl:	Not reported
Asbestos Paper:	Not reported
Boiler Insulation:	Not reported
Duct Paper:	Not reported
VAT:	Not reported
Roofing:	Not reported
Sq Ft Other:	Not reported
Sq Ft Other Text:	Not reported
Quantity Lin Ft:	Not reported
Mag Pipe Insulation:	Not reported
Air Cell Pipe Insulation:	Not reported
Ducting Insulation:	Not reported
Cement Asbestos Pipe:	Not reported
Mudded Pipe Insulation:	Not reported
Duct Tape:	Not reported
Lin Ft Other1:	Not reported
Lin Ft Other1 Text:	Not reported
Lin Ft Other2:	Not reported
Lin Ft Other2 Text:	Not reported
Indoors:	Not reported
Outdoors:	Not reported
Neg Pres Enclosure:	Not reported
Glove Bag:	Not reported
Mini Enclosure:	Not reported
Critical Barriers:	Not reported
Wrap And Cut:	Not reported
Wet Methods:	Not reported
HEPA Vacuum:	Not reported
MANUALMETHODS :	Not reported
Other CM1:	Not reported
Other CM1 Text:	Not reported
Other CM2:	Not reported
Other CM2 Text:	Not reported
Half Mask APR:	Not reported
Full Face APR:	Not reported
PAPR:	Not reported
Type C Continuous:	Not reported
Type C Pressure:	Not reported
Other Resp Pro:	Not reported
Other Resp Pro Text:	Not reported
Comments:	Not reported
Date Time Submitted:	Not reported
Submitter IP Address:	Not reported
Region:	2
UBI:	602614420
Notice type:	Initial
Project Type:	Fire Proofing, Other linear footage, Other Square Footage, Popcorn Ceiling, Roofing, Vinyl Asbestos Tile

DRAFT

KINDRED HOSPITAL FIRST HILL (Continued) **S123096149**

Supervisor:	Juan G Gonzalez ()
Supervisor Phone:	Not reported
Certificate Status:	ACTIVE
Name:	Not reported
Address:	1334 TERRY AVENUE
City,State,Zip:	SEATTLE, WA
Facility Type:	Not reported
Parent ID:	Not reported
Form ID:	26932##1222Nupre602617
Notice Date:	02/26/2009
Start Date:	06/09/2008
Completion Date:	12/31/2009
Initial:	Not reported
Amended:	Not reported
On Hold:	Not reported
Off Hold:	Not reported
Emergency:	Not reported
Site Hours Start:	Not reported
Site Hours End:	Not reported
Sunday:	Not reported
Monday:	Not reported
Tuesday:	Not reported
Wednesday:	Not reported
Thursday:	Not reported
Friday:	Not reported
Saturday:	Not reported
Contractor ID:	Not reported
Phone:	Not reported
Job Site CAS:	Not reported
Project Form Email:	Not reported
Property Owner Name:	Not reported
Property Owner Agent:	Not reported
Property Owner Company:	Northstar CG, LP (ABCN00001222)
Property Owner Address:	Not reported
Property Owner City:	Not reported
Property Owner State:	Not reported
Property Owner Zip4:	Not reported
Property Owner Phone:	Not reported
Job Site Room:	Not reported
Facility Age:	Not reported
Facility Size:	Not reported
Facility Remodel:	Not reported
Facility Demo:	Not reported
Facility Repair:	Not reported
Facility Maint:	Not reported
Removed:	Not reported
Encapsulated:	Not reported
Quantity Sq Ft:	Not reported
Fireproofing:	Not reported
Popcorn Ceiling:	Not reported
CAB:	Not reported
Sheet Vinyl:	Not reported
Asbestos Paper:	Not reported
Boiler Insulation:	Not reported
Duct Paper:	Not reported
VAT:	Not reported

DRAFT

KINDRED HOSPITAL FIRST HILL (Continued) **S123096149**

Roofing:	Not reported
Sq Ft Other:	Not reported
Sq Ft Other Text:	Not reported
Quantity Lin Ft:	Not reported
Mag Pipe Insulation:	Not reported
Air Cell Pipe Insulation:	Not reported
Ducting Insulation:	Not reported
Cement Asbestos Pipe:	Not reported
Mudded Pipe Insulation:	Not reported
Duct Tape:	Not reported
Lin Ft Other1:	Not reported
Lin Ft Other1 Text:	Not reported
Lin Ft Other2:	Not reported
Lin Ft Other2 Text:	Not reported
Indoors:	Not reported
Outdoors:	Not reported
Neg Pres Enclosure:	Not reported
Glove Bag:	Not reported
Mini Enclosure:	Not reported
Critical Barriers:	Not reported
Wrap And Cut:	Not reported
Wet Methods:	Not reported
HEPA Vacuum:	Not reported
MANUALMETHODS :	Not reported
Other CM1:	Not reported
Other CM1 Text:	Not reported
Other CM2:	Not reported
Other CM2 Text:	Not reported
Half Mask APR:	Not reported
Full Face APR:	Not reported
PAPR:	Not reported
Type C Continuous:	Not reported
Type C Pressure:	Not reported
Other Resp Pro:	Not reported
Other Resp Pro Text:	Not reported
Comments:	Not reported
Date Time Submitted:	Not reported
Submitter IP Address:	Not reported
Region:	2
UBI:	602614420
Notice type:	Initial
Project Type:	Cement Asbestos Pipe, Other linear footage, Other Square Footage, Popcorn Ceiling, Roofing, Vinyl Asbestos Tile
Supervisor:	Hector Macias ()
Supervisor Phone:	Not reported
Certificate Status:	ACTIVE
Name:	Not reported
Address:	1334 TERRY AVE.
City,State,Zip:	SEATTLE, WA
Facility Type:	Not reported
Parent ID:	Not reported
Form ID:	37431##1222Nupre799183
Notice Date:	04/22/2010
Start Date:	03/08/2010
Completion Date:	06/30/2010
Initial:	Not reported

DRAFT

KINDRED HOSPITAL FIRST HILL (Continued) **S123096149**

Amended:	Not reported
On Hold:	Not reported
Off Hold:	Not reported
Emergency:	Not reported
Site Hours Start:	Not reported
Site Hours End:	Not reported
Sunday:	Not reported
Monday:	Not reported
Tuesday:	Not reported
Wednesday:	Not reported
Thursday:	Not reported
Friday:	Not reported
Saturday:	Not reported
Contractor ID:	Not reported
Phone:	Not reported
Job Site CAS:	Not reported
Project Form Email:	Not reported
Property Owner Name:	Not reported
Property Owner Agent:	Not reported
Property Owner Company:	Northstar CG, LP (ABCN00001222)
Property Owner Address:	Not reported
Property Owner City:	Not reported
Property Owner State:	Not reported
Property Owner Zip4:	Not reported
Property Owner Phone:	Not reported
Job Site Room:	Not reported
Facility Age:	Not reported
Facility Size:	Not reported
Facility Remodel:	Not reported
Facility Demo:	Not reported
Facility Repair:	Not reported
Facility Maint:	Not reported
Removed:	Not reported
Encapsulated:	Not reported
Quantity Sq Ft:	Not reported
Fireproofing:	Not reported
Popcorn Ceiling:	Not reported
CAB:	Not reported
Sheet Vinyl:	Not reported
Asbestos Paper:	Not reported
Boiler Insulation:	Not reported
Duct Paper:	Not reported
VAT:	Not reported
Roofing:	Not reported
Sq Ft Other:	Not reported
Sq Ft Other Text:	Not reported
Quantity Lin Ft:	Not reported
Mag Pipe Insulation:	Not reported
Air Cell Pipe Insulation:	Not reported
Ducting Insulation:	Not reported
Cement Asbestos Pipe:	Not reported
Mudded Pipe Insulation:	Not reported
Duct Tape:	Not reported
Lin Ft Other1:	Not reported
Lin Ft Other1 Text:	Not reported
Lin Ft Other2:	Not reported
Lin Ft Other2 Text:	Not reported

DRAFT

KINDRED HOSPITAL FIRST HILL (Continued) **S123096149**

Indoors:	Not reported
Outdoors:	Not reported
Neg Pres Enclosure:	Not reported
Glove Bag:	Not reported
Mini Enclosure:	Not reported
Critical Barriers:	Not reported
Wrap And Cut:	Not reported
Wet Methods:	Not reported
HEPA Vacuum:	Not reported
MANUALMETHODS :	Not reported
Other CM1:	Not reported
Other CM1 Text:	Not reported
Other CM2:	Not reported
Other CM2 Text:	Not reported
Half Mask APR:	Not reported
Full Face APR:	Not reported
PAPR:	Not reported
Type C Continuous:	Not reported
Type C Pressure:	Not reported
Other Resp Pro:	Not reported
Other Resp Pro Text:	Not reported
Comments:	Not reported
Date Time Submitted:	Not reported
Submitter IP Address:	Not reported
Region:	2
UBI:	602614420
Notice type:	Initial
Project Type:	Fire Proofing, Other linear footage, Other Square Footage, Popcorn Ceiling, Roofing, Vinyl Asbestos Tile
Supervisor:	Juan G Gonzalez ()
Supervisor Phone:	Not reported
Certificate Status:	ACTIVE

Name:	Not reported
Address:	1334 TERRY AVE.
City,State,Zip:	SEATTLE, WA
Facility Type:	Not reported
Parent ID:	Not reported
Form ID:	39459##1222Nupre690337
Notice Date:	06/28/2010
Start Date:	03/08/2010
Completion Date:	09/30/2010
Initial:	Not reported
Amended:	Not reported
On Hold:	Not reported
Off Hold:	Not reported
Emergency:	Not reported
Site Hours Start:	Not reported
Site Hours End:	Not reported
Sunday:	Not reported
Monday:	Not reported
Tuesday:	Not reported
Wednesday:	Not reported
Thursday:	Not reported
Friday:	Not reported
Saturday:	Not reported
Contractor ID:	Not reported

DRAFT

KINDRED HOSPITAL FIRST HILL (Continued) **S123096149**

Phone:	Not reported
Job Site CAS:	Not reported
Project Form Email:	Not reported
Property Owner Name:	Not reported
Property Owner Agent:	Not reported
Property Owner Company:	Northstar CG, LP (ABCN00001222)
Property Owner Address:	Not reported
Property Owner City:	Not reported
Property Owner State:	Not reported
Property Owner Zip4:	Not reported
Property Owner Phone:	Not reported
Job Site Room:	Not reported
Facility Age:	Not reported
Facility Size:	Not reported
Facility Remodel:	Not reported
Facility Demo:	Not reported
Facility Repair:	Not reported
Facility Maint:	Not reported
Removed:	Not reported
Encapsulated:	Not reported
Quantity Sq Ft:	Not reported
Fireproofing:	Not reported
Popcorn Ceiling:	Not reported
CAB:	Not reported
Sheet Vinyl:	Not reported
Asbestos Paper:	Not reported
Boiler Insulation:	Not reported
Duct Paper:	Not reported
VAT:	Not reported
Roofing:	Not reported
Sq Ft Other:	Not reported
Sq Ft Other Text:	Not reported
Quantity Lin Ft:	Not reported
Mag Pipe Insulation:	Not reported
Air Cell Pipe Insulation:	Not reported
Ducting Insulation:	Not reported
Cement Asbestos Pipe:	Not reported
Mudded Pipe Insulation:	Not reported
Duct Tape:	Not reported
Lin Ft Other1:	Not reported
Lin Ft Other1 Text:	Not reported
Lin Ft Other2:	Not reported
Lin Ft Other2 Text:	Not reported
Indoors:	Not reported
Outdoors:	Not reported
Neg Pres Enclosure:	Not reported
Glove Bag:	Not reported
Mini Enclosure:	Not reported
Critical Barriers:	Not reported
Wrap And Cut:	Not reported
Wet Methods:	Not reported
HEPA Vacuum:	Not reported
MANUALMETHODS :	Not reported
Other CM1:	Not reported
Other CM1 Text:	Not reported
Other CM2:	Not reported
Other CM2 Text:	Not reported

DRAFT

KINDRED HOSPITAL FIRST HILL (Continued) **S123096149**

Half Mask APR:	Not reported
Full Face APR:	Not reported
PAPR:	Not reported
Type C Continuous:	Not reported
Type C Pressure:	Not reported
Other Resp Pro:	Not reported
Other Resp Pro Text:	Not reported
Comments:	Not reported
Date Time Submitted:	Not reported
Submitter IP Address:	Not reported
Region:	2
UBI:	602614420
Notice type:	Initial
Project Type:	Fire Proofing, Other linear footage, Other Square Footage, Popcorn Ceiling, Roofing, Vinyl Asbestos Tile
Supervisor:	Juan G Gonzalez ()
Supervisor Phone:	Not reported
Certificate Status:	ACTIVE
Name:	Not reported
Address:	1334 TERRY AVE.
City,State,Zip:	SEATTLE, WA
Facility Type:	Not reported
Parent ID:	Not reported
Form ID:	37137##1222Nupre676083
Notice Date:	04/12/2010
Start Date:	03/08/2010
Completion Date:	06/30/2010
Initial:	Not reported
Amended:	Not reported
On Hold:	Not reported
Off Hold:	Not reported
Emergency:	Not reported
Site Hours Start:	Not reported
Site Hours End:	Not reported
Sunday:	Not reported
Monday:	Not reported
Tuesday:	Not reported
Wednesday:	Not reported
Thursday:	Not reported
Friday:	Not reported
Saturday:	Not reported
Contractor ID:	Not reported
Phone:	Not reported
Job Site CAS:	Not reported
Project Form Email:	Not reported
Property Owner Name:	Not reported
Property Owner Agent:	Not reported
Property Owner Company:	Northstar CG, LP (ABCN00001222)
Property Owner Address:	Not reported
Property Owner City:	Not reported
Property Owner State:	Not reported
Property Owner Zip4:	Not reported
Property Owner Phone:	Not reported
Job Site Room:	Not reported
Facility Age:	Not reported
Facility Size:	Not reported

DRAFT

KINDRED HOSPITAL FIRST HILL (Continued) **S123096149**

Facility Remodel:	Not reported
Facility Demo:	Not reported
Facility Repair:	Not reported
Facility Maint:	Not reported
Removed:	Not reported
Encapsulated:	Not reported
Quantity Sq Ft:	Not reported
Fireproofing:	Not reported
Popcorn Ceiling:	Not reported
CAB:	Not reported
Sheet Vinyl:	Not reported
Asbestos Paper:	Not reported
Boiler Insulation:	Not reported
Duct Paper:	Not reported
VAT:	Not reported
Roofing:	Not reported
Sq Ft Other:	Not reported
Sq Ft Other Text:	Not reported
Quantity Lin Ft:	Not reported
Mag Pipe Insulation:	Not reported
Air Cell Pipe Insulation:	Not reported
Ducting Insulation:	Not reported
Cement Asbestos Pipe:	Not reported
Mudded Pipe Insulation:	Not reported
Duct Tape:	Not reported
Lin Ft Other1:	Not reported
Lin Ft Other1 Text:	Not reported
Lin Ft Other2:	Not reported
Lin Ft Other2 Text:	Not reported
Indoors:	Not reported
Outdoors:	Not reported
Neg Pres Enclosure:	Not reported
Glove Bag:	Not reported
Mini Enclosure:	Not reported
Critical Barriers:	Not reported
Wrap And Cut:	Not reported
Wet Methods:	Not reported
HEPA Vacuum:	Not reported
MANUALMETHODS :	Not reported
Other CM1:	Not reported
Other CM1 Text:	Not reported
Other CM2:	Not reported
Other CM2 Text:	Not reported
Half Mask APR:	Not reported
Full Face APR:	Not reported
PAPR:	Not reported
Type C Continuous:	Not reported
Type C Pressure:	Not reported
Other Resp Pro:	Not reported
Other Resp Pro Text:	Not reported
Comments:	Not reported
Date Time Submitted:	Not reported
Submitter IP Address:	Not reported
Region:	2
UBI:	602614420
Notice type:	Initial
Project Type:	Fire Proofing, Other linear footage, Other Square Footage, Popcorn

DRAFT

KINDRED HOSPITAL FIRST HILL (Continued) **S123096149**

	Ceiling, Roofing, Vinyl Asbestos Tile
Supervisor:	Bob Franklin ()
Supervisor Phone:	Not reported
Certificate Status:	ACTIVE
Name:	Not reported
Address:	1334 TERRY AVE.
City,State,Zip:	SEATTLE, WA
Facility Type:	Not reported
Parent ID:	Not reported
Form ID:	44942##1222Nupre294383
Notice Date:	12/30/2010
Start Date:	03/08/2010
Completion Date:	02/28/2011
Initial:	Not reported
Amended:	Not reported
On Hold:	Not reported
Off Hold:	Not reported
Emergency:	Not reported
Site Hours Start:	Not reported
Site Hours End:	Not reported
Sunday:	Not reported
Monday:	Not reported
Tuesday:	Not reported
Wednesday:	Not reported
Thursday:	Not reported
Friday:	Not reported
Saturday:	Not reported
Contractor ID:	Not reported
Phone:	Not reported
Job Site CAS:	Not reported
Project Form Email:	Not reported
Property Owner Name:	Not reported
Property Owner Agent:	Not reported
Property Owner Company:	Northstar CG, LP (ABCN00001222)
Property Owner Address:	Not reported
Property Owner City:	Not reported
Property Owner State:	Not reported
Property Owner Zip4:	Not reported
Property Owner Phone:	Not reported
Job Site Room:	Not reported
Facility Age:	Not reported
Facility Size:	Not reported
Facility Remodel:	Not reported
Facility Demo:	Not reported
Facility Repair:	Not reported
Facility Maint:	Not reported
Removed:	Not reported
Encapsulated:	Not reported
Quantity Sq Ft:	Not reported
Fireproofing:	Not reported
Popcorn Ceiling:	Not reported
CAB:	Not reported
Sheet Vinyl:	Not reported
Asbestos Paper:	Not reported
Boiler Insulation:	Not reported
Duct Paper:	Not reported

DRAFT

KINDRED HOSPITAL FIRST HILL (Continued) **S123096149**

VAT:	Not reported
Roofing:	Not reported
Sq Ft Other:	Not reported
Sq Ft Other Text:	Not reported
Quantity Lin Ft:	Not reported
Mag Pipe Insulation:	Not reported
Air Cell Pipe Insulation:	Not reported
Ducting Insulation:	Not reported
Cement Asbestos Pipe:	Not reported
Mudded Pipe Insulation:	Not reported
Duct Tape:	Not reported
Lin Ft Other1:	Not reported
Lin Ft Other1 Text:	Not reported
Lin Ft Other2:	Not reported
Lin Ft Other2 Text:	Not reported
Indoors:	Not reported
Outdoors:	Not reported
Neg Pres Enclosure:	Not reported
Glove Bag:	Not reported
Mini Enclosure:	Not reported
Critical Barriers:	Not reported
Wrap And Cut:	Not reported
Wet Methods:	Not reported
HEPA Vacuum:	Not reported
MANUALMETHODS :	Not reported
Other CM1:	Not reported
Other CM1 Text:	Not reported
Other CM2:	Not reported
Other CM2 Text:	Not reported
Half Mask APR:	Not reported
Full Face APR:	Not reported
PAPR:	Not reported
Type C Continuous:	Not reported
Type C Pressure:	Not reported
Other Resp Pro:	Not reported
Other Resp Pro Text:	Not reported
Comments:	Not reported
Date Time Submitted:	Not reported
Submitter IP Address:	Not reported
Region:	2
UBI:	602614420
Notice type:	Initial
Project Type:	Other Square Footage
Supervisor:	Bob Franklin ()
Supervisor Phone:	Not reported
Certificate Status:	ACTIVE

Name:	Not reported
Address:	1334 TERRY AVE.
City,State,Zip:	SEATTLE, WA
Facility Type:	Not reported
Parent ID:	Not reported
Form ID:	46084##1222Nupre926017
Notice Date:	02/14/2011
Start Date:	03/08/2010
Completion Date:	02/28/2011
Initial:	Not reported

DRAFT

KINDRED HOSPITAL FIRST HILL (Continued) **S123096149**

Amended:	Not reported
On Hold:	Not reported
Off Hold:	Not reported
Emergency:	Not reported
Site Hours Start:	Not reported
Site Hours End:	Not reported
Sunday:	Not reported
Monday:	Not reported
Tuesday:	Not reported
Wednesday:	Not reported
Thursday:	Not reported
Friday:	Not reported
Saturday:	Not reported
Contractor ID:	Not reported
Phone:	Not reported
Job Site CAS:	Not reported
Project Form Email:	Not reported
Property Owner Name:	Not reported
Property Owner Agent:	Not reported
Property Owner Company:	Northstar CG, LP (ABCN00001222)
Property Owner Address:	Not reported
Property Owner City:	Not reported
Property Owner State:	Not reported
Property Owner Zip4:	Not reported
Property Owner Phone:	Not reported
Job Site Room:	Not reported
Facility Age:	Not reported
Facility Size:	Not reported
Facility Remodel:	Not reported
Facility Demo:	Not reported
Facility Repair:	Not reported
Facility Maint:	Not reported
Removed:	Not reported
Encapsulated:	Not reported
Quantity Sq Ft:	Not reported
Fireproofing:	Not reported
Popcorn Ceiling:	Not reported
CAB:	Not reported
Sheet Vinyl:	Not reported
Asbestos Paper:	Not reported
Boiler Insulation:	Not reported
Duct Paper:	Not reported
VAT:	Not reported
Roofing:	Not reported
Sq Ft Other:	Not reported
Sq Ft Other Text:	Not reported
Quantity Lin Ft:	Not reported
Mag Pipe Insulation:	Not reported
Air Cell Pipe Insulation:	Not reported
Ducting Insulation:	Not reported
Cement Asbestos Pipe:	Not reported
Mudded Pipe Insulation:	Not reported
Duct Tape:	Not reported
Lin Ft Other1:	Not reported
Lin Ft Other1 Text:	Not reported
Lin Ft Other2:	Not reported
Lin Ft Other2 Text:	Not reported

DRAFT

KINDRED HOSPITAL FIRST HILL (Continued) **S123096149**

Indoors:	Not reported
Outdoors:	Not reported
Neg Pres Enclosure:	Not reported
Glove Bag:	Not reported
Mini Enclosure:	Not reported
Critical Barriers:	Not reported
Wrap And Cut:	Not reported
Wet Methods:	Not reported
HEPA Vacuum:	Not reported
MANUALMETHODS :	Not reported
Other CM1:	Not reported
Other CM1 Text:	Not reported
Other CM2:	Not reported
Other CM2 Text:	Not reported
Half Mask APR:	Not reported
Full Face APR:	Not reported
PAPR:	Not reported
Type C Continuous:	Not reported
Type C Pressure:	Not reported
Other Resp Pro:	Not reported
Other Resp Pro Text:	Not reported
Comments:	Not reported
Date Time Submitted:	Not reported
Submitter IP Address:	Not reported
Region:	2
UBI:	602614420
Notice type:	Initial
Project Type:	Other Square Footage
Supervisor:	Doug White ()
Supervisor Phone:	Not reported
Certificate Status:	ACTIVE

Name:	Not reported
Address:	1334 TERRY AVE.
City,State,Zip:	SEATTLE, WA
Facility Type:	Not reported
Parent ID:	Not reported
Form ID:	42214##1222Nupre960287
Notice Date:	09/27/2010
Start Date:	03/08/2010
Completion Date:	12/31/2010
Initial:	Not reported
Amended:	Not reported
On Hold:	Not reported
Off Hold:	Not reported
Emergency:	Not reported
Site Hours Start:	Not reported
Site Hours End:	Not reported
Sunday:	Not reported
Monday:	Not reported
Tuesday:	Not reported
Wednesday:	Not reported
Thursday:	Not reported
Friday:	Not reported
Saturday:	Not reported
Contractor ID:	Not reported
Phone:	Not reported

DRAFT

KINDRED HOSPITAL FIRST HILL (Continued) **S123096149**

Job Site CAS:	Not reported
Project Form Email:	Not reported
Property Owner Name:	Not reported
Property Owner Agent:	Not reported
Property Owner Company:	Northstar CG, LP (ABCN00001222)
Property Owner Address:	Not reported
Property Owner City:	Not reported
Property Owner State:	Not reported
Property Owner Zip4:	Not reported
Property Owner Phone:	Not reported
Job Site Room:	Not reported
Facility Age:	Not reported
Facility Size:	Not reported
Facility Remodel:	Not reported
Facility Demo:	Not reported
Facility Repair:	Not reported
Facility Maint:	Not reported
Removed:	Not reported
Encapsulated:	Not reported
Quantity Sq Ft:	Not reported
Fireproofing:	Not reported
Popcorn Ceiling:	Not reported
CAB:	Not reported
Sheet Vinyl:	Not reported
Asbestos Paper:	Not reported
Boiler Insulation:	Not reported
Duct Paper:	Not reported
VAT:	Not reported
Roofing:	Not reported
Sq Ft Other:	Not reported
Sq Ft Other Text:	Not reported
Quantity Lin Ft:	Not reported
Mag Pipe Insulation:	Not reported
Air Cell Pipe Insulation:	Not reported
Ducting Insulation:	Not reported
Cement Asbestos Pipe:	Not reported
Mudded Pipe Insulation:	Not reported
Duct Tape:	Not reported
Lin Ft Other1:	Not reported
Lin Ft Other1 Text:	Not reported
Lin Ft Other2:	Not reported
Lin Ft Other2 Text:	Not reported
Indoors:	Not reported
Outdoors:	Not reported
Neg Pres Enclosure:	Not reported
Glove Bag:	Not reported
Mini Enclosure:	Not reported
Critical Barriers:	Not reported
Wrap And Cut:	Not reported
Wet Methods:	Not reported
HEPA Vacuum:	Not reported
MANUALMETHODS :	Not reported
Other CM1:	Not reported
Other CM1 Text:	Not reported
Other CM2:	Not reported
Other CM2 Text:	Not reported
Half Mask APR:	Not reported

DRAFT

KINDRED HOSPITAL FIRST HILL (Continued) **S123096149**

Full Face APR:	Not reported
PAPR:	Not reported
Type C Continuous:	Not reported
Type C Pressure:	Not reported
Other Resp Pro:	Not reported
Other Resp Pro Text:	Not reported
Comments:	Not reported
Date Time Submitted:	Not reported
Submitter IP Address:	Not reported
Region:	2
UBI:	602614420
Notice type:	Initial
Project Type:	Fire Proofing, Other linear footage, Other Square Footage, Popcorn Ceiling, Roofing, Vinyl Asbestos Tile
Supervisor:	Doug White ()
Supervisor Phone:	Not reported
Certificate Status:	ACTIVE
Name:	Not reported
Address:	1334 TERRY AVE.
City,State,Zip:	SEATTLE, WA
Facility Type:	Not reported
Parent ID:	Not reported
Form ID:	46638##1222Nupre531575
Notice Date:	03/08/2011
Start Date:	01/04/2011
Completion Date:	06/30/2011
Initial:	Not reported
Amended:	Not reported
On Hold:	Not reported
Off Hold:	Not reported
Emergency:	Not reported
Site Hours Start:	Not reported
Site Hours End:	Not reported
Sunday:	Not reported
Monday:	Not reported
Tuesday:	Not reported
Wednesday:	Not reported
Thursday:	Not reported
Friday:	Not reported
Saturday:	Not reported
Contractor ID:	Not reported
Phone:	Not reported
Job Site CAS:	Not reported
Project Form Email:	Not reported
Property Owner Name:	Not reported
Property Owner Agent:	Not reported
Property Owner Company:	Northstar CG, LP (ABCN00001222)
Property Owner Address:	Not reported
Property Owner City:	Not reported
Property Owner State:	Not reported
Property Owner Zip4:	Not reported
Property Owner Phone:	Not reported
Job Site Room:	Not reported
Facility Age:	Not reported
Facility Size:	Not reported
Facility Remodel:	Not reported

DRAFT

KINDRED HOSPITAL FIRST HILL (Continued) **S123096149**

Facility Demo:	Not reported
Facility Repair:	Not reported
Facility Maint:	Not reported
Removed:	Not reported
Encapsulated:	Not reported
Quantity Sq Ft:	Not reported
Fireproofing:	Not reported
Popcorn Ceiling:	Not reported
CAB:	Not reported
Sheet Vinyl:	Not reported
Asbestos Paper:	Not reported
Boiler Insulation:	Not reported
Duct Paper:	Not reported
VAT:	Not reported
Roofing:	Not reported
Sq Ft Other:	Not reported
Sq Ft Other Text:	Not reported
Quantity Lin Ft:	Not reported
Mag Pipe Insulation:	Not reported
Air Cell Pipe Insulation:	Not reported
Ducting Insulation:	Not reported
Cement Asbestos Pipe:	Not reported
Mudded Pipe Insulation:	Not reported
Duct Tape:	Not reported
Lin Ft Other1:	Not reported
Lin Ft Other1 Text:	Not reported
Lin Ft Other2:	Not reported
Lin Ft Other2 Text:	Not reported
Indoors:	Not reported
Outdoors:	Not reported
Neg Pres Enclosure:	Not reported
Glove Bag:	Not reported
Mini Enclosure:	Not reported
Critical Barriers:	Not reported
Wrap And Cut:	Not reported
Wet Methods:	Not reported
HEPA Vacuum:	Not reported
MANUALMETHODS :	Not reported
Other CM1:	Not reported
Other CM1 Text:	Not reported
Other CM2:	Not reported
Other CM2 Text:	Not reported
Half Mask APR:	Not reported
Full Face APR:	Not reported
PAPR:	Not reported
Type C Continuous:	Not reported
Type C Pressure:	Not reported
Other Resp Pro:	Not reported
Other Resp Pro Text:	Not reported
Comments:	Not reported
Date Time Submitted:	Not reported
Submitter IP Address:	Not reported
Region:	2
UBI:	602614420
Notice type:	Initial
Project Type:	Other Square Footage
Supervisor:	Juan Gonzales ()

DRAFT

KINDRED HOSPITAL FIRST HILL (Continued) **S123096149**

Supervisor Phone:	Not reported
Certificate Status:	ACTIVE
Name:	Not reported
Address:	1334 TERRY AVE.
City,State,Zip:	SEATTLE, WA
Facility Type:	Not reported
Parent ID:	Not reported
Form ID:	35732##1222Nupre688458
Notice Date:	02/09/2010
Start Date:	02/08/2010
Completion Date:	06/30/2010
Initial:	Not reported
Amended:	Not reported
On Hold:	Not reported
Off Hold:	Not reported
Emergency:	Not reported
Site Hours Start:	Not reported
Site Hours End:	Not reported
Sunday:	Not reported
Monday:	Not reported
Tuesday:	Not reported
Wednesday:	Not reported
Thursday:	Not reported
Friday:	Not reported
Saturday:	Not reported
Contractor ID:	Not reported
Phone:	Not reported
Job Site CAS:	Not reported
Project Form Email:	Not reported
Property Owner Name:	Not reported
Property Owner Agent:	Not reported
Property Owner Company:	Northstar CG, LP (ABCN00001222)
Property Owner Address:	Not reported
Property Owner City:	Not reported
Property Owner State:	Not reported
Property Owner Zip4:	Not reported
Property Owner Phone:	Not reported
Job Site Room:	Not reported
Facility Age:	Not reported
Facility Size:	Not reported
Facility Remodel:	Not reported
Facility Demo:	Not reported
Facility Repair:	Not reported
Facility Maint:	Not reported
Removed:	Not reported
Encapsulated:	Not reported
Quantity Sq Ft:	Not reported
Fireproofing:	Not reported
Popcorn Ceiling:	Not reported
CAB:	Not reported
Sheet Vinyl:	Not reported
Asbestos Paper:	Not reported
Boiler Insulation:	Not reported
Duct Paper:	Not reported
VAT:	Not reported
Roofing:	Not reported

DRAFT

KINDRED HOSPITAL FIRST HILL (Continued) **S123096149**

Sq Ft Other:	Not reported
Sq Ft Other Text:	Not reported
Quantity Lin Ft:	Not reported
Mag Pipe Insulation:	Not reported
Air Cell Pipe Insulation:	Not reported
Ducting Insulation:	Not reported
Cement Asbestos Pipe:	Not reported
Mudded Pipe Insulation:	Not reported
Duct Tape:	Not reported
Lin Ft Other1:	Not reported
Lin Ft Other1 Text:	Not reported
Lin Ft Other2:	Not reported
Lin Ft Other2 Text:	Not reported
Indoors:	Not reported
Outdoors:	Not reported
Neg Pres Enclosure:	Not reported
Glove Bag:	Not reported
Mini Enclosure:	Not reported
Critical Barriers:	Not reported
Wrap And Cut:	Not reported
Wet Methods:	Not reported
HEPA Vacuum:	Not reported
MANUALMETHODS :	Not reported
Other CM1:	Not reported
Other CM1 Text:	Not reported
Other CM2:	Not reported
Other CM2 Text:	Not reported
Half Mask APR:	Not reported
Full Face APR:	Not reported
PAPR:	Not reported
Type C Continuous:	Not reported
Type C Pressure:	Not reported
Other Resp Pro:	Not reported
Other Resp Pro Text:	Not reported
Comments:	Not reported
Date Time Submitted:	Not reported
Submitter IP Address:	Not reported
Region:	2
UBI:	602614420
Notice type:	Initial
Project Type:	Other linear footage, Other Square Footage, Popcorn Ceiling, Roofing, Vinyl Asbestos Tile
Supervisor:	Larry Osen ()
Supervisor Phone:	Not reported
Certificate Status:	ACTIVE
Name:	Not reported
Address:	1334 TERRY AVE.
City,State,Zip:	SEATTLE, WA
Facility Type:	Not reported
Parent ID:	Not reported
Form ID:	50143##1222NCMCo184910
Notice Date:	06/27/2011
Start Date:	01/04/2011
Completion Date:	06/27/2011
Initial:	Not reported
Amended:	Not reported

DRAFT

KINDRED HOSPITAL FIRST HILL (Continued) **S123096149**

On Hold:	Not reported
Off Hold:	Not reported
Emergency:	Not reported
Site Hours Start:	Not reported
Site Hours End:	Not reported
Sunday:	Not reported
Monday:	Not reported
Tuesday:	Not reported
Wednesday:	Not reported
Thursday:	Not reported
Friday:	Not reported
Saturday:	Not reported
Contractor ID:	Not reported
Phone:	Not reported
Job Site CAS:	Not reported
Project Form Email:	Not reported
Property Owner Name:	Not reported
Property Owner Agent:	Not reported
Property Owner Company:	Northstar CG, LP (ABCN00001222)
Property Owner Address:	Not reported
Property Owner City:	Not reported
Property Owner State:	Not reported
Property Owner Zip4:	Not reported
Property Owner Phone:	Not reported
Job Site Room:	Not reported
Facility Age:	Not reported
Facility Size:	Not reported
Facility Remodel:	Not reported
Facility Demo:	Not reported
Facility Repair:	Not reported
Facility Maint:	Not reported
Removed:	Not reported
Encapsulated:	Not reported
Quantity Sq Ft:	Not reported
Fireproofing:	Not reported
Popcorn Ceiling:	Not reported
CAB:	Not reported
Sheet Vinyl:	Not reported
Asbestos Paper:	Not reported
Boiler Insulation:	Not reported
Duct Paper:	Not reported
VAT:	Not reported
Roofing:	Not reported
Sq Ft Other:	Not reported
Sq Ft Other Text:	Not reported
Quantity Lin Ft:	Not reported
Mag Pipe Insulation:	Not reported
Air Cell Pipe Insulation:	Not reported
Ducting Insulation:	Not reported
Cement Asbestos Pipe:	Not reported
Mudded Pipe Insulation:	Not reported
Duct Tape:	Not reported
Lin Ft Other1:	Not reported
Lin Ft Other1 Text:	Not reported
Lin Ft Other2:	Not reported
Lin Ft Other2 Text:	Not reported
Indoors:	Not reported

DRAFT

KINDRED HOSPITAL FIRST HILL (Continued) **S123096149**

Outdoors:	Not reported
Neg Pres Enclosure:	Not reported
Glove Bag:	Not reported
Mini Enclosure:	Not reported
Critical Barriers:	Not reported
Wrap And Cut:	Not reported
Wet Methods:	Not reported
HEPA Vacuum:	Not reported
MANUALMETHODS :	Not reported
Other CM1:	Not reported
Other CM1 Text:	Not reported
Other CM2:	Not reported
Other CM2 Text:	Not reported
Half Mask APR:	Not reported
Full Face APR:	Not reported
PAPR:	Not reported
Type C Continuous:	Not reported
Type C Pressure:	Not reported
Other Resp Pro:	Not reported
Other Resp Pro Text:	Not reported
Comments:	Not reported
Date Time Submitted:	Not reported
Submitter IP Address:	Not reported
Region:	2
UBI:	602614420
Notice type:	Initial
Project Type:	Other Square Footage
Supervisor:	Juan Gonzales ()
Supervisor Phone:	Not reported
Certificate Status:	ACTIVE

Name:	Not reported
Address:	1334 TERRY AVE.
City,State,Zip:	SEATTLE, WA
Facility Type:	Not reported
Parent ID:	Not reported
Form ID:	39088##1222Nupre729290
Notice Date:	06/16/2010
Start Date:	03/08/2010
Completion Date:	09/30/2010
Initial:	Not reported
Amended:	Not reported
On Hold:	Not reported
Off Hold:	Not reported
Emergency:	Not reported
Site Hours Start:	Not reported
Site Hours End:	Not reported
Sunday:	Not reported
Monday:	Not reported
Tuesday:	Not reported
Wednesday:	Not reported
Thursday:	Not reported
Friday:	Not reported
Saturday:	Not reported
Contractor ID:	Not reported
Phone:	Not reported
Job Site CAS:	Not reported

DRAFT

KINDRED HOSPITAL FIRST HILL (Continued) **S123096149**

Project Form Email:	Not reported
Property Owner Name:	Not reported
Property Owner Agent:	Not reported
Property Owner Company:	Northstar CG, LP (ABCN00001222)
Property Owner Address:	Not reported
Property Owner City:	Not reported
Property Owner State:	Not reported
Property Owner Zip4:	Not reported
Property Owner Phone:	Not reported
Job Site Room:	Not reported
Facility Age:	Not reported
Facility Size:	Not reported
Facility Remodel:	Not reported
Facility Demo:	Not reported
Facility Repair:	Not reported
Facility Maint:	Not reported
Removed:	Not reported
Encapsulated:	Not reported
Quantity Sq Ft:	Not reported
Fireproofing:	Not reported
Popcorn Ceiling:	Not reported
CAB:	Not reported
Sheet Vinyl:	Not reported
Asbestos Paper:	Not reported
Boiler Insulation:	Not reported
Duct Paper:	Not reported
VAT:	Not reported
Roofing:	Not reported
Sq Ft Other:	Not reported
Sq Ft Other Text:	Not reported
Quantity Lin Ft:	Not reported
Mag Pipe Insulation:	Not reported
Air Cell Pipe Insulation:	Not reported
Ducting Insulation:	Not reported
Cement Asbestos Pipe:	Not reported
Mudded Pipe Insulation:	Not reported
Duct Tape:	Not reported
Lin Ft Other1:	Not reported
Lin Ft Other1 Text:	Not reported
Lin Ft Other2:	Not reported
Lin Ft Other2 Text:	Not reported
Indoors:	Not reported
Outdoors:	Not reported
Neg Pres Enclosure:	Not reported
Glove Bag:	Not reported
Mini Enclosure:	Not reported
Critical Barriers:	Not reported
Wrap And Cut:	Not reported
Wet Methods:	Not reported
HEPA Vacuum:	Not reported
MANUALMETHODS :	Not reported
Other CM1:	Not reported
Other CM1 Text:	Not reported
Other CM2:	Not reported
Other CM2 Text:	Not reported
Half Mask APR:	Not reported
Full Face APR:	Not reported

DRAFT

KINDRED HOSPITAL FIRST HILL (Continued) **S123096149**

PAPR:	Not reported
Type C Continuous:	Not reported
Type C Pressure:	Not reported
Other Resp Pro:	Not reported
Other Resp Pro Text:	Not reported
Comments:	Not reported
Date Time Submitted:	Not reported
Submitter IP Address:	Not reported
Region:	2
UBI:	602614420
Notice type:	Initial
Project Type:	Fire Proofing, Other linear footage, Other Square Footage, Popcorn Ceiling, Roofing, Vinyl Asbestos Tile
Supervisor:	Juan G Gonzalez ()
Supervisor Phone:	Not reported
Certificate Status:	ACTIVE
Name:	Not reported
Address:	1334 TERRY AVE.
City,State,Zip:	SEATTLE, WA
Facility Type:	Not reported
Parent ID:	Not reported
Form ID:	35703##1222Nupre496987
Notice Date:	02/08/2010
Start Date:	02/08/2010
Completion Date:	06/30/2010
Initial:	Not reported
Amended:	Not reported
On Hold:	Not reported
Off Hold:	Not reported
Emergency:	Not reported
Site Hours Start:	Not reported
Site Hours End:	Not reported
Sunday:	Not reported
Monday:	Not reported
Tuesday:	Not reported
Wednesday:	Not reported
Thursday:	Not reported
Friday:	Not reported
Saturday:	Not reported
Contractor ID:	Not reported
Phone:	Not reported
Job Site CAS:	Not reported
Project Form Email:	Not reported
Property Owner Name:	Not reported
Property Owner Agent:	Not reported
Property Owner Company:	Northstar CG, LP (ABCN00001222)
Property Owner Address:	Not reported
Property Owner City:	Not reported
Property Owner State:	Not reported
Property Owner Zip4:	Not reported
Property Owner Phone:	Not reported
Job Site Room:	Not reported
Facility Age:	Not reported
Facility Size:	Not reported
Facility Remodel:	Not reported
Facility Demo:	Not reported

DRAFT

KINDRED HOSPITAL FIRST HILL (Continued) **S123096149**

Facility Repair:	Not reported
Facility Maint:	Not reported
Removed:	Not reported
Encapsulated:	Not reported
Quantity Sq Ft:	Not reported
Fireproofing:	Not reported
Popcorn Ceiling:	Not reported
CAB:	Not reported
Sheet Vinyl:	Not reported
Asbestos Paper:	Not reported
Boiler Insulation:	Not reported
Duct Paper:	Not reported
VAT:	Not reported
Roofing:	Not reported
Sq Ft Other:	Not reported
Sq Ft Other Text:	Not reported
Quantity Lin Ft:	Not reported
Mag Pipe Insulation:	Not reported
Air Cell Pipe Insulation:	Not reported
Ducting Insulation:	Not reported
Cement Asbestos Pipe:	Not reported
Mudded Pipe Insulation:	Not reported
Duct Tape:	Not reported
Lin Ft Other1:	Not reported
Lin Ft Other1 Text:	Not reported
Lin Ft Other2:	Not reported
Lin Ft Other2 Text:	Not reported
Indoors:	Not reported
Outdoors:	Not reported
Neg Pres Enclosure:	Not reported
Glove Bag:	Not reported
Mini Enclosure:	Not reported
Critical Barriers:	Not reported
Wrap And Cut:	Not reported
Wet Methods:	Not reported
HEPA Vacuum:	Not reported
MANUALMETHODS :	Not reported
Other CM1:	Not reported
Other CM1 Text:	Not reported
Other CM2:	Not reported
Other CM2 Text:	Not reported
Half Mask APR:	Not reported
Full Face APR:	Not reported
PAPR:	Not reported
Type C Continuous:	Not reported
Type C Pressure:	Not reported
Other Resp Pro:	Not reported
Other Resp Pro Text:	Not reported
Comments:	Not reported
Date Time Submitted:	Not reported
Submitter IP Address:	Not reported
Region:	2
UBI:	602614420
Notice type:	Initial
Project Type:	Other linear footage, Other Square Footage, Popcorn Ceiling, Roofing, Vinyl Asbestos Tile
Supervisor:	Vic Surface ()

DRAFT

KINDRED HOSPITAL FIRST HILL (Continued) **S123096149**

Supervisor Phone:	Not reported
Certificate Status:	ACTIVE
Name:	Not reported
Address:	1334 TERRY AVE.
City,State,Zip:	SEATTLE, WA
Facility Type:	Not reported
Parent ID:	Not reported
Form ID:	35851##1222Nupre656960
Notice Date:	02/15/2010
Start Date:	02/08/2010
Completion Date:	06/30/2010
Initial:	Not reported
Amended:	Not reported
On Hold:	Not reported
Off Hold:	Not reported
Emergency:	Not reported
Site Hours Start:	Not reported
Site Hours End:	Not reported
Sunday:	Not reported
Monday:	Not reported
Tuesday:	Not reported
Wednesday:	Not reported
Thursday:	Not reported
Friday:	Not reported
Saturday:	Not reported
Contractor ID:	Not reported
Phone:	Not reported
Job Site CAS:	Not reported
Project Form Email:	Not reported
Property Owner Name:	Not reported
Property Owner Agent:	Not reported
Property Owner Company:	Northstar CG, LP (ABCN00001222)
Property Owner Address:	Not reported
Property Owner City:	Not reported
Property Owner State:	Not reported
Property Owner Zip4:	Not reported
Property Owner Phone:	Not reported
Job Site Room:	Not reported
Facility Age:	Not reported
Facility Size:	Not reported
Facility Remodel:	Not reported
Facility Demo:	Not reported
Facility Repair:	Not reported
Facility Maint:	Not reported
Removed:	Not reported
Encapsulated:	Not reported
Quantity Sq Ft:	Not reported
Fireproofing:	Not reported
Popcorn Ceiling:	Not reported
CAB:	Not reported
Sheet Vinyl:	Not reported
Asbestos Paper:	Not reported
Boiler Insulation:	Not reported
Duct Paper:	Not reported
VAT:	Not reported
Roofing:	Not reported

DRAFT

KINDRED HOSPITAL FIRST HILL (Continued) **S123096149**

Sq Ft Other:	Not reported
Sq Ft Other Text:	Not reported
Quantity Lin Ft:	Not reported
Mag Pipe Insulation:	Not reported
Air Cell Pipe Insulation:	Not reported
Ducting Insulation:	Not reported
Cement Asbestos Pipe:	Not reported
Mudded Pipe Insulation:	Not reported
Duct Tape:	Not reported
Lin Ft Other1:	Not reported
Lin Ft Other1 Text:	Not reported
Lin Ft Other2:	Not reported
Lin Ft Other2 Text:	Not reported
Indoors:	Not reported
Outdoors:	Not reported
Neg Pres Enclosure:	Not reported
Glove Bag:	Not reported
Mini Enclosure:	Not reported
Critical Barriers:	Not reported
Wrap And Cut:	Not reported
Wet Methods:	Not reported
HEPA Vacuum:	Not reported
MANUALMETHODS :	Not reported
Other CM1:	Not reported
Other CM1 Text:	Not reported
Other CM2:	Not reported
Other CM2 Text:	Not reported
Half Mask APR:	Not reported
Full Face APR:	Not reported
PAPR:	Not reported
Type C Continuous:	Not reported
Type C Pressure:	Not reported
Other Resp Pro:	Not reported
Other Resp Pro Text:	Not reported
Comments:	Not reported
Date Time Submitted:	Not reported
Submitter IP Address:	Not reported
Region:	2
UBI:	602614420
Notice type:	Initial
Project Type:	Other linear footage, Other Square Footage, Popcorn Ceiling, Roofing, Vinyl Asbestos Tile
Supervisor:	Larry Osen ()
Supervisor Phone:	Not reported
Certificate Status:	ACTIVE
Name:	Not reported
Address:	1334 TERRY AVE.
City,State,Zip:	SEATTLE, WA
Facility Type:	Not reported
Parent ID:	Not reported
Form ID:	38892##1222Nupre953887
Notice Date:	06/11/2010
Start Date:	03/08/2010
Completion Date:	06/30/2010
Initial:	Not reported
Amended:	Not reported

DRAFT

KINDRED HOSPITAL FIRST HILL (Continued) **S123096149**

On Hold:	Not reported
Off Hold:	Not reported
Emergency:	Not reported
Site Hours Start:	Not reported
Site Hours End:	Not reported
Sunday:	Not reported
Monday:	Not reported
Tuesday:	Not reported
Wednesday:	Not reported
Thursday:	Not reported
Friday:	Not reported
Saturday:	Not reported
Contractor ID:	Not reported
Phone:	Not reported
Job Site CAS:	Not reported
Project Form Email:	Not reported
Property Owner Name:	Not reported
Property Owner Agent:	Not reported
Property Owner Company:	Northstar CG, LP (ABCN00001222)
Property Owner Address:	Not reported
Property Owner City:	Not reported
Property Owner State:	Not reported
Property Owner Zip4:	Not reported
Property Owner Phone:	Not reported
Job Site Room:	Not reported
Facility Age:	Not reported
Facility Size:	Not reported
Facility Remodel:	Not reported
Facility Demo:	Not reported
Facility Repair:	Not reported
Facility Maint:	Not reported
Removed:	Not reported
Encapsulated:	Not reported
Quantity Sq Ft:	Not reported
Fireproofing:	Not reported
Popcorn Ceiling:	Not reported
CAB:	Not reported
Sheet Vinyl:	Not reported
Asbestos Paper:	Not reported
Boiler Insulation:	Not reported
Duct Paper:	Not reported
VAT:	Not reported
Roofing:	Not reported
Sq Ft Other:	Not reported
Sq Ft Other Text:	Not reported
Quantity Lin Ft:	Not reported
Mag Pipe Insulation:	Not reported
Air Cell Pipe Insulation:	Not reported
Ducting Insulation:	Not reported
Cement Asbestos Pipe:	Not reported
Mudded Pipe Insulation:	Not reported
Duct Tape:	Not reported
Lin Ft Other1:	Not reported
Lin Ft Other1 Text:	Not reported
Lin Ft Other2:	Not reported
Lin Ft Other2 Text:	Not reported
Indoors:	Not reported

DRAFT

KINDRED HOSPITAL FIRST HILL (Continued) **S123096149**

Outdoors:	Not reported
Neg Pres Enclosure:	Not reported
Glove Bag:	Not reported
Mini Enclosure:	Not reported
Critical Barriers:	Not reported
Wrap And Cut:	Not reported
Wet Methods:	Not reported
HEPA Vacuum:	Not reported
MANUALMETHODS :	Not reported
Other CM1:	Not reported
Other CM1 Text:	Not reported
Other CM2:	Not reported
Other CM2 Text:	Not reported
Half Mask APR:	Not reported
Full Face APR:	Not reported
PAPR:	Not reported
Type C Continuous:	Not reported
Type C Pressure:	Not reported
Other Resp Pro:	Not reported
Other Resp Pro Text:	Not reported
Comments:	Not reported
Date Time Submitted:	Not reported
Submitter IP Address:	Not reported
Region:	2
UBI:	602614420
Notice type:	Initial
Project Type:	Fire Proofing, Other linear footage, Other Square Footage, Popcorn Ceiling, Roofing, Vinyl Asbestos Tile
Supervisor:	Juan G Gonzalez ()
Supervisor Phone:	Not reported
Certificate Status:	ACTIVE
Name:	Not reported
Address:	1334 TERRY AVE.
City,State,Zip:	SEATTLE, WA
Facility Type:	Not reported
Parent ID:	Not reported
Form ID:	39117##1222Nupre026388
Notice Date:	06/17/2010
Start Date:	03/08/2010
Completion Date:	09/30/2010
Initial:	Not reported
Amended:	Not reported
On Hold:	Not reported
Off Hold:	Not reported
Emergency:	Not reported
Site Hours Start:	Not reported
Site Hours End:	Not reported
Sunday:	Not reported
Monday:	Not reported
Tuesday:	Not reported
Wednesday:	Not reported
Thursday:	Not reported
Friday:	Not reported
Saturday:	Not reported
Contractor ID:	Not reported
Phone:	Not reported

DRAFT

KINDRED HOSPITAL FIRST HILL (Continued) **S123096149**

Job Site CAS:	Not reported
Project Form Email:	Not reported
Property Owner Name:	Not reported
Property Owner Agent:	Not reported
Property Owner Company:	Northstar CG, LP (ABCN00001222)
Property Owner Address:	Not reported
Property Owner City:	Not reported
Property Owner State:	Not reported
Property Owner Zip4:	Not reported
Property Owner Phone:	Not reported
Job Site Room:	Not reported
Facility Age:	Not reported
Facility Size:	Not reported
Facility Remodel:	Not reported
Facility Demo:	Not reported
Facility Repair:	Not reported
Facility Maint:	Not reported
Removed:	Not reported
Encapsulated:	Not reported
Quantity Sq Ft:	Not reported
Fireproofing:	Not reported
Popcorn Ceiling:	Not reported
CAB:	Not reported
Sheet Vinyl:	Not reported
Asbestos Paper:	Not reported
Boiler Insulation:	Not reported
Duct Paper:	Not reported
VAT:	Not reported
Roofing:	Not reported
Sq Ft Other:	Not reported
Sq Ft Other Text:	Not reported
Quantity Lin Ft:	Not reported
Mag Pipe Insulation:	Not reported
Air Cell Pipe Insulation:	Not reported
Ducting Insulation:	Not reported
Cement Asbestos Pipe:	Not reported
Mudded Pipe Insulation:	Not reported
Duct Tape:	Not reported
Lin Ft Other1:	Not reported
Lin Ft Other1 Text:	Not reported
Lin Ft Other2:	Not reported
Lin Ft Other2 Text:	Not reported
Indoors:	Not reported
Outdoors:	Not reported
Neg Pres Enclosure:	Not reported
Glove Bag:	Not reported
Mini Enclosure:	Not reported
Critical Barriers:	Not reported
Wrap And Cut:	Not reported
Wet Methods:	Not reported
HEPA Vacuum:	Not reported
MANUALMETHODS :	Not reported
Other CM1:	Not reported
Other CM1 Text:	Not reported
Other CM2:	Not reported
Other CM2 Text:	Not reported
Half Mask APR:	Not reported

DRAFT

KINDRED HOSPITAL FIRST HILL (Continued) **S123096149**

Full Face APR:	Not reported
PAPR:	Not reported
Type C Continuous:	Not reported
Type C Pressure:	Not reported
Other Resp Pro:	Not reported
Other Resp Pro Text:	Not reported
Comments:	Not reported
Date Time Submitted:	Not reported
Submitter IP Address:	Not reported
Region:	2
UBI:	602614420
Notice type:	Initial
Project Type:	Fire Proofing, Other linear footage, Other Square Footage, Popcorn Ceiling, Roofing, Vinyl Asbestos Tile
Supervisor:	Juan G Gonzalez ()
Supervisor Phone:	Not reported
Certificate Status:	ACTIVE
Name:	Not reported
Address:	1334 TERRY AVE.
City,State,Zip:	SEATTLE, WA
Facility Type:	Not reported
Parent ID:	Not reported
Form ID:	36625##1222Nupre749058
Notice Date:	03/22/2010
Start Date:	03/08/2010
Completion Date:	06/30/2010
Initial:	Not reported
Amended:	Not reported
On Hold:	Not reported
Off Hold:	Not reported
Emergency:	Not reported
Site Hours Start:	Not reported
Site Hours End:	Not reported
Sunday:	Not reported
Monday:	Not reported
Tuesday:	Not reported
Wednesday:	Not reported
Thursday:	Not reported
Friday:	Not reported
Saturday:	Not reported
Contractor ID:	Not reported
Phone:	Not reported
Job Site CAS:	Not reported
Project Form Email:	Not reported
Property Owner Name:	Not reported
Property Owner Agent:	Not reported
Property Owner Company:	Northstar CG, LP (ABCN00001222)
Property Owner Address:	Not reported
Property Owner City:	Not reported
Property Owner State:	Not reported
Property Owner Zip4:	Not reported
Property Owner Phone:	Not reported
Job Site Room:	Not reported
Facility Age:	Not reported
Facility Size:	Not reported
Facility Remodel:	Not reported

DRAFT

KINDRED HOSPITAL FIRST HILL (Continued) **S123096149**

Facility Demo:	Not reported
Facility Repair:	Not reported
Facility Maint:	Not reported
Removed:	Not reported
Encapsulated:	Not reported
Quantity Sq Ft:	Not reported
Fireproofing:	Not reported
Popcorn Ceiling:	Not reported
CAB:	Not reported
Sheet Vinyl:	Not reported
Asbestos Paper:	Not reported
Boiler Insulation:	Not reported
Duct Paper:	Not reported
VAT:	Not reported
Roofing:	Not reported
Sq Ft Other:	Not reported
Sq Ft Other Text:	Not reported
Quantity Lin Ft:	Not reported
Mag Pipe Insulation:	Not reported
Air Cell Pipe Insulation:	Not reported
Ducting Insulation:	Not reported
Cement Asbestos Pipe:	Not reported
Mudded Pipe Insulation:	Not reported
Duct Tape:	Not reported
Lin Ft Other1:	Not reported
Lin Ft Other1 Text:	Not reported
Lin Ft Other2:	Not reported
Lin Ft Other2 Text:	Not reported
Indoors:	Not reported
Outdoors:	Not reported
Neg Pres Enclosure:	Not reported
Glove Bag:	Not reported
Mini Enclosure:	Not reported
Critical Barriers:	Not reported
Wrap And Cut:	Not reported
Wet Methods:	Not reported
HEPA Vacuum:	Not reported
MANUALMETHODS :	Not reported
Other CM1:	Not reported
Other CM1 Text:	Not reported
Other CM2:	Not reported
Other CM2 Text:	Not reported
Half Mask APR:	Not reported
Full Face APR:	Not reported
PAPR:	Not reported
Type C Continuous:	Not reported
Type C Pressure:	Not reported
Other Resp Pro:	Not reported
Other Resp Pro Text:	Not reported
Comments:	Not reported
Date Time Submitted:	Not reported
Submitter IP Address:	Not reported
Region:	2
UBI:	602614420
Notice type:	Initial
Project Type:	Other linear footage, Other Square Footage, Popcorn Ceiling, Roofing, Vinyl Asbestos Tile

DRAFT

KINDRED HOSPITAL FIRST HILL (Continued) **S123096149**

Supervisor:	Bob Franklin ()
Supervisor Phone:	Not reported
Certificate Status:	ACTIVE
Name:	Not reported
Address:	1334 TERRY AVE.
City,State,Zip:	SEATTLE, WA
Facility Type:	Not reported
Parent ID:	Not reported
Form ID:	36101##1222Nupre365470
Notice Date:	02/26/2010
Start Date:	02/08/2010
Completion Date:	06/30/2010
Initial:	Not reported
Amended:	Not reported
On Hold:	Not reported
Off Hold:	Not reported
Emergency:	Not reported
Site Hours Start:	Not reported
Site Hours End:	Not reported
Sunday:	Not reported
Monday:	Not reported
Tuesday:	Not reported
Wednesday:	Not reported
Thursday:	Not reported
Friday:	Not reported
Saturday:	Not reported
Contractor ID:	Not reported
Phone:	Not reported
Job Site CAS:	Not reported
Project Form Email:	Not reported
Property Owner Name:	Not reported
Property Owner Agent:	Not reported
Property Owner Company:	Northstar CG, LP (ABCN00001222)
Property Owner Address:	Not reported
Property Owner City:	Not reported
Property Owner State:	Not reported
Property Owner Zip4:	Not reported
Property Owner Phone:	Not reported
Job Site Room:	Not reported
Facility Age:	Not reported
Facility Size:	Not reported
Facility Remodel:	Not reported
Facility Demo:	Not reported
Facility Repair:	Not reported
Facility Maint:	Not reported
Removed:	Not reported
Encapsulated:	Not reported
Quantity Sq Ft:	Not reported
Fireproofing:	Not reported
Popcorn Ceiling:	Not reported
CAB:	Not reported
Sheet Vinyl:	Not reported
Asbestos Paper:	Not reported
Boiler Insulation:	Not reported
Duct Paper:	Not reported
VAT:	Not reported

DRAFT

KINDRED HOSPITAL FIRST HILL (Continued) **S123096149**

Roofing:	Not reported
Sq Ft Other:	Not reported
Sq Ft Other Text:	Not reported
Quantity Lin Ft:	Not reported
Mag Pipe Insulation:	Not reported
Air Cell Pipe Insulation:	Not reported
Ducting Insulation:	Not reported
Cement Asbestos Pipe:	Not reported
Mudded Pipe Insulation:	Not reported
Duct Tape:	Not reported
Lin Ft Other1:	Not reported
Lin Ft Other1 Text:	Not reported
Lin Ft Other2:	Not reported
Lin Ft Other2 Text:	Not reported
Indoors:	Not reported
Outdoors:	Not reported
Neg Pres Enclosure:	Not reported
Glove Bag:	Not reported
Mini Enclosure:	Not reported
Critical Barriers:	Not reported
Wrap And Cut:	Not reported
Wet Methods:	Not reported
HEPA Vacuum:	Not reported
MANUALMETHODS :	Not reported
Other CM1:	Not reported
Other CM1 Text:	Not reported
Other CM2:	Not reported
Other CM2 Text:	Not reported
Half Mask APR:	Not reported
Full Face APR:	Not reported
PAPR:	Not reported
Type C Continuous:	Not reported
Type C Pressure:	Not reported
Other Resp Pro:	Not reported
Other Resp Pro Text:	Not reported
Comments:	Not reported
Date Time Submitted:	Not reported
Submitter IP Address:	Not reported
Region:	2
UBI:	602614420
Notice type:	Initial
Project Type:	Other linear footage, Other Square Footage, Popcorn Ceiling, Roofing, Vinyl Asbestos Tile
Supervisor:	Vis Surface/Erik Fulwiler ()
Supervisor Phone:	Not reported
Certificate Status:	ACTIVE
Name:	Not reported
Address:	1334 TERRY AVE.
City,State,Zip:	SEATTLE, WA
Facility Type:	Not reported
Parent ID:	Not reported
Form ID:	46212##1222Nupre682878
Notice Date:	02/18/2011
Start Date:	01/04/2011
Completion Date:	06/30/2011
Initial:	Not reported

DRAFT

KINDRED HOSPITAL FIRST HILL (Continued) **S123096149**

Amended:	Not reported
On Hold:	Not reported
Off Hold:	Not reported
Emergency:	Not reported
Site Hours Start:	Not reported
Site Hours End:	Not reported
Sunday:	Not reported
Monday:	Not reported
Tuesday:	Not reported
Wednesday:	Not reported
Thursday:	Not reported
Friday:	Not reported
Saturday:	Not reported
Contractor ID:	Not reported
Phone:	Not reported
Job Site CAS:	Not reported
Project Form Email:	Not reported
Property Owner Name:	Not reported
Property Owner Agent:	Not reported
Property Owner Company:	Northstar CG, LP (ABCN00001222)
Property Owner Address:	Not reported
Property Owner City:	Not reported
Property Owner State:	Not reported
Property Owner Zip4:	Not reported
Property Owner Phone:	Not reported
Job Site Room:	Not reported
Facility Age:	Not reported
Facility Size:	Not reported
Facility Remodel:	Not reported
Facility Demo:	Not reported
Facility Repair:	Not reported
Facility Maint:	Not reported
Removed:	Not reported
Encapsulated:	Not reported
Quantity Sq Ft:	Not reported
Fireproofing:	Not reported
Popcorn Ceiling:	Not reported
CAB:	Not reported
Sheet Vinyl:	Not reported
Asbestos Paper:	Not reported
Boiler Insulation:	Not reported
Duct Paper:	Not reported
VAT:	Not reported
Roofing:	Not reported
Sq Ft Other:	Not reported
Sq Ft Other Text:	Not reported
Quantity Lin Ft:	Not reported
Mag Pipe Insulation:	Not reported
Air Cell Pipe Insulation:	Not reported
Ducting Insulation:	Not reported
Cement Asbestos Pipe:	Not reported
Mudded Pipe Insulation:	Not reported
Duct Tape:	Not reported
Lin Ft Other1:	Not reported
Lin Ft Other1 Text:	Not reported
Lin Ft Other2:	Not reported
Lin Ft Other2 Text:	Not reported

DRAFT

KINDRED HOSPITAL FIRST HILL (Continued) **S123096149**

Indoors:	Not reported
Outdoors:	Not reported
Neg Pres Enclosure:	Not reported
Glove Bag:	Not reported
Mini Enclosure:	Not reported
Critical Barriers:	Not reported
Wrap And Cut:	Not reported
Wet Methods:	Not reported
HEPA Vacuum:	Not reported
MANUALMETHODS :	Not reported
Other CM1:	Not reported
Other CM1 Text:	Not reported
Other CM2:	Not reported
Other CM2 Text:	Not reported
Half Mask APR:	Not reported
Full Face APR:	Not reported
PAPR:	Not reported
Type C Continuous:	Not reported
Type C Pressure:	Not reported
Other Resp Pro:	Not reported
Other Resp Pro Text:	Not reported
Comments:	Not reported
Date Time Submitted:	Not reported
Submitter IP Address:	Not reported
Region:	2
UBI:	602614420
Notice type:	Initial
Project Type:	Other Square Footage
Supervisor:	Doug White ()
Supervisor Phone:	Not reported
Certificate Status:	ACTIVE

BN428 **DAVID COLWELL BLDG** **RCRA-VSQG** **1000696948**
WNW **1310 STEWART ST** **WA ALLSITES** **WAD988506119**
1/4-1/2 **SEATTLE, WA 98109** **FINDS**
0.339 mi. **ECHO**
1790 ft. **Site 6 of 7 in cluster BN**

Relative: **Lower**
Actual: **140 ft.**

RCRA Listings:

Date Form Received by Agency:	19990510
Handler Name:	DAVID COLWELL BLDG
Handler Address:	1310 STEWART ST
Handler City,State,Zip:	SEATTLE, WA 98109
EPA ID:	WAD988506119
Contact Name:	JASON NORTH
Contact Address:	1310 STEWART ST
Contact City,State,Zip:	SEATTLE, WA 98109
Contact Telephone:	206-622-1168
Contact Fax:	Not reported
Contact Email:	Not reported
Contact Title:	Not reported
EPA Region:	10
Land Type:	Other
Federal Waste Generator Description:	Conditionally Exempt Small Quantity Generator
Non-Notifier:	Not reported
Biennial Report Cycle:	Not reported
Accessibility:	Not reported
Active Site Indicator:	Handler Activities

DRAFT

DAVID COLWELL BLDG (Continued) **1000696948**

State District Owner:	WA
State District:	NWRO
Mailing Address:	307 BLANCHARD ST
Mailing City,State,Zip:	SEATTLE, WA 98121
Owner Name:	COLWELL BUILDING LIMITED PARTNERSHIP
Owner Type:	Private
Operator Name:	NORTH, JASON
Operator Type:	Private
Short-Term Generator Activity:	No
Importer Activity:	No
Mixed Waste Generator:	No
Transporter Activity:	No
Transfer Facility Activity:	No
Recycler Activity with Storage:	No
Small Quantity On-Site Burner Exemption:	No
Smelting Melting and Refining Furnace Exemption:	No
Underground Injection Control:	No
Off-Site Waste Receipt:	No
Universal Waste Indicator:	No
Universal Waste Destination Facility:	No
Federal Universal Waste:	No
Active Site Fed-Reg Treatment Storage and Disposal Facility:	Not reported
Active Site Converter Treatment storage and Disposal Facility:	Not reported
Active Site State-Reg Treatment Storage and Disposal Facility:	Not reported
Active Site State-Reg Handler:	---
Federal Facility Indicator:	Not reported
Hazardous Secondary Material Indicator:	NN
Sub-Part K Indicator:	Not reported
Commercial TSD Indicator:	No
Treatment Storage and Disposal Type:	Not reported
2018 GPRA Permit Baseline:	Not on the Baseline
2018 GPRA Renewals Baseline:	Not on the Baseline
Permit Renewals Workload Universe:	Not reported
Permit Workload Universe:	Not reported
Permit Progress Universe:	Not reported
Post-Closure Workload Universe:	Not reported
Closure Workload Universe:	Not reported
202 GPRA Corrective Action Baseline:	No
Corrective Action Workload Universe:	No
Subject to Corrective Action Universe:	No
Non-TSDFs Where RCRA CA has Been Imposed Universe:	No
TSDFs Potentially Subject to CA Under 3004 (u)/(v) Universe:	No
TSDFs Only Subject to CA under Discretionary Auth Universe:	No
Corrective Action Priority Ranking:	No NCAPS ranking
Environmental Control Indicator:	No
Institutional Control Indicator:	No
Human Exposure Controls Indicator:	N/A
Groundwater Controls Indicator:	N/A
Operating TSDF Universe:	Not reported
Full Enforcement Universe:	Not reported
Significant Non-Complier Universe:	No
Unaddressed Significant Non-Complier Universe:	No
Addressed Significant Non-Complier Universe:	No
Significant Non-Complier With a Compliance Schedule Universe:	No
Financial Assurance Required:	Not reported
Handler Date of Last Change:	20180510
Recognized Trader-Importer:	No

DRAFT

DAVID COLWELL BLDG (Continued) **1000696948**

Recognized Trader-Exporter:	No
Importer of Spent Lead Acid Batteries:	No
Exporter of Spent Lead Acid Batteries:	No
Recycler Activity Without Storage:	No
Manifest Broker:	No
Sub-Part P Indicator:	No

Handler - Owner Operator:

Owner/Operator Indicator:	Operator
Owner/Operator Name: DAVID COLWELL BLDG	
Legal Status:	Private
Date Became Current:	Not reported
Date Ended Current:	Not reported
Owner/Operator Address:	1310 STEWART ST
Owner/Operator City,State,Zip:	SEATTLE, WA 98109
Owner/Operator Telephone:	000-000-0000
Owner/Operator Telephone Ext:	Not reported
Owner/Operator Fax:	Not reported
Owner/Operator Email:	Not reported

Owner/Operator Indicator:	Owner
Owner/Operator Name: COLWELL BUILDING LIMITED PARTNERSHIP	
Legal Status:	Private
Date Became Current:	Not reported
Date Ended Current:	Not reported
Owner/Operator Address:	2209 1ST AVE
Owner/Operator City,State,Zip:	SEATTLE, WA 98121
Owner/Operator Telephone:	000-000-0000
Owner/Operator Telephone Ext:	Not reported
Owner/Operator Fax:	Not reported
Owner/Operator Email:	Not reported

Owner/Operator Indicator:	Operator
Owner/Operator Name: NORTH, JASON	
Legal Status:	Private
Date Became Current:	Not reported
Date Ended Current:	Not reported
Owner/Operator Address:	1310 STEWART ST
Owner/Operator City,State,Zip:	SEATTLE, WA 98109
Owner/Operator Telephone:	206-622-1168
Owner/Operator Telephone Ext:	Not reported
Owner/Operator Fax:	Not reported
Owner/Operator Email:	Not reported

Owner/Operator Indicator:	Operator
Owner/Operator Name: JASON N	
Legal Status:	Private
Date Became Current:	19970507
Date Ended Current:	Not reported
Owner/Operator Address:	1310 STEWART ST
Owner/Operator City,State,Zip:	SEATTLE, WA 98109-5424
Owner/Operator Telephone:	206-622-1168
Owner/Operator Telephone Ext:	Not reported
Owner/Operator Fax:	Not reported
Owner/Operator Email:	Not reported

DRAFT

DAVID COLWELL BLDG (Continued) **1000696948**

Owner/Operator Indicator: Owner
Owner/Operator Name: COLWELL BUILDING LIMITED PARTNERSHIP
Legal Status: Private
Date Became Current: 19990218
Date Ended Current: Not reported
Owner/Operator Address: 2209 1ST AVE
Owner/Operator City,State,Zip: SEATTLE, WA 98121
Owner/Operator Telephone: 000-000-0000
Owner/Operator Telephone Ext: Not reported
Owner/Operator Fax: Not reported
Owner/Operator Email: Not reported

Owner/Operator Indicator: Owner
Owner/Operator Name: DAVID COLWELL BLDG
Legal Status: Private
Date Became Current: Not reported
Date Ended Current: Not reported
Owner/Operator Address: 1310 STEWART ST
Owner/Operator City,State,Zip: SEATTLE, WA 98109
Owner/Operator Telephone: 000-000-0000
Owner/Operator Telephone Ext: Not reported
Owner/Operator Fax: Not reported
Owner/Operator Email: Not reported

Owner/Operator Indicator: Operator
Owner/Operator Name: NORTH, JASON
Legal Status: Private
Date Became Current: Not reported
Date Ended Current: Not reported
Owner/Operator Address: 1310 STEWART ST
Owner/Operator City,State,Zip: SEATTLE, WA 98109
Owner/Operator Telephone: 206-622-1168
Owner/Operator Telephone Ext: Not reported
Owner/Operator Fax: Not reported
Owner/Operator Email: Not reported

Owner/Operator Indicator: Owner
Owner/Operator Name: COLWELL BUILDING LIMITED PARTNERSHIP
Legal Status: Private
Date Became Current: Not reported
Date Ended Current: Not reported
Owner/Operator Address: 2209 1ST AVE
Owner/Operator City,State,Zip: SEATTLE, WA 98121
Owner/Operator Telephone: 000-000-0000
Owner/Operator Telephone Ext: Not reported
Owner/Operator Fax: Not reported
Owner/Operator Email: Not reported

Owner/Operator Indicator: Owner
Owner/Operator Name: CORNELL STEWART CO
Legal Status: Private
Date Became Current: Not reported
Date Ended Current: Not reported
Owner/Operator Address: 2633 EASTLAKE AVE E
Owner/Operator City,State,Zip: SEATTLE, WA 98102
Owner/Operator Telephone: 206-329-0085
Owner/Operator Telephone Ext: Not reported

DRAFT

DAVID COLWELL BLDG (Continued) **1000696948**

Owner/Operator Fax: Not reported
Owner/Operator Email: Not reported

Owner/Operator Indicator: Owner
Owner/Operator Name: COLWELL BUILDING LIMITED PARTNERSHIP
Legal Status: Private
Date Became Current: 19990218
Date Ended Current: Not reported
Owner/Operator Address: 2209 1ST AVE
Owner/Operator City,State,Zip: SEATTLE, WA 98121
Owner/Operator Telephone: 000-000-0000
Owner/Operator Telephone Ext: Not reported
Owner/Operator Fax: Not reported
Owner/Operator Email: Not reported

Owner/Operator Indicator: Operator
Owner/Operator Name: COLWELL BUILDING LIMITED PARTNERSHIP
Legal Status: Private
Date Became Current: Not reported
Date Ended Current: Not reported
Owner/Operator Address: 2209 1ST AVE
Owner/Operator City,State,Zip: SEATTLE, WA 98121
Owner/Operator Telephone: 000-000-0000
Owner/Operator Telephone Ext: Not reported
Owner/Operator Fax: Not reported
Owner/Operator Email: Not reported

Owner/Operator Indicator: Owner
Owner/Operator Name: DAVID COLWELL BLDG
Legal Status: Private
Date Became Current: Not reported
Date Ended Current: Not reported
Owner/Operator Address: 1310 STEWART ST
Owner/Operator City,State,Zip: SEATTLE, WA 98109
Owner/Operator Telephone: 000-000-0000
Owner/Operator Telephone Ext: Not reported
Owner/Operator Fax: Not reported
Owner/Operator Email: Not reported

Owner/Operator Indicator: Operator
Owner/Operator Name: NORTH, JASON
Legal Status: Private
Date Became Current: Not reported
Date Ended Current: Not reported
Owner/Operator Address: 1310 STEWART ST
Owner/Operator City,State,Zip: SEATTLE, WA 98109
Owner/Operator Telephone: 206-622-1168
Owner/Operator Telephone Ext: Not reported
Owner/Operator Fax: Not reported
Owner/Operator Email: Not reported

Owner/Operator Indicator: Operator
Owner/Operator Name: NORTH, JASON
Legal Status: Private
Date Became Current: Not reported
Date Ended Current: Not reported
Owner/Operator Address: 1310 STEWART ST

DRAFT

DAVID COLWELL BLDG (Continued) **1000696948**

Owner/Operator City,State,Zip: SEATTLE, WA 98109
Owner/Operator Telephone: 206-622-1168
Owner/Operator Telephone Ext: Not reported
Owner/Operator Fax: Not reported
Owner/Operator Email: Not reported

Owner/Operator Indicator: Owner
Owner/Operator Name: DAVID COLWELL BLDG
Legal Status: Private
Date Became Current: Not reported
Date Ended Current: Not reported
Owner/Operator Address: 1310 STEWART ST
Owner/Operator City,State,Zip: SEATTLE, WA 98109
Owner/Operator Telephone: 000-000-0000
Owner/Operator Telephone Ext: Not reported
Owner/Operator Fax: Not reported
Owner/Operator Email: Not reported

Owner/Operator Indicator: Operator
Owner/Operator Name: DAVID COLWELL BLDG
Legal Status: Private
Date Became Current: Not reported
Date Ended Current: Not reported
Owner/Operator Address: 1310 STEWART ST
Owner/Operator City,State,Zip: SEATTLE, WA 98109
Owner/Operator Telephone: 000-000-0000
Owner/Operator Telephone Ext: Not reported
Owner/Operator Fax: Not reported
Owner/Operator Email: Not reported

Owner/Operator Indicator: Owner
Owner/Operator Name: COLWELL BUILDING LIMITED PARTNERSHIP
Legal Status: Private
Date Became Current: Not reported
Date Ended Current: Not reported
Owner/Operator Address: 2209 1ST AVE
Owner/Operator City,State,Zip: SEATTLE, WA 98121
Owner/Operator Telephone: 000-000-0000
Owner/Operator Telephone Ext: Not reported
Owner/Operator Fax: Not reported
Owner/Operator Email: Not reported

Owner/Operator Indicator: Owner
Owner/Operator Name: COLWELL BUILDING LIMITED PARTNERSHIP
Legal Status: Private
Date Became Current: 19990218
Date Ended Current: Not reported
Owner/Operator Address: 2209 1ST AVE
Owner/Operator City,State,Zip: SEATTLE, WA 98121
Owner/Operator Telephone: 000-000-0000
Owner/Operator Telephone Ext: Not reported
Owner/Operator Fax: Not reported
Owner/Operator Email: Not reported

Owner/Operator Indicator: Owner
Owner/Operator Name: COLWELL BUILDING LIMITED PARTNERSHIP
Legal Status: Private

DRAFT

DAVID COLWELL BLDG (Continued) **1000696948**

Date Became Current: Not reported
Date Ended Current: Not reported
Owner/Operator Address: 2209 1ST AVE
Owner/Operator City,State,Zip: SEATTLE, WA 98121
Owner/Operator Telephone: 000-000-0000
Owner/Operator Telephone Ext: Not reported
Owner/Operator Fax: Not reported
Owner/Operator Email: Not reported

Owner/Operator Indicator: Owner
Owner/Operator Name: CORNELL STEWART CO
Legal Status: Private
Date Became Current: 19960503
Date Ended Current: Not reported
Owner/Operator Address: 2633 EASTLAKE AVE E
Owner/Operator City,State,Zip: SEATTLE, WA 98102
Owner/Operator Telephone: 206-329-0085
Owner/Operator Telephone Ext: Not reported
Owner/Operator Fax: Not reported
Owner/Operator Email: Not reported

Owner/Operator Indicator: Owner
Owner/Operator Name: COLWELL BUILDIN C
Legal Status: Private
Date Became Current: 19990218
Date Ended Current: Not reported
Owner/Operator Address: 2209 1ST AVE
Owner/Operator City,State,Zip: SEATTLE, WA 98121
Owner/Operator Telephone: 000-000-0000
Owner/Operator Telephone Ext: Not reported
Owner/Operator Fax: Not reported
Owner/Operator Email: Not reported

Owner/Operator Indicator: Owner
Owner/Operator Name: COLWELL BUILDING LIMITED PARTNERSHIP
Legal Status: Private
Date Became Current: Not reported
Date Ended Current: Not reported
Owner/Operator Address: 2209 1ST AVE
Owner/Operator City,State,Zip: SEATTLE, WA 98121
Owner/Operator Telephone: 000-000-0000
Owner/Operator Telephone Ext: Not reported
Owner/Operator Fax: Not reported
Owner/Operator Email: Not reported

Owner/Operator Indicator: Owner
Owner/Operator Name: DAVID COLWELL BLDG
Legal Status: Private
Date Became Current: Not reported
Date Ended Current: Not reported
Owner/Operator Address: 1310 STEWART ST
Owner/Operator City,State,Zip: SEATTLE, WA 98109
Owner/Operator Telephone: 000-000-0000
Owner/Operator Telephone Ext: Not reported
Owner/Operator Fax: Not reported
Owner/Operator Email: Not reported

DRAFT

DAVID COLWELL BLDG (Continued) **1000696948**

Owner/Operator Indicator: Operator
Owner/Operator Name: DAVID COLWELL BLDG
Legal Status: Private
Date Became Current: Not reported
Date Ended Current: Not reported
Owner/Operator Address: 1310 STEWART ST
Owner/Operator City,State,Zip: SEATTLE, WA 98109
Owner/Operator Telephone: 000-000-0000
Owner/Operator Telephone Ext: Not reported
Owner/Operator Fax: Not reported
Owner/Operator Email: Not reported

Owner/Operator Indicator: Operator
Owner/Operator Name: NORTH, JASON
Legal Status: Private
Date Became Current: Not reported
Date Ended Current: Not reported
Owner/Operator Address: 1310 STEWART ST
Owner/Operator City,State,Zip: SEATTLE, WA 98109
Owner/Operator Telephone: 206-622-1168
Owner/Operator Telephone Ext: Not reported
Owner/Operator Fax: Not reported
Owner/Operator Email: Not reported

Owner/Operator Indicator: Owner
Owner/Operator Name: COLWELL BUILDING LIMITED PARTNERSHIP
Legal Status: Private
Date Became Current: 19990218
Date Ended Current: Not reported
Owner/Operator Address: 2209 1ST AVE
Owner/Operator City,State,Zip: SEATTLE, WA 98121
Owner/Operator Telephone: 000-000-0000
Owner/Operator Telephone Ext: Not reported
Owner/Operator Fax: Not reported
Owner/Operator Email: Not reported

Owner/Operator Indicator: Owner
Owner/Operator Name: DAVID COLWELL BLDG
Legal Status: Private
Date Became Current: Not reported
Date Ended Current: Not reported
Owner/Operator Address: 1310 STEWART ST
Owner/Operator City,State,Zip: SEATTLE, WA 98109
Owner/Operator Telephone: 000-000-0000
Owner/Operator Telephone Ext: Not reported
Owner/Operator Fax: Not reported
Owner/Operator Email: Not reported

Owner/Operator Indicator: Owner
Owner/Operator Name: CORNELL STEWART CO
Legal Status: Private
Date Became Current: 19960503
Date Ended Current: Not reported
Owner/Operator Address: 2633 EASTLAKE AVE E
Owner/Operator City,State,Zip: SEATTLE, WA 98102
Owner/Operator Telephone: 206-329-0085
Owner/Operator Telephone Ext: Not reported

DRAFT

DAVID COLWELL BLDG (Continued) **1000696948**

Owner/Operator Fax: Not reported
Owner/Operator Email: Not reported

Historic Generators:

Receive Date: 19990219
Handler Name: DAVID COLWELL BLDG
Federal Waste Generator Description: Not a generator, verified
State District Owner: WA
Large Quantity Handler of Universal Waste: No
Recognized Trader Importer: No
Recognized Trader Exporter: No
Spent Lead Acid Battery Importer: No
Spent Lead Acid Battery Exporter: No
Current Record: No
Non Storage Recycler Activity: Not reported
Electronic Manifest Broker: Not reported

Receive Date: 19990219
Handler Name: DAVID COLWELL BLDG
Federal Waste Generator Description: Not a generator, verified
State District Owner: WA
Large Quantity Handler of Universal Waste: No
Recognized Trader Importer: No
Recognized Trader Exporter: No
Spent Lead Acid Battery Importer: No
Spent Lead Acid Battery Exporter: No
Current Record: No
Non Storage Recycler Activity: Not reported
Electronic Manifest Broker: Not reported

Receive Date: 19990320
Handler Name: DAVID COLWELL BLDG
Federal Waste Generator Description: Not a generator, verified
State District Owner: WA
Large Quantity Handler of Universal Waste: No
Recognized Trader Importer: No
Recognized Trader Exporter: No
Spent Lead Acid Battery Importer: No
Spent Lead Acid Battery Exporter: No
Current Record: No
Non Storage Recycler Activity: Not reported
Electronic Manifest Broker: Not reported

Receive Date: 19931231
Handler Name: DAVID COLWELL BLDG
Federal Waste Generator Description: Small Quantity Generator
State District Owner: WA
Large Quantity Handler of Universal Waste: No
Recognized Trader Importer: No
Recognized Trader Exporter: No
Spent Lead Acid Battery Importer: No
Spent Lead Acid Battery Exporter: No
Current Record: No
Non Storage Recycler Activity: Not reported
Electronic Manifest Broker: Not reported

Receive Date: 19940101

DRAFT

DAVID COLWELL BLDG (Continued) **1000696948**

Handler Name: DAVID COLWELL BLDG
Federal Waste Generator Description: Not a generator, verified
State District Owner: WA
Large Quantity Handler of Universal Waste: No
Recognized Trader Importer: No
Recognized Trader Exporter: No
Spent Lead Acid Battery Importer: No
Spent Lead Acid Battery Exporter: No
Current Record: No
Non Storage Recycler Activity: Not reported
Electronic Manifest Broker: Not reported

Receive Date: 19970313
Handler Name: DAVID COLWELL BLDG
Federal Waste Generator Description: Conditionally Exempt Small Quantity Generator
State District Owner: WA
Large Quantity Handler of Universal Waste: No
Recognized Trader Importer: No
Recognized Trader Exporter: No
Spent Lead Acid Battery Importer: No
Spent Lead Acid Battery Exporter: No
Current Record: No
Non Storage Recycler Activity: Not reported
Electronic Manifest Broker: Not reported

Receive Date: 19980304
Handler Name: DAVID COLWELL BLDG
Federal Waste Generator Description: Conditionally Exempt Small Quantity Generator
State District Owner: WA
Large Quantity Handler of Universal Waste: No
Recognized Trader Importer: No
Recognized Trader Exporter: No
Spent Lead Acid Battery Importer: No
Spent Lead Acid Battery Exporter: No
Current Record: No
Non Storage Recycler Activity: Not reported
Electronic Manifest Broker: Not reported

Receive Date: 19990219
Handler Name: DAVID COLWELL BLDG
Federal Waste Generator Description: Large Quantity Generator
State District Owner: WA
Large Quantity Handler of Universal Waste: No
Recognized Trader Importer: No
Recognized Trader Exporter: No
Spent Lead Acid Battery Importer: No
Spent Lead Acid Battery Exporter: No
Current Record: No
Non Storage Recycler Activity: Not reported
Electronic Manifest Broker: Not reported

Receive Date: 19990319
Handler Name: DAVID COLWELL BLDG
Federal Waste Generator Description: Not a generator, verified
State District Owner: WA
Large Quantity Handler of Universal Waste: No
Recognized Trader Importer: No

DRAFT

DAVID COLWELL BLDG (Continued) **1000696948**

Recognized Trader Exporter: No
Spent Lead Acid Battery Importer: No
Spent Lead Acid Battery Exporter: No
Current Record: No
Non Storage Recycler Activity: Not reported
Electronic Manifest Broker: Not reported

Receive Date: 19990510
Handler Name: DAVID COLWELL BLDG
Federal Waste Generator Description: Conditionally Exempt Small Quantity Generator
State District Owner: WA
Large Quantity Handler of Universal Waste: No
Recognized Trader Importer: No
Recognized Trader Exporter: No
Spent Lead Acid Battery Importer: No
Spent Lead Acid Battery Exporter: No
Current Record: Yes
Non Storage Recycler Activity: Not reported
Electronic Manifest Broker: Not reported

List of NAICS Codes and Descriptions:
NAICS Code: 811111
NAICS Description: GENERAL AUTOMOTIVE REPAIR

Facility Has Received Notices of Violation:
Found Violation: No
Agency Which Determined Violation: Not reported
Violation Short Description: Not reported
Date Violation was Determined: Not reported
Actual Return to Compliance Date: Not reported
Return to Compliance Qualifier: Not reported
Violation Responsible Agency: Not reported
Scheduled Compliance Date: Not reported
Enforcement Identifier: Not reported
Date of Enforcement Action: Not reported
Enforcement Responsible Agency: Not reported
Enforcement Docket Number: Not reported
Enforcement Attorney: Not reported
Corrective Action Component: Not reported
Appeal Initiated Date: Not reported
Appeal Resolution Date: Not reported
Disposition Status Date: Not reported
Disposition Status: Not reported
Disposition Status Description: Not reported
Consent/Final Order Sequence Number: Not reported
Consent/Final Order Respondent Name: Not reported
Consent/Final Order Lead Agency: Not reported
Enforcement Type: Not reported
Enforcement Responsible Person: Not reported
Enforcement Responsible Sub-Organization: Not reported
SEP Sequence Number: Not reported
SEP Expenditure Amount: Not reported
SEP Scheduled Completion Date: Not reported
SEP Actual Date: Not reported
SEP Defaulted Date: Not reported
SEP Type: Not reported

DRAFT

DAVID COLWELL BLDG (Continued) **1000696948**

SEP Type Description:	Not reported
Proposed Amount:	Not reported
Final Monetary Amount:	Not reported
Paid Amount:	Not reported
Final Count:	Not reported
Final Amount:	Not reported

Evaluation Action Summary:

Evaluation Date:	19980113
Evaluation Responsible Agency:	State
Found Violation:	No
Evaluation Type Description:	COMPLIANCE ASSISTANCE VISIT
Evaluation Responsible Person Identifier:	WASMS
Evaluation Responsible Sub-Organization:	NW
Actual Return to Compliance Date:	Not reported
Scheduled Compliance Date:	Not reported
Date of Request:	Not reported
Date Response Received:	Not reported
Request Agency:	Not reported
Former Citation:	Not reported

ALLSITES:

Name:	DAVID COLWELL BLDG
Facility Id:	65171175

Interaction:	56991
Interaction 1:	I
Interaction 2:	HWG
Ecology Program:	HAZWASTE
Program Data:	TURBOWASTE
Facility Alt.:	Not reported
Program ID:	WAD988506119
Date Interaction:	1992-05-05 00:00:00
Date Interaction 3:	Hazardous Waste Generator
Latitude:	47.6188841341
Longitude:	-122.330312295

FINDS:

Registry ID: 110005375218

Click Here for FRS Facility Detail Report:

Environmental Interest/Information System:

Washington Facility / Site Identification System (WA-FSIS) provides a means to query and display data maintained by the Washington Department of Ecology. This system contains key information for each facility/site that is currently, or has been, of interest to the Air Quality, Dam Safety, Hazardous Waste, Toxics Cleanup, and Water Quality Programs.
RCRAInfo is a national information system that supports the Resource Conservation and Recovery Act (RCRA) program through the tracking of events and activities related to facilities that generate, transport, and treat, store, or dispose of hazardous waste. RCRAInfo allows RCRA program staff to track the notification, permit, compliance, and

DRAFT

DAVID COLWELL BLDG (Continued) **1000696948**

corrective action activities required under RCRA.

~~Click this hyperlink~~ while viewing on your computer to access additional FINDS: detail in the EDR Site Report.

ECHO:

Envid:	1000696948
Registry ID:	110005375218
DFR URL:	http://echo.epa.gov/detailed-facility-report?fid=110005375218
Name:	DAVID COLWELL BLDG
Address:	1310 STEWART ST
City,State,Zip:	SEATTLE, WA 98109

BN429 **DAVID COLWELL BLDG** **WA ICR** **S106249979**
WNW **1300 STEWART ST.** **WA SPILLS** **N/A**
1/4-1/2 **SEATTLE, WA 98109**
0.340 mi.
1794 ft. **Site 7 of 7 in cluster BN**

Relative:
Lower

Actual:
139 ft.

ICR:

Date Ecology Received Report:	04/27/99
Contaminants Found at Site:	Petroleum products
Media Contaminated:	Soil
Waste Management:	Tank
Region:	North Western
Type of Report Ecology Received:	Final cleanup report
Site Register Issue:	98-18
County Code:	17
Contact:	Not reported
Report Title:	Not reported

SPILLS ERTS:

Facility Site ID:	Not reported
Name:	DAVID COLWELL BLDG (FORMER CARZE BLDG)
Address:	1300 STEWART ST
City,State,Zip:	SEATTLE, WA
Program Name:	Toxics Cleanup
Incident ID:	506960
Incident Status:	Historic
Incident Date:	Not reported
Initial Report Activity Name:	Routine/Normal operations
Initial Report Cause Category:	Equipment failure
Initial Report Cause Name:	Leaking underground storage tank
Initial Report Medium Name:	Soil
Initial Report Medium Category:	Ground
Initial Report Source Name:	Underground storage tank (UST)
Initial Report Source Category:	Tank
Initial Report Substance Name:	Diesel oil/Marine gas
Initial Report Substance Category:	Oil
Initial Report Substance Quantity:	Not reported
Initial Report Substance Unit Of Measure:	Not reported
Potentially Responsible Party First Name:	Not reported
Potentially Responsible Party Last Name:	Not reported
Potentially Responsible Party Organization:	PLYMOUTH HOUSING GROUP
External Reference Number:	Not reported
Latitude:	Not reported
Longitude:	Not reported

DRAFT

BT430 West 1/4-1/2 0.340 mi. 1794 ft. | **OLIVE WAY ON RAMP**
OLIVE WAY I5 ON RAMP NORTHBOUND
SEATTLE, WA 98121 | **WA ALLSITES** | **S109556648**
N/A

Site 4 of 4 in cluster BT

Relative: Lower

Actual: 149 ft.

ALLSITES:

Name:	OLIVE WAY ON RAMP
Facility Id:	64872125
Interaction:	56852
Interaction 1:	I
Interaction 2:	HWG
Ecology Program:	HAZWASTE
Program Data:	TURBOWASTE
Facility Alt.:	Not reported
Program ID:	WAD988484515
Date Interaction:	1991-04-16 00:00:00
Date Interaction 3:	Hazardous Waste Generator
Latitude:	47.616100000300001
Longitude:	-122.33071

BM431 SSW 1/4-1/2 0.341 mi. 1798 ft. | **SWEDISH HOSPITAL GAS STATIONS**
1101 MADISON AVE
SEATTLE, WA 98104 | **WA LUST**
WA UST
WA SWRCY
WA ALLSITES
WA CSCSL NFA
WA SPILLS | **U004021320**
N/A

Site 3 of 5 in cluster BM

Relative: Higher

Actual: 338 ft.

LUST:

Name:	SWEDISH HOSPITAL GAS STATIONS
Address:	1101 MADISON AVE
City,State,Zip:	SEATTLE, WA 98104
Facility ID:	56534795
Lust Status Type:	LUST - NFA
Cleanup Site ID:	9743
Cleanup Unit Type:	Not reported
Process Type:	Not reported
Cleanup Unit Name:	Not reported
Response Section:	Northwest
Release Date:	06/26/1991
Lust Date:	10/03/2011
Region:	Northwest
Lust ID:	1132
UST ID:	200864
Contaminant Name:	Benzene
Ground Water:	Not reported
Surface Water:	Not reported
Soil:	Remediated-Below
Sediment:	Not reported
Air:	Not reported
Bedrock:	Not reported
URL:	https://apps.ecology.wa.gov/cleanupsearch/site/9743
Lat/Long:	47.6091988 / -122.32416

Name:	SWEDISH HOSPITAL GAS STATIONS
Address:	1101 MADISON AVE
City,State,Zip:	SEATTLE, WA 98104
Facility ID:	56534795

DRAFT

SWEDISH HOSPITAL GAS STATIONS (Continued) **U004021320**

Lust Status Type:	LUST - NFA
Cleanup Site ID:	9743
Cleanup Unit Type:	Not reported
Process Type:	Not reported
Cleanup Unit Name:	Not reported
Response Section:	Northwest
Release Date:	06/26/1991
Lust Date:	10/03/2011
Region:	Northwest
Lust ID:	1132
UST ID:	200864
Contaminant Name:	Petroleum-Gasoline
Ground Water:	Not reported
Surface Water:	Not reported
Soil:	Remediated-Below
Sediment:	Not reported
Air:	Not reported
Bedrock:	Not reported
URL:	https://apps.ecology.wa.gov/cleanupsearch/site/9743
Lat/Long:	47.6091988 / -122.32416

Name:	SWEDISH HOSPITAL GAS STATIONS
Address:	1101 MADISON AVE
City,State,Zip:	SEATTLE, WA 98104
Facility ID:	56534795
Lust Status Type:	LUST - NFA
Cleanup Site ID:	9743
Cleanup Unit Type:	Not reported
Process Type:	Not reported
Cleanup Unit Name:	Not reported
Response Section:	Northwest
Release Date:	06/26/1991
Lust Date:	10/03/2011
Region:	Northwest
Lust ID:	1132
UST ID:	200864
Contaminant Name:	Petroleum-Other
Ground Water:	Not reported
Surface Water:	Not reported
Soil:	Remediated-Below
Sediment:	Not reported
Air:	Not reported
Bedrock:	Not reported
URL:	https://apps.ecology.wa.gov/cleanupsearch/site/9743
Lat/Long:	47.6091988 / -122.32416

Name:	SWEDISH HOSPITAL GAS STATIONS
Address:	1101 MADISON AVE
City,State,Zip:	SEATTLE, WA 98104
Facility ID:	56534795
Lust Status Type:	LUST - NFA
Cleanup Site ID:	9743
Cleanup Unit Type:	Not reported
Process Type:	Not reported
Cleanup Unit Name:	Not reported
Response Section:	Northwest
Release Date:	06/26/1991

DRAFT

SWEDISH HOSPITAL GAS STATIONS (Continued) **U004021320**

Lust Date:	10/03/2011
Region:	Northwest
Lust ID:	1132
UST ID:	200864
Contaminant Name:	Other Non-Halogenated Organics
Ground Water:	Not reported
Surface Water:	Not reported
Soil:	Remediated-Below
Sediment:	Not reported
Air:	Not reported
Bedrock:	Not reported
URL:	https://apps.ecology.wa.gov/cleanupsearch/site/9743
Lat/Long:	47.6091988 / -122.32416

Name:	SWEDISH HOSPITAL GAS STATIONS
Address:	1101 MADISON AVE
City,State,Zip:	SEATTLE, WA 98104
Facility ID:	56534795
Lust Status Type:	LUST - NFA
Cleanup Site ID:	9743
Cleanup Unit Type:	Not reported
Process Type:	Not reported
Cleanup Unit Name:	Not reported
Response Section:	Northwest
Release Date:	06/26/1991
Lust Date:	10/03/2011
Region:	Northwest
Lust ID:	1132
UST ID:	200864
Contaminant Name:	Petroleum-Diesel
Ground Water:	Not reported
Surface Water:	Not reported
Soil:	Remediated-Below
Sediment:	Not reported
Air:	Not reported
Bedrock:	Not reported
URL:	https://apps.ecology.wa.gov/cleanupsearch/site/9743
Lat/Long:	47.6091988 / -122.32416

UST:

Name:	CHEVRON 90083
Address:	1101 MADISON ST
City:	SEATTLE
Zip:	98104
Facility ID:	93993135
Site Id:	5040
Decimal Latitude:	47.60932
Decimal Longitude:	-122.326157

Tank Name:	1
Tag Number:	Not reported
Tank Status:	Removed
Tank Status Date:	8/6/1996
Tank Install Date:	12/31/1964
Tank Closure Date:	Not reported
Capacity Range:	Not reported
Tank Permit Expiration Date:	Not reported

DRAFT

SWEDISH HOSPITAL GAS STATIONS (Continued) **U004021320**

Tank Upgrade Date:	Not reported
Tank Spill Prevention:	Not reported
Tank Overfill Prevention:	Not reported
Tank Material:	Not reported
Tank Construction:	Not reported
Tank Tightness Test:	Not reported
Tank Corrosion Protection:	Not reported
Tank Manifold:	Not reported
Tank Release Detection:	Not reported
Tank SFC Type:	Not reported
Pipe Material:	Not reported
Pipe Construction:	Not reported
Pipe Primary Release Detection:	Not reported
Pipe Second Release Detection:	Not reported
Pipe Corrosion Protection:	Not reported
Pipe Pumping System:	Not reported
Responsible Unit:	Northwest
Dispencer/Pump SFC Type:	Not reported
Region:	Northwest
Is Active:	False
Actual Capacity:	Not reported
Pipe Install Date:	Not reported
Turbine Sump Construction:	Not reported
Compart Number:	1
Stored Substance:	Not reported
Used Substance:	Not reported
Compart Capacity:	Not reported
URL:	https://apps.ecology.wa.gov/cleanupsearch/reports/ust?SiteId=5040

Name:	SWEDISH HOSPITAL GAS STATIONS
Address:	1101 MADISON AVE
City:	SEATTLE
Zip:	98104

Tank Name:	1
Tag Number:	Not reported
Tank Status:	Removed
Tank Status Date:	7/26/2001
Tank Install Date:	1/1/1900
Tank Closure Date:	Not reported
Capacity Range:	Not reported
Tank Permit Expiration Date:	Not reported
Tank Upgrade Date:	Not reported
Tank Spill Prevention:	Not reported
Tank Overfill Prevention:	Not reported
Tank Material:	Not reported
Tank Construction:	Not reported
Tank Tightness Test:	Not reported
Tank Corrosion Protection:	Not reported
Tank Manifold:	Not reported
Tank Release Detection:	Not reported
Tank SFC Type:	Not reported
Pipe Material:	Not reported
Pipe Construction:	Not reported
Pipe Primary Release Detection:	Not reported
Pipe Second Release Detection:	Not reported
Pipe Corrosion Protection:	Not reported

DRAFT

SWEDISH HOSPITAL GAS STATIONS (Continued) **U004021320**

Pipe Pumping System:	Not reported
Responsible Unit:	Northwest
Dispencer/Pump SFC Type:	Not reported
Region:	Northwest
Is Active:	False
Actual Capacity:	Not reported
Pipe Install Date:	Not reported
Turbine Sump Construction:	Not reported
Compart Number:	0
Stored Substance:	Not reported
Used Substance:	Not reported
Compart Capacity:	Not reported
URL:	https://apps.ecology.wa.gov/cleanupsearch/reports/ust?SiteId=200864

Name:	SWEDISH HOSPITAL GAS STATIONS
Address:	1101 MADISON AVE
City:	SEATTLE
Zip:	98104

Tank Name:	10
Tag Number:	Not reported
Tank Status:	Removed
Tank Status Date:	7/26/2001
Tank Install Date:	1/1/1900
Tank Closure Date:	Not reported
Capacity Range:	Not reported
Tank Permit Expiration Date:	Not reported
Tank Upgrade Date:	Not reported
Tank Spill Prevention:	Not reported
Tank Overfill Prevention:	Not reported
Tank Material:	Not reported
Tank Construction:	Not reported
Tank Tightness Test:	Not reported
Tank Corrosion Protection:	Not reported
Tank Manifold:	Not reported
Tank Release Detection:	Not reported
Tank SFC Type:	Not reported
Pipe Material:	Not reported
Pipe Construction:	Not reported
Pipe Primary Release Detection:	Not reported
Pipe Second Release Detection:	Not reported
Pipe Corrosion Protection:	Not reported
Pipe Pumping System:	Not reported
Responsible Unit:	Northwest
Dispencer/Pump SFC Type:	Not reported
Region:	Northwest
Is Active:	False
Actual Capacity:	Not reported
Pipe Install Date:	Not reported
Turbine Sump Construction:	Not reported
Compart Number:	0
Stored Substance:	Not reported
Used Substance:	Not reported
Compart Capacity:	Not reported
URL:	https://apps.ecology.wa.gov/cleanupsearch/reports/ust?SiteId=200864

Name:	SWEDISH HOSPITAL GAS STATIONS

DRAFT

SWEDISH HOSPITAL GAS STATIONS (Continued) **U004021320**

Address:	1101 MADISON AVE
City:	SEATTLE
Zip:	98104
Tank Name:	11
Tag Number:	Not reported
Tank Status:	Removed
Tank Status Date:	7/26/2001
Tank Install Date:	1/1/1900
Tank Closure Date:	Not reported
Capacity Range:	Not reported
Tank Permit Expiration Date:	Not reported
Tank Upgrade Date:	Not reported
Tank Spill Prevention:	Not reported
Tank Overfill Prevention:	Not reported
Tank Material:	Not reported
Tank Construction:	Not reported
Tank Tightness Test:	Not reported
Tank Corrosion Protection:	Not reported
Tank Manifold:	Not reported
Tank Release Detection:	Not reported
Tank SFC Type:	Not reported
Pipe Material:	Not reported
Pipe Construction:	Not reported
Pipe Primary Release Detection:	Not reported
Pipe Second Release Detection:	Not reported
Pipe Corrosion Protection:	Not reported
Pipe Pumping System:	Not reported
Responsible Unit:	Northwest
Dispencer/Pump SFC Type:	Not reported
Region:	Northwest
Is Active:	False
Actual Capacity:	Not reported
Pipe Install Date:	Not reported
Turbine Sump Construction:	Not reported
Compart Number:	0
Stored Substance:	Not reported
Used Substance:	Not reported
Compart Capacity:	Not reported
URL:	https://apps.ecology.wa.gov/cleanupsearch/reports/ust?SiteId=200864
Name:	CHEVRON 90083
Address:	1101 MADISON ST
City:	SEATTLE
Zip:	98104
Tank Name:	2
Tag Number:	Not reported
Tank Status:	Removed
Tank Status Date:	8/6/1996
Tank Install Date:	12/31/1964
Tank Closure Date:	Not reported
Capacity Range:	Not reported
Tank Permit Expiration Date:	Not reported
Tank Upgrade Date:	Not reported
Tank Spill Prevention:	Not reported
Tank Overfill Prevention:	Not reported

DRAFT

SWEDISH HOSPITAL GAS STATIONS (Continued) **U004021320**

Tank Material:	Not reported
Tank Construction:	Not reported
Tank Tightness Test:	Not reported
Tank Corrosion Protection:	Not reported
Tank Manifold:	Not reported
Tank Release Detection:	Not reported
Tank SFC Type:	Not reported
Pipe Material:	Not reported
Pipe Construction:	Not reported
Pipe Primary Release Detection:	Not reported
Pipe Second Release Detection:	Not reported
Pipe Corrosion Protection:	Not reported
Pipe Pumping System:	Not reported
Responsible Unit:	Northwest
Dispencer/Pump SFC Type:	Not reported
Region:	Northwest
Is Active:	False
Actual Capacity:	Not reported
Pipe Install Date:	Not reported
Turbine Sump Construction:	Not reported
Compart Number:	1
Stored Substance:	Leaded Gasoline
Used Substance:	Not reported
Compart Capacity:	Not reported
URL:	https://apps.ecology.wa.gov/cleanupsearch/reports/ust?SiteId=5040

Name:	SWEDISH HOSPITAL GAS STATIONS
Address:	1101 MADISON AVE
City:	SEATTLE
Zip:	98104

Tank Name:	2
Tag Number:	Not reported
Tank Status:	Removed
Tank Status Date:	7/26/2001
Tank Install Date:	1/1/1964
Tank Closure Date:	Not reported
Capacity Range:	Not reported
Tank Permit Expiration Date:	Not reported
Tank Upgrade Date:	Not reported
Tank Spill Prevention:	Not reported
Tank Overfill Prevention:	Not reported
Tank Material:	Not reported
Tank Construction:	Not reported
Tank Tightness Test:	Not reported
Tank Corrosion Protection:	Not reported
Tank Manifold:	Not reported
Tank Release Detection:	Not reported
Tank SFC Type:	Not reported
Pipe Material:	Not reported
Pipe Construction:	Not reported
Pipe Primary Release Detection:	Not reported
Pipe Second Release Detection:	Not reported
Pipe Corrosion Protection:	Not reported
Pipe Pumping System:	Not reported
Responsible Unit:	Northwest
Dispencer/Pump SFC Type:	Not reported

DRAFT

SWEDISH HOSPITAL GAS STATIONS (Continued) **U004021320**

Region:	Northwest
Is Active:	False
Actual Capacity:	Not reported
Pipe Install Date:	Not reported
Turbine Sump Construction:	Not reported
Compart Number:	0
Stored Substance:	Not reported
Used Substance:	Not reported
Compart Capacity:	Not reported
URL:	https://apps.ecology.wa.gov/cleanupsearch/reports/ust?SiteId=200864

Name:	CHEVRON 90083
Address:	1101 MADISON ST
City:	SEATTLE
Zip:	98104

Tank Name:	3
Tag Number:	Not reported
Tank Status:	Removed
Tank Status Date:	8/6/1996
Tank Install Date:	12/31/1964
Tank Closure Date:	Not reported
Capacity Range:	Not reported
Tank Permit Expiration Date:	Not reported
Tank Upgrade Date:	Not reported
Tank Spill Prevention:	Not reported
Tank Overfill Prevention:	Not reported
Tank Material:	Not reported
Tank Construction:	Not reported
Tank Tightness Test:	Not reported
Tank Corrosion Protection:	Not reported
Tank Manifold:	Not reported
Tank Release Detection:	Not reported
Tank SFC Type:	Not reported
Pipe Material:	Not reported
Pipe Construction:	Not reported
Pipe Primary Release Detection:	Not reported
Pipe Second Release Detection:	Not reported
Pipe Corrosion Protection:	Not reported
Pipe Pumping System:	Not reported
Responsible Unit:	Northwest
Dispencer/Pump SFC Type:	Not reported
Region:	Northwest
Is Active:	False
Actual Capacity:	Not reported
Pipe Install Date:	Not reported
Turbine Sump Construction:	Not reported
Compart Number:	1
Stored Substance:	Unleaded Gasoline
Used Substance:	Not reported
Compart Capacity:	Not reported
URL:	https://apps.ecology.wa.gov/cleanupsearch/reports/ust?SiteId=5040

Name:	SWEDISH HOSPITAL GAS STATIONS
Address:	1101 MADISON AVE
City:	SEATTLE
Zip:	98104

DRAFT

SWEDISH HOSPITAL GAS STATIONS (Continued) **U004021320**

Tank Name:	3
Tag Number:	Not reported
Tank Status:	Removed
Tank Status Date:	7/26/2001
Tank Install Date:	1/1/1900
Tank Closure Date:	Not reported
Capacity Range:	Not reported
Tank Permit Expiration Date:	Not reported
Tank Upgrade Date:	Not reported
Tank Spill Prevention:	Not reported
Tank Overfill Prevention:	Not reported
Tank Material:	Not reported
Tank Construction:	Not reported
Tank Tightness Test:	Not reported
Tank Corrosion Protection:	Not reported
Tank Manifold:	Not reported
Tank Release Detection:	Not reported
Tank SFC Type:	Not reported
Pipe Material:	Not reported
Pipe Construction:	Not reported
Pipe Primary Release Detection:	Not reported
Pipe Second Release Detection:	Not reported
Pipe Corrosion Protection:	Not reported
Pipe Pumping System:	Not reported
Responsible Unit:	Northwest
Dispencer/Pump SFC Type:	Not reported
Region:	Northwest
Is Active:	False
Actual Capacity:	Not reported
Pipe Install Date:	Not reported
Turbine Sump Construction:	Not reported
Compart Number:	0
Stored Substance:	Not reported
Used Substance:	Not reported
Compart Capacity:	Not reported
URL:	https://apps.ecology.wa.gov/cleanupsearch/reports/ust?SiteId=200864

Name:	CHEVRON 90083
Address:	1101 MADISON ST
City:	SEATTLE
Zip:	98104

Tank Name:	4
Tag Number:	Not reported
Tank Status:	Removed
Tank Status Date:	8/6/1996
Tank Install Date:	12/31/1964
Tank Closure Date:	Not reported
Capacity Range:	Not reported
Tank Permit Expiration Date:	Not reported
Tank Upgrade Date:	Not reported
Tank Spill Prevention:	Not reported
Tank Overfill Prevention:	Not reported
Tank Material:	Not reported
Tank Construction:	Not reported
Tank Tightness Test:	Not reported
Tank Corrosion Protection:	Not reported

DRAFT

SWEDISH HOSPITAL GAS STATIONS (Continued) **U004021320**

Tank Manifold:	Not reported
Tank Release Detection:	Not reported
Tank SFC Type:	Not reported
Pipe Material:	Not reported
Pipe Construction:	Not reported
Pipe Primary Release Detection:	Not reported
Pipe Second Release Detection:	Not reported
Pipe Corrosion Protection:	Not reported
Pipe Pumping System:	Not reported
Responsible Unit:	Northwest
Dispencer/Pump SFC Type:	Not reported
Region:	Northwest
Is Active:	False
Actual Capacity:	Not reported
Pipe Install Date:	Not reported
Turbine Sump Construction:	Not reported
Compart Number:	1
Stored Substance:	Not reported
Used Substance:	Not reported
Compart Capacity:	Not reported
URL:	https://apps.ecology.wa.gov/cleanupsearch/reports/ust?SiteId=5040

Name:	SWEDISH HOSPITAL GAS STATIONS
Address:	1101 MADISON AVE
City:	SEATTLE
Zip:	98104

Tank Name:	4
Tag Number:	Not reported
Tank Status:	Removed
Tank Status Date:	7/26/2001
Tank Install Date:	1/1/1900
Tank Closure Date:	Not reported
Capacity Range:	Not reported
Tank Permit Expiration Date:	Not reported
Tank Upgrade Date:	Not reported
Tank Spill Prevention:	Not reported
Tank Overfill Prevention:	Not reported
Tank Material:	Not reported
Tank Construction:	Not reported
Tank Tightness Test:	Not reported
Tank Corrosion Protection:	Not reported
Tank Manifold:	Not reported
Tank Release Detection:	Not reported
Tank SFC Type:	Not reported
Pipe Material:	Not reported
Pipe Construction:	Not reported
Pipe Primary Release Detection:	Not reported
Pipe Second Release Detection:	Not reported
Pipe Corrosion Protection:	Not reported
Pipe Pumping System:	Not reported
Responsible Unit:	Northwest
Dispencer/Pump SFC Type:	Not reported
Region:	Northwest
Is Active:	False
Actual Capacity:	Not reported
Pipe Install Date:	Not reported

DRAFT

SWEDISH HOSPITAL GAS STATIONS (Continued) **U004021320**

Turbine Sump Construction:	Not reported
Compart Number:	0
Stored Substance:	Not reported
Used Substance:	Not reported
Compart Capacity:	Not reported
URL:	https://apps.ecology.wa.gov/cleanupsearch/reports/ust?SiteId=200864

Name:	CHEVRON 90083
Address:	1101 MADISON ST
City:	SEATTLE
Zip:	98104

Tank Name:	5
Tag Number:	Not reported
Tank Status:	Removed
Tank Status Date:	8/6/1996
Tank Install Date:	12/31/1964
Tank Closure Date:	Not reported
Capacity Range:	Not reported
Tank Permit Expiration Date:	Not reported
Tank Upgrade Date:	Not reported
Tank Spill Prevention:	Not reported
Tank Overfill Prevention:	Not reported
Tank Material:	Not reported
Tank Construction:	Not reported
Tank Tightness Test:	Not reported
Tank Corrosion Protection:	Not reported
Tank Manifold:	Not reported
Tank Release Detection:	Not reported
Tank SFC Type:	Not reported
Pipe Material:	Not reported
Pipe Construction:	Not reported
Pipe Primary Release Detection:	Not reported
Pipe Second Release Detection:	Not reported
Pipe Corrosion Protection:	Not reported
Pipe Pumping System:	Not reported
Responsible Unit:	Northwest
Dispencer/Pump SFC Type:	Not reported
Region:	Northwest
Is Active:	False
Actual Capacity:	Not reported
Pipe Install Date:	Not reported
Turbine Sump Construction:	Not reported
Compart Number:	1
Stored Substance:	Used Oil/Waste Oil
Used Substance:	Not reported
Compart Capacity:	Not reported
URL:	https://apps.ecology.wa.gov/cleanupsearch/reports/ust?SiteId=5040

Name:	SWEDISH HOSPITAL GAS STATIONS
Address:	1101 MADISON AVE
City:	SEATTLE
Zip:	98104

Tank Name:	5
Tag Number:	Not reported
Tank Status:	Removed

DRAFT

SWEDISH HOSPITAL GAS STATIONS (Continued) **U004021320**

Tank Status Date:	7/26/2001
Tank Install Date:	1/1/1900
Tank Closure Date:	Not reported
Capacity Range:	Not reported
Tank Permit Expiration Date:	Not reported
Tank Upgrade Date:	Not reported
Tank Spill Prevention:	Not reported
Tank Overfill Prevention:	Not reported
Tank Material:	Not reported
Tank Construction:	Not reported
Tank Tightness Test:	Not reported
Tank Corrosion Protection:	Not reported
Tank Manifold:	Not reported
Tank Release Detection:	Not reported
Tank SFC Type:	Not reported
Pipe Material:	Not reported
Pipe Construction:	Not reported
Pipe Primary Release Detection:	Not reported
Pipe Second Release Detection:	Not reported
Pipe Corrosion Protection:	Not reported
Pipe Pumping System:	Not reported
Responsible Unit:	Northwest
Dispencer/Pump SFC Type:	Not reported
Region:	Northwest
Is Active:	False
Actual Capacity:	Not reported
Pipe Install Date:	Not reported
Turbine Sump Construction:	Not reported
Compart Number:	0
Stored Substance:	Not reported
Used Substance:	Not reported
Compart Capacity:	Not reported
URL:	https://apps.ecology.wa.gov/cleanupsearch/reports/ust?SiteId=200864

Name:	SWEDISH HOSPITAL GAS STATIONS
Address:	1101 MADISON AVE
City:	SEATTLE
Zip:	98104

Tank Name:	6
Tag Number:	Not reported
Tank Status:	Removed
Tank Status Date:	7/26/2001
Tank Install Date:	1/1/1900
Tank Closure Date:	Not reported
Capacity Range:	Not reported
Tank Permit Expiration Date:	Not reported
Tank Upgrade Date:	Not reported
Tank Spill Prevention:	Not reported
Tank Overfill Prevention:	Not reported
Tank Material:	Not reported
Tank Construction:	Not reported
Tank Tightness Test:	Not reported
Tank Corrosion Protection:	Not reported
Tank Manifold:	Not reported
Tank Release Detection:	Not reported
Tank SFC Type:	Not reported

DRAFT

SWEDISH HOSPITAL GAS STATIONS (Continued) **U004021320**

Pipe Material:	Not reported
Pipe Construction:	Not reported
Pipe Primary Release Detection:	Not reported
Pipe Second Release Detection:	Not reported
Pipe Corrosion Protection:	Not reported
Pipe Pumping System:	Not reported
Responsible Unit:	Northwest
Dispencer/Pump SFC Type:	Not reported
Region:	Northwest
Is Active:	False
Actual Capacity:	Not reported
Pipe Install Date:	Not reported
Turbine Sump Construction:	Not reported
Compart Number:	0
Stored Substance:	Not reported
Used Substance:	Not reported
Compart Capacity:	Not reported
URL:	https://apps.ecology.wa.gov/cleanupsearch/reports/ust?SiteId=200864

Name:	CHEVRON 90083
Address:	1101 MADISON ST
City:	SEATTLE
Zip:	98104

Tank Name:	6
Tag Number:	Not reported
Tank Status:	Removed
Tank Status Date:	8/6/1996
Tank Install Date:	12/31/1964
Tank Closure Date:	Not reported
Capacity Range:	Not reported
Tank Permit Expiration Date:	Not reported
Tank Upgrade Date:	Not reported
Tank Spill Prevention:	Not reported
Tank Overfill Prevention:	Not reported
Tank Material:	Not reported
Tank Construction:	Not reported
Tank Tightness Test:	Not reported
Tank Corrosion Protection:	Not reported
Tank Manifold:	Not reported
Tank Release Detection:	Not reported
Tank SFC Type:	Not reported
Pipe Material:	Not reported
Pipe Construction:	Not reported
Pipe Primary Release Detection:	Not reported
Pipe Second Release Detection:	Not reported
Pipe Corrosion Protection:	Not reported
Pipe Pumping System:	Not reported
Responsible Unit:	Northwest
Dispencer/Pump SFC Type:	Not reported
Region:	Northwest
Is Active:	False
Actual Capacity:	Not reported
Pipe Install Date:	Not reported
Turbine Sump Construction:	Not reported
Compart Number:	1
Stored Substance:	Not reported

DRAFT

SWEDISH HOSPITAL GAS STATIONS (Continued) **U004021320**

Used Substance:	Not reported
Compart Capacity:	Not reported
URL:	https://apps.ecology.wa.gov/cleanupsearch/reports/ust?SiteId=5040

Name:	SWEDISH HOSPITAL GAS STATIONS
Address:	1101 MADISON AVE
City:	SEATTLE
Zip:	98104

Tank Name:	7
Tag Number:	Not reported
Tank Status:	Removed
Tank Status Date:	7/26/2001
Tank Install Date:	1/1/1900
Tank Closure Date:	Not reported
Capacity Range:	Not reported
Tank Permit Expiration Date:	Not reported
Tank Upgrade Date:	Not reported
Tank Spill Prevention:	Not reported
Tank Overfill Prevention:	Not reported
Tank Material:	Not reported
Tank Construction:	Not reported
Tank Tightness Test:	Not reported
Tank Corrosion Protection:	Not reported
Tank Manifold:	Not reported
Tank Release Detection:	Not reported
Tank SFC Type:	Not reported
Pipe Material:	Not reported
Pipe Construction:	Not reported
Pipe Primary Release Detection:	Not reported
Pipe Second Release Detection:	Not reported
Pipe Corrosion Protection:	Not reported
Pipe Pumping System:	Not reported
Responsible Unit:	Northwest
Dispencer/Pump SFC Type:	Not reported
Region:	Northwest
Is Active:	False
Actual Capacity:	Not reported
Pipe Install Date:	Not reported
Turbine Sump Construction:	Not reported
Compart Number:	0
Stored Substance:	Not reported
Used Substance:	Not reported
Compart Capacity:	Not reported
URL:	https://apps.ecology.wa.gov/cleanupsearch/reports/ust?SiteId=200864

Name:	SWEDISH HOSPITAL GAS STATIONS
Address:	1101 MADISON AVE
City:	SEATTLE
Zip:	98104

Tank Name:	8
Tag Number:	Not reported
Tank Status:	Removed
Tank Status Date:	7/26/2001
Tank Install Date:	1/1/1900
Tank Closure Date:	Not reported

DRAFT

SWEDISH HOSPITAL GAS STATIONS (Continued) **U004021320**

Capacity Range:	Not reported
Tank Permit Expiration Date:	Not reported
Tank Upgrade Date:	Not reported
Tank Spill Prevention:	Not reported
Tank Overfill Prevention:	Not reported
Tank Material:	Not reported
Tank Construction:	Not reported
Tank Tightness Test:	Not reported
Tank Corrosion Protection:	Not reported
Tank Manifold:	Not reported
Tank Release Detection:	Not reported
Tank SFC Type:	Not reported
Pipe Material:	Not reported
Pipe Construction:	Not reported
Pipe Primary Release Detection:	Not reported
Pipe Second Release Detection:	Not reported
Pipe Corrosion Protection:	Not reported
Pipe Pumping System:	Not reported
Responsible Unit:	Northwest
Dispencer/Pump SFC Type:	Not reported
Region:	Northwest
Is Active:	False
Actual Capacity:	Not reported
Pipe Install Date:	Not reported
Turbine Sump Construction:	Not reported
Compart Number:	0
Stored Substance:	Not reported
Used Substance:	Not reported
Compart Capacity:	Not reported
URL:	https://apps.ecology.wa.gov/cleanupsearch/reports/ust?SiteId=200864

Name:	SWEDISH HOSPITAL GAS STATIONS
Address:	1101 MADISON AVE
City:	SEATTLE
Zip:	98104

Tank Name:	9
Tag Number:	Not reported
Tank Status:	Removed
Tank Status Date:	7/26/2001
Tank Install Date:	1/1/1900
Tank Closure Date:	Not reported
Capacity Range:	Not reported
Tank Permit Expiration Date:	Not reported
Tank Upgrade Date:	Not reported
Tank Spill Prevention:	Not reported
Tank Overfill Prevention:	Not reported
Tank Material:	Not reported
Tank Construction:	Not reported
Tank Tightness Test:	Not reported
Tank Corrosion Protection:	Not reported
Tank Manifold:	Not reported
Tank Release Detection:	Not reported
Tank SFC Type:	Not reported
Pipe Material:	Not reported
Pipe Construction:	Not reported
Pipe Primary Release Detection:	Not reported

DRAFT

SWEDISH HOSPITAL GAS STATIONS (Continued) **U004021320**

Pipe Second Release Detection:	Not reported
Pipe Corrosion Protection:	Not reported
Pipe Pumping System:	Not reported
Responsible Unit:	Northwest
Dispencer/Pump SFC Type:	Not reported
Region:	Northwest
Is Active:	False
Actual Capacity:	Not reported
Pipe Install Date:	Not reported
Turbine Sump Construction:	Not reported
Compart Number:	0
Stored Substance:	Not reported
Used Substance:	Not reported
Compart Capacity:	Not reported
URL:	https://apps.ecology.wa.gov/cleanupsearch/reports/ust?SiteId=200864

SWRCY:

Name:	BARTELL DRUGS - MADISON ST.
Address:	1101 MADISON ST.
City,State,Zip:	SEATTLE, WA 98104
Phone:	206-340-1066
Website:	https://www.lightrecycle.org/collection-site-locator/
Material Accepted:	Light Bulbs - Fluorescent
Type:	Commercial
Service Type:	Dropoff
Hours:	Mon-Fri, 6am-9pm; Sat, 8am-7pm; Sun, 9am-6pm
Comments:	Recycle up to 10 fluorescent lights (CFLs only) per day for FREE.
Material Category:	Household Hazardous Waste
Organization ID:	1322
Organization Name:	LightRecycle Washington Organization
Organization Contact:	No Longer Tracked
Organization Email:	No Longer Tracked
E-Cycle:	No
Light Recycle:	Yes

Name:	BARTELL DRUGS - MADISON ST.
Address:	1101 MADISON ST.
City,State,Zip:	SEATTLE, WA 98104
Phone:	206-340-1066
Website:	https://www.lightrecycle.org/collection-site-locator/
Material Accepted:	Light Bulbs - Fluorescent
Type:	Residential
Service Type:	Dropoff
Hours:	Mon-Fri, 6am-9pm; Sat, 8am-7pm; Sun, 9am-6pm
Comments:	Recycle up to 10 fluorescent lights (CFLs only) per day for FREE.
Material Category:	Household Hazardous Waste
Organization ID:	1322
Organization Name:	LightRecycle Washington Organization
Organization Contact:	No Longer Tracked
Organization Email:	No Longer Tracked
E-Cycle:	No
Light Recycle:	Yes

ALLSITES:

Name:	FIRST HILL SURGERY CENTER LLC SEATTLE
Facility Id:	7401

DRAFT

SWEDISH HOSPITAL GAS STATIONS (Continued) **U004021320**

Interaction:	124794
Interaction 1:	A
Interaction 2:	HWG
Ecology Program:	HAZWASTE
Program Data:	TURBOWASTE
Facility Alt.:	First Hill Surgery Center LLC Seattle
Program ID:	WAH000051156
Date Interaction:	2017-12-31 00:00:00
Date Interaction 3:	Hazardous Waste Generator
Latitude:	47.609218989699997
Longitude:	-122.324344587

Interaction:	121716
Interaction 1:	I
Interaction 2:	HWOTHER
Ecology Program:	HAZWASTE
Program Data:	TURBOWASTE
Facility Alt.:	First Hill Surgery Center LLC Seattle
Program ID:	WAH000051156
Date Interaction:	2016-12-31 00:00:00
Date Interaction 3:	Haz Waste Management Acti
Latitude:	47.609218989699997
Longitude:	-122.324344587

Interaction:	118928
Interaction 1:	I
Interaction 2:	HWG
Ecology Program:	HAZWASTE
Program Data:	TURBOWASTE
Facility Alt.:	First Hill Surgery Center LLC Seattle
Program ID:	WAH000051156
Date Interaction:	2016-07-21 00:00:00
Date Interaction 3:	Hazardous Waste Generator
Latitude:	47.609218989699997
Longitude:	-122.324344587

Name:	SWEDISH HOSPITAL GAS STATIONS
Facility Id:	56534795

Interaction:	52113
Interaction 1:	A
Interaction 2:	UST
Ecology Program:	TOXICS
Program Data:	UST
Facility Alt.:	Not reported
Program ID:	200864
Date Interaction:	2000-02-28 00:00:00
Date Interaction 3:	Underground Storage Tank
Latitude:	47.609198884900003
Longitude:	-122.32416843

Interaction:	52112
Interaction 1:	I

DRAFT

SWEDISH HOSPITAL GAS STATIONS (Continued) **U004021320**

Interaction 2:	LUST
Ecology Program:	TOXICS
Program Data:	ISIS
Facility Alt.:	Not reported
Program ID:	200864
Date Interaction:	1991-06-26 00:00:00
Date Interaction 3:	LUST Facility
Latitude:	47.609198884900003
Longitude:	-122.32416843

Name:	CHEVRON 90083
Facility Id:	93993135

Interaction:	73227
Interaction 1:	I
Interaction 2:	UST
Ecology Program:	TOXICS
Program Data:	UST
Facility Alt.:	Not reported
Program ID:	5040
Date Interaction:	2000-02-29 00:00:00
Date Interaction 3:	Underground Storage Tank
Latitude:	47.609319999599997
Longitude:	-122.32615699999999

CSCSL NFA:

Name:	SWEDISH HOSPITAL GAS STATIONS
Address:	1101 MADISON AVE
City,State,Zip:	SEATTLE, WA 98104
Facility/Site Id:	56534795
CS Id:	9743
NFA Date:	10/03/2011
Alternate Site Names:	Not reported
NFA Reason:	Initial Investigation
Site Status:	NFA
Region:	Northwest
Contaminant Name:	Benzene
Ground Water:	Not reported
Surface Water:	Not reported
Soil:	Remediated-Below
Sediment:	Not reported
Air:	Not reported
Bedrock:	Not reported
URL:	https://apps.ecology.wa.gov/cleanupsearch/site/9743
Latitude:	47.609198885
Longitude:	-122.32416843

Name:	SWEDISH HOSPITAL GAS STATIONS
Address:	1101 MADISON AVE
City,State,Zip:	SEATTLE, WA 98104
Facility/Site Id:	56534795
CS Id:	9743
NFA Date:	10/03/2011
Alternate Site Names:	Not reported
NFA Reason:	Initial Investigation

DRAFT

SWEDISH HOSPITAL GAS STATIONS (Continued) **U004021320**

Site Status: NFA
Region: Northwest
Contaminant Name: Other Non-Halogenated Organics
Ground Water: Not reported
Surface Water: Not reported
Soil: Remediated-Below
Sediment: Not reported
Air: Not reported
Bedrock: Not reported
URL: https://apps.ecology.wa.gov/cleanupsearch/site/9743
Latitude: 47.609198885
Longitude: -122.32416843

Name: SWEDISH HOSPITAL GAS STATIONS
Address: 1101 MADISON AVE
City,State,Zip: SEATTLE, WA 98104
Facility/Site Id: 56534795
CS Id: 9743
NFA Date: 10/03/2011
Alternate Site Names: Not reported
NFA Reason: Initial Investigation
Site Status: NFA
Region: Northwest
Contaminant Name: Petroleum-Diesel
Ground Water: Not reported
Surface Water: Not reported
Soil: Remediated-Below
Sediment: Not reported
Air: Not reported
Bedrock: Not reported
URL: https://apps.ecology.wa.gov/cleanupsearch/site/9743
Latitude: 47.609198885
Longitude: -122.32416843

Name: SWEDISH HOSPITAL GAS STATIONS
Address: 1101 MADISON AVE
City,State,Zip: SEATTLE, WA 98104
Facility/Site Id: 56534795
CS Id: 9743
NFA Date: 10/03/2011
Alternate Site Names: Not reported
NFA Reason: Initial Investigation
Site Status: NFA
Region: Northwest
Contaminant Name: Petroleum-Gasoline
Ground Water: Not reported
Surface Water: Not reported
Soil: Remediated-Below
Sediment: Not reported
Air: Not reported
Bedrock: Not reported
URL: https://apps.ecology.wa.gov/cleanupsearch/site/9743
Latitude: 47.609198885
Longitude: -122.32416843

Name: SWEDISH HOSPITAL GAS STATIONS
Address: 1101 MADISON AVE

DRAFT

SWEDISH HOSPITAL GAS STATIONS (Continued) **U004021320**

City,State,Zip:	SEATTLE, WA 98104
Facility/Site Id:	56534795
CS Id:	9743
NFA Date:	10/03/2011
Alternate Site Names:	Not reported
NFA Reason:	Initial Investigation
Site Status:	NFA
Region:	Northwest
Contaminant Name:	Petroleum-Other
Ground Water:	Not reported
Surface Water:	Not reported
Soil:	Remediated-Below
Sediment:	Not reported
Air:	Not reported
Bedrock:	Not reported
URL:	https://apps.ecology.wa.gov/cleanupsearch/site/9743
Latitude:	47.609198885
Longitude:	-122.32416843

SPILLS:

Name:	SWEDISH MEDICAL CENTER
Address:	1101 MADISON ST
City,State,Zip:	SEATTLE, WA 98104
Facility ID:	88941
Medium:	Impermeable Containment
Material Desc:	DIESEL/MARINE GAS OIL
Material Qty:	20
Material Units:	Gals
Incident Date:	05/06/2016
Incident Category Type:	Oil Spill
Incident Category:	Oil Spill
Latitude:	47.60921
Longitude:	-122.32426
Source Type:	Private Property
Source:	Aboveground Storage tank
Vessel Facility Name2:	Not reported
Recovered Quantity:	20
Resp Party Contact:	U UNKNOWN
Cause:	Swedish Hospital Diesel Spill
Cause Type:	Not reported
Resp Party Name:	SWEDISH MEDICAL CENTER
Medium Type:	Impermeable surface
Contributing Factors:	IMPROPER EQUIPMENT USE

SPILLS ERTS:

Facility Site ID:	Not reported
Name:	SWEDISH MEDICAL CENTER
Address:	1101 MADISON ST
City,State,Zip:	SEATTLE, WA 98104
Program Name:	Spill Prevention, Preparedness & Response
Incident ID:	664807
Incident Status:	Historic
Incident Date:	05/06/2016
Initial Report Activity Name:	Refueling (vessel)
Initial Report Cause Category:	Not reported
Initial Report Cause Name:	Not reported

DRAFT

SWEDISH HOSPITAL GAS STATIONS (Continued) **U004021320**

Initial Report Medium Name:	Impermeable containment
Initial Report Medium Category:	Impermeable surface
Initial Report Source Name:	Commercial/Industrial facility
Initial Report Source Category:	Facility
Initial Report Substance Name:	Diesel oil/Marine gas
Initial Report Substance Category:	Oil
Initial Report Substance Quantity:	Not reported
Initial Report Substance Unit Of Measure:	U.S. gallons
Potentially Responsible Party First Name:	U
Potentially Responsible Party Last Name:	UNKNOWN
Potentially Responsible Party Organization:	SWEDISH MEDICAL CENTER
External Reference Number:	Not reported
Latitude:	Not reported
Longitude:	Not reported

BM432 **CHEVRON #9 0083** **WA ICR** **S104486224**
SSW **1101 MADISON AVE.** **N/A**
1/4-1/2 **SEATTLE, WA 98104**
0.341 mi.
1798 ft. **Site 4 of 5 in cluster BM**

Relative:
Higher

Actual:
338 ft.

ICR:

Date Ecology Received Report:	01/14/91
Contaminants Found at Site:	Petroleum products
Media Contaminated:	Soil
Waste Management:	Tank
Region:	North Western
Type of Report Ecology Received:	Interim cleanup report
Site Register Issue:	91-21
County Code:	17
Contact:	Not reported
Report Title:	Not reported

Date Ecology Received Report:	01/13/92
Contaminants Found at Site:	Petroleum products
Media Contaminated:	Soil
Waste Management:	Tank
Region:	North Western
Type of Report Ecology Received:	Final cleanup report
Site Register Issue:	92-16
County Code:	17
Contact:	Not reported
Report Title:	Not reported

BM433 **CABRINI CENTER** **WA ALLSITES** **S105922833**
SSW **1000 BLOCK SW MADISON & BOREN** **WA CSCSL NFA** **N/A**
1/4-1/2 **SEATTLE, WA 98120**
0.345 mi.
1823 ft. **Site 5 of 5 in cluster BM**

Relative:
Higher

Actual:
335 ft.

ALLSITES:

Name:	CABRINI CENTER
Facility Id:	8951542

Interaction:	23775
Interaction 1:	I

DRAFT

CABRINI CENTER (Continued) **S105922833**

Interaction 2:	VOLCLNST
Ecology Program:	TOXICS
Program Data:	ISIS
Facility Alt.:	Cabrini Center
Program ID:	NW1132
Date Interaction:	2003-07-17 00:00:00
Date Interaction 3:	Voluntary Cleanup Sites
Latitude:	47.609499999800001
Longitude:	-122.32500000100001

Interaction:	23776
Interaction 1:	I
Interaction 2:	VOLCLNST
Ecology Program:	TOXICS
Program Data:	ISIS
Facility Alt.:	Cabrini Center
Program ID:	NW1342
Date Interaction:	2004-11-01 00:00:00
Date Interaction 3:	Voluntary Cleanup Sites
Latitude:	47.609499999800001
Longitude:	-122.32500000100001

CSCSL NFA:

Name:	CABRINI CENTER
Address:	1000 BLOCK SW MADISON & BOREN
City,State,Zip:	SEATTLE, WA 98120
Facility/Site Id:	8951542
CS Id:	4790
NFA Date:	11/16/2004
Alternate Site Names:	Not reported
NFA Reason:	Voluntary Cleanup Program Review
Site Status:	NFA
Region:	Northwest
Contaminant Name:	Petroleum Products-Unspecified
Ground Water:	Not reported
Surface Water:	Not reported
Soil:	Remediated
Sediment:	Not reported
Air:	Not reported
Bedrock:	Not reported
URL:	https://apps.ecology.wa.gov/cleanupsearch/site/4790
Latitude:	47.6095
Longitude:	-122.325

BP434 **NEXUS CONDOMINIUM TOWER** **WA ALLSITES** **S121366623**
West **1808 MINOR AVE** **WA CSCSL NFA** **N/A**
1/4-1/2 **SEATTLE, WA 98101** **WA SPILLS**
0.347 mi.
1833 ft. **Site 4 of 4 in cluster BP**

Relative:
Lower

Actual:
141 ft.

ALLSITES:

Name:	NEXUS CONDOMINIUM TOWER
Facility Id:	41657
Interaction:	124334

NEXUS CONDOMINIUM TOWER (Continued) **S121366623**

Interaction 1:	I
Interaction 2:	INDPNDNT
Ecology Program:	TOXICS
Program Data:	ISIS
Facility Alt.:	Nexus Condominium Tower
Program ID:	Not reported
Date Interaction:	2017-09-28 00:00:00
Date Interaction 3:	Independent Cleanup
Latitude:	47.617157581299999
Longitude:	-122.330780218

CSCSL NFA:

Name:	NEXUS CONDOMINIUM TOWER
Address:	1808 MINOR AVE
City,State,Zip:	SEATTLE, WA 98101
Facility/Site Id:	41657
CS Id:	14426
NFA Date:	12/29/2017
Alternate Site Names:	Not reported
NFA Reason:	Initial Investigation
Site Status:	NFA
Region:	Northwest
Contaminant Name:	Benzene
Ground Water:	Below Cleanup Levels
Surface Water:	Not reported
Soil:	Below Cleanup Levels
Sediment:	Not reported
Air:	Not reported
Bedrock:	Not reported
URL:	https://apps.ecology.wa.gov/cleanupsearch/site/14426
Latitude:	47.617158483
Longitude:	-122.33076484

Name:	NEXUS CONDOMINIUM TOWER
Address:	1808 MINOR AVE
City,State,Zip:	SEATTLE, WA 98101
Facility/Site Id:	41657
CS Id:	14426
NFA Date:	12/29/2017
Alternate Site Names:	Not reported
NFA Reason:	Initial Investigation
Site Status:	NFA
Region:	Northwest
Contaminant Name:	Halogenated Solvents
Ground Water:	Below Cleanup Levels
Surface Water:	Not reported
Soil:	Below Cleanup Levels
Sediment:	Not reported
Air:	Not reported
Bedrock:	Not reported
URL:	https://apps.ecology.wa.gov/cleanupsearch/site/14426
Latitude:	47.617158483
Longitude:	-122.33076484

Name:	NEXUS CONDOMINIUM TOWER
Address:	1808 MINOR AVE

DRAFT

NEXUS CONDOMINIUM TOWER (Continued) **S121366623**

City,State,Zip:	SEATTLE, WA 98101
Facility/Site Id:	41657
CS Id:	14426
NFA Date:	12/29/2017
Alternate Site Names:	Not reported
NFA Reason:	Initial Investigation
Site Status:	NFA
Region:	Northwest
Contaminant Name:	Lead
Ground Water:	Below Cleanup Levels
Surface Water:	Not reported
Soil:	Remediated-Below
Sediment:	Not reported
Air:	Not reported
Bedrock:	Not reported
URL:	https://apps.ecology.wa.gov/cleanupsearch/site/14426
Latitude:	47.617158483
Longitude:	-122.33076484

Name:	NEXUS CONDOMINIUM TOWER
Address:	1808 MINOR AVE
City,State,Zip:	SEATTLE, WA 98101
Facility/Site Id:	41657
CS Id:	14426
NFA Date:	12/29/2017
Alternate Site Names:	Not reported
NFA Reason:	Initial Investigation
Site Status:	NFA
Region:	Northwest
Contaminant Name:	Metals - Other
Ground Water:	Below Cleanup Levels
Surface Water:	Not reported
Soil:	Remediated-Below
Sediment:	Not reported
Air:	Not reported
Bedrock:	Not reported
URL:	https://apps.ecology.wa.gov/cleanupsearch/site/14426
Latitude:	47.617158483
Longitude:	-122.33076484

Name:	NEXUS CONDOMINIUM TOWER
Address:	1808 MINOR AVE
City,State,Zip:	SEATTLE, WA 98101
Facility/Site Id:	41657
CS Id:	14426
NFA Date:	12/29/2017
Alternate Site Names:	Not reported
NFA Reason:	Initial Investigation
Site Status:	NFA
Region:	Northwest
Contaminant Name:	Other Non-Halogenated Organics
Ground Water:	Below Cleanup Levels
Surface Water:	Not reported
Soil:	Below Cleanup Levels
Sediment:	Not reported
Air:	Not reported
Bedrock:	Not reported

DRAFT

NEXUS CONDOMINIUM TOWER (Continued) **S121366623**

URL:	https://apps.ecology.wa.gov/cleanupsearch/site/14426
Latitude:	47.617158483
Longitude:	-122.33076484

Name:	NEXUS CONDOMINIUM TOWER
Address:	1808 MINOR AVE
City,State,Zip:	SEATTLE, WA 98101
Facility/Site Id:	41657
CS Id:	14426
NFA Date:	12/29/2017
Alternate Site Names:	Not reported
NFA Reason:	Initial Investigation
Site Status:	NFA
Region:	Northwest
Contaminant Name:	Petroleum-Diesel
Ground Water:	Below Cleanup Levels
Surface Water:	Not reported
Soil:	Below Cleanup Levels
Sediment:	Not reported
Air:	Not reported
Bedrock:	Not reported
URL:	https://apps.ecology.wa.gov/cleanupsearch/site/14426
Latitude:	47.617158483
Longitude:	-122.33076484

Name:	NEXUS CONDOMINIUM TOWER
Address:	1808 MINOR AVE
City,State,Zip:	SEATTLE, WA 98101
Facility/Site Id:	41657
CS Id:	14426
NFA Date:	12/29/2017
Alternate Site Names:	Not reported
NFA Reason:	Initial Investigation
Site Status:	NFA
Region:	Northwest
Contaminant Name:	Petroleum-Other
Ground Water:	Below Cleanup Levels
Surface Water:	Not reported
Soil:	Remediated-Below
Sediment:	Not reported
Air:	Not reported
Bedrock:	Not reported
URL:	https://apps.ecology.wa.gov/cleanupsearch/site/14426
Latitude:	47.617158483
Longitude:	-122.33076484

SPILLS ERTS:

Facility Site ID:	Not reported
Name:	NEXUS CONDOMINIUM TOWER
Address:	1808 MINOR AVE
City,State,Zip:	SEATTLE, WA
Program Name:	Toxics Cleanup
Incident ID:	675322
Incident Status:	Historic
Incident Date:	05/20/2017
Initial Report Activity Name:	Other
Initial Report Cause Category:	Equipment failure

DRAFT

NEXUS CONDOMINIUM TOWER (Continued) **S121366623**

Initial Report Cause Name:	Leaking underground storage tank
Initial Report Medium Name:	Soil
Initial Report Medium Category:	Ground
Initial Report Source Name:	Underground storage tank (UST)
Initial Report Source Category:	Tank
Initial Report Substance Name:	Other
Initial Report Substance Category:	Oil
Initial Report Substance Quantity:	Not reported
Initial Report Substance Unit Of Measure:	Not reported
Potentially Responsible Party First Name:	Not reported
Potentially Responsible Party Last Name:	Not reported
Potentially Responsible Party Organization:	1200 Howell Street LLC
External Reference Number:	Not reported
Latitude:	Not reported
Longitude:	Not reported

BV435 **ATT MOBILITY CAPITOL HILL WEST** **WA ALLSITES** **S113831341**
NNW **412 BELLEVUE AVE E** **WA MANIFEST** **N/A**
1/4-1/2 **SEATTLE, WA 98102**
0.347 mi.
1833 ft. **Site 1 of 2 in cluster BV**

Relative:
Lower

Actual:
263 ft.

ALLSITES:

Name:	ATT MOBILITY CAPITOL HILL WEST
Facility Id:	4172
Interaction:	105259
Interaction 1:	A
Interaction 2:	TIER2
Ecology Program:	HAZWASTE
Program Data:	EPCRA
Facility Alt.:	ATT MOBILITY CAPITOL HILL WEST
Program ID:	CRK000081860
Date Interaction:	2013-06-13 00:00:00
Date Interaction 3:	Emergency/Haz Chem Rpt TI
Latitude:	47.622477207899998
Longitude:	-122.326217728

WA MANIFEST:

Name:	ATT MOBILITY CAPITOL HILL WEST
Address:	412 BELLEVUE AVE E
City,State,Zip:	SEATTLE, WA 98102
Facility Address 2:	Not reported
Facility ID:	Not reported
EPA ID:	Not reported
NAICS:	517312
State Waste Code Desc:	Not reported
Federal Waste Code Desc:	Not reported
Form Comm:	Not reported
Data Year:	2019
Permit by Rule:	Not reported
Mailing Address 2:	Not reported
Treatment by Generator:	Not reported
Mixed Radioactive Waste:	Not reported
Importer of Hazardous Waste:	Not reported
Immediate Recycler:	Not reported

DRAFT

ATT MOBILITY CAPITOL HILL WEST (Continued) **S113831341**

Treatment/Storage/Disposal/Recycling Facility:	Not reported
Generator of Dangerous Fuel Waste:	Not reported
Generator Marketing to Burner:	Not reported
Other Marketers (i.e., blender, distributor, etc.):	Not reported
Utility Boiler Burner:	Not reported
Industry Boiler Burner:	Not reported
Industrial Furnace:	Not reported
Smelter Defferal:	Not reported
Universal Waste:	Not reported
Off-Specification:	Not reported
LN Address 2:	Not reported
Tax Reg #:	Not reported
Business Type:	Not reported
Mail Name:	Not reported
Mailing Address:	Not reported
Mailing City,State,Zip:	Not reported
Legal Organization Name:	Not reported
Legal Organization Type:	Not reported
Legal Contact:	Not reported
Legal Address:	Not reported
Legal Address 2:	Not reported
Legal City,State,Zip:	Not reported
Legal Phone Number:	Not reported
Legal Effective Date:	Not reported
Land Organization Name:	Not reported
Land Organization Type:	Not reported
Land Contact:	Not reported
Land Address:	Not reported
Land City,State,Zip:	Not reported
Land Phone Number:	Not reported
Operator Organization Name:	Not reported
Operator Organization Type:	Not reported
Operator:	NEW CINGULAR WIRELESS PCS, LLC
Operator Address:	Not reported
Operator Address 2:	Not reported
Operator City,State,Zip:	Not reported
Operator Phone Number:	Not reported
Operator Effective Date:	Not reported
Site Contact:	Not reported
Site Contact Address:	Not reported
Contact City,State,Zip:	Not reported
Site Contact Phone Number:	Not reported
Site Contact Email:	Not reported
Gen Status Code:	Not reported
Monthly Generation:	Not reported
Batch Generation:	Not reported
One Time Generation:	Not reported
Transport Own Waste:	Not reported
Tranports Other Waste:	Not reported
Recycler Onsite:	Not reported
Transfer Facility:	Not reported
Other Exemption:	Not reported
UW Battery Gen:	Not reported
Used Oil Transporter:	Not reported
Used Oil Transfer Facility:	Not reported
Used Oil Processor:	Not reported
Used Oil Refiner:	Not reported

DRAFT

ATT MOBILITY CAPITOL HILL WEST (Continued) **S113831341**

Used Oil Fuel Marketer Directs Shipments:	Not reported
Used Oil Fuel Marketer Meets Specs:	Not reported
Site Contact Address 2:	Not reported
SIC Code:	Not reported
CRK Number:	Not reported
Active:	Not reported
CAS Number:	Not reported
Chemical Name:	Not reported
EHS:	Not reported
EHS CAS Number:	Not reported
EHS Name:	Not reported

BW436
WNW
1/4-1/2
0.349 mi.
1841 ft.

MARTIN SELIG REAL ESTATE
1219 STEWART ST
SEATTLE, WA 98101

Site 1 of 5 in cluster BW

WA ALLSITES **1000660541**
RCRA NonGen / NLR **WAD988502282**
FINDS
ECHO

Relative:
Lower

Actual:
134 ft.

ALLSITES:

Name:	MARTIN SELIG REAL ESTATE
Facility Id:	51668125
Interaction:	48851
Interaction 1:	I
Interaction 2:	HWG
Ecology Program:	HAZWASTE
Program Data:	TURBOWASTE
Facility Alt.:	Not reported
Program ID:	WAD988502282
Date Interaction:	1992-03-05 00:00:00
Date Interaction 3:	Hazardous Waste Generator
Latitude:	47.617839910900003
Longitude:	-122.331330838

RCRA Listings:

Date Form Received by Agency:	19950317
Handler Name:	MARTIN SELIG REAL ESTATE
Handler Address:	1219 STEWART ST
Handler City,State,Zip:	SEATTLE, WA 98101
EPA ID:	WAD988502282
Contact Name:	MARTIN SELIG RE MARTIN SELIG RE
Contact Address:	1000 2ND AVE
Contact City,State,Zip:	SEATTLE, WA 98104-1046
Contact Telephone:	000-000-0000
Contact Fax:	000-000-0000
Contact Email:	Not reported
Contact Title:	Not reported
EPA Region:	10
Land Type:	Private
Federal Waste Generator Description:	Not a generator, verified
Non-Notifier:	Not reported
Biennial Report Cycle:	Not reported
Accessibility:	Not reported
Active Site Indicator:	Not reported
State District Owner:	WA
State District:	NWRO

DRAFT

MARTIN SELIG REAL ESTATE (Continued) **1000660541**

Mailing Address:		1000 2ND AVE
Mailing City,State,Zip:		SEATTLE, WA 98104-1046
Owner Name:	MARTIN SELIG RE M	
Owner Type:		Private
Operator Name:	Not reported	
Operator Type:		Not reported
Short-Term Generator Activity:		No
Importer Activity:		No
Mixed Waste Generator:		No
Transporter Activity:		No
Transfer Facility Activity:		No
Recycler Activity with Storage:		No
Small Quantity On-Site Burner Exemption:		No
Smelting Melting and Refining Furnace Exemption:		No
Underground Injection Control:		No
Off-Site Waste Receipt:		No
Universal Waste Indicator:		No
Universal Waste Destination Facility:		No
Federal Universal Waste:		No
Active Site Fed-Reg Treatment Storage and Disposal Facility:		Not reported
Active Site Converter Treatment storage and Disposal Facility:		Not reported
Active Site State-Reg Treatment Storage and Disposal Facility:		Not reported
Active Site State-Reg Handler:		---
Federal Facility Indicator:		Not reported
Hazardous Secondary Material Indicator:		NN
Sub-Part K Indicator:		Not reported
Commercial TSD Indicator:		No
Treatment Storage and Disposal Type:		Not reported
2018 GPRA Permit Baseline:		Not on the Baseline
2018 GPRA Renewals Baseline:		Not on the Baseline
Permit Renewals Workload Universe:		Not reported
Permit Workload Universe:		Not reported
Permit Progress Universe:		Not reported
Post-Closure Workload Universe:		Not reported
Closure Workload Universe:		Not reported
202 GPRA Corrective Action Baseline:		No
Corrective Action Workload Universe:		No
Subject to Corrective Action Universe:		No
Non-TSDFs Where RCRA CA has Been Imposed Universe:		No
TSDFs Potentially Subject to CA Under 3004 (u)/(v) Universe:		No
TSDFs Only Subject to CA under Discretionary Auth Universe:		No
Corrective Action Priority Ranking:		No NCAPS ranking
Environmental Control Indicator:		No
Institutional Control Indicator:		No
Human Exposure Controls Indicator:		N/A
Groundwater Controls Indicator:		N/A
Operating TSDF Universe:		Not reported
Full Enforcement Universe:		Not reported
Significant Non-Complier Universe:		No
Unaddressed Significant Non-Complier Universe:		No
Addressed Significant Non-Complier Universe:		No
Significant Non-Complier With a Compliance Schedule Universe:		No
Financial Assurance Required:	Not reported	
Handler Date of Last Change:		20120216
Recognized Trader-Importer:		No
Recognized Trader-Exporter:		No
Importer of Spent Lead Acid Batteries:		No

DRAFT

MARTIN SELIG REAL ESTATE (Continued) **1000660541**

Exporter of Spent Lead Acid Batteries: No
Recycler Activity Without Storage: Not reported
Manifest Broker: Not reported
Sub-Part P Indicator: No

Handler - Owner Operator:
Owner/Operator Indicator: Owner
Owner/Operator Name: MARTIN SELIG REAL ESTATE
Legal Status: Private
Date Became Current: Not reported
Date Ended Current: Not reported
Owner/Operator Address: 1219 STEWART ST
Owner/Operator City,State,Zip: SEATTLE, WA 98101
Owner/Operator Telephone: 000-000-0000
Owner/Operator Telephone Ext: Not reported
Owner/Operator Fax: Not reported
Owner/Operator Email: Not reported

Owner/Operator Indicator: Owner
Owner/Operator Name: MARTIN SELIG REAL ESTATE
Legal Status: Private
Date Became Current: 19960503
Date Ended Current: Not reported
Owner/Operator Address: 1219 STEWART ST
Owner/Operator City,State,Zip: SEATTLE, WA 98101
Owner/Operator Telephone: 000-000-0000
Owner/Operator Telephone Ext: Not reported
Owner/Operator Fax: Not reported
Owner/Operator Email: Not reported

Owner/Operator Indicator: Owner
Owner/Operator Name: MARTIN SELIG RE M
Legal Status: Private
Date Became Current: 19960503
Date Ended Current: Not reported
Owner/Operator Address: 1219 STEWART ST
Owner/Operator City,State,Zip: SEATTLE, WA 98101-1420
Owner/Operator Telephone: 000-000-0000
Owner/Operator Telephone Ext: Not reported
Owner/Operator Fax: Not reported
Owner/Operator Email: Not reported

Owner/Operator Indicator: Operator
Owner/Operator Name: MARTIN SELIG REAL ESTATE
Legal Status: Private
Date Became Current: Not reported
Date Ended Current: Not reported
Owner/Operator Address: 1219 STEWART ST
Owner/Operator City,State,Zip: SEATTLE, WA 98101
Owner/Operator Telephone: 000-000-0000
Owner/Operator Telephone Ext: Not reported
Owner/Operator Fax: Not reported
Owner/Operator Email: Not reported

Historic Generators:

DRAFT

MARTIN SELIG REAL ESTATE (Continued) **1000660541**

Receive Date: 19950317
Handler Name: MARTIN SELIG REAL ESTATE
Federal Waste Generator Description: Not a generator, verified
State District Owner: WA
Large Quantity Handler of Universal Waste: No
Recognized Trader Importer: No
Recognized Trader Exporter: No
Spent Lead Acid Battery Importer: No
Spent Lead Acid Battery Exporter: No
Current Record: No
Non Storage Recycler Activity: Not reported
Electronic Manifest Broker: Not reported

Receive Date: 19950317
Handler Name: MARTIN SELIG REAL ESTATE
Federal Waste Generator Description: Not a generator, verified
State District Owner: WA
Large Quantity Handler of Universal Waste: No
Recognized Trader Importer: No
Recognized Trader Exporter: No
Spent Lead Acid Battery Importer: No
Spent Lead Acid Battery Exporter: No
Current Record: Yes
Non Storage Recycler Activity: Not reported
Electronic Manifest Broker: Not reported

List of NAICS Codes and Descriptions:
NAICS Code: 81293
NAICS Description: PARKING LOTS AND GARAGES

Facility Has Received Notices of Violations:
Violations: No Violations Found

Evaluation Action Summary:
Evaluations: No Evaluations Found

FINDS:
Registry ID: 110005372532

Click Here for FRS Facility Detail Report:

Environmental Interest/Information System:
RCRAInfo is a national information system that supports the Resource Conservation and Recovery Act (RCRA) program through the tracking of events and activities related to facilities that generate, transport, and treat, store, or dispose of hazardous waste. RCRAInfo allows RCRA program staff to track the notification, permit, compliance, and corrective action activities required under RCRA.

Click this hyperlink while viewing on your computer to access additional FINDS: detail in the EDR Site Report.

ECHO:
Envid: 1000660541
Registry ID: 110005372532

DRAFT

MARTIN SELIG REAL ESTATE (Continued) **1000660541**

DFR URL: http://echo.epa.gov/detailed-facility-report?fid=110005372532
Name: MARTIN SELIG REAL ESTATE
Address: 1219 STEWART ST
City,State,Zip: SEATTLE, WA 98101

BW437 **METROPOLITAN PARK PROPERTIES** **WA ICR** **S104959687**
WNW **1215 STEWART** **N/A**
1/4-1/2 **SEATTLE, WA 98101**
0.349 mi.
1844 ft. **Site 2 of 5 in cluster BW**

Relative:
Lower
Actual:
134 ft.

ICR:

Date Ecology Received Report: 06/12/00
Contaminants Found at Site: Petroleum products
Media Contaminated: Groundwater, Soil
Waste Management: Tank
Region: North Western
Type of Report Ecology Received: Interim cleanup report
Site Register Issue: 98-34
County Code: 17
Contact: Not reported
Report Title: Post Cleanup Water Sampling

Date Ecology Received Report: 03/13/00
Contaminants Found at Site: Petroleum products
Media Contaminated: Groundwater, Soil
Waste Management: Tank
Region: North Western
Type of Report Ecology Received: Interim cleanup report
Site Register Issue: 98-34
County Code: 17
Contact: Not reported
Report Title: Geotechnical Engineering Services

Date Ecology Received Report: 02/04/00
Contaminants Found at Site: Petroleum products
Media Contaminated: Groundwater, Soil
Waste Management: Tank
Region: North Western
Type of Report Ecology Received: Final cleanup report
Site Register Issue: 98-34
County Code: 17
Contact: Not reported
Report Title: Final Cleanup Report

BW438 **PAUL WEIR SERVICE INC** **WA ALLSITES** **1004794835**
WNW **1828 YALE AVE** **RCRA NonGen / NLR** **WAH000011221**
1/4-1/2 **SEATTLE, WA 98101** **FINDS**
0.350 mi. **ECHO**
1847 ft. **Site 3 of 5 in cluster BW**

Relative:
Lower
Actual:
135 ft.

ALLSITES:

Name: PAUL WEIR SERVICE INC
Facility Id: 95268736

Interaction: 74022

DRAFT

PAUL WEIR SERVICE INC (Continued) **1004794835**

Interaction 1:	I
Interaction 2:	HWG
Ecology Program:	HAZWASTE
Program Data:	TURBOWASTE
Facility Alt.:	Not reported
Program ID:	WAH000011221
Date Interaction:	2000-03-27 00:00:00
Date Interaction 3:	Hazardous Waste Generator
Latitude:	47.6182251456
Longitude:	-122.330370782

RCRA Listings:

Date Form Received by Agency:		20020806
Handler Name:	PAUL WEIR SERVICE INC	
Handler Address:		1828 YALE AVE
Handler City,State,Zip:		SEATTLE, WA 98101
EPA ID:		WAH000011221
Contact Name:		PAUL WEIR
Contact Address:		1331 STEWART ST
Contact City,State,Zip:		SEATTLE, WA 98109
Contact Telephone:		206-233-9597
Contact Fax:		Not reported
Contact Email:		Not reported
Contact Title:		Not reported
EPA Region:		10
Land Type:		Other
Federal Waste Generator Description:		Not a generator, verified
Non-Notifier:		Not reported
Biennial Report Cycle:		Not reported
Accessibility:		Not reported
Active Site Indicator:		Not reported
State District Owner:		WA
State District:		NWRO
Mailing Address:		1331 STEWART ST
Mailing City,State,Zip:		SEATTLE, WA 98109
Owner Name:	PAUL WEIR SERVICE INC	
Owner Type:		Private
Operator Name:	PAUL WEIR PORSCHE	
Operator Type:		Private
Short-Term Generator Activity:		No
Importer Activity:		No
Mixed Waste Generator:		No
Transporter Activity:		No
Transfer Facility Activity:		No
Recycler Activity with Storage:		No
Small Quantity On-Site Burner Exemption:		No
Smelting Melting and Refining Furnace Exemption:		No
Underground Injection Control:		No
Off-Site Waste Receipt:		No
Universal Waste Indicator:		No
Universal Waste Destination Facility:		No
Federal Universal Waste:		No
Active Site Fed-Reg Treatment Storage and Disposal Facility:		Not reported
Active Site Converter Treatment storage and Disposal Facility:		Not reported
Active Site State-Reg Treatment Storage and Disposal Facility:		Not reported
Active Site State-Reg Handler:		---

DRAFT

PAUL WEIR SERVICE INC (Continued) **1004794835**

Federal Facility Indicator:	Not reported
Hazardous Secondary Material Indicator:	NN
Sub-Part K Indicator:	Not reported
Commercial TSD Indicator:	No
Treatment Storage and Disposal Type:	Not reported
2018 GPRA Permit Baseline:	Not on the Baseline
2018 GPRA Renewals Baseline:	Not on the Baseline
Permit Renewals Workload Universe:	Not reported
Permit Workload Universe:	Not reported
Permit Progress Universe:	Not reported
Post-Closure Workload Universe:	Not reported
Closure Workload Universe:	Not reported
202 GPRA Corrective Action Baseline:	No
Corrective Action Workload Universe:	No
Subject to Corrective Action Universe:	No
Non-TSDFs Where RCRA CA has Been Imposed Universe:	No
TSDFs Potentially Subject to CA Under 3004 (u)/(v) Universe:	No
TSDFs Only Subject to CA under Discretionary Auth Universe:	No
Corrective Action Priority Ranking:	No NCAPS ranking
Environmental Control Indicator:	No
Institutional Control Indicator:	No
Human Exposure Controls Indicator:	N/A
Groundwater Controls Indicator:	N/A
Operating TSDF Universe:	Not reported
Full Enforcement Universe:	Not reported
Significant Non-Complier Universe:	No
Unaddressed Significant Non-Complier Universe:	No
Addressed Significant Non-Complier Universe:	No
Significant Non-Complier With a Compliance Schedule Universe:	No
Financial Assurance Required:	Not reported
Handler Date of Last Change:	20180510
Recognized Trader-Importer:	No
Recognized Trader-Exporter:	No
Importer of Spent Lead Acid Batteries:	No
Exporter of Spent Lead Acid Batteries:	No
Recycler Activity Without Storage:	No
Manifest Broker:	No
Sub-Part P Indicator:	No

Handler - Owner Operator:

Owner/Operator Indicator:	Owner
Owner/Operator Name: PAUL WEIR PORSCHE	
Legal Status:	Private
Date Became Current:	Not reported
Date Ended Current:	Not reported
Owner/Operator Address:	1828 YALE AVE
Owner/Operator City,State,Zip:	SEATTLE, WA 98101
Owner/Operator Telephone:	206-233-9597
Owner/Operator Telephone Ext:	Not reported
Owner/Operator Fax:	Not reported
Owner/Operator Email:	Not reported

Owner/Operator Indicator:	Operator
Owner/Operator Name: PAUL WEIR PORSCHE	
Legal Status:	Private
Date Became Current:	Not reported

DRAFT

PAUL WEIR SERVICE INC (Continued) **1004794835**

Date Ended Current:	Not reported
Owner/Operator Address:	1331 STEWART ST
Owner/Operator City,State,Zip:	SEATTLE, WA 98109
Owner/Operator Telephone:	206-233-9597
Owner/Operator Telephone Ext:	Not reported
Owner/Operator Fax:	Not reported
Owner/Operator Email:	Not reported
Owner/Operator Indicator:	Owner
Owner/Operator Name: PAUL WEIR SERVICE INC	
Legal Status:	Private
Date Became Current:	20010212
Date Ended Current:	Not reported
Owner/Operator Address:	1331 STEWART ST
Owner/Operator City,State,Zip:	SEATTLE, WA 98109
Owner/Operator Telephone:	206-233-9597
Owner/Operator Telephone Ext:	Not reported
Owner/Operator Fax:	Not reported
Owner/Operator Email:	Not reported
Owner/Operator Indicator:	Owner
Owner/Operator Name: PAUL WEIR PORSCHE	
Legal Status:	Private
Date Became Current:	Not reported
Date Ended Current:	Not reported
Owner/Operator Address:	1828 YALE AVE
Owner/Operator City,State,Zip:	SEATTLE, WA 98101
Owner/Operator Telephone:	206-233-9597
Owner/Operator Telephone Ext:	Not reported
Owner/Operator Fax:	Not reported
Owner/Operator Email:	Not reported
Owner/Operator Indicator:	Owner
Owner/Operator Name: PAUL WEIR SERVICE INC	
Legal Status:	Private
Date Became Current:	20010212
Date Ended Current:	Not reported
Owner/Operator Address:	1331 STEWART ST
Owner/Operator City,State,Zip:	SEATTLE, WA 98109
Owner/Operator Telephone:	206-233-9597
Owner/Operator Telephone Ext:	Not reported
Owner/Operator Fax:	Not reported
Owner/Operator Email:	Not reported
Owner/Operator Indicator:	Operator
Owner/Operator Name: PAUL W	
Legal Status:	Private
Date Became Current:	20000327
Date Ended Current:	Not reported
Owner/Operator Address:	1331 STEWART ST
Owner/Operator City,State,Zip:	SEATTLE, WA 98109
Owner/Operator Telephone:	206-233-9597
Owner/Operator Telephone Ext:	Not reported
Owner/Operator Fax:	Not reported
Owner/Operator Email:	Not reported
Owner/Operator Indicator:	Owner

DRAFT

PAUL WEIR SERVICE INC (Continued) **1004794835**

Owner/Operator Name: PAUL WEIR SERVICE INC
Legal Status: Private
Date Became Current: Not reported
Date Ended Current: Not reported
Owner/Operator Address: 1828 YALE AVE
Owner/Operator City,State,Zip: SEATTLE, WA 98101
Owner/Operator Telephone: 000-000-0000
Owner/Operator Telephone Ext: Not reported
Owner/Operator Fax: Not reported
Owner/Operator Email: Not reported

Owner/Operator Indicator: Operator
Owner/Operator Name: PAUL WEIR PORSCHE
Legal Status: Private
Date Became Current: Not reported
Date Ended Current: Not reported
Owner/Operator Address: 1331 STEWART ST
Owner/Operator City,State,Zip: SEATTLE, WA 98109
Owner/Operator Telephone: 206-233-9597
Owner/Operator Telephone Ext: Not reported
Owner/Operator Fax: Not reported
Owner/Operator Email: Not reported

Owner/Operator Indicator: Operator
Owner/Operator Name: PAUL WEIR PORSCHE
Legal Status: Private
Date Became Current: Not reported
Date Ended Current: Not reported
Owner/Operator Address: 1331 STEWART ST
Owner/Operator City,State,Zip: SEATTLE, WA 98109
Owner/Operator Telephone: 206-233-9597
Owner/Operator Telephone Ext: Not reported
Owner/Operator Fax: Not reported
Owner/Operator Email: Not reported

Owner/Operator Indicator: Owner
Owner/Operator Name: PAUL WEIR PORSCHE
Legal Status: Private
Date Became Current: Not reported
Date Ended Current: Not reported
Owner/Operator Address: 1828 YALE AVE
Owner/Operator City,State,Zip: SEATTLE, WA 98101
Owner/Operator Telephone: 206-233-9597
Owner/Operator Telephone Ext: Not reported
Owner/Operator Fax: Not reported
Owner/Operator Email: Not reported

Owner/Operator Indicator: Operator
Owner/Operator Name: PAUL WEIR PORSCHE
Legal Status: Private
Date Became Current: Not reported
Date Ended Current: Not reported
Owner/Operator Address: 1331 STEWART ST
Owner/Operator City,State,Zip: SEATTLE, WA 98109
Owner/Operator Telephone: 206-233-9597
Owner/Operator Telephone Ext: Not reported
Owner/Operator Fax: Not reported

DRAFT

PAUL WEIR SERVICE INC (Continued) **1004794835**

Owner/Operator Email:	Not reported
Owner/Operator Indicator:	Owner
Owner/Operator Name: PAUL WEIR PORSCHE	
Legal Status:	Private
Date Became Current:	Not reported
Date Ended Current:	Not reported
Owner/Operator Address:	1828 YALE AVE
Owner/Operator City,State,Zip:	SEATTLE, WA 98101
Owner/Operator Telephone:	206-233-9597
Owner/Operator Telephone Ext:	Not reported
Owner/Operator Fax:	Not reported
Owner/Operator Email:	Not reported
Owner/Operator Indicator:	Owner
Owner/Operator Name: PAUL WEIR PORSCHE	
Legal Status:	Private
Date Became Current:	Not reported
Date Ended Current:	Not reported
Owner/Operator Address:	1828 YALE AVE
Owner/Operator City,State,Zip:	SEATTLE, WA 98101
Owner/Operator Telephone:	206-233-9597
Owner/Operator Telephone Ext:	Not reported
Owner/Operator Fax:	Not reported
Owner/Operator Email:	Not reported
Owner/Operator Indicator:	Operator
Owner/Operator Name: PAUL WEIR SERVICE INC	
Legal Status:	Private
Date Became Current:	Not reported
Date Ended Current:	Not reported
Owner/Operator Address:	1331 STEWART ST
Owner/Operator City,State,Zip:	SEATTLE, WA 98109
Owner/Operator Telephone:	206-233-9597
Owner/Operator Telephone Ext:	Not reported
Owner/Operator Fax:	Not reported
Owner/Operator Email:	Not reported
Owner/Operator Indicator:	Owner
Owner/Operator Name: PAUL WEIR SERVI P	
Legal Status:	Private
Date Became Current:	20010212
Date Ended Current:	Not reported
Owner/Operator Address:	1331 STEWART ST
Owner/Operator City,State,Zip:	SEATTLE, WA 98109
Owner/Operator Telephone:	206-233-9597
Owner/Operator Telephone Ext:	Not reported
Owner/Operator Fax:	Not reported
Owner/Operator Email:	Not reported
Owner/Operator Indicator:	Owner
Owner/Operator Name: PAUL WEIR SERVICE INC	
Legal Status:	Private
Date Became Current:	20010212
Date Ended Current:	Not reported
Owner/Operator Address:	1331 STEWART ST
Owner/Operator City,State,Zip:	SEATTLE, WA 98109

DRAFT

PAUL WEIR SERVICE INC (Continued) **1004794835**

Owner/Operator Telephone: 206-233-9597
Owner/Operator Telephone Ext: Not reported
Owner/Operator Fax: Not reported
Owner/Operator Email: Not reported

Historic Generators:

Receive Date: 20010212
Handler Name: PAUL WEIR SERVICE INC
Federal Waste Generator Description: Not a generator, verified
State District Owner: WA
Large Quantity Handler of Universal Waste: No
Recognized Trader Importer: No
Recognized Trader Exporter: No
Spent Lead Acid Battery Importer: No
Spent Lead Acid Battery Exporter: No
Current Record: No
Non Storage Recycler Activity: Not reported
Electronic Manifest Broker: Not reported

Receive Date: 20020805
Handler Name: PAUL WEIR SERVICE INC
Federal Waste Generator Description: Not a generator, verified
State District Owner: WA
Large Quantity Handler of Universal Waste: No
Recognized Trader Importer: No
Recognized Trader Exporter: No
Spent Lead Acid Battery Importer: No
Spent Lead Acid Battery Exporter: No
Current Record: No
Non Storage Recycler Activity: Not reported
Electronic Manifest Broker: Not reported

Receive Date: 20020806
Handler Name: PAUL WEIR SERVICE INC
Federal Waste Generator Description: Not a generator, verified
State District Owner: WA
Large Quantity Handler of Universal Waste: No
Recognized Trader Importer: No
Recognized Trader Exporter: No
Spent Lead Acid Battery Importer: No
Spent Lead Acid Battery Exporter: No
Current Record: Yes
Non Storage Recycler Activity: Not reported
Electronic Manifest Broker: Not reported

Receive Date: 20000327
Handler Name: PAUL WEIR SERVICE INC
Federal Waste Generator Description: Small Quantity Generator
State District Owner: WA
Large Quantity Handler of Universal Waste: No
Recognized Trader Importer: No
Recognized Trader Exporter: No
Spent Lead Acid Battery Importer: No
Spent Lead Acid Battery Exporter: No
Current Record: No
Non Storage Recycler Activity: Not reported
Electronic Manifest Broker: Not reported

DRAFT

PAUL WEIR SERVICE INC (Continued) **1004794835**

Receive Date: 20010212
Handler Name: PAUL WEIR SERVICE INC
Federal Waste Generator Description: Conditionally Exempt Small Quantity Generator
State District Owner: WA
Large Quantity Handler of Universal Waste: No
Recognized Trader Importer: No
Recognized Trader Exporter: No
Spent Lead Acid Battery Importer: No
Spent Lead Acid Battery Exporter: No
Current Record: No
Non Storage Recycler Activity: Not reported
Electronic Manifest Broker: Not reported

Receive Date: 20020805
Handler Name: PAUL WEIR SERVICE INC
Federal Waste Generator Description: Not a generator, verified
State District Owner: WA
Large Quantity Handler of Universal Waste: No
Recognized Trader Importer: No
Recognized Trader Exporter: No
Spent Lead Acid Battery Importer: No
Spent Lead Acid Battery Exporter: No
Current Record: No
Non Storage Recycler Activity: Not reported
Electronic Manifest Broker: Not reported

List of NAICS Codes and Descriptions:
NAICS Code: 811111
NAICS Description: GENERAL AUTOMOTIVE REPAIR

NAICS Code: Not reported
NAICS Description: Not reported

Facility Has Received Notices of Violations:
Violations: No Violations Found

Evaluation Action Summary:
Evaluations: No Evaluations Found

FINDS:
Registry ID: 110005397383

Click Here for FRS Facility Detail Report:

Environmental Interest/Information System:
RCRAInfo is a national information system that supports the Resource Conservation and Recovery Act (RCRA) program through the tracking of events and activities related to facilities that generate, transport, and treat, store, or dispose of hazardous waste. RCRAInfo allows RCRA program staff to track the notification, permit, compliance, and corrective action activities required under RCRA.

Click this hyperlink while viewing on your computer to access additional FINDS: detail in the EDR Site Report.

DRAFT

PAUL WEIR SERVICE INC (Continued) **1004794835**

ECHO:

Envid:	1004794835
Registry ID:	110005397383
DFR URL:	http://echo.epa.gov/detailed-facility-report?fid=110005397383
Name:	PAUL WEIR SERVICE INC
Address:	1828 YALE AVE
City,State,Zip:	SEATTLE, WA 98101

BX439 **EPIGENOMICS INC** **WA ALLSITES** **1005445219**
SW **1000 SENECA STE 300** **RCRA NonGen / NLR** **WAH000014803**
1/4-1/2 **SEATTLE, WA 98101** **FINDS**
0.350 mi. **ECHO**
1848 ft. **Site 1 of 2 in cluster BX** **WA MANIFEST**

Relative:
Lower

Actual:
303 ft.

ALLSITES:

Name:	EPIGENOMICS INC
Facility Id:	2334554
Interaction:	10365
Interaction 1:	I
Interaction 2:	HWG
Ecology Program:	HAZWASTE
Program Data:	TURBOWASTE
Facility Alt.:	EPIGENOMICS INC
Program ID:	WAH000014803
Date Interaction:	2001-04-25 00:00:00
Date Interaction 3:	Hazardous Waste Generator
Latitude:	47.610431602600002
Longitude:	-122.328569472

RCRA Listings:

Date Form Received by Agency:	20090106
Handler Name:	EPIGENOMICS INC
Handler Address:	1000 SENECA STE 300
Handler City,State,Zip:	SEATTLE, WA 98101
EPA ID:	WAH000014803
Contact Name:	CATHY LOFTON-DAY
Contact Address:	1000 SENECA
Contact City,State,Zip:	SEATTLE, WA 98101
Contact Telephone:	206-883-2913
Contact Fax:	Not reported
Contact Email:	CLOFTON@US.EPIGENOMICS.COM
Contact Title:	Not reported
EPA Region:	10
Land Type:	Private
Federal Waste Generator Description:	Not a generator, verified
Non-Notifier:	Not reported
Biennial Report Cycle:	Not reported
Accessibility:	Not reported
Active Site Indicator:	Not reported
State District Owner:	WA
State District:	NWRO
Mailing Address:	1000 SENECA
Mailing City,State,Zip:	SEATTLE, WA 98101
Owner Name:	EPIGENOMICS INC
Owner Type:	Private

DRAFT

EPIGENOMICS INC (Continued) **1005445219**

Operator Name:	EPIGENOMICS INC
Operator Type:	Private
Short-Term Generator Activity:	No
Importer Activity:	No
Mixed Waste Generator:	No
Transporter Activity:	No
Transfer Facility Activity:	No
Recycler Activity with Storage:	No
Small Quantity On-Site Burner Exemption:	No
Smelting Melting and Refining Furnace Exemption:	No
Underground Injection Control:	No
Off-Site Waste Receipt:	No
Universal Waste Indicator:	No
Universal Waste Destination Facility:	No
Federal Universal Waste:	No
Active Site Fed-Reg Treatment Storage and Disposal Facility:	Not reported
Active Site Converter Treatment storage and Disposal Facility:	Not reported
Active Site State-Reg Treatment Storage and Disposal Facility:	Not reported
Active Site State-Reg Handler:	---
Federal Facility Indicator:	Not reported
Hazardous Secondary Material Indicator:	NN
Sub-Part K Indicator:	Not reported
Commercial TSD Indicator:	No
Treatment Storage and Disposal Type:	Not reported
2018 GPRA Permit Baseline:	Not on the Baseline
2018 GPRA Renewals Baseline:	Not on the Baseline
Permit Renewals Workload Universe:	Not reported
Permit Workload Universe:	Not reported
Permit Progress Universe:	Not reported
Post-Closure Workload Universe:	Not reported
Closure Workload Universe:	Not reported
202 GPRA Corrective Action Baseline:	No
Corrective Action Workload Universe:	No
Subject to Corrective Action Universe:	No
Non-TSDFs Where RCRA CA has Been Imposed Universe:	No
TSDFs Potentially Subject to CA Under 3004 (u)/(v) Universe:	No
TSDFs Only Subject to CA under Discretionary Auth Universe:	No
Corrective Action Priority Ranking:	No NCAPS ranking
Environmental Control Indicator:	No
Institutional Control Indicator:	No
Human Exposure Controls Indicator:	N/A
Groundwater Controls Indicator:	N/A
Operating TSDF Universe:	Not reported
Full Enforcement Universe:	Not reported
Significant Non-Complier Universe:	No
Unaddressed Significant Non-Complier Universe:	No
Addressed Significant Non-Complier Universe:	No
Significant Non-Complier With a Compliance Schedule Universe:	No
Financial Assurance Required:	Not reported
Handler Date of Last Change:	20190222
Recognized Trader-Importer:	No
Recognized Trader-Exporter:	No
Importer of Spent Lead Acid Batteries:	No
Exporter of Spent Lead Acid Batteries:	No
Recycler Activity Without Storage:	No
Manifest Broker:	No
Sub-Part P Indicator:	No

DRAFT

EPIGENOMICS INC (Continued) **1005445219**

Biennial: List of Years
Year: 2007

Click Here for Biennial Reporting System Data:
Year: 2005

Click Here for Biennial Reporting System Data:
Year: 2003

Click Here for Biennial Reporting System Data:

Hazardous Waste Summary:
Waste Code: D001
Waste Description: IGNITABLE WASTE

Waste Code: F003
Waste Description: THE FOLLOWING SPENT NONHALOGENATED SOLVENTS: XYLENE, ACETONE, ETHYL ACETATE, ETHYL BENZENE, ETHYL ETHER, METHYL ISOBUTYL KETONE, N-BUTYL ALCOHOL, CYCLOHEXANONE, AND METHANOL; ALL SPENT SOLVENT MIXTURES/BLENDS CONTAINING, BEFORE USE, ONLY THE ABOVE SPENT NONHALOGENATED SOLVENTS; AND ALL SPENT SOLVENT MIXTURES/BLENDS CONTAINING, BEFORE USE, ONE OR MORE OF THE ABOVE NONHALOGENATED SOLVENTS, AND A TOTAL OF TEN PERCENT OR MORE (BY VOLUME) OF ONE OR MORE OF THOSE SOLVENTS LISTED IN F001, F002, F004, AND F005; AND STILL BOTTOMS FROM THE RECOVERY OF THESE SPENT SOLVENTS AND SPENT SOLVENT MIXTURES.

Handler - Owner Operator:
Owner/Operator Indicator: Operator
Owner/Operator Name: EPIGENOMICS INC
Legal Status: Private
Date Became Current: Not reported
Date Ended Current: Not reported
Owner/Operator Address: 1000 SENECA ST
Owner/Operator City,State,Zip: SEATTLE‘, WA 98101
Owner/Operator Telephone: 206-893-2900
Owner/Operator Telephone Ext: Not reported
Owner/Operator Fax: Not reported
Owner/Operator Email: Not reported

Owner/Operator Indicator: Owner
Owner/Operator Name: EPIGENOMICS INC
Legal Status: Private
Date Became Current: 20010425
Date Ended Current: Not reported
Owner/Operator Address: 1000 SENECA ST
Owner/Operator City,State,Zip: SEATTLE‘, WA 98101
Owner/Operator Telephone: 206-893-2900
Owner/Operator Telephone Ext: Not reported
Owner/Operator Fax: Not reported
Owner/Operator Email: Not reported

Owner/Operator Indicator: Owner
Owner/Operator Name: VIRGINIA MASON MEDICAL CTR
Legal Status: Private
Date Became Current: 20031231

DRAFT

EPIGENOMICS INC (Continued) **1005445219**

Date Ended Current:	Not reported
Owner/Operator Address:	1006 SPRING ST
Owner/Operator City,State,Zip:	SEATTLE, WA 98101
Owner/Operator Telephone:	206-583-6598
Owner/Operator Telephone Ext:	Not reported
Owner/Operator Fax:	Not reported
Owner/Operator Email:	Not reported
Owner/Operator Indicator:	Owner
Owner/Operator Name: EPIGENOMICS INC	
Legal Status:	Private
Date Became Current:	20010425
Date Ended Current:	Not reported
Owner/Operator Address:	1000 SENECA ST
Owner/Operator City,State,Zip:	SEATTLE', WA 98101
Owner/Operator Telephone:	206-893-2900
Owner/Operator Telephone Ext:	Not reported
Owner/Operator Fax:	Not reported
Owner/Operator Email:	Not reported
Owner/Operator Indicator:	Owner
Owner/Operator Name: EPIGENOMICS INC	
Legal Status:	Private
Date Became Current:	20010425
Date Ended Current:	Not reported
Owner/Operator Address:	1000 SENECA ST
Owner/Operator City,State,Zip:	SEATTLE', WA 98101
Owner/Operator Telephone:	206-893-2900
Owner/Operator Telephone Ext:	Not reported
Owner/Operator Fax:	Not reported
Owner/Operator Email:	Not reported
Owner/Operator Indicator:	Owner
Owner/Operator Name: EPIGENOMICS INC	
Legal Status:	Private
Date Became Current:	20010425
Date Ended Current:	Not reported
Owner/Operator Address:	1000 SENECA ST
Owner/Operator City,State,Zip:	SEATTLE', WA 98101
Owner/Operator Telephone:	Not reported
Owner/Operator Telephone Ext:	Not reported
Owner/Operator Fax:	Not reported
Owner/Operator Email:	Not reported
Owner/Operator Indicator:	Owner
Owner/Operator Name: EPIGENOMICS INC	
Legal Status:	Private
Date Became Current:	20010425
Date Ended Current:	Not reported
Owner/Operator Address:	1000 SENECA ST
Owner/Operator City,State,Zip:	SEATTLE', WA 98101
Owner/Operator Telephone:	206-893-2900
Owner/Operator Telephone Ext:	Not reported
Owner/Operator Fax:	Not reported
Owner/Operator Email:	Not reported
Owner/Operator Indicator:	Operator

DRAFT

EPIGENOMICS INC (Continued) **1005445219**

Owner/Operator Name: EPIGENOMICS INC
Legal Status: Private
Date Became Current: 20010425
Date Ended Current: Not reported
Owner/Operator Address: 1000 SENECA ST
Owner/Operator City,State,Zip: SEATTLE, WA 98101
Owner/Operator Telephone: 206-893-2900
Owner/Operator Telephone Ext: Not reported
Owner/Operator Fax: Not reported
Owner/Operator Email: Not reported

Owner/Operator Indicator: Owner
Owner/Operator Name: VIRGINIA MASON MEDICAL CTR
Legal Status: Private
Date Became Current: 20051231
Date Ended Current: Not reported
Owner/Operator Address: 1006 SPRING ST
Owner/Operator City,State,Zip: SEATTLE, WA 98101
Owner/Operator Telephone: 206-583-6598
Owner/Operator Telephone Ext: Not reported
Owner/Operator Fax: Not reported
Owner/Operator Email: Not reported

Owner/Operator Indicator: Owner
Owner/Operator Name: EPIGENOMICS INC
Legal Status: Private
Date Became Current: 20010425
Date Ended Current: Not reported
Owner/Operator Address: 1000 SENECA ST
Owner/Operator City,State,Zip: SEATTLE‘, WA 98101
Owner/Operator Telephone: 206-893-2900
Owner/Operator Telephone Ext: Not reported
Owner/Operator Fax: Not reported
Owner/Operator Email: Not reported

Owner/Operator Indicator: Owner
Owner/Operator Name: VIRGINIA MASON MEDICAL CTR
Legal Status: Private
Date Became Current: 20071231
Date Ended Current: Not reported
Owner/Operator Address: 1006 SPRING ST
Owner/Operator City,State,Zip: SEATTLE, WA 98101
Owner/Operator Telephone: 206-583-6598
Owner/Operator Telephone Ext: Not reported
Owner/Operator Fax: Not reported
Owner/Operator Email: Not reported

Owner/Operator Indicator: Operator
Owner/Operator Name: EPIGENOMICS INC
Legal Status: Private
Date Became Current: 20010425
Date Ended Current: Not reported
Owner/Operator Address: 1000 SENECA ST
Owner/Operator City,State,Zip: SEATTLE, WA 98101
Owner/Operator Telephone: 206-893-2900
Owner/Operator Telephone Ext: Not reported
Owner/Operator Fax: Not reported

DRAFT

EPIGENOMICS INC (Continued) **1005445219**

Owner/Operator Email: Not reported

Owner/Operator Indicator: Operator
Owner/Operator Name: EPIGENOMICS INC
Legal Status: Private
Date Became Current: 20010425
Date Ended Current: Not reported
Owner/Operator Address: 1000 SENECA ST
Owner/Operator City,State,Zip: SEATTLE, WA 98101
Owner/Operator Telephone: Not reported
Owner/Operator Telephone Ext: Not reported
Owner/Operator Fax: Not reported
Owner/Operator Email: Not reported

Owner/Operator Indicator: Owner
Owner/Operator Name: EPIGENOMICS INC
Legal Status: Private
Date Became Current: 20010425
Date Ended Current: Not reported
Owner/Operator Address: 1000 SENECA ST
Owner/Operator City,State,Zip: SEATTLE', WA 98101
Owner/Operator Telephone: Not reported
Owner/Operator Telephone Ext: Not reported
Owner/Operator Fax: Not reported
Owner/Operator Email: Not reported

Owner/Operator Indicator: Operator
Owner/Operator Name: EPIGENOMICS INC
Legal Status: Private
Date Became Current: Not reported
Date Ended Current: Not reported
Owner/Operator Address: 1000 SENECA ST
Owner/Operator City,State,Zip: SEATTLE', WA 98101
Owner/Operator Telephone: 206-893-2900
Owner/Operator Telephone Ext: Not reported
Owner/Operator Fax: Not reported
Owner/Operator Email: Not reported

Owner/Operator Indicator: Owner
Owner/Operator Name: VIRGINIA MASON MEDICAL CTR
Legal Status: Private
Date Became Current: Not reported
Date Ended Current: Not reported
Owner/Operator Address: 1006 SPRING ST
Owner/Operator City,State,Zip: SEATTLE, WA 98101
Owner/Operator Telephone: 206-583-6598
Owner/Operator Telephone Ext: Not reported
Owner/Operator Fax: Not reported
Owner/Operator Email: Not reported

Owner/Operator Indicator: Operator
Owner/Operator Name: EPIGENOMICS INC
Legal Status: Private
Date Became Current: 20010425
Date Ended Current: Not reported
Owner/Operator Address: 1000 SENECA ST
Owner/Operator City,State,Zip: SEATTLE, WA 98101

DRAFT

EPIGENOMICS INC (Continued) **1005445219**

Owner/Operator Telephone:	206-893-2900
Owner/Operator Telephone Ext:	Not reported
Owner/Operator Fax:	Not reported
Owner/Operator Email:	Not reported
Owner/Operator Indicator:	Operator
Owner/Operator Name: EPIGENOMICS INC	
Legal Status:	Private
Date Became Current:	20010425
Date Ended Current:	Not reported
Owner/Operator Address:	1000 SENECA ST
Owner/Operator City,State,Zip:	SEATTLE, WA 98101
Owner/Operator Telephone:	206-893-2900
Owner/Operator Telephone Ext:	Not reported
Owner/Operator Fax:	Not reported
Owner/Operator Email:	Not reported
Owner/Operator Indicator:	Owner
Owner/Operator Name: VIRGINIA MASON MEDICAL CTR	
Legal Status:	Private
Date Became Current:	20081231
Date Ended Current:	Not reported
Owner/Operator Address:	1006 SPRING ST
Owner/Operator City,State,Zip:	SEATTLE, WA 98101
Owner/Operator Telephone:	206-583-6598
Owner/Operator Telephone Ext:	Not reported
Owner/Operator Fax:	Not reported
Owner/Operator Email:	Not reported
Owner/Operator Indicator:	Owner
Owner/Operator Name: EPIGENOMICS INC	
Legal Status:	Private
Date Became Current:	20010425
Date Ended Current:	Not reported
Owner/Operator Address:	1000 SENECA ST
Owner/Operator City,State,Zip:	SEATTLE', WA 98101
Owner/Operator Telephone:	Not reported
Owner/Operator Telephone Ext:	Not reported
Owner/Operator Fax:	Not reported
Owner/Operator Email:	Not reported
Owner/Operator Indicator:	Operator
Owner/Operator Name: EPIGENOMICS INC	
Legal Status:	Private
Date Became Current:	20010425
Date Ended Current:	Not reported
Owner/Operator Address:	1000 SENECA ST
Owner/Operator City,State,Zip:	SEATTLE, WA 98101
Owner/Operator Telephone:	Not reported
Owner/Operator Telephone Ext:	Not reported
Owner/Operator Fax:	Not reported
Owner/Operator Email:	Not reported
Owner/Operator Indicator:	Operator
Owner/Operator Name: EPIGENOMICS INC E	
Legal Status:	Private
Date Became Current:	20010425

DRAFT

EPIGENOMICS INC (Continued) **1005445219**

Date Ended Current: Not reported
Owner/Operator Address: 1000 SENECA ST
Owner/Operator City,State,Zip: SEATTLE, WA 98101
Owner/Operator Telephone: 206-893-2900
Owner/Operator Telephone Ext: Not reported
Owner/Operator Fax: Not reported
Owner/Operator Email: Not reported

Owner/Operator Indicator: Owner
Owner/Operator Name: VIRGINIA MASON MEDICAL CTR
Legal Status: Private
Date Became Current: 20010425
Date Ended Current: Not reported
Owner/Operator Address: 1006 SPRING ST
Owner/Operator City,State,Zip: SEATTLE, WA 98101
Owner/Operator Telephone: 206-583-6598
Owner/Operator Telephone Ext: Not reported
Owner/Operator Fax: Not reported
Owner/Operator Email: Not reported

Owner/Operator Indicator: Owner
Owner/Operator Name: EPIGENOMICS INC
Legal Status: Private
Date Became Current: 20010425
Date Ended Current: Not reported
Owner/Operator Address: 1000 SENECA ST
Owner/Operator City,State,Zip: SEATTLE', WA 98101
Owner/Operator Telephone: 206-893-2900
Owner/Operator Telephone Ext: Not reported
Owner/Operator Fax: Not reported
Owner/Operator Email: Not reported

Owner/Operator Indicator: Operator
Owner/Operator Name: EPIGENOMICS INC
Legal Status: Private
Date Became Current: 20010425
Date Ended Current: Not reported
Owner/Operator Address: 1000 SENECA ST
Owner/Operator City,State,Zip: SEATTLE, WA 98101
Owner/Operator Telephone: 206-893-2900
Owner/Operator Telephone Ext: Not reported
Owner/Operator Fax: Not reported
Owner/Operator Email: Not reported

Owner/Operator Indicator: Owner
Owner/Operator Name: VIRGINIA MASON MEDICAL CTR
Legal Status: Private
Date Became Current: 20061231
Date Ended Current: Not reported
Owner/Operator Address: 1006 SPRING ST
Owner/Operator City,State,Zip: SEATTLE, WA 98101
Owner/Operator Telephone: 206-583-6598
Owner/Operator Telephone Ext: Not reported
Owner/Operator Fax: Not reported
Owner/Operator Email: Not reported

Owner/Operator Indicator: Owner

DRAFT

EPIGENOMICS INC (Continued) **1005445219**

Owner/Operator Name: VIRGINIA MASON MEDICAL CTR
Legal Status: Private
Date Became Current: 20081231
Date Ended Current: Not reported
Owner/Operator Address: 1006 SPRING ST
Owner/Operator City,State,Zip: SEATTLE, WA 98101
Owner/Operator Telephone: 206-583-6598
Owner/Operator Telephone Ext: Not reported
Owner/Operator Fax: Not reported
Owner/Operator Email: Not reported

Owner/Operator Indicator: Operator
Owner/Operator Name: EPIGENOMICS INC
Legal Status: Private
Date Became Current: Not reported
Date Ended Current: Not reported
Owner/Operator Address: 1000 SENECA STE 300
Owner/Operator City,State,Zip: SEATTLE, WA 98101
Owner/Operator Telephone: 000-000-0000
Owner/Operator Telephone Ext: Not reported
Owner/Operator Fax: Not reported
Owner/Operator Email: Not reported

Owner/Operator Indicator: Operator
Owner/Operator Name: EPIGENOMICS INC
Legal Status: Private
Date Became Current: Not reported
Date Ended Current: Not reported
Owner/Operator Address: 1000 SENECA STE 300
Owner/Operator City,State,Zip: SEATTLE, WA 98101
Owner/Operator Telephone: 000-000-0000
Owner/Operator Telephone Ext: Not reported
Owner/Operator Fax: Not reported
Owner/Operator Email: Not reported

Owner/Operator Indicator: Owner
Owner/Operator Name: VIRGINIA MASON MEDICAL CTR
Legal Status: Private
Date Became Current: 20041231
Date Ended Current: Not reported
Owner/Operator Address: 1006 SPRING ST
Owner/Operator City,State,Zip: SEATTLE, WA 98101
Owner/Operator Telephone: 206-583-6598
Owner/Operator Telephone Ext: Not reported
Owner/Operator Fax: Not reported
Owner/Operator Email: Not reported

Owner/Operator Indicator: Owner
Owner/Operator Name: EPIGENOMICS INC
Legal Status: Private
Date Became Current: 20010425
Date Ended Current: Not reported
Owner/Operator Address: 1000 SENECA ST
Owner/Operator City,State,Zip: SEATTLE‘, WA 98101
Owner/Operator Telephone: 206-893-2900
Owner/Operator Telephone Ext: Not reported
Owner/Operator Fax: Not reported

DRAFT

EPIGENOMICS INC (Continued) **1005445219**

Owner/Operator Email: Not reported

Owner/Operator Indicator: Owner
Owner/Operator Name: VIRGINIA MASON MEDICAL CTR
Legal Status: Private
Date Became Current: 20010425
Date Ended Current: Not reported
Owner/Operator Address: 1006 SPRING ST
Owner/Operator City,State,Zip: SEATTLE, WA 98101
Owner/Operator Telephone: 206-583-6598
Owner/Operator Telephone Ext: Not reported
Owner/Operator Fax: Not reported
Owner/Operator Email: Not reported

Owner/Operator Indicator: Operator
Owner/Operator Name: EPIGENOMICS INC
Legal Status: Private
Date Became Current: 20010425
Date Ended Current: Not reported
Owner/Operator Address: 1000 SENECA ST
Owner/Operator City,State,Zip: SEATTLE, WA 98101
Owner/Operator Telephone: 206-893-2900
Owner/Operator Telephone Ext: Not reported
Owner/Operator Fax: Not reported
Owner/Operator Email: Not reported

Owner/Operator Indicator: Operator
Owner/Operator Name: EPIGENOMICS INC
Legal Status: Private
Date Became Current: 20010425
Date Ended Current: Not reported
Owner/Operator Address: 1000 SENECA ST
Owner/Operator City,State,Zip: SEATTLE, WA 98101
Owner/Operator Telephone: 206-893-2900
Owner/Operator Telephone Ext: Not reported
Owner/Operator Fax: Not reported
Owner/Operator Email: Not reported

Owner/Operator Indicator: Owner
Owner/Operator Name: VIRGINIA MASON MEDICAL CTR
Legal Status: Private
Date Became Current: Not reported
Date Ended Current: Not reported
Owner/Operator Address: 1006 SPRING ST
Owner/Operator City,State,Zip: SEATTLE, WA 98101
Owner/Operator Telephone: 206-583-6598
Owner/Operator Telephone Ext: Not reported
Owner/Operator Fax: Not reported
Owner/Operator Email: Not reported

Owner/Operator Indicator: Owner
Owner/Operator Name: EPIGENOMICS INC E
Legal Status: Private
Date Became Current: 20010425
Date Ended Current: Not reported
Owner/Operator Address: 1000 SENECA ST
Owner/Operator City,State,Zip: SEATTLE‘, WA 98101

DRAFT

EPIGENOMICS INC (Continued) **1005445219**

Owner/Operator Telephone: 206-893-2900
Owner/Operator Telephone Ext: Not reported
Owner/Operator Fax: Not reported
Owner/Operator Email: Not reported

Owner/Operator Indicator: Owner
Owner/Operator Name: EPIGENOMICS INC
Legal Status: Private
Date Became Current: 20010425
Date Ended Current: Not reported
Owner/Operator Address: 1000 SENECA ST
Owner/Operator City,State,Zip: SEATTLE', WA 98101
Owner/Operator Telephone: 206-893-2900
Owner/Operator Telephone Ext: Not reported
Owner/Operator Fax: Not reported
Owner/Operator Email: Not reported

Owner/Operator Indicator: Owner
Owner/Operator Name: EPIGENOMICS INC
Legal Status: Private
Date Became Current: 20010425
Date Ended Current: Not reported
Owner/Operator Address: 1000 SENECA ST
Owner/Operator City,State,Zip: SEATTLE', WA 98101
Owner/Operator Telephone: 206-893-2900
Owner/Operator Telephone Ext: Not reported
Owner/Operator Fax: Not reported
Owner/Operator Email: Not reported

Owner/Operator Indicator: Operator
Owner/Operator Name: EPIGENOMICS INC
Legal Status: Private
Date Became Current: 20010425
Date Ended Current: Not reported
Owner/Operator Address: 1000 SENECA ST
Owner/Operator City,State,Zip: SEATTLE, WA 98101
Owner/Operator Telephone: Not reported
Owner/Operator Telephone Ext: Not reported
Owner/Operator Fax: Not reported
Owner/Operator Email: Not reported

Historic Generators:
Receive Date: 20020213
Handler Name: EPIGENOMICS INC
Federal Waste Generator Description: Not a generator, verified
State District Owner: WA
Large Quantity Handler of Universal Waste: No
Recognized Trader Importer: No
Recognized Trader Exporter: No
Spent Lead Acid Battery Importer: No
Spent Lead Acid Battery Exporter: No
Current Record: No
Non Storage Recycler Activity: Not reported
Electronic Manifest Broker: Not reported

Receive Date: 20090105
Handler Name: EPIGENOMICS INC

DRAFT

EPIGENOMICS INC (Continued) **1005445219**

Federal Waste Generator Description:	Not a generator, verified
State District Owner:	WA
Large Quantity Handler of Universal Waste:	No
Recognized Trader Importer:	No
Recognized Trader Exporter:	No
Spent Lead Acid Battery Importer:	No
Spent Lead Acid Battery Exporter:	No
Current Record:	No
Non Storage Recycler Activity:	Not reported
Electronic Manifest Broker:	Not reported

Receive Date:	20090106
Handler Name: EPIGENOMICS INC	
Federal Waste Generator Description:	Not a generator, verified
State District Owner:	WA
Large Quantity Handler of Universal Waste:	No
Recognized Trader Importer:	Not reported
Recognized Trader Exporter:	Not reported
Spent Lead Acid Battery Importer:	Not reported
Spent Lead Acid Battery Exporter:	Not reported
Current Record:	Yes
Non Storage Recycler Activity:	Not reported
Electronic Manifest Broker:	Not reported

Receive Date:	20010425
Handler Name: EPIGENOMICS INC	
Federal Waste Generator Description:	Not a generator, verified
State District Owner:	WA
Large Quantity Handler of Universal Waste:	No
Recognized Trader Importer:	No
Recognized Trader Exporter:	No
Spent Lead Acid Battery Importer:	No
Spent Lead Acid Battery Exporter:	No
Current Record:	No
Non Storage Recycler Activity:	Not reported
Electronic Manifest Broker:	Not reported

Receive Date:	20020213
Handler Name: EPIGENOMICS INC	
Federal Waste Generator Description:	Conditionally Exempt Small Quantity Generator
State District Owner:	WA
Large Quantity Handler of Universal Waste:	No
Recognized Trader Importer:	Not reported
Recognized Trader Exporter:	Not reported
Spent Lead Acid Battery Importer:	Not reported
Spent Lead Acid Battery Exporter:	Not reported
Current Record:	No
Non Storage Recycler Activity:	Not reported
Electronic Manifest Broker:	Not reported

Receive Date:	20030122
Handler Name: EPIGENOMICS INC	
Federal Waste Generator Description:	Conditionally Exempt Small Quantity Generator
State District Owner:	WA
Large Quantity Handler of Universal Waste:	No
Recognized Trader Importer:	Not reported
Recognized Trader Exporter:	Not reported

DRAFT

EPIGENOMICS INC (Continued) **1005445219**

Spent Lead Acid Battery Importer:	Not reported
Spent Lead Acid Battery Exporter:	Not reported
Current Record:	No
Non Storage Recycler Activity:	Not reported
Electronic Manifest Broker:	Not reported

Receive Date:	20040617
Handler Name: EPIGENOMICS INC	
Federal Waste Generator Description:	Conditionally Exempt Small Quantity Generator
State District Owner:	WA
Large Quantity Handler of Universal Waste:	No
Recognized Trader Importer:	Not reported
Recognized Trader Exporter:	Not reported
Spent Lead Acid Battery Importer:	Not reported
Spent Lead Acid Battery Exporter:	Not reported
Current Record:	No
Non Storage Recycler Activity:	Not reported
Electronic Manifest Broker:	Not reported

Receive Date:	20050203
Handler Name: EPIGENOMICS INC	
Federal Waste Generator Description:	Conditionally Exempt Small Quantity Generator
State District Owner:	WA
Large Quantity Handler of Universal Waste:	No
Recognized Trader Importer:	Not reported
Recognized Trader Exporter:	Not reported
Spent Lead Acid Battery Importer:	Not reported
Spent Lead Acid Battery Exporter:	Not reported
Current Record:	No
Non Storage Recycler Activity:	Not reported
Electronic Manifest Broker:	Not reported

Receive Date:	20060123
Handler Name: EPIGENOMICS INC	
Federal Waste Generator Description:	Conditionally Exempt Small Quantity Generator
State District Owner:	WA
Large Quantity Handler of Universal Waste:	No
Recognized Trader Importer:	Not reported
Recognized Trader Exporter:	Not reported
Spent Lead Acid Battery Importer:	Not reported
Spent Lead Acid Battery Exporter:	Not reported
Current Record:	No
Non Storage Recycler Activity:	Not reported
Electronic Manifest Broker:	Not reported

Receive Date:	20070209
Handler Name: EPIGENOMICS INC	
Federal Waste Generator Description:	Conditionally Exempt Small Quantity Generator
State District Owner:	WA
Large Quantity Handler of Universal Waste:	No
Recognized Trader Importer:	Not reported
Recognized Trader Exporter:	Not reported
Spent Lead Acid Battery Importer:	Not reported
Spent Lead Acid Battery Exporter:	Not reported
Current Record:	No
Non Storage Recycler Activity:	Not reported
Electronic Manifest Broker:	Not reported

DRAFT

EPIGENOMICS INC (Continued) **1005445219**

Receive Date: 20080229
Handler Name: EPIGENOMICS INC
Federal Waste Generator Description: Conditionally Exempt Small Quantity Generator
State District Owner: WA
Large Quantity Handler of Universal Waste: No
Recognized Trader Importer: Not reported
Recognized Trader Exporter: Not reported
Spent Lead Acid Battery Importer: Not reported
Spent Lead Acid Battery Exporter: Not reported
Current Record: No
Non Storage Recycler Activity: Not reported
Electronic Manifest Broker: Not reported

Receive Date: 20090105
Handler Name: EPIGENOMICS INC
Federal Waste Generator Description: Conditionally Exempt Small Quantity Generator
State District Owner: WA
Large Quantity Handler of Universal Waste: No
Recognized Trader Importer: Not reported
Recognized Trader Exporter: Not reported
Spent Lead Acid Battery Importer: Not reported
Spent Lead Acid Battery Exporter: Not reported
Current Record: No
Non Storage Recycler Activity: Not reported
Electronic Manifest Broker: Not reported

Receive Date: 20031231
Handler Name: EPIGENOMICS INC
Federal Waste Generator Description: Not a generator, verified
State District Owner: WA
Large Quantity Handler of Universal Waste: No
Recognized Trader Importer: No
Recognized Trader Exporter: No
Spent Lead Acid Battery Importer: No
Spent Lead Acid Battery Exporter: No
Current Record: No
Non Storage Recycler Activity: Not reported
Electronic Manifest Broker: Not reported

Receive Date: 20051231
Handler Name: EPIGENOMICS INC
Federal Waste Generator Description: Not a generator, verified
State District Owner: WA
Large Quantity Handler of Universal Waste: No
Recognized Trader Importer: No
Recognized Trader Exporter: No
Spent Lead Acid Battery Importer: No
Spent Lead Acid Battery Exporter: No
Current Record: No
Non Storage Recycler Activity: Not reported
Electronic Manifest Broker: Not reported

Receive Date: 20071231
Handler Name: EPIGENOMICS INC
Federal Waste Generator Description: Not a generator, verified
State District Owner: WA
Large Quantity Handler of Universal Waste: No

DRAFT

EPIGENOMICS INC (Continued) **1005445219**

Recognized Trader Importer:	No
Recognized Trader Exporter:	No
Spent Lead Acid Battery Importer:	No
Spent Lead Acid Battery Exporter:	No
Current Record:	No
Non Storage Recycler Activity:	Not reported
Electronic Manifest Broker:	Not reported

List of NAICS Codes and Descriptions:

NAICS Code:	54171
NAICS Description:	RESEARCH AND DEVELOPMENT IN THE PHYSICAL, ENGINEERING, AND LIFE SCIENCES

Facility Has Received Notices of Violations:

Violations:	No Violations Found

Evaluation Action Summary:

Evaluations:	No Evaluations Found

FINDS:

Registry ID: 110070755121

Click Here for FRS Facility Detail Report:

Environmental Interest/Information System:
HAZARDOUS WASTE BIENNIAL REPORTER

Registry ID: 110012561502

Click Here for FRS Facility Detail Report:

Environmental Interest/Information System:
Washington Facility / Site Identification System (WA-FSIS) provides a means to query and display data maintained by the Washington Department of Ecology. This system contains key information for each facility/site that is currently, or has been, of interest to the Air Quality, Dam Safety, Hazardous Waste, Toxics Cleanup, and Water Quality Programs.
RCRAInfo is a national information system that supports the Resource Conservation and Recovery Act (RCRA) program through the tracking of events and activities related to facilities that generate, transport, and treat, store, or dispose of hazardous waste. RCRAInfo allows RCRA program staff to track the notification, permit, compliance, and corrective action activities required under RCRA.

Click this hyperlink while viewing on your computer to access additional FINDS: detail in the EDR Site Report.

ECHO:

Envid:	1005445219
Registry ID:	110012561502
DFR URL:	http://echo.epa.gov/detailed-facility-report?fid=110012561502
Name:	EPIGENOMICS INC
Address:	1000 SENECA STE 300
City,State,Zip:	SEATTLE, WA 98101

DRAFT

EPIGENOMICS INC (Continued) **1005445219**

WA MANIFEST:

Name:		EPIGENOMICS INC
Address:		1000 SENECA STE 300
City,State,Zip:		SEATTLE, WA 98101
Facility Address 2:		Not reported
Facility ID:		2334554
EPA ID:		WAH000014803
NAICS:		54171
State Waste Code Desc:		Not reported
Federal Waste Code Desc:	D001	
Form Comm:		Not reported
Data Year:		2008
Permit by Rule:		False
Mailing Address 2:		Ste 300
Treatment by Generator:		False
Mixed Radioactive Waste:		False
Importer of Hazardous Waste:		False
Immediate Recycler:		False
Treatment/Storage/Disposal/Recycling Facility:		False
Generator of Dangerous Fuel Waste:		False
Generator Marketing to Burner:		False
Other Marketers (i.e., blender, distributor, etc.):		False
Utility Boiler Burner:		False
Industry Boiler Burner:		False
Industrial Furnace:		False
Smelter Defferal:		False
Universal Waste:		Not reported
Off-Specification:		Not reported
LN Address 2:		Not reported
Tax Reg #:		601825771
Business Type:		Biotech
Mail Name:		Epigenomics Inc
Mailing Address:		1000 Seneca
Mailing City,State,Zip:		SEATTLE, WA 98101
Legal Organization Name:		Epigenomics INC
Legal Organization Type:		Private
Legal Contact:		Not reported
Legal Address:		1000 Seneca St
Legal Address 2:		Suite 300
Legal City,State,Zip:		SEATTLE‘, WA 98101
Legal Phone Number:		(206)893-2900
Legal Effective Date:		04/25/2001
Land Organization Name:		Virginia Mason Medical Ctr
Land Organization Type:		Private
Land Contact:		Not reported
Land Address:		1006 Spring St
Land City,State,Zip:		SEATTLE, WA 98101
Land Phone Number:		(206)583-6598
Operator Organization Name:		Epigenomics INC
Operator Organization Type:		Private
Operator:		Not reported
Operator Address:		1000 Seneca St
Operator Address 2:		Suite 300
Operator City,State,Zip:		SEATTLE, WA 98101
Operator Phone Number:		(206)893-2900
Operator Effective Date:		04/25/2001
Site Contact:		Cathy Lofton-Day

DRAFT

EPIGENOMICS INC (Continued) **1005445219**

Site Contact Address:	1000 Seneca
Contact City,State,Zip:	SEATTLE, WA 98101
Site Contact Phone Number:	(206)883-2913
Site Contact Email:	Not reported
Gen Status Code:	SQG
Monthly Generation:	False
Batch Generation:	True
One Time Generation:	False
Transport Own Waste:	False
Tranports Other Waste:	False
Recycler Onsite:	False
Transfer Facility:	False
Other Exemption:	Not reported
UW Battery Gen:	False
Used Oil Transporter:	False
Used Oil Transfer Facility:	False
Used Oil Processor:	False
Used Oil Refiner:	False
Used Oil Fuel Marketer Directs Shipments:	False
Used Oil Fuel Marketer Meets Specs:	False
Site Contact Address 2:	Ste 300
SIC Code:	Not reported
CRK Number:	Not reported
Active:	Not reported
CAS Number:	Not reported
Chemical Name:	Not reported
EHS:	Not reported
EHS CAS Number:	Not reported
EHS Name:	Not reported

Name:	EPIGENOMICS INC
Address:	1000 SENECA STE 300
City,State,Zip:	SEATTLE, WA 98101
Facility Address 2:	Not reported
Facility ID:	2334554
EPA ID:	WAH000014803
NAICS:	54171
State Waste Code Desc:	Not reported
Federal Waste Code Desc:	D001, F003
Form Comm:	Not reported
Data Year:	Not reported
Permit by Rule:	No
Mailing Address 2:	Ste 300
Treatment by Generator:	No
Mixed Radioactive Waste:	No
Importer of Hazardous Waste:	No
Immediate Recycler:	No
Treatment/Storage/Disposal/Recycling Facility:	No
Generator of Dangerous Fuel Waste:	No
Generator Marketing to Burner:	No
Other Marketers (i.e., blender, distributor, etc.):	No
Utility Boiler Burner:	No
Industry Boiler Burner:	No
Industrial Furnace:	No
Smelter Defferal:	No
Universal Waste:	Not reported
Off-Specification:	Not reported

DRAFT

EPIGENOMICS INC (Continued) **1005445219**

LN Address 2:	Not reported
Tax Reg #:	601825771
Business Type:	Biotech
Mail Name:	Epigenomics Inc
Mailing Address:	1000 Seneca
Mailing City,State,Zip:	SEATTLE, WA 98101
Legal Organization Name:	Epigenomics INC
Legal Organization Type:	Private
Legal Contact:	Not reported
Legal Address:	1000 Seneca St
Legal Address 2:	Suite 300
Legal City,State,Zip:	SEATTLE', WA 98101
Legal Phone Number:	(206)893-2900
Legal Effective Date:	04/25/2001
Land Organization Name:	Virginia Mason Medical Ctr
Land Organization Type:	Private
Land Contact:	Not reported
Land Address:	1006 Spring St
Land City,State,Zip:	SEATTLE, WA 98101
Land Phone Number:	(206)583-6598
Operator Organization Name:	Epigenomics INC
Operator Organization Type:	Private
Operator:	Not reported
Operator Address:	1000 Seneca St
Operator Address 2:	Suite 300
Operator City,State,Zip:	SEATTLE, WA 98101
Operator Phone Number:	(206)893-2900
Operator Effective Date:	04/25/2001
Site Contact:	Cathy Lofton-Day
Site Contact Address:	1000 Seneca
Contact City,State,Zip:	SEATTLE, WA 98101
Site Contact Phone Number:	(206)883-2913
Site Contact Email:	Not reported
Gen Status Code:	SQG
Monthly Generation:	No
Batch Generation:	Yes
One Time Generation:	No
Transport Own Waste:	No
Tranports Other Waste:	No
Recycler Onsite:	No
Transfer Facility:	No
Other Exemption:	Not reported
UW Battery Gen:	No
Used Oil Transporter:	No
Used Oil Transfer Facility:	No
Used Oil Processor:	No
Used Oil Refiner:	No
Used Oil Fuel Marketer Directs Shipments:	No
Used Oil Fuel Marketer Meets Specs:	No
Site Contact Address 2:	Ste 300
SIC Code:	Not reported
CRK Number:	Not reported
Active:	Not reported
CAS Number:	Not reported
Chemical Name:	Not reported
EHS:	Not reported
EHS CAS Number:	Not reported

DRAFT

EPIGENOMICS INC (Continued) **1005445219**

EHS Name:	Not reported
Name:	EPIGENOMICS INC
Address:	1000 SENECA STE 300
City,State,Zip:	SEATTLE, WA 98101
Facility Address 2:	Not reported
Facility ID:	2334554
EPA ID:	WAH000014803
NAICS:	54171
State Waste Code Desc:	Not reported
Federal Waste Code Desc:	D001, F003
Form Comm:	Not reported
Data Year:	Not reported
Permit by Rule:	FALSE
Mailing Address 2:	Ste 300
Treatment by Generator:	FALSE
Mixed Radioactive Waste:	FALSE
Importer of Hazardous Waste:	FALSE
Immediate Recycler:	FALSE
Treatment/Storage/Disposal/Recycling Facility:	FALSE
Generator of Dangerous Fuel Waste:	FALSE
Generator Marketing to Burner:	FALSE
Other Marketers (i.e., blender, distributor, etc.):	FALSE
Utility Boiler Burner:	FALSE
Industry Boiler Burner:	FALSE
Industrial Furnace:	FALSE
Smelter Defferal:	FALSE
Universal Waste:	Not reported
Off-Specification:	Not reported
LN Address 2:	Not reported
Tax Reg #:	601825771
Business Type:	Biotech
Mail Name:	Epigenomics Inc
Mailing Address:	1000 Seneca
Mailing City,State,Zip:	SEATTLE, WA 98101
Legal Organization Name:	Epigenomics INC
Legal Organization Type:	Private
Legal Contact:	Not reported
Legal Address:	1000 Seneca St
Legal Address 2:	Suite 300
Legal City,State,Zip:	SEATTLE‘, WA 98101
Legal Phone Number:	(206)893-2900
Legal Effective Date:	04/25/2001
Land Organization Name:	Virginia Mason Medical Ctr
Land Organization Type:	Private
Land Contact:	Not reported
Land Address:	1006 Spring St
Land City,State,Zip:	SEATTLE, WA 98101
Land Phone Number:	(206)583-6598
Operator Organization Name:	Epigenomics INC
Operator Organization Type:	Private
Operator:	Not reported
Operator Address:	1000 Seneca St
Operator Address 2:	Suite 300
Operator City,State,Zip:	SEATTLE, WA 98101
Operator Phone Number:	(206)893-2900
Operator Effective Date:	04/25/2001

DRAFT

EPIGENOMICS INC (Continued) **1005445219**

Site Contact:	Cathy Lofton-Day
Site Contact Address:	1000 Seneca
Contact City,State,Zip:	SEATTLE, WA 98101
Site Contact Phone Number:	(206)883-2913
Site Contact Email:	Not reported
Gen Status Code:	SQG
Monthly Generation:	FALSE
Batch Generation:	TRUE
One Time Generation:	FALSE
Transport Own Waste:	FALSE
Tranports Other Waste:	FALSE
Recycler Onsite:	FALSE
Transfer Facility:	FALSE
Other Exemption:	Not reported
UW Battery Gen:	FALSE
Used Oil Transporter:	FALSE
Used Oil Transfer Facility:	FALSE
Used Oil Processor:	FALSE
Used Oil Refiner:	FALSE
Used Oil Fuel Marketer Directs Shipments:	FALSE
Used Oil Fuel Marketer Meets Specs:	FALSE
Site Contact Address 2:	Ste 300
SIC Code:	Not reported
CRK Number:	Not reported
Active:	Not reported
CAS Number:	Not reported
Chemical Name:	Not reported
EHS:	Not reported
EHS CAS Number:	Not reported
EHS Name:	Not reported

Name:	EPIGENOMICS INC
Address:	1000 SENECA STE 300
City,State,Zip:	SEATTLE, WA 98101
Facility Address 2:	Not reported
Facility ID:	2334554
EPA ID:	WAH000014803
NAICS:	54171
State Waste Code Desc:	Not reported
Federal Waste Code Desc:	D001, F003
Form Comm:	Not reported
Data Year:	Not reported
Permit by Rule:	F
Mailing Address 2:	Ste 300
Treatment by Generator:	F
Mixed Radioactive Waste:	F
Importer of Hazardous Waste:	F
Immediate Recycler:	F
Treatment/Storage/Disposal/Recycling Facility:	F
Generator of Dangerous Fuel Waste:	F
Generator Marketing to Burner:	F
Other Marketers (i.e., blender, distributor, etc.):	F
Utility Boiler Burner:	F
Industry Boiler Burner:	F
Industrial Furnace:	F
Smelter Defferal:	F
Universal Waste:	Not reported

DRAFT

EPIGENOMICS INC (Continued) **1005445219**

Off-Specification:	Not reported
LN Address 2:	Not reported
Tax Reg #:	601825771
Business Type:	Biotech
Mail Name:	Epigenomics Inc
Mailing Address:	1000 Seneca
Mailing City,State,Zip:	SEATTLE, WA 98101
Legal Organization Name:	Epigenomics INC
Legal Organization Type:	Private
Legal Contact:	Not reported
Legal Address:	1000 Seneca St
Legal Address 2:	Suite 300
Legal City,State,Zip:	SEATTLE', WA 98101
Legal Phone Number:	(206)893-2900
Legal Effective Date:	04/25/2001
Land Organization Name:	Virginia Mason Medical Ctr
Land Organization Type:	Private
Land Contact:	Not reported
Land Address:	1006 Spring St
Land City,State,Zip:	SEATTLE, WA 98101
Land Phone Number:	(206)583-6598
Operator Organization Name:	Epigenomics INC
Operator Organization Type:	Private
Operator:	Not reported
Operator Address:	1000 Seneca St
Operator Address 2:	Suite 300
Operator City,State,Zip:	SEATTLE, WA 98101
Operator Phone Number:	(206)893-2900
Operator Effective Date:	04/25/2001
Site Contact:	Cathy Lofton-Day
Site Contact Address:	1000 Seneca
Contact City,State,Zip:	SEATTLE, WA 98101
Site Contact Phone Number:	(206)883-2913
Site Contact Email:	Not reported
Gen Status Code:	SQG
Monthly Generation:	F
Batch Generation:	T
One Time Generation:	F
Transport Own Waste:	F
Tranports Other Waste:	F
Recycler Onsite:	F
Transfer Facility:	F
Other Exemption:	Not reported
UW Battery Gen:	F
Used Oil Transporter:	F
Used Oil Transfer Facility:	F
Used Oil Processor:	F
Used Oil Refiner:	F
Used Oil Fuel Marketer Directs Shipments:	F
Used Oil Fuel Marketer Meets Specs:	F
Site Contact Address 2:	Ste 300
SIC Code:	Not reported
CRK Number:	Not reported
Active:	Not reported
CAS Number:	Not reported
Chemical Name:	Not reported
EHS:	Not reported

DRAFT

EPIGENOMICS INC (Continued) **1005445219**

EHS CAS Number: Not reported
EHS Name: Not reported

---

440 ENE 1/4-1/2 0.355 mi. 1875 ft. | **GROUP HEALTH HOSPITAL ADDITION**
100 15TH E
SEATTLE, WA 98112

WA LUST **U003795357**
WA UST **N/A**
WA ALLSITES
WA CSCSL NFA

Relative: Higher
Actual: 410 ft.

LUST:

Name:	GROUP HEALTH HOSPITAL ADDITION
Address:	100 15TH AVE E
City,State,Zip:	SEATTLE, WA 98112
Facility ID:	28818999
Lust Status Type:	LUST - NFA
Cleanup Site ID:	8598
Cleanup Unit Type:	Not reported
Process Type:	Not reported
Cleanup Unit Name:	Not reported
Response Section:	Northwest
Release Date:	08/07/1990
Lust Date:	10/03/2011
Region:	Northwest
Lust ID:	1303
UST ID:	200710
Contaminant Name:	Petroleum-Other
Ground Water:	Not reported
Surface Water:	Not reported
Soil:	Confirmed Above Cleanup Levels
Sediment:	Not reported
Air:	Not reported
Bedrock:	Not reported
URL:	https://apps.ecology.wa.gov/cleanupsearch/site/8598
Lat/Long:	47.6277254 / -122.31224

UST:

Name:	GROUP HEALTH HOSPITAL ADDITION
Address:	100 15TH E
City:	SEATTLE
Zip:	98112
Facility ID:	28818999
Site Id:	200710
Decimal Latitude:	47.627725422
Decimal Longitude:	-122.31224132
Tank Name:	1
Tag Number:	Not reported
Tank Status:	Removed
Tank Status Date:	7/10/2001
Tank Install Date:	1/1/1900
Tank Closure Date:	Not reported
Capacity Range:	Not reported
Tank Permit Expiration Date:	Not reported
Tank Upgrade Date:	Not reported
Tank Spill Prevention:	Not reported
Tank Overfill Prevention:	Not reported
Tank Material:	Not reported

DRAFT

GROUP HEALTH HOSPITAL ADDITION (Continued) **U003795357**

Tank Construction:	Not reported
Tank Tightness Test:	Not reported
Tank Corrosion Protection:	Not reported
Tank Manifold:	Not reported
Tank Release Detection:	Not reported
Tank SFC Type:	Not reported
Pipe Material:	Not reported
Pipe Construction:	Not reported
Pipe Primary Release Detection:	Not reported
Pipe Second Release Detection:	Not reported
Pipe Corrosion Protection:	Not reported
Pipe Pumping System:	Not reported
Responsible Unit:	Northwest
Dispencer/Pump SFC Type:	Not reported
Region:	Northwest
Is Active:	False
Actual Capacity:	Not reported
Pipe Install Date:	Not reported
Turbine Sump Construction:	Not reported
Compart Number:	0
Stored Substance:	Not reported
Used Substance:	Not reported
Compart Capacity:	Not reported
URL:	https://apps.ecology.wa.gov/cleanupsearch/reports/ust?SiteId=200710

Name:	GROUP HEALTH HOSPITAL ADDITION
Address:	100 15TH E
City:	SEATTLE
Zip:	98112

Tank Name:	2
Tag Number:	Not reported
Tank Status:	Removed
Tank Status Date:	7/10/2001
Tank Install Date:	1/1/1900
Tank Closure Date:	Not reported
Capacity Range:	Not reported
Tank Permit Expiration Date:	Not reported
Tank Upgrade Date:	Not reported
Tank Spill Prevention:	Not reported
Tank Overfill Prevention:	Not reported
Tank Material:	Not reported
Tank Construction:	Not reported
Tank Tightness Test:	Not reported
Tank Corrosion Protection:	Not reported
Tank Manifold:	Not reported
Tank Release Detection:	Not reported
Tank SFC Type:	Not reported
Pipe Material:	Not reported
Pipe Construction:	Not reported
Pipe Primary Release Detection:	Not reported
Pipe Second Release Detection:	Not reported
Pipe Corrosion Protection:	Not reported
Pipe Pumping System:	Not reported
Responsible Unit:	Northwest
Dispencer/Pump SFC Type:	Not reported
Region:	Northwest

DRAFT

GROUP HEALTH HOSPITAL ADDITION (Continued) **U003795357**

Is Active:	False
Actual Capacity:	Not reported
Pipe Install Date:	Not reported
Turbine Sump Construction:	Not reported
Compart Number:	0
Stored Substance:	Not reported
Used Substance:	Not reported
Compart Capacity:	Not reported
URL:	https://apps.ecology.wa.gov/cleanupsearch/reports/ust?SiteId=200710

Name:	GROUP HEALTH HOSPITAL ADDITION
Address:	100 15TH E
City:	SEATTLE
Zip:	98112

Tank Name:	3
Tag Number:	Not reported
Tank Status:	Removed
Tank Status Date:	7/10/2001
Tank Install Date:	1/1/1900
Tank Closure Date:	Not reported
Capacity Range:	Not reported
Tank Permit Expiration Date:	Not reported
Tank Upgrade Date:	Not reported
Tank Spill Prevention:	Not reported
Tank Overfill Prevention:	Not reported
Tank Material:	Not reported
Tank Construction:	Not reported
Tank Tightness Test:	Not reported
Tank Corrosion Protection:	Not reported
Tank Manifold:	Not reported
Tank Release Detection:	Not reported
Tank SFC Type:	Not reported
Pipe Material:	Not reported
Pipe Construction:	Not reported
Pipe Primary Release Detection:	Not reported
Pipe Second Release Detection:	Not reported
Pipe Corrosion Protection:	Not reported
Pipe Pumping System:	Not reported
Responsible Unit:	Northwest
Dispencer/Pump SFC Type:	Not reported
Region:	Northwest
Is Active:	False
Actual Capacity:	Not reported
Pipe Install Date:	Not reported
Turbine Sump Construction:	Not reported
Compart Number:	0
Stored Substance:	Not reported
Used Substance:	Not reported
Compart Capacity:	Not reported
URL:	https://apps.ecology.wa.gov/cleanupsearch/reports/ust?SiteId=200710

Name:	GROUP HEALTH HOSPITAL ADDITION
Address:	100 15TH E
City:	SEATTLE
Zip:	98112

DRAFT

GROUP HEALTH HOSPITAL ADDITION (Continued) **U003795357**

Tank Name:	4
Tag Number:	Not reported
Tank Status:	Removed
Tank Status Date:	7/10/2001
Tank Install Date:	1/1/1900
Tank Closure Date:	Not reported
Capacity Range:	Not reported
Tank Permit Expiration Date:	Not reported
Tank Upgrade Date:	Not reported
Tank Spill Prevention:	Not reported
Tank Overfill Prevention:	Not reported
Tank Material:	Not reported
Tank Construction:	Not reported
Tank Tightness Test:	Not reported
Tank Corrosion Protection:	Not reported
Tank Manifold:	Not reported
Tank Release Detection:	Not reported
Tank SFC Type:	Not reported
Pipe Material:	Not reported
Pipe Construction:	Not reported
Pipe Primary Release Detection:	Not reported
Pipe Second Release Detection:	Not reported
Pipe Corrosion Protection:	Not reported
Pipe Pumping System:	Not reported
Responsible Unit:	Northwest
Dispencer/Pump SFC Type:	Not reported
Region:	Northwest
Is Active:	False
Actual Capacity:	Not reported
Pipe Install Date:	Not reported
Turbine Sump Construction:	Not reported
Compart Number:	0
Stored Substance:	Not reported
Used Substance:	Not reported
Compart Capacity:	Not reported
URL:	https://apps.ecology.wa.gov/cleanupsearch/reports/ust?SiteId=200710

Name:	GROUP HEALTH HOSPITAL ADDITION
Address:	100 15TH E
City:	SEATTLE
Zip:	98112

Tank Name:	5
Tag Number:	Not reported
Tank Status:	Removed
Tank Status Date:	7/10/2001
Tank Install Date:	1/1/1900
Tank Closure Date:	Not reported
Capacity Range:	Not reported
Tank Permit Expiration Date:	Not reported
Tank Upgrade Date:	Not reported
Tank Spill Prevention:	Not reported
Tank Overfill Prevention:	Not reported
Tank Material:	Not reported
Tank Construction:	Not reported
Tank Tightness Test:	Not reported
Tank Corrosion Protection:	Not reported

DRAFT

GROUP HEALTH HOSPITAL ADDITION (Continued) **U003795357**

Tank Manifold:	Not reported
Tank Release Detection:	Not reported
Tank SFC Type:	Not reported
Pipe Material:	Not reported
Pipe Construction:	Not reported
Pipe Primary Release Detection:	Not reported
Pipe Second Release Detection:	Not reported
Pipe Corrosion Protection:	Not reported
Pipe Pumping System:	Not reported
Responsible Unit:	Northwest
Dispencer/Pump SFC Type:	Not reported
Region:	Northwest
Is Active:	False
Actual Capacity:	Not reported
Pipe Install Date:	Not reported
Turbine Sump Construction:	Not reported
Compart Number:	0
Stored Substance:	Not reported
Used Substance:	Not reported
Compart Capacity:	Not reported
URL:	https://apps.ecology.wa.gov/cleanupsearch/reports/ust?SiteId=200710

Name:	GROUP HEALTH HOSPITAL ADDITION
Address:	100 15TH E
City:	SEATTLE
Zip:	98112

Tank Name:	6
Tag Number:	Not reported
Tank Status:	Removed
Tank Status Date:	7/10/2001
Tank Install Date:	1/1/1964
Tank Closure Date:	Not reported
Capacity Range:	Not reported
Tank Permit Expiration Date:	Not reported
Tank Upgrade Date:	Not reported
Tank Spill Prevention:	Not reported
Tank Overfill Prevention:	Not reported
Tank Material:	Not reported
Tank Construction:	Not reported
Tank Tightness Test:	Not reported
Tank Corrosion Protection:	Not reported
Tank Manifold:	Not reported
Tank Release Detection:	Not reported
Tank SFC Type:	Not reported
Pipe Material:	Not reported
Pipe Construction:	Not reported
Pipe Primary Release Detection:	Not reported
Pipe Second Release Detection:	Not reported
Pipe Corrosion Protection:	Not reported
Pipe Pumping System:	Not reported
Responsible Unit:	Northwest
Dispencer/Pump SFC Type:	Not reported
Region:	Northwest
Is Active:	False
Actual Capacity:	Not reported
Pipe Install Date:	Not reported

DRAFT

GROUP HEALTH HOSPITAL ADDITION (Continued) **U003795357**

Turbine Sump Construction:	Not reported
Compart Number:	0
Stored Substance:	Not reported
Used Substance:	Not reported
Compart Capacity:	Not reported
URL:	https://apps.ecology.wa.gov/cleanupsearch/reports/ust?SiteId=200710

Name:	GROUP HEALTH HOSPITAL ADDITION
Address:	100 15TH E
City:	SEATTLE
Zip:	98112

Tank Name:	7
Tag Number:	Not reported
Tank Status:	Removed
Tank Status Date:	7/10/2001
Tank Install Date:	1/1/1900
Tank Closure Date:	Not reported
Capacity Range:	Not reported
Tank Permit Expiration Date:	Not reported
Tank Upgrade Date:	Not reported
Tank Spill Prevention:	Not reported
Tank Overfill Prevention:	Not reported
Tank Material:	Not reported
Tank Construction:	Not reported
Tank Tightness Test:	Not reported
Tank Corrosion Protection:	Not reported
Tank Manifold:	Not reported
Tank Release Detection:	Not reported
Tank SFC Type:	Not reported
Pipe Material:	Not reported
Pipe Construction:	Not reported
Pipe Primary Release Detection:	Not reported
Pipe Second Release Detection:	Not reported
Pipe Corrosion Protection:	Not reported
Pipe Pumping System:	Not reported
Responsible Unit:	Northwest
Dispencer/Pump SFC Type:	Not reported
Region:	Northwest
Is Active:	False
Actual Capacity:	Not reported
Pipe Install Date:	Not reported
Turbine Sump Construction:	Not reported
Compart Number:	0
Stored Substance:	Not reported
Used Substance:	Not reported
Compart Capacity:	Not reported
URL:	https://apps.ecology.wa.gov/cleanupsearch/reports/ust?SiteId=200710

ALLSITES:

Name:	GROUP HEALTH HOSPITAL ADDITION
Facility Id:	28818999

Interaction:	36281
Interaction 1:	I
Interaction 2:	LUST
Ecology Program:	TOXICS

DRAFT

GROUP HEALTH HOSPITAL ADDITION (Continued) **U003795357**

Program Data:	ISIS
Facility Alt.:	Not reported
Program ID:	200710
Date Interaction:	1990-08-07 00:00:00
Date Interaction 3:	LUST Facility
Latitude:	47.627726625800001
Longitude:	-122.312241853

Interaction:	36282
Interaction 1:	A
Interaction 2:	UST
Ecology Program:	TOXICS
Program Data:	UST
Facility Alt.:	Not reported
Program ID:	200710
Date Interaction:	2000-01-28 00:00:00
Date Interaction 3:	Underground Storage Tank
Latitude:	47.627726625800001
Longitude:	-122.312241853

CSCSL NFA:

Name:	GROUP HEALTH HOSPITAL ADDITION
Address:	100 15TH AVE E
City,State,Zip:	SEATTLE, WA 98112
Facility/Site Id:	28818999
CS Id:	8598
NFA Date:	10/03/2011
Alternate Site Names:	Not reported
NFA Reason:	Initial Investigation
Site Status:	NFA
Region:	Northwest
Contaminant Name:	Petroleum-Other
Ground Water:	Not reported
Surface Water:	Not reported
Soil:	Confirmed Above Cleanup Levels
Sediment:	Not reported
Air:	Not reported
Bedrock:	Not reported
URL:	https://apps.ecology.wa.gov/cleanupsearch/site/8598
Latitude:	47.627725422
Longitude:	-122.31224132

BQ441 **SWEDISH HEALTH SERVICES - FIRST HILL** **WA LUST** **U003028432**
South **747 BROADWAY** **WA UST** **N/A**
1/4-1/2 **SEATTLE, WA 98122**
0.355 mi.
1877 ft. **Site 2 of 6 in cluster BQ**

Relative:
Higher

Actual:
354 ft.

LUST:

Name:	SWEDISH HOSPITAL LOADING DOCK
Address:	747 BROADWAY
City,State,Zip:	SEATTLE, WA 98122
Facility ID:	79572846
Lust Status Type:	LUST - NFA
Cleanup Site ID:	10568

DRAFT

SWEDISH HEALTH SERVICES - FIRST HILL (Continued) **U003028432**

Cleanup Unit Type:	Upland
Process Type:	Independent Action
Cleanup Unit Name:	Swedish Health Services,SWEDISH HEALTH SERVICES - FIRST HILL,SWEDISH HOSPITAL MEDICAL CENTER,Swedish Hospital Medical Ctr,Swedish Hospital SE Wing Addition
Response Section:	Northwest
Release Date:	12/24/1991
Lust Date:	10/03/2011
Region:	Northwest
Lust ID:	1483
UST ID:	8266
Contaminant Name:	Petroleum-Diesel
Ground Water:	Not reported
Surface Water:	Not reported
Soil:	Remediated-Below
Sediment:	Not reported
Air:	Not reported
Bedrock:	Not reported
URL:	https://apps.ecology.wa.gov/cleanupsearch/site/10568
Lat/Long:	47.6087762 / -122.32151

Name:	SWEDISH HOSPITAL SE WING ADDITION
Address:	747 BROADWAY
City,State,Zip:	SEATTLE, WA 98122
Facility ID:	79572846
Lust Status Type:	LUST - Cleanup Started
Cleanup Site ID:	10569
Cleanup Unit Type:	Upland
Process Type:	Independent Action
Cleanup Unit Name:	Swedish Health Services,SWEDISH HEALTH SERVICES - FIRST HILL,Swedish Hospital Loading Dock,SWEDISH HOSPITAL MEDICAL CENTER,Swedish Hospital Medical Ctr
Response Section:	Northwest
Release Date:	02/23/1993
Lust Date:	07/01/2011
Region:	Northwest
Lust ID:	2690
UST ID:	8266
Contaminant Name:	Petroleum-Diesel
Ground Water:	Not reported
Surface Water:	Not reported
Soil:	Confirmed Above Cleanup Levels
Sediment:	Not reported
Air:	Not reported
Bedrock:	Not reported
URL:	https://apps.ecology.wa.gov/cleanupsearch/site/10569
Lat/Long:	47.6087762 / -122.32151

UST:

Name:	SWEDISH HEALTH SERVICES - FIRST HILL
Address:	747 BROADWAY
City:	SEATTLE
Zip:	98122
Facility ID:	79572846
Site Id:	8266
Decimal Latitude:	47.608776269
Decimal Longitude:	-122.32151469

DRAFT

SWEDISH HEALTH SERVICES - FIRST HILL (Continued) **U003028432**

Tank Name:	1
Tag Number:	A3659
Tank Status:	Removed
Tank Status Date:	8/6/1996
Tank Install Date:	8/14/1985
Tank Closure Date:	8/7/2007
Capacity Range:	1,101 to 2,000 Gallons
Tank Permit Expiration Date:	Not reported
Tank Upgrade Date:	12/31/1993
Tank Spill Prevention:	Spill Bucket/Spill Box
Tank Overfill Prevention:	Automatic Shutoff (fill pipe)
Tank Material:	Dielectric Coated Steel
Tank Construction:	Single Wall Tank
Tank Tightness Test:	Not reported
Tank Corrosion Protection:	Sacrificial Anode and Interior Lining
Tank Manifold:	Not reported
Tank Release Detection:	Automatic Tank Gauging
Tank SFC Type:	Not reported
Pipe Material:	Other
Pipe Construction:	Secondary Containment
Pipe Primary Release Detection:	Safe Suction (No Leak Detection)
Pipe Second Release Detection:	Not reported
Pipe Corrosion Protection:	Corrosion Resistant
Pipe Pumping System:	Not reported
Responsible Unit:	Northwest
Dispencer/Pump SFC Type:	Not reported
Region:	Northwest
Is Active:	True
Actual Capacity:	2000
Pipe Install Date:	Not reported
Turbine Sump Construction:	Not reported
Compart Number:	1
Stored Substance:	Diesel
Used Substance:	Emergency Power Generation
Compart Capacity:	2000
URL:	https://apps.ecology.wa.gov/cleanupsearch/reports/ust?SiteId=8266

Name:	SWEDISH HEALTH SERVICES - FIRST HILL
Address:	747 BROADWAY
City:	SEATTLE
Zip:	98122

Tank Name:	2
Tag Number:	A3659
Tank Status:	Removed
Tank Status Date:	8/6/1996
Tank Install Date:	12/31/1964
Tank Closure Date:	Not reported
Capacity Range:	Not reported
Tank Permit Expiration Date:	Not reported
Tank Upgrade Date:	Not reported
Tank Spill Prevention:	Not reported
Tank Overfill Prevention:	Not reported
Tank Material:	Steel
Tank Construction:	Not reported
Tank Tightness Test:	Not reported
Tank Corrosion Protection:	Sacrificial Anode

DRAFT

SWEDISH HEALTH SERVICES - FIRST HILL (Continued) **U003028432**

Tank Manifold:	Not reported
Tank Release Detection:	Not reported
Tank SFC Type:	Not reported
Pipe Material:	Not reported
Pipe Construction:	Not reported
Pipe Primary Release Detection:	Automatic Line Leak Detector (ALLD)
Pipe Second Release Detection:	Not reported
Pipe Corrosion Protection:	Not reported
Pipe Pumping System:	Not reported
Responsible Unit:	Northwest
Dispencer/Pump SFC Type:	Not reported
Region:	Northwest
Is Active:	True
Actual Capacity:	Not reported
Pipe Install Date:	Not reported
Turbine Sump Construction:	Not reported
Compart Number:	1
Stored Substance:	Not reported
Used Substance:	Not reported
Compart Capacity:	Not reported
URL:	https://apps.ecology.wa.gov/cleanupsearch/reports/ust?SiteId=8266

Name:	SWEDISH HEALTH SERVICES - FIRST HILL
Address:	747 BROADWAY
City:	SEATTLE
Zip:	98122

Tank Name:	3
Tag Number:	A3659
Tank Status:	Removed
Tank Status Date:	2/2/2022
Tank Install Date:	12/30/1985
Tank Closure Date:	3/17/2022
Capacity Range:	1,101 to 2,000 Gallons
Tank Permit Expiration Date:	Not reported
Tank Upgrade Date:	12/31/1993
Tank Spill Prevention:	Spill Bucket/Spill Box
Tank Overfill Prevention:	Automatic Shutoff (fill pipe)
Tank Material:	Dielectric Coated Steel
Tank Construction:	Single Wall Tank
Tank Tightness Test:	Not reported
Tank Corrosion Protection:	Sacrificial Anode and Interior Lining
Tank Manifold:	Not reported
Tank Release Detection:	Automatic Tank Gauging
Tank SFC Type:	Not reported
Pipe Material:	Copper
Pipe Construction:	Single Wall Pipe
Pipe Primary Release Detection:	Safe Suction (No Leak Detection)
Pipe Second Release Detection:	Not reported
Pipe Corrosion Protection:	Not reported
Pipe Pumping System:	Safe Suction
Responsible Unit:	Northwest
Dispencer/Pump SFC Type:	Not reported
Region:	Northwest
Is Active:	True
Actual Capacity:	2000
Pipe Install Date:	Not reported

DRAFT

SWEDISH HEALTH SERVICES - FIRST HILL (Continued) **U003028432**

Turbine Sump Construction:	Not reported
Compart Number:	1
Stored Substance:	Diesel
Used Substance:	Emergency Power Generation
Compart Capacity:	2000
URL:	https://apps.ecology.wa.gov/cleanupsearch/reports/ust?SiteId=8266

Name:	SWEDISH HEALTH SERVICES - FIRST HILL
Address:	747 BROADWAY
City:	SEATTLE
Zip:	98122

Tank Name:	4
Tag Number:	A3659
Tank Status:	Closed in Place
Tank Status Date:	8/6/1996
Tank Install Date:	12/31/1964
Tank Closure Date:	Not reported
Capacity Range:	111 TO 1,100 Gallons
Tank Permit Expiration Date:	Not reported
Tank Upgrade Date:	Not reported
Tank Spill Prevention:	Not reported
Tank Overfill Prevention:	Not reported
Tank Material:	Steel
Tank Construction:	Not reported
Tank Tightness Test:	Not reported
Tank Corrosion Protection:	Sacrificial Anode
Tank Manifold:	Not reported
Tank Release Detection:	Not reported
Tank SFC Type:	Not reported
Pipe Material:	Not reported
Pipe Construction:	Not reported
Pipe Primary Release Detection:	Not reported
Pipe Second Release Detection:	Not reported
Pipe Corrosion Protection:	Not reported
Pipe Pumping System:	Not reported
Responsible Unit:	Northwest
Dispencer/Pump SFC Type:	Not reported
Region:	Northwest
Is Active:	True
Actual Capacity:	Not reported
Pipe Install Date:	Not reported
Turbine Sump Construction:	Not reported
Compart Number:	1
Stored Substance:	Not reported
Used Substance:	Not reported
Compart Capacity:	Not reported
URL:	https://apps.ecology.wa.gov/cleanupsearch/reports/ust?SiteId=8266

Name:	SWEDISH HEALTH SERVICES - FIRST HILL
Address:	747 BROADWAY
City:	SEATTLE
Zip:	98122

Tank Name:	5
Tag Number:	A3659
Tank Status:	Closed in Place

DRAFT

SWEDISH HEALTH SERVICES - FIRST HILL (Continued) **U003028432**

Tank Status Date:	10/4/2016
Tank Install Date:	8/17/1983
Tank Closure Date:	10/24/2016
Capacity Range:	2,001 to 4,999 Gallons
Tank Permit Expiration Date:	Not reported
Tank Upgrade Date:	8/17/1983
Tank Spill Prevention:	Spill Bucket/Spill Box
Tank Overfill Prevention:	Automatic Shutoff (fill pipe)
Tank Material:	Fiberglass Reinforced Plastic
Tank Construction:	Single Wall Tank
Tank Tightness Test:	Not reported
Tank Corrosion Protection:	Corrosion Resistant
Tank Manifold:	Not reported
Tank Release Detection:	Automatic Tank Gauging
Tank SFC Type:	Not reported
Pipe Material:	Flexible Piping
Pipe Construction:	Double Wall Pipe
Pipe Primary Release Detection:	Every 3 years Line TT (Non-Safe Suction)
Pipe Second Release Detection:	Not reported
Pipe Corrosion Protection:	Corrosion Resistant
Pipe Pumping System:	Non-Safe Suction
Responsible Unit:	Northwest
Dispencer/Pump SFC Type:	Not reported
Region:	Northwest
Is Active:	True
Actual Capacity:	4800
Pipe Install Date:	Not reported
Turbine Sump Construction:	Not reported
Compart Number:	1
Stored Substance:	Diesel
Used Substance:	Emergency Power Generation
Compart Capacity:	4800
URL:	https://apps.ecology.wa.gov/cleanupsearch/reports/ust?SiteId=8266

Name:	SWEDISH HEALTH SERVICES - FIRST HILL
Address:	747 BROADWAY
City:	SEATTLE
Zip:	98122

Tank Name:	7
Tag Number:	A3659
Tank Status:	Operational
Tank Status Date:	8/6/1996
Tank Install Date:	8/31/1991
Tank Closure Date:	Not reported
Capacity Range:	5,000 to 9,999 Gallons
Tank Permit Expiration Date:	7/31/2023
Tank Upgrade Date:	8/31/1991
Tank Spill Prevention:	Spill Bucket/Spill Box
Tank Overfill Prevention:	Ball Float Valve (vent line)
Tank Material:	Fiberglass Reinforced Plastic
Tank Construction:	Double Wall Tank
Tank Tightness Test:	Not reported
Tank Corrosion Protection:	Corrosion Resistant
Tank Manifold:	Not reported
Tank Release Detection:	Automatic Tank Gauging
Tank SFC Type:	Not reported

DRAFT

SWEDISH HEALTH SERVICES - FIRST HILL (Continued) **U003028432**

Pipe Material:	Fiberglass
Pipe Construction:	Double Wall Pipe
Pipe Primary Release Detection:	Every 3 years Line TT (Non-Safe Suction)
Pipe Second Release Detection:	Every 3 years Line TT (Non-Safe Suction)
Pipe Corrosion Protection:	Corrosion Resistant
Pipe Pumping System:	Non-Safe Suction
Responsible Unit:	Northwest
Dispencer/Pump SFC Type:	Not reported
Region:	Northwest
Is Active:	True
Actual Capacity:	8000
Pipe Install Date:	Not reported
Turbine Sump Construction:	Not reported
Compart Number:	1
Stored Substance:	Diesel
Used Substance:	Emergency Power Generation
Compart Capacity:	8000
URL:	https://apps.ecology.wa.gov/cleanupsearch/reports/ust?SiteId=8266

Name:	SWEDISH HEALTH SERVICES - FIRST HILL
Address:	747 BROADWAY
City:	SEATTLE
Zip:	98122

Tank Name:	8
Tag Number:	A3659
Tank Status:	Operational
Tank Status Date:	3/17/2017
Tank Install Date:	1/1/1993
Tank Closure Date:	Not reported
Capacity Range:	30,000 to 49,999 Gallons
Tank Permit Expiration Date:	7/31/2023
Tank Upgrade Date:	Not reported
Tank Spill Prevention:	Spill Bucket/Spill Box
Tank Overfill Prevention:	Ball Float Valve (vent line)
Tank Material:	Fiberglass Reinforced Plastic
Tank Construction:	Single Wall Tank
Tank Tightness Test:	Other
Tank Corrosion Protection:	Corrosion Resistant
Tank Manifold:	Non-Manifolded Tank
Tank Release Detection:	Automatic Tank Gauging
Tank SFC Type:	Not reported
Pipe Material:	Fiberglass
Pipe Construction:	Double Wall Pipe
Pipe Primary Release Detection:	Automatic Line Leak Detector (ALLD)
Pipe Second Release Detection:	Annual Line Tightness Test (LTT)
Pipe Corrosion Protection:	Corrosion Resistant
Pipe Pumping System:	Pressurized System
Responsible Unit:	Northwest
Dispencer/Pump SFC Type:	Not reported
Region:	Northwest
Is Active:	True
Actual Capacity:	30000
Pipe Install Date:	Not reported
Turbine Sump Construction:	Not reported
Compart Number:	1
Stored Substance:	Diesel

DRAFT

SWEDISH HEALTH SERVICES - FIRST HILL (Continued) **U003028432**

Used Substance: Emergency Power Generation
Compart Capacity: 30000
URL: https://apps.ecology.wa.gov/cleanupsearch/reports/ust?SiteId=8266

BQ442
South
1/4-1/2
0.355 mi.
1877 ft.

Relative:
Higher

Actual:
354 ft.

SWEDISH HOSPITAL MEDICAL CENTER
747 BROADWAY
SEATTLE, WA 98122

Site 3 of 6 in cluster BQ

RCRA-SQG **1000189640**
WA CSCSL **WAD079264420**
WA ALLSITES
WA CSCSL NFA
WA SPILLS
ICIS
US AIRS
FINDS
ECHO
WA Financial Assurance
WA MANIFEST

RCRA Listings:

Date Form Received by Agency:		20220224
Handler Name:	SWEDISH HOSPITAL MEDICAL CTR	
Handler Address:		747 BROADWAY
Handler City,State,Zip:		SEATTLE, WA 98114
EPA ID:		WAD079264420
Contact Name:		WADE SCHAFER
Contact Address:		747 BROADWAY
Contact City,State,Zip:		SEATTLE, WA 98122
Contact Telephone:		206-386-2697
Contact Fax:		Not reported
Contact Email:		WADE.SCHAFER@SWEDISH.ORG
Contact Title:		SYSTEM OPERATIONS MANAGER LINEN SERVICES
EPA Region:		10
Land Type:		Private
Federal Waste Generator Description:		Small Quantity Generator
Non-Notifier:		Not reported
Biennial Report Cycle:		Not reported
Accessibility:		Not reported
Active Site Indicator:		Handler Activities
State District Owner:		WA
State District:		NWRO
Mailing Address:		747 BROADWAY
Mailing City,State,Zip:		SEATTLE, WA 98122
Owner Name:	SWEDISH HEALTH SVCS	
Owner Type:		Private
Operator Name:	SWEDISH MEDICAL CTR	
Operator Type:		Private
Short-Term Generator Activity:		No
Importer Activity:		No
Mixed Waste Generator:		No
Transporter Activity:		No
Transfer Facility Activity:		No
Recycler Activity with Storage:		No
Small Quantity On-Site Burner Exemption:		No
Smelting Melting and Refining Furnace Exemption:		No
Underground Injection Control:		No
Off-Site Waste Receipt:		No
Universal Waste Indicator:		No
Universal Waste Destination Facility:		No
Federal Universal Waste:		No
Active Site Fed-Reg Treatment Storage and Disposal Facility:		Not reported

DRAFT

SWEDISH HOSPITAL MEDICAL CENTER (Continued) **1000189640**

Active Site Converter Treatment storage and Disposal Facility:	Not reported
Active Site State-Reg Treatment Storage and Disposal Facility:	Not reported
Active Site State-Reg Handler:	---
Federal Facility Indicator:	Not reported
Hazardous Secondary Material Indicator:	N
Sub-Part K Indicator:	Not reported
Commercial TSD Indicator:	No
Treatment Storage and Disposal Type:	Not reported
2018 GPRA Permit Baseline:	Not on the Baseline
2018 GPRA Renewals Baseline:	Not on the Baseline
Permit Renewals Workload Universe:	Not reported
Permit Workload Universe:	Not reported
Permit Progress Universe:	Not reported
Post-Closure Workload Universe:	Not reported
Closure Workload Universe:	Not reported
202 GPRA Corrective Action Baseline:	No
Corrective Action Workload Universe:	No
Subject to Corrective Action Universe:	No
Non-TSDFs Where RCRA CA has Been Imposed Universe:	No
TSDFs Potentially Subject to CA Under 3004 (u)/(v) Universe:	No
TSDFs Only Subject to CA under Discretionary Auth Universe:	No
Corrective Action Priority Ranking:	No NCAPS ranking
Environmental Control Indicator:	No
Institutional Control Indicator:	No
Human Exposure Controls Indicator:	N/A
Groundwater Controls Indicator:	N/A
Operating TSDF Universe:	Not reported
Full Enforcement Universe:	Not reported
Significant Non-Complier Universe:	No
Unaddressed Significant Non-Complier Universe:	No
Addressed Significant Non-Complier Universe:	No
Significant Non-Complier With a Compliance Schedule Universe:	No
Financial Assurance Required:	Not reported
Handler Date of Last Change:	20220304
Recognized Trader-Importer:	No
Recognized Trader-Exporter:	No
Importer of Spent Lead Acid Batteries:	No
Exporter of Spent Lead Acid Batteries:	No
Recycler Activity Without Storage:	No
Manifest Broker:	No
Sub-Part P Indicator:	H

Biennial: List of Years
Year: 2015

Click Here for Biennial Reporting System Data:
Year: 2013

Click Here for Biennial Reporting System Data:
Year: 2011

Click Here for Biennial Reporting System Data:
Year: 2009

Click Here for Biennial Reporting System Data:
Year: 2007

DRAFT

SWEDISH HOSPITAL MEDICAL CENTER (Continued) **1000189640**

Click Here for Biennial Reporting System Data:
Year: 2005

Click Here for Biennial Reporting System Data:
Year: 2003

Click Here for Biennial Reporting System Data:

Hazardous Waste Summary:

Waste Code: D001
Waste Description: IGNITABLE WASTE

Waste Code: D002
Waste Description: CORROSIVE WASTE

Waste Code: D003
Waste Description: REACTIVE WASTE

Waste Code: D005
Waste Description: BARIUM

Waste Code: D006
Waste Description: CADMIUM

Waste Code: D007
Waste Description: CHROMIUM

Waste Code: D008
Waste Description: LEAD

Waste Code: D009
Waste Description: MERCURY

Waste Code: D010
Waste Description: SELENIUM

Waste Code: D011
Waste Description: SILVER

Waste Code: D022
Waste Description: CHLOROFORM

Waste Code: D024
Waste Description: M-CRESOL

Waste Code: D035
Waste Description: METHYL ETHYL KETONE

Waste Code: F002
Waste Description: THE FOLLOWING SPENT HALOGENATED SOLVENTS: TETRACHLOROETHYLENE, METHYLENE CHLORIDE, TRICHLOROETHYLENE, 1,1,1-TRICHLOROETHANE, CHLOROBENZENE, 1,1,2-TRICHLORO-1,2,2-TRIFLUOROETHANE, ORTHO-DICHLOROBENZENE, TRICHLOROFLUOROMETHANE, AND 1,1,2, TRICHLOROETHANE; ALL SPENT SOLVENT MIXTURES/BLENDS CONTAINING, BEFORE USE, A TOTAL OF TEN PERCENT OR MORE (BY VOLUME) OF ONE OR MORE OF THE ABOVE HALOGENATED SOLVENTS OR THOSE SOLVENTS LISTED IN F001, F004, AND

DRAFT

SWEDISH HOSPITAL MEDICAL CENTER (Continued) **1000189640**

F005; AND STILL BOTTOMS FROM THE RECOVERY OF THESE SPENT SOLVENTS AND SPENT SOLVENT MIXTURES.

Waste Code: F003
Waste Description: THE FOLLOWING SPENT NONHALOGENATED SOLVENTS: XYLENE, ACETONE, ETHYL ACETATE, ETHYL BENZENE, ETHYL ETHER, METHYL ISOBUTYL KETONE, N-BUTYL ALCOHOL, CYCLOHEXANONE, AND METHANOL; ALL SPENT SOLVENT MIXTURES/BLENDS CONTAINING, BEFORE USE, ONLY THE ABOVE SPENT NONHALOGENATED SOLVENTS; AND ALL SPENT SOLVENT MIXTURES/BLENDS CONTAINING, BEFORE USE, ONE OR MORE OF THE ABOVE NONHALOGENATED SOLVENTS, AND A TOTAL OF TEN PERCENT OR MORE (BY VOLUME) OF ONE OR MORE OF THOSE SOLVENTS LISTED IN F001, F002, F004, AND F005; AND STILL BOTTOMS FROM THE RECOVERY OF THESE SPENT SOLVENTS AND SPENT SOLVENT MIXTURES.

Waste Code: F005
Waste Description: THE FOLLOWING SPENT NONHALOGENATED SOLVENTS: TOLUENE, METHYL ETHYL KETONE, CARBON DISULFIDE, ISOBUTANOL, PYRIDINE, BENZENE, 2-ETHOXYETHANOL, AND 2-NITROPROPANE; ALL SPENT SOLVENT MIXTURES/BLENDS CONTAINING, BEFORE USE, A TOTAL OF TEN PERCENT OR MORE (BY VOLUME) OF ONE OR MORE OF THE ABOVE NONHALOGENATED SOLVENTS OR THOSE SOLVENTS LISTED IN F001, F002, OR F004; AND STILL BOTTOMS FROM THE RECOVERY OF THESE SPENT SOLVENTS AND SPENT SOLVENT MIXTURES.

Waste Code: P012
Waste Description: ARSENIC OXIDE AS2O3 (OR) ARSENIC TRIOXIDE

Waste Code: U002
Waste Description: 2-PROPANONE (I) (OR) ACETONE (I)

Waste Code: U010
Waste Description: AZIRINO [2',3':3,4]PYRROLO[1,2-A]INDOLE-4,7-DIONE, 6-AMINO-8-[[(AMINOCARBONYL)OXY]METHYL]-1,1A,2,8,8A,8B-HEXAHYDRO-8A-METHOXY-5-METHYL-, [1AS-(1AALPHA, 8BETA, 8AALPHA, 8BALPHA)]- (OR) MITOMYCIN C

Waste Code: U044
Waste Description: CHLOROFORM (OR) METHANE, TRICHLORO-

Waste Code: U058
Waste Description: 2H-1,3,2-OXAZAPHOSPHORIN-2-AMINE, N,N-BIS(2-CHLOROETHYL)TETRAHYDRO-, 2-OXIDE (OR) CYCLOPHOSPHAMIDE

Waste Code: U059
Waste Description: 5,12-NAPHTHACENEDIONE, 8-ACETYL-10-[(3-AMINO-2,3,6-TRIDEOXY)-ALPHA-L-LYXO-HEXOPYRANOSYL)OXY]-7,8,9,10-TETRAHYDRO-6,8,11-TRIHYDROXY-1-METHOXY-, (8S-CIS)- (OR) DAUNOMYCIN

Waste Code: U115
Waste Description: ETHYLENE OXIDE (I,T) (OR) OXIRANE (I,T)

Waste Code: U122
Waste Description: FORMALDEHYDE

Waste Code: U150
Waste Description: L-PHENYLALANINE, 4-[BIS(2-CHLOROETHYL)AMINO]- (OR) MELPHALAN

DRAFT

SWEDISH HOSPITAL MEDICAL CENTER (Continued) **1000189640**

Waste Code: U154
Waste Description: METHANOL (I) (OR) METHYL ALCOHOL (I)

Waste Code: U188
Waste Description: PHENOL

Waste Code: U206
Waste Description: D-GLUCOSE, 2-DEOXY-2-[[(METHYLNITROSOAMINO)-CARBONYL]AMINO]- (OR) GLUCOPYRANOSE, 2-DEOXY-2-(3-METHYL-3-NITROSOUREIDO)-,D- (OR) STREPTOZOTOCIN

Handler - Owner Operator:
Owner/Operator Indicator: Operator
Owner/Operator Name: SWEDISH MEDICAL CTR
Legal Status: Private
Date Became Current: 19960911
Date Ended Current: Not reported
Owner/Operator Address: PO BOX 14999
Owner/Operator City,State,Zip: SEATTLE, WA 98114-0999
Owner/Operator Telephone: 206-386-6000
Owner/Operator Telephone Ext: Not reported
Owner/Operator Fax: Not reported
Owner/Operator Email: Not reported

Owner/Operator Indicator: Operator
Owner/Operator Name: SWEDISH HOSPITAL MEDICAL CTR
Legal Status: Private
Date Became Current: Not reported
Date Ended Current: Not reported
Owner/Operator Address: 747 BROADWAY
Owner/Operator City,State,Zip: SEATTLE, WA 98114
Owner/Operator Telephone: 000-000-0000
Owner/Operator Telephone Ext: Not reported
Owner/Operator Fax: Not reported
Owner/Operator Email: Not reported

Owner/Operator Indicator: Operator
Owner/Operator Name: SWEDISH MEDICAL CTR
Legal Status: Private
Date Became Current: Not reported
Date Ended Current: Not reported
Owner/Operator Address: PO BOX 14999
Owner/Operator City,State,Zip: SEATTLE, WA 98114
Owner/Operator Telephone: 206-386-6000
Owner/Operator Telephone Ext: Not reported
Owner/Operator Fax: Not reported
Owner/Operator Email: Not reported

Owner/Operator Indicator: Owner
Owner/Operator Name: SWEDISH HEALTH SVCS
Legal Status: Private
Date Became Current: 19960911
Date Ended Current: Not reported
Owner/Operator Address: 747 BROADWAY
Owner/Operator City,State,Zip: SEATTLE, WA 98122
Owner/Operator Telephone: 206-386-2066
Owner/Operator Telephone Ext: Not reported

DRAFT

SWEDISH HOSPITAL MEDICAL CENTER (Continued) **1000189640**

Owner/Operator Fax: Not reported
Owner/Operator Email: Not reported

Owner/Operator Indicator: Operator
Owner/Operator Name: SWEDISH MEDICAL CTR
Legal Status: Private
Date Became Current: Not reported
Date Ended Current: Not reported
Owner/Operator Address: PO BOX 14999
Owner/Operator City,State,Zip: SEATTLE, WA 98114
Owner/Operator Telephone: 206-386-6000
Owner/Operator Telephone Ext: Not reported
Owner/Operator Fax: Not reported
Owner/Operator Email: Not reported

Owner/Operator Indicator: Owner
Owner/Operator Name: SWEDISH HEALTH SVCS
Legal Status: Private
Date Became Current: Not reported
Date Ended Current: Not reported
Owner/Operator Address: 747 BROADWAY
Owner/Operator City,State,Zip: SEATTLE, WA 98122
Owner/Operator Telephone: 206-386-6000
Owner/Operator Telephone Ext: Not reported
Owner/Operator Fax: Not reported
Owner/Operator Email: Not reported

Owner/Operator Indicator: Owner
Owner/Operator Name: SWEDISH HEALTH SVCS
Legal Status: Private
Date Became Current: Not reported
Date Ended Current: Not reported
Owner/Operator Address: 747 BROADWAY
Owner/Operator City,State,Zip: SEATTLE, WA 98122
Owner/Operator Telephone: 206-386-6000
Owner/Operator Telephone Ext: Not reported
Owner/Operator Fax: Not reported
Owner/Operator Email: Not reported

Owner/Operator Indicator: Operator
Owner/Operator Name: SWEDISH MEDICAL CTR
Legal Status: Private
Date Became Current: Not reported
Date Ended Current: Not reported
Owner/Operator Address: PO BOX 14999
Owner/Operator City,State,Zip: SEATTLE, WA 98114
Owner/Operator Telephone: 206-386-6000
Owner/Operator Telephone Ext: Not reported
Owner/Operator Fax: Not reported
Owner/Operator Email: Not reported

Owner/Operator Indicator: Operator
Owner/Operator Name: SWEDISH MEDICAL CTR
Legal Status: Private
Date Became Current: Not reported
Date Ended Current: Not reported
Owner/Operator Address: PO BOX 14999

DRAFT

SWEDISH HOSPITAL MEDICAL CENTER (Continued) **1000189640**

Owner/Operator City,State,Zip: SEATTLE, WA 98114
Owner/Operator Telephone: 206-386-6000
Owner/Operator Telephone Ext: Not reported
Owner/Operator Fax: Not reported
Owner/Operator Email: Not reported

Owner/Operator Indicator: Owner
Owner/Operator Name: SWEDISH HEALTH SVCS
Legal Status: Private
Date Became Current: 19960911
Date Ended Current: Not reported
Owner/Operator Address: 747 BROADWAY
Owner/Operator City,State,Zip: SEATTLE, WA 98122
Owner/Operator Telephone: 206-386-6000
Owner/Operator Telephone Ext: Not reported
Owner/Operator Fax: Not reported
Owner/Operator Email: Not reported

Owner/Operator Indicator: Owner
Owner/Operator Name: SWEDISH HEALTH SVCS
Legal Status: Private
Date Became Current: 19960911
Date Ended Current: Not reported
Owner/Operator Address: 747 BROADWAY
Owner/Operator City,State,Zip: SEATTLE, WA 98122-4307
Owner/Operator Telephone: 206-386-6000
Owner/Operator Telephone Ext: Not reported
Owner/Operator Fax: Not reported
Owner/Operator Email: Not reported

Owner/Operator Indicator: Owner
Owner/Operator Name: SWEDISH HEALTH S
Legal Status: Private
Date Became Current: 19960911
Date Ended Current: Not reported
Owner/Operator Address: 747 BROADWAY
Owner/Operator City,State,Zip: SEATTLE, WA 98122-4307
Owner/Operator Telephone: 206-386-6000
Owner/Operator Telephone Ext: Not reported
Owner/Operator Fax: Not reported
Owner/Operator Email: Not reported

Owner/Operator Indicator: Operator
Owner/Operator Name: SWEDISH MEDICAL S
Legal Status: Private
Date Became Current: 19960911
Date Ended Current: Not reported
Owner/Operator Address: PO BOX 14999
Owner/Operator City,State,Zip: SEATTLE, WA 98114-0999
Owner/Operator Telephone: 206-386-6000
Owner/Operator Telephone Ext: Not reported
Owner/Operator Fax: Not reported
Owner/Operator Email: Not reported

Owner/Operator Indicator: Owner
Owner/Operator Name: SWEDISH HOSPITAL MEDICAL CTR
Legal Status: Private

DRAFT

SWEDISH HOSPITAL MEDICAL CENTER (Continued) **1000189640**

Date Became Current: Not reported
Date Ended Current: Not reported
Owner/Operator Address: 747 BROADWAY
Owner/Operator City,State,Zip: SEATTLE, WA 98114
Owner/Operator Telephone: 000-000-0000
Owner/Operator Telephone Ext: Not reported
Owner/Operator Fax: Not reported
Owner/Operator Email: Not reported

Owner/Operator Indicator: Owner
Owner/Operator Name: SWEDISH HOSPITAL MEDICAL CTR
Legal Status: Private
Date Became Current: Not reported
Date Ended Current: Not reported
Owner/Operator Address: 747 BROADWAY
Owner/Operator City,State,Zip: SEATTLE, WA 98114
Owner/Operator Telephone: 000-000-0000
Owner/Operator Telephone Ext: Not reported
Owner/Operator Fax: Not reported
Owner/Operator Email: Not reported

Owner/Operator Indicator: Operator
Owner/Operator Name: SWEDISH MEDICAL CTR
Legal Status: Private
Date Became Current: Not reported
Date Ended Current: Not reported
Owner/Operator Address: PO BOX 14999
Owner/Operator City,State,Zip: SEATTLE, WA 98114
Owner/Operator Telephone: 206-386-6000
Owner/Operator Telephone Ext: Not reported
Owner/Operator Fax: Not reported
Owner/Operator Email: Not reported

Owner/Operator Indicator: Owner
Owner/Operator Name: SWEDISH HEALTH SVCS
Legal Status: Private
Date Became Current: 19960911
Date Ended Current: Not reported
Owner/Operator Address: 747 BROADWAY
Owner/Operator City,State,Zip: SEATTLE, WA 98122
Owner/Operator Telephone: 206-386-2066
Owner/Operator Telephone Ext: Not reported
Owner/Operator Fax: Not reported
Owner/Operator Email: Not reported

Owner/Operator Indicator: Owner
Owner/Operator Name: SWEDISH HEALTH SVCS
Legal Status: Private
Date Became Current: Not reported
Date Ended Current: Not reported
Owner/Operator Address: 747 BROADWAY
Owner/Operator City,State,Zip: SEATTLE, WA 98122
Owner/Operator Telephone: 206-386-6000
Owner/Operator Telephone Ext: Not reported
Owner/Operator Fax: Not reported
Owner/Operator Email: Not reported

DRAFT

SWEDISH HOSPITAL MEDICAL CENTER (Continued) **1000189640**

Owner/Operator Indicator:	Operator
Owner/Operator Name: SWEDISH MEDICAL CTR	
Legal Status:	Private
Date Became Current:	Not reported
Date Ended Current:	Not reported
Owner/Operator Address:	PO BOX 14999
Owner/Operator City,State,Zip:	SEATTLE, WA 98114
Owner/Operator Telephone:	206-386-6000
Owner/Operator Telephone Ext:	Not reported
Owner/Operator Fax:	Not reported
Owner/Operator Email:	Not reported

Owner/Operator Indicator:	Owner
Owner/Operator Name: SWEDISH HEALTH SVCS	
Legal Status:	Private
Date Became Current:	Not reported
Date Ended Current:	Not reported
Owner/Operator Address:	747 BROADWAY
Owner/Operator City,State,Zip:	SEATTLE, WA 98122
Owner/Operator Telephone:	206-386-6000
Owner/Operator Telephone Ext:	Not reported
Owner/Operator Fax:	Not reported
Owner/Operator Email:	Not reported

Owner/Operator Indicator:	Owner
Owner/Operator Name: SWEDISH HEALTH SVCS	
Legal Status:	Private
Date Became Current:	Not reported
Date Ended Current:	Not reported
Owner/Operator Address:	747 BROADWAY
Owner/Operator City,State,Zip:	SEATTLE, WA 98122
Owner/Operator Telephone:	206-386-6000
Owner/Operator Telephone Ext:	Not reported
Owner/Operator Fax:	Not reported
Owner/Operator Email:	Not reported

Owner/Operator Indicator:	Owner
Owner/Operator Name: SWEDISH HEALTH SVCS	
Legal Status:	Private
Date Became Current:	Not reported
Date Ended Current:	Not reported
Owner/Operator Address:	747 BROADWAY
Owner/Operator City,State,Zip:	SEATTLE, WA 98122
Owner/Operator Telephone:	206-386-6000
Owner/Operator Telephone Ext:	Not reported
Owner/Operator Fax:	Not reported
Owner/Operator Email:	Not reported

Owner/Operator Indicator:	Owner
Owner/Operator Name: SWEDISH HEALTH SVCS	
Legal Status:	Private
Date Became Current:	Not reported
Date Ended Current:	Not reported
Owner/Operator Address:	747 BROADWAY
Owner/Operator City,State,Zip:	SEATTLE, WA 98122
Owner/Operator Telephone:	206-386-6000
Owner/Operator Telephone Ext:	Not reported

DRAFT

SWEDISH HOSPITAL MEDICAL CENTER (Continued) **1000189640**

Owner/Operator Fax: Not reported
Owner/Operator Email: Not reported

Owner/Operator Indicator: Owner
Owner/Operator Name: SWEDISH HEALTH SVCS
Legal Status: Private
Date Became Current: Not reported
Date Ended Current: Not reported
Owner/Operator Address: 747 BROADWAY
Owner/Operator City,State,Zip: SEATTLE, WA 98122
Owner/Operator Telephone: 206-386-6000
Owner/Operator Telephone Ext: Not reported
Owner/Operator Fax: Not reported
Owner/Operator Email: Not reported

Owner/Operator Indicator: Owner
Owner/Operator Name: SWEDISH HEALTH SVCS
Legal Status: Private
Date Became Current: 19960911
Date Ended Current: Not reported
Owner/Operator Address: 747 BROADWAY
Owner/Operator City,State,Zip: SEATTLE, WA 98122
Owner/Operator Telephone: 206-386-6000
Owner/Operator Telephone Ext: Not reported
Owner/Operator Fax: Not reported
Owner/Operator Email: Not reported

Owner/Operator Indicator: Owner
Owner/Operator Name: SWEDISH HEALTH SVCS
Legal Status: Private
Date Became Current: 20171231
Date Ended Current: Not reported
Owner/Operator Address: 747 BROADWAY
Owner/Operator City,State,Zip: SEATTLE, WA 98122
Owner/Operator Telephone: 206-386-6000
Owner/Operator Telephone Ext: Not reported
Owner/Operator Fax: Not reported
Owner/Operator Email: Not reported

Owner/Operator Indicator: Operator
Owner/Operator Name: SWEDISH MEDICAL CTR
Legal Status: Private
Date Became Current: 19960911
Date Ended Current: Not reported
Owner/Operator Address: PO BOX 14999
Owner/Operator City,State,Zip: SEATTLE, WA 98114-0999
Owner/Operator Telephone: Not reported
Owner/Operator Telephone Ext: Not reported
Owner/Operator Fax: Not reported
Owner/Operator Email: Not reported

Owner/Operator Indicator: Operator
Owner/Operator Name: SWEDISH MEDICAL CTR
Legal Status: Private
Date Became Current: 19960911
Date Ended Current: Not reported
Owner/Operator Address: PO BOX 14999

DRAFT

SWEDISH HOSPITAL MEDICAL CENTER (Continued) **1000189640**

Owner/Operator City,State,Zip:	SEATTLE, WA 98114-0999
Owner/Operator Telephone:	206-386-6000
Owner/Operator Telephone Ext:	Not reported
Owner/Operator Fax:	Not reported
Owner/Operator Email:	Not reported

Owner/Operator Indicator:	Owner
Owner/Operator Name: SWEDISH HOSPITAL MEDICAL CTR	
Legal Status:	Private
Date Became Current:	Not reported
Date Ended Current:	Not reported
Owner/Operator Address:	747 BROADWAY
Owner/Operator City,State,Zip:	SEATTLE, WA 98114
Owner/Operator Telephone:	000-000-0000
Owner/Operator Telephone Ext:	Not reported
Owner/Operator Fax:	Not reported
Owner/Operator Email:	Not reported

Owner/Operator Indicator:	Owner
Owner/Operator Name: SWEDISH HOSPITAL MEDICAL CTR	
Legal Status:	Private
Date Became Current:	Not reported
Date Ended Current:	Not reported
Owner/Operator Address:	747 BROADWAY
Owner/Operator City,State,Zip:	SEATTLE, WA 98114
Owner/Operator Telephone:	000-000-0000
Owner/Operator Telephone Ext:	Not reported
Owner/Operator Fax:	Not reported
Owner/Operator Email:	Not reported

Owner/Operator Indicator:	Owner
Owner/Operator Name: SWEDISH HOSPITAL MEDICAL CTR	
Legal Status:	Private
Date Became Current:	Not reported
Date Ended Current:	Not reported
Owner/Operator Address:	747 BROADWAY
Owner/Operator City,State,Zip:	SEATTLE, WA 98114
Owner/Operator Telephone:	000-000-0000
Owner/Operator Telephone Ext:	Not reported
Owner/Operator Fax:	Not reported
Owner/Operator Email:	Not reported

Owner/Operator Indicator:	Owner
Owner/Operator Name: SWEDISH HEALTH SVCS	
Legal Status:	Private
Date Became Current:	Not reported
Date Ended Current:	Not reported
Owner/Operator Address:	747 BROADWAY
Owner/Operator City,State,Zip:	SEATTLE, WA 98122
Owner/Operator Telephone:	206-386-2066
Owner/Operator Telephone Ext:	Not reported
Owner/Operator Fax:	Not reported
Owner/Operator Email:	Not reported

Owner/Operator Indicator:	Owner
Owner/Operator Name: SWEDISH HEALTH SVCS	
Legal Status:	Private

DRAFT

SWEDISH HOSPITAL MEDICAL CENTER (Continued) **1000189640**

Date Became Current:	Not reported
Date Ended Current:	Not reported
Owner/Operator Address:	747 BROADWAY
Owner/Operator City,State,Zip:	SEATTLE, WA 98122
Owner/Operator Telephone:	206-386-2066
Owner/Operator Telephone Ext:	Not reported
Owner/Operator Fax:	Not reported
Owner/Operator Email:	Not reported

Owner/Operator Indicator:	Owner
Owner/Operator Name: SWEDISH HEALTH SVCS	
Legal Status:	Private
Date Became Current:	19960911
Date Ended Current:	Not reported
Owner/Operator Address:	747 BROADWAY
Owner/Operator City,State,Zip:	SEATTLE, WA 98122
Owner/Operator Telephone:	206-386-2066
Owner/Operator Telephone Ext:	Not reported
Owner/Operator Fax:	Not reported
Owner/Operator Email:	Not reported

Owner/Operator Indicator:	Owner
Owner/Operator Name: SWEDISH HEALTH SVCS	
Legal Status:	Private
Date Became Current:	Not reported
Date Ended Current:	Not reported
Owner/Operator Address:	747 BROADWAY
Owner/Operator City,State,Zip:	SEATTLE, WA 98122
Owner/Operator Telephone:	206-386-2066
Owner/Operator Telephone Ext:	Not reported
Owner/Operator Fax:	Not reported
Owner/Operator Email:	Not reported

Owner/Operator Indicator:	Owner
Owner/Operator Name: SWEDISH HEALTH SVCS	
Legal Status:	Private
Date Became Current:	19960911
Date Ended Current:	Not reported
Owner/Operator Address:	747 BROADWAY
Owner/Operator City,State,Zip:	SEATTLE, WA 98122
Owner/Operator Telephone:	206-386-2066
Owner/Operator Telephone Ext:	Not reported
Owner/Operator Fax:	Not reported
Owner/Operator Email:	Not reported

Owner/Operator Indicator:	Owner
Owner/Operator Name: SWEDISH HEALTH SVCS	
Legal Status:	Private
Date Became Current:	19960911
Date Ended Current:	Not reported
Owner/Operator Address:	747 BROADWAY
Owner/Operator City,State,Zip:	SEATTLE, WA 98122
Owner/Operator Telephone:	206-386-6000
Owner/Operator Telephone Ext:	Not reported
Owner/Operator Fax:	Not reported
Owner/Operator Email:	Not reported

DRAFT

SWEDISH HOSPITAL MEDICAL CENTER (Continued) **1000189640**

Owner/Operator Indicator:	Operator
Owner/Operator Name: SWEDISH MEDICAL CTR	
Legal Status:	Private
Date Became Current:	Not reported
Date Ended Current:	Not reported
Owner/Operator Address:	PO BOX 14999
Owner/Operator City,State,Zip:	SEATTLE, WA 98114
Owner/Operator Telephone:	206-386-6000
Owner/Operator Telephone Ext:	Not reported
Owner/Operator Fax:	Not reported
Owner/Operator Email:	Not reported

Owner/Operator Indicator:	Owner
Owner/Operator Name: SWEDISH HEALTH SVCS	
Legal Status:	Private
Date Became Current:	Not reported
Date Ended Current:	Not reported
Owner/Operator Address:	747 BROADWAY
Owner/Operator City,State,Zip:	SEATTLE, WA 98122
Owner/Operator Telephone:	206-386-6000
Owner/Operator Telephone Ext:	Not reported
Owner/Operator Fax:	Not reported
Owner/Operator Email:	Not reported

Owner/Operator Indicator:	Operator
Owner/Operator Name: SWEDISH MEDICAL CTR	
Legal Status:	Private
Date Became Current:	Not reported
Date Ended Current:	Not reported
Owner/Operator Address:	PO BOX 14999
Owner/Operator City,State,Zip:	SEATTLE, WA 98114
Owner/Operator Telephone:	206-386-6000
Owner/Operator Telephone Ext:	Not reported
Owner/Operator Fax:	Not reported
Owner/Operator Email:	Not reported

Owner/Operator Indicator:	Owner
Owner/Operator Name: SWEDISH HEALTH SVCS	
Legal Status:	Private
Date Became Current:	19960911
Date Ended Current:	Not reported
Owner/Operator Address:	747 BROADWAY
Owner/Operator City,State,Zip:	SEATTLE, WA 98122
Owner/Operator Telephone:	206-386-6000
Owner/Operator Telephone Ext:	Not reported
Owner/Operator Fax:	Not reported
Owner/Operator Email:	Not reported

Owner/Operator Indicator:	Owner
Owner/Operator Name: SWEDISH HEALTH SVCS	
Legal Status:	Private
Date Became Current:	19960911
Date Ended Current:	Not reported
Owner/Operator Address:	747 BROADWAY
Owner/Operator City,State,Zip:	SEATTLE, WA 98122
Owner/Operator Telephone:	206-386-6000
Owner/Operator Telephone Ext:	Not reported

DRAFT

SWEDISH HOSPITAL MEDICAL CENTER (Continued) **1000189640**

Owner/Operator Fax:	Not reported
Owner/Operator Email:	Not reported
Owner/Operator Indicator:	Operator
Owner/Operator Name: SWEDISH MEDICAL CTR	
Legal Status:	Private
Date Became Current:	Not reported
Date Ended Current:	Not reported
Owner/Operator Address:	PO BOX 14999
Owner/Operator City,State,Zip:	SEATTLE, WA 98114
Owner/Operator Telephone:	206-386-6000
Owner/Operator Telephone Ext:	Not reported
Owner/Operator Fax:	Not reported
Owner/Operator Email:	Not reported
Owner/Operator Indicator:	Owner
Owner/Operator Name: SWEDISH HEALTH SVCS	
Legal Status:	Private
Date Became Current:	Not reported
Date Ended Current:	Not reported
Owner/Operator Address:	747 BROADWAY
Owner/Operator City,State,Zip:	SEATTLE, WA 98122
Owner/Operator Telephone:	206-386-6000
Owner/Operator Telephone Ext:	Not reported
Owner/Operator Fax:	Not reported
Owner/Operator Email:	Not reported
Owner/Operator Indicator:	Owner
Owner/Operator Name: SWEDISH HEALTH SVCS	
Legal Status:	Private
Date Became Current:	19960911
Date Ended Current:	Not reported
Owner/Operator Address:	747 BROADWAY
Owner/Operator City,State,Zip:	SEATTLE, WA 98122
Owner/Operator Telephone:	206-386-6000
Owner/Operator Telephone Ext:	Not reported
Owner/Operator Fax:	Not reported
Owner/Operator Email:	Not reported
Owner/Operator Indicator:	Owner
Owner/Operator Name: SWEDISH HEALTH SVCS	
Legal Status:	Private
Date Became Current:	19960911
Date Ended Current:	Not reported
Owner/Operator Address:	747 BROADWAY
Owner/Operator City,State,Zip:	SEATTLE, WA 98122
Owner/Operator Telephone:	206-386-6000
Owner/Operator Telephone Ext:	Not reported
Owner/Operator Fax:	Not reported
Owner/Operator Email:	Not reported
Owner/Operator Indicator:	Operator
Owner/Operator Name: SWEDISH MEDICAL CTR	
Legal Status:	Private
Date Became Current:	19960911
Date Ended Current:	Not reported
Owner/Operator Address:	PO BOX 14999

DRAFT

SWEDISH HOSPITAL MEDICAL CENTER (Continued) **1000189640**

Owner/Operator City,State,Zip: SEATTLE, WA 98114
Owner/Operator Telephone: 206-386-6000
Owner/Operator Telephone Ext: Not reported
Owner/Operator Fax: Not reported
Owner/Operator Email: Not reported

Owner/Operator Indicator: Operator
Owner/Operator Name: SWEDISH MEDICAL CTR
Legal Status: Private
Date Became Current: 19960911
Date Ended Current: Not reported
Owner/Operator Address: PO BOX 14999
Owner/Operator City,State,Zip: SEATTLE, WA 98114-0999
Owner/Operator Telephone: 206-386-6000
Owner/Operator Telephone Ext: Not reported
Owner/Operator Fax: Not reported
Owner/Operator Email: Not reported

Owner/Operator Indicator: Owner
Owner/Operator Name: SWEDISH HEALTH SVCS
Legal Status: Private
Date Became Current: 19960911
Date Ended Current: Not reported
Owner/Operator Address: 747 BROADWAY
Owner/Operator City,State,Zip: SEATTLE, WA 98122-4307
Owner/Operator Telephone: 206-386-6000
Owner/Operator Telephone Ext: Not reported
Owner/Operator Fax: Not reported
Owner/Operator Email: Not reported

Owner/Operator Indicator: Operator
Owner/Operator Name: SWEDISH HOSPITAL MEDICAL CTR
Legal Status: Private
Date Became Current: Not reported
Date Ended Current: Not reported
Owner/Operator Address: 747 BROADWAY
Owner/Operator City,State,Zip: SEATTLE, WA 98114
Owner/Operator Telephone: 000-000-0000
Owner/Operator Telephone Ext: Not reported
Owner/Operator Fax: Not reported
Owner/Operator Email: Not reported

Owner/Operator Indicator: Owner
Owner/Operator Name: SWEDISH HOSPITAL MEDICAL CTR
Legal Status: Private
Date Became Current: Not reported
Date Ended Current: Not reported
Owner/Operator Address: 747 BROADWAY
Owner/Operator City,State,Zip: SEATTLE, WA 98114
Owner/Operator Telephone: 000-000-0000
Owner/Operator Telephone Ext: Not reported
Owner/Operator Fax: Not reported
Owner/Operator Email: Not reported

Owner/Operator Indicator: Operator
Owner/Operator Name: SWEDISH MEDICAL CTR
Legal Status: Private

DRAFT

SWEDISH HOSPITAL MEDICAL CENTER (Continued) **1000189640**

Date Became Current:	Not reported
Date Ended Current:	Not reported
Owner/Operator Address:	PO BOX 14999
Owner/Operator City,State,Zip:	SEATTLE, WA 98114
Owner/Operator Telephone:	206-386-6000
Owner/Operator Telephone Ext:	Not reported
Owner/Operator Fax:	Not reported
Owner/Operator Email:	Not reported
Owner/Operator Indicator:	Operator
Owner/Operator Name: SWEDISH MEDICAL CTR	
Legal Status:	Private
Date Became Current:	Not reported
Date Ended Current:	Not reported
Owner/Operator Address:	PO BOX 14999
Owner/Operator City,State,Zip:	SEATTLE, WA 98114
Owner/Operator Telephone:	206-386-6000
Owner/Operator Telephone Ext:	Not reported
Owner/Operator Fax:	Not reported
Owner/Operator Email:	Not reported
Owner/Operator Indicator:	Owner
Owner/Operator Name: SWEDISH HEALTH SVCS	
Legal Status:	Private
Date Became Current:	Not reported
Date Ended Current:	Not reported
Owner/Operator Address:	747 BROADWAY
Owner/Operator City,State,Zip:	SEATTLE, WA 98122
Owner/Operator Telephone:	206-386-6000
Owner/Operator Telephone Ext:	Not reported
Owner/Operator Fax:	Not reported
Owner/Operator Email:	Not reported
Owner/Operator Indicator:	Owner
Owner/Operator Name: SWEDISH HEALTH SVCS	
Legal Status:	Private
Date Became Current:	Not reported
Date Ended Current:	Not reported
Owner/Operator Address:	747 BROADWAY
Owner/Operator City,State,Zip:	SEATTLE, WA 98122
Owner/Operator Telephone:	206-386-6000
Owner/Operator Telephone Ext:	Not reported
Owner/Operator Fax:	Not reported
Owner/Operator Email:	Not reported
Owner/Operator Indicator:	Owner
Owner/Operator Name: SWEDISH HEALTH SVCS	
Legal Status:	Private
Date Became Current:	Not reported
Date Ended Current:	Not reported
Owner/Operator Address:	747 BROADWAY
Owner/Operator City,State,Zip:	SEATTLE, WA 98122
Owner/Operator Telephone:	206-386-6000
Owner/Operator Telephone Ext:	Not reported
Owner/Operator Fax:	Not reported
Owner/Operator Email:	Not reported

DRAFT

SWEDISH HOSPITAL MEDICAL CENTER (Continued) **1000189640**

Owner/Operator Indicator:	Operator
Owner/Operator Name: SWEDISH MEDICAL CTR	
Legal Status:	Private
Date Became Current:	Not reported
Date Ended Current:	Not reported
Owner/Operator Address:	PO BOX 14999
Owner/Operator City,State,Zip:	SEATTLE, WA 98114
Owner/Operator Telephone:	206-386-6000
Owner/Operator Telephone Ext:	Not reported
Owner/Operator Fax:	Not reported
Owner/Operator Email:	Not reported

Owner/Operator Indicator:	Owner
Owner/Operator Name: SWEDISH HEALTH SVCS	
Legal Status:	Private
Date Became Current:	20171231
Date Ended Current:	Not reported
Owner/Operator Address:	747 BROADWAY
Owner/Operator City,State,Zip:	SEATTLE, WA 98122
Owner/Operator Telephone:	206-386-6000
Owner/Operator Telephone Ext:	Not reported
Owner/Operator Fax:	Not reported
Owner/Operator Email:	Not reported

Owner/Operator Indicator:	Owner
Owner/Operator Name: SWEDISH HEALTH SVCS	
Legal Status:	Private
Date Became Current:	20171231
Date Ended Current:	Not reported
Owner/Operator Address:	747 BROADWAY
Owner/Operator City,State,Zip:	SEATTLE, WA 98122
Owner/Operator Telephone:	206-386-6000
Owner/Operator Telephone Ext:	Not reported
Owner/Operator Fax:	Not reported
Owner/Operator Email:	Not reported

Owner/Operator Indicator:	Operator
Owner/Operator Name: SWEDISH MEDICAL CTR	
Legal Status:	Private
Date Became Current:	19960911
Date Ended Current:	Not reported
Owner/Operator Address:	PO BOX 14999
Owner/Operator City,State,Zip:	SEATTLE, WA 98114
Owner/Operator Telephone:	206-386-6000
Owner/Operator Telephone Ext:	Not reported
Owner/Operator Fax:	Not reported
Owner/Operator Email:	Not reported

Owner/Operator Indicator:	Operator
Owner/Operator Name: SWEDISH MEDICAL CTR	
Legal Status:	Private
Date Became Current:	19960911
Date Ended Current:	Not reported
Owner/Operator Address:	PO BOX 14999
Owner/Operator City,State,Zip:	SEATTLE, WA 98114-0999
Owner/Operator Telephone:	Not reported
Owner/Operator Telephone Ext:	Not reported

DRAFT

SWEDISH HOSPITAL MEDICAL CENTER (Continued) **1000189640**

Owner/Operator Fax: Not reported
Owner/Operator Email: Not reported

Owner/Operator Indicator: Owner
Owner/Operator Name: SWEDISH HEALTH SVCS
Legal Status: Private
Date Became Current: Not reported
Date Ended Current: Not reported
Owner/Operator Address: 747 BROADWAY
Owner/Operator City,State,Zip: SEATTLE, WA 98122-4307
Owner/Operator Telephone: 206-386-6000
Owner/Operator Telephone Ext: Not reported
Owner/Operator Fax: Not reported
Owner/Operator Email: Not reported

Owner/Operator Indicator: Operator
Owner/Operator Name: SWEDISH HOSPITAL MEDICAL CTR
Legal Status: Private
Date Became Current: Not reported
Date Ended Current: Not reported
Owner/Operator Address: 747 BROADWAY
Owner/Operator City,State,Zip: SEATTLE, WA 98114
Owner/Operator Telephone: 000-000-0000
Owner/Operator Telephone Ext: Not reported
Owner/Operator Fax: Not reported
Owner/Operator Email: Not reported

Owner/Operator Indicator: Operator
Owner/Operator Name: SWEDISH MEDICAL CTR
Legal Status: Private
Date Became Current: Not reported
Date Ended Current: Not reported
Owner/Operator Address: PO BOX 14999
Owner/Operator City,State,Zip: SEATTLE, WA 98114
Owner/Operator Telephone: 206-386-6000
Owner/Operator Telephone Ext: Not reported
Owner/Operator Fax: Not reported
Owner/Operator Email: Not reported

Owner/Operator Indicator: Owner
Owner/Operator Name: SWEDISH HEALTH SVCS
Legal Status: Private
Date Became Current: Not reported
Date Ended Current: Not reported
Owner/Operator Address: 747 BROADWAY
Owner/Operator City,State,Zip: SEATTLE, WA 98122
Owner/Operator Telephone: 206-386-6000
Owner/Operator Telephone Ext: Not reported
Owner/Operator Fax: Not reported
Owner/Operator Email: Not reported

Owner/Operator Indicator: Owner
Owner/Operator Name: SWEDISH HEALTH SVCS
Legal Status: Private
Date Became Current: 19960911
Date Ended Current: Not reported
Owner/Operator Address: 747 BROADWAY

DRAFT

SWEDISH HOSPITAL MEDICAL CENTER (Continued) **1000189640**

Owner/Operator City,State,Zip: SEATTLE, WA 98122
Owner/Operator Telephone: 206-386-6000
Owner/Operator Telephone Ext: Not reported
Owner/Operator Fax: Not reported
Owner/Operator Email: Not reported

Owner/Operator Indicator: Operator
Owner/Operator Name: SWEDISH MEDICAL CTR
Legal Status: Private
Date Became Current: Not reported
Date Ended Current: Not reported
Owner/Operator Address: PO BOX 14999
Owner/Operator City,State,Zip: SEATTLE, WA 98114
Owner/Operator Telephone: 206-386-6000
Owner/Operator Telephone Ext: Not reported
Owner/Operator Fax: Not reported
Owner/Operator Email: Not reported

Owner/Operator Indicator: Owner
Owner/Operator Name: SWEDISH HEALTH SVCS
Legal Status: Private
Date Became Current: Not reported
Date Ended Current: Not reported
Owner/Operator Address: 747 BROADWAY
Owner/Operator City,State,Zip: SEATTLE, WA 98122
Owner/Operator Telephone: 206-386-6000
Owner/Operator Telephone Ext: Not reported
Owner/Operator Fax: Not reported
Owner/Operator Email: Not reported

Owner/Operator Indicator: Operator
Owner/Operator Name: SWEDISH MEDICAL CTR
Legal Status: Private
Date Became Current: Not reported
Date Ended Current: Not reported
Owner/Operator Address: PO BOX 14999
Owner/Operator City,State,Zip: SEATTLE, WA 98114
Owner/Operator Telephone: 206-386-6000
Owner/Operator Telephone Ext: Not reported
Owner/Operator Fax: Not reported
Owner/Operator Email: Not reported

Owner/Operator Indicator: Owner
Owner/Operator Name: SWEDISH HEALTH SVCS
Legal Status: Private
Date Became Current: 20171231
Date Ended Current: Not reported
Owner/Operator Address: 747 BROADWAY
Owner/Operator City,State,Zip: SEATTLE, WA 98122
Owner/Operator Telephone: 206-386-6000
Owner/Operator Telephone Ext: Not reported
Owner/Operator Fax: Not reported
Owner/Operator Email: Not reported

Owner/Operator Indicator: Owner
Owner/Operator Name: SWEDISH HEALTH SVCS
Legal Status: Private

DRAFT

SWEDISH HOSPITAL MEDICAL CENTER (Continued) **1000189640**

Date Became Current:	20171231
Date Ended Current:	Not reported
Owner/Operator Address:	747 BROADWAY
Owner/Operator City,State,Zip:	SEATTLE, WA 98122
Owner/Operator Telephone:	206-386-6000
Owner/Operator Telephone Ext:	Not reported
Owner/Operator Fax:	Not reported
Owner/Operator Email:	Not reported

Owner/Operator Indicator:	Operator
Owner/Operator Name: SWEDISH MEDICAL CTR	
Legal Status:	Private
Date Became Current:	19960911
Date Ended Current:	Not reported
Owner/Operator Address:	PO BOX 14999
Owner/Operator City,State,Zip:	SEATTLE, WA 98114-0999
Owner/Operator Telephone:	Not reported
Owner/Operator Telephone Ext:	Not reported
Owner/Operator Fax:	Not reported
Owner/Operator Email:	Not reported

Owner/Operator Indicator:	Owner
Owner/Operator Name: SWEDISH HEALTH SVCS	
Legal Status:	Private
Date Became Current:	19960911
Date Ended Current:	Not reported
Owner/Operator Address:	747 BROADWAY
Owner/Operator City,State,Zip:	SEATTLE, WA 98122-4307
Owner/Operator Telephone:	206-386-6000
Owner/Operator Telephone Ext:	Not reported
Owner/Operator Fax:	Not reported
Owner/Operator Email:	Not reported

Owner/Operator Indicator:	Owner
Owner/Operator Name: SWEDISH HEALTH SVCS	
Legal Status:	Private
Date Became Current:	19960911
Date Ended Current:	Not reported
Owner/Operator Address:	747 BROADWAY
Owner/Operator City,State,Zip:	SEATTLE, WA 98122
Owner/Operator Telephone:	206-386-2066
Owner/Operator Telephone Ext:	Not reported
Owner/Operator Fax:	Not reported
Owner/Operator Email:	Not reported

Owner/Operator Indicator:	Owner
Owner/Operator Name: SWEDISH HEALTH SVCS	
Legal Status:	Private
Date Became Current:	Not reported
Date Ended Current:	Not reported
Owner/Operator Address:	747 BROADWAY
Owner/Operator City,State,Zip:	SEATTLE, WA 98122
Owner/Operator Telephone:	206-386-2066
Owner/Operator Telephone Ext:	Not reported
Owner/Operator Fax:	Not reported
Owner/Operator Email:	Not reported

DRAFT

SWEDISH HOSPITAL MEDICAL CENTER (Continued) **1000189640**

Owner/Operator Indicator:	Owner
Owner/Operator Name: SWEDISH HEALTH SVCS	
Legal Status:	Private
Date Became Current:	Not reported
Date Ended Current:	Not reported
Owner/Operator Address:	747 BROADWAY
Owner/Operator City,State,Zip:	SEATTLE, WA 98122
Owner/Operator Telephone:	206-386-2066
Owner/Operator Telephone Ext:	Not reported
Owner/Operator Fax:	Not reported
Owner/Operator Email:	Not reported

Owner/Operator Indicator:	Owner
Owner/Operator Name: SWEDISH HEALTH SVCS	
Legal Status:	Private
Date Became Current:	19960911
Date Ended Current:	Not reported
Owner/Operator Address:	747 BROADWAY
Owner/Operator City,State,Zip:	SEATTLE, WA 98122
Owner/Operator Telephone:	206-386-6000
Owner/Operator Telephone Ext:	Not reported
Owner/Operator Fax:	Not reported
Owner/Operator Email:	Not reported

Owner/Operator Indicator:	Operator
Owner/Operator Name: SWEDISH MEDICAL CTR	
Legal Status:	Private
Date Became Current:	Not reported
Date Ended Current:	Not reported
Owner/Operator Address:	PO BOX 14999
Owner/Operator City,State,Zip:	SEATTLE, WA 98114
Owner/Operator Telephone:	206-386-6000
Owner/Operator Telephone Ext:	Not reported
Owner/Operator Fax:	Not reported
Owner/Operator Email:	Not reported

Owner/Operator Indicator:	Operator
Owner/Operator Name: SWEDISH MEDICAL CTR	
Legal Status:	Private
Date Became Current:	Not reported
Date Ended Current:	Not reported
Owner/Operator Address:	PO BOX 14999
Owner/Operator City,State,Zip:	SEATTLE, WA 98114
Owner/Operator Telephone:	206-386-6000
Owner/Operator Telephone Ext:	Not reported
Owner/Operator Fax:	Not reported
Owner/Operator Email:	Not reported

Owner/Operator Indicator:	Operator
Owner/Operator Name: SWEDISH MEDICAL CTR	
Legal Status:	Private
Date Became Current:	Not reported
Date Ended Current:	Not reported
Owner/Operator Address:	PO BOX 14999
Owner/Operator City,State,Zip:	SEATTLE, WA 98114
Owner/Operator Telephone:	206-386-6000
Owner/Operator Telephone Ext:	Not reported

DRAFT

SWEDISH HOSPITAL MEDICAL CENTER (Continued) **1000189640**

Owner/Operator Fax:	Not reported
Owner/Operator Email:	Not reported
Owner/Operator Indicator:	Owner
Owner/Operator Name: SWEDISH HEALTH SVCS	
Legal Status:	Private
Date Became Current:	19960911
Date Ended Current:	Not reported
Owner/Operator Address:	747 BROADWAY
Owner/Operator City,State,Zip:	SEATTLE, WA 98122
Owner/Operator Telephone:	206-386-6000
Owner/Operator Telephone Ext:	Not reported
Owner/Operator Fax:	Not reported
Owner/Operator Email:	Not reported
Owner/Operator Indicator:	Owner
Owner/Operator Name: SWEDISH HEALTH SVCS	
Legal Status:	Private
Date Became Current:	19960911
Date Ended Current:	Not reported
Owner/Operator Address:	747 BROADWAY
Owner/Operator City,State,Zip:	SEATTLE, WA 98122
Owner/Operator Telephone:	206-386-6000
Owner/Operator Telephone Ext:	Not reported
Owner/Operator Fax:	Not reported
Owner/Operator Email:	Not reported
Owner/Operator Indicator:	Operator
Owner/Operator Name: SWEDISH MEDICAL CTR	
Legal Status:	Private
Date Became Current:	19960911
Date Ended Current:	Not reported
Owner/Operator Address:	PO BOX 14999
Owner/Operator City,State,Zip:	SEATTLE, WA 98114
Owner/Operator Telephone:	206-386-6000
Owner/Operator Telephone Ext:	Not reported
Owner/Operator Fax:	Not reported
Owner/Operator Email:	Not reported
Owner/Operator Indicator:	Owner
Owner/Operator Name: SWEDISH HEALTH SVCS	
Legal Status:	Private
Date Became Current:	19960911
Date Ended Current:	Not reported
Owner/Operator Address:	747 BROADWAY
Owner/Operator City,State,Zip:	SEATTLE, WA 98122-4307
Owner/Operator Telephone:	Not reported
Owner/Operator Telephone Ext:	Not reported
Owner/Operator Fax:	Not reported
Owner/Operator Email:	Not reported
Owner/Operator Indicator:	Operator
Owner/Operator Name: SWEDISH HEALTH SVCS	
Legal Status:	Private
Date Became Current:	Not reported
Date Ended Current:	Not reported
Owner/Operator Address:	747 BROADWAY

DRAFT

SWEDISH HOSPITAL MEDICAL CENTER (Continued) **1000189640**

Owner/Operator City,State,Zip:	SEATTLE, WA 98122-4307
Owner/Operator Telephone:	206-386-6000
Owner/Operator Telephone Ext:	Not reported
Owner/Operator Fax:	Not reported
Owner/Operator Email:	Not reported

Owner/Operator Indicator:	Operator
Owner/Operator Name: SWEDISH HEALTH SVCS	
Legal Status:	Private
Date Became Current:	Not reported
Date Ended Current:	Not reported
Owner/Operator Address:	747 BROADWAY
Owner/Operator City,State,Zip:	SEATTLE, WA 98122-4307
Owner/Operator Telephone:	206-386-6000
Owner/Operator Telephone Ext:	Not reported
Owner/Operator Fax:	Not reported
Owner/Operator Email:	Not reported

Owner/Operator Indicator:	Owner
Owner/Operator Name: SWEDISH HOSPITAL MEDICAL CTR	
Legal Status:	Private
Date Became Current:	Not reported
Date Ended Current:	Not reported
Owner/Operator Address:	747 BROADWAY
Owner/Operator City,State,Zip:	SEATTLE, WA 98114
Owner/Operator Telephone:	000-000-0000
Owner/Operator Telephone Ext:	Not reported
Owner/Operator Fax:	Not reported
Owner/Operator Email:	Not reported

Owner/Operator Indicator:	Owner
Owner/Operator Name: SWEDISH HOSPITAL MEDICAL CTR	
Legal Status:	Private
Date Became Current:	Not reported
Date Ended Current:	Not reported
Owner/Operator Address:	747 BROADWAY
Owner/Operator City,State,Zip:	SEATTLE, WA 98114
Owner/Operator Telephone:	000-000-0000
Owner/Operator Telephone Ext:	Not reported
Owner/Operator Fax:	Not reported
Owner/Operator Email:	Not reported

Owner/Operator Indicator:	Owner
Owner/Operator Name: SWEDISH HEALTH SVCS	
Legal Status:	Private
Date Became Current:	Not reported
Date Ended Current:	Not reported
Owner/Operator Address:	747 BROADWAY
Owner/Operator City,State,Zip:	SEATTLE, WA 98122
Owner/Operator Telephone:	206-386-2066
Owner/Operator Telephone Ext:	Not reported
Owner/Operator Fax:	Not reported
Owner/Operator Email:	Not reported

Owner/Operator Indicator:	Owner
Owner/Operator Name: SWEDISH HEALTH SVCS	
Legal Status:	Private

DRAFT

SWEDISH HOSPITAL MEDICAL CENTER (Continued) **1000189640**

Date Became Current:	19960911
Date Ended Current:	Not reported
Owner/Operator Address:	747 BROADWAY
Owner/Operator City,State,Zip:	SEATTLE, WA 98122
Owner/Operator Telephone:	206-386-2066
Owner/Operator Telephone Ext:	Not reported
Owner/Operator Fax:	Not reported
Owner/Operator Email:	Not reported
Owner/Operator Indicator:	Operator
Owner/Operator Name: SWEDISH MEDICAL CTR	
Legal Status:	Private
Date Became Current:	Not reported
Date Ended Current:	Not reported
Owner/Operator Address:	PO BOX 14999
Owner/Operator City,State,Zip:	SEATTLE, WA 98114
Owner/Operator Telephone:	206-386-6000
Owner/Operator Telephone Ext:	Not reported
Owner/Operator Fax:	Not reported
Owner/Operator Email:	Not reported
Owner/Operator Indicator:	Operator
Owner/Operator Name: SWEDISH MEDICAL CTR	
Legal Status:	Private
Date Became Current:	Not reported
Date Ended Current:	Not reported
Owner/Operator Address:	PO BOX 14999
Owner/Operator City,State,Zip:	SEATTLE, WA 98114
Owner/Operator Telephone:	206-386-6000
Owner/Operator Telephone Ext:	Not reported
Owner/Operator Fax:	Not reported
Owner/Operator Email:	Not reported
Owner/Operator Indicator:	Operator
Owner/Operator Name: SWEDISH MEDICAL CTR	
Legal Status:	Private
Date Became Current:	Not reported
Date Ended Current:	Not reported
Owner/Operator Address:	PO BOX 14999
Owner/Operator City,State,Zip:	SEATTLE, WA 98114
Owner/Operator Telephone:	206-386-6000
Owner/Operator Telephone Ext:	Not reported
Owner/Operator Fax:	Not reported
Owner/Operator Email:	Not reported
Owner/Operator Indicator:	Owner
Owner/Operator Name: SWEDISH HEALTH SVCS	
Legal Status:	Private
Date Became Current:	19960911
Date Ended Current:	Not reported
Owner/Operator Address:	747 BROADWAY
Owner/Operator City,State,Zip:	SEATTLE, WA 98122
Owner/Operator Telephone:	206-386-6000
Owner/Operator Telephone Ext:	Not reported
Owner/Operator Fax:	Not reported
Owner/Operator Email:	Not reported

DRAFT

SWEDISH HOSPITAL MEDICAL CENTER (Continued) **1000189640**

Owner/Operator Indicator: Owner
Owner/Operator Name: SWEDISH HEALTH SVCS
Legal Status: Private
Date Became Current: 19960911
Date Ended Current: Not reported
Owner/Operator Address: 747 BROADWAY
Owner/Operator City,State,Zip: SEATTLE, WA 98122
Owner/Operator Telephone: 206-386-6000
Owner/Operator Telephone Ext: Not reported
Owner/Operator Fax: Not reported
Owner/Operator Email: Not reported

Owner/Operator Indicator: Owner
Owner/Operator Name: SWEDISH HEALTH SVCS
Legal Status: Private
Date Became Current: 19960911
Date Ended Current: Not reported
Owner/Operator Address: 747 BROADWAY
Owner/Operator City,State,Zip: SEATTLE, WA 98122
Owner/Operator Telephone: 206-386-6000
Owner/Operator Telephone Ext: Not reported
Owner/Operator Fax: Not reported
Owner/Operator Email: Not reported

Owner/Operator Indicator: Owner
Owner/Operator Name: SWEDISH HEALTH SVCS
Legal Status: Private
Date Became Current: 19960911
Date Ended Current: Not reported
Owner/Operator Address: 747 BROADWAY
Owner/Operator City,State,Zip: SEATTLE, WA 98122
Owner/Operator Telephone: 206-386-6000
Owner/Operator Telephone Ext: Not reported
Owner/Operator Fax: Not reported
Owner/Operator Email: Not reported

Owner/Operator Indicator: Owner
Owner/Operator Name: SWEDISH HEALTH SVCS
Legal Status: Private
Date Became Current: 19960911
Date Ended Current: Not reported
Owner/Operator Address: 747 BROADWAY
Owner/Operator City,State,Zip: SEATTLE, WA 98122
Owner/Operator Telephone: 206-386-6000
Owner/Operator Telephone Ext: Not reported
Owner/Operator Fax: Not reported
Owner/Operator Email: Not reported

Owner/Operator Indicator: Owner
Owner/Operator Name: SWEDISH HEALTH SVCS
Legal Status: Private
Date Became Current: 19960911
Date Ended Current: Not reported
Owner/Operator Address: 747 BROADWAY
Owner/Operator City,State,Zip: SEATTLE, WA 98122
Owner/Operator Telephone: 206-386-6000
Owner/Operator Telephone Ext: Not reported

DRAFT

SWEDISH HOSPITAL MEDICAL CENTER (Continued) **1000189640**

Owner/Operator Fax:	Not reported
Owner/Operator Email:	Not reported
Owner/Operator Indicator:	Operator
Owner/Operator Name: SWEDISH MEDICAL CTR	
Legal Status:	Private
Date Became Current:	19960911
Date Ended Current:	Not reported
Owner/Operator Address:	PO BOX 14999
Owner/Operator City,State,Zip:	SEATTLE, WA 98114
Owner/Operator Telephone:	206-386-6000
Owner/Operator Telephone Ext:	Not reported
Owner/Operator Fax:	Not reported
Owner/Operator Email:	Not reported
Owner/Operator Indicator:	Operator
Owner/Operator Name: SWEDISH MEDICAL CTR	
Legal Status:	Private
Date Became Current:	19960911
Date Ended Current:	Not reported
Owner/Operator Address:	PO BOX 14999
Owner/Operator City,State,Zip:	SEATTLE, WA 98114
Owner/Operator Telephone:	206-386-6000
Owner/Operator Telephone Ext:	Not reported
Owner/Operator Fax:	Not reported
Owner/Operator Email:	Not reported
Owner/Operator Indicator:	Owner
Owner/Operator Name: SWEDISH HEALTH SVCS	
Legal Status:	Private
Date Became Current:	19960911
Date Ended Current:	Not reported
Owner/Operator Address:	747 BROADWAY
Owner/Operator City,State,Zip:	SEATTLE, WA 98122-4307
Owner/Operator Telephone:	Not reported
Owner/Operator Telephone Ext:	Not reported
Owner/Operator Fax:	Not reported
Owner/Operator Email:	Not reported
Owner/Operator Indicator:	Owner
Owner/Operator Name: SWEDISH HEALTH SVCS	
Legal Status:	Private
Date Became Current:	Not reported
Date Ended Current:	Not reported
Owner/Operator Address:	747 BROADWAY
Owner/Operator City,State,Zip:	SEATTLE, WA 98122-4307
Owner/Operator Telephone:	206-386-6000
Owner/Operator Telephone Ext:	Not reported
Owner/Operator Fax:	Not reported
Owner/Operator Email:	Not reported
Owner/Operator Indicator:	Operator
Owner/Operator Name: SWEDISH HOSPITAL MEDICAL CTR	
Legal Status:	Private
Date Became Current:	Not reported
Date Ended Current:	Not reported
Owner/Operator Address:	747 BROADWAY

DRAFT

SWEDISH HOSPITAL MEDICAL CENTER (Continued) **1000189640**

Owner/Operator City,State,Zip: SEATTLE, WA 98114
Owner/Operator Telephone: 000-000-0000
Owner/Operator Telephone Ext: Not reported
Owner/Operator Fax: Not reported
Owner/Operator Email: Not reported

Owner/Operator Indicator: Owner
Owner/Operator Name: SWEDISH HEALTH SVCS
Legal Status: Private
Date Became Current: Not reported
Date Ended Current: Not reported
Owner/Operator Address: 747 BROADWAY
Owner/Operator City,State,Zip: SEATTLE, WA 98122
Owner/Operator Telephone: 206-386-2066
Owner/Operator Telephone Ext: Not reported
Owner/Operator Fax: Not reported
Owner/Operator Email: Not reported

Owner/Operator Indicator: Owner
Owner/Operator Name: SWEDISH HEALTH SVCS
Legal Status: Private
Date Became Current: 19960911
Date Ended Current: Not reported
Owner/Operator Address: 747 BROADWAY
Owner/Operator City,State,Zip: SEATTLE, WA 98122
Owner/Operator Telephone: 206-386-2066
Owner/Operator Telephone Ext: Not reported
Owner/Operator Fax: Not reported
Owner/Operator Email: Not reported

Owner/Operator Indicator: Operator
Owner/Operator Name: SWEDISH MEDICAL CTR
Legal Status: Private
Date Became Current: Not reported
Date Ended Current: Not reported
Owner/Operator Address: PO BOX 14999
Owner/Operator City,State,Zip: SEATTLE, WA 98114
Owner/Operator Telephone: 206-386-6000
Owner/Operator Telephone Ext: Not reported
Owner/Operator Fax: Not reported
Owner/Operator Email: Not reported

Owner/Operator Indicator: Owner
Owner/Operator Name: SWEDISH HEALTH SVCS
Legal Status: Private
Date Became Current: 19960911
Date Ended Current: Not reported
Owner/Operator Address: 747 BROADWAY
Owner/Operator City,State,Zip: SEATTLE, WA 98122
Owner/Operator Telephone: 206-386-6000
Owner/Operator Telephone Ext: Not reported
Owner/Operator Fax: Not reported
Owner/Operator Email: Not reported

Owner/Operator Indicator: Owner
Owner/Operator Name: SWEDISH HEALTH SVCS
Legal Status: Private

DRAFT

SWEDISH HOSPITAL MEDICAL CENTER (Continued) **1000189640**

Date Became Current:	19960911
Date Ended Current:	Not reported
Owner/Operator Address:	747 BROADWAY
Owner/Operator City,State,Zip:	SEATTLE, WA 98122
Owner/Operator Telephone:	206-386-6000
Owner/Operator Telephone Ext:	Not reported
Owner/Operator Fax:	Not reported
Owner/Operator Email:	Not reported
Owner/Operator Indicator:	Owner
Owner/Operator Name: SWEDISH HEALTH SVCS	
Legal Status:	Private
Date Became Current:	Not reported
Date Ended Current:	Not reported
Owner/Operator Address:	747 BROADWAY
Owner/Operator City,State,Zip:	SEATTLE, WA 98122
Owner/Operator Telephone:	206-386-6000
Owner/Operator Telephone Ext:	Not reported
Owner/Operator Fax:	Not reported
Owner/Operator Email:	Not reported
Owner/Operator Indicator:	Owner
Owner/Operator Name: SWEDISH HEALTH SVCS	
Legal Status:	Private
Date Became Current:	19960911
Date Ended Current:	Not reported
Owner/Operator Address:	747 BROADWAY
Owner/Operator City,State,Zip:	SEATTLE, WA 98122
Owner/Operator Telephone:	206-386-6000
Owner/Operator Telephone Ext:	Not reported
Owner/Operator Fax:	Not reported
Owner/Operator Email:	Not reported
Owner/Operator Indicator:	Operator
Owner/Operator Name: SWEDISH MEDICAL CTR	
Legal Status:	Private
Date Became Current:	Not reported
Date Ended Current:	Not reported
Owner/Operator Address:	PO BOX 14999
Owner/Operator City,State,Zip:	SEATTLE, WA 98114
Owner/Operator Telephone:	206-386-6000
Owner/Operator Telephone Ext:	Not reported
Owner/Operator Fax:	Not reported
Owner/Operator Email:	Not reported
Owner/Operator Indicator:	Owner
Owner/Operator Name: SWEDISH HEALTH SVCS	
Legal Status:	Private
Date Became Current:	19960911
Date Ended Current:	Not reported
Owner/Operator Address:	747 BROADWAY
Owner/Operator City,State,Zip:	SEATTLE, WA 98122
Owner/Operator Telephone:	206-386-6000
Owner/Operator Telephone Ext:	Not reported
Owner/Operator Fax:	Not reported
Owner/Operator Email:	Not reported

DRAFT

SWEDISH HOSPITAL MEDICAL CENTER (Continued) **1000189640**

Owner/Operator Indicator: Owner
Owner/Operator Name: SWEDISH HEALTH SVCS
Legal Status: Private
Date Became Current: 19960911
Date Ended Current: Not reported
Owner/Operator Address: 747 BROADWAY
Owner/Operator City,State,Zip: SEATTLE, WA 98122-4307
Owner/Operator Telephone: Not reported
Owner/Operator Telephone Ext: Not reported
Owner/Operator Fax: Not reported
Owner/Operator Email: Not reported

Historic Generators:
Receive Date: 20100225
Handler Name: SWEDISH HOSPITAL MEDICAL CTR
Federal Waste Generator Description: Large Quantity Generator
State District Owner: WA
Large Quantity Handler of Universal Waste: No
Recognized Trader Importer: No
Recognized Trader Exporter: No
Spent Lead Acid Battery Importer: No
Spent Lead Acid Battery Exporter: No
Current Record: No
Non Storage Recycler Activity: Not reported
Electronic Manifest Broker: Not reported

Receive Date: 20120213
Handler Name: SWEDISH HOSPITAL MEDICAL CTR
Federal Waste Generator Description: Large Quantity Generator
State District Owner: WA
Large Quantity Handler of Universal Waste: No
Recognized Trader Importer: No
Recognized Trader Exporter: No
Spent Lead Acid Battery Importer: No
Spent Lead Acid Battery Exporter: No
Current Record: No
Non Storage Recycler Activity: Not reported
Electronic Manifest Broker: Not reported

Receive Date: 20140218
Handler Name: SWEDISH HOSPITAL MEDICAL CTR
Federal Waste Generator Description: Large Quantity Generator
State District Owner: WA
Large Quantity Handler of Universal Waste: No
Recognized Trader Importer: No
Recognized Trader Exporter: No
Spent Lead Acid Battery Importer: No
Spent Lead Acid Battery Exporter: No
Current Record: No
Non Storage Recycler Activity: Not reported
Electronic Manifest Broker: Not reported

Receive Date: 20160222
Handler Name: SWEDISH HOSPITAL MEDICAL CTR
Federal Waste Generator Description: Large Quantity Generator
State District Owner: WA
Large Quantity Handler of Universal Waste: No

DRAFT

SWEDISH HOSPITAL MEDICAL CENTER (Continued) **1000189640**

Recognized Trader Importer: No
Recognized Trader Exporter: No
Spent Lead Acid Battery Importer: No
Spent Lead Acid Battery Exporter: No
Current Record: No
Non Storage Recycler Activity: Not reported
Electronic Manifest Broker: Not reported

Receive Date: 20070731
Handler Name: SWEDISH HOSPITAL MEDICAL CTR
Federal Waste Generator Description: Not a generator, verified
State District Owner: WA
Large Quantity Handler of Universal Waste: No
Recognized Trader Importer: No
Recognized Trader Exporter: No
Spent Lead Acid Battery Importer: No
Spent Lead Acid Battery Exporter: No
Current Record: No
Non Storage Recycler Activity: Not reported
Electronic Manifest Broker: Not reported

Receive Date: 20110301
Handler Name: SWEDISH HOSPITAL MEDICAL CTR
Federal Waste Generator Description: Large Quantity Generator
State District Owner: WA
Large Quantity Handler of Universal Waste: No
Recognized Trader Importer: No
Recognized Trader Exporter: No
Spent Lead Acid Battery Importer: No
Spent Lead Acid Battery Exporter: No
Current Record: No
Non Storage Recycler Activity: Not reported
Electronic Manifest Broker: Not reported

Receive Date: 19931231
Handler Name: SWEDISH HOSPITAL MEDICAL CTR
Federal Waste Generator Description: Large Quantity Generator
State District Owner: WA
Large Quantity Handler of Universal Waste: No
Recognized Trader Importer: No
Recognized Trader Exporter: No
Spent Lead Acid Battery Importer: No
Spent Lead Acid Battery Exporter: No
Current Record: No
Non Storage Recycler Activity: Not reported
Electronic Manifest Broker: Not reported

Receive Date: 19940101
Handler Name: SWEDISH HOSPITAL MEDICAL CTR
Federal Waste Generator Description: Not a generator, verified
State District Owner: WA
Large Quantity Handler of Universal Waste: No
Recognized Trader Importer: No
Recognized Trader Exporter: No
Spent Lead Acid Battery Importer: No
Spent Lead Acid Battery Exporter: No
Current Record: No

DRAFT

SWEDISH HOSPITAL MEDICAL CENTER (Continued) **1000189640**

Non Storage Recycler Activity: Not reported
Electronic Manifest Broker: Not reported

Receive Date: 19950101
Handler Name: SWEDISH HOSPITAL MEDICAL CTR
Federal Waste Generator Description: Not a generator, verified
State District Owner: WA
Large Quantity Handler of Universal Waste: No
Recognized Trader Importer: No
Recognized Trader Exporter: No
Spent Lead Acid Battery Importer: No
Spent Lead Acid Battery Exporter: No
Current Record: No
Non Storage Recycler Activity: Not reported
Electronic Manifest Broker: Not reported

Receive Date: 19960229
Handler Name: SWEDISH HOSPITAL MEDICAL CTR
Federal Waste Generator Description: Small Quantity Generator
State District Owner: WA
Large Quantity Handler of Universal Waste: No
Recognized Trader Importer: No
Recognized Trader Exporter: No
Spent Lead Acid Battery Importer: No
Spent Lead Acid Battery Exporter: No
Current Record: No
Non Storage Recycler Activity: Not reported
Electronic Manifest Broker: Not reported

Receive Date: 19970303
Handler Name: SWEDISH HOSPITAL MEDICAL CTR
Federal Waste Generator Description: Small Quantity Generator
State District Owner: WA
Large Quantity Handler of Universal Waste: No
Recognized Trader Importer: No
Recognized Trader Exporter: No
Spent Lead Acid Battery Importer: No
Spent Lead Acid Battery Exporter: No
Current Record: No
Non Storage Recycler Activity: Not reported
Electronic Manifest Broker: Not reported

Receive Date: 19980323
Handler Name: SWEDISH HOSPITAL MEDICAL CTR
Federal Waste Generator Description: Large Quantity Generator
State District Owner: WA
Large Quantity Handler of Universal Waste: No
Recognized Trader Importer: No
Recognized Trader Exporter: No
Spent Lead Acid Battery Importer: No
Spent Lead Acid Battery Exporter: No
Current Record: No
Non Storage Recycler Activity: Not reported
Electronic Manifest Broker: Not reported

Receive Date: 19990303
Handler Name: SWEDISH HOSPITAL MEDICAL CTR

DRAFT

SWEDISH HOSPITAL MEDICAL CENTER (Continued) **1000189640**

Federal Waste Generator Description: Conditionally Exempt Small Quantity Generator
State District Owner: WA
Large Quantity Handler of Universal Waste: No
Recognized Trader Importer: No
Recognized Trader Exporter: No
Spent Lead Acid Battery Importer: No
Spent Lead Acid Battery Exporter: No
Current Record: No
Non Storage Recycler Activity: Not reported
Electronic Manifest Broker: Not reported

Receive Date: 20000307
Handler Name: SWEDISH HOSPITAL MEDICAL CTR
Federal Waste Generator Description: Small Quantity Generator
State District Owner: WA
Large Quantity Handler of Universal Waste: No
Recognized Trader Importer: No
Recognized Trader Exporter: No
Spent Lead Acid Battery Importer: No
Spent Lead Acid Battery Exporter: No
Current Record: No
Non Storage Recycler Activity: Not reported
Electronic Manifest Broker: Not reported

Receive Date: 20010222
Handler Name: SWEDISH HOSPITAL MEDICAL CTR
Federal Waste Generator Description: Conditionally Exempt Small Quantity Generator
State District Owner: WA
Large Quantity Handler of Universal Waste: No
Recognized Trader Importer: No
Recognized Trader Exporter: No
Spent Lead Acid Battery Importer: No
Spent Lead Acid Battery Exporter: No
Current Record: No
Non Storage Recycler Activity: Not reported
Electronic Manifest Broker: Not reported

Receive Date: 20020301
Handler Name: SWEDISH HOSPITAL MEDICAL CTR
Federal Waste Generator Description: Small Quantity Generator
State District Owner: WA
Large Quantity Handler of Universal Waste: No
Recognized Trader Importer: No
Recognized Trader Exporter: No
Spent Lead Acid Battery Importer: No
Spent Lead Acid Battery Exporter: No
Current Record: No
Non Storage Recycler Activity: Not reported
Electronic Manifest Broker: Not reported

Receive Date: 20030303
Handler Name: SWEDISH HOSPITAL MEDICAL CTR
Federal Waste Generator Description: Small Quantity Generator
State District Owner: WA
Large Quantity Handler of Universal Waste: No
Recognized Trader Importer: No
Recognized Trader Exporter: No

DRAFT

SWEDISH HOSPITAL MEDICAL CENTER (Continued) **1000189640**

Spent Lead Acid Battery Importer: No
Spent Lead Acid Battery Exporter: No
Current Record: No
Non Storage Recycler Activity: Not reported
Electronic Manifest Broker: Not reported

Receive Date: 20040310
Handler Name: SWEDISH HOSPITAL MEDICAL CTR
Federal Waste Generator Description: Small Quantity Generator
State District Owner: WA
Large Quantity Handler of Universal Waste: No
Recognized Trader Importer: No
Recognized Trader Exporter: No
Spent Lead Acid Battery Importer: No
Spent Lead Acid Battery Exporter: No
Current Record: No
Non Storage Recycler Activity: Not reported
Electronic Manifest Broker: Not reported

Receive Date: 20050226
Handler Name: SWEDISH HOSPITAL MEDICAL CTR
Federal Waste Generator Description: Small Quantity Generator
State District Owner: WA
Large Quantity Handler of Universal Waste: No
Recognized Trader Importer: No
Recognized Trader Exporter: No
Spent Lead Acid Battery Importer: No
Spent Lead Acid Battery Exporter: No
Current Record: No
Non Storage Recycler Activity: Not reported
Electronic Manifest Broker: Not reported

Receive Date: 20060225
Handler Name: SWEDISH HOSPITAL MEDICAL CTR
Federal Waste Generator Description: Small Quantity Generator
State District Owner: WA
Large Quantity Handler of Universal Waste: No
Recognized Trader Importer: No
Recognized Trader Exporter: No
Spent Lead Acid Battery Importer: No
Spent Lead Acid Battery Exporter: No
Current Record: No
Non Storage Recycler Activity: Not reported
Electronic Manifest Broker: Not reported

Receive Date: 20070227
Handler Name: SWEDISH HOSPITAL MEDICAL CTR
Federal Waste Generator Description: Small Quantity Generator
State District Owner: WA
Large Quantity Handler of Universal Waste: No
Recognized Trader Importer: No
Recognized Trader Exporter: No
Spent Lead Acid Battery Importer: No
Spent Lead Acid Battery Exporter: No
Current Record: No
Non Storage Recycler Activity: Not reported
Electronic Manifest Broker: Not reported

DRAFT

SWEDISH HOSPITAL MEDICAL CENTER (Continued) **1000189640**

Receive Date: 20070731
Handler Name: SWEDISH HOSPITAL MEDICAL CTR
Federal Waste Generator Description: Small Quantity Generator
State District Owner: WA
Large Quantity Handler of Universal Waste: No
Recognized Trader Importer: No
Recognized Trader Exporter: No
Spent Lead Acid Battery Importer: No
Spent Lead Acid Battery Exporter: No
Current Record: No
Non Storage Recycler Activity: Not reported
Electronic Manifest Broker: Not reported

Receive Date: 20080226
Handler Name: SWEDISH HOSPITAL MEDICAL CTR
Federal Waste Generator Description: Small Quantity Generator
State District Owner: WA
Large Quantity Handler of Universal Waste: No
Recognized Trader Importer: No
Recognized Trader Exporter: No
Spent Lead Acid Battery Importer: No
Spent Lead Acid Battery Exporter: No
Current Record: No
Non Storage Recycler Activity: Not reported
Electronic Manifest Broker: Not reported

Receive Date: 20090224
Handler Name: SWEDISH HOSPITAL MEDICAL CTR
Federal Waste Generator Description: Large Quantity Generator
State District Owner: WA
Large Quantity Handler of Universal Waste: No
Recognized Trader Importer: No
Recognized Trader Exporter: No
Spent Lead Acid Battery Importer: No
Spent Lead Acid Battery Exporter: No
Current Record: No
Non Storage Recycler Activity: Not reported
Electronic Manifest Broker: Not reported

Receive Date: 20100225
Handler Name: SWEDISH HOSPITAL MEDICAL CTR
Federal Waste Generator Description: Large Quantity Generator
State District Owner: WA
Large Quantity Handler of Universal Waste: No
Recognized Trader Importer: No
Recognized Trader Exporter: No
Spent Lead Acid Battery Importer: No
Spent Lead Acid Battery Exporter: No
Current Record: No
Non Storage Recycler Activity: Not reported
Electronic Manifest Broker: Not reported

Receive Date: 20110301
Handler Name: SWEDISH HOSPITAL MEDICAL CTR
Federal Waste Generator Description: Large Quantity Generator
State District Owner: WA
Large Quantity Handler of Universal Waste: No

DRAFT

SWEDISH HOSPITAL MEDICAL CENTER (Continued) **1000189640**

Recognized Trader Importer: No
Recognized Trader Exporter: No
Spent Lead Acid Battery Importer: No
Spent Lead Acid Battery Exporter: No
Current Record: No
Non Storage Recycler Activity: Not reported
Electronic Manifest Broker: Not reported

Receive Date: 20120213
Handler Name: SWEDISH HOSPITAL MEDICAL CTR
Federal Waste Generator Description: Large Quantity Generator
State District Owner: WA
Large Quantity Handler of Universal Waste: No
Recognized Trader Importer: No
Recognized Trader Exporter: No
Spent Lead Acid Battery Importer: No
Spent Lead Acid Battery Exporter: No
Current Record: No
Non Storage Recycler Activity: Not reported
Electronic Manifest Broker: Not reported

Receive Date: 20130223
Handler Name: SWEDISH HOSPITAL MEDICAL CTR
Federal Waste Generator Description: Large Quantity Generator
State District Owner: WA
Large Quantity Handler of Universal Waste: No
Recognized Trader Importer: No
Recognized Trader Exporter: No
Spent Lead Acid Battery Importer: No
Spent Lead Acid Battery Exporter: No
Current Record: No
Non Storage Recycler Activity: Not reported
Electronic Manifest Broker: Not reported

Receive Date: 20140218
Handler Name: SWEDISH HOSPITAL MEDICAL CTR
Federal Waste Generator Description: Large Quantity Generator
State District Owner: WA
Large Quantity Handler of Universal Waste: No
Recognized Trader Importer: No
Recognized Trader Exporter: No
Spent Lead Acid Battery Importer: No
Spent Lead Acid Battery Exporter: No
Current Record: No
Non Storage Recycler Activity: Not reported
Electronic Manifest Broker: Not reported

Receive Date: 20150224
Handler Name: SWEDISH HOSPITAL MEDICAL CTR
Federal Waste Generator Description: Large Quantity Generator
State District Owner: WA
Large Quantity Handler of Universal Waste: No
Recognized Trader Importer: No
Recognized Trader Exporter: No
Spent Lead Acid Battery Importer: No
Spent Lead Acid Battery Exporter: No
Current Record: No

DRAFT

SWEDISH HOSPITAL MEDICAL CENTER (Continued) **1000189640**

Non Storage Recycler Activity: Not reported
Electronic Manifest Broker: Not reported

Receive Date: 20160222
Handler Name: SWEDISH HOSPITAL MEDICAL CTR
Federal Waste Generator Description: Large Quantity Generator
State District Owner: WA
Large Quantity Handler of Universal Waste: No
Recognized Trader Importer: No
Recognized Trader Exporter: No
Spent Lead Acid Battery Importer: No
Spent Lead Acid Battery Exporter: No
Current Record: No
Non Storage Recycler Activity: Not reported
Electronic Manifest Broker: Not reported

Receive Date: 20170227
Handler Name: SWEDISH HOSPITAL MEDICAL CTR
Federal Waste Generator Description: Large Quantity Generator
State District Owner: WA
Large Quantity Handler of Universal Waste: No
Recognized Trader Importer: No
Recognized Trader Exporter: No
Spent Lead Acid Battery Importer: No
Spent Lead Acid Battery Exporter: No
Current Record: No
Non Storage Recycler Activity: Not reported
Electronic Manifest Broker: Not reported

Receive Date: 20180222
Handler Name: SWEDISH HOSPITAL MEDICAL CTR
Federal Waste Generator Description: Small Quantity Generator
State District Owner: WA
Large Quantity Handler of Universal Waste: No
Recognized Trader Importer: No
Recognized Trader Exporter: No
Spent Lead Acid Battery Importer: No
Spent Lead Acid Battery Exporter: No
Current Record: No
Non Storage Recycler Activity: Not reported
Electronic Manifest Broker: Not reported

Receive Date: 20190227
Handler Name: SWEDISH HOSPITAL MEDICAL CTR
Federal Waste Generator Description: Small Quantity Generator
State District Owner: WA
Large Quantity Handler of Universal Waste: No
Recognized Trader Importer: No
Recognized Trader Exporter: No
Spent Lead Acid Battery Importer: No
Spent Lead Acid Battery Exporter: No
Current Record: No
Non Storage Recycler Activity: Not reported
Electronic Manifest Broker: Not reported

Receive Date: 20200303
Handler Name: SWEDISH HOSPITAL MEDICAL CTR

DRAFT

SWEDISH HOSPITAL MEDICAL CENTER (Continued) **1000189640**

Federal Waste Generator Description: Small Quantity Generator
State District Owner: WA
Large Quantity Handler of Universal Waste: No
Recognized Trader Importer: No
Recognized Trader Exporter: No
Spent Lead Acid Battery Importer: No
Spent Lead Acid Battery Exporter: No
Current Record: No
Non Storage Recycler Activity: Not reported
Electronic Manifest Broker: Not reported

Receive Date: 20201230
Handler Name: SWEDISH HOSPITAL MEDICAL CTR
Federal Waste Generator Description: Small Quantity Generator
State District Owner: WA
Large Quantity Handler of Universal Waste: No
Recognized Trader Importer: No
Recognized Trader Exporter: No
Spent Lead Acid Battery Importer: No
Spent Lead Acid Battery Exporter: No
Current Record: No
Non Storage Recycler Activity: No
Electronic Manifest Broker: No

Receive Date: 20210226
Handler Name: SWEDISH HOSPITAL MEDICAL CTR
Federal Waste Generator Description: Small Quantity Generator
State District Owner: WA
Large Quantity Handler of Universal Waste: No
Recognized Trader Importer: No
Recognized Trader Exporter: No
Spent Lead Acid Battery Importer: No
Spent Lead Acid Battery Exporter: No
Current Record: No
Non Storage Recycler Activity: No
Electronic Manifest Broker: No

Receive Date: 20220224
Handler Name: SWEDISH HOSPITAL MEDICAL CTR
Federal Waste Generator Description: Small Quantity Generator
State District Owner: WA
Large Quantity Handler of Universal Waste: No
Recognized Trader Importer: No
Recognized Trader Exporter: No
Spent Lead Acid Battery Importer: No
Spent Lead Acid Battery Exporter: No
Current Record: Yes
Non Storage Recycler Activity: No
Electronic Manifest Broker: No

Receive Date: 19980323
Handler Name: SWEDISH HOSPITAL MEDICAL CTR
Federal Waste Generator Description: Large Quantity Generator
State District Owner: Not reported
Large Quantity Handler of Universal Waste: No
Recognized Trader Importer: No
Recognized Trader Exporter: No

DRAFT

SWEDISH HOSPITAL MEDICAL CENTER (Continued) **1000189640**

Spent Lead Acid Battery Importer: No
Spent Lead Acid Battery Exporter: No
Current Record: No
Non Storage Recycler Activity: Not reported
Electronic Manifest Broker: Not reported

Receive Date: 20031231
Handler Name: SWEDISH HOSPITAL MEDICAL CTR
Federal Waste Generator Description: Small Quantity Generator
State District Owner: WA
Large Quantity Handler of Universal Waste: No
Recognized Trader Importer: No
Recognized Trader Exporter: No
Spent Lead Acid Battery Importer: No
Spent Lead Acid Battery Exporter: No
Current Record: No
Non Storage Recycler Activity: Not reported
Electronic Manifest Broker: Not reported

Receive Date: 20051231
Handler Name: SWEDISH HOSPITAL MEDICAL CTR
Federal Waste Generator Description: Small Quantity Generator
State District Owner: WA
Large Quantity Handler of Universal Waste: No
Recognized Trader Importer: No
Recognized Trader Exporter: No
Spent Lead Acid Battery Importer: No
Spent Lead Acid Battery Exporter: No
Current Record: No
Non Storage Recycler Activity: Not reported
Electronic Manifest Broker: Not reported

Receive Date: 20071231
Handler Name: SWEDISH HOSPITAL MEDICAL CTR
Federal Waste Generator Description: Small Quantity Generator
State District Owner: WA
Large Quantity Handler of Universal Waste: No
Recognized Trader Importer: No
Recognized Trader Exporter: No
Spent Lead Acid Battery Importer: No
Spent Lead Acid Battery Exporter: No
Current Record: No
Non Storage Recycler Activity: Not reported
Electronic Manifest Broker: Not reported

List of NAICS Codes and Descriptions:
NAICS Code: 62211
NAICS Description: GENERAL MEDICAL AND SURGICAL HOSPITALS

NAICS Code: 622110
NAICS Description: GENERAL MEDICAL AND SURGICAL HOSPITALS

Facility Has Received Notices of Violation:
Found Violation: Yes
Agency Which Determined Violation: State
Violation Short Description: Generators - Pre-transport

DRAFT

SWEDISH HOSPITAL MEDICAL CENTER (Continued) **1000189640**

Date Violation was Determined:	20210624
Actual Return to Compliance Date:	20211008
Return to Compliance Qualifier:	Documented
Violation Responsible Agency:	State
Scheduled Compliance Date:	20211008
Enforcement Identifier:	001
Date of Enforcement Action:	20210908
Enforcement Responsible Agency:	State
Enforcement Docket Number:	Not reported
Enforcement Attorney:	Not reported
Corrective Action Component:	No
Appeal Initiated Date:	Not reported
Appeal Resolution Date:	Not reported
Disposition Status Date:	Not reported
Disposition Status:	Not reported
Disposition Status Description:	Not reported
Consent/Final Order Sequence Number:	Not reported
Consent/Final Order Respondent Name:	Not reported
Consent/Final Order Lead Agency:	Not reported
Enforcement Type:	WRITTEN INFORMAL
Enforcement Responsible Person:	WALNS
Enforcement Responsible Sub-Organization:	NW
SEP Sequence Number:	Not reported
SEP Expenditure Amount:	Not reported
SEP Scheduled Completion Date:	Not reported
SEP Actual Date:	Not reported
SEP Defaulted Date:	Not reported
SEP Type:	Not reported
SEP Type Description:	Not reported
Proposed Amount:	Not reported
Final Monetary Amount:	Not reported
Paid Amount:	Not reported
Final Count:	Not reported
Final Amount:	Not reported

Found Violation:	Yes
Agency Which Determined Violation:	State
Violation Short Description:	Generators - Pre-transport
Date Violation was Determined:	20111229
Actual Return to Compliance Date:	20120413
Return to Compliance Qualifier:	Documented
Violation Responsible Agency:	State
Scheduled Compliance Date:	20120418
Enforcement Identifier:	001
Date of Enforcement Action:	20120316
Enforcement Responsible Agency:	State
Enforcement Docket Number:	Not reported
Enforcement Attorney:	Not reported
Corrective Action Component:	No
Appeal Initiated Date:	Not reported
Appeal Resolution Date:	Not reported
Disposition Status Date:	Not reported
Disposition Status:	Not reported
Disposition Status Description:	Not reported
Consent/Final Order Sequence Number:	Not reported
Consent/Final Order Respondent Name:	Not reported
Consent/Final Order Lead Agency:	Not reported

DRAFT

SWEDISH HOSPITAL MEDICAL CENTER (Continued) **1000189640**

Enforcement Type: WRITTEN INFORMAL
Enforcement Responsible Person: WATAH
Enforcement Responsible Sub-Organization: NW
SEP Sequence Number: Not reported
SEP Expenditure Amount: Not reported
SEP Scheduled Completion Date: Not reported
SEP Actual Date: Not reported
SEP Defaulted Date: Not reported
SEP Type: Not reported
SEP Type Description: Not reported
Proposed Amount: Not reported
Final Monetary Amount: Not reported
Paid Amount: Not reported
Final Count: Not reported
Final Amount: Not reported

Found Violation: Yes
Agency Which Determined Violation: State
Violation Short Description: Generators - General
Date Violation was Determined: 20210624
Actual Return to Compliance Date: 20210707
Return to Compliance Qualifier: Documented
Violation Responsible Agency: State
Scheduled Compliance Date: 20211008
Enforcement Identifier: 001
Date of Enforcement Action: 20210908
Enforcement Responsible Agency: State
Enforcement Docket Number: Not reported
Enforcement Attorney: Not reported
Corrective Action Component: No
Appeal Initiated Date: Not reported
Appeal Resolution Date: Not reported
Disposition Status Date: Not reported
Disposition Status: Not reported
Disposition Status Description: Not reported
Consent/Final Order Sequence Number:Not reported
Consent/Final Order Respondent Name: Not reported
Consent/Final Order Lead Agency: Not reported
Enforcement Type: WRITTEN INFORMAL
Enforcement Responsible Person: WALNS
Enforcement Responsible Sub-Organization: NW
SEP Sequence Number: Not reported
SEP Expenditure Amount: Not reported
SEP Scheduled Completion Date: Not reported
SEP Actual Date: Not reported
SEP Defaulted Date: Not reported
SEP Type: Not reported
SEP Type Description: Not reported
Proposed Amount: Not reported
Final Monetary Amount: Not reported
Paid Amount: Not reported
Final Count: Not reported
Final Amount: Not reported

Found Violation: Yes
Agency Which Determined Violation: State
Violation Short Description: Hazardous Waste Pharmaceuticals

DRAFT

SWEDISH HOSPITAL MEDICAL CENTER (Continued) **1000189640**

Date Violation was Determined:	20210624
Actual Return to Compliance Date:	20211008
Return to Compliance Qualifier:	Documented
Violation Responsible Agency:	State
Scheduled Compliance Date:	20211008
Enforcement Identifier:	001
Date of Enforcement Action:	20210908
Enforcement Responsible Agency:	State
Enforcement Docket Number:	Not reported
Enforcement Attorney:	Not reported
Corrective Action Component:	No
Appeal Initiated Date:	Not reported
Appeal Resolution Date:	Not reported
Disposition Status Date:	Not reported
Disposition Status:	Not reported
Disposition Status Description:	Not reported
Consent/Final Order Sequence Number:	Not reported
Consent/Final Order Respondent Name:	Not reported
Consent/Final Order Lead Agency:	Not reported
Enforcement Type:	WRITTEN INFORMAL
Enforcement Responsible Person:	WALNS
Enforcement Responsible Sub-Organization:	NW
SEP Sequence Number:	Not reported
SEP Expenditure Amount:	Not reported
SEP Scheduled Completion Date:	Not reported
SEP Actual Date:	Not reported
SEP Defaulted Date:	Not reported
SEP Type:	Not reported
SEP Type Description:	Not reported
Proposed Amount:	Not reported
Final Monetary Amount:	Not reported
Paid Amount:	Not reported
Final Count:	Not reported
Final Amount:	Not reported

Found Violation:	Yes
Agency Which Determined Violation:	State
Violation Short Description:	Generators - General
Date Violation was Determined:	20111229
Actual Return to Compliance Date:	20120413
Return to Compliance Qualifier:	Documented
Violation Responsible Agency:	State
Scheduled Compliance Date:	20120418
Enforcement Identifier:	001
Date of Enforcement Action:	20120316
Enforcement Responsible Agency:	State
Enforcement Docket Number:	Not reported
Enforcement Attorney:	Not reported
Corrective Action Component:	No
Appeal Initiated Date:	Not reported
Appeal Resolution Date:	Not reported
Disposition Status Date:	Not reported
Disposition Status:	Not reported
Disposition Status Description:	Not reported
Consent/Final Order Sequence Number:	Not reported
Consent/Final Order Respondent Name:	Not reported
Consent/Final Order Lead Agency:	Not reported

DRAFT

SWEDISH HOSPITAL MEDICAL CENTER (Continued) **1000189640**

Enforcement Type: WRITTEN INFORMAL
Enforcement Responsible Person: WATAH
Enforcement Responsible Sub-Organization: NW
SEP Sequence Number: Not reported
SEP Expenditure Amount: Not reported
SEP Scheduled Completion Date: Not reported
SEP Actual Date: Not reported
SEP Defaulted Date: Not reported
SEP Type: Not reported
SEP Type Description: Not reported
Proposed Amount: Not reported
Final Monetary Amount: Not reported
Paid Amount: Not reported
Final Count: Not reported
Final Amount: Not reported

Found Violation: Yes
Agency Which Determined Violation: State
Violation Short Description: Listing - General
Date Violation was Determined: 20111229
Actual Return to Compliance Date: 20120413
Return to Compliance Qualifier: Documented
Violation Responsible Agency: State
Scheduled Compliance Date: 20120418
Enforcement Identifier: 001
Date of Enforcement Action: 20120316
Enforcement Responsible Agency: State
Enforcement Docket Number: Not reported
Enforcement Attorney: Not reported
Corrective Action Component: No
Appeal Initiated Date: Not reported
Appeal Resolution Date: Not reported
Disposition Status Date: Not reported
Disposition Status: Not reported
Disposition Status Description: Not reported
Consent/Final Order Sequence Number: Not reported
Consent/Final Order Respondent Name: Not reported
Consent/Final Order Lead Agency: Not reported
Enforcement Type: WRITTEN INFORMAL
Enforcement Responsible Person: WATAH
Enforcement Responsible Sub-Organization: NW
SEP Sequence Number: Not reported
SEP Expenditure Amount: Not reported
SEP Scheduled Completion Date: Not reported
SEP Actual Date: Not reported
SEP Defaulted Date: Not reported
SEP Type: Not reported
SEP Type Description: Not reported
Proposed Amount: Not reported
Final Monetary Amount: Not reported
Paid Amount: Not reported
Final Count: Not reported
Final Amount: Not reported

Found Violation: Yes
Agency Which Determined Violation: State
Violation Short Description: Generators - General

DRAFT

SWEDISH HOSPITAL MEDICAL CENTER (Continued) **1000189640**

Date Violation was Determined:	19960305
Actual Return to Compliance Date:	19960313
Return to Compliance Qualifier:	Observed
Violation Responsible Agency:	State
Scheduled Compliance Date:	19960319
Enforcement Identifier:	000
Date of Enforcement Action:	19960305
Enforcement Responsible Agency:	State
Enforcement Docket Number:	Not reported
Enforcement Attorney:	WA
Corrective Action Component:	No
Appeal Initiated Date:	Not reported
Appeal Resolution Date:	Not reported
Disposition Status Date:	Not reported
Disposition Status:	Not reported
Disposition Status Description:	Not reported
Consent/Final Order Sequence Number:	Not reported
Consent/Final Order Respondent Name:	Not reported
Consent/Final Order Lead Agency:	Not reported
Enforcement Type:	WRITTEN INFORMAL
Enforcement Responsible Person:	WARAS
Enforcement Responsible Sub-Organization:	NW
SEP Sequence Number:	Not reported
SEP Expenditure Amount:	Not reported
SEP Scheduled Completion Date:	Not reported
SEP Actual Date:	Not reported
SEP Defaulted Date:	Not reported
SEP Type:	Not reported
SEP Type Description:	Not reported
Proposed Amount:	Not reported
Final Monetary Amount:	Not reported
Paid Amount:	Not reported
Final Count:	Not reported
Final Amount:	Not reported

Found Violation:	Yes
Agency Which Determined Violation:	State
Violation Short Description:	Universal Waste - Large Quantity Handlers
Date Violation was Determined:	20210624
Actual Return to Compliance Date:	20210707
Return to Compliance Qualifier:	Documented
Violation Responsible Agency:	State
Scheduled Compliance Date:	20211008
Enforcement Identifier:	001
Date of Enforcement Action:	20210908
Enforcement Responsible Agency:	State
Enforcement Docket Number:	Not reported
Enforcement Attorney:	Not reported
Corrective Action Component:	No
Appeal Initiated Date:	Not reported
Appeal Resolution Date:	Not reported
Disposition Status Date:	Not reported
Disposition Status:	Not reported
Disposition Status Description:	Not reported
Consent/Final Order Sequence Number:	Not reported
Consent/Final Order Respondent Name:	Not reported
Consent/Final Order Lead Agency:	Not reported

DRAFT

SWEDISH HOSPITAL MEDICAL CENTER (Continued) **1000189640**

Enforcement Type: WRITTEN INFORMAL
Enforcement Responsible Person: WALNS
Enforcement Responsible Sub-Organization: NW
SEP Sequence Number: Not reported
SEP Expenditure Amount: Not reported
SEP Scheduled Completion Date: Not reported
SEP Actual Date: Not reported
SEP Defaulted Date: Not reported
SEP Type: Not reported
SEP Type Description: Not reported
Proposed Amount: Not reported
Final Monetary Amount: Not reported
Paid Amount: Not reported
Final Count: Not reported
Final Amount: Not reported

Found Violation: Yes
Agency Which Determined Violation: State
Violation Short Description: Universal Waste - Small Quantity Handlers
Date Violation was Determined: 20111229
Actual Return to Compliance Date: 20120413
Return to Compliance Qualifier: Documented
Violation Responsible Agency: State
Scheduled Compliance Date: 20120418
Enforcement Identifier: 001
Date of Enforcement Action: 20120316
Enforcement Responsible Agency: State
Enforcement Docket Number: Not reported
Enforcement Attorney: Not reported
Corrective Action Component: No
Appeal Initiated Date: Not reported
Appeal Resolution Date: Not reported
Disposition Status Date: Not reported
Disposition Status: Not reported
Disposition Status Description: Not reported
Consent/Final Order Sequence Number: Not reported
Consent/Final Order Respondent Name: Not reported
Consent/Final Order Lead Agency: Not reported
Enforcement Type: WRITTEN INFORMAL
Enforcement Responsible Person: WATAH
Enforcement Responsible Sub-Organization: NW
SEP Sequence Number: Not reported
SEP Expenditure Amount: Not reported
SEP Scheduled Completion Date: Not reported
SEP Actual Date: Not reported
SEP Defaulted Date: Not reported
SEP Type: Not reported
SEP Type Description: Not reported
Proposed Amount: Not reported
Final Monetary Amount: Not reported
Paid Amount: Not reported
Final Count: Not reported
Final Amount: Not reported

Found Violation: Yes
Agency Which Determined Violation: State
Violation Short Description: Universal Waste - Small Quantity Handlers

DRAFT

SWEDISH HOSPITAL MEDICAL CENTER (Continued) **1000189640**

Date Violation was Determined:	20170314
Actual Return to Compliance Date:	20170531
Return to Compliance Qualifier:	Documented
Violation Responsible Agency:	State
Scheduled Compliance Date:	20170529
Enforcement Identifier:	001
Date of Enforcement Action:	20170428
Enforcement Responsible Agency:	State
Enforcement Docket Number:	Not reported
Enforcement Attorney:	Not reported
Corrective Action Component:	No
Appeal Initiated Date:	Not reported
Appeal Resolution Date:	Not reported
Disposition Status Date:	Not reported
Disposition Status:	Not reported
Disposition Status Description:	Not reported
Consent/Final Order Sequence Number:	Not reported
Consent/Final Order Respondent Name:	Not reported
Consent/Final Order Lead Agency:	Not reported
Enforcement Type:	WRITTEN INFORMAL
Enforcement Responsible Person:	WACMF
Enforcement Responsible Sub-Organization:	NW
SEP Sequence Number:	Not reported
SEP Expenditure Amount:	Not reported
SEP Scheduled Completion Date:	Not reported
SEP Actual Date:	Not reported
SEP Defaulted Date:	Not reported
SEP Type:	Not reported
SEP Type Description:	Not reported
Proposed Amount:	Not reported
Final Monetary Amount:	Not reported
Paid Amount:	Not reported
Final Count:	Not reported
Final Amount:	Not reported

Found Violation:	Yes
Agency Which Determined Violation:	State
Violation Short Description:	TSD IS-Preparedness and Prevention
Date Violation was Determined:	20111229
Actual Return to Compliance Date:	20120413
Return to Compliance Qualifier:	Documented
Violation Responsible Agency:	State
Scheduled Compliance Date:	20120418
Enforcement Identifier:	001
Date of Enforcement Action:	20120316
Enforcement Responsible Agency:	State
Enforcement Docket Number:	Not reported
Enforcement Attorney:	Not reported
Corrective Action Component:	No
Appeal Initiated Date:	Not reported
Appeal Resolution Date:	Not reported
Disposition Status Date:	Not reported
Disposition Status:	Not reported
Disposition Status Description:	Not reported
Consent/Final Order Sequence Number:	Not reported
Consent/Final Order Respondent Name:	Not reported
Consent/Final Order Lead Agency:	Not reported

DRAFT

SWEDISH HOSPITAL MEDICAL CENTER (Continued) **1000189640**

Enforcement Type: WRITTEN INFORMAL
Enforcement Responsible Person: WATAH
Enforcement Responsible Sub-Organization: NW
SEP Sequence Number: Not reported
SEP Expenditure Amount: Not reported
SEP Scheduled Completion Date: Not reported
SEP Actual Date: Not reported
SEP Defaulted Date: Not reported
SEP Type: Not reported
SEP Type Description: Not reported
Proposed Amount: Not reported
Final Monetary Amount: Not reported
Paid Amount: Not reported
Final Count: Not reported
Final Amount: Not reported

Found Violation: Yes
Agency Which Determined Violation: State
Violation Short Description: Generators - General
Date Violation was Determined: 20210624
Actual Return to Compliance Date: 20210706
Return to Compliance Qualifier: Documented
Violation Responsible Agency: State
Scheduled Compliance Date: 20211008
Enforcement Identifier: 001
Date of Enforcement Action: 20210908
Enforcement Responsible Agency: State
Enforcement Docket Number: Not reported
Enforcement Attorney: Not reported
Corrective Action Component: No
Appeal Initiated Date: Not reported
Appeal Resolution Date: Not reported
Disposition Status Date: Not reported
Disposition Status: Not reported
Disposition Status Description: Not reported
Consent/Final Order Sequence Number: Not reported
Consent/Final Order Respondent Name: Not reported
Consent/Final Order Lead Agency: Not reported
Enforcement Type: WRITTEN INFORMAL
Enforcement Responsible Person: WALNS
Enforcement Responsible Sub-Organization: NW
SEP Sequence Number: Not reported
SEP Expenditure Amount: Not reported
SEP Scheduled Completion Date: Not reported
SEP Actual Date: Not reported
SEP Defaulted Date: Not reported
SEP Type: Not reported
SEP Type Description: Not reported
Proposed Amount: Not reported
Final Monetary Amount: Not reported
Paid Amount: Not reported
Final Count: Not reported
Final Amount: Not reported

Found Violation: Yes
Agency Which Determined Violation: State
Violation Short Description: Generators - Pre-transport

DRAFT

SWEDISH HOSPITAL MEDICAL CENTER (Continued) **1000189640**

Date Violation was Determined:	20111229
Actual Return to Compliance Date:	20120413
Return to Compliance Qualifier:	Documented
Violation Responsible Agency:	State
Scheduled Compliance Date:	20120418
Enforcement Identifier:	001
Date of Enforcement Action:	20120316
Enforcement Responsible Agency:	State
Enforcement Docket Number:	Not reported
Enforcement Attorney:	Not reported
Corrective Action Component:	No
Appeal Initiated Date:	Not reported
Appeal Resolution Date:	Not reported
Disposition Status Date:	Not reported
Disposition Status:	Not reported
Disposition Status Description:	Not reported
Consent/Final Order Sequence Number:	Not reported
Consent/Final Order Respondent Name:	Not reported
Consent/Final Order Lead Agency:	Not reported
Enforcement Type:	WRITTEN INFORMAL
Enforcement Responsible Person:	WATAH
Enforcement Responsible Sub-Organization:	NW
SEP Sequence Number:	Not reported
SEP Expenditure Amount:	Not reported
SEP Scheduled Completion Date:	Not reported
SEP Actual Date:	Not reported
SEP Defaulted Date:	Not reported
SEP Type:	Not reported
SEP Type Description:	Not reported
Proposed Amount:	Not reported
Final Monetary Amount:	Not reported
Paid Amount:	Not reported
Final Count:	Not reported
Final Amount:	Not reported

Found Violation:	Yes
Agency Which Determined Violation:	State
Violation Short Description:	Generators - General
Date Violation was Determined:	20210624
Actual Return to Compliance Date:	20210706
Return to Compliance Qualifier:	Documented
Violation Responsible Agency:	State
Scheduled Compliance Date:	20211008
Enforcement Identifier:	001
Date of Enforcement Action:	20210908
Enforcement Responsible Agency:	State
Enforcement Docket Number:	Not reported
Enforcement Attorney:	Not reported
Corrective Action Component:	No
Appeal Initiated Date:	Not reported
Appeal Resolution Date:	Not reported
Disposition Status Date:	Not reported
Disposition Status:	Not reported
Disposition Status Description:	Not reported
Consent/Final Order Sequence Number:	Not reported
Consent/Final Order Respondent Name:	Not reported
Consent/Final Order Lead Agency:	Not reported

DRAFT

SWEDISH HOSPITAL MEDICAL CENTER (Continued) **1000189640**

Enforcement Type: WRITTEN INFORMAL
Enforcement Responsible Person: WALNS
Enforcement Responsible Sub-Organization: NW
SEP Sequence Number: Not reported
SEP Expenditure Amount: Not reported
SEP Scheduled Completion Date: Not reported
SEP Actual Date: Not reported
SEP Defaulted Date: Not reported
SEP Type: Not reported
SEP Type Description: Not reported
Proposed Amount: Not reported
Final Monetary Amount: Not reported
Paid Amount: Not reported
Final Count: Not reported
Final Amount: Not reported

Found Violation: Yes
Agency Which Determined Violation: State
Violation Short Description: Hazardous Waste Pharmaceuticals
Date Violation was Determined: 20210624
Actual Return to Compliance Date: 20211008
Return to Compliance Qualifier: Documented
Violation Responsible Agency: State
Scheduled Compliance Date: 20211008
Enforcement Identifier: 001
Date of Enforcement Action: 20210908
Enforcement Responsible Agency: State
Enforcement Docket Number: Not reported
Enforcement Attorney: Not reported
Corrective Action Component: No
Appeal Initiated Date: Not reported
Appeal Resolution Date: Not reported
Disposition Status Date: Not reported
Disposition Status: Not reported
Disposition Status Description: Not reported
Consent/Final Order Sequence Number: Not reported
Consent/Final Order Respondent Name: Not reported
Consent/Final Order Lead Agency: Not reported
Enforcement Type: WRITTEN INFORMAL
Enforcement Responsible Person: WALNS
Enforcement Responsible Sub-Organization: NW
SEP Sequence Number: Not reported
SEP Expenditure Amount: Not reported
SEP Scheduled Completion Date: Not reported
SEP Actual Date: Not reported
SEP Defaulted Date: Not reported
SEP Type: Not reported
SEP Type Description: Not reported
Proposed Amount: Not reported
Final Monetary Amount: Not reported
Paid Amount: Not reported
Final Count: Not reported
Final Amount: Not reported

Found Violation: Yes
Agency Which Determined Violation: State
Violation Short Description: Generators - Pre-transport

DRAFT

SWEDISH HOSPITAL MEDICAL CENTER (Continued) **1000189640**

Date Violation was Determined:	20170314
Actual Return to Compliance Date:	20170531
Return to Compliance Qualifier:	Documented
Violation Responsible Agency:	State
Scheduled Compliance Date:	20170529
Enforcement Identifier:	001
Date of Enforcement Action:	20170428
Enforcement Responsible Agency:	State
Enforcement Docket Number:	Not reported
Enforcement Attorney:	Not reported
Corrective Action Component:	No
Appeal Initiated Date:	Not reported
Appeal Resolution Date:	Not reported
Disposition Status Date:	Not reported
Disposition Status:	Not reported
Disposition Status Description:	Not reported
Consent/Final Order Sequence Number:	Not reported
Consent/Final Order Respondent Name:	Not reported
Consent/Final Order Lead Agency:	Not reported
Enforcement Type:	WRITTEN INFORMAL
Enforcement Responsible Person:	WACMF
Enforcement Responsible Sub-Organization:	NW
SEP Sequence Number:	Not reported
SEP Expenditure Amount:	Not reported
SEP Scheduled Completion Date:	Not reported
SEP Actual Date:	Not reported
SEP Defaulted Date:	Not reported
SEP Type:	Not reported
SEP Type Description:	Not reported
Proposed Amount:	Not reported
Final Monetary Amount:	Not reported
Paid Amount:	Not reported
Final Count:	Not reported
Final Amount:	Not reported

Found Violation:	Yes
Agency Which Determined Violation:	State
Violation Short Description:	Generators - Pre-transport
Date Violation was Determined:	20170314
Actual Return to Compliance Date:	20170531
Return to Compliance Qualifier:	Documented
Violation Responsible Agency:	State
Scheduled Compliance Date:	20170529
Enforcement Identifier:	001
Date of Enforcement Action:	20170428
Enforcement Responsible Agency:	State
Enforcement Docket Number:	Not reported
Enforcement Attorney:	Not reported
Corrective Action Component:	No
Appeal Initiated Date:	Not reported
Appeal Resolution Date:	Not reported
Disposition Status Date:	Not reported
Disposition Status:	Not reported
Disposition Status Description:	Not reported
Consent/Final Order Sequence Number:	Not reported
Consent/Final Order Respondent Name:	Not reported
Consent/Final Order Lead Agency:	Not reported

DRAFT

SWEDISH HOSPITAL MEDICAL CENTER (Continued) **1000189640**

Enforcement Type: WRITTEN INFORMAL
Enforcement Responsible Person: WACMF
Enforcement Responsible Sub-Organization: NW
SEP Sequence Number: Not reported
SEP Expenditure Amount: Not reported
SEP Scheduled Completion Date: Not reported
SEP Actual Date: Not reported
SEP Defaulted Date: Not reported
SEP Type: Not reported
SEP Type Description: Not reported
Proposed Amount: Not reported
Final Monetary Amount: Not reported
Paid Amount: Not reported
Final Count: Not reported
Final Amount: Not reported

Found Violation: Yes
Agency Which Determined Violation: State
Violation Short Description: Generators - General
Date Violation was Determined: 19960305
Actual Return to Compliance Date: 19960313
Return to Compliance Qualifier: Observed
Violation Responsible Agency: State
Scheduled Compliance Date: 19960319
Enforcement Identifier: 000
Date of Enforcement Action: 19960305
Enforcement Responsible Agency: State
Enforcement Docket Number: Not reported
Enforcement Attorney: WA
Corrective Action Component: No
Appeal Initiated Date: Not reported
Appeal Resolution Date: Not reported
Disposition Status Date: Not reported
Disposition Status: Not reported
Disposition Status Description: Not reported
Consent/Final Order Sequence Number: Not reported
Consent/Final Order Respondent Name: Not reported
Consent/Final Order Lead Agency: Not reported
Enforcement Type: WRITTEN INFORMAL
Enforcement Responsible Person: WARAS
Enforcement Responsible Sub-Organization: NW
SEP Sequence Number: Not reported
SEP Expenditure Amount: Not reported
SEP Scheduled Completion Date: Not reported
SEP Actual Date: Not reported
SEP Defaulted Date: Not reported
SEP Type: Not reported
SEP Type Description: Not reported
Proposed Amount: Not reported
Final Monetary Amount: Not reported
Paid Amount: Not reported
Final Count: Not reported
Final Amount: Not reported

Found Violation: Yes
Agency Which Determined Violation: State
Violation Short Description: Generators - Manifest

DRAFT

SWEDISH HOSPITAL MEDICAL CENTER (Continued) **1000189640**

Date Violation was Determined:	20170314
Actual Return to Compliance Date:	20170531
Return to Compliance Qualifier:	Documented
Violation Responsible Agency:	State
Scheduled Compliance Date:	20170529
Enforcement Identifier:	001
Date of Enforcement Action:	20170428
Enforcement Responsible Agency:	State
Enforcement Docket Number:	Not reported
Enforcement Attorney:	Not reported
Corrective Action Component:	No
Appeal Initiated Date:	Not reported
Appeal Resolution Date:	Not reported
Disposition Status Date:	Not reported
Disposition Status:	Not reported
Disposition Status Description:	Not reported
Consent/Final Order Sequence Number:	Not reported
Consent/Final Order Respondent Name:	Not reported
Consent/Final Order Lead Agency:	Not reported
Enforcement Type:	WRITTEN INFORMAL
Enforcement Responsible Person:	WACMF
Enforcement Responsible Sub-Organization:	NW
SEP Sequence Number:	Not reported
SEP Expenditure Amount:	Not reported
SEP Scheduled Completion Date:	Not reported
SEP Actual Date:	Not reported
SEP Defaulted Date:	Not reported
SEP Type:	Not reported
SEP Type Description:	Not reported
Proposed Amount:	Not reported
Final Monetary Amount:	Not reported
Paid Amount:	Not reported
Final Count:	Not reported
Final Amount:	Not reported

Found Violation:	Yes
Agency Which Determined Violation:	State
Violation Short Description:	Generators - Pre-transport
Date Violation was Determined:	20170314
Actual Return to Compliance Date:	20170531
Return to Compliance Qualifier:	Documented
Violation Responsible Agency:	State
Scheduled Compliance Date:	20170529
Enforcement Identifier:	001
Date of Enforcement Action:	20170428
Enforcement Responsible Agency:	State
Enforcement Docket Number:	Not reported
Enforcement Attorney:	Not reported
Corrective Action Component:	No
Appeal Initiated Date:	Not reported
Appeal Resolution Date:	Not reported
Disposition Status Date:	Not reported
Disposition Status:	Not reported
Disposition Status Description:	Not reported
Consent/Final Order Sequence Number:	Not reported
Consent/Final Order Respondent Name:	Not reported
Consent/Final Order Lead Agency:	Not reported

DRAFT

SWEDISH HOSPITAL MEDICAL CENTER (Continued) **1000189640**

Enforcement Type: WRITTEN INFORMAL
Enforcement Responsible Person: WACMF
Enforcement Responsible Sub-Organization: NW
SEP Sequence Number: Not reported
SEP Expenditure Amount: Not reported
SEP Scheduled Completion Date: Not reported
SEP Actual Date: Not reported
SEP Defaulted Date: Not reported
SEP Type: Not reported
SEP Type Description: Not reported
Proposed Amount: Not reported
Final Monetary Amount: Not reported
Paid Amount: Not reported
Final Count: Not reported
Final Amount: Not reported

Found Violation: Yes
Agency Which Determined Violation: State
Violation Short Description: Generators - General
Date Violation was Determined: 19960305
Actual Return to Compliance Date: 19960313
Return to Compliance Qualifier: Observed
Violation Responsible Agency: State
Scheduled Compliance Date: 19960305
Enforcement Identifier: 000
Date of Enforcement Action: 19960305
Enforcement Responsible Agency: State
Enforcement Docket Number: Not reported
Enforcement Attorney: WA
Corrective Action Component: No
Appeal Initiated Date: Not reported
Appeal Resolution Date: Not reported
Disposition Status Date: Not reported
Disposition Status: Not reported
Disposition Status Description: Not reported
Consent/Final Order Sequence Number: Not reported
Consent/Final Order Respondent Name: Not reported
Consent/Final Order Lead Agency: Not reported
Enforcement Type: WRITTEN INFORMAL
Enforcement Responsible Person: WARAS
Enforcement Responsible Sub-Organization: NW
SEP Sequence Number: Not reported
SEP Expenditure Amount: Not reported
SEP Scheduled Completion Date: Not reported
SEP Actual Date: Not reported
SEP Defaulted Date: Not reported
SEP Type: Not reported
SEP Type Description: Not reported
Proposed Amount: Not reported
Final Monetary Amount: Not reported
Paid Amount: Not reported
Final Count: Not reported
Final Amount: Not reported

Found Violation: Yes
Agency Which Determined Violation: State
Violation Short Description: TSD - General Facility Standards

DRAFT

SWEDISH HOSPITAL MEDICAL CENTER (Continued) **1000189640**

Date Violation was Determined:	20170314
Actual Return to Compliance Date:	20170531
Return to Compliance Qualifier:	Documented
Violation Responsible Agency:	State
Scheduled Compliance Date:	20170529
Enforcement Identifier:	001
Date of Enforcement Action:	20170428
Enforcement Responsible Agency:	State
Enforcement Docket Number:	Not reported
Enforcement Attorney:	Not reported
Corrective Action Component:	No
Appeal Initiated Date:	Not reported
Appeal Resolution Date:	Not reported
Disposition Status Date:	Not reported
Disposition Status:	Not reported
Disposition Status Description:	Not reported
Consent/Final Order Sequence Number:	Not reported
Consent/Final Order Respondent Name:	Not reported
Consent/Final Order Lead Agency:	Not reported
Enforcement Type:	WRITTEN INFORMAL
Enforcement Responsible Person:	WACMF
Enforcement Responsible Sub-Organization:	NW
SEP Sequence Number:	Not reported
SEP Expenditure Amount:	Not reported
SEP Scheduled Completion Date:	Not reported
SEP Actual Date:	Not reported
SEP Defaulted Date:	Not reported
SEP Type:	Not reported
SEP Type Description:	Not reported
Proposed Amount:	Not reported
Final Monetary Amount:	Not reported
Paid Amount:	Not reported
Final Count:	Not reported
Final Amount:	Not reported

Found Violation:	Yes
Agency Which Determined Violation:	State
Violation Short Description:	Universal Waste - Small Quantity Handlers
Date Violation was Determined:	20111229
Actual Return to Compliance Date:	20120413
Return to Compliance Qualifier:	Documented
Violation Responsible Agency:	State
Scheduled Compliance Date:	20120418
Enforcement Identifier:	001
Date of Enforcement Action:	20120316
Enforcement Responsible Agency:	State
Enforcement Docket Number:	Not reported
Enforcement Attorney:	Not reported
Corrective Action Component:	No
Appeal Initiated Date:	Not reported
Appeal Resolution Date:	Not reported
Disposition Status Date:	Not reported
Disposition Status:	Not reported
Disposition Status Description:	Not reported
Consent/Final Order Sequence Number:	Not reported
Consent/Final Order Respondent Name:	Not reported
Consent/Final Order Lead Agency:	Not reported

DRAFT

SWEDISH HOSPITAL MEDICAL CENTER (Continued) **1000189640**

Enforcement Type: WRITTEN INFORMAL
Enforcement Responsible Person: WATAH
Enforcement Responsible Sub-Organization: NW
SEP Sequence Number: Not reported
SEP Expenditure Amount: Not reported
SEP Scheduled Completion Date: Not reported
SEP Actual Date: Not reported
SEP Defaulted Date: Not reported
SEP Type: Not reported
SEP Type Description: Not reported
Proposed Amount: Not reported
Final Monetary Amount: Not reported
Paid Amount: Not reported
Final Count: Not reported
Final Amount: Not reported

Found Violation: No
Agency Which Determined Violation: Not reported
Violation Short Description: Not reported
Date Violation was Determined: Not reported
Actual Return to Compliance Date: Not reported
Return to Compliance Qualifier: Not reported
Violation Responsible Agency: Not reported
Scheduled Compliance Date: Not reported
Enforcement Identifier: Not reported
Date of Enforcement Action: Not reported
Enforcement Responsible Agency: Not reported
Enforcement Docket Number: Not reported
Enforcement Attorney: Not reported
Corrective Action Component: Not reported
Appeal Initiated Date: Not reported
Appeal Resolution Date: Not reported
Disposition Status Date: Not reported
Disposition Status: Not reported
Disposition Status Description: Not reported
Consent/Final Order Sequence Number:Not reported
Consent/Final Order Respondent Name: Not reported
Consent/Final Order Lead Agency: Not reported
Enforcement Type: Not reported
Enforcement Responsible Person: Not reported
Enforcement Responsible Sub-Organization: Not reported
SEP Sequence Number: Not reported
SEP Expenditure Amount: Not reported
SEP Scheduled Completion Date: Not reported
SEP Actual Date: Not reported
SEP Defaulted Date: Not reported
SEP Type: Not reported
SEP Type Description: Not reported
Proposed Amount: Not reported
Final Monetary Amount: Not reported
Paid Amount: Not reported
Final Count: Not reported
Final Amount: Not reported

Found Violation: Yes
Agency Which Determined Violation: State
Violation Short Description: TSD IS-Container Use and Management

DRAFT

SWEDISH HOSPITAL MEDICAL CENTER (Continued) **1000189640**

Date Violation was Determined:	20170314
Actual Return to Compliance Date:	20170531
Return to Compliance Qualifier:	Documented
Violation Responsible Agency:	State
Scheduled Compliance Date:	20170529
Enforcement Identifier:	001
Date of Enforcement Action:	20170428
Enforcement Responsible Agency:	State
Enforcement Docket Number:	Not reported
Enforcement Attorney:	Not reported
Corrective Action Component:	No
Appeal Initiated Date:	Not reported
Appeal Resolution Date:	Not reported
Disposition Status Date:	Not reported
Disposition Status:	Not reported
Disposition Status Description:	Not reported
Consent/Final Order Sequence Number:	Not reported
Consent/Final Order Respondent Name:	Not reported
Consent/Final Order Lead Agency:	Not reported
Enforcement Type:	WRITTEN INFORMAL
Enforcement Responsible Person:	WACMF
Enforcement Responsible Sub-Organization:	NW
SEP Sequence Number:	Not reported
SEP Expenditure Amount:	Not reported
SEP Scheduled Completion Date:	Not reported
SEP Actual Date:	Not reported
SEP Defaulted Date:	Not reported
SEP Type:	Not reported
SEP Type Description:	Not reported
Proposed Amount:	Not reported
Final Monetary Amount:	Not reported
Paid Amount:	Not reported
Final Count:	Not reported
Final Amount:	Not reported

Found Violation:	Yes
Agency Which Determined Violation:	State
Violation Short Description:	Generators - General
Date Violation was Determined:	20210624
Actual Return to Compliance Date:	20210706
Return to Compliance Qualifier:	Documented
Violation Responsible Agency:	State
Scheduled Compliance Date:	20211008
Enforcement Identifier:	001
Date of Enforcement Action:	20210908
Enforcement Responsible Agency:	State
Enforcement Docket Number:	Not reported
Enforcement Attorney:	Not reported
Corrective Action Component:	No
Appeal Initiated Date:	Not reported
Appeal Resolution Date:	Not reported
Disposition Status Date:	Not reported
Disposition Status:	Not reported
Disposition Status Description:	Not reported
Consent/Final Order Sequence Number:	Not reported
Consent/Final Order Respondent Name:	Not reported
Consent/Final Order Lead Agency:	Not reported

DRAFT

SWEDISH HOSPITAL MEDICAL CENTER (Continued) **1000189640**

Enforcement Type: WRITTEN INFORMAL
Enforcement Responsible Person: WALNS
Enforcement Responsible Sub-Organization: NW
SEP Sequence Number: Not reported
SEP Expenditure Amount: Not reported
SEP Scheduled Completion Date: Not reported
SEP Actual Date: Not reported
SEP Defaulted Date: Not reported
SEP Type: Not reported
SEP Type Description: Not reported
Proposed Amount: Not reported
Final Monetary Amount: Not reported
Paid Amount: Not reported
Final Count: Not reported
Final Amount: Not reported

Found Violation: Yes
Agency Which Determined Violation: State
Violation Short Description: Universal Waste - Small Quantity Handlers
Date Violation was Determined: 20111229
Actual Return to Compliance Date: 20120413
Return to Compliance Qualifier: Documented
Violation Responsible Agency: State
Scheduled Compliance Date: 20120418
Enforcement Identifier: 001
Date of Enforcement Action: 20120316
Enforcement Responsible Agency: State
Enforcement Docket Number: Not reported
Enforcement Attorney: Not reported
Corrective Action Component: No
Appeal Initiated Date: Not reported
Appeal Resolution Date: Not reported
Disposition Status Date: Not reported
Disposition Status: Not reported
Disposition Status Description: Not reported
Consent/Final Order Sequence Number: Not reported
Consent/Final Order Respondent Name: Not reported
Consent/Final Order Lead Agency: Not reported
Enforcement Type: WRITTEN INFORMAL
Enforcement Responsible Person: WATAH
Enforcement Responsible Sub-Organization: NW
SEP Sequence Number: Not reported
SEP Expenditure Amount: Not reported
SEP Scheduled Completion Date: Not reported
SEP Actual Date: Not reported
SEP Defaulted Date: Not reported
SEP Type: Not reported
SEP Type Description: Not reported
Proposed Amount: Not reported
Final Monetary Amount: Not reported
Paid Amount: Not reported
Final Count: Not reported
Final Amount: Not reported

Found Violation: Yes
Agency Which Determined Violation: State
Violation Short Description: Generators - Pre-transport

DRAFT

SWEDISH HOSPITAL MEDICAL CENTER (Continued) **1000189640**

Date Violation was Determined:	20111229
Actual Return to Compliance Date:	20120413
Return to Compliance Qualifier:	Documented
Violation Responsible Agency:	State
Scheduled Compliance Date:	20120418
Enforcement Identifier:	001
Date of Enforcement Action:	20120316
Enforcement Responsible Agency:	State
Enforcement Docket Number:	Not reported
Enforcement Attorney:	Not reported
Corrective Action Component:	No
Appeal Initiated Date:	Not reported
Appeal Resolution Date:	Not reported
Disposition Status Date:	Not reported
Disposition Status:	Not reported
Disposition Status Description:	Not reported
Consent/Final Order Sequence Number:	Not reported
Consent/Final Order Respondent Name:	Not reported
Consent/Final Order Lead Agency:	Not reported
Enforcement Type:	WRITTEN INFORMAL
Enforcement Responsible Person:	WATAH
Enforcement Responsible Sub-Organization:	NW
SEP Sequence Number:	Not reported
SEP Expenditure Amount:	Not reported
SEP Scheduled Completion Date:	Not reported
SEP Actual Date:	Not reported
SEP Defaulted Date:	Not reported
SEP Type:	Not reported
SEP Type Description:	Not reported
Proposed Amount:	Not reported
Final Monetary Amount:	Not reported
Paid Amount:	Not reported
Final Count:	Not reported
Final Amount:	Not reported

Found Violation:	Yes
Agency Which Determined Violation:	State
Violation Short Description:	Generators - General
Date Violation was Determined:	20210624
Actual Return to Compliance Date:	20211008
Return to Compliance Qualifier:	Documented
Violation Responsible Agency:	State
Scheduled Compliance Date:	20211008
Enforcement Identifier:	001
Date of Enforcement Action:	20210908
Enforcement Responsible Agency:	State
Enforcement Docket Number:	Not reported
Enforcement Attorney:	Not reported
Corrective Action Component:	No
Appeal Initiated Date:	Not reported
Appeal Resolution Date:	Not reported
Disposition Status Date:	Not reported
Disposition Status:	Not reported
Disposition Status Description:	Not reported
Consent/Final Order Sequence Number:	Not reported
Consent/Final Order Respondent Name:	Not reported
Consent/Final Order Lead Agency:	Not reported

DRAFT

SWEDISH HOSPITAL MEDICAL CENTER (Continued) **1000189640**

Enforcement Type: WRITTEN INFORMAL
Enforcement Responsible Person: WALNS
Enforcement Responsible Sub-Organization: NW
SEP Sequence Number: Not reported
SEP Expenditure Amount: Not reported
SEP Scheduled Completion Date: Not reported
SEP Actual Date: Not reported
SEP Defaulted Date: Not reported
SEP Type: Not reported
SEP Type Description: Not reported
Proposed Amount: Not reported
Final Monetary Amount: Not reported
Paid Amount: Not reported
Final Count: Not reported
Final Amount: Not reported

Found Violation: Yes
Agency Which Determined Violation: State
Violation Short Description: Generators - General
Date Violation was Determined: 20210624
Actual Return to Compliance Date: 20211008
Return to Compliance Qualifier: Documented
Violation Responsible Agency: State
Scheduled Compliance Date: 20211008
Enforcement Identifier: 001
Date of Enforcement Action: 20210908
Enforcement Responsible Agency: State
Enforcement Docket Number: Not reported
Enforcement Attorney: Not reported
Corrective Action Component: No
Appeal Initiated Date: Not reported
Appeal Resolution Date: Not reported
Disposition Status Date: Not reported
Disposition Status: Not reported
Disposition Status Description: Not reported
Consent/Final Order Sequence Number: Not reported
Consent/Final Order Respondent Name: Not reported
Consent/Final Order Lead Agency: Not reported
Enforcement Type: WRITTEN INFORMAL
Enforcement Responsible Person: WALNS
Enforcement Responsible Sub-Organization: NW
SEP Sequence Number: Not reported
SEP Expenditure Amount: Not reported
SEP Scheduled Completion Date: Not reported
SEP Actual Date: Not reported
SEP Defaulted Date: Not reported
SEP Type: Not reported
SEP Type Description: Not reported
Proposed Amount: Not reported
Final Monetary Amount: Not reported
Paid Amount: Not reported
Final Count: Not reported
Final Amount: Not reported

Found Violation: Yes
Agency Which Determined Violation: State
Violation Short Description: Generators - Records/Reporting

DRAFT

SWEDISH HOSPITAL MEDICAL CENTER (Continued) **1000189640**

Date Violation was Determined:	19960305
Actual Return to Compliance Date:	19960315
Return to Compliance Qualifier:	Observed
Violation Responsible Agency:	State
Scheduled Compliance Date:	19960319
Enforcement Identifier:	000
Date of Enforcement Action:	19960305
Enforcement Responsible Agency:	State
Enforcement Docket Number:	Not reported
Enforcement Attorney:	WA
Corrective Action Component:	No
Appeal Initiated Date:	Not reported
Appeal Resolution Date:	Not reported
Disposition Status Date:	Not reported
Disposition Status:	Not reported
Disposition Status Description:	Not reported
Consent/Final Order Sequence Number:	Not reported
Consent/Final Order Respondent Name:	Not reported
Consent/Final Order Lead Agency:	Not reported
Enforcement Type:	WRITTEN INFORMAL
Enforcement Responsible Person:	WARAS
Enforcement Responsible Sub-Organization:	NW
SEP Sequence Number:	Not reported
SEP Expenditure Amount:	Not reported
SEP Scheduled Completion Date:	Not reported
SEP Actual Date:	Not reported
SEP Defaulted Date:	Not reported
SEP Type:	Not reported
SEP Type Description:	Not reported
Proposed Amount:	Not reported
Final Monetary Amount:	Not reported
Paid Amount:	Not reported
Final Count:	Not reported
Final Amount:	Not reported

Found Violation:	Yes
Agency Which Determined Violation:	State
Violation Short Description:	Generators - Records/Reporting
Date Violation was Determined:	20111229
Actual Return to Compliance Date:	20120413
Return to Compliance Qualifier:	Documented
Violation Responsible Agency:	State
Scheduled Compliance Date:	20120418
Enforcement Identifier:	001
Date of Enforcement Action:	20120316
Enforcement Responsible Agency:	State
Enforcement Docket Number:	Not reported
Enforcement Attorney:	Not reported
Corrective Action Component:	No
Appeal Initiated Date:	Not reported
Appeal Resolution Date:	Not reported
Disposition Status Date:	Not reported
Disposition Status:	Not reported
Disposition Status Description:	Not reported
Consent/Final Order Sequence Number:	Not reported
Consent/Final Order Respondent Name:	Not reported
Consent/Final Order Lead Agency:	Not reported

DRAFT

SWEDISH HOSPITAL MEDICAL CENTER (Continued) **1000189640**

Enforcement Type: WRITTEN INFORMAL
Enforcement Responsible Person: WATAH
Enforcement Responsible Sub-Organization: NW
SEP Sequence Number: Not reported
SEP Expenditure Amount: Not reported
SEP Scheduled Completion Date: Not reported
SEP Actual Date: Not reported
SEP Defaulted Date: Not reported
SEP Type: Not reported
SEP Type Description: Not reported
Proposed Amount: Not reported
Final Monetary Amount: Not reported
Paid Amount: Not reported
Final Count: Not reported
Final Amount: Not reported

Found Violation: Yes
Agency Which Determined Violation: State
Violation Short Description: Generators - General
Date Violation was Determined: 19960305
Actual Return to Compliance Date: 19960315
Return to Compliance Qualifier: Observed
Violation Responsible Agency: State
Scheduled Compliance Date: 19960319
Enforcement Identifier: 000
Date of Enforcement Action: 19960305
Enforcement Responsible Agency: State
Enforcement Docket Number: Not reported
Enforcement Attorney: WA
Corrective Action Component: No
Appeal Initiated Date: Not reported
Appeal Resolution Date: Not reported
Disposition Status Date: Not reported
Disposition Status: Not reported
Disposition Status Description: Not reported
Consent/Final Order Sequence Number:Not reported
Consent/Final Order Respondent Name: Not reported
Consent/Final Order Lead Agency: Not reported
Enforcement Type: WRITTEN INFORMAL
Enforcement Responsible Person: WARAS
Enforcement Responsible Sub-Organization: NW
SEP Sequence Number: Not reported
SEP Expenditure Amount: Not reported
SEP Scheduled Completion Date: Not reported
SEP Actual Date: Not reported
SEP Defaulted Date: Not reported
SEP Type: Not reported
SEP Type Description: Not reported
Proposed Amount: Not reported
Final Monetary Amount: Not reported
Paid Amount: Not reported
Final Count: Not reported
Final Amount: Not reported

Found Violation: Yes
Agency Which Determined Violation: State
Violation Short Description: TSD - General Facility Standards

DRAFT

SWEDISH HOSPITAL MEDICAL CENTER (Continued) **1000189640**

Date Violation was Determined:	20170314
Actual Return to Compliance Date:	20170531
Return to Compliance Qualifier:	Documented
Violation Responsible Agency:	State
Scheduled Compliance Date:	20170529
Enforcement Identifier:	001
Date of Enforcement Action:	20170428
Enforcement Responsible Agency:	State
Enforcement Docket Number:	Not reported
Enforcement Attorney:	Not reported
Corrective Action Component:	No
Appeal Initiated Date:	Not reported
Appeal Resolution Date:	Not reported
Disposition Status Date:	Not reported
Disposition Status:	Not reported
Disposition Status Description:	Not reported
Consent/Final Order Sequence Number:	Not reported
Consent/Final Order Respondent Name:	Not reported
Consent/Final Order Lead Agency:	Not reported
Enforcement Type:	WRITTEN INFORMAL
Enforcement Responsible Person:	WACMF
Enforcement Responsible Sub-Organization:	NW
SEP Sequence Number:	Not reported
SEP Expenditure Amount:	Not reported
SEP Scheduled Completion Date:	Not reported
SEP Actual Date:	Not reported
SEP Defaulted Date:	Not reported
SEP Type:	Not reported
SEP Type Description:	Not reported
Proposed Amount:	Not reported
Final Monetary Amount:	Not reported
Paid Amount:	Not reported
Final Count:	Not reported
Final Amount:	Not reported

Found Violation:	Yes
Agency Which Determined Violation:	State
Violation Short Description:	Generators - General
Date Violation was Determined:	20210624
Actual Return to Compliance Date:	20210706
Return to Compliance Qualifier:	Documented
Violation Responsible Agency:	State
Scheduled Compliance Date:	20211008
Enforcement Identifier:	001
Date of Enforcement Action:	20210908
Enforcement Responsible Agency:	State
Enforcement Docket Number:	Not reported
Enforcement Attorney:	Not reported
Corrective Action Component:	No
Appeal Initiated Date:	Not reported
Appeal Resolution Date:	Not reported
Disposition Status Date:	Not reported
Disposition Status:	Not reported
Disposition Status Description:	Not reported
Consent/Final Order Sequence Number:	Not reported
Consent/Final Order Respondent Name:	Not reported
Consent/Final Order Lead Agency:	Not reported

DRAFT

SWEDISH HOSPITAL MEDICAL CENTER (Continued) **1000189640**

Enforcement Type: WRITTEN INFORMAL
Enforcement Responsible Person: WALNS
Enforcement Responsible Sub-Organization: NW
SEP Sequence Number: Not reported
SEP Expenditure Amount: Not reported
SEP Scheduled Completion Date: Not reported
SEP Actual Date: Not reported
SEP Defaulted Date: Not reported
SEP Type: Not reported
SEP Type Description: Not reported
Proposed Amount: Not reported
Final Monetary Amount: Not reported
Paid Amount: Not reported
Final Count: Not reported
Final Amount: Not reported

Found Violation: Yes
Agency Which Determined Violation: State
Violation Short Description: Generators - Manifest
Date Violation was Determined: 20210624
Actual Return to Compliance Date: 20211008
Return to Compliance Qualifier: Documented
Violation Responsible Agency: State
Scheduled Compliance Date: 20211008
Enforcement Identifier: 001
Date of Enforcement Action: 20210908
Enforcement Responsible Agency: State
Enforcement Docket Number: Not reported
Enforcement Attorney: Not reported
Corrective Action Component: No
Appeal Initiated Date: Not reported
Appeal Resolution Date: Not reported
Disposition Status Date: Not reported
Disposition Status: Not reported
Disposition Status Description: Not reported
Consent/Final Order Sequence Number:Not reported
Consent/Final Order Respondent Name: Not reported
Consent/Final Order Lead Agency: Not reported
Enforcement Type: WRITTEN INFORMAL
Enforcement Responsible Person: WALNS
Enforcement Responsible Sub-Organization: NW
SEP Sequence Number: Not reported
SEP Expenditure Amount: Not reported
SEP Scheduled Completion Date: Not reported
SEP Actual Date: Not reported
SEP Defaulted Date: Not reported
SEP Type: Not reported
SEP Type Description: Not reported
Proposed Amount: Not reported
Final Monetary Amount: Not reported
Paid Amount: Not reported
Final Count: Not reported
Final Amount: Not reported

Found Violation: Yes
Agency Which Determined Violation: State
Violation Short Description: Universal Waste - Large Quantity Handlers

DRAFT

SWEDISH HOSPITAL MEDICAL CENTER (Continued) **1000189640**

Date Violation was Determined: 20210624
Actual Return to Compliance Date: 20211008
Return to Compliance Qualifier: Documented
Violation Responsible Agency: State
Scheduled Compliance Date: 20211008
Enforcement Identifier: 001
Date of Enforcement Action: 20210908
Enforcement Responsible Agency: State
Enforcement Docket Number: Not reported
Enforcement Attorney: Not reported
Corrective Action Component: No
Appeal Initiated Date: Not reported
Appeal Resolution Date: Not reported
Disposition Status Date: Not reported
Disposition Status: Not reported
Disposition Status Description: Not reported
Consent/Final Order Sequence Number: Not reported
Consent/Final Order Respondent Name: Not reported
Consent/Final Order Lead Agency: Not reported
Enforcement Type: WRITTEN INFORMAL
Enforcement Responsible Person: WALNS
Enforcement Responsible Sub-Organization: NW
SEP Sequence Number: Not reported
SEP Expenditure Amount: Not reported
SEP Scheduled Completion Date: Not reported
SEP Actual Date: Not reported
SEP Defaulted Date: Not reported
SEP Type: Not reported
SEP Type Description: Not reported
Proposed Amount: Not reported
Final Monetary Amount: Not reported
Paid Amount: Not reported
Final Count: Not reported
Final Amount: Not reported

Found Violation: Yes
Agency Which Determined Violation: State
Violation Short Description: Generators - General
Date Violation was Determined: 20210624
Actual Return to Compliance Date: 20211008
Return to Compliance Qualifier: Documented
Violation Responsible Agency: State
Scheduled Compliance Date: 20211008
Enforcement Identifier: 001
Date of Enforcement Action: 20210908
Enforcement Responsible Agency: State
Enforcement Docket Number: Not reported
Enforcement Attorney: Not reported
Corrective Action Component: No
Appeal Initiated Date: Not reported
Appeal Resolution Date: Not reported
Disposition Status Date: Not reported
Disposition Status: Not reported
Disposition Status Description: Not reported
Consent/Final Order Sequence Number: Not reported
Consent/Final Order Respondent Name: Not reported
Consent/Final Order Lead Agency: Not reported

DRAFT

SWEDISH HOSPITAL MEDICAL CENTER (Continued) **1000189640**

Enforcement Type: WRITTEN INFORMAL
Enforcement Responsible Person: WALNS
Enforcement Responsible Sub-Organization: NW
SEP Sequence Number: Not reported
SEP Expenditure Amount: Not reported
SEP Scheduled Completion Date: Not reported
SEP Actual Date: Not reported
SEP Defaulted Date: Not reported
SEP Type: Not reported
SEP Type Description: Not reported
Proposed Amount: Not reported
Final Monetary Amount: Not reported
Paid Amount: Not reported
Final Count: Not reported
Final Amount: Not reported

Found Violation: Yes
Agency Which Determined Violation: State
Violation Short Description: Generators - Pre-transport
Date Violation was Determined: 20111229
Actual Return to Compliance Date: 20120413
Return to Compliance Qualifier: Documented
Violation Responsible Agency: State
Scheduled Compliance Date: 20120418
Enforcement Identifier: 001
Date of Enforcement Action: 20120316
Enforcement Responsible Agency: State
Enforcement Docket Number: Not reported
Enforcement Attorney: Not reported
Corrective Action Component: No
Appeal Initiated Date: Not reported
Appeal Resolution Date: Not reported
Disposition Status Date: Not reported
Disposition Status: Not reported
Disposition Status Description: Not reported
Consent/Final Order Sequence Number: Not reported
Consent/Final Order Respondent Name: Not reported
Consent/Final Order Lead Agency: Not reported
Enforcement Type: WRITTEN INFORMAL
Enforcement Responsible Person: WATAH
Enforcement Responsible Sub-Organization: NW
SEP Sequence Number: Not reported
SEP Expenditure Amount: Not reported
SEP Scheduled Completion Date: Not reported
SEP Actual Date: Not reported
SEP Defaulted Date: Not reported
SEP Type: Not reported
SEP Type Description: Not reported
Proposed Amount: Not reported
Final Monetary Amount: Not reported
Paid Amount: Not reported
Final Count: Not reported
Final Amount: Not reported

Evaluation Action Summary:
Evaluation Date: 20210624
Evaluation Responsible Agency: State

DRAFT

SWEDISH HOSPITAL MEDICAL CENTER (Continued) **1000189640**

Found Violation:	Yes
Evaluation Type Description:	COMPLIANCE EVALUATION INSPECTION ON-SITE
Evaluation Responsible Person Identifier:	WALNS
Evaluation Responsible Sub-Organization:	NW
Actual Return to Compliance Date:	20211008
Scheduled Compliance Date:	20211008
Date of Request:	Not reported
Date Response Received:	Not reported
Request Agency:	Not reported
Former Citation:	Not reported

Evaluation Date:	20111229
Evaluation Responsible Agency:	State
Found Violation:	Yes
Evaluation Type Description:	COMPLIANCE EVALUATION INSPECTION ON-SITE
Evaluation Responsible Person Identifier:	WATAH
Evaluation Responsible Sub-Organization:	NW
Actual Return to Compliance Date:	20120413
Scheduled Compliance Date:	20120418
Date of Request:	Not reported
Date Response Received:	Not reported
Request Agency:	Not reported
Former Citation:	Not reported

Evaluation Date:	20210624
Evaluation Responsible Agency:	State
Found Violation:	Yes
Evaluation Type Description:	COMPLIANCE EVALUATION INSPECTION ON-SITE
Evaluation Responsible Person Identifier:	WALNS
Evaluation Responsible Sub-Organization:	NW
Actual Return to Compliance Date:	20210707
Scheduled Compliance Date:	20211008
Date of Request:	Not reported
Date Response Received:	Not reported
Request Agency:	Not reported
Former Citation:	Not reported

Evaluation Date:	20210624
Evaluation Responsible Agency:	State
Found Violation:	Yes
Evaluation Type Description:	COMPLIANCE EVALUATION INSPECTION ON-SITE
Evaluation Responsible Person Identifier:	WALNS
Evaluation Responsible Sub-Organization:	NW
Actual Return to Compliance Date:	20211008
Scheduled Compliance Date:	20211008
Date of Request:	Not reported
Date Response Received:	Not reported
Request Agency:	Not reported
Former Citation:	Not reported

Evaluation Date:	20111229
Evaluation Responsible Agency:	State
Found Violation:	Yes
Evaluation Type Description:	COMPLIANCE EVALUATION INSPECTION ON-SITE
Evaluation Responsible Person Identifier:	WATAH
Evaluation Responsible Sub-Organization:	NW
Actual Return to Compliance Date:	20120413

DRAFT

SWEDISH HOSPITAL MEDICAL CENTER (Continued) **1000189640**

Scheduled Compliance Date:	20120418
Date of Request:	Not reported
Date Response Received:	Not reported
Request Agency:	Not reported
Former Citation:	Not reported

Evaluation Date:	20111229
Evaluation Responsible Agency:	State
Found Violation:	Yes
Evaluation Type Description:	COMPLIANCE EVALUATION INSPECTION ON-SITE
Evaluation Responsible Person Identifier:	WATAH
Evaluation Responsible Sub-Organization:	NW
Actual Return to Compliance Date:	20120413
Scheduled Compliance Date:	20120418
Date of Request:	Not reported
Date Response Received:	Not reported
Request Agency:	Not reported
Former Citation:	Not reported

Evaluation Date:	19960305
Evaluation Responsible Agency:	State
Found Violation:	Yes
Evaluation Type Description:	COMPLIANCE EVALUATION INSPECTION ON-SITE
Evaluation Responsible Person Identifier:	WARAS
Evaluation Responsible Sub-Organization:	NW
Actual Return to Compliance Date:	19960313
Scheduled Compliance Date:	19960319
Date of Request:	Not reported
Date Response Received:	Not reported
Request Agency:	Not reported
Former Citation:	Not reported

Evaluation Date:	20210624
Evaluation Responsible Agency:	State
Found Violation:	Yes
Evaluation Type Description:	COMPLIANCE EVALUATION INSPECTION ON-SITE
Evaluation Responsible Person Identifier:	WALNS
Evaluation Responsible Sub-Organization:	NW
Actual Return to Compliance Date:	20210707
Scheduled Compliance Date:	20211008
Date of Request:	Not reported
Date Response Received:	Not reported
Request Agency:	Not reported
Former Citation:	Not reported

Evaluation Date:	20111229
Evaluation Responsible Agency:	State
Found Violation:	Yes
Evaluation Type Description:	COMPLIANCE EVALUATION INSPECTION ON-SITE
Evaluation Responsible Person Identifier:	WATAH
Evaluation Responsible Sub-Organization:	NW
Actual Return to Compliance Date:	20120413
Scheduled Compliance Date:	20120418
Date of Request:	Not reported
Date Response Received:	Not reported
Request Agency:	Not reported
Former Citation:	Not reported

DRAFT

SWEDISH HOSPITAL MEDICAL CENTER (Continued) **1000189640**

Evaluation Date:	20170314
Evaluation Responsible Agency:	State
Found Violation:	Yes
Evaluation Type Description:	COMPLIANCE EVALUATION INSPECTION ON-SITE
Evaluation Responsible Person Identifier:	WACMF
Evaluation Responsible Sub-Organization:	NW
Actual Return to Compliance Date:	20170531
Scheduled Compliance Date:	20170529
Date of Request:	Not reported
Date Response Received:	Not reported
Request Agency:	Not reported
Former Citation:	Not reported

Evaluation Date:	20111229
Evaluation Responsible Agency:	State
Found Violation:	Yes
Evaluation Type Description:	COMPLIANCE EVALUATION INSPECTION ON-SITE
Evaluation Responsible Person Identifier:	WATAH
Evaluation Responsible Sub-Organization:	NW
Actual Return to Compliance Date:	20120413
Scheduled Compliance Date:	20120418
Date of Request:	Not reported
Date Response Received:	Not reported
Request Agency:	Not reported
Former Citation:	Not reported

Evaluation Date:	20210624
Evaluation Responsible Agency:	State
Found Violation:	Yes
Evaluation Type Description:	COMPLIANCE EVALUATION INSPECTION ON-SITE
Evaluation Responsible Person Identifier:	WALNS
Evaluation Responsible Sub-Organization:	NW
Actual Return to Compliance Date:	20210706
Scheduled Compliance Date:	20211008
Date of Request:	Not reported
Date Response Received:	Not reported
Request Agency:	Not reported
Former Citation:	Not reported

Evaluation Date:	20111229
Evaluation Responsible Agency:	State
Found Violation:	Yes
Evaluation Type Description:	COMPLIANCE EVALUATION INSPECTION ON-SITE
Evaluation Responsible Person Identifier:	WATAH
Evaluation Responsible Sub-Organization:	NW
Actual Return to Compliance Date:	20120413
Scheduled Compliance Date:	20120418
Date of Request:	Not reported
Date Response Received:	Not reported
Request Agency:	Not reported
Former Citation:	Not reported

Evaluation Date:	20210624
Evaluation Responsible Agency:	State
Found Violation:	Yes
Evaluation Type Description:	COMPLIANCE EVALUATION INSPECTION ON-SITE
Evaluation Responsible Person Identifier:	WALNS

DRAFT

SWEDISH HOSPITAL MEDICAL CENTER (Continued) **1000189640**

Evaluation Responsible Sub-Organization:	NW
Actual Return to Compliance Date:	20210706
Scheduled Compliance Date:	20211008
Date of Request:	Not reported
Date Response Received:	Not reported
Request Agency:	Not reported
Former Citation:	Not reported

Evaluation Date:	20210624
Evaluation Responsible Agency:	State
Found Violation:	Yes
Evaluation Type Description:	COMPLIANCE EVALUATION INSPECTION ON-SITE
Evaluation Responsible Person Identifier:	WALNS
Evaluation Responsible Sub-Organization:	NW
Actual Return to Compliance Date:	20211008
Scheduled Compliance Date:	20211008
Date of Request:	Not reported
Date Response Received:	Not reported
Request Agency:	Not reported
Former Citation:	Not reported

Evaluation Date:	20170314
Evaluation Responsible Agency:	State
Found Violation:	Yes
Evaluation Type Description:	COMPLIANCE EVALUATION INSPECTION ON-SITE
Evaluation Responsible Person Identifier:	WACMF
Evaluation Responsible Sub-Organization:	NW
Actual Return to Compliance Date:	20170531
Scheduled Compliance Date:	20170529
Date of Request:	Not reported
Date Response Received:	Not reported
Request Agency:	Not reported
Former Citation:	Not reported

Evaluation Date:	20170314
Evaluation Responsible Agency:	State
Found Violation:	Yes
Evaluation Type Description:	COMPLIANCE EVALUATION INSPECTION ON-SITE
Evaluation Responsible Person Identifier:	WACMF
Evaluation Responsible Sub-Organization:	NW
Actual Return to Compliance Date:	20170531
Scheduled Compliance Date:	20170529
Date of Request:	Not reported
Date Response Received:	Not reported
Request Agency:	Not reported
Former Citation:	Not reported

Evaluation Date:	19960305
Evaluation Responsible Agency:	State
Found Violation:	Yes
Evaluation Type Description:	COMPLIANCE EVALUATION INSPECTION ON-SITE
Evaluation Responsible Person Identifier:	WARAS
Evaluation Responsible Sub-Organization:	NW
Actual Return to Compliance Date:	19960313
Scheduled Compliance Date:	19960319
Date of Request:	Not reported
Date Response Received:	Not reported

DRAFT

SWEDISH HOSPITAL MEDICAL CENTER (Continued) **1000189640**

Request Agency:	Not reported
Former Citation:	Not reported
Evaluation Date:	20170314
Evaluation Responsible Agency:	State
Found Violation:	Yes
Evaluation Type Description:	COMPLIANCE EVALUATION INSPECTION ON-SITE
Evaluation Responsible Person Identifier:	WACMF
Evaluation Responsible Sub-Organization:	NW
Actual Return to Compliance Date:	20170531
Scheduled Compliance Date:	20170529
Date of Request:	Not reported
Date Response Received:	Not reported
Request Agency:	Not reported
Former Citation:	Not reported
Evaluation Date:	20170314
Evaluation Responsible Agency:	State
Found Violation:	Yes
Evaluation Type Description:	COMPLIANCE EVALUATION INSPECTION ON-SITE
Evaluation Responsible Person Identifier:	WACMF
Evaluation Responsible Sub-Organization:	NW
Actual Return to Compliance Date:	20170531
Scheduled Compliance Date:	20170529
Date of Request:	Not reported
Date Response Received:	Not reported
Request Agency:	Not reported
Former Citation:	Not reported
Evaluation Date:	19960305
Evaluation Responsible Agency:	State
Found Violation:	Yes
Evaluation Type Description:	COMPLIANCE EVALUATION INSPECTION ON-SITE
Evaluation Responsible Person Identifier:	WARAS
Evaluation Responsible Sub-Organization:	NW
Actual Return to Compliance Date:	19960313
Scheduled Compliance Date:	19960305
Date of Request:	Not reported
Date Response Received:	Not reported
Request Agency:	Not reported
Former Citation:	Not reported
Evaluation Date:	20170314
Evaluation Responsible Agency:	State
Found Violation:	Yes
Evaluation Type Description:	COMPLIANCE EVALUATION INSPECTION ON-SITE
Evaluation Responsible Person Identifier:	WACMF
Evaluation Responsible Sub-Organization:	NW
Actual Return to Compliance Date:	20170531
Scheduled Compliance Date:	20170529
Date of Request:	Not reported
Date Response Received:	Not reported
Request Agency:	Not reported
Former Citation:	Not reported
Evaluation Date:	20111229
Evaluation Responsible Agency:	State

DRAFT

SWEDISH HOSPITAL MEDICAL CENTER (Continued) **1000189640**

Found Violation:	Yes
Evaluation Type Description:	COMPLIANCE EVALUATION INSPECTION ON-SITE
Evaluation Responsible Person Identifier:	WATAH
Evaluation Responsible Sub-Organization:	NW
Actual Return to Compliance Date:	20120413
Scheduled Compliance Date:	20120418
Date of Request:	Not reported
Date Response Received:	Not reported
Request Agency:	Not reported
Former Citation:	Not reported

Evaluation Date:	19960305
Evaluation Responsible Agency:	State
Found Violation:	No
Evaluation Type Description:	FOCUSED COMPLIANCE INSPECTION
Evaluation Responsible Person Identifier:	WARAS
Evaluation Responsible Sub-Organization:	NW
Actual Return to Compliance Date:	Not reported
Scheduled Compliance Date:	Not reported
Date of Request:	Not reported
Date Response Received:	Not reported
Request Agency:	Not reported
Former Citation:	Not reported

Evaluation Date:	20170314
Evaluation Responsible Agency:	State
Found Violation:	Yes
Evaluation Type Description:	COMPLIANCE EVALUATION INSPECTION ON-SITE
Evaluation Responsible Person Identifier:	WACMF
Evaluation Responsible Sub-Organization:	NW
Actual Return to Compliance Date:	20170531
Scheduled Compliance Date:	20170529
Date of Request:	Not reported
Date Response Received:	Not reported
Request Agency:	Not reported
Former Citation:	Not reported

Evaluation Date:	20210624
Evaluation Responsible Agency:	State
Found Violation:	Yes
Evaluation Type Description:	COMPLIANCE EVALUATION INSPECTION ON-SITE
Evaluation Responsible Person Identifier:	WALNS
Evaluation Responsible Sub-Organization:	NW
Actual Return to Compliance Date:	20210706
Scheduled Compliance Date:	20211008
Date of Request:	Not reported
Date Response Received:	Not reported
Request Agency:	Not reported
Former Citation:	Not reported

Evaluation Date:	20111229
Evaluation Responsible Agency:	State
Found Violation:	Yes
Evaluation Type Description:	COMPLIANCE EVALUATION INSPECTION ON-SITE
Evaluation Responsible Person Identifier:	WATAH
Evaluation Responsible Sub-Organization:	NW
Actual Return to Compliance Date:	20120413

DRAFT

SWEDISH HOSPITAL MEDICAL CENTER (Continued) **1000189640**

Scheduled Compliance Date:	20120418
Date of Request:	Not reported
Date Response Received:	Not reported
Request Agency:	Not reported
Former Citation:	Not reported

Evaluation Date:	20111229
Evaluation Responsible Agency:	State
Found Violation:	Yes
Evaluation Type Description:	COMPLIANCE EVALUATION INSPECTION ON-SITE
Evaluation Responsible Person Identifier:	WATAH
Evaluation Responsible Sub-Organization:	NW
Actual Return to Compliance Date:	20120413
Scheduled Compliance Date:	20120418
Date of Request:	Not reported
Date Response Received:	Not reported
Request Agency:	Not reported
Former Citation:	Not reported

Evaluation Date:	20210624
Evaluation Responsible Agency:	State
Found Violation:	Yes
Evaluation Type Description:	COMPLIANCE EVALUATION INSPECTION ON-SITE
Evaluation Responsible Person Identifier:	WALNS
Evaluation Responsible Sub-Organization:	NW
Actual Return to Compliance Date:	20211008
Scheduled Compliance Date:	20211008
Date of Request:	Not reported
Date Response Received:	Not reported
Request Agency:	Not reported
Former Citation:	Not reported

Evaluation Date:	20210624
Evaluation Responsible Agency:	State
Found Violation:	Yes
Evaluation Type Description:	COMPLIANCE EVALUATION INSPECTION ON-SITE
Evaluation Responsible Person Identifier:	WALNS
Evaluation Responsible Sub-Organization:	NW
Actual Return to Compliance Date:	20211008
Scheduled Compliance Date:	20211008
Date of Request:	Not reported
Date Response Received:	Not reported
Request Agency:	Not reported
Former Citation:	Not reported

Evaluation Date:	19960305
Evaluation Responsible Agency:	State
Found Violation:	Yes
Evaluation Type Description:	COMPLIANCE EVALUATION INSPECTION ON-SITE
Evaluation Responsible Person Identifier:	WARAS
Evaluation Responsible Sub-Organization:	NW
Actual Return to Compliance Date:	19960315
Scheduled Compliance Date:	19960319
Date of Request:	Not reported
Date Response Received:	Not reported
Request Agency:	Not reported
Former Citation:	Not reported

DRAFT

SWEDISH HOSPITAL MEDICAL CENTER (Continued) **1000189640**

Evaluation Date:	20111229
Evaluation Responsible Agency:	State
Found Violation:	Yes
Evaluation Type Description:	COMPLIANCE EVALUATION INSPECTION ON-SITE
Evaluation Responsible Person Identifier:	WATAH
Evaluation Responsible Sub-Organization:	NW
Actual Return to Compliance Date:	20120413
Scheduled Compliance Date:	20120418
Date of Request:	Not reported
Date Response Received:	Not reported
Request Agency:	Not reported
Former Citation:	Not reported

Evaluation Date:	19960305
Evaluation Responsible Agency:	State
Found Violation:	Yes
Evaluation Type Description:	COMPLIANCE EVALUATION INSPECTION ON-SITE
Evaluation Responsible Person Identifier:	WARAS
Evaluation Responsible Sub-Organization:	NW
Actual Return to Compliance Date:	19960315
Scheduled Compliance Date:	19960319
Date of Request:	Not reported
Date Response Received:	Not reported
Request Agency:	Not reported
Former Citation:	Not reported

Evaluation Date:	20170314
Evaluation Responsible Agency:	State
Found Violation:	Yes
Evaluation Type Description:	COMPLIANCE EVALUATION INSPECTION ON-SITE
Evaluation Responsible Person Identifier:	WACMF
Evaluation Responsible Sub-Organization:	NW
Actual Return to Compliance Date:	20170531
Scheduled Compliance Date:	20170529
Date of Request:	Not reported
Date Response Received:	Not reported
Request Agency:	Not reported
Former Citation:	Not reported

Evaluation Date:	20210624
Evaluation Responsible Agency:	State
Found Violation:	Yes
Evaluation Type Description:	COMPLIANCE EVALUATION INSPECTION ON-SITE
Evaluation Responsible Person Identifier:	WALNS
Evaluation Responsible Sub-Organization:	NW
Actual Return to Compliance Date:	20210706
Scheduled Compliance Date:	20211008
Date of Request:	Not reported
Date Response Received:	Not reported
Request Agency:	Not reported
Former Citation:	Not reported

Evaluation Date:	20210624
Evaluation Responsible Agency:	State
Found Violation:	Yes
Evaluation Type Description:	COMPLIANCE EVALUATION INSPECTION ON-SITE
Evaluation Responsible Person Identifier:	WALNS

DRAFT

SWEDISH HOSPITAL MEDICAL CENTER (Continued) **1000189640**

Evaluation Responsible Sub-Organization:	NW
Actual Return to Compliance Date:	20211008
Scheduled Compliance Date:	20211008
Date of Request:	Not reported
Date Response Received:	Not reported
Request Agency:	Not reported
Former Citation:	Not reported

Evaluation Date:	20210624
Evaluation Responsible Agency:	State
Found Violation:	Yes
Evaluation Type Description:	COMPLIANCE EVALUATION INSPECTION ON-SITE
Evaluation Responsible Person Identifier:	WALNS
Evaluation Responsible Sub-Organization:	NW
Actual Return to Compliance Date:	20211008
Scheduled Compliance Date:	20211008
Date of Request:	Not reported
Date Response Received:	Not reported
Request Agency:	Not reported
Former Citation:	Not reported

Evaluation Date:	20210624
Evaluation Responsible Agency:	State
Found Violation:	Yes
Evaluation Type Description:	COMPLIANCE EVALUATION INSPECTION ON-SITE
Evaluation Responsible Person Identifier:	WALNS
Evaluation Responsible Sub-Organization:	NW
Actual Return to Compliance Date:	20211008
Scheduled Compliance Date:	20211008
Date of Request:	Not reported
Date Response Received:	Not reported
Request Agency:	Not reported
Former Citation:	Not reported

Evaluation Date:	20111229
Evaluation Responsible Agency:	State
Found Violation:	Yes
Evaluation Type Description:	COMPLIANCE EVALUATION INSPECTION ON-SITE
Evaluation Responsible Person Identifier:	WATAH
Evaluation Responsible Sub-Organization:	NW
Actual Return to Compliance Date:	20120413
Scheduled Compliance Date:	20120418
Date of Request:	Not reported
Date Response Received:	Not reported
Request Agency:	Not reported
Former Citation:	Not reported

CSCSL:

Name:	SWEDISH HOSPITAL SE WING ADDITION
Address:	747 BROADWAY
City,State,Zip:	SEATTLE, WA 98122
Facility ID:	79572846
Region:	Northwest
Lat/Long:	47.608776269 / -122.32151469
Clean Up Siteid:	10569
Site Status:	Cleanup Started

DRAFT

SWEDISH HOSPITAL MEDICAL CENTER (Continued) **1000189640**

Contaminant Name: Petroleum-Diesel
Alternate Site Names: Swedish Health Services,SWEDISH HEALTH SERVICES - FIRST HILL,Swedish Hospital Loading Dock,SWEDISH HOSPITAL MEDICAL CENTER,Swedish Hospital Medical Ctr
Site Rank: Not reported
Has Institutional Control: Not reported
Past VCP: Not reported
Current VCP: Not reported
URL: https://apps.ecology.wa.gov/cleanupsearch/site/10569
Ground Water: Not reported
Surface Water: Not reported
Soil: Confirmed Above Cleanup Levels
Sediment: Not reported
Air: Not reported
Bedrock: Not reported
Responsible Unit: Northwest

ALLSITES:
Name: SWEDISH HOSPITAL MEDICAL CTR
Facility Id: 79572846

Interaction: 137544
Interaction 1: A
Interaction 2: TIER2
Ecology Program: HAZWASTE
Program Data: EPCRA
Facility Alt.: SWEDISH MEDICAL CENTER FIRST HILL
Program ID: WAD079264420
Date Interaction: 2009-02-25 00:00:00
Date Interaction 3: Emergency/Haz Chem Rpt TI
Latitude: 47.608774890299998
Longitude: -122.321531697

Interaction: 65267
Interaction 1: A
Interaction 2: HWG
Ecology Program: HAZWASTE
Program Data: TURBOWASTE
Facility Alt.: Swedish Hospital Medical Ctr
Program ID: WAD079264420
Date Interaction: 1985-03-07 00:00:00
Date Interaction 3: Hazardous Waste Generator
Latitude: 47.608774890299998
Longitude: -122.321531697

Interaction: 65271
Interaction 1: A
Interaction 2: ENFORFNL
Ecology Program: TOXICS
Program Data: DMS
Facility Alt.: Not reported
Program ID: Not reported
Date Interaction: 2008-10-10 00:00:00
Date Interaction 3: Enforcement Final
Latitude: 47.608774890299998

DRAFT

SWEDISH HOSPITAL MEDICAL CENTER (Continued) **1000189640**

Longitude:	-122.321531697

Interaction:	65270
Interaction 1:	A
Interaction 2:	HWP
Ecology Program:	HAZWASTE
Program Data:	HWPPRT
Facility Alt.:	Not reported
Program ID:	WAD079264420
Date Interaction:	2004-01-01 00:00:00
Date Interaction 3:	Hazardous Waste Planner
Latitude:	47.608774890299998
Longitude:	-122.321531697

Interaction:	65269
Interaction 1:	A
Interaction 2:	UST
Ecology Program:	TOXICS
Program Data:	UST
Facility Alt.:	Swedish Health Services
Program ID:	8266
Date Interaction:	2000-03-20 00:00:00
Date Interaction 3:	Underground Storage Tank
Latitude:	47.608774890299998
Longitude:	-122.321531697

Interaction:	65268
Interaction 1:	I
Interaction 2:	LUST
Ecology Program:	TOXICS
Program Data:	ISIS
Facility Alt.:	Not reported
Program ID:	8266
Date Interaction:	1991-12-24 00:00:00
Date Interaction 3:	LUST Facility
Latitude:	47.608774890299998
Longitude:	-122.321531697

CSCSL NFA:

Name:	SWEDISH HOSPITAL LOADING DOCK
Address:	747 BROADWAY
City,State,Zip:	SEATTLE, WA 98122
Facility/Site Id:	79572846
CS Id:	10568
NFA Date:	10/03/2011
Alternate Site Names:	Swedish Health Services,SWEDISH HEALTH SERVICES - FIRST HILL,SWEDISH HOSPITAL MEDICAL CENTER,Swedish Hospital Medical Ctr,Swedish Hospital SE Wing Addition
NFA Reason:	Initial Investigation
Site Status:	NFA
Region:	Northwest
Contaminant Name:	Petroleum-Diesel
Ground Water:	Not reported

DRAFT

SWEDISH HOSPITAL MEDICAL CENTER (Continued) **1000189640**

Surface Water:	Not reported
Soil:	Remediated-Below
Sediment:	Not reported
Air:	Not reported
Bedrock:	Not reported
URL:	https://apps.ecology.wa.gov/cleanupsearch/site/10568
Latitude:	47.608776269
Longitude:	-122.32151469

SPILLS ERTS:

Facility Site ID:	Not reported
Name:	SWEDISH HOSPITAL
Address:	747 BROADWAY
City,State,Zip:	SEATTLE, WA
Program Name:	Water Quality
Incident ID:	669545
Incident Status:	Historic
Incident Date:	12/13/2016
Initial Report Activity Name:	Unknown
Initial Report Cause Category:	Human error
Initial Report Cause Name:	Unknown
Initial Report Medium Name:	Storm drain pipe
Initial Report Medium Category:	Water
Initial Report Source Name:	Undetermined
Initial Report Source Category:	Historical
Initial Report Substance Name:	Sewage/Sludge
Initial Report Substance Category:	Waste
Initial Report Substance Quantity:	Not reported
Initial Report Substance Unit Of Measure:	Not reported
Potentially Responsible Party First Name:	U
Potentially Responsible Party Last Name:	UNKNOWN
Potentially Responsible Party Organization:	Not reported
External Reference Number:	Not reported
Latitude:	Not reported
Longitude:	Not reported

ICIS:

Enforcement Action ID:	WAPSCA0000530332841100015
FRS ID:	110000828196
Action Name:	SWEDISH HOSPITAL MEDICAL CENTER 530332841100015
Facility Name:	SWEDISH HOSPITAL MEDICAL CENTER
Facility Address:	747 BROADWAY SEATTLE, WA 98104
Enforcement Action Type:	Notice of Violation
Facility County:	KING
Program System Acronym:	AIR
Enforcement Action Forum Desc:	Administrative - Informal
EA Type Code:	NOV
Facility SIC Code:	Not reported
Federal Facility ID:	Not reported
Latitude in Decimal Degrees:	47.60858
Longitude in Decimal Degrees:	-122.32077
Permit Type Desc:	Not reported
Program System Acronym:	WAPSC0005303328411
Facility NAICS Code:	622110
Tribal Land Code:	Not reported

DRAFT

SWEDISH HOSPITAL MEDICAL CENTER (Continued) **1000189640**

Enforcement Action ID:	WAPSCA0000530332841100013
FRS ID:	110000828196
Action Name:	SWEDISH HOSPITAL MEDICAL CENTER 530332841100013
Facility Name:	SWEDISH HOSPITAL MEDICAL CENTER
Facility Address:	747 BROADWAY SEATTLE, WA 98104
Enforcement Action Type:	Administrative Order
Facility County:	KING
Program System Acronym:	AIR
Enforcement Action Forum Desc:	Administrative - Formal
EA Type Code:	SCAAAO
Facility SIC Code:	Not reported
Federal Facility ID:	Not reported
Latitude in Decimal Degrees:	47.60858
Longitude in Decimal Degrees:	-122.32077
Permit Type Desc:	Not reported
Program System Acronym:	WAPSC0005303328411
Facility NAICS Code:	622110
Tribal Land Code:	Not reported

Enforcement Action ID:	WAPSCA0000530332841100012
FRS ID:	110000828196
Action Name:	SWEDISH HOSPITAL MEDICAL CENTER 530332841100012
Facility Name:	SWEDISH HOSPITAL MEDICAL CENTER
Facility Address:	747 BROADWAY SEATTLE, WA 98104
Enforcement Action Type:	Notice of Violation
Facility County:	KING
Program System Acronym:	AIR
Enforcement Action Forum Desc:	Administrative - Informal
EA Type Code:	NOV
Facility SIC Code:	Not reported
Federal Facility ID:	Not reported
Latitude in Decimal Degrees:	47.60858
Longitude in Decimal Degrees:	-122.32077
Permit Type Desc:	Not reported
Program System Acronym:	WAPSC0005303328411
Facility NAICS Code:	622110
Tribal Land Code:	Not reported

Enforcement Action ID:	WAPSCA0000530332841100010
FRS ID:	110000828196
Action Name:	SWEDISH HOSPITAL MEDICAL CENTER 530332841100010
Facility Name:	SWEDISH HOSPITAL MEDICAL CENTER
Facility Address:	747 BROADWAY SEATTLE, WA 98104
Enforcement Action Type:	Notice of Violation
Facility County:	KING
Program System Acronym:	AIR
Enforcement Action Forum Desc:	Administrative - Informal
EA Type Code:	NOV
Facility SIC Code:	Not reported
Federal Facility ID:	Not reported
Latitude in Decimal Degrees:	47.60858
Longitude in Decimal Degrees:	-122.32077
Permit Type Desc:	Not reported
Program System Acronym:	WAPSC0005303328411

DRAFT

SWEDISH HOSPITAL MEDICAL CENTER (Continued) **1000189640**

Facility NAICS Code: 622110
Tribal Land Code: Not reported

Enforcement Action ID: WAPSCA0000530332841100009
FRS ID: 110000828196
Action Name: SWEDISH HOSPITAL MEDICAL CENTER 530332841100009
Facility Name: SWEDISH HOSPITAL MEDICAL CENTER
Facility Address: 747 BROADWAY
SEATTLE, WA 98104
Enforcement Action Type: Notice of Violation
Facility County: KING
Program System Acronym: AIR
Enforcement Action Forum Desc: Administrative - Informal
EA Type Code: NOV
Facility SIC Code: Not reported
Federal Facility ID: Not reported
Latitude in Decimal Degrees: 47.60858
Longitude in Decimal Degrees: -122.32077
Permit Type Desc: Not reported
Program System Acronym: WAPSC0005303328411
Facility NAICS Code: 622110
Tribal Land Code: Not reported

Enforcement Action ID: WAPSCA0000530332841100008
FRS ID: 110000828196
Action Name: SWEDISH HOSPITAL MEDICAL CENTER 530332841100008
Facility Name: SWEDISH HOSPITAL MEDICAL CENTER
Facility Address: 747 BROADWAY
SEATTLE, WA 98104
Enforcement Action Type: Administrative Order
Facility County: KING
Program System Acronym: AIR
Enforcement Action Forum Desc: Administrative - Formal
EA Type Code: SCAAAO
Facility SIC Code: Not reported
Federal Facility ID: Not reported
Latitude in Decimal Degrees: 47.60858
Longitude in Decimal Degrees: -122.32077
Permit Type Desc: Not reported
Program System Acronym: WAPSC0005303328411
Facility NAICS Code: 622110
Tribal Land Code: Not reported

Enforcement Action ID: WAPSCA0000530332841100006
FRS ID: 110000828196
Action Name: SWEDISH HOSPITAL MEDICAL CENTER 530332841100006
Facility Name: SWEDISH HOSPITAL MEDICAL CENTER
Facility Address: 747 BROADWAY
SEATTLE, WA 98104
Enforcement Action Type: Notice of Violation
Facility County: KING
Program System Acronym: AIR
Enforcement Action Forum Desc: Administrative - Informal
EA Type Code: NOV
Facility SIC Code: Not reported
Federal Facility ID: Not reported
Latitude in Decimal Degrees: 47.60858

DRAFT

SWEDISH HOSPITAL MEDICAL CENTER (Continued) **1000189640**

Longitude in Decimal Degrees: -122.32077
Permit Type Desc: Not reported
Program System Acronym: WAPSC0005303328411
Facility NAICS Code: 622110
Tribal Land Code: Not reported

Enforcement Action ID: WAPSCA0000530332841100004
FRS ID: 110000828196
Action Name: SWEDISH HOSPITAL MEDICAL CENTER 530332841100004
Facility Name: SWEDISH HOSPITAL MEDICAL CENTER
Facility Address: 747 BROADWAY
SEATTLE, WA 98104
Enforcement Action Type: Administrative Order
Facility County: KING
Program System Acronym: AIR
Enforcement Action Forum Desc: Administrative - Formal
EA Type Code: SCAAAO
Facility SIC Code: Not reported
Federal Facility ID: Not reported
Latitude in Decimal Degrees: 47.60858
Longitude in Decimal Degrees: -122.32077
Permit Type Desc: Not reported
Program System Acronym: WAPSC0005303328411
Facility NAICS Code: 622110
Tribal Land Code: Not reported

Enforcement Action ID: WAPSCA0000530332841100002
FRS ID: 110000828196
Action Name: SWEDISH HOSPITAL MEDICAL CENTER 530332841100002
Facility Name: SWEDISH HOSPITAL MEDICAL CENTER
Facility Address: 747 BROADWAY
SEATTLE, WA 98104
Enforcement Action Type: Notice of Violation
Facility County: KING
Program System Acronym: AIR
Enforcement Action Forum Desc: Administrative - Informal
EA Type Code: NOV
Facility SIC Code: Not reported
Federal Facility ID: Not reported
Latitude in Decimal Degrees: 47.60858
Longitude in Decimal Degrees: -122.32077
Permit Type Desc: Not reported
Program System Acronym: WAPSC0005303328411
Facility NAICS Code: 622110
Tribal Land Code: Not reported

US AIRS MINOR:
Envid: 1000189640
Region Code: 10
Programmatic ID: AIR WAPSC0005303328411
Facility Registry ID: 110000828196
D and B Number: Not reported
Primary SIC Code: Not reported
NAICS Code: 622110
Default Air Classification Code: MIN
Facility Type of Ownership Code: POF

DRAFT

SWEDISH HOSPITAL MEDICAL CENTER (Continued) **1000189640**

Air CMS Category Code: Not reported
HPV Status: Not reported

US AIRS MINOR:
Region Code: 10
Programmatic ID: AIR WAPSC0005303328411
Facility Registry ID: 110000828196
Air Operating Status Code: OPR
Default Air Classification Code: MIN
Air Program: New Source Performance Standards
Activity Date: 2016-04-20 00:00:00
Activity Status Date: 2016-05-13 16:28:48
Activity Group: Compliance Monitoring
Activity Type: Inspection/Evaluation
Activity Status: Active

Region Code: 10
Programmatic ID: AIR WAPSC0005303328411
Facility Registry ID: 110000828196
Air Operating Status Code: OPR
Default Air Classification Code: MIN
Air Program: New Source Performance Standards
Activity Date: 2008-02-01 00:00:00
Activity Status Date: Not reported
Activity Group: Compliance Monitoring
Activity Type: Inspection/Evaluation
Activity Status: Not reported

Region Code: 10
Programmatic ID: AIR WAPSC0005303328411
Facility Registry ID: 110000828196
Air Operating Status Code: OPR
Default Air Classification Code: MIN
Air Program: New Source Performance Standards
Activity Date: 2009-05-08 00:00:00
Activity Status Date: Not reported
Activity Group: Compliance Monitoring
Activity Type: Inspection/Evaluation
Activity Status: Not reported

Region Code: 10
Programmatic ID: AIR WAPSC0005303328411
Facility Registry ID: 110000828196
Air Operating Status Code: OPR
Default Air Classification Code: MIN
Air Program: New Source Performance Standards
Activity Date: 2010-02-09 00:00:00
Activity Status Date: Not reported
Activity Group: Compliance Monitoring
Activity Type: Inspection/Evaluation
Activity Status: Not reported

Region Code: 10
Programmatic ID: AIR WAPSC0005303328411
Facility Registry ID: 110000828196
Air Operating Status Code: OPR
Default Air Classification Code: MIN
Air Program: New Source Performance Standards

DRAFT

SWEDISH HOSPITAL MEDICAL CENTER (Continued) **1000189640**

Activity Date: 2011-02-28 00:00:00
Activity Status Date: Not reported
Activity Group: Compliance Monitoring
Activity Type: Inspection/Evaluation
Activity Status: Not reported

Region Code: 10
Programmatic ID: AIR WAPSC0005303328411
Facility Registry ID: 110000828196
Air Operating Status Code: OPR
Default Air Classification Code: MIN
Air Program: New Source Performance Standards
Activity Date: 2012-04-16 00:00:00
Activity Status Date: Not reported
Activity Group: Compliance Monitoring
Activity Type: Inspection/Evaluation
Activity Status: Not reported

Region Code: 10
Programmatic ID: AIR WAPSC0005303328411
Facility Registry ID: 110000828196
Air Operating Status Code: OPR
Default Air Classification Code: MIN
Air Program: New Source Performance Standards
Activity Date: 2013-09-30 00:00:00
Activity Status Date: Not reported
Activity Group: Compliance Monitoring
Activity Type: Inspection/Evaluation
Activity Status: Not reported

Region Code: 10
Programmatic ID: AIR WAPSC0005303328411
Facility Registry ID: 110000828196
Air Operating Status Code: OPR
Default Air Classification Code: MIN
Air Program: New Source Performance Standards
Activity Date: 2013-12-03 00:00:00
Activity Status Date: Not reported
Activity Group: Compliance Monitoring
Activity Type: Inspection/Evaluation
Activity Status: Not reported

Region Code: 10
Programmatic ID: AIR WAPSC0005303328411
Facility Registry ID: 110000828196
Air Operating Status Code: OPR
Default Air Classification Code: MIN
Air Program: New Source Performance Standards
Activity Date: 2014-09-02 00:00:00
Activity Status Date: Not reported
Activity Group: Compliance Monitoring
Activity Type: Inspection/Evaluation
Activity Status: Not reported

Region Code: 10
Programmatic ID: AIR WAPSC0005303328411
Facility Registry ID: 110000828196

DRAFT

SWEDISH HOSPITAL MEDICAL CENTER (Continued) **1000189640**

Air Operating Status Code:	OPR
Default Air Classification Code:	MIN
Air Program:	New Source Performance Standards
Activity Date:	2009-12-14 00:00:00
Activity Status Date:	2009-12-14 00:00:00
Activity Group:	Enforcement Action
Activity Type:	Administrative - Formal
Activity Status:	Final Order Issued

Region Code:	10
Programmatic ID:	AIR WAPSC0005303328411
Facility Registry ID:	110000828196
Air Operating Status Code:	OPR
Default Air Classification Code:	MIN
Air Program:	New Source Performance Standards
Activity Date:	2011-09-09 00:00:00
Activity Status Date:	2011-09-09 00:00:00
Activity Group:	Enforcement Action
Activity Type:	Administrative - Formal
Activity Status:	Final Order Issued

Region Code:	10
Programmatic ID:	AIR WAPSC0005303328411
Facility Registry ID:	110000828196
Air Operating Status Code:	OPR
Default Air Classification Code:	MIN
Air Program:	New Source Performance Standards
Activity Date:	2013-03-20 00:00:00
Activity Status Date:	2013-03-20 00:00:00
Activity Group:	Enforcement Action
Activity Type:	Administrative - Formal
Activity Status:	Final Order Issued

Region Code:	10
Programmatic ID:	AIR WAPSC0005303328411
Facility Registry ID:	110000828196
Air Operating Status Code:	OPR
Default Air Classification Code:	MIN
Air Program:	New Source Performance Standards
Activity Date:	2009-05-11 00:00:00
Activity Status Date:	2009-05-11 00:00:00
Activity Group:	Enforcement Action
Activity Type:	Administrative - Informal
Activity Status:	Achieved

Region Code:	10
Programmatic ID:	AIR WAPSC0005303328411
Facility Registry ID:	110000828196
Air Operating Status Code:	OPR
Default Air Classification Code:	MIN
Air Program:	New Source Performance Standards
Activity Date:	2011-03-01 00:00:00
Activity Status Date:	2011-03-01 00:00:00
Activity Group:	Enforcement Action
Activity Type:	Administrative - Informal
Activity Status:	Achieved

DRAFT

SWEDISH HOSPITAL MEDICAL CENTER (Continued) **1000189640**

Region Code:	10
Programmatic ID:	AIR WAPSC0005303328411
Facility Registry ID:	110000828196
Air Operating Status Code:	OPR
Default Air Classification Code:	MIN
Air Program:	New Source Performance Standards
Activity Date:	2012-04-24 00:00:00
Activity Status Date:	2012-04-24 00:00:00
Activity Group:	Enforcement Action
Activity Type:	Administrative - Informal
Activity Status:	Achieved

Region Code:	10
Programmatic ID:	AIR WAPSC0005303328411
Facility Registry ID:	110000828196
Air Operating Status Code:	OPR
Default Air Classification Code:	MIN
Air Program:	New Source Performance Standards
Activity Date:	2012-12-13 00:00:00
Activity Status Date:	2012-12-13 00:00:00
Activity Group:	Enforcement Action
Activity Type:	Administrative - Informal
Activity Status:	Achieved

Region Code:	10
Programmatic ID:	AIR WAPSC0005303328411
Facility Registry ID:	110000828196
Air Operating Status Code:	OPR
Default Air Classification Code:	MIN
Air Program:	New Source Performance Standards
Activity Date:	2013-12-27 00:00:00
Activity Status Date:	2013-12-27 00:00:00
Activity Group:	Enforcement Action
Activity Type:	Administrative - Informal
Activity Status:	Achieved

FINDS:

Registry ID: 110000828196

Click Here for FRS Facility Detail Report:

Environmental Interest/Information System:

Washington Facility / Site Identification System (WA-FSIS) provides a means to query and display data maintained by the Washington Department of Ecology. This system contains key information for each facility/site that is currently, or has been, of interest to the Air Quality, Dam Safety, Hazardous Waste, Toxics Cleanup, and Water Quality Programs.

NCDB (National Compliance Data Base) supports implementation of the Federal Insecticide, Fungicide, and Rodenticide Act (FIFRA) and the Toxic Substances Control Act (TSCA). The system tracks inspections in regions and states with cooperative agreements, enforcement actions, and settlements.

AFS (Aerometric Information Retrieval System (AIRS) Facility Subsystem) replaces the former Compliance Data System (CDS), the National Emission Data System (NEDS), and the Storage and Retrieval of

DRAFT

SWEDISH HOSPITAL MEDICAL CENTER (Continued) **1000189640**

Aerometric Data (SAROAD). AIRS is the national repository for information concerning airborne pollution in the United States. AFS is used to track emissions and compliance data from industrial plants. AFS data are utilized by states to prepare State Implementation Plans to comply with regulatory programs and by EPA as an input for the estimation of total national emissions. AFS is undergoing a major redesign to support facility operating permits required under Title V of the Clean Air Act.
RCRAInfo is a national information system that supports the Resource Conservation and Recovery Act (RCRA) program through the tracking of events and activities related to facilities that generate, transport, and treat, store, or dispose of hazardous waste. RCRAInfo allows RCRA program staff to track the notification, permit, compliance, and corrective action activities required under RCRA.
US National Pollutant Discharge Elimination System (NPDES) module of the Compliance Information System (ICIS) tracks surface water permits issued under the Clean Water Act. Under NPDES, all facilities that discharge pollutants from any point source into waters of the United States are required to obtain a permit. The permit will likely contain limits on what can be discharged, impose monitoring and reporting requirements, and include other provisions to ensure that the discharge does not adversely affect water quality.
AIR MINOR
ICIS (Integrated Compliance Information System) is the Integrated Compliance Information System and provides a database that, when complete, will contain integrated Enforcement and Compliance information across most of EPA's programs. The vision for ICIS is to replace EPA's independent databases that contain Enforcement data with a single repository for that information. Currently, ICIS contains all Federal Administrative and Judicial enforcement actions. This information is maintained in ICIS by EPA in the Regional offices and it Headquarters. A future release of ICIS will replace the Permit Compliance System (PCS) which supports the NPDES and will integrate that information with Federal actions already in the system. ICIS also has the capability to track other activities occurring in the Region that support Compliance and Enforcement programs. These include; Incident Tracking, Compliance Assistance, and Compliance Monitoring.

Registry ID: 110070737176

Click Here for FRS Facility Detail Report:

Environmental Interest/Information System:
HAZARDOUS WASTE BIENNIAL REPORTER

Click this hyperlink while viewing on your computer to access additional FINDS: detail in the EDR Site Report.

ECHO:

Envid:	1000189640
Registry ID:	110000828196
DFR URL:	http://echo.epa.gov/detailed-facility-report?fid=110000828196
Name:	SWEDISH HOSPITAL MEDICAL CENTER
Address:	747 BROADWAY
City,State,Zip:	SEATTLE, WA 98122

WA Financial Assurance 1:

Name:	SWEDISH HEALTH SERVICES - FIRST HILL
Address:	747 BROADWAY

DRAFT

SWEDISH HOSPITAL MEDICAL CENTER (Continued) **1000189640**

City,State,Zip:	SEATTLE, WA 98122
DOE Site ID:	8266
Financial Resp Type:	SWEDISH HEALTH SERVICES
Inception Date:	10/23/2012
Expiration Date:	10/23/2013
Address 2:	Not reported
Policy Number:	178049719 123190055
Effective Date:	10/23/2012
Liability Limit Type:	Non-mktg, 1-100 tanks, < 10k gals; 500k per occurence, 1m aggregate
Compliance Method:	Approved pollution liability insurance
Proof of Responsibility Document Flag:	1
Retroactive Date:	Not reported
Latitude:	47.608776269
Longitude:	-122.32151469

Name:	SWEDISH HEALTH SERVICES - FIRST HILL
Address:	747 BROADWAY
City,State,Zip:	SEATTLE, WA 98122
DOE Site ID:	8266
Financial Resp Type:	SWEDISH HEALTH SERVICES
Inception Date:	04/02/2015
Expiration Date:	04/07/2016
Address 2:	Not reported
Policy Number:	178049719 152037824
Effective Date:	04/05/2015
Liability Limit Type:	Non-mktg, 1-100 tanks, < 10k gals; 500k per occurence, 1m aggregate
Compliance Method:	Approved pollution liability insurance
Proof of Responsibility Document Flag:	1
Retroactive Date:	Not reported
Latitude:	47.608776269
Longitude:	-122.32151469

Name:	SWEDISH HEALTH SERVICES - FIRST HILL
Address:	747 BROADWAY
City,State,Zip:	SEATTLE, WA 98122
DOE Site ID:	8266
Financial Resp Type:	SELF INSURANCE
Inception Date:	04/08/2018
Expiration Date:	04/08/2019
Address 2:	Not reported
Policy Number:	300053396
Effective Date:	04/08/2018
Liability Limit Type:	Non-mktg, 1-100 tanks, < 10k gals; 500k per occurence, 1m aggregate
Compliance Method:	Approved pollution liability insurance
Proof of Responsibility Document Flag:	1
Retroactive Date:	Not reported
Latitude:	47.608776269
Longitude:	-122.32151469

Name:	SWEDISH HEALTH SERVICES - FIRST HILL
Address:	747 BROADWAY
City,State,Zip:	SEATTLE, WA 98122
DOE Site ID:	8266
Financial Resp Type:	SELF INSURANCE
Inception Date:	04/11/2016
Expiration Date:	04/11/2016
Address 2:	Not reported

DRAFT

SWEDISH HOSPITAL MEDICAL CENTER (Continued) **1000189640**

Policy Number:	178049719 161100505
Effective Date:	04/11/2016
Liability Limit Type:	Non-mktg, 1-100 tanks, < 10k gals; 500k per occurence, 1m aggregate
Compliance Method:	Approved pollution liability insurance
Proof of Responsibility Document Flag:	1
Retroactive Date:	Not reported
Latitude:	47.608776269
Longitude:	-122.32151469

Name:	SWEDISH HEALTH SERVICES - FIRST HILL
Address:	747 BROADWAY
City,State,Zip:	SEATTLE, WA 98122
DOE Site ID:	8266
Financial Resp Type:	SELF INSURANCE
Inception Date:	04/08/2020
Expiration Date:	04/08/2021
Address 2:	Not reported
Policy Number:	3019009
Effective Date:	04/08/2020
Liability Limit Type:	Non-mktg, 1-100 tanks, < 10k gals; 500k per occurence, 1m aggregate
Compliance Method:	Approved pollution liability insurance
Proof of Responsibility Document Flag:	1
Retroactive Date:	Not reported
Latitude:	47.608776269
Longitude:	-122.32151469

Name:	SWEDISH HEALTH SERVICES - FIRST HILL
Address:	747 BROADWAY
City,State,Zip:	SEATTLE, WA 98122
DOE Site ID:	8266
Financial Resp Type:	SELF INSURANCE
Inception Date:	04/09/2021
Expiration Date:	04/09/2022
Address 2:	Not reported
Policy Number:	N/A
Effective Date:	04/09/2021
Liability Limit Type:	Non-mktg, 1-100 tanks, < 10k gals; 500k per occurence, 1m aggregate
Compliance Method:	Approved pollution liability insurance
Proof of Responsibility Document Flag:	1
Retroactive Date:	Not reported
Latitude:	47.608776269
Longitude:	-122.32151469

WA MANIFEST:

Name:	SWEDISH HOSPITAL MEDICAL CTR
Address:	747 BROADWAY
City,State,Zip:	SEATTLE, WA 98114
Facility Address 2:	Not reported
Facility ID:	79572846
EPA ID:	WAD079264420
NAICS:	622110
State Waste Code Desc:	WT02,WSC2
Federal Waste Code Desc:	D001,D002,D008,D011
Form Comm:	10e.6. - Treatment by Generator. Spent o-phthalaldehyde (OPA) is neutralized with Glute-Out, the pH adjusted, and the waste discharged to the sewer.
Data Year:	2017

DRAFT

SWEDISH HOSPITAL MEDICAL CENTER (Continued) **1000189640**

Permit by Rule:	False
Mailing Address 2:	Not reported
Treatment by Generator:	True
Mixed Radioactive Waste:	False
Importer of Hazardous Waste:	False
Immediate Recycler:	False
Treatment/Storage/Disposal/Recycling Facility:	False
Generator of Dangerous Fuel Waste:	False
Generator Marketing to Burner:	False
Other Marketers (i.e., blender, distributor, etc.):	False
Utility Boiler Burner:	False
Industry Boiler Burner:	False
Industrial Furnace:	False
Smelter Defferal:	False
Universal Waste:	Not reported
Off-Specification:	Not reported
LN Address 2:	Not reported
Tax Reg #:	178049719
Business Type:	Not reported
Mail Name:	Not reported
Mailing Address:	747 Broadway
Mailing City,State,Zip:	SEATTLE, WA 98122
Legal Organization Name:	Swedish Health Svcs
Legal Organization Type:	Private
Legal Contact:	Not reported
Legal Address:	747 Broadway
Legal Address 2:	Not reported
Legal City,State,Zip:	SEATTLE, WA 98122
Legal Phone Number:	(206)386-6000
Legal Effective Date:	09/11/1996
Land Organization Name:	Swedish Health Svcs
Land Organization Type:	Private
Land Contact:	Not reported
Land Address:	747 Broadway
Land City,State,Zip:	SEATTLE, WA 98122
Land Phone Number:	(206)386-6000
Operator Organization Name:	Swedish Medical Ctr
Operator Organization Type:	Private
Operator:	Not reported
Operator Address:	PO Box 14999
Operator Address 2:	Not reported
Operator City,State,Zip:	SEATTLE, WA 98114
Operator Phone Number:	(206)386-6000
Operator Effective Date:	09/11/1996
Site Contact:	Not reported
Site Contact Address:	Not reported
Contact City,State,Zip:	Not reported
Site Contact Phone Number:	Not reported
Site Contact Email:	Not reported
Gen Status Code:	MQG
Monthly Generation:	False
Batch Generation:	True
One Time Generation:	False
Transport Own Waste:	False
Tranports Other Waste:	False
Recycler Onsite:	False
Transfer Facility:	False

DRAFT

SWEDISH HOSPITAL MEDICAL CENTER (Continued) **1000189640**

Other Exemption:	Not reported
UW Battery Gen:	False
Used Oil Transporter:	False
Used Oil Transfer Facility:	False
Used Oil Processor:	False
Used Oil Refiner:	False
Used Oil Fuel Marketer Directs Shipments:	False
Used Oil Fuel Marketer Meets Specs:	False
Site Contact Address 2:	Not reported
SIC Code:	Not reported
CRK Number:	Not reported
Active:	Not reported
CAS Number:	Not reported
Chemical Name:	Not reported
EHS:	Not reported
EHS CAS Number:	Not reported
EHS Name:	Not reported

Waste Stream Generated:

Waste Managed Off Site:	N
State Only Waste Code 1:	WT02
State Only Waste Code 2:	Not reported
Report Managed On Site:	158
KG Managed On Site:	2905.07186
Generator Treatment Code:	Y
Permit By Rule Code:	Not reported
WCDE Residence Code:	Not reported
WCDH Origin Code:	1
WCDE On Site Code:	H121
WCDB Code:	W101
Description:	Spent o-phthalaldehyde
CORb Sequence Number:	165167
Sequence Number:	3494721
Mixed Radioactive Flag:	False
Designation Code:	D
Reported Quanity:	158
Quanity Unit:	GAL
Kilograms Quanity:	597.717802
Density Number:	8.33999999
Density Quanity:	PPG

Waste Managed Off Site:	Y
State Only Waste Code 1:	WSC2
State Only Waste Code 2:	Not reported
Report Managed On Site:	0
KG Managed On Site:	0
Generator Treatment Code:	Not reported
Permit By Rule Code:	Not reported
WCDE Residence Code:	Not reported
WCDH Origin Code:	1
WCDE On Site Code:	Not reported
WCDB Code:	W316
Description:	Spent SodaSorb
CORb Sequence Number:	165167
Sequence Number:	3494722
Mixed Radioactive Flag:	False
Designation Code:	D
Reported Quanity:	1700

DRAFT

SWEDISH HOSPITAL MEDICAL CENTER (Continued) **1000189640**

Quanity Unit:	LB
Kilograms Quanity:	771.120013
Density Number:	0
Density Quanity:	Not reported
Waste Managed Off Site:	Y
State Only Waste Code 1:	Not reported
State Only Waste Code 2:	Not reported
Report Managed On Site:	0
KG Managed On Site:	0
Generator Treatment Code:	Not reported
Permit By Rule Code:	Not reported
WCDE Residence Code:	Not reported
WCDH Origin Code:	3
WCDE On Site Code:	Not reported
WCDB Code:	W203
Description:	Waste Flammable Liquids (Methanol, Ethanol)
CORb Sequence Number:	165167
Sequence Number:	3494725
Mixed Radioactive Flag:	False
Designation Code:	D
Reported Quanity:	50
Quanity Unit:	LB
Kilograms Quanity:	22.6800003
Density Number:	0
Density Quanity:	Not reported
Waste Managed Off Site:	Y
State Only Waste Code 1:	Not reported
State Only Waste Code 2:	Not reported
Report Managed On Site:	0
KG Managed On Site:	0
Generator Treatment Code:	Not reported
Permit By Rule Code:	Not reported
WCDE Residence Code:	Not reported
WCDH Origin Code:	1
WCDE On Site Code:	Not reported
WCDB Code:	W105
Description:	Waste Corrosive Liquids, Acidic, Organic (Labpack)
CORb Sequence Number:	165167
Sequence Number:	3494726
Mixed Radioactive Flag:	False
Designation Code:	D
Reported Quanity:	90
Quanity Unit:	LB
Kilograms Quanity:	40.8240007
Density Number:	0
Density Quanity:	Not reported
Waste Managed Off Site:	Y
State Only Waste Code 1:	Not reported
State Only Waste Code 2:	Not reported
Report Managed On Site:	0
KG Managed On Site:	0
Generator Treatment Code:	Not reported
Permit By Rule Code:	Not reported
WCDE Residence Code:	Not reported

DRAFT

SWEDISH HOSPITAL MEDICAL CENTER (Continued) **1000189640**

WCDH Origin Code:	3
WCDE On Site Code:	Not reported
WCDB Code:	W203
Description:	Waste Alcohols (ethanol, isopropanol)
CORb Sequence Number:	165167
Sequence Number:	3494727
Mixed Radioactive Flag:	False
Designation Code:	D
Reported Quanity:	130
Quanity Unit:	LB
Kilograms Quanity:	58.9680010
Density Number:	0
Density Quanity:	Not reported
Waste Managed Off Site:	Y
State Only Waste Code 1:	Not reported
State Only Waste Code 2:	Not reported
Report Managed On Site:	0
KG Managed On Site:	0
Generator Treatment Code:	Not reported
Permit By Rule Code:	Not reported
WCDE Residence Code:	Not reported
WCDH Origin Code:	1
WCDE On Site Code:	Not reported
WCDB Code:	W103
Description:	Waste Organic Peroxide Type E, Liquid (35% Peracetic Acid)
CORb Sequence Number:	165167
Sequence Number:	3494729
Mixed Radioactive Flag:	False
Designation Code:	D
Reported Quanity:	220
Quanity Unit:	LB
Kilograms Quanity:	99.7920017
Density Number:	0
Density Quanity:	Not reported
Waste Managed Off Site:	Y
State Only Waste Code 1:	WT02
State Only Waste Code 2:	Not reported
Report Managed On Site:	0
KG Managed On Site:	0
Generator Treatment Code:	Not reported
Permit By Rule Code:	Not reported
WCDE Residence Code:	Not reported
WCDH Origin Code:	1
WCDE On Site Code:	Not reported
WCDB Code:	W316
Description:	Environmentall Hazardous Substance, Solid (Labpack)
CORb Sequence Number:	165167
Sequence Number:	3494730
Mixed Radioactive Flag:	False
Designation Code:	D
Reported Quanity:	12
Quanity Unit:	LB
Kilograms Quanity:	5.44320009
Density Number:	0
Density Quanity:	Not reported

DRAFT

SWEDISH HOSPITAL MEDICAL CENTER (Continued) **1000189640**

Waste Managed Off Site:	Y
State Only Waste Code 1:	Not reported
State Only Waste Code 2:	Not reported
Report Managed On Site:	0
KG Managed On Site:	0
Generator Treatment Code:	Not reported
Permit By Rule Code:	Not reported
WCDE Residence Code:	Not reported
WCDH Origin Code:	2
WCDE On Site Code:	Not reported
WCDB Code:	W002
Description:	Hazardous Waste Solid (Lead)
CORb Sequence Number:	165167
Sequence Number:	3494732
Mixed Radioactive Flag:	False
Designation Code:	D
Reported Quanity:	400
Quanity Unit:	LB
Kilograms Quanity:	181.440003
Density Number:	0
Density Quanity:	Not reported

Waste Managed Off Site:	Y
State Only Waste Code 1:	WSC2
State Only Waste Code 2:	Not reported
Report Managed On Site:	0
KG Managed On Site:	0
Generator Treatment Code:	Not reported
Permit By Rule Code:	Not reported
WCDE Residence Code:	Not reported
WCDH Origin Code:	1
WCDE On Site Code:	Not reported
WCDB Code:	W316
Description:	Corrosive Solid, Basic, Inorganic (sodium hydroxide, Labpack)
CORb Sequence Number:	165167
Sequence Number:	3494733
Mixed Radioactive Flag:	False
Designation Code:	D
Reported Quanity:	1
Quanity Unit:	LB
Kilograms Quanity:	0.45360000
Density Number:	0
Density Quanity:	Not reported

Waste Managed Off Site:	Y
State Only Waste Code 1:	Not reported
State Only Waste Code 2:	Not reported
Report Managed On Site:	0
KG Managed On Site:	0
Generator Treatment Code:	Not reported
Permit By Rule Code:	Not reported
WCDE Residence Code:	Not reported
WCDH Origin Code:	1
WCDE On Site Code:	Not reported
WCDB Code:	W110
Description:	Waste Corrosive Liquid, Basic, Organic (Labpack)
CORb Sequence Number:	165167

DRAFT

SWEDISH HOSPITAL MEDICAL CENTER (Continued) **1000189640**

Sequence Number:	3494734
Mixed Radioactive Flag:	False
Designation Code:	D
Reported Quanity:	45
Quanity Unit:	LB
Kilograms Quanity:	20.4120003
Density Number:	0
Density Quanity:	Not reported
Waste Managed Off Site:	Y
State Only Waste Code 1:	Not reported
State Only Waste Code 2:	Not reported
Report Managed On Site:	0
KG Managed On Site:	0
Generator Treatment Code:	Not reported
Permit By Rule Code:	Not reported
WCDE Residence Code:	Not reported
WCDH Origin Code:	1
WCDE On Site Code:	Not reported
WCDB Code:	W103
Description:	Waste Acetic Acid Solution
CORb Sequence Number:	165167
Sequence Number:	3494744
Mixed Radioactive Flag:	False
Designation Code:	D
Reported Quanity:	3
Quanity Unit:	LB
Kilograms Quanity:	1.36080002
Density Number:	0
Density Quanity:	Not reported

Shipments Send:

CORB Waste Sequence Number:	165167
Waste Sequence Number:	3494722
Sequence Number:	2101139
Shipment Date:	2017-01-27 00:00:00
Mainfest Document ID:	000088793DAT
Reported Quanity:	234
Unit of Measure:	LB
Kilograms Quanity:	106.142401
Receiving EPAID:	WAD991281767
Waste Sequence Number:	3494722
Sequence Number:	2101140
Shipment Date:	2017-02-17 00:00:00
Mainfest Document ID:	000088887DAT
Reported Quanity:	180
Unit of Measure:	LB
Kilograms Quanity:	81.6480014
Receiving EPAID:	WAD991281767
Waste Sequence Number:	3494722
Sequence Number:	2101141
Shipment Date:	2017-02-21 00:00:00
Mainfest Document ID:	000088913DAT
Reported Quanity:	88
Unit of Measure:	LB

DRAFT

SWEDISH HOSPITAL MEDICAL CENTER (Continued) **1000189640**

Kilograms Quanity:	39.9168006
Receiving EPAID:	WAD991281767
Waste Sequence Number:	3494722
Sequence Number:	2101142
Shipment Date:	2017-03-17 00:00:00
Mainfest Document ID:	000168532DAT
Reported Quanity:	405
Unit of Measure:	LB
Kilograms Quanity:	183.708003
Receiving EPAID:	WAD991281767
Waste Sequence Number:	3494722
Sequence Number:	2101143
Shipment Date:	2017-03-24 00:00:00
Mainfest Document ID:	000168542DAT
Reported Quanity:	287
Unit of Measure:	LB
Kilograms Quanity:	130.183202
Receiving EPAID:	WAD991281767
Waste Sequence Number:	3494722
Sequence Number:	2101144
Shipment Date:	2017-04-07 00:00:00
Mainfest Document ID:	000168616DAT
Reported Quanity:	76
Unit of Measure:	LB
Kilograms Quanity:	34.4736005
Receiving EPAID:	WAD991281767
Waste Sequence Number:	3494722
Sequence Number:	2101145
Shipment Date:	2017-04-28 00:00:00
Mainfest Document ID:	000167684DAT
Reported Quanity:	186
Unit of Measure:	LB
Kilograms Quanity:	84.3696014
Receiving EPAID:	WAD991281767
Waste Sequence Number:	3494722
Sequence Number:	2101146
Shipment Date:	2017-04-14 00:00:00
Mainfest Document ID:	000167682DAT
Reported Quanity:	73
Unit of Measure:	LB
Kilograms Quanity:	33.1128005
Receiving EPAID:	WAD991281767
Waste Sequence Number:	3494722
Sequence Number:	2101147
Shipment Date:	2017-05-05 00:00:00
Mainfest Document ID:	000168736DAT
Reported Quanity:	86
Unit of Measure:	LB
Kilograms Quanity:	39.0096006
Receiving EPAID:	WAD991281767

DRAFT

SWEDISH HOSPITAL MEDICAL CENTER (Continued) **1000189640**

Waste Sequence Number:	3494722
Sequence Number:	2101148
Shipment Date:	2017-12-29 00:00:00
Mainfest Document ID:	000190463DAT
Reported Quanity:	85
Unit of Measure:	LB
Kilograms Quanity:	38.5560006
Receiving EPAID:	WAD991281767

Waste Sequence Number:	3494725
Sequence Number:	2101045
Shipment Date:	2017-12-08 00:00:00
Mainfest Document ID:	000190358
Reported Quanity:	50
Unit of Measure:	LB
Kilograms Quanity:	22.6800003
Receiving EPAID:	WAD020257945

Waste Stream Off Site Mgmt:

Waste CORB Sequence Number:	165167
Waste Sequence Number:	3494722
Sequence Number:	957465
Received EPAID:	WAD991281767
Managed Quanity:	1700
Kilogram Quanity:	771.120013
Recycled Percentage:	0
Waste Management System Code:	H141

Waste Sequence Number:	3494729
Sequence Number:	957401
Received EPAID:	WAD991281767
Managed Quanity:	220
Kilogram Quanity:	99.7920017
Recycled Percentage:	0
Waste Management System Code:	H141

Waste Sequence Number:	3494730
Sequence Number:	957445
Received EPAID:	WAD020257945
Managed Quanity:	12
Kilogram Quanity:	5.44320009
Recycled Percentage:	0
Waste Management System Code:	H141

Waste Sequence Number:	3494744
Sequence Number:	957405
Received EPAID:	WAD991281767
Managed Quanity:	3
Kilogram Quanity:	1.36080002
Recycled Percentage:	0
Waste Management System Code:	H141

Waste Sequence Number:	3494747
Sequence Number:	957410
Received EPAID:	WAD020257945
Managed Quanity:	1
Kilogram Quanity:	0.45360000

DRAFT

SWEDISH HOSPITAL MEDICAL CENTER (Continued) **1000189640**

Recycled Percentage: 0
Waste Management System Code: H141

Waste Sequence Number: 3494761
Sequence Number: 957434
Received EPAID: WAD991281767
Managed Quanity: 1
Kilogram Quanity: 0.45360000
Recycled Percentage: 0
Waste Management System Code: H141

Waste Sequence Number: 3494764
Sequence Number: 957438
Received EPAID: WAD020257945
Managed Quanity: 9
Kilogram Quanity: 4.08240007
Recycled Percentage: 0
Waste Management System Code: H141

Waste Sequence Number: 3494770
Sequence Number: 957454
Received EPAID: WAD020257945
Managed Quanity: 1
Kilogram Quanity: 0.45360000
Recycled Percentage: 0
Waste Management System Code: H141

Waste Sequence Number: 3494771
Sequence Number: 957458
Received EPAID: WAD020257945
Managed Quanity: 71
Kilogram Quanity: 32.2056005
Recycled Percentage: 0
Waste Management System Code: H141

Waste Sequence Number: 3494773
Sequence Number: 957462
Received EPAID: WAD020257945
Managed Quanity: 2612
Kilogram Quanity: 1184.80322
Recycled Percentage: 0
Waste Management System Code: H141

Waste Sequence Number: 3494725
Sequence Number: 957388
Received EPAID: WAD020257945
Managed Quanity: 50
Kilogram Quanity: 22.6800003
Recycled Percentage: 0
Waste Management System Code: H141

Waste Stream Comments:
CORB Waste Sequence Number: 165167
Comments: A-7: Absorbent to scrub CO2 from patient breath during surgery. Managed as Special Waste.
Waste Sequence Number: 3494722
Sequence Number: 1

DRAFT

SWEDISH HOSPITAL MEDICAL CENTER (Continued) **1000189640**

Comments: A-7: Spend Fixing Solvent for Analytical Slides
Waste Sequence Number: 3494727
Sequence Number: 1

Waste Stream EPA Code:
CORB Waste Sequence Number: 165167
Waste Sequence Number: 3494725
Sequence Number: 8220324
WCDA Code: D001

Waste Sequence Number: 3494726
Sequence Number: 8220476
WCDA Code: D002

Waste Sequence Number: 3494727
Sequence Number: 8220336
WCDA Code: D001

Waste Sequence Number: 3494729
Sequence Number: 8220408
WCDA Code: D001

Waste Sequence Number: 3494729
Sequence Number: 8220409
WCDA Code: D002

Waste Sequence Number: 3494732
Sequence Number: 8220375
WCDA Code: D008

Waste Sequence Number: 3494734
Sequence Number: 8220490
WCDA Code: D002

Waste Sequence Number: 3494744
Sequence Number: 8220425
WCDA Code: D001

Waste Sequence Number: 3494744
Sequence Number: 8220426
WCDA Code: D002

Waste Sequence Number: 3494747
Sequence Number: 8220451
WCDA Code: D001

Waste Sequence Number: 3494747
Sequence Number: 8220452
WCDA Code: D002

Waste Stream Source Code:
CORB Waste Sequence Number: 165167
Waste Sequence Number: 3494721
Sequence Number: 1
WCDD Code: G08

DRAFT

SWEDISH HOSPITAL MEDICAL CENTER (Continued) **1000189640**

Waste Sequence Number:	3494722
Sequence Number:	1
WCDD Code:	G08
Waste Sequence Number:	3494749
Sequence Number:	1
WCDD Code:	G08
Waste Sequence Number:	3494757
Sequence Number:	1
WCDD Code:	G08
Waste Sequence Number:	3494758
Sequence Number:	1
WCDD Code:	G08
Waste Sequence Number:	3494760
Sequence Number:	1
WCDD Code:	G08
Waste Sequence Number:	3494727
Sequence Number:	1
WCDD Code:	G22
Waste Sequence Number:	3494747
Sequence Number:	1
WCDD Code:	G11
Waste Sequence Number:	3494759
Sequence Number:	1
WCDD Code:	G11
Waste Sequence Number:	3494767
Sequence Number:	1
WCDD Code:	G11
Waste Sequence Number:	3494773
Sequence Number:	1
WCDD Code:	G11

Name:	SWEDISH HOSPITAL MEDICAL CTR
Address:	747 BROADWAY
City,State,Zip:	SEATTLE, WA 98114-0999
Facility Address 2:	Not reported
Facility ID:	79572846
EPA ID:	WAD079264420
NAICS:	622110
State Waste Code Desc:	WT02,WSC2
Federal Waste Code Desc:	D001,D002,D022,D008,D009
Form Comm:	10.A.7: Treatment by Generator was elementary neutralization of spent OPA
Data Year:	2017
Permit by Rule:	False
Mailing Address 2:	Not reported
Treatment by Generator:	True
Mixed Radioactive Waste:	False

DRAFT

SWEDISH HOSPITAL MEDICAL CENTER (Continued) **1000189640**

Importer of Hazardous Waste:	False
Immediate Recycler:	False
Treatment/Storage/Disposal/Recycling Facility:	False
Generator of Dangerous Fuel Waste:	False
Generator Marketing to Burner:	False
Other Marketers (i.e., blender, distributor, etc.):	False
Utility Boiler Burner:	False
Industry Boiler Burner:	False
Industrial Furnace:	False
Smelter Defferal:	False
Universal Waste:	Not reported
Off-Specification:	Not reported
LN Address 2:	Not reported
Tax Reg #:	178049719
Business Type:	Medical/Surgical Hospital
Mail Name:	Swedish Medical Ctr
Mailing Address:	747 Broadway
Mailing City,State,Zip:	SEATTLE, WA 98122-4307
Legal Organization Name:	Swedish Health Svcs
Legal Organization Type:	Private
Legal Contact:	Not reported
Legal Address:	747 Broadway
Legal Address 2:	Not reported
Legal City,State,Zip:	SEATTLE, WA 98122-4307
Legal Phone Number:	(206)386-6000
Legal Effective Date:	09/11/1996
Land Organization Name:	Swedish Health Svcs
Land Organization Type:	Private
Land Contact:	Not reported
Land Address:	747 Broadway
Land City,State,Zip:	SEATTLE, WA 98122-4307
Land Phone Number:	(206)386-6000
Operator Organization Name:	Swedish Medical Ctr
Operator Organization Type:	Private
Operator:	Not reported
Operator Address:	PO Box 14999
Operator Address 2:	Not reported
Operator City,State,Zip:	SEATTLE, WA 98114-0999
Operator Phone Number:	(206)386-6000
Operator Effective Date:	09/11/1996
Site Contact:	Michael G Smith
Site Contact Address:	747 BROADWAY
Contact City,State,Zip:	SEATTLE, WA 98122-4307
Site Contact Phone Number:	(206)386-3362
Site Contact Email:	mike.smith@swedish.org
Gen Status Code:	MQG
Monthly Generation:	False
Batch Generation:	True
One Time Generation:	False
Transport Own Waste:	False
Tranports Other Waste:	False
Recycler Onsite:	False
Transfer Facility:	False
Other Exemption:	Not reported
UW Battery Gen:	False
Used Oil Transporter:	False
Used Oil Transfer Facility:	False

DRAFT

SWEDISH HOSPITAL MEDICAL CENTER (Continued) **1000189640**

Used Oil Processor:	False
Used Oil Refiner:	False
Used Oil Fuel Marketer Directs Shipments:	False
Used Oil Fuel Marketer Meets Specs:	False
Site Contact Address 2:	Not reported
SIC Code:	Not reported
CRK Number:	Not reported
Active:	Not reported
CAS Number:	Not reported
Chemical Name:	Not reported
EHS:	Not reported
EHS CAS Number:	Not reported
EHS Name:	Not reported

Waste Stream Generated:

Waste Managed Off Site:	N
State Only Waste Code 1:	WT02
State Only Waste Code 2:	Not reported
Report Managed On Site:	158
KG Managed On Site:	2905.07186
Generator Treatment Code:	Y
Permit By Rule Code:	Not reported
WCDE Residence Code:	Not reported
WCDH Origin Code:	1
WCDE On Site Code:	H121
WCDB Code:	W101
Description:	Spent o-phthalaldehyde
CORb Sequence Number:	165167
Sequence Number:	3494721
Mixed Radioactive Flag:	False
Designation Code:	D
Reported Quanity:	158
Quanity Unit:	GAL
Kilograms Quanity:	597.717802
Density Number:	8.33999999
Density Quanity:	PPG

Waste Managed Off Site:	Y
State Only Waste Code 1:	WSC2
State Only Waste Code 2:	Not reported
Report Managed On Site:	0
KG Managed On Site:	0
Generator Treatment Code:	Not reported
Permit By Rule Code:	Not reported
WCDE Residence Code:	Not reported
WCDH Origin Code:	1
WCDE On Site Code:	Not reported
WCDB Code:	W316
Description:	Spent SodaSorb
CORb Sequence Number:	165167
Sequence Number:	3494722
Mixed Radioactive Flag:	False
Designation Code:	D
Reported Quanity:	1700
Quanity Unit:	LB
Kilograms Quanity:	771.120013
Density Number:	0
Density Quanity:	Not reported

DRAFT

SWEDISH HOSPITAL MEDICAL CENTER (Continued) **1000189640**

Waste Managed Off Site:	Y
State Only Waste Code 1:	Not reported
State Only Waste Code 2:	Not reported
Report Managed On Site:	0
KG Managed On Site:	0
Generator Treatment Code:	Not reported
Permit By Rule Code:	Not reported
WCDE Residence Code:	Not reported
WCDH Origin Code:	3
WCDE On Site Code:	Not reported
WCDB Code:	W203
Description:	Waste Flammable Liquids (Methanol, Ethanol)
CORb Sequence Number:	165167
Sequence Number:	3494725
Mixed Radioactive Flag:	False
Designation Code:	D
Reported Quanity:	50
Quanity Unit:	LB
Kilograms Quanity:	22.6800003
Density Number:	0
Density Quanity:	Not reported

Waste Managed Off Site:	Y
State Only Waste Code 1:	Not reported
State Only Waste Code 2:	Not reported
Report Managed On Site:	0
KG Managed On Site:	0
Generator Treatment Code:	Not reported
Permit By Rule Code:	Not reported
WCDE Residence Code:	Not reported
WCDH Origin Code:	1
WCDE On Site Code:	Not reported
WCDB Code:	W105
Description:	Waste Corrosive Liquids, Acidic, Organic (Labpack)
CORb Sequence Number:	165167
Sequence Number:	3494726
Mixed Radioactive Flag:	False
Designation Code:	D
Reported Quanity:	90
Quanity Unit:	LB
Kilograms Quanity:	40.8240007
Density Number:	0
Density Quanity:	Not reported

Waste Managed Off Site:	Y
State Only Waste Code 1:	Not reported
State Only Waste Code 2:	Not reported
Report Managed On Site:	0
KG Managed On Site:	0
Generator Treatment Code:	Not reported
Permit By Rule Code:	Not reported
WCDE Residence Code:	Not reported
WCDH Origin Code:	3
WCDE On Site Code:	Not reported
WCDB Code:	W203
Description:	Waste Alcohols (ethanol, isopropanol)
CORb Sequence Number:	165167

DRAFT

SWEDISH HOSPITAL MEDICAL CENTER (Continued) **1000189640**

Sequence Number:	3494727
Mixed Radioactive Flag:	False
Designation Code:	D
Reported Quanity:	130
Quanity Unit:	LB
Kilograms Quanity:	58.9680010
Density Number:	0
Density Quanity:	Not reported
Waste Managed Off Site:	Y
State Only Waste Code 1:	Not reported
State Only Waste Code 2:	Not reported
Report Managed On Site:	0
KG Managed On Site:	0
Generator Treatment Code:	Not reported
Permit By Rule Code:	Not reported
WCDE Residence Code:	Not reported
WCDH Origin Code:	1
WCDE On Site Code:	Not reported
WCDB Code:	W103
Description:	Waste Organic Peroxide Type E, Liquid (35% Peracetic Acid)
CORb Sequence Number:	165167
Sequence Number:	3494729
Mixed Radioactive Flag:	False
Designation Code:	D
Reported Quanity:	220
Quanity Unit:	LB
Kilograms Quanity:	99.7920017
Density Number:	0
Density Quanity:	Not reported
Waste Managed Off Site:	Y
State Only Waste Code 1:	WT02
State Only Waste Code 2:	Not reported
Report Managed On Site:	0
KG Managed On Site:	0
Generator Treatment Code:	Not reported
Permit By Rule Code:	Not reported
WCDE Residence Code:	Not reported
WCDH Origin Code:	1
WCDE On Site Code:	Not reported
WCDB Code:	W316
Description:	Environmentall Hazardous Substance, Solid (Labpack)
CORb Sequence Number:	165167
Sequence Number:	3494730
Mixed Radioactive Flag:	False
Designation Code:	D
Reported Quanity:	12
Quanity Unit:	LB
Kilograms Quanity:	5.44320009
Density Number:	0
Density Quanity:	Not reported
Waste Managed Off Site:	Y
State Only Waste Code 1:	Not reported
State Only Waste Code 2:	Not reported
Report Managed On Site:	0

DRAFT

SWEDISH HOSPITAL MEDICAL CENTER (Continued) **1000189640**

KG Managed On Site:	0
Generator Treatment Code:	Not reported
Permit By Rule Code:	Not reported
WCDE Residence Code:	Not reported
WCDH Origin Code:	2
WCDE On Site Code:	Not reported
WCDB Code:	W002
Description:	Hazardous Waste Solid (Lead)
CORb Sequence Number:	165167
Sequence Number:	3494732
Mixed Radioactive Flag:	False
Designation Code:	D
Reported Quanity:	400
Quanity Unit:	LB
Kilograms Quanity:	181.440003
Density Number:	0
Density Quanity:	Not reported

Waste Managed Off Site:	Y
State Only Waste Code 1:	WSC2
State Only Waste Code 2:	Not reported
Report Managed On Site:	0
KG Managed On Site:	0
Generator Treatment Code:	Not reported
Permit By Rule Code:	Not reported
WCDE Residence Code:	Not reported
WCDH Origin Code:	1
WCDE On Site Code:	Not reported
WCDB Code:	W316
Description:	Corrosive Solid, Basic, Inorganic (sodium hydroxide, Labpack)
CORb Sequence Number:	165167
Sequence Number:	3494733
Mixed Radioactive Flag:	False
Designation Code:	D
Reported Quanity:	1
Quanity Unit:	LB
Kilograms Quanity:	0.45360000
Density Number:	0
Density Quanity:	Not reported

Waste Managed Off Site:	Y
State Only Waste Code 1:	Not reported
State Only Waste Code 2:	Not reported
Report Managed On Site:	0
KG Managed On Site:	0
Generator Treatment Code:	Not reported
Permit By Rule Code:	Not reported
WCDE Residence Code:	Not reported
WCDH Origin Code:	1
WCDE On Site Code:	Not reported
WCDB Code:	W110
Description:	Waste Corrosive Liquid, Basic, Organic (Labpack)
CORb Sequence Number:	165167
Sequence Number:	3494734
Mixed Radioactive Flag:	False
Designation Code:	D
Reported Quanity:	45

DRAFT

SWEDISH HOSPITAL MEDICAL CENTER (Continued) **1000189640**

Quanity Unit:	LB
Kilograms Quanity:	20.4120003
Density Number:	0
Density Quanity:	Not reported
Waste Managed Off Site:	Y
State Only Waste Code 1:	Not reported
State Only Waste Code 2:	Not reported
Report Managed On Site:	0
KG Managed On Site:	0
Generator Treatment Code:	Not reported
Permit By Rule Code:	Not reported
WCDE Residence Code:	Not reported
WCDH Origin Code:	1
WCDE On Site Code:	Not reported
WCDB Code:	W103
Description:	Waste Acetic Acid Solution
CORb Sequence Number:	165167
Sequence Number:	3494744
Mixed Radioactive Flag:	False
Designation Code:	D
Reported Quanity:	3
Quanity Unit:	LB
Kilograms Quanity:	1.36080002
Density Number:	0
Density Quanity:	Not reported

Shipments Send:

CORB Waste Sequence Number:	165167
Waste Sequence Number:	3494722
Sequence Number:	2101139
Shipment Date:	2017-01-27 00:00:00
Mainfest Document ID:	000088793DAT
Reported Quanity:	234
Unit of Measure:	LB
Kilograms Quanity:	106.142401
Receiving EPAID:	WAD991281767
Waste Sequence Number:	3494722
Sequence Number:	2101140
Shipment Date:	2017-02-17 00:00:00
Mainfest Document ID:	000088887DAT
Reported Quanity:	180
Unit of Measure:	LB
Kilograms Quanity:	81.6480014
Receiving EPAID:	WAD991281767
Waste Sequence Number:	3494722
Sequence Number:	2101141
Shipment Date:	2017-02-21 00:00:00
Mainfest Document ID:	000088913DAT
Reported Quanity:	88
Unit of Measure:	LB
Kilograms Quanity:	39.9168006
Receiving EPAID:	WAD991281767
Waste Sequence Number:	3494722

DRAFT

SWEDISH HOSPITAL MEDICAL CENTER (Continued) **1000189640**

Sequence Number:	2101142
Shipment Date:	2017-03-17 00:00:00
Mainfest Document ID:	000168532DAT
Reported Quanity:	405
Unit of Measure:	LB
Kilograms Quanity:	183.708003
Receiving EPAID:	WAD991281767

Waste Sequence Number:	3494722
Sequence Number:	2101143
Shipment Date:	2017-03-24 00:00:00
Mainfest Document ID:	000168542DAT
Reported Quanity:	287
Unit of Measure:	LB
Kilograms Quanity:	130.183202
Receiving EPAID:	WAD991281767

Waste Sequence Number:	3494722
Sequence Number:	2101144
Shipment Date:	2017-04-07 00:00:00
Mainfest Document ID:	000168616DAT
Reported Quanity:	76
Unit of Measure:	LB
Kilograms Quanity:	34.4736005
Receiving EPAID:	WAD991281767

Waste Sequence Number:	3494722
Sequence Number:	2101145
Shipment Date:	2017-04-28 00:00:00
Mainfest Document ID:	000167684DAT
Reported Quanity:	186
Unit of Measure:	LB
Kilograms Quanity:	84.3696014
Receiving EPAID:	WAD991281767

Waste Sequence Number:	3494722
Sequence Number:	2101146
Shipment Date:	2017-04-14 00:00:00
Mainfest Document ID:	000167682DAT
Reported Quanity:	73
Unit of Measure:	LB
Kilograms Quanity:	33.1128005
Receiving EPAID:	WAD991281767

Waste Sequence Number:	3494722
Sequence Number:	2101147
Shipment Date:	2017-05-05 00:00:00
Mainfest Document ID:	000168736DAT
Reported Quanity:	86
Unit of Measure:	LB
Kilograms Quanity:	39.0096006
Receiving EPAID:	WAD991281767

Waste Sequence Number:	3494722
Sequence Number:	2101148
Shipment Date:	2017-12-29 00:00:00
Mainfest Document ID:	000190463DAT

DRAFT

SWEDISH HOSPITAL MEDICAL CENTER (Continued) **1000189640**

Reported Quanity: 85
Unit of Measure: LB
Kilograms Quanity: 38.5560006
Receiving EPAID: WAD991281767

Waste Sequence Number: 3494725
Sequence Number: 2101045
Shipment Date: 2017-12-08 00:00:00
Mainfest Document ID: 000190358
Reported Quanity: 50
Unit of Measure: LB
Kilograms Quanity: 22.6800003
Receiving EPAID: WAD020257945

Waste Stream Off Site Mgmt:
Waste CORB Sequence Number: 165167
Waste Sequence Number: 3494722
Sequence Number: 957465
Received EPAID: WAD991281767
Managed Quanity: 1700
Kilogram Quanity: 771.120013
Recycled Percentage: 0
Waste Management System Code: H141

Waste Sequence Number: 3494729
Sequence Number: 957401
Received EPAID: WAD991281767
Managed Quanity: 220
Kilogram Quanity: 99.7920017
Recycled Percentage: 0
Waste Management System Code: H141

Waste Sequence Number: 3494730
Sequence Number: 957445
Received EPAID: WAD020257945
Managed Quanity: 12
Kilogram Quanity: 5.44320009
Recycled Percentage: 0
Waste Management System Code: H141

Waste Sequence Number: 3494744
Sequence Number: 957405
Received EPAID: WAD991281767
Managed Quanity: 3
Kilogram Quanity: 1.36080002
Recycled Percentage: 0
Waste Management System Code: H141

Waste Sequence Number: 3494747
Sequence Number: 957410
Received EPAID: WAD020257945
Managed Quanity: 1
Kilogram Quanity: 0.45360000
Recycled Percentage: 0
Waste Management System Code: H141

Waste Sequence Number: 3494761

DRAFT

SWEDISH HOSPITAL MEDICAL CENTER (Continued) **1000189640**

Sequence Number: 957434
Received EPAID: WAD991281767
Managed Quanity: 1
Kilogram Quanity: 0.45360000
Recycled Percentage: 0
Waste Management System Code: H141

Waste Sequence Number: 3494764
Sequence Number: 957438
Received EPAID: WAD020257945
Managed Quanity: 9
Kilogram Quanity: 4.08240007
Recycled Percentage: 0
Waste Management System Code: H141

Waste Sequence Number: 3494770
Sequence Number: 957454
Received EPAID: WAD020257945
Managed Quanity: 1
Kilogram Quanity: 0.45360000
Recycled Percentage: 0
Waste Management System Code: H141

Waste Sequence Number: 3494771
Sequence Number: 957458
Received EPAID: WAD020257945
Managed Quanity: 71
Kilogram Quanity: 32.2056005
Recycled Percentage: 0
Waste Management System Code: H141

Waste Sequence Number: 3494773
Sequence Number: 957462
Received EPAID: WAD020257945
Managed Quanity: 2612
Kilogram Quanity: 1184.80322
Recycled Percentage: 0
Waste Management System Code: H141

Waste Sequence Number: 3494725
Sequence Number: 957388
Received EPAID: WAD020257945
Managed Quanity: 50
Kilogram Quanity: 22.6800003
Recycled Percentage: 0
Waste Management System Code: H141

Waste Stream Comments:
CORB Waste Sequence Number: 165167
Comments: A-7: Absorbent to scrub CO2 from patient breath during surgery. Managed as Special Waste.
Waste Sequence Number: 3494722
Sequence Number: 1

Comments: A-7: Spend Fixing Solvent for Analytical Slides
Waste Sequence Number: 3494727
Sequence Number: 1

DRAFT

SWEDISH HOSPITAL MEDICAL CENTER (Continued) **1000189640**

Waste Stream EPA Code:

CORB Waste Sequence Number:	165167
Waste Sequence Number:	3494725
Sequence Number:	8220324
WCDA Code:	D001
Waste Sequence Number:	3494726
Sequence Number:	8220476
WCDA Code:	D002
Waste Sequence Number:	3494727
Sequence Number:	8220336
WCDA Code:	D001
Waste Sequence Number:	3494729
Sequence Number:	8220408
WCDA Code:	D001
Waste Sequence Number:	3494729
Sequence Number:	8220409
WCDA Code:	D002
Waste Sequence Number:	3494732
Sequence Number:	8220375
WCDA Code:	D008
Waste Sequence Number:	3494734
Sequence Number:	8220490
WCDA Code:	D002
Waste Sequence Number:	3494744
Sequence Number:	8220425
WCDA Code:	D001
Waste Sequence Number:	3494744
Sequence Number:	8220426
WCDA Code:	D002
Waste Sequence Number:	3494747
Sequence Number:	8220451
WCDA Code:	D001
Waste Sequence Number:	3494747
Sequence Number:	8220452
WCDA Code:	D002

Waste Stream Source Code:

CORB Waste Sequence Number:	165167
Waste Sequence Number:	3494721
Sequence Number:	1
WCDD Code:	G08
Waste Sequence Number:	3494722
Sequence Number:	1
WCDD Code:	G08

DRAFT

SWEDISH HOSPITAL MEDICAL CENTER (Continued) **1000189640**

Waste Sequence Number:	3494749
Sequence Number:	1
WCDD Code:	G08
Waste Sequence Number:	3494757
Sequence Number:	1
WCDD Code:	G08
Waste Sequence Number:	3494758
Sequence Number:	1
WCDD Code:	G08
Waste Sequence Number:	3494760
Sequence Number:	1
WCDD Code:	G08
Waste Sequence Number:	3494727
Sequence Number:	1
WCDD Code:	G22
Waste Sequence Number:	3494747
Sequence Number:	1
WCDD Code:	G11
Waste Sequence Number:	3494759
Sequence Number:	1
WCDD Code:	G11
Waste Sequence Number:	3494767
Sequence Number:	1
WCDD Code:	G11
Waste Sequence Number:	3494773
Sequence Number:	1
WCDD Code:	G11

Name:	SWEDISH HOSPITAL MEDICAL CTR
Address:	747 BROADWAY
City,State,Zip:	SEATTLE, WA 98114-0999
Facility Address 2:	Not reported
Facility ID:	79572846
EPA ID:	WAD079264420
NAICS:	622110
State Waste Code Desc:	WSC2,WT02
Federal Waste Code Desc:	D002,D003,D008,D009,D010,D011,D024,U010,U058,U059,U150,U206,P012,U002
Form Comm:	10.A.7. Spent o-phthalaldehyde solution used for sterilizing scopes and probes is neutralized and discharged to sewer.
Data Year:	2016
Permit by Rule:	False
Mailing Address 2:	Not reported
Treatment by Generator:	True
Mixed Radioactive Waste:	False
Importer of Hazardous Waste:	False
Immediate Recycler:	False
Treatment/Storage/Disposal/Recycling Facility:	False
Generator of Dangerous Fuel Waste:	False

DRAFT

SWEDISH HOSPITAL MEDICAL CENTER (Continued) **1000189640**

Generator Marketing to Burner:	False
Other Marketers (i.e., blender, distributor, etc.):	False
Utility Boiler Burner:	False
Industry Boiler Burner:	False
Industrial Furnace:	False
Smelter Defferal:	False
Universal Waste:	Not reported
Off-Specification:	Not reported
LN Address 2:	Not reported
Tax Reg #:	178049719
Business Type:	Medical/Surgical Hospital
Mail Name:	Swedish Medical Ctr
Mailing Address:	747 Broadway
Mailing City,State,Zip:	SEATTLE, WA 98122-4307
Legal Organization Name:	Swedish Health Svcs
Legal Organization Type:	Private
Legal Contact:	Not reported
Legal Address:	747 Broadway
Legal Address 2:	Not reported
Legal City,State,Zip:	SEATTLE, WA 98122-4307
Legal Phone Number:	(206)386-6000
Legal Effective Date:	09/11/1996
Land Organization Name:	Swedish Health Svcs
Land Organization Type:	Private
Land Contact:	Not reported
Land Address:	747 Broadway
Land City,State,Zip:	SEATTLE, WA 98122-4307
Land Phone Number:	(206)386-6000
Operator Organization Name:	Swedish Medical Ctr
Operator Organization Type:	Private
Operator:	Not reported
Operator Address:	PO Box 14999
Operator Address 2:	Not reported
Operator City,State,Zip:	SEATTLE, WA 98114-0999
Operator Phone Number:	(206)386-6000
Operator Effective Date:	09/11/1996
Site Contact:	Michael G Smith
Site Contact Address:	747 BROADWAY
Contact City,State,Zip:	SEATTLE, WA 98122-4307
Site Contact Phone Number:	(206)386-3362
Site Contact Email:	mike.smith@swedish.org
Gen Status Code:	LQG
Monthly Generation:	False
Batch Generation:	True
One Time Generation:	False
Transport Own Waste:	False
Tranports Other Waste:	False
Recycler Onsite:	False
Transfer Facility:	False
Other Exemption:	Not reported
UW Battery Gen:	False
Used Oil Transporter:	False
Used Oil Transfer Facility:	False
Used Oil Processor:	False
Used Oil Refiner:	False
Used Oil Fuel Marketer Directs Shipments:	False
Used Oil Fuel Marketer Meets Specs:	False

DRAFT

SWEDISH HOSPITAL MEDICAL CENTER (Continued) **1000189640**

Site Contact Address 2:	Not reported
SIC Code:	Not reported
CRK Number:	Not reported
Active:	Not reported
CAS Number:	Not reported
Chemical Name:	Not reported
EHS:	Not reported
EHS CAS Number:	Not reported
EHS Name:	Not reported

Waste Stream Generated:

Waste Managed Off Site:	Y
State Only Waste Code 1:	Not reported
State Only Waste Code 2:	Not reported
Report Managed On Site:	0
KG Managed On Site:	0
Generator Treatment Code:	Not reported
Permit By Rule Code:	Not reported
WCDE Residence Code:	Not reported
WCDH Origin Code:	1
WCDE On Site Code:	Not reported
WCDB Code:	W101
Description:	Waste Toxic Liquids, Flammable, Organic (fluorouracil, ethanol)
CORb Sequence Number:	159738
Sequence Number:	3423677
Mixed Radioactive Flag:	False
Designation Code:	D
Reported Quanity:	56825
Quanity Unit:	LB
Kilograms Quanity:	25775.8204
Density Number:	0
Density Quanity:	Not reported

Waste Managed Off Site:	Y
State Only Waste Code 1:	Not reported
State Only Waste Code 2:	Not reported
Report Managed On Site:	0
KG Managed On Site:	0
Generator Treatment Code:	Not reported
Permit By Rule Code:	Not reported
WCDE Residence Code:	Not reported
WCDH Origin Code:	1
WCDE On Site Code:	Not reported
WCDB Code:	W101
Description:	Waste Medicine, Liquid, Toxic
CORb Sequence Number:	159738
Sequence Number:	3423684
Mixed Radioactive Flag:	False
Designation Code:	D
Reported Quanity:	12435
Quanity Unit:	LB
Kilograms Quanity:	5640.51609
Density Number:	0
Density Quanity:	Not reported

Waste Managed Off Site:	Y
State Only Waste Code 1:	Not reported
State Only Waste Code 2:	Not reported

DRAFT

SWEDISH HOSPITAL MEDICAL CENTER (Continued) **1000189640**

Report Managed On Site:	0
KG Managed On Site:	0
Generator Treatment Code:	Not reported
Permit By Rule Code:	Not reported
WCDE Residence Code:	Not reported
WCDH Origin Code:	1
WCDE On Site Code:	Not reported
WCDB Code:	W801
Description:	Waste Aerosols, Flammable
CORb Sequence Number:	159738
Sequence Number:	3423691
Mixed Radioactive Flag:	False
Designation Code:	D
Reported Quanity:	5
Quanity Unit:	LB
Kilograms Quanity:	2.26800003
Density Number:	0
Density Quanity:	Not reported

Waste Managed Off Site:	Y
State Only Waste Code 1:	Not reported
State Only Waste Code 2:	Not reported
Report Managed On Site:	0
KG Managed On Site:	0
Generator Treatment Code:	Not reported
Permit By Rule Code:	Not reported
WCDE Residence Code:	Not reported
WCDH Origin Code:	1
WCDE On Site Code:	Not reported
WCDB Code:	W101
Description:	Waste Medicine, Liquid, Flammable, Toxic (warfarin, insulin)
CORb Sequence Number:	159738
Sequence Number:	3423685
Mixed Radioactive Flag:	False
Designation Code:	D
Reported Quanity:	1053
Quanity Unit:	LB
Kilograms Quanity:	477.640808
Density Number:	0
Density Quanity:	Not reported

Waste Managed Off Site:	Y
State Only Waste Code 1:	Not reported
State Only Waste Code 2:	Not reported
Report Managed On Site:	0
KG Managed On Site:	0
Generator Treatment Code:	Not reported
Permit By Rule Code:	Not reported
WCDE Residence Code:	Not reported
WCDH Origin Code:	1
WCDE On Site Code:	Not reported
WCDB Code:	W203
Description:	Waste Hydrogen Peroxide and Peroxyacetic Acid Mixture
CORb Sequence Number:	159738
Sequence Number:	3423692
Mixed Radioactive Flag:	False
Designation Code:	D

DRAFT

SWEDISH HOSPITAL MEDICAL CENTER (Continued) **1000189640**

Reported Quanity:	18
Quanity Unit:	LB
Kilograms Quanity:	8.16480014
Density Number:	0
Density Quanity:	Not reported
Waste Managed Off Site:	Y
State Only Waste Code 1:	Not reported
State Only Waste Code 2:	Not reported
Report Managed On Site:	0
KG Managed On Site:	0
Generator Treatment Code:	Not reported
Permit By Rule Code:	Not reported
WCDE Residence Code:	Not reported
WCDH Origin Code:	1
WCDE On Site Code:	Not reported
WCDB Code:	W103
Description:	Waste Corrosive Liquids, Acidic, Inorganic (Wedscodyne Battery Fluid)
CORb Sequence Number:	159738
Sequence Number:	3423687
Mixed Radioactive Flag:	False
Designation Code:	D
Reported Quanity:	12
Quanity Unit:	LB
Kilograms Quanity:	5.44320009
Density Number:	0
Density Quanity:	Not reported
Waste Managed Off Site:	Y
State Only Waste Code 1:	Not reported
State Only Waste Code 2:	Not reported
Report Managed On Site:	0
KG Managed On Site:	0
Generator Treatment Code:	Not reported
Permit By Rule Code:	Not reported
WCDE Residence Code:	Not reported
WCDH Origin Code:	1
WCDE On Site Code:	Not reported
WCDB Code:	W203
Description:	Flammable Liquids (ethanol, isopropanol)
CORb Sequence Number:	159738
Sequence Number:	3423688
Mixed Radioactive Flag:	False
Designation Code:	D
Reported Quanity:	308
Quanity Unit:	LB
Kilograms Quanity:	139.708802
Density Number:	0
Density Quanity:	Not reported
Waste Managed Off Site:	Y
State Only Waste Code 1:	Not reported
State Only Waste Code 2:	Not reported
Report Managed On Site:	0
KG Managed On Site:	0
Generator Treatment Code:	Not reported
Permit By Rule Code:	Not reported

DRAFT

SWEDISH HOSPITAL MEDICAL CENTER (Continued) **1000189640**

WCDE Residence Code:	Not reported
WCDH Origin Code:	2
WCDE On Site Code:	Not reported
WCDB Code:	W002
Description:	Hazardous Waste Solid (Lead)
CORb Sequence Number:	159738
Sequence Number:	3423772
Mixed Radioactive Flag:	False
Designation Code:	D
Reported Quanity:	510
Quanity Unit:	LB
Kilograms Quanity:	231.336003
Density Number:	0
Density Quanity:	Not reported
Waste Managed Off Site:	N
State Only Waste Code 1:	WT02
State Only Waste Code 2:	Not reported
Report Managed On Site:	158
KG Managed On Site:	2905.07186
Generator Treatment Code:	Y
Permit By Rule Code:	Not reported
WCDE Residence Code:	Not reported
WCDH Origin Code:	1
WCDE On Site Code:	H121
WCDB Code:	W101
Description:	Spent o-phthalaldehyde
CORb Sequence Number:	159738
Sequence Number:	3423678
Mixed Radioactive Flag:	False
Designation Code:	D
Reported Quanity:	158
Quanity Unit:	GAL
Kilograms Quanity:	597.717802
Density Number:	8.33999999
Density Quanity:	PPG
Waste Managed Off Site:	Y
State Only Waste Code 1:	Not reported
State Only Waste Code 2:	Not reported
Report Managed On Site:	0
KG Managed On Site:	0
Generator Treatment Code:	Not reported
Permit By Rule Code:	Not reported
WCDE Residence Code:	Not reported
WCDH Origin Code:	1
WCDE On Site Code:	Not reported
WCDB Code:	W203
Description:	Waste Flammable Liquids (Isopropanol, Acetone)
CORb Sequence Number:	159738
Sequence Number:	3423686
Mixed Radioactive Flag:	False
Designation Code:	D
Reported Quanity:	51
Quanity Unit:	LB
Kilograms Quanity:	23.1336003
Density Number:	0

DRAFT

SWEDISH HOSPITAL MEDICAL CENTER (Continued) **1000189640**

Density Quanity:	Not reported
Waste Managed Off Site:	Y
State Only Waste Code 1:	Not reported
State Only Waste Code 2:	Not reported
Report Managed On Site:	0
KG Managed On Site:	0
Generator Treatment Code:	Not reported
Permit By Rule Code:	Not reported
WCDE Residence Code:	Not reported
WCDH Origin Code:	1
WCDE On Site Code:	Not reported
WCDB Code:	W110
Description:	Waste Corrosive Liquid, Basic, Inorganic (NaOH, NaclO)
CORb Sequence Number:	159738
Sequence Number:	3423786
Mixed Radioactive Flag:	False
Designation Code:	D
Reported Quanity:	15
Quanity Unit:	LB
Kilograms Quanity:	6.80400011
Density Number:	0
Density Quanity:	Not reported

Shipments Send:

CORB Waste Sequence Number:	159738
Waste Sequence Number:	3423684
Sequence Number:	2013268
Shipment Date:	2016-10-14 00:00:00
Mainfest Document ID:	148898DAT
Reported Quanity:	1320
Unit of Measure:	LB
Kilograms Quanity:	598.752010
Receiving EPAID:	WAD991281767
Waste Sequence Number:	3423677
Sequence Number:	2013218
Shipment Date:	2016-03-07 00:00:00
Mainfest Document ID:	1050139VES
Reported Quanity:	2250
Unit of Measure:	LB
Kilograms Quanity:	1020.60001
Receiving EPAID:	TXD000838896
Waste Sequence Number:	3423684
Sequence Number:	2013269
Shipment Date:	2016-10-28 00:00:00
Mainfest Document ID:	148952DAT
Reported Quanity:	997
Unit of Measure:	LB
Kilograms Quanity:	452.239207
Receiving EPAID:	WAD991281767
Waste Sequence Number:	3423684
Sequence Number:	2013276
Shipment Date:	2016-12-30 00:00:00
Mainfest Document ID:	88695DAT

DRAFT

SWEDISH HOSPITAL MEDICAL CENTER (Continued) **1000189640**

Reported Quanity: 1242
Unit of Measure: LB
Kilograms Quanity: 563.371209
Receiving EPAID: WAD991281767

Waste Sequence Number: 3423677
Sequence Number: 2013221
Shipment Date: 2016-04-07 00:00:00
Mainfest Document ID: 1050206VES
Reported Quanity: 2700
Unit of Measure: LB
Kilograms Quanity: 1224.72002
Receiving EPAID: TXD000838896

Waste Sequence Number: 3423677
Sequence Number: 2013219
Shipment Date: 2016-03-21 00:00:00
Mainfest Document ID: 1050168VES
Reported Quanity: 3300
Unit of Measure: LB
Kilograms Quanity: 1496.88002
Receiving EPAID: TXD000838896

Waste Sequence Number: 3423684
Sequence Number: 2013272
Shipment Date: 2016-11-18 00:00:00
Mainfest Document ID: 88543DAT
Reported Quanity: 1357
Unit of Measure: LB
Kilograms Quanity: 615.535210
Receiving EPAID: WAD991281767

Waste Sequence Number: 3423677
Sequence Number: 2013222
Shipment Date: 2016-04-20 00:00:00
Mainfest Document ID: 1050226VES
Reported Quanity: 2100
Unit of Measure: LB
Kilograms Quanity: 952.560016
Receiving EPAID: TXD000838896

Waste Sequence Number: 3423685
Sequence Number: 2013200
Shipment Date: 2016-12-02 00:00:00
Mainfest Document ID: 88593DAT
Reported Quanity: 250
Unit of Measure: LB
Kilograms Quanity: 113.400001
Receiving EPAID: WAD991281767

Waste Sequence Number: 3423688
Sequence Number: 2013318
Shipment Date: 2016-09-21 00:00:00
Mainfest Document ID: 155137DAT
Reported Quanity: 275
Unit of Measure: LB
Kilograms Quanity: 124.740002

DRAFT

SWEDISH HOSPITAL MEDICAL CENTER (Continued) **1000189640**

Receiving EPAID: WAD991281767

Waste Sequence Number: 3423679
Sequence Number: 2013376
Shipment Date: 2016-02-08 00:00:00
Mainfest Document ID: ZZ00301421
Reported Quanity: 200
Unit of Measure: LB
Kilograms Quanity: 90.7200015
Receiving EPAID: SWFACILITY

Waste Stream Off Site Mgmt:
Waste CORB Sequence Number: 159738
Waste Sequence Number: 3423686
Sequence Number: 916834
Received EPAID: COD980591184
Managed Quanity: 51
Kilogram Quanity: 23.1336003
Recycled Percentage: 0
Waste Management System Code: H141

Waste Sequence Number: 3423786
Sequence Number: 916864
Received EPAID: COD980591184
Managed Quanity: 15
Kilogram Quanity: 6.80400011
Recycled Percentage: 0
Waste Management System Code: H141

Waste Sequence Number: 3423685
Sequence Number: 916769
Received EPAID: WAD991281767
Managed Quanity: 1053
Kilogram Quanity: 477.640808
Recycled Percentage: 0
Waste Management System Code: H141

Waste Sequence Number: 3423692
Sequence Number: 916855
Received EPAID: COD980591184
Managed Quanity: 18
Kilogram Quanity: 8.16480014
Recycled Percentage: 0
Waste Management System Code: H141

Waste Sequence Number: 3423677
Sequence Number: 916785
Received EPAID: TXD000838896
Managed Quanity: 56825
Kilogram Quanity: 25775.8204
Recycled Percentage: 0
Waste Management System Code: H040

Waste Sequence Number: 3423684
Sequence Number: 916810
Received EPAID: WAD991281767
Managed Quanity: 12435

DRAFT

SWEDISH HOSPITAL MEDICAL CENTER (Continued) **1000189640**

Kilogram Quanity: 5640.51609
Recycled Percentage: 0
Waste Management System Code: H141

Waste Sequence Number: 3423691
Sequence Number: 916849
Received EPAID: COD980591184
Managed Quanity: 5
Kilogram Quanity: 2.26800003
Recycled Percentage: 0
Waste Management System Code: H141

Waste Sequence Number: 3423687
Sequence Number: 916860
Received EPAID: COD980591184
Managed Quanity: 12
Kilogram Quanity: 5.44320009
Recycled Percentage: 0
Waste Management System Code: H141

Waste Sequence Number: 3423688
Sequence Number: 916837
Received EPAID: WAD991281767
Managed Quanity: 308
Kilogram Quanity: 139.708802
Recycled Percentage: 0
Waste Management System Code: H141

Waste Sequence Number: 3423763
Sequence Number: 916823
Received EPAID: TXD000838896
Managed Quanity: 25
Kilogram Quanity: 11.3400001
Recycled Percentage: 0
Waste Management System Code: H040

Waste Sequence Number: 3423780
Sequence Number: 916859
Received EPAID: WAD991281767
Managed Quanity: 111
Kilogram Quanity: 50.3496008
Recycled Percentage: 0
Waste Management System Code: H141

Waste Stream Comments:
CORB Waste Sequence Number: 159738
Comments: A-7: Patient pharmaceuticals for the treatment of disease
Waste Sequence Number: 3423677
Sequence Number: 1

Comments: A-7: Absorbent to scrub CO2 from patient breath during surgery. Managed as Special Waste.
Waste Sequence Number: 3423679
Sequence Number: 1

Comments: A-7: Medicine for treatment of ill patients
Waste Sequence Number: 3423684

DRAFT

SWEDISH HOSPITAL MEDICAL CENTER (Continued) **1000189640**

Sequence Number: 1

Comments: A-7: Medicine for ill patients
Waste Sequence Number: 3423685
Sequence Number: 1

Comments: A-7: Spend Fixing Solvent for Analytical Slides
Waste Sequence Number: 3423688
Sequence Number: 1

Comments: A.7. Waste pharmaceuticals to treat ill patients.
Waste Sequence Number: 3423763
Sequence Number: 1

Waste Stream EPA Code:
CORB Waste Sequence Number: 159738
Waste Sequence Number: 3423763
Sequence Number: 7956899
WCDA Code: D001

Waste Sequence Number: 3423763
Sequence Number: 7956900
WCDA Code: D005

Waste Sequence Number: 3423763
Sequence Number: 7956901
WCDA Code: D006

Waste Sequence Number: 3423763
Sequence Number: 7956902
WCDA Code: D007

Waste Sequence Number: 3423763
Sequence Number: 7956903
WCDA Code: D009

Waste Sequence Number: 3423763
Sequence Number: 7956904
WCDA Code: D010

Waste Sequence Number: 3423685
Sequence Number: 7955985
WCDA Code: D001

Waste Sequence Number: 3423685
Sequence Number: 7955986
WCDA Code: D009

Waste Sequence Number: 3423685
Sequence Number: 7955987
WCDA Code: D010

Waste Sequence Number: 3423685
Sequence Number: 7955988
WCDA Code: D011

Waste Sequence Number: 3423685

DRAFT

SWEDISH HOSPITAL MEDICAL CENTER (Continued) **1000189640**

Sequence Number: 7955989
WCDA Code: D024

Waste Stream Source Code:
CORB Waste Sequence Number: 159738
Waste Sequence Number: 3423687
Sequence Number: 1
WCDD Code: G13

Waste Sequence Number: 3423772
Sequence Number: 1
WCDD Code: G15

Waste Sequence Number: 3423691
Sequence Number: 1
WCDD Code: G06

Waste Sequence Number: 3423678
Sequence Number: 1
WCDD Code: G08

Waste Sequence Number: 3423679
Sequence Number: 1
WCDD Code: G08

Waste Sequence Number: 3423686
Sequence Number: 1
WCDD Code: G08

Waste Sequence Number: 3423688
Sequence Number: 1
WCDD Code: G08

Waste Sequence Number: 3423692
Sequence Number: 1
WCDD Code: G08

Waste Sequence Number: 3423747
Sequence Number: 1
WCDD Code: G08

Waste Sequence Number: 3423780
Sequence Number: 1
WCDD Code: G08

Waste Sequence Number: 3423786
Sequence Number: 1
WCDD Code: G08

Name: SWEDISH HOSPITAL MEDICAL CTR
Address: 747 BROADWAY
City,State,Zip: SEATTLE, WA 98114-0999
Facility Address 2: Not reported
Facility ID: 79572846
EPA ID: WAD079264420
NAICS: 622110

DRAFT

SWEDISH HOSPITAL MEDICAL CENTER (Continued) **1000189640**

State Waste Code Desc:	WT02,WSC2
Federal Waste Code Desc:	D001,D002,D003,D005,D006,D007,D009,D010,D011,D024,D022,U002,U010,U058, U059,U150,U206,P012
Form Comm:	10-A-7: Treatment by Generator involved neutralization of high-level cold sterilant.
Data Year:	2015
Permit by Rule:	False
Mailing Address 2:	Not reported
Treatment by Generator:	True
Mixed Radioactive Waste:	False
Importer of Hazardous Waste:	False
Immediate Recycler:	False
Treatment/Storage/Disposal/Recycling Facility:	False
Generator of Dangerous Fuel Waste:	False
Generator Marketing to Burner:	False
Other Marketers (i.e., blender, distributor, etc.):	False
Utility Boiler Burner:	False
Industry Boiler Burner:	False
Industrial Furnace:	False
Smelter Defferal:	False
Universal Waste:	Not reported
Off-Specification:	Not reported
LN Address 2:	Not reported
Tax Reg #:	178049719
Business Type:	Medical/Surgical Hospital
Mail Name:	Swedish Medical Ctr
Mailing Address:	747 Broadway
Mailing City,State,Zip:	SEATTLE, WA 98122-4307
Legal Organization Name:	Swedish Health Svcs
Legal Organization Type:	Private
Legal Contact:	Not reported
Legal Address:	747 Broadway
Legal Address 2:	Not reported
Legal City,State,Zip:	SEATTLE, WA 98122-4307
Legal Phone Number:	(206)386-6000
Legal Effective Date:	09/11/1996
Land Organization Name:	Swedish Health Svcs
Land Organization Type:	Private
Land Contact:	Not reported
Land Address:	747 Broadway
Land City,State,Zip:	SEATTLE, WA 98122-4307
Land Phone Number:	(206)386-6000
Operator Organization Name:	Swedish Medical Ctr
Operator Organization Type:	Private
Operator:	Not reported
Operator Address:	PO Box 14999
Operator Address 2:	Not reported
Operator City,State,Zip:	SEATTLE, WA 98114-0999
Operator Phone Number:	(206)386-6000
Operator Effective Date:	09/11/1996
Site Contact:	Michael G Smith
Site Contact Address:	747 BROADWAY
Contact City,State,Zip:	SEATTLE, WA 98122-4307
Site Contact Phone Number:	(206)386-3362
Site Contact Email:	mike.smith@swedish.org
Gen Status Code:	LQG
Monthly Generation:	False

DRAFT

SWEDISH HOSPITAL MEDICAL CENTER (Continued) **1000189640**

Batch Generation:	True
One Time Generation:	False
Transport Own Waste:	False
Tranports Other Waste:	False
Recycler Onsite:	False
Transfer Facility:	False
Other Exemption:	Not reported
UW Battery Gen:	False
Used Oil Transporter:	False
Used Oil Transfer Facility:	False
Used Oil Processor:	False
Used Oil Refiner:	False
Used Oil Fuel Marketer Directs Shipments:	False
Used Oil Fuel Marketer Meets Specs:	False
Site Contact Address 2:	Not reported
SIC Code:	Not reported
CRK Number:	Not reported
Active:	Not reported
CAS Number:	Not reported
Chemical Name:	Not reported
EHS:	Not reported
EHS CAS Number:	Not reported
EHS Name:	Not reported

Waste Stream Generated:

Waste Managed Off Site:	Y
State Only Waste Code 1:	Not reported
State Only Waste Code 2:	Not reported
Report Managed On Site:	0
KG Managed On Site:	0
Generator Treatment Code:	Not reported
Permit By Rule Code:	Not reported
WCDE Residence Code:	Not reported
WCDH Origin Code:	1
WCDE On Site Code:	Not reported
WCDB Code:	W101
Description:	Chemotherapy & Pharmaceutical Waste
CORb Sequence Number:	154658
Sequence Number:	3371069
Mixed Radioactive Flag:	False
Designation Code:	D
Reported Quanity:	113037
Quanity Unit:	LB
Kilograms Quanity:	51273.5840
Density Number:	0
Density Quanity:	Not reported

Waste Managed Off Site:	Y
State Only Waste Code 1:	WSC2
State Only Waste Code 2:	Not reported
Report Managed On Site:	0
KG Managed On Site:	0
Generator Treatment Code:	Not reported
Permit By Rule Code:	Not reported
WCDE Residence Code:	Not reported
WCDH Origin Code:	1
WCDE On Site Code:	Not reported
WCDB Code:	W316

DRAFT

SWEDISH HOSPITAL MEDICAL CENTER (Continued) **1000189640**

Description:	Spent SodaSorb
CORb Sequence Number:	154658
Sequence Number:	3371071
Mixed Radioactive Flag:	False
Designation Code:	D
Reported Quanity:	4575
Quanity Unit:	LB
Kilograms Quanity:	2075.22003
Density Number:	0
Density Quanity:	Not reported
Waste Managed Off Site:	Y
State Only Waste Code 1:	Not reported
State Only Waste Code 2:	Not reported
Report Managed On Site:	0
KG Managed On Site:	0
Generator Treatment Code:	Not reported
Permit By Rule Code:	Not reported
WCDE Residence Code:	Not reported
WCDH Origin Code:	1
WCDE On Site Code:	Not reported
WCDB Code:	W203
Description:	Waste Flammable Liquids (Isopropanol, Acetone)
CORb Sequence Number:	154658
Sequence Number:	3371169
Mixed Radioactive Flag:	False
Designation Code:	D
Reported Quanity:	8
Quanity Unit:	LB
Kilograms Quanity:	3.62880006
Density Number:	0
Density Quanity:	Not reported
Waste Managed Off Site:	Y
State Only Waste Code 1:	Not reported
State Only Waste Code 2:	Not reported
Report Managed On Site:	0
KG Managed On Site:	0
Generator Treatment Code:	Not reported
Permit By Rule Code:	Not reported
WCDE Residence Code:	Not reported
WCDH Origin Code:	1
WCDE On Site Code:	Not reported
WCDB Code:	W409
Description:	Waste Dichloroisocyanuric acid, dry
CORb Sequence Number:	154658
Sequence Number:	3371188
Mixed Radioactive Flag:	False
Designation Code:	D
Reported Quanity:	28
Quanity Unit:	LB
Kilograms Quanity:	12.7008002
Density Number:	0
Density Quanity:	Not reported
Waste Managed Off Site:	Y
State Only Waste Code 1:	Not reported

DRAFT

SWEDISH HOSPITAL MEDICAL CENTER (Continued) **1000189640**

State Only Waste Code 2:	Not reported
Report Managed On Site:	0
KG Managed On Site:	0
Generator Treatment Code:	Not reported
Permit By Rule Code:	Not reported
WCDE Residence Code:	Not reported
WCDH Origin Code:	1
WCDE On Site Code:	Not reported
WCDB Code:	W101
Description:	Waste Medicine, Liquid, Flammable, Toxic
CORb Sequence Number:	154658
Sequence Number:	3371144
Mixed Radioactive Flag:	False
Designation Code:	D
Reported Quanity:	200
Quanity Unit:	LB
Kilograms Quanity:	90.7200015
Density Number:	0
Density Quanity:	Not reported

Waste Managed Off Site:	Y
State Only Waste Code 1:	WT02
State Only Waste Code 2:	Not reported
Report Managed On Site:	0
KG Managed On Site:	0
Generator Treatment Code:	Not reported
Permit By Rule Code:	Not reported
WCDE Residence Code:	Not reported
WCDH Origin Code:	1
WCDE On Site Code:	Not reported
WCDB Code:	W001
Description:	Material not Regulated by DOT, Labpack
CORb Sequence Number:	154658
Sequence Number:	3371140
Mixed Radioactive Flag:	False
Designation Code:	D
Reported Quanity:	6
Quanity Unit:	LB
Kilograms Quanity:	2.72160004
Density Number:	0
Density Quanity:	Not reported

Waste Managed Off Site:	Y
State Only Waste Code 1:	Not reported
State Only Waste Code 2:	Not reported
Report Managed On Site:	0
KG Managed On Site:	0
Generator Treatment Code:	Not reported
Permit By Rule Code:	Not reported
WCDE Residence Code:	Not reported
WCDH Origin Code:	1
WCDE On Site Code:	Not reported
WCDB Code:	W203
Description:	Waste Flammable Liquids, Toxic, Corrosive
CORb Sequence Number:	154658
Sequence Number:	3371183
Mixed Radioactive Flag:	False

DRAFT

SWEDISH HOSPITAL MEDICAL CENTER (Continued) **1000189640**

Designation Code:	D
Reported Quanity:	15
Quanity Unit:	LB
Kilograms Quanity:	6.80400011
Density Number:	0
Density Quanity:	Not reported
Waste Managed Off Site:	Y
State Only Waste Code 1:	Not reported
State Only Waste Code 2:	Not reported
Report Managed On Site:	0
KG Managed On Site:	0
Generator Treatment Code:	Not reported
Permit By Rule Code:	Not reported
WCDE Residence Code:	Not reported
WCDH Origin Code:	1
WCDE On Site Code:	Not reported
WCDB Code:	W203
Description:	Waste Chloroform
CORb Sequence Number:	154658
Sequence Number:	3371185
Mixed Radioactive Flag:	False
Designation Code:	D
Reported Quanity:	15
Quanity Unit:	LB
Kilograms Quanity:	6.80400011
Density Number:	0
Density Quanity:	Not reported
Waste Managed Off Site:	Y
State Only Waste Code 1:	Not reported
State Only Waste Code 2:	Not reported
Report Managed On Site:	0
KG Managed On Site:	0
Generator Treatment Code:	Not reported
Permit By Rule Code:	Not reported
WCDE Residence Code:	Not reported
WCDH Origin Code:	1
WCDE On Site Code:	Not reported
WCDB Code:	W001
Description:	Waste Acetic Acid Solution (not less than 50%)
CORb Sequence Number:	154658
Sequence Number:	3371073
Mixed Radioactive Flag:	False
Designation Code:	D
Reported Quanity:	6
Quanity Unit:	LB
Kilograms Quanity:	2.72160004
Density Number:	0
Density Quanity:	Not reported
Waste Managed Off Site:	Y
State Only Waste Code 1:	Not reported
State Only Waste Code 2:	Not reported
Report Managed On Site:	0
KG Managed On Site:	0
Generator Treatment Code:	Not reported

DRAFT

SWEDISH HOSPITAL MEDICAL CENTER (Continued) **1000189640**

Permit By Rule Code:	Not reported
WCDE Residence Code:	Not reported
WCDH Origin Code:	1
WCDE On Site Code:	Not reported
WCDB Code:	W001
Description:	Waste Phosphoric Acid Solution, Labpack
CORb Sequence Number:	154658
Sequence Number:	3371075
Mixed Radioactive Flag:	False
Designation Code:	D
Reported Quanity:	30
Quanity Unit:	LB
Kilograms Quanity:	13.6080002
Density Number:	0
Density Quanity:	Not reported
Waste Managed Off Site:	Y
State Only Waste Code 1:	Not reported
State Only Waste Code 2:	Not reported
Report Managed On Site:	0
KG Managed On Site:	0
Generator Treatment Code:	Not reported
Permit By Rule Code:	Not reported
WCDE Residence Code:	Not reported
WCDH Origin Code:	1
WCDE On Site Code:	Not reported
WCDB Code:	W203
Description:	Flammable Liquids (xylene, ethanol)
CORb Sequence Number:	154658
Sequence Number:	3371184
Mixed Radioactive Flag:	False
Designation Code:	D
Reported Quanity:	120
Quanity Unit:	LB
Kilograms Quanity:	54.4320009
Density Number:	0
Density Quanity:	Not reported

Shipments Send:

CORB Waste Sequence Number:	154658
Waste Sequence Number:	3371189
Sequence Number:	1943991
Shipment Date:	2015-10-19 00:00:00
Mainfest Document ID:	882380 VES
Reported Quanity:	10
Unit of Measure:	LB
Kilograms Quanity:	4.53600007
Receiving EPAID:	COD980591184
Waste Sequence Number:	3371185
Sequence Number:	1943978
Shipment Date:	2015-11-18 00:00:00
Mainfest Document ID:	882424 VES
Reported Quanity:	15
Unit of Measure:	LB
Kilograms Quanity:	6.80400011
Receiving EPAID:	COD980591184

DRAFT

SWEDISH HOSPITAL MEDICAL CENTER (Continued) **1000189640**

Waste Sequence Number: 3371069
Sequence Number: 1943869
Shipment Date: 2015-12-16 00:00:00
Mainfest Document ID: 882445 VES
Reported Quanity: 800
Unit of Measure: LB
Kilograms Quanity: 362.880006
Receiving EPAID: TXD000838896

Waste Sequence Number: 3371069
Sequence Number: 1943843
Shipment Date: 2015-05-11 00:00:00
Mainfest Document ID: 882059 VES
Reported Quanity: 500
Unit of Measure: LB
Kilograms Quanity: 226.800003
Receiving EPAID: TXD000838896

Waste Sequence Number: 3371069
Sequence Number: 1943864
Shipment Date: 2015-10-30 00:00:00
Mainfest Document ID: 882406 VES
Reported Quanity: 500
Unit of Measure: LB
Kilograms Quanity: 226.800003
Receiving EPAID: TXD000838896

Waste Sequence Number: 3371069
Sequence Number: 1943867
Shipment Date: 2015-11-25 00:00:00
Mainfest Document ID: 882455 VES
Reported Quanity: 2325
Unit of Measure: LB
Kilograms Quanity: 1054.62001
Receiving EPAID: TXD000838896

Waste Sequence Number: 3371069
Sequence Number: 1943835
Shipment Date: 2015-04-13 00:00:00
Mainfest Document ID: 882533 VES
Reported Quanity: 3759
Unit of Measure: LB
Kilograms Quanity: 1705.08242
Receiving EPAID: TXD000838896

Waste Sequence Number: 3371069
Sequence Number: 1943848
Shipment Date: 2015-07-17 00:00:00
Mainfest Document ID: 882201 VES
Reported Quanity: 5627
Unit of Measure: LB
Kilograms Quanity: 2552.40724
Receiving EPAID: TXD000838896

Waste Sequence Number: 3371069
Sequence Number: 1943833
Shipment Date: 2015-03-17 00:00:00

DRAFT

SWEDISH HOSPITAL MEDICAL CENTER (Continued) **1000189640**

Mainfest Document ID:	882015 VES
Reported Quanity:	5976
Unit of Measure:	LB
Kilograms Quanity:	2710.71364
Receiving EPAID:	TXD000838896
Waste Sequence Number:	3371069
Sequence Number:	1943819
Shipment Date:	2015-01-19 00:00:00
Mainfest Document ID:	882624 VES
Reported Quanity:	4700
Unit of Measure:	LB
Kilograms Quanity:	2131.92003
Receiving EPAID:	COD980591184
Waste Sequence Number:	3371069
Sequence Number:	1943830
Shipment Date:	2015-02-02 00:00:00
Mainfest Document ID:	882569 VES
Reported Quanity:	5650
Unit of Measure:	LB
Kilograms Quanity:	2562.84004
Receiving EPAID:	TXD000838896

Waste Stream Off Site Mgmt:

Waste CORB Sequence Number:	154658
Waste Sequence Number:	3371075
Sequence Number:	886116
Received EPAID:	COD980591184
Managed Quanity:	30
Kilogram Quanity:	13.6080002
Recycled Percentage:	0
Waste Management System Code:	H141
Waste Sequence Number:	3371184
Sequence Number:	886166
Received EPAID:	WAD991281767
Managed Quanity:	120
Kilogram Quanity:	54.4320009
Recycled Percentage:	0
Waste Management System Code:	H141
Waste Sequence Number:	3371214
Sequence Number:	886189
Received EPAID:	ILD098642424
Managed Quanity:	12
Kilogram Quanity:	5.44320009
Recycled Percentage:	0
Waste Management System Code:	H040
Waste Sequence Number:	3371069
Sequence Number:	886097
Received EPAID:	TXD000838896
Managed Quanity:	108337
Kilogram Quanity:	49141.6640
Recycled Percentage:	0
Waste Management System Code:	H040

DRAFT

SWEDISH HOSPITAL MEDICAL CENTER (Continued) **1000189640**

Waste Sequence Number: 3371069
Sequence Number: 886096
Received EPAID: COD980591184
Managed Quanity: 4700
Kilogram Quanity: 2131.92003
Recycled Percentage: 0
Waste Management System Code: H141

Waste Sequence Number: 3371071
Sequence Number: 886104
Received EPAID: SWFACILITY
Managed Quanity: 4575
Kilogram Quanity: 2075.22003
Recycled Percentage: 0
Waste Management System Code: H132

Waste Sequence Number: 3371169
Sequence Number: 886158
Received EPAID: COD980591184
Managed Quanity: 8
Kilogram Quanity: 3.62880006
Recycled Percentage: 0
Waste Management System Code: H141

Waste Sequence Number: 3371188
Sequence Number: 886173
Received EPAID: ILD098642424
Managed Quanity: 28
Kilogram Quanity: 12.7008002
Recycled Percentage: 0
Waste Management System Code: H040

Waste Sequence Number: 3371077
Sequence Number: 886124
Received EPAID: ILD098642424
Managed Quanity: 20
Kilogram Quanity: 9.07200015
Recycled Percentage: 0
Waste Management System Code: H040

Waste Sequence Number: 3371145
Sequence Number: 886154
Received EPAID: WAD991281767
Managed Quanity: 530
Kilogram Quanity: 240.408004
Recycled Percentage: 0
Waste Management System Code: H141

Waste Sequence Number: 3371185
Sequence Number: 886169
Received EPAID: COD980591184
Managed Quanity: 15
Kilogram Quanity: 6.80400011
Recycled Percentage: 0
Waste Management System Code: H141

DRAFT

SWEDISH HOSPITAL MEDICAL CENTER (Continued) **1000189640**

Waste Stream Comments:

CORB Waste Sequence Number:	154658
Comments:	A-7: Patient pharmaceuticals for the treatment of disease
Waste Sequence Number:	3371069
Sequence Number:	1
Comments:	A-7: Absorbent to scrub CO2 from patient breath during surgery. Managed as Special Waste.
Waste Sequence Number:	3371071
Sequence Number:	1
Comments:	A-7: Medicine for treatment of ill patients
Waste Sequence Number:	3371144
Sequence Number:	1
Comments:	A-7: Medicine for ill patients
Waste Sequence Number:	3371145
Sequence Number:	1
Comments:	A-7: Spend Fixing Solvent for Analytical Slides
Waste Sequence Number:	3371184
Sequence Number:	1
Comments:	A-8: Waste Dichloroisocyanuric acid, dry
Waste Sequence Number:	3371188
Sequence Number:	1

Waste Stream EPA Code:

CORB Waste Sequence Number:	154658
Waste Sequence Number:	3371069
Sequence Number:	7733309
WCDA Code:	D001
Waste Sequence Number:	3371069
Sequence Number:	7733310
WCDA Code:	U010
Waste Sequence Number:	3371069
Sequence Number:	7733311
WCDA Code:	U058
Waste Sequence Number:	3371069
Sequence Number:	7733312
WCDA Code:	U059
Waste Sequence Number:	3371069
Sequence Number:	7733313
WCDA Code:	U150
Waste Sequence Number:	3371069
Sequence Number:	7733314
WCDA Code:	U206
Waste Sequence Number:	3371169
Sequence Number:	7733867
WCDA Code:	D001

DRAFT

SWEDISH HOSPITAL MEDICAL CENTER (Continued) **1000189640**

Waste Sequence Number: 3371169
Sequence Number: 7733868
WCDA Code: U002

Waste Sequence Number: 3371188
Sequence Number: 7733881
WCDA Code: D001

Waste Sequence Number: 3371188
Sequence Number: 7733882
WCDA Code: D003

Waste Sequence Number: 3371077
Sequence Number: 7733851
WCDA Code: D001

Waste Stream Source Code:
CORB Waste Sequence Number: 154658
Waste Sequence Number: 3371070
Sequence Number: 1
WCDD Code: G08

Waste Sequence Number: 3371217
Sequence Number: 1
WCDD Code: G08

Waste Sequence Number: 3371069
Sequence Number: 1
WCDD Code: G09

Waste Sequence Number: 3371071
Sequence Number: 1
WCDD Code: G09

Waste Sequence Number: 3371144
Sequence Number: 1
WCDD Code: G09

Waste Sequence Number: 3371145
Sequence Number: 1
WCDD Code: G09

Waste Sequence Number: 3371184
Sequence Number: 1
WCDD Code: G09

Waste Sequence Number: 3371073
Sequence Number: 1
WCDD Code: G11

Waste Sequence Number: 3371075
Sequence Number: 1
WCDD Code: G11

Waste Sequence Number: 3371077
Sequence Number: 1
WCDD Code: G11

DRAFT

SWEDISH HOSPITAL MEDICAL CENTER (Continued) **1000189640**

Waste Sequence Number:	3371140
Sequence Number:	1
WCDD Code:	G11

Name:	SWEDISH HOSPITAL MEDICAL CTR
Address:	747 BROADWAY
City,State,Zip:	SEATTLE, WA 98114-0999
Facility Address 2:	Not reported
Facility ID:	79572846
EPA ID:	WAD079264420
NAICS:	622110
State Waste Code Desc:	WT02,WSC2
Federal Waste Code Desc:	D001,D002,D003,D008,U010,U058,U059,U115,U150,U206,P012
Form Comm:	10.A.7 - Spent o-phthalaldehyde is neutralized and discharged onsite to the sewer according to Treatment by Generator regulations.
Data Year:	2014
Permit by Rule:	False
Mailing Address 2:	Not reported
Treatment by Generator:	True
Mixed Radioactive Waste:	False
Importer of Hazardous Waste:	False
Immediate Recycler:	False
Treatment/Storage/Disposal/Recycling Facility:	False
Generator of Dangerous Fuel Waste:	False
Generator Marketing to Burner:	False
Other Marketers (i.e., blender, distributor, etc.):	False
Utility Boiler Burner:	False
Industry Boiler Burner:	False
Industrial Furnace:	False
Smelter Defferal:	False
Universal Waste:	Not reported
Off-Specification:	Not reported
LN Address 2:	Not reported
Tax Reg #:	178049719
Business Type:	Medical/Surgical Hospital
Mail Name:	Swedish Medical Ctr
Mailing Address:	747 Broadway
Mailing City,State,Zip:	SEATTLE, WA 98122-4307
Legal Organization Name:	Swedish Health Svcs
Legal Organization Type:	Private
Legal Contact:	Not reported
Legal Address:	747 Broadway
Legal Address 2:	Not reported
Legal City,State,Zip:	SEATTLE, WA 98122-4307
Legal Phone Number:	(206)386-6000
Legal Effective Date:	09/11/1996
Land Organization Name:	Swedish Health Svcs
Land Organization Type:	Private
Land Contact:	Not reported
Land Address:	747 Broadway
Land City,State,Zip:	SEATTLE, WA 98122-4307
Land Phone Number:	(206)386-6000
Operator Organization Name:	Swedish Medical Ctr
Operator Organization Type:	Private
Operator:	Not reported
Operator Address:	PO Box 14999

DRAFT

SWEDISH HOSPITAL MEDICAL CENTER (Continued) **1000189640**

Operator Address 2:	Not reported
Operator City,State,Zip:	SEATTLE, WA 98114-0999
Operator Phone Number:	(206)386-6000
Operator Effective Date:	09/11/1996
Site Contact:	Michael G Smith
Site Contact Address:	747 BROADWAY
Contact City,State,Zip:	SEATTLE, WA 98122-4307
Site Contact Phone Number:	(206)386-3362
Site Contact Email:	mike.smith@swedish.org
Gen Status Code:	LQG
Monthly Generation:	False
Batch Generation:	True
One Time Generation:	False
Transport Own Waste:	False
Tranports Other Waste:	False
Recycler Onsite:	False
Transfer Facility:	False
Other Exemption:	Not reported
UW Battery Gen:	False
Used Oil Transporter:	False
Used Oil Transfer Facility:	False
Used Oil Processor:	False
Used Oil Refiner:	False
Used Oil Fuel Marketer Directs Shipments:	False
Used Oil Fuel Marketer Meets Specs:	False
Site Contact Address 2:	Not reported
SIC Code:	Not reported
CRK Number:	Not reported
Active:	Not reported
CAS Number:	Not reported
Chemical Name:	Not reported
EHS:	Not reported
EHS CAS Number:	Not reported
EHS Name:	Not reported

Waste Stream Generated:

Waste Managed Off Site:	Y
State Only Waste Code 1:	WSC2
State Only Waste Code 2:	Not reported
Report Managed On Site:	0
KG Managed On Site:	0
Generator Treatment Code:	Not reported
Permit By Rule Code:	Not reported
WCDE Residence Code:	Not reported
WCDH Origin Code:	1
WCDE On Site Code:	Not reported
WCDB Code:	W316
Description:	Spent SodaSorb
CORb Sequence Number:	149632
Sequence Number:	3335245
Mixed Radioactive Flag:	False
Designation Code:	D
Reported Quanity:	2700
Quanity Unit:	LB
Kilograms Quanity:	1224.72002
Density Number:	0
Density Quanity:	Not reported

DRAFT

SWEDISH HOSPITAL MEDICAL CENTER (Continued) **1000189640**

Waste Managed Off Site:	Y
State Only Waste Code 1:	Not reported
State Only Waste Code 2:	Not reported
Report Managed On Site:	0
KG Managed On Site:	0
Generator Treatment Code:	Not reported
Permit By Rule Code:	Not reported
WCDE Residence Code:	Not reported
WCDH Origin Code:	1
WCDE On Site Code:	Not reported
WCDB Code:	W001
Description:	Labpack Acids & Compatibles for Incineration
CORb Sequence Number:	149632
Sequence Number:	3335246
Mixed Radioactive Flag:	False
Designation Code:	D
Reported Quanity:	10
Quanity Unit:	LB
Kilograms Quanity:	4.53600007
Density Number:	0
Density Quanity:	Not reported

Waste Managed Off Site:	Y
State Only Waste Code 1:	Not reported
State Only Waste Code 2:	Not reported
Report Managed On Site:	0
KG Managed On Site:	0
Generator Treatment Code:	Not reported
Permit By Rule Code:	Not reported
WCDE Residence Code:	Not reported
WCDH Origin Code:	2
WCDE On Site Code:	Not reported
WCDB Code:	W801
Description:	Waste Ethylene Oxide
CORb Sequence Number:	149632
Sequence Number:	3335314
Mixed Radioactive Flag:	False
Designation Code:	D
Reported Quanity:	120
Quanity Unit:	LB
Kilograms Quanity:	54.4320009
Density Number:	0
Density Quanity:	Not reported

Waste Managed Off Site:	Y
State Only Waste Code 1:	Not reported
State Only Waste Code 2:	Not reported
Report Managed On Site:	0
KG Managed On Site:	0
Generator Treatment Code:	Not reported
Permit By Rule Code:	Not reported
WCDE Residence Code:	Not reported
WCDH Origin Code:	1
WCDE On Site Code:	Not reported
WCDB Code:	W001
Description:	Labpack Flammables for Incineration
CORb Sequence Number:	149632

DRAFT

SWEDISH HOSPITAL MEDICAL CENTER (Continued) **1000189640**

Sequence Number:	3335247
Mixed Radioactive Flag:	False
Designation Code:	D
Reported Quanity:	70
Quanity Unit:	LB
Kilograms Quanity:	31.7520005
Density Number:	0
Density Quanity:	Not reported
Waste Managed Off Site:	Y
State Only Waste Code 1:	Not reported
State Only Waste Code 2:	Not reported
Report Managed On Site:	0
KG Managed On Site:	0
Generator Treatment Code:	Not reported
Permit By Rule Code:	Not reported
WCDE Residence Code:	Not reported
WCDH Origin Code:	1
WCDE On Site Code:	Not reported
WCDB Code:	W103
Description:	Waste Organic Peroxide (Peroxyacetic Acid)
CORb Sequence Number:	149632
Sequence Number:	3335315
Mixed Radioactive Flag:	False
Designation Code:	D
Reported Quanity:	10
Quanity Unit:	LB
Kilograms Quanity:	4.53600007
Density Number:	0
Density Quanity:	Not reported
Waste Managed Off Site:	N
State Only Waste Code 1:	WT02
State Only Waste Code 2:	Not reported
Report Managed On Site:	288
KG Managed On Site:	5295.32087
Generator Treatment Code:	Y
Permit By Rule Code:	Not reported
WCDE Residence Code:	Not reported
WCDH Origin Code:	1
WCDE On Site Code:	H070
WCDB Code:	W101
Description:	Spent o-phthalaldehyde
CORb Sequence Number:	149632
Sequence Number:	3335244
Mixed Radioactive Flag:	False
Designation Code:	D
Reported Quanity:	288
Quanity Unit:	GAL
Kilograms Quanity:	1089.51093
Density Number:	8.33999999
Density Quanity:	PPG
Waste Managed Off Site:	Y
State Only Waste Code 1:	Not reported
State Only Waste Code 2:	Not reported
Report Managed On Site:	0

DRAFT

SWEDISH HOSPITAL MEDICAL CENTER (Continued) **1000189640**

KG Managed On Site:	0
Generator Treatment Code:	Not reported
Permit By Rule Code:	Not reported
WCDE Residence Code:	Not reported
WCDH Origin Code:	1
WCDE On Site Code:	Not reported
WCDB Code:	W101
Description:	Chemotherapy & Pharmaceutical Waste
CORb Sequence Number:	149632
Sequence Number:	3335243
Mixed Radioactive Flag:	False
Designation Code:	D
Reported Quanity:	99168
Quanity Unit:	LB
Kilograms Quanity:	44982.6055
Density Number:	0
Density Quanity:	Not reported

Waste Managed Off Site:	Y
State Only Waste Code 1:	Not reported
State Only Waste Code 2:	Not reported
Report Managed On Site:	0
KG Managed On Site:	0
Generator Treatment Code:	Not reported
Permit By Rule Code:	Not reported
WCDE Residence Code:	Not reported
WCDH Origin Code:	1
WCDE On Site Code:	Not reported
WCDB Code:	W002
Description:	Waste Lead Debris (Aprons)
CORb Sequence Number:	149632
Sequence Number:	3335252
Mixed Radioactive Flag:	False
Designation Code:	D
Reported Quanity:	75
Quanity Unit:	LB
Kilograms Quanity:	34.0200005
Density Number:	0
Density Quanity:	Not reported

Waste Managed Off Site:	Y
State Only Waste Code 1:	Not reported
State Only Waste Code 2:	Not reported
Report Managed On Site:	0
KG Managed On Site:	0
Generator Treatment Code:	Not reported
Permit By Rule Code:	Not reported
WCDE Residence Code:	Not reported
WCDH Origin Code:	1
WCDE On Site Code:	Not reported
WCDB Code:	W001
Description:	Labpack Oxidizer for Incineration
CORb Sequence Number:	149632
Sequence Number:	3335309
Mixed Radioactive Flag:	False
Designation Code:	D
Reported Quanity:	5

DRAFT

SWEDISH HOSPITAL MEDICAL CENTER (Continued) **1000189640**

Quanity Unit:	LB
Kilograms Quanity:	2.26800003
Density Number:	0
Density Quanity:	Not reported

Shipments Send:

CORB Waste Sequence Number:	149632
Waste Sequence Number:	3335243
Sequence Number:	1822335
Shipment Date:	2014-11-12 00:00:00
Mainfest Document ID:	882739 VES
Reported Quanity:	400
Unit of Measure:	LB
Kilograms Quanity:	181.440003
Receiving EPAID:	COD980591184

Waste Sequence Number:	3335243
Sequence Number:	1822339
Shipment Date:	2014-12-22 00:00:00
Mainfest Document ID:	882694 VES
Reported Quanity:	2722
Unit of Measure:	LB
Kilograms Quanity:	1234.69922
Receiving EPAID:	TXD000838896

Waste Sequence Number:	3335243
Sequence Number:	1822294
Shipment Date:	2014-01-13 00:00:00
Mainfest Document ID:	784944 VES
Reported Quanity:	3821
Unit of Measure:	LB
Kilograms Quanity:	1733.20562
Receiving EPAID:	COD980591184

Waste Sequence Number:	3335243
Sequence Number:	1822316
Shipment Date:	2014-07-11 00:00:00
Mainfest Document ID:	882962 VES
Reported Quanity:	625
Unit of Measure:	LB
Kilograms Quanity:	283.500004
Receiving EPAID:	TXD000838896

Waste Sequence Number:	3335243
Sequence Number:	1822315
Shipment Date:	2014-07-01 00:00:00
Mainfest Document ID:	882982 VES
Reported Quanity:	5400
Unit of Measure:	LB
Kilograms Quanity:	2449.44004
Receiving EPAID:	TXD000838896

Waste Sequence Number:	3335243
Sequence Number:	1822299
Shipment Date:	2014-03-24 00:00:00
Mainfest Document ID:	784776 VES
Reported Quanity:	3012

DRAFT

SWEDISH HOSPITAL MEDICAL CENTER (Continued) **1000189640**

Unit of Measure: LB
Kilograms Quanity: 1366.24322
Receiving EPAID: COD980591184

Waste Sequence Number: 3335243
Sequence Number: 1822313
Shipment Date: 2014-06-02 00:00:00
Mainfest Document ID: 784694 VES
Reported Quanity: 3621
Unit of Measure: LB
Kilograms Quanity: 1642.48562
Receiving EPAID: COD980591184

Waste Sequence Number: 3335243
Sequence Number: 1822298
Shipment Date: 2014-03-10 00:00:00
Mainfest Document ID: 784803 VES
Reported Quanity: 3261
Unit of Measure: LB
Kilograms Quanity: 1479.18962
Receiving EPAID: COD980591184

Waste Sequence Number: 3335243
Sequence Number: 1822337
Shipment Date: 2014-12-02 00:00:00
Mainfest Document ID: 882716 VES
Reported Quanity: 6120
Unit of Measure: LB
Kilograms Quanity: 2776.03204
Receiving EPAID: TXD000838896

Waste Sequence Number: 3335243
Sequence Number: 1822301
Shipment Date: 2014-04-21 00:00:00
Mainfest Document ID: 784733 VES
Reported Quanity: 3163
Unit of Measure: LB
Kilograms Quanity: 1434.73682
Receiving EPAID: COD980591184

Waste Sequence Number: 3335243
Sequence Number: 1822302
Shipment Date: 2014-05-15 00:00:00
Mainfest Document ID: 784719 VES
Reported Quanity: 3561
Unit of Measure: LB
Kilograms Quanity: 1615.26962
Receiving EPAID: COD980591184

Waste Stream Off Site Mgmt:
Waste CORB Sequence Number: 149632
Waste Sequence Number: 3335243
Sequence Number: 848225
Received EPAID: TXD000838896
Managed Quanity: 60924
Kilogram Quanity: 27635.1268
Recycled Percentage: 0

DRAFT

SWEDISH HOSPITAL MEDICAL CENTER (Continued) **1000189640**

Waste Management System Code: H040

Waste Sequence Number: 3335243
Sequence Number: 848224
Received EPAID: COD980591184
Managed Quanity: 38244
Kilogram Quanity: 17347.4786
Recycled Percentage: 0
Waste Management System Code: H141

Waste Sequence Number: 3335252
Sequence Number: 848274
Received EPAID: COD980591184
Managed Quanity: 75
Kilogram Quanity: 34.0200005
Recycled Percentage: 0
Waste Management System Code: H141

Waste Sequence Number: 3335309
Sequence Number: 848271
Received EPAID: UTD981552177
Managed Quanity: 5
Kilogram Quanity: 2.26800003
Recycled Percentage: 0
Waste Management System Code: H040

Waste Sequence Number: 3335245
Sequence Number: 848232
Received EPAID: SWFACILITY
Managed Quanity: 2700
Kilogram Quanity: 1224.72002
Recycled Percentage: 0
Waste Management System Code: H132

Waste Sequence Number: 3335246
Sequence Number: 848260
Received EPAID: UTD981552177
Managed Quanity: 10
Kilogram Quanity: 4.53600007
Recycled Percentage: 0
Waste Management System Code: H040

Waste Sequence Number: 3335314
Sequence Number: 848281
Received EPAID: ILD098642424
Managed Quanity: 120
Kilogram Quanity: 54.4320009
Recycled Percentage: 0
Waste Management System Code: H040

Waste Sequence Number: 3335247
Sequence Number: 848268
Received EPAID: UTD981552177
Managed Quanity: 70
Kilogram Quanity: 31.7520005
Recycled Percentage: 0
Waste Management System Code: H040

DRAFT

SWEDISH HOSPITAL MEDICAL CENTER (Continued) **1000189640**

Waste Sequence Number: 3335315
Sequence Number: 848282
Received EPAID: COD980591184
Managed Quanity: 10
Kilogram Quanity: 4.53600007
Recycled Percentage: 0
Waste Management System Code: H141

Waste Stream Comments:
CORB Waste Sequence Number: 149632
Comments: A-7: Patient pharmaceuticals for the treatment of disease
Waste Sequence Number: 3335243
Sequence Number: 1

Comments: A-7: Absorbent to scrub CO2 from patient breath during surgery. Managed as Special Waste.
Waste Sequence Number: 3335245
Sequence Number: 1

Waste Stream EPA Code:
CORB Waste Sequence Number: 149632
Waste Sequence Number: 3335243
Sequence Number: 7536140
WCDA Code: D001

Waste Sequence Number: 3335243
Sequence Number: 7536141
WCDA Code: U010

Waste Sequence Number: 3335243
Sequence Number: 7536142
WCDA Code: U058

Waste Sequence Number: 3335243
Sequence Number: 7536143
WCDA Code: U059

Waste Sequence Number: 3335243
Sequence Number: 7536144
WCDA Code: U150

Waste Sequence Number: 3335243
Sequence Number: 7536145
WCDA Code: U206

Waste Sequence Number: 3335252
Sequence Number: 7536412
WCDA Code: D008

Waste Sequence Number: 3335309
Sequence Number: 7536397
WCDA Code: D001

Waste Sequence Number: 3335309
Sequence Number: 7536398
WCDA Code: D002

DRAFT

SWEDISH HOSPITAL MEDICAL CENTER (Continued) **1000189640**

Waste Sequence Number: 3335247
Sequence Number: 7536383
WCDA Code: D001

Waste Sequence Number: 3335315
Sequence Number: 7536450
WCDA Code: D001

Waste Stream Source Code:
CORB Waste Sequence Number: 149632
Waste Sequence Number: 3335246
Sequence Number: 1
WCDD Code: G11

Waste Sequence Number: 3335247
Sequence Number: 1
WCDD Code: G11

Waste Sequence Number: 3335252
Sequence Number: 1
WCDD Code: G11

Waste Sequence Number: 3335309
Sequence Number: 1
WCDD Code: G11

Waste Sequence Number: 3335315
Sequence Number: 1
WCDD Code: G11

Waste Sequence Number: 3335244
Sequence Number: 1
WCDD Code: G08

Waste Sequence Number: 3335314
Sequence Number: 1
WCDD Code: G15

Waste Sequence Number: 3335243
Sequence Number: 1
WCDD Code: G09

Waste Sequence Number: 3335245
Sequence Number: 1
WCDD Code: G09

Name: SWEDISH HOSPITAL MEDICAL CTR
Address: 747 BROADWAY
City,State,Zip: SEATTLE, WA 98114-0999
Facility Address 2: Not reported
Facility ID: 79572846
EPA ID: WAD079264420
NAICS: 622110
State Waste Code Desc: WT02, WSC2
Federal Waste Code Desc: D001, D002, D008, D035, F002, F003, F005, U002, U010, U044, U122
Form Comm: 10.A.7 - Treatment by Generator using H070. Spent OPA is treated with

DRAFT

SWEDISH HOSPITAL MEDICAL CENTER (Continued) **1000189640**

	a neutralizing agent, then discharged to the sanitary sewer.
Data Year:	2013
Permit by Rule:	False
Mailing Address 2:	Not reported
Treatment by Generator:	True
Mixed Radioactive Waste:	False
Importer of Hazardous Waste:	False
Immediate Recycler:	False
Treatment/Storage/Disposal/Recycling Facility:	False
Generator of Dangerous Fuel Waste:	False
Generator Marketing to Burner:	False
Other Marketers (i.e., blender, distributor, etc.):	False
Utility Boiler Burner:	False
Industry Boiler Burner:	False
Industrial Furnace:	False
Smelter Defferal:	False
Universal Waste:	Not reported
Off-Specification:	Not reported
LN Address 2:	Not reported
Tax Reg #:	178049719
Business Type:	Medical/Surgical Hospital
Mail Name:	Swedish Medical Ctr
Mailing Address:	747 Broadway
Mailing City,State,Zip:	SEATTLE, WA 98122-4307
Legal Organization Name:	Swedish Health Svcs
Legal Organization Type:	Private
Legal Contact:	Not reported
Legal Address:	747 Broadway
Legal Address 2:	Not reported
Legal City,State,Zip:	SEATTLE, WA 98122-4307
Legal Phone Number:	(206)386-6000
Legal Effective Date:	09/11/1996
Land Organization Name:	Swedish Health Svcs
Land Organization Type:	Private
Land Contact:	Not reported
Land Address:	747 Broadway
Land City,State,Zip:	SEATTLE, WA 98122-4307
Land Phone Number:	(206)386-6000
Operator Organization Name:	Swedish Medical Ctr
Operator Organization Type:	Private
Operator:	Not reported
Operator Address:	PO Box 14999
Operator Address 2:	Not reported
Operator City,State,Zip:	SEATTLE, WA 98114-0999
Operator Phone Number:	(206)386-6000
Operator Effective Date:	09/11/1996
Site Contact:	Michael G Smith
Site Contact Address:	747 BROADWAY
Contact City,State,Zip:	SEATTLE, WA 98122-4307
Site Contact Phone Number:	(206)386-3362
Site Contact Email:	mike.smith@swedish.org
Gen Status Code:	LQG
Monthly Generation:	False
Batch Generation:	True
One Time Generation:	False
Transport Own Waste:	False
Tranports Other Waste:	False

DRAFT

SWEDISH HOSPITAL MEDICAL CENTER (Continued) **1000189640**

Recycler Onsite:	False
Transfer Facility:	False
Other Exemption:	Not reported
UW Battery Gen:	False
Used Oil Transporter:	False
Used Oil Transfer Facility:	False
Used Oil Processor:	False
Used Oil Refiner:	False
Used Oil Fuel Marketer Directs Shipments:	False
Used Oil Fuel Marketer Meets Specs:	False
Site Contact Address 2:	Not reported
SIC Code:	Not reported
CRK Number:	Not reported
Active:	Not reported
CAS Number:	Not reported
Chemical Name:	Not reported
EHS:	Not reported
EHS CAS Number:	Not reported
EHS Name:	Not reported

Waste Stream Generated:

Waste Managed Off Site:	Y
State Only Waste Code 1:	Not reported
State Only Waste Code 2:	Not reported
Report Managed On Site:	0
KG Managed On Site:	0
Generator Treatment Code:	Not reported
Permit By Rule Code:	Not reported
WCDE Residence Code:	Not reported
WCDH Origin Code:	1
WCDE On Site Code:	Not reported
WCDB Code:	W001
Description:	Labpack Acids & Compatibles for Incineration
CORb Sequence Number:	143481
Sequence Number:	3251452
Mixed Radioactive Flag:	False
Designation Code:	D
Reported Quanity:	5
Quanity Unit:	LB
Kilograms Quanity:	2.26800003
Density Number:	0
Density Quanity:	Not reported

Waste Managed Off Site:	Y
State Only Waste Code 1:	Not reported
State Only Waste Code 2:	Not reported
Report Managed On Site:	0
KG Managed On Site:	0
Generator Treatment Code:	Not reported
Permit By Rule Code:	Not reported
WCDE Residence Code:	Not reported
WCDH Origin Code:	1
WCDE On Site Code:	Not reported
WCDB Code:	W001
Description:	Labpack Flammables for Incineration
CORb Sequence Number:	143481
Sequence Number:	3251467
Mixed Radioactive Flag:	False

DRAFT

SWEDISH HOSPITAL MEDICAL CENTER (Continued) **1000189640**

Designation Code:	D
Reported Quanity:	20
Quanity Unit:	LB
Kilograms Quanity:	9.07200015
Density Number:	0
Density Quanity:	Not reported
Waste Managed Off Site:	Y
State Only Waste Code 1:	Not reported
State Only Waste Code 2:	Not reported
Report Managed On Site:	0
KG Managed On Site:	0
Generator Treatment Code:	Not reported
Permit By Rule Code:	Not reported
WCDE Residence Code:	Not reported
WCDH Origin Code:	1
WCDE On Site Code:	Not reported
WCDB Code:	W002
Description:	Waste Lead Debris (Aprons)
CORb Sequence Number:	143481
Sequence Number:	3251516
Mixed Radioactive Flag:	False
Designation Code:	D
Reported Quanity:	100
Quanity Unit:	LB
Kilograms Quanity:	45.3600007
Density Number:	0
Density Quanity:	Not reported
Waste Managed Off Site:	Y
State Only Waste Code 1:	Not reported
State Only Waste Code 2:	Not reported
Report Managed On Site:	0
KG Managed On Site:	0
Generator Treatment Code:	Not reported
Permit By Rule Code:	Not reported
WCDE Residence Code:	Not reported
WCDH Origin Code:	1
WCDE On Site Code:	Not reported
WCDB Code:	W113
Description:	Waste Formaldehyde Solution, Flammable (Ethanol, Formaldehyde)
CORb Sequence Number:	143481
Sequence Number:	3251519
Mixed Radioactive Flag:	False
Designation Code:	D
Reported Quanity:	20
Quanity Unit:	LB
Kilograms Quanity:	9.07200015
Density Number:	0
Density Quanity:	Not reported
Waste Managed Off Site:	Y
State Only Waste Code 1:	Not reported
State Only Waste Code 2:	Not reported
Report Managed On Site:	0
KG Managed On Site:	0
Generator Treatment Code:	Not reported

DRAFT

SWEDISH HOSPITAL MEDICAL CENTER (Continued) **1000189640**

Permit By Rule Code:	Not reported
WCDE Residence Code:	Not reported
WCDH Origin Code:	1
WCDE On Site Code:	Not reported
WCDB Code:	W209
Description:	Waste Paint Related Material
CORb Sequence Number:	143481
Sequence Number:	3251534
Mixed Radioactive Flag:	False
Designation Code:	D
Reported Quanity:	750
Quanity Unit:	LB
Kilograms Quanity:	340.200005
Density Number:	0
Density Quanity:	Not reported
Waste Managed Off Site:	N
State Only Waste Code 1:	WT02
State Only Waste Code 2:	Not reported
Report Managed On Site:	288
KG Managed On Site:	5295.32087
Generator Treatment Code:	Y
Permit By Rule Code:	Not reported
WCDE Residence Code:	Not reported
WCDH Origin Code:	1
WCDE On Site Code:	H070
WCDB Code:	W101
Description:	Spent o-phthalaldehyde
CORb Sequence Number:	143481
Sequence Number:	3251146
Mixed Radioactive Flag:	False
Designation Code:	D
Reported Quanity:	288
Quanity Unit:	GAL
Kilograms Quanity:	1089.51093
Density Number:	8.33999999
Density Quanity:	PPG
Waste Managed Off Site:	Y
State Only Waste Code 1:	Not reported
State Only Waste Code 2:	Not reported
Report Managed On Site:	0
KG Managed On Site:	0
Generator Treatment Code:	Not reported
Permit By Rule Code:	Not reported
WCDE Residence Code:	Not reported
WCDH Origin Code:	1
WCDE On Site Code:	Not reported
WCDB Code:	W203
Description:	Waste Flammable Liquids (Isopropanol, Acetone)
CORb Sequence Number:	143481
Sequence Number:	3251478
Mixed Radioactive Flag:	False
Designation Code:	D
Reported Quanity:	2400
Quanity Unit:	LB
Kilograms Quanity:	1088.64001

DRAFT

SWEDISH HOSPITAL MEDICAL CENTER (Continued) **1000189640**

Density Number:	0
Density Quanity:	Not reported
Waste Managed Off Site:	Y
State Only Waste Code 1:	Not reported
State Only Waste Code 2:	Not reported
Report Managed On Site:	0
KG Managed On Site:	0
Generator Treatment Code:	Not reported
Permit By Rule Code:	Not reported
WCDE Residence Code:	Not reported
WCDH Origin Code:	1
WCDE On Site Code:	Not reported
WCDB Code:	W801
Description:	Waste Aerosols, Flammable
CORb Sequence Number:	143481
Sequence Number:	3251480
Mixed Radioactive Flag:	False
Designation Code:	D
Reported Quanity:	230
Quanity Unit:	LB
Kilograms Quanity:	104.328001
Density Number:	0
Density Quanity:	Not reported
Waste Managed Off Site:	Y
State Only Waste Code 1:	Not reported
State Only Waste Code 2:	Not reported
Report Managed On Site:	0
KG Managed On Site:	0
Generator Treatment Code:	Not reported
Permit By Rule Code:	Not reported
WCDE Residence Code:	Not reported
WCDH Origin Code:	1
WCDE On Site Code:	Not reported
WCDB Code:	W110
Description:	Waste Potassium Hydroxide Solution
CORb Sequence Number:	143481
Sequence Number:	3251514
Mixed Radioactive Flag:	False
Designation Code:	D
Reported Quanity:	120
Quanity Unit:	LB
Kilograms Quanity:	54.4320009
Density Number:	0
Density Quanity:	Not reported
Waste Managed Off Site:	Y
State Only Waste Code 1:	Not reported
State Only Waste Code 2:	Not reported
Report Managed On Site:	0
KG Managed On Site:	0
Generator Treatment Code:	Not reported
Permit By Rule Code:	Not reported
WCDE Residence Code:	Not reported
WCDH Origin Code:	1
WCDE On Site Code:	Not reported

DRAFT

SWEDISH HOSPITAL MEDICAL CENTER (Continued) **1000189640**

WCDB Code:	W001
Description:	Labpack Waste Acetic Acid, >10% but <50%
CORb Sequence Number:	143481
Sequence Number:	3251528
Mixed Radioactive Flag:	False
Designation Code:	D
Reported Quanity:	220
Quanity Unit:	LB
Kilograms Quanity:	99.7920017
Density Number:	0
Density Quanity:	Not reported
Waste Managed Off Site:	Y
State Only Waste Code 1:	Not reported
State Only Waste Code 2:	Not reported
Report Managed On Site:	0
KG Managed On Site:	0
Generator Treatment Code:	Not reported
Permit By Rule Code:	Not reported
WCDE Residence Code:	Not reported
WCDH Origin Code:	1
WCDE On Site Code:	Not reported
WCDB Code:	W101
Description:	Chemotherapy & Pharmaceutical Waste
CORb Sequence Number:	143481
Sequence Number:	3251145
Mixed Radioactive Flag:	False
Designation Code:	D
Reported Quanity:	88312
Quanity Unit:	LB
Kilograms Quanity:	40058.3238
Density Number:	0
Density Quanity:	Not reported

Shipments Send:

CORB Waste Sequence Number:	143481
Waste Sequence Number:	3251145
Sequence Number:	1715805
Shipment Date:	2013-07-15 00:00:00
Mainfest Document ID:	784392 VES
Reported Quanity:	2837
Unit of Measure:	LB
Kilograms Quanity:	1286.86322
Receiving EPAID:	COD980591184
Waste Sequence Number:	3251145
Sequence Number:	1715802
Shipment Date:	2013-06-19 00:00:00
Mainfest Document ID:	784307 VES
Reported Quanity:	3197
Unit of Measure:	LB
Kilograms Quanity:	1450.15922
Receiving EPAID:	COD980591184
Waste Sequence Number:	3251145
Sequence Number:	1715818
Shipment Date:	2013-10-21 00:00:00

DRAFT

SWEDISH HOSPITAL MEDICAL CENTER (Continued) **1000189640**

Mainfest Document ID:	784583 VES
Reported Quanity:	3218
Unit of Measure:	LB
Kilograms Quanity:	1459.68482
Receiving EPAID:	COD980591184

Waste Sequence Number:	3251145
Sequence Number:	1715816
Shipment Date:	2013-09-23 00:00:00
Mainfest Document ID:	784535 VES
Reported Quanity:	2771
Unit of Measure:	LB
Kilograms Quanity:	1256.92562
Receiving EPAID:	COD980591184

Waste Sequence Number:	3251145
Sequence Number:	1715799
Shipment Date:	2013-05-07 00:00:00
Mainfest Document ID:	784224 VES
Reported Quanity:	2818
Unit of Measure:	LB
Kilograms Quanity:	1278.24482
Receiving EPAID:	COD980591184

Waste Sequence Number:	3251145
Sequence Number:	1715800
Shipment Date:	2013-05-21 00:00:00
Mainfest Document ID:	784261 VES
Reported Quanity:	2859
Unit of Measure:	LB
Kilograms Quanity:	1296.84242
Receiving EPAID:	COD980591184

Waste Sequence Number:	3251145
Sequence Number:	1715790
Shipment Date:	2013-03-26 00:00:00
Mainfest Document ID:	784151 VES
Reported Quanity:	2743
Unit of Measure:	LB
Kilograms Quanity:	1244.22482
Receiving EPAID:	COD980591184

Waste Sequence Number:	3251147
Sequence Number:	1716350
Shipment Date:	2013-08-09 00:00:00
Mainfest Document ID:	ZZ 301182
Reported Quanity:	100
Unit of Measure:	LB
Kilograms Quanity:	45.3600007
Receiving EPAID:	SWFACILITY

Waste Sequence Number:	3251147
Sequence Number:	1716344
Shipment Date:	2013-01-29 00:00:00
Mainfest Document ID:	ZZ 301121
Reported Quanity:	100
Unit of Measure:	LB

DRAFT

SWEDISH HOSPITAL MEDICAL CENTER (Continued) **1000189640**

Kilograms Quanity:	45.3600007
Receiving EPAID:	SWFACILITY
Waste Sequence Number:	3251147
Sequence Number:	1716343
Shipment Date:	2013-01-02 00:00:00
Mainfest Document ID:	ZZ 151251
Reported Quanity:	200
Unit of Measure:	LB
Kilograms Quanity:	90.7200015
Receiving EPAID:	SWFACILITY
Waste Sequence Number:	3251147
Sequence Number:	1716346
Shipment Date:	2013-03-12 00:00:00
Mainfest Document ID:	ZZ 301136
Reported Quanity:	200
Unit of Measure:	LB
Kilograms Quanity:	90.7200015
Receiving EPAID:	SWFACILITY

Waste Stream Off Site Mgmt:

Waste CORB Sequence Number:	143481
Waste Sequence Number:	3251478
Sequence Number:	809454
Received EPAID:	COD980591184
Managed Quanity:	2400
Kilogram Quanity:	1088.64001
Recycled Percentage:	0
Waste Management System Code:	H141
Waste Sequence Number:	3251480
Sequence Number:	809489
Received EPAID:	COD980591184
Managed Quanity:	230
Kilogram Quanity:	104.328001
Recycled Percentage:	0
Waste Management System Code:	H141
Waste Sequence Number:	3251514
Sequence Number:	809492
Received EPAID:	COD980591184
Managed Quanity:	120
Kilogram Quanity:	54.4320009
Recycled Percentage:	0
Waste Management System Code:	H141
Waste Sequence Number:	3251528
Sequence Number:	809509
Received EPAID:	COD980591184
Managed Quanity:	220
Kilogram Quanity:	99.7920017
Recycled Percentage:	0
Waste Management System Code:	H141
Waste Sequence Number:	3251452
Sequence Number:	809444

DRAFT

SWEDISH HOSPITAL MEDICAL CENTER (Continued) **1000189640**

Received EPAID: UTD981552177
Managed Quanity: 5
Kilogram Quanity: 2.26800003
Recycled Percentage: 0
Waste Management System Code: H040

Waste Sequence Number: 3251467
Sequence Number: 809446
Received EPAID: UTD981552177
Managed Quanity: 20
Kilogram Quanity: 9.07200015
Recycled Percentage: 0
Waste Management System Code: H040

Waste Sequence Number: 3251516
Sequence Number: 809493
Received EPAID: COD980591184
Managed Quanity: 100
Kilogram Quanity: 45.3600007
Recycled Percentage: 0
Waste Management System Code: H141

Waste Sequence Number: 3251519
Sequence Number: 809497
Received EPAID: COD980591184
Managed Quanity: 20
Kilogram Quanity: 9.07200015
Recycled Percentage: 0
Waste Management System Code: H141

Waste Sequence Number: 3251534
Sequence Number: 809514
Received EPAID: COD980591184
Managed Quanity: 750
Kilogram Quanity: 340.200005
Recycled Percentage: 0
Waste Management System Code: H061

Waste Sequence Number: 3251475
Sequence Number: 809450
Received EPAID: UTD981552177
Managed Quanity: 15
Kilogram Quanity: 6.80400011
Recycled Percentage: 0
Waste Management System Code: H040

Waste Sequence Number: 3251524
Sequence Number: 809507
Received EPAID: COD980591184
Managed Quanity: 6
Kilogram Quanity: 2.72160004
Recycled Percentage: 0
Waste Management System Code: H141

Waste Stream Comments:
CORB Waste Sequence Number: 143481
Comments: A-7: Patient pharmaceuticals for the treatment of disease

DRAFT

SWEDISH HOSPITAL MEDICAL CENTER (Continued) **1000189640**

Waste Sequence Number: 3251145
Sequence Number: 1

Comments: A-7: Absorbent to scrub CO2 from patient breath during surgery. Managed as Special Waste.
Waste Sequence Number: 3251147
Sequence Number: 1

Waste Stream EPA Code:
CORB Waste Sequence Number: 143481
Waste Sequence Number: 3251478
Sequence Number: 7222757
WCDA Code: D001

Waste Sequence Number: 3251478
Sequence Number: 7222758
WCDA Code: U002

Waste Sequence Number: 3251480
Sequence Number: 7222834
WCDA Code: D001

Waste Sequence Number: 3251514
Sequence Number: 7222861
WCDA Code: D002

Waste Sequence Number: 3251528
Sequence Number: 7223044
WCDA Code: D002

Waste Sequence Number: 3251452
Sequence Number: 7222702
WCDA Code: D002

Waste Sequence Number: 3251467
Sequence Number: 7222701
WCDA Code: D001

Waste Sequence Number: 3251516
Sequence Number: 7222870
WCDA Code: D008

Waste Sequence Number: 3251519
Sequence Number: 7222919
WCDA Code: D001

Waste Sequence Number: 3251519
Sequence Number: 7222920
WCDA Code: U122

Waste Sequence Number: 3251534
Sequence Number: 7223088
WCDA Code: D001

Waste Stream Source Code:
CORB Waste Sequence Number: 143481

DRAFT

SWEDISH HOSPITAL MEDICAL CENTER (Continued) **1000189640**

Waste Sequence Number: 3251146
Sequence Number: 1
WCDD Code: G08

Waste Sequence Number: 3251452
Sequence Number: 1
WCDD Code: G11

Waste Sequence Number: 3251467
Sequence Number: 1
WCDD Code: G11

Waste Sequence Number: 3251475
Sequence Number: 1
WCDD Code: G11

Waste Sequence Number: 3251478
Sequence Number: 1
WCDD Code: G11

Waste Sequence Number: 3251480
Sequence Number: 1
WCDD Code: G11

Waste Sequence Number: 3251514
Sequence Number: 1
WCDD Code: G11

Waste Sequence Number: 3251516
Sequence Number: 1
WCDD Code: G11

Waste Sequence Number: 3251519
Sequence Number: 1
WCDD Code: G11

Waste Sequence Number: 3251522
Sequence Number: 1
WCDD Code: G11

Waste Sequence Number: 3251524
Sequence Number: 1
WCDD Code: G11

Name: SWEDISH HOSPITAL MEDICAL CTR
Address: 747 BROADWAY
City,State,Zip: SEATTLE, WA 98114-0999
Facility Address 2: Not reported
Facility ID: 79572846
EPA ID: WAD079264420
NAICS: 622110
State Waste Code Desc: Not reported
Federal Waste Code Desc: Not reported
Form Comm: Not reported
Data Year: 2012
Permit by Rule: False

DRAFT

SWEDISH HOSPITAL MEDICAL CENTER (Continued) **1000189640**

Mailing Address 2:	Not reported
Treatment by Generator:	True
Mixed Radioactive Waste:	False
Importer of Hazardous Waste:	False
Immediate Recycler:	False
Treatment/Storage/Disposal/Recycling Facility:	False
Generator of Dangerous Fuel Waste:	False
Generator Marketing to Burner:	False
Other Marketers (i.e., blender, distributor, etc.):	False
Utility Boiler Burner:	False
Industry Boiler Burner:	False
Industrial Furnace:	False
Smelter Defferal:	False
Universal Waste:	Not reported
Off-Specification:	Not reported
LN Address 2:	Not reported
Tax Reg #:	178049719
Business Type:	Medical/Surgical Hospital
Mail Name:	Swedish Medical Ctr
Mailing Address:	747 Broadway
Mailing City,State,Zip:	SEATTLE, WA 98122-4307
Legal Organization Name:	Swedish Health Svcs
Legal Organization Type:	Private
Legal Contact:	Not reported
Legal Address:	747 Broadway
Legal Address 2:	Not reported
Legal City,State,Zip:	SEATTLE, WA 98122-4307
Legal Phone Number:	(206)386-6000
Legal Effective Date:	09/11/1996
Land Organization Name:	Swedish Health Svcs
Land Organization Type:	Private
Land Contact:	Not reported
Land Address:	747 Broadway
Land City,State,Zip:	SEATTLE, WA 98122-4307
Land Phone Number:	(206)386-6000
Operator Organization Name:	Swedish Medical Ctr
Operator Organization Type:	Private
Operator:	Not reported
Operator Address:	PO Box 14999
Operator Address 2:	Not reported
Operator City,State,Zip:	SEATTLE, WA 98114-0999
Operator Phone Number:	(206)386-6000
Operator Effective Date:	09/11/1996
Site Contact:	Michael G Smith
Site Contact Address:	747 BROADWAY
Contact City,State,Zip:	SEATTLE, WA 98122-4307
Site Contact Phone Number:	(206)386-3362
Site Contact Email:	mike.smith@swedish.org
Gen Status Code:	LQG
Monthly Generation:	False
Batch Generation:	True
One Time Generation:	False
Transport Own Waste:	False
Tranports Other Waste:	False
Recycler Onsite:	False
Transfer Facility:	False
Other Exemption:	Not reported

DRAFT

SWEDISH HOSPITAL MEDICAL CENTER (Continued) **1000189640**

UW Battery Gen:	False
Used Oil Transporter:	False
Used Oil Transfer Facility:	False
Used Oil Processor:	False
Used Oil Refiner:	False
Used Oil Fuel Marketer Directs Shipments:	False
Used Oil Fuel Marketer Meets Specs:	False
Site Contact Address 2:	Not reported
SIC Code:	Not reported
CRK Number:	Not reported
Active:	Not reported
CAS Number:	Not reported
Chemical Name:	Not reported
EHS:	Not reported
EHS CAS Number:	Not reported
EHS Name:	Not reported

Waste Stream Generated:

Waste Managed Off Site:	Y
State Only Waste Code 1:	WSC2
State Only Waste Code 2:	Not reported
Report Managed On Site:	0
KG Managed On Site:	0
Generator Treatment Code:	Not reported
Permit By Rule Code:	Not reported
WCDE Residence Code:	Not reported
WCDH Origin Code:	1
WCDE On Site Code:	Not reported
WCDB Code:	W316
Description:	Spent SodaSorb
CORb Sequence Number:	138488
Sequence Number:	2689204
Mixed Radioactive Flag:	False
Designation Code:	D
Reported Quanity:	2700
Quanity Unit:	LB
Kilograms Quanity:	1224.72002
Density Number:	0
Density Quanity:	Not reported

Waste Managed Off Site:	Y
State Only Waste Code 1:	Not reported
State Only Waste Code 2:	Not reported
Report Managed On Site:	0
KG Managed On Site:	0
Generator Treatment Code:	Not reported
Permit By Rule Code:	Not reported
WCDE Residence Code:	Not reported
WCDH Origin Code:	1
WCDE On Site Code:	Not reported
WCDB Code:	W101
Description:	Chemotherapy & Pharmaceutical Waste
CORb Sequence Number:	138488
Sequence Number:	2689202
Mixed Radioactive Flag:	False
Designation Code:	D
Reported Quanity:	74005
Quanity Unit:	LB

DRAFT

SWEDISH HOSPITAL MEDICAL CENTER (Continued) **1000189640**

Kilograms Quanity:	33568.6685
Density Number:	0
Density Quanity:	Not reported
Waste Managed Off Site:	N
State Only Waste Code 1:	WT02
State Only Waste Code 2:	Not reported
Report Managed On Site:	288
KG Managed On Site:	5295.32087
Generator Treatment Code:	Y
Permit By Rule Code:	Not reported
WCDE Residence Code:	Not reported
WCDH Origin Code:	1
WCDE On Site Code:	H135
WCDB Code:	W101
Description:	Spent o-phthalaldehyde
CORb Sequence Number:	138488
Sequence Number:	2689203
Mixed Radioactive Flag:	False
Designation Code:	D
Reported Quanity:	288
Quanity Unit:	GAL
Kilograms Quanity:	1089.51093
Density Number:	8.33999999
Density Quanity:	PPG

Shipments Send:

CORB Waste Sequence Number:	138488
Waste Sequence Number:	2689202
Sequence Number:	1404695
Shipment Date:	2012-06-14 00:00:00
Mainfest Document ID:	449881
Reported Quanity:	85
Unit of Measure:	LB
Kilograms Quanity:	38.5560006
Receiving EPAID:	COD980591184
Waste Sequence Number:	2689202
Sequence Number:	1404692
Shipment Date:	2012-05-30 00:00:00
Mainfest Document ID:	449906
Reported Quanity:	300
Unit of Measure:	LB
Kilograms Quanity:	136.080002
Receiving EPAID:	COD980591184
Waste Sequence Number:	2689202
Sequence Number:	1404694
Shipment Date:	2012-06-14 00:00:00
Mainfest Document ID:	449880
Reported Quanity:	1400
Unit of Measure:	LB
Kilograms Quanity:	635.040010
Receiving EPAID:	COD980591184
Waste Sequence Number:	2689202
Sequence Number:	1404684

DRAFT

SWEDISH HOSPITAL MEDICAL CENTER (Continued) **1000189640**

Shipment Date:	2012-05-21 00:00:00
Mainfest Document ID:	449943
Reported Quanity:	2533
Unit of Measure:	LB
Kilograms Quanity:	1148.96881
Receiving EPAID:	COD980591184

Waste Sequence Number:	2689202
Sequence Number:	1404707
Shipment Date:	2012-12-05 00:00:00
Mainfest Document ID:	449583
Reported Quanity:	2089
Unit of Measure:	LB
Kilograms Quanity:	947.570416
Receiving EPAID:	COD980591184

Waste Sequence Number:	2689202
Sequence Number:	1404704
Shipment Date:	2012-10-22 00:00:00
Mainfest Document ID:	449665
Reported Quanity:	2640
Unit of Measure:	LB
Kilograms Quanity:	1197.50402
Receiving EPAID:	COD980591184

Waste Sequence Number:	2689202
Sequence Number:	1404675
Shipment Date:	2012-01-17 00:00:00
Mainfest Document ID:	448623
Reported Quanity:	4166
Unit of Measure:	LB
Kilograms Quanity:	1889.69763
Receiving EPAID:	COD980591184

Waste Sequence Number:	2689202
Sequence Number:	1404677
Shipment Date:	2012-02-14 00:00:00
Mainfest Document ID:	448700
Reported Quanity:	3409
Unit of Measure:	LB
Kilograms Quanity:	1546.32242
Receiving EPAID:	COD980591184

Waste Sequence Number:	2689202
Sequence Number:	1404678
Shipment Date:	2012-02-28 00:00:00
Mainfest Document ID:	448763
Reported Quanity:	2800
Unit of Measure:	LB
Kilograms Quanity:	1270.08002
Receiving EPAID:	COD980591184

Waste Sequence Number:	2689202
Sequence Number:	1404708
Shipment Date:	2012-12-18 00:00:00
Mainfest Document ID:	449539
Reported Quanity:	2406

DRAFT

SWEDISH HOSPITAL MEDICAL CENTER (Continued) **1000189640**

Unit of Measure: LB
Kilograms Quanity: 1091.36161
Receiving EPAID: COD980591184

Waste Sequence Number: 2689202
Sequence Number: 1404703
Shipment Date: 2012-10-09 00:00:00
Mainfest Document ID: 449689
Reported Quanity: 2438
Unit of Measure: LB
Kilograms Quanity: 1105.87681
Receiving EPAID: COD980591184

Waste Stream Off Site Mgmt:
Waste CORB Sequence Number: 138488
Waste Sequence Number: 2689204
Sequence Number: 681982
Received EPAID: SWFACILITY
Managed Quanity: 2700
Kilogram Quanity: 1224.72002
Recycled Percentage: 0
Waste Management System Code: H132

Waste Sequence Number: 2689202
Sequence Number: 681980
Received EPAID: COD980591184
Managed Quanity: 74005
Kilogram Quanity: 33568.6685
Recycled Percentage: 0
Waste Management System Code: H141

Waste Stream Comments:
CORB Waste Sequence Number: 138488
Comments: A-7: Patient pharmaceuticals for the treatment of disease
Waste Sequence Number: 2689202
Sequence Number: 1

Comments: A-7: Absorbent to scrub CO2 from patient breath during surgery. Managed as Special Waste.
Waste Sequence Number: 2689204
Sequence Number: 1

Waste Stream EPA Code:
CORB Waste Sequence Number: 138488
Waste Sequence Number: 2689202
Sequence Number: 6016308
WCDA Code: D001

Waste Sequence Number: 2689202
Sequence Number: 6016309
WCDA Code: U010

Waste Sequence Number: 2689202
Sequence Number: 6016311
WCDA Code: U058

DRAFT

SWEDISH HOSPITAL MEDICAL CENTER (Continued) **1000189640**

Waste Sequence Number: 2689202
Sequence Number: 6016310
WCDA Code: U059

Waste Sequence Number: 2689202
Sequence Number: 6016312
WCDA Code: U150

Waste Sequence Number: 2689202
Sequence Number: 6016313
WCDA Code: U206

Waste Stream Source Code:
CORB Waste Sequence Number: 138488
Waste Sequence Number: 2689203
Sequence Number: 1
WCDD Code: G08

Waste Sequence Number: 2689202
Sequence Number: 1
WCDD Code: G09

Waste Sequence Number: 2689204
Sequence Number: 1
WCDD Code: G09

Name: SWEDISH HOSPITAL MEDICAL CTR
Address: 747 BROADWAY
City,State,Zip: SEATTLE, WA 98114-0999
Facility Address 2: Not reported
Facility ID: 79572846
EPA ID: WAD079264420
NAICS: 622110
State Waste Code Desc: Not reported
Federal Waste Code Desc: Not reported
Form Comm: Not reported
Data Year: 2011
Permit by Rule: False
Mailing Address 2: Not reported
Treatment by Generator: True
Mixed Radioactive Waste: False
Importer of Hazardous Waste: False
Immediate Recycler: False
Treatment/Storage/Disposal/Recycling Facility: False
Generator of Dangerous Fuel Waste: False
Generator Marketing to Burner: False
Other Marketers (i.e., blender, distributor, etc.): False
Utility Boiler Burner: False
Industry Boiler Burner: False
Industrial Furnace: False
Smelter Defferal: False
Universal Waste: Not reported
Off-Specification: Not reported
LN Address 2: Not reported
Tax Reg #: 178049719
Business Type: Medical/Surgical Hospital

DRAFT

SWEDISH HOSPITAL MEDICAL CENTER (Continued) **1000189640**

Mail Name:	Swedish Medical Ctr
Mailing Address:	747 Broadway
Mailing City,State,Zip:	SEATTLE, WA 98122-4307
Legal Organization Name:	Swedish Health Svcs
Legal Organization Type:	Private
Legal Contact:	Not reported
Legal Address:	747 Broadway
Legal Address 2:	Not reported
Legal City,State,Zip:	SEATTLE, WA 98122-4307
Legal Phone Number:	(206)386-6000
Legal Effective Date:	09/11/1996
Land Organization Name:	Swedish Health Svcs
Land Organization Type:	Private
Land Contact:	Not reported
Land Address:	747 Broadway
Land City,State,Zip:	SEATTLE, WA 98122-4307
Land Phone Number:	(206)386-6000
Operator Organization Name:	Swedish Medical Ctr
Operator Organization Type:	Private
Operator:	Not reported
Operator Address:	PO Box 14999
Operator Address 2:	Not reported
Operator City,State,Zip:	SEATTLE, WA 98114-0999
Operator Phone Number:	(206)386-6000
Operator Effective Date:	09/11/1996
Site Contact:	Michael G Smith
Site Contact Address:	747 BROADWAY
Contact City,State,Zip:	SEATTLE, WA 98122-4307
Site Contact Phone Number:	(206)386-3362
Site Contact Email:	mike.smith@swedish.org
Gen Status Code:	LQG
Monthly Generation:	False
Batch Generation:	True
One Time Generation:	False
Transport Own Waste:	False
Tranports Other Waste:	False
Recycler Onsite:	False
Transfer Facility:	False
Other Exemption:	Not reported
UW Battery Gen:	False
Used Oil Transporter:	False
Used Oil Transfer Facility:	False
Used Oil Processor:	False
Used Oil Refiner:	False
Used Oil Fuel Marketer Directs Shipments:	False
Used Oil Fuel Marketer Meets Specs:	False
Site Contact Address 2:	Not reported
SIC Code:	Not reported
CRK Number:	Not reported
Active:	Not reported
CAS Number:	Not reported
Chemical Name:	Not reported
EHS:	Not reported
EHS CAS Number:	Not reported
EHS Name:	Not reported

Waste Stream Generated:

Waste Managed Off Site:	Y

DRAFT

SWEDISH HOSPITAL MEDICAL CENTER (Continued) **1000189640**

State Only Waste Code 1:	WSC2
State Only Waste Code 2:	Not reported
Report Managed On Site:	0
KG Managed On Site:	0
Generator Treatment Code:	Not reported
Permit By Rule Code:	Not reported
WCDE Residence Code:	Not reported
WCDH Origin Code:	1
WCDE On Site Code:	Not reported
WCDB Code:	W316
Description:	Spent SodaSorb
CORb Sequence Number:	132648
Sequence Number:	2647640
Mixed Radioactive Flag:	False
Designation Code:	D
Reported Quanity:	5628
Quanity Unit:	LB
Kilograms Quanity:	2552.86084
Density Number:	0
Density Quanity:	Not reported

Waste Managed Off Site:	Y
State Only Waste Code 1:	Not reported
State Only Waste Code 2:	Not reported
Report Managed On Site:	0
KG Managed On Site:	0
Generator Treatment Code:	Not reported
Permit By Rule Code:	Not reported
WCDE Residence Code:	Not reported
WCDH Origin Code:	2
WCDE On Site Code:	Not reported
WCDB Code:	W105
Description:	Corrosive Liquid, Acidic, Inorganic, Lab Pack
CORb Sequence Number:	132648
Sequence Number:	2647708
Mixed Radioactive Flag:	False
Designation Code:	D
Reported Quanity:	40
Quanity Unit:	LB
Kilograms Quanity:	18.1440003
Density Number:	0
Density Quanity:	Not reported

Waste Managed Off Site:	Y
State Only Waste Code 1:	Not reported
State Only Waste Code 2:	Not reported
Report Managed On Site:	0
KG Managed On Site:	0
Generator Treatment Code:	Not reported
Permit By Rule Code:	Not reported
WCDE Residence Code:	Not reported
WCDH Origin Code:	2
WCDE On Site Code:	Not reported
WCDB Code:	W801
Description:	Waste Aerosols
CORb Sequence Number:	132648
Sequence Number:	2647710

DRAFT

SWEDISH HOSPITAL MEDICAL CENTER (Continued) **1000189640**

Mixed Radioactive Flag:	False
Designation Code:	D
Reported Quanity:	10
Quanity Unit:	LB
Kilograms Quanity:	4.53600007
Density Number:	0
Density Quanity:	Not reported

Waste Managed Off Site:	Y
State Only Waste Code 1:	Not reported
State Only Waste Code 2:	Not reported
Report Managed On Site:	0
KG Managed On Site:	0
Generator Treatment Code:	Not reported
Permit By Rule Code:	Not reported
WCDE Residence Code:	Not reported
WCDH Origin Code:	2
WCDE On Site Code:	Not reported
WCDB Code:	W002
Description:	Lead Debris (aprons)
CORb Sequence Number:	132648
Sequence Number:	2647712
Mixed Radioactive Flag:	False
Designation Code:	D
Reported Quanity:	500
Quanity Unit:	LB
Kilograms Quanity:	226.800003
Density Number:	0
Density Quanity:	Not reported

Waste Managed Off Site:	Y
State Only Waste Code 1:	Not reported
State Only Waste Code 2:	Not reported
Report Managed On Site:	0
KG Managed On Site:	0
Generator Treatment Code:	Not reported
Permit By Rule Code:	Not reported
WCDE Residence Code:	Not reported
WCDH Origin Code:	2
WCDE On Site Code:	Not reported
WCDB Code:	W203
Description:	Waste Flammable Liquids (Isopropanol, Acetone)
CORb Sequence Number:	132648
Sequence Number:	2647709
Mixed Radioactive Flag:	False
Designation Code:	D
Reported Quanity:	258
Quanity Unit:	LB
Kilograms Quanity:	117.028802
Density Number:	0
Density Quanity:	Not reported

Waste Managed Off Site:	Y
State Only Waste Code 1:	Not reported
State Only Waste Code 2:	Not reported
Report Managed On Site:	0
KG Managed On Site:	0

DRAFT

SWEDISH HOSPITAL MEDICAL CENTER (Continued) **1000189640**

Generator Treatment Code:	Not reported
Permit By Rule Code:	Not reported
WCDE Residence Code:	Not reported
WCDH Origin Code:	1
WCDE On Site Code:	Not reported
WCDB Code:	W101
Description:	Chemotherapy & Pharmaceutical Waste
CORb Sequence Number:	132648
Sequence Number:	2647637
Mixed Radioactive Flag:	False
Designation Code:	D
Reported Quanity:	91137
Quanity Unit:	LB
Kilograms Quanity:	41339.7439
Density Number:	0
Density Quanity:	Not reported

Waste Managed Off Site:	N
State Only Waste Code 1:	WT02
State Only Waste Code 2:	Not reported
Report Managed On Site:	288
KG Managed On Site:	5295.32087
Generator Treatment Code:	Y
Permit By Rule Code:	Not reported
WCDE Residence Code:	Not reported
WCDH Origin Code:	1
WCDE On Site Code:	H135
WCDB Code:	W101
Description:	Spent o-phthalaldehyde
CORb Sequence Number:	132648
Sequence Number:	2647639
Mixed Radioactive Flag:	False
Designation Code:	D
Reported Quanity:	288
Quanity Unit:	GAL
Kilograms Quanity:	1089.51093
Density Number:	8.33999999
Density Quanity:	PPG

Shipments Send:

CORB Waste Sequence Number:	132648
Waste Sequence Number:	2647712
Sequence Number:	1303794
Shipment Date:	2011-11-22 00:00:00
Mainfest Document ID:	448506
Reported Quanity:	500
Unit of Measure:	LB
Kilograms Quanity:	226.800003
Receiving EPAID:	COD980591184

Waste Sequence Number:	2647637
Sequence Number:	1303760
Shipment Date:	2011-11-30 00:00:00
Mainfest Document ID:	448536
Reported Quanity:	350
Unit of Measure:	LB
Kilograms Quanity:	158.760002

DRAFT

SWEDISH HOSPITAL MEDICAL CENTER (Continued) **1000189640**

Receiving EPAID: COD980591184

Waste Sequence Number: 2647637
Sequence Number: 1303741
Shipment Date: 2011-06-27 00:00:00
Mainfest Document ID: 449220
Reported Quanity: 350
Unit of Measure: LB
Kilograms Quanity: 158.760002
Receiving EPAID: COD980591184

Waste Sequence Number: 2647637
Sequence Number: 1303724
Shipment Date: 2011-01-06 00:00:00
Mainfest Document ID: 9262
Reported Quanity: 640
Unit of Measure: LB
Kilograms Quanity: 290.304004
Receiving EPAID: COD980591184

Waste Sequence Number: 2647637
Sequence Number: 1303742
Shipment Date: 2011-07-05 00:00:00
Mainfest Document ID: 449211
Reported Quanity: 2653
Unit of Measure: LB
Kilograms Quanity: 1203.40082
Receiving EPAID: COD980591184

Waste Sequence Number: 2647637
Sequence Number: 1303740
Shipment Date: 2011-06-21 00:00:00
Mainfest Document ID: 449232
Reported Quanity: 3460
Unit of Measure: LB
Kilograms Quanity: 1569.45602
Receiving EPAID: COD980591184

Waste Sequence Number: 2647637
Sequence Number: 1303758
Shipment Date: 2011-11-11 00:00:00
Mainfest Document ID: 449147
Reported Quanity: 4636
Unit of Measure: LB
Kilograms Quanity: 2102.88963
Receiving EPAID: COD980591184

Waste Sequence Number: 2647637
Sequence Number: 1303759
Shipment Date: 2011-11-22 00:00:00
Mainfest Document ID: 448506
Reported Quanity: 3217
Unit of Measure: LB
Kilograms Quanity: 1459.23122
Receiving EPAID: COD980591184

Waste Sequence Number: 2647637

DRAFT

SWEDISH HOSPITAL MEDICAL CENTER (Continued) **1000189640**

Sequence Number: 1303732
Shipment Date: 2011-04-12 00:00:00
Mainfest Document ID: 449292
Reported Quanity: 3914
Unit of Measure: LB
Kilograms Quanity: 1775.39043
Receiving EPAID: COD980591184

Waste Sequence Number: 2647637
Sequence Number: 1303757
Shipment Date: 2011-10-25 00:00:00
Mainfest Document ID: 449135
Reported Quanity: 3939
Unit of Measure: LB
Kilograms Quanity: 1786.73043
Receiving EPAID: COD980591184

Waste Sequence Number: 2647637
Sequence Number: 1303743
Shipment Date: 2011-07-19 00:00:00
Mainfest Document ID: 449193
Reported Quanity: 4038
Unit of Measure: LB
Kilograms Quanity: 1831.63683
Receiving EPAID: COD980591184

Waste Stream Off Site Mgmt:
Waste CORB Sequence Number: 132648
Waste Sequence Number: 2647640
Sequence Number: 643668
Received EPAID: SWFACILITY
Managed Quanity: 5628
Kilogram Quanity: 2552.86084
Recycled Percentage: 0
Waste Management System Code: H132

Waste Sequence Number: 2647708
Sequence Number: 643669
Received EPAID: COD980591184
Managed Quanity: 40
Kilogram Quanity: 18.1440003
Recycled Percentage: 0
Waste Management System Code: H141

Waste Sequence Number: 2647710
Sequence Number: 643671
Received EPAID: COD980591184
Managed Quanity: 10
Kilogram Quanity: 4.53600007
Recycled Percentage: 0
Waste Management System Code: H141

Waste Sequence Number: 2647637
Sequence Number: 643663
Received EPAID: COD980591184
Managed Quanity: 91137
Kilogram Quanity: 41339.7439

DRAFT

SWEDISH HOSPITAL MEDICAL CENTER (Continued) **1000189640**

Recycled Percentage: 0
Waste Management System Code: H141

Waste Sequence Number: 2647712
Sequence Number: 643672
Received EPAID: COD980591184
Managed Quanity: 500
Kilogram Quanity: 226.800003
Recycled Percentage: 0
Waste Management System Code: H010

Waste Sequence Number: 2647709
Sequence Number: 643670
Received EPAID: COD980591184
Managed Quanity: 258
Kilogram Quanity: 117.028802
Recycled Percentage: 0
Waste Management System Code: H141

Waste Stream Comments:
CORB Waste Sequence Number: 132648
Comments: A-7: Patient pharmaceuticals for the treatment of disease
Waste Sequence Number: 2647637
Sequence Number: 1

Comments: A-7: Absorbent to scrub CO2 from patient breath during surgery. Managed as Special Waste.
Waste Sequence Number: 2647640
Sequence Number: 1

Waste Stream EPA Code:
CORB Waste Sequence Number: 132648
Waste Sequence Number: 2647708
Sequence Number: 5803020
WCDA Code: D002

Waste Sequence Number: 2647710
Sequence Number: 5803017
WCDA Code: D001

Waste Sequence Number: 2647712
Sequence Number: 5803029
WCDA Code: D008

Waste Sequence Number: 2647637
Sequence Number: 5802907
WCDA Code: D001

Waste Sequence Number: 2647637
Sequence Number: 5802908
WCDA Code: U010

Waste Sequence Number: 2647709
Sequence Number: 5803018
WCDA Code: D001

DRAFT

SWEDISH HOSPITAL MEDICAL CENTER (Continued) **1000189640**

Waste Sequence Number:	2647709
Sequence Number:	5803019
WCDA Code:	U002

Name:	SWEDISH HOSPITAL MEDICAL CTR
Address:	747 BROADWAY
City,State,Zip:	SEATTLE, WA 98114-0999
Facility Address 2:	Not reported
Facility ID:	79572846
EPA ID:	WAD079264420
NAICS:	622110
State Waste Code Desc:	Not reported
Federal Waste Code Desc:	Not reported
Form Comm:	Not reported
Data Year:	2010
Permit by Rule:	False
Mailing Address 2:	Not reported
Treatment by Generator:	True
Mixed Radioactive Waste:	False
Importer of Hazardous Waste:	False
Immediate Recycler:	False
Treatment/Storage/Disposal/Recycling Facility:	False
Generator of Dangerous Fuel Waste:	False
Generator Marketing to Burner:	False
Other Marketers (i.e., blender, distributor, etc.):	False
Utility Boiler Burner:	False
Industry Boiler Burner:	False
Industrial Furnace:	False
Smelter Defferal:	False
Universal Waste:	Not reported
Off-Specification:	Not reported
LN Address 2:	Not reported
Tax Reg #:	178049719
Business Type:	Medical/Surgical Hospital
Mail Name:	Swedish Medical Ctr
Mailing Address:	747 Broadway
Mailing City,State,Zip:	SEATTLE, WA 98122-4307
Legal Organization Name:	Swedish Health Svcs
Legal Organization Type:	Private
Legal Contact:	Not reported
Legal Address:	747 Broadway
Legal Address 2:	Not reported
Legal City,State,Zip:	SEATTLE, WA 98122-4307
Legal Phone Number:	(206)386-6000
Legal Effective Date:	09/11/1996
Land Organization Name:	Swedish Health Svcs
Land Organization Type:	Private
Land Contact:	Not reported
Land Address:	747 Broadway
Land City,State,Zip:	SEATTLE, WA 98122-4307
Land Phone Number:	(206)386-6000
Operator Organization Name:	Swedish Medical Ctr
Operator Organization Type:	Private
Operator:	Not reported
Operator Address:	PO Box 14999
Operator Address 2:	Not reported

DRAFT

SWEDISH HOSPITAL MEDICAL CENTER (Continued) **1000189640**

Operator City,State,Zip:	SEATTLE, WA 98114-0999
Operator Phone Number:	(206)386-6000
Operator Effective Date:	09/11/1996
Site Contact:	Michael G Smith
Site Contact Address:	747 BROADWAY
Contact City,State,Zip:	SEATTLE, WA 98122-4307
Site Contact Phone Number:	(206)386-3362
Site Contact Email:	mike.smith@swedish.org
Gen Status Code:	LQG
Monthly Generation:	False
Batch Generation:	True
One Time Generation:	False
Transport Own Waste:	False
Tranports Other Waste:	False
Recycler Onsite:	False
Transfer Facility:	False
Other Exemption:	Not reported
UW Battery Gen:	False
Used Oil Transporter:	False
Used Oil Transfer Facility:	False
Used Oil Processor:	False
Used Oil Refiner:	False
Used Oil Fuel Marketer Directs Shipments:	False
Used Oil Fuel Marketer Meets Specs:	False
Site Contact Address 2:	Not reported
SIC Code:	Not reported
CRK Number:	Not reported
Active:	Not reported
CAS Number:	Not reported
Chemical Name:	Not reported
EHS:	Not reported
EHS CAS Number:	Not reported
EHS Name:	Not reported

Waste Stream Generated:

Waste Managed Off Site:	Y
State Only Waste Code 1:	Not reported
State Only Waste Code 2:	Not reported
Report Managed On Site:	0
KG Managed On Site:	0
Generator Treatment Code:	Not reported
Permit By Rule Code:	Not reported
WCDE Residence Code:	Not reported
WCDH Origin Code:	2
WCDE On Site Code:	Not reported
WCDB Code:	W409
Description:	Waste phenol, solid
CORb Sequence Number:	128782
Sequence Number:	2499806
Mixed Radioactive Flag:	False
Designation Code:	D
Reported Quanity:	30
Quanity Unit:	LB
Kilograms Quanity:	13.608000234057604
Density Number:	0
Density Quanity:	Not reported

Waste Managed Off Site:	Y

DRAFT

SWEDISH HOSPITAL MEDICAL CENTER (Continued) **1000189640**

State Only Waste Code 1:	Not reported
State Only Waste Code 2:	Not reported
Report Managed On Site:	0
KG Managed On Site:	0
Generator Treatment Code:	Not reported
Permit By Rule Code:	Not reported
WCDE Residence Code:	Not reported
WCDH Origin Code:	1
WCDE On Site Code:	Not reported
WCDB Code:	W101
Description:	Chemotherapy & Pharmaceutical Waste
CORb Sequence Number:	128782
Sequence Number:	2499739
Mixed Radioactive Flag:	False
Designation Code:	D
Reported Quanity:	94859
Quanity Unit:	LB
Kilograms Quanity:	43028.043140082344
Density Number:	0
Density Quanity:	Not reported

Waste Managed Off Site:	Y
State Only Waste Code 1:	Not reported
State Only Waste Code 2:	Not reported
Report Managed On Site:	0
KG Managed On Site:	0
Generator Treatment Code:	Not reported
Permit By Rule Code:	Not reported
WCDE Residence Code:	Not reported
WCDH Origin Code:	1
WCDE On Site Code:	Not reported
WCDB Code:	W002
Description:	Chemotherapy Sharps Waste
CORb Sequence Number:	128782
Sequence Number:	2499740
Mixed Radioactive Flag:	False
Designation Code:	D
Reported Quanity:	170
Quanity Unit:	LB
Kilograms Quanity:	77.112001326326421
Density Number:	0
Density Quanity:	Not reported

Waste Managed Off Site:	Y
State Only Waste Code 1:	Not reported
State Only Waste Code 2:	Not reported
Report Managed On Site:	0
KG Managed On Site:	0
Generator Treatment Code:	Not reported
Permit By Rule Code:	Not reported
WCDE Residence Code:	Not reported
WCDH Origin Code:	2
WCDE On Site Code:	Not reported
WCDB Code:	W801
Description:	Waste flammable gas
CORb Sequence Number:	128782
Sequence Number:	2499812

DRAFT

SWEDISH HOSPITAL MEDICAL CENTER (Continued) **1000189640**

Mixed Radioactive Flag:	False
Designation Code:	D
Reported Quanity:	30
Quanity Unit:	LB
Kilograms Quanity:	13.608000234057604
Density Number:	0
Density Quanity:	Not reported

Waste Managed Off Site:	Y
State Only Waste Code 1:	WT02
State Only Waste Code 2:	Not reported
Report Managed On Site:	0
KG Managed On Site:	0
Generator Treatment Code:	Not reported
Permit By Rule Code:	Not reported
WCDE Residence Code:	Not reported
WCDH Origin Code:	2
WCDE On Site Code:	Not reported
WCDB Code:	W301
Description:	Waste soil with diesel
CORb Sequence Number:	128782
Sequence Number:	2499810
Mixed Radioactive Flag:	False
Designation Code:	D
Reported Quanity:	7800
Quanity Unit:	LB
Kilograms Quanity:	3538.0800608549771
Density Number:	0
Density Quanity:	Not reported

Waste Managed Off Site:	N
State Only Waste Code 1:	WT02
State Only Waste Code 2:	Not reported
Report Managed On Site:	288
KG Managed On Site:	5295.3208703999999
Generator Treatment Code:	Y
Permit By Rule Code:	Not reported
WCDE Residence Code:	Not reported
WCDH Origin Code:	1
WCDE On Site Code:	H135
WCDB Code:	W101
Description:	Spent o-phthalaldehyde
CORb Sequence Number:	128782
Sequence Number:	2499746
Mixed Radioactive Flag:	False
Designation Code:	D
Reported Quanity:	288
Quanity Unit:	GAL
Kilograms Quanity:	1089.510930739588
Density Number:	8.3399999999999999
Density Quanity:	PPG

Waste Managed Off Site:	Y
State Only Waste Code 1:	WSC2
State Only Waste Code 2:	Not reported
Report Managed On Site:	0
KG Managed On Site:	0

DRAFT

SWEDISH HOSPITAL MEDICAL CENTER (Continued) **1000189640**

Generator Treatment Code:	Not reported
Permit By Rule Code:	Not reported
WCDE Residence Code:	Not reported
WCDH Origin Code:	1
WCDE On Site Code:	Not reported
WCDB Code:	W316
Description:	Spent SodaSorb
CORb Sequence Number:	128782
Sequence Number:	2499750
Mixed Radioactive Flag:	False
Designation Code:	D
Reported Quanity:	3820
Quanity Unit:	LB
Kilograms Quanity:	1732.7520298033351
Density Number:	0
Density Quanity:	Not reported

Waste Managed Off Site:	Y
State Only Waste Code 1:	Not reported
State Only Waste Code 2:	Not reported
Report Managed On Site:	0
KG Managed On Site:	0
Generator Treatment Code:	Not reported
Permit By Rule Code:	Not reported
WCDE Residence Code:	Not reported
WCDH Origin Code:	2
WCDE On Site Code:	Not reported
WCDB Code:	W801
Description:	Waste Oxygen Gas
CORb Sequence Number:	128782
Sequence Number:	2499814
Mixed Radioactive Flag:	False
Designation Code:	D
Reported Quanity:	2
Quanity Unit:	LB
Kilograms Quanity:	0.90720001560384034
Density Number:	0
Density Quanity:	Not reported

Shipments Send:

CORB Waste Sequence Number:	128782
Waste Sequence Number:	2499739
Sequence Number:	1165954
Shipment Date:	11/1/2010
Mainfest Document ID:	61197
Reported Quanity:	1077
Unit of Measure:	LB
Kilograms Quanity:	488.527208402668
Receiving EPAID:	COD980591184

Waste Sequence Number:	2499739
Sequence Number:	1165924
Shipment Date:	2/2/2010
Mainfest Document ID:	359704
Reported Quanity:	2299
Unit of Measure:	LB
Kilograms Quanity:	1042.82641793661

DRAFT

SWEDISH HOSPITAL MEDICAL CENTER (Continued) **1000189640**

Receiving EPAID: COD980591184

Waste Sequence Number: 2499739
Sequence Number: 1165942
Shipment Date: 9/1/2010
Mainfest Document ID: 358653
Reported Quanity: 600
Unit of Measure: LB
Kilograms Quanity: 272.160004681152
Receiving EPAID: COD980591184

Waste Sequence Number: 2499739
Sequence Number: 1165936
Shipment Date: 6/22/2010
Mainfest Document ID: 358705
Reported Quanity: 2582
Unit of Measure: LB
Kilograms Quanity: 1171.19522014456
Receiving EPAID: COD980591184

Waste Sequence Number: 2499739
Sequence Number: 1165933
Shipment Date: 5/11/2010
Mainfest Document ID: 359579
Reported Quanity: 2490
Unit of Measure: LB
Kilograms Quanity: 1129.46401942678
Receiving EPAID: COD980591184

Waste Sequence Number: 2499739
Sequence Number: 1165952
Shipment Date: 10/11/2010
Mainfest Document ID: 358570
Reported Quanity: 3233
Unit of Measure: LB
Kilograms Quanity: 1466.48882522361
Receiving EPAID: COD980591184

Waste Sequence Number: 2499739
Sequence Number: 1165958
Shipment Date: 12/21/2010
Mainfest Document ID: 449462
Reported Quanity: 4242
Unit of Measure: LB
Kilograms Quanity: 1924.17123309575
Receiving EPAID: COD980591184

Waste Sequence Number: 2499739
Sequence Number: 1165923
Shipment Date: 1/25/2010
Mainfest Document ID: 359754
Reported Quanity: 4661
Unit of Measure: LB
Kilograms Quanity: 2114.22963636475
Receiving EPAID: COD980591184

Waste Sequence Number: 2499739

DRAFT

SWEDISH HOSPITAL MEDICAL CENTER (Continued) **1000189640**

Sequence Number: 1165930
Shipment Date: 4/26/2010
Mainfest Document ID: 359601
Reported Quanity: 10480
Unit of Measure: LB
Kilograms Quanity: 4753.72808176412
Receiving EPAID: COD980591184

Waste Sequence Number: 2499739
Sequence Number: 1165927
Shipment Date: 3/15/2010
Mainfest Document ID: 359648
Reported Quanity: 2682
Unit of Measure: LB
Kilograms Quanity: 1216.55522092475
Receiving EPAID: COD980591184

Waste Sequence Number: 2499739
Sequence Number: 1165928
Shipment Date: 3/30/2010
Mainfest Document ID: 359620
Reported Quanity: 3465
Unit of Measure: LB
Kilograms Quanity: 1571.72402703365
Receiving EPAID: COD980591184

Waste Stream Off Site Mgmt:
Waste CORB Sequence Number: 128782
Waste Sequence Number: 2499814
Sequence Number: 593582
Received EPAID: COD980591184
Managed Quanity: 2
Kilogram Quanity: 0.90720001560384034
Recycled Percentage: 0
Waste Management System Code: H141

Waste Sequence Number: 2499810
Sequence Number: 593578
Received EPAID: COD980591184
Managed Quanity: 7800
Kilogram Quanity: 3538.0800608549771
Recycled Percentage: 0
Waste Management System Code: H141

Waste Sequence Number: 2499812
Sequence Number: 593579
Received EPAID: COD980591184
Managed Quanity: 30
Kilogram Quanity: 13.608000234057604
Recycled Percentage: 0
Waste Management System Code: H141

Waste Sequence Number: 2499739
Sequence Number: 593538
Received EPAID: COD980591184
Managed Quanity: 94859
Kilogram Quanity: 43028.043140082344

DRAFT

SWEDISH HOSPITAL MEDICAL CENTER (Continued) **1000189640**

Recycled Percentage: 0
Waste Management System Code: H141

Waste Sequence Number: 2499740
Sequence Number: 593510
Received EPAID: COD980591184
Managed Quanity: 170
Kilogram Quanity: 77.112001326326421
Recycled Percentage: 0
Waste Management System Code: H141

Waste Sequence Number: 2499806
Sequence Number: 593575
Received EPAID: COD980591184
Managed Quanity: 30
Kilogram Quanity: 13.608000234057604
Recycled Percentage: 0
Waste Management System Code: H141

Waste Sequence Number: 2499750
Sequence Number: 593565
Received EPAID: SWFACILITY
Managed Quanity: 3820
Kilogram Quanity: 1732.7520298033351
Recycled Percentage: 0
Waste Management System Code: H132

Waste Stream Comments:
CORB Waste Sequence Number: 128782
Comments: A-8: Solid phenol (carbolic acid). Poisonous and caustic. Used as disinfectant and bacteriacide.

Waste Sequence Number: 2499806
Sequence Number: 1

Comments: A-7: Patient pharmaceuticals for the treatment of disease
Waste Sequence Number: 2499739
Sequence Number: 1

Comments: A-7: Patient pharmaceuticals in syringes or sharps for the treatment of disease.
Waste Sequence Number: 2499740
Sequence Number: 1

Comments: A-7: Absorbent to scrub CO2 from patient breath during surgery. Managed as Special Waste.
Waste Sequence Number: 2499750
Sequence Number: 1

Waste Stream EPA Code:
CORB Waste Sequence Number: 128782
Waste Sequence Number: 2499812
Sequence Number: 5458882
WCDA Code: D001

Waste Sequence Number: 2499740
Sequence Number: 5458145

DRAFT

SWEDISH HOSPITAL MEDICAL CENTER (Continued) **1000189640**

WCDA Code: D001

Waste Sequence Number: 2499814
Sequence Number: 5458904
WCDA Code: D001

Waste Sequence Number: 2499739
Sequence Number: 5458482
WCDA Code: U010

Waste Sequence Number: 2499740
Sequence Number: 5458146
WCDA Code: U010

Waste Sequence Number: 2499739
Sequence Number: 5458481
WCDA Code: D001

Waste Sequence Number: 2499806
Sequence Number: 5458842
WCDA Code: U188

Waste Stream Source Code:
CORB Waste Sequence Number: 128782
Waste Sequence Number: 2499740
Sequence Number: 1
WCDD Code: G09

Waste Sequence Number: 2499750
Sequence Number: 1
WCDD Code: G09

Waste Sequence Number: 2499810
Sequence Number: 1
WCDD Code: G32

Waste Sequence Number: 2499806
Sequence Number: 1
WCDD Code: G15

Waste Sequence Number: 2499746
Sequence Number: 1
WCDD Code: G08

Waste Sequence Number: 2499812
Sequence Number: 1
WCDD Code: G15

Waste Sequence Number: 2499814
Sequence Number: 1
WCDD Code: G15

Waste Sequence Number: 2499739
Sequence Number: 1
WCDD Code: G09

DRAFT

SWEDISH HOSPITAL MEDICAL CENTER (Continued) **1000189640**

Name:	SWEDISH HOSPITAL MEDICAL CTR
Address:	747 BROADWAY
City,State,Zip:	SEATTLE, WA 98114-0999
Facility Address 2:	Not reported
Facility ID:	79572846
EPA ID:	WAD079264420
NAICS:	622110
State Waste Code Desc:	Not reported
Federal Waste Code Desc:	Not reported
Form Comm:	Not reported
Data Year:	2009
Permit by Rule:	False
Mailing Address 2:	Not reported
Treatment by Generator:	True
Mixed Radioactive Waste:	False
Importer of Hazardous Waste:	False
Immediate Recycler:	False
Treatment/Storage/Disposal/Recycling Facility:	False
Generator of Dangerous Fuel Waste:	False
Generator Marketing to Burner:	False
Other Marketers (i.e., blender, distributor, etc.):	False
Utility Boiler Burner:	False
Industry Boiler Burner:	False
Industrial Furnace:	False
Smelter Defferal:	False
Universal Waste:	Not reported
Off-Specification:	Not reported
LN Address 2:	Not reported
Tax Reg #:	178049719
Business Type:	Medical/Surgical Hospital
Mail Name:	Swedish Medical Ctr
Mailing Address:	747 Broadway
Mailing City,State,Zip:	SEATTLE, WA 98122-4307
Legal Organization Name:	Swedish Health Svcs
Legal Organization Type:	Private
Legal Contact:	Not reported
Legal Address:	747 Broadway
Legal Address 2:	Not reported
Legal City,State,Zip:	SEATTLE, WA 98122-4307
Legal Phone Number:	(206)386-6000
Legal Effective Date:	09/11/1996
Land Organization Name:	Swedish Health Svcs
Land Organization Type:	Private
Land Contact:	Not reported
Land Address:	747 Broadway
Land City,State,Zip:	SEATTLE, WA 98122-4307
Land Phone Number:	(206)386-6000
Operator Organization Name:	Swedish Medical Ctr
Operator Organization Type:	Private
Operator:	Not reported
Operator Address:	PO Box 14999
Operator Address 2:	Not reported
Operator City,State,Zip:	SEATTLE, WA 98114-0999
Operator Phone Number:	(206)386-6000
Operator Effective Date:	09/11/1996
Site Contact:	Michael G Smith
Site Contact Address:	747 BROADWAY

DRAFT

SWEDISH HOSPITAL MEDICAL CENTER (Continued) **1000189640**

Contact City,State,Zip:	SEATTLE, WA 98122-4307
Site Contact Phone Number:	(206)386-3362
Site Contact Email:	mike.smith@swedish.org
Gen Status Code:	LQG
Monthly Generation:	False
Batch Generation:	True
One Time Generation:	False
Transport Own Waste:	False
Tranports Other Waste:	False
Recycler Onsite:	False
Transfer Facility:	False
Other Exemption:	Not reported
UW Battery Gen:	False
Used Oil Transporter:	False
Used Oil Transfer Facility:	False
Used Oil Processor:	False
Used Oil Refiner:	False
Used Oil Fuel Marketer Directs Shipments:	False
Used Oil Fuel Marketer Meets Specs:	False
Site Contact Address 2:	Not reported
SIC Code:	Not reported
CRK Number:	Not reported
Active:	Not reported
CAS Number:	Not reported
Chemical Name:	Not reported
EHS:	Not reported
EHS CAS Number:	Not reported
EHS Name:	Not reported

Waste Stream Generated:

Waste Managed Off Site:	Y
State Only Waste Code 1:	Not reported
State Only Waste Code 2:	Not reported
Report Managed On Site:	0
KG Managed On Site:	0
Generator Treatment Code:	Not reported
Permit By Rule Code:	Not reported
WCDE Residence Code:	Not reported
WCDH Origin Code:	1
WCDE On Site Code:	Not reported
WCDB Code:	W101
Description:	Pharmaceutical Waste
CORb Sequence Number:	122906
Sequence Number:	2139136
Mixed Radioactive Flag:	False
Designation Code:	D
Reported Quanity:	13095
Quanity Unit:	LB
Kilograms Quanity:	5939.8921021661445
Density Number:	0
Density Quanity:	Not reported

Waste Managed Off Site:	N
State Only Waste Code 1:	WT02
State Only Waste Code 2:	Not reported
Report Managed On Site:	288
KG Managed On Site:	5269.923648
Generator Treatment Code:	Y

DRAFT

SWEDISH HOSPITAL MEDICAL CENTER (Continued) **1000189640**

Permit By Rule Code:	Not reported
WCDE Residence Code:	Not reported
WCDH Origin Code:	1
WCDE On Site Code:	H135
WCDB Code:	W101
Description:	Spent o-phthalaldehyde
CORb Sequence Number:	122906
Sequence Number:	2139142
Mixed Radioactive Flag:	False
Designation Code:	D
Reported Quanity:	288
Quanity Unit:	GAL
Kilograms Quanity:	1084.2854586497101
Density Number:	8.3000000000000007
Density Quanity:	PPG
Waste Managed Off Site:	Y
State Only Waste Code 1:	Not reported
State Only Waste Code 2:	Not reported
Report Managed On Site:	0
KG Managed On Site:	0
Generator Treatment Code:	Not reported
Permit By Rule Code:	Not reported
WCDE Residence Code:	Not reported
WCDH Origin Code:	2
WCDE On Site Code:	Not reported
WCDB Code:	W801
Description:	Waste aerosols, flammable
CORb Sequence Number:	122906
Sequence Number:	2139144
Mixed Radioactive Flag:	False
Designation Code:	D
Reported Quanity:	35
Quanity Unit:	LB
Kilograms Quanity:	15.876000273067206
Density Number:	0
Density Quanity:	Not reported
Waste Managed Off Site:	Y
State Only Waste Code 1:	Not reported
State Only Waste Code 2:	Not reported
Report Managed On Site:	0
KG Managed On Site:	0
Generator Treatment Code:	Not reported
Permit By Rule Code:	Not reported
WCDE Residence Code:	Not reported
WCDH Origin Code:	2
WCDE On Site Code:	Not reported
WCDB Code:	W002
Description:	Debris Containing Mercury
CORb Sequence Number:	122906
Sequence Number:	2139130
Mixed Radioactive Flag:	False
Designation Code:	D
Reported Quanity:	238
Quanity Unit:	LB
Kilograms Quanity:	107.956801856857

DRAFT

SWEDISH HOSPITAL MEDICAL CENTER (Continued) **1000189640**

Density Number:	0
Density Quanity:	Not reported
Waste Managed Off Site:	Y
State Only Waste Code 1:	Not reported
State Only Waste Code 2:	Not reported
Report Managed On Site:	0
KG Managed On Site:	0
Generator Treatment Code:	Not reported
Permit By Rule Code:	Not reported
WCDE Residence Code:	Not reported
WCDH Origin Code:	1
WCDE On Site Code:	Not reported
WCDB Code:	W101
Description:	Waste Photo Fixer
CORb Sequence Number:	122906
Sequence Number:	2139125
Mixed Radioactive Flag:	False
Designation Code:	D
Reported Quanity:	43
Quanity Unit:	GAL
Kilograms Quanity:	161.88984278450533
Density Number:	8.3000000000000007
Density Quanity:	PPG
Waste Managed Off Site:	Y
State Only Waste Code 1:	Not reported
State Only Waste Code 2:	Not reported
Report Managed On Site:	0
KG Managed On Site:	0
Generator Treatment Code:	Not reported
Permit By Rule Code:	Not reported
WCDE Residence Code:	Not reported
WCDH Origin Code:	1
WCDE On Site Code:	Not reported
WCDB Code:	W103
Description:	Selenium Pharmceutical Waste
CORb Sequence Number:	122906
Sequence Number:	2139137
Mixed Radioactive Flag:	False
Designation Code:	D
Reported Quanity:	150
Quanity Unit:	LB
Kilograms Quanity:	68.040001170288022
Density Number:	0
Density Quanity:	Not reported
Waste Managed Off Site:	Y
State Only Waste Code 1:	Not reported
State Only Waste Code 2:	Not reported
Report Managed On Site:	0
KG Managed On Site:	0
Generator Treatment Code:	Not reported
Permit By Rule Code:	Not reported
WCDE Residence Code:	Not reported
WCDH Origin Code:	1
WCDE On Site Code:	Not reported

DRAFT

SWEDISH HOSPITAL MEDICAL CENTER (Continued) **1000189640**

WCDB Code:	W002
Description:	Chemotherapy Sharps Waste
CORb Sequence Number:	122906
Sequence Number:	2139133
Mixed Radioactive Flag:	False
Designation Code:	D
Reported Quanity:	6025
Quanity Unit:	LB
Kilograms Quanity:	2732.9400470065689
Density Number:	0
Density Quanity:	Not reported
Waste Managed Off Site:	Y
State Only Waste Code 1:	Not reported
State Only Waste Code 2:	Not reported
Report Managed On Site:	0
KG Managed On Site:	0
Generator Treatment Code:	Not reported
Permit By Rule Code:	Not reported
WCDE Residence Code:	Not reported
WCDH Origin Code:	2
WCDE On Site Code:	Not reported
WCDB Code:	W211
Description:	Paint Thinner Waste (Acetone, Isopropanol)
CORb Sequence Number:	122906
Sequence Number:	2139131
Mixed Radioactive Flag:	False
Designation Code:	D
Reported Quanity:	35
Quanity Unit:	LB
Kilograms Quanity:	15.876000273067206
Density Number:	0
Density Quanity:	Not reported
Waste Managed Off Site:	Y
State Only Waste Code 1:	Not reported
State Only Waste Code 2:	Not reported
Report Managed On Site:	0
KG Managed On Site:	0
Generator Treatment Code:	Not reported
Permit By Rule Code:	Not reported
WCDE Residence Code:	Not reported
WCDH Origin Code:	2
WCDE On Site Code:	Not reported
WCDB Code:	W203
Description:	Waste Flammable Liquids
CORb Sequence Number:	122906
Sequence Number:	2139141
Mixed Radioactive Flag:	False
Designation Code:	D
Reported Quanity:	20
Quanity Unit:	LB
Kilograms Quanity:	9.0720001560384027
Density Number:	0
Density Quanity:	Not reported
Waste Managed Off Site:	Y

DRAFT

SWEDISH HOSPITAL MEDICAL CENTER (Continued) **1000189640**

State Only Waste Code 1:	WP02
State Only Waste Code 2:	Not reported
Report Managed On Site:	0
KG Managed On Site:	0
Generator Treatment Code:	Not reported
Permit By Rule Code:	Not reported
WCDE Residence Code:	Not reported
WCDH Origin Code:	2
WCDE On Site Code:	Not reported
WCDB Code:	W203
Description:	Waste Ethylene Glycol
CORb Sequence Number:	122906
Sequence Number:	2139145
Mixed Radioactive Flag:	False
Designation Code:	D
Reported Quanity:	120
Quanity Unit:	LB
Kilograms Quanity:	54.432000936230416
Density Number:	0
Density Quanity:	Not reported

Waste Managed Off Site:	Y
State Only Waste Code 1:	Not reported
State Only Waste Code 2:	Not reported
Report Managed On Site:	0
KG Managed On Site:	0
Generator Treatment Code:	Not reported
Permit By Rule Code:	Not reported
WCDE Residence Code:	Not reported
WCDH Origin Code:	1
WCDE On Site Code:	Not reported
WCDB Code:	W101
Description:	Chemotherapy Drug Waste
CORb Sequence Number:	122906
Sequence Number:	2139132
Mixed Radioactive Flag:	False
Designation Code:	D
Reported Quanity:	66077
Quanity Unit:	LB
Kilograms Quanity:	29972.527715527478
Density Number:	0
Density Quanity:	Not reported

Shipments Send:

CORB Waste Sequence Number:	122906
Waste Sequence Number:	2139143
Sequence Number:	1026565
Shipment Date:	12/24/2009
Mainfest Document ID:	359785
Reported Quanity:	240
Unit of Measure:	LB
Kilograms Quanity:	108.864001872461
Receiving EPAID:	COD980591184

Waste Sequence Number:	2139136
Sequence Number:	1026523
Shipment Date:	2/5/2009

DRAFT

SWEDISH HOSPITAL MEDICAL CENTER (Continued) **1000189640**

Mainfest Document ID:	358926
Reported Quanity:	665
Unit of Measure:	LB
Kilograms Quanity:	301.644005188277
Receiving EPAID:	COD980591184

Waste Sequence Number:	2139132
Sequence Number:	1026484
Shipment Date:	8/4/2009
Mainfest Document ID:	359964
Reported Quanity:	2224
Unit of Measure:	LB
Kilograms Quanity:	1008.80641735147
Receiving EPAID:	COD980591184

Waste Sequence Number:	2139132
Sequence Number:	1026472
Shipment Date:	3/3/2009
Mainfest Document ID:	358917
Reported Quanity:	2080
Unit of Measure:	LB
Kilograms Quanity:	943.488016227994
Receiving EPAID:	COD980591184

Waste Sequence Number:	2139144
Sequence Number:	1026566
Shipment Date:	12/24/2009
Mainfest Document ID:	359785
Reported Quanity:	35
Unit of Measure:	LB
Kilograms Quanity:	15.8760002730672
Receiving EPAID:	COD980591184

Waste Sequence Number:	2139133
Sequence Number:	1026511
Shipment Date:	6/23/2009
Mainfest Document ID:	359993
Reported Quanity:	700
Unit of Measure:	LB
Kilograms Quanity:	317.520005461344
Receiving EPAID:	COD980591184

Waste Sequence Number:	2139125
Sequence Number:	1026453
Shipment Date:	3/17/2009
Mainfest Document ID:	0001
Reported Quanity:	43
Unit of Measure:	GAL
Kilograms Quanity:	161.889842784505
Receiving EPAID:	WAR000001354

Waste Sequence Number:	2139146
Sequence Number:	1026571
Shipment Date:	2/17/2009
Mainfest Document ID:	6514
Reported Quanity:	200
Unit of Measure:	LB

DRAFT

SWEDISH HOSPITAL MEDICAL CENTER (Continued) **1000189640**

Kilograms Quanity: 90.720001560384
Receiving EPAID: SWFACILITY

Waste Sequence Number: 2139146
Sequence Number: 1026569
Shipment Date: 1/13/2009
Mainfest Document ID: 151061
Reported Quanity: 800
Unit of Measure: LB
Kilograms Quanity: 362.880006241536
Receiving EPAID: SWFACILITY

Waste Sequence Number: 2139136
Sequence Number: 1026538
Shipment Date: 11/24/2009
Mainfest Document ID: 359842
Reported Quanity: 980
Unit of Measure: LB
Kilograms Quanity: 444.528007645882
Receiving EPAID: COD980591184

Waste Sequence Number: 2139132
Sequence Number: 1026479
Shipment Date: 6/23/2009
Mainfest Document ID: 359993
Reported Quanity: 2583
Unit of Measure: LB
Kilograms Quanity: 1171.64882015236
Receiving EPAID: COD980591184

Waste Stream Off Site Mgmt:
Waste CORB Sequence Number: 122906
Waste Sequence Number: 2139144
Sequence Number: 528550
Received EPAID: COD980591184
Managed Quanity: 35
Kilogram Quanity: 15.876000273067206
Recycled Percentage: 0
Waste Management System Code: H141

Waste Sequence Number: 2139125
Sequence Number: 528520
Received EPAID: WAR000001354
Managed Quanity: 43
Kilogram Quanity: 161.88984278450533
Recycled Percentage: 0
Waste Management System Code: H129

Waste Sequence Number: 2139139
Sequence Number: 528546
Received EPAID: COD980591184
Managed Quanity: 10
Kilogram Quanity: 4.5360000780192014
Recycled Percentage: 0
Waste Management System Code: H141

Waste Sequence Number: 2139141

DRAFT

SWEDISH HOSPITAL MEDICAL CENTER (Continued) **1000189640**

Sequence Number: 528548
Received EPAID: COD980591184
Managed Quanity: 20
Kilogram Quanity: 9.0720001560384027
Recycled Percentage: 0
Waste Management System Code: H141

Waste Sequence Number: 2139126
Sequence Number: 528522
Received EPAID: COD980591184
Managed Quanity: 50
Kilogram Quanity: 22.680000390096009
Recycled Percentage: 0
Waste Management System Code: H141

Waste Sequence Number: 2139146
Sequence Number: 528739
Received EPAID: SWFACILITY
Managed Quanity: 7104
Kilogram Quanity: 3222.374455424841
Recycled Percentage: 0
Waste Management System Code: H132

Waste Sequence Number: 2139136
Sequence Number: 528542
Received EPAID: COD980591184
Managed Quanity: 13095
Kilogram Quanity: 5939.8921021661445
Recycled Percentage: 0
Waste Management System Code: H141

Waste Sequence Number: 2139128
Sequence Number: 528523
Received EPAID: COD980591184
Managed Quanity: 125
Kilogram Quanity: 56.700000975240023
Recycled Percentage: 0
Waste Management System Code: H141

Waste Sequence Number: 2139131
Sequence Number: 528529
Received EPAID: COD980591184
Managed Quanity: 35
Kilogram Quanity: 15.876000273067206
Recycled Percentage: 0
Waste Management System Code: H141

Waste Sequence Number: 2139133
Sequence Number: 528538
Received EPAID: COD980591184
Managed Quanity: 6025
Kilogram Quanity: 2732.9400470065689
Recycled Percentage: 0
Waste Management System Code: H141

Waste Sequence Number: 2139132
Sequence Number: 528534

DRAFT

SWEDISH HOSPITAL MEDICAL CENTER (Continued) **1000189640**

Received EPAID: COD980591184
Managed Quanity: 66077
Kilogram Quanity: 29972.527715527478
Recycled Percentage: 0
Waste Management System Code: H141

Waste Stream Comments:
CORB Waste Sequence Number: 122906
Comments: A-7: Patient pharmaceuticals for the treatment of disease.
Waste Sequence Number: 2139133
Sequence Number: 1

Comments: A-7: Patient pharmaceuticals for the treatment of disease
Waste Sequence Number: 2139136
Sequence Number: 1

Comments: A-7: Patient pharmaceuticals for the treatment of disease
Waste Sequence Number: 2139137
Sequence Number: 1

Comments: A-7: Patient pharmaceuticals for the treatment of disease
Waste Sequence Number: 2139132
Sequence Number: 1

Comments: A-7: Absorbent to scrub CO2 form patient breath during surgery. Managed as Special Waste.
Waste Sequence Number: 2139146
Sequence Number: 1

Comments: B-4ii and B-5vi: This waste was hauled off-site and the silver recovered using ion exchange.
Waste Sequence Number: 2139125
Sequence Number: 1

Waste Stream EPA Code:
CORB Waste Sequence Number: 122906
Waste Sequence Number: 2139141
Sequence Number: 4642377
WCDA Code: U010

Waste Sequence Number: 2139129
Sequence Number: 4642212
WCDA Code: D002

Waste Sequence Number: 2139136
Sequence Number: 4642321
WCDA Code: D001

Waste Sequence Number: 2139136
Sequence Number: 4642322
WCDA Code: U010

Waste Sequence Number: 2139125
Sequence Number: 4644259
WCDA Code: D011

DRAFT

SWEDISH HOSPITAL MEDICAL CENTER (Continued) **1000189640**

Waste Sequence Number: 2139143
Sequence Number: 4642380
WCDA Code: D008

Waste Sequence Number: 2139141
Sequence Number: 4642376
WCDA Code: D001

Waste Sequence Number: 2139131
Sequence Number: 4642232
WCDA Code: D001

Waste Sequence Number: 2139132
Sequence Number: 4642259
WCDA Code: D001

Waste Sequence Number: 2139144
Sequence Number: 4642384
WCDA Code: D001

Waste Sequence Number: 2139131
Sequence Number: 4642233
WCDA Code: U002

Waste Stream Source Code:
CORB Waste Sequence Number: 122906
Waste Sequence Number: 2139126
Sequence Number: 1
WCDD Code: G15

Waste Sequence Number: 2139130
Sequence Number: 1
WCDD Code: G15

Waste Sequence Number: 2139125
Sequence Number: 1
WCDD Code: G22

Waste Sequence Number: 2139136
Sequence Number: 1
WCDD Code: G09

Waste Sequence Number: 2139129
Sequence Number: 1
WCDD Code: G15

Waste Sequence Number: 2139146
Sequence Number: 1
WCDD Code: G09

Waste Sequence Number: 2139144
Sequence Number: 1
WCDD Code: G06

Waste Sequence Number: 2139142
Sequence Number: 1
WCDD Code: G08

DRAFT

SWEDISH HOSPITAL MEDICAL CENTER (Continued) **1000189640**

Waste Sequence Number: 2139131
Sequence Number: 1
WCDD Code: G06

Waste Sequence Number: 2139140
Sequence Number: 1
WCDD Code: G14

Waste Sequence Number: 2139128
Sequence Number: 1
WCDD Code: G15

Click this hyperlink while viewing on your computer to access
1 additional WA MANIFEST: record(s) in the EDR Site Report.

BQ443
South
1/4-1/2
0.355 mi.
1877 ft.

DYNACARE NW INC RAPID RESPONSE LAB
747 BROADWAY C FLOOR
SEATTLE, WA 98104

WA ALLSITES **1005445456**
RCRA NonGen / NLR **WAH000017285**
WA MANIFEST

Site 4 of 6 in cluster BQ

Relative:
Higher

Actual:
354 ft.

ALLSITES:
Name: DYNACARE NW INC RAPID RESPONSE LAB
Facility Id: 89819213

Interaction: 71035
Interaction 1: I
Interaction 2: HWG
Ecology Program: HAZWASTE
Program Data: TURBOWASTE
Facility Alt.: Dynacare NW Inc Rapid Response Lab
Program ID: WAH000017285
Date Interaction: 2001-10-01 00:00:00
Date Interaction 3: Hazardous Waste Generator
Latitude: 47.6084866482
Longitude: -122.322264242

Interaction: 71036
Interaction 1: I
Interaction 2: HWP
Ecology Program: HAZWASTE
Program Data: HWPPRT
Facility Alt.: Not reported
Program ID: WAH000017285
Date Interaction: 2003-01-01 00:00:00
Date Interaction 3: Hazardous Waste Planner
Latitude: 47.6084866482
Longitude: -122.322264242

RCRA Listings:
Date Form Received by Agency: 20130628
Handler Name: DYNACARE NW INC RAPID RESPONSE LAB
Handler Address: 747 BROADWAY C FLOOR
Handler City,State,Zip: SEATTLE, WA 98104

DRAFT

DYNACARE NW INC RAPID RESPONSE LAB (Continued) **1005445456**

EPA ID:	WAH000017285
Contact Name:	JACY MCGRATH
Contact Address:	550 17TH AVE, STE 300
Contact City,State,Zip:	SEATTLE, WA 98122
Contact Telephone:	206-861-7234
Contact Fax:	Not reported
Contact Email:	MCGRATJ@LABCORP.COM
Contact Title:	REGIONAL SAFETY MGR
EPA Region:	10
Land Type:	Private
Federal Waste Generator Description:	Not a generator, verified
Non-Notifier:	Not reported
Biennial Report Cycle:	Not reported
Accessibility:	Not reported
Active Site Indicator:	Not reported
State District Owner:	WA
State District:	NWRO
Mailing Address:	550 17 TH AVE
Mailing City,State,Zip:	SEATTLE, WA 98122
Owner Name:	LABORATORY CORP OF AMERICA
Owner Type:	Private
Operator Name:	DYNACARE NORTHWEST, INC - SEATTLE
Operator Type:	Private
Short-Term Generator Activity:	No
Importer Activity:	No
Mixed Waste Generator:	No
Transporter Activity:	No
Transfer Facility Activity:	No
Recycler Activity with Storage:	No
Small Quantity On-Site Burner Exemption:	No
Smelting Melting and Refining Furnace Exemption:	No
Underground Injection Control:	No
Off-Site Waste Receipt:	No
Universal Waste Indicator:	No
Universal Waste Destination Facility:	No
Federal Universal Waste:	No
Active Site Fed-Reg Treatment Storage and Disposal Facility:	Not reported
Active Site Converter Treatment storage and Disposal Facility:	Not reported
Active Site State-Reg Treatment Storage and Disposal Facility:	Not reported
Active Site State-Reg Handler:	---
Federal Facility Indicator:	Not reported
Hazardous Secondary Material Indicator:	NN
Sub-Part K Indicator:	Not reported
Commercial TSD Indicator:	No
Treatment Storage and Disposal Type:	Not reported
2018 GPRA Permit Baseline:	Not on the Baseline
2018 GPRA Renewals Baseline:	Not on the Baseline
Permit Renewals Workload Universe:	Not reported
Permit Workload Universe:	Not reported
Permit Progress Universe:	Not reported
Post-Closure Workload Universe:	Not reported
Closure Workload Universe:	Not reported
202 GPRA Corrective Action Baseline:	No
Corrective Action Workload Universe:	No
Subject to Corrective Action Universe:	No
Non-TSDFs Where RCRA CA has Been Imposed Universe:	No
TSDFs Potentially Subject to CA Under 3004 (u)/(v) Universe:	No

DRAFT

DYNACARE NW INC RAPID RESPONSE LAB (Continued) **1005445456**

TSDFs Only Subject to CA under Discretionary Auth Universe:	No
Corrective Action Priority Ranking:	No NCAPS ranking
Environmental Control Indicator:	No
Institutional Control Indicator:	No
Human Exposure Controls Indicator:	N/A
Groundwater Controls Indicator:	N/A
Operating TSDF Universe:	Not reported
Full Enforcement Universe:	Not reported
Significant Non-Complier Universe:	No
Unaddressed Significant Non-Complier Universe:	No
Addressed Significant Non-Complier Universe:	No
Significant Non-Complier With a Compliance Schedule Universe:	No
Financial Assurance Required:	Not reported
Handler Date of Last Change:	20180508
Recognized Trader-Importer:	No
Recognized Trader-Exporter:	No
Importer of Spent Lead Acid Batteries:	No
Exporter of Spent Lead Acid Batteries:	No
Recycler Activity Without Storage:	No
Manifest Broker:	No
Sub-Part P Indicator:	No

Biennial: List of Years
Year: 2011

Click Here for Biennial Reporting System Data:
Year: 2009

Click Here for Biennial Reporting System Data:
Year: 2007

Click Here for Biennial Reporting System Data:
Year: 2005

Click Here for Biennial Reporting System Data:
Year: 2003

Click Here for Biennial Reporting System Data:
Year: 2001

Click Here for Biennial Reporting System Data:

Hazardous Waste Summary:
Waste Code: D001
Waste Description: IGNITABLE WASTE

Waste Code: D002
Waste Description: CORROSIVE WASTE

Waste Code: D003
Waste Description: REACTIVE WASTE

Waste Code: D009
Waste Description: MERCURY

Waste Code: D011

DRAFT

DYNACARE NW INC RAPID RESPONSE LAB (Continued) **1005445456**

Waste Description: SILVER

Waste Code: F003
Waste Description: THE FOLLOWING SPENT NONHALOGENATED SOLVENTS: XYLENE, ACETONE, ETHYL ACETATE, ETHYL BENZENE, ETHYL ETHER, METHYL ISOBUTYL KETONE, N-BUTYL ALCOHOL, CYCLOHEXANONE, AND METHANOL; ALL SPENT SOLVENT MIXTURES/BLENDS CONTAINING, BEFORE USE, ONLY THE ABOVE SPENT NONHALOGENATED SOLVENTS; AND ALL SPENT SOLVENT MIXTURES/BLENDS CONTAINING, BEFORE USE, ONE OR MORE OF THE ABOVE NONHALOGENATED SOLVENTS, AND A TOTAL OF TEN PERCENT OR MORE (BY VOLUME) OF ONE OR MORE OF THOSE SOLVENTS LISTED IN F001, F002, F004, AND F005; AND STILL BOTTOMS FROM THE RECOVERY OF THESE SPENT SOLVENTS AND SPENT SOLVENT MIXTURES.

Handler - Owner Operator:
Owner/Operator Indicator: Operator
Owner/Operator Name: DYNACARE NORTHWEST, INC - SEATTLE
Legal Status: Private
Date Became Current: Not reported
Date Ended Current: Not reported
Owner/Operator Address: 550 17TH AVE
Owner/Operator City,State,Zip: SEATTLE, WA 98122
Owner/Operator Telephone: 206-861-7000
Owner/Operator Telephone Ext: Not reported
Owner/Operator Fax: Not reported
Owner/Operator Email: Not reported

Owner/Operator Indicator: Owner
Owner/Operator Name: DYNACARE NORTHWEST INC SEATTLE
Legal Status: Private
Date Became Current: 20020205
Date Ended Current: Not reported
Owner/Operator Address: 1229 MADISON ST
Owner/Operator City,State,Zip: SEATTLE, WA 98104
Owner/Operator Telephone: 206-386-2672
Owner/Operator Telephone Ext: Not reported
Owner/Operator Fax: Not reported
Owner/Operator Email: Not reported

Owner/Operator Indicator: Owner
Owner/Operator Name: SWEDISH MEDICAL CTR
Legal Status: Private
Date Became Current: Not reported
Date Ended Current: Not reported
Owner/Operator Address: 747 BROADWAY
Owner/Operator City,State,Zip: SEATTLE, WA 98122
Owner/Operator Telephone: 206-386-2066
Owner/Operator Telephone Ext: Not reported
Owner/Operator Fax: Not reported
Owner/Operator Email: Not reported

Owner/Operator Indicator: Operator
Owner/Operator Name: DYNACARE NORTHWEST, INC - SEATTLE
Legal Status: Private
Date Became Current: Not reported
Date Ended Current: Not reported
Owner/Operator Address: 1229 MADISON

DRAFT

DYNACARE NW INC RAPID RESPONSE LAB (Continued) **1005445456**

Owner/Operator City,State,Zip:	SEATTLE, WA 98104
Owner/Operator Telephone:	206-386-2454
Owner/Operator Telephone Ext:	Not reported
Owner/Operator Fax:	Not reported
Owner/Operator Email:	Not reported

Owner/Operator Indicator:	Owner
Owner/Operator Name: SWEDISH MEDICAL CTR	
Legal Status:	Private
Date Became Current:	Not reported
Date Ended Current:	Not reported
Owner/Operator Address:	747 BROADWAY
Owner/Operator City,State,Zip:	SEATTLE, WA 98122
Owner/Operator Telephone:	206-386-2066
Owner/Operator Telephone Ext:	Not reported
Owner/Operator Fax:	Not reported
Owner/Operator Email:	Not reported

Owner/Operator Indicator:	Operator
Owner/Operator Name: DYNACARE NORTHWEST, INC - SEATTLE	
Legal Status:	Private
Date Became Current:	Not reported
Date Ended Current:	Not reported
Owner/Operator Address:	550 17TH AVE
Owner/Operator City,State,Zip:	SEATTLE, WA 98122
Owner/Operator Telephone:	206-861-7000
Owner/Operator Telephone Ext:	Not reported
Owner/Operator Fax:	Not reported
Owner/Operator Email:	Not reported

Owner/Operator Indicator:	Owner
Owner/Operator Name: LABORATORY CORP OF AMERICA	
Legal Status:	Private
Date Became Current:	20020726
Date Ended Current:	Not reported
Owner/Operator Address:	531 SPRING ST
Owner/Operator City,State,Zip:	BURLINGTON, NC 27215
Owner/Operator Telephone:	800-331-2843
Owner/Operator Telephone Ext:	Not reported
Owner/Operator Fax:	Not reported
Owner/Operator Email:	Not reported

Owner/Operator Indicator:	Owner
Owner/Operator Name: SWEDISH MEDICAL CTR	
Legal Status:	Private
Date Became Current:	Not reported
Date Ended Current:	Not reported
Owner/Operator Address:	747 BROADWAY
Owner/Operator City,State,Zip:	SEATTLE, WA 98122
Owner/Operator Telephone:	206-386-2066
Owner/Operator Telephone Ext:	Not reported
Owner/Operator Fax:	Not reported
Owner/Operator Email:	Not reported

Owner/Operator Indicator:	Operator
Owner/Operator Name: DYNACARE NORTHWEST, INC - SEATTLE	
Legal Status:	Private

DRAFT

DYNACARE NW INC RAPID RESPONSE LAB (Continued) **1005445456**

Date Became Current:	Not reported
Date Ended Current:	Not reported
Owner/Operator Address:	550 17TH AVE
Owner/Operator City,State,Zip:	SEATTLE, WA 98122
Owner/Operator Telephone:	206-861-7000
Owner/Operator Telephone Ext:	Not reported
Owner/Operator Fax:	Not reported
Owner/Operator Email:	Not reported

Owner/Operator Indicator:	Operator
Owner/Operator Name:	DYNACARE NORTHWEST, INC - SEATTLE
Legal Status:	Private
Date Became Current:	19000101
Date Ended Current:	Not reported
Owner/Operator Address:	1229 MADISON
Owner/Operator City,State,Zip:	SEATTLE, WA 98104
Owner/Operator Telephone:	Not reported
Owner/Operator Telephone Ext:	Not reported
Owner/Operator Fax:	Not reported
Owner/Operator Email:	Not reported

Owner/Operator Indicator:	Owner
Owner/Operator Name:	LABORATORY CORP OF AMERICA
Legal Status:	Private
Date Became Current:	20020726
Date Ended Current:	Not reported
Owner/Operator Address:	1447 YORK CRT
Owner/Operator City,State,Zip:	BURLINGTON, NC 27215-3361
Owner/Operator Telephone:	Not reported
Owner/Operator Telephone Ext:	Not reported
Owner/Operator Fax:	Not reported
Owner/Operator Email:	Not reported

Owner/Operator Indicator:	Owner
Owner/Operator Name:	LABORATORY CORP OF AMERICA
Legal Status:	Private
Date Became Current:	20020726
Date Ended Current:	Not reported
Owner/Operator Address:	1447 YORK CRT
Owner/Operator City,State,Zip:	BURLINGTON, NC 27215-3361
Owner/Operator Telephone:	Not reported
Owner/Operator Telephone Ext:	Not reported
Owner/Operator Fax:	Not reported
Owner/Operator Email:	Not reported

Owner/Operator Indicator:	Owner
Owner/Operator Name:	SWEDISH MEDICAL CTR
Legal Status:	Private
Date Became Current:	Not reported
Date Ended Current:	Not reported
Owner/Operator Address:	747 BROADWAY
Owner/Operator City,State,Zip:	SEATTLE, WA 98122
Owner/Operator Telephone:	206-386-2066
Owner/Operator Telephone Ext:	Not reported
Owner/Operator Fax:	Not reported
Owner/Operator Email:	Not reported

DRAFT

DYNACARE NW INC RAPID RESPONSE LAB (Continued) **1005445456**

Owner/Operator Indicator: Operator
Owner/Operator Name: DYNACARE NORTHWEST, INC - SEATTLE
Legal Status: Private
Date Became Current: Not reported
Date Ended Current: Not reported
Owner/Operator Address: 550 17TH AVE
Owner/Operator City,State,Zip: SEATTLE, WA 98122
Owner/Operator Telephone: 206-861-7000
Owner/Operator Telephone Ext: Not reported
Owner/Operator Fax: Not reported
Owner/Operator Email: Not reported

Owner/Operator Indicator: Operator
Owner/Operator Name: DYNACARE NORTHWEST, INC - SEATTLE
Legal Status: Private
Date Became Current: Not reported
Date Ended Current: Not reported
Owner/Operator Address: 550 17TH AVE
Owner/Operator City,State,Zip: SEATTLE, WA 98122
Owner/Operator Telephone: 206-861-7000
Owner/Operator Telephone Ext: Not reported
Owner/Operator Fax: Not reported
Owner/Operator Email: Not reported

Owner/Operator Indicator: Owner
Owner/Operator Name: LABORATORY CORP OF AMERICA
Legal Status: Private
Date Became Current: 20020726
Date Ended Current: Not reported
Owner/Operator Address: 531 SPRING ST
Owner/Operator City,State,Zip: BURLINGTON, NC 27215
Owner/Operator Telephone: 800-331-2843
Owner/Operator Telephone Ext: Not reported
Owner/Operator Fax: Not reported
Owner/Operator Email: Not reported

Owner/Operator Indicator: Owner
Owner/Operator Name: SWEDISH MEDICAL CTR
Legal Status: Private
Date Became Current: Not reported
Date Ended Current: Not reported
Owner/Operator Address: 747 BROADWAY
Owner/Operator City,State,Zip: SEATTLE, WA 98122
Owner/Operator Telephone: 206-386-2066
Owner/Operator Telephone Ext: Not reported
Owner/Operator Fax: Not reported
Owner/Operator Email: Not reported

Owner/Operator Indicator: Owner
Owner/Operator Name: SWEDISH MEDICAL CTR
Legal Status: Private
Date Became Current: Not reported
Date Ended Current: Not reported
Owner/Operator Address: 747 BROADWAY
Owner/Operator City,State,Zip: SEATTLE, WA 98122
Owner/Operator Telephone: 206-386-2066
Owner/Operator Telephone Ext: Not reported

DRAFT

DYNACARE NW INC RAPID RESPONSE LAB (Continued) **1005445456**

Owner/Operator Fax: Not reported
Owner/Operator Email: Not reported

Owner/Operator Indicator: Operator
Owner/Operator Name: LABORATORY CORP OF AMERICA
Legal Status: Private
Date Became Current: Not reported
Date Ended Current: Not reported
Owner/Operator Address: 1447 YORK CRT
Owner/Operator City,State,Zip: BURLINGTON, NC 27215-3361
Owner/Operator Telephone: 800-222-7566
Owner/Operator Telephone Ext: Not reported
Owner/Operator Fax: Not reported
Owner/Operator Email: Not reported

Owner/Operator Indicator: Owner
Owner/Operator Name: LABORATORY CORP L
Legal Status: Private
Date Became Current: 20020726
Date Ended Current: Not reported
Owner/Operator Address: 531 SPRING ST
Owner/Operator City,State,Zip: BURLINGTON, NC 27215
Owner/Operator Telephone: 800-331-2843
Owner/Operator Telephone Ext: Not reported
Owner/Operator Fax: Not reported
Owner/Operator Email: Not reported

Owner/Operator Indicator: Operator
Owner/Operator Name: DYNACARE NORTHW D
Legal Status: Private
Date Became Current: 19000101
Date Ended Current: Not reported
Owner/Operator Address: 550 17TH AVE
Owner/Operator City,State,Zip: SEATTLE, WA 98122
Owner/Operator Telephone: 206-861-7000
Owner/Operator Telephone Ext: Not reported
Owner/Operator Fax: Not reported
Owner/Operator Email: Not reported

Owner/Operator Indicator: Owner
Owner/Operator Name: LABORATORY CORP OF AMERICA
Legal Status: Private
Date Became Current: 20020726
Date Ended Current: Not reported
Owner/Operator Address: 531 SPRING ST
Owner/Operator City,State,Zip: BURLINGTON, NC 27215
Owner/Operator Telephone: 800-331-2843
Owner/Operator Telephone Ext: Not reported
Owner/Operator Fax: Not reported
Owner/Operator Email: Not reported

Owner/Operator Indicator: Owner
Owner/Operator Name: SWEDISH MEDICAL CTR
Legal Status: Private
Date Became Current: Not reported
Date Ended Current: Not reported
Owner/Operator Address: 747 BROADWAY

DRAFT

DYNACARE NW INC RAPID RESPONSE LAB (Continued) **1005445456**

Owner/Operator City,State,Zip: SEATTLE, WA 98122
Owner/Operator Telephone: 206-386-2066
Owner/Operator Telephone Ext: Not reported
Owner/Operator Fax: Not reported
Owner/Operator Email: Not reported

Owner/Operator Indicator: Owner
Owner/Operator Name: LABORATORY CORP OF AMERICA
Legal Status: Private
Date Became Current: 20020726
Date Ended Current: Not reported
Owner/Operator Address: 1447 YORK CRT
Owner/Operator City,State,Zip: BURLINGTON, NC 27215
Owner/Operator Telephone: 800-222-7566
Owner/Operator Telephone Ext: Not reported
Owner/Operator Fax: Not reported
Owner/Operator Email: Not reported

Owner/Operator Indicator: Operator
Owner/Operator Name: ZEBELMAN, ARTHUR
Legal Status: Private
Date Became Current: Not reported
Date Ended Current: Not reported
Owner/Operator Address: 1229 MADISON ST STE 500
Owner/Operator City,State,Zip: SEATTLE, WA 98104
Owner/Operator Telephone: 206-386-2438
Owner/Operator Telephone Ext: Not reported
Owner/Operator Fax: Not reported
Owner/Operator Email: Not reported

Owner/Operator Indicator: Owner
Owner/Operator Name: LABORATORY CORP OF AMERICA
Legal Status: Private
Date Became Current: 20020726
Date Ended Current: Not reported
Owner/Operator Address: 1447 YORK CRT
Owner/Operator City,State,Zip: BURLINGTON, NC 27215
Owner/Operator Telephone: 800-222-7566
Owner/Operator Telephone Ext: Not reported
Owner/Operator Fax: Not reported
Owner/Operator Email: Not reported

Owner/Operator Indicator: Owner
Owner/Operator Name: LABORATORY CORP OF AMERICA
Legal Status: Private
Date Became Current: 20020726
Date Ended Current: Not reported
Owner/Operator Address: 1447 YORK CRT
Owner/Operator City,State,Zip: BURLINGTON, NC 27215
Owner/Operator Telephone: 800-222-7566
Owner/Operator Telephone Ext: Not reported
Owner/Operator Fax: Not reported
Owner/Operator Email: Not reported

Owner/Operator Indicator: Owner
Owner/Operator Name: SWEDISH MEDICAL CTR
Legal Status: Private

DRAFT

DYNACARE NW INC RAPID RESPONSE LAB (Continued) **1005445456**

Date Became Current:	Not reported
Date Ended Current:	Not reported
Owner/Operator Address:	747 BROADWAY
Owner/Operator City,State,Zip:	SEATTLE, WA 98122
Owner/Operator Telephone:	206-386-2066
Owner/Operator Telephone Ext:	Not reported
Owner/Operator Fax:	Not reported
Owner/Operator Email:	Not reported

Owner/Operator Indicator:	Owner
Owner/Operator Name: LABORATORY CORP OF AMERICA	
Legal Status:	Private
Date Became Current:	20020726
Date Ended Current:	Not reported
Owner/Operator Address:	1447 YORK CRT
Owner/Operator City,State,Zip:	BURLINGTON, NC 27215
Owner/Operator Telephone:	800-222-7566
Owner/Operator Telephone Ext:	Not reported
Owner/Operator Fax:	Not reported
Owner/Operator Email:	Not reported

Owner/Operator Indicator:	Owner
Owner/Operator Name: SWEDISH MEDICAL CTR	
Legal Status:	Private
Date Became Current:	Not reported
Date Ended Current:	Not reported
Owner/Operator Address:	747 BROADWAY
Owner/Operator City,State,Zip:	SEATTLE, WA 98122
Owner/Operator Telephone:	206-386-2066
Owner/Operator Telephone Ext:	Not reported
Owner/Operator Fax:	Not reported
Owner/Operator Email:	Not reported

Owner/Operator Indicator:	Operator
Owner/Operator Name: DYNACARE NORTHWEST, INC - SEATTLE	
Legal Status:	Private
Date Became Current:	Not reported
Date Ended Current:	Not reported
Owner/Operator Address:	550 17TH AVE
Owner/Operator City,State,Zip:	SEATTLE, WA 98122
Owner/Operator Telephone:	206-861-7000
Owner/Operator Telephone Ext:	Not reported
Owner/Operator Fax:	Not reported
Owner/Operator Email:	Not reported

Owner/Operator Indicator:	Owner
Owner/Operator Name: LABORATORY CORP OF AMERICA	
Legal Status:	Private
Date Became Current:	20020726
Date Ended Current:	Not reported
Owner/Operator Address:	531 SPRING ST
Owner/Operator City,State,Zip:	BURLINGTON, NC 27215
Owner/Operator Telephone:	800-331-2843
Owner/Operator Telephone Ext:	Not reported
Owner/Operator Fax:	Not reported
Owner/Operator Email:	Not reported

DRAFT

DYNACARE NW INC RAPID RESPONSE LAB (Continued) **1005445456**

Owner/Operator Indicator: Owner
Owner/Operator Name: LABORATORY CORP OF AMERICA
Legal Status: Private
Date Became Current: 20020726
Date Ended Current: Not reported
Owner/Operator Address: 531 SPRING ST
Owner/Operator City,State,Zip: BURLINGTON, NC 27215
Owner/Operator Telephone: 800-331-2843
Owner/Operator Telephone Ext: Not reported
Owner/Operator Fax: Not reported
Owner/Operator Email: Not reported

Owner/Operator Indicator: Owner
Owner/Operator Name: LABORATORY CORP OF AMERICA
Legal Status: Private
Date Became Current: 20020726
Date Ended Current: Not reported
Owner/Operator Address: 531 SPRING ST
Owner/Operator City,State,Zip: BURLINGTON, NC 27215
Owner/Operator Telephone: 800-331-2843
Owner/Operator Telephone Ext: Not reported
Owner/Operator Fax: Not reported
Owner/Operator Email: Not reported

Owner/Operator Indicator: Owner
Owner/Operator Name: LABORATORY CORP OF AMERICA
Legal Status: Private
Date Became Current: 20020726
Date Ended Current: Not reported
Owner/Operator Address: 1447 YORK CRT
Owner/Operator City,State,Zip: BURLINGTON, NC 27215-3361
Owner/Operator Telephone: Not reported
Owner/Operator Telephone Ext: Not reported
Owner/Operator Fax: Not reported
Owner/Operator Email: Not reported

Owner/Operator Indicator: Owner
Owner/Operator Name: SWEDISH MEDICAL CTR
Legal Status: Private
Date Became Current: Not reported
Date Ended Current: Not reported
Owner/Operator Address: 747 BROADWAY
Owner/Operator City,State,Zip: SEATTLE, WA 98122-4307
Owner/Operator Telephone: 206-386-2066
Owner/Operator Telephone Ext: Not reported
Owner/Operator Fax: Not reported
Owner/Operator Email: Not reported

Owner/Operator Indicator: Operator
Owner/Operator Name: DYNACARE NORTHWEST, INC - SEATTLE
Legal Status: Private
Date Became Current: Not reported
Date Ended Current: Not reported
Owner/Operator Address: 1229 MADISON
Owner/Operator City,State,Zip: SEATTLE, WA 98104
Owner/Operator Telephone: 206-386-2454
Owner/Operator Telephone Ext: Not reported

DRAFT

DYNACARE NW INC RAPID RESPONSE LAB (Continued) **1005445456**

Owner/Operator Fax: Not reported
Owner/Operator Email: Not reported

Owner/Operator Indicator: Owner
Owner/Operator Name: LABORATORY CORP OF AMERICA
Legal Status: Private
Date Became Current: 20020726
Date Ended Current: Not reported
Owner/Operator Address: 1447 YORK CRT
Owner/Operator City,State,Zip: BURLINGTON, NC 27215
Owner/Operator Telephone: 800-222-7566
Owner/Operator Telephone Ext: Not reported
Owner/Operator Fax: Not reported
Owner/Operator Email: Not reported

Owner/Operator Indicator: Owner
Owner/Operator Name: SWEDISH MEDICAL CTR
Legal Status: Private
Date Became Current: Not reported
Date Ended Current: Not reported
Owner/Operator Address: 747 BROADWAY
Owner/Operator City,State,Zip: SEATTLE, WA 98122
Owner/Operator Telephone: 206-386-2066
Owner/Operator Telephone Ext: Not reported
Owner/Operator Fax: Not reported
Owner/Operator Email: Not reported

Owner/Operator Indicator: Owner
Owner/Operator Name: LABORATORY CORP OF AMERICA
Legal Status: Private
Date Became Current: 20020726
Date Ended Current: Not reported
Owner/Operator Address: 531 SPRING ST
Owner/Operator City,State,Zip: BURLINGTON, NC 27215
Owner/Operator Telephone: 800-331-2843
Owner/Operator Telephone Ext: Not reported
Owner/Operator Fax: Not reported
Owner/Operator Email: Not reported

Owner/Operator Indicator: Owner
Owner/Operator Name: SWEDISH MEDICAL CTR
Legal Status: Private
Date Became Current: Not reported
Date Ended Current: Not reported
Owner/Operator Address: 747 BROADWAY
Owner/Operator City,State,Zip: SEATTLE, WA 98122
Owner/Operator Telephone: 206-386-2066
Owner/Operator Telephone Ext: Not reported
Owner/Operator Fax: Not reported
Owner/Operator Email: Not reported

Owner/Operator Indicator: Owner
Owner/Operator Name: SWEDISH MEDICAL CTR
Legal Status: Private
Date Became Current: Not reported
Date Ended Current: Not reported
Owner/Operator Address: 747 BROADWAY

DRAFT

DYNACARE NW INC RAPID RESPONSE LAB (Continued) **1005445456**

Owner/Operator City,State,Zip: SEATTLE, WA 98122
Owner/Operator Telephone: 206-386-2066
Owner/Operator Telephone Ext: Not reported
Owner/Operator Fax: Not reported
Owner/Operator Email: Not reported

Owner/Operator Indicator: Operator
Owner/Operator Name: DYNACARE NORTHWEST, INC - SEATTLE
Legal Status: Private
Date Became Current: 19000101
Date Ended Current: Not reported
Owner/Operator Address: 1229 MADISON
Owner/Operator City,State,Zip: SEATTLE, WA 98104
Owner/Operator Telephone: Not reported
Owner/Operator Telephone Ext: Not reported
Owner/Operator Fax: Not reported
Owner/Operator Email: Not reported

Owner/Operator Indicator: Operator
Owner/Operator Name: DYNACARE NORTHWEST, INC - SEATTLE
Legal Status: Private
Date Became Current: 19000101
Date Ended Current: Not reported
Owner/Operator Address: 550 17TH AVE
Owner/Operator City,State,Zip: SEATTLE, WA 98122
Owner/Operator Telephone: 206-861-7000
Owner/Operator Telephone Ext: Not reported
Owner/Operator Fax: Not reported
Owner/Operator Email: Not reported

Owner/Operator Indicator: Owner
Owner/Operator Name: LABORATORY CORP OF AMERICA
Legal Status: Private
Date Became Current: 20020726
Date Ended Current: Not reported
Owner/Operator Address: 531 SPRING ST
Owner/Operator City,State,Zip: BURLINGTON, NC 27215
Owner/Operator Telephone: 800-331-2843
Owner/Operator Telephone Ext: Not reported
Owner/Operator Fax: Not reported
Owner/Operator Email: Not reported

Owner/Operator Indicator: Owner
Owner/Operator Name: SWEDISH MEDICAL CTR
Legal Status: Private
Date Became Current: Not reported
Date Ended Current: Not reported
Owner/Operator Address: 747 BROADWAY
Owner/Operator City,State,Zip: SEATTLE, WA 98122
Owner/Operator Telephone: 206-386-2066
Owner/Operator Telephone Ext: Not reported
Owner/Operator Fax: Not reported
Owner/Operator Email: Not reported

Owner/Operator Indicator: Operator
Owner/Operator Name: DYNACARE NW INC RAPID RESPONSE LAB
Legal Status: Private

DRAFT

DYNACARE NW INC RAPID RESPONSE LAB (Continued) **1005445456**

Date Became Current:	Not reported
Date Ended Current:	Not reported
Owner/Operator Address:	747 BROADWAY C FLOOR
Owner/Operator City,State,Zip:	SEATTLE, WA 98104
Owner/Operator Telephone:	000-000-0000
Owner/Operator Telephone Ext:	Not reported
Owner/Operator Fax:	Not reported
Owner/Operator Email:	Not reported

Owner/Operator Indicator:	Owner
Owner/Operator Name: SWEDISH MEDICAL CTR	
Legal Status:	Private
Date Became Current:	Not reported
Date Ended Current:	Not reported
Owner/Operator Address:	747 BROADWAY
Owner/Operator City,State,Zip:	SEATTLE, WA 98122
Owner/Operator Telephone:	206-386-2066
Owner/Operator Telephone Ext:	Not reported
Owner/Operator Fax:	Not reported
Owner/Operator Email:	Not reported

Owner/Operator Indicator:	Owner
Owner/Operator Name: SWEDISH MEDICAL CTR	
Legal Status:	Private
Date Became Current:	Not reported
Date Ended Current:	Not reported
Owner/Operator Address:	747 BROADWAY
Owner/Operator City,State,Zip:	SEATTLE, WA 98122
Owner/Operator Telephone:	206-386-2066
Owner/Operator Telephone Ext:	Not reported
Owner/Operator Fax:	Not reported
Owner/Operator Email:	Not reported

Owner/Operator Indicator:	Operator
Owner/Operator Name: DYNACARE NORTHWEST, INC - SEATTLE	
Legal Status:	Private
Date Became Current:	Not reported
Date Ended Current:	Not reported
Owner/Operator Address:	1229 MADISON
Owner/Operator City,State,Zip:	SEATTLE, WA 98104
Owner/Operator Telephone:	206-386-2454
Owner/Operator Telephone Ext:	Not reported
Owner/Operator Fax:	Not reported
Owner/Operator Email:	Not reported

Owner/Operator Indicator:	Operator
Owner/Operator Name: DYNACARE NORTHWEST, INC - SEATTLE	
Legal Status:	Private
Date Became Current:	Not reported
Date Ended Current:	Not reported
Owner/Operator Address:	550 17TH AVE
Owner/Operator City,State,Zip:	SEATTLE, WA 98122
Owner/Operator Telephone:	206-861-7000
Owner/Operator Telephone Ext:	Not reported
Owner/Operator Fax:	Not reported
Owner/Operator Email:	Not reported

DRAFT

DYNACARE NW INC RAPID RESPONSE LAB (Continued) **1005445456**

Owner/Operator Indicator:	Owner
Owner/Operator Name: SWEDISH MEDICAL CTR	
Legal Status:	Private
Date Became Current:	Not reported
Date Ended Current:	Not reported
Owner/Operator Address:	747 BROADWAY
Owner/Operator City,State,Zip:	SEATTLE, WA 98122
Owner/Operator Telephone:	206-386-2066
Owner/Operator Telephone Ext:	Not reported
Owner/Operator Fax:	Not reported
Owner/Operator Email:	Not reported

Owner/Operator Indicator:	Owner
Owner/Operator Name: LABORATORY CORP OF AMERICA	
Legal Status:	Private
Date Became Current:	20020726
Date Ended Current:	Not reported
Owner/Operator Address:	1447 YORK CRT
Owner/Operator City,State,Zip:	BURLINGTON, NC 27215
Owner/Operator Telephone:	800-222-7566
Owner/Operator Telephone Ext:	Not reported
Owner/Operator Fax:	Not reported
Owner/Operator Email:	Not reported

Owner/Operator Indicator:	Operator
Owner/Operator Name: DYNACARE NORTHWEST, INC - SEATTLE	
Legal Status:	Private
Date Became Current:	Not reported
Date Ended Current:	Not reported
Owner/Operator Address:	550 17TH AVE
Owner/Operator City,State,Zip:	SEATTLE, WA 98122
Owner/Operator Telephone:	206-861-7000
Owner/Operator Telephone Ext:	Not reported
Owner/Operator Fax:	Not reported
Owner/Operator Email:	Not reported

Owner/Operator Indicator:	Operator
Owner/Operator Name: DYNACARE NORTHWEST, INC - SEATTLE	
Legal Status:	Private
Date Became Current:	19000101
Date Ended Current:	Not reported
Owner/Operator Address:	550 17TH AVE
Owner/Operator City,State,Zip:	SEATTLE, WA 98122
Owner/Operator Telephone:	Not reported
Owner/Operator Telephone Ext:	Not reported
Owner/Operator Fax:	Not reported
Owner/Operator Email:	Not reported

Owner/Operator Indicator:	Owner
Owner/Operator Name: LABORATORY CORP OF AMERICA	
Legal Status:	Private
Date Became Current:	20020726
Date Ended Current:	Not reported
Owner/Operator Address:	531 SPRING ST
Owner/Operator City,State,Zip:	BURLINGTON, NC 27215
Owner/Operator Telephone:	800-331-2843
Owner/Operator Telephone Ext:	Not reported

DRAFT

DYNACARE NW INC RAPID RESPONSE LAB (Continued) **1005445456**

Owner/Operator Fax: Not reported
Owner/Operator Email: Not reported

Owner/Operator Indicator: Operator
Owner/Operator Name: DYNACARE NORTHWEST, INC - SEATTLE
Legal Status: Private
Date Became Current: 19000101
Date Ended Current: Not reported
Owner/Operator Address: 550 17TH AVE
Owner/Operator City,State,Zip: SEATTLE, WA 98122
Owner/Operator Telephone: 206-861-7000
Owner/Operator Telephone Ext: Not reported
Owner/Operator Fax: Not reported
Owner/Operator Email: Not reported

Owner/Operator Indicator: Owner
Owner/Operator Name: DYNACARE NORTHWEST INC SEATTLE
Legal Status: Private
Date Became Current: 20020205
Date Ended Current: Not reported
Owner/Operator Address: 1229 MADISON ST
Owner/Operator City,State,Zip: SEATTLE, WA 98104
Owner/Operator Telephone: 206-386-2672
Owner/Operator Telephone Ext: Not reported
Owner/Operator Fax: Not reported
Owner/Operator Email: Not reported

Owner/Operator Indicator: Operator
Owner/Operator Name: DYNACARE NW INC RAPID RESPONSE LAB
Legal Status: Private
Date Became Current: Not reported
Date Ended Current: Not reported
Owner/Operator Address: 747 BROADWAY C FLOOR
Owner/Operator City,State,Zip: SEATTLE, WA 98104
Owner/Operator Telephone: 000-000-0000
Owner/Operator Telephone Ext: Not reported
Owner/Operator Fax: Not reported
Owner/Operator Email: Not reported

Owner/Operator Indicator: Operator
Owner/Operator Name: DYNACARE NORTHWEST, INC - SEATTLE
Legal Status: Private
Date Became Current: Not reported
Date Ended Current: Not reported
Owner/Operator Address: 550 17TH AVE
Owner/Operator City,State,Zip: SEATTLE, WA 98122
Owner/Operator Telephone: 206-861-7000
Owner/Operator Telephone Ext: Not reported
Owner/Operator Fax: Not reported
Owner/Operator Email: Not reported

Owner/Operator Indicator: Operator
Owner/Operator Name: DYNACARE NORTHWEST, INC - SEATTLE
Legal Status: Private
Date Became Current: Not reported
Date Ended Current: Not reported
Owner/Operator Address: 550 17TH AVE

DRAFT

DYNACARE NW INC RAPID RESPONSE LAB (Continued) **1005445456**

Owner/Operator City,State,Zip: SEATTLE, WA 98122
Owner/Operator Telephone: 206-861-7000
Owner/Operator Telephone Ext: Not reported
Owner/Operator Fax: Not reported
Owner/Operator Email: Not reported

Owner/Operator Indicator: Owner
Owner/Operator Name: LABORATORY CORP OF AMERICA
Legal Status: Private
Date Became Current: 20020726
Date Ended Current: Not reported
Owner/Operator Address: 531 SPRING ST
Owner/Operator City,State,Zip: BURLINGTON, NC 27215
Owner/Operator Telephone: 800-331-2843
Owner/Operator Telephone Ext: Not reported
Owner/Operator Fax: Not reported
Owner/Operator Email: Not reported

Historic Generators:
Receive Date: 20100225
Handler Name: DYNACARE NW INC RAPID RESPONSE LAB
Federal Waste Generator Description: Large Quantity Generator
State District Owner: WA
Large Quantity Handler of Universal Waste: No
Recognized Trader Importer: No
Recognized Trader Exporter: No
Spent Lead Acid Battery Importer: No
Spent Lead Acid Battery Exporter: No
Current Record: No
Non Storage Recycler Activity: Not reported
Electronic Manifest Broker: Not reported

Receive Date: 20120223
Handler Name: DYNACARE NW INC RAPID RESPONSE LAB
Federal Waste Generator Description: Large Quantity Generator
State District Owner: WA
Large Quantity Handler of Universal Waste: No
Recognized Trader Importer: No
Recognized Trader Exporter: No
Spent Lead Acid Battery Importer: No
Spent Lead Acid Battery Exporter: No
Current Record: No
Non Storage Recycler Activity: Not reported
Electronic Manifest Broker: Not reported

Receive Date: 20030303
Handler Name: DYNACARE NW INC RAPID RESPONSE LAB
Federal Waste Generator Description: Not a generator, verified
State District Owner: WA
Large Quantity Handler of Universal Waste: No
Recognized Trader Importer: No
Recognized Trader Exporter: No
Spent Lead Acid Battery Importer: No
Spent Lead Acid Battery Exporter: No
Current Record: No
Non Storage Recycler Activity: Not reported
Electronic Manifest Broker: Not reported

DRAFT

DYNACARE NW INC RAPID RESPONSE LAB (Continued) **1005445456**

Receive Date: 20110228
Handler Name: DYNACARE NW INC RAPID RESPONSE LAB
Federal Waste Generator Description: Large Quantity Generator
State District Owner: WA
Large Quantity Handler of Universal Waste: No
Recognized Trader Importer: No
Recognized Trader Exporter: No
Spent Lead Acid Battery Importer: No
Spent Lead Acid Battery Exporter: No
Current Record: No
Non Storage Recycler Activity: Not reported
Electronic Manifest Broker: Not reported

Receive Date: 20130628
Handler Name: DYNACARE NW INC RAPID RESPONSE LAB
Federal Waste Generator Description: Not a generator, verified
State District Owner: WA
Large Quantity Handler of Universal Waste: No
Recognized Trader Importer: No
Recognized Trader Exporter: No
Spent Lead Acid Battery Importer: No
Spent Lead Acid Battery Exporter: No
Current Record: Yes
Non Storage Recycler Activity: Not reported
Electronic Manifest Broker: Not reported

Receive Date: 20020205
Handler Name: DYNACARE NW INC RAPID RESPONSE LAB
Federal Waste Generator Description: Small Quantity Generator
State District Owner: WA
Large Quantity Handler of Universal Waste: No
Recognized Trader Importer: No
Recognized Trader Exporter: No
Spent Lead Acid Battery Importer: No
Spent Lead Acid Battery Exporter: No
Current Record: No
Non Storage Recycler Activity: Not reported
Electronic Manifest Broker: Not reported

Receive Date: 20020304
Handler Name: DYNACARE NW INC RAPID RESPONSE LAB
Federal Waste Generator Description: Large Quantity Generator
State District Owner: WA
Large Quantity Handler of Universal Waste: No
Recognized Trader Importer: No
Recognized Trader Exporter: No
Spent Lead Acid Battery Importer: No
Spent Lead Acid Battery Exporter: No
Current Record: No
Non Storage Recycler Activity: Not reported
Electronic Manifest Broker: Not reported

Receive Date: 20030303
Handler Name: DYNACARE NW INC RAPID RESPONSE LAB
Federal Waste Generator Description: Large Quantity Generator
State District Owner: WA
Large Quantity Handler of Universal Waste: No

DRAFT

DYNACARE NW INC RAPID RESPONSE LAB (Continued) **1005445456**

Recognized Trader Importer: No
Recognized Trader Exporter: No
Spent Lead Acid Battery Importer: No
Spent Lead Acid Battery Exporter: No
Current Record: No
Non Storage Recycler Activity: Not reported
Electronic Manifest Broker: Not reported

Receive Date: 20040330
Handler Name: DYNACARE NW INC RAPID RESPONSE LAB
Federal Waste Generator Description: Large Quantity Generator
State District Owner: WA
Large Quantity Handler of Universal Waste: No
Recognized Trader Importer: No
Recognized Trader Exporter: No
Spent Lead Acid Battery Importer: No
Spent Lead Acid Battery Exporter: No
Current Record: No
Non Storage Recycler Activity: Not reported
Electronic Manifest Broker: Not reported

Receive Date: 20050301
Handler Name: DYNACARE NW INC RAPID RESPONSE LAB
Federal Waste Generator Description: Large Quantity Generator
State District Owner: WA
Large Quantity Handler of Universal Waste: No
Recognized Trader Importer: No
Recognized Trader Exporter: No
Spent Lead Acid Battery Importer: No
Spent Lead Acid Battery Exporter: No
Current Record: No
Non Storage Recycler Activity: Not reported
Electronic Manifest Broker: Not reported

Receive Date: 20060228
Handler Name: DYNACARE NW INC RAPID RESPONSE LAB
Federal Waste Generator Description: Small Quantity Generator
State District Owner: WA
Large Quantity Handler of Universal Waste: No
Recognized Trader Importer: No
Recognized Trader Exporter: No
Spent Lead Acid Battery Importer: No
Spent Lead Acid Battery Exporter: No
Current Record: No
Non Storage Recycler Activity: Not reported
Electronic Manifest Broker: Not reported

Receive Date: 20070301
Handler Name: DYNACARE NW INC RAPID RESPONSE LAB
Federal Waste Generator Description: Large Quantity Generator
State District Owner: WA
Large Quantity Handler of Universal Waste: No
Recognized Trader Importer: No
Recognized Trader Exporter: No
Spent Lead Acid Battery Importer: No
Spent Lead Acid Battery Exporter: No
Current Record: No

DRAFT

DYNACARE NW INC RAPID RESPONSE LAB (Continued) **1005445456**

Non Storage Recycler Activity: Not reported
Electronic Manifest Broker: Not reported

Receive Date: 20080227
Handler Name: DYNACARE NW INC RAPID RESPONSE LAB
Federal Waste Generator Description: Large Quantity Generator
State District Owner: WA
Large Quantity Handler of Universal Waste: No
Recognized Trader Importer: No
Recognized Trader Exporter: No
Spent Lead Acid Battery Importer: No
Spent Lead Acid Battery Exporter: No
Current Record: No
Non Storage Recycler Activity: Not reported
Electronic Manifest Broker: Not reported

Receive Date: 20090303
Handler Name: DYNACARE NW INC RAPID RESPONSE LAB
Federal Waste Generator Description: Large Quantity Generator
State District Owner: WA
Large Quantity Handler of Universal Waste: No
Recognized Trader Importer: No
Recognized Trader Exporter: No
Spent Lead Acid Battery Importer: No
Spent Lead Acid Battery Exporter: No
Current Record: No
Non Storage Recycler Activity: Not reported
Electronic Manifest Broker: Not reported

Receive Date: 20100225
Handler Name: DYNACARE NW INC RAPID RESPONSE LAB
Federal Waste Generator Description: Large Quantity Generator
State District Owner: WA
Large Quantity Handler of Universal Waste: No
Recognized Trader Importer: No
Recognized Trader Exporter: No
Spent Lead Acid Battery Importer: No
Spent Lead Acid Battery Exporter: No
Current Record: No
Non Storage Recycler Activity: Not reported
Electronic Manifest Broker: Not reported

Receive Date: 20110228
Handler Name: DYNACARE NW INC RAPID RESPONSE LAB
Federal Waste Generator Description: Large Quantity Generator
State District Owner: WA
Large Quantity Handler of Universal Waste: No
Recognized Trader Importer: No
Recognized Trader Exporter: No
Spent Lead Acid Battery Importer: No
Spent Lead Acid Battery Exporter: No
Current Record: No
Non Storage Recycler Activity: Not reported
Electronic Manifest Broker: Not reported

Receive Date: 20120223
Handler Name: DYNACARE NW INC RAPID RESPONSE LAB

DRAFT

DYNACARE NW INC RAPID RESPONSE LAB (Continued) **1005445456**

Federal Waste Generator Description:	Large Quantity Generator
State District Owner:	WA
Large Quantity Handler of Universal Waste:	No
Recognized Trader Importer:	No
Recognized Trader Exporter:	No
Spent Lead Acid Battery Importer:	No
Spent Lead Acid Battery Exporter:	No
Current Record:	No
Non Storage Recycler Activity:	Not reported
Electronic Manifest Broker:	Not reported

Receive Date:	20120504
Handler Name:	DYNACARE NW INC RAPID RESPONSE LAB
Federal Waste Generator Description:	Large Quantity Generator
State District Owner:	WA
Large Quantity Handler of Universal Waste:	No
Recognized Trader Importer:	No
Recognized Trader Exporter:	No
Spent Lead Acid Battery Importer:	No
Spent Lead Acid Battery Exporter:	No
Current Record:	No
Non Storage Recycler Activity:	Not reported
Electronic Manifest Broker:	Not reported

Receive Date:	20130211
Handler Name:	DYNACARE NW INC RAPID RESPONSE LAB
Federal Waste Generator Description:	Small Quantity Generator
State District Owner:	WA
Large Quantity Handler of Universal Waste:	No
Recognized Trader Importer:	No
Recognized Trader Exporter:	No
Spent Lead Acid Battery Importer:	No
Spent Lead Acid Battery Exporter:	No
Current Record:	No
Non Storage Recycler Activity:	Not reported
Electronic Manifest Broker:	Not reported

Receive Date:	20130627
Handler Name:	DYNACARE NW INC RAPID RESPONSE LAB
Federal Waste Generator Description:	Not a generator, verified
State District Owner:	WA
Large Quantity Handler of Universal Waste:	No
Recognized Trader Importer:	No
Recognized Trader Exporter:	No
Spent Lead Acid Battery Importer:	No
Spent Lead Acid Battery Exporter:	No
Current Record:	No
Non Storage Recycler Activity:	Not reported
Electronic Manifest Broker:	Not reported

Receive Date:	20020304
Handler Name:	DYNACARE NW INC RAPID RESPONSE LAB
Federal Waste Generator Description:	Large Quantity Generator
State District Owner:	Not reported
Large Quantity Handler of Universal Waste:	No
Recognized Trader Importer:	No
Recognized Trader Exporter:	No

DRAFT

DYNACARE NW INC RAPID RESPONSE LAB (Continued) **1005445456**

Spent Lead Acid Battery Importer: No
Spent Lead Acid Battery Exporter: No
Current Record: No
Non Storage Recycler Activity: Not reported
Electronic Manifest Broker: Not reported

Receive Date: 20031231
Handler Name: DYNACARE NW INC RAPID RESPONSE LAB
Federal Waste Generator Description: Large Quantity Generator
State District Owner: WA
Large Quantity Handler of Universal Waste: No
Recognized Trader Importer: No
Recognized Trader Exporter: No
Spent Lead Acid Battery Importer: No
Spent Lead Acid Battery Exporter: No
Current Record: No
Non Storage Recycler Activity: Not reported
Electronic Manifest Broker: Not reported

Receive Date: 20051231
Handler Name: DYNACARE NW INC RAPID RESPONSE LAB
Federal Waste Generator Description: Small Quantity Generator
State District Owner: WA
Large Quantity Handler of Universal Waste: No
Recognized Trader Importer: No
Recognized Trader Exporter: No
Spent Lead Acid Battery Importer: No
Spent Lead Acid Battery Exporter: No
Current Record: No
Non Storage Recycler Activity: Not reported
Electronic Manifest Broker: Not reported

Receive Date: 20071231
Handler Name: DYNACARE NW INC RAPID RESPONSE LAB
Federal Waste Generator Description: Large Quantity Generator
State District Owner: WA
Large Quantity Handler of Universal Waste: No
Recognized Trader Importer: No
Recognized Trader Exporter: No
Spent Lead Acid Battery Importer: No
Spent Lead Acid Battery Exporter: No
Current Record: No
Non Storage Recycler Activity: Not reported
Electronic Manifest Broker: Not reported

List of NAICS Codes and Descriptions:
NAICS Code: 621511
NAICS Description: MEDICAL LABORATORIES

Facility Has Received Notices of Violation:
Found Violation: Yes
Agency Which Determined Violation: State
Violation Short Description: TSD IS-Container Use and Management
Date Violation was Determined: 20071003
Actual Return to Compliance Date: 20071020
Return to Compliance Qualifier: Documented

DRAFT

DYNACARE NW INC RAPID RESPONSE LAB (Continued) **1005445456**

Violation Responsible Agency: State
Scheduled Compliance Date: 20071029
Enforcement Identifier: 001
Date of Enforcement Action: 20071010
Enforcement Responsible Agency: State
Enforcement Docket Number: Not reported
Enforcement Attorney: Not reported
Corrective Action Component: No
Appeal Initiated Date: Not reported
Appeal Resolution Date: Not reported
Disposition Status Date: Not reported
Disposition Status: Not reported
Disposition Status Description: Not reported
Consent/Final Order Sequence Number:Not reported
Consent/Final Order Respondent Name: Not reported
Consent/Final Order Lead Agency: Not reported
Enforcement Type: WRITTEN INFORMAL
Enforcement Responsible Person: WADLD
Enforcement Responsible Sub-Organization: NW
SEP Sequence Number: Not reported
SEP Expenditure Amount: Not reported
SEP Scheduled Completion Date: Not reported
SEP Actual Date: Not reported
SEP Defaulted Date: Not reported
SEP Type: Not reported
SEP Type Description: Not reported
Proposed Amount: Not reported
Final Monetary Amount: Not reported
Paid Amount: Not reported
Final Count: Not reported
Final Amount: Not reported

Found Violation: Yes
Agency Which Determined Violation: State
Violation Short Description: TSD IS-Container Use and Management
Date Violation was Determined: 20100608
Actual Return to Compliance Date: 20100719
Return to Compliance Qualifier: Documented
Violation Responsible Agency: State
Scheduled Compliance Date: 20100722
Enforcement Identifier: 001
Date of Enforcement Action: 20100621
Enforcement Responsible Agency: State
Enforcement Docket Number: Not reported
Enforcement Attorney: Not reported
Corrective Action Component: No
Appeal Initiated Date: Not reported
Appeal Resolution Date: Not reported
Disposition Status Date: Not reported
Disposition Status: Not reported
Disposition Status Description: Not reported
Consent/Final Order Sequence Number:Not reported
Consent/Final Order Respondent Name: Not reported
Consent/Final Order Lead Agency: Not reported
Enforcement Type: WRITTEN INFORMAL
Enforcement Responsible Person: WASRD
Enforcement Responsible Sub-Organization: NW

DRAFT

DYNACARE NW INC RAPID RESPONSE LAB (Continued) **1005445456**

SEP Sequence Number:	Not reported
SEP Expenditure Amount:	Not reported
SEP Scheduled Completion Date:	Not reported
SEP Actual Date:	Not reported
SEP Defaulted Date:	Not reported
SEP Type:	Not reported
SEP Type Description:	Not reported
Proposed Amount:	Not reported
Final Monetary Amount:	Not reported
Paid Amount:	Not reported
Final Count:	Not reported
Final Amount:	Not reported
Found Violation:	Yes
Agency Which Determined Violation:	State
Violation Short Description:	TSD - General Facility Standards
Date Violation was Determined:	20071003
Actual Return to Compliance Date:	20071026
Return to Compliance Qualifier:	Documented
Violation Responsible Agency:	State
Scheduled Compliance Date:	20071122
Enforcement Identifier:	001
Date of Enforcement Action:	20071010
Enforcement Responsible Agency:	State
Enforcement Docket Number:	Not reported
Enforcement Attorney:	Not reported
Corrective Action Component:	No
Appeal Initiated Date:	Not reported
Appeal Resolution Date:	Not reported
Disposition Status Date:	Not reported
Disposition Status:	Not reported
Disposition Status Description:	Not reported
Consent/Final Order Sequence Number:	Not reported
Consent/Final Order Respondent Name:	Not reported
Consent/Final Order Lead Agency:	Not reported
Enforcement Type:	WRITTEN INFORMAL
Enforcement Responsible Person:	WADLD
Enforcement Responsible Sub-Organization:	NW
SEP Sequence Number:	Not reported
SEP Expenditure Amount:	Not reported
SEP Scheduled Completion Date:	Not reported
SEP Actual Date:	Not reported
SEP Defaulted Date:	Not reported
SEP Type:	Not reported
SEP Type Description:	Not reported
Proposed Amount:	Not reported
Final Monetary Amount:	Not reported
Paid Amount:	Not reported
Final Count:	Not reported
Final Amount:	Not reported
Found Violation:	Yes
Agency Which Determined Violation:	State
Violation Short Description:	TSD - Preparedness and Prevention
Date Violation was Determined:	20071003
Actual Return to Compliance Date:	20071102
Return to Compliance Qualifier:	Documented

DRAFT

DYNACARE NW INC RAPID RESPONSE LAB (Continued) **1005445456**

Violation Responsible Agency:	State
Scheduled Compliance Date:	20071102
Enforcement Identifier:	001
Date of Enforcement Action:	20071010
Enforcement Responsible Agency:	State
Enforcement Docket Number:	Not reported
Enforcement Attorney:	Not reported
Corrective Action Component:	No
Appeal Initiated Date:	Not reported
Appeal Resolution Date:	Not reported
Disposition Status Date:	Not reported
Disposition Status:	Not reported
Disposition Status Description:	Not reported
Consent/Final Order Sequence Number:	Not reported
Consent/Final Order Respondent Name:	Not reported
Consent/Final Order Lead Agency:	Not reported
Enforcement Type:	WRITTEN INFORMAL
Enforcement Responsible Person:	WADLD
Enforcement Responsible Sub-Organization:	NW
SEP Sequence Number:	Not reported
SEP Expenditure Amount:	Not reported
SEP Scheduled Completion Date:	Not reported
SEP Actual Date:	Not reported
SEP Defaulted Date:	Not reported
SEP Type:	Not reported
SEP Type Description:	Not reported
Proposed Amount:	Not reported
Final Monetary Amount:	Not reported
Paid Amount:	Not reported
Final Count:	Not reported
Final Amount:	Not reported

Found Violation:	No
Agency Which Determined Violation:	Not reported
Violation Short Description:	Not reported
Date Violation was Determined:	Not reported
Actual Return to Compliance Date:	Not reported
Return to Compliance Qualifier:	Not reported
Violation Responsible Agency:	Not reported
Scheduled Compliance Date:	Not reported
Enforcement Identifier:	Not reported
Date of Enforcement Action:	Not reported
Enforcement Responsible Agency:	Not reported
Enforcement Docket Number:	Not reported
Enforcement Attorney:	Not reported
Corrective Action Component:	Not reported
Appeal Initiated Date:	Not reported
Appeal Resolution Date:	Not reported
Disposition Status Date:	Not reported
Disposition Status:	Not reported
Disposition Status Description:	Not reported
Consent/Final Order Sequence Number:	Not reported
Consent/Final Order Respondent Name:	Not reported
Consent/Final Order Lead Agency:	Not reported
Enforcement Type:	Not reported
Enforcement Responsible Person:	Not reported
Enforcement Responsible Sub-Organization:	Not reported

DRAFT

DYNACARE NW INC RAPID RESPONSE LAB (Continued) **1005445456**

SEP Sequence Number:	Not reported
SEP Expenditure Amount:	Not reported
SEP Scheduled Completion Date:	Not reported
SEP Actual Date:	Not reported
SEP Defaulted Date:	Not reported
SEP Type:	Not reported
SEP Type Description:	Not reported
Proposed Amount:	Not reported
Final Monetary Amount:	Not reported
Paid Amount:	Not reported
Final Count:	Not reported
Final Amount:	Not reported

Found Violation:	Yes
Agency Which Determined Violation:	State
Violation Short Description:	Generators - Pre-transport
Date Violation was Determined:	20071003
Actual Return to Compliance Date:	20071016
Return to Compliance Qualifier:	Documented
Violation Responsible Agency:	State
Scheduled Compliance Date:	20071016
Enforcement Identifier:	001
Date of Enforcement Action:	20071010
Enforcement Responsible Agency:	State
Enforcement Docket Number:	Not reported
Enforcement Attorney:	Not reported
Corrective Action Component:	No
Appeal Initiated Date:	Not reported
Appeal Resolution Date:	Not reported
Disposition Status Date:	Not reported
Disposition Status:	Not reported
Disposition Status Description:	Not reported
Consent/Final Order Sequence Number:	Not reported
Consent/Final Order Respondent Name:	Not reported
Consent/Final Order Lead Agency:	Not reported
Enforcement Type:	WRITTEN INFORMAL
Enforcement Responsible Person:	WADLD
Enforcement Responsible Sub-Organization:	NW
SEP Sequence Number:	Not reported
SEP Expenditure Amount:	Not reported
SEP Scheduled Completion Date:	Not reported
SEP Actual Date:	Not reported
SEP Defaulted Date:	Not reported
SEP Type:	Not reported
SEP Type Description:	Not reported
Proposed Amount:	Not reported
Final Monetary Amount:	Not reported
Paid Amount:	Not reported
Final Count:	Not reported
Final Amount:	Not reported

Evaluation Action Summary:

Evaluation Date:	20071003
Evaluation Responsible Agency:	State
Found Violation:	Yes
Evaluation Type Description:	COMPLIANCE EVALUATION INSPECTION ON-SITE
Evaluation Responsible Person Identifier:	WADLD

DRAFT

DYNACARE NW INC RAPID RESPONSE LAB (Continued) **1005445456**

Evaluation Responsible Sub-Organization:	NW
Actual Return to Compliance Date:	20071020
Scheduled Compliance Date:	20071029
Date of Request:	Not reported
Date Response Received:	Not reported
Request Agency:	Not reported
Former Citation:	Not reported

Evaluation Date:	20100608
Evaluation Responsible Agency:	State
Found Violation:	Yes
Evaluation Type Description:	COMPLIANCE EVALUATION INSPECTION ON-SITE
Evaluation Responsible Person Identifier:	WASRD
Evaluation Responsible Sub-Organization:	NW
Actual Return to Compliance Date:	20100719
Scheduled Compliance Date:	20100722
Date of Request:	Not reported
Date Response Received:	Not reported
Request Agency:	Not reported
Former Citation:	Not reported

Evaluation Date:	20071003
Evaluation Responsible Agency:	State
Found Violation:	Yes
Evaluation Type Description:	COMPLIANCE EVALUATION INSPECTION ON-SITE
Evaluation Responsible Person Identifier:	WADLD
Evaluation Responsible Sub-Organization:	NW
Actual Return to Compliance Date:	20071026
Scheduled Compliance Date:	20071122
Date of Request:	Not reported
Date Response Received:	Not reported
Request Agency:	Not reported
Former Citation:	Not reported

Evaluation Date:	20071003
Evaluation Responsible Agency:	State
Found Violation:	Yes
Evaluation Type Description:	COMPLIANCE EVALUATION INSPECTION ON-SITE
Evaluation Responsible Person Identifier:	WADLD
Evaluation Responsible Sub-Organization:	NW
Actual Return to Compliance Date:	20071102
Scheduled Compliance Date:	20071102
Date of Request:	Not reported
Date Response Received:	Not reported
Request Agency:	Not reported
Former Citation:	Not reported

Evaluation Date:	20020604
Evaluation Responsible Agency:	State
Found Violation:	No
Evaluation Type Description:	COMPLIANCE EVALUATION INSPECTION ON-SITE
Evaluation Responsible Person Identifier:	WAWJW
Evaluation Responsible Sub-Organization:	NW
Actual Return to Compliance Date:	Not reported
Scheduled Compliance Date:	Not reported
Date of Request:	Not reported
Date Response Received:	Not reported

DRAFT

DYNACARE NW INC RAPID RESPONSE LAB (Continued) **1005445456**

Request Agency:	Not reported
Former Citation:	Not reported
Evaluation Date:	20071003
Evaluation Responsible Agency:	State
Found Violation:	Yes
Evaluation Type Description:	COMPLIANCE EVALUATION INSPECTION ON-SITE
Evaluation Responsible Person Identifier:	WADLD
Evaluation Responsible Sub-Organization:	NW
Actual Return to Compliance Date:	20071016
Scheduled Compliance Date:	20071016
Date of Request:	Not reported
Date Response Received:	Not reported
Request Agency:	Not reported
Former Citation:	Not reported

WA MANIFEST:

Name:	DYNACARE NW INC RAPID RESPONSE LAB
Address:	747 BROADWAY C FLOOR
City,State,Zip:	SEATTLE, WA 98104
Facility Address 2:	Not reported
Facility ID:	89819213
EPA ID:	WAH000017285
NAICS:	621511
State Waste Code Desc:	WT02
Federal Waste Code Desc:	D001, F003, D002, D011, D003, D009
Form Comm:	Not reported
Data Year:	2012
Permit by Rule:	False
Mailing Address 2:	STE 300
Treatment by Generator:	True
Mixed Radioactive Waste:	False
Importer of Hazardous Waste:	False
Immediate Recycler:	False
Treatment/Storage/Disposal/Recycling Facility:	False
Generator of Dangerous Fuel Waste:	False
Generator Marketing to Burner:	False
Other Marketers (i.e., blender, distributor, etc.):	False
Utility Boiler Burner:	False
Industry Boiler Burner:	False
Industrial Furnace:	False
Smelter Defferal:	False
Universal Waste:	Not reported
Off-Specification:	Not reported
LN Address 2:	Not reported
Tax Reg #:	601530937
Business Type:	Medical Laboratory
Mail Name:	Dynacare Northwest Inc Seattle
Mailing Address:	550 17 th Ave
Mailing City,State,Zip:	SEATTLE, WA 98122
Legal Organization Name:	Laboratory Corp of America
Legal Organization Type:	Private
Legal Contact:	Not reported
Legal Address:	531 Spring St
Legal Address 2:	Not reported
Legal City,State,Zip:	Burlington, NC 27215

DRAFT

DYNACARE NW INC RAPID RESPONSE LAB (Continued) **1005445456**

Legal Phone Number:	(800)331-2843
Legal Effective Date:	07/26/2002
Land Organization Name:	Swedish Medical Ctr
Land Organization Type:	Private
Land Contact:	Not reported
Land Address:	747 Broadway
Land City,State,Zip:	SEATTLE, WA 98122-4307
Land Phone Number:	(206)386-2066
Operator Organization Name:	Dynacare Northwest, Inc - Seattle
Operator Organization Type:	Private
Operator:	Not reported
Operator Address:	550 17th Ave
Operator Address 2:	STE 300
Operator City,State,Zip:	Seattle, WA 98122
Operator Phone Number:	206-861-7000
Operator Effective Date:	Not reported
Site Contact:	Jacy McGrath
Site Contact Address:	500 17th Ave, Ste 300
Contact City,State,Zip:	SEATTLE, WA 98122
Site Contact Phone Number:	(206)861-7234
Site Contact Email:	mcgratj@labcorp.com
Gen Status Code:	MQG
Monthly Generation:	True
Batch Generation:	False
One Time Generation:	False
Transport Own Waste:	False
Tranports Other Waste:	False
Recycler Onsite:	True
Transfer Facility:	False
Other Exemption:	Not reported
UW Battery Gen:	False
Used Oil Transporter:	False
Used Oil Transfer Facility:	False
Used Oil Processor:	False
Used Oil Refiner:	False
Used Oil Fuel Marketer Directs Shipments:	False
Used Oil Fuel Marketer Meets Specs:	False
Site Contact Address 2:	Not reported
SIC Code:	Not reported
CRK Number:	Not reported
Active:	Not reported
CAS Number:	Not reported
Chemical Name:	Not reported
EHS:	Not reported
EHS CAS Number:	Not reported
EHS Name:	Not reported

Waste Stream Generated:

Waste Managed Off Site:	Y
State Only Waste Code 1:	Not reported
State Only Waste Code 2:	Not reported
Report Managed On Site:	0
KG Managed On Site:	0
Generator Treatment Code:	Not reported
Permit By Rule Code:	Not reported
WCDE Residence Code:	Not reported
WCDH Origin Code:	1
WCDE On Site Code:	Not reported

DRAFT

DYNACARE NW INC RAPID RESPONSE LAB (Continued) **1005445456**

WCDB Code:	W001
Description:	Inorganic acidic corrosive liquid
CORb Sequence Number:	137037
Sequence Number:	2665718
Mixed Radioactive Flag:	False
Designation Code:	D
Reported Quanity:	10
Quanity Unit:	LB
Kilograms Quanity:	4.53600007
Density Number:	0
Density Quanity:	Not reported
Waste Managed Off Site:	Y
State Only Waste Code 1:	WT02
State Only Waste Code 2:	Not reported
Report Managed On Site:	0
KG Managed On Site:	0
Generator Treatment Code:	Not reported
Permit By Rule Code:	Not reported
WCDE Residence Code:	Not reported
WCDH Origin Code:	1
WCDE On Site Code:	Not reported
WCDB Code:	W001
Description:	Unregulated by DOT, WA State DW only
CORb Sequence Number:	137037
Sequence Number:	2665719
Mixed Radioactive Flag:	False
Designation Code:	D
Reported Quanity:	332
Quanity Unit:	LB
Kilograms Quanity:	150.595202
Density Number:	0
Density Quanity:	Not reported
Waste Managed Off Site:	Y
State Only Waste Code 1:	WT02
State Only Waste Code 2:	Not reported
Report Managed On Site:	0
KG Managed On Site:	0
Generator Treatment Code:	Not reported
Permit By Rule Code:	Not reported
WCDE Residence Code:	Not reported
WCDH Origin Code:	1
WCDE On Site Code:	Not reported
WCDB Code:	W103
Description:	Acid Solution to Remove Calcium from Bone
CORb Sequence Number:	137037
Sequence Number:	2665714
Mixed Radioactive Flag:	False
Designation Code:	D
Reported Quanity:	8
Quanity Unit:	GAL
Kilograms Quanity:	29.0304004
Density Number:	8
Density Quanity:	PPG
Waste Managed Off Site:	Y

DRAFT

DYNACARE NW INC RAPID RESPONSE LAB (Continued) **1005445456**

State Only Waste Code 1:	WT02
State Only Waste Code 2:	Not reported
Report Managed On Site:	0
KG Managed On Site:	0
Generator Treatment Code:	Not reported
Permit By Rule Code:	Not reported
WCDE Residence Code:	Not reported
WCDH Origin Code:	1
WCDE On Site Code:	Not reported
WCDB Code:	W219
Description:	Xylene/Alcohol (Tissue Section Clearing Agent)
CORb Sequence Number:	137037
Sequence Number:	2665710
Mixed Radioactive Flag:	False
Designation Code:	D
Reported Quanity:	1100
Quanity Unit:	GAL
Kilograms Quanity:	3747.62056
Density Number:	0.90000000
Density Quanity:	SPG

Waste Managed Off Site:	N
State Only Waste Code 1:	Not reported
State Only Waste Code 2:	WT02
Report Managed On Site:	120
KG Managed On Site:	2195.80152
Generator Treatment Code:	Y
Permit By Rule Code:	Not reported
WCDE Residence Code:	Not reported
WCDH Origin Code:	1
WCDE On Site Code:	H121
WCDB Code:	W219
Description:	Residual Formalin Waste
CORb Sequence Number:	137037
Sequence Number:	2665711
Mixed Radioactive Flag:	False
Designation Code:	D
Reported Quanity:	120
Quanity Unit:	GAL
Kilograms Quanity:	451.785607
Density Number:	8.30000000
Density Quanity:	PPG

Waste Managed Off Site:	Y
State Only Waste Code 1:	Not reported
State Only Waste Code 2:	Not reported
Report Managed On Site:	0
KG Managed On Site:	0
Generator Treatment Code:	Not reported
Permit By Rule Code:	Not reported
WCDE Residence Code:	Not reported
WCDH Origin Code:	1
WCDE On Site Code:	Not reported
WCDB Code:	W001
Description:	Waste Flammable Liquids
CORb Sequence Number:	137037
Sequence Number:	2665844

DRAFT

DYNACARE NW INC RAPID RESPONSE LAB (Continued) **1005445456**

Mixed Radioactive Flag:	False
Designation Code:	D
Reported Quanity:	10
Quanity Unit:	LB
Kilograms Quanity:	4.53600007
Density Number:	0
Density Quanity:	Not reported
Waste Managed Off Site:	Y
State Only Waste Code 1:	Not reported
State Only Waste Code 2:	Not reported
Report Managed On Site:	0
KG Managed On Site:	0
Generator Treatment Code:	Not reported
Permit By Rule Code:	Not reported
WCDE Residence Code:	Not reported
WCDH Origin Code:	1
WCDE On Site Code:	Not reported
WCDB Code:	W001
Description:	hazardous waste, solid NOS (Silver)
CORb Sequence Number:	137037
Sequence Number:	2665845
Mixed Radioactive Flag:	False
Designation Code:	D
Reported Quanity:	20
Quanity Unit:	LB
Kilograms Quanity:	9.07200015
Density Number:	0
Density Quanity:	Not reported
Waste Managed Off Site:	Y
State Only Waste Code 1:	WT02
State Only Waste Code 2:	Not reported
Report Managed On Site:	0
KG Managed On Site:	0
Generator Treatment Code:	Not reported
Permit By Rule Code:	Not reported
WCDE Residence Code:	Not reported
WCDH Origin Code:	1
WCDE On Site Code:	Not reported
WCDB Code:	W001
Description:	Waste Sodium Nitrite, 5.1 (6.1) PGIII
CORb Sequence Number:	137037
Sequence Number:	2665846
Mixed Radioactive Flag:	False
Designation Code:	D
Reported Quanity:	5
Quanity Unit:	LB
Kilograms Quanity:	2.26800003
Density Number:	0
Density Quanity:	Not reported
Waste Managed Off Site:	Y
State Only Waste Code 1:	WT02
State Only Waste Code 2:	Not reported
Report Managed On Site:	0
KG Managed On Site:	0

DRAFT

DYNACARE NW INC RAPID RESPONSE LAB (Continued) **1005445456**

Generator Treatment Code:	Not reported
Permit By Rule Code:	Not reported
WCDE Residence Code:	Not reported
WCDH Origin Code:	1
WCDE On Site Code:	Not reported
WCDB Code:	W219
Description:	Formalin Filtration Material - Absorption Charcoal
CORb Sequence Number:	137037
Sequence Number:	2665715
Mixed Radioactive Flag:	False
Designation Code:	D
Reported Quanity:	880
Quanity Unit:	LB
Kilograms Quanity:	399.168006
Density Number:	0
Density Quanity:	Not reported

Waste Managed Off Site:	Y
State Only Waste Code 1:	Not reported
State Only Waste Code 2:	Not reported
Report Managed On Site:	0
KG Managed On Site:	0
Generator Treatment Code:	Not reported
Permit By Rule Code:	Not reported
WCDE Residence Code:	Not reported
WCDH Origin Code:	1
WCDE On Site Code:	Not reported
WCDB Code:	W001
Description:	Solid mercury waste compounds
CORb Sequence Number:	137037
Sequence Number:	2665717
Mixed Radioactive Flag:	False
Designation Code:	D
Reported Quanity:	6
Quanity Unit:	LB
Kilograms Quanity:	2.72160004
Density Number:	0
Density Quanity:	Not reported

Waste Managed Off Site:	Y
State Only Waste Code 1:	Not reported
State Only Waste Code 2:	Not reported
Report Managed On Site:	0
KG Managed On Site:	0
Generator Treatment Code:	Not reported
Permit By Rule Code:	Not reported
WCDE Residence Code:	Not reported
WCDH Origin Code:	1
WCDE On Site Code:	Not reported
WCDB Code:	W001
Description:	Waste Ammonium Sulfide Solution
CORb Sequence Number:	137037
Sequence Number:	2665840
Mixed Radioactive Flag:	False
Designation Code:	D
Reported Quanity:	5
Quanity Unit:	LB

DRAFT

DYNACARE NW INC RAPID RESPONSE LAB (Continued) **1005445456**

Kilograms Quanity:	2.26800003
Density Number:	0
Density Quanity:	Not reported

Shipments Send:

CORB Waste Sequence Number:	137037
Waste Sequence Number:	2665715
Sequence Number:	1363863
Shipment Date:	2012-02-28 00:00:00
Mainfest Document ID:	005272714
Reported Quanity:	80
Unit of Measure:	LB
Kilograms Quanity:	36.2880006
Receiving EPAID:	NED981723513

Waste Sequence Number:	2665715
Sequence Number:	1363862
Shipment Date:	2012-01-17 00:00:00
Mainfest Document ID:	005272507
Reported Quanity:	325
Unit of Measure:	LB
Kilograms Quanity:	147.420002
Receiving EPAID:	NED981723513

Waste Sequence Number:	2665715
Sequence Number:	1363864
Shipment Date:	2012-04-03 00:00:00
Mainfest Document ID:	005270504
Reported Quanity:	150
Unit of Measure:	LB
Kilograms Quanity:	68.0400011
Receiving EPAID:	NED981723513

Waste Sequence Number:	2665715
Sequence Number:	1363865
Shipment Date:	2012-05-10 00:00:00
Mainfest Document ID:	004468409
Reported Quanity:	325
Unit of Measure:	LB
Kilograms Quanity:	147.420002
Receiving EPAID:	NED981723513

Waste Sequence Number:	2665717
Sequence Number:	1363881
Shipment Date:	2012-04-05 00:00:00
Mainfest Document ID:	005270504
Reported Quanity:	2
Unit of Measure:	LB
Kilograms Quanity:	0.90720001
Receiving EPAID:	NED981723513

Waste Sequence Number:	2665717
Sequence Number:	1363878
Shipment Date:	2012-06-08 00:00:00
Mainfest Document ID:	001781542
Reported Quanity:	4
Unit of Measure:	LB

DRAFT

DYNACARE NW INC RAPID RESPONSE LAB (Continued) **1005445456**

Kilograms Quanity:	1.81440003
Receiving EPAID:	NED981723513
Waste Sequence Number:	2665840
Sequence Number:	1363877
Shipment Date:	2012-04-03 00:00:00
Mainfest Document ID:	005270427
Reported Quanity:	5
Unit of Measure:	LB
Kilograms Quanity:	2.26800003
Receiving EPAID:	UTD981552177
Waste Sequence Number:	2665718
Sequence Number:	1363884
Shipment Date:	2012-01-09 00:00:00
Mainfest Document ID:	004795671
Reported Quanity:	5
Unit of Measure:	LB
Kilograms Quanity:	2.26800003
Receiving EPAID:	UTD981552177
Waste Sequence Number:	2665718
Sequence Number:	1363896
Shipment Date:	2012-04-02 00:00:00
Mainfest Document ID:	005270504
Reported Quanity:	5
Unit of Measure:	LB
Kilograms Quanity:	2.26800003
Receiving EPAID:	NED981723513
Waste Sequence Number:	2665719
Sequence Number:	1363879
Shipment Date:	2012-06-08 00:00:00
Mainfest Document ID:	001781542
Reported Quanity:	2
Unit of Measure:	LB
Kilograms Quanity:	0.90720001
Receiving EPAID:	NED981723513
Waste Sequence Number:	2665719
Sequence Number:	1363882
Shipment Date:	2012-04-03 00:00:00
Mainfest Document ID:	005270504
Reported Quanity:	100
Unit of Measure:	LB
Kilograms Quanity:	45.3600007
Receiving EPAID:	NED981723513

Waste Stream Off Site Mgmt:

Waste CORB Sequence Number:	137037
Waste Sequence Number:	2665714
Sequence Number:	664892
Received EPAID:	NED981723513
Managed Quanity:	8
Kilogram Quanity:	29.0304004
Recycled Percentage:	0
Waste Management System Code:	H040

DRAFT

DYNACARE NW INC RAPID RESPONSE LAB (Continued) **1005445456**

Waste Sequence Number:	2665710
Sequence Number:	664882
Received EPAID:	NED981723513
Managed Quanity:	1100
Kilogram Quanity:	3747.62056
Recycled Percentage:	0
Waste Management System Code:	H040

Waste Sequence Number:	2665718
Sequence Number:	664904
Received EPAID:	NED981723513
Managed Quanity:	5
Kilogram Quanity:	2.26800003
Recycled Percentage:	0
Waste Management System Code:	H040

Waste Sequence Number:	2665718
Sequence Number:	664905
Received EPAID:	UTD981552177
Managed Quanity:	5
Kilogram Quanity:	2.26800003
Recycled Percentage:	0
Waste Management System Code:	H040

Waste Sequence Number:	2665719
Sequence Number:	664902
Received EPAID:	UTD981552177
Managed Quanity:	230
Kilogram Quanity:	104.328001
Recycled Percentage:	0
Waste Management System Code:	H040

Waste Sequence Number:	2665719
Sequence Number:	664901
Received EPAID:	NED981723513
Managed Quanity:	102
Kilogram Quanity:	46.2672007
Recycled Percentage:	0
Waste Management System Code:	H040

Waste Sequence Number:	2665844
Sequence Number:	664898
Received EPAID:	UTD981552177
Managed Quanity:	10
Kilogram Quanity:	4.53600007
Recycled Percentage:	0
Waste Management System Code:	H040

Waste Sequence Number:	2665845
Sequence Number:	664909
Received EPAID:	NED981723513
Managed Quanity:	20
Kilogram Quanity:	9.07200015
Recycled Percentage:	0
Waste Management System Code:	H040

Waste Sequence Number:	2665846

DRAFT

DYNACARE NW INC RAPID RESPONSE LAB (Continued) **1005445456**

Sequence Number: 664910
Received EPAID: NED981723513
Managed Quanity: 5
Kilogram Quanity: 2.26800003
Recycled Percentage: 0
Waste Management System Code: H141

Waste Sequence Number: 2665715
Sequence Number: 664889
Received EPAID: NED981723513
Managed Quanity: 880
Kilogram Quanity: 399.168006
Recycled Percentage: 0
Waste Management System Code: H040

Waste Sequence Number: 2665717
Sequence Number: 664899
Received EPAID: NED981723513
Managed Quanity: 6
Kilogram Quanity: 2.72160004
Recycled Percentage: 0
Waste Management System Code: H141

Waste Stream Comments:
CORB Waste Sequence Number: 137037
Comments: A-8. Other Organic Liquid: xylene and ethyl alcohol A-7. Processing and staining of patient tissue samples in the medical laboratory.

Waste Sequence Number: 2665710
Sequence Number: 1

Comments: A-8. 10% Buffered Formalin A-9-a, B-3 Treatment with Neutralex A-7. Preservation of patient tissue samples in the medical laboratory.

Waste Sequence Number: 2665711
Sequence Number: 1

Comments: A-2. DeCal Solution A-7. Decalcification of bone in handling patient tissue samples in the medical laboratory

Waste Sequence Number: 2665714
Sequence Number: 1

Comments: A-2. Charcoal absorption material from Creative Waste Formalin Recycling System A-7. Replacement of charcoal absorption material from Creative Waste Formalin Recycling System

Waste Sequence Number: 2665715
Sequence Number: 1

Comments: A-7. Unused or expired chemicals used in laboratory patient testing. Mercury thermometer or from broken thermometer.

Waste Sequence Number: 2665717
Sequence Number: 1

Comments: A-7. Unused or expired chemicals used in laboratory patient testing.

Waste Sequence Number: 2665718
Sequence Number: 1

Comments: A.7) Expired or unused chemicals used in medical laboratory testing

Waste Sequence Number: 2665719

DRAFT

DYNACARE NW INC RAPID RESPONSE LAB (Continued) **1005445456**

Sequence Number: 1

Comments: A-7:Unused or expired/waste chemicals used in laboratory patient testing. 80% water.
Waste Sequence Number: 2665840
Sequence Number: 1

Comments: A-7: Unused or expired chemicals used in laboratory testing.
Waste Sequence Number: 2665844
Sequence Number: 1

Comments: A-7: buffer with silver. Unused or expired chemicals used in laboratory patient testing.
Waste Sequence Number: 2665845
Sequence Number: 1

Comments: A-7: sodium nitrite. Unused or expired chemicals used in laboratory patient testing.
Waste Sequence Number: 2665846
Sequence Number: 1

Waste Stream EPA Code:
CORB Waste Sequence Number: 137037
Waste Sequence Number: 2665710
Sequence Number: 5941360
WCDA Code: D001

Waste Sequence Number: 2665710
Sequence Number: 5941361
WCDA Code: F003

Waste Sequence Number: 2665844
Sequence Number: 5921208
WCDA Code: D001

Waste Sequence Number: 2665845
Sequence Number: 5941790
WCDA Code: D011

Waste Sequence Number: 2665846
Sequence Number: 5941784
WCDA Code: D001

Waste Sequence Number: 2665717
Sequence Number: 5921193
WCDA Code: D009

Waste Sequence Number: 2665840
Sequence Number: 5921206
WCDA Code: D002

Waste Sequence Number: 2665840
Sequence Number: 5921207
WCDA Code: D003

Waste Sequence Number: 2665718
Sequence Number: 5921238

DRAFT

DYNACARE NW INC RAPID RESPONSE LAB (Continued) **1005445456**

WCDA Code: D002

Waste Sequence Number: 2665719
Sequence Number: 5921230
WCDA Code: D011

Waste Sequence Number: 2665714
Sequence Number: 5921022
WCDA Code: D002

Waste Stream Source Code:
CORB Waste Sequence Number: 137037
Waste Sequence Number: 2665710
Sequence Number: 1
WCDD Code: G09

Waste Sequence Number: 2665711
Sequence Number: 1
WCDD Code: G09

Waste Sequence Number: 2665714
Sequence Number: 1
WCDD Code: G09

Waste Sequence Number: 2665715
Sequence Number: 1
WCDD Code: G09

Waste Sequence Number: 2665717
Sequence Number: 1
WCDD Code: G19

Waste Sequence Number: 2665718
Sequence Number: 1
WCDD Code: G19

Waste Sequence Number: 2665719
Sequence Number: 1
WCDD Code: G19

Waste Sequence Number: 2665840
Sequence Number: 1
WCDD Code: G19

Waste Sequence Number: 2665844
Sequence Number: 1
WCDD Code: G19

Waste Sequence Number: 2665845
Sequence Number: 1
WCDD Code: G19

Waste Sequence Number: 2665846
Sequence Number: 1
WCDD Code: G19

DRAFT

DYNACARE NW INC RAPID RESPONSE LAB (Continued) **1005445456**

Name:	DYNACARE NW INC RAPID RESPONSE LAB
Address:	747 BROADWAY C FLOOR
City,State,Zip:	SEATTLE, WA 98104
Facility Address 2:	Not reported
Facility ID:	89819213
EPA ID:	WAH000017285
NAICS:	621511
State Waste Code Desc:	WT02
Federal Waste Code Desc:	D001, F003, D002,
Form Comm:	Not reported
Data Year:	2011
Permit by Rule:	False
Mailing Address 2:	STE 300
Treatment by Generator:	True
Mixed Radioactive Waste:	False
Importer of Hazardous Waste:	False
Immediate Recycler:	False
Treatment/Storage/Disposal/Recycling Facility:	False
Generator of Dangerous Fuel Waste:	False
Generator Marketing to Burner:	False
Other Marketers (i.e., blender, distributor, etc.):	False
Utility Boiler Burner:	False
Industry Boiler Burner:	False
Industrial Furnace:	False
Smelter Defferal:	False
Universal Waste:	Not reported
Off-Specification:	Not reported
LN Address 2:	Not reported
Tax Reg #:	601530937
Business Type:	Medical Laboratory
Mail Name:	Dynacare Northwest Inc Seattle
Mailing Address:	550 17 th Ave
Mailing City,State,Zip:	SEATTLE, WA 98122
Legal Organization Name:	Laboratory Corp of America
Legal Organization Type:	Private
Legal Contact:	Not reported
Legal Address:	531 Spring St
Legal Address 2:	Not reported
Legal City,State,Zip:	Burlington, NC 27215
Legal Phone Number:	(800)331-2843
Legal Effective Date:	07/26/2002
Land Organization Name:	Swedish Medical Ctr
Land Organization Type:	Private
Land Contact:	Not reported
Land Address:	747 Broadway
Land City,State,Zip:	SEATTLE, WA 98122-4307
Land Phone Number:	(206)386-2066
Operator Organization Name:	Dynacare Northwest, Inc - Seattle
Operator Organization Type:	Private
Operator:	Not reported
Operator Address:	550 17th Ave
Operator Address 2:	STE 300
Operator City,State,Zip:	Seattle, WA 98122
Operator Phone Number:	206-861-7000
Operator Effective Date:	Not reported
Site Contact:	Jacy McGrath
Site Contact Address:	500 17th Ave, Ste 300

DRAFT

DYNACARE NW INC RAPID RESPONSE LAB (Continued) **1005445456**

Contact City,State,Zip:	SEATTLE, WA 98122
Site Contact Phone Number:	(206)861-7234
Site Contact Email:	stewam1@labcorp.com
Gen Status Code:	LQG
Monthly Generation:	True
Batch Generation:	False
One Time Generation:	False
Transport Own Waste:	False
Tranports Other Waste:	False
Recycler Onsite:	True
Transfer Facility:	False
Other Exemption:	Not reported
UW Battery Gen:	False
Used Oil Transporter:	False
Used Oil Transfer Facility:	False
Used Oil Processor:	False
Used Oil Refiner:	False
Used Oil Fuel Marketer Directs Shipments:	False
Used Oil Fuel Marketer Meets Specs:	False
Site Contact Address 2:	Not reported
SIC Code:	Not reported
CRK Number:	Not reported
Active:	Not reported
CAS Number:	Not reported
Chemical Name:	Not reported
EHS:	Not reported
EHS CAS Number:	Not reported
EHS Name:	Not reported

Waste Stream Generated:

Waste Managed Off Site:	Y
State Only Waste Code 1:	WT02
State Only Waste Code 2:	Not reported
Report Managed On Site:	0
KG Managed On Site:	0
Generator Treatment Code:	Not reported
Permit By Rule Code:	Not reported
WCDE Residence Code:	Not reported
WCDH Origin Code:	1
WCDE On Site Code:	Not reported
WCDB Code:	W219
Description:	Xylene/Alcohol (Tissue Section Clearing Agent)
CORb Sequence Number:	129541
Sequence Number:	2501258
Mixed Radioactive Flag:	False
Designation Code:	D
Reported Quanity:	24473
Quanity Unit:	LB
Kilograms Quanity:	11100.9529
Density Number:	0
Density Quanity:	Not reported

Waste Managed Off Site:	Y
State Only Waste Code 1:	Not reported
State Only Waste Code 2:	Not reported
Report Managed On Site:	0
KG Managed On Site:	0
Generator Treatment Code:	Not reported

DRAFT

DYNACARE NW INC RAPID RESPONSE LAB (Continued) **1005445456**

Permit By Rule Code:	Not reported
WCDE Residence Code:	Not reported
WCDH Origin Code:	1
WCDE On Site Code:	Not reported
WCDB Code:	W001
Description:	Corrosive waste, oxidizing solid
CORb Sequence Number:	129541
Sequence Number:	2501265
Mixed Radioactive Flag:	False
Designation Code:	D
Reported Quanity:	7
Quanity Unit:	LB
Kilograms Quanity:	3.17520005
Density Number:	0
Density Quanity:	Not reported
Waste Managed Off Site:	Y
State Only Waste Code 1:	WT02
State Only Waste Code 2:	Not reported
Report Managed On Site:	0
KG Managed On Site:	0
Generator Treatment Code:	Not reported
Permit By Rule Code:	Not reported
WCDE Residence Code:	Not reported
WCDH Origin Code:	1
WCDE On Site Code:	Not reported
WCDB Code:	W001
Description:	Unregulated by DOT, WA State DW only
CORb Sequence Number:	129541
Sequence Number:	2501272
Mixed Radioactive Flag:	False
Designation Code:	D
Reported Quanity:	11
Quanity Unit:	LB
Kilograms Quanity:	4.98960008
Density Number:	0
Density Quanity:	Not reported
Waste Managed Off Site:	Y
State Only Waste Code 1:	Not reported
State Only Waste Code 2:	Not reported
Report Managed On Site:	0
KG Managed On Site:	0
Generator Treatment Code:	Not reported
Permit By Rule Code:	Not reported
WCDE Residence Code:	Not reported
WCDH Origin Code:	1
WCDE On Site Code:	Not reported
WCDB Code:	W001
Description:	UN 1956 Compressed gases (nitrogen, carbon dioxide)
CORb Sequence Number:	129541
Sequence Number:	2510918
Mixed Radioactive Flag:	False
Designation Code:	D
Reported Quanity:	46
Quanity Unit:	LB
Kilograms Quanity:	20.8656003

DRAFT

DYNACARE NW INC RAPID RESPONSE LAB (Continued) **1005445456**

Density Number:	0
Density Quanity:	Not reported
Waste Managed Off Site:	Y
State Only Waste Code 1:	Not reported
State Only Waste Code 2:	Not reported
Report Managed On Site:	0
KG Managed On Site:	0
Generator Treatment Code:	Not reported
Permit By Rule Code:	Not reported
WCDE Residence Code:	Not reported
WCDH Origin Code:	1
WCDE On Site Code:	Not reported
WCDB Code:	W001
Description:	Inorganic acidic corrosive liquid
CORb Sequence Number:	129541
Sequence Number:	2501271
Mixed Radioactive Flag:	False
Designation Code:	D
Reported Quanity:	7
Quanity Unit:	LB
Kilograms Quanity:	3.17520005
Density Number:	0
Density Quanity:	Not reported
Waste Managed Off Site:	Y
State Only Waste Code 1:	Not reported
State Only Waste Code 2:	Not reported
Report Managed On Site:	0
KG Managed On Site:	0
Generator Treatment Code:	Not reported
Permit By Rule Code:	Not reported
WCDE Residence Code:	Not reported
WCDH Origin Code:	1
WCDE On Site Code:	Not reported
WCDB Code:	W001
Description:	Solid mercury waste compounds
CORb Sequence Number:	129541
Sequence Number:	2501266
Mixed Radioactive Flag:	False
Designation Code:	D
Reported Quanity:	6
Quanity Unit:	LB
Kilograms Quanity:	2.72160004
Density Number:	0
Density Quanity:	Not reported
Waste Managed Off Site:	N
State Only Waste Code 1:	Not reported
State Only Waste Code 2:	WT02
Report Managed On Site:	173
KG Managed On Site:	3165.61385
Generator Treatment Code:	Y
Permit By Rule Code:	Not reported
WCDE Residence Code:	Not reported
WCDH Origin Code:	1
WCDE On Site Code:	H121

DRAFT

DYNACARE NW INC RAPID RESPONSE LAB (Continued) **1005445456**

WCDB Code:	W219
Description:	Residual Formalin Waste
CORb Sequence Number:	129541
Sequence Number:	2501259
Mixed Radioactive Flag:	False
Designation Code:	D
Reported Quanity:	173
Quanity Unit:	GAL
Kilograms Quanity:	651.324251
Density Number:	8.30000000
Density Quanity:	PPG
Waste Managed Off Site:	N
State Only Waste Code 1:	Not reported
State Only Waste Code 2:	WT02
Report Managed On Site:	216
KG Managed On Site:	3952.44273
Generator Treatment Code:	Not reported
Permit By Rule Code:	Not reported
WCDE Residence Code:	Not reported
WCDH Origin Code:	1
WCDE On Site Code:	H129
WCDB Code:	W219
Description:	Recycled Formalin
CORb Sequence Number:	129541
Sequence Number:	2501260
Mixed Radioactive Flag:	False
Designation Code:	D
Reported Quanity:	216
Quanity Unit:	GAL
Kilograms Quanity:	813.214093
Density Number:	8.30000000
Density Quanity:	PPG
Waste Managed Off Site:	N
State Only Waste Code 1:	WT02
State Only Waste Code 2:	Not reported
Report Managed On Site:	0.81000000
KG Managed On Site:	14.8216602
Generator Treatment Code:	Y
Permit By Rule Code:	Not reported
WCDE Residence Code:	Not reported
WCDH Origin Code:	1
WCDE On Site Code:	H121
WCDB Code:	W119
Description:	Neutralized Ammonical Silver Nitrate Staining Solution with HCL
CORb Sequence Number:	129541
Sequence Number:	2501261
Mixed Radioactive Flag:	False
Designation Code:	D
Reported Quanity:	0.81000000
Quanity Unit:	GAL
Kilograms Quanity:	3.04955285
Density Number:	8.30000000
Density Quanity:	PPG
Waste Managed Off Site:	Y

DRAFT

DYNACARE NW INC RAPID RESPONSE LAB (Continued) **1005445456**

State Only Waste Code 1:	WT02
State Only Waste Code 2:	Not reported
Report Managed On Site:	0
KG Managed On Site:	0
Generator Treatment Code:	Not reported
Permit By Rule Code:	Not reported
WCDE Residence Code:	Not reported
WCDH Origin Code:	1
WCDE On Site Code:	Not reported
WCDB Code:	W103
Description:	Acid Solution to Remove Calcium from Bone
CORb Sequence Number:	129541
Sequence Number:	2501262
Mixed Radioactive Flag:	False
Designation Code:	D
Reported Quanity:	278
Quanity Unit:	LB
Kilograms Quanity:	126.100802
Density Number:	0
Density Quanity:	Not reported

Waste Managed Off Site:	Y
State Only Waste Code 1:	WT02
State Only Waste Code 2:	Not reported
Report Managed On Site:	0
KG Managed On Site:	0
Generator Treatment Code:	Not reported
Permit By Rule Code:	Not reported
WCDE Residence Code:	Not reported
WCDH Origin Code:	1
WCDE On Site Code:	Not reported
WCDB Code:	W219
Description:	Formalin Filtration Material - Absorption Charcoal
CORb Sequence Number:	129541
Sequence Number:	2501263
Mixed Radioactive Flag:	False
Designation Code:	D
Reported Quanity:	169
Quanity Unit:	LB
Kilograms Quanity:	76.6584013
Density Number:	0
Density Quanity:	Not reported

Shipments Send:

CORB Waste Sequence Number:	129541
Waste Sequence Number:	2501271
Sequence Number:	1220018
Shipment Date:	2011-07-19 00:00:00
Mainfest Document ID:	004762546
Reported Quanity:	7
Unit of Measure:	LB
Kilograms Quanity:	3.17520005
Receiving EPAID:	ARD069748192

Waste Sequence Number:	2501262
Sequence Number:	1295523
Shipment Date:	2011-12-20 00:00:00

DRAFT

DYNACARE NW INC RAPID RESPONSE LAB (Continued) **1005445456**

Mainfest Document ID:	005272408
Reported Quanity:	37
Unit of Measure:	LB
Kilograms Quanity:	16.7832002
Receiving EPAID:	NED981723513

Waste Sequence Number:	2501262
Sequence Number:	1170301
Shipment Date:	2011-08-30 00:00:00
Mainfest Document ID:	004764732
Reported Quanity:	44
Unit of Measure:	LB
Kilograms Quanity:	19.9584003
Receiving EPAID:	NED981723513

Waste Sequence Number:	2501262
Sequence Number:	1168933
Shipment Date:	2011-02-15 00:00:00
Mainfest Document ID:	003465760
Reported Quanity:	53
Unit of Measure:	LB
Kilograms Quanity:	24.0408004
Receiving EPAID:	CAD059494310

Waste Sequence Number:	2501262
Sequence Number:	1170302
Shipment Date:	2011-10-11 00:00:00
Mainfest Document ID:	004796879
Reported Quanity:	48
Unit of Measure:	LB
Kilograms Quanity:	21.7728003
Receiving EPAID:	NED981723513

Waste Sequence Number:	2501262
Sequence Number:	1169691
Shipment Date:	2011-06-21 00:00:00
Mainfest Document ID:	004764401
Reported Quanity:	49
Unit of Measure:	LB
Kilograms Quanity:	22.2264003
Receiving EPAID:	NED981723513

Waste Sequence Number:	2501262
Sequence Number:	1169690
Shipment Date:	2011-05-11 00:00:00
Mainfest Document ID:	003469268
Reported Quanity:	47
Unit of Measure:	LB
Kilograms Quanity:	21.3192003
Receiving EPAID:	NED981723513

Waste Sequence Number:	2501263
Sequence Number:	1170303
Shipment Date:	2011-10-11 00:00:00
Mainfest Document ID:	004796879
Reported Quanity:	169
Unit of Measure:	LB

DRAFT

DYNACARE NW INC RAPID RESPONSE LAB (Continued) **1005445456**

Kilograms Quanity:	76.6584013
Receiving EPAID:	NED981723513
Waste Sequence Number:	2501258
Sequence Number:	1170293
Shipment Date:	2011-08-30 00:00:00
Mainfest Document ID:	004764732
Reported Quanity:	843
Unit of Measure:	LB
Kilograms Quanity:	382.384806
Receiving EPAID:	NED981723513
Waste Sequence Number:	2501258
Sequence Number:	1169684
Shipment Date:	2011-04-12 00:00:00
Mainfest Document ID:	003469070
Reported Quanity:	855
Unit of Measure:	LB
Kilograms Quanity:	387.828006
Receiving EPAID:	NED981723513
Waste Sequence Number:	2501258
Sequence Number:	1169689
Shipment Date:	2011-06-21 00:00:00
Mainfest Document ID:	004764401
Reported Quanity:	867
Unit of Measure:	LB
Kilograms Quanity:	393.271206
Receiving EPAID:	NED981723513

Waste Stream Off Site Mgmt:

Waste CORB Sequence Number:	129541
Waste Sequence Number:	2501258
Sequence Number:	638862
Received EPAID:	UTD981552177
Managed Quanity:	1733
Kilogram Quanity:	786.088813
Recycled Percentage:	0
Waste Management System Code:	H040
Waste Sequence Number:	2501258
Sequence Number:	638861
Received EPAID:	NED981723513
Managed Quanity:	22740
Kilogram Quanity:	10314.8641
Recycled Percentage:	0
Waste Management System Code:	H040
Waste Sequence Number:	2501265
Sequence Number:	638869
Received EPAID:	NED981723513
Managed Quanity:	7
Kilogram Quanity:	3.17520005
Recycled Percentage:	0
Waste Management System Code:	H141
Waste Sequence Number:	2501272

DRAFT

DYNACARE NW INC RAPID RESPONSE LAB (Continued) **1005445456**

Sequence Number:	638883
Received EPAID:	NED981723513
Managed Quanity:	4
Kilogram Quanity:	1.81440003
Recycled Percentage:	0
Waste Management System Code:	H141
Waste Sequence Number:	2501272
Sequence Number:	638882
Received EPAID:	NED981723513
Managed Quanity:	7
Kilogram Quanity:	3.17520005
Recycled Percentage:	0
Waste Management System Code:	H040
Waste Sequence Number:	2510918
Sequence Number:	638885
Received EPAID:	TXD982290140
Managed Quanity:	46
Kilogram Quanity:	20.8656003
Recycled Percentage:	0
Waste Management System Code:	H129
Waste Sequence Number:	2501271
Sequence Number:	638881
Received EPAID:	ARD069748192
Managed Quanity:	7
Kilogram Quanity:	3.17520005
Recycled Percentage:	0
Waste Management System Code:	H040
Waste Sequence Number:	2501262
Sequence Number:	638864
Received EPAID:	NED981723513
Managed Quanity:	85
Kilogram Quanity:	38.5560006
Recycled Percentage:	Not reported
Waste Management System Code:	H040
Waste Sequence Number:	2501262
Sequence Number:	638865
Received EPAID:	NED981723513
Managed Quanity:	140
Kilogram Quanity:	63.5040010
Recycled Percentage:	Not reported
Waste Management System Code:	H141
Waste Sequence Number:	2501262
Sequence Number:	638863
Received EPAID:	CAD059494310
Managed Quanity:	53
Kilogram Quanity:	24.0408004
Recycled Percentage:	Not reported
Waste Management System Code:	H077
Waste Sequence Number:	2501263
Sequence Number:	638868

DRAFT

DYNACARE NW INC RAPID RESPONSE LAB (Continued) **1005445456**

Received EPAID: NED981723513
Managed Quanity: 169
Kilogram Quanity: 76.6584013
Recycled Percentage: 0
Waste Management System Code: H040

Waste Stream Comments:
CORB Waste Sequence Number: 129541
Comments: A-8. 10% Buffered Formalin B-3. Charcoal Filtration System (Creative Waste Filtration Unit) A-7. Preservation of patient tissue samples in the medical laboratory.
Waste Sequence Number: 2501260
Sequence Number: 1

Comments: A-2, A-8: Neutralization of the Ammonical Silver Nitrate Solution only with HCL, Silver deposits separated out B-3. Solution neutralized with HCL A-7. Staining of patient tissue samples in the medical laboraatory
Waste Sequence Number: 2501261
Sequence Number: 1

Comments: A-2. DeCal Solution A-7. Decalcification of bone in handling patient tissue samples in the medical laboratory
Waste Sequence Number: 2501262
Sequence Number: 1

Comments: A-2. Charcoal absorption material from Creative Waste Formalin Recycling System A-7. Replacement of charcoal absorption material from Creative Waste Formalin Recycling System
Waste Sequence Number: 2501263
Sequence Number: 1

Comments: A-7.Unused or expired chemicals used in laboratory patient testing.
Waste Sequence Number: 2501265
Sequence Number: 1

Comments: A-7. Unused or expired chemicals used in laboratory patient testing.
Waste Sequence Number: 2501266
Sequence Number: 1

Comments: A-7. Unused or expired chemicals used in laboratory patient testing.
Waste Sequence Number: 2501271
Sequence Number: 1

Comments: A.7) Expired or unused chemicals used in medical laboratory testing
Waste Sequence Number: 2501272
Sequence Number: 1

Comments: Empty compresses gas cylinders used in clinical lab, as instrument calibration gases, for patient testing
Waste Sequence Number: 2510918
Sequence Number: 1

Comments: A-8. Other Organic Liquid: xylene and ethyl alcohol A-7. Processing and staining of patient tissue samples in the medical laboratory.
Waste Sequence Number: 2501258
Sequence Number: 1

DRAFT

DYNACARE NW INC RAPID RESPONSE LAB (Continued) **1005445456**

Comments: A-8. 10% Buffered Formalin A-9-a, B-3 Treatment with Neutralex
A-7. Preservation of patient tissue samples in the medical laboratory.
Waste Sequence Number: 2501259
Sequence Number: 1

Waste Stream EPA Code:
CORB Waste Sequence Number: 129541
Waste Sequence Number: 2510918
Sequence Number: 5827666
WCDA Code: D001

Waste Sequence Number: 2501271
Sequence Number: 5827656
WCDA Code: D002

Waste Sequence Number: 2501258
Sequence Number: 5827573
WCDA Code: D001

Waste Sequence Number: 2501258
Sequence Number: 5827574
WCDA Code: F003

Waste Sequence Number: 2501265
Sequence Number: 5827643
WCDA Code: D001

Waste Sequence Number: 2501266
Sequence Number: 5827653
WCDA Code: D009

Waste Sequence Number: 2501262
Sequence Number: 5827639
WCDA Code: D002

Name: DYNACARE NW INC RAPID RESPONSE LAB
Address: 747 BROADWAY C FLOOR
City,State,Zip: SEATTLE, WA 98104
Facility Address 2: Not reported
Facility ID: 89819213
EPA ID: WAH000017285
NAICS: 621511
State Waste Code Desc: WT02 (LabPack: WSC2)
Federal Waste Code Desc: D001, D002, F003,D011 (Labpacks: D002, D011, D001, D009)
Form Comm: Not reported
Data Year: 2010
Permit by Rule: False
Mailing Address 2: STE 300
Treatment by Generator: True
Mixed Radioactive Waste: False
Importer of Hazardous Waste: False
Immediate Recycler: False
Treatment/Storage/Disposal/Recycling Facility: False
Generator of Dangerous Fuel Waste: False
Generator Marketing to Burner: False
Other Marketers (i.e., blender, distributor, etc.): False

DRAFT

DYNACARE NW INC RAPID RESPONSE LAB (Continued) **1005445456**

Utility Boiler Burner:	False
Industry Boiler Burner:	False
Industrial Furnace:	False
Smelter Defferal:	False
Universal Waste:	Not reported
Off-Specification:	Not reported
LN Address 2:	Not reported
Tax Reg #:	601530937
Business Type:	Medical Laboratory
Mail Name:	Dynacare Northwest Inc Seattle
Mailing Address:	550 17 th Ave
Mailing City,State,Zip:	SEATTLE, WA 98122
Legal Organization Name:	Laboratory Corp of America
Legal Organization Type:	Private
Legal Contact:	Not reported
Legal Address:	531 Spring St
Legal Address 2:	Not reported
Legal City,State,Zip:	Burlington, NC 27215
Legal Phone Number:	(800)331-2843
Legal Effective Date:	07/26/2002
Land Organization Name:	Swedish Medical Ctr
Land Organization Type:	Private
Land Contact:	Not reported
Land Address:	747 Broadway
Land City,State,Zip:	SEATTLE, WA 98122-4307
Land Phone Number:	(206)386-2066
Operator Organization Name:	Dynacare Northwest, Inc - Seattle
Operator Organization Type:	Private
Operator:	Not reported
Operator Address:	550 17th Ave
Operator Address 2:	STE 300
Operator City,State,Zip:	Seattle, WA 98122
Operator Phone Number:	206-861-7000
Operator Effective Date:	Not reported
Site Contact:	Mary L Stewart
Site Contact Address:	500 17th Ave, Ste 300
Contact City,State,Zip:	SEATTLE, WA 98122
Site Contact Phone Number:	(206)861-7234
Site Contact Email:	stewam1@labcorp.com
Gen Status Code:	LQG
Monthly Generation:	True
Batch Generation:	False
One Time Generation:	False
Transport Own Waste:	False
Tranports Other Waste:	False
Recycler Onsite:	True
Transfer Facility:	False
Other Exemption:	Not reported
UW Battery Gen:	False
Used Oil Transporter:	False
Used Oil Transfer Facility:	False
Used Oil Processor:	False
Used Oil Refiner:	False
Used Oil Fuel Marketer Directs Shipments:	False
Used Oil Fuel Marketer Meets Specs:	False
Site Contact Address 2:	Not reported
SIC Code:	Not reported

DRAFT

DYNACARE NW INC RAPID RESPONSE LAB (Continued) **1005445456**

CRK Number:	Not reported
Active:	Not reported
CAS Number:	Not reported
Chemical Name:	Not reported
EHS:	Not reported
EHS CAS Number:	Not reported
EHS Name:	Not reported

Waste Stream Generated:

Waste Managed Off Site:	Y
State Only Waste Code 1:	Not reported
State Only Waste Code 2:	Not reported
Report Managed On Site:	0
KG Managed On Site:	0
Generator Treatment Code:	Not reported
Permit By Rule Code:	Not reported
WCDE Residence Code:	Not reported
WCDH Origin Code:	1
WCDE On Site Code:	Not reported
WCDB Code:	W001
Description:	Inorganic acidic corrosive liquid
CORb Sequence Number:	126033
Sequence Number:	2494686
Mixed Radioactive Flag:	False
Designation Code:	D
Reported Quanity:	6
Quanity Unit:	LB
Kilograms Quanity:	2.7216000468115209
Density Number:	0
Density Quanity:	Not reported

Waste Managed Off Site:	Y
State Only Waste Code 1:	WT02
State Only Waste Code 2:	Not reported
Report Managed On Site:	0
KG Managed On Site:	0
Generator Treatment Code:	Not reported
Permit By Rule Code:	Not reported
WCDE Residence Code:	Not reported
WCDH Origin Code:	1
WCDE On Site Code:	Not reported
WCDB Code:	W103
Description:	Acid Solution to Remove Calcium from Bone
CORb Sequence Number:	126033
Sequence Number:	2153477
Mixed Radioactive Flag:	False
Designation Code:	D
Reported Quanity:	25
Quanity Unit:	GAL
Kilograms Quanity:	94.575601626700347
Density Number:	8.3399999999999999
Density Quanity:	PPG

Waste Managed Off Site:	Y
State Only Waste Code 1:	WT02
State Only Waste Code 2:	Not reported
Report Managed On Site:	0
KG Managed On Site:	0

DRAFT

DYNACARE NW INC RAPID RESPONSE LAB (Continued) **1005445456**

Generator Treatment Code:	Not reported
Permit By Rule Code:	Not reported
WCDE Residence Code:	Not reported
WCDH Origin Code:	1
WCDE On Site Code:	Not reported
WCDB Code:	W002
Description:	Filter Paper with Silver Deposits
CORb Sequence Number:	126033
Sequence Number:	2153479
Mixed Radioactive Flag:	False
Designation Code:	D
Reported Quanity:	8
Quanity Unit:	LB
Kilograms Quanity:	3.6288000624153613
Density Number:	0
Density Quanity:	Not reported

Waste Managed Off Site:	Y
State Only Waste Code 1:	WSC2
State Only Waste Code 2:	Not reported
Report Managed On Site:	0
KG Managed On Site:	0
Generator Treatment Code:	Not reported
Permit By Rule Code:	Not reported
WCDE Residence Code:	Not reported
WCDH Origin Code:	1
WCDE On Site Code:	Not reported
WCDB Code:	W001
Description:	Trichloroacetic acid
CORb Sequence Number:	126033
Sequence Number:	2494631
Mixed Radioactive Flag:	False
Designation Code:	D
Reported Quanity:	8
Quanity Unit:	LB
Kilograms Quanity:	3.6288000624153613
Density Number:	0
Density Quanity:	Not reported

Waste Managed Off Site:	Y
State Only Waste Code 1:	WT02
State Only Waste Code 2:	Not reported
Report Managed On Site:	0
KG Managed On Site:	0
Generator Treatment Code:	Not reported
Permit By Rule Code:	Not reported
WCDE Residence Code:	Not reported
WCDH Origin Code:	1
WCDE On Site Code:	Not reported
WCDB Code:	W001
Description:	Unregulated by DOT, WA State DW only
CORb Sequence Number:	126033
Sequence Number:	2494687
Mixed Radioactive Flag:	False
Designation Code:	D
Reported Quanity:	27
Quanity Unit:	LB

DRAFT

DYNACARE NW INC RAPID RESPONSE LAB (Continued) **1005445456**

Kilograms Quanity:	12.247200210651844
Density Number:	0
Density Quanity:	Not reported
Waste Managed Off Site:	Y
State Only Waste Code 1:	WT02
State Only Waste Code 2:	Not reported
Report Managed On Site:	0
KG Managed On Site:	0
Generator Treatment Code:	Not reported
Permit By Rule Code:	Not reported
WCDE Residence Code:	Not reported
WCDH Origin Code:	1
WCDE On Site Code:	Not reported
WCDB Code:	W219
Description:	Xylene/Alcohol (Tissue Section Clearing Agent)
CORb Sequence Number:	126033
Sequence Number:	2153473
Mixed Radioactive Flag:	False
Designation Code:	D
Reported Quanity:	2662
Quanity Unit:	GAL
Kilograms Quanity:	9069.2417704824802
Density Number:	0.90000000000000002
Density Quanity:	SPG
Waste Managed Off Site:	N
State Only Waste Code 1:	Not reported
State Only Waste Code 2:	WT02
Report Managed On Site:	90
KG Managed On Site:	1654.7877719999999
Generator Treatment Code:	Y
Permit By Rule Code:	Not reported
WCDE Residence Code:	Not reported
WCDH Origin Code:	1
WCDE On Site Code:	H121
WCDB Code:	W219
Description:	Residual Formalin Waste
CORb Sequence Number:	126033
Sequence Number:	2153474
Mixed Radioactive Flag:	False
Designation Code:	D
Reported Quanity:	90
Quanity Unit:	GAL
Kilograms Quanity:	340.47216585612131
Density Number:	8.3399999999999999
Density Quanity:	PPG
Waste Managed Off Site:	N
State Only Waste Code 1:	Not reported
State Only Waste Code 2:	WT02
Report Managed On Site:	196
KG Managed On Site:	3603.7600367999994
Generator Treatment Code:	Not reported
Permit By Rule Code:	Not reported
WCDE Residence Code:	Not reported
WCDH Origin Code:	1

DRAFT

DYNACARE NW INC RAPID RESPONSE LAB (Continued) **1005445456**

WCDE On Site Code:	H129
WCDB Code:	W219
Description:	Recycled Formalin
CORb Sequence Number:	126033
Sequence Number:	2153475
Mixed Radioactive Flag:	False
Designation Code:	D
Reported Quanity:	196
Quanity Unit:	GAL
Kilograms Quanity:	741.4727167533307
Density Number:	8.3399999999999999
Density Quanity:	PPG

Waste Managed Off Site:	Y
State Only Waste Code 1:	WT02
State Only Waste Code 2:	Not reported
Report Managed On Site:	0
KG Managed On Site:	0
Generator Treatment Code:	Not reported
Permit By Rule Code:	Not reported
WCDE Residence Code:	Not reported
WCDH Origin Code:	1
WCDE On Site Code:	Not reported
WCDB Code:	W001
Description:	Solid organic toxic waste
CORb Sequence Number:	126033
Sequence Number:	2494627
Mixed Radioactive Flag:	False
Designation Code:	D
Reported Quanity:	37
Quanity Unit:	LB
Kilograms Quanity:	16.783200288671047
Density Number:	0
Density Quanity:	Not reported

Waste Managed Off Site:	Y
State Only Waste Code 1:	Not reported
State Only Waste Code 2:	Not reported
Report Managed On Site:	0
KG Managed On Site:	0
Generator Treatment Code:	Not reported
Permit By Rule Code:	Not reported
WCDE Residence Code:	Not reported
WCDH Origin Code:	1
WCDE On Site Code:	Not reported
WCDB Code:	W001
Description:	Potassium permanganate
CORb Sequence Number:	126033
Sequence Number:	2494642
Mixed Radioactive Flag:	False
Designation Code:	D
Reported Quanity:	7
Quanity Unit:	LB
Kilograms Quanity:	3.1752000546134411
Density Number:	0
Density Quanity:	Not reported

DRAFT

DYNACARE NW INC RAPID RESPONSE LAB (Continued) **1005445456**

Waste Managed Off Site:	N
State Only Waste Code 1:	WT02
State Only Waste Code 2:	Not reported
Report Managed On Site:	0.34300000000000003
KG Managed On Site:	6.3065800644000003
Generator Treatment Code:	Y
Permit By Rule Code:	Not reported
WCDE Residence Code:	Not reported
WCDH Origin Code:	1
WCDE On Site Code:	H121
WCDB Code:	W119
Description:	Neutralized Ammonical Silver Nitrate Staining Solution with HCL
CORb Sequence Number:	126033
Sequence Number:	2153476
Mixed Radioactive Flag:	False
Designation Code:	D
Reported Quanity:	0.34300000000000003
Quanity Unit:	GAL
Kilograms Quanity:	1.297577254318329
Density Number:	8.3399999999999999
Density Quanity:	PPG

Shipments Send:

CORB Waste Sequence Number:	126033
Waste Sequence Number:	2153477
Sequence Number:	1097964
Shipment Date:	1/5/2010
Mainfest Document ID:	002937789
Reported Quanity:	5
Unit of Measure:	GAL
Kilograms Quanity:	18.9151203253401
Receiving EPAID:	NED981723513

Waste Sequence Number:	2153473
Sequence Number:	1097954
Shipment Date:	12/7/2010
Mainfest Document ID:	002603932
Reported Quanity:	62
Unit of Measure:	GAL
Kilograms Quanity:	211.229522828668
Receiving EPAID:	NED981723513

Waste Sequence Number:	2153473
Sequence Number:	1112382
Shipment Date:	9/14/2010
Mainfest Document ID:	002939127
Reported Quanity:	55
Unit of Measure:	GAL
Kilograms Quanity:	187.381028315754
Receiving EPAID:	NED981723513

Waste Sequence Number:	2153473
Sequence Number:	1097829
Shipment Date:	3/30/2010
Mainfest Document ID:	002936096
Reported Quanity:	55
Unit of Measure:	GAL

DRAFT

DYNACARE NW INC RAPID RESPONSE LAB (Continued) **1005445456**

Kilograms Quanity:	187.381028315754
Receiving EPAID:	NED981723513
Waste Sequence Number:	2153473
Sequence Number:	1097827
Shipment Date:	3/2/2010
Mainfest Document ID:	002937991
Reported Quanity:	110
Unit of Measure:	GAL
Kilograms Quanity:	374.762056631507
Receiving EPAID:	NED981723513
Waste Sequence Number:	2153473
Sequence Number:	1097934
Shipment Date:	5/25/2010
Mainfest Document ID:	003467044
Reported Quanity:	110
Unit of Measure:	GAL
Kilograms Quanity:	374.762056631507
Receiving EPAID:	NED981723513
Waste Sequence Number:	2153473
Sequence Number:	1097943
Shipment Date:	7/20/2010
Mainfest Document ID:	003467297
Reported Quanity:	110
Unit of Measure:	GAL
Kilograms Quanity:	374.762056631507
Receiving EPAID:	NED981723513
Waste Sequence Number:	2153473
Sequence Number:	1097825
Shipment Date:	2/2/2010
Mainfest Document ID:	002937890
Reported Quanity:	105
Unit of Measure:	GAL
Kilograms Quanity:	357.727417693712
Receiving EPAID:	NED981723513
Waste Sequence Number:	2153473
Sequence Number:	1071844
Shipment Date:	1/5/2010
Mainfest Document ID:	002937789
Reported Quanity:	105
Unit of Measure:	GAL
Kilograms Quanity:	357.727417693712
Receiving EPAID:	NED981723513
Waste Sequence Number:	2153473
Sequence Number:	1097944
Shipment Date:	8/3/2010
Mainfest Document ID:	003467396
Reported Quanity:	106
Unit of Measure:	GAL
Kilograms Quanity:	361.134345481271
Receiving EPAID:	NED981723513

DRAFT

DYNACARE NW INC RAPID RESPONSE LAB (Continued) **1005445456**

Waste Sequence Number:	2153473
Sequence Number:	1097828
Shipment Date:	3/16/2010
Mainfest Document ID:	002936038
Reported Quanity:	109
Unit of Measure:	GAL
Kilograms Quanity:	371.355128843948
Receiving EPAID:	NED981723513

Waste Stream Off Site Mgmt:

Waste CORB Sequence Number:	126033
Waste Sequence Number:	2494687
Sequence Number:	587662
Received EPAID:	NED981723513
Managed Quanity:	27
Kilogram Quanity:	12.247200210651844
Recycled Percentage:	0
Waste Management System Code:	H040

Waste Sequence Number:	2153478
Sequence Number:	592026
Received EPAID:	NED981723513
Managed Quanity:	552
Kilogram Quanity:	250.38720430665992
Recycled Percentage:	0
Waste Management System Code:	H040

Waste Sequence Number:	2494621
Sequence Number:	592079
Received EPAID:	NED981723513
Managed Quanity:	7
Kilogram Quanity:	3.1752000546134411
Recycled Percentage:	0
Waste Management System Code:	H141

Waste Sequence Number:	2494607
Sequence Number:	592074
Received EPAID:	NED981723513
Managed Quanity:	8
Kilogram Quanity:	3.6288000624153613
Recycled Percentage:	0
Waste Management System Code:	H141

Waste Sequence Number:	2494686
Sequence Number:	587661
Received EPAID:	NED981723513
Managed Quanity:	6
Kilogram Quanity:	2.7216000468115209
Recycled Percentage:	0
Waste Management System Code:	H040

Waste Sequence Number:	2153473
Sequence Number:	592004
Received EPAID:	NED981723513
Managed Quanity:	2662
Kilogram Quanity:	9069.2417704824802
Recycled Percentage:	0

DRAFT

DYNACARE NW INC RAPID RESPONSE LAB (Continued) **1005445456**

Waste Management System Code: H040

Waste Sequence Number: 2153477
Sequence Number: 592013
Received EPAID: NED981723513
Managed Quanity: 25
Kilogram Quanity: 94.575601626700347
Recycled Percentage: 0
Waste Management System Code: H141

Waste Sequence Number: 2153479
Sequence Number: 592032
Received EPAID: NED981723513
Managed Quanity: 8
Kilogram Quanity: 3.6288000624153613
Recycled Percentage: 0
Waste Management System Code: H040

Waste Sequence Number: 2494631
Sequence Number: 587615
Received EPAID: NED981723513
Managed Quanity: 8
Kilogram Quanity: 3.6288000624153613
Recycled Percentage: 0
Waste Management System Code: H040

Waste Sequence Number: 2494627
Sequence Number: 587611
Received EPAID: NED981723513
Managed Quanity: 37
Kilogram Quanity: 16.783200288671047
Recycled Percentage: 0
Waste Management System Code: H040

Waste Sequence Number: 2494641
Sequence Number: 587624
Received EPAID: NED981723513
Managed Quanity: 6
Kilogram Quanity: 2.7216000468115209
Recycled Percentage: 0
Waste Management System Code: H040

Waste Stream Comments:
CORB Waste Sequence Number: 126033
Comments: A-7. Unused or expired chemicals used in laboratory patient testing.
Waste Sequence Number: 2494631
Sequence Number: 1

Comments: A-7. Unused or expired chemicals used in laboratory patient testing.
Waste Sequence Number: 2494627
Sequence Number: 1

Comments: A-7. Unused or expired chemicals used in laboratory patient testing.
Waste Sequence Number: 2494641
Sequence Number: 1

Comments: A-7. Unused or expired chemicals used in laboratory patient testing.

DRAFT

DYNACARE NW INC RAPID RESPONSE LAB (Continued) **1005445456**

Waste Sequence Number: 2494686
Sequence Number: 1

Comments: A-7. Unused or expired chemicals used in laboratory patient testing.
Waste Sequence Number: 2494642
Sequence Number: 1

Comments: A.7) Expired or unused chemicals used in medical laboratory testing
Waste Sequence Number: 2494687
Sequence Number: 1

Comments: A-8. Other Organic Liquid: xylene and ethyl alcohol A-7. Processing and staining of patient tissue samples in the medical laboratory.
Waste Sequence Number: 2153473
Sequence Number: 1

Comments: A-8. 10% Buffered Formalin A-9-a, B-3 Treatment with Neutralex A-7. Preservation of patient tissue samples in the medical laboratory.
Waste Sequence Number: 2153474
Sequence Number: 1

Comments: A-8. 10% Buffered Formalin B-3. Charcoal Filtration System (Creative Waste Filtration Unit) A-7. Preservation of patient tissue samples in the medical laboratory.
Waste Sequence Number: 2153475
Sequence Number: 1

Comments: A-2, A-8: Neutralization of the Ammonical Silver Nitrate Solution only with HCL, Silver deposits separated out B-3. Solution neutralized with HCL A-7. Staining of patient tissue samples in the medical laboraatory
Waste Sequence Number: 2153476
Sequence Number: 1

Comments: A-2. DeCal Solution A-7. Decalcification of bone in handling patient tissue samples in the medical laboratory
Waste Sequence Number: 2153477
Sequence Number: 1

Waste Stream EPA Code:
CORB Waste Sequence Number: 126033
Waste Sequence Number: 2153477
Sequence Number: 5444225
WCDA Code: D002

Waste Sequence Number: 2153479
Sequence Number: 5444349
WCDA Code: D011

Waste Sequence Number: 2153473
Sequence Number: 5444124
WCDA Code: D001

Waste Sequence Number: 2153473
Sequence Number: 5444125
WCDA Code: F003

Waste Sequence Number: 2494627

DRAFT

DYNACARE NW INC RAPID RESPONSE LAB (Continued) **1005445456**

Sequence Number: 5414131
WCDA Code: D011

Waste Sequence Number: 2494642
Sequence Number: 5444977
WCDA Code: D001

Waste Sequence Number: 2494641
Sequence Number: 5414299
WCDA Code: D001

Waste Sequence Number: 2494621
Sequence Number: 5444940
WCDA Code: D009

Waste Sequence Number: 2494607
Sequence Number: 5444906
WCDA Code: D001

Waste Sequence Number: 2494686
Sequence Number: 5414728
WCDA Code: D002

Waste Stream Source Code:
CORB Waste Sequence Number: 126033
Waste Sequence Number: 2494631
Sequence Number: 1
WCDD Code: G19

Waste Sequence Number: 2494627
Sequence Number: 1
WCDD Code: G19

Waste Sequence Number: 2494607
Sequence Number: 1
WCDD Code: G19

Waste Sequence Number: 2494642
Sequence Number: 1
WCDD Code: G19

Waste Sequence Number: 2494686
Sequence Number: 1
WCDD Code: G19

Waste Sequence Number: 2494621
Sequence Number: 1
WCDD Code: G19

Waste Sequence Number: 2494687
Sequence Number: 1
WCDD Code: G19

Waste Sequence Number: 2153473
Sequence Number: 1
WCDD Code: G09

DRAFT

DYNACARE NW INC RAPID RESPONSE LAB (Continued) **1005445456**

Waste Sequence Number:	2153474
Sequence Number:	1
WCDD Code:	G09
Waste Sequence Number:	2153475
Sequence Number:	1
WCDD Code:	G09
Waste Sequence Number:	2153476
Sequence Number:	1
WCDD Code:	G09
Name:	DYNACARE NW INC RAPID RESPONSE LAB
Address:	747 BROADWAY C FLOOR
City,State,Zip:	SEATTLE, WA 98104
Facility Address 2:	Not reported
Facility ID:	89819213
EPA ID:	WAH000017285
NAICS:	621511
State Waste Code Desc:	WT02
Federal Waste Code Desc:	D001,D002,F003, D011
Form Comm:	Not reported
Data Year:	2009
Permit by Rule:	False
Mailing Address 2:	STE 300
Treatment by Generator:	True
Mixed Radioactive Waste:	False
Importer of Hazardous Waste:	False
Immediate Recycler:	False
Treatment/Storage/Disposal/Recycling Facility:	False
Generator of Dangerous Fuel Waste:	False
Generator Marketing to Burner:	False
Other Marketers (i.e., blender, distributor, etc.):	False
Utility Boiler Burner:	False
Industry Boiler Burner:	False
Industrial Furnace:	False
Smelter Defferal:	False
Universal Waste:	Not reported
Off-Specification:	Not reported
LN Address 2:	Not reported
Tax Reg #:	601530937
Business Type:	Medical Laboratory
Mail Name:	Dynacare Northwest Inc Seattle
Mailing Address:	550 17 th Ave
Mailing City,State,Zip:	SEATTLE, WA 98122
Legal Organization Name:	Laboratory Corp of America
Legal Organization Type:	Private
Legal Contact:	Not reported
Legal Address:	531 Spring St
Legal Address 2:	Not reported
Legal City,State,Zip:	Burlington, NC 27215
Legal Phone Number:	(800)331-2843
Legal Effective Date:	07/26/2002
Land Organization Name:	Swedish Medical Ctr
Land Organization Type:	Private
Land Contact:	Not reported

DRAFT

DYNACARE NW INC RAPID RESPONSE LAB (Continued) **1005445456**

Land Address:	747 Broadway
Land City,State,Zip:	SEATTLE, WA 98122-4307
Land Phone Number:	(206)386-2066
Operator Organization Name:	Dynacare Northwest, Inc - Seattle
Operator Organization Type:	Private
Operator:	Not reported
Operator Address:	550 17th Ave
Operator Address 2:	STE 300
Operator City,State,Zip:	Seattle, WA 98122
Operator Phone Number:	206-861-7000
Operator Effective Date:	Not reported
Site Contact:	Mary L Stewart
Site Contact Address:	500 17th Ave, Ste 300
Contact City,State,Zip:	SEATTLE, WA 98122
Site Contact Phone Number:	(206)861-7234
Site Contact Email:	stewam1@labcorp.com
Gen Status Code:	LQG
Monthly Generation:	True
Batch Generation:	False
One Time Generation:	False
Transport Own Waste:	False
Tranports Other Waste:	False
Recycler Onsite:	True
Transfer Facility:	False
Other Exemption:	Not reported
UW Battery Gen:	False
Used Oil Transporter:	False
Used Oil Transfer Facility:	False
Used Oil Processor:	False
Used Oil Refiner:	False
Used Oil Fuel Marketer Directs Shipments:	False
Used Oil Fuel Marketer Meets Specs:	False
Site Contact Address 2:	Not reported
SIC Code:	Not reported
CRK Number:	Not reported
Active:	Not reported
CAS Number:	Not reported
Chemical Name:	Not reported
EHS:	Not reported
EHS CAS Number:	Not reported
EHS Name:	Not reported

Waste Stream Generated:

Waste Managed Off Site:	Y
State Only Waste Code 1:	WT02
State Only Waste Code 2:	Not reported
Report Managed On Site:	0
KG Managed On Site:	0
Generator Treatment Code:	Not reported
Permit By Rule Code:	Not reported
WCDE Residence Code:	Not reported
WCDH Origin Code:	1
WCDE On Site Code:	Not reported
WCDB Code:	W103
Description:	Acid Solution to Remove Calcium from Bone
CORb Sequence Number:	121512
Sequence Number:	2057569
Mixed Radioactive Flag:	False

DRAFT

DYNACARE NW INC RAPID RESPONSE LAB (Continued) **1005445456**

Designation Code:	D
Reported Quanity:	25
Quanity Unit:	GAL
Kilograms Quanity:	94.575601626700347
Density Number:	8.3399999999999999
Density Quanity:	PPG
Waste Managed Off Site:	N
State Only Waste Code 1:	Not reported
State Only Waste Code 2:	WT02
Report Managed On Site:	218
KG Managed On Site:	4008.2637143999996
Generator Treatment Code:	Not reported
Permit By Rule Code:	Not reported
WCDE Residence Code:	Not reported
WCDH Origin Code:	1
WCDE On Site Code:	H129
WCDB Code:	W219
Description:	Recycled Formalin
CORb Sequence Number:	121512
Sequence Number:	2057551
Mixed Radioactive Flag:	False
Designation Code:	D
Reported Quanity:	218
Quanity Unit:	GAL
Kilograms Quanity:	824.69924618482708
Density Number:	8.3399999999999999
Density Quanity:	PPG
Waste Managed Off Site:	Y
State Only Waste Code 1:	WT02
State Only Waste Code 2:	Not reported
Report Managed On Site:	0
KG Managed On Site:	0
Generator Treatment Code:	Not reported
Permit By Rule Code:	Not reported
WCDE Residence Code:	Not reported
WCDH Origin Code:	1
WCDE On Site Code:	Not reported
WCDB Code:	W219
Description:	Formalin Filtration Material - Absorption Charcoal
CORb Sequence Number:	121512
Sequence Number:	2057583
Mixed Radioactive Flag:	False
Designation Code:	D
Reported Quanity:	1585
Quanity Unit:	LB
Kilograms Quanity:	718.95601236604341
Density Number:	0
Density Quanity:	Not reported
Waste Managed Off Site:	Y
State Only Waste Code 1:	WT02
State Only Waste Code 2:	Not reported
Report Managed On Site:	0
KG Managed On Site:	0
Generator Treatment Code:	Not reported

DRAFT

DYNACARE NW INC RAPID RESPONSE LAB (Continued) **1005445456**

Permit By Rule Code:	Not reported
WCDE Residence Code:	Not reported
WCDH Origin Code:	1
WCDE On Site Code:	Not reported
WCDB Code:	W219
Description:	Xylene/Alcohol (Tissue Section Clearing Agent)
CORb Sequence Number:	121512
Sequence Number:	2057549
Mixed Radioactive Flag:	False
Designation Code:	D
Reported Quanity:	2853
Quanity Unit:	GAL
Kilograms Quanity:	9719.9649779062784
Density Number:	0.90000000000000002
Density Quanity:	SPG
Waste Managed Off Site:	N
State Only Waste Code 1:	WT02
State Only Waste Code 2:	Not reported
Report Managed On Site:	0.40000000000000002
KG Managed On Site:	7.3546123200000002
Generator Treatment Code:	Y
Permit By Rule Code:	Not reported
WCDE Residence Code:	Not reported
WCDH Origin Code:	1
WCDE On Site Code:	H121
WCDB Code:	W119
Description:	Neutralized Ammonical Silver Nitrate Staining Solution with HCL
CORb Sequence Number:	121512
Sequence Number:	2057552
Mixed Radioactive Flag:	False
Designation Code:	D
Reported Quanity:	0.40000000000000002
Quanity Unit:	GAL
Kilograms Quanity:	1.5132096260272059
Density Number:	8.3399999999999999
Density Quanity:	PPG
Waste Managed Off Site:	Y
State Only Waste Code 1:	WT02
State Only Waste Code 2:	Not reported
Report Managed On Site:	0
KG Managed On Site:	0
Generator Treatment Code:	Not reported
Permit By Rule Code:	Not reported
WCDE Residence Code:	Not reported
WCDH Origin Code:	1
WCDE On Site Code:	Not reported
WCDB Code:	W002
Description:	Filter Paper with Silver Deposits
CORb Sequence Number:	121512
Sequence Number:	2057592
Mixed Radioactive Flag:	False
Designation Code:	D
Reported Quanity:	2
Quanity Unit:	LB
Kilograms Quanity:	0.90720001560384034

DRAFT

DYNACARE NW INC RAPID RESPONSE LAB (Continued) **1005445456**

Density Number:	0
Density Quanity:	Not reported
Waste Managed Off Site:	N
State Only Waste Code 1:	Not reported
State Only Waste Code 2:	WT02
Report Managed On Site:	74
KG Managed On Site:	1360.6032791999999
Generator Treatment Code:	Not reported
Permit By Rule Code:	Not reported
WCDE Residence Code:	Not reported
WCDH Origin Code:	1
WCDE On Site Code:	H121
WCDB Code:	W219
Description:	Residual Formalin Waste
CORb Sequence Number:	121512
Sequence Number:	2057550
Mixed Radioactive Flag:	False
Designation Code:	D
Reported Quanity:	74
Quanity Unit:	GAL
Kilograms Quanity:	279.94378081503305
Density Number:	8.3399999999999999
Density Quanity:	PPG

Shipments Send:

CORB Waste Sequence Number:	121512
Waste Sequence Number:	2057549
Sequence Number:	1005555
Shipment Date:	5/26/2009
Mainfest Document ID:	2692104FLE
Reported Quanity:	110
Unit of Measure:	GAL
Kilograms Quanity:	374.762056631507
Receiving EPAID:	NED981723513
Waste Sequence Number:	2057549
Sequence Number:	1005566
Shipment Date:	7/7/2009
Mainfest Document ID:	2690797FLE
Reported Quanity:	110
Unit of Measure:	GAL
Kilograms Quanity:	374.762056631507
Receiving EPAID:	NED981723513
Waste Sequence Number:	2057583
Sequence Number:	1005621
Shipment Date:	12/22/2009
Mainfest Document ID:	2937733FLE
Reported Quanity:	42
Unit of Measure:	LB
Kilograms Quanity:	19.0512003276806
Receiving EPAID:	NED981723513
Waste Sequence Number:	2057549
Sequence Number:	1005571
Shipment Date:	9/29/2009

DRAFT

DYNACARE NW INC RAPID RESPONSE LAB (Continued) **1005445456**

Mainfest Document ID:	2691043FLE
Reported Quanity:	165
Unit of Measure:	GAL
Kilograms Quanity:	562.143084947261
Receiving EPAID:	NED981723513

Waste Sequence Number:	2057549
Sequence Number:	1005579
Shipment Date:	2/3/2009
Mainfest Document ID:	2265202FLE
Reported Quanity:	110
Unit of Measure:	GAL
Kilograms Quanity:	374.762056631507
Receiving EPAID:	CAD059494310

Waste Sequence Number:	2057549
Sequence Number:	1005570
Shipment Date:	9/15/2009
Mainfest Document ID:	2692974FLE
Reported Quanity:	110
Unit of Measure:	GAL
Kilograms Quanity:	374.762056631507
Receiving EPAID:	NED981723513

Waste Sequence Number:	2057549
Sequence Number:	1005568
Shipment Date:	8/18/2009
Mainfest Document ID:	2692736FLE
Reported Quanity:	110
Unit of Measure:	GAL
Kilograms Quanity:	374.762056631507
Receiving EPAID:	NED981723513

Waste Sequence Number:	2057549
Sequence Number:	1005573
Shipment Date:	10/27/2009
Mainfest Document ID:	2691393FLE
Reported Quanity:	110
Unit of Measure:	GAL
Kilograms Quanity:	374.762056631507
Receiving EPAID:	NED981723513

Waste Sequence Number:	2057549
Sequence Number:	1005578
Shipment Date:	12/22/2009
Mainfest Document ID:	2937733FLE
Reported Quanity:	110
Unit of Measure:	GAL
Kilograms Quanity:	374.762056631507
Receiving EPAID:	NED981723513

Waste Sequence Number:	2057549
Sequence Number:	1005546
Shipment Date:	1/6/2009
Mainfest Document ID:	1782936FLE
Reported Quanity:	55
Unit of Measure:	GAL

DRAFT

DYNACARE NW INC RAPID RESPONSE LAB (Continued) **1005445456**

Kilograms Quanity:	187.381028315754
Receiving EPAID:	UTD981552177
Waste Sequence Number:	2057583
Sequence Number:	1005620
Shipment Date:	8/18/2009
Mainfest Document ID:	2692736FLE
Reported Quanity:	125
Unit of Measure:	LB
Kilograms Quanity:	56.70000097524
Receiving EPAID:	NED981723513

Waste Stream Off Site Mgmt:

Waste CORB Sequence Number:	121512
Waste Sequence Number:	2057569
Sequence Number:	513830
Received EPAID:	CAD059494310
Managed Quanity:	5
Kilogram Quanity:	18.915120325340073
Recycled Percentage:	0
Waste Management System Code:	H040
Waste Sequence Number:	2057569
Sequence Number:	513831
Received EPAID:	NED981723513
Managed Quanity:	20
Kilogram Quanity:	75.660481301360292
Recycled Percentage:	0
Waste Management System Code:	H141
Waste Sequence Number:	2057549
Sequence Number:	513822
Received EPAID:	UTD981552177
Managed Quanity:	159
Kilogram Quanity:	541.70151822190621
Recycled Percentage:	0
Waste Management System Code:	H040
Waste Sequence Number:	2057549
Sequence Number:	513820
Received EPAID:	CAD059494310
Managed Quanity:	110
Kilogram Quanity:	374.76205663150745
Recycled Percentage:	0
Waste Management System Code:	H141
Waste Sequence Number:	2057549
Sequence Number:	513821
Received EPAID:	NED981723513
Managed Quanity:	2584
Kilogram Quanity:	8803.5014030528655
Recycled Percentage:	0
Waste Management System Code:	H040
Waste Sequence Number:	2057592
Sequence Number:	513844
Received EPAID:	UTD981552177

DRAFT

DYNACARE NW INC RAPID RESPONSE LAB (Continued) **1005445456**

Managed Quanity: 2
Kilogram Quanity: 0.90720001560384034
Recycled Percentage: 0
Waste Management System Code: H040

Waste Sequence Number: 2057583
Sequence Number: 513842
Received EPAID: NED981723513
Managed Quanity: 1585
Kilogram Quanity: 718.95601236604341
Recycled Percentage: 0
Waste Management System Code: H040

Waste Stream Comments:
CORB Waste Sequence Number: 121512
Comments: A-2) DeCal Solution
Waste Sequence Number: 2057569
Sequence Number: 1

Comments: A-8. Other Organic Liquid: xylene and ethyl alcohol
Waste Sequence Number: 2057549
Sequence Number: 1

Comments: A-2.) Silver Deposits on Filter Paper from the on-site neutralization of ammonical silver staining solution
Waste Sequence Number: 2057592
Sequence Number: 1

Comments: A-8. 10% Buffered Formalin B-3. Charcoal Filtration System (Creative Waste Filtration Unit)
Waste Sequence Number: 2057551
Sequence Number: 1

Comments: A-8. 10% Buffered Formalin A-9-a, B-3 Treatment with Neutralex
Waste Sequence Number: 2057550
Sequence Number: 1

Comments: A-2) Charcoal absorption material from Creative Waste Formalin Recycling System
Waste Sequence Number: 2057583
Sequence Number: 1

Comments: A-2, A-8: Neutralization of the Ammonical Silver Nitrate Solution only with HCL, Silver deposits separated out B-3 Solution neutralized with HCL
Waste Sequence Number: 2057552
Sequence Number: 1

Waste Stream EPA Code:
CORB Waste Sequence Number: 121512
Waste Sequence Number: 2057549
Sequence Number: 4440695
WCDA Code: F003

Waste Sequence Number: 2057569
Sequence Number: 4440811

DRAFT

DYNACARE NW INC RAPID RESPONSE LAB (Continued) **1005445456**

WCDA Code: D002

Waste Sequence Number: 2057592
Sequence Number: 4440988
WCDA Code: D011

Waste Sequence Number: 2057549
Sequence Number: 4440694
WCDA Code: D001

Waste Stream Source Code:
CORB Waste Sequence Number: 121512
Waste Sequence Number: 2057551
Sequence Number: 1
WCDD Code: G22

Waste Sequence Number: 2057569
Sequence Number: 1
WCDD Code: G22

Waste Sequence Number: 2057549
Sequence Number: 1
WCDD Code: G22

Waste Sequence Number: 2057592
Sequence Number: 1
WCDD Code: G19

Waste Sequence Number: 2057583
Sequence Number: 1
WCDD Code: G22

Waste Sequence Number: 2057550
Sequence Number: 1
WCDD Code: G22

Waste Sequence Number: 2057552
Sequence Number: 1
WCDD Code: G22

Name: DYNACARE NW INC RAPID RESPONSE LAB
Address: 747 BROADWAY C FLOOR
City,State,Zip: SEATTLE, WA 98104
Facility Address 2: Not reported
Facility ID: 89819213
EPA ID: WAH000017285
NAICS: 621511
State Waste Code Desc: WT02
Federal Waste Code Desc: D001, F003 Lab Pack: D002, D009,
Form Comm: Accumulated waste (Decal Solution, 10% Formalin Filtration Material) at end of 2008 that will be shipped in 2009. Our status as LQG remained the same.
Data Year: 2008
Permit by Rule: False
Mailing Address 2: STE 300
Treatment by Generator: True

DRAFT

DYNACARE NW INC RAPID RESPONSE LAB (Continued) **1005445456**

Mixed Radioactive Waste:	False
Importer of Hazardous Waste:	False
Immediate Recycler:	False
Treatment/Storage/Disposal/Recycling Facility:	False
Generator of Dangerous Fuel Waste:	False
Generator Marketing to Burner:	False
Other Marketers (i.e., blender, distributor, etc.):	False
Utility Boiler Burner:	False
Industry Boiler Burner:	False
Industrial Furnace:	False
Smelter Defferal:	False
Universal Waste:	Not reported
Off-Specification:	Not reported
LN Address 2:	Not reported
Tax Reg #:	601530937
Business Type:	Medical Laboratory
Mail Name:	Dynacare Northwest Inc Seattle
Mailing Address:	550 17 th Ave
Mailing City,State,Zip:	SEATTLE, WA 98122
Legal Organization Name:	Laboratory Corp of America
Legal Organization Type:	Private
Legal Contact:	Not reported
Legal Address:	531 Spring St
Legal Address 2:	Not reported
Legal City,State,Zip:	Burlington, NC 27215
Legal Phone Number:	(800)331-2843
Legal Effective Date:	07/26/2002
Land Organization Name:	Swedish Medical Ctr
Land Organization Type:	Private
Land Contact:	Not reported
Land Address:	747 Broadway
Land City,State,Zip:	SEATTLE, WA 98122-4307
Land Phone Number:	(206)386-2066
Operator Organization Name:	Dynacare Northwest, Inc - Seattle
Operator Organization Type:	Private
Operator:	Not reported
Operator Address:	550 17th Ave
Operator Address 2:	STE 300
Operator City,State,Zip:	Seattle, WA 98122
Operator Phone Number:	206-861-7000
Operator Effective Date:	Not reported
Site Contact:	Mary L Stewart
Site Contact Address:	500 17th Ave, Ste 300
Contact City,State,Zip:	SEATTLE, WA 98122
Site Contact Phone Number:	(206)861-7234
Site Contact Email:	stewam1@labcorp.com
Gen Status Code:	LQG
Monthly Generation:	True
Batch Generation:	False
One Time Generation:	False
Transport Own Waste:	False
Tranports Other Waste:	False
Recycler Onsite:	True
Transfer Facility:	False
Other Exemption:	Not reported
UW Battery Gen:	False
Used Oil Transporter:	False

DRAFT

DYNACARE NW INC RAPID RESPONSE LAB (Continued) **1005445456**

Used Oil Transfer Facility:	False
Used Oil Processor:	False
Used Oil Refiner:	False
Used Oil Fuel Marketer Directs Shipments:	False
Used Oil Fuel Marketer Meets Specs:	False
Site Contact Address 2:	Not reported
SIC Code:	Not reported
CRK Number:	Not reported
Active:	Not reported
CAS Number:	Not reported
Chemical Name:	Not reported
EHS:	Not reported
EHS CAS Number:	Not reported
EHS Name:	Not reported

Waste Stream Generated:

Waste Managed Off Site:	Y
State Only Waste Code 1:	WT02
State Only Waste Code 2:	Not reported
Report Managed On Site:	0
KG Managed On Site:	0
Generator Treatment Code:	Not reported
Permit By Rule Code:	Not reported
WCDE Residence Code:	Not reported
WCDH Origin Code:	1
WCDE On Site Code:	Not reported
WCDB Code:	W219
Description:	Xylene/Alcohol (Tissue Section Clearing Agent)
CORb Sequence Number:	116771
Sequence Number:	1998944
Mixed Radioactive Flag:	False
Designation Code:	D
Reported Quanity:	2939
Quanity Unit:	GAL
Kilograms Quanity:	10012.960767636367
Density Number:	0.90000000000000002
Density Quanity:	SPG

Waste Managed Off Site:	N
State Only Waste Code 1:	Not reported
State Only Waste Code 2:	WT02
Report Managed On Site:	224
KG Managed On Site:	4163.0280383999998
Generator Treatment Code:	Y
Permit By Rule Code:	Not reported
WCDE Residence Code:	Not reported
WCDH Origin Code:	1
WCDE On Site Code:	H129
WCDB Code:	W219
Description:	Recycled Formalin
CORb Sequence Number:	116771
Sequence Number:	1998946
Mixed Radioactive Flag:	False
Designation Code:	D
Reported Quanity:	224
Quanity Unit:	GAL
Kilograms Quanity:	856.54196673252181
Density Number:	8.4299999999999997

DRAFT

DYNACARE NW INC RAPID RESPONSE LAB (Continued) **1005445456**

Density Quanity:	PPG
Waste Managed Off Site:	Y
State Only Waste Code 1:	Not reported
State Only Waste Code 2:	Not reported
Report Managed On Site:	0
KG Managed On Site:	0
Generator Treatment Code:	Not reported
Permit By Rule Code:	Not reported
WCDE Residence Code:	Not reported
WCDH Origin Code:	1
WCDE On Site Code:	Not reported
WCDB Code:	W001
Description:	Lab Chemicals for Discard
CORb Sequence Number:	116771
Sequence Number:	1998973
Mixed Radioactive Flag:	False
Designation Code:	D
Reported Quanity:	5
Quanity Unit:	LB
Kilograms Quanity:	2.2680000390096007
Density Number:	0
Density Quanity:	Not reported
Waste Managed Off Site:	N
State Only Waste Code 1:	WT02
State Only Waste Code 2:	Not reported
Report Managed On Site:	0.59999999999999998
KG Managed On Site:	11.031918479999998
Generator Treatment Code:	Y
Permit By Rule Code:	Not reported
WCDE Residence Code:	Not reported
WCDH Origin Code:	1
WCDE On Site Code:	H121
WCDB Code:	W119
Description:	Neutralized Ammonical Silver Nitrate Staining Solution with HCL
CORb Sequence Number:	116771
Sequence Number:	1998949
Mixed Radioactive Flag:	False
Designation Code:	D
Reported Quanity:	0.59999999999999998
Quanity Unit:	GAL
Kilograms Quanity:	2.2698144390408084
Density Number:	8.3399999999999999
Density Quanity:	PPG
Waste Managed Off Site:	N
State Only Waste Code 1:	Not reported
State Only Waste Code 2:	WT02
Report Managed On Site:	10
KG Managed On Site:	185.84946599999998
Generator Treatment Code:	Y
Permit By Rule Code:	Not reported
WCDE Residence Code:	H129
WCDH Origin Code:	5
WCDE On Site Code:	H121
WCDB Code:	W219

DRAFT

DYNACARE NW INC RAPID RESPONSE LAB (Continued) **1005445456**

Description:	Residual Formalin Waste
CORb Sequence Number:	116771
Sequence Number:	1998945
Mixed Radioactive Flag:	False
Designation Code:	D
Reported Quanity:	10
Quanity Unit:	GAL
Kilograms Quanity:	38.238480657701871
Density Number:	8.4299999999999997
Density Quanity:	PPG
Waste Managed Off Site:	Y
State Only Waste Code 1:	Not reported
State Only Waste Code 2:	Not reported
Report Managed On Site:	0
KG Managed On Site:	0
Generator Treatment Code:	Not reported
Permit By Rule Code:	Not reported
WCDE Residence Code:	Not reported
WCDH Origin Code:	1
WCDE On Site Code:	Not reported
WCDB Code:	W001
Description:	Lab Chemicals for Discard
CORb Sequence Number:	116771
Sequence Number:	1998977
Mixed Radioactive Flag:	False
Designation Code:	D
Reported Quanity:	5
Quanity Unit:	LB
Kilograms Quanity:	2.2680000390096007
Density Number:	0
Density Quanity:	Not reported
Waste Managed Off Site:	Y
State Only Waste Code 1:	WT02
State Only Waste Code 2:	Not reported
Report Managed On Site:	0
KG Managed On Site:	0
Generator Treatment Code:	Not reported
Permit By Rule Code:	Not reported
WCDE Residence Code:	Not reported
WCDH Origin Code:	1
WCDE On Site Code:	Not reported
WCDB Code:	W001
Description:	Lab Chemicals for Discard
CORb Sequence Number:	116771
Sequence Number:	1998978
Mixed Radioactive Flag:	False
Designation Code:	D
Reported Quanity:	5
Quanity Unit:	LB
Kilograms Quanity:	2.2680000390096007
Density Number:	0
Density Quanity:	Not reported
Waste Managed Off Site:	Y
State Only Waste Code 1:	Not reported

DRAFT

DYNACARE NW INC RAPID RESPONSE LAB (Continued) **1005445456**

State Only Waste Code 2:	Not reported
Report Managed On Site:	0
KG Managed On Site:	0
Generator Treatment Code:	Not reported
Permit By Rule Code:	Not reported
WCDE Residence Code:	Not reported
WCDH Origin Code:	1
WCDE On Site Code:	Not reported
WCDB Code:	W001
Description:	Lab Chemicals for Discard
CORb Sequence Number:	116771
Sequence Number:	1998965
Mixed Radioactive Flag:	False
Designation Code:	D
Reported Quanity:	10
Quanity Unit:	LB
Kilograms Quanity:	4.5360000780192014
Density Number:	0
Density Quanity:	Not reported

Shipments Send:

CORB Waste Sequence Number:	116771
Waste Sequence Number:	1998944
Sequence Number:	943606
Shipment Date:	1/22/2008
Mainfest Document ID:	001846365
Reported Quanity:	160
Unit of Measure:	GAL
Kilograms Quanity:	545.108446009465
Receiving EPAID:	NED981723513

Waste Sequence Number:	1998944
Sequence Number:	943630
Shipment Date:	11/11/2008
Mainfest Document ID:	002260467
Reported Quanity:	110
Unit of Measure:	GAL
Kilograms Quanity:	374.762056631507
Receiving EPAID:	NED981723513

Waste Sequence Number:	1998944
Sequence Number:	943617
Shipment Date:	6/10/2008
Mainfest Document ID:	001717478
Reported Quanity:	106
Unit of Measure:	GAL
Kilograms Quanity:	361.134345481271
Receiving EPAID:	UTD981552177

Waste Sequence Number:	1998944
Sequence Number:	943620
Shipment Date:	7/23/2008
Mainfest Document ID:	001727327
Reported Quanity:	110
Unit of Measure:	GAL
Kilograms Quanity:	374.762056631507
Receiving EPAID:	NED981723513

DRAFT

DYNACARE NW INC RAPID RESPONSE LAB (Continued) **1005445456**

Waste Sequence Number: 1998944
Sequence Number: 943611
Shipment Date: 3/18/2008
Mainfest Document ID: 001781315
Reported Quanity: 110
Unit of Measure: GAL
Kilograms Quanity: 374.762056631507
Receiving EPAID: CAD059494310

Waste Sequence Number: 1998944
Sequence Number: 943631
Shipment Date: 11/25/2008
Mainfest Document ID: 002260279
Reported Quanity: 110
Unit of Measure: GAL
Kilograms Quanity: 374.762056631507
Receiving EPAID: UTD981552177

Waste Sequence Number: 1998965
Sequence Number: 943638
Shipment Date: 6/27/2008
Mainfest Document ID: 001725596
Reported Quanity: 10
Unit of Measure: LB
Kilograms Quanity: 4.5360000780192
Receiving EPAID: UTD981552177

Waste Sequence Number: 1998944
Sequence Number: 943629
Shipment Date: 10/28/2008
Mainfest Document ID: 001782718
Reported Quanity: 165
Unit of Measure: GAL
Kilograms Quanity: 562.143084947261
Receiving EPAID: NED981723513

Waste Sequence Number: 1998944
Sequence Number: 943605
Shipment Date: 1/8/2008
Mainfest Document ID: 001846289
Reported Quanity: 55
Unit of Measure: GAL
Kilograms Quanity: 187.381028315754
Receiving EPAID: NED981723513

Waste Sequence Number: 1998944
Sequence Number: 943616
Shipment Date: 5/27/2008
Mainfest Document ID: 001717384
Reported Quanity: 107
Unit of Measure: GAL
Kilograms Quanity: 364.54127326883
Receiving EPAID: CAD059494310

Waste Sequence Number: 1998944
Sequence Number: 943632
Shipment Date: 12/10/2008

DRAFT

DYNACARE NW INC RAPID RESPONSE LAB (Continued) **1005445456**

Mainfest Document ID: 002260373
Reported Quanity: 110
Unit of Measure: GAL
Kilograms Quanity: 374.762056631507
Receiving EPAID: UTD981552177

Waste Stream Off Site Mgmt:
Waste CORB Sequence Number: 116771
Waste Sequence Number: 1998944
Sequence Number: 482022
Received EPAID: NED981723513
Managed Quanity: 1252
Kilogram Quanity: 4265.4735900240667
Recycled Percentage: 0
Waste Management System Code: H040

Waste Sequence Number: 1998977
Sequence Number: 482039
Received EPAID: UTD981552177
Managed Quanity: 5
Kilogram Quanity: 2.2680000390096007
Recycled Percentage: 0
Waste Management System Code: H141

Waste Sequence Number: 1998944
Sequence Number: 482023
Received EPAID: UTD981552177
Managed Quanity: 865
Kilogram Quanity: 2946.9925362386721
Recycled Percentage: 0
Waste Management System Code: H040

Waste Sequence Number: 1998978
Sequence Number: 483000
Received EPAID: UTD981552177
Managed Quanity: 5
Kilogram Quanity: 2.2680000390096007
Recycled Percentage: 0
Waste Management System Code: H040

Waste Sequence Number: 1998944
Sequence Number: 482021
Received EPAID: CAD059494310
Managed Quanity: 822
Kilogram Quanity: 2800.4946413736284
Recycled Percentage: 0
Waste Management System Code: H141

Waste Sequence Number: 1998965
Sequence Number: 482988
Received EPAID: UTD981552177
Managed Quanity: 10
Kilogram Quanity: 4.5360000780192014
Recycled Percentage: 0
Waste Management System Code: H040

Waste Sequence Number: 1998973

DRAFT

DYNACARE NW INC RAPID RESPONSE LAB (Continued) **1005445456**

Sequence Number: 482992
Received EPAID: UTD981552177
Managed Quanity: 5
Kilogram Quanity: 2.2680000390096007
Recycled Percentage: 0
Waste Management System Code: H040

Waste Stream Comments:
CORB Waste Sequence Number: 116771
Comments: A-8. Other Organic Liquid: xylene and ethyl alcohol
Waste Sequence Number: 1998944
Sequence Number: 1

Comments: A-2, A-8: Neutralization of the Ammonical Silver Nitrate Solution only with HCL, Silver deposits separated out B-3 Solution neutralized with HCL
Waste Sequence Number: 1998949
Sequence Number: 1

Comments: A-8. 10% Buffered Formalin B-3. Charcoal Filtration System (Creative Waste Filtration Unit)
Waste Sequence Number: 1998946
Sequence Number: 1

Comments: A-8. 10% Buffered Formalin A-9-a, B-3 Treatment with Neutralex
Waste Sequence Number: 1998945
Sequence Number: 1

Waste Stream EPA Code:
CORB Waste Sequence Number: 116771
Waste Sequence Number: 1998965
Sequence Number: 4255520
WCDA Code: D001

Waste Sequence Number: 1998973
Sequence Number: 4255570
WCDA Code: D002

Waste Sequence Number: 1998944
Sequence Number: 4247954
WCDA Code: F003

Waste Sequence Number: 1998944
Sequence Number: 4247953
WCDA Code: D001

Waste Sequence Number: 1998977
Sequence Number: 4248056
WCDA Code: D009

Waste Sequence Number: 1998973
Sequence Number: 4255571
WCDA Code: D001

Waste Stream Source Code:
CORB Waste Sequence Number: 116771

DRAFT

DYNACARE NW INC RAPID RESPONSE LAB (Continued) **1005445456**

Waste Sequence Number:	1998978
Sequence Number:	1
WCDD Code:	G22
Waste Sequence Number:	1998973
Sequence Number:	1
WCDD Code:	G22
Waste Sequence Number:	1998945
Sequence Number:	1
WCDD Code:	G22
Waste Sequence Number:	1998949
Sequence Number:	1
WCDD Code:	G22
Waste Sequence Number:	1998946
Sequence Number:	1
WCDD Code:	G22
Waste Sequence Number:	1998965
Sequence Number:	1
WCDD Code:	G22
Waste Sequence Number:	1998944
Sequence Number:	1
WCDD Code:	G22
Waste Sequence Number:	1998977
Sequence Number:	1
WCDD Code:	G22

Name:	DYNACARE NW INC RAPID RESPONSE LAB
Address:	747 BROADWAY C FLOOR
City,State,Zip:	SEATTLE, WA 98104
Facility Address 2:	Not reported
Facility ID:	89819213
EPA ID:	WAH000017285
NAICS:	621511
State Waste Code Desc:	WT02WT02
Federal Waste Code Desc:	D001 F003 D002D001, F003, D002
Form Comm:	Effective 8/3/07, changed to Clean Harbors Environmental Services.
Data Year:	Not reported
Permit by Rule:	F
Mailing Address 2:	STE 300
Treatment by Generator:	T
Mixed Radioactive Waste:	F
Importer of Hazardous Waste:	F
Immediate Recycler:	F
Treatment/Storage/Disposal/Recycling Facility:	F
Generator of Dangerous Fuel Waste:	F
Generator Marketing to Burner:	F
Other Marketers (i.e., blender, distributor, etc.):	F
Utility Boiler Burner:	F
Industry Boiler Burner:	F
Industrial Furnace:	F

DRAFT

DYNACARE NW INC RAPID RESPONSE LAB (Continued) **1005445456**

Smelter Defferal:	F
Universal Waste:	Not reported
Off-Specification:	Not reported
LN Address 2:	Not reported
Tax Reg #:	601530937
Business Type:	Medical Laboratory
Mail Name:	Dynacare Northwest Inc Seattle
Mailing Address:	550 17 th Ave
Mailing City,State,Zip:	SEATTLE, WA 98122
Legal Organization Name:	Laboratory Corp of America
Legal Organization Type:	Private
Legal Contact:	Not reported
Legal Address:	1447 YORK CRT
Legal Address 2:	Not reported
Legal City,State,Zip:	BURLINGTON, NC 27215-3361
Legal Phone Number:	(800)222-7566
Legal Effective Date:	07/26/2002
Land Organization Name:	Swedish Medical Ctr
Land Organization Type:	Private
Land Contact:	Not reported
Land Address:	747 Broadway
Land City,State,Zip:	SEATTLE, WA 98122-4307
Land Phone Number:	(206)386-2066
Operator Organization Name:	Dynacare Northwest, Inc - Seattle
Operator Organization Type:	Private
Operator:	Not reported
Operator Address:	550 17th Ave
Operator Address 2:	STE 300
Operator City,State,Zip:	Seattle, WA 98122
Operator Phone Number:	206-861-7000
Operator Effective Date:	Not reported
Site Contact:	Mary L Stewart
Site Contact Address:	500 17th Ave, Ste 300
Contact City,State,Zip:	SEATTLE, WA 98122
Site Contact Phone Number:	(206)861-7234
Site Contact Email:	stewam1@labcorp.com
Gen Status Code:	LQG
Monthly Generation:	T
Batch Generation:	F
One Time Generation:	F
Transport Own Waste:	F
Tranports Other Waste:	F
Recycler Onsite:	T
Transfer Facility:	F
Other Exemption:	Not reported
UW Battery Gen:	F
Used Oil Transporter:	F
Used Oil Transfer Facility:	F
Used Oil Processor:	F
Used Oil Refiner:	F
Used Oil Fuel Marketer Directs Shipments:	F
Used Oil Fuel Marketer Meets Specs:	F
Site Contact Address 2:	Not reported
SIC Code:	Not reported
CRK Number:	Not reported
Active:	Not reported
CAS Number:	Not reported

DRAFT

DYNACARE NW INC RAPID RESPONSE LAB (Continued) **1005445456**

Chemical Name:	Not reported
EHS:	Not reported
EHS CAS Number:	Not reported
EHS Name:	Not reported
Name:	DYNACARE NW INC RAPID RESPONSE LAB
Address:	747 BROADWAY C FLOOR
City,State,Zip:	SEATTLE, WA 98104
Facility Address 2:	Not reported
Facility ID:	89819213
EPA ID:	WAH000017285
NAICS:	621511
State Waste Code Desc:	WT02WT02
Federal Waste Code Desc:	D001 F003 D002D001, F003, D002
Form Comm:	Effective 8/3/07, changed to Clean Harbors Environmental Services.
Data Year:	Not reported
Permit by Rule:	FALSE
Mailing Address 2:	STE 300
Treatment by Generator:	TRUE
Mixed Radioactive Waste:	FALSE
Importer of Hazardous Waste:	FALSE
Immediate Recycler:	FALSE
Treatment/Storage/Disposal/Recycling Facility:	FALSE
Generator of Dangerous Fuel Waste:	FALSE
Generator Marketing to Burner:	FALSE
Other Marketers (i.e., blender, distributor, etc.):	FALSE
Utility Boiler Burner:	FALSE
Industry Boiler Burner:	FALSE
Industrial Furnace:	FALSE
Smelter Defferal:	FALSE
Universal Waste:	Not reported
Off-Specification:	Not reported
LN Address 2:	Not reported
Tax Reg #:	601530937
Business Type:	Medical Laboratory
Mail Name:	Dynacare Northwest Inc Seattle
Mailing Address:	550 17 th Ave
Mailing City,State,Zip:	SEATTLE, WA 98122
Legal Organization Name:	Laboratory Corp of America
Legal Organization Type:	Private
Legal Contact:	Not reported
Legal Address:	1447 YORK CRT
Legal Address 2:	Not reported
Legal City,State,Zip:	BURLINGTON, NC 27215-3361
Legal Phone Number:	(800)222-7566
Legal Effective Date:	07/26/2002
Land Organization Name:	Swedish Medical Ctr
Land Organization Type:	Private
Land Contact:	Not reported
Land Address:	747 Broadway
Land City,State,Zip:	SEATTLE, WA 98122-4307
Land Phone Number:	(206)386-2066
Operator Organization Name:	Dynacare Northwest, Inc - Seattle
Operator Organization Type:	Private
Operator:	Not reported
Operator Address:	550 17th Ave
Operator Address 2:	STE 300

DRAFT

DYNACARE NW INC RAPID RESPONSE LAB (Continued) **1005445456**

Operator City,State,Zip:	Seattle, WA 98122
Operator Phone Number:	206-861-7000
Operator Effective Date:	Not reported
Site Contact:	Mary L Stewart
Site Contact Address:	500 17th Ave, Ste 300
Contact City,State,Zip:	SEATTLE, WA 98122
Site Contact Phone Number:	(206)861-7234
Site Contact Email:	stewam1@labcorp.com
Gen Status Code:	LQG
Monthly Generation:	TRUE
Batch Generation:	FALSE
One Time Generation:	FALSE
Transport Own Waste:	FALSE
Tranports Other Waste:	FALSE
Recycler Onsite:	TRUE
Transfer Facility:	FALSE
Other Exemption:	Not reported
UW Battery Gen:	FALSE
Used Oil Transporter:	FALSE
Used Oil Transfer Facility:	FALSE
Used Oil Processor:	FALSE
Used Oil Refiner:	FALSE
Used Oil Fuel Marketer Directs Shipments:	FALSE
Used Oil Fuel Marketer Meets Specs:	FALSE
Site Contact Address 2:	Not reported
SIC Code:	Not reported
CRK Number:	Not reported
Active:	Not reported
CAS Number:	Not reported
Chemical Name:	Not reported
EHS:	Not reported
EHS CAS Number:	Not reported
EHS Name:	Not reported

Name:	DYNACARE NW INC RAPID RESPONSE LAB
Address:	747 BROADWAY C FLOOR
City,State,Zip:	SEATTLE, WA 98104
Facility Address 2:	Not reported
Facility ID:	89819213
EPA ID:	WAH000017285
NAICS:	621511
State Waste Code Desc:	WT02WT02
Federal Waste Code Desc:	D001 F003 D002D001, F003, D002
Form Comm:	Effective 8/3/07, changed to Clean Harbors Environmental Services.
Data Year:	Not reported
Permit by Rule:	No
Mailing Address 2:	STE 500
Treatment by Generator:	Yes
Mixed Radioactive Waste:	No
Importer of Hazardous Waste:	No
Immediate Recycler:	No
Treatment/Storage/Disposal/Recycling Facility:	No
Generator of Dangerous Fuel Waste:	No
Generator Marketing to Burner:	No
Other Marketers (i.e., blender, distributor, etc.):	No
Utility Boiler Burner:	No
Industry Boiler Burner:	No

DRAFT

DYNACARE NW INC RAPID RESPONSE LAB (Continued) **1005445456**

Industrial Furnace:	No
Smelter Defferal:	No
Universal Waste:	Not reported
Off-Specification:	Not reported
LN Address 2:	Not reported
Tax Reg #:	601530937
Business Type:	Medical Laboratory
Mail Name:	Dynacare Northwest Inc Seattle
Mailing Address:	1229 MADISON ST
Mailing City,State,Zip:	SEATTLE, WA 98104
Legal Organization Name:	Laboratory Corp of America
Legal Organization Type:	Private
Legal Contact:	Not reported
Legal Address:	1447 YORK CRT
Legal Address 2:	Not reported
Legal City,State,Zip:	BURLINGTON, NC 27215-3361
Legal Phone Number:	(800)222-7566
Legal Effective Date:	07/26/2002
Land Organization Name:	Swedish Medical Ctr
Land Organization Type:	Private
Land Contact:	Not reported
Land Address:	747 Broadway
Land City,State,Zip:	SEATTLE, WA 98122-4307
Land Phone Number:	(206)386-2066
Operator Organization Name:	Dynacare Northwest Inc - Seattle
Operator Organization Type:	Private
Operator:	James Santucci
Operator Address:	1229 Madison
Operator Address 2:	STE 500
Operator City,State,Zip:	Seattle, WA 98104
Operator Phone Number:	(206)386-2454
Operator Effective Date:	Not reported
Site Contact:	Mary L Stewart
Site Contact Address:	500 17th Ave Ste 300
Contact City,State,Zip:	SEATTLE, WA 98122
Site Contact Phone Number:	(206)861-7234
Site Contact Email:	stewam1@labcorp.com
Gen Status Code:	MQG
Monthly Generation:	Yes
Batch Generation:	No
One Time Generation:	No
Transport Own Waste:	No
Tranports Other Waste:	No
Recycler Onsite:	Yes
Transfer Facility:	No
Other Exemption:	Not reported
UW Battery Gen:	No
Used Oil Transporter:	No
Used Oil Transfer Facility:	No
Used Oil Processor:	No
Used Oil Refiner:	No
Used Oil Fuel Marketer Directs Shipments:	No
Used Oil Fuel Marketer Meets Specs:	No
Site Contact Address 2:	Not reported
SIC Code:	Not reported
CRK Number:	Not reported
Active:	Not reported

DRAFT

DYNACARE NW INC RAPID RESPONSE LAB (Continued) **1005445456**

CAS Number:	Not reported
Chemical Name:	Not reported
EHS:	Not reported
EHS CAS Number:	Not reported
EHS Name:	Not reported

BQ444 **SWEDISH FIRST HILL HOSPITAL NORTH TOWER DEMOLITION** **WA ALLSITES** **S128526412**
South **747 BROADWAY** **WA NPDES** **N/A**
1/4-1/2 **SEATTLE, WA 98104**
0.355 mi.
1877 ft. **Site 5 of 6 in cluster BQ**

Relative:
Higher

Actual:
354 ft.

ALLSITES:

Name:	SWEDISH FIRST HILL HOSPITAL NORTH TOWER DEMOLITION
Facility Id:	56822
Interaction:	142642
Interaction 1:	A
Interaction 2:	CONSTSWGP
Ecology Program:	WATQUAL
Program Data:	PARIS
Facility Alt.:	Swedish First Hill Hospital North Tower Demolition
Program ID:	WAR310872
Date Interaction:	2021-11-18 00:00:00
Date Interaction 3:	Construction SW GP
Latitude:	47.608745992099998
Longitude:	-122.322503821

NPDES:

Name:	SWEDISH FIRST HILL HOSPITAL NORTH TOWER DEMOLITION
Address:	747 BROADWAY
City,State,Zip:	SEATTLE, WA 98104
Facility Status:	Not reported
Facility Type:	Construction SW GP
Admin Region:	Headqarters
Date Issued:	11/18/2020
Latitude:	Not reported
Longitude:	Not reported
Permit ID:	WAR310872
Permit Version:	Not reported
Permit Status:	Active
Permit SubStatus:	Not reported
Ecology Contact:	Not reported
WRIA:	Not reported
Permit Expiration Date:	12/31/2025
Effective Date:	02/04/2022
Days to Expiration:	-1269

DRAFT

BQ445 South 1/4-1/2 0.355 mi. 1877 ft. | **SWEDISH FIRST HILL NORTH TOWER 747 BROADWAY, SEATTLE SEATTLE, WA 98122** | **WA ALLSITES WA NPDES** | **S128526333 N/A**

Site 6 of 6 in cluster BQ

Relative: Higher

Actual: 354 ft.

ALLSITES:

Name:	SWEDISH FIRST HILL NORTH TOWER
Facility Id:	50209
Interaction:	142576
Interaction 1:	A
Interaction 2:	CONSTSWGP
Ecology Program:	WATQUAL
Program Data:	PARIS
Facility Alt.:	Swedish First Hill North Tower
Program ID:	WAR310870
Date Interaction:	2021-12-02 00:00:00
Date Interaction 3:	Construction SW GP
Latitude:	47.608411868899999
Longitude:	-122.322127489

NPDES:

Name:	SWEDISH FIRST HILL NORTH TOWER
Address:	747 BROADWAY, SEATTLE
City,State,Zip:	SEATTLE, WA 98122
Facility Status:	Not reported
Facility Type:	Construction SW GP
Admin Region:	Headqarters
Date Issued:	11/18/2020
Latitude:	Not reported
Longitude:	Not reported
Permit ID:	WAR310870
Permit Version:	Not reported
Permit Status:	Active
Permit SubStatus:	Not reported
Ecology Contact:	Not reported
WRIA:	Not reported
Permit Expiration Date:	12/31/2025
Effective Date:	03/17/2022
Days to Expiration:	-1269

BY446 West 1/4-1/2 0.360 mi. 1901 ft. | **WESCO AUTOBODY SUPPLY INC SEATTLE 1809 MINOR AVE SEATTLE, WA 98101** | **WA ALLSITES RCRA NonGen / NLR FINDS ECHO** | **1001490468 WAD982655045**

Site 1 of 2 in cluster BY

Relative: Lower

Actual: 141 ft.

ALLSITES:

Name:	WESCO AUTOBODY SUPPLY INC SEATTLE
Facility Id:	85363446
Interaction:	68418
Interaction 1:	I
Interaction 2:	HWG
Ecology Program:	HAZWASTE
Program Data:	TURBOWASTE
Facility Alt.:	Not reported

DRAFT

WESCO AUTOBODY SUPPLY INC SEATTLE (Continued) **1001490468**

Program ID:	WAD982655045
Date Interaction:	1989-03-15 00:00:00
Date Interaction 3:	Hazardous Waste Generator
Latitude:	47.616864103799998
Longitude:	-122.33113511400001

RCRA Listings:

Date Form Received by Agency:	19970308
Handler Name:	WESCO AUTOBODY SUPPLY INC SEATTLE
Handler Address:	1809 MINOR AVE
Handler City,State,Zip:	SEATTLE, WA 98101
EPA ID:	WAD982655045
Contact Name:	GREG JOHNSON
Contact Address:	PO BOX 5003
Contact City,State,Zip:	LYNNWOOD, WA 98046
Contact Telephone:	425-771-0926
Contact Fax:	Not reported
Contact Email:	Not reported
Contact Title:	Not reported
EPA Region:	10
Land Type:	Other
Federal Waste Generator Description:	Not a generator, verified
Non-Notifier:	Not reported
Biennial Report Cycle:	Not reported
Accessibility:	Not reported
Active Site Indicator:	Not reported
State District Owner:	WA
State District:	NWRO
Mailing Address:	PO BOX 5003
Mailing City,State,Zip:	LYNNWOOD, WA 98046
Owner Name:	WESCO AUTOBODY SUPPLY
Owner Type:	Private
Operator Name:	WESCO AUTOBODY SUPPLY INC SEATTLE
Operator Type:	Private
Short-Term Generator Activity:	No
Importer Activity:	No
Mixed Waste Generator:	No
Transporter Activity:	No
Transfer Facility Activity:	No
Recycler Activity with Storage:	No
Small Quantity On-Site Burner Exemption:	No
Smelting Melting and Refining Furnace Exemption:	No
Underground Injection Control:	No
Off-Site Waste Receipt:	No
Universal Waste Indicator:	No
Universal Waste Destination Facility:	No
Federal Universal Waste:	No
Active Site Fed-Reg Treatment Storage and Disposal Facility:	Not reported
Active Site Converter Treatment storage and Disposal Facility:	Not reported
Active Site State-Reg Treatment Storage and Disposal Facility:	Not reported
Active Site State-Reg Handler:	---
Federal Facility Indicator:	Not reported
Hazardous Secondary Material Indicator:	NN
Sub-Part K Indicator:	Not reported
Commercial TSD Indicator:	No
Treatment Storage and Disposal Type:	Not reported

DRAFT

WESCO AUTOBODY SUPPLY INC SEATTLE (Continued) **1001490468**

2018 GPRA Permit Baseline:	Not on the Baseline
2018 GPRA Renewals Baseline:	Not on the Baseline
Permit Renewals Workload Universe:	Not reported
Permit Workload Universe:	Not reported
Permit Progress Universe:	Not reported
Post-Closure Workload Universe:	Not reported
Closure Workload Universe:	Not reported
202 GPRA Corrective Action Baseline:	No
Corrective Action Workload Universe:	No
Subject to Corrective Action Universe:	No
Non-TSDFs Where RCRA CA has Been Imposed Universe:	No
TSDFs Potentially Subject to CA Under 3004 (u)/(v) Universe:	No
TSDFs Only Subject to CA under Discretionary Auth Universe:	No
Corrective Action Priority Ranking:	No NCAPS ranking
Environmental Control Indicator:	No
Institutional Control Indicator:	No
Human Exposure Controls Indicator:	N/A
Groundwater Controls Indicator:	N/A
Operating TSDF Universe:	Not reported
Full Enforcement Universe:	Not reported
Significant Non-Complier Universe:	No
Unaddressed Significant Non-Complier Universe:	No
Addressed Significant Non-Complier Universe:	No
Significant Non-Complier With a Compliance Schedule Universe:	No
Financial Assurance Required:	Not reported
Handler Date of Last Change:	20180509
Recognized Trader-Importer:	No
Recognized Trader-Exporter:	No
Importer of Spent Lead Acid Batteries:	No
Exporter of Spent Lead Acid Batteries:	No
Recycler Activity Without Storage:	No
Manifest Broker:	No
Sub-Part P Indicator:	No

Handler - Owner Operator:

Owner/Operator Indicator:	Owner
Owner/Operator Name: CARTER, LOU	
Legal Status:	Private
Date Became Current:	Not reported
Date Ended Current:	Not reported
Owner/Operator Address:	1810 N 200TH ST
Owner/Operator City,State,Zip:	SEATTLE, WA 98133-3305
Owner/Operator Telephone:	000-000-0000
Owner/Operator Telephone Ext:	Not reported
Owner/Operator Fax:	Not reported
Owner/Operator Email:	Not reported

Owner/Operator Indicator:	Owner
Owner/Operator Name: WESCO AUTOBODY SUPPLY	
Legal Status:	Private
Date Became Current:	19960910
Date Ended Current:	Not reported
Owner/Operator Address:	PO BOX 5003
Owner/Operator City,State,Zip:	LYNNWOOD, WA 98046
Owner/Operator Telephone:	206-622-8575
Owner/Operator Telephone Ext:	Not reported

DRAFT

WESCO AUTOBODY SUPPLY INC SEATTLE (Continued) **1001490468**

Owner/Operator Fax: Not reported
Owner/Operator Email: Not reported

Owner/Operator Indicator: Operator
Owner/Operator Name: WESCO AUTOBODY SUPPLY INC SEATTLE
Legal Status: Private
Date Became Current: Not reported
Date Ended Current: Not reported
Owner/Operator Address: 1809 MINOR AVE
Owner/Operator City,State,Zip: SEATTLE, WA 98101
Owner/Operator Telephone: 000-000-0000
Owner/Operator Telephone Ext: Not reported
Owner/Operator Fax: Not reported
Owner/Operator Email: Not reported

Owner/Operator Indicator: Owner
Owner/Operator Name: CARTER, LOU
Legal Status: Private
Date Became Current: Not reported
Date Ended Current: Not reported
Owner/Operator Address: 1810 N 200TH ST
Owner/Operator City,State,Zip: SEATTLE, WA 98133
Owner/Operator Telephone: 000-000-0000
Owner/Operator Telephone Ext: Not reported
Owner/Operator Fax: Not reported
Owner/Operator Email: Not reported

Owner/Operator Indicator: Operator
Owner/Operator Name: WESCO AUTOBODY SUPPLY INC SEATTLE
Legal Status: Private
Date Became Current: Not reported
Date Ended Current: Not reported
Owner/Operator Address: 1809 MINOR AVE
Owner/Operator City,State,Zip: SEATTLE, WA 98101
Owner/Operator Telephone: 000-000-0000
Owner/Operator Telephone Ext: Not reported
Owner/Operator Fax: Not reported
Owner/Operator Email: Not reported

Owner/Operator Indicator: Owner
Owner/Operator Name: WESCO AUTOBODY SUPPLY INC SEATTLE
Legal Status: Private
Date Became Current: Not reported
Date Ended Current: Not reported
Owner/Operator Address: 1809 MINOR AVE
Owner/Operator City,State,Zip: SEATTLE, WA 98101
Owner/Operator Telephone: 000-000-0000
Owner/Operator Telephone Ext: Not reported
Owner/Operator Fax: Not reported
Owner/Operator Email: Not reported

Owner/Operator Indicator: Owner
Owner/Operator Name: WESCO AUTOBODY SUPPLY INC SEATTLE
Legal Status: Private
Date Became Current: Not reported
Date Ended Current: Not reported
Owner/Operator Address: 1809 MINOR AVE

DRAFT

WESCO AUTOBODY SUPPLY INC SEATTLE (Continued) **1001490468**

Owner/Operator City,State,Zip: SEATTLE, WA 98101
Owner/Operator Telephone: 000-000-0000
Owner/Operator Telephone Ext: Not reported
Owner/Operator Fax: Not reported
Owner/Operator Email: Not reported

Owner/Operator Indicator: Owner
Owner/Operator Name: WESCO AUTOBODY SUPPLY INC SEATTLE
Legal Status: Private
Date Became Current: Not reported
Date Ended Current: Not reported
Owner/Operator Address: 1809 MINOR AVE
Owner/Operator City,State,Zip: SEATTLE, WA 98101
Owner/Operator Telephone: 000-000-0000
Owner/Operator Telephone Ext: Not reported
Owner/Operator Fax: Not reported
Owner/Operator Email: Not reported

Owner/Operator Indicator: Owner
Owner/Operator Name: WESCO AUTOBODY SUPPLY INC SEATTLE
Legal Status: Private
Date Became Current: Not reported
Date Ended Current: Not reported
Owner/Operator Address: 1809 MINOR AVE
Owner/Operator City,State,Zip: SEATTLE, WA 98101
Owner/Operator Telephone: 000-000-0000
Owner/Operator Telephone Ext: Not reported
Owner/Operator Fax: Not reported
Owner/Operator Email: Not reported

Owner/Operator Indicator: Owner
Owner/Operator Name: WESCO AUTOBODY SUPPLY INC SEATTLE
Legal Status: Private
Date Became Current: Not reported
Date Ended Current: Not reported
Owner/Operator Address: 1809 MINOR AVE
Owner/Operator City,State,Zip: SEATTLE, WA 98101
Owner/Operator Telephone: 000-000-0000
Owner/Operator Telephone Ext: Not reported
Owner/Operator Fax: Not reported
Owner/Operator Email: Not reported

Owner/Operator Indicator: Operator
Owner/Operator Name: WESCO AUTOBODY SUPPLY
Legal Status: Private
Date Became Current: Not reported
Date Ended Current: Not reported
Owner/Operator Address: PO BOX 5003
Owner/Operator City,State,Zip: LYNNWOOD, WA 98046
Owner/Operator Telephone: 206-622-8575
Owner/Operator Telephone Ext: Not reported
Owner/Operator Fax: Not reported
Owner/Operator Email: Not reported

Owner/Operator Indicator: Owner
Owner/Operator Name: WESCO AUTOBODY SUPPLY
Legal Status: Private

DRAFT

WESCO AUTOBODY SUPPLY INC SEATTLE (Continued) **1001490468**

Date Became Current:	19960910
Date Ended Current:	Not reported
Owner/Operator Address:	PO BOX 5003
Owner/Operator City,State,Zip:	LYNNWOOD, WA 98046
Owner/Operator Telephone:	206-622-8575
Owner/Operator Telephone Ext:	Not reported
Owner/Operator Fax:	Not reported
Owner/Operator Email:	Not reported

Owner/Operator Indicator:	Owner
Owner/Operator Name: CARTER, LOU	
Legal Status:	Private
Date Became Current:	Not reported
Date Ended Current:	Not reported
Owner/Operator Address:	1810 N 200TH ST
Owner/Operator City,State,Zip:	SEATTLE, WA 98133
Owner/Operator Telephone:	000-000-0000
Owner/Operator Telephone Ext:	Not reported
Owner/Operator Fax:	Not reported
Owner/Operator Email:	Not reported

Owner/Operator Indicator:	Owner
Owner/Operator Name: WESCO AUTOBODY SUPPLY INC SEATTLE	
Legal Status:	Private
Date Became Current:	Not reported
Date Ended Current:	Not reported
Owner/Operator Address:	1809 MINOR AVE
Owner/Operator City,State,Zip:	SEATTLE, WA 98101
Owner/Operator Telephone:	000-000-0000
Owner/Operator Telephone Ext:	Not reported
Owner/Operator Fax:	Not reported
Owner/Operator Email:	Not reported

Owner/Operator Indicator:	Owner
Owner/Operator Name: WESCO AUTOBODY SUPPLY INC SEATTLE	
Legal Status:	Private
Date Became Current:	Not reported
Date Ended Current:	Not reported
Owner/Operator Address:	1809 MINOR AVE
Owner/Operator City,State,Zip:	SEATTLE, WA 98101
Owner/Operator Telephone:	000-000-0000
Owner/Operator Telephone Ext:	Not reported
Owner/Operator Fax:	Not reported
Owner/Operator Email:	Not reported

Owner/Operator Indicator:	Owner
Owner/Operator Name: WESCO AUTOBODY SUPPLY	
Legal Status:	Private
Date Became Current:	19960910
Date Ended Current:	Not reported
Owner/Operator Address:	PO BOX 5003
Owner/Operator City,State,Zip:	LYNNWOOD, WA 98046
Owner/Operator Telephone:	206-622-8575
Owner/Operator Telephone Ext:	Not reported
Owner/Operator Fax:	Not reported
Owner/Operator Email:	Not reported

DRAFT

WESCO AUTOBODY SUPPLY INC SEATTLE (Continued) **1001490468**

Owner/Operator Indicator: Owner
Owner/Operator Name: WESCO AUTOBODY SUPPLY INC SEATTLE
Legal Status: Private
Date Became Current: Not reported
Date Ended Current: Not reported
Owner/Operator Address: 1809 MINOR AVE
Owner/Operator City,State,Zip: SEATTLE, WA 98101
Owner/Operator Telephone: 000-000-0000
Owner/Operator Telephone Ext: Not reported
Owner/Operator Fax: Not reported
Owner/Operator Email: Not reported

Owner/Operator Indicator: Operator
Owner/Operator Name: WESCO AUTOBODY SUPPLY INC SEATTLE
Legal Status: Private
Date Became Current: Not reported
Date Ended Current: Not reported
Owner/Operator Address: 1809 MINOR AVE
Owner/Operator City,State,Zip: SEATTLE, WA 98101
Owner/Operator Telephone: 000-000-0000
Owner/Operator Telephone Ext: Not reported
Owner/Operator Fax: Not reported
Owner/Operator Email: Not reported

Owner/Operator Indicator: Operator
Owner/Operator Name: WESCO AUTOBODY SUPPLY INC SEATTLE
Legal Status: Private
Date Became Current: Not reported
Date Ended Current: Not reported
Owner/Operator Address: 1809 MINOR AVE
Owner/Operator City,State,Zip: SEATTLE, WA 98101
Owner/Operator Telephone: 000-000-0000
Owner/Operator Telephone Ext: Not reported
Owner/Operator Fax: Not reported
Owner/Operator Email: Not reported

Owner/Operator Indicator: Owner
Owner/Operator Name: WESCO AUTOBODY W
Legal Status: Private
Date Became Current: 19960910
Date Ended Current: Not reported
Owner/Operator Address: PO BOX 5003
Owner/Operator City,State,Zip: LYNNWOOD, WA 98046
Owner/Operator Telephone: 206-622-8575
Owner/Operator Telephone Ext: Not reported
Owner/Operator Fax: Not reported
Owner/Operator Email: Not reported

Owner/Operator Indicator: Owner
Owner/Operator Name: CARTER, LOU
Legal Status: Private
Date Became Current: Not reported
Date Ended Current: Not reported
Owner/Operator Address: 1810 N 200TH ST
Owner/Operator City,State,Zip: SEATTLE, WA 98133
Owner/Operator Telephone: 000-000-0000
Owner/Operator Telephone Ext: Not reported

DRAFT

WESCO AUTOBODY SUPPLY INC SEATTLE (Continued) **1001490468**

Owner/Operator Fax: Not reported
Owner/Operator Email: Not reported

Owner/Operator Indicator: Operator
Owner/Operator Name: WESCO AUTOBODY SUPPLY INC SEATTLE
Legal Status: Private
Date Became Current: Not reported
Date Ended Current: Not reported
Owner/Operator Address: 1809 MINOR AVE
Owner/Operator City,State,Zip: SEATTLE, WA 98101
Owner/Operator Telephone: 000-000-0000
Owner/Operator Telephone Ext: Not reported
Owner/Operator Fax: Not reported
Owner/Operator Email: Not reported

Owner/Operator Indicator: Operator
Owner/Operator Name: WESCO AUTOBODY SUPPLY INC SEATTLE
Legal Status: Private
Date Became Current: Not reported
Date Ended Current: Not reported
Owner/Operator Address: 1809 MINOR AVE
Owner/Operator City,State,Zip: SEATTLE, WA 98101
Owner/Operator Telephone: 000-000-0000
Owner/Operator Telephone Ext: Not reported
Owner/Operator Fax: Not reported
Owner/Operator Email: Not reported

Owner/Operator Indicator: Operator
Owner/Operator Name: WESCO AUTOBODY SUPPLY INC SEATTLE
Legal Status: Private
Date Became Current: Not reported
Date Ended Current: Not reported
Owner/Operator Address: 1809 MINOR AVE
Owner/Operator City,State,Zip: SEATTLE, WA 98101
Owner/Operator Telephone: 000-000-0000
Owner/Operator Telephone Ext: Not reported
Owner/Operator Fax: Not reported
Owner/Operator Email: Not reported

Historic Generators:
Receive Date: 19970307
Handler Name: WESCO AUTOBODY SUPPLY INC SEATTLE
Federal Waste Generator Description: Not a generator, verified
State District Owner: WA
Large Quantity Handler of Universal Waste: No
Recognized Trader Importer: No
Recognized Trader Exporter: No
Spent Lead Acid Battery Importer: No
Spent Lead Acid Battery Exporter: No
Current Record: No
Non Storage Recycler Activity: Not reported
Electronic Manifest Broker: Not reported

Receive Date: 19970307
Handler Name: WESCO AUTOBODY SUPPLY INC SEATTLE
Federal Waste Generator Description: Not a generator, verified
State District Owner: WA

DRAFT

WESCO AUTOBODY SUPPLY INC SEATTLE (Continued) **1001490468**

Large Quantity Handler of Universal Waste: No
Recognized Trader Importer: No
Recognized Trader Exporter: No
Spent Lead Acid Battery Importer: No
Spent Lead Acid Battery Exporter: No
Current Record: No
Non Storage Recycler Activity: Not reported
Electronic Manifest Broker: Not reported

Receive Date: 19970308
Handler Name: WESCO AUTOBODY SUPPLY INC SEATTLE
Federal Waste Generator Description: Not a generator, verified
State District Owner: WA
Large Quantity Handler of Universal Waste: No
Recognized Trader Importer: No
Recognized Trader Exporter: No
Spent Lead Acid Battery Importer: No
Spent Lead Acid Battery Exporter: No
Current Record: Yes
Non Storage Recycler Activity: Not reported
Electronic Manifest Broker: Not reported

Receive Date: 19931231
Handler Name: WESCO AUTOBODY SUPPLY INC SEATTLE
Federal Waste Generator Description: Small Quantity Generator
State District Owner: WA
Large Quantity Handler of Universal Waste: No
Recognized Trader Importer: No
Recognized Trader Exporter: No
Spent Lead Acid Battery Importer: No
Spent Lead Acid Battery Exporter: No
Current Record: No
Non Storage Recycler Activity: Not reported
Electronic Manifest Broker: Not reported

Receive Date: 19940101
Handler Name: WESCO AUTOBODY SUPPLY INC SEATTLE
Federal Waste Generator Description: Not a generator, verified
State District Owner: WA
Large Quantity Handler of Universal Waste: No
Recognized Trader Importer: No
Recognized Trader Exporter: No
Spent Lead Acid Battery Importer: No
Spent Lead Acid Battery Exporter: No
Current Record: No
Non Storage Recycler Activity: Not reported
Electronic Manifest Broker: Not reported

Receive Date: 19950101
Handler Name: WESCO AUTOBODY SUPPLY INC SEATTLE
Federal Waste Generator Description: Not a generator, verified
State District Owner: WA
Large Quantity Handler of Universal Waste: No
Recognized Trader Importer: No
Recognized Trader Exporter: No
Spent Lead Acid Battery Importer: No
Spent Lead Acid Battery Exporter: No

DRAFT

WESCO AUTOBODY SUPPLY INC SEATTLE (Continued) **1001490468**

Current Record: No
Non Storage Recycler Activity: Not reported
Electronic Manifest Broker: Not reported

Receive Date: 19960318
Handler Name: WESCO AUTOBODY SUPPLY INC SEATTLE
Federal Waste Generator Description: Small Quantity Generator
State District Owner: WA
Large Quantity Handler of Universal Waste: No
Recognized Trader Importer: No
Recognized Trader Exporter: No
Spent Lead Acid Battery Importer: No
Spent Lead Acid Battery Exporter: No
Current Record: No
Non Storage Recycler Activity: Not reported
Electronic Manifest Broker: Not reported

Receive Date: 19970307
Handler Name: WESCO AUTOBODY SUPPLY INC SEATTLE
Federal Waste Generator Description: Conditionally Exempt Small Quantity Generator
State District Owner: WA
Large Quantity Handler of Universal Waste: No
Recognized Trader Importer: No
Recognized Trader Exporter: No
Spent Lead Acid Battery Importer: No
Spent Lead Acid Battery Exporter: No
Current Record: No
Non Storage Recycler Activity: Not reported
Electronic Manifest Broker: Not reported

Receive Date: 19970307
Handler Name: WESCO AUTOBODY SUPPLY INC SEATTLE
Federal Waste Generator Description: Conditionally Exempt Small Quantity Generator
State District Owner: WA
Large Quantity Handler of Universal Waste: No
Recognized Trader Importer: No
Recognized Trader Exporter: No
Spent Lead Acid Battery Importer: No
Spent Lead Acid Battery Exporter: No
Current Record: No
Non Storage Recycler Activity: Not reported
Electronic Manifest Broker: Not reported

List of NAICS Codes and Descriptions:
NAICS Code: 42312
NAICS Description: MOTOR VEHICLE SUPPLIES AND NEW PARTS MERCHANT WHOLESALERS

Facility Has Received Notices of Violations:
Violations: No Violations Found

Evaluation Action Summary:
Evaluations: No Evaluations Found

FINDS:

DRAFT

WESCO AUTOBODY SUPPLY INC SEATTLE (Continued) **1001490468**

Registry ID: 110005346535

Click Here for FRS Facility Detail Report:

Environmental Interest/Information System:

Washington Facility / Site Identification System (WA-FSIS) provides a means to query and display data maintained by the Washington Department of Ecology. This system contains key information for each facility/site that is currently, or has been, of interest to the Air Quality, Dam Safety, Hazardous Waste, Toxics Cleanup, and Water Quality Programs.
RCRAInfo is a national information system that supports the Resource Conservation and Recovery Act (RCRA) program through the tracking of events and activities related to facilities that generate, transport, and treat, store, or dispose of hazardous waste. RCRAInfo allows RCRA program staff to track the notification, permit, compliance, and corrective action activities required under RCRA.

Click this hyperlink while viewing on your computer to access additional FINDS: detail in the EDR Site Report.

ECHO:

Envid:	1001490468
Registry ID:	110005346535
DFR URL:	http://echo.epa.gov/detailed-facility-report?fid=110005346535
Name:	WESCO AUTOBODY SUPPLY INC SEATTLE
Address:	1809 MINOR AVE
City,State,Zip:	SEATTLE, WA 98101

BZ447 **BRODWAY MIXED USE** **WA ALLSITES** **S110036343**
North **523 BROADWAY E** **N/A**
1/4-1/2 **SEATTLE, WA 98102**
0.361 mi.
1907 ft. **Site 1 of 2 in cluster BZ**

Relative:
Higher

Actual:
340 ft.

ALLSITES:

Name:	BRODWAY MIXED USE
Facility Id:	4139
Interaction:	85234
Interaction 1:	I
Interaction 2:	CONSTSWGP
Ecology Program:	WATQUAL
Program Data:	PARIS
Facility Alt.:	BRODWAY MIXED USE
Program ID:	WAR010566
Date Interaction:	2008-04-21 00:00:00
Date Interaction 3:	Construction SW GP
Latitude:	47.623899999599999
Longitude:	-122.321

DRAFT

448 NNW 1/4-1/2 0.363 mi. 1916 ft. | **STREAM BELMONT 500 BELMONT AVE E SEATTLE, WA 98102** | **WA ALLSITES WA CSCSL NFA** | **S117230946 N/A**

Relative: Lower
Actual: 321 ft.

ALLSITES:

Name:	STREAM BELMONT
Facility Id:	19034
Interaction:	110113
Interaction 1:	I
Interaction 2:	INDPNDNT
Ecology Program:	TOXICS
Program Data:	ISIS
Facility Alt.:	Stream Belmont
Program ID:	Not reported
Date Interaction:	2014-02-18 00:00:00
Date Interaction 3:	Independent Cleanup
Latitude:	47.623398328299999
Longitude:	-122.323775271

CSCSL NFA:

Name:	STREAM BELMONT
Address:	500 BELMONT AVE E
City,State,Zip:	SEATTLE, WA 98102
Facility/Site Id:	19034
CS Id:	12472
NFA Date:	10/16/2014
Alternate Site Names:	Not reported
NFA Reason:	Initial Investigation
Site Status:	NFA
Region:	Northwest
Contaminant Name:	Petroleum-Diesel
Ground Water:	Not reported
Surface Water:	Not reported
Soil:	Remediated-Below
Sediment:	Not reported
Air:	Not reported
Bedrock:	Not reported
URL:	https://apps.ecology.wa.gov/cleanupsearch/site/12472
Latitude:	47.623398394
Longitude:	-122.32376436

CA449 WSW 1/4-1/2 0.363 mi. 1916 ft. | **HONDA OF SEATTLE 1015 OLIVE WAY SEATTLE, WA 98101** | **WA LUST WA UST WA ALLSITES WA CSCSL NFA WA ASBESTOS** | **U001122870 N/A**

Site 1 of 3 in cluster CA

Relative: Lower
Actual: 148 ft.

LUST:

Name:	HONDA OF SEATTLE OLIVE WAY
Address:	1015 OLIVE WAY
City,State,Zip:	SEATTLE, WA 98101
Facility ID:	3975713
Lust Status Type:	LUST - NFA
Cleanup Site ID:	7560
Cleanup Unit Type:	Not reported

DRAFT

HONDA OF SEATTLE (Continued) **U001122870**

Process Type:	Not reported
Cleanup Unit Name:	Honda of Seattle
Response Section:	Northwest
Release Date:	07/31/1998
Lust Date:	10/03/2011
Region:	Northwest
Lust ID:	5161
UST ID:	2733
Contaminant Name:	Benzene
Ground Water:	Not reported
Surface Water:	Not reported
Soil:	Confirmed Above Cleanup Levels
Sediment:	Not reported
Air:	Not reported
Bedrock:	Not reported
URL:	https://apps.ecology.wa.gov/cleanupsearch/site/7560
Lat/Long:	47.6149942 / -122.33082

Name:	HONDA OF SEATTLE OLIVE WAY
Address:	1015 OLIVE WAY
City,State,Zip:	SEATTLE, WA 98101
Facility ID:	3975713
Lust Status Type:	LUST - NFA
Cleanup Site ID:	7560
Cleanup Unit Type:	Not reported
Process Type:	Not reported
Cleanup Unit Name:	Honda of Seattle
Response Section:	Northwest
Release Date:	07/31/1998
Lust Date:	10/03/2011
Region:	Northwest
Lust ID:	5161
UST ID:	2733
Contaminant Name:	Petroleum-Gasoline
Ground Water:	Not reported
Surface Water:	Not reported
Soil:	Confirmed Above Cleanup Levels
Sediment:	Not reported
Air:	Not reported
Bedrock:	Not reported
URL:	https://apps.ecology.wa.gov/cleanupsearch/site/7560
Lat/Long:	47.6149942 / -122.33082

Name:	HONDA OF SEATTLE OLIVE WAY
Address:	1015 OLIVE WAY
City,State,Zip:	SEATTLE, WA 98101
Facility ID:	3975713
Lust Status Type:	LUST - NFA
Cleanup Site ID:	7560
Cleanup Unit Type:	Not reported
Process Type:	Not reported
Cleanup Unit Name:	Honda of Seattle
Response Section:	Northwest
Release Date:	07/31/1998
Lust Date:	10/03/2011
Region:	Northwest
Lust ID:	5161

DRAFT

HONDA OF SEATTLE (Continued) **U001122870**

UST ID:	2733
Contaminant Name:	Petroleum-Other
Ground Water:	Not reported
Surface Water:	Not reported
Soil:	Confirmed Above Cleanup Levels
Sediment:	Not reported
Air:	Not reported
Bedrock:	Not reported
URL:	https://apps.ecology.wa.gov/cleanupsearch/site/7560
Lat/Long:	47.6149942 / -122.33082

UST:

Name:	HONDA OF SEATTLE
Address:	1015 OLIVE WAY
City:	SEATTLE
Zip:	98101
Facility ID:	3975713
Site Id:	2733
Decimal Latitude:	47.614994231
Decimal Longitude:	-122.33082544
Tank Name:	Not reported
Tag Number:	Not reported
Tank Status:	Exempt
Tank Status Date:	8/6/1996
Tank Install Date:	12/31/1964
Tank Closure Date:	Not reported
Capacity Range:	Not reported
Tank Permit Expiration Date:	Not reported
Tank Upgrade Date:	Not reported
Tank Spill Prevention:	Not reported
Tank Overfill Prevention:	Not reported
Tank Material:	Steel
Tank Construction:	Not reported
Tank Tightness Test:	Not reported
Tank Corrosion Protection:	Not reported
Tank Manifold:	Not reported
Tank Release Detection:	Not reported
Tank SFC Type:	Not reported
Pipe Material:	Not reported
Pipe Construction:	Not reported
Pipe Primary Release Detection:	Not reported
Pipe Second Release Detection:	Not reported
Pipe Corrosion Protection:	Not reported
Pipe Pumping System:	Not reported
Responsible Unit:	Northwest
Dispencer/Pump SFC Type:	Not reported
Region:	Northwest
Is Active:	False
Actual Capacity:	Not reported
Pipe Install Date:	Not reported
Turbine Sump Construction:	Not reported
Compart Number:	1
Stored Substance:	Heating Fuel
Used Substance:	Not reported
Compart Capacity:	Not reported
URL:	https://apps.ecology.wa.gov/cleanupsearch/reports/ust?SiteId=2733

DRAFT

HONDA OF SEATTLE (Continued) **U001122870**

Name:	HONDA OF SEATTLE
Address:	1015 OLIVE WAY
City:	SEATTLE
Zip:	98101
Tank Name:	Not reported
Tag Number:	Not reported
Tank Status:	Removed
Tank Status Date:	8/6/1996
Tank Install Date:	1/1/1971
Tank Closure Date:	Not reported
Capacity Range:	111 TO 1,100 Gallons
Tank Permit Expiration Date:	Not reported
Tank Upgrade Date:	Not reported
Tank Spill Prevention:	Spill Bucket/Spill Box
Tank Overfill Prevention:	None
Tank Material:	Not reported
Tank Construction:	Single Wall Tank
Tank Tightness Test:	Not reported
Tank Corrosion Protection:	Interior Lining
Tank Manifold:	Not reported
Tank Release Detection:	Weekly Manual Gauging
Tank SFC Type:	Not reported
Pipe Material:	Not reported
Pipe Construction:	Single Wall Pipe
Pipe Primary Release Detection:	Safe Suction (No Leak Detection)
Pipe Second Release Detection:	Not reported
Pipe Corrosion Protection:	None
Pipe Pumping System:	Not reported
Responsible Unit:	Northwest
Dispencer/Pump SFC Type:	Not reported
Region:	Northwest
Is Active:	False
Actual Capacity:	500
Pipe Install Date:	Not reported
Turbine Sump Construction:	Not reported
Compart Number:	1
Stored Substance:	Unleaded Gasoline
Used Substance:	Motor Fuel for Vehicles
Compart Capacity:	500
URL:	https://apps.ecology.wa.gov/cleanupsearch/reports/ust?SiteId=2733
Name:	HONDA OF SEATTLE
Address:	1015 OLIVE WAY
City:	SEATTLE
Zip:	98101
Tank Name:	Not reported
Tag Number:	Not reported
Tank Status:	Removed
Tank Status Date:	8/6/1996
Tank Install Date:	1/1/1971
Tank Closure Date:	Not reported
Capacity Range:	111 TO 1,100 Gallons
Tank Permit Expiration Date:	Not reported
Tank Upgrade Date:	Not reported
Tank Spill Prevention:	25 Gallons or less

DRAFT

HONDA OF SEATTLE (Continued) **U001122870**

Tank Overfill Prevention:	Overfill Alarm
Tank Material:	Not reported
Tank Construction:	Single Wall Tank
Tank Tightness Test:	Not reported
Tank Corrosion Protection:	Interior Lining
Tank Manifold:	Not reported
Tank Release Detection:	Weekly Manual Gauging
Tank SFC Type:	Not reported
Pipe Material:	Not reported
Pipe Construction:	No Piping Attached to Tank
Pipe Primary Release Detection:	Not reported
Pipe Second Release Detection:	Not reported
Pipe Corrosion Protection:	None
Pipe Pumping System:	Product Removed by Reclaimer
Responsible Unit:	Northwest
Dispencer/Pump SFC Type:	Not reported
Region:	Northwest
Is Active:	False
Actual Capacity:	500
Pipe Install Date:	Not reported
Turbine Sump Construction:	Not reported
Compart Number:	1
Stored Substance:	Used Oil/Waste Oil
Used Substance:	Recycled (Used Oil)
Compart Capacity:	500
URL:	https://apps.ecology.wa.gov/cleanupsearch/reports/ust?SiteId=2733

ALLSITES:

Name:	HONDA OF SEATTLE
Facility Id:	3975713

Interaction:	13815
Interaction 1:	I
Interaction 2:	HWG
Ecology Program:	HAZWASTE
Program Data:	TURBOWASTE
Facility Alt.:	Not reported
Program ID:	WAD043020403
Date Interaction:	1986-09-22 00:00:00
Date Interaction 3:	Hazardous Waste Generator
Latitude:	47.614993429099997
Longitude:	-122.33082757

Interaction:	13817
Interaction 1:	I
Interaction 2:	LUST
Ecology Program:	TOXICS
Program Data:	ISIS
Facility Alt.:	Not reported
Program ID:	2733
Date Interaction:	1998-07-31 00:00:00
Date Interaction 3:	LUST Facility
Latitude:	47.614993429099997
Longitude:	-122.33082757

DRAFT

HONDA OF SEATTLE (Continued) **U001122870**

Interaction:	13816
Interaction 1:	I
Interaction 2:	HWP
Ecology Program:	HAZWASTE
Program Data:	HWPPRT
Facility Alt.:	Not reported
Program ID:	WAD043020403
Date Interaction:	1993-01-01 00:00:00
Date Interaction 3:	Hazardous Waste Planner
Latitude:	47.614993429099997
Longitude:	-122.33082757

Interaction:	13818
Interaction 1:	I
Interaction 2:	UST
Ecology Program:	TOXICS
Program Data:	UST
Facility Alt.:	Not reported
Program ID:	2733
Date Interaction:	2000-03-20 00:00:00
Date Interaction 3:	Underground Storage Tank
Latitude:	47.614993429099997
Longitude:	-122.33082757

CSCSL NFA:

Name:	HONDA OF SEATTLE OLIVE WAY
Address:	1015 OLIVE WAY
City,State,Zip:	SEATTLE, WA 98101
Facility/Site Id:	3975713
CS Id:	7560
NFA Date:	10/03/2011
Alternate Site Names:	Honda of Seattle
NFA Reason:	Initial Investigation
Site Status:	NFA
Region:	Northwest
Contaminant Name:	Benzene
Ground Water:	Not reported
Surface Water:	Not reported
Soil:	Confirmed Above Cleanup Levels
Sediment:	Not reported
Air:	Not reported
Bedrock:	Not reported
URL:	https://apps.ecology.wa.gov/cleanupsearch/site/7560
Latitude:	47.614994231
Longitude:	-122.33082544

Name:	HONDA OF SEATTLE OLIVE WAY
Address:	1015 OLIVE WAY
City,State,Zip:	SEATTLE, WA 98101
Facility/Site Id:	3975713
CS Id:	7560
NFA Date:	10/03/2011
Alternate Site Names:	Honda of Seattle
NFA Reason:	Initial Investigation
Site Status:	NFA

DRAFT

HONDA OF SEATTLE (Continued) **U001122870**

Region:	Northwest
Contaminant Name:	Petroleum-Gasoline
Ground Water:	Not reported
Surface Water:	Not reported
Soil:	Confirmed Above Cleanup Levels
Sediment:	Not reported
Air:	Not reported
Bedrock:	Not reported
URL:	https://apps.ecology.wa.gov/cleanupsearch/site/7560
Latitude:	47.614994231
Longitude:	-122.33082544

Name:	HONDA OF SEATTLE OLIVE WAY
Address:	1015 OLIVE WAY
City,State,Zip:	SEATTLE, WA 98101
Facility/Site Id:	3975713
CS Id:	7560
NFA Date:	10/03/2011
Alternate Site Names:	Honda of Seattle
NFA Reason:	Initial Investigation
Site Status:	NFA
Region:	Northwest
Contaminant Name:	Petroleum-Other
Ground Water:	Not reported
Surface Water:	Not reported
Soil:	Confirmed Above Cleanup Levels
Sediment:	Not reported
Air:	Not reported
Bedrock:	Not reported
URL:	https://apps.ecology.wa.gov/cleanupsearch/site/7560
Latitude:	47.614994231
Longitude:	-122.33082544

ASBESTOS:

Name:	Not reported
Address:	1015/1017 OLIVE WAY
City,State,Zip:	SEATTLE, WA
Facility Type:	Not reported
Parent ID:	Not reported
Form ID:	122364#2082505488
Notice Date:	09/27/2019
Start Date:	04/16/2018
Completion Date:	12/31/2019
Initial:	Not reported
Amended:	Not reported
On Hold:	Not reported
Off Hold:	Not reported
Emergency:	Not reported
Site Hours Start:	Not reported
Site Hours End:	Not reported
Sunday:	Not reported
Monday:	Not reported
Tuesday:	Not reported
Wednesday:	Not reported
Thursday:	Not reported
Friday:	Not reported
Saturday:	Not reported

DRAFT

HONDA OF SEATTLE (Continued) **U001122870**

Contractor ID:	Not reported
Phone:	Not reported
Job Site CAS:	Not reported
Project Form Email:	Not reported
Property Owner Name:	Not reported
Property Owner Agent:	Not reported
Property Owner Company:	NORTHSTAR CG, LP (ORANGE) (ABCN00001222)
Property Owner Address:	Not reported
Property Owner City:	Not reported
Property Owner State:	Not reported
Property Owner Zip4:	Not reported
Property Owner Phone:	Not reported
Job Site Room:	Not reported
Facility Age:	Not reported
Facility Size:	Not reported
Facility Remodel:	Not reported
Facility Demo:	Not reported
Facility Repair:	Not reported
Facility Maint:	Not reported
Removed:	Not reported
Encapsulated:	Not reported
Quantity Sq Ft:	Not reported
Fireproofing:	Not reported
Popcorn Ceiling:	Not reported
CAB:	Not reported
Sheet Vinyl:	Not reported
Asbestos Paper:	Not reported
Boiler Insulation:	Not reported
Duct Paper:	Not reported
VAT:	Not reported
Roofing:	Not reported
Sq Ft Other:	Not reported
Sq Ft Other Text:	Not reported
Quantity Lin Ft:	Not reported
Mag Pipe Insulation:	Not reported
Air Cell Pipe Insulation:	Not reported
Ducting Insulation:	Not reported
Cement Asbestos Pipe:	Not reported
Mudded Pipe Insulation:	Not reported
Duct Tape:	Not reported
Lin Ft Other1:	Not reported
Lin Ft Other1 Text:	Not reported
Lin Ft Other2:	Not reported
Lin Ft Other2 Text:	Not reported
Indoors:	Not reported
Outdoors:	Not reported
Neg Pres Enclosure:	Not reported
Glove Bag:	Not reported
Mini Enclosure:	Not reported
Critical Barriers:	Not reported
Wrap And Cut:	Not reported
Wet Methods:	Not reported
HEPA Vacuum:	Not reported
MANUALMETHODS :	Not reported
Other CM1:	Not reported
Other CM1 Text:	Not reported
Other CM2:	Not reported

DRAFT

HONDA OF SEATTLE (Continued) **U001122870**

Other CM2 Text:	Not reported
Half Mask APR:	Not reported
Full Face APR:	Not reported
PAPR:	Not reported
Type C Continuous:	Not reported
Type C Pressure:	Not reported
Other Resp Pro:	Not reported
Other Resp Pro Text:	Not reported
Comments:	Not reported
Date Time Submitted:	Not reported
Submitter IP Address:	Not reported
Region:	2
UBI:	602614420
Notice type:	Initial
Project Type:	Other linear footage
Supervisor:	Juan Morales (ABAS00022558) ACTIVE
Supervisor Phone:	Not reported
Certificate Status:	ACTIVE
Name:	Not reported
Address:	1015/1017 OLIVE WAY
City,State,Zip:	SEATTLE, WA
Facility Type:	Not reported
Parent ID:	Not reported
Form ID:	122364#2082505488
Notice Date:	06/27/2019
Start Date:	04/16/2018
Completion Date:	09/30/2019
Initial:	Not reported
Amended:	Not reported
On Hold:	Not reported
Off Hold:	Not reported
Emergency:	Not reported
Site Hours Start:	Not reported
Site Hours End:	Not reported
Sunday:	Not reported
Monday:	Not reported
Tuesday:	Not reported
Wednesday:	Not reported
Thursday:	Not reported
Friday:	Not reported
Saturday:	Not reported
Contractor ID:	Not reported
Phone:	Not reported
Job Site CAS:	Not reported
Project Form Email:	Not reported
Property Owner Name:	Not reported
Property Owner Agent:	Not reported
Property Owner Company:	NORTHSTAR CG, LP (ORANGE) (ABCN00001222)
Property Owner Address:	Not reported
Property Owner City:	Not reported
Property Owner State:	Not reported
Property Owner Zip4:	Not reported
Property Owner Phone:	Not reported
Job Site Room:	Not reported
Facility Age:	Not reported
Facility Size:	Not reported

DRAFT

HONDA OF SEATTLE (Continued) **U001122870**

Facility Remodel:	Not reported
Facility Demo:	Not reported
Facility Repair:	Not reported
Facility Maint:	Not reported
Removed:	Not reported
Encapsulated:	Not reported
Quantity Sq Ft:	Not reported
Fireproofing:	Not reported
Popcorn Ceiling:	Not reported
CAB:	Not reported
Sheet Vinyl:	Not reported
Asbestos Paper:	Not reported
Boiler Insulation:	Not reported
Duct Paper:	Not reported
VAT:	Not reported
Roofing:	Not reported
Sq Ft Other:	Not reported
Sq Ft Other Text:	Not reported
Quantity Lin Ft:	Not reported
Mag Pipe Insulation:	Not reported
Air Cell Pipe Insulation:	Not reported
Ducting Insulation:	Not reported
Cement Asbestos Pipe:	Not reported
Mudded Pipe Insulation:	Not reported
Duct Tape:	Not reported
Lin Ft Other1:	Not reported
Lin Ft Other1 Text:	Not reported
Lin Ft Other2:	Not reported
Lin Ft Other2 Text:	Not reported
Indoors:	Not reported
Outdoors:	Not reported
Neg Pres Enclosure:	Not reported
Glove Bag:	Not reported
Mini Enclosure:	Not reported
Critical Barriers:	Not reported
Wrap And Cut:	Not reported
Wet Methods:	Not reported
HEPA Vacuum:	Not reported
MANUALMETHODS :	Not reported
Other CM1:	Not reported
Other CM1 Text:	Not reported
Other CM2:	Not reported
Other CM2 Text:	Not reported
Half Mask APR:	Not reported
Full Face APR:	Not reported
PAPR:	Not reported
Type C Continuous:	Not reported
Type C Pressure:	Not reported
Other Resp Pro:	Not reported
Other Resp Pro Text:	Not reported
Comments:	Not reported
Date Time Submitted:	Not reported
Submitter IP Address:	Not reported
Region:	2
UBI:	602614420
Notice type:	Initial
Project Type:	Other linear footage

DRAFT

HONDA OF SEATTLE (Continued) **U001122870**

Supervisor:	Juan Morales (ABAS00022558) ACTIVE
Supervisor Phone:	Not reported
Certificate Status:	ACTIVE
Name:	Not reported
Address:	1015/1017 OLIVE WAY
City,State,Zip:	SEATTLE, WA
Facility Type:	Not reported
Parent ID:	Not reported
Form ID:	122364#2082505488
Notice Date:	03/18/2019
Start Date:	04/16/2018
Completion Date:	06/30/2019
Initial:	Not reported
Amended:	Not reported
On Hold:	Not reported
Off Hold:	Not reported
Emergency:	Not reported
Site Hours Start:	Not reported
Site Hours End:	Not reported
Sunday:	Not reported
Monday:	Not reported
Tuesday:	Not reported
Wednesday:	Not reported
Thursday:	Not reported
Friday:	Not reported
Saturday:	Not reported
Contractor ID:	Not reported
Phone:	Not reported
Job Site CAS:	Not reported
Project Form Email:	Not reported
Property Owner Name:	Not reported
Property Owner Agent:	Not reported
Property Owner Company:	NORTHSTAR CG, LP (ORANGE) (ABCN00001222)
Property Owner Address:	Not reported
Property Owner City:	Not reported
Property Owner State:	Not reported
Property Owner Zip4:	Not reported
Property Owner Phone:	Not reported
Job Site Room:	Not reported
Facility Age:	Not reported
Facility Size:	Not reported
Facility Remodel:	Not reported
Facility Demo:	Not reported
Facility Repair:	Not reported
Facility Maint:	Not reported
Removed:	Not reported
Encapsulated:	Not reported
Quantity Sq Ft:	Not reported
Fireproofing:	Not reported
Popcorn Ceiling:	Not reported
CAB:	Not reported
Sheet Vinyl:	Not reported
Asbestos Paper:	Not reported
Boiler Insulation:	Not reported
Duct Paper:	Not reported
VAT:	Not reported

DRAFT

HONDA OF SEATTLE (Continued) **U001122870**

Roofing:	Not reported
Sq Ft Other:	Not reported
Sq Ft Other Text:	Not reported
Quantity Lin Ft:	Not reported
Mag Pipe Insulation:	Not reported
Air Cell Pipe Insulation:	Not reported
Ducting Insulation:	Not reported
Cement Asbestos Pipe:	Not reported
Mudded Pipe Insulation:	Not reported
Duct Tape:	Not reported
Lin Ft Other1:	Not reported
Lin Ft Other1 Text:	Not reported
Lin Ft Other2:	Not reported
Lin Ft Other2 Text:	Not reported
Indoors:	Not reported
Outdoors:	Not reported
Neg Pres Enclosure:	Not reported
Glove Bag:	Not reported
Mini Enclosure:	Not reported
Critical Barriers:	Not reported
Wrap And Cut:	Not reported
Wet Methods:	Not reported
HEPA Vacuum:	Not reported
MANUALMETHODS :	Not reported
Other CM1:	Not reported
Other CM1 Text:	Not reported
Other CM2:	Not reported
Other CM2 Text:	Not reported
Half Mask APR:	Not reported
Full Face APR:	Not reported
PAPR:	Not reported
Type C Continuous:	Not reported
Type C Pressure:	Not reported
Other Resp Pro:	Not reported
Other Resp Pro Text:	Not reported
Comments:	Not reported
Date Time Submitted:	Not reported
Submitter IP Address:	Not reported
Region:	2
UBI:	602614420
Notice type:	Initial
Project Type:	Other linear footage
Supervisor:	Juan Morales (ABAS00022558) ACTIVE
Supervisor Phone:	Not reported
Certificate Status:	ACTIVE

Name:	Not reported
Address:	1015/1017 OLIVE WAY
City,State,Zip:	SEATTLE, WA
Facility Type:	Not reported
Parent ID:	Not reported
Form ID:	122364#2082505488
Notice Date:	03/14/2019
Start Date:	04/16/2018
Completion Date:	03/31/2019
Initial:	Not reported
Amended:	Not reported

DRAFT

HONDA OF SEATTLE (Continued) **U001122870**

On Hold:	Not reported
Off Hold:	Not reported
Emergency:	Not reported
Site Hours Start:	Not reported
Site Hours End:	Not reported
Sunday:	Not reported
Monday:	Not reported
Tuesday:	Not reported
Wednesday:	Not reported
Thursday:	Not reported
Friday:	Not reported
Saturday:	Not reported
Contractor ID:	Not reported
Phone:	Not reported
Job Site CAS:	Not reported
Project Form Email:	Not reported
Property Owner Name:	Not reported
Property Owner Agent:	Not reported
Property Owner Company:	NORTHSTAR CG, LP (ORANGE) (ABCN00001222)
Property Owner Address:	Not reported
Property Owner City:	Not reported
Property Owner State:	Not reported
Property Owner Zip4:	Not reported
Property Owner Phone:	Not reported
Job Site Room:	Not reported
Facility Age:	Not reported
Facility Size:	Not reported
Facility Remodel:	Not reported
Facility Demo:	Not reported
Facility Repair:	Not reported
Facility Maint:	Not reported
Removed:	Not reported
Encapsulated:	Not reported
Quantity Sq Ft:	Not reported
Fireproofing:	Not reported
Popcorn Ceiling:	Not reported
CAB:	Not reported
Sheet Vinyl:	Not reported
Asbestos Paper:	Not reported
Boiler Insulation:	Not reported
Duct Paper:	Not reported
VAT:	Not reported
Roofing:	Not reported
Sq Ft Other:	Not reported
Sq Ft Other Text:	Not reported
Quantity Lin Ft:	Not reported
Mag Pipe Insulation:	Not reported
Air Cell Pipe Insulation:	Not reported
Ducting Insulation:	Not reported
Cement Asbestos Pipe:	Not reported
Mudded Pipe Insulation:	Not reported
Duct Tape:	Not reported
Lin Ft Other1:	Not reported
Lin Ft Other1 Text:	Not reported
Lin Ft Other2:	Not reported
Lin Ft Other2 Text:	Not reported
Indoors:	Not reported

DRAFT

HONDA OF SEATTLE (Continued) **U001122870**

Outdoors:	Not reported
Neg Pres Enclosure:	Not reported
Glove Bag:	Not reported
Mini Enclosure:	Not reported
Critical Barriers:	Not reported
Wrap And Cut:	Not reported
Wet Methods:	Not reported
HEPA Vacuum:	Not reported
MANUALMETHODS :	Not reported
Other CM1:	Not reported
Other CM1 Text:	Not reported
Other CM2:	Not reported
Other CM2 Text:	Not reported
Half Mask APR:	Not reported
Full Face APR:	Not reported
PAPR:	Not reported
Type C Continuous:	Not reported
Type C Pressure:	Not reported
Other Resp Pro:	Not reported
Other Resp Pro Text:	Not reported
Comments:	Not reported
Date Time Submitted:	Not reported
Submitter IP Address:	Not reported
Region:	2
UBI:	602614420
Notice type:	Initial
Project Type:	Other linear footage, Sheet Vinyl
Supervisor:	Juan Morales (ABAS00022558) ACTIVE
Supervisor Phone:	Not reported
Certificate Status:	ACTIVE

Name:	Not reported
Address:	1015/1017 OLIVE WAY
City,State,Zip:	SEATTLE, WA
Facility Type:	Not reported
Parent ID:	Not reported
Form ID:	122364#2082505488
Notice Date:	03/14/2019
Start Date:	04/16/2018
Completion Date:	03/31/2019
Initial:	Not reported
Amended:	Not reported
On Hold:	Not reported
Off Hold:	Not reported
Emergency:	Not reported
Site Hours Start:	Not reported
Site Hours End:	Not reported
Sunday:	Not reported
Monday:	Not reported
Tuesday:	Not reported
Wednesday:	Not reported
Thursday:	Not reported
Friday:	Not reported
Saturday:	Not reported
Contractor ID:	Not reported
Phone:	Not reported
Job Site CAS:	Not reported

DRAFT

HONDA OF SEATTLE (Continued) **U001122870**

Project Form Email:	Not reported
Property Owner Name:	Not reported
Property Owner Agent:	Not reported
Property Owner Company:	NORTHSTAR CG, LP (ORANGE) (ABCN00001222)
Property Owner Address:	Not reported
Property Owner City:	Not reported
Property Owner State:	Not reported
Property Owner Zip4:	Not reported
Property Owner Phone:	Not reported
Job Site Room:	Not reported
Facility Age:	Not reported
Facility Size:	Not reported
Facility Remodel:	Not reported
Facility Demo:	Not reported
Facility Repair:	Not reported
Facility Maint:	Not reported
Removed:	Not reported
Encapsulated:	Not reported
Quantity Sq Ft:	Not reported
Fireproofing:	Not reported
Popcorn Ceiling:	Not reported
CAB:	Not reported
Sheet Vinyl:	Not reported
Asbestos Paper:	Not reported
Boiler Insulation:	Not reported
Duct Paper:	Not reported
VAT:	Not reported
Roofing:	Not reported
Sq Ft Other:	Not reported
Sq Ft Other Text:	Not reported
Quantity Lin Ft:	Not reported
Mag Pipe Insulation:	Not reported
Air Cell Pipe Insulation:	Not reported
Ducting Insulation:	Not reported
Cement Asbestos Pipe:	Not reported
Mudded Pipe Insulation:	Not reported
Duct Tape:	Not reported
Lin Ft Other1:	Not reported
Lin Ft Other1 Text:	Not reported
Lin Ft Other2:	Not reported
Lin Ft Other2 Text:	Not reported
Indoors:	Not reported
Outdoors:	Not reported
Neg Pres Enclosure:	Not reported
Glove Bag:	Not reported
Mini Enclosure:	Not reported
Critical Barriers:	Not reported
Wrap And Cut:	Not reported
Wet Methods:	Not reported
HEPA Vacuum:	Not reported
MANUALMETHODS :	Not reported
Other CM1:	Not reported
Other CM1 Text:	Not reported
Other CM2:	Not reported
Other CM2 Text:	Not reported
Half Mask APR:	Not reported
Full Face APR:	Not reported

DRAFT

HONDA OF SEATTLE (Continued) **U001122870**

PAPR:	Not reported
Type C Continuous:	Not reported
Type C Pressure:	Not reported
Other Resp Pro:	Not reported
Other Resp Pro Text:	Not reported
Comments:	Not reported
Date Time Submitted:	Not reported
Submitter IP Address:	Not reported
Region:	2
UBI:	602614420
Notice type:	Initial
Project Type:	Sheet Vinyl
Supervisor:	Juan Morales (ABAS00022558) ACTIVE
Supervisor Phone:	Not reported
Certificate Status:	ACTIVE
Name:	Not reported
Address:	1015/1017 OLIVE WAY
City,State,Zip:	SEATTLE, WA
Facility Type:	Not reported
Parent ID:	Not reported
Form ID:	122364#2082505488
Notice Date:	01/22/2019
Start Date:	04/16/2018
Completion Date:	03/31/2019
Initial:	Not reported
Amended:	Not reported
On Hold:	Not reported
Off Hold:	Not reported
Emergency:	Not reported
Site Hours Start:	Not reported
Site Hours End:	Not reported
Sunday:	Not reported
Monday:	Not reported
Tuesday:	Not reported
Wednesday:	Not reported
Thursday:	Not reported
Friday:	Not reported
Saturday:	Not reported
Contractor ID:	Not reported
Phone:	Not reported
Job Site CAS:	Not reported
Project Form Email:	Not reported
Property Owner Name:	Not reported
Property Owner Agent:	Not reported
Property Owner Company:	NORTHSTAR CG, LP (ORANGE) (ABCN00001222)
Property Owner Address:	Not reported
Property Owner City:	Not reported
Property Owner State:	Not reported
Property Owner Zip4:	Not reported
Property Owner Phone:	Not reported
Job Site Room:	Not reported
Facility Age:	Not reported
Facility Size:	Not reported
Facility Remodel:	Not reported
Facility Demo:	Not reported
Facility Repair:	Not reported

DRAFT

HONDA OF SEATTLE (Continued) **U001122870**

Facility Maint:	Not reported
Removed:	Not reported
Encapsulated:	Not reported
Quantity Sq Ft:	Not reported
Fireproofing:	Not reported
Popcorn Ceiling:	Not reported
CAB:	Not reported
Sheet Vinyl:	Not reported
Asbestos Paper:	Not reported
Boiler Insulation:	Not reported
Duct Paper:	Not reported
VAT:	Not reported
Roofing:	Not reported
Sq Ft Other:	Not reported
Sq Ft Other Text:	Not reported
Quantity Lin Ft:	Not reported
Mag Pipe Insulation:	Not reported
Air Cell Pipe Insulation:	Not reported
Ducting Insulation:	Not reported
Cement Asbestos Pipe:	Not reported
Mudded Pipe Insulation:	Not reported
Duct Tape:	Not reported
Lin Ft Other1:	Not reported
Lin Ft Other1 Text:	Not reported
Lin Ft Other2:	Not reported
Lin Ft Other2 Text:	Not reported
Indoors:	Not reported
Outdoors:	Not reported
Neg Pres Enclosure:	Not reported
Glove Bag:	Not reported
Mini Enclosure:	Not reported
Critical Barriers:	Not reported
Wrap And Cut:	Not reported
Wet Methods:	Not reported
HEPA Vacuum:	Not reported
MANUALMETHODS :	Not reported
Other CM1:	Not reported
Other CM1 Text:	Not reported
Other CM2:	Not reported
Other CM2 Text:	Not reported
Half Mask APR:	Not reported
Full Face APR:	Not reported
PAPR:	Not reported
Type C Continuous:	Not reported
Type C Pressure:	Not reported
Other Resp Pro:	Not reported
Other Resp Pro Text:	Not reported
Comments:	Not reported
Date Time Submitted:	Not reported
Submitter IP Address:	Not reported
Region:	2
UBI:	602614420
Notice type:	Initial
Project Type:	Sheet Vinyl
Supervisor:	Doug White (2019007581A) , Mario Barnett (2019025431A) , Roger Knight (2018028474A)
Supervisor Phone:	Not reported
Certificate Status:	ACTIVE

DRAFT

HONDA OF SEATTLE (Continued) **U001122870**

Name:	Not reported
Address:	1015/1017 OLIVE WAY
City,State,Zip:	SEATTLE, WA
Facility Type:	Not reported
Parent ID:	Not reported
Form ID:	122364#2082505488
Notice Date:	12/12/2018
Start Date:	04/16/2018
Completion Date:	01/31/2019
Initial:	Not reported
Amended:	Not reported
On Hold:	Not reported
Off Hold:	Not reported
Emergency:	Not reported
Site Hours Start:	Not reported
Site Hours End:	Not reported
Sunday:	Not reported
Monday:	Not reported
Tuesday:	Not reported
Wednesday:	Not reported
Thursday:	Not reported
Friday:	Not reported
Saturday:	Not reported
Contractor ID:	Not reported
Phone:	Not reported
Job Site CAS:	Not reported
Project Form Email:	Not reported
Property Owner Name:	Not reported
Property Owner Agent:	Not reported
Property Owner Company:	NORTHSTAR CG, LP (ORANGE) (ABCN00001222)
Property Owner Address:	Not reported
Property Owner City:	Not reported
Property Owner State:	Not reported
Property Owner Zip4:	Not reported
Property Owner Phone:	Not reported
Job Site Room:	Not reported
Facility Age:	Not reported
Facility Size:	Not reported
Facility Remodel:	Not reported
Facility Demo:	Not reported
Facility Repair:	Not reported
Facility Maint:	Not reported
Removed:	Not reported
Encapsulated:	Not reported
Quantity Sq Ft:	Not reported
Fireproofing:	Not reported
Popcorn Ceiling:	Not reported
CAB:	Not reported
Sheet Vinyl:	Not reported
Asbestos Paper:	Not reported
Boiler Insulation:	Not reported
Duct Paper:	Not reported
VAT:	Not reported
Roofing:	Not reported
Sq Ft Other:	Not reported
Sq Ft Other Text:	Not reported
Quantity Lin Ft:	Not reported

DRAFT

HONDA OF SEATTLE (Continued) **U001122870**

Mag Pipe Insulation:	Not reported
Air Cell Pipe Insulation:	Not reported
Ducting Insulation:	Not reported
Cement Asbestos Pipe:	Not reported
Mudded Pipe Insulation:	Not reported
Duct Tape:	Not reported
Lin Ft Other1:	Not reported
Lin Ft Other1 Text:	Not reported
Lin Ft Other2:	Not reported
Lin Ft Other2 Text:	Not reported
Indoors:	Not reported
Outdoors:	Not reported
Neg Pres Enclosure:	Not reported
Glove Bag:	Not reported
Mini Enclosure:	Not reported
Critical Barriers:	Not reported
Wrap And Cut:	Not reported
Wet Methods:	Not reported
HEPA Vacuum:	Not reported
MANUALMETHODS :	Not reported
Other CM1:	Not reported
Other CM1 Text:	Not reported
Other CM2:	Not reported
Other CM2 Text:	Not reported
Half Mask APR:	Not reported
Full Face APR:	Not reported
PAPR:	Not reported
Type C Continuous:	Not reported
Type C Pressure:	Not reported
Other Resp Pro:	Not reported
Other Resp Pro Text:	Not reported
Comments:	Not reported
Date Time Submitted:	Not reported
Submitter IP Address:	Not reported
Region:	2
UBI:	602614420
Notice type:	Initial
Project Type:	Sheet Vinyl
Supervisor:	Doug White (2019007581A) , Mario Barnett (2019025431A) , Roger Knight (2018028474A)
Supervisor Phone:	Not reported
Certificate Status:	ACTIVE
Name:	Not reported
Address:	1015/1017 OLIVE WAY
City,State,Zip:	SEATTLE, WA
Facility Type:	Not reported
Parent ID:	Not reported
Form ID:	122364#2082505488
Notice Date:	12/08/2018
Start Date:	04/16/2018
Completion Date:	01/31/2019
Initial:	Not reported
Amended:	Not reported
On Hold:	Not reported
Off Hold:	Not reported
Emergency:	Not reported
Site Hours Start:	Not reported

DRAFT

HONDA OF SEATTLE (Continued) **U001122870**

Site Hours End:	Not reported
Sunday:	Not reported
Monday:	Not reported
Tuesday:	Not reported
Wednesday:	Not reported
Thursday:	Not reported
Friday:	Not reported
Saturday:	Not reported
Contractor ID:	Not reported
Phone:	Not reported
Job Site CAS:	Not reported
Project Form Email:	Not reported
Property Owner Name:	Not reported
Property Owner Agent:	Not reported
Property Owner Company:	NORTHSTAR CG, LP (ORANGE) (ABCN00001222)
Property Owner Address:	Not reported
Property Owner City:	Not reported
Property Owner State:	Not reported
Property Owner Zip4:	Not reported
Property Owner Phone:	Not reported
Job Site Room:	Not reported
Facility Age:	Not reported
Facility Size:	Not reported
Facility Remodel:	Not reported
Facility Demo:	Not reported
Facility Repair:	Not reported
Facility Maint:	Not reported
Removed:	Not reported
Encapsulated:	Not reported
Quantity Sq Ft:	Not reported
Fireproofing:	Not reported
Popcorn Ceiling:	Not reported
CAB:	Not reported
Sheet Vinyl:	Not reported
Asbestos Paper:	Not reported
Boiler Insulation:	Not reported
Duct Paper:	Not reported
VAT:	Not reported
Roofing:	Not reported
Sq Ft Other:	Not reported
Sq Ft Other Text:	Not reported
Quantity Lin Ft:	Not reported
Mag Pipe Insulation:	Not reported
Air Cell Pipe Insulation:	Not reported
Ducting Insulation:	Not reported
Cement Asbestos Pipe:	Not reported
Mudded Pipe Insulation:	Not reported
Duct Tape:	Not reported
Lin Ft Other1:	Not reported
Lin Ft Other1 Text:	Not reported
Lin Ft Other2:	Not reported
Lin Ft Other2 Text:	Not reported
Indoors:	Not reported
Outdoors:	Not reported
Neg Pres Enclosure:	Not reported
Glove Bag:	Not reported
Mini Enclosure:	Not reported

DRAFT

HONDA OF SEATTLE (Continued) **U001122870**

Critical Barriers:	Not reported
Wrap And Cut:	Not reported
Wet Methods:	Not reported
HEPA Vacuum:	Not reported
MANUALMETHODS :	Not reported
Other CM1:	Not reported
Other CM1 Text:	Not reported
Other CM2:	Not reported
Other CM2 Text:	Not reported
Half Mask APR:	Not reported
Full Face APR:	Not reported
PAPR:	Not reported
Type C Continuous:	Not reported
Type C Pressure:	Not reported
Other Resp Pro:	Not reported
Other Resp Pro Text:	Not reported
Comments:	Not reported
Date Time Submitted:	Not reported
Submitter IP Address:	Not reported
Region:	2
UBI:	602614420
Notice type:	Initial
Project Type:	Sheet Vinyl
Supervisor:	Doug White (2019007581A) , Mario Barnett (2019025431A) , Roger Knight (2018028474A)
Supervisor Phone:	Not reported
Certificate Status:	ACTIVE
Name:	Not reported
Address:	1015/1017 OLIVE WAY
City,State,Zip:	SEATTLE, WA
Facility Type:	Not reported
Parent ID:	Not reported
Form ID:	122364#2082505488
Notice Date:	12/01/2018
Start Date:	04/16/2018
Completion Date:	01/31/2019
Initial:	Not reported
Amended:	Not reported
On Hold:	Not reported
Off Hold:	Not reported
Emergency:	Not reported
Site Hours Start:	Not reported
Site Hours End:	Not reported
Sunday:	Not reported
Monday:	Not reported
Tuesday:	Not reported
Wednesday:	Not reported
Thursday:	Not reported
Friday:	Not reported
Saturday:	Not reported
Contractor ID:	Not reported
Phone:	Not reported
Job Site CAS:	Not reported
Project Form Email:	Not reported
Property Owner Name:	Not reported
Property Owner Agent:	Not reported
Property Owner Company:	NORTHSTAR CG, LP (ORANGE) (ABCN00001222)

DRAFT

HONDA OF SEATTLE (Continued) **U001122870**

Property Owner Address:	Not reported
Property Owner City:	Not reported
Property Owner State:	Not reported
Property Owner Zip4:	Not reported
Property Owner Phone:	Not reported
Job Site Room:	Not reported
Facility Age:	Not reported
Facility Size:	Not reported
Facility Remodel:	Not reported
Facility Demo:	Not reported
Facility Repair:	Not reported
Facility Maint:	Not reported
Removed:	Not reported
Encapsulated:	Not reported
Quantity Sq Ft:	Not reported
Fireproofing:	Not reported
Popcorn Ceiling:	Not reported
CAB:	Not reported
Sheet Vinyl:	Not reported
Asbestos Paper:	Not reported
Boiler Insulation:	Not reported
Duct Paper:	Not reported
VAT:	Not reported
Roofing:	Not reported
Sq Ft Other:	Not reported
Sq Ft Other Text:	Not reported
Quantity Lin Ft:	Not reported
Mag Pipe Insulation:	Not reported
Air Cell Pipe Insulation:	Not reported
Ducting Insulation:	Not reported
Cement Asbestos Pipe:	Not reported
Mudded Pipe Insulation:	Not reported
Duct Tape:	Not reported
Lin Ft Other1:	Not reported
Lin Ft Other1 Text:	Not reported
Lin Ft Other2:	Not reported
Lin Ft Other2 Text:	Not reported
Indoors:	Not reported
Outdoors:	Not reported
Neg Pres Enclosure:	Not reported
Glove Bag:	Not reported
Mini Enclosure:	Not reported
Critical Barriers:	Not reported
Wrap And Cut:	Not reported
Wet Methods:	Not reported
HEPA Vacuum:	Not reported
MANUALMETHODS :	Not reported
Other CM1:	Not reported
Other CM1 Text:	Not reported
Other CM2:	Not reported
Other CM2 Text:	Not reported
Half Mask APR:	Not reported
Full Face APR:	Not reported
PAPR:	Not reported
Type C Continuous:	Not reported
Type C Pressure:	Not reported
Other Resp Pro:	Not reported

DRAFT

HONDA OF SEATTLE (Continued) **U001122870**

Other Resp Pro Text:	Not reported
Comments:	Not reported
Date Time Submitted:	Not reported
Submitter IP Address:	Not reported
Region:	2
UBI:	602614420
Notice type:	Initial
Project Type:	Sheet Vinyl
Supervisor:	Doug White (2019007581A) , Roger Knight (2018028474A)
Supervisor Phone:	Not reported
Certificate Status:	ACTIVE
Name:	Not reported
Address:	1015/1017 OLIVE WAY
City,State,Zip:	SEATTLE, WA
Facility Type:	Not reported
Parent ID:	Not reported
Form ID:	122364#2082505488
Notice Date:	11/15/2018
Start Date:	04/16/2018
Completion Date:	01/31/2019
Initial:	Not reported
Amended:	Not reported
On Hold:	Not reported
Off Hold:	Not reported
Emergency:	Not reported
Site Hours Start:	Not reported
Site Hours End:	Not reported
Sunday:	Not reported
Monday:	Not reported
Tuesday:	Not reported
Wednesday:	Not reported
Thursday:	Not reported
Friday:	Not reported
Saturday:	Not reported
Contractor ID:	Not reported
Phone:	Not reported
Job Site CAS:	Not reported
Project Form Email:	Not reported
Property Owner Name:	Not reported
Property Owner Agent:	Not reported
Property Owner Company:	NORTHSTAR CG, LP (ORANGE) (ABCN00001222)
Property Owner Address:	Not reported
Property Owner City:	Not reported
Property Owner State:	Not reported
Property Owner Zip4:	Not reported
Property Owner Phone:	Not reported
Job Site Room:	Not reported
Facility Age:	Not reported
Facility Size:	Not reported
Facility Remodel:	Not reported
Facility Demo:	Not reported
Facility Repair:	Not reported
Facility Maint:	Not reported
Removed:	Not reported
Encapsulated:	Not reported
Quantity Sq Ft:	Not reported

DRAFT

HONDA OF SEATTLE (Continued) **U001122870**

Fireproofing:	Not reported
Popcorn Ceiling:	Not reported
CAB:	Not reported
Sheet Vinyl:	Not reported
Asbestos Paper:	Not reported
Boiler Insulation:	Not reported
Duct Paper:	Not reported
VAT:	Not reported
Roofing:	Not reported
Sq Ft Other:	Not reported
Sq Ft Other Text:	Not reported
Quantity Lin Ft:	Not reported
Mag Pipe Insulation:	Not reported
Air Cell Pipe Insulation:	Not reported
Ducting Insulation:	Not reported
Cement Asbestos Pipe:	Not reported
Mudded Pipe Insulation:	Not reported
Duct Tape:	Not reported
Lin Ft Other1:	Not reported
Lin Ft Other1 Text:	Not reported
Lin Ft Other2:	Not reported
Lin Ft Other2 Text:	Not reported
Indoors:	Not reported
Outdoors:	Not reported
Neg Pres Enclosure:	Not reported
Glove Bag:	Not reported
Mini Enclosure:	Not reported
Critical Barriers:	Not reported
Wrap And Cut:	Not reported
Wet Methods:	Not reported
HEPA Vacuum:	Not reported
MANUALMETHODS :	Not reported
Other CM1:	Not reported
Other CM1 Text:	Not reported
Other CM2:	Not reported
Other CM2 Text:	Not reported
Half Mask APR:	Not reported
Full Face APR:	Not reported
PAPR:	Not reported
Type C Continuous:	Not reported
Type C Pressure:	Not reported
Other Resp Pro:	Not reported
Other Resp Pro Text:	Not reported
Comments:	Not reported
Date Time Submitted:	Not reported
Submitter IP Address:	Not reported
Region:	2
UBI:	602614420
Notice type:	Initial
Project Type:	Sheet Vinyl
Supervisor:	Doug White (2019007581A) , Roger Knight (2018028474A)
Supervisor Phone:	Not reported
Certificate Status:	ACTIVE
Name:	Not reported
Address:	1015/1017 OLIVE WAY
City,State,Zip:	SEATTLE, WA

DRAFT

HONDA OF SEATTLE (Continued) **U001122870**

Facility Type:	Not reported
Parent ID:	Not reported
Form ID:	122364#2082505488
Notice Date:	10/23/2018
Start Date:	04/16/2018
Completion Date:	11/30/2018
Initial:	Not reported
Amended:	Not reported
On Hold:	Not reported
Off Hold:	Not reported
Emergency:	Not reported
Site Hours Start:	Not reported
Site Hours End:	Not reported
Sunday:	Not reported
Monday:	Not reported
Tuesday:	Not reported
Wednesday:	Not reported
Thursday:	Not reported
Friday:	Not reported
Saturday:	Not reported
Contractor ID:	Not reported
Phone:	Not reported
Job Site CAS:	Not reported
Project Form Email:	Not reported
Property Owner Name:	Not reported
Property Owner Agent:	Not reported
Property Owner Company:	NORTHSTAR CG, LP (ORANGE) (ABCN00001222)
Property Owner Address:	Not reported
Property Owner City:	Not reported
Property Owner State:	Not reported
Property Owner Zip4:	Not reported
Property Owner Phone:	Not reported
Job Site Room:	Not reported
Facility Age:	Not reported
Facility Size:	Not reported
Facility Remodel:	Not reported
Facility Demo:	Not reported
Facility Repair:	Not reported
Facility Maint:	Not reported
Removed:	Not reported
Encapsulated:	Not reported
Quantity Sq Ft:	Not reported
Fireproofing:	Not reported
Popcorn Ceiling:	Not reported
CAB:	Not reported
Sheet Vinyl:	Not reported
Asbestos Paper:	Not reported
Boiler Insulation:	Not reported
Duct Paper:	Not reported
VAT:	Not reported
Roofing:	Not reported
Sq Ft Other:	Not reported
Sq Ft Other Text:	Not reported
Quantity Lin Ft:	Not reported
Mag Pipe Insulation:	Not reported
Air Cell Pipe Insulation:	Not reported
Ducting Insulation:	Not reported

DRAFT

HONDA OF SEATTLE (Continued) **U001122870**

Cement Asbestos Pipe:	Not reported
Mudded Pipe Insulation:	Not reported
Duct Tape:	Not reported
Lin Ft Other1:	Not reported
Lin Ft Other1 Text:	Not reported
Lin Ft Other2:	Not reported
Lin Ft Other2 Text:	Not reported
Indoors:	Not reported
Outdoors:	Not reported
Neg Pres Enclosure:	Not reported
Glove Bag:	Not reported
Mini Enclosure:	Not reported
Critical Barriers:	Not reported
Wrap And Cut:	Not reported
Wet Methods:	Not reported
HEPA Vacuum:	Not reported
MANUALMETHODS :	Not reported
Other CM1:	Not reported
Other CM1 Text:	Not reported
Other CM2:	Not reported
Other CM2 Text:	Not reported
Half Mask APR:	Not reported
Full Face APR:	Not reported
PAPR:	Not reported
Type C Continuous:	Not reported
Type C Pressure:	Not reported
Other Resp Pro:	Not reported
Other Resp Pro Text:	Not reported
Comments:	Not reported
Date Time Submitted:	Not reported
Submitter IP Address:	Not reported
Region:	2
UBI:	602614420
Notice type:	Initial
Project Type:	Sheet Vinyl
Supervisor:	Doug White (2019007581A) , Roger Knight (2018028474A)
Supervisor Phone:	Not reported
Certificate Status:	ACTIVE
Name:	Not reported
Address:	1015/1017 OLIVE WAY
City,State,Zip:	SEATTLE, WA
Facility Type:	Not reported
Parent ID:	Not reported
Form ID:	122364#2082505488
Notice Date:	10/18/2018
Start Date:	04/16/2018
Completion Date:	11/30/2018
Initial:	Not reported
Amended:	Not reported
On Hold:	Not reported
Off Hold:	Not reported
Emergency:	Not reported
Site Hours Start:	Not reported
Site Hours End:	Not reported
Sunday:	Not reported
Monday:	Not reported

DRAFT

HONDA OF SEATTLE (Continued) **U001122870**

Tuesday:	Not reported
Wednesday:	Not reported
Thursday:	Not reported
Friday:	Not reported
Saturday:	Not reported
Contractor ID:	Not reported
Phone:	Not reported
Job Site CAS:	Not reported
Project Form Email:	Not reported
Property Owner Name:	Not reported
Property Owner Agent:	Not reported
Property Owner Company:	NORTHSTAR CG, LP (ORANGE) (ABCN00001222)
Property Owner Address:	Not reported
Property Owner City:	Not reported
Property Owner State:	Not reported
Property Owner Zip4:	Not reported
Property Owner Phone:	Not reported
Job Site Room:	Not reported
Facility Age:	Not reported
Facility Size:	Not reported
Facility Remodel:	Not reported
Facility Demo:	Not reported
Facility Repair:	Not reported
Facility Maint:	Not reported
Removed:	Not reported
Encapsulated:	Not reported
Quantity Sq Ft:	Not reported
Fireproofing:	Not reported
Popcorn Ceiling:	Not reported
CAB:	Not reported
Sheet Vinyl:	Not reported
Asbestos Paper:	Not reported
Boiler Insulation:	Not reported
Duct Paper:	Not reported
VAT:	Not reported
Roofing:	Not reported
Sq Ft Other:	Not reported
Sq Ft Other Text:	Not reported
Quantity Lin Ft:	Not reported
Mag Pipe Insulation:	Not reported
Air Cell Pipe Insulation:	Not reported
Ducting Insulation:	Not reported
Cement Asbestos Pipe:	Not reported
Mudded Pipe Insulation:	Not reported
Duct Tape:	Not reported
Lin Ft Other1:	Not reported
Lin Ft Other1 Text:	Not reported
Lin Ft Other2:	Not reported
Lin Ft Other2 Text:	Not reported
Indoors:	Not reported
Outdoors:	Not reported
Neg Pres Enclosure:	Not reported
Glove Bag:	Not reported
Mini Enclosure:	Not reported
Critical Barriers:	Not reported
Wrap And Cut:	Not reported
Wet Methods:	Not reported

DRAFT

HONDA OF SEATTLE (Continued) **U001122870**

HEPA Vacuum:	Not reported
MANUALMETHODS :	Not reported
Other CM1:	Not reported
Other CM1 Text:	Not reported
Other CM2:	Not reported
Other CM2 Text:	Not reported
Half Mask APR:	Not reported
Full Face APR:	Not reported
PAPR:	Not reported
Type C Continuous:	Not reported
Type C Pressure:	Not reported
Other Resp Pro:	Not reported
Other Resp Pro Text:	Not reported
Comments:	Not reported
Date Time Submitted:	Not reported
Submitter IP Address:	Not reported
Region:	2
UBI:	602614420
Notice type:	Initial
Project Type:	Sheet Vinyl
Supervisor:	Doug White (2019007581A) , Roger Knight (2018028474A)
Supervisor Phone:	Not reported
Certificate Status:	ACTIVE
Name:	Not reported
Address:	1015/1017 OLIVE WAY
City,State,Zip:	SEATTLE, WA
Facility Type:	Not reported
Parent ID:	Not reported
Form ID:	122364#2082505488
Notice Date:	09/19/2018
Start Date:	04/16/2018
Completion Date:	10/31/2018
Initial:	Not reported
Amended:	Not reported
On Hold:	Not reported
Off Hold:	Not reported
Emergency:	Not reported
Site Hours Start:	Not reported
Site Hours End:	Not reported
Sunday:	Not reported
Monday:	Not reported
Tuesday:	Not reported
Wednesday:	Not reported
Thursday:	Not reported
Friday:	Not reported
Saturday:	Not reported
Contractor ID:	Not reported
Phone:	Not reported
Job Site CAS:	Not reported
Project Form Email:	Not reported
Property Owner Name:	Not reported
Property Owner Agent:	Not reported
Property Owner Company:	NORTHSTAR CG, LP (ORANGE) (ABCN00001222)
Property Owner Address:	Not reported
Property Owner City:	Not reported
Property Owner State:	Not reported

DRAFT

HONDA OF SEATTLE (Continued) **U001122870**

Property Owner Zip4:	Not reported
Property Owner Phone:	Not reported
Job Site Room:	Not reported
Facility Age:	Not reported
Facility Size:	Not reported
Facility Remodel:	Not reported
Facility Demo:	Not reported
Facility Repair:	Not reported
Facility Maint:	Not reported
Removed:	Not reported
Encapsulated:	Not reported
Quantity Sq Ft:	Not reported
Fireproofing:	Not reported
Popcorn Ceiling:	Not reported
CAB:	Not reported
Sheet Vinyl:	Not reported
Asbestos Paper:	Not reported
Boiler Insulation:	Not reported
Duct Paper:	Not reported
VAT:	Not reported
Roofing:	Not reported
Sq Ft Other:	Not reported
Sq Ft Other Text:	Not reported
Quantity Lin Ft:	Not reported
Mag Pipe Insulation:	Not reported
Air Cell Pipe Insulation:	Not reported
Ducting Insulation:	Not reported
Cement Asbestos Pipe:	Not reported
Mudded Pipe Insulation:	Not reported
Duct Tape:	Not reported
Lin Ft Other1:	Not reported
Lin Ft Other1 Text:	Not reported
Lin Ft Other2:	Not reported
Lin Ft Other2 Text:	Not reported
Indoors:	Not reported
Outdoors:	Not reported
Neg Pres Enclosure:	Not reported
Glove Bag:	Not reported
Mini Enclosure:	Not reported
Critical Barriers:	Not reported
Wrap And Cut:	Not reported
Wet Methods:	Not reported
HEPA Vacuum:	Not reported
MANUALMETHODS :	Not reported
Other CM1:	Not reported
Other CM1 Text:	Not reported
Other CM2:	Not reported
Other CM2 Text:	Not reported
Half Mask APR:	Not reported
Full Face APR:	Not reported
PAPR:	Not reported
Type C Continuous:	Not reported
Type C Pressure:	Not reported
Other Resp Pro:	Not reported
Other Resp Pro Text:	Not reported
Comments:	Not reported
Date Time Submitted:	Not reported

DRAFT

HONDA OF SEATTLE (Continued) **U001122870**

Submitter IP Address:	Not reported
Region:	2
UBI:	602614420
Notice type:	Initial
Project Type:	Sheet Vinyl
Supervisor:	Doug White (2019007581A) , Roger Knight (2018028474A)
Supervisor Phone:	Not reported
Certificate Status:	ACTIVE
Name:	Not reported
Address:	1015/1017 OLIVE WAY
City,State,Zip:	SEATTLE, WA
Facility Type:	Not reported
Parent ID:	Not reported
Form ID:	122364#2082505488
Notice Date:	09/17/2018
Start Date:	04/16/2018
Completion Date:	09/30/2018
Initial:	Not reported
Amended:	Not reported
On Hold:	Not reported
Off Hold:	Not reported
Emergency:	Not reported
Site Hours Start:	Not reported
Site Hours End:	Not reported
Sunday:	Not reported
Monday:	Not reported
Tuesday:	Not reported
Wednesday:	Not reported
Thursday:	Not reported
Friday:	Not reported
Saturday:	Not reported
Contractor ID:	Not reported
Phone:	Not reported
Job Site CAS:	Not reported
Project Form Email:	Not reported
Property Owner Name:	Not reported
Property Owner Agent:	Not reported
Property Owner Company:	NORTHSTAR CG, LP (ORANGE) (ABCN00001222)
Property Owner Address:	Not reported
Property Owner City:	Not reported
Property Owner State:	Not reported
Property Owner Zip4:	Not reported
Property Owner Phone:	Not reported
Job Site Room:	Not reported
Facility Age:	Not reported
Facility Size:	Not reported
Facility Remodel:	Not reported
Facility Demo:	Not reported
Facility Repair:	Not reported
Facility Maint:	Not reported
Removed:	Not reported
Encapsulated:	Not reported
Quantity Sq Ft:	Not reported
Fireproofing:	Not reported
Popcorn Ceiling:	Not reported
CAB:	Not reported

DRAFT

HONDA OF SEATTLE (Continued) **U001122870**

Sheet Vinyl:	Not reported
Asbestos Paper:	Not reported
Boiler Insulation:	Not reported
Duct Paper:	Not reported
VAT:	Not reported
Roofing:	Not reported
Sq Ft Other:	Not reported
Sq Ft Other Text:	Not reported
Quantity Lin Ft:	Not reported
Mag Pipe Insulation:	Not reported
Air Cell Pipe Insulation:	Not reported
Ducting Insulation:	Not reported
Cement Asbestos Pipe:	Not reported
Mudded Pipe Insulation:	Not reported
Duct Tape:	Not reported
Lin Ft Other1:	Not reported
Lin Ft Other1 Text:	Not reported
Lin Ft Other2:	Not reported
Lin Ft Other2 Text:	Not reported
Indoors:	Not reported
Outdoors:	Not reported
Neg Pres Enclosure:	Not reported
Glove Bag:	Not reported
Mini Enclosure:	Not reported
Critical Barriers:	Not reported
Wrap And Cut:	Not reported
Wet Methods:	Not reported
HEPA Vacuum:	Not reported
MANUALMETHODS :	Not reported
Other CM1:	Not reported
Other CM1 Text:	Not reported
Other CM2:	Not reported
Other CM2 Text:	Not reported
Half Mask APR:	Not reported
Full Face APR:	Not reported
PAPR:	Not reported
Type C Continuous:	Not reported
Type C Pressure:	Not reported
Other Resp Pro:	Not reported
Other Resp Pro Text:	Not reported
Comments:	Not reported
Date Time Submitted:	Not reported
Submitter IP Address:	Not reported
Region:	2
UBI:	602614420
Notice type:	Initial
Project Type:	Sheet Vinyl
Supervisor:	Doug White (2019007581A) , Roger Knight (2018028474A)
Supervisor Phone:	Not reported
Certificate Status:	ACTIVE
Name:	Not reported
Address:	1015/1017 OLIVE WAY
City,State,Zip:	SEATTLE, WA
Facility Type:	Not reported
Parent ID:	Not reported
Form ID:	122364#2082505488

DRAFT

HONDA OF SEATTLE (Continued) **U001122870**

Notice Date:	07/25/2018
Start Date:	04/16/2018
Completion Date:	09/30/2018
Initial:	Not reported
Amended:	Not reported
On Hold:	Not reported
Off Hold:	Not reported
Emergency:	Not reported
Site Hours Start:	Not reported
Site Hours End:	Not reported
Sunday:	Not reported
Monday:	Not reported
Tuesday:	Not reported
Wednesday:	Not reported
Thursday:	Not reported
Friday:	Not reported
Saturday:	Not reported
Contractor ID:	Not reported
Phone:	Not reported
Job Site CAS:	Not reported
Project Form Email:	Not reported
Property Owner Name:	Not reported
Property Owner Agent:	Not reported
Property Owner Company:	NORTHSTAR CG, LP (ORANGE) (ABCN00001222)
Property Owner Address:	Not reported
Property Owner City:	Not reported
Property Owner State:	Not reported
Property Owner Zip4:	Not reported
Property Owner Phone:	Not reported
Job Site Room:	Not reported
Facility Age:	Not reported
Facility Size:	Not reported
Facility Remodel:	Not reported
Facility Demo:	Not reported
Facility Repair:	Not reported
Facility Maint:	Not reported
Removed:	Not reported
Encapsulated:	Not reported
Quantity Sq Ft:	Not reported
Fireproofing:	Not reported
Popcorn Ceiling:	Not reported
CAB:	Not reported
Sheet Vinyl:	Not reported
Asbestos Paper:	Not reported
Boiler Insulation:	Not reported
Duct Paper:	Not reported
VAT:	Not reported
Roofing:	Not reported
Sq Ft Other:	Not reported
Sq Ft Other Text:	Not reported
Quantity Lin Ft:	Not reported
Mag Pipe Insulation:	Not reported
Air Cell Pipe Insulation:	Not reported
Ducting Insulation:	Not reported
Cement Asbestos Pipe:	Not reported
Mudded Pipe Insulation:	Not reported
Duct Tape:	Not reported

DRAFT

HONDA OF SEATTLE (Continued) **U001122870**

Lin Ft Other1:	Not reported
Lin Ft Other1 Text:	Not reported
Lin Ft Other2:	Not reported
Lin Ft Other2 Text:	Not reported
Indoors:	Not reported
Outdoors:	Not reported
Neg Pres Enclosure:	Not reported
Glove Bag:	Not reported
Mini Enclosure:	Not reported
Critical Barriers:	Not reported
Wrap And Cut:	Not reported
Wet Methods:	Not reported
HEPA Vacuum:	Not reported
MANUALMETHODS :	Not reported
Other CM1:	Not reported
Other CM1 Text:	Not reported
Other CM2:	Not reported
Other CM2 Text:	Not reported
Half Mask APR:	Not reported
Full Face APR:	Not reported
PAPR:	Not reported
Type C Continuous:	Not reported
Type C Pressure:	Not reported
Other Resp Pro:	Not reported
Other Resp Pro Text:	Not reported
Comments:	Not reported
Date Time Submitted:	Not reported
Submitter IP Address:	Not reported
Region:	2
UBI:	602614420
Notice type:	Initial
Project Type:	Sheet Vinyl
Supervisor:	Doug White (2019007581A) , Roger Knight (2018028474A)
Supervisor Phone:	Not reported
Certificate Status:	ACTIVE
Name:	Not reported
Address:	1015/1017 OLIVE WAY
City,State,Zip:	SEATTLE, WA
Facility Type:	Not reported
Parent ID:	Not reported
Form ID:	122364#2082505488
Notice Date:	06/25/2018
Start Date:	04/16/2018
Completion Date:	09/30/2018
Initial:	Not reported
Amended:	Not reported
On Hold:	Not reported
Off Hold:	Not reported
Emergency:	Not reported
Site Hours Start:	Not reported
Site Hours End:	Not reported
Sunday:	Not reported
Monday:	Not reported
Tuesday:	Not reported
Wednesday:	Not reported
Thursday:	Not reported

DRAFT

HONDA OF SEATTLE (Continued) **U001122870**

Friday:	Not reported
Saturday:	Not reported
Contractor ID:	Not reported
Phone:	Not reported
Job Site CAS:	Not reported
Project Form Email:	Not reported
Property Owner Name:	Not reported
Property Owner Agent:	Not reported
Property Owner Company:	NORTHSTAR CG, LP (ORANGE) (ABCN00001222)
Property Owner Address:	Not reported
Property Owner City:	Not reported
Property Owner State:	Not reported
Property Owner Zip4:	Not reported
Property Owner Phone:	Not reported
Job Site Room:	Not reported
Facility Age:	Not reported
Facility Size:	Not reported
Facility Remodel:	Not reported
Facility Demo:	Not reported
Facility Repair:	Not reported
Facility Maint:	Not reported
Removed:	Not reported
Encapsulated:	Not reported
Quantity Sq Ft:	Not reported
Fireproofing:	Not reported
Popcorn Ceiling:	Not reported
CAB:	Not reported
Sheet Vinyl:	Not reported
Asbestos Paper:	Not reported
Boiler Insulation:	Not reported
Duct Paper:	Not reported
VAT:	Not reported
Roofing:	Not reported
Sq Ft Other:	Not reported
Sq Ft Other Text:	Not reported
Quantity Lin Ft:	Not reported
Mag Pipe Insulation:	Not reported
Air Cell Pipe Insulation:	Not reported
Ducting Insulation:	Not reported
Cement Asbestos Pipe:	Not reported
Mudded Pipe Insulation:	Not reported
Duct Tape:	Not reported
Lin Ft Other1:	Not reported
Lin Ft Other1 Text:	Not reported
Lin Ft Other2:	Not reported
Lin Ft Other2 Text:	Not reported
Indoors:	Not reported
Outdoors:	Not reported
Neg Pres Enclosure:	Not reported
Glove Bag:	Not reported
Mini Enclosure:	Not reported
Critical Barriers:	Not reported
Wrap And Cut:	Not reported
Wet Methods:	Not reported
HEPA Vacuum:	Not reported
MANUALMETHODS :	Not reported
Other CM1:	Not reported

DRAFT

HONDA OF SEATTLE (Continued) **U001122870**

Other CM1 Text:	Not reported
Other CM2:	Not reported
Other CM2 Text:	Not reported
Half Mask APR:	Not reported
Full Face APR:	Not reported
PAPR:	Not reported
Type C Continuous:	Not reported
Type C Pressure:	Not reported
Other Resp Pro:	Not reported
Other Resp Pro Text:	Not reported
Comments:	Not reported
Date Time Submitted:	Not reported
Submitter IP Address:	Not reported
Region:	2
UBI:	602614420
Notice type:	Initial
Project Type:	Sheet Vinyl
Supervisor:	Doug White (2019007581A) , Roger Knight (2018028474A)
Supervisor Phone:	Not reported
Certificate Status:	ACTIVE

Name:	Not reported
Address:	1015/1017 OLIVE WAY
City,State,Zip:	SEATTLE, WA
Facility Type:	Not reported
Parent ID:	Not reported
Form ID:	122364#2082505488
Notice Date:	05/11/2018
Start Date:	04/16/2018
Completion Date:	09/30/2018
Initial:	Not reported
Amended:	Not reported
On Hold:	Not reported
Off Hold:	Not reported
Emergency:	Not reported
Site Hours Start:	Not reported
Site Hours End:	Not reported
Sunday:	Not reported
Monday:	Not reported
Tuesday:	Not reported
Wednesday:	Not reported
Thursday:	Not reported
Friday:	Not reported
Saturday:	Not reported
Contractor ID:	Not reported
Phone:	Not reported
Job Site CAS:	Not reported
Project Form Email:	Not reported
Property Owner Name:	Not reported
Property Owner Agent:	Not reported
Property Owner Company:	NORTHSTAR CG, LP (ORANGE) (ABCN00001222)
Property Owner Address:	Not reported
Property Owner City:	Not reported
Property Owner State:	Not reported
Property Owner Zip4:	Not reported
Property Owner Phone:	Not reported
Job Site Room:	Not reported

DRAFT

HONDA OF SEATTLE (Continued) **U001122870**

Facility Age:	Not reported
Facility Size:	Not reported
Facility Remodel:	Not reported
Facility Demo:	Not reported
Facility Repair:	Not reported
Facility Maint:	Not reported
Removed:	Not reported
Encapsulated:	Not reported
Quantity Sq Ft:	Not reported
Fireproofing:	Not reported
Popcorn Ceiling:	Not reported
CAB:	Not reported
Sheet Vinyl:	Not reported
Asbestos Paper:	Not reported
Boiler Insulation:	Not reported
Duct Paper:	Not reported
VAT:	Not reported
Roofing:	Not reported
Sq Ft Other:	Not reported
Sq Ft Other Text:	Not reported
Quantity Lin Ft:	Not reported
Mag Pipe Insulation:	Not reported
Air Cell Pipe Insulation:	Not reported
Ducting Insulation:	Not reported
Cement Asbestos Pipe:	Not reported
Mudded Pipe Insulation:	Not reported
Duct Tape:	Not reported
Lin Ft Other1:	Not reported
Lin Ft Other1 Text:	Not reported
Lin Ft Other2:	Not reported
Lin Ft Other2 Text:	Not reported
Indoors:	Not reported
Outdoors:	Not reported
Neg Pres Enclosure:	Not reported
Glove Bag:	Not reported
Mini Enclosure:	Not reported
Critical Barriers:	Not reported
Wrap And Cut:	Not reported
Wet Methods:	Not reported
HEPA Vacuum:	Not reported
MANUALMETHODS :	Not reported
Other CM1:	Not reported
Other CM1 Text:	Not reported
Other CM2:	Not reported
Other CM2 Text:	Not reported
Half Mask APR:	Not reported
Full Face APR:	Not reported
PAPR:	Not reported
Type C Continuous:	Not reported
Type C Pressure:	Not reported
Other Resp Pro:	Not reported
Other Resp Pro Text:	Not reported
Comments:	Not reported
Date Time Submitted:	Not reported
Submitter IP Address:	Not reported
Region:	2
UBI:	602614420

DRAFT

HONDA OF SEATTLE (Continued) **U001122870**

Notice type:	Initial
Project Type:	Sheet Vinyl
Supervisor:	Doug White (2019007581A) , Roger Knight (2018028474A)
Supervisor Phone:	Not reported
Certificate Status:	ACTIVE
Name:	Not reported
Address:	1015/1017 OLIVE WAY
City,State,Zip:	SEATTLE, WA
Facility Type:	Not reported
Parent ID:	Not reported
Form ID:	122364#2082505488
Notice Date:	05/10/2018
Start Date:	04/16/2018
Completion Date:	09/30/2018
Initial:	Not reported
Amended:	Not reported
On Hold:	Not reported
Off Hold:	Not reported
Emergency:	Not reported
Site Hours Start:	Not reported
Site Hours End:	Not reported
Sunday:	Not reported
Monday:	Not reported
Tuesday:	Not reported
Wednesday:	Not reported
Thursday:	Not reported
Friday:	Not reported
Saturday:	Not reported
Contractor ID:	Not reported
Phone:	Not reported
Job Site CAS:	Not reported
Project Form Email:	Not reported
Property Owner Name:	Not reported
Property Owner Agent:	Not reported
Property Owner Company:	NORTHSTAR CG, LP (ORANGE) (ABCN00001222)
Property Owner Address:	Not reported
Property Owner City:	Not reported
Property Owner State:	Not reported
Property Owner Zip4:	Not reported
Property Owner Phone:	Not reported
Job Site Room:	Not reported
Facility Age:	Not reported
Facility Size:	Not reported
Facility Remodel:	Not reported
Facility Demo:	Not reported
Facility Repair:	Not reported
Facility Maint:	Not reported
Removed:	Not reported
Encapsulated:	Not reported
Quantity Sq Ft:	Not reported
Fireproofing:	Not reported
Popcorn Ceiling:	Not reported
CAB:	Not reported
Sheet Vinyl:	Not reported
Asbestos Paper:	Not reported
Boiler Insulation:	Not reported

DRAFT

HONDA OF SEATTLE (Continued) **U001122870**

Duct Paper:	Not reported
VAT:	Not reported
Roofing:	Not reported
Sq Ft Other:	Not reported
Sq Ft Other Text:	Not reported
Quantity Lin Ft:	Not reported
Mag Pipe Insulation:	Not reported
Air Cell Pipe Insulation:	Not reported
Ducting Insulation:	Not reported
Cement Asbestos Pipe:	Not reported
Mudded Pipe Insulation:	Not reported
Duct Tape:	Not reported
Lin Ft Other1:	Not reported
Lin Ft Other1 Text:	Not reported
Lin Ft Other2:	Not reported
Lin Ft Other2 Text:	Not reported
Indoors:	Not reported
Outdoors:	Not reported
Neg Pres Enclosure:	Not reported
Glove Bag:	Not reported
Mini Enclosure:	Not reported
Critical Barriers:	Not reported
Wrap And Cut:	Not reported
Wet Methods:	Not reported
HEPA Vacuum:	Not reported
MANUALMETHODS :	Not reported
Other CM1:	Not reported
Other CM1 Text:	Not reported
Other CM2:	Not reported
Other CM2 Text:	Not reported
Half Mask APR:	Not reported
Full Face APR:	Not reported
PAPR:	Not reported
Type C Continuous:	Not reported
Type C Pressure:	Not reported
Other Resp Pro:	Not reported
Other Resp Pro Text:	Not reported
Comments:	Not reported
Date Time Submitted:	Not reported
Submitter IP Address:	Not reported
Region:	2
UBI:	602614420
Notice type:	Initial
Project Type:	Sheet Vinyl
Supervisor:	Doug White (2019007581A)
Supervisor Phone:	Not reported
Certificate Status:	ACTIVE
Name:	Not reported
Address:	1015/1017 OLIVE WAY
City,State,Zip:	SEATTLE, WA
Facility Type:	Not reported
Parent ID:	Not reported
Form ID:	122364#2082505488
Notice Date:	05/10/2018
Start Date:	04/16/2018
Completion Date:	09/30/2018

DRAFT

HONDA OF SEATTLE (Continued) **U001122870**

Initial:	Not reported
Amended:	Not reported
On Hold:	Not reported
Off Hold:	Not reported
Emergency:	Not reported
Site Hours Start:	Not reported
Site Hours End:	Not reported
Sunday:	Not reported
Monday:	Not reported
Tuesday:	Not reported
Wednesday:	Not reported
Thursday:	Not reported
Friday:	Not reported
Saturday:	Not reported
Contractor ID:	Not reported
Phone:	Not reported
Job Site CAS:	Not reported
Project Form Email:	Not reported
Property Owner Name:	Not reported
Property Owner Agent:	Not reported
Property Owner Company:	NORTHSTAR CG, LP (ORANGE) (ABCN00001222)
Property Owner Address:	Not reported
Property Owner City:	Not reported
Property Owner State:	Not reported
Property Owner Zip4:	Not reported
Property Owner Phone:	Not reported
Job Site Room:	Not reported
Facility Age:	Not reported
Facility Size:	Not reported
Facility Remodel:	Not reported
Facility Demo:	Not reported
Facility Repair:	Not reported
Facility Maint:	Not reported
Removed:	Not reported
Encapsulated:	Not reported
Quantity Sq Ft:	Not reported
Fireproofing:	Not reported
Popcorn Ceiling:	Not reported
CAB:	Not reported
Sheet Vinyl:	Not reported
Asbestos Paper:	Not reported
Boiler Insulation:	Not reported
Duct Paper:	Not reported
VAT:	Not reported
Roofing:	Not reported
Sq Ft Other:	Not reported
Sq Ft Other Text:	Not reported
Quantity Lin Ft:	Not reported
Mag Pipe Insulation:	Not reported
Air Cell Pipe Insulation:	Not reported
Ducting Insulation:	Not reported
Cement Asbestos Pipe:	Not reported
Mudded Pipe Insulation:	Not reported
Duct Tape:	Not reported
Lin Ft Other1:	Not reported
Lin Ft Other1 Text:	Not reported
Lin Ft Other2:	Not reported

DRAFT

HONDA OF SEATTLE (Continued) **U001122870**

Lin Ft Other2 Text:	Not reported
Indoors:	Not reported
Outdoors:	Not reported
Neg Pres Enclosure:	Not reported
Glove Bag:	Not reported
Mini Enclosure:	Not reported
Critical Barriers:	Not reported
Wrap And Cut:	Not reported
Wet Methods:	Not reported
HEPA Vacuum:	Not reported
MANUALMETHODS :	Not reported
Other CM1:	Not reported
Other CM1 Text:	Not reported
Other CM2:	Not reported
Other CM2 Text:	Not reported
Half Mask APR:	Not reported
Full Face APR:	Not reported
PAPR:	Not reported
Type C Continuous:	Not reported
Type C Pressure:	Not reported
Other Resp Pro:	Not reported
Other Resp Pro Text:	Not reported
Comments:	Not reported
Date Time Submitted:	Not reported
Submitter IP Address:	Not reported
Region:	2
UBI:	602614420
Notice type:	Initial
Project Type:	Mastic, Sheet Vinyl
Supervisor:	Doug White (2019007581A)
Supervisor Phone:	Not reported
Certificate Status:	ACTIVE
Name:	Not reported
Address:	1015/1017 OLIVE WAY
City,State,Zip:	SEATTLE, WA
Facility Type:	Not reported
Parent ID:	Not reported
Form ID:	122364#2082505488
Notice Date:	05/17/2018
Start Date:	04/16/2018
Completion Date:	09/30/2018
Initial:	Not reported
Amended:	Not reported
On Hold:	Not reported
Off Hold:	Not reported
Emergency:	Not reported
Site Hours Start:	Not reported
Site Hours End:	Not reported
Sunday:	Not reported
Monday:	Not reported
Tuesday:	Not reported
Wednesday:	Not reported
Thursday:	Not reported
Friday:	Not reported
Saturday:	Not reported
Contractor ID:	Not reported

DRAFT

HONDA OF SEATTLE (Continued) **U001122870**

Phone:	Not reported
Job Site CAS:	Not reported
Project Form Email:	Not reported
Property Owner Name:	Not reported
Property Owner Agent:	Not reported
Property Owner Company:	NORTHSTAR CG, LP (ORANGE) (ABCN00001222)
Property Owner Address:	Not reported
Property Owner City:	Not reported
Property Owner State:	Not reported
Property Owner Zip4:	Not reported
Property Owner Phone:	Not reported
Job Site Room:	Not reported
Facility Age:	Not reported
Facility Size:	Not reported
Facility Remodel:	Not reported
Facility Demo:	Not reported
Facility Repair:	Not reported
Facility Maint:	Not reported
Removed:	Not reported
Encapsulated:	Not reported
Quantity Sq Ft:	Not reported
Fireproofing:	Not reported
Popcorn Ceiling:	Not reported
CAB:	Not reported
Sheet Vinyl:	Not reported
Asbestos Paper:	Not reported
Boiler Insulation:	Not reported
Duct Paper:	Not reported
VAT:	Not reported
Roofing:	Not reported
Sq Ft Other:	Not reported
Sq Ft Other Text:	Not reported
Quantity Lin Ft:	Not reported
Mag Pipe Insulation:	Not reported
Air Cell Pipe Insulation:	Not reported
Ducting Insulation:	Not reported
Cement Asbestos Pipe:	Not reported
Mudded Pipe Insulation:	Not reported
Duct Tape:	Not reported
Lin Ft Other1:	Not reported
Lin Ft Other1 Text:	Not reported
Lin Ft Other2:	Not reported
Lin Ft Other2 Text:	Not reported
Indoors:	Not reported
Outdoors:	Not reported
Neg Pres Enclosure:	Not reported
Glove Bag:	Not reported
Mini Enclosure:	Not reported
Critical Barriers:	Not reported
Wrap And Cut:	Not reported
Wet Methods:	Not reported
HEPA Vacuum:	Not reported
MANUALMETHODS :	Not reported
Other CM1:	Not reported
Other CM1 Text:	Not reported
Other CM2:	Not reported
Other CM2 Text:	Not reported

DRAFT

HONDA OF SEATTLE (Continued) **U001122870**

Half Mask APR:	Not reported
Full Face APR:	Not reported
PAPR:	Not reported
Type C Continuous:	Not reported
Type C Pressure:	Not reported
Other Resp Pro:	Not reported
Other Resp Pro Text:	Not reported
Comments:	Not reported
Date Time Submitted:	Not reported
Submitter IP Address:	Not reported
Region:	2
UBI:	602614420
Notice type:	Initial
Project Type:	Sheet Vinyl
Supervisor:	Doug White (2019007581A) , Roger Knight (2018028474A)
Supervisor Phone:	Not reported
Certificate Status:	ACTIVE
Name:	Not reported
Address:	1015/1017 OLIVE WAY
City,State,Zip:	SEATTLE, WA
Facility Type:	Not reported
Parent ID:	Not reported
Form ID:	122364#2082505488
Notice Date:	04/15/2018
Start Date:	04/16/2018
Completion Date:	09/30/2018
Initial:	Not reported
Amended:	Not reported
On Hold:	Not reported
Off Hold:	Not reported
Emergency:	Not reported
Site Hours Start:	Not reported
Site Hours End:	Not reported
Sunday:	Not reported
Monday:	Not reported
Tuesday:	Not reported
Wednesday:	Not reported
Thursday:	Not reported
Friday:	Not reported
Saturday:	Not reported
Contractor ID:	Not reported
Phone:	Not reported
Job Site CAS:	Not reported
Project Form Email:	Not reported
Property Owner Name:	Not reported
Property Owner Agent:	Not reported
Property Owner Company:	NORTHSTAR CG, LP (ORANGE) (ABCN00001222)
Property Owner Address:	Not reported
Property Owner City:	Not reported
Property Owner State:	Not reported
Property Owner Zip4:	Not reported
Property Owner Phone:	Not reported
Job Site Room:	Not reported
Facility Age:	Not reported
Facility Size:	Not reported
Facility Remodel:	Not reported

DRAFT

HONDA OF SEATTLE (Continued) **U001122870**

Facility Demo:	Not reported
Facility Repair:	Not reported
Facility Maint:	Not reported
Removed:	Not reported
Encapsulated:	Not reported
Quantity Sq Ft:	Not reported
Fireproofing:	Not reported
Popcorn Ceiling:	Not reported
CAB:	Not reported
Sheet Vinyl:	Not reported
Asbestos Paper:	Not reported
Boiler Insulation:	Not reported
Duct Paper:	Not reported
VAT:	Not reported
Roofing:	Not reported
Sq Ft Other:	Not reported
Sq Ft Other Text:	Not reported
Quantity Lin Ft:	Not reported
Mag Pipe Insulation:	Not reported
Air Cell Pipe Insulation:	Not reported
Ducting Insulation:	Not reported
Cement Asbestos Pipe:	Not reported
Mudded Pipe Insulation:	Not reported
Duct Tape:	Not reported
Lin Ft Other1:	Not reported
Lin Ft Other1 Text:	Not reported
Lin Ft Other2:	Not reported
Lin Ft Other2 Text:	Not reported
Indoors:	Not reported
Outdoors:	Not reported
Neg Pres Enclosure:	Not reported
Glove Bag:	Not reported
Mini Enclosure:	Not reported
Critical Barriers:	Not reported
Wrap And Cut:	Not reported
Wet Methods:	Not reported
HEPA Vacuum:	Not reported
MANUALMETHODS :	Not reported
Other CM1:	Not reported
Other CM1 Text:	Not reported
Other CM2:	Not reported
Other CM2 Text:	Not reported
Half Mask APR:	Not reported
Full Face APR:	Not reported
PAPR:	Not reported
Type C Continuous:	Not reported
Type C Pressure:	Not reported
Other Resp Pro:	Not reported
Other Resp Pro Text:	Not reported
Comments:	Not reported
Date Time Submitted:	Not reported
Submitter IP Address:	Not reported
Region:	2
UBI:	602614420
Notice type:	Initial
Project Type:	Mastic
Supervisor:	Doug White (2019007581A)

DRAFT

HONDA OF SEATTLE (Continued) **U001122870**

Supervisor Phone:	Not reported
Certificate Status:	ACTIVE
Name:	Not reported
Address:	1015/1017 OLIVE WAY
City,State,Zip:	SEATTLE, WA
Facility Type:	Not reported
Parent ID:	Not reported
Form ID:	122364#2082505488
Notice Date:	04/10/2018
Start Date:	04/16/2018
Completion Date:	09/30/2018
Initial:	Not reported
Amended:	Not reported
On Hold:	Not reported
Off Hold:	Not reported
Emergency:	Not reported
Site Hours Start:	Not reported
Site Hours End:	Not reported
Sunday:	Not reported
Monday:	Not reported
Tuesday:	Not reported
Wednesday:	Not reported
Thursday:	Not reported
Friday:	Not reported
Saturday:	Not reported
Contractor ID:	Not reported
Phone:	Not reported
Job Site CAS:	Not reported
Project Form Email:	Not reported
Property Owner Name:	Not reported
Property Owner Agent:	Not reported
Property Owner Company:	NORTHSTAR CG, LP (ORANGE) (ABCN00001222)
Property Owner Address:	Not reported
Property Owner City:	Not reported
Property Owner State:	Not reported
Property Owner Zip4:	Not reported
Property Owner Phone:	Not reported
Job Site Room:	Not reported
Facility Age:	Not reported
Facility Size:	Not reported
Facility Remodel:	Not reported
Facility Demo:	Not reported
Facility Repair:	Not reported
Facility Maint:	Not reported
Removed:	Not reported
Encapsulated:	Not reported
Quantity Sq Ft:	Not reported
Fireproofing:	Not reported
Popcorn Ceiling:	Not reported
CAB:	Not reported
Sheet Vinyl:	Not reported
Asbestos Paper:	Not reported
Boiler Insulation:	Not reported
Duct Paper:	Not reported
VAT:	Not reported
Roofing:	Not reported

DRAFT

HONDA OF SEATTLE (Continued) **U001122870**

Sq Ft Other:	Not reported
Sq Ft Other Text:	Not reported
Quantity Lin Ft:	Not reported
Mag Pipe Insulation:	Not reported
Air Cell Pipe Insulation:	Not reported
Ducting Insulation:	Not reported
Cement Asbestos Pipe:	Not reported
Mudded Pipe Insulation:	Not reported
Duct Tape:	Not reported
Lin Ft Other1:	Not reported
Lin Ft Other1 Text:	Not reported
Lin Ft Other2:	Not reported
Lin Ft Other2 Text:	Not reported
Indoors:	Not reported
Outdoors:	Not reported
Neg Pres Enclosure:	Not reported
Glove Bag:	Not reported
Mini Enclosure:	Not reported
Critical Barriers:	Not reported
Wrap And Cut:	Not reported
Wet Methods:	Not reported
HEPA Vacuum:	Not reported
MANUALMETHODS :	Not reported
Other CM1:	Not reported
Other CM1 Text:	Not reported
Other CM2:	Not reported
Other CM2 Text:	Not reported
Half Mask APR:	Not reported
Full Face APR:	Not reported
PAPR:	Not reported
Type C Continuous:	Not reported
Type C Pressure:	Not reported
Other Resp Pro:	Not reported
Other Resp Pro Text:	Not reported
Comments:	Not reported
Date Time Submitted:	Not reported
Submitter IP Address:	Not reported
Region:	2
UBI:	602614420
Notice type:	Initial
Project Type:	Boiler Insulation, Mastic
Supervisor:	Doug White (2019007581A)
Supervisor Phone:	Not reported
Certificate Status:	ACTIVE
Name:	Not reported
Address:	1015/1017 OLIVE WAY
City,State,Zip:	SEATTLE, WA
Facility Type:	Not reported
Parent ID:	Not reported
Form ID:	122364#2082505488
Notice Date:	04/06/2018
Start Date:	04/16/2018
Completion Date:	09/30/2018
Initial:	Not reported
Amended:	Not reported
On Hold:	Not reported

DRAFT

HONDA OF SEATTLE (Continued) **U001122870**

Off Hold:	Not reported
Emergency:	Not reported
Site Hours Start:	Not reported
Site Hours End:	Not reported
Sunday:	Not reported
Monday:	Not reported
Tuesday:	Not reported
Wednesday:	Not reported
Thursday:	Not reported
Friday:	Not reported
Saturday:	Not reported
Contractor ID:	Not reported
Phone:	Not reported
Job Site CAS:	Not reported
Project Form Email:	Not reported
Property Owner Name:	Not reported
Property Owner Agent:	Not reported
Property Owner Company:	NORTHSTAR CG, LP (ORANGE) (ABCN00001222)
Property Owner Address:	Not reported
Property Owner City:	Not reported
Property Owner State:	Not reported
Property Owner Zip4:	Not reported
Property Owner Phone:	Not reported
Job Site Room:	Not reported
Facility Age:	Not reported
Facility Size:	Not reported
Facility Remodel:	Not reported
Facility Demo:	Not reported
Facility Repair:	Not reported
Facility Maint:	Not reported
Removed:	Not reported
Encapsulated:	Not reported
Quantity Sq Ft:	Not reported
Fireproofing:	Not reported
Popcorn Ceiling:	Not reported
CAB:	Not reported
Sheet Vinyl:	Not reported
Asbestos Paper:	Not reported
Boiler Insulation:	Not reported
Duct Paper:	Not reported
VAT:	Not reported
Roofing:	Not reported
Sq Ft Other:	Not reported
Sq Ft Other Text:	Not reported
Quantity Lin Ft:	Not reported
Mag Pipe Insulation:	Not reported
Air Cell Pipe Insulation:	Not reported
Ducting Insulation:	Not reported
Cement Asbestos Pipe:	Not reported
Mudded Pipe Insulation:	Not reported
Duct Tape:	Not reported
Lin Ft Other1:	Not reported
Lin Ft Other1 Text:	Not reported
Lin Ft Other2:	Not reported
Lin Ft Other2 Text:	Not reported
Indoors:	Not reported
Outdoors:	Not reported

DRAFT

HONDA OF SEATTLE (Continued) **U001122870**

Neg Pres Enclosure:	Not reported
Glove Bag:	Not reported
Mini Enclosure:	Not reported
Critical Barriers:	Not reported
Wrap And Cut:	Not reported
Wet Methods:	Not reported
HEPA Vacuum:	Not reported
MANUALMETHODS :	Not reported
Other CM1:	Not reported
Other CM1 Text:	Not reported
Other CM2:	Not reported
Other CM2 Text:	Not reported
Half Mask APR:	Not reported
Full Face APR:	Not reported
PAPR:	Not reported
Type C Continuous:	Not reported
Type C Pressure:	Not reported
Other Resp Pro:	Not reported
Other Resp Pro Text:	Not reported
Comments:	Not reported
Date Time Submitted:	Not reported
Submitter IP Address:	Not reported
Region:	2
UBI:	602614420
Notice type:	Initial
Project Type:	Boiler Insulation
Supervisor:	Doug White (2019007581A)
Supervisor Phone:	Not reported
Certificate Status:	ACTIVE

Name:	Not reported
Address:	1015 OLIVE WAY
City,State,Zip:	SEATTLE, WA
Facility Type:	Not reported
Parent ID:	Not reported
Form ID:	122371#1588222935
Notice Date:	09/27/2019
Start Date:	04/16/2018
Completion Date:	12/31/2019
Initial:	Not reported
Amended:	Not reported
On Hold:	Not reported
Off Hold:	Not reported
Emergency:	Not reported
Site Hours Start:	Not reported
Site Hours End:	Not reported
Sunday:	Not reported
Monday:	Not reported
Tuesday:	Not reported
Wednesday:	Not reported
Thursday:	Not reported
Friday:	Not reported
Saturday:	Not reported
Contractor ID:	Not reported
Phone:	Not reported
Job Site CAS:	Not reported
Project Form Email:	Not reported

DRAFT

HONDA OF SEATTLE (Continued) **U001122870**

Property Owner Name:	Not reported
Property Owner Agent:	Not reported
Property Owner Company:	NORTHSTAR CG, LP (ORANGE) (ABCN00001222)
Property Owner Address:	Not reported
Property Owner City:	Not reported
Property Owner State:	Not reported
Property Owner Zip4:	Not reported
Property Owner Phone:	Not reported
Job Site Room:	Not reported
Facility Age:	Not reported
Facility Size:	Not reported
Facility Remodel:	Not reported
Facility Demo:	Not reported
Facility Repair:	Not reported
Facility Maint:	Not reported
Removed:	Not reported
Encapsulated:	Not reported
Quantity Sq Ft:	Not reported
Fireproofing:	Not reported
Popcorn Ceiling:	Not reported
CAB:	Not reported
Sheet Vinyl:	Not reported
Asbestos Paper:	Not reported
Boiler Insulation:	Not reported
Duct Paper:	Not reported
VAT:	Not reported
Roofing:	Not reported
Sq Ft Other:	Not reported
Sq Ft Other Text:	Not reported
Quantity Lin Ft:	Not reported
Mag Pipe Insulation:	Not reported
Air Cell Pipe Insulation:	Not reported
Ducting Insulation:	Not reported
Cement Asbestos Pipe:	Not reported
Mudded Pipe Insulation:	Not reported
Duct Tape:	Not reported
Lin Ft Other1:	Not reported
Lin Ft Other1 Text:	Not reported
Lin Ft Other2:	Not reported
Lin Ft Other2 Text:	Not reported
Indoors:	Not reported
Outdoors:	Not reported
Neg Pres Enclosure:	Not reported
Glove Bag:	Not reported
Mini Enclosure:	Not reported
Critical Barriers:	Not reported
Wrap And Cut:	Not reported
Wet Methods:	Not reported
HEPA Vacuum:	Not reported
MANUALMETHODS :	Not reported
Other CM1:	Not reported
Other CM1 Text:	Not reported
Other CM2:	Not reported
Other CM2 Text:	Not reported
Half Mask APR:	Not reported
Full Face APR:	Not reported
PAPR:	Not reported

DRAFT

HONDA OF SEATTLE (Continued) **U001122870**

Type C Continuous:	Not reported
Type C Pressure:	Not reported
Other Resp Pro:	Not reported
Other Resp Pro Text:	Not reported
Comments:	Not reported
Date Time Submitted:	Not reported
Submitter IP Address:	Not reported
Region:	2
UBI:	602614420
Notice type:	Initial
Project Type:	Boiler Insulation, Mag/mudded pipe Insulation, Other Square Footage, Vinyl Asbestos Tile
Supervisor:	Doug White (2019007581A) , Mario Barnett (2019025431A) , Roger Knight (2018028474A)
Supervisor Phone:	Not reported
Certificate Status:	ACTIVE
Name:	Not reported
Address:	1015 OLIVE WAY
City,State,Zip:	SEATTLE, WA
Facility Type:	Not reported
Parent ID:	Not reported
Form ID:	122371#1588222935
Notice Date:	09/27/2019
Start Date:	04/16/2018
Completion Date:	12/31/2019
Initial:	Not reported
Amended:	Not reported
On Hold:	Not reported
Off Hold:	Not reported
Emergency:	Not reported
Site Hours Start:	Not reported
Site Hours End:	Not reported
Sunday:	Not reported
Monday:	Not reported
Tuesday:	Not reported
Wednesday:	Not reported
Thursday:	Not reported
Friday:	Not reported
Saturday:	Not reported
Contractor ID:	Not reported
Phone:	Not reported
Job Site CAS:	Not reported
Project Form Email:	Not reported
Property Owner Name:	Not reported
Property Owner Agent:	Not reported
Property Owner Company:	NORTHSTAR CG, LP (ORANGE) (ABCN00001222)
Property Owner Address:	Not reported
Property Owner City:	Not reported
Property Owner State:	Not reported
Property Owner Zip4:	Not reported
Property Owner Phone:	Not reported
Job Site Room:	Not reported
Facility Age:	Not reported
Facility Size:	Not reported
Facility Remodel:	Not reported
Facility Demo:	Not reported
Facility Repair:	Not reported

DRAFT

HONDA OF SEATTLE (Continued) **U001122870**

Facility Maint:	Not reported
Removed:	Not reported
Encapsulated:	Not reported
Quantity Sq Ft:	Not reported
Fireproofing:	Not reported
Popcorn Ceiling:	Not reported
CAB:	Not reported
Sheet Vinyl:	Not reported
Asbestos Paper:	Not reported
Boiler Insulation:	Not reported
Duct Paper:	Not reported
VAT:	Not reported
Roofing:	Not reported
Sq Ft Other:	Not reported
Sq Ft Other Text:	Not reported
Quantity Lin Ft:	Not reported
Mag Pipe Insulation:	Not reported
Air Cell Pipe Insulation:	Not reported
Ducting Insulation:	Not reported
Cement Asbestos Pipe:	Not reported
Mudded Pipe Insulation:	Not reported
Duct Tape:	Not reported
Lin Ft Other1:	Not reported
Lin Ft Other1 Text:	Not reported
Lin Ft Other2:	Not reported
Lin Ft Other2 Text:	Not reported
Indoors:	Not reported
Outdoors:	Not reported
Neg Pres Enclosure:	Not reported
Glove Bag:	Not reported
Mini Enclosure:	Not reported
Critical Barriers:	Not reported
Wrap And Cut:	Not reported
Wet Methods:	Not reported
HEPA Vacuum:	Not reported
MANUALMETHODS :	Not reported
Other CM1:	Not reported
Other CM1 Text:	Not reported
Other CM2:	Not reported
Other CM2 Text:	Not reported
Half Mask APR:	Not reported
Full Face APR:	Not reported
PAPR:	Not reported
Type C Continuous:	Not reported
Type C Pressure:	Not reported
Other Resp Pro:	Not reported
Other Resp Pro Text:	Not reported
Comments:	Not reported
Date Time Submitted:	Not reported
Submitter IP Address:	Not reported
Region:	2
UBI:	602614420
Notice type:	Initial
Project Type:	Boiler Insulation, Mag/mudded pipe Insulation, Other Square Footage, Vinyl Asbestos Tile
Supervisor:	Doug White (2019007581A) , Mario Barnett (2019025431A) , Roger Knight (2018028474A)
Supervisor Phone:	Not reported

DRAFT

HONDA OF SEATTLE (Continued) **U001122870**

Certificate Status:	ACTIVE
Name:	Not reported
Address:	1015 OLIVE WAY
City,State,Zip:	SEATTLE, WA
Facility Type:	Not reported
Parent ID:	Not reported
Form ID:	122371#1588222935
Notice Date:	06/27/2019
Start Date:	04/16/2018
Completion Date:	09/30/2019
Initial:	Not reported
Amended:	Not reported
On Hold:	Not reported
Off Hold:	Not reported
Emergency:	Not reported
Site Hours Start:	Not reported
Site Hours End:	Not reported
Sunday:	Not reported
Monday:	Not reported
Tuesday:	Not reported
Wednesday:	Not reported
Thursday:	Not reported
Friday:	Not reported
Saturday:	Not reported
Contractor ID:	Not reported
Phone:	Not reported
Job Site CAS:	Not reported
Project Form Email:	Not reported
Property Owner Name:	Not reported
Property Owner Agent:	Not reported
Property Owner Company:	NORTHSTAR CG, LP (ORANGE) (ABCN00001222)
Property Owner Address:	Not reported
Property Owner City:	Not reported
Property Owner State:	Not reported
Property Owner Zip4:	Not reported
Property Owner Phone:	Not reported
Job Site Room:	Not reported
Facility Age:	Not reported
Facility Size:	Not reported
Facility Remodel:	Not reported
Facility Demo:	Not reported
Facility Repair:	Not reported
Facility Maint:	Not reported
Removed:	Not reported
Encapsulated:	Not reported
Quantity Sq Ft:	Not reported
Fireproofing:	Not reported
Popcorn Ceiling:	Not reported
CAB:	Not reported
Sheet Vinyl:	Not reported
Asbestos Paper:	Not reported
Boiler Insulation:	Not reported
Duct Paper:	Not reported
VAT:	Not reported
Roofing:	Not reported
Sq Ft Other:	Not reported

DRAFT

HONDA OF SEATTLE (Continued) **U001122870**

Sq Ft Other Text:	Not reported
Quantity Lin Ft:	Not reported
Mag Pipe Insulation:	Not reported
Air Cell Pipe Insulation:	Not reported
Ducting Insulation:	Not reported
Cement Asbestos Pipe:	Not reported
Mudded Pipe Insulation:	Not reported
Duct Tape:	Not reported
Lin Ft Other1:	Not reported
Lin Ft Other1 Text:	Not reported
Lin Ft Other2:	Not reported
Lin Ft Other2 Text:	Not reported
Indoors:	Not reported
Outdoors:	Not reported
Neg Pres Enclosure:	Not reported
Glove Bag:	Not reported
Mini Enclosure:	Not reported
Critical Barriers:	Not reported
Wrap And Cut:	Not reported
Wet Methods:	Not reported
HEPA Vacuum:	Not reported
MANUALMETHODS :	Not reported
Other CM1:	Not reported
Other CM1 Text:	Not reported
Other CM2:	Not reported
Other CM2 Text:	Not reported
Half Mask APR:	Not reported
Full Face APR:	Not reported
PAPR:	Not reported
Type C Continuous:	Not reported
Type C Pressure:	Not reported
Other Resp Pro:	Not reported
Other Resp Pro Text:	Not reported
Comments:	Not reported
Date Time Submitted:	Not reported
Submitter IP Address:	Not reported
Region:	2
UBI:	602614420
Notice type:	Initial
Project Type:	Boiler Insulation, Mag/mudded pipe Insulation, Other Square Footage, Vinyl Asbestos Tile
Supervisor:	Doug White (2019007581A) , Mario Barnett (2019025431A) , Roger Knight (2018028474A)
Supervisor Phone:	Not reported
Certificate Status:	ACTIVE
Name:	Not reported
Address:	1015 OLIVE WAY
City,State,Zip:	SEATTLE, WA
Facility Type:	Not reported
Parent ID:	Not reported
Form ID:	122371#1588222935
Notice Date:	03/18/2019
Start Date:	04/16/2018
Completion Date:	06/30/2019
Initial:	Not reported
Amended:	Not reported
On Hold:	Not reported

DRAFT

HONDA OF SEATTLE (Continued) **U001122870**

Off Hold:	Not reported
Emergency:	Not reported
Site Hours Start:	Not reported
Site Hours End:	Not reported
Sunday:	Not reported
Monday:	Not reported
Tuesday:	Not reported
Wednesday:	Not reported
Thursday:	Not reported
Friday:	Not reported
Saturday:	Not reported
Contractor ID:	Not reported
Phone:	Not reported
Job Site CAS:	Not reported
Project Form Email:	Not reported
Property Owner Name:	Not reported
Property Owner Agent:	Not reported
Property Owner Company:	NORTHSTAR CG, LP (ORANGE) (ABCN00001222)
Property Owner Address:	Not reported
Property Owner City:	Not reported
Property Owner State:	Not reported
Property Owner Zip4:	Not reported
Property Owner Phone:	Not reported
Job Site Room:	Not reported
Facility Age:	Not reported
Facility Size:	Not reported
Facility Remodel:	Not reported
Facility Demo:	Not reported
Facility Repair:	Not reported
Facility Maint:	Not reported
Removed:	Not reported
Encapsulated:	Not reported
Quantity Sq Ft:	Not reported
Fireproofing:	Not reported
Popcorn Ceiling:	Not reported
CAB:	Not reported
Sheet Vinyl:	Not reported
Asbestos Paper:	Not reported
Boiler Insulation:	Not reported
Duct Paper:	Not reported
VAT:	Not reported
Roofing:	Not reported
Sq Ft Other:	Not reported
Sq Ft Other Text:	Not reported
Quantity Lin Ft:	Not reported
Mag Pipe Insulation:	Not reported
Air Cell Pipe Insulation:	Not reported
Ducting Insulation:	Not reported
Cement Asbestos Pipe:	Not reported
Mudded Pipe Insulation:	Not reported
Duct Tape:	Not reported
Lin Ft Other1:	Not reported
Lin Ft Other1 Text:	Not reported
Lin Ft Other2:	Not reported
Lin Ft Other2 Text:	Not reported
Indoors:	Not reported
Outdoors:	Not reported

DRAFT

HONDA OF SEATTLE (Continued) **U001122870**

Neg Pres Enclosure:	Not reported
Glove Bag:	Not reported
Mini Enclosure:	Not reported
Critical Barriers:	Not reported
Wrap And Cut:	Not reported
Wet Methods:	Not reported
HEPA Vacuum:	Not reported
MANUALMETHODS :	Not reported
Other CM1:	Not reported
Other CM1 Text:	Not reported
Other CM2:	Not reported
Other CM2 Text:	Not reported
Half Mask APR:	Not reported
Full Face APR:	Not reported
PAPR:	Not reported
Type C Continuous:	Not reported
Type C Pressure:	Not reported
Other Resp Pro:	Not reported
Other Resp Pro Text:	Not reported
Comments:	Not reported
Date Time Submitted:	Not reported
Submitter IP Address:	Not reported
Region:	2
UBI:	602614420
Notice type:	Initial
Project Type:	Boiler Insulation, Mag/mudded pipe Insulation, Other Square Footage, Vinyl Asbestos Tile
Supervisor:	Doug White (2019007581A) , Mario Barnett (2019025431A) , Roger Knight (2018028474A)
Supervisor Phone:	Not reported
Certificate Status:	ACTIVE
Name:	Not reported
Address:	1015 OLIVE WAY
City,State,Zip:	SEATTLE, WA
Facility Type:	Not reported
Parent ID:	Not reported
Form ID:	122371#1588222935
Notice Date:	01/22/2019
Start Date:	04/16/2018
Completion Date:	03/31/2019
Initial:	Not reported
Amended:	Not reported
On Hold:	Not reported
Off Hold:	Not reported
Emergency:	Not reported
Site Hours Start:	Not reported
Site Hours End:	Not reported
Sunday:	Not reported
Monday:	Not reported
Tuesday:	Not reported
Wednesday:	Not reported
Thursday:	Not reported
Friday:	Not reported
Saturday:	Not reported
Contractor ID:	Not reported
Phone:	Not reported
Job Site CAS:	Not reported

DRAFT

HONDA OF SEATTLE (Continued) **U001122870**

Project Form Email:	Not reported
Property Owner Name:	Not reported
Property Owner Agent:	Not reported
Property Owner Company:	NORTHSTAR CG, LP (ORANGE) (ABCN00001222)
Property Owner Address:	Not reported
Property Owner City:	Not reported
Property Owner State:	Not reported
Property Owner Zip4:	Not reported
Property Owner Phone:	Not reported
Job Site Room:	Not reported
Facility Age:	Not reported
Facility Size:	Not reported
Facility Remodel:	Not reported
Facility Demo:	Not reported
Facility Repair:	Not reported
Facility Maint:	Not reported
Removed:	Not reported
Encapsulated:	Not reported
Quantity Sq Ft:	Not reported
Fireproofing:	Not reported
Popcorn Ceiling:	Not reported
CAB:	Not reported
Sheet Vinyl:	Not reported
Asbestos Paper:	Not reported
Boiler Insulation:	Not reported
Duct Paper:	Not reported
VAT:	Not reported
Roofing:	Not reported
Sq Ft Other:	Not reported
Sq Ft Other Text:	Not reported
Quantity Lin Ft:	Not reported
Mag Pipe Insulation:	Not reported
Air Cell Pipe Insulation:	Not reported
Ducting Insulation:	Not reported
Cement Asbestos Pipe:	Not reported
Mudded Pipe Insulation:	Not reported
Duct Tape:	Not reported
Lin Ft Other1:	Not reported
Lin Ft Other1 Text:	Not reported
Lin Ft Other2:	Not reported
Lin Ft Other2 Text:	Not reported
Indoors:	Not reported
Outdoors:	Not reported
Neg Pres Enclosure:	Not reported
Glove Bag:	Not reported
Mini Enclosure:	Not reported
Critical Barriers:	Not reported
Wrap And Cut:	Not reported
Wet Methods:	Not reported
HEPA Vacuum:	Not reported
MANUALMETHODS :	Not reported
Other CM1:	Not reported
Other CM1 Text:	Not reported
Other CM2:	Not reported
Other CM2 Text:	Not reported
Half Mask APR:	Not reported
Full Face APR:	Not reported

DRAFT

HONDA OF SEATTLE (Continued) **U001122870**

PAPR:	Not reported
Type C Continuous:	Not reported
Type C Pressure:	Not reported
Other Resp Pro:	Not reported
Other Resp Pro Text:	Not reported
Comments:	Not reported
Date Time Submitted:	Not reported
Submitter IP Address:	Not reported
Region:	2
UBI:	602614420
Notice type:	Initial
Project Type:	Boiler Insulation, Mag/mudded pipe Insulation, Other Square Footage, Vinyl Asbestos Tile
Supervisor:	Doug White (2019007581A) , Mario Barnett (2019025431A) , Roger Knight (2018028474A)
Supervisor Phone:	Not reported
Certificate Status:	ACTIVE
Name:	Not reported
Address:	1015 OLIVE WAY
City,State,Zip:	SEATTLE, WA
Facility Type:	Not reported
Parent ID:	Not reported
Form ID:	122371#1588222935
Notice Date:	01/22/2019
Start Date:	04/16/2018
Completion Date:	03/31/2019
Initial:	Not reported
Amended:	Not reported
On Hold:	Not reported
Off Hold:	Not reported
Emergency:	Not reported
Site Hours Start:	Not reported
Site Hours End:	Not reported
Sunday:	Not reported
Monday:	Not reported
Tuesday:	Not reported
Wednesday:	Not reported
Thursday:	Not reported
Friday:	Not reported
Saturday:	Not reported
Contractor ID:	Not reported
Phone:	Not reported
Job Site CAS:	Not reported
Project Form Email:	Not reported
Property Owner Name:	Not reported
Property Owner Agent:	Not reported
Property Owner Company:	NORTHSTAR CG, LP (ORANGE) (ABCN00001222)
Property Owner Address:	Not reported
Property Owner City:	Not reported
Property Owner State:	Not reported
Property Owner Zip4:	Not reported
Property Owner Phone:	Not reported
Job Site Room:	Not reported
Facility Age:	Not reported
Facility Size:	Not reported
Facility Remodel:	Not reported
Facility Demo:	Not reported

DRAFT

HONDA OF SEATTLE (Continued) **U001122870**

Facility Repair:	Not reported
Facility Maint:	Not reported
Removed:	Not reported
Encapsulated:	Not reported
Quantity Sq Ft:	Not reported
Fireproofing:	Not reported
Popcorn Ceiling:	Not reported
CAB:	Not reported
Sheet Vinyl:	Not reported
Asbestos Paper:	Not reported
Boiler Insulation:	Not reported
Duct Paper:	Not reported
VAT:	Not reported
Roofing:	Not reported
Sq Ft Other:	Not reported
Sq Ft Other Text:	Not reported
Quantity Lin Ft:	Not reported
Mag Pipe Insulation:	Not reported
Air Cell Pipe Insulation:	Not reported
Ducting Insulation:	Not reported
Cement Asbestos Pipe:	Not reported
Mudded Pipe Insulation:	Not reported
Duct Tape:	Not reported
Lin Ft Other1:	Not reported
Lin Ft Other1 Text:	Not reported
Lin Ft Other2:	Not reported
Lin Ft Other2 Text:	Not reported
Indoors:	Not reported
Outdoors:	Not reported
Neg Pres Enclosure:	Not reported
Glove Bag:	Not reported
Mini Enclosure:	Not reported
Critical Barriers:	Not reported
Wrap And Cut:	Not reported
Wet Methods:	Not reported
HEPA Vacuum:	Not reported
MANUALMETHODS :	Not reported
Other CM1:	Not reported
Other CM1 Text:	Not reported
Other CM2:	Not reported
Other CM2 Text:	Not reported
Half Mask APR:	Not reported
Full Face APR:	Not reported
PAPR:	Not reported
Type C Continuous:	Not reported
Type C Pressure:	Not reported
Other Resp Pro:	Not reported
Other Resp Pro Text:	Not reported
Comments:	Not reported
Date Time Submitted:	Not reported
Submitter IP Address:	Not reported
Region:	2
UBI:	602614420
Notice type:	Initial
Project Type:	Boiler Insulation, Mag/mudded pipe Insulation, Other Square Footage, Vinyl Asbestos Tile
Supervisor:	Doug White (2019007581A) , Mario Barnett (2019025431A) , Roger Knight (2018028474A)

DRAFT

HONDA OF SEATTLE (Continued) **U001122870**

Supervisor Phone:	Not reported
Certificate Status:	ACTIVE
Name:	Not reported
Address:	1015 OLIVE WAY
City,State,Zip:	SEATTLE, WA
Facility Type:	Not reported
Parent ID:	Not reported
Form ID:	122371#1588222935
Notice Date:	01/22/2019
Start Date:	04/16/2018
Completion Date:	03/31/2019
Initial:	Not reported
Amended:	Not reported
On Hold:	Not reported
Off Hold:	Not reported
Emergency:	Not reported
Site Hours Start:	Not reported
Site Hours End:	Not reported
Sunday:	Not reported
Monday:	Not reported
Tuesday:	Not reported
Wednesday:	Not reported
Thursday:	Not reported
Friday:	Not reported
Saturday:	Not reported
Contractor ID:	Not reported
Phone:	Not reported
Job Site CAS:	Not reported
Project Form Email:	Not reported
Property Owner Name:	Not reported
Property Owner Agent:	Not reported
Property Owner Company:	NORTHSTAR CG, LP (ORANGE) (ABCN00001222)
Property Owner Address:	Not reported
Property Owner City:	Not reported
Property Owner State:	Not reported
Property Owner Zip4:	Not reported
Property Owner Phone:	Not reported
Job Site Room:	Not reported
Facility Age:	Not reported
Facility Size:	Not reported
Facility Remodel:	Not reported
Facility Demo:	Not reported
Facility Repair:	Not reported
Facility Maint:	Not reported
Removed:	Not reported
Encapsulated:	Not reported
Quantity Sq Ft:	Not reported
Fireproofing:	Not reported
Popcorn Ceiling:	Not reported
CAB:	Not reported
Sheet Vinyl:	Not reported
Asbestos Paper:	Not reported
Boiler Insulation:	Not reported
Duct Paper:	Not reported
VAT:	Not reported
Roofing:	Not reported

DRAFT

HONDA OF SEATTLE (Continued) **U001122870**

Sq Ft Other:	Not reported
Sq Ft Other Text:	Not reported
Quantity Lin Ft:	Not reported
Mag Pipe Insulation:	Not reported
Air Cell Pipe Insulation:	Not reported
Ducting Insulation:	Not reported
Cement Asbestos Pipe:	Not reported
Mudded Pipe Insulation:	Not reported
Duct Tape:	Not reported
Lin Ft Other1:	Not reported
Lin Ft Other1 Text:	Not reported
Lin Ft Other2:	Not reported
Lin Ft Other2 Text:	Not reported
Indoors:	Not reported
Outdoors:	Not reported
Neg Pres Enclosure:	Not reported
Glove Bag:	Not reported
Mini Enclosure:	Not reported
Critical Barriers:	Not reported
Wrap And Cut:	Not reported
Wet Methods:	Not reported
HEPA Vacuum:	Not reported
MANUALMETHODS :	Not reported
Other CM1:	Not reported
Other CM1 Text:	Not reported
Other CM2:	Not reported
Other CM2 Text:	Not reported
Half Mask APR:	Not reported
Full Face APR:	Not reported
PAPR:	Not reported
Type C Continuous:	Not reported
Type C Pressure:	Not reported
Other Resp Pro:	Not reported
Other Resp Pro Text:	Not reported
Comments:	Not reported
Date Time Submitted:	Not reported
Submitter IP Address:	Not reported
Region:	2
UBI:	602614420
Notice type:	Initial
Project Type:	Boiler Insulation, Mag/mudded pipe Insulation, Other Square Footage, Vinyl Asbestos Tile
Supervisor:	Doug White (2019007581A) , Mario Barnett (2019025431A) , Roger Knight (2018028474A)
Supervisor Phone:	Not reported
Certificate Status:	ACTIVE
Name:	Not reported
Address:	1015 OLIVE WAY
City,State,Zip:	SEATTLE, WA
Facility Type:	Not reported
Parent ID:	Not reported
Form ID:	122371#1588222935
Notice Date:	12/12/2018
Start Date:	04/16/2018
Completion Date:	01/31/2019
Initial:	Not reported
Amended:	Not reported

DRAFT

HONDA OF SEATTLE (Continued) **U001122870**

On Hold:	Not reported
Off Hold:	Not reported
Emergency:	Not reported
Site Hours Start:	Not reported
Site Hours End:	Not reported
Sunday:	Not reported
Monday:	Not reported
Tuesday:	Not reported
Wednesday:	Not reported
Thursday:	Not reported
Friday:	Not reported
Saturday:	Not reported
Contractor ID:	Not reported
Phone:	Not reported
Job Site CAS:	Not reported
Project Form Email:	Not reported
Property Owner Name:	Not reported
Property Owner Agent:	Not reported
Property Owner Company:	NORTHSTAR CG, LP (ORANGE) (ABCN00001222)
Property Owner Address:	Not reported
Property Owner City:	Not reported
Property Owner State:	Not reported
Property Owner Zip4:	Not reported
Property Owner Phone:	Not reported
Job Site Room:	Not reported
Facility Age:	Not reported
Facility Size:	Not reported
Facility Remodel:	Not reported
Facility Demo:	Not reported
Facility Repair:	Not reported
Facility Maint:	Not reported
Removed:	Not reported
Encapsulated:	Not reported
Quantity Sq Ft:	Not reported
Fireproofing:	Not reported
Popcorn Ceiling:	Not reported
CAB:	Not reported
Sheet Vinyl:	Not reported
Asbestos Paper:	Not reported
Boiler Insulation:	Not reported
Duct Paper:	Not reported
VAT:	Not reported
Roofing:	Not reported
Sq Ft Other:	Not reported
Sq Ft Other Text:	Not reported
Quantity Lin Ft:	Not reported
Mag Pipe Insulation:	Not reported
Air Cell Pipe Insulation:	Not reported
Ducting Insulation:	Not reported
Cement Asbestos Pipe:	Not reported
Mudded Pipe Insulation:	Not reported
Duct Tape:	Not reported
Lin Ft Other1:	Not reported
Lin Ft Other1 Text:	Not reported
Lin Ft Other2:	Not reported
Lin Ft Other2 Text:	Not reported
Indoors:	Not reported

DRAFT

HONDA OF SEATTLE (Continued) **U001122870**

Outdoors:	Not reported
Neg Pres Enclosure:	Not reported
Glove Bag:	Not reported
Mini Enclosure:	Not reported
Critical Barriers:	Not reported
Wrap And Cut:	Not reported
Wet Methods:	Not reported
HEPA Vacuum:	Not reported
MANUALMETHODS :	Not reported
Other CM1:	Not reported
Other CM1 Text:	Not reported
Other CM2:	Not reported
Other CM2 Text:	Not reported
Half Mask APR:	Not reported
Full Face APR:	Not reported
PAPR:	Not reported
Type C Continuous:	Not reported
Type C Pressure:	Not reported
Other Resp Pro:	Not reported
Other Resp Pro Text:	Not reported
Comments:	Not reported
Date Time Submitted:	Not reported
Submitter IP Address:	Not reported
Region:	2
UBI:	602614420
Notice type:	Initial
Project Type:	Boiler Insulation, Mag/mudded pipe Insulation, Other Square Footage, Vinyl Asbestos Tile
Supervisor:	Doug White (2019007581A) , Mario Barnett (2019025431A) , Roger Knight (2018028474A)
Supervisor Phone:	Not reported
Certificate Status:	ACTIVE
Name:	Not reported
Address:	1015 OLIVE WAY
City,State,Zip:	SEATTLE, WA
Facility Type:	Not reported
Parent ID:	Not reported
Form ID:	122371#1588222935
Notice Date:	12/08/2018
Start Date:	04/16/2018
Completion Date:	01/31/2019
Initial:	Not reported
Amended:	Not reported
On Hold:	Not reported
Off Hold:	Not reported
Emergency:	Not reported
Site Hours Start:	Not reported
Site Hours End:	Not reported
Sunday:	Not reported
Monday:	Not reported
Tuesday:	Not reported
Wednesday:	Not reported
Thursday:	Not reported
Friday:	Not reported
Saturday:	Not reported
Contractor ID:	Not reported
Phone:	Not reported

DRAFT

HONDA OF SEATTLE (Continued) **U001122870**

Job Site CAS:	Not reported
Project Form Email:	Not reported
Property Owner Name:	Not reported
Property Owner Agent:	Not reported
Property Owner Company:	NORTHSTAR CG, LP (ORANGE) (ABCN00001222)
Property Owner Address:	Not reported
Property Owner City:	Not reported
Property Owner State:	Not reported
Property Owner Zip4:	Not reported
Property Owner Phone:	Not reported
Job Site Room:	Not reported
Facility Age:	Not reported
Facility Size:	Not reported
Facility Remodel:	Not reported
Facility Demo:	Not reported
Facility Repair:	Not reported
Facility Maint:	Not reported
Removed:	Not reported
Encapsulated:	Not reported
Quantity Sq Ft:	Not reported
Fireproofing:	Not reported
Popcorn Ceiling:	Not reported
CAB:	Not reported
Sheet Vinyl:	Not reported
Asbestos Paper:	Not reported
Boiler Insulation:	Not reported
Duct Paper:	Not reported
VAT:	Not reported
Roofing:	Not reported
Sq Ft Other:	Not reported
Sq Ft Other Text:	Not reported
Quantity Lin Ft:	Not reported
Mag Pipe Insulation:	Not reported
Air Cell Pipe Insulation:	Not reported
Ducting Insulation:	Not reported
Cement Asbestos Pipe:	Not reported
Mudded Pipe Insulation:	Not reported
Duct Tape:	Not reported
Lin Ft Other1:	Not reported
Lin Ft Other1 Text:	Not reported
Lin Ft Other2:	Not reported
Lin Ft Other2 Text:	Not reported
Indoors:	Not reported
Outdoors:	Not reported
Neg Pres Enclosure:	Not reported
Glove Bag:	Not reported
Mini Enclosure:	Not reported
Critical Barriers:	Not reported
Wrap And Cut:	Not reported
Wet Methods:	Not reported
HEPA Vacuum:	Not reported
MANUALMETHODS :	Not reported
Other CM1:	Not reported
Other CM1 Text:	Not reported
Other CM2:	Not reported
Other CM2 Text:	Not reported
Half Mask APR:	Not reported

DRAFT

HONDA OF SEATTLE (Continued) **U001122870**

Full Face APR:	Not reported
PAPR:	Not reported
Type C Continuous:	Not reported
Type C Pressure:	Not reported
Other Resp Pro:	Not reported
Other Resp Pro Text:	Not reported
Comments:	Not reported
Date Time Submitted:	Not reported
Submitter IP Address:	Not reported
Region:	2
UBI:	602614420
Notice type:	Initial
Project Type:	Boiler Insulation, Mag/mudded pipe Insulation, Other Square Footage, Vinyl Asbestos Tile
Supervisor:	Doug White (2019007581A) , Mario Barnett (2019025431A) , Roger Knight (2018028474A)
Supervisor Phone:	Not reported
Certificate Status:	ACTIVE
Name:	Not reported
Address:	1015 OLIVE WAY
City,State,Zip:	SEATTLE, WA
Facility Type:	Not reported
Parent ID:	Not reported
Form ID:	122371#1588222935
Notice Date:	12/01/2018
Start Date:	04/16/2018
Completion Date:	01/31/2019
Initial:	Not reported
Amended:	Not reported
On Hold:	Not reported
Off Hold:	Not reported
Emergency:	Not reported
Site Hours Start:	Not reported
Site Hours End:	Not reported
Sunday:	Not reported
Monday:	Not reported
Tuesday:	Not reported
Wednesday:	Not reported
Thursday:	Not reported
Friday:	Not reported
Saturday:	Not reported
Contractor ID:	Not reported
Phone:	Not reported
Job Site CAS:	Not reported
Project Form Email:	Not reported
Property Owner Name:	Not reported
Property Owner Agent:	Not reported
Property Owner Company:	NORTHSTAR CG, LP (ORANGE) (ABCN00001222)
Property Owner Address:	Not reported
Property Owner City:	Not reported
Property Owner State:	Not reported
Property Owner Zip4:	Not reported
Property Owner Phone:	Not reported
Job Site Room:	Not reported
Facility Age:	Not reported
Facility Size:	Not reported
Facility Remodel:	Not reported

DRAFT

HONDA OF SEATTLE (Continued) **U001122870**

Facility Demo:	Not reported
Facility Repair:	Not reported
Facility Maint:	Not reported
Removed:	Not reported
Encapsulated:	Not reported
Quantity Sq Ft:	Not reported
Fireproofing:	Not reported
Popcorn Ceiling:	Not reported
CAB:	Not reported
Sheet Vinyl:	Not reported
Asbestos Paper:	Not reported
Boiler Insulation:	Not reported
Duct Paper:	Not reported
VAT:	Not reported
Roofing:	Not reported
Sq Ft Other:	Not reported
Sq Ft Other Text:	Not reported
Quantity Lin Ft:	Not reported
Mag Pipe Insulation:	Not reported
Air Cell Pipe Insulation:	Not reported
Ducting Insulation:	Not reported
Cement Asbestos Pipe:	Not reported
Mudded Pipe Insulation:	Not reported
Duct Tape:	Not reported
Lin Ft Other1:	Not reported
Lin Ft Other1 Text:	Not reported
Lin Ft Other2:	Not reported
Lin Ft Other2 Text:	Not reported
Indoors:	Not reported
Outdoors:	Not reported
Neg Pres Enclosure:	Not reported
Glove Bag:	Not reported
Mini Enclosure:	Not reported
Critical Barriers:	Not reported
Wrap And Cut:	Not reported
Wet Methods:	Not reported
HEPA Vacuum:	Not reported
MANUALMETHODS :	Not reported
Other CM1:	Not reported
Other CM1 Text:	Not reported
Other CM2:	Not reported
Other CM2 Text:	Not reported
Half Mask APR:	Not reported
Full Face APR:	Not reported
PAPR:	Not reported
Type C Continuous:	Not reported
Type C Pressure:	Not reported
Other Resp Pro:	Not reported
Other Resp Pro Text:	Not reported
Comments:	Not reported
Date Time Submitted:	Not reported
Submitter IP Address:	Not reported
Region:	2
UBI:	602614420
Notice type:	Initial
Project Type:	Boiler Insulation, Mag/mudded pipe Insulation, Other Square Footage, Vinyl Asbestos Tile

DRAFT

HONDA OF SEATTLE (Continued) **U001122870**

Supervisor:	Doug White (2019007581A) , Roger Knight (2018028474A)
Supervisor Phone:	Not reported
Certificate Status:	ACTIVE
Name:	Not reported
Address:	1015 OLIVE WAY
City,State,Zip:	SEATTLE, WA
Facility Type:	Not reported
Parent ID:	Not reported
Form ID:	122371#1588222935
Notice Date:	11/15/2018
Start Date:	04/16/2018
Completion Date:	01/31/2019
Initial:	Not reported
Amended:	Not reported
On Hold:	Not reported
Off Hold:	Not reported
Emergency:	Not reported
Site Hours Start:	Not reported
Site Hours End:	Not reported
Sunday:	Not reported
Monday:	Not reported
Tuesday:	Not reported
Wednesday:	Not reported
Thursday:	Not reported
Friday:	Not reported
Saturday:	Not reported
Contractor ID:	Not reported
Phone:	Not reported
Job Site CAS:	Not reported
Project Form Email:	Not reported
Property Owner Name:	Not reported
Property Owner Agent:	Not reported
Property Owner Company:	NORTHSTAR CG, LP (ORANGE) (ABCN00001222)
Property Owner Address:	Not reported
Property Owner City:	Not reported
Property Owner State:	Not reported
Property Owner Zip4:	Not reported
Property Owner Phone:	Not reported
Job Site Room:	Not reported
Facility Age:	Not reported
Facility Size:	Not reported
Facility Remodel:	Not reported
Facility Demo:	Not reported
Facility Repair:	Not reported
Facility Maint:	Not reported
Removed:	Not reported
Encapsulated:	Not reported
Quantity Sq Ft:	Not reported
Fireproofing:	Not reported
Popcorn Ceiling:	Not reported
CAB:	Not reported
Sheet Vinyl:	Not reported
Asbestos Paper:	Not reported
Boiler Insulation:	Not reported
Duct Paper:	Not reported
VAT:	Not reported

DRAFT

HONDA OF SEATTLE (Continued) **U001122870**

Roofing:	Not reported
Sq Ft Other:	Not reported
Sq Ft Other Text:	Not reported
Quantity Lin Ft:	Not reported
Mag Pipe Insulation:	Not reported
Air Cell Pipe Insulation:	Not reported
Ducting Insulation:	Not reported
Cement Asbestos Pipe:	Not reported
Mudded Pipe Insulation:	Not reported
Duct Tape:	Not reported
Lin Ft Other1:	Not reported
Lin Ft Other1 Text:	Not reported
Lin Ft Other2:	Not reported
Lin Ft Other2 Text:	Not reported
Indoors:	Not reported
Outdoors:	Not reported
Neg Pres Enclosure:	Not reported
Glove Bag:	Not reported
Mini Enclosure:	Not reported
Critical Barriers:	Not reported
Wrap And Cut:	Not reported
Wet Methods:	Not reported
HEPA Vacuum:	Not reported
MANUALMETHODS :	Not reported
Other CM1:	Not reported
Other CM1 Text:	Not reported
Other CM2:	Not reported
Other CM2 Text:	Not reported
Half Mask APR:	Not reported
Full Face APR:	Not reported
PAPR:	Not reported
Type C Continuous:	Not reported
Type C Pressure:	Not reported
Other Resp Pro:	Not reported
Other Resp Pro Text:	Not reported
Comments:	Not reported
Date Time Submitted:	Not reported
Submitter IP Address:	Not reported
Region:	2
UBI:	602614420
Notice type:	Initial
Project Type:	Boiler Insulation, Mag/mudded pipe Insulation, Other Square Footage, Vinyl Asbestos Tile
Supervisor:	Doug White (2019007581A) , Roger Knight (2018028474A)
Supervisor Phone:	Not reported
Certificate Status:	ACTIVE
Name:	Not reported
Address:	1015 OLIVE WAY
City,State,Zip:	SEATTLE, WA
Facility Type:	Not reported
Parent ID:	Not reported
Form ID:	122371#1588222935
Notice Date:	10/23/2018
Start Date:	04/16/2018
Completion Date:	11/30/2018
Initial:	Not reported

DRAFT

HONDA OF SEATTLE (Continued) **U001122870**

Amended:	Not reported
On Hold:	Not reported
Off Hold:	Not reported
Emergency:	Not reported
Site Hours Start:	Not reported
Site Hours End:	Not reported
Sunday:	Not reported
Monday:	Not reported
Tuesday:	Not reported
Wednesday:	Not reported
Thursday:	Not reported
Friday:	Not reported
Saturday:	Not reported
Contractor ID:	Not reported
Phone:	Not reported
Job Site CAS:	Not reported
Project Form Email:	Not reported
Property Owner Name:	Not reported
Property Owner Agent:	Not reported
Property Owner Company:	NORTHSTAR CG, LP (ORANGE) (ABCN00001222)
Property Owner Address:	Not reported
Property Owner City:	Not reported
Property Owner State:	Not reported
Property Owner Zip4:	Not reported
Property Owner Phone:	Not reported
Job Site Room:	Not reported
Facility Age:	Not reported
Facility Size:	Not reported
Facility Remodel:	Not reported
Facility Demo:	Not reported
Facility Repair:	Not reported
Facility Maint:	Not reported
Removed:	Not reported
Encapsulated:	Not reported
Quantity Sq Ft:	Not reported
Fireproofing:	Not reported
Popcorn Ceiling:	Not reported
CAB:	Not reported
Sheet Vinyl:	Not reported
Asbestos Paper:	Not reported
Boiler Insulation:	Not reported
Duct Paper:	Not reported
VAT:	Not reported
Roofing:	Not reported
Sq Ft Other:	Not reported
Sq Ft Other Text:	Not reported
Quantity Lin Ft:	Not reported
Mag Pipe Insulation:	Not reported
Air Cell Pipe Insulation:	Not reported
Ducting Insulation:	Not reported
Cement Asbestos Pipe:	Not reported
Mudded Pipe Insulation:	Not reported
Duct Tape:	Not reported
Lin Ft Other1:	Not reported
Lin Ft Other1 Text:	Not reported
Lin Ft Other2:	Not reported
Lin Ft Other2 Text:	Not reported

DRAFT

HONDA OF SEATTLE (Continued) **U001122870**

Indoors:	Not reported
Outdoors:	Not reported
Neg Pres Enclosure:	Not reported
Glove Bag:	Not reported
Mini Enclosure:	Not reported
Critical Barriers:	Not reported
Wrap And Cut:	Not reported
Wet Methods:	Not reported
HEPA Vacuum:	Not reported
MANUALMETHODS :	Not reported
Other CM1:	Not reported
Other CM1 Text:	Not reported
Other CM2:	Not reported
Other CM2 Text:	Not reported
Half Mask APR:	Not reported
Full Face APR:	Not reported
PAPR:	Not reported
Type C Continuous:	Not reported
Type C Pressure:	Not reported
Other Resp Pro:	Not reported
Other Resp Pro Text:	Not reported
Comments:	Not reported
Date Time Submitted:	Not reported
Submitter IP Address:	Not reported
Region:	2
UBI:	602614420
Notice type:	Initial
Project Type:	Boiler Insulation, Mag/mudded pipe Insulation, Other Square Footage, Vinyl Asbestos Tile
Supervisor:	Doug White (2019007581A) , Roger Knight (2018028474A)
Supervisor Phone:	Not reported
Certificate Status:	ACTIVE

Name:	Not reported
Address:	1015 OLIVE WAY
City,State,Zip:	SEATTLE, WA
Facility Type:	Not reported
Parent ID:	Not reported
Form ID:	122371#1588222935
Notice Date:	10/18/2018
Start Date:	04/16/2018
Completion Date:	11/30/2018
Initial:	Not reported
Amended:	Not reported
On Hold:	Not reported
Off Hold:	Not reported
Emergency:	Not reported
Site Hours Start:	Not reported
Site Hours End:	Not reported
Sunday:	Not reported
Monday:	Not reported
Tuesday:	Not reported
Wednesday:	Not reported
Thursday:	Not reported
Friday:	Not reported
Saturday:	Not reported
Contractor ID:	Not reported

DRAFT

HONDA OF SEATTLE (Continued) **U001122870**

Phone:	Not reported
Job Site CAS:	Not reported
Project Form Email:	Not reported
Property Owner Name:	Not reported
Property Owner Agent:	Not reported
Property Owner Company:	NORTHSTAR CG, LP (ORANGE) (ABCN00001222)
Property Owner Address:	Not reported
Property Owner City:	Not reported
Property Owner State:	Not reported
Property Owner Zip4:	Not reported
Property Owner Phone:	Not reported
Job Site Room:	Not reported
Facility Age:	Not reported
Facility Size:	Not reported
Facility Remodel:	Not reported
Facility Demo:	Not reported
Facility Repair:	Not reported
Facility Maint:	Not reported
Removed:	Not reported
Encapsulated:	Not reported
Quantity Sq Ft:	Not reported
Fireproofing:	Not reported
Popcorn Ceiling:	Not reported
CAB:	Not reported
Sheet Vinyl:	Not reported
Asbestos Paper:	Not reported
Boiler Insulation:	Not reported
Duct Paper:	Not reported
VAT:	Not reported
Roofing:	Not reported
Sq Ft Other:	Not reported
Sq Ft Other Text:	Not reported
Quantity Lin Ft:	Not reported
Mag Pipe Insulation:	Not reported
Air Cell Pipe Insulation:	Not reported
Ducting Insulation:	Not reported
Cement Asbestos Pipe:	Not reported
Mudded Pipe Insulation:	Not reported
Duct Tape:	Not reported
Lin Ft Other1:	Not reported
Lin Ft Other1 Text:	Not reported
Lin Ft Other2:	Not reported
Lin Ft Other2 Text:	Not reported
Indoors:	Not reported
Outdoors:	Not reported
Neg Pres Enclosure:	Not reported
Glove Bag:	Not reported
Mini Enclosure:	Not reported
Critical Barriers:	Not reported
Wrap And Cut:	Not reported
Wet Methods:	Not reported
HEPA Vacuum:	Not reported
MANUALMETHODS :	Not reported
Other CM1:	Not reported
Other CM1 Text:	Not reported
Other CM2:	Not reported
Other CM2 Text:	Not reported

DRAFT

HONDA OF SEATTLE (Continued) **U001122870**

Half Mask APR:	Not reported
Full Face APR:	Not reported
PAPR:	Not reported
Type C Continuous:	Not reported
Type C Pressure:	Not reported
Other Resp Pro:	Not reported
Other Resp Pro Text:	Not reported
Comments:	Not reported
Date Time Submitted:	Not reported
Submitter IP Address:	Not reported
Region:	2
UBI:	602614420
Notice type:	Initial
Project Type:	Boiler Insulation, Mag/mudded pipe Insulation, Other Square Footage, Vinyl Asbestos Tile
Supervisor:	Doug White (2019007581A) , Roger Knight (2018028474A)
Supervisor Phone:	Not reported
Certificate Status:	ACTIVE
Name:	Not reported
Address:	1015 OLIVE WAY
City,State,Zip:	SEATTLE, WA
Facility Type:	Not reported
Parent ID:	Not reported
Form ID:	122371#1588222935
Notice Date:	09/19/2018
Start Date:	04/16/2018
Completion Date:	10/31/2018
Initial:	Not reported
Amended:	Not reported
On Hold:	Not reported
Off Hold:	Not reported
Emergency:	Not reported
Site Hours Start:	Not reported
Site Hours End:	Not reported
Sunday:	Not reported
Monday:	Not reported
Tuesday:	Not reported
Wednesday:	Not reported
Thursday:	Not reported
Friday:	Not reported
Saturday:	Not reported
Contractor ID:	Not reported
Phone:	Not reported
Job Site CAS:	Not reported
Project Form Email:	Not reported
Property Owner Name:	Not reported
Property Owner Agent:	Not reported
Property Owner Company:	NORTHSTAR CG, LP (ORANGE) (ABCN00001222)
Property Owner Address:	Not reported
Property Owner City:	Not reported
Property Owner State:	Not reported
Property Owner Zip4:	Not reported
Property Owner Phone:	Not reported
Job Site Room:	Not reported
Facility Age:	Not reported
Facility Size:	Not reported

DRAFT

HONDA OF SEATTLE (Continued) **U001122870**

Facility Remodel:	Not reported
Facility Demo:	Not reported
Facility Repair:	Not reported
Facility Maint:	Not reported
Removed:	Not reported
Encapsulated:	Not reported
Quantity Sq Ft:	Not reported
Fireproofing:	Not reported
Popcorn Ceiling:	Not reported
CAB:	Not reported
Sheet Vinyl:	Not reported
Asbestos Paper:	Not reported
Boiler Insulation:	Not reported
Duct Paper:	Not reported
VAT:	Not reported
Roofing:	Not reported
Sq Ft Other:	Not reported
Sq Ft Other Text:	Not reported
Quantity Lin Ft:	Not reported
Mag Pipe Insulation:	Not reported
Air Cell Pipe Insulation:	Not reported
Ducting Insulation:	Not reported
Cement Asbestos Pipe:	Not reported
Mudded Pipe Insulation:	Not reported
Duct Tape:	Not reported
Lin Ft Other1:	Not reported
Lin Ft Other1 Text:	Not reported
Lin Ft Other2:	Not reported
Lin Ft Other2 Text:	Not reported
Indoors:	Not reported
Outdoors:	Not reported
Neg Pres Enclosure:	Not reported
Glove Bag:	Not reported
Mini Enclosure:	Not reported
Critical Barriers:	Not reported
Wrap And Cut:	Not reported
Wet Methods:	Not reported
HEPA Vacuum:	Not reported
MANUALMETHODS :	Not reported
Other CM1:	Not reported
Other CM1 Text:	Not reported
Other CM2:	Not reported
Other CM2 Text:	Not reported
Half Mask APR:	Not reported
Full Face APR:	Not reported
PAPR:	Not reported
Type C Continuous:	Not reported
Type C Pressure:	Not reported
Other Resp Pro:	Not reported
Other Resp Pro Text:	Not reported
Comments:	Not reported
Date Time Submitted:	Not reported
Submitter IP Address:	Not reported
Region:	2
UBI:	602614420
Notice type:	Initial
Project Type:	Boiler Insulation, Mag/mudded pipe Insulation, Other Square Footage,

DRAFT

HONDA OF SEATTLE (Continued) **U001122870**

	Vinyl Asbestos Tile
Supervisor:	Doug White (2019007581A) , Roger Knight (2018028474A)
Supervisor Phone:	Not reported
Certificate Status:	ACTIVE
Name:	Not reported
Address:	1015 OLIVE WAY
City,State,Zip:	SEATTLE, WA
Facility Type:	Not reported
Parent ID:	Not reported
Form ID:	122371#1588222935
Notice Date:	09/17/2018
Start Date:	04/16/2018
Completion Date:	09/30/2018
Initial:	Not reported
Amended:	Not reported
On Hold:	Not reported
Off Hold:	Not reported
Emergency:	Not reported
Site Hours Start:	Not reported
Site Hours End:	Not reported
Sunday:	Not reported
Monday:	Not reported
Tuesday:	Not reported
Wednesday:	Not reported
Thursday:	Not reported
Friday:	Not reported
Saturday:	Not reported
Contractor ID:	Not reported
Phone:	Not reported
Job Site CAS:	Not reported
Project Form Email:	Not reported
Property Owner Name:	Not reported
Property Owner Agent:	Not reported
Property Owner Company:	NORTHSTAR CG, LP (ORANGE) (ABCN00001222)
Property Owner Address:	Not reported
Property Owner City:	Not reported
Property Owner State:	Not reported
Property Owner Zip4:	Not reported
Property Owner Phone:	Not reported
Job Site Room:	Not reported
Facility Age:	Not reported
Facility Size:	Not reported
Facility Remodel:	Not reported
Facility Demo:	Not reported
Facility Repair:	Not reported
Facility Maint:	Not reported
Removed:	Not reported
Encapsulated:	Not reported
Quantity Sq Ft:	Not reported
Fireproofing:	Not reported
Popcorn Ceiling:	Not reported
CAB:	Not reported
Sheet Vinyl:	Not reported
Asbestos Paper:	Not reported
Boiler Insulation:	Not reported
Duct Paper:	Not reported

DRAFT

HONDA OF SEATTLE (Continued) **U001122870**

VAT:	Not reported
Roofing:	Not reported
Sq Ft Other:	Not reported
Sq Ft Other Text:	Not reported
Quantity Lin Ft:	Not reported
Mag Pipe Insulation:	Not reported
Air Cell Pipe Insulation:	Not reported
Ducting Insulation:	Not reported
Cement Asbestos Pipe:	Not reported
Mudded Pipe Insulation:	Not reported
Duct Tape:	Not reported
Lin Ft Other1:	Not reported
Lin Ft Other1 Text:	Not reported
Lin Ft Other2:	Not reported
Lin Ft Other2 Text:	Not reported
Indoors:	Not reported
Outdoors:	Not reported
Neg Pres Enclosure:	Not reported
Glove Bag:	Not reported
Mini Enclosure:	Not reported
Critical Barriers:	Not reported
Wrap And Cut:	Not reported
Wet Methods:	Not reported
HEPA Vacuum:	Not reported
MANUALMETHODS :	Not reported
Other CM1:	Not reported
Other CM1 Text:	Not reported
Other CM2:	Not reported
Other CM2 Text:	Not reported
Half Mask APR:	Not reported
Full Face APR:	Not reported
PAPR:	Not reported
Type C Continuous:	Not reported
Type C Pressure:	Not reported
Other Resp Pro:	Not reported
Other Resp Pro Text:	Not reported
Comments:	Not reported
Date Time Submitted:	Not reported
Submitter IP Address:	Not reported
Region:	2
UBI:	602614420
Notice type:	Initial
Project Type:	Boiler Insulation, Mag/mudded pipe Insulation, Other Square Footage, Vinyl Asbestos Tile
Supervisor:	Doug White (2019007581A) , Roger Knight (2018028474A)
Supervisor Phone:	Not reported
Certificate Status:	ACTIVE
Name:	Not reported
Address:	1015 OLIVE WAY
City,State,Zip:	SEATTLE, WA
Facility Type:	Not reported
Parent ID:	Not reported
Form ID:	122371#1588222935
Notice Date:	07/25/2018
Start Date:	04/16/2018
Completion Date:	09/30/2018

DRAFT

HONDA OF SEATTLE (Continued) **U001122870**

Initial:	Not reported
Amended:	Not reported
On Hold:	Not reported
Off Hold:	Not reported
Emergency:	Not reported
Site Hours Start:	Not reported
Site Hours End:	Not reported
Sunday:	Not reported
Monday:	Not reported
Tuesday:	Not reported
Wednesday:	Not reported
Thursday:	Not reported
Friday:	Not reported
Saturday:	Not reported
Contractor ID:	Not reported
Phone:	Not reported
Job Site CAS:	Not reported
Project Form Email:	Not reported
Property Owner Name:	Not reported
Property Owner Agent:	Not reported
Property Owner Company:	NORTHSTAR CG, LP (ORANGE) (ABCN00001222)
Property Owner Address:	Not reported
Property Owner City:	Not reported
Property Owner State:	Not reported
Property Owner Zip4:	Not reported
Property Owner Phone:	Not reported
Job Site Room:	Not reported
Facility Age:	Not reported
Facility Size:	Not reported
Facility Remodel:	Not reported
Facility Demo:	Not reported
Facility Repair:	Not reported
Facility Maint:	Not reported
Removed:	Not reported
Encapsulated:	Not reported
Quantity Sq Ft:	Not reported
Fireproofing:	Not reported
Popcorn Ceiling:	Not reported
CAB:	Not reported
Sheet Vinyl:	Not reported
Asbestos Paper:	Not reported
Boiler Insulation:	Not reported
Duct Paper:	Not reported
VAT:	Not reported
Roofing:	Not reported
Sq Ft Other:	Not reported
Sq Ft Other Text:	Not reported
Quantity Lin Ft:	Not reported
Mag Pipe Insulation:	Not reported
Air Cell Pipe Insulation:	Not reported
Ducting Insulation:	Not reported
Cement Asbestos Pipe:	Not reported
Mudded Pipe Insulation:	Not reported
Duct Tape:	Not reported
Lin Ft Other1:	Not reported
Lin Ft Other1 Text:	Not reported
Lin Ft Other2:	Not reported

DRAFT

HONDA OF SEATTLE (Continued) **U001122870**

Lin Ft Other2 Text:	Not reported
Indoors:	Not reported
Outdoors:	Not reported
Neg Pres Enclosure:	Not reported
Glove Bag:	Not reported
Mini Enclosure:	Not reported
Critical Barriers:	Not reported
Wrap And Cut:	Not reported
Wet Methods:	Not reported
HEPA Vacuum:	Not reported
MANUALMETHODS :	Not reported
Other CM1:	Not reported
Other CM1 Text:	Not reported
Other CM2:	Not reported
Other CM2 Text:	Not reported
Half Mask APR:	Not reported
Full Face APR:	Not reported
PAPR:	Not reported
Type C Continuous:	Not reported
Type C Pressure:	Not reported
Other Resp Pro:	Not reported
Other Resp Pro Text:	Not reported
Comments:	Not reported
Date Time Submitted:	Not reported
Submitter IP Address:	Not reported
Region:	2
UBI:	602614420
Notice type:	Initial
Project Type:	Boiler Insulation, Mag/mudded pipe Insulation, Other Square Footage, Vinyl Asbestos Tile
Supervisor:	Doug White (2019007581A) , Roger Knight (2018028474A)
Supervisor Phone:	Not reported
Certificate Status:	ACTIVE
Name:	Not reported
Address:	1015 OLIVE WAY
City,State,Zip:	SEATTLE, WA
Facility Type:	Not reported
Parent ID:	Not reported
Form ID:	122371#1588222935
Notice Date:	07/11/2018
Start Date:	04/16/2018
Completion Date:	09/30/2018
Initial:	Not reported
Amended:	Not reported
On Hold:	Not reported
Off Hold:	Not reported
Emergency:	Not reported
Site Hours Start:	Not reported
Site Hours End:	Not reported
Sunday:	Not reported
Monday:	Not reported
Tuesday:	Not reported
Wednesday:	Not reported
Thursday:	Not reported
Friday:	Not reported
Saturday:	Not reported

DRAFT

HONDA OF SEATTLE (Continued) **U001122870**

Contractor ID:	Not reported
Phone:	Not reported
Job Site CAS:	Not reported
Project Form Email:	Not reported
Property Owner Name:	Not reported
Property Owner Agent:	Not reported
Property Owner Company:	NORTHSTAR CG, LP (ORANGE) (ABCN00001222)
Property Owner Address:	Not reported
Property Owner City:	Not reported
Property Owner State:	Not reported
Property Owner Zip4:	Not reported
Property Owner Phone:	Not reported
Job Site Room:	Not reported
Facility Age:	Not reported
Facility Size:	Not reported
Facility Remodel:	Not reported
Facility Demo:	Not reported
Facility Repair:	Not reported
Facility Maint:	Not reported
Removed:	Not reported
Encapsulated:	Not reported
Quantity Sq Ft:	Not reported
Fireproofing:	Not reported
Popcorn Ceiling:	Not reported
CAB:	Not reported
Sheet Vinyl:	Not reported
Asbestos Paper:	Not reported
Boiler Insulation:	Not reported
Duct Paper:	Not reported
VAT:	Not reported
Roofing:	Not reported
Sq Ft Other:	Not reported
Sq Ft Other Text:	Not reported
Quantity Lin Ft:	Not reported
Mag Pipe Insulation:	Not reported
Air Cell Pipe Insulation:	Not reported
Ducting Insulation:	Not reported
Cement Asbestos Pipe:	Not reported
Mudded Pipe Insulation:	Not reported
Duct Tape:	Not reported
Lin Ft Other1:	Not reported
Lin Ft Other1 Text:	Not reported
Lin Ft Other2:	Not reported
Lin Ft Other2 Text:	Not reported
Indoors:	Not reported
Outdoors:	Not reported
Neg Pres Enclosure:	Not reported
Glove Bag:	Not reported
Mini Enclosure:	Not reported
Critical Barriers:	Not reported
Wrap And Cut:	Not reported
Wet Methods:	Not reported
HEPA Vacuum:	Not reported
MANUALMETHODS :	Not reported
Other CM1:	Not reported
Other CM1 Text:	Not reported
Other CM2:	Not reported

DRAFT

HONDA OF SEATTLE (Continued) **U001122870**

Other CM2 Text:	Not reported
Half Mask APR:	Not reported
Full Face APR:	Not reported
PAPR:	Not reported
Type C Continuous:	Not reported
Type C Pressure:	Not reported
Other Resp Pro:	Not reported
Other Resp Pro Text:	Not reported
Comments:	Not reported
Date Time Submitted:	Not reported
Submitter IP Address:	Not reported
Region:	2
UBI:	602614420
Notice type:	Initial
Project Type:	Boiler Insulation, Mag/mudded pipe Insulation, Other Square Footage, Vinyl Asbestos Tile
Supervisor:	Doug White (2019007581A) , Roger Knight (2018028474A)
Supervisor Phone:	Not reported
Certificate Status:	ACTIVE
Name:	Not reported
Address:	1015 OLIVE WAY
City,State,Zip:	SEATTLE, WA
Facility Type:	Not reported
Parent ID:	Not reported
Form ID:	122371#1588222935
Notice Date:	06/25/2018
Start Date:	04/16/2018
Completion Date:	09/30/2018
Initial:	Not reported
Amended:	Not reported
On Hold:	Not reported
Off Hold:	Not reported
Emergency:	Not reported
Site Hours Start:	Not reported
Site Hours End:	Not reported
Sunday:	Not reported
Monday:	Not reported
Tuesday:	Not reported
Wednesday:	Not reported
Thursday:	Not reported
Friday:	Not reported
Saturday:	Not reported
Contractor ID:	Not reported
Phone:	Not reported
Job Site CAS:	Not reported
Project Form Email:	Not reported
Property Owner Name:	Not reported
Property Owner Agent:	Not reported
Property Owner Company:	NORTHSTAR CG, LP (ORANGE) (ABCN00001222)
Property Owner Address:	Not reported
Property Owner City:	Not reported
Property Owner State:	Not reported
Property Owner Zip4:	Not reported
Property Owner Phone:	Not reported
Job Site Room:	Not reported
Facility Age:	Not reported

DRAFT

HONDA OF SEATTLE (Continued) **U001122870**

Facility Size:	Not reported
Facility Remodel:	Not reported
Facility Demo:	Not reported
Facility Repair:	Not reported
Facility Maint:	Not reported
Removed:	Not reported
Encapsulated:	Not reported
Quantity Sq Ft:	Not reported
Fireproofing:	Not reported
Popcorn Ceiling:	Not reported
CAB:	Not reported
Sheet Vinyl:	Not reported
Asbestos Paper:	Not reported
Boiler Insulation:	Not reported
Duct Paper:	Not reported
VAT:	Not reported
Roofing:	Not reported
Sq Ft Other:	Not reported
Sq Ft Other Text:	Not reported
Quantity Lin Ft:	Not reported
Mag Pipe Insulation:	Not reported
Air Cell Pipe Insulation:	Not reported
Ducting Insulation:	Not reported
Cement Asbestos Pipe:	Not reported
Mudded Pipe Insulation:	Not reported
Duct Tape:	Not reported
Lin Ft Other1:	Not reported
Lin Ft Other1 Text:	Not reported
Lin Ft Other2:	Not reported
Lin Ft Other2 Text:	Not reported
Indoors:	Not reported
Outdoors:	Not reported
Neg Pres Enclosure:	Not reported
Glove Bag:	Not reported
Mini Enclosure:	Not reported
Critical Barriers:	Not reported
Wrap And Cut:	Not reported
Wet Methods:	Not reported
HEPA Vacuum:	Not reported
MANUALMETHODS :	Not reported
Other CM1:	Not reported
Other CM1 Text:	Not reported
Other CM2:	Not reported
Other CM2 Text:	Not reported
Half Mask APR:	Not reported
Full Face APR:	Not reported
PAPR:	Not reported
Type C Continuous:	Not reported
Type C Pressure:	Not reported
Other Resp Pro:	Not reported
Other Resp Pro Text:	Not reported
Comments:	Not reported
Date Time Submitted:	Not reported
Submitter IP Address:	Not reported
Region:	2
UBI:	602614420
Notice type:	Initial

DRAFT

HONDA OF SEATTLE (Continued) **U001122870**

Project Type:	Boiler Insulation, Mag/mudded pipe Insulation, Other Square Footage, Vinyl Asbestos Tile
Supervisor:	Doug White (2019007581A) , Roger Knight (2018028474A)
Supervisor Phone:	Not reported
Certificate Status:	ACTIVE
Name:	Not reported
Address:	1015 OLIVE WAY
City,State,Zip:	SEATTLE, WA
Facility Type:	Not reported
Parent ID:	Not reported
Form ID:	122371#1588222935
Notice Date:	05/17/2018
Start Date:	04/16/2018
Completion Date:	09/30/2018
Initial:	Not reported
Amended:	Not reported
On Hold:	Not reported
Off Hold:	Not reported
Emergency:	Not reported
Site Hours Start:	Not reported
Site Hours End:	Not reported
Sunday:	Not reported
Monday:	Not reported
Tuesday:	Not reported
Wednesday:	Not reported
Thursday:	Not reported
Friday:	Not reported
Saturday:	Not reported
Contractor ID:	Not reported
Phone:	Not reported
Job Site CAS:	Not reported
Project Form Email:	Not reported
Property Owner Name:	Not reported
Property Owner Agent:	Not reported
Property Owner Company:	NORTHSTAR CG, LP (ORANGE) (ABCN00001222)
Property Owner Address:	Not reported
Property Owner City:	Not reported
Property Owner State:	Not reported
Property Owner Zip4:	Not reported
Property Owner Phone:	Not reported
Job Site Room:	Not reported
Facility Age:	Not reported
Facility Size:	Not reported
Facility Remodel:	Not reported
Facility Demo:	Not reported
Facility Repair:	Not reported
Facility Maint:	Not reported
Removed:	Not reported
Encapsulated:	Not reported
Quantity Sq Ft:	Not reported
Fireproofing:	Not reported
Popcorn Ceiling:	Not reported
CAB:	Not reported
Sheet Vinyl:	Not reported
Asbestos Paper:	Not reported
Boiler Insulation:	Not reported

DRAFT

HONDA OF SEATTLE (Continued) **U001122870**

Duct Paper:	Not reported
VAT:	Not reported
Roofing:	Not reported
Sq Ft Other:	Not reported
Sq Ft Other Text:	Not reported
Quantity Lin Ft:	Not reported
Mag Pipe Insulation:	Not reported
Air Cell Pipe Insulation:	Not reported
Ducting Insulation:	Not reported
Cement Asbestos Pipe:	Not reported
Mudded Pipe Insulation:	Not reported
Duct Tape:	Not reported
Lin Ft Other1:	Not reported
Lin Ft Other1 Text:	Not reported
Lin Ft Other2:	Not reported
Lin Ft Other2 Text:	Not reported
Indoors:	Not reported
Outdoors:	Not reported
Neg Pres Enclosure:	Not reported
Glove Bag:	Not reported
Mini Enclosure:	Not reported
Critical Barriers:	Not reported
Wrap And Cut:	Not reported
Wet Methods:	Not reported
HEPA Vacuum:	Not reported
MANUALMETHODS :	Not reported
Other CM1:	Not reported
Other CM1 Text:	Not reported
Other CM2:	Not reported
Other CM2 Text:	Not reported
Half Mask APR:	Not reported
Full Face APR:	Not reported
PAPR:	Not reported
Type C Continuous:	Not reported
Type C Pressure:	Not reported
Other Resp Pro:	Not reported
Other Resp Pro Text:	Not reported
Comments:	Not reported
Date Time Submitted:	Not reported
Submitter IP Address:	Not reported
Region:	2
UBI:	602614420
Notice type:	Initial
Project Type:	Boiler Insulation, Mag/mudded pipe Insulation, Other Square Footage, Vinyl Asbestos Tile
Supervisor:	Doug White (2019007581A) , Roger Knight (2018028474A)
Supervisor Phone:	Not reported
Certificate Status:	ACTIVE
Name:	Not reported
Address:	1015 OLIVE WAY
City,State,Zip:	SEATTLE, WA
Facility Type:	Not reported
Parent ID:	Not reported
Form ID:	122371#1588222935
Notice Date:	05/11/2018
Start Date:	04/16/2018

DRAFT

HONDA OF SEATTLE (Continued) **U001122870**

Completion Date:	09/30/2018
Initial:	Not reported
Amended:	Not reported
On Hold:	Not reported
Off Hold:	Not reported
Emergency:	Not reported
Site Hours Start:	Not reported
Site Hours End:	Not reported
Sunday:	Not reported
Monday:	Not reported
Tuesday:	Not reported
Wednesday:	Not reported
Thursday:	Not reported
Friday:	Not reported
Saturday:	Not reported
Contractor ID:	Not reported
Phone:	Not reported
Job Site CAS:	Not reported
Project Form Email:	Not reported
Property Owner Name:	Not reported
Property Owner Agent:	Not reported
Property Owner Company:	NORTHSTAR CG, LP (ORANGE) (ABCN00001222)
Property Owner Address:	Not reported
Property Owner City:	Not reported
Property Owner State:	Not reported
Property Owner Zip4:	Not reported
Property Owner Phone:	Not reported
Job Site Room:	Not reported
Facility Age:	Not reported
Facility Size:	Not reported
Facility Remodel:	Not reported
Facility Demo:	Not reported
Facility Repair:	Not reported
Facility Maint:	Not reported
Removed:	Not reported
Encapsulated:	Not reported
Quantity Sq Ft:	Not reported
Fireproofing:	Not reported
Popcorn Ceiling:	Not reported
CAB:	Not reported
Sheet Vinyl:	Not reported
Asbestos Paper:	Not reported
Boiler Insulation:	Not reported
Duct Paper:	Not reported
VAT:	Not reported
Roofing:	Not reported
Sq Ft Other:	Not reported
Sq Ft Other Text:	Not reported
Quantity Lin Ft:	Not reported
Mag Pipe Insulation:	Not reported
Air Cell Pipe Insulation:	Not reported
Ducting Insulation:	Not reported
Cement Asbestos Pipe:	Not reported
Mudded Pipe Insulation:	Not reported
Duct Tape:	Not reported
Lin Ft Other1:	Not reported
Lin Ft Other1 Text:	Not reported

DRAFT

HONDA OF SEATTLE (Continued) **U001122870**

Lin Ft Other2:	Not reported
Lin Ft Other2 Text:	Not reported
Indoors:	Not reported
Outdoors:	Not reported
Neg Pres Enclosure:	Not reported
Glove Bag:	Not reported
Mini Enclosure:	Not reported
Critical Barriers:	Not reported
Wrap And Cut:	Not reported
Wet Methods:	Not reported
HEPA Vacuum:	Not reported
MANUALMETHODS :	Not reported
Other CM1:	Not reported
Other CM1 Text:	Not reported
Other CM2:	Not reported
Other CM2 Text:	Not reported
Half Mask APR:	Not reported
Full Face APR:	Not reported
PAPR:	Not reported
Type C Continuous:	Not reported
Type C Pressure:	Not reported
Other Resp Pro:	Not reported
Other Resp Pro Text:	Not reported
Comments:	Not reported
Date Time Submitted:	Not reported
Submitter IP Address:	Not reported
Region:	2
UBI:	602614420
Notice type:	Initial
Project Type:	Boiler Insulation, Mag/mudded pipe Insulation, Other Square Footage, Vinyl Asbestos Tile
Supervisor:	Doug White (2019007581A) , Roger Knight (2018028474A)
Supervisor Phone:	Not reported
Certificate Status:	ACTIVE

Name:	Not reported
Address:	1015 OLIVE WAY
City,State,Zip:	SEATTLE, WA
Facility Type:	Not reported
Parent ID:	Not reported
Form ID:	122371#1588222935
Notice Date:	05/11/2018
Start Date:	04/16/2018
Completion Date:	09/30/2018
Initial:	Not reported
Amended:	Not reported
On Hold:	Not reported
Off Hold:	Not reported
Emergency:	Not reported
Site Hours Start:	Not reported
Site Hours End:	Not reported
Sunday:	Not reported
Monday:	Not reported
Tuesday:	Not reported
Wednesday:	Not reported
Thursday:	Not reported
Friday:	Not reported

DRAFT

HONDA OF SEATTLE (Continued) **U001122870**

Saturday:	Not reported
Contractor ID:	Not reported
Phone:	Not reported
Job Site CAS:	Not reported
Project Form Email:	Not reported
Property Owner Name:	Not reported
Property Owner Agent:	Not reported
Property Owner Company:	NORTHSTAR CG, LP (ORANGE) (ABCN00001222)
Property Owner Address:	Not reported
Property Owner City:	Not reported
Property Owner State:	Not reported
Property Owner Zip4:	Not reported
Property Owner Phone:	Not reported
Job Site Room:	Not reported
Facility Age:	Not reported
Facility Size:	Not reported
Facility Remodel:	Not reported
Facility Demo:	Not reported
Facility Repair:	Not reported
Facility Maint:	Not reported
Removed:	Not reported
Encapsulated:	Not reported
Quantity Sq Ft:	Not reported
Fireproofing:	Not reported
Popcorn Ceiling:	Not reported
CAB:	Not reported
Sheet Vinyl:	Not reported
Asbestos Paper:	Not reported
Boiler Insulation:	Not reported
Duct Paper:	Not reported
VAT:	Not reported
Roofing:	Not reported
Sq Ft Other:	Not reported
Sq Ft Other Text:	Not reported
Quantity Lin Ft:	Not reported
Mag Pipe Insulation:	Not reported
Air Cell Pipe Insulation:	Not reported
Ducting Insulation:	Not reported
Cement Asbestos Pipe:	Not reported
Mudded Pipe Insulation:	Not reported
Duct Tape:	Not reported
Lin Ft Other1:	Not reported
Lin Ft Other1 Text:	Not reported
Lin Ft Other2:	Not reported
Lin Ft Other2 Text:	Not reported
Indoors:	Not reported
Outdoors:	Not reported
Neg Pres Enclosure:	Not reported
Glove Bag:	Not reported
Mini Enclosure:	Not reported
Critical Barriers:	Not reported
Wrap And Cut:	Not reported
Wet Methods:	Not reported
HEPA Vacuum:	Not reported
MANUALMETHODS :	Not reported
Other CM1:	Not reported
Other CM1 Text:	Not reported

DRAFT

HONDA OF SEATTLE (Continued) **U001122870**

Other CM2:	Not reported
Other CM2 Text:	Not reported
Half Mask APR:	Not reported
Full Face APR:	Not reported
PAPR:	Not reported
Type C Continuous:	Not reported
Type C Pressure:	Not reported
Other Resp Pro:	Not reported
Other Resp Pro Text:	Not reported
Comments:	Not reported
Date Time Submitted:	Not reported
Submitter IP Address:	Not reported
Region:	2
UBI:	602614420
Notice type:	Initial
Project Type:	Boiler Insulation, Mag/mudded pipe Insulation, Other Square Footage, Vinyl Asbestos Tile
Supervisor:	Doug White (2019007581A) , Roger Knight (2018028474A)
Supervisor Phone:	Not reported
Certificate Status:	ACTIVE
Name:	Not reported
Address:	1015 OLIVE WAY
City,State,Zip:	SEATTLE, WA
Facility Type:	Not reported
Parent ID:	Not reported
Form ID:	122371#1588222935
Notice Date:	05/11/2018
Start Date:	04/16/2018
Completion Date:	09/30/2018
Initial:	Not reported
Amended:	Not reported
On Hold:	Not reported
Off Hold:	Not reported
Emergency:	Not reported
Site Hours Start:	Not reported
Site Hours End:	Not reported
Sunday:	Not reported
Monday:	Not reported
Tuesday:	Not reported
Wednesday:	Not reported
Thursday:	Not reported
Friday:	Not reported
Saturday:	Not reported
Contractor ID:	Not reported
Phone:	Not reported
Job Site CAS:	Not reported
Project Form Email:	Not reported
Property Owner Name:	Not reported
Property Owner Agent:	Not reported
Property Owner Company:	NORTHSTAR CG, LP (ORANGE) (ABCN00001222)
Property Owner Address:	Not reported
Property Owner City:	Not reported
Property Owner State:	Not reported
Property Owner Zip4:	Not reported
Property Owner Phone:	Not reported
Job Site Room:	Not reported

DRAFT

HONDA OF SEATTLE (Continued) **U001122870**

Facility Age:	Not reported
Facility Size:	Not reported
Facility Remodel:	Not reported
Facility Demo:	Not reported
Facility Repair:	Not reported
Facility Maint:	Not reported
Removed:	Not reported
Encapsulated:	Not reported
Quantity Sq Ft:	Not reported
Fireproofing:	Not reported
Popcorn Ceiling:	Not reported
CAB:	Not reported
Sheet Vinyl:	Not reported
Asbestos Paper:	Not reported
Boiler Insulation:	Not reported
Duct Paper:	Not reported
VAT:	Not reported
Roofing:	Not reported
Sq Ft Other:	Not reported
Sq Ft Other Text:	Not reported
Quantity Lin Ft:	Not reported
Mag Pipe Insulation:	Not reported
Air Cell Pipe Insulation:	Not reported
Ducting Insulation:	Not reported
Cement Asbestos Pipe:	Not reported
Mudded Pipe Insulation:	Not reported
Duct Tape:	Not reported
Lin Ft Other1:	Not reported
Lin Ft Other1 Text:	Not reported
Lin Ft Other2:	Not reported
Lin Ft Other2 Text:	Not reported
Indoors:	Not reported
Outdoors:	Not reported
Neg Pres Enclosure:	Not reported
Glove Bag:	Not reported
Mini Enclosure:	Not reported
Critical Barriers:	Not reported
Wrap And Cut:	Not reported
Wet Methods:	Not reported
HEPA Vacuum:	Not reported
MANUALMETHODS :	Not reported
Other CM1:	Not reported
Other CM1 Text:	Not reported
Other CM2:	Not reported
Other CM2 Text:	Not reported
Half Mask APR:	Not reported
Full Face APR:	Not reported
PAPR:	Not reported
Type C Continuous:	Not reported
Type C Pressure:	Not reported
Other Resp Pro:	Not reported
Other Resp Pro Text:	Not reported
Comments:	Not reported
Date Time Submitted:	Not reported
Submitter IP Address:	Not reported
Region:	2
UBI:	602614420

DRAFT

HONDA OF SEATTLE (Continued) **U001122870**

Notice type:	Initial
Project Type:	Boiler Insulation, Cement Asbestos Pipe, Mag/mudded pipe Insulation, Other Square Footage, Vinyl Asbestos Tile
Supervisor:	Doug White (2019007581A) , Roger Knight (2018028474A)
Supervisor Phone:	Not reported
Certificate Status:	ACTIVE
Name:	Not reported
Address:	1015 OLIVE WAY
City,State,Zip:	SEATTLE, WA
Facility Type:	Not reported
Parent ID:	Not reported
Form ID:	122371#1588222935
Notice Date:	05/11/2018
Start Date:	04/16/2018
Completion Date:	09/30/2018
Initial:	Not reported
Amended:	Not reported
On Hold:	Not reported
Off Hold:	Not reported
Emergency:	Not reported
Site Hours Start:	Not reported
Site Hours End:	Not reported
Sunday:	Not reported
Monday:	Not reported
Tuesday:	Not reported
Wednesday:	Not reported
Thursday:	Not reported
Friday:	Not reported
Saturday:	Not reported
Contractor ID:	Not reported
Phone:	Not reported
Job Site CAS:	Not reported
Project Form Email:	Not reported
Property Owner Name:	Not reported
Property Owner Agent:	Not reported
Property Owner Company:	NORTHSTAR CG, LP (ORANGE) (ABCN00001222)
Property Owner Address:	Not reported
Property Owner City:	Not reported
Property Owner State:	Not reported
Property Owner Zip4:	Not reported
Property Owner Phone:	Not reported
Job Site Room:	Not reported
Facility Age:	Not reported
Facility Size:	Not reported
Facility Remodel:	Not reported
Facility Demo:	Not reported
Facility Repair:	Not reported
Facility Maint:	Not reported
Removed:	Not reported
Encapsulated:	Not reported
Quantity Sq Ft:	Not reported
Fireproofing:	Not reported
Popcorn Ceiling:	Not reported
CAB:	Not reported
Sheet Vinyl:	Not reported
Asbestos Paper:	Not reported

DRAFT

HONDA OF SEATTLE (Continued) **U001122870**

Boiler Insulation:	Not reported
Duct Paper:	Not reported
VAT:	Not reported
Roofing:	Not reported
Sq Ft Other:	Not reported
Sq Ft Other Text:	Not reported
Quantity Lin Ft:	Not reported
Mag Pipe Insulation:	Not reported
Air Cell Pipe Insulation:	Not reported
Ducting Insulation:	Not reported
Cement Asbestos Pipe:	Not reported
Mudded Pipe Insulation:	Not reported
Duct Tape:	Not reported
Lin Ft Other1:	Not reported
Lin Ft Other1 Text:	Not reported
Lin Ft Other2:	Not reported
Lin Ft Other2 Text:	Not reported
Indoors:	Not reported
Outdoors:	Not reported
Neg Pres Enclosure:	Not reported
Glove Bag:	Not reported
Mini Enclosure:	Not reported
Critical Barriers:	Not reported
Wrap And Cut:	Not reported
Wet Methods:	Not reported
HEPA Vacuum:	Not reported
MANUALMETHODS :	Not reported
Other CM1:	Not reported
Other CM1 Text:	Not reported
Other CM2:	Not reported
Other CM2 Text:	Not reported
Half Mask APR:	Not reported
Full Face APR:	Not reported
PAPR:	Not reported
Type C Continuous:	Not reported
Type C Pressure:	Not reported
Other Resp Pro:	Not reported
Other Resp Pro Text:	Not reported
Comments:	Not reported
Date Time Submitted:	Not reported
Submitter IP Address:	Not reported
Region:	2
UBI:	602614420
Notice type:	Initial
Project Type:	Boiler Insulation, Cement Asbestos Pipe, Other Square Footage, Vinyl Asbestos Tile
Supervisor:	Doug White (2019007581A) , Roger Knight (2018028474A)
Supervisor Phone:	Not reported
Certificate Status:	ACTIVE
Name:	Not reported
Address:	1015 OLIVE WAY
City,State,Zip:	SEATTLE, WA
Facility Type:	Not reported
Parent ID:	Not reported
Form ID:	122371#1588222935
Notice Date:	05/10/2018

DRAFT

HONDA OF SEATTLE (Continued) **U001122870**

Start Date:	04/16/2018
Completion Date:	09/30/2018
Initial:	Not reported
Amended:	Not reported
On Hold:	Not reported
Off Hold:	Not reported
Emergency:	Not reported
Site Hours Start:	Not reported
Site Hours End:	Not reported
Sunday:	Not reported
Monday:	Not reported
Tuesday:	Not reported
Wednesday:	Not reported
Thursday:	Not reported
Friday:	Not reported
Saturday:	Not reported
Contractor ID:	Not reported
Phone:	Not reported
Job Site CAS:	Not reported
Project Form Email:	Not reported
Property Owner Name:	Not reported
Property Owner Agent:	Not reported
Property Owner Company:	NORTHSTAR CG, LP (ORANGE) (ABCN00001222)
Property Owner Address:	Not reported
Property Owner City:	Not reported
Property Owner State:	Not reported
Property Owner Zip4:	Not reported
Property Owner Phone:	Not reported
Job Site Room:	Not reported
Facility Age:	Not reported
Facility Size:	Not reported
Facility Remodel:	Not reported
Facility Demo:	Not reported
Facility Repair:	Not reported
Facility Maint:	Not reported
Removed:	Not reported
Encapsulated:	Not reported
Quantity Sq Ft:	Not reported
Fireproofing:	Not reported
Popcorn Ceiling:	Not reported
CAB:	Not reported
Sheet Vinyl:	Not reported
Asbestos Paper:	Not reported
Boiler Insulation:	Not reported
Duct Paper:	Not reported
VAT:	Not reported
Roofing:	Not reported
Sq Ft Other:	Not reported
Sq Ft Other Text:	Not reported
Quantity Lin Ft:	Not reported
Mag Pipe Insulation:	Not reported
Air Cell Pipe Insulation:	Not reported
Ducting Insulation:	Not reported
Cement Asbestos Pipe:	Not reported
Mudded Pipe Insulation:	Not reported
Duct Tape:	Not reported
Lin Ft Other1:	Not reported

DRAFT

HONDA OF SEATTLE (Continued) **U001122870**

Lin Ft Other1 Text:	Not reported
Lin Ft Other2:	Not reported
Lin Ft Other2 Text:	Not reported
Indoors:	Not reported
Outdoors:	Not reported
Neg Pres Enclosure:	Not reported
Glove Bag:	Not reported
Mini Enclosure:	Not reported
Critical Barriers:	Not reported
Wrap And Cut:	Not reported
Wet Methods:	Not reported
HEPA Vacuum:	Not reported
MANUALMETHODS :	Not reported
Other CM1:	Not reported
Other CM1 Text:	Not reported
Other CM2:	Not reported
Other CM2 Text:	Not reported
Half Mask APR:	Not reported
Full Face APR:	Not reported
PAPR:	Not reported
Type C Continuous:	Not reported
Type C Pressure:	Not reported
Other Resp Pro:	Not reported
Other Resp Pro Text:	Not reported
Comments:	Not reported
Date Time Submitted:	Not reported
Submitter IP Address:	Not reported
Region:	2
UBI:	602614420
Notice type:	Initial
Project Type:	Boiler Insulation, Cement Asbestos Pipe, Other Square Footage, Vinyl Asbestos Tile
Supervisor:	Doug White (2019007581A) , Roger Knight (2018028474A)
Supervisor Phone:	Not reported
Certificate Status:	ACTIVE
Name:	Not reported
Address:	1015 OLIVE WAY
City,State,Zip:	SEATTLE, WA
Facility Type:	Not reported
Parent ID:	Not reported
Form ID:	122371#1588222935
Notice Date:	04/15/2018
Start Date:	04/16/2018
Completion Date:	09/30/2018
Initial:	Not reported
Amended:	Not reported
On Hold:	Not reported
Off Hold:	Not reported
Emergency:	Not reported
Site Hours Start:	Not reported
Site Hours End:	Not reported
Sunday:	Not reported
Monday:	Not reported
Tuesday:	Not reported
Wednesday:	Not reported
Thursday:	Not reported

DRAFT

HONDA OF SEATTLE (Continued) **U001122870**

Friday:	Not reported
Saturday:	Not reported
Contractor ID:	Not reported
Phone:	Not reported
Job Site CAS:	Not reported
Project Form Email:	Not reported
Property Owner Name:	Not reported
Property Owner Agent:	Not reported
Property Owner Company:	NORTHSTAR CG, LP (ORANGE) (ABCN00001222)
Property Owner Address:	Not reported
Property Owner City:	Not reported
Property Owner State:	Not reported
Property Owner Zip4:	Not reported
Property Owner Phone:	Not reported
Job Site Room:	Not reported
Facility Age:	Not reported
Facility Size:	Not reported
Facility Remodel:	Not reported
Facility Demo:	Not reported
Facility Repair:	Not reported
Facility Maint:	Not reported
Removed:	Not reported
Encapsulated:	Not reported
Quantity Sq Ft:	Not reported
Fireproofing:	Not reported
Popcorn Ceiling:	Not reported
CAB:	Not reported
Sheet Vinyl:	Not reported
Asbestos Paper:	Not reported
Boiler Insulation:	Not reported
Duct Paper:	Not reported
VAT:	Not reported
Roofing:	Not reported
Sq Ft Other:	Not reported
Sq Ft Other Text:	Not reported
Quantity Lin Ft:	Not reported
Mag Pipe Insulation:	Not reported
Air Cell Pipe Insulation:	Not reported
Ducting Insulation:	Not reported
Cement Asbestos Pipe:	Not reported
Mudded Pipe Insulation:	Not reported
Duct Tape:	Not reported
Lin Ft Other1:	Not reported
Lin Ft Other1 Text:	Not reported
Lin Ft Other2:	Not reported
Lin Ft Other2 Text:	Not reported
Indoors:	Not reported
Outdoors:	Not reported
Neg Pres Enclosure:	Not reported
Glove Bag:	Not reported
Mini Enclosure:	Not reported
Critical Barriers:	Not reported
Wrap And Cut:	Not reported
Wet Methods:	Not reported
HEPA Vacuum:	Not reported
MANUALMETHODS :	Not reported
Other CM1:	Not reported

DRAFT

HONDA OF SEATTLE (Continued) **U001122870**

Other CM1 Text:	Not reported
Other CM2:	Not reported
Other CM2 Text:	Not reported
Half Mask APR:	Not reported
Full Face APR:	Not reported
PAPR:	Not reported
Type C Continuous:	Not reported
Type C Pressure:	Not reported
Other Resp Pro:	Not reported
Other Resp Pro Text:	Not reported
Comments:	Not reported
Date Time Submitted:	Not reported
Submitter IP Address:	Not reported
Region:	2
UBI:	602614420
Notice type:	Initial
Project Type:	Boiler Insulation, Cement Asbestos Pipe, Other Square Footage, Vinyl Asbestos Tile
Supervisor:	Doug White (2019007581A) , Roger Knight (2018028474A)
Supervisor Phone:	Not reported
Certificate Status:	ACTIVE
Name:	Not reported
Address:	1015 OLIVE WAY
City,State,Zip:	SEATTLE, WA
Facility Type:	Not reported
Parent ID:	Not reported
Form ID:	122371#1588222935
Notice Date:	04/12/2018
Start Date:	04/16/2018
Completion Date:	09/30/2018
Initial:	Not reported
Amended:	Not reported
On Hold:	Not reported
Off Hold:	Not reported
Emergency:	Not reported
Site Hours Start:	Not reported
Site Hours End:	Not reported
Sunday:	Not reported
Monday:	Not reported
Tuesday:	Not reported
Wednesday:	Not reported
Thursday:	Not reported
Friday:	Not reported
Saturday:	Not reported
Contractor ID:	Not reported
Phone:	Not reported
Job Site CAS:	Not reported
Project Form Email:	Not reported
Property Owner Name:	Not reported
Property Owner Agent:	Not reported
Property Owner Company:	NORTHSTAR CG, LP (ORANGE) (ABCN00001222)
Property Owner Address:	Not reported
Property Owner City:	Not reported
Property Owner State:	Not reported
Property Owner Zip4:	Not reported
Property Owner Phone:	Not reported

DRAFT

HONDA OF SEATTLE (Continued) **U001122870**

Job Site Room:	Not reported
Facility Age:	Not reported
Facility Size:	Not reported
Facility Remodel:	Not reported
Facility Demo:	Not reported
Facility Repair:	Not reported
Facility Maint:	Not reported
Removed:	Not reported
Encapsulated:	Not reported
Quantity Sq Ft:	Not reported
Fireproofing:	Not reported
Popcorn Ceiling:	Not reported
CAB:	Not reported
Sheet Vinyl:	Not reported
Asbestos Paper:	Not reported
Boiler Insulation:	Not reported
Duct Paper:	Not reported
VAT:	Not reported
Roofing:	Not reported
Sq Ft Other:	Not reported
Sq Ft Other Text:	Not reported
Quantity Lin Ft:	Not reported
Mag Pipe Insulation:	Not reported
Air Cell Pipe Insulation:	Not reported
Ducting Insulation:	Not reported
Cement Asbestos Pipe:	Not reported
Mudded Pipe Insulation:	Not reported
Duct Tape:	Not reported
Lin Ft Other1:	Not reported
Lin Ft Other1 Text:	Not reported
Lin Ft Other2:	Not reported
Lin Ft Other2 Text:	Not reported
Indoors:	Not reported
Outdoors:	Not reported
Neg Pres Enclosure:	Not reported
Glove Bag:	Not reported
Mini Enclosure:	Not reported
Critical Barriers:	Not reported
Wrap And Cut:	Not reported
Wet Methods:	Not reported
HEPA Vacuum:	Not reported
MANUALMETHODS :	Not reported
Other CM1:	Not reported
Other CM1 Text:	Not reported
Other CM2:	Not reported
Other CM2 Text:	Not reported
Half Mask APR:	Not reported
Full Face APR:	Not reported
PAPR:	Not reported
Type C Continuous:	Not reported
Type C Pressure:	Not reported
Other Resp Pro:	Not reported
Other Resp Pro Text:	Not reported
Comments:	Not reported
Date Time Submitted:	Not reported
Submitter IP Address:	Not reported
Region:	2

DRAFT

HONDA OF SEATTLE (Continued) **U001122870**

UBI:	602614420
Notice type:	Initial
Project Type:	Boiler Insulation, Cement Asbestos Pipe, Other Square Footage, Vinyl Asbestos Tile
Supervisor:	Doug White (2019007581A) , Roger Knight (2018028474A)
Supervisor Phone:	Not reported
Certificate Status:	ACTIVE
Name:	Not reported
Address:	1015 OLIVE WAY
City,State,Zip:	SEATTLE, WA
Facility Type:	Not reported
Parent ID:	Not reported
Form ID:	122371#1588222935
Notice Date:	04/12/2018
Start Date:	04/16/2018
Completion Date:	09/30/2018
Initial:	Not reported
Amended:	Not reported
On Hold:	Not reported
Off Hold:	Not reported
Emergency:	Not reported
Site Hours Start:	Not reported
Site Hours End:	Not reported
Sunday:	Not reported
Monday:	Not reported
Tuesday:	Not reported
Wednesday:	Not reported
Thursday:	Not reported
Friday:	Not reported
Saturday:	Not reported
Contractor ID:	Not reported
Phone:	Not reported
Job Site CAS:	Not reported
Project Form Email:	Not reported
Property Owner Name:	Not reported
Property Owner Agent:	Not reported
Property Owner Company:	NORTHSTAR CG, LP (ORANGE) (ABCN00001222)
Property Owner Address:	Not reported
Property Owner City:	Not reported
Property Owner State:	Not reported
Property Owner Zip4:	Not reported
Property Owner Phone:	Not reported
Job Site Room:	Not reported
Facility Age:	Not reported
Facility Size:	Not reported
Facility Remodel:	Not reported
Facility Demo:	Not reported
Facility Repair:	Not reported
Facility Maint:	Not reported
Removed:	Not reported
Encapsulated:	Not reported
Quantity Sq Ft:	Not reported
Fireproofing:	Not reported
Popcorn Ceiling:	Not reported
CAB:	Not reported
Sheet Vinyl:	Not reported

DRAFT

HONDA OF SEATTLE (Continued) **U001122870**

Asbestos Paper:	Not reported
Boiler Insulation:	Not reported
Duct Paper:	Not reported
VAT:	Not reported
Roofing:	Not reported
Sq Ft Other:	Not reported
Sq Ft Other Text:	Not reported
Quantity Lin Ft:	Not reported
Mag Pipe Insulation:	Not reported
Air Cell Pipe Insulation:	Not reported
Ducting Insulation:	Not reported
Cement Asbestos Pipe:	Not reported
Mudded Pipe Insulation:	Not reported
Duct Tape:	Not reported
Lin Ft Other1:	Not reported
Lin Ft Other1 Text:	Not reported
Lin Ft Other2:	Not reported
Lin Ft Other2 Text:	Not reported
Indoors:	Not reported
Outdoors:	Not reported
Neg Pres Enclosure:	Not reported
Glove Bag:	Not reported
Mini Enclosure:	Not reported
Critical Barriers:	Not reported
Wrap And Cut:	Not reported
Wet Methods:	Not reported
HEPA Vacuum:	Not reported
MANUALMETHODS :	Not reported
Other CM1:	Not reported
Other CM1 Text:	Not reported
Other CM2:	Not reported
Other CM2 Text:	Not reported
Half Mask APR:	Not reported
Full Face APR:	Not reported
PAPR:	Not reported
Type C Continuous:	Not reported
Type C Pressure:	Not reported
Other Resp Pro:	Not reported
Other Resp Pro Text:	Not reported
Comments:	Not reported
Date Time Submitted:	Not reported
Submitter IP Address:	Not reported
Region:	2
UBI:	602614420
Notice type:	Initial
Project Type:	Boiler Insulation, Cement Asbestos Pipe, Other Square Footage, Vinyl Asbestos Tile, Wall Texture
Supervisor:	Doug White (2019007581A) , Roger Knight (2018028474A)
Supervisor Phone:	Not reported
Certificate Status:	ACTIVE
Name:	Not reported
Address:	1015 OLIVE WAY
City,State,Zip:	SEATTLE, WA
Facility Type:	Not reported
Parent ID:	Not reported
Form ID:	122371#1588222935

DRAFT

HONDA OF SEATTLE (Continued) **U001122870**

Notice Date:	04/12/2018
Start Date:	04/16/2018
Completion Date:	09/30/2018
Initial:	Not reported
Amended:	Not reported
On Hold:	Not reported
Off Hold:	Not reported
Emergency:	Not reported
Site Hours Start:	Not reported
Site Hours End:	Not reported
Sunday:	Not reported
Monday:	Not reported
Tuesday:	Not reported
Wednesday:	Not reported
Thursday:	Not reported
Friday:	Not reported
Saturday:	Not reported
Contractor ID:	Not reported
Phone:	Not reported
Job Site CAS:	Not reported
Project Form Email:	Not reported
Property Owner Name:	Not reported
Property Owner Agent:	Not reported
Property Owner Company:	NORTHSTAR CG, LP (ORANGE) (ABCN00001222)
Property Owner Address:	Not reported
Property Owner City:	Not reported
Property Owner State:	Not reported
Property Owner Zip4:	Not reported
Property Owner Phone:	Not reported
Job Site Room:	Not reported
Facility Age:	Not reported
Facility Size:	Not reported
Facility Remodel:	Not reported
Facility Demo:	Not reported
Facility Repair:	Not reported
Facility Maint:	Not reported
Removed:	Not reported
Encapsulated:	Not reported
Quantity Sq Ft:	Not reported
Fireproofing:	Not reported
Popcorn Ceiling:	Not reported
CAB:	Not reported
Sheet Vinyl:	Not reported
Asbestos Paper:	Not reported
Boiler Insulation:	Not reported
Duct Paper:	Not reported
VAT:	Not reported
Roofing:	Not reported
Sq Ft Other:	Not reported
Sq Ft Other Text:	Not reported
Quantity Lin Ft:	Not reported
Mag Pipe Insulation:	Not reported
Air Cell Pipe Insulation:	Not reported
Ducting Insulation:	Not reported
Cement Asbestos Pipe:	Not reported
Mudded Pipe Insulation:	Not reported
Duct Tape:	Not reported

DRAFT

HONDA OF SEATTLE (Continued) **U001122870**

Lin Ft Other1:	Not reported
Lin Ft Other1 Text:	Not reported
Lin Ft Other2:	Not reported
Lin Ft Other2 Text:	Not reported
Indoors:	Not reported
Outdoors:	Not reported
Neg Pres Enclosure:	Not reported
Glove Bag:	Not reported
Mini Enclosure:	Not reported
Critical Barriers:	Not reported
Wrap And Cut:	Not reported
Wet Methods:	Not reported
HEPA Vacuum:	Not reported
MANUALMETHODS :	Not reported
Other CM1:	Not reported
Other CM1 Text:	Not reported
Other CM2:	Not reported
Other CM2 Text:	Not reported
Half Mask APR:	Not reported
Full Face APR:	Not reported
PAPR:	Not reported
Type C Continuous:	Not reported
Type C Pressure:	Not reported
Other Resp Pro:	Not reported
Other Resp Pro Text:	Not reported
Comments:	Not reported
Date Time Submitted:	Not reported
Submitter IP Address:	Not reported
Region:	2
UBI:	602614420
Notice type:	Initial
Project Type:	Boiler Insulation, Cement Asbestos Pipe, Other Square Footage, Vinyl Asbestos Tile, Wall Texture
Supervisor:	Doug White (2019007581A) , Roger Knight (2018028474A)
Supervisor Phone:	Not reported
Certificate Status:	ACTIVE
Name:	Not reported
Address:	1015 OLIVE WAY
City,State,Zip:	SEATTLE, WA
Facility Type:	Not reported
Parent ID:	Not reported
Form ID:	122371#1588222935
Notice Date:	04/10/2018
Start Date:	04/16/2018
Completion Date:	09/30/2018
Initial:	Not reported
Amended:	Not reported
On Hold:	Not reported
Off Hold:	Not reported
Emergency:	Not reported
Site Hours Start:	Not reported
Site Hours End:	Not reported
Sunday:	Not reported
Monday:	Not reported
Tuesday:	Not reported
Wednesday:	Not reported

DRAFT

HONDA OF SEATTLE (Continued) **U001122870**

Thursday:	Not reported
Friday:	Not reported
Saturday:	Not reported
Contractor ID:	Not reported
Phone:	Not reported
Job Site CAS:	Not reported
Project Form Email:	Not reported
Property Owner Name:	Not reported
Property Owner Agent:	Not reported
Property Owner Company:	NORTHSTAR CG, LP (ORANGE) (ABCN00001222)
Property Owner Address:	Not reported
Property Owner City:	Not reported
Property Owner State:	Not reported
Property Owner Zip4:	Not reported
Property Owner Phone:	Not reported
Job Site Room:	Not reported
Facility Age:	Not reported
Facility Size:	Not reported
Facility Remodel:	Not reported
Facility Demo:	Not reported
Facility Repair:	Not reported
Facility Maint:	Not reported
Removed:	Not reported
Encapsulated:	Not reported
Quantity Sq Ft:	Not reported
Fireproofing:	Not reported
Popcorn Ceiling:	Not reported
CAB:	Not reported
Sheet Vinyl:	Not reported
Asbestos Paper:	Not reported
Boiler Insulation:	Not reported
Duct Paper:	Not reported
VAT:	Not reported
Roofing:	Not reported
Sq Ft Other:	Not reported
Sq Ft Other Text:	Not reported
Quantity Lin Ft:	Not reported
Mag Pipe Insulation:	Not reported
Air Cell Pipe Insulation:	Not reported
Ducting Insulation:	Not reported
Cement Asbestos Pipe:	Not reported
Mudded Pipe Insulation:	Not reported
Duct Tape:	Not reported
Lin Ft Other1:	Not reported
Lin Ft Other1 Text:	Not reported
Lin Ft Other2:	Not reported
Lin Ft Other2 Text:	Not reported
Indoors:	Not reported
Outdoors:	Not reported
Neg Pres Enclosure:	Not reported
Glove Bag:	Not reported
Mini Enclosure:	Not reported
Critical Barriers:	Not reported
Wrap And Cut:	Not reported
Wet Methods:	Not reported
HEPA Vacuum:	Not reported
MANUALMETHODS :	Not reported

DRAFT

HONDA OF SEATTLE (Continued) **U001122870**

Other CM1:	Not reported
Other CM1 Text:	Not reported
Other CM2:	Not reported
Other CM2 Text:	Not reported
Half Mask APR:	Not reported
Full Face APR:	Not reported
PAPR:	Not reported
Type C Continuous:	Not reported
Type C Pressure:	Not reported
Other Resp Pro:	Not reported
Other Resp Pro Text:	Not reported
Comments:	Not reported
Date Time Submitted:	Not reported
Submitter IP Address:	Not reported
Region:	2
UBI:	602614420
Notice type:	Initial
Project Type:	Boiler Insulation, Cement Asbestos Pipe, Other Square Footage, Vinyl Asbestos Tile, Wall Texture
Supervisor:	doug white (2019007581A)
Supervisor Phone:	Not reported
Certificate Status:	ACTIVE
Name:	Not reported
Address:	1015 OLIVE WAY
City,State,Zip:	SEATTLE, WA
Facility Type:	Not reported
Parent ID:	Not reported
Form ID:	122371#1588222935
Notice Date:	04/06/2018
Start Date:	04/16/2018
Completion Date:	09/30/2018
Initial:	Not reported
Amended:	Not reported
On Hold:	Not reported
Off Hold:	Not reported
Emergency:	Not reported
Site Hours Start:	Not reported
Site Hours End:	Not reported
Sunday:	Not reported
Monday:	Not reported
Tuesday:	Not reported
Wednesday:	Not reported
Thursday:	Not reported
Friday:	Not reported
Saturday:	Not reported
Contractor ID:	Not reported
Phone:	Not reported
Job Site CAS:	Not reported
Project Form Email:	Not reported
Property Owner Name:	Not reported
Property Owner Agent:	Not reported
Property Owner Company:	NORTHSTAR CG, LP (ORANGE) (ABCN00001222)
Property Owner Address:	Not reported
Property Owner City:	Not reported
Property Owner State:	Not reported
Property Owner Zip4:	Not reported

DRAFT

HONDA OF SEATTLE (Continued) **U001122870**

Property Owner Phone:	Not reported
Job Site Room:	Not reported
Facility Age:	Not reported
Facility Size:	Not reported
Facility Remodel:	Not reported
Facility Demo:	Not reported
Facility Repair:	Not reported
Facility Maint:	Not reported
Removed:	Not reported
Encapsulated:	Not reported
Quantity Sq Ft:	Not reported
Fireproofing:	Not reported
Popcorn Ceiling:	Not reported
CAB:	Not reported
Sheet Vinyl:	Not reported
Asbestos Paper:	Not reported
Boiler Insulation:	Not reported
Duct Paper:	Not reported
VAT:	Not reported
Roofing:	Not reported
Sq Ft Other:	Not reported
Sq Ft Other Text:	Not reported
Quantity Lin Ft:	Not reported
Mag Pipe Insulation:	Not reported
Air Cell Pipe Insulation:	Not reported
Ducting Insulation:	Not reported
Cement Asbestos Pipe:	Not reported
Mudded Pipe Insulation:	Not reported
Duct Tape:	Not reported
Lin Ft Other1:	Not reported
Lin Ft Other1 Text:	Not reported
Lin Ft Other2:	Not reported
Lin Ft Other2 Text:	Not reported
Indoors:	Not reported
Outdoors:	Not reported
Neg Pres Enclosure:	Not reported
Glove Bag:	Not reported
Mini Enclosure:	Not reported
Critical Barriers:	Not reported
Wrap And Cut:	Not reported
Wet Methods:	Not reported
HEPA Vacuum:	Not reported
MANUALMETHODS :	Not reported
Other CM1:	Not reported
Other CM1 Text:	Not reported
Other CM2:	Not reported
Other CM2 Text:	Not reported
Half Mask APR:	Not reported
Full Face APR:	Not reported
PAPR:	Not reported
Type C Continuous:	Not reported
Type C Pressure:	Not reported
Other Resp Pro:	Not reported
Other Resp Pro Text:	Not reported
Comments:	Not reported
Date Time Submitted:	Not reported
Submitter IP Address:	Not reported

DRAFT

HONDA OF SEATTLE (Continued) **U001122870**

Region:	2
UBI:	602614420
Notice type:	Initial
Project Type:	Boiler Insulation
Supervisor:	doug white (2019007581A)
Supervisor Phone:	Not reported
Certificate Status:	ACTIVE

CA450 **HONDA OF SEATTLE** **WA ICR** **1000169483**
WSW **1015 OLIVE WAY** **WA SPILLS** **WAD043020403**
1/4-1/2 **SEATTLE, WA 98101** **RCRA NonGen / NLR**
0.363 mi. **FINDS**
1916 ft. **Site 2 of 3 in cluster CA** **ECHO**

Relative:
Lower

Actual:
148 ft.

ICR:

Date Ecology Received Report:	07/31/98
Contaminants Found at Site:	Petroleum products
Media Contaminated:	Soil
Waste Management:	Tank
Region:	North Western
Type of Report Ecology Received:	Interim cleanup report
Site Register Issue:	98-13
County Code:	17
Contact:	Not reported
Report Title:	Not reported

SPILLS ERTS:

Facility Site ID:	Not reported
Name:	Not reported
Address:	1015 OLIVE WY
City,State,Zip:	SEATTLE, WA
Program Name:	Toxics Cleanup
Incident ID:	502810
Incident Status:	Historic
Incident Date:	07/31/1998
Initial Report Activity Name:	Other
Initial Report Cause Category:	Equipment failure
Initial Report Cause Name:	Leaking underground storage tank
Initial Report Medium Name:	Soil
Initial Report Medium Category:	Ground
Initial Report Source Name:	Underground storage tank (UST)
Initial Report Source Category:	Tank
Initial Report Substance Name:	Unknown
Initial Report Substance Category:	Oil
Initial Report Substance Quantity:	Not reported
Initial Report Substance Unit Of Measure:	Not reported
Potentially Responsible Party First Name:	Not reported
Potentially Responsible Party Last Name:	Not reported
Potentially Responsible Party Organization:	MNA INC DBA HONDA OF SEATTLE
External Reference Number:	Not reported
Latitude:	Not reported
Longitude:	Not reported

RCRA Listings:

Date Form Received by Agency:		20050114
Handler Name:	HONDA OF SEATTLE	
Handler Address:		1015 OLIVE WAY

DRAFT

HONDA OF SEATTLE (Continued) **1000169483**

Handler City,State,Zip:		SEATTLE, WA 98101
EPA ID:		WAD043020403
Contact Name:		PAUL SVENKERUD
Contact Address:		1015 OLIVE WAY
Contact City,State,Zip:		SEATTLE, WA 98101
Contact Telephone:		206-382-8800 6891
Contact Fax:		Not reported
Contact Email:		PAULS@HONDAOFSEATTLE.COM
Contact Title:		Not reported
EPA Region:		10
Land Type:		Private
Federal Waste Generator Description:		Not a generator, verified
Non-Notifier:		Not reported
Biennial Report Cycle:		Not reported
Accessibility:		Not reported
Active Site Indicator:		Not reported
State District Owner:		WA
State District:		NWRO
Mailing Address:		1015 OLIVE WAY
Mailing City,State,Zip:		SEATTLE, WA 98101
Owner Name:	HONDA OF SEATTLE	
Owner Type:		Private
Operator Name:	SVENKERUD, PAUL	
Operator Type:		Private
Short-Term Generator Activity:		No
Importer Activity:		No
Mixed Waste Generator:		No
Transporter Activity:		No
Transfer Facility Activity:		No
Recycler Activity with Storage:		No
Small Quantity On-Site Burner Exemption:		No
Smelting Melting and Refining Furnace Exemption:		No
Underground Injection Control:		No
Off-Site Waste Receipt:		No
Universal Waste Indicator:		No
Universal Waste Destination Facility:		No
Federal Universal Waste:		No
Active Site Fed-Reg Treatment Storage and Disposal Facility:		Not reported
Active Site Converter Treatment storage and Disposal Facility:		Not reported
Active Site State-Reg Treatment Storage and Disposal Facility:		Not reported
Active Site State-Reg Handler:		---
Federal Facility Indicator:		Not reported
Hazardous Secondary Material Indicator:		NN
Sub-Part K Indicator:		Not reported
Commercial TSD Indicator:		No
Treatment Storage and Disposal Type:		Not reported
2018 GPRA Permit Baseline:		Not on the Baseline
2018 GPRA Renewals Baseline:		Not on the Baseline
Permit Renewals Workload Universe:		Not reported
Permit Workload Universe:		Not reported
Permit Progress Universe:		Not reported
Post-Closure Workload Universe:		Not reported
Closure Workload Universe:		Not reported
202 GPRA Corrective Action Baseline:		No
Corrective Action Workload Universe:		No
Subject to Corrective Action Universe:		No
Non-TSDFs Where RCRA CA has Been Imposed Universe:		No

DRAFT

HONDA OF SEATTLE (Continued) **1000169483**

TSDFs Potentially Subject to CA Under 3004 (u)/(v) Universe:	No
TSDFs Only Subject to CA under Discretionary Auth Universe:	No
Corrective Action Priority Ranking:	No NCAPS ranking
Environmental Control Indicator:	No
Institutional Control Indicator:	No
Human Exposure Controls Indicator:	N/A
Groundwater Controls Indicator:	N/A
Operating TSDF Universe:	Not reported
Full Enforcement Universe:	Not reported
Significant Non-Complier Universe:	No
Unaddressed Significant Non-Complier Universe:	No
Addressed Significant Non-Complier Universe:	No
Significant Non-Complier With a Compliance Schedule Universe:	No
Financial Assurance Required:	Not reported
Handler Date of Last Change:	20180509
Recognized Trader-Importer:	No
Recognized Trader-Exporter:	No
Importer of Spent Lead Acid Batteries:	No
Exporter of Spent Lead Acid Batteries:	No
Recycler Activity Without Storage:	No
Manifest Broker:	No
Sub-Part P Indicator:	No

Biennial: List of Years
Year: 2003

Click Here for Biennial Reporting System Data:

Handler - Owner Operator:

Owner/Operator Indicator:	Operator
Owner/Operator Name: PAUL S	
Legal Status:	Private
Date Became Current:	20000212
Date Ended Current:	Not reported
Owner/Operator Address:	1015 OLIVE WAY
Owner/Operator City,State,Zip:	SEATTLE, WA 98101-1826
Owner/Operator Telephone:	206-382-8800
Owner/Operator Telephone Ext:	Not reported
Owner/Operator Fax:	Not reported
Owner/Operator Email:	Not reported

Owner/Operator Indicator:	Owner
Owner/Operator Name: HONDA OF SEATTLE	
Legal Status:	Private
Date Became Current:	Not reported
Date Ended Current:	Not reported
Owner/Operator Address:	1015 OLIVE WAY
Owner/Operator City,State,Zip:	SEATTLE, WA 98101
Owner/Operator Telephone:	000-000-0000
Owner/Operator Telephone Ext:	Not reported
Owner/Operator Fax:	Not reported
Owner/Operator Email:	Not reported

Owner/Operator Indicator:	Owner
Owner/Operator Name: HONDA OF SEATTLE	
Legal Status:	Private

DRAFT

HONDA OF SEATTLE (Continued) **1000169483**

Date Became Current:	Not reported
Date Ended Current:	Not reported
Owner/Operator Address:	1015 OLIVE WAY
Owner/Operator City,State,Zip:	SEATTLE, WA 98101
Owner/Operator Telephone:	000-000-0000
Owner/Operator Telephone Ext:	Not reported
Owner/Operator Fax:	Not reported
Owner/Operator Email:	Not reported

Owner/Operator Indicator:	Owner
Owner/Operator Name: HONDA OF SEATTLE	
Legal Status:	Private
Date Became Current:	Not reported
Date Ended Current:	Not reported
Owner/Operator Address:	1015 OLIVE WAY
Owner/Operator City,State,Zip:	SEATTLE, WA 98101
Owner/Operator Telephone:	000-000-0000
Owner/Operator Telephone Ext:	Not reported
Owner/Operator Fax:	Not reported
Owner/Operator Email:	Not reported

Owner/Operator Indicator:	Owner
Owner/Operator Name: HONDA OF SEATTLE	
Legal Status:	Private
Date Became Current:	19960502
Date Ended Current:	Not reported
Owner/Operator Address:	1015 OLIVE WAY
Owner/Operator City,State,Zip:	SEATTLE, WA 98101
Owner/Operator Telephone:	206-382-8800
Owner/Operator Telephone Ext:	Not reported
Owner/Operator Fax:	Not reported
Owner/Operator Email:	Not reported

Owner/Operator Indicator:	Operator
Owner/Operator Name: ALLMAND, RALPH	
Legal Status:	Private
Date Became Current:	Not reported
Date Ended Current:	Not reported
Owner/Operator Address:	1015 OLIVE WAY
Owner/Operator City,State,Zip:	SEATTLE, WA 98101
Owner/Operator Telephone:	206-382-8800
Owner/Operator Telephone Ext:	Not reported
Owner/Operator Fax:	Not reported
Owner/Operator Email:	Not reported

Owner/Operator Indicator:	Owner
Owner/Operator Name: CASSIEFORD CO	
Legal Status:	Private
Date Became Current:	Not reported
Date Ended Current:	Not reported
Owner/Operator Address:	2448 76TH AVE SE STE 209
Owner/Operator City,State,Zip:	MERCER ISLAND, WA 98040
Owner/Operator Telephone:	206-232-1726
Owner/Operator Telephone Ext:	Not reported
Owner/Operator Fax:	Not reported
Owner/Operator Email:	Not reported

DRAFT

HONDA OF SEATTLE (Continued) **1000169483**

Owner/Operator Indicator:	Owner
Owner/Operator Name: CASSIEFORD CO	
Legal Status:	Private
Date Became Current:	Not reported
Date Ended Current:	Not reported
Owner/Operator Address:	2448 76TH AVE SE STE 209
Owner/Operator City,State,Zip:	MERCER ISLAND, WA 98040-2744
Owner/Operator Telephone:	206-232-1726
Owner/Operator Telephone Ext:	Not reported
Owner/Operator Fax:	Not reported
Owner/Operator Email:	Not reported

Owner/Operator Indicator:	Owner
Owner/Operator Name: HONDA OF SEATTLE	
Legal Status:	Private
Date Became Current:	Not reported
Date Ended Current:	Not reported
Owner/Operator Address:	1015 OLIVE WAY
Owner/Operator City,State,Zip:	SEATTLE, WA 98101
Owner/Operator Telephone:	000-000-0000
Owner/Operator Telephone Ext:	Not reported
Owner/Operator Fax:	Not reported
Owner/Operator Email:	Not reported

Owner/Operator Indicator:	Owner
Owner/Operator Name: HONDA OF SEATTLE	
Legal Status:	Private
Date Became Current:	Not reported
Date Ended Current:	Not reported
Owner/Operator Address:	1015 OLIVE WAY
Owner/Operator City,State,Zip:	SEATTLE, WA 98101
Owner/Operator Telephone:	000-000-0000
Owner/Operator Telephone Ext:	Not reported
Owner/Operator Fax:	Not reported
Owner/Operator Email:	Not reported

Owner/Operator Indicator:	Owner
Owner/Operator Name: HONDA OF SEATTLE	
Legal Status:	Private
Date Became Current:	19960502
Date Ended Current:	Not reported
Owner/Operator Address:	1015 OLIVE WAY
Owner/Operator City,State,Zip:	SEATTLE, WA 98101
Owner/Operator Telephone:	206-382-8800
Owner/Operator Telephone Ext:	Not reported
Owner/Operator Fax:	Not reported
Owner/Operator Email:	Not reported

Owner/Operator Indicator:	Owner
Owner/Operator Name: HONDA OF SEATTLE	
Legal Status:	Private
Date Became Current:	19960502
Date Ended Current:	Not reported
Owner/Operator Address:	1015 OLIVE WAY
Owner/Operator City,State,Zip:	SEATTLE, WA 98101
Owner/Operator Telephone:	206-382-8800
Owner/Operator Telephone Ext:	Not reported

DRAFT

HONDA OF SEATTLE (Continued) **1000169483**

Owner/Operator Fax: Not reported
Owner/Operator Email: Not reported

Owner/Operator Indicator: Operator
Owner/Operator Name: SVENKERUD, PAUL
Legal Status: Private
Date Became Current: Not reported
Date Ended Current: Not reported
Owner/Operator Address: 1015 OLIVE WAY
Owner/Operator City,State,Zip: SEATTLE, WA 98101
Owner/Operator Telephone: 206-382-8800
Owner/Operator Telephone Ext: Not reported
Owner/Operator Fax: Not reported
Owner/Operator Email: Not reported

Owner/Operator Indicator: Operator
Owner/Operator Name: SVENKERUD, PAUL
Legal Status: Private
Date Became Current: Not reported
Date Ended Current: Not reported
Owner/Operator Address: 1015 OLIVE WAY
Owner/Operator City,State,Zip: SEATTLE, WA 98101
Owner/Operator Telephone: 206-382-8800
Owner/Operator Telephone Ext: Not reported
Owner/Operator Fax: Not reported
Owner/Operator Email: Not reported

Owner/Operator Indicator: Owner
Owner/Operator Name: CASSIEFORD CO
Legal Status: Private
Date Became Current: Not reported
Date Ended Current: Not reported
Owner/Operator Address: 2448 76TH AVE SE STE 209
Owner/Operator City,State,Zip: MERCER ISLAND, WA 98040
Owner/Operator Telephone: 206-232-1726
Owner/Operator Telephone Ext: Not reported
Owner/Operator Fax: Not reported
Owner/Operator Email: Not reported

Owner/Operator Indicator: Owner
Owner/Operator Name: HONDA OF SEATTLE
Legal Status: Private
Date Became Current: Not reported
Date Ended Current: Not reported
Owner/Operator Address: 1015 OLIVE WAY
Owner/Operator City,State,Zip: SEATTLE, WA 98101
Owner/Operator Telephone: 000-000-0000
Owner/Operator Telephone Ext: Not reported
Owner/Operator Fax: Not reported
Owner/Operator Email: Not reported

Owner/Operator Indicator: Owner
Owner/Operator Name: HONDA OF SEATTLE
Legal Status: Private
Date Became Current: Not reported
Date Ended Current: Not reported
Owner/Operator Address: 1015 OLIVE WAY

DRAFT

HONDA OF SEATTLE (Continued) **1000169483**

Owner/Operator City,State,Zip:	SEATTLE, WA 98101
Owner/Operator Telephone:	000-000-0000
Owner/Operator Telephone Ext:	Not reported
Owner/Operator Fax:	Not reported
Owner/Operator Email:	Not reported
Owner/Operator Indicator:	Operator
Owner/Operator Name: HONDA OF SEATTLE	
Legal Status:	Private
Date Became Current:	Not reported
Date Ended Current:	Not reported
Owner/Operator Address:	1015 OLIVE WAY
Owner/Operator City,State,Zip:	SEATTLE, WA 98101
Owner/Operator Telephone:	000-000-0000
Owner/Operator Telephone Ext:	Not reported
Owner/Operator Fax:	Not reported
Owner/Operator Email:	Not reported
Owner/Operator Indicator:	Owner
Owner/Operator Name: HONDA OF SEATTLE	
Legal Status:	Private
Date Became Current:	Not reported
Date Ended Current:	Not reported
Owner/Operator Address:	1015 OLIVE WAY
Owner/Operator City,State,Zip:	SEATTLE, WA 98101
Owner/Operator Telephone:	000-000-0000
Owner/Operator Telephone Ext:	Not reported
Owner/Operator Fax:	Not reported
Owner/Operator Email:	Not reported
Owner/Operator Indicator:	Owner
Owner/Operator Name: HONDA OF SEATTLE	
Legal Status:	Private
Date Became Current:	19960502
Date Ended Current:	Not reported
Owner/Operator Address:	1015 OLIVE WAY
Owner/Operator City,State,Zip:	SEATTLE, WA 98101
Owner/Operator Telephone:	206-382-8800
Owner/Operator Telephone Ext:	Not reported
Owner/Operator Fax:	Not reported
Owner/Operator Email:	Not reported
Owner/Operator Indicator:	Operator
Owner/Operator Name: ALLMAND, RALPH	
Legal Status:	Private
Date Became Current:	Not reported
Date Ended Current:	Not reported
Owner/Operator Address:	1015 OLIVE WAY
Owner/Operator City,State,Zip:	SEATTLE, WA 98101
Owner/Operator Telephone:	206-382-8800
Owner/Operator Telephone Ext:	Not reported
Owner/Operator Fax:	Not reported
Owner/Operator Email:	Not reported
Owner/Operator Indicator:	Owner
Owner/Operator Name: CASSIEFORD CO	
Legal Status:	Private

DRAFT

HONDA OF SEATTLE (Continued) **1000169483**

Date Became Current: Not reported
Date Ended Current: Not reported
Owner/Operator Address: 2448 76TH AVE SE STE 209
Owner/Operator City,State,Zip: MERCER ISLAND, WA 98040
Owner/Operator Telephone: 206-232-1726
Owner/Operator Telephone Ext: Not reported
Owner/Operator Fax: Not reported
Owner/Operator Email: Not reported

Owner/Operator Indicator: Owner
Owner/Operator Name: HONDA OF SEATTLE
Legal Status: Private
Date Became Current: 19960502
Date Ended Current: Not reported
Owner/Operator Address: 1015 OLIVE WAY
Owner/Operator City,State,Zip: SEATTLE, WA 98101
Owner/Operator Telephone: 206-382-8800
Owner/Operator Telephone Ext: Not reported
Owner/Operator Fax: Not reported
Owner/Operator Email: Not reported

Owner/Operator Indicator: Operator
Owner/Operator Name: HONDA OF SEATTLE
Legal Status: Private
Date Became Current: Not reported
Date Ended Current: Not reported
Owner/Operator Address: 1015 OLIVE WAY
Owner/Operator City,State,Zip: SEATTLE, WA 98101-1826
Owner/Operator Telephone: 206-382-8800
Owner/Operator Telephone Ext: Not reported
Owner/Operator Fax: Not reported
Owner/Operator Email: Not reported

Owner/Operator Indicator: Owner
Owner/Operator Name: HONDA OF SEATTLE
Legal Status: Private
Date Became Current: 19960502
Date Ended Current: Not reported
Owner/Operator Address: 1015 OLIVE WAY
Owner/Operator City,State,Zip: SEATTLE, WA 98101
Owner/Operator Telephone: 206-382-8800
Owner/Operator Telephone Ext: Not reported
Owner/Operator Fax: Not reported
Owner/Operator Email: Not reported

Owner/Operator Indicator: Operator
Owner/Operator Name: HONDA OF SEATTLE
Legal Status: Private
Date Became Current: Not reported
Date Ended Current: Not reported
Owner/Operator Address: 1015 OLIVE WAY
Owner/Operator City,State,Zip: SEATTLE, WA 98101
Owner/Operator Telephone: 000-000-0000
Owner/Operator Telephone Ext: Not reported
Owner/Operator Fax: Not reported
Owner/Operator Email: Not reported

DRAFT

HONDA OF SEATTLE (Continued) **1000169483**

Owner/Operator Indicator:	Owner
Owner/Operator Name: CASSIEFORD CO	
Legal Status:	Private
Date Became Current:	Not reported
Date Ended Current:	Not reported
Owner/Operator Address:	2448 76TH AVE SE STE 209
Owner/Operator City,State,Zip:	MERCER ISLAND, WA 98040
Owner/Operator Telephone:	206-232-1726
Owner/Operator Telephone Ext:	Not reported
Owner/Operator Fax:	Not reported
Owner/Operator Email:	Not reported

Owner/Operator Indicator:	Operator
Owner/Operator Name: ALLMAND, RALPH	
Legal Status:	Private
Date Became Current:	Not reported
Date Ended Current:	Not reported
Owner/Operator Address:	1015 OLIVE WAY
Owner/Operator City,State,Zip:	SEATTLE, WA 98101
Owner/Operator Telephone:	206-382-8800
Owner/Operator Telephone Ext:	Not reported
Owner/Operator Fax:	Not reported
Owner/Operator Email:	Not reported

Owner/Operator Indicator:	Operator
Owner/Operator Name: ALLMAND, RALPH	
Legal Status:	Private
Date Became Current:	Not reported
Date Ended Current:	Not reported
Owner/Operator Address:	1015 OLIVE WAY
Owner/Operator City,State,Zip:	SEATTLE, WA 98101
Owner/Operator Telephone:	206-382-8800
Owner/Operator Telephone Ext:	Not reported
Owner/Operator Fax:	Not reported
Owner/Operator Email:	Not reported

Owner/Operator Indicator:	Owner
Owner/Operator Name: HONDA OF SEATTLE	
Legal Status:	Private
Date Became Current:	19960502
Date Ended Current:	Not reported
Owner/Operator Address:	1015 OLIVE WAY
Owner/Operator City,State,Zip:	SEATTLE, WA 98101
Owner/Operator Telephone:	206-382-8800
Owner/Operator Telephone Ext:	Not reported
Owner/Operator Fax:	Not reported
Owner/Operator Email:	Not reported

Owner/Operator Indicator:	Operator
Owner/Operator Name: SVENKERUD, PAUL	
Legal Status:	Private
Date Became Current:	Not reported
Date Ended Current:	Not reported
Owner/Operator Address:	1015 OLIVE WAY
Owner/Operator City,State,Zip:	SEATTLE, WA 98101
Owner/Operator Telephone:	206-382-8800
Owner/Operator Telephone Ext:	Not reported

DRAFT

HONDA OF SEATTLE (Continued) **1000169483**

Owner/Operator Fax: Not reported
Owner/Operator Email: Not reported

Owner/Operator Indicator: Operator
Owner/Operator Name: HONDA OF SEATTLE
Legal Status: Private
Date Became Current: Not reported
Date Ended Current: Not reported
Owner/Operator Address: 1015 OLIVE WAY
Owner/Operator City,State,Zip: SEATTLE, WA 98101
Owner/Operator Telephone: 000-000-0000
Owner/Operator Telephone Ext: Not reported
Owner/Operator Fax: Not reported
Owner/Operator Email: Not reported

Owner/Operator Indicator: Operator
Owner/Operator Name: ALLMAND, RALPH
Legal Status: Private
Date Became Current: Not reported
Date Ended Current: Not reported
Owner/Operator Address: 1015 OLIVE WAY
Owner/Operator City,State,Zip: SEATTLE, WA 98101
Owner/Operator Telephone: 206-382-8800
Owner/Operator Telephone Ext: Not reported
Owner/Operator Fax: Not reported
Owner/Operator Email: Not reported

Owner/Operator Indicator: Owner
Owner/Operator Name: HONDA OF SEATTLE
Legal Status: Private
Date Became Current: 19960502
Date Ended Current: Not reported
Owner/Operator Address: 1015 OLIVE WAY
Owner/Operator City,State,Zip: SEATTLE, WA 98101
Owner/Operator Telephone: 206-382-8800
Owner/Operator Telephone Ext: Not reported
Owner/Operator Fax: Not reported
Owner/Operator Email: Not reported

Owner/Operator Indicator: Operator
Owner/Operator Name: ALLMAND, RALPH
Legal Status: Private
Date Became Current: Not reported
Date Ended Current: Not reported
Owner/Operator Address: 1015 OLIVE WAY
Owner/Operator City,State,Zip: SEATTLE, WA 98101
Owner/Operator Telephone: 206-382-8800
Owner/Operator Telephone Ext: Not reported
Owner/Operator Fax: Not reported
Owner/Operator Email: Not reported

Owner/Operator Indicator: Owner
Owner/Operator Name: CASSIEFORD CO
Legal Status: Private
Date Became Current: Not reported
Date Ended Current: Not reported
Owner/Operator Address: 2448 76TH AVE SE STE 209

DRAFT

HONDA OF SEATTLE (Continued) **1000169483**

Owner/Operator City,State,Zip: MERCER ISLAND, WA 98040
Owner/Operator Telephone: 206-232-1726
Owner/Operator Telephone Ext: Not reported
Owner/Operator Fax: Not reported
Owner/Operator Email: Not reported

Owner/Operator Indicator: Owner
Owner/Operator Name: CASSIEFORD CO
Legal Status: Private
Date Became Current: Not reported
Date Ended Current: Not reported
Owner/Operator Address: 2448 76TH AVE SE STE 209
Owner/Operator City,State,Zip: MERCER ISLAND, WA 98040
Owner/Operator Telephone: 206-232-1726
Owner/Operator Telephone Ext: Not reported
Owner/Operator Fax: Not reported
Owner/Operator Email: Not reported

Owner/Operator Indicator: Operator
Owner/Operator Name: ALLMAND, RALPH
Legal Status: Private
Date Became Current: Not reported
Date Ended Current: Not reported
Owner/Operator Address: 1015 OLIVE WAY
Owner/Operator City,State,Zip: SEATTLE, WA 98101
Owner/Operator Telephone: 206-382-8800
Owner/Operator Telephone Ext: Not reported
Owner/Operator Fax: Not reported
Owner/Operator Email: Not reported

Owner/Operator Indicator: Owner
Owner/Operator Name: CASSIEFORD CO
Legal Status: Private
Date Became Current: Not reported
Date Ended Current: Not reported
Owner/Operator Address: 2448 76TH AVE SE STE 209
Owner/Operator City,State,Zip: MERCER ISLAND, WA 98040
Owner/Operator Telephone: 206-232-1726
Owner/Operator Telephone Ext: Not reported
Owner/Operator Fax: Not reported
Owner/Operator Email: Not reported

Owner/Operator Indicator: Operator
Owner/Operator Name: PAUL SVENKERUD
Legal Status: Private
Date Became Current: 20000212
Date Ended Current: Not reported
Owner/Operator Address: 1015 OLIVE WAY
Owner/Operator City,State,Zip: SEATTLE, WA 98101-1826
Owner/Operator Telephone: Not reported
Owner/Operator Telephone Ext: Not reported
Owner/Operator Fax: Not reported
Owner/Operator Email: Not reported

Owner/Operator Indicator: Owner
Owner/Operator Name: CASSIEFORD CO
Legal Status: Private

DRAFT

HONDA OF SEATTLE (Continued) **1000169483**

Date Became Current:	Not reported
Date Ended Current:	Not reported
Owner/Operator Address:	2448 76TH AVE SE STE 209
Owner/Operator City,State,Zip:	MERCER ISLAND, WA 98040
Owner/Operator Telephone:	206-232-1726
Owner/Operator Telephone Ext:	Not reported
Owner/Operator Fax:	Not reported
Owner/Operator Email:	Not reported

Owner/Operator Indicator:	Owner
Owner/Operator Name: HONDA OF SEATTLE	
Legal Status:	Private
Date Became Current:	19960502
Date Ended Current:	Not reported
Owner/Operator Address:	1015 OLIVE WAY
Owner/Operator City,State,Zip:	SEATTLE, WA 98101
Owner/Operator Telephone:	206-382-8800
Owner/Operator Telephone Ext:	Not reported
Owner/Operator Fax:	Not reported
Owner/Operator Email:	Not reported

Owner/Operator Indicator:	Owner
Owner/Operator Name: HONDA OF SEATTLE	
Legal Status:	Private
Date Became Current:	19960502
Date Ended Current:	Not reported
Owner/Operator Address:	1015 OLIVE WAY
Owner/Operator City,State,Zip:	SEATTLE, WA 98101-1826
Owner/Operator Telephone:	Not reported
Owner/Operator Telephone Ext:	Not reported
Owner/Operator Fax:	Not reported
Owner/Operator Email:	Not reported

Owner/Operator Indicator:	Owner
Owner/Operator Name: BRAD M	
Legal Status:	Private
Date Became Current:	19960502
Date Ended Current:	Not reported
Owner/Operator Address:	1015 OLIVE WAY
Owner/Operator City,State,Zip:	SEATTLE, WA 98101-1826
Owner/Operator Telephone:	206-382-8800
Owner/Operator Telephone Ext:	Not reported
Owner/Operator Fax:	Not reported
Owner/Operator Email:	Not reported

Owner/Operator Indicator:	Operator
Owner/Operator Name: HONDA OF SEATTLE	
Legal Status:	Private
Date Became Current:	Not reported
Date Ended Current:	Not reported
Owner/Operator Address:	1015 OLIVE WAY
Owner/Operator City,State,Zip:	SEATTLE, WA 98101
Owner/Operator Telephone:	000-000-0000
Owner/Operator Telephone Ext:	Not reported
Owner/Operator Fax:	Not reported
Owner/Operator Email:	Not reported

DRAFT

HONDA OF SEATTLE (Continued) **1000169483**

Owner/Operator Indicator: Owner
Owner/Operator Name: CASSIEFORD CO
Legal Status: Private
Date Became Current: Not reported
Date Ended Current: Not reported
Owner/Operator Address: 2448 76TH AVE SE STE 209
Owner/Operator City,State,Zip: MERCER ISLAND, WA 98040
Owner/Operator Telephone: 206-232-1726
Owner/Operator Telephone Ext: Not reported
Owner/Operator Fax: Not reported
Owner/Operator Email: Not reported

Owner/Operator Indicator: Owner
Owner/Operator Name: HONDA OF SEATTLE
Legal Status: Private
Date Became Current: 19960502
Date Ended Current: Not reported
Owner/Operator Address: 1015 OLIVE WAY
Owner/Operator City,State,Zip: SEATTLE, WA 98101
Owner/Operator Telephone: 206-382-8800
Owner/Operator Telephone Ext: Not reported
Owner/Operator Fax: Not reported
Owner/Operator Email: Not reported

Owner/Operator Indicator: Owner
Owner/Operator Name: CASSIEFORD CO
Legal Status: Private
Date Became Current: Not reported
Date Ended Current: Not reported
Owner/Operator Address: 2448 76TH AVE SE STE 209
Owner/Operator City,State,Zip: MERCER ISLAND, WA 98040
Owner/Operator Telephone: 206-232-1726
Owner/Operator Telephone Ext: Not reported
Owner/Operator Fax: Not reported
Owner/Operator Email: Not reported

Historic Generators:
Receive Date: 20040303
Handler Name: HONDA OF SEATTLE
Federal Waste Generator Description: Not a generator, verified
State District Owner: WA
Large Quantity Handler of Universal Waste: No
Recognized Trader Importer: No
Recognized Trader Exporter: No
Spent Lead Acid Battery Importer: No
Spent Lead Acid Battery Exporter: No
Current Record: No
Non Storage Recycler Activity: Not reported
Electronic Manifest Broker: Not reported

Receive Date: 20050113
Handler Name: HONDA OF SEATTLE
Federal Waste Generator Description: Not a generator, verified
State District Owner: WA
Large Quantity Handler of Universal Waste: No
Recognized Trader Importer: No
Recognized Trader Exporter: No

DRAFT

HONDA OF SEATTLE (Continued) **1000169483**

Spent Lead Acid Battery Importer: No
Spent Lead Acid Battery Exporter: No
Current Record: No
Non Storage Recycler Activity: Not reported
Electronic Manifest Broker: Not reported

Receive Date: 20050114
Handler Name: HONDA OF SEATTLE
Federal Waste Generator Description: Not a generator, verified
State District Owner: WA
Large Quantity Handler of Universal Waste: No
Recognized Trader Importer: No
Recognized Trader Exporter: No
Spent Lead Acid Battery Importer: No
Spent Lead Acid Battery Exporter: No
Current Record: Yes
Non Storage Recycler Activity: Not reported
Electronic Manifest Broker: Not reported

Receive Date: 19931231
Handler Name: HONDA OF SEATTLE
Federal Waste Generator Description: Small Quantity Generator
State District Owner: WA
Large Quantity Handler of Universal Waste: No
Recognized Trader Importer: No
Recognized Trader Exporter: No
Spent Lead Acid Battery Importer: No
Spent Lead Acid Battery Exporter: No
Current Record: No
Non Storage Recycler Activity: Not reported
Electronic Manifest Broker: Not reported

Receive Date: 19940101
Handler Name: HONDA OF SEATTLE
Federal Waste Generator Description: Not a generator, verified
State District Owner: WA
Large Quantity Handler of Universal Waste: No
Recognized Trader Importer: No
Recognized Trader Exporter: No
Spent Lead Acid Battery Importer: No
Spent Lead Acid Battery Exporter: No
Current Record: No
Non Storage Recycler Activity: Not reported
Electronic Manifest Broker: Not reported

Receive Date: 19950101
Handler Name: HONDA OF SEATTLE
Federal Waste Generator Description: Not a generator, verified
State District Owner: WA
Large Quantity Handler of Universal Waste: No
Recognized Trader Importer: No
Recognized Trader Exporter: No
Spent Lead Acid Battery Importer: No
Spent Lead Acid Battery Exporter: No
Current Record: No
Non Storage Recycler Activity: Not reported
Electronic Manifest Broker: Not reported

DRAFT

HONDA OF SEATTLE (Continued) **1000169483**

Receive Date: 19960301
Handler Name: HONDA OF SEATTLE
Federal Waste Generator Description: Small Quantity Generator
State District Owner: WA
Large Quantity Handler of Universal Waste: No
Recognized Trader Importer: No
Recognized Trader Exporter: No
Spent Lead Acid Battery Importer: No
Spent Lead Acid Battery Exporter: No
Current Record: No
Non Storage Recycler Activity: Not reported
Electronic Manifest Broker: Not reported

Receive Date: 19970227
Handler Name: HONDA OF SEATTLE
Federal Waste Generator Description: Small Quantity Generator
State District Owner: WA
Large Quantity Handler of Universal Waste: No
Recognized Trader Importer: No
Recognized Trader Exporter: No
Spent Lead Acid Battery Importer: No
Spent Lead Acid Battery Exporter: No
Current Record: No
Non Storage Recycler Activity: Not reported
Electronic Manifest Broker: Not reported

Receive Date: 19980302
Handler Name: HONDA OF SEATTLE
Federal Waste Generator Description: Small Quantity Generator
State District Owner: WA
Large Quantity Handler of Universal Waste: No
Recognized Trader Importer: No
Recognized Trader Exporter: No
Spent Lead Acid Battery Importer: No
Spent Lead Acid Battery Exporter: No
Current Record: No
Non Storage Recycler Activity: Not reported
Electronic Manifest Broker: Not reported

Receive Date: 19990326
Handler Name: HONDA OF SEATTLE
Federal Waste Generator Description: Small Quantity Generator
State District Owner: WA
Large Quantity Handler of Universal Waste: No
Recognized Trader Importer: No
Recognized Trader Exporter: No
Spent Lead Acid Battery Importer: No
Spent Lead Acid Battery Exporter: No
Current Record: No
Non Storage Recycler Activity: Not reported
Electronic Manifest Broker: Not reported

Receive Date: 20000301
Handler Name: HONDA OF SEATTLE
Federal Waste Generator Description: Conditionally Exempt Small Quantity Generator
State District Owner: WA
Large Quantity Handler of Universal Waste: No

DRAFT

HONDA OF SEATTLE (Continued) **1000169483**

Recognized Trader Importer:	No
Recognized Trader Exporter:	No
Spent Lead Acid Battery Importer:	No
Spent Lead Acid Battery Exporter:	No
Current Record:	No
Non Storage Recycler Activity:	Not reported
Electronic Manifest Broker:	Not reported

Receive Date:	20010305
Handler Name: HONDA OF SEATTLE	
Federal Waste Generator Description:	Conditionally Exempt Small Quantity Generator
State District Owner:	WA
Large Quantity Handler of Universal Waste:	No
Recognized Trader Importer:	No
Recognized Trader Exporter:	No
Spent Lead Acid Battery Importer:	No
Spent Lead Acid Battery Exporter:	No
Current Record:	No
Non Storage Recycler Activity:	Not reported
Electronic Manifest Broker:	Not reported

Receive Date:	20020301
Handler Name: HONDA OF SEATTLE	
Federal Waste Generator Description:	Conditionally Exempt Small Quantity Generator
State District Owner:	WA
Large Quantity Handler of Universal Waste:	No
Recognized Trader Importer:	No
Recognized Trader Exporter:	No
Spent Lead Acid Battery Importer:	No
Spent Lead Acid Battery Exporter:	No
Current Record:	No
Non Storage Recycler Activity:	Not reported
Electronic Manifest Broker:	Not reported

Receive Date:	20030123
Handler Name: HONDA OF SEATTLE	
Federal Waste Generator Description:	Conditionally Exempt Small Quantity Generator
State District Owner:	WA
Large Quantity Handler of Universal Waste:	No
Recognized Trader Importer:	No
Recognized Trader Exporter:	No
Spent Lead Acid Battery Importer:	No
Spent Lead Acid Battery Exporter:	No
Current Record:	No
Non Storage Recycler Activity:	Not reported
Electronic Manifest Broker:	Not reported

Receive Date:	20040303
Handler Name: HONDA OF SEATTLE	
Federal Waste Generator Description:	Conditionally Exempt Small Quantity Generator
State District Owner:	WA
Large Quantity Handler of Universal Waste:	No
Recognized Trader Importer:	No
Recognized Trader Exporter:	No
Spent Lead Acid Battery Importer:	No
Spent Lead Acid Battery Exporter:	No
Current Record:	No

DRAFT

HONDA OF SEATTLE (Continued) **1000169483**

Non Storage Recycler Activity: Not reported
Electronic Manifest Broker: Not reported

Receive Date: 20050113
Handler Name: HONDA OF SEATTLE
Federal Waste Generator Description: Conditionally Exempt Small Quantity Generator
State District Owner: WA
Large Quantity Handler of Universal Waste: No
Recognized Trader Importer: No
Recognized Trader Exporter: No
Spent Lead Acid Battery Importer: No
Spent Lead Acid Battery Exporter: No
Current Record: No
Non Storage Recycler Activity: Not reported
Electronic Manifest Broker: Not reported

Receive Date: 19901231
Handler Name: HONDA OF SEATTLE
Federal Waste Generator Description: Large Quantity Generator
State District Owner: Not reported
Large Quantity Handler of Universal Waste: No
Recognized Trader Importer: No
Recognized Trader Exporter: No
Spent Lead Acid Battery Importer: No
Spent Lead Acid Battery Exporter: No
Current Record: No
Non Storage Recycler Activity: Not reported
Electronic Manifest Broker: Not reported

Receive Date: 20031231
Handler Name: HONDA OF SEATTLE
Federal Waste Generator Description: Not a generator, verified
State District Owner: WA
Large Quantity Handler of Universal Waste: No
Recognized Trader Importer: No
Recognized Trader Exporter: No
Spent Lead Acid Battery Importer: No
Spent Lead Acid Battery Exporter: No
Current Record: No
Non Storage Recycler Activity: Not reported
Electronic Manifest Broker: Not reported

List of NAICS Codes and Descriptions:
NAICS Code: 44111
NAICS Description: NEW CAR DEALERS

NAICS Code: 811111
NAICS Description: GENERAL AUTOMOTIVE REPAIR

NAICS Code: 811121
NAICS Description: AUTOMOTIVE BODY, PAINT, AND INTERIOR REPAIR AND MAINTENANCE

Facility Has Received Notices of Violation:
Found Violation: No
Agency Which Determined Violation: Not reported
Violation Short Description: Not reported

DRAFT

HONDA OF SEATTLE (Continued) **1000169483**

Date Violation was Determined: Not reported
Actual Return to Compliance Date: Not reported
Return to Compliance Qualifier: Not reported
Violation Responsible Agency: Not reported
Scheduled Compliance Date: Not reported
Enforcement Identifier: Not reported
Date of Enforcement Action: Not reported
Enforcement Responsible Agency: Not reported
Enforcement Docket Number: Not reported
Enforcement Attorney: Not reported
Corrective Action Component: Not reported
Appeal Initiated Date: Not reported
Appeal Resolution Date: Not reported
Disposition Status Date: Not reported
Disposition Status: Not reported
Disposition Status Description: Not reported
Consent/Final Order Sequence Number:Not reported
Consent/Final Order Respondent Name: Not reported
Consent/Final Order Lead Agency: Not reported
Enforcement Type: Not reported
Enforcement Responsible Person: Not reported
Enforcement Responsible Sub-Organization: Not reported
SEP Sequence Number: Not reported
SEP Expenditure Amount: Not reported
SEP Scheduled Completion Date: Not reported
SEP Actual Date: Not reported
SEP Defaulted Date: Not reported
SEP Type: Not reported
SEP Type Description: Not reported
Proposed Amount: Not reported
Final Monetary Amount: Not reported
Paid Amount: Not reported
Final Count: Not reported
Final Amount: Not reported

Evaluation Action Summary:
Evaluation Date: 20010406
Evaluation Responsible Agency: State
Found Violation: No
Evaluation Type Description: COMPLIANCE EVALUATION INSPECTION ON-SITE
Evaluation Responsible Person Identifier: WAEXZ
Evaluation Responsible Sub-Organization: NW
Actual Return to Compliance Date: Not reported
Scheduled Compliance Date: Not reported
Date of Request: Not reported
Date Response Received: Not reported
Request Agency: Not reported
Former Citation: Not reported

FINDS:
Registry ID: 110001920459

Click Here for FRS Facility Detail Report:

Environmental Interest/Information System:
Washington Facility / Site Identification System (WA-FSIS) provides a

DRAFT

HONDA OF SEATTLE (Continued) **1000169483**

means to query and display data maintained by the Washington Department of Ecology. This system contains key information for each facility/site that is currently, or has been, of interest to the Air Quality, Dam Safety, Hazardous Waste, Toxics Cleanup, and Water Quality Programs.
RCRAInfo is a national information system that supports the Resource Conservation and Recovery Act (RCRA) program through the tracking of events and activities related to facilities that generate, transport, and treat, store, or dispose of hazardous waste. RCRAInfo allows RCRA program staff to track the notification, permit, compliance, and corrective action activities required under RCRA.

Registry ID: 110070736371

Click Here for FRS Facility Detail Report:

Environmental Interest/Information System:
HAZARDOUS WASTE BIENNIAL REPORTER

Click this hyperlink while viewing on your computer to access additional FINDS: detail in the EDR Site Report.

ECHO:

Envid:	1000169483
Registry ID:	110001920459
DFR URL:	http://echo.epa.gov/detailed-facility-report?fid=110001920459
Name:	HONDA OF SEATTLE
Address:	1015 OLIVE WAY
City,State,Zip:	SEATTLE, WA 98101

CB451 **CHIJAKO RESTAURANT** **WA CSCSL** **S108479728**
SSW **1016 MADISON ST** **WA ALLSITES** **N/A**
1/4-1/2 **SEATTLE, WA 98104** **WA SPILLS**
0.364 mi. **WA DRYCLEANERS**
1920 ft. **Site 1 of 3 in cluster CB** **WA Inactive Drycleaners**
WA MANIFEST

Relative: Higher

Actual: 333 ft.

CSCSL:

Name:	CHIJAKO RESTAURANT
Address:	1016 MADISON ST
City,State,Zip:	SEATTLE, WA 98104
Facility ID:	1419215
Region:	Northwest
Lat/Long:	47.609133 / -122.326016
Clean Up Siteid:	3840
Site Status:	Cleanup Started
Contaminant Name:	Halogenated Organics
Alternate Site Names:	1000 MADISON,LLC
Site Rank:	Not reported
Has Institutional Control:	Not reported
Past VCP:	TRUE
Current VCP:	Not reported
URL:	https://apps.ecology.wa.gov/cleanupsearch/site/3840
Ground Water:	Not reported
Surface Water:	Not reported
Soil:	Confirmed Above Cleanup Levels
Sediment:	Not reported
Air:	Not reported
Bedrock:	Not reported
Responsible Unit:	Northwest

DRAFT

CHIJAKO RESTAURANT (Continued) **S108479728**

ALLSITES:

Name:	CHIJAKO RESTAURANT
Facility Id:	1419215

Interaction:	78335
Interaction 1:	A
Interaction 2:	SCS
Ecology Program:	TOXICS
Program Data:	ISIS
Facility Alt.:	Chijako Restaurant
Program ID:	Not reported
Date Interaction:	2009-07-24 00:00:00
Date Interaction 3:	State Cleanup Site
Latitude:	47.6091330004
Longitude:	-122.326016

Interaction:	95793
Interaction 1:	I
Interaction 2:	HWOTHER
Ecology Program:	HAZWASTE
Program Data:	TURBOWASTE
Facility Alt.:	Chijako Restaurant
Program ID:	WAH000028755
Date Interaction:	2010-12-31 00:00:00
Date Interaction 3:	Haz Waste Management Acti
Latitude:	47.6091330004
Longitude:	-122.326016

Interaction:	8486
Interaction 1:	I
Interaction 2:	VOLCLNST
Ecology Program:	TOXICS
Program Data:	ISIS
Facility Alt.:	Chijako Restaurant
Program ID:	NW1758
Date Interaction:	2007-04-06 00:00:00
Date Interaction 3:	Voluntary Cleanup Sites
Latitude:	47.6091330004
Longitude:	-122.326016

Interaction:	8485
Interaction 1:	I
Interaction 2:	HWG
Ecology Program:	HAZWASTE
Program Data:	TURBOWASTE
Facility Alt.:	Not reported
Program ID:	WAH000028755
Date Interaction:	2006-04-20 00:00:00
Date Interaction 3:	Hazardous Waste Generator
Latitude:	47.6091330004
Longitude:	-122.326016

DRAFT

CHIJAKO RESTAURANT (Continued) **S108479728**

SPILLS ERTS:

Facility Site ID:	Not reported
Name:	VIRGINIA MASON MEDICAL CENTER
Address:	1016 MADISON ST
City,State,Zip:	SEATTLE, WA
Program Name:	Water Quality
Incident ID:	663730
Incident Status:	Historic
Incident Date:	03/17/2016
Initial Report Activity Name:	Routine/Normal operations
Initial Report Cause Category:	Equipment failure
Initial Report Cause Name:	Unknown
Initial Report Medium Name:	Catch Basin
Initial Report Medium Category:	Historical
Initial Report Source Name:	Commercial/Industrial facility
Initial Report Source Category:	Facility
Initial Report Substance Name:	Sewage/Sludge
Initial Report Substance Category:	Waste
Initial Report Substance Quantity:	30
Initial Report Substance Unit Of Measure:	U.S. gallons
Potentially Responsible Party First Name:	JOHN
Potentially Responsible Party Last Name:	UNKNOWN
Potentially Responsible Party Organization:	VIRGINIA MASON MEDICAL CENTER
External Reference Number:	Not reported
Latitude:	Not reported
Longitude:	Not reported

DRYCLEANERS:

Name:	CHIJAKO RESTAURANT
Address:	1016 MADISON ST
City,State,Zip:	SEATTLE, WA 98104
EPA Id:	Not reported
FS Id:	1419215
Tax Reg Nbr:	Not reported
Business Type:	Not reported
Fed Waste Code Desc:	Not reported
State Waste Code Desc:	Not reported
Mail Name:	Not reported
Mail Line1:	Not reported
Mail Line2:	Not reported
Mail City,St,Zip:	Not reported
Mail Country:	Not reported
Legal Org Name:	Not reported
Legal Person First Name:	Not reported
Legal Person Middle Init:	Not reported
Legal Person Last Name:	Not reported
Legal Line1:	Not reported
Legal Line2:	Not reported
Legal City,St,Zip:	Not reported
Legal Country:	Not reported
Legal Phone Nbr:	Not reported
Legal Effective Date:	Not reported
Legal Organization Type:	Not reported
Land Org Name:	Not reported
Land Person First Name:	Not reported
Land Person Middle Init:	Not reported

DRAFT

CHIJAKO RESTAURANT (Continued) **S108479728**

Land Person Last Name:	Not reported
Land Line1:	Not reported
Land Line2:	Not reported
Land City,St,Zip:	Not reported
Land Country:	Not reported
Land Phone Nbr:	Not reported
Land Organization Type:	Not reported
Operator Org Name:	Not reported
Operator Person First Name:	Not reported
Operator Person Middle Init:	Not reported
Operator Person Last Name:	Not reported
Operator Line1:	Not reported
Operator Line2:	Not reported
Operator City,St,Zip:	Not reported
Operator Country:	Not reported
Operator Phone Nbr:	Not reported
Operator Effective Date:	Not reported
Operator Organization Type:	Not reported
Site Contact First Name:	Not reported
Site Contact Middle Init:	Not reported
Site Contact Last Name:	Not reported
Site Contact Line1:	Not reported
Site Contact Line2:	Not reported
Site Contact City,St,Zip:	Not reported
Site Contact Country:	Not reported
Site Contact Phone Nbr:	Not reported
Site Contact Email:	Not reported
Form Contact First Name:	Not reported
Form Contact Middle Init:	Not reported
Form Contact Last Name:	Not reported
Form Contact Line1:	Not reported
Form Contact Line2:	Not reported
Form Contact City,St,Zip:	Not reported
Form Contact Country:	Not reported
Form Contact Phone Nbr:	Not reported
Form Contact Email:	Not reported
Gen Status Cd:	Not reported
Monthly Generation:	Not reported
Batch Generation:	Not reported
One Time Generation:	Not reported
Transports Own Waste:	Not reported
Transports Others Waste:	Not reported
Recycler Onsite:	Not reported
Transfer Facility:	Not reported
Pbr:	Not reported
Tbg:	Not reported
Mixed Radioactive:	Not reported
Importer:	Not reported
Tsdr Facility:	Not reported
Immediate Recycler:	Not reported
Gen Dang Fuel:	Not reported
Gen Market To Burner:	Not reported
Gen Other Marketers:	Not reported
Utility Boiler Burner:	Not reported
Industry Boiler Burner:	Not reported
Furnace Burner:	Not reported
Smelter Deferral:	Not reported

DRAFT

CHIJAKO RESTAURANT (Continued) **S108479728**

Small Qty Exemption:	Not reported
Other Exemption:	Not reported
UW Battery Gen:	Not reported
UW Thermostats Gen:	Not reported
UW Mercury Gen:	Not reported
UW Lamps Gen:	Not reported
UW Battery Accum:	Not reported
UW Thermostats Accum:	Not reported
UW Mercury Accum:	Not reported
UW Lamps Accum:	Not reported
UW Destination Facility:	Not reported
Off Spec Utility Boiler:	Not reported
Off Spec Industry Boiler:	Not reported
Off Spec Furnace:	Not reported
Used Oil Transporter:	Not reported
Used Oil Transfer Facility:	Not reported
Used Oil Processor:	Not reported
Used Oil Rerefiner:	Not reported
Used Oil Fuel Marketer Directs Shipments:	Not reported
Used Oil Fuel Marketer Meets Specs:	Not reported
ECO Int Type Code:	SCS
Status Code:	A
Start Date:	07/24/2009
End Date:	Not reported
NAICS DS:	Drycleaning and Laundry Services
Program Name:	Not reported
FS SIC Code:	Not reported
SIC DS:	ISIS
Latitude:	47.609133
Longitude:	-122.326016
Comments:	Not reported

INACTIVE DRYCLEANERS:

Name:	CHIJAKO RESTAURANT
Address:	1016 MADISON ST
City,State,Zip:	SEATTLE, WA 98104
EPA I:	WAH000028755
FS Id:	1419215
Facility ID:	1419215
NAICS Code:	812320
Fed Waste Code Desc:	Not reported
State Waste Code Desc:	Not reported
TAX REG NBR:	602355864
BUSINESS TYPE:	Comm Restaurant & Bev
MAIL NAME:	Virginia Mason Medical Center VMMC
MAIL LINE1:	1100 Ninth Ave
MAIL LINE2:	Not reported
MAIL CITY:	Seattle
MAIL STATE:	WA
MAIL ZIP:	98104
MAIL COUNTRY:	UNITED STATES
LEGAL ORG NAME:	Chijako Restaurant
LEGAL PERSON FIRST NAME:	Not reported
LEGAL PERSON MIDDLE INIT:	Not reported
LEGAL PERSON LAST NAME:	Not reported
LEGAL LINE1:	1016 Madison St
LEGAL LINE2:	Not reported

DRAFT

CHIJAKO RESTAURANT (Continued) **S108479728**

LEGAL CITY:	Seattle
LEGAL STATE:	WA
LEGAL ZIP:	98104
LEGAL COUNTRY:	UNITED STATES
LEGAL PHONE NBR:	(206)624-8155
LEGAL EFFECTIVE DATE:	Not reported
LEGAL ORGANIZATION TYPE:	Private
LAND ORG NAME:	1000 Madison LLC VMMC
LAND PERSON FIRST NAME:	Not reported
LAND PERSON MIDDLE INIT:	Not reported
LAND PERSON LAST NAME:	Not reported
LAND LINE1:	1100 Ninth Ave
LAND LINE2:	Not reported
LAND CITY:	Seattle
LAND STATE:	WA
LAND ZIP:	98104
LAND COUNTRY:	UNITED STATES
LAND PHONE NBR:	(206)223-6600
LAND ORGANIZATION TYPE:	Private
OPERATOR ORG NAME:	Chijako Restaurant
OPERATOR PERSON FIRST NAME:	Not reported
OPERATOR PERSON MIDDLE INIT:	Not reported
OPERATOR PERSON LAST NAME:	Not reported
OPERATOR LINE1:	1016 Madison St
OPERATOR LINE2:	Not reported
OPERATOR CITY:	Seattle
OPERATOR STATE:	WA
OPERATOR ZIP:	98104
OPERATOR COUNTRY:	UNITED STATES
OPERATOR PHONE NBR:	(206)624-8155
OPERATOR EFFECTIVE DATE:	01/31/1997
OPERATOR ORGANIZATION TYPE:	Private
SITE CONTACT FIRST NAME:	Laura
SITE CONTACT MIDDLE INIT:	Not reported
SITE CONTACT LAST NAME:	Bagley
SITE CONTACT LINE1:	1006 Spring Street
SITE CONTACT LINE2:	Not reported
SITE CONTACT CITY:	Seattle
SITE CONTACT STATE:	WA
SITE CONTACT ZIP:	98104
SITE CONTACT COUNTRY:	UNITED STATES
SITE CONTACT PHONE NBR:	(206) 223 7691
SITE CONTACT EMAIL:	laura.bagley@vmmc.org
FORM CONTACT FIRST NAME:	Laura
FORM CONTACT MIDDLE INIT:	Not reported
FORM CONTACT LAST NAME:	Bagley
FORM CONTACT LINE1:	1006 Spring Street
FORM CONTACT LINE2:	Not reported
FORM CONTACT CITY:	Seattle
FORM CONTACT STATE:	WA
FORM CONTACT ZIP:	98104
FORM CONTACT COUNTRY:	UNITED STATES
FORM CONTACT PHONE NBR:	(206) 223 7691
FORM CONTACT EMAIL:	laura.bagley@vmmc.org
GEN STATUS CD:	XQG
MONTHLY GENERATION:	False
BATCH GENERATION:	False

DRAFT

CHIJAKO RESTAURANT (Continued) **S108479728**

ONE TIME GENERATION:	False
TRANSPORTS OWN WASTE:	False
TRANSPORTS OTHERS WASTE:	False
RECYCLER ONSITE:	False
TRANSFER FACILITY:	False
PBR:	Fal
TBG:	Fal
MIXED RADIOACTIVE:	False
IMPORTER:	False
TSDR FACILITY:	False
IMMEDIATE RECYCLER:	False
GEN DANG FUEL:	False
GEN MARKET TO BURNER:	False
GEN OTHER MARKETERS:	False
UTILITY BOILER BURNER:	False
INDUSTRY BOILER BURNER:	False
FURNACE BURNER:	False
SMELTER DEFERRAL:	False
SMALL QTY EXEMPTION:	False
OTHER EXEMPTION:	Not reported
UW BATTERY GEN:	False
UW THERMOSTATS GEN:	False
UW MERCURY GEN:	False
UW LAMPS GEN:	False
UW BATTERY ACCUM:	False
UW THERMOSTATS ACCUM:	False
UW MERCURY ACCUM:	False
UW LAMPS ACCUM:	False
UW DESTINATION FACILITY:	False
OFF SPEC UTILITY BOILER:	False
OFF SPEC INDUSTRY BOILER:	False
OFF SPEC FURNACE:	False
USED OIL TRANSPORTER:	False
USED OIL TRANSFER FACILITY:	False
USED OIL PROCESSOR:	False
USED OIL REREFINER:	False
USED OIL FUEL MARKETER DIR SHIPMENTS:	False
USED OIL FUEL MARKETER MEETS SPECS:	False
ECO Int Type Code:	Not reported
Status Code:	Not reported
Start Date:	Not reported
End Date:	Not reported
NAICS DS:	Not reported
Program Name:	Not reported
FS SIC Code:	Not reported
SIC DS:	Not reported
Latitude:	Not reported
Longitude:	Not reported
Comments:	Not reported
Name:	CHIJAKO RESTAURANT
Address:	1016 MADISON ST
City,State,Zip:	SEATTLE, WA 98104
EPA I:	WAH000028755
FS Id:	1419215
Facility ID:	1419215
NAICS Code:	812320
Fed Waste Code Desc:	Not reported

DRAFT

CHIJAKO RESTAURANT (Continued) **S108479728**

State Waste Code Desc:	Not reported
TAX REG NBR:	602355864
BUSINESS TYPE:	Comm Restaurant & Bev
MAIL NAME:	Virginia Mason Medical Center VMMC
MAIL LINE1:	1100 Ninth Ave
MAIL LINE2:	Not reported
MAIL CITY:	Seattle
MAIL STATE:	WA
MAIL ZIP:	98104
MAIL COUNTRY:	UNITED STATES
LEGAL ORG NAME:	Chijako Restaurant
LEGAL PERSON FIRST NAME:	Not reported
LEGAL PERSON MIDDLE INIT:	Not reported
LEGAL PERSON LAST NAME:	Not reported
LEGAL LINE1:	1016 Madison St
LEGAL LINE2:	Not reported
LEGAL CITY:	Seattle
LEGAL STATE:	WA
LEGAL ZIP:	98104
LEGAL COUNTRY:	UNITED STATES
LEGAL PHONE NBR:	(206)624-8155
LEGAL EFFECTIVE DATE:	Not reported
LEGAL ORGANIZATION TYPE:	Private
LAND ORG NAME:	1000 Madison LLC VMMC
LAND PERSON FIRST NAME:	Not reported
LAND PERSON MIDDLE INIT:	Not reported
LAND PERSON LAST NAME:	Not reported
LAND LINE1:	1100 Ninth Ave
LAND LINE2:	Not reported
LAND CITY:	Seattle
LAND STATE:	WA
LAND ZIP:	98104
LAND COUNTRY:	UNITED STATES
LAND PHONE NBR:	(206)223-6600
LAND ORGANIZATION TYPE:	Private
OPERATOR ORG NAME:	Chijako Restaurant
OPERATOR PERSON FIRST NAME:	Not reported
OPERATOR PERSON MIDDLE INIT:	Not reported
OPERATOR PERSON LAST NAME:	Not reported
OPERATOR LINE1:	1016 Madison St
OPERATOR LINE2:	Not reported
OPERATOR CITY:	Seattle
OPERATOR STATE:	WA
OPERATOR ZIP:	98104
OPERATOR COUNTRY:	UNITED STATES
OPERATOR PHONE NBR:	(206)624-8155
OPERATOR EFFECTIVE DATE:	01/31/1997
OPERATOR ORGANIZATION TYPE:	Private
SITE CONTACT FIRST NAME:	Laura
SITE CONTACT MIDDLE INIT:	Not reported
SITE CONTACT LAST NAME:	Bagley
SITE CONTACT LINE1:	1006 Spring Street
SITE CONTACT LINE2:	Not reported
SITE CONTACT CITY:	Seattle
SITE CONTACT STATE:	WA
SITE CONTACT ZIP:	98104
SITE CONTACT COUNTRY:	UNITED STATES

DRAFT

CHIJAKO RESTAURANT (Continued) **S108479728**

SITE CONTACT PHONE NBR:	(206) 223 7691
SITE CONTACT EMAIL:	laura.bagley@vmmc.org
FORM CONTACT FIRST NAME:	Laura
FORM CONTACT MIDDLE INIT:	Not reported
FORM CONTACT LAST NAME:	Bagley
FORM CONTACT LINE1:	1006 Spring Street
FORM CONTACT LINE2:	Not reported
FORM CONTACT CITY:	Seattle
FORM CONTACT STATE:	WA
FORM CONTACT ZIP:	98104
FORM CONTACT COUNTRY:	UNITED STATES
FORM CONTACT PHONE NBR:	(206) 223 7691
FORM CONTACT EMAIL:	laura.bagley@vmmc.org
GEN STATUS CD:	XQG
MONTHLY GENERATION:	False
BATCH GENERATION:	False
ONE TIME GENERATION:	False
TRANSPORTS OWN WASTE:	False
TRANSPORTS OTHERS WASTE:	False
RECYCLER ONSITE:	False
TRANSFER FACILITY:	False
PBR:	Fal
TBG:	Fal
MIXED RADIOACTIVE:	False
IMPORTER:	False
TSDR FACILITY:	False
IMMEDIATE RECYCLER:	False
GEN DANG FUEL:	False
GEN MARKET TO BURNER:	False
GEN OTHER MARKETERS:	False
UTILITY BOILER BURNER:	False
INDUSTRY BOILER BURNER:	False
FURNACE BURNER:	False
SMELTER DEFERRAL:	False
SMALL QTY EXEMPTION:	False
OTHER EXEMPTION:	Not reported
UW BATTERY GEN:	False
UW THERMOSTATS GEN:	False
UW MERCURY GEN:	False
UW LAMPS GEN:	False
UW BATTERY ACCUM:	False
UW THERMOSTATS ACCUM:	False
UW MERCURY ACCUM:	False
UW LAMPS ACCUM:	False
UW DESTINATION FACILITY:	False
OFF SPEC UTILITY BOILER:	False
OFF SPEC INDUSTRY BOILER:	False
OFF SPEC FURNACE:	False
USED OIL TRANSPORTER:	False
USED OIL TRANSFER FACILITY:	False
USED OIL PROCESSOR:	False
USED OIL REREFINER:	False
USED OIL FUEL MARKETER DIR SHIPMENTS:	False
USED OIL FUEL MARKETER MEETS SPECS:	False
ECO Int Type Code:	Not reported
Status Code:	Not reported
Start Date:	Not reported

DRAFT

CHIJAKO RESTAURANT (Continued) **S108479728**

End Date:	Not reported
NAICS DS:	Not reported
Program Name:	Not reported
FS SIC Code:	Not reported
SIC DS:	Not reported
Latitude:	Not reported
Longitude:	Not reported
Comments:	Not reported

WA MANIFEST:

Name:	CHIJAKO RESTAURANT
Address:	1016 MADISON ST
City,State,Zip:	SEATTLE, WA 98104
Facility Address 2:	Not reported
Facility ID:	1419215
EPA ID:	WAH000028755
NAICS:	812320
State Waste Code Desc:	Not reported
Federal Waste Code Desc:	Not reported
Form Comm:	Not reported
Data Year:	2017
Permit by Rule:	False
Mailing Address 2:	Not reported
Treatment by Generator:	False
Mixed Radioactive Waste:	False
Importer of Hazardous Waste:	False
Immediate Recycler:	False
Treatment/Storage/Disposal/Recycling Facility:	False
Generator of Dangerous Fuel Waste:	False
Generator Marketing to Burner:	False
Other Marketers (i.e., blender, distributor, etc.):	False
Utility Boiler Burner:	False
Industry Boiler Burner:	False
Industrial Furnace:	False
Smelter Defferal:	False
Universal Waste:	Not reported
Off-Specification:	Not reported
LN Address 2:	Not reported
Tax Reg #:	602355864
Business Type:	Not reported
Mail Name:	Not reported
Mailing Address:	1100 Ninth Ave
Mailing City,State,Zip:	Seattle, WA 98104
Legal Organization Name:	Chijako Restaurant
Legal Organization Type:	Private
Legal Contact:	Not reported
Legal Address:	1016 Madison St
Legal Address 2:	Not reported
Legal City,State,Zip:	Seattle, WA 98104
Legal Phone Number:	(206)624-8155
Legal Effective Date:	Not reported
Land Organization Name:	1000 Madison LLC VMMC
Land Organization Type:	Private
Land Contact:	Not reported
Land Address:	1100 Ninth Ave
Land City,State,Zip:	Seattle, WA 98104
Land Phone Number:	(206)223-6600
Operator Organization Name:	Chijako Restaurant

DRAFT

CHIJAKO RESTAURANT (Continued) **S108479728**

Operator Organization Type:	Private
Operator:	Not reported
Operator Address:	1016 Madison St
Operator Address 2:	Not reported
Operator City,State,Zip:	Seattle, WA 98104
Operator Phone Number:	(206)624-8155
Operator Effective Date:	01/31/1997
Site Contact:	Not reported
Site Contact Address:	Not reported
Contact City,State,Zip:	Not reported
Site Contact Phone Number:	Not reported
Site Contact Email:	Not reported
Gen Status Code:	XQG
Monthly Generation:	False
Batch Generation:	False
One Time Generation:	False
Transport Own Waste:	False
Tranports Other Waste:	False
Recycler Onsite:	False
Transfer Facility:	False
Other Exemption:	Not reported
UW Battery Gen:	False
Used Oil Transporter:	False
Used Oil Transfer Facility:	False
Used Oil Processor:	False
Used Oil Refiner:	False
Used Oil Fuel Marketer Directs Shipments:	False
Used Oil Fuel Marketer Meets Specs:	False
Site Contact Address 2:	Not reported
SIC Code:	Not reported
CRK Number:	Not reported
Active:	Not reported
CAS Number:	Not reported
Chemical Name:	Not reported
EHS:	Not reported
EHS CAS Number:	Not reported
EHS Name:	Not reported

Name:	CHIJAKO RESTAURANT
Address:	1016 MADISON ST
City,State,Zip:	SEATTLE, WA 98104
Facility Address 2:	Not reported
Facility ID:	1419215
EPA ID:	WAH000028755
NAICS:	812320
State Waste Code Desc:	Not reported
Federal Waste Code Desc:	Not reported
Form Comm:	Not reported
Data Year:	2017
Permit by Rule:	False
Mailing Address 2:	Not reported
Treatment by Generator:	False
Mixed Radioactive Waste:	False
Importer of Hazardous Waste:	False
Immediate Recycler:	False
Treatment/Storage/Disposal/Recycling Facility:	False
Generator of Dangerous Fuel Waste:	False

DRAFT

CHIJAKO RESTAURANT (Continued) **S108479728**

Generator Marketing to Burner:	False
Other Marketers (i.e., blender, distributor, etc.):	False
Utility Boiler Burner:	False
Industry Boiler Burner:	False
Industrial Furnace:	False
Smelter Defferal:	False
Universal Waste:	Not reported
Off-Specification:	Not reported
LN Address 2:	Not reported
Tax Reg #:	602355864
Business Type:	Comm Restaurant & Bev
Mail Name:	Virginia Mason Medical Center VMMC
Mailing Address:	1100 Ninth Ave
Mailing City,State,Zip:	Seattle, WA 98104
Legal Organization Name:	Chijako Restaurant
Legal Organization Type:	Private
Legal Contact:	Not reported
Legal Address:	1016 Madison St
Legal Address 2:	Not reported
Legal City,State,Zip:	Seattle, WA 98104
Legal Phone Number:	(206)624-8155
Legal Effective Date:	Not reported
Land Organization Name:	1000 Madison LLC VMMC
Land Organization Type:	Private
Land Contact:	Not reported
Land Address:	1100 Ninth Ave
Land City,State,Zip:	Seattle, WA 98104
Land Phone Number:	(206)223-6600
Operator Organization Name:	Chijako Restaurant
Operator Organization Type:	Private
Operator:	Not reported
Operator Address:	1016 Madison St
Operator Address 2:	Not reported
Operator City,State,Zip:	Seattle, WA 98104
Operator Phone Number:	(206)624-8155
Operator Effective Date:	01/31/1997
Site Contact:	Laura Bagley
Site Contact Address:	1006 Spring Street
Contact City,State,Zip:	Seattle, WA 98104
Site Contact Phone Number:	(206) 223 7691
Site Contact Email:	laura.bagley@vmmc.org
Gen Status Code:	XQG
Monthly Generation:	False
Batch Generation:	False
One Time Generation:	False
Transport Own Waste:	False
Tranports Other Waste:	False
Recycler Onsite:	False
Transfer Facility:	False
Other Exemption:	Not reported
UW Battery Gen:	False
Used Oil Transporter:	False
Used Oil Transfer Facility:	False
Used Oil Processor:	False
Used Oil Refiner:	False
Used Oil Fuel Marketer Directs Shipments:	False
Used Oil Fuel Marketer Meets Specs:	False

DRAFT

CHIJAKO RESTAURANT (Continued) **S108479728**

Site Contact Address 2:	Not reported
SIC Code:	Not reported
CRK Number:	Not reported
Active:	Not reported
CAS Number:	Not reported
Chemical Name:	Not reported
EHS:	Not reported
EHS CAS Number:	Not reported
EHS Name:	Not reported
Name:	CHIJAKO RESTAURANT
Address:	1016 MADISON ST
City,State,Zip:	SEATTLE, WA 98104
Facility Address 2:	Not reported
Facility ID:	1419215
EPA ID:	WAH000028755
NAICS:	812320
State Waste Code Desc:	Not reported
Federal Waste Code Desc:	Not reported
Form Comm:	Not reported
Data Year:	2013
Permit by Rule:	False
Mailing Address 2:	Not reported
Treatment by Generator:	False
Mixed Radioactive Waste:	False
Importer of Hazardous Waste:	False
Immediate Recycler:	False
Treatment/Storage/Disposal/Recycling Facility:	False
Generator of Dangerous Fuel Waste:	False
Generator Marketing to Burner:	False
Other Marketers (i.e., blender, distributor, etc.):	False
Utility Boiler Burner:	False
Industry Boiler Burner:	False
Industrial Furnace:	False
Smelter Defferal:	False
Universal Waste:	Not reported
Off-Specification:	Not reported
LN Address 2:	Not reported
Tax Reg #:	602355864
Business Type:	Comm Restaurant & Bev
Mail Name:	Virginia Mason Medical Center VMMC
Mailing Address:	1100 Ninth Ave
Mailing City,State,Zip:	Seattle, WA 98104
Legal Organization Name:	Chijako Restaurant
Legal Organization Type:	Private
Legal Contact:	Not reported
Legal Address:	1016 Madison St
Legal Address 2:	Not reported
Legal City,State,Zip:	Seattle, WA 98104
Legal Phone Number:	(206)624-8155
Legal Effective Date:	Not reported
Land Organization Name:	1000 Madison LLC VMMC
Land Organization Type:	Private
Land Contact:	Not reported
Land Address:	1100 Ninth Ave
Land City,State,Zip:	Seattle, WA 98104
Land Phone Number:	(206)223-6600

DRAFT

CHIJAKO RESTAURANT (Continued) **S108479728**

Operator Organization Name:	Chijako Restaurant
Operator Organization Type:	Private
Operator:	Not reported
Operator Address:	1016 Madison St
Operator Address 2:	Not reported
Operator City,State,Zip:	Seattle, WA 98104
Operator Phone Number:	(206)624-8155
Operator Effective Date:	01/31/1997
Site Contact:	Laura Bagley
Site Contact Address:	1006 Spring Street
Contact City,State,Zip:	Seattle, WA 98104
Site Contact Phone Number:	(206) 223 7691
Site Contact Email:	laura.bagley@vmmc.org
Gen Status Code:	XQG
Monthly Generation:	False
Batch Generation:	False
One Time Generation:	False
Transport Own Waste:	False
Tranports Other Waste:	False
Recycler Onsite:	False
Transfer Facility:	False
Other Exemption:	Not reported
UW Battery Gen:	False
Used Oil Transporter:	False
Used Oil Transfer Facility:	False
Used Oil Processor:	False
Used Oil Refiner:	False
Used Oil Fuel Marketer Directs Shipments:	False
Used Oil Fuel Marketer Meets Specs:	False
Site Contact Address 2:	Not reported
SIC Code:	Not reported
CRK Number:	Not reported
Active:	Not reported
CAS Number:	Not reported
Chemical Name:	Not reported
EHS:	Not reported
EHS CAS Number:	Not reported
EHS Name:	Not reported

Name:	CHIJAKO RESTAURANT
Address:	1016 MADISON ST
City,State,Zip:	SEATTLE, WA 98104
Facility Address 2:	Not reported
Facility ID:	1419215
EPA ID:	WAH000028755
NAICS:	812320
State Waste Code Desc:	Not reported
Federal Waste Code Desc:	Not reported
Form Comm:	Not reported
Data Year:	2011
Permit by Rule:	False
Mailing Address 2:	Not reported
Treatment by Generator:	False
Mixed Radioactive Waste:	False
Importer of Hazardous Waste:	False
Immediate Recycler:	False
Treatment/Storage/Disposal/Recycling Facility:	False

DRAFT

CHIJAKO RESTAURANT (Continued) **S108479728**

Generator of Dangerous Fuel Waste:	False
Generator Marketing to Burner:	False
Other Marketers (i.e., blender, distributor, etc.):	False
Utility Boiler Burner:	False
Industry Boiler Burner:	False
Industrial Furnace:	False
Smelter Defferal:	False
Universal Waste:	Not reported
Off-Specification:	Not reported
LN Address 2:	Not reported
Tax Reg #:	602355864
Business Type:	Comm Restaurant & Bev
Mail Name:	Virginia Mason Medical Center VMMC
Mailing Address:	1100 Ninth Ave
Mailing City,State,Zip:	Seattle, WA 98104
Legal Organization Name:	Chijako Restaurant
Legal Organization Type:	Private
Legal Contact:	Not reported
Legal Address:	1016 Madison St
Legal Address 2:	Not reported
Legal City,State,Zip:	Seattle, WA 98104
Legal Phone Number:	(206)624-8155
Legal Effective Date:	Not reported
Land Organization Name:	1000 Madison LLC VMMC
Land Organization Type:	Private
Land Contact:	Not reported
Land Address:	1100 Ninth Ave
Land City,State,Zip:	Seattle, WA 98104
Land Phone Number:	(206)223-6600
Operator Organization Name:	Chijako Restaurant
Operator Organization Type:	Private
Operator:	Not reported
Operator Address:	1016 Madison St
Operator Address 2:	Not reported
Operator City,State,Zip:	Seattle, WA 98104
Operator Phone Number:	(206)624-8155
Operator Effective Date:	01/31/1997
Site Contact:	Laura Bagley
Site Contact Address:	1006 Spring Street
Contact City,State,Zip:	Seattle, WA 98104
Site Contact Phone Number:	(206) 223 7691
Site Contact Email:	laura.bagley@vmmc.org
Gen Status Code:	XQG
Monthly Generation:	False
Batch Generation:	False
One Time Generation:	False
Transport Own Waste:	False
Tranports Other Waste:	False
Recycler Onsite:	False
Transfer Facility:	False
Other Exemption:	Not reported
UW Battery Gen:	False
Used Oil Transporter:	False
Used Oil Transfer Facility:	False
Used Oil Processor:	False
Used Oil Refiner:	False
Used Oil Fuel Marketer Directs Shipments:	False

DRAFT

CHIJAKO RESTAURANT (Continued) **S108479728**

Used Oil Fuel Marketer Meets Specs:	False
Site Contact Address 2:	Not reported
SIC Code:	Not reported
CRK Number:	Not reported
Active:	Not reported
CAS Number:	Not reported
Chemical Name:	Not reported
EHS:	Not reported
EHS CAS Number:	Not reported
EHS Name:	Not reported
Name:	CHIJAKO RESTAURANT
Address:	1016 MADISON ST
City,State,Zip:	SEATTLE, WA 98104
Facility Address 2:	Not reported
Facility ID:	1419215
EPA ID:	WAH000028755
NAICS:	812320
State Waste Code Desc:	Not reported
Federal Waste Code Desc:	Not reported
Form Comm:	Not reported
Data Year:	2010
Permit by Rule:	False
Mailing Address 2:	Not reported
Treatment by Generator:	False
Mixed Radioactive Waste:	False
Importer of Hazardous Waste:	False
Immediate Recycler:	False
Treatment/Storage/Disposal/Recycling Facility:	False
Generator of Dangerous Fuel Waste:	False
Generator Marketing to Burner:	False
Other Marketers (i.e., blender, distributor, etc.):	False
Utility Boiler Burner:	False
Industry Boiler Burner:	False
Industrial Furnace:	False
Smelter Defferal:	False
Universal Waste:	Not reported
Off-Specification:	Not reported
LN Address 2:	Not reported
Tax Reg #:	602355864
Business Type:	Comm Restaurant & Bev
Mail Name:	Virginia Mason Medical Center VMMC
Mailing Address:	1100 Ninth Ave
Mailing City,State,Zip:	Seattle, WA 98104
Legal Organization Name:	Chijako Restaurant
Legal Organization Type:	Private
Legal Contact:	Not reported
Legal Address:	1016 Madison St
Legal Address 2:	Not reported
Legal City,State,Zip:	Seattle, WA 98104
Legal Phone Number:	(206)624-8155
Legal Effective Date:	Not reported
Land Organization Name:	1000 Madison LLC VMMC
Land Organization Type:	Private
Land Contact:	Not reported
Land Address:	1100 Ninth Ave
Land City,State,Zip:	Seattle, WA 98104

DRAFT

CHIJAKO RESTAURANT (Continued) **S108479728**

Land Phone Number:		(206)223-6600
Operator Organization Name:		Chijako Restaurant
Operator Organization Type:		Private
Operator:		Not reported
Operator Address:		1016 Madison St
Operator Address 2:		Not reported
Operator City,State,Zip:		Seattle, WA 98104
Operator Phone Number:		(206)624-8155
Operator Effective Date:		01/31/1997
Site Contact:		Laura Bagley
Site Contact Address:		1006 Spring Street
Contact City,State,Zip:		Seattle, WA 98104
Site Contact Phone Number:		(206) 223 7691
Site Contact Email:		laura.bagley@vmmc.org
Gen Status Code:		XQG
Monthly Generation:		False
Batch Generation:		False
One Time Generation:		False
Transport Own Waste:		False
Tranports Other Waste:		False
Recycler Onsite:		False
Transfer Facility:		False
Other Exemption:		Not reported
UW Battery Gen:		False
Used Oil Transporter:		False
Used Oil Transfer Facility:		False
Used Oil Processor:		False
Used Oil Refiner:		False
Used Oil Fuel Marketer Directs Shipments:		False
Used Oil Fuel Marketer Meets Specs:		False
Site Contact Address 2:		Not reported
SIC Code:		Not reported
CRK Number:		Not reported
Active:		Not reported
CAS Number:		Not reported
Chemical Name:		Not reported
EHS:		Not reported
EHS CAS Number:		Not reported
EHS Name:		Not reported
Name:		CHIJAKO RESTAURANT
Address:		1016 MADISON ST
City,State,Zip:		SEATTLE, WA 98104
Facility Address 2:		Not reported
Facility ID:		1419215
EPA ID:		WAH000028755
NAICS:		812320
State Waste Code Desc:		Not reported
Federal Waste Code Desc:	F002	
Form Comm:		Clean up of historical dry cleaning waste
Data Year:		2009
Permit by Rule:		False
Mailing Address 2:		Not reported
Treatment by Generator:		False
Mixed Radioactive Waste:		False
Importer of Hazardous Waste:		False
Immediate Recycler:		False

DRAFT

CHIJAKO RESTAURANT (Continued) **S108479728**

Treatment/Storage/Disposal/Recycling Facility:	False
Generator of Dangerous Fuel Waste:	False
Generator Marketing to Burner:	False
Other Marketers (i.e., blender, distributor, etc.):	False
Utility Boiler Burner:	False
Industry Boiler Burner:	False
Industrial Furnace:	False
Smelter Defferal:	False
Universal Waste:	Not reported
Off-Specification:	Not reported
LN Address 2:	Not reported
Tax Reg #:	602355864
Business Type:	Comm Restaurant & Bev
Mail Name:	Virginia Mason Medical Center VMMC
Mailing Address:	1100 Ninth Ave
Mailing City,State,Zip:	Seattle, WA 98104
Legal Organization Name:	Chijako Restaurant
Legal Organization Type:	Private
Legal Contact:	Not reported
Legal Address:	1016 Madison St
Legal Address 2:	Not reported
Legal City,State,Zip:	Seattle, WA 98104
Legal Phone Number:	(206)624-8155
Legal Effective Date:	Not reported
Land Organization Name:	1000 Madison LLC VMMC
Land Organization Type:	Private
Land Contact:	Not reported
Land Address:	1100 Ninth Ave
Land City,State,Zip:	Seattle, WA 98104
Land Phone Number:	(206)223-6600
Operator Organization Name:	Chijako Restaurant
Operator Organization Type:	Private
Operator:	Not reported
Operator Address:	1016 Madison St
Operator Address 2:	Not reported
Operator City,State,Zip:	Seattle, WA 98104
Operator Phone Number:	(206)624-8155
Operator Effective Date:	01/31/1997
Site Contact:	Fred Savaglio
Site Contact Address:	1100 Ninth Ave
Contact City,State,Zip:	Seattle, WA 98104
Site Contact Phone Number:	(206)223-7534
Site Contact Email:	fred.savaglio@vmmc.org
Gen Status Code:	MQG
Monthly Generation:	False
Batch Generation:	False
One Time Generation:	True
Transport Own Waste:	False
Tranports Other Waste:	False
Recycler Onsite:	False
Transfer Facility:	False
Other Exemption:	Not reported
UW Battery Gen:	False
Used Oil Transporter:	False
Used Oil Transfer Facility:	False
Used Oil Processor:	False
Used Oil Refiner:	False

DRAFT

CHIJAKO RESTAURANT (Continued) **S108479728**

Used Oil Fuel Marketer Directs Shipments:	False
Used Oil Fuel Marketer Meets Specs:	False
Site Contact Address 2:	Not reported
SIC Code:	Not reported
CRK Number:	Not reported
Active:	Not reported
CAS Number:	Not reported
Chemical Name:	Not reported
EHS:	Not reported
EHS CAS Number:	Not reported
EHS Name:	Not reported

Waste Stream Generated:

Waste Managed Off Site:	Y
State Only Waste Code 1:	Not reported
State Only Waste Code 2:	Not reported
Report Managed On Site:	0
KG Managed On Site:	0
Generator Treatment Code:	Not reported
Permit By Rule Code:	Not reported
WCDE Residence Code:	Not reported
WCDH Origin Code:	1
WCDE On Site Code:	Not reported
WCDB Code:	W101
Description:	liquid containing disolved PCE
CORb Sequence Number:	119940
Sequence Number:	2009480
Mixed Radioactive Flag:	False
Designation Code:	D
Reported Quanity:	160
Quanity Unit:	GAL
Kilograms Quanity:	605.67605112162812
Density Number:	1
Density Quanity:	SPG

Waste Stream Off Site Mgmt:

Waste CORB Sequence Number:	119940
Waste Sequence Number:	2009480
Sequence Number:	493268
Received EPAID:	WAD991281767
Managed Quanity:	160
Kilogram Quanity:	605.67605112162812
Recycled Percentage:	Not reported
Waste Management System Code:	H082

Waste Stream EPA Code:

CORB Waste Sequence Number:	119940
Waste Sequence Number:	2009480
Sequence Number:	4320796
WCDA Code:	F002

Waste Stream Source Code:

CORB Waste Sequence Number:	119940
Waste Sequence Number:	2009480
Sequence Number:	1
WCDD Code:	G44

DRAFT

CHIJAKO RESTAURANT (Continued) **S108479728**

Name:		CHIJAKO RESTAURANT
Address:		1016 MADISON ST
City,State,Zip:		SEATTLE, WA 98104
Facility Address 2:		Not reported
Facility ID:		1419215
EPA ID:		WAH000028755
NAICS:		812320
State Waste Code Desc:		Not reported
Federal Waste Code Desc:	F002	
Form Comm:		Not reported
Data Year:		2008
Permit by Rule:		False
Mailing Address 2:		Not reported
Treatment by Generator:		False
Mixed Radioactive Waste:		False
Importer of Hazardous Waste:		False
Immediate Recycler:		False
Treatment/Storage/Disposal/Recycling Facility:		False
Generator of Dangerous Fuel Waste:		False
Generator Marketing to Burner:		False
Other Marketers (i.e., blender, distributor, etc.):		False
Utility Boiler Burner:		False
Industry Boiler Burner:		False
Industrial Furnace:		False
Smelter Defferal:		False
Universal Waste:		Not reported
Off-Specification:		Not reported
LN Address 2:		Not reported
Tax Reg #:		602355864
Business Type:		Comm Restaurant & Bev
Mail Name:		Virginia Mason Medical Center VMMC
Mailing Address:		1100 Ninth Ave
Mailing City,State,Zip:		Seattle, WA 98104
Legal Organization Name:		Chijako Restaurant
Legal Organization Type:		Private
Legal Contact:		Not reported
Legal Address:		1016 Madison St
Legal Address 2:		Not reported
Legal City,State,Zip:		Seattle, WA 98104
Legal Phone Number:		(206)624-8155
Legal Effective Date:		Not reported
Land Organization Name:		1000 Madison LLC VMMC
Land Organization Type:		Private
Land Contact:		Not reported
Land Address:		1100 Ninth Ave
Land City,State,Zip:		Seattle, WA 98104
Land Phone Number:		(206)223-6600
Operator Organization Name:		Chijako Restaurant
Operator Organization Type:		Private
Operator:		Not reported
Operator Address:		1016 Madison St
Operator Address 2:		Not reported
Operator City,State,Zip:		Seattle, WA 98104
Operator Phone Number:		(206)624-8155
Operator Effective Date:		01/31/1997
Site Contact:		Fred Savaglio
Site Contact Address:		1100 Ninth Ave

DRAFT

CHIJAKO RESTAURANT (Continued) **S108479728**

Contact City,State,Zip:	Seattle, WA 98104
Site Contact Phone Number:	(206)223-7534
Site Contact Email:	fred.savaglio@vmmc.org
Gen Status Code:	MQG
Monthly Generation:	False
Batch Generation:	True
One Time Generation:	False
Transport Own Waste:	False
Tranports Other Waste:	False
Recycler Onsite:	False
Transfer Facility:	False
Other Exemption:	Not reported
UW Battery Gen:	False
Used Oil Transporter:	False
Used Oil Transfer Facility:	False
Used Oil Processor:	False
Used Oil Refiner:	False
Used Oil Fuel Marketer Directs Shipments:	False
Used Oil Fuel Marketer Meets Specs:	False
Site Contact Address 2:	Not reported
SIC Code:	Not reported
CRK Number:	Not reported
Active:	Not reported
CAS Number:	Not reported
Chemical Name:	Not reported
EHS:	Not reported
EHS CAS Number:	Not reported
EHS Name:	Not reported

Waste Stream Generated:

Waste Managed Off Site:	Y
State Only Waste Code 1:	Not reported
State Only Waste Code 2:	Not reported
Report Managed On Site:	0
KG Managed On Site:	0
Generator Treatment Code:	Not reported
Permit By Rule Code:	Not reported
WCDE Residence Code:	Not reported
WCDH Origin Code:	1
WCDE On Site Code:	Not reported
WCDB Code:	W101
Description:	Condensate water
CORb Sequence Number:	118033
Sequence Number:	2003897
Mixed Radioactive Flag:	False
Designation Code:	D
Reported Quanity:	150
Quanity Unit:	GAL
Kilograms Quanity:	567.82129792652631
Density Number:	1
Density Quanity:	SPG

Shipments Send:

CORB Waste Sequence Number:	118033
Waste Sequence Number:	2003897
Sequence Number:	955144
Shipment Date:	5/7/2008

DRAFT

CHIJAKO RESTAURANT (Continued) **S108479728**

Mainfest Document ID:	003610941
Reported Quanity:	150
Unit of Measure:	GAL
Kilograms Quanity:	567.821297926526
Receiving EPAID:	WAD991281767

Waste Stream Off Site Mgmt:

Waste CORB Sequence Number:	118033
Waste Sequence Number:	2003897
Sequence Number:	487738
Received EPAID:	WAD991281767
Managed Quanity:	150
Kilogram Quanity:	567.82129792652631
Recycled Percentage:	0
Waste Management System Code:	H082

Waste Stream EPA Code:

CORB Waste Sequence Number:	118033
Waste Sequence Number:	2003897
Sequence Number:	4283402
WCDA Code:	F002

Waste Stream Source Code:

CORB Waste Sequence Number:	118033
Waste Sequence Number:	2003897
Sequence Number:	1
WCDD Code:	G44

Name:	CHIJAKO RESTAURANT
Address:	1016 MADISON ST
City,State,Zip:	SEATTLE, WA 98104
Facility Address 2:	Not reported
Facility ID:	1419215
EPA ID:	WAH000028755
NAICS:	812320
State Waste Code Desc:	Not reported
Federal Waste Code Desc:	Not reported
Form Comm:	Not reported
Data Year:	Not reported
Permit by Rule:	F
Mailing Address 2:	Not reported
Treatment by Generator:	F
Mixed Radioactive Waste:	F
Importer of Hazardous Waste:	F
Immediate Recycler:	F
Treatment/Storage/Disposal/Recycling Facility:	F
Generator of Dangerous Fuel Waste:	F
Generator Marketing to Burner:	F
Other Marketers (i.e., blender, distributor, etc.):	F
Utility Boiler Burner:	F
Industry Boiler Burner:	F
Industrial Furnace:	F
Smelter Defferal:	F
Universal Waste:	Not reported
Off-Specification:	Not reported

DRAFT

CHIJAKO RESTAURANT (Continued) **S108479728**

LN Address 2:	Not reported
Tax Reg #:	602355864
Business Type:	Comm Restaurant & Bev
Mail Name:	Virginia Mason Medical Center VMMC
Mailing Address:	1100 Ninth Ave
Mailing City,State,Zip:	Seattle, WA 98104
Legal Organization Name:	Chijako Restaurant
Legal Organization Type:	Private
Legal Contact:	Not reported
Legal Address:	1016 Madison St
Legal Address 2:	Not reported
Legal City,State,Zip:	Seattle, WA 98104
Legal Phone Number:	(206)624-8155
Legal Effective Date:	Not reported
Land Organization Name:	1000 Madison LLC VMMC
Land Organization Type:	Private
Land Contact:	Not reported
Land Address:	1100 Ninth Ave
Land City,State,Zip:	Seattle, WA 98104
Land Phone Number:	(206)223-6600
Operator Organization Name:	Chijako Restaurant
Operator Organization Type:	Private
Operator:	Not reported
Operator Address:	1016 Madison St
Operator Address 2:	Not reported
Operator City,State,Zip:	Seattle, WA 98104
Operator Phone Number:	(206)624-8155
Operator Effective Date:	01/31/1997
Site Contact:	Fred Savaglio
Site Contact Address:	1100 Ninth Ave
Contact City,State,Zip:	Seattle, WA 98104
Site Contact Phone Number:	(206)223-7534
Site Contact Email:	fred.savaglio@vmmc.org
Gen Status Code:	SQG
Monthly Generation:	F
Batch Generation:	F
One Time Generation:	T
Transport Own Waste:	F
Tranports Other Waste:	F
Recycler Onsite:	F
Transfer Facility:	F
Other Exemption:	Not reported
UW Battery Gen:	F
Used Oil Transporter:	F
Used Oil Transfer Facility:	F
Used Oil Processor:	F
Used Oil Refiner:	F
Used Oil Fuel Marketer Directs Shipments:	F
Used Oil Fuel Marketer Meets Specs:	F
Site Contact Address 2:	Not reported
SIC Code:	Not reported
CRK Number:	Not reported
Active:	Not reported
CAS Number:	Not reported
Chemical Name:	Not reported
EHS:	Not reported
EHS CAS Number:	Not reported

DRAFT

CHIJAKO RESTAURANT (Continued) **S108479728**

EHS Name:	Not reported
Name:	CHIJAKO RESTAURANT
Address:	1016 MADISON ST
City,State,Zip:	SEATTLE, WA 98104
Facility Address 2:	Not reported
Facility ID:	1419215
EPA ID:	WAH000028755
NAICS:	812320
State Waste Code Desc:	Not reported
Federal Waste Code Desc:	Not reported
Form Comm:	Not reported
Data Year:	Not reported
Permit by Rule:	FALSE
Mailing Address 2:	Not reported
Treatment by Generator:	FALSE
Mixed Radioactive Waste:	FALSE
Importer of Hazardous Waste:	FALSE
Immediate Recycler:	FALSE
Treatment/Storage/Disposal/Recycling Facility:	FALSE
Generator of Dangerous Fuel Waste:	FALSE
Generator Marketing to Burner:	FALSE
Other Marketers (i.e., blender, distributor, etc.):	FALSE
Utility Boiler Burner:	FALSE
Industry Boiler Burner:	FALSE
Industrial Furnace:	FALSE
Smelter Defferal:	FALSE
Universal Waste:	Not reported
Off-Specification:	Not reported
LN Address 2:	Not reported
Tax Reg #:	602355864
Business Type:	Comm Restaurant & Bev
Mail Name:	Virginia Mason Medical Center VMMC
Mailing Address:	1100 Ninth Ave
Mailing City,State,Zip:	Seattle, WA 98104
Legal Organization Name:	Chijako Restaurant
Legal Organization Type:	Private
Legal Contact:	Not reported
Legal Address:	1016 Madison St
Legal Address 2:	Not reported
Legal City,State,Zip:	Seattle, WA 98104
Legal Phone Number:	(206)624-8155
Legal Effective Date:	Not reported
Land Organization Name:	1000 Madison LLC VMMC
Land Organization Type:	Private
Land Contact:	Not reported
Land Address:	1100 Ninth Ave
Land City,State,Zip:	Seattle, WA 98104
Land Phone Number:	(206)223-6600
Operator Organization Name:	Chijako Restaurant
Operator Organization Type:	Private
Operator:	Not reported
Operator Address:	1016 Madison St
Operator Address 2:	Not reported
Operator City,State,Zip:	Seattle, WA 98104
Operator Phone Number:	(206)624-8155
Operator Effective Date:	01/31/1997

DRAFT

CHIJAKO RESTAURANT (Continued) **S108479728**

Site Contact:	Fred Savaglio
Site Contact Address:	1100 Ninth Ave
Contact City,State,Zip:	Seattle, WA 98104
Site Contact Phone Number:	(206)223-7534
Site Contact Email:	fred.savaglio@vmmc.org
Gen Status Code:	LQG
Monthly Generation:	FALSE
Batch Generation:	TRUE
One Time Generation:	FALSE
Transport Own Waste:	FALSE
Tranports Other Waste:	FALSE
Recycler Onsite:	FALSE
Transfer Facility:	FALSE
Other Exemption:	Not reported
UW Battery Gen:	FALSE
Used Oil Transporter:	FALSE
Used Oil Transfer Facility:	FALSE
Used Oil Processor:	FALSE
Used Oil Refiner:	FALSE
Used Oil Fuel Marketer Directs Shipments:	FALSE
Used Oil Fuel Marketer Meets Specs:	FALSE
Site Contact Address 2:	Not reported
SIC Code:	Not reported
CRK Number:	Not reported
Active:	Not reported
CAS Number:	Not reported
Chemical Name:	Not reported
EHS:	Not reported
EHS CAS Number:	Not reported
EHS Name:	Not reported

CB452 **CHIJAKO RESTAURANT** **WA VCP** **S124432612**
SSW **1016 MADISON ST** **N/A**
1/4-1/2 **SEATTLE, WA 98104**
0.364 mi.
1920 ft. **Site 2 of 3 in cluster CB**

Relative:
Higher

Actual:
333 ft.

VCP:

Name:	CHIJAKO RESTAURANT
Address:	1016 MADISON ST
City,State,Zip:	SEATTLE, WA 98104
edr_fstat:	WA
edr_fzip:	98104
edr_fcnty:	KING
edr_zip:	Not reported
Facility ID:	1419215
VCP Status:	Cleanup Started
Past VCP:	TRUE
Current VCP:	Not reported
NFA Type:	SEATTLE, WA 98104
Date NFA:	SEATTLE, WA 98104
Rank:	SEATTLE, WA 98104
Cleanup Siteid:	3840
Contaminant Name:	Halogenated Organics
Soil:	Confirmed Above Cleanup Levels
URL:	https://apps.ecology.wa.gov/cleanupsearch/site/3840

DRAFT

BY453 West 1/4-1/2 0.367 mi. 1936 ft. | **TRITELL LLC PARKING LOT 1821-1823 MINOR AVE SEATTLE, WA 98101** | **WA CSCSL WA ALLSITES** | **S102845864 N/A**

Site 2 of 2 in cluster BY

Relative: Lower

Actual: 140 ft.

CSCSL:

Name:	TRITELL PARKING LOT
Address:	1821-1823 MINOR AVE
City,State,Zip:	SEATTLE, WA 98101
Facility ID:	22279988
Region:	Northwest
Lat/Long:	47.617233125 / -122.33159641
Clean Up Siteid:	3478
Site Status:	Cleanup Started
Contaminant Name:	Benzene
Alternate Site Names:	Kinects Tower,TRITELL LLC PARKING LOT
Site Rank:	Not reported
Has Institutional Control:	Not reported
Past VCP:	Not reported
Current VCP:	Not reported
URL:	https://apps.ecology.wa.gov/cleanupsearch/site/3478
Ground Water:	Not reported
Surface Water:	Not reported
Soil:	Below Cleanup Levels
Sediment:	Not reported
Air:	Not reported
Bedrock:	Not reported
Responsible Unit:	Northwest

Name:	TRITELL PARKING LOT
Address:	1821-1823 MINOR AVE
City,State,Zip:	SEATTLE, WA 98101
Facility ID:	22279988
Region:	Northwest
Lat/Long:	47.617233125 / -122.33159641
Clean Up Siteid:	3478
Site Status:	Cleanup Started
Contaminant Name:	Non-Halogenated Solvents
Alternate Site Names:	Kinects Tower,TRITELL LLC PARKING LOT
Site Rank:	Not reported
Has Institutional Control:	Not reported
Past VCP:	Not reported
Current VCP:	Not reported
URL:	https://apps.ecology.wa.gov/cleanupsearch/site/3478
Ground Water:	Confirmed Above Cleanup Levels
Surface Water:	Not reported
Soil:	Confirmed Above Cleanup Levels
Sediment:	Not reported
Air:	Not reported
Bedrock:	Not reported
Responsible Unit:	Northwest

Name:	TRITELL PARKING LOT
Address:	1821-1823 MINOR AVE
City,State,Zip:	SEATTLE, WA 98101
Facility ID:	22279988
Region:	Northwest
Lat/Long:	47.617233125 / -122.33159641

DRAFT

TRITELL LLC PARKING LOT (Continued) **S102845864**

Clean Up Siteid: 3478
Site Status: Cleanup Started
Contaminant Name: Other Non-Halogenated Organics
Alternate Site Names: Kinects Tower,TRITELL LLC PARKING LOT
Site Rank: Not reported
Has Institutional Control: Not reported
Past VCP: Not reported
Current VCP: Not reported
URL: https://apps.ecology.wa.gov/cleanupsearch/site/3478
Ground Water: Not reported
Surface Water: Not reported
Soil: Remediated-Below
Sediment: Not reported
Air: Not reported
Bedrock: Not reported
Responsible Unit: Northwest

Name: TRITELL PARKING LOT
Address: 1821-1823 MINOR AVE
City,State,Zip: SEATTLE, WA 98101
Facility ID: 22279988
Region: Northwest
Lat/Long: 47.617233125 / -122.33159641
Clean Up Siteid: 3478
Site Status: Cleanup Started
Contaminant Name: Petroleum Products-Unspecified
Alternate Site Names: Kinects Tower,TRITELL LLC PARKING LOT
Site Rank: Not reported
Has Institutional Control: Not reported
Past VCP: Not reported
Current VCP: Not reported
URL: https://apps.ecology.wa.gov/cleanupsearch/site/3478
Ground Water: Confirmed Above Cleanup Levels
Surface Water: Not reported
Soil: Confirmed Above Cleanup Levels
Sediment: Not reported
Air: Not reported
Bedrock: Not reported
Responsible Unit: Northwest

Name: TRITELL PARKING LOT
Address: 1821-1823 MINOR AVE
City,State,Zip: SEATTLE, WA 98101
Facility ID: 22279988
Region: Northwest
Lat/Long: 47.617233125 / -122.33159641
Clean Up Siteid: 3478
Site Status: Cleanup Started
Contaminant Name: Petroleum-Gasoline
Alternate Site Names: Kinects Tower,TRITELL LLC PARKING LOT
Site Rank: Not reported
Has Institutional Control: Not reported
Past VCP: Not reported
Current VCP: Not reported
URL: https://apps.ecology.wa.gov/cleanupsearch/site/3478
Ground Water: Not reported
Surface Water: Not reported

DRAFT

TRITELL LLC PARKING LOT (Continued) **S102845864**

Soil:	Remediated-Below
Sediment:	Not reported
Air:	Not reported
Bedrock:	Not reported
Responsible Unit:	Northwest

Name:	TRITELL PARKING LOT
Address:	1821-1823 MINOR AVE
City,State,Zip:	SEATTLE, WA 98101
Facility ID:	22279988
Region:	Northwest
Lat/Long:	47.617233125 / -122.33159641
Clean Up Siteid:	3478
Site Status:	Cleanup Started
Contaminant Name:	Polycyclic Aromatic Hydrocarbons
Alternate Site Names:	Kinects Tower,TRITELL LLC PARKING LOT
Site Rank:	Not reported
Has Institutional Control:	Not reported
Past VCP:	Not reported
Current VCP:	Not reported
URL:	https://apps.ecology.wa.gov/cleanupsearch/site/3478
Ground Water:	Not reported
Surface Water:	Not reported
Soil:	Remediated-Below
Sediment:	Not reported
Air:	Not reported
Bedrock:	Not reported
Responsible Unit:	Northwest

ALLSITES:

Name:	TRITELL LLC PARKING LOT
Facility Id:	22279988

Interaction:	32336
Interaction 1:	A
Interaction 2:	INDPNDNT
Ecology Program:	TOXICS
Program Data:	ISIS
Facility Alt.:	TRITELL LLC PARKING LOT
Program ID:	Not reported
Date Interaction:	1997-06-27 00:00:00
Date Interaction 3:	Independent Cleanup
Latitude:	47.617232549800001
Longitude:	-122.331593849

BU454 **QUALMAN APARTMENTS** **WA INST CONTROL** **S104971746**
ESE **1421 15TH AVE** **WA ALLSITES** **N/A**
1/4-1/2 **SEATTLE, WA 98122** **WA CSCSL NFA**
0.368 mi.
1941 ft. **Site 4 of 5 in cluster BU**

Relative:
Higher

Actual:
369 ft.

INST CONTROL:

Name:	QUALMAN APARTMENTS
Address:	1421 15TH AVE
City,State,Zip:	SEATTLE, WA 98122
Facility Site ID:	23654588

DRAFT

QUALMAN APARTMENTS (Continued) **S104971746**

Latitude:	47.613630953
Longitude:	-122.31314505
Instrument Type:	Environmental Covenant
NFA Date:	02/22/1999
County Filing # For Individual IC Doc:	1.9981228253e+011
Filing Date Of Individual IC Doc:	12/18/1998
Education Programs:	False
Maintenance Requirements:	True
Restrictive Signage:	False
Soil Restriction:	False
Alternate Site Names:	Not reported
Surface Water Restriction:	False
Site Status:	No Further Action
Swimming Restriction:	False
Tax Parcel Number:	1728800030
Control Active:	True
CS ID:	390
Region:	Northwest
Responsible Unit:	Northwest
Restrict Shellfish/Finfish Harvesting:	False
Prohibit Removal/Alteration of Buildings:	False
Prohibit New Building Construction:	False
Control Stormwater:	False
Control Vapor/Gas:	False
Restrict Sediment Cap Disturbance:	False
Maintain/Protect Monitoring System:	False
Other:	False
Restrict Land Use:	True
Media Restrictions:	Soil
Restrict All Ground Water Use:	False
Prohibit Domestic Ground Water Well Installation:	False
Prohibit All Soil Disturbance:	True
Access Barrier:	False
URL:	https://apps.ecology.wa.gov/cleanupsearch/site/390

ALLSITES:

Name:	QUALMAN APARTMENTS
Facility Id:	23654588

Interaction:	33344
Interaction 1:	I
Interaction 2:	VOLCLNST
Ecology Program:	TOXICS
Program Data:	ISIS
Facility Alt.:	QUALMAN APARTMENTS
Program ID:	Not reported
Date Interaction:	1998-04-08 00:00:00
Date Interaction 3:	Voluntary Cleanup Sites
Latitude:	47.613630029699998
Longitude:	-122.313141491

CSCSL NFA:

Name:	QUALMAN APARTMENTS
Address:	1421 15TH AVE
City,State,Zip:	SEATTLE, WA 98122

DRAFT

QUALMAN APARTMENTS (Continued) **S104971746**

Facility/Site Id:	23654588
CS Id:	390
NFA Date:	02/22/1999
Alternate Site Names:	Not reported
NFA Reason:	Voluntary Cleanup Program Review
Site Status:	NFA
Region:	Northwest
Contaminant Name:	Petroleum Products-Unspecified
Ground Water:	Not reported
Surface Water:	Not reported
Soil:	Remediated
Sediment:	Not reported
Air:	Not reported
Bedrock:	Not reported
URL:	https://apps.ecology.wa.gov/cleanupsearch/site/390
Latitude:	47.613630953
Longitude:	-122.31314505

BU455 **QUALMAN APARTMENTS** **WA VCP** **S124433339**
ESE **1421 15TH AVE** **N/A**
1/4-1/2 **SEATTLE, WA 98122**
0.368 mi.
1941 ft. **Site 5 of 5 in cluster BU**

Relative:
Higher

Actual:
369 ft.

VCP:

Name:	QUALMAN APARTMENTS
Address:	1421 15TH AVE
City,State,Zip:	SEATTLE, WA 98122
edr_fstat:	WA
edr_fzip:	98122
edr_fcnty:	KING
edr_zip:	Not reported
Facility ID:	23654588
VCP Status:	NFA
Past VCP:	Not reported
Current VCP:	Not reported
NFA Type:	SEATTLE, WA 98122
Date NFA:	SEATTLE, WA 98122
Rank:	SEATTLE, WA 98122
Cleanup Siteid:	390
Contaminant Name:	Petroleum Products-Unspecified
Soil:	Remediated
URL:	https://apps.ecology.wa.gov/cleanupsearch/site/390

BW456 **AC HOTEL 117 YALE AVE N** **WA ALLSITES** **S125936804**
WNW **117 YALE AVE N** **WA CSCSL NFA** **N/A**
1/4-1/2 **SEATTLE, WA 98109** **WA SPILLS**
0.371 mi. **WA ASBESTOS**
1959 ft. **Site 4 of 5 in cluster BW**

Relative:
Lower

Actual:
132 ft.

ALLSITES:

Name:	AC HOTEL 117 YALE AVE N
Facility Id:	80654
Interaction:	137070
Interaction 1:	A

AC HOTEL 117 YALE AVE N (Continued) **S125936804**

Interaction 2:	INDPNDNT
Ecology Program:	TOXICS
Program Data:	ISIS
Facility Alt.:	AC Hotel 117 Yale Ave N
Program ID:	Not reported
Date Interaction:	2020-07-14 00:00:00
Date Interaction 3:	Independent Cleanup
Latitude:	47.6192059941
Longitude:	-122.330769441

CSCSL NFA:

Name:	AC HOTEL 117 YALE AVE N
Address:	117 YALE AVE N
City,State,Zip:	SEATTLE, WA 98109
Facility/Site Id:	80654
CS Id:	15307
NFA Date:	12/03/2020
Alternate Site Names:	Not reported
NFA Reason:	Initial Investigation
Site Status:	NFA
Region:	Northwest
Contaminant Name:	Arsenic
Ground Water:	Below Cleanup Levels
Surface Water:	Not reported
Soil:	Below Cleanup Levels
Sediment:	Not reported
Air:	Not reported
Bedrock:	Not reported
URL:	https://apps.ecology.wa.gov/cleanupsearch/site/15307
Latitude:	47.619205063
Longitude:	-122.33076437

Name:	AC HOTEL 117 YALE AVE N
Address:	117 YALE AVE N
City,State,Zip:	SEATTLE, WA 98109
Facility/Site Id:	80654
CS Id:	15307
NFA Date:	12/03/2020
Alternate Site Names:	Not reported
NFA Reason:	Initial Investigation
Site Status:	NFA
Region:	Northwest
Contaminant Name:	Benzene
Ground Water:	Below Cleanup Levels
Surface Water:	Not reported
Soil:	Below Cleanup Levels
Sediment:	Not reported
Air:	Not reported
Bedrock:	Not reported
URL:	https://apps.ecology.wa.gov/cleanupsearch/site/15307
Latitude:	47.619205063
Longitude:	-122.33076437

Name:	AC HOTEL 117 YALE AVE N
Address:	117 YALE AVE N
City,State,Zip:	SEATTLE, WA 98109

DRAFT

AC HOTEL 117 YALE AVE N (Continued) **S125936804**

Facility/Site Id:	80654
CS Id:	15307
NFA Date:	12/03/2020
Alternate Site Names:	Not reported
NFA Reason:	Initial Investigation
Site Status:	NFA
Region:	Northwest
Contaminant Name:	Lead
Ground Water:	Not reported
Surface Water:	Not reported
Soil:	Below Cleanup Levels
Sediment:	Not reported
Air:	Not reported
Bedrock:	Not reported
URL:	https://apps.ecology.wa.gov/cleanupsearch/site/15307
Latitude:	47.619205063
Longitude:	-122.33076437

Name:	AC HOTEL 117 YALE AVE N
Address:	117 YALE AVE N
City,State,Zip:	SEATTLE, WA 98109
Facility/Site Id:	80654
CS Id:	15307
NFA Date:	12/03/2020
Alternate Site Names:	Not reported
NFA Reason:	Initial Investigation
Site Status:	NFA
Region:	Northwest
Contaminant Name:	Mercury
Ground Water:	Not reported
Surface Water:	Not reported
Soil:	Below Cleanup Levels
Sediment:	Not reported
Air:	Not reported
Bedrock:	Not reported
URL:	https://apps.ecology.wa.gov/cleanupsearch/site/15307
Latitude:	47.619205063
Longitude:	-122.33076437

Name:	AC HOTEL 117 YALE AVE N
Address:	117 YALE AVE N
City,State,Zip:	SEATTLE, WA 98109
Facility/Site Id:	80654
CS Id:	15307
NFA Date:	12/03/2020
Alternate Site Names:	Not reported
NFA Reason:	Initial Investigation
Site Status:	NFA
Region:	Northwest
Contaminant Name:	Metals - Other
Ground Water:	Not reported
Surface Water:	Not reported
Soil:	Below Cleanup Levels
Sediment:	Not reported
Air:	Not reported
Bedrock:	Not reported
URL:	https://apps.ecology.wa.gov/cleanupsearch/site/15307

DRAFT

AC HOTEL 117 YALE AVE N (Continued) **S125936804**

Latitude:	47.619205063
Longitude:	-122.33076437

Name:	AC HOTEL 117 YALE AVE N
Address:	117 YALE AVE N
City,State,Zip:	SEATTLE, WA 98109
Facility/Site Id:	80654
CS Id:	15307
NFA Date:	12/03/2020
Alternate Site Names:	Not reported
NFA Reason:	Initial Investigation
Site Status:	NFA
Region:	Northwest
Contaminant Name:	Other Non-Halogenated Organics
Ground Water:	Below Cleanup Levels
Surface Water:	Not reported
Soil:	Below Cleanup Levels
Sediment:	Not reported
Air:	Not reported
Bedrock:	Not reported
URL:	https://apps.ecology.wa.gov/cleanupsearch/site/15307
Latitude:	47.619205063
Longitude:	-122.33076437

Name:	AC HOTEL 117 YALE AVE N
Address:	117 YALE AVE N
City,State,Zip:	SEATTLE, WA 98109
Facility/Site Id:	80654
CS Id:	15307
NFA Date:	12/03/2020
Alternate Site Names:	Not reported
NFA Reason:	Initial Investigation
Site Status:	NFA
Region:	Northwest
Contaminant Name:	Petroleum-Diesel
Ground Water:	Below Cleanup Levels
Surface Water:	Not reported
Soil:	Remediated-Below
Sediment:	Not reported
Air:	Not reported
Bedrock:	Not reported
URL:	https://apps.ecology.wa.gov/cleanupsearch/site/15307
Latitude:	47.619205063
Longitude:	-122.33076437

Name:	AC HOTEL 117 YALE AVE N
Address:	117 YALE AVE N
City,State,Zip:	SEATTLE, WA 98109
Facility/Site Id:	80654
CS Id:	15307
NFA Date:	12/03/2020
Alternate Site Names:	Not reported
NFA Reason:	Initial Investigation
Site Status:	NFA
Region:	Northwest
Contaminant Name:	Petroleum-Gasoline
Ground Water:	Below Cleanup Levels

DRAFT

AC HOTEL 117 YALE AVE N (Continued) **S125936804**

Surface Water:	Not reported
Soil:	Remediated-Below
Sediment:	Not reported
Air:	Not reported
Bedrock:	Not reported
URL:	https://apps.ecology.wa.gov/cleanupsearch/site/15307
Latitude:	47.619205063
Longitude:	-122.33076437

Name:	AC HOTEL 117 YALE AVE N
Address:	117 YALE AVE N
City,State,Zip:	SEATTLE, WA 98109
Facility/Site Id:	80654
CS Id:	15307
NFA Date:	12/03/2020
Alternate Site Names:	Not reported
NFA Reason:	Initial Investigation
Site Status:	NFA
Region:	Northwest
Contaminant Name:	Petroleum-Other
Ground Water:	Below Cleanup Levels
Surface Water:	Not reported
Soil:	Below Cleanup Levels
Sediment:	Not reported
Air:	Not reported
Bedrock:	Not reported
URL:	https://apps.ecology.wa.gov/cleanupsearch/site/15307
Latitude:	47.619205063
Longitude:	-122.33076437

SPILLS ERTS:

Facility Site ID:	Not reported
Name:	Not reported
Address:	117 YALE AVE N
City,State,Zip:	SEATTLE, WA 98109
Program Name:	Toxics Cleanup
Incident ID:	699377
Incident Status:	Follow-up completed
Incident Date:	Not reported
Initial Report Activity Name:	Routine/Normal operations
Initial Report Cause Category:	Equipment failure
Initial Report Cause Name:	Structural failure
Initial Report Medium Name:	Soil
Initial Report Medium Category:	Ground
Initial Report Source Name:	Underground storage tank (UST)
Initial Report Source Category:	Private property
Initial Report Substance Name:	Gasoline
Initial Report Substance Category:	Oil
Initial Report Substance Quantity:	Not reported
Initial Report Substance Unit Of Measure:	Not reported
Potentially Responsible Party First Name:	Not reported
Potentially Responsible Party Last Name:	Not reported
Potentially Responsible Party Organization:	Not reported
External Reference Number:	Aspect Project No. 160311
Latitude:	47.619199999999999
Longitude:	-122.33069999999999

DRAFT

AC HOTEL 117 YALE AVE N (Continued) **S125936804**

ASBESTOS:

Name:	Not reported
Address:	117 YALE AVENUE
City,State,Zip:	SEATTLE, WA
Facility Type:	Not reported
Parent ID:	Not reported
Form ID:	153088#1729242365
Notice Date:	02/17/2020
Start Date:	01/06/2020
Completion Date:	04/30/2020
Initial:	Not reported
Amended:	Not reported
On Hold:	Not reported
Off Hold:	Not reported
Emergency:	Not reported
Site Hours Start:	Not reported
Site Hours End:	Not reported
Sunday:	Not reported
Monday:	Not reported
Tuesday:	Not reported
Wednesday:	Not reported
Thursday:	Not reported
Friday:	Not reported
Saturday:	Not reported
Contractor ID:	Not reported
Phone:	Not reported
Job Site CAS:	Not reported
Project Form Email:	Not reported
Property Owner Name:	Not reported
Property Owner Agent:	Not reported
Property Owner Company:	RHINE DEMOLITION LLC (TACOMA) (ABCN00001511)
Property Owner Address:	Not reported
Property Owner City:	Not reported
Property Owner State:	Not reported
Property Owner Zip4:	Not reported
Property Owner Phone:	Not reported
Job Site Room:	Not reported
Facility Age:	Not reported
Facility Size:	Not reported
Facility Remodel:	Not reported
Facility Demo:	Not reported
Facility Repair:	Not reported
Facility Maint:	Not reported
Removed:	Not reported
Encapsulated:	Not reported
Quantity Sq Ft:	Not reported
Fireproofing:	Not reported
Popcorn Ceiling:	Not reported
CAB:	Not reported
Sheet Vinyl:	Not reported
Asbestos Paper:	Not reported
Boiler Insulation:	Not reported
Duct Paper:	Not reported
VAT:	Not reported
Roofing:	Not reported
Sq Ft Other:	Not reported
Sq Ft Other Text:	Not reported

DRAFT

AC HOTEL 117 YALE AVE N (Continued) **S125936804**

Quantity Lin Ft:	Not reported
Mag Pipe Insulation:	Not reported
Air Cell Pipe Insulation:	Not reported
Ducting Insulation:	Not reported
Cement Asbestos Pipe:	Not reported
Mudded Pipe Insulation:	Not reported
Duct Tape:	Not reported
Lin Ft Other1:	Not reported
Lin Ft Other1 Text:	Not reported
Lin Ft Other2:	Not reported
Lin Ft Other2 Text:	Not reported
Indoors:	Not reported
Outdoors:	Not reported
Neg Pres Enclosure:	Not reported
Glove Bag:	Not reported
Mini Enclosure:	Not reported
Critical Barriers:	Not reported
Wrap And Cut:	Not reported
Wet Methods:	Not reported
HEPA Vacuum:	Not reported
MANUALMETHODS :	Not reported
Other CM1:	Not reported
Other CM1 Text:	Not reported
Other CM2:	Not reported
Other CM2 Text:	Not reported
Half Mask APR:	Not reported
Full Face APR:	Not reported
PAPR:	Not reported
Type C Continuous:	Not reported
Type C Pressure:	Not reported
Other Resp Pro:	Not reported
Other Resp Pro Text:	Not reported
Comments:	Not reported
Date Time Submitted:	Not reported
Submitter IP Address:	Not reported
Region:	2
UBI:	603071050
Notice type:	Initial
Project Type:	Air cell Pipe Insulation, Mag/mudded pipe Insulation, Mastic, Other linear footage, Other Square Footage, Roofing, Vinyl Asbestos Tile
Supervisor:	Chris Drea (ABAS0033657)
Supervisor Phone:	Not reported
Certificate Status:	EXPIRED
Name:	Not reported
Address:	117 YALE AVENUE
City,State,Zip:	SEATTLE, WA
Facility Type:	Not reported
Parent ID:	Not reported
Form ID:	153088#1729242365
Notice Date:	02/26/2020
Start Date:	01/06/2020
Completion Date:	04/30/2020
Initial:	Not reported
Amended:	Not reported
On Hold:	Not reported
Off Hold:	Not reported

DRAFT

AC HOTEL 117 YALE AVE N (Continued) **S125936804**

Emergency:	Not reported
Site Hours Start:	Not reported
Site Hours End:	Not reported
Sunday:	Not reported
Monday:	Not reported
Tuesday:	Not reported
Wednesday:	Not reported
Thursday:	Not reported
Friday:	Not reported
Saturday:	Not reported
Contractor ID:	Not reported
Phone:	Not reported
Job Site CAS:	Not reported
Project Form Email:	Not reported
Property Owner Name:	Not reported
Property Owner Agent:	Not reported
Property Owner Company:	RHINE DEMOLITION LLC (TACOMA) (ABCN00001511)
Property Owner Address:	Not reported
Property Owner City:	Not reported
Property Owner State:	Not reported
Property Owner Zip4:	Not reported
Property Owner Phone:	Not reported
Job Site Room:	Not reported
Facility Age:	Not reported
Facility Size:	Not reported
Facility Remodel:	Not reported
Facility Demo:	Not reported
Facility Repair:	Not reported
Facility Maint:	Not reported
Removed:	Not reported
Encapsulated:	Not reported
Quantity Sq Ft:	Not reported
Fireproofing:	Not reported
Popcorn Ceiling:	Not reported
CAB:	Not reported
Sheet Vinyl:	Not reported
Asbestos Paper:	Not reported
Boiler Insulation:	Not reported
Duct Paper:	Not reported
VAT:	Not reported
Roofing:	Not reported
Sq Ft Other:	Not reported
Sq Ft Other Text:	Not reported
Quantity Lin Ft:	Not reported
Mag Pipe Insulation:	Not reported
Air Cell Pipe Insulation:	Not reported
Ducting Insulation:	Not reported
Cement Asbestos Pipe:	Not reported
Mudded Pipe Insulation:	Not reported
Duct Tape:	Not reported
Lin Ft Other1:	Not reported
Lin Ft Other1 Text:	Not reported
Lin Ft Other2:	Not reported
Lin Ft Other2 Text:	Not reported
Indoors:	Not reported
Outdoors:	Not reported
Neg Pres Enclosure:	Not reported

DRAFT

AC HOTEL 117 YALE AVE N (Continued) **S125936804**

Glove Bag:	Not reported
Mini Enclosure:	Not reported
Critical Barriers:	Not reported
Wrap And Cut:	Not reported
Wet Methods:	Not reported
HEPA Vacuum:	Not reported
MANUALMETHODS :	Not reported
Other CM1:	Not reported
Other CM1 Text:	Not reported
Other CM2:	Not reported
Other CM2 Text:	Not reported
Half Mask APR:	Not reported
Full Face APR:	Not reported
PAPR:	Not reported
Type C Continuous:	Not reported
Type C Pressure:	Not reported
Other Resp Pro:	Not reported
Other Resp Pro Text:	Not reported
Comments:	Not reported
Date Time Submitted:	Not reported
Submitter IP Address:	Not reported
Region:	2
UBI:	603071050
Notice type:	Initial
Project Type:	Air cell Pipe Insulation, Mag/mudded pipe Insulation, Mastic, Other linear footage, Other Square Footage, Roofing, Vinyl Asbestos Tile
Supervisor:	Ryan Peach (ABAS0035030)
Supervisor Phone:	Not reported
Certificate Status:	EXPIRED
Name:	Not reported
Address:	117 YALE AVENUE
City,State,Zip:	SEATTLE, WA
Facility Type:	Not reported
Parent ID:	Not reported
Form ID:	153088#1729242365
Notice Date:	03/24/2020
Start Date:	01/06/2020
Completion Date:	03/20/2020
Initial:	Not reported
Amended:	Not reported
On Hold:	Not reported
Off Hold:	Not reported
Emergency:	Not reported
Site Hours Start:	Not reported
Site Hours End:	Not reported
Sunday:	Not reported
Monday:	Not reported
Tuesday:	Not reported
Wednesday:	Not reported
Thursday:	Not reported
Friday:	Not reported
Saturday:	Not reported
Contractor ID:	Not reported
Phone:	Not reported
Job Site CAS:	Not reported
Project Form Email:	Not reported

DRAFT

AC HOTEL 117 YALE AVE N (Continued) **S125936804**

Property Owner Name:	Not reported
Property Owner Agent:	Not reported
Property Owner Company:	RHINE DEMOLITION LLC (TACOMA) (ABCN00001511)
Property Owner Address:	Not reported
Property Owner City:	Not reported
Property Owner State:	Not reported
Property Owner Zip4:	Not reported
Property Owner Phone:	Not reported
Job Site Room:	Not reported
Facility Age:	Not reported
Facility Size:	Not reported
Facility Remodel:	Not reported
Facility Demo:	Not reported
Facility Repair:	Not reported
Facility Maint:	Not reported
Removed:	Not reported
Encapsulated:	Not reported
Quantity Sq Ft:	Not reported
Fireproofing:	Not reported
Popcorn Ceiling:	Not reported
CAB:	Not reported
Sheet Vinyl:	Not reported
Asbestos Paper:	Not reported
Boiler Insulation:	Not reported
Duct Paper:	Not reported
VAT:	Not reported
Roofing:	Not reported
Sq Ft Other:	Not reported
Sq Ft Other Text:	Not reported
Quantity Lin Ft:	Not reported
Mag Pipe Insulation:	Not reported
Air Cell Pipe Insulation:	Not reported
Ducting Insulation:	Not reported
Cement Asbestos Pipe:	Not reported
Mudded Pipe Insulation:	Not reported
Duct Tape:	Not reported
Lin Ft Other1:	Not reported
Lin Ft Other1 Text:	Not reported
Lin Ft Other2:	Not reported
Lin Ft Other2 Text:	Not reported
Indoors:	Not reported
Outdoors:	Not reported
Neg Pres Enclosure:	Not reported
Glove Bag:	Not reported
Mini Enclosure:	Not reported
Critical Barriers:	Not reported
Wrap And Cut:	Not reported
Wet Methods:	Not reported
HEPA Vacuum:	Not reported
MANUALMETHODS :	Not reported
Other CM1:	Not reported
Other CM1 Text:	Not reported
Other CM2:	Not reported
Other CM2 Text:	Not reported
Half Mask APR:	Not reported
Full Face APR:	Not reported
PAPR:	Not reported

DRAFT

AC HOTEL 117 YALE AVE N (Continued) **S125936804**

Type C Continuous:	Not reported
Type C Pressure:	Not reported
Other Resp Pro:	Not reported
Other Resp Pro Text:	Not reported
Comments:	Not reported
Date Time Submitted:	Not reported
Submitter IP Address:	Not reported
Region:	2
UBI:	603071050
Notice type:	Initial
Project Type:	Air cell Pipe Insulation, Mag/mudded pipe Insulation, Mastic, Other linear footage, Other Square Footage, Roofing, Vinyl Asbestos Tile
Supervisor:	Ryan Peach (ABAS0035030)
Supervisor Phone:	Not reported
Certificate Status:	EXPIRED
Name:	Not reported
Address:	117 YALE AVENUE
City,State,Zip:	SEATTLE, WA
Facility Type:	Not reported
Parent ID:	Not reported
Form ID:	153088#1729242365
Notice Date:	01/09/2020
Start Date:	01/06/2020
Completion Date:	04/30/2020
Initial:	Not reported
Amended:	Not reported
On Hold:	Not reported
Off Hold:	Not reported
Emergency:	Not reported
Site Hours Start:	Not reported
Site Hours End:	Not reported
Sunday:	Not reported
Monday:	Not reported
Tuesday:	Not reported
Wednesday:	Not reported
Thursday:	Not reported
Friday:	Not reported
Saturday:	Not reported
Contractor ID:	Not reported
Phone:	Not reported
Job Site CAS:	Not reported
Project Form Email:	Not reported
Property Owner Name:	Not reported
Property Owner Agent:	Not reported
Property Owner Company:	RHINE DEMOLITION LLC (TACOMA) (ABCN00001511)
Property Owner Address:	Not reported
Property Owner City:	Not reported
Property Owner State:	Not reported
Property Owner Zip4:	Not reported
Property Owner Phone:	Not reported
Job Site Room:	Not reported
Facility Age:	Not reported
Facility Size:	Not reported
Facility Remodel:	Not reported
Facility Demo:	Not reported
Facility Repair:	Not reported

DRAFT

AC HOTEL 117 YALE AVE N (Continued) **S125936804**

Facility Maint:	Not reported
Removed:	Not reported
Encapsulated:	Not reported
Quantity Sq Ft:	Not reported
Fireproofing:	Not reported
Popcorn Ceiling:	Not reported
CAB:	Not reported
Sheet Vinyl:	Not reported
Asbestos Paper:	Not reported
Boiler Insulation:	Not reported
Duct Paper:	Not reported
VAT:	Not reported
Roofing:	Not reported
Sq Ft Other:	Not reported
Sq Ft Other Text:	Not reported
Quantity Lin Ft:	Not reported
Mag Pipe Insulation:	Not reported
Air Cell Pipe Insulation:	Not reported
Ducting Insulation:	Not reported
Cement Asbestos Pipe:	Not reported
Mudded Pipe Insulation:	Not reported
Duct Tape:	Not reported
Lin Ft Other1:	Not reported
Lin Ft Other1 Text:	Not reported
Lin Ft Other2:	Not reported
Lin Ft Other2 Text:	Not reported
Indoors:	Not reported
Outdoors:	Not reported
Neg Pres Enclosure:	Not reported
Glove Bag:	Not reported
Mini Enclosure:	Not reported
Critical Barriers:	Not reported
Wrap And Cut:	Not reported
Wet Methods:	Not reported
HEPA Vacuum:	Not reported
MANUALMETHODS :	Not reported
Other CM1:	Not reported
Other CM1 Text:	Not reported
Other CM2:	Not reported
Other CM2 Text:	Not reported
Half Mask APR:	Not reported
Full Face APR:	Not reported
PAPR:	Not reported
Type C Continuous:	Not reported
Type C Pressure:	Not reported
Other Resp Pro:	Not reported
Other Resp Pro Text:	Not reported
Comments:	Not reported
Date Time Submitted:	Not reported
Submitter IP Address:	Not reported
Region:	2
UBI:	603071050
Notice type:	Initial
Project Type:	Air cell Pipe Insulation, Mag/mudded pipe Insulation, Mastic, Other linear footage, Other Square Footage, Roofing, Vinyl Asbestos Tile
Supervisor:	Chris Drea (ABAS0033657)
Supervisor Phone:	Not reported

DRAFT

AC HOTEL 117 YALE AVE N (Continued) **S125936804**

Certificate Status:	EXPIRED
Name:	Not reported
Address:	117 YALE AVENUE
City,State,Zip:	SEATTLE, WA
Facility Type:	Not reported
Parent ID:	Not reported
Form ID:	153088#1729242365
Notice Date:	12/20/2019
Start Date:	12/30/2019
Completion Date:	04/30/2020
Initial:	Not reported
Amended:	Not reported
On Hold:	Not reported
Off Hold:	Not reported
Emergency:	Not reported
Site Hours Start:	Not reported
Site Hours End:	Not reported
Sunday:	Not reported
Monday:	Not reported
Tuesday:	Not reported
Wednesday:	Not reported
Thursday:	Not reported
Friday:	Not reported
Saturday:	Not reported
Contractor ID:	Not reported
Phone:	Not reported
Job Site CAS:	Not reported
Project Form Email:	Not reported
Property Owner Name:	Not reported
Property Owner Agent:	Not reported
Property Owner Company:	RHINE DEMOLITION LLC (TACOMA) (ABCN00001511)
Property Owner Address:	Not reported
Property Owner City:	Not reported
Property Owner State:	Not reported
Property Owner Zip4:	Not reported
Property Owner Phone:	Not reported
Job Site Room:	Not reported
Facility Age:	Not reported
Facility Size:	Not reported
Facility Remodel:	Not reported
Facility Demo:	Not reported
Facility Repair:	Not reported
Facility Maint:	Not reported
Removed:	Not reported
Encapsulated:	Not reported
Quantity Sq Ft:	Not reported
Fireproofing:	Not reported
Popcorn Ceiling:	Not reported
CAB:	Not reported
Sheet Vinyl:	Not reported
Asbestos Paper:	Not reported
Boiler Insulation:	Not reported
Duct Paper:	Not reported
VAT:	Not reported
Roofing:	Not reported
Sq Ft Other:	Not reported

DRAFT

AC HOTEL 117 YALE AVE N (Continued) **S125936804**

Sq Ft Other Text:	Not reported
Quantity Lin Ft:	Not reported
Mag Pipe Insulation:	Not reported
Air Cell Pipe Insulation:	Not reported
Ducting Insulation:	Not reported
Cement Asbestos Pipe:	Not reported
Mudded Pipe Insulation:	Not reported
Duct Tape:	Not reported
Lin Ft Other1:	Not reported
Lin Ft Other1 Text:	Not reported
Lin Ft Other2:	Not reported
Lin Ft Other2 Text:	Not reported
Indoors:	Not reported
Outdoors:	Not reported
Neg Pres Enclosure:	Not reported
Glove Bag:	Not reported
Mini Enclosure:	Not reported
Critical Barriers:	Not reported
Wrap And Cut:	Not reported
Wet Methods:	Not reported
HEPA Vacuum:	Not reported
MANUALMETHODS :	Not reported
Other CM1:	Not reported
Other CM1 Text:	Not reported
Other CM2:	Not reported
Other CM2 Text:	Not reported
Half Mask APR:	Not reported
Full Face APR:	Not reported
PAPR:	Not reported
Type C Continuous:	Not reported
Type C Pressure:	Not reported
Other Resp Pro:	Not reported
Other Resp Pro Text:	Not reported
Comments:	Not reported
Date Time Submitted:	Not reported
Submitter IP Address:	Not reported
Region:	2
UBI:	603071050
Notice type:	Initial
Project Type:	Air cell Pipe Insulation, Mag/mudded pipe Insulation, Mastic, Other linear footage, Other Square Footage, Roofing, Vinyl Asbestos Tile
Supervisor:	Chris Drea (ABAS0033657)
Supervisor Phone:	Not reported
Certificate Status:	EXPIRED
Name:	Not reported
Address:	117 YALE AVENUE
City,State,Zip:	SEATTLE, WA
Facility Type:	Not reported
Parent ID:	Not reported
Form ID:	153088#1729242365
Notice Date:	12/13/2019
Start Date:	12/23/2019
Completion Date:	04/30/2020
Initial:	Not reported
Amended:	Not reported
On Hold:	Not reported

DRAFT

AC HOTEL 117 YALE AVE N (Continued) **S125936804**

Off Hold:	Not reported
Emergency:	Not reported
Site Hours Start:	Not reported
Site Hours End:	Not reported
Sunday:	Not reported
Monday:	Not reported
Tuesday:	Not reported
Wednesday:	Not reported
Thursday:	Not reported
Friday:	Not reported
Saturday:	Not reported
Contractor ID:	Not reported
Phone:	Not reported
Job Site CAS:	Not reported
Project Form Email:	Not reported
Property Owner Name:	Not reported
Property Owner Agent:	Not reported
Property Owner Company:	RHINE DEMOLITION LLC (TACOMA) (ABCN00001511)
Property Owner Address:	Not reported
Property Owner City:	Not reported
Property Owner State:	Not reported
Property Owner Zip4:	Not reported
Property Owner Phone:	Not reported
Job Site Room:	Not reported
Facility Age:	Not reported
Facility Size:	Not reported
Facility Remodel:	Not reported
Facility Demo:	Not reported
Facility Repair:	Not reported
Facility Maint:	Not reported
Removed:	Not reported
Encapsulated:	Not reported
Quantity Sq Ft:	Not reported
Fireproofing:	Not reported
Popcorn Ceiling:	Not reported
CAB:	Not reported
Sheet Vinyl:	Not reported
Asbestos Paper:	Not reported
Boiler Insulation:	Not reported
Duct Paper:	Not reported
VAT:	Not reported
Roofing:	Not reported
Sq Ft Other:	Not reported
Sq Ft Other Text:	Not reported
Quantity Lin Ft:	Not reported
Mag Pipe Insulation:	Not reported
Air Cell Pipe Insulation:	Not reported
Ducting Insulation:	Not reported
Cement Asbestos Pipe:	Not reported
Mudded Pipe Insulation:	Not reported
Duct Tape:	Not reported
Lin Ft Other1:	Not reported
Lin Ft Other1 Text:	Not reported
Lin Ft Other2:	Not reported
Lin Ft Other2 Text:	Not reported
Indoors:	Not reported
Outdoors:	Not reported

DRAFT

AC HOTEL 117 YALE AVE N (Continued) **S125936804**

Neg Pres Enclosure:	Not reported
Glove Bag:	Not reported
Mini Enclosure:	Not reported
Critical Barriers:	Not reported
Wrap And Cut:	Not reported
Wet Methods:	Not reported
HEPA Vacuum:	Not reported
MANUALMETHODS :	Not reported
Other CM1:	Not reported
Other CM1 Text:	Not reported
Other CM2:	Not reported
Other CM2 Text:	Not reported
Half Mask APR:	Not reported
Full Face APR:	Not reported
PAPR:	Not reported
Type C Continuous:	Not reported
Type C Pressure:	Not reported
Other Resp Pro:	Not reported
Other Resp Pro Text:	Not reported
Comments:	Not reported
Date Time Submitted:	Not reported
Submitter IP Address:	Not reported
Region:	2
UBI:	603071050
Notice type:	Initial
Project Type:	Air cell Pipe Insulation, Mag/mudded pipe Insulation, Mastic, Other linear footage, Other Square Footage, Roofing, Vinyl Asbestos Tile
Supervisor:	Chris Drea (ABAS0033657)
Supervisor Phone:	Not reported
Certificate Status:	EXPIRED
Name:	Not reported
Address:	117 YALE AVENUE
City,State,Zip:	SEATTLE, WA
Facility Type:	Not reported
Parent ID:	Not reported
Form ID:	153088#1729242365
Notice Date:	12/27/2019
Start Date:	01/06/2020
Completion Date:	04/30/2020
Initial:	Not reported
Amended:	Not reported
On Hold:	Not reported
Off Hold:	Not reported
Emergency:	Not reported
Site Hours Start:	Not reported
Site Hours End:	Not reported
Sunday:	Not reported
Monday:	Not reported
Tuesday:	Not reported
Wednesday:	Not reported
Thursday:	Not reported
Friday:	Not reported
Saturday:	Not reported
Contractor ID:	Not reported
Phone:	Not reported
Job Site CAS:	Not reported

DRAFT

AC HOTEL 117 YALE AVE N (Continued) **S125936804**

Project Form Email:	Not reported
Property Owner Name:	Not reported
Property Owner Agent:	Not reported
Property Owner Company:	RHINE DEMOLITION LLC (TACOMA) (ABCN00001511)
Property Owner Address:	Not reported
Property Owner City:	Not reported
Property Owner State:	Not reported
Property Owner Zip4:	Not reported
Property Owner Phone:	Not reported
Job Site Room:	Not reported
Facility Age:	Not reported
Facility Size:	Not reported
Facility Remodel:	Not reported
Facility Demo:	Not reported
Facility Repair:	Not reported
Facility Maint:	Not reported
Removed:	Not reported
Encapsulated:	Not reported
Quantity Sq Ft:	Not reported
Fireproofing:	Not reported
Popcorn Ceiling:	Not reported
CAB:	Not reported
Sheet Vinyl:	Not reported
Asbestos Paper:	Not reported
Boiler Insulation:	Not reported
Duct Paper:	Not reported
VAT:	Not reported
Roofing:	Not reported
Sq Ft Other:	Not reported
Sq Ft Other Text:	Not reported
Quantity Lin Ft:	Not reported
Mag Pipe Insulation:	Not reported
Air Cell Pipe Insulation:	Not reported
Ducting Insulation:	Not reported
Cement Asbestos Pipe:	Not reported
Mudded Pipe Insulation:	Not reported
Duct Tape:	Not reported
Lin Ft Other1:	Not reported
Lin Ft Other1 Text:	Not reported
Lin Ft Other2:	Not reported
Lin Ft Other2 Text:	Not reported
Indoors:	Not reported
Outdoors:	Not reported
Neg Pres Enclosure:	Not reported
Glove Bag:	Not reported
Mini Enclosure:	Not reported
Critical Barriers:	Not reported
Wrap And Cut:	Not reported
Wet Methods:	Not reported
HEPA Vacuum:	Not reported
MANUALMETHODS :	Not reported
Other CM1:	Not reported
Other CM1 Text:	Not reported
Other CM2:	Not reported
Other CM2 Text:	Not reported
Half Mask APR:	Not reported
Full Face APR:	Not reported

DRAFT

AC HOTEL 117 YALE AVE N (Continued) **S125936804**

PAPR:	Not reported
Type C Continuous:	Not reported
Type C Pressure:	Not reported
Other Resp Pro:	Not reported
Other Resp Pro Text:	Not reported
Comments:	Not reported
Date Time Submitted:	Not reported
Submitter IP Address:	Not reported
Region:	2
UBI:	603071050
Notice type:	Initial
Project Type:	Air cell Pipe Insulation, Mag/mudded pipe Insulation, Mastic, Other linear footage, Other Square Footage, Roofing, Vinyl Asbestos Tile
Supervisor:	Chris Drea (ABAS0033657)
Supervisor Phone:	Not reported
Certificate Status:	EXPIRED

BW457 **11 YALE AVENUE N, ROOFTOP AND APT. 305** **US BROWNFIELDS** **1023618487**
WNW **111 YALE AVENUE N, ROOFTOP AND APT. 305** **FINDS** **N/A**
1/4-1/2 **SEATTLE, WA 98109**
0.372 mi.
1965 ft. **Site 5 of 5 in cluster BW**

Relative:
Lower

Actual:
132 ft.

US BROWNFIELDS:

Name:	11 YALE AVENUE N, ROOFTOP AND APT. 305
Address:	111 YALE AVENUE N, ROOFTOP AND APT. 305
City,State,Zip:	SEATTLE, WA 98109
Recipient Name:	Public Health Seattle & King County
Grant Type:	Assessment
Property Number:	6849700055
Parcel size:	1
Latitude:	47.618893
Longitude:	-122.330612
HCM Label:	-
Map Scale:	-
Point of Reference:	-
Highlights:	The methamphetamine lab property assessment was completed on December 7, 2005 using $1,342.67 in EPA Brownfields Assessment Grant funding. Controlled substance by-product contamination was found on the property, and cleanup is therefore required. (Spreadsheet attached to QR 5, 10/1/05-12/31/05) Former Use: rooftop building and apartment 305 Not reported
Datum:	-
Acres Property ID:	20749
IC Data Access:	-
Start Date:	-
Redev Completition Date:	-
Completed Date:	-
Acres Cleaned Up:	-
Cleanup Funding:	-
Cleanup Funding Source:	-
Assessment Funding:	-
Assessment Funding Source:	-
Redevelopment Funding:	-
Redev. Funding Source:	-
Redev. Funding Entity Name:	-
Redevelopment Start Date:	-
Assessment Funding Entity:	-

DRAFT

11 YALE AVENUE N, ROOFTOP AND APT. 305 (Continued) **1023618487**

Cleanup Funding Entity:	-
Grant Type:	-
Accomplishment Type:	-
Accomplishment Count:	-
Cooperative Agreement Number:	97093401
Start Date:	-
Ownership Entity:	Private
Completion Date:	-
Current Owner:	Colwell Building Limited
Did Owner Change:	-
Cleanup Required:	-
Video Available:	-
Photo Available:	-
Institutional Controls Required:	-
IC Category Proprietary Controls:	-
IC Cat. Info. Devices:	-
IC Cat. Gov. Controls:	-
IC Cat. Enforcement Permit Tools:	-
IC in place date:	-
IC in place:	U
State/tribal program date:	-
State/tribal program ID:	-
State/tribal NFA date:	-
Air cleaned:	-
Asbestos found:	-
Asbestos cleaned:	-
Controled substance found:	-
Controled substance cleaned:	-
Drinking water affected:	-
Drinking water cleaned:	-
Groundwater affected:	-
Groundwater cleaned:	-
Lead contaminant found:	-
Lead cleaned up:	-
No media affected:	-
Unknown media affected:	-
Other cleaned up:	-
Other metals found:	-
Other metals cleaned:	-
Other contaminants found:	-
Other contams found description:	-
PAHs found:	-
PAHs cleaned up:	-
PCBs found:	-
PCBs cleaned up:	-
Petro products found:	-
Petro products cleaned:	-
Sediments found:	-
Sediments cleaned:	-
Soil affected:	-
Soil cleaned up:	-
Surface water cleaned:	-
VOCs found:	-
VOCs cleaned:	-
Cleanup other description:	-
Num. of cleanup and re-dev. jobs:	-
Past use greenspace acreage:	-

DRAFT

11 YALE AVENUE N, ROOFTOP AND APT. 305 (Continued) **1023618487**

Past use residential acreage:	-
Surface Water:	-
Past use commercial acreage:	-
Past use industrial acreage:	-
Future use greenspace acreage:	-
Future use residential acreage:	-
Future use commercial acreage:	-
Future use industrial acreage:	-
Superfund Fed. landowner flag:	-
Arsenic cleaned up:	-
Cadmium cleaned up:	-
Chromium cleaned up:	-
Copper cleaned up:	-
Iron cleaned up:	-
mercury cleaned up:	-
Nickel Cleaned Up:	-
No clean up:	-
Pesticides cleaned up:	-
Selenium cleaned up:	-
SVOCs cleaned up:	-
Unknown clean up:	-
Arsenic contaminant found:	-
Cadmium contaminant found:	-
Chromium contaminant found:	-
Copper contaminant found:	-
Iron contaminant found:	-
Mercury contaminant found:	-
Nickel contaminant found:	-
No contaminant found:	-
Pesticides contaminant found:	-
Selenium contaminant found:	-
SVOCs contaminant found:	-
Unknown contaminant found:	-
Future Use: Multistory	-
Media affected Bluiding Material:	-
Media affected indoor air:	-
Building material media cleaned up:	-
Indoor air media cleaned up:	-
Unknown media cleaned up:	-
Past Use: Multistory	-
Property Description:	rooftop building and apartment 305
Below Poverty Number:	3177
Below Poverty Percent:	17.22
Meidan Income:	9467
Meidan Income Number:	6600
Meidan Income Percent:	35.77
Vacant Housing Number:	1256
Vacant Housing Percent:	8.86
Unemployed Number:	828
Unemployed Percent:	4.49

FINDS:
Registry ID: 110060668399

Click Here for FRS Facility Detail Report:

Environmental Interest/Information System:

DRAFT

11 YALE AVENUE N, ROOFTOP AND APT. 305 (Continued) **1023618487**

US EPA Assessment, Cleanup and Redevelopment Exchange System (ACRES) is an federal online database for Brownfields Grantees to electronically submit data directly to EPA.

Click this hyperlink while viewing on your computer to access additional FINDS: detail in the EDR Site Report.

CC458
South
1/4-1/2
0.372 mi.
1966 ft.

Relative:
Higher

Actual:
357 ft.

PACIFIC NW DIABETES RESEARCH INSTITUTE
720 BROADWAY
SEATTLE, WA 98122

Site 1 of 4 in cluster CC

RCRA-VSQG **1004795091**
WA ALLSITES **WAR000008300**
FINDS
ECHO
NY MANIFEST
WA MANIFEST

RCRA Listings:

Date Form Received by Agency:	20220301
Handler Name:	PACIFIC NW DIABETES RESEARCH INSTITUTE
Handler Address:	720 BROADWAY
Handler City,State,Zip:	SEATTLE, WA 98122
EPA ID:	WAR000008300
Contact Name:	ANDREA KNECHT
Contact Address:	720 BROADWAY
Contact City,State,Zip:	SEATTLE, WA 98122
Contact Telephone:	206-726-1215
Contact Fax:	Not reported
Contact Email:	AKNECHT@PNRI.ORG
Contact Title:	ENVIRONMENTAL HEALTH AND SAFETY OFFICER
EPA Region:	10
Land Type:	Private
Federal Waste Generator Description:	Conditionally Exempt Small Quantity Generator
Non-Notifier:	Not reported
Biennial Report Cycle:	Not reported
Accessibility:	Not reported
Active Site Indicator:	Handler Activities
State District Owner:	WA
State District:	NWRO
Mailing Address:	720 BROADWAY
Mailing City,State,Zip:	SEATTLE, WA 98122
Owner Name:	PACIFIC NORTHWEST RESEARCH INSTITUTE
Owner Type:	Private
Operator Name:	PACIFIC NORTHWEST RESEARCH INSTITUTE
Operator Type:	Private
Short-Term Generator Activity:	No
Importer Activity:	No
Mixed Waste Generator:	No
Transporter Activity:	No
Transfer Facility Activity:	No
Recycler Activity with Storage:	No
Small Quantity On-Site Burner Exemption:	No
Smelting Melting and Refining Furnace Exemption:	No
Underground Injection Control:	No
Off-Site Waste Receipt:	No
Universal Waste Indicator:	No
Universal Waste Destination Facility:	No
Federal Universal Waste:	No
Active Site Fed-Reg Treatment Storage and Disposal Facility:	Not reported
Active Site Converter Treatment storage and Disposal Facility:	Not reported
Active Site State-Reg Treatment Storage and Disposal Facility:	Not reported
Active Site State-Reg Handler:	---

DRAFT

PACIFIC NW DIABETES RESEARCH INSTITUTE (Continued) **1004795091**

Federal Facility Indicator:	Not reported
Hazardous Secondary Material Indicator:	N
Sub-Part K Indicator:	Not reported
Commercial TSD Indicator:	No
Treatment Storage and Disposal Type:	Not reported
2018 GPRA Permit Baseline:	Not on the Baseline
2018 GPRA Renewals Baseline:	Not on the Baseline
Permit Renewals Workload Universe:	Not reported
Permit Workload Universe:	Not reported
Permit Progress Universe:	Not reported
Post-Closure Workload Universe:	Not reported
Closure Workload Universe:	Not reported
202 GPRA Corrective Action Baseline:	No
Corrective Action Workload Universe:	No
Subject to Corrective Action Universe:	No
Non-TSDFs Where RCRA CA has Been Imposed Universe:	No
TSDFs Potentially Subject to CA Under 3004 (u)/(v) Universe:	No
TSDFs Only Subject to CA under Discretionary Auth Universe:	No
Corrective Action Priority Ranking:	No NCAPS ranking
Environmental Control Indicator:	No
Institutional Control Indicator:	No
Human Exposure Controls Indicator:	N/A
Groundwater Controls Indicator:	N/A
Operating TSDF Universe:	Not reported
Full Enforcement Universe:	Not reported
Significant Non-Complier Universe:	No
Unaddressed Significant Non-Complier Universe:	No
Addressed Significant Non-Complier Universe:	No
Significant Non-Complier With a Compliance Schedule Universe:	No
Financial Assurance Required:	Not reported
Handler Date of Last Change:	20220324
Recognized Trader-Importer:	No
Recognized Trader-Exporter:	No
Importer of Spent Lead Acid Batteries:	No
Exporter of Spent Lead Acid Batteries:	No
Recycler Activity Without Storage:	No
Manifest Broker:	No
Sub-Part P Indicator:	No

Biennial: List of Years
Year: 2011

Click Here for Biennial Reporting System Data:
Year: 2009

Click Here for Biennial Reporting System Data:
Year: 2007

Click Here for Biennial Reporting System Data:
Year: 2005

Click Here for Biennial Reporting System Data:
Year: 2003

Click Here for Biennial Reporting System Data:

DRAFT

PACIFIC NW DIABETES RESEARCH INSTITUTE (Continued) **1004795091**

Hazardous Waste Summary:

Waste Code: D001
Waste Description: IGNITABLE WASTE

Waste Code: D002
Waste Description: CORROSIVE WASTE

Waste Code: D003
Waste Description: REACTIVE WASTE

Waste Code: D004
Waste Description: ARSENIC

Waste Code: D005
Waste Description: BARIUM

Waste Code: D007
Waste Description: CHROMIUM

Waste Code: D009
Waste Description: MERCURY

Waste Code: D010
Waste Description: SELENIUM

Waste Code: D011
Waste Description: SILVER

Waste Code: D022
Waste Description: CHLOROFORM

Waste Code: F002
Waste Description: THE FOLLOWING SPENT HALOGENATED SOLVENTS: TETRACHLOROETHYLENE, METHYLENE CHLORIDE, TRICHLOROETHYLENE, 1,1,1-TRICHLOROETHANE, CHLOROBENZENE, 1,1,2-TRICHLORO-1,2,2-TRIFLUOROETHANE, ORTHO-DICHLOROBENZENE, TRICHLOROFLUOROMETHANE, AND 1,1,2, TRICHLOROETHANE; ALL SPENT SOLVENT MIXTURES/BLENDS CONTAINING, BEFORE USE, A TOTAL OF TEN PERCENT OR MORE (BY VOLUME) OF ONE OR MORE OF THE ABOVE HALOGENATED SOLVENTS OR THOSE SOLVENTS LISTED IN F001, F004, AND F005; AND STILL BOTTOMS FROM THE RECOVERY OF THESE SPENT SOLVENTS AND SPENT SOLVENT MIXTURES.

Waste Code: F003
Waste Description: THE FOLLOWING SPENT NONHALOGENATED SOLVENTS: XYLENE, ACETONE, ETHYL ACETATE, ETHYL BENZENE, ETHYL ETHER, METHYL ISOBUTYL KETONE, N-BUTYL ALCOHOL, CYCLOHEXANONE, AND METHANOL; ALL SPENT SOLVENT MIXTURES/BLENDS CONTAINING, BEFORE USE, ONLY THE ABOVE SPENT NONHALOGENATED SOLVENTS; AND ALL SPENT SOLVENT MIXTURES/BLENDS CONTAINING, BEFORE USE, ONE OR MORE OF THE ABOVE NONHALOGENATED SOLVENTS, AND A TOTAL OF TEN PERCENT OR MORE (BY VOLUME) OF ONE OR MORE OF THOSE SOLVENTS LISTED IN F001, F002, F004, AND F005; AND STILL BOTTOMS FROM THE RECOVERY OF THESE SPENT SOLVENTS AND SPENT SOLVENT MIXTURES.

Waste Code: F005
Waste Description: THE FOLLOWING SPENT NONHALOGENATED SOLVENTS: TOLUENE, METHYL ETHYL KETONE, CARBON DISULFIDE, ISOBUTANOL, PYRIDINE, BENZENE,

DRAFT

PACIFIC NW DIABETES RESEARCH INSTITUTE (Continued) **1004795091**

2-ETHOXYETHANOL, AND 2-NITROPROPANE; ALL SPENT SOLVENT MIXTURES/BLENDS CONTAINING, BEFORE USE, A TOTAL OF TEN PERCENT OR MORE (BY VOLUME) OF ONE OR MORE OF THE ABOVE NONHALOGENATED SOLVENTS OR THOSE SOLVENTS LISTED IN F001, F002, OR F004; AND STILL BOTTOMS FROM THE RECOVERY OF THESE SPENT SOLVENTS AND SPENT SOLVENT MIXTURES.

Waste Code: P009
Waste Description: AMMONIUM PICRATE (R) (OR) PHENOL, 2,4,6-TRINITRO-, AMMONIUM SALT (R)

Waste Code: P042
Waste Description: 1,2-BENZENEDIOL, 4-[1-HYDROXY-2-(METHYLAMINO)ETHYL]-, (R)- (OR) EPINEPHRINE

Waste Code: P077
Waste Description: BENZENAMINE, 4-NITRO- (OR) P-NITROANILINE

Waste Code: P105
Waste Description: SODIUM AZIDE

Waste Code: P106
Waste Description: SODIUM CYANIDE (OR) SODIUM CYANIDE NA(CN)

Waste Code: U002
Waste Description: 2-PROPANONE (I) (OR) ACETONE (I)

Waste Code: U003
Waste Description: ACETONITRILE (I,T)

Waste Code: U007
Waste Description: 2-PROPENAMIDE (OR) ACRYLAMIDE

Waste Code: U010
Waste Description: AZIRINO [2',3':3,4]PYRROLO[1,2-A]INDOLE-4,7-DIONE, 6-AMINO-8-[[(AMINOCARBONYL)OXY]METHYL]-1,1A,2,8,8A,8B-HEXAHYDRO-8A-MET HOXY-5-METHYL-, [1AS-(1AALPHA, 8BETA, 8AALPHA, 8BALPHA)]- (OR) MITOMYCIN C

Waste Code: U018
Waste Description: BENZ[A]ANTHRACENE

Waste Code: U019
Waste Description: BENZENE (I,T)

Waste Code: U044
Waste Description: CHLOROFORM (OR) METHANE, TRICHLORO-

Waste Code: U080
Waste Description: METHANE, DICHLORO- (OR) METHYLENE CHLORIDE

Waste Code: U108
Waste Description: 1,4-DIETHYLENEOXIDE (OR) 1,4-DIOXANE

Waste Code: U112
Waste Description: ACETIC ACID, ETHYL ESTER (I) (OR) ETHYL ACETATE (I)

Waste Code: U117
Waste Description: ETHANE, 1,1'-OXYBIS-(I) (OR) ETHYL ETHER (I)

DRAFT

PACIFIC NW DIABETES RESEARCH INSTITUTE (Continued) **1004795091**

Waste Code: U122
Waste Description: FORMALDEHYDE

Waste Code: U123
Waste Description: FORMIC ACID (C,T)

Waste Code: U135
Waste Description: HYDROGEN SULFIDE (OR) HYDROGEN SULFIDE H2S

Waste Code: U138
Waste Description: METHANE, IODO- (OR) METHYL IODIDE

Waste Code: U188
Waste Description: PHENOL

Waste Code: U196
Waste Description: PYRIDINE

Waste Code: U201
Waste Description: 1,3-BENZENEDIOL (OR) RESORCINOL

Waste Code: U204
Waste Description: SELENIOUS ACID (OR) SELENIUM DIOXIDE

Waste Code: U206
Waste Description: D-GLUCOSE, 2-DEOXY-2-[[(METHYLNITROSOAMINO)-CARBONYL]AMINO]- (OR) GLUCOPYRANOSE, 2-DEOXY-2-(3-METHYL-3-NITROSOUREIDO)-,D- (OR) STREPTOZOTOCIN

Waste Code: U211
Waste Description: CARBON TETRACHLORIDE (OR) METHANE, TETRACHLORO-

Waste Code: U236
Waste Description: 2,7-NAPHTHALENEDISULFONIC ACID,3,3'-[(3,3'-DIMETHYL[1,1'-BIPHENYL]-4,4'-DIYL)BIS(AZO)BIS[5-AMINO -4-HYDROXY]-, TETRASODIUM SALT (OR) TRYPAN BLUE

Handler - Owner Operator:
Owner/Operator Indicator: Owner
Owner/Operator Name: PACIFIC NORTHWEST RESEARCH FOUNDATION
Legal Status: Private
Date Became Current: Not reported
Date Ended Current: Not reported
Owner/Operator Address: 720 BROADWAY
Owner/Operator City,State,Zip: SEATTLE, WA 98122
Owner/Operator Telephone: 000-000-0000
Owner/Operator Telephone Ext: Not reported
Owner/Operator Fax: Not reported
Owner/Operator Email: Not reported

Owner/Operator Indicator: Operator
Owner/Operator Name: PACIFIC NORTHWEST RESEARCH FOUNDATION
Legal Status: Private
Date Became Current: Not reported
Date Ended Current: Not reported
Owner/Operator Address: 720 BROADWAY
Owner/Operator City,State,Zip: SEATTLE, WA 98122

DRAFT

PACIFIC NW DIABETES RESEARCH INSTITUTE (Continued) **1004795091**

Owner/Operator Telephone: 000-000-0000
Owner/Operator Telephone Ext: Not reported
Owner/Operator Fax: Not reported
Owner/Operator Email: Not reported

Owner/Operator Indicator: Owner
Owner/Operator Name: PACIFIC NORTHWEST RESEARCH INSTITUTE
Legal Status: Private
Date Became Current: 19961115
Date Ended Current: Not reported
Owner/Operator Address: 720 BROADWAY
Owner/Operator City,State,Zip: SEATTLE, WA 98122
Owner/Operator Telephone: 206-726-1220
Owner/Operator Telephone Ext: Not reported
Owner/Operator Fax: Not reported
Owner/Operator Email: Not reported

Owner/Operator Indicator: Owner
Owner/Operator Name: PACIFIC NORTHWEST RESEARCH INSTITUTE
Legal Status: Private
Date Became Current: 19961115
Date Ended Current: Not reported
Owner/Operator Address: 720 BROADWAY
Owner/Operator City,State,Zip: SEATTLE, WA 98122
Owner/Operator Telephone: 206-726-1200
Owner/Operator Telephone Ext: Not reported
Owner/Operator Fax: Not reported
Owner/Operator Email: Not reported

Owner/Operator Indicator: Operator
Owner/Operator Name: PACIFIC NORTHWEST RESEARCH INSTITUTE
Legal Status: Private
Date Became Current: Not reported
Date Ended Current: Not reported
Owner/Operator Address: 720 BROADWAY
Owner/Operator City,State,Zip: SEATTLE, WA 98122
Owner/Operator Telephone: 206-726-1200
Owner/Operator Telephone Ext: Not reported
Owner/Operator Fax: Not reported
Owner/Operator Email: Not reported

Owner/Operator Indicator: Owner
Owner/Operator Name: PACIFIC NORTHWEST RESEARCH INSTITUTE
Legal Status: Private
Date Became Current: Not reported
Date Ended Current: Not reported
Owner/Operator Address: 720 BROADWAY
Owner/Operator City,State,Zip: SEATTLE, WA 98122
Owner/Operator Telephone: 206-726-1200
Owner/Operator Telephone Ext: Not reported
Owner/Operator Fax: Not reported
Owner/Operator Email: Not reported

Owner/Operator Indicator: Operator
Owner/Operator Name: PACIFIC NORTHWEST RESEARCH INSTITUTE
Legal Status: Private
Date Became Current: Not reported

DRAFT

PACIFIC NW DIABETES RESEARCH INSTITUTE (Continued) **1004795091**

Date Ended Current:	Not reported
Owner/Operator Address:	720 BROADWAY
Owner/Operator City,State,Zip:	SEATTLE, WA 98122
Owner/Operator Telephone:	206-726-1200
Owner/Operator Telephone Ext:	Not reported
Owner/Operator Fax:	Not reported
Owner/Operator Email:	Not reported

Owner/Operator Indicator:	Owner
Owner/Operator Name:	PACIFIC NORTHWEST RESEARCH INSTITUTE
Legal Status:	Private
Date Became Current:	19961115
Date Ended Current:	Not reported
Owner/Operator Address:	720 BROADWAY
Owner/Operator City,State,Zip:	SEATTLE, WA 98122
Owner/Operator Telephone:	206-726-1200
Owner/Operator Telephone Ext:	Not reported
Owner/Operator Fax:	Not reported
Owner/Operator Email:	Not reported

Owner/Operator Indicator:	Operator
Owner/Operator Name:	PACIFIC NORTHWEST RESEARCH INSTITUTE
Legal Status:	Private
Date Became Current:	19961115
Date Ended Current:	Not reported
Owner/Operator Address:	720 BROADWAY
Owner/Operator City,State,Zip:	SEATTLE, WA 98122
Owner/Operator Telephone:	206-726-1200
Owner/Operator Telephone Ext:	Not reported
Owner/Operator Fax:	Not reported
Owner/Operator Email:	Not reported

Owner/Operator Indicator:	Operator
Owner/Operator Name:	PACIFIC NORTHWEST RESEARCH INSTITUTE
Legal Status:	Private
Date Became Current:	19961115
Date Ended Current:	Not reported
Owner/Operator Address:	720 BROADWAY
Owner/Operator City,State,Zip:	SEATTLE, WA 98122
Owner/Operator Telephone:	206-726-1200
Owner/Operator Telephone Ext:	Not reported
Owner/Operator Fax:	Not reported
Owner/Operator Email:	Not reported

Owner/Operator Indicator:	Owner
Owner/Operator Name:	PACIFIC NORTHWEST RESEARCH INSTITUTE
Legal Status:	Private
Date Became Current:	19961115
Date Ended Current:	Not reported
Owner/Operator Address:	720 BROADWAY
Owner/Operator City,State,Zip:	SEATTLE, WA 98122
Owner/Operator Telephone:	206-726-1200
Owner/Operator Telephone Ext:	Not reported
Owner/Operator Fax:	Not reported
Owner/Operator Email:	Not reported

Owner/Operator Indicator:	Owner

DRAFT

PACIFIC NW DIABETES RESEARCH INSTITUTE (Continued) **1004795091**

Owner/Operator Name: PACIFIC NORTHWEST RESEARCH INSTITUTE
Legal Status: Private
Date Became Current: 19961115
Date Ended Current: Not reported
Owner/Operator Address: 720 BROADWAY
Owner/Operator City,State,Zip: SEATTLE, WA 98122-4327
Owner/Operator Telephone: Not reported
Owner/Operator Telephone Ext: Not reported
Owner/Operator Fax: Not reported
Owner/Operator Email: Not reported

Owner/Operator Indicator: Operator
Owner/Operator Name: PACIFIC NORTHWEST RESEARCH INSTITUTE
Legal Status: Private
Date Became Current: 19961115
Date Ended Current: Not reported
Owner/Operator Address: 720 BROADWAY
Owner/Operator City,State,Zip: SEATTLE, WA 98122
Owner/Operator Telephone: Not reported
Owner/Operator Telephone Ext: Not reported
Owner/Operator Fax: Not reported
Owner/Operator Email: Not reported

Owner/Operator Indicator: Owner
Owner/Operator Name: PACIFIC NORTHWEST RESEARCH INSTITUTE
Legal Status: Private
Date Became Current: Not reported
Date Ended Current: Not reported
Owner/Operator Address: 720 BROADWAY
Owner/Operator City,State,Zip: SEATTLE, WA 98122-4327
Owner/Operator Telephone: 206-726-1220
Owner/Operator Telephone Ext: Not reported
Owner/Operator Fax: Not reported
Owner/Operator Email: Not reported

Owner/Operator Indicator: Operator
Owner/Operator Name: PACIFIC NORTHWEST RESEARCH FOUNDATION
Legal Status: Private
Date Became Current: Not reported
Date Ended Current: Not reported
Owner/Operator Address: 720 BROADWAY
Owner/Operator City,State,Zip: SEATTLE, WA 98122
Owner/Operator Telephone: 000-000-0000
Owner/Operator Telephone Ext: Not reported
Owner/Operator Fax: Not reported
Owner/Operator Email: Not reported

Owner/Operator Indicator: Owner
Owner/Operator Name: PACIFIC NORTHWEST RESEARCH INSTITUTE
Legal Status: Private
Date Became Current: Not reported
Date Ended Current: Not reported
Owner/Operator Address: 720 BROADWAY
Owner/Operator City,State,Zip: SEATTLE, WA 98122
Owner/Operator Telephone: 206-726-1220
Owner/Operator Telephone Ext: Not reported
Owner/Operator Fax: Not reported

DRAFT

PACIFIC NW DIABETES RESEARCH INSTITUTE (Continued) **1004795091**

Owner/Operator Email: Not reported

Owner/Operator Indicator: Owner
Owner/Operator Name: PACIFIC NORTHWEST RESEARCH INSTITUTE
Legal Status: Private
Date Became Current: Not reported
Date Ended Current: Not reported
Owner/Operator Address: 720 BROADWAY
Owner/Operator City,State,Zip: SEATTLE, WA 98122
Owner/Operator Telephone: 206-726-1220
Owner/Operator Telephone Ext: Not reported
Owner/Operator Fax: Not reported
Owner/Operator Email: Not reported

Owner/Operator Indicator: Operator
Owner/Operator Name: PACIFIC NORTHWEST RESEARCH FOUNDATION
Legal Status: Private
Date Became Current: Not reported
Date Ended Current: Not reported
Owner/Operator Address: 720 BROADWAY
Owner/Operator City,State,Zip: SEATTLE, WA 98122
Owner/Operator Telephone: 000-000-0000
Owner/Operator Telephone Ext: Not reported
Owner/Operator Fax: Not reported
Owner/Operator Email: Not reported

Owner/Operator Indicator: Operator
Owner/Operator Name: PACIFIC NORTHWEST RESEARCH INSTITUTE
Legal Status: Private
Date Became Current: Not reported
Date Ended Current: Not reported
Owner/Operator Address: 720 BROADWAY
Owner/Operator City,State,Zip: SEATTLE, WA 98122
Owner/Operator Telephone: 206-726-1200
Owner/Operator Telephone Ext: Not reported
Owner/Operator Fax: Not reported
Owner/Operator Email: Not reported

Owner/Operator Indicator: Operator
Owner/Operator Name: PACIFIC NORTHWEST RESEARCH INSTITUTE
Legal Status: Private
Date Became Current: Not reported
Date Ended Current: Not reported
Owner/Operator Address: 720 BROADWAY
Owner/Operator City,State,Zip: SEATTLE, WA 98122
Owner/Operator Telephone: 206-726-1200
Owner/Operator Telephone Ext: Not reported
Owner/Operator Fax: Not reported
Owner/Operator Email: Not reported

Owner/Operator Indicator: Owner
Owner/Operator Name: PACIFIC NORTHWEST RESEARCH INSTITUTE
Legal Status: Private
Date Became Current: Not reported
Date Ended Current: Not reported
Owner/Operator Address: 720 BROADWAY
Owner/Operator City,State,Zip: SEATTLE, WA 98122

DRAFT

PACIFIC NW DIABETES RESEARCH INSTITUTE (Continued) **1004795091**

Owner/Operator Telephone: 206-726-1200
Owner/Operator Telephone Ext: Not reported
Owner/Operator Fax: Not reported
Owner/Operator Email: Not reported

Owner/Operator Indicator: Owner
Owner/Operator Name: PACIFIC NORTHWEST RESEARCH INSTITUTE
Legal Status: Private
Date Became Current: 19961115
Date Ended Current: Not reported
Owner/Operator Address: 720 BROADWAY
Owner/Operator City,State,Zip: SEATTLE, WA 98122
Owner/Operator Telephone: 206-726-1200
Owner/Operator Telephone Ext: Not reported
Owner/Operator Fax: Not reported
Owner/Operator Email: Not reported

Owner/Operator Indicator: Operator
Owner/Operator Name: PACIFIC NW DIABETES RESEARCH INSTITUTE
Legal Status: Private
Date Became Current: Not reported
Date Ended Current: Not reported
Owner/Operator Address: 720 BROADWAY
Owner/Operator City,State,Zip: SEATTLE, WA 98122
Owner/Operator Telephone: 206-726-1200
Owner/Operator Telephone Ext: Not reported
Owner/Operator Fax: Not reported
Owner/Operator Email: Not reported

Owner/Operator Indicator: Operator
Owner/Operator Name: PACIFIC NW DIABETES RESEARCH INSTITUTE
Legal Status: Private
Date Became Current: Not reported
Date Ended Current: Not reported
Owner/Operator Address: 720 BROADWAY
Owner/Operator City,State,Zip: SEATTLE, WA 98122
Owner/Operator Telephone: 206-726-1200
Owner/Operator Telephone Ext: Not reported
Owner/Operator Fax: Not reported
Owner/Operator Email: Not reported

Owner/Operator Indicator: Owner
Owner/Operator Name: PACIFIC NORTHWEST RESEARCH INSTITUTE
Legal Status: Private
Date Became Current: Not reported
Date Ended Current: Not reported
Owner/Operator Address: 720 BROADWAY
Owner/Operator City,State,Zip: SEATTLE, WA 98122
Owner/Operator Telephone: 206-726-1200
Owner/Operator Telephone Ext: Not reported
Owner/Operator Fax: Not reported
Owner/Operator Email: Not reported

Owner/Operator Indicator: Owner
Owner/Operator Name: PACIFIC NORTHWEST RESEARCH INSTITUTE
Legal Status: Private
Date Became Current: 20171231

DRAFT

PACIFIC NW DIABETES RESEARCH INSTITUTE (Continued) **1004795091**

Date Ended Current: Not reported
Owner/Operator Address: 720 BROADWAY
Owner/Operator City,State,Zip: SEATTLE, WA 98122
Owner/Operator Telephone: 206-726-1200
Owner/Operator Telephone Ext: Not reported
Owner/Operator Fax: Not reported
Owner/Operator Email: Not reported

Owner/Operator Indicator: Operator
Owner/Operator Name: PACIFIC NORTHWEST RESEARCH INSTITUTE
Legal Status: Private
Date Became Current: 19961115
Date Ended Current: Not reported
Owner/Operator Address: 720 BROADWAY
Owner/Operator City,State,Zip: SEATTLE, WA 98122
Owner/Operator Telephone: 206-726-1200
Owner/Operator Telephone Ext: Not reported
Owner/Operator Fax: Not reported
Owner/Operator Email: Not reported

Owner/Operator Indicator: Owner
Owner/Operator Name: PACIFIC NORTHWEST RESEARCH INSTITUTE
Legal Status: Private
Date Became Current: 20171231
Date Ended Current: Not reported
Owner/Operator Address: 720 BROADWAY
Owner/Operator City,State,Zip: SEATTLE, WA 98122
Owner/Operator Telephone: 206-726-1200
Owner/Operator Telephone Ext: Not reported
Owner/Operator Fax: Not reported
Owner/Operator Email: Not reported

Owner/Operator Indicator: Owner
Owner/Operator Name: PACIFIC NORTHWEST RESEARCH INSTITUTE
Legal Status: Private
Date Became Current: 19961115
Date Ended Current: Not reported
Owner/Operator Address: 720 BROADWAY
Owner/Operator City,State,Zip: SEATTLE, WA 98122-4327
Owner/Operator Telephone: Not reported
Owner/Operator Telephone Ext: Not reported
Owner/Operator Fax: Not reported
Owner/Operator Email: Not reported

Owner/Operator Indicator: Operator
Owner/Operator Name: PACIFIC NORTHWEST RESEARCH INSTITUTE
Legal Status: Private
Date Became Current: 19961115
Date Ended Current: Not reported
Owner/Operator Address: 720 BROADWAY
Owner/Operator City,State,Zip: SEATTLE, WA 98122
Owner/Operator Telephone: Not reported
Owner/Operator Telephone Ext: Not reported
Owner/Operator Fax: Not reported
Owner/Operator Email: Not reported

Owner/Operator Indicator: Operator

DRAFT

PACIFIC NW DIABETES RESEARCH INSTITUTE (Continued) **1004795091**

Owner/Operator Name: PACIFIC NORTHWEST RESEARCH FOUNDATION
Legal Status: Private
Date Became Current: Not reported
Date Ended Current: Not reported
Owner/Operator Address: 720 BROADWAY
Owner/Operator City,State,Zip: SEATTLE, WA 98122
Owner/Operator Telephone: 000-000-0000
Owner/Operator Telephone Ext: Not reported
Owner/Operator Fax: Not reported
Owner/Operator Email: Not reported

Owner/Operator Indicator: Operator
Owner/Operator Name: PACIFIC NORTHWEST RESEARCH FOUNDATION
Legal Status: Private
Date Became Current: Not reported
Date Ended Current: Not reported
Owner/Operator Address: 720 BROADWAY
Owner/Operator City,State,Zip: SEATTLE, WA 98122
Owner/Operator Telephone: 000-000-0000
Owner/Operator Telephone Ext: Not reported
Owner/Operator Fax: Not reported
Owner/Operator Email: Not reported

Owner/Operator Indicator: Owner
Owner/Operator Name: PACIFIC NORTHWEST RESEARCH INSTITUTE
Legal Status: Private
Date Became Current: Not reported
Date Ended Current: Not reported
Owner/Operator Address: 720 BROADWAY
Owner/Operator City,State,Zip: SEATTLE, WA 98122
Owner/Operator Telephone: 206-726-1220
Owner/Operator Telephone Ext: Not reported
Owner/Operator Fax: Not reported
Owner/Operator Email: Not reported

Owner/Operator Indicator: Owner
Owner/Operator Name: PACIFIC NORTHWEST RESEARCH INSTITUTE
Legal Status: Private
Date Became Current: 19961115
Date Ended Current: Not reported
Owner/Operator Address: 720 BROADWAY
Owner/Operator City,State,Zip: SEATTLE, WA 98122
Owner/Operator Telephone: 206-726-1200
Owner/Operator Telephone Ext: Not reported
Owner/Operator Fax: Not reported
Owner/Operator Email: Not reported

Owner/Operator Indicator: Operator
Owner/Operator Name: PACIFIC NORTHWEST RESEARCH INSTITUTE
Legal Status: Private
Date Became Current: Not reported
Date Ended Current: Not reported
Owner/Operator Address: 720 BROADWAY
Owner/Operator City,State,Zip: SEATTLE, WA 98122
Owner/Operator Telephone: 206-726-1200
Owner/Operator Telephone Ext: Not reported
Owner/Operator Fax: Not reported

DRAFT

PACIFIC NW DIABETES RESEARCH INSTITUTE (Continued) **1004795091**

Owner/Operator Email: Not reported

Owner/Operator Indicator: Operator
Owner/Operator Name: PACIFIC NORTHWEST RESEARCH INSTITUTE
Legal Status: Private
Date Became Current: Not reported
Date Ended Current: Not reported
Owner/Operator Address: 720 BROADWAY
Owner/Operator City,State,Zip: SEATTLE, WA 98122
Owner/Operator Telephone: 206-726-1200
Owner/Operator Telephone Ext: Not reported
Owner/Operator Fax: Not reported
Owner/Operator Email: Not reported

Owner/Operator Indicator: Owner
Owner/Operator Name: PACIFIC NORTHWEST RESEARCH INSTITUTE
Legal Status: Private
Date Became Current: 19961115
Date Ended Current: Not reported
Owner/Operator Address: 720 BROADWAY
Owner/Operator City,State,Zip: SEATTLE, WA 98122
Owner/Operator Telephone: 206-726-1200
Owner/Operator Telephone Ext: Not reported
Owner/Operator Fax: Not reported
Owner/Operator Email: Not reported

Owner/Operator Indicator: Operator
Owner/Operator Name: PACIFIC NW DIABETES RESEARCH INSTITUTE
Legal Status: Private
Date Became Current: Not reported
Date Ended Current: Not reported
Owner/Operator Address: 720 BROADWAY
Owner/Operator City,State,Zip: SEATTLE, WA 98122
Owner/Operator Telephone: 206-726-1200
Owner/Operator Telephone Ext: Not reported
Owner/Operator Fax: Not reported
Owner/Operator Email: Not reported

Owner/Operator Indicator: Owner
Owner/Operator Name: PACIFIC NW DIABETES RESEARCH INSTITUTE
Legal Status: Private
Date Became Current: Not reported
Date Ended Current: Not reported
Owner/Operator Address: 720 BROADWAY
Owner/Operator City,State,Zip: SEATTLE, WA 98122
Owner/Operator Telephone: 206-726-1200
Owner/Operator Telephone Ext: Not reported
Owner/Operator Fax: Not reported
Owner/Operator Email: Not reported

Owner/Operator Indicator: Owner
Owner/Operator Name: PACIFIC NORTHWEST RESEARCH INSTITUTE
Legal Status: Private
Date Became Current: 19961115
Date Ended Current: Not reported
Owner/Operator Address: 720 BROADWAY
Owner/Operator City,State,Zip: SEATTLE, WA 98122

DRAFT

PACIFIC NW DIABETES RESEARCH INSTITUTE (Continued) **1004795091**

Owner/Operator Telephone: 206-726-1200
Owner/Operator Telephone Ext: Not reported
Owner/Operator Fax: Not reported
Owner/Operator Email: Not reported

Owner/Operator Indicator: Owner
Owner/Operator Name: PACIFIC NORTHWEST RESEARCH INSTITUTE
Legal Status: Private
Date Became Current: 20171231
Date Ended Current: Not reported
Owner/Operator Address: 720 BROADWAY
Owner/Operator City,State,Zip: SEATTLE, WA 98122
Owner/Operator Telephone: 206-726-1200
Owner/Operator Telephone Ext: Not reported
Owner/Operator Fax: Not reported
Owner/Operator Email: Not reported

Owner/Operator Indicator: Operator
Owner/Operator Name: PACIFIC NORTHWEST RESEARCH INSTITUTE
Legal Status: Private
Date Became Current: 19961115
Date Ended Current: Not reported
Owner/Operator Address: 720 BROADWAY
Owner/Operator City,State,Zip: SEATTLE, WA 98122
Owner/Operator Telephone: 206-726-1200
Owner/Operator Telephone Ext: Not reported
Owner/Operator Fax: Not reported
Owner/Operator Email: Not reported

Owner/Operator Indicator: Operator
Owner/Operator Name: PACIFIC NORTHWEST RESEARCH INSTITUTE
Legal Status: Private
Date Became Current: Not reported
Date Ended Current: Not reported
Owner/Operator Address: 720 BROADWAY
Owner/Operator City,State,Zip: SEATTLE, WA 98122-4327
Owner/Operator Telephone: 206-726-1220
Owner/Operator Telephone Ext: Not reported
Owner/Operator Fax: Not reported
Owner/Operator Email: Not reported

Owner/Operator Indicator: Owner
Owner/Operator Name: PACIFIC NORTHWE P
Legal Status: Private
Date Became Current: 19961115
Date Ended Current: Not reported
Owner/Operator Address: 720 BROADWAY
Owner/Operator City,State,Zip: SEATTLE, WA 98122-4327
Owner/Operator Telephone: 206-726-1200
Owner/Operator Telephone Ext: Not reported
Owner/Operator Fax: Not reported
Owner/Operator Email: Not reported

Owner/Operator Indicator: Operator
Owner/Operator Name: PACIFIC NORTHWE P
Legal Status: Private
Date Became Current: 19961115

DRAFT

PACIFIC NW DIABETES RESEARCH INSTITUTE (Continued) **1004795091**

Date Ended Current: Not reported
Owner/Operator Address: 720 BROADWAY
Owner/Operator City,State,Zip: SEATTLE, WA 98122
Owner/Operator Telephone: 206-726-1200
Owner/Operator Telephone Ext: Not reported
Owner/Operator Fax: Not reported
Owner/Operator Email: Not reported

Owner/Operator Indicator: Owner
Owner/Operator Name: PACIFIC NORTHWEST RESEARCH FOUNDATION
Legal Status: Private
Date Became Current: Not reported
Date Ended Current: Not reported
Owner/Operator Address: 720 BROADWAY
Owner/Operator City,State,Zip: SEATTLE, WA 98122
Owner/Operator Telephone: 000-000-0000
Owner/Operator Telephone Ext: Not reported
Owner/Operator Fax: Not reported
Owner/Operator Email: Not reported

Owner/Operator Indicator: Owner
Owner/Operator Name: PACIFIC NORTHWEST RESEARCH INSTITUTE
Legal Status: Private
Date Became Current: 19961115
Date Ended Current: Not reported
Owner/Operator Address: 720 BROADWAY
Owner/Operator City,State,Zip: SEATTLE, WA 98122
Owner/Operator Telephone: 206-726-1200
Owner/Operator Telephone Ext: Not reported
Owner/Operator Fax: Not reported
Owner/Operator Email: Not reported

Owner/Operator Indicator: Owner
Owner/Operator Name: PACIFIC NORTHWEST RESEARCH INSTITUTE
Legal Status: Private
Date Became Current: 19961115
Date Ended Current: Not reported
Owner/Operator Address: 720 BROADWAY
Owner/Operator City,State,Zip: SEATTLE, WA 98122
Owner/Operator Telephone: 206-726-1200
Owner/Operator Telephone Ext: Not reported
Owner/Operator Fax: Not reported
Owner/Operator Email: Not reported

Owner/Operator Indicator: Owner
Owner/Operator Name: PACIFIC NORTHWEST RESEARCH INSTITUTE
Legal Status: Private
Date Became Current: Not reported
Date Ended Current: Not reported
Owner/Operator Address: 720 BROADWAY
Owner/Operator City,State,Zip: SEATTLE, WA 98122
Owner/Operator Telephone: 206-726-1200
Owner/Operator Telephone Ext: Not reported
Owner/Operator Fax: Not reported
Owner/Operator Email: Not reported

Owner/Operator Indicator: Owner

DRAFT

PACIFIC NW DIABETES RESEARCH INSTITUTE (Continued) **1004795091**

Owner/Operator Name: PACIFIC NORTHWEST RESEARCH INSTITUTE
Legal Status: Private
Date Became Current: Not reported
Date Ended Current: Not reported
Owner/Operator Address: 720 BROADWAY
Owner/Operator City,State,Zip: SEATTLE, WA 98122
Owner/Operator Telephone: 206-726-1200
Owner/Operator Telephone Ext: Not reported
Owner/Operator Fax: Not reported
Owner/Operator Email: Not reported

Owner/Operator Indicator: Operator
Owner/Operator Name: PACIFIC NW DIABETES RESEARCH INSTITUTE
Legal Status: Private
Date Became Current: Not reported
Date Ended Current: Not reported
Owner/Operator Address: 720 BROADWAY
Owner/Operator City,State,Zip: SEATTLE, WA 98122
Owner/Operator Telephone: 206-726-1200
Owner/Operator Telephone Ext: Not reported
Owner/Operator Fax: Not reported
Owner/Operator Email: Not reported

Owner/Operator Indicator: Owner
Owner/Operator Name: PACIFIC NORTHWEST RESEARCH INSTITUTE
Legal Status: Private
Date Became Current: 19961115
Date Ended Current: Not reported
Owner/Operator Address: 720 BROADWAY
Owner/Operator City,State,Zip: SEATTLE, WA 98122-4327
Owner/Operator Telephone: Not reported
Owner/Operator Telephone Ext: Not reported
Owner/Operator Fax: Not reported
Owner/Operator Email: Not reported

Owner/Operator Indicator: Owner
Owner/Operator Name: PACIFIC NORTHWEST RESEARCH INSTITUTE
Legal Status: Private
Date Became Current: 19961115
Date Ended Current: Not reported
Owner/Operator Address: 720 BROADWAY
Owner/Operator City,State,Zip: SEATTLE, WA 98122-4327
Owner/Operator Telephone: 206-726-1200
Owner/Operator Telephone Ext: Not reported
Owner/Operator Fax: Not reported
Owner/Operator Email: Not reported

Owner/Operator Indicator: Operator
Owner/Operator Name: PACIFIC NORTHWEST RESEARCH FOUNDATION
Legal Status: Private
Date Became Current: Not reported
Date Ended Current: Not reported
Owner/Operator Address: 720 BROADWAY
Owner/Operator City,State,Zip: SEATTLE, WA 98122
Owner/Operator Telephone: 000-000-0000
Owner/Operator Telephone Ext: Not reported
Owner/Operator Fax: Not reported

DRAFT

PACIFIC NW DIABETES RESEARCH INSTITUTE (Continued) **1004795091**

Owner/Operator Email: Not reported

Owner/Operator Indicator: Owner
Owner/Operator Name: PACIFIC NORTHWEST RESEARCH INSTITUTE
Legal Status: Private
Date Became Current: 19961115
Date Ended Current: Not reported
Owner/Operator Address: 720 BROADWAY
Owner/Operator City,State,Zip: SEATTLE, WA 98122
Owner/Operator Telephone: 206-726-1220
Owner/Operator Telephone Ext: Not reported
Owner/Operator Fax: Not reported
Owner/Operator Email: Not reported

Owner/Operator Indicator: Owner
Owner/Operator Name: PACIFIC NORTHWEST RESEARCH INSTITUTE
Legal Status: Private
Date Became Current: 19961115
Date Ended Current: Not reported
Owner/Operator Address: 720 BROADWAY
Owner/Operator City,State,Zip: SEATTLE, WA 98122
Owner/Operator Telephone: 206-726-1220
Owner/Operator Telephone Ext: Not reported
Owner/Operator Fax: Not reported
Owner/Operator Email: Not reported

Owner/Operator Indicator: Owner
Owner/Operator Name: PACIFIC NORTHWEST RESEARCH INSTITUTE
Legal Status: Private
Date Became Current: Not reported
Date Ended Current: Not reported
Owner/Operator Address: 720 BROADWAY
Owner/Operator City,State,Zip: SEATTLE, WA 98122
Owner/Operator Telephone: 206-726-1220
Owner/Operator Telephone Ext: Not reported
Owner/Operator Fax: Not reported
Owner/Operator Email: Not reported

Owner/Operator Indicator: Owner
Owner/Operator Name: PACIFIC NORTHWEST RESEARCH INSTITUTE
Legal Status: Private
Date Became Current: Not reported
Date Ended Current: Not reported
Owner/Operator Address: 720 BROADWAY
Owner/Operator City,State,Zip: SEATTLE, WA 98122
Owner/Operator Telephone: 206-726-1200
Owner/Operator Telephone Ext: Not reported
Owner/Operator Fax: Not reported
Owner/Operator Email: Not reported

Owner/Operator Indicator: Owner
Owner/Operator Name: PACIFIC NORTHWEST RESEARCH INSTITUTE
Legal Status: Private
Date Became Current: Not reported
Date Ended Current: Not reported
Owner/Operator Address: 720 BROADWAY
Owner/Operator City,State,Zip: SEATTLE, WA 98122

DRAFT

PACIFIC NW DIABETES RESEARCH INSTITUTE (Continued) **1004795091**

Owner/Operator Telephone: 206-726-1200
Owner/Operator Telephone Ext: Not reported
Owner/Operator Fax: Not reported
Owner/Operator Email: Not reported

Owner/Operator Indicator: Operator
Owner/Operator Name: PACIFIC NORTHWEST RESEARCH INSTITUTE
Legal Status: Private
Date Became Current: Not reported
Date Ended Current: Not reported
Owner/Operator Address: 720 BROADWAY
Owner/Operator City,State,Zip: SEATTLE, WA 98122
Owner/Operator Telephone: 206-726-1200
Owner/Operator Telephone Ext: Not reported
Owner/Operator Fax: Not reported
Owner/Operator Email: Not reported

Owner/Operator Indicator: Owner
Owner/Operator Name: PACIFIC NORTHWEST RESEARCH INSTITUTE
Legal Status: Private
Date Became Current: Not reported
Date Ended Current: Not reported
Owner/Operator Address: 720 BROADWAY
Owner/Operator City,State,Zip: SEATTLE, WA 98122
Owner/Operator Telephone: 206-726-1200
Owner/Operator Telephone Ext: Not reported
Owner/Operator Fax: Not reported
Owner/Operator Email: Not reported

Owner/Operator Indicator: Owner
Owner/Operator Name: PACIFIC NORTHWEST RESEARCH INSTITUTE
Legal Status: Private
Date Became Current: 19961115
Date Ended Current: Not reported
Owner/Operator Address: 720 BROADWAY
Owner/Operator City,State,Zip: SEATTLE, WA 98122
Owner/Operator Telephone: 206-726-1200
Owner/Operator Telephone Ext: Not reported
Owner/Operator Fax: Not reported
Owner/Operator Email: Not reported

Owner/Operator Indicator: Owner
Owner/Operator Name: PACIFIC NORTHWEST RESEARCH INSTITUTE
Legal Status: Private
Date Became Current: 19961115
Date Ended Current: Not reported
Owner/Operator Address: 720 BROADWAY
Owner/Operator City,State,Zip: SEATTLE, WA 98122
Owner/Operator Telephone: 206-726-1200
Owner/Operator Telephone Ext: Not reported
Owner/Operator Fax: Not reported
Owner/Operator Email: Not reported

Owner/Operator Indicator: Owner
Owner/Operator Name: PACIFIC NW DIABETES RESEARCH INSTITUTE
Legal Status: Private
Date Became Current: Not reported

DRAFT

PACIFIC NW DIABETES RESEARCH INSTITUTE (Continued) **1004795091**

Date Ended Current: Not reported
Owner/Operator Address: 720 BROADWAY
Owner/Operator City,State,Zip: SEATTLE, WA 98122
Owner/Operator Telephone: 206-726-1200
Owner/Operator Telephone Ext: Not reported
Owner/Operator Fax: Not reported
Owner/Operator Email: Not reported

Owner/Operator Indicator: Owner
Owner/Operator Name: PACIFIC NORTHWEST RESEARCH INSTITUTE
Legal Status: Private
Date Became Current: 19961115
Date Ended Current: Not reported
Owner/Operator Address: 720 BROADWAY
Owner/Operator City,State,Zip: SEATTLE, WA 98122
Owner/Operator Telephone: 206-726-1200
Owner/Operator Telephone Ext: Not reported
Owner/Operator Fax: Not reported
Owner/Operator Email: Not reported

Owner/Operator Indicator: Owner
Owner/Operator Name: PACIFIC NW DIABETES RESEARCH INSTITUTE
Legal Status: Private
Date Became Current: Not reported
Date Ended Current: Not reported
Owner/Operator Address: 720 BROADWAY
Owner/Operator City,State,Zip: SEATTLE, WA 98122
Owner/Operator Telephone: 206-726-1200
Owner/Operator Telephone Ext: Not reported
Owner/Operator Fax: Not reported
Owner/Operator Email: Not reported

Owner/Operator Indicator: Owner
Owner/Operator Name: PACIFIC NORTHWEST RESEARCH INSTITUTE
Legal Status: Private
Date Became Current: 20171231
Date Ended Current: Not reported
Owner/Operator Address: 720 BROADWAY
Owner/Operator City,State,Zip: SEATTLE, WA 98122
Owner/Operator Telephone: 206-726-1200
Owner/Operator Telephone Ext: Not reported
Owner/Operator Fax: Not reported
Owner/Operator Email: Not reported

Owner/Operator Indicator: Owner
Owner/Operator Name: PACIFIC NORTHWEST RESEARCH INSTITUTE
Legal Status: Private
Date Became Current: 19961115
Date Ended Current: Not reported
Owner/Operator Address: 720 BROADWAY
Owner/Operator City,State,Zip: SEATTLE, WA 98122
Owner/Operator Telephone: 206-726-1200
Owner/Operator Telephone Ext: Not reported
Owner/Operator Fax: Not reported
Owner/Operator Email: Not reported

Owner/Operator Indicator: Operator

DRAFT

PACIFIC NW DIABETES RESEARCH INSTITUTE (Continued) **1004795091**

Owner/Operator Name: PACIFIC NORTHWEST RESEARCH INSTITUTE
Legal Status: Private
Date Became Current: 19961115
Date Ended Current: Not reported
Owner/Operator Address: 720 BROADWAY
Owner/Operator City,State,Zip: SEATTLE, WA 98122
Owner/Operator Telephone: 206-726-1200
Owner/Operator Telephone Ext: Not reported
Owner/Operator Fax: Not reported
Owner/Operator Email: Not reported

Owner/Operator Indicator: Operator
Owner/Operator Name: PACIFIC NORTHWEST RESEARCH FOUNDATION
Legal Status: Private
Date Became Current: Not reported
Date Ended Current: Not reported
Owner/Operator Address: 720 BROADWAY
Owner/Operator City,State,Zip: SEATTLE, WA 98122
Owner/Operator Telephone: 000-000-0000
Owner/Operator Telephone Ext: Not reported
Owner/Operator Fax: Not reported
Owner/Operator Email: Not reported

Owner/Operator Indicator: Owner
Owner/Operator Name: PACIFIC NORTHWEST RESEARCH INSTITUTE
Legal Status: Private
Date Became Current: 19961115
Date Ended Current: Not reported
Owner/Operator Address: 720 BROADWAY
Owner/Operator City,State,Zip: SEATTLE, WA 98122
Owner/Operator Telephone: 206-726-1220
Owner/Operator Telephone Ext: Not reported
Owner/Operator Fax: Not reported
Owner/Operator Email: Not reported

Owner/Operator Indicator: Owner
Owner/Operator Name: PACIFIC NORTHWEST RESEARCH INSTITUTE
Legal Status: Private
Date Became Current: 19961115
Date Ended Current: Not reported
Owner/Operator Address: 720 BROADWAY
Owner/Operator City,State,Zip: SEATTLE, WA 98122
Owner/Operator Telephone: 206-726-1200
Owner/Operator Telephone Ext: Not reported
Owner/Operator Fax: Not reported
Owner/Operator Email: Not reported

Owner/Operator Indicator: Owner
Owner/Operator Name: PACIFIC NW DIABETES RESEARCH INSTITUTE
Legal Status: Private
Date Became Current: Not reported
Date Ended Current: Not reported
Owner/Operator Address: 720 BROADWAY
Owner/Operator City,State,Zip: SEATTLE, WA 98122
Owner/Operator Telephone: 206-726-1200
Owner/Operator Telephone Ext: Not reported
Owner/Operator Fax: Not reported

DRAFT

PACIFIC NW DIABETES RESEARCH INSTITUTE (Continued) **1004795091**

Owner/Operator Email: Not reported

Owner/Operator Indicator: Owner
Owner/Operator Name: PACIFIC NW DIABETES RESEARCH INSTITUTE
Legal Status: Private
Date Became Current: Not reported
Date Ended Current: Not reported
Owner/Operator Address: 720 BROADWAY
Owner/Operator City,State,Zip: SEATTLE, WA 98122
Owner/Operator Telephone: 206-726-1200
Owner/Operator Telephone Ext: Not reported
Owner/Operator Fax: Not reported
Owner/Operator Email: Not reported

Owner/Operator Indicator: Owner
Owner/Operator Name: PACIFIC NORTHWEST RESEARCH INSTITUTE
Legal Status: Private
Date Became Current: 19961115
Date Ended Current: Not reported
Owner/Operator Address: 720 BROADWAY
Owner/Operator City,State,Zip: SEATTLE, WA 98122
Owner/Operator Telephone: 206-726-1200
Owner/Operator Telephone Ext: Not reported
Owner/Operator Fax: Not reported
Owner/Operator Email: Not reported

Owner/Operator Indicator: Operator
Owner/Operator Name: PACIFIC NW DIABETES RESEARCH INSTITUTE
Legal Status: Private
Date Became Current: Not reported
Date Ended Current: Not reported
Owner/Operator Address: 720 BROADWAY
Owner/Operator City,State,Zip: SEATTLE, WA 98122
Owner/Operator Telephone: 206-726-1200
Owner/Operator Telephone Ext: Not reported
Owner/Operator Fax: Not reported
Owner/Operator Email: Not reported

Owner/Operator Indicator: Owner
Owner/Operator Name: PACIFIC NORTHWEST RESEARCH INSTITUTE
Legal Status: Private
Date Became Current: 19961115
Date Ended Current: Not reported
Owner/Operator Address: 720 BROADWAY
Owner/Operator City,State,Zip: SEATTLE, WA 98122
Owner/Operator Telephone: 206-726-1200
Owner/Operator Telephone Ext: Not reported
Owner/Operator Fax: Not reported
Owner/Operator Email: Not reported

Owner/Operator Indicator: Owner
Owner/Operator Name: PACIFIC NORTHWEST RESEARCH FOUNDATION
Legal Status: Private
Date Became Current: Not reported
Date Ended Current: Not reported
Owner/Operator Address: 720 BROADWAY
Owner/Operator City,State,Zip: SEATTLE, WA 98122

DRAFT

PACIFIC NW DIABETES RESEARCH INSTITUTE (Continued) **1004795091**

Owner/Operator Telephone: 000-000-0000
Owner/Operator Telephone Ext: Not reported
Owner/Operator Fax: Not reported
Owner/Operator Email: Not reported

Owner/Operator Indicator: Owner
Owner/Operator Name: PACIFIC NORTHWEST RESEARCH INSTITUTE
Legal Status: Private
Date Became Current: Not reported
Date Ended Current: Not reported
Owner/Operator Address: 720 BROADWAY
Owner/Operator City,State,Zip: SEATTLE, WA 98122
Owner/Operator Telephone: 206-726-1220
Owner/Operator Telephone Ext: Not reported
Owner/Operator Fax: Not reported
Owner/Operator Email: Not reported

Owner/Operator Indicator: Owner
Owner/Operator Name: PACIFIC NORTHWEST RESEARCH INSTITUTE
Legal Status: Private
Date Became Current: 19961115
Date Ended Current: Not reported
Owner/Operator Address: 720 BROADWAY
Owner/Operator City,State,Zip: SEATTLE, WA 98122
Owner/Operator Telephone: 206-726-1220
Owner/Operator Telephone Ext: Not reported
Owner/Operator Fax: Not reported
Owner/Operator Email: Not reported

Owner/Operator Indicator: Owner
Owner/Operator Name: PACIFIC NORTHWEST RESEARCH INSTITUTE
Legal Status: Private
Date Became Current: Not reported
Date Ended Current: Not reported
Owner/Operator Address: 720 BROADWAY
Owner/Operator City,State,Zip: SEATTLE, WA 98122
Owner/Operator Telephone: 206-726-1220
Owner/Operator Telephone Ext: Not reported
Owner/Operator Fax: Not reported
Owner/Operator Email: Not reported

Owner/Operator Indicator: Owner
Owner/Operator Name: PACIFIC NORTHWEST RESEARCH INSTITUTE
Legal Status: Private
Date Became Current: Not reported
Date Ended Current: Not reported
Owner/Operator Address: 720 BROADWAY
Owner/Operator City,State,Zip: SEATTLE, WA 98122
Owner/Operator Telephone: 206-726-1220
Owner/Operator Telephone Ext: Not reported
Owner/Operator Fax: Not reported
Owner/Operator Email: Not reported

Owner/Operator Indicator: Operator
Owner/Operator Name: PACIFIC NORTHWEST RESEARCH INSTITUTE
Legal Status: Private
Date Became Current: Not reported

DRAFT

PACIFIC NW DIABETES RESEARCH INSTITUTE (Continued) **1004795091**

Date Ended Current: Not reported
Owner/Operator Address: 720 BROADWAY
Owner/Operator City,State,Zip: SEATTLE, WA 98122
Owner/Operator Telephone: 206-726-1200
Owner/Operator Telephone Ext: Not reported
Owner/Operator Fax: Not reported
Owner/Operator Email: Not reported

Owner/Operator Indicator: Owner
Owner/Operator Name: PACIFIC NORTHWEST RESEARCH INSTITUTE
Legal Status: Private
Date Became Current: Not reported
Date Ended Current: Not reported
Owner/Operator Address: 720 BROADWAY
Owner/Operator City,State,Zip: SEATTLE, WA 98122
Owner/Operator Telephone: 206-726-1200
Owner/Operator Telephone Ext: Not reported
Owner/Operator Fax: Not reported
Owner/Operator Email: Not reported

Owner/Operator Indicator: Operator
Owner/Operator Name: PACIFIC NW DIABETES RESEARCH INSTITUTE
Legal Status: Private
Date Became Current: Not reported
Date Ended Current: Not reported
Owner/Operator Address: 720 BROADWAY
Owner/Operator City,State,Zip: SEATTLE, WA 98122
Owner/Operator Telephone: 206-726-1200
Owner/Operator Telephone Ext: Not reported
Owner/Operator Fax: Not reported
Owner/Operator Email: Not reported

Owner/Operator Indicator: Owner
Owner/Operator Name: PACIFIC NW DIABETES RESEARCH INSTITUTE
Legal Status: Private
Date Became Current: Not reported
Date Ended Current: Not reported
Owner/Operator Address: 720 BROADWAY
Owner/Operator City,State,Zip: SEATTLE, WA 98122
Owner/Operator Telephone: 206-726-1200
Owner/Operator Telephone Ext: Not reported
Owner/Operator Fax: Not reported
Owner/Operator Email: Not reported

Owner/Operator Indicator: Owner
Owner/Operator Name: PACIFIC NORTHWEST RESEARCH INSTITUTE
Legal Status: Private
Date Became Current: 19961115
Date Ended Current: Not reported
Owner/Operator Address: 720 BROADWAY
Owner/Operator City,State,Zip: SEATTLE, WA 98122
Owner/Operator Telephone: 206-726-1200
Owner/Operator Telephone Ext: Not reported
Owner/Operator Fax: Not reported
Owner/Operator Email: Not reported

Owner/Operator Indicator: Operator

DRAFT

PACIFIC NW DIABETES RESEARCH INSTITUTE (Continued) **1004795091**

Owner/Operator Name: PACIFIC NORTHWEST RESEARCH INSTITUTE
Legal Status: Private
Date Became Current: 19961115
Date Ended Current: Not reported
Owner/Operator Address: 720 BROADWAY
Owner/Operator City,State,Zip: SEATTLE, WA 98122
Owner/Operator Telephone: 206-726-1200
Owner/Operator Telephone Ext: Not reported
Owner/Operator Fax: Not reported
Owner/Operator Email: Not reported

Owner/Operator Indicator: Operator
Owner/Operator Name: PNRI
Legal Status: Private
Date Became Current: 19961115
Date Ended Current: Not reported
Owner/Operator Address: 720 BROADWAY
Owner/Operator City,State,Zip: SEATTLE, WA 98122
Owner/Operator Telephone: Not reported
Owner/Operator Telephone Ext: Not reported
Owner/Operator Fax: Not reported
Owner/Operator Email: Not reported

Owner/Operator Indicator: Owner
Owner/Operator Name: PACIFIC NORTHWEST RESEARCH INSTITUTE
Legal Status: Private
Date Became Current: 19961115
Date Ended Current: Not reported
Owner/Operator Address: 720 BROADWAY
Owner/Operator City,State,Zip: SEATTLE, WA 98122-4327
Owner/Operator Telephone: 206-726-1200
Owner/Operator Telephone Ext: Not reported
Owner/Operator Fax: Not reported
Owner/Operator Email: Not reported

Owner/Operator Indicator: Operator
Owner/Operator Name: PACIFIC NORTHWEST RESEARCH INSTITUTE
Legal Status: Private
Date Became Current: 19961115
Date Ended Current: Not reported
Owner/Operator Address: 720 BROADWAY
Owner/Operator City,State,Zip: SEATTLE, WA 98122
Owner/Operator Telephone: 206-726-1200
Owner/Operator Telephone Ext: Not reported
Owner/Operator Fax: Not reported
Owner/Operator Email: Not reported

Owner/Operator Indicator: Owner
Owner/Operator Name: PACIFIC NORTHWEST RESEARCH INSTITUTE
Legal Status: Private
Date Became Current: 19961115
Date Ended Current: Not reported
Owner/Operator Address: 720 BROADWAY
Owner/Operator City,State,Zip: SEATTLE, WA 98122
Owner/Operator Telephone: 206-726-1220
Owner/Operator Telephone Ext: Not reported
Owner/Operator Fax: Not reported

DRAFT

PACIFIC NW DIABETES RESEARCH INSTITUTE (Continued) **1004795091**

Owner/Operator Email: Not reported

Owner/Operator Indicator: Owner
Owner/Operator Name: PACIFIC NORTHWEST RESEARCH INSTITUTE
Legal Status: Private
Date Became Current: 19961115
Date Ended Current: Not reported
Owner/Operator Address: 720 BROADWAY
Owner/Operator City,State,Zip: SEATTLE, WA 98122
Owner/Operator Telephone: 206-726-1220
Owner/Operator Telephone Ext: Not reported
Owner/Operator Fax: Not reported
Owner/Operator Email: Not reported

Owner/Operator Indicator: Owner
Owner/Operator Name: PACIFIC NORTHWEST RESEARCH INSTITUTE
Legal Status: Private
Date Became Current: 19961115
Date Ended Current: Not reported
Owner/Operator Address: 720 BROADWAY
Owner/Operator City,State,Zip: SEATTLE, WA 98122
Owner/Operator Telephone: 206-726-1220
Owner/Operator Telephone Ext: Not reported
Owner/Operator Fax: Not reported
Owner/Operator Email: Not reported

Owner/Operator Indicator: Owner
Owner/Operator Name: PACIFIC NORTHWEST RESEARCH INSTITUTE
Legal Status: Private
Date Became Current: Not reported
Date Ended Current: Not reported
Owner/Operator Address: 720 BROADWAY
Owner/Operator City,State,Zip: SEATTLE, WA 98122
Owner/Operator Telephone: 206-726-1220
Owner/Operator Telephone Ext: Not reported
Owner/Operator Fax: Not reported
Owner/Operator Email: Not reported

Owner/Operator Indicator: Operator
Owner/Operator Name: PACIFIC NORTHWEST RESEARCH FOUNDATION
Legal Status: Private
Date Became Current: Not reported
Date Ended Current: Not reported
Owner/Operator Address: 720 BROADWAY
Owner/Operator City,State,Zip: SEATTLE, WA 98122
Owner/Operator Telephone: 000-000-0000
Owner/Operator Telephone Ext: Not reported
Owner/Operator Fax: Not reported
Owner/Operator Email: Not reported

Owner/Operator Indicator: Owner
Owner/Operator Name: PACIFIC NORTHWEST RESEARCH INSTITUTE
Legal Status: Private
Date Became Current: 19961115
Date Ended Current: Not reported
Owner/Operator Address: 720 BROADWAY
Owner/Operator City,State,Zip: SEATTLE, WA 98122

DRAFT

PACIFIC NW DIABETES RESEARCH INSTITUTE (Continued) **1004795091**

Owner/Operator Telephone: 206-726-1220
Owner/Operator Telephone Ext: Not reported
Owner/Operator Fax: Not reported
Owner/Operator Email: Not reported

Owner/Operator Indicator: Operator
Owner/Operator Name: PNRI
Legal Status: Private
Date Became Current: Not reported
Date Ended Current: Not reported
Owner/Operator Address: 720 BROADWAY
Owner/Operator City,State,Zip: SEATTLE, WA 98122
Owner/Operator Telephone: 206-726-1220
Owner/Operator Telephone Ext: Not reported
Owner/Operator Fax: Not reported
Owner/Operator Email: Not reported

Owner/Operator Indicator: Operator
Owner/Operator Name: PNRI
Legal Status: Private
Date Became Current: Not reported
Date Ended Current: Not reported
Owner/Operator Address: 720 BROADWAY
Owner/Operator City,State,Zip: SEATTLE, WA 98122
Owner/Operator Telephone: 206-726-1220
Owner/Operator Telephone Ext: Not reported
Owner/Operator Fax: Not reported
Owner/Operator Email: Not reported

Owner/Operator Indicator: Owner
Owner/Operator Name: PACIFIC NORTHWEST RESEARCH INSTITUTE
Legal Status: Private
Date Became Current: Not reported
Date Ended Current: Not reported
Owner/Operator Address: 720 BROADWAY
Owner/Operator City,State,Zip: SEATTLE, WA 98122
Owner/Operator Telephone: 206-726-1200
Owner/Operator Telephone Ext: Not reported
Owner/Operator Fax: Not reported
Owner/Operator Email: Not reported

Owner/Operator Indicator: Owner
Owner/Operator Name: PACIFIC NORTHWEST RESEARCH INSTITUTE
Legal Status: Private
Date Became Current: 19961115
Date Ended Current: Not reported
Owner/Operator Address: 720 BROADWAY
Owner/Operator City,State,Zip: SEATTLE, WA 98122
Owner/Operator Telephone: 206-726-1200
Owner/Operator Telephone Ext: Not reported
Owner/Operator Fax: Not reported
Owner/Operator Email: Not reported

Owner/Operator Indicator: Owner
Owner/Operator Name: PACIFIC NORTHWEST RESEARCH INSTITUTE
Legal Status: Private
Date Became Current: 19961115

DRAFT

PACIFIC NW DIABETES RESEARCH INSTITUTE (Continued) **1004795091**

Date Ended Current:	Not reported
Owner/Operator Address:	720 BROADWAY
Owner/Operator City,State,Zip:	SEATTLE, WA 98122
Owner/Operator Telephone:	206-726-1200
Owner/Operator Telephone Ext:	Not reported
Owner/Operator Fax:	Not reported
Owner/Operator Email:	Not reported

Owner/Operator Indicator:	Operator
Owner/Operator Name:	PACIFIC NORTHWEST RESEARCH INSTITUTE
Legal Status:	Private
Date Became Current:	Not reported
Date Ended Current:	Not reported
Owner/Operator Address:	720 BROADWAY
Owner/Operator City,State,Zip:	SEATTLE, WA 98122
Owner/Operator Telephone:	206-726-1200
Owner/Operator Telephone Ext:	Not reported
Owner/Operator Fax:	Not reported
Owner/Operator Email:	Not reported

Owner/Operator Indicator:	Owner
Owner/Operator Name:	PACIFIC NORTHWEST RESEARCH INSTITUTE
Legal Status:	Private
Date Became Current:	19961115
Date Ended Current:	Not reported
Owner/Operator Address:	720 BROADWAY
Owner/Operator City,State,Zip:	SEATTLE, WA 98122
Owner/Operator Telephone:	206-726-1200
Owner/Operator Telephone Ext:	Not reported
Owner/Operator Fax:	Not reported
Owner/Operator Email:	Not reported

Owner/Operator Indicator:	Operator
Owner/Operator Name:	PACIFIC NORTHWEST RESEARCH INSTITUTE
Legal Status:	Private
Date Became Current:	Not reported
Date Ended Current:	Not reported
Owner/Operator Address:	720 BROADWAY
Owner/Operator City,State,Zip:	SEATTLE, WA 98122
Owner/Operator Telephone:	206-726-1200
Owner/Operator Telephone Ext:	Not reported
Owner/Operator Fax:	Not reported
Owner/Operator Email:	Not reported

Owner/Operator Indicator:	Owner
Owner/Operator Name:	PACIFIC NORTHWEST RESEARCH INSTITUTE
Legal Status:	Private
Date Became Current:	19961115
Date Ended Current:	Not reported
Owner/Operator Address:	720 BROADWAY
Owner/Operator City,State,Zip:	SEATTLE, WA 98122
Owner/Operator Telephone:	206-726-1200
Owner/Operator Telephone Ext:	Not reported
Owner/Operator Fax:	Not reported
Owner/Operator Email:	Not reported

Owner/Operator Indicator:	Owner

DRAFT

PACIFIC NW DIABETES RESEARCH INSTITUTE (Continued) **1004795091**

Owner/Operator Name: PACIFIC NORTHWEST RESEARCH INSTITUTE
Legal Status: Private
Date Became Current: 20171231
Date Ended Current: Not reported
Owner/Operator Address: 720 BROADWAY
Owner/Operator City,State,Zip: SEATTLE, WA 98122
Owner/Operator Telephone: 206-726-1200
Owner/Operator Telephone Ext: Not reported
Owner/Operator Fax: Not reported
Owner/Operator Email: Not reported

Historic Generators:
Receive Date: 20100228
Handler Name: PACIFIC NORTHWEST RESEARCH FOUNDATION
Federal Waste Generator Description: Conditionally Exempt Small Quantity Generator
State District Owner: WA
Large Quantity Handler of Universal Waste: No
Recognized Trader Importer: No
Recognized Trader Exporter: No
Spent Lead Acid Battery Importer: No
Spent Lead Acid Battery Exporter: No
Current Record: No
Non Storage Recycler Activity: Not reported
Electronic Manifest Broker: Not reported

Receive Date: 20120301
Handler Name: PACIFIC NORTHWEST RESEARCH FOUNDATION
Federal Waste Generator Description: Conditionally Exempt Small Quantity Generator
State District Owner: WA
Large Quantity Handler of Universal Waste: No
Recognized Trader Importer: No
Recognized Trader Exporter: No
Spent Lead Acid Battery Importer: No
Spent Lead Acid Battery Exporter: No
Current Record: No
Non Storage Recycler Activity: Not reported
Electronic Manifest Broker: Not reported

Receive Date: 20050421
Handler Name: PACIFIC NORTHWEST RESEARCH FOUNDATION
Federal Waste Generator Description: Conditionally Exempt Small Quantity Generator
State District Owner: WA
Large Quantity Handler of Universal Waste: No
Recognized Trader Importer: No
Recognized Trader Exporter: No
Spent Lead Acid Battery Importer: No
Spent Lead Acid Battery Exporter: No
Current Record: No
Non Storage Recycler Activity: Not reported
Electronic Manifest Broker: Not reported

Receive Date: 20110227
Handler Name: PACIFIC NORTHWEST RESEARCH FOUNDATION
Federal Waste Generator Description: Conditionally Exempt Small Quantity Generator
State District Owner: WA
Large Quantity Handler of Universal Waste: No
Recognized Trader Importer: No

DRAFT

PACIFIC NW DIABETES RESEARCH INSTITUTE (Continued) **1004795091**

Recognized Trader Exporter: No
Spent Lead Acid Battery Importer: No
Spent Lead Acid Battery Exporter: No
Current Record: No
Non Storage Recycler Activity: Not reported
Electronic Manifest Broker: Not reported

Receive Date: 19960308
Handler Name: PACIFIC NORTHWEST RESEARCH FOUNDATION
Federal Waste Generator Description: Conditionally Exempt Small Quantity Generator
State District Owner: WA
Large Quantity Handler of Universal Waste: No
Recognized Trader Importer: Not reported
Recognized Trader Exporter: Not reported
Spent Lead Acid Battery Importer: Not reported
Spent Lead Acid Battery Exporter: Not reported
Current Record: No
Non Storage Recycler Activity: Not reported
Electronic Manifest Broker: Not reported

Receive Date: 19970226
Handler Name: PACIFIC NORTHWEST RESEARCH FOUNDATION
Federal Waste Generator Description: Large Quantity Generator
State District Owner: WA
Large Quantity Handler of Universal Waste: No
Recognized Trader Importer: No
Recognized Trader Exporter: No
Spent Lead Acid Battery Importer: No
Spent Lead Acid Battery Exporter: No
Current Record: No
Non Storage Recycler Activity: Not reported
Electronic Manifest Broker: Not reported

Receive Date: 19980302
Handler Name: PACIFIC NORTHWEST RESEARCH FOUNDATION
Federal Waste Generator Description: Conditionally Exempt Small Quantity Generator
State District Owner: WA
Large Quantity Handler of Universal Waste: No
Recognized Trader Importer: No
Recognized Trader Exporter: No
Spent Lead Acid Battery Importer: No
Spent Lead Acid Battery Exporter: No
Current Record: No
Non Storage Recycler Activity: Not reported
Electronic Manifest Broker: Not reported

Receive Date: 19990909
Handler Name: PACIFIC NORTHWEST RESEARCH FOUNDATION
Federal Waste Generator Description: Conditionally Exempt Small Quantity Generator
State District Owner: WA
Large Quantity Handler of Universal Waste: No
Recognized Trader Importer: No
Recognized Trader Exporter: No
Spent Lead Acid Battery Importer: No
Spent Lead Acid Battery Exporter: No
Current Record: No
Non Storage Recycler Activity: Not reported

DRAFT

PACIFIC NW DIABETES RESEARCH INSTITUTE (Continued) **1004795091**

Electronic Manifest Broker: Not reported

Receive Date: 20000224
Handler Name: PACIFIC NORTHWEST RESEARCH FOUNDATION
Federal Waste Generator Description: Conditionally Exempt Small Quantity Generator
State District Owner: WA
Large Quantity Handler of Universal Waste: No
Recognized Trader Importer: No
Recognized Trader Exporter: No
Spent Lead Acid Battery Importer: No
Spent Lead Acid Battery Exporter: No
Current Record: No
Non Storage Recycler Activity: Not reported
Electronic Manifest Broker: Not reported

Receive Date: 20010212
Handler Name: PACIFIC NORTHWEST RESEARCH FOUNDATION
Federal Waste Generator Description: Small Quantity Generator
State District Owner: WA
Large Quantity Handler of Universal Waste: No
Recognized Trader Importer: No
Recognized Trader Exporter: No
Spent Lead Acid Battery Importer: No
Spent Lead Acid Battery Exporter: No
Current Record: No
Non Storage Recycler Activity: Not reported
Electronic Manifest Broker: Not reported

Receive Date: 20020301
Handler Name: PACIFIC NORTHWEST RESEARCH FOUNDATION
Federal Waste Generator Description: Small Quantity Generator
State District Owner: WA
Large Quantity Handler of Universal Waste: No
Recognized Trader Importer: No
Recognized Trader Exporter: No
Spent Lead Acid Battery Importer: No
Spent Lead Acid Battery Exporter: No
Current Record: No
Non Storage Recycler Activity: Not reported
Electronic Manifest Broker: Not reported

Receive Date: 20030226
Handler Name: PACIFIC NORTHWEST RESEARCH FOUNDATION
Federal Waste Generator Description: Small Quantity Generator
State District Owner: WA
Large Quantity Handler of Universal Waste: No
Recognized Trader Importer: No
Recognized Trader Exporter: No
Spent Lead Acid Battery Importer: No
Spent Lead Acid Battery Exporter: No
Current Record: No
Non Storage Recycler Activity: Not reported
Electronic Manifest Broker: Not reported

Receive Date: 20040219
Handler Name: PACIFIC NORTHWEST RESEARCH FOUNDATION
Federal Waste Generator Description: Small Quantity Generator

DRAFT

PACIFIC NW DIABETES RESEARCH INSTITUTE (Continued) **1004795091**

State District Owner: WA
Large Quantity Handler of Universal Waste: No
Recognized Trader Importer: No
Recognized Trader Exporter: No
Spent Lead Acid Battery Importer: No
Spent Lead Acid Battery Exporter: No
Current Record: No
Non Storage Recycler Activity: Not reported
Electronic Manifest Broker: Not reported

Receive Date: 20050421
Handler Name: PACIFIC NORTHWEST RESEARCH FOUNDATION
Federal Waste Generator Description: Conditionally Exempt Small Quantity Generator
State District Owner: WA
Large Quantity Handler of Universal Waste: No
Recognized Trader Importer: No
Recognized Trader Exporter: No
Spent Lead Acid Battery Importer: No
Spent Lead Acid Battery Exporter: No
Current Record: No
Non Storage Recycler Activity: Not reported
Electronic Manifest Broker: Not reported

Receive Date: 20060127
Handler Name: PACIFIC NORTHWEST RESEARCH FOUNDATION
Federal Waste Generator Description: Conditionally Exempt Small Quantity Generator
State District Owner: WA
Large Quantity Handler of Universal Waste: No
Recognized Trader Importer: No
Recognized Trader Exporter: No
Spent Lead Acid Battery Importer: No
Spent Lead Acid Battery Exporter: No
Current Record: No
Non Storage Recycler Activity: Not reported
Electronic Manifest Broker: Not reported

Receive Date: 20060130
Handler Name: PACIFIC NORTHWEST RESEARCH FOUNDATION
Federal Waste Generator Description: Conditionally Exempt Small Quantity Generator
State District Owner: WA
Large Quantity Handler of Universal Waste: No
Recognized Trader Importer: No
Recognized Trader Exporter: No
Spent Lead Acid Battery Importer: No
Spent Lead Acid Battery Exporter: No
Current Record: No
Non Storage Recycler Activity: Not reported
Electronic Manifest Broker: Not reported

Receive Date: 20070205
Handler Name: PACIFIC NORTHWEST RESEARCH FOUNDATION
Federal Waste Generator Description: Conditionally Exempt Small Quantity Generator
State District Owner: WA
Large Quantity Handler of Universal Waste: No
Recognized Trader Importer: No
Recognized Trader Exporter: No
Spent Lead Acid Battery Importer: No

DRAFT

PACIFIC NW DIABETES RESEARCH INSTITUTE (Continued) **1004795091**

Spent Lead Acid Battery Exporter: No
Current Record: No
Non Storage Recycler Activity: Not reported
Electronic Manifest Broker: Not reported

Receive Date: 20080205
Handler Name: PACIFIC NORTHWEST RESEARCH FOUNDATION
Federal Waste Generator Description: Conditionally Exempt Small Quantity Generator
State District Owner: WA
Large Quantity Handler of Universal Waste: No
Recognized Trader Importer: No
Recognized Trader Exporter: No
Spent Lead Acid Battery Importer: No
Spent Lead Acid Battery Exporter: No
Current Record: No
Non Storage Recycler Activity: Not reported
Electronic Manifest Broker: Not reported

Receive Date: 20090228
Handler Name: PACIFIC NORTHWEST RESEARCH FOUNDATION
Federal Waste Generator Description: Small Quantity Generator
State District Owner: WA
Large Quantity Handler of Universal Waste: No
Recognized Trader Importer: No
Recognized Trader Exporter: No
Spent Lead Acid Battery Importer: No
Spent Lead Acid Battery Exporter: No
Current Record: No
Non Storage Recycler Activity: Not reported
Electronic Manifest Broker: Not reported

Receive Date: 20100228
Handler Name: PACIFIC NORTHWEST RESEARCH FOUNDATION
Federal Waste Generator Description: Conditionally Exempt Small Quantity Generator
State District Owner: WA
Large Quantity Handler of Universal Waste: No
Recognized Trader Importer: No
Recognized Trader Exporter: No
Spent Lead Acid Battery Importer: No
Spent Lead Acid Battery Exporter: No
Current Record: No
Non Storage Recycler Activity: Not reported
Electronic Manifest Broker: Not reported

Receive Date: 20110227
Handler Name: PACIFIC NORTHWEST RESEARCH FOUNDATION
Federal Waste Generator Description: Conditionally Exempt Small Quantity Generator
State District Owner: WA
Large Quantity Handler of Universal Waste: No
Recognized Trader Importer: No
Recognized Trader Exporter: No
Spent Lead Acid Battery Importer: No
Spent Lead Acid Battery Exporter: No
Current Record: No
Non Storage Recycler Activity: Not reported
Electronic Manifest Broker: Not reported

DRAFT

PACIFIC NW DIABETES RESEARCH INSTITUTE (Continued) **1004795091**

Receive Date: 20120301
Handler Name: PACIFIC NORTHWEST RESEARCH FOUNDATION
Federal Waste Generator Description: Conditionally Exempt Small Quantity Generator
State District Owner: WA
Large Quantity Handler of Universal Waste: No
Recognized Trader Importer: No
Recognized Trader Exporter: No
Spent Lead Acid Battery Importer: No
Spent Lead Acid Battery Exporter: No
Current Record: No
Non Storage Recycler Activity: Not reported
Electronic Manifest Broker: Not reported

Receive Date: 20130301
Handler Name: PACIFIC NORTHWEST RESEARCH FOUNDATION
Federal Waste Generator Description: Small Quantity Generator
State District Owner: WA
Large Quantity Handler of Universal Waste: No
Recognized Trader Importer: No
Recognized Trader Exporter: No
Spent Lead Acid Battery Importer: No
Spent Lead Acid Battery Exporter: No
Current Record: No
Non Storage Recycler Activity: Not reported
Electronic Manifest Broker: Not reported

Receive Date: 20130301
Handler Name: PACIFIC NORTHWEST RESEARCH FOUNDATION
Federal Waste Generator Description: Small Quantity Generator
State District Owner: WA
Large Quantity Handler of Universal Waste: No
Recognized Trader Importer: No
Recognized Trader Exporter: No
Spent Lead Acid Battery Importer: No
Spent Lead Acid Battery Exporter: No
Current Record: No
Non Storage Recycler Activity: Not reported
Electronic Manifest Broker: Not reported

Receive Date: 20130312
Handler Name: PACIFIC NW DIABETES RESEARCH INSTITUTE
Federal Waste Generator Description: Small Quantity Generator
State District Owner: WA
Large Quantity Handler of Universal Waste: No
Recognized Trader Importer: No
Recognized Trader Exporter: No
Spent Lead Acid Battery Importer: No
Spent Lead Acid Battery Exporter: No
Current Record: No
Non Storage Recycler Activity: Not reported
Electronic Manifest Broker: Not reported

Receive Date: 20140326
Handler Name: PACIFIC NW DIABETES RESEARCH INSTITUTE
Federal Waste Generator Description: Small Quantity Generator
State District Owner: WA
Large Quantity Handler of Universal Waste: No

DRAFT

PACIFIC NW DIABETES RESEARCH INSTITUTE (Continued) **1004795091**

Recognized Trader Importer: No
Recognized Trader Exporter: No
Spent Lead Acid Battery Importer: No
Spent Lead Acid Battery Exporter: No
Current Record: No
Non Storage Recycler Activity: Not reported
Electronic Manifest Broker: Not reported

Receive Date: 20150320
Handler Name: PACIFIC NW DIABETES RESEARCH INSTITUTE
Federal Waste Generator Description: Small Quantity Generator
State District Owner: WA
Large Quantity Handler of Universal Waste: No
Recognized Trader Importer: No
Recognized Trader Exporter: No
Spent Lead Acid Battery Importer: No
Spent Lead Acid Battery Exporter: No
Current Record: No
Non Storage Recycler Activity: Not reported
Electronic Manifest Broker: Not reported

Receive Date: 20160122
Handler Name: PACIFIC NW DIABETES RESEARCH INSTITUTE
Federal Waste Generator Description: Small Quantity Generator
State District Owner: WA
Large Quantity Handler of Universal Waste: No
Recognized Trader Importer: No
Recognized Trader Exporter: No
Spent Lead Acid Battery Importer: No
Spent Lead Acid Battery Exporter: No
Current Record: No
Non Storage Recycler Activity: Not reported
Electronic Manifest Broker: Not reported

Receive Date: 20170124
Handler Name: PACIFIC NW DIABETES RESEARCH INSTITUTE
Federal Waste Generator Description: Conditionally Exempt Small Quantity Generator
State District Owner: WA
Large Quantity Handler of Universal Waste: No
Recognized Trader Importer: No
Recognized Trader Exporter: No
Spent Lead Acid Battery Importer: No
Spent Lead Acid Battery Exporter: No
Current Record: No
Non Storage Recycler Activity: Not reported
Electronic Manifest Broker: Not reported

Receive Date: 20180215
Handler Name: PACIFIC NW DIABETES RESEARCH INSTITUTE
Federal Waste Generator Description: Conditionally Exempt Small Quantity Generator
State District Owner: WA
Large Quantity Handler of Universal Waste: No
Recognized Trader Importer: No
Recognized Trader Exporter: No
Spent Lead Acid Battery Importer: No
Spent Lead Acid Battery Exporter: No
Current Record: No

DRAFT

PACIFIC NW DIABETES RESEARCH INSTITUTE (Continued) **1004795091**

Non Storage Recycler Activity: Not reported
Electronic Manifest Broker: Not reported

Receive Date: 20190315
Handler Name: PACIFIC NW DIABETES RESEARCH INSTITUTE
Federal Waste Generator Description: Conditionally Exempt Small Quantity Generator
State District Owner: WA
Large Quantity Handler of Universal Waste: No
Recognized Trader Importer: No
Recognized Trader Exporter: No
Spent Lead Acid Battery Importer: No
Spent Lead Acid Battery Exporter: No
Current Record: No
Non Storage Recycler Activity: Not reported
Electronic Manifest Broker: Not reported

Receive Date: 20190315
Handler Name: PACIFIC NW DIABETES RESEARCH INSTITUTE
Federal Waste Generator Description: Conditionally Exempt Small Quantity Generator
State District Owner: WA
Large Quantity Handler of Universal Waste: No
Recognized Trader Importer: No
Recognized Trader Exporter: No
Spent Lead Acid Battery Importer: No
Spent Lead Acid Battery Exporter: No
Current Record: No
Non Storage Recycler Activity: Not reported
Electronic Manifest Broker: Not reported

Receive Date: 20200228
Handler Name: PACIFIC NW DIABETES RESEARCH INSTITUTE
Federal Waste Generator Description: Conditionally Exempt Small Quantity Generator
State District Owner: WA
Large Quantity Handler of Universal Waste: No
Recognized Trader Importer: No
Recognized Trader Exporter: No
Spent Lead Acid Battery Importer: No
Spent Lead Acid Battery Exporter: No
Current Record: No
Non Storage Recycler Activity: Not reported
Electronic Manifest Broker: Not reported

Receive Date: 20210302
Handler Name: PACIFIC NW DIABETES RESEARCH INSTITUTE
Federal Waste Generator Description: Conditionally Exempt Small Quantity Generator
State District Owner: WA
Large Quantity Handler of Universal Waste: No
Recognized Trader Importer: No
Recognized Trader Exporter: No
Spent Lead Acid Battery Importer: No
Spent Lead Acid Battery Exporter: No
Current Record: No
Non Storage Recycler Activity: No
Electronic Manifest Broker: No

Receive Date: 20220301
Handler Name: PACIFIC NW DIABETES RESEARCH INSTITUTE

DRAFT

PACIFIC NW DIABETES RESEARCH INSTITUTE (Continued) **1004795091**

Federal Waste Generator Description: Conditionally Exempt Small Quantity Generator
State District Owner: WA
Large Quantity Handler of Universal Waste: No
Recognized Trader Importer: No
Recognized Trader Exporter: No
Spent Lead Acid Battery Importer: No
Spent Lead Acid Battery Exporter: No
Current Record: Yes
Non Storage Recycler Activity: No
Electronic Manifest Broker: No

Receive Date: 20031231
Handler Name: PACIFIC NORTHWEST RESEARCH FOUNDATION
Federal Waste Generator Description: Small Quantity Generator
State District Owner: WA
Large Quantity Handler of Universal Waste: No
Recognized Trader Importer: No
Recognized Trader Exporter: No
Spent Lead Acid Battery Importer: No
Spent Lead Acid Battery Exporter: No
Current Record: No
Non Storage Recycler Activity: Not reported
Electronic Manifest Broker: Not reported

Receive Date: 20051231
Handler Name: PACIFIC NORTHWEST RESEARCH FOUNDATION
Federal Waste Generator Description: Not a generator, verified
State District Owner: WA
Large Quantity Handler of Universal Waste: No
Recognized Trader Importer: No
Recognized Trader Exporter: No
Spent Lead Acid Battery Importer: No
Spent Lead Acid Battery Exporter: No
Current Record: No
Non Storage Recycler Activity: Not reported
Electronic Manifest Broker: Not reported

Receive Date: 20071231
Handler Name: PACIFIC NORTHWEST RESEARCH FOUNDATION
Federal Waste Generator Description: Not a generator, verified
State District Owner: WA
Large Quantity Handler of Universal Waste: No
Recognized Trader Importer: No
Recognized Trader Exporter: No
Spent Lead Acid Battery Importer: No
Spent Lead Acid Battery Exporter: No
Current Record: No
Non Storage Recycler Activity: Not reported
Electronic Manifest Broker: Not reported

List of NAICS Codes and Descriptions:
NAICS Code: 54171
NAICS Description: RESEARCH AND DEVELOPMENT IN THE PHYSICAL, ENGINEERING, AND LIFE SCIENCES

NAICS Code: 541711
NAICS Description: RESEARCH AND DEVELOPMENT IN BIOTECHNOLOGY

DRAFT

PACIFIC NW DIABETES RESEARCH INSTITUTE (Continued) **1004795091**

NAICS Code: 541714
NAICS Description: RESEARCH AND DEVELOPMENT IN BIOTECHNOLOGY (EXCEPT NANOBIOTECHNOLOGY

NAICS Code: 621511
NAICS Description: MEDICAL LABORATORIES

Facility Has Received Notices of Violation:
Found Violation: Yes
Agency Which Determined Violation: State
Violation Short Description: Universal Waste - Small Quantity Handlers
Date Violation was Determined: 20160426
Actual Return to Compliance Date: 20160516
Return to Compliance Qualifier: Documented
Violation Responsible Agency: State
Scheduled Compliance Date: 20160606
Enforcement Identifier: 001
Date of Enforcement Action: 20160506
Enforcement Responsible Agency: State
Enforcement Docket Number: Not reported
Enforcement Attorney: Not reported
Corrective Action Component: No
Appeal Initiated Date: Not reported
Appeal Resolution Date: Not reported
Disposition Status Date: Not reported
Disposition Status: Not reported
Disposition Status Description: Not reported
Consent/Final Order Sequence Number:Not reported
Consent/Final Order Respondent Name: Not reported
Consent/Final Order Lead Agency: Not reported
Enforcement Type: WRITTEN INFORMAL
Enforcement Responsible Person: WAKGG
Enforcement Responsible Sub-Organization: NW
SEP Sequence Number: Not reported
SEP Expenditure Amount: Not reported
SEP Scheduled Completion Date: Not reported
SEP Actual Date: Not reported
SEP Defaulted Date: Not reported
SEP Type: Not reported
SEP Type Description: Not reported
Proposed Amount: Not reported
Final Monetary Amount: Not reported
Paid Amount: Not reported
Final Count: Not reported
Final Amount: Not reported

Found Violation: Yes
Agency Which Determined Violation: State
Violation Short Description: Universal Waste - Small Quantity Handlers
Date Violation was Determined: 20160426
Actual Return to Compliance Date: 20160516
Return to Compliance Qualifier: Documented
Violation Responsible Agency: State
Scheduled Compliance Date: 20160606
Enforcement Identifier: 001
Date of Enforcement Action: 20160506
Enforcement Responsible Agency: State
Enforcement Docket Number: Not reported

DRAFT

PACIFIC NW DIABETES RESEARCH INSTITUTE (Continued) **1004795091**

Enforcement Attorney: Not reported
Corrective Action Component: No
Appeal Initiated Date: Not reported
Appeal Resolution Date: Not reported
Disposition Status Date: Not reported
Disposition Status: Not reported
Disposition Status Description: Not reported
Consent/Final Order Sequence Number:Not reported
Consent/Final Order Respondent Name: Not reported
Consent/Final Order Lead Agency: Not reported
Enforcement Type: WRITTEN INFORMAL
Enforcement Responsible Person: WAKGG
Enforcement Responsible Sub-Organization: NW
SEP Sequence Number: Not reported
SEP Expenditure Amount: Not reported
SEP Scheduled Completion Date: Not reported
SEP Actual Date: Not reported
SEP Defaulted Date: Not reported
SEP Type: Not reported
SEP Type Description: Not reported
Proposed Amount: Not reported
Final Monetary Amount: Not reported
Paid Amount: Not reported
Final Count: Not reported
Final Amount: Not reported

Found Violation: Yes
Agency Which Determined Violation: State
Violation Short Description: State Statute or Regulation
Date Violation was Determined: 20160426
Actual Return to Compliance Date: 20160516
Return to Compliance Qualifier: Documented
Violation Responsible Agency: State
Scheduled Compliance Date: 20160606
Enforcement Identifier: 001
Date of Enforcement Action: 20160506
Enforcement Responsible Agency: State
Enforcement Docket Number: Not reported
Enforcement Attorney: Not reported
Corrective Action Component: No
Appeal Initiated Date: Not reported
Appeal Resolution Date: Not reported
Disposition Status Date: Not reported
Disposition Status: Not reported
Disposition Status Description: Not reported
Consent/Final Order Sequence Number:Not reported
Consent/Final Order Respondent Name: Not reported
Consent/Final Order Lead Agency: Not reported
Enforcement Type: WRITTEN INFORMAL
Enforcement Responsible Person: WAKGG
Enforcement Responsible Sub-Organization: NW
SEP Sequence Number: Not reported
SEP Expenditure Amount: Not reported
SEP Scheduled Completion Date: Not reported
SEP Actual Date: Not reported
SEP Defaulted Date: Not reported
SEP Type: Not reported

DRAFT

PACIFIC NW DIABETES RESEARCH INSTITUTE (Continued) **1004795091**

SEP Type Description:	Not reported
Proposed Amount:	Not reported
Final Monetary Amount:	Not reported
Paid Amount:	Not reported
Final Count:	Not reported
Final Amount:	Not reported

Evaluation Action Summary:

Evaluation Date:	20160426
Evaluation Responsible Agency:	State
Found Violation:	Yes
Evaluation Type Description:	COMPLIANCE EVALUATION INSPECTION ON-SITE
Evaluation Responsible Person Identifier:	WAKGG
Evaluation Responsible Sub-Organization:	NW
Actual Return to Compliance Date:	20160516
Scheduled Compliance Date:	20160606
Date of Request:	Not reported
Date Response Received:	Not reported
Request Agency:	Not reported
Former Citation:	Not reported

Evaluation Date:	20160426
Evaluation Responsible Agency:	State
Found Violation:	Yes
Evaluation Type Description:	COMPLIANCE EVALUATION INSPECTION ON-SITE
Evaluation Responsible Person Identifier:	WAKGG
Evaluation Responsible Sub-Organization:	NW
Actual Return to Compliance Date:	20160516
Scheduled Compliance Date:	20160606
Date of Request:	Not reported
Date Response Received:	Not reported
Request Agency:	Not reported
Former Citation:	Not reported

Evaluation Date:	20160426
Evaluation Responsible Agency:	State
Found Violation:	Yes
Evaluation Type Description:	COMPLIANCE EVALUATION INSPECTION ON-SITE
Evaluation Responsible Person Identifier:	WAKGG
Evaluation Responsible Sub-Organization:	NW
Actual Return to Compliance Date:	20160516
Scheduled Compliance Date:	20160606
Date of Request:	Not reported
Date Response Received:	Not reported
Request Agency:	Not reported
Former Citation:	Not reported

ALLSITES:

Name:	PACIFIC NORTHWEST RESEARCH FOUNDATION
Facility Id:	16637524

Interaction:	29518
Interaction 1:	A
Interaction 2:	HWG
Ecology Program:	HAZWASTE

DRAFT

PACIFIC NW DIABETES RESEARCH INSTITUTE (Continued) **1004795091**

Program Data:	TURBOWASTE
Facility Alt.:	Pacific NW Diabetes Research Institute
Program ID:	WAR000008300
Date Interaction:	1996-03-08 00:00:00
Date Interaction 3:	Hazardous Waste Generator
Latitude:	47.608569571899999
Longitude:	-122.320632668

FINDS:
Registry ID: 110009513151

Click Here for FRS Facility Detail Report:

Environmental Interest/Information System:
Washington Facility / Site Identification System (WA-FSIS) provides a means to query and display data maintained by the Washington Department of Ecology. This system contains key information for each facility/site that is currently, or has been, of interest to the Air Quality, Dam Safety, Hazardous Waste, Toxics Cleanup, and Water Quality Programs.
RCRAInfo is a national information system that supports the Resource Conservation and Recovery Act (RCRA) program through the tracking of events and activities related to facilities that generate, transport, and treat, store, or dispose of hazardous waste. RCRAInfo allows RCRA program staff to track the notification, permit, compliance, and corrective action activities required under RCRA.
Registry ID: 110070737598

Click Here for FRS Facility Detail Report:

Environmental Interest/Information System:
HAZARDOUS WASTE BIENNIAL REPORTER

Click this hyperlink while viewing on your computer to access additional FINDS: detail in the EDR Site Report.

ECHO:

Envid:	1004795091
Registry ID:	110009513151
DFR URL:	http://echo.epa.gov/detailed-facility-report?fid=110009513151
Name:	PACIFIC NW DIABETES RESEARCH INSTITUTE
Address:	720 BROADWAY
City,State,Zip:	SEATTLE, WA 98122

NY MANIFEST:

Name:	PACIFIC NORTHWEST RESEARCH FOUNDATION
Address:	720 BROADWAY
City,State,Zip:	SEATTLE, WA 98122
Country:	USA
EPA ID:	WAR000008300
Facility Status:	Not reported
Location Address 1:	720 BROADWAY
Code:	BP
Location Address 2:	Not reported
Total Tanks:	Not reported
Location City:	SEATTLE
Location State:	WA

DRAFT

PACIFIC NW DIABETES RESEARCH INSTITUTE (Continued) **1004795091**

Location Zip:	98104
Location Zip 4:	Not reported

NY MANIFEST:

EPAID:	WAR000008300
Mailing Name:	PACIFIC NORTHWEST RESEARCH FOUNDATION
Mailing Contact:	JEAN JOHNSON
Mailing Address 1:	720 BROADWAY
Mailing Address 2:	Not reported
Mailing City:	SEATTLE
Mailing State:	WA
Mailing Zip:	98104
Mailing Zip 4:	Not reported
Mailing Country:	USA
Mailing Phone:	2067261220

WA MANIFEST:

Name:	PACIFIC NW DIABETES RESEARCH INSTITUTE
Address:	720 BROADWAY
City,State,Zip:	SEATTLE, WA 98122
Facility Address 2:	Not reported
Facility ID:	16637524
EPA ID:	WAR000008300
NAICS:	541714
State Waste Code Desc:	WT02,WT01
Federal Waste Code Desc:	D001,D002
Form Comm:	Not reported
Data Year:	2017
Permit by Rule:	False
Mailing Address 2:	Not reported
Treatment by Generator:	False
Mixed Radioactive Waste:	False
Importer of Hazardous Waste:	False
Immediate Recycler:	False
Treatment/Storage/Disposal/Recycling Facility:	False
Generator of Dangerous Fuel Waste:	False
Generator Marketing to Burner:	False
Other Marketers (i.e., blender, distributor, etc.):	False
Utility Boiler Burner:	False
Industry Boiler Burner:	False
Industrial Furnace:	False
Smelter Defferal:	False
Universal Waste:	Not reported
Off-Specification:	Not reported
LN Address 2:	Not reported
Tax Reg #:	578052878
Business Type:	Not reported
Mail Name:	Not reported
Mailing Address:	720 Broadway
Mailing City,State,Zip:	SEATTLE, WA 98122
Legal Organization Name:	Pacific Northwest Research Institute
Legal Organization Type:	Private
Legal Contact:	Not reported
Legal Address:	720 Broadway
Legal Address 2:	Not reported
Legal City,State,Zip:	SEATTLE, WA 98122

DRAFT

PACIFIC NW DIABETES RESEARCH INSTITUTE (Continued) **1004795091**

Legal Phone Number:	(206)726-1200
Legal Effective Date:	11/15/1996
Land Organization Name:	Pacific Northwest Research Institute
Land Organization Type:	Private
Land Contact:	Not reported
Land Address:	720 Broadway
Land City,State,Zip:	SEATTLE, WA 98122
Land Phone Number:	(206)726-1200
Operator Organization Name:	Pacific Northwest Research Institute
Operator Organization Type:	Private
Operator:	Not reported
Operator Address:	720 BROADWAY
Operator Address 2:	Not reported
Operator City,State,Zip:	SEATTLE, WA 98122
Operator Phone Number:	(206)726-1200
Operator Effective Date:	11/15/1996
Site Contact:	Not reported
Site Contact Address:	Not reported
Contact City,State,Zip:	Not reported
Site Contact Phone Number:	Not reported
Site Contact Email:	Not reported
Gen Status Code:	SQG
Monthly Generation:	False
Batch Generation:	True
One Time Generation:	False
Transport Own Waste:	False
Tranports Other Waste:	False
Recycler Onsite:	False
Transfer Facility:	False
Other Exemption:	Not reported
UW Battery Gen:	False
Used Oil Transporter:	False
Used Oil Transfer Facility:	False
Used Oil Processor:	False
Used Oil Refiner:	False
Used Oil Fuel Marketer Directs Shipments:	False
Used Oil Fuel Marketer Meets Specs:	False
Site Contact Address 2:	Not reported
SIC Code:	Not reported
CRK Number:	Not reported
Active:	Not reported
CAS Number:	Not reported
Chemical Name:	Not reported
EHS:	Not reported
EHS CAS Number:	Not reported
EHS Name:	Not reported

Waste Stream Generated:

Waste Managed Off Site:	Y
State Only Waste Code 1:	WT02
State Only Waste Code 2:	WSC2
Report Managed On Site:	0
KG Managed On Site:	0
Generator Treatment Code:	Not reported
Permit By Rule Code:	Not reported
WCDE Residence Code:	Not reported
WCDH Origin Code:	1
WCDE On Site Code:	Not reported

DRAFT

PACIFIC NW DIABETES RESEARCH INSTITUTE (Continued) **1004795091**

WCDB Code:	W001
Description:	Toxic solids, corrosive, organic
CORb Sequence Number:	161901
Sequence Number:	3488799
Mixed Radioactive Flag:	False
Designation Code:	D
Reported Quanity:	2
Quanity Unit:	LB
Kilograms Quanity:	0.90720001
Density Number:	0
Density Quanity:	Not reported
Waste Managed Off Site:	Y
State Only Waste Code 1:	Not reported
State Only Waste Code 2:	Not reported
Report Managed On Site:	0
KG Managed On Site:	0
Generator Treatment Code:	Not reported
Permit By Rule Code:	Not reported
WCDE Residence Code:	Not reported
WCDH Origin Code:	1
WCDE On Site Code:	Not reported
WCDB Code:	W001
Description:	Toxic solids, oxidizing
CORb Sequence Number:	161901
Sequence Number:	3488803
Mixed Radioactive Flag:	False
Designation Code:	D
Reported Quanity:	2
Quanity Unit:	LB
Kilograms Quanity:	0.90720001
Density Number:	0
Density Quanity:	Not reported
Waste Managed Off Site:	Y
State Only Waste Code 1:	Not reported
State Only Waste Code 2:	Not reported
Report Managed On Site:	0
KG Managed On Site:	0
Generator Treatment Code:	Not reported
Permit By Rule Code:	Not reported
WCDE Residence Code:	Not reported
WCDH Origin Code:	1
WCDE On Site Code:	Not reported
WCDB Code:	W001
Description:	Tributylphosphine
CORb Sequence Number:	161901
Sequence Number:	3488810
Mixed Radioactive Flag:	False
Designation Code:	D
Reported Quanity:	1
Quanity Unit:	LB
Kilograms Quanity:	0.45360000
Density Number:	0
Density Quanity:	Not reported
Waste Managed Off Site:	Y

DRAFT

PACIFIC NW DIABETES RESEARCH INSTITUTE (Continued) **1004795091**

State Only Waste Code 1:	Not reported
State Only Waste Code 2:	Not reported
Report Managed On Site:	0
KG Managed On Site:	0
Generator Treatment Code:	Not reported
Permit By Rule Code:	Not reported
WCDE Residence Code:	Not reported
WCDH Origin Code:	1
WCDE On Site Code:	Not reported
WCDB Code:	W001
Description:	Toxic liquids, organic
CORb Sequence Number:	161901
Sequence Number:	3488816
Mixed Radioactive Flag:	False
Designation Code:	D
Reported Quanity:	409
Quanity Unit:	LB
Kilograms Quanity:	185.522403
Density Number:	0
Density Quanity:	Not reported

Waste Managed Off Site:	Y
State Only Waste Code 1:	Not reported
State Only Waste Code 2:	Not reported
Report Managed On Site:	0
KG Managed On Site:	0
Generator Treatment Code:	Not reported
Permit By Rule Code:	Not reported
WCDE Residence Code:	Not reported
WCDH Origin Code:	1
WCDE On Site Code:	Not reported
WCDB Code:	W409
Description:	Cacodylic Acid
CORb Sequence Number:	161901
Sequence Number:	3487436
Mixed Radioactive Flag:	False
Designation Code:	D
Reported Quanity:	1
Quanity Unit:	LB
Kilograms Quanity:	0.45360000
Density Number:	0
Density Quanity:	Not reported

Waste Managed Off Site:	Y
State Only Waste Code 1:	Not reported
State Only Waste Code 2:	Not reported
Report Managed On Site:	0
KG Managed On Site:	0
Generator Treatment Code:	Not reported
Permit By Rule Code:	Not reported
WCDE Residence Code:	Not reported
WCDH Origin Code:	1
WCDE On Site Code:	Not reported
WCDB Code:	W001
Description:	Cadmium compounds
CORb Sequence Number:	161901
Sequence Number:	3487441

DRAFT

PACIFIC NW DIABETES RESEARCH INSTITUTE (Continued) **1004795091**

Mixed Radioactive Flag:	False
Designation Code:	D
Reported Quanity:	1
Quanity Unit:	LB
Kilograms Quanity:	0.45360000
Density Number:	0
Density Quanity:	Not reported
Waste Managed Off Site:	Y
State Only Waste Code 1:	Not reported
State Only Waste Code 2:	Not reported
Report Managed On Site:	0
KG Managed On Site:	0
Generator Treatment Code:	Not reported
Permit By Rule Code:	Not reported
WCDE Residence Code:	Not reported
WCDH Origin Code:	1
WCDE On Site Code:	Not reported
WCDB Code:	W001
Description:	Trimethylchlorosilane
CORb Sequence Number:	161901
Sequence Number:	3487444
Mixed Radioactive Flag:	False
Designation Code:	D
Reported Quanity:	1
Quanity Unit:	LB
Kilograms Quanity:	0.45360000
Density Number:	0
Density Quanity:	Not reported
Waste Managed Off Site:	Y
State Only Waste Code 1:	WT01
State Only Waste Code 2:	Not reported
Report Managed On Site:	0
KG Managed On Site:	0
Generator Treatment Code:	Not reported
Permit By Rule Code:	Not reported
WCDE Residence Code:	Not reported
WCDH Origin Code:	1
WCDE On Site Code:	Not reported
WCDB Code:	W001
Description:	Alkaloids, solid
CORb Sequence Number:	161901
Sequence Number:	3487447
Mixed Radioactive Flag:	False
Designation Code:	E
Reported Quanity:	0.10000000
Quanity Unit:	LB
Kilograms Quanity:	0.04536000
Density Number:	0
Density Quanity:	Not reported
Waste Managed Off Site:	Y
State Only Waste Code 1:	Not reported
State Only Waste Code 2:	Not reported
Report Managed On Site:	0
KG Managed On Site:	0

DRAFT

PACIFIC NW DIABETES RESEARCH INSTITUTE (Continued) **1004795091**

Generator Treatment Code:	Not reported
Permit By Rule Code:	Not reported
WCDE Residence Code:	Not reported
WCDH Origin Code:	1
WCDE On Site Code:	Not reported
WCDB Code:	W001
Description:	Corrosive liquids, toxic
CORb Sequence Number:	161901
Sequence Number:	3487449
Mixed Radioactive Flag:	False
Designation Code:	D
Reported Quanity:	4
Quanity Unit:	LB
Kilograms Quanity:	1.81440003
Density Number:	0
Density Quanity:	Not reported

Waste Managed Off Site:	Y
State Only Waste Code 1:	Not reported
State Only Waste Code 2:	Not reported
Report Managed On Site:	0
KG Managed On Site:	0
Generator Treatment Code:	Not reported
Permit By Rule Code:	Not reported
WCDE Residence Code:	Not reported
WCDH Origin Code:	1
WCDE On Site Code:	Not reported
WCDB Code:	W001
Description:	Flammable liquids
CORb Sequence Number:	161901
Sequence Number:	3487451
Mixed Radioactive Flag:	False
Designation Code:	D
Reported Quanity:	136
Quanity Unit:	LB
Kilograms Quanity:	61.6896010
Density Number:	0
Density Quanity:	Not reported

Waste Managed Off Site:	Y
State Only Waste Code 1:	Not reported
State Only Waste Code 2:	Not reported
Report Managed On Site:	0
KG Managed On Site:	0
Generator Treatment Code:	Not reported
Permit By Rule Code:	Not reported
WCDE Residence Code:	Not reported
WCDH Origin Code:	1
WCDE On Site Code:	Not reported
WCDB Code:	W001
Description:	Flammable liquids, toxic
CORb Sequence Number:	161901
Sequence Number:	3487461
Mixed Radioactive Flag:	False
Designation Code:	D
Reported Quanity:	11
Quanity Unit:	LB

DRAFT

PACIFIC NW DIABETES RESEARCH INSTITUTE (Continued) **1004795091**

Kilograms Quanity:	4.98960008
Density Number:	0
Density Quanity:	Not reported

Shipments Send:

CORB Waste Sequence Number:	161901
Waste Sequence Number:	3485667
Sequence Number:	2075858
Shipment Date:	2017-10-19 00:00:00
Mainfest Document ID:	000190049
Reported Quanity:	1
Unit of Measure:	LB
Kilograms Quanity:	0.45360000
Receiving EPAID:	WAD020257945

Waste Sequence Number:	3485668
Sequence Number:	2075874
Shipment Date:	2017-10-19 00:00:00
Mainfest Document ID:	000190049
Reported Quanity:	1
Unit of Measure:	LB
Kilograms Quanity:	0.45360000
Receiving EPAID:	WAD020257945

Waste Sequence Number:	3476959
Sequence Number:	2058289
Shipment Date:	2017-10-19 00:00:00
Mainfest Document ID:	000190052DAT
Reported Quanity:	31
Unit of Measure:	LB
Kilograms Quanity:	14.0616002
Receiving EPAID:	WAD020257945

Waste Sequence Number:	3476960
Sequence Number:	2058290
Shipment Date:	2017-10-19 00:00:00
Mainfest Document ID:	000190052DAT
Reported Quanity:	2
Unit of Measure:	LB
Kilograms Quanity:	0.90720001
Receiving EPAID:	WAD020257945

Waste Sequence Number:	3476961
Sequence Number:	2058291
Shipment Date:	2017-10-19 00:00:00
Mainfest Document ID:	000190052DAT
Reported Quanity:	9
Unit of Measure:	LB
Kilograms Quanity:	4.08240007
Receiving EPAID:	WAD020257945

Waste Sequence Number:	3474764
Sequence Number:	2057398
Shipment Date:	2017-04-18 00:00:00
Mainfest Document ID:	000168656
Reported Quanity:	40
Unit of Measure:	LB

DRAFT

PACIFIC NW DIABETES RESEARCH INSTITUTE (Continued) **1004795091**

Kilograms Quanity:	18.1440003
Receiving EPAID:	NED981723513
Waste Sequence Number:	3474764
Sequence Number:	2058189
Shipment Date:	2017-10-19 00:00:00
Mainfest Document ID:	000190061
Reported Quanity:	30
Unit of Measure:	LB
Kilograms Quanity:	13.6080002
Receiving EPAID:	NED981723513
Waste Sequence Number:	3474765
Sequence Number:	2057399
Shipment Date:	2017-04-18 00:00:00
Mainfest Document ID:	000168655
Reported Quanity:	52
Unit of Measure:	GAL
Kilograms Quanity:	196.717251
Receiving EPAID:	WAD991281767
Waste Sequence Number:	3474765
Sequence Number:	2057668
Shipment Date:	2017-06-14 00:00:00
Mainfest Document ID:	000168895
Reported Quanity:	40
Unit of Measure:	GAL
Kilograms Quanity:	151.320962
Receiving EPAID:	WAD020257945
Waste Sequence Number:	3474766
Sequence Number:	2057400
Shipment Date:	2017-04-18 00:00:00
Mainfest Document ID:	000168655
Reported Quanity:	1
Unit of Measure:	LB
Kilograms Quanity:	0.45360000
Receiving EPAID:	WAD991281767
Waste Sequence Number:	3474767
Sequence Number:	2057401
Shipment Date:	2017-04-18 00:00:00
Mainfest Document ID:	000168655
Reported Quanity:	2
Unit of Measure:	LB
Kilograms Quanity:	0.90720001
Receiving EPAID:	WAD991281767

Waste Stream Off Site Mgmt:

Waste CORB Sequence Number:	161901
Waste Sequence Number:	3488799
Sequence Number:	950297
Received EPAID:	WAD020257945
Managed Quanity:	2
Kilogram Quanity:	0.90720001
Recycled Percentage:	0
Waste Management System Code:	H141

DRAFT

PACIFIC NW DIABETES RESEARCH INSTITUTE (Continued) **1004795091**

Waste Sequence Number:	3488810
Sequence Number:	950324
Received EPAID:	WAD020257945
Managed Quanity:	1
Kilogram Quanity:	0.45360000
Recycled Percentage:	0
Waste Management System Code:	H141

Waste Sequence Number:	3488816
Sequence Number:	950340
Received EPAID:	WAD020257945
Managed Quanity:	409
Kilogram Quanity:	185.522403
Recycled Percentage:	0
Waste Management System Code:	H141

Waste Sequence Number:	3487447
Sequence Number:	948703
Received EPAID:	WAD020257945
Managed Quanity:	0.10000000
Kilogram Quanity:	0.04536000
Recycled Percentage:	0
Waste Management System Code:	H141

Waste Sequence Number:	3487505
Sequence Number:	948788
Received EPAID:	WAD020257945
Managed Quanity:	1
Kilogram Quanity:	0.45360000
Recycled Percentage:	0
Waste Management System Code:	H141

Waste Sequence Number:	3487563
Sequence Number:	948910
Received EPAID:	WAD020257945
Managed Quanity:	3
Kilogram Quanity:	1.36080002
Recycled Percentage:	0
Waste Management System Code:	H141

Waste Sequence Number:	3487587
Sequence Number:	948942
Received EPAID:	WAD020257945
Managed Quanity:	1.60000000
Kilogram Quanity:	0.72576001
Recycled Percentage:	0
Waste Management System Code:	H141

Waste Sequence Number:	3487589
Sequence Number:	948944
Received EPAID:	WAD020257945
Managed Quanity:	0.10000000
Kilogram Quanity:	0.04536000
Recycled Percentage:	0
Waste Management System Code:	H141

Waste Sequence Number:	3487713

DRAFT

PACIFIC NW DIABETES RESEARCH INSTITUTE (Continued) **1004795091**

Sequence Number: 949116
Received EPAID: WAD020257945
Managed Quanity: 1
Kilogram Quanity: 0.45360000
Recycled Percentage: 0
Waste Management System Code: H141

Waste Sequence Number: 3487714
Sequence Number: 949119
Received EPAID: WAD020257945
Managed Quanity: 1
Kilogram Quanity: 0.45360000
Recycled Percentage: 0
Waste Management System Code: H141

Waste Sequence Number: 3487715
Sequence Number: 949122
Received EPAID: WAD020257945
Managed Quanity: 0.20000000
Kilogram Quanity: 9.07200015
Recycled Percentage: 0
Waste Management System Code: H141

Waste Stream Comments:
CORB Waste Sequence Number: 161901
Comments: A-7. Laboratory extraction of nucleic acids from animal tissue. A-8. Plastic and animal specimens fixed in preservative (residual extraction solvents, e.g. chloroform, phenol).
Waste Sequence Number: 3474764
Sequence Number: 1

Comments: A-7. Waste generated from routine laboratory processes, such as high-pressure liquid chromatography.
Waste Sequence Number: 3474765
Sequence Number: 1

Comments: A-3 and A-4. No waste code assigned by Transporter.
Waste Sequence Number: 3474772
Sequence Number: 1

Comments: A-7. Debris from cleanup of broken mercury-containing thermometer.
Waste Sequence Number: 3474775
Sequence Number: 1

Comments: A-7. Activated charcoal adsorption filters used to scavenge anesthetic gases.
Waste Sequence Number: 3474781
Sequence Number: 1

Comments: Waste code is OUTS231. A-7: Waste is byproduct of research process.
Waste Sequence Number: 3474855
Sequence Number: 1

Comments: Cacodylic acid (Dimethylarsinic acid), solid
Waste Sequence Number: 3487436
Sequence Number: 1

DRAFT

PACIFIC NW DIABETES RESEARCH INSTITUTE (Continued) **1004795091**

Comments: U220, D002, F003
Waste Sequence Number: 3487451
Sequence Number: 1

Waste Stream EPA Code:
CORB Waste Sequence Number: 161901
Waste Sequence Number: 3488803
Sequence Number: 8180452
WCDA Code: D001

Waste Sequence Number: 3488803
Sequence Number: 8180453
WCDA Code: D007

Waste Sequence Number: 3488810
Sequence Number: 8180620
WCDA Code: D001

Waste Sequence Number: 3488816
Sequence Number: 8180757
WCDA Code: D005

Waste Sequence Number: 3488816
Sequence Number: 8180760
WCDA Code: D011

Waste Sequence Number: 3488816
Sequence Number: 8180758
WCDA Code: U044

Waste Sequence Number: 3488816
Sequence Number: 8180761
WCDA Code: U058

Waste Sequence Number: 3488816
Sequence Number: 8180759
WCDA Code: U170

Waste Sequence Number: 3485667
Sequence Number: 8219048
WCDA Code: D001

Waste Sequence Number: 3485667
Sequence Number: 8219049
WCDA Code: D003

Waste Sequence Number: 3485667
Sequence Number: 8219050
WCDA Code: D009

Waste Stream Source Code:
CORB Waste Sequence Number: 161901
Waste Sequence Number: 3487587
Sequence Number: 1
WCDD Code: G01

DRAFT

PACIFIC NW DIABETES RESEARCH INSTITUTE (Continued) **1004795091**

Waste Sequence Number:	3474764
Sequence Number:	1
WCDD Code:	G09
Waste Sequence Number:	3474765
Sequence Number:	1
WCDD Code:	G09
Waste Sequence Number:	3474781
Sequence Number:	1
WCDD Code:	G09
Waste Sequence Number:	3474855
Sequence Number:	1
WCDD Code:	G09
Waste Sequence Number:	3474766
Sequence Number:	1
WCDD Code:	G11
Waste Sequence Number:	3487715
Sequence Number:	1
WCDD Code:	G11
Waste Sequence Number:	3488799
Sequence Number:	1
WCDD Code:	G11
Waste Sequence Number:	3488803
Sequence Number:	1
WCDD Code:	G11
Waste Sequence Number:	3488810
Sequence Number:	1
WCDD Code:	G11
Waste Sequence Number:	3488816
Sequence Number:	1
WCDD Code:	G11

Name:	PACIFIC NW DIABETES RESEARCH INSTITUTE
Address:	720 BROADWAY
City,State,Zip:	SEATTLE, WA 98122
Facility Address 2:	Not reported
Facility ID:	16637524
EPA ID:	WAR000008300
NAICS:	541714
State Waste Code Desc:	WT02,WSC2,WP01,WT01
Federal Waste Code Desc:	D022,D001,F002,F003,F005,D002,U188,U236,D009,P042,U122,D010
Form Comm:	Note 1: Manifest number 003442967 (NSSI) waste code is OUTS231. Note 2: System is not recording D009 for mercury in 11.A.
Data Year:	2017
Permit by Rule:	False
Mailing Address 2:	Not reported
Treatment by Generator:	False
Mixed Radioactive Waste:	True

DRAFT

PACIFIC NW DIABETES RESEARCH INSTITUTE (Continued) **1004795091**

Importer of Hazardous Waste:	False
Immediate Recycler:	False
Treatment/Storage/Disposal/Recycling Facility:	False
Generator of Dangerous Fuel Waste:	False
Generator Marketing to Burner:	False
Other Marketers (i.e., blender, distributor, etc.):	False
Utility Boiler Burner:	False
Industry Boiler Burner:	False
Industrial Furnace:	False
Smelter Defferal:	False
Universal Waste:	Not reported
Off-Specification:	Not reported
LN Address 2:	Not reported
Tax Reg #:	578052878
Business Type:	BioMedical Research
Mail Name:	Pacific Northwest Research Institute
Mailing Address:	720 Broadway
Mailing City,State,Zip:	SEATTLE, WA 98122-4327
Legal Organization Name:	Pacific Northwest Research Institute
Legal Organization Type:	Private
Legal Contact:	Not reported
Legal Address:	720 Broadway
Legal Address 2:	Not reported
Legal City,State,Zip:	SEATTLE, WA 98122-4327
Legal Phone Number:	(206)726-1200
Legal Effective Date:	11/15/1996
Land Organization Name:	Pacific Northwest Research Institute
Land Organization Type:	Private
Land Contact:	Not reported
Land Address:	720 Broadway
Land City,State,Zip:	SEATTLE, WA 98122-4327
Land Phone Number:	(206)726-1200
Operator Organization Name:	Pacific Northwest Research Institute
Operator Organization Type:	Private
Operator:	Not reported
Operator Address:	720 BROADWAY
Operator Address 2:	Not reported
Operator City,State,Zip:	SEATTLE, WA 98122-4327
Operator Phone Number:	(206)726-1200
Operator Effective Date:	11/15/1996
Site Contact:	Ailinh Tran
Site Contact Address:	720 BROADWAY
Contact City,State,Zip:	SEATTLE, WA 98122-4327
Site Contact Phone Number:	(206)726-1221
Site Contact Email:	atran@pnri.org
Gen Status Code:	SQG
Monthly Generation:	False
Batch Generation:	True
One Time Generation:	False
Transport Own Waste:	False
Tranports Other Waste:	False
Recycler Onsite:	False
Transfer Facility:	False
Other Exemption:	Not reported
UW Battery Gen:	False
Used Oil Transporter:	False
Used Oil Transfer Facility:	False

DRAFT

PACIFIC NW DIABETES RESEARCH INSTITUTE (Continued) **1004795091**

Used Oil Processor:	False
Used Oil Refiner:	False
Used Oil Fuel Marketer Directs Shipments:	False
Used Oil Fuel Marketer Meets Specs:	False
Site Contact Address 2:	Not reported
SIC Code:	Not reported
CRK Number:	Not reported
Active:	Not reported
CAS Number:	Not reported
Chemical Name:	Not reported
EHS:	Not reported
EHS CAS Number:	Not reported
EHS Name:	Not reported

Waste Stream Generated:

Waste Managed Off Site:	Y
State Only Waste Code 1:	WT02
State Only Waste Code 2:	WSC2
Report Managed On Site:	0
KG Managed On Site:	0
Generator Treatment Code:	Not reported
Permit By Rule Code:	Not reported
WCDE Residence Code:	Not reported
WCDH Origin Code:	1
WCDE On Site Code:	Not reported
WCDB Code:	W001
Description:	Toxic solids, corrosive, organic
CORb Sequence Number:	161901
Sequence Number:	3488799
Mixed Radioactive Flag:	False
Designation Code:	D
Reported Quanity:	2
Quanity Unit:	LB
Kilograms Quanity:	0.90720001
Density Number:	0
Density Quanity:	Not reported

Waste Managed Off Site:	Y
State Only Waste Code 1:	Not reported
State Only Waste Code 2:	Not reported
Report Managed On Site:	0
KG Managed On Site:	0
Generator Treatment Code:	Not reported
Permit By Rule Code:	Not reported
WCDE Residence Code:	Not reported
WCDH Origin Code:	1
WCDE On Site Code:	Not reported
WCDB Code:	W001
Description:	Toxic solids, oxidizing
CORb Sequence Number:	161901
Sequence Number:	3488803
Mixed Radioactive Flag:	False
Designation Code:	D
Reported Quanity:	2
Quanity Unit:	LB
Kilograms Quanity:	0.90720001
Density Number:	0
Density Quanity:	Not reported

DRAFT

PACIFIC NW DIABETES RESEARCH INSTITUTE (Continued) **1004795091**

Waste Managed Off Site:	Y
State Only Waste Code 1:	Not reported
State Only Waste Code 2:	Not reported
Report Managed On Site:	0
KG Managed On Site:	0
Generator Treatment Code:	Not reported
Permit By Rule Code:	Not reported
WCDE Residence Code:	Not reported
WCDH Origin Code:	1
WCDE On Site Code:	Not reported
WCDB Code:	W001
Description:	Tributylphosphine
CORb Sequence Number:	161901
Sequence Number:	3488810
Mixed Radioactive Flag:	False
Designation Code:	D
Reported Quanity:	1
Quanity Unit:	LB
Kilograms Quanity:	0.45360000
Density Number:	0
Density Quanity:	Not reported

Waste Managed Off Site:	Y
State Only Waste Code 1:	Not reported
State Only Waste Code 2:	Not reported
Report Managed On Site:	0
KG Managed On Site:	0
Generator Treatment Code:	Not reported
Permit By Rule Code:	Not reported
WCDE Residence Code:	Not reported
WCDH Origin Code:	1
WCDE On Site Code:	Not reported
WCDB Code:	W001
Description:	Toxic liquids, organic
CORb Sequence Number:	161901
Sequence Number:	3488816
Mixed Radioactive Flag:	False
Designation Code:	D
Reported Quanity:	409
Quanity Unit:	LB
Kilograms Quanity:	185.522403
Density Number:	0
Density Quanity:	Not reported

Waste Managed Off Site:	Y
State Only Waste Code 1:	Not reported
State Only Waste Code 2:	Not reported
Report Managed On Site:	0
KG Managed On Site:	0
Generator Treatment Code:	Not reported
Permit By Rule Code:	Not reported
WCDE Residence Code:	Not reported
WCDH Origin Code:	1
WCDE On Site Code:	Not reported
WCDB Code:	W409
Description:	Cacodylic Acid
CORb Sequence Number:	161901

DRAFT

PACIFIC NW DIABETES RESEARCH INSTITUTE (Continued) **1004795091**

Sequence Number:	3487436
Mixed Radioactive Flag:	False
Designation Code:	D
Reported Quanity:	1
Quanity Unit:	LB
Kilograms Quanity:	0.45360000
Density Number:	0
Density Quanity:	Not reported
Waste Managed Off Site:	Y
State Only Waste Code 1:	Not reported
State Only Waste Code 2:	Not reported
Report Managed On Site:	0
KG Managed On Site:	0
Generator Treatment Code:	Not reported
Permit By Rule Code:	Not reported
WCDE Residence Code:	Not reported
WCDH Origin Code:	1
WCDE On Site Code:	Not reported
WCDB Code:	W001
Description:	Cadmium compounds
CORb Sequence Number:	161901
Sequence Number:	3487441
Mixed Radioactive Flag:	False
Designation Code:	D
Reported Quanity:	1
Quanity Unit:	LB
Kilograms Quanity:	0.45360000
Density Number:	0
Density Quanity:	Not reported
Waste Managed Off Site:	Y
State Only Waste Code 1:	Not reported
State Only Waste Code 2:	Not reported
Report Managed On Site:	0
KG Managed On Site:	0
Generator Treatment Code:	Not reported
Permit By Rule Code:	Not reported
WCDE Residence Code:	Not reported
WCDH Origin Code:	1
WCDE On Site Code:	Not reported
WCDB Code:	W001
Description:	Trimethylchlorosilane
CORb Sequence Number:	161901
Sequence Number:	3487444
Mixed Radioactive Flag:	False
Designation Code:	D
Reported Quanity:	1
Quanity Unit:	LB
Kilograms Quanity:	0.45360000
Density Number:	0
Density Quanity:	Not reported
Waste Managed Off Site:	Y
State Only Waste Code 1:	WT01
State Only Waste Code 2:	Not reported
Report Managed On Site:	0

DRAFT

PACIFIC NW DIABETES RESEARCH INSTITUTE (Continued) **1004795091**

KG Managed On Site:	0
Generator Treatment Code:	Not reported
Permit By Rule Code:	Not reported
WCDE Residence Code:	Not reported
WCDH Origin Code:	1
WCDE On Site Code:	Not reported
WCDB Code:	W001
Description:	Alkaloids, solid
CORb Sequence Number:	161901
Sequence Number:	3487447
Mixed Radioactive Flag:	False
Designation Code:	E
Reported Quanity:	0.10000000
Quanity Unit:	LB
Kilograms Quanity:	0.04536000
Density Number:	0
Density Quanity:	Not reported

Waste Managed Off Site:	Y
State Only Waste Code 1:	Not reported
State Only Waste Code 2:	Not reported
Report Managed On Site:	0
KG Managed On Site:	0
Generator Treatment Code:	Not reported
Permit By Rule Code:	Not reported
WCDE Residence Code:	Not reported
WCDH Origin Code:	1
WCDE On Site Code:	Not reported
WCDB Code:	W001
Description:	Corrosive liquids, toxic
CORb Sequence Number:	161901
Sequence Number:	3487449
Mixed Radioactive Flag:	False
Designation Code:	D
Reported Quanity:	4
Quanity Unit:	LB
Kilograms Quanity:	1.81440003
Density Number:	0
Density Quanity:	Not reported

Waste Managed Off Site:	Y
State Only Waste Code 1:	Not reported
State Only Waste Code 2:	Not reported
Report Managed On Site:	0
KG Managed On Site:	0
Generator Treatment Code:	Not reported
Permit By Rule Code:	Not reported
WCDE Residence Code:	Not reported
WCDH Origin Code:	1
WCDE On Site Code:	Not reported
WCDB Code:	W001
Description:	Flammable liquids
CORb Sequence Number:	161901
Sequence Number:	3487451
Mixed Radioactive Flag:	False
Designation Code:	D
Reported Quanity:	136

DRAFT

PACIFIC NW DIABETES RESEARCH INSTITUTE (Continued) **1004795091**

Quanity Unit:	LB
Kilograms Quanity:	61.6896010
Density Number:	0
Density Quanity:	Not reported
Waste Managed Off Site:	Y
State Only Waste Code 1:	Not reported
State Only Waste Code 2:	Not reported
Report Managed On Site:	0
KG Managed On Site:	0
Generator Treatment Code:	Not reported
Permit By Rule Code:	Not reported
WCDE Residence Code:	Not reported
WCDH Origin Code:	1
WCDE On Site Code:	Not reported
WCDB Code:	W001
Description:	Flammable liquids, toxic
CORb Sequence Number:	161901
Sequence Number:	3487461
Mixed Radioactive Flag:	False
Designation Code:	D
Reported Quanity:	11
Quanity Unit:	LB
Kilograms Quanity:	4.98960008
Density Number:	0
Density Quanity:	Not reported

Shipments Send:

CORB Waste Sequence Number:	161901
Waste Sequence Number:	3485667
Sequence Number:	2075858
Shipment Date:	2017-10-19 00:00:00
Mainfest Document ID:	000190049
Reported Quanity:	1
Unit of Measure:	LB
Kilograms Quanity:	0.45360000
Receiving EPAID:	WAD020257945
Waste Sequence Number:	3485668
Sequence Number:	2075874
Shipment Date:	2017-10-19 00:00:00
Mainfest Document ID:	000190049
Reported Quanity:	1
Unit of Measure:	LB
Kilograms Quanity:	0.45360000
Receiving EPAID:	WAD020257945
Waste Sequence Number:	3476959
Sequence Number:	2058289
Shipment Date:	2017-10-19 00:00:00
Mainfest Document ID:	000190052DAT
Reported Quanity:	31
Unit of Measure:	LB
Kilograms Quanity:	14.0616002
Receiving EPAID:	WAD020257945
Waste Sequence Number:	3476960

DRAFT

PACIFIC NW DIABETES RESEARCH INSTITUTE (Continued) **1004795091**

Sequence Number:	2058290
Shipment Date:	2017-10-19 00:00:00
Mainfest Document ID:	000190052DAT
Reported Quanity:	2
Unit of Measure:	LB
Kilograms Quanity:	0.90720001
Receiving EPAID:	WAD020257945

Waste Sequence Number:	3476961
Sequence Number:	2058291
Shipment Date:	2017-10-19 00:00:00
Mainfest Document ID:	000190052DAT
Reported Quanity:	9
Unit of Measure:	LB
Kilograms Quanity:	4.08240007
Receiving EPAID:	WAD020257945

Waste Sequence Number:	3474764
Sequence Number:	2057398
Shipment Date:	2017-04-18 00:00:00
Mainfest Document ID:	000168656
Reported Quanity:	40
Unit of Measure:	LB
Kilograms Quanity:	18.1440003
Receiving EPAID:	NED981723513

Waste Sequence Number:	3474764
Sequence Number:	2058189
Shipment Date:	2017-10-19 00:00:00
Mainfest Document ID:	000190061
Reported Quanity:	30
Unit of Measure:	LB
Kilograms Quanity:	13.6080002
Receiving EPAID:	NED981723513

Waste Sequence Number:	3474765
Sequence Number:	2057399
Shipment Date:	2017-04-18 00:00:00
Mainfest Document ID:	000168655
Reported Quanity:	52
Unit of Measure:	GAL
Kilograms Quanity:	196.717251
Receiving EPAID:	WAD991281767

Waste Sequence Number:	3474765
Sequence Number:	2057668
Shipment Date:	2017-06-14 00:00:00
Mainfest Document ID:	000168895
Reported Quanity:	40
Unit of Measure:	GAL
Kilograms Quanity:	151.320962
Receiving EPAID:	WAD020257945

Waste Sequence Number:	3474766
Sequence Number:	2057400
Shipment Date:	2017-04-18 00:00:00
Mainfest Document ID:	000168655

DRAFT

PACIFIC NW DIABETES RESEARCH INSTITUTE (Continued) **1004795091**

Reported Quanity: 1
Unit of Measure: LB
Kilograms Quanity: 0.45360000
Receiving EPAID: WAD991281767

Waste Sequence Number: 3474767
Sequence Number: 2057401
Shipment Date: 2017-04-18 00:00:00
Mainfest Document ID: 000168655
Reported Quanity: 2
Unit of Measure: LB
Kilograms Quanity: 0.90720001
Receiving EPAID: WAD991281767

Waste Stream Off Site Mgmt:
Waste CORB Sequence Number: 161901
Waste Sequence Number: 3488799
Sequence Number: 950297
Received EPAID: WAD020257945
Managed Quanity: 2
Kilogram Quanity: 0.90720001
Recycled Percentage: 0
Waste Management System Code: H141

Waste Sequence Number: 3488810
Sequence Number: 950324
Received EPAID: WAD020257945
Managed Quanity: 1
Kilogram Quanity: 0.45360000
Recycled Percentage: 0
Waste Management System Code: H141

Waste Sequence Number: 3488816
Sequence Number: 950340
Received EPAID: WAD020257945
Managed Quanity: 409
Kilogram Quanity: 185.522403
Recycled Percentage: 0
Waste Management System Code: H141

Waste Sequence Number: 3487447
Sequence Number: 948703
Received EPAID: WAD020257945
Managed Quanity: 0.10000000
Kilogram Quanity: 0.04536000
Recycled Percentage: 0
Waste Management System Code: H141

Waste Sequence Number: 3487505
Sequence Number: 948788
Received EPAID: WAD020257945
Managed Quanity: 1
Kilogram Quanity: 0.45360000
Recycled Percentage: 0
Waste Management System Code: H141

Waste Sequence Number: 3487563

DRAFT

PACIFIC NW DIABETES RESEARCH INSTITUTE (Continued) **1004795091**

Sequence Number: 948910
Received EPAID: WAD020257945
Managed Quanity: 3
Kilogram Quanity: 1.36080002
Recycled Percentage: 0
Waste Management System Code: H141

Waste Sequence Number: 3487587
Sequence Number: 948942
Received EPAID: WAD020257945
Managed Quanity: 1.60000000
Kilogram Quanity: 0.72576001
Recycled Percentage: 0
Waste Management System Code: H141

Waste Sequence Number: 3487589
Sequence Number: 948944
Received EPAID: WAD020257945
Managed Quanity: 0.10000000
Kilogram Quanity: 0.04536000
Recycled Percentage: 0
Waste Management System Code: H141

Waste Sequence Number: 3487713
Sequence Number: 949116
Received EPAID: WAD020257945
Managed Quanity: 1
Kilogram Quanity: 0.45360000
Recycled Percentage: 0
Waste Management System Code: H141

Waste Sequence Number: 3487714
Sequence Number: 949119
Received EPAID: WAD020257945
Managed Quanity: 1
Kilogram Quanity: 0.45360000
Recycled Percentage: 0
Waste Management System Code: H141

Waste Sequence Number: 3487715
Sequence Number: 949122
Received EPAID: WAD020257945
Managed Quanity: 0.20000000
Kilogram Quanity: 9.07200015
Recycled Percentage: 0
Waste Management System Code: H141

Waste Stream Comments:
CORB Waste Sequence Number: 161901
Comments: A-7. Laboratory extraction of nucleic acids from animal tissue. A-8. Plastic and animal specimens fixed in preservative (residual extraction solvents, e.g. chloroform, phenol).
Waste Sequence Number: 3474764
Sequence Number: 1

Comments: A-7. Waste generated from routine laboratory processes, such as high-pressure liquid chromatography.

DRAFT

PACIFIC NW DIABETES RESEARCH INSTITUTE (Continued) **1004795091**

Waste Sequence Number: 3474765
Sequence Number: 1

Comments: A-3 and A-4. No waste code assigned by Transporter.
Waste Sequence Number: 3474772
Sequence Number: 1

Comments: A-7. Debris from cleanup of broken mercury-containing thermometer.
Waste Sequence Number: 3474775
Sequence Number: 1

Comments: A-7. Activated charcoal adsorption filters used to scavenge anesthetic gases.
Waste Sequence Number: 3474781
Sequence Number: 1

Comments: Waste code is OUTS231. A-7: Waste is byproduct of research process.
Waste Sequence Number: 3474855
Sequence Number: 1

Comments: Cacodylic acid (Dimethylarsinic acid), solid
Waste Sequence Number: 3487436
Sequence Number: 1

Comments: U220, D002, F003
Waste Sequence Number: 3487451
Sequence Number: 1

Waste Stream EPA Code:
CORB Waste Sequence Number: 161901
Waste Sequence Number: 3488803
Sequence Number: 8180452
WCDA Code: D001

Waste Sequence Number: 3488803
Sequence Number: 8180453
WCDA Code: D007

Waste Sequence Number: 3488810
Sequence Number: 8180620
WCDA Code: D001

Waste Sequence Number: 3488816
Sequence Number: 8180757
WCDA Code: D005

Waste Sequence Number: 3488816
Sequence Number: 8180760
WCDA Code: D011

Waste Sequence Number: 3488816
Sequence Number: 8180758
WCDA Code: U044

Waste Sequence Number: 3488816
Sequence Number: 8180761
WCDA Code: U058

DRAFT

PACIFIC NW DIABETES RESEARCH INSTITUTE (Continued) **1004795091**

Waste Sequence Number: 3488816
Sequence Number: 8180759
WCDA Code: U170

Waste Sequence Number: 3485667
Sequence Number: 8219048
WCDA Code: D001

Waste Sequence Number: 3485667
Sequence Number: 8219049
WCDA Code: D003

Waste Sequence Number: 3485667
Sequence Number: 8219050
WCDA Code: D009

Waste Stream Source Code:
CORB Waste Sequence Number: 161901
Waste Sequence Number: 3487587
Sequence Number: 1
WCDD Code: G01

Waste Sequence Number: 3474764
Sequence Number: 1
WCDD Code: G09

Waste Sequence Number: 3474765
Sequence Number: 1
WCDD Code: G09

Waste Sequence Number: 3474781
Sequence Number: 1
WCDD Code: G09

Waste Sequence Number: 3474855
Sequence Number: 1
WCDD Code: G09

Waste Sequence Number: 3474766
Sequence Number: 1
WCDD Code: G11

Waste Sequence Number: 3487715
Sequence Number: 1
WCDD Code: G11

Waste Sequence Number: 3488799
Sequence Number: 1
WCDD Code: G11

Waste Sequence Number: 3488803
Sequence Number: 1
WCDD Code: G11

Waste Sequence Number: 3488810
Sequence Number: 1
WCDD Code: G11

DRAFT

PACIFIC NW DIABETES RESEARCH INSTITUTE (Continued) **1004795091**

Waste Sequence Number:	3488816
Sequence Number:	1
WCDD Code:	G11

Name:	PACIFIC NW DIABETES RESEARCH INSTITUTE
Address:	720 BROADWAY
City,State,Zip:	SEATTLE, WA 98122
Facility Address 2:	Not reported
Facility ID:	16637524
EPA ID:	WAR000008300
NAICS:	541711
State Waste Code Desc:	WT02,WP01,WSC2
Federal Waste Code Desc:	D022,D001,F002,F003,F005,U188,D011,U007,D002,D003,P077,P042
Form Comm:	Not reported
Data Year:	2016
Permit by Rule:	False
Mailing Address 2:	Not reported
Treatment by Generator:	False
Mixed Radioactive Waste:	True
Importer of Hazardous Waste:	False
Immediate Recycler:	False
Treatment/Storage/Disposal/Recycling Facility:	False
Generator of Dangerous Fuel Waste:	False
Generator Marketing to Burner:	False
Other Marketers (i.e., blender, distributor, etc.):	False
Utility Boiler Burner:	False
Industry Boiler Burner:	False
Industrial Furnace:	False
Smelter Defferal:	False
Universal Waste:	Not reported
Off-Specification:	Not reported
LN Address 2:	Not reported
Tax Reg #:	578052878
Business Type:	BioMedical Research
Mail Name:	Pacific NW Diabetes Research Institute
Mailing Address:	720 Broadway
Mailing City,State,Zip:	SEATTLE, WA 98122-4327
Legal Organization Name:	Pacific Northwest Research Institute
Legal Organization Type:	Private
Legal Contact:	Not reported
Legal Address:	720 Broadway
Legal Address 2:	Not reported
Legal City,State,Zip:	SEATTLE, WA 98122-4327
Legal Phone Number:	(206)726-1200
Legal Effective Date:	11/15/1996
Land Organization Name:	Pacific NW Diabetes Research Institute
Land Organization Type:	Private
Land Contact:	Not reported
Land Address:	720 Broadway
Land City,State,Zip:	SEATTLE, WA 98122-4327
Land Phone Number:	(206)726-1200
Operator Organization Name:	Pacific NW Diabetes Research Institute
Operator Organization Type:	Private
Operator:	Not reported
Operator Address:	720 BROADWAY
Operator Address 2:	Not reported

DRAFT

PACIFIC NW DIABETES RESEARCH INSTITUTE (Continued) **1004795091**

Operator City,State,Zip:	SEATTLE, WA 98122-4327
Operator Phone Number:	(206)726-1200
Operator Effective Date:	11/15/1996
Site Contact:	David Scarsella
Site Contact Address:	720 BROADWAY
Contact City,State,Zip:	SEATTLE, WA 98122-4327
Site Contact Phone Number:	(206)568-1482
Site Contact Email:	dscarsella@pnri.org
Gen Status Code:	SQG
Monthly Generation:	False
Batch Generation:	True
One Time Generation:	False
Transport Own Waste:	False
Tranports Other Waste:	False
Recycler Onsite:	False
Transfer Facility:	False
Other Exemption:	Not reported
UW Battery Gen:	False
Used Oil Transporter:	False
Used Oil Transfer Facility:	False
Used Oil Processor:	False
Used Oil Refiner:	False
Used Oil Fuel Marketer Directs Shipments:	False
Used Oil Fuel Marketer Meets Specs:	False
Site Contact Address 2:	Not reported
SIC Code:	Not reported
CRK Number:	Not reported
Active:	Not reported
CAS Number:	Not reported
Chemical Name:	Not reported
EHS:	Not reported
EHS CAS Number:	Not reported
EHS Name:	Not reported

Waste Stream Generated:

Waste Managed Off Site:	Y
State Only Waste Code 1:	Not reported
State Only Waste Code 2:	Not reported
Report Managed On Site:	0
KG Managed On Site:	0
Generator Treatment Code:	Not reported
Permit By Rule Code:	Not reported
WCDE Residence Code:	Not reported
WCDH Origin Code:	1
WCDE On Site Code:	Not reported
WCDB Code:	W110
Description:	Waste potassium hydroxide solution (liquid/rat tissue in Biosol solution)
CORb Sequence Number:	156952
Sequence Number:	3410310
Mixed Radioactive Flag:	True
Designation Code:	D
Reported Quanity:	125
Quanity Unit:	LB
Kilograms Quanity:	56.7000009
Density Number:	0
Density Quanity:	Not reported

DRAFT

PACIFIC NW DIABETES RESEARCH INSTITUTE (Continued) **1004795091**

Waste Managed Off Site:	Y
State Only Waste Code 1:	WT02
State Only Waste Code 2:	Not reported
Report Managed On Site:	0
KG Managed On Site:	0
Generator Treatment Code:	Not reported
Permit By Rule Code:	Not reported
WCDE Residence Code:	Not reported
WCDH Origin Code:	1
WCDE On Site Code:	Not reported
WCDB Code:	W801
Description:	Spent compressed gas cylinder containing hydrogen cyanide
CORb Sequence Number:	156952
Sequence Number:	3410329
Mixed Radioactive Flag:	False
Designation Code:	D
Reported Quanity:	1
Quanity Unit:	LB
Kilograms Quanity:	0.45360000
Density Number:	0
Density Quanity:	Not reported

Waste Managed Off Site:	Y
State Only Waste Code 1:	WSC2
State Only Waste Code 2:	Not reported
Report Managed On Site:	0
KG Managed On Site:	0
Generator Treatment Code:	Not reported
Permit By Rule Code:	Not reported
WCDE Residence Code:	Not reported
WCDH Origin Code:	1
WCDE On Site Code:	Not reported
WCDB Code:	W204
Description:	Corrosive Organic Liquids, Acidic
CORb Sequence Number:	156952
Sequence Number:	3410344
Mixed Radioactive Flag:	False
Designation Code:	D
Reported Quanity:	4
Quanity Unit:	LB
Kilograms Quanity:	1.81440003
Density Number:	0
Density Quanity:	Not reported

Waste Managed Off Site:	Y
State Only Waste Code 1:	WSC2
State Only Waste Code 2:	WT02
Report Managed On Site:	0
KG Managed On Site:	0
Generator Treatment Code:	Not reported
Permit By Rule Code:	Not reported
WCDE Residence Code:	Not reported
WCDH Origin Code:	1
WCDE On Site Code:	Not reported
WCDB Code:	W001
Description:	Phthaldialdehyde
CORb Sequence Number:	156952

DRAFT

PACIFIC NW DIABETES RESEARCH INSTITUTE (Continued) **1004795091**

Sequence Number:	3410359
Mixed Radioactive Flag:	False
Designation Code:	D
Reported Quanity:	1
Quanity Unit:	LB
Kilograms Quanity:	0.45360000
Density Number:	0
Density Quanity:	Not reported
Waste Managed Off Site:	Y
State Only Waste Code 1:	WSC2
State Only Waste Code 2:	Not reported
Report Managed On Site:	0
KG Managed On Site:	0
Generator Treatment Code:	Not reported
Permit By Rule Code:	Not reported
WCDE Residence Code:	Not reported
WCDH Origin Code:	1
WCDE On Site Code:	Not reported
WCDB Code:	W001
Description:	Corrosive Inorganic Liquids, Acidic
CORb Sequence Number:	156952
Sequence Number:	3410361
Mixed Radioactive Flag:	False
Designation Code:	D
Reported Quanity:	45
Quanity Unit:	LB
Kilograms Quanity:	20.4120003
Density Number:	0
Density Quanity:	Not reported
Waste Managed Off Site:	Y
State Only Waste Code 1:	WP01
State Only Waste Code 2:	Not reported
Report Managed On Site:	0
KG Managed On Site:	0
Generator Treatment Code:	Not reported
Permit By Rule Code:	Not reported
WCDE Residence Code:	Not reported
WCDH Origin Code:	1
WCDE On Site Code:	Not reported
WCDB Code:	W310
Description:	Activated Carbon Gas Filters
CORb Sequence Number:	156952
Sequence Number:	3410324
Mixed Radioactive Flag:	False
Designation Code:	E
Reported Quanity:	4
Quanity Unit:	LB
Kilograms Quanity:	1.81440003
Density Number:	0
Density Quanity:	Not reported
Waste Managed Off Site:	Y
State Only Waste Code 1:	Not reported
State Only Waste Code 2:	Not reported
Report Managed On Site:	0

DRAFT

PACIFIC NW DIABETES RESEARCH INSTITUTE (Continued) **1004795091**

KG Managed On Site:	0
Generator Treatment Code:	Not reported
Permit By Rule Code:	Not reported
WCDE Residence Code:	Not reported
WCDH Origin Code:	1
WCDE On Site Code:	Not reported
WCDB Code:	W001
Description:	Sodium Methylate Solutions
CORb Sequence Number:	156952
Sequence Number:	3410347
Mixed Radioactive Flag:	False
Designation Code:	D
Reported Quanity:	1
Quanity Unit:	LB
Kilograms Quanity:	0.45360000
Density Number:	0
Density Quanity:	Not reported
Waste Managed Off Site:	Y
State Only Waste Code 1:	Not reported
State Only Waste Code 2:	Not reported
Report Managed On Site:	0
KG Managed On Site:	0
Generator Treatment Code:	Not reported
Permit By Rule Code:	Not reported
WCDE Residence Code:	Not reported
WCDH Origin Code:	1
WCDE On Site Code:	Not reported
WCDB Code:	W202
Description:	Toxic Flammable Liquids
CORb Sequence Number:	156952
Sequence Number:	3410349
Mixed Radioactive Flag:	False
Designation Code:	D
Reported Quanity:	20
Quanity Unit:	LB
Kilograms Quanity:	9.07200015
Density Number:	0
Density Quanity:	Not reported
Waste Managed Off Site:	Y
State Only Waste Code 1:	Not reported
State Only Waste Code 2:	Not reported
Report Managed On Site:	0
KG Managed On Site:	0
Generator Treatment Code:	Not reported
Permit By Rule Code:	Not reported
WCDE Residence Code:	Not reported
WCDH Origin Code:	1
WCDE On Site Code:	Not reported
WCDB Code:	W319
Description:	Fixed Tissue Waste
CORb Sequence Number:	156952
Sequence Number:	3410317
Mixed Radioactive Flag:	False
Designation Code:	D
Reported Quanity:	40

DRAFT

PACIFIC NW DIABETES RESEARCH INSTITUTE (Continued) **1004795091**

Quanity Unit:	LB
Kilograms Quanity:	18.1440003
Density Number:	0
Density Quanity:	Not reported
Waste Managed Off Site:	Y
State Only Waste Code 1:	Not reported
State Only Waste Code 2:	Not reported
Report Managed On Site:	0
KG Managed On Site:	0
Generator Treatment Code:	Not reported
Permit By Rule Code:	Not reported
WCDE Residence Code:	Not reported
WCDH Origin Code:	1
WCDE On Site Code:	Not reported
WCDB Code:	W004
Description:	Flammable Organic Solids
CORb Sequence Number:	156952
Sequence Number:	3410335
Mixed Radioactive Flag:	False
Designation Code:	D
Reported Quanity:	2
Quanity Unit:	LB
Kilograms Quanity:	0.90720001
Density Number:	0
Density Quanity:	Not reported
Waste Managed Off Site:	Y
State Only Waste Code 1:	Not reported
State Only Waste Code 2:	Not reported
Report Managed On Site:	0
KG Managed On Site:	0
Generator Treatment Code:	Not reported
Permit By Rule Code:	Not reported
WCDE Residence Code:	Not reported
WCDH Origin Code:	1
WCDE On Site Code:	Not reported
WCDB Code:	W001
Description:	Oxidizing Solids
CORb Sequence Number:	156952
Sequence Number:	3410354
Mixed Radioactive Flag:	False
Designation Code:	D
Reported Quanity:	2
Quanity Unit:	LB
Kilograms Quanity:	0.90720001
Density Number:	0
Density Quanity:	Not reported

Shipments Send:

CORB Waste Sequence Number:	156952
Waste Sequence Number:	3410317
Sequence Number:	1991143
Shipment Date:	2016-08-10 00:00:00
Mainfest Document ID:	000148667
Reported Quanity:	40
Unit of Measure:	LB

DRAFT

PACIFIC NW DIABETES RESEARCH INSTITUTE (Continued) **1004795091**

Kilograms Quanity:	18.1440003
Receiving EPAID:	NED981723513
Waste Sequence Number:	3410325
Sequence Number:	1991160
Shipment Date:	2016-08-10 00:00:00
Mainfest Document ID:	000148665
Reported Quanity:	23
Unit of Measure:	GAL
Kilograms Quanity:	87.0095534
Receiving EPAID:	WAD991281767
Waste Sequence Number:	3410332
Sequence Number:	1991168
Shipment Date:	2016-08-10 00:00:00
Mainfest Document ID:	000148665
Reported Quanity:	90
Unit of Measure:	LB
Kilograms Quanity:	40.8240007
Receiving EPAID:	WAD991281767
Waste Sequence Number:	3410324
Sequence Number:	1991159
Shipment Date:	2016-08-10 00:00:00
Mainfest Document ID:	000148665
Reported Quanity:	4
Unit of Measure:	LB
Kilograms Quanity:	1.81440003
Receiving EPAID:	WAD991281767
Waste Sequence Number:	3410359
Sequence Number:	1991238
Shipment Date:	2016-08-10 00:00:00
Mainfest Document ID:	000148665
Reported Quanity:	1
Unit of Measure:	LB
Kilograms Quanity:	0.45360000
Receiving EPAID:	WAD991281767
Waste Sequence Number:	3410345
Sequence Number:	1991175
Shipment Date:	2016-08-10 00:00:00
Mainfest Document ID:	000148665
Reported Quanity:	1
Unit of Measure:	LB
Kilograms Quanity:	0.45360000
Receiving EPAID:	WAD991281767
Waste Sequence Number:	3410346
Sequence Number:	1991176
Shipment Date:	2016-08-10 00:00:00
Mainfest Document ID:	000148665
Reported Quanity:	1
Unit of Measure:	LB
Kilograms Quanity:	0.45360000
Receiving EPAID:	WAD991281767

DRAFT

PACIFIC NW DIABETES RESEARCH INSTITUTE (Continued) **1004795091**

Waste Sequence Number:	3410349
Sequence Number:	1991200
Shipment Date:	2016-08-10 00:00:00
Mainfest Document ID:	000148665
Reported Quanity:	20
Unit of Measure:	LB
Kilograms Quanity:	9.07200015
Receiving EPAID:	WAD991281767

Waste Sequence Number:	3410348
Sequence Number:	1991188
Shipment Date:	2016-08-10 00:00:00
Mainfest Document ID:	000148665
Reported Quanity:	2
Unit of Measure:	LB
Kilograms Quanity:	0.90720001
Receiving EPAID:	WAD991281767

Waste Sequence Number:	3410335
Sequence Number:	1991171
Shipment Date:	2016-08-10 00:00:00
Mainfest Document ID:	000148665
Reported Quanity:	2
Unit of Measure:	LB
Kilograms Quanity:	0.90720001
Receiving EPAID:	WAD991281767

Waste Sequence Number:	3410351
Sequence Number:	1991216
Shipment Date:	2016-08-10 00:00:00
Mainfest Document ID:	000148665
Reported Quanity:	1
Unit of Measure:	LB
Kilograms Quanity:	0.45360000
Receiving EPAID:	WAD991281767

Waste Stream Off Site Mgmt:

Waste CORB Sequence Number:	156952
Waste Sequence Number:	3410324
Sequence Number:	904819
Received EPAID:	WAD991281767
Managed Quanity:	4
Kilogram Quanity:	1.81440003
Recycled Percentage:	0
Waste Management System Code:	H040

Waste Sequence Number:	3410347
Sequence Number:	904836
Received EPAID:	WAD991281767
Managed Quanity:	1
Kilogram Quanity:	0.45360000
Recycled Percentage:	0
Waste Management System Code:	H040

Waste Sequence Number:	3410349
Sequence Number:	904840
Received EPAID:	WAD991281767

DRAFT

PACIFIC NW DIABETES RESEARCH INSTITUTE (Continued) **1004795091**

Managed Quanity: 20
Kilogram Quanity: 9.07200015
Recycled Percentage: 0
Waste Management System Code: H040

Waste Sequence Number: 3410325
Sequence Number: 904820
Received EPAID: WAD991281767
Managed Quanity: 23
Kilogram Quanity: 87.0095534
Recycled Percentage: 0
Waste Management System Code: H040

Waste Sequence Number: 3410332
Sequence Number: 904827
Received EPAID: WAD991281767
Managed Quanity: 90
Kilogram Quanity: 40.8240007
Recycled Percentage: 0
Waste Management System Code: H040

Waste Sequence Number: 3410339
Sequence Number: 904831
Received EPAID: WAD991281767
Managed Quanity: 14
Kilogram Quanity: 6.35040010
Recycled Percentage: 0
Waste Management System Code: H040

Waste Sequence Number: 3410346
Sequence Number: 904835
Received EPAID: WAD991281767
Managed Quanity: 1
Kilogram Quanity: 0.45360000
Recycled Percentage: 0
Waste Management System Code: H040

Waste Sequence Number: 3410350
Sequence Number: 904844
Received EPAID: WAD991281767
Managed Quanity: 1
Kilogram Quanity: 0.45360000
Recycled Percentage: 0
Waste Management System Code: H040

Waste Sequence Number: 3410357
Sequence Number: 904852
Received EPAID: WAD991281767
Managed Quanity: 1
Kilogram Quanity: 0.45360000
Recycled Percentage: 0
Waste Management System Code: H040

Waste Sequence Number: 3410351
Sequence Number: 904845
Received EPAID: WAD991281767
Managed Quanity: 1

DRAFT

PACIFIC NW DIABETES RESEARCH INSTITUTE (Continued) **1004795091**

Kilogram Quanity: 0.45360000
Recycled Percentage: 0
Waste Management System Code: H040

Waste Sequence Number: 3410352
Sequence Number: 904847
Received EPAID: WAD991281767
Managed Quanity: 1
Kilogram Quanity: 0.45360000
Recycled Percentage: 0
Waste Management System Code: H040

Waste Stream Comments:
CORB Waste Sequence Number: 156952
Comments: A-7. This waste is mixed chemical/biological/radioactive. Animal tissue dosed with radiolabeled drug was dissolved in potassium hydroxide solution for liquid scintillation counting. Management code H129. This waste has an activity 0.03925 millicuries of tritium (Hydrogen-3). This waste is in long-term storage at the NSSI Houston site.
Waste Sequence Number: 3410310
Sequence Number: 1

Comments: A-7. Laboratory extraction of nucleic acids from animal tissue. A-8. Plastic and animal specimens fixed in preservative (residual extraction solvents, e.g. chloroform, phenol).
Waste Sequence Number: 3410317
Sequence Number: 1

Comments: A-7. Waste stream is used to separate nucleic acids in laboratory research. A-8. This waste stream is gel made with an aqueous buffer containing less than 1% ethidium bromide.
Waste Sequence Number: 3410323
Sequence Number: 1

Comments: A-7. Activated charcoal adsorption filters used to scavenge anesthetic gases.
Waste Sequence Number: 3410324
Sequence Number: 1

Comments: A-7. Waste generated from routine laboratory processes, such as high-pressure liquid chromatography.
Waste Sequence Number: 3410325
Sequence Number: 1

Comments: A-7. Used in analytical chemistry lab for production of small molecules.
Waste Sequence Number: 3410329
Sequence Number: 1

Comments: A-7. Used in analytical chemistry laboratory for production of small molecules.
Waste Sequence Number: 3410330
Sequence Number: 1

Comments: A-7. Waste produced in routine laboratory analyses.
Waste Sequence Number: 3410339

DRAFT

PACIFIC NW DIABETES RESEARCH INSTITUTE (Continued) **1004795091**

Sequence Number: 1

Comments: A-8. Ethylmaleimide no longer needed for laboratory analyses.
Waste Sequence Number: 3410345
Sequence Number: 1

Comments: A-8. Phenyl methylsulfonyl fluoride and triphosgene no longer needed in laboratory analytical processes.
Waste Sequence Number: 3410346
Sequence Number: 1

Comments: A-7. Spent basic solutions used in laboratory analytical processes.
Waste Sequence Number: 3410352
Sequence Number: 1

Waste Stream EPA Code:
CORB Waste Sequence Number: 156952
Waste Sequence Number: 3410325
Sequence Number: 7878990
WCDA Code: D001

Waste Sequence Number: 3410325
Sequence Number: 7878991
WCDA Code: D022

Waste Sequence Number: 3410325
Sequence Number: 7878992
WCDA Code: F002

Waste Sequence Number: 3410325
Sequence Number: 7878993
WCDA Code: F003

Waste Sequence Number: 3410325
Sequence Number: 7878994
WCDA Code: F005

Waste Sequence Number: 3410332
Sequence Number: 7878701
WCDA Code: D011

Waste Sequence Number: 3410332
Sequence Number: 7878703
WCDA Code: D022

Waste Sequence Number: 3410332
Sequence Number: 7878702
WCDA Code: U007

Waste Sequence Number: 3410332
Sequence Number: 7878700
WCDA Code: U188

Waste Sequence Number: 3410339
Sequence Number: 7878726
WCDA Code: D001

DRAFT

PACIFIC NW DIABETES RESEARCH INSTITUTE (Continued) **1004795091**

Waste Sequence Number: 3410339
Sequence Number: 7878727
WCDA Code: F003

Waste Stream Source Code:
CORB Waste Sequence Number: 156952
Waste Sequence Number: 3410332
Sequence Number: 1
WCDD Code: G11

Waste Sequence Number: 3410335
Sequence Number: 1
WCDD Code: G11

Waste Sequence Number: 3410344
Sequence Number: 1
WCDD Code: G11

Waste Sequence Number: 3410345
Sequence Number: 1
WCDD Code: G11

Waste Sequence Number: 3410346
Sequence Number: 1
WCDD Code: G11

Waste Sequence Number: 3410347
Sequence Number: 1
WCDD Code: G11

Waste Sequence Number: 3410348
Sequence Number: 1
WCDD Code: G11

Waste Sequence Number: 3410349
Sequence Number: 1
WCDD Code: G11

Waste Sequence Number: 3410350
Sequence Number: 1
WCDD Code: G11

Waste Sequence Number: 3410351
Sequence Number: 1
WCDD Code: G11

Waste Sequence Number: 3410354
Sequence Number: 1
WCDD Code: G11

Name: PACIFIC NW DIABETES RESEARCH INSTITUTE
Address: 720 BROADWAY
City,State,Zip: SEATTLE, WA 98122
Facility Address 2: Not reported
Facility ID: 16637524
EPA ID: WAR000008300

DRAFT

PACIFIC NW DIABETES RESEARCH INSTITUTE (Continued) **1004795091**

NAICS:	541711
State Waste Code Desc:	WT02,WP01,WSC2,WT01
Federal Waste Code Desc:	D022,D010,P106,D003,D001,F002,F003,F005,U204,D004,D002,D005,D007,D011, U007,U188,D009
Form Comm:	Not reported
Data Year:	2015
Permit by Rule:	False
Mailing Address 2:	Not reported
Treatment by Generator:	False
Mixed Radioactive Waste:	False
Importer of Hazardous Waste:	False
Immediate Recycler:	False
Treatment/Storage/Disposal/Recycling Facility:	False
Generator of Dangerous Fuel Waste:	False
Generator Marketing to Burner:	False
Other Marketers (i.e., blender, distributor, etc.):	False
Utility Boiler Burner:	False
Industry Boiler Burner:	False
Industrial Furnace:	False
Smelter Defferal:	False
Universal Waste:	Not reported
Off-Specification:	Not reported
LN Address 2:	Not reported
Tax Reg #:	578052878
Business Type:	BioMedical Research
Mail Name:	Pacific NW Diabetes Research Institute
Mailing Address:	720 Broadway
Mailing City,State,Zip:	SEATTLE, WA 98122-4327
Legal Organization Name:	Pacific Northwest Research Institute
Legal Organization Type:	Private
Legal Contact:	Not reported
Legal Address:	720 Broadway
Legal Address 2:	Not reported
Legal City,State,Zip:	SEATTLE, WA 98122-4327
Legal Phone Number:	(206)726-1200
Legal Effective Date:	11/15/1996
Land Organization Name:	Pacific NW Diabetes Research Institute
Land Organization Type:	Private
Land Contact:	Not reported
Land Address:	720 Broadway
Land City,State,Zip:	SEATTLE, WA 98122-4327
Land Phone Number:	(206)726-1200
Operator Organization Name:	Pacific NW Diabetes Research Institute
Operator Organization Type:	Private
Operator:	Not reported
Operator Address:	720 BROADWAY
Operator Address 2:	Not reported
Operator City,State,Zip:	SEATTLE, WA 98122-4327
Operator Phone Number:	(206)726-1200
Operator Effective Date:	11/15/1996
Site Contact:	David Scarsella
Site Contact Address:	720 BROADWAY
Contact City,State,Zip:	SEATTLE, WA 98122-4327
Site Contact Phone Number:	(206)568-1482
Site Contact Email:	dscarsella@pnri.org
Gen Status Code:	MQG
Monthly Generation:	False

DRAFT

PACIFIC NW DIABETES RESEARCH INSTITUTE (Continued) **1004795091**

Batch Generation:	True
One Time Generation:	False
Transport Own Waste:	False
Tranports Other Waste:	False
Recycler Onsite:	False
Transfer Facility:	False
Other Exemption:	Not reported
UW Battery Gen:	False
Used Oil Transporter:	False
Used Oil Transfer Facility:	False
Used Oil Processor:	False
Used Oil Refiner:	False
Used Oil Fuel Marketer Directs Shipments:	False
Used Oil Fuel Marketer Meets Specs:	False
Site Contact Address 2:	Not reported
SIC Code:	Not reported
CRK Number:	Not reported
Active:	Not reported
CAS Number:	Not reported
Chemical Name:	Not reported
EHS:	Not reported
EHS CAS Number:	Not reported
EHS Name:	Not reported

Waste Stream Generated:

Waste Managed Off Site:	Y
State Only Waste Code 1:	Not reported
State Only Waste Code 2:	Not reported
Report Managed On Site:	0
KG Managed On Site:	0
Generator Treatment Code:	Not reported
Permit By Rule Code:	Not reported
WCDE Residence Code:	Not reported
WCDH Origin Code:	1
WCDE On Site Code:	Not reported
WCDB Code:	W001
Description:	Oxidizing Liquids
CORb Sequence Number:	151420
Sequence Number:	3356071
Mixed Radioactive Flag:	False
Designation Code:	D
Reported Quanity:	0.29999999
Quanity Unit:	LB
Kilograms Quanity:	0.13608000
Density Number:	0
Density Quanity:	Not reported

Waste Managed Off Site:	Y
State Only Waste Code 1:	Not reported
State Only Waste Code 2:	Not reported
Report Managed On Site:	0
KG Managed On Site:	0
Generator Treatment Code:	Not reported
Permit By Rule Code:	Not reported
WCDE Residence Code:	Not reported
WCDH Origin Code:	1
WCDE On Site Code:	Not reported
WCDB Code:	W409

DRAFT

PACIFIC NW DIABETES RESEARCH INSTITUTE (Continued) **1004795091**

Description:	Paraformaldehyde
CORb Sequence Number:	151420
Sequence Number:	3356072
Mixed Radioactive Flag:	False
Designation Code:	D
Reported Quanity:	1.10000000
Quanity Unit:	LB
Kilograms Quanity:	0.49896000
Density Number:	0
Density Quanity:	Not reported
Waste Managed Off Site:	Y
State Only Waste Code 1:	WT02
State Only Waste Code 2:	Not reported
Report Managed On Site:	0
KG Managed On Site:	0
Generator Treatment Code:	Not reported
Permit By Rule Code:	Not reported
WCDE Residence Code:	Not reported
WCDH Origin Code:	1
WCDE On Site Code:	Not reported
WCDB Code:	W219
Description:	Buffered Formalin Solution
CORb Sequence Number:	151420
Sequence Number:	3341821
Mixed Radioactive Flag:	False
Designation Code:	D
Reported Quanity:	7
Quanity Unit:	GAL
Kilograms Quanity:	28.6181934
Density Number:	1.08000000
Density Quanity:	SPG
Waste Managed Off Site:	Y
State Only Waste Code 1:	WT02
State Only Waste Code 2:	WP01
Report Managed On Site:	0
KG Managed On Site:	0
Generator Treatment Code:	Not reported
Permit By Rule Code:	Not reported
WCDE Residence Code:	Not reported
WCDH Origin Code:	1
WCDE On Site Code:	Not reported
WCDB Code:	W001
Description:	Unused Lab Chemicals
CORb Sequence Number:	151420
Sequence Number:	3341823
Mixed Radioactive Flag:	False
Designation Code:	E
Reported Quanity:	20
Quanity Unit:	LB
Kilograms Quanity:	9.07200015
Density Number:	0
Density Quanity:	Not reported
Waste Managed Off Site:	Y
State Only Waste Code 1:	Not reported

DRAFT

PACIFIC NW DIABETES RESEARCH INSTITUTE (Continued) **1004795091**

State Only Waste Code 2:	Not reported
Report Managed On Site:	0
KG Managed On Site:	0
Generator Treatment Code:	Not reported
Permit By Rule Code:	Not reported
WCDE Residence Code:	Not reported
WCDH Origin Code:	1
WCDE On Site Code:	Not reported
WCDB Code:	W001
Description:	Orthoperiodic Acid
CORb Sequence Number:	151420
Sequence Number:	3341838
Mixed Radioactive Flag:	False
Designation Code:	D
Reported Quanity:	0.10000000
Quanity Unit:	LB
Kilograms Quanity:	0.04536000
Density Number:	0
Density Quanity:	Not reported

Waste Managed Off Site:	Y
State Only Waste Code 1:	Not reported
State Only Waste Code 2:	Not reported
Report Managed On Site:	0
KG Managed On Site:	0
Generator Treatment Code:	Not reported
Permit By Rule Code:	Not reported
WCDE Residence Code:	Not reported
WCDH Origin Code:	1
WCDE On Site Code:	Not reported
WCDB Code:	W409
Description:	Cacodylic Acid
CORb Sequence Number:	151420
Sequence Number:	3355912
Mixed Radioactive Flag:	False
Designation Code:	D
Reported Quanity:	0.29999999
Quanity Unit:	LB
Kilograms Quanity:	0.13608000
Density Number:	0
Density Quanity:	Not reported

Waste Managed Off Site:	Y
State Only Waste Code 1:	Not reported
State Only Waste Code 2:	Not reported
Report Managed On Site:	0
KG Managed On Site:	0
Generator Treatment Code:	Not reported
Permit By Rule Code:	Not reported
WCDE Residence Code:	Not reported
WCDH Origin Code:	1
WCDE On Site Code:	Not reported
WCDB Code:	W203
Description:	Methylamine
CORb Sequence Number:	151420
Sequence Number:	3356078
Mixed Radioactive Flag:	False

DRAFT

PACIFIC NW DIABETES RESEARCH INSTITUTE (Continued) **1004795091**

Designation Code:	D
Reported Quanity:	1
Quanity Unit:	LB
Kilograms Quanity:	0.45360000
Density Number:	0
Density Quanity:	Not reported
Waste Managed Off Site:	Y
State Only Waste Code 1:	Not reported
State Only Waste Code 2:	Not reported
Report Managed On Site:	0
KG Managed On Site:	0
Generator Treatment Code:	Not reported
Permit By Rule Code:	Not reported
WCDE Residence Code:	H141
WCDH Origin Code:	5
WCDE On Site Code:	Not reported
WCDB Code:	W202
Description:	Bulked Lab Solvents
CORb Sequence Number:	151420
Sequence Number:	3341818
Mixed Radioactive Flag:	False
Designation Code:	D
Reported Quanity:	75
Quanity Unit:	GAL
Kilograms Quanity:	283.726804
Density Number:	8.33999999
Density Quanity:	PPG
Waste Managed Off Site:	Y
State Only Waste Code 1:	Not reported
State Only Waste Code 2:	Not reported
Report Managed On Site:	0
KG Managed On Site:	0
Generator Treatment Code:	Not reported
Permit By Rule Code:	Not reported
WCDE Residence Code:	H141
WCDH Origin Code:	5
WCDE On Site Code:	Not reported
WCDB Code:	W219
Description:	Formaldehyde Solution
CORb Sequence Number:	151420
Sequence Number:	3355915
Mixed Radioactive Flag:	False
Designation Code:	D
Reported Quanity:	1
Quanity Unit:	LB
Kilograms Quanity:	0.45360000
Density Number:	0
Density Quanity:	Not reported
Waste Managed Off Site:	Y
State Only Waste Code 1:	WSC2
State Only Waste Code 2:	Not reported
Report Managed On Site:	0
KG Managed On Site:	0
Generator Treatment Code:	Not reported

DRAFT

PACIFIC NW DIABETES RESEARCH INSTITUTE (Continued) **1004795091**

Permit By Rule Code:	Not reported
WCDE Residence Code:	Not reported
WCDH Origin Code:	1
WCDE On Site Code:	Not reported
WCDB Code:	W316
Description:	Tin (II) Chloride
CORb Sequence Number:	151420
Sequence Number:	3355947
Mixed Radioactive Flag:	False
Designation Code:	D
Reported Quanity:	0.10000000
Quanity Unit:	LB
Kilograms Quanity:	0.04536000
Density Number:	0
Density Quanity:	Not reported
Waste Managed Off Site:	Y
State Only Waste Code 1:	WSC2
State Only Waste Code 2:	Not reported
Report Managed On Site:	0
KG Managed On Site:	0
Generator Treatment Code:	Not reported
Permit By Rule Code:	Not reported
WCDE Residence Code:	Not reported
WCDH Origin Code:	1
WCDE On Site Code:	Not reported
WCDB Code:	W319
Description:	Unused Bases
CORb Sequence Number:	151420
Sequence Number:	3355949
Mixed Radioactive Flag:	False
Designation Code:	D
Reported Quanity:	2.20000000
Quanity Unit:	LB
Kilograms Quanity:	0.99792001
Density Number:	0
Density Quanity:	Not reported

Shipments Send:

CORB Waste Sequence Number:	151420
Waste Sequence Number:	3341822
Sequence Number:	1842401
Shipment Date:	2015-05-11 00:00:00
Mainfest Document ID:	014529026
Reported Quanity:	1
Unit of Measure:	LB
Kilograms Quanity:	0.45360000
Receiving EPAID:	WAD991281767
Waste Sequence Number:	3355913
Sequence Number:	1897246
Shipment Date:	2015-11-24 00:00:00
Mainfest Document ID:	015232724
Reported Quanity:	0.10000000
Unit of Measure:	LB
Kilograms Quanity:	0.04536000
Receiving EPAID:	WAD991281767

DRAFT

PACIFIC NW DIABETES RESEARCH INSTITUTE (Continued) **1004795091**

Waste Sequence Number:	3355945
Sequence Number:	1897254
Shipment Date:	2015-11-24 00:00:00
Mainfest Document ID:	015232724
Reported Quanity:	0.10000000
Unit of Measure:	LB
Kilograms Quanity:	0.04536000
Receiving EPAID:	WAD991281767

Waste Sequence Number:	3356077
Sequence Number:	1897477
Shipment Date:	2015-11-24 00:00:00
Mainfest Document ID:	015232724
Reported Quanity:	56
Unit of Measure:	LB
Kilograms Quanity:	25.4016004
Receiving EPAID:	WAD991281767

Waste Sequence Number:	3356079
Sequence Number:	1897480
Shipment Date:	2015-11-24 00:00:00
Mainfest Document ID:	015232724
Reported Quanity:	0.10000000
Unit of Measure:	LB
Kilograms Quanity:	0.04536000
Receiving EPAID:	WAD991281767

Waste Sequence Number:	3341829
Sequence Number:	1842389
Shipment Date:	2015-05-11 00:00:00
Mainfest Document ID:	014529026
Reported Quanity:	1
Unit of Measure:	LB
Kilograms Quanity:	0.45360000
Receiving EPAID:	WAD991281767

Waste Sequence Number:	3341834
Sequence Number:	1842398
Shipment Date:	2015-05-11 00:00:00
Mainfest Document ID:	014529026
Reported Quanity:	15
Unit of Measure:	LB
Kilograms Quanity:	6.80400011
Receiving EPAID:	WAD991281767

Waste Sequence Number:	3341834
Sequence Number:	1897495
Shipment Date:	2015-11-24 00:00:00
Mainfest Document ID:	015232724
Reported Quanity:	10
Unit of Measure:	LB
Kilograms Quanity:	4.53600007
Receiving EPAID:	WAD991281767

Waste Sequence Number:	3341836
Sequence Number:	1842400
Shipment Date:	2015-05-11 00:00:00

DRAFT

PACIFIC NW DIABETES RESEARCH INSTITUTE (Continued) **1004795091**

Mainfest Document ID:	014529026
Reported Quanity:	1
Unit of Measure:	LB
Kilograms Quanity:	0.45360000
Receiving EPAID:	WAD991281767
Waste Sequence Number:	3355965
Sequence Number:	1897260
Shipment Date:	2015-11-24 00:00:00
Mainfest Document ID:	015232724
Reported Quanity:	1.2
Unit of Measure:	LB
Kilograms Quanity:	0.54432000
Receiving EPAID:	WAD991281767
Waste Sequence Number:	3355967
Sequence Number:	1897267
Shipment Date:	2015-11-24 00:00:00
Mainfest Document ID:	015232724
Reported Quanity:	0.5
Unit of Measure:	LB
Kilograms Quanity:	0.22680000
Receiving EPAID:	WAD991281767

Waste Stream Off Site Mgmt:

Waste CORB Sequence Number:	151420
Waste Sequence Number:	3341834
Sequence Number:	856630
Received EPAID:	WAD991281767
Managed Quanity:	25
Kilogram Quanity:	11.3400001
Recycled Percentage:	0
Waste Management System Code:	H141
Waste Sequence Number:	3341836
Sequence Number:	856632
Received EPAID:	WAD991281767
Managed Quanity:	1
Kilogram Quanity:	0.45360000
Recycled Percentage:	0
Waste Management System Code:	H141
Waste Sequence Number:	3355965
Sequence Number:	868821
Received EPAID:	WAD991281767
Managed Quanity:	1.2
Kilogram Quanity:	0.54432000
Recycled Percentage:	0
Waste Management System Code:	H141
Waste Sequence Number:	3355967
Sequence Number:	868833
Received EPAID:	WAD991281767
Managed Quanity:	0.5
Kilogram Quanity:	0.22680000
Recycled Percentage:	0
Waste Management System Code:	H141

DRAFT

PACIFIC NW DIABETES RESEARCH INSTITUTE (Continued) **1004795091**

Waste Sequence Number:	3356067
Sequence Number:	868916
Received EPAID:	WAD991281767
Managed Quanity:	0.01
Kilogram Quanity:	4.53600007
Recycled Percentage:	0
Waste Management System Code:	H141

Waste Sequence Number:	3356074
Sequence Number:	868927
Received EPAID:	WAD991281767
Managed Quanity:	0.20000000
Kilogram Quanity:	9.07200015
Recycled Percentage:	0
Waste Management System Code:	H141

Waste Sequence Number:	3356076
Sequence Number:	868929
Received EPAID:	WAD991281767
Managed Quanity:	18
Kilogram Quanity:	8.16480014
Recycled Percentage:	0
Waste Management System Code:	H141

Waste Sequence Number:	3341821
Sequence Number:	856626
Received EPAID:	WAD991281767
Managed Quanity:	7
Kilogram Quanity:	28.6181934
Recycled Percentage:	0
Waste Management System Code:	H141

Waste Sequence Number:	3341823
Sequence Number:	856634
Received EPAID:	WAD991281767
Managed Quanity:	20
Kilogram Quanity:	9.07200015
Recycled Percentage:	0
Waste Management System Code:	H141

Waste Sequence Number:	3341838
Sequence Number:	856635
Received EPAID:	WAD991281767
Managed Quanity:	0.10000000
Kilogram Quanity:	0.04536000
Recycled Percentage:	0
Waste Management System Code:	H141

Waste Sequence Number:	3355912
Sequence Number:	868809
Received EPAID:	WAD991281767
Managed Quanity:	0.29999999
Kilogram Quanity:	0.13608000
Recycled Percentage:	0
Waste Management System Code:	H141

DRAFT

PACIFIC NW DIABETES RESEARCH INSTITUTE (Continued) **1004795091**

Waste Stream Comments:
CORB Waste Sequence Number: 151420
Comments: A-8 Comments: This waste stream is gel made up of an aqueous buffer containing less than 1% ethidium bromide.
Waste Sequence Number: 3341816
Sequence Number: 1

Comments: A-7. Laboratory extraction of nucleic acids from animal tissue. A-8. Labware with residual extraction solvents (Chloroform, Phenol)
Waste Sequence Number: 3341817
Sequence Number: 1

Comments: A-7. Waste generated from general laboratory process.
Waste Sequence Number: 3341818
Sequence Number: 1

Comments: A-7. Spent preservative for biological specimen. A-8. Primarily organic liquid waste.
Waste Sequence Number: 3341821
Sequence Number: 1

Comments: A-7. Activated charcoal adsorption filters used to scavenge anesthetic gases.
Waste Sequence Number: 3341834
Sequence Number: 1

Comments: A-8. Silica gel/column waste produced in analytical processes.
Waste Sequence Number: 3341835
Sequence Number: 1

Comments: A-8. Unused laboratory stock chemical, in solid form.
Waste Sequence Number: 3355912
Sequence Number: 1

Comments: A-8. Unused laboratory stock chemical, in solid form.
Waste Sequence Number: 3355914
Sequence Number: 1

Comments: A-8. Used formaldehyde running buffer, 30%-60% in water.
Waste Sequence Number: 3355915
Sequence Number: 1

Comments: A-8. 30% hydrogen peroxide, stabilized in water. Out-of-date laboratory stock chemical.
Waste Sequence Number: 3355916
Sequence Number: 1

Comments: A-8. Spent basic solutions used in laboratory analytical processes.
Waste Sequence Number: 3355948
Sequence Number: 1

Waste Stream EPA Code:
CORB Waste Sequence Number: 151420
Waste Sequence Number: 3341837
Sequence Number: 7636277
WCDA Code: D001

DRAFT

PACIFIC NW DIABETES RESEARCH INSTITUTE (Continued) **1004795091**

Waste Sequence Number: 3355945
Sequence Number: 7637795
WCDA Code: D002

Waste Sequence Number: 3356077
Sequence Number: 7639070
WCDA Code: D010

Waste Sequence Number: 3356077
Sequence Number: 7639071
WCDA Code: D022

Waste Sequence Number: 3356077
Sequence Number: 7639072
WCDA Code: U007

Waste Sequence Number: 3356077
Sequence Number: 7639073
WCDA Code: U188

Waste Sequence Number: 3356079
Sequence Number: 7639095
WCDA Code: D009

Waste Sequence Number: 3355915
Sequence Number: 7637710
WCDA Code: D001

Waste Sequence Number: 3355915
Sequence Number: 7637711
WCDA Code: D002

Waste Sequence Number: 3355949
Sequence Number: 7637827
WCDA Code: D005

Waste Sequence Number: 3355916
Sequence Number: 7637734
WCDA Code: D001

Waste Stream Source Code:
CORB Waste Sequence Number: 151420
Waste Sequence Number: 3341821
Sequence Number: 1
WCDD Code: G19

Waste Sequence Number: 3356079
Sequence Number: 1
WCDD Code: G32

Waste Sequence Number: 3341816
Sequence Number: 1
WCDD Code: G08

Waste Sequence Number: 3355945
Sequence Number: 1
WCDD Code: G08

DRAFT

PACIFIC NW DIABETES RESEARCH INSTITUTE (Continued) **1004795091**

Waste Sequence Number:	3355948
Sequence Number:	1
WCDD Code:	G08
Waste Sequence Number:	3355950
Sequence Number:	1
WCDD Code:	G08
Waste Sequence Number:	3355966
Sequence Number:	1
WCDD Code:	G08
Waste Sequence Number:	3341818
Sequence Number:	1
WCDD Code:	G22
Waste Sequence Number:	3341835
Sequence Number:	1
WCDD Code:	G22
Waste Sequence Number:	3355915
Sequence Number:	1
WCDD Code:	G22
Waste Sequence Number:	3341822
Sequence Number:	1
WCDD Code:	G11

Name:	PACIFIC NW DIABETES RESEARCH INSTITUTE
Address:	720 BROADWAY
City,State,Zip:	SEATTLE, WA 98122
Facility Address 2:	Not reported
Facility ID:	16637524
EPA ID:	WAR000008300
NAICS:	541711
State Waste Code Desc:	WT02
Federal Waste Code Desc:	D022,F003,U236,U188,D002,D001,F002,F005,D007
Form Comm:	Not reported
Data Year:	2014
Permit by Rule:	False
Mailing Address 2:	Not reported
Treatment by Generator:	False
Mixed Radioactive Waste:	False
Importer of Hazardous Waste:	False
Immediate Recycler:	False
Treatment/Storage/Disposal/Recycling Facility:	False
Generator of Dangerous Fuel Waste:	False
Generator Marketing to Burner:	False
Other Marketers (i.e., blender, distributor, etc.):	False
Utility Boiler Burner:	False
Industry Boiler Burner:	False
Industrial Furnace:	False
Smelter Defferal:	False
Universal Waste:	Not reported
Off-Specification:	Not reported
LN Address 2:	Not reported

DRAFT

PACIFIC NW DIABETES RESEARCH INSTITUTE (Continued) **1004795091**

Tax Reg #:	578052878
Business Type:	BioMedical Research
Mail Name:	Pacific NW Diabetes Research Institute
Mailing Address:	720 Broadway
Mailing City,State,Zip:	SEATTLE, WA 98122-4327
Legal Organization Name:	Pacific Northwest Research Institute
Legal Organization Type:	Private
Legal Contact:	Not reported
Legal Address:	720 Broadway
Legal Address 2:	Not reported
Legal City,State,Zip:	SEATTLE, WA 98122-4327
Legal Phone Number:	(206)726-1200
Legal Effective Date:	11/15/1996
Land Organization Name:	Pacific NW Diabetes Research Institute
Land Organization Type:	Private
Land Contact:	Not reported
Land Address:	720 Broadway
Land City,State,Zip:	SEATTLE, WA 98122-4327
Land Phone Number:	(206)726-1200
Operator Organization Name:	Pacific NW Diabetes Research Institute
Operator Organization Type:	Private
Operator:	Not reported
Operator Address:	720 BROADWAY
Operator Address 2:	Not reported
Operator City,State,Zip:	SEATTLE, WA 98122
Operator Phone Number:	206-726-1200
Operator Effective Date:	11/15/1996
Site Contact:	Michael McCutcheon
Site Contact Address:	720 BROADWAY
Contact City,State,Zip:	SEATTLE, WA 98122
Site Contact Phone Number:	206-568-1482
Site Contact Email:	mmccutcheon@pnri.org
Gen Status Code:	MQG
Monthly Generation:	False
Batch Generation:	True
One Time Generation:	False
Transport Own Waste:	False
Tranports Other Waste:	False
Recycler Onsite:	False
Transfer Facility:	False
Other Exemption:	Not reported
UW Battery Gen:	False
Used Oil Transporter:	False
Used Oil Transfer Facility:	False
Used Oil Processor:	False
Used Oil Refiner:	False
Used Oil Fuel Marketer Directs Shipments:	False
Used Oil Fuel Marketer Meets Specs:	False
Site Contact Address 2:	Not reported
SIC Code:	Not reported
CRK Number:	Not reported
Active:	Not reported
CAS Number:	Not reported
Chemical Name:	Not reported
EHS:	Not reported
EHS CAS Number:	Not reported
EHS Name:	Not reported

DRAFT

PACIFIC NW DIABETES RESEARCH INSTITUTE (Continued) **1004795091**

Waste Stream Generated:

Waste Managed Off Site:	Y
State Only Waste Code 1:	Not reported
State Only Waste Code 2:	Not reported
Report Managed On Site:	0
KG Managed On Site:	0
Generator Treatment Code:	Not reported
Permit By Rule Code:	Not reported
WCDE Residence Code:	Not reported
WCDH Origin Code:	1
WCDE On Site Code:	Not reported
WCDB Code:	W001
Description:	CLASS 3 LABPACK (DW)
CORb Sequence Number:	150456
Sequence Number:	3341199
Mixed Radioactive Flag:	False
Designation Code:	D
Reported Quanity:	1
Quanity Unit:	LB
Kilograms Quanity:	0.45360000
Density Number:	0
Density Quanity:	Not reported

Waste Managed Off Site:	Y
State Only Waste Code 1:	Not reported
State Only Waste Code 2:	Not reported
Report Managed On Site:	0
KG Managed On Site:	0
Generator Treatment Code:	Not reported
Permit By Rule Code:	Not reported
WCDE Residence Code:	Not reported
WCDH Origin Code:	1
WCDE On Site Code:	Not reported
WCDB Code:	W001
Description:	Class 8 (Acid) Labpack (DW)
CORb Sequence Number:	150456
Sequence Number:	3341203
Mixed Radioactive Flag:	False
Designation Code:	D
Reported Quanity:	5
Quanity Unit:	LB
Kilograms Quanity:	2.26800003
Density Number:	0
Density Quanity:	Not reported

Waste Managed Off Site:	Y
State Only Waste Code 1:	Not reported
State Only Waste Code 2:	Not reported
Report Managed On Site:	0
KG Managed On Site:	0
Generator Treatment Code:	Not reported
Permit By Rule Code:	Not reported
WCDE Residence Code:	Not reported
WCDH Origin Code:	1
WCDE On Site Code:	Not reported
WCDB Code:	W202
Description:	BULKED LAB SOLVENTS

DRAFT

PACIFIC NW DIABETES RESEARCH INSTITUTE (Continued) **1004795091**

CORb Sequence Number:	150456
Sequence Number:	3341195
Mixed Radioactive Flag:	False
Designation Code:	D
Reported Quanity:	54
Quanity Unit:	GAL
Kilograms Quanity:	204.283299
Density Number:	8.33999999
Density Quanity:	PPG
Waste Managed Off Site:	Y
State Only Waste Code 1:	WT02
State Only Waste Code 2:	Not reported
Report Managed On Site:	0
KG Managed On Site:	0
Generator Treatment Code:	Not reported
Permit By Rule Code:	Not reported
WCDE Residence Code:	Not reported
WCDH Origin Code:	1
WCDE On Site Code:	Not reported
WCDB Code:	W001
Description:	Class 6.1 Poison Labpack (DW)
CORb Sequence Number:	150456
Sequence Number:	3341200
Mixed Radioactive Flag:	False
Designation Code:	D
Reported Quanity:	31
Quanity Unit:	LB
Kilograms Quanity:	14.0616002
Density Number:	0
Density Quanity:	Not reported
Waste Managed Off Site:	Y
State Only Waste Code 1:	Not reported
State Only Waste Code 2:	Not reported
Report Managed On Site:	0
KG Managed On Site:	0
Generator Treatment Code:	Not reported
Permit By Rule Code:	Not reported
WCDE Residence Code:	Not reported
WCDH Origin Code:	1
WCDE On Site Code:	Not reported
WCDB Code:	W001
Description:	Class 8 (Acid) Labpack (DW)
CORb Sequence Number:	150456
Sequence Number:	3341202
Mixed Radioactive Flag:	False
Designation Code:	D
Reported Quanity:	3
Quanity Unit:	LB
Kilograms Quanity:	1.36080002
Density Number:	0
Density Quanity:	Not reported
Waste Managed Off Site:	Y
State Only Waste Code 1:	WT02
State Only Waste Code 2:	Not reported

DRAFT

PACIFIC NW DIABETES RESEARCH INSTITUTE (Continued) **1004795091**

Report Managed On Site:	0
KG Managed On Site:	0
Generator Treatment Code:	Not reported
Permit By Rule Code:	Not reported
WCDE Residence Code:	Not reported
WCDH Origin Code:	1
WCDE On Site Code:	Not reported
WCDB Code:	W001
Description:	Class 6.1 Poison Labpack (DW)
CORb Sequence Number:	150456
Sequence Number:	3341201
Mixed Radioactive Flag:	False
Designation Code:	D
Reported Quanity:	40
Quanity Unit:	LB
Kilograms Quanity:	18.1440003
Density Number:	0
Density Quanity:	Not reported
Waste Managed Off Site:	Y
State Only Waste Code 1:	WT02
State Only Waste Code 2:	Not reported
Report Managed On Site:	0
KG Managed On Site:	0
Generator Treatment Code:	Not reported
Permit By Rule Code:	Not reported
WCDE Residence Code:	Not reported
WCDH Origin Code:	1
WCDE On Site Code:	Not reported
WCDB Code:	W219
Description:	ETHHIDIUM BROMIDE MIXED POLYACRYLAMIDE AND AGAROSE GELS
CORb Sequence Number:	150456
Sequence Number:	3341197
Mixed Radioactive Flag:	False
Designation Code:	D
Reported Quanity:	75
Quanity Unit:	LB
Kilograms Quanity:	34.0200005
Density Number:	0
Density Quanity:	Not reported
Waste Managed Off Site:	Y
State Only Waste Code 1:	WT02
State Only Waste Code 2:	Not reported
Report Managed On Site:	0
KG Managed On Site:	0
Generator Treatment Code:	Not reported
Permit By Rule Code:	Not reported
WCDE Residence Code:	Not reported
WCDH Origin Code:	1
WCDE On Site Code:	Not reported
WCDB Code:	W219
Description:	Buffered Formalin Solution
CORb Sequence Number:	150456
Sequence Number:	3341198
Mixed Radioactive Flag:	False
Designation Code:	D

DRAFT

PACIFIC NW DIABETES RESEARCH INSTITUTE (Continued) **1004795091**

Reported Quanity:	8
Quanity Unit:	GAL
Kilograms Quanity:	27.2160004
Density Number:	7.5
Density Quanity:	PPG
Waste Managed Off Site:	Y
State Only Waste Code 1:	Not reported
State Only Waste Code 2:	Not reported
Report Managed On Site:	0
KG Managed On Site:	0
Generator Treatment Code:	Not reported
Permit By Rule Code:	Not reported
WCDE Residence Code:	Not reported
WCDH Origin Code:	1
WCDE On Site Code:	Not reported
WCDB Code:	W219
Description:	Fixed Tissue Waste
CORb Sequence Number:	150456
Sequence Number:	3341119
Mixed Radioactive Flag:	False
Designation Code:	D
Reported Quanity:	40
Quanity Unit:	LB
Kilograms Quanity:	18.1440003
Density Number:	0
Density Quanity:	Not reported
Waste Managed Off Site:	Y
State Only Waste Code 1:	Not reported
State Only Waste Code 2:	Not reported
Report Managed On Site:	0
KG Managed On Site:	0
Generator Treatment Code:	Not reported
Permit By Rule Code:	Not reported
WCDE Residence Code:	Not reported
WCDH Origin Code:	1
WCDE On Site Code:	Not reported
WCDB Code:	W001
Description:	Class 8 (Alkaline) Labpack (DW)
CORb Sequence Number:	150456
Sequence Number:	3341204
Mixed Radioactive Flag:	False
Designation Code:	D
Reported Quanity:	2
Quanity Unit:	LB
Kilograms Quanity:	0.90720001
Density Number:	0
Density Quanity:	Not reported
Waste Managed Off Site:	Y
State Only Waste Code 1:	WT02
State Only Waste Code 2:	Not reported
Report Managed On Site:	0
KG Managed On Site:	0
Generator Treatment Code:	Not reported
Permit By Rule Code:	Not reported

DRAFT

PACIFIC NW DIABETES RESEARCH INSTITUTE (Continued) **1004795091**

WCDE Residence Code:	Not reported
WCDH Origin Code:	1
WCDE On Site Code:	Not reported
WCDB Code:	W219
Description:	ETHHIDIUM BROMIDE MIXED POLYACRYLAMIDE AND AGAROSE GELS
CORb Sequence Number:	150456
Sequence Number:	3340607
Mixed Radioactive Flag:	False
Designation Code:	D
Reported Quanity:	25
Quanity Unit:	LB
Kilograms Quanity:	11.3400001
Density Number:	0
Density Quanity:	Not reported

Shipments Send:

CORB Waste Sequence Number:	150456
Waste Sequence Number:	3340607
Sequence Number:	1841067
Shipment Date:	2014-04-04 00:00:00
Mainfest Document ID:	011489204JJK
Reported Quanity:	25
Unit of Measure:	LB
Kilograms Quanity:	11.3400001
Receiving EPAID:	WAD991281767
Waste Sequence Number:	3341199
Sequence Number:	1841070
Shipment Date:	2014-04-04 00:00:00
Mainfest Document ID:	011489204JJK
Reported Quanity:	1
Unit of Measure:	LB
Kilograms Quanity:	0.45360000
Receiving EPAID:	WAD991281767
Waste Sequence Number:	3341119
Sequence Number:	1841063
Shipment Date:	2014-04-14 00:00:00
Mainfest Document ID:	011489203JJK
Reported Quanity:	20
Unit of Measure:	LB
Kilograms Quanity:	9.07200015
Receiving EPAID:	NED981723513
Waste Sequence Number:	3341200
Sequence Number:	1841071
Shipment Date:	2014-04-04 00:00:00
Mainfest Document ID:	011489204JJK
Reported Quanity:	31
Unit of Measure:	LB
Kilograms Quanity:	14.0616002
Receiving EPAID:	WAD991281767
Waste Sequence Number:	3341202
Sequence Number:	1841073
Shipment Date:	2014-04-04 00:00:00
Mainfest Document ID:	011489204JJK

DRAFT

PACIFIC NW DIABETES RESEARCH INSTITUTE (Continued) **1004795091**

Reported Quanity: 3
Unit of Measure: LB
Kilograms Quanity: 1.36080002
Receiving EPAID: WAD991281767

Waste Sequence Number: 3341119
Sequence Number: 1841064
Shipment Date: 2014-12-12 00:00:00
Mainfest Document ID: 013284010JJK
Reported Quanity: 20
Unit of Measure: LB
Kilograms Quanity: 9.07200015
Receiving EPAID: NED981723513

Waste Sequence Number: 3341204
Sequence Number: 1841075
Shipment Date: 2014-04-04 00:00:00
Mainfest Document ID: 011489204JJK
Reported Quanity: 2
Unit of Measure: LB
Kilograms Quanity: 0.90720001
Receiving EPAID: WAD991281767

Waste Sequence Number: 3341196
Sequence Number: 1841066
Shipment Date: 2014-04-04 00:00:00
Mainfest Document ID: 011489204JJK
Reported Quanity: 11
Unit of Measure: GAL
Kilograms Quanity: 37.4220006
Receiving EPAID: WAD991281767

Waste Sequence Number: 3341195
Sequence Number: 1841065
Shipment Date: 2014-04-04 00:00:00
Mainfest Document ID: 011489204JJK
Reported Quanity: 19
Unit of Measure: GAL
Kilograms Quanity: 71.8774572
Receiving EPAID: WAD991281767

Waste Sequence Number: 3341195
Sequence Number: 1841320
Shipment Date: 2014-12-12 00:00:00
Mainfest Document ID: 013284011JJK
Reported Quanity: 35
Unit of Measure: GAL
Kilograms Quanity: 132.405842
Receiving EPAID: WAD991281767

Waste Sequence Number: 3341203
Sequence Number: 1841074
Shipment Date: 2014-12-12 00:00:00
Mainfest Document ID: 013284010JJK
Reported Quanity: 5
Unit of Measure: LB
Kilograms Quanity: 2.26800003

DRAFT

PACIFIC NW DIABETES RESEARCH INSTITUTE (Continued) **1004795091**

Receiving EPAID: WAD991281767

Waste Stream Off Site Mgmt:
Waste CORB Sequence Number: 150456
Waste Sequence Number: 3340607
Sequence Number: 855787
Received EPAID: WAD991281767
Managed Quanity: 25
Kilogram Quanity: 11.3400001
Recycled Percentage: 0
Waste Management System Code: H132

Waste Sequence Number: 3341200
Sequence Number: 855792
Received EPAID: WAD991281767
Managed Quanity: 31
Kilogram Quanity: 14.0616002
Recycled Percentage: 0
Waste Management System Code: H040

Waste Sequence Number: 3341202
Sequence Number: 855794
Received EPAID: WAD991281767
Managed Quanity: 3
Kilogram Quanity: 1.36080002
Recycled Percentage: 0
Waste Management System Code: H040

Waste Sequence Number: 3341203
Sequence Number: 855795
Received EPAID: WAD991281767
Managed Quanity: 5
Kilogram Quanity: 2.26800003
Recycled Percentage: 0
Waste Management System Code: H040

Waste Sequence Number: 3341201
Sequence Number: 855793
Received EPAID: WAD991281767
Managed Quanity: 40
Kilogram Quanity: 18.1440003
Recycled Percentage: 0
Waste Management System Code: H040

Waste Sequence Number: 3341199
Sequence Number: 855791
Received EPAID: WAD991281767
Managed Quanity: 1
Kilogram Quanity: 0.45360000
Recycled Percentage: 0
Waste Management System Code: H040

Waste Sequence Number: 3341119
Sequence Number: 855783
Received EPAID: NED981723513
Managed Quanity: 40
Kilogram Quanity: 18.1440003

DRAFT

PACIFIC NW DIABETES RESEARCH INSTITUTE (Continued) **1004795091**

Recycled Percentage: 0
Waste Management System Code: H040

Waste Sequence Number: 3341204
Sequence Number: 855796
Received EPAID: WAD991281767
Managed Quanity: 2
Kilogram Quanity: 0.90720001
Recycled Percentage: 0
Waste Management System Code: H040

Waste Sequence Number: 3341198
Sequence Number: 855790
Received EPAID: WAD991281767
Managed Quanity: 8
Kilogram Quanity: 27.2160004
Recycled Percentage: 0
Waste Management System Code: H040

Waste Sequence Number: 3341197
Sequence Number: 855789
Received EPAID: WAD991281767
Managed Quanity: 75
Kilogram Quanity: 34.0200005
Recycled Percentage: 0
Waste Management System Code: H131

Waste Sequence Number: 3341196
Sequence Number: 855786
Received EPAID: WAD991281767
Managed Quanity: 11
Kilogram Quanity: 37.4220006
Recycled Percentage: 0
Waste Management System Code: H040

Waste Stream Comments:
CORB Waste Sequence Number: 150456
Comments: A-8 Comments: This waste stream is gel made up of an aqueous buffer containing less than 1% ethidium bromide.
Waste Sequence Number: 3340607
Sequence Number: 1

Comments: A-7. Laboratory extraction of nucleic acids from animal tissue. A-8. Labware with residual extraction solvents (Chloroform, Phenol)
Waste Sequence Number: 3341119
Sequence Number: 1

Comments: A-7. Waste generated from general laboratory process.
Waste Sequence Number: 3341195
Sequence Number: 1

Comments: A-7. Spent preservative for biological specimen. A-8. Liquid waste.
Waste Sequence Number: 3341196
Sequence Number: 1

Comments: A-8 Comments: This waste stream is gel made up of an aqueous buffer containing less than 1% ethidium bromide.

DRAFT

PACIFIC NW DIABETES RESEARCH INSTITUTE (Continued) **1004795091**

Waste Sequence Number: 3341197
Sequence Number: 1

Comments: A-7. Spent preservative for biological specimen. A-8. Liquid waste.
Waste Sequence Number: 3341198
Sequence Number: 1

Waste Stream EPA Code:
CORB Waste Sequence Number: 150456
Waste Sequence Number: 3341203
Sequence Number: 7579368
WCDA Code: D002

Waste Sequence Number: 3341203
Sequence Number: 7579369
WCDA Code: D007

Waste Sequence Number: 3341199
Sequence Number: 7579344
WCDA Code: D001

Waste Sequence Number: 3341200
Sequence Number: 7579355
WCDA Code: D022

Waste Sequence Number: 3341200
Sequence Number: 7579353
WCDA Code: F003

Waste Sequence Number: 3341200
Sequence Number: 7579356
WCDA Code: U188

Waste Sequence Number: 3341200
Sequence Number: 7579354
WCDA Code: U236

Waste Sequence Number: 3341202
Sequence Number: 7579361
WCDA Code: D002

Waste Sequence Number: 3341204
Sequence Number: 7579372
WCDA Code: D002

Waste Sequence Number: 3341195
Sequence Number: 7582100
WCDA Code: D001

Waste Sequence Number: 3341195
Sequence Number: 7582102
WCDA Code: D022

Waste Stream Source Code:
CORB Waste Sequence Number: 150456
Waste Sequence Number: 3341199

DRAFT

PACIFIC NW DIABETES RESEARCH INSTITUTE (Continued) **1004795091**

Sequence Number:	1
WCDD Code:	G11
Waste Sequence Number:	3341200
Sequence Number:	1
WCDD Code:	G11
Waste Sequence Number:	3341201
Sequence Number:	1
WCDD Code:	G11
Waste Sequence Number:	3341202
Sequence Number:	1
WCDD Code:	G11
Waste Sequence Number:	3341203
Sequence Number:	1
WCDD Code:	G11
Waste Sequence Number:	3341204
Sequence Number:	1
WCDD Code:	G11
Waste Sequence Number:	3340607
Sequence Number:	1
WCDD Code:	G08
Waste Sequence Number:	3341195
Sequence Number:	1
WCDD Code:	G08
Waste Sequence Number:	3341197
Sequence Number:	1
WCDD Code:	G08
Waste Sequence Number:	3341119
Sequence Number:	1
WCDD Code:	G09
Waste Sequence Number:	3341196
Sequence Number:	1
WCDD Code:	G19

Name:	PACIFIC NW DIABETES RESEARCH INSTITUTE
Address:	720 BROADWAY
City,State,Zip:	SEATTLE, WA 98122
Facility Address 2:	Not reported
Facility ID:	16637524
EPA ID:	WAR000008300
NAICS:	541711
State Waste Code Desc:	WT02, WSC2
Federal Waste Code Desc:	D001, D002, D004, D022, F002, F003, F005, U206
Form Comm:	Not reported
Data Year:	2013
Permit by Rule:	False
Mailing Address 2:	Not reported

DRAFT

PACIFIC NW DIABETES RESEARCH INSTITUTE (Continued) **1004795091**

Treatment by Generator:	False
Mixed Radioactive Waste:	False
Importer of Hazardous Waste:	False
Immediate Recycler:	False
Treatment/Storage/Disposal/Recycling Facility:	False
Generator of Dangerous Fuel Waste:	False
Generator Marketing to Burner:	False
Other Marketers (i.e., blender, distributor, etc.):	False
Utility Boiler Burner:	False
Industry Boiler Burner:	False
Industrial Furnace:	False
Smelter Defferal:	False
Universal Waste:	Not reported
Off-Specification:	Not reported
LN Address 2:	Not reported
Tax Reg #:	578052878
Business Type:	BioMedical Research
Mail Name:	Pacific NW Diabetes Research Institute
Mailing Address:	720 Broadway
Mailing City,State,Zip:	SEATTLE, WA 98122-4327
Legal Organization Name:	Pacific Northwest Research Institute
Legal Organization Type:	Private
Legal Contact:	Not reported
Legal Address:	720 Broadway
Legal Address 2:	Not reported
Legal City,State,Zip:	SEATTLE, WA 98122-4327
Legal Phone Number:	(206)726-1200
Legal Effective Date:	11/15/1996
Land Organization Name:	Pacific NW Diabetes Research Institute
Land Organization Type:	Private
Land Contact:	Not reported
Land Address:	720 Broadway
Land City,State,Zip:	SEATTLE, WA 98122-4327
Land Phone Number:	(206)726-1200
Operator Organization Name:	Pacific NW Diabetes Research Institute
Operator Organization Type:	Private
Operator:	Not reported
Operator Address:	720 BROADWAY
Operator Address 2:	Not reported
Operator City,State,Zip:	SEATTLE, WA 98122
Operator Phone Number:	206-726-1200
Operator Effective Date:	11/15/1996
Site Contact:	Michael McCutcheon
Site Contact Address:	720 BROADWAY
Contact City,State,Zip:	SEATTLE, WA 98122
Site Contact Phone Number:	206-568-1482
Site Contact Email:	mmccutcheon@pnri.org
Gen Status Code:	MQG
Monthly Generation:	False
Batch Generation:	True
One Time Generation:	False
Transport Own Waste:	False
Tranports Other Waste:	False
Recycler Onsite:	False
Transfer Facility:	False
Other Exemption:	Not reported
UW Battery Gen:	False

DRAFT

PACIFIC NW DIABETES RESEARCH INSTITUTE (Continued) **1004795091**

Used Oil Transporter:	False
Used Oil Transfer Facility:	False
Used Oil Processor:	False
Used Oil Refiner:	False
Used Oil Fuel Marketer Directs Shipments:	False
Used Oil Fuel Marketer Meets Specs:	False
Site Contact Address 2:	Not reported
SIC Code:	Not reported
CRK Number:	Not reported
Active:	Not reported
CAS Number:	Not reported
Chemical Name:	Not reported
EHS:	Not reported
EHS CAS Number:	Not reported
EHS Name:	Not reported

Waste Stream Generated:

Waste Managed Off Site:	Y
State Only Waste Code 1:	WSC2
State Only Waste Code 2:	Not reported
Report Managed On Site:	0
KG Managed On Site:	0
Generator Treatment Code:	Not reported
Permit By Rule Code:	Not reported
WCDE Residence Code:	Not reported
WCDH Origin Code:	1
WCDE On Site Code:	Not reported
WCDB Code:	W001
Description:	Class 8 (Acid) Labpack (DW)
CORb Sequence Number:	145621
Sequence Number:	3294346
Mixed Radioactive Flag:	False
Designation Code:	D
Reported Quanity:	15
Quanity Unit:	LB
Kilograms Quanity:	6.80400011
Density Number:	0
Density Quanity:	Not reported

Waste Managed Off Site:	Y
State Only Waste Code 1:	WT02
State Only Waste Code 2:	Not reported
Report Managed On Site:	0
KG Managed On Site:	0
Generator Treatment Code:	Not reported
Permit By Rule Code:	Not reported
WCDE Residence Code:	Not reported
WCDH Origin Code:	1
WCDE On Site Code:	Not reported
WCDB Code:	W004
Description:	Class 6.1 Poison Labpack (DW)
CORb Sequence Number:	145621
Sequence Number:	3294344
Mixed Radioactive Flag:	False
Designation Code:	D
Reported Quanity:	70
Quanity Unit:	LB
Kilograms Quanity:	31.7520005

DRAFT

PACIFIC NW DIABETES RESEARCH INSTITUTE (Continued) **1004795091**

Density Number:	0
Density Quanity:	Not reported
Waste Managed Off Site:	Y
State Only Waste Code 1:	WT02
State Only Waste Code 2:	Not reported
Report Managed On Site:	0
KG Managed On Site:	0
Generator Treatment Code:	Not reported
Permit By Rule Code:	Not reported
WCDE Residence Code:	Not reported
WCDH Origin Code:	1
WCDE On Site Code:	Not reported
WCDB Code:	W219
Description:	ETHHIDIUM BROMIDE MIXED POLYACRYLAMIDE AND AGAROSE GELS
CORb Sequence Number:	145621
Sequence Number:	3294378
Mixed Radioactive Flag:	False
Designation Code:	D
Reported Quanity:	20
Quanity Unit:	LB
Kilograms Quanity:	9.07200015
Density Number:	0
Density Quanity:	Not reported
Waste Managed Off Site:	Y
State Only Waste Code 1:	Not reported
State Only Waste Code 2:	Not reported
Report Managed On Site:	0
KG Managed On Site:	0
Generator Treatment Code:	Not reported
Permit By Rule Code:	Not reported
WCDE Residence Code:	Not reported
WCDH Origin Code:	1
WCDE On Site Code:	Not reported
WCDB Code:	W001
Description:	CLASS 3 LABPACK (DW)
CORb Sequence Number:	145621
Sequence Number:	3294460
Mixed Radioactive Flag:	False
Designation Code:	D
Reported Quanity:	5
Quanity Unit:	LB
Kilograms Quanity:	2.26800003
Density Number:	0
Density Quanity:	Not reported
Waste Managed Off Site:	Y
State Only Waste Code 1:	Not reported
State Only Waste Code 2:	Not reported
Report Managed On Site:	0
KG Managed On Site:	0
Generator Treatment Code:	Not reported
Permit By Rule Code:	Not reported
WCDE Residence Code:	Not reported
WCDH Origin Code:	1
WCDE On Site Code:	Not reported

DRAFT

PACIFIC NW DIABETES RESEARCH INSTITUTE (Continued) **1004795091**

WCDB Code:	W001
Description:	CLASS 5.1 OXIDIZER LABPACK (DW)
CORb Sequence Number:	145621
Sequence Number:	3294461
Mixed Radioactive Flag:	False
Designation Code:	D
Reported Quanity:	5
Quanity Unit:	LB
Kilograms Quanity:	2.26800003
Density Number:	0
Density Quanity:	Not reported
Waste Managed Off Site:	Y
State Only Waste Code 1:	Not reported
State Only Waste Code 2:	Not reported
Report Managed On Site:	0
KG Managed On Site:	0
Generator Treatment Code:	Not reported
Permit By Rule Code:	Not reported
WCDE Residence Code:	Not reported
WCDH Origin Code:	1
WCDE On Site Code:	Not reported
WCDB Code:	W202
Description:	BULKED LAB SOLVENTS
CORb Sequence Number:	145621
Sequence Number:	3294368
Mixed Radioactive Flag:	False
Designation Code:	D
Reported Quanity:	58.3800000
Quanity Unit:	LB
Kilograms Quanity:	26.4811684
Density Number:	0
Density Quanity:	Not reported
Waste Managed Off Site:	Y
State Only Waste Code 1:	Not reported
State Only Waste Code 2:	Not reported
Report Managed On Site:	0
KG Managed On Site:	0
Generator Treatment Code:	Not reported
Permit By Rule Code:	Not reported
WCDE Residence Code:	Not reported
WCDH Origin Code:	1
WCDE On Site Code:	Not reported
WCDB Code:	W801
Description:	AEROSOLS
CORb Sequence Number:	145621
Sequence Number:	3294384
Mixed Radioactive Flag:	False
Designation Code:	D
Reported Quanity:	3
Quanity Unit:	LB
Kilograms Quanity:	1.36080002
Density Number:	0
Density Quanity:	Not reported
Waste Managed Off Site:	Y

DRAFT

PACIFIC NW DIABETES RESEARCH INSTITUTE (Continued) **1004795091**

State Only Waste Code 1:	WSC2
State Only Waste Code 2:	Not reported
Report Managed On Site:	0
KG Managed On Site:	0
Generator Treatment Code:	Not reported
Permit By Rule Code:	Not reported
WCDE Residence Code:	Not reported
WCDH Origin Code:	1
WCDE On Site Code:	Not reported
WCDB Code:	W001
Description:	Class 8 (Alkaline) Labpack (DW)
CORb Sequence Number:	145621
Sequence Number:	3294347
Mixed Radioactive Flag:	False
Designation Code:	D
Reported Quanity:	83
Quanity Unit:	LB
Kilograms Quanity:	37.6488006
Density Number:	0
Density Quanity:	Not reported

Shipments Send:

CORB Waste Sequence Number:	145621
Waste Sequence Number:	3294346
Sequence Number:	1753815
Shipment Date:	2013-08-14 00:00:00
Mainfest Document ID:	011488615JJK
Reported Quanity:	15
Unit of Measure:	LB
Kilograms Quanity:	6.80400011
Receiving EPAID:	WAD991281767
Waste Sequence Number:	3294347
Sequence Number:	1753816
Shipment Date:	2013-08-14 00:00:00
Mainfest Document ID:	011488615JJK
Reported Quanity:	83
Unit of Measure:	LB
Kilograms Quanity:	37.6488006
Receiving EPAID:	WAD991281767
Waste Sequence Number:	3294368
Sequence Number:	1753744
Shipment Date:	2013-08-14 00:00:00
Mainfest Document ID:	011488615JJK
Reported Quanity:	58.3800000
Unit of Measure:	LB
Kilograms Quanity:	26.4811684
Receiving EPAID:	WAD991281767
Waste Sequence Number:	3294384
Sequence Number:	1753754
Shipment Date:	2013-08-14 00:00:00
Mainfest Document ID:	011488615JJK
Reported Quanity:	3
Unit of Measure:	LB
Kilograms Quanity:	1.36080002

DRAFT

PACIFIC NW DIABETES RESEARCH INSTITUTE (Continued) **1004795091**

Receiving EPAID:	WAD991281767
Waste Sequence Number:	3294344
Sequence Number:	1753813
Shipment Date:	2013-09-25 00:00:00
Mainfest Document ID:	011488734JJK
Reported Quanity:	15
Unit of Measure:	LB
Kilograms Quanity:	6.80400011
Receiving EPAID:	WAD991281767
Waste Sequence Number:	3294344
Sequence Number:	1753812
Shipment Date:	2013-08-14 00:00:00
Mainfest Document ID:	011488615JJK
Reported Quanity:	55
Unit of Measure:	LB
Kilograms Quanity:	24.9480004
Receiving EPAID:	WAD991281767
Waste Sequence Number:	3294378
Sequence Number:	1753752
Shipment Date:	2013-08-14 00:00:00
Mainfest Document ID:	011488615JJK
Reported Quanity:	20
Unit of Measure:	LB
Kilograms Quanity:	9.07200015
Receiving EPAID:	WAD991281767
Waste Sequence Number:	3294460
Sequence Number:	1753810
Shipment Date:	2013-08-14 00:00:00
Mainfest Document ID:	011488615JJ
Reported Quanity:	5
Unit of Measure:	LB
Kilograms Quanity:	2.26800003
Receiving EPAID:	WAD991281767
Waste Sequence Number:	3294461
Sequence Number:	1753811
Shipment Date:	2013-08-14 00:00:00
Mainfest Document ID:	011488615JJ
Reported Quanity:	5
Unit of Measure:	LB
Kilograms Quanity:	2.26800003
Receiving EPAID:	WAD991281767

Waste Stream Off Site Mgmt:

Waste CORB Sequence Number:	145621
Waste Sequence Number:	3294344
Sequence Number:	824063
Received EPAID:	WAD991281767
Managed Quanity:	70
Kilogram Quanity:	31.7520005
Recycled Percentage:	0
Waste Management System Code:	H040

DRAFT

PACIFIC NW DIABETES RESEARCH INSTITUTE (Continued) **1004795091**

Waste Sequence Number:	3294378
Sequence Number:	824025
Received EPAID:	WAD991281767
Managed Quanity:	20
Kilogram Quanity:	9.07200015
Recycled Percentage:	0
Waste Management System Code:	H132

Waste Sequence Number:	3294460
Sequence Number:	824061
Received EPAID:	WAD991281767
Managed Quanity:	5
Kilogram Quanity:	2.26800003
Recycled Percentage:	0
Waste Management System Code:	H050

Waste Sequence Number:	3294461
Sequence Number:	824062
Received EPAID:	WAD991281767
Managed Quanity:	5
Kilogram Quanity:	2.26800003
Recycled Percentage:	0
Waste Management System Code:	H040

Waste Sequence Number:	3294347
Sequence Number:	824066
Received EPAID:	WAD991281767
Managed Quanity:	83
Kilogram Quanity:	37.6488006
Recycled Percentage:	0
Waste Management System Code:	H040

Waste Sequence Number:	3294368
Sequence Number:	824002
Received EPAID:	WAD991281767
Managed Quanity:	58.3800000
Kilogram Quanity:	26.4811684
Recycled Percentage:	0
Waste Management System Code:	H050

Waste Sequence Number:	3294384
Sequence Number:	824032
Received EPAID:	WAD991281767
Managed Quanity:	3
Kilogram Quanity:	1.36080002
Recycled Percentage:	0
Waste Management System Code:	H040

Waste Sequence Number:	3294346
Sequence Number:	824065
Received EPAID:	WAD991281767
Managed Quanity:	15
Kilogram Quanity:	6.80400011
Recycled Percentage:	0
Waste Management System Code:	H040

DRAFT

PACIFIC NW DIABETES RESEARCH INSTITUTE (Continued) **1004795091**

Waste Stream Comments:
CORB Waste Sequence Number: 145621
Comments: A-7 Discarded laboratory chemicals
Waste Sequence Number: 3294344
Sequence Number: 1

Comments: A-7 Discarded laboratory chemicals
Waste Sequence Number: 3294346
Sequence Number: 1

Comments: A-7 Discarded laboratory chemicals
Waste Sequence Number: 3294347
Sequence Number: 1

Comments: A-8 Comments: This waste stream is gel made up of an aqueous buffer containing less than 1% ethidium bromide.
Waste Sequence Number: 3294378
Sequence Number: 1

Comments: Lab Pack.
Waste Sequence Number: 3294460
Sequence Number: 1

Comments: Lab Pack
Waste Sequence Number: 3294461
Sequence Number: 1

Waste Stream EPA Code:
CORB Waste Sequence Number: 145621
Waste Sequence Number: 3294346
Sequence Number: 7367158
WCDA Code: D001

Waste Sequence Number: 3294346
Sequence Number: 7367159
WCDA Code: D002

Waste Sequence Number: 3294368
Sequence Number: 7366730
WCDA Code: D001

Waste Sequence Number: 3294368
Sequence Number: 7366732
WCDA Code: D022

Waste Sequence Number: 3294368
Sequence Number: 7366733
WCDA Code: F002

Waste Sequence Number: 3294368
Sequence Number: 7366731
WCDA Code: F003

Waste Sequence Number: 3294368
Sequence Number: 7366734
WCDA Code: F005

DRAFT

PACIFIC NW DIABETES RESEARCH INSTITUTE (Continued) **1004795091**

Waste Sequence Number: 3294384
Sequence Number: 7366822
WCDA Code: D001

Waste Sequence Number: 3294344
Sequence Number: 7367170
WCDA Code: D004

Waste Sequence Number: 3294344
Sequence Number: 7367171
WCDA Code: U206

Waste Sequence Number: 3294460
Sequence Number: 7367113
WCDA Code: D001

Waste Stream Source Code:
CORB Waste Sequence Number: 145621
Waste Sequence Number: 3294384
Sequence Number: 1
WCDD Code: G06

Waste Sequence Number: 3294368
Sequence Number: 1
WCDD Code: G08

Waste Sequence Number: 3294378
Sequence Number: 1
WCDD Code: G08

Waste Sequence Number: 3294344
Sequence Number: 1
WCDD Code: G19

Waste Sequence Number: 3294346
Sequence Number: 1
WCDD Code: G19

Waste Sequence Number: 3294347
Sequence Number: 1
WCDD Code: G19

Waste Sequence Number: 3294460
Sequence Number: 1
WCDD Code: G19

Waste Sequence Number: 3294461
Sequence Number: 1
WCDD Code: G19

Name: PACIFIC NORTHWEST RESEARCH FOUNDATION
Address: 720 BROADWAY
City,State,Zip: SEATTLE, WA 98122
Facility Address 2: Not reported
Facility ID: 16637524
EPA ID: WAR000008300

DRAFT

PACIFIC NW DIABETES RESEARCH INSTITUTE (Continued) **1004795091**

NAICS:	541711
State Waste Code Desc:	WT02, WP01, WSC2
Federal Waste Code Desc:	D001, D022, F002, F003, F005
Form Comm:	Not reported
Data Year:	2012
Permit by Rule:	False
Mailing Address 2:	Not reported
Treatment by Generator:	False
Mixed Radioactive Waste:	False
Importer of Hazardous Waste:	False
Immediate Recycler:	False
Treatment/Storage/Disposal/Recycling Facility:	False
Generator of Dangerous Fuel Waste:	False
Generator Marketing to Burner:	False
Other Marketers (i.e., blender, distributor, etc.):	False
Utility Boiler Burner:	False
Industry Boiler Burner:	False
Industrial Furnace:	False
Smelter Defferal:	False
Universal Waste:	Not reported
Off-Specification:	Not reported
LN Address 2:	Not reported
Tax Reg #:	578052878
Business Type:	BioMedical Research Insti
Mail Name:	Pacific Northwest Research Institute
Mailing Address:	720 Broadway
Mailing City,State,Zip:	SEATTLE, WA 98122-4327
Legal Organization Name:	Pacific Northwest Research Institute
Legal Organization Type:	Private
Legal Contact:	Not reported
Legal Address:	720 Broadway
Legal Address 2:	Not reported
Legal City,State,Zip:	SEATTLE, WA 98122-4327
Legal Phone Number:	(206)726-1200
Legal Effective Date:	11/15/1996
Land Organization Name:	Pacific Northwest Research Institute
Land Organization Type:	Private
Land Contact:	Not reported
Land Address:	720 Broadway
Land City,State,Zip:	SEATTLE, WA 98122-4327
Land Phone Number:	(206)726-1200
Operator Organization Name:	Pacific Northwest Research Institute
Operator Organization Type:	Private
Operator:	Not reported
Operator Address:	720 BROADWAY
Operator Address 2:	Not reported
Operator City,State,Zip:	SEATTLE, WA 98122
Operator Phone Number:	206-726-1200
Operator Effective Date:	11/15/1996
Site Contact:	John M McCutcheon
Site Contact Address:	720 BROADWAY
Contact City,State,Zip:	SEATTLE, WA 98122
Site Contact Phone Number:	206-568-1482
Site Contact Email:	mmccutcheon@pnri.org
Gen Status Code:	MQG
Monthly Generation:	True
Batch Generation:	False

DRAFT

PACIFIC NW DIABETES RESEARCH INSTITUTE (Continued) **1004795091**

One Time Generation:	False
Transport Own Waste:	False
Tranports Other Waste:	False
Recycler Onsite:	False
Transfer Facility:	False
Other Exemption:	Not reported
UW Battery Gen:	False
Used Oil Transporter:	False
Used Oil Transfer Facility:	False
Used Oil Processor:	False
Used Oil Refiner:	False
Used Oil Fuel Marketer Directs Shipments:	False
Used Oil Fuel Marketer Meets Specs:	False
Site Contact Address 2:	Not reported
SIC Code:	Not reported
CRK Number:	Not reported
Active:	Not reported
CAS Number:	Not reported
Chemical Name:	Not reported
EHS:	Not reported
EHS CAS Number:	Not reported
EHS Name:	Not reported

Waste Stream Generated:

Waste Managed Off Site:	Y
State Only Waste Code 1:	WT02
State Only Waste Code 2:	Not reported
Report Managed On Site:	0
KG Managed On Site:	0
Generator Treatment Code:	Not reported
Permit By Rule Code:	Not reported
WCDE Residence Code:	Not reported
WCDH Origin Code:	1
WCDE On Site Code:	Not reported
WCDB Code:	W219
Description:	Buffered Formalin Solution
CORb Sequence Number:	139114
Sequence Number:	2695245
Mixed Radioactive Flag:	False
Designation Code:	D
Reported Quanity:	15.01
Quanity Unit:	LB
Kilograms Quanity:	6.80853611
Density Number:	0
Density Quanity:	Not reported

Waste Managed Off Site:	Y
State Only Waste Code 1:	Not reported
State Only Waste Code 2:	Not reported
Report Managed On Site:	0
KG Managed On Site:	0
Generator Treatment Code:	Not reported
Permit By Rule Code:	Not reported
WCDE Residence Code:	Not reported
WCDH Origin Code:	1
WCDE On Site Code:	Not reported
WCDB Code:	W202
Description:	Bulked Lab Solvents

DRAFT

PACIFIC NW DIABETES RESEARCH INSTITUTE (Continued) **1004795091**

CORb Sequence Number:	139114
Sequence Number:	2695242
Mixed Radioactive Flag:	False
Designation Code:	D
Reported Quanity:	775.62
Quanity Unit:	LB
Kilograms Quanity:	351.821238
Density Number:	0
Density Quanity:	Not reported
Waste Managed Off Site:	Y
State Only Waste Code 1:	WT02
State Only Waste Code 2:	Not reported
Report Managed On Site:	0
KG Managed On Site:	0
Generator Treatment Code:	Not reported
Permit By Rule Code:	Not reported
WCDE Residence Code:	Not reported
WCDH Origin Code:	1
WCDE On Site Code:	Not reported
WCDB Code:	W001
Description:	Class 6.1 Poison Labpack (DW)
CORb Sequence Number:	139114
Sequence Number:	2695277
Mixed Radioactive Flag:	False
Designation Code:	D
Reported Quanity:	28
Quanity Unit:	LB
Kilograms Quanity:	12.7008002
Density Number:	0
Density Quanity:	Not reported
Waste Managed Off Site:	Y
State Only Waste Code 1:	WT02
State Only Waste Code 2:	WP01
Report Managed On Site:	0
KG Managed On Site:	0
Generator Treatment Code:	Not reported
Permit By Rule Code:	Not reported
WCDE Residence Code:	Not reported
WCDH Origin Code:	1
WCDE On Site Code:	Not reported
WCDB Code:	W001
Description:	Class 6.1 Poison Labpack (DW)
CORb Sequence Number:	139114
Sequence Number:	2695278
Mixed Radioactive Flag:	False
Designation Code:	E
Reported Quanity:	55
Quanity Unit:	LB
Kilograms Quanity:	24.9480004
Density Number:	0
Density Quanity:	Not reported
Waste Managed Off Site:	Y
State Only Waste Code 1:	Not reported
State Only Waste Code 2:	Not reported

DRAFT

PACIFIC NW DIABETES RESEARCH INSTITUTE (Continued) **1004795091**

Report Managed On Site:	0
KG Managed On Site:	0
Generator Treatment Code:	Not reported
Permit By Rule Code:	Not reported
WCDE Residence Code:	Not reported
WCDH Origin Code:	1
WCDE On Site Code:	Not reported
WCDB Code:	W001
Description:	Class 8 (Alkaline) Labpack (DW)
CORb Sequence Number:	139114
Sequence Number:	2695291
Mixed Radioactive Flag:	False
Designation Code:	D
Reported Quanity:	15
Quanity Unit:	LB
Kilograms Quanity:	6.80400011
Density Number:	0
Density Quanity:	Not reported

Waste Managed Off Site:	Y
State Only Waste Code 1:	Not reported
State Only Waste Code 2:	Not reported
Report Managed On Site:	0
KG Managed On Site:	0
Generator Treatment Code:	Not reported
Permit By Rule Code:	Not reported
WCDE Residence Code:	Not reported
WCDH Origin Code:	1
WCDE On Site Code:	Not reported
WCDB Code:	W001
Description:	Flammable, Corrosive Labpack
CORb Sequence Number:	139114
Sequence Number:	2695246
Mixed Radioactive Flag:	False
Designation Code:	D
Reported Quanity:	5
Quanity Unit:	LB
Kilograms Quanity:	2.26800003
Density Number:	0
Density Quanity:	Not reported

Waste Managed Off Site:	Y
State Only Waste Code 1:	Not reported
State Only Waste Code 2:	Not reported
Report Managed On Site:	0
KG Managed On Site:	0
Generator Treatment Code:	Not reported
Permit By Rule Code:	Not reported
WCDE Residence Code:	Not reported
WCDH Origin Code:	1
WCDE On Site Code:	Not reported
WCDB Code:	W001
Description:	Class 3 Labpack (DW)
CORb Sequence Number:	139114
Sequence Number:	2695250
Mixed Radioactive Flag:	False
Designation Code:	D

DRAFT

PACIFIC NW DIABETES RESEARCH INSTITUTE (Continued) **1004795091**

Reported Quanity:	11
Quanity Unit:	LB
Kilograms Quanity:	4.98960008
Density Number:	0
Density Quanity:	Not reported
Waste Managed Off Site:	Y
State Only Waste Code 1:	Not reported
State Only Waste Code 2:	Not reported
Report Managed On Site:	0
KG Managed On Site:	0
Generator Treatment Code:	Not reported
Permit By Rule Code:	Not reported
WCDE Residence Code:	Not reported
WCDH Origin Code:	1
WCDE On Site Code:	Not reported
WCDB Code:	W001
Description:	Class 5.1 Oxidizer Labpack (DW)
CORb Sequence Number:	139114
Sequence Number:	2695267
Mixed Radioactive Flag:	False
Designation Code:	D
Reported Quanity:	5
Quanity Unit:	LB
Kilograms Quanity:	2.26800003
Density Number:	0
Density Quanity:	Not reported
Waste Managed Off Site:	Y
State Only Waste Code 1:	Not reported
State Only Waste Code 2:	Not reported
Report Managed On Site:	0
KG Managed On Site:	0
Generator Treatment Code:	Not reported
Permit By Rule Code:	Not reported
WCDE Residence Code:	Not reported
WCDH Origin Code:	1
WCDE On Site Code:	Not reported
WCDB Code:	W001
Description:	Class 8 (Acid) Labpack (DW)
CORb Sequence Number:	139114
Sequence Number:	2695283
Mixed Radioactive Flag:	False
Designation Code:	D
Reported Quanity:	15
Quanity Unit:	LB
Kilograms Quanity:	6.80400011
Density Number:	0
Density Quanity:	Not reported
Waste Managed Off Site:	Y
State Only Waste Code 1:	WSC2
State Only Waste Code 2:	Not reported
Report Managed On Site:	0
KG Managed On Site:	0
Generator Treatment Code:	Not reported
Permit By Rule Code:	Not reported

DRAFT

PACIFIC NW DIABETES RESEARCH INSTITUTE (Continued) **1004795091**

WCDE Residence Code:	Not reported
WCDH Origin Code:	1
WCDE On Site Code:	Not reported
WCDB Code:	W001
Description:	Class 8 (Acid) Labpack (DW)
CORb Sequence Number:	139114
Sequence Number:	2695284
Mixed Radioactive Flag:	False
Designation Code:	D
Reported Quanity:	10
Quanity Unit:	LB
Kilograms Quanity:	4.53600007
Density Number:	0
Density Quanity:	Not reported

Shipments Send:

CORB Waste Sequence Number:	139114
Waste Sequence Number:	2695245
Sequence Number:	1418116
Shipment Date:	2012-03-29 00:00:00
Mainfest Document ID:	008123524JJK
Reported Quanity:	15.01
Unit of Measure:	LB
Kilograms Quanity:	6.80853611
Receiving EPAID:	WAD991281767
Waste Sequence Number:	2695250
Sequence Number:	1418125
Shipment Date:	2012-11-02 00:00:00
Mainfest Document ID:	008123991JJK
Reported Quanity:	5
Unit of Measure:	LB
Kilograms Quanity:	2.26800003
Receiving EPAID:	WAD991281767
Waste Sequence Number:	2695250
Sequence Number:	1418124
Shipment Date:	2012-11-02 00:00:00
Mainfest Document ID:	008123992JJK
Reported Quanity:	6
Unit of Measure:	LB
Kilograms Quanity:	2.72160004
Receiving EPAID:	WAD991281767
Waste Sequence Number:	2695267
Sequence Number:	1418127
Shipment Date:	2012-11-02 00:00:00
Mainfest Document ID:	008123991JJK
Reported Quanity:	5
Unit of Measure:	LB
Kilograms Quanity:	2.26800003
Receiving EPAID:	WAD991281767
Waste Sequence Number:	2695283
Sequence Number:	1418155
Shipment Date:	2012-03-29 00:00:00
Mainfest Document ID:	008123524JJK

DRAFT

PACIFIC NW DIABETES RESEARCH INSTITUTE (Continued) **1004795091**

Reported Quanity:	5
Unit of Measure:	LB
Kilograms Quanity:	2.26800003
Receiving EPAID:	WAD991281767

Waste Sequence Number:	2695283
Sequence Number:	1418157
Shipment Date:	2012-11-02 00:00:00
Mainfest Document ID:	008123992JJK
Reported Quanity:	5
Unit of Measure:	LB
Kilograms Quanity:	2.26800003
Receiving EPAID:	WAD991281767

Waste Sequence Number:	2695283
Sequence Number:	1418156
Shipment Date:	2012-11-02 00:00:00
Mainfest Document ID:	008123991JJK
Reported Quanity:	5
Unit of Measure:	LB
Kilograms Quanity:	2.26800003
Receiving EPAID:	WAD991281767

Waste Sequence Number:	2695284
Sequence Number:	1418158
Shipment Date:	2012-12-28 00:00:00
Mainfest Document ID:	010171090JJK
Reported Quanity:	10
Unit of Measure:	LB
Kilograms Quanity:	4.53600007
Receiving EPAID:	WAD991281767

Waste Sequence Number:	2695246
Sequence Number:	1418117
Shipment Date:	2012-11-02 00:00:00
Mainfest Document ID:	008123991JJK
Reported Quanity:	5
Unit of Measure:	LB
Kilograms Quanity:	2.26800003
Receiving EPAID:	WAD991281767

Waste Sequence Number:	2695242
Sequence Number:	1418111
Shipment Date:	2012-12-28 00:00:00
Mainfest Document ID:	010171090JJK
Reported Quanity:	150.12
Unit of Measure:	LB
Kilograms Quanity:	68.0944331
Receiving EPAID:	WAD991281767

Waste Sequence Number:	2695242
Sequence Number:	1418110
Shipment Date:	2012-11-02 00:00:00
Mainfest Document ID:	008123992JJK
Reported Quanity:	375.300000
Unit of Measure:	LB
Kilograms Quanity:	170.236082

DRAFT

PACIFIC NW DIABETES RESEARCH INSTITUTE (Continued) **1004795091**

Receiving EPAID: WAD991281767

Waste Stream Off Site Mgmt:
Waste CORB Sequence Number: 139114
Waste Sequence Number: 2695246
Sequence Number: 687858
Received EPAID: WAD991281767
Managed Quanity: 5
Kilogram Quanity: 2.26800003
Recycled Percentage: 0
Waste Management System Code: H040

Waste Sequence Number: 2695245
Sequence Number: 687857
Received EPAID: WAD991281767
Managed Quanity: 15.01
Kilogram Quanity: 6.80853611
Recycled Percentage: 0
Waste Management System Code: H040

Waste Sequence Number: 2695250
Sequence Number: 687866
Received EPAID: WAD991281767
Managed Quanity: 11
Kilogram Quanity: 4.98960008
Recycled Percentage: 0
Waste Management System Code: H050

Waste Sequence Number: 2695242
Sequence Number: 687850
Received EPAID: WAD991281767
Managed Quanity: 775.62
Kilogram Quanity: 351.821238
Recycled Percentage: 0
Waste Management System Code: H050

Waste Sequence Number: 2695277
Sequence Number: 687888
Received EPAID: WAD991281767
Managed Quanity: 28
Kilogram Quanity: 12.7008002
Recycled Percentage: 0
Waste Management System Code: H040

Waste Sequence Number: 2695278
Sequence Number: 687891
Received EPAID: WAD991281767
Managed Quanity: 55
Kilogram Quanity: 24.9480004
Recycled Percentage: 0
Waste Management System Code: H040

Waste Sequence Number: 2695291
Sequence Number: 687903
Received EPAID: WAD991281767
Managed Quanity: 15
Kilogram Quanity: 6.80400011

DRAFT

PACIFIC NW DIABETES RESEARCH INSTITUTE (Continued) **1004795091**

Recycled Percentage: 0
Waste Management System Code: H121

Waste Sequence Number: 2695267
Sequence Number: 687867
Received EPAID: WAD991281767
Managed Quanity: 5
Kilogram Quanity: 2.26800003
Recycled Percentage: 0
Waste Management System Code: H040

Waste Sequence Number: 2695283
Sequence Number: 687897
Received EPAID: WAD991281767
Managed Quanity: 15
Kilogram Quanity: 6.80400011
Recycled Percentage: 0
Waste Management System Code: H121

Waste Sequence Number: 2695284
Sequence Number: 687900
Received EPAID: WAD991281767
Managed Quanity: 10
Kilogram Quanity: 4.53600007
Recycled Percentage: 0
Waste Management System Code: H121

Waste Stream Comments:
CORB Waste Sequence Number: 139114
Comments: A-7 and A-8: Buffered formaldehyde solution generated intermittently.
Waste Sequence Number: 2695245
Sequence Number: 1

Comments: A-7 Discarded laboratory chemicals.
Waste Sequence Number: 2695246
Sequence Number: 1

Comments: A-7 Discarded laboratory chemicals.
Waste Sequence Number: 2695250
Sequence Number: 1

Comments: A-7 Discarded laboratory chemicals
Waste Sequence Number: 2695267
Sequence Number: 1

Comments: A-7 Discarded laboratory chemicals
Waste Sequence Number: 2695277
Sequence Number: 1

Comments: A-7 Discarded laboratory chemicals
Waste Sequence Number: 2695278
Sequence Number: 1

Comments: A-7 Discarded laboratory chemicals
Waste Sequence Number: 2695283
Sequence Number: 1

DRAFT

PACIFIC NW DIABETES RESEARCH INSTITUTE (Continued) **1004795091**

Comments: A-7 Discarded laboratory chemicals
Waste Sequence Number: 2695284
Sequence Number: 1

Comments: A-7 Discarded laboratory chemicals
Waste Sequence Number: 2695291
Sequence Number: 1

Waste Stream EPA Code:
CORB Waste Sequence Number: 139114
Waste Sequence Number: 2695250
Sequence Number: 6047559
WCDA Code: D001

Waste Sequence Number: 2695267
Sequence Number: 6047738
WCDA Code: D001

Waste Sequence Number: 2695242
Sequence Number: 6047482
WCDA Code: D001

Waste Sequence Number: 2695242
Sequence Number: 6047483
WCDA Code: D022

Waste Sequence Number: 2695242
Sequence Number: 6047484
WCDA Code: F002

Waste Sequence Number: 2695242
Sequence Number: 6047485
WCDA Code: F003

Waste Sequence Number: 2695242
Sequence Number: 6047486
WCDA Code: F005

Waste Sequence Number: 2695277
Sequence Number: 6047799
WCDA Code: D019

Waste Sequence Number: 2695277
Sequence Number: 6047800
WCDA Code: U080

Waste Sequence Number: 2695278
Sequence Number: 6053763
WCDA Code: D007

Waste Sequence Number: 2695291
Sequence Number: 6048033
WCDA Code: D002

Waste Stream Source Code:
CORB Waste Sequence Number: 139114

DRAFT

PACIFIC NW DIABETES RESEARCH INSTITUTE (Continued) **1004795091**

Waste Sequence Number: 2695242
Sequence Number: 1
WCDD Code: G07

Waste Sequence Number: 2695245
Sequence Number: 1
WCDD Code: G19

Waste Sequence Number: 2695246
Sequence Number: 1
WCDD Code: G19

Waste Sequence Number: 2695250
Sequence Number: 1
WCDD Code: G19

Waste Sequence Number: 2695267
Sequence Number: 1
WCDD Code: G19

Waste Sequence Number: 2695277
Sequence Number: 1
WCDD Code: G19

Waste Sequence Number: 2695278
Sequence Number: 1
WCDD Code: G19

Waste Sequence Number: 2695283
Sequence Number: 1
WCDD Code: G19

Waste Sequence Number: 2695284
Sequence Number: 1
WCDD Code: G19

Waste Sequence Number: 2695291
Sequence Number: 1
WCDD Code: G19

Name: PACIFIC NORTHWEST RESEARCH FOUNDATION
Address: 720 BROADWAY
City,State,Zip: SEATTLE, WA 98122
Facility Address 2: Not reported
Facility ID: 16637524
EPA ID: WAR000008300
NAICS: 541711
State Waste Code Desc: Not reported
Federal Waste Code Desc: Not reported
Form Comm: Not reported
Data Year: 2011
Permit by Rule: False
Mailing Address 2: Not reported
Treatment by Generator: False
Mixed Radioactive Waste: False
Importer of Hazardous Waste: False

DRAFT

PACIFIC NW DIABETES RESEARCH INSTITUTE (Continued) **1004795091**

Immediate Recycler:	False
Treatment/Storage/Disposal/Recycling Facility:	False
Generator of Dangerous Fuel Waste:	False
Generator Marketing to Burner:	False
Other Marketers (i.e., blender, distributor, etc.):	False
Utility Boiler Burner:	False
Industry Boiler Burner:	False
Industrial Furnace:	False
Smelter Defferal:	False
Universal Waste:	Not reported
Off-Specification:	Not reported
LN Address 2:	Not reported
Tax Reg #:	578052878
Business Type:	BioMedical Research Insti
Mail Name:	Pacific Northwest Research Institute
Mailing Address:	720 Broadway
Mailing City,State,Zip:	SEATTLE, WA 98122-4327
Legal Organization Name:	Pacific Northwest Research Institute
Legal Organization Type:	Private
Legal Contact:	Not reported
Legal Address:	720 Broadway
Legal Address 2:	Not reported
Legal City,State,Zip:	SEATTLE, WA 98122-4327
Legal Phone Number:	(206)726-1200
Legal Effective Date:	11/15/1996
Land Organization Name:	Pacific Northwest Research Institute
Land Organization Type:	Private
Land Contact:	Not reported
Land Address:	720 Broadway
Land City,State,Zip:	SEATTLE, WA 98122-4327
Land Phone Number:	(206)726-1200
Operator Organization Name:	Pacific Northwest Research Institute
Operator Organization Type:	Private
Operator:	Not reported
Operator Address:	720 BROADWAY
Operator Address 2:	Not reported
Operator City,State,Zip:	SEATTLE, WA 98122
Operator Phone Number:	206-726-1200
Operator Effective Date:	11/15/1996
Site Contact:	Zubair M Ahmed
Site Contact Address:	720 BROADWAY
Contact City,State,Zip:	SEATTLE, WA 98122
Site Contact Phone Number:	206-568-1482
Site Contact Email:	zahmed@pnri.org
Gen Status Code:	SQG
Monthly Generation:	False
Batch Generation:	True
One Time Generation:	False
Transport Own Waste:	False
Tranports Other Waste:	False
Recycler Onsite:	False
Transfer Facility:	False
Other Exemption:	Not reported
UW Battery Gen:	False
Used Oil Transporter:	False
Used Oil Transfer Facility:	False
Used Oil Processor:	False

DRAFT

PACIFIC NW DIABETES RESEARCH INSTITUTE (Continued) **1004795091**

Used Oil Refiner:	False
Used Oil Fuel Marketer Directs Shipments:	False
Used Oil Fuel Marketer Meets Specs:	False
Site Contact Address 2:	Not reported
SIC Code:	Not reported
CRK Number:	Not reported
Active:	Not reported
CAS Number:	Not reported
Chemical Name:	Not reported
EHS:	Not reported
EHS CAS Number:	Not reported
EHS Name:	Not reported
Name:	PACIFIC NORTHWEST RESEARCH FOUNDATION
Address:	720 BROADWAY
City,State,Zip:	SEATTLE, WA 98122
Facility Address 2:	Not reported
Facility ID:	16637524
EPA ID:	WAR000008300
NAICS:	541711
State Waste Code Desc:	Not reported
Federal Waste Code Desc:	D001, D002, D022, F002, F003, F005, WSC2, WT02, U188, P042
Form Comm:	Not reported
Data Year:	2010
Permit by Rule:	False
Mailing Address 2:	Not reported
Treatment by Generator:	False
Mixed Radioactive Waste:	False
Importer of Hazardous Waste:	False
Immediate Recycler:	False
Treatment/Storage/Disposal/Recycling Facility:	False
Generator of Dangerous Fuel Waste:	False
Generator Marketing to Burner:	False
Other Marketers (i.e., blender, distributor, etc.):	False
Utility Boiler Burner:	False
Industry Boiler Burner:	False
Industrial Furnace:	False
Smelter Defferal:	False
Universal Waste:	Not reported
Off-Specification:	Not reported
LN Address 2:	Not reported
Tax Reg #:	578052878
Business Type:	BioMedical Research Insti
Mail Name:	Pacific Northwest Research Institute
Mailing Address:	720 Broadway
Mailing City,State,Zip:	SEATTLE, WA 98122-4327
Legal Organization Name:	Pacific Northwest Research Institute
Legal Organization Type:	Private
Legal Contact:	Not reported
Legal Address:	720 Broadway
Legal Address 2:	Not reported
Legal City,State,Zip:	SEATTLE, WA 98122-4327
Legal Phone Number:	(206)726-1200
Legal Effective Date:	11/15/1996
Land Organization Name:	Pacific Northwest Research Institute
Land Organization Type:	Private
Land Contact:	Not reported

DRAFT

PACIFIC NW DIABETES RESEARCH INSTITUTE (Continued) **1004795091**

Land Address:	720 Broadway
Land City,State,Zip:	SEATTLE, WA 98122-4327
Land Phone Number:	(206)726-1200
Operator Organization Name:	Pacific Northwest Research Institute
Operator Organization Type:	Private
Operator:	Not reported
Operator Address:	720 BROADWAY
Operator Address 2:	Not reported
Operator City,State,Zip:	SEATTLE, WA 98122
Operator Phone Number:	206-726-1200
Operator Effective Date:	11/15/1996
Site Contact:	Zubair M Ahmed
Site Contact Address:	720 BROADWAY
Contact City,State,Zip:	SEATTLE, WA 98122
Site Contact Phone Number:	206-568-1482
Site Contact Email:	zahmed@pnri.org
Gen Status Code:	SQG
Monthly Generation:	False
Batch Generation:	True
One Time Generation:	False
Transport Own Waste:	False
Tranports Other Waste:	False
Recycler Onsite:	False
Transfer Facility:	False
Other Exemption:	Not reported
UW Battery Gen:	False
Used Oil Transporter:	False
Used Oil Transfer Facility:	False
Used Oil Processor:	False
Used Oil Refiner:	False
Used Oil Fuel Marketer Directs Shipments:	False
Used Oil Fuel Marketer Meets Specs:	False
Site Contact Address 2:	Not reported
SIC Code:	Not reported
CRK Number:	Not reported
Active:	Not reported
CAS Number:	Not reported
Chemical Name:	Not reported
EHS:	Not reported
EHS CAS Number:	Not reported
EHS Name:	Not reported

Name:	PACIFIC NORTHWEST RESEARCH FOUNDATION
Address:	720 BROADWAY
City,State,Zip:	SEATTLE, WA 98122
Facility Address 2:	Not reported
Facility ID:	16637524
EPA ID:	WAR000008300
NAICS:	541711
State Waste Code Desc:	Not reported
Federal Waste Code Desc:	Not reported
Form Comm:	Not reported
Data Year:	2009
Permit by Rule:	False
Mailing Address 2:	Not reported
Treatment by Generator:	False
Mixed Radioactive Waste:	False

DRAFT

PACIFIC NW DIABETES RESEARCH INSTITUTE (Continued) **1004795091**

Importer of Hazardous Waste:	False
Immediate Recycler:	False
Treatment/Storage/Disposal/Recycling Facility:	False
Generator of Dangerous Fuel Waste:	False
Generator Marketing to Burner:	False
Other Marketers (i.e., blender, distributor, etc.):	False
Utility Boiler Burner:	False
Industry Boiler Burner:	False
Industrial Furnace:	False
Smelter Defferal:	False
Universal Waste:	Not reported
Off-Specification:	Not reported
LN Address 2:	Not reported
Tax Reg #:	578052878
Business Type:	BioMedical Research Insti
Mail Name:	Pacific Northwest Research Institute
Mailing Address:	720 Broadway
Mailing City,State,Zip:	SEATTLE, WA 98122-4327
Legal Organization Name:	Pacific Northwest Research Institute
Legal Organization Type:	Private
Legal Contact:	Not reported
Legal Address:	720 Broadway
Legal Address 2:	Not reported
Legal City,State,Zip:	SEATTLE, WA 98122-4327
Legal Phone Number:	(206)726-1200
Legal Effective Date:	11/15/1996
Land Organization Name:	Pacific Northwest Research Institute
Land Organization Type:	Private
Land Contact:	Not reported
Land Address:	720 Broadway
Land City,State,Zip:	SEATTLE, WA 98122-4327
Land Phone Number:	(206)726-1200
Operator Organization Name:	Pacific Northwest Research Institute
Operator Organization Type:	Private
Operator:	Not reported
Operator Address:	720 BROADWAY
Operator Address 2:	Not reported
Operator City,State,Zip:	SEATTLE, WA 98122
Operator Phone Number:	206-726-1200
Operator Effective Date:	11/15/1996
Site Contact:	Zubair M Ahmed
Site Contact Address:	720 BROADWAY
Contact City,State,Zip:	SEATTLE, WA 98122
Site Contact Phone Number:	206-568-1482
Site Contact Email:	zahmed@pnri.org
Gen Status Code:	SQG
Monthly Generation:	False
Batch Generation:	True
One Time Generation:	False
Transport Own Waste:	False
Tranports Other Waste:	False
Recycler Onsite:	False
Transfer Facility:	False
Other Exemption:	Not reported
UW Battery Gen:	False
Used Oil Transporter:	False
Used Oil Transfer Facility:	False

DRAFT

PACIFIC NW DIABETES RESEARCH INSTITUTE (Continued) **1004795091**

Used Oil Processor:	False
Used Oil Refiner:	False
Used Oil Fuel Marketer Directs Shipments:	False
Used Oil Fuel Marketer Meets Specs:	False
Site Contact Address 2:	Not reported
SIC Code:	Not reported
CRK Number:	Not reported
Active:	Not reported
CAS Number:	Not reported
Chemical Name:	Not reported
EHS:	Not reported
EHS CAS Number:	Not reported
EHS Name:	Not reported

Waste Stream Generated:

Waste Managed Off Site:	Y
State Only Waste Code 1:	Not reported
State Only Waste Code 2:	Not reported
Report Managed On Site:	0
KG Managed On Site:	0
Generator Treatment Code:	Not reported
Permit By Rule Code:	Not reported
WCDE Residence Code:	Not reported
WCDH Origin Code:	1
WCDE On Site Code:	Not reported
WCDB Code:	W001
Description:	Class 6.1 Poison Labpack (DW)
CORb Sequence Number:	123419
Sequence Number:	2142878
Mixed Radioactive Flag:	False
Designation Code:	D
Reported Quanity:	15
Quanity Unit:	LB
Kilograms Quanity:	6.804000117028802
Density Number:	0
Density Quanity:	Not reported

Waste Managed Off Site:	Y
State Only Waste Code 1:	Not reported
State Only Waste Code 2:	Not reported
Report Managed On Site:	0
KG Managed On Site:	0
Generator Treatment Code:	Not reported
Permit By Rule Code:	Not reported
WCDE Residence Code:	Not reported
WCDH Origin Code:	1
WCDE On Site Code:	Not reported
WCDB Code:	W001
Description:	Class 8 (Alkaline) labpack (DW)
CORb Sequence Number:	123419
Sequence Number:	2142888
Mixed Radioactive Flag:	False
Designation Code:	D
Reported Quanity:	20
Quanity Unit:	LB
Kilograms Quanity:	9.0720001560384027
Density Number:	0
Density Quanity:	Not reported

DRAFT

PACIFIC NW DIABETES RESEARCH INSTITUTE (Continued) **1004795091**

Waste Managed Off Site:	Y
State Only Waste Code 1:	WT02
State Only Waste Code 2:	Not reported
Report Managed On Site:	0
KG Managed On Site:	0
Generator Treatment Code:	Not reported
Permit By Rule Code:	Not reported
WCDE Residence Code:	Not reported
WCDH Origin Code:	1
WCDE On Site Code:	Not reported
WCDB Code:	W801
Description:	Ammonia, Anhydrous (compressed Gas)
CORb Sequence Number:	123419
Sequence Number:	2142871
Mixed Radioactive Flag:	False
Designation Code:	D
Reported Quanity:	70
Quanity Unit:	LB
Kilograms Quanity:	31.752000546134411
Density Number:	0
Density Quanity:	Not reported

Waste Managed Off Site:	Y
State Only Waste Code 1:	Not reported
State Only Waste Code 2:	Not reported
Report Managed On Site:	0
KG Managed On Site:	0
Generator Treatment Code:	Not reported
Permit By Rule Code:	Not reported
WCDE Residence Code:	Not reported
WCDH Origin Code:	1
WCDE On Site Code:	Not reported
WCDB Code:	W001
Description:	General Lab Packs
CORb Sequence Number:	123419
Sequence Number:	2142868
Mixed Radioactive Flag:	False
Designation Code:	D
Reported Quanity:	100
Quanity Unit:	LB
Kilograms Quanity:	45.360000780192017
Density Number:	0
Density Quanity:	Not reported

Waste Managed Off Site:	Y
State Only Waste Code 1:	Not reported
State Only Waste Code 2:	Not reported
Report Managed On Site:	0
KG Managed On Site:	0
Generator Treatment Code:	Not reported
Permit By Rule Code:	Not reported
WCDE Residence Code:	Not reported
WCDH Origin Code:	1
WCDE On Site Code:	Not reported
WCDB Code:	W801
Description:	Hydrogen Sulfide (compressed gas)
CORb Sequence Number:	123419

DRAFT

PACIFIC NW DIABETES RESEARCH INSTITUTE (Continued) **1004795091**

Sequence Number:	2142872
Mixed Radioactive Flag:	False
Designation Code:	D
Reported Quanity:	70
Quanity Unit:	LB
Kilograms Quanity:	31.752000546134411
Density Number:	0
Density Quanity:	Not reported
Waste Managed Off Site:	Y
State Only Waste Code 1:	Not reported
State Only Waste Code 2:	Not reported
Report Managed On Site:	0
KG Managed On Site:	0
Generator Treatment Code:	Not reported
Permit By Rule Code:	Not reported
WCDE Residence Code:	Not reported
WCDH Origin Code:	1
WCDE On Site Code:	Not reported
WCDB Code:	W117
Description:	Methyl Iodide
CORb Sequence Number:	123419
Sequence Number:	2142870
Mixed Radioactive Flag:	False
Designation Code:	D
Reported Quanity:	10
Quanity Unit:	LB
Kilograms Quanity:	4.5360000780192014
Density Number:	0
Density Quanity:	Not reported
Waste Managed Off Site:	Y
State Only Waste Code 1:	Not reported
State Only Waste Code 2:	Not reported
Report Managed On Site:	0
KG Managed On Site:	0
Generator Treatment Code:	Not reported
Permit By Rule Code:	Not reported
WCDE Residence Code:	Not reported
WCDH Origin Code:	1
WCDE On Site Code:	Not reported
WCDB Code:	W001
Description:	Class 8 (ACID) Labpack (dw)
CORb Sequence Number:	123419
Sequence Number:	2142885
Mixed Radioactive Flag:	False
Designation Code:	D
Reported Quanity:	15
Quanity Unit:	LB
Kilograms Quanity:	6.804000117028802
Density Number:	0
Density Quanity:	Not reported
Waste Managed Off Site:	Y
State Only Waste Code 1:	Not reported
State Only Waste Code 2:	Not reported
Report Managed On Site:	0

DRAFT

PACIFIC NW DIABETES RESEARCH INSTITUTE (Continued) **1004795091**

KG Managed On Site:	0
Generator Treatment Code:	Not reported
Permit By Rule Code:	Not reported
WCDE Residence Code:	Not reported
WCDH Origin Code:	1
WCDE On Site Code:	Not reported
WCDB Code:	W001
Description:	Class 4.3 Labpack
CORb Sequence Number:	123419
Sequence Number:	2142875
Mixed Radioactive Flag:	False
Designation Code:	D
Reported Quanity:	10
Quanity Unit:	LB
Kilograms Quanity:	4.5360000780192014
Density Number:	0
Density Quanity:	Not reported

Waste Managed Off Site:	Y
State Only Waste Code 1:	Not reported
State Only Waste Code 2:	Not reported
Report Managed On Site:	0
KG Managed On Site:	0
Generator Treatment Code:	Not reported
Permit By Rule Code:	Not reported
WCDE Residence Code:	Not reported
WCDH Origin Code:	1
WCDE On Site Code:	Not reported
WCDB Code:	W209
Description:	Aerosols
CORb Sequence Number:	123419
Sequence Number:	2142873
Mixed Radioactive Flag:	False
Designation Code:	D
Reported Quanity:	30
Quanity Unit:	LB
Kilograms Quanity:	13.608000234057604
Density Number:	0
Density Quanity:	Not reported

Waste Managed Off Site:	Y
State Only Waste Code 1:	WT02
State Only Waste Code 2:	Not reported
Report Managed On Site:	0
KG Managed On Site:	0
Generator Treatment Code:	Not reported
Permit By Rule Code:	Not reported
WCDE Residence Code:	Not reported
WCDH Origin Code:	1
WCDE On Site Code:	Not reported
WCDB Code:	W001
Description:	Class 8 (Acid) Labpack (DW)
CORb Sequence Number:	123419
Sequence Number:	2142886
Mixed Radioactive Flag:	False
Designation Code:	D
Reported Quanity:	15

DRAFT

PACIFIC NW DIABETES RESEARCH INSTITUTE (Continued) **1004795091**

Quanity Unit:	LB
Kilograms Quanity:	6.804000117028802
Density Number:	0
Density Quanity:	Not reported
Waste Managed Off Site:	Y
State Only Waste Code 1:	Not reported
State Only Waste Code 2:	Not reported
Report Managed On Site:	0
KG Managed On Site:	0
Generator Treatment Code:	Not reported
Permit By Rule Code:	Not reported
WCDE Residence Code:	Not reported
WCDH Origin Code:	1
WCDE On Site Code:	Not reported
WCDB Code:	W001
Description:	Class 8 (acid) labpack (dw)
CORb Sequence Number:	123419
Sequence Number:	2142881
Mixed Radioactive Flag:	False
Designation Code:	D
Reported Quanity:	15
Quanity Unit:	LB
Kilograms Quanity:	6.804000117028802
Density Number:	0
Density Quanity:	Not reported

Shipments Send:

CORB Waste Sequence Number:	123419
Waste Sequence Number:	2142878
Sequence Number:	1037482
Shipment Date:	1/12/2009
Mainfest Document ID:	001318949JJK
Reported Quanity:	15
Unit of Measure:	LB
Kilograms Quanity:	6.8040001170288
Receiving EPAID:	WAD991281767
Waste Sequence Number:	2142874
Sequence Number:	1037478
Shipment Date:	1/12/2009
Mainfest Document ID:	001318949JJK
Reported Quanity:	10
Unit of Measure:	LB
Kilograms Quanity:	4.5360000780192
Receiving EPAID:	WAD991281767
Waste Sequence Number:	2142870
Sequence Number:	1037473
Shipment Date:	1/12/2009
Mainfest Document ID:	001318949JJK
Reported Quanity:	10
Unit of Measure:	LB
Kilograms Quanity:	4.5360000780192
Receiving EPAID:	WAD991281767
Waste Sequence Number:	2142879

DRAFT

PACIFIC NW DIABETES RESEARCH INSTITUTE (Continued) **1004795091**

Sequence Number:	1037483
Shipment Date:	5/14/2009
Mainfest Document ID:	005419121JJK
Reported Quanity:	50
Unit of Measure:	LB
Kilograms Quanity:	22.680000390096
Receiving EPAID:	WAD991281767

Waste Sequence Number:	2142872
Sequence Number:	1037475
Shipment Date:	1/12/2009
Mainfest Document ID:	001318949JJK
Reported Quanity:	70
Unit of Measure:	LB
Kilograms Quanity:	31.7520005461344
Receiving EPAID:	WAD991281767

Waste Sequence Number:	2142869
Sequence Number:	1037472
Shipment Date:	1/12/2009
Mainfest Document ID:	001318949JJK
Reported Quanity:	60
Unit of Measure:	LB
Kilograms Quanity:	27.2160004681152
Receiving EPAID:	WAD991281767

Waste Sequence Number:	2142886
Sequence Number:	1037493
Shipment Date:	1/12/2009
Mainfest Document ID:	001318949JJK
Reported Quanity:	15
Unit of Measure:	LB
Kilograms Quanity:	6.8040001170288
Receiving EPAID:	WAD991281767

Waste Sequence Number:	2142875
Sequence Number:	1037479
Shipment Date:	1/12/2009
Mainfest Document ID:	001318949JJK
Reported Quanity:	10
Unit of Measure:	LB
Kilograms Quanity:	4.5360000780192
Receiving EPAID:	WAD991281767

Waste Sequence Number:	2142873
Sequence Number:	1037477
Shipment Date:	5/14/2009
Mainfest Document ID:	005419121JJK
Reported Quanity:	15
Unit of Measure:	LB
Kilograms Quanity:	6.8040001170288
Receiving EPAID:	WAD991281767

Waste Sequence Number:	2142884
Sequence Number:	1037489
Shipment Date:	5/14/2009
Mainfest Document ID:	001318949JJK

DRAFT

PACIFIC NW DIABETES RESEARCH INSTITUTE (Continued) **1004795091**

Reported Quanity:	20
Unit of Measure:	LB
Kilograms Quanity:	9.0720001560384
Receiving EPAID:	WAD991281767
Waste Sequence Number:	2142887
Sequence Number:	1037494
Shipment Date:	1/12/2009
Mainfest Document ID:	001318949JJK
Reported Quanity:	10
Unit of Measure:	LB
Kilograms Quanity:	4.5360000780192
Receiving EPAID:	WAD991281767

Waste Stream Off Site Mgmt:

Waste CORB Sequence Number:	123419
Waste Sequence Number:	2142871
Sequence Number:	532337
Received EPAID:	WAD991281767
Managed Quanity:	70
Kilogram Quanity:	31.752000546134411
Recycled Percentage:	0
Waste Management System Code:	H141
Waste Sequence Number:	2142888
Sequence Number:	532355
Received EPAID:	WAD991281767
Managed Quanity:	20
Kilogram Quanity:	9.0720001560384027
Recycled Percentage:	0
Waste Management System Code:	H141
Waste Sequence Number:	2142877
Sequence Number:	532344
Received EPAID:	WAD991281767
Managed Quanity:	10
Kilogram Quanity:	4.5360000780192014
Recycled Percentage:	0
Waste Management System Code:	H141
Waste Sequence Number:	2142886
Sequence Number:	532354
Received EPAID:	WAD991281767
Managed Quanity:	15
Kilogram Quanity:	6.804000117028802
Recycled Percentage:	0
Waste Management System Code:	H141
Waste Sequence Number:	2142869
Sequence Number:	532335
Received EPAID:	WAD991281767
Managed Quanity:	60
Kilogram Quanity:	27.216000468115208
Recycled Percentage:	0
Waste Management System Code:	H141
Waste Sequence Number:	2142868

DRAFT

PACIFIC NW DIABETES RESEARCH INSTITUTE (Continued) **1004795091**

Sequence Number: 532334
Received EPAID: WAD991281767
Managed Quanity: 100
Kilogram Quanity: 45.360000780192017
Recycled Percentage: 0
Waste Management System Code: H141

Waste Sequence Number: 2142867
Sequence Number: 532332
Received EPAID: WAD991281767
Managed Quanity: 500.39999999999998
Kilogram Quanity: 226.98144390408083
Recycled Percentage: 0
Waste Management System Code: H061

Waste Sequence Number: 2142887
Sequence Number: 532357
Received EPAID: WAD991281767
Managed Quanity: 10
Kilogram Quanity: 4.5360000780192014
Recycled Percentage: 0
Waste Management System Code: H141

Waste Sequence Number: 2142875
Sequence Number: 532342
Received EPAID: WAD991281767
Managed Quanity: 10
Kilogram Quanity: 4.5360000780192014
Recycled Percentage: 0
Waste Management System Code: H141

Waste Sequence Number: 2142884
Sequence Number: 532351
Received EPAID: WAD991281767
Managed Quanity: 20
Kilogram Quanity: 9.0720001560384027
Recycled Percentage: 0
Waste Management System Code: H141

Waste Sequence Number: 2142876
Sequence Number: 532343
Received EPAID: WAD991281767
Managed Quanity: 20
Kilogram Quanity: 9.0720001560384027
Recycled Percentage: 0
Waste Management System Code: H141

Waste Stream Comments:
CORB Waste Sequence Number: 123419
Comments: A3:unable to find matching P & U code for Ammonia. A3 is the closest option available.
Waste Sequence Number: 2142871
Sequence Number: 1

Waste Stream EPA Code:
CORB Waste Sequence Number: 123419

DRAFT

PACIFIC NW DIABETES RESEARCH INSTITUTE (Continued) **1004795091**

Waste Sequence Number: 2142868
Sequence Number: 4656560
WCDA Code: U002

Waste Sequence Number: 2142875
Sequence Number: 4656622
WCDA Code: D002

Waste Sequence Number: 2142876
Sequence Number: 4656631
WCDA Code: D011

Waste Sequence Number: 2142868
Sequence Number: 4656561
WCDA Code: U003

Waste Sequence Number: 2142873
Sequence Number: 4656611
WCDA Code: D002

Waste Sequence Number: 2142875
Sequence Number: 4656623
WCDA Code: D003

Waste Sequence Number: 2142888
Sequence Number: 4656749
WCDA Code: D002

Waste Sequence Number: 2142873
Sequence Number: 4656610
WCDA Code: D001

Waste Sequence Number: 2142881
Sequence Number: 4656685
WCDA Code: D002

Waste Sequence Number: 2142884
Sequence Number: 4656701
WCDA Code: D002

Waste Sequence Number: 2142881
Sequence Number: 4656684
WCDA Code: D001

Waste Stream Source Code:
CORB Waste Sequence Number: 123419
Waste Sequence Number: 2142888
Sequence Number: 1
WCDD Code: G22

Waste Sequence Number: 2142868
Sequence Number: 1
WCDD Code: G22

Waste Sequence Number: 2142874
Sequence Number: 1
WCDD Code: G01

DRAFT

PACIFIC NW DIABETES RESEARCH INSTITUTE (Continued) **1004795091**

Waste Sequence Number: 2142885
Sequence Number: 1
WCDD Code: G22

Waste Sequence Number: 2142879
Sequence Number: 1
WCDD Code: G01

Waste Sequence Number: 2142871
Sequence Number: 1
WCDD Code: G11

Waste Sequence Number: 2142875
Sequence Number: 1
WCDD Code: G01

Waste Sequence Number: 2142872
Sequence Number: 1
WCDD Code: G11

Waste Sequence Number: 2142873
Sequence Number: 1
WCDD Code: G06

Waste Sequence Number: 2142878
Sequence Number: 1
WCDD Code: G01

Waste Sequence Number: 2142867
Sequence Number: 1
WCDD Code: G22

Click this hyperlink while viewing on your computer to access
1 additional WA MANIFEST: record(s) in the EDR Site Report.

CC459
South
1/4-1/2
0.372 mi.
1966 ft.

XCYTE THERAPIES BROADWAY
720 BROADWAY STE 612
SEATTLE, WA 98122

WA ALLSITES **1001204017**
RCRA NonGen / NLR **WAH000001537**

Site 2 of 4 in cluster CC

Relative:
Higher

Actual:
357 ft.

ALLSITES:
Name: XCYTE THERAPIES BROADWAY
Facility Id: 68323253

Interaction: 58763
Interaction 1: I
Interaction 2: HWG
Ecology Program: HAZWASTE
Program Data: TURBOWASTE
Facility Alt.: Not reported
Program ID: WAH000001537
Date Interaction: 1997-04-28 00:00:00
Date Interaction 3: Hazardous Waste Generator
Latitude: 47.608569999899998
Longitude: -122.32063999899999

DRAFT

XCYTE THERAPIES BROADWAY (Continued) **1001204017**

RCRA Listings:

Date Form Received by Agency:	19990921
Handler Name:	XCYTE THERAPIES BROADWAY
Handler Address:	720 BROADWAY STE 612
Handler City,State,Zip:	SEATTLE, WA 98122
EPA ID:	WAH000001537
Contact Name:	PHILIP HABECKER
Contact Address:	2203 AIRPORT WAY S STE 300
Contact City,State,Zip:	SEATTLE, WA 98134
Contact Telephone:	206-328-7250
Contact Fax:	Not reported
Contact Email:	Not reported
Contact Title:	Not reported
EPA Region:	10
Land Type:	Other
Federal Waste Generator Description:	Not a generator, verified
Non-Notifier:	Not reported
Biennial Report Cycle:	Not reported
Accessibility:	Not reported
Active Site Indicator:	Not reported
State District Owner:	WA
State District:	NWRO
Mailing Address:	2203 AIRPORT WAY S
Mailing City,State,Zip:	SEATTLE, WA 98134
Owner Name:	XCYTE THERAPIES
Owner Type:	Private
Operator Name:	HABECKER, PHILIP
Operator Type:	Private
Short-Term Generator Activity:	No
Importer Activity:	No
Mixed Waste Generator:	No
Transporter Activity:	No
Transfer Facility Activity:	No
Recycler Activity with Storage:	No
Small Quantity On-Site Burner Exemption:	No
Smelting Melting and Refining Furnace Exemption:	No
Underground Injection Control:	No
Off-Site Waste Receipt:	No
Universal Waste Indicator:	No
Universal Waste Destination Facility:	No
Federal Universal Waste:	No
Active Site Fed-Reg Treatment Storage and Disposal Facility:	Not reported
Active Site Converter Treatment storage and Disposal Facility:	Not reported
Active Site State-Reg Treatment Storage and Disposal Facility:	Not reported
Active Site State-Reg Handler:	---
Federal Facility Indicator:	Not reported
Hazardous Secondary Material Indicator:	NN
Sub-Part K Indicator:	Not reported
Commercial TSD Indicator:	No
Treatment Storage and Disposal Type:	Not reported
2018 GPRA Permit Baseline:	Not on the Baseline
2018 GPRA Renewals Baseline:	Not on the Baseline
Permit Renewals Workload Universe:	Not reported
Permit Workload Universe:	Not reported
Permit Progress Universe:	Not reported
Post-Closure Workload Universe:	Not reported
Closure Workload Universe:	Not reported

DRAFT

XCYTE THERAPIES BROADWAY (Continued) **1001204017**

202 GPRA Corrective Action Baseline:	No
Corrective Action Workload Universe:	No
Subject to Corrective Action Universe:	No
Non-TSDFs Where RCRA CA has Been Imposed Universe:	No
TSDFs Potentially Subject to CA Under 3004 (u)/(v) Universe:	No
TSDFs Only Subject to CA under Discretionary Auth Universe:	No
Corrective Action Priority Ranking:	No NCAPS ranking
Environmental Control Indicator:	No
Institutional Control Indicator:	No
Human Exposure Controls Indicator:	N/A
Groundwater Controls Indicator:	N/A
Operating TSDF Universe:	Not reported
Full Enforcement Universe:	Not reported
Significant Non-Complier Universe:	No
Unaddressed Significant Non-Complier Universe:	No
Addressed Significant Non-Complier Universe:	No
Significant Non-Complier With a Compliance Schedule Universe:	No
Financial Assurance Required:	Not reported
Handler Date of Last Change:	20180510
Recognized Trader-Importer:	No
Recognized Trader-Exporter:	No
Importer of Spent Lead Acid Batteries:	No
Exporter of Spent Lead Acid Batteries:	No
Recycler Activity Without Storage:	No
Manifest Broker:	No
Sub-Part P Indicator:	No

Hazardous Waste Summary:

Waste Code:	D001
Waste Description:	IGNITABLE WASTE
Waste Code:	D002
Waste Description:	CORROSIVE WASTE
Waste Code:	F002
Waste Description:	THE FOLLOWING SPENT HALOGENATED SOLVENTS: TETRACHLOROETHYLENE, METHYLENE CHLORIDE, TRICHLOROETHYLENE, 1,1,1-TRICHLOROETHANE, CHLOROBENZENE, 1,1,2-TRICHLORO-1,2,2-TRIFLUOROETHANE, ORTHO-DICHLOROBENZENE, TRICHLOROFLUOROMETHANE, AND 1,1,2, TRICHLOROETHANE; ALL SPENT SOLVENT MIXTURES/BLENDS CONTAINING, BEFORE USE, A TOTAL OF TEN PERCENT OR MORE (BY VOLUME) OF ONE OR MORE OF THE ABOVE HALOGENATED SOLVENTS OR THOSE SOLVENTS LISTED IN F001, F004, AND F005; AND STILL BOTTOMS FROM THE RECOVERY OF THESE SPENT SOLVENTS AND SPENT SOLVENT MIXTURES.

Handler - Owner Operator:

Owner/Operator Indicator:	Operator
Owner/Operator Name: HABECKER, PHILIP	
Legal Status:	Private
Date Became Current:	Not reported
Date Ended Current:	Not reported
Owner/Operator Address:	720 BROADWAY STE 612
Owner/Operator City,State,Zip:	SEATTLE, WA 98122
Owner/Operator Telephone:	206-328-7250
Owner/Operator Telephone Ext:	Not reported

DRAFT

XCYTE THERAPIES BROADWAY (Continued) **1001204017**

Owner/Operator Fax: Not reported
Owner/Operator Email: Not reported

Owner/Operator Indicator: Owner
Owner/Operator Name: XCYTE THERAPIES
Legal Status: Private
Date Became Current: 19970430
Date Ended Current: Not reported
Owner/Operator Address: 2203 AIRPORT WAY S STE 300
Owner/Operator City,State,Zip: SEATTLE, WA 98134
Owner/Operator Telephone: 206-328-7250
Owner/Operator Telephone Ext: Not reported
Owner/Operator Fax: Not reported
Owner/Operator Email: Not reported

Owner/Operator Indicator: Operator
Owner/Operator Name: XCYTE THERAPIES
Legal Status: Private
Date Became Current: Not reported
Date Ended Current: Not reported
Owner/Operator Address: 2203 AIRPORT WAY S STE 300
Owner/Operator City,State,Zip: SEATTLE, WA 98134
Owner/Operator Telephone: 206-328-7250
Owner/Operator Telephone Ext: Not reported
Owner/Operator Fax: Not reported
Owner/Operator Email: Not reported

Owner/Operator Indicator: Owner
Owner/Operator Name: PACIFIC NORTHWEST RESEARCH FOUNDATION
Legal Status: Private
Date Became Current: Not reported
Date Ended Current: Not reported
Owner/Operator Address: 720 BROADWAY STE 209
Owner/Operator City,State,Zip: SEATTLE, WA 98122
Owner/Operator Telephone: 206-726-1220
Owner/Operator Telephone Ext: Not reported
Owner/Operator Fax: Not reported
Owner/Operator Email: Not reported

Owner/Operator Indicator: Owner
Owner/Operator Name: PACIFIC NORTHWEST RESEARCH FOUNDATION
Legal Status: Private
Date Became Current: Not reported
Date Ended Current: Not reported
Owner/Operator Address: 720 BROADWAY STE 209
Owner/Operator City,State,Zip: SEATTLE, WA 98122
Owner/Operator Telephone: 206-726-1220
Owner/Operator Telephone Ext: Not reported
Owner/Operator Fax: Not reported
Owner/Operator Email: Not reported

Owner/Operator Indicator: Operator
Owner/Operator Name: PHILIP H
Legal Status: Private
Date Became Current: 19970430
Date Ended Current: Not reported
Owner/Operator Address: 720 BROADWAY STE 612

DRAFT

XCYTE THERAPIES BROADWAY (Continued) **1001204017**

Owner/Operator City,State,Zip:	SEATTLE, WA 98122-4327
Owner/Operator Telephone:	206-328-7250
Owner/Operator Telephone Ext:	Not reported
Owner/Operator Fax:	Not reported
Owner/Operator Email:	Not reported

Owner/Operator Indicator:	Owner
Owner/Operator Name: XCYTE THERAPIES X	
Legal Status:	Private
Date Became Current:	19970430
Date Ended Current:	Not reported
Owner/Operator Address:	2203 AIRPORT WAY S STE 300
Owner/Operator City,State,Zip:	SEATTLE, WA 98134
Owner/Operator Telephone:	206-328-7250
Owner/Operator Telephone Ext:	Not reported
Owner/Operator Fax:	Not reported
Owner/Operator Email:	Not reported

Owner/Operator Indicator:	Owner
Owner/Operator Name: XCYTE THERAPIES	
Legal Status:	Private
Date Became Current:	19970430
Date Ended Current:	Not reported
Owner/Operator Address:	2203 AIRPORT WAY S STE 300
Owner/Operator City,State,Zip:	SEATTLE, WA 98134
Owner/Operator Telephone:	206-328-7250
Owner/Operator Telephone Ext:	Not reported
Owner/Operator Fax:	Not reported
Owner/Operator Email:	Not reported

Owner/Operator Indicator:	Operator
Owner/Operator Name: HABECKER, PHILIP	
Legal Status:	Private
Date Became Current:	Not reported
Date Ended Current:	Not reported
Owner/Operator Address:	720 BROADWAY STE 612
Owner/Operator City,State,Zip:	SEATTLE, WA 98122
Owner/Operator Telephone:	206-328-7250
Owner/Operator Telephone Ext:	Not reported
Owner/Operator Fax:	Not reported
Owner/Operator Email:	Not reported

Owner/Operator Indicator:	Owner
Owner/Operator Name: PACIFIC NORTHWEST RESEARCH FOUNDATION	
Legal Status:	Private
Date Became Current:	Not reported
Date Ended Current:	Not reported
Owner/Operator Address:	720 BROADWAY STE 209
Owner/Operator City,State,Zip:	SEATTLE, WA 98122
Owner/Operator Telephone:	206-726-1220
Owner/Operator Telephone Ext:	Not reported
Owner/Operator Fax:	Not reported
Owner/Operator Email:	Not reported

Owner/Operator Indicator:	Owner
Owner/Operator Name: PACIFIC NORTHWEST RESEARCH FOUNDATION	
Legal Status:	Private

DRAFT

XCYTE THERAPIES BROADWAY (Continued) **1001204017**

Date Became Current: Not reported
Date Ended Current: Not reported
Owner/Operator Address: 720 BROADWAY STE 209
Owner/Operator City,State,Zip: SEATTLE, WA 98122-4327
Owner/Operator Telephone: 206-726-1220
Owner/Operator Telephone Ext: Not reported
Owner/Operator Fax: Not reported
Owner/Operator Email: Not reported

Owner/Operator Indicator: Operator
Owner/Operator Name: XCYTE THERAPIES BROADWAY
Legal Status: Private
Date Became Current: Not reported
Date Ended Current: Not reported
Owner/Operator Address: 720 BROADWAY STE 612
Owner/Operator City,State,Zip: SEATTLE, WA 98122
Owner/Operator Telephone: 000-000-0000
Owner/Operator Telephone Ext: Not reported
Owner/Operator Fax: Not reported
Owner/Operator Email: Not reported

Owner/Operator Indicator: Owner
Owner/Operator Name: PACIFIC NORTHWEST RESEARCH FOUNDATION
Legal Status: Private
Date Became Current: Not reported
Date Ended Current: Not reported
Owner/Operator Address: 720 BROADWAY STE 209
Owner/Operator City,State,Zip: SEATTLE, WA 98122
Owner/Operator Telephone: 206-726-1220
Owner/Operator Telephone Ext: Not reported
Owner/Operator Fax: Not reported
Owner/Operator Email: Not reported

Owner/Operator Indicator: Operator
Owner/Operator Name: HABECKER, PHILIP
Legal Status: Private
Date Became Current: Not reported
Date Ended Current: Not reported
Owner/Operator Address: 720 BROADWAY STE 612
Owner/Operator City,State,Zip: SEATTLE, WA 98122
Owner/Operator Telephone: 206-328-7250
Owner/Operator Telephone Ext: Not reported
Owner/Operator Fax: Not reported
Owner/Operator Email: Not reported

Owner/Operator Indicator: Owner
Owner/Operator Name: XCYTE THERAPIES BROADWAY
Legal Status: Private
Date Became Current: Not reported
Date Ended Current: Not reported
Owner/Operator Address: 720 BROADWAY STE 612
Owner/Operator City,State,Zip: SEATTLE, WA 98122
Owner/Operator Telephone: 000-000-0000
Owner/Operator Telephone Ext: Not reported
Owner/Operator Fax: Not reported
Owner/Operator Email: Not reported

DRAFT

XCYTE THERAPIES BROADWAY (Continued) **1001204017**

Owner/Operator Indicator: Owner
Owner/Operator Name: XCYTE THERAPIES
Legal Status: Private
Date Became Current: 19970430
Date Ended Current: Not reported
Owner/Operator Address: 2203 AIRPORT WAY S STE 300
Owner/Operator City,State,Zip: SEATTLE, WA 98134
Owner/Operator Telephone: 206-328-7250
Owner/Operator Telephone Ext: Not reported
Owner/Operator Fax: Not reported
Owner/Operator Email: Not reported

Historic Generators:

Receive Date: 19990920
Handler Name: XCYTE THERAPIES BROADWAY
Federal Waste Generator Description: Not a generator, verified
State District Owner: WA
Large Quantity Handler of Universal Waste: No
Recognized Trader Importer: No
Recognized Trader Exporter: No
Spent Lead Acid Battery Importer: No
Spent Lead Acid Battery Exporter: No
Current Record: No
Non Storage Recycler Activity: Not reported
Electronic Manifest Broker: Not reported

Receive Date: 19980109
Handler Name: XCYTE THERAPIES BROADWAY
Federal Waste Generator Description: Not a generator, verified
State District Owner: WA
Large Quantity Handler of Universal Waste: No
Recognized Trader Importer: No
Recognized Trader Exporter: No
Spent Lead Acid Battery Importer: No
Spent Lead Acid Battery Exporter: No
Current Record: No
Non Storage Recycler Activity: Not reported
Electronic Manifest Broker: Not reported

Receive Date: 19990921
Handler Name: XCYTE THERAPIES BROADWAY
Federal Waste Generator Description: Not a generator, verified
State District Owner: WA
Large Quantity Handler of Universal Waste: No
Recognized Trader Importer: No
Recognized Trader Exporter: No
Spent Lead Acid Battery Importer: No
Spent Lead Acid Battery Exporter: No
Current Record: Yes
Non Storage Recycler Activity: Not reported
Electronic Manifest Broker: Not reported

Receive Date: 19970428
Handler Name: XCYTE THERAPIES BROADWAY
Federal Waste Generator Description: Small Quantity Generator
State District Owner: WA
Large Quantity Handler of Universal Waste: No

DRAFT

XCYTE THERAPIES BROADWAY (Continued) **1001204017**

Recognized Trader Importer: No
Recognized Trader Exporter: No
Spent Lead Acid Battery Importer: No
Spent Lead Acid Battery Exporter: No
Current Record: No
Non Storage Recycler Activity: Not reported
Electronic Manifest Broker: Not reported

Receive Date: 19980109
Handler Name: XCYTE THERAPIES BROADWAY
Federal Waste Generator Description: Small Quantity Generator
State District Owner: WA
Large Quantity Handler of Universal Waste: No
Recognized Trader Importer: No
Recognized Trader Exporter: No
Spent Lead Acid Battery Importer: No
Spent Lead Acid Battery Exporter: No
Current Record: No
Non Storage Recycler Activity: Not reported
Electronic Manifest Broker: Not reported

Receive Date: 19990920
Handler Name: XCYTE THERAPIES BROADWAY
Federal Waste Generator Description: Not a generator, verified
State District Owner: WA
Large Quantity Handler of Universal Waste: No
Recognized Trader Importer: No
Recognized Trader Exporter: No
Spent Lead Acid Battery Importer: No
Spent Lead Acid Battery Exporter: No
Current Record: No
Non Storage Recycler Activity: Not reported
Electronic Manifest Broker: Not reported

List of NAICS Codes and Descriptions:
NAICS Code: 54171
NAICS Description: RESEARCH AND DEVELOPMENT IN THE PHYSICAL, ENGINEERING, AND LIFE SCIENCES

Facility Has Received Notices of Violations:
Violations: No Violations Found

Evaluation Action Summary:
Evaluations: No Evaluations Found

CD460 **1500 MADISON LLC** **WA ALLSITES** **1011281114**
ESE **1500 E MADISON ST** **WA CSCSL NFA** **N/A**
1/4-1/2 **SEATTLE, WA 98122** **FINDS**
0.373 mi.
1967 ft. **Site 1 of 7 in cluster CD**

Relative:
Higher

Actual:
396 ft.

ALLSITES:
Name: 1500 MADISON LLC
Facility Id: 6117496

1500 MADISON LLC (Continued) **1011281114**

Interaction:	18160
Interaction 1:	I
Interaction 2:	VOLCLNST
Ecology Program:	TOXICS
Program Data:	ISIS
Facility Alt.:	1500 MADISON LLC
Program ID:	NW1842
Date Interaction:	2007-10-23 00:00:00
Date Interaction 3:	Voluntary Cleanup Sites
Latitude:	47.614688999599998
Longitude:	-122.31273299999999

Interaction:	18159
Interaction 1:	I
Interaction 2:	UST
Ecology Program:	TOXICS
Program Data:	UST
Facility Alt.:	Not reported
Program ID:	619351
Date Interaction:	2007-05-08 00:00:00
Date Interaction 3:	Underground Storage Tank
Latitude:	47.614688999599998
Longitude:	-122.31273299999999

Interaction:	18161
Interaction 1:	I
Interaction 2:	LUST
Ecology Program:	TOXICS
Program Data:	ISIS
Facility Alt.:	Not reported
Program ID:	619351
Date Interaction:	2007-11-13 00:00:00
Date Interaction 3:	LUST Facility
Latitude:	47.614688999599998
Longitude:	-122.31273299999999

CSCSL NFA:

Name:	1500 MADISON LLC
Address:	1500 E MADISON ST
City,State,Zip:	SEATTLE, WA 98122
Facility/Site Id:	6117496
CS Id:	5389
NFA Date:	05/19/2008
Alternate Site Names:	Not reported
NFA Reason:	Voluntary Cleanup Program Review
Site Status:	NFA
Region:	Northwest
Contaminant Name:	Non-Halogenated Solvents
Ground Water:	Not reported
Surface Water:	Not reported
Soil:	Remediated-Below
Sediment:	Not reported
Air:	Not reported
Bedrock:	Not reported

DRAFT

1500 MADISON LLC (Continued) **1011281114**

URL: https://apps.ecology.wa.gov/cleanupsearch/site/5389
Latitude: 47.614689
Longitude: -122.312733

Name: 1500 MADISON LLC
Address: 1500 E MADISON ST
City,State,Zip: SEATTLE, WA 98122
Facility/Site Id: 6117496
CS Id: 5389
NFA Date: 05/19/2008
Alternate Site Names: Not reported
NFA Reason: Voluntary Cleanup Program Review
Site Status: NFA
Region: Northwest
Contaminant Name: Petroleum-Diesel
Ground Water: Not reported
Surface Water: Not reported
Soil: Remediated-Below
Sediment: Not reported
Air: Not reported
Bedrock: Not reported
URL: https://apps.ecology.wa.gov/cleanupsearch/site/5389
Latitude: 47.614689
Longitude: -122.312733

Name: 1500 MADISON LLC
Address: 1500 E MADISON ST
City,State,Zip: SEATTLE, WA 98122
Facility/Site Id: 6117496
CS Id: 5389
NFA Date: 05/19/2008
Alternate Site Names: Not reported
NFA Reason: Voluntary Cleanup Program Review
Site Status: NFA
Region: Northwest
Contaminant Name: Petroleum-Gasoline
Ground Water: Not reported
Surface Water: Not reported
Soil: Remediated-Below
Sediment: Not reported
Air: Not reported
Bedrock: Not reported
URL: https://apps.ecology.wa.gov/cleanupsearch/site/5389
Latitude: 47.614689
Longitude: -122.312733

Name: 1500 MADISON LLC
Address: 1500 E MADISON ST
City,State,Zip: SEATTLE, WA 98122
Facility/Site Id: 6117496
CS Id: 5389
NFA Date: 05/19/2008
Alternate Site Names: Not reported
NFA Reason: Voluntary Cleanup Program Review
Site Status: NFA
Region: Northwest
Contaminant Name: Petroleum-Other

DRAFT

1500 MADISON LLC (Continued) **1011281114**

Ground Water: Not reported
Surface Water: Not reported
Soil: Remediated-Below
Sediment: Not reported
Air: Not reported
Bedrock: Not reported
URL: https://apps.ecology.wa.gov/cleanupsearch/site/5389
Latitude: 47.614689
Longitude: -122.312733

FINDS:
Registry ID: 110036141877

Click Here for FRS Facility Detail Report:

Environmental Interest/Information System:
Washington Facility / Site Identification System (WA-FSIS) provides a means to query and display data maintained by the Washington Department of Ecology. This system contains key information for each facility/site that is currently, or has been, of interest to the Air Quality, Dam Safety, Hazardous Waste, Toxics Cleanup, and Water Quality Programs.

Click this hyperlink while viewing on your computer to access additional FINDS: detail in the EDR Site Report.

CD461 **1500 MADISON LLC** **WA VCP** **S124435166**
ESE **1500 E MADISON ST** **N/A**
1/4-1/2 **SEATTLE, WA 98122**
0.373 mi.
1967 ft. **Site 2 of 7 in cluster CD**

Relative:
Higher

Actual:
396 ft.

VCP:
Name: 1500 MADISON LLC
Address: 1500 E MADISON ST
City,State,Zip: SEATTLE, WA 98122
edr_fstat: WA
edr_fzip: 98122
edr_fcnty: KING
edr_zip: Not reported
Facility ID: 6117496
VCP Status: NFA
Past VCP: Not reported
Current VCP: Not reported
NFA Type: SEATTLE, WA 98122
Date NFA: SEATTLE, WA 98122
Rank: SEATTLE, WA 98122
Cleanup Siteid: 5389
Contaminant Name: Non-Halogenated Solvents
Soil: Remediated-Below
URL: https://apps.ecology.wa.gov/cleanupsearch/site/5389

Name: 1500 MADISON LLC
Address: 1500 E MADISON ST
City,State,Zip: SEATTLE, WA 98122
edr_fstat: WA
edr_fzip: 98122
edr_fcnty: KING
edr_zip: Not reported

DRAFT

1500 MADISON LLC (Continued) **S124435166**

Facility ID:	6117496
VCP Status:	NFA
Past VCP:	Not reported
Current VCP:	Not reported
NFA Type:	SEATTLE, WA 98122
Date NFA:	SEATTLE, WA 98122
Rank:	SEATTLE, WA 98122
Cleanup Siteid:	5389
Contaminant Name:	Petroleum-Diesel
Soil:	Remediated-Below
URL:	https://apps.ecology.wa.gov/cleanupsearch/site/5389

Name:	1500 MADISON LLC
Address:	1500 E MADISON ST
City,State,Zip:	SEATTLE, WA 98122
edr_fstat:	WA
edr_fzip:	98122
edr_fcnty:	KING
edr_zip:	Not reported
Facility ID:	6117496
VCP Status:	NFA
Past VCP:	Not reported
Current VCP:	Not reported
NFA Type:	SEATTLE, WA 98122
Date NFA:	SEATTLE, WA 98122
Rank:	SEATTLE, WA 98122
Cleanup Siteid:	5389
Contaminant Name:	Petroleum-Gasoline
Soil:	Remediated-Below
URL:	https://apps.ecology.wa.gov/cleanupsearch/site/5389

Name:	1500 MADISON LLC
Address:	1500 E MADISON ST
City,State,Zip:	SEATTLE, WA 98122
edr_fstat:	WA
edr_fzip:	98122
edr_fcnty:	KING
edr_zip:	Not reported
Facility ID:	6117496
VCP Status:	NFA
Past VCP:	Not reported
Current VCP:	Not reported
NFA Type:	SEATTLE, WA 98122
Date NFA:	SEATTLE, WA 98122
Rank:	SEATTLE, WA 98122
Cleanup Siteid:	5389
Contaminant Name:	Petroleum-Other
Soil:	Remediated-Below
URL:	https://apps.ecology.wa.gov/cleanupsearch/site/5389

DRAFT

CD462 ESE 1/4-1/2 0.373 mi. 1967 ft. | **1500 MADISON LLC**
1500 E MADISON ST
SEATTLE, WA 98122

Site 3 of 7 in cluster CD

WA LUST **U004106733**
WA UST **N/A**

Relative: Higher

Actual: 396 ft.

LUST:

Name:	1500 MADISON LLC
Address:	1500 E MADISON ST
City,State,Zip:	SEATTLE, WA 98122
Facility ID:	6117496
Lust Status Type:	LUST - NFA
Cleanup Site ID:	5389
Cleanup Unit Type:	Not reported
Process Type:	Not reported
Cleanup Unit Name:	Not reported
Response Section:	Northwest
Release Date:	10/08/2007
Lust Date:	05/19/2008
Region:	Northwest
Lust ID:	6328
UST ID:	619351
Contaminant Name:	Non-Halogenated Solvents
Ground Water:	Not reported
Surface Water:	Not reported
Soil:	Remediated-Below
Sediment:	Not reported
Air:	Not reported
Bedrock:	Not reported
URL:	https://apps.ecology.wa.gov/cleanupsearch/site/5389
Lat/Long:	47.614689 / -122.31273

Name:	1500 MADISON LLC
Address:	1500 E MADISON ST
City,State,Zip:	SEATTLE, WA 98122
Facility ID:	6117496
Lust Status Type:	LUST - NFA
Cleanup Site ID:	5389
Cleanup Unit Type:	Not reported
Process Type:	Not reported
Cleanup Unit Name:	Not reported
Response Section:	Northwest
Release Date:	10/08/2007
Lust Date:	05/19/2008
Region:	Northwest
Lust ID:	6328
UST ID:	619351
Contaminant Name:	Petroleum-Diesel
Ground Water:	Not reported
Surface Water:	Not reported
Soil:	Remediated-Below
Sediment:	Not reported
Air:	Not reported
Bedrock:	Not reported
URL:	https://apps.ecology.wa.gov/cleanupsearch/site/5389
Lat/Long:	47.614689 / -122.31273

Name:	1500 MADISON LLC
Address:	1500 E MADISON ST

DRAFT

1500 MADISON LLC (Continued) **U004106733**

City,State,Zip:	SEATTLE, WA 98122
Facility ID:	6117496
Lust Status Type:	LUST - NFA
Cleanup Site ID:	5389
Cleanup Unit Type:	Not reported
Process Type:	Not reported
Cleanup Unit Name:	Not reported
Response Section:	Northwest
Release Date:	10/08/2007
Lust Date:	05/19/2008
Region:	Northwest
Lust ID:	6328
UST ID:	619351
Contaminant Name:	Petroleum-Gasoline
Ground Water:	Not reported
Surface Water:	Not reported
Soil:	Remediated-Below
Sediment:	Not reported
Air:	Not reported
Bedrock:	Not reported
URL:	https://apps.ecology.wa.gov/cleanupsearch/site/5389
Lat/Long:	47.614689 / -122.31273

Name:	1500 MADISON LLC
Address:	1500 E MADISON ST
City,State,Zip:	SEATTLE, WA 98122
Facility ID:	6117496
Lust Status Type:	LUST - NFA
Cleanup Site ID:	5389
Cleanup Unit Type:	Not reported
Process Type:	Not reported
Cleanup Unit Name:	Not reported
Response Section:	Northwest
Release Date:	10/08/2007
Lust Date:	05/19/2008
Region:	Northwest
Lust ID:	6328
UST ID:	619351
Contaminant Name:	Petroleum-Other
Ground Water:	Not reported
Surface Water:	Not reported
Soil:	Remediated-Below
Sediment:	Not reported
Air:	Not reported
Bedrock:	Not reported
URL:	https://apps.ecology.wa.gov/cleanupsearch/site/5389
Lat/Long:	47.614689 / -122.31273

UST:

Name:	1500 MADISON LLC
Address:	1500 E MADISON ST
City:	SEATTLE
Zip:	98122
Facility ID:	6117496
Site Id:	619351
Decimal Latitude:	47.614689
Decimal Longitude:	-122.312733

DRAFT

1500 MADISON LLC (Continued) **U004106733**

Tank Name:	1
Tag Number:	Not reported
Tank Status:	Removed
Tank Status Date:	5/9/2007
Tank Install Date:	Not reported
Tank Closure Date:	11/13/2007
Capacity Range:	111 TO 1,100 Gallons
Tank Permit Expiration Date:	Not reported
Tank Upgrade Date:	Not reported
Tank Spill Prevention:	Not reported
Tank Overfill Prevention:	Not reported
Tank Material:	Not reported
Tank Construction:	Not reported
Tank Tightness Test:	Not reported
Tank Corrosion Protection:	Not reported
Tank Manifold:	Not reported
Tank Release Detection:	Not reported
Tank SFC Type:	Not reported
Pipe Material:	Not reported
Pipe Construction:	Not reported
Pipe Primary Release Detection:	Not reported
Pipe Second Release Detection:	Not reported
Pipe Corrosion Protection:	Not reported
Pipe Pumping System:	Not reported
Responsible Unit:	Northwest
Dispencer/Pump SFC Type:	Not reported
Region:	Northwest
Is Active:	False
Actual Capacity:	1000
Pipe Install Date:	Not reported
Turbine Sump Construction:	Not reported
Compart Number:	1
Stored Substance:	Leaded Gasoline
Used Substance:	Not reported
Compart Capacity:	1000
URL:	https://apps.ecology.wa.gov/cleanupsearch/reports/ust?SiteId=619351

Name:	1500 MADISON LLC
Address:	1500 E MADISON ST
City:	SEATTLE
Zip:	98122

Tank Name:	2
Tag Number:	Not reported
Tank Status:	Removed
Tank Status Date:	5/9/2007
Tank Install Date:	Not reported
Tank Closure Date:	11/13/2007
Capacity Range:	1,101 to 2,000 Gallons
Tank Permit Expiration Date:	Not reported
Tank Upgrade Date:	Not reported
Tank Spill Prevention:	Not reported
Tank Overfill Prevention:	Not reported
Tank Material:	Not reported
Tank Construction:	Not reported
Tank Tightness Test:	Not reported
Tank Corrosion Protection:	Not reported

DRAFT

1500 MADISON LLC (Continued) **U004106733**

Tank Manifold:	Not reported
Tank Release Detection:	Not reported
Tank SFC Type:	Not reported
Pipe Material:	Not reported
Pipe Construction:	Not reported
Pipe Primary Release Detection:	Not reported
Pipe Second Release Detection:	Not reported
Pipe Corrosion Protection:	Not reported
Pipe Pumping System:	Not reported
Responsible Unit:	Northwest
Dispencer/Pump SFC Type:	Not reported
Region:	Northwest
Is Active:	False
Actual Capacity:	2000
Pipe Install Date:	Not reported
Turbine Sump Construction:	Not reported
Compart Number:	1
Stored Substance:	Leaded Gasoline
Used Substance:	Not reported
Compart Capacity:	2000
URL:	https://apps.ecology.wa.gov/cleanupsearch/reports/ust?SiteId=619351

Name:	1500 MADISON LLC
Address:	1500 E MADISON ST
City:	SEATTLE
Zip:	98122

Tank Name:	3
Tag Number:	Not reported
Tank Status:	Removed
Tank Status Date:	5/9/2007
Tank Install Date:	Not reported
Tank Closure Date:	11/13/2007
Capacity Range:	2,001 to 4,999 Gallons
Tank Permit Expiration Date:	Not reported
Tank Upgrade Date:	Not reported
Tank Spill Prevention:	Not reported
Tank Overfill Prevention:	Not reported
Tank Material:	Not reported
Tank Construction:	Not reported
Tank Tightness Test:	Not reported
Tank Corrosion Protection:	Not reported
Tank Manifold:	Not reported
Tank Release Detection:	Not reported
Tank SFC Type:	Not reported
Pipe Material:	Not reported
Pipe Construction:	Not reported
Pipe Primary Release Detection:	Not reported
Pipe Second Release Detection:	Not reported
Pipe Corrosion Protection:	Not reported
Pipe Pumping System:	Not reported
Responsible Unit:	Northwest
Dispencer/Pump SFC Type:	Not reported
Region:	Northwest
Is Active:	False
Actual Capacity:	3000
Pipe Install Date:	Not reported

DRAFT

1500 MADISON LLC (Continued) **U004106733**

Turbine Sump Construction: Not reported
Compart Number: 1
Stored Substance: Leaded Gasoline
Used Substance: Not reported
Compart Capacity: 3000
URL: https://apps.ecology.wa.gov/cleanupsearch/reports/ust?SiteId=619351

CE463 **PARAMOUNT THEATRE** **WA ICR** **S103508584**
WSW **911 PINE ST.** **N/A**
1/4-1/2 **SEATTLE, WA 98101**
0.374 mi.
1974 ft. **Site 1 of 3 in cluster CE**

Relative: **Lower**
Actual: **168 ft.**

ICR:
Date Ecology Received Report: 12/16/94
Contaminants Found at Site: Petroleum products
Media Contaminated: Soil

CE464 **PARAMOUNT THEATRE** **WA CSCSL** **S107747486**
WSW **911 PINE ST** **WA ALLSITES** **N/A**
1/4-1/2 **SEATTLE, WA 98101** **WA SPILLS**
0.374 mi.
1974 ft. **Site 2 of 3 in cluster CE**

Relative: **Lower**
Actual: **168 ft.**

CSCSL:
Name: PARAMOUNT THEATRE
Address: 911 PINE ST
City,State,Zip: SEATTLE, WA 98101
Facility ID: 5025986
Region: Northwest
Lat/Long: 47.613604398 / -122.33169172
Clean Up Siteid: 2110
Site Status: Awaiting Cleanup
Contaminant Name: Petroleum Products-Unspecified
Alternate Site Names: SOUND TRANSIT PINE ST STUB TUNNEL
Site Rank: Not reported
Has Institutional Control: Not reported
Past VCP: Not reported
Current VCP: Not reported
URL: https://apps.ecology.wa.gov/cleanupsearch/site/2110
Ground Water: Confirmed Above Cleanup Levels
Surface Water: Not reported
Soil: Confirmed Above Cleanup Levels
Sediment: Not reported
Air: Not reported
Bedrock: Not reported
Responsible Unit: Northwest

ALLSITES:
Name: PARAMOUNT THEATRE
Facility Id: 5025986

Interaction: 15963
Interaction 1: A
Interaction 2: SCS
Ecology Program: TOXICS
Program Data: ISIS

DRAFT

PARAMOUNT THEATRE (Continued) **S107747486**

Facility Alt.:	Paramount Theatre
Program ID:	Not reported
Date Interaction:	2006-03-28 00:00:00
Date Interaction 3:	State Cleanup Site
Latitude:	47.613603704299997
Longitude:	-122.33167195999999

SPILLS ERTS:

Facility Site ID:	Not reported
Name:	PARAMOUNT THEATER / SEATTLE THEATER GROUP
Address:	911 PINE STREET
City,State,Zip:	SEATTLE, WA
Program Name:	Toxics Cleanup
Incident ID:	553442
Incident Status:	Historic
Incident Date:	Not reported
Initial Report Activity Name:	Other
Initial Report Cause Category:	Equipment failure
Initial Report Cause Name:	Fuel tank leak
Initial Report Medium Name:	Soil
Initial Report Medium Category:	Ground
Initial Report Source Name:	Underground storage tank (UST)
Initial Report Source Category:	Tank
Initial Report Substance Name:	Other
Initial Report Substance Category:	Oil
Initial Report Substance Quantity:	Not reported
Initial Report Substance Unit Of Measure:	Not reported
Potentially Responsible Party First Name:	Not reported
Potentially Responsible Party Last Name:	Not reported
Potentially Responsible Party Organization:	PARAMOUNT THEATER / SEATTLE THEATER GROUP
External Reference Number:	Not reported
Latitude:	Not reported
Longitude:	Not reported

CE465 **AT&T WIRELESS CONVENTION CTR** **WA ALLSITES** **1007728215**
WSW **916 PINE ST** **FINDS** **N/A**
1/4-1/2 **SEATTLE, WA 98109**
0.374 mi.
1976 ft. **Site 3 of 3 in cluster CE**

Relative:
Lower

Actual:
168 ft.

ALLSITES:

Name:	AT&T WIRELESS CONVENTION CTR
Facility Id:	2633768
Interaction:	11031
Interaction 1:	I
Interaction 2:	TIER2
Ecology Program:	HAZWASTE
Program Data:	EPCRA
Facility Alt.:	Not reported
Program ID:	CRK000056670
Date Interaction:	2003-09-15 00:00:00
Date Interaction 3:	Emergency/Haz Chem Rpt TI
Latitude:	47.613644003799998
Longitude:	-122.332948194

DRAFT

AT&T WIRELESS CONVENTION CTR (Continued) **1007728215**

FINDS:
Registry ID: 110018848782

Click Here for FRS Facility Detail Report:

Environmental Interest/Information System:
Washington Facility / Site Identification System (WA-FSIS) provides a means to query and display data maintained by the Washington Department of Ecology. This system contains key information for each facility/site that is currently, or has been, of interest to the Air Quality, Dam Safety, Hazardous Waste, Toxics Cleanup, and Water Quality Programs.

Click this hyperlink while viewing on your computer to access additional FINDS: detail in the EDR Site Report.

466
West
1/4-1/2
0.374 mi.
1976 ft.

BOREN CAR POOL GARAGE
1801 BOREN AVE
SEATTLE, WA 98191

WA UST **U001777852**
WA ALLSITES **N/A**

Relative:
Lower

Actual:
144 ft.

UST:

Name:	BOREN CAR POOL GARAGE
Address:	1801 BOREN AVE
City:	SEATTLE
Zip:	98191
Facility ID:	73163335
Site Id:	10458
Decimal Latitude:	47.61797
Decimal Longitude:	-122.330287
Tank Name:	1
Tag Number:	Not reported
Tank Status:	Removed
Tank Status Date:	8/6/1996
Tank Install Date:	1/1/1956
Tank Closure Date:	Not reported
Capacity Range:	Not reported
Tank Permit Expiration Date:	Not reported
Tank Upgrade Date:	Not reported
Tank Spill Prevention:	Not reported
Tank Overfill Prevention:	Not reported
Tank Material:	Not reported
Tank Construction:	Not reported
Tank Tightness Test:	Not reported
Tank Corrosion Protection:	Not reported
Tank Manifold:	Not reported
Tank Release Detection:	Not reported
Tank SFC Type:	Not reported
Pipe Material:	Not reported
Pipe Construction:	Not reported
Pipe Primary Release Detection:	Not reported
Pipe Second Release Detection:	Not reported
Pipe Corrosion Protection:	Not reported
Pipe Pumping System:	Not reported
Responsible Unit:	Northwest
Dispencer/Pump SFC Type:	Not reported
Region:	Northwest

DRAFT

BOREN CAR POOL GARAGE (Continued) **U001777852**

Is Active:	False
Actual Capacity:	Not reported
Pipe Install Date:	Not reported
Turbine Sump Construction:	Not reported
Compart Number:	1
Stored Substance:	Unleaded Gasoline
Used Substance:	Not reported
Compart Capacity:	Not reported
URL:	https://apps.ecology.wa.gov/cleanupsearch/reports/ust?SiteId=10458

ALLSITES:

Name:	BOREN CAR POOL GARAGE
Facility Id:	73163335
Interaction:	61128
Interaction 1:	I
Interaction 2:	UST
Ecology Program:	TOXICS
Program Data:	UST
Facility Alt.:	Not reported
Program ID:	10458
Date Interaction:	1956-01-01 00:00:00
Date Interaction 3:	Underground Storage Tank
Latitude:	47.6179700004
Longitude:	-122.330287

467
NE
1/4-1/2
0.375 mi.
1978 ft.

Relative:
Higher

Actual:
418 ft.

SAFEWAY STORE 1551
1410 E JOHN ST
SEATTLE, WA 98112

RCRA-VSQG **1001226328**
WA CSCSL **WAH000002956**
WA LUST
WA UST
WA ICR
WA ALLSITES
WA SPILLS
FINDS
ECHO
WA MANIFEST

RCRA Listings:

Date Form Received by Agency:	20220203
Handler Name:	SAFEWAY STORE 1551
Handler Address:	1410 E JOHN ST
Handler City,State,Zip:	SEATTLE, WA 98112
EPA ID:	WAH000002956
Contact Name:	KEITH POWERS
Contact Address:	5918 STONERIDGE MALL RD
Contact City,State,Zip:	PLEASANTON, CA 94588
Contact Telephone:	510-246-0358
Contact Fax:	Not reported
Contact Email:	KEITH.POWERS@SAFEWAY.COM
Contact Title:	Not reported
EPA Region:	10
Land Type:	Private
Federal Waste Generator Description:	Conditionally Exempt Small Quantity Generator
Non-Notifier:	Not reported
Biennial Report Cycle:	Not reported
Accessibility:	Not reported

DRAFT

SAFEWAY STORE 1551 (Continued) **1001226328**

Active Site Indicator:		Handler Activities
State District Owner:		WA
State District:		NWRO
Mailing Address:		5918 STONERIDGE MALL RD
Mailing City,State,Zip:		PLEASANTON, CA 94588
Owner Name:	SAFEWAY INC	
Owner Type:		Private
Operator Name:	STORE MANAGER	
Operator Type:		Private
Short-Term Generator Activity:		No
Importer Activity:		No
Mixed Waste Generator:		No
Transporter Activity:		No
Transfer Facility Activity:		No
Recycler Activity with Storage:		No
Small Quantity On-Site Burner Exemption:		No
Smelting Melting and Refining Furnace Exemption:		No
Underground Injection Control:		No
Off-Site Waste Receipt:		No
Universal Waste Indicator:		No
Universal Waste Destination Facility:		No
Federal Universal Waste:		No
Active Site Fed-Reg Treatment Storage and Disposal Facility:		Not reported
Active Site Converter Treatment storage and Disposal Facility:		Not reported
Active Site State-Reg Treatment Storage and Disposal Facility:		Not reported
Active Site State-Reg Handler:		---
Federal Facility Indicator:		Not reported
Hazardous Secondary Material Indicator:		N
Sub-Part K Indicator:		Not reported
Commercial TSD Indicator:		No
Treatment Storage and Disposal Type:		Not reported
2018 GPRA Permit Baseline:		Not on the Baseline
2018 GPRA Renewals Baseline:		Not on the Baseline
Permit Renewals Workload Universe:		Not reported
Permit Workload Universe:		Not reported
Permit Progress Universe:		Not reported
Post-Closure Workload Universe:		Not reported
Closure Workload Universe:		Not reported
202 GPRA Corrective Action Baseline:		No
Corrective Action Workload Universe:		No
Subject to Corrective Action Universe:		No
Non-TSDFs Where RCRA CA has Been Imposed Universe:		No
TSDFs Potentially Subject to CA Under 3004 (u)/(v) Universe:		No
TSDFs Only Subject to CA under Discretionary Auth Universe:		No
Corrective Action Priority Ranking:		No NCAPS ranking
Environmental Control Indicator:		No
Institutional Control Indicator:		No
Human Exposure Controls Indicator:		N/A
Groundwater Controls Indicator:		N/A
Operating TSDF Universe:		Not reported
Full Enforcement Universe:		Not reported
Significant Non-Complier Universe:		No
Unaddressed Significant Non-Complier Universe:		No
Addressed Significant Non-Complier Universe:		No
Significant Non-Complier With a Compliance Schedule Universe:		No
Financial Assurance Required:	Not reported	
Handler Date of Last Change:		20220203

DRAFT

SAFEWAY STORE 1551 (Continued) **1001226328**

Recognized Trader-Importer:	No
Recognized Trader-Exporter:	No
Importer of Spent Lead Acid Batteries:	No
Exporter of Spent Lead Acid Batteries:	No
Recycler Activity Without Storage:	No
Manifest Broker:	No
Sub-Part P Indicator:	H

Hazardous Waste Summary:

Waste Code:	D001
Waste Description:	IGNITABLE WASTE
Waste Code:	D002
Waste Description:	CORROSIVE WASTE
Waste Code:	D007
Waste Description:	CHROMIUM
Waste Code:	D010
Waste Description:	SELENIUM
Waste Code:	D011
Waste Description:	SILVER
Waste Code:	P001
Waste Description:	2H-1-BENZOPYRAN-2-ONE, 4-HYDROXY-3-(3-OXO-1-PHENYLBUTYL)-, & SALTS, WHEN PRESENT AT CONCENTRATIONS GREATER THAN 0.3% (OR) WARFARIN, & SALTS, WHEN PRESENT AT CONCENTRATIONS GREATER THAN 0.3%
Waste Code:	P075
Waste Description:	NICOTINE, & SALTS (OR) PYRIDINE, 3-(1-METHYL-2-PYRROLIDINYL)-,(S)-, & SALTS

Handler - Owner Operator:

Owner/Operator Indicator:	Operator
Owner/Operator Name: SAFEWAY INC	
Legal Status:	Private
Date Became Current:	Not reported
Date Ended Current:	Not reported
Owner/Operator Address:	5918 STONERIDGE MALL RD
Owner/Operator City,State,Zip:	PLEASANTON, CA 94588
Owner/Operator Telephone:	925-467-3000
Owner/Operator Telephone Ext:	Not reported
Owner/Operator Fax:	Not reported
Owner/Operator Email:	Not reported
Owner/Operator Indicator:	Owner
Owner/Operator Name: SAFEWAY INC	
Legal Status:	Private
Date Became Current:	Not reported
Date Ended Current:	Not reported
Owner/Operator Address:	5918 STONERIDGE MALL RD
Owner/Operator City,State,Zip:	PLEASANTON, CA 94588
Owner/Operator Telephone:	925-467-3000
Owner/Operator Telephone Ext:	Not reported

DRAFT

SAFEWAY STORE 1551 (Continued) **1001226328**

Owner/Operator Fax: Not reported
Owner/Operator Email: Not reported

Owner/Operator Indicator: Owner
Owner/Operator Name: SAFEWAY INC
Legal Status: Private
Date Became Current: 19980729
Date Ended Current: Not reported
Owner/Operator Address: 5918 STONERIDGE MALL RD
Owner/Operator City,State,Zip: PLEASANTON, CA 94588
Owner/Operator Telephone: 925-469-7000
Owner/Operator Telephone Ext: Not reported
Owner/Operator Fax: Not reported
Owner/Operator Email: Not reported

Owner/Operator Indicator: Owner
Owner/Operator Name: SAFEWAY INC
Legal Status: Private
Date Became Current: 20171231
Date Ended Current: Not reported
Owner/Operator Address: 5918 STONERIDGE MALL RD
Owner/Operator City,State,Zip: PLEASANTON, CA 94588
Owner/Operator Telephone: 925-469-7000
Owner/Operator Telephone Ext: Not reported
Owner/Operator Fax: Not reported
Owner/Operator Email: Not reported

Owner/Operator Indicator: Operator
Owner/Operator Name: STORE MANAGER
Legal Status: Private
Date Became Current: 19980729
Date Ended Current: Not reported
Owner/Operator Address: 1410 E JOHN ST
Owner/Operator City,State,Zip: SEATTLE, WA 98112
Owner/Operator Telephone: 206-323-4988
Owner/Operator Telephone Ext: Not reported
Owner/Operator Fax: Not reported
Owner/Operator Email: Not reported

Owner/Operator Indicator: Owner
Owner/Operator Name: SAFEWAY INC
Legal Status: Private
Date Became Current: Not reported
Date Ended Current: Not reported
Owner/Operator Address: 5918 STONERIDGE MALL RD
Owner/Operator City,State,Zip: PLEASANTON, CA 94588
Owner/Operator Telephone: 510-467-3000
Owner/Operator Telephone Ext: Not reported
Owner/Operator Fax: Not reported
Owner/Operator Email: Not reported

Owner/Operator Indicator: Owner
Owner/Operator Name: SAFEWAY INC
Legal Status: Private
Date Became Current: 19980729
Date Ended Current: Not reported
Owner/Operator Address: 5918 STONERIDGE MALL RD

DRAFT

SAFEWAY STORE 1551 (Continued) **1001226328**

Owner/Operator City,State,Zip: PLEASANTON, CA 94588
Owner/Operator Telephone: 925-467-3000
Owner/Operator Telephone Ext: Not reported
Owner/Operator Fax: Not reported
Owner/Operator Email: Not reported

Owner/Operator Indicator: Operator
Owner/Operator Name: STORE MANAGER
Legal Status: Private
Date Became Current: Not reported
Date Ended Current: Not reported
Owner/Operator Address: 1410 E JOHN ST
Owner/Operator City,State,Zip: SEATTLE, WA 98112
Owner/Operator Telephone: 206-323-4988
Owner/Operator Telephone Ext: Not reported
Owner/Operator Fax: Not reported
Owner/Operator Email: Not reported

Owner/Operator Indicator: Owner
Owner/Operator Name: SAFEWAY INC
Legal Status: Private
Date Became Current: 19980729
Date Ended Current: Not reported
Owner/Operator Address: 5918 STONERIDGE MALL RD
Owner/Operator City,State,Zip: PLEASANTON, CA 94588
Owner/Operator Telephone: 925-469-7000
Owner/Operator Telephone Ext: Not reported
Owner/Operator Fax: Not reported
Owner/Operator Email: Not reported

Owner/Operator Indicator: Operator
Owner/Operator Name: STORE MANAGER
Legal Status: Private
Date Became Current: Not reported
Date Ended Current: Not reported
Owner/Operator Address: 1410 E JOHN ST
Owner/Operator City,State,Zip: SEATTLE, WA 98112
Owner/Operator Telephone: 206-323-4988
Owner/Operator Telephone Ext: Not reported
Owner/Operator Fax: Not reported
Owner/Operator Email: Not reported

Owner/Operator Indicator: Operator
Owner/Operator Name: STORE MANAGER
Legal Status: Private
Date Became Current: Not reported
Date Ended Current: Not reported
Owner/Operator Address: 1410 E JOHN ST
Owner/Operator City,State,Zip: SEATTLE, WA 98112
Owner/Operator Telephone: 206-323-4988
Owner/Operator Telephone Ext: Not reported
Owner/Operator Fax: Not reported
Owner/Operator Email: Not reported

Owner/Operator Indicator: Operator
Owner/Operator Name: STORE MANAGER
Legal Status: Private

DRAFT

SAFEWAY STORE 1551 (Continued) **1001226328**

Date Became Current:	19980729
Date Ended Current:	Not reported
Owner/Operator Address:	1410 E JOHN ST
Owner/Operator City,State,Zip:	SEATTLE, WA 98112
Owner/Operator Telephone:	206-323-4988
Owner/Operator Telephone Ext:	Not reported
Owner/Operator Fax:	Not reported
Owner/Operator Email:	Not reported
Owner/Operator Indicator:	Owner
Owner/Operator Name: SAFEWAY INC	
Legal Status:	Private
Date Became Current:	Not reported
Date Ended Current:	Not reported
Owner/Operator Address:	5918 STONERIDGE MALL RD
Owner/Operator City,State,Zip:	PLEASANTON, CA 94588
Owner/Operator Telephone:	925-467-3000
Owner/Operator Telephone Ext:	Not reported
Owner/Operator Fax:	Not reported
Owner/Operator Email:	Not reported
Owner/Operator Indicator:	Operator
Owner/Operator Name: STORE MANAGER	
Legal Status:	Private
Date Became Current:	19980729
Date Ended Current:	Not reported
Owner/Operator Address:	1410 E JOHN ST
Owner/Operator City,State,Zip:	SEATTLE, WA 98112
Owner/Operator Telephone:	206-323-4988
Owner/Operator Telephone Ext:	Not reported
Owner/Operator Fax:	Not reported
Owner/Operator Email:	Not reported
Owner/Operator Indicator:	Operator
Owner/Operator Name: STORE MANAGER	
Legal Status:	Private
Date Became Current:	19980729
Date Ended Current:	Not reported
Owner/Operator Address:	1410 E JOHN ST
Owner/Operator City,State,Zip:	SEATTLE, WA 98112
Owner/Operator Telephone:	206-323-4988
Owner/Operator Telephone Ext:	Not reported
Owner/Operator Fax:	Not reported
Owner/Operator Email:	Not reported
Owner/Operator Indicator:	Owner
Owner/Operator Name: SAFEWAY INC	
Legal Status:	Private
Date Became Current:	20171231
Date Ended Current:	Not reported
Owner/Operator Address:	5918 STONERIDGE MALL RD
Owner/Operator City,State,Zip:	PLEASANTON, CA 94588
Owner/Operator Telephone:	925-469-7000
Owner/Operator Telephone Ext:	Not reported
Owner/Operator Fax:	Not reported
Owner/Operator Email:	Not reported

DRAFT

SAFEWAY STORE 1551 (Continued) **1001226328**

Owner/Operator Indicator: Owner
Owner/Operator Name: SAFEWAY INC
Legal Status: Private
Date Became Current: 19970922
Date Ended Current: Not reported
Owner/Operator Address: 5918 STONERIDGE MALL RD
Owner/Operator City,State,Zip: PLEASANTON, CA 94588
Owner/Operator Telephone: 510-467-3000
Owner/Operator Telephone Ext: Not reported
Owner/Operator Fax: Not reported
Owner/Operator Email: Not reported

Owner/Operator Indicator: Owner
Owner/Operator Name: SAFEWAY INC
Legal Status: Private
Date Became Current: Not reported
Date Ended Current: Not reported
Owner/Operator Address: 5918 STONERIDGE MALL RD
Owner/Operator City,State,Zip: PLEASANTON, CA 94588
Owner/Operator Telephone: 510-467-3000
Owner/Operator Telephone Ext: Not reported
Owner/Operator Fax: Not reported
Owner/Operator Email: Not reported

Owner/Operator Indicator: Operator
Owner/Operator Name: BROWN, JEFFREY
Legal Status: Private
Date Became Current: Not reported
Date Ended Current: Not reported
Owner/Operator Address: 5918 STONERIDGE MALL RD
Owner/Operator City,State,Zip: PLEASANTON, CA 94588
Owner/Operator Telephone: 510-467-3845
Owner/Operator Telephone Ext: Not reported
Owner/Operator Fax: Not reported
Owner/Operator Email: Not reported

Owner/Operator Indicator: Owner
Owner/Operator Name: SAFEWAY INC
Legal Status: Private
Date Became Current: Not reported
Date Ended Current: Not reported
Owner/Operator Address: 5918 STONERIDGE MALL RD
Owner/Operator City,State,Zip: PLEASANTON, CA 94588
Owner/Operator Telephone: 925-467-3000
Owner/Operator Telephone Ext: Not reported
Owner/Operator Fax: Not reported
Owner/Operator Email: Not reported

Owner/Operator Indicator: Owner
Owner/Operator Name: SAFEWAY INC
Legal Status: Private
Date Became Current: Not reported
Date Ended Current: Not reported
Owner/Operator Address: 5918 STONERIDGE MALL RD
Owner/Operator City,State,Zip: PLEASANTON, CA 94588
Owner/Operator Telephone: 925-469-7000
Owner/Operator Telephone Ext: Not reported

DRAFT

SAFEWAY STORE 1551 (Continued) **1001226328**

Owner/Operator Fax: Not reported
Owner/Operator Email: Not reported

Owner/Operator Indicator: Owner
Owner/Operator Name: SAFEWAY INC
Legal Status: Private
Date Became Current: 19980729
Date Ended Current: Not reported
Owner/Operator Address: 5918 STONERIDGE MALL RD
Owner/Operator City,State,Zip: PLEASANTON, CA 94588
Owner/Operator Telephone: 925-469-7000
Owner/Operator Telephone Ext: Not reported
Owner/Operator Fax: Not reported
Owner/Operator Email: Not reported

Owner/Operator Indicator: Owner
Owner/Operator Name: SAFEWAY INC
Legal Status: Private
Date Became Current: 20171231
Date Ended Current: Not reported
Owner/Operator Address: 5918 STONERIDGE MALL RD
Owner/Operator City,State,Zip: PLEASANTON, CA 94588
Owner/Operator Telephone: 925-469-7000
Owner/Operator Telephone Ext: Not reported
Owner/Operator Fax: Not reported
Owner/Operator Email: Not reported

Owner/Operator Indicator: Operator
Owner/Operator Name: STORE MANAGER
Legal Status: Private
Date Became Current: Not reported
Date Ended Current: Not reported
Owner/Operator Address: 1410 E JOHN ST
Owner/Operator City,State,Zip: SEATTLE, WA 98112
Owner/Operator Telephone: 206-323-4988
Owner/Operator Telephone Ext: Not reported
Owner/Operator Fax: Not reported
Owner/Operator Email: Not reported

Owner/Operator Indicator: Owner
Owner/Operator Name: SAFEWAY INC
Legal Status: Private
Date Became Current: 19980729
Date Ended Current: Not reported
Owner/Operator Address: 5918 STONERIDGE MALL RD
Owner/Operator City,State,Zip: PLEASANTON, CA 94588
Owner/Operator Telephone: 925-467-3000
Owner/Operator Telephone Ext: Not reported
Owner/Operator Fax: Not reported
Owner/Operator Email: Not reported

Owner/Operator Indicator: Owner
Owner/Operator Name: SAFEWAY INC
Legal Status: Private
Date Became Current: 19980729
Date Ended Current: Not reported
Owner/Operator Address: 5918 STONERIDGE MALL RD

DRAFT

SAFEWAY STORE 1551 (Continued) **1001226328**

Owner/Operator City,State,Zip:	PLEASANTON, CA 94588
Owner/Operator Telephone:	925-469-7000
Owner/Operator Telephone Ext:	Not reported
Owner/Operator Fax:	Not reported
Owner/Operator Email:	Not reported
Owner/Operator Indicator:	Owner
Owner/Operator Name: SAFEWAY INC	
Legal Status:	Private
Date Became Current:	19970922
Date Ended Current:	Not reported
Owner/Operator Address:	5918 STONERIDGE MALL RD
Owner/Operator City,State,Zip:	PLEASANTON, CA 94588
Owner/Operator Telephone:	510-467-3000
Owner/Operator Telephone Ext:	Not reported
Owner/Operator Fax:	Not reported
Owner/Operator Email:	Not reported
Owner/Operator Indicator:	Owner
Owner/Operator Name: SAFEWAY INC	
Legal Status:	Private
Date Became Current:	19970922
Date Ended Current:	Not reported
Owner/Operator Address:	5918 STONERIDGE MALL RD
Owner/Operator City,State,Zip:	PLEASANTON, CA 94588
Owner/Operator Telephone:	510-467-3000
Owner/Operator Telephone Ext:	Not reported
Owner/Operator Fax:	Not reported
Owner/Operator Email:	Not reported
Owner/Operator Indicator:	Operator
Owner/Operator Name: BROWN, JEFFREY	
Legal Status:	Private
Date Became Current:	Not reported
Date Ended Current:	Not reported
Owner/Operator Address:	5918 STONERIDGE MALL RD
Owner/Operator City,State,Zip:	PLEASANTON, CA 94588
Owner/Operator Telephone:	510-467-3845
Owner/Operator Telephone Ext:	Not reported
Owner/Operator Fax:	Not reported
Owner/Operator Email:	Not reported
Owner/Operator Indicator:	Operator
Owner/Operator Name: BROWN, JEFFREY	
Legal Status:	Private
Date Became Current:	Not reported
Date Ended Current:	Not reported
Owner/Operator Address:	5918 STONERIDGE MALL RD
Owner/Operator City,State,Zip:	PLEASANTON, CA 94588
Owner/Operator Telephone:	510-467-3845
Owner/Operator Telephone Ext:	Not reported
Owner/Operator Fax:	Not reported
Owner/Operator Email:	Not reported
Owner/Operator Indicator:	Owner
Owner/Operator Name: SAFEWAY INC	
Legal Status:	Private

DRAFT

SAFEWAY STORE 1551 (Continued) **1001226328**

Date Became Current:	19970922
Date Ended Current:	Not reported
Owner/Operator Address:	5918 STONERIDGE MALL RD
Owner/Operator City,State,Zip:	PLEASANTON, CA 94588
Owner/Operator Telephone:	510-467-3000
Owner/Operator Telephone Ext:	Not reported
Owner/Operator Fax:	Not reported
Owner/Operator Email:	Not reported

Owner/Operator Indicator:	Owner
Owner/Operator Name: SAFEWAY INC	
Legal Status:	Private
Date Became Current:	Not reported
Date Ended Current:	Not reported
Owner/Operator Address:	5918 STONERIDGE MALL RD
Owner/Operator City,State,Zip:	PLEASANTON, CA 94588
Owner/Operator Telephone:	925-469-7000
Owner/Operator Telephone Ext:	Not reported
Owner/Operator Fax:	Not reported
Owner/Operator Email:	Not reported

Owner/Operator Indicator:	Owner
Owner/Operator Name: SAFEWAY INC	
Legal Status:	Private
Date Became Current:	19980729
Date Ended Current:	Not reported
Owner/Operator Address:	5918 STONERIDGE MALL RD
Owner/Operator City,State,Zip:	PLEASANTON, CA 94588
Owner/Operator Telephone:	925-469-7000
Owner/Operator Telephone Ext:	Not reported
Owner/Operator Fax:	Not reported
Owner/Operator Email:	Not reported

Owner/Operator Indicator:	Owner
Owner/Operator Name: SAFEWAY INC	
Legal Status:	Private
Date Became Current:	20171231
Date Ended Current:	Not reported
Owner/Operator Address:	5918 STONERIDGE MALL RD
Owner/Operator City,State,Zip:	PLEASANTON, CA 94588
Owner/Operator Telephone:	925-469-7000
Owner/Operator Telephone Ext:	Not reported
Owner/Operator Fax:	Not reported
Owner/Operator Email:	Not reported

Owner/Operator Indicator:	Owner
Owner/Operator Name: SAFEWAY INC	
Legal Status:	Private
Date Became Current:	19980729
Date Ended Current:	Not reported
Owner/Operator Address:	5918 STONERIDGE MALL RD
Owner/Operator City,State,Zip:	PLEASANTON, CA 94588
Owner/Operator Telephone:	925-469-7000
Owner/Operator Telephone Ext:	Not reported
Owner/Operator Fax:	Not reported
Owner/Operator Email:	Not reported

DRAFT

SAFEWAY STORE 1551 (Continued) **1001226328**

Owner/Operator Indicator: Owner
Owner/Operator Name: SAFEWAY INC
Legal Status: Private
Date Became Current: Not reported
Date Ended Current: Not reported
Owner/Operator Address: 5918 STONERIDGE MALL RD
Owner/Operator City,State,Zip: PLEASANTON, CA 94588
Owner/Operator Telephone: 925-467-3000
Owner/Operator Telephone Ext: Not reported
Owner/Operator Fax: Not reported
Owner/Operator Email: Not reported

Owner/Operator Indicator: Operator
Owner/Operator Name: BROWN, JEFFREY
Legal Status: Private
Date Became Current: Not reported
Date Ended Current: Not reported
Owner/Operator Address: 5918 STONERIDGE MALL RD
Owner/Operator City,State,Zip: PLEASANTON, CA 94588
Owner/Operator Telephone: 510-467-3845
Owner/Operator Telephone Ext: Not reported
Owner/Operator Fax: Not reported
Owner/Operator Email: Not reported

Owner/Operator Indicator: Owner
Owner/Operator Name: SAFEWAY INC
Legal Status: Private
Date Became Current: Not reported
Date Ended Current: Not reported
Owner/Operator Address: 5918 STONERIDGE MALL RD
Owner/Operator City,State,Zip: PLEASANTON, CA 94588
Owner/Operator Telephone: 510-467-3000
Owner/Operator Telephone Ext: Not reported
Owner/Operator Fax: Not reported
Owner/Operator Email: Not reported

Owner/Operator Indicator: Owner
Owner/Operator Name: SAFEWAY INC
Legal Status: Private
Date Became Current: Not reported
Date Ended Current: Not reported
Owner/Operator Address: 5918 STONERIDGE MALL RD
Owner/Operator City,State,Zip: PLEASANTON, CA 94588
Owner/Operator Telephone: 510-467-3000
Owner/Operator Telephone Ext: Not reported
Owner/Operator Fax: Not reported
Owner/Operator Email: Not reported

Owner/Operator Indicator: Operator
Owner/Operator Name: STORE MANAGER
Legal Status: Private
Date Became Current: Not reported
Date Ended Current: Not reported
Owner/Operator Address: 1410 E JOHN ST
Owner/Operator City,State,Zip: SEATTLE, WA 98112
Owner/Operator Telephone: 206-323-4988
Owner/Operator Telephone Ext: Not reported

DRAFT

SAFEWAY STORE 1551 (Continued) **1001226328**

Owner/Operator Fax: Not reported
Owner/Operator Email: Not reported

Owner/Operator Indicator: Owner
Owner/Operator Name: SAFEWAY INC
Legal Status: Private
Date Became Current: 19980729
Date Ended Current: Not reported
Owner/Operator Address: 5918 STONERIDGE MALL RD
Owner/Operator City,State,Zip: PLEASANTON, CA 94588
Owner/Operator Telephone: 925-467-3000
Owner/Operator Telephone Ext: Not reported
Owner/Operator Fax: Not reported
Owner/Operator Email: Not reported

Owner/Operator Indicator: Owner
Owner/Operator Name: SAFEWAY INC
Legal Status: Private
Date Became Current: 19980729
Date Ended Current: Not reported
Owner/Operator Address: 5918 STONERIDGE MALL RD
Owner/Operator City,State,Zip: PLEASANTON, CA 94588
Owner/Operator Telephone: 925-469-7000
Owner/Operator Telephone Ext: Not reported
Owner/Operator Fax: Not reported
Owner/Operator Email: Not reported

Owner/Operator Indicator: Owner
Owner/Operator Name: SAFEWAY INC
Legal Status: Private
Date Became Current: 20171231
Date Ended Current: Not reported
Owner/Operator Address: 5918 STONERIDGE MALL RD
Owner/Operator City,State,Zip: PLEASANTON, CA 94588
Owner/Operator Telephone: 925-469-7000
Owner/Operator Telephone Ext: Not reported
Owner/Operator Fax: Not reported
Owner/Operator Email: Not reported

Owner/Operator Indicator: Operator
Owner/Operator Name: STORE MANAGER
Legal Status: Private
Date Became Current: 19980729
Date Ended Current: Not reported
Owner/Operator Address: 1410 E JOHN ST
Owner/Operator City,State,Zip: SEATTLE, WA 98112
Owner/Operator Telephone: 206-323-4988
Owner/Operator Telephone Ext: Not reported
Owner/Operator Fax: Not reported
Owner/Operator Email: Not reported

Historic Generators:
Receive Date: 20140204
Handler Name: SAFEWAY STORE 1551
Federal Waste Generator Description: Conditionally Exempt Small Quantity Generator
State District Owner: WA
Large Quantity Handler of Universal Waste: No

DRAFT

SAFEWAY STORE 1551 (Continued) **1001226328**

Recognized Trader Importer:	No
Recognized Trader Exporter:	No
Spent Lead Acid Battery Importer:	No
Spent Lead Acid Battery Exporter:	No
Current Record:	No
Non Storage Recycler Activity:	Not reported
Electronic Manifest Broker:	Not reported

Receive Date:	19980116
Handler Name: SAFEWAY STORE 1551	
Federal Waste Generator Description:	Not a generator, verified
State District Owner:	WA
Large Quantity Handler of Universal Waste:	No
Recognized Trader Importer:	No
Recognized Trader Exporter:	No
Spent Lead Acid Battery Importer:	No
Spent Lead Acid Battery Exporter:	No
Current Record:	No
Non Storage Recycler Activity:	Not reported
Electronic Manifest Broker:	Not reported

Receive Date:	19970922
Handler Name: SAFEWAY STORE 1551	
Federal Waste Generator Description:	Small Quantity Generator
State District Owner:	WA
Large Quantity Handler of Universal Waste:	No
Recognized Trader Importer:	No
Recognized Trader Exporter:	No
Spent Lead Acid Battery Importer:	No
Spent Lead Acid Battery Exporter:	No
Current Record:	No
Non Storage Recycler Activity:	Not reported
Electronic Manifest Broker:	Not reported

Receive Date:	19980112
Handler Name: SAFEWAY STORE 1551	
Federal Waste Generator Description:	Large Quantity Generator
State District Owner:	WA
Large Quantity Handler of Universal Waste:	No
Recognized Trader Importer:	No
Recognized Trader Exporter:	No
Spent Lead Acid Battery Importer:	No
Spent Lead Acid Battery Exporter:	No
Current Record:	No
Non Storage Recycler Activity:	Not reported
Electronic Manifest Broker:	Not reported

Receive Date:	19980115
Handler Name: SAFEWAY STORE 1551	
Federal Waste Generator Description:	Not a generator, verified
State District Owner:	WA
Large Quantity Handler of Universal Waste:	No
Recognized Trader Importer:	No
Recognized Trader Exporter:	No
Spent Lead Acid Battery Importer:	No
Spent Lead Acid Battery Exporter:	No
Current Record:	No

DRAFT

SAFEWAY STORE 1551 (Continued) **1001226328**

Non Storage Recycler Activity: Not reported
Electronic Manifest Broker: Not reported

Receive Date: 20140204
Handler Name: SAFEWAY STORE 1551
Federal Waste Generator Description: Conditionally Exempt Small Quantity Generator
State District Owner: WA
Large Quantity Handler of Universal Waste: No
Recognized Trader Importer: No
Recognized Trader Exporter: No
Spent Lead Acid Battery Importer: No
Spent Lead Acid Battery Exporter: No
Current Record: No
Non Storage Recycler Activity: Not reported
Electronic Manifest Broker: Not reported

Receive Date: 20150211
Handler Name: SAFEWAY STORE 1551
Federal Waste Generator Description: Conditionally Exempt Small Quantity Generator
State District Owner: WA
Large Quantity Handler of Universal Waste: No
Recognized Trader Importer: No
Recognized Trader Exporter: No
Spent Lead Acid Battery Importer: No
Spent Lead Acid Battery Exporter: No
Current Record: No
Non Storage Recycler Activity: Not reported
Electronic Manifest Broker: Not reported

Receive Date: 20160118
Handler Name: SAFEWAY STORE 1551
Federal Waste Generator Description: Conditionally Exempt Small Quantity Generator
State District Owner: WA
Large Quantity Handler of Universal Waste: No
Recognized Trader Importer: No
Recognized Trader Exporter: No
Spent Lead Acid Battery Importer: No
Spent Lead Acid Battery Exporter: No
Current Record: No
Non Storage Recycler Activity: Not reported
Electronic Manifest Broker: Not reported

Receive Date: 20170209
Handler Name: SAFEWAY STORE 1551
Federal Waste Generator Description: Conditionally Exempt Small Quantity Generator
State District Owner: WA
Large Quantity Handler of Universal Waste: No
Recognized Trader Importer: No
Recognized Trader Exporter: No
Spent Lead Acid Battery Importer: No
Spent Lead Acid Battery Exporter: No
Current Record: No
Non Storage Recycler Activity: Not reported
Electronic Manifest Broker: Not reported

Receive Date: 20180111
Handler Name: SAFEWAY STORE 1551

DRAFT

SAFEWAY STORE 1551 (Continued) **1001226328**

Federal Waste Generator Description:	Conditionally Exempt Small Quantity Generator
State District Owner:	WA
Large Quantity Handler of Universal Waste:	No
Recognized Trader Importer:	No
Recognized Trader Exporter:	No
Spent Lead Acid Battery Importer:	No
Spent Lead Acid Battery Exporter:	No
Current Record:	No
Non Storage Recycler Activity:	Not reported
Electronic Manifest Broker:	Not reported

Receive Date:	20190214
Handler Name: SAFEWAY STORE 1551	
Federal Waste Generator Description:	Conditionally Exempt Small Quantity Generator
State District Owner:	WA
Large Quantity Handler of Universal Waste:	No
Recognized Trader Importer:	No
Recognized Trader Exporter:	No
Spent Lead Acid Battery Importer:	No
Spent Lead Acid Battery Exporter:	No
Current Record:	No
Non Storage Recycler Activity:	Not reported
Electronic Manifest Broker:	Not reported

Receive Date:	20200210
Handler Name: SAFEWAY STORE 1551	
Federal Waste Generator Description:	Conditionally Exempt Small Quantity Generator
State District Owner:	WA
Large Quantity Handler of Universal Waste:	No
Recognized Trader Importer:	No
Recognized Trader Exporter:	No
Spent Lead Acid Battery Importer:	No
Spent Lead Acid Battery Exporter:	No
Current Record:	No
Non Storage Recycler Activity:	Not reported
Electronic Manifest Broker:	Not reported

Receive Date:	20210210
Handler Name: SAFEWAY STORE 1551	
Federal Waste Generator Description:	Conditionally Exempt Small Quantity Generator
State District Owner:	WA
Large Quantity Handler of Universal Waste:	No
Recognized Trader Importer:	No
Recognized Trader Exporter:	No
Spent Lead Acid Battery Importer:	No
Spent Lead Acid Battery Exporter:	No
Current Record:	No
Non Storage Recycler Activity:	No
Electronic Manifest Broker:	No

Receive Date:	20210315
Handler Name: SAFEWAY STORE 1551	
Federal Waste Generator Description:	Conditionally Exempt Small Quantity Generator
State District Owner:	WA
Large Quantity Handler of Universal Waste:	No
Recognized Trader Importer:	No
Recognized Trader Exporter:	No

DRAFT

SAFEWAY STORE 1551 (Continued) **1001226328**

Spent Lead Acid Battery Importer: No
Spent Lead Acid Battery Exporter: No
Current Record: No
Non Storage Recycler Activity: No
Electronic Manifest Broker: No

Receive Date: 20220203
Handler Name: SAFEWAY STORE 1551
Federal Waste Generator Description: Conditionally Exempt Small Quantity Generator
State District Owner: WA
Large Quantity Handler of Universal Waste: No
Recognized Trader Importer: No
Recognized Trader Exporter: No
Spent Lead Acid Battery Importer: No
Spent Lead Acid Battery Exporter: No
Current Record: Yes
Non Storage Recycler Activity: No
Electronic Manifest Broker: No

Receive Date: 19980112
Handler Name: SAFEWAY STORE 1551
Federal Waste Generator Description: Large Quantity Generator
State District Owner: Not reported
Large Quantity Handler of Universal Waste: No
Recognized Trader Importer: No
Recognized Trader Exporter: No
Spent Lead Acid Battery Importer: No
Spent Lead Acid Battery Exporter: No
Current Record: No
Non Storage Recycler Activity: Not reported
Electronic Manifest Broker: Not reported

List of NAICS Codes and Descriptions:
NAICS Code: 44511
NAICS Description: SUPERMARKETS AND OTHER GROCERY RETAILERS (EXCEPT CONVENIENCE RETAILERS)

NAICS Code: 445110
NAICS Description: SUPERMARKETS AND OTHER GROCERY RETAILERS (EXCEPT CONVENIENCE RETAILERS)

Facility Has Received Notices of Violations:
Violations: No Violations Found

Evaluation Action Summary:
Evaluations: No Evaluations Found

CSCSL:
Name: SAFEWAY STORE 1551
Address: 1410 E JOHN ST
City,State,Zip: SEATTLE, WA 98112
Facility ID: 95449291
Region: Northwest
Lat/Long: 47.62014 / -122.31399

DRAFT

SAFEWAY STORE 1551 (Continued) **1001226328**

Clean Up Siteid: 6925
Site Status: Cleanup Started
Contaminant Name: Halogenated Organics
Alternate Site Names: SAFEWAY #387,SAFEWAY FUEL 387 CAPITOL HILL,SAFEWAY STORE 387 CAPITOL HILL
Site Rank: Not reported
Has Institutional Control: Not reported
Past VCP: Not reported
Current VCP: Not reported
URL: https://apps.ecology.wa.gov/cleanupsearch/site/6925
Ground Water: Confirmed Above Cleanup Levels
Surface Water: Not reported
Soil: Confirmed Above Cleanup Levels
Sediment: Not reported
Air: Not reported
Bedrock: Not reported
Responsible Unit: Northwest

Name: SAFEWAY STORE 1551
Address: 1410 E JOHN ST
City,State,Zip: SEATTLE, WA 98112
Facility ID: 95449291
Region: Northwest
Lat/Long: 47.62014 / -122.31399
Clean Up Siteid: 6925
Site Status: Cleanup Started
Contaminant Name: Petroleum-Gasoline
Alternate Site Names: SAFEWAY #387,SAFEWAY FUEL 387 CAPITOL HILL,SAFEWAY STORE 387 CAPITOL HILL
Site Rank: Not reported
Has Institutional Control: Not reported
Past VCP: Not reported
Current VCP: Not reported
URL: https://apps.ecology.wa.gov/cleanupsearch/site/6925
Ground Water: Confirmed Above Cleanup Levels
Surface Water: Not reported
Soil: Confirmed Above Cleanup Levels
Sediment: Not reported
Air: Not reported
Bedrock: Not reported
Responsible Unit: Northwest

LUST:
Name: SAFEWAY STORE 1551
Address: 1410 E JOHN ST
City,State,Zip: SEATTLE, WA 98112
Facility ID: 95449291
Lust Status Type: LUST - Cleanup Started
Cleanup Site ID: 6925
Cleanup Unit Type: Upland
Process Type: Independent Action
Cleanup Unit Name: SAFEWAY #387,SAFEWAY FUEL 387 CAPITOL HILL,SAFEWAY STORE 387 CAPITOL HILL
Response Section: Northwest
Release Date: 06/13/1995
Lust Date: 06/23/1995
Region: Northwest

DRAFT

SAFEWAY STORE 1551 (Continued) **1001226328**

Lust ID:	3872
UST ID:	301535
Contaminant Name:	Halogenated Organics
Ground Water:	Confirmed Above Cleanup Levels
Surface Water:	Not reported
Soil:	Confirmed Above Cleanup Levels
Sediment:	Not reported
Air:	Not reported
Bedrock:	Not reported
URL:	https://apps.ecology.wa.gov/cleanupsearch/site/6925
Lat/Long:	47.62014 / -122.31399

Name:	SAFEWAY STORE 1551
Address:	1410 E JOHN ST
City,State,Zip:	SEATTLE, WA 98112
Facility ID:	95449291
Lust Status Type:	LUST - Cleanup Started
Cleanup Site ID:	6925
Cleanup Unit Type:	Upland
Process Type:	Independent Action
Cleanup Unit Name:	SAFEWAY #387,SAFEWAY FUEL 387 CAPITOL HILL,SAFEWAY STORE 387 CAPITOL HILL
Response Section:	Northwest
Release Date:	06/13/1995
Lust Date:	06/23/1995
Region:	Northwest
Lust ID:	3872
UST ID:	301535
Contaminant Name:	Petroleum-Gasoline
Ground Water:	Confirmed Above Cleanup Levels
Surface Water:	Not reported
Soil:	Confirmed Above Cleanup Levels
Sediment:	Not reported
Air:	Not reported
Bedrock:	Not reported
URL:	https://apps.ecology.wa.gov/cleanupsearch/site/6925
Lat/Long:	47.62014 / -122.31399

UST:

Name:	SAFEWAY FUEL 387 CAPITOL HILL
Address:	1410 E JOHN ST
City:	SEATTLE
Zip:	98112
Facility ID:	95449291
Site Id:	301535
Decimal Latitude:	47.62014
Decimal Longitude:	-122.31399

Tank Name:	Not reported
Tag Number:	Not reported
Tank Status:	Unknown
Tank Status Date:	Not reported
Tank Install Date:	Not reported
Tank Closure Date:	Not reported
Capacity Range:	Not reported
Tank Permit Expiration Date:	Not reported
Tank Upgrade Date:	Not reported

DRAFT

SAFEWAY STORE 1551 (Continued) **1001226328**

Tank Spill Prevention:	Not reported
Tank Overfill Prevention:	Not reported
Tank Material:	Not reported
Tank Construction:	Not reported
Tank Tightness Test:	Not reported
Tank Corrosion Protection:	Not reported
Tank Manifold:	Not reported
Tank Release Detection:	Not reported
Tank SFC Type:	Not reported
Pipe Material:	Not reported
Pipe Construction:	Not reported
Pipe Primary Release Detection:	Not reported
Pipe Second Release Detection:	Not reported
Pipe Corrosion Protection:	Not reported
Pipe Pumping System:	Not reported
Responsible Unit:	Northwest
Dispencer/Pump SFC Type:	Not reported
Region:	Northwest
Is Active:	False
Actual Capacity:	Not reported
Pipe Install Date:	Not reported
Turbine Sump Construction:	Not reported
Compart Number:	0
Stored Substance:	Not reported
Used Substance:	Not reported
Compart Capacity:	Not reported
URL:	https://apps.ecology.wa.gov/cleanupsearch/reports/ust?SiteId=301535

ICR:

Date Ecology Received Report:	08/14/95
Contaminants Found at Site:	Petroleum products
Media Contaminated:	Soil
Waste Management:	Tank
Region:	North Western
Type of Report Ecology Received:	Interim cleanup report
Site Register Issue:	94-13
County Code:	17
Contact:	Not reported
Report Title:	Not reported
Date Ecology Received Report:	04/15/99
Contaminants Found at Site:	Petroleum products, 34
Media Contaminated:	Groundwater, Soil

ALLSITES:

Name:	SAFEWAY STORE 1551
Facility Id:	95449291
Interaction:	74167
Interaction 1:	A
Interaction 2:	LUST
Ecology Program:	TOXICS
Program Data:	ISIS
Facility Alt.:	Not reported
Program ID:	301535
Date Interaction:	1995-06-13 00:00:00
Date Interaction 3:	LUST Facility

DRAFT

SAFEWAY STORE 1551 (Continued) **1001226328**

Latitude:	47.620140000100001
Longitude:	-122.31399

Interaction:	74170
Interaction 1:	A
Interaction 2:	INDPNDNT
Ecology Program:	TOXICS
Program Data:	ISIS
Facility Alt.:	Safeway Store 1551
Program ID:	Not reported
Date Interaction:	1999-12-22 00:00:00
Date Interaction 3:	Independent Cleanup
Latitude:	47.620140000100001
Longitude:	-122.31399

Interaction:	74169
Interaction 1:	I
Interaction 2:	HWG
Ecology Program:	HAZWASTE
Program Data:	TURBOWASTE
Facility Alt.:	Not reported
Program ID:	WAH000002956
Date Interaction:	1997-09-22 00:00:00
Date Interaction 3:	Hazardous Waste Generator
Latitude:	47.620140000100001
Longitude:	-122.31399

Interaction:	74168
Interaction 1:	A
Interaction 2:	UST
Ecology Program:	TOXICS
Program Data:	UST
Facility Alt.:	Not reported
Program ID:	Not reported
Date Interaction:	1995-06-23 00:00:00
Date Interaction 3:	Underground Storage Tank
Latitude:	47.620140000100001
Longitude:	-122.31399

Interaction:	107271
Interaction 1:	A
Interaction 2:	HWG
Ecology Program:	HAZWASTE
Program Data:	TURBOWASTE
Facility Alt.:	Safeway Store 1551
Program ID:	WAH000002956
Date Interaction:	2014-02-04 00:00:00
Date Interaction 3:	Hazardous Waste Generator
Latitude:	47.620140000100001
Longitude:	-122.31399

DRAFT

SAFEWAY STORE 1551 (Continued) **1001226328**

SPILLS ERTS:

Facility Site ID:	Not reported
Name:	Not reported
Address:	1410 E JOHN ST
City,State,Zip:	SEATTLE, WA
Program Name:	Toxics Cleanup
Incident ID:	505076
Incident Status:	Historic
Incident Date:	Not reported
Initial Report Activity Name:	Other
Initial Report Cause Category:	Accident
Initial Report Cause Name:	Other
Initial Report Medium Name:	Soil
Initial Report Medium Category:	Ground
Initial Report Source Name:	Commercial/Industrial facility
Initial Report Source Category:	Facility
Initial Report Substance Name:	Other
Initial Report Substance Category:	Oil
Initial Report Substance Quantity:	1781
Initial Report Substance Unit Of Measure:	Other
Potentially Responsible Party First Name:	Not reported
Potentially Responsible Party Last Name:	Not reported
Potentially Responsible Party Organization:	SAFEWAY STORE # 1551
External Reference Number:	Not reported
Latitude:	Not reported
Longitude:	Not reported

FINDS:

Registry ID: 110000898048

Click Here for FRS Facility Detail Report:

Environmental Interest/Information System:

Washington Facility / Site Identification System (WA-FSIS) provides a means to query and display data maintained by the Washington Department of Ecology. This system contains key information for each facility/site that is currently, or has been, of interest to the Air Quality, Dam Safety, Hazardous Waste, Toxics Cleanup, and Water Quality Programs.
RCRAInfo is a national information system that supports the Resource Conservation and Recovery Act (RCRA) program through the tracking of events and activities related to facilities that generate, transport, and treat, store, or dispose of hazardous waste. RCRAInfo allows RCRA program staff to track the notification, permit, compliance, and corrective action activities required under RCRA.

Click this hyperlink while viewing on your computer to access additional FINDS: detail in the EDR Site Report.

ECHO:

Envid:	1001226328
Registry ID:	110000898048
DFR URL:	http://echo.epa.gov/detailed-facility-report?fid=110000898048
Name:	SAFEWAY STORE 1551
Address:	1410 E JOHN ST
City,State,Zip:	SEATTLE, WA 98112

DRAFT

SAFEWAY STORE 1551 (Continued) **1001226328**

WA MANIFEST:

Name:	SAFEWAY STORE 1551
Address:	1410 E JOHN ST
City,State,Zip:	SEATTLE, WA 98112
Facility Address 2:	Not reported
Facility ID:	95449291
EPA ID:	WAH000002956
NAICS:	445110
State Waste Code Desc:	WT02
Federal Waste Code Desc:	D001,D002
Form Comm:	Not reported
Data Year:	2017
Permit by Rule:	False
Mailing Address 2:	Not reported
Treatment by Generator:	False
Mixed Radioactive Waste:	False
Importer of Hazardous Waste:	False
Immediate Recycler:	False
Treatment/Storage/Disposal/Recycling Facility:	False
Generator of Dangerous Fuel Waste:	False
Generator Marketing to Burner:	False
Other Marketers (i.e., blender, distributor, etc.):	False
Utility Boiler Burner:	False
Industry Boiler Burner:	False
Industrial Furnace:	False
Smelter Defferal:	False
Universal Waste:	Not reported
Off-Specification:	Not reported
LN Address 2:	Not reported
Tax Reg #:	600643521
Business Type:	Grocery Store
Mail Name:	Safeway Inc
Mailing Address:	5918 Stoneridge Mall Rd
Mailing City,State,Zip:	PLEASANTON, CA 94588
Legal Organization Name:	Safeway Inc
Legal Organization Type:	Private
Legal Contact:	Not reported
Legal Address:	5918 STONERIDGE MALL RD
Legal Address 2:	Not reported
Legal City,State,Zip:	PLEASANTON, CA 94588
Legal Phone Number:	925-469-7000
Legal Effective Date:	07/29/1998
Land Organization Name:	Safeway Inc
Land Organization Type:	Private
Land Contact:	Not reported
Land Address:	5918 STONERIDGE MALL RD
Land City,State,Zip:	PLEASANTON, CA 94588
Land Phone Number:	925-469-7000
Operator Organization Name:	Store Manager
Operator Organization Type:	Private
Operator:	Not reported
Operator Address:	1410 E John St
Operator Address 2:	Not reported
Operator City,State,Zip:	Seattle, WA 98112
Operator Phone Number:	206-323-4988
Operator Effective Date:	07/29/1998
Site Contact:	Store Manager

DRAFT

SAFEWAY STORE 1551 (Continued) **1001226328**

Site Contact Address:	1410 E John St
Contact City,State,Zip:	Seattle, WA 98112
Site Contact Phone Number:	206-323-4988
Site Contact Email:	Not reported
Gen Status Code:	SQG
Monthly Generation:	False
Batch Generation:	True
One Time Generation:	False
Transport Own Waste:	False
Tranports Other Waste:	False
Recycler Onsite:	False
Transfer Facility:	False
Other Exemption:	Not reported
UW Battery Gen:	False
Used Oil Transporter:	False
Used Oil Transfer Facility:	False
Used Oil Processor:	False
Used Oil Refiner:	False
Used Oil Fuel Marketer Directs Shipments:	False
Used Oil Fuel Marketer Meets Specs:	False
Site Contact Address 2:	Not reported
SIC Code:	Not reported
CRK Number:	Not reported
Active:	Not reported
CAS Number:	Not reported
Chemical Name:	Not reported
EHS:	Not reported
EHS CAS Number:	Not reported
EHS Name:	Not reported

Name:	SAFEWAY STORE 1551
Address:	1410 E JOHN ST
City,State,Zip:	SEATTLE, WA 98112
Facility Address 2:	Not reported
Facility ID:	95449291
EPA ID:	WAH000002956
NAICS:	445110
State Waste Code Desc:	WT02
Federal Waste Code Desc:	D001,D002
Form Comm:	Not reported
Data Year:	2017
Permit by Rule:	False
Mailing Address 2:	Not reported
Treatment by Generator:	False
Mixed Radioactive Waste:	False
Importer of Hazardous Waste:	False
Immediate Recycler:	False
Treatment/Storage/Disposal/Recycling Facility:	False
Generator of Dangerous Fuel Waste:	False
Generator Marketing to Burner:	False
Other Marketers (i.e., blender, distributor, etc.):	False
Utility Boiler Burner:	False
Industry Boiler Burner:	False
Industrial Furnace:	False
Smelter Defferal:	False
Universal Waste:	Not reported
Off-Specification:	Not reported

DRAFT

SAFEWAY STORE 1551 (Continued) **1001226328**

LN Address 2:	Not reported
Tax Reg #:	600643521
Business Type:	Not reported
Mail Name:	Not reported
Mailing Address:	5918 Stoneridge Mall Rd
Mailing City,State,Zip:	PLEASANTON, CA 94588
Legal Organization Name:	Safeway Inc
Legal Organization Type:	Private
Legal Contact:	Not reported
Legal Address:	5918 STONERIDGE MALL RD
Legal Address 2:	Not reported
Legal City,State,Zip:	PLEASANTON, CA 94588
Legal Phone Number:	(925)469-7000
Legal Effective Date:	07/29/1998
Land Organization Name:	Safeway Inc
Land Organization Type:	Private
Land Contact:	Not reported
Land Address:	5918 STONERIDGE MALL RD
Land City,State,Zip:	PLEASANTON, CA 94588
Land Phone Number:	(925)469-7000
Operator Organization Name:	Store Manager
Operator Organization Type:	Private
Operator:	Not reported
Operator Address:	1410 E John St
Operator Address 2:	Not reported
Operator City,State,Zip:	Seattle, WA 98112
Operator Phone Number:	(206)323-4988
Operator Effective Date:	07/29/1998
Site Contact:	Not reported
Site Contact Address:	Not reported
Contact City,State,Zip:	Not reported
Site Contact Phone Number:	Not reported
Site Contact Email:	Not reported
Gen Status Code:	SQG
Monthly Generation:	False
Batch Generation:	True
One Time Generation:	False
Transport Own Waste:	False
Tranports Other Waste:	False
Recycler Onsite:	False
Transfer Facility:	False
Other Exemption:	Not reported
UW Battery Gen:	False
Used Oil Transporter:	False
Used Oil Transfer Facility:	False
Used Oil Processor:	False
Used Oil Refiner:	False
Used Oil Fuel Marketer Directs Shipments:	False
Used Oil Fuel Marketer Meets Specs:	False
Site Contact Address 2:	Not reported
SIC Code:	Not reported
CRK Number:	Not reported
Active:	Not reported
CAS Number:	Not reported
Chemical Name:	Not reported
EHS:	Not reported
EHS CAS Number:	Not reported

DRAFT

SAFEWAY STORE 1551 (Continued) **1001226328**

EHS Name:		Not reported
Name:		SAFEWAY STORE 1551
Address:		1410 E JOHN ST
City,State,Zip:		SEATTLE, WA 98112
Facility Address 2:		Not reported
Facility ID:		95449291
EPA ID:		WAH000002956
NAICS:		445110
State Waste Code Desc:		WT02
Federal Waste Code Desc:	D001,D002	
Form Comm:		Not reported
Data Year:		2016
Permit by Rule:		False
Mailing Address 2:		Not reported
Treatment by Generator:		False
Mixed Radioactive Waste:		False
Importer of Hazardous Waste:		False
Immediate Recycler:		False
Treatment/Storage/Disposal/Recycling Facility:		False
Generator of Dangerous Fuel Waste:		False
Generator Marketing to Burner:		False
Other Marketers (i.e., blender, distributor, etc.):		False
Utility Boiler Burner:		False
Industry Boiler Burner:		False
Industrial Furnace:		False
Smelter Defferal:		False
Universal Waste:		Not reported
Off-Specification:		Not reported
LN Address 2:		Not reported
Tax Reg #:		600643521
Business Type:		Grocery Store
Mail Name:		Safeway Inc
Mailing Address:		5918 Stoneridge Mall Rd
Mailing City,State,Zip:		PLEASANTON, CA 94588
Legal Organization Name:		Safeway Inc
Legal Organization Type:		Private
Legal Contact:		Not reported
Legal Address:		5918 STONERIDGE MALL RD
Legal Address 2:		Not reported
Legal City,State,Zip:		PLEASANTON, CA 94588
Legal Phone Number:		925-469-7000
Legal Effective Date:		07/29/1998
Land Organization Name:		Safeway Inc
Land Organization Type:		Private
Land Contact:		Not reported
Land Address:		5918 STONERIDGE MALL RD
Land City,State,Zip:		PLEASANTON, CA 94588
Land Phone Number:		925-469-7000
Operator Organization Name:		Store Manager
Operator Organization Type:		Private
Operator:		Not reported
Operator Address:		1410 E John St
Operator Address 2:		Not reported
Operator City,State,Zip:		Seattle, WA 98112
Operator Phone Number:		206-323-4988
Operator Effective Date:		07/29/1998

DRAFT

SAFEWAY STORE 1551 (Continued) **1001226328**

Site Contact:	Store Manager
Site Contact Address:	1410 E John St
Contact City,State,Zip:	Seattle, WA 98112
Site Contact Phone Number:	206-323-4988
Site Contact Email:	Not reported
Gen Status Code:	SQG
Monthly Generation:	False
Batch Generation:	True
One Time Generation:	False
Transport Own Waste:	False
Tranports Other Waste:	False
Recycler Onsite:	False
Transfer Facility:	False
Other Exemption:	Not reported
UW Battery Gen:	False
Used Oil Transporter:	False
Used Oil Transfer Facility:	False
Used Oil Processor:	False
Used Oil Refiner:	False
Used Oil Fuel Marketer Directs Shipments:	False
Used Oil Fuel Marketer Meets Specs:	False
Site Contact Address 2:	Not reported
SIC Code:	Not reported
CRK Number:	Not reported
Active:	Not reported
CAS Number:	Not reported
Chemical Name:	Not reported
EHS:	Not reported
EHS CAS Number:	Not reported
EHS Name:	Not reported

Name:	SAFEWAY STORE 1551
Address:	1410 E JOHN ST
City,State,Zip:	SEATTLE, WA 98112
Facility Address 2:	Not reported
Facility ID:	95449291
EPA ID:	WAH000002956
NAICS:	445110
State Waste Code Desc:	WT02
Federal Waste Code Desc:	D001,D002,P075
Form Comm:	Not reported
Data Year:	2015
Permit by Rule:	False
Mailing Address 2:	Not reported
Treatment by Generator:	False
Mixed Radioactive Waste:	False
Importer of Hazardous Waste:	False
Immediate Recycler:	False
Treatment/Storage/Disposal/Recycling Facility:	False
Generator of Dangerous Fuel Waste:	False
Generator Marketing to Burner:	False
Other Marketers (i.e., blender, distributor, etc.):	False
Utility Boiler Burner:	False
Industry Boiler Burner:	False
Industrial Furnace:	False
Smelter Defferal:	False
Universal Waste:	Not reported

DRAFT

SAFEWAY STORE 1551 (Continued) **1001226328**

Off-Specification:	Not reported
LN Address 2:	Not reported
Tax Reg #:	600643521
Business Type:	Grocery Store
Mail Name:	Safeway Inc
Mailing Address:	5918 Stoneridge Mall Rd
Mailing City,State,Zip:	PLEASANTON, CA 94588
Legal Organization Name:	Safeway Inc
Legal Organization Type:	Private
Legal Contact:	Not reported
Legal Address:	5918 STONERIDGE MALL RD
Legal Address 2:	Not reported
Legal City,State,Zip:	PLEASANTON, CA 94588
Legal Phone Number:	925-467-3000
Legal Effective Date:	07/29/1998
Land Organization Name:	Safeway Inc
Land Organization Type:	Private
Land Contact:	Not reported
Land Address:	5918 STONERIDGE MALL RD
Land City,State,Zip:	PLEASANTON, CA 94588
Land Phone Number:	925-467-3000
Operator Organization Name:	Store Manager
Operator Organization Type:	Private
Operator:	Not reported
Operator Address:	1410 E John St
Operator Address 2:	Not reported
Operator City,State,Zip:	Seattle, WA 98112
Operator Phone Number:	206-323-4988
Operator Effective Date:	07/29/1998
Site Contact:	Store Manager
Site Contact Address:	1410 E John St
Contact City,State,Zip:	Seattle, WA 98112
Site Contact Phone Number:	206-323-4988
Site Contact Email:	Not reported
Gen Status Code:	SQG
Monthly Generation:	False
Batch Generation:	True
One Time Generation:	False
Transport Own Waste:	False
Tranports Other Waste:	False
Recycler Onsite:	False
Transfer Facility:	False
Other Exemption:	Not reported
UW Battery Gen:	False
Used Oil Transporter:	False
Used Oil Transfer Facility:	False
Used Oil Processor:	False
Used Oil Refiner:	False
Used Oil Fuel Marketer Directs Shipments:	False
Used Oil Fuel Marketer Meets Specs:	False
Site Contact Address 2:	Not reported
SIC Code:	Not reported
CRK Number:	Not reported
Active:	Not reported
CAS Number:	Not reported
Chemical Name:	Not reported
EHS:	Not reported

DRAFT

SAFEWAY STORE 1551 (Continued) **1001226328**

EHS CAS Number:	Not reported
EHS Name:	Not reported
Name:	SAFEWAY STORE 1551
Address:	1410 E JOHN ST
City,State,Zip:	SEATTLE, WA 98112
Facility Address 2:	Not reported
Facility ID:	95449291
EPA ID:	WAH000002956
NAICS:	445110
State Waste Code Desc:	WT02
Federal Waste Code Desc:	D001,D002,P075
Form Comm:	Not reported
Data Year:	2014
Permit by Rule:	False
Mailing Address 2:	Not reported
Treatment by Generator:	False
Mixed Radioactive Waste:	False
Importer of Hazardous Waste:	False
Immediate Recycler:	False
Treatment/Storage/Disposal/Recycling Facility:	False
Generator of Dangerous Fuel Waste:	False
Generator Marketing to Burner:	False
Other Marketers (i.e., blender, distributor, etc.):	False
Utility Boiler Burner:	False
Industry Boiler Burner:	False
Industrial Furnace:	False
Smelter Defferal:	False
Universal Waste:	Not reported
Off-Specification:	Not reported
LN Address 2:	Not reported
Tax Reg #:	600643521
Business Type:	Grocery Store
Mail Name:	Safeway Inc
Mailing Address:	5918 Stoneridge Mall Rd
Mailing City,State,Zip:	PLEASANTON, CA 94588
Legal Organization Name:	Safeway Inc
Legal Organization Type:	Private
Legal Contact:	Not reported
Legal Address:	5918 STONERIDGE MALL RD
Legal Address 2:	Not reported
Legal City,State,Zip:	PLEASANTON, CA 94588
Legal Phone Number:	925-467-3000
Legal Effective Date:	07/29/1998
Land Organization Name:	Safeway Inc
Land Organization Type:	Private
Land Contact:	Not reported
Land Address:	5918 STONERIDGE MALL RD
Land City,State,Zip:	PLEASANTON, CA 94588
Land Phone Number:	925-467-3000
Operator Organization Name:	Store Manager
Operator Organization Type:	Private
Operator:	Not reported
Operator Address:	1410 E John St
Operator Address 2:	Not reported
Operator City,State,Zip:	Seattle, WA 98112
Operator Phone Number:	206-323-4988

DRAFT

SAFEWAY STORE 1551 (Continued) **1001226328**

Operator Effective Date:	07/29/1998
Site Contact:	Store Manager
Site Contact Address:	1410 E John St
Contact City,State,Zip:	Seattle, WA 98112
Site Contact Phone Number:	206-323-4988
Site Contact Email:	Not reported
Gen Status Code:	SQG
Monthly Generation:	False
Batch Generation:	True
One Time Generation:	False
Transport Own Waste:	False
Tranports Other Waste:	False
Recycler Onsite:	False
Transfer Facility:	False
Other Exemption:	Not reported
UW Battery Gen:	False
Used Oil Transporter:	False
Used Oil Transfer Facility:	False
Used Oil Processor:	False
Used Oil Refiner:	False
Used Oil Fuel Marketer Directs Shipments:	False
Used Oil Fuel Marketer Meets Specs:	False
Site Contact Address 2:	Not reported
SIC Code:	Not reported
CRK Number:	Not reported
Active:	Not reported
CAS Number:	Not reported
Chemical Name:	Not reported
EHS:	Not reported
EHS CAS Number:	Not reported
EHS Name:	Not reported

BZ468 **BROADWAY QFC PROJECT** **WA CSCSL** **S108969355**
North **BROADWAY HARVARD AVE E & E MERCER ST** **WA ALLSITES** **N/A**
1/4-1/2 **SEATTLE, WA 98102**
0.375 mi.
1980 ft. **Site 2 of 2 in cluster BZ**

Relative:
Higher

Actual:
339 ft.

CSCSL:

Name:	BROADWAY QFC
Address:	BROADWAY HARVARD AVE E & E MERCER ST
City,State,Zip:	SEATTLE, WA 98102
Facility ID:	3953436
Region:	Northwest
Lat/Long:	47.623903462 / -122.32137827
Clean Up Siteid:	3821
Site Status:	Cleanup Started
Contaminant Name:	Halogenated Organics
Alternate Site Names:	Broadway QFC Project,JOULE APARTMENTS PROPERTY
Site Rank:	Not reported
Has Institutional Control:	Not reported
Past VCP:	TRUE
Current VCP:	Not reported
URL:	https://apps.ecology.wa.gov/cleanupsearch/site/3821
Ground Water:	Not reported
Surface Water:	Not reported
Soil:	Below Cleanup Levels
Sediment:	Not reported

DRAFT

BROADWAY QFC PROJECT (Continued) **S108969355**

Air: Not reported
Bedrock: Not reported
Responsible Unit: Northwest

Name: BROADWAY QFC
Address: BROADWAY HARVARD AVE E & E MERCER ST
City,State,Zip: SEATTLE, WA 98102
Facility ID: 3953436
Region: Northwest
Lat/Long: 47.623903462 / -122.32137827
Clean Up Siteid: 3821
Site Status: Cleanup Started
Contaminant Name: Petroleum Products-Unspecified
Alternate Site Names: Broadway QFC Project,JOULE APARTMENTS PROPERTY
Site Rank: Not reported
Has Institutional Control: Not reported
Past VCP: TRUE
Current VCP: Not reported
URL: https://apps.ecology.wa.gov/cleanupsearch/site/3821
Ground Water: Not reported
Surface Water: Not reported
Soil: Confirmed Above Cleanup Levels
Sediment: Not reported
Air: Not reported
Bedrock: Not reported
Responsible Unit: Northwest

Name: BROADWAY QFC
Address: BROADWAY HARVARD AVE E & E MERCER ST
City,State,Zip: SEATTLE, WA 98102
Facility ID: 3953436
Region: Northwest
Lat/Long: 47.623903462 / -122.32137827
Clean Up Siteid: 3821
Site Status: Cleanup Started
Contaminant Name: Polycyclic Aromatic Hydrocarbons
Alternate Site Names: Broadway QFC Project,JOULE APARTMENTS PROPERTY
Site Rank: Not reported
Has Institutional Control: Not reported
Past VCP: TRUE
Current VCP: Not reported
URL: https://apps.ecology.wa.gov/cleanupsearch/site/3821
Ground Water: Not reported
Surface Water: Not reported
Soil: Confirmed Above Cleanup Levels
Sediment: Not reported
Air: Not reported
Bedrock: Not reported
Responsible Unit: Northwest

ALLSITES:
Name: BROADWAY QFC PROJECT
Facility Id: 3953436

Interaction: 13765
Interaction 1: I
Interaction 2: VOLCLNST

DRAFT

BROADWAY QFC PROJECT (Continued) **S108969355**

Ecology Program:	TOXICS
Program Data:	ISIS
Facility Alt.:	Broadway QFC Project
Program ID:	NW1871
Date Interaction:	2008-01-14 00:00:00
Date Interaction 3:	Voluntary Cleanup Sites
Latitude:	47.623904951299998
Longitude:	-122.321359129

CB469 **CVS PHARMACY 2926** **WA ALLSITES** **S112088431**
SSW **1001 MADISON ST SPACE 2** **WA MANIFEST** **N/A**
1/4-1/2 **SEATTLE, WA 98104**
0.377 mi.
1988 ft. **Site 3 of 3 in cluster CB**

Relative:
Higher

Actual:
331 ft.

ALLSITES:

Name:	CVS PHARMACY 2926
Facility Id:	4303
Interaction:	101645
Interaction 1:	A
Interaction 2:	HWG
Ecology Program:	HAZWASTE
Program Data:	TURBOWASTE
Facility Alt.:	CVS Pharmacy #2926
Program ID:	WAH000041475
Date Interaction:	2012-05-16 00:00:00
Date Interaction 3:	Hazardous Waste Generator
Latitude:	47.608851489199999
Longitude:	-122.325751141

WA MANIFEST:

Name:	CVS PHARMACY #2926
Address:	1001 MADISON ST SPACE 2
City,State,Zip:	SEATTLE, WA 98104
Facility Address 2:	Not reported
Facility ID:	4303
EPA ID:	WAH000041475
NAICS:	446110
State Waste Code Desc:	WT02
Federal Waste Code Desc:	P001,D009,D024,U129,U205,D007,D010
Form Comm:	Not reported
Data Year:	2017
Permit by Rule:	False
Mailing Address 2:	Not reported
Treatment by Generator:	False
Mixed Radioactive Waste:	False
Importer of Hazardous Waste:	False
Immediate Recycler:	False
Treatment/Storage/Disposal/Recycling Facility:	False
Generator of Dangerous Fuel Waste:	False
Generator Marketing to Burner:	False
Other Marketers (i.e., blender, distributor, etc.):	False
Utility Boiler Burner:	False
Industry Boiler Burner:	False

DRAFT

CVS PHARMACY 2926 (Continued) **S112088431**

Industrial Furnace:	False
Smelter Defferal:	False
Universal Waste:	Not reported
Off-Specification:	Not reported
LN Address 2:	Not reported
Tax Reg #:	602736522
Business Type:	Pharmacy
Mail Name:	CVS Pharmacy Inc
Mailing Address:	One CVS Dr, MC 23062A
Mailing City,State,Zip:	Woonsocket, RI 02895
Legal Organization Name:	CVS Pharmacy Inc
Legal Organization Type:	Private
Legal Contact:	Not reported
Legal Address:	One CVS Dr
Legal Address 2:	Not reported
Legal City,State,Zip:	Woonsocket, RI 02895
Legal Phone Number:	401-765-1500
Legal Effective Date:	09/10/2007
Land Organization Name:	Missionary Sisters of the Sacred Heart
Land Organization Type:	Private
Land Contact:	Not reported
Land Address:	222 E 19th St Ste 5B
Land City,State,Zip:	New York, NY 10003
Land Phone Number:	212-477-3246
Operator Organization Name:	Procare Pharmacy LLC
Operator Organization Type:	Private
Operator:	Not reported
Operator Address:	One CVS Dr
Operator Address 2:	Not reported
Operator City,State,Zip:	Woonsocket, RI 02895
Operator Phone Number:	401-765-1500
Operator Effective Date:	09/10/2007
Site Contact:	Pharmacy Supervisor
Site Contact Address:	1001 Madison St Space 2
Contact City,State,Zip:	Seattle, WA 98104
Site Contact Phone Number:	206-381-1317
Site Contact Email:	Not reported
Gen Status Code:	LQG
Monthly Generation:	True
Batch Generation:	False
One Time Generation:	False
Transport Own Waste:	False
Tranports Other Waste:	False
Recycler Onsite:	False
Transfer Facility:	False
Other Exemption:	Not reported
UW Battery Gen:	False
Used Oil Transporter:	False
Used Oil Transfer Facility:	False
Used Oil Processor:	False
Used Oil Refiner:	False
Used Oil Fuel Marketer Directs Shipments:	False
Used Oil Fuel Marketer Meets Specs:	False
Site Contact Address 2:	Not reported
SIC Code:	Not reported
CRK Number:	Not reported
Active:	Not reported

DRAFT

CVS PHARMACY 2926 (Continued) **S112088431**

CAS Number:	Not reported
Chemical Name:	Not reported
EHS:	Not reported
EHS CAS Number:	Not reported
EHS Name:	Not reported

Waste Stream Generated:

Waste Managed Off Site:	Y
State Only Waste Code 1:	WT02
State Only Waste Code 2:	Not reported
Report Managed On Site:	0
KG Managed On Site:	0
Generator Treatment Code:	Not reported
Permit By Rule Code:	Not reported
WCDE Residence Code:	Not reported
WCDH Origin Code:	1
WCDE On Site Code:	Not reported
WCDB Code:	W219
Description:	(WA) Non-Hazardous, Non-Regulated
CORb Sequence Number:	164058
Sequence Number:	3487463
Mixed Radioactive Flag:	False
Designation Code:	D
Reported Quanity:	190
Quanity Unit:	LB
Kilograms Quanity:	86.1840014
Density Number:	0
Density Quanity:	Not reported

Waste Managed Off Site:	Y
State Only Waste Code 1:	Not reported
State Only Waste Code 2:	Not reported
Report Managed On Site:	0
KG Managed On Site:	0
Generator Treatment Code:	Not reported
Permit By Rule Code:	Not reported
WCDE Residence Code:	Not reported
WCDH Origin Code:	1
WCDE On Site Code:	Not reported
WCDB Code:	W004
Description:	Empty P-Listed Pharmaceutical Containers
CORb Sequence Number:	164058
Sequence Number:	3487465
Mixed Radioactive Flag:	False
Designation Code:	D
Reported Quanity:	5
Quanity Unit:	LB
Kilograms Quanity:	2.26800003
Density Number:	0
Density Quanity:	Not reported

Waste Managed Off Site:	Y
State Only Waste Code 1:	WT02
State Only Waste Code 2:	Not reported
Report Managed On Site:	0
KG Managed On Site:	0
Generator Treatment Code:	Not reported
Permit By Rule Code:	Not reported

DRAFT

CVS PHARMACY 2926 (Continued) **S112088431**

WCDE Residence Code:	Not reported
WCDH Origin Code:	1
WCDE On Site Code:	Not reported
WCDB Code:	W005
Description:	RX Toxic Solids
CORb Sequence Number:	164058
Sequence Number:	3487468
Mixed Radioactive Flag:	False
Designation Code:	D
Reported Quanity:	152
Quanity Unit:	LB
Kilograms Quanity:	68.9472011
Density Number:	0
Density Quanity:	Not reported
Waste Managed Off Site:	Y
State Only Waste Code 1:	WT02
State Only Waste Code 2:	Not reported
Report Managed On Site:	0
KG Managed On Site:	0
Generator Treatment Code:	Not reported
Permit By Rule Code:	Not reported
WCDE Residence Code:	Not reported
WCDH Origin Code:	1
WCDE On Site Code:	Not reported
WCDB Code:	W005
Description:	RX Pharmaceuticals
CORb Sequence Number:	164058
Sequence Number:	3489577
Mixed Radioactive Flag:	False
Designation Code:	D
Reported Quanity:	3
Quanity Unit:	LB
Kilograms Quanity:	1.36080002
Density Number:	0
Density Quanity:	Not reported
Waste Managed Off Site:	Y
State Only Waste Code 1:	Not reported
State Only Waste Code 2:	Not reported
Report Managed On Site:	0
KG Managed On Site:	0
Generator Treatment Code:	Not reported
Permit By Rule Code:	Not reported
WCDE Residence Code:	Not reported
WCDH Origin Code:	1
WCDE On Site Code:	Not reported
WCDB Code:	W005
Description:	RX Toxic Liquids
CORb Sequence Number:	164058
Sequence Number:	3489588
Mixed Radioactive Flag:	False
Designation Code:	D
Reported Quanity:	1
Quanity Unit:	LB
Kilograms Quanity:	0.45360000
Density Number:	0

DRAFT

CVS PHARMACY 2926 (Continued) **S112088431**

Density Quanity: Not reported

Shipments Send:

CORB Waste Sequence Number: 164058
Waste Sequence Number: 3487463
Sequence Number: 2086227
Shipment Date: 2017-01-12 00:00:00
Mainfest Document ID: 009304382FLE
Reported Quanity: 60
Unit of Measure: LB
Kilograms Quanity: 27.2160004
Receiving EPAID: WAD020257945

Waste Sequence Number: 3487463
Sequence Number: 2086228
Shipment Date: 2017-04-05 00:00:00
Mainfest Document ID: 009304124FLE
Reported Quanity: 66
Unit of Measure: LB
Kilograms Quanity: 29.9376005
Receiving EPAID: WAD020257945

Waste Sequence Number: 3487463
Sequence Number: 2086229
Shipment Date: 2017-06-29 00:00:00
Mainfest Document ID: 010679106FLE
Reported Quanity: 64
Unit of Measure: LB
Kilograms Quanity: 29.0304004
Receiving EPAID: WAD020257945

Waste Sequence Number: 3487465
Sequence Number: 2086211
Shipment Date: 2017-01-12 00:00:00
Mainfest Document ID: 009304382FLE
Reported Quanity: 1
Unit of Measure: LB
Kilograms Quanity: 0.45360000
Receiving EPAID: WAD020257945

Waste Sequence Number: 3487465
Sequence Number: 2086212
Shipment Date: 2017-09-29 00:00:00
Mainfest Document ID: 010174475FLE
Reported Quanity: 1
Unit of Measure: LB
Kilograms Quanity: 0.45360000
Receiving EPAID: WAD020257945

Waste Sequence Number: 3487465
Sequence Number: 2086213
Shipment Date: 2017-04-05 00:00:00
Mainfest Document ID: 009304124FLE
Reported Quanity: 1
Unit of Measure: LB
Kilograms Quanity: 0.45360000
Receiving EPAID: WAD020257945

DRAFT

CVS PHARMACY 2926 (Continued) **S112088431**

Waste Sequence Number: 3487465
Sequence Number: 2086214
Shipment Date: 2017-06-29 00:00:00
Mainfest Document ID: 010679106FLE
Reported Quanity: 1
Unit of Measure: LB
Kilograms Quanity: 0.45360000
Receiving EPAID: WAD020257945

Waste Sequence Number: 3487465
Sequence Number: 2086215
Shipment Date: 2017-12-22 00:00:00
Mainfest Document ID: 010707647FLE
Reported Quanity: 1
Unit of Measure: LB
Kilograms Quanity: 0.45360000
Receiving EPAID: WAD020257945

Waste Sequence Number: 3487468
Sequence Number: 2086221
Shipment Date: 2017-01-12 00:00:00
Mainfest Document ID: 009304382FLE
Reported Quanity: 1
Unit of Measure: LB
Kilograms Quanity: 0.45360000
Receiving EPAID: WAD020257945

Waste Sequence Number: 3487468
Sequence Number: 2086222
Shipment Date: 2017-09-29 00:00:00
Mainfest Document ID: 010174475FLE
Reported Quanity: 72
Unit of Measure: LB
Kilograms Quanity: 32.6592005
Receiving EPAID: WAD020257945

Waste Sequence Number: 3487468
Sequence Number: 2086223
Shipment Date: 2017-12-22 00:00:00
Mainfest Document ID: 010707647FLE
Reported Quanity: 75
Unit of Measure: LB
Kilograms Quanity: 34.0200005
Receiving EPAID: WAD020257945

Waste Stream Off Site Mgmt:
Waste CORB Sequence Number: 164058
Waste Sequence Number: 3489577
Sequence Number: 951386
Received EPAID: INR000110197
Managed Quanity: 3
Kilogram Quanity: 1.36080002
Recycled Percentage: 0
Waste Management System Code: H141

Waste Sequence Number: 3489588
Sequence Number: 951393

DRAFT

CVS PHARMACY 2926 (Continued) **S112088431**

Received EPAID: WAD020257945
Managed Quanity: 1
Kilogram Quanity: 0.45360000
Recycled Percentage: 0
Waste Management System Code: H141

Waste Sequence Number: 3487463
Sequence Number: 951400
Received EPAID: WAD020257945
Managed Quanity: 190
Kilogram Quanity: 86.1840014
Recycled Percentage: 0
Waste Management System Code: H141

Waste Sequence Number: 3487465
Sequence Number: 951382
Received EPAID: WAD020257945
Managed Quanity: 5
Kilogram Quanity: 2.26800003
Recycled Percentage: 0
Waste Management System Code: H141

Waste Sequence Number: 3487468
Sequence Number: 951397
Received EPAID: WAD020257945
Managed Quanity: 152
Kilogram Quanity: 68.9472011
Recycled Percentage: 0
Waste Management System Code: H141

Waste Stream Comments:
CORB Waste Sequence Number: 164058
Comments: A-8: liquid pharmaceutical waste
Waste Sequence Number: 3487463
Sequence Number: 1

Waste Stream EPA Code:
CORB Waste Sequence Number: 164058
Waste Sequence Number: 3489588
Sequence Number: 8185114
WCDA Code: D009

Waste Sequence Number: 3489588
Sequence Number: 8185115
WCDA Code: D024

Waste Sequence Number: 3489588
Sequence Number: 8185116
WCDA Code: U129

Waste Sequence Number: 3489588
Sequence Number: 8185117
WCDA Code: U205

Waste Sequence Number: 3487465
Sequence Number: 8185047

DRAFT

CVS PHARMACY 2926 (Continued) **S112088431**

WCDA Code: P001

Waste Sequence Number: 3487468
Sequence Number: 8185140
WCDA Code: D007

Waste Sequence Number: 3487468
Sequence Number: 8185141
WCDA Code: D010

Waste Stream Source Code:
CORB Waste Sequence Number: 164058
Waste Sequence Number: 3487463
Sequence Number: 1
WCDD Code: G11

Waste Sequence Number: 3487465
Sequence Number: 1
WCDD Code: G11

Waste Sequence Number: 3487468
Sequence Number: 1
WCDD Code: G11

Waste Sequence Number: 3489577
Sequence Number: 1
WCDD Code: G11

Waste Sequence Number: 3489588
Sequence Number: 1
WCDD Code: G11

Name: CVS PHARMACY #2926
Address: 1001 MADISON ST SPACE 2
City,State,Zip: SEATTLE, WA 98104
Facility Address 2: Not reported
Facility ID: 4303
EPA ID: WAH000041475
NAICS: 446110
State Waste Code Desc: WT02
Federal Waste Code Desc: D007,D010,P001
Form Comm: Not reported
Data Year: 2017
Permit by Rule: False
Mailing Address 2: Not reported
Treatment by Generator: False
Mixed Radioactive Waste: False
Importer of Hazardous Waste: False
Immediate Recycler: False
Treatment/Storage/Disposal/Recycling Facility: False
Generator of Dangerous Fuel Waste: False
Generator Marketing to Burner: False
Other Marketers (i.e., blender, distributor, etc.): False
Utility Boiler Burner: False
Industry Boiler Burner: False
Industrial Furnace: False

DRAFT

CVS PHARMACY 2926 (Continued) **S112088431**

Smelter Defferal:	False
Universal Waste:	Not reported
Off-Specification:	Not reported
LN Address 2:	Not reported
Tax Reg #:	602736522
Business Type:	Not reported
Mail Name:	Not reported
Mailing Address:	One CVS Dr, MC 23062A
Mailing City,State,Zip:	Woonsocket, RI 02895
Legal Organization Name:	CVS Pharmacy Inc
Legal Organization Type:	Private
Legal Contact:	Not reported
Legal Address:	One CVS Dr
Legal Address 2:	Not reported
Legal City,State,Zip:	Woonsocket, RI 02895
Legal Phone Number:	(401)765-1500
Legal Effective Date:	09/10/2007
Land Organization Name:	Missionary Sisters of the Sacred Heart
Land Organization Type:	Private
Land Contact:	Not reported
Land Address:	222 E 19th St Ste 5B
Land City,State,Zip:	New York, NY 10003
Land Phone Number:	(212)477-3246
Operator Organization Name:	Procare Pharmacy LLC
Operator Organization Type:	Private
Operator:	Not reported
Operator Address:	One CVS Dr
Operator Address 2:	Not reported
Operator City,State,Zip:	Woonsocket, RI 02895
Operator Phone Number:	(401)765-1500
Operator Effective Date:	09/10/2007
Site Contact:	Not reported
Site Contact Address:	Not reported
Contact City,State,Zip:	Not reported
Site Contact Phone Number:	Not reported
Site Contact Email:	Not reported
Gen Status Code:	LQG
Monthly Generation:	True
Batch Generation:	False
One Time Generation:	False
Transport Own Waste:	False
Tranports Other Waste:	False
Recycler Onsite:	False
Transfer Facility:	False
Other Exemption:	Not reported
UW Battery Gen:	False
Used Oil Transporter:	False
Used Oil Transfer Facility:	False
Used Oil Processor:	False
Used Oil Refiner:	False
Used Oil Fuel Marketer Directs Shipments:	False
Used Oil Fuel Marketer Meets Specs:	False
Site Contact Address 2:	Not reported
SIC Code:	Not reported
CRK Number:	Not reported
Active:	Not reported
CAS Number:	Not reported

DRAFT

CVS PHARMACY 2926 (Continued) **S112088431**

Chemical Name:	Not reported
EHS:	Not reported
EHS CAS Number:	Not reported
EHS Name:	Not reported
Waste Stream Generated:	
Waste Managed Off Site:	Y
State Only Waste Code 1:	WT02
State Only Waste Code 2:	Not reported
Report Managed On Site:	0
KG Managed On Site:	0
Generator Treatment Code:	Not reported
Permit By Rule Code:	Not reported
WCDE Residence Code:	Not reported
WCDH Origin Code:	1
WCDE On Site Code:	Not reported
WCDB Code:	W219
Description:	(WA) Non-Hazardous, Non-Regulated
CORb Sequence Number:	164058
Sequence Number:	3487463
Mixed Radioactive Flag:	False
Designation Code:	D
Reported Quanity:	190
Quanity Unit:	LB
Kilograms Quanity:	86.1840014
Density Number:	0
Density Quanity:	Not reported
Waste Managed Off Site:	Y
State Only Waste Code 1:	Not reported
State Only Waste Code 2:	Not reported
Report Managed On Site:	0
KG Managed On Site:	0
Generator Treatment Code:	Not reported
Permit By Rule Code:	Not reported
WCDE Residence Code:	Not reported
WCDH Origin Code:	1
WCDE On Site Code:	Not reported
WCDB Code:	W004
Description:	Empty P-Listed Pharmaceutical Containers
CORb Sequence Number:	164058
Sequence Number:	3487465
Mixed Radioactive Flag:	False
Designation Code:	D
Reported Quanity:	5
Quanity Unit:	LB
Kilograms Quanity:	2.26800003
Density Number:	0
Density Quanity:	Not reported
Waste Managed Off Site:	Y
State Only Waste Code 1:	WT02
State Only Waste Code 2:	Not reported
Report Managed On Site:	0
KG Managed On Site:	0
Generator Treatment Code:	Not reported
Permit By Rule Code:	Not reported
WCDE Residence Code:	Not reported

DRAFT

CVS PHARMACY 2926 (Continued) **S112088431**

WCDH Origin Code:	1
WCDE On Site Code:	Not reported
WCDB Code:	W005
Description:	RX Toxic Solids
CORb Sequence Number:	164058
Sequence Number:	3487468
Mixed Radioactive Flag:	False
Designation Code:	D
Reported Quanity:	152
Quanity Unit:	LB
Kilograms Quanity:	68.9472011
Density Number:	0
Density Quanity:	Not reported
Waste Managed Off Site:	Y
State Only Waste Code 1:	WT02
State Only Waste Code 2:	Not reported
Report Managed On Site:	0
KG Managed On Site:	0
Generator Treatment Code:	Not reported
Permit By Rule Code:	Not reported
WCDE Residence Code:	Not reported
WCDH Origin Code:	1
WCDE On Site Code:	Not reported
WCDB Code:	W005
Description:	RX Pharmaceuticals
CORb Sequence Number:	164058
Sequence Number:	3489577
Mixed Radioactive Flag:	False
Designation Code:	D
Reported Quanity:	3
Quanity Unit:	LB
Kilograms Quanity:	1.36080002
Density Number:	0
Density Quanity:	Not reported
Waste Managed Off Site:	Y
State Only Waste Code 1:	Not reported
State Only Waste Code 2:	Not reported
Report Managed On Site:	0
KG Managed On Site:	0
Generator Treatment Code:	Not reported
Permit By Rule Code:	Not reported
WCDE Residence Code:	Not reported
WCDH Origin Code:	1
WCDE On Site Code:	Not reported
WCDB Code:	W005
Description:	RX Toxic Liquids
CORb Sequence Number:	164058
Sequence Number:	3489588
Mixed Radioactive Flag:	False
Designation Code:	D
Reported Quanity:	1
Quanity Unit:	LB
Kilograms Quanity:	0.45360000
Density Number:	0
Density Quanity:	Not reported

DRAFT

CVS PHARMACY 2926 (Continued) **S112088431**

Shipments Send:

CORB Waste Sequence Number:	164058
Waste Sequence Number:	3487463
Sequence Number:	2086227
Shipment Date:	2017-01-12 00:00:00
Mainfest Document ID:	009304382FLE
Reported Quanity:	60
Unit of Measure:	LB
Kilograms Quanity:	27.2160004
Receiving EPAID:	WAD020257945
Waste Sequence Number:	3487463
Sequence Number:	2086228
Shipment Date:	2017-04-05 00:00:00
Mainfest Document ID:	009304124FLE
Reported Quanity:	66
Unit of Measure:	LB
Kilograms Quanity:	29.9376005
Receiving EPAID:	WAD020257945
Waste Sequence Number:	3487463
Sequence Number:	2086229
Shipment Date:	2017-06-29 00:00:00
Mainfest Document ID:	010679106FLE
Reported Quanity:	64
Unit of Measure:	LB
Kilograms Quanity:	29.0304004
Receiving EPAID:	WAD020257945
Waste Sequence Number:	3487465
Sequence Number:	2086211
Shipment Date:	2017-01-12 00:00:00
Mainfest Document ID:	009304382FLE
Reported Quanity:	1
Unit of Measure:	LB
Kilograms Quanity:	0.45360000
Receiving EPAID:	WAD020257945
Waste Sequence Number:	3487465
Sequence Number:	2086212
Shipment Date:	2017-09-29 00:00:00
Mainfest Document ID:	010174475FLE
Reported Quanity:	1
Unit of Measure:	LB
Kilograms Quanity:	0.45360000
Receiving EPAID:	WAD020257945
Waste Sequence Number:	3487465
Sequence Number:	2086213
Shipment Date:	2017-04-05 00:00:00
Mainfest Document ID:	009304124FLE
Reported Quanity:	1
Unit of Measure:	LB
Kilograms Quanity:	0.45360000
Receiving EPAID:	WAD020257945
Waste Sequence Number:	3487465

DRAFT

CVS PHARMACY 2926 (Continued) **S112088431**

Sequence Number: 2086214
Shipment Date: 2017-06-29 00:00:00
Mainfest Document ID: 010679106FLE
Reported Quanity: 1
Unit of Measure: LB
Kilograms Quanity: 0.45360000
Receiving EPAID: WAD020257945

Waste Sequence Number: 3487465
Sequence Number: 2086215
Shipment Date: 2017-12-22 00:00:00
Mainfest Document ID: 010707647FLE
Reported Quanity: 1
Unit of Measure: LB
Kilograms Quanity: 0.45360000
Receiving EPAID: WAD020257945

Waste Sequence Number: 3487468
Sequence Number: 2086221
Shipment Date: 2017-01-12 00:00:00
Mainfest Document ID: 009304382FLE
Reported Quanity: 1
Unit of Measure: LB
Kilograms Quanity: 0.45360000
Receiving EPAID: WAD020257945

Waste Sequence Number: 3487468
Sequence Number: 2086222
Shipment Date: 2017-09-29 00:00:00
Mainfest Document ID: 010174475FLE
Reported Quanity: 72
Unit of Measure: LB
Kilograms Quanity: 32.6592005
Receiving EPAID: WAD020257945

Waste Sequence Number: 3487468
Sequence Number: 2086223
Shipment Date: 2017-12-22 00:00:00
Mainfest Document ID: 010707647FLE
Reported Quanity: 75
Unit of Measure: LB
Kilograms Quanity: 34.0200005
Receiving EPAID: WAD020257945

Waste Stream Off Site Mgmt:
Waste CORB Sequence Number: 164058
Waste Sequence Number: 3489577
Sequence Number: 951386
Received EPAID: INR000110197
Managed Quanity: 3
Kilogram Quanity: 1.36080002
Recycled Percentage: 0
Waste Management System Code: H141

Waste Sequence Number: 3489588
Sequence Number: 951393
Received EPAID: WAD020257945

DRAFT

CVS PHARMACY 2926 (Continued) **S112088431**

Managed Quanity: 1
Kilogram Quanity: 0.45360000
Recycled Percentage: 0
Waste Management System Code: H141

Waste Sequence Number: 3487463
Sequence Number: 951400
Received EPAID: WAD020257945
Managed Quanity: 190
Kilogram Quanity: 86.1840014
Recycled Percentage: 0
Waste Management System Code: H141

Waste Sequence Number: 3487465
Sequence Number: 951382
Received EPAID: WAD020257945
Managed Quanity: 5
Kilogram Quanity: 2.26800003
Recycled Percentage: 0
Waste Management System Code: H141

Waste Sequence Number: 3487468
Sequence Number: 951397
Received EPAID: WAD020257945
Managed Quanity: 152
Kilogram Quanity: 68.9472011
Recycled Percentage: 0
Waste Management System Code: H141

Waste Stream Comments:
CORB Waste Sequence Number: 164058
Comments: A-8: liquid pharmaceutical waste
Waste Sequence Number: 3487463
Sequence Number: 1

Waste Stream EPA Code:
CORB Waste Sequence Number: 164058
Waste Sequence Number: 3489588
Sequence Number: 8185114
WCDA Code: D009

Waste Sequence Number: 3489588
Sequence Number: 8185115
WCDA Code: D024

Waste Sequence Number: 3489588
Sequence Number: 8185116
WCDA Code: U129

Waste Sequence Number: 3489588
Sequence Number: 8185117
WCDA Code: U205

Waste Sequence Number: 3487465
Sequence Number: 8185047
WCDA Code: P001

DRAFT

CVS PHARMACY 2926 (Continued) **S112088431**

Waste Sequence Number: 3487468
Sequence Number: 8185140
WCDA Code: D007

Waste Sequence Number: 3487468
Sequence Number: 8185141
WCDA Code: D010

Waste Stream Source Code:
CORB Waste Sequence Number: 164058
Waste Sequence Number: 3487463
Sequence Number: 1
WCDD Code: G11

Waste Sequence Number: 3487465
Sequence Number: 1
WCDD Code: G11

Waste Sequence Number: 3487468
Sequence Number: 1
WCDD Code: G11

Waste Sequence Number: 3489577
Sequence Number: 1
WCDD Code: G11

Waste Sequence Number: 3489588
Sequence Number: 1
WCDD Code: G11

Name: CVS PHARMACY #2926
Address: 1001 MADISON ST SPACE 2
City,State,Zip: SEATTLE, WA 98104
Facility Address 2: Not reported
Facility ID: 4303
EPA ID: WAH000041475
NAICS: 446110
State Waste Code Desc: WT02
Federal Waste Code Desc: D001,D002,D007,D010,P001,U002
Form Comm: Site Contact title and mailing address updated
Data Year: 2016
Permit by Rule: False
Mailing Address 2: Not reported
Treatment by Generator: False
Mixed Radioactive Waste: False
Importer of Hazardous Waste: False
Immediate Recycler: False
Treatment/Storage/Disposal/Recycling Facility: False
Generator of Dangerous Fuel Waste: False
Generator Marketing to Burner: False
Other Marketers (i.e., blender, distributor, etc.): False
Utility Boiler Burner: False
Industry Boiler Burner: False
Industrial Furnace: False
Smelter Defferal: False
Universal Waste: Not reported

DRAFT

CVS PHARMACY 2926 (Continued) **S112088431**

Off-Specification:	Not reported
LN Address 2:	Not reported
Tax Reg #:	602736522
Business Type:	Pharmacy
Mail Name:	CVS Pharmacy Inc
Mailing Address:	One CVS Dr, MC 23062A
Mailing City,State,Zip:	Woonsocket, RI 02895
Legal Organization Name:	CVS Pharmacy Inc
Legal Organization Type:	Private
Legal Contact:	Not reported
Legal Address:	One CVS Dr
Legal Address 2:	Not reported
Legal City,State,Zip:	Woonsocket, RI 02895
Legal Phone Number:	401-765-1500
Legal Effective Date:	09/10/2007
Land Organization Name:	Missionary Sisters of the Sacred Heart
Land Organization Type:	Private
Land Contact:	Not reported
Land Address:	222 E 19th St Ste 5B
Land City,State,Zip:	New York, NY 10003
Land Phone Number:	212-477-3246
Operator Organization Name:	Procare Pharmacy LLC
Operator Organization Type:	Private
Operator:	Not reported
Operator Address:	One CVS Dr
Operator Address 2:	Not reported
Operator City,State,Zip:	Woonsocket, RI 02895
Operator Phone Number:	401-765-1500
Operator Effective Date:	09/10/2007
Site Contact:	Pharmacy Supervisor
Site Contact Address:	1001 Madison St Space 2
Contact City,State,Zip:	Seattle, WA 98104
Site Contact Phone Number:	206-381-1317
Site Contact Email:	Not reported
Gen Status Code:	LQG
Monthly Generation:	True
Batch Generation:	False
One Time Generation:	False
Transport Own Waste:	False
Tranports Other Waste:	False
Recycler Onsite:	False
Transfer Facility:	False
Other Exemption:	Not reported
UW Battery Gen:	False
Used Oil Transporter:	False
Used Oil Transfer Facility:	False
Used Oil Processor:	False
Used Oil Refiner:	False
Used Oil Fuel Marketer Directs Shipments:	False
Used Oil Fuel Marketer Meets Specs:	False
Site Contact Address 2:	Not reported
SIC Code:	Not reported
CRK Number:	Not reported
Active:	Not reported
CAS Number:	Not reported
Chemical Name:	Not reported
EHS:	Not reported

DRAFT

CVS PHARMACY 2926 (Continued) **S112088431**

EHS CAS Number:	Not reported
EHS Name:	Not reported
Waste Stream Generated:	
Waste Managed Off Site:	Y
State Only Waste Code 1:	WT02
State Only Waste Code 2:	Not reported
Report Managed On Site:	0
KG Managed On Site:	0
Generator Treatment Code:	Not reported
Permit By Rule Code:	Not reported
WCDE Residence Code:	Not reported
WCDH Origin Code:	1
WCDE On Site Code:	Not reported
WCDB Code:	W219
Description:	(WA) Non-Hazardous, Non-Regulated
CORb Sequence Number:	160078
Sequence Number:	3425381
Mixed Radioactive Flag:	False
Designation Code:	D
Reported Quanity:	116
Quanity Unit:	LB
Kilograms Quanity:	52.6176009
Density Number:	0
Density Quanity:	Not reported
Waste Managed Off Site:	Y
State Only Waste Code 1:	Not reported
State Only Waste Code 2:	Not reported
Report Managed On Site:	0
KG Managed On Site:	0
Generator Treatment Code:	Not reported
Permit By Rule Code:	Not reported
WCDE Residence Code:	Not reported
WCDH Origin Code:	1
WCDE On Site Code:	Not reported
WCDB Code:	W004
Description:	Residue weight does not exceed 0.0436 lbs
CORb Sequence Number:	160078
Sequence Number:	3425388
Mixed Radioactive Flag:	False
Designation Code:	D
Reported Quanity:	1
Quanity Unit:	LB
Kilograms Quanity:	0.45360000
Density Number:	0
Density Quanity:	Not reported
Waste Managed Off Site:	Y
State Only Waste Code 1:	Not reported
State Only Waste Code 2:	Not reported
Report Managed On Site:	0
KG Managed On Site:	0
Generator Treatment Code:	Not reported
Permit By Rule Code:	Not reported
WCDE Residence Code:	Not reported
WCDH Origin Code:	1
WCDE On Site Code:	Not reported

DRAFT

CVS PHARMACY 2926 (Continued) **S112088431**

WCDB Code:	W001
Description:	Corrosive basic liquids
CORb Sequence Number:	160078
Sequence Number:	3425384
Mixed Radioactive Flag:	False
Designation Code:	D
Reported Quanity:	1
Quanity Unit:	LB
Kilograms Quanity:	0.45360000
Density Number:	0
Density Quanity:	Not reported
Waste Managed Off Site:	Y
State Only Waste Code 1:	Not reported
State Only Waste Code 2:	Not reported
Report Managed On Site:	0
KG Managed On Site:	0
Generator Treatment Code:	Not reported
Permit By Rule Code:	Not reported
WCDE Residence Code:	Not reported
WCDH Origin Code:	1
WCDE On Site Code:	Not reported
WCDB Code:	W004
Description:	Empty P-Listed Pharmaceutical Containers
CORb Sequence Number:	160078
Sequence Number:	3425386
Mixed Radioactive Flag:	False
Designation Code:	D
Reported Quanity:	3
Quanity Unit:	LB
Kilograms Quanity:	1.36080002
Density Number:	0
Density Quanity:	Not reported
Waste Managed Off Site:	Y
State Only Waste Code 1:	Not reported
State Only Waste Code 2:	Not reported
Report Managed On Site:	0
KG Managed On Site:	0
Generator Treatment Code:	Not reported
Permit By Rule Code:	Not reported
WCDE Residence Code:	Not reported
WCDH Origin Code:	1
WCDE On Site Code:	Not reported
WCDB Code:	W005
Description:	RX Toxic Solids
CORb Sequence Number:	160078
Sequence Number:	3425390
Mixed Radioactive Flag:	False
Designation Code:	D
Reported Quanity:	4
Quanity Unit:	LB
Kilograms Quanity:	1.81440003
Density Number:	0
Density Quanity:	Not reported
Waste Managed Off Site:	Y

DRAFT

CVS PHARMACY 2926 (Continued) **S112088431**

State Only Waste Code 1:	Not reported
State Only Waste Code 2:	Not reported
Report Managed On Site:	0
KG Managed On Site:	0
Generator Treatment Code:	Not reported
Permit By Rule Code:	Not reported
WCDE Residence Code:	Not reported
WCDH Origin Code:	1
WCDE On Site Code:	Not reported
WCDB Code:	W001
Description:	Flammable Liquids
CORb Sequence Number:	160078
Sequence Number:	3425387
Mixed Radioactive Flag:	False
Designation Code:	D
Reported Quanity:	9
Quanity Unit:	LB
Kilograms Quanity:	4.08240007
Density Number:	0
Density Quanity:	Not reported

Shipments Send:

CORB Waste Sequence Number:	160078
Waste Sequence Number:	3425388
Sequence Number:	2017373
Shipment Date:	2016-10-25 00:00:00
Mainfest Document ID:	009250289FLE
Reported Quanity:	1
Unit of Measure:	LB
Kilograms Quanity:	0.45360000
Receiving EPAID:	WAD020257945
Waste Sequence Number:	3425381
Sequence Number:	2017360
Shipment Date:	2016-03-02 00:00:00
Mainfest Document ID:	009154177FLE
Reported Quanity:	6
Unit of Measure:	LB
Kilograms Quanity:	2.72160004
Receiving EPAID:	WAD020257945
Waste Sequence Number:	3425390
Sequence Number:	2017376
Shipment Date:	2016-08-09 00:00:00
Mainfest Document ID:	009250089FLE
Reported Quanity:	1
Unit of Measure:	LB
Kilograms Quanity:	0.45360000
Receiving EPAID:	WAD020257945
Waste Sequence Number:	3425381
Sequence Number:	2017361
Shipment Date:	2016-05-24 00:00:00
Mainfest Document ID:	009208644FLE
Reported Quanity:	1
Unit of Measure:	LB
Kilograms Quanity:	0.45360000

DRAFT

CVS PHARMACY 2926 (Continued) **S112088431**

Receiving EPAID: WAD020257945

Waste Sequence Number: 3425387
Sequence Number: 2017372
Shipment Date: 2016-03-02 00:00:00
Mainfest Document ID: 009154177FLE
Reported Quanity: 9
Unit of Measure: LB
Kilograms Quanity: 4.08240007
Receiving EPAID: WAD020257945

Waste Sequence Number: 3425386
Sequence Number: 2017369
Shipment Date: 2016-03-02 00:00:00
Mainfest Document ID: 009154176FLE
Reported Quanity: 1
Unit of Measure: LB
Kilograms Quanity: 0.45360000
Receiving EPAID: INR000110197

Waste Sequence Number: 3425386
Sequence Number: 2017370
Shipment Date: 2016-05-24 00:00:00
Mainfest Document ID: 009208644FLE
Reported Quanity: 1
Unit of Measure: LB
Kilograms Quanity: 0.45360000
Receiving EPAID: WAD020257945

Waste Sequence Number: 3425390
Sequence Number: 2017375
Shipment Date: 2016-05-24 00:00:00
Mainfest Document ID: 009208644FLE
Reported Quanity: 1
Unit of Measure: LB
Kilograms Quanity: 0.45360000
Receiving EPAID: WAD020257945

Waste Sequence Number: 3425390
Sequence Number: 2017377
Shipment Date: 2016-10-25 00:00:00
Mainfest Document ID: 009250289FLE
Reported Quanity: 1
Unit of Measure: LB
Kilograms Quanity: 0.45360000
Receiving EPAID: WAD020257945

Waste Sequence Number: 3425386
Sequence Number: 2017371
Shipment Date: 2016-08-09 00:00:00
Mainfest Document ID: 009250089FLE
Reported Quanity: 1
Unit of Measure: LB
Kilograms Quanity: 0.45360000
Receiving EPAID: WAD020257945

Waste Sequence Number: 3425390

DRAFT

CVS PHARMACY 2926 (Continued) **S112088431**

Sequence Number: 2017374
Shipment Date: 2016-03-02 00:00:00
Mainfest Document ID: 009154176FLE
Reported Quanity: 1
Unit of Measure: LB
Kilograms Quanity: 0.45360000
Receiving EPAID: INR000110197

Waste Stream Off Site Mgmt:
Waste CORB Sequence Number: 160078
Waste Sequence Number: 3425387
Sequence Number: 918798
Received EPAID: WAD020257945
Managed Quanity: 9
Kilogram Quanity: 4.08240007
Recycled Percentage: 0
Waste Management System Code: H141

Waste Sequence Number: 3425390
Sequence Number: 918802
Received EPAID: WAD020257945
Managed Quanity: 3
Kilogram Quanity: 1.36080002
Recycled Percentage: 0
Waste Management System Code: H141

Waste Sequence Number: 3425390
Sequence Number: 918801
Received EPAID: INR000110197
Managed Quanity: 1
Kilogram Quanity: 0.45360000
Recycled Percentage: 0
Waste Management System Code: H141

Waste Sequence Number: 3425384
Sequence Number: 918794
Received EPAID: WAD020257945
Managed Quanity: 1
Kilogram Quanity: 0.45360000
Recycled Percentage: 0
Waste Management System Code: H141

Waste Sequence Number: 3425386
Sequence Number: 918796
Received EPAID: WAD020257945
Managed Quanity: 2
Kilogram Quanity: 0.90720001
Recycled Percentage: 0
Waste Management System Code: H141

Waste Sequence Number: 3425386
Sequence Number: 918795
Received EPAID: INR000110197
Managed Quanity: 1
Kilogram Quanity: 0.45360000
Recycled Percentage: 0
Waste Management System Code: H141

DRAFT

CVS PHARMACY 2926 (Continued) **S112088431**

Waste Sequence Number: 3425381
Sequence Number: 918790
Received EPAID: WAD020257945
Managed Quanity: 116
Kilogram Quanity: 52.6176009
Recycled Percentage: 0
Waste Management System Code: H141

Waste Sequence Number: 3425388
Sequence Number: 918799
Received EPAID: WAD020257945
Managed Quanity: 1
Kilogram Quanity: 0.45360000
Recycled Percentage: 0
Waste Management System Code: H141

Waste Stream Comments:
CORB Waste Sequence Number: 160078
Comments: A-8: liquid pharmaceutical waste
Waste Sequence Number: 3425381
Sequence Number: 1

Waste Stream EPA Code:
CORB Waste Sequence Number: 160078
Waste Sequence Number: 3425388
Sequence Number: 7975074
WCDA Code: P001

Waste Sequence Number: 3425384
Sequence Number: 7975059
WCDA Code: D002

Waste Sequence Number: 3425386
Sequence Number: 7975064
WCDA Code: P001

Waste Sequence Number: 3425387
Sequence Number: 7975069
WCDA Code: D001

Waste Sequence Number: 3425387
Sequence Number: 7975070
WCDA Code: U002

Waste Sequence Number: 3425390
Sequence Number: 7975083
WCDA Code: D007

Waste Sequence Number: 3425390
Sequence Number: 7975084
WCDA Code: D010

Waste Stream Source Code:
CORB Waste Sequence Number: 160078
Waste Sequence Number: 3425381
Sequence Number: 1

DRAFT

CVS PHARMACY 2926 (Continued) **S112088431**

WCDD Code:	G11
Waste Sequence Number:	3425384
Sequence Number:	1
WCDD Code:	G11
Waste Sequence Number:	3425386
Sequence Number:	1
WCDD Code:	G11
Waste Sequence Number:	3425387
Sequence Number:	1
WCDD Code:	G11
Waste Sequence Number:	3425388
Sequence Number:	1
WCDD Code:	G11
Waste Sequence Number:	3425390
Sequence Number:	1
WCDD Code:	G11

Name:	CVS PHARMACY #2926
Address:	1001 MADISON ST SPACE 2
City,State,Zip:	SEATTLE, WA 98104
Facility Address 2:	Not reported
Facility ID:	4303
EPA ID:	WAH000041475
NAICS:	446110
State Waste Code Desc:	Not reported
Federal Waste Code Desc:	D007,D010,D009,D024,P001,U129,U205
Form Comm:	Not reported
Data Year:	2015
Permit by Rule:	False
Mailing Address 2:	Not reported
Treatment by Generator:	False
Mixed Radioactive Waste:	False
Importer of Hazardous Waste:	False
Immediate Recycler:	False
Treatment/Storage/Disposal/Recycling Facility:	False
Generator of Dangerous Fuel Waste:	False
Generator Marketing to Burner:	False
Other Marketers (i.e., blender, distributor, etc.):	False
Utility Boiler Burner:	False
Industry Boiler Burner:	False
Industrial Furnace:	False
Smelter Defferal:	False
Universal Waste:	Not reported
Off-Specification:	Not reported
LN Address 2:	Not reported
Tax Reg #:	602736522
Business Type:	Pharmacy
Mail Name:	CVS Pharmacy Inc
Mailing Address:	One CVS Dr, MC 23062A
Mailing City,State,Zip:	Woonsocket, RI 02895
Legal Organization Name:	CVS Pharmacy Inc

DRAFT

CVS PHARMACY 2926 (Continued) **S112088431**

Legal Organization Type:	Private
Legal Contact:	Not reported
Legal Address:	One CVS Dr
Legal Address 2:	Not reported
Legal City,State,Zip:	Woonsocket, RI 02895
Legal Phone Number:	401-765-1500
Legal Effective Date:	09/10/2007
Land Organization Name:	Missionary Sisters of the Sacred Heart
Land Organization Type:	Private
Land Contact:	Not reported
Land Address:	222 E 19th St Ste 5B
Land City,State,Zip:	New York, NY 10003
Land Phone Number:	212-477-3246
Operator Organization Name:	Procare Pharmacy LLC
Operator Organization Type:	Private
Operator:	Not reported
Operator Address:	One CVS Dr
Operator Address 2:	Not reported
Operator City,State,Zip:	Woonsocket, RI 02895
Operator Phone Number:	401-765-1500
Operator Effective Date:	09/10/2007
Site Contact:	Pharmacy Supervisor
Site Contact Address:	1001 Madison St Space 2
Contact City,State,Zip:	Seattle, WA 98104
Site Contact Phone Number:	206-381-1317
Site Contact Email:	Not reported
Gen Status Code:	LQG
Monthly Generation:	True
Batch Generation:	False
One Time Generation:	False
Transport Own Waste:	False
Tranports Other Waste:	False
Recycler Onsite:	False
Transfer Facility:	False
Other Exemption:	Not reported
UW Battery Gen:	False
Used Oil Transporter:	False
Used Oil Transfer Facility:	False
Used Oil Processor:	False
Used Oil Refiner:	False
Used Oil Fuel Marketer Directs Shipments:	False
Used Oil Fuel Marketer Meets Specs:	False
Site Contact Address 2:	Not reported
SIC Code:	Not reported
CRK Number:	Not reported
Active:	Not reported
CAS Number:	Not reported
Chemical Name:	Not reported
EHS:	Not reported
EHS CAS Number:	Not reported
EHS Name:	Not reported

Waste Stream Generated:

Waste Managed Off Site:	Y
State Only Waste Code 1:	Not reported
State Only Waste Code 2:	Not reported
Report Managed On Site:	0
KG Managed On Site:	0

DRAFT

CVS PHARMACY 2926 (Continued) **S112088431**

Generator Treatment Code:	Not reported
Permit By Rule Code:	Not reported
WCDE Residence Code:	Not reported
WCDH Origin Code:	1
WCDE On Site Code:	Not reported
WCDB Code:	W004
Description:	Residue weight does not exceed 0.0436 lbs
CORb Sequence Number:	155469
Sequence Number:	3400485
Mixed Radioactive Flag:	False
Designation Code:	D
Reported Quanity:	2
Quanity Unit:	LB
Kilograms Quanity:	0.90720001
Density Number:	0
Density Quanity:	Not reported

Waste Managed Off Site:	Y
State Only Waste Code 1:	Not reported
State Only Waste Code 2:	Not reported
Report Managed On Site:	0
KG Managed On Site:	0
Generator Treatment Code:	Not reported
Permit By Rule Code:	Not reported
WCDE Residence Code:	Not reported
WCDH Origin Code:	1
WCDE On Site Code:	Not reported
WCDB Code:	W005
Description:	RX toxic solids
CORb Sequence Number:	155469
Sequence Number:	3400486
Mixed Radioactive Flag:	False
Designation Code:	D
Reported Quanity:	102
Quanity Unit:	LB
Kilograms Quanity:	46.2672007
Density Number:	0
Density Quanity:	Not reported

Waste Managed Off Site:	Y
State Only Waste Code 1:	Not reported
State Only Waste Code 2:	Not reported
Report Managed On Site:	0
KG Managed On Site:	0
Generator Treatment Code:	Not reported
Permit By Rule Code:	Not reported
WCDE Residence Code:	Not reported
WCDH Origin Code:	1
WCDE On Site Code:	Not reported
WCDB Code:	W005
Description:	Rx Toxic Liquids
CORb Sequence Number:	155469
Sequence Number:	3400487
Mixed Radioactive Flag:	False
Designation Code:	D
Reported Quanity:	2
Quanity Unit:	LB

DRAFT

CVS PHARMACY 2926 (Continued) **S112088431**

Kilograms Quanity: 0.90720001
Density Number: 0
Density Quanity: Not reported

Shipments Send:
CORB Waste Sequence Number: 155469
Waste Sequence Number: 3400487
Sequence Number: 1971234
Shipment Date: 2015-09-28 00:00:00
Mainfest Document ID: 005963947FLE
Reported Quanity: 2
Unit of Measure: LB
Kilograms Quanity: 0.90720001
Receiving EPAID: INR000110197

Waste Sequence Number: 3400486
Sequence Number: 1971218
Shipment Date: 2015-09-28 00:00:00
Mainfest Document ID: 005963947FLE
Reported Quanity: 3
Unit of Measure: LB
Kilograms Quanity: 1.36080002
Receiving EPAID: INR000110197

Waste Sequence Number: 3400486
Sequence Number: 1971220
Shipment Date: 2015-12-14 00:00:00
Mainfest Document ID: 008605413FLE
Reported Quanity: 2
Unit of Measure: LB
Kilograms Quanity: 0.90720001
Receiving EPAID: INR000110197

Waste Sequence Number: 3400486
Sequence Number: 1971219
Shipment Date: 2015-09-28 00:00:00
Mainfest Document ID: 005963948FLE
Reported Quanity: 2
Unit of Measure: LB
Kilograms Quanity: 0.90720001
Receiving EPAID: WAD020257945

Waste Sequence Number: 3400486
Sequence Number: 1971216
Shipment Date: 2015-04-06 00:00:00
Mainfest Document ID: 008463911FLE
Reported Quanity: 62
Unit of Measure: LB
Kilograms Quanity: 28.1232004
Receiving EPAID: INR000110197

Waste Sequence Number: 3400486
Sequence Number: 1971217
Shipment Date: 2015-06-30 00:00:00
Mainfest Document ID: 008464182FLE
Reported Quanity: 33
Unit of Measure: LB

DRAFT

CVS PHARMACY 2926 (Continued) **S112088431**

Kilograms Quanity: 14.9688002
Receiving EPAID: INR000110197

Waste Sequence Number: 3400485
Sequence Number: 1971214
Shipment Date: 2015-09-28 00:00:00
Mainfest Document ID: 005963947FLE
Reported Quanity: 1
Unit of Measure: LB
Kilograms Quanity: 0.45360000
Receiving EPAID: INR000110197

Waste Sequence Number: 3400485
Sequence Number: 1971215
Shipment Date: 2015-12-14 00:00:00
Mainfest Document ID: 008605413FLE
Reported Quanity: 1
Unit of Measure: LB
Kilograms Quanity: 0.45360000
Receiving EPAID: INR000110197

Waste Stream Off Site Mgmt:
Waste CORB Sequence Number: 155469
Waste Sequence Number: 3400486
Sequence Number: 895629
Received EPAID: WAD020257945
Managed Quanity: 2
Kilogram Quanity: 0.90720001
Recycled Percentage: 0
Waste Management System Code: H040

Waste Sequence Number: 3400486
Sequence Number: 895628
Received EPAID: INR000110197
Managed Quanity: 100
Kilogram Quanity: 45.3600007
Recycled Percentage: 0
Waste Management System Code: H040

Waste Sequence Number: 3400485
Sequence Number: 895622
Received EPAID: INR000110197
Managed Quanity: 2
Kilogram Quanity: 0.90720001
Recycled Percentage: 0
Waste Management System Code: H040

Waste Sequence Number: 3400487
Sequence Number: 895630
Received EPAID: INR000110197
Managed Quanity: 2
Kilogram Quanity: 0.90720001
Recycled Percentage: 0
Waste Management System Code: H040

Waste Stream EPA Code:

DRAFT

CVS PHARMACY 2926 (Continued) **S112088431**

CORB Waste Sequence Number:	155469
Waste Sequence Number:	3400487
Sequence Number:	7814744
WCDA Code:	D009
Waste Sequence Number:	3400487
Sequence Number:	7814745
WCDA Code:	D024
Waste Sequence Number:	3400486
Sequence Number:	7814726
WCDA Code:	D007
Waste Sequence Number:	3400486
Sequence Number:	7814727
WCDA Code:	D010
Waste Sequence Number:	3400485
Sequence Number:	7814752
WCDA Code:	P001
Waste Sequence Number:	3400487
Sequence Number:	7814746
WCDA Code:	U129
Waste Sequence Number:	3400487
Sequence Number:	7814747
WCDA Code:	U205

Waste Stream Source Code:

CORB Waste Sequence Number:	155469
Waste Sequence Number:	3400485
Sequence Number:	1
WCDD Code:	G11
Waste Sequence Number:	3400486
Sequence Number:	1
WCDD Code:	G11
Waste Sequence Number:	3400487
Sequence Number:	1
WCDD Code:	G11

Name:	CVS PHARMACY #2926
Address:	1001 MADISON ST SPACE 2
City,State,Zip:	SEATTLE, WA 98104
Facility Address 2:	Not reported
Facility ID:	4303
EPA ID:	WAH000041475
NAICS:	446110
State Waste Code Desc:	Not reported
Federal Waste Code Desc:	D007,D010,P001
Form Comm:	Not reported
Data Year:	2014
Permit by Rule:	False
Mailing Address 2:	Not reported

DRAFT

CVS PHARMACY 2926 (Continued) **S112088431**

Treatment by Generator:	False
Mixed Radioactive Waste:	False
Importer of Hazardous Waste:	False
Immediate Recycler:	False
Treatment/Storage/Disposal/Recycling Facility:	False
Generator of Dangerous Fuel Waste:	False
Generator Marketing to Burner:	False
Other Marketers (i.e., blender, distributor, etc.):	False
Utility Boiler Burner:	False
Industry Boiler Burner:	False
Industrial Furnace:	False
Smelter Defferal:	False
Universal Waste:	Not reported
Off-Specification:	Not reported
LN Address 2:	Not reported
Tax Reg #:	602736522
Business Type:	Pharmacy
Mail Name:	CVS Pharmacy Inc
Mailing Address:	One CVS Dr, MC 23062A
Mailing City,State,Zip:	Woonsocket, RI 02895
Legal Organization Name:	CVS Pharmacy Inc
Legal Organization Type:	Private
Legal Contact:	Not reported
Legal Address:	One CVS Dr
Legal Address 2:	Not reported
Legal City,State,Zip:	Woonsocket, RI 02895
Legal Phone Number:	401-765-1500
Legal Effective Date:	09/10/2007
Land Organization Name:	Missionary Sisters of the Sacred Heart
Land Organization Type:	Private
Land Contact:	Not reported
Land Address:	222 E 19th St Ste 5B
Land City,State,Zip:	New York, NY 10003
Land Phone Number:	212-477-3246
Operator Organization Name:	Procare Pharmacy LLC
Operator Organization Type:	Private
Operator:	Not reported
Operator Address:	One CVS Dr
Operator Address 2:	Not reported
Operator City,State,Zip:	Woonsocket, RI 02895
Operator Phone Number:	401-765-1500
Operator Effective Date:	09/10/2007
Site Contact:	Pharmacy Supervisor
Site Contact Address:	1001 Madison St Space 2
Contact City,State,Zip:	Seattle, WA 98104
Site Contact Phone Number:	206-381-1317
Site Contact Email:	Not reported
Gen Status Code:	SQG
Monthly Generation:	True
Batch Generation:	False
One Time Generation:	False
Transport Own Waste:	False
Tranports Other Waste:	False
Recycler Onsite:	False
Transfer Facility:	False
Other Exemption:	Not reported
UW Battery Gen:	False

DRAFT

CVS PHARMACY 2926 (Continued) **S112088431**

Used Oil Transporter:	False
Used Oil Transfer Facility:	False
Used Oil Processor:	False
Used Oil Refiner:	False
Used Oil Fuel Marketer Directs Shipments:	False
Used Oil Fuel Marketer Meets Specs:	False
Site Contact Address 2:	Not reported
SIC Code:	Not reported
CRK Number:	Not reported
Active:	Not reported
CAS Number:	Not reported
Chemical Name:	Not reported
EHS:	Not reported
EHS CAS Number:	Not reported
EHS Name:	Not reported

Waste Stream Generated:

Waste Managed Off Site:	Y
State Only Waste Code 1:	Not reported
State Only Waste Code 2:	Not reported
Report Managed On Site:	0
KG Managed On Site:	0
Generator Treatment Code:	Not reported
Permit By Rule Code:	Not reported
WCDE Residence Code:	Not reported
WCDH Origin Code:	1
WCDE On Site Code:	Not reported
WCDB Code:	W004
Description:	Residue weight does not exceed 0.0436 lbs
CORb Sequence Number:	148144
Sequence Number:	3306423
Mixed Radioactive Flag:	False
Designation Code:	D
Reported Quanity:	2
Quanity Unit:	LB
Kilograms Quanity:	0.90720001
Density Number:	0
Density Quanity:	Not reported

Waste Managed Off Site:	Y
State Only Waste Code 1:	Not reported
State Only Waste Code 2:	Not reported
Report Managed On Site:	0
KG Managed On Site:	0
Generator Treatment Code:	Not reported
Permit By Rule Code:	Not reported
WCDE Residence Code:	Not reported
WCDH Origin Code:	1
WCDE On Site Code:	Not reported
WCDB Code:	W005
Description:	RX toxic solids
CORb Sequence Number:	148144
Sequence Number:	3306424
Mixed Radioactive Flag:	False
Designation Code:	D
Reported Quanity:	1
Quanity Unit:	LB
Kilograms Quanity:	0.45360000

DRAFT

CVS PHARMACY 2926 (Continued) **S112088431**

Density Number: 0
Density Quanity: Not reported

Shipments Send:
CORB Waste Sequence Number: 148144
Waste Sequence Number: 3306423
Sequence Number: 1795200
Shipment Date: 2014-02-14 00:00:00
Mainfest Document ID: 006276737FLE
Reported Quanity: 1
Unit of Measure: LB
Kilograms Quanity: 0.45360000
Receiving EPAID: INR000110197

Waste Sequence Number: 3306423
Sequence Number: 1795201
Shipment Date: 2014-08-04 00:00:00
Mainfest Document ID: 006331414FLE
Reported Quanity: 1
Unit of Measure: LB
Kilograms Quanity: 0.45360000
Receiving EPAID: INR000110197

Waste Sequence Number: 3306424
Sequence Number: 1795202
Shipment Date: 2014-10-22 00:00:00
Mainfest Document ID: 007227311FLE
Reported Quanity: 1
Unit of Measure: LB
Kilograms Quanity: 0.45360000
Receiving EPAID: INR000110197

Waste Stream Off Site Mgmt:
Waste CORB Sequence Number: 148144
Waste Sequence Number: 3306424
Sequence Number: 836417
Received EPAID: INR000110197
Managed Quanity: 1
Kilogram Quanity: 0.45360000
Recycled Percentage: 0
Waste Management System Code: H141

Waste Sequence Number: 3306423
Sequence Number: 836416
Received EPAID: INR000110197
Managed Quanity: 2
Kilogram Quanity: 0.90720001
Recycled Percentage: 0
Waste Management System Code: H141

Waste Stream EPA Code:
CORB Waste Sequence Number: 148144
Waste Sequence Number: 3306423
Sequence Number: 7425252
WCDA Code: P001

DRAFT

CVS PHARMACY 2926 (Continued) **S112088431**

Waste Sequence Number:	3306424
Sequence Number:	7425257
WCDA Code:	D007
Waste Sequence Number:	3306424
Sequence Number:	7425258
WCDA Code:	D010

Waste Stream Source Code:

CORB Waste Sequence Number:	148144
Waste Sequence Number:	3306423
Sequence Number:	1
WCDD Code:	G11
Waste Sequence Number:	3306424
Sequence Number:	1
WCDD Code:	G11

Name:	CVS PHARMACY #2926
Address:	1001 MADISON ST SPACE 2
City,State,Zip:	SEATTLE, WA 98104
Facility Address 2:	Not reported
Facility ID:	4303
EPA ID:	WAH000041475
NAICS:	446110
State Waste Code Desc:	Not reported
Federal Waste Code Desc:	D001, D002, D024, P001, P075, P081, P188
Form Comm:	Not reported
Data Year:	2013
Permit by Rule:	False
Mailing Address 2:	Not reported
Treatment by Generator:	False
Mixed Radioactive Waste:	False
Importer of Hazardous Waste:	False
Immediate Recycler:	False
Treatment/Storage/Disposal/Recycling Facility:	False
Generator of Dangerous Fuel Waste:	False
Generator Marketing to Burner:	False
Other Marketers (i.e., blender, distributor, etc.):	False
Utility Boiler Burner:	False
Industry Boiler Burner:	False
Industrial Furnace:	False
Smelter Defferal:	False
Universal Waste:	Not reported
Off-Specification:	Not reported
LN Address 2:	Not reported
Tax Reg #:	602736522
Business Type:	Pharmacy
Mail Name:	CVS Pharmacy Inc
Mailing Address:	One CVS Dr
Mailing City,State,Zip:	Woonsocket, RI 02895
Legal Organization Name:	CVS Pharmacy Inc
Legal Organization Type:	Private
Legal Contact:	Not reported
Legal Address:	One CVS Dr
Legal Address 2:	Not reported

DRAFT

CVS PHARMACY 2926 (Continued) **S112088431**

Legal City,State,Zip:	Woonsocket, RI 02895
Legal Phone Number:	401-765-1500
Legal Effective Date:	09/10/2007
Land Organization Name:	Missionary Sisters of the Sacred Heart
Land Organization Type:	Private
Land Contact:	Not reported
Land Address:	222 E 19th St Ste 5B
Land City,State,Zip:	New York, NY 10003
Land Phone Number:	212-477-3246
Operator Organization Name:	Procare Pharmacy LLC
Operator Organization Type:	Private
Operator:	Not reported
Operator Address:	One CVS Dr
Operator Address 2:	Not reported
Operator City,State,Zip:	Woonsocket, RI 02895
Operator Phone Number:	401-765-1500
Operator Effective Date:	09/10/2007
Site Contact:	Store Manager
Site Contact Address:	1001 Madison St Space 2
Contact City,State,Zip:	Seattle, WA 98104
Site Contact Phone Number:	206-381-1317
Site Contact Email:	Not reported
Gen Status Code:	SQG
Monthly Generation:	True
Batch Generation:	False
One Time Generation:	False
Transport Own Waste:	False
Tranports Other Waste:	False
Recycler Onsite:	False
Transfer Facility:	False
Other Exemption:	Not reported
UW Battery Gen:	False
Used Oil Transporter:	False
Used Oil Transfer Facility:	False
Used Oil Processor:	False
Used Oil Refiner:	False
Used Oil Fuel Marketer Directs Shipments:	False
Used Oil Fuel Marketer Meets Specs:	False
Site Contact Address 2:	Not reported
SIC Code:	Not reported
CRK Number:	Not reported
Active:	Not reported
CAS Number:	Not reported
Chemical Name:	Not reported
EHS:	Not reported
EHS CAS Number:	Not reported
EHS Name:	Not reported

Waste Stream Generated:

Waste Managed Off Site:	Y
State Only Waste Code 1:	Not reported
State Only Waste Code 2:	Not reported
Report Managed On Site:	0
KG Managed On Site:	0
Generator Treatment Code:	Not reported
Permit By Rule Code:	Not reported
WCDE Residence Code:	Not reported
WCDH Origin Code:	1

DRAFT

CVS PHARMACY 2926 (Continued) **S112088431**

WCDE On Site Code:	Not reported
WCDB Code:	W004
Description:	Acute Toxic Solids
CORb Sequence Number:	142304
Sequence Number:	3235372
Mixed Radioactive Flag:	False
Designation Code:	D
Reported Quanity:	1.3
Quanity Unit:	LB
Kilograms Quanity:	0.58968001
Density Number:	0
Density Quanity:	Not reported
Waste Managed Off Site:	Y
State Only Waste Code 1:	Not reported
State Only Waste Code 2:	Not reported
Report Managed On Site:	0
KG Managed On Site:	0
Generator Treatment Code:	Not reported
Permit By Rule Code:	Not reported
WCDE Residence Code:	Not reported
WCDH Origin Code:	1
WCDE On Site Code:	Not reported
WCDB Code:	W005
Description:	RX Toxic Liquids
CORb Sequence Number:	142304
Sequence Number:	3235373
Mixed Radioactive Flag:	False
Designation Code:	D
Reported Quanity:	2.85000000
Quanity Unit:	LB
Kilograms Quanity:	1.29276002
Density Number:	0
Density Quanity:	Not reported

Shipments Send:

CORB Waste Sequence Number:	142304
Waste Sequence Number:	3235372
Sequence Number:	1674357
Shipment Date:	2013-06-21 00:00:00
Mainfest Document ID:	006225907FLE
Reported Quanity:	0.29999999
Unit of Measure:	LB
Kilograms Quanity:	0.13608000
Receiving EPAID:	INR000110197
Waste Sequence Number:	3235372
Sequence Number:	1674358
Shipment Date:	2013-11-22 00:00:00
Mainfest Document ID:	006276612FLE
Reported Quanity:	1
Unit of Measure:	LB
Kilograms Quanity:	0.45360000
Receiving EPAID:	INR000110197
Waste Sequence Number:	3235373
Sequence Number:	1674359

DRAFT

CVS PHARMACY 2926 (Continued) **S112088431**

Shipment Date: 2013-06-21 00:00:00
Mainfest Document ID: 006225907FLE
Reported Quanity: 2.85000000
Unit of Measure: LB
Kilograms Quanity: 1.29276002
Receiving EPAID: INR000110197

Waste Stream Off Site Mgmt:
Waste CORB Sequence Number: 142304
Waste Sequence Number: 3235372
Sequence Number: 796498
Received EPAID: INR000110197
Managed Quanity: 1.3
Kilogram Quanity: 0.58968001
Recycled Percentage: 0
Waste Management System Code: H141

Waste Sequence Number: 3235373
Sequence Number: 796499
Received EPAID: INR000110197
Managed Quanity: 2.85000000
Kilogram Quanity: 1.29276002
Recycled Percentage: 0
Waste Management System Code: H141

Waste Stream EPA Code:
CORB Waste Sequence Number: 142304
Waste Sequence Number: 3235372
Sequence Number: 7160510
WCDA Code: P001

Waste Sequence Number: 3235372
Sequence Number: 7160511
WCDA Code: P075

Waste Sequence Number: 3235372
Sequence Number: 7160512
WCDA Code: P081

Waste Sequence Number: 3235372
Sequence Number: 7160513
WCDA Code: P188

Waste Sequence Number: 3235373
Sequence Number: 7160518
WCDA Code: D024

Waste Stream Source Code:
CORB Waste Sequence Number: 142304
Waste Sequence Number: 3235372
Sequence Number: 1
WCDD Code: G11

Waste Sequence Number: 3235373
Sequence Number: 1
WCDD Code: G11

DRAFT

CVS PHARMACY 2926 (Continued) **S112088431**

Name:	CVS PHARMACY #2926
Address:	1001 MADISON ST SPACE 2
City,State,Zip:	SEATTLE, WA 98104
Facility Address 2:	Not reported
Facility ID:	4303
EPA ID:	WAH000041475
NAICS:	446110
State Waste Code Desc:	Not reported
Federal Waste Code Desc:	D001, D002, P001, P042, P075, P081
Form Comm:	Not reported
Data Year:	2012
Permit by Rule:	False
Mailing Address 2:	Not reported
Treatment by Generator:	False
Mixed Radioactive Waste:	False
Importer of Hazardous Waste:	False
Immediate Recycler:	False
Treatment/Storage/Disposal/Recycling Facility:	False
Generator of Dangerous Fuel Waste:	False
Generator Marketing to Burner:	False
Other Marketers (i.e., blender, distributor, etc.):	False
Utility Boiler Burner:	False
Industry Boiler Burner:	False
Industrial Furnace:	False
Smelter Defferal:	False
Universal Waste:	Not reported
Off-Specification:	Not reported
LN Address 2:	Not reported
Tax Reg #:	602736522
Business Type:	Pharmacy
Mail Name:	CVS Pharmacy Inc
Mailing Address:	One CVS Dr
Mailing City,State,Zip:	Woonsocket, RI 02895
Legal Organization Name:	CVS Pharmacy Inc
Legal Organization Type:	Private
Legal Contact:	Not reported
Legal Address:	One CVS Dr
Legal Address 2:	Not reported
Legal City,State,Zip:	Woonsocket, RI 02895
Legal Phone Number:	401-765-1500
Legal Effective Date:	09/10/2007
Land Organization Name:	Missionary Sisters of the Sacred Heart
Land Organization Type:	Private
Land Contact:	Not reported
Land Address:	222 E 19th St Ste 5B
Land City,State,Zip:	New York, NY 10003
Land Phone Number:	212-477-3246
Operator Organization Name:	Procare Pharmacy LLC
Operator Organization Type:	Private
Operator:	Not reported
Operator Address:	One CVS Dr
Operator Address 2:	Not reported
Operator City,State,Zip:	Woonsocket, RI 02895
Operator Phone Number:	401-765-1500
Operator Effective Date:	09/10/2007
Site Contact:	Store Manager
Site Contact Address:	1001 Madison St Space 2

DRAFT

CVS PHARMACY 2926 (Continued) **S112088431**

Contact City,State,Zip:	Seattle, WA 98104
Site Contact Phone Number:	206-381-1317
Site Contact Email:	Not reported
Gen Status Code:	SQG
Monthly Generation:	True
Batch Generation:	False
One Time Generation:	False
Transport Own Waste:	False
Tranports Other Waste:	False
Recycler Onsite:	False
Transfer Facility:	False
Other Exemption:	Not reported
UW Battery Gen:	False
Used Oil Transporter:	False
Used Oil Transfer Facility:	False
Used Oil Processor:	False
Used Oil Refiner:	False
Used Oil Fuel Marketer Directs Shipments:	False
Used Oil Fuel Marketer Meets Specs:	False
Site Contact Address 2:	Not reported
SIC Code:	Not reported
CRK Number:	Not reported
Active:	Not reported
CAS Number:	Not reported
Chemical Name:	Not reported
EHS:	Not reported
EHS CAS Number:	Not reported
EHS Name:	Not reported

BV470 **MARTHA LEE APARTMENTS** **WA ALLSITES** **1000155011**
NNW **427 BELLEVUE AVE E** **RCRA NonGen / NLR** **WAD981767031**
1/4-1/2 **SEATTLE, WA 98102** **FINDS**
0.379 mi. **ECHO**
2001 ft. **Site 2 of 2 in cluster BV**

Relative:
Lower

Actual:
257 ft.

ALLSITES:

Name:	MARTHA LEE APARTMENTS
Facility Id:	62915176
Interaction:	55476
Interaction 1:	I
Interaction 2:	HWG
Ecology Program:	HAZWASTE
Program Data:	TURBOWASTE
Facility Alt.:	Not reported
Program ID:	WAD981767031
Date Interaction:	1987-06-02 00:00:00
Date Interaction 3:	Hazardous Waste Generator
Latitude:	47.622519999600001
Longitude:	-122.3265

RCRA Listings:

Date Form Received by Agency:	19981017
Handler Name:	MARTHA LEE APARTMENTS
Handler Address:	427 BELLEVUE AVE E
Handler City,State,Zip:	SEATTLE, WA 98102

DRAFT

MARTHA LEE APARTMENTS (Continued) **1000155011**

EPA ID:		WAD981767031
Contact Name:		Not reported
Contact Address:		Not reported
Contact City,State,Zip:		Not reported
Contact Telephone:		Not reported
Contact Fax:		Not reported
Contact Email:		Not reported
Contact Title:		Not reported
EPA Region:		10
Land Type:		Other
Federal Waste Generator Description:		Not a generator, verified
Non-Notifier:		Not reported
Biennial Report Cycle:		Not reported
Accessibility:		Not reported
Active Site Indicator:		Not reported
State District Owner:		WA
State District:		NWRO
Mailing Address:		16909 MAPLEWILD AVE SW
Mailing City,State,Zip:		SEATTLE, WA 98166
Owner Name:	MARTHA LEE APARTMENTS	
Owner Type:		Private
Operator Name:	MARTHA LEE APARTMENTS	
Operator Type:		Private
Short-Term Generator Activity:		No
Importer Activity:		No
Mixed Waste Generator:		No
Transporter Activity:		No
Transfer Facility Activity:		No
Recycler Activity with Storage:		No
Small Quantity On-Site Burner Exemption:		No
Smelting Melting and Refining Furnace Exemption:		No
Underground Injection Control:		No
Off-Site Waste Receipt:		No
Universal Waste Indicator:		No
Universal Waste Destination Facility:		No
Federal Universal Waste:		No
Active Site Fed-Reg Treatment Storage and Disposal Facility:		Not reported
Active Site Converter Treatment storage and Disposal Facility:		Not reported
Active Site State-Reg Treatment Storage and Disposal Facility:		Not reported
Active Site State-Reg Handler:		---
Federal Facility Indicator:		Not reported
Hazardous Secondary Material Indicator:		NN
Sub-Part K Indicator:		Not reported
Commercial TSD Indicator:		No
Treatment Storage and Disposal Type:		Not reported
2018 GPRA Permit Baseline:		Not on the Baseline
2018 GPRA Renewals Baseline:		Not on the Baseline
Permit Renewals Workload Universe:		Not reported
Permit Workload Universe:		Not reported
Permit Progress Universe:		Not reported
Post-Closure Workload Universe:		Not reported
Closure Workload Universe:		Not reported
202 GPRA Corrective Action Baseline:		No
Corrective Action Workload Universe:		No
Subject to Corrective Action Universe:		No
Non-TSDFs Where RCRA CA has Been Imposed Universe:		No
TSDFs Potentially Subject to CA Under 3004 (u)/(v) Universe:		No

DRAFT

MARTHA LEE APARTMENTS (Continued) **1000155011**

TSDFs Only Subject to CA under Discretionary Auth Universe:	No
Corrective Action Priority Ranking:	No NCAPS ranking
Environmental Control Indicator:	No
Institutional Control Indicator:	No
Human Exposure Controls Indicator:	N/A
Groundwater Controls Indicator:	N/A
Operating TSDF Universe:	Not reported
Full Enforcement Universe:	Not reported
Significant Non-Complier Universe:	No
Unaddressed Significant Non-Complier Universe:	No
Addressed Significant Non-Complier Universe:	No
Significant Non-Complier With a Compliance Schedule Universe:	No
Financial Assurance Required:	Not reported
Handler Date of Last Change:	20180509
Recognized Trader-Importer:	No
Recognized Trader-Exporter:	No
Importer of Spent Lead Acid Batteries:	No
Exporter of Spent Lead Acid Batteries:	No
Recycler Activity Without Storage:	No
Manifest Broker:	No
Sub-Part P Indicator:	No

Handler - Owner Operator:

Owner/Operator Indicator:	Operator
Owner/Operator Name:	MARTHA LEE APARTMENTS
Legal Status:	Private
Date Became Current:	Not reported
Date Ended Current:	Not reported
Owner/Operator Address:	427 BELLEVUE AVE E
Owner/Operator City,State,Zip:	SEATTLE, WA 98102-4764
Owner/Operator Telephone:	000-000-0000
Owner/Operator Telephone Ext:	Not reported
Owner/Operator Fax:	Not reported
Owner/Operator Email:	Not reported

Owner/Operator Indicator:	Owner
Owner/Operator Name:	MARTHA LEE APARTMENTS
Legal Status:	Private
Date Became Current:	Not reported
Date Ended Current:	Not reported
Owner/Operator Address:	427 BELLEVUE AVE E
Owner/Operator City,State,Zip:	SEATTLE, WA 98102
Owner/Operator Telephone:	000-000-0000
Owner/Operator Telephone Ext:	Not reported
Owner/Operator Fax:	Not reported
Owner/Operator Email:	Not reported

Owner/Operator Indicator:	Owner
Owner/Operator Name:	MARTHA LEE APARTMENTS
Legal Status:	Private
Date Became Current:	19960502
Date Ended Current:	Not reported
Owner/Operator Address:	427 BELLEVUE AVE E
Owner/Operator City,State,Zip:	SEATTLE, WA 98102
Owner/Operator Telephone:	000-000-0000
Owner/Operator Telephone Ext:	Not reported

DRAFT

MARTHA LEE APARTMENTS (Continued) **1000155011**

Owner/Operator Fax: Not reported
Owner/Operator Email: Not reported

Owner/Operator Indicator: Owner
Owner/Operator Name: MARTHA LEE APARTMENTS
Legal Status: Private
Date Became Current: 19960502
Date Ended Current: Not reported
Owner/Operator Address: 427 BELLEVUE AVE E
Owner/Operator City,State,Zip: SEATTLE, WA 98102
Owner/Operator Telephone: 000-000-0000
Owner/Operator Telephone Ext: Not reported
Owner/Operator Fax: Not reported
Owner/Operator Email: Not reported

Owner/Operator Indicator: Owner
Owner/Operator Name: MARTHA LEE APARTMENTS
Legal Status: Private
Date Became Current: Not reported
Date Ended Current: Not reported
Owner/Operator Address: 427 BELLEVUE AVE E
Owner/Operator City,State,Zip: SEATTLE, WA 98102
Owner/Operator Telephone: 000-000-0000
Owner/Operator Telephone Ext: Not reported
Owner/Operator Fax: Not reported
Owner/Operator Email: Not reported

Owner/Operator Indicator: Owner
Owner/Operator Name: SEE PAPER COPY
Legal Status: Private
Date Became Current: Not reported
Date Ended Current: Not reported
Owner/Operator Address: 427 BELLEVUE AVE E
Owner/Operator City,State,Zip: SEATTLE, WA 98102
Owner/Operator Telephone: 000-000-0000
Owner/Operator Telephone Ext: Not reported
Owner/Operator Fax: Not reported
Owner/Operator Email: Not reported

Owner/Operator Indicator: Operator
Owner/Operator Name: MARTHA LEE APARTMENTS
Legal Status: Private
Date Became Current: Not reported
Date Ended Current: Not reported
Owner/Operator Address: 427 BELLEVUE AVE E
Owner/Operator City,State,Zip: SEATTLE, WA 98102
Owner/Operator Telephone: 000-000-0000
Owner/Operator Telephone Ext: Not reported
Owner/Operator Fax: Not reported
Owner/Operator Email: Not reported

Owner/Operator Indicator: Operator
Owner/Operator Name: MARTHA LEE APARTMENTS
Legal Status: Private
Date Became Current: Not reported
Date Ended Current: Not reported
Owner/Operator Address: 427 BELLEVUE AVE E

DRAFT

MARTHA LEE APARTMENTS (Continued) **1000155011**

Owner/Operator City,State,Zip: SEATTLE, WA 98102
Owner/Operator Telephone: 000-000-0000
Owner/Operator Telephone Ext: Not reported
Owner/Operator Fax: Not reported
Owner/Operator Email: Not reported

Historic Generators:
Receive Date: 19981016
Handler Name: MARTHA LEE APARTMENTS
Federal Waste Generator Description: Not a generator, verified
State District Owner: WA
Large Quantity Handler of Universal Waste: No
Recognized Trader Importer: No
Recognized Trader Exporter: No
Spent Lead Acid Battery Importer: No
Spent Lead Acid Battery Exporter: No
Current Record: No
Non Storage Recycler Activity: Not reported
Electronic Manifest Broker: Not reported

Receive Date: 19981017
Handler Name: MARTHA LEE APARTMENTS
Federal Waste Generator Description: Not a generator, verified
State District Owner: WA
Large Quantity Handler of Universal Waste: No
Recognized Trader Importer: No
Recognized Trader Exporter: No
Spent Lead Acid Battery Importer: No
Spent Lead Acid Battery Exporter: No
Current Record: Yes
Non Storage Recycler Activity: Not reported
Electronic Manifest Broker: Not reported

Receive Date: 19981016
Handler Name: MARTHA LEE APARTMENTS
Federal Waste Generator Description: Not a generator, verified
State District Owner: WA
Large Quantity Handler of Universal Waste: No
Recognized Trader Importer: No
Recognized Trader Exporter: No
Spent Lead Acid Battery Importer: No
Spent Lead Acid Battery Exporter: No
Current Record: No
Non Storage Recycler Activity: Not reported
Electronic Manifest Broker: Not reported

List of NAICS Codes and Descriptions:
NAICS Code: 53111
NAICS Description: LESSORS OF RESIDENTIAL BUILDINGS AND DWELLINGS

Facility Has Received Notices of Violations:
Violations: No Violations Found

Evaluation Action Summary:
Evaluations: No Evaluations Found

DRAFT

MARTHA LEE APARTMENTS (Continued) **1000155011**

FINDS:
Registry ID: 110005341987

Click Here for FRS Facility Detail Report:

Environmental Interest/Information System:
RCRAInfo is a national information system that supports the Resource Conservation and Recovery Act (RCRA) program through the tracking of events and activities related to facilities that generate, transport, and treat, store, or dispose of hazardous waste. RCRAInfo allows RCRA program staff to track the notification, permit, compliance, and corrective action activities required under RCRA.

Click this hyperlink while viewing on your computer to access additional FINDS: detail in the EDR Site Report.

ECHO:

Envid:	1000155011
Registry ID:	110005341987
DFR URL:	http://echo.epa.gov/detailed-facility-report?fid=110005341987
Name:	MARTHA LEE APARTMENTS
Address:	427 BELLEVUE AVE E
City,State,Zip:	SEATTLE, WA 98102

---

471 East 1/4-1/2 0.379 mi. 2002 ft. | **CAPITOL HILL PARK**
1514 E HOWELL ST
SEATTLE, WA 98122 | **WA CSCSL** **S117724268**
WA ALLSITES **N/A**
WA SPILLS

Relative: Higher
Actual: 412 ft.

CSCSL:

Name:	CAPITOL HILL PARK
Address:	1514 E HOWELL ST
City,State,Zip:	SEATTLE, WA 98122
Facility ID:	24572
Region:	Northwest
Lat/Long:	47.617872768 / -122.31183219
Clean Up Siteid:	12580
Site Status:	Cleanup Started
Contaminant Name:	Arsenic
Alternate Site Names:	Seven Hills Park
Site Rank:	Not reported
Has Institutional Control:	Not reported
Past VCP:	Not reported
Current VCP:	Not reported
URL:	https://apps.ecology.wa.gov/cleanupsearch/site/12580
Ground Water:	Not reported
Surface Water:	Not reported
Soil:	Remediated-Below
Sediment:	Not reported
Air:	Not reported
Bedrock:	Not reported
Responsible Unit:	Northwest

Name:	CAPITOL HILL PARK
Address:	1514 E HOWELL ST
City,State,Zip:	SEATTLE, WA 98122
Facility ID:	24572

DRAFT

CAPITOL HILL PARK (Continued) **S117724268**

Region:	Northwest
Lat/Long:	47.617872768 / -122.31183219
Clean Up Siteid:	12580
Site Status:	Cleanup Started
Contaminant Name:	Lead
Alternate Site Names:	Seven Hills Park
Site Rank:	Not reported
Has Institutional Control:	Not reported
Past VCP:	Not reported
Current VCP:	Not reported
URL:	https://apps.ecology.wa.gov/cleanupsearch/site/12580
Ground Water:	Not reported
Surface Water:	Not reported
Soil:	Confirmed Above Cleanup Levels
Sediment:	Not reported
Air:	Not reported
Bedrock:	Not reported
Responsible Unit:	Northwest

Name:	CAPITOL HILL PARK
Address:	1514 E HOWELL ST
City,State,Zip:	SEATTLE, WA 98122
Facility ID:	24572
Region:	Northwest
Lat/Long:	47.617872768 / -122.31183219
Clean Up Siteid:	12580
Site Status:	Cleanup Started
Contaminant Name:	Mercury
Alternate Site Names:	Seven Hills Park
Site Rank:	Not reported
Has Institutional Control:	Not reported
Past VCP:	Not reported
Current VCP:	Not reported
URL:	https://apps.ecology.wa.gov/cleanupsearch/site/12580
Ground Water:	Not reported
Surface Water:	Not reported
Soil:	Remediated-Below
Sediment:	Not reported
Air:	Not reported
Bedrock:	Not reported
Responsible Unit:	Northwest

ALLSITES:

Name:	CAPITOL HILL PARK
Facility Id:	24572

Interaction:	112066
Interaction 1:	A
Interaction 2:	SCS
Ecology Program:	TOXICS
Program Data:	ISIS
Facility Alt.:	Capitol Hill Park
Program ID:	Not reported
Date Interaction:	2012-08-07 00:00:00
Date Interaction 3:	State Cleanup Site
Latitude:	47.617873076199999
Longitude:	-122.311825856

DRAFT

CAPITOL HILL PARK (Continued) **S117724268**

SPILLS ERTS:

Facility Site ID:	Not reported
Name:	CAPITOL HILL PARK
Address:	1514 E HOWELL ST
City,State,Zip:	SEATTLE, WA 98122
Program Name:	Toxics Cleanup
Incident ID:	619076
Incident Status:	Historic
Incident Date:	04/06/2010
Initial Report Activity Name:	Construction, other
Initial Report Cause Category:	Human error
Initial Report Cause Name:	Unknown
Initial Report Medium Name:	Soil
Initial Report Medium Category:	Ground
Initial Report Source Name:	Undetermined
Initial Report Source Category:	Historical
Initial Report Substance Name:	Other hazardous
Initial Report Substance Category:	Chemical
Initial Report Substance Quantity:	Not reported
Initial Report Substance Unit Of Measure:	Not reported
Potentially Responsible Party First Name:	MARRELL
Potentially Responsible Party Last Name:	LIVESAY
Potentially Responsible Party Organization:	CITY OF SEATTLE PARKS & RECREATION
External Reference Number:	Not reported
Latitude:	Not reported
Longitude:	Not reported

CF472 **OVERALL LAUNDRY SERVICES INC** **WA LUST** **1000353388**
WNW **222 YALE AVE N** **WA UST** **N/A**
1/4-1/2 **SEATTLE, WA 98109** **WA ICR**
0.380 mi.
2009 ft. **Site 1 of 3 in cluster CF**

Relative:
Lower

Actual:
133 ft.

LUST:

Name:	OVERALL LAUNDRY
Address:	200 222 YALE AVE N
City,State,Zip:	SEATTLE, WA 98109
Facility ID:	39131231
Lust Status Type:	LUST - Cleanup Started
Cleanup Site ID:	1662
Cleanup Unit Type:	Upland
Process Type:	Independent Action
Cleanup Unit Name:	OVERALL LAUNDRY SERVICES INC,OVERALL LAUNDRY SERVICES INC SEATTLE
Response Section:	Northwest
Release Date:	12/19/1988
Lust Date:	02/10/1989
Region:	Northwest
Lust ID:	129
UST ID:	2698
Contaminant Name:	Petroleum-Other
Ground Water:	Suspected
Surface Water:	Not reported
Soil:	Confirmed Above Cleanup Levels
Sediment:	Not reported
Air:	Not reported
Bedrock:	Not reported
URL:	https://apps.ecology.wa.gov/cleanupsearch/site/1662

DRAFT

OVERALL LAUNDRY SERVICES INC (Continued) **1000353388**

Lat/Long:	47.6199215 / -122.33141

Name:	OVERALL LAUNDRY
Address:	200 222 YALE AVE N
City,State,Zip:	SEATTLE, WA 98109
Facility ID:	39131231
Lust Status Type:	LUST - Cleanup Started
Cleanup Site ID:	1662
Cleanup Unit Type:	Upland
Process Type:	Independent Action
Cleanup Unit Name:	OVERALL LAUNDRY SERVICES INC,OVERALL LAUNDRY SERVICES INC SEATTLE
Response Section:	Northwest
Release Date:	12/19/1988
Lust Date:	02/10/1989
Region:	Northwest
Lust ID:	129
UST ID:	2698
Contaminant Name:	Petroleum Products-Unspecified
Ground Water:	Suspected
Surface Water:	Not reported
Soil:	Confirmed Above Cleanup Levels
Sediment:	Not reported
Air:	Not reported
Bedrock:	Not reported
URL:	https://apps.ecology.wa.gov/cleanupsearch/site/1662
Lat/Long:	47.6199215 / -122.33141

UST:

Name:	OVERALL LAUNDRY SERVICES INC
Address:	222 YALE AVE N
City:	SEATTLE
Zip:	98109
Facility ID:	39131231
Site Id:	2698
Decimal Latitude:	47.619921524
Decimal Longitude:	-122.33141461

Tank Name:	1
Tag Number:	Not reported
Tank Status:	Removed
Tank Status Date:	8/6/1996
Tank Install Date:	12/31/1964
Tank Closure Date:	Not reported
Capacity Range:	Not reported
Tank Permit Expiration Date:	Not reported
Tank Upgrade Date:	Not reported
Tank Spill Prevention:	Not reported
Tank Overfill Prevention:	Not reported
Tank Material:	Steel
Tank Construction:	Single Wall Tank
Tank Tightness Test:	Not reported
Tank Corrosion Protection:	Not reported
Tank Manifold:	Not reported
Tank Release Detection:	Not reported
Tank SFC Type:	Not reported
Pipe Material:	Not reported
Pipe Construction:	Not reported

DRAFT

OVERALL LAUNDRY SERVICES INC (Continued) **1000353388**

Pipe Primary Release Detection:	Not reported
Pipe Second Release Detection:	Not reported
Pipe Corrosion Protection:	Not reported
Pipe Pumping System:	Not reported
Responsible Unit:	Northwest
Dispencer/Pump SFC Type:	Not reported
Region:	Northwest
Is Active:	False
Actual Capacity:	Not reported
Pipe Install Date:	Not reported
Turbine Sump Construction:	Not reported
Compart Number:	1
Stored Substance:	Leaded Gasoline
Used Substance:	Not reported
Compart Capacity:	Not reported
URL:	https://apps.ecology.wa.gov/cleanupsearch/reports/ust?SiteId=2698

Name:	OVERALL LAUNDRY SERVICES INC
Address:	222 YALE AVE N
City:	SEATTLE
Zip:	98109

Tank Name:	2
Tag Number:	Not reported
Tank Status:	Removed
Tank Status Date:	8/6/1996
Tank Install Date:	12/31/1964
Tank Closure Date:	Not reported
Capacity Range:	Not reported
Tank Permit Expiration Date:	Not reported
Tank Upgrade Date:	Not reported
Tank Spill Prevention:	Not reported
Tank Overfill Prevention:	Not reported
Tank Material:	Steel
Tank Construction:	Single Wall Tank
Tank Tightness Test:	Not reported
Tank Corrosion Protection:	Not reported
Tank Manifold:	Not reported
Tank Release Detection:	Not reported
Tank SFC Type:	Not reported
Pipe Material:	Not reported
Pipe Construction:	Not reported
Pipe Primary Release Detection:	Not reported
Pipe Second Release Detection:	Not reported
Pipe Corrosion Protection:	Not reported
Pipe Pumping System:	Not reported
Responsible Unit:	Northwest
Dispencer/Pump SFC Type:	Not reported
Region:	Northwest
Is Active:	False
Actual Capacity:	Not reported
Pipe Install Date:	Not reported
Turbine Sump Construction:	Not reported
Compart Number:	1
Stored Substance:	Not reported
Used Substance:	Not reported
Compart Capacity:	Not reported

DRAFT

OVERALL LAUNDRY SERVICES INC (Continued) **1000353388**

URL: https://apps.ecology.wa.gov/cleanupsearch/reports/ust?SiteId=2698

Name: OVERALL LAUNDRY SERVICES INC
Address: 222 YALE AVE N
City: SEATTLE
Zip: 98109

Tank Name: 3
Tag Number: Not reported
Tank Status: Removed
Tank Status Date: 8/6/1996
Tank Install Date: 12/31/1964
Tank Closure Date: Not reported
Capacity Range: Not reported
Tank Permit Expiration Date: Not reported
Tank Upgrade Date: Not reported
Tank Spill Prevention: Not reported
Tank Overfill Prevention: Not reported
Tank Material: Steel
Tank Construction: Single Wall Tank
Tank Tightness Test: Not reported
Tank Corrosion Protection: Not reported
Tank Manifold: Not reported
Tank Release Detection: Not reported
Tank SFC Type: Not reported
Pipe Material: Not reported
Pipe Construction: Not reported
Pipe Primary Release Detection: Not reported
Pipe Second Release Detection: Not reported
Pipe Corrosion Protection: Not reported
Pipe Pumping System: Not reported
Responsible Unit: Northwest
Dispencer/Pump SFC Type: Not reported
Region: Northwest
Is Active: False
Actual Capacity: Not reported
Pipe Install Date: Not reported
Turbine Sump Construction: Not reported
Compart Number: 1
Stored Substance: Not reported
Used Substance: Not reported
Compart Capacity: Not reported
URL: https://apps.ecology.wa.gov/cleanupsearch/reports/ust?SiteId=2698

Name: OVERALL LAUNDRY SERVICES INC
Address: 222 YALE AVE N
City: SEATTLE
Zip: 98109

Tank Name: 4
Tag Number: Not reported
Tank Status: Removed
Tank Status Date: 8/6/1996
Tank Install Date: 12/31/1964
Tank Closure Date: Not reported
Capacity Range: Not reported
Tank Permit Expiration Date: Not reported

DRAFT

OVERALL LAUNDRY SERVICES INC (Continued) **1000353388**

Tank Upgrade Date:	Not reported
Tank Spill Prevention:	Not reported
Tank Overfill Prevention:	Not reported
Tank Material:	Steel
Tank Construction:	Single Wall Tank
Tank Tightness Test:	Not reported
Tank Corrosion Protection:	Not reported
Tank Manifold:	Not reported
Tank Release Detection:	Not reported
Tank SFC Type:	Not reported
Pipe Material:	Not reported
Pipe Construction:	Not reported
Pipe Primary Release Detection:	Not reported
Pipe Second Release Detection:	Not reported
Pipe Corrosion Protection:	Not reported
Pipe Pumping System:	Not reported
Responsible Unit:	Northwest
Dispencer/Pump SFC Type:	Not reported
Region:	Northwest
Is Active:	False
Actual Capacity:	Not reported
Pipe Install Date:	Not reported
Turbine Sump Construction:	Not reported
Compart Number:	1
Stored Substance:	Used Oil/Waste Oil
Used Substance:	Not reported
Compart Capacity:	Not reported
URL:	https://apps.ecology.wa.gov/cleanupsearch/reports/ust?SiteId=2698

Name:	OVERALL LAUNDRY SERVICES INC
Address:	222 YALE AVE N
City:	SEATTLE
Zip:	98109

Tank Name:	5
Tag Number:	Not reported
Tank Status:	Removed
Tank Status Date:	8/6/1996
Tank Install Date:	12/31/1964
Tank Closure Date:	Not reported
Capacity Range:	Not reported
Tank Permit Expiration Date:	Not reported
Tank Upgrade Date:	Not reported
Tank Spill Prevention:	Not reported
Tank Overfill Prevention:	Not reported
Tank Material:	Steel
Tank Construction:	Single Wall Tank
Tank Tightness Test:	Not reported
Tank Corrosion Protection:	Not reported
Tank Manifold:	Not reported
Tank Release Detection:	Not reported
Tank SFC Type:	Not reported
Pipe Material:	Not reported
Pipe Construction:	Not reported
Pipe Primary Release Detection:	Not reported
Pipe Second Release Detection:	Not reported
Pipe Corrosion Protection:	Not reported

DRAFT

OVERALL LAUNDRY SERVICES INC (Continued) **1000353388**

Pipe Pumping System:	Not reported
Responsible Unit:	Northwest
Dispencer/Pump SFC Type:	Not reported
Region:	Northwest
Is Active:	False
Actual Capacity:	Not reported
Pipe Install Date:	Not reported
Turbine Sump Construction:	Not reported
Compart Number:	1
Stored Substance:	Not reported
Used Substance:	Not reported
Compart Capacity:	Not reported
URL:	https://apps.ecology.wa.gov/cleanupsearch/reports/ust?SiteId=2698

Name:	OVERALL LAUNDRY SERVICES INC
Address:	222 YALE AVE N
City:	SEATTLE
Zip:	98109

Tank Name:	6
Tag Number:	Not reported
Tank Status:	Removed
Tank Status Date:	8/6/1996
Tank Install Date:	12/31/1964
Tank Closure Date:	Not reported
Capacity Range:	111 TO 1,100 Gallons
Tank Permit Expiration Date:	Not reported
Tank Upgrade Date:	Not reported
Tank Spill Prevention:	Not reported
Tank Overfill Prevention:	Not reported
Tank Material:	Steel
Tank Construction:	Single Wall Tank
Tank Tightness Test:	Not reported
Tank Corrosion Protection:	Not reported
Tank Manifold:	Not reported
Tank Release Detection:	Not reported
Tank SFC Type:	Not reported
Pipe Material:	Not reported
Pipe Construction:	Not reported
Pipe Primary Release Detection:	Not reported
Pipe Second Release Detection:	Not reported
Pipe Corrosion Protection:	Not reported
Pipe Pumping System:	Not reported
Responsible Unit:	Northwest
Dispencer/Pump SFC Type:	Not reported
Region:	Northwest
Is Active:	False
Actual Capacity:	Not reported
Pipe Install Date:	Not reported
Turbine Sump Construction:	Not reported
Compart Number:	1
Stored Substance:	Used Oil/Waste Oil
Used Substance:	Not reported
Compart Capacity:	Not reported
URL:	https://apps.ecology.wa.gov/cleanupsearch/reports/ust?SiteId=2698

Name:	OVERALL LAUNDRY SERVICES INC

DRAFT

OVERALL LAUNDRY SERVICES INC (Continued) **1000353388**

Address:	222 YALE AVE N
City:	SEATTLE
Zip:	98109

Tank Name:	7
Tag Number:	Not reported
Tank Status:	Removed
Tank Status Date:	8/6/1996
Tank Install Date:	12/31/1964
Tank Closure Date:	Not reported
Capacity Range:	Not reported
Tank Permit Expiration Date:	Not reported
Tank Upgrade Date:	Not reported
Tank Spill Prevention:	Not reported
Tank Overfill Prevention:	Not reported
Tank Material:	Not reported
Tank Construction:	Not reported
Tank Tightness Test:	Not reported
Tank Corrosion Protection:	Not reported
Tank Manifold:	Not reported
Tank Release Detection:	Not reported
Tank SFC Type:	Not reported
Pipe Material:	Not reported
Pipe Construction:	Not reported
Pipe Primary Release Detection:	Not reported
Pipe Second Release Detection:	Not reported
Pipe Corrosion Protection:	Not reported
Pipe Pumping System:	Not reported
Responsible Unit:	Northwest
Dispencer/Pump SFC Type:	Not reported
Region:	Northwest
Is Active:	False
Actual Capacity:	Not reported
Pipe Install Date:	Not reported
Turbine Sump Construction:	Not reported
Compart Number:	1
Stored Substance:	Not reported
Used Substance:	Not reported
Compart Capacity:	Not reported
URL:	https://apps.ecology.wa.gov/cleanupsearch/reports/ust?SiteId=2698

ICR:

Date Ecology Received Report:	02/11/98
Contaminants Found at Site:	Petroleum products
Media Contaminated:	Soil
Waste Management:	Tank
Region:	North Western
Type of Report Ecology Received:	Interim cleanup report
Site Register Issue:	95-18
County Code:	17
Contact:	Not reported
Report Title:	Not reported

Date Ecology Received Report:	02/11/98
Contaminants Found at Site:	Petroleum products
Media Contaminated:	Soil
Waste Management:	Tank

DRAFT

OVERALL LAUNDRY SERVICES INC (Continued) **1000353388**

Region:	North Western
Type of Report Ecology Received:	Final cleanup report
Site Register Issue:	95-18
County Code:	17
Contact:	Not reported
Report Title:	Not reported
Date Ecology Received Report:	01/23/95
Contaminants Found at Site:	Petroleum products
Media Contaminated:	Soil
Waste Management:	Tank
Region:	North Western
Type of Report Ecology Received:	Interim cleanup report
Site Register Issue:	93-49
County Code:	17
Contact:	Not reported
Report Title:	Not reported

CF473 **RECREATIONAL EQUIP INC SEATTLE FLAGSHIP** **WA ALLSITES** **S121970596**
WNW **222 YALE AVE N** **WA DRYCLEANERS** **N/A**
1/4-1/2 **SEATTLE, WA 98109**
0.380 mi.
2009 ft. **Site 2 of 3 in cluster CF**

Relative:
Lower

Actual:
133 ft.

ALLSITES:

Name:	RECREATIONAL EQUIP INC SEATTLE FLAGSHIP
Facility Id:	75151479
Interaction:	62555
Interaction 1:	I
Interaction 2:	HWP
Ecology Program:	HAZWASTE
Program Data:	HWPPRT
Facility Alt.:	Not reported
Program ID:	WAD007943004
Date Interaction:	1993-01-01 00:00:00
Date Interaction 3:	Hazardous Waste Planner
Latitude:	47.620239999600003
Longitude:	-122.330340001
Interaction:	62556
Interaction 1:	I
Interaction 2:	HWG
Ecology Program:	HAZWASTE
Program Data:	TURBOWASTE
Facility Alt.:	Not reported
Program ID:	WAD007943004
Date Interaction:	1994-12-21 00:00:00
Date Interaction 3:	Hazardous Waste Generator
Latitude:	47.620239999600003
Longitude:	-122.330340001
Interaction:	62553
Interaction 1:	I
Interaction 2:	HWG
Ecology Program:	HAZWASTE

DRAFT

RECREATIONAL EQUIP INC SEATTLE FLAGSHIP (Continued) **S121970596**

Program Data:	TURBOWASTE
Facility Alt.:	Not reported
Program ID:	WAD007943004
Date Interaction:	1985-12-24 00:00:00
Date Interaction 3:	Hazardous Waste Generator
Latitude:	47.620239999600003
Longitude:	-122.330340001

Interaction:	62554
Interaction 1:	A
Interaction 2:	TIER2
Ecology Program:	HAZWASTE
Program Data:	EPCRA
Facility Alt.:	Not reported
Program ID:	WAD007943004
Date Interaction:	1988-01-01 00:00:00
Date Interaction 3:	Emergency/Haz Chem Rpt TI
Latitude:	47.620239999600003
Longitude:	-122.330340001

DRYCLEANERS:

Name:	RECREATIONAL EQUIP INC SEATTLE FLAGSHIP
Address:	222 YALE AVE N
City,State,Zip:	SEATTLE, WA
EPA Id:	Not reported
FS Id:	75151479
Tax Reg Nbr:	Not reported
Business Type:	Not reported
Fed Waste Code Desc:	Not reported
State Waste Code Desc:	Not reported
Mail Name:	Not reported
Mail Line1:	Not reported
Mail Line2:	Not reported
Mail City,St,Zip:	Not reported
Mail Country:	Not reported
Legal Org Name:	Not reported
Legal Person First Name:	Not reported
Legal Person Middle Init:	Not reported
Legal Person Last Name:	Not reported
Legal Line1:	Not reported
Legal Line2:	Not reported
Legal City,St,Zip:	Not reported
Legal Country:	Not reported
Legal Phone Nbr:	Not reported
Legal Effective Date:	Not reported
Legal Organization Type:	Not reported
Land Org Name:	Not reported
Land Person First Name:	Not reported
Land Person Middle Init:	Not reported
Land Person Last Name:	Not reported
Land Line1:	Not reported
Land Line2:	Not reported
Land City,St,Zip:	Not reported
Land Country:	Not reported
Land Phone Nbr:	Not reported

DRAFT

RECREATIONAL EQUIP INC SEATTLE FLAGSHIP (Continued) **S121970596**

Land Organization Type:	Not reported
Operator Org Name:	Not reported
Operator Person First Name:	Not reported
Operator Person Middle Init:	Not reported
Operator Person Last Name:	Not reported
Operator Line1:	Not reported
Operator Line2:	Not reported
Operator City,St,Zip:	Not reported
Operator Country:	Not reported
Operator Phone Nbr:	Not reported
Operator Effective Date:	Not reported
Operator Organization Type:	Not reported
Site Contact First Name:	Not reported
Site Contact Middle Init:	Not reported
Site Contact Last Name:	Not reported
Site Contact Line1:	Not reported
Site Contact Line2:	Not reported
Site Contact City,St,Zip:	Not reported
Site Contact Country:	Not reported
Site Contact Phone Nbr:	Not reported
Site Contact Email:	Not reported
Form Contact First Name:	Not reported
Form Contact Middle Init:	Not reported
Form Contact Last Name:	Not reported
Form Contact Line1:	Not reported
Form Contact Line2:	Not reported
Form Contact City,St,Zip:	Not reported
Form Contact Country:	Not reported
Form Contact Phone Nbr:	Not reported
Form Contact Email:	Not reported
Gen Status Cd:	Not reported
Monthly Generation:	Not reported
Batch Generation:	Not reported
One Time Generation:	Not reported
Transports Own Waste:	Not reported
Transports Others Waste:	Not reported
Recycler Onsite:	Not reported
Transfer Facility:	Not reported
Pbr:	Not reported
Tbg:	Not reported
Mixed Radioactive:	Not reported
Importer:	Not reported
Tsdr Facility:	Not reported
Immediate Recycler:	Not reported
Gen Dang Fuel:	Not reported
Gen Market To Burner:	Not reported
Gen Other Marketers:	Not reported
Utility Boiler Burner:	Not reported
Industry Boiler Burner:	Not reported
Furnace Burner:	Not reported
Smelter Deferral:	Not reported
Small Qty Exemption:	Not reported
Other Exemption:	Not reported
UW Battery Gen:	Not reported
UW Thermostats Gen:	Not reported
UW Mercury Gen:	Not reported
UW Lamps Gen:	Not reported

DRAFT

RECREATIONAL EQUIP INC SEATTLE FLAGSHIP (Continued) **S121970596**

UW Battery Accum:	Not reported
UW Thermostats Accum:	Not reported
UW Mercury Accum:	Not reported
UW Lamps Accum:	Not reported
UW Destination Facility:	Not reported
Off Spec Utility Boiler:	Not reported
Off Spec Industry Boiler:	Not reported
Off Spec Furnace:	Not reported
Used Oil Transporter:	Not reported
Used Oil Transfer Facility:	Not reported
Used Oil Processor:	Not reported
Used Oil Rerefiner:	Not reported
Used Oil Fuel Marketer Directs Shipments:	Not reported
Used Oil Fuel Marketer Meets Specs:	Not reported
ECO Int Type Code:	TIER2
Status Code:	A
Start Date:	01/01/1988
End Date:	Not reported
NAICS DS:	Not reported
Program Name:	7218
FS SIC Code:	Industrial Launderers
SIC DS:	EPCRA
Latitude:	47.62024
Longitude:	-122.33034
Comments:	Not reported

CG474 **STEWART ST DRUG LAB** **WA ALLSITES** **1000658667**
West **1205 STEWART ST** **RCRA NonGen / NLR** **WAD988483152**
1/4-1/2 **SEATTLE, WA 98101** **FINDS**
0.381 mi. **ECHO**
2011 ft. **Site 1 of 2 in cluster CG**

Relative:
Lower

Actual:
134 ft.

ALLSITES:

Name:	STEWART ST DRUG LAB
Facility Id:	71989668
Interaction:	60463
Interaction 1:	I
Interaction 2:	HWG
Ecology Program:	HAZWASTE
Program Data:	TURBOWASTE
Facility Alt.:	Not reported
Program ID:	WAD988483152
Date Interaction:	1991-03-13 00:00:00
Date Interaction 3:	Hazardous Waste Generator
Latitude:	47.6177947905
Longitude:	-122.33141039500001

RCRA Listings:

Date Form Received by Agency:	19910313
Handler Name:	STEWART ST DRUG LAB
Handler Address:	1205 STEWART ST
Handler City,State,Zip:	SEATTLE, WA 98101
EPA ID:	WAD988483152
Contact Name:	WA ECY WA ECY
Contact Address:	3190 160TH AVE SE

DRAFT

STEWART ST DRUG LAB (Continued) **1000658667**

Contact City,State,Zip:		BELLEVUE, WA 98008-5452
Contact Telephone:		000-000-0000
Contact Fax:		000-000-0000
Contact Email:		Not reported
Contact Title:		Not reported
EPA Region:		10
Land Type:		Private
Federal Waste Generator Description:		Not a generator, verified
Non-Notifier:		Not reported
Biennial Report Cycle:		Not reported
Accessibility:		Not reported
Active Site Indicator:		Not reported
State District Owner:		WA
State District:		NWRO
Mailing Address:		3190 160TH AVE SE
Mailing City,State,Zip:		BELLEVUE, WA 98008-5452
Owner Name:	WA ECY W	
Owner Type:		Private
Operator Name:	Not reported	
Operator Type:		Not reported
Short-Term Generator Activity:		No
Importer Activity:		No
Mixed Waste Generator:		No
Transporter Activity:		No
Transfer Facility Activity:		No
Recycler Activity with Storage:		No
Small Quantity On-Site Burner Exemption:		No
Smelting Melting and Refining Furnace Exemption:		No
Underground Injection Control:		No
Off-Site Waste Receipt:		No
Universal Waste Indicator:		No
Universal Waste Destination Facility:		No
Federal Universal Waste:		No
Active Site Fed-Reg Treatment Storage and Disposal Facility:		Not reported
Active Site Converter Treatment storage and Disposal Facility:		Not reported
Active Site State-Reg Treatment Storage and Disposal Facility:		Not reported
Active Site State-Reg Handler:		---
Federal Facility Indicator:		Not reported
Hazardous Secondary Material Indicator:		NN
Sub-Part K Indicator:		Not reported
Commercial TSD Indicator:		No
Treatment Storage and Disposal Type:		Not reported
2018 GPRA Permit Baseline:		Not on the Baseline
2018 GPRA Renewals Baseline:		Not on the Baseline
Permit Renewals Workload Universe:		Not reported
Permit Workload Universe:		Not reported
Permit Progress Universe:		Not reported
Post-Closure Workload Universe:		Not reported
Closure Workload Universe:		Not reported
202 GPRA Corrective Action Baseline:		No
Corrective Action Workload Universe:		No
Subject to Corrective Action Universe:		No
Non-TSDFs Where RCRA CA has Been Imposed Universe:		No
TSDFs Potentially Subject to CA Under 3004 (u)/(v) Universe:		No
TSDFs Only Subject to CA under Discretionary Auth Universe:		No
Corrective Action Priority Ranking:		No NCAPS ranking
Environmental Control Indicator:		No

DRAFT

STEWART ST DRUG LAB (Continued) **1000658667**

Institutional Control Indicator:	No
Human Exposure Controls Indicator:	N/A
Groundwater Controls Indicator:	N/A
Operating TSDF Universe:	Not reported
Full Enforcement Universe:	Not reported
Significant Non-Complier Universe:	No
Unaddressed Significant Non-Complier Universe:	No
Addressed Significant Non-Complier Universe:	No
Significant Non-Complier With a Compliance Schedule Universe:	No
Financial Assurance Required:	Not reported
Handler Date of Last Change:	20120216
Recognized Trader-Importer:	No
Recognized Trader-Exporter:	No
Importer of Spent Lead Acid Batteries:	No
Exporter of Spent Lead Acid Batteries:	No
Recycler Activity Without Storage:	Not reported
Manifest Broker:	Not reported
Sub-Part P Indicator:	No

Handler - Owner Operator:

Owner/Operator Indicator:	Operator
Owner/Operator Name: WA ECY	
Legal Status:	Private
Date Became Current:	Not reported
Date Ended Current:	Not reported
Owner/Operator Address:	1205 STEWART ST
Owner/Operator City,State,Zip:	SEATTLE, WA 98101-1420
Owner/Operator Telephone:	000-000-0000
Owner/Operator Telephone Ext:	Not reported
Owner/Operator Fax:	Not reported
Owner/Operator Email:	Not reported

Owner/Operator Indicator:	Owner
Owner/Operator Name: SEE PAPER COPY	
Legal Status:	Private
Date Became Current:	Not reported
Date Ended Current:	Not reported
Owner/Operator Address:	1205 STEWART ST
Owner/Operator City,State,Zip:	SEATTLE, WA 98101
Owner/Operator Telephone:	000-000-0000
Owner/Operator Telephone Ext:	Not reported
Owner/Operator Fax:	Not reported
Owner/Operator Email:	Not reported

Owner/Operator Indicator:	Owner
Owner/Operator Name: WA ECY W	
Legal Status:	Private
Date Became Current:	19960502
Date Ended Current:	Not reported
Owner/Operator Address:	1205 STEWART ST
Owner/Operator City,State,Zip:	SEATTLE, WA 98101-1420
Owner/Operator Telephone:	000-000-0000
Owner/Operator Telephone Ext:	Not reported
Owner/Operator Fax:	Not reported
Owner/Operator Email:	Not reported

DRAFT

STEWART ST DRUG LAB (Continued) **1000658667**

Historic Generators:

Receive Date:	19910313
Handler Name:	STEWART ST DRUG LAB
Federal Waste Generator Description:	Not a generator, verified
State District Owner:	WA
Large Quantity Handler of Universal Waste:	No
Recognized Trader Importer:	No
Recognized Trader Exporter:	No
Spent Lead Acid Battery Importer:	No
Spent Lead Acid Battery Exporter:	No
Current Record:	No
Non Storage Recycler Activity:	Not reported
Electronic Manifest Broker:	Not reported

Receive Date:	19910313
Handler Name:	STEWART ST DRUG LAB
Federal Waste Generator Description:	Not a generator, verified
State District Owner:	WA
Large Quantity Handler of Universal Waste:	No
Recognized Trader Importer:	No
Recognized Trader Exporter:	No
Spent Lead Acid Battery Importer:	No
Spent Lead Acid Battery Exporter:	No
Current Record:	Yes
Non Storage Recycler Activity:	Not reported
Electronic Manifest Broker:	Not reported

List of NAICS Codes and Descriptions:

NAICS Code:	92411
NAICS Description:	ADMINISTRATION OF AIR AND WATER RESOURCE AND SOLID WASTE MANAGEMENT PROGRAMS

Facility Has Received Notices of Violations:

Violations:	No Violations Found

Evaluation Action Summary:

Evaluations:	No Evaluations Found

FINDS:

Registry ID: 110005358497

Click Here for FRS Facility Detail Report:

Environmental Interest/Information System:

RCRAInfo is a national information system that supports the Resource Conservation and Recovery Act (RCRA) program through the tracking of events and activities related to facilities that generate, transport, and treat, store, or dispose of hazardous waste. RCRAInfo allows RCRA program staff to track the notification, permit, compliance, and corrective action activities required under RCRA.

Click this hyperlink while viewing on your computer to access additional FINDS: detail in the EDR Site Report.

DRAFT

STEWART ST DRUG LAB (Continued) **1000658667**

ECHO:

Envid:	1000658667
Registry ID:	110005358497
DFR URL:	http://echo.epa.gov/detailed-facility-report?fid=110005358497
Name:	STEWART ST DRUG LAB
Address:	1205 STEWART ST
City,State,Zip:	SEATTLE, WA 98101

CA475 **CASSIEFORD INC** **WA ALLSITES** **1001969656**
WSW **1000 OLIVE WAY** **RCRA NonGen / NLR** **WAH000010207**
1/4-1/2 **SEATTLE, WA 98101** **FINDS**
0.381 mi. **ECHO**
2014 ft. **Site 3 of 3 in cluster CA** **WA Inactive Drycleaners**
WA MANIFEST

Relative:
Lower

Actual:
146 ft.

ALLSITES:

Name:	CASSIEFORD INC
Facility Id:	42778836

Interaction:	107705
Interaction 1:	I
Interaction 2:	HWOTHER
Ecology Program:	HAZWASTE
Program Data:	TURBOWASTE
Facility Alt.:	Cassieford Inc
Program ID:	WAH000010207
Date Interaction:	2013-12-31 00:00:00
Date Interaction 3:	Haz Waste Management Acti
Latitude:	47.6153755522
Longitude:	-122.332958679

Interaction:	44013
Interaction 1:	I
Interaction 2:	HWG
Ecology Program:	HAZWASTE
Program Data:	TURBOWASTE
Facility Alt.:	Cassieford Inc
Program ID:	WAH000010207
Date Interaction:	1999-11-30 00:00:00
Date Interaction 3:	Hazardous Waste Generator
Latitude:	47.6153755522
Longitude:	-122.332958679

Name:	WA STATE CONVENTION CENTER ADDITION
Facility Id:	29644

Interaction:	137943
Interaction 1:	A
Interaction 2:	CONSTSWGP
Ecology Program:	WATQUAL
Program Data:	PARIS
Facility Alt.:	WA State Convention Center Addition
Program ID:	WAR309847
Date Interaction:	2020-12-23 00:00:00
Date Interaction 3:	Construction SW GP

DRAFT

CASSIEFORD INC (Continued) **1001969656**

Latitude: 47.6153302114
Longitude: -122.331731265

RCRA Listings:

Date Form Received by Agency:		20140224
Handler Name:	CASSIEFORD INC	
Handler Address:		1000 OLIVE WAY
Handler City,State,Zip:		SEATTLE, WA 98101
EPA ID:		WAH000010207
Contact Name:		LAURIE MCLAUGHLIN
Contact Address:		38611-186TH AVE SE
Contact City,State,Zip:		AUBURN, WA 98092
Contact Telephone:		253-333-1887
Contact Fax:		Not reported
Contact Email:		ULBM@ATT.NET
Contact Title:		Not reported
EPA Region:		10
Land Type:		Private
Federal Waste Generator Description:		Not a generator, verified
Non-Notifier:		Not reported
Biennial Report Cycle:		Not reported
Accessibility:		Not reported
Active Site Indicator:		Not reported
State District Owner:		WA
State District:		NWRO
Mailing Address:		38611-186TH AVE SE
Mailing City,State,Zip:		AUBURN, WA 98092
Owner Name:	CASSIEFORD INC	
Owner Type:		Private
Operator Name:	CASSIEFORD INC	
Operator Type:		Private
Short-Term Generator Activity:		No
Importer Activity:		No
Mixed Waste Generator:		No
Transporter Activity:		No
Transfer Facility Activity:		No
Recycler Activity with Storage:		No
Small Quantity On-Site Burner Exemption:		No
Smelting Melting and Refining Furnace Exemption:		No
Underground Injection Control:		No
Off-Site Waste Receipt:		No
Universal Waste Indicator:		No
Universal Waste Destination Facility:		No
Federal Universal Waste:		No
Active Site Fed-Reg Treatment Storage and Disposal Facility:		Not reported
Active Site Converter Treatment storage and Disposal Facility:		Not reported
Active Site State-Reg Treatment Storage and Disposal Facility:		Not reported
Active Site State-Reg Handler:		---
Federal Facility Indicator:		Not reported
Hazardous Secondary Material Indicator:		NN
Sub-Part K Indicator:		Not reported
Commercial TSD Indicator:		No
Treatment Storage and Disposal Type:		Not reported
2018 GPRA Permit Baseline:		Not on the Baseline
2018 GPRA Renewals Baseline:		Not on the Baseline
Permit Renewals Workload Universe:		Not reported

DRAFT

CASSIEFORD INC (Continued) **1001969656**

Permit Workload Universe:	Not reported
Permit Progress Universe:	Not reported
Post-Closure Workload Universe:	Not reported
Closure Workload Universe:	Not reported
202 GPRA Corrective Action Baseline:	No
Corrective Action Workload Universe:	No
Subject to Corrective Action Universe:	No
Non-TSDFs Where RCRA CA has Been Imposed Universe:	No
TSDFs Potentially Subject to CA Under 3004 (u)/(v) Universe:	No
TSDFs Only Subject to CA under Discretionary Auth Universe:	No
Corrective Action Priority Ranking:	No NCAPS ranking
Environmental Control Indicator:	No
Institutional Control Indicator:	No
Human Exposure Controls Indicator:	N/A
Groundwater Controls Indicator:	N/A
Operating TSDF Universe:	Not reported
Full Enforcement Universe:	Not reported
Significant Non-Complier Universe:	No
Unaddressed Significant Non-Complier Universe:	No
Addressed Significant Non-Complier Universe:	No
Significant Non-Complier With a Compliance Schedule Universe:	No
Financial Assurance Required:	Not reported
Handler Date of Last Change:	20180508
Recognized Trader-Importer:	No
Recognized Trader-Exporter:	No
Importer of Spent Lead Acid Batteries:	No
Exporter of Spent Lead Acid Batteries:	No
Recycler Activity Without Storage:	No
Manifest Broker:	No
Sub-Part P Indicator:	No

Biennial: List of Years
Year: 2011

Click Here for Biennial Reporting System Data:
Year: 2009

Click Here for Biennial Reporting System Data:
Year: 2007

Click Here for Biennial Reporting System Data:
Year: 2005

Click Here for Biennial Reporting System Data:
Year: 2003

Click Here for Biennial Reporting System Data:

Hazardous Waste Summary:
Waste Code: D001
Waste Description: IGNITABLE WASTE

Handler - Owner Operator:
Owner/Operator Indicator: Owner
Owner/Operator Name: CASSIEFORD INC
Legal Status: Private

DRAFT

CASSIEFORD INC (Continued) **1001969656**

Date Became Current:	19000101
Date Ended Current:	Not reported
Owner/Operator Address:	38611-186TH AVE SE
Owner/Operator City,State,Zip:	AUBURN, WA 98092
Owner/Operator Telephone:	253-333-1887
Owner/Operator Telephone Ext:	Not reported
Owner/Operator Fax:	Not reported
Owner/Operator Email:	Not reported
Owner/Operator Indicator:	Owner
Owner/Operator Name: CASSIEFORD INC	
Legal Status:	Private
Date Became Current:	Not reported
Date Ended Current:	Not reported
Owner/Operator Address:	38611-186TH AVE SE
Owner/Operator City,State,Zip:	AUBURN, WA 98092
Owner/Operator Telephone:	253-333-1887
Owner/Operator Telephone Ext:	Not reported
Owner/Operator Fax:	Not reported
Owner/Operator Email:	Not reported
Owner/Operator Indicator:	Owner
Owner/Operator Name: CASSIEFORD INC	
Legal Status:	Private
Date Became Current:	Not reported
Date Ended Current:	Not reported
Owner/Operator Address:	38611-186TH AVE SE
Owner/Operator City,State,Zip:	AUBURN, WA 98027
Owner/Operator Telephone:	253-333-1887
Owner/Operator Telephone Ext:	Not reported
Owner/Operator Fax:	Not reported
Owner/Operator Email:	Not reported
Owner/Operator Indicator:	Operator
Owner/Operator Name: CASSIEFORD INC	
Legal Status:	Private
Date Became Current:	19991130
Date Ended Current:	Not reported
Owner/Operator Address:	38611-186TH AVE SE
Owner/Operator City,State,Zip:	AUBURN, WA 98092
Owner/Operator Telephone:	253-333-1887
Owner/Operator Telephone Ext:	Not reported
Owner/Operator Fax:	Not reported
Owner/Operator Email:	Not reported
Owner/Operator Indicator:	Owner
Owner/Operator Name: CASSIEFORD INC	
Legal Status:	Private
Date Became Current:	Not reported
Date Ended Current:	Not reported
Owner/Operator Address:	PO BOX 1688
Owner/Operator City,State,Zip:	ISSAQUAH, WA 98027
Owner/Operator Telephone:	425-392-8157
Owner/Operator Telephone Ext:	Not reported
Owner/Operator Fax:	Not reported
Owner/Operator Email:	Not reported

DRAFT

CASSIEFORD INC (Continued) **1001969656**

Owner/Operator Indicator: Owner
Owner/Operator Name: CASSIEFORD INC
Legal Status: Private
Date Became Current: Not reported
Date Ended Current: Not reported
Owner/Operator Address: PO BOX 1688
Owner/Operator City,State,Zip: ISSAQUAH, WA 98027
Owner/Operator Telephone: 425-392-8157
Owner/Operator Telephone Ext: Not reported
Owner/Operator Fax: Not reported
Owner/Operator Email: Not reported

Owner/Operator Indicator: Owner
Owner/Operator Name: CASSIEFORD INC
Legal Status: Private
Date Became Current: 19991130
Date Ended Current: Not reported
Owner/Operator Address: 38611-186TH AVE SE
Owner/Operator City,State,Zip: AUBURN, WA 98027
Owner/Operator Telephone: 253-333-1887
Owner/Operator Telephone Ext: Not reported
Owner/Operator Fax: Not reported
Owner/Operator Email: Not reported

Owner/Operator Indicator: Owner
Owner/Operator Name: CASSIEFORD INC
Legal Status: Private
Date Became Current: Not reported
Date Ended Current: Not reported
Owner/Operator Address: 38611-186TH AVE SE
Owner/Operator City,State,Zip: AUBURN, WA 98027
Owner/Operator Telephone: 253-333-1887
Owner/Operator Telephone Ext: Not reported
Owner/Operator Fax: Not reported
Owner/Operator Email: Not reported

Owner/Operator Indicator: Owner
Owner/Operator Name: CASSIEFORD INC
Legal Status: Private
Date Became Current: Not reported
Date Ended Current: Not reported
Owner/Operator Address: 38611-186TH AVE SE
Owner/Operator City,State,Zip: AUBURN, WA 98027
Owner/Operator Telephone: 253-333-1887
Owner/Operator Telephone Ext: Not reported
Owner/Operator Fax: Not reported
Owner/Operator Email: Not reported

Owner/Operator Indicator: Owner
Owner/Operator Name: CASSIEFORD INC C
Legal Status: Private
Date Became Current: 19000101
Date Ended Current: Not reported
Owner/Operator Address: 38611-186TH AVE SE
Owner/Operator City,State,Zip: AUBURN, WA 98092
Owner/Operator Telephone: 253-333-1887
Owner/Operator Telephone Ext: Not reported

DRAFT

CASSIEFORD INC (Continued) **1001969656**

Owner/Operator Fax: Not reported
Owner/Operator Email: Not reported

Owner/Operator Indicator: Operator
Owner/Operator Name: LAURIE M
Legal Status: Private
Date Became Current: 19991130
Date Ended Current: Not reported
Owner/Operator Address: 38611-186TH AVE SE
Owner/Operator City,State,Zip: AUBURN, WA 98092
Owner/Operator Telephone: 253-333-1887
Owner/Operator Telephone Ext: Not reported
Owner/Operator Fax: Not reported
Owner/Operator Email: Not reported

Owner/Operator Indicator: Owner
Owner/Operator Name: CASSIEFORD INC
Legal Status: Private
Date Became Current: Not reported
Date Ended Current: Not reported
Owner/Operator Address: PO BOX 1688
Owner/Operator City,State,Zip: ISSAQUAH, WA 98027
Owner/Operator Telephone: 425-392-8157
Owner/Operator Telephone Ext: Not reported
Owner/Operator Fax: Not reported
Owner/Operator Email: Not reported

Owner/Operator Indicator: Operator
Owner/Operator Name: CASSIEFORD INC
Legal Status: Private
Date Became Current: Not reported
Date Ended Current: Not reported
Owner/Operator Address: 38611-186TH AVE SE
Owner/Operator City,State,Zip: AUBURN, WA 98092
Owner/Operator Telephone: 253-333-1887
Owner/Operator Telephone Ext: Not reported
Owner/Operator Fax: Not reported
Owner/Operator Email: Not reported

Owner/Operator Indicator: Owner
Owner/Operator Name: CASSIEFORD INC
Legal Status: Private
Date Became Current: 19991130
Date Ended Current: Not reported
Owner/Operator Address: 38611-186TH AVE SE
Owner/Operator City,State,Zip: AUBURN, WA 98027
Owner/Operator Telephone: 253-333-1887
Owner/Operator Telephone Ext: Not reported
Owner/Operator Fax: Not reported
Owner/Operator Email: Not reported

Owner/Operator Indicator: Owner
Owner/Operator Name: CASSIEFORD INC
Legal Status: Private
Date Became Current: Not reported
Date Ended Current: Not reported
Owner/Operator Address: 38611-186TH AVE SE

DRAFT

CASSIEFORD INC (Continued) **1001969656**

Owner/Operator City,State,Zip: AUBURN, WA 98027
Owner/Operator Telephone: 253-333-1887
Owner/Operator Telephone Ext: Not reported
Owner/Operator Fax: Not reported
Owner/Operator Email: Not reported

Owner/Operator Indicator: Owner
Owner/Operator Name: CASSIEFORD INC
Legal Status: Private
Date Became Current: Not reported
Date Ended Current: Not reported
Owner/Operator Address: 38611-186TH AVE SE
Owner/Operator City,State,Zip: AUBURN, WA 98027
Owner/Operator Telephone: 253-333-1887
Owner/Operator Telephone Ext: Not reported
Owner/Operator Fax: Not reported
Owner/Operator Email: Not reported

Owner/Operator Indicator: Owner
Owner/Operator Name: CASSIEFORD INC
Legal Status: Private
Date Became Current: Not reported
Date Ended Current: Not reported
Owner/Operator Address: 38611-186TH AVE SE
Owner/Operator City,State,Zip: AUBURN, WA 98027
Owner/Operator Telephone: 253-333-1887
Owner/Operator Telephone Ext: Not reported
Owner/Operator Fax: Not reported
Owner/Operator Email: Not reported

Owner/Operator Indicator: Operator
Owner/Operator Name: CASSIEFORD INC
Legal Status: Private
Date Became Current: Not reported
Date Ended Current: Not reported
Owner/Operator Address: 38611-186TH AVE SE
Owner/Operator City,State,Zip: AUBURN, WA 98092
Owner/Operator Telephone: 253-333-1887
Owner/Operator Telephone Ext: Not reported
Owner/Operator Fax: Not reported
Owner/Operator Email: Not reported

Owner/Operator Indicator: Owner
Owner/Operator Name: CASSIEFORD INC
Legal Status: Private
Date Became Current: Not reported
Date Ended Current: Not reported
Owner/Operator Address: 38611-186TH AVE SE
Owner/Operator City,State,Zip: AUBURN, WA 98027
Owner/Operator Telephone: 253-333-1887
Owner/Operator Telephone Ext: Not reported
Owner/Operator Fax: Not reported
Owner/Operator Email: Not reported

Owner/Operator Indicator: Operator
Owner/Operator Name: CASSIEFORD INC
Legal Status: Private

DRAFT

CASSIEFORD INC (Continued) **1001969656**

Date Became Current: Not reported
Date Ended Current: Not reported
Owner/Operator Address: 38611-186TH AVE SE
Owner/Operator City,State,Zip: AUBURN, WA 98092
Owner/Operator Telephone: 253-333-1887
Owner/Operator Telephone Ext: Not reported
Owner/Operator Fax: Not reported
Owner/Operator Email: Not reported

Owner/Operator Indicator: Owner
Owner/Operator Name: CASSIEFORD INC
Legal Status: Private
Date Became Current: 19991130
Date Ended Current: Not reported
Owner/Operator Address: PO BOX 1688
Owner/Operator City,State,Zip: ISSAQUAH, WA 98027
Owner/Operator Telephone: 425-392-8157
Owner/Operator Telephone Ext: Not reported
Owner/Operator Fax: Not reported
Owner/Operator Email: Not reported

Owner/Operator Indicator: Owner
Owner/Operator Name: CASSIEFORD INC
Legal Status: Private
Date Became Current: 19991130
Date Ended Current: Not reported
Owner/Operator Address: 38611-186TH AVE SE
Owner/Operator City,State,Zip: AUBURN, WA 98027
Owner/Operator Telephone: 253-333-1887
Owner/Operator Telephone Ext: Not reported
Owner/Operator Fax: Not reported
Owner/Operator Email: Not reported

Owner/Operator Indicator: Operator
Owner/Operator Name: CASSIEFORD INC
Legal Status: Private
Date Became Current: Not reported
Date Ended Current: Not reported
Owner/Operator Address: 38611-186TH AVE SE
Owner/Operator City,State,Zip: AUBURN, WA 98092
Owner/Operator Telephone: 253-333-1887
Owner/Operator Telephone Ext: Not reported
Owner/Operator Fax: Not reported
Owner/Operator Email: Not reported

Owner/Operator Indicator: Owner
Owner/Operator Name: CASSIEFORD INC
Legal Status: Private
Date Became Current: Not reported
Date Ended Current: Not reported
Owner/Operator Address: 38611-186TH AVE SE
Owner/Operator City,State,Zip: AUBURN, WA 98027
Owner/Operator Telephone: 253-333-1887
Owner/Operator Telephone Ext: Not reported
Owner/Operator Fax: Not reported
Owner/Operator Email: Not reported

DRAFT

CASSIEFORD INC (Continued) **1001969656**

Owner/Operator Indicator:	Operator
Owner/Operator Name: CASSIEFORD INC	
Legal Status:	Private
Date Became Current:	Not reported
Date Ended Current:	Not reported
Owner/Operator Address:	38611-186TH AVE SE
Owner/Operator City,State,Zip:	AUBURN, WA 98092
Owner/Operator Telephone:	253-333-1887
Owner/Operator Telephone Ext:	Not reported
Owner/Operator Fax:	Not reported
Owner/Operator Email:	Not reported

Owner/Operator Indicator:	Owner
Owner/Operator Name: CASSIEFORD INC	
Legal Status:	Private
Date Became Current:	Not reported
Date Ended Current:	Not reported
Owner/Operator Address:	38611-186TH AVE SE
Owner/Operator City,State,Zip:	AUBURN, WA 98027
Owner/Operator Telephone:	253-333-1887
Owner/Operator Telephone Ext:	Not reported
Owner/Operator Fax:	Not reported
Owner/Operator Email:	Not reported

Owner/Operator Indicator:	Owner
Owner/Operator Name: CASSIEFORD INC	
Legal Status:	Private
Date Became Current:	Not reported
Date Ended Current:	Not reported
Owner/Operator Address:	38611-186TH AVE SE
Owner/Operator City,State,Zip:	AUBURN, WA 98092
Owner/Operator Telephone:	253-333-1887
Owner/Operator Telephone Ext:	Not reported
Owner/Operator Fax:	Not reported
Owner/Operator Email:	Not reported

Owner/Operator Indicator:	Owner
Owner/Operator Name: CASSIEFORD INC	
Legal Status:	Private
Date Became Current:	19991130
Date Ended Current:	Not reported
Owner/Operator Address:	PO BOX 1688
Owner/Operator City,State,Zip:	ISSAQUAH, WA 98027
Owner/Operator Telephone:	Not reported
Owner/Operator Telephone Ext:	Not reported
Owner/Operator Fax:	Not reported
Owner/Operator Email:	Not reported

Owner/Operator Indicator:	Owner
Owner/Operator Name: CASSIEFORD INC	
Legal Status:	Private
Date Became Current:	19991130
Date Ended Current:	Not reported
Owner/Operator Address:	38611-186TH AVE SE
Owner/Operator City,State,Zip:	AUBURN, WA 98027
Owner/Operator Telephone:	Not reported
Owner/Operator Telephone Ext:	Not reported

DRAFT

CASSIEFORD INC (Continued) **1001969656**

Owner/Operator Fax: Not reported
Owner/Operator Email: Not reported

Owner/Operator Indicator: Owner
Owner/Operator Name: CASSIEFORD INC
Legal Status: Private
Date Became Current: 19991130
Date Ended Current: Not reported
Owner/Operator Address: 38611-186TH AVE SE
Owner/Operator City,State,Zip: AUBURN, WA 98027
Owner/Operator Telephone: Not reported
Owner/Operator Telephone Ext: Not reported
Owner/Operator Fax: Not reported
Owner/Operator Email: Not reported

Owner/Operator Indicator: Operator
Owner/Operator Name: CASSIEFORD INC
Legal Status: Private
Date Became Current: 19991130
Date Ended Current: Not reported
Owner/Operator Address: 38611-186TH AVE SE
Owner/Operator City,State,Zip: AUBURN, WA 98092
Owner/Operator Telephone: Not reported
Owner/Operator Telephone Ext: Not reported
Owner/Operator Fax: Not reported
Owner/Operator Email: Not reported

Owner/Operator Indicator: Owner
Owner/Operator Name: CASSIEFORD INC
Legal Status: Private
Date Became Current: Not reported
Date Ended Current: Not reported
Owner/Operator Address: 38611-186TH AVE SE
Owner/Operator City,State,Zip: AUBURN, WA 98027
Owner/Operator Telephone: 253-333-1887
Owner/Operator Telephone Ext: Not reported
Owner/Operator Fax: Not reported
Owner/Operator Email: Not reported

Owner/Operator Indicator: Operator
Owner/Operator Name: CASSIEFORD INC
Legal Status: Private
Date Became Current: Not reported
Date Ended Current: Not reported
Owner/Operator Address: PO BOX 1688
Owner/Operator City,State,Zip: ISSAQUAH, WA 98027
Owner/Operator Telephone: 425-392-8157
Owner/Operator Telephone Ext: Not reported
Owner/Operator Fax: Not reported
Owner/Operator Email: Not reported

Owner/Operator Indicator: Operator
Owner/Operator Name: CASSIEFORD INC
Legal Status: Private
Date Became Current: Not reported
Date Ended Current: Not reported
Owner/Operator Address: PO BOX 1688

DRAFT

CASSIEFORD INC (Continued) **1001969656**

Owner/Operator City,State,Zip: ISSAQUAH, WA 98027
Owner/Operator Telephone: 425-392-8157
Owner/Operator Telephone Ext: Not reported
Owner/Operator Fax: Not reported
Owner/Operator Email: Not reported

Owner/Operator Indicator: Operator
Owner/Operator Name: CASSIEFORD INC
Legal Status: Private
Date Became Current: Not reported
Date Ended Current: Not reported
Owner/Operator Address: PO BOX 1688
Owner/Operator City,State,Zip: ISSAQUAH, WA 98027
Owner/Operator Telephone: 425-392-8157
Owner/Operator Telephone Ext: Not reported
Owner/Operator Fax: Not reported
Owner/Operator Email: Not reported

Owner/Operator Indicator: Owner
Owner/Operator Name: CASSIEFORD INC
Legal Status: Private
Date Became Current: Not reported
Date Ended Current: Not reported
Owner/Operator Address: PO BOX 1688
Owner/Operator City,State,Zip: ISSAQUAH, WA 98027
Owner/Operator Telephone: 425-392-8157
Owner/Operator Telephone Ext: Not reported
Owner/Operator Fax: Not reported
Owner/Operator Email: Not reported

Owner/Operator Indicator: Operator
Owner/Operator Name: CASSIEFORD INC
Legal Status: Private
Date Became Current: Not reported
Date Ended Current: Not reported
Owner/Operator Address: PO BOX 1688
Owner/Operator City,State,Zip: ISSAQUAH, WA 98027
Owner/Operator Telephone: 425-392-8157
Owner/Operator Telephone Ext: Not reported
Owner/Operator Fax: Not reported
Owner/Operator Email: Not reported

Owner/Operator Indicator: Owner
Owner/Operator Name: CASSIEFORD INC
Legal Status: Private
Date Became Current: 19991130
Date Ended Current: Not reported
Owner/Operator Address: PO BOX 1688
Owner/Operator City,State,Zip: ISSAQUAH, WA 98027
Owner/Operator Telephone: 425-392-8157
Owner/Operator Telephone Ext: Not reported
Owner/Operator Fax: Not reported
Owner/Operator Email: Not reported

Owner/Operator Indicator: Owner
Owner/Operator Name: CASSIEFORD INC
Legal Status: Private

DRAFT

CASSIEFORD INC (Continued) **1001969656**

Date Became Current:	Not reported
Date Ended Current:	Not reported
Owner/Operator Address:	38611-186TH AVE SE
Owner/Operator City,State,Zip:	AUBURN, WA 98027
Owner/Operator Telephone:	253-333-1887
Owner/Operator Telephone Ext:	Not reported
Owner/Operator Fax:	Not reported
Owner/Operator Email:	Not reported

Owner/Operator Indicator:	Operator
Owner/Operator Name: CASSIEFORD INC	
Legal Status:	Private
Date Became Current:	Not reported
Date Ended Current:	Not reported
Owner/Operator Address:	38611-186TH AVE SE
Owner/Operator City,State,Zip:	AUBURN, WA 98092
Owner/Operator Telephone:	253-333-1887
Owner/Operator Telephone Ext:	Not reported
Owner/Operator Fax:	Not reported
Owner/Operator Email:	Not reported

Owner/Operator Indicator:	Operator
Owner/Operator Name: CASSIEFORD INC	
Legal Status:	Private
Date Became Current:	Not reported
Date Ended Current:	Not reported
Owner/Operator Address:	38611-186TH AVE SE
Owner/Operator City,State,Zip:	AUBURN, WA 98027
Owner/Operator Telephone:	253-333-1887
Owner/Operator Telephone Ext:	Not reported
Owner/Operator Fax:	Not reported
Owner/Operator Email:	Not reported

Owner/Operator Indicator:	Owner
Owner/Operator Name: CASSIEFORD INC	
Legal Status:	Private
Date Became Current:	Not reported
Date Ended Current:	Not reported
Owner/Operator Address:	38611-186TH AVE SE
Owner/Operator City,State,Zip:	AUBURN, WA 98092
Owner/Operator Telephone:	253-333-1887
Owner/Operator Telephone Ext:	Not reported
Owner/Operator Fax:	Not reported
Owner/Operator Email:	Not reported

Owner/Operator Indicator:	Owner
Owner/Operator Name: CASSIEFORD INC	
Legal Status:	Private
Date Became Current:	Not reported
Date Ended Current:	Not reported
Owner/Operator Address:	38611-186TH AVE SE
Owner/Operator City,State,Zip:	AUBURN, WA 98027
Owner/Operator Telephone:	253-333-1887
Owner/Operator Telephone Ext:	Not reported
Owner/Operator Fax:	Not reported
Owner/Operator Email:	Not reported

DRAFT

CASSIEFORD INC (Continued) **1001969656**

Owner/Operator Indicator: Operator
Owner/Operator Name: CASSIEFORD INC
Legal Status: Private
Date Became Current: Not reported
Date Ended Current: Not reported
Owner/Operator Address: 38611-186TH AVE SE
Owner/Operator City,State,Zip: AUBURN, WA 98092
Owner/Operator Telephone: 253-333-1887
Owner/Operator Telephone Ext: Not reported
Owner/Operator Fax: Not reported
Owner/Operator Email: Not reported

Owner/Operator Indicator: Operator
Owner/Operator Name: CASSIEFORD INC
Legal Status: Private
Date Became Current: Not reported
Date Ended Current: Not reported
Owner/Operator Address: 38611-186TH AVE SE
Owner/Operator City,State,Zip: AUBURN, WA 98092
Owner/Operator Telephone: 253-333-1887
Owner/Operator Telephone Ext: Not reported
Owner/Operator Fax: Not reported
Owner/Operator Email: Not reported

Owner/Operator Indicator: Owner
Owner/Operator Name: CASSIEFORD INC
Legal Status: Private
Date Became Current: Not reported
Date Ended Current: Not reported
Owner/Operator Address: 38611-186TH AVE SE
Owner/Operator City,State,Zip: AUBURN, WA 98092
Owner/Operator Telephone: 253-333-1887
Owner/Operator Telephone Ext: Not reported
Owner/Operator Fax: Not reported
Owner/Operator Email: Not reported

Owner/Operator Indicator: Operator
Owner/Operator Name: CASSIEFORD INC
Legal Status: Private
Date Became Current: Not reported
Date Ended Current: Not reported
Owner/Operator Address: 38611-186TH AVE SE
Owner/Operator City,State,Zip: AUBURN, WA 98092
Owner/Operator Telephone: 253-333-1887
Owner/Operator Telephone Ext: Not reported
Owner/Operator Fax: Not reported
Owner/Operator Email: Not reported

Owner/Operator Indicator: Operator
Owner/Operator Name: CASSIEFORD INC
Legal Status: Private
Date Became Current: 19991130
Date Ended Current: Not reported
Owner/Operator Address: 38611-186TH AVE SE
Owner/Operator City,State,Zip: AUBURN, WA 98092
Owner/Operator Telephone: Not reported
Owner/Operator Telephone Ext: Not reported

DRAFT

CASSIEFORD INC (Continued) **1001969656**

Owner/Operator Fax: Not reported
Owner/Operator Email: Not reported

Owner/Operator Indicator: Operator
Owner/Operator Name: CASSIEFORD INC
Legal Status: Private
Date Became Current: Not reported
Date Ended Current: Not reported
Owner/Operator Address: PO BOX 1688
Owner/Operator City,State,Zip: ISSAQUAH, WA 98027
Owner/Operator Telephone: 425-392-8157
Owner/Operator Telephone Ext: Not reported
Owner/Operator Fax: Not reported
Owner/Operator Email: Not reported

Owner/Operator Indicator: Operator
Owner/Operator Name: CASSIEFORD INC
Legal Status: Private
Date Became Current: Not reported
Date Ended Current: Not reported
Owner/Operator Address: 38611-186TH AVE SE
Owner/Operator City,State,Zip: AUBURN, WA 98092
Owner/Operator Telephone: 253-333-1887
Owner/Operator Telephone Ext: Not reported
Owner/Operator Fax: Not reported
Owner/Operator Email: Not reported

Owner/Operator Indicator: Owner
Owner/Operator Name: CASSIEFORD INC
Legal Status: Private
Date Became Current: 19991130
Date Ended Current: Not reported
Owner/Operator Address: 38611-186TH AVE SE
Owner/Operator City,State,Zip: AUBURN, WA 98027
Owner/Operator Telephone: 253-333-1887
Owner/Operator Telephone Ext: Not reported
Owner/Operator Fax: Not reported
Owner/Operator Email: Not reported

Owner/Operator Indicator: Owner
Owner/Operator Name: CASSIEFORD INC
Legal Status: Private
Date Became Current: Not reported
Date Ended Current: Not reported
Owner/Operator Address: 38611-186TH AVE SE
Owner/Operator City,State,Zip: AUBURN, WA 98092
Owner/Operator Telephone: 253-333-1887
Owner/Operator Telephone Ext: Not reported
Owner/Operator Fax: Not reported
Owner/Operator Email: Not reported

Owner/Operator Indicator: Operator
Owner/Operator Name: CASSIEFORD INC
Legal Status: Private
Date Became Current: 19991130
Date Ended Current: Not reported
Owner/Operator Address: PO BOX 1688

DRAFT

CASSIEFORD INC (Continued) **1001969656**

Owner/Operator City,State,Zip: ISSAQUAH, WA 98027
Owner/Operator Telephone: Not reported
Owner/Operator Telephone Ext: Not reported
Owner/Operator Fax: Not reported
Owner/Operator Email: Not reported

Owner/Operator Indicator: Owner
Owner/Operator Name: CASSIEFORD INC
Legal Status: Private
Date Became Current: 19000101
Date Ended Current: Not reported
Owner/Operator Address: 38611-186TH AVE SE
Owner/Operator City,State,Zip: AUBURN, WA 98092
Owner/Operator Telephone: 253-333-1887
Owner/Operator Telephone Ext: Not reported
Owner/Operator Fax: Not reported
Owner/Operator Email: Not reported

Owner/Operator Indicator: Operator
Owner/Operator Name: CASSIEFORD INC
Legal Status: Private
Date Became Current: 19991130
Date Ended Current: Not reported
Owner/Operator Address: 38611-186TH AVE SE
Owner/Operator City,State,Zip: AUBURN, WA 98092
Owner/Operator Telephone: 253-333-1887
Owner/Operator Telephone Ext: Not reported
Owner/Operator Fax: Not reported
Owner/Operator Email: Not reported

Owner/Operator Indicator: Owner
Owner/Operator Name: CASSIEFORD INC
Legal Status: Private
Date Became Current: 19991130
Date Ended Current: Not reported
Owner/Operator Address: PO BOX 1688
Owner/Operator City,State,Zip: ISSAQUAH, WA 98027
Owner/Operator Telephone: 425-392-8157
Owner/Operator Telephone Ext: Not reported
Owner/Operator Fax: Not reported
Owner/Operator Email: Not reported

Owner/Operator Indicator: Owner
Owner/Operator Name: CASSIEFORD INC
Legal Status: Private
Date Became Current: 19991130
Date Ended Current: Not reported
Owner/Operator Address: PO BOX 1688
Owner/Operator City,State,Zip: ISSAQUAH, WA 98027
Owner/Operator Telephone: 425-392-8157
Owner/Operator Telephone Ext: Not reported
Owner/Operator Fax: Not reported
Owner/Operator Email: Not reported

Owner/Operator Indicator: Owner
Owner/Operator Name: CASSIEFORD INC
Legal Status: Private

DRAFT

CASSIEFORD INC (Continued) **1001969656**

Date Became Current:	Not reported
Date Ended Current:	Not reported
Owner/Operator Address:	PO BOX 1688
Owner/Operator City,State,Zip:	ISSAQUAH, WA 98027
Owner/Operator Telephone:	425-392-8157
Owner/Operator Telephone Ext:	Not reported
Owner/Operator Fax:	Not reported
Owner/Operator Email:	Not reported

Owner/Operator Indicator:	Owner
Owner/Operator Name: CASSIEFORD INC	
Legal Status:	Private
Date Became Current:	19991130
Date Ended Current:	Not reported
Owner/Operator Address:	PO BOX 1688
Owner/Operator City,State,Zip:	ISSAQUAH, WA 98027
Owner/Operator Telephone:	425-392-8157
Owner/Operator Telephone Ext:	Not reported
Owner/Operator Fax:	Not reported
Owner/Operator Email:	Not reported

Owner/Operator Indicator:	Operator
Owner/Operator Name: CASSIEFORD INC	
Legal Status:	Private
Date Became Current:	Not reported
Date Ended Current:	Not reported
Owner/Operator Address:	38611-186TH AVE SE
Owner/Operator City,State,Zip:	AUBURN, WA 98092
Owner/Operator Telephone:	253-333-1887
Owner/Operator Telephone Ext:	Not reported
Owner/Operator Fax:	Not reported
Owner/Operator Email:	Not reported

Owner/Operator Indicator:	Owner
Owner/Operator Name: CASSIEFORD INC	
Legal Status:	Private
Date Became Current:	Not reported
Date Ended Current:	Not reported
Owner/Operator Address:	38611-186TH AVE SE
Owner/Operator City,State,Zip:	AUBURN, WA 98027
Owner/Operator Telephone:	253-333-1887
Owner/Operator Telephone Ext:	Not reported
Owner/Operator Fax:	Not reported
Owner/Operator Email:	Not reported

Owner/Operator Indicator:	Owner
Owner/Operator Name: CASSIEFORD INC	
Legal Status:	Private
Date Became Current:	Not reported
Date Ended Current:	Not reported
Owner/Operator Address:	38611-186TH AVE SE
Owner/Operator City,State,Zip:	AUBURN, WA 98092
Owner/Operator Telephone:	253-333-1887
Owner/Operator Telephone Ext:	Not reported
Owner/Operator Fax:	Not reported
Owner/Operator Email:	Not reported

DRAFT

CASSIEFORD INC (Continued) **1001969656**

Historic Generators:

Receive Date:	20100227
Handler Name: CASSIEFORD INC	
Federal Waste Generator Description:	Conditionally Exempt Small Quantity Generator
State District Owner:	WA
Large Quantity Handler of Universal Waste:	No
Recognized Trader Importer:	No
Recognized Trader Exporter:	No
Spent Lead Acid Battery Importer:	No
Spent Lead Acid Battery Exporter:	No
Current Record:	No
Non Storage Recycler Activity:	Not reported
Electronic Manifest Broker:	Not reported

Receive Date:	20120212
Handler Name: CASSIEFORD INC	
Federal Waste Generator Description:	Conditionally Exempt Small Quantity Generator
State District Owner:	WA
Large Quantity Handler of Universal Waste:	No
Recognized Trader Importer:	No
Recognized Trader Exporter:	No
Spent Lead Acid Battery Importer:	No
Spent Lead Acid Battery Exporter:	No
Current Record:	No
Non Storage Recycler Activity:	Not reported
Electronic Manifest Broker:	Not reported

Receive Date:	20050227
Handler Name: CASSIEFORD INC	
Federal Waste Generator Description:	Not a generator, verified
State District Owner:	WA
Large Quantity Handler of Universal Waste:	No
Recognized Trader Importer:	No
Recognized Trader Exporter:	No
Spent Lead Acid Battery Importer:	No
Spent Lead Acid Battery Exporter:	No
Current Record:	No
Non Storage Recycler Activity:	Not reported
Electronic Manifest Broker:	Not reported

Receive Date:	20110313
Handler Name: CASSIEFORD INC	
Federal Waste Generator Description:	Conditionally Exempt Small Quantity Generator
State District Owner:	WA
Large Quantity Handler of Universal Waste:	No
Recognized Trader Importer:	No
Recognized Trader Exporter:	No
Spent Lead Acid Battery Importer:	No
Spent Lead Acid Battery Exporter:	No
Current Record:	No
Non Storage Recycler Activity:	Not reported
Electronic Manifest Broker:	Not reported

Receive Date:	20140224
Handler Name: CASSIEFORD INC	
Federal Waste Generator Description:	Not a generator, verified
State District Owner:	WA

DRAFT

CASSIEFORD INC (Continued) **1001969656**

Large Quantity Handler of Universal Waste:	No
Recognized Trader Importer:	No
Recognized Trader Exporter:	No
Spent Lead Acid Battery Importer:	No
Spent Lead Acid Battery Exporter:	No
Current Record:	Yes
Non Storage Recycler Activity:	Not reported
Electronic Manifest Broker:	Not reported

Receive Date:	19991130
Handler Name: CASSIEFORD INC	
Federal Waste Generator Description:	Small Quantity Generator
State District Owner:	WA
Large Quantity Handler of Universal Waste:	No
Recognized Trader Importer:	No
Recognized Trader Exporter:	No
Spent Lead Acid Battery Importer:	No
Spent Lead Acid Battery Exporter:	No
Current Record:	No
Non Storage Recycler Activity:	Not reported
Electronic Manifest Broker:	Not reported

Receive Date:	20010404
Handler Name: CASSIEFORD INC	
Federal Waste Generator Description:	Small Quantity Generator
State District Owner:	WA
Large Quantity Handler of Universal Waste:	No
Recognized Trader Importer:	No
Recognized Trader Exporter:	No
Spent Lead Acid Battery Importer:	No
Spent Lead Acid Battery Exporter:	No
Current Record:	No
Non Storage Recycler Activity:	Not reported
Electronic Manifest Broker:	Not reported

Receive Date:	20020222
Handler Name: CASSIEFORD INC	
Federal Waste Generator Description:	Not a generator, verified
State District Owner:	WA
Large Quantity Handler of Universal Waste:	No
Recognized Trader Importer:	No
Recognized Trader Exporter:	No
Spent Lead Acid Battery Importer:	No
Spent Lead Acid Battery Exporter:	No
Current Record:	No
Non Storage Recycler Activity:	Not reported
Electronic Manifest Broker:	Not reported

Receive Date:	20030226
Handler Name: CASSIEFORD INC	
Federal Waste Generator Description:	Not a generator, verified
State District Owner:	WA
Large Quantity Handler of Universal Waste:	No
Recognized Trader Importer:	No
Recognized Trader Exporter:	No
Spent Lead Acid Battery Importer:	No
Spent Lead Acid Battery Exporter:	No

DRAFT

CASSIEFORD INC (Continued) **1001969656**

Current Record: No
Non Storage Recycler Activity: Not reported
Electronic Manifest Broker: Not reported

Receive Date: 20040219
Handler Name: CASSIEFORD INC
Federal Waste Generator Description: Conditionally Exempt Small Quantity Generator
State District Owner: WA
Large Quantity Handler of Universal Waste: No
Recognized Trader Importer: No
Recognized Trader Exporter: No
Spent Lead Acid Battery Importer: No
Spent Lead Acid Battery Exporter: No
Current Record: No
Non Storage Recycler Activity: Not reported
Electronic Manifest Broker: Not reported

Receive Date: 20050227
Handler Name: CASSIEFORD INC
Federal Waste Generator Description: Conditionally Exempt Small Quantity Generator
State District Owner: WA
Large Quantity Handler of Universal Waste: No
Recognized Trader Importer: No
Recognized Trader Exporter: No
Spent Lead Acid Battery Importer: No
Spent Lead Acid Battery Exporter: No
Current Record: No
Non Storage Recycler Activity: Not reported
Electronic Manifest Broker: Not reported

Receive Date: 20060409
Handler Name: CASSIEFORD INC
Federal Waste Generator Description: Conditionally Exempt Small Quantity Generator
State District Owner: WA
Large Quantity Handler of Universal Waste: No
Recognized Trader Importer: No
Recognized Trader Exporter: No
Spent Lead Acid Battery Importer: No
Spent Lead Acid Battery Exporter: No
Current Record: No
Non Storage Recycler Activity: Not reported
Electronic Manifest Broker: Not reported

Receive Date: 20070225
Handler Name: CASSIEFORD INC
Federal Waste Generator Description: Conditionally Exempt Small Quantity Generator
State District Owner: WA
Large Quantity Handler of Universal Waste: No
Recognized Trader Importer: No
Recognized Trader Exporter: No
Spent Lead Acid Battery Importer: No
Spent Lead Acid Battery Exporter: No
Current Record: No
Non Storage Recycler Activity: Not reported
Electronic Manifest Broker: Not reported

Receive Date: 20080216

DRAFT

CASSIEFORD INC (Continued) **1001969656**

Handler Name: CASSIEFORD INC
Federal Waste Generator Description: Conditionally Exempt Small Quantity Generator
State District Owner: WA
Large Quantity Handler of Universal Waste: No
Recognized Trader Importer: No
Recognized Trader Exporter: No
Spent Lead Acid Battery Importer: No
Spent Lead Acid Battery Exporter: No
Current Record: No
Non Storage Recycler Activity: Not reported
Electronic Manifest Broker: Not reported

Receive Date: 20090110
Handler Name: CASSIEFORD INC
Federal Waste Generator Description: Conditionally Exempt Small Quantity Generator
State District Owner: WA
Large Quantity Handler of Universal Waste: No
Recognized Trader Importer: No
Recognized Trader Exporter: No
Spent Lead Acid Battery Importer: No
Spent Lead Acid Battery Exporter: No
Current Record: No
Non Storage Recycler Activity: Not reported
Electronic Manifest Broker: Not reported

Receive Date: 20100227
Handler Name: CASSIEFORD INC
Federal Waste Generator Description: Conditionally Exempt Small Quantity Generator
State District Owner: WA
Large Quantity Handler of Universal Waste: No
Recognized Trader Importer: No
Recognized Trader Exporter: No
Spent Lead Acid Battery Importer: No
Spent Lead Acid Battery Exporter: No
Current Record: No
Non Storage Recycler Activity: Not reported
Electronic Manifest Broker: Not reported

Receive Date: 20110313
Handler Name: CASSIEFORD INC
Federal Waste Generator Description: Conditionally Exempt Small Quantity Generator
State District Owner: WA
Large Quantity Handler of Universal Waste: No
Recognized Trader Importer: No
Recognized Trader Exporter: No
Spent Lead Acid Battery Importer: No
Spent Lead Acid Battery Exporter: No
Current Record: No
Non Storage Recycler Activity: Not reported
Electronic Manifest Broker: Not reported

Receive Date: 20120212
Handler Name: CASSIEFORD INC
Federal Waste Generator Description: Conditionally Exempt Small Quantity Generator
State District Owner: WA
Large Quantity Handler of Universal Waste: No
Recognized Trader Importer: No

DRAFT

CASSIEFORD INC (Continued) **1001969656**

Recognized Trader Exporter:	No
Spent Lead Acid Battery Importer:	No
Spent Lead Acid Battery Exporter:	No
Current Record:	No
Non Storage Recycler Activity:	Not reported
Electronic Manifest Broker:	Not reported

Receive Date:	20130310
Handler Name: CASSIEFORD INC	
Federal Waste Generator Description:	Conditionally Exempt Small Quantity Generator
State District Owner:	WA
Large Quantity Handler of Universal Waste:	No
Recognized Trader Importer:	No
Recognized Trader Exporter:	No
Spent Lead Acid Battery Importer:	No
Spent Lead Acid Battery Exporter:	No
Current Record:	No
Non Storage Recycler Activity:	Not reported
Electronic Manifest Broker:	Not reported

Receive Date:	20140223
Handler Name: CASSIEFORD INC	
Federal Waste Generator Description:	Not a generator, verified
State District Owner:	WA
Large Quantity Handler of Universal Waste:	No
Recognized Trader Importer:	No
Recognized Trader Exporter:	No
Spent Lead Acid Battery Importer:	No
Spent Lead Acid Battery Exporter:	No
Current Record:	No
Non Storage Recycler Activity:	Not reported
Electronic Manifest Broker:	Not reported

Receive Date:	20031231
Handler Name: CASSIEFORD INC	
Federal Waste Generator Description:	Not a generator, verified
State District Owner:	WA
Large Quantity Handler of Universal Waste:	No
Recognized Trader Importer:	No
Recognized Trader Exporter:	No
Spent Lead Acid Battery Importer:	No
Spent Lead Acid Battery Exporter:	No
Current Record:	No
Non Storage Recycler Activity:	Not reported
Electronic Manifest Broker:	Not reported

Receive Date:	20051231
Handler Name: CASSIEFORD INC	
Federal Waste Generator Description:	Not a generator, verified
State District Owner:	WA
Large Quantity Handler of Universal Waste:	No
Recognized Trader Importer:	No
Recognized Trader Exporter:	No
Spent Lead Acid Battery Importer:	No
Spent Lead Acid Battery Exporter:	No
Current Record:	No
Non Storage Recycler Activity:	Not reported

DRAFT

CASSIEFORD INC (Continued) **1001969656**

Electronic Manifest Broker: Not reported

Receive Date: 20071231
Handler Name: CASSIEFORD INC
Federal Waste Generator Description: Not a generator, verified
State District Owner: WA
Large Quantity Handler of Universal Waste: No
Recognized Trader Importer: No
Recognized Trader Exporter: No
Spent Lead Acid Battery Importer: No
Spent Lead Acid Battery Exporter: No
Current Record: No
Non Storage Recycler Activity: Not reported
Electronic Manifest Broker: Not reported

List of NAICS Codes and Descriptions:
NAICS Code: 81232
NAICS Description: DRYCLEANING AND LAUNDRY SERVICES (EXCEPT COIN-OPERATED)

NAICS Code: 812320
NAICS Description: DRYCLEANING AND LAUNDRY SERVICES (EXCEPT COIN-OPERATED)

Facility Has Received Notices of Violations:
Violations: No Violations Found

Evaluation Action Summary:
Evaluations: No Evaluations Found

FINDS:
Registry ID: 110071177706

Click Here for FRS Facility Detail Report:

Environmental Interest/Information System:
US National Pollutant Discharge Elimination System (NPDES) module of the Compliance Information System (ICIS) tracks surface water permits issued under the Clean Water Act. Under NPDES, all facilities that discharge pollutants from any point source into waters of the United States are required to obtain a permit. The permit will likely contain limits on what can be discharged, impose monitoring and reporting requirements, and include other provisions to ensure that the discharge does not adversely affect water quality.
Registry ID: 110005396570

Click Here for FRS Facility Detail Report:

Environmental Interest/Information System:
Washington Facility / Site Identification System (WA-FSIS) provides a means to query and display data maintained by the Washington Department of Ecology. This system contains key information for each facility/site that is currently, or has been, of interest to the Air Quality, Dam Safety, Hazardous Waste, Toxics Cleanup, and Water Quality Programs.
RCRAInfo is a national information system that supports the Resource Conservation and Recovery Act (RCRA) program through the tracking of

DRAFT

CASSIEFORD INC (Continued) **1001969656**

events and activities related to facilities that generate, transport, and treat, store, or dispose of hazardous waste. RCRAInfo allows RCRA program staff to track the notification, permit, compliance, and corrective action activities required under RCRA.

Registry ID: 110070726361

Click Here for FRS Facility Detail Report:

Environmental Interest/Information System:
HAZARDOUS WASTE BIENNIAL REPORTER

Click this hyperlink while viewing on your computer to access additional FINDS: detail in the EDR Site Report.

ECHO:

Envid:	1001969656
Registry ID:	110071177706
DFR URL:	http://echo.epa.gov/detailed-facility-report?fid=110071177706
Name:	WA STATE CONVENTION CENTER ADDITION
Address:	1000 OLIVE WAY
City,State,Zip:	SEATTLE, WA 98101

Envid:	1001969656
Registry ID:	110005396570
DFR URL:	http://echo.epa.gov/detailed-facility-report?fid=110005396570
Name:	CASSIEFORD INC
Address:	1000 OLIVE WAY
City,State,Zip:	SEATTLE, WA 98101

INACTIVE DRYCLEANERS:

Name:	CASSIEFORD INC
Address:	1000 OLIVE WAY
City,State,Zip:	SEATTLE, WA 98101
EPA I:	WAH000010207
FS Id:	42778836
Facility ID:	42778836
NAICS Code:	812320
Fed Waste Code Desc:	Not reported
State Waste Code Desc:	Not reported
TAX REG NBR:	578061636
BUSINESS TYPE:	Real Estate
MAIL NAME:	Cassieford Inc
MAIL LINE1:	38611-186th Ave SE
MAIL LINE2:	Not reported
MAIL CITY:	Auburn
MAIL STATE:	WA
MAIL ZIP:	98092
MAIL COUNTRY:	UNITED STATES
LEGAL ORG NAME:	Cassieford Inc
LEGAL PERSON FIRST NAME:	Not reported
LEGAL PERSON MIDDLE INIT:	Not reported
LEGAL PERSON LAST NAME:	Not reported
LEGAL LINE1:	38611-186th Ave SE
LEGAL LINE2:	Not reported
LEGAL CITY:	Auburn
LEGAL STATE:	WA
LEGAL ZIP:	98092
LEGAL COUNTRY:	UNITED STATES

DRAFT

CASSIEFORD INC (Continued) **1001969656**

LEGAL PHONE NBR:	(253)333-1887
LEGAL EFFECTIVE DATE:	Not reported
LEGAL ORGANIZATION TYPE:	Private
LAND ORG NAME:	Cassieford Inc
LAND PERSON FIRST NAME:	Not reported
LAND PERSON MIDDLE INIT:	Not reported
LAND PERSON LAST NAME:	Not reported
LAND LINE1:	38611-186th Ave SE
LAND LINE2:	Not reported
LAND CITY:	Auburn
LAND STATE:	WA
LAND ZIP:	98027
LAND COUNTRY:	UNITED STATES
LAND PHONE NBR:	(253)333-1887
LAND ORGANIZATION TYPE:	Private
OPERATOR ORG NAME:	Cassieford Inc
OPERATOR PERSON FIRST NAME:	Laurie
OPERATOR PERSON MIDDLE INIT:	M
OPERATOR PERSON LAST NAME:	McLaughlin
OPERATOR LINE1:	38611-186th Ave SE
OPERATOR LINE2:	Not reported
OPERATOR CITY:	Auburn
OPERATOR STATE:	WA
OPERATOR ZIP:	98092
OPERATOR COUNTRY:	UNITED STATES
OPERATOR PHONE NBR:	(253)333-1887
OPERATOR EFFECTIVE DATE:	11/30/1999
OPERATOR ORGANIZATION TYPE:	Private
SITE CONTACT FIRST NAME:	Laurie
SITE CONTACT MIDDLE INIT:	M
SITE CONTACT LAST NAME:	McLaughlin
SITE CONTACT LINE1:	38611-186th Ave SE
SITE CONTACT LINE2:	Not reported
SITE CONTACT CITY:	Auburn
SITE CONTACT STATE:	WA
SITE CONTACT ZIP:	98092
SITE CONTACT COUNTRY:	UNITED STATES
SITE CONTACT PHONE NBR:	(253)333-1887
SITE CONTACT EMAIL:	ulbm@att.net
FORM CONTACT FIRST NAME:	Laurie
FORM CONTACT MIDDLE INIT:	M
FORM CONTACT LAST NAME:	McLaughlin
FORM CONTACT LINE1:	38611-186th Ave SE
FORM CONTACT LINE2:	Not reported
FORM CONTACT CITY:	Auburn
FORM CONTACT STATE:	WA
FORM CONTACT ZIP:	98092
FORM CONTACT COUNTRY:	UNITED STATES
FORM CONTACT PHONE NBR:	(253)333-1887
FORM CONTACT EMAIL:	ulbm@att.net
GEN STATUS CD:	XQG
MONTHLY GENERATION:	False
BATCH GENERATION:	False
ONE TIME GENERATION:	False
TRANSPORTS OWN WASTE:	False
TRANSPORTS OTHERS WASTE:	False
RECYCLER ONSITE:	False

DRAFT

CASSIEFORD INC (Continued) **1001969656**

TRANSFER FACILITY:	False
PBR:	Fal
TBG:	Fal
MIXED RADIOACTIVE:	False
IMPORTER:	False
TSDR FACILITY:	False
IMMEDIATE RECYCLER:	False
GEN DANG FUEL:	False
GEN MARKET TO BURNER:	False
GEN OTHER MARKETERS:	False
UTILITY BOILER BURNER:	False
INDUSTRY BOILER BURNER:	False
FURNACE BURNER:	False
SMELTER DEFERRAL:	False
SMALL QTY EXEMPTION:	False
OTHER EXEMPTION:	Not reported
UW BATTERY GEN:	False
UW THERMOSTATS GEN:	False
UW MERCURY GEN:	False
UW LAMPS GEN:	False
UW BATTERY ACCUM:	False
UW THERMOSTATS ACCUM:	False
UW MERCURY ACCUM:	False
UW LAMPS ACCUM:	False
UW DESTINATION FACILITY:	False
OFF SPEC UTILITY BOILER:	False
OFF SPEC INDUSTRY BOILER:	False
OFF SPEC FURNACE:	False
USED OIL TRANSPORTER:	False
USED OIL TRANSFER FACILITY:	False
USED OIL PROCESSOR:	False
USED OIL REREFINER:	False
USED OIL FUEL MARKETER DIR SHIPMENTS:	False
USED OIL FUEL MARKETER MEETS SPECS:	False
ECO Int Type Code:	Not reported
Status Code:	Not reported
Start Date:	Not reported
End Date:	Not reported
NAICS DS:	Not reported
Program Name:	Not reported
FS SIC Code:	Not reported
SIC DS:	Not reported
Latitude:	Not reported
Longitude:	Not reported
Comments:	Not reported

WA MANIFEST:

Name:	CASSIEFORD INC
Address:	1000 OLIVE WAY
City,State,Zip:	SEATTLE, WA 98101
Facility Address 2:	Not reported
Facility ID:	42778836
EPA ID:	WAH000010207
NAICS:	812320
State Waste Code Desc:	Not reported
Federal Waste Code Desc:	Not reported
Form Comm:	Not reported
Data Year:	2013

DRAFT

CASSIEFORD INC (Continued) **1001969656**

Permit by Rule:	False
Mailing Address 2:	Not reported
Treatment by Generator:	False
Mixed Radioactive Waste:	False
Importer of Hazardous Waste:	False
Immediate Recycler:	False
Treatment/Storage/Disposal/Recycling Facility:	False
Generator of Dangerous Fuel Waste:	False
Generator Marketing to Burner:	False
Other Marketers (i.e., blender, distributor, etc.):	False
Utility Boiler Burner:	False
Industry Boiler Burner:	False
Industrial Furnace:	False
Smelter Defferal:	False
Universal Waste:	Not reported
Off-Specification:	Not reported
LN Address 2:	Not reported
Tax Reg #:	578061636
Business Type:	Real Estate
Mail Name:	Cassieford Inc
Mailing Address:	38611-186th Ave SE
Mailing City,State,Zip:	Auburn, WA 98092
Legal Organization Name:	Cassieford Inc
Legal Organization Type:	Private
Legal Contact:	Not reported
Legal Address:	38611-186th Ave SE
Legal Address 2:	Not reported
Legal City,State,Zip:	Auburn, WA 98092
Legal Phone Number:	(253)333-1887
Legal Effective Date:	Not reported
Land Organization Name:	Cassieford Inc
Land Organization Type:	Private
Land Contact:	Not reported
Land Address:	38611-186th Ave SE
Land City,State,Zip:	Auburn, WA 98027
Land Phone Number:	(253)333-1887
Operator Organization Name:	Cassieford Inc
Operator Organization Type:	Private
Operator:	Laurie M McLaughlin
Operator Address:	38611-186th Ave SE
Operator Address 2:	Not reported
Operator City,State,Zip:	Auburn, WA 98092
Operator Phone Number:	(253)333-1887
Operator Effective Date:	11/30/1999
Site Contact:	Laurie M McLaughlin
Site Contact Address:	38611-186th Ave SE
Contact City,State,Zip:	Auburn, WA 98092
Site Contact Phone Number:	(253)333-1887
Site Contact Email:	ulbm@att.net
Gen Status Code:	XQG
Monthly Generation:	False
Batch Generation:	False
One Time Generation:	False
Transport Own Waste:	False
Tranports Other Waste:	False
Recycler Onsite:	False
Transfer Facility:	False

DRAFT

CASSIEFORD INC (Continued) **1001969656**

Other Exemption:	Not reported
UW Battery Gen:	False
Used Oil Transporter:	False
Used Oil Transfer Facility:	False
Used Oil Processor:	False
Used Oil Refiner:	False
Used Oil Fuel Marketer Directs Shipments:	False
Used Oil Fuel Marketer Meets Specs:	False
Site Contact Address 2:	Not reported
SIC Code:	Not reported
CRK Number:	Not reported
Active:	Not reported
CAS Number:	Not reported
Chemical Name:	Not reported
EHS:	Not reported
EHS CAS Number:	Not reported
EHS Name:	Not reported

Name:	CASSIEFORD INC
Address:	1000 OLIVE WAY
City,State,Zip:	SEATTLE, WA 98101
Facility Address 2:	Not reported
Facility ID:	42778836
EPA ID:	WAH000010207
NAICS:	812320
State Waste Code Desc:	Not reported
Federal Waste Code Desc:	Not reported
Form Comm:	Not reported
Data Year:	2012
Permit by Rule:	False
Mailing Address 2:	Not reported
Treatment by Generator:	False
Mixed Radioactive Waste:	False
Importer of Hazardous Waste:	False
Immediate Recycler:	False
Treatment/Storage/Disposal/Recycling Facility:	False
Generator of Dangerous Fuel Waste:	False
Generator Marketing to Burner:	False
Other Marketers (i.e., blender, distributor, etc.):	False
Utility Boiler Burner:	False
Industry Boiler Burner:	False
Industrial Furnace:	False
Smelter Defferal:	False
Universal Waste:	Not reported
Off-Specification:	Not reported
LN Address 2:	Not reported
Tax Reg #:	578061636
Business Type:	Real Estate
Mail Name:	Cassieford Inc
Mailing Address:	38611-186th Ave SE
Mailing City,State,Zip:	Auburn, WA 98092
Legal Organization Name:	Cassieford Inc
Legal Organization Type:	Private
Legal Contact:	Not reported
Legal Address:	38611-186th Ave SE
Legal Address 2:	Not reported
Legal City,State,Zip:	Auburn, WA 98092

DRAFT

CASSIEFORD INC (Continued) **1001969656**

Legal Phone Number:	(253)333-1887
Legal Effective Date:	Not reported
Land Organization Name:	Cassieford Inc
Land Organization Type:	Private
Land Contact:	Not reported
Land Address:	38611-186th Ave SE
Land City,State,Zip:	Auburn, WA 98027
Land Phone Number:	(253)333-1887
Operator Organization Name:	Cassieford Inc
Operator Organization Type:	Private
Operator:	Laurie M McLaughlin
Operator Address:	38611-186th Ave SE
Operator Address 2:	Not reported
Operator City,State,Zip:	Auburn, WA 98092
Operator Phone Number:	(253)333-1887
Operator Effective Date:	11/30/1999
Site Contact:	Laurie M McLaughlin
Site Contact Address:	38611-186th Ave SE
Contact City,State,Zip:	Auburn, WA 98092
Site Contact Phone Number:	(253)333-1887
Site Contact Email:	ulbm@att.net
Gen Status Code:	SQG
Monthly Generation:	False
Batch Generation:	True
One Time Generation:	False
Transport Own Waste:	False
Tranports Other Waste:	False
Recycler Onsite:	False
Transfer Facility:	False
Other Exemption:	Not reported
UW Battery Gen:	False
Used Oil Transporter:	False
Used Oil Transfer Facility:	False
Used Oil Processor:	False
Used Oil Refiner:	False
Used Oil Fuel Marketer Directs Shipments:	False
Used Oil Fuel Marketer Meets Specs:	False
Site Contact Address 2:	Not reported
SIC Code:	Not reported
CRK Number:	Not reported
Active:	Not reported
CAS Number:	Not reported
Chemical Name:	Not reported
EHS:	Not reported
EHS CAS Number:	Not reported
EHS Name:	Not reported

Name:	CASSIEFORD INC
Address:	1000 OLIVE WAY
City,State,Zip:	SEATTLE, WA 98101
Facility Address 2:	Not reported
Facility ID:	42778836
EPA ID:	WAH000010207
NAICS:	812320
State Waste Code Desc:	Not reported
Federal Waste Code Desc:	Not reported
Form Comm:	Not reported

DRAFT

CASSIEFORD INC (Continued) **1001969656**

Data Year:	2011
Permit by Rule:	False
Mailing Address 2:	Not reported
Treatment by Generator:	False
Mixed Radioactive Waste:	False
Importer of Hazardous Waste:	False
Immediate Recycler:	False
Treatment/Storage/Disposal/Recycling Facility:	False
Generator of Dangerous Fuel Waste:	False
Generator Marketing to Burner:	False
Other Marketers (i.e., blender, distributor, etc.):	False
Utility Boiler Burner:	False
Industry Boiler Burner:	False
Industrial Furnace:	False
Smelter Defferal:	False
Universal Waste:	Not reported
Off-Specification:	Not reported
LN Address 2:	Not reported
Tax Reg #:	578061636
Business Type:	Real Estate
Mail Name:	Cassieford Inc
Mailing Address:	38611-186th Ave SE
Mailing City,State,Zip:	Auburn, WA 98092
Legal Organization Name:	Cassieford Inc
Legal Organization Type:	Private
Legal Contact:	Not reported
Legal Address:	38611-186th Ave SE
Legal Address 2:	Not reported
Legal City,State,Zip:	Auburn, WA 98092
Legal Phone Number:	(253)333-1887
Legal Effective Date:	Not reported
Land Organization Name:	Cassieford Inc
Land Organization Type:	Private
Land Contact:	Not reported
Land Address:	38611-186th Ave SE
Land City,State,Zip:	Auburn, WA 98027
Land Phone Number:	(253)333-1887
Operator Organization Name:	Cassieford Inc
Operator Organization Type:	Private
Operator:	Laurie M McLaughlin
Operator Address:	38611-186th Ave SE
Operator Address 2:	Not reported
Operator City,State,Zip:	Auburn, WA 98092
Operator Phone Number:	(253)333-1887
Operator Effective Date:	11/30/1999
Site Contact:	Laurie M McLaughlin
Site Contact Address:	38611-186th Ave SE
Contact City,State,Zip:	Auburn, WA 98092
Site Contact Phone Number:	(253)333-1887
Site Contact Email:	ulbm@att.net
Gen Status Code:	SQG
Monthly Generation:	False
Batch Generation:	True
One Time Generation:	False
Transport Own Waste:	False
Tranports Other Waste:	False
Recycler Onsite:	False

DRAFT

CASSIEFORD INC (Continued) **1001969656**

Transfer Facility:	False
Other Exemption:	Not reported
UW Battery Gen:	False
Used Oil Transporter:	False
Used Oil Transfer Facility:	False
Used Oil Processor:	False
Used Oil Refiner:	False
Used Oil Fuel Marketer Directs Shipments:	False
Used Oil Fuel Marketer Meets Specs:	False
Site Contact Address 2:	Not reported
SIC Code:	Not reported
CRK Number:	Not reported
Active:	Not reported
CAS Number:	Not reported
Chemical Name:	Not reported
EHS:	Not reported
EHS CAS Number:	Not reported
EHS Name:	Not reported

Name:	CASSIEFORD INC
Address:	1000 OLIVE WAY
City,State,Zip:	SEATTLE, WA 98101
Facility Address 2:	Not reported
Facility ID:	42778836
EPA ID:	WAH000010207
NAICS:	812320
State Waste Code Desc:	Not reported
Federal Waste Code Desc:	Not reported
Form Comm:	Not reported
Data Year:	2010
Permit by Rule:	False
Mailing Address 2:	Not reported
Treatment by Generator:	False
Mixed Radioactive Waste:	False
Importer of Hazardous Waste:	False
Immediate Recycler:	False
Treatment/Storage/Disposal/Recycling Facility:	False
Generator of Dangerous Fuel Waste:	False
Generator Marketing to Burner:	False
Other Marketers (i.e., blender, distributor, etc.):	False
Utility Boiler Burner:	False
Industry Boiler Burner:	False
Industrial Furnace:	False
Smelter Defferal:	False
Universal Waste:	Not reported
Off-Specification:	Not reported
LN Address 2:	Not reported
Tax Reg #:	578061636
Business Type:	Real Estate
Mail Name:	Cassieford Inc
Mailing Address:	38611-186th Ave SE
Mailing City,State,Zip:	Auburn, WA 98092
Legal Organization Name:	Cassieford Inc
Legal Organization Type:	Private
Legal Contact:	Not reported
Legal Address:	38611-186th Ave SE
Legal Address 2:	Not reported

DRAFT

CASSIEFORD INC (Continued) **1001969656**

Legal City,State,Zip:	Auburn, WA 98092
Legal Phone Number:	(253)333-1887
Legal Effective Date:	Not reported
Land Organization Name:	Cassieford Inc
Land Organization Type:	Private
Land Contact:	Not reported
Land Address:	38611-186th Ave SE
Land City,State,Zip:	Auburn, WA 98027
Land Phone Number:	(253)333-1887
Operator Organization Name:	Cassieford Inc
Operator Organization Type:	Private
Operator:	Laurie M McLaughlin
Operator Address:	38611-186th Ave SE
Operator Address 2:	Not reported
Operator City,State,Zip:	Auburn, WA 98092
Operator Phone Number:	(253)333-1887
Operator Effective Date:	11/30/1999
Site Contact:	Laurie M McLaughlin
Site Contact Address:	38611-186th Ave SE
Contact City,State,Zip:	Auburn, WA 98092
Site Contact Phone Number:	(253)333-1887
Site Contact Email:	ulbm@att.net
Gen Status Code:	SQG
Monthly Generation:	False
Batch Generation:	True
One Time Generation:	False
Transport Own Waste:	False
Tranports Other Waste:	False
Recycler Onsite:	False
Transfer Facility:	False
Other Exemption:	Not reported
UW Battery Gen:	False
Used Oil Transporter:	False
Used Oil Transfer Facility:	False
Used Oil Processor:	False
Used Oil Refiner:	False
Used Oil Fuel Marketer Directs Shipments:	False
Used Oil Fuel Marketer Meets Specs:	False
Site Contact Address 2:	Not reported
SIC Code:	Not reported
CRK Number:	Not reported
Active:	Not reported
CAS Number:	Not reported
Chemical Name:	Not reported
EHS:	Not reported
EHS CAS Number:	Not reported
EHS Name:	Not reported

Name:	CASSIEFORD INC
Address:	1000 OLIVE WAY
City,State,Zip:	SEATTLE, WA 98101
Facility Address 2:	Not reported
Facility ID:	42778836
EPA ID:	WAH000010207
NAICS:	812320
State Waste Code Desc:	Not reported
Federal Waste Code Desc:	Not reported

DRAFT

CASSIEFORD INC (Continued) **1001969656**

Form Comm:	Not reported
Data Year:	2009
Permit by Rule:	False
Mailing Address 2:	Not reported
Treatment by Generator:	False
Mixed Radioactive Waste:	False
Importer of Hazardous Waste:	False
Immediate Recycler:	False
Treatment/Storage/Disposal/Recycling Facility:	False
Generator of Dangerous Fuel Waste:	False
Generator Marketing to Burner:	False
Other Marketers (i.e., blender, distributor, etc.):	False
Utility Boiler Burner:	False
Industry Boiler Burner:	False
Industrial Furnace:	False
Smelter Defferal:	False
Universal Waste:	Not reported
Off-Specification:	Not reported
LN Address 2:	Not reported
Tax Reg #:	578061636
Business Type:	Real Estate
Mail Name:	Cassieford Inc
Mailing Address:	38611-186th Ave SE
Mailing City,State,Zip:	Auburn, WA 98092
Legal Organization Name:	Cassieford Inc
Legal Organization Type:	Private
Legal Contact:	Not reported
Legal Address:	38611-186th Ave SE
Legal Address 2:	Not reported
Legal City,State,Zip:	Auburn, WA 98092
Legal Phone Number:	(253)333-1887
Legal Effective Date:	Not reported
Land Organization Name:	Cassieford Inc
Land Organization Type:	Private
Land Contact:	Not reported
Land Address:	38611-186th Ave SE
Land City,State,Zip:	Auburn, WA 98027
Land Phone Number:	(253)333-1887
Operator Organization Name:	Cassieford Inc
Operator Organization Type:	Private
Operator:	Laurie M McLaughlin
Operator Address:	38611-186th Ave SE
Operator Address 2:	Not reported
Operator City,State,Zip:	Auburn, WA 98092
Operator Phone Number:	(253)333-1887
Operator Effective Date:	11/30/1999
Site Contact:	Laurie M McLaughlin
Site Contact Address:	38611-186th Ave SE
Contact City,State,Zip:	Auburn, WA 98092
Site Contact Phone Number:	(253)333-1887
Site Contact Email:	ulbm@att.net
Gen Status Code:	SQG
Monthly Generation:	False
Batch Generation:	True
One Time Generation:	False
Transport Own Waste:	False
Tranports Other Waste:	False

DRAFT

CASSIEFORD INC (Continued) **1001969656**

Recycler Onsite:	False
Transfer Facility:	False
Other Exemption:	Not reported
UW Battery Gen:	False
Used Oil Transporter:	False
Used Oil Transfer Facility:	False
Used Oil Processor:	False
Used Oil Refiner:	False
Used Oil Fuel Marketer Directs Shipments:	False
Used Oil Fuel Marketer Meets Specs:	False
Site Contact Address 2:	Not reported
SIC Code:	Not reported
CRK Number:	Not reported
Active:	Not reported
CAS Number:	Not reported
Chemical Name:	Not reported
EHS:	Not reported
EHS CAS Number:	Not reported
EHS Name:	Not reported

Name:	CASSIEFORD INC
Address:	1000 OLIVE WAY
City,State,Zip:	SEATTLE, WA 98101
Facility Address 2:	Not reported
Facility ID:	42778836
EPA ID:	WAH000010207
NAICS:	81232
State Waste Code Desc:	Not reported
Federal Waste Code Desc:	Not reported
Form Comm:	Not reported
Data Year:	2008
Permit by Rule:	False
Mailing Address 2:	Not reported
Treatment by Generator:	False
Mixed Radioactive Waste:	False
Importer of Hazardous Waste:	False
Immediate Recycler:	False
Treatment/Storage/Disposal/Recycling Facility:	False
Generator of Dangerous Fuel Waste:	False
Generator Marketing to Burner:	False
Other Marketers (i.e., blender, distributor, etc.):	False
Utility Boiler Burner:	False
Industry Boiler Burner:	False
Industrial Furnace:	False
Smelter Defferal:	False
Universal Waste:	Not reported
Off-Specification:	Not reported
LN Address 2:	Not reported
Tax Reg #:	578061636
Business Type:	Real Estate
Mail Name:	Cassieford Inc
Mailing Address:	38611-186th Ave SE
Mailing City,State,Zip:	Auburn, WA 98092
Legal Organization Name:	Cassieford Inc
Legal Organization Type:	Private
Legal Contact:	Not reported
Legal Address:	38611-186th Ave SE

DRAFT

CASSIEFORD INC (Continued) **1001969656**

Legal Address 2:	Not reported
Legal City,State,Zip:	Auburn, WA 98027
Legal Phone Number:	(253)333-1887
Legal Effective Date:	Not reported
Land Organization Name:	Cassieford Inc
Land Organization Type:	Private
Land Contact:	Not reported
Land Address:	38611-186th Ave SE
Land City,State,Zip:	Auburn, WA 98027
Land Phone Number:	(253)333-1887
Operator Organization Name:	Cassieford Inc
Operator Organization Type:	Private
Operator:	Laurie M McLaughlin
Operator Address:	38611-186th Ave SE
Operator Address 2:	Not reported
Operator City,State,Zip:	Auburn, WA 98092
Operator Phone Number:	(253)333-1887
Operator Effective Date:	11/30/1999
Site Contact:	Laurie M McLaughlin
Site Contact Address:	38611-186th Ave SE
Contact City,State,Zip:	Auburn, WA 98092
Site Contact Phone Number:	(253)333-1887
Site Contact Email:	ulbm@att.net
Gen Status Code:	SQG
Monthly Generation:	False
Batch Generation:	True
One Time Generation:	False
Transport Own Waste:	False
Tranports Other Waste:	False
Recycler Onsite:	False
Transfer Facility:	False
Other Exemption:	Not reported
UW Battery Gen:	False
Used Oil Transporter:	False
Used Oil Transfer Facility:	False
Used Oil Processor:	False
Used Oil Refiner:	False
Used Oil Fuel Marketer Directs Shipments:	False
Used Oil Fuel Marketer Meets Specs:	False
Site Contact Address 2:	Not reported
SIC Code:	Not reported
CRK Number:	Not reported
Active:	Not reported
CAS Number:	Not reported
Chemical Name:	Not reported
EHS:	Not reported
EHS CAS Number:	Not reported
EHS Name:	Not reported

Name:	CASSIEFORD INC
Address:	1000 OLIVE WAY
City,State,Zip:	SEATTLE, WA 98101
Facility Address 2:	Not reported
Facility ID:	42778836
EPA ID:	WAH000010207
NAICS:	81232
State Waste Code Desc:	Not reported

DRAFT

CASSIEFORD INC (Continued) **1001969656**

Federal Waste Code Desc:	Not reported
Form Comm:	Not reported
Data Year:	Not reported
Permit by Rule:	F
Mailing Address 2:	Not reported
Treatment by Generator:	F
Mixed Radioactive Waste:	F
Importer of Hazardous Waste:	F
Immediate Recycler:	F
Treatment/Storage/Disposal/Recycling Facility:	F
Generator of Dangerous Fuel Waste:	F
Generator Marketing to Burner:	F
Other Marketers (i.e., blender, distributor, etc.):	F
Utility Boiler Burner:	F
Industry Boiler Burner:	F
Industrial Furnace:	F
Smelter Defferal:	F
Universal Waste:	Not reported
Off-Specification:	Not reported
LN Address 2:	Not reported
Tax Reg #:	578061636
Business Type:	Not reported
Mail Name:	Cassieford Inc
Mailing Address:	38611-186th Ave SE
Mailing City,State,Zip:	Auburn, WA 98092
Legal Organization Name:	Cassieford Inc
Legal Organization Type:	Private
Legal Contact:	Not reported
Legal Address:	38611-186th Ave SE
Legal Address 2:	Not reported
Legal City,State,Zip:	Auburn, WA 98027
Legal Phone Number:	(253)333-1887
Legal Effective Date:	11/30/1999
Land Organization Name:	Cassieford Inc
Land Organization Type:	Private
Land Contact:	Not reported
Land Address:	38611-186th Ave SE
Land City,State,Zip:	Auburn, WA 98027
Land Phone Number:	(253)333-1887
Operator Organization Name:	Cassieford Inc
Operator Organization Type:	Private
Operator:	Laurie M McLaughlin
Operator Address:	38611-186th Ave SE
Operator Address 2:	Not reported
Operator City,State,Zip:	Auburn, WA 98092
Operator Phone Number:	(253)333-1887
Operator Effective Date:	11/30/1999
Site Contact:	Laurie M McLaughlin
Site Contact Address:	38611-186th Ave SE
Contact City,State,Zip:	Auburn, WA 98092
Site Contact Phone Number:	(253)333-1887
Site Contact Email:	ulbm@att.net
Gen Status Code:	SQG
Monthly Generation:	F
Batch Generation:	T
One Time Generation:	F
Transport Own Waste:	F

DRAFT

CASSIEFORD INC (Continued) **1001969656**

Tranports Other Waste:	F
Recycler Onsite:	F
Transfer Facility:	F
Other Exemption:	Not reported
UW Battery Gen:	F
Used Oil Transporter:	F
Used Oil Transfer Facility:	F
Used Oil Processor:	F
Used Oil Refiner:	F
Used Oil Fuel Marketer Directs Shipments:	F
Used Oil Fuel Marketer Meets Specs:	F
Site Contact Address 2:	Not reported
SIC Code:	Not reported
CRK Number:	Not reported
Active:	Not reported
CAS Number:	Not reported
Chemical Name:	Not reported
EHS:	Not reported
EHS CAS Number:	Not reported
EHS Name:	Not reported

Name:	CASSIEFORD INC
Address:	1000 OLIVE WAY
City,State,Zip:	SEATTLE, WA 98101
Facility Address 2:	Not reported
Facility ID:	42778836
EPA ID:	WAH000010207
NAICS:	81232
State Waste Code Desc:	Not reported
Federal Waste Code Desc:	Not reported
Form Comm:	Not reported
Data Year:	Not reported
Permit by Rule:	FALSE
Mailing Address 2:	Not reported
Treatment by Generator:	FALSE
Mixed Radioactive Waste:	FALSE
Importer of Hazardous Waste:	FALSE
Immediate Recycler:	FALSE
Treatment/Storage/Disposal/Recycling Facility:	FALSE
Generator of Dangerous Fuel Waste:	FALSE
Generator Marketing to Burner:	FALSE
Other Marketers (i.e., blender, distributor, etc.):	FALSE
Utility Boiler Burner:	FALSE
Industry Boiler Burner:	FALSE
Industrial Furnace:	FALSE
Smelter Defferal:	FALSE
Universal Waste:	Not reported
Off-Specification:	Not reported
LN Address 2:	Not reported
Tax Reg #:	578061636
Business Type:	Not reported
Mail Name:	Cassieford Inc
Mailing Address:	38611-186th Ave SE
Mailing City,State,Zip:	Auburn, WA 98092
Legal Organization Name:	Cassieford Inc
Legal Organization Type:	Private
Legal Contact:	Not reported

DRAFT

CASSIEFORD INC (Continued) **1001969656**

Legal Address:	38611-186th Ave SE
Legal Address 2:	Not reported
Legal City,State,Zip:	Auburn, WA 98027
Legal Phone Number:	(253)333-1887
Legal Effective Date:	11/30/1999
Land Organization Name:	Cassieford Inc
Land Organization Type:	Private
Land Contact:	Not reported
Land Address:	38611-186th Ave SE
Land City,State,Zip:	Auburn, WA 98027
Land Phone Number:	(253)333-1887
Operator Organization Name:	Cassieford Inc
Operator Organization Type:	Private
Operator:	Laurie M McLaughlin
Operator Address:	38611-186th Ave SE
Operator Address 2:	Not reported
Operator City,State,Zip:	Auburn, WA 98092
Operator Phone Number:	(253)333-1887
Operator Effective Date:	11/30/1999
Site Contact:	Laurie M McLaughlin
Site Contact Address:	38611-186th Ave SE
Contact City,State,Zip:	Auburn, WA 98092
Site Contact Phone Number:	(253)333-1887
Site Contact Email:	ulbm@att.net
Gen Status Code:	SQG
Monthly Generation:	FALSE
Batch Generation:	FALSE
One Time Generation:	FALSE
Transport Own Waste:	FALSE
Tranports Other Waste:	FALSE
Recycler Onsite:	FALSE
Transfer Facility:	FALSE
Other Exemption:	Not reported
UW Battery Gen:	FALSE
Used Oil Transporter:	FALSE
Used Oil Transfer Facility:	FALSE
Used Oil Processor:	FALSE
Used Oil Refiner:	FALSE
Used Oil Fuel Marketer Directs Shipments:	FALSE
Used Oil Fuel Marketer Meets Specs:	FALSE
Site Contact Address 2:	Not reported
SIC Code:	Not reported
CRK Number:	Not reported
Active:	Not reported
CAS Number:	Not reported
Chemical Name:	Not reported
EHS:	Not reported
EHS CAS Number:	Not reported
EHS Name:	Not reported

Name:	CASSIEFORD INC
Address:	1000 OLIVE WAY
City,State,Zip:	SEATTLE, WA 98101
Facility Address 2:	Not reported
Facility ID:	42778836
EPA ID:	WAH000010207
NAICS:	81232

DRAFT

CASSIEFORD INC (Continued) **1001969656**

State Waste Code Desc:	Not reported
Federal Waste Code Desc:	Not reported
Form Comm:	Not reported
Data Year:	Not reported
Permit by Rule:	No
Mailing Address 2:	Not reported
Treatment by Generator:	No
Mixed Radioactive Waste:	No
Importer of Hazardous Waste:	No
Immediate Recycler:	No
Treatment/Storage/Disposal/Recycling Facility:	No
Generator of Dangerous Fuel Waste:	No
Generator Marketing to Burner:	No
Other Marketers (i.e., blender, distributor, etc.):	No
Utility Boiler Burner:	No
Industry Boiler Burner:	No
Industrial Furnace:	No
Smelter Defferal:	No
Universal Waste:	Not reported
Off-Specification:	Not reported
LN Address 2:	Not reported
Tax Reg #:	578061636
Business Type:	Not reported
Mail Name:	Cassieford Inc
Mailing Address:	38611-186th Ave SE
Mailing City,State,Zip:	Auburn, WA 98092
Legal Organization Name:	Cassieford Inc
Legal Organization Type:	Private
Legal Contact:	Not reported
Legal Address:	38611-186th Ave SE
Legal Address 2:	Not reported
Legal City,State,Zip:	Auburn, WA 98027
Legal Phone Number:	(253)333-1887
Legal Effective Date:	11/30/1999
Land Organization Name:	Cassieford Inc
Land Organization Type:	Private
Land Contact:	Not reported
Land Address:	38611-186th Ave SE
Land City,State,Zip:	Auburn, WA 98027
Land Phone Number:	(253)333-1887
Operator Organization Name:	Cassieford Inc
Operator Organization Type:	Private
Operator:	Laurie M McLaughlin
Operator Address:	38611-186th Ave SE
Operator Address 2:	Not reported
Operator City,State,Zip:	Auburn, WA 98092
Operator Phone Number:	(253)333-1887
Operator Effective Date:	11/30/1999
Site Contact:	Laurie M McLaughlin
Site Contact Address:	38611-186th Ave SE
Contact City,State,Zip:	Auburn, WA 98092
Site Contact Phone Number:	(253)333-1887
Site Contact Email:	ulbm@att.net
Gen Status Code:	SQG
Monthly Generation:	No
Batch Generation:	No
One Time Generation:	No

DRAFT

CASSIEFORD INC (Continued) **1001969656**

Transport Own Waste:	No
Tranports Other Waste:	No
Recycler Onsite:	No
Transfer Facility:	No
Other Exemption:	Not reported
UW Battery Gen:	No
Used Oil Transporter:	No
Used Oil Transfer Facility:	No
Used Oil Processor:	No
Used Oil Refiner:	No
Used Oil Fuel Marketer Directs Shipments:	No
Used Oil Fuel Marketer Meets Specs:	No
Site Contact Address 2:	Not reported
SIC Code:	Not reported
CRK Number:	Not reported
Active:	Not reported
CAS Number:	Not reported
Chemical Name:	Not reported
EHS:	Not reported
EHS CAS Number:	Not reported
EHS Name:	Not reported

CF476 **PEMCO PROPERTY** **WA CSCSL** **U003750156**
WNW **221 YALE** **WA LUST** **N/A**
1/4-1/2 **SEATTLE, WA 98109** **WA ICR**
0.382 mi. **WA ALLSITES**
2016 ft. **Site 3 of 3 in cluster CF**

Relative:
Lower

Actual:
131 ft.

CSCSL:

Name:	PEMCO PROPERTY
Address:	221 YALE AVE N
City,State,Zip:	SEATTLE, WA 98109
Facility ID:	27279158
Region:	Northwest
Lat/Long:	47.620101843 / -122.33067505
Clean Up Siteid:	8536
Site Status:	Cleanup Started
Contaminant Name:	Petroleum Products-Unspecified
Alternate Site Names:	Not reported
Site Rank:	Not reported
Has Institutional Control:	Not reported
Past VCP:	Not reported
Current VCP:	Not reported
URL:	https://apps.ecology.wa.gov/cleanupsearch/site/8536
Ground Water:	Suspected
Surface Water:	Not reported
Soil:	Suspected
Sediment:	Not reported
Air:	Not reported
Bedrock:	Not reported
Responsible Unit:	Northwest

Name:	PEMCO PROPERTY
Address:	221 YALE AVE N
City,State,Zip:	SEATTLE, WA 98109
Facility ID:	27279158
Region:	Northwest
Lat/Long:	47.620101843 / -122.33067505

DRAFT

PEMCO PROPERTY (Continued) **U003750156**

Clean Up Siteid:	8536
Site Status:	Cleanup Started
Contaminant Name:	Petroleum-Gasoline
Alternate Site Names:	Not reported
Site Rank:	Not reported
Has Institutional Control:	Not reported
Past VCP:	Not reported
Current VCP:	Not reported
URL:	https://apps.ecology.wa.gov/cleanupsearch/site/8536
Ground Water:	Suspected
Surface Water:	Not reported
Soil:	Suspected
Sediment:	Not reported
Air:	Not reported
Bedrock:	Not reported
Responsible Unit:	Northwest

LUST:

Name:	PEMCO PROPERTY
Address:	221 YALE AVE N
City,State,Zip:	SEATTLE, WA 98109
Facility ID:	27279158
Lust Status Type:	LUST - Cleanup Started
Cleanup Site ID:	8536
Cleanup Unit Type:	Upland
Process Type:	Independent Action
Cleanup Unit Name:	Not reported
Response Section:	Northwest
Release Date:	06/30/1992
Lust Date:	05/21/1995
Region:	Northwest
Lust ID:	2027
UST ID:	200586
Contaminant Name:	Petroleum Products-Unspecified
Ground Water:	Suspected
Surface Water:	Not reported
Soil:	Suspected
Sediment:	Not reported
Air:	Not reported
Bedrock:	Not reported
URL:	https://apps.ecology.wa.gov/cleanupsearch/site/8536
Lat/Long:	47.6201018 / -122.33067

Name:	PEMCO PROPERTY
Address:	221 YALE AVE N
City,State,Zip:	SEATTLE, WA 98109
Facility ID:	27279158
Lust Status Type:	LUST - Cleanup Started
Cleanup Site ID:	8536
Cleanup Unit Type:	Upland
Process Type:	Independent Action
Cleanup Unit Name:	Not reported
Response Section:	Northwest
Release Date:	06/30/1992
Lust Date:	05/21/1995
Region:	Northwest
Lust ID:	2027

DRAFT

PEMCO PROPERTY (Continued) **U003750156**

UST ID:	200586
Contaminant Name:	Petroleum-Gasoline
Ground Water:	Suspected
Surface Water:	Not reported
Soil:	Suspected
Sediment:	Not reported
Air:	Not reported
Bedrock:	Not reported
URL:	https://apps.ecology.wa.gov/cleanupsearch/site/8536
Lat/Long:	47.6201018 / -122.33067

ICR:

Date Ecology Received Report:	08/14/92
Contaminants Found at Site:	Petroleum products
Media Contaminated:	Soil
Waste Management:	Tank
Region:	North Western
Type of Report Ecology Received:	Interim cleanup report
Site Register Issue:	92-34
County Code:	17
Contact:	Not reported
Report Title:	Not reported

ALLSITES:

Name:	PEMCO PROPERTY
Facility Id:	27279158

Interaction:	77885
Interaction 1:	A
Interaction 2:	SCS
Ecology Program:	TOXICS
Program Data:	ISIS
Facility Alt.:	PEMCO PROPERTY
Program ID:	Not reported
Date Interaction:	2009-07-10 00:00:00
Date Interaction 3:	State Cleanup Site
Latitude:	47.6201012995
Longitude:	-122.330678517

Interaction:	35426
Interaction 1:	A
Interaction 2:	UST
Ecology Program:	TOXICS
Program Data:	UST
Facility Alt.:	Not reported
Program ID:	200586
Date Interaction:	2000-03-15 00:00:00
Date Interaction 3:	Underground Storage Tank
Latitude:	47.6201012995
Longitude:	-122.330678517

Interaction:	35425
Interaction 1:	A
Interaction 2:	LUST

DRAFT

PEMCO PROPERTY (Continued) **U003750156**

Ecology Program:	TOXICS
Program Data:	ISIS
Facility Alt.:	Not reported
Program ID:	200586
Date Interaction:	1992-06-30 00:00:00
Date Interaction 3:	LUST Facility
Latitude:	47.6201012995
Longitude:	-122.330678517

CD477 **BULLITT FOUNDATION** **WA ALLSITES** **S113707610**
ESE **1501 E MADISON ST** **WA SPILLS** **N/A**
1/4-1/2 **SEATTLE, WA 98122**
0.382 mi.
2017 ft. **Site 4 of 7 in cluster CD**

Relative:
Higher

Actual:
390 ft.

ALLSITES:

Name:	BULLITT FOUNDATION
Facility Id:	11466
Interaction:	115718
Interaction 1:	A
Interaction 2:	RSVP
Ecology Program:	HAZWASTE
Program Data:	RSVP
Facility Alt.:	Bullitt Foundation
Program ID:	Not reported
Date Interaction:	2015-01-30 00:00:00
Date Interaction 3:	Revised Site Visit Progra
Latitude:	47.614440557199998
Longitude:	-122.312682443

SPILLS:

Name:	Not reported
Address:	1501 EAST MADISON STREET
City,State,Zip:	SEATTLE, WA
Facility ID:	50473
Medium:	Fresh water
Material Desc:	Z-OTHER
Material Qty:	Not reported
Material Units:	Gals
Incident Date:	04/26/2013
Incident Category Type:	Non Oil
Incident Category:	Other Non-Oil
Latitude:	47.61438
Longitude:	-122.31243
Source Type:	Not reported
Source:	Other Source-Not Specified
Vessel Facility Name2:	Not reported
Recovered Quantity:	Not reported
Resp Party Contact:	UNKNOWN
Cause:	ERTS# 640922 - 04/26/2013
Cause Type:	Not reported
Resp Party Name:	Not reported
Medium Type:	Fresh water
Contributing Factors:	Not reported

DRAFT

CH478 **PEMCO MUTUAL INSURANCE CO** **WA ICR** **1000659435**
NW **325 EASTLAKE AVE E** **RCRA NonGen / NLR** **WAD988491064**
1/4-1/2 **SEATTLE, WA 98109** **FINDS**
0.383 mi. **ECHO**
2020 ft. **Site 1 of 7 in cluster CH**

Relative:
Lower

Actual:
149 ft.

ICR:

Date Ecology Received Report:	06/04/02

RCRA Listings:

Date Form Received by Agency:	20040402
Handler Name:	PEMCO MUTUAL INSURANCE CO
Handler Address:	325 EASTLAKE AVE E
Handler City,State,Zip:	SEATTLE, WA 98109
EPA ID:	WAD988491064
Contact Name:	GARY THORNQUIST
Contact Address:	PO BOX 778
Contact City,State,Zip:	SEATTLE, WA 98111
Contact Telephone:	206-628-8731
Contact Fax:	Not reported
Contact Email:	GARY.THORNQUIST@PFCENTER.COM
Contact Title:	Not reported
EPA Region:	10
Land Type:	Private
Federal Waste Generator Description:	Not a generator, verified
Non-Notifier:	Not reported
Biennial Report Cycle:	Not reported
Accessibility:	Not reported
Active Site Indicator:	Not reported
State District Owner:	WA
State District:	NWRO
Mailing Address:	PO BOX 778
Mailing City,State,Zip:	SEATTLE, WA 98111
Owner Name:	PEMCO MUTUAL INSURANCE CO
Owner Type:	Private
Operator Name:	PEMCO MUTUAL INSURANCE CO
Operator Type:	Private
Short-Term Generator Activity:	No
Importer Activity:	No
Mixed Waste Generator:	No
Transporter Activity:	No
Transfer Facility Activity:	No
Recycler Activity with Storage:	No
Small Quantity On-Site Burner Exemption:	No
Smelting Melting and Refining Furnace Exemption:	No
Underground Injection Control:	No
Off-Site Waste Receipt:	No
Universal Waste Indicator:	No
Universal Waste Destination Facility:	No
Federal Universal Waste:	No
Active Site Fed-Reg Treatment Storage and Disposal Facility:	Not reported
Active Site Converter Treatment storage and Disposal Facility:	Not reported
Active Site State-Reg Treatment Storage and Disposal Facility:	Not reported
Active Site State-Reg Handler:	---
Federal Facility Indicator:	Not reported
Hazardous Secondary Material Indicator:	NN
Sub-Part K Indicator:	Not reported
Commercial TSD Indicator:	No
Treatment Storage and Disposal Type:	Not reported
2018 GPRA Permit Baseline:	Not on the Baseline

DRAFT

PEMCO MUTUAL INSURANCE CO (Continued) **1000659435**

2018 GPRA Renewals Baseline:	Not on the Baseline
Permit Renewals Workload Universe:	Not reported
Permit Workload Universe:	Not reported
Permit Progress Universe:	Not reported
Post-Closure Workload Universe:	Not reported
Closure Workload Universe:	Not reported
202 GPRA Corrective Action Baseline:	No
Corrective Action Workload Universe:	No
Subject to Corrective Action Universe:	No
Non-TSDFs Where RCRA CA has Been Imposed Universe:	No
TSDFs Potentially Subject to CA Under 3004 (u)/(v) Universe:	No
TSDFs Only Subject to CA under Discretionary Auth Universe:	No
Corrective Action Priority Ranking:	No NCAPS ranking
Environmental Control Indicator:	No
Institutional Control Indicator:	No
Human Exposure Controls Indicator:	N/A
Groundwater Controls Indicator:	N/A
Operating TSDF Universe:	Not reported
Full Enforcement Universe:	Not reported
Significant Non-Complier Universe:	No
Unaddressed Significant Non-Complier Universe:	No
Addressed Significant Non-Complier Universe:	No
Significant Non-Complier With a Compliance Schedule Universe:	No
Financial Assurance Required:	Not reported
Handler Date of Last Change:	20180510
Recognized Trader-Importer:	No
Recognized Trader-Exporter:	No
Importer of Spent Lead Acid Batteries:	No
Exporter of Spent Lead Acid Batteries:	No
Recycler Activity Without Storage:	No
Manifest Broker:	No
Sub-Part P Indicator:	No

Biennial: List of Years
Year: 2003

Click Here for Biennial Reporting System Data:

Handler - Owner Operator:

Owner/Operator Indicator:	Owner
Owner/Operator Name: STAN M	
Legal Status:	Private
Date Became Current:	19910705
Date Ended Current:	Not reported
Owner/Operator Address:	325 EASTLAKE AVE E
Owner/Operator City,State,Zip:	SEATTLE, WA 98109-5407
Owner/Operator Telephone:	206-628-4113
Owner/Operator Telephone Ext:	Not reported
Owner/Operator Fax:	Not reported
Owner/Operator Email:	Not reported

Owner/Operator Indicator:	Operator
Owner/Operator Name: PEMCO MUTUAL INSURANCE CO	
Legal Status:	Private
Date Became Current:	Not reported
Date Ended Current:	Not reported

DRAFT

PEMCO MUTUAL INSURANCE CO (Continued) **1000659435**

Owner/Operator Address: 325 EASTLAKE AVE E
Owner/Operator City,State,Zip: SEATTLE, WA 98109
Owner/Operator Telephone: 000-000-0000
Owner/Operator Telephone Ext: Not reported
Owner/Operator Fax: Not reported
Owner/Operator Email: Not reported

Owner/Operator Indicator: Operator
Owner/Operator Name: PEMCO MUTUAL INSURANCE CO
Legal Status: Private
Date Became Current: Not reported
Date Ended Current: Not reported
Owner/Operator Address: 325 EASTLAKE AVE E
Owner/Operator City,State,Zip: SEATTLE, WA 98109
Owner/Operator Telephone: 000-000-0000
Owner/Operator Telephone Ext: Not reported
Owner/Operator Fax: Not reported
Owner/Operator Email: Not reported

Owner/Operator Indicator: Owner
Owner/Operator Name: PEMCO MUTUAL INSURANCE CO
Legal Status: Private
Date Became Current: 19910705
Date Ended Current: Not reported
Owner/Operator Address: 325 EASTLAKE AVE E
Owner/Operator City,State,Zip: SEATTLE, WA 98109
Owner/Operator Telephone: 206-628-4113
Owner/Operator Telephone Ext: Not reported
Owner/Operator Fax: Not reported
Owner/Operator Email: Not reported

Owner/Operator Indicator: Owner
Owner/Operator Name: PEMCO MUTUAL INSURANCE CO
Legal Status: Private
Date Became Current: 19910705
Date Ended Current: Not reported
Owner/Operator Address: 325 EASTLAKE AVE E
Owner/Operator City,State,Zip: SEATTLE, WA 98109
Owner/Operator Telephone: 206-628-4113
Owner/Operator Telephone Ext: Not reported
Owner/Operator Fax: Not reported
Owner/Operator Email: Not reported

Owner/Operator Indicator: Owner
Owner/Operator Name: PEMCO MUTUAL INSURANCE CO
Legal Status: Private
Date Became Current: Not reported
Date Ended Current: Not reported
Owner/Operator Address: 325 EASTLAKE AVE E
Owner/Operator City,State,Zip: SEATTLE, WA 98109
Owner/Operator Telephone: 206-628-4000
Owner/Operator Telephone Ext: Not reported
Owner/Operator Fax: Not reported
Owner/Operator Email: Not reported

Owner/Operator Indicator: Operator
Owner/Operator Name: PEMCO MUTUAL INSURANCE CO

DRAFT

PEMCO MUTUAL INSURANCE CO (Continued) **1000659435**

Legal Status:	Private
Date Became Current:	Not reported
Date Ended Current:	Not reported
Owner/Operator Address:	325 EASTLAKE AVE E
Owner/Operator City,State,Zip:	SEATTLE, WA 98109
Owner/Operator Telephone:	206-628-4000
Owner/Operator Telephone Ext:	Not reported
Owner/Operator Fax:	Not reported
Owner/Operator Email:	Not reported

Owner/Operator Indicator:	Operator
Owner/Operator Name: PEMCO MUTUAL INSURANCE CO	
Legal Status:	Private
Date Became Current:	Not reported
Date Ended Current:	Not reported
Owner/Operator Address:	325 EASTLAKE AVE E
Owner/Operator City,State,Zip:	SEATTLE, WA 98109-5407
Owner/Operator Telephone:	206-628-4113
Owner/Operator Telephone Ext:	Not reported
Owner/Operator Fax:	Not reported
Owner/Operator Email:	Not reported

Owner/Operator Indicator:	Owner
Owner/Operator Name: PEMCO MUTUAL INSURANCE CO	
Legal Status:	Private
Date Became Current:	Not reported
Date Ended Current:	Not reported
Owner/Operator Address:	325 EASTLAKE AVE E
Owner/Operator City,State,Zip:	SEATTLE, WA 98109
Owner/Operator Telephone:	000-000-0000
Owner/Operator Telephone Ext:	Not reported
Owner/Operator Fax:	Not reported
Owner/Operator Email:	Not reported

Owner/Operator Indicator:	Owner
Owner/Operator Name: PEMCO MUTUAL INSURANCE CO	
Legal Status:	Private
Date Became Current:	19910705
Date Ended Current:	Not reported
Owner/Operator Address:	325 EASTLAKE AVE E
Owner/Operator City,State,Zip:	SEATTLE, WA 98109
Owner/Operator Telephone:	206-628-4113
Owner/Operator Telephone Ext:	Not reported
Owner/Operator Fax:	Not reported
Owner/Operator Email:	Not reported

Owner/Operator Indicator:	Owner
Owner/Operator Name: PEMCO MUTUAL INSURANCE CO	
Legal Status:	Private
Date Became Current:	Not reported
Date Ended Current:	Not reported
Owner/Operator Address:	325 EASTLAKE AVE E
Owner/Operator City,State,Zip:	SEATTLE, WA 98109
Owner/Operator Telephone:	206-628-4000
Owner/Operator Telephone Ext:	Not reported
Owner/Operator Fax:	Not reported
Owner/Operator Email:	Not reported

DRAFT

PEMCO MUTUAL INSURANCE CO (Continued) **1000659435**

Owner/Operator Indicator: Operator
Owner/Operator Name: PEMCO MUTUAL INSURANCE CO
Legal Status: Private
Date Became Current: Not reported
Date Ended Current: Not reported
Owner/Operator Address: 325 EASTLAKE AVE E
Owner/Operator City,State,Zip: SEATTLE, WA 98109
Owner/Operator Telephone: 206-628-4000
Owner/Operator Telephone Ext: Not reported
Owner/Operator Fax: Not reported
Owner/Operator Email: Not reported

Owner/Operator Indicator: Operator
Owner/Operator Name: PEMCO MUTUAL INSURANCE CO
Legal Status: Private
Date Became Current: Not reported
Date Ended Current: Not reported
Owner/Operator Address: 325 EASTLAKE AVE E
Owner/Operator City,State,Zip: SEATTLE, WA 98109
Owner/Operator Telephone: 206-628-4000
Owner/Operator Telephone Ext: Not reported
Owner/Operator Fax: Not reported
Owner/Operator Email: Not reported

Owner/Operator Indicator: Owner
Owner/Operator Name: PEMCO MUTUAL INSURANCE CO
Legal Status: Private
Date Became Current: 19910705
Date Ended Current: Not reported
Owner/Operator Address: 325 EASTLAKE AVE E
Owner/Operator City,State,Zip: SEATTLE, WA 98109
Owner/Operator Telephone: 206-628-4113
Owner/Operator Telephone Ext: Not reported
Owner/Operator Fax: Not reported
Owner/Operator Email: Not reported

Owner/Operator Indicator: Owner
Owner/Operator Name: PEMCO MUTUAL INSURANCE CO
Legal Status: Private
Date Became Current: Not reported
Date Ended Current: Not reported
Owner/Operator Address: 325 EASTLAKE AVE E
Owner/Operator City,State,Zip: SEATTLE, WA 98109
Owner/Operator Telephone: 000-000-0000
Owner/Operator Telephone Ext: Not reported
Owner/Operator Fax: Not reported
Owner/Operator Email: Not reported

Owner/Operator Indicator: Operator
Owner/Operator Name: PEMCO MUTUAL INSURANCE CO
Legal Status: Private
Date Became Current: Not reported
Date Ended Current: Not reported
Owner/Operator Address: 325 EASTLAKE AVE E
Owner/Operator City,State,Zip: SEATTLE, WA 98109
Owner/Operator Telephone: 000-000-0000
Owner/Operator Telephone Ext: Not reported

DRAFT

PEMCO MUTUAL INSURANCE CO (Continued) **1000659435**

Owner/Operator Fax: Not reported
Owner/Operator Email: Not reported

Owner/Operator Indicator: Operator
Owner/Operator Name: PEMCO MUTUAL INSURANCE CO
Legal Status: Private
Date Became Current: Not reported
Date Ended Current: Not reported
Owner/Operator Address: 325 EASTLAKE AVE E
Owner/Operator City,State,Zip: SEATTLE, WA 98109
Owner/Operator Telephone: 206-628-4000
Owner/Operator Telephone Ext: Not reported
Owner/Operator Fax: Not reported
Owner/Operator Email: Not reported

Owner/Operator Indicator: Owner
Owner/Operator Name: PEMCO MUTUAL INSURANCE CO
Legal Status: Private
Date Became Current: Not reported
Date Ended Current: Not reported
Owner/Operator Address: 325 EASTLAKE AVE E
Owner/Operator City,State,Zip: SEATTLE, WA 98109
Owner/Operator Telephone: 206-628-4000
Owner/Operator Telephone Ext: Not reported
Owner/Operator Fax: Not reported
Owner/Operator Email: Not reported

Owner/Operator Indicator: Operator
Owner/Operator Name: PEMCO MUTUAL INSURANCE CO
Legal Status: Private
Date Became Current: Not reported
Date Ended Current: Not reported
Owner/Operator Address: 325 EASTLAKE AVE E
Owner/Operator City,State,Zip: SEATTLE, WA 98109
Owner/Operator Telephone: 206-628-4000
Owner/Operator Telephone Ext: Not reported
Owner/Operator Fax: Not reported
Owner/Operator Email: Not reported

Owner/Operator Indicator: Operator
Owner/Operator Name: PEMCO MUTUAL IN P
Legal Status: Private
Date Became Current: 19960916
Date Ended Current: Not reported
Owner/Operator Address: 325 EASTLAKE AVE E
Owner/Operator City,State,Zip: SEATTLE, WA 98109-5407
Owner/Operator Telephone: 206-628-4000
Owner/Operator Telephone Ext: Not reported
Owner/Operator Fax: Not reported
Owner/Operator Email: Not reported

Owner/Operator Indicator: Owner
Owner/Operator Name: PEMCO MUTUAL INSURANCE CO
Legal Status: Private
Date Became Current: Not reported
Date Ended Current: Not reported
Owner/Operator Address: 325 EASTLAKE AVE E

DRAFT

PEMCO MUTUAL INSURANCE CO (Continued) **1000659435**

Owner/Operator City,State,Zip: SEATTLE, WA 98109
Owner/Operator Telephone: 000-000-0000
Owner/Operator Telephone Ext: Not reported
Owner/Operator Fax: Not reported
Owner/Operator Email: Not reported

Owner/Operator Indicator: Owner
Owner/Operator Name: PEMCO MUTUAL INSURANCE CO
Legal Status: Private
Date Became Current: Not reported
Date Ended Current: Not reported
Owner/Operator Address: 325 EASTLAKE AVE E
Owner/Operator City,State,Zip: SEATTLE, WA 98109
Owner/Operator Telephone: 000-000-0000
Owner/Operator Telephone Ext: Not reported
Owner/Operator Fax: Not reported
Owner/Operator Email: Not reported

Owner/Operator Indicator: Operator
Owner/Operator Name: PEMCO MUTUAL INSURANCE CO
Legal Status: Private
Date Became Current: Not reported
Date Ended Current: Not reported
Owner/Operator Address: 325 EASTLAKE AVE E
Owner/Operator City,State,Zip: SEATTLE, WA 98109
Owner/Operator Telephone: 206-628-4000
Owner/Operator Telephone Ext: Not reported
Owner/Operator Fax: Not reported
Owner/Operator Email: Not reported

Owner/Operator Indicator: Owner
Owner/Operator Name: PEMCO MUTUAL INSURANCE CO
Legal Status: Private
Date Became Current: Not reported
Date Ended Current: Not reported
Owner/Operator Address: 325 EASTLAKE AVE E
Owner/Operator City,State,Zip: SEATTLE, WA 98109
Owner/Operator Telephone: 206-628-4000
Owner/Operator Telephone Ext: Not reported
Owner/Operator Fax: Not reported
Owner/Operator Email: Not reported

Owner/Operator Indicator: Operator
Owner/Operator Name: PEMCO MUTUAL INSURANCE CO
Legal Status: Private
Date Became Current: Not reported
Date Ended Current: Not reported
Owner/Operator Address: 325 EASTLAKE AVE E
Owner/Operator City,State,Zip: SEATTLE, WA 98109
Owner/Operator Telephone: 000-000-0000
Owner/Operator Telephone Ext: Not reported
Owner/Operator Fax: Not reported
Owner/Operator Email: Not reported

Owner/Operator Indicator: Owner
Owner/Operator Name: PEMCO MUTUAL INSURANCE CO
Legal Status: Private

DRAFT

PEMCO MUTUAL INSURANCE CO (Continued) **1000659435**

Date Became Current:	19910705
Date Ended Current:	Not reported
Owner/Operator Address:	325 EASTLAKE AVE E
Owner/Operator City,State,Zip:	SEATTLE, WA 98109
Owner/Operator Telephone:	206-628-4113
Owner/Operator Telephone Ext:	Not reported
Owner/Operator Fax:	Not reported
Owner/Operator Email:	Not reported

Owner/Operator Indicator:	Owner
Owner/Operator Name: PEMCO MUTUAL INSURANCE CO	
Legal Status:	Private
Date Became Current:	Not reported
Date Ended Current:	Not reported
Owner/Operator Address:	325 EASTLAKE AVE E
Owner/Operator City,State,Zip:	SEATTLE, WA 98109
Owner/Operator Telephone:	206-628-4000
Owner/Operator Telephone Ext:	Not reported
Owner/Operator Fax:	Not reported
Owner/Operator Email:	Not reported

Owner/Operator Indicator:	Owner
Owner/Operator Name: PEMCO MUTUAL INSURANCE CO	
Legal Status:	Private
Date Became Current:	Not reported
Date Ended Current:	Not reported
Owner/Operator Address:	325 EASTLAKE AVE E
Owner/Operator City,State,Zip:	SEATTLE, WA 98109
Owner/Operator Telephone:	206-628-4000
Owner/Operator Telephone Ext:	Not reported
Owner/Operator Fax:	Not reported
Owner/Operator Email:	Not reported

Owner/Operator Indicator:	Owner
Owner/Operator Name: PEMCO MUTUAL INSURANCE CO	
Legal Status:	Private
Date Became Current:	19910705
Date Ended Current:	Not reported
Owner/Operator Address:	325 EASTLAKE AVE E
Owner/Operator City,State,Zip:	SEATTLE, WA 98109
Owner/Operator Telephone:	206-628-4113
Owner/Operator Telephone Ext:	Not reported
Owner/Operator Fax:	Not reported
Owner/Operator Email:	Not reported

Owner/Operator Indicator:	Owner
Owner/Operator Name: PEMCO MUTUAL INSURANCE CO	
Legal Status:	Private
Date Became Current:	19910705
Date Ended Current:	Not reported
Owner/Operator Address:	325 EASTLAKE AVE E
Owner/Operator City,State,Zip:	SEATTLE, WA 98109
Owner/Operator Telephone:	206-628-4113
Owner/Operator Telephone Ext:	Not reported
Owner/Operator Fax:	Not reported
Owner/Operator Email:	Not reported

DRAFT

PEMCO MUTUAL INSURANCE CO (Continued) **1000659435**

Owner/Operator Indicator: Owner
Owner/Operator Name: PEMCO MUTUAL INSURANCE CO
Legal Status: Private
Date Became Current: 19910705
Date Ended Current: Not reported
Owner/Operator Address: 325 EASTLAKE AVE E
Owner/Operator City,State,Zip: SEATTLE, WA 98109
Owner/Operator Telephone: 206-628-4113
Owner/Operator Telephone Ext: Not reported
Owner/Operator Fax: Not reported
Owner/Operator Email: Not reported

Owner/Operator Indicator: Owner
Owner/Operator Name: PEMCO MUTUAL INSURANCE CO
Legal Status: Private
Date Became Current: 19910705
Date Ended Current: Not reported
Owner/Operator Address: 325 EASTLAKE AVE E
Owner/Operator City,State,Zip: SEATTLE, WA 98109
Owner/Operator Telephone: 206-628-4113
Owner/Operator Telephone Ext: Not reported
Owner/Operator Fax: Not reported
Owner/Operator Email: Not reported

Owner/Operator Indicator: Operator
Owner/Operator Name: PEMCO MUTUAL INSURANCE CO
Legal Status: Private
Date Became Current: Not reported
Date Ended Current: Not reported
Owner/Operator Address: 325 EASTLAKE AVE E
Owner/Operator City,State,Zip: SEATTLE, WA 98109
Owner/Operator Telephone: 206-628-4000
Owner/Operator Telephone Ext: Not reported
Owner/Operator Fax: Not reported
Owner/Operator Email: Not reported

Owner/Operator Indicator: Owner
Owner/Operator Name: PEMCO MUTUAL INSURANCE CO
Legal Status: Private
Date Became Current: 19910705
Date Ended Current: Not reported
Owner/Operator Address: 325 EASTLAKE AVE E
Owner/Operator City,State,Zip: SEATTLE, WA 98109
Owner/Operator Telephone: 206-628-4113
Owner/Operator Telephone Ext: Not reported
Owner/Operator Fax: Not reported
Owner/Operator Email: Not reported

Owner/Operator Indicator: Owner
Owner/Operator Name: PEMCO MUTUAL INSURANCE CO
Legal Status: Private
Date Became Current: Not reported
Date Ended Current: Not reported
Owner/Operator Address: 325 EASTLAKE AVE E
Owner/Operator City,State,Zip: SEATTLE, WA 98109
Owner/Operator Telephone: 206-628-4000
Owner/Operator Telephone Ext: Not reported

DRAFT

PEMCO MUTUAL INSURANCE CO (Continued) **1000659435**

Owner/Operator Fax: Not reported
Owner/Operator Email: Not reported

Owner/Operator Indicator: Owner
Owner/Operator Name: PEMCO MUTUAL INSURANCE CO
Legal Status: Private
Date Became Current: 19910705
Date Ended Current: Not reported
Owner/Operator Address: 325 EASTLAKE AVE E
Owner/Operator City,State,Zip: SEATTLE, WA 98109
Owner/Operator Telephone: 206-628-4113
Owner/Operator Telephone Ext: Not reported
Owner/Operator Fax: Not reported
Owner/Operator Email: Not reported

Owner/Operator Indicator: Owner
Owner/Operator Name: PEMCO MUTUAL INSURANCE CO
Legal Status: Private
Date Became Current: 19910705
Date Ended Current: Not reported
Owner/Operator Address: 325 EASTLAKE AVE E
Owner/Operator City,State,Zip: SEATTLE, WA 98109
Owner/Operator Telephone: 206-628-4113
Owner/Operator Telephone Ext: Not reported
Owner/Operator Fax: Not reported
Owner/Operator Email: Not reported

Owner/Operator Indicator: Owner
Owner/Operator Name: PEMCO MUTUAL INSURANCE CO
Legal Status: Private
Date Became Current: 19910705
Date Ended Current: Not reported
Owner/Operator Address: 325 EASTLAKE AVE E
Owner/Operator City,State,Zip: SEATTLE, WA 98109
Owner/Operator Telephone: 206-628-4113
Owner/Operator Telephone Ext: Not reported
Owner/Operator Fax: Not reported
Owner/Operator Email: Not reported

Owner/Operator Indicator: Owner
Owner/Operator Name: PEMCO MUTUAL INSURANCE CO
Legal Status: Private
Date Became Current: 19910705
Date Ended Current: Not reported
Owner/Operator Address: 325 EASTLAKE AVE E
Owner/Operator City,State,Zip: SEATTLE, WA 98109-5407
Owner/Operator Telephone: Not reported
Owner/Operator Telephone Ext: Not reported
Owner/Operator Fax: Not reported
Owner/Operator Email: Not reported

Owner/Operator Indicator: Operator
Owner/Operator Name: PEMCO MUTUAL INSURANCE CO
Legal Status: Private
Date Became Current: 19960916
Date Ended Current: Not reported
Owner/Operator Address: 325 EASTLAKE AVE E

DRAFT

PEMCO MUTUAL INSURANCE CO (Continued) **1000659435**

Owner/Operator City,State,Zip: SEATTLE, WA 98109-5407
Owner/Operator Telephone: Not reported
Owner/Operator Telephone Ext: Not reported
Owner/Operator Fax: Not reported
Owner/Operator Email: Not reported

Owner/Operator Indicator: Owner
Owner/Operator Name: PEMCO MUTUAL INSURANCE CO
Legal Status: Private
Date Became Current: Not reported
Date Ended Current: Not reported
Owner/Operator Address: 325 EASTLAKE AVE E
Owner/Operator City,State,Zip: SEATTLE, WA 98109-5407
Owner/Operator Telephone: 206-628-4000
Owner/Operator Telephone Ext: Not reported
Owner/Operator Fax: Not reported
Owner/Operator Email: Not reported

Owner/Operator Indicator: Owner
Owner/Operator Name: PEMCO MUTUAL INSURANCE CO
Legal Status: Private
Date Became Current: Not reported
Date Ended Current: Not reported
Owner/Operator Address: 325 EASTLAKE AVE E
Owner/Operator City,State,Zip: SEATTLE, WA 98109
Owner/Operator Telephone: 206-628-4000
Owner/Operator Telephone Ext: Not reported
Owner/Operator Fax: Not reported
Owner/Operator Email: Not reported

Owner/Operator Indicator: Operator
Owner/Operator Name: PEMCO MUTUAL INSURANCE CO
Legal Status: Private
Date Became Current: Not reported
Date Ended Current: Not reported
Owner/Operator Address: 325 EASTLAKE AVE E
Owner/Operator City,State,Zip: SEATTLE, WA 98109
Owner/Operator Telephone: 206-628-4000
Owner/Operator Telephone Ext: Not reported
Owner/Operator Fax: Not reported
Owner/Operator Email: Not reported

Owner/Operator Indicator: Owner
Owner/Operator Name: PEMCO MUTUAL INSURANCE CO
Legal Status: Private
Date Became Current: Not reported
Date Ended Current: Not reported
Owner/Operator Address: 325 EASTLAKE AVE E
Owner/Operator City,State,Zip: SEATTLE, WA 98109
Owner/Operator Telephone: 206-628-4000
Owner/Operator Telephone Ext: Not reported
Owner/Operator Fax: Not reported
Owner/Operator Email: Not reported

Owner/Operator Indicator: Operator
Owner/Operator Name: PEMCO MUTUAL INSURANCE CO
Legal Status: Private

DRAFT

PEMCO MUTUAL INSURANCE CO (Continued) **1000659435**

Date Became Current:	Not reported
Date Ended Current:	Not reported
Owner/Operator Address:	325 EASTLAKE AVE E
Owner/Operator City,State,Zip:	SEATTLE, WA 98109
Owner/Operator Telephone:	206-628-4000
Owner/Operator Telephone Ext:	Not reported
Owner/Operator Fax:	Not reported
Owner/Operator Email:	Not reported

Historic Generators:

Receive Date:	20040401
Handler Name:	PEMCO MUTUAL INSURANCE CO
Federal Waste Generator Description:	Not a generator, verified
State District Owner:	WA
Large Quantity Handler of Universal Waste:	No
Recognized Trader Importer:	No
Recognized Trader Exporter:	No
Spent Lead Acid Battery Importer:	No
Spent Lead Acid Battery Exporter:	No
Current Record:	No
Non Storage Recycler Activity:	Not reported
Electronic Manifest Broker:	Not reported

Receive Date:	20040401
Handler Name:	PEMCO MUTUAL INSURANCE CO
Federal Waste Generator Description:	Not a generator, verified
State District Owner:	WA
Large Quantity Handler of Universal Waste:	No
Recognized Trader Importer:	No
Recognized Trader Exporter:	No
Spent Lead Acid Battery Importer:	No
Spent Lead Acid Battery Exporter:	No
Current Record:	No
Non Storage Recycler Activity:	Not reported
Electronic Manifest Broker:	Not reported

Receive Date:	20040402
Handler Name:	PEMCO MUTUAL INSURANCE CO
Federal Waste Generator Description:	Not a generator, verified
State District Owner:	WA
Large Quantity Handler of Universal Waste:	No
Recognized Trader Importer:	No
Recognized Trader Exporter:	No
Spent Lead Acid Battery Importer:	No
Spent Lead Acid Battery Exporter:	No
Current Record:	Yes
Non Storage Recycler Activity:	Not reported
Electronic Manifest Broker:	Not reported

Receive Date:	19931231
Handler Name:	PEMCO MUTUAL INSURANCE CO
Federal Waste Generator Description:	Small Quantity Generator
State District Owner:	WA
Large Quantity Handler of Universal Waste:	No
Recognized Trader Importer:	No
Recognized Trader Exporter:	No
Spent Lead Acid Battery Importer:	No

DRAFT

PEMCO MUTUAL INSURANCE CO (Continued) **1000659435**

Spent Lead Acid Battery Exporter: No
Current Record: No
Non Storage Recycler Activity: Not reported
Electronic Manifest Broker: Not reported

Receive Date: 19940101
Handler Name: PEMCO MUTUAL INSURANCE CO
Federal Waste Generator Description: Not a generator, verified
State District Owner: WA
Large Quantity Handler of Universal Waste: No
Recognized Trader Importer: No
Recognized Trader Exporter: No
Spent Lead Acid Battery Importer: No
Spent Lead Acid Battery Exporter: No
Current Record: No
Non Storage Recycler Activity: Not reported
Electronic Manifest Broker: Not reported

Receive Date: 19950101
Handler Name: PEMCO MUTUAL INSURANCE CO
Federal Waste Generator Description: Not a generator, verified
State District Owner: WA
Large Quantity Handler of Universal Waste: No
Recognized Trader Importer: No
Recognized Trader Exporter: No
Spent Lead Acid Battery Importer: No
Spent Lead Acid Battery Exporter: No
Current Record: No
Non Storage Recycler Activity: Not reported
Electronic Manifest Broker: Not reported

Receive Date: 19960215
Handler Name: PEMCO MUTUAL INSURANCE CO
Federal Waste Generator Description: Small Quantity Generator
State District Owner: WA
Large Quantity Handler of Universal Waste: No
Recognized Trader Importer: No
Recognized Trader Exporter: No
Spent Lead Acid Battery Importer: No
Spent Lead Acid Battery Exporter: No
Current Record: No
Non Storage Recycler Activity: Not reported
Electronic Manifest Broker: Not reported

Receive Date: 19970226
Handler Name: PEMCO MUTUAL INSURANCE CO
Federal Waste Generator Description: Small Quantity Generator
State District Owner: WA
Large Quantity Handler of Universal Waste: No
Recognized Trader Importer: No
Recognized Trader Exporter: No
Spent Lead Acid Battery Importer: No
Spent Lead Acid Battery Exporter: No
Current Record: No
Non Storage Recycler Activity: Not reported
Electronic Manifest Broker: Not reported

DRAFT

PEMCO MUTUAL INSURANCE CO (Continued) **1000659435**

Receive Date: 19980227
Handler Name: PEMCO MUTUAL INSURANCE CO
Federal Waste Generator Description: Not a generator, verified
State District Owner: WA
Large Quantity Handler of Universal Waste: No
Recognized Trader Importer: No
Recognized Trader Exporter: No
Spent Lead Acid Battery Importer: No
Spent Lead Acid Battery Exporter: No
Current Record: No
Non Storage Recycler Activity: Not reported
Electronic Manifest Broker: Not reported

Receive Date: 19990302
Handler Name: PEMCO MUTUAL INSURANCE CO
Federal Waste Generator Description: Small Quantity Generator
State District Owner: WA
Large Quantity Handler of Universal Waste: No
Recognized Trader Importer: No
Recognized Trader Exporter: No
Spent Lead Acid Battery Importer: No
Spent Lead Acid Battery Exporter: No
Current Record: No
Non Storage Recycler Activity: Not reported
Electronic Manifest Broker: Not reported

Receive Date: 20000229
Handler Name: PEMCO MUTUAL INSURANCE CO
Federal Waste Generator Description: Conditionally Exempt Small Quantity Generator
State District Owner: WA
Large Quantity Handler of Universal Waste: No
Recognized Trader Importer: No
Recognized Trader Exporter: No
Spent Lead Acid Battery Importer: No
Spent Lead Acid Battery Exporter: No
Current Record: No
Non Storage Recycler Activity: Not reported
Electronic Manifest Broker: Not reported

Receive Date: 20010228
Handler Name: PEMCO MUTUAL INSURANCE CO
Federal Waste Generator Description: Not a generator, verified
State District Owner: WA
Large Quantity Handler of Universal Waste: No
Recognized Trader Importer: No
Recognized Trader Exporter: No
Spent Lead Acid Battery Importer: No
Spent Lead Acid Battery Exporter: No
Current Record: No
Non Storage Recycler Activity: Not reported
Electronic Manifest Broker: Not reported

Receive Date: 20020219
Handler Name: PEMCO MUTUAL INSURANCE CO
Federal Waste Generator Description: Not a generator, verified
State District Owner: WA
Large Quantity Handler of Universal Waste: No

DRAFT

PEMCO MUTUAL INSURANCE CO (Continued) **1000659435**

Recognized Trader Importer:	No
Recognized Trader Exporter:	No
Spent Lead Acid Battery Importer:	No
Spent Lead Acid Battery Exporter:	No
Current Record:	No
Non Storage Recycler Activity:	Not reported
Electronic Manifest Broker:	Not reported

Receive Date:	20030303
Handler Name:	PEMCO MUTUAL INSURANCE CO
Federal Waste Generator Description:	Not a generator, verified
State District Owner:	WA
Large Quantity Handler of Universal Waste:	No
Recognized Trader Importer:	No
Recognized Trader Exporter:	No
Spent Lead Acid Battery Importer:	No
Spent Lead Acid Battery Exporter:	No
Current Record:	No
Non Storage Recycler Activity:	Not reported
Electronic Manifest Broker:	Not reported

Receive Date:	20040401
Handler Name:	PEMCO MUTUAL INSURANCE CO
Federal Waste Generator Description:	Not a generator, verified
State District Owner:	WA
Large Quantity Handler of Universal Waste:	No
Recognized Trader Importer:	No
Recognized Trader Exporter:	No
Spent Lead Acid Battery Importer:	No
Spent Lead Acid Battery Exporter:	No
Current Record:	No
Non Storage Recycler Activity:	Not reported
Electronic Manifest Broker:	Not reported

Receive Date:	20031231
Handler Name:	PEMCO MUTUAL INSURANCE CO
Federal Waste Generator Description:	Not a generator, verified
State District Owner:	WA
Large Quantity Handler of Universal Waste:	No
Recognized Trader Importer:	No
Recognized Trader Exporter:	No
Spent Lead Acid Battery Importer:	No
Spent Lead Acid Battery Exporter:	No
Current Record:	No
Non Storage Recycler Activity:	Not reported
Electronic Manifest Broker:	Not reported

List of NAICS Codes and Descriptions:

NAICS Code:	524126
NAICS Description:	DIRECT PROPERTY AND CASUALTY INSURANCE CARRIERS

Facility Has Received Notices of Violation:

Found Violation:	No
Agency Which Determined Violation:	Not reported
Violation Short Description:	Not reported
Date Violation was Determined:	Not reported

DRAFT

PEMCO MUTUAL INSURANCE CO (Continued) **1000659435**

Actual Return to Compliance Date: Not reported
Return to Compliance Qualifier: Not reported
Violation Responsible Agency: Not reported
Scheduled Compliance Date: Not reported
Enforcement Identifier: Not reported
Date of Enforcement Action: Not reported
Enforcement Responsible Agency: Not reported
Enforcement Docket Number: Not reported
Enforcement Attorney: Not reported
Corrective Action Component: Not reported
Appeal Initiated Date: Not reported
Appeal Resolution Date: Not reported
Disposition Status Date: Not reported
Disposition Status: Not reported
Disposition Status Description: Not reported
Consent/Final Order Sequence Number:Not reported
Consent/Final Order Respondent Name: Not reported
Consent/Final Order Lead Agency: Not reported
Enforcement Type: Not reported
Enforcement Responsible Person: Not reported
Enforcement Responsible Sub-Organization: Not reported
SEP Sequence Number: Not reported
SEP Expenditure Amount: Not reported
SEP Scheduled Completion Date: Not reported
SEP Actual Date: Not reported
SEP Defaulted Date: Not reported
SEP Type: Not reported
SEP Type Description: Not reported
Proposed Amount: Not reported
Final Monetary Amount: Not reported
Paid Amount: Not reported
Final Count: Not reported
Final Amount: Not reported

Evaluation Action Summary:
Evaluation Date: 20000125
Evaluation Responsible Agency: State
Found Violation: No
Evaluation Type Description: FOCUSED COMPLIANCE INSPECTION
Evaluation Responsible Person Identifier: WARTW
Evaluation Responsible Sub-Organization: NW
Actual Return to Compliance Date: Not reported
Scheduled Compliance Date: Not reported
Date of Request: Not reported
Date Response Received: Not reported
Request Agency: Not reported
Former Citation: Not reported

FINDS:
Registry ID: 110070755616

Click Here for FRS Facility Detail Report:

Environmental Interest/Information System:
HAZARDOUS WASTE BIENNIAL REPORTER
Registry ID: 110005364426

DRAFT

PEMCO MUTUAL INSURANCE CO (Continued) **1000659435**

Click Here for FRS Facility Detail Report:

Environmental Interest/Information System:

Washington Facility / Site Identification System (WA-FSIS) provides a means to query and display data maintained by the Washington Department of Ecology. This system contains key information for each facility/site that is currently, or has been, of interest to the Air Quality, Dam Safety, Hazardous Waste, Toxics Cleanup, and Water Quality Programs.
RCRAInfo is a national information system that supports the Resource Conservation and Recovery Act (RCRA) program through the tracking of events and activities related to facilities that generate, transport, and treat, store, or dispose of hazardous waste. RCRAInfo allows RCRA program staff to track the notification, permit, compliance, and corrective action activities required under RCRA.

Click this hyperlink while viewing on your computer to access additional FINDS: detail in the EDR Site Report.

ECHO:

Envid:	1000659435
Registry ID:	110005364426
DFR URL:	http://echo.epa.gov/detailed-facility-report?fid=110005364426
Name:	PEMCO MUTUAL INSURANCE CO
Address:	325 EASTLAKE AVE E
City,State,Zip:	SEATTLE, WA 98109

BX479 **VIRGINIA MASON MEDICAL CENTER** **RCRA-LQG** **1000235502**
SW **925 SENECA ST** **WA UST** **WAD076654185**
1/4-1/2 **SEATTLE, WA 98101** **WA ALLSITES**
0.384 mi. **FINDS**
2027 ft. **Site 2 of 2 in cluster BX** **ECHO**
WA ASBESTOS
Relative: **WA MANIFEST**
Lower **NY MANIFEST**
Actual:
294 ft.

RCRA Listings:

Date Form Received by Agency:	20221020
Handler Name:	VIRGINIA MASON MEDICAL CENTER
Handler Address:	925 SENECA ST
Handler City,State,Zip:	SEATTLE, WA 98101
EPA ID:	WAD076654185
Contact Name:	DANIEL MARTIN
Contact Address:	925 SENECA STREET
Contact City,State,Zip:	SEATTLE, WA 98101
Contact Telephone:	206-341-0532
Contact Fax:	Not reported
Contact Email:	DAN.MARTIN900@COMMONSPIRIT.ORG
Contact Title:	DIRECTOR OF FACILITIES ENGINEERING
EPA Region:	10
Land Type:	Private
Federal Waste Generator Description:	Large Quantity Generator
Non-Notifier:	Not reported
Biennial Report Cycle:	Not reported
Accessibility:	Not reported
Active Site Indicator:	Handler Activities
State District Owner:	WA
State District:	NWRO

DRAFT

VIRGINIA MASON MEDICAL CENTER (Continued) **1000235502**

Mailing Address:	925 SENECA STREET
Mailing City,State,Zip:	SEATTLE, WA 98101
Owner Name:	VIRGINIA MASON MEDICAL CTR
Owner Type:	Private
Operator Name:	VIRGINIA MASON MEDICAL CTR
Operator Type:	Private
Short-Term Generator Activity:	No
Importer Activity:	No
Mixed Waste Generator:	No
Transporter Activity:	No
Transfer Facility Activity:	No
Recycler Activity with Storage:	No
Small Quantity On-Site Burner Exemption:	No
Smelting Melting and Refining Furnace Exemption:	No
Underground Injection Control:	No
Off-Site Waste Receipt:	No
Universal Waste Indicator:	No
Universal Waste Destination Facility:	No
Federal Universal Waste:	No
Active Site Fed-Reg Treatment Storage and Disposal Facility:	Not reported
Active Site Converter Treatment storage and Disposal Facility:	Not reported
Active Site State-Reg Treatment Storage and Disposal Facility:	Not reported
Active Site State-Reg Handler:	---
Federal Facility Indicator:	Not reported
Hazardous Secondary Material Indicator:	N
Sub-Part K Indicator:	Not reported
Commercial TSD Indicator:	No
Treatment Storage and Disposal Type:	Not reported
2018 GPRA Permit Baseline:	Not on the Baseline
2018 GPRA Renewals Baseline:	Not on the Baseline
Permit Renewals Workload Universe:	Not reported
Permit Workload Universe:	Not reported
Permit Progress Universe:	Not reported
Post-Closure Workload Universe:	Not reported
Closure Workload Universe:	Not reported
202 GPRA Corrective Action Baseline:	No
Corrective Action Workload Universe:	No
Subject to Corrective Action Universe:	No
Non-TSDFs Where RCRA CA has Been Imposed Universe:	No
TSDFs Potentially Subject to CA Under 3004 (u)/(v) Universe:	No
TSDFs Only Subject to CA under Discretionary Auth Universe:	No
Corrective Action Priority Ranking:	No NCAPS ranking
Environmental Control Indicator:	No
Institutional Control Indicator:	No
Human Exposure Controls Indicator:	N/A
Groundwater Controls Indicator:	N/A
Operating TSDF Universe:	Not reported
Full Enforcement Universe:	Not reported
Significant Non-Complier Universe:	No
Unaddressed Significant Non-Complier Universe:	No
Addressed Significant Non-Complier Universe:	No
Significant Non-Complier With a Compliance Schedule Universe:	No
Financial Assurance Required:	Not reported
Handler Date of Last Change:	20221025
Recognized Trader-Importer:	No
Recognized Trader-Exporter:	No
Importer of Spent Lead Acid Batteries:	No

DRAFT

VIRGINIA MASON MEDICAL CENTER (Continued) **1000235502**

Exporter of Spent Lead Acid Batteries: No
Recycler Activity Without Storage: No
Manifest Broker: No
Sub-Part P Indicator: H

Biennial: List of Years
Year: 2019

Click Here for Biennial Reporting System Data:
Year: 2017

Click Here for Biennial Reporting System Data:
Year: 2015

Click Here for Biennial Reporting System Data:
Year: 2013

Click Here for Biennial Reporting System Data:
Year: 2011

Click Here for Biennial Reporting System Data:
Year: 2009

Click Here for Biennial Reporting System Data:
Year: 2007

Click Here for Biennial Reporting System Data:
Year: 2005

Click Here for Biennial Reporting System Data:
Year: 2003

Click Here for Biennial Reporting System Data:

Hazardous Waste Summary:
Waste Code: D001
Waste Description: IGNITABLE WASTE

Waste Code: D002
Waste Description: CORROSIVE WASTE

Waste Code: D003
Waste Description: REACTIVE WASTE

Waste Code: D004
Waste Description: ARSENIC

Waste Code: D005
Waste Description: BARIUM

Waste Code: D006
Waste Description: CADMIUM

Waste Code: D007
Waste Description: CHROMIUM

DRAFT

VIRGINIA MASON MEDICAL CENTER (Continued) **1000235502**

Waste Code: D008
Waste Description: LEAD

Waste Code: D009
Waste Description: MERCURY

Waste Code: D010
Waste Description: SELENIUM

Waste Code: D011
Waste Description: SILVER

Waste Code: D018
Waste Description: BENZENE

Waste Code: D024
Waste Description: M-CRESOL

Waste Code: D026
Waste Description: CRESOL

Waste Code: D035
Waste Description: METHYL ETHYL KETONE

Waste Code: D039
Waste Description: TETRACHLOROETHYLENE

Waste Code: D040
Waste Description: TRICHLORETHYLENE

Waste Code: F002
Waste Description: THE FOLLOWING SPENT HALOGENATED SOLVENTS: TETRACHLOROETHYLENE, METHYLENE CHLORIDE, TRICHLOROETHYLENE, 1,1,1-TRICHLOROETHANE, CHLOROBENZENE, 1,1,2-TRICHLORO-1,2,2-TRIFLUOROETHANE, ORTHO-DICHLOROBENZENE, TRICHLOROFLUOROMETHANE, AND 1,1,2, TRICHLOROETHANE; ALL SPENT SOLVENT MIXTURES/BLENDS CONTAINING, BEFORE USE, A TOTAL OF TEN PERCENT OR MORE (BY VOLUME) OF ONE OR MORE OF THE ABOVE HALOGENATED SOLVENTS OR THOSE SOLVENTS LISTED IN F001, F004, AND F005; AND STILL BOTTOMS FROM THE RECOVERY OF THESE SPENT SOLVENTS AND SPENT SOLVENT MIXTURES.

Waste Code: F003
Waste Description: THE FOLLOWING SPENT NONHALOGENATED SOLVENTS: XYLENE, ACETONE, ETHYL ACETATE, ETHYL BENZENE, ETHYL ETHER, METHYL ISOBUTYL KETONE, N-BUTYL ALCOHOL, CYCLOHEXANONE, AND METHANOL; ALL SPENT SOLVENT MIXTURES/BLENDS CONTAINING, BEFORE USE, ONLY THE ABOVE SPENT NONHALOGENATED SOLVENTS; AND ALL SPENT SOLVENT MIXTURES/BLENDS CONTAINING, BEFORE USE, ONE OR MORE OF THE ABOVE NONHALOGENATED SOLVENTS, AND A TOTAL OF TEN PERCENT OR MORE (BY VOLUME) OF ONE OR MORE OF THOSE SOLVENTS LISTED IN F001, F002, F004, AND F005; AND STILL BOTTOMS FROM THE RECOVERY OF THESE SPENT SOLVENTS AND SPENT SOLVENT MIXTURES.

Waste Code: F005
Waste Description: THE FOLLOWING SPENT NONHALOGENATED SOLVENTS: TOLUENE, METHYL ETHYL KETONE, CARBON DISULFIDE, ISOBUTANOL, PYRIDINE, BENZENE, 2-ETHOXYETHANOL, AND 2-NITROPROPANE; ALL SPENT SOLVENT MIXTURES/BLENDS

DRAFT

VIRGINIA MASON MEDICAL CENTER (Continued) **1000235502**

CONTAINING, BEFORE USE, A TOTAL OF TEN PERCENT OR MORE (BY VOLUME) OF ONE OR MORE OF THE ABOVE NONHALOGENATED SOLVENTS OR THOSE SOLVENTS LISTED IN F001, F002, OR F004; AND STILL BOTTOMS FROM THE RECOVERY OF THESE SPENT SOLVENTS AND SPENT SOLVENT MIXTURES.

Waste Code: P012
Waste Description: ARSENIC OXIDE AS2O3 (OR) ARSENIC TRIOXIDE

Waste Code: P024
Waste Description: BENZENAMINE, 4-CHLORO- (OR) P-CHLORANILINE

Waste Code: P042
Waste Description: 1,2-BENZENEDIOL, 4-[1-HYDROXY-2-(METHYLAMINO)ETHYL]-, (R)- (OR) EPINEPHRINE

Waste Code: P075
Waste Description: NICOTINE, & SALTS (OR) PYRIDINE, 3-(1-METHYL-2-PYRROLIDINYL)-,(S)-, & SALTS

Waste Code: P081
Waste Description: 1,2,3-PROPANETRIOL, TRINITRATE (R) (OR) NITROGLYCERINE (R)

Waste Code: U002
Waste Description: 2-PROPANONE (I) (OR) ACETONE (I)

Waste Code: U010
Waste Description: AZIRINO [2',3':3,4]PYRROLO[1,2-A]INDOLE-4,7-DIONE, 6-AMINO-8-[[(AMINOCARBONYL)OXY]METHYL]-1,1A,2,8,8A,8B-HEXAHYDRO-8A-METHOXY-5-METHYL-, [1AS-(1AALPHA, 8BETA, 8AALPHA, 8BALPHA)]- (OR) MITOMYCIN C

Waste Code: U058
Waste Description: 2H-1,3,2-OXAZAPHOSPHORIN-2-AMINE, N,N-BIS(2-CHLOROETHYL)TETRAHYDRO-, 2-OXIDE (OR) CYCLOPHOSPHAMIDE

Waste Code: U122
Waste Description: FORMALDEHYDE

Waste Code: U123
Waste Description: FORMIC ACID (C,T)

Waste Code: U150
Waste Description: L-PHENYLALANINE, 4-[BIS(2-CHLOROETHYL)AMINO]- (OR) MELPHALAN

Waste Code: U154
Waste Description: METHANOL (I) (OR) METHYL ALCOHOL (I)

Waste Code: U159
Waste Description: 2-BUTANONE (I,T) (OR) METHYL ETHYL KETONE (MEK) (I,T)

Waste Code: U188
Waste Description: PHENOL

Waste Code: U206
Waste Description: D-GLUCOSE, 2-DEOXY-2-[[(METHYLNITROSOAMINO)-CARBONYL]AMINO]- (OR) GLUCOPYRANOSE, 2-DEOXY-2-(3-METHYL-3-NITROSOUREIDO)-,D- (OR) STREPTOZOTOCIN

DRAFT

VIRGINIA MASON MEDICAL CENTER (Continued) **1000235502**

Waste Code: U220
Waste Description: BENZENE, METHYL- (OR) TOLUENE

Waste Code: U239
Waste Description: BENZENE, DIMETHYL- (I,T) (OR) XYLENE (I)

Waste Code: U248
Waste Description: 2H-1-BENZOPYRAN-2-ONE, 4-HYDROXY-3-(3-OXO-1-PHENYL-BUTYL)-, & SALTS, WHEN PRESENT AT CONCENTRATIONS OF 0.3% OR LESS (OR) WARFARIN, & SALTS, WHEN PRESENT AT CONCENTRATIONS OF 0.3% OR LESS

Handler - Owner Operator:

Owner/Operator Indicator:	Owner
Owner/Operator Name:	VIRGINIA MASON MEDICAL CTR
Legal Status:	Private
Date Became Current:	19960606
Date Ended Current:	Not reported
Owner/Operator Address:	925 SENECA ST
Owner/Operator City,State,Zip:	SEATTLE, WA 98101-2742
Owner/Operator Telephone:	206-583-6466
Owner/Operator Telephone Ext:	Not reported
Owner/Operator Fax:	Not reported
Owner/Operator Email:	Not reported

Owner/Operator Indicator:	Owner
Owner/Operator Name:	VIRGINIA MASON MEDICAL CENTER
Legal Status:	Private
Date Became Current:	Not reported
Date Ended Current:	Not reported
Owner/Operator Address:	925 SENECA ST
Owner/Operator City,State,Zip:	SEATTLE, WA 98101
Owner/Operator Telephone:	000-000-0000
Owner/Operator Telephone Ext:	Not reported
Owner/Operator Fax:	Not reported
Owner/Operator Email:	Not reported

Owner/Operator Indicator:	Owner
Owner/Operator Name:	VIRGINIA MASON MEDICAL CTR
Legal Status:	Private
Date Became Current:	19960606
Date Ended Current:	Not reported
Owner/Operator Address:	925 SENECA ST
Owner/Operator City,State,Zip:	SEATTLE, WA 98101
Owner/Operator Telephone:	206-583-6466
Owner/Operator Telephone Ext:	Not reported
Owner/Operator Fax:	Not reported
Owner/Operator Email:	Not reported

Owner/Operator Indicator:	Owner
Owner/Operator Name:	VIRGINIA MASON MEDICAL CTR
Legal Status:	Private
Date Became Current:	19960606
Date Ended Current:	Not reported
Owner/Operator Address:	925 SENECA ST
Owner/Operator City,State,Zip:	SEATTLE, WA 98101
Owner/Operator Telephone:	206-583-6466
Owner/Operator Telephone Ext:	Not reported

DRAFT

VIRGINIA MASON MEDICAL CENTER (Continued) **1000235502**

Owner/Operator Fax: Not reported
Owner/Operator Email: Not reported

Owner/Operator Indicator: Operator
Owner/Operator Name: VIRGINIA MASON MEDICAL CTR
Legal Status: Private
Date Became Current: Not reported
Date Ended Current: Not reported
Owner/Operator Address: 925 SENECA ST
Owner/Operator City,State,Zip: SEATTLE, WA 98101
Owner/Operator Telephone: 206-583-6466
Owner/Operator Telephone Ext: Not reported
Owner/Operator Fax: Not reported
Owner/Operator Email: Not reported

Owner/Operator Indicator: Owner
Owner/Operator Name: VIRGINIA MASON MEDICAL CTR
Legal Status: Private
Date Became Current: 19960606
Date Ended Current: Not reported
Owner/Operator Address: 925 SENECA ST
Owner/Operator City,State,Zip: SEATTLE, WA 98101
Owner/Operator Telephone: 206-583-6466
Owner/Operator Telephone Ext: Not reported
Owner/Operator Fax: Not reported
Owner/Operator Email: Not reported

Owner/Operator Indicator: Operator
Owner/Operator Name: VIRGINIA MASON MEDICAL CTR
Legal Status: Private
Date Became Current: Not reported
Date Ended Current: Not reported
Owner/Operator Address: 925 SENECA ST
Owner/Operator City,State,Zip: SEATTLE, WA 98101
Owner/Operator Telephone: 206-583-6466
Owner/Operator Telephone Ext: Not reported
Owner/Operator Fax: Not reported
Owner/Operator Email: Not reported

Owner/Operator Indicator: Owner
Owner/Operator Name: VIRGINIA MASON MEDICAL CTR
Legal Status: Private
Date Became Current: Not reported
Date Ended Current: Not reported
Owner/Operator Address: 925 SENECA ST
Owner/Operator City,State,Zip: SEATTLE, WA 98101
Owner/Operator Telephone: 206-583-6466
Owner/Operator Telephone Ext: Not reported
Owner/Operator Fax: Not reported
Owner/Operator Email: Not reported

Owner/Operator Indicator: Owner
Owner/Operator Name: VIRGINIA MASON MEDICAL CTR
Legal Status: Private
Date Became Current: 19960606
Date Ended Current: Not reported
Owner/Operator Address: 925 SENECA ST

DRAFT

VIRGINIA MASON MEDICAL CENTER (Continued) **1000235502**

Owner/Operator City,State,Zip: SEATTLE, WA 98101
Owner/Operator Telephone: 206-583-6466
Owner/Operator Telephone Ext: Not reported
Owner/Operator Fax: Not reported
Owner/Operator Email: Not reported

Owner/Operator Indicator: Operator
Owner/Operator Name: VIRGINIA MASON MEDICAL CTR
Legal Status: Private
Date Became Current: Not reported
Date Ended Current: Not reported
Owner/Operator Address: 925 SENECA ST
Owner/Operator City,State,Zip: SEATTLE, WA 98101
Owner/Operator Telephone: 206-583-6466
Owner/Operator Telephone Ext: Not reported
Owner/Operator Fax: Not reported
Owner/Operator Email: Not reported

Owner/Operator Indicator: Owner
Owner/Operator Name: VIRGINIA MASON MEDICAL CTR
Legal Status: Private
Date Became Current: Not reported
Date Ended Current: Not reported
Owner/Operator Address: 1100 NINTH AVE.
Owner/Operator City,State,Zip: SEATTLE, WA 98101
Owner/Operator Telephone: 206-583-6466
Owner/Operator Telephone Ext: Not reported
Owner/Operator Fax: Not reported
Owner/Operator Email: Not reported

Owner/Operator Indicator: Operator
Owner/Operator Name: VIRGINIA MASON MEDICAL CTR
Legal Status: Private
Date Became Current: Not reported
Date Ended Current: Not reported
Owner/Operator Address: 1100 NINTH AVE.
Owner/Operator City,State,Zip: SEATTLE, WA 98101
Owner/Operator Telephone: 206-223-6494
Owner/Operator Telephone Ext: Not reported
Owner/Operator Fax: Not reported
Owner/Operator Email: Not reported

Owner/Operator Indicator: Owner
Owner/Operator Name: VIRGINIA MASON MEDICAL CTR
Legal Status: Private
Date Became Current: 20150114
Date Ended Current: Not reported
Owner/Operator Address: 925 SENECA ST
Owner/Operator City,State,Zip: SEATTLE, WA 98101
Owner/Operator Telephone: 206-583-6466
Owner/Operator Telephone Ext: Not reported
Owner/Operator Fax: Not reported
Owner/Operator Email: Not reported

Owner/Operator Indicator: Operator
Owner/Operator Name: VIRGINIA MASON MEDICAL CTR
Legal Status: Private

DRAFT

VIRGINIA MASON MEDICAL CENTER (Continued) **1000235502**

Date Became Current:	19960606
Date Ended Current:	Not reported
Owner/Operator Address:	1100 NINTH AVE GB-ADM
Owner/Operator City,State,Zip:	SEATTLE, WA 98101
Owner/Operator Telephone:	206-223-6470
Owner/Operator Telephone Ext:	Not reported
Owner/Operator Fax:	Not reported
Owner/Operator Email:	Not reported

Owner/Operator Indicator:	Operator
Owner/Operator Name:	VIRGINIA MASON MEDICAL CTR
Legal Status:	Other
Date Became Current:	19960606
Date Ended Current:	Not reported
Owner/Operator Address:	925 SENECA ST
Owner/Operator City,State,Zip:	SEATTLE, WA 98101-2742
Owner/Operator Telephone:	Not reported
Owner/Operator Telephone Ext:	Not reported
Owner/Operator Fax:	Not reported
Owner/Operator Email:	Not reported

Owner/Operator Indicator:	Owner
Owner/Operator Name:	VIRGINIA MASON MEDICAL CTR
Legal Status:	Private
Date Became Current:	Not reported
Date Ended Current:	Not reported
Owner/Operator Address:	925 SENECA ST
Owner/Operator City,State,Zip:	SEATTLE, WA 98101-2742
Owner/Operator Telephone:	206-583-6466
Owner/Operator Telephone Ext:	Not reported
Owner/Operator Fax:	Not reported
Owner/Operator Email:	Not reported

Owner/Operator Indicator:	Operator
Owner/Operator Name:	VIRGINIA MASON MEDICAL CENTER
Legal Status:	Private
Date Became Current:	Not reported
Date Ended Current:	Not reported
Owner/Operator Address:	925 SENECA ST
Owner/Operator City,State,Zip:	SEATTLE, WA 98101
Owner/Operator Telephone:	000-000-0000
Owner/Operator Telephone Ext:	Not reported
Owner/Operator Fax:	Not reported
Owner/Operator Email:	Not reported

Owner/Operator Indicator:	Owner
Owner/Operator Name:	VIRGINIA MASON MEDICAL CENTER
Legal Status:	Private
Date Became Current:	Not reported
Date Ended Current:	Not reported
Owner/Operator Address:	925 SENECA ST
Owner/Operator City,State,Zip:	SEATTLE, WA 98101
Owner/Operator Telephone:	000-000-0000
Owner/Operator Telephone Ext:	Not reported
Owner/Operator Fax:	Not reported
Owner/Operator Email:	Not reported

DRAFT

VIRGINIA MASON MEDICAL CENTER (Continued) **1000235502**

Owner/Operator Indicator: Owner
Owner/Operator Name: VIRGINIA MASON MEDICAL CENTER
Legal Status: Private
Date Became Current: Not reported
Date Ended Current: Not reported
Owner/Operator Address: 925 SENECA ST
Owner/Operator City,State,Zip: SEATTLE, WA 98101
Owner/Operator Telephone: 000-000-0000
Owner/Operator Telephone Ext: Not reported
Owner/Operator Fax: Not reported
Owner/Operator Email: Not reported

Owner/Operator Indicator: Operator
Owner/Operator Name: VIRGINIA MASON MEDICAL CTR
Legal Status: Private
Date Became Current: Not reported
Date Ended Current: Not reported
Owner/Operator Address: 925 SENECA ST
Owner/Operator City,State,Zip: SEATTLE, WA 98101
Owner/Operator Telephone: 206-583-6466
Owner/Operator Telephone Ext: Not reported
Owner/Operator Fax: Not reported
Owner/Operator Email: Not reported

Owner/Operator Indicator: Owner
Owner/Operator Name: VIRGINIA MASON MEDICAL CTR
Legal Status: Private
Date Became Current: Not reported
Date Ended Current: Not reported
Owner/Operator Address: 925 SENECA ST
Owner/Operator City,State,Zip: SEATTLE, WA 98101
Owner/Operator Telephone: 206-583-6466
Owner/Operator Telephone Ext: Not reported
Owner/Operator Fax: Not reported
Owner/Operator Email: Not reported

Owner/Operator Indicator: Owner
Owner/Operator Name: VIRGINIA MASON MEDICAL CTR
Legal Status: Private
Date Became Current: Not reported
Date Ended Current: Not reported
Owner/Operator Address: 925 SENECA ST
Owner/Operator City,State,Zip: SEATTLE, WA 98101
Owner/Operator Telephone: 206-583-6466
Owner/Operator Telephone Ext: Not reported
Owner/Operator Fax: Not reported
Owner/Operator Email: Not reported

Owner/Operator Indicator: Owner
Owner/Operator Name: VIRGINIA MASON MEDICAL CTR
Legal Status: Private
Date Became Current: 19960606
Date Ended Current: Not reported
Owner/Operator Address: 925 SENECA ST
Owner/Operator City,State,Zip: SEATTLE, WA 98101
Owner/Operator Telephone: 206-583-6466
Owner/Operator Telephone Ext: Not reported

DRAFT

VIRGINIA MASON MEDICAL CENTER (Continued) **1000235502**

Owner/Operator Fax: Not reported
Owner/Operator Email: Not reported

Owner/Operator Indicator: Owner
Owner/Operator Name: VIRGINIA MASON MEDICAL CTR
Legal Status: Private
Date Became Current: 19960606
Date Ended Current: Not reported
Owner/Operator Address: 925 SENECA ST
Owner/Operator City,State,Zip: SEATTLE, WA 98101
Owner/Operator Telephone: 206-583-6466
Owner/Operator Telephone Ext: Not reported
Owner/Operator Fax: Not reported
Owner/Operator Email: Not reported

Owner/Operator Indicator: Owner
Owner/Operator Name: VIRGINIA MASON MEDICAL CTR
Legal Status: Private
Date Became Current: Not reported
Date Ended Current: Not reported
Owner/Operator Address: 925 SENECA ST
Owner/Operator City,State,Zip: SEATTLE, WA 98101
Owner/Operator Telephone: 206-583-6466
Owner/Operator Telephone Ext: Not reported
Owner/Operator Fax: Not reported
Owner/Operator Email: Not reported

Owner/Operator Indicator: Operator
Owner/Operator Name: VIRGINIA MASON MEDICAL CTR
Legal Status: Private
Date Became Current: Not reported
Date Ended Current: Not reported
Owner/Operator Address: 925 SENECA ST
Owner/Operator City,State,Zip: SEATTLE, WA 98101
Owner/Operator Telephone: 206-583-6466
Owner/Operator Telephone Ext: Not reported
Owner/Operator Fax: Not reported
Owner/Operator Email: Not reported

Owner/Operator Indicator: Owner
Owner/Operator Name: VIRGINIA MASON MEDICAL CTR
Legal Status: Private
Date Became Current: 19960606
Date Ended Current: Not reported
Owner/Operator Address: 925 SENECA ST
Owner/Operator City,State,Zip: SEATTLE, WA 98101
Owner/Operator Telephone: 206-583-6466
Owner/Operator Telephone Ext: Not reported
Owner/Operator Fax: Not reported
Owner/Operator Email: Not reported

Owner/Operator Indicator: Operator
Owner/Operator Name: VIRGINIA MASON MEDICAL CTR
Legal Status: Private
Date Became Current: Not reported
Date Ended Current: Not reported
Owner/Operator Address: 925 SENECA ST

DRAFT

VIRGINIA MASON MEDICAL CENTER (Continued) **1000235502**

Owner/Operator City,State,Zip: SEATTLE, WA 98101
Owner/Operator Telephone: 206-583-6466
Owner/Operator Telephone Ext: Not reported
Owner/Operator Fax: Not reported
Owner/Operator Email: Not reported

Owner/Operator Indicator: Owner
Owner/Operator Name: VIRGINIA MASON MEDICAL CTR
Legal Status: Private
Date Became Current: 19960606
Date Ended Current: Not reported
Owner/Operator Address: 925 SENECA ST
Owner/Operator City,State,Zip: SEATTLE, WA 98101
Owner/Operator Telephone: 206-583-6466
Owner/Operator Telephone Ext: Not reported
Owner/Operator Fax: Not reported
Owner/Operator Email: Not reported

Owner/Operator Indicator: Operator
Owner/Operator Name: VIRGINIA MASON MEDICAL CTR
Legal Status: Private
Date Became Current: 19960606
Date Ended Current: Not reported
Owner/Operator Address: 1100 NINTH AVE GB-ADM
Owner/Operator City,State,Zip: SEATTLE, WA 98101
Owner/Operator Telephone: 206-223-6470
Owner/Operator Telephone Ext: Not reported
Owner/Operator Fax: Not reported
Owner/Operator Email: Not reported

Owner/Operator Indicator: Operator
Owner/Operator Name: VIRGINIA MASON MEDICAL CTR
Legal Status: Private
Date Became Current: Not reported
Date Ended Current: Not reported
Owner/Operator Address: 925 SENECA ST
Owner/Operator City,State,Zip: SEATTLE, WA 98101
Owner/Operator Telephone: 206-583-6466
Owner/Operator Telephone Ext: Not reported
Owner/Operator Fax: Not reported
Owner/Operator Email: Not reported

Owner/Operator Indicator: Owner
Owner/Operator Name: VIRGINIA MASON MEDICAL CTR
Legal Status: Private
Date Became Current: 19960606
Date Ended Current: Not reported
Owner/Operator Address: 1100 NINTH AVE.
Owner/Operator City,State,Zip: SEATTLE, WA 98101
Owner/Operator Telephone: 206-583-6466
Owner/Operator Telephone Ext: Not reported
Owner/Operator Fax: Not reported
Owner/Operator Email: Not reported

Owner/Operator Indicator: Owner
Owner/Operator Name: VIRGINIA MASON MEDICAL CTR
Legal Status: Private

DRAFT

VIRGINIA MASON MEDICAL CENTER (Continued) **1000235502**

Date Became Current:	Not reported
Date Ended Current:	Not reported
Owner/Operator Address:	1100 NINTH AVE.
Owner/Operator City,State,Zip:	SEATTLE, WA 98101
Owner/Operator Telephone:	206-583-6466
Owner/Operator Telephone Ext:	Not reported
Owner/Operator Fax:	Not reported
Owner/Operator Email:	Not reported

Owner/Operator Indicator:	Owner
Owner/Operator Name: VIRGINIA MASON MEDICAL CTR	
Legal Status:	Private
Date Became Current:	20150114
Date Ended Current:	Not reported
Owner/Operator Address:	925 SENECA ST
Owner/Operator City,State,Zip:	SEATTLE, WA 98101
Owner/Operator Telephone:	206-583-6466
Owner/Operator Telephone Ext:	Not reported
Owner/Operator Fax:	Not reported
Owner/Operator Email:	Not reported

Owner/Operator Indicator:	Operator
Owner/Operator Name: VIRGINIA MASON MEDICAL CTR	
Legal Status:	Private
Date Became Current:	19960606
Date Ended Current:	Not reported
Owner/Operator Address:	1100 NINTH AVE GB-ADM
Owner/Operator City,State,Zip:	SEATTLE, WA 98101
Owner/Operator Telephone:	206-223-6470
Owner/Operator Telephone Ext:	Not reported
Owner/Operator Fax:	Not reported
Owner/Operator Email:	Not reported

Owner/Operator Indicator:	Operator
Owner/Operator Name: VIRGINIA MASON MEDICAL CTR	
Legal Status:	Private
Date Became Current:	19960606
Date Ended Current:	Not reported
Owner/Operator Address:	1100 NINTH AVE GB-ADM
Owner/Operator City,State,Zip:	SEATTLE, WA 98101
Owner/Operator Telephone:	206-223-6470
Owner/Operator Telephone Ext:	Not reported
Owner/Operator Fax:	Not reported
Owner/Operator Email:	Not reported

Owner/Operator Indicator:	Operator
Owner/Operator Name: VIRGINIA MASON MEDICAL CTR	
Legal Status:	Private
Date Became Current:	19960606
Date Ended Current:	Not reported
Owner/Operator Address:	1100 NINTH AVE GB-ADM
Owner/Operator City,State,Zip:	SEATTLE, WA 98101
Owner/Operator Telephone:	206-223-6470
Owner/Operator Telephone Ext:	Not reported
Owner/Operator Fax:	Not reported
Owner/Operator Email:	Not reported

DRAFT

VIRGINIA MASON MEDICAL CENTER (Continued) **1000235502**

Owner/Operator Indicator: Operator
Owner/Operator Name: VIRGINIA MASON MEDICAL CTR
Legal Status: Other
Date Became Current: 19960606
Date Ended Current: Not reported
Owner/Operator Address: 925 SENECA ST
Owner/Operator City,State,Zip: SEATTLE, WA 98101-2742
Owner/Operator Telephone: Not reported
Owner/Operator Telephone Ext: Not reported
Owner/Operator Fax: Not reported
Owner/Operator Email: Not reported

Owner/Operator Indicator: Owner
Owner/Operator Name: VIRGINIA MASON MEDICAL CTR
Legal Status: Private
Date Became Current: 19960606
Date Ended Current: Not reported
Owner/Operator Address: 925 SENECA ST
Owner/Operator City,State,Zip: SEATTLE, WA 98101-2742
Owner/Operator Telephone: 206-583-6466
Owner/Operator Telephone Ext: Not reported
Owner/Operator Fax: Not reported
Owner/Operator Email: Not reported

Owner/Operator Indicator: Owner
Owner/Operator Name: VIRGINIA MASON MEDICAL CTR
Legal Status: Private
Date Became Current: Not reported
Date Ended Current: Not reported
Owner/Operator Address: 1100 NINTH AVE.
Owner/Operator City,State,Zip: SEATTLE, WA 98101
Owner/Operator Telephone: 206-583-6466
Owner/Operator Telephone Ext: Not reported
Owner/Operator Fax: Not reported
Owner/Operator Email: Not reported

Owner/Operator Indicator: Owner
Owner/Operator Name: VIRGINIA MASON MEDICAL CTR
Legal Status: Private
Date Became Current: 19960606
Date Ended Current: Not reported
Owner/Operator Address: 925 SENECA ST
Owner/Operator City,State,Zip: SEATTLE, WA 98101
Owner/Operator Telephone: 206-583-6466
Owner/Operator Telephone Ext: Not reported
Owner/Operator Fax: Not reported
Owner/Operator Email: Not reported

Owner/Operator Indicator: Owner
Owner/Operator Name: VIRGINIA MASON MEDICAL CENTER
Legal Status: Private
Date Became Current: Not reported
Date Ended Current: Not reported
Owner/Operator Address: 925 SENECA ST
Owner/Operator City,State,Zip: SEATTLE, WA 98101
Owner/Operator Telephone: 000-000-0000
Owner/Operator Telephone Ext: Not reported

DRAFT

VIRGINIA MASON MEDICAL CENTER (Continued) **1000235502**

Owner/Operator Fax: Not reported
Owner/Operator Email: Not reported

Owner/Operator Indicator: Owner
Owner/Operator Name: VIRGINIA MASON MEDICAL CTR
Legal Status: Private
Date Became Current: Not reported
Date Ended Current: Not reported
Owner/Operator Address: 925 SENECA ST
Owner/Operator City,State,Zip: SEATTLE, WA 98101
Owner/Operator Telephone: 206-583-6466
Owner/Operator Telephone Ext: Not reported
Owner/Operator Fax: Not reported
Owner/Operator Email: Not reported

Owner/Operator Indicator: Operator
Owner/Operator Name: VIRGINIA MASON MEDICAL CTR
Legal Status: Private
Date Became Current: Not reported
Date Ended Current: Not reported
Owner/Operator Address: 925 SENECA ST
Owner/Operator City,State,Zip: SEATTLE, WA 98101
Owner/Operator Telephone: 206-583-6466
Owner/Operator Telephone Ext: Not reported
Owner/Operator Fax: Not reported
Owner/Operator Email: Not reported

Owner/Operator Indicator: Owner
Owner/Operator Name: VIRGINIA MASON MEDICAL CTR
Legal Status: Private
Date Became Current: Not reported
Date Ended Current: Not reported
Owner/Operator Address: 925 SENECA ST
Owner/Operator City,State,Zip: SEATTLE, WA 98101
Owner/Operator Telephone: 206-583-6466
Owner/Operator Telephone Ext: Not reported
Owner/Operator Fax: Not reported
Owner/Operator Email: Not reported

Owner/Operator Indicator: Owner
Owner/Operator Name: VIRGINIA MASON MEDICAL CTR
Legal Status: Private
Date Became Current: Not reported
Date Ended Current: Not reported
Owner/Operator Address: 925 SENECA ST
Owner/Operator City,State,Zip: SEATTLE, WA 98101
Owner/Operator Telephone: 206-583-6466
Owner/Operator Telephone Ext: Not reported
Owner/Operator Fax: Not reported
Owner/Operator Email: Not reported

Owner/Operator Indicator: Operator
Owner/Operator Name: VIRGINIA MASON MEDICAL CTR
Legal Status: Private
Date Became Current: Not reported
Date Ended Current: Not reported
Owner/Operator Address: 925 SENECA ST

DRAFT

VIRGINIA MASON MEDICAL CENTER (Continued) **1000235502**

Owner/Operator City,State,Zip: SEATTLE, WA 98101
Owner/Operator Telephone: 206-583-6466
Owner/Operator Telephone Ext: Not reported
Owner/Operator Fax: Not reported
Owner/Operator Email: Not reported

Owner/Operator Indicator: Owner
Owner/Operator Name: VIRGINIA MASON MEDICAL CTR
Legal Status: Private
Date Became Current: 19960606
Date Ended Current: Not reported
Owner/Operator Address: 925 SENECA ST
Owner/Operator City,State,Zip: SEATTLE, WA 98101
Owner/Operator Telephone: 206-583-6466
Owner/Operator Telephone Ext: Not reported
Owner/Operator Fax: Not reported
Owner/Operator Email: Not reported

Owner/Operator Indicator: Owner
Owner/Operator Name: VIRGINIA MASON MEDICAL CTR
Legal Status: Private
Date Became Current: 19960606
Date Ended Current: Not reported
Owner/Operator Address: 925 SENECA ST
Owner/Operator City,State,Zip: SEATTLE, WA 98101
Owner/Operator Telephone: 206-583-6466
Owner/Operator Telephone Ext: Not reported
Owner/Operator Fax: Not reported
Owner/Operator Email: Not reported

Owner/Operator Indicator: Owner
Owner/Operator Name: VIRGINIA MASON MEDICAL CTR
Legal Status: Private
Date Became Current: 19960606
Date Ended Current: Not reported
Owner/Operator Address: 925 SENECA ST
Owner/Operator City,State,Zip: SEATTLE, WA 98101
Owner/Operator Telephone: 206-583-6466
Owner/Operator Telephone Ext: Not reported
Owner/Operator Fax: Not reported
Owner/Operator Email: Not reported

Owner/Operator Indicator: Owner
Owner/Operator Name: VIRGINIA MASON MEDICAL CTR
Legal Status: Private
Date Became Current: 20150114
Date Ended Current: Not reported
Owner/Operator Address: 925 SENECA ST
Owner/Operator City,State,Zip: SEATTLE, WA 98101
Owner/Operator Telephone: 206-583-6466
Owner/Operator Telephone Ext: Not reported
Owner/Operator Fax: Not reported
Owner/Operator Email: Not reported

Owner/Operator Indicator: Operator
Owner/Operator Name: VIRGINIA MASON MEDICAL CTR
Legal Status: Private

DRAFT

VIRGINIA MASON MEDICAL CENTER (Continued) **1000235502**

Date Became Current:	19960606
Date Ended Current:	Not reported
Owner/Operator Address:	925 SENECA ST
Owner/Operator City,State,Zip:	SEATTLE, WA 98101-2742
Owner/Operator Telephone:	206-583-6466
Owner/Operator Telephone Ext:	Not reported
Owner/Operator Fax:	Not reported
Owner/Operator Email:	Not reported

Owner/Operator Indicator:	Owner
Owner/Operator Name: VIRGINIA MASON MEDICAL CENTER	
Legal Status:	Private
Date Became Current:	Not reported
Date Ended Current:	Not reported
Owner/Operator Address:	925 SENECA ST
Owner/Operator City,State,Zip:	SEATTLE, WA 98101
Owner/Operator Telephone:	000-000-0000
Owner/Operator Telephone Ext:	Not reported
Owner/Operator Fax:	Not reported
Owner/Operator Email:	Not reported

Owner/Operator Indicator:	Owner
Owner/Operator Name: VIRGINIA MASON MEDICAL CTR	
Legal Status:	Private
Date Became Current:	19960606
Date Ended Current:	Not reported
Owner/Operator Address:	925 SENECA ST
Owner/Operator City,State,Zip:	SEATTLE, WA 98101
Owner/Operator Telephone:	206-583-6466
Owner/Operator Telephone Ext:	Not reported
Owner/Operator Fax:	Not reported
Owner/Operator Email:	Not reported

Owner/Operator Indicator:	Owner
Owner/Operator Name: VIRGINIA MASON MEDICAL CTR	
Legal Status:	Private
Date Became Current:	Not reported
Date Ended Current:	Not reported
Owner/Operator Address:	925 SENECA ST
Owner/Operator City,State,Zip:	SEATTLE, WA 98101
Owner/Operator Telephone:	206-583-6466
Owner/Operator Telephone Ext:	Not reported
Owner/Operator Fax:	Not reported
Owner/Operator Email:	Not reported

Owner/Operator Indicator:	Owner
Owner/Operator Name: VIRGINIA MASON MEDICAL CTR	
Legal Status:	Private
Date Became Current:	Not reported
Date Ended Current:	Not reported
Owner/Operator Address:	925 SENECA ST
Owner/Operator City,State,Zip:	SEATTLE, WA 98101
Owner/Operator Telephone:	206-583-6466
Owner/Operator Telephone Ext:	Not reported
Owner/Operator Fax:	Not reported
Owner/Operator Email:	Not reported

DRAFT

VIRGINIA MASON MEDICAL CENTER (Continued) **1000235502**

Owner/Operator Indicator: Operator
Owner/Operator Name: VIRGINIA MASON MEDICAL CTR
Legal Status: Private
Date Became Current: Not reported
Date Ended Current: Not reported
Owner/Operator Address: 925 SENECA ST
Owner/Operator City,State,Zip: SEATTLE, WA 98101
Owner/Operator Telephone: 206-583-6466
Owner/Operator Telephone Ext: Not reported
Owner/Operator Fax: Not reported
Owner/Operator Email: Not reported

Owner/Operator Indicator: Owner
Owner/Operator Name: VIRGINIA MASON MEDICAL CTR
Legal Status: Private
Date Became Current: Not reported
Date Ended Current: Not reported
Owner/Operator Address: 925 SENECA ST
Owner/Operator City,State,Zip: SEATTLE, WA 98101
Owner/Operator Telephone: 206-583-6466
Owner/Operator Telephone Ext: Not reported
Owner/Operator Fax: Not reported
Owner/Operator Email: Not reported

Owner/Operator Indicator: Owner
Owner/Operator Name: VIRGINIA MASON MEDICAL CTR
Legal Status: Private
Date Became Current: 20150114
Date Ended Current: Not reported
Owner/Operator Address: 925 SENECA ST
Owner/Operator City,State,Zip: SEATTLE, WA 98101
Owner/Operator Telephone: 206-583-6466
Owner/Operator Telephone Ext: Not reported
Owner/Operator Fax: Not reported
Owner/Operator Email: Not reported

Owner/Operator Indicator: Owner
Owner/Operator Name: VIRGINIA MASON MEDICAL CTR
Legal Status: Private
Date Became Current: 19960606
Date Ended Current: Not reported
Owner/Operator Address: 925 SENECA ST
Owner/Operator City,State,Zip: SEATTLE, WA 98101
Owner/Operator Telephone: 206-583-6466
Owner/Operator Telephone Ext: Not reported
Owner/Operator Fax: Not reported
Owner/Operator Email: Not reported

Owner/Operator Indicator: Owner
Owner/Operator Name: VIRGINIA MASON MEDICAL CTR
Legal Status: Private
Date Became Current: 19960606
Date Ended Current: Not reported
Owner/Operator Address: 925 SENECA ST
Owner/Operator City,State,Zip: SEATTLE, WA 98101
Owner/Operator Telephone: 206-583-6466
Owner/Operator Telephone Ext: Not reported

DRAFT

VIRGINIA MASON MEDICAL CENTER (Continued) **1000235502**

Owner/Operator Fax: Not reported
Owner/Operator Email: Not reported

Owner/Operator Indicator: Operator
Owner/Operator Name: VIRGINIA MASON MEDICAL CTR
Legal Status: Private
Date Became Current: 19960606
Date Ended Current: Not reported
Owner/Operator Address: 1100 NINTH AVE GB-ADM
Owner/Operator City,State,Zip: SEATTLE, WA 98101
Owner/Operator Telephone: 206-223-6470
Owner/Operator Telephone Ext: Not reported
Owner/Operator Fax: Not reported
Owner/Operator Email: Not reported

Owner/Operator Indicator: Owner
Owner/Operator Name: VIRGINIA MASON MEDICAL CTR
Legal Status: Private
Date Became Current: 19960606
Date Ended Current: Not reported
Owner/Operator Address: 925 SENECA ST
Owner/Operator City,State,Zip: SEATTLE, WA 98101
Owner/Operator Telephone: 206-583-6466
Owner/Operator Telephone Ext: Not reported
Owner/Operator Fax: Not reported
Owner/Operator Email: Not reported

Owner/Operator Indicator: Operator
Owner/Operator Name: VIRGINIA MASON MEDICAL CTR
Legal Status: Private
Date Became Current: 19960606
Date Ended Current: Not reported
Owner/Operator Address: 925 SENECA ST
Owner/Operator City,State,Zip: SEATTLE, WA 98101-2742
Owner/Operator Telephone: Not reported
Owner/Operator Telephone Ext: Not reported
Owner/Operator Fax: Not reported
Owner/Operator Email: Not reported

Owner/Operator Indicator: Owner
Owner/Operator Name: VIRGINIA MASON MEDICAL CTR
Legal Status: Private
Date Became Current: Not reported
Date Ended Current: Not reported
Owner/Operator Address: 1100 NINTH AVE.
Owner/Operator City,State,Zip: SEATTLE, WA 98101
Owner/Operator Telephone: 206-583-6466
Owner/Operator Telephone Ext: Not reported
Owner/Operator Fax: Not reported
Owner/Operator Email: Not reported

Owner/Operator Indicator: Operator
Owner/Operator Name: VIRGINIA MASON MEDICAL CTR
Legal Status: Private
Date Became Current: 19960606
Date Ended Current: Not reported
Owner/Operator Address: 1100 NINTH AVE GB-ADM

DRAFT

VIRGINIA MASON MEDICAL CENTER (Continued) **1000235502**

Owner/Operator City,State,Zip: SEATTLE, WA 98101
Owner/Operator Telephone: 206-223-6470
Owner/Operator Telephone Ext: Not reported
Owner/Operator Fax: Not reported
Owner/Operator Email: Not reported

Owner/Operator Indicator: Owner
Owner/Operator Name: VIRGINIA MASON MEDICAL CENTER
Legal Status: Private
Date Became Current: Not reported
Date Ended Current: Not reported
Owner/Operator Address: 925 SENECA ST
Owner/Operator City,State,Zip: SEATTLE, WA 98101
Owner/Operator Telephone: 000-000-0000
Owner/Operator Telephone Ext: Not reported
Owner/Operator Fax: Not reported
Owner/Operator Email: Not reported

Owner/Operator Indicator: Operator
Owner/Operator Name: VIRGINIA MASON MEDICAL CENTER
Legal Status: Private
Date Became Current: Not reported
Date Ended Current: Not reported
Owner/Operator Address: 925 SENECA ST
Owner/Operator City,State,Zip: SEATTLE, WA 98101
Owner/Operator Telephone: 000-000-0000
Owner/Operator Telephone Ext: Not reported
Owner/Operator Fax: Not reported
Owner/Operator Email: Not reported

Owner/Operator Indicator: Operator
Owner/Operator Name: VIRGINIA MASON MEDICAL CENTER
Legal Status: Private
Date Became Current: Not reported
Date Ended Current: Not reported
Owner/Operator Address: 925 SENECA ST
Owner/Operator City,State,Zip: SEATTLE, WA 98101
Owner/Operator Telephone: 000-000-0000
Owner/Operator Telephone Ext: Not reported
Owner/Operator Fax: Not reported
Owner/Operator Email: Not reported

Owner/Operator Indicator: Operator
Owner/Operator Name: VIRGINIA MASON MEDICAL CENTER
Legal Status: Private
Date Became Current: Not reported
Date Ended Current: Not reported
Owner/Operator Address: 925 SENECA ST
Owner/Operator City,State,Zip: SEATTLE, WA 98101
Owner/Operator Telephone: 000-000-0000
Owner/Operator Telephone Ext: Not reported
Owner/Operator Fax: Not reported
Owner/Operator Email: Not reported

Owner/Operator Indicator: Owner
Owner/Operator Name: VIRGINIA MASON MEDICAL CTR
Legal Status: Private

DRAFT

VIRGINIA MASON MEDICAL CENTER (Continued) **1000235502**

Date Became Current:	Not reported
Date Ended Current:	Not reported
Owner/Operator Address:	925 SENECA ST
Owner/Operator City,State,Zip:	SEATTLE, WA 98101
Owner/Operator Telephone:	206-583-6466
Owner/Operator Telephone Ext:	Not reported
Owner/Operator Fax:	Not reported
Owner/Operator Email:	Not reported

Owner/Operator Indicator:	Operator
Owner/Operator Name: VIRGINIA MASON MEDICAL CTR	
Legal Status:	Private
Date Became Current:	Not reported
Date Ended Current:	Not reported
Owner/Operator Address:	925 SENECA ST
Owner/Operator City,State,Zip:	SEATTLE, WA 98101
Owner/Operator Telephone:	206-583-6466
Owner/Operator Telephone Ext:	Not reported
Owner/Operator Fax:	Not reported
Owner/Operator Email:	Not reported

Owner/Operator Indicator:	Operator
Owner/Operator Name: VIRGINIA MASON MEDICAL CTR	
Legal Status:	Private
Date Became Current:	Not reported
Date Ended Current:	Not reported
Owner/Operator Address:	925 SENECA ST
Owner/Operator City,State,Zip:	SEATTLE, WA 98101
Owner/Operator Telephone:	206-583-6466
Owner/Operator Telephone Ext:	Not reported
Owner/Operator Fax:	Not reported
Owner/Operator Email:	Not reported

Owner/Operator Indicator:	Owner
Owner/Operator Name: VIRGINIA MASON MEDICAL CTR	
Legal Status:	Private
Date Became Current:	19960606
Date Ended Current:	Not reported
Owner/Operator Address:	925 SENECA ST
Owner/Operator City,State,Zip:	SEATTLE, WA 98101
Owner/Operator Telephone:	206-583-6466
Owner/Operator Telephone Ext:	Not reported
Owner/Operator Fax:	Not reported
Owner/Operator Email:	Not reported

Owner/Operator Indicator:	Operator
Owner/Operator Name: VIRGINIA MASON MEDICAL CTR	
Legal Status:	Private
Date Became Current:	Not reported
Date Ended Current:	Not reported
Owner/Operator Address:	925 SENECA ST
Owner/Operator City,State,Zip:	SEATTLE, WA 98101
Owner/Operator Telephone:	206-583-6466
Owner/Operator Telephone Ext:	Not reported
Owner/Operator Fax:	Not reported
Owner/Operator Email:	Not reported

DRAFT

VIRGINIA MASON MEDICAL CENTER (Continued) **1000235502**

Owner/Operator Indicator: Operator
Owner/Operator Name: VIRGINIA MASON MEDICAL CTR
Legal Status: Private
Date Became Current: Not reported
Date Ended Current: Not reported
Owner/Operator Address: 925 SENECA ST
Owner/Operator City,State,Zip: SEATTLE, WA 98101
Owner/Operator Telephone: 206-583-6466
Owner/Operator Telephone Ext: Not reported
Owner/Operator Fax: Not reported
Owner/Operator Email: Not reported

Owner/Operator Indicator: Owner
Owner/Operator Name: VIRGINIA MASON MEDICAL CTR
Legal Status: Private
Date Became Current: 19960606
Date Ended Current: Not reported
Owner/Operator Address: 925 SENECA ST
Owner/Operator City,State,Zip: SEATTLE, WA 98101
Owner/Operator Telephone: 206-583-6466
Owner/Operator Telephone Ext: Not reported
Owner/Operator Fax: Not reported
Owner/Operator Email: Not reported

Owner/Operator Indicator: Owner
Owner/Operator Name: VIRGINIA MASON MEDICAL CTR
Legal Status: Private
Date Became Current: 19960606
Date Ended Current: Not reported
Owner/Operator Address: 925 SENECA ST
Owner/Operator City,State,Zip: SEATTLE, WA 98101
Owner/Operator Telephone: 206-583-6466
Owner/Operator Telephone Ext: Not reported
Owner/Operator Fax: Not reported
Owner/Operator Email: Not reported

Owner/Operator Indicator: Operator
Owner/Operator Name: VIRGINIA MASON MEDICAL CTR
Legal Status: Private
Date Became Current: Not reported
Date Ended Current: Not reported
Owner/Operator Address: 925 SENECA ST
Owner/Operator City,State,Zip: SEATTLE, WA 98101
Owner/Operator Telephone: 206-583-6466
Owner/Operator Telephone Ext: Not reported
Owner/Operator Fax: Not reported
Owner/Operator Email: Not reported

Owner/Operator Indicator: Operator
Owner/Operator Name: VIRGINIA MASON MEDICAL CTR
Legal Status: Private
Date Became Current: Not reported
Date Ended Current: Not reported
Owner/Operator Address: 925 SENECA ST
Owner/Operator City,State,Zip: SEATTLE, WA 98101
Owner/Operator Telephone: 206-583-6466
Owner/Operator Telephone Ext: Not reported

DRAFT

VIRGINIA MASON MEDICAL CENTER (Continued) **1000235502**

Owner/Operator Fax: Not reported
Owner/Operator Email: Not reported

Owner/Operator Indicator: Owner
Owner/Operator Name: VIRGINIA MASON MEDICAL CTR
Legal Status: Private
Date Became Current: 19960606
Date Ended Current: Not reported
Owner/Operator Address: 925 SENECA ST
Owner/Operator City,State,Zip: SEATTLE, WA 98101
Owner/Operator Telephone: 206-583-6466
Owner/Operator Telephone Ext: Not reported
Owner/Operator Fax: Not reported
Owner/Operator Email: Not reported

Owner/Operator Indicator: Owner
Owner/Operator Name: VIRGINIA MASON MEDICAL CTR
Legal Status: Private
Date Became Current: 20150114
Date Ended Current: Not reported
Owner/Operator Address: 925 SENECA ST
Owner/Operator City,State,Zip: SEATTLE, WA 98101
Owner/Operator Telephone: 206-583-6466
Owner/Operator Telephone Ext: Not reported
Owner/Operator Fax: Not reported
Owner/Operator Email: Not reported

Owner/Operator Indicator: Owner
Owner/Operator Name: VIRGINIA MASON MEDICAL CTR
Legal Status: Private
Date Became Current: Not reported
Date Ended Current: Not reported
Owner/Operator Address: 925 SENECA ST
Owner/Operator City,State,Zip: SEATTLE, WA 98101
Owner/Operator Telephone: 206-583-6466
Owner/Operator Telephone Ext: Not reported
Owner/Operator Fax: Not reported
Owner/Operator Email: Not reported

Owner/Operator Indicator: Owner
Owner/Operator Name: VIRGINIA MASON MEDICAL CTR
Legal Status: Private
Date Became Current: 19960606
Date Ended Current: Not reported
Owner/Operator Address: 925 SENECA ST
Owner/Operator City,State,Zip: SEATTLE, WA 98101
Owner/Operator Telephone: 206-583-6466
Owner/Operator Telephone Ext: Not reported
Owner/Operator Fax: Not reported
Owner/Operator Email: Not reported

Owner/Operator Indicator: Operator
Owner/Operator Name: VIRGINIA MASON MEDICAL CTR
Legal Status: Private
Date Became Current: 19960606
Date Ended Current: Not reported
Owner/Operator Address: 1100 NINTH AVE GB-ADM

DRAFT

VIRGINIA MASON MEDICAL CENTER (Continued) **1000235502**

Owner/Operator City,State,Zip: SEATTLE, WA 98101
Owner/Operator Telephone: 206-223-6470
Owner/Operator Telephone Ext: Not reported
Owner/Operator Fax: Not reported
Owner/Operator Email: Not reported

Owner/Operator Indicator: Owner
Owner/Operator Name: VIRGINIA MASON MEDICAL CTR
Legal Status: Private
Date Became Current: 20150114
Date Ended Current: Not reported
Owner/Operator Address: 925 SENECA ST
Owner/Operator City,State,Zip: SEATTLE, WA 98101
Owner/Operator Telephone: 206-583-6466
Owner/Operator Telephone Ext: Not reported
Owner/Operator Fax: Not reported
Owner/Operator Email: Not reported

Owner/Operator Indicator: Owner
Owner/Operator Name: VIRGINIA MASON MEDICAL CTR
Legal Status: Private
Date Became Current: 20150114
Date Ended Current: Not reported
Owner/Operator Address: 925 SENECA ST
Owner/Operator City,State,Zip: SEATTLE, WA 98101
Owner/Operator Telephone: 206-583-6466
Owner/Operator Telephone Ext: Not reported
Owner/Operator Fax: Not reported
Owner/Operator Email: Not reported

Owner/Operator Indicator: Owner
Owner/Operator Name: VIRGINIA MASON MEDICAL CTR
Legal Status: Other
Date Became Current: 19960606
Date Ended Current: Not reported
Owner/Operator Address: 925 SENECA ST
Owner/Operator City,State,Zip: SEATTLE, WA 98101-2742
Owner/Operator Telephone: Not reported
Owner/Operator Telephone Ext: Not reported
Owner/Operator Fax: Not reported
Owner/Operator Email: Not reported

Owner/Operator Indicator: Operator
Owner/Operator Name: VIRGINIA MASON MEDICAL CTR
Legal Status: Private
Date Became Current: Not reported
Date Ended Current: Not reported
Owner/Operator Address: 1100 NINTH AVE.
Owner/Operator City,State,Zip: SEATTLE, WA 98101
Owner/Operator Telephone: 206-583-6466
Owner/Operator Telephone Ext: Not reported
Owner/Operator Fax: Not reported
Owner/Operator Email: Not reported

Owner/Operator Indicator: Owner
Owner/Operator Name: VIRGINIA MASON MEDICAL CTR
Legal Status: Private

DRAFT

VIRGINIA MASON MEDICAL CENTER (Continued) **1000235502**

Date Became Current: Not reported
Date Ended Current: Not reported
Owner/Operator Address: 1100 NINTH AVE.
Owner/Operator City,State,Zip: SEATTLE, WA 98101
Owner/Operator Telephone: 206-583-6466
Owner/Operator Telephone Ext: Not reported
Owner/Operator Fax: Not reported
Owner/Operator Email: Not reported

Owner/Operator Indicator: Owner
Owner/Operator Name: VIRGINIA MASON MEDICAL CTR
Legal Status: Private
Date Became Current: 20150114
Date Ended Current: Not reported
Owner/Operator Address: 925 SENECA ST
Owner/Operator City,State,Zip: SEATTLE, WA 98101
Owner/Operator Telephone: 206-583-6466
Owner/Operator Telephone Ext: Not reported
Owner/Operator Fax: Not reported
Owner/Operator Email: Not reported

Owner/Operator Indicator: Owner
Owner/Operator Name: VIRGINIA MASON MEDICAL CTR
Legal Status: Private
Date Became Current: 20150114
Date Ended Current: Not reported
Owner/Operator Address: 925 SENECA ST
Owner/Operator City,State,Zip: SEATTLE, WA 98101
Owner/Operator Telephone: 206-583-6466
Owner/Operator Telephone Ext: Not reported
Owner/Operator Fax: Not reported
Owner/Operator Email: Not reported

Owner/Operator Indicator: Operator
Owner/Operator Name: VIRGINIA MASON MEDICAL CTR
Legal Status: Private
Date Became Current: Not reported
Date Ended Current: Not reported
Owner/Operator Address: 925 SENECA ST
Owner/Operator City,State,Zip: SEATTLE, WA 98101-2742
Owner/Operator Telephone: 206-583-6466
Owner/Operator Telephone Ext: Not reported
Owner/Operator Fax: Not reported
Owner/Operator Email: Not reported

Owner/Operator Indicator: Owner
Owner/Operator Name: VIRGINIA MASON MEDICAL CENTER
Legal Status: Private
Date Became Current: Not reported
Date Ended Current: Not reported
Owner/Operator Address: 925 SENECA ST
Owner/Operator City,State,Zip: SEATTLE, WA 98101
Owner/Operator Telephone: 000-000-0000
Owner/Operator Telephone Ext: Not reported
Owner/Operator Fax: Not reported
Owner/Operator Email: Not reported

DRAFT

VIRGINIA MASON MEDICAL CENTER (Continued) **1000235502**

Owner/Operator Indicator: Operator
Owner/Operator Name: VIRGINIA MASON MEDICAL CTR
Legal Status: Private
Date Became Current: Not reported
Date Ended Current: Not reported
Owner/Operator Address: 925 SENECA ST
Owner/Operator City,State,Zip: SEATTLE, WA 98101
Owner/Operator Telephone: 206-583-6466
Owner/Operator Telephone Ext: Not reported
Owner/Operator Fax: Not reported
Owner/Operator Email: Not reported

Owner/Operator Indicator: Owner
Owner/Operator Name: VIRGINIA MASON MEDICAL CTR
Legal Status: Private
Date Became Current: Not reported
Date Ended Current: Not reported
Owner/Operator Address: 925 SENECA ST
Owner/Operator City,State,Zip: SEATTLE, WA 98101
Owner/Operator Telephone: 206-583-6466
Owner/Operator Telephone Ext: Not reported
Owner/Operator Fax: Not reported
Owner/Operator Email: Not reported

Owner/Operator Indicator: Owner
Owner/Operator Name: VIRGINIA MASON MEDICAL CTR
Legal Status: Private
Date Became Current: Not reported
Date Ended Current: Not reported
Owner/Operator Address: 925 SENECA ST
Owner/Operator City,State,Zip: SEATTLE, WA 98101
Owner/Operator Telephone: 206-583-6466
Owner/Operator Telephone Ext: Not reported
Owner/Operator Fax: Not reported
Owner/Operator Email: Not reported

Owner/Operator Indicator: Owner
Owner/Operator Name: VIRGINIA MASON MEDICAL CTR
Legal Status: Private
Date Became Current: 19960606
Date Ended Current: Not reported
Owner/Operator Address: 925 SENECA ST
Owner/Operator City,State,Zip: SEATTLE, WA 98101
Owner/Operator Telephone: 206-583-6466
Owner/Operator Telephone Ext: Not reported
Owner/Operator Fax: Not reported
Owner/Operator Email: Not reported

Owner/Operator Indicator: Owner
Owner/Operator Name: VIRGINIA MASON MEDICAL CTR
Legal Status: Private
Date Became Current: Not reported
Date Ended Current: Not reported
Owner/Operator Address: 925 SENECA ST
Owner/Operator City,State,Zip: SEATTLE, WA 98101
Owner/Operator Telephone: 206-583-6466
Owner/Operator Telephone Ext: Not reported

DRAFT

VIRGINIA MASON MEDICAL CENTER (Continued) **1000235502**

Owner/Operator Fax: Not reported
Owner/Operator Email: Not reported

Owner/Operator Indicator: Owner
Owner/Operator Name: VIRGINIA MASON MEDICAL CTR
Legal Status: Private
Date Became Current: Not reported
Date Ended Current: Not reported
Owner/Operator Address: 925 SENECA ST
Owner/Operator City,State,Zip: SEATTLE, WA 98101
Owner/Operator Telephone: 206-583-6466
Owner/Operator Telephone Ext: Not reported
Owner/Operator Fax: Not reported
Owner/Operator Email: Not reported

Owner/Operator Indicator: Owner
Owner/Operator Name: VIRGINIA MASON MEDICAL CTR
Legal Status: Private
Date Became Current: Not reported
Date Ended Current: Not reported
Owner/Operator Address: 925 SENECA ST
Owner/Operator City,State,Zip: SEATTLE, WA 98101
Owner/Operator Telephone: 206-583-6466
Owner/Operator Telephone Ext: Not reported
Owner/Operator Fax: Not reported
Owner/Operator Email: Not reported

Owner/Operator Indicator: Owner
Owner/Operator Name: VIRGINIA MASON MEDICAL CTR
Legal Status: Private
Date Became Current: Not reported
Date Ended Current: Not reported
Owner/Operator Address: 925 SENECA ST
Owner/Operator City,State,Zip: SEATTLE, WA 98101
Owner/Operator Telephone: 206-583-6466
Owner/Operator Telephone Ext: Not reported
Owner/Operator Fax: Not reported
Owner/Operator Email: Not reported

Owner/Operator Indicator: Owner
Owner/Operator Name: VIRGINIA MASON MEDICAL CTR
Legal Status: Private
Date Became Current: 19960606
Date Ended Current: Not reported
Owner/Operator Address: 925 SENECA ST
Owner/Operator City,State,Zip: SEATTLE, WA 98101
Owner/Operator Telephone: 206-583-6466
Owner/Operator Telephone Ext: Not reported
Owner/Operator Fax: Not reported
Owner/Operator Email: Not reported

Owner/Operator Indicator: Owner
Owner/Operator Name: VIRGINIA MASON MEDICAL CTR
Legal Status: Private
Date Became Current: Not reported
Date Ended Current: Not reported
Owner/Operator Address: 1100 NINTH AVE.

DRAFT

VIRGINIA MASON MEDICAL CENTER (Continued) **1000235502**

Owner/Operator City,State,Zip: SEATTLE, WA 98101
Owner/Operator Telephone: 206-583-6466
Owner/Operator Telephone Ext: Not reported
Owner/Operator Fax: Not reported
Owner/Operator Email: Not reported

Owner/Operator Indicator: Operator
Owner/Operator Name: VIRGINIA MASON MEDICAL CTR
Legal Status: Private
Date Became Current: Not reported
Date Ended Current: Not reported
Owner/Operator Address: 1100 NINTH AVE.
Owner/Operator City,State,Zip: SEATTLE, WA 98101
Owner/Operator Telephone: 206-223-6494
Owner/Operator Telephone Ext: Not reported
Owner/Operator Fax: Not reported
Owner/Operator Email: Not reported

Owner/Operator Indicator: Operator
Owner/Operator Name: VIRGINIA MASON MEDICAL CTR
Legal Status: Private
Date Became Current: 19960606
Date Ended Current: Not reported
Owner/Operator Address: 1100 NINTH AVE GB-ADM
Owner/Operator City,State,Zip: SEATTLE, WA 98101
Owner/Operator Telephone: 206-223-6470
Owner/Operator Telephone Ext: Not reported
Owner/Operator Fax: Not reported
Owner/Operator Email: Not reported

Owner/Operator Indicator: Operator
Owner/Operator Name: VIRGINIA MASON MEDICAL CTR
Legal Status: Private
Date Became Current: 19960606
Date Ended Current: Not reported
Owner/Operator Address: 925 SENECA ST
Owner/Operator City,State,Zip: SEATTLE, WA 98101-2742
Owner/Operator Telephone: 206-583-6466
Owner/Operator Telephone Ext: Not reported
Owner/Operator Fax: Not reported
Owner/Operator Email: Not reported

Owner/Operator Indicator: Operator
Owner/Operator Name: VIRGINIA MASON MEDICAL CTR
Legal Status: Private
Date Became Current: Not reported
Date Ended Current: Not reported
Owner/Operator Address: 1100 NINTH AVE.
Owner/Operator City,State,Zip: SEATTLE, WA 98101
Owner/Operator Telephone: 206-223-6494
Owner/Operator Telephone Ext: Not reported
Owner/Operator Fax: Not reported
Owner/Operator Email: Not reported

Owner/Operator Indicator: Owner
Owner/Operator Name: VIRGINIA MASON MEDICAL CTR
Legal Status: Private

DRAFT

VIRGINIA MASON MEDICAL CENTER (Continued) **1000235502**

Date Became Current: 19960606
Date Ended Current: Not reported
Owner/Operator Address: 925 SENECA ST
Owner/Operator City,State,Zip: SEATTLE, WA 98101
Owner/Operator Telephone: 206-583-6466
Owner/Operator Telephone Ext: Not reported
Owner/Operator Fax: Not reported
Owner/Operator Email: Not reported

Owner/Operator Indicator: Operator
Owner/Operator Name: VIRGINIA MASON MEDICAL CTR
Legal Status: Private
Date Became Current: 19960606
Date Ended Current: Not reported
Owner/Operator Address: 1100 NINTH AVE GB-ADM
Owner/Operator City,State,Zip: SEATTLE, WA 98101
Owner/Operator Telephone: 206-223-6470
Owner/Operator Telephone Ext: Not reported
Owner/Operator Fax: Not reported
Owner/Operator Email: Not reported

Owner/Operator Indicator: Owner
Owner/Operator Name: VIRGINIA MASON MEDICAL CTR
Legal Status: Private
Date Became Current: 19960606
Date Ended Current: Not reported
Owner/Operator Address: 925 SENECA ST
Owner/Operator City,State,Zip: SEATTLE, WA 98101
Owner/Operator Telephone: 206-583-6466
Owner/Operator Telephone Ext: Not reported
Owner/Operator Fax: Not reported
Owner/Operator Email: Not reported

Owner/Operator Indicator: Owner
Owner/Operator Name: VIRGINIA MASON MEDICAL CTR
Legal Status: Private
Date Became Current: Not reported
Date Ended Current: Not reported
Owner/Operator Address: 925 SENECA ST
Owner/Operator City,State,Zip: SEATTLE, WA 98101
Owner/Operator Telephone: 206-583-6466
Owner/Operator Telephone Ext: Not reported
Owner/Operator Fax: Not reported
Owner/Operator Email: Not reported

Owner/Operator Indicator: Owner
Owner/Operator Name: VIRGINIA MASON MEDICAL CTR
Legal Status: Private
Date Became Current: Not reported
Date Ended Current: Not reported
Owner/Operator Address: 925 SENECA ST
Owner/Operator City,State,Zip: SEATTLE, WA 98101
Owner/Operator Telephone: 206-583-6466
Owner/Operator Telephone Ext: Not reported
Owner/Operator Fax: Not reported
Owner/Operator Email: Not reported

DRAFT

VIRGINIA MASON MEDICAL CENTER (Continued) **1000235502**

Owner/Operator Indicator: Operator
Owner/Operator Name: VIRGINIA MASON MEDICAL CTR
Legal Status: Private
Date Became Current: Not reported
Date Ended Current: Not reported
Owner/Operator Address: 925 SENECA ST
Owner/Operator City,State,Zip: SEATTLE, WA 98101
Owner/Operator Telephone: 206-583-6466
Owner/Operator Telephone Ext: Not reported
Owner/Operator Fax: Not reported
Owner/Operator Email: Not reported

Owner/Operator Indicator: Owner
Owner/Operator Name: VIRGINIA MASON MEDICAL CTR
Legal Status: Private
Date Became Current: 19960606
Date Ended Current: Not reported
Owner/Operator Address: 925 SENECA ST
Owner/Operator City,State,Zip: SEATTLE, WA 98101
Owner/Operator Telephone: 206-583-6466
Owner/Operator Telephone Ext: Not reported
Owner/Operator Fax: Not reported
Owner/Operator Email: Not reported

Owner/Operator Indicator: Operator
Owner/Operator Name: VIRGINIA MASON MEDICAL CTR
Legal Status: Private
Date Became Current: Not reported
Date Ended Current: Not reported
Owner/Operator Address: 925 SENECA ST
Owner/Operator City,State,Zip: SEATTLE, WA 98101
Owner/Operator Telephone: 206-583-6466
Owner/Operator Telephone Ext: Not reported
Owner/Operator Fax: Not reported
Owner/Operator Email: Not reported

Owner/Operator Indicator: Owner
Owner/Operator Name: VIRGINIA MASON MEDICAL CTR
Legal Status: Private
Date Became Current: 19960606
Date Ended Current: Not reported
Owner/Operator Address: 925 SENECA ST
Owner/Operator City,State,Zip: SEATTLE, WA 98101
Owner/Operator Telephone: 206-583-6466
Owner/Operator Telephone Ext: Not reported
Owner/Operator Fax: Not reported
Owner/Operator Email: Not reported

Owner/Operator Indicator: Owner
Owner/Operator Name: VIRGINIA MASON MEDICAL CTR
Legal Status: Private
Date Became Current: 19960606
Date Ended Current: Not reported
Owner/Operator Address: 925 SENECA ST
Owner/Operator City,State,Zip: SEATTLE, WA 98101
Owner/Operator Telephone: 206-583-6466
Owner/Operator Telephone Ext: Not reported

DRAFT

VIRGINIA MASON MEDICAL CENTER (Continued) **1000235502**

Owner/Operator Fax: Not reported
Owner/Operator Email: Not reported

Owner/Operator Indicator: Owner
Owner/Operator Name: VIRGINIA MASON MEDICAL CTR
Legal Status: Private
Date Became Current: 19960606
Date Ended Current: Not reported
Owner/Operator Address: 925 SENECA ST
Owner/Operator City,State,Zip: SEATTLE, WA 98101
Owner/Operator Telephone: 206-583-6466
Owner/Operator Telephone Ext: Not reported
Owner/Operator Fax: Not reported
Owner/Operator Email: Not reported

Owner/Operator Indicator: Owner
Owner/Operator Name: VIRGINIA MASON MEDICAL CTR
Legal Status: Private
Date Became Current: 19960606
Date Ended Current: Not reported
Owner/Operator Address: 925 SENECA ST
Owner/Operator City,State,Zip: SEATTLE, WA 98101
Owner/Operator Telephone: 206-583-6466
Owner/Operator Telephone Ext: Not reported
Owner/Operator Fax: Not reported
Owner/Operator Email: Not reported

Owner/Operator Indicator: Operator
Owner/Operator Name: VIRGINIA MASON MEDICAL CTR
Legal Status: Private
Date Became Current: 19960606
Date Ended Current: Not reported
Owner/Operator Address: 1100 NINTH AVE GB-ADM
Owner/Operator City,State,Zip: SEATTLE, WA 98101
Owner/Operator Telephone: 206-223-6470
Owner/Operator Telephone Ext: Not reported
Owner/Operator Fax: Not reported
Owner/Operator Email: Not reported

Owner/Operator Indicator: Owner
Owner/Operator Name: VIRGINIA MASON MEDICAL CTR
Legal Status: Private
Date Became Current: 19960606
Date Ended Current: Not reported
Owner/Operator Address: 925 SENECA ST
Owner/Operator City,State,Zip: SEATTLE, WA 98101
Owner/Operator Telephone: 206-583-6466
Owner/Operator Telephone Ext: Not reported
Owner/Operator Fax: Not reported
Owner/Operator Email: Not reported

Owner/Operator Indicator: Owner
Owner/Operator Name: VIRGINIA MASON MEDICAL CTR
Legal Status: Private
Date Became Current: 20150114
Date Ended Current: Not reported
Owner/Operator Address: 925 SENECA ST

DRAFT

VIRGINIA MASON MEDICAL CENTER (Continued) **1000235502**

Owner/Operator City,State,Zip: SEATTLE, WA 98101
Owner/Operator Telephone: 206-583-6466
Owner/Operator Telephone Ext: Not reported
Owner/Operator Fax: Not reported
Owner/Operator Email: Not reported

Owner/Operator Indicator: Operator
Owner/Operator Name: VIRGINIA MASON MEDICAL CTR
Legal Status: Private
Date Became Current: 19960606
Date Ended Current: Not reported
Owner/Operator Address: 1100 NINTH AVE GB-ADM
Owner/Operator City,State,Zip: SEATTLE, WA 98101
Owner/Operator Telephone: 206-223-6470
Owner/Operator Telephone Ext: Not reported
Owner/Operator Fax: Not reported
Owner/Operator Email: Not reported

Owner/Operator Indicator: Owner
Owner/Operator Name: VIRGINIA MASON MEDICAL CTR
Legal Status: Other
Date Became Current: 19960606
Date Ended Current: Not reported
Owner/Operator Address: 925 SENECA ST
Owner/Operator City,State,Zip: SEATTLE, WA 98101-2742
Owner/Operator Telephone: Not reported
Owner/Operator Telephone Ext: Not reported
Owner/Operator Fax: Not reported
Owner/Operator Email: Not reported

Owner/Operator Indicator: Owner
Owner/Operator Name: VIRGINIA MASON MEDICAL CTR
Legal Status: Private
Date Became Current: 19960606
Date Ended Current: Not reported
Owner/Operator Address: 925 SENECA ST
Owner/Operator City,State,Zip: SEATTLE, WA 98101-2742
Owner/Operator Telephone: Not reported
Owner/Operator Telephone Ext: Not reported
Owner/Operator Fax: Not reported
Owner/Operator Email: Not reported

Owner/Operator Indicator: Owner
Owner/Operator Name: VIRGINIA MASON MEDICAL CTR
Legal Status: Private
Date Became Current: 19960606
Date Ended Current: Not reported
Owner/Operator Address: 925 SENECA ST
Owner/Operator City,State,Zip: SEATTLE, WA 98101-2742
Owner/Operator Telephone: 206-583-6466
Owner/Operator Telephone Ext: Not reported
Owner/Operator Fax: Not reported
Owner/Operator Email: Not reported

Owner/Operator Indicator: Owner
Owner/Operator Name: VIRGINIA MASON MEDICAL CENTER
Legal Status: Private

DRAFT

VIRGINIA MASON MEDICAL CENTER (Continued) **1000235502**

Date Became Current:	Not reported
Date Ended Current:	Not reported
Owner/Operator Address:	925 SENECA ST
Owner/Operator City,State,Zip:	SEATTLE, WA 98101
Owner/Operator Telephone:	000-000-0000
Owner/Operator Telephone Ext:	Not reported
Owner/Operator Fax:	Not reported
Owner/Operator Email:	Not reported

Owner/Operator Indicator:	Operator
Owner/Operator Name:	VIRGINIA MASON MEDICAL CTR
Legal Status:	Private
Date Became Current:	Not reported
Date Ended Current:	Not reported
Owner/Operator Address:	925 SENECA ST
Owner/Operator City,State,Zip:	SEATTLE, WA 98101
Owner/Operator Telephone:	206-583-6466
Owner/Operator Telephone Ext:	Not reported
Owner/Operator Fax:	Not reported
Owner/Operator Email:	Not reported

Owner/Operator Indicator:	Owner
Owner/Operator Name:	VIRGINIA MASON MEDICAL CTR
Legal Status:	Private
Date Became Current:	19960606
Date Ended Current:	Not reported
Owner/Operator Address:	925 SENECA ST
Owner/Operator City,State,Zip:	SEATTLE, WA 98101
Owner/Operator Telephone:	206-583-6466
Owner/Operator Telephone Ext:	Not reported
Owner/Operator Fax:	Not reported
Owner/Operator Email:	Not reported

Owner/Operator Indicator:	Owner
Owner/Operator Name:	VIRGINIA MASON MEDICAL CTR
Legal Status:	Private
Date Became Current:	19960606
Date Ended Current:	Not reported
Owner/Operator Address:	925 SENECA ST
Owner/Operator City,State,Zip:	SEATTLE, WA 98101
Owner/Operator Telephone:	206-583-6466
Owner/Operator Telephone Ext:	Not reported
Owner/Operator Fax:	Not reported
Owner/Operator Email:	Not reported

Owner/Operator Indicator:	Operator
Owner/Operator Name:	VIRGINIA MASON MEDICAL CTR
Legal Status:	Private
Date Became Current:	Not reported
Date Ended Current:	Not reported
Owner/Operator Address:	925 SENECA ST
Owner/Operator City,State,Zip:	SEATTLE, WA 98101
Owner/Operator Telephone:	206-583-6466
Owner/Operator Telephone Ext:	Not reported
Owner/Operator Fax:	Not reported
Owner/Operator Email:	Not reported

DRAFT

VIRGINIA MASON MEDICAL CENTER (Continued) **1000235502**

Owner/Operator Indicator: Owner
Owner/Operator Name: VIRGINIA MASON MEDICAL CTR
Legal Status: Private
Date Became Current: Not reported
Date Ended Current: Not reported
Owner/Operator Address: 925 SENECA ST
Owner/Operator City,State,Zip: SEATTLE, WA 98101
Owner/Operator Telephone: 206-583-6466
Owner/Operator Telephone Ext: Not reported
Owner/Operator Fax: Not reported
Owner/Operator Email: Not reported

Owner/Operator Indicator: Owner
Owner/Operator Name: VIRGINIA MASON MEDICAL CTR
Legal Status: Private
Date Became Current: Not reported
Date Ended Current: Not reported
Owner/Operator Address: 925 SENECA ST
Owner/Operator City,State,Zip: SEATTLE, WA 98101
Owner/Operator Telephone: 206-583-6466
Owner/Operator Telephone Ext: Not reported
Owner/Operator Fax: Not reported
Owner/Operator Email: Not reported

Owner/Operator Indicator: Operator
Owner/Operator Name: VIRGINIA MASON MEDICAL CTR
Legal Status: Private
Date Became Current: Not reported
Date Ended Current: Not reported
Owner/Operator Address: 925 SENECA ST
Owner/Operator City,State,Zip: SEATTLE, WA 98101
Owner/Operator Telephone: 206-583-6466
Owner/Operator Telephone Ext: Not reported
Owner/Operator Fax: Not reported
Owner/Operator Email: Not reported

Owner/Operator Indicator: Owner
Owner/Operator Name: VIRGINIA MASON MEDICAL CTR
Legal Status: Private
Date Became Current: 19960606
Date Ended Current: Not reported
Owner/Operator Address: 1100 NINTH AVE.
Owner/Operator City,State,Zip: SEATTLE, WA 98101
Owner/Operator Telephone: 206-583-6466
Owner/Operator Telephone Ext: Not reported
Owner/Operator Fax: Not reported
Owner/Operator Email: Not reported

Owner/Operator Indicator: Owner
Owner/Operator Name: VIRGINIA MASON MEDICAL CTR
Legal Status: Private
Date Became Current: 19960606
Date Ended Current: Not reported
Owner/Operator Address: 1100 NINTH AVE.
Owner/Operator City,State,Zip: SEATTLE, WA 98101
Owner/Operator Telephone: 206-583-6466
Owner/Operator Telephone Ext: Not reported

DRAFT

VIRGINIA MASON MEDICAL CENTER (Continued) **1000235502**

Owner/Operator Fax: Not reported
Owner/Operator Email: Not reported

Owner/Operator Indicator: Operator
Owner/Operator Name: VIRGINIA MASON MEDICAL CTR
Legal Status: Private
Date Became Current: Not reported
Date Ended Current: Not reported
Owner/Operator Address: 1100 NINTH AVE.
Owner/Operator City,State,Zip: SEATTLE, WA 98101
Owner/Operator Telephone: 206-223-6494
Owner/Operator Telephone Ext: Not reported
Owner/Operator Fax: Not reported
Owner/Operator Email: Not reported

Owner/Operator Indicator: Owner
Owner/Operator Name: VIRGINIA MASON MEDICAL CTR
Legal Status: Private
Date Became Current: 20150114
Date Ended Current: Not reported
Owner/Operator Address: 925 SENECA ST
Owner/Operator City,State,Zip: SEATTLE, WA 98101
Owner/Operator Telephone: 206-583-6466
Owner/Operator Telephone Ext: Not reported
Owner/Operator Fax: Not reported
Owner/Operator Email: Not reported

Owner/Operator Indicator: Operator
Owner/Operator Name: VIRGINIA MASON MEDICAL CTR
Legal Status: Private
Date Became Current: 19960606
Date Ended Current: Not reported
Owner/Operator Address: 1100 NINTH AVE GB-ADM
Owner/Operator City,State,Zip: SEATTLE, WA 98101
Owner/Operator Telephone: 206-223-6470
Owner/Operator Telephone Ext: Not reported
Owner/Operator Fax: Not reported
Owner/Operator Email: Not reported

Owner/Operator Indicator: Owner
Owner/Operator Name: VIRGINIA MASON MEDICAL CTR
Legal Status: Private
Date Became Current: 20150114
Date Ended Current: Not reported
Owner/Operator Address: 925 SENECA ST
Owner/Operator City,State,Zip: SEATTLE, WA 98101
Owner/Operator Telephone: 206-583-6466
Owner/Operator Telephone Ext: Not reported
Owner/Operator Fax: Not reported
Owner/Operator Email: Not reported

Owner/Operator Indicator: Owner
Owner/Operator Name: VIRGINIA MASON MEDICAL CTR
Legal Status: Private
Date Became Current: 19960606
Date Ended Current: Not reported
Owner/Operator Address: 925 SENECA ST

DRAFT

VIRGINIA MASON MEDICAL CENTER (Continued) **1000235502**

Owner/Operator City,State,Zip: SEATTLE, WA 98101
Owner/Operator Telephone: 206-583-6466
Owner/Operator Telephone Ext: Not reported
Owner/Operator Fax: Not reported
Owner/Operator Email: Not reported

Owner/Operator Indicator: Owner
Owner/Operator Name: VIRGINIA MASON MEDICAL CTR
Legal Status: Private
Date Became Current: 19960606
Date Ended Current: Not reported
Owner/Operator Address: 925 SENECA ST
Owner/Operator City,State,Zip: SEATTLE, WA 98101
Owner/Operator Telephone: 206-583-6466
Owner/Operator Telephone Ext: Not reported
Owner/Operator Fax: Not reported
Owner/Operator Email: Not reported

Owner/Operator Indicator: Owner
Owner/Operator Name: VIRGINIA MASON MEDICAL CTR
Legal Status: Private
Date Became Current: 20150114
Date Ended Current: Not reported
Owner/Operator Address: 925 SENECA ST
Owner/Operator City,State,Zip: SEATTLE, WA 98101
Owner/Operator Telephone: 206-583-6466
Owner/Operator Telephone Ext: Not reported
Owner/Operator Fax: Not reported
Owner/Operator Email: Not reported

Owner/Operator Indicator: Operator
Owner/Operator Name: VIRGINIA MASON MEDICAL CTR
Legal Status: Other
Date Became Current: 19960606
Date Ended Current: Not reported
Owner/Operator Address: 925 SENECA ST
Owner/Operator City,State,Zip: SEATTLE, WA 98101-2742
Owner/Operator Telephone: Not reported
Owner/Operator Telephone Ext: Not reported
Owner/Operator Fax: Not reported
Owner/Operator Email: Not reported

Historic Generators:
Receive Date: 20100226
Handler Name: VIRGINIA MASON MEDICAL CENTER
Federal Waste Generator Description: Small Quantity Generator
State District Owner: WA
Large Quantity Handler of Universal Waste: No
Recognized Trader Importer: No
Recognized Trader Exporter: No
Spent Lead Acid Battery Importer: No
Spent Lead Acid Battery Exporter: No
Current Record: No
Non Storage Recycler Activity: Not reported
Electronic Manifest Broker: Not reported

Receive Date: 20120405

DRAFT

VIRGINIA MASON MEDICAL CENTER (Continued) **1000235502**

Handler Name: VIRGINIA MASON MEDICAL CENTER
Federal Waste Generator Description: Small Quantity Generator
State District Owner: WA
Large Quantity Handler of Universal Waste: No
Recognized Trader Importer: No
Recognized Trader Exporter: No
Spent Lead Acid Battery Importer: No
Spent Lead Acid Battery Exporter: No
Current Record: No
Non Storage Recycler Activity: Not reported
Electronic Manifest Broker: Not reported

Receive Date: 20140227
Handler Name: VIRGINIA MASON MEDICAL CENTER
Federal Waste Generator Description: Large Quantity Generator
State District Owner: WA
Large Quantity Handler of Universal Waste: No
Recognized Trader Importer: No
Recognized Trader Exporter: No
Spent Lead Acid Battery Importer: No
Spent Lead Acid Battery Exporter: No
Current Record: No
Non Storage Recycler Activity: Not reported
Electronic Manifest Broker: Not reported

Receive Date: 20160217
Handler Name: VIRGINIA MASON MEDICAL CENTER
Federal Waste Generator Description: Large Quantity Generator
State District Owner: WA
Large Quantity Handler of Universal Waste: Yes
Recognized Trader Importer: No
Recognized Trader Exporter: No
Spent Lead Acid Battery Importer: No
Spent Lead Acid Battery Exporter: No
Current Record: No
Non Storage Recycler Activity: Not reported
Electronic Manifest Broker: Not reported

Receive Date: 20180314
Handler Name: VIRGINIA MASON MEDICAL CENTER
Federal Waste Generator Description: Large Quantity Generator
State District Owner: WA
Large Quantity Handler of Universal Waste: Yes
Recognized Trader Importer: No
Recognized Trader Exporter: No
Spent Lead Acid Battery Importer: No
Spent Lead Acid Battery Exporter: No
Current Record: No
Non Storage Recycler Activity: No
Electronic Manifest Broker: No

Receive Date: 20210601
Handler Name: VIRGINIA MASON MEDICAL CENTER
Federal Waste Generator Description: Large Quantity Generator
State District Owner: WA
Large Quantity Handler of Universal Waste: No
Recognized Trader Importer: No

DRAFT

VIRGINIA MASON MEDICAL CENTER (Continued) **1000235502**

Recognized Trader Exporter: No
Spent Lead Acid Battery Importer: No
Spent Lead Acid Battery Exporter: No
Current Record: No
Non Storage Recycler Activity: No
Electronic Manifest Broker: No

Receive Date: 20221020
Handler Name: VIRGINIA MASON MEDICAL CENTER
Federal Waste Generator Description: Large Quantity Generator
State District Owner: WA
Large Quantity Handler of Universal Waste: No
Recognized Trader Importer: No
Recognized Trader Exporter: No
Spent Lead Acid Battery Importer: No
Spent Lead Acid Battery Exporter: No
Current Record: No
Non Storage Recycler Activity: No
Electronic Manifest Broker: No

Receive Date: 20150227
Handler Name: VIRGINIA MASON MEDICAL CENTER
Federal Waste Generator Description: Large Quantity Generator
State District Owner: WA
Large Quantity Handler of Universal Waste: Yes
Recognized Trader Importer: No
Recognized Trader Exporter: No
Spent Lead Acid Battery Importer: No
Spent Lead Acid Battery Exporter: No
Current Record: No
Non Storage Recycler Activity: Not reported
Electronic Manifest Broker: Not reported

Receive Date: 19931231
Handler Name: VIRGINIA MASON MEDICAL CENTER
Federal Waste Generator Description: Small Quantity Generator
State District Owner: WA
Large Quantity Handler of Universal Waste: No
Recognized Trader Importer: No
Recognized Trader Exporter: No
Spent Lead Acid Battery Importer: No
Spent Lead Acid Battery Exporter: No
Current Record: No
Non Storage Recycler Activity: Not reported
Electronic Manifest Broker: Not reported

Receive Date: 19940101
Handler Name: VIRGINIA MASON MEDICAL CENTER
Federal Waste Generator Description: Not a generator, verified
State District Owner: WA
Large Quantity Handler of Universal Waste: No
Recognized Trader Importer: No
Recognized Trader Exporter: No
Spent Lead Acid Battery Importer: No
Spent Lead Acid Battery Exporter: No
Current Record: No
Non Storage Recycler Activity: Not reported

DRAFT

VIRGINIA MASON MEDICAL CENTER (Continued) **1000235502**

Electronic Manifest Broker: Not reported

Receive Date: 19950101
Handler Name: VIRGINIA MASON MEDICAL CENTER
Federal Waste Generator Description: Not a generator, verified
State District Owner: WA
Large Quantity Handler of Universal Waste: No
Recognized Trader Importer: No
Recognized Trader Exporter: No
Spent Lead Acid Battery Importer: No
Spent Lead Acid Battery Exporter: No
Current Record: No
Non Storage Recycler Activity: Not reported
Electronic Manifest Broker: Not reported

Receive Date: 19960304
Handler Name: VIRGINIA MASON MEDICAL CENTER
Federal Waste Generator Description: Large Quantity Generator
State District Owner: WA
Large Quantity Handler of Universal Waste: No
Recognized Trader Importer: No
Recognized Trader Exporter: No
Spent Lead Acid Battery Importer: No
Spent Lead Acid Battery Exporter: No
Current Record: No
Non Storage Recycler Activity: Not reported
Electronic Manifest Broker: Not reported

Receive Date: 19970703
Handler Name: VIRGINIA MASON MEDICAL CENTER
Federal Waste Generator Description: Small Quantity Generator
State District Owner: WA
Large Quantity Handler of Universal Waste: No
Recognized Trader Importer: No
Recognized Trader Exporter: No
Spent Lead Acid Battery Importer: No
Spent Lead Acid Battery Exporter: No
Current Record: No
Non Storage Recycler Activity: Not reported
Electronic Manifest Broker: Not reported

Receive Date: 19980302
Handler Name: VIRGINIA MASON MEDICAL CENTER
Federal Waste Generator Description: Small Quantity Generator
State District Owner: WA
Large Quantity Handler of Universal Waste: No
Recognized Trader Importer: No
Recognized Trader Exporter: No
Spent Lead Acid Battery Importer: No
Spent Lead Acid Battery Exporter: No
Current Record: No
Non Storage Recycler Activity: Not reported
Electronic Manifest Broker: Not reported

Receive Date: 19990226
Handler Name: VIRGINIA MASON MEDICAL CENTER
Federal Waste Generator Description: Small Quantity Generator

DRAFT

VIRGINIA MASON MEDICAL CENTER (Continued) **1000235502**

State District Owner: WA
Large Quantity Handler of Universal Waste: No
Recognized Trader Importer: No
Recognized Trader Exporter: No
Spent Lead Acid Battery Importer: No
Spent Lead Acid Battery Exporter: No
Current Record: No
Non Storage Recycler Activity: Not reported
Electronic Manifest Broker: Not reported

Receive Date: 20000228
Handler Name: VIRGINIA MASON MEDICAL CENTER
Federal Waste Generator Description: Small Quantity Generator
State District Owner: WA
Large Quantity Handler of Universal Waste: No
Recognized Trader Importer: No
Recognized Trader Exporter: No
Spent Lead Acid Battery Importer: No
Spent Lead Acid Battery Exporter: No
Current Record: No
Non Storage Recycler Activity: Not reported
Electronic Manifest Broker: Not reported

Receive Date: 20010302
Handler Name: VIRGINIA MASON MEDICAL CENTER
Federal Waste Generator Description: Small Quantity Generator
State District Owner: WA
Large Quantity Handler of Universal Waste: No
Recognized Trader Importer: No
Recognized Trader Exporter: No
Spent Lead Acid Battery Importer: No
Spent Lead Acid Battery Exporter: No
Current Record: No
Non Storage Recycler Activity: Not reported
Electronic Manifest Broker: Not reported

Receive Date: 20020301
Handler Name: VIRGINIA MASON MEDICAL CENTER
Federal Waste Generator Description: Small Quantity Generator
State District Owner: WA
Large Quantity Handler of Universal Waste: No
Recognized Trader Importer: No
Recognized Trader Exporter: No
Spent Lead Acid Battery Importer: No
Spent Lead Acid Battery Exporter: No
Current Record: No
Non Storage Recycler Activity: Not reported
Electronic Manifest Broker: Not reported

Receive Date: 20030225
Handler Name: VIRGINIA MASON MEDICAL CENTER
Federal Waste Generator Description: Small Quantity Generator
State District Owner: WA
Large Quantity Handler of Universal Waste: No
Recognized Trader Importer: No
Recognized Trader Exporter: No
Spent Lead Acid Battery Importer: No

DRAFT

VIRGINIA MASON MEDICAL CENTER (Continued) **1000235502**

Spent Lead Acid Battery Exporter: No
Current Record: No
Non Storage Recycler Activity: Not reported
Electronic Manifest Broker: Not reported

Receive Date: 20040314
Handler Name: VIRGINIA MASON MEDICAL CENTER
Federal Waste Generator Description: Small Quantity Generator
State District Owner: WA
Large Quantity Handler of Universal Waste: No
Recognized Trader Importer: No
Recognized Trader Exporter: No
Spent Lead Acid Battery Importer: No
Spent Lead Acid Battery Exporter: No
Current Record: No
Non Storage Recycler Activity: Not reported
Electronic Manifest Broker: Not reported

Receive Date: 20050301
Handler Name: VIRGINIA MASON MEDICAL CENTER
Federal Waste Generator Description: Small Quantity Generator
State District Owner: WA
Large Quantity Handler of Universal Waste: No
Recognized Trader Importer: No
Recognized Trader Exporter: No
Spent Lead Acid Battery Importer: No
Spent Lead Acid Battery Exporter: No
Current Record: No
Non Storage Recycler Activity: Not reported
Electronic Manifest Broker: Not reported

Receive Date: 20060228
Handler Name: VIRGINIA MASON MEDICAL CENTER
Federal Waste Generator Description: Small Quantity Generator
State District Owner: WA
Large Quantity Handler of Universal Waste: No
Recognized Trader Importer: No
Recognized Trader Exporter: No
Spent Lead Acid Battery Importer: No
Spent Lead Acid Battery Exporter: No
Current Record: No
Non Storage Recycler Activity: Not reported
Electronic Manifest Broker: Not reported

Receive Date: 20070301
Handler Name: VIRGINIA MASON MEDICAL CENTER
Federal Waste Generator Description: Small Quantity Generator
State District Owner: WA
Large Quantity Handler of Universal Waste: No
Recognized Trader Importer: No
Recognized Trader Exporter: No
Spent Lead Acid Battery Importer: No
Spent Lead Acid Battery Exporter: No
Current Record: No
Non Storage Recycler Activity: Not reported
Electronic Manifest Broker: Not reported

DRAFT

VIRGINIA MASON MEDICAL CENTER (Continued) **1000235502**

Receive Date: 20080303
Handler Name: VIRGINIA MASON MEDICAL CENTER
Federal Waste Generator Description: Small Quantity Generator
State District Owner: WA
Large Quantity Handler of Universal Waste: No
Recognized Trader Importer: No
Recognized Trader Exporter: No
Spent Lead Acid Battery Importer: No
Spent Lead Acid Battery Exporter: No
Current Record: No
Non Storage Recycler Activity: Not reported
Electronic Manifest Broker: Not reported

Receive Date: 20090227
Handler Name: VIRGINIA MASON MEDICAL CENTER
Federal Waste Generator Description: Small Quantity Generator
State District Owner: WA
Large Quantity Handler of Universal Waste: No
Recognized Trader Importer: No
Recognized Trader Exporter: No
Spent Lead Acid Battery Importer: No
Spent Lead Acid Battery Exporter: No
Current Record: No
Non Storage Recycler Activity: Not reported
Electronic Manifest Broker: Not reported

Receive Date: 20090304
Handler Name: VIRGINIA MASON MEDICAL CENTER
Federal Waste Generator Description: Small Quantity Generator
State District Owner: WA
Large Quantity Handler of Universal Waste: No
Recognized Trader Importer: No
Recognized Trader Exporter: No
Spent Lead Acid Battery Importer: No
Spent Lead Acid Battery Exporter: No
Current Record: No
Non Storage Recycler Activity: Not reported
Electronic Manifest Broker: Not reported

Receive Date: 20100226
Handler Name: VIRGINIA MASON MEDICAL CENTER
Federal Waste Generator Description: Small Quantity Generator
State District Owner: WA
Large Quantity Handler of Universal Waste: No
Recognized Trader Importer: No
Recognized Trader Exporter: No
Spent Lead Acid Battery Importer: No
Spent Lead Acid Battery Exporter: No
Current Record: No
Non Storage Recycler Activity: Not reported
Electronic Manifest Broker: Not reported

Receive Date: 20110324
Handler Name: VIRGINIA MASON MEDICAL CENTER
Federal Waste Generator Description: Large Quantity Generator
State District Owner: WA
Large Quantity Handler of Universal Waste: No

DRAFT

VIRGINIA MASON MEDICAL CENTER (Continued) **1000235502**

Recognized Trader Importer: No
Recognized Trader Exporter: No
Spent Lead Acid Battery Importer: No
Spent Lead Acid Battery Exporter: No
Current Record: No
Non Storage Recycler Activity: Not reported
Electronic Manifest Broker: Not reported

Receive Date: 20120405
Handler Name: VIRGINIA MASON MEDICAL CENTER
Federal Waste Generator Description: Small Quantity Generator
State District Owner: WA
Large Quantity Handler of Universal Waste: No
Recognized Trader Importer: No
Recognized Trader Exporter: No
Spent Lead Acid Battery Importer: No
Spent Lead Acid Battery Exporter: No
Current Record: No
Non Storage Recycler Activity: Not reported
Electronic Manifest Broker: Not reported

Receive Date: 20130205
Handler Name: VIRGINIA MASON MEDICAL CENTER
Federal Waste Generator Description: Large Quantity Generator
State District Owner: WA
Large Quantity Handler of Universal Waste: No
Recognized Trader Importer: No
Recognized Trader Exporter: No
Spent Lead Acid Battery Importer: No
Spent Lead Acid Battery Exporter: No
Current Record: No
Non Storage Recycler Activity: Not reported
Electronic Manifest Broker: Not reported

Receive Date: 20130304
Handler Name: VIRGINIA MASON MEDICAL CENTER
Federal Waste Generator Description: Large Quantity Generator
State District Owner: WA
Large Quantity Handler of Universal Waste: No
Recognized Trader Importer: No
Recognized Trader Exporter: No
Spent Lead Acid Battery Importer: No
Spent Lead Acid Battery Exporter: No
Current Record: No
Non Storage Recycler Activity: Not reported
Electronic Manifest Broker: Not reported

Receive Date: 20131204
Handler Name: VIRGINIA MASON MEDICAL CENTER
Federal Waste Generator Description: Large Quantity Generator
State District Owner: WA
Large Quantity Handler of Universal Waste: No
Recognized Trader Importer: No
Recognized Trader Exporter: No
Spent Lead Acid Battery Importer: No
Spent Lead Acid Battery Exporter: No
Current Record: No

DRAFT

VIRGINIA MASON MEDICAL CENTER (Continued) **1000235502**

Non Storage Recycler Activity: Not reported
Electronic Manifest Broker: Not reported

Receive Date: 20140227
Handler Name: VIRGINIA MASON MEDICAL CENTER
Federal Waste Generator Description: Large Quantity Generator
State District Owner: WA
Large Quantity Handler of Universal Waste: No
Recognized Trader Importer: No
Recognized Trader Exporter: No
Spent Lead Acid Battery Importer: No
Spent Lead Acid Battery Exporter: No
Current Record: No
Non Storage Recycler Activity: Not reported
Electronic Manifest Broker: Not reported

Receive Date: 20190228
Handler Name: VIRGINIA MASON MEDICAL CENTER
Federal Waste Generator Description: Large Quantity Generator
State District Owner: WA
Large Quantity Handler of Universal Waste: No
Recognized Trader Importer: No
Recognized Trader Exporter: No
Spent Lead Acid Battery Importer: No
Spent Lead Acid Battery Exporter: No
Current Record: No
Non Storage Recycler Activity: Not reported
Electronic Manifest Broker: Not reported

Receive Date: 20150227
Handler Name: VIRGINIA MASON MEDICAL CENTER
Federal Waste Generator Description: Large Quantity Generator
State District Owner: WA
Large Quantity Handler of Universal Waste: No
Recognized Trader Importer: No
Recognized Trader Exporter: No
Spent Lead Acid Battery Importer: No
Spent Lead Acid Battery Exporter: No
Current Record: No
Non Storage Recycler Activity: Not reported
Electronic Manifest Broker: Not reported

Receive Date: 20160217
Handler Name: VIRGINIA MASON MEDICAL CENTER
Federal Waste Generator Description: Large Quantity Generator
State District Owner: WA
Large Quantity Handler of Universal Waste: No
Recognized Trader Importer: No
Recognized Trader Exporter: No
Spent Lead Acid Battery Importer: No
Spent Lead Acid Battery Exporter: No
Current Record: No
Non Storage Recycler Activity: Not reported
Electronic Manifest Broker: Not reported

Receive Date: 20170228
Handler Name: VIRGINIA MASON MEDICAL CENTER

DRAFT

VIRGINIA MASON MEDICAL CENTER (Continued) **1000235502**

Federal Waste Generator Description: Large Quantity Generator
State District Owner: WA
Large Quantity Handler of Universal Waste: No
Recognized Trader Importer: No
Recognized Trader Exporter: No
Spent Lead Acid Battery Importer: No
Spent Lead Acid Battery Exporter: No
Current Record: No
Non Storage Recycler Activity: Not reported
Electronic Manifest Broker: Not reported

Receive Date: 20180314
Handler Name: VIRGINIA MASON MEDICAL CENTER
Federal Waste Generator Description: Large Quantity Generator
State District Owner: WA
Large Quantity Handler of Universal Waste: No
Recognized Trader Importer: No
Recognized Trader Exporter: No
Spent Lead Acid Battery Importer: No
Spent Lead Acid Battery Exporter: No
Current Record: No
Non Storage Recycler Activity: Not reported
Electronic Manifest Broker: Not reported

Receive Date: 20190304
Handler Name: VIRGINIA MASON MEDICAL CENTER
Federal Waste Generator Description: Large Quantity Generator
State District Owner: WA
Large Quantity Handler of Universal Waste: No
Recognized Trader Importer: No
Recognized Trader Exporter: No
Spent Lead Acid Battery Importer: No
Spent Lead Acid Battery Exporter: No
Current Record: No
Non Storage Recycler Activity: Not reported
Electronic Manifest Broker: Not reported

Receive Date: 20200303
Handler Name: VIRGINIA MASON MEDICAL CENTER
Federal Waste Generator Description: Large Quantity Generator
State District Owner: WA
Large Quantity Handler of Universal Waste: No
Recognized Trader Importer: No
Recognized Trader Exporter: No
Spent Lead Acid Battery Importer: No
Spent Lead Acid Battery Exporter: No
Current Record: No
Non Storage Recycler Activity: Not reported
Electronic Manifest Broker: Not reported

Receive Date: 20200708
Handler Name: VIRGINIA MASON MEDICAL CENTER
Federal Waste Generator Description: Large Quantity Generator
State District Owner: WA
Large Quantity Handler of Universal Waste: No
Recognized Trader Importer: No
Recognized Trader Exporter: No

DRAFT

VIRGINIA MASON MEDICAL CENTER (Continued) **1000235502**

Spent Lead Acid Battery Importer: No
Spent Lead Acid Battery Exporter: No
Current Record: No
Non Storage Recycler Activity: Not reported
Electronic Manifest Broker: Not reported

Receive Date: 20201020
Handler Name: VIRGINIA MASON MEDICAL CENTER
Federal Waste Generator Description: Large Quantity Generator
State District Owner: WA
Large Quantity Handler of Universal Waste: No
Recognized Trader Importer: No
Recognized Trader Exporter: No
Spent Lead Acid Battery Importer: No
Spent Lead Acid Battery Exporter: No
Current Record: No
Non Storage Recycler Activity: Not reported
Electronic Manifest Broker: Not reported

Receive Date: 20210219
Handler Name: VIRGINIA MASON MEDICAL CENTER
Federal Waste Generator Description: Large Quantity Generator
State District Owner: WA
Large Quantity Handler of Universal Waste: No
Recognized Trader Importer: No
Recognized Trader Exporter: No
Spent Lead Acid Battery Importer: No
Spent Lead Acid Battery Exporter: No
Current Record: No
Non Storage Recycler Activity: No
Electronic Manifest Broker: No

Receive Date: 20210301
Handler Name: VIRGINIA MASON MEDICAL CENTER
Federal Waste Generator Description: Large Quantity Generator
State District Owner: WA
Large Quantity Handler of Universal Waste: No
Recognized Trader Importer: No
Recognized Trader Exporter: No
Spent Lead Acid Battery Importer: No
Spent Lead Acid Battery Exporter: No
Current Record: No
Non Storage Recycler Activity: No
Electronic Manifest Broker: No

Receive Date: 20210427
Handler Name: VIRGINIA MASON MEDICAL CENTER
Federal Waste Generator Description: Large Quantity Generator
State District Owner: WA
Large Quantity Handler of Universal Waste: No
Recognized Trader Importer: No
Recognized Trader Exporter: No
Spent Lead Acid Battery Importer: No
Spent Lead Acid Battery Exporter: No
Current Record: No
Non Storage Recycler Activity: No
Electronic Manifest Broker: No

DRAFT

VIRGINIA MASON MEDICAL CENTER (Continued) **1000235502**

Receive Date: 20220329
Handler Name: VIRGINIA MASON MEDICAL CENTER
Federal Waste Generator Description: Large Quantity Generator
State District Owner: WA
Large Quantity Handler of Universal Waste: No
Recognized Trader Importer: No
Recognized Trader Exporter: No
Spent Lead Acid Battery Importer: No
Spent Lead Acid Battery Exporter: No
Current Record: No
Non Storage Recycler Activity: No
Electronic Manifest Broker: No

Receive Date: 20220628
Handler Name: VIRGINIA MASON MEDICAL CENTER
Federal Waste Generator Description: Large Quantity Generator
State District Owner: WA
Large Quantity Handler of Universal Waste: No
Recognized Trader Importer: No
Recognized Trader Exporter: No
Spent Lead Acid Battery Importer: No
Spent Lead Acid Battery Exporter: No
Current Record: No
Non Storage Recycler Activity: No
Electronic Manifest Broker: No

Receive Date: 20221020
Handler Name: VIRGINIA MASON MEDICAL CENTER
Federal Waste Generator Description: Large Quantity Generator
State District Owner: WA
Large Quantity Handler of Universal Waste: No
Recognized Trader Importer: No
Recognized Trader Exporter: No
Spent Lead Acid Battery Importer: No
Spent Lead Acid Battery Exporter: No
Current Record: Yes
Non Storage Recycler Activity: No
Electronic Manifest Broker: No

Receive Date: 19901231
Handler Name: VIRGINIA MASON MEDICAL CENTER
Federal Waste Generator Description: Large Quantity Generator
State District Owner: Not reported
Large Quantity Handler of Universal Waste: No
Recognized Trader Importer: No
Recognized Trader Exporter: No
Spent Lead Acid Battery Importer: No
Spent Lead Acid Battery Exporter: No
Current Record: No
Non Storage Recycler Activity: Not reported
Electronic Manifest Broker: Not reported

Receive Date: 19960301
Handler Name: VIRGINIA MASON MEDICAL CENTER
Federal Waste Generator Description: Large Quantity Generator
State District Owner: Not reported
Large Quantity Handler of Universal Waste: No

DRAFT

VIRGINIA MASON MEDICAL CENTER (Continued) **1000235502**

Recognized Trader Importer: No
Recognized Trader Exporter: No
Spent Lead Acid Battery Importer: No
Spent Lead Acid Battery Exporter: No
Current Record: No
Non Storage Recycler Activity: Not reported
Electronic Manifest Broker: Not reported

Receive Date: 20031231
Handler Name: VIRGINIA MASON MEDICAL CENTER
Federal Waste Generator Description: Small Quantity Generator
State District Owner: WA
Large Quantity Handler of Universal Waste: No
Recognized Trader Importer: No
Recognized Trader Exporter: No
Spent Lead Acid Battery Importer: No
Spent Lead Acid Battery Exporter: No
Current Record: No
Non Storage Recycler Activity: Not reported
Electronic Manifest Broker: Not reported

Receive Date: 20051231
Handler Name: VIRGINIA MASON MEDICAL CENTER
Federal Waste Generator Description: Small Quantity Generator
State District Owner: WA
Large Quantity Handler of Universal Waste: No
Recognized Trader Importer: No
Recognized Trader Exporter: No
Spent Lead Acid Battery Importer: No
Spent Lead Acid Battery Exporter: No
Current Record: No
Non Storage Recycler Activity: Not reported
Electronic Manifest Broker: Not reported

Receive Date: 20071231
Handler Name: VIRGINIA MASON MEDICAL CENTER
Federal Waste Generator Description: Small Quantity Generator
State District Owner: WA
Large Quantity Handler of Universal Waste: Yes
Recognized Trader Importer: No
Recognized Trader Exporter: No
Spent Lead Acid Battery Importer: No
Spent Lead Acid Battery Exporter: No
Current Record: No
Non Storage Recycler Activity: Not reported
Electronic Manifest Broker: Not reported

List of NAICS Codes and Descriptions:
NAICS Code: 621112
NAICS Description: OFFICES OF PHYSICIANS, MENTAL HEALTH SPECIALISTS

NAICS Code: 621511
NAICS Description: MEDICAL LABORATORIES

NAICS Code: 62211
NAICS Description: GENERAL MEDICAL AND SURGICAL HOSPITALS

DRAFT

VIRGINIA MASON MEDICAL CENTER (Continued) **1000235502**

NAICS Code: 622110
NAICS Description: GENERAL MEDICAL AND SURGICAL HOSPITALS

Facility Has Received Notices of Violation:

Found Violation:	Yes
Agency Which Determined Violation:	State
Violation Short Description:	Generators - General
Date Violation was Determined:	20140827
Actual Return to Compliance Date:	20141118
Return to Compliance Qualifier:	Documented
Violation Responsible Agency:	State
Scheduled Compliance Date:	20141103
Enforcement Identifier:	001
Date of Enforcement Action:	20140930
Enforcement Responsible Agency:	State
Enforcement Docket Number:	Not reported
Enforcement Attorney:	Not reported
Corrective Action Component:	No
Appeal Initiated Date:	Not reported
Appeal Resolution Date:	Not reported
Disposition Status Date:	Not reported
Disposition Status:	Not reported
Disposition Status Description:	Not reported
Consent/Final Order Sequence Number:	Not reported
Consent/Final Order Respondent Name:	Not reported
Consent/Final Order Lead Agency:	Not reported
Enforcement Type:	WRITTEN INFORMAL
Enforcement Responsible Person:	WAANL
Enforcement Responsible Sub-Organization:	NW
SEP Sequence Number:	Not reported
SEP Expenditure Amount:	Not reported
SEP Scheduled Completion Date:	Not reported
SEP Actual Date:	Not reported
SEP Defaulted Date:	Not reported
SEP Type:	Not reported
SEP Type Description:	Not reported
Proposed Amount:	Not reported
Final Monetary Amount:	Not reported
Paid Amount:	Not reported
Final Count:	Not reported
Final Amount:	Not reported

Found Violation:	Yes
Agency Which Determined Violation:	State
Violation Short Description:	Generators - Pre-transport
Date Violation was Determined:	20140827
Actual Return to Compliance Date:	20141118
Return to Compliance Qualifier:	Documented
Violation Responsible Agency:	State
Scheduled Compliance Date:	20141103
Enforcement Identifier:	001
Date of Enforcement Action:	20140930
Enforcement Responsible Agency:	State
Enforcement Docket Number:	Not reported
Enforcement Attorney:	Not reported
Corrective Action Component:	No
Appeal Initiated Date:	Not reported

DRAFT

VIRGINIA MASON MEDICAL CENTER (Continued) **1000235502**

Appeal Resolution Date: Not reported
Disposition Status Date: Not reported
Disposition Status: Not reported
Disposition Status Description: Not reported
Consent/Final Order Sequence Number:Not reported
Consent/Final Order Respondent Name: Not reported
Consent/Final Order Lead Agency: Not reported
Enforcement Type: WRITTEN INFORMAL
Enforcement Responsible Person: WAANL
Enforcement Responsible Sub-Organization: NW
SEP Sequence Number: Not reported
SEP Expenditure Amount: Not reported
SEP Scheduled Completion Date: Not reported
SEP Actual Date: Not reported
SEP Defaulted Date: Not reported
SEP Type: Not reported
SEP Type Description: Not reported
Proposed Amount: Not reported
Final Monetary Amount: Not reported
Paid Amount: Not reported
Final Count: Not reported
Final Amount: Not reported

Found Violation: Yes
Agency Which Determined Violation: State
Violation Short Description: TSD IS-Preparedness and Prevention
Date Violation was Determined: 20140827
Actual Return to Compliance Date: 20141118
Return to Compliance Qualifier: Documented
Violation Responsible Agency: State
Scheduled Compliance Date: 20141103
Enforcement Identifier: 001
Date of Enforcement Action: 20140930
Enforcement Responsible Agency: State
Enforcement Docket Number: Not reported
Enforcement Attorney: Not reported
Corrective Action Component: No
Appeal Initiated Date: Not reported
Appeal Resolution Date: Not reported
Disposition Status Date: Not reported
Disposition Status: Not reported
Disposition Status Description: Not reported
Consent/Final Order Sequence Number:Not reported
Consent/Final Order Respondent Name: Not reported
Consent/Final Order Lead Agency: Not reported
Enforcement Type: WRITTEN INFORMAL
Enforcement Responsible Person: WAANL
Enforcement Responsible Sub-Organization: NW
SEP Sequence Number: Not reported
SEP Expenditure Amount: Not reported
SEP Scheduled Completion Date: Not reported
SEP Actual Date: Not reported
SEP Defaulted Date: Not reported
SEP Type: Not reported
SEP Type Description: Not reported
Proposed Amount: Not reported
Final Monetary Amount: Not reported

DRAFT

VIRGINIA MASON MEDICAL CENTER (Continued) **1000235502**

Paid Amount:	Not reported
Final Count:	Not reported
Final Amount:	Not reported
Found Violation:	Yes
Agency Which Determined Violation:	State
Violation Short Description:	Generators - Pre-transport
Date Violation was Determined:	20170111
Actual Return to Compliance Date:	20170317
Return to Compliance Qualifier:	Documented
Violation Responsible Agency:	State
Scheduled Compliance Date:	20170316
Enforcement Identifier:	001
Date of Enforcement Action:	20170216
Enforcement Responsible Agency:	State
Enforcement Docket Number:	Not reported
Enforcement Attorney:	Not reported
Corrective Action Component:	No
Appeal Initiated Date:	Not reported
Appeal Resolution Date:	Not reported
Disposition Status Date:	Not reported
Disposition Status:	Not reported
Disposition Status Description:	Not reported
Consent/Final Order Sequence Number:	Not reported
Consent/Final Order Respondent Name:	Not reported
Consent/Final Order Lead Agency:	Not reported
Enforcement Type:	WRITTEN INFORMAL
Enforcement Responsible Person:	WACMF
Enforcement Responsible Sub-Organization:	NW
SEP Sequence Number:	Not reported
SEP Expenditure Amount:	Not reported
SEP Scheduled Completion Date:	Not reported
SEP Actual Date:	Not reported
SEP Defaulted Date:	Not reported
SEP Type:	Not reported
SEP Type Description:	Not reported
Proposed Amount:	Not reported
Final Monetary Amount:	Not reported
Paid Amount:	Not reported
Final Count:	Not reported
Final Amount:	Not reported
Found Violation:	Yes
Agency Which Determined Violation:	State
Violation Short Description:	Generators - Pre-transport
Date Violation was Determined:	20170111
Actual Return to Compliance Date:	20170317
Return to Compliance Qualifier:	Documented
Violation Responsible Agency:	State
Scheduled Compliance Date:	20170316
Enforcement Identifier:	001
Date of Enforcement Action:	20170216
Enforcement Responsible Agency:	State
Enforcement Docket Number:	Not reported
Enforcement Attorney:	Not reported
Corrective Action Component:	No
Appeal Initiated Date:	Not reported

DRAFT

VIRGINIA MASON MEDICAL CENTER (Continued) **1000235502**

Appeal Resolution Date: Not reported
Disposition Status Date: Not reported
Disposition Status: Not reported
Disposition Status Description: Not reported
Consent/Final Order Sequence Number:Not reported
Consent/Final Order Respondent Name: Not reported
Consent/Final Order Lead Agency: Not reported
Enforcement Type: WRITTEN INFORMAL
Enforcement Responsible Person: WACMF
Enforcement Responsible Sub-Organization: NW
SEP Sequence Number: Not reported
SEP Expenditure Amount: Not reported
SEP Scheduled Completion Date: Not reported
SEP Actual Date: Not reported
SEP Defaulted Date: Not reported
SEP Type: Not reported
SEP Type Description: Not reported
Proposed Amount: Not reported
Final Monetary Amount: Not reported
Paid Amount: Not reported
Final Count: Not reported
Final Amount: Not reported

Found Violation: Yes
Agency Which Determined Violation: State
Violation Short Description: Generators - Manifest
Date Violation was Determined: 20120517
Actual Return to Compliance Date: 20120817
Return to Compliance Qualifier: Documented
Violation Responsible Agency: State
Scheduled Compliance Date: 20120618
Enforcement Identifier: 001
Date of Enforcement Action: 20120517
Enforcement Responsible Agency: State
Enforcement Docket Number: Not reported
Enforcement Attorney: Not reported
Corrective Action Component: No
Appeal Initiated Date: Not reported
Appeal Resolution Date: Not reported
Disposition Status Date: Not reported
Disposition Status: Not reported
Disposition Status Description: Not reported
Consent/Final Order Sequence Number:Not reported
Consent/Final Order Respondent Name: Not reported
Consent/Final Order Lead Agency: Not reported
Enforcement Type: WRITTEN INFORMAL
Enforcement Responsible Person: WACMF
Enforcement Responsible Sub-Organization: NW
SEP Sequence Number: Not reported
SEP Expenditure Amount: Not reported
SEP Scheduled Completion Date: Not reported
SEP Actual Date: Not reported
SEP Defaulted Date: Not reported
SEP Type: Not reported
SEP Type Description: Not reported
Proposed Amount: Not reported
Final Monetary Amount: Not reported

DRAFT

VIRGINIA MASON MEDICAL CENTER (Continued) **1000235502**

Paid Amount:	Not reported
Final Count:	Not reported
Final Amount:	Not reported
Found Violation:	Yes
Agency Which Determined Violation:	State
Violation Short Description:	Generators - Pre-transport
Date Violation was Determined:	20120517
Actual Return to Compliance Date:	20120817
Return to Compliance Qualifier:	Documented
Violation Responsible Agency:	State
Scheduled Compliance Date:	20120618
Enforcement Identifier:	001
Date of Enforcement Action:	20120517
Enforcement Responsible Agency:	State
Enforcement Docket Number:	Not reported
Enforcement Attorney:	Not reported
Corrective Action Component:	No
Appeal Initiated Date:	Not reported
Appeal Resolution Date:	Not reported
Disposition Status Date:	Not reported
Disposition Status:	Not reported
Disposition Status Description:	Not reported
Consent/Final Order Sequence Number:	Not reported
Consent/Final Order Respondent Name:	Not reported
Consent/Final Order Lead Agency:	Not reported
Enforcement Type:	WRITTEN INFORMAL
Enforcement Responsible Person:	WACMF
Enforcement Responsible Sub-Organization:	NW
SEP Sequence Number:	Not reported
SEP Expenditure Amount:	Not reported
SEP Scheduled Completion Date:	Not reported
SEP Actual Date:	Not reported
SEP Defaulted Date:	Not reported
SEP Type:	Not reported
SEP Type Description:	Not reported
Proposed Amount:	Not reported
Final Monetary Amount:	Not reported
Paid Amount:	Not reported
Final Count:	Not reported
Final Amount:	Not reported
Found Violation:	Yes
Agency Which Determined Violation:	State
Violation Short Description:	Preparedness, Prevention, and Emergency Procedures
Date Violation was Determined:	20191204
Actual Return to Compliance Date:	20200127
Return to Compliance Qualifier:	Documented
Violation Responsible Agency:	State
Scheduled Compliance Date:	20200422
Enforcement Identifier:	001
Date of Enforcement Action:	20200323
Enforcement Responsible Agency:	State
Enforcement Docket Number:	Not reported
Enforcement Attorney:	Not reported
Corrective Action Component:	No
Appeal Initiated Date:	Not reported

DRAFT

VIRGINIA MASON MEDICAL CENTER (Continued) **1000235502**

Appeal Resolution Date: Not reported
Disposition Status Date: Not reported
Disposition Status: Not reported
Disposition Status Description: Not reported
Consent/Final Order Sequence Number:Not reported
Consent/Final Order Respondent Name: Not reported
Consent/Final Order Lead Agency: Not reported
Enforcement Type: WRITTEN INFORMAL
Enforcement Responsible Person: WALNS
Enforcement Responsible Sub-Organization: NW
SEP Sequence Number: Not reported
SEP Expenditure Amount: Not reported
SEP Scheduled Completion Date: Not reported
SEP Actual Date: Not reported
SEP Defaulted Date: Not reported
SEP Type: Not reported
SEP Type Description: Not reported
Proposed Amount: Not reported
Final Monetary Amount: Not reported
Paid Amount: Not reported
Final Count: Not reported
Final Amount: Not reported

Found Violation: Yes
Agency Which Determined Violation: State
Violation Short Description: Generators - General
Date Violation was Determined: 20191204
Actual Return to Compliance Date: 20200629
Return to Compliance Qualifier: Documented
Violation Responsible Agency: State
Scheduled Compliance Date: 20200522
Enforcement Identifier: 001
Date of Enforcement Action: 20200323
Enforcement Responsible Agency: State
Enforcement Docket Number: Not reported
Enforcement Attorney: Not reported
Corrective Action Component: No
Appeal Initiated Date: Not reported
Appeal Resolution Date: Not reported
Disposition Status Date: Not reported
Disposition Status: Not reported
Disposition Status Description: Not reported
Consent/Final Order Sequence Number:Not reported
Consent/Final Order Respondent Name: Not reported
Consent/Final Order Lead Agency: Not reported
Enforcement Type: WRITTEN INFORMAL
Enforcement Responsible Person: WALNS
Enforcement Responsible Sub-Organization: NW
SEP Sequence Number: Not reported
SEP Expenditure Amount: Not reported
SEP Scheduled Completion Date: Not reported
SEP Actual Date: Not reported
SEP Defaulted Date: Not reported
SEP Type: Not reported
SEP Type Description: Not reported
Proposed Amount: Not reported
Final Monetary Amount: Not reported

DRAFT

VIRGINIA MASON MEDICAL CENTER (Continued) **1000235502**

Paid Amount:	Not reported
Final Count:	Not reported
Final Amount:	Not reported
Found Violation:	Yes
Agency Which Determined Violation:	State
Violation Short Description:	Generators - Manifest
Date Violation was Determined:	20191204
Actual Return to Compliance Date:	20200902
Return to Compliance Qualifier:	Documented
Violation Responsible Agency:	State
Scheduled Compliance Date:	20200722
Enforcement Identifier:	001
Date of Enforcement Action:	20200323
Enforcement Responsible Agency:	State
Enforcement Docket Number:	Not reported
Enforcement Attorney:	Not reported
Corrective Action Component:	No
Appeal Initiated Date:	Not reported
Appeal Resolution Date:	Not reported
Disposition Status Date:	Not reported
Disposition Status:	Not reported
Disposition Status Description:	Not reported
Consent/Final Order Sequence Number:	Not reported
Consent/Final Order Respondent Name:	Not reported
Consent/Final Order Lead Agency:	Not reported
Enforcement Type:	WRITTEN INFORMAL
Enforcement Responsible Person:	WALNS
Enforcement Responsible Sub-Organization:	NW
SEP Sequence Number:	Not reported
SEP Expenditure Amount:	Not reported
SEP Scheduled Completion Date:	Not reported
SEP Actual Date:	Not reported
SEP Defaulted Date:	Not reported
SEP Type:	Not reported
SEP Type Description:	Not reported
Proposed Amount:	Not reported
Final Monetary Amount:	Not reported
Paid Amount:	Not reported
Final Count:	Not reported
Final Amount:	Not reported
Found Violation:	Yes
Agency Which Determined Violation:	State
Violation Short Description:	Generators - Records/Reporting
Date Violation was Determined:	20191204
Actual Return to Compliance Date:	20200804
Return to Compliance Qualifier:	Documented
Violation Responsible Agency:	State
Scheduled Compliance Date:	20200722
Enforcement Identifier:	001
Date of Enforcement Action:	20200323
Enforcement Responsible Agency:	State
Enforcement Docket Number:	Not reported
Enforcement Attorney:	Not reported
Corrective Action Component:	No
Appeal Initiated Date:	Not reported

DRAFT

VIRGINIA MASON MEDICAL CENTER (Continued) **1000235502**

Appeal Resolution Date: Not reported
Disposition Status Date: Not reported
Disposition Status: Not reported
Disposition Status Description: Not reported
Consent/Final Order Sequence Number:Not reported
Consent/Final Order Respondent Name: Not reported
Consent/Final Order Lead Agency: Not reported
Enforcement Type: WRITTEN INFORMAL
Enforcement Responsible Person: WALNS
Enforcement Responsible Sub-Organization: NW
SEP Sequence Number: Not reported
SEP Expenditure Amount: Not reported
SEP Scheduled Completion Date: Not reported
SEP Actual Date: Not reported
SEP Defaulted Date: Not reported
SEP Type: Not reported
SEP Type Description: Not reported
Proposed Amount: Not reported
Final Monetary Amount: Not reported
Paid Amount: Not reported
Final Count: Not reported
Final Amount: Not reported

Found Violation: Yes
Agency Which Determined Violation: State
Violation Short Description: Generators - Pre-transport
Date Violation was Determined: 20120517
Actual Return to Compliance Date: 20120817
Return to Compliance Qualifier: Documented
Violation Responsible Agency: State
Scheduled Compliance Date: 20120618
Enforcement Identifier: 001
Date of Enforcement Action: 20120517
Enforcement Responsible Agency: State
Enforcement Docket Number: Not reported
Enforcement Attorney: Not reported
Corrective Action Component: No
Appeal Initiated Date: Not reported
Appeal Resolution Date: Not reported
Disposition Status Date: Not reported
Disposition Status: Not reported
Disposition Status Description: Not reported
Consent/Final Order Sequence Number:Not reported
Consent/Final Order Respondent Name: Not reported
Consent/Final Order Lead Agency: Not reported
Enforcement Type: WRITTEN INFORMAL
Enforcement Responsible Person: WACMF
Enforcement Responsible Sub-Organization: NW
SEP Sequence Number: Not reported
SEP Expenditure Amount: Not reported
SEP Scheduled Completion Date: Not reported
SEP Actual Date: Not reported
SEP Defaulted Date: Not reported
SEP Type: Not reported
SEP Type Description: Not reported
Proposed Amount: Not reported
Final Monetary Amount: Not reported

DRAFT

VIRGINIA MASON MEDICAL CENTER (Continued) **1000235502**

Paid Amount:	Not reported
Final Count:	Not reported
Final Amount:	Not reported
Found Violation:	Yes
Agency Which Determined Violation:	State
Violation Short Description:	Generators - Manifest
Date Violation was Determined:	20170111
Actual Return to Compliance Date:	20170123
Return to Compliance Qualifier:	Documented
Violation Responsible Agency:	State
Scheduled Compliance Date:	20170316
Enforcement Identifier:	001
Date of Enforcement Action:	20170216
Enforcement Responsible Agency:	State
Enforcement Docket Number:	Not reported
Enforcement Attorney:	Not reported
Corrective Action Component:	No
Appeal Initiated Date:	Not reported
Appeal Resolution Date:	Not reported
Disposition Status Date:	Not reported
Disposition Status:	Not reported
Disposition Status Description:	Not reported
Consent/Final Order Sequence Number:	Not reported
Consent/Final Order Respondent Name:	Not reported
Consent/Final Order Lead Agency:	Not reported
Enforcement Type:	WRITTEN INFORMAL
Enforcement Responsible Person:	WACMF
Enforcement Responsible Sub-Organization:	NW
SEP Sequence Number:	Not reported
SEP Expenditure Amount:	Not reported
SEP Scheduled Completion Date:	Not reported
SEP Actual Date:	Not reported
SEP Defaulted Date:	Not reported
SEP Type:	Not reported
SEP Type Description:	Not reported
Proposed Amount:	Not reported
Final Monetary Amount:	Not reported
Paid Amount:	Not reported
Final Count:	Not reported
Final Amount:	Not reported
Found Violation:	Yes
Agency Which Determined Violation:	State
Violation Short Description:	Generators - Records/Reporting
Date Violation was Determined:	20120517
Actual Return to Compliance Date:	20120817
Return to Compliance Qualifier:	Documented
Violation Responsible Agency:	State
Scheduled Compliance Date:	20120618
Enforcement Identifier:	001
Date of Enforcement Action:	20120517
Enforcement Responsible Agency:	State
Enforcement Docket Number:	Not reported
Enforcement Attorney:	Not reported
Corrective Action Component:	No
Appeal Initiated Date:	Not reported

DRAFT

VIRGINIA MASON MEDICAL CENTER (Continued) **1000235502**

Appeal Resolution Date: Not reported
Disposition Status Date: Not reported
Disposition Status: Not reported
Disposition Status Description: Not reported
Consent/Final Order Sequence Number:Not reported
Consent/Final Order Respondent Name: Not reported
Consent/Final Order Lead Agency: Not reported
Enforcement Type: WRITTEN INFORMAL
Enforcement Responsible Person: WACMF
Enforcement Responsible Sub-Organization: NW
SEP Sequence Number: Not reported
SEP Expenditure Amount: Not reported
SEP Scheduled Completion Date: Not reported
SEP Actual Date: Not reported
SEP Defaulted Date: Not reported
SEP Type: Not reported
SEP Type Description: Not reported
Proposed Amount: Not reported
Final Monetary Amount: Not reported
Paid Amount: Not reported
Final Count: Not reported
Final Amount: Not reported

Found Violation: Yes
Agency Which Determined Violation: State
Violation Short Description: Generators - Manifest
Date Violation was Determined: 20170111
Actual Return to Compliance Date: 20170317
Return to Compliance Qualifier: Documented
Violation Responsible Agency: State
Scheduled Compliance Date: 20170316
Enforcement Identifier: 001
Date of Enforcement Action: 20170216
Enforcement Responsible Agency: State
Enforcement Docket Number: Not reported
Enforcement Attorney: Not reported
Corrective Action Component: No
Appeal Initiated Date: Not reported
Appeal Resolution Date: Not reported
Disposition Status Date: Not reported
Disposition Status: Not reported
Disposition Status Description: Not reported
Consent/Final Order Sequence Number:Not reported
Consent/Final Order Respondent Name: Not reported
Consent/Final Order Lead Agency: Not reported
Enforcement Type: WRITTEN INFORMAL
Enforcement Responsible Person: WACMF
Enforcement Responsible Sub-Organization: NW
SEP Sequence Number: Not reported
SEP Expenditure Amount: Not reported
SEP Scheduled Completion Date: Not reported
SEP Actual Date: Not reported
SEP Defaulted Date: Not reported
SEP Type: Not reported
SEP Type Description: Not reported
Proposed Amount: Not reported
Final Monetary Amount: Not reported

DRAFT

VIRGINIA MASON MEDICAL CENTER (Continued) **1000235502**

Paid Amount:	Not reported
Final Count:	Not reported
Final Amount:	Not reported
Found Violation:	Yes
Agency Which Determined Violation:	State
Violation Short Description:	Universal Waste - Small Quantity Handlers
Date Violation was Determined:	20140827
Actual Return to Compliance Date:	20141118
Return to Compliance Qualifier:	Documented
Violation Responsible Agency:	State
Scheduled Compliance Date:	20141103
Enforcement Identifier:	001
Date of Enforcement Action:	20140930
Enforcement Responsible Agency:	State
Enforcement Docket Number:	Not reported
Enforcement Attorney:	Not reported
Corrective Action Component:	No
Appeal Initiated Date:	Not reported
Appeal Resolution Date:	Not reported
Disposition Status Date:	Not reported
Disposition Status:	Not reported
Disposition Status Description:	Not reported
Consent/Final Order Sequence Number:	Not reported
Consent/Final Order Respondent Name:	Not reported
Consent/Final Order Lead Agency:	Not reported
Enforcement Type:	WRITTEN INFORMAL
Enforcement Responsible Person:	WAANL
Enforcement Responsible Sub-Organization:	NW
SEP Sequence Number:	Not reported
SEP Expenditure Amount:	Not reported
SEP Scheduled Completion Date:	Not reported
SEP Actual Date:	Not reported
SEP Defaulted Date:	Not reported
SEP Type:	Not reported
SEP Type Description:	Not reported
Proposed Amount:	Not reported
Final Monetary Amount:	Not reported
Paid Amount:	Not reported
Final Count:	Not reported
Final Amount:	Not reported
Found Violation:	Yes
Agency Which Determined Violation:	State
Violation Short Description:	Generators - General
Date Violation was Determined:	20191204
Actual Return to Compliance Date:	20200708
Return to Compliance Qualifier:	Documented
Violation Responsible Agency:	State
Scheduled Compliance Date:	20200722
Enforcement Identifier:	001
Date of Enforcement Action:	20200323
Enforcement Responsible Agency:	State
Enforcement Docket Number:	Not reported
Enforcement Attorney:	Not reported
Corrective Action Component:	No
Appeal Initiated Date:	Not reported

DRAFT

VIRGINIA MASON MEDICAL CENTER (Continued) **1000235502**

Appeal Resolution Date: Not reported
Disposition Status Date: Not reported
Disposition Status: Not reported
Disposition Status Description: Not reported
Consent/Final Order Sequence Number:Not reported
Consent/Final Order Respondent Name: Not reported
Consent/Final Order Lead Agency: Not reported
Enforcement Type: WRITTEN INFORMAL
Enforcement Responsible Person: WALNS
Enforcement Responsible Sub-Organization: NW
SEP Sequence Number: Not reported
SEP Expenditure Amount: Not reported
SEP Scheduled Completion Date: Not reported
SEP Actual Date: Not reported
SEP Defaulted Date: Not reported
SEP Type: Not reported
SEP Type Description: Not reported
Proposed Amount: Not reported
Final Monetary Amount: Not reported
Paid Amount: Not reported
Final Count: Not reported
Final Amount: Not reported

Found Violation: Yes
Agency Which Determined Violation: State
Violation Short Description: Generators - Pre-transport
Date Violation was Determined: 20140827
Actual Return to Compliance Date: 20140910
Return to Compliance Qualifier: Documented
Violation Responsible Agency: State
Scheduled Compliance Date: 20141103
Enforcement Identifier: 001
Date of Enforcement Action: 20140930
Enforcement Responsible Agency: State
Enforcement Docket Number: Not reported
Enforcement Attorney: Not reported
Corrective Action Component: No
Appeal Initiated Date: Not reported
Appeal Resolution Date: Not reported
Disposition Status Date: Not reported
Disposition Status: Not reported
Disposition Status Description: Not reported
Consent/Final Order Sequence Number:Not reported
Consent/Final Order Respondent Name: Not reported
Consent/Final Order Lead Agency: Not reported
Enforcement Type: WRITTEN INFORMAL
Enforcement Responsible Person: WAANL
Enforcement Responsible Sub-Organization: NW
SEP Sequence Number: Not reported
SEP Expenditure Amount: Not reported
SEP Scheduled Completion Date: Not reported
SEP Actual Date: Not reported
SEP Defaulted Date: Not reported
SEP Type: Not reported
SEP Type Description: Not reported
Proposed Amount: Not reported
Final Monetary Amount: Not reported

DRAFT

VIRGINIA MASON MEDICAL CENTER (Continued) **1000235502**

Paid Amount:	Not reported
Final Count:	Not reported
Final Amount:	Not reported
Found Violation:	Yes
Agency Which Determined Violation:	State
Violation Short Description:	Generators - General
Date Violation was Determined:	20191204
Actual Return to Compliance Date:	20200629
Return to Compliance Qualifier:	Documented
Violation Responsible Agency:	State
Scheduled Compliance Date:	20200522
Enforcement Identifier:	001
Date of Enforcement Action:	20200323
Enforcement Responsible Agency:	State
Enforcement Docket Number:	Not reported
Enforcement Attorney:	Not reported
Corrective Action Component:	No
Appeal Initiated Date:	Not reported
Appeal Resolution Date:	Not reported
Disposition Status Date:	Not reported
Disposition Status:	Not reported
Disposition Status Description:	Not reported
Consent/Final Order Sequence Number:	Not reported
Consent/Final Order Respondent Name:	Not reported
Consent/Final Order Lead Agency:	Not reported
Enforcement Type:	WRITTEN INFORMAL
Enforcement Responsible Person:	WALNS
Enforcement Responsible Sub-Organization:	NW
SEP Sequence Number:	Not reported
SEP Expenditure Amount:	Not reported
SEP Scheduled Completion Date:	Not reported
SEP Actual Date:	Not reported
SEP Defaulted Date:	Not reported
SEP Type:	Not reported
SEP Type Description:	Not reported
Proposed Amount:	Not reported
Final Monetary Amount:	Not reported
Paid Amount:	Not reported
Final Count:	Not reported
Final Amount:	Not reported
Found Violation:	Yes
Agency Which Determined Violation:	State
Violation Short Description:	Generators - Pre-transport
Date Violation was Determined:	20140827
Actual Return to Compliance Date:	20141118
Return to Compliance Qualifier:	Documented
Violation Responsible Agency:	State
Scheduled Compliance Date:	20141103
Enforcement Identifier:	001
Date of Enforcement Action:	20140930
Enforcement Responsible Agency:	State
Enforcement Docket Number:	Not reported
Enforcement Attorney:	Not reported
Corrective Action Component:	No
Appeal Initiated Date:	Not reported

DRAFT

VIRGINIA MASON MEDICAL CENTER (Continued) **1000235502**

Appeal Resolution Date: Not reported
Disposition Status Date: Not reported
Disposition Status: Not reported
Disposition Status Description: Not reported
Consent/Final Order Sequence Number:Not reported
Consent/Final Order Respondent Name: Not reported
Consent/Final Order Lead Agency: Not reported
Enforcement Type: WRITTEN INFORMAL
Enforcement Responsible Person: WAANL
Enforcement Responsible Sub-Organization: NW
SEP Sequence Number: Not reported
SEP Expenditure Amount: Not reported
SEP Scheduled Completion Date: Not reported
SEP Actual Date: Not reported
SEP Defaulted Date: Not reported
SEP Type: Not reported
SEP Type Description: Not reported
Proposed Amount: Not reported
Final Monetary Amount: Not reported
Paid Amount: Not reported
Final Count: Not reported
Final Amount: Not reported

Found Violation: Yes
Agency Which Determined Violation: State
Violation Short Description: Universal Waste - Small Quantity Handlers
Date Violation was Determined: 20140827
Actual Return to Compliance Date: 20141118
Return to Compliance Qualifier: Documented
Violation Responsible Agency: State
Scheduled Compliance Date: 20141103
Enforcement Identifier: 001
Date of Enforcement Action: 20140930
Enforcement Responsible Agency: State
Enforcement Docket Number: Not reported
Enforcement Attorney: Not reported
Corrective Action Component: No
Appeal Initiated Date: Not reported
Appeal Resolution Date: Not reported
Disposition Status Date: Not reported
Disposition Status: Not reported
Disposition Status Description: Not reported
Consent/Final Order Sequence Number:Not reported
Consent/Final Order Respondent Name: Not reported
Consent/Final Order Lead Agency: Not reported
Enforcement Type: WRITTEN INFORMAL
Enforcement Responsible Person: WAANL
Enforcement Responsible Sub-Organization: NW
SEP Sequence Number: Not reported
SEP Expenditure Amount: Not reported
SEP Scheduled Completion Date: Not reported
SEP Actual Date: Not reported
SEP Defaulted Date: Not reported
SEP Type: Not reported
SEP Type Description: Not reported
Proposed Amount: Not reported
Final Monetary Amount: Not reported

DRAFT

VIRGINIA MASON MEDICAL CENTER (Continued) **1000235502**

Paid Amount:	Not reported
Final Count:	Not reported
Final Amount:	Not reported
Found Violation:	Yes
Agency Which Determined Violation:	State
Violation Short Description:	TSD - General Facility Standards
Date Violation was Determined:	20170111
Actual Return to Compliance Date:	20170317
Return to Compliance Qualifier:	Documented
Violation Responsible Agency:	State
Scheduled Compliance Date:	20170316
Enforcement Identifier:	001
Date of Enforcement Action:	20170216
Enforcement Responsible Agency:	State
Enforcement Docket Number:	Not reported
Enforcement Attorney:	Not reported
Corrective Action Component:	No
Appeal Initiated Date:	Not reported
Appeal Resolution Date:	Not reported
Disposition Status Date:	Not reported
Disposition Status:	Not reported
Disposition Status Description:	Not reported
Consent/Final Order Sequence Number:	Not reported
Consent/Final Order Respondent Name:	Not reported
Consent/Final Order Lead Agency:	Not reported
Enforcement Type:	WRITTEN INFORMAL
Enforcement Responsible Person:	WACMF
Enforcement Responsible Sub-Organization:	NW
SEP Sequence Number:	Not reported
SEP Expenditure Amount:	Not reported
SEP Scheduled Completion Date:	Not reported
SEP Actual Date:	Not reported
SEP Defaulted Date:	Not reported
SEP Type:	Not reported
SEP Type Description:	Not reported
Proposed Amount:	Not reported
Final Monetary Amount:	Not reported
Paid Amount:	Not reported
Final Count:	Not reported
Final Amount:	Not reported
Found Violation:	Yes
Agency Which Determined Violation:	State
Violation Short Description:	Generators - General
Date Violation was Determined:	20191204
Actual Return to Compliance Date:	20200629
Return to Compliance Qualifier:	Documented
Violation Responsible Agency:	State
Scheduled Compliance Date:	20200522
Enforcement Identifier:	001
Date of Enforcement Action:	20200323
Enforcement Responsible Agency:	State
Enforcement Docket Number:	Not reported
Enforcement Attorney:	Not reported
Corrective Action Component:	No
Appeal Initiated Date:	Not reported

DRAFT

VIRGINIA MASON MEDICAL CENTER (Continued) **1000235502**

Appeal Resolution Date: Not reported
Disposition Status Date: Not reported
Disposition Status: Not reported
Disposition Status Description: Not reported
Consent/Final Order Sequence Number:Not reported
Consent/Final Order Respondent Name: Not reported
Consent/Final Order Lead Agency: Not reported
Enforcement Type: WRITTEN INFORMAL
Enforcement Responsible Person: WALNS
Enforcement Responsible Sub-Organization: NW
SEP Sequence Number: Not reported
SEP Expenditure Amount: Not reported
SEP Scheduled Completion Date: Not reported
SEP Actual Date: Not reported
SEP Defaulted Date: Not reported
SEP Type: Not reported
SEP Type Description: Not reported
Proposed Amount: Not reported
Final Monetary Amount: Not reported
Paid Amount: Not reported
Final Count: Not reported
Final Amount: Not reported

Found Violation: Yes
Agency Which Determined Violation: State
Violation Short Description: Generators - Pre-transport
Date Violation was Determined: 20120517
Actual Return to Compliance Date: 20120817
Return to Compliance Qualifier: Documented
Violation Responsible Agency: State
Scheduled Compliance Date: 20120618
Enforcement Identifier: 001
Date of Enforcement Action: 20120517
Enforcement Responsible Agency: State
Enforcement Docket Number: Not reported
Enforcement Attorney: Not reported
Corrective Action Component: No
Appeal Initiated Date: Not reported
Appeal Resolution Date: Not reported
Disposition Status Date: Not reported
Disposition Status: Not reported
Disposition Status Description: Not reported
Consent/Final Order Sequence Number:Not reported
Consent/Final Order Respondent Name: Not reported
Consent/Final Order Lead Agency: Not reported
Enforcement Type: WRITTEN INFORMAL
Enforcement Responsible Person: WACMF
Enforcement Responsible Sub-Organization: NW
SEP Sequence Number: Not reported
SEP Expenditure Amount: Not reported
SEP Scheduled Completion Date: Not reported
SEP Actual Date: Not reported
SEP Defaulted Date: Not reported
SEP Type: Not reported
SEP Type Description: Not reported
Proposed Amount: Not reported
Final Monetary Amount: Not reported

DRAFT

VIRGINIA MASON MEDICAL CENTER (Continued) **1000235502**

Paid Amount:	Not reported
Final Count:	Not reported
Final Amount:	Not reported

Found Violation:	Yes
Agency Which Determined Violation:	State
Violation Short Description:	Generators - General
Date Violation was Determined:	20191204
Actual Return to Compliance Date:	20200629
Return to Compliance Qualifier:	Documented
Violation Responsible Agency:	State
Scheduled Compliance Date:	20200522
Enforcement Identifier:	001
Date of Enforcement Action:	20200323
Enforcement Responsible Agency:	State
Enforcement Docket Number:	Not reported
Enforcement Attorney:	Not reported
Corrective Action Component:	No
Appeal Initiated Date:	Not reported
Appeal Resolution Date:	Not reported
Disposition Status Date:	Not reported
Disposition Status:	Not reported
Disposition Status Description:	Not reported
Consent/Final Order Sequence Number:	Not reported
Consent/Final Order Respondent Name:	Not reported
Consent/Final Order Lead Agency:	Not reported
Enforcement Type:	WRITTEN INFORMAL
Enforcement Responsible Person:	WALNS
Enforcement Responsible Sub-Organization:	NW
SEP Sequence Number:	Not reported
SEP Expenditure Amount:	Not reported
SEP Scheduled Completion Date:	Not reported
SEP Actual Date:	Not reported
SEP Defaulted Date:	Not reported
SEP Type:	Not reported
SEP Type Description:	Not reported
Proposed Amount:	Not reported
Final Monetary Amount:	Not reported
Paid Amount:	Not reported
Final Count:	Not reported
Final Amount:	Not reported

Found Violation:	Yes
Agency Which Determined Violation:	State
Violation Short Description:	Generators - General
Date Violation was Determined:	20191204
Actual Return to Compliance Date:	20200826
Return to Compliance Qualifier:	Documented
Violation Responsible Agency:	State
Scheduled Compliance Date:	20200722
Enforcement Identifier:	001
Date of Enforcement Action:	20200323
Enforcement Responsible Agency:	State
Enforcement Docket Number:	Not reported
Enforcement Attorney:	Not reported
Corrective Action Component:	No
Appeal Initiated Date:	Not reported

DRAFT

VIRGINIA MASON MEDICAL CENTER (Continued) **1000235502**

Appeal Resolution Date: Not reported
Disposition Status Date: Not reported
Disposition Status: Not reported
Disposition Status Description: Not reported
Consent/Final Order Sequence Number:Not reported
Consent/Final Order Respondent Name: Not reported
Consent/Final Order Lead Agency: Not reported
Enforcement Type: WRITTEN INFORMAL
Enforcement Responsible Person: WALNS
Enforcement Responsible Sub-Organization: NW
SEP Sequence Number: Not reported
SEP Expenditure Amount: Not reported
SEP Scheduled Completion Date: Not reported
SEP Actual Date: Not reported
SEP Defaulted Date: Not reported
SEP Type: Not reported
SEP Type Description: Not reported
Proposed Amount: Not reported
Final Monetary Amount: Not reported
Paid Amount: Not reported
Final Count: Not reported
Final Amount: Not reported

Found Violation: Yes
Agency Which Determined Violation: State
Violation Short Description: Universal Waste - Small Quantity Handlers
Date Violation was Determined: 20140827
Actual Return to Compliance Date: 20141118
Return to Compliance Qualifier: Documented
Violation Responsible Agency: State
Scheduled Compliance Date: 20141103
Enforcement Identifier: 001
Date of Enforcement Action: 20140930
Enforcement Responsible Agency: State
Enforcement Docket Number: Not reported
Enforcement Attorney: Not reported
Corrective Action Component: No
Appeal Initiated Date: Not reported
Appeal Resolution Date: Not reported
Disposition Status Date: Not reported
Disposition Status: Not reported
Disposition Status Description: Not reported
Consent/Final Order Sequence Number:Not reported
Consent/Final Order Respondent Name: Not reported
Consent/Final Order Lead Agency: Not reported
Enforcement Type: WRITTEN INFORMAL
Enforcement Responsible Person: WAANL
Enforcement Responsible Sub-Organization: NW
SEP Sequence Number: Not reported
SEP Expenditure Amount: Not reported
SEP Scheduled Completion Date: Not reported
SEP Actual Date: Not reported
SEP Defaulted Date: Not reported
SEP Type: Not reported
SEP Type Description: Not reported
Proposed Amount: Not reported
Final Monetary Amount: Not reported

DRAFT

VIRGINIA MASON MEDICAL CENTER (Continued) **1000235502**

Paid Amount: Not reported
Final Count: Not reported
Final Amount: Not reported

Found Violation: No
Agency Which Determined Violation: Not reported
Violation Short Description: Not reported
Date Violation was Determined: Not reported
Actual Return to Compliance Date: Not reported
Return to Compliance Qualifier: Not reported
Violation Responsible Agency: Not reported
Scheduled Compliance Date: Not reported
Enforcement Identifier: Not reported
Date of Enforcement Action: Not reported
Enforcement Responsible Agency: Not reported
Enforcement Docket Number: Not reported
Enforcement Attorney: Not reported
Corrective Action Component: Not reported
Appeal Initiated Date: Not reported
Appeal Resolution Date: Not reported
Disposition Status Date: Not reported
Disposition Status: Not reported
Disposition Status Description: Not reported
Consent/Final Order Sequence Number: Not reported
Consent/Final Order Respondent Name: Not reported
Consent/Final Order Lead Agency: Not reported
Enforcement Type: Not reported
Enforcement Responsible Person: Not reported
Enforcement Responsible Sub-Organization: Not reported
SEP Sequence Number: Not reported
SEP Expenditure Amount: Not reported
SEP Scheduled Completion Date: Not reported
SEP Actual Date: Not reported
SEP Defaulted Date: Not reported
SEP Type: Not reported
SEP Type Description: Not reported
Proposed Amount: Not reported
Final Monetary Amount: Not reported
Paid Amount: Not reported
Final Count: Not reported
Final Amount: Not reported

Found Violation: Yes
Agency Which Determined Violation: State
Violation Short Description: Generators - General
Date Violation was Determined: 20170111
Actual Return to Compliance Date: 20170317
Return to Compliance Qualifier: Documented
Violation Responsible Agency: State
Scheduled Compliance Date: 20170316
Enforcement Identifier: 001
Date of Enforcement Action: 20170216
Enforcement Responsible Agency: State
Enforcement Docket Number: Not reported
Enforcement Attorney: Not reported
Corrective Action Component: No
Appeal Initiated Date: Not reported

DRAFT

VIRGINIA MASON MEDICAL CENTER (Continued) **1000235502**

Appeal Resolution Date: Not reported
Disposition Status Date: Not reported
Disposition Status: Not reported
Disposition Status Description: Not reported
Consent/Final Order Sequence Number:Not reported
Consent/Final Order Respondent Name: Not reported
Consent/Final Order Lead Agency: Not reported
Enforcement Type: WRITTEN INFORMAL
Enforcement Responsible Person: WACMF
Enforcement Responsible Sub-Organization: NW
SEP Sequence Number: Not reported
SEP Expenditure Amount: Not reported
SEP Scheduled Completion Date: Not reported
SEP Actual Date: Not reported
SEP Defaulted Date: Not reported
SEP Type: Not reported
SEP Type Description: Not reported
Proposed Amount: Not reported
Final Monetary Amount: Not reported
Paid Amount: Not reported
Final Count: Not reported
Final Amount: Not reported

Found Violation: Yes
Agency Which Determined Violation: State
Violation Short Description: Generators - Pre-transport
Date Violation was Determined: 20120517
Actual Return to Compliance Date: 20120817
Return to Compliance Qualifier: Documented
Violation Responsible Agency: State
Scheduled Compliance Date: 20120618
Enforcement Identifier: 001
Date of Enforcement Action: 20120517
Enforcement Responsible Agency: State
Enforcement Docket Number: Not reported
Enforcement Attorney: Not reported
Corrective Action Component: No
Appeal Initiated Date: Not reported
Appeal Resolution Date: Not reported
Disposition Status Date: Not reported
Disposition Status: Not reported
Disposition Status Description: Not reported
Consent/Final Order Sequence Number:Not reported
Consent/Final Order Respondent Name: Not reported
Consent/Final Order Lead Agency: Not reported
Enforcement Type: WRITTEN INFORMAL
Enforcement Responsible Person: WACMF
Enforcement Responsible Sub-Organization: NW
SEP Sequence Number: Not reported
SEP Expenditure Amount: Not reported
SEP Scheduled Completion Date: Not reported
SEP Actual Date: Not reported
SEP Defaulted Date: Not reported
SEP Type: Not reported
SEP Type Description: Not reported
Proposed Amount: Not reported
Final Monetary Amount: Not reported

DRAFT

VIRGINIA MASON MEDICAL CENTER (Continued) **1000235502**

Paid Amount:	Not reported
Final Count:	Not reported
Final Amount:	Not reported
Found Violation:	No
Agency Which Determined Violation:	Not reported
Violation Short Description:	Not reported
Date Violation was Determined:	Not reported
Actual Return to Compliance Date:	Not reported
Return to Compliance Qualifier:	Not reported
Violation Responsible Agency:	Not reported
Scheduled Compliance Date:	Not reported
Enforcement Identifier:	Not reported
Date of Enforcement Action:	Not reported
Enforcement Responsible Agency:	Not reported
Enforcement Docket Number:	Not reported
Enforcement Attorney:	Not reported
Corrective Action Component:	Not reported
Appeal Initiated Date:	Not reported
Appeal Resolution Date:	Not reported
Disposition Status Date:	Not reported
Disposition Status:	Not reported
Disposition Status Description:	Not reported
Consent/Final Order Sequence Number:	Not reported
Consent/Final Order Respondent Name:	Not reported
Consent/Final Order Lead Agency:	Not reported
Enforcement Type:	Not reported
Enforcement Responsible Person:	Not reported
Enforcement Responsible Sub-Organization:	Not reported
SEP Sequence Number:	Not reported
SEP Expenditure Amount:	Not reported
SEP Scheduled Completion Date:	Not reported
SEP Actual Date:	Not reported
SEP Defaulted Date:	Not reported
SEP Type:	Not reported
SEP Type Description:	Not reported
Proposed Amount:	Not reported
Final Monetary Amount:	Not reported
Paid Amount:	Not reported
Final Count:	Not reported
Final Amount:	Not reported
Found Violation:	Yes
Agency Which Determined Violation:	State
Violation Short Description:	Generators - General
Date Violation was Determined:	20120517
Actual Return to Compliance Date:	20120817
Return to Compliance Qualifier:	Documented
Violation Responsible Agency:	State
Scheduled Compliance Date:	20120618
Enforcement Identifier:	001
Date of Enforcement Action:	20120517
Enforcement Responsible Agency:	State
Enforcement Docket Number:	Not reported
Enforcement Attorney:	Not reported
Corrective Action Component:	No
Appeal Initiated Date:	Not reported

DRAFT

VIRGINIA MASON MEDICAL CENTER (Continued) **1000235502**

Appeal Resolution Date: Not reported
Disposition Status Date: Not reported
Disposition Status: Not reported
Disposition Status Description: Not reported
Consent/Final Order Sequence Number:Not reported
Consent/Final Order Respondent Name: Not reported
Consent/Final Order Lead Agency: Not reported
Enforcement Type: WRITTEN INFORMAL
Enforcement Responsible Person: WACMF
Enforcement Responsible Sub-Organization: NW
SEP Sequence Number: Not reported
SEP Expenditure Amount: Not reported
SEP Scheduled Completion Date: Not reported
SEP Actual Date: Not reported
SEP Defaulted Date: Not reported
SEP Type: Not reported
SEP Type Description: Not reported
Proposed Amount: Not reported
Final Monetary Amount: Not reported
Paid Amount: Not reported
Final Count: Not reported
Final Amount: Not reported

Found Violation: Yes
Agency Which Determined Violation: State
Violation Short Description: Generators - Pre-transport
Date Violation was Determined: 20170111
Actual Return to Compliance Date: 20170317
Return to Compliance Qualifier: Documented
Violation Responsible Agency: State
Scheduled Compliance Date: 20170316
Enforcement Identifier: 001
Date of Enforcement Action: 20170216
Enforcement Responsible Agency: State
Enforcement Docket Number: Not reported
Enforcement Attorney: Not reported
Corrective Action Component: No
Appeal Initiated Date: Not reported
Appeal Resolution Date: Not reported
Disposition Status Date: Not reported
Disposition Status: Not reported
Disposition Status Description: Not reported
Consent/Final Order Sequence Number:Not reported
Consent/Final Order Respondent Name: Not reported
Consent/Final Order Lead Agency: Not reported
Enforcement Type: WRITTEN INFORMAL
Enforcement Responsible Person: WACMF
Enforcement Responsible Sub-Organization: NW
SEP Sequence Number: Not reported
SEP Expenditure Amount: Not reported
SEP Scheduled Completion Date: Not reported
SEP Actual Date: Not reported
SEP Defaulted Date: Not reported
SEP Type: Not reported
SEP Type Description: Not reported
Proposed Amount: Not reported
Final Monetary Amount: Not reported

DRAFT

VIRGINIA MASON MEDICAL CENTER (Continued) **1000235502**

Paid Amount:	Not reported
Final Count:	Not reported
Final Amount:	Not reported
Found Violation:	Yes
Agency Which Determined Violation:	State
Violation Short Description:	Universal Waste - Small Quantity Handlers
Date Violation was Determined:	20170111
Actual Return to Compliance Date:	20170123
Return to Compliance Qualifier:	Documented
Violation Responsible Agency:	State
Scheduled Compliance Date:	20170316
Enforcement Identifier:	001
Date of Enforcement Action:	20170216
Enforcement Responsible Agency:	State
Enforcement Docket Number:	Not reported
Enforcement Attorney:	Not reported
Corrective Action Component:	No
Appeal Initiated Date:	Not reported
Appeal Resolution Date:	Not reported
Disposition Status Date:	Not reported
Disposition Status:	Not reported
Disposition Status Description:	Not reported
Consent/Final Order Sequence Number:	Not reported
Consent/Final Order Respondent Name:	Not reported
Consent/Final Order Lead Agency:	Not reported
Enforcement Type:	WRITTEN INFORMAL
Enforcement Responsible Person:	WACMF
Enforcement Responsible Sub-Organization:	NW
SEP Sequence Number:	Not reported
SEP Expenditure Amount:	Not reported
SEP Scheduled Completion Date:	Not reported
SEP Actual Date:	Not reported
SEP Defaulted Date:	Not reported
SEP Type:	Not reported
SEP Type Description:	Not reported
Proposed Amount:	Not reported
Final Monetary Amount:	Not reported
Paid Amount:	Not reported
Final Count:	Not reported
Final Amount:	Not reported
Found Violation:	Yes
Agency Which Determined Violation:	State
Violation Short Description:	Generators - General
Date Violation was Determined:	20191204
Actual Return to Compliance Date:	20200629
Return to Compliance Qualifier:	Documented
Violation Responsible Agency:	State
Scheduled Compliance Date:	20200522
Enforcement Identifier:	001
Date of Enforcement Action:	20200323
Enforcement Responsible Agency:	State
Enforcement Docket Number:	Not reported
Enforcement Attorney:	Not reported
Corrective Action Component:	No
Appeal Initiated Date:	Not reported

DRAFT

VIRGINIA MASON MEDICAL CENTER (Continued) **1000235502**

Appeal Resolution Date: Not reported
Disposition Status Date: Not reported
Disposition Status: Not reported
Disposition Status Description: Not reported
Consent/Final Order Sequence Number:Not reported
Consent/Final Order Respondent Name: Not reported
Consent/Final Order Lead Agency: Not reported
Enforcement Type: WRITTEN INFORMAL
Enforcement Responsible Person: WALNS
Enforcement Responsible Sub-Organization: NW
SEP Sequence Number: Not reported
SEP Expenditure Amount: Not reported
SEP Scheduled Completion Date: Not reported
SEP Actual Date: Not reported
SEP Defaulted Date: Not reported
SEP Type: Not reported
SEP Type Description: Not reported
Proposed Amount: Not reported
Final Monetary Amount: Not reported
Paid Amount: Not reported
Final Count: Not reported
Final Amount: Not reported

Found Violation: No
Agency Which Determined Violation: Not reported
Violation Short Description: Not reported
Date Violation was Determined: Not reported
Actual Return to Compliance Date: Not reported
Return to Compliance Qualifier: Not reported
Violation Responsible Agency: Not reported
Scheduled Compliance Date: Not reported
Enforcement Identifier: Not reported
Date of Enforcement Action: Not reported
Enforcement Responsible Agency: Not reported
Enforcement Docket Number: Not reported
Enforcement Attorney: Not reported
Corrective Action Component: Not reported
Appeal Initiated Date: Not reported
Appeal Resolution Date: Not reported
Disposition Status Date: Not reported
Disposition Status: Not reported
Disposition Status Description: Not reported
Consent/Final Order Sequence Number:Not reported
Consent/Final Order Respondent Name: Not reported
Consent/Final Order Lead Agency: Not reported
Enforcement Type: Not reported
Enforcement Responsible Person: Not reported
Enforcement Responsible Sub-Organization: Not reported
SEP Sequence Number: Not reported
SEP Expenditure Amount: Not reported
SEP Scheduled Completion Date: Not reported
SEP Actual Date: Not reported
SEP Defaulted Date: Not reported
SEP Type: Not reported
SEP Type Description: Not reported
Proposed Amount: Not reported
Final Monetary Amount: Not reported

DRAFT

VIRGINIA MASON MEDICAL CENTER (Continued) **1000235502**

Paid Amount:	Not reported
Final Count:	Not reported
Final Amount:	Not reported
Found Violation:	Yes
Agency Which Determined Violation:	State
Violation Short Description:	Generators - General
Date Violation was Determined:	20120517
Actual Return to Compliance Date:	20120817
Return to Compliance Qualifier:	Documented
Violation Responsible Agency:	State
Scheduled Compliance Date:	20120618
Enforcement Identifier:	001
Date of Enforcement Action:	20120517
Enforcement Responsible Agency:	State
Enforcement Docket Number:	Not reported
Enforcement Attorney:	Not reported
Corrective Action Component:	No
Appeal Initiated Date:	Not reported
Appeal Resolution Date:	Not reported
Disposition Status Date:	Not reported
Disposition Status:	Not reported
Disposition Status Description:	Not reported
Consent/Final Order Sequence Number:	Not reported
Consent/Final Order Respondent Name:	Not reported
Consent/Final Order Lead Agency:	Not reported
Enforcement Type:	WRITTEN INFORMAL
Enforcement Responsible Person:	WACMF
Enforcement Responsible Sub-Organization:	NW
SEP Sequence Number:	Not reported
SEP Expenditure Amount:	Not reported
SEP Scheduled Completion Date:	Not reported
SEP Actual Date:	Not reported
SEP Defaulted Date:	Not reported
SEP Type:	Not reported
SEP Type Description:	Not reported
Proposed Amount:	Not reported
Final Monetary Amount:	Not reported
Paid Amount:	Not reported
Final Count:	Not reported
Final Amount:	Not reported

Evaluation Action Summary:

Evaluation Date:	20140827
Evaluation Responsible Agency:	State
Found Violation:	Yes
Evaluation Type Description:	COMPLIANCE EVALUATION INSPECTION ON-SITE
Evaluation Responsible Person Identifier:	WAANL
Evaluation Responsible Sub-Organization:	NW
Actual Return to Compliance Date:	20141118
Scheduled Compliance Date:	20141103
Date of Request:	Not reported
Date Response Received:	Not reported
Request Agency:	Not reported
Former Citation:	Not reported
Evaluation Date:	20140827

DRAFT

VIRGINIA MASON MEDICAL CENTER (Continued) **1000235502**

Evaluation Responsible Agency:	State
Found Violation:	Yes
Evaluation Type Description:	COMPLIANCE EVALUATION INSPECTION ON-SITE
Evaluation Responsible Person Identifier:	WAANL
Evaluation Responsible Sub-Organization:	NW
Actual Return to Compliance Date:	20141118
Scheduled Compliance Date:	20141103
Date of Request:	Not reported
Date Response Received:	Not reported
Request Agency:	Not reported
Former Citation:	Not reported

Evaluation Date:	20140827
Evaluation Responsible Agency:	State
Found Violation:	Yes
Evaluation Type Description:	COMPLIANCE EVALUATION INSPECTION ON-SITE
Evaluation Responsible Person Identifier:	WAANL
Evaluation Responsible Sub-Organization:	NW
Actual Return to Compliance Date:	20141118
Scheduled Compliance Date:	20141103
Date of Request:	Not reported
Date Response Received:	Not reported
Request Agency:	Not reported
Former Citation:	Not reported

Evaluation Date:	20170111
Evaluation Responsible Agency:	State
Found Violation:	Yes
Evaluation Type Description:	COMPLIANCE EVALUATION INSPECTION ON-SITE
Evaluation Responsible Person Identifier:	WACMF
Evaluation Responsible Sub-Organization:	NW
Actual Return to Compliance Date:	20170317
Scheduled Compliance Date:	20170316
Date of Request:	Not reported
Date Response Received:	Not reported
Request Agency:	Not reported
Former Citation:	Not reported

Evaluation Date:	20170111
Evaluation Responsible Agency:	State
Found Violation:	Yes
Evaluation Type Description:	COMPLIANCE EVALUATION INSPECTION ON-SITE
Evaluation Responsible Person Identifier:	WACMF
Evaluation Responsible Sub-Organization:	NW
Actual Return to Compliance Date:	20170317
Scheduled Compliance Date:	20170316
Date of Request:	Not reported
Date Response Received:	Not reported
Request Agency:	Not reported
Former Citation:	Not reported

Evaluation Date:	20120517
Evaluation Responsible Agency:	State
Found Violation:	Yes
Evaluation Type Description:	COMPLIANCE EVALUATION INSPECTION ON-SITE
Evaluation Responsible Person Identifier:	WACMF
Evaluation Responsible Sub-Organization:	NW

DRAFT

VIRGINIA MASON MEDICAL CENTER (Continued) **1000235502**

Actual Return to Compliance Date:	20120817
Scheduled Compliance Date:	20120618
Date of Request:	Not reported
Date Response Received:	Not reported
Request Agency:	Not reported
Former Citation:	Not reported

Evaluation Date:	20120517
Evaluation Responsible Agency:	State
Found Violation:	Yes
Evaluation Type Description:	COMPLIANCE EVALUATION INSPECTION ON-SITE
Evaluation Responsible Person Identifier:	WACMF
Evaluation Responsible Sub-Organization:	NW
Actual Return to Compliance Date:	20120817
Scheduled Compliance Date:	20120618
Date of Request:	Not reported
Date Response Received:	Not reported
Request Agency:	Not reported
Former Citation:	Not reported

Evaluation Date:	20191204
Evaluation Responsible Agency:	State
Found Violation:	Yes
Evaluation Type Description:	COMPLIANCE EVALUATION INSPECTION ON-SITE
Evaluation Responsible Person Identifier:	WALNS
Evaluation Responsible Sub-Organization:	NW
Actual Return to Compliance Date:	20200127
Scheduled Compliance Date:	20200422
Date of Request:	Not reported
Date Response Received:	Not reported
Request Agency:	Not reported
Former Citation:	Not reported

Evaluation Date:	20191204
Evaluation Responsible Agency:	State
Found Violation:	Yes
Evaluation Type Description:	COMPLIANCE EVALUATION INSPECTION ON-SITE
Evaluation Responsible Person Identifier:	WALNS
Evaluation Responsible Sub-Organization:	NW
Actual Return to Compliance Date:	20200629
Scheduled Compliance Date:	20200522
Date of Request:	Not reported
Date Response Received:	Not reported
Request Agency:	Not reported
Former Citation:	Not reported

Evaluation Date:	20191204
Evaluation Responsible Agency:	State
Found Violation:	Yes
Evaluation Type Description:	COMPLIANCE EVALUATION INSPECTION ON-SITE
Evaluation Responsible Person Identifier:	WALNS
Evaluation Responsible Sub-Organization:	NW
Actual Return to Compliance Date:	20200902
Scheduled Compliance Date:	20200722
Date of Request:	Not reported
Date Response Received:	Not reported
Request Agency:	Not reported

DRAFT

VIRGINIA MASON MEDICAL CENTER (Continued) **1000235502**

Former Citation:	Not reported
Evaluation Date:	20191204
Evaluation Responsible Agency:	State
Found Violation:	Yes
Evaluation Type Description:	COMPLIANCE EVALUATION INSPECTION ON-SITE
Evaluation Responsible Person Identifier:	WALNS
Evaluation Responsible Sub-Organization:	NW
Actual Return to Compliance Date:	20200804
Scheduled Compliance Date:	20200722
Date of Request:	Not reported
Date Response Received:	Not reported
Request Agency:	Not reported
Former Citation:	Not reported
Evaluation Date:	20120517
Evaluation Responsible Agency:	State
Found Violation:	Yes
Evaluation Type Description:	COMPLIANCE EVALUATION INSPECTION ON-SITE
Evaluation Responsible Person Identifier:	WACMF
Evaluation Responsible Sub-Organization:	NW
Actual Return to Compliance Date:	20120817
Scheduled Compliance Date:	20120618
Date of Request:	Not reported
Date Response Received:	Not reported
Request Agency:	Not reported
Former Citation:	Not reported
Evaluation Date:	20170111
Evaluation Responsible Agency:	State
Found Violation:	Yes
Evaluation Type Description:	COMPLIANCE EVALUATION INSPECTION ON-SITE
Evaluation Responsible Person Identifier:	WACMF
Evaluation Responsible Sub-Organization:	NW
Actual Return to Compliance Date:	20170123
Scheduled Compliance Date:	20170316
Date of Request:	Not reported
Date Response Received:	Not reported
Request Agency:	Not reported
Former Citation:	Not reported
Evaluation Date:	20120517
Evaluation Responsible Agency:	State
Found Violation:	Yes
Evaluation Type Description:	COMPLIANCE EVALUATION INSPECTION ON-SITE
Evaluation Responsible Person Identifier:	WACMF
Evaluation Responsible Sub-Organization:	NW
Actual Return to Compliance Date:	20120817
Scheduled Compliance Date:	20120618
Date of Request:	Not reported
Date Response Received:	Not reported
Request Agency:	Not reported
Former Citation:	Not reported
Evaluation Date:	20170111
Evaluation Responsible Agency:	State
Found Violation:	Yes

DRAFT

VIRGINIA MASON MEDICAL CENTER (Continued) **1000235502**

Evaluation Type Description:	COMPLIANCE EVALUATION INSPECTION ON-SITE
Evaluation Responsible Person Identifier:	WACMF
Evaluation Responsible Sub-Organization:	NW
Actual Return to Compliance Date:	20170317
Scheduled Compliance Date:	20170316
Date of Request:	Not reported
Date Response Received:	Not reported
Request Agency:	Not reported
Former Citation:	Not reported

Evaluation Date:	20140827
Evaluation Responsible Agency:	State
Found Violation:	Yes
Evaluation Type Description:	COMPLIANCE EVALUATION INSPECTION ON-SITE
Evaluation Responsible Person Identifier:	WAANL
Evaluation Responsible Sub-Organization:	NW
Actual Return to Compliance Date:	20141118
Scheduled Compliance Date:	20141103
Date of Request:	Not reported
Date Response Received:	Not reported
Request Agency:	Not reported
Former Citation:	Not reported

Evaluation Date:	20191204
Evaluation Responsible Agency:	State
Found Violation:	Yes
Evaluation Type Description:	COMPLIANCE EVALUATION INSPECTION ON-SITE
Evaluation Responsible Person Identifier:	WALNS
Evaluation Responsible Sub-Organization:	NW
Actual Return to Compliance Date:	20200708
Scheduled Compliance Date:	20200722
Date of Request:	Not reported
Date Response Received:	Not reported
Request Agency:	Not reported
Former Citation:	Not reported

Evaluation Date:	20140827
Evaluation Responsible Agency:	State
Found Violation:	Yes
Evaluation Type Description:	COMPLIANCE EVALUATION INSPECTION ON-SITE
Evaluation Responsible Person Identifier:	WAANL
Evaluation Responsible Sub-Organization:	NW
Actual Return to Compliance Date:	20140910
Scheduled Compliance Date:	20141103
Date of Request:	Not reported
Date Response Received:	Not reported
Request Agency:	Not reported
Former Citation:	Not reported

Evaluation Date:	20191204
Evaluation Responsible Agency:	State
Found Violation:	Yes
Evaluation Type Description:	COMPLIANCE EVALUATION INSPECTION ON-SITE
Evaluation Responsible Person Identifier:	WALNS
Evaluation Responsible Sub-Organization:	NW
Actual Return to Compliance Date:	20200629
Scheduled Compliance Date:	20200522

DRAFT

VIRGINIA MASON MEDICAL CENTER (Continued) **1000235502**

Date of Request:	Not reported
Date Response Received:	Not reported
Request Agency:	Not reported
Former Citation:	Not reported
Evaluation Date:	20140827
Evaluation Responsible Agency:	State
Found Violation:	Yes
Evaluation Type Description:	COMPLIANCE EVALUATION INSPECTION ON-SITE
Evaluation Responsible Person Identifier:	WAANL
Evaluation Responsible Sub-Organization:	NW
Actual Return to Compliance Date:	20141118
Scheduled Compliance Date:	20141103
Date of Request:	Not reported
Date Response Received:	Not reported
Request Agency:	Not reported
Former Citation:	Not reported
Evaluation Date:	20140827
Evaluation Responsible Agency:	State
Found Violation:	Yes
Evaluation Type Description:	COMPLIANCE EVALUATION INSPECTION ON-SITE
Evaluation Responsible Person Identifier:	WAANL
Evaluation Responsible Sub-Organization:	NW
Actual Return to Compliance Date:	20141118
Scheduled Compliance Date:	20141103
Date of Request:	Not reported
Date Response Received:	Not reported
Request Agency:	Not reported
Former Citation:	Not reported
Evaluation Date:	20170111
Evaluation Responsible Agency:	State
Found Violation:	Yes
Evaluation Type Description:	COMPLIANCE EVALUATION INSPECTION ON-SITE
Evaluation Responsible Person Identifier:	WACMF
Evaluation Responsible Sub-Organization:	NW
Actual Return to Compliance Date:	20170317
Scheduled Compliance Date:	20170316
Date of Request:	Not reported
Date Response Received:	Not reported
Request Agency:	Not reported
Former Citation:	Not reported
Evaluation Date:	20191204
Evaluation Responsible Agency:	State
Found Violation:	Yes
Evaluation Type Description:	COMPLIANCE EVALUATION INSPECTION ON-SITE
Evaluation Responsible Person Identifier:	WALNS
Evaluation Responsible Sub-Organization:	NW
Actual Return to Compliance Date:	20200629
Scheduled Compliance Date:	20200522
Date of Request:	Not reported
Date Response Received:	Not reported
Request Agency:	Not reported
Former Citation:	Not reported

DRAFT

VIRGINIA MASON MEDICAL CENTER (Continued) **1000235502**

Evaluation Date:	20120517
Evaluation Responsible Agency:	State
Found Violation:	Yes
Evaluation Type Description:	COMPLIANCE EVALUATION INSPECTION ON-SITE
Evaluation Responsible Person Identifier:	WACMF
Evaluation Responsible Sub-Organization:	NW
Actual Return to Compliance Date:	20120817
Scheduled Compliance Date:	20120618
Date of Request:	Not reported
Date Response Received:	Not reported
Request Agency:	Not reported
Former Citation:	Not reported

Evaluation Date:	20191204
Evaluation Responsible Agency:	State
Found Violation:	Yes
Evaluation Type Description:	COMPLIANCE EVALUATION INSPECTION ON-SITE
Evaluation Responsible Person Identifier:	WALNS
Evaluation Responsible Sub-Organization:	NW
Actual Return to Compliance Date:	20200629
Scheduled Compliance Date:	20200522
Date of Request:	Not reported
Date Response Received:	Not reported
Request Agency:	Not reported
Former Citation:	Not reported

Evaluation Date:	20191204
Evaluation Responsible Agency:	State
Found Violation:	Yes
Evaluation Type Description:	COMPLIANCE EVALUATION INSPECTION ON-SITE
Evaluation Responsible Person Identifier:	WALNS
Evaluation Responsible Sub-Organization:	NW
Actual Return to Compliance Date:	20200826
Scheduled Compliance Date:	20200722
Date of Request:	Not reported
Date Response Received:	Not reported
Request Agency:	Not reported
Former Citation:	Not reported

Evaluation Date:	20140827
Evaluation Responsible Agency:	State
Found Violation:	Yes
Evaluation Type Description:	COMPLIANCE EVALUATION INSPECTION ON-SITE
Evaluation Responsible Person Identifier:	WAANL
Evaluation Responsible Sub-Organization:	NW
Actual Return to Compliance Date:	20141118
Scheduled Compliance Date:	20141103
Date of Request:	Not reported
Date Response Received:	Not reported
Request Agency:	Not reported
Former Citation:	Not reported

Evaluation Date:	20120328
Evaluation Responsible Agency:	State
Found Violation:	No
Evaluation Type Description:	NON-FINANCIAL RECORD REVIEW
Evaluation Responsible Person Identifier:	WACMF

DRAFT

VIRGINIA MASON MEDICAL CENTER (Continued) **1000235502**

Evaluation Responsible Sub-Organization:	NW
Actual Return to Compliance Date:	Not reported
Scheduled Compliance Date:	Not reported
Date of Request:	Not reported
Date Response Received:	Not reported
Request Agency:	Not reported
Former Citation:	Not reported

Evaluation Date:	20170111
Evaluation Responsible Agency:	State
Found Violation:	Yes
Evaluation Type Description:	COMPLIANCE EVALUATION INSPECTION ON-SITE
Evaluation Responsible Person Identifier:	WACMF
Evaluation Responsible Sub-Organization:	NW
Actual Return to Compliance Date:	20170317
Scheduled Compliance Date:	20170316
Date of Request:	Not reported
Date Response Received:	Not reported
Request Agency:	Not reported
Former Citation:	Not reported

Evaluation Date:	20120517
Evaluation Responsible Agency:	State
Found Violation:	Yes
Evaluation Type Description:	COMPLIANCE EVALUATION INSPECTION ON-SITE
Evaluation Responsible Person Identifier:	WACMF
Evaluation Responsible Sub-Organization:	NW
Actual Return to Compliance Date:	20120817
Scheduled Compliance Date:	20120618
Date of Request:	Not reported
Date Response Received:	Not reported
Request Agency:	Not reported
Former Citation:	Not reported

Evaluation Date:	20130116
Evaluation Responsible Agency:	State
Found Violation:	No
Evaluation Type Description:	COMPLIANCE ASSISTANCE VISIT
Evaluation Responsible Person Identifier:	WACMF
Evaluation Responsible Sub-Organization:	NW
Actual Return to Compliance Date:	Not reported
Scheduled Compliance Date:	Not reported
Date of Request:	Not reported
Date Response Received:	Not reported
Request Agency:	Not reported
Former Citation:	Not reported

Evaluation Date:	20120517
Evaluation Responsible Agency:	State
Found Violation:	Yes
Evaluation Type Description:	COMPLIANCE EVALUATION INSPECTION ON-SITE
Evaluation Responsible Person Identifier:	WACMF
Evaluation Responsible Sub-Organization:	NW
Actual Return to Compliance Date:	20120817
Scheduled Compliance Date:	20120618
Date of Request:	Not reported
Date Response Received:	Not reported

DRAFT

VIRGINIA MASON MEDICAL CENTER (Continued) **1000235502**

Request Agency:	Not reported
Former Citation:	Not reported
Evaluation Date:	20170111
Evaluation Responsible Agency:	State
Found Violation:	Yes
Evaluation Type Description:	COMPLIANCE EVALUATION INSPECTION ON-SITE
Evaluation Responsible Person Identifier:	WACMF
Evaluation Responsible Sub-Organization:	NW
Actual Return to Compliance Date:	20170317
Scheduled Compliance Date:	20170316
Date of Request:	Not reported
Date Response Received:	Not reported
Request Agency:	Not reported
Former Citation:	Not reported
Evaluation Date:	20170111
Evaluation Responsible Agency:	State
Found Violation:	Yes
Evaluation Type Description:	COMPLIANCE EVALUATION INSPECTION ON-SITE
Evaluation Responsible Person Identifier:	WACMF
Evaluation Responsible Sub-Organization:	NW
Actual Return to Compliance Date:	20170123
Scheduled Compliance Date:	20170316
Date of Request:	Not reported
Date Response Received:	Not reported
Request Agency:	Not reported
Former Citation:	Not reported
Evaluation Date:	20191204
Evaluation Responsible Agency:	State
Found Violation:	Yes
Evaluation Type Description:	COMPLIANCE EVALUATION INSPECTION ON-SITE
Evaluation Responsible Person Identifier:	WALNS
Evaluation Responsible Sub-Organization:	NW
Actual Return to Compliance Date:	20200629
Scheduled Compliance Date:	20200522
Date of Request:	Not reported
Date Response Received:	Not reported
Request Agency:	Not reported
Former Citation:	Not reported
Evaluation Date:	20120322
Evaluation Responsible Agency:	State
Found Violation:	No
Evaluation Type Description:	COMPLIANCE EVALUATION INSPECTION ON-SITE
Evaluation Responsible Person Identifier:	WACMF
Evaluation Responsible Sub-Organization:	NW
Actual Return to Compliance Date:	Not reported
Scheduled Compliance Date:	Not reported
Date of Request:	Not reported
Date Response Received:	Not reported
Request Agency:	Not reported
Former Citation:	Not reported
Evaluation Date:	20120517
Evaluation Responsible Agency:	State

DRAFT

VIRGINIA MASON MEDICAL CENTER (Continued) **1000235502**

Found Violation:	Yes
Evaluation Type Description:	COMPLIANCE EVALUATION INSPECTION ON-SITE
Evaluation Responsible Person Identifier:	WACMF
Evaluation Responsible Sub-Organization:	NW
Actual Return to Compliance Date:	20120817
Scheduled Compliance Date:	20120618
Date of Request:	Not reported
Date Response Received:	Not reported
Request Agency:	Not reported
Former Citation:	Not reported

UST:

Name:	VIRGINIA MASON HOSPITAL
Address:	925 SENECA ST
City:	SEATTLE
Zip:	98111
Facility ID:	23973766
Site Id:	10612
Decimal Latitude:	47.61218
Decimal Longitude:	-122.320867

Tank Name:	1
Tag Number:	Not reported
Tank Status:	Closed in Place
Tank Status Date:	8/6/1996
Tank Install Date:	10/31/1977
Tank Closure Date:	Not reported
Capacity Range:	2,001 to 4,999 Gallons
Tank Permit Expiration Date:	Not reported
Tank Upgrade Date:	Not reported
Tank Spill Prevention:	None
Tank Overfill Prevention:	None
Tank Material:	Steel
Tank Construction:	Single Wall Tank
Tank Tightness Test:	Not reported
Tank Corrosion Protection:	None
Tank Manifold:	Not reported
Tank Release Detection:	Weekly Manual Gauging
Tank SFC Type:	Not reported
Pipe Material:	Steel
Pipe Construction:	Single Wall Pipe
Pipe Primary Release Detection:	Safe Suction (No Leak Detection)
Pipe Second Release Detection:	Not reported
Pipe Corrosion Protection:	None
Pipe Pumping System:	Not reported
Responsible Unit:	Northwest
Dispencer/Pump SFC Type:	Not reported

DRAFT

VIRGINIA MASON MEDICAL CENTER (Continued) **1000235502**

Region:	Northwest
Is Active:	False
Actual Capacity:	3000
Pipe Install Date:	Not reported
Turbine Sump Construction:	Not reported
Compart Number:	1
Stored Substance:	Diesel
Used Substance:	Emergency Power Generation
Compart Capacity:	3000
URL:	https://apps.ecology.wa.gov/cleanupsearch/reports/ust?SiteId=10612

Name:	VIRGINIA MASON HOSPITAL
Address:	925 SENECA ST
City:	SEATTLE
Zip:	98111

Tank Name:	11
Tag Number:	Not reported
Tank Status:	Removed
Tank Status Date:	8/6/1996
Tank Install Date:	12/31/1964
Tank Closure Date:	Not reported
Capacity Range:	111 TO 1,100 Gallons
Tank Permit Expiration Date:	Not reported
Tank Upgrade Date:	Not reported
Tank Spill Prevention:	Not reported
Tank Overfill Prevention:	Not reported
Tank Material:	Not reported
Tank Construction:	Not reported
Tank Tightness Test:	Not reported
Tank Corrosion Protection:	Not reported
Tank Manifold:	Not reported
Tank Release Detection:	Not reported
Tank SFC Type:	Not reported
Pipe Material:	Not reported
Pipe Construction:	Not reported
Pipe Primary Release Detection:	Not reported
Pipe Second Release Detection:	Not reported
Pipe Corrosion Protection:	Not reported
Pipe Pumping System:	Not reported
Responsible Unit:	Northwest
Dispencer/Pump SFC Type:	Not reported
Region:	Northwest
Is Active:	False
Actual Capacity:	Not reported
Pipe Install Date:	Not reported
Turbine Sump Construction:	Not reported
Compart Number:	1
Stored Substance:	Not reported
Used Substance:	Not reported
Compart Capacity:	Not reported
URL:	https://apps.ecology.wa.gov/cleanupsearch/reports/ust?SiteId=10612

Name:	VIRGINIA MASON HOSPITAL
Address:	925 SENECA ST
City:	SEATTLE
Zip:	98111

DRAFT

VIRGINIA MASON MEDICAL CENTER (Continued) **1000235502**

Tank Name:	2
Tag Number:	Not reported
Tank Status:	Exempt
Tank Status Date:	8/6/1996
Tank Install Date:	12/31/1964
Tank Closure Date:	Not reported
Capacity Range:	111 TO 1,100 Gallons
Tank Permit Expiration Date:	Not reported
Tank Upgrade Date:	Not reported
Tank Spill Prevention:	Not reported
Tank Overfill Prevention:	Not reported
Tank Material:	Not reported
Tank Construction:	Not reported
Tank Tightness Test:	Not reported
Tank Corrosion Protection:	Not reported
Tank Manifold:	Not reported
Tank Release Detection:	Not reported
Tank SFC Type:	Not reported
Pipe Material:	Not reported
Pipe Construction:	Not reported
Pipe Primary Release Detection:	Not reported
Pipe Second Release Detection:	Not reported
Pipe Corrosion Protection:	Not reported
Pipe Pumping System:	Not reported
Responsible Unit:	Northwest
Dispencer/Pump SFC Type:	Not reported
Region:	Northwest
Is Active:	False
Actual Capacity:	Not reported
Pipe Install Date:	Not reported
Turbine Sump Construction:	Not reported
Compart Number:	1
Stored Substance:	Not reported
Used Substance:	Not reported
Compart Capacity:	Not reported
URL:	https://apps.ecology.wa.gov/cleanupsearch/reports/ust?SiteId=10612

Name:	VIRGINIA MASON HOSPITAL
Address:	925 SENECA ST
City:	SEATTLE
Zip:	98111

Tank Name:	3
Tag Number:	Not reported
Tank Status:	Exempt
Tank Status Date:	8/6/1996
Tank Install Date:	12/31/1964
Tank Closure Date:	Not reported
Capacity Range:	111 TO 1,100 Gallons
Tank Permit Expiration Date:	Not reported
Tank Upgrade Date:	Not reported
Tank Spill Prevention:	Not reported
Tank Overfill Prevention:	Not reported
Tank Material:	Steel
Tank Construction:	Not reported
Tank Tightness Test:	Not reported
Tank Corrosion Protection:	Not reported

DRAFT

VIRGINIA MASON MEDICAL CENTER (Continued) **1000235502**

Tank Manifold:	Not reported
Tank Release Detection:	Not reported
Tank SFC Type:	Not reported
Pipe Material:	Not reported
Pipe Construction:	Not reported
Pipe Primary Release Detection:	Not reported
Pipe Second Release Detection:	Not reported
Pipe Corrosion Protection:	Not reported
Pipe Pumping System:	Not reported
Responsible Unit:	Northwest
Dispencer/Pump SFC Type:	Not reported
Region:	Northwest
Is Active:	False
Actual Capacity:	Not reported
Pipe Install Date:	Not reported
Turbine Sump Construction:	Not reported
Compart Number:	1
Stored Substance:	Not reported
Used Substance:	Not reported
Compart Capacity:	Not reported
URL:	https://apps.ecology.wa.gov/cleanupsearch/reports/ust?SiteId=10612

Name:	VIRGINIA MASON HOSPITAL
Address:	925 SENECA ST
City:	SEATTLE
Zip:	98111

Tank Name:	4
Tag Number:	Not reported
Tank Status:	Closed in Place
Tank Status Date:	8/6/1996
Tank Install Date:	5/16/1973
Tank Closure Date:	Not reported
Capacity Range:	1,101 to 2,000 Gallons
Tank Permit Expiration Date:	Not reported
Tank Upgrade Date:	Not reported
Tank Spill Prevention:	None
Tank Overfill Prevention:	None
Tank Material:	Not reported
Tank Construction:	Single Wall Tank
Tank Tightness Test:	Not reported
Tank Corrosion Protection:	None
Tank Manifold:	Not reported
Tank Release Detection:	Weekly Manual Gauging
Tank SFC Type:	Not reported
Pipe Material:	Not reported
Pipe Construction:	Single Wall Pipe
Pipe Primary Release Detection:	Safe Suction (No Leak Detection)
Pipe Second Release Detection:	Not reported
Pipe Corrosion Protection:	None
Pipe Pumping System:	Not reported
Responsible Unit:	Northwest
Dispencer/Pump SFC Type:	Not reported
Region:	Northwest
Is Active:	False
Actual Capacity:	1500
Pipe Install Date:	Not reported

DRAFT

VIRGINIA MASON MEDICAL CENTER (Continued) **1000235502**

Turbine Sump Construction:	Not reported
Compart Number:	1
Stored Substance:	Diesel
Used Substance:	Emergency Power Generation
Compart Capacity:	1500
URL:	https://apps.ecology.wa.gov/cleanupsearch/reports/ust?SiteId=10612

Name:	VIRGINIA MASON HOSPITAL
Address:	925 SENECA ST
City:	SEATTLE
Zip:	98111

Tank Name:	5
Tag Number:	Not reported
Tank Status:	Closed in Place
Tank Status Date:	8/6/1996
Tank Install Date:	12/31/1964
Tank Closure Date:	Not reported
Capacity Range:	111 TO 1,100 Gallons
Tank Permit Expiration Date:	Not reported
Tank Upgrade Date:	Not reported
Tank Spill Prevention:	Not reported
Tank Overfill Prevention:	Not reported
Tank Material:	Steel
Tank Construction:	Not reported
Tank Tightness Test:	Not reported
Tank Corrosion Protection:	Not reported
Tank Manifold:	Not reported
Tank Release Detection:	Not reported
Tank SFC Type:	Not reported
Pipe Material:	Not reported
Pipe Construction:	Not reported
Pipe Primary Release Detection:	Not reported
Pipe Second Release Detection:	Not reported
Pipe Corrosion Protection:	Not reported
Pipe Pumping System:	Not reported
Responsible Unit:	Northwest
Dispencer/Pump SFC Type:	Not reported
Region:	Northwest
Is Active:	False
Actual Capacity:	Not reported
Pipe Install Date:	Not reported
Turbine Sump Construction:	Not reported
Compart Number:	1
Stored Substance:	Not reported
Used Substance:	Not reported
Compart Capacity:	Not reported
URL:	https://apps.ecology.wa.gov/cleanupsearch/reports/ust?SiteId=10612

Name:	VIRGINIA MASON HOSPITAL
Address:	925 SENECA ST
City:	SEATTLE
Zip:	98111

Tank Name:	6
Tag Number:	Not reported
Tank Status:	Exempt

DRAFT

VIRGINIA MASON MEDICAL CENTER (Continued) **1000235502**

Tank Status Date:	8/6/1996
Tank Install Date:	12/31/1964
Tank Closure Date:	Not reported
Capacity Range:	111 TO 1,100 Gallons
Tank Permit Expiration Date:	Not reported
Tank Upgrade Date:	Not reported
Tank Spill Prevention:	Not reported
Tank Overfill Prevention:	Not reported
Tank Material:	Steel
Tank Construction:	Not reported
Tank Tightness Test:	Not reported
Tank Corrosion Protection:	Not reported
Tank Manifold:	Not reported
Tank Release Detection:	Not reported
Tank SFC Type:	Not reported
Pipe Material:	Not reported
Pipe Construction:	Not reported
Pipe Primary Release Detection:	Not reported
Pipe Second Release Detection:	Not reported
Pipe Corrosion Protection:	Not reported
Pipe Pumping System:	Not reported
Responsible Unit:	Northwest
Dispencer/Pump SFC Type:	Not reported
Region:	Northwest
Is Active:	False
Actual Capacity:	Not reported
Pipe Install Date:	Not reported
Turbine Sump Construction:	Not reported
Compart Number:	1
Stored Substance:	Heating Fuel
Used Substance:	Not reported
Compart Capacity:	Not reported
URL:	https://apps.ecology.wa.gov/cleanupsearch/reports/ust?SiteId=10612

Name:	VIRGINIA MASON HOSPITAL
Address:	925 SENECA ST
City:	SEATTLE
Zip:	98111

Tank Name:	7
Tag Number:	Not reported
Tank Status:	Exempt
Tank Status Date:	8/6/1996
Tank Install Date:	12/31/1964
Tank Closure Date:	Not reported
Capacity Range:	111 TO 1,100 Gallons
Tank Permit Expiration Date:	Not reported
Tank Upgrade Date:	Not reported
Tank Spill Prevention:	Not reported
Tank Overfill Prevention:	Not reported
Tank Material:	Steel
Tank Construction:	Not reported
Tank Tightness Test:	Not reported
Tank Corrosion Protection:	Not reported
Tank Manifold:	Not reported
Tank Release Detection:	Not reported
Tank SFC Type:	Not reported

DRAFT

VIRGINIA MASON MEDICAL CENTER (Continued) **1000235502**

Pipe Material:	Not reported
Pipe Construction:	Not reported
Pipe Primary Release Detection:	Not reported
Pipe Second Release Detection:	Not reported
Pipe Corrosion Protection:	Not reported
Pipe Pumping System:	Not reported
Responsible Unit:	Northwest
Dispencer/Pump SFC Type:	Not reported
Region:	Northwest
Is Active:	False
Actual Capacity:	Not reported
Pipe Install Date:	Not reported
Turbine Sump Construction:	Not reported
Compart Number:	1
Stored Substance:	Heating Fuel
Used Substance:	Not reported
Compart Capacity:	Not reported
URL:	https://apps.ecology.wa.gov/cleanupsearch/reports/ust?SiteId=10612

Name:	VIRGINIA MASON HOSPITAL
Address:	925 SENECA ST
City:	SEATTLE
Zip:	98111

Tank Name:	8
Tag Number:	Not reported
Tank Status:	Exempt
Tank Status Date:	8/6/1996
Tank Install Date:	12/31/1964
Tank Closure Date:	Not reported
Capacity Range:	Not reported
Tank Permit Expiration Date:	Not reported
Tank Upgrade Date:	Not reported
Tank Spill Prevention:	Not reported
Tank Overfill Prevention:	Not reported
Tank Material:	Not reported
Tank Construction:	Not reported
Tank Tightness Test:	Not reported
Tank Corrosion Protection:	Not reported
Tank Manifold:	Not reported
Tank Release Detection:	Not reported
Tank SFC Type:	Not reported
Pipe Material:	Not reported
Pipe Construction:	Not reported
Pipe Primary Release Detection:	Not reported
Pipe Second Release Detection:	Not reported
Pipe Corrosion Protection:	Not reported
Pipe Pumping System:	Not reported
Responsible Unit:	Northwest
Dispencer/Pump SFC Type:	Not reported
Region:	Northwest
Is Active:	False
Actual Capacity:	Not reported
Pipe Install Date:	Not reported
Turbine Sump Construction:	Not reported
Compart Number:	1
Stored Substance:	Heating Fuel

DRAFT

VIRGINIA MASON MEDICAL CENTER (Continued) **1000235502**

Used Substance: Not reported
Compart Capacity: Not reported
URL: https://apps.ecology.wa.gov/cleanupsearch/reports/ust?SiteId=10612

Name: VIRGINIA MASON HOSPITAL
Address: 925 SENECA ST
City: SEATTLE
Zip: 98111

Tank Name: 9
Tag Number: Not reported
Tank Status: Exempt
Tank Status Date: 8/6/1996
Tank Install Date: 12/31/1964
Tank Closure Date: Not reported
Capacity Range: Not reported
Tank Permit Expiration Date: Not reported
Tank Upgrade Date: Not reported
Tank Spill Prevention: Not reported
Tank Overfill Prevention: Not reported
Tank Material: Steel
Tank Construction: Not reported
Tank Tightness Test: Not reported
Tank Corrosion Protection: Not reported
Tank Manifold: Not reported
Tank Release Detection: Not reported
Tank SFC Type: Not reported
Pipe Material: Not reported
Pipe Construction: Not reported
Pipe Primary Release Detection: Not reported
Pipe Second Release Detection: Not reported
Pipe Corrosion Protection: Not reported
Pipe Pumping System: Not reported
Responsible Unit: Northwest
Dispencer/Pump SFC Type: Not reported
Region: Northwest
Is Active: False
Actual Capacity: Not reported
Pipe Install Date: Not reported
Turbine Sump Construction: Not reported
Compart Number: 1
Stored Substance: Not reported
Used Substance: Not reported
Compart Capacity: Not reported
URL: https://apps.ecology.wa.gov/cleanupsearch/reports/ust?SiteId=10612

ALLSITES:
Name: VIRGINIA MASON MEDICAL CENTER
Facility Id: 23973766

Interaction: 33616
Interaction 1: I
Interaction 2: TIER2
Ecology Program: HAZWASTE
Program Data: EPCRA
Facility Alt.: Not reported
Program ID: WAD076654185

DRAFT

VIRGINIA MASON MEDICAL CENTER (Continued) **1000235502**

Date Interaction:	1995-01-01 00:00:00
Date Interaction 3:	Emergency/Haz Chem Rpt Tl
Latitude:	47.612179999699997
Longitude:	-122.32086700000001

Interaction:	33615
Interaction 1:	A
Interaction 2:	HWP
Ecology Program:	HAZWASTE
Program Data:	HWPPRT
Facility Alt.:	Not reported
Program ID:	WAD076654185
Date Interaction:	1993-01-01 00:00:00
Date Interaction 3:	Hazardous Waste Planner
Latitude:	47.612179999699997
Longitude:	-122.32086700000001

Interaction:	33614
Interaction 1:	A
Interaction 2:	HWG
Ecology Program:	HAZWASTE
Program Data:	TURBOWASTE
Facility Alt.:	Virginia Mason Medical Center
Program ID:	WAD076654185
Date Interaction:	1983-11-02 00:00:00
Date Interaction 3:	Hazardous Waste Generator
Latitude:	47.612179999699997
Longitude:	-122.32086700000001

Interaction:	33617
Interaction 1:	A
Interaction 2:	UST
Ecology Program:	TOXICS
Program Data:	UST
Facility Alt.:	Not reported
Program ID:	10612
Date Interaction:	2000-03-20 00:00:00
Date Interaction 3:	Underground Storage Tank
Latitude:	47.612179999699997
Longitude:	-122.32086700000001

FINDS:
Registry ID: 110000828150

Click Here for FRS Facility Detail Report:

Environmental Interest/Information System:
Washington Facility / Site Identification System (WA-FSIS) provides a means to query and display data maintained by the Washington Department of Ecology. This system contains key information for each facility/site that is currently, or has been, of interest to the Air Quality, Dam Safety, Hazardous Waste, Toxics Cleanup, and Water Quality Programs.

DRAFT

VIRGINIA MASON MEDICAL CENTER (Continued) **1000235502**

NCDB (National Compliance Data Base) supports implementation of the Federal Insecticide, Fungicide, and Rodenticide Act (FIFRA) and the Toxic Substances Control Act (TSCA). The system tracks inspections in regions and states with cooperative agreements, enforcement actions, and settlements.
RCRAInfo is a national information system that supports the Resource Conservation and Recovery Act (RCRA) program through the tracking of events and activities related to facilities that generate, transport, and treat, store, or dispose of hazardous waste. RCRAInfo allows RCRA program staff to track the notification, permit, compliance, and corrective action activities required under RCRA.

Registry ID: 110070746008

Click Here for FRS Facility Detail Report:

Environmental Interest/Information System:
HAZARDOUS WASTE BIENNIAL REPORTER

Click this hyperlink while viewing on your computer to access additional FINDS: detail in the EDR Site Report.

ECHO:

Envid:	1000235502
Registry ID:	110000828150
DFR URL:	http://echo.epa.gov/detailed-facility-report?fid=110000828150
Name:	VIRGINIA MASON MEDICAL CENTER
Address:	925 SENECA ST
City,State,Zip:	SEATTLE, WA 98101

ASBESTOS:

Name:	Not reported
Address:	925 SENECA STREET HOSPITAL LEVEL 4 KITCHEN AND FOOD PREP AREA
City,State,Zip:	SEATTLE, WA 98101
Facility Type:	Hospital
Parent ID:	0
Form ID:	120508##1210Therm996912
Notice Date:	08/05/2016
Start Date:	08/15/2016
Completion Date:	08/31/2016
Initial:	1
Amended:	Not reported
On Hold:	Not reported
Off Hold:	Not reported
Emergency:	Not reported
Site Hours Start:	7:00 a.m.
Site Hours End:	3:30 p.m.
Sunday:	Not reported
Monday:	1
Tuesday:	1
Wednesday:	1
Thursday:	1
Friday:	1
Saturday:	Not reported
Contractor ID:	Not reported
Phone:	253-984-1818
Job Site CAS:	Jason Watson
Project Form Email:	debif@ttnw-inc.com
Property Owner Name:	Virginia Mason Medical Center

DRAFT

VIRGINIA MASON MEDICAL CENTER (Continued) **1000235502**

Property Owner Agent:	Larry Kratz
Property Owner Company:	Thermatech Northwest Inc (ABCN00001210)
Property Owner Address:	925 Seneca St, MS H3-ENG
Property Owner City:	Seattle
Property Owner State:	WA
Property Owner Zip4:	98101
Property Owner Phone:	206-583-2247 (2)
Job Site Room:	Hospital Level 4 Kitchen and food prep area
Facility Age:	1920
Facility Size:	164,000 sq.ft.
Facility Remodel:	1
Facility Demo:	Not reported
Facility Repair:	Not reported
Facility Maint:	Not reported
Removed:	1
Encapsulated:	Not reported
Quantity Sq Ft:	224
Fireproofing:	Not reported
Popcorn Ceiling:	Not reported
CAB:	Not reported
Sheet Vinyl:	Not reported
Asbestos Paper:	Not reported
Boiler Insulation:	Not reported
Duct Paper:	Not reported
VAT:	Not reported
Roofing:	Not reported
Sq Ft Other:	1
Sq Ft Other Text:	floor mastic
Quantity Lin Ft:	Not reported
Mag Pipe Insulation:	Not reported
Air Cell Pipe Insulation:	Not reported
Ducting Insulation:	Not reported
Cement Asbestos Pipe:	Not reported
Mudded Pipe Insulation:	Not reported
Duct Tape:	Not reported
Lin Ft Other1:	Not reported
Lin Ft Other1 Text:	Not reported
Lin Ft Other2:	Not reported
Lin Ft Other2 Text:	Not reported
Indoors:	1
Outdoors:	Not reported
Neg Pres Enclosure:	1
Glove Bag:	Not reported
Mini Enclosure:	Not reported
Critical Barriers:	1
Wrap And Cut:	Not reported
Wet Methods:	1
HEPA Vacuum:	1
MANUALMETHODS :	1
Other CM1:	Not reported
Other CM1 Text:	Not reported
Other CM2:	1
Other CM2 Text:	Mechanical Means
Half Mask APR:	Not reported
Full Face APR:	Not reported
PAPR:	Not reported
Type C Continuous:	Not reported

DRAFT

VIRGINIA MASON MEDICAL CENTER (Continued) **1000235502**

Type C Pressure:	1
Other Resp Pro:	Not reported
Other Resp Pro Text:	Not reported
Comments:	Not reported
Date Time Submitted:	2016-08-05 12:58:33
Submitter IP Address:	75.151.101.37
Region:	2
UBI:	601725020
Notice type:	Initial
Project Type:	Other Square Footage
Supervisor:	Jason Watson ()
Supervisor Phone:	Not reported
Certificate Status:	ACTIVE
Name:	Not reported
Address:	925 SENECA STREET 2ND FLOOR WEST WING
City,State,Zip:	SEATTLE, WA 98101
Facility Type:	Hospital
Parent ID:	0
Form ID:	85817##1210Therm080100
Notice Date:	05/29/2014
Start Date:	06/10/2014
Completion Date:	06/13/2014
Initial:	1
Amended:	Not reported
On Hold:	Not reported
Off Hold:	Not reported
Emergency:	Not reported
Site Hours Start:	8:00 a.m.
Site Hours End:	4:00 p.m.
Sunday:	Not reported
Monday:	Not reported
Tuesday:	1
Wednesday:	1
Thursday:	1
Friday:	1
Saturday:	Not reported
Contractor ID:	Not reported
Phone:	253-984-1818
Job Site CAS:	Adam Kostelecky
Project Form Email:	debif@ttnw-inc.com
Property Owner Name:	Virginia Mason Medical Center
Property Owner Agent:	Larry Kratz
Property Owner Company:	Thermatech Northwest Inc (ABCN00001210)
Property Owner Address:	925 Seneca Street MS H3-ENG
Property Owner City:	Seattle
Property Owner State:	WA
Property Owner Zip4:	98101
Property Owner Phone:	206-583-2247
Job Site Room:	2nd Floor West Wing
Facility Age:	1920
Facility Size:	164,000 sq.ft.
Facility Remodel:	Not reported
Facility Demo:	Not reported
Facility Repair:	1
Facility Maint:	Not reported
Removed:	1

DRAFT

VIRGINIA MASON MEDICAL CENTER (Continued) **1000235502**

Encapsulated:	Not reported
Quantity Sq Ft:	Not reported
Fireproofing:	Not reported
Popcorn Ceiling:	Not reported
CAB:	Not reported
Sheet Vinyl:	Not reported
Asbestos Paper:	Not reported
Boiler Insulation:	Not reported
Duct Paper:	Not reported
VAT:	Not reported
Roofing:	Not reported
Sq Ft Other:	Not reported
Sq Ft Other Text:	Not reported
Quantity Lin Ft:	30
Mag Pipe Insulation:	1
Air Cell Pipe Insulation:	1
Ducting Insulation:	Not reported
Cement Asbestos Pipe:	Not reported
Mudded Pipe Insulation:	Not reported
Duct Tape:	Not reported
Lin Ft Other1:	Not reported
Lin Ft Other1 Text:	Not reported
Lin Ft Other2:	Not reported
Lin Ft Other2 Text:	Not reported
Indoors:	1
Outdoors:	Not reported
Neg Pres Enclosure:	1
Glove Bag:	1
Mini Enclosure:	Not reported
Critical Barriers:	1
Wrap And Cut:	Not reported
Wet Methods:	1
HEPA Vacuum:	1
MANUALMETHODS :	1
Other CM1:	Not reported
Other CM1 Text:	Not reported
Other CM2:	Not reported
Other CM2 Text:	Not reported
Half Mask APR:	1
Full Face APR:	Not reported
PAPR:	Not reported
Type C Continuous:	Not reported
Type C Pressure:	Not reported
Other Resp Pro:	Not reported
Other Resp Pro Text:	Not reported
Comments:	Not reported
Date Time Submitted:	2014-05-29 13:00:43
Submitter IP Address:	75.151.101.37
Region:	2
UBI:	601725020
Notice type:	Initial
Project Type:	Air cell Pipe Insulation, Mag/mudded pipe Insulation
Supervisor:	Adam Kostelecky ()
Supervisor Phone:	Not reported
Certificate Status:	ACTIVE
Name:	Not reported

DRAFT

VIRGINIA MASON MEDICAL CENTER (Continued) **1000235502**

Address:	925 SENECA STREET OR ROOMS 10,11,12,14,15,16,RECOVERY RM B & HALLWAY
City,State,Zip:	SEATTLE, WA 98101
Facility Type:	Hospital
Parent ID:	0
Form ID:	94842##1210Therm229768
Notice Date:	01/02/2015
Start Date:	01/09/2015
Completion Date:	03/01/2015
Initial:	1
Amended:	Not reported
On Hold:	Not reported
Off Hold:	Not reported
Emergency:	Not reported
Site Hours Start:	8:00 a.m.
Site Hours End:	5:00 p.m.
Sunday:	Not reported
Monday:	1
Tuesday:	1
Wednesday:	1
Thursday:	1
Friday:	1
Saturday:	Not reported
Contractor ID:	Not reported
Phone:	253-984-1818
Job Site CAS:	Vlado Lazarov
Project Form Email:	debif@ttnw-inc.com
Property Owner Name:	Virginia Mason Medical Center
Property Owner Agent:	Kim Szegiet
Property Owner Company:	Thermatech Northwest Inc (ABCN00001210)
Property Owner Address:	1201 Terry Ave - R3DCPM
Property Owner City:	Seattle
Property Owner State:	WA
Property Owner Zip4:	98101
Property Owner Phone:	206-276-5970
Job Site Room:	OR Rooms 10,11,12,14,15,16,Recovery Rm B & hallway
Facility Age:	1920
Facility Size:	164,000 sq.ft.
Facility Remodel:	1
Facility Demo:	Not reported
Facility Repair:	Not reported
Facility Maint:	Not reported
Removed:	1
Encapsulated:	Not reported
Quantity Sq Ft:	4900
Fireproofing:	Not reported
Popcorn Ceiling:	Not reported
CAB:	Not reported
Sheet Vinyl:	1
Asbestos Paper:	Not reported
Boiler Insulation:	Not reported
Duct Paper:	Not reported
VAT:	Not reported
Roofing:	Not reported
Sq Ft Other:	Not reported
Sq Ft Other Text:	Not reported
Quantity Lin Ft:	Not reported
Mag Pipe Insulation:	Not reported

DRAFT

VIRGINIA MASON MEDICAL CENTER (Continued) **1000235502**

Air Cell Pipe Insulation:	Not reported
Ducting Insulation:	Not reported
Cement Asbestos Pipe:	Not reported
Mudded Pipe Insulation:	Not reported
Duct Tape:	Not reported
Lin Ft Other1:	Not reported
Lin Ft Other1 Text:	Not reported
Lin Ft Other2:	Not reported
Lin Ft Other2 Text:	Not reported
Indoors:	1
Outdoors:	Not reported
Neg Pres Enclosure:	Not reported
Glove Bag:	Not reported
Mini Enclosure:	Not reported
Critical Barriers:	1
Wrap And Cut:	Not reported
Wet Methods:	1
HEPA Vacuum:	1
MANUALMETHODS :	1
Other CM1:	Not reported
Other CM1 Text:	Not reported
Other CM2:	Not reported
Other CM2 Text:	Not reported
Half Mask APR:	1
Full Face APR:	Not reported
PAPR:	Not reported
Type C Continuous:	Not reported
Type C Pressure:	Not reported
Other Resp Pro:	Not reported
Other Resp Pro Text:	Not reported
Comments:	Website was down on 12-30-14. Could not submit notice online. Christi Hines(Thermatech NW) spoke to and emailed Mac Davis all of the project notification information above. Please call me, Debi Franklin, at 253-984-1818 with any questions. Thank you.
Date Time Submitted:	2015-01-02 09:11:52
Submitter IP Address:	75.151.101.37
Region:	2
UBI:	601725020
Notice type:	Initial
Project Type:	Sheet Vinyl
Supervisor:	Vlado Lazarov ()
Supervisor Phone:	Not reported
Certificate Status:	ACTIVE
Name:	Not reported
Address:	925 SENECA STREET OR RMS 10, 11, 12, 14, 15, 16, RECOVERY ROOM "B" AND HALLW
City,State,Zip:	SEATTLE, WA 98101
Facility Type:	Hospital
Parent ID:	0
Form ID:	94777##1210Therm987721
Notice Date:	12/30/2014
Start Date:	01/09/2015
Completion Date:	03/01/2015
Initial:	1
Amended:	Not reported
On Hold:	Not reported
Off Hold:	Not reported

DRAFT

VIRGINIA MASON MEDICAL CENTER (Continued) **1000235502**

Emergency:	Not reported
Site Hours Start:	8:00 AM
Site Hours End:	5:00 PM
Sunday:	Not reported
Monday:	1
Tuesday:	1
Wednesday:	1
Thursday:	1
Friday:	1
Saturday:	Not reported
Contractor ID:	Not reported
Phone:	253-984-1818
Job Site CAS:	Vlado Lazarov
Project Form Email:	debif@ttnw-inc.com
Property Owner Name:	Virginia Mason Medical Center
Property Owner Agent:	Kim Szegiet
Property Owner Company:	Thermatech Northwest Inc (ABCN00001210)
Property Owner Address:	1201 Terry Ave - R3DCPM
Property Owner City:	Seattle
Property Owner State:	WA
Property Owner Zip4:	98101
Property Owner Phone:	206-276-5970
Job Site Room:	OR Rms 10, 11, 12, 14, 15, 16, recovery room "B" and Hallway
Facility Age:	1920
Facility Size:	164,000 sf
Facility Remodel:	Not reported
Facility Demo:	Not reported
Facility Repair:	1
Facility Maint:	1
Removed:	1
Encapsulated:	Not reported
Quantity Sq Ft:	4900
Fireproofing:	Not reported
Popcorn Ceiling:	Not reported
CAB:	Not reported
Sheet Vinyl:	1
Asbestos Paper:	Not reported
Boiler Insulation:	Not reported
Duct Paper:	Not reported
VAT:	Not reported
Roofing:	Not reported
Sq Ft Other:	Not reported
Sq Ft Other Text:	Not reported
Quantity Lin Ft:	Not reported
Mag Pipe Insulation:	Not reported
Air Cell Pipe Insulation:	Not reported
Ducting Insulation:	Not reported
Cement Asbestos Pipe:	Not reported
Mudded Pipe Insulation:	Not reported
Duct Tape:	Not reported
Lin Ft Other1:	Not reported
Lin Ft Other1 Text:	Not reported
Lin Ft Other2:	Not reported
Lin Ft Other2 Text:	Not reported
Indoors:	1
Outdoors:	Not reported
Neg Pres Enclosure:	Not reported

DRAFT

VIRGINIA MASON MEDICAL CENTER (Continued) **1000235502**

Glove Bag:	Not reported
Mini Enclosure:	Not reported
Critical Barriers:	1
Wrap And Cut:	Not reported
Wet Methods:	1
HEPA Vacuum:	1
MANUALMETHODS :	1
Other CM1:	Not reported
Other CM1 Text:	Not reported
Other CM2:	Not reported
Other CM2 Text:	Not reported
Half Mask APR:	1
Full Face APR:	Not reported
PAPR:	Not reported
Type C Continuous:	Not reported
Type C Pressure:	Not reported
Other Resp Pro:	Not reported
Other Resp Pro Text:	Not reported
Comments:	Spoke to Mr. Mac Davis, Region 2, on 12/30/2014; he advised to provide this project's initial notice information via email. L&I website is currently unavailable. 12/30/2014
Date Time Submitted:	2014-12-30 16:40:17
Submitter IP Address:	159.1.84.180
Region:	2
UBI:	601725020
Notice type:	Initial
Project Type:	Sheet Vinyl
Supervisor:	Vlado Lazarov ()
Supervisor Phone:	Not reported
Certificate Status:	ACTIVE
Name:	Not reported
Address:	925 SENECA STREET
City,State,Zip:	SEATTLE, WA
Facility Type:	Not reported
Parent ID:	Not reported
Form ID:	122510#42236430
Notice Date:	04/25/2018
Start Date:	04/23/2018
Completion Date:	04/24/2018
Initial:	Not reported
Amended:	Not reported
On Hold:	Not reported
Off Hold:	Not reported
Emergency:	Not reported
Site Hours Start:	Not reported
Site Hours End:	Not reported
Sunday:	Not reported
Monday:	Not reported
Tuesday:	Not reported
Wednesday:	Not reported
Thursday:	Not reported
Friday:	Not reported
Saturday:	Not reported
Contractor ID:	Not reported
Phone:	Not reported
Job Site CAS:	Not reported

DRAFT

VIRGINIA MASON MEDICAL CENTER (Continued) **1000235502**

Project Form Email:	Not reported
Property Owner Name:	Not reported
Property Owner Agent:	Not reported
Property Owner Company:	THERMATECH NORTHWEST INC (LAKEWOOD) (ABCN00001210)
Property Owner Address:	Not reported
Property Owner City:	Not reported
Property Owner State:	Not reported
Property Owner Zip4:	Not reported
Property Owner Phone:	Not reported
Job Site Room:	Not reported
Facility Age:	Not reported
Facility Size:	Not reported
Facility Remodel:	Not reported
Facility Demo:	Not reported
Facility Repair:	Not reported
Facility Maint:	Not reported
Removed:	Not reported
Encapsulated:	Not reported
Quantity Sq Ft:	Not reported
Fireproofing:	Not reported
Popcorn Ceiling:	Not reported
CAB:	Not reported
Sheet Vinyl:	Not reported
Asbestos Paper:	Not reported
Boiler Insulation:	Not reported
Duct Paper:	Not reported
VAT:	Not reported
Roofing:	Not reported
Sq Ft Other:	Not reported
Sq Ft Other Text:	Not reported
Quantity Lin Ft:	Not reported
Mag Pipe Insulation:	Not reported
Air Cell Pipe Insulation:	Not reported
Ducting Insulation:	Not reported
Cement Asbestos Pipe:	Not reported
Mudded Pipe Insulation:	Not reported
Duct Tape:	Not reported
Lin Ft Other1:	Not reported
Lin Ft Other1 Text:	Not reported
Lin Ft Other2:	Not reported
Lin Ft Other2 Text:	Not reported
Indoors:	Not reported
Outdoors:	Not reported
Neg Pres Enclosure:	Not reported
Glove Bag:	Not reported
Mini Enclosure:	Not reported
Critical Barriers:	Not reported
Wrap And Cut:	Not reported
Wet Methods:	Not reported
HEPA Vacuum:	Not reported
MANUALMETHODS :	Not reported
Other CM1:	Not reported
Other CM1 Text:	Not reported
Other CM2:	Not reported
Other CM2 Text:	Not reported
Half Mask APR:	Not reported
Full Face APR:	Not reported

DRAFT

VIRGINIA MASON MEDICAL CENTER (Continued) **1000235502**

PAPR:	Not reported
Type C Continuous:	Not reported
Type C Pressure:	Not reported
Other Resp Pro:	Not reported
Other Resp Pro Text:	Not reported
Comments:	Not reported
Date Time Submitted:	Not reported
Submitter IP Address:	Not reported
Region:	2
UBI:	601725020
Notice type:	Initial
Project Type:	Other Square Footage
Supervisor:	Bryan Weisinger (2018034493A) , Mike Guiley (2018016498A)
Supervisor Phone:	Not reported
Certificate Status:	ACTIVE
Name:	Not reported
Address:	925 SENECA STREET
City,State,Zip:	SEATTLE, WA
Facility Type:	Not reported
Parent ID:	Not reported
Form ID:	122510#42236430
Notice Date:	04/10/2018
Start Date:	04/23/2018
Completion Date:	05/04/2018
Initial:	Not reported
Amended:	Not reported
On Hold:	Not reported
Off Hold:	Not reported
Emergency:	Not reported
Site Hours Start:	Not reported
Site Hours End:	Not reported
Sunday:	Not reported
Monday:	Not reported
Tuesday:	Not reported
Wednesday:	Not reported
Thursday:	Not reported
Friday:	Not reported
Saturday:	Not reported
Contractor ID:	Not reported
Phone:	Not reported
Job Site CAS:	Not reported
Project Form Email:	Not reported
Property Owner Name:	Not reported
Property Owner Agent:	Not reported
Property Owner Company:	THERMATECH NORTHWEST INC (LAKEWOOD) (ABCN00001210)
Property Owner Address:	Not reported
Property Owner City:	Not reported
Property Owner State:	Not reported
Property Owner Zip4:	Not reported
Property Owner Phone:	Not reported
Job Site Room:	Not reported
Facility Age:	Not reported
Facility Size:	Not reported
Facility Remodel:	Not reported
Facility Demo:	Not reported
Facility Repair:	Not reported

DRAFT

VIRGINIA MASON MEDICAL CENTER (Continued) **1000235502**

Facility Maint:	Not reported
Removed:	Not reported
Encapsulated:	Not reported
Quantity Sq Ft:	Not reported
Fireproofing:	Not reported
Popcorn Ceiling:	Not reported
CAB:	Not reported
Sheet Vinyl:	Not reported
Asbestos Paper:	Not reported
Boiler Insulation:	Not reported
Duct Paper:	Not reported
VAT:	Not reported
Roofing:	Not reported
Sq Ft Other:	Not reported
Sq Ft Other Text:	Not reported
Quantity Lin Ft:	Not reported
Mag Pipe Insulation:	Not reported
Air Cell Pipe Insulation:	Not reported
Ducting Insulation:	Not reported
Cement Asbestos Pipe:	Not reported
Mudded Pipe Insulation:	Not reported
Duct Tape:	Not reported
Lin Ft Other1:	Not reported
Lin Ft Other1 Text:	Not reported
Lin Ft Other2:	Not reported
Lin Ft Other2 Text:	Not reported
Indoors:	Not reported
Outdoors:	Not reported
Neg Pres Enclosure:	Not reported
Glove Bag:	Not reported
Mini Enclosure:	Not reported
Critical Barriers:	Not reported
Wrap And Cut:	Not reported
Wet Methods:	Not reported
HEPA Vacuum:	Not reported
MANUALMETHODS :	Not reported
Other CM1:	Not reported
Other CM1 Text:	Not reported
Other CM2:	Not reported
Other CM2 Text:	Not reported
Half Mask APR:	Not reported
Full Face APR:	Not reported
PAPR:	Not reported
Type C Continuous:	Not reported
Type C Pressure:	Not reported
Other Resp Pro:	Not reported
Other Resp Pro Text:	Not reported
Comments:	Not reported
Date Time Submitted:	Not reported
Submitter IP Address:	Not reported
Region:	2
UBI:	601725020
Notice type:	Initial
Project Type:	Other Square Footage
Supervisor:	Bryan Weisinger (2018034493A) , Mike Guiley (2018016498A)
Supervisor Phone:	Not reported
Certificate Status:	ACTIVE

DRAFT

VIRGINIA MASON MEDICAL CENTER (Continued) **1000235502**

Name:	Not reported
Address:	925 SENECA STREET
City,State,Zip:	SEATTLE, WA
Facility Type:	Not reported
Parent ID:	Not reported
Form ID:	122510#42236430
Notice Date:	04/10/2018
Start Date:	04/23/2018
Completion Date:	05/04/2018
Initial:	Not reported
Amended:	Not reported
On Hold:	Not reported
Off Hold:	Not reported
Emergency:	Not reported
Site Hours Start:	Not reported
Site Hours End:	Not reported
Sunday:	Not reported
Monday:	Not reported
Tuesday:	Not reported
Wednesday:	Not reported
Thursday:	Not reported
Friday:	Not reported
Saturday:	Not reported
Contractor ID:	Not reported
Phone:	Not reported
Job Site CAS:	Not reported
Project Form Email:	Not reported
Property Owner Name:	Not reported
Property Owner Agent:	Not reported
Property Owner Company:	THERMATECH NORTHWEST INC (LAKEWOOD) (ABCN00001210)
Property Owner Address:	Not reported
Property Owner City:	Not reported
Property Owner State:	Not reported
Property Owner Zip4:	Not reported
Property Owner Phone:	Not reported
Job Site Room:	Not reported
Facility Age:	Not reported
Facility Size:	Not reported
Facility Remodel:	Not reported
Facility Demo:	Not reported
Facility Repair:	Not reported
Facility Maint:	Not reported
Removed:	Not reported
Encapsulated:	Not reported
Quantity Sq Ft:	Not reported
Fireproofing:	Not reported
Popcorn Ceiling:	Not reported
CAB:	Not reported
Sheet Vinyl:	Not reported
Asbestos Paper:	Not reported
Boiler Insulation:	Not reported
Duct Paper:	Not reported
VAT:	Not reported
Roofing:	Not reported
Sq Ft Other:	Not reported
Sq Ft Other Text:	Not reported
Quantity Lin Ft:	Not reported

DRAFT

VIRGINIA MASON MEDICAL CENTER (Continued) **1000235502**

Mag Pipe Insulation:	Not reported
Air Cell Pipe Insulation:	Not reported
Ducting Insulation:	Not reported
Cement Asbestos Pipe:	Not reported
Mudded Pipe Insulation:	Not reported
Duct Tape:	Not reported
Lin Ft Other1:	Not reported
Lin Ft Other1 Text:	Not reported
Lin Ft Other2:	Not reported
Lin Ft Other2 Text:	Not reported
Indoors:	Not reported
Outdoors:	Not reported
Neg Pres Enclosure:	Not reported
Glove Bag:	Not reported
Mini Enclosure:	Not reported
Critical Barriers:	Not reported
Wrap And Cut:	Not reported
Wet Methods:	Not reported
HEPA Vacuum:	Not reported
MANUALMETHODS :	Not reported
Other CM1:	Not reported
Other CM1 Text:	Not reported
Other CM2:	Not reported
Other CM2 Text:	Not reported
Half Mask APR:	Not reported
Full Face APR:	Not reported
PAPR:	Not reported
Type C Continuous:	Not reported
Type C Pressure:	Not reported
Other Resp Pro:	Not reported
Other Resp Pro Text:	Not reported
Comments:	Not reported
Date Time Submitted:	Not reported
Submitter IP Address:	Not reported
Region:	2
UBI:	601725020
Notice type:	Initial
Project Type:	Other Square Footage
Supervisor:	Bryan Weisinger (2018034493A) , Mike Guiley (2018016498A)
Supervisor Phone:	Not reported
Certificate Status:	ACTIVE
Name:	Not reported
Address:	925 SENECA STREET RMS 536D AND 544
City,State,Zip:	SEATTLE, WA 98101
Facility Type:	Hospital
Parent ID:	110481
Form ID:	110927##1210Therm471862
Notice Date:	01/21/2016
Start Date:	01/21/2016
Completion Date:	03/31/2016
Initial:	Not reported
Amended:	1
On Hold:	1
Off Hold:	Not reported
Emergency:	Not reported
Site Hours Start:	7:00 a.m.

DRAFT

VIRGINIA MASON MEDICAL CENTER (Continued) **1000235502**

Site Hours End:	3:30 p.m.
Sunday:	Not reported
Monday:	1
Tuesday:	1
Wednesday:	1
Thursday:	1
Friday:	1
Saturday:	Not reported
Contractor ID:	Not reported
Phone:	253-984-1818
Job Site CAS:	Adam Kostelecky
Project Form Email:	debif@ttnw-inc.com
Property Owner Name:	Virginia Mason Medical Center
Property Owner Agent:	Sonya Warner
Property Owner Company:	Thermatech Northwest Inc (ABCN00001210)
Property Owner Address:	1202 Terry Ave, R3-DCPM
Property Owner City:	Seattle
Property Owner State:	WA
Property Owner Zip4:	98101
Property Owner Phone:	206-341-1650
Job Site Room:	Rms 536D and 544
Facility Age:	1920
Facility Size:	164,000 sq.ft.
Facility Remodel:	1
Facility Demo:	Not reported
Facility Repair:	Not reported
Facility Maint:	Not reported
Removed:	1
Encapsulated:	Not reported
Quantity Sq Ft:	489
Fireproofing:	Not reported
Popcorn Ceiling:	Not reported
CAB:	Not reported
Sheet Vinyl:	1
Asbestos Paper:	Not reported
Boiler Insulation:	Not reported
Duct Paper:	Not reported
VAT:	1
Roofing:	Not reported
Sq Ft Other:	Not reported
Sq Ft Other Text:	Not reported
Quantity Lin Ft:	Not reported
Mag Pipe Insulation:	Not reported
Air Cell Pipe Insulation:	Not reported
Ducting Insulation:	Not reported
Cement Asbestos Pipe:	Not reported
Mudded Pipe Insulation:	Not reported
Duct Tape:	Not reported
Lin Ft Other1:	Not reported
Lin Ft Other1 Text:	Not reported
Lin Ft Other2:	Not reported
Lin Ft Other2 Text:	Not reported
Indoors:	1
Outdoors:	Not reported
Neg Pres Enclosure:	Not reported
Glove Bag:	Not reported
Mini Enclosure:	Not reported

DRAFT

VIRGINIA MASON MEDICAL CENTER (Continued) **1000235502**

Critical Barriers:	1
Wrap And Cut:	Not reported
Wet Methods:	1
HEPA Vacuum:	1
MANUALMETHODS :	1
Other CM1:	Not reported
Other CM1 Text:	Not reported
Other CM2:	Not reported
Other CM2 Text:	Not reported
Half Mask APR:	1
Full Face APR:	Not reported
PAPR:	Not reported
Type C Continuous:	Not reported
Type C Pressure:	Not reported
Other Resp Pro:	Not reported
Other Resp Pro Text:	Not reported
Comments:	ON HOLD as of Thursday 1-21-16- amend completion to 3-31-16
Date Time Submitted:	2016-01-21 07:36:22
Submitter IP Address:	75.151.101.37
Region:	2
UBI:	601725020
Notice type:	Initial
Project Type:	Sheet Vinyl, Vinyl Asbestos Tile
Supervisor:	Adam Kostelecky ()
Supervisor Phone:	Not reported
Certificate Status:	ACTIVE
Name:	Not reported
Address:	925 SENECA STREET OR ROOMS 10,11,12,14,15,16,RECOVERY RM B & HALLWAY
City,State,Zip:	SEATTLE, WA 98101
Facility Type:	Hospital
Parent ID:	94842
Form ID:	95752##1210Therm022907
Notice Date:	01/26/2015
Start Date:	01/09/2015
Completion Date:	01/26/2015
Initial:	Not reported
Amended:	1
On Hold:	Not reported
Off Hold:	Not reported
Emergency:	Not reported
Site Hours Start:	3:50 PM
Site Hours End:	3:50 PM
Sunday:	Not reported
Monday:	1
Tuesday:	1
Wednesday:	1
Thursday:	1
Friday:	1
Saturday:	Not reported
Contractor ID:	Not reported
Phone:	253-984-1818
Job Site CAS:	Vlado Lazarov
Project Form Email:	debif@ttnw-inc.com
Property Owner Name:	Virginia Mason Medical Center
Property Owner Agent:	Kim Szegiet
Property Owner Company:	Thermatech Northwest Inc (ABCN00001210)

DRAFT

VIRGINIA MASON MEDICAL CENTER (Continued) **1000235502**

Property Owner Address:	1201 Terry Ave - R3DCPM
Property Owner City:	Seattle
Property Owner State:	WA
Property Owner Zip4:	98101
Property Owner Phone:	206-276-5970
Job Site Room:	OR Rooms 10,11,12,14,15,16,Recovery Rm B & hallway
Facility Age:	1920
Facility Size:	164,000 sq.ft.
Facility Remodel:	1
Facility Demo:	Not reported
Facility Repair:	Not reported
Facility Maint:	Not reported
Removed:	1
Encapsulated:	Not reported
Quantity Sq Ft:	4900
Fireproofing:	Not reported
Popcorn Ceiling:	Not reported
CAB:	Not reported
Sheet Vinyl:	1
Asbestos Paper:	Not reported
Boiler Insulation:	Not reported
Duct Paper:	Not reported
VAT:	Not reported
Roofing:	Not reported
Sq Ft Other:	Not reported
Sq Ft Other Text:	Not reported
Quantity Lin Ft:	Not reported
Mag Pipe Insulation:	Not reported
Air Cell Pipe Insulation:	Not reported
Ducting Insulation:	Not reported
Cement Asbestos Pipe:	Not reported
Mudded Pipe Insulation:	Not reported
Duct Tape:	Not reported
Lin Ft Other1:	Not reported
Lin Ft Other1 Text:	Not reported
Lin Ft Other2:	Not reported
Lin Ft Other2 Text:	Not reported
Indoors:	1
Outdoors:	Not reported
Neg Pres Enclosure:	Not reported
Glove Bag:	Not reported
Mini Enclosure:	Not reported
Critical Barriers:	1
Wrap And Cut:	Not reported
Wet Methods:	1
HEPA Vacuum:	1
MANUALMETHODS :	1
Other CM1:	Not reported
Other CM1 Text:	Not reported
Other CM2:	Not reported
Other CM2 Text:	Not reported
Half Mask APR:	1
Full Face APR:	Not reported
PAPR:	Not reported
Type C Continuous:	Not reported
Type C Pressure:	Not reported
Other Resp Pro:	Not reported

DRAFT

VIRGINIA MASON MEDICAL CENTER (Continued) **1000235502**

Other Resp Pro Text:	Not reported
Comments:	Off hold as of 1-26-15 at 350pm, this project has been completed
Date Time Submitted:	2015-01-26 15:48:39
Submitter IP Address:	75.151.101.37
Region:	2
UBI:	601725020
Notice type:	Initial
Project Type:	Sheet Vinyl
Supervisor:	Vlado Lazarov ()
Supervisor Phone:	Not reported
Certificate Status:	ACTIVE
Name:	Not reported
Address:	925 SENECA ST 5TH FLOOR AT SKYBRIDGE
City,State,Zip:	SEATTLE, WA 98101
Facility Type:	Hospital
Parent ID:	152531
Form ID:	152934##1210Therm313888
Notice Date:	12/15/2017
Start Date:	12/15/2017
Completion Date:	01/31/2018
Initial:	Not reported
Amended:	1
On Hold:	1
Off Hold:	Not reported
Emergency:	Not reported
Site Hours Start:	5:30 p.m.
Site Hours End:	2:00 a.m.
Sunday:	Not reported
Monday:	1
Tuesday:	Not reported
Wednesday:	Not reported
Thursday:	Not reported
Friday:	1
Saturday:	Not reported
Contractor ID:	Not reported
Phone:	253-984-1818
Job Site CAS:	Mike Guiley
Project Form Email:	debif@ttnw-inc.com
Property Owner Name:	Virginia Mason Medical Center
Property Owner Agent:	Sonya Warner
Property Owner Company:	Thermatech Northwest Inc (ABCN00001210)
Property Owner Address:	1202 Terry Ave, R3-DCPM
Property Owner City:	Seattle
Property Owner State:	WA
Property Owner Zip4:	98101
Property Owner Phone:	206-369-9065
Job Site Room:	5th Floor at skybridge
Facility Age:	1920
Facility Size:	164K sq.ft.
Facility Remodel:	1
Facility Demo:	Not reported
Facility Repair:	Not reported
Facility Maint:	Not reported
Removed:	1
Encapsulated:	Not reported
Quantity Sq Ft:	459

DRAFT

VIRGINIA MASON MEDICAL CENTER (Continued) **1000235502**

Fireproofing:	Not reported
Popcorn Ceiling:	Not reported
CAB:	Not reported
Sheet Vinyl:	Not reported
Asbestos Paper:	Not reported
Boiler Insulation:	Not reported
Duct Paper:	Not reported
VAT:	1
Roofing:	Not reported
Sq Ft Other:	1
Sq Ft Other Text:	Associated mastic
Quantity Lin Ft:	Not reported
Mag Pipe Insulation:	Not reported
Air Cell Pipe Insulation:	Not reported
Ducting Insulation:	Not reported
Cement Asbestos Pipe:	Not reported
Mudded Pipe Insulation:	Not reported
Duct Tape:	Not reported
Lin Ft Other1:	Not reported
Lin Ft Other1 Text:	Not reported
Lin Ft Other2:	Not reported
Lin Ft Other2 Text:	Not reported
Indoors:	1
Outdoors:	Not reported
Neg Pres Enclosure:	Not reported
Glove Bag:	Not reported
Mini Enclosure:	Not reported
Critical Barriers:	1
Wrap And Cut:	Not reported
Wet Methods:	1
HEPA Vacuum:	1
MANUALMETHODS :	1
Other CM1:	Not reported
Other CM1 Text:	Not reported
Other CM2:	Not reported
Other CM2 Text:	Not reported
Half Mask APR:	1
Full Face APR:	Not reported
PAPR:	Not reported
Type C Continuous:	Not reported
Type C Pressure:	Not reported
Other Resp Pro:	Not reported
Other Resp Pro Text:	Not reported
Comments:	ON HOLD- amend completion date to 1-31-18
Date Time Submitted:	2017-12-15 07:39:31
Submitter IP Address:	75.151.101.37
Region:	2
UBI:	601725020
Notice type:	Initial
Project Type:	Other Square Footage, Vinyl Asbestos Tile
Supervisor:	Mike Guiley ()
Supervisor Phone:	Not reported
Certificate Status:	ACTIVE
Name:	Not reported
Address:	925 SENECA STREET
City,State,Zip:	SEATTLE, WA

DRAFT

VIRGINIA MASON MEDICAL CENTER (Continued) **1000235502**

Facility Type:	Not reported
Parent ID:	Not reported
Form ID:	123607#1283333911
Notice Date:	05/11/2018
Start Date:	05/11/2018
Completion Date:	05/11/2018
Initial:	Not reported
Amended:	Not reported
On Hold:	Not reported
Off Hold:	Not reported
Emergency:	Not reported
Site Hours Start:	Not reported
Site Hours End:	Not reported
Sunday:	Not reported
Monday:	Not reported
Tuesday:	Not reported
Wednesday:	Not reported
Thursday:	Not reported
Friday:	Not reported
Saturday:	Not reported
Contractor ID:	Not reported
Phone:	Not reported
Job Site CAS:	Not reported
Project Form Email:	Not reported
Property Owner Name:	Not reported
Property Owner Agent:	Not reported
Property Owner Company:	THERMATECH NORTHWEST INC (LAKEWOOD) (ABCN00001210)
Property Owner Address:	Not reported
Property Owner City:	Not reported
Property Owner State:	Not reported
Property Owner Zip4:	Not reported
Property Owner Phone:	Not reported
Job Site Room:	Not reported
Facility Age:	Not reported
Facility Size:	Not reported
Facility Remodel:	Not reported
Facility Demo:	Not reported
Facility Repair:	Not reported
Facility Maint:	Not reported
Removed:	Not reported
Encapsulated:	Not reported
Quantity Sq Ft:	Not reported
Fireproofing:	Not reported
Popcorn Ceiling:	Not reported
CAB:	Not reported
Sheet Vinyl:	Not reported
Asbestos Paper:	Not reported
Boiler Insulation:	Not reported
Duct Paper:	Not reported
VAT:	Not reported
Roofing:	Not reported
Sq Ft Other:	Not reported
Sq Ft Other Text:	Not reported
Quantity Lin Ft:	Not reported
Mag Pipe Insulation:	Not reported
Air Cell Pipe Insulation:	Not reported
Ducting Insulation:	Not reported

DRAFT

VIRGINIA MASON MEDICAL CENTER (Continued) **1000235502**

Cement Asbestos Pipe:	Not reported
Mudded Pipe Insulation:	Not reported
Duct Tape:	Not reported
Lin Ft Other1:	Not reported
Lin Ft Other1 Text:	Not reported
Lin Ft Other2:	Not reported
Lin Ft Other2 Text:	Not reported
Indoors:	Not reported
Outdoors:	Not reported
Neg Pres Enclosure:	Not reported
Glove Bag:	Not reported
Mini Enclosure:	Not reported
Critical Barriers:	Not reported
Wrap And Cut:	Not reported
Wet Methods:	Not reported
HEPA Vacuum:	Not reported
MANUALMETHODS :	Not reported
Other CM1:	Not reported
Other CM1 Text:	Not reported
Other CM2:	Not reported
Other CM2 Text:	Not reported
Half Mask APR:	Not reported
Full Face APR:	Not reported
PAPR:	Not reported
Type C Continuous:	Not reported
Type C Pressure:	Not reported
Other Resp Pro:	Not reported
Other Resp Pro Text:	Not reported
Comments:	Not reported
Date Time Submitted:	Not reported
Submitter IP Address:	Not reported
Region:	2
UBI:	601725020
Notice type:	Initial
Project Type:	Other Square Footage
Supervisor:	Jason Watson (2018033878A) , Steve Topp (ABAS00035720) ACTIVE
Supervisor Phone:	Not reported
Certificate Status:	ACTIVE
Name:	Not reported
Address:	925 SENECA STREET
City,State,Zip:	SEATTLE, WA
Facility Type:	Not reported
Parent ID:	Not reported
Form ID:	123607#1283333911
Notice Date:	05/10/2018
Start Date:	05/11/2018
Completion Date:	06/29/2018
Initial:	Not reported
Amended:	Not reported
On Hold:	Not reported
Off Hold:	Not reported
Emergency:	Not reported
Site Hours Start:	Not reported
Site Hours End:	Not reported
Sunday:	Not reported
Monday:	Not reported

DRAFT

VIRGINIA MASON MEDICAL CENTER (Continued) **1000235502**

Tuesday:	Not reported
Wednesday:	Not reported
Thursday:	Not reported
Friday:	Not reported
Saturday:	Not reported
Contractor ID:	Not reported
Phone:	Not reported
Job Site CAS:	Not reported
Project Form Email:	Not reported
Property Owner Name:	Not reported
Property Owner Agent:	Not reported
Property Owner Company:	THERMATECH NORTHWEST INC (LAKEWOOD) (ABCN00001210)
Property Owner Address:	Not reported
Property Owner City:	Not reported
Property Owner State:	Not reported
Property Owner Zip4:	Not reported
Property Owner Phone:	Not reported
Job Site Room:	Not reported
Facility Age:	Not reported
Facility Size:	Not reported
Facility Remodel:	Not reported
Facility Demo:	Not reported
Facility Repair:	Not reported
Facility Maint:	Not reported
Removed:	Not reported
Encapsulated:	Not reported
Quantity Sq Ft:	Not reported
Fireproofing:	Not reported
Popcorn Ceiling:	Not reported
CAB:	Not reported
Sheet Vinyl:	Not reported
Asbestos Paper:	Not reported
Boiler Insulation:	Not reported
Duct Paper:	Not reported
VAT:	Not reported
Roofing:	Not reported
Sq Ft Other:	Not reported
Sq Ft Other Text:	Not reported
Quantity Lin Ft:	Not reported
Mag Pipe Insulation:	Not reported
Air Cell Pipe Insulation:	Not reported
Ducting Insulation:	Not reported
Cement Asbestos Pipe:	Not reported
Mudded Pipe Insulation:	Not reported
Duct Tape:	Not reported
Lin Ft Other1:	Not reported
Lin Ft Other1 Text:	Not reported
Lin Ft Other2:	Not reported
Lin Ft Other2 Text:	Not reported
Indoors:	Not reported
Outdoors:	Not reported
Neg Pres Enclosure:	Not reported
Glove Bag:	Not reported
Mini Enclosure:	Not reported
Critical Barriers:	Not reported
Wrap And Cut:	Not reported
Wet Methods:	Not reported

DRAFT

VIRGINIA MASON MEDICAL CENTER (Continued) **1000235502**

HEPA Vacuum:	Not reported
MANUALMETHODS :	Not reported
Other CM1:	Not reported
Other CM1 Text:	Not reported
Other CM2:	Not reported
Other CM2 Text:	Not reported
Half Mask APR:	Not reported
Full Face APR:	Not reported
PAPR:	Not reported
Type C Continuous:	Not reported
Type C Pressure:	Not reported
Other Resp Pro:	Not reported
Other Resp Pro Text:	Not reported
Comments:	Not reported
Date Time Submitted:	Not reported
Submitter IP Address:	Not reported
Region:	2
UBI:	601725020
Notice type:	Initial
Project Type:	Other Square Footage
Supervisor:	Jason Watson (2018033878A) , Steve Topp (ABAS00035720) ACTIVE
Supervisor Phone:	Not reported
Certificate Status:	ACTIVE
Name:	Not reported
Address:	925 SENECA STREET
City,State,Zip:	SEATTLE, WA
Facility Type:	Not reported
Parent ID:	Not reported
Form ID:	123607#1283333911
Notice Date:	05/02/2018
Start Date:	05/11/2018
Completion Date:	06/29/2018
Initial:	Not reported
Amended:	Not reported
On Hold:	Not reported
Off Hold:	Not reported
Emergency:	Not reported
Site Hours Start:	Not reported
Site Hours End:	Not reported
Sunday:	Not reported
Monday:	Not reported
Tuesday:	Not reported
Wednesday:	Not reported
Thursday:	Not reported
Friday:	Not reported
Saturday:	Not reported
Contractor ID:	Not reported
Phone:	Not reported
Job Site CAS:	Not reported
Project Form Email:	Not reported
Property Owner Name:	Not reported
Property Owner Agent:	Not reported
Property Owner Company:	THERMATECH NORTHWEST INC (LAKEWOOD) (ABCN00001210)
Property Owner Address:	Not reported
Property Owner City:	Not reported
Property Owner State:	Not reported

DRAFT

VIRGINIA MASON MEDICAL CENTER (Continued) **1000235502**

Property Owner Zip4:	Not reported
Property Owner Phone:	Not reported
Job Site Room:	Not reported
Facility Age:	Not reported
Facility Size:	Not reported
Facility Remodel:	Not reported
Facility Demo:	Not reported
Facility Repair:	Not reported
Facility Maint:	Not reported
Removed:	Not reported
Encapsulated:	Not reported
Quantity Sq Ft:	Not reported
Fireproofing:	Not reported
Popcorn Ceiling:	Not reported
CAB:	Not reported
Sheet Vinyl:	Not reported
Asbestos Paper:	Not reported
Boiler Insulation:	Not reported
Duct Paper:	Not reported
VAT:	Not reported
Roofing:	Not reported
Sq Ft Other:	Not reported
Sq Ft Other Text:	Not reported
Quantity Lin Ft:	Not reported
Mag Pipe Insulation:	Not reported
Air Cell Pipe Insulation:	Not reported
Ducting Insulation:	Not reported
Cement Asbestos Pipe:	Not reported
Mudded Pipe Insulation:	Not reported
Duct Tape:	Not reported
Lin Ft Other1:	Not reported
Lin Ft Other1 Text:	Not reported
Lin Ft Other2:	Not reported
Lin Ft Other2 Text:	Not reported
Indoors:	Not reported
Outdoors:	Not reported
Neg Pres Enclosure:	Not reported
Glove Bag:	Not reported
Mini Enclosure:	Not reported
Critical Barriers:	Not reported
Wrap And Cut:	Not reported
Wet Methods:	Not reported
HEPA Vacuum:	Not reported
MANUALMETHODS :	Not reported
Other CM1:	Not reported
Other CM1 Text:	Not reported
Other CM2:	Not reported
Other CM2 Text:	Not reported
Half Mask APR:	Not reported
Full Face APR:	Not reported
PAPR:	Not reported
Type C Continuous:	Not reported
Type C Pressure:	Not reported
Other Resp Pro:	Not reported
Other Resp Pro Text:	Not reported
Comments:	Not reported
Date Time Submitted:	Not reported

DRAFT

VIRGINIA MASON MEDICAL CENTER (Continued) **1000235502**

Submitter IP Address:	Not reported
Region:	2
UBI:	601725020
Notice type:	Initial
Project Type:	Other Square Footage
Supervisor:	Jason Watson (2018033878A) , Steve Topp (ABAS00035720) ACTIVE
Supervisor Phone:	Not reported
Certificate Status:	ACTIVE
Name:	Not reported
Address:	925 SENECA STREET
City,State,Zip:	SEATTLE, WA
Facility Type:	Not reported
Parent ID:	Not reported
Form ID:	149707#967075356
Notice Date:	10/04/2019
Start Date:	09/27/2019
Completion Date:	10/04/2019
Initial:	Not reported
Amended:	Not reported
On Hold:	Not reported
Off Hold:	Not reported
Emergency:	Not reported
Site Hours Start:	Not reported
Site Hours End:	Not reported
Sunday:	Not reported
Monday:	Not reported
Tuesday:	Not reported
Wednesday:	Not reported
Thursday:	Not reported
Friday:	Not reported
Saturday:	Not reported
Contractor ID:	Not reported
Phone:	Not reported
Job Site CAS:	Not reported
Project Form Email:	Not reported
Property Owner Name:	Not reported
Property Owner Agent:	Not reported
Property Owner Company:	THERMATECH NORTHWEST INC (LAKEWOOD) (ABCN00001210)
Property Owner Address:	Not reported
Property Owner City:	Not reported
Property Owner State:	Not reported
Property Owner Zip4:	Not reported
Property Owner Phone:	Not reported
Job Site Room:	Not reported
Facility Age:	Not reported
Facility Size:	Not reported
Facility Remodel:	Not reported
Facility Demo:	Not reported
Facility Repair:	Not reported
Facility Maint:	Not reported
Removed:	Not reported
Encapsulated:	Not reported
Quantity Sq Ft:	Not reported
Fireproofing:	Not reported
Popcorn Ceiling:	Not reported
CAB:	Not reported

DRAFT

VIRGINIA MASON MEDICAL CENTER (Continued) **1000235502**

Sheet Vinyl:	Not reported
Asbestos Paper:	Not reported
Boiler Insulation:	Not reported
Duct Paper:	Not reported
VAT:	Not reported
Roofing:	Not reported
Sq Ft Other:	Not reported
Sq Ft Other Text:	Not reported
Quantity Lin Ft:	Not reported
Mag Pipe Insulation:	Not reported
Air Cell Pipe Insulation:	Not reported
Ducting Insulation:	Not reported
Cement Asbestos Pipe:	Not reported
Mudded Pipe Insulation:	Not reported
Duct Tape:	Not reported
Lin Ft Other1:	Not reported
Lin Ft Other1 Text:	Not reported
Lin Ft Other2:	Not reported
Lin Ft Other2 Text:	Not reported
Indoors:	Not reported
Outdoors:	Not reported
Neg Pres Enclosure:	Not reported
Glove Bag:	Not reported
Mini Enclosure:	Not reported
Critical Barriers:	Not reported
Wrap And Cut:	Not reported
Wet Methods:	Not reported
HEPA Vacuum:	Not reported
MANUALMETHODS :	Not reported
Other CM1:	Not reported
Other CM1 Text:	Not reported
Other CM2:	Not reported
Other CM2 Text:	Not reported
Half Mask APR:	Not reported
Full Face APR:	Not reported
PAPR:	Not reported
Type C Continuous:	Not reported
Type C Pressure:	Not reported
Other Resp Pro:	Not reported
Other Resp Pro Text:	Not reported
Comments:	Not reported
Date Time Submitted:	Not reported
Submitter IP Address:	Not reported
Region:	2
UBI:	601725020
Notice type:	Emergency
Project Type:	Mag/mudded pipe Insulation
Supervisor:	Tim Hatcher (ABAS00036439) EXPIRED
Supervisor Phone:	Not reported
Certificate Status:	ACTIVE
Name:	Not reported
Address:	925 SENECA STREET
City,State,Zip:	SEATTLE, WA
Facility Type:	Not reported
Parent ID:	Not reported
Form ID:	149707#967075356

DRAFT

VIRGINIA MASON MEDICAL CENTER (Continued) **1000235502**

Notice Date:	10/03/2019
Start Date:	09/27/2019
Completion Date:	10/04/2019
Initial:	Not reported
Amended:	Not reported
On Hold:	Not reported
Off Hold:	Not reported
Emergency:	Not reported
Site Hours Start:	Not reported
Site Hours End:	Not reported
Sunday:	Not reported
Monday:	Not reported
Tuesday:	Not reported
Wednesday:	Not reported
Thursday:	Not reported
Friday:	Not reported
Saturday:	Not reported
Contractor ID:	Not reported
Phone:	Not reported
Job Site CAS:	Not reported
Project Form Email:	Not reported
Property Owner Name:	Not reported
Property Owner Agent:	Not reported
Property Owner Company:	THERMATECH NORTHWEST INC (LAKEWOOD) (ABCN00001210)
Property Owner Address:	Not reported
Property Owner City:	Not reported
Property Owner State:	Not reported
Property Owner Zip4:	Not reported
Property Owner Phone:	Not reported
Job Site Room:	Not reported
Facility Age:	Not reported
Facility Size:	Not reported
Facility Remodel:	Not reported
Facility Demo:	Not reported
Facility Repair:	Not reported
Facility Maint:	Not reported
Removed:	Not reported
Encapsulated:	Not reported
Quantity Sq Ft:	Not reported
Fireproofing:	Not reported
Popcorn Ceiling:	Not reported
CAB:	Not reported
Sheet Vinyl:	Not reported
Asbestos Paper:	Not reported
Boiler Insulation:	Not reported
Duct Paper:	Not reported
VAT:	Not reported
Roofing:	Not reported
Sq Ft Other:	Not reported
Sq Ft Other Text:	Not reported
Quantity Lin Ft:	Not reported
Mag Pipe Insulation:	Not reported
Air Cell Pipe Insulation:	Not reported
Ducting Insulation:	Not reported
Cement Asbestos Pipe:	Not reported
Mudded Pipe Insulation:	Not reported
Duct Tape:	Not reported

DRAFT

VIRGINIA MASON MEDICAL CENTER (Continued) **1000235502**

Lin Ft Other1:	Not reported
Lin Ft Other1 Text:	Not reported
Lin Ft Other2:	Not reported
Lin Ft Other2 Text:	Not reported
Indoors:	Not reported
Outdoors:	Not reported
Neg Pres Enclosure:	Not reported
Glove Bag:	Not reported
Mini Enclosure:	Not reported
Critical Barriers:	Not reported
Wrap And Cut:	Not reported
Wet Methods:	Not reported
HEPA Vacuum:	Not reported
MANUALMETHODS :	Not reported
Other CM1:	Not reported
Other CM1 Text:	Not reported
Other CM2:	Not reported
Other CM2 Text:	Not reported
Half Mask APR:	Not reported
Full Face APR:	Not reported
PAPR:	Not reported
Type C Continuous:	Not reported
Type C Pressure:	Not reported
Other Resp Pro:	Not reported
Other Resp Pro Text:	Not reported
Comments:	Not reported
Date Time Submitted:	Not reported
Submitter IP Address:	Not reported
Region:	2
UBI:	601725020
Notice type:	Emergency
Project Type:	Mag/mudded pipe Insulation
Supervisor:	Tim Hatcher (ABAS00036439) EXPIRED
Supervisor Phone:	Not reported
Certificate Status:	ACTIVE

Name:	Not reported
Address:	925 SENECA STREET
City,State,Zip:	SEATTLE, WA
Facility Type:	Not reported
Parent ID:	Not reported
Form ID:	149707#967075356
Notice Date:	10/01/2019
Start Date:	09/27/2019
Completion Date:	10/04/2019
Initial:	Not reported
Amended:	Not reported
On Hold:	Not reported
Off Hold:	Not reported
Emergency:	Not reported
Site Hours Start:	Not reported
Site Hours End:	Not reported
Sunday:	Not reported
Monday:	Not reported
Tuesday:	Not reported
Wednesday:	Not reported
Thursday:	Not reported

DRAFT

VIRGINIA MASON MEDICAL CENTER (Continued) **1000235502**

Friday:	Not reported
Saturday:	Not reported
Contractor ID:	Not reported
Phone:	Not reported
Job Site CAS:	Not reported
Project Form Email:	Not reported
Property Owner Name:	Not reported
Property Owner Agent:	Not reported
Property Owner Company:	THERMATECH NORTHWEST INC (LAKEWOOD) (ABCN00001210)
Property Owner Address:	Not reported
Property Owner City:	Not reported
Property Owner State:	Not reported
Property Owner Zip4:	Not reported
Property Owner Phone:	Not reported
Job Site Room:	Not reported
Facility Age:	Not reported
Facility Size:	Not reported
Facility Remodel:	Not reported
Facility Demo:	Not reported
Facility Repair:	Not reported
Facility Maint:	Not reported
Removed:	Not reported
Encapsulated:	Not reported
Quantity Sq Ft:	Not reported
Fireproofing:	Not reported
Popcorn Ceiling:	Not reported
CAB:	Not reported
Sheet Vinyl:	Not reported
Asbestos Paper:	Not reported
Boiler Insulation:	Not reported
Duct Paper:	Not reported
VAT:	Not reported
Roofing:	Not reported
Sq Ft Other:	Not reported
Sq Ft Other Text:	Not reported
Quantity Lin Ft:	Not reported
Mag Pipe Insulation:	Not reported
Air Cell Pipe Insulation:	Not reported
Ducting Insulation:	Not reported
Cement Asbestos Pipe:	Not reported
Mudded Pipe Insulation:	Not reported
Duct Tape:	Not reported
Lin Ft Other1:	Not reported
Lin Ft Other1 Text:	Not reported
Lin Ft Other2:	Not reported
Lin Ft Other2 Text:	Not reported
Indoors:	Not reported
Outdoors:	Not reported
Neg Pres Enclosure:	Not reported
Glove Bag:	Not reported
Mini Enclosure:	Not reported
Critical Barriers:	Not reported
Wrap And Cut:	Not reported
Wet Methods:	Not reported
HEPA Vacuum:	Not reported
MANUALMETHODS :	Not reported
Other CM1:	Not reported

DRAFT

VIRGINIA MASON MEDICAL CENTER (Continued) **1000235502**

Other CM1 Text:	Not reported
Other CM2:	Not reported
Other CM2 Text:	Not reported
Half Mask APR:	Not reported
Full Face APR:	Not reported
PAPR:	Not reported
Type C Continuous:	Not reported
Type C Pressure:	Not reported
Other Resp Pro:	Not reported
Other Resp Pro Text:	Not reported
Comments:	Not reported
Date Time Submitted:	Not reported
Submitter IP Address:	Not reported
Region:	2
UBI:	601725020
Notice type:	Emergency
Project Type:	Mag/mudded pipe Insulation
Supervisor:	Tim Hatcher (ABAS00036439) EXPIRED
Supervisor Phone:	Not reported
Certificate Status:	ACTIVE

Name:	Not reported
Address:	925 SENECA STREET
City,State,Zip:	SEATTLE, WA
Facility Type:	Not reported
Parent ID:	Not reported
Form ID:	149707#967075356
Notice Date:	09/27/2019
Start Date:	09/27/2019
Completion Date:	10/04/2019
Initial:	Not reported
Amended:	Not reported
On Hold:	Not reported
Off Hold:	Not reported
Emergency:	Not reported
Site Hours Start:	Not reported
Site Hours End:	Not reported
Sunday:	Not reported
Monday:	Not reported
Tuesday:	Not reported
Wednesday:	Not reported
Thursday:	Not reported
Friday:	Not reported
Saturday:	Not reported
Contractor ID:	Not reported
Phone:	Not reported
Job Site CAS:	Not reported
Project Form Email:	Not reported
Property Owner Name:	Not reported
Property Owner Agent:	Not reported
Property Owner Company:	THERMATECH NORTHWEST INC (LAKEWOOD) (ABCN00001210)
Property Owner Address:	Not reported
Property Owner City:	Not reported
Property Owner State:	Not reported
Property Owner Zip4:	Not reported
Property Owner Phone:	Not reported
Job Site Room:	Not reported

DRAFT

VIRGINIA MASON MEDICAL CENTER (Continued) **1000235502**

Facility Age:	Not reported
Facility Size:	Not reported
Facility Remodel:	Not reported
Facility Demo:	Not reported
Facility Repair:	Not reported
Facility Maint:	Not reported
Removed:	Not reported
Encapsulated:	Not reported
Quantity Sq Ft:	Not reported
Fireproofing:	Not reported
Popcorn Ceiling:	Not reported
CAB:	Not reported
Sheet Vinyl:	Not reported
Asbestos Paper:	Not reported
Boiler Insulation:	Not reported
Duct Paper:	Not reported
VAT:	Not reported
Roofing:	Not reported
Sq Ft Other:	Not reported
Sq Ft Other Text:	Not reported
Quantity Lin Ft:	Not reported
Mag Pipe Insulation:	Not reported
Air Cell Pipe Insulation:	Not reported
Ducting Insulation:	Not reported
Cement Asbestos Pipe:	Not reported
Mudded Pipe Insulation:	Not reported
Duct Tape:	Not reported
Lin Ft Other1:	Not reported
Lin Ft Other1 Text:	Not reported
Lin Ft Other2:	Not reported
Lin Ft Other2 Text:	Not reported
Indoors:	Not reported
Outdoors:	Not reported
Neg Pres Enclosure:	Not reported
Glove Bag:	Not reported
Mini Enclosure:	Not reported
Critical Barriers:	Not reported
Wrap And Cut:	Not reported
Wet Methods:	Not reported
HEPA Vacuum:	Not reported
MANUALMETHODS :	Not reported
Other CM1:	Not reported
Other CM1 Text:	Not reported
Other CM2:	Not reported
Other CM2 Text:	Not reported
Half Mask APR:	Not reported
Full Face APR:	Not reported
PAPR:	Not reported
Type C Continuous:	Not reported
Type C Pressure:	Not reported
Other Resp Pro:	Not reported
Other Resp Pro Text:	Not reported
Comments:	Not reported
Date Time Submitted:	Not reported
Submitter IP Address:	Not reported
Region:	2
UBI:	601725020

DRAFT

VIRGINIA MASON MEDICAL CENTER (Continued) **1000235502**

Notice type:	Emergency
Project Type:	Mag/mudded pipe Insulation
Supervisor:	Tim Hatcher (ABAS00036439) EXPIRED
Supervisor Phone:	Not reported
Certificate Status:	ACTIVE
Name:	Not reported
Address:	925 SENECA STREET
City,State,Zip:	SEATTLE, WA
Facility Type:	Not reported
Parent ID:	Not reported
Form ID:	149707#967075356
Notice Date:	09/26/2019
Start Date:	09/27/2019
Completion Date:	09/30/2019
Initial:	Not reported
Amended:	Not reported
On Hold:	Not reported
Off Hold:	Not reported
Emergency:	Not reported
Site Hours Start:	Not reported
Site Hours End:	Not reported
Sunday:	Not reported
Monday:	Not reported
Tuesday:	Not reported
Wednesday:	Not reported
Thursday:	Not reported
Friday:	Not reported
Saturday:	Not reported
Contractor ID:	Not reported
Phone:	Not reported
Job Site CAS:	Not reported
Project Form Email:	Not reported
Property Owner Name:	Not reported
Property Owner Agent:	Not reported
Property Owner Company:	THERMATECH NORTHWEST INC (LAKEWOOD) (ABCN00001210)
Property Owner Address:	Not reported
Property Owner City:	Not reported
Property Owner State:	Not reported
Property Owner Zip4:	Not reported
Property Owner Phone:	Not reported
Job Site Room:	Not reported
Facility Age:	Not reported
Facility Size:	Not reported
Facility Remodel:	Not reported
Facility Demo:	Not reported
Facility Repair:	Not reported
Facility Maint:	Not reported
Removed:	Not reported
Encapsulated:	Not reported
Quantity Sq Ft:	Not reported
Fireproofing:	Not reported
Popcorn Ceiling:	Not reported
CAB:	Not reported
Sheet Vinyl:	Not reported
Asbestos Paper:	Not reported
Boiler Insulation:	Not reported

DRAFT

VIRGINIA MASON MEDICAL CENTER (Continued) **1000235502**

Duct Paper:	Not reported
VAT:	Not reported
Roofing:	Not reported
Sq Ft Other:	Not reported
Sq Ft Other Text:	Not reported
Quantity Lin Ft:	Not reported
Mag Pipe Insulation:	Not reported
Air Cell Pipe Insulation:	Not reported
Ducting Insulation:	Not reported
Cement Asbestos Pipe:	Not reported
Mudded Pipe Insulation:	Not reported
Duct Tape:	Not reported
Lin Ft Other1:	Not reported
Lin Ft Other1 Text:	Not reported
Lin Ft Other2:	Not reported
Lin Ft Other2 Text:	Not reported
Indoors:	Not reported
Outdoors:	Not reported
Neg Pres Enclosure:	Not reported
Glove Bag:	Not reported
Mini Enclosure:	Not reported
Critical Barriers:	Not reported
Wrap And Cut:	Not reported
Wet Methods:	Not reported
HEPA Vacuum:	Not reported
MANUALMETHODS :	Not reported
Other CM1:	Not reported
Other CM1 Text:	Not reported
Other CM2:	Not reported
Other CM2 Text:	Not reported
Half Mask APR:	Not reported
Full Face APR:	Not reported
PAPR:	Not reported
Type C Continuous:	Not reported
Type C Pressure:	Not reported
Other Resp Pro:	Not reported
Other Resp Pro Text:	Not reported
Comments:	Not reported
Date Time Submitted:	Not reported
Submitter IP Address:	Not reported
Region:	2
UBI:	601725020
Notice type:	Emergency
Project Type:	Mag/mudded pipe Insulation
Supervisor:	Tim Hatcher (ABAS00036439) EXPIRED
Supervisor Phone:	Not reported
Certificate Status:	ACTIVE

Name:	Not reported
Address:	925 SENECA STREET HOSPITAL LEVEL 4 KITCHEN AND FOOD PREP AREA
City,State,Zip:	SEATTLE, WA 98101
Facility Type:	Hospital
Parent ID:	120508
Form ID:	130899##1210Therm946034
Notice Date:	08/15/2016
Start Date:	08/15/2016
Completion Date:	08/31/2016

DRAFT

VIRGINIA MASON MEDICAL CENTER (Continued) **1000235502**

Initial:	Not reported
Amended:	1
On Hold:	1
Off Hold:	Not reported
Emergency:	Not reported
Site Hours Start:	7:00 a.m.
Site Hours End:	3:30 p.m.
Sunday:	Not reported
Monday:	1
Tuesday:	1
Wednesday:	1
Thursday:	1
Friday:	1
Saturday:	Not reported
Contractor ID:	Not reported
Phone:	253-984-1818
Job Site CAS:	Jason Watson
Project Form Email:	debif@ttnw-inc.com
Property Owner Name:	Virginia Mason Medical Center
Property Owner Agent:	Larry Kratz
Property Owner Company:	Thermatech Northwest Inc (ABCN00001210)
Property Owner Address:	925 Seneca St, MS H3-ENG
Property Owner City:	Seattle
Property Owner State:	WA
Property Owner Zip4:	98101
Property Owner Phone:	206-583-2247 (2)
Job Site Room:	Hospital Level 4 Kitchen and food prep area
Facility Age:	1920
Facility Size:	164,000 sq.ft.
Facility Remodel:	1
Facility Demo:	Not reported
Facility Repair:	Not reported
Facility Maint:	Not reported
Removed:	1
Encapsulated:	Not reported
Quantity Sq Ft:	224
Fireproofing:	Not reported
Popcorn Ceiling:	Not reported
CAB:	Not reported
Sheet Vinyl:	Not reported
Asbestos Paper:	Not reported
Boiler Insulation:	Not reported
Duct Paper:	Not reported
VAT:	Not reported
Roofing:	Not reported
Sq Ft Other:	1
Sq Ft Other Text:	floor mastic
Quantity Lin Ft:	Not reported
Mag Pipe Insulation:	Not reported
Air Cell Pipe Insulation:	Not reported
Ducting Insulation:	Not reported
Cement Asbestos Pipe:	Not reported
Mudded Pipe Insulation:	Not reported
Duct Tape:	Not reported
Lin Ft Other1:	Not reported
Lin Ft Other1 Text:	Not reported
Lin Ft Other2:	Not reported

DRAFT

VIRGINIA MASON MEDICAL CENTER (Continued) **1000235502**

Lin Ft Other2 Text:	Not reported
Indoors:	1
Outdoors:	Not reported
Neg Pres Enclosure:	1
Glove Bag:	Not reported
Mini Enclosure:	Not reported
Critical Barriers:	1
Wrap And Cut:	Not reported
Wet Methods:	1
HEPA Vacuum:	1
MANUALMETHODS :	1
Other CM1:	Not reported
Other CM1 Text:	Not reported
Other CM2:	1
Other CM2 Text:	Mechanical Means
Half Mask APR:	Not reported
Full Face APR:	Not reported
PAPR:	Not reported
Type C Continuous:	Not reported
Type C Pressure:	1
Other Resp Pro:	Not reported
Other Resp Pro Text:	Not reported
Comments:	ON HOLD Monday 8-15-16 at 730am
Date Time Submitted:	2016-08-15 07:42:11
Submitter IP Address:	75.151.101.37
Region:	2
UBI:	601725020
Notice type:	Initial
Project Type:	Other Square Footage
Supervisor:	Jason Watson ()
Supervisor Phone:	Not reported
Certificate Status:	ACTIVE

Name:	Not reported
Address:	925 SENECA STREET LEVEL H10 PATIENT ROOMS
City,State,Zip:	SEATTLE, WA 98101
Facility Type:	Hospital
Parent ID:	116886
Form ID:	117567##1210Therm605779
Notice Date:	06/10/2016
Start Date:	06/10/2016
Completion Date:	06/10/2016
Initial:	Not reported
Amended:	1
On Hold:	Not reported
Off Hold:	Not reported
Emergency:	Not reported
Site Hours Start:	7:00 a.m.
Site Hours End:	9:45 a.m.
Sunday:	Not reported
Monday:	Not reported
Tuesday:	Not reported
Wednesday:	Not reported
Thursday:	Not reported
Friday:	1
Saturday:	Not reported
Contractor ID:	Not reported

DRAFT

VIRGINIA MASON MEDICAL CENTER (Continued) **1000235502**

Phone:	253-984-1818
Job Site CAS:	Branton Watkins
Project Form Email:	debif@ttnw-inc.com
Property Owner Name:	Virginia Mason Medical Center
Property Owner Agent:	Sonya Warner
Property Owner Company:	Thermatech Northwest Inc (ABCN00001210)
Property Owner Address:	1202 Terry Ave, R3-DCPM
Property Owner City:	Seattle
Property Owner State:	WA
Property Owner Zip4:	98101
Property Owner Phone:	206-341-1650
Job Site Room:	Level H10 Patient Rooms
Facility Age:	1920
Facility Size:	164,000 sq.ft.
Facility Remodel:	1
Facility Demo:	Not reported
Facility Repair:	Not reported
Facility Maint:	Not reported
Removed:	1
Encapsulated:	Not reported
Quantity Sq Ft:	100
Fireproofing:	Not reported
Popcorn Ceiling:	Not reported
CAB:	Not reported
Sheet Vinyl:	Not reported
Asbestos Paper:	Not reported
Boiler Insulation:	Not reported
Duct Paper:	Not reported
VAT:	1
Roofing:	Not reported
Sq Ft Other:	1
Sq Ft Other Text:	Associated mastic
Quantity Lin Ft:	Not reported
Mag Pipe Insulation:	Not reported
Air Cell Pipe Insulation:	Not reported
Ducting Insulation:	Not reported
Cement Asbestos Pipe:	Not reported
Mudded Pipe Insulation:	Not reported
Duct Tape:	Not reported
Lin Ft Other1:	Not reported
Lin Ft Other1 Text:	Not reported
Lin Ft Other2:	Not reported
Lin Ft Other2 Text:	Not reported
Indoors:	1
Outdoors:	Not reported
Neg Pres Enclosure:	1
Glove Bag:	Not reported
Mini Enclosure:	Not reported
Critical Barriers:	1
Wrap And Cut:	Not reported
Wet Methods:	1
HEPA Vacuum:	1
MANUALMETHODS :	1
Other CM1:	Not reported
Other CM1 Text:	Not reported
Other CM2:	1
Other CM2 Text:	Mechanical Means

DRAFT

VIRGINIA MASON MEDICAL CENTER (Continued) **1000235502**

Half Mask APR:	Not reported
Full Face APR:	Not reported
PAPR:	Not reported
Type C Continuous:	Not reported
Type C Pressure:	1
Other Resp Pro:	Not reported
Other Resp Pro Text:	Not reported
Comments:	Completed Friday 6-10-16 at 945am
Date Time Submitted:	2016-06-10 09:48:16
Submitter IP Address:	75.151.101.37
Region:	2
UBI:	601725020
Notice type:	Initial
Project Type:	Other Square Footage, Vinyl Asbestos Tile
Supervisor:	Branton Watkins ()
Supervisor Phone:	Not reported
Certificate Status:	ACTIVE
Name:	Not reported
Address:	925 SENECA STREET 5TH FLOOR MER 506 & 519
City,State,Zip:	SEATTLE, WA 98101
Facility Type:	Hospital
Parent ID:	140476
Form ID:	140641##1210Therm676713
Notice Date:	03/28/2017
Start Date:	04/13/2017
Completion Date:	04/28/2017
Initial:	Not reported
Amended:	1
On Hold:	Not reported
Off Hold:	Not reported
Emergency:	Not reported
Site Hours Start:	7:00 a.m.
Site Hours End:	3:30 p.m.
Sunday:	Not reported
Monday:	1
Tuesday:	1
Wednesday:	1
Thursday:	1
Friday:	1
Saturday:	Not reported
Contractor ID:	Not reported
Phone:	253-984-1818
Job Site CAS:	Bryan Weisinger
Project Form Email:	debif@ttnw-inc.com
Property Owner Name:	Virginia Mason Medical Center
Property Owner Agent:	Melanie Petherick
Property Owner Company:	Thermatech Northwest Inc (ABCN00001210)
Property Owner Address:	1202 Terry Ave, R3-DCPM
Property Owner City:	Seattle
Property Owner State:	WA
Property Owner Zip4:	98101
Property Owner Phone:	206-999-8123
Job Site Room:	5th Floor MER 506 & 519
Facility Age:	1920
Facility Size:	164K sq.ft.
Facility Remodel:	1

DRAFT

VIRGINIA MASON MEDICAL CENTER (Continued) **1000235502**

Facility Demo:	Not reported
Facility Repair:	Not reported
Facility Maint:	Not reported
Removed:	1
Encapsulated:	Not reported
Quantity Sq Ft:	2000
Fireproofing:	Not reported
Popcorn Ceiling:	Not reported
CAB:	Not reported
Sheet Vinyl:	Not reported
Asbestos Paper:	Not reported
Boiler Insulation:	Not reported
Duct Paper:	Not reported
VAT:	Not reported
Roofing:	Not reported
Sq Ft Other:	1
Sq Ft Other Text:	fireproofing
Quantity Lin Ft:	12
Mag Pipe Insulation:	Not reported
Air Cell Pipe Insulation:	Not reported
Ducting Insulation:	Not reported
Cement Asbestos Pipe:	Not reported
Mudded Pipe Insulation:	Not reported
Duct Tape:	Not reported
Lin Ft Other1:	1
Lin Ft Other1 Text:	Pipe fitting insulation
Lin Ft Other2:	Not reported
Lin Ft Other2 Text:	Not reported
Indoors:	1
Outdoors:	Not reported
Neg Pres Enclosure:	1
Glove Bag:	1
Mini Enclosure:	Not reported
Critical Barriers:	1
Wrap And Cut:	Not reported
Wet Methods:	1
HEPA Vacuum:	1
MANUALMETHODS :	1
Other CM1:	Not reported
Other CM1 Text:	Not reported
Other CM2:	Not reported
Other CM2 Text:	Not reported
Half Mask APR:	Not reported
Full Face APR:	Not reported
PAPR:	1
Type C Continuous:	Not reported
Type C Pressure:	1
Other Resp Pro:	Not reported
Other Resp Pro Text:	Not reported
Comments:	Amend start date to Thursday 4-13-17.
Date Time Submitted:	2017-03-28 14:00:46
Submitter IP Address:	75.151.101.37
Region:	2
UBI:	601725020
Notice type:	Initial
Project Type:	Other linear footage, Other Square Footage
Supervisor:	Bryan Weisinger ()

DRAFT

VIRGINIA MASON MEDICAL CENTER (Continued) **1000235502**

Supervisor Phone:	Not reported
Certificate Status:	ACTIVE
Name:	Not reported
Address:	925 SENECA STREET HOSPITAL LEVEL 8 -RADIATORS
City,State,Zip:	SEATTLE, WA 98101
Facility Type:	Hospital
Parent ID:	141323
Form ID:	147806##1210Therm097142
Notice Date:	08/18/2017
Start Date:	04/21/2017
Completion Date:	08/18/2017
Initial:	Not reported
Amended:	1
On Hold:	Not reported
Off Hold:	1
Emergency:	Not reported
Site Hours Start:	3:20 p.m.
Site Hours End:	3:20 p.m.
Sunday:	Not reported
Monday:	1
Tuesday:	1
Wednesday:	1
Thursday:	1
Friday:	1
Saturday:	Not reported
Contractor ID:	Not reported
Phone:	253-984-1818
Job Site CAS:	Mike Guiley
Project Form Email:	debif@ttnw-inc.com
Property Owner Name:	Virginia Mason Medical Center
Property Owner Agent:	Larry Kratz
Property Owner Company:	Thermatech Northwest Inc (ABCN00001210)
Property Owner Address:	925 Seneca St, MS H3-ENG
Property Owner City:	Seattle
Property Owner State:	WA
Property Owner Zip4:	98101
Property Owner Phone:	206-583-2247 (2)
Job Site Room:	Hospital Level 8 -Radiators
Facility Age:	1920
Facility Size:	164K sq.ft.
Facility Remodel:	Not reported
Facility Demo:	Not reported
Facility Repair:	1
Facility Maint:	1
Removed:	1
Encapsulated:	Not reported
Quantity Sq Ft:	Not reported
Fireproofing:	Not reported
Popcorn Ceiling:	Not reported
CAB:	Not reported
Sheet Vinyl:	Not reported
Asbestos Paper:	Not reported
Boiler Insulation:	Not reported
Duct Paper:	Not reported
VAT:	Not reported
Roofing:	Not reported

DRAFT

VIRGINIA MASON MEDICAL CENTER (Continued) **1000235502**

Sq Ft Other:	Not reported
Sq Ft Other Text:	Not reported
Quantity Lin Ft:	11
Mag Pipe Insulation:	1
Air Cell Pipe Insulation:	Not reported
Ducting Insulation:	Not reported
Cement Asbestos Pipe:	Not reported
Mudded Pipe Insulation:	Not reported
Duct Tape:	Not reported
Lin Ft Other1:	Not reported
Lin Ft Other1 Text:	Not reported
Lin Ft Other2:	Not reported
Lin Ft Other2 Text:	Not reported
Indoors:	1
Outdoors:	Not reported
Neg Pres Enclosure:	Not reported
Glove Bag:	1
Mini Enclosure:	Not reported
Critical Barriers:	1
Wrap And Cut:	Not reported
Wet Methods:	1
HEPA Vacuum:	1
MANUALMETHODS :	1
Other CM1:	Not reported
Other CM1 Text:	Not reported
Other CM2:	Not reported
Other CM2 Text:	Not reported
Half Mask APR:	1
Full Face APR:	Not reported
PAPR:	Not reported
Type C Continuous:	Not reported
Type C Pressure:	Not reported
Other Resp Pro:	Not reported
Other Resp Pro Text:	Not reported
Comments:	OFF HOLD and Completed as of Friday 8-18-17 at 320pm
Date Time Submitted:	2017-08-18 15:22:29
Submitter IP Address:	75.151.101.37
Region:	2
UBI:	601725020
Notice type:	Initial
Project Type:	Mag/mudded pipe Insulation
Supervisor:	Mike Guiley ()
Supervisor Phone:	Not reported
Certificate Status:	ACTIVE
Name:	Not reported
Address:	925 SENECA STREET HOSPITAL LEVEL 8 -RADIATORS
City,State,Zip:	SEATTLE, WA 98101
Facility Type:	Hospital
Parent ID:	141323
Form ID:	147662##1210Therm098146
Notice Date:	08/17/2017
Start Date:	04/21/2017
Completion Date:	08/31/2017
Initial:	Not reported
Amended:	1
On Hold:	1

DRAFT

VIRGINIA MASON MEDICAL CENTER (Continued) **1000235502**

Off Hold:	Not reported
Emergency:	Not reported
Site Hours Start:	7:00 p.m.
Site Hours End:	1:30 a.m.
Sunday:	Not reported
Monday:	1
Tuesday:	1
Wednesday:	1
Thursday:	1
Friday:	1
Saturday:	Not reported
Contractor ID:	Not reported
Phone:	253-984-1818
Job Site CAS:	Mike Guiley
Project Form Email:	debif@ttnw-inc.com
Property Owner Name:	Virginia Mason Medical Center
Property Owner Agent:	Larry Kratz
Property Owner Company:	Thermatech Northwest Inc (ABCN00001210)
Property Owner Address:	925 Seneca St, MS H3-ENG
Property Owner City:	Seattle
Property Owner State:	WA
Property Owner Zip4:	98101
Property Owner Phone:	206-583-2247 (2)
Job Site Room:	Hospital Level 8 -Radiators
Facility Age:	1920
Facility Size:	164K sq.ft.
Facility Remodel:	Not reported
Facility Demo:	Not reported
Facility Repair:	1
Facility Maint:	1
Removed:	1
Encapsulated:	Not reported
Quantity Sq Ft:	Not reported
Fireproofing:	Not reported
Popcorn Ceiling:	Not reported
CAB:	Not reported
Sheet Vinyl:	Not reported
Asbestos Paper:	Not reported
Boiler Insulation:	Not reported
Duct Paper:	Not reported
VAT:	Not reported
Roofing:	Not reported
Sq Ft Other:	Not reported
Sq Ft Other Text:	Not reported
Quantity Lin Ft:	11
Mag Pipe Insulation:	1
Air Cell Pipe Insulation:	Not reported
Ducting Insulation:	Not reported
Cement Asbestos Pipe:	Not reported
Mudded Pipe Insulation:	Not reported
Duct Tape:	Not reported
Lin Ft Other1:	Not reported
Lin Ft Other1 Text:	Not reported
Lin Ft Other2:	Not reported
Lin Ft Other2 Text:	Not reported
Indoors:	1
Outdoors:	Not reported

DRAFT

VIRGINIA MASON MEDICAL CENTER (Continued) **1000235502**

Neg Pres Enclosure:	Not reported
Glove Bag:	1
Mini Enclosure:	Not reported
Critical Barriers:	1
Wrap And Cut:	Not reported
Wet Methods:	1
HEPA Vacuum:	1
MANUALMETHODS :	1
Other CM1:	Not reported
Other CM1 Text:	Not reported
Other CM2:	Not reported
Other CM2 Text:	Not reported
Half Mask APR:	1
Full Face APR:	Not reported
PAPR:	Not reported
Type C Continuous:	Not reported
Type C Pressure:	Not reported
Other Resp Pro:	Not reported
Other Resp Pro Text:	Not reported
Comments:	ON Hold Thursday 8-17-17 at 745am
Date Time Submitted:	2017-08-17 07:44:14
Submitter IP Address:	75.151.101.37
Region:	2
UBI:	601725020
Notice type:	Initial
Project Type:	Mag/mudded pipe Insulation
Supervisor:	Mike Guiley ()
Supervisor Phone:	Not reported
Certificate Status:	ACTIVE

Name:	Not reported
Address:	925 SENECA STREET RMS 536D AND 544
City,State,Zip:	SEATTLE, WA 98101
Facility Type:	Hospital
Parent ID:	0
Form ID:	110481##1210Therm514852
Notice Date:	01/11/2016
Start Date:	01/21/2016
Completion Date:	01/29/2016
Initial:	1
Amended:	Not reported
On Hold:	Not reported
Off Hold:	Not reported
Emergency:	Not reported
Site Hours Start:	7:00 a.m.
Site Hours End:	3:30 p.m.
Sunday:	Not reported
Monday:	1
Tuesday:	1
Wednesday:	1
Thursday:	1
Friday:	1
Saturday:	Not reported
Contractor ID:	Not reported
Phone:	253-984-1818
Job Site CAS:	Adam Kostelecky
Project Form Email:	debif@ttnw-inc.com

DRAFT

VIRGINIA MASON MEDICAL CENTER (Continued) **1000235502**

Property Owner Name:	Virginia Mason Medical Center
Property Owner Agent:	Sonya Warner
Property Owner Company:	Thermatech Northwest Inc (ABCN00001210)
Property Owner Address:	1202 Terry Ave, R3-DCPM
Property Owner City:	Seattle
Property Owner State:	WA
Property Owner Zip4:	98101
Property Owner Phone:	206-341-1650
Job Site Room:	Rms 536D and 544
Facility Age:	1920
Facility Size:	164,000 sq.ft.
Facility Remodel:	1
Facility Demo:	Not reported
Facility Repair:	Not reported
Facility Maint:	Not reported
Removed:	1
Encapsulated:	Not reported
Quantity Sq Ft:	489
Fireproofing:	Not reported
Popcorn Ceiling:	Not reported
CAB:	Not reported
Sheet Vinyl:	1
Asbestos Paper:	Not reported
Boiler Insulation:	Not reported
Duct Paper:	Not reported
VAT:	1
Roofing:	Not reported
Sq Ft Other:	Not reported
Sq Ft Other Text:	Not reported
Quantity Lin Ft:	Not reported
Mag Pipe Insulation:	Not reported
Air Cell Pipe Insulation:	Not reported
Ducting Insulation:	Not reported
Cement Asbestos Pipe:	Not reported
Mudded Pipe Insulation:	Not reported
Duct Tape:	Not reported
Lin Ft Other1:	Not reported
Lin Ft Other1 Text:	Not reported
Lin Ft Other2:	Not reported
Lin Ft Other2 Text:	Not reported
Indoors:	1
Outdoors:	Not reported
Neg Pres Enclosure:	Not reported
Glove Bag:	Not reported
Mini Enclosure:	Not reported
Critical Barriers:	1
Wrap And Cut:	Not reported
Wet Methods:	1
HEPA Vacuum:	1
MANUALMETHODS :	1
Other CM1:	Not reported
Other CM1 Text:	Not reported
Other CM2:	Not reported
Other CM2 Text:	Not reported
Half Mask APR:	1
Full Face APR:	Not reported
PAPR:	Not reported

DRAFT

VIRGINIA MASON MEDICAL CENTER (Continued) **1000235502**

Type C Continuous:	Not reported
Type C Pressure:	Not reported
Other Resp Pro:	Not reported
Other Resp Pro Text:	Not reported
Comments:	Not reported
Date Time Submitted:	2016-01-11 13:00:28
Submitter IP Address:	75.151.101.37
Region:	2
UBI:	601725020
Notice type:	Initial
Project Type:	Sheet Vinyl, Vinyl Asbestos Tile
Supervisor:	Adam Kostelecky ()
Supervisor Phone:	Not reported
Certificate Status:	ACTIVE
Name:	Not reported
Address:	925 SENECA STREET 5TH FLOOR MER 506 & 519
City,State,Zip:	SEATTLE, WA 98101
Facility Type:	Hospital
Parent ID:	140476
Form ID:	142736##1210Therm312143
Notice Date:	05/10/2017
Start Date:	04/13/2017
Completion Date:	05/31/2017
Initial:	Not reported
Amended:	1
On Hold:	Not reported
Off Hold:	1
Emergency:	Not reported
Site Hours Start:	7:00 a.m.
Site Hours End:	3:30 p.m.
Sunday:	Not reported
Monday:	1
Tuesday:	1
Wednesday:	1
Thursday:	1
Friday:	1
Saturday:	Not reported
Contractor ID:	Not reported
Phone:	253-984-1818
Job Site CAS:	Bryan Weisinger
Project Form Email:	debif@ttnw-inc.com
Property Owner Name:	Virginia Mason Medical Center
Property Owner Agent:	Melanie Petherick
Property Owner Company:	Thermatech Northwest Inc (ABCN00001210)
Property Owner Address:	1202 Terry Ave, R3-DCPM
Property Owner City:	Seattle
Property Owner State:	WA
Property Owner Zip4:	98101
Property Owner Phone:	206-999-8123
Job Site Room:	5th Floor MER 506 & 519
Facility Age:	1920
Facility Size:	164K sq.ft.
Facility Remodel:	1
Facility Demo:	Not reported
Facility Repair:	Not reported
Facility Maint:	Not reported

DRAFT

VIRGINIA MASON MEDICAL CENTER (Continued) **1000235502**

Removed:	1
Encapsulated:	Not reported
Quantity Sq Ft:	2000
Fireproofing:	Not reported
Popcorn Ceiling:	Not reported
CAB:	Not reported
Sheet Vinyl:	Not reported
Asbestos Paper:	Not reported
Boiler Insulation:	Not reported
Duct Paper:	Not reported
VAT:	Not reported
Roofing:	Not reported
Sq Ft Other:	1
Sq Ft Other Text:	fireproofing
Quantity Lin Ft:	12
Mag Pipe Insulation:	Not reported
Air Cell Pipe Insulation:	Not reported
Ducting Insulation:	Not reported
Cement Asbestos Pipe:	Not reported
Mudded Pipe Insulation:	Not reported
Duct Tape:	Not reported
Lin Ft Other1:	1
Lin Ft Other1 Text:	Pipe fitting insulation
Lin Ft Other2:	Not reported
Lin Ft Other2 Text:	Not reported
Indoors:	1
Outdoors:	Not reported
Neg Pres Enclosure:	1
Glove Bag:	1
Mini Enclosure:	Not reported
Critical Barriers:	1
Wrap And Cut:	Not reported
Wet Methods:	1
HEPA Vacuum:	1
MANUALMETHODS :	1
Other CM1:	Not reported
Other CM1 Text:	Not reported
Other CM2:	Not reported
Other CM2 Text:	Not reported
Half Mask APR:	Not reported
Full Face APR:	Not reported
PAPR:	1
Type C Continuous:	Not reported
Type C Pressure:	1
Other Resp Pro:	Not reported
Other Resp Pro Text:	Not reported
Comments:	OFF HOLD on Thursday 5-11-17 at 7am
Date Time Submitted:	2017-05-10 10:14:48
Submitter IP Address:	75.151.101.37
Region:	2
UBI:	601725020
Notice type:	Initial
Project Type:	Other linear footage, Other Square Footage
Supervisor:	Bryan Weisinger ()
Supervisor Phone:	Not reported
Certificate Status:	ACTIVE

DRAFT

VIRGINIA MASON MEDICAL CENTER (Continued) **1000235502**

Name:	Not reported
Address:	925 SENECA STREET 5TH FLOOR MER 506 & 519
City,State,Zip:	SEATTLE, WA 98101
Facility Type:	Hospital
Parent ID:	140476
Form ID:	142852##1210Therm627991
Notice Date:	05/12/2017
Start Date:	04/13/2017
Completion Date:	05/12/2017
Initial:	Not reported
Amended:	1
On Hold:	Not reported
Off Hold:	Not reported
Emergency:	Not reported
Site Hours Start:	7:00 a.m.
Site Hours End:	12:00 p.m.
Sunday:	Not reported
Monday:	1
Tuesday:	1
Wednesday:	1
Thursday:	1
Friday:	1
Saturday:	Not reported
Contractor ID:	Not reported
Phone:	253-984-1818
Job Site CAS:	Bryan Weisinger
Project Form Email:	debif@ttnw-inc.com
Property Owner Name:	Virginia Mason Medical Center
Property Owner Agent:	Melanie Petherick
Property Owner Company:	Thermatech Northwest Inc (ABCN00001210)
Property Owner Address:	1202 Terry Ave, R3-DCPM
Property Owner City:	Seattle
Property Owner State:	WA
Property Owner Zip4:	98101
Property Owner Phone:	206-999-8123
Job Site Room:	5th Floor MER 506 & 519
Facility Age:	1920
Facility Size:	164K sq.ft.
Facility Remodel:	1
Facility Demo:	Not reported
Facility Repair:	Not reported
Facility Maint:	Not reported
Removed:	1
Encapsulated:	Not reported
Quantity Sq Ft:	2000
Fireproofing:	Not reported
Popcorn Ceiling:	Not reported
CAB:	Not reported
Sheet Vinyl:	Not reported
Asbestos Paper:	Not reported
Boiler Insulation:	Not reported
Duct Paper:	Not reported
VAT:	Not reported
Roofing:	Not reported
Sq Ft Other:	1
Sq Ft Other Text:	fireproofing
Quantity Lin Ft:	12

DRAFT

VIRGINIA MASON MEDICAL CENTER (Continued) **1000235502**

Mag Pipe Insulation:	Not reported
Air Cell Pipe Insulation:	Not reported
Ducting Insulation:	Not reported
Cement Asbestos Pipe:	Not reported
Mudded Pipe Insulation:	Not reported
Duct Tape:	Not reported
Lin Ft Other1:	1
Lin Ft Other1 Text:	Pipe fitting insulation
Lin Ft Other2:	Not reported
Lin Ft Other2 Text:	Not reported
Indoors:	1
Outdoors:	Not reported
Neg Pres Enclosure:	1
Glove Bag:	1
Mini Enclosure:	Not reported
Critical Barriers:	1
Wrap And Cut:	Not reported
Wet Methods:	1
HEPA Vacuum:	1
MANUALMETHODS :	1
Other CM1:	Not reported
Other CM1 Text:	Not reported
Other CM2:	Not reported
Other CM2 Text:	Not reported
Half Mask APR:	Not reported
Full Face APR:	Not reported
PAPR:	1
Type C Continuous:	Not reported
Type C Pressure:	1
Other Resp Pro:	Not reported
Other Resp Pro Text:	Not reported
Comments:	Completed Friday 5-12-17 at 12 noon
Date Time Submitted:	2017-05-12 12:10:10
Submitter IP Address:	75.151.101.37
Region:	2
UBI:	601725020
Notice type:	Initial
Project Type:	Other linear footage, Other Square Footage
Supervisor:	Bryan Weisinger ()
Supervisor Phone:	Not reported
Certificate Status:	ACTIVE
Name:	Not reported
Address:	925 SENECA ST 5TH FLOOR AT SKYBRIDGE
City,State,Zip:	SEATTLE, WA 98101
Facility Type:	Hospital
Parent ID:	0
Form ID:	152531##1210Therm362292
Notice Date:	12/05/2017
Start Date:	12/15/2017
Completion Date:	12/18/2017
Initial:	1
Amended:	Not reported
On Hold:	Not reported
Off Hold:	Not reported
Emergency:	Not reported
Site Hours Start:	5:30 p.m.

DRAFT

VIRGINIA MASON MEDICAL CENTER (Continued) **1000235502**

Site Hours End:	2:00 a.m.
Sunday:	Not reported
Monday:	1
Tuesday:	Not reported
Wednesday:	Not reported
Thursday:	Not reported
Friday:	1
Saturday:	Not reported
Contractor ID:	Not reported
Phone:	253-984-1818
Job Site CAS:	Mike Guiley
Project Form Email:	debif@ttnw-inc.com
Property Owner Name:	Virginia Mason Medical Center
Property Owner Agent:	Sonya Warner
Property Owner Company:	Thermatech Northwest Inc (ABCN00001210)
Property Owner Address:	1202 Terry Ave, R3-DCPM
Property Owner City:	Seattle
Property Owner State:	WA
Property Owner Zip4:	98101
Property Owner Phone:	206-369-9065
Job Site Room:	5th Floor at skybridge
Facility Age:	1920
Facility Size:	164K sq.ft.
Facility Remodel:	1
Facility Demo:	Not reported
Facility Repair:	Not reported
Facility Maint:	Not reported
Removed:	1
Encapsulated:	Not reported
Quantity Sq Ft:	459
Fireproofing:	Not reported
Popcorn Ceiling:	Not reported
CAB:	Not reported
Sheet Vinyl:	Not reported
Asbestos Paper:	Not reported
Boiler Insulation:	Not reported
Duct Paper:	Not reported
VAT:	1
Roofing:	Not reported
Sq Ft Other:	1
Sq Ft Other Text:	Associated mastic
Quantity Lin Ft:	Not reported
Mag Pipe Insulation:	Not reported
Air Cell Pipe Insulation:	Not reported
Ducting Insulation:	Not reported
Cement Asbestos Pipe:	Not reported
Mudded Pipe Insulation:	Not reported
Duct Tape:	Not reported
Lin Ft Other1:	Not reported
Lin Ft Other1 Text:	Not reported
Lin Ft Other2:	Not reported
Lin Ft Other2 Text:	Not reported
Indoors:	1
Outdoors:	Not reported
Neg Pres Enclosure:	Not reported
Glove Bag:	Not reported
Mini Enclosure:	Not reported

DRAFT

VIRGINIA MASON MEDICAL CENTER (Continued) **1000235502**

Critical Barriers:	1
Wrap And Cut:	Not reported
Wet Methods:	1
HEPA Vacuum:	1
MANUALMETHODS :	1
Other CM1:	Not reported
Other CM1 Text:	Not reported
Other CM2:	Not reported
Other CM2 Text:	Not reported
Half Mask APR:	1
Full Face APR:	Not reported
PAPR:	Not reported
Type C Continuous:	Not reported
Type C Pressure:	Not reported
Other Resp Pro:	Not reported
Other Resp Pro Text:	Not reported
Comments:	Not reported
Date Time Submitted:	2017-12-05 14:20:09
Submitter IP Address:	75.151.101.37
Region:	2
UBI:	601725020
Notice type:	Initial
Project Type:	Other Square Footage, Vinyl Asbestos Tile
Supervisor:	Mike Guiley ()
Supervisor Phone:	Not reported
Certificate Status:	ACTIVE
Name:	Not reported
Address:	925 SENECA STREET HOSPITAL LEVEL 2 MECHANICAL ROOM
City,State,Zip:	SEATTLE, WA 98101
Facility Type:	Hospital
Parent ID:	118247
Form ID:	120124##1210Therm130560
Notice Date:	07/29/2016
Start Date:	07/05/2016
Completion Date:	08/31/2016
Initial:	Not reported
Amended:	1
On Hold:	1
Off Hold:	Not reported
Emergency:	Not reported
Site Hours Start:	7:00 a.m.
Site Hours End:	3:30 p.m.
Sunday:	Not reported
Monday:	1
Tuesday:	1
Wednesday:	1
Thursday:	1
Friday:	1
Saturday:	Not reported
Contractor ID:	Not reported
Phone:	253-984-1818
Job Site CAS:	Branton Watkins
Project Form Email:	debif@ttnw-inc.com
Property Owner Name:	Virginia Mason Medical Center
Property Owner Agent:	Larry Kratz
Property Owner Company:	Thermatech Northwest Inc (ABCN00001210)

DRAFT

VIRGINIA MASON MEDICAL CENTER (Continued) **1000235502**

Property Owner Address:	925 Seneca St, MS H3-ENG
Property Owner City:	Seattle
Property Owner State:	WA
Property Owner Zip4:	98101
Property Owner Phone:	206-583-2247 (2)
Job Site Room:	Hospital Level 2 Mechanical Room
Facility Age:	1920
Facility Size:	164,000 SF
Facility Remodel:	Not reported
Facility Demo:	Not reported
Facility Repair:	1
Facility Maint:	Not reported
Removed:	1
Encapsulated:	Not reported
Quantity Sq Ft:	Not reported
Fireproofing:	Not reported
Popcorn Ceiling:	Not reported
CAB:	Not reported
Sheet Vinyl:	Not reported
Asbestos Paper:	Not reported
Boiler Insulation:	Not reported
Duct Paper:	Not reported
VAT:	Not reported
Roofing:	Not reported
Sq Ft Other:	Not reported
Sq Ft Other Text:	Not reported
Quantity Lin Ft:	20
Mag Pipe Insulation:	1
Air Cell Pipe Insulation:	1
Ducting Insulation:	Not reported
Cement Asbestos Pipe:	Not reported
Mudded Pipe Insulation:	Not reported
Duct Tape:	Not reported
Lin Ft Other1:	Not reported
Lin Ft Other1 Text:	Not reported
Lin Ft Other2:	Not reported
Lin Ft Other2 Text:	Not reported
Indoors:	1
Outdoors:	Not reported
Neg Pres Enclosure:	1
Glove Bag:	1
Mini Enclosure:	Not reported
Critical Barriers:	Not reported
Wrap And Cut:	Not reported
Wet Methods:	1
HEPA Vacuum:	1
MANUALMETHODS :	1
Other CM1:	Not reported
Other CM1 Text:	Not reported
Other CM2:	Not reported
Other CM2 Text:	Not reported
Half Mask APR:	Not reported
Full Face APR:	Not reported
PAPR:	1
Type C Continuous:	Not reported
Type C Pressure:	Not reported
Other Resp Pro:	Not reported

DRAFT

VIRGINIA MASON MEDICAL CENTER (Continued) **1000235502**

Other Resp Pro Text:	Not reported
Comments:	Still on hold as of Friday 7-29-16, amend completion to Wednesday 8-31-16.
Date Time Submitted:	2016-07-29 14:39:28
Submitter IP Address:	75.151.101.37
Region:	2
UBI:	601725020
Notice type:	Initial
Project Type:	Air cell Pipe Insulation, Mag/mudded pipe Insulation
Supervisor:	Branton Watkins ()
Supervisor Phone:	Not reported
Certificate Status:	ACTIVE
Name:	Not reported
Address:	925 SENECA STREET CP6- PPICU (RESTROOM)
City,State,Zip:	SEATTLE, WA 98101
Facility Type:	Hospital
Parent ID:	103976
Form ID:	104232##1210Therm744554
Notice Date:	08/06/2015
Start Date:	08/10/2015
Completion Date:	08/31/2015
Initial:	Not reported
Amended:	1
On Hold:	Not reported
Off Hold:	Not reported
Emergency:	Not reported
Site Hours Start:	7:30 a.m.
Site Hours End:	3:30 p.m.
Sunday:	Not reported
Monday:	1
Tuesday:	1
Wednesday:	Not reported
Thursday:	Not reported
Friday:	Not reported
Saturday:	Not reported
Contractor ID:	Not reported
Phone:	253-984-1818
Job Site CAS:	Branton Watkins
Project Form Email:	debif@ttnw-inc.com
Property Owner Name:	Virginia Mason Medical Center
Property Owner Agent:	Melanie Petherick
Property Owner Company:	Thermatech Northwest Inc (ABCN00001210)
Property Owner Address:	1202 Terry Ave, R3-DCPM
Property Owner City:	Seattle
Property Owner State:	WA
Property Owner Zip4:	98101
Property Owner Phone:	206-999-8123
Job Site Room:	CP6- PPICU (Restroom)
Facility Age:	1920
Facility Size:	164,000 sq.ft.
Facility Remodel:	1
Facility Demo:	Not reported
Facility Repair:	Not reported
Facility Maint:	Not reported
Removed:	1
Encapsulated:	Not reported

DRAFT

VIRGINIA MASON MEDICAL CENTER (Continued) **1000235502**

Quantity Sq Ft:	100
Fireproofing:	Not reported
Popcorn Ceiling:	Not reported
CAB:	Not reported
Sheet Vinyl:	1
Asbestos Paper:	Not reported
Boiler Insulation:	Not reported
Duct Paper:	Not reported
VAT:	Not reported
Roofing:	Not reported
Sq Ft Other:	Not reported
Sq Ft Other Text:	Not reported
Quantity Lin Ft:	Not reported
Mag Pipe Insulation:	Not reported
Air Cell Pipe Insulation:	Not reported
Ducting Insulation:	Not reported
Cement Asbestos Pipe:	Not reported
Mudded Pipe Insulation:	Not reported
Duct Tape:	Not reported
Lin Ft Other1:	Not reported
Lin Ft Other1 Text:	Not reported
Lin Ft Other2:	Not reported
Lin Ft Other2 Text:	Not reported
Indoors:	1
Outdoors:	Not reported
Neg Pres Enclosure:	Not reported
Glove Bag:	Not reported
Mini Enclosure:	Not reported
Critical Barriers:	1
Wrap And Cut:	Not reported
Wet Methods:	1
HEPA Vacuum:	1
MANUALMETHODS :	1
Other CM1:	Not reported
Other CM1 Text:	Not reported
Other CM2:	Not reported
Other CM2 Text:	Not reported
Half Mask APR:	1
Full Face APR:	Not reported
PAPR:	Not reported
Type C Continuous:	Not reported
Type C Pressure:	Not reported
Other Resp Pro:	Not reported
Other Resp Pro Text:	Not reported
Comments:	Amend start date to Monday 8-10-15
Date Time Submitted:	2015-08-06 10:48:10
Submitter IP Address:	75.151.101.37
Region:	2
UBI:	601725020
Notice type:	Initial
Project Type:	Sheet Vinyl
Supervisor:	Branton Watkins ()
Supervisor Phone:	Not reported
Certificate Status:	ACTIVE
Name:	Not reported
Address:	925 SENECA STREET 5TH FLOOR RADIOLOGY HALLWAY & OFFICE

DRAFT

VIRGINIA MASON MEDICAL CENTER (Continued) **1000235502**

City,State,Zip:	SEATTLE, WA 98101
Facility Type:	Hospital
Parent ID:	0
Form ID:	141029##1210Therm523618
Notice Date:	04/05/2017
Start Date:	04/15/2017
Completion Date:	04/28/2017
Initial:	1
Amended:	Not reported
On Hold:	Not reported
Off Hold:	Not reported
Emergency:	Not reported
Site Hours Start:	5:00 p.m.
Site Hours End:	12:00 a.m.
Sunday:	Not reported
Monday:	1
Tuesday:	1
Wednesday:	1
Thursday:	1
Friday:	1
Saturday:	Not reported
Contractor ID:	Not reported
Phone:	253-984-1818
Job Site CAS:	Jason Watson
Project Form Email:	debif@ttnw-inc.com
Property Owner Name:	Virginia Mason Medical Center
Property Owner Agent:	Kim Szegiet
Property Owner Company:	Thermatech Northwest Inc (ABCN00001210)
Property Owner Address:	1202 Terry Ave, R3-DCPM
Property Owner City:	Seattle
Property Owner State:	WA
Property Owner Zip4:	98101
Property Owner Phone:	206-341-0434
Job Site Room:	5th Floor Radiology Hallway & Office
Facility Age:	1920
Facility Size:	164,000 sq.ft.
Facility Remodel:	1
Facility Demo:	Not reported
Facility Repair:	Not reported
Facility Maint:	Not reported
Removed:	1
Encapsulated:	Not reported
Quantity Sq Ft:	400
Fireproofing:	Not reported
Popcorn Ceiling:	Not reported
CAB:	Not reported
Sheet Vinyl:	Not reported
Asbestos Paper:	Not reported
Boiler Insulation:	Not reported
Duct Paper:	Not reported
VAT:	Not reported
Roofing:	Not reported
Sq Ft Other:	1
Sq Ft Other Text:	Carpet Mastic
Quantity Lin Ft:	Not reported
Mag Pipe Insulation:	Not reported
Air Cell Pipe Insulation:	Not reported

DRAFT

VIRGINIA MASON MEDICAL CENTER (Continued) **1000235502**

Ducting Insulation:	Not reported
Cement Asbestos Pipe:	Not reported
Mudded Pipe Insulation:	Not reported
Duct Tape:	Not reported
Lin Ft Other1:	Not reported
Lin Ft Other1 Text:	Not reported
Lin Ft Other2:	Not reported
Lin Ft Other2 Text:	Not reported
Indoors:	1
Outdoors:	Not reported
Neg Pres Enclosure:	Not reported
Glove Bag:	Not reported
Mini Enclosure:	Not reported
Critical Barriers:	1
Wrap And Cut:	Not reported
Wet Methods:	1
HEPA Vacuum:	1
MANUALMETHODS :	1
Other CM1:	Not reported
Other CM1 Text:	Not reported
Other CM2:	Not reported
Other CM2 Text:	Not reported
Half Mask APR:	1
Full Face APR:	Not reported
PAPR:	Not reported
Type C Continuous:	Not reported
Type C Pressure:	Not reported
Other Resp Pro:	Not reported
Other Resp Pro Text:	Not reported
Comments:	Not reported
Date Time Submitted:	2017-04-05 10:38:06
Submitter IP Address:	75.151.101.37
Region:	2
UBI:	601725020
Notice type:	Initial
Project Type:	Other Square Footage
Supervisor:	Jason Watson ()
Supervisor Phone:	Not reported
Certificate Status:	ACTIVE

Name:	Not reported
Address:	925 SENECA STREET HOSPITAL LEVEL 4, ROOM 476
City,State,Zip:	SEATTLE, WA 98101
Facility Type:	Hospital
Parent ID:	117468
Form ID:	119061##1210Therm257211
Notice Date:	07/11/2016
Start Date:	07/08/2016
Completion Date:	07/15/2016
Initial:	Not reported
Amended:	1
On Hold:	1
Off Hold:	Not reported
Emergency:	Not reported
Site Hours Start:	5:00 p.m.
Site Hours End:	1:30 a.m.
Sunday:	Not reported

DRAFT

VIRGINIA MASON MEDICAL CENTER (Continued) **1000235502**

Monday:	1
Tuesday:	Not reported
Wednesday:	Not reported
Thursday:	Not reported
Friday:	1
Saturday:	Not reported
Contractor ID:	Not reported
Phone:	253-984-1818
Job Site CAS:	Jason Watson
Project Form Email:	debif@ttnw-inc.com
Property Owner Name:	Virgini
Property Owner Agent:	Jay Lao
Property Owner Company:	Thermatech Northwest Inc (ABCN00001210)
Property Owner Address:	925 Seneca St, MS H3-ENG
Property Owner City:	Seatte
Property Owner State:	WA
Property Owner Zip4:	98101
Property Owner Phone:	206-223-6769
Job Site Room:	Hospital Level 4, Room 476
Facility Age:	1920
Facility Size:	164,000 sq.ft.
Facility Remodel:	Not reported
Facility Demo:	Not reported
Facility Repair:	1
Facility Maint:	Not reported
Removed:	1
Encapsulated:	Not reported
Quantity Sq Ft:	100
Fireproofing:	Not reported
Popcorn Ceiling:	Not reported
CAB:	Not reported
Sheet Vinyl:	Not reported
Asbestos Paper:	Not reported
Boiler Insulation:	Not reported
Duct Paper:	Not reported
VAT:	Not reported
Roofing:	Not reported
Sq Ft Other:	1
Sq Ft Other Text:	Black Floor Mastic
Quantity Lin Ft:	Not reported
Mag Pipe Insulation:	Not reported
Air Cell Pipe Insulation:	Not reported
Ducting Insulation:	Not reported
Cement Asbestos Pipe:	Not reported
Mudded Pipe Insulation:	Not reported
Duct Tape:	Not reported
Lin Ft Other1:	Not reported
Lin Ft Other1 Text:	Not reported
Lin Ft Other2:	Not reported
Lin Ft Other2 Text:	Not reported
Indoors:	1
Outdoors:	Not reported
Neg Pres Enclosure:	1
Glove Bag:	Not reported
Mini Enclosure:	Not reported
Critical Barriers:	1
Wrap And Cut:	Not reported

DRAFT

VIRGINIA MASON MEDICAL CENTER (Continued) **1000235502**

Wet Methods:	1
HEPA Vacuum:	1
MANUALMETHODS :	1
Other CM1:	Not reported
Other CM1 Text:	Not reported
Other CM2:	Not reported
Other CM2 Text:	Not reported
Half Mask APR:	1
Full Face APR:	Not reported
PAPR:	Not reported
Type C Continuous:	Not reported
Type C Pressure:	Not reported
Other Resp Pro:	Not reported
Other Resp Pro Text:	Not reported
Comments:	ON HOLD Monday 7-11-16 at 730am
Date Time Submitted:	2016-07-11 07:28:28
Submitter IP Address:	75.151.101.37
Region:	2
UBI:	601725020
Notice type:	Initial
Project Type:	Other Square Footage
Supervisor:	Jason Watson ()
Supervisor Phone:	Not reported
Certificate Status:	ACTIVE
Name:	Not reported
Address:	925 SENECA STREET 5TH FLOOR MER 506 & 519
City,State,Zip:	SEATTLE, WA 98101
Facility Type:	Hospital
Parent ID:	140476
Form ID:	141549##1210Therm424490
Notice Date:	04/17/2017
Start Date:	04/13/2017
Completion Date:	04/28/2017
Initial:	Not reported
Amended:	1
On Hold:	1
Off Hold:	Not reported
Emergency:	Not reported
Site Hours Start:	7:00 a.m.
Site Hours End:	3:30 p.m.
Sunday:	Not reported
Monday:	1
Tuesday:	1
Wednesday:	1
Thursday:	1
Friday:	1
Saturday:	Not reported
Contractor ID:	Not reported
Phone:	253-984-1818
Job Site CAS:	Bryan Weisinger
Project Form Email:	debif@ttnw-inc.com
Property Owner Name:	Virginia Mason Medical Center
Property Owner Agent:	Melanie Petherick
Property Owner Company:	Thermatech Northwest Inc (ABCN00001210)
Property Owner Address:	1202 Terry Ave, R3-DCPM
Property Owner City:	Seattle

DRAFT

VIRGINIA MASON MEDICAL CENTER (Continued) **1000235502**

Property Owner State:	WA
Property Owner Zip4:	98101
Property Owner Phone:	206-999-8123
Job Site Room:	5th Floor MER 506 & 519
Facility Age:	1920
Facility Size:	164K sq.ft.
Facility Remodel:	1
Facility Demo:	Not reported
Facility Repair:	Not reported
Facility Maint:	Not reported
Removed:	1
Encapsulated:	Not reported
Quantity Sq Ft:	2000
Fireproofing:	Not reported
Popcorn Ceiling:	Not reported
CAB:	Not reported
Sheet Vinyl:	Not reported
Asbestos Paper:	Not reported
Boiler Insulation:	Not reported
Duct Paper:	Not reported
VAT:	Not reported
Roofing:	Not reported
Sq Ft Other:	1
Sq Ft Other Text:	fireproofing
Quantity Lin Ft:	12
Mag Pipe Insulation:	Not reported
Air Cell Pipe Insulation:	Not reported
Ducting Insulation:	Not reported
Cement Asbestos Pipe:	Not reported
Mudded Pipe Insulation:	Not reported
Duct Tape:	Not reported
Lin Ft Other1:	1
Lin Ft Other1 Text:	Pipe fitting insulation
Lin Ft Other2:	Not reported
Lin Ft Other2 Text:	Not reported
Indoors:	1
Outdoors:	Not reported
Neg Pres Enclosure:	1
Glove Bag:	1
Mini Enclosure:	Not reported
Critical Barriers:	1
Wrap And Cut:	Not reported
Wet Methods:	1
HEPA Vacuum:	1
MANUALMETHODS :	1
Other CM1:	Not reported
Other CM1 Text:	Not reported
Other CM2:	Not reported
Other CM2 Text:	Not reported
Half Mask APR:	Not reported
Full Face APR:	Not reported
PAPR:	1
Type C Continuous:	Not reported
Type C Pressure:	1
Other Resp Pro:	Not reported
Other Resp Pro Text:	Not reported
Comments:	ON HOLD Monday 4-17-17 at 2pm

DRAFT

VIRGINIA MASON MEDICAL CENTER (Continued) **1000235502**

Date Time Submitted:	2017-04-17 13:59:32
Submitter IP Address:	75.151.101.37
Region:	2
UBI:	601725020
Notice type:	Initial
Project Type:	Other linear footage, Other Square Footage
Supervisor:	Bryan Weisinger ()
Supervisor Phone:	Not reported
Certificate Status:	ACTIVE
Name:	Not reported
Address:	925 SENECA STREET OR ROOMS 10,11,12,14,15,16,RECOVERY RM B & HALLWAY
City,State,Zip:	SEATTLE, WA 98101
Facility Type:	Hospital
Parent ID:	94842
Form ID:	95235##1210Therm092789
Notice Date:	01/14/2015
Start Date:	01/09/2015
Completion Date:	03/01/2015
Initial:	Not reported
Amended:	1
On Hold:	1
Off Hold:	Not reported
Emergency:	Not reported
Site Hours Start:	7:00 a.m.
Site Hours End:	7:00 p.m.
Sunday:	Not reported
Monday:	1
Tuesday:	1
Wednesday:	1
Thursday:	1
Friday:	1
Saturday:	Not reported
Contractor ID:	Not reported
Phone:	253-984-1818
Job Site CAS:	Vlado Lazarov
Project Form Email:	debif@ttnw-inc.com
Property Owner Name:	Virginia Mason Medical Center
Property Owner Agent:	Kim Szegiet
Property Owner Company:	Thermatech Northwest Inc (ABCN00001210)
Property Owner Address:	1201 Terry Ave - R3DCPM
Property Owner City:	Seattle
Property Owner State:	WA
Property Owner Zip4:	98101
Property Owner Phone:	206-276-5970
Job Site Room:	OR Rooms 10,11,12,14,15,16,Recovery Rm B & hallway
Facility Age:	1920
Facility Size:	164,000 sq.ft.
Facility Remodel:	1
Facility Demo:	Not reported
Facility Repair:	Not reported
Facility Maint:	Not reported
Removed:	1
Encapsulated:	Not reported
Quantity Sq Ft:	4900
Fireproofing:	Not reported
Popcorn Ceiling:	Not reported

DRAFT

VIRGINIA MASON MEDICAL CENTER (Continued) **1000235502**

CAB:	Not reported
Sheet Vinyl:	1
Asbestos Paper:	Not reported
Boiler Insulation:	Not reported
Duct Paper:	Not reported
VAT:	Not reported
Roofing:	Not reported
Sq Ft Other:	Not reported
Sq Ft Other Text:	Not reported
Quantity Lin Ft:	Not reported
Mag Pipe Insulation:	Not reported
Air Cell Pipe Insulation:	Not reported
Ducting Insulation:	Not reported
Cement Asbestos Pipe:	Not reported
Mudded Pipe Insulation:	Not reported
Duct Tape:	Not reported
Lin Ft Other1:	Not reported
Lin Ft Other1 Text:	Not reported
Lin Ft Other2:	Not reported
Lin Ft Other2 Text:	Not reported
Indoors:	1
Outdoors:	Not reported
Neg Pres Enclosure:	Not reported
Glove Bag:	Not reported
Mini Enclosure:	Not reported
Critical Barriers:	1
Wrap And Cut:	Not reported
Wet Methods:	1
HEPA Vacuum:	1
MANUALMETHODS :	1
Other CM1:	Not reported
Other CM1 Text:	Not reported
Other CM2:	Not reported
Other CM2 Text:	Not reported
Half Mask APR:	1
Full Face APR:	Not reported
PAPR:	Not reported
Type C Continuous:	Not reported
Type C Pressure:	Not reported
Other Resp Pro:	Not reported
Other Resp Pro Text:	Not reported
Comments:	Back ON HOLD Wednesday 1-14-15 at 745am- not ready for phase 2, work will resume tomorrow, Thursday 1-15-15.
Date Time Submitted:	2015-01-14 07:48:19
Submitter IP Address:	75.151.101.37
Region:	2
UBI:	601725020
Notice type:	Initial
Project Type:	Sheet Vinyl
Supervisor:	Vlado Lazarov ()
Supervisor Phone:	Not reported
Certificate Status:	ACTIVE
Name:	Not reported
Address:	925 SENECA STREET OR ROOMS 10,11,12,14,15,16,RECOVERY RM B & HALLWAY
City,State,Zip:	SEATTLE, WA 98101
Facility Type:	Hospital

DRAFT

VIRGINIA MASON MEDICAL CENTER (Continued) **1000235502**

Parent ID:	94842
Form ID:	95277##1210Therm134889
Notice Date:	01/14/2015
Start Date:	01/09/2015
Completion Date:	03/01/2015
Initial:	Not reported
Amended:	1
On Hold:	Not reported
Off Hold:	1
Emergency:	Not reported
Site Hours Start:	7:00 a.m.
Site Hours End:	7:00 p.m.
Sunday:	Not reported
Monday:	1
Tuesday:	1
Wednesday:	1
Thursday:	1
Friday:	1
Saturday:	Not reported
Contractor ID:	Not reported
Phone:	253-984-1818
Job Site CAS:	Vlado Lazarov
Project Form Email:	debif@ttnw-inc.com
Property Owner Name:	Virginia Mason Medical Center
Property Owner Agent:	Kim Szegiet
Property Owner Company:	Thermatech Northwest Inc (ABCN00001210)
Property Owner Address:	1201 Terry Ave - R3DCPM
Property Owner City:	Seattle
Property Owner State:	WA
Property Owner Zip4:	98101
Property Owner Phone:	206-276-5970
Job Site Room:	OR Rooms 10,11,12,14,15,16,Recovery Rm B & hallway
Facility Age:	1920
Facility Size:	164,000 sq.ft.
Facility Remodel:	1
Facility Demo:	Not reported
Facility Repair:	Not reported
Facility Maint:	Not reported
Removed:	1
Encapsulated:	Not reported
Quantity Sq Ft:	4900
Fireproofing:	Not reported
Popcorn Ceiling:	Not reported
CAB:	Not reported
Sheet Vinyl:	1
Asbestos Paper:	Not reported
Boiler Insulation:	Not reported
Duct Paper:	Not reported
VAT:	Not reported
Roofing:	Not reported
Sq Ft Other:	Not reported
Sq Ft Other Text:	Not reported
Quantity Lin Ft:	Not reported
Mag Pipe Insulation:	Not reported
Air Cell Pipe Insulation:	Not reported
Ducting Insulation:	Not reported
Cement Asbestos Pipe:	Not reported

DRAFT

VIRGINIA MASON MEDICAL CENTER (Continued) **1000235502**

Mudded Pipe Insulation:	Not reported
Duct Tape:	Not reported
Lin Ft Other1:	Not reported
Lin Ft Other1 Text:	Not reported
Lin Ft Other2:	Not reported
Lin Ft Other2 Text:	Not reported
Indoors:	1
Outdoors:	Not reported
Neg Pres Enclosure:	Not reported
Glove Bag:	Not reported
Mini Enclosure:	Not reported
Critical Barriers:	1
Wrap And Cut:	Not reported
Wet Methods:	1
HEPA Vacuum:	1
MANUALMETHODS :	1
Other CM1:	Not reported
Other CM1 Text:	Not reported
Other CM2:	Not reported
Other CM2 Text:	Not reported
Half Mask APR:	1
Full Face APR:	Not reported
PAPR:	Not reported
Type C Continuous:	Not reported
Type C Pressure:	Not reported
Other Resp Pro:	Not reported
Other Resp Pro Text:	Not reported
Comments:	OFF HOLD as of tomorrow, Thursday, 1-15-15 at 7am for Phase 2.
Date Time Submitted:	2015-01-14 15:16:31
Submitter IP Address:	75.151.101.37
Region:	2
UBI:	601725020
Notice type:	Initial
Project Type:	Sheet Vinyl
Supervisor:	Vlado Lazarov ()
Supervisor Phone:	Not reported
Certificate Status:	ACTIVE

Name:	Not reported
Address:	925 SENECA STREET HOSPITAL LEVEL 8 -RADIATORS
City,State,Zip:	SEATTLE, WA 98101
Facility Type:	Hospital
Parent ID:	141323
Form ID:	146577##1210Therm487598
Notice Date:	07/26/2017
Start Date:	04/21/2017
Completion Date:	08/31/2017
Initial:	Not reported
Amended:	1
On Hold:	1
Off Hold:	Not reported
Emergency:	Not reported
Site Hours Start:	5:30 p.m.
Site Hours End:	1:30 a.m.
Sunday:	Not reported
Monday:	1
Tuesday:	1

DRAFT

VIRGINIA MASON MEDICAL CENTER (Continued) **1000235502**

Wednesday:	1
Thursday:	1
Friday:	1
Saturday:	Not reported
Contractor ID:	Not reported
Phone:	253-984-1818
Job Site CAS:	David Agosto
Project Form Email:	debif@ttnw-inc.com
Property Owner Name:	Virginia Mason Medical Center
Property Owner Agent:	Larry Kratz
Property Owner Company:	Thermatech Northwest Inc (ABCN00001210)
Property Owner Address:	925 Seneca St, MS H3-ENG
Property Owner City:	Seattle
Property Owner State:	WA
Property Owner Zip4:	98101
Property Owner Phone:	206-583-2247 (2)
Job Site Room:	Hospital Level 8 -Radiators
Facility Age:	1920
Facility Size:	164K sq.ft.
Facility Remodel:	Not reported
Facility Demo:	Not reported
Facility Repair:	1
Facility Maint:	1
Removed:	1
Encapsulated:	Not reported
Quantity Sq Ft:	Not reported
Fireproofing:	Not reported
Popcorn Ceiling:	Not reported
CAB:	Not reported
Sheet Vinyl:	Not reported
Asbestos Paper:	Not reported
Boiler Insulation:	Not reported
Duct Paper:	Not reported
VAT:	Not reported
Roofing:	Not reported
Sq Ft Other:	Not reported
Sq Ft Other Text:	Not reported
Quantity Lin Ft:	11
Mag Pipe Insulation:	1
Air Cell Pipe Insulation:	Not reported
Ducting Insulation:	Not reported
Cement Asbestos Pipe:	Not reported
Mudded Pipe Insulation:	Not reported
Duct Tape:	Not reported
Lin Ft Other1:	Not reported
Lin Ft Other1 Text:	Not reported
Lin Ft Other2:	Not reported
Lin Ft Other2 Text:	Not reported
Indoors:	1
Outdoors:	Not reported
Neg Pres Enclosure:	Not reported
Glove Bag:	1
Mini Enclosure:	Not reported
Critical Barriers:	1
Wrap And Cut:	Not reported
Wet Methods:	1
HEPA Vacuum:	1

DRAFT

VIRGINIA MASON MEDICAL CENTER (Continued) **1000235502**

MANUALMETHODS :	1
Other CM1:	Not reported
Other CM1 Text:	Not reported
Other CM2:	Not reported
Other CM2 Text:	Not reported
Half Mask APR:	1
Full Face APR:	Not reported
PAPR:	Not reported
Type C Continuous:	Not reported
Type C Pressure:	Not reported
Other Resp Pro:	Not reported
Other Resp Pro Text:	Not reported
Comments:	Still on hold as of Wednesday 7-26-17, amend completion date to 8-31-17. Final Phase is scheduled for 8-16-17.
Date Time Submitted:	2017-07-26 09:41:10
Submitter IP Address:	75.151.101.37
Region:	2
UBI:	601725020
Notice type:	Initial
Project Type:	Mag/mudded pipe Insulation
Supervisor:	David Agosto ()
Supervisor Phone:	Not reported
Certificate Status:	ACTIVE
Name:	Not reported
Address:	925 SENECA STREET HOSPITAL LEVEL 8 -RADIATORS
City,State,Zip:	SEATTLE, WA 98101
Facility Type:	Hospital
Parent ID:	0
Form ID:	141323##1210Therm492475
Notice Date:	04/11/2017
Start Date:	04/21/2017
Completion Date:	05/31/2017
Initial:	1
Amended:	Not reported
On Hold:	Not reported
Off Hold:	Not reported
Emergency:	Not reported
Site Hours Start:	7:00 a.m.
Site Hours End:	3:30 p.m.
Sunday:	Not reported
Monday:	1
Tuesday:	1
Wednesday:	1
Thursday:	1
Friday:	1
Saturday:	Not reported
Contractor ID:	Not reported
Phone:	253-984-1818
Job Site CAS:	David Agosto
Project Form Email:	debif@ttnw-inc.com
Property Owner Name:	Virginia Mason Medical Center
Property Owner Agent:	Larry Kratz
Property Owner Company:	Thermatech Northwest Inc (ABCN00001210)
Property Owner Address:	925 Seneca St, MS H3-ENG
Property Owner City:	Seattle
Property Owner State:	WA

DRAFT

VIRGINIA MASON MEDICAL CENTER (Continued) **1000235502**

Property Owner Zip4:	98101
Property Owner Phone:	206-583-2247 (2)
Job Site Room:	Hospital Level 8 -Radiators
Facility Age:	1920
Facility Size:	164K sq.ft.
Facility Remodel:	Not reported
Facility Demo:	Not reported
Facility Repair:	1
Facility Maint:	1
Removed:	1
Encapsulated:	Not reported
Quantity Sq Ft:	Not reported
Fireproofing:	Not reported
Popcorn Ceiling:	Not reported
CAB:	Not reported
Sheet Vinyl:	Not reported
Asbestos Paper:	Not reported
Boiler Insulation:	Not reported
Duct Paper:	Not reported
VAT:	Not reported
Roofing:	Not reported
Sq Ft Other:	Not reported
Sq Ft Other Text:	Not reported
Quantity Lin Ft:	11
Mag Pipe Insulation:	1
Air Cell Pipe Insulation:	Not reported
Ducting Insulation:	Not reported
Cement Asbestos Pipe:	Not reported
Mudded Pipe Insulation:	Not reported
Duct Tape:	Not reported
Lin Ft Other1:	Not reported
Lin Ft Other1 Text:	Not reported
Lin Ft Other2:	Not reported
Lin Ft Other2 Text:	Not reported
Indoors:	1
Outdoors:	Not reported
Neg Pres Enclosure:	Not reported
Glove Bag:	1
Mini Enclosure:	Not reported
Critical Barriers:	1
Wrap And Cut:	Not reported
Wet Methods:	1
HEPA Vacuum:	1
MANUALMETHODS :	1
Other CM1:	Not reported
Other CM1 Text:	Not reported
Other CM2:	Not reported
Other CM2 Text:	Not reported
Half Mask APR:	1
Full Face APR:	Not reported
PAPR:	Not reported
Type C Continuous:	Not reported
Type C Pressure:	Not reported
Other Resp Pro:	Not reported
Other Resp Pro Text:	Not reported
Comments:	Not reported
Date Time Submitted:	2017-04-11 16:19:41

DRAFT

VIRGINIA MASON MEDICAL CENTER (Continued) **1000235502**

Submitter IP Address:	75.151.101.37
Region:	2
UBI:	601725020
Notice type:	Initial
Project Type:	Mag/mudded pipe Insulation
Supervisor:	David Agosto ()
Supervisor Phone:	Not reported
Certificate Status:	ACTIVE
Name:	Not reported
Address:	925 SENECA STREET 3RD FLR TERRY AVE MECHANICAL ROOM
City,State,Zip:	SEATTLE, WA 98101
Facility Type:	Hospital
Parent ID:	0
Form ID:	99705##1210Therm791999
Notice Date:	04/30/2015
Start Date:	05/01/2015
Completion Date:	05/04/2015
Initial:	1
Amended:	Not reported
On Hold:	Not reported
Off Hold:	Not reported
Emergency:	Not reported
Site Hours Start:	7:00 a.m.
Site Hours End:	5:00 p.m.
Sunday:	Not reported
Monday:	1
Tuesday:	Not reported
Wednesday:	Not reported
Thursday:	Not reported
Friday:	1
Saturday:	Not reported
Contractor ID:	Not reported
Phone:	253-984-1818
Job Site CAS:	Adam Kostelecky
Project Form Email:	debif@ttnw-inc.com
Property Owner Name:	Virginia Mason Medical Center
Property Owner Agent:	Larry Kratz
Property Owner Company:	Thermatech Northwest Inc (ABCN00001210)
Property Owner Address:	925 Seneca Street, MS H3 ENG
Property Owner City:	Seattle
Property Owner State:	WA
Property Owner Zip4:	98101
Property Owner Phone:	206-583-2247
Job Site Room:	3rd Flr Terry Ave Mechanical Room
Facility Age:	1920
Facility Size:	164,000 sq.ft.
Facility Remodel:	Not reported
Facility Demo:	Not reported
Facility Repair:	1
Facility Maint:	Not reported
Removed:	1
Encapsulated:	Not reported
Quantity Sq Ft:	Not reported
Fireproofing:	Not reported
Popcorn Ceiling:	Not reported
CAB:	Not reported

DRAFT

VIRGINIA MASON MEDICAL CENTER (Continued) **1000235502**

Sheet Vinyl:	Not reported
Asbestos Paper:	Not reported
Boiler Insulation:	Not reported
Duct Paper:	Not reported
VAT:	Not reported
Roofing:	Not reported
Sq Ft Other:	Not reported
Sq Ft Other Text:	Not reported
Quantity Lin Ft:	50
Mag Pipe Insulation:	1
Air Cell Pipe Insulation:	1
Ducting Insulation:	Not reported
Cement Asbestos Pipe:	Not reported
Mudded Pipe Insulation:	Not reported
Duct Tape:	Not reported
Lin Ft Other1:	Not reported
Lin Ft Other1 Text:	Not reported
Lin Ft Other2:	Not reported
Lin Ft Other2 Text:	Not reported
Indoors:	1
Outdoors:	Not reported
Neg Pres Enclosure:	1
Glove Bag:	1
Mini Enclosure:	Not reported
Critical Barriers:	1
Wrap And Cut:	Not reported
Wet Methods:	1
HEPA Vacuum:	1
MANUALMETHODS :	1
Other CM1:	Not reported
Other CM1 Text:	Not reported
Other CM2:	Not reported
Other CM2 Text:	Not reported
Half Mask APR:	1
Full Face APR:	Not reported
PAPR:	Not reported
Type C Continuous:	Not reported
Type C Pressure:	Not reported
Other Resp Pro:	Not reported
Other Resp Pro Text:	Not reported
Comments:	10-day waiver granted by Mac Davis, Region 2, due to a pipe leak. Thank you.
Date Time Submitted:	2015-04-30 09:16:47
Submitter IP Address:	75.151.101.37
Region:	2
UBI:	601725020
Notice type:	Initial
Project Type:	Air cell Pipe Insulation, Mag/mudded pipe Insulation
Supervisor:	Adam Kostelecky ()
Supervisor Phone:	Not reported
Certificate Status:	ACTIVE
Name:	Not reported
Address:	925 SENECA STREET 5TH FLOOR MER 506 & 519
City,State,Zip:	SEATTLE, WA 98101
Facility Type:	Hospital
Parent ID:	140476

DRAFT

VIRGINIA MASON MEDICAL CENTER (Continued) **1000235502**

Form ID:	141402##1210Therm341154
Notice Date:	04/13/2017
Start Date:	04/13/2017
Completion Date:	04/28/2017
Initial:	Not reported
Amended:	1
On Hold:	1
Off Hold:	Not reported
Emergency:	Not reported
Site Hours Start:	7:00 a.m.
Site Hours End:	3:30 p.m.
Sunday:	Not reported
Monday:	1
Tuesday:	1
Wednesday:	1
Thursday:	1
Friday:	1
Saturday:	Not reported
Contractor ID:	Not reported
Phone:	253-984-1818
Job Site CAS:	Bryan Weisinger
Project Form Email:	debif@ttnw-inc.com
Property Owner Name:	Virginia Mason Medical Center
Property Owner Agent:	Melanie Petherick
Property Owner Company:	Thermatech Northwest Inc (ABCN00001210)
Property Owner Address:	1202 Terry Ave, R3-DCPM
Property Owner City:	Seattle
Property Owner State:	WA
Property Owner Zip4:	98101
Property Owner Phone:	206-999-8123
Job Site Room:	5th Floor MER 506 & 519
Facility Age:	1920
Facility Size:	164K sq.ft.
Facility Remodel:	1
Facility Demo:	Not reported
Facility Repair:	Not reported
Facility Maint:	Not reported
Removed:	1
Encapsulated:	Not reported
Quantity Sq Ft:	2000
Fireproofing:	Not reported
Popcorn Ceiling:	Not reported
CAB:	Not reported
Sheet Vinyl:	Not reported
Asbestos Paper:	Not reported
Boiler Insulation:	Not reported
Duct Paper:	Not reported
VAT:	Not reported
Roofing:	Not reported
Sq Ft Other:	1
Sq Ft Other Text:	fireproofing
Quantity Lin Ft:	12
Mag Pipe Insulation:	Not reported
Air Cell Pipe Insulation:	Not reported
Ducting Insulation:	Not reported
Cement Asbestos Pipe:	Not reported
Mudded Pipe Insulation:	Not reported

DRAFT

VIRGINIA MASON MEDICAL CENTER (Continued) **1000235502**

Duct Tape:	Not reported
Lin Ft Other1:	1
Lin Ft Other1 Text:	Pipe fitting insulation
Lin Ft Other2:	Not reported
Lin Ft Other2 Text:	Not reported
Indoors:	1
Outdoors:	Not reported
Neg Pres Enclosure:	1
Glove Bag:	1
Mini Enclosure:	Not reported
Critical Barriers:	1
Wrap And Cut:	Not reported
Wet Methods:	1
HEPA Vacuum:	1
MANUALMETHODS :	1
Other CM1:	Not reported
Other CM1 Text:	Not reported
Other CM2:	Not reported
Other CM2 Text:	Not reported
Half Mask APR:	Not reported
Full Face APR:	Not reported
PAPR:	1
Type C Continuous:	Not reported
Type C Pressure:	1
Other Resp Pro:	Not reported
Other Resp Pro Text:	Not reported
Comments:	ON HOLD Thursday 4-13-17 at 10am- work start has been delayed.
Date Time Submitted:	2017-04-13 10:05:28
Submitter IP Address:	75.151.101.37
Region:	2
UBI:	601725020
Notice type:	Initial
Project Type:	Other linear footage, Other Square Footage
Supervisor:	Bryan Weisinger ()
Supervisor Phone:	Not reported
Certificate Status:	ACTIVE

Name:	Not reported
Address:	925 SENECA STREET 3RD FLR TERRY AVE MECHANICAL ROOM
City,State,Zip:	SEATTLE, WA 98101
Facility Type:	Hospital
Parent ID:	99705
Form ID:	99777##1210Therm745548
Notice Date:	05/01/2015
Start Date:	05/01/2015
Completion Date:	05/01/2015
Initial:	Not reported
Amended:	1
On Hold:	Not reported
Off Hold:	Not reported
Emergency:	Not reported
Site Hours Start:	7:00 a.m.
Site Hours End:	12:20 p.m.
Sunday:	Not reported
Monday:	Not reported
Tuesday:	Not reported
Wednesday:	Not reported

DRAFT

VIRGINIA MASON MEDICAL CENTER (Continued) **1000235502**

Thursday:	Not reported
Friday:	1
Saturday:	Not reported
Contractor ID:	Not reported
Phone:	253-984-1818
Job Site CAS:	Adam Kostelecky
Project Form Email:	debif@ttnw-inc.com
Property Owner Name:	Virginia Mason Medical Center
Property Owner Agent:	Larry Kratz
Property Owner Company:	Thermatech Northwest Inc (ABCN00001210)
Property Owner Address:	925 Seneca Street, MS H3 ENG
Property Owner City:	Seattle
Property Owner State:	WA
Property Owner Zip4:	98101
Property Owner Phone:	206-583-2247
Job Site Room:	3rd Flr Terry Ave Mechanical Room
Facility Age:	1920
Facility Size:	164,000 sq.ft.
Facility Remodel:	Not reported
Facility Demo:	Not reported
Facility Repair:	1
Facility Maint:	Not reported
Removed:	1
Encapsulated:	Not reported
Quantity Sq Ft:	Not reported
Fireproofing:	Not reported
Popcorn Ceiling:	Not reported
CAB:	Not reported
Sheet Vinyl:	Not reported
Asbestos Paper:	Not reported
Boiler Insulation:	Not reported
Duct Paper:	Not reported
VAT:	Not reported
Roofing:	Not reported
Sq Ft Other:	Not reported
Sq Ft Other Text:	Not reported
Quantity Lin Ft:	50
Mag Pipe Insulation:	1
Air Cell Pipe Insulation:	1
Ducting Insulation:	Not reported
Cement Asbestos Pipe:	Not reported
Mudded Pipe Insulation:	Not reported
Duct Tape:	Not reported
Lin Ft Other1:	Not reported
Lin Ft Other1 Text:	Not reported
Lin Ft Other2:	Not reported
Lin Ft Other2 Text:	Not reported
Indoors:	1
Outdoors:	Not reported
Neg Pres Enclosure:	1
Glove Bag:	1
Mini Enclosure:	Not reported
Critical Barriers:	1
Wrap And Cut:	Not reported
Wet Methods:	1
HEPA Vacuum:	1
MANUALMETHODS :	1

DRAFT

VIRGINIA MASON MEDICAL CENTER (Continued) **1000235502**

Other CM1:	Not reported
Other CM1 Text:	Not reported
Other CM2:	Not reported
Other CM2 Text:	Not reported
Half Mask APR:	1
Full Face APR:	Not reported
PAPR:	Not reported
Type C Continuous:	Not reported
Type C Pressure:	Not reported
Other Resp Pro:	Not reported
Other Resp Pro Text:	Not reported
Comments:	Completed 5-1-15 1220pm
Date Time Submitted:	2015-05-01 12:25:05
Submitter IP Address:	75.151.101.37
Region:	2
UBI:	601725020
Notice type:	Initial
Project Type:	Air cell Pipe Insulation, Mag/mudded pipe Insulation
Supervisor:	Adam Kostelecky ()
Supervisor Phone:	Not reported
Certificate Status:	ACTIVE
Name:	Not reported
Address:	925 SENECA STREET
City,State,Zip:	SEATTLE, WA
Facility Type:	Not reported
Parent ID:	Not reported
Form ID:	143558#1733558394
Notice Date:	06/19/2019
Start Date:	06/17/2019
Completion Date:	06/18/2019
Initial:	Not reported
Amended:	Not reported
On Hold:	Not reported
Off Hold:	Not reported
Emergency:	Not reported
Site Hours Start:	Not reported
Site Hours End:	Not reported
Sunday:	Not reported
Monday:	Not reported
Tuesday:	Not reported
Wednesday:	Not reported
Thursday:	Not reported
Friday:	Not reported
Saturday:	Not reported
Contractor ID:	Not reported
Phone:	Not reported
Job Site CAS:	Not reported
Project Form Email:	Not reported
Property Owner Name:	Not reported
Property Owner Agent:	Not reported
Property Owner Company:	THERMATECH NORTHWEST INC (LAKEWOOD) (ABCN00001210)
Property Owner Address:	Not reported
Property Owner City:	Not reported
Property Owner State:	Not reported
Property Owner Zip4:	Not reported
Property Owner Phone:	Not reported

DRAFT

VIRGINIA MASON MEDICAL CENTER (Continued) **1000235502**

Job Site Room:	Not reported
Facility Age:	Not reported
Facility Size:	Not reported
Facility Remodel:	Not reported
Facility Demo:	Not reported
Facility Repair:	Not reported
Facility Maint:	Not reported
Removed:	Not reported
Encapsulated:	Not reported
Quantity Sq Ft:	Not reported
Fireproofing:	Not reported
Popcorn Ceiling:	Not reported
CAB:	Not reported
Sheet Vinyl:	Not reported
Asbestos Paper:	Not reported
Boiler Insulation:	Not reported
Duct Paper:	Not reported
VAT:	Not reported
Roofing:	Not reported
Sq Ft Other:	Not reported
Sq Ft Other Text:	Not reported
Quantity Lin Ft:	Not reported
Mag Pipe Insulation:	Not reported
Air Cell Pipe Insulation:	Not reported
Ducting Insulation:	Not reported
Cement Asbestos Pipe:	Not reported
Mudded Pipe Insulation:	Not reported
Duct Tape:	Not reported
Lin Ft Other1:	Not reported
Lin Ft Other1 Text:	Not reported
Lin Ft Other2:	Not reported
Lin Ft Other2 Text:	Not reported
Indoors:	Not reported
Outdoors:	Not reported
Neg Pres Enclosure:	Not reported
Glove Bag:	Not reported
Mini Enclosure:	Not reported
Critical Barriers:	Not reported
Wrap And Cut:	Not reported
Wet Methods:	Not reported
HEPA Vacuum:	Not reported
MANUALMETHODS :	Not reported
Other CM1:	Not reported
Other CM1 Text:	Not reported
Other CM2:	Not reported
Other CM2 Text:	Not reported
Half Mask APR:	Not reported
Full Face APR:	Not reported
PAPR:	Not reported
Type C Continuous:	Not reported
Type C Pressure:	Not reported
Other Resp Pro:	Not reported
Other Resp Pro Text:	Not reported
Comments:	Not reported
Date Time Submitted:	Not reported
Submitter IP Address:	Not reported
Region:	2

DRAFT

VIRGINIA MASON MEDICAL CENTER (Continued) **1000235502**

UBI:	601725020
Notice type:	Initial
Project Type:	Mag/mudded pipe Insulation
Supervisor:	Mike Guiley (ABAS00016498) ACTIVE
Supervisor Phone:	Not reported
Certificate Status:	ACTIVE
Name:	Not reported
Address:	925 SENECA STREET
City,State,Zip:	SEATTLE, WA
Facility Type:	Not reported
Parent ID:	Not reported
Form ID:	143558#1733558394
Notice Date:	06/19/2019
Start Date:	06/17/2019
Completion Date:	06/28/2019
Initial:	Not reported
Amended:	Not reported
On Hold:	Not reported
Off Hold:	Not reported
Emergency:	Not reported
Site Hours Start:	Not reported
Site Hours End:	Not reported
Sunday:	Not reported
Monday:	Not reported
Tuesday:	Not reported
Wednesday:	Not reported
Thursday:	Not reported
Friday:	Not reported
Saturday:	Not reported
Contractor ID:	Not reported
Phone:	Not reported
Job Site CAS:	Not reported
Project Form Email:	Not reported
Property Owner Name:	Not reported
Property Owner Agent:	Not reported
Property Owner Company:	THERMATECH NORTHWEST INC (LAKEWOOD) (ABCN00001210)
Property Owner Address:	Not reported
Property Owner City:	Not reported
Property Owner State:	Not reported
Property Owner Zip4:	Not reported
Property Owner Phone:	Not reported
Job Site Room:	Not reported
Facility Age:	Not reported
Facility Size:	Not reported
Facility Remodel:	Not reported
Facility Demo:	Not reported
Facility Repair:	Not reported
Facility Maint:	Not reported
Removed:	Not reported
Encapsulated:	Not reported
Quantity Sq Ft:	Not reported
Fireproofing:	Not reported
Popcorn Ceiling:	Not reported
CAB:	Not reported
Sheet Vinyl:	Not reported
Asbestos Paper:	Not reported

DRAFT

VIRGINIA MASON MEDICAL CENTER (Continued) **1000235502**

Boiler Insulation:	Not reported
Duct Paper:	Not reported
VAT:	Not reported
Roofing:	Not reported
Sq Ft Other:	Not reported
Sq Ft Other Text:	Not reported
Quantity Lin Ft:	Not reported
Mag Pipe Insulation:	Not reported
Air Cell Pipe Insulation:	Not reported
Ducting Insulation:	Not reported
Cement Asbestos Pipe:	Not reported
Mudded Pipe Insulation:	Not reported
Duct Tape:	Not reported
Lin Ft Other1:	Not reported
Lin Ft Other1 Text:	Not reported
Lin Ft Other2:	Not reported
Lin Ft Other2 Text:	Not reported
Indoors:	Not reported
Outdoors:	Not reported
Neg Pres Enclosure:	Not reported
Glove Bag:	Not reported
Mini Enclosure:	Not reported
Critical Barriers:	Not reported
Wrap And Cut:	Not reported
Wet Methods:	Not reported
HEPA Vacuum:	Not reported
MANUALMETHODS :	Not reported
Other CM1:	Not reported
Other CM1 Text:	Not reported
Other CM2:	Not reported
Other CM2 Text:	Not reported
Half Mask APR:	Not reported
Full Face APR:	Not reported
PAPR:	Not reported
Type C Continuous:	Not reported
Type C Pressure:	Not reported
Other Resp Pro:	Not reported
Other Resp Pro Text:	Not reported
Comments:	Not reported
Date Time Submitted:	Not reported
Submitter IP Address:	Not reported
Region:	2
UBI:	601725020
Notice type:	Initial
Project Type:	Mag/mudded pipe Insulation
Supervisor:	Mike Guiley (ABAS00016498) ACTIVE
Supervisor Phone:	Not reported
Certificate Status:	ACTIVE

Name:	Not reported
Address:	925 SENECA STREET
City,State,Zip:	SEATTLE, WA
Facility Type:	Not reported
Parent ID:	Not reported
Form ID:	143558#1733558394
Notice Date:	06/17/2019
Start Date:	06/17/2019

DRAFT

VIRGINIA MASON MEDICAL CENTER (Continued) **1000235502**

Completion Date:	06/28/2019
Initial:	Not reported
Amended:	Not reported
On Hold:	Not reported
Off Hold:	Not reported
Emergency:	Not reported
Site Hours Start:	Not reported
Site Hours End:	Not reported
Sunday:	Not reported
Monday:	Not reported
Tuesday:	Not reported
Wednesday:	Not reported
Thursday:	Not reported
Friday:	Not reported
Saturday:	Not reported
Contractor ID:	Not reported
Phone:	Not reported
Job Site CAS:	Not reported
Project Form Email:	Not reported
Property Owner Name:	Not reported
Property Owner Agent:	Not reported
Property Owner Company:	THERMATECH NORTHWEST INC (LAKEWOOD) (ABCN00001210)
Property Owner Address:	Not reported
Property Owner City:	Not reported
Property Owner State:	Not reported
Property Owner Zip4:	Not reported
Property Owner Phone:	Not reported
Job Site Room:	Not reported
Facility Age:	Not reported
Facility Size:	Not reported
Facility Remodel:	Not reported
Facility Demo:	Not reported
Facility Repair:	Not reported
Facility Maint:	Not reported
Removed:	Not reported
Encapsulated:	Not reported
Quantity Sq Ft:	Not reported
Fireproofing:	Not reported
Popcorn Ceiling:	Not reported
CAB:	Not reported
Sheet Vinyl:	Not reported
Asbestos Paper:	Not reported
Boiler Insulation:	Not reported
Duct Paper:	Not reported
VAT:	Not reported
Roofing:	Not reported
Sq Ft Other:	Not reported
Sq Ft Other Text:	Not reported
Quantity Lin Ft:	Not reported
Mag Pipe Insulation:	Not reported
Air Cell Pipe Insulation:	Not reported
Ducting Insulation:	Not reported
Cement Asbestos Pipe:	Not reported
Mudded Pipe Insulation:	Not reported
Duct Tape:	Not reported
Lin Ft Other1:	Not reported
Lin Ft Other1 Text:	Not reported

DRAFT

VIRGINIA MASON MEDICAL CENTER (Continued) **1000235502**

Lin Ft Other2:	Not reported
Lin Ft Other2 Text:	Not reported
Indoors:	Not reported
Outdoors:	Not reported
Neg Pres Enclosure:	Not reported
Glove Bag:	Not reported
Mini Enclosure:	Not reported
Critical Barriers:	Not reported
Wrap And Cut:	Not reported
Wet Methods:	Not reported
HEPA Vacuum:	Not reported
MANUALMETHODS :	Not reported
Other CM1:	Not reported
Other CM1 Text:	Not reported
Other CM2:	Not reported
Other CM2 Text:	Not reported
Half Mask APR:	Not reported
Full Face APR:	Not reported
PAPR:	Not reported
Type C Continuous:	Not reported
Type C Pressure:	Not reported
Other Resp Pro:	Not reported
Other Resp Pro Text:	Not reported
Comments:	Not reported
Date Time Submitted:	Not reported
Submitter IP Address:	Not reported
Region:	2
UBI:	601725020
Notice type:	Initial
Project Type:	Mag/mudded pipe Insulation
Supervisor:	Mike Guiley (ABAS00016498) ACTIVE
Supervisor Phone:	Not reported
Certificate Status:	ACTIVE

Name:	Not reported
Address:	925 SENECA STREET
City,State,Zip:	SEATTLE, WA
Facility Type:	Not reported
Parent ID:	Not reported
Form ID:	143558#1733558394
Notice Date:	06/05/2019
Start Date:	06/17/2019
Completion Date:	06/28/2019
Initial:	Not reported
Amended:	Not reported
On Hold:	Not reported
Off Hold:	Not reported
Emergency:	Not reported
Site Hours Start:	Not reported
Site Hours End:	Not reported
Sunday:	Not reported
Monday:	Not reported
Tuesday:	Not reported
Wednesday:	Not reported
Thursday:	Not reported
Friday:	Not reported
Saturday:	Not reported

DRAFT

VIRGINIA MASON MEDICAL CENTER (Continued) **1000235502**

Contractor ID:	Not reported
Phone:	Not reported
Job Site CAS:	Not reported
Project Form Email:	Not reported
Property Owner Name:	Not reported
Property Owner Agent:	Not reported
Property Owner Company:	THERMATECH NORTHWEST INC (LAKEWOOD) (ABCN00001210)
Property Owner Address:	Not reported
Property Owner City:	Not reported
Property Owner State:	Not reported
Property Owner Zip4:	Not reported
Property Owner Phone:	Not reported
Job Site Room:	Not reported
Facility Age:	Not reported
Facility Size:	Not reported
Facility Remodel:	Not reported
Facility Demo:	Not reported
Facility Repair:	Not reported
Facility Maint:	Not reported
Removed:	Not reported
Encapsulated:	Not reported
Quantity Sq Ft:	Not reported
Fireproofing:	Not reported
Popcorn Ceiling:	Not reported
CAB:	Not reported
Sheet Vinyl:	Not reported
Asbestos Paper:	Not reported
Boiler Insulation:	Not reported
Duct Paper:	Not reported
VAT:	Not reported
Roofing:	Not reported
Sq Ft Other:	Not reported
Sq Ft Other Text:	Not reported
Quantity Lin Ft:	Not reported
Mag Pipe Insulation:	Not reported
Air Cell Pipe Insulation:	Not reported
Ducting Insulation:	Not reported
Cement Asbestos Pipe:	Not reported
Mudded Pipe Insulation:	Not reported
Duct Tape:	Not reported
Lin Ft Other1:	Not reported
Lin Ft Other1 Text:	Not reported
Lin Ft Other2:	Not reported
Lin Ft Other2 Text:	Not reported
Indoors:	Not reported
Outdoors:	Not reported
Neg Pres Enclosure:	Not reported
Glove Bag:	Not reported
Mini Enclosure:	Not reported
Critical Barriers:	Not reported
Wrap And Cut:	Not reported
Wet Methods:	Not reported
HEPA Vacuum:	Not reported
MANUALMETHODS :	Not reported
Other CM1:	Not reported
Other CM1 Text:	Not reported
Other CM2:	Not reported

DRAFT

VIRGINIA MASON MEDICAL CENTER (Continued) **1000235502**

Other CM2 Text:	Not reported
Half Mask APR:	Not reported
Full Face APR:	Not reported
PAPR:	Not reported
Type C Continuous:	Not reported
Type C Pressure:	Not reported
Other Resp Pro:	Not reported
Other Resp Pro Text:	Not reported
Comments:	Not reported
Date Time Submitted:	Not reported
Submitter IP Address:	Not reported
Region:	2
UBI:	601725020
Notice type:	Initial
Project Type:	Mag/mudded pipe Insulation
Supervisor:	Mike Guiley (ABAS00016498) ACTIVE
Supervisor Phone:	Not reported
Certificate Status:	ACTIVE
Name:	Not reported
Address:	925 SENECA STREET H3 IMPATIENT PHARMACY
City,State,Zip:	SEATTLE, WA 98101
Facility Type:	Hospital
Parent ID:	0
Form ID:	98062##1210Therm009609
Notice Date:	03/23/2015
Start Date:	04/02/2015
Completion Date:	04/03/2015
Initial:	1
Amended:	Not reported
On Hold:	Not reported
Off Hold:	Not reported
Emergency:	Not reported
Site Hours Start:	5:00 p.m.
Site Hours End:	1:30 a.m.
Sunday:	Not reported
Monday:	Not reported
Tuesday:	Not reported
Wednesday:	Not reported
Thursday:	1
Friday:	1
Saturday:	Not reported
Contractor ID:	Not reported
Phone:	253-984-1818
Job Site CAS:	Adam Kostelecky
Project Form Email:	debif@ttnw-inc.com
Property Owner Name:	Virginia Mason Medical Center
Property Owner Agent:	Kim Szegiet
Property Owner Company:	Thermatech Northwest Inc (ABCN00001210)
Property Owner Address:	1202 Terry Ave, Rm 316, R3-DCPM
Property Owner City:	Seattle
Property Owner State:	WA
Property Owner Zip4:	98101
Property Owner Phone:	206-341-0434
Job Site Room:	H3 Impatient Pharmacy
Facility Age:	1920
Facility Size:	164,000 sq.ft.

DRAFT

VIRGINIA MASON MEDICAL CENTER (Continued) **1000235502**

Facility Remodel:	1
Facility Demo:	Not reported
Facility Repair:	Not reported
Facility Maint:	Not reported
Removed:	1
Encapsulated:	Not reported
Quantity Sq Ft:	125
Fireproofing:	Not reported
Popcorn Ceiling:	Not reported
CAB:	Not reported
Sheet Vinyl:	1
Asbestos Paper:	Not reported
Boiler Insulation:	Not reported
Duct Paper:	Not reported
VAT:	Not reported
Roofing:	Not reported
Sq Ft Other:	1
Sq Ft Other Text:	mastic
Quantity Lin Ft:	Not reported
Mag Pipe Insulation:	Not reported
Air Cell Pipe Insulation:	Not reported
Ducting Insulation:	Not reported
Cement Asbestos Pipe:	Not reported
Mudded Pipe Insulation:	Not reported
Duct Tape:	Not reported
Lin Ft Other1:	Not reported
Lin Ft Other1 Text:	Not reported
Lin Ft Other2:	Not reported
Lin Ft Other2 Text:	Not reported
Indoors:	1
Outdoors:	Not reported
Neg Pres Enclosure:	Not reported
Glove Bag:	Not reported
Mini Enclosure:	Not reported
Critical Barriers:	1
Wrap And Cut:	Not reported
Wet Methods:	1
HEPA Vacuum:	1
MANUALMETHODS :	1
Other CM1:	Not reported
Other CM1 Text:	Not reported
Other CM2:	Not reported
Other CM2 Text:	Not reported
Half Mask APR:	1
Full Face APR:	Not reported
PAPR:	Not reported
Type C Continuous:	Not reported
Type C Pressure:	Not reported
Other Resp Pro:	Not reported
Other Resp Pro Text:	Not reported
Comments:	Not reported
Date Time Submitted:	2015-03-23 13:48:33
Submitter IP Address:	75.151.101.37
Region:	2
UBI:	601725020
Notice type:	Initial
Project Type:	Other Square Footage, Sheet Vinyl

DRAFT

VIRGINIA MASON MEDICAL CENTER (Continued) **1000235502**

Supervisor:	Adam Kostelecky ()
Supervisor Phone:	Not reported
Certificate Status:	ACTIVE
Name:	Not reported
Address:	925 SENECA STREET H3 INPATIENT PHARMACY
City,State,Zip:	SEATTLE, WA 98101
Facility Type:	Hospital
Parent ID:	98062
Form ID:	98068##1210Therm009609
Notice Date:	03/23/2015
Start Date:	04/02/2015
Completion Date:	04/03/2015
Initial:	Not reported
Amended:	1
On Hold:	Not reported
Off Hold:	Not reported
Emergency:	Not reported
Site Hours Start:	5:00 p.m.
Site Hours End:	1:30 a.m.
Sunday:	Not reported
Monday:	Not reported
Tuesday:	Not reported
Wednesday:	Not reported
Thursday:	1
Friday:	1
Saturday:	Not reported
Contractor ID:	Not reported
Phone:	253-984-1818
Job Site CAS:	Adam Kostelecky
Project Form Email:	debif@ttnw-inc.com
Property Owner Name:	Virginia Mason Medical Center
Property Owner Agent:	Kim Szegiet
Property Owner Company:	Thermatech Northwest Inc (ABCN00001210)
Property Owner Address:	1202 Terry Ave, Rm 316, R3-DCPM
Property Owner City:	Seattle
Property Owner State:	WA
Property Owner Zip4:	98101
Property Owner Phone:	206-341-0434
Job Site Room:	H3 Inpatient Pharmacy
Facility Age:	1920
Facility Size:	164,000 sq.ft.
Facility Remodel:	1
Facility Demo:	Not reported
Facility Repair:	Not reported
Facility Maint:	Not reported
Removed:	1
Encapsulated:	Not reported
Quantity Sq Ft:	125
Fireproofing:	Not reported
Popcorn Ceiling:	Not reported
CAB:	Not reported
Sheet Vinyl:	1
Asbestos Paper:	Not reported
Boiler Insulation:	Not reported
Duct Paper:	Not reported
VAT:	Not reported

DRAFT

VIRGINIA MASON MEDICAL CENTER (Continued) **1000235502**

Roofing:	Not reported
Sq Ft Other:	1
Sq Ft Other Text:	mastic
Quantity Lin Ft:	Not reported
Mag Pipe Insulation:	Not reported
Air Cell Pipe Insulation:	Not reported
Ducting Insulation:	Not reported
Cement Asbestos Pipe:	Not reported
Mudded Pipe Insulation:	Not reported
Duct Tape:	Not reported
Lin Ft Other1:	Not reported
Lin Ft Other1 Text:	Not reported
Lin Ft Other2:	Not reported
Lin Ft Other2 Text:	Not reported
Indoors:	1
Outdoors:	Not reported
Neg Pres Enclosure:	1
Glove Bag:	Not reported
Mini Enclosure:	Not reported
Critical Barriers:	1
Wrap And Cut:	Not reported
Wet Methods:	1
HEPA Vacuum:	1
MANUALMETHODS :	1
Other CM1:	Not reported
Other CM1 Text:	Not reported
Other CM2:	Not reported
Other CM2 Text:	Not reported
Half Mask APR:	Not reported
Full Face APR:	Not reported
PAPR:	Not reported
Type C Continuous:	Not reported
Type C Pressure:	1
Other Resp Pro:	Not reported
Other Resp Pro Text:	Not reported
Comments:	Mechanical means will be used, amend to include NPE and amend respirator type to Type C Pressure Demand.
Date Time Submitted:	2015-03-23 14:00:59
Submitter IP Address:	75.151.101.37
Region:	2
UBI:	601725020
Notice type:	Initial
Project Type:	Other Square Footage, Sheet Vinyl
Supervisor:	Adam Kostelecky ()
Supervisor Phone:	Not reported
Certificate Status:	ACTIVE
Name:	Not reported
Address:	925 SENECA ST
City,State,Zip:	SEATTLE, WA
Facility Type:	Not reported
Parent ID:	Not reported
Form ID:	126452#1542868003
Notice Date:	06/29/2018
Start Date:	06/29/2018
Completion Date:	06/29/2018
Initial:	Not reported

DRAFT

VIRGINIA MASON MEDICAL CENTER (Continued) **1000235502**

Amended:	Not reported
On Hold:	Not reported
Off Hold:	Not reported
Emergency:	Not reported
Site Hours Start:	Not reported
Site Hours End:	Not reported
Sunday:	Not reported
Monday:	Not reported
Tuesday:	Not reported
Wednesday:	Not reported
Thursday:	Not reported
Friday:	Not reported
Saturday:	Not reported
Contractor ID:	Not reported
Phone:	Not reported
Job Site CAS:	Not reported
Project Form Email:	Not reported
Property Owner Name:	Not reported
Property Owner Agent:	Not reported
Property Owner Company:	THERMATECH NORTHWEST INC (LAKEWOOD) (ABCN00001210)
Property Owner Address:	Not reported
Property Owner City:	Not reported
Property Owner State:	Not reported
Property Owner Zip4:	Not reported
Property Owner Phone:	Not reported
Job Site Room:	Not reported
Facility Age:	Not reported
Facility Size:	Not reported
Facility Remodel:	Not reported
Facility Demo:	Not reported
Facility Repair:	Not reported
Facility Maint:	Not reported
Removed:	Not reported
Encapsulated:	Not reported
Quantity Sq Ft:	Not reported
Fireproofing:	Not reported
Popcorn Ceiling:	Not reported
CAB:	Not reported
Sheet Vinyl:	Not reported
Asbestos Paper:	Not reported
Boiler Insulation:	Not reported
Duct Paper:	Not reported
VAT:	Not reported
Roofing:	Not reported
Sq Ft Other:	Not reported
Sq Ft Other Text:	Not reported
Quantity Lin Ft:	Not reported
Mag Pipe Insulation:	Not reported
Air Cell Pipe Insulation:	Not reported
Ducting Insulation:	Not reported
Cement Asbestos Pipe:	Not reported
Mudded Pipe Insulation:	Not reported
Duct Tape:	Not reported
Lin Ft Other1:	Not reported
Lin Ft Other1 Text:	Not reported
Lin Ft Other2:	Not reported
Lin Ft Other2 Text:	Not reported

DRAFT

VIRGINIA MASON MEDICAL CENTER (Continued) **1000235502**

Indoors:	Not reported
Outdoors:	Not reported
Neg Pres Enclosure:	Not reported
Glove Bag:	Not reported
Mini Enclosure:	Not reported
Critical Barriers:	Not reported
Wrap And Cut:	Not reported
Wet Methods:	Not reported
HEPA Vacuum:	Not reported
MANUALMETHODS :	Not reported
Other CM1:	Not reported
Other CM1 Text:	Not reported
Other CM2:	Not reported
Other CM2 Text:	Not reported
Half Mask APR:	Not reported
Full Face APR:	Not reported
PAPR:	Not reported
Type C Continuous:	Not reported
Type C Pressure:	Not reported
Other Resp Pro:	Not reported
Other Resp Pro Text:	Not reported
Comments:	Not reported
Date Time Submitted:	Not reported
Submitter IP Address:	Not reported
Region:	2
UBI:	601725020
Notice type:	Emergency
Project Type:	Air cell Pipe Insulation
Supervisor:	Mike Guiley (2018016498A)
Supervisor Phone:	Not reported
Certificate Status:	ACTIVE

Name:	Not reported
Address:	925 SENECA ST
City,State,Zip:	SEATTLE, WA
Facility Type:	Not reported
Parent ID:	Not reported
Form ID:	126452#1542868003
Notice Date:	06/28/2018
Start Date:	06/29/2018
Completion Date:	07/02/2018
Initial:	Not reported
Amended:	Not reported
On Hold:	Not reported
Off Hold:	Not reported
Emergency:	Not reported
Site Hours Start:	Not reported
Site Hours End:	Not reported
Sunday:	Not reported
Monday:	Not reported
Tuesday:	Not reported
Wednesday:	Not reported
Thursday:	Not reported
Friday:	Not reported
Saturday:	Not reported
Contractor ID:	Not reported
Phone:	Not reported

DRAFT

VIRGINIA MASON MEDICAL CENTER (Continued) **1000235502**

Job Site CAS:	Not reported
Project Form Email:	Not reported
Property Owner Name:	Not reported
Property Owner Agent:	Not reported
Property Owner Company:	THERMATECH NORTHWEST INC (LAKEWOOD) (ABCN00001210)
Property Owner Address:	Not reported
Property Owner City:	Not reported
Property Owner State:	Not reported
Property Owner Zip4:	Not reported
Property Owner Phone:	Not reported
Job Site Room:	Not reported
Facility Age:	Not reported
Facility Size:	Not reported
Facility Remodel:	Not reported
Facility Demo:	Not reported
Facility Repair:	Not reported
Facility Maint:	Not reported
Removed:	Not reported
Encapsulated:	Not reported
Quantity Sq Ft:	Not reported
Fireproofing:	Not reported
Popcorn Ceiling:	Not reported
CAB:	Not reported
Sheet Vinyl:	Not reported
Asbestos Paper:	Not reported
Boiler Insulation:	Not reported
Duct Paper:	Not reported
VAT:	Not reported
Roofing:	Not reported
Sq Ft Other:	Not reported
Sq Ft Other Text:	Not reported
Quantity Lin Ft:	Not reported
Mag Pipe Insulation:	Not reported
Air Cell Pipe Insulation:	Not reported
Ducting Insulation:	Not reported
Cement Asbestos Pipe:	Not reported
Mudded Pipe Insulation:	Not reported
Duct Tape:	Not reported
Lin Ft Other1:	Not reported
Lin Ft Other1 Text:	Not reported
Lin Ft Other2:	Not reported
Lin Ft Other2 Text:	Not reported
Indoors:	Not reported
Outdoors:	Not reported
Neg Pres Enclosure:	Not reported
Glove Bag:	Not reported
Mini Enclosure:	Not reported
Critical Barriers:	Not reported
Wrap And Cut:	Not reported
Wet Methods:	Not reported
HEPA Vacuum:	Not reported
MANUALMETHODS :	Not reported
Other CM1:	Not reported
Other CM1 Text:	Not reported
Other CM2:	Not reported
Other CM2 Text:	Not reported
Half Mask APR:	Not reported

DRAFT

VIRGINIA MASON MEDICAL CENTER (Continued) **1000235502**

Full Face APR:	Not reported
PAPR:	Not reported
Type C Continuous:	Not reported
Type C Pressure:	Not reported
Other Resp Pro:	Not reported
Other Resp Pro Text:	Not reported
Comments:	Not reported
Date Time Submitted:	Not reported
Submitter IP Address:	Not reported
Region:	2
UBI:	601725020
Notice type:	Emergency
Project Type:	Air cell Pipe Insulation
Supervisor:	Mike Guiley (2018016498A)
Supervisor Phone:	Not reported
Certificate Status:	ACTIVE
Name:	Not reported
Address:	925 SENECA STREET
City,State,Zip:	SEATTLE, WA
Facility Type:	Not reported
Parent ID:	Not reported
Form ID:	125807#1136670537
Notice Date:	07/30/2018
Start Date:	07/02/2018
Completion Date:	09/28/2018
Initial:	Not reported
Amended:	Not reported
On Hold:	Not reported
Off Hold:	Not reported
Emergency:	Not reported
Site Hours Start:	Not reported
Site Hours End:	Not reported
Sunday:	Not reported
Monday:	Not reported
Tuesday:	Not reported
Wednesday:	Not reported
Thursday:	Not reported
Friday:	Not reported
Saturday:	Not reported
Contractor ID:	Not reported
Phone:	Not reported
Job Site CAS:	Not reported
Project Form Email:	Not reported
Property Owner Name:	Not reported
Property Owner Agent:	Not reported
Property Owner Company:	THERMATECH NORTHWEST INC (LAKEWOOD) (ABCN00001210)
Property Owner Address:	Not reported
Property Owner City:	Not reported
Property Owner State:	Not reported
Property Owner Zip4:	Not reported
Property Owner Phone:	Not reported
Job Site Room:	Not reported
Facility Age:	Not reported
Facility Size:	Not reported
Facility Remodel:	Not reported
Facility Demo:	Not reported

DRAFT

VIRGINIA MASON MEDICAL CENTER (Continued) **1000235502**

Facility Repair:	Not reported
Facility Maint:	Not reported
Removed:	Not reported
Encapsulated:	Not reported
Quantity Sq Ft:	Not reported
Fireproofing:	Not reported
Popcorn Ceiling:	Not reported
CAB:	Not reported
Sheet Vinyl:	Not reported
Asbestos Paper:	Not reported
Boiler Insulation:	Not reported
Duct Paper:	Not reported
VAT:	Not reported
Roofing:	Not reported
Sq Ft Other:	Not reported
Sq Ft Other Text:	Not reported
Quantity Lin Ft:	Not reported
Mag Pipe Insulation:	Not reported
Air Cell Pipe Insulation:	Not reported
Ducting Insulation:	Not reported
Cement Asbestos Pipe:	Not reported
Mudded Pipe Insulation:	Not reported
Duct Tape:	Not reported
Lin Ft Other1:	Not reported
Lin Ft Other1 Text:	Not reported
Lin Ft Other2:	Not reported
Lin Ft Other2 Text:	Not reported
Indoors:	Not reported
Outdoors:	Not reported
Neg Pres Enclosure:	Not reported
Glove Bag:	Not reported
Mini Enclosure:	Not reported
Critical Barriers:	Not reported
Wrap And Cut:	Not reported
Wet Methods:	Not reported
HEPA Vacuum:	Not reported
MANUALMETHODS :	Not reported
Other CM1:	Not reported
Other CM1 Text:	Not reported
Other CM2:	Not reported
Other CM2 Text:	Not reported
Half Mask APR:	Not reported
Full Face APR:	Not reported
PAPR:	Not reported
Type C Continuous:	Not reported
Type C Pressure:	Not reported
Other Resp Pro:	Not reported
Other Resp Pro Text:	Not reported
Comments:	Not reported
Date Time Submitted:	Not reported
Submitter IP Address:	Not reported
Region:	2
UBI:	601725020
Notice type:	Initial
Project Type:	Mastic
Supervisor:	Adam Kostelecky (2018030069A) , Troy Harris (2018033538A)
Supervisor Phone:	Not reported

DRAFT

VIRGINIA MASON MEDICAL CENTER (Continued) **1000235502**

Certificate Status:	ACTIVE
Name:	Not reported
Address:	925 SENECA STREET
City,State,Zip:	SEATTLE, WA
Facility Type:	Not reported
Parent ID:	Not reported
Form ID:	125807#1136670537
Notice Date:	07/02/2018
Start Date:	07/02/2018
Completion Date:	07/31/2018
Initial:	Not reported
Amended:	Not reported
On Hold:	Not reported
Off Hold:	Not reported
Emergency:	Not reported
Site Hours Start:	Not reported
Site Hours End:	Not reported
Sunday:	Not reported
Monday:	Not reported
Tuesday:	Not reported
Wednesday:	Not reported
Thursday:	Not reported
Friday:	Not reported
Saturday:	Not reported
Contractor ID:	Not reported
Phone:	Not reported
Job Site CAS:	Not reported
Project Form Email:	Not reported
Property Owner Name:	Not reported
Property Owner Agent:	Not reported
Property Owner Company:	THERMATECH NORTHWEST INC (LAKEWOOD) (ABCN00001210)
Property Owner Address:	Not reported
Property Owner City:	Not reported
Property Owner State:	Not reported
Property Owner Zip4:	Not reported
Property Owner Phone:	Not reported
Job Site Room:	Not reported
Facility Age:	Not reported
Facility Size:	Not reported
Facility Remodel:	Not reported
Facility Demo:	Not reported
Facility Repair:	Not reported
Facility Maint:	Not reported
Removed:	Not reported
Encapsulated:	Not reported
Quantity Sq Ft:	Not reported
Fireproofing:	Not reported
Popcorn Ceiling:	Not reported
CAB:	Not reported
Sheet Vinyl:	Not reported
Asbestos Paper:	Not reported
Boiler Insulation:	Not reported
Duct Paper:	Not reported
VAT:	Not reported
Roofing:	Not reported
Sq Ft Other:	Not reported

DRAFT

VIRGINIA MASON MEDICAL CENTER (Continued) **1000235502**

Sq Ft Other Text:	Not reported
Quantity Lin Ft:	Not reported
Mag Pipe Insulation:	Not reported
Air Cell Pipe Insulation:	Not reported
Ducting Insulation:	Not reported
Cement Asbestos Pipe:	Not reported
Mudded Pipe Insulation:	Not reported
Duct Tape:	Not reported
Lin Ft Other1:	Not reported
Lin Ft Other1 Text:	Not reported
Lin Ft Other2:	Not reported
Lin Ft Other2 Text:	Not reported
Indoors:	Not reported
Outdoors:	Not reported
Neg Pres Enclosure:	Not reported
Glove Bag:	Not reported
Mini Enclosure:	Not reported
Critical Barriers:	Not reported
Wrap And Cut:	Not reported
Wet Methods:	Not reported
HEPA Vacuum:	Not reported
MANUALMETHODS :	Not reported
Other CM1:	Not reported
Other CM1 Text:	Not reported
Other CM2:	Not reported
Other CM2 Text:	Not reported
Half Mask APR:	Not reported
Full Face APR:	Not reported
PAPR:	Not reported
Type C Continuous:	Not reported
Type C Pressure:	Not reported
Other Resp Pro:	Not reported
Other Resp Pro Text:	Not reported
Comments:	Not reported
Date Time Submitted:	Not reported
Submitter IP Address:	Not reported
Region:	2
UBI:	601725020
Notice type:	Initial
Project Type:	Mastic
Supervisor:	Adam Kostelecky (2018030069A) , Troy Harris (2018033538A)
Supervisor Phone:	Not reported
Certificate Status:	ACTIVE

Name:	Not reported
Address:	925 SENECA STREET
City,State,Zip:	SEATTLE, WA
Facility Type:	Not reported
Parent ID:	Not reported
Form ID:	125807#1136670537
Notice Date:	06/15/2018
Start Date:	07/02/2018
Completion Date:	07/31/2018
Initial:	Not reported
Amended:	Not reported
On Hold:	Not reported
Off Hold:	Not reported

DRAFT

VIRGINIA MASON MEDICAL CENTER (Continued) **1000235502**

Emergency:	Not reported
Site Hours Start:	Not reported
Site Hours End:	Not reported
Sunday:	Not reported
Monday:	Not reported
Tuesday:	Not reported
Wednesday:	Not reported
Thursday:	Not reported
Friday:	Not reported
Saturday:	Not reported
Contractor ID:	Not reported
Phone:	Not reported
Job Site CAS:	Not reported
Project Form Email:	Not reported
Property Owner Name:	Not reported
Property Owner Agent:	Not reported
Property Owner Company:	THERMATECH NORTHWEST INC (LAKEWOOD) (ABCN00001210)
Property Owner Address:	Not reported
Property Owner City:	Not reported
Property Owner State:	Not reported
Property Owner Zip4:	Not reported
Property Owner Phone:	Not reported
Job Site Room:	Not reported
Facility Age:	Not reported
Facility Size:	Not reported
Facility Remodel:	Not reported
Facility Demo:	Not reported
Facility Repair:	Not reported
Facility Maint:	Not reported
Removed:	Not reported
Encapsulated:	Not reported
Quantity Sq Ft:	Not reported
Fireproofing:	Not reported
Popcorn Ceiling:	Not reported
CAB:	Not reported
Sheet Vinyl:	Not reported
Asbestos Paper:	Not reported
Boiler Insulation:	Not reported
Duct Paper:	Not reported
VAT:	Not reported
Roofing:	Not reported
Sq Ft Other:	Not reported
Sq Ft Other Text:	Not reported
Quantity Lin Ft:	Not reported
Mag Pipe Insulation:	Not reported
Air Cell Pipe Insulation:	Not reported
Ducting Insulation:	Not reported
Cement Asbestos Pipe:	Not reported
Mudded Pipe Insulation:	Not reported
Duct Tape:	Not reported
Lin Ft Other1:	Not reported
Lin Ft Other1 Text:	Not reported
Lin Ft Other2:	Not reported
Lin Ft Other2 Text:	Not reported
Indoors:	Not reported
Outdoors:	Not reported
Neg Pres Enclosure:	Not reported

DRAFT

VIRGINIA MASON MEDICAL CENTER (Continued) **1000235502**

Glove Bag:	Not reported
Mini Enclosure:	Not reported
Critical Barriers:	Not reported
Wrap And Cut:	Not reported
Wet Methods:	Not reported
HEPA Vacuum:	Not reported
MANUALMETHODS :	Not reported
Other CM1:	Not reported
Other CM1 Text:	Not reported
Other CM2:	Not reported
Other CM2 Text:	Not reported
Half Mask APR:	Not reported
Full Face APR:	Not reported
PAPR:	Not reported
Type C Continuous:	Not reported
Type C Pressure:	Not reported
Other Resp Pro:	Not reported
Other Resp Pro Text:	Not reported
Comments:	Not reported
Date Time Submitted:	Not reported
Submitter IP Address:	Not reported
Region:	2
UBI:	601725020
Notice type:	Initial
Project Type:	Mastic
Supervisor:	Adam Kostelecky (2018030069A) , Troy Harris (2018033538A)
Supervisor Phone:	Not reported
Certificate Status:	ACTIVE

Name:	Not reported
Address:	925 SENECA STREET 5TH FLOOR MECHANICAL ROOM 518 & LITHO OR 507
City,State,Zip:	SEATTLE, WA 98101
Facility Type:	Hospital
Parent ID:	154423
Form ID:	154814##1210Therm912960
Notice Date:	02/01/2018
Start Date:	02/02/2018
Completion Date:	02/28/2018
Initial:	Not reported
Amended:	1
On Hold:	Not reported
Off Hold:	Not reported
Emergency:	Not reported
Site Hours Start:	6:00 a.m.
Site Hours End:	2:30 p.m.
Sunday:	Not reported
Monday:	1
Tuesday:	1
Wednesday:	1
Thursday:	1
Friday:	1
Saturday:	Not reported
Contractor ID:	Not reported
Phone:	253-984-1818
Job Site CAS:	Mike Guiley
Project Form Email:	debif@ttnw-inc.com
Property Owner Name:	Virginia Mason Medical Center

DRAFT

VIRGINIA MASON MEDICAL CENTER (Continued) **1000235502**

Property Owner Agent:	Melanie Petherick
Property Owner Company:	Thermatech Northwest Inc (ABCN00001210)
Property Owner Address:	1202 Terry Ave, R3-DCPM
Property Owner City:	Seattle
Property Owner State:	WA
Property Owner Zip4:	98101
Property Owner Phone:	206-999-8123
Job Site Room:	5th Floor Mechanical Room 518 & Litho OR 507
Facility Age:	1920
Facility Size:	164K sq.ft.
Facility Remodel:	1
Facility Demo:	Not reported
Facility Repair:	Not reported
Facility Maint:	Not reported
Removed:	1
Encapsulated:	Not reported
Quantity Sq Ft:	25
Fireproofing:	Not reported
Popcorn Ceiling:	Not reported
CAB:	Not reported
Sheet Vinyl:	Not reported
Asbestos Paper:	Not reported
Boiler Insulation:	Not reported
Duct Paper:	Not reported
VAT:	Not reported
Roofing:	Not reported
Sq Ft Other:	1
Sq Ft Other Text:	black ceiling mastic
Quantity Lin Ft:	61
Mag Pipe Insulation:	1
Air Cell Pipe Insulation:	1
Ducting Insulation:	Not reported
Cement Asbestos Pipe:	Not reported
Mudded Pipe Insulation:	Not reported
Duct Tape:	Not reported
Lin Ft Other1:	Not reported
Lin Ft Other1 Text:	Not reported
Lin Ft Other2:	Not reported
Lin Ft Other2 Text:	Not reported
Indoors:	1
Outdoors:	Not reported
Neg Pres Enclosure:	Not reported
Glove Bag:	1
Mini Enclosure:	Not reported
Critical Barriers:	1
Wrap And Cut:	1
Wet Methods:	1
HEPA Vacuum:	1
MANUALMETHODS :	1
Other CM1:	Not reported
Other CM1 Text:	Not reported
Other CM2:	Not reported
Other CM2 Text:	Not reported
Half Mask APR:	1
Full Face APR:	Not reported
PAPR:	1
Type C Continuous:	Not reported

DRAFT

VIRGINIA MASON MEDICAL CENTER (Continued) **1000235502**

Type C Pressure:	Not reported
Other Resp Pro:	Not reported
Other Resp Pro Text:	Not reported
Comments:	Amend site hours to 6am-230pm
Date Time Submitted:	2018-02-01 11:24:23
Submitter IP Address:	75.151.101.37
Region:	2
UBI:	601725020
Notice type:	Initial
Project Type:	Air cell Pipe Insulation, Mag/mudded pipe Insulation, Other Square Footage
Supervisor:	Mike Guiley ()
Supervisor Phone:	Not reported
Certificate Status:	ACTIVE
Name:	Not reported
Address:	925 SENECA STREET 5TH FLOOR MECHANICAL ROOM 518 & LITHO OR 507
City,State,Zip:	SEATTLE, WA 98101
Facility Type:	Hospital
Parent ID:	0
Form ID:	154423##1210Therm900313
Notice Date:	01/23/2018
Start Date:	02/02/2018
Completion Date:	02/28/2018
Initial:	1
Amended:	Not reported
On Hold:	Not reported
Off Hold:	Not reported
Emergency:	Not reported
Site Hours Start:	7:30 a.m.
Site Hours End:	4:00 p.m.
Sunday:	Not reported
Monday:	1
Tuesday:	1
Wednesday:	1
Thursday:	1
Friday:	1
Saturday:	Not reported
Contractor ID:	Not reported
Phone:	253-984-1818
Job Site CAS:	Mike Guiley
Project Form Email:	debif@ttnw-inc.com
Property Owner Name:	Virginia Mason Medical Center
Property Owner Agent:	Melanie Petherick
Property Owner Company:	Thermatech Northwest Inc (ABCN00001210)
Property Owner Address:	1202 Terry Ave, R3-DCPM
Property Owner City:	Seattle
Property Owner State:	WA
Property Owner Zip4:	98101
Property Owner Phone:	206-999-8123
Job Site Room:	5th Floor Mechanical Room 518 & Litho OR 507
Facility Age:	1920
Facility Size:	164K sq.ft.
Facility Remodel:	1
Facility Demo:	Not reported
Facility Repair:	Not reported
Facility Maint:	Not reported

DRAFT

VIRGINIA MASON MEDICAL CENTER (Continued) **1000235502**

Removed:	1
Encapsulated:	Not reported
Quantity Sq Ft:	25
Fireproofing:	Not reported
Popcorn Ceiling:	Not reported
CAB:	Not reported
Sheet Vinyl:	Not reported
Asbestos Paper:	Not reported
Boiler Insulation:	Not reported
Duct Paper:	Not reported
VAT:	Not reported
Roofing:	Not reported
Sq Ft Other:	1
Sq Ft Other Text:	black ceiling mastic
Quantity Lin Ft:	61
Mag Pipe Insulation:	1
Air Cell Pipe Insulation:	1
Ducting Insulation:	Not reported
Cement Asbestos Pipe:	Not reported
Mudded Pipe Insulation:	Not reported
Duct Tape:	Not reported
Lin Ft Other1:	Not reported
Lin Ft Other1 Text:	Not reported
Lin Ft Other2:	Not reported
Lin Ft Other2 Text:	Not reported
Indoors:	1
Outdoors:	Not reported
Neg Pres Enclosure:	Not reported
Glove Bag:	1
Mini Enclosure:	Not reported
Critical Barriers:	1
Wrap And Cut:	1
Wet Methods:	1
HEPA Vacuum:	1
MANUALMETHODS :	1
Other CM1:	Not reported
Other CM1 Text:	Not reported
Other CM2:	Not reported
Other CM2 Text:	Not reported
Half Mask APR:	1
Full Face APR:	Not reported
PAPR:	1
Type C Continuous:	Not reported
Type C Pressure:	Not reported
Other Resp Pro:	Not reported
Other Resp Pro Text:	Not reported
Comments:	Not reported
Date Time Submitted:	2018-01-23 15:29:41
Submitter IP Address:	75.151.101.37
Region:	2
UBI:	601725020
Notice type:	Initial
Project Type:	Air cell Pipe Insulation, Mag/mudded pipe Insulation, Other Square Footage
Supervisor:	Mike Guiley ()
Supervisor Phone:	Not reported
Certificate Status:	ACTIVE

DRAFT

VIRGINIA MASON MEDICAL CENTER (Continued) **1000235502**

Name:	Not reported
Address:	925 SENECA STREET 5TH FLOOR MECHANICAL ROOM 518 & LITHO OR 507
City,State,Zip:	SEATTLE, WA 98101
Facility Type:	Hospital
Parent ID:	154423
Form ID:	154890##1210Therm852912
Notice Date:	02/02/2018
Start Date:	02/02/2018
Completion Date:	02/28/2018
Initial:	Not reported
Amended:	1
On Hold:	1
Off Hold:	Not reported
Emergency:	Not reported
Site Hours Start:	7:30 a.m.
Site Hours End:	4:00 p.m.
Sunday:	Not reported
Monday:	1
Tuesday:	1
Wednesday:	1
Thursday:	1
Friday:	1
Saturday:	Not reported
Contractor ID:	Not reported
Phone:	253-984-1818
Job Site CAS:	Mike Guiley
Project Form Email:	debif@ttnw-inc.com
Property Owner Name:	Virginia Mason Medical Center
Property Owner Agent:	Melanie Petherick
Property Owner Company:	Thermatech Northwest Inc (ABCN00001210)
Property Owner Address:	1202 Terry Ave, R3-DCPM
Property Owner City:	Seattle
Property Owner State:	WA
Property Owner Zip4:	98101
Property Owner Phone:	206-999-8123
Job Site Room:	5th Floor Mechanical Room 518 & Litho OR 507
Facility Age:	1920
Facility Size:	164K sq.ft.
Facility Remodel:	1
Facility Demo:	Not reported
Facility Repair:	Not reported
Facility Maint:	Not reported
Removed:	1
Encapsulated:	Not reported
Quantity Sq Ft:	25
Fireproofing:	Not reported
Popcorn Ceiling:	Not reported
CAB:	Not reported
Sheet Vinyl:	Not reported
Asbestos Paper:	Not reported
Boiler Insulation:	Not reported
Duct Paper:	Not reported
VAT:	Not reported
Roofing:	Not reported
Sq Ft Other:	1
Sq Ft Other Text:	black ceiling mastic
Quantity Lin Ft:	61

DRAFT

VIRGINIA MASON MEDICAL CENTER (Continued) **1000235502**

Mag Pipe Insulation:	1
Air Cell Pipe Insulation:	1
Ducting Insulation:	Not reported
Cement Asbestos Pipe:	Not reported
Mudded Pipe Insulation:	Not reported
Duct Tape:	Not reported
Lin Ft Other1:	Not reported
Lin Ft Other1 Text:	Not reported
Lin Ft Other2:	Not reported
Lin Ft Other2 Text:	Not reported
Indoors:	1
Outdoors:	Not reported
Neg Pres Enclosure:	Not reported
Glove Bag:	1
Mini Enclosure:	Not reported
Critical Barriers:	1
Wrap And Cut:	1
Wet Methods:	1
HEPA Vacuum:	1
MANUALMETHODS :	1
Other CM1:	Not reported
Other CM1 Text:	Not reported
Other CM2:	Not reported
Other CM2 Text:	Not reported
Half Mask APR:	1
Full Face APR:	Not reported
PAPR:	1
Type C Continuous:	Not reported
Type C Pressure:	Not reported
Other Resp Pro:	Not reported
Other Resp Pro Text:	Not reported
Comments:	ON HOLD 2-2-18 at 2:30. Crew off site
Date Time Submitted:	2018-02-02 15:23:43
Submitter IP Address:	75.151.101.37
Region:	2
UBI:	601725020
Notice type:	Initial
Project Type:	Air cell Pipe Insulation, Mag/mudded pipe Insulation, Other Square Footage
Supervisor:	Mike Guiley ()
Supervisor Phone:	Not reported
Certificate Status:	ACTIVE
Name:	Not reported
Address:	925 SENECA STREET
City,State,Zip:	SEATTLE, WA 98101
Facility Type:	Hospital
Parent ID:	0
Form ID:	155498##1210Therm649122
Notice Date:	03/12/2018
Start Date:	03/10/2018
Completion Date:	03/10/2018
Initial:	1
Amended:	Not reported
On Hold:	Not reported
Off Hold:	Not reported
Emergency:	Not reported

DRAFT

VIRGINIA MASON MEDICAL CENTER (Continued) **1000235502**

Site Hours Start:	12:00 p.m.
Site Hours End:	10:00 p.m.
Sunday:	Not reported
Monday:	Not reported
Tuesday:	Not reported
Wednesday:	Not reported
Thursday:	Not reported
Friday:	1
Saturday:	1
Contractor ID:	Not reported
Phone:	253-984-1818
Job Site CAS:	Mike Guiley
Project Form Email:	debif@ttnw-inc.com
Property Owner Name:	Virginia Mason Medical Center
Property Owner Agent:	Rob Pewitt
Property Owner Company:	THERMATECH NORTHWEST INC (LAKEWOOD) (ABCN00001210)
Property Owner Address:	925 Seneca St, MS H3-ENG
Property Owner City:	Seattle
Property Owner State:	WA
Property Owner Zip4:	98101
Property Owner Phone:	206-223-6843
Job Site Room:	Level 5 Mechanical Room
Facility Age:	1920
Facility Size:	164K sq.ft.
Facility Remodel:	1
Facility Demo:	Not reported
Facility Repair:	Not reported
Facility Maint:	Not reported
Removed:	1
Encapsulated:	Not reported
Quantity Sq Ft:	84
Fireproofing:	Not reported
Popcorn Ceiling:	Not reported
CAB:	Not reported
Sheet Vinyl:	Not reported
Asbestos Paper:	Not reported
Boiler Insulation:	Not reported
Duct Paper:	Not reported
VAT:	Not reported
Roofing:	Not reported
Sq Ft Other:	1
Sq Ft Other Text:	duct insulation & mastic
Quantity Lin Ft:	40
Mag Pipe Insulation:	Not reported
Air Cell Pipe Insulation:	Not reported
Ducting Insulation:	Not reported
Cement Asbestos Pipe:	Not reported
Mudded Pipe Insulation:	Not reported
Duct Tape:	Not reported
Lin Ft Other1:	1
Lin Ft Other1 Text:	duct sealer
Lin Ft Other2:	Not reported
Lin Ft Other2 Text:	Not reported
Indoors:	1
Outdoors:	Not reported
Neg Pres Enclosure:	1
Glove Bag:	Not reported

DRAFT

VIRGINIA MASON MEDICAL CENTER (Continued) **1000235502**

Mini Enclosure:	Not reported
Critical Barriers:	1
Wrap And Cut:	Not reported
Wet Methods:	1
HEPA Vacuum:	1
MANUALMETHODS :	1
Other CM1:	Not reported
Other CM1 Text:	Not reported
Other CM2:	Not reported
Other CM2 Text:	Not reported
Half Mask APR:	1
Full Face APR:	Not reported
PAPR:	Not reported
Type C Continuous:	Not reported
Type C Pressure:	1
Other Resp Pro:	Not reported
Other Resp Pro Text:	Not reported
Comments:	The work shift hours will be 12pm Friday to 10pm Saturday.
Date Time Submitted:	2018-02-19 10:54:07
Submitter IP Address:	75.151.101.37
Region:	2
UBI:	601725020
Notice type:	Initial
Project Type:	Other linear footage, Other Square Footage
Supervisor:	Adam Kostelecky (2018030069A)
Supervisor Phone:	Not reported
Certificate Status:	ACTIVE

Name:	Not reported
Address:	925 SENECA STREET LEVEL 5 MECHANICAL ROOM
City,State,Zip:	SEATTLE, WA 98101
Facility Type:	Hospital
Parent ID:	0
Form ID:	155498##1210Therm649122
Notice Date:	02/19/2018
Start Date:	03/10/2018
Completion Date:	03/26/2018
Initial:	1
Amended:	Not reported
On Hold:	Not reported
Off Hold:	Not reported
Emergency:	Not reported
Site Hours Start:	12:00 p.m.
Site Hours End:	10:00 p.m.
Sunday:	Not reported
Monday:	Not reported
Tuesday:	Not reported
Wednesday:	Not reported
Thursday:	Not reported
Friday:	1
Saturday:	1
Contractor ID:	Not reported
Phone:	253-984-1818
Job Site CAS:	Mike Guiley
Project Form Email:	debif@ttnw-inc.com
Property Owner Name:	Virginia Mason Medical Center
Property Owner Agent:	Rob Pewitt

DRAFT

VIRGINIA MASON MEDICAL CENTER (Continued) **1000235502**

Property Owner Company:	Thermatech Northwest Inc (ABCN00001210)
Property Owner Address:	925 Seneca St, MS H3-ENG
Property Owner City:	Seattle
Property Owner State:	WA
Property Owner Zip4:	98101
Property Owner Phone:	206-223-6843
Job Site Room:	Level 5 Mechanical Room
Facility Age:	1920
Facility Size:	164K sq.ft.
Facility Remodel:	1
Facility Demo:	Not reported
Facility Repair:	Not reported
Facility Maint:	Not reported
Removed:	1
Encapsulated:	Not reported
Quantity Sq Ft:	84
Fireproofing:	Not reported
Popcorn Ceiling:	Not reported
CAB:	Not reported
Sheet Vinyl:	Not reported
Asbestos Paper:	Not reported
Boiler Insulation:	Not reported
Duct Paper:	Not reported
VAT:	Not reported
Roofing:	Not reported
Sq Ft Other:	1
Sq Ft Other Text:	duct insulation & mastic
Quantity Lin Ft:	40
Mag Pipe Insulation:	Not reported
Air Cell Pipe Insulation:	Not reported
Ducting Insulation:	Not reported
Cement Asbestos Pipe:	Not reported
Mudded Pipe Insulation:	Not reported
Duct Tape:	Not reported
Lin Ft Other1:	1
Lin Ft Other1 Text:	duct sealer
Lin Ft Other2:	Not reported
Lin Ft Other2 Text:	Not reported
Indoors:	1
Outdoors:	Not reported
Neg Pres Enclosure:	1
Glove Bag:	Not reported
Mini Enclosure:	Not reported
Critical Barriers:	1
Wrap And Cut:	Not reported
Wet Methods:	1
HEPA Vacuum:	1
MANUALMETHODS :	1
Other CM1:	Not reported
Other CM1 Text:	Not reported
Other CM2:	Not reported
Other CM2 Text:	Not reported
Half Mask APR:	1
Full Face APR:	Not reported
PAPR:	Not reported
Type C Continuous:	Not reported
Type C Pressure:	1

DRAFT

VIRGINIA MASON MEDICAL CENTER (Continued) **1000235502**

Other Resp Pro:	Not reported
Other Resp Pro Text:	Not reported
Comments:	The work shift hours will be 12pm Friday to 10pm Saturday.
Date Time Submitted:	2018-02-19 10:54:07
Submitter IP Address:	75.151.101.37
Region:	2
UBI:	601725020
Notice type:	Initial
Project Type:	Other linear footage, Other Square Footage
Supervisor:	Mike Guiley ()
Supervisor Phone:	Not reported
Certificate Status:	ACTIVE
Name:	Not reported
Address:	925 SENECA STREET 5TH FLOOR MECHANICAL ROOM 518 & LITHO OR 507
City,State,Zip:	SEATTLE, WA 98101
Facility Type:	Hospital
Parent ID:	154423
Form ID:	154925##1210Therm892990
Notice Date:	02/05/2018
Start Date:	02/02/2018
Completion Date:	02/05/2018
Initial:	Not reported
Amended:	1
On Hold:	Not reported
Off Hold:	1
Emergency:	Not reported
Site Hours Start:	7:30 a.m.
Site Hours End:	10:00 a.m.
Sunday:	Not reported
Monday:	1
Tuesday:	Not reported
Wednesday:	Not reported
Thursday:	Not reported
Friday:	1
Saturday:	Not reported
Contractor ID:	Not reported
Phone:	253-984-1818
Job Site CAS:	Mike Guiley
Project Form Email:	debif@ttnw-inc.com
Property Owner Name:	Virginia Mason Medical Center
Property Owner Agent:	Melanie Petherick
Property Owner Company:	Thermatech Northwest Inc (ABCN00001210)
Property Owner Address:	1202 Terry Ave, R3-DCPM
Property Owner City:	Seattle
Property Owner State:	WA
Property Owner Zip4:	98101
Property Owner Phone:	206-999-8123
Job Site Room:	5th Floor Mechanical Room 518 & Litho OR 507
Facility Age:	1920
Facility Size:	164K sq.ft.
Facility Remodel:	1
Facility Demo:	Not reported
Facility Repair:	Not reported
Facility Maint:	Not reported
Removed:	1
Encapsulated:	Not reported

DRAFT

VIRGINIA MASON MEDICAL CENTER (Continued) **1000235502**

Quantity Sq Ft:	25
Fireproofing:	Not reported
Popcorn Ceiling:	Not reported
CAB:	Not reported
Sheet Vinyl:	Not reported
Asbestos Paper:	Not reported
Boiler Insulation:	Not reported
Duct Paper:	Not reported
VAT:	Not reported
Roofing:	Not reported
Sq Ft Other:	1
Sq Ft Other Text:	black ceiling mastic
Quantity Lin Ft:	61
Mag Pipe Insulation:	1
Air Cell Pipe Insulation:	1
Ducting Insulation:	Not reported
Cement Asbestos Pipe:	Not reported
Mudded Pipe Insulation:	Not reported
Duct Tape:	Not reported
Lin Ft Other1:	Not reported
Lin Ft Other1 Text:	Not reported
Lin Ft Other2:	Not reported
Lin Ft Other2 Text:	Not reported
Indoors:	1
Outdoors:	Not reported
Neg Pres Enclosure:	Not reported
Glove Bag:	1
Mini Enclosure:	Not reported
Critical Barriers:	1
Wrap And Cut:	1
Wet Methods:	1
HEPA Vacuum:	1
MANUALMETHODS :	1
Other CM1:	Not reported
Other CM1 Text:	Not reported
Other CM2:	Not reported
Other CM2 Text:	Not reported
Half Mask APR:	1
Full Face APR:	Not reported
PAPR:	1
Type C Continuous:	Not reported
Type C Pressure:	Not reported
Other Resp Pro:	Not reported
Other Resp Pro Text:	Not reported
Comments:	off hold and completed as of Monday 2-5-18 at 10am
Date Time Submitted:	2018-02-05 10:01:13
Submitter IP Address:	75.151.101.37
Region:	2
UBI:	601725020
Notice type:	Initial
Project Type:	Air cell Pipe Insulation, Mag/mudded pipe Insulation, Other Square Footage
Supervisor:	Mike Guiley ()
Supervisor Phone:	Not reported
Certificate Status:	ACTIVE
Name:	Not reported

DRAFT

VIRGINIA MASON MEDICAL CENTER (Continued) **1000235502**

Address:	925 SENECA STREET H3 INPATIENT PHARMACY
City,State,Zip:	SEATTLE, WA 98101
Facility Type:	Hospital
Parent ID:	98062
Form ID:	98557##1210Therm915845
Notice Date:	04/03/2015
Start Date:	04/02/2015
Completion Date:	04/03/2015
Initial:	Not reported
Amended:	1
On Hold:	1
Off Hold:	Not reported
Emergency:	Not reported
Site Hours Start:	5:00 p.m.
Site Hours End:	1:30 a.m.
Sunday:	Not reported
Monday:	Not reported
Tuesday:	Not reported
Wednesday:	Not reported
Thursday:	1
Friday:	1
Saturday:	Not reported
Contractor ID:	Not reported
Phone:	253-984-1818
Job Site CAS:	Adam Kostelecky
Project Form Email:	debif@ttnw-inc.com
Property Owner Name:	Virginia Mason Medical Center
Property Owner Agent:	Kim Szegiet
Property Owner Company:	Thermatech Northwest Inc (ABCN00001210)
Property Owner Address:	1202 Terry Ave, Rm 316, R3-DCPM
Property Owner City:	Seattle
Property Owner State:	WA
Property Owner Zip4:	98101
Property Owner Phone:	206-341-0434
Job Site Room:	H3 Inpatient Pharmacy
Facility Age:	1920
Facility Size:	164,000 sq.ft.
Facility Remodel:	1
Facility Demo:	Not reported
Facility Repair:	Not reported
Facility Maint:	Not reported
Removed:	1
Encapsulated:	Not reported
Quantity Sq Ft:	125
Fireproofing:	Not reported
Popcorn Ceiling:	Not reported
CAB:	Not reported
Sheet Vinyl:	1
Asbestos Paper:	Not reported
Boiler Insulation:	Not reported
Duct Paper:	Not reported
VAT:	Not reported
Roofing:	Not reported
Sq Ft Other:	1
Sq Ft Other Text:	mastic
Quantity Lin Ft:	Not reported
Mag Pipe Insulation:	Not reported

DRAFT

VIRGINIA MASON MEDICAL CENTER (Continued) **1000235502**

Air Cell Pipe Insulation:	Not reported
Ducting Insulation:	Not reported
Cement Asbestos Pipe:	Not reported
Mudded Pipe Insulation:	Not reported
Duct Tape:	Not reported
Lin Ft Other1:	Not reported
Lin Ft Other1 Text:	Not reported
Lin Ft Other2:	Not reported
Lin Ft Other2 Text:	Not reported
Indoors:	1
Outdoors:	Not reported
Neg Pres Enclosure:	1
Glove Bag:	Not reported
Mini Enclosure:	Not reported
Critical Barriers:	1
Wrap And Cut:	Not reported
Wet Methods:	1
HEPA Vacuum:	1
MANUALMETHODS :	1
Other CM1:	Not reported
Other CM1 Text:	Not reported
Other CM2:	Not reported
Other CM2 Text:	Not reported
Half Mask APR:	Not reported
Full Face APR:	Not reported
PAPR:	Not reported
Type C Continuous:	Not reported
Type C Pressure:	1
Other Resp Pro:	Not reported
Other Resp Pro Text:	Not reported
Comments:	ON HOLD 4-3-15 at 750am
Date Time Submitted:	2015-04-03 07:51:44
Submitter IP Address:	75.151.101.37
Region:	2
UBI:	601725020
Notice type:	Initial
Project Type:	Other Square Footage, Sheet Vinyl
Supervisor:	Adam Kostelecky ()
Supervisor Phone:	Not reported
Certificate Status:	ACTIVE
Name:	Not reported
Address:	925 SENECA STREET H3 INPATIENT PHARMACY
City,State,Zip:	SEATTLE, WA 98101
Facility Type:	Hospital
Parent ID:	98062
Form ID:	98569##1210Therm921563
Notice Date:	04/03/2015
Start Date:	04/02/2015
Completion Date:	04/03/2015
Initial:	Not reported
Amended:	1
On Hold:	Not reported
Off Hold:	1
Emergency:	Not reported
Site Hours Start:	5:00 p.m.
Site Hours End:	1:30 a.m.

DRAFT

VIRGINIA MASON MEDICAL CENTER (Continued) **1000235502**

Sunday:	Not reported
Monday:	Not reported
Tuesday:	Not reported
Wednesday:	Not reported
Thursday:	1
Friday:	1
Saturday:	Not reported
Contractor ID:	Not reported
Phone:	253-984-1818
Job Site CAS:	Adam Kostelecky
Project Form Email:	debif@ttnw-inc.com
Property Owner Name:	Virginia Mason Medical Center
Property Owner Agent:	Kim Szegiet
Property Owner Company:	Thermatech Northwest Inc (ABCN00001210)
Property Owner Address:	1202 Terry Ave, Rm 316, R3-DCPM
Property Owner City:	Seattle
Property Owner State:	WA
Property Owner Zip4:	98101
Property Owner Phone:	206-341-0434
Job Site Room:	H3 Inpatient Pharmacy
Facility Age:	1920
Facility Size:	164,000 sq.ft.
Facility Remodel:	1
Facility Demo:	Not reported
Facility Repair:	Not reported
Facility Maint:	Not reported
Removed:	1
Encapsulated:	Not reported
Quantity Sq Ft:	125
Fireproofing:	Not reported
Popcorn Ceiling:	Not reported
CAB:	Not reported
Sheet Vinyl:	1
Asbestos Paper:	Not reported
Boiler Insulation:	Not reported
Duct Paper:	Not reported
VAT:	Not reported
Roofing:	Not reported
Sq Ft Other:	1
Sq Ft Other Text:	mastic
Quantity Lin Ft:	Not reported
Mag Pipe Insulation:	Not reported
Air Cell Pipe Insulation:	Not reported
Ducting Insulation:	Not reported
Cement Asbestos Pipe:	Not reported
Mudded Pipe Insulation:	Not reported
Duct Tape:	Not reported
Lin Ft Other1:	Not reported
Lin Ft Other1 Text:	Not reported
Lin Ft Other2:	Not reported
Lin Ft Other2 Text:	Not reported
Indoors:	1
Outdoors:	Not reported
Neg Pres Enclosure:	1
Glove Bag:	Not reported
Mini Enclosure:	Not reported
Critical Barriers:	1

DRAFT

VIRGINIA MASON MEDICAL CENTER (Continued) **1000235502**

Wrap And Cut:	Not reported
Wet Methods:	1
HEPA Vacuum:	1
MANUALMETHODS :	1
Other CM1:	Not reported
Other CM1 Text:	Not reported
Other CM2:	Not reported
Other CM2 Text:	Not reported
Half Mask APR:	Not reported
Full Face APR:	Not reported
PAPR:	Not reported
Type C Continuous:	Not reported
Type C Pressure:	1
Other Resp Pro:	Not reported
Other Resp Pro Text:	Not reported
Comments:	OFF HOLD and completed as of Friday 4-3-15 at 920am
Date Time Submitted:	2015-04-03 09:21:28
Submitter IP Address:	75.151.101.37
Region:	2
UBI:	601725020
Notice type:	Initial
Project Type:	Other Square Footage, Sheet Vinyl
Supervisor:	Adam Kostelecky ()
Supervisor Phone:	Not reported
Certificate Status:	ACTIVE

Name:	Not reported
Address:	925 SENECA STREET HOSPITAL LEVEL 2 MECHANICAL ROOM
City,State,Zip:	SEATTLE, WA 98101
Facility Type:	Hospital
Parent ID:	118247
Form ID:	134305##1210Therm028974
Notice Date:	10/31/2016
Start Date:	07/05/2016
Completion Date:	10/31/2016
Initial:	Not reported
Amended:	1
On Hold:	Not reported
Off Hold:	1
Emergency:	Not reported
Site Hours Start:	7:00 a.m.
Site Hours End:	3:30 p.m.
Sunday:	Not reported
Monday:	1
Tuesday:	1
Wednesday:	1
Thursday:	1
Friday:	1
Saturday:	Not reported
Contractor ID:	Not reported
Phone:	253-984-1818
Job Site CAS:	Branton Watkins
Project Form Email:	debif@ttnw-inc.com
Property Owner Name:	Virginia Mason Medical Center
Property Owner Agent:	Larry Kratz
Property Owner Company:	Thermatech Northwest Inc (ABCN00001210)
Property Owner Address:	925 Seneca St, MS H3-ENG

DRAFT

VIRGINIA MASON MEDICAL CENTER (Continued) **1000235502**

Property Owner City:	Seattle
Property Owner State:	WA
Property Owner Zip4:	98101
Property Owner Phone:	206-583-2247 (2)
Job Site Room:	Hospital Level 2 Mechanical Room
Facility Age:	1920
Facility Size:	164,000 SF
Facility Remodel:	Not reported
Facility Demo:	Not reported
Facility Repair:	1
Facility Maint:	Not reported
Removed:	1
Encapsulated:	Not reported
Quantity Sq Ft:	Not reported
Fireproofing:	Not reported
Popcorn Ceiling:	Not reported
CAB:	Not reported
Sheet Vinyl:	Not reported
Asbestos Paper:	Not reported
Boiler Insulation:	Not reported
Duct Paper:	Not reported
VAT:	Not reported
Roofing:	Not reported
Sq Ft Other:	Not reported
Sq Ft Other Text:	Not reported
Quantity Lin Ft:	20
Mag Pipe Insulation:	1
Air Cell Pipe Insulation:	1
Ducting Insulation:	Not reported
Cement Asbestos Pipe:	Not reported
Mudded Pipe Insulation:	Not reported
Duct Tape:	Not reported
Lin Ft Other1:	Not reported
Lin Ft Other1 Text:	Not reported
Lin Ft Other2:	Not reported
Lin Ft Other2 Text:	Not reported
Indoors:	1
Outdoors:	Not reported
Neg Pres Enclosure:	1
Glove Bag:	1
Mini Enclosure:	Not reported
Critical Barriers:	Not reported
Wrap And Cut:	Not reported
Wet Methods:	1
HEPA Vacuum:	1
MANUALMETHODS :	1
Other CM1:	Not reported
Other CM1 Text:	Not reported
Other CM2:	Not reported
Other CM2 Text:	Not reported
Half Mask APR:	Not reported
Full Face APR:	Not reported
PAPR:	1
Type C Continuous:	Not reported
Type C Pressure:	Not reported
Other Resp Pro:	Not reported
Other Resp Pro Text:	Not reported

DRAFT

VIRGINIA MASON MEDICAL CENTER (Continued) **1000235502**

Comments:	OFF HOLD-project was cancelled.
Date Time Submitted:	2016-10-31 13:39:02
Submitter IP Address:	75.151.101.37
Region:	2
UBI:	601725020
Notice type:	Initial
Project Type:	Air cell Pipe Insulation, Mag/mudded pipe Insulation
Supervisor:	Branton Watkins ()
Supervisor Phone:	Not reported
Certificate Status:	ACTIVE
Name:	Not reported
Address:	925 SENECA STREET HOSPITAL LEVEL 4 KITCHEN AND FOOD PREP AREA
City,State,Zip:	SEATTLE, WA 98101
Facility Type:	Hospital
Parent ID:	120508
Form ID:	134309##1210Therm029400
Notice Date:	10/31/2016
Start Date:	08/15/2016
Completion Date:	12/30/2016
Initial:	Not reported
Amended:	1
On Hold:	1
Off Hold:	Not reported
Emergency:	Not reported
Site Hours Start:	7:00 a.m.
Site Hours End:	3:30 p.m.
Sunday:	Not reported
Monday:	1
Tuesday:	1
Wednesday:	1
Thursday:	1
Friday:	1
Saturday:	Not reported
Contractor ID:	Not reported
Phone:	253-984-1818
Job Site CAS:	Jason Watson
Project Form Email:	debif@ttnw-inc.com
Property Owner Name:	Virginia Mason Medical Center
Property Owner Agent:	Larry Kratz
Property Owner Company:	Thermatech Northwest Inc (ABCN00001210)
Property Owner Address:	925 Seneca St, MS H3-ENG
Property Owner City:	Seattle
Property Owner State:	WA
Property Owner Zip4:	98101
Property Owner Phone:	206-583-2247 (2)
Job Site Room:	Hospital Level 4 Kitchen and food prep area
Facility Age:	1920
Facility Size:	164,000 sq.ft.
Facility Remodel:	1
Facility Demo:	Not reported
Facility Repair:	Not reported
Facility Maint:	Not reported
Removed:	1
Encapsulated:	Not reported
Quantity Sq Ft:	224
Fireproofing:	Not reported

DRAFT

VIRGINIA MASON MEDICAL CENTER (Continued) **1000235502**

Popcorn Ceiling:	Not reported
CAB:	Not reported
Sheet Vinyl:	Not reported
Asbestos Paper:	Not reported
Boiler Insulation:	Not reported
Duct Paper:	Not reported
VAT:	Not reported
Roofing:	Not reported
Sq Ft Other:	1
Sq Ft Other Text:	floor mastic
Quantity Lin Ft:	Not reported
Mag Pipe Insulation:	Not reported
Air Cell Pipe Insulation:	Not reported
Ducting Insulation:	Not reported
Cement Asbestos Pipe:	Not reported
Mudded Pipe Insulation:	Not reported
Duct Tape:	Not reported
Lin Ft Other1:	Not reported
Lin Ft Other1 Text:	Not reported
Lin Ft Other2:	Not reported
Lin Ft Other2 Text:	Not reported
Indoors:	1
Outdoors:	Not reported
Neg Pres Enclosure:	1
Glove Bag:	Not reported
Mini Enclosure:	Not reported
Critical Barriers:	1
Wrap And Cut:	Not reported
Wet Methods:	1
HEPA Vacuum:	1
MANUALMETHODS :	1
Other CM1:	Not reported
Other CM1 Text:	Not reported
Other CM2:	1
Other CM2 Text:	Mechanical Means
Half Mask APR:	Not reported
Full Face APR:	Not reported
PAPR:	Not reported
Type C Continuous:	Not reported
Type C Pressure:	1
Other Resp Pro:	Not reported
Other Resp Pro Text:	Not reported
Comments:	Still on Hold Monday 10-31-16. Amend completion date to Friday 12-30-16.
Date Time Submitted:	2016-10-31 13:44:02
Submitter IP Address:	75.151.101.37
Region:	2
UBI:	601725020
Notice type:	Initial
Project Type:	Other Square Footage
Supervisor:	Jason Watson ()
Supervisor Phone:	Not reported
Certificate Status:	ACTIVE
Name:	Not reported
Address:	925 SENECA STREET 5TH FLOOR RADIOLOGY HALLWAY & OFFICE
City,State,Zip:	SEATTLE, WA 98101

DRAFT

VIRGINIA MASON MEDICAL CENTER (Continued) **1000235502**

Facility Type:	Hospital
Parent ID:	141029
Form ID:	141867##1210Therm270372
Notice Date:	04/24/2017
Start Date:	04/21/2017
Completion Date:	04/21/2017
Initial:	Not reported
Amended:	1
On Hold:	Not reported
Off Hold:	Not reported
Emergency:	Not reported
Site Hours Start:	5:00 p.m.
Site Hours End:	12:00 a.m.
Sunday:	Not reported
Monday:	Not reported
Tuesday:	Not reported
Wednesday:	Not reported
Thursday:	Not reported
Friday:	1
Saturday:	Not reported
Contractor ID:	Not reported
Phone:	253-984-1818
Job Site CAS:	Jason Watson
Project Form Email:	debif@ttnw-inc.com
Property Owner Name:	Virginia Mason Medical Center
Property Owner Agent:	Kim Szegiet
Property Owner Company:	Thermatech Northwest Inc (ABCN00001210)
Property Owner Address:	1202 Terry Ave, R3-DCPM
Property Owner City:	Seattle
Property Owner State:	WA
Property Owner Zip4:	98101
Property Owner Phone:	206-341-0434
Job Site Room:	5th Floor Radiology Hallway & Office
Facility Age:	1920
Facility Size:	164,000 sq.ft.
Facility Remodel:	1
Facility Demo:	Not reported
Facility Repair:	Not reported
Facility Maint:	Not reported
Removed:	1
Encapsulated:	Not reported
Quantity Sq Ft:	400
Fireproofing:	Not reported
Popcorn Ceiling:	Not reported
CAB:	Not reported
Sheet Vinyl:	Not reported
Asbestos Paper:	Not reported
Boiler Insulation:	Not reported
Duct Paper:	Not reported
VAT:	Not reported
Roofing:	Not reported
Sq Ft Other:	1
Sq Ft Other Text:	Carpet Mastic
Quantity Lin Ft:	Not reported
Mag Pipe Insulation:	Not reported
Air Cell Pipe Insulation:	Not reported
Ducting Insulation:	Not reported

DRAFT

VIRGINIA MASON MEDICAL CENTER (Continued) **1000235502**

Cement Asbestos Pipe:	Not reported
Mudded Pipe Insulation:	Not reported
Duct Tape:	Not reported
Lin Ft Other1:	Not reported
Lin Ft Other1 Text:	Not reported
Lin Ft Other2:	Not reported
Lin Ft Other2 Text:	Not reported
Indoors:	1
Outdoors:	Not reported
Neg Pres Enclosure:	Not reported
Glove Bag:	Not reported
Mini Enclosure:	Not reported
Critical Barriers:	1
Wrap And Cut:	Not reported
Wet Methods:	1
HEPA Vacuum:	1
MANUALMETHODS :	1
Other CM1:	Not reported
Other CM1 Text:	Not reported
Other CM2:	Not reported
Other CM2 Text:	Not reported
Half Mask APR:	1
Full Face APR:	Not reported
PAPR:	Not reported
Type C Continuous:	Not reported
Type C Pressure:	Not reported
Other Resp Pro:	Not reported
Other Resp Pro Text:	Not reported
Comments:	Completed Friday 4-21-17
Date Time Submitted:	2017-04-24 07:55:42
Submitter IP Address:	75.151.101.37
Region:	2
UBI:	601725020
Notice type:	Initial
Project Type:	Other Square Footage
Supervisor:	Jason Watson ()
Supervisor Phone:	Not reported
Certificate Status:	ACTIVE
Name:	Not reported
Address:	925 SENECA STREET HOSPITAL LEVEL 8 -RADIATORS
City,State,Zip:	SEATTLE, WA 98101
Facility Type:	Hospital
Parent ID:	141323
Form ID:	141868##1210Therm270372
Notice Date:	04/24/2017
Start Date:	04/21/2017
Completion Date:	05/31/2017
Initial:	Not reported
Amended:	1
On Hold:	1
Off Hold:	Not reported
Emergency:	Not reported
Site Hours Start:	5:30 p.m.
Site Hours End:	1:30 a.m.
Sunday:	Not reported
Monday:	1

DRAFT

VIRGINIA MASON MEDICAL CENTER (Continued) **1000235502**

Tuesday:	1
Wednesday:	1
Thursday:	1
Friday:	1
Saturday:	Not reported
Contractor ID:	Not reported
Phone:	253-984-1818
Job Site CAS:	David Agosto
Project Form Email:	debif@ttnw-inc.com
Property Owner Name:	Virginia Mason Medical Center
Property Owner Agent:	Larry Kratz
Property Owner Company:	Thermatech Northwest Inc (ABCN00001210)
Property Owner Address:	925 Seneca St, MS H3-ENG
Property Owner City:	Seattle
Property Owner State:	WA
Property Owner Zip4:	98101
Property Owner Phone:	206-583-2247 (2)
Job Site Room:	Hospital Level 8 -Radiators
Facility Age:	1920
Facility Size:	164K sq.ft.
Facility Remodel:	Not reported
Facility Demo:	Not reported
Facility Repair:	1
Facility Maint:	1
Removed:	1
Encapsulated:	Not reported
Quantity Sq Ft:	Not reported
Fireproofing:	Not reported
Popcorn Ceiling:	Not reported
CAB:	Not reported
Sheet Vinyl:	Not reported
Asbestos Paper:	Not reported
Boiler Insulation:	Not reported
Duct Paper:	Not reported
VAT:	Not reported
Roofing:	Not reported
Sq Ft Other:	Not reported
Sq Ft Other Text:	Not reported
Quantity Lin Ft:	11
Mag Pipe Insulation:	1
Air Cell Pipe Insulation:	Not reported
Ducting Insulation:	Not reported
Cement Asbestos Pipe:	Not reported
Mudded Pipe Insulation:	Not reported
Duct Tape:	Not reported
Lin Ft Other1:	Not reported
Lin Ft Other1 Text:	Not reported
Lin Ft Other2:	Not reported
Lin Ft Other2 Text:	Not reported
Indoors:	1
Outdoors:	Not reported
Neg Pres Enclosure:	Not reported
Glove Bag:	1
Mini Enclosure:	Not reported
Critical Barriers:	1
Wrap And Cut:	Not reported
Wet Methods:	1

DRAFT

VIRGINIA MASON MEDICAL CENTER (Continued) **1000235502**

HEPA Vacuum:	1
MANUALMETHODS :	1
Other CM1:	Not reported
Other CM1 Text:	Not reported
Other CM2:	Not reported
Other CM2 Text:	Not reported
Half Mask APR:	1
Full Face APR:	Not reported
PAPR:	Not reported
Type C Continuous:	Not reported
Type C Pressure:	Not reported
Other Resp Pro:	Not reported
Other Resp Pro Text:	Not reported
Comments:	ON HOLD Monday 4-24-17
Date Time Submitted:	2017-04-24 07:56:52
Submitter IP Address:	75.151.101.37
Region:	2
UBI:	601725020
Notice type:	Initial
Project Type:	Mag/mudded pipe Insulation
Supervisor:	David Agosto ()
Supervisor Phone:	Not reported
Certificate Status:	ACTIVE
Name:	Not reported
Address:	925 SENECA ST 5TH FLOOR AT SKYBRIDGE
City,State,Zip:	SEATTLE, WA 98101
Facility Type:	Hospital
Parent ID:	152531
Form ID:	154025##1210Therm948615
Notice Date:	01/15/2018
Start Date:	12/15/2017
Completion Date:	01/12/2018
Initial:	Not reported
Amended:	1
On Hold:	Not reported
Off Hold:	Not reported
Emergency:	Not reported
Site Hours Start:	8:00 p.m.
Site Hours End:	3:00 a.m.
Sunday:	Not reported
Monday:	1
Tuesday:	Not reported
Wednesday:	Not reported
Thursday:	Not reported
Friday:	1
Saturday:	Not reported
Contractor ID:	Not reported
Phone:	253-984-1818
Job Site CAS:	Adam Kostelecky
Project Form Email:	debif@ttnw-inc.com
Property Owner Name:	Virginia Mason Medical Center
Property Owner Agent:	Sonya Warner
Property Owner Company:	Thermatech Northwest Inc (ABCN00001210)
Property Owner Address:	1202 Terry Ave, R3-DCPM
Property Owner City:	Seattle
Property Owner State:	WA

DRAFT

VIRGINIA MASON MEDICAL CENTER (Continued) **1000235502**

Property Owner Zip4:	98101
Property Owner Phone:	206-369-9065
Job Site Room:	5th Floor at skybridge
Facility Age:	1920
Facility Size:	164K sq.ft.
Facility Remodel:	1
Facility Demo:	Not reported
Facility Repair:	Not reported
Facility Maint:	Not reported
Removed:	1
Encapsulated:	Not reported
Quantity Sq Ft:	459
Fireproofing:	Not reported
Popcorn Ceiling:	Not reported
CAB:	Not reported
Sheet Vinyl:	Not reported
Asbestos Paper:	Not reported
Boiler Insulation:	Not reported
Duct Paper:	Not reported
VAT:	1
Roofing:	Not reported
Sq Ft Other:	1
Sq Ft Other Text:	Associated mastic
Quantity Lin Ft:	Not reported
Mag Pipe Insulation:	Not reported
Air Cell Pipe Insulation:	Not reported
Ducting Insulation:	Not reported
Cement Asbestos Pipe:	Not reported
Mudded Pipe Insulation:	Not reported
Duct Tape:	Not reported
Lin Ft Other1:	Not reported
Lin Ft Other1 Text:	Not reported
Lin Ft Other2:	Not reported
Lin Ft Other2 Text:	Not reported
Indoors:	1
Outdoors:	Not reported
Neg Pres Enclosure:	Not reported
Glove Bag:	Not reported
Mini Enclosure:	Not reported
Critical Barriers:	1
Wrap And Cut:	Not reported
Wet Methods:	1
HEPA Vacuum:	1
MANUALMETHODS :	1
Other CM1:	Not reported
Other CM1 Text:	Not reported
Other CM2:	Not reported
Other CM2 Text:	Not reported
Half Mask APR:	1
Full Face APR:	Not reported
PAPR:	Not reported
Type C Continuous:	Not reported
Type C Pressure:	Not reported
Other Resp Pro:	Not reported
Other Resp Pro Text:	Not reported
Comments:	Completed Friday 1-12-18 / Saturday 1-13-18 shift at 5am
Date Time Submitted:	2018-01-15 08:12:18

DRAFT

VIRGINIA MASON MEDICAL CENTER (Continued) **1000235502**

Submitter IP Address:	75.151.101.37
Region:	2
UBI:	601725020
Notice type:	Initial
Project Type:	Other Square Footage, Vinyl Asbestos Tile
Supervisor:	Adam Kostelecky ()
Supervisor Phone:	Not reported
Certificate Status:	ACTIVE
Name:	Not reported
Address:	925 SENECA ST 5TH FLOOR AT SKYBRIDGE
City,State,Zip:	SEATTLE, WA 98101
Facility Type:	Hospital
Parent ID:	152531
Form ID:	153955##1210Therm521381
Notice Date:	01/12/2018
Start Date:	12/15/2017
Completion Date:	01/31/2018
Initial:	Not reported
Amended:	1
On Hold:	Not reported
Off Hold:	1
Emergency:	Not reported
Site Hours Start:	8:00 p.m.
Site Hours End:	3:00 a.m.
Sunday:	Not reported
Monday:	1
Tuesday:	Not reported
Wednesday:	Not reported
Thursday:	Not reported
Friday:	1
Saturday:	Not reported
Contractor ID:	Not reported
Phone:	253-984-1818
Job Site CAS:	Mike Guiley
Project Form Email:	debif@ttnw-inc.com
Property Owner Name:	Virginia Mason Medical Center
Property Owner Agent:	Sonya Warner
Property Owner Company:	Thermatech Northwest Inc (ABCN00001210)
Property Owner Address:	1202 Terry Ave, R3-DCPM
Property Owner City:	Seattle
Property Owner State:	WA
Property Owner Zip4:	98101
Property Owner Phone:	206-369-9065
Job Site Room:	5th Floor at skybridge
Facility Age:	1920
Facility Size:	164K sq.ft.
Facility Remodel:	1
Facility Demo:	Not reported
Facility Repair:	Not reported
Facility Maint:	Not reported
Removed:	1
Encapsulated:	Not reported
Quantity Sq Ft:	459
Fireproofing:	Not reported
Popcorn Ceiling:	Not reported
CAB:	Not reported

DRAFT

VIRGINIA MASON MEDICAL CENTER (Continued) **1000235502**

Sheet Vinyl:	Not reported
Asbestos Paper:	Not reported
Boiler Insulation:	Not reported
Duct Paper:	Not reported
VAT:	1
Roofing:	Not reported
Sq Ft Other:	1
Sq Ft Other Text:	Associated mastic
Quantity Lin Ft:	Not reported
Mag Pipe Insulation:	Not reported
Air Cell Pipe Insulation:	Not reported
Ducting Insulation:	Not reported
Cement Asbestos Pipe:	Not reported
Mudded Pipe Insulation:	Not reported
Duct Tape:	Not reported
Lin Ft Other1:	Not reported
Lin Ft Other1 Text:	Not reported
Lin Ft Other2:	Not reported
Lin Ft Other2 Text:	Not reported
Indoors:	1
Outdoors:	Not reported
Neg Pres Enclosure:	Not reported
Glove Bag:	Not reported
Mini Enclosure:	Not reported
Critical Barriers:	1
Wrap And Cut:	Not reported
Wet Methods:	1
HEPA Vacuum:	1
MANUALMETHODS :	1
Other CM1:	Not reported
Other CM1 Text:	Not reported
Other CM2:	Not reported
Other CM2 Text:	Not reported
Half Mask APR:	1
Full Face APR:	Not reported
PAPR:	Not reported
Type C Continuous:	Not reported
Type C Pressure:	Not reported
Other Resp Pro:	Not reported
Other Resp Pro Text:	Not reported
Comments:	OFF HOLD Friday 1-12-18 at 8pm- amend site hours to 8p-3a
Date Time Submitted:	2018-01-12 06:44:39
Submitter IP Address:	75.151.101.37
Region:	2
UBI:	601725020
Notice type:	Initial
Project Type:	Other Square Footage, Vinyl Asbestos Tile
Supervisor:	Mike Guiley ()
Supervisor Phone:	Not reported
Certificate Status:	ACTIVE
Name:	Not reported
Address:	925 SENECA STREET 5TH FLOOR MER 506 & 519
City,State,Zip:	SEATTLE, WA 98101
Facility Type:	Hospital
Parent ID:	140476
Form ID:	141933##1210Therm220841

DRAFT

VIRGINIA MASON MEDICAL CENTER (Continued) **1000235502**

Notice Date:	04/25/2017
Start Date:	04/13/2017
Completion Date:	05/31/2017
Initial:	Not reported
Amended:	1
On Hold:	1
Off Hold:	Not reported
Emergency:	Not reported
Site Hours Start:	7:00 a.m.
Site Hours End:	3:30 p.m.
Sunday:	Not reported
Monday:	1
Tuesday:	1
Wednesday:	1
Thursday:	1
Friday:	1
Saturday:	Not reported
Contractor ID:	Not reported
Phone:	253-984-1818
Job Site CAS:	Bryan Weisinger
Project Form Email:	debif@ttnw-inc.com
Property Owner Name:	Virginia Mason Medical Center
Property Owner Agent:	Melanie Petherick
Property Owner Company:	Thermatech Northwest Inc (ABCN00001210)
Property Owner Address:	1202 Terry Ave, R3-DCPM
Property Owner City:	Seattle
Property Owner State:	WA
Property Owner Zip4:	98101
Property Owner Phone:	206-999-8123
Job Site Room:	5th Floor MER 506 & 519
Facility Age:	1920
Facility Size:	164K sq.ft.
Facility Remodel:	1
Facility Demo:	Not reported
Facility Repair:	Not reported
Facility Maint:	Not reported
Removed:	1
Encapsulated:	Not reported
Quantity Sq Ft:	2000
Fireproofing:	Not reported
Popcorn Ceiling:	Not reported
CAB:	Not reported
Sheet Vinyl:	Not reported
Asbestos Paper:	Not reported
Boiler Insulation:	Not reported
Duct Paper:	Not reported
VAT:	Not reported
Roofing:	Not reported
Sq Ft Other:	1
Sq Ft Other Text:	fireproofing
Quantity Lin Ft:	12
Mag Pipe Insulation:	Not reported
Air Cell Pipe Insulation:	Not reported
Ducting Insulation:	Not reported
Cement Asbestos Pipe:	Not reported
Mudded Pipe Insulation:	Not reported
Duct Tape:	Not reported

DRAFT

VIRGINIA MASON MEDICAL CENTER (Continued) **1000235502**

Lin Ft Other1:	1
Lin Ft Other1 Text:	Pipe fitting insulation
Lin Ft Other2:	Not reported
Lin Ft Other2 Text:	Not reported
Indoors:	1
Outdoors:	Not reported
Neg Pres Enclosure:	1
Glove Bag:	1
Mini Enclosure:	Not reported
Critical Barriers:	1
Wrap And Cut:	Not reported
Wet Methods:	1
HEPA Vacuum:	1
MANUALMETHODS :	1
Other CM1:	Not reported
Other CM1 Text:	Not reported
Other CM2:	Not reported
Other CM2 Text:	Not reported
Half Mask APR:	Not reported
Full Face APR:	Not reported
PAPR:	1
Type C Continuous:	Not reported
Type C Pressure:	1
Other Resp Pro:	Not reported
Other Resp Pro Text:	Not reported
Comments:	Still on Hold Tuesday 4-25-17- amend completion date to 5-31-17. Off hold tentatively scheduled for 5-3-17.
Date Time Submitted:	2017-04-25 08:57:26
Submitter IP Address:	75.151.101.37
Region:	2
UBI:	601725020
Notice type:	Initial
Project Type:	Other linear footage, Other Square Footage
Supervisor:	Bryan Weisinger ()
Supervisor Phone:	Not reported
Certificate Status:	ACTIVE
Name:	Not reported
Address:	925 SENECA STREET
City,State,Zip:	SEATTLE, WA
Facility Type:	Not reported
Parent ID:	Not reported
Form ID:	161176#599226988
Notice Date:	06/29/2020
Start Date:	07/17/2020
Completion Date:	09/18/2020
Initial:	Not reported
Amended:	Not reported
On Hold:	Not reported
Off Hold:	Not reported
Emergency:	Not reported
Site Hours Start:	Not reported
Site Hours End:	Not reported
Sunday:	Not reported
Monday:	Not reported
Tuesday:	Not reported
Wednesday:	Not reported

DRAFT

VIRGINIA MASON MEDICAL CENTER (Continued) **1000235502**

Thursday:	Not reported
Friday:	Not reported
Saturday:	Not reported
Contractor ID:	Not reported
Phone:	Not reported
Job Site CAS:	Not reported
Project Form Email:	Not reported
Property Owner Name:	Not reported
Property Owner Agent:	Not reported
Property Owner Company:	THERMATECH NORTHWEST INC (LAKEWOOD) (ABCN00001210)
Property Owner Address:	Not reported
Property Owner City:	Not reported
Property Owner State:	Not reported
Property Owner Zip4:	Not reported
Property Owner Phone:	Not reported
Job Site Room:	Not reported
Facility Age:	Not reported
Facility Size:	Not reported
Facility Remodel:	Not reported
Facility Demo:	Not reported
Facility Repair:	Not reported
Facility Maint:	Not reported
Removed:	Not reported
Encapsulated:	Not reported
Quantity Sq Ft:	Not reported
Fireproofing:	Not reported
Popcorn Ceiling:	Not reported
CAB:	Not reported
Sheet Vinyl:	Not reported
Asbestos Paper:	Not reported
Boiler Insulation:	Not reported
Duct Paper:	Not reported
VAT:	Not reported
Roofing:	Not reported
Sq Ft Other:	Not reported
Sq Ft Other Text:	Not reported
Quantity Lin Ft:	Not reported
Mag Pipe Insulation:	Not reported
Air Cell Pipe Insulation:	Not reported
Ducting Insulation:	Not reported
Cement Asbestos Pipe:	Not reported
Mudded Pipe Insulation:	Not reported
Duct Tape:	Not reported
Lin Ft Other1:	Not reported
Lin Ft Other1 Text:	Not reported
Lin Ft Other2:	Not reported
Lin Ft Other2 Text:	Not reported
Indoors:	Not reported
Outdoors:	Not reported
Neg Pres Enclosure:	Not reported
Glove Bag:	Not reported
Mini Enclosure:	Not reported
Critical Barriers:	Not reported
Wrap And Cut:	Not reported
Wet Methods:	Not reported
HEPA Vacuum:	Not reported
MANUALMETHODS :	Not reported

DRAFT

VIRGINIA MASON MEDICAL CENTER (Continued) **1000235502**

Other CM1:	Not reported
Other CM1 Text:	Not reported
Other CM2:	Not reported
Other CM2 Text:	Not reported
Half Mask APR:	Not reported
Full Face APR:	Not reported
PAPR:	Not reported
Type C Continuous:	Not reported
Type C Pressure:	Not reported
Other Resp Pro:	Not reported
Other Resp Pro Text:	Not reported
Comments:	Not reported
Date Time Submitted:	Not reported
Submitter IP Address:	Not reported
Region:	2
UBI:	601725020
Notice type:	Initial
Project Type:	Mastic
Supervisor:	Doug Walters (ABAS00034101) ACTIVE, Mike Guiley (ABAS00016498) ACTIVE, Tim Hatcher
Supervisor Phone:	Not reported
Certificate Status:	ACTIVE
Name:	Not reported
Address:	925 SENECA STREET
City,State,Zip:	SEATTLE, WA
Facility Type:	Not reported
Parent ID:	Not reported
Form ID:	161176#599226988
Notice Date:	07/13/2020
Start Date:	07/24/2020
Completion Date:	09/18/2020
Initial:	Not reported
Amended:	Not reported
On Hold:	Not reported
Off Hold:	Not reported
Emergency:	Not reported
Site Hours Start:	Not reported
Site Hours End:	Not reported
Sunday:	Not reported
Monday:	Not reported
Tuesday:	Not reported
Wednesday:	Not reported
Thursday:	Not reported
Friday:	Not reported
Saturday:	Not reported
Contractor ID:	Not reported
Phone:	Not reported
Job Site CAS:	Not reported
Project Form Email:	Not reported
Property Owner Name:	Not reported
Property Owner Agent:	Not reported
Property Owner Company:	THERMATECH NORTHWEST INC (LAKEWOOD) (ABCN00001210)
Property Owner Address:	Not reported
Property Owner City:	Not reported
Property Owner State:	Not reported
Property Owner Zip4:	Not reported
Property Owner Phone:	Not reported

DRAFT

VIRGINIA MASON MEDICAL CENTER (Continued) **1000235502**

Job Site Room:	Not reported
Facility Age:	Not reported
Facility Size:	Not reported
Facility Remodel:	Not reported
Facility Demo:	Not reported
Facility Repair:	Not reported
Facility Maint:	Not reported
Removed:	Not reported
Encapsulated:	Not reported
Quantity Sq Ft:	Not reported
Fireproofing:	Not reported
Popcorn Ceiling:	Not reported
CAB:	Not reported
Sheet Vinyl:	Not reported
Asbestos Paper:	Not reported
Boiler Insulation:	Not reported
Duct Paper:	Not reported
VAT:	Not reported
Roofing:	Not reported
Sq Ft Other:	Not reported
Sq Ft Other Text:	Not reported
Quantity Lin Ft:	Not reported
Mag Pipe Insulation:	Not reported
Air Cell Pipe Insulation:	Not reported
Ducting Insulation:	Not reported
Cement Asbestos Pipe:	Not reported
Mudded Pipe Insulation:	Not reported
Duct Tape:	Not reported
Lin Ft Other1:	Not reported
Lin Ft Other1 Text:	Not reported
Lin Ft Other2:	Not reported
Lin Ft Other2 Text:	Not reported
Indoors:	Not reported
Outdoors:	Not reported
Neg Pres Enclosure:	Not reported
Glove Bag:	Not reported
Mini Enclosure:	Not reported
Critical Barriers:	Not reported
Wrap And Cut:	Not reported
Wet Methods:	Not reported
HEPA Vacuum:	Not reported
MANUALMETHODS :	Not reported
Other CM1:	Not reported
Other CM1 Text:	Not reported
Other CM2:	Not reported
Other CM2 Text:	Not reported
Half Mask APR:	Not reported
Full Face APR:	Not reported
PAPR:	Not reported
Type C Continuous:	Not reported
Type C Pressure:	Not reported
Other Resp Pro:	Not reported
Other Resp Pro Text:	Not reported
Comments:	Not reported
Date Time Submitted:	Not reported
Submitter IP Address:	Not reported
Region:	2

DRAFT

VIRGINIA MASON MEDICAL CENTER (Continued) **1000235502**

UBI:	601725020
Notice type:	Initial
Project Type:	Mastic
Supervisor:	Doug Walters (ABAS00034101) ACTIVE, Mike Guiley (ABAS00016498) ACTIVE, Tim Hatcher
Supervisor Phone:	Not reported
Certificate Status:	ACTIVE
Name:	Not reported
Address:	925 SENECA STREET
City,State,Zip:	SEATTLE, WA
Facility Type:	Not reported
Parent ID:	Not reported
Form ID:	161176#599226988
Notice Date:	07/06/2020
Start Date:	07/24/2020
Completion Date:	09/18/2020
Initial:	Not reported
Amended:	Not reported
On Hold:	Not reported
Off Hold:	Not reported
Emergency:	Not reported
Site Hours Start:	Not reported
Site Hours End:	Not reported
Sunday:	Not reported
Monday:	Not reported
Tuesday:	Not reported
Wednesday:	Not reported
Thursday:	Not reported
Friday:	Not reported
Saturday:	Not reported
Contractor ID:	Not reported
Phone:	Not reported
Job Site CAS:	Not reported
Project Form Email:	Not reported
Property Owner Name:	Not reported
Property Owner Agent:	Not reported
Property Owner Company:	THERMATECH NORTHWEST INC (LAKEWOOD) (ABCN00001210)
Property Owner Address:	Not reported
Property Owner City:	Not reported
Property Owner State:	Not reported
Property Owner Zip4:	Not reported
Property Owner Phone:	Not reported
Job Site Room:	Not reported
Facility Age:	Not reported
Facility Size:	Not reported
Facility Remodel:	Not reported
Facility Demo:	Not reported
Facility Repair:	Not reported
Facility Maint:	Not reported
Removed:	Not reported
Encapsulated:	Not reported
Quantity Sq Ft:	Not reported
Fireproofing:	Not reported
Popcorn Ceiling:	Not reported
CAB:	Not reported
Sheet Vinyl:	Not reported
Asbestos Paper:	Not reported

DRAFT

VIRGINIA MASON MEDICAL CENTER (Continued) **1000235502**

Boiler Insulation:	Not reported
Duct Paper:	Not reported
VAT:	Not reported
Roofing:	Not reported
Sq Ft Other:	Not reported
Sq Ft Other Text:	Not reported
Quantity Lin Ft:	Not reported
Mag Pipe Insulation:	Not reported
Air Cell Pipe Insulation:	Not reported
Ducting Insulation:	Not reported
Cement Asbestos Pipe:	Not reported
Mudded Pipe Insulation:	Not reported
Duct Tape:	Not reported
Lin Ft Other1:	Not reported
Lin Ft Other1 Text:	Not reported
Lin Ft Other2:	Not reported
Lin Ft Other2 Text:	Not reported
Indoors:	Not reported
Outdoors:	Not reported
Neg Pres Enclosure:	Not reported
Glove Bag:	Not reported
Mini Enclosure:	Not reported
Critical Barriers:	Not reported
Wrap And Cut:	Not reported
Wet Methods:	Not reported
HEPA Vacuum:	Not reported
MANUALMETHODS :	Not reported
Other CM1:	Not reported
Other CM1 Text:	Not reported
Other CM2:	Not reported
Other CM2 Text:	Not reported
Half Mask APR:	Not reported
Full Face APR:	Not reported
PAPR:	Not reported
Type C Continuous:	Not reported
Type C Pressure:	Not reported
Other Resp Pro:	Not reported
Other Resp Pro Text:	Not reported
Comments:	Not reported
Date Time Submitted:	Not reported
Submitter IP Address:	Not reported
Region:	2
UBI:	601725020
Notice type:	Initial
Project Type:	Mastic
Supervisor:	Doug Walters (ABAS00034101) ACTIVE, Mike Guiley (ABAS00016498) ACTIVE, Tim Hatcher
Supervisor Phone:	Not reported
Certificate Status:	ACTIVE
Name:	Not reported
Address:	925 SENECA STREET
City,State,Zip:	SEATTLE, WA
Facility Type:	Not reported
Parent ID:	Not reported
Form ID:	161176#599226988
Notice Date:	08/04/2020
Start Date:	07/24/2020

DRAFT

VIRGINIA MASON MEDICAL CENTER (Continued) **1000235502**

Completion Date:	09/18/2020
Initial:	Not reported
Amended:	Not reported
On Hold:	Not reported
Off Hold:	Not reported
Emergency:	Not reported
Site Hours Start:	Not reported
Site Hours End:	Not reported
Sunday:	Not reported
Monday:	Not reported
Tuesday:	Not reported
Wednesday:	Not reported
Thursday:	Not reported
Friday:	Not reported
Saturday:	Not reported
Contractor ID:	Not reported
Phone:	Not reported
Job Site CAS:	Not reported
Project Form Email:	Not reported
Property Owner Name:	Not reported
Property Owner Agent:	Not reported
Property Owner Company:	THERMATECH NORTHWEST INC (LAKEWOOD) (ABCN00001210)
Property Owner Address:	Not reported
Property Owner City:	Not reported
Property Owner State:	Not reported
Property Owner Zip4:	Not reported
Property Owner Phone:	Not reported
Job Site Room:	Not reported
Facility Age:	Not reported
Facility Size:	Not reported
Facility Remodel:	Not reported
Facility Demo:	Not reported
Facility Repair:	Not reported
Facility Maint:	Not reported
Removed:	Not reported
Encapsulated:	Not reported
Quantity Sq Ft:	Not reported
Fireproofing:	Not reported
Popcorn Ceiling:	Not reported
CAB:	Not reported
Sheet Vinyl:	Not reported
Asbestos Paper:	Not reported
Boiler Insulation:	Not reported
Duct Paper:	Not reported
VAT:	Not reported
Roofing:	Not reported
Sq Ft Other:	Not reported
Sq Ft Other Text:	Not reported
Quantity Lin Ft:	Not reported
Mag Pipe Insulation:	Not reported
Air Cell Pipe Insulation:	Not reported
Ducting Insulation:	Not reported
Cement Asbestos Pipe:	Not reported
Mudded Pipe Insulation:	Not reported
Duct Tape:	Not reported
Lin Ft Other1:	Not reported
Lin Ft Other1 Text:	Not reported

DRAFT

VIRGINIA MASON MEDICAL CENTER (Continued) **1000235502**

Lin Ft Other2:	Not reported
Lin Ft Other2 Text:	Not reported
Indoors:	Not reported
Outdoors:	Not reported
Neg Pres Enclosure:	Not reported
Glove Bag:	Not reported
Mini Enclosure:	Not reported
Critical Barriers:	Not reported
Wrap And Cut:	Not reported
Wet Methods:	Not reported
HEPA Vacuum:	Not reported
MANUALMETHODS :	Not reported
Other CM1:	Not reported
Other CM1 Text:	Not reported
Other CM2:	Not reported
Other CM2 Text:	Not reported
Half Mask APR:	Not reported
Full Face APR:	Not reported
PAPR:	Not reported
Type C Continuous:	Not reported
Type C Pressure:	Not reported
Other Resp Pro:	Not reported
Other Resp Pro Text:	Not reported
Comments:	Not reported
Date Time Submitted:	Not reported
Submitter IP Address:	Not reported
Region:	2
UBI:	601725020
Notice type:	Initial
Project Type:	Mastic
Supervisor:	Doug Walters (ABAS00034101) ACTIVE, Mike Guiley (ABAS00016498) ACTIVE, Tim Hatcher
Supervisor Phone:	Not reported
Certificate Status:	ACTIVE

Name:	Not reported
Address:	925 SENECA STREET
City,State,Zip:	SEATTLE, WA
Facility Type:	Not reported
Parent ID:	Not reported
Form ID:	161176#599226988
Notice Date:	09/01/2020
Start Date:	07/24/2020
Completion Date:	09/18/2020
Initial:	Not reported
Amended:	Not reported
On Hold:	Not reported
Off Hold:	Not reported
Emergency:	Not reported
Site Hours Start:	Not reported
Site Hours End:	Not reported
Sunday:	Not reported
Monday:	Not reported
Tuesday:	Not reported
Wednesday:	Not reported
Thursday:	Not reported
Friday:	Not reported
Saturday:	Not reported

DRAFT

VIRGINIA MASON MEDICAL CENTER (Continued) **1000235502**

Contractor ID:	Not reported
Phone:	Not reported
Job Site CAS:	Not reported
Project Form Email:	Not reported
Property Owner Name:	Not reported
Property Owner Agent:	Not reported
Property Owner Company:	THERMATECH NORTHWEST INC (LAKEWOOD) (ABCN00001210)
Property Owner Address:	Not reported
Property Owner City:	Not reported
Property Owner State:	Not reported
Property Owner Zip4:	Not reported
Property Owner Phone:	Not reported
Job Site Room:	Not reported
Facility Age:	Not reported
Facility Size:	Not reported
Facility Remodel:	Not reported
Facility Demo:	Not reported
Facility Repair:	Not reported
Facility Maint:	Not reported
Removed:	Not reported
Encapsulated:	Not reported
Quantity Sq Ft:	Not reported
Fireproofing:	Not reported
Popcorn Ceiling:	Not reported
CAB:	Not reported
Sheet Vinyl:	Not reported
Asbestos Paper:	Not reported
Boiler Insulation:	Not reported
Duct Paper:	Not reported
VAT:	Not reported
Roofing:	Not reported
Sq Ft Other:	Not reported
Sq Ft Other Text:	Not reported
Quantity Lin Ft:	Not reported
Mag Pipe Insulation:	Not reported
Air Cell Pipe Insulation:	Not reported
Ducting Insulation:	Not reported
Cement Asbestos Pipe:	Not reported
Mudded Pipe Insulation:	Not reported
Duct Tape:	Not reported
Lin Ft Other1:	Not reported
Lin Ft Other1 Text:	Not reported
Lin Ft Other2:	Not reported
Lin Ft Other2 Text:	Not reported
Indoors:	Not reported
Outdoors:	Not reported
Neg Pres Enclosure:	Not reported
Glove Bag:	Not reported
Mini Enclosure:	Not reported
Critical Barriers:	Not reported
Wrap And Cut:	Not reported
Wet Methods:	Not reported
HEPA Vacuum:	Not reported
MANUALMETHODS :	Not reported
Other CM1:	Not reported
Other CM1 Text:	Not reported
Other CM2:	Not reported

DRAFT

VIRGINIA MASON MEDICAL CENTER (Continued) **1000235502**

Other CM2 Text:	Not reported
Half Mask APR:	Not reported
Full Face APR:	Not reported
PAPR:	Not reported
Type C Continuous:	Not reported
Type C Pressure:	Not reported
Other Resp Pro:	Not reported
Other Resp Pro Text:	Not reported
Comments:	Not reported
Date Time Submitted:	Not reported
Submitter IP Address:	Not reported
Region:	2
UBI:	601725020
Notice type:	Initial
Project Type:	Mastic
Supervisor:	Doug Walters (ABAS00034101) ACTIVE, Mike Guiley (ABAS00016498) ACTIVE, Tim Hatcher
Supervisor Phone:	Not reported
Certificate Status:	ACTIVE
Name:	Not reported
Address:	925 SENECA STREET
City,State,Zip:	SEATTLE, WA
Facility Type:	Not reported
Parent ID:	Not reported
Form ID:	153605#228798678
Notice Date:	12/26/2019
Start Date:	01/17/2020
Completion Date:	01/31/2020
Initial:	Not reported
Amended:	Not reported
On Hold:	Not reported
Off Hold:	Not reported
Emergency:	Not reported
Site Hours Start:	Not reported
Site Hours End:	Not reported
Sunday:	Not reported
Monday:	Not reported
Tuesday:	Not reported
Wednesday:	Not reported
Thursday:	Not reported
Friday:	Not reported
Saturday:	Not reported
Contractor ID:	Not reported
Phone:	Not reported
Job Site CAS:	Not reported
Project Form Email:	Not reported
Property Owner Name:	Not reported
Property Owner Agent:	Not reported
Property Owner Company:	THERMATECH NORTHWEST INC (LAKEWOOD) (ABCN00001210)
Property Owner Address:	Not reported
Property Owner City:	Not reported
Property Owner State:	Not reported
Property Owner Zip4:	Not reported
Property Owner Phone:	Not reported
Job Site Room:	Not reported
Facility Age:	Not reported
Facility Size:	Not reported

DRAFT

VIRGINIA MASON MEDICAL CENTER (Continued) **1000235502**

Facility Remodel:	Not reported
Facility Demo:	Not reported
Facility Repair:	Not reported
Facility Maint:	Not reported
Removed:	Not reported
Encapsulated:	Not reported
Quantity Sq Ft:	Not reported
Fireproofing:	Not reported
Popcorn Ceiling:	Not reported
CAB:	Not reported
Sheet Vinyl:	Not reported
Asbestos Paper:	Not reported
Boiler Insulation:	Not reported
Duct Paper:	Not reported
VAT:	Not reported
Roofing:	Not reported
Sq Ft Other:	Not reported
Sq Ft Other Text:	Not reported
Quantity Lin Ft:	Not reported
Mag Pipe Insulation:	Not reported
Air Cell Pipe Insulation:	Not reported
Ducting Insulation:	Not reported
Cement Asbestos Pipe:	Not reported
Mudded Pipe Insulation:	Not reported
Duct Tape:	Not reported
Lin Ft Other1:	Not reported
Lin Ft Other1 Text:	Not reported
Lin Ft Other2:	Not reported
Lin Ft Other2 Text:	Not reported
Indoors:	Not reported
Outdoors:	Not reported
Neg Pres Enclosure:	Not reported
Glove Bag:	Not reported
Mini Enclosure:	Not reported
Critical Barriers:	Not reported
Wrap And Cut:	Not reported
Wet Methods:	Not reported
HEPA Vacuum:	Not reported
MANUALMETHODS :	Not reported
Other CM1:	Not reported
Other CM1 Text:	Not reported
Other CM2:	Not reported
Other CM2 Text:	Not reported
Half Mask APR:	Not reported
Full Face APR:	Not reported
PAPR:	Not reported
Type C Continuous:	Not reported
Type C Pressure:	Not reported
Other Resp Pro:	Not reported
Other Resp Pro Text:	Not reported
Comments:	Not reported
Date Time Submitted:	Not reported
Submitter IP Address:	Not reported
Region:	2
UBI:	601725020
Notice type:	Initial
Project Type:	Vinyl Asbestos Tile

DRAFT

VIRGINIA MASON MEDICAL CENTER (Continued) **1000235502**

Supervisor:	Mike Guiley (ABAS00016498) ACTIVE
Supervisor Phone:	Not reported
Certificate Status:	ACTIVE
Name:	Not reported
Address:	925 SENECA STREET
City,State,Zip:	SEATTLE, WA
Facility Type:	Not reported
Parent ID:	Not reported
Form ID:	153605#228798678
Notice Date:	01/20/2020
Start Date:	01/17/2020
Completion Date:	01/17/2020
Initial:	Not reported
Amended:	Not reported
On Hold:	Not reported
Off Hold:	Not reported
Emergency:	Not reported
Site Hours Start:	Not reported
Site Hours End:	Not reported
Sunday:	Not reported
Monday:	Not reported
Tuesday:	Not reported
Wednesday:	Not reported
Thursday:	Not reported
Friday:	Not reported
Saturday:	Not reported
Contractor ID:	Not reported
Phone:	Not reported
Job Site CAS:	Not reported
Project Form Email:	Not reported
Property Owner Name:	Not reported
Property Owner Agent:	Not reported
Property Owner Company:	THERMATECH NORTHWEST INC (LAKEWOOD) (ABCN00001210)
Property Owner Address:	Not reported
Property Owner City:	Not reported
Property Owner State:	Not reported
Property Owner Zip4:	Not reported
Property Owner Phone:	Not reported
Job Site Room:	Not reported
Facility Age:	Not reported
Facility Size:	Not reported
Facility Remodel:	Not reported
Facility Demo:	Not reported
Facility Repair:	Not reported
Facility Maint:	Not reported
Removed:	Not reported
Encapsulated:	Not reported
Quantity Sq Ft:	Not reported
Fireproofing:	Not reported
Popcorn Ceiling:	Not reported
CAB:	Not reported
Sheet Vinyl:	Not reported
Asbestos Paper:	Not reported
Boiler Insulation:	Not reported
Duct Paper:	Not reported
VAT:	Not reported

DRAFT

VIRGINIA MASON MEDICAL CENTER (Continued) **1000235502**

Roofing:	Not reported
Sq Ft Other:	Not reported
Sq Ft Other Text:	Not reported
Quantity Lin Ft:	Not reported
Mag Pipe Insulation:	Not reported
Air Cell Pipe Insulation:	Not reported
Ducting Insulation:	Not reported
Cement Asbestos Pipe:	Not reported
Mudded Pipe Insulation:	Not reported
Duct Tape:	Not reported
Lin Ft Other1:	Not reported
Lin Ft Other1 Text:	Not reported
Lin Ft Other2:	Not reported
Lin Ft Other2 Text:	Not reported
Indoors:	Not reported
Outdoors:	Not reported
Neg Pres Enclosure:	Not reported
Glove Bag:	Not reported
Mini Enclosure:	Not reported
Critical Barriers:	Not reported
Wrap And Cut:	Not reported
Wet Methods:	Not reported
HEPA Vacuum:	Not reported
MANUALMETHODS :	Not reported
Other CM1:	Not reported
Other CM1 Text:	Not reported
Other CM2:	Not reported
Other CM2 Text:	Not reported
Half Mask APR:	Not reported
Full Face APR:	Not reported
PAPR:	Not reported
Type C Continuous:	Not reported
Type C Pressure:	Not reported
Other Resp Pro:	Not reported
Other Resp Pro Text:	Not reported
Comments:	Not reported
Date Time Submitted:	Not reported
Submitter IP Address:	Not reported
Region:	2
UBI:	601725020
Notice type:	Initial
Project Type:	Vinyl Asbestos Tile
Supervisor:	Mike Guiley (ABAS00016498) ACTIVE
Supervisor Phone:	Not reported
Certificate Status:	ACTIVE

Name:	Not reported
Address:	925 SENECA ST
City,State,Zip:	SEATTLE, WA
Facility Type:	Not reported
Parent ID:	Not reported
Form ID:	152741#514795045
Notice Date:	12/05/2019
Start Date:	12/16/2019
Completion Date:	12/31/2019
Initial:	Not reported
Amended:	Not reported

DRAFT

VIRGINIA MASON MEDICAL CENTER (Continued) **1000235502**

On Hold:	Not reported
Off Hold:	Not reported
Emergency:	Not reported
Site Hours Start:	Not reported
Site Hours End:	Not reported
Sunday:	Not reported
Monday:	Not reported
Tuesday:	Not reported
Wednesday:	Not reported
Thursday:	Not reported
Friday:	Not reported
Saturday:	Not reported
Contractor ID:	Not reported
Phone:	Not reported
Job Site CAS:	Not reported
Project Form Email:	Not reported
Property Owner Name:	Not reported
Property Owner Agent:	Not reported
Property Owner Company:	THERMATECH NORTHWEST INC (LAKEWOOD) (ABCN00001210)
Property Owner Address:	Not reported
Property Owner City:	Not reported
Property Owner State:	Not reported
Property Owner Zip4:	Not reported
Property Owner Phone:	Not reported
Job Site Room:	Not reported
Facility Age:	Not reported
Facility Size:	Not reported
Facility Remodel:	Not reported
Facility Demo:	Not reported
Facility Repair:	Not reported
Facility Maint:	Not reported
Removed:	Not reported
Encapsulated:	Not reported
Quantity Sq Ft:	Not reported
Fireproofing:	Not reported
Popcorn Ceiling:	Not reported
CAB:	Not reported
Sheet Vinyl:	Not reported
Asbestos Paper:	Not reported
Boiler Insulation:	Not reported
Duct Paper:	Not reported
VAT:	Not reported
Roofing:	Not reported
Sq Ft Other:	Not reported
Sq Ft Other Text:	Not reported
Quantity Lin Ft:	Not reported
Mag Pipe Insulation:	Not reported
Air Cell Pipe Insulation:	Not reported
Ducting Insulation:	Not reported
Cement Asbestos Pipe:	Not reported
Mudded Pipe Insulation:	Not reported
Duct Tape:	Not reported
Lin Ft Other1:	Not reported
Lin Ft Other1 Text:	Not reported
Lin Ft Other2:	Not reported
Lin Ft Other2 Text:	Not reported
Indoors:	Not reported

DRAFT

VIRGINIA MASON MEDICAL CENTER (Continued) **1000235502**

Outdoors:	Not reported
Neg Pres Enclosure:	Not reported
Glove Bag:	Not reported
Mini Enclosure:	Not reported
Critical Barriers:	Not reported
Wrap And Cut:	Not reported
Wet Methods:	Not reported
HEPA Vacuum:	Not reported
MANUALMETHODS :	Not reported
Other CM1:	Not reported
Other CM1 Text:	Not reported
Other CM2:	Not reported
Other CM2 Text:	Not reported
Half Mask APR:	Not reported
Full Face APR:	Not reported
PAPR:	Not reported
Type C Continuous:	Not reported
Type C Pressure:	Not reported
Other Resp Pro:	Not reported
Other Resp Pro Text:	Not reported
Comments:	Not reported
Date Time Submitted:	Not reported
Submitter IP Address:	Not reported
Region:	2
UBI:	601725020
Notice type:	Initial
Project Type:	Air cell Pipe Insulation, Mag/mudded pipe Insulation
Supervisor:	Mike Guiley (ABAS00016498) ACTIVE
Supervisor Phone:	Not reported
Certificate Status:	ACTIVE

Name:	Not reported
Address:	925 SENECA STREET CP6- PPICU (RESTROOM)
City,State,Zip:	SEATTLE, WA 98101
Facility Type:	Hospital
Parent ID:	103976
Form ID:	104418##1210Therm790412
Notice Date:	08/11/2015
Start Date:	08/10/2015
Completion Date:	08/31/2015
Initial:	Not reported
Amended:	1
On Hold:	Not reported
Off Hold:	1
Emergency:	Not reported
Site Hours Start:	7:00 a.m.
Site Hours End:	3:00 p.m.
Sunday:	Not reported
Monday:	Not reported
Tuesday:	Not reported
Wednesday:	1
Thursday:	Not reported
Friday:	Not reported
Saturday:	Not reported
Contractor ID:	Not reported
Phone:	253-984-1818
Job Site CAS:	Branton Watkins

DRAFT

VIRGINIA MASON MEDICAL CENTER (Continued) **1000235502**

Project Form Email:	debif@ttnw-inc.com
Property Owner Name:	Virginia Mason Medical Center
Property Owner Agent:	Melanie Petherick
Property Owner Company:	Thermatech Northwest Inc (ABCN00001210)
Property Owner Address:	1202 Terry Ave, R3-DCPM
Property Owner City:	Seattle
Property Owner State:	WA
Property Owner Zip4:	98101
Property Owner Phone:	206-999-8123
Job Site Room:	CP6- PPICU (Restroom)
Facility Age:	1920
Facility Size:	164,000 sq.ft.
Facility Remodel:	1
Facility Demo:	Not reported
Facility Repair:	Not reported
Facility Maint:	Not reported
Removed:	1
Encapsulated:	Not reported
Quantity Sq Ft:	100
Fireproofing:	Not reported
Popcorn Ceiling:	Not reported
CAB:	Not reported
Sheet Vinyl:	1
Asbestos Paper:	Not reported
Boiler Insulation:	Not reported
Duct Paper:	Not reported
VAT:	Not reported
Roofing:	Not reported
Sq Ft Other:	Not reported
Sq Ft Other Text:	Not reported
Quantity Lin Ft:	Not reported
Mag Pipe Insulation:	Not reported
Air Cell Pipe Insulation:	Not reported
Ducting Insulation:	Not reported
Cement Asbestos Pipe:	Not reported
Mudded Pipe Insulation:	Not reported
Duct Tape:	Not reported
Lin Ft Other1:	Not reported
Lin Ft Other1 Text:	Not reported
Lin Ft Other2:	Not reported
Lin Ft Other2 Text:	Not reported
Indoors:	1
Outdoors:	Not reported
Neg Pres Enclosure:	Not reported
Glove Bag:	Not reported
Mini Enclosure:	Not reported
Critical Barriers:	1
Wrap And Cut:	Not reported
Wet Methods:	1
HEPA Vacuum:	1
MANUALMETHODS :	1
Other CM1:	Not reported
Other CM1 Text:	Not reported
Other CM2:	Not reported
Other CM2 Text:	Not reported
Half Mask APR:	1
Full Face APR:	Not reported

DRAFT

VIRGINIA MASON MEDICAL CENTER (Continued) **1000235502**

PAPR:	Not reported
Type C Continuous:	Not reported
Type C Pressure:	Not reported
Other Resp Pro:	Not reported
Other Resp Pro Text:	Not reported
Comments:	OFF HOLD Wednesday 8-12-15 at 7am (amend site hours to 7am-3pm)
Date Time Submitted:	2015-08-11 15:45:20
Submitter IP Address:	75.151.101.37
Region:	2
UBI:	601725020
Notice type:	Initial
Project Type:	Sheet Vinyl
Supervisor:	Branton Watkins ()
Supervisor Phone:	Not reported
Certificate Status:	ACTIVE
Name:	Not reported
Address:	925 SENECA STREET CP6- PPICU (RESTROOM)
City,State,Zip:	SEATTLE, WA 98101
Facility Type:	Hospital
Parent ID:	103976
Form ID:	104422##1210Therm792247
Notice Date:	08/11/2015
Start Date:	08/10/2015
Completion Date:	08/31/2015
Initial:	Not reported
Amended:	1
On Hold:	1
Off Hold:	Not reported
Emergency:	Not reported
Site Hours Start:	7:00 a.m.
Site Hours End:	3:00 p.m.
Sunday:	Not reported
Monday:	1
Tuesday:	1
Wednesday:	1
Thursday:	1
Friday:	1
Saturday:	Not reported
Contractor ID:	Not reported
Phone:	253-984-1818
Job Site CAS:	Branton Watkins
Project Form Email:	debif@ttnw-inc.com
Property Owner Name:	Virginia Mason Medical Center
Property Owner Agent:	Melanie Petherick
Property Owner Company:	Thermatech Northwest Inc (ABCN00001210)
Property Owner Address:	1202 Terry Ave, R3-DCPM
Property Owner City:	Seattle
Property Owner State:	WA
Property Owner Zip4:	98101
Property Owner Phone:	206-999-8123
Job Site Room:	CP6- PPICU (Restroom)
Facility Age:	1920
Facility Size:	164,000 sq.ft.
Facility Remodel:	1
Facility Demo:	Not reported
Facility Repair:	Not reported

DRAFT

VIRGINIA MASON MEDICAL CENTER (Continued) **1000235502**

Facility Maint:	Not reported
Removed:	1
Encapsulated:	Not reported
Quantity Sq Ft:	100
Fireproofing:	Not reported
Popcorn Ceiling:	Not reported
CAB:	Not reported
Sheet Vinyl:	1
Asbestos Paper:	Not reported
Boiler Insulation:	Not reported
Duct Paper:	Not reported
VAT:	Not reported
Roofing:	Not reported
Sq Ft Other:	Not reported
Sq Ft Other Text:	Not reported
Quantity Lin Ft:	Not reported
Mag Pipe Insulation:	Not reported
Air Cell Pipe Insulation:	Not reported
Ducting Insulation:	Not reported
Cement Asbestos Pipe:	Not reported
Mudded Pipe Insulation:	Not reported
Duct Tape:	Not reported
Lin Ft Other1:	Not reported
Lin Ft Other1 Text:	Not reported
Lin Ft Other2:	Not reported
Lin Ft Other2 Text:	Not reported
Indoors:	1
Outdoors:	Not reported
Neg Pres Enclosure:	Not reported
Glove Bag:	Not reported
Mini Enclosure:	Not reported
Critical Barriers:	1
Wrap And Cut:	Not reported
Wet Methods:	1
HEPA Vacuum:	1
MANUALMETHODS :	1
Other CM1:	Not reported
Other CM1 Text:	Not reported
Other CM2:	Not reported
Other CM2 Text:	Not reported
Half Mask APR:	1
Full Face APR:	Not reported
PAPR:	Not reported
Type C Continuous:	Not reported
Type C Pressure:	Not reported
Other Resp Pro:	Not reported
Other Resp Pro Text:	Not reported
Comments:	CANCEL the OFF HOLD that was sent today for WED 8-12- the owner is still not ready.
Date Time Submitted:	2015-08-11 16:08:28
Submitter IP Address:	75.151.101.37
Region:	2
UBI:	601725020
Notice type:	Initial
Project Type:	Sheet Vinyl
Supervisor:	Branton Watkins ()
Supervisor Phone:	Not reported

DRAFT

VIRGINIA MASON MEDICAL CENTER (Continued) **1000235502**

Certificate Status:	ACTIVE
Name:	Not reported
Address:	925 SENECA STREET CP6- PPICU (RESTROOM)
City,State,Zip:	SEATTLE, WA 98101
Facility Type:	Hospital
Parent ID:	103976
Form ID:	104345##1210Therm784829
Notice Date:	08/10/2015
Start Date:	08/10/2015
Completion Date:	08/31/2015
Initial:	Not reported
Amended:	1
On Hold:	1
Off Hold:	Not reported
Emergency:	Not reported
Site Hours Start:	7:30 a.m.
Site Hours End:	3:30 p.m.
Sunday:	Not reported
Monday:	1
Tuesday:	1
Wednesday:	Not reported
Thursday:	Not reported
Friday:	Not reported
Saturday:	Not reported
Contractor ID:	Not reported
Phone:	253-984-1818
Job Site CAS:	Branton Watkins
Project Form Email:	debif@ttnw-inc.com
Property Owner Name:	Virginia Mason Medical Center
Property Owner Agent:	Melanie Petherick
Property Owner Company:	Thermatech Northwest Inc (ABCN00001210)
Property Owner Address:	1202 Terry Ave, R3-DCPM
Property Owner City:	Seattle
Property Owner State:	WA
Property Owner Zip4:	98101
Property Owner Phone:	206-999-8123
Job Site Room:	CP6- PPICU (Restroom)
Facility Age:	1920
Facility Size:	164,000 sq.ft.
Facility Remodel:	1
Facility Demo:	Not reported
Facility Repair:	Not reported
Facility Maint:	Not reported
Removed:	1
Encapsulated:	Not reported
Quantity Sq Ft:	100
Fireproofing:	Not reported
Popcorn Ceiling:	Not reported
CAB:	Not reported
Sheet Vinyl:	1
Asbestos Paper:	Not reported
Boiler Insulation:	Not reported
Duct Paper:	Not reported
VAT:	Not reported
Roofing:	Not reported
Sq Ft Other:	Not reported

DRAFT

VIRGINIA MASON MEDICAL CENTER (Continued) **1000235502**

Sq Ft Other Text:	Not reported
Quantity Lin Ft:	Not reported
Mag Pipe Insulation:	Not reported
Air Cell Pipe Insulation:	Not reported
Ducting Insulation:	Not reported
Cement Asbestos Pipe:	Not reported
Mudded Pipe Insulation:	Not reported
Duct Tape:	Not reported
Lin Ft Other1:	Not reported
Lin Ft Other1 Text:	Not reported
Lin Ft Other2:	Not reported
Lin Ft Other2 Text:	Not reported
Indoors:	1
Outdoors:	Not reported
Neg Pres Enclosure:	Not reported
Glove Bag:	Not reported
Mini Enclosure:	Not reported
Critical Barriers:	1
Wrap And Cut:	Not reported
Wet Methods:	1
HEPA Vacuum:	1
MANUALMETHODS :	1
Other CM1:	Not reported
Other CM1 Text:	Not reported
Other CM2:	Not reported
Other CM2 Text:	Not reported
Half Mask APR:	1
Full Face APR:	Not reported
PAPR:	Not reported
Type C Continuous:	Not reported
Type C Pressure:	Not reported
Other Resp Pro:	Not reported
Other Resp Pro Text:	Not reported
Comments:	ON HOLD Monday 8-10-15 at 840am- owner was not ready
Date Time Submitted:	2015-08-10 08:41:44
Submitter IP Address:	75.151.101.37
Region:	2
UBI:	601725020
Notice type:	Initial
Project Type:	Sheet Vinyl
Supervisor:	Branton Watkins ()
Supervisor Phone:	Not reported
Certificate Status:	ACTIVE
Name:	Not reported
Address:	925 SENECA STREET HOSPITAL LEVEL 4 KITCHEN AND FOOD PREP AREA
City,State,Zip:	SEATTLE, WA 98101
Facility Type:	Hospital
Parent ID:	120508
Form ID:	131714##1210Therm658169
Notice Date:	08/31/2016
Start Date:	08/15/2016
Completion Date:	10/31/2016
Initial:	Not reported
Amended:	1
On Hold:	1
Off Hold:	Not reported

DRAFT

VIRGINIA MASON MEDICAL CENTER (Continued) **1000235502**

Emergency:	Not reported
Site Hours Start:	7:00 a.m.
Site Hours End:	3:30 p.m.
Sunday:	Not reported
Monday:	1
Tuesday:	1
Wednesday:	1
Thursday:	1
Friday:	1
Saturday:	Not reported
Contractor ID:	Not reported
Phone:	253-984-1818
Job Site CAS:	Jason Watson
Project Form Email:	debif@ttnw-inc.com
Property Owner Name:	Virginia Mason Medical Center
Property Owner Agent:	Larry Kratz
Property Owner Company:	Thermatech Northwest Inc (ABCN00001210)
Property Owner Address:	925 Seneca St, MS H3-ENG
Property Owner City:	Seattle
Property Owner State:	WA
Property Owner Zip4:	98101
Property Owner Phone:	206-583-2247 (2)
Job Site Room:	Hospital Level 4 Kitchen and food prep area
Facility Age:	1920
Facility Size:	164,000 sq.ft.
Facility Remodel:	1
Facility Demo:	Not reported
Facility Repair:	Not reported
Facility Maint:	Not reported
Removed:	1
Encapsulated:	Not reported
Quantity Sq Ft:	224
Fireproofing:	Not reported
Popcorn Ceiling:	Not reported
CAB:	Not reported
Sheet Vinyl:	Not reported
Asbestos Paper:	Not reported
Boiler Insulation:	Not reported
Duct Paper:	Not reported
VAT:	Not reported
Roofing:	Not reported
Sq Ft Other:	1
Sq Ft Other Text:	floor mastic
Quantity Lin Ft:	Not reported
Mag Pipe Insulation:	Not reported
Air Cell Pipe Insulation:	Not reported
Ducting Insulation:	Not reported
Cement Asbestos Pipe:	Not reported
Mudded Pipe Insulation:	Not reported
Duct Tape:	Not reported
Lin Ft Other1:	Not reported
Lin Ft Other1 Text:	Not reported
Lin Ft Other2:	Not reported
Lin Ft Other2 Text:	Not reported
Indoors:	1
Outdoors:	Not reported
Neg Pres Enclosure:	1

DRAFT

VIRGINIA MASON MEDICAL CENTER (Continued) **1000235502**

Glove Bag:	Not reported
Mini Enclosure:	Not reported
Critical Barriers:	1
Wrap And Cut:	Not reported
Wet Methods:	1
HEPA Vacuum:	1
MANUALMETHODS :	1
Other CM1:	Not reported
Other CM1 Text:	Not reported
Other CM2:	1
Other CM2 Text:	Mechanical Means
Half Mask APR:	Not reported
Full Face APR:	Not reported
PAPR:	Not reported
Type C Continuous:	Not reported
Type C Pressure:	1
Other Resp Pro:	Not reported
Other Resp Pro Text:	Not reported
Comments:	Still on Hold Wed 8-31- amend completion date to Monday 10-31-16.
Date Time Submitted:	2016-08-31 12:51:45
Submitter IP Address:	75.151.101.37
Region:	2
UBI:	601725020
Notice type:	Initial
Project Type:	Other Square Footage
Supervisor:	Jason Watson ()
Supervisor Phone:	Not reported
Certificate Status:	ACTIVE

Name:	Not reported
Address:	925 SENECA STREET HOSPITAL LEVEL 2 MECHANICAL ROOM
City,State,Zip:	SEATTLE, WA 98101
Facility Type:	Hospital
Parent ID:	118247
Form ID:	131716##1210Therm658169
Notice Date:	08/31/2016
Start Date:	07/05/2016
Completion Date:	10/31/2016
Initial:	Not reported
Amended:	1
On Hold:	1
Off Hold:	Not reported
Emergency:	Not reported
Site Hours Start:	7:00 a.m.
Site Hours End:	3:30 p.m.
Sunday:	Not reported
Monday:	1
Tuesday:	1
Wednesday:	1
Thursday:	1
Friday:	1
Saturday:	Not reported
Contractor ID:	Not reported
Phone:	253-984-1818
Job Site CAS:	Branton Watkins
Project Form Email:	debif@ttnw-inc.com
Property Owner Name:	Virginia Mason Medical Center

DRAFT

VIRGINIA MASON MEDICAL CENTER (Continued) **1000235502**

Property Owner Agent:	Larry Kratz
Property Owner Company:	Thermatech Northwest Inc (ABCN00001210)
Property Owner Address:	925 Seneca St, MS H3-ENG
Property Owner City:	Seattle
Property Owner State:	WA
Property Owner Zip4:	98101
Property Owner Phone:	206-583-2247 (2)
Job Site Room:	Hospital Level 2 Mechanical Room
Facility Age:	1920
Facility Size:	164,000 SF
Facility Remodel:	Not reported
Facility Demo:	Not reported
Facility Repair:	1
Facility Maint:	Not reported
Removed:	1
Encapsulated:	Not reported
Quantity Sq Ft:	Not reported
Fireproofing:	Not reported
Popcorn Ceiling:	Not reported
CAB:	Not reported
Sheet Vinyl:	Not reported
Asbestos Paper:	Not reported
Boiler Insulation:	Not reported
Duct Paper:	Not reported
VAT:	Not reported
Roofing:	Not reported
Sq Ft Other:	Not reported
Sq Ft Other Text:	Not reported
Quantity Lin Ft:	20
Mag Pipe Insulation:	1
Air Cell Pipe Insulation:	1
Ducting Insulation:	Not reported
Cement Asbestos Pipe:	Not reported
Mudded Pipe Insulation:	Not reported
Duct Tape:	Not reported
Lin Ft Other1:	Not reported
Lin Ft Other1 Text:	Not reported
Lin Ft Other2:	Not reported
Lin Ft Other2 Text:	Not reported
Indoors:	1
Outdoors:	Not reported
Neg Pres Enclosure:	1
Glove Bag:	1
Mini Enclosure:	Not reported
Critical Barriers:	Not reported
Wrap And Cut:	Not reported
Wet Methods:	1
HEPA Vacuum:	1
MANUALMETHODS :	1
Other CM1:	Not reported
Other CM1 Text:	Not reported
Other CM2:	Not reported
Other CM2 Text:	Not reported
Half Mask APR:	Not reported
Full Face APR:	Not reported
PAPR:	1
Type C Continuous:	Not reported

DRAFT

VIRGINIA MASON MEDICAL CENTER (Continued) **1000235502**

Type C Pressure:	Not reported
Other Resp Pro:	Not reported
Other Resp Pro Text:	Not reported
Comments:	Still on hold as of Wednesday 8-31, amend completion to Monday 10-31-16.
Date Time Submitted:	2016-08-31 13:00:51
Submitter IP Address:	75.151.101.37
Region:	2
UBI:	601725020
Notice type:	Initial
Project Type:	Air cell Pipe Insulation, Mag/mudded pipe Insulation
Supervisor:	Branton Watkins ()
Supervisor Phone:	Not reported
Certificate Status:	ACTIVE
Name:	Not reported
Address:	925 SENECA STREET CP6- PPICU (RESTROOM)
City,State,Zip:	SEATTLE, WA 98101
Facility Type:	Hospital
Parent ID:	103976
Form ID:	104481##1210Therm623297
Notice Date:	08/13/2015
Start Date:	08/10/2015
Completion Date:	08/31/2015
Initial:	Not reported
Amended:	1
On Hold:	Not reported
Off Hold:	1
Emergency:	Not reported
Site Hours Start:	7:00 a.m.
Site Hours End:	3:00 p.m.
Sunday:	Not reported
Monday:	1
Tuesday:	1
Wednesday:	1
Thursday:	1
Friday:	1
Saturday:	Not reported
Contractor ID:	Not reported
Phone:	253-984-1818
Job Site CAS:	Branton Watkins
Project Form Email:	debif@ttnw-inc.com
Property Owner Name:	Virginia Mason Medical Center
Property Owner Agent:	Melanie Petherick
Property Owner Company:	Thermatech Northwest Inc (ABCN00001210)
Property Owner Address:	1202 Terry Ave, R3-DCPM
Property Owner City:	Seattle
Property Owner State:	WA
Property Owner Zip4:	98101
Property Owner Phone:	206-999-8123
Job Site Room:	CP6- PPICU (Restroom)
Facility Age:	1920
Facility Size:	164,000 sq.ft.
Facility Remodel:	1
Facility Demo:	Not reported
Facility Repair:	Not reported
Facility Maint:	Not reported

DRAFT

VIRGINIA MASON MEDICAL CENTER (Continued) **1000235502**

Removed:	1
Encapsulated:	Not reported
Quantity Sq Ft:	100
Fireproofing:	Not reported
Popcorn Ceiling:	Not reported
CAB:	Not reported
Sheet Vinyl:	1
Asbestos Paper:	Not reported
Boiler Insulation:	Not reported
Duct Paper:	Not reported
VAT:	Not reported
Roofing:	Not reported
Sq Ft Other:	Not reported
Sq Ft Other Text:	Not reported
Quantity Lin Ft:	Not reported
Mag Pipe Insulation:	Not reported
Air Cell Pipe Insulation:	Not reported
Ducting Insulation:	Not reported
Cement Asbestos Pipe:	Not reported
Mudded Pipe Insulation:	Not reported
Duct Tape:	Not reported
Lin Ft Other1:	Not reported
Lin Ft Other1 Text:	Not reported
Lin Ft Other2:	Not reported
Lin Ft Other2 Text:	Not reported
Indoors:	1
Outdoors:	Not reported
Neg Pres Enclosure:	Not reported
Glove Bag:	Not reported
Mini Enclosure:	Not reported
Critical Barriers:	1
Wrap And Cut:	Not reported
Wet Methods:	1
HEPA Vacuum:	1
MANUALMETHODS :	1
Other CM1:	Not reported
Other CM1 Text:	Not reported
Other CM2:	Not reported
Other CM2 Text:	Not reported
Half Mask APR:	1
Full Face APR:	Not reported
PAPR:	Not reported
Type C Continuous:	Not reported
Type C Pressure:	Not reported
Other Resp Pro:	Not reported
Other Resp Pro Text:	Not reported
Comments:	OFF HOLD Thursday 8-13-15 at 730am
Date Time Submitted:	2015-08-13 07:39:24
Submitter IP Address:	75.151.101.37
Region:	2
UBI:	601725020
Notice type:	Initial
Project Type:	Sheet Vinyl
Supervisor:	Branton Watkins ()
Supervisor Phone:	Not reported
Certificate Status:	ACTIVE

DRAFT

VIRGINIA MASON MEDICAL CENTER (Continued) **1000235502**

Name:	Not reported
Address:	925 SENECA STREET CP6- PPICU (RESTROOM)
City,State,Zip:	SEATTLE, WA 98101
Facility Type:	Hospital
Parent ID:	103976
Form ID:	104508##1210Therm649290
Notice Date:	08/13/2015
Start Date:	08/10/2015
Completion Date:	08/13/2015
Initial:	Not reported
Amended:	1
On Hold:	Not reported
Off Hold:	Not reported
Emergency:	Not reported
Site Hours Start:	7:00 a.m.
Site Hours End:	3:00 p.m.
Sunday:	Not reported
Monday:	Not reported
Tuesday:	Not reported
Wednesday:	Not reported
Thursday:	1
Friday:	Not reported
Saturday:	Not reported
Contractor ID:	Not reported
Phone:	253-984-1818
Job Site CAS:	Branton Watkins
Project Form Email:	debif@ttnw-inc.com
Property Owner Name:	Virginia Mason Medical Center
Property Owner Agent:	Melanie Petherick
Property Owner Company:	Thermatech Northwest Inc (ABCN00001210)
Property Owner Address:	1202 Terry Ave, R3-DCPM
Property Owner City:	Seattle
Property Owner State:	WA
Property Owner Zip4:	98101
Property Owner Phone:	206-999-8123
Job Site Room:	CP6- PPICU (Restroom)
Facility Age:	1920
Facility Size:	164,000 sq.ft.
Facility Remodel:	1
Facility Demo:	Not reported
Facility Repair:	Not reported
Facility Maint:	Not reported
Removed:	1
Encapsulated:	Not reported
Quantity Sq Ft:	100
Fireproofing:	Not reported
Popcorn Ceiling:	Not reported
CAB:	Not reported
Sheet Vinyl:	1
Asbestos Paper:	Not reported
Boiler Insulation:	Not reported
Duct Paper:	Not reported
VAT:	Not reported
Roofing:	Not reported
Sq Ft Other:	Not reported
Sq Ft Other Text:	Not reported
Quantity Lin Ft:	Not reported

DRAFT

VIRGINIA MASON MEDICAL CENTER (Continued) **1000235502**

Mag Pipe Insulation:	Not reported
Air Cell Pipe Insulation:	Not reported
Ducting Insulation:	Not reported
Cement Asbestos Pipe:	Not reported
Mudded Pipe Insulation:	Not reported
Duct Tape:	Not reported
Lin Ft Other1:	Not reported
Lin Ft Other1 Text:	Not reported
Lin Ft Other2:	Not reported
Lin Ft Other2 Text:	Not reported
Indoors:	1
Outdoors:	Not reported
Neg Pres Enclosure:	Not reported
Glove Bag:	Not reported
Mini Enclosure:	Not reported
Critical Barriers:	1
Wrap And Cut:	Not reported
Wet Methods:	1
HEPA Vacuum:	1
MANUALMETHODS :	1
Other CM1:	Not reported
Other CM1 Text:	Not reported
Other CM2:	Not reported
Other CM2 Text:	Not reported
Half Mask APR:	1
Full Face APR:	Not reported
PAPR:	Not reported
Type C Continuous:	Not reported
Type C Pressure:	Not reported
Other Resp Pro:	Not reported
Other Resp Pro Text:	Not reported
Comments:	COMPLETED Thursday 8-13-15 as of 2:00pm
Date Time Submitted:	2015-08-13 13:59:16
Submitter IP Address:	75.151.101.37
Region:	2
UBI:	601725020
Notice type:	Initial
Project Type:	Sheet Vinyl
Supervisor:	Branton Watkins ()
Supervisor Phone:	Not reported
Certificate Status:	ACTIVE
Name:	Not reported
Address:	925 SENECA STREET RMS 536D AND 544
City,State,Zip:	SEATTLE, WA 98101
Facility Type:	Hospital
Parent ID:	110481
Form ID:	115264##1210Therm969286
Notice Date:	04/25/2016
Start Date:	01/21/2016
Completion Date:	04/22/2016
Initial:	Not reported
Amended:	1
On Hold:	Not reported
Off Hold:	Not reported
Emergency:	Not reported
Site Hours Start:	7:00 a.m.

DRAFT

VIRGINIA MASON MEDICAL CENTER (Continued) **1000235502**

Site Hours End:	3:30 p.m.
Sunday:	Not reported
Monday:	Not reported
Tuesday:	Not reported
Wednesday:	Not reported
Thursday:	1
Friday:	1
Saturday:	Not reported
Contractor ID:	Not reported
Phone:	253-984-1818
Job Site CAS:	Adam Kostelecky
Project Form Email:	debif@ttnw-inc.com
Property Owner Name:	Virginia Mason Medical Center
Property Owner Agent:	Sonya Warner
Property Owner Company:	Thermatech Northwest Inc (ABCN00001210)
Property Owner Address:	1202 Terry Ave, R3-DCPM
Property Owner City:	Seattle
Property Owner State:	WA
Property Owner Zip4:	98101
Property Owner Phone:	206-341-1650
Job Site Room:	Rms 536D and 544
Facility Age:	1920
Facility Size:	164,000 sq.ft.
Facility Remodel:	1
Facility Demo:	Not reported
Facility Repair:	Not reported
Facility Maint:	Not reported
Removed:	1
Encapsulated:	Not reported
Quantity Sq Ft:	489
Fireproofing:	Not reported
Popcorn Ceiling:	Not reported
CAB:	Not reported
Sheet Vinyl:	1
Asbestos Paper:	Not reported
Boiler Insulation:	Not reported
Duct Paper:	Not reported
VAT:	1
Roofing:	Not reported
Sq Ft Other:	Not reported
Sq Ft Other Text:	Not reported
Quantity Lin Ft:	Not reported
Mag Pipe Insulation:	Not reported
Air Cell Pipe Insulation:	Not reported
Ducting Insulation:	Not reported
Cement Asbestos Pipe:	Not reported
Mudded Pipe Insulation:	Not reported
Duct Tape:	Not reported
Lin Ft Other1:	Not reported
Lin Ft Other1 Text:	Not reported
Lin Ft Other2:	Not reported
Lin Ft Other2 Text:	Not reported
Indoors:	1
Outdoors:	Not reported
Neg Pres Enclosure:	Not reported
Glove Bag:	Not reported
Mini Enclosure:	Not reported

DRAFT

VIRGINIA MASON MEDICAL CENTER (Continued) **1000235502**

Critical Barriers:	1
Wrap And Cut:	Not reported
Wet Methods:	1
HEPA Vacuum:	1
MANUALMETHODS :	1
Other CM1:	Not reported
Other CM1 Text:	Not reported
Other CM2:	Not reported
Other CM2 Text:	Not reported
Half Mask APR:	1
Full Face APR:	Not reported
PAPR:	Not reported
Type C Continuous:	Not reported
Type C Pressure:	Not reported
Other Resp Pro:	Not reported
Other Resp Pro Text:	Not reported
Comments:	Completed Friday 4-22-16
Date Time Submitted:	2016-04-25 07:51:22
Submitter IP Address:	75.151.101.37
Region:	2
UBI:	601725020
Notice type:	Initial
Project Type:	Sheet Vinyl, Vinyl Asbestos Tile
Supervisor:	Adam Kostelecky ()
Supervisor Phone:	Not reported
Certificate Status:	ACTIVE

Name:	Not reported
Address:	925 SENECA STREET HOSPITAL LEVEL 2 MECHANICAL ROOM
City,State,Zip:	SEATTLE, WA 98101
Facility Type:	Hospital
Parent ID:	118247
Form ID:	118784##1210Therm332471
Notice Date:	07/05/2016
Start Date:	07/05/2016
Completion Date:	07/29/2016
Initial:	Not reported
Amended:	1
On Hold:	1
Off Hold:	Not reported
Emergency:	Not reported
Site Hours Start:	7:00 a.m.
Site Hours End:	3:30 p.m.
Sunday:	Not reported
Monday:	1
Tuesday:	1
Wednesday:	1
Thursday:	1
Friday:	1
Saturday:	Not reported
Contractor ID:	Not reported
Phone:	253-984-1818
Job Site CAS:	Branton Watkins
Project Form Email:	debif@ttnw-inc.com
Property Owner Name:	Virginia Mason Medical Center
Property Owner Agent:	Larry Kratz
Property Owner Company:	Thermatech Northwest Inc (ABCN00001210)

DRAFT

VIRGINIA MASON MEDICAL CENTER (Continued) **1000235502**

Property Owner Address:	925 Seneca St, MS H3-ENG
Property Owner City:	Seattle
Property Owner State:	WA
Property Owner Zip4:	98101
Property Owner Phone:	206-583-2247 (2)
Job Site Room:	Hospital Level 2 Mechanical Room
Facility Age:	1920
Facility Size:	164,000 SF
Facility Remodel:	Not reported
Facility Demo:	Not reported
Facility Repair:	1
Facility Maint:	Not reported
Removed:	1
Encapsulated:	Not reported
Quantity Sq Ft:	Not reported
Fireproofing:	Not reported
Popcorn Ceiling:	Not reported
CAB:	Not reported
Sheet Vinyl:	Not reported
Asbestos Paper:	Not reported
Boiler Insulation:	Not reported
Duct Paper:	Not reported
VAT:	Not reported
Roofing:	Not reported
Sq Ft Other:	Not reported
Sq Ft Other Text:	Not reported
Quantity Lin Ft:	20
Mag Pipe Insulation:	1
Air Cell Pipe Insulation:	1
Ducting Insulation:	Not reported
Cement Asbestos Pipe:	Not reported
Mudded Pipe Insulation:	Not reported
Duct Tape:	Not reported
Lin Ft Other1:	Not reported
Lin Ft Other1 Text:	Not reported
Lin Ft Other2:	Not reported
Lin Ft Other2 Text:	Not reported
Indoors:	1
Outdoors:	Not reported
Neg Pres Enclosure:	1
Glove Bag:	1
Mini Enclosure:	Not reported
Critical Barriers:	Not reported
Wrap And Cut:	Not reported
Wet Methods:	1
HEPA Vacuum:	1
MANUALMETHODS :	1
Other CM1:	Not reported
Other CM1 Text:	Not reported
Other CM2:	Not reported
Other CM2 Text:	Not reported
Half Mask APR:	Not reported
Full Face APR:	Not reported
PAPR:	1
Type C Continuous:	Not reported
Type C Pressure:	Not reported
Other Resp Pro:	Not reported

DRAFT

VIRGINIA MASON MEDICAL CENTER (Continued) **1000235502**

Other Resp Pro Text:	Not reported
Comments:	On hold as of 7-5-16 @ 10:50 AM
Date Time Submitted:	2016-07-05 10:53:22
Submitter IP Address:	75.151.101.37
Region:	2
UBI:	601725020
Notice type:	Initial
Project Type:	Air cell Pipe Insulation, Mag/mudded pipe Insulation
Supervisor:	Branton Watkins ()
Supervisor Phone:	Not reported
Certificate Status:	ACTIVE
Name:	Not reported
Address:	925 SENECA STREET H5 MAIN ELECTRICAL RM(501,502,503,504,509,512)
City,State,Zip:	SEATTLE, WA 98101
Facility Type:	Hospital
Parent ID:	149288
Form ID:	150159##1210Therm731554
Notice Date:	10/09/2017
Start Date:	10/05/2017
Completion Date:	10/30/2017
Initial:	Not reported
Amended:	1
On Hold:	1
Off Hold:	Not reported
Emergency:	Not reported
Site Hours Start:	6:00 a.m
Site Hours End:	2:30 p.m.
Sunday:	Not reported
Monday:	1
Tuesday:	1
Wednesday:	1
Thursday:	1
Friday:	1
Saturday:	Not reported
Contractor ID:	Not reported
Phone:	253-984-1818
Job Site CAS:	Troy Harris
Project Form Email:	debif@ttnw-inc.com
Property Owner Name:	Virginia Mason Medical Center
Property Owner Agent:	Melanie Petherick
Property Owner Company:	Thermatech Northwest Inc (ABCN00001210)
Property Owner Address:	1202 Terry Ave, R3-DCPM
Property Owner City:	Seattle
Property Owner State:	WA
Property Owner Zip4:	98101
Property Owner Phone:	206-999-8123
Job Site Room:	H5 Main Electrical Rm(501,502,503,504,509,512)
Facility Age:	1920
Facility Size:	164K sq.ft.
Facility Remodel:	1
Facility Demo:	Not reported
Facility Repair:	Not reported
Facility Maint:	Not reported
Removed:	1
Encapsulated:	Not reported
Quantity Sq Ft:	180

DRAFT

VIRGINIA MASON MEDICAL CENTER (Continued) **1000235502**

Fireproofing:	Not reported
Popcorn Ceiling:	Not reported
CAB:	Not reported
Sheet Vinyl:	Not reported
Asbestos Paper:	Not reported
Boiler Insulation:	Not reported
Duct Paper:	Not reported
VAT:	Not reported
Roofing:	Not reported
Sq Ft Other:	1
Sq Ft Other Text:	friable ceiling mastic
Quantity Lin Ft:	40
Mag Pipe Insulation:	Not reported
Air Cell Pipe Insulation:	Not reported
Ducting Insulation:	Not reported
Cement Asbestos Pipe:	Not reported
Mudded Pipe Insulation:	Not reported
Duct Tape:	Not reported
Lin Ft Other1:	1
Lin Ft Other1 Text:	pipe lagging & fittings
Lin Ft Other2:	Not reported
Lin Ft Other2 Text:	Not reported
Indoors:	1
Outdoors:	Not reported
Neg Pres Enclosure:	1
Glove Bag:	1
Mini Enclosure:	Not reported
Critical Barriers:	1
Wrap And Cut:	Not reported
Wet Methods:	1
HEPA Vacuum:	1
MANUALMETHODS :	1
Other CM1:	Not reported
Other CM1 Text:	Not reported
Other CM2:	Not reported
Other CM2 Text:	Not reported
Half Mask APR:	1
Full Face APR:	Not reported
PAPR:	Not reported
Type C Continuous:	Not reported
Type C Pressure:	1
Other Resp Pro:	Not reported
Other Resp Pro Text:	Not reported
Comments:	ON HOLD - 10/9/2017 at 2:30pm
Date Time Submitted:	2017-10-09 14:34:15
Submitter IP Address:	75.151.101.37
Region:	2
UBI:	601725020
Notice type:	Initial
Project Type:	Other linear footage, Other Square Footage
Supervisor:	Troy Harris ()
Supervisor Phone:	Not reported
Certificate Status:	ACTIVE
Name:	Not reported
Address:	925 SENECA STREET 2ND FLOOR WEST WING
City,State,Zip:	SEATTLE, WA 98101

DRAFT

VIRGINIA MASON MEDICAL CENTER (Continued) **1000235502**

Facility Type:	Hospital
Parent ID:	85817
Form ID:	86332##1210Therm157945
Notice Date:	06/11/2014
Start Date:	06/10/2014
Completion Date:	06/13/2014
Initial:	Not reported
Amended:	1
On Hold:	Not reported
Off Hold:	Not reported
Emergency:	Not reported
Site Hours Start:	8:00 a.m.
Site Hours End:	4:00 p.m.
Sunday:	Not reported
Monday:	Not reported
Tuesday:	1
Wednesday:	1
Thursday:	1
Friday:	1
Saturday:	Not reported
Contractor ID:	Not reported
Phone:	253-984-1818
Job Site CAS:	Adam Kostelecky
Project Form Email:	debif@ttnw-inc.com
Property Owner Name:	Virginia Mason Medical Center
Property Owner Agent:	Larry Kratz
Property Owner Company:	Thermatech Northwest Inc (ABCN00001210)
Property Owner Address:	925 Seneca Street MS H3-ENG
Property Owner City:	Seattle
Property Owner State:	WA
Property Owner Zip4:	98101
Property Owner Phone:	206-583-2247
Job Site Room:	2nd Floor West Wing
Facility Age:	1920
Facility Size:	164,000 sq.ft.
Facility Remodel:	Not reported
Facility Demo:	Not reported
Facility Repair:	1
Facility Maint:	Not reported
Removed:	1
Encapsulated:	Not reported
Quantity Sq Ft:	Not reported
Fireproofing:	Not reported
Popcorn Ceiling:	Not reported
CAB:	Not reported
Sheet Vinyl:	Not reported
Asbestos Paper:	Not reported
Boiler Insulation:	Not reported
Duct Paper:	Not reported
VAT:	Not reported
Roofing:	Not reported
Sq Ft Other:	Not reported
Sq Ft Other Text:	Not reported
Quantity Lin Ft:	30
Mag Pipe Insulation:	1
Air Cell Pipe Insulation:	1
Ducting Insulation:	Not reported

DRAFT

VIRGINIA MASON MEDICAL CENTER (Continued) **1000235502**

Cement Asbestos Pipe:	Not reported
Mudded Pipe Insulation:	Not reported
Duct Tape:	Not reported
Lin Ft Other1:	Not reported
Lin Ft Other1 Text:	Not reported
Lin Ft Other2:	Not reported
Lin Ft Other2 Text:	Not reported
Indoors:	1
Outdoors:	Not reported
Neg Pres Enclosure:	1
Glove Bag:	1
Mini Enclosure:	Not reported
Critical Barriers:	1
Wrap And Cut:	Not reported
Wet Methods:	1
HEPA Vacuum:	1
MANUALMETHODS :	1
Other CM1:	Not reported
Other CM1 Text:	Not reported
Other CM2:	Not reported
Other CM2 Text:	Not reported
Half Mask APR:	1
Full Face APR:	Not reported
PAPR:	Not reported
Type C Continuous:	Not reported
Type C Pressure:	Not reported
Other Resp Pro:	Not reported
Other Resp Pro Text:	Not reported
Comments:	6-10-2014 Project Completed
Date Time Submitted:	2014-06-11 07:12:42
Submitter IP Address:	75.151.101.37
Region:	2
UBI:	601725020
Notice type:	Initial
Project Type:	Air cell Pipe Insulation, Mag/mudded pipe Insulation
Supervisor:	Adam Kostelecky ()
Supervisor Phone:	Not reported
Certificate Status:	ACTIVE
Name:	Not reported
Address:	925 SENECA STREET OR ROOMS 10,11,12,14,15,16,RECOVERY RM B & HALLWAY
City,State,Zip:	SEATTLE, WA 98101
Facility Type:	Hospital
Parent ID:	94842
Form ID:	95401##1210Therm012770
Notice Date:	01/16/2015
Start Date:	01/09/2015
Completion Date:	03/01/2015
Initial:	Not reported
Amended:	1
On Hold:	1
Off Hold:	Not reported
Emergency:	Not reported
Site Hours Start:	7:00 a.m.
Site Hours End:	7:00 p.m.
Sunday:	Not reported
Monday:	1

DRAFT

VIRGINIA MASON MEDICAL CENTER (Continued) **1000235502**

Tuesday:	1
Wednesday:	1
Thursday:	1
Friday:	1
Saturday:	Not reported
Contractor ID:	Not reported
Phone:	253-984-1818
Job Site CAS:	Vlado Lazarov
Project Form Email:	debif@ttnw-inc.com
Property Owner Name:	Virginia Mason Medical Center
Property Owner Agent:	Kim Szegiet
Property Owner Company:	Thermatech Northwest Inc (ABCN00001210)
Property Owner Address:	1201 Terry Ave - R3DCPM
Property Owner City:	Seattle
Property Owner State:	WA
Property Owner Zip4:	98101
Property Owner Phone:	206-276-5970
Job Site Room:	OR Rooms 10,11,12,14,15,16,Recovery Rm B & hallway
Facility Age:	1920
Facility Size:	164,000 sq.ft.
Facility Remodel:	1
Facility Demo:	Not reported
Facility Repair:	Not reported
Facility Maint:	Not reported
Removed:	1
Encapsulated:	Not reported
Quantity Sq Ft:	4900
Fireproofing:	Not reported
Popcorn Ceiling:	Not reported
CAB:	Not reported
Sheet Vinyl:	1
Asbestos Paper:	Not reported
Boiler Insulation:	Not reported
Duct Paper:	Not reported
VAT:	Not reported
Roofing:	Not reported
Sq Ft Other:	Not reported
Sq Ft Other Text:	Not reported
Quantity Lin Ft:	Not reported
Mag Pipe Insulation:	Not reported
Air Cell Pipe Insulation:	Not reported
Ducting Insulation:	Not reported
Cement Asbestos Pipe:	Not reported
Mudded Pipe Insulation:	Not reported
Duct Tape:	Not reported
Lin Ft Other1:	Not reported
Lin Ft Other1 Text:	Not reported
Lin Ft Other2:	Not reported
Lin Ft Other2 Text:	Not reported
Indoors:	1
Outdoors:	Not reported
Neg Pres Enclosure:	Not reported
Glove Bag:	Not reported
Mini Enclosure:	Not reported
Critical Barriers:	1
Wrap And Cut:	Not reported
Wet Methods:	1

DRAFT

VIRGINIA MASON MEDICAL CENTER (Continued) **1000235502**

HEPA Vacuum:	1
MANUALMETHODS :	1
Other CM1:	Not reported
Other CM1 Text:	Not reported
Other CM2:	Not reported
Other CM2 Text:	Not reported
Half Mask APR:	1
Full Face APR:	Not reported
PAPR:	Not reported
Type C Continuous:	Not reported
Type C Pressure:	Not reported
Other Resp Pro:	Not reported
Other Resp Pro Text:	Not reported
Comments:	Back on hold Friday 1-16-15awaiting Phase 3 (~1-22-15)
Date Time Submitted:	2015-01-16 15:37:11
Submitter IP Address:	75.151.101.37
Region:	2
UBI:	601725020
Notice type:	Initial
Project Type:	Sheet Vinyl
Supervisor:	Vlado Lazarov ()
Supervisor Phone:	Not reported
Certificate Status:	ACTIVE
Name:	Not reported
Address:	925 SENECA STREET OR ROOMS 10,11,12,14,15,16,RECOVERY RM B & HALLWAY
City,State,Zip:	SEATTLE, WA 98101
Facility Type:	Hospital
Parent ID:	94842
Form ID:	95402##1210Therm012770
Notice Date:	01/16/2015
Start Date:	01/09/2015
Completion Date:	03/01/2015
Initial:	Not reported
Amended:	1
On Hold:	1
Off Hold:	Not reported
Emergency:	Not reported
Site Hours Start:	7:00 a.m.
Site Hours End:	7:00 p.m.
Sunday:	Not reported
Monday:	1
Tuesday:	1
Wednesday:	1
Thursday:	1
Friday:	1
Saturday:	Not reported
Contractor ID:	Not reported
Phone:	253-984-1818
Job Site CAS:	Vlado Lazarov
Project Form Email:	debif@ttnw-inc.com
Property Owner Name:	Virginia Mason Medical Center
Property Owner Agent:	Kim Szegiet
Property Owner Company:	Thermatech Northwest Inc (ABCN00001210)
Property Owner Address:	1201 Terry Ave - R3DCPM
Property Owner City:	Seattle
Property Owner State:	WA

DRAFT

VIRGINIA MASON MEDICAL CENTER (Continued) **1000235502**

Property Owner Zip4:	98101
Property Owner Phone:	206-276-5970
Job Site Room:	OR Rooms 10,11,12,14,15,16,Recovery Rm B & hallway
Facility Age:	1920
Facility Size:	164,000 sq.ft.
Facility Remodel:	1
Facility Demo:	Not reported
Facility Repair:	Not reported
Facility Maint:	Not reported
Removed:	1
Encapsulated:	Not reported
Quantity Sq Ft:	4900
Fireproofing:	Not reported
Popcorn Ceiling:	Not reported
CAB:	Not reported
Sheet Vinyl:	1
Asbestos Paper:	Not reported
Boiler Insulation:	Not reported
Duct Paper:	Not reported
VAT:	Not reported
Roofing:	Not reported
Sq Ft Other:	Not reported
Sq Ft Other Text:	Not reported
Quantity Lin Ft:	Not reported
Mag Pipe Insulation:	Not reported
Air Cell Pipe Insulation:	Not reported
Ducting Insulation:	Not reported
Cement Asbestos Pipe:	Not reported
Mudded Pipe Insulation:	Not reported
Duct Tape:	Not reported
Lin Ft Other1:	Not reported
Lin Ft Other1 Text:	Not reported
Lin Ft Other2:	Not reported
Lin Ft Other2 Text:	Not reported
Indoors:	1
Outdoors:	Not reported
Neg Pres Enclosure:	Not reported
Glove Bag:	Not reported
Mini Enclosure:	Not reported
Critical Barriers:	1
Wrap And Cut:	Not reported
Wet Methods:	1
HEPA Vacuum:	1
MANUALMETHODS :	1
Other CM1:	Not reported
Other CM1 Text:	Not reported
Other CM2:	Not reported
Other CM2 Text:	Not reported
Half Mask APR:	1
Full Face APR:	Not reported
PAPR:	Not reported
Type C Continuous:	Not reported
Type C Pressure:	Not reported
Other Resp Pro:	Not reported
Other Resp Pro Text:	Not reported
Comments:	Back on hold Friday 1-16-15awaiting Phase 3 (~1-22-15)
Date Time Submitted:	2015-01-16 15:37:12

DRAFT

VIRGINIA MASON MEDICAL CENTER (Continued) **1000235502**

Submitter IP Address:	75.151.101.37
Region:	2
UBI:	601725020
Notice type:	Initial
Project Type:	Sheet Vinyl
Supervisor:	Vlado Lazarov ()
Supervisor Phone:	Not reported
Certificate Status:	ACTIVE
Name:	Not reported
Address:	925 SENECA STREET OR ROOMS 10,11,12,14,15,16,RECOVERY RM B & HALLWAY
City,State,Zip:	SEATTLE, WA 98101
Facility Type:	Hospital
Parent ID:	94842
Form ID:	95217##1210Therm184635
Notice Date:	01/13/2015
Start Date:	01/09/2015
Completion Date:	03/01/2015
Initial:	Not reported
Amended:	1
On Hold:	Not reported
Off Hold:	1
Emergency:	Not reported
Site Hours Start:	7:00 a.m.
Site Hours End:	7:00 p.m.
Sunday:	Not reported
Monday:	1
Tuesday:	1
Wednesday:	1
Thursday:	1
Friday:	1
Saturday:	Not reported
Contractor ID:	Not reported
Phone:	253-984-1818
Job Site CAS:	Vlado Lazarov
Project Form Email:	debif@ttnw-inc.com
Property Owner Name:	Virginia Mason Medical Center
Property Owner Agent:	Kim Szegiet
Property Owner Company:	Thermatech Northwest Inc (ABCN00001210)
Property Owner Address:	1201 Terry Ave - R3DCPM
Property Owner City:	Seattle
Property Owner State:	WA
Property Owner Zip4:	98101
Property Owner Phone:	206-276-5970
Job Site Room:	OR Rooms 10,11,12,14,15,16,Recovery Rm B & hallway
Facility Age:	1920
Facility Size:	164,000 sq.ft.
Facility Remodel:	1
Facility Demo:	Not reported
Facility Repair:	Not reported
Facility Maint:	Not reported
Removed:	1
Encapsulated:	Not reported
Quantity Sq Ft:	4900
Fireproofing:	Not reported
Popcorn Ceiling:	Not reported
CAB:	Not reported

DRAFT

VIRGINIA MASON MEDICAL CENTER (Continued) **1000235502**

Sheet Vinyl:	1
Asbestos Paper:	Not reported
Boiler Insulation:	Not reported
Duct Paper:	Not reported
VAT:	Not reported
Roofing:	Not reported
Sq Ft Other:	Not reported
Sq Ft Other Text:	Not reported
Quantity Lin Ft:	Not reported
Mag Pipe Insulation:	Not reported
Air Cell Pipe Insulation:	Not reported
Ducting Insulation:	Not reported
Cement Asbestos Pipe:	Not reported
Mudded Pipe Insulation:	Not reported
Duct Tape:	Not reported
Lin Ft Other1:	Not reported
Lin Ft Other1 Text:	Not reported
Lin Ft Other2:	Not reported
Lin Ft Other2 Text:	Not reported
Indoors:	1
Outdoors:	Not reported
Neg Pres Enclosure:	Not reported
Glove Bag:	Not reported
Mini Enclosure:	Not reported
Critical Barriers:	1
Wrap And Cut:	Not reported
Wet Methods:	1
HEPA Vacuum:	1
MANUALMETHODS :	1
Other CM1:	Not reported
Other CM1 Text:	Not reported
Other CM2:	Not reported
Other CM2 Text:	Not reported
Half Mask APR:	1
Full Face APR:	Not reported
PAPR:	Not reported
Type C Continuous:	Not reported
Type C Pressure:	Not reported
Other Resp Pro:	Not reported
Other Resp Pro Text:	Not reported
Comments:	OFF HOLD as of tomorrow, Wednesday 1-14-15, at 7am - Amend site work hours to 7am-7pm.
Date Time Submitted:	2015-01-13 11:40:29
Submitter IP Address:	75.151.101.37
Region:	2
UBI:	601725020
Notice type:	Initial
Project Type:	Sheet Vinyl
Supervisor:	Vlado Lazarov ()
Supervisor Phone:	Not reported
Certificate Status:	ACTIVE
Name:	Not reported
Address:	925 SENECA STREET 5TH FLOOR MER 506 & 519
City,State,Zip:	SEATTLE, WA 98101
Facility Type:	Hospital
Parent ID:	140476

DRAFT

VIRGINIA MASON MEDICAL CENTER (Continued) **1000235502**

Form ID:	142556##1210Therm246083
Notice Date:	05/05/2017
Start Date:	04/13/2017
Completion Date:	05/31/2017
Initial:	Not reported
Amended:	1
On Hold:	1
Off Hold:	Not reported
Emergency:	Not reported
Site Hours Start:	7:00 a.m.
Site Hours End:	3:30 p.m.
Sunday:	Not reported
Monday:	1
Tuesday:	1
Wednesday:	1
Thursday:	1
Friday:	1
Saturday:	Not reported
Contractor ID:	Not reported
Phone:	253-984-1818
Job Site CAS:	Bryan Weisinger
Project Form Email:	debif@ttnw-inc.com
Property Owner Name:	Virginia Mason Medical Center
Property Owner Agent:	Melanie Petherick
Property Owner Company:	Thermatech Northwest Inc (ABCN00001210)
Property Owner Address:	1202 Terry Ave, R3-DCPM
Property Owner City:	Seattle
Property Owner State:	WA
Property Owner Zip4:	98101
Property Owner Phone:	206-999-8123
Job Site Room:	5th Floor MER 506 & 519
Facility Age:	1920
Facility Size:	164K sq.ft.
Facility Remodel:	1
Facility Demo:	Not reported
Facility Repair:	Not reported
Facility Maint:	Not reported
Removed:	1
Encapsulated:	Not reported
Quantity Sq Ft:	2000
Fireproofing:	Not reported
Popcorn Ceiling:	Not reported
CAB:	Not reported
Sheet Vinyl:	Not reported
Asbestos Paper:	Not reported
Boiler Insulation:	Not reported
Duct Paper:	Not reported
VAT:	Not reported
Roofing:	Not reported
Sq Ft Other:	1
Sq Ft Other Text:	fireproofing
Quantity Lin Ft:	12
Mag Pipe Insulation:	Not reported
Air Cell Pipe Insulation:	Not reported
Ducting Insulation:	Not reported
Cement Asbestos Pipe:	Not reported
Mudded Pipe Insulation:	Not reported

DRAFT

VIRGINIA MASON MEDICAL CENTER (Continued) **1000235502**

Duct Tape:	Not reported
Lin Ft Other1:	1
Lin Ft Other1 Text:	Pipe fitting insulation
Lin Ft Other2:	Not reported
Lin Ft Other2 Text:	Not reported
Indoors:	1
Outdoors:	Not reported
Neg Pres Enclosure:	1
Glove Bag:	1
Mini Enclosure:	Not reported
Critical Barriers:	1
Wrap And Cut:	Not reported
Wet Methods:	1
HEPA Vacuum:	1
MANUALMETHODS :	1
Other CM1:	Not reported
Other CM1 Text:	Not reported
Other CM2:	Not reported
Other CM2 Text:	Not reported
Half Mask APR:	Not reported
Full Face APR:	Not reported
PAPR:	1
Type C Continuous:	Not reported
Type C Pressure:	1
Other Resp Pro:	Not reported
Other Resp Pro Text:	Not reported
Comments:	ON HOLD Friday 5-5-17 at 430pm
Date Time Submitted:	2017-05-05 16:34:42
Submitter IP Address:	75.151.101.37
Region:	2
UBI:	601725020
Notice type:	Initial
Project Type:	Other linear footage, Other Square Footage
Supervisor:	Bryan Weisinger ()
Supervisor Phone:	Not reported
Certificate Status:	ACTIVE

Name:	Not reported
Address:	925 SENECA STREET HOSPITAL LEVEL 8 -RADIATORS
City,State,Zip:	SEATTLE, WA 98101
Facility Type:	Hospital
Parent ID:	141323
Form ID:	147635##1210Therm201040
Notice Date:	08/16/2017
Start Date:	04/21/2017
Completion Date:	08/31/2017
Initial:	Not reported
Amended:	1
On Hold:	Not reported
Off Hold:	1
Emergency:	Not reported
Site Hours Start:	7:00 p.m.
Site Hours End:	1:30 a.m.
Sunday:	Not reported
Monday:	1
Tuesday:	1
Wednesday:	1

DRAFT

VIRGINIA MASON MEDICAL CENTER (Continued) **1000235502**

Thursday:	1
Friday:	1
Saturday:	Not reported
Contractor ID:	Not reported
Phone:	253-984-1818
Job Site CAS:	Mike Guiley
Project Form Email:	debif@ttnw-inc.com
Property Owner Name:	Virginia Mason Medical Center
Property Owner Agent:	Larry Kratz
Property Owner Company:	Thermatech Northwest Inc (ABCN00001210)
Property Owner Address:	925 Seneca St, MS H3-ENG
Property Owner City:	Seattle
Property Owner State:	WA
Property Owner Zip4:	98101
Property Owner Phone:	206-583-2247 (2)
Job Site Room:	Hospital Level 8 -Radiators
Facility Age:	1920
Facility Size:	164K sq.ft.
Facility Remodel:	Not reported
Facility Demo:	Not reported
Facility Repair:	1
Facility Maint:	1
Removed:	1
Encapsulated:	Not reported
Quantity Sq Ft:	Not reported
Fireproofing:	Not reported
Popcorn Ceiling:	Not reported
CAB:	Not reported
Sheet Vinyl:	Not reported
Asbestos Paper:	Not reported
Boiler Insulation:	Not reported
Duct Paper:	Not reported
VAT:	Not reported
Roofing:	Not reported
Sq Ft Other:	Not reported
Sq Ft Other Text:	Not reported
Quantity Lin Ft:	11
Mag Pipe Insulation:	1
Air Cell Pipe Insulation:	Not reported
Ducting Insulation:	Not reported
Cement Asbestos Pipe:	Not reported
Mudded Pipe Insulation:	Not reported
Duct Tape:	Not reported
Lin Ft Other1:	Not reported
Lin Ft Other1 Text:	Not reported
Lin Ft Other2:	Not reported
Lin Ft Other2 Text:	Not reported
Indoors:	1
Outdoors:	Not reported
Neg Pres Enclosure:	Not reported
Glove Bag:	1
Mini Enclosure:	Not reported
Critical Barriers:	1
Wrap And Cut:	Not reported
Wet Methods:	1
HEPA Vacuum:	1
MANUALMETHODS :	1

DRAFT

VIRGINIA MASON MEDICAL CENTER (Continued) **1000235502**

Other CM1:	Not reported
Other CM1 Text:	Not reported
Other CM2:	Not reported
Other CM2 Text:	Not reported
Half Mask APR:	1
Full Face APR:	Not reported
PAPR:	Not reported
Type C Continuous:	Not reported
Type C Pressure:	Not reported
Other Resp Pro:	Not reported
Other Resp Pro Text:	Not reported
Comments:	OFF HOLD as of Wednesday 8-16-17 at 7pm
Date Time Submitted:	2017-08-16 15:02:26
Submitter IP Address:	75.151.101.37
Region:	2
UBI:	601725020
Notice type:	Initial
Project Type:	Mag/mudded pipe Insulation
Supervisor:	Mike Guiley ()
Supervisor Phone:	Not reported
Certificate Status:	ACTIVE

Name:	Not reported
Address:	925 SENECA STREET
City,State,Zip:	SEATTLE, WA
Facility Type:	Not reported
Parent ID:	Not reported
Form ID:	137241#839652279
Notice Date:	02/18/2019
Start Date:	02/14/2019
Completion Date:	02/18/2019
Initial:	Not reported
Amended:	Not reported
On Hold:	Not reported
Off Hold:	Not reported
Emergency:	Not reported
Site Hours Start:	Not reported
Site Hours End:	Not reported
Sunday:	Not reported
Monday:	Not reported
Tuesday:	Not reported
Wednesday:	Not reported
Thursday:	Not reported
Friday:	Not reported
Saturday:	Not reported
Contractor ID:	Not reported
Phone:	Not reported
Job Site CAS:	Not reported
Project Form Email:	Not reported
Property Owner Name:	Not reported
Property Owner Agent:	Not reported
Property Owner Company:	THERMATECH NORTHWEST INC (LAKEWOOD) (ABCN00001210)
Property Owner Address:	Not reported
Property Owner City:	Not reported
Property Owner State:	Not reported
Property Owner Zip4:	Not reported
Property Owner Phone:	Not reported

DRAFT

VIRGINIA MASON MEDICAL CENTER (Continued) **1000235502**

Job Site Room:	Not reported
Facility Age:	Not reported
Facility Size:	Not reported
Facility Remodel:	Not reported
Facility Demo:	Not reported
Facility Repair:	Not reported
Facility Maint:	Not reported
Removed:	Not reported
Encapsulated:	Not reported
Quantity Sq Ft:	Not reported
Fireproofing:	Not reported
Popcorn Ceiling:	Not reported
CAB:	Not reported
Sheet Vinyl:	Not reported
Asbestos Paper:	Not reported
Boiler Insulation:	Not reported
Duct Paper:	Not reported
VAT:	Not reported
Roofing:	Not reported
Sq Ft Other:	Not reported
Sq Ft Other Text:	Not reported
Quantity Lin Ft:	Not reported
Mag Pipe Insulation:	Not reported
Air Cell Pipe Insulation:	Not reported
Ducting Insulation:	Not reported
Cement Asbestos Pipe:	Not reported
Mudded Pipe Insulation:	Not reported
Duct Tape:	Not reported
Lin Ft Other1:	Not reported
Lin Ft Other1 Text:	Not reported
Lin Ft Other2:	Not reported
Lin Ft Other2 Text:	Not reported
Indoors:	Not reported
Outdoors:	Not reported
Neg Pres Enclosure:	Not reported
Glove Bag:	Not reported
Mini Enclosure:	Not reported
Critical Barriers:	Not reported
Wrap And Cut:	Not reported
Wet Methods:	Not reported
HEPA Vacuum:	Not reported
MANUALMETHODS :	Not reported
Other CM1:	Not reported
Other CM1 Text:	Not reported
Other CM2:	Not reported
Other CM2 Text:	Not reported
Half Mask APR:	Not reported
Full Face APR:	Not reported
PAPR:	Not reported
Type C Continuous:	Not reported
Type C Pressure:	Not reported
Other Resp Pro:	Not reported
Other Resp Pro Text:	Not reported
Comments:	Not reported
Date Time Submitted:	Not reported
Submitter IP Address:	Not reported
Region:	2

DRAFT

VIRGINIA MASON MEDICAL CENTER (Continued) **1000235502**

UBI:	601725020
Notice type:	Initial
Project Type:	Vinyl Asbestos Tile
Supervisor:	Mike Guiley (ABAS00016498) ACTIVE, Troy Harris (ABAS00033111) EXPIRED
Supervisor Phone:	Not reported
Certificate Status:	ACTIVE
Name:	Not reported
Address:	925 SENECA STREET
City,State,Zip:	SEATTLE, WA
Facility Type:	Not reported
Parent ID:	Not reported
Form ID:	137241#839652279
Notice Date:	02/18/2019
Start Date:	02/14/2019
Completion Date:	03/29/2019
Initial:	Not reported
Amended:	Not reported
On Hold:	Not reported
Off Hold:	Not reported
Emergency:	Not reported
Site Hours Start:	Not reported
Site Hours End:	Not reported
Sunday:	Not reported
Monday:	Not reported
Tuesday:	Not reported
Wednesday:	Not reported
Thursday:	Not reported
Friday:	Not reported
Saturday:	Not reported
Contractor ID:	Not reported
Phone:	Not reported
Job Site CAS:	Not reported
Project Form Email:	Not reported
Property Owner Name:	Not reported
Property Owner Agent:	Not reported
Property Owner Company:	THERMATECH NORTHWEST INC (LAKEWOOD) (ABCN00001210)
Property Owner Address:	Not reported
Property Owner City:	Not reported
Property Owner State:	Not reported
Property Owner Zip4:	Not reported
Property Owner Phone:	Not reported
Job Site Room:	Not reported
Facility Age:	Not reported
Facility Size:	Not reported
Facility Remodel:	Not reported
Facility Demo:	Not reported
Facility Repair:	Not reported
Facility Maint:	Not reported
Removed:	Not reported
Encapsulated:	Not reported
Quantity Sq Ft:	Not reported
Fireproofing:	Not reported
Popcorn Ceiling:	Not reported
CAB:	Not reported
Sheet Vinyl:	Not reported
Asbestos Paper:	Not reported

DRAFT

VIRGINIA MASON MEDICAL CENTER (Continued) **1000235502**

Boiler Insulation:	Not reported
Duct Paper:	Not reported
VAT:	Not reported
Roofing:	Not reported
Sq Ft Other:	Not reported
Sq Ft Other Text:	Not reported
Quantity Lin Ft:	Not reported
Mag Pipe Insulation:	Not reported
Air Cell Pipe Insulation:	Not reported
Ducting Insulation:	Not reported
Cement Asbestos Pipe:	Not reported
Mudded Pipe Insulation:	Not reported
Duct Tape:	Not reported
Lin Ft Other1:	Not reported
Lin Ft Other1 Text:	Not reported
Lin Ft Other2:	Not reported
Lin Ft Other2 Text:	Not reported
Indoors:	Not reported
Outdoors:	Not reported
Neg Pres Enclosure:	Not reported
Glove Bag:	Not reported
Mini Enclosure:	Not reported
Critical Barriers:	Not reported
Wrap And Cut:	Not reported
Wet Methods:	Not reported
HEPA Vacuum:	Not reported
MANUALMETHODS :	Not reported
Other CM1:	Not reported
Other CM1 Text:	Not reported
Other CM2:	Not reported
Other CM2 Text:	Not reported
Half Mask APR:	Not reported
Full Face APR:	Not reported
PAPR:	Not reported
Type C Continuous:	Not reported
Type C Pressure:	Not reported
Other Resp Pro:	Not reported
Other Resp Pro Text:	Not reported
Comments:	Not reported
Date Time Submitted:	Not reported
Submitter IP Address:	Not reported
Region:	2
UBI:	601725020
Notice type:	Initial
Project Type:	Vinyl Asbestos Tile
Supervisor:	Mike Guiley (ABAS00016498) ACTIVE, Troy Harris (ABAS00033111) EXPIRED
Supervisor Phone:	Not reported
Certificate Status:	ACTIVE

Name:	Not reported
Address:	925 SENECA STREET
City,State,Zip:	SEATTLE, WA
Facility Type:	Not reported
Parent ID:	Not reported
Form ID:	137241#839652279
Notice Date:	02/14/2019
Start Date:	02/14/2019

DRAFT

VIRGINIA MASON MEDICAL CENTER (Continued) **1000235502**

Completion Date:	03/29/2019
Initial:	Not reported
Amended:	Not reported
On Hold:	Not reported
Off Hold:	Not reported
Emergency:	Not reported
Site Hours Start:	Not reported
Site Hours End:	Not reported
Sunday:	Not reported
Monday:	Not reported
Tuesday:	Not reported
Wednesday:	Not reported
Thursday:	Not reported
Friday:	Not reported
Saturday:	Not reported
Contractor ID:	Not reported
Phone:	Not reported
Job Site CAS:	Not reported
Project Form Email:	Not reported
Property Owner Name:	Not reported
Property Owner Agent:	Not reported
Property Owner Company:	THERMATECH NORTHWEST INC (LAKEWOOD) (ABCN00001210)
Property Owner Address:	Not reported
Property Owner City:	Not reported
Property Owner State:	Not reported
Property Owner Zip4:	Not reported
Property Owner Phone:	Not reported
Job Site Room:	Not reported
Facility Age:	Not reported
Facility Size:	Not reported
Facility Remodel:	Not reported
Facility Demo:	Not reported
Facility Repair:	Not reported
Facility Maint:	Not reported
Removed:	Not reported
Encapsulated:	Not reported
Quantity Sq Ft:	Not reported
Fireproofing:	Not reported
Popcorn Ceiling:	Not reported
CAB:	Not reported
Sheet Vinyl:	Not reported
Asbestos Paper:	Not reported
Boiler Insulation:	Not reported
Duct Paper:	Not reported
VAT:	Not reported
Roofing:	Not reported
Sq Ft Other:	Not reported
Sq Ft Other Text:	Not reported
Quantity Lin Ft:	Not reported
Mag Pipe Insulation:	Not reported
Air Cell Pipe Insulation:	Not reported
Ducting Insulation:	Not reported
Cement Asbestos Pipe:	Not reported
Mudded Pipe Insulation:	Not reported
Duct Tape:	Not reported
Lin Ft Other1:	Not reported
Lin Ft Other1 Text:	Not reported

DRAFT

VIRGINIA MASON MEDICAL CENTER (Continued) **1000235502**

Lin Ft Other2:	Not reported
Lin Ft Other2 Text:	Not reported
Indoors:	Not reported
Outdoors:	Not reported
Neg Pres Enclosure:	Not reported
Glove Bag:	Not reported
Mini Enclosure:	Not reported
Critical Barriers:	Not reported
Wrap And Cut:	Not reported
Wet Methods:	Not reported
HEPA Vacuum:	Not reported
MANUALMETHODS :	Not reported
Other CM1:	Not reported
Other CM1 Text:	Not reported
Other CM2:	Not reported
Other CM2 Text:	Not reported
Half Mask APR:	Not reported
Full Face APR:	Not reported
PAPR:	Not reported
Type C Continuous:	Not reported
Type C Pressure:	Not reported
Other Resp Pro:	Not reported
Other Resp Pro Text:	Not reported
Comments:	Not reported
Date Time Submitted:	Not reported
Submitter IP Address:	Not reported
Region:	2
UBI:	601725020
Notice type:	Initial
Project Type:	Vinyl Asbestos Tile
Supervisor:	Mike Guiley (ABAS00016498) ACTIVE, Troy Harris (ABAS00033111) EXPIRED
Supervisor Phone:	Not reported
Certificate Status:	ACTIVE

Name:	Not reported
Address:	925 SENECA STREET
City,State,Zip:	SEATTLE, WA
Facility Type:	Not reported
Parent ID:	Not reported
Form ID:	137241#839652279
Notice Date:	01/31/2019
Start Date:	02/14/2019
Completion Date:	03/29/2019
Initial:	Not reported
Amended:	Not reported
On Hold:	Not reported
Off Hold:	Not reported
Emergency:	Not reported
Site Hours Start:	Not reported
Site Hours End:	Not reported
Sunday:	Not reported
Monday:	Not reported
Tuesday:	Not reported
Wednesday:	Not reported
Thursday:	Not reported
Friday:	Not reported
Saturday:	Not reported

DRAFT

VIRGINIA MASON MEDICAL CENTER (Continued) **1000235502**

Contractor ID:	Not reported
Phone:	Not reported
Job Site CAS:	Not reported
Project Form Email:	Not reported
Property Owner Name:	Not reported
Property Owner Agent:	Not reported
Property Owner Company:	THERMATECH NORTHWEST INC (LAKEWOOD) (ABCN00001210)
Property Owner Address:	Not reported
Property Owner City:	Not reported
Property Owner State:	Not reported
Property Owner Zip4:	Not reported
Property Owner Phone:	Not reported
Job Site Room:	Not reported
Facility Age:	Not reported
Facility Size:	Not reported
Facility Remodel:	Not reported
Facility Demo:	Not reported
Facility Repair:	Not reported
Facility Maint:	Not reported
Removed:	Not reported
Encapsulated:	Not reported
Quantity Sq Ft:	Not reported
Fireproofing:	Not reported
Popcorn Ceiling:	Not reported
CAB:	Not reported
Sheet Vinyl:	Not reported
Asbestos Paper:	Not reported
Boiler Insulation:	Not reported
Duct Paper:	Not reported
VAT:	Not reported
Roofing:	Not reported
Sq Ft Other:	Not reported
Sq Ft Other Text:	Not reported
Quantity Lin Ft:	Not reported
Mag Pipe Insulation:	Not reported
Air Cell Pipe Insulation:	Not reported
Ducting Insulation:	Not reported
Cement Asbestos Pipe:	Not reported
Mudded Pipe Insulation:	Not reported
Duct Tape:	Not reported
Lin Ft Other1:	Not reported
Lin Ft Other1 Text:	Not reported
Lin Ft Other2:	Not reported
Lin Ft Other2 Text:	Not reported
Indoors:	Not reported
Outdoors:	Not reported
Neg Pres Enclosure:	Not reported
Glove Bag:	Not reported
Mini Enclosure:	Not reported
Critical Barriers:	Not reported
Wrap And Cut:	Not reported
Wet Methods:	Not reported
HEPA Vacuum:	Not reported
MANUALMETHODS :	Not reported
Other CM1:	Not reported
Other CM1 Text:	Not reported
Other CM2:	Not reported

DRAFT

VIRGINIA MASON MEDICAL CENTER (Continued) **1000235502**

Other CM2 Text:	Not reported
Half Mask APR:	Not reported
Full Face APR:	Not reported
PAPR:	Not reported
Type C Continuous:	Not reported
Type C Pressure:	Not reported
Other Resp Pro:	Not reported
Other Resp Pro Text:	Not reported
Comments:	Not reported
Date Time Submitted:	Not reported
Submitter IP Address:	Not reported
Region:	2
UBI:	601725020
Notice type:	Initial
Project Type:	Vinyl Asbestos Tile
Supervisor:	Mike Guiley (ABAS00016498) ACTIVE, Troy Harris (ABAS00033111) EXPIRED
Supervisor Phone:	Not reported
Certificate Status:	ACTIVE
Name:	Not reported
Address:	925 SENECA STREET
City,State,Zip:	SEATTLE, WA
Facility Type:	Not reported
Parent ID:	Not reported
Form ID:	137241#839652279
Notice Date:	01/31/2019
Start Date:	02/14/2019
Completion Date:	03/29/2019
Initial:	Not reported
Amended:	Not reported
On Hold:	Not reported
Off Hold:	Not reported
Emergency:	Not reported
Site Hours Start:	Not reported
Site Hours End:	Not reported
Sunday:	Not reported
Monday:	Not reported
Tuesday:	Not reported
Wednesday:	Not reported
Thursday:	Not reported
Friday:	Not reported
Saturday:	Not reported
Contractor ID:	Not reported
Phone:	Not reported
Job Site CAS:	Not reported
Project Form Email:	Not reported
Property Owner Name:	Not reported
Property Owner Agent:	Not reported
Property Owner Company:	THERMATECH NORTHWEST INC (LAKEWOOD) (ABCN00001210)
Property Owner Address:	Not reported
Property Owner City:	Not reported
Property Owner State:	Not reported
Property Owner Zip4:	Not reported
Property Owner Phone:	Not reported
Job Site Room:	Not reported
Facility Age:	Not reported
Facility Size:	Not reported

DRAFT

VIRGINIA MASON MEDICAL CENTER (Continued) **1000235502**

Facility Remodel:	Not reported
Facility Demo:	Not reported
Facility Repair:	Not reported
Facility Maint:	Not reported
Removed:	Not reported
Encapsulated:	Not reported
Quantity Sq Ft:	Not reported
Fireproofing:	Not reported
Popcorn Ceiling:	Not reported
CAB:	Not reported
Sheet Vinyl:	Not reported
Asbestos Paper:	Not reported
Boiler Insulation:	Not reported
Duct Paper:	Not reported
VAT:	Not reported
Roofing:	Not reported
Sq Ft Other:	Not reported
Sq Ft Other Text:	Not reported
Quantity Lin Ft:	Not reported
Mag Pipe Insulation:	Not reported
Air Cell Pipe Insulation:	Not reported
Ducting Insulation:	Not reported
Cement Asbestos Pipe:	Not reported
Mudded Pipe Insulation:	Not reported
Duct Tape:	Not reported
Lin Ft Other1:	Not reported
Lin Ft Other1 Text:	Not reported
Lin Ft Other2:	Not reported
Lin Ft Other2 Text:	Not reported
Indoors:	Not reported
Outdoors:	Not reported
Neg Pres Enclosure:	Not reported
Glove Bag:	Not reported
Mini Enclosure:	Not reported
Critical Barriers:	Not reported
Wrap And Cut:	Not reported
Wet Methods:	Not reported
HEPA Vacuum:	Not reported
MANUALMETHODS :	Not reported
Other CM1:	Not reported
Other CM1 Text:	Not reported
Other CM2:	Not reported
Other CM2 Text:	Not reported
Half Mask APR:	Not reported
Full Face APR:	Not reported
PAPR:	Not reported
Type C Continuous:	Not reported
Type C Pressure:	Not reported
Other Resp Pro:	Not reported
Other Resp Pro Text:	Not reported
Comments:	Not reported
Date Time Submitted:	Not reported
Submitter IP Address:	Not reported
Region:	2
UBI:	601725020
Notice type:	Initial
Project Type:	Vinyl Asbestos Tile

DRAFT

VIRGINIA MASON MEDICAL CENTER (Continued) **1000235502**

Supervisor:	Mike Guiley (ABAS00016498) ACTIVE, Troy Harris (ABAS00033111) EXPIRED
Supervisor Phone:	Not reported
Certificate Status:	ACTIVE
Name:	Not reported
Address:	925 SENECA STREET
City,State,Zip:	SEATTLE, WA
Facility Type:	Not reported
Parent ID:	Not reported
Form ID:	134594#1995816543
Notice Date:	12/27/2018
Start Date:	12/10/2018
Completion Date:	12/27/2018
Initial:	Not reported
Amended:	Not reported
On Hold:	Not reported
Off Hold:	Not reported
Emergency:	Not reported
Site Hours Start:	Not reported
Site Hours End:	Not reported
Sunday:	Not reported
Monday:	Not reported
Tuesday:	Not reported
Wednesday:	Not reported
Thursday:	Not reported
Friday:	Not reported
Saturday:	Not reported
Contractor ID:	Not reported
Phone:	Not reported
Job Site CAS:	Not reported
Project Form Email:	Not reported
Property Owner Name:	Not reported
Property Owner Agent:	Not reported
Property Owner Company:	THERMATECH NORTHWEST INC (LAKEWOOD) (ABCN00001210)
Property Owner Address:	Not reported
Property Owner City:	Not reported
Property Owner State:	Not reported
Property Owner Zip4:	Not reported
Property Owner Phone:	Not reported
Job Site Room:	Not reported
Facility Age:	Not reported
Facility Size:	Not reported
Facility Remodel:	Not reported
Facility Demo:	Not reported
Facility Repair:	Not reported
Facility Maint:	Not reported
Removed:	Not reported
Encapsulated:	Not reported
Quantity Sq Ft:	Not reported
Fireproofing:	Not reported
Popcorn Ceiling:	Not reported
CAB:	Not reported
Sheet Vinyl:	Not reported
Asbestos Paper:	Not reported
Boiler Insulation:	Not reported
Duct Paper:	Not reported
VAT:	Not reported

DRAFT

VIRGINIA MASON MEDICAL CENTER (Continued) **1000235502**

Roofing:	Not reported
Sq Ft Other:	Not reported
Sq Ft Other Text:	Not reported
Quantity Lin Ft:	Not reported
Mag Pipe Insulation:	Not reported
Air Cell Pipe Insulation:	Not reported
Ducting Insulation:	Not reported
Cement Asbestos Pipe:	Not reported
Mudded Pipe Insulation:	Not reported
Duct Tape:	Not reported
Lin Ft Other1:	Not reported
Lin Ft Other1 Text:	Not reported
Lin Ft Other2:	Not reported
Lin Ft Other2 Text:	Not reported
Indoors:	Not reported
Outdoors:	Not reported
Neg Pres Enclosure:	Not reported
Glove Bag:	Not reported
Mini Enclosure:	Not reported
Critical Barriers:	Not reported
Wrap And Cut:	Not reported
Wet Methods:	Not reported
HEPA Vacuum:	Not reported
MANUALMETHODS :	Not reported
Other CM1:	Not reported
Other CM1 Text:	Not reported
Other CM2:	Not reported
Other CM2 Text:	Not reported
Half Mask APR:	Not reported
Full Face APR:	Not reported
PAPR:	Not reported
Type C Continuous:	Not reported
Type C Pressure:	Not reported
Other Resp Pro:	Not reported
Other Resp Pro Text:	Not reported
Comments:	Not reported
Date Time Submitted:	Not reported
Submitter IP Address:	Not reported
Region:	2
UBI:	601725020
Notice type:	Initial
Project Type:	Other Square Footage
Supervisor:	Mike Guiley (2018016498A)
Supervisor Phone:	Not reported
Certificate Status:	ACTIVE

Name:	Not reported
Address:	925 SENECA STREET
City,State,Zip:	SEATTLE, WA
Facility Type:	Not reported
Parent ID:	Not reported
Form ID:	134594#1995816543
Notice Date:	12/14/2018
Start Date:	12/10/2018
Completion Date:	12/31/2018
Initial:	Not reported
Amended:	Not reported

DRAFT

VIRGINIA MASON MEDICAL CENTER (Continued) **1000235502**

On Hold:	Not reported
Off Hold:	Not reported
Emergency:	Not reported
Site Hours Start:	Not reported
Site Hours End:	Not reported
Sunday:	Not reported
Monday:	Not reported
Tuesday:	Not reported
Wednesday:	Not reported
Thursday:	Not reported
Friday:	Not reported
Saturday:	Not reported
Contractor ID:	Not reported
Phone:	Not reported
Job Site CAS:	Not reported
Project Form Email:	Not reported
Property Owner Name:	Not reported
Property Owner Agent:	Not reported
Property Owner Company:	THERMATECH NORTHWEST INC (LAKEWOOD) (ABCN00001210)
Property Owner Address:	Not reported
Property Owner City:	Not reported
Property Owner State:	Not reported
Property Owner Zip4:	Not reported
Property Owner Phone:	Not reported
Job Site Room:	Not reported
Facility Age:	Not reported
Facility Size:	Not reported
Facility Remodel:	Not reported
Facility Demo:	Not reported
Facility Repair:	Not reported
Facility Maint:	Not reported
Removed:	Not reported
Encapsulated:	Not reported
Quantity Sq Ft:	Not reported
Fireproofing:	Not reported
Popcorn Ceiling:	Not reported
CAB:	Not reported
Sheet Vinyl:	Not reported
Asbestos Paper:	Not reported
Boiler Insulation:	Not reported
Duct Paper:	Not reported
VAT:	Not reported
Roofing:	Not reported
Sq Ft Other:	Not reported
Sq Ft Other Text:	Not reported
Quantity Lin Ft:	Not reported
Mag Pipe Insulation:	Not reported
Air Cell Pipe Insulation:	Not reported
Ducting Insulation:	Not reported
Cement Asbestos Pipe:	Not reported
Mudded Pipe Insulation:	Not reported
Duct Tape:	Not reported
Lin Ft Other1:	Not reported
Lin Ft Other1 Text:	Not reported
Lin Ft Other2:	Not reported
Lin Ft Other2 Text:	Not reported
Indoors:	Not reported

DRAFT

VIRGINIA MASON MEDICAL CENTER (Continued) **1000235502**

Outdoors:	Not reported
Neg Pres Enclosure:	Not reported
Glove Bag:	Not reported
Mini Enclosure:	Not reported
Critical Barriers:	Not reported
Wrap And Cut:	Not reported
Wet Methods:	Not reported
HEPA Vacuum:	Not reported
MANUALMETHODS :	Not reported
Other CM1:	Not reported
Other CM1 Text:	Not reported
Other CM2:	Not reported
Other CM2 Text:	Not reported
Half Mask APR:	Not reported
Full Face APR:	Not reported
PAPR:	Not reported
Type C Continuous:	Not reported
Type C Pressure:	Not reported
Other Resp Pro:	Not reported
Other Resp Pro Text:	Not reported
Comments:	Not reported
Date Time Submitted:	Not reported
Submitter IP Address:	Not reported
Region:	2
UBI:	601725020
Notice type:	Initial
Project Type:	Other Square Footage
Supervisor:	Mike Guiley (2018016498A)
Supervisor Phone:	Not reported
Certificate Status:	ACTIVE

Name:	Not reported
Address:	925 SENECA STREET
City,State,Zip:	SEATTLE, WA
Facility Type:	Not reported
Parent ID:	Not reported
Form ID:	134594#1995816543
Notice Date:	11/30/2018
Start Date:	12/10/2018
Completion Date:	12/31/2018
Initial:	Not reported
Amended:	Not reported
On Hold:	Not reported
Off Hold:	Not reported
Emergency:	Not reported
Site Hours Start:	Not reported
Site Hours End:	Not reported
Sunday:	Not reported
Monday:	Not reported
Tuesday:	Not reported
Wednesday:	Not reported
Thursday:	Not reported
Friday:	Not reported
Saturday:	Not reported
Contractor ID:	Not reported
Phone:	Not reported
Job Site CAS:	Not reported

DRAFT

VIRGINIA MASON MEDICAL CENTER (Continued) **1000235502**

Project Form Email:	Not reported
Property Owner Name:	Not reported
Property Owner Agent:	Not reported
Property Owner Company:	THERMATECH NORTHWEST INC (LAKEWOOD) (ABCN00001210)
Property Owner Address:	Not reported
Property Owner City:	Not reported
Property Owner State:	Not reported
Property Owner Zip4:	Not reported
Property Owner Phone:	Not reported
Job Site Room:	Not reported
Facility Age:	Not reported
Facility Size:	Not reported
Facility Remodel:	Not reported
Facility Demo:	Not reported
Facility Repair:	Not reported
Facility Maint:	Not reported
Removed:	Not reported
Encapsulated:	Not reported
Quantity Sq Ft:	Not reported
Fireproofing:	Not reported
Popcorn Ceiling:	Not reported
CAB:	Not reported
Sheet Vinyl:	Not reported
Asbestos Paper:	Not reported
Boiler Insulation:	Not reported
Duct Paper:	Not reported
VAT:	Not reported
Roofing:	Not reported
Sq Ft Other:	Not reported
Sq Ft Other Text:	Not reported
Quantity Lin Ft:	Not reported
Mag Pipe Insulation:	Not reported
Air Cell Pipe Insulation:	Not reported
Ducting Insulation:	Not reported
Cement Asbestos Pipe:	Not reported
Mudded Pipe Insulation:	Not reported
Duct Tape:	Not reported
Lin Ft Other1:	Not reported
Lin Ft Other1 Text:	Not reported
Lin Ft Other2:	Not reported
Lin Ft Other2 Text:	Not reported
Indoors:	Not reported
Outdoors:	Not reported
Neg Pres Enclosure:	Not reported
Glove Bag:	Not reported
Mini Enclosure:	Not reported
Critical Barriers:	Not reported
Wrap And Cut:	Not reported
Wet Methods:	Not reported
HEPA Vacuum:	Not reported
MANUALMETHODS :	Not reported
Other CM1:	Not reported
Other CM1 Text:	Not reported
Other CM2:	Not reported
Other CM2 Text:	Not reported
Half Mask APR:	Not reported
Full Face APR:	Not reported

DRAFT

VIRGINIA MASON MEDICAL CENTER (Continued) **1000235502**

PAPR:	Not reported
Type C Continuous:	Not reported
Type C Pressure:	Not reported
Other Resp Pro:	Not reported
Other Resp Pro Text:	Not reported
Comments:	Not reported
Date Time Submitted:	Not reported
Submitter IP Address:	Not reported
Region:	2
UBI:	601725020
Notice type:	Initial
Project Type:	Other Square Footage
Supervisor:	Mike Guiley (2018016498A)
Supervisor Phone:	Not reported
Certificate Status:	ACTIVE

Name:	Not reported
Address:	925 SENECA STREET LEVEL H10 PATIENT ROOMS
City,State,Zip:	SEATTLE, WA 98101
Facility Type:	Hospital
Parent ID:	0
Form ID:	114413##1210Therm283207
Notice Date:	04/05/2016
Start Date:	05/11/2016
Completion Date:	05/31/2016
Initial:	1
Amended:	Not reported
On Hold:	Not reported
Off Hold:	Not reported
Emergency:	Not reported
Site Hours Start:	7:30 a.m
Site Hours End:	4:00 p.m.
Sunday:	Not reported
Monday:	1
Tuesday:	1
Wednesday:	1
Thursday:	1
Friday:	1
Saturday:	Not reported
Contractor ID:	Not reported
Phone:	253-984-1818
Job Site CAS:	Jason Watson
Project Form Email:	debif@ttnw-inc.com
Property Owner Name:	Virginia Mason Medical Center
Property Owner Agent:	Sonya Warner
Property Owner Company:	Thermatech Northwest Inc (ABCN00001210)
Property Owner Address:	1202 Terry Ave, R3-DCPM
Property Owner City:	Seattle
Property Owner State:	WA
Property Owner Zip4:	98101
Property Owner Phone:	206-341-1650
Job Site Room:	Level H10 Patient Rooms
Facility Age:	1920
Facility Size:	164,000 sq.ft.
Facility Remodel:	1
Facility Demo:	Not reported
Facility Repair:	Not reported

DRAFT

VIRGINIA MASON MEDICAL CENTER (Continued) **1000235502**

Facility Maint:	Not reported
Removed:	1
Encapsulated:	Not reported
Quantity Sq Ft:	2688
Fireproofing:	Not reported
Popcorn Ceiling:	Not reported
CAB:	Not reported
Sheet Vinyl:	Not reported
Asbestos Paper:	Not reported
Boiler Insulation:	Not reported
Duct Paper:	Not reported
VAT:	1
Roofing:	Not reported
Sq Ft Other:	1
Sq Ft Other Text:	Associated mastic
Quantity Lin Ft:	Not reported
Mag Pipe Insulation:	Not reported
Air Cell Pipe Insulation:	Not reported
Ducting Insulation:	Not reported
Cement Asbestos Pipe:	Not reported
Mudded Pipe Insulation:	Not reported
Duct Tape:	Not reported
Lin Ft Other1:	Not reported
Lin Ft Other1 Text:	Not reported
Lin Ft Other2:	Not reported
Lin Ft Other2 Text:	Not reported
Indoors:	1
Outdoors:	Not reported
Neg Pres Enclosure:	1
Glove Bag:	Not reported
Mini Enclosure:	Not reported
Critical Barriers:	1
Wrap And Cut:	Not reported
Wet Methods:	1
HEPA Vacuum:	1
MANUALMETHODS :	1
Other CM1:	Not reported
Other CM1 Text:	Not reported
Other CM2:	1
Other CM2 Text:	Mechanical Means
Half Mask APR:	Not reported
Full Face APR:	Not reported
PAPR:	Not reported
Type C Continuous:	Not reported
Type C Pressure:	1
Other Resp Pro:	Not reported
Other Resp Pro Text:	Not reported
Comments:	**Mechanical Means will be used.
Date Time Submitted:	2016-04-05 13:43:35
Submitter IP Address:	75.151.101.37
Region:	2
UBI:	601725020
Notice type:	Initial
Project Type:	Other Square Footage, Vinyl Asbestos Tile
Supervisor:	Jason Watson ()
Supervisor Phone:	Not reported
Certificate Status:	ACTIVE

DRAFT

VIRGINIA MASON MEDICAL CENTER (Continued) **1000235502**

Name:	Not reported
Address:	925 SENECA STREET HOSPITAL LEVEL 8 -RADIATORS
City,State,Zip:	SEATTLE, WA 98101
Facility Type:	Hospital
Parent ID:	141323
Form ID:	141793##1210Therm422870
Notice Date:	04/21/2017
Start Date:	04/21/2017
Completion Date:	05/31/2017
Initial:	Not reported
Amended:	1
On Hold:	Not reported
Off Hold:	Not reported
Emergency:	Not reported
Site Hours Start:	5:30 p.m.
Site Hours End:	1:30 a.m.
Sunday:	Not reported
Monday:	1
Tuesday:	1
Wednesday:	1
Thursday:	1
Friday:	1
Saturday:	Not reported
Contractor ID:	Not reported
Phone:	253-984-1818
Job Site CAS:	David Agosto
Project Form Email:	debif@ttnw-inc.com
Property Owner Name:	Virginia Mason Medical Center
Property Owner Agent:	Larry Kratz
Property Owner Company:	Thermatech Northwest Inc (ABCN00001210)
Property Owner Address:	925 Seneca St, MS H3-ENG
Property Owner City:	Seattle
Property Owner State:	WA
Property Owner Zip4:	98101
Property Owner Phone:	206-583-2247 (2)
Job Site Room:	Hospital Level 8 -Radiators
Facility Age:	1920
Facility Size:	164K sq.ft.
Facility Remodel:	Not reported
Facility Demo:	Not reported
Facility Repair:	1
Facility Maint:	1
Removed:	1
Encapsulated:	Not reported
Quantity Sq Ft:	Not reported
Fireproofing:	Not reported
Popcorn Ceiling:	Not reported
CAB:	Not reported
Sheet Vinyl:	Not reported
Asbestos Paper:	Not reported
Boiler Insulation:	Not reported
Duct Paper:	Not reported
VAT:	Not reported
Roofing:	Not reported
Sq Ft Other:	Not reported
Sq Ft Other Text:	Not reported
Quantity Lin Ft:	11

DRAFT

VIRGINIA MASON MEDICAL CENTER (Continued) **1000235502**

Mag Pipe Insulation:	1
Air Cell Pipe Insulation:	Not reported
Ducting Insulation:	Not reported
Cement Asbestos Pipe:	Not reported
Mudded Pipe Insulation:	Not reported
Duct Tape:	Not reported
Lin Ft Other1:	Not reported
Lin Ft Other1 Text:	Not reported
Lin Ft Other2:	Not reported
Lin Ft Other2 Text:	Not reported
Indoors:	1
Outdoors:	Not reported
Neg Pres Enclosure:	Not reported
Glove Bag:	1
Mini Enclosure:	Not reported
Critical Barriers:	1
Wrap And Cut:	Not reported
Wet Methods:	1
HEPA Vacuum:	1
MANUALMETHODS :	1
Other CM1:	Not reported
Other CM1 Text:	Not reported
Other CM2:	Not reported
Other CM2 Text:	Not reported
Half Mask APR:	1
Full Face APR:	Not reported
PAPR:	Not reported
Type C Continuous:	Not reported
Type C Pressure:	Not reported
Other Resp Pro:	Not reported
Other Resp Pro Text:	Not reported
Comments:	Amend site hours to 530p-130a
Date Time Submitted:	2017-04-21 07:40:02
Submitter IP Address:	75.151.101.37
Region:	2
UBI:	601725020
Notice type:	Initial
Project Type:	Mag/mudded pipe Insulation
Supervisor:	David Agosto ()
Supervisor Phone:	Not reported
Certificate Status:	ACTIVE
Name:	Not reported
Address:	925 SENECA STREET HOSPITAL LEVEL 4, ROOM 476
City,State,Zip:	SEATTLE, WA 98101
Facility Type:	Hospital
Parent ID:	117468
Form ID:	118260##1210Therm495153
Notice Date:	06/23/2016
Start Date:	07/08/2016
Completion Date:	07/15/2016
Initial:	Not reported
Amended:	1
On Hold:	Not reported
Off Hold:	Not reported
Emergency:	Not reported
Site Hours Start:	5:00 p.m.

DRAFT

VIRGINIA MASON MEDICAL CENTER (Continued) **1000235502**

Site Hours End:	1:30 a.m.
Sunday:	Not reported
Monday:	1
Tuesday:	Not reported
Wednesday:	Not reported
Thursday:	Not reported
Friday:	1
Saturday:	Not reported
Contractor ID:	Not reported
Phone:	253-984-1818
Job Site CAS:	Jason Watson
Project Form Email:	debif@ttnw-inc.com
Property Owner Name:	Virgini
Property Owner Agent:	Jay Lao
Property Owner Company:	Thermatech Northwest Inc (ABCN00001210)
Property Owner Address:	925 Seneca St, MS H3-ENG
Property Owner City:	Seatte
Property Owner State:	WA
Property Owner Zip4:	98101
Property Owner Phone:	206-223-6769
Job Site Room:	Hospital Level 4, Room 476
Facility Age:	1920
Facility Size:	164,000 sq.ft.
Facility Remodel:	Not reported
Facility Demo:	Not reported
Facility Repair:	1
Facility Maint:	Not reported
Removed:	1
Encapsulated:	Not reported
Quantity Sq Ft:	100
Fireproofing:	Not reported
Popcorn Ceiling:	Not reported
CAB:	Not reported
Sheet Vinyl:	Not reported
Asbestos Paper:	Not reported
Boiler Insulation:	Not reported
Duct Paper:	Not reported
VAT:	Not reported
Roofing:	Not reported
Sq Ft Other:	1
Sq Ft Other Text:	Black Floor Mastic
Quantity Lin Ft:	Not reported
Mag Pipe Insulation:	Not reported
Air Cell Pipe Insulation:	Not reported
Ducting Insulation:	Not reported
Cement Asbestos Pipe:	Not reported
Mudded Pipe Insulation:	Not reported
Duct Tape:	Not reported
Lin Ft Other1:	Not reported
Lin Ft Other1 Text:	Not reported
Lin Ft Other2:	Not reported
Lin Ft Other2 Text:	Not reported
Indoors:	1
Outdoors:	Not reported
Neg Pres Enclosure:	1
Glove Bag:	Not reported
Mini Enclosure:	Not reported

DRAFT

VIRGINIA MASON MEDICAL CENTER (Continued) **1000235502**

Critical Barriers:	1
Wrap And Cut:	Not reported
Wet Methods:	1
HEPA Vacuum:	1
MANUALMETHODS :	1
Other CM1:	Not reported
Other CM1 Text:	Not reported
Other CM2:	Not reported
Other CM2 Text:	Not reported
Half Mask APR:	1
Full Face APR:	Not reported
PAPR:	Not reported
Type C Continuous:	Not reported
Type C Pressure:	Not reported
Other Resp Pro:	Not reported
Other Resp Pro Text:	Not reported
Comments:	Amend start date to Friday July 8. Amend site hours to 5p-130a.
Date Time Submitted:	2016-06-23 14:36:01
Submitter IP Address:	75.151.101.37
Region:	2
UBI:	601725020
Notice type:	Initial
Project Type:	Other Square Footage
Supervisor:	Jason Watson ()
Supervisor Phone:	Not reported
Certificate Status:	ACTIVE

Name:	Not reported
Address:	925 SENECA STREET CP6- PPICU (RESTROOM)
City,State,Zip:	SEATTLE, WA 98101
Facility Type:	Hospital
Parent ID:	0
Form ID:	103976##1210Therm837194
Notice Date:	07/31/2015
Start Date:	08/11/2015
Completion Date:	08/31/2015
Initial:	1
Amended:	Not reported
On Hold:	Not reported
Off Hold:	Not reported
Emergency:	Not reported
Site Hours Start:	7:30 a.m.
Site Hours End:	3:30 p.m.
Sunday:	Not reported
Monday:	Not reported
Tuesday:	1
Wednesday:	Not reported
Thursday:	Not reported
Friday:	Not reported
Saturday:	Not reported
Contractor ID:	Not reported
Phone:	253-984-1818
Job Site CAS:	Branton Watkins
Project Form Email:	debif@ttnw-inc.com
Property Owner Name:	Virginia Mason Medical Center
Property Owner Agent:	Melanie Petherick
Property Owner Company:	Thermatech Northwest Inc (ABCN00001210)

DRAFT

VIRGINIA MASON MEDICAL CENTER (Continued) **1000235502**

Property Owner Address:	1202 Terry Ave, R3-DCPM
Property Owner City:	Seattle
Property Owner State:	WA
Property Owner Zip4:	98101
Property Owner Phone:	206-999-8123
Job Site Room:	CP6- PPICU (Restroom)
Facility Age:	1920
Facility Size:	164,000 sq.ft.
Facility Remodel:	1
Facility Demo:	Not reported
Facility Repair:	Not reported
Facility Maint:	Not reported
Removed:	1
Encapsulated:	Not reported
Quantity Sq Ft:	100
Fireproofing:	Not reported
Popcorn Ceiling:	Not reported
CAB:	Not reported
Sheet Vinyl:	1
Asbestos Paper:	Not reported
Boiler Insulation:	Not reported
Duct Paper:	Not reported
VAT:	Not reported
Roofing:	Not reported
Sq Ft Other:	Not reported
Sq Ft Other Text:	Not reported
Quantity Lin Ft:	Not reported
Mag Pipe Insulation:	Not reported
Air Cell Pipe Insulation:	Not reported
Ducting Insulation:	Not reported
Cement Asbestos Pipe:	Not reported
Mudded Pipe Insulation:	Not reported
Duct Tape:	Not reported
Lin Ft Other1:	Not reported
Lin Ft Other1 Text:	Not reported
Lin Ft Other2:	Not reported
Lin Ft Other2 Text:	Not reported
Indoors:	1
Outdoors:	Not reported
Neg Pres Enclosure:	Not reported
Glove Bag:	Not reported
Mini Enclosure:	Not reported
Critical Barriers:	1
Wrap And Cut:	Not reported
Wet Methods:	1
HEPA Vacuum:	1
MANUALMETHODS :	1
Other CM1:	Not reported
Other CM1 Text:	Not reported
Other CM2:	Not reported
Other CM2 Text:	Not reported
Half Mask APR:	1
Full Face APR:	Not reported
PAPR:	Not reported
Type C Continuous:	Not reported
Type C Pressure:	Not reported
Other Resp Pro:	Not reported

DRAFT

VIRGINIA MASON MEDICAL CENTER (Continued) **1000235502**

Other Resp Pro Text:	Not reported
Comments:	Not reported
Date Time Submitted:	2015-07-31 11:06:56
Submitter IP Address:	75.151.101.37
Region:	2
UBI:	601725020
Notice type:	Initial
Project Type:	Sheet Vinyl
Supervisor:	Branton Watkins ()
Supervisor Phone:	Not reported
Certificate Status:	ACTIVE
Name:	Not reported
Address:	925 SENECA STREET 6TH FLOOR RM 635
City,State,Zip:	SEATTLE, WA 98101
Facility Type:	Hospital
Parent ID:	106765
Form ID:	107208##1210Therm924969
Notice Date:	10/19/2015
Start Date:	10/10/2015
Completion Date:	10/30/2015
Initial:	Not reported
Amended:	1
On Hold:	Not reported
Off Hold:	Not reported
Emergency:	Not reported
Site Hours Start:	7:00 a.m.
Site Hours End:	3:30 p.m.
Sunday:	Not reported
Monday:	Not reported
Tuesday:	Not reported
Wednesday:	Not reported
Thursday:	Not reported
Friday:	Not reported
Saturday:	1
Contractor ID:	Not reported
Phone:	253-984-1818
Job Site CAS:	Adam Kostelecky
Project Form Email:	debif@ttnw-inc.com
Property Owner Name:	Virginia Mason Medical Center
Property Owner Agent:	Melanie Petherick
Property Owner Company:	Thermatech Northwest Inc (ABCN00001210)
Property Owner Address:	1202 Terry Ave, R3-DCPM
Property Owner City:	Seattle
Property Owner State:	WA
Property Owner Zip4:	98101
Property Owner Phone:	206-999-8123
Job Site Room:	6th Floor Rm 635
Facility Age:	1920
Facility Size:	164,000 SF
Facility Remodel:	Not reported
Facility Demo:	Not reported
Facility Repair:	1
Facility Maint:	Not reported
Removed:	1
Encapsulated:	Not reported
Quantity Sq Ft:	Not reported

DRAFT

VIRGINIA MASON MEDICAL CENTER (Continued) **1000235502**

Fireproofing:	Not reported
Popcorn Ceiling:	Not reported
CAB:	Not reported
Sheet Vinyl:	Not reported
Asbestos Paper:	Not reported
Boiler Insulation:	Not reported
Duct Paper:	Not reported
VAT:	Not reported
Roofing:	Not reported
Sq Ft Other:	Not reported
Sq Ft Other Text:	Not reported
Quantity Lin Ft:	18
Mag Pipe Insulation:	1
Air Cell Pipe Insulation:	1
Ducting Insulation:	Not reported
Cement Asbestos Pipe:	Not reported
Mudded Pipe Insulation:	Not reported
Duct Tape:	Not reported
Lin Ft Other1:	1
Lin Ft Other1 Text:	Mudded Fittings
Lin Ft Other2:	Not reported
Lin Ft Other2 Text:	Not reported
Indoors:	1
Outdoors:	Not reported
Neg Pres Enclosure:	Not reported
Glove Bag:	Not reported
Mini Enclosure:	Not reported
Critical Barriers:	1
Wrap And Cut:	1
Wet Methods:	1
HEPA Vacuum:	1
MANUALMETHODS :	1
Other CM1:	Not reported
Other CM1 Text:	Not reported
Other CM2:	Not reported
Other CM2 Text:	Not reported
Half Mask APR:	1
Full Face APR:	Not reported
PAPR:	Not reported
Type C Continuous:	Not reported
Type C Pressure:	Not reported
Other Resp Pro:	Not reported
Other Resp Pro Text:	Not reported
Comments:	Completed Saturday 10-17-15
Date Time Submitted:	2015-10-19 07:42:16
Submitter IP Address:	75.151.101.37
Region:	2
UBI:	601725020
Notice type:	Initial
Project Type:	Air cell Pipe Insulation, Mag/mudded pipe Insulation, Other linear footage
Supervisor:	Adam Kostelecky ()
Supervisor Phone:	Not reported
Certificate Status:	ACTIVE
Name:	Not reported
Address:	925 SENECA STREET 5TH FLOOR MER 506 & 519

DRAFT

VIRGINIA MASON MEDICAL CENTER (Continued) **1000235502**

City,State,Zip:	SEATTLE, WA 98101
Facility Type:	Hospital
Parent ID:	140476
Form ID:	142321##1210Therm369403
Notice Date:	05/02/2017
Start Date:	04/13/2017
Completion Date:	05/31/2017
Initial:	Not reported
Amended:	1
On Hold:	Not reported
Off Hold:	1
Emergency:	Not reported
Site Hours Start:	7:00 a.m.
Site Hours End:	3:30 p.m.
Sunday:	Not reported
Monday:	1
Tuesday:	1
Wednesday:	1
Thursday:	1
Friday:	1
Saturday:	Not reported
Contractor ID:	Not reported
Phone:	253-984-1818
Job Site CAS:	Bryan Weisinger
Project Form Email:	debif@ttnw-inc.com
Property Owner Name:	Virginia Mason Medical Center
Property Owner Agent:	Melanie Petherick
Property Owner Company:	Thermatech Northwest Inc (ABCN00001210)
Property Owner Address:	1202 Terry Ave, R3-DCPM
Property Owner City:	Seattle
Property Owner State:	WA
Property Owner Zip4:	98101
Property Owner Phone:	206-999-8123
Job Site Room:	5th Floor MER 506 & 519
Facility Age:	1920
Facility Size:	164K sq.ft.
Facility Remodel:	1
Facility Demo:	Not reported
Facility Repair:	Not reported
Facility Maint:	Not reported
Removed:	1
Encapsulated:	Not reported
Quantity Sq Ft:	2000
Fireproofing:	Not reported
Popcorn Ceiling:	Not reported
CAB:	Not reported
Sheet Vinyl:	Not reported
Asbestos Paper:	Not reported
Boiler Insulation:	Not reported
Duct Paper:	Not reported
VAT:	Not reported
Roofing:	Not reported
Sq Ft Other:	1
Sq Ft Other Text:	fireproofing
Quantity Lin Ft:	12
Mag Pipe Insulation:	Not reported
Air Cell Pipe Insulation:	Not reported

DRAFT

VIRGINIA MASON MEDICAL CENTER (Continued) **1000235502**

Ducting Insulation:	Not reported
Cement Asbestos Pipe:	Not reported
Mudded Pipe Insulation:	Not reported
Duct Tape:	Not reported
Lin Ft Other1:	1
Lin Ft Other1 Text:	Pipe fitting insulation
Lin Ft Other2:	Not reported
Lin Ft Other2 Text:	Not reported
Indoors:	1
Outdoors:	Not reported
Neg Pres Enclosure:	1
Glove Bag:	1
Mini Enclosure:	Not reported
Critical Barriers:	1
Wrap And Cut:	Not reported
Wet Methods:	1
HEPA Vacuum:	1
MANUALMETHODS :	1
Other CM1:	Not reported
Other CM1 Text:	Not reported
Other CM2:	Not reported
Other CM2 Text:	Not reported
Half Mask APR:	Not reported
Full Face APR:	Not reported
PAPR:	1
Type C Continuous:	Not reported
Type C Pressure:	1
Other Resp Pro:	Not reported
Other Resp Pro Text:	Not reported
Comments:	OFF HOLD for Wednesday 5-3-17 at 7am
Date Time Submitted:	2017-05-02 09:55:32
Submitter IP Address:	75.151.101.37
Region:	2
UBI:	601725020
Notice type:	Initial
Project Type:	Other linear footage, Other Square Footage
Supervisor:	Bryan Weisinger ()
Supervisor Phone:	Not reported
Certificate Status:	ACTIVE
Name:	Not reported
Address:	925 SENECA STREET 6TH FLOOR RM 635
City,State,Zip:	SEATTLE, WA 98101
Facility Type:	Hospital
Parent ID:	106765
Form ID:	106894##1210Therm982412
Notice Date:	10/09/2015
Start Date:	10/10/2015
Completion Date:	10/30/2015
Initial:	Not reported
Amended:	1
On Hold:	1
Off Hold:	Not reported
Emergency:	Not reported
Site Hours Start:	7:00 a.m.
Site Hours End:	3:30 p.m.
Sunday:	Not reported

DRAFT

VIRGINIA MASON MEDICAL CENTER (Continued) **1000235502**

Monday:	Not reported
Tuesday:	Not reported
Wednesday:	Not reported
Thursday:	Not reported
Friday:	Not reported
Saturday:	1
Contractor ID:	Not reported
Phone:	253-984-1818
Job Site CAS:	Adam Kostelecky
Project Form Email:	debif@ttnw-inc.com
Property Owner Name:	Virginia Mason Medical Center
Property Owner Agent:	Melanie Petherick
Property Owner Company:	Thermatech Northwest Inc (ABCN00001210)
Property Owner Address:	1202 Terry Ave, R3-DCPM
Property Owner City:	Seattle
Property Owner State:	WA
Property Owner Zip4:	98101
Property Owner Phone:	206-999-8123
Job Site Room:	6th Floor Rm 635
Facility Age:	1920
Facility Size:	164,000 SF
Facility Remodel:	Not reported
Facility Demo:	Not reported
Facility Repair:	1
Facility Maint:	Not reported
Removed:	1
Encapsulated:	Not reported
Quantity Sq Ft:	Not reported
Fireproofing:	Not reported
Popcorn Ceiling:	Not reported
CAB:	Not reported
Sheet Vinyl:	Not reported
Asbestos Paper:	Not reported
Boiler Insulation:	Not reported
Duct Paper:	Not reported
VAT:	Not reported
Roofing:	Not reported
Sq Ft Other:	Not reported
Sq Ft Other Text:	Not reported
Quantity Lin Ft:	18
Mag Pipe Insulation:	1
Air Cell Pipe Insulation:	1
Ducting Insulation:	Not reported
Cement Asbestos Pipe:	Not reported
Mudded Pipe Insulation:	Not reported
Duct Tape:	Not reported
Lin Ft Other1:	1
Lin Ft Other1 Text:	Mudded Fittings
Lin Ft Other2:	Not reported
Lin Ft Other2 Text:	Not reported
Indoors:	1
Outdoors:	Not reported
Neg Pres Enclosure:	Not reported
Glove Bag:	Not reported
Mini Enclosure:	Not reported
Critical Barriers:	1
Wrap And Cut:	1

DRAFT

VIRGINIA MASON MEDICAL CENTER (Continued) **1000235502**

Wet Methods:	1
HEPA Vacuum:	1
MANUALMETHODS :	1
Other CM1:	Not reported
Other CM1 Text:	Not reported
Other CM2:	Not reported
Other CM2 Text:	Not reported
Half Mask APR:	1
Full Face APR:	Not reported
PAPR:	Not reported
Type C Continuous:	Not reported
Type C Pressure:	Not reported
Other Resp Pro:	Not reported
Other Resp Pro Text:	Not reported
Comments:	ON HOLD as of Friday 10-9-15 at 4pm- abatement has been postponed.
Date Time Submitted:	2015-10-09 16:02:26
Submitter IP Address:	75.151.101.37
Region:	2
UBI:	601725020
Notice type:	Initial
Project Type:	Air cell Pipe Insulation, Mag/mudded pipe Insulation, Other linear footage
Supervisor:	Adam Kostelecky ()
Supervisor Phone:	Not reported
Certificate Status:	ACTIVE
Name:	Not reported
Address:	925 SENECA STREET HOSPITAL LEVEL 4, ROOM 476
City,State,Zip:	SEATTLE, WA 98101
Facility Type:	Hospital
Parent ID:	0
Form ID:	117468##1210Therm669619
Notice Date:	06/09/2016
Start Date:	06/24/2016
Completion Date:	07/15/2016
Initial:	1
Amended:	Not reported
On Hold:	Not reported
Off Hold:	Not reported
Emergency:	Not reported
Site Hours Start:	7:00 a.m.
Site Hours End:	3:30 p.m.
Sunday:	Not reported
Monday:	1
Tuesday:	1
Wednesday:	1
Thursday:	1
Friday:	1
Saturday:	Not reported
Contractor ID:	Not reported
Phone:	253-984-1818
Job Site CAS:	Jason Watson
Project Form Email:	debif@ttnw-inc.com
Property Owner Name:	Virgini
Property Owner Agent:	Jay Lao
Property Owner Company:	Thermatech Northwest Inc (ABCN00001210)
Property Owner Address:	925 Seneca St, MS H3-ENG

DRAFT

VIRGINIA MASON MEDICAL CENTER (Continued) **1000235502**

Property Owner City:	Seatte
Property Owner State:	WA
Property Owner Zip4:	98101
Property Owner Phone:	206-223-6769
Job Site Room:	Hospital Level 4, Room 476
Facility Age:	1920
Facility Size:	164,000 sq.ft.
Facility Remodel:	Not reported
Facility Demo:	Not reported
Facility Repair:	1
Facility Maint:	Not reported
Removed:	1
Encapsulated:	Not reported
Quantity Sq Ft:	100
Fireproofing:	Not reported
Popcorn Ceiling:	Not reported
CAB:	Not reported
Sheet Vinyl:	Not reported
Asbestos Paper:	Not reported
Boiler Insulation:	Not reported
Duct Paper:	Not reported
VAT:	Not reported
Roofing:	Not reported
Sq Ft Other:	1
Sq Ft Other Text:	Black Floor Mastic
Quantity Lin Ft:	Not reported
Mag Pipe Insulation:	Not reported
Air Cell Pipe Insulation:	Not reported
Ducting Insulation:	Not reported
Cement Asbestos Pipe:	Not reported
Mudded Pipe Insulation:	Not reported
Duct Tape:	Not reported
Lin Ft Other1:	Not reported
Lin Ft Other1 Text:	Not reported
Lin Ft Other2:	Not reported
Lin Ft Other2 Text:	Not reported
Indoors:	1
Outdoors:	Not reported
Neg Pres Enclosure:	1
Glove Bag:	Not reported
Mini Enclosure:	Not reported
Critical Barriers:	1
Wrap And Cut:	Not reported
Wet Methods:	1
HEPA Vacuum:	1
MANUALMETHODS :	1
Other CM1:	Not reported
Other CM1 Text:	Not reported
Other CM2:	1
Other CM2 Text:	Mechanical Means
Half Mask APR:	Not reported
Full Face APR:	Not reported
PAPR:	Not reported
Type C Continuous:	Not reported
Type C Pressure:	1
Other Resp Pro:	Not reported
Other Resp Pro Text:	Not reported

DRAFT

VIRGINIA MASON MEDICAL CENTER (Continued) **1000235502**

Comments:	Not reported
Date Time Submitted:	2016-06-09 09:32:27
Submitter IP Address:	75.151.101.37
Region:	2
UBI:	601725020
Notice type:	Initial
Project Type:	Other Square Footage
Supervisor:	Jason Watson ()
Supervisor Phone:	Not reported
Certificate Status:	ACTIVE
Name:	Not reported
Address:	925 SENECA STREET HOSPITAL LEVEL 4, ROOM 476
City,State,Zip:	SEATTLE, WA 98101
Facility Type:	Hospital
Parent ID:	117468
Form ID:	117475##1210Therm676299
Notice Date:	06/09/2016
Start Date:	06/24/2016
Completion Date:	07/15/2016
Initial:	Not reported
Amended:	1
On Hold:	Not reported
Off Hold:	Not reported
Emergency:	Not reported
Site Hours Start:	7:00 a.m.
Site Hours End:	3:30 p.m.
Sunday:	Not reported
Monday:	1
Tuesday:	1
Wednesday:	1
Thursday:	1
Friday:	1
Saturday:	Not reported
Contractor ID:	Not reported
Phone:	253-984-1818
Job Site CAS:	Jason Watson
Project Form Email:	debif@ttnw-inc.com
Property Owner Name:	Virgini
Property Owner Agent:	Jay Lao
Property Owner Company:	Thermatech Northwest Inc (ABCN00001210)
Property Owner Address:	925 Seneca St, MS H3-ENG
Property Owner City:	Seatte
Property Owner State:	WA
Property Owner Zip4:	98101
Property Owner Phone:	206-223-6769
Job Site Room:	Hospital Level 4, Room 476
Facility Age:	1920
Facility Size:	164,000 sq.ft.
Facility Remodel:	Not reported
Facility Demo:	Not reported
Facility Repair:	1
Facility Maint:	Not reported
Removed:	1
Encapsulated:	Not reported
Quantity Sq Ft:	100
Fireproofing:	Not reported

DRAFT

VIRGINIA MASON MEDICAL CENTER (Continued) **1000235502**

Popcorn Ceiling:	Not reported
CAB:	Not reported
Sheet Vinyl:	Not reported
Asbestos Paper:	Not reported
Boiler Insulation:	Not reported
Duct Paper:	Not reported
VAT:	Not reported
Roofing:	Not reported
Sq Ft Other:	1
Sq Ft Other Text:	Black Floor Mastic
Quantity Lin Ft:	Not reported
Mag Pipe Insulation:	Not reported
Air Cell Pipe Insulation:	Not reported
Ducting Insulation:	Not reported
Cement Asbestos Pipe:	Not reported
Mudded Pipe Insulation:	Not reported
Duct Tape:	Not reported
Lin Ft Other1:	Not reported
Lin Ft Other1 Text:	Not reported
Lin Ft Other2:	Not reported
Lin Ft Other2 Text:	Not reported
Indoors:	1
Outdoors:	Not reported
Neg Pres Enclosure:	1
Glove Bag:	Not reported
Mini Enclosure:	Not reported
Critical Barriers:	1
Wrap And Cut:	Not reported
Wet Methods:	1
HEPA Vacuum:	1
MANUALMETHODS :	1
Other CM1:	Not reported
Other CM1 Text:	Not reported
Other CM2:	Not reported
Other CM2 Text:	Not reported
Half Mask APR:	1
Full Face APR:	Not reported
PAPR:	Not reported
Type C Continuous:	Not reported
Type C Pressure:	Not reported
Other Resp Pro:	Not reported
Other Resp Pro Text:	Not reported
Comments:	**Mechanical means will not be used on the project.** Amend to remove Mechanical Means, amend respirator from Type C Pres. Demand to 1/2 Mask APR. Thank you.
Date Time Submitted:	2016-06-09 10:28:37
Submitter IP Address:	75.151.101.37
Region:	2
UBI:	601725020
Notice type:	Initial
Project Type:	Other Square Footage
Supervisor:	Jason Watson ()
Supervisor Phone:	Not reported
Certificate Status:	ACTIVE
Name:	Not reported
Address:	925 SENECA STREET 6TH FLOOR RM 635

DRAFT

VIRGINIA MASON MEDICAL CENTER (Continued) **1000235502**

City,State,Zip:	SEATTLE, WA 98101
Facility Type:	Hospital
Parent ID:	0
Form ID:	106765##1210Therm050646
Notice Date:	10/07/2015
Start Date:	10/10/2015
Completion Date:	10/30/2015
Initial:	1
Amended:	Not reported
On Hold:	Not reported
Off Hold:	Not reported
Emergency:	Not reported
Site Hours Start:	7:00 a.m.
Site Hours End:	3:30 p.m.
Sunday:	Not reported
Monday:	Not reported
Tuesday:	Not reported
Wednesday:	Not reported
Thursday:	Not reported
Friday:	Not reported
Saturday:	1
Contractor ID:	Not reported
Phone:	253-984-1818
Job Site CAS:	Adam Kostelecky
Project Form Email:	debif@ttnw-inc.com
Property Owner Name:	Virginia Mason Medical Center
Property Owner Agent:	Melanie Petherick
Property Owner Company:	Thermatech Northwest Inc (ABCN00001210)
Property Owner Address:	1202 Terry Ave, R3-DCPM
Property Owner City:	Seattle
Property Owner State:	WA
Property Owner Zip4:	98101
Property Owner Phone:	206-999-8123
Job Site Room:	6th Floor Rm 635
Facility Age:	1920
Facility Size:	164,000 SF
Facility Remodel:	Not reported
Facility Demo:	Not reported
Facility Repair:	1
Facility Maint:	Not reported
Removed:	1
Encapsulated:	Not reported
Quantity Sq Ft:	Not reported
Fireproofing:	Not reported
Popcorn Ceiling:	Not reported
CAB:	Not reported
Sheet Vinyl:	Not reported
Asbestos Paper:	Not reported
Boiler Insulation:	Not reported
Duct Paper:	Not reported
VAT:	Not reported
Roofing:	Not reported
Sq Ft Other:	Not reported
Sq Ft Other Text:	Not reported
Quantity Lin Ft:	18
Mag Pipe Insulation:	1
Air Cell Pipe Insulation:	1

DRAFT

VIRGINIA MASON MEDICAL CENTER (Continued) **1000235502**

Ducting Insulation:	Not reported
Cement Asbestos Pipe:	Not reported
Mudded Pipe Insulation:	Not reported
Duct Tape:	Not reported
Lin Ft Other1:	1
Lin Ft Other1 Text:	Mudded Fittings
Lin Ft Other2:	Not reported
Lin Ft Other2 Text:	Not reported
Indoors:	1
Outdoors:	Not reported
Neg Pres Enclosure:	Not reported
Glove Bag:	Not reported
Mini Enclosure:	Not reported
Critical Barriers:	1
Wrap And Cut:	1
Wet Methods:	1
HEPA Vacuum:	1
MANUALMETHODS :	1
Other CM1:	Not reported
Other CM1 Text:	Not reported
Other CM2:	Not reported
Other CM2 Text:	Not reported
Half Mask APR:	1
Full Face APR:	Not reported
PAPR:	Not reported
Type C Continuous:	Not reported
Type C Pressure:	Not reported
Other Resp Pro:	Not reported
Other Resp Pro Text:	Not reported
Comments:	10-Day Waiver granted by John Stebbins, Region 2. Thank you.
Date Time Submitted:	2015-10-07 10:13:57
Submitter IP Address:	75.151.101.37
Region:	2
UBI:	601725020
Notice type:	Initial
Project Type:	Air cell Pipe Insulation, Mag/mudded pipe Insulation, Other linear footage
Supervisor:	Adam Kostelecky ()
Supervisor Phone:	Not reported
Certificate Status:	ACTIVE
Name:	Not reported
Address:	925 SENECA STREET 5TH FLOOR MER 506 & 519
City,State,Zip:	SEATTLE, WA 98101
Facility Type:	Hospital
Parent ID:	0
Form ID:	140476##1210Therm752244
Notice Date:	03/24/2017
Start Date:	04/03/2017
Completion Date:	04/28/2017
Initial:	1
Amended:	Not reported
On Hold:	Not reported
Off Hold:	Not reported
Emergency:	Not reported
Site Hours Start:	7:00 a.m.
Site Hours End:	3:30 p.m.

DRAFT

VIRGINIA MASON MEDICAL CENTER (Continued) **1000235502**

Sunday:	Not reported
Monday:	1
Tuesday:	1
Wednesday:	1
Thursday:	1
Friday:	1
Saturday:	Not reported
Contractor ID:	Not reported
Phone:	253-984-1818
Job Site CAS:	Bryan Weisinger
Project Form Email:	debif@ttnw-inc.com
Property Owner Name:	Virginia Mason Medical Center
Property Owner Agent:	Melanie Petherick
Property Owner Company:	Thermatech Northwest Inc (ABCN00001210)
Property Owner Address:	1202 Terry Ave, R3-DCPM
Property Owner City:	Seattle
Property Owner State:	WA
Property Owner Zip4:	98101
Property Owner Phone:	206-999-8123
Job Site Room:	5th Floor MER 506 & 519
Facility Age:	1920
Facility Size:	164K sq.ft.
Facility Remodel:	1
Facility Demo:	Not reported
Facility Repair:	Not reported
Facility Maint:	Not reported
Removed:	1
Encapsulated:	Not reported
Quantity Sq Ft:	2000
Fireproofing:	Not reported
Popcorn Ceiling:	Not reported
CAB:	Not reported
Sheet Vinyl:	Not reported
Asbestos Paper:	Not reported
Boiler Insulation:	Not reported
Duct Paper:	Not reported
VAT:	Not reported
Roofing:	Not reported
Sq Ft Other:	1
Sq Ft Other Text:	fireproofing
Quantity Lin Ft:	12
Mag Pipe Insulation:	Not reported
Air Cell Pipe Insulation:	Not reported
Ducting Insulation:	Not reported
Cement Asbestos Pipe:	Not reported
Mudded Pipe Insulation:	Not reported
Duct Tape:	Not reported
Lin Ft Other1:	1
Lin Ft Other1 Text:	Pipe fitting insulation
Lin Ft Other2:	Not reported
Lin Ft Other2 Text:	Not reported
Indoors:	1
Outdoors:	Not reported
Neg Pres Enclosure:	1
Glove Bag:	1
Mini Enclosure:	Not reported
Critical Barriers:	1

DRAFT

VIRGINIA MASON MEDICAL CENTER (Continued) **1000235502**

Wrap And Cut:	Not reported
Wet Methods:	1
HEPA Vacuum:	1
MANUALMETHODS :	1
Other CM1:	Not reported
Other CM1 Text:	Not reported
Other CM2:	Not reported
Other CM2 Text:	Not reported
Half Mask APR:	Not reported
Full Face APR:	Not reported
PAPR:	1
Type C Continuous:	Not reported
Type C Pressure:	1
Other Resp Pro:	Not reported
Other Resp Pro Text:	Not reported
Comments:	Not reported
Date Time Submitted:	2017-03-24 12:46:50
Submitter IP Address:	75.151.101.37
Region:	2
UBI:	601725020
Notice type:	Initial
Project Type:	Other linear footage, Other Square Footage
Supervisor:	Bryan Weisinger ()
Supervisor Phone:	Not reported
Certificate Status:	ACTIVE

Name:	Not reported
Address:	925 SENECA STREET CP6- PPICU
City,State,Zip:	SEATTLE, WA 98101
Facility Type:	Hospital
Parent ID:	0
Form ID:	102343##1210Therm181284
Notice Date:	06/25/2015
Start Date:	07/09/2015
Completion Date:	07/24/2015
Initial:	1
Amended:	Not reported
On Hold:	Not reported
Off Hold:	Not reported
Emergency:	Not reported
Site Hours Start:	7:00 a.m.
Site Hours End:	3:30 p.m.
Sunday:	Not reported
Monday:	1
Tuesday:	1
Wednesday:	1
Thursday:	1
Friday:	1
Saturday:	Not reported
Contractor ID:	Not reported
Phone:	253-984-1818
Job Site CAS:	Adam Kostelecky
Project Form Email:	debif@ttnw-inc.com
Property Owner Name:	Virginia Mason Medical Center
Property Owner Agent:	Melanie Patherick
Property Owner Company:	Thermatech Northwest Inc (ABCN00001210)
Property Owner Address:	1202 Terry Ave, R3-DCPM

DRAFT

VIRGINIA MASON MEDICAL CENTER (Continued) **1000235502**

Property Owner City:	Seattle
Property Owner State:	WA
Property Owner Zip4:	98101
Property Owner Phone:	206-999-8123
Job Site Room:	CP6- PPICU
Facility Age:	1920
Facility Size:	164K total sq.ft.
Facility Remodel:	1
Facility Demo:	Not reported
Facility Repair:	Not reported
Facility Maint:	Not reported
Removed:	1
Encapsulated:	Not reported
Quantity Sq Ft:	Not reported
Fireproofing:	Not reported
Popcorn Ceiling:	Not reported
CAB:	Not reported
Sheet Vinyl:	Not reported
Asbestos Paper:	Not reported
Boiler Insulation:	Not reported
Duct Paper:	Not reported
VAT:	Not reported
Roofing:	Not reported
Sq Ft Other:	Not reported
Sq Ft Other Text:	Not reported
Quantity Lin Ft:	15
Mag Pipe Insulation:	Not reported
Air Cell Pipe Insulation:	Not reported
Ducting Insulation:	Not reported
Cement Asbestos Pipe:	Not reported
Mudded Pipe Insulation:	Not reported
Duct Tape:	Not reported
Lin Ft Other1:	Not reported
Lin Ft Other1 Text:	Not reported
Lin Ft Other2:	1
Lin Ft Other2 Text:	pipe fittings
Indoors:	1
Outdoors:	Not reported
Neg Pres Enclosure:	Not reported
Glove Bag:	1
Mini Enclosure:	1
Critical Barriers:	1
Wrap And Cut:	Not reported
Wet Methods:	1
HEPA Vacuum:	1
MANUALMETHODS :	1
Other CM1:	Not reported
Other CM1 Text:	Not reported
Other CM2:	Not reported
Other CM2 Text:	Not reported
Half Mask APR:	1
Full Face APR:	Not reported
PAPR:	Not reported
Type C Continuous:	Not reported
Type C Pressure:	Not reported
Other Resp Pro:	Not reported
Other Resp Pro Text:	Not reported

DRAFT

VIRGINIA MASON MEDICAL CENTER (Continued) **1000235502**

Comments:	Not reported
Date Time Submitted:	2015-06-25 14:21:32
Submitter IP Address:	75.151.101.37
Region:	2
UBI:	601725020
Notice type:	Initial
Project Type:	Other linear footage
Supervisor:	Adam Kostelecky ()
Supervisor Phone:	Not reported
Certificate Status:	ACTIVE
Name:	Not reported
Address:	925 SENECA STREET 5TH FLOOR RADIOLOGY HALLWAY & OFFICE
City,State,Zip:	SEATTLE, WA 98101
Facility Type:	Hospital
Parent ID:	141029
Form ID:	141514##1210Therm374623
Notice Date:	04/17/2017
Start Date:	04/21/2017
Completion Date:	04/28/2017
Initial:	Not reported
Amended:	1
On Hold:	Not reported
Off Hold:	Not reported
Emergency:	Not reported
Site Hours Start:	5:00 p.m.
Site Hours End:	12:00 a.m.
Sunday:	Not reported
Monday:	1
Tuesday:	1
Wednesday:	1
Thursday:	1
Friday:	1
Saturday:	Not reported
Contractor ID:	Not reported
Phone:	253-984-1818
Job Site CAS:	Jason Watson
Project Form Email:	debif@ttnw-inc.com
Property Owner Name:	Virginia Mason Medical Center
Property Owner Agent:	Kim Szegiet
Property Owner Company:	Thermatech Northwest Inc (ABCN00001210)
Property Owner Address:	1202 Terry Ave, R3-DCPM
Property Owner City:	Seattle
Property Owner State:	WA
Property Owner Zip4:	98101
Property Owner Phone:	206-341-0434
Job Site Room:	5th Floor Radiology Hallway & Office
Facility Age:	1920
Facility Size:	164,000 sq.ft.
Facility Remodel:	1
Facility Demo:	Not reported
Facility Repair:	Not reported
Facility Maint:	Not reported
Removed:	1
Encapsulated:	Not reported
Quantity Sq Ft:	400
Fireproofing:	Not reported

DRAFT

VIRGINIA MASON MEDICAL CENTER (Continued) **1000235502**

Popcorn Ceiling:	Not reported
CAB:	Not reported
Sheet Vinyl:	Not reported
Asbestos Paper:	Not reported
Boiler Insulation:	Not reported
Duct Paper:	Not reported
VAT:	Not reported
Roofing:	Not reported
Sq Ft Other:	1
Sq Ft Other Text:	Carpet Mastic
Quantity Lin Ft:	Not reported
Mag Pipe Insulation:	Not reported
Air Cell Pipe Insulation:	Not reported
Ducting Insulation:	Not reported
Cement Asbestos Pipe:	Not reported
Mudded Pipe Insulation:	Not reported
Duct Tape:	Not reported
Lin Ft Other1:	Not reported
Lin Ft Other1 Text:	Not reported
Lin Ft Other2:	Not reported
Lin Ft Other2 Text:	Not reported
Indoors:	1
Outdoors:	Not reported
Neg Pres Enclosure:	Not reported
Glove Bag:	Not reported
Mini Enclosure:	Not reported
Critical Barriers:	1
Wrap And Cut:	Not reported
Wet Methods:	1
HEPA Vacuum:	1
MANUALMETHODS :	1
Other CM1:	Not reported
Other CM1 Text:	Not reported
Other CM2:	Not reported
Other CM2 Text:	Not reported
Half Mask APR:	1
Full Face APR:	Not reported
PAPR:	Not reported
Type C Continuous:	Not reported
Type C Pressure:	Not reported
Other Resp Pro:	Not reported
Other Resp Pro Text:	Not reported
Comments:	Amend start to 4-21-17
Date Time Submitted:	2017-04-17 07:39:40
Submitter IP Address:	75.151.101.37
Region:	2
UBI:	601725020
Notice type:	Initial
Project Type:	Other Square Footage
Supervisor:	Jason Watson ()
Supervisor Phone:	Not reported
Certificate Status:	ACTIVE
Name:	Not reported
Address:	925 SENECA STREET 5TH FLOOR MER 506 & 519
City,State,Zip:	SEATTLE, WA 98101
Facility Type:	Hospital

DRAFT

VIRGINIA MASON MEDICAL CENTER (Continued) **1000235502**

Parent ID:	140476
Form ID:	141518##1210Therm374623
Notice Date:	04/17/2017
Start Date:	04/13/2017
Completion Date:	04/28/2017
Initial:	Not reported
Amended:	1
On Hold:	Not reported
Off Hold:	1
Emergency:	Not reported
Site Hours Start:	7:00 a.m.
Site Hours End:	3:30 p.m.
Sunday:	Not reported
Monday:	1
Tuesday:	1
Wednesday:	1
Thursday:	1
Friday:	1
Saturday:	Not reported
Contractor ID:	Not reported
Phone:	253-984-1818
Job Site CAS:	Bryan Weisinger
Project Form Email:	debif@ttnw-inc.com
Property Owner Name:	Virginia Mason Medical Center
Property Owner Agent:	Melanie Petherick
Property Owner Company:	Thermatech Northwest Inc (ABCN00001210)
Property Owner Address:	1202 Terry Ave, R3-DCPM
Property Owner City:	Seattle
Property Owner State:	WA
Property Owner Zip4:	98101
Property Owner Phone:	206-999-8123
Job Site Room:	5th Floor MER 506 & 519
Facility Age:	1920
Facility Size:	164K sq.ft.
Facility Remodel:	1
Facility Demo:	Not reported
Facility Repair:	Not reported
Facility Maint:	Not reported
Removed:	1
Encapsulated:	Not reported
Quantity Sq Ft:	2000
Fireproofing:	Not reported
Popcorn Ceiling:	Not reported
CAB:	Not reported
Sheet Vinyl:	Not reported
Asbestos Paper:	Not reported
Boiler Insulation:	Not reported
Duct Paper:	Not reported
VAT:	Not reported
Roofing:	Not reported
Sq Ft Other:	1
Sq Ft Other Text:	fireproofing
Quantity Lin Ft:	12
Mag Pipe Insulation:	Not reported
Air Cell Pipe Insulation:	Not reported
Ducting Insulation:	Not reported
Cement Asbestos Pipe:	Not reported

DRAFT

VIRGINIA MASON MEDICAL CENTER (Continued) **1000235502**

Mudded Pipe Insulation:	Not reported
Duct Tape:	Not reported
Lin Ft Other1:	1
Lin Ft Other1 Text:	Pipe fitting insulation
Lin Ft Other2:	Not reported
Lin Ft Other2 Text:	Not reported
Indoors:	1
Outdoors:	Not reported
Neg Pres Enclosure:	1
Glove Bag:	1
Mini Enclosure:	Not reported
Critical Barriers:	1
Wrap And Cut:	Not reported
Wet Methods:	1
HEPA Vacuum:	1
MANUALMETHODS :	1
Other CM1:	Not reported
Other CM1 Text:	Not reported
Other CM2:	Not reported
Other CM2 Text:	Not reported
Half Mask APR:	Not reported
Full Face APR:	Not reported
PAPR:	1
Type C Continuous:	Not reported
Type C Pressure:	1
Other Resp Pro:	Not reported
Other Resp Pro Text:	Not reported
Comments:	Off HOLD Monday 4-17-17 at 745 am
Date Time Submitted:	2017-04-17 07:51:05
Submitter IP Address:	75.151.101.37
Region:	2
UBI:	601725020
Notice type:	Initial
Project Type:	Other linear footage, Other Square Footage
Supervisor:	Bryan Weisinger ()
Supervisor Phone:	Not reported
Certificate Status:	ACTIVE

Name:	Not reported
Address:	925 SENECA STREET OR ROOMS 10,11,12,14,15,16,RECOVERY RM B & HALLWAY
City,State,Zip:	SEATTLE, WA 98101
Facility Type:	Hospital
Parent ID:	94842
Form ID:	95157##1210Therm198829
Notice Date:	01/12/2015
Start Date:	01/09/2015
Completion Date:	03/01/2015
Initial:	Not reported
Amended:	1
On Hold:	1
Off Hold:	Not reported
Emergency:	Not reported
Site Hours Start:	3:00 PM
Site Hours End:	11:30 PM
Sunday:	Not reported
Monday:	1
Tuesday:	1

DRAFT

VIRGINIA MASON MEDICAL CENTER (Continued) **1000235502**

Wednesday:	1
Thursday:	1
Friday:	1
Saturday:	Not reported
Contractor ID:	Not reported
Phone:	253-984-1818
Job Site CAS:	Vlado Lazarov
Project Form Email:	debif@ttnw-inc.com
Property Owner Name:	Virginia Mason Medical Center
Property Owner Agent:	Kim Szegiet
Property Owner Company:	Thermatech Northwest Inc (ABCN00001210)
Property Owner Address:	1201 Terry Ave - R3DCPM
Property Owner City:	Seattle
Property Owner State:	WA
Property Owner Zip4:	98101
Property Owner Phone:	206-276-5970
Job Site Room:	OR Rooms 10,11,12,14,15,16,Recovery Rm B & hallway
Facility Age:	1920
Facility Size:	164,000 sq.ft.
Facility Remodel:	1
Facility Demo:	Not reported
Facility Repair:	Not reported
Facility Maint:	Not reported
Removed:	1
Encapsulated:	Not reported
Quantity Sq Ft:	4900
Fireproofing:	Not reported
Popcorn Ceiling:	Not reported
CAB:	Not reported
Sheet Vinyl:	1
Asbestos Paper:	Not reported
Boiler Insulation:	Not reported
Duct Paper:	Not reported
VAT:	Not reported
Roofing:	Not reported
Sq Ft Other:	Not reported
Sq Ft Other Text:	Not reported
Quantity Lin Ft:	Not reported
Mag Pipe Insulation:	Not reported
Air Cell Pipe Insulation:	Not reported
Ducting Insulation:	Not reported
Cement Asbestos Pipe:	Not reported
Mudded Pipe Insulation:	Not reported
Duct Tape:	Not reported
Lin Ft Other1:	Not reported
Lin Ft Other1 Text:	Not reported
Lin Ft Other2:	Not reported
Lin Ft Other2 Text:	Not reported
Indoors:	1
Outdoors:	Not reported
Neg Pres Enclosure:	Not reported
Glove Bag:	Not reported
Mini Enclosure:	Not reported
Critical Barriers:	1
Wrap And Cut:	Not reported
Wet Methods:	1
HEPA Vacuum:	1

DRAFT

VIRGINIA MASON MEDICAL CENTER (Continued) **1000235502**

MANUALMETHODS :	1
Other CM1:	Not reported
Other CM1 Text:	Not reported
Other CM2:	Not reported
Other CM2 Text:	Not reported
Half Mask APR:	1
Full Face APR:	Not reported
PAPR:	Not reported
Type C Continuous:	Not reported
Type C Pressure:	Not reported
Other Resp Pro:	Not reported
Other Resp Pro Text:	Not reported
Comments:	ON Hold 1-12-15 at 8am
Date Time Submitted:	2015-01-12 07:58:29
Submitter IP Address:	75.151.101.37
Region:	2
UBI:	601725020
Notice type:	Initial
Project Type:	Sheet Vinyl
Supervisor:	Vlado Lazarov ()
Supervisor Phone:	Not reported
Certificate Status:	ACTIVE
Name:	Not reported
Address:	925 SENECA STREET OR ROOMS 10,11,12,14,15,16,RECOVERY RM B & HALLWAY
City,State,Zip:	SEATTLE, WA 98101
Facility Type:	Hospital
Parent ID:	94842
Form ID:	95568##1210Therm014532
Notice Date:	01/21/2015
Start Date:	01/09/2015
Completion Date:	03/01/2015
Initial:	Not reported
Amended:	1
On Hold:	Not reported
Off Hold:	1
Emergency:	Not reported
Site Hours Start:	5:00 p.m.
Site Hours End:	3:00 a.m.
Sunday:	Not reported
Monday:	1
Tuesday:	1
Wednesday:	1
Thursday:	1
Friday:	1
Saturday:	Not reported
Contractor ID:	Not reported
Phone:	253-984-1818
Job Site CAS:	Vlado Lazarov
Project Form Email:	debif@ttnw-inc.com
Property Owner Name:	Virginia Mason Medical Center
Property Owner Agent:	Kim Szegiet
Property Owner Company:	Thermatech Northwest Inc (ABCN00001210)
Property Owner Address:	1201 Terry Ave - R3DCPM
Property Owner City:	Seattle
Property Owner State:	WA
Property Owner Zip4:	98101

DRAFT

VIRGINIA MASON MEDICAL CENTER (Continued) **1000235502**

Property Owner Phone:	206-276-5970
Job Site Room:	OR Rooms 10,11,12,14,15,16,Recovery Rm B & hallway
Facility Age:	1920
Facility Size:	164,000 sq.ft.
Facility Remodel:	1
Facility Demo:	Not reported
Facility Repair:	Not reported
Facility Maint:	Not reported
Removed:	1
Encapsulated:	Not reported
Quantity Sq Ft:	4900
Fireproofing:	Not reported
Popcorn Ceiling:	Not reported
CAB:	Not reported
Sheet Vinyl:	1
Asbestos Paper:	Not reported
Boiler Insulation:	Not reported
Duct Paper:	Not reported
VAT:	Not reported
Roofing:	Not reported
Sq Ft Other:	Not reported
Sq Ft Other Text:	Not reported
Quantity Lin Ft:	Not reported
Mag Pipe Insulation:	Not reported
Air Cell Pipe Insulation:	Not reported
Ducting Insulation:	Not reported
Cement Asbestos Pipe:	Not reported
Mudded Pipe Insulation:	Not reported
Duct Tape:	Not reported
Lin Ft Other1:	Not reported
Lin Ft Other1 Text:	Not reported
Lin Ft Other2:	Not reported
Lin Ft Other2 Text:	Not reported
Indoors:	1
Outdoors:	Not reported
Neg Pres Enclosure:	Not reported
Glove Bag:	Not reported
Mini Enclosure:	Not reported
Critical Barriers:	1
Wrap And Cut:	Not reported
Wet Methods:	1
HEPA Vacuum:	1
MANUALMETHODS :	1
Other CM1:	Not reported
Other CM1 Text:	Not reported
Other CM2:	Not reported
Other CM2 Text:	Not reported
Half Mask APR:	1
Full Face APR:	Not reported
PAPR:	Not reported
Type C Continuous:	Not reported
Type C Pressure:	Not reported
Other Resp Pro:	Not reported
Other Resp Pro Text:	Not reported
Comments:	Off hold Thursday 1-22-15 at 5pm, amend site work hours to 5pm-3am.
Date Time Submitted:	2015-01-21 14:39:59
Submitter IP Address:	75.151.101.37

DRAFT

VIRGINIA MASON MEDICAL CENTER (Continued) **1000235502**

Region:	2
UBI:	601725020
Notice type:	Initial
Project Type:	Sheet Vinyl
Supervisor:	Vlado Lazarov ()
Supervisor Phone:	Not reported
Certificate Status:	ACTIVE
Name:	Not reported
Address:	925 SENECA STREET H5 MAIN ELECTRICAL RM(501,502,503,504,509,512)
City,State,Zip:	SEATTLE, WA 98101
Facility Type:	Hospital
Parent ID:	149288
Form ID:	151129##1210Therm355482
Notice Date:	10/30/2017
Start Date:	10/05/2017
Completion Date:	10/30/2017
Initial:	Not reported
Amended:	1
On Hold:	Not reported
Off Hold:	1
Emergency:	Not reported
Site Hours Start:	6:00 a.m
Site Hours End:	2:30 p.m.
Sunday:	Not reported
Monday:	1
Tuesday:	1
Wednesday:	1
Thursday:	1
Friday:	1
Saturday:	Not reported
Contractor ID:	Not reported
Phone:	253-984-1818
Job Site CAS:	Troy Harris
Project Form Email:	debif@ttnw-inc.com
Property Owner Name:	Virginia Mason Medical Center
Property Owner Agent:	Melanie Petherick
Property Owner Company:	Thermatech Northwest Inc (ABCN00001210)
Property Owner Address:	1202 Terry Ave, R3-DCPM
Property Owner City:	Seattle
Property Owner State:	WA
Property Owner Zip4:	98101
Property Owner Phone:	206-999-8123
Job Site Room:	H5 Main Electrical Rm(501,502,503,504,509,512)
Facility Age:	1920
Facility Size:	164K sq.ft.
Facility Remodel:	1
Facility Demo:	Not reported
Facility Repair:	Not reported
Facility Maint:	Not reported
Removed:	1
Encapsulated:	Not reported
Quantity Sq Ft:	180
Fireproofing:	Not reported
Popcorn Ceiling:	Not reported
CAB:	Not reported
Sheet Vinyl:	Not reported

DRAFT

VIRGINIA MASON MEDICAL CENTER (Continued) **1000235502**

Asbestos Paper:	Not reported
Boiler Insulation:	Not reported
Duct Paper:	Not reported
VAT:	Not reported
Roofing:	Not reported
Sq Ft Other:	1
Sq Ft Other Text:	friable ceiling mastic
Quantity Lin Ft:	40
Mag Pipe Insulation:	Not reported
Air Cell Pipe Insulation:	Not reported
Ducting Insulation:	Not reported
Cement Asbestos Pipe:	Not reported
Mudded Pipe Insulation:	Not reported
Duct Tape:	Not reported
Lin Ft Other1:	1
Lin Ft Other1 Text:	pipe lagging & fittings
Lin Ft Other2:	Not reported
Lin Ft Other2 Text:	Not reported
Indoors:	1
Outdoors:	Not reported
Neg Pres Enclosure:	1
Glove Bag:	1
Mini Enclosure:	Not reported
Critical Barriers:	1
Wrap And Cut:	Not reported
Wet Methods:	1
HEPA Vacuum:	1
MANUALMETHODS :	1
Other CM1:	Not reported
Other CM1 Text:	Not reported
Other CM2:	Not reported
Other CM2 Text:	Not reported
Half Mask APR:	1
Full Face APR:	Not reported
PAPR:	Not reported
Type C Continuous:	Not reported
Type C Pressure:	1
Other Resp Pro:	Not reported
Other Resp Pro Text:	Not reported
Comments:	OFF HOLD, the project was completed.
Date Time Submitted:	2017-10-30 13:48:38
Submitter IP Address:	75.151.101.37
Region:	2
UBI:	601725020
Notice type:	Initial
Project Type:	Other linear footage, Other Square Footage
Supervisor:	Troy Harris ()
Supervisor Phone:	Not reported
Certificate Status:	ACTIVE
Name:	Not reported
Address:	925 SENECA STREET
City,State,Zip:	SEATTLE, WA
Facility Type:	Not reported
Parent ID:	Not reported
Form ID:	141084#1940878665
Notice Date:	05/23/2019

DRAFT

VIRGINIA MASON MEDICAL CENTER (Continued) **1000235502**

Start Date:	05/10/2019
Completion Date:	05/23/2019
Initial:	Not reported
Amended:	Not reported
On Hold:	Not reported
Off Hold:	Not reported
Emergency:	Not reported
Site Hours Start:	Not reported
Site Hours End:	Not reported
Sunday:	Not reported
Monday:	Not reported
Tuesday:	Not reported
Wednesday:	Not reported
Thursday:	Not reported
Friday:	Not reported
Saturday:	Not reported
Contractor ID:	Not reported
Phone:	Not reported
Job Site CAS:	Not reported
Project Form Email:	Not reported
Property Owner Name:	Not reported
Property Owner Agent:	Not reported
Property Owner Company:	THERMATECH NORTHWEST INC (LAKEWOOD) (ABCN00001210)
Property Owner Address:	Not reported
Property Owner City:	Not reported
Property Owner State:	Not reported
Property Owner Zip4:	Not reported
Property Owner Phone:	Not reported
Job Site Room:	Not reported
Facility Age:	Not reported
Facility Size:	Not reported
Facility Remodel:	Not reported
Facility Demo:	Not reported
Facility Repair:	Not reported
Facility Maint:	Not reported
Removed:	Not reported
Encapsulated:	Not reported
Quantity Sq Ft:	Not reported
Fireproofing:	Not reported
Popcorn Ceiling:	Not reported
CAB:	Not reported
Sheet Vinyl:	Not reported
Asbestos Paper:	Not reported
Boiler Insulation:	Not reported
Duct Paper:	Not reported
VAT:	Not reported
Roofing:	Not reported
Sq Ft Other:	Not reported
Sq Ft Other Text:	Not reported
Quantity Lin Ft:	Not reported
Mag Pipe Insulation:	Not reported
Air Cell Pipe Insulation:	Not reported
Ducting Insulation:	Not reported
Cement Asbestos Pipe:	Not reported
Mudded Pipe Insulation:	Not reported
Duct Tape:	Not reported
Lin Ft Other1:	Not reported

DRAFT

VIRGINIA MASON MEDICAL CENTER (Continued) **1000235502**

Lin Ft Other1 Text:	Not reported
Lin Ft Other2:	Not reported
Lin Ft Other2 Text:	Not reported
Indoors:	Not reported
Outdoors:	Not reported
Neg Pres Enclosure:	Not reported
Glove Bag:	Not reported
Mini Enclosure:	Not reported
Critical Barriers:	Not reported
Wrap And Cut:	Not reported
Wet Methods:	Not reported
HEPA Vacuum:	Not reported
MANUALMETHODS :	Not reported
Other CM1:	Not reported
Other CM1 Text:	Not reported
Other CM2:	Not reported
Other CM2 Text:	Not reported
Half Mask APR:	Not reported
Full Face APR:	Not reported
PAPR:	Not reported
Type C Continuous:	Not reported
Type C Pressure:	Not reported
Other Resp Pro:	Not reported
Other Resp Pro Text:	Not reported
Comments:	Not reported
Date Time Submitted:	Not reported
Submitter IP Address:	Not reported
Region:	2
UBI:	601725020
Notice type:	Initial
Project Type:	Other Square Footage
Supervisor:	Jason Watson (ABAS00033878) ACTIVE, Mike Guiley (ABAS00016498) ACTIVE
Supervisor Phone:	Not reported
Certificate Status:	ACTIVE

Name:	Not reported
Address:	925 SENECA STREET
City,State,Zip:	SEATTLE, WA
Facility Type:	Not reported
Parent ID:	Not reported
Form ID:	141084#1940878665
Notice Date:	05/20/2019
Start Date:	05/10/2019
Completion Date:	06/28/2019
Initial:	Not reported
Amended:	Not reported
On Hold:	Not reported
Off Hold:	Not reported
Emergency:	Not reported
Site Hours Start:	Not reported
Site Hours End:	Not reported
Sunday:	Not reported
Monday:	Not reported
Tuesday:	Not reported
Wednesday:	Not reported
Thursday:	Not reported
Friday:	Not reported

DRAFT

VIRGINIA MASON MEDICAL CENTER (Continued) **1000235502**

Saturday:	Not reported
Contractor ID:	Not reported
Phone:	Not reported
Job Site CAS:	Not reported
Project Form Email:	Not reported
Property Owner Name:	Not reported
Property Owner Agent:	Not reported
Property Owner Company:	THERMATECH NORTHWEST INC (LAKEWOOD) (ABCN00001210)
Property Owner Address:	Not reported
Property Owner City:	Not reported
Property Owner State:	Not reported
Property Owner Zip4:	Not reported
Property Owner Phone:	Not reported
Job Site Room:	Not reported
Facility Age:	Not reported
Facility Size:	Not reported
Facility Remodel:	Not reported
Facility Demo:	Not reported
Facility Repair:	Not reported
Facility Maint:	Not reported
Removed:	Not reported
Encapsulated:	Not reported
Quantity Sq Ft:	Not reported
Fireproofing:	Not reported
Popcorn Ceiling:	Not reported
CAB:	Not reported
Sheet Vinyl:	Not reported
Asbestos Paper:	Not reported
Boiler Insulation:	Not reported
Duct Paper:	Not reported
VAT:	Not reported
Roofing:	Not reported
Sq Ft Other:	Not reported
Sq Ft Other Text:	Not reported
Quantity Lin Ft:	Not reported
Mag Pipe Insulation:	Not reported
Air Cell Pipe Insulation:	Not reported
Ducting Insulation:	Not reported
Cement Asbestos Pipe:	Not reported
Mudded Pipe Insulation:	Not reported
Duct Tape:	Not reported
Lin Ft Other1:	Not reported
Lin Ft Other1 Text:	Not reported
Lin Ft Other2:	Not reported
Lin Ft Other2 Text:	Not reported
Indoors:	Not reported
Outdoors:	Not reported
Neg Pres Enclosure:	Not reported
Glove Bag:	Not reported
Mini Enclosure:	Not reported
Critical Barriers:	Not reported
Wrap And Cut:	Not reported
Wet Methods:	Not reported
HEPA Vacuum:	Not reported
MANUALMETHODS :	Not reported
Other CM1:	Not reported
Other CM1 Text:	Not reported

DRAFT

VIRGINIA MASON MEDICAL CENTER (Continued) **1000235502**

Other CM2:	Not reported
Other CM2 Text:	Not reported
Half Mask APR:	Not reported
Full Face APR:	Not reported
PAPR:	Not reported
Type C Continuous:	Not reported
Type C Pressure:	Not reported
Other Resp Pro:	Not reported
Other Resp Pro Text:	Not reported
Comments:	Not reported
Date Time Submitted:	Not reported
Submitter IP Address:	Not reported
Region:	2
UBI:	601725020
Notice type:	Initial
Project Type:	Other Square Footage
Supervisor:	Jason Watson (ABAS00033878) ACTIVE, Mike Guiley (ABAS00016498) ACTIVE
Supervisor Phone:	Not reported
Certificate Status:	ACTIVE
Name:	Not reported
Address:	925 SENECA STREET
City,State,Zip:	SEATTLE, WA
Facility Type:	Not reported
Parent ID:	Not reported
Form ID:	141084#1940878665
Notice Date:	05/13/2019
Start Date:	05/10/2019
Completion Date:	06/28/2019
Initial:	Not reported
Amended:	Not reported
On Hold:	Not reported
Off Hold:	Not reported
Emergency:	Not reported
Site Hours Start:	Not reported
Site Hours End:	Not reported
Sunday:	Not reported
Monday:	Not reported
Tuesday:	Not reported
Wednesday:	Not reported
Thursday:	Not reported
Friday:	Not reported
Saturday:	Not reported
Contractor ID:	Not reported
Phone:	Not reported
Job Site CAS:	Not reported
Project Form Email:	Not reported
Property Owner Name:	Not reported
Property Owner Agent:	Not reported
Property Owner Company:	THERMATECH NORTHWEST INC (LAKEWOOD) (ABCN00001210)
Property Owner Address:	Not reported
Property Owner City:	Not reported
Property Owner State:	Not reported
Property Owner Zip4:	Not reported
Property Owner Phone:	Not reported
Job Site Room:	Not reported
Facility Age:	Not reported

DRAFT

VIRGINIA MASON MEDICAL CENTER (Continued) **1000235502**

Facility Size:	Not reported
Facility Remodel:	Not reported
Facility Demo:	Not reported
Facility Repair:	Not reported
Facility Maint:	Not reported
Removed:	Not reported
Encapsulated:	Not reported
Quantity Sq Ft:	Not reported
Fireproofing:	Not reported
Popcorn Ceiling:	Not reported
CAB:	Not reported
Sheet Vinyl:	Not reported
Asbestos Paper:	Not reported
Boiler Insulation:	Not reported
Duct Paper:	Not reported
VAT:	Not reported
Roofing:	Not reported
Sq Ft Other:	Not reported
Sq Ft Other Text:	Not reported
Quantity Lin Ft:	Not reported
Mag Pipe Insulation:	Not reported
Air Cell Pipe Insulation:	Not reported
Ducting Insulation:	Not reported
Cement Asbestos Pipe:	Not reported
Mudded Pipe Insulation:	Not reported
Duct Tape:	Not reported
Lin Ft Other1:	Not reported
Lin Ft Other1 Text:	Not reported
Lin Ft Other2:	Not reported
Lin Ft Other2 Text:	Not reported
Indoors:	Not reported
Outdoors:	Not reported
Neg Pres Enclosure:	Not reported
Glove Bag:	Not reported
Mini Enclosure:	Not reported
Critical Barriers:	Not reported
Wrap And Cut:	Not reported
Wet Methods:	Not reported
HEPA Vacuum:	Not reported
MANUALMETHODS :	Not reported
Other CM1:	Not reported
Other CM1 Text:	Not reported
Other CM2:	Not reported
Other CM2 Text:	Not reported
Half Mask APR:	Not reported
Full Face APR:	Not reported
PAPR:	Not reported
Type C Continuous:	Not reported
Type C Pressure:	Not reported
Other Resp Pro:	Not reported
Other Resp Pro Text:	Not reported
Comments:	Not reported
Date Time Submitted:	Not reported
Submitter IP Address:	Not reported
Region:	2
UBI:	601725020
Notice type:	Initial

DRAFT

VIRGINIA MASON MEDICAL CENTER (Continued) **1000235502**

Project Type:	Other Square Footage
Supervisor:	Jason Watson (ABAS00033878) ACTIVE, Mike Guiley (ABAS00016498) ACTIVE
Supervisor Phone:	Not reported
Certificate Status:	ACTIVE
Name:	Not reported
Address:	925 SENECA STREET
City,State,Zip:	SEATTLE, WA
Facility Type:	Not reported
Parent ID:	Not reported
Form ID:	141084#1940878665
Notice Date:	04/22/2019
Start Date:	05/10/2019
Completion Date:	06/28/2019
Initial:	Not reported
Amended:	Not reported
On Hold:	Not reported
Off Hold:	Not reported
Emergency:	Not reported
Site Hours Start:	Not reported
Site Hours End:	Not reported
Sunday:	Not reported
Monday:	Not reported
Tuesday:	Not reported
Wednesday:	Not reported
Thursday:	Not reported
Friday:	Not reported
Saturday:	Not reported
Contractor ID:	Not reported
Phone:	Not reported
Job Site CAS:	Not reported
Project Form Email:	Not reported
Property Owner Name:	Not reported
Property Owner Agent:	Not reported
Property Owner Company:	THERMATECH NORTHWEST INC (LAKEWOOD) (ABCN00001210)
Property Owner Address:	Not reported
Property Owner City:	Not reported
Property Owner State:	Not reported
Property Owner Zip4:	Not reported
Property Owner Phone:	Not reported
Job Site Room:	Not reported
Facility Age:	Not reported
Facility Size:	Not reported
Facility Remodel:	Not reported
Facility Demo:	Not reported
Facility Repair:	Not reported
Facility Maint:	Not reported
Removed:	Not reported
Encapsulated:	Not reported
Quantity Sq Ft:	Not reported
Fireproofing:	Not reported
Popcorn Ceiling:	Not reported
CAB:	Not reported
Sheet Vinyl:	Not reported
Asbestos Paper:	Not reported
Boiler Insulation:	Not reported
Duct Paper:	Not reported

DRAFT

VIRGINIA MASON MEDICAL CENTER (Continued) **1000235502**

VAT:	Not reported
Roofing:	Not reported
Sq Ft Other:	Not reported
Sq Ft Other Text:	Not reported
Quantity Lin Ft:	Not reported
Mag Pipe Insulation:	Not reported
Air Cell Pipe Insulation:	Not reported
Ducting Insulation:	Not reported
Cement Asbestos Pipe:	Not reported
Mudded Pipe Insulation:	Not reported
Duct Tape:	Not reported
Lin Ft Other1:	Not reported
Lin Ft Other1 Text:	Not reported
Lin Ft Other2:	Not reported
Lin Ft Other2 Text:	Not reported
Indoors:	Not reported
Outdoors:	Not reported
Neg Pres Enclosure:	Not reported
Glove Bag:	Not reported
Mini Enclosure:	Not reported
Critical Barriers:	Not reported
Wrap And Cut:	Not reported
Wet Methods:	Not reported
HEPA Vacuum:	Not reported
MANUALMETHODS :	Not reported
Other CM1:	Not reported
Other CM1 Text:	Not reported
Other CM2:	Not reported
Other CM2 Text:	Not reported
Half Mask APR:	Not reported
Full Face APR:	Not reported
PAPR:	Not reported
Type C Continuous:	Not reported
Type C Pressure:	Not reported
Other Resp Pro:	Not reported
Other Resp Pro Text:	Not reported
Comments:	Not reported
Date Time Submitted:	Not reported
Submitter IP Address:	Not reported
Region:	2
UBI:	601725020
Notice type:	Initial
Project Type:	Other Square Footage
Supervisor:	Jason Watson (ABAS00033878) ACTIVE, Mike Guiley (ABAS00016498) ACTIVE
Supervisor Phone:	Not reported
Certificate Status:	ACTIVE

Name:	Not reported
Address:	925 SENECA STREET
City,State,Zip:	SEATTLE, WA
Facility Type:	Not reported
Parent ID:	Not reported
Form ID:	146504#38499160
Notice Date:	08/07/2019
Start Date:	08/08/2019
Completion Date:	08/30/2019
Initial:	Not reported

DRAFT

VIRGINIA MASON MEDICAL CENTER (Continued) **1000235502**

Amended:	Not reported
On Hold:	Not reported
Off Hold:	Not reported
Emergency:	Not reported
Site Hours Start:	Not reported
Site Hours End:	Not reported
Sunday:	Not reported
Monday:	Not reported
Tuesday:	Not reported
Wednesday:	Not reported
Thursday:	Not reported
Friday:	Not reported
Saturday:	Not reported
Contractor ID:	Not reported
Phone:	Not reported
Job Site CAS:	Not reported
Project Form Email:	Not reported
Property Owner Name:	Not reported
Property Owner Agent:	Not reported
Property Owner Company:	THERMATECH NORTHWEST INC (LAKEWOOD) (ABCN00001210)
Property Owner Address:	Not reported
Property Owner City:	Not reported
Property Owner State:	Not reported
Property Owner Zip4:	Not reported
Property Owner Phone:	Not reported
Job Site Room:	Not reported
Facility Age:	Not reported
Facility Size:	Not reported
Facility Remodel:	Not reported
Facility Demo:	Not reported
Facility Repair:	Not reported
Facility Maint:	Not reported
Removed:	Not reported
Encapsulated:	Not reported
Quantity Sq Ft:	Not reported
Fireproofing:	Not reported
Popcorn Ceiling:	Not reported
CAB:	Not reported
Sheet Vinyl:	Not reported
Asbestos Paper:	Not reported
Boiler Insulation:	Not reported
Duct Paper:	Not reported
VAT:	Not reported
Roofing:	Not reported
Sq Ft Other:	Not reported
Sq Ft Other Text:	Not reported
Quantity Lin Ft:	Not reported
Mag Pipe Insulation:	Not reported
Air Cell Pipe Insulation:	Not reported
Ducting Insulation:	Not reported
Cement Asbestos Pipe:	Not reported
Mudded Pipe Insulation:	Not reported
Duct Tape:	Not reported
Lin Ft Other1:	Not reported
Lin Ft Other1 Text:	Not reported
Lin Ft Other2:	Not reported
Lin Ft Other2 Text:	Not reported

DRAFT

VIRGINIA MASON MEDICAL CENTER (Continued) **1000235502**

Indoors:	Not reported
Outdoors:	Not reported
Neg Pres Enclosure:	Not reported
Glove Bag:	Not reported
Mini Enclosure:	Not reported
Critical Barriers:	Not reported
Wrap And Cut:	Not reported
Wet Methods:	Not reported
HEPA Vacuum:	Not reported
MANUALMETHODS :	Not reported
Other CM1:	Not reported
Other CM1 Text:	Not reported
Other CM2:	Not reported
Other CM2 Text:	Not reported
Half Mask APR:	Not reported
Full Face APR:	Not reported
PAPR:	Not reported
Type C Continuous:	Not reported
Type C Pressure:	Not reported
Other Resp Pro:	Not reported
Other Resp Pro Text:	Not reported
Comments:	Not reported
Date Time Submitted:	Not reported
Submitter IP Address:	Not reported
Region:	2
UBI:	601725020
Notice type:	Emergency
Project Type:	Air cell Pipe Insulation
Supervisor:	Mike Guiley (ABAS00016498) ACTIVE
Supervisor Phone:	Not reported
Certificate Status:	ACTIVE

Name:	Not reported
Address:	925 SENECA STREET
City,State,Zip:	SEATTLE, WA
Facility Type:	Not reported
Parent ID:	Not reported
Form ID:	146504#38499160
Notice Date:	07/31/2019
Start Date:	08/08/2019
Completion Date:	08/30/2019
Initial:	Not reported
Amended:	Not reported
On Hold:	Not reported
Off Hold:	Not reported
Emergency:	Not reported
Site Hours Start:	Not reported
Site Hours End:	Not reported
Sunday:	Not reported
Monday:	Not reported
Tuesday:	Not reported
Wednesday:	Not reported
Thursday:	Not reported
Friday:	Not reported
Saturday:	Not reported
Contractor ID:	Not reported
Phone:	Not reported

DRAFT

VIRGINIA MASON MEDICAL CENTER (Continued) **1000235502**

Job Site CAS:	Not reported
Project Form Email:	Not reported
Property Owner Name:	Not reported
Property Owner Agent:	Not reported
Property Owner Company:	THERMATECH NORTHWEST INC (LAKEWOOD) (ABCN00001210)
Property Owner Address:	Not reported
Property Owner City:	Not reported
Property Owner State:	Not reported
Property Owner Zip4:	Not reported
Property Owner Phone:	Not reported
Job Site Room:	Not reported
Facility Age:	Not reported
Facility Size:	Not reported
Facility Remodel:	Not reported
Facility Demo:	Not reported
Facility Repair:	Not reported
Facility Maint:	Not reported
Removed:	Not reported
Encapsulated:	Not reported
Quantity Sq Ft:	Not reported
Fireproofing:	Not reported
Popcorn Ceiling:	Not reported
CAB:	Not reported
Sheet Vinyl:	Not reported
Asbestos Paper:	Not reported
Boiler Insulation:	Not reported
Duct Paper:	Not reported
VAT:	Not reported
Roofing:	Not reported
Sq Ft Other:	Not reported
Sq Ft Other Text:	Not reported
Quantity Lin Ft:	Not reported
Mag Pipe Insulation:	Not reported
Air Cell Pipe Insulation:	Not reported
Ducting Insulation:	Not reported
Cement Asbestos Pipe:	Not reported
Mudded Pipe Insulation:	Not reported
Duct Tape:	Not reported
Lin Ft Other1:	Not reported
Lin Ft Other1 Text:	Not reported
Lin Ft Other2:	Not reported
Lin Ft Other2 Text:	Not reported
Indoors:	Not reported
Outdoors:	Not reported
Neg Pres Enclosure:	Not reported
Glove Bag:	Not reported
Mini Enclosure:	Not reported
Critical Barriers:	Not reported
Wrap And Cut:	Not reported
Wet Methods:	Not reported
HEPA Vacuum:	Not reported
MANUALMETHODS :	Not reported
Other CM1:	Not reported
Other CM1 Text:	Not reported
Other CM2:	Not reported
Other CM2 Text:	Not reported
Half Mask APR:	Not reported

DRAFT

VIRGINIA MASON MEDICAL CENTER (Continued) **1000235502**

Full Face APR:	Not reported
PAPR:	Not reported
Type C Continuous:	Not reported
Type C Pressure:	Not reported
Other Resp Pro:	Not reported
Other Resp Pro Text:	Not reported
Comments:	Not reported
Date Time Submitted:	Not reported
Submitter IP Address:	Not reported
Region:	2
UBI:	601725020
Notice type:	Emergency
Project Type:	Air cell Pipe Insulation
Supervisor:	Mike Guiley (ABAS00016498) ACTIVE
Supervisor Phone:	Not reported
Certificate Status:	ACTIVE

Name:	Not reported
Address:	925 SENECA STREET
City,State,Zip:	SEATTLE, WA
Facility Type:	Not reported
Parent ID:	Not reported
Form ID:	146504#38499160
Notice Date:	07/31/2019
Start Date:	08/05/2019
Completion Date:	08/30/2019
Initial:	Not reported
Amended:	Not reported
On Hold:	Not reported
Off Hold:	Not reported
Emergency:	Not reported
Site Hours Start:	Not reported
Site Hours End:	Not reported
Sunday:	Not reported
Monday:	Not reported
Tuesday:	Not reported
Wednesday:	Not reported
Thursday:	Not reported
Friday:	Not reported
Saturday:	Not reported
Contractor ID:	Not reported
Phone:	Not reported
Job Site CAS:	Not reported
Project Form Email:	Not reported
Property Owner Name:	Not reported
Property Owner Agent:	Not reported
Property Owner Company:	THERMATECH NORTHWEST INC (LAKEWOOD) (ABCN00001210)
Property Owner Address:	Not reported
Property Owner City:	Not reported
Property Owner State:	Not reported
Property Owner Zip4:	Not reported
Property Owner Phone:	Not reported
Job Site Room:	Not reported
Facility Age:	Not reported
Facility Size:	Not reported
Facility Remodel:	Not reported
Facility Demo:	Not reported

DRAFT

VIRGINIA MASON MEDICAL CENTER (Continued) **1000235502**

Facility Repair:	Not reported
Facility Maint:	Not reported
Removed:	Not reported
Encapsulated:	Not reported
Quantity Sq Ft:	Not reported
Fireproofing:	Not reported
Popcorn Ceiling:	Not reported
CAB:	Not reported
Sheet Vinyl:	Not reported
Asbestos Paper:	Not reported
Boiler Insulation:	Not reported
Duct Paper:	Not reported
VAT:	Not reported
Roofing:	Not reported
Sq Ft Other:	Not reported
Sq Ft Other Text:	Not reported
Quantity Lin Ft:	Not reported
Mag Pipe Insulation:	Not reported
Air Cell Pipe Insulation:	Not reported
Ducting Insulation:	Not reported
Cement Asbestos Pipe:	Not reported
Mudded Pipe Insulation:	Not reported
Duct Tape:	Not reported
Lin Ft Other1:	Not reported
Lin Ft Other1 Text:	Not reported
Lin Ft Other2:	Not reported
Lin Ft Other2 Text:	Not reported
Indoors:	Not reported
Outdoors:	Not reported
Neg Pres Enclosure:	Not reported
Glove Bag:	Not reported
Mini Enclosure:	Not reported
Critical Barriers:	Not reported
Wrap And Cut:	Not reported
Wet Methods:	Not reported
HEPA Vacuum:	Not reported
MANUALMETHODS :	Not reported
Other CM1:	Not reported
Other CM1 Text:	Not reported
Other CM2:	Not reported
Other CM2 Text:	Not reported
Half Mask APR:	Not reported
Full Face APR:	Not reported
PAPR:	Not reported
Type C Continuous:	Not reported
Type C Pressure:	Not reported
Other Resp Pro:	Not reported
Other Resp Pro Text:	Not reported
Comments:	Not reported
Date Time Submitted:	Not reported
Submitter IP Address:	Not reported
Region:	2
UBI:	601725020
Notice type:	Emergency
Project Type:	Air cell Pipe Insulation
Supervisor:	Mike Guiley (ABAS00016498) ACTIVE
Supervisor Phone:	Not reported

DRAFT

VIRGINIA MASON MEDICAL CENTER (Continued) **1000235502**

Certificate Status:	ACTIVE
Name:	Not reported
Address:	925 SENECA STREET
City,State,Zip:	SEATTLE, WA
Facility Type:	Not reported
Parent ID:	Not reported
Form ID:	146504#38499160
Notice Date:	07/26/2019
Start Date:	08/01/2019
Completion Date:	08/02/2019
Initial:	Not reported
Amended:	Not reported
On Hold:	Not reported
Off Hold:	Not reported
Emergency:	Not reported
Site Hours Start:	Not reported
Site Hours End:	Not reported
Sunday:	Not reported
Monday:	Not reported
Tuesday:	Not reported
Wednesday:	Not reported
Thursday:	Not reported
Friday:	Not reported
Saturday:	Not reported
Contractor ID:	Not reported
Phone:	Not reported
Job Site CAS:	Not reported
Project Form Email:	Not reported
Property Owner Name:	Not reported
Property Owner Agent:	Not reported
Property Owner Company:	THERMATECH NORTHWEST INC (LAKEWOOD) (ABCN00001210)
Property Owner Address:	Not reported
Property Owner City:	Not reported
Property Owner State:	Not reported
Property Owner Zip4:	Not reported
Property Owner Phone:	Not reported
Job Site Room:	Not reported
Facility Age:	Not reported
Facility Size:	Not reported
Facility Remodel:	Not reported
Facility Demo:	Not reported
Facility Repair:	Not reported
Facility Maint:	Not reported
Removed:	Not reported
Encapsulated:	Not reported
Quantity Sq Ft:	Not reported
Fireproofing:	Not reported
Popcorn Ceiling:	Not reported
CAB:	Not reported
Sheet Vinyl:	Not reported
Asbestos Paper:	Not reported
Boiler Insulation:	Not reported
Duct Paper:	Not reported
VAT:	Not reported
Roofing:	Not reported
Sq Ft Other:	Not reported

DRAFT

VIRGINIA MASON MEDICAL CENTER (Continued) **1000235502**

Sq Ft Other Text:	Not reported
Quantity Lin Ft:	Not reported
Mag Pipe Insulation:	Not reported
Air Cell Pipe Insulation:	Not reported
Ducting Insulation:	Not reported
Cement Asbestos Pipe:	Not reported
Mudded Pipe Insulation:	Not reported
Duct Tape:	Not reported
Lin Ft Other1:	Not reported
Lin Ft Other1 Text:	Not reported
Lin Ft Other2:	Not reported
Lin Ft Other2 Text:	Not reported
Indoors:	Not reported
Outdoors:	Not reported
Neg Pres Enclosure:	Not reported
Glove Bag:	Not reported
Mini Enclosure:	Not reported
Critical Barriers:	Not reported
Wrap And Cut:	Not reported
Wet Methods:	Not reported
HEPA Vacuum:	Not reported
MANUALMETHODS :	Not reported
Other CM1:	Not reported
Other CM1 Text:	Not reported
Other CM2:	Not reported
Other CM2 Text:	Not reported
Half Mask APR:	Not reported
Full Face APR:	Not reported
PAPR:	Not reported
Type C Continuous:	Not reported
Type C Pressure:	Not reported
Other Resp Pro:	Not reported
Other Resp Pro Text:	Not reported
Comments:	Not reported
Date Time Submitted:	Not reported
Submitter IP Address:	Not reported
Region:	2
UBI:	601725020
Notice type:	Emergency
Project Type:	Air cell Pipe Insulation
Supervisor:	Mike Guiley (ABAS00016498) ACTIVE
Supervisor Phone:	Not reported
Certificate Status:	ACTIVE
Name:	Not reported
Address:	925 SENECA STREET LEVEL H10 PATIENT ROOMS
City,State,Zip:	SEATTLE, WA 98101
Facility Type:	Hospital
Parent ID:	116886
Form ID:	117134##1210Therm808670
Notice Date:	06/02/2016
Start Date:	06/10/2016
Completion Date:	06/30/2016
Initial:	Not reported
Amended:	1
On Hold:	Not reported
Off Hold:	Not reported

DRAFT

VIRGINIA MASON MEDICAL CENTER (Continued) **1000235502**

Emergency:	Not reported
Site Hours Start:	7:00 a.m.
Site Hours End:	3:30 p.m.
Sunday:	Not reported
Monday:	1
Tuesday:	1
Wednesday:	1
Thursday:	1
Friday:	1
Saturday:	Not reported
Contractor ID:	Not reported
Phone:	253-984-1818
Job Site CAS:	Branton Watkins
Project Form Email:	debif@ttnw-inc.com
Property Owner Name:	Virginia Mason Medical Center
Property Owner Agent:	Sonya Warner
Property Owner Company:	Thermatech Northwest Inc (ABCN00001210)
Property Owner Address:	1202 Terry Ave, R3-DCPM
Property Owner City:	Seattle
Property Owner State:	WA
Property Owner Zip4:	98101
Property Owner Phone:	206-341-1650
Job Site Room:	Level H10 Patient Rooms
Facility Age:	1920
Facility Size:	164,000 sq.ft.
Facility Remodel:	1
Facility Demo:	Not reported
Facility Repair:	Not reported
Facility Maint:	Not reported
Removed:	1
Encapsulated:	Not reported
Quantity Sq Ft:	100
Fireproofing:	Not reported
Popcorn Ceiling:	Not reported
CAB:	Not reported
Sheet Vinyl:	Not reported
Asbestos Paper:	Not reported
Boiler Insulation:	Not reported
Duct Paper:	Not reported
VAT:	1
Roofing:	Not reported
Sq Ft Other:	1
Sq Ft Other Text:	Associated mastic
Quantity Lin Ft:	Not reported
Mag Pipe Insulation:	Not reported
Air Cell Pipe Insulation:	Not reported
Ducting Insulation:	Not reported
Cement Asbestos Pipe:	Not reported
Mudded Pipe Insulation:	Not reported
Duct Tape:	Not reported
Lin Ft Other1:	Not reported
Lin Ft Other1 Text:	Not reported
Lin Ft Other2:	Not reported
Lin Ft Other2 Text:	Not reported
Indoors:	1
Outdoors:	Not reported
Neg Pres Enclosure:	1

DRAFT

VIRGINIA MASON MEDICAL CENTER (Continued) **1000235502**

Glove Bag:	Not reported
Mini Enclosure:	Not reported
Critical Barriers:	1
Wrap And Cut:	Not reported
Wet Methods:	1
HEPA Vacuum:	1
MANUALMETHODS :	1
Other CM1:	Not reported
Other CM1 Text:	Not reported
Other CM2:	1
Other CM2 Text:	Mechanical Means
Half Mask APR:	Not reported
Full Face APR:	Not reported
PAPR:	Not reported
Type C Continuous:	Not reported
Type C Pressure:	1
Other Resp Pro:	Not reported
Other Resp Pro Text:	Not reported
Comments:	Amend start date to Friday 6-10-16.
Date Time Submitted:	2016-06-02 14:13:38
Submitter IP Address:	75.151.101.37
Region:	2
UBI:	601725020
Notice type:	Initial
Project Type:	Other Square Footage, Vinyl Asbestos Tile
Supervisor:	Branton Watkins ()
Supervisor Phone:	Not reported
Certificate Status:	ACTIVE

Name:	Not reported
Address:	925 SENECA STREET H5 MAIN ELECTRICAL RM(501,502,503,504,509,512)
City,State,Zip:	SEATTLE, WA 98101
Facility Type:	Hospital
Parent ID:	0
Form ID:	149288##1210Therm906907
Notice Date:	09/20/2017
Start Date:	10/05/2017
Completion Date:	10/30/2017
Initial:	1
Amended:	Not reported
On Hold:	Not reported
Off Hold:	Not reported
Emergency:	Not reported
Site Hours Start:	6:00 a.m
Site Hours End:	2:30 p.m.
Sunday:	Not reported
Monday:	1
Tuesday:	1
Wednesday:	1
Thursday:	1
Friday:	1
Saturday:	Not reported
Contractor ID:	Not reported
Phone:	253-984-1818
Job Site CAS:	Troy Harris
Project Form Email:	debif@ttnw-inc.com
Property Owner Name:	Virginia Mason Medical Center

DRAFT

VIRGINIA MASON MEDICAL CENTER (Continued) **1000235502**

Property Owner Agent:	Melanie Petherick
Property Owner Company:	Thermatech Northwest Inc (ABCN00001210)
Property Owner Address:	1202 Terry Ave, R3-DCPM
Property Owner City:	Seattle
Property Owner State:	WA
Property Owner Zip4:	98101
Property Owner Phone:	206-999-8123
Job Site Room:	H5 Main Electrical Rm(501,502,503,504,509,512)
Facility Age:	1920
Facility Size:	164K sq.ft.
Facility Remodel:	1
Facility Demo:	Not reported
Facility Repair:	Not reported
Facility Maint:	Not reported
Removed:	1
Encapsulated:	Not reported
Quantity Sq Ft:	180
Fireproofing:	Not reported
Popcorn Ceiling:	Not reported
CAB:	Not reported
Sheet Vinyl:	Not reported
Asbestos Paper:	Not reported
Boiler Insulation:	Not reported
Duct Paper:	Not reported
VAT:	Not reported
Roofing:	Not reported
Sq Ft Other:	1
Sq Ft Other Text:	friable ceiling mastic
Quantity Lin Ft:	40
Mag Pipe Insulation:	Not reported
Air Cell Pipe Insulation:	Not reported
Ducting Insulation:	Not reported
Cement Asbestos Pipe:	Not reported
Mudded Pipe Insulation:	Not reported
Duct Tape:	Not reported
Lin Ft Other1:	1
Lin Ft Other1 Text:	pipe lagging & fittings
Lin Ft Other2:	Not reported
Lin Ft Other2 Text:	Not reported
Indoors:	1
Outdoors:	Not reported
Neg Pres Enclosure:	1
Glove Bag:	1
Mini Enclosure:	Not reported
Critical Barriers:	1
Wrap And Cut:	Not reported
Wet Methods:	1
HEPA Vacuum:	1
MANUALMETHODS :	1
Other CM1:	Not reported
Other CM1 Text:	Not reported
Other CM2:	Not reported
Other CM2 Text:	Not reported
Half Mask APR:	1
Full Face APR:	Not reported
PAPR:	Not reported
Type C Continuous:	Not reported

DRAFT

VIRGINIA MASON MEDICAL CENTER (Continued) **1000235502**

Type C Pressure:	1
Other Resp Pro:	Not reported
Other Resp Pro Text:	Not reported
Comments:	Not reported
Date Time Submitted:	2017-09-20 15:08:32
Submitter IP Address:	75.151.101.37
Region:	2
UBI:	601725020
Notice type:	Initial
Project Type:	Other linear footage, Other Square Footage
Supervisor:	Troy Harris ()
Supervisor Phone:	Not reported
Certificate Status:	ACTIVE
Name:	Not reported
Address:	925 SENECA STREET RMS 536D AND 544
City,State,Zip:	SEATTLE, WA 98101
Facility Type:	Hospital
Parent ID:	110481
Form ID:	115091##1210Therm008019
Notice Date:	04/20/2016
Start Date:	01/21/2016
Completion Date:	05/31/2016
Initial:	Not reported
Amended:	1
On Hold:	Not reported
Off Hold:	1
Emergency:	Not reported
Site Hours Start:	7:00 a.m.
Site Hours End:	3:30 p.m.
Sunday:	Not reported
Monday:	1
Tuesday:	1
Wednesday:	1
Thursday:	1
Friday:	1
Saturday:	Not reported
Contractor ID:	Not reported
Phone:	253-984-1818
Job Site CAS:	Adam Kostelecky
Project Form Email:	debif@ttnw-inc.com
Property Owner Name:	Virginia Mason Medical Center
Property Owner Agent:	Sonya Warner
Property Owner Company:	Thermatech Northwest Inc (ABCN00001210)
Property Owner Address:	1202 Terry Ave, R3-DCPM
Property Owner City:	Seattle
Property Owner State:	WA
Property Owner Zip4:	98101
Property Owner Phone:	206-341-1650
Job Site Room:	Rms 536D and 544
Facility Age:	1920
Facility Size:	164,000 sq.ft.
Facility Remodel:	1
Facility Demo:	Not reported
Facility Repair:	Not reported
Facility Maint:	Not reported
Removed:	1

DRAFT

VIRGINIA MASON MEDICAL CENTER (Continued) **1000235502**

Encapsulated:	Not reported
Quantity Sq Ft:	489
Fireproofing:	Not reported
Popcorn Ceiling:	Not reported
CAB:	Not reported
Sheet Vinyl:	1
Asbestos Paper:	Not reported
Boiler Insulation:	Not reported
Duct Paper:	Not reported
VAT:	1
Roofing:	Not reported
Sq Ft Other:	Not reported
Sq Ft Other Text:	Not reported
Quantity Lin Ft:	Not reported
Mag Pipe Insulation:	Not reported
Air Cell Pipe Insulation:	Not reported
Ducting Insulation:	Not reported
Cement Asbestos Pipe:	Not reported
Mudded Pipe Insulation:	Not reported
Duct Tape:	Not reported
Lin Ft Other1:	Not reported
Lin Ft Other1 Text:	Not reported
Lin Ft Other2:	Not reported
Lin Ft Other2 Text:	Not reported
Indoors:	1
Outdoors:	Not reported
Neg Pres Enclosure:	Not reported
Glove Bag:	Not reported
Mini Enclosure:	Not reported
Critical Barriers:	1
Wrap And Cut:	Not reported
Wet Methods:	1
HEPA Vacuum:	1
MANUALMETHODS :	1
Other CM1:	Not reported
Other CM1 Text:	Not reported
Other CM2:	Not reported
Other CM2 Text:	Not reported
Half Mask APR:	1
Full Face APR:	Not reported
PAPR:	Not reported
Type C Continuous:	Not reported
Type C Pressure:	Not reported
Other Resp Pro:	Not reported
Other Resp Pro Text:	Not reported
Comments:	OFF HOLD as of Thursday 4-21-16 at 7am
Date Time Submitted:	2016-04-20 14:22:49
Submitter IP Address:	75.151.101.37
Region:	2
UBI:	601725020
Notice type:	Initial
Project Type:	Sheet Vinyl, Vinyl Asbestos Tile
Supervisor:	Adam Kostelecky ()
Supervisor Phone:	Not reported
Certificate Status:	ACTIVE
Name:	Not reported

DRAFT

VIRGINIA MASON MEDICAL CENTER (Continued) **1000235502**

Address:	925 SENECA STREET ROOMS 1580 & 1582
City,State,Zip:	SEATTLE, WA 98101
Facility Type:	Hospital
Parent ID:	0
Form ID:	95502##1210Therm055756
Notice Date:	01/20/2015
Start Date:	01/30/2015
Completion Date:	02/13/2015
Initial:	1
Amended:	Not reported
On Hold:	Not reported
Off Hold:	Not reported
Emergency:	Not reported
Site Hours Start:	7:00 a.m.
Site Hours End:	3:30 p.m.
Sunday:	1
Monday:	1
Tuesday:	1
Wednesday:	1
Thursday:	1
Friday:	1
Saturday:	1
Contractor ID:	Not reported
Phone:	253-984-1818
Job Site CAS:	Adam Kostelecky
Project Form Email:	debif@ttnw-inc.com
Property Owner Name:	Virginia Mason Medical Center
Property Owner Agent:	Nicole Coleman
Property Owner Company:	Thermatech Northwest Inc (ABCN00001210)
Property Owner Address:	1202 Terry Ave, Rm 316, R3-DCPM
Property Owner City:	Seattle
Property Owner State:	WA
Property Owner Zip4:	98101-2756
Property Owner Phone:	206-341-1650
Job Site Room:	Rooms 1580 & 1582
Facility Age:	1920
Facility Size:	164,000 sq.ft.
Facility Remodel:	1
Facility Demo:	Not reported
Facility Repair:	Not reported
Facility Maint:	Not reported
Removed:	1
Encapsulated:	Not reported
Quantity Sq Ft:	320
Fireproofing:	Not reported
Popcorn Ceiling:	Not reported
CAB:	Not reported
Sheet Vinyl:	1
Asbestos Paper:	Not reported
Boiler Insulation:	Not reported
Duct Paper:	Not reported
VAT:	Not reported
Roofing:	Not reported
Sq Ft Other:	Not reported
Sq Ft Other Text:	Not reported
Quantity Lin Ft:	Not reported
Mag Pipe Insulation:	Not reported

DRAFT

VIRGINIA MASON MEDICAL CENTER (Continued) **1000235502**

Air Cell Pipe Insulation:	Not reported
Ducting Insulation:	Not reported
Cement Asbestos Pipe:	Not reported
Mudded Pipe Insulation:	Not reported
Duct Tape:	Not reported
Lin Ft Other1:	Not reported
Lin Ft Other1 Text:	Not reported
Lin Ft Other2:	Not reported
Lin Ft Other2 Text:	Not reported
Indoors:	1
Outdoors:	Not reported
Neg Pres Enclosure:	Not reported
Glove Bag:	Not reported
Mini Enclosure:	Not reported
Critical Barriers:	1
Wrap And Cut:	Not reported
Wet Methods:	1
HEPA Vacuum:	1
MANUALMETHODS :	1
Other CM1:	Not reported
Other CM1 Text:	Not reported
Other CM2:	Not reported
Other CM2 Text:	Not reported
Half Mask APR:	1
Full Face APR:	Not reported
PAPR:	Not reported
Type C Continuous:	Not reported
Type C Pressure:	Not reported
Other Resp Pro:	Not reported
Other Resp Pro Text:	Not reported
Comments:	Not reported
Date Time Submitted:	2015-01-20 12:03:40
Submitter IP Address:	75.151.101.37
Region:	2
UBI:	601725020
Notice type:	Initial
Project Type:	Sheet Vinyl
Supervisor:	Adam Kostelecky ()
Supervisor Phone:	Not reported
Certificate Status:	ACTIVE
Name:	Not reported
Address:	925 SENECA STREET OR ROOMS 10,11,12,14,15,16,RECOVERY RM B & HALLWAY
City,State,Zip:	SEATTLE, WA 98101
Facility Type:	Hospital
Parent ID:	94842
Form ID:	95081##1210Therm100342
Notice Date:	01/09/2015
Start Date:	01/09/2015
Completion Date:	03/01/2015
Initial:	Not reported
Amended:	1
On Hold:	Not reported
Off Hold:	Not reported
Emergency:	Not reported
Site Hours Start:	3:00 PM
Site Hours End:	11:30 PM

DRAFT

VIRGINIA MASON MEDICAL CENTER (Continued) **1000235502**

Sunday:	Not reported
Monday:	1
Tuesday:	1
Wednesday:	1
Thursday:	1
Friday:	1
Saturday:	Not reported
Contractor ID:	Not reported
Phone:	253-984-1818
Job Site CAS:	Vlado Lazarov
Project Form Email:	debif@ttnw-inc.com
Property Owner Name:	Virginia Mason Medical Center
Property Owner Agent:	Kim Szegiet
Property Owner Company:	Thermatech Northwest Inc (ABCN00001210)
Property Owner Address:	1201 Terry Ave - R3DCPM
Property Owner City:	Seattle
Property Owner State:	WA
Property Owner Zip4:	98101
Property Owner Phone:	206-276-5970
Job Site Room:	OR Rooms 10,11,12,14,15,16,Recovery Rm B & hallway
Facility Age:	1920
Facility Size:	164,000 sq.ft.
Facility Remodel:	1
Facility Demo:	Not reported
Facility Repair:	Not reported
Facility Maint:	Not reported
Removed:	1
Encapsulated:	Not reported
Quantity Sq Ft:	4900
Fireproofing:	Not reported
Popcorn Ceiling:	Not reported
CAB:	Not reported
Sheet Vinyl:	1
Asbestos Paper:	Not reported
Boiler Insulation:	Not reported
Duct Paper:	Not reported
VAT:	Not reported
Roofing:	Not reported
Sq Ft Other:	Not reported
Sq Ft Other Text:	Not reported
Quantity Lin Ft:	Not reported
Mag Pipe Insulation:	Not reported
Air Cell Pipe Insulation:	Not reported
Ducting Insulation:	Not reported
Cement Asbestos Pipe:	Not reported
Mudded Pipe Insulation:	Not reported
Duct Tape:	Not reported
Lin Ft Other1:	Not reported
Lin Ft Other1 Text:	Not reported
Lin Ft Other2:	Not reported
Lin Ft Other2 Text:	Not reported
Indoors:	1
Outdoors:	Not reported
Neg Pres Enclosure:	Not reported
Glove Bag:	Not reported
Mini Enclosure:	Not reported
Critical Barriers:	1

DRAFT

VIRGINIA MASON MEDICAL CENTER (Continued) **1000235502**

Wrap And Cut:	Not reported
Wet Methods:	1
HEPA Vacuum:	1
MANUALMETHODS :	1
Other CM1:	Not reported
Other CM1 Text:	Not reported
Other CM2:	Not reported
Other CM2 Text:	Not reported
Half Mask APR:	1
Full Face APR:	Not reported
PAPR:	Not reported
Type C Continuous:	Not reported
Type C Pressure:	Not reported
Other Resp Pro:	Not reported
Other Resp Pro Text:	Not reported
Comments:	Amend site work hours to 3pm-1130pm
Date Time Submitted:	2015-01-09 07:59:10
Submitter IP Address:	75.151.101.37
Region:	2
UBI:	601725020
Notice type:	Initial
Project Type:	Sheet Vinyl
Supervisor:	Vlado Lazarov ()
Supervisor Phone:	Not reported
Certificate Status:	ACTIVE

Name:	Not reported
Address:	925 SENECA STREET ROOMS 1580 & 1582
City,State,Zip:	SEATTLE, WA 98101
Facility Type:	Hospital
Parent ID:	95502
Form ID:	95966##1210Therm063198
Notice Date:	01/30/2015
Start Date:	01/30/2015
Completion Date:	01/30/2015
Initial:	Not reported
Amended:	1
On Hold:	Not reported
Off Hold:	Not reported
Emergency:	Not reported
Site Hours Start:	7:00 a.m.
Site Hours End:	1:20 p.m.
Sunday:	Not reported
Monday:	Not reported
Tuesday:	Not reported
Wednesday:	Not reported
Thursday:	Not reported
Friday:	1
Saturday:	Not reported
Contractor ID:	Not reported
Phone:	253-984-1818
Job Site CAS:	Adam Kostelecky
Project Form Email:	debif@ttnw-inc.com
Property Owner Name:	Virginia Mason Medical Center
Property Owner Agent:	Nicole Coleman
Property Owner Company:	Thermatech Northwest Inc (ABCN00001210)
Property Owner Address:	1202 Terry Ave, Rm 316, R3-DCPM

DRAFT

VIRGINIA MASON MEDICAL CENTER (Continued) **1000235502**

Property Owner City:	Seattle
Property Owner State:	WA
Property Owner Zip4:	98101-2756
Property Owner Phone:	206-341-1650
Job Site Room:	Rooms 1580 & 1582
Facility Age:	1920
Facility Size:	164,000 sq.ft.
Facility Remodel:	1
Facility Demo:	Not reported
Facility Repair:	Not reported
Facility Maint:	Not reported
Removed:	1
Encapsulated:	Not reported
Quantity Sq Ft:	320
Fireproofing:	Not reported
Popcorn Ceiling:	Not reported
CAB:	Not reported
Sheet Vinyl:	1
Asbestos Paper:	Not reported
Boiler Insulation:	Not reported
Duct Paper:	Not reported
VAT:	Not reported
Roofing:	Not reported
Sq Ft Other:	Not reported
Sq Ft Other Text:	Not reported
Quantity Lin Ft:	Not reported
Mag Pipe Insulation:	Not reported
Air Cell Pipe Insulation:	Not reported
Ducting Insulation:	Not reported
Cement Asbestos Pipe:	Not reported
Mudded Pipe Insulation:	Not reported
Duct Tape:	Not reported
Lin Ft Other1:	Not reported
Lin Ft Other1 Text:	Not reported
Lin Ft Other2:	Not reported
Lin Ft Other2 Text:	Not reported
Indoors:	1
Outdoors:	Not reported
Neg Pres Enclosure:	Not reported
Glove Bag:	Not reported
Mini Enclosure:	Not reported
Critical Barriers:	1
Wrap And Cut:	Not reported
Wet Methods:	1
HEPA Vacuum:	1
MANUALMETHODS :	1
Other CM1:	Not reported
Other CM1 Text:	Not reported
Other CM2:	Not reported
Other CM2 Text:	Not reported
Half Mask APR:	1
Full Face APR:	Not reported
PAPR:	Not reported
Type C Continuous:	Not reported
Type C Pressure:	Not reported
Other Resp Pro:	Not reported
Other Resp Pro Text:	Not reported

DRAFT

VIRGINIA MASON MEDICAL CENTER (Continued) **1000235502**

Comments:	Completed Friday 1-30-2015 at 120pm
Date Time Submitted:	2015-01-30 13:18:24
Submitter IP Address:	75.151.101.37
Region:	2
UBI:	601725020
Notice type:	Initial
Project Type:	Sheet Vinyl
Supervisor:	Adam Kostelecky ()
Supervisor Phone:	Not reported
Certificate Status:	ACTIVE
Name:	Not reported
Address:	925 SENECA STREET OR ROOMS 10,11,12,14,15,16,RECOVERY RM B & HALLWAY
City,State,Zip:	SEATTLE, WA 98101
Facility Type:	Hospital
Parent ID:	94842
Form ID:	95701##1210Therm978487
Notice Date:	01/26/2015
Start Date:	01/09/2015
Completion Date:	03/01/2015
Initial:	Not reported
Amended:	1
On Hold:	1
Off Hold:	Not reported
Emergency:	Not reported
Site Hours Start:	5:00 p.m.
Site Hours End:	3:00 a.m.
Sunday:	Not reported
Monday:	1
Tuesday:	1
Wednesday:	1
Thursday:	1
Friday:	1
Saturday:	Not reported
Contractor ID:	Not reported
Phone:	253-984-1818
Job Site CAS:	Vlado Lazarov
Project Form Email:	debif@ttnw-inc.com
Property Owner Name:	Virginia Mason Medical Center
Property Owner Agent:	Kim Szegiet
Property Owner Company:	Thermatech Northwest Inc (ABCN00001210)
Property Owner Address:	1201 Terry Ave - R3DCPM
Property Owner City:	Seattle
Property Owner State:	WA
Property Owner Zip4:	98101
Property Owner Phone:	206-276-5970
Job Site Room:	OR Rooms 10,11,12,14,15,16,Recovery Rm B & hallway
Facility Age:	1920
Facility Size:	164,000 sq.ft.
Facility Remodel:	1
Facility Demo:	Not reported
Facility Repair:	Not reported
Facility Maint:	Not reported
Removed:	1
Encapsulated:	Not reported
Quantity Sq Ft:	4900
Fireproofing:	Not reported

DRAFT

VIRGINIA MASON MEDICAL CENTER (Continued) **1000235502**

Popcorn Ceiling:	Not reported
CAB:	Not reported
Sheet Vinyl:	1
Asbestos Paper:	Not reported
Boiler Insulation:	Not reported
Duct Paper:	Not reported
VAT:	Not reported
Roofing:	Not reported
Sq Ft Other:	Not reported
Sq Ft Other Text:	Not reported
Quantity Lin Ft:	Not reported
Mag Pipe Insulation:	Not reported
Air Cell Pipe Insulation:	Not reported
Ducting Insulation:	Not reported
Cement Asbestos Pipe:	Not reported
Mudded Pipe Insulation:	Not reported
Duct Tape:	Not reported
Lin Ft Other1:	Not reported
Lin Ft Other1 Text:	Not reported
Lin Ft Other2:	Not reported
Lin Ft Other2 Text:	Not reported
Indoors:	1
Outdoors:	Not reported
Neg Pres Enclosure:	Not reported
Glove Bag:	Not reported
Mini Enclosure:	Not reported
Critical Barriers:	1
Wrap And Cut:	Not reported
Wet Methods:	1
HEPA Vacuum:	1
MANUALMETHODS :	1
Other CM1:	Not reported
Other CM1 Text:	Not reported
Other CM2:	Not reported
Other CM2 Text:	Not reported
Half Mask APR:	1
Full Face APR:	Not reported
PAPR:	Not reported
Type C Continuous:	Not reported
Type C Pressure:	Not reported
Other Resp Pro:	Not reported
Other Resp Pro Text:	Not reported
Comments:	ON HOLD Monday 1-26-15 at 8am
Date Time Submitted:	2015-01-26 08:00:47
Submitter IP Address:	75.151.101.37
Region:	2
UBI:	601725020
Notice type:	Initial
Project Type:	Sheet Vinyl
Supervisor:	Vlado Lazarov ()
Supervisor Phone:	Not reported
Certificate Status:	ACTIVE
Name:	Not reported
Address:	925 SENECA STREET LEVEL H10 PATIENT ROOMS
City,State,Zip:	SEATTLE, WA 98101
Facility Type:	Hospital

DRAFT

VIRGINIA MASON MEDICAL CENTER (Continued) **1000235502**

Parent ID:	114413
Form ID:	116372##1210Therm830616
Notice Date:	05/18/2016
Start Date:	05/11/2016
Completion Date:	05/17/2016
Initial:	Not reported
Amended:	1
On Hold:	Not reported
Off Hold:	Not reported
Emergency:	Not reported
Site Hours Start:	7:30 a.m
Site Hours End:	1:30 p.m.
Sunday:	Not reported
Monday:	1
Tuesday:	1
Wednesday:	1
Thursday:	1
Friday:	1
Saturday:	Not reported
Contractor ID:	Not reported
Phone:	253-984-1818
Job Site CAS:	Jason Watson
Project Form Email:	debif@ttnw-inc.com
Property Owner Name:	Virginia Mason Medical Center
Property Owner Agent:	Sonya Warner
Property Owner Company:	Thermatech Northwest Inc (ABCN00001210)
Property Owner Address:	1202 Terry Ave, R3-DCPM
Property Owner City:	Seattle
Property Owner State:	WA
Property Owner Zip4:	98101
Property Owner Phone:	206-341-1650
Job Site Room:	Level H10 Patient Rooms
Facility Age:	1920
Facility Size:	164,000 sq.ft.
Facility Remodel:	1
Facility Demo:	Not reported
Facility Repair:	Not reported
Facility Maint:	Not reported
Removed:	1
Encapsulated:	Not reported
Quantity Sq Ft:	2688
Fireproofing:	Not reported
Popcorn Ceiling:	Not reported
CAB:	Not reported
Sheet Vinyl:	Not reported
Asbestos Paper:	Not reported
Boiler Insulation:	Not reported
Duct Paper:	Not reported
VAT:	1
Roofing:	Not reported
Sq Ft Other:	1
Sq Ft Other Text:	Associated mastic
Quantity Lin Ft:	Not reported
Mag Pipe Insulation:	Not reported
Air Cell Pipe Insulation:	Not reported
Ducting Insulation:	Not reported
Cement Asbestos Pipe:	Not reported

DRAFT

VIRGINIA MASON MEDICAL CENTER (Continued) **1000235502**

Mudded Pipe Insulation:	Not reported
Duct Tape:	Not reported
Lin Ft Other1:	Not reported
Lin Ft Other1 Text:	Not reported
Lin Ft Other2:	Not reported
Lin Ft Other2 Text:	Not reported
Indoors:	1
Outdoors:	Not reported
Neg Pres Enclosure:	1
Glove Bag:	Not reported
Mini Enclosure:	Not reported
Critical Barriers:	1
Wrap And Cut:	Not reported
Wet Methods:	1
HEPA Vacuum:	1
MANUALMETHODS :	1
Other CM1:	Not reported
Other CM1 Text:	Not reported
Other CM2:	1
Other CM2 Text:	Mechanical Means
Half Mask APR:	Not reported
Full Face APR:	Not reported
PAPR:	Not reported
Type C Continuous:	Not reported
Type C Pressure:	1
Other Resp Pro:	Not reported
Other Resp Pro Text:	Not reported
Comments:	Completed Wednesday 5-18-16 at 130pm
Date Time Submitted:	2016-05-18 13:39:55
Submitter IP Address:	75.151.101.37
Region:	2
UBI:	601725020
Notice type:	Initial
Project Type:	Other Square Footage, Vinyl Asbestos Tile
Supervisor:	Jason Watson ()
Supervisor Phone:	Not reported
Certificate Status:	ACTIVE

Name:	Not reported
Address:	925 SENECA ST
City,State,Zip:	SEATTLE, WA
Facility Type:	Not reported
Parent ID:	Not reported
Form ID:	146959#1065725748
Notice Date:	09/11/2019
Start Date:	08/08/2019
Completion Date:	09/30/2019
Initial:	Not reported
Amended:	Not reported
On Hold:	Not reported
Off Hold:	Not reported
Emergency:	Not reported
Site Hours Start:	Not reported
Site Hours End:	Not reported
Sunday:	Not reported
Monday:	Not reported
Tuesday:	Not reported

DRAFT

VIRGINIA MASON MEDICAL CENTER (Continued) **1000235502**

Wednesday:	Not reported
Thursday:	Not reported
Friday:	Not reported
Saturday:	Not reported
Contractor ID:	Not reported
Phone:	Not reported
Job Site CAS:	Not reported
Project Form Email:	Not reported
Property Owner Name:	Not reported
Property Owner Agent:	Not reported
Property Owner Company:	THERMATECH NORTHWEST INC (LAKEWOOD) (ABCN00001210)
Property Owner Address:	Not reported
Property Owner City:	Not reported
Property Owner State:	Not reported
Property Owner Zip4:	Not reported
Property Owner Phone:	Not reported
Job Site Room:	Not reported
Facility Age:	Not reported
Facility Size:	Not reported
Facility Remodel:	Not reported
Facility Demo:	Not reported
Facility Repair:	Not reported
Facility Maint:	Not reported
Removed:	Not reported
Encapsulated:	Not reported
Quantity Sq Ft:	Not reported
Fireproofing:	Not reported
Popcorn Ceiling:	Not reported
CAB:	Not reported
Sheet Vinyl:	Not reported
Asbestos Paper:	Not reported
Boiler Insulation:	Not reported
Duct Paper:	Not reported
VAT:	Not reported
Roofing:	Not reported
Sq Ft Other:	Not reported
Sq Ft Other Text:	Not reported
Quantity Lin Ft:	Not reported
Mag Pipe Insulation:	Not reported
Air Cell Pipe Insulation:	Not reported
Ducting Insulation:	Not reported
Cement Asbestos Pipe:	Not reported
Mudded Pipe Insulation:	Not reported
Duct Tape:	Not reported
Lin Ft Other1:	Not reported
Lin Ft Other1 Text:	Not reported
Lin Ft Other2:	Not reported
Lin Ft Other2 Text:	Not reported
Indoors:	Not reported
Outdoors:	Not reported
Neg Pres Enclosure:	Not reported
Glove Bag:	Not reported
Mini Enclosure:	Not reported
Critical Barriers:	Not reported
Wrap And Cut:	Not reported
Wet Methods:	Not reported
HEPA Vacuum:	Not reported

DRAFT

VIRGINIA MASON MEDICAL CENTER (Continued) **1000235502**

MANUALMETHODS :	Not reported
Other CM1:	Not reported
Other CM1 Text:	Not reported
Other CM2:	Not reported
Other CM2 Text:	Not reported
Half Mask APR:	Not reported
Full Face APR:	Not reported
PAPR:	Not reported
Type C Continuous:	Not reported
Type C Pressure:	Not reported
Other Resp Pro:	Not reported
Other Resp Pro Text:	Not reported
Comments:	Not reported
Date Time Submitted:	Not reported
Submitter IP Address:	Not reported
Region:	2
UBI:	601725020
Notice type:	Emergency
Project Type:	Air cell Pipe Insulation, Other Square Footage
Supervisor:	Billy Witham (ABAS00027557) ACTIVE, Mike Guiley (ABAS00016498) ACTIVE
Supervisor Phone:	Not reported
Certificate Status:	ACTIVE
Name:	Not reported
Address:	925 SENECA ST
City,State,Zip:	SEATTLE, WA
Facility Type:	Not reported
Parent ID:	Not reported
Form ID:	146959#1065725748
Notice Date:	09/10/2019
Start Date:	08/08/2019
Completion Date:	09/30/2019
Initial:	Not reported
Amended:	Not reported
On Hold:	Not reported
Off Hold:	Not reported
Emergency:	Not reported
Site Hours Start:	Not reported
Site Hours End:	Not reported
Sunday:	Not reported
Monday:	Not reported
Tuesday:	Not reported
Wednesday:	Not reported
Thursday:	Not reported
Friday:	Not reported
Saturday:	Not reported
Contractor ID:	Not reported
Phone:	Not reported
Job Site CAS:	Not reported
Project Form Email:	Not reported
Property Owner Name:	Not reported
Property Owner Agent:	Not reported
Property Owner Company:	THERMATECH NORTHWEST INC (LAKEWOOD) (ABCN00001210)
Property Owner Address:	Not reported
Property Owner City:	Not reported
Property Owner State:	Not reported
Property Owner Zip4:	Not reported

DRAFT

VIRGINIA MASON MEDICAL CENTER (Continued) **1000235502**

Property Owner Phone:	Not reported
Job Site Room:	Not reported
Facility Age:	Not reported
Facility Size:	Not reported
Facility Remodel:	Not reported
Facility Demo:	Not reported
Facility Repair:	Not reported
Facility Maint:	Not reported
Removed:	Not reported
Encapsulated:	Not reported
Quantity Sq Ft:	Not reported
Fireproofing:	Not reported
Popcorn Ceiling:	Not reported
CAB:	Not reported
Sheet Vinyl:	Not reported
Asbestos Paper:	Not reported
Boiler Insulation:	Not reported
Duct Paper:	Not reported
VAT:	Not reported
Roofing:	Not reported
Sq Ft Other:	Not reported
Sq Ft Other Text:	Not reported
Quantity Lin Ft:	Not reported
Mag Pipe Insulation:	Not reported
Air Cell Pipe Insulation:	Not reported
Ducting Insulation:	Not reported
Cement Asbestos Pipe:	Not reported
Mudded Pipe Insulation:	Not reported
Duct Tape:	Not reported
Lin Ft Other1:	Not reported
Lin Ft Other1 Text:	Not reported
Lin Ft Other2:	Not reported
Lin Ft Other2 Text:	Not reported
Indoors:	Not reported
Outdoors:	Not reported
Neg Pres Enclosure:	Not reported
Glove Bag:	Not reported
Mini Enclosure:	Not reported
Critical Barriers:	Not reported
Wrap And Cut:	Not reported
Wet Methods:	Not reported
HEPA Vacuum:	Not reported
MANUALMETHODS :	Not reported
Other CM1:	Not reported
Other CM1 Text:	Not reported
Other CM2:	Not reported
Other CM2 Text:	Not reported
Half Mask APR:	Not reported
Full Face APR:	Not reported
PAPR:	Not reported
Type C Continuous:	Not reported
Type C Pressure:	Not reported
Other Resp Pro:	Not reported
Other Resp Pro Text:	Not reported
Comments:	Not reported
Date Time Submitted:	Not reported
Submitter IP Address:	Not reported

DRAFT

VIRGINIA MASON MEDICAL CENTER (Continued) **1000235502**

Region:	2
UBI:	601725020
Notice type:	Emergency
Project Type:	Air cell Pipe Insulation, Other Square Footage
Supervisor:	Billy Witham (ABAS00027557) ACTIVE, Mike Guiley (ABAS00016498) ACTIVE
Supervisor Phone:	Not reported
Certificate Status:	ACTIVE
Name:	Not reported
Address:	925 SENECA ST
City,State,Zip:	SEATTLE, WA
Facility Type:	Not reported
Parent ID:	Not reported
Form ID:	146959#1065725748
Notice Date:	09/06/2019
Start Date:	08/08/2019
Completion Date:	09/30/2019
Initial:	Not reported
Amended:	Not reported
On Hold:	Not reported
Off Hold:	Not reported
Emergency:	Not reported
Site Hours Start:	Not reported
Site Hours End:	Not reported
Sunday:	Not reported
Monday:	Not reported
Tuesday:	Not reported
Wednesday:	Not reported
Thursday:	Not reported
Friday:	Not reported
Saturday:	Not reported
Contractor ID:	Not reported
Phone:	Not reported
Job Site CAS:	Not reported
Project Form Email:	Not reported
Property Owner Name:	Not reported
Property Owner Agent:	Not reported
Property Owner Company:	THERMATECH NORTHWEST INC (LAKEWOOD) (ABCN00001210)
Property Owner Address:	Not reported
Property Owner City:	Not reported
Property Owner State:	Not reported
Property Owner Zip4:	Not reported
Property Owner Phone:	Not reported
Job Site Room:	Not reported
Facility Age:	Not reported
Facility Size:	Not reported
Facility Remodel:	Not reported
Facility Demo:	Not reported
Facility Repair:	Not reported
Facility Maint:	Not reported
Removed:	Not reported
Encapsulated:	Not reported
Quantity Sq Ft:	Not reported
Fireproofing:	Not reported
Popcorn Ceiling:	Not reported
CAB:	Not reported
Sheet Vinyl:	Not reported

DRAFT

VIRGINIA MASON MEDICAL CENTER (Continued) **1000235502**

Asbestos Paper:	Not reported
Boiler Insulation:	Not reported
Duct Paper:	Not reported
VAT:	Not reported
Roofing:	Not reported
Sq Ft Other:	Not reported
Sq Ft Other Text:	Not reported
Quantity Lin Ft:	Not reported
Mag Pipe Insulation:	Not reported
Air Cell Pipe Insulation:	Not reported
Ducting Insulation:	Not reported
Cement Asbestos Pipe:	Not reported
Mudded Pipe Insulation:	Not reported
Duct Tape:	Not reported
Lin Ft Other1:	Not reported
Lin Ft Other1 Text:	Not reported
Lin Ft Other2:	Not reported
Lin Ft Other2 Text:	Not reported
Indoors:	Not reported
Outdoors:	Not reported
Neg Pres Enclosure:	Not reported
Glove Bag:	Not reported
Mini Enclosure:	Not reported
Critical Barriers:	Not reported
Wrap And Cut:	Not reported
Wet Methods:	Not reported
HEPA Vacuum:	Not reported
MANUALMETHODS :	Not reported
Other CM1:	Not reported
Other CM1 Text:	Not reported
Other CM2:	Not reported
Other CM2 Text:	Not reported
Half Mask APR:	Not reported
Full Face APR:	Not reported
PAPR:	Not reported
Type C Continuous:	Not reported
Type C Pressure:	Not reported
Other Resp Pro:	Not reported
Other Resp Pro Text:	Not reported
Comments:	Not reported
Date Time Submitted:	Not reported
Submitter IP Address:	Not reported
Region:	2
UBI:	601725020
Notice type:	Emergency
Project Type:	Air cell Pipe Insulation, Other Square Footage
Supervisor:	Billy Witham (ABAS00027557) ACTIVE, Mike Guiley (ABAS00016498) ACTIVE
Supervisor Phone:	Not reported
Certificate Status:	ACTIVE
Name:	Not reported
Address:	925 SENECA ST
City,State,Zip:	SEATTLE, WA
Facility Type:	Not reported
Parent ID:	Not reported
Form ID:	146959#1065725748
Notice Date:	09/03/2019

DRAFT

VIRGINIA MASON MEDICAL CENTER (Continued) **1000235502**

Start Date:	08/08/2019
Completion Date:	09/30/2019
Initial:	Not reported
Amended:	Not reported
On Hold:	Not reported
Off Hold:	Not reported
Emergency:	Not reported
Site Hours Start:	Not reported
Site Hours End:	Not reported
Sunday:	Not reported
Monday:	Not reported
Tuesday:	Not reported
Wednesday:	Not reported
Thursday:	Not reported
Friday:	Not reported
Saturday:	Not reported
Contractor ID:	Not reported
Phone:	Not reported
Job Site CAS:	Not reported
Project Form Email:	Not reported
Property Owner Name:	Not reported
Property Owner Agent:	Not reported
Property Owner Company:	THERMATECH NORTHWEST INC (LAKEWOOD) (ABCN00001210)
Property Owner Address:	Not reported
Property Owner City:	Not reported
Property Owner State:	Not reported
Property Owner Zip4:	Not reported
Property Owner Phone:	Not reported
Job Site Room:	Not reported
Facility Age:	Not reported
Facility Size:	Not reported
Facility Remodel:	Not reported
Facility Demo:	Not reported
Facility Repair:	Not reported
Facility Maint:	Not reported
Removed:	Not reported
Encapsulated:	Not reported
Quantity Sq Ft:	Not reported
Fireproofing:	Not reported
Popcorn Ceiling:	Not reported
CAB:	Not reported
Sheet Vinyl:	Not reported
Asbestos Paper:	Not reported
Boiler Insulation:	Not reported
Duct Paper:	Not reported
VAT:	Not reported
Roofing:	Not reported
Sq Ft Other:	Not reported
Sq Ft Other Text:	Not reported
Quantity Lin Ft:	Not reported
Mag Pipe Insulation:	Not reported
Air Cell Pipe Insulation:	Not reported
Ducting Insulation:	Not reported
Cement Asbestos Pipe:	Not reported
Mudded Pipe Insulation:	Not reported
Duct Tape:	Not reported
Lin Ft Other1:	Not reported

DRAFT

VIRGINIA MASON MEDICAL CENTER (Continued) **1000235502**

Lin Ft Other1 Text:	Not reported
Lin Ft Other2:	Not reported
Lin Ft Other2 Text:	Not reported
Indoors:	Not reported
Outdoors:	Not reported
Neg Pres Enclosure:	Not reported
Glove Bag:	Not reported
Mini Enclosure:	Not reported
Critical Barriers:	Not reported
Wrap And Cut:	Not reported
Wet Methods:	Not reported
HEPA Vacuum:	Not reported
MANUALMETHODS :	Not reported
Other CM1:	Not reported
Other CM1 Text:	Not reported
Other CM2:	Not reported
Other CM2 Text:	Not reported
Half Mask APR:	Not reported
Full Face APR:	Not reported
PAPR:	Not reported
Type C Continuous:	Not reported
Type C Pressure:	Not reported
Other Resp Pro:	Not reported
Other Resp Pro Text:	Not reported
Comments:	Not reported
Date Time Submitted:	Not reported
Submitter IP Address:	Not reported
Region:	2
UBI:	601725020
Notice type:	Emergency
Project Type:	Air cell Pipe Insulation, Other Square Footage
Supervisor:	Billy Witham (ABAS00027557) ACTIVE, Mike Guiley (ABAS00016498) ACTIVE
Supervisor Phone:	Not reported
Certificate Status:	ACTIVE

Name:	Not reported
Address:	925 SENECA ST
City,State,Zip:	SEATTLE, WA
Facility Type:	Not reported
Parent ID:	Not reported
Form ID:	146959#1065725748
Notice Date:	08/29/2019
Start Date:	08/08/2019
Completion Date:	09/30/2019
Initial:	Not reported
Amended:	Not reported
On Hold:	Not reported
Off Hold:	Not reported
Emergency:	Not reported
Site Hours Start:	Not reported
Site Hours End:	Not reported
Sunday:	Not reported
Monday:	Not reported
Tuesday:	Not reported
Wednesday:	Not reported
Thursday:	Not reported
Friday:	Not reported

DRAFT

VIRGINIA MASON MEDICAL CENTER (Continued) **1000235502**

Saturday:	Not reported
Contractor ID:	Not reported
Phone:	Not reported
Job Site CAS:	Not reported
Project Form Email:	Not reported
Property Owner Name:	Not reported
Property Owner Agent:	Not reported
Property Owner Company:	THERMATECH NORTHWEST INC (LAKEWOOD) (ABCN00001210)
Property Owner Address:	Not reported
Property Owner City:	Not reported
Property Owner State:	Not reported
Property Owner Zip4:	Not reported
Property Owner Phone:	Not reported
Job Site Room:	Not reported
Facility Age:	Not reported
Facility Size:	Not reported
Facility Remodel:	Not reported
Facility Demo:	Not reported
Facility Repair:	Not reported
Facility Maint:	Not reported
Removed:	Not reported
Encapsulated:	Not reported
Quantity Sq Ft:	Not reported
Fireproofing:	Not reported
Popcorn Ceiling:	Not reported
CAB:	Not reported
Sheet Vinyl:	Not reported
Asbestos Paper:	Not reported
Boiler Insulation:	Not reported
Duct Paper:	Not reported
VAT:	Not reported
Roofing:	Not reported
Sq Ft Other:	Not reported
Sq Ft Other Text:	Not reported
Quantity Lin Ft:	Not reported
Mag Pipe Insulation:	Not reported
Air Cell Pipe Insulation:	Not reported
Ducting Insulation:	Not reported
Cement Asbestos Pipe:	Not reported
Mudded Pipe Insulation:	Not reported
Duct Tape:	Not reported
Lin Ft Other1:	Not reported
Lin Ft Other1 Text:	Not reported
Lin Ft Other2:	Not reported
Lin Ft Other2 Text:	Not reported
Indoors:	Not reported
Outdoors:	Not reported
Neg Pres Enclosure:	Not reported
Glove Bag:	Not reported
Mini Enclosure:	Not reported
Critical Barriers:	Not reported
Wrap And Cut:	Not reported
Wet Methods:	Not reported
HEPA Vacuum:	Not reported
MANUALMETHODS :	Not reported
Other CM1:	Not reported
Other CM1 Text:	Not reported

DRAFT

VIRGINIA MASON MEDICAL CENTER (Continued) **1000235502**

Other CM2:	Not reported
Other CM2 Text:	Not reported
Half Mask APR:	Not reported
Full Face APR:	Not reported
PAPR:	Not reported
Type C Continuous:	Not reported
Type C Pressure:	Not reported
Other Resp Pro:	Not reported
Other Resp Pro Text:	Not reported
Comments:	Not reported
Date Time Submitted:	Not reported
Submitter IP Address:	Not reported
Region:	2
UBI:	601725020
Notice type:	Emergency
Project Type:	Air cell Pipe Insulation
Supervisor:	Billy Witham (ABAS00027557) ACTIVE, Mike Guiley (ABAS00016498) ACTIVE
Supervisor Phone:	Not reported
Certificate Status:	ACTIVE
Name:	Not reported
Address:	925 SENECA ST
City,State,Zip:	SEATTLE, WA
Facility Type:	Not reported
Parent ID:	Not reported
Form ID:	146959#1065725748
Notice Date:	08/19/2019
Start Date:	08/08/2019
Completion Date:	09/30/2019
Initial:	Not reported
Amended:	Not reported
On Hold:	Not reported
Off Hold:	Not reported
Emergency:	Not reported
Site Hours Start:	Not reported
Site Hours End:	Not reported
Sunday:	Not reported
Monday:	Not reported
Tuesday:	Not reported
Wednesday:	Not reported
Thursday:	Not reported
Friday:	Not reported
Saturday:	Not reported
Contractor ID:	Not reported
Phone:	Not reported
Job Site CAS:	Not reported
Project Form Email:	Not reported
Property Owner Name:	Not reported
Property Owner Agent:	Not reported
Property Owner Company:	THERMATECH NORTHWEST INC (LAKEWOOD) (ABCN00001210)
Property Owner Address:	Not reported
Property Owner City:	Not reported
Property Owner State:	Not reported
Property Owner Zip4:	Not reported
Property Owner Phone:	Not reported
Job Site Room:	Not reported
Facility Age:	Not reported

DRAFT

VIRGINIA MASON MEDICAL CENTER (Continued) **1000235502**

Facility Size:	Not reported
Facility Remodel:	Not reported
Facility Demo:	Not reported
Facility Repair:	Not reported
Facility Maint:	Not reported
Removed:	Not reported
Encapsulated:	Not reported
Quantity Sq Ft:	Not reported
Fireproofing:	Not reported
Popcorn Ceiling:	Not reported
CAB:	Not reported
Sheet Vinyl:	Not reported
Asbestos Paper:	Not reported
Boiler Insulation:	Not reported
Duct Paper:	Not reported
VAT:	Not reported
Roofing:	Not reported
Sq Ft Other:	Not reported
Sq Ft Other Text:	Not reported
Quantity Lin Ft:	Not reported
Mag Pipe Insulation:	Not reported
Air Cell Pipe Insulation:	Not reported
Ducting Insulation:	Not reported
Cement Asbestos Pipe:	Not reported
Mudded Pipe Insulation:	Not reported
Duct Tape:	Not reported
Lin Ft Other1:	Not reported
Lin Ft Other1 Text:	Not reported
Lin Ft Other2:	Not reported
Lin Ft Other2 Text:	Not reported
Indoors:	Not reported
Outdoors:	Not reported
Neg Pres Enclosure:	Not reported
Glove Bag:	Not reported
Mini Enclosure:	Not reported
Critical Barriers:	Not reported
Wrap And Cut:	Not reported
Wet Methods:	Not reported
HEPA Vacuum:	Not reported
MANUALMETHODS :	Not reported
Other CM1:	Not reported
Other CM1 Text:	Not reported
Other CM2:	Not reported
Other CM2 Text:	Not reported
Half Mask APR:	Not reported
Full Face APR:	Not reported
PAPR:	Not reported
Type C Continuous:	Not reported
Type C Pressure:	Not reported
Other Resp Pro:	Not reported
Other Resp Pro Text:	Not reported
Comments:	Not reported
Date Time Submitted:	Not reported
Submitter IP Address:	Not reported
Region:	2
UBI:	601725020
Notice type:	Emergency

DRAFT

VIRGINIA MASON MEDICAL CENTER (Continued) **1000235502**

Project Type:	Air cell Pipe Insulation
Supervisor:	Billy Witham (ABAS00027557) ACTIVE, Mike Guiley (ABAS00016498) ACTIVE
Supervisor Phone:	Not reported
Certificate Status:	ACTIVE
Name:	Not reported
Address:	925 SENECA ST
City,State,Zip:	SEATTLE, WA
Facility Type:	Not reported
Parent ID:	Not reported
Form ID:	146959#1065725748
Notice Date:	08/15/2019
Start Date:	08/08/2019
Completion Date:	09/30/2019
Initial:	Not reported
Amended:	Not reported
On Hold:	Not reported
Off Hold:	Not reported
Emergency:	Not reported
Site Hours Start:	Not reported
Site Hours End:	Not reported
Sunday:	Not reported
Monday:	Not reported
Tuesday:	Not reported
Wednesday:	Not reported
Thursday:	Not reported
Friday:	Not reported
Saturday:	Not reported
Contractor ID:	Not reported
Phone:	Not reported
Job Site CAS:	Not reported
Project Form Email:	Not reported
Property Owner Name:	Not reported
Property Owner Agent:	Not reported
Property Owner Company:	THERMATECH NORTHWEST INC (LAKEWOOD) (ABCN00001210)
Property Owner Address:	Not reported
Property Owner City:	Not reported
Property Owner State:	Not reported
Property Owner Zip4:	Not reported
Property Owner Phone:	Not reported
Job Site Room:	Not reported
Facility Age:	Not reported
Facility Size:	Not reported
Facility Remodel:	Not reported
Facility Demo:	Not reported
Facility Repair:	Not reported
Facility Maint:	Not reported
Removed:	Not reported
Encapsulated:	Not reported
Quantity Sq Ft:	Not reported
Fireproofing:	Not reported
Popcorn Ceiling:	Not reported
CAB:	Not reported
Sheet Vinyl:	Not reported
Asbestos Paper:	Not reported
Boiler Insulation:	Not reported
Duct Paper:	Not reported

DRAFT

VIRGINIA MASON MEDICAL CENTER (Continued) **1000235502**

VAT:	Not reported
Roofing:	Not reported
Sq Ft Other:	Not reported
Sq Ft Other Text:	Not reported
Quantity Lin Ft:	Not reported
Mag Pipe Insulation:	Not reported
Air Cell Pipe Insulation:	Not reported
Ducting Insulation:	Not reported
Cement Asbestos Pipe:	Not reported
Mudded Pipe Insulation:	Not reported
Duct Tape:	Not reported
Lin Ft Other1:	Not reported
Lin Ft Other1 Text:	Not reported
Lin Ft Other2:	Not reported
Lin Ft Other2 Text:	Not reported
Indoors:	Not reported
Outdoors:	Not reported
Neg Pres Enclosure:	Not reported
Glove Bag:	Not reported
Mini Enclosure:	Not reported
Critical Barriers:	Not reported
Wrap And Cut:	Not reported
Wet Methods:	Not reported
HEPA Vacuum:	Not reported
MANUALMETHODS :	Not reported
Other CM1:	Not reported
Other CM1 Text:	Not reported
Other CM2:	Not reported
Other CM2 Text:	Not reported
Half Mask APR:	Not reported
Full Face APR:	Not reported
PAPR:	Not reported
Type C Continuous:	Not reported
Type C Pressure:	Not reported
Other Resp Pro:	Not reported
Other Resp Pro Text:	Not reported
Comments:	Not reported
Date Time Submitted:	Not reported
Submitter IP Address:	Not reported
Region:	2
UBI:	601725020
Notice type:	Emergency
Project Type:	Air cell Pipe Insulation
Supervisor:	Billy Witham (ABAS00027557) ACTIVE, Mike Guiley (ABAS00016498) ACTIVE
Supervisor Phone:	Not reported
Certificate Status:	ACTIVE

Name:	Not reported
Address:	925 SENECA ST
City,State,Zip:	SEATTLE, WA
Facility Type:	Not reported
Parent ID:	Not reported
Form ID:	146959#1065725748
Notice Date:	08/13/2019
Start Date:	08/08/2019
Completion Date:	09/30/2019
Initial:	Not reported

DRAFT

VIRGINIA MASON MEDICAL CENTER (Continued) **1000235502**

Amended:	Not reported
On Hold:	Not reported
Off Hold:	Not reported
Emergency:	Not reported
Site Hours Start:	Not reported
Site Hours End:	Not reported
Sunday:	Not reported
Monday:	Not reported
Tuesday:	Not reported
Wednesday:	Not reported
Thursday:	Not reported
Friday:	Not reported
Saturday:	Not reported
Contractor ID:	Not reported
Phone:	Not reported
Job Site CAS:	Not reported
Project Form Email:	Not reported
Property Owner Name:	Not reported
Property Owner Agent:	Not reported
Property Owner Company:	THERMATECH NORTHWEST INC (LAKEWOOD) (ABCN00001210)
Property Owner Address:	Not reported
Property Owner City:	Not reported
Property Owner State:	Not reported
Property Owner Zip4:	Not reported
Property Owner Phone:	Not reported
Job Site Room:	Not reported
Facility Age:	Not reported
Facility Size:	Not reported
Facility Remodel:	Not reported
Facility Demo:	Not reported
Facility Repair:	Not reported
Facility Maint:	Not reported
Removed:	Not reported
Encapsulated:	Not reported
Quantity Sq Ft:	Not reported
Fireproofing:	Not reported
Popcorn Ceiling:	Not reported
CAB:	Not reported
Sheet Vinyl:	Not reported
Asbestos Paper:	Not reported
Boiler Insulation:	Not reported
Duct Paper:	Not reported
VAT:	Not reported
Roofing:	Not reported
Sq Ft Other:	Not reported
Sq Ft Other Text:	Not reported
Quantity Lin Ft:	Not reported
Mag Pipe Insulation:	Not reported
Air Cell Pipe Insulation:	Not reported
Ducting Insulation:	Not reported
Cement Asbestos Pipe:	Not reported
Mudded Pipe Insulation:	Not reported
Duct Tape:	Not reported
Lin Ft Other1:	Not reported
Lin Ft Other1 Text:	Not reported
Lin Ft Other2:	Not reported
Lin Ft Other2 Text:	Not reported

DRAFT

VIRGINIA MASON MEDICAL CENTER (Continued) **1000235502**

Indoors:	Not reported
Outdoors:	Not reported
Neg Pres Enclosure:	Not reported
Glove Bag:	Not reported
Mini Enclosure:	Not reported
Critical Barriers:	Not reported
Wrap And Cut:	Not reported
Wet Methods:	Not reported
HEPA Vacuum:	Not reported
MANUALMETHODS :	Not reported
Other CM1:	Not reported
Other CM1 Text:	Not reported
Other CM2:	Not reported
Other CM2 Text:	Not reported
Half Mask APR:	Not reported
Full Face APR:	Not reported
PAPR:	Not reported
Type C Continuous:	Not reported
Type C Pressure:	Not reported
Other Resp Pro:	Not reported
Other Resp Pro Text:	Not reported
Comments:	Not reported
Date Time Submitted:	Not reported
Submitter IP Address:	Not reported
Region:	2
UBI:	601725020
Notice type:	Emergency
Project Type:	Air cell Pipe Insulation
Supervisor:	Billy Witham (ABAS00027557) ACTIVE, Mike Guiley (ABAS00016498) ACTIVE
Supervisor Phone:	Not reported
Certificate Status:	ACTIVE

Name:	Not reported
Address:	925 SENECA ST
City,State,Zip:	SEATTLE, WA
Facility Type:	Not reported
Parent ID:	Not reported
Form ID:	146959#1065725748
Notice Date:	08/12/2019
Start Date:	08/08/2019
Completion Date:	09/30/2019
Initial:	Not reported
Amended:	Not reported
On Hold:	Not reported
Off Hold:	Not reported
Emergency:	Not reported
Site Hours Start:	Not reported
Site Hours End:	Not reported
Sunday:	Not reported
Monday:	Not reported
Tuesday:	Not reported
Wednesday:	Not reported
Thursday:	Not reported
Friday:	Not reported
Saturday:	Not reported
Contractor ID:	Not reported
Phone:	Not reported

DRAFT

VIRGINIA MASON MEDICAL CENTER (Continued) **1000235502**

Job Site CAS:	Not reported
Project Form Email:	Not reported
Property Owner Name:	Not reported
Property Owner Agent:	Not reported
Property Owner Company:	THERMATECH NORTHWEST INC (LAKEWOOD) (ABCN00001210)
Property Owner Address:	Not reported
Property Owner City:	Not reported
Property Owner State:	Not reported
Property Owner Zip4:	Not reported
Property Owner Phone:	Not reported
Job Site Room:	Not reported
Facility Age:	Not reported
Facility Size:	Not reported
Facility Remodel:	Not reported
Facility Demo:	Not reported
Facility Repair:	Not reported
Facility Maint:	Not reported
Removed:	Not reported
Encapsulated:	Not reported
Quantity Sq Ft:	Not reported
Fireproofing:	Not reported
Popcorn Ceiling:	Not reported
CAB:	Not reported
Sheet Vinyl:	Not reported
Asbestos Paper:	Not reported
Boiler Insulation:	Not reported
Duct Paper:	Not reported
VAT:	Not reported
Roofing:	Not reported
Sq Ft Other:	Not reported
Sq Ft Other Text:	Not reported
Quantity Lin Ft:	Not reported
Mag Pipe Insulation:	Not reported
Air Cell Pipe Insulation:	Not reported
Ducting Insulation:	Not reported
Cement Asbestos Pipe:	Not reported
Mudded Pipe Insulation:	Not reported
Duct Tape:	Not reported
Lin Ft Other1:	Not reported
Lin Ft Other1 Text:	Not reported
Lin Ft Other2:	Not reported
Lin Ft Other2 Text:	Not reported
Indoors:	Not reported
Outdoors:	Not reported
Neg Pres Enclosure:	Not reported
Glove Bag:	Not reported
Mini Enclosure:	Not reported
Critical Barriers:	Not reported
Wrap And Cut:	Not reported
Wet Methods:	Not reported
HEPA Vacuum:	Not reported
MANUALMETHODS :	Not reported
Other CM1:	Not reported
Other CM1 Text:	Not reported
Other CM2:	Not reported
Other CM2 Text:	Not reported
Half Mask APR:	Not reported

DRAFT

VIRGINIA MASON MEDICAL CENTER (Continued) **1000235502**

Full Face APR:	Not reported
PAPR:	Not reported
Type C Continuous:	Not reported
Type C Pressure:	Not reported
Other Resp Pro:	Not reported
Other Resp Pro Text:	Not reported
Comments:	Not reported
Date Time Submitted:	Not reported
Submitter IP Address:	Not reported
Region:	2
UBI:	601725020
Notice type:	Emergency
Project Type:	Air cell Pipe Insulation
Supervisor:	Billy Witham (ABAS00027557) ACTIVE, Mike Guiley (ABAS00016498) ACTIVE
Supervisor Phone:	Not reported
Certificate Status:	ACTIVE
Name:	Not reported
Address:	925 SENECA ST
City,State,Zip:	SEATTLE, WA
Facility Type:	Not reported
Parent ID:	Not reported
Form ID:	146959#1065725748
Notice Date:	08/09/2019
Start Date:	08/08/2019
Completion Date:	09/30/2019
Initial:	Not reported
Amended:	Not reported
On Hold:	Not reported
Off Hold:	Not reported
Emergency:	Not reported
Site Hours Start:	Not reported
Site Hours End:	Not reported
Sunday:	Not reported
Monday:	Not reported
Tuesday:	Not reported
Wednesday:	Not reported
Thursday:	Not reported
Friday:	Not reported
Saturday:	Not reported
Contractor ID:	Not reported
Phone:	Not reported
Job Site CAS:	Not reported
Project Form Email:	Not reported
Property Owner Name:	Not reported
Property Owner Agent:	Not reported
Property Owner Company:	THERMATECH NORTHWEST INC (LAKEWOOD) (ABCN00001210)
Property Owner Address:	Not reported
Property Owner City:	Not reported
Property Owner State:	Not reported
Property Owner Zip4:	Not reported
Property Owner Phone:	Not reported
Job Site Room:	Not reported
Facility Age:	Not reported
Facility Size:	Not reported
Facility Remodel:	Not reported
Facility Demo:	Not reported

DRAFT

VIRGINIA MASON MEDICAL CENTER (Continued) **1000235502**

Facility Repair:	Not reported
Facility Maint:	Not reported
Removed:	Not reported
Encapsulated:	Not reported
Quantity Sq Ft:	Not reported
Fireproofing:	Not reported
Popcorn Ceiling:	Not reported
CAB:	Not reported
Sheet Vinyl:	Not reported
Asbestos Paper:	Not reported
Boiler Insulation:	Not reported
Duct Paper:	Not reported
VAT:	Not reported
Roofing:	Not reported
Sq Ft Other:	Not reported
Sq Ft Other Text:	Not reported
Quantity Lin Ft:	Not reported
Mag Pipe Insulation:	Not reported
Air Cell Pipe Insulation:	Not reported
Ducting Insulation:	Not reported
Cement Asbestos Pipe:	Not reported
Mudded Pipe Insulation:	Not reported
Duct Tape:	Not reported
Lin Ft Other1:	Not reported
Lin Ft Other1 Text:	Not reported
Lin Ft Other2:	Not reported
Lin Ft Other2 Text:	Not reported
Indoors:	Not reported
Outdoors:	Not reported
Neg Pres Enclosure:	Not reported
Glove Bag:	Not reported
Mini Enclosure:	Not reported
Critical Barriers:	Not reported
Wrap And Cut:	Not reported
Wet Methods:	Not reported
HEPA Vacuum:	Not reported
MANUALMETHODS :	Not reported
Other CM1:	Not reported
Other CM1 Text:	Not reported
Other CM2:	Not reported
Other CM2 Text:	Not reported
Half Mask APR:	Not reported
Full Face APR:	Not reported
PAPR:	Not reported
Type C Continuous:	Not reported
Type C Pressure:	Not reported
Other Resp Pro:	Not reported
Other Resp Pro Text:	Not reported
Comments:	Not reported
Date Time Submitted:	Not reported
Submitter IP Address:	Not reported
Region:	2
UBI:	601725020
Notice type:	Emergency
Project Type:	Air cell Pipe Insulation
Supervisor:	Billy Witham (ABAS00027557) ACTIVE, Mike Guiley (ABAS00016498) ACTIVE
Supervisor Phone:	Not reported

DRAFT

VIRGINIA MASON MEDICAL CENTER (Continued) **1000235502**

Certificate Status:	ACTIVE
Name:	Not reported
Address:	925 SENECA ST
City,State,Zip:	SEATTLE, WA
Facility Type:	Not reported
Parent ID:	Not reported
Form ID:	146959#1065725748
Notice Date:	08/09/2019
Start Date:	08/08/2019
Completion Date:	09/30/2019
Initial:	Not reported
Amended:	Not reported
On Hold:	Not reported
Off Hold:	Not reported
Emergency:	Not reported
Site Hours Start:	Not reported
Site Hours End:	Not reported
Sunday:	Not reported
Monday:	Not reported
Tuesday:	Not reported
Wednesday:	Not reported
Thursday:	Not reported
Friday:	Not reported
Saturday:	Not reported
Contractor ID:	Not reported
Phone:	Not reported
Job Site CAS:	Not reported
Project Form Email:	Not reported
Property Owner Name:	Not reported
Property Owner Agent:	Not reported
Property Owner Company:	THERMATECH NORTHWEST INC (LAKEWOOD) (ABCN00001210)
Property Owner Address:	Not reported
Property Owner City:	Not reported
Property Owner State:	Not reported
Property Owner Zip4:	Not reported
Property Owner Phone:	Not reported
Job Site Room:	Not reported
Facility Age:	Not reported
Facility Size:	Not reported
Facility Remodel:	Not reported
Facility Demo:	Not reported
Facility Repair:	Not reported
Facility Maint:	Not reported
Removed:	Not reported
Encapsulated:	Not reported
Quantity Sq Ft:	Not reported
Fireproofing:	Not reported
Popcorn Ceiling:	Not reported
CAB:	Not reported
Sheet Vinyl:	Not reported
Asbestos Paper:	Not reported
Boiler Insulation:	Not reported
Duct Paper:	Not reported
VAT:	Not reported
Roofing:	Not reported
Sq Ft Other:	Not reported

DRAFT

VIRGINIA MASON MEDICAL CENTER (Continued) **1000235502**

Sq Ft Other Text:	Not reported
Quantity Lin Ft:	Not reported
Mag Pipe Insulation:	Not reported
Air Cell Pipe Insulation:	Not reported
Ducting Insulation:	Not reported
Cement Asbestos Pipe:	Not reported
Mudded Pipe Insulation:	Not reported
Duct Tape:	Not reported
Lin Ft Other1:	Not reported
Lin Ft Other1 Text:	Not reported
Lin Ft Other2:	Not reported
Lin Ft Other2 Text:	Not reported
Indoors:	Not reported
Outdoors:	Not reported
Neg Pres Enclosure:	Not reported
Glove Bag:	Not reported
Mini Enclosure:	Not reported
Critical Barriers:	Not reported
Wrap And Cut:	Not reported
Wet Methods:	Not reported
HEPA Vacuum:	Not reported
MANUALMETHODS :	Not reported
Other CM1:	Not reported
Other CM1 Text:	Not reported
Other CM2:	Not reported
Other CM2 Text:	Not reported
Half Mask APR:	Not reported
Full Face APR:	Not reported
PAPR:	Not reported
Type C Continuous:	Not reported
Type C Pressure:	Not reported
Other Resp Pro:	Not reported
Other Resp Pro Text:	Not reported
Comments:	Not reported
Date Time Submitted:	Not reported
Submitter IP Address:	Not reported
Region:	2
UBI:	601725020
Notice type:	Emergency
Project Type:	Air cell Pipe Insulation
Supervisor:	Billy Witham (ABAS00027557) ACTIVE, Mike Guiley (ABAS00016498) ACTIVE
Supervisor Phone:	Not reported
Certificate Status:	ACTIVE
Name:	Not reported
Address:	925 SENECA ST
City,State,Zip:	SEATTLE, WA
Facility Type:	Not reported
Parent ID:	Not reported
Form ID:	146959#1065725748
Notice Date:	08/02/2019
Start Date:	08/08/2019
Completion Date:	09/30/2019
Initial:	Not reported
Amended:	Not reported
On Hold:	Not reported
Off Hold:	Not reported

DRAFT

VIRGINIA MASON MEDICAL CENTER (Continued) **1000235502**

Emergency:	Not reported
Site Hours Start:	Not reported
Site Hours End:	Not reported
Sunday:	Not reported
Monday:	Not reported
Tuesday:	Not reported
Wednesday:	Not reported
Thursday:	Not reported
Friday:	Not reported
Saturday:	Not reported
Contractor ID:	Not reported
Phone:	Not reported
Job Site CAS:	Not reported
Project Form Email:	Not reported
Property Owner Name:	Not reported
Property Owner Agent:	Not reported
Property Owner Company:	THERMATECH NORTHWEST INC (LAKEWOOD) (ABCN00001210)
Property Owner Address:	Not reported
Property Owner City:	Not reported
Property Owner State:	Not reported
Property Owner Zip4:	Not reported
Property Owner Phone:	Not reported
Job Site Room:	Not reported
Facility Age:	Not reported
Facility Size:	Not reported
Facility Remodel:	Not reported
Facility Demo:	Not reported
Facility Repair:	Not reported
Facility Maint:	Not reported
Removed:	Not reported
Encapsulated:	Not reported
Quantity Sq Ft:	Not reported
Fireproofing:	Not reported
Popcorn Ceiling:	Not reported
CAB:	Not reported
Sheet Vinyl:	Not reported
Asbestos Paper:	Not reported
Boiler Insulation:	Not reported
Duct Paper:	Not reported
VAT:	Not reported
Roofing:	Not reported
Sq Ft Other:	Not reported
Sq Ft Other Text:	Not reported
Quantity Lin Ft:	Not reported
Mag Pipe Insulation:	Not reported
Air Cell Pipe Insulation:	Not reported
Ducting Insulation:	Not reported
Cement Asbestos Pipe:	Not reported
Mudded Pipe Insulation:	Not reported
Duct Tape:	Not reported
Lin Ft Other1:	Not reported
Lin Ft Other1 Text:	Not reported
Lin Ft Other2:	Not reported
Lin Ft Other2 Text:	Not reported
Indoors:	Not reported
Outdoors:	Not reported
Neg Pres Enclosure:	Not reported

DRAFT

VIRGINIA MASON MEDICAL CENTER (Continued) **1000235502**

Glove Bag:	Not reported
Mini Enclosure:	Not reported
Critical Barriers:	Not reported
Wrap And Cut:	Not reported
Wet Methods:	Not reported
HEPA Vacuum:	Not reported
MANUALMETHODS :	Not reported
Other CM1:	Not reported
Other CM1 Text:	Not reported
Other CM2:	Not reported
Other CM2 Text:	Not reported
Half Mask APR:	Not reported
Full Face APR:	Not reported
PAPR:	Not reported
Type C Continuous:	Not reported
Type C Pressure:	Not reported
Other Resp Pro:	Not reported
Other Resp Pro Text:	Not reported
Comments:	Not reported
Date Time Submitted:	Not reported
Submitter IP Address:	Not reported
Region:	2
UBI:	601725020
Notice type:	Emergency
Project Type:	Air cell Pipe Insulation
Supervisor:	Billy Witham (ABAS00027557) ACTIVE, Mike Guiley (ABAS00016498) ACTIVE
Supervisor Phone:	Not reported
Certificate Status:	ACTIVE

Name:	Not reported
Address:	925 SENECA STREET
City,State,Zip:	SEATTLE, WA
Facility Type:	Not reported
Parent ID:	Not reported
Form ID:	148261#2040730798
Notice Date:	09/06/2019
Start Date:	09/06/2019
Completion Date:	09/06/2019
Initial:	Not reported
Amended:	Not reported
On Hold:	Not reported
Off Hold:	Not reported
Emergency:	Not reported
Site Hours Start:	Not reported
Site Hours End:	Not reported
Sunday:	Not reported
Monday:	Not reported
Tuesday:	Not reported
Wednesday:	Not reported
Thursday:	Not reported
Friday:	Not reported
Saturday:	Not reported
Contractor ID:	Not reported
Phone:	Not reported
Job Site CAS:	Not reported
Project Form Email:	Not reported
Property Owner Name:	Not reported

DRAFT

VIRGINIA MASON MEDICAL CENTER (Continued) **1000235502**

Property Owner Agent:	Not reported
Property Owner Company:	THERMATECH NORTHWEST INC (LAKEWOOD) (ABCN00001210)
Property Owner Address:	Not reported
Property Owner City:	Not reported
Property Owner State:	Not reported
Property Owner Zip4:	Not reported
Property Owner Phone:	Not reported
Job Site Room:	Not reported
Facility Age:	Not reported
Facility Size:	Not reported
Facility Remodel:	Not reported
Facility Demo:	Not reported
Facility Repair:	Not reported
Facility Maint:	Not reported
Removed:	Not reported
Encapsulated:	Not reported
Quantity Sq Ft:	Not reported
Fireproofing:	Not reported
Popcorn Ceiling:	Not reported
CAB:	Not reported
Sheet Vinyl:	Not reported
Asbestos Paper:	Not reported
Boiler Insulation:	Not reported
Duct Paper:	Not reported
VAT:	Not reported
Roofing:	Not reported
Sq Ft Other:	Not reported
Sq Ft Other Text:	Not reported
Quantity Lin Ft:	Not reported
Mag Pipe Insulation:	Not reported
Air Cell Pipe Insulation:	Not reported
Ducting Insulation:	Not reported
Cement Asbestos Pipe:	Not reported
Mudded Pipe Insulation:	Not reported
Duct Tape:	Not reported
Lin Ft Other1:	Not reported
Lin Ft Other1 Text:	Not reported
Lin Ft Other2:	Not reported
Lin Ft Other2 Text:	Not reported
Indoors:	Not reported
Outdoors:	Not reported
Neg Pres Enclosure:	Not reported
Glove Bag:	Not reported
Mini Enclosure:	Not reported
Critical Barriers:	Not reported
Wrap And Cut:	Not reported
Wet Methods:	Not reported
HEPA Vacuum:	Not reported
MANUALMETHODS :	Not reported
Other CM1:	Not reported
Other CM1 Text:	Not reported
Other CM2:	Not reported
Other CM2 Text:	Not reported
Half Mask APR:	Not reported
Full Face APR:	Not reported
PAPR:	Not reported
Type C Continuous:	Not reported

DRAFT

VIRGINIA MASON MEDICAL CENTER (Continued) **1000235502**

Type C Pressure:	Not reported
Other Resp Pro:	Not reported
Other Resp Pro Text:	Not reported
Comments:	Not reported
Date Time Submitted:	Not reported
Submitter IP Address:	Not reported
Region:	2
UBI:	601725020
Notice type:	Initial
Project Type:	Air cell Pipe Insulation, Mag/mudded pipe Insulation
Supervisor:	Mike Guiley (ABAS00016498) ACTIVE
Supervisor Phone:	Not reported
Certificate Status:	ACTIVE
Name:	Not reported
Address:	925 SENECA STREET
City,State,Zip:	SEATTLE, WA
Facility Type:	Not reported
Parent ID:	Not reported
Form ID:	148261#2040730798
Notice Date:	08/28/2019
Start Date:	09/06/2019
Completion Date:	09/30/2019
Initial:	Not reported
Amended:	Not reported
On Hold:	Not reported
Off Hold:	Not reported
Emergency:	Not reported
Site Hours Start:	Not reported
Site Hours End:	Not reported
Sunday:	Not reported
Monday:	Not reported
Tuesday:	Not reported
Wednesday:	Not reported
Thursday:	Not reported
Friday:	Not reported
Saturday:	Not reported
Contractor ID:	Not reported
Phone:	Not reported
Job Site CAS:	Not reported
Project Form Email:	Not reported
Property Owner Name:	Not reported
Property Owner Agent:	Not reported
Property Owner Company:	THERMATECH NORTHWEST INC (LAKEWOOD) (ABCN00001210)
Property Owner Address:	Not reported
Property Owner City:	Not reported
Property Owner State:	Not reported
Property Owner Zip4:	Not reported
Property Owner Phone:	Not reported
Job Site Room:	Not reported
Facility Age:	Not reported
Facility Size:	Not reported
Facility Remodel:	Not reported
Facility Demo:	Not reported
Facility Repair:	Not reported
Facility Maint:	Not reported
Removed:	Not reported

DRAFT

VIRGINIA MASON MEDICAL CENTER (Continued) **1000235502**

Encapsulated:	Not reported
Quantity Sq Ft:	Not reported
Fireproofing:	Not reported
Popcorn Ceiling:	Not reported
CAB:	Not reported
Sheet Vinyl:	Not reported
Asbestos Paper:	Not reported
Boiler Insulation:	Not reported
Duct Paper:	Not reported
VAT:	Not reported
Roofing:	Not reported
Sq Ft Other:	Not reported
Sq Ft Other Text:	Not reported
Quantity Lin Ft:	Not reported
Mag Pipe Insulation:	Not reported
Air Cell Pipe Insulation:	Not reported
Ducting Insulation:	Not reported
Cement Asbestos Pipe:	Not reported
Mudded Pipe Insulation:	Not reported
Duct Tape:	Not reported
Lin Ft Other1:	Not reported
Lin Ft Other1 Text:	Not reported
Lin Ft Other2:	Not reported
Lin Ft Other2 Text:	Not reported
Indoors:	Not reported
Outdoors:	Not reported
Neg Pres Enclosure:	Not reported
Glove Bag:	Not reported
Mini Enclosure:	Not reported
Critical Barriers:	Not reported
Wrap And Cut:	Not reported
Wet Methods:	Not reported
HEPA Vacuum:	Not reported
MANUALMETHODS :	Not reported
Other CM1:	Not reported
Other CM1 Text:	Not reported
Other CM2:	Not reported
Other CM2 Text:	Not reported
Half Mask APR:	Not reported
Full Face APR:	Not reported
PAPR:	Not reported
Type C Continuous:	Not reported
Type C Pressure:	Not reported
Other Resp Pro:	Not reported
Other Resp Pro Text:	Not reported
Comments:	Not reported
Date Time Submitted:	Not reported
Submitter IP Address:	Not reported
Region:	2
UBI:	601725020
Notice type:	Initial
Project Type:	Air cell Pipe Insulation, Mag/mudded pipe Insulation
Supervisor:	Mike Guiley (ABAS00016498) ACTIVE
Supervisor Phone:	Not reported
Certificate Status:	ACTIVE
Name:	Not reported

DRAFT

VIRGINIA MASON MEDICAL CENTER (Continued) **1000235502**

Address:	925 SENECA STREET RMS 536D AND 544
City,State,Zip:	SEATTLE, WA 98101
Facility Type:	Hospital
Parent ID:	110481
Form ID:	112735##1210Therm871162
Notice Date:	03/02/2016
Start Date:	01/21/2016
Completion Date:	05/31/2016
Initial:	Not reported
Amended:	1
On Hold:	1
Off Hold:	Not reported
Emergency:	Not reported
Site Hours Start:	7:00 a.m.
Site Hours End:	3:30 p.m.
Sunday:	Not reported
Monday:	1
Tuesday:	1
Wednesday:	1
Thursday:	1
Friday:	1
Saturday:	Not reported
Contractor ID:	Not reported
Phone:	253-984-1818
Job Site CAS:	Adam Kostelecky
Project Form Email:	debif@ttnw-inc.com
Property Owner Name:	Virginia Mason Medical Center
Property Owner Agent:	Sonya Warner
Property Owner Company:	Thermatech Northwest Inc (ABCN00001210)
Property Owner Address:	1202 Terry Ave, R3-DCPM
Property Owner City:	Seattle
Property Owner State:	WA
Property Owner Zip4:	98101
Property Owner Phone:	206-341-1650
Job Site Room:	Rms 536D and 544
Facility Age:	1920
Facility Size:	164,000 sq.ft.
Facility Remodel:	1
Facility Demo:	Not reported
Facility Repair:	Not reported
Facility Maint:	Not reported
Removed:	1
Encapsulated:	Not reported
Quantity Sq Ft:	489
Fireproofing:	Not reported
Popcorn Ceiling:	Not reported
CAB:	Not reported
Sheet Vinyl:	1
Asbestos Paper:	Not reported
Boiler Insulation:	Not reported
Duct Paper:	Not reported
VAT:	1
Roofing:	Not reported
Sq Ft Other:	Not reported
Sq Ft Other Text:	Not reported
Quantity Lin Ft:	Not reported
Mag Pipe Insulation:	Not reported

DRAFT

VIRGINIA MASON MEDICAL CENTER (Continued) **1000235502**

Air Cell Pipe Insulation:	Not reported
Ducting Insulation:	Not reported
Cement Asbestos Pipe:	Not reported
Mudded Pipe Insulation:	Not reported
Duct Tape:	Not reported
Lin Ft Other1:	Not reported
Lin Ft Other1 Text:	Not reported
Lin Ft Other2:	Not reported
Lin Ft Other2 Text:	Not reported
Indoors:	1
Outdoors:	Not reported
Neg Pres Enclosure:	Not reported
Glove Bag:	Not reported
Mini Enclosure:	Not reported
Critical Barriers:	1
Wrap And Cut:	Not reported
Wet Methods:	1
HEPA Vacuum:	1
MANUALMETHODS :	1
Other CM1:	Not reported
Other CM1 Text:	Not reported
Other CM2:	Not reported
Other CM2 Text:	Not reported
Half Mask APR:	1
Full Face APR:	Not reported
PAPR:	Not reported
Type C Continuous:	Not reported
Type C Pressure:	Not reported
Other Resp Pro:	Not reported
Other Resp Pro Text:	Not reported
Comments:	The project is still ON HOLD as of Wednesday 3-2-16- amend completion to 5-31-16
Date Time Submitted:	2016-03-02 10:21:35
Submitter IP Address:	75.151.101.37
Region:	2
UBI:	601725020
Notice type:	Initial
Project Type:	Sheet Vinyl, Vinyl Asbestos Tile
Supervisor:	Adam Kostelecky ()
Supervisor Phone:	Not reported
Certificate Status:	ACTIVE
Name:	Not reported
Address:	925 SENECA STREET LEVEL H10 PATIENT ROOMS
City,State,Zip:	SEATTLE, WA 98101
Facility Type:	Hospital
Parent ID:	0
Form ID:	116886##1210Therm868214
Notice Date:	05/27/2016
Start Date:	06/13/2016
Completion Date:	06/30/2016
Initial:	1
Amended:	Not reported
On Hold:	Not reported
Off Hold:	Not reported
Emergency:	Not reported
Site Hours Start:	7:00 a.m.

DRAFT

VIRGINIA MASON MEDICAL CENTER (Continued) **1000235502**

Site Hours End:	3:30 p.m.
Sunday:	Not reported
Monday:	1
Tuesday:	1
Wednesday:	1
Thursday:	1
Friday:	1
Saturday:	Not reported
Contractor ID:	Not reported
Phone:	253-984-1818
Job Site CAS:	Branton Watkins
Project Form Email:	debif@ttnw-inc.com
Property Owner Name:	Virginia Mason Medical Center
Property Owner Agent:	Sonya Warner
Property Owner Company:	Thermatech Northwest Inc (ABCN00001210)
Property Owner Address:	1202 Terry Ave, R3-DCPM
Property Owner City:	Seattle
Property Owner State:	WA
Property Owner Zip4:	98101
Property Owner Phone:	206-341-1650
Job Site Room:	Level H10 Patient Rooms
Facility Age:	1920
Facility Size:	164,000 sq.ft.
Facility Remodel:	1
Facility Demo:	Not reported
Facility Repair:	Not reported
Facility Maint:	Not reported
Removed:	1
Encapsulated:	Not reported
Quantity Sq Ft:	100
Fireproofing:	Not reported
Popcorn Ceiling:	Not reported
CAB:	Not reported
Sheet Vinyl:	Not reported
Asbestos Paper:	Not reported
Boiler Insulation:	Not reported
Duct Paper:	Not reported
VAT:	1
Roofing:	Not reported
Sq Ft Other:	1
Sq Ft Other Text:	Associated mastic
Quantity Lin Ft:	Not reported
Mag Pipe Insulation:	Not reported
Air Cell Pipe Insulation:	Not reported
Ducting Insulation:	Not reported
Cement Asbestos Pipe:	Not reported
Mudded Pipe Insulation:	Not reported
Duct Tape:	Not reported
Lin Ft Other1:	Not reported
Lin Ft Other1 Text:	Not reported
Lin Ft Other2:	Not reported
Lin Ft Other2 Text:	Not reported
Indoors:	1
Outdoors:	Not reported
Neg Pres Enclosure:	1
Glove Bag:	Not reported
Mini Enclosure:	Not reported

DRAFT

VIRGINIA MASON MEDICAL CENTER (Continued) **1000235502**

Critical Barriers:	1
Wrap And Cut:	Not reported
Wet Methods:	1
HEPA Vacuum:	1
MANUALMETHODS :	1
Other CM1:	Not reported
Other CM1 Text:	Not reported
Other CM2:	1
Other CM2 Text:	Mechanical Means
Half Mask APR:	Not reported
Full Face APR:	Not reported
PAPR:	Not reported
Type C Continuous:	Not reported
Type C Pressure:	1
Other Resp Pro:	Not reported
Other Resp Pro Text:	Not reported
Comments:	Not reported
Date Time Submitted:	2016-05-27 14:36:20
Submitter IP Address:	75.151.101.37
Region:	2
UBI:	601725020
Notice type:	Initial
Project Type:	Other Square Footage, Vinyl Asbestos Tile
Supervisor:	Branton Watkins ()
Supervisor Phone:	Not reported
Certificate Status:	ACTIVE

Name:	Not reported
Address:	925 SENECA STREET HOSPITAL LEVEL 4, ROOM 476
City,State,Zip:	SEATTLE, WA 98101
Facility Type:	Hospital
Parent ID:	117468
Form ID:	119076##1210Therm266205
Notice Date:	07/11/2016
Start Date:	07/08/2016
Completion Date:	07/11/2016
Initial:	Not reported
Amended:	1
On Hold:	Not reported
Off Hold:	1
Emergency:	Not reported
Site Hours Start:	8:40 a.m.
Site Hours End:	8:40 a.m.
Sunday:	Not reported
Monday:	1
Tuesday:	Not reported
Wednesday:	Not reported
Thursday:	Not reported
Friday:	1
Saturday:	Not reported
Contractor ID:	Not reported
Phone:	253-984-1818
Job Site CAS:	Jason Watson
Project Form Email:	debif@ttnw-inc.com
Property Owner Name:	Virgini
Property Owner Agent:	Jay Lao
Property Owner Company:	Thermatech Northwest Inc (ABCN00001210)

DRAFT

VIRGINIA MASON MEDICAL CENTER (Continued) **1000235502**

Property Owner Address:	925 Seneca St, MS H3-ENG
Property Owner City:	Seatte
Property Owner State:	WA
Property Owner Zip4:	98101
Property Owner Phone:	206-223-6769
Job Site Room:	Hospital Level 4, Room 476
Facility Age:	1920
Facility Size:	164,000 sq.ft.
Facility Remodel:	Not reported
Facility Demo:	Not reported
Facility Repair:	1
Facility Maint:	Not reported
Removed:	1
Encapsulated:	Not reported
Quantity Sq Ft:	100
Fireproofing:	Not reported
Popcorn Ceiling:	Not reported
CAB:	Not reported
Sheet Vinyl:	Not reported
Asbestos Paper:	Not reported
Boiler Insulation:	Not reported
Duct Paper:	Not reported
VAT:	Not reported
Roofing:	Not reported
Sq Ft Other:	1
Sq Ft Other Text:	Black Floor Mastic
Quantity Lin Ft:	Not reported
Mag Pipe Insulation:	Not reported
Air Cell Pipe Insulation:	Not reported
Ducting Insulation:	Not reported
Cement Asbestos Pipe:	Not reported
Mudded Pipe Insulation:	Not reported
Duct Tape:	Not reported
Lin Ft Other1:	Not reported
Lin Ft Other1 Text:	Not reported
Lin Ft Other2:	Not reported
Lin Ft Other2 Text:	Not reported
Indoors:	1
Outdoors:	Not reported
Neg Pres Enclosure:	1
Glove Bag:	Not reported
Mini Enclosure:	Not reported
Critical Barriers:	1
Wrap And Cut:	Not reported
Wet Methods:	1
HEPA Vacuum:	1
MANUALMETHODS :	1
Other CM1:	Not reported
Other CM1 Text:	Not reported
Other CM2:	Not reported
Other CM2 Text:	Not reported
Half Mask APR:	1
Full Face APR:	Not reported
PAPR:	Not reported
Type C Continuous:	Not reported
Type C Pressure:	Not reported
Other Resp Pro:	Not reported

DRAFT

VIRGINIA MASON MEDICAL CENTER (Continued) **1000235502**

Other Resp Pro Text:	Not reported
Comments:	OFF HOLD, this project was completed Friday 7-8-16
Date Time Submitted:	2016-07-11 08:43:46
Submitter IP Address:	75.151.101.37
Region:	2
UBI:	601725020
Notice type:	Initial
Project Type:	Other Square Footage
Supervisor:	Jason Watson ()
Supervisor Phone:	Not reported
Certificate Status:	ACTIVE
Name:	Not reported
Address:	925 SENECA STREET CP6- PPICU
City,State,Zip:	SEATTLE, WA 98101
Facility Type:	Hospital
Parent ID:	102343
Form ID:	103023##1210Therm966386
Notice Date:	07/09/2015
Start Date:	07/09/2015
Completion Date:	07/09/2015
Initial:	Not reported
Amended:	1
On Hold:	Not reported
Off Hold:	Not reported
Emergency:	Not reported
Site Hours Start:	7:00 a.m.
Site Hours End:	11:30 a.m.
Sunday:	Not reported
Monday:	Not reported
Tuesday:	Not reported
Wednesday:	Not reported
Thursday:	1
Friday:	Not reported
Saturday:	Not reported
Contractor ID:	Not reported
Phone:	253-984-1818
Job Site CAS:	Adam Kostelecky
Project Form Email:	debif@ttnw-inc.com
Property Owner Name:	Virginia Mason Medical Center
Property Owner Agent:	Melanie Patherick
Property Owner Company:	Thermatech Northwest Inc (ABCN00001210)
Property Owner Address:	1202 Terry Ave, R3-DCPM
Property Owner City:	Seattle
Property Owner State:	WA
Property Owner Zip4:	98101
Property Owner Phone:	206-999-8123
Job Site Room:	CP6- PPICU
Facility Age:	1920
Facility Size:	164K total sq.ft.
Facility Remodel:	1
Facility Demo:	Not reported
Facility Repair:	Not reported
Facility Maint:	Not reported
Removed:	1
Encapsulated:	Not reported
Quantity Sq Ft:	Not reported

DRAFT

VIRGINIA MASON MEDICAL CENTER (Continued) **1000235502**

Fireproofing:	Not reported
Popcorn Ceiling:	Not reported
CAB:	Not reported
Sheet Vinyl:	Not reported
Asbestos Paper:	Not reported
Boiler Insulation:	Not reported
Duct Paper:	Not reported
VAT:	Not reported
Roofing:	Not reported
Sq Ft Other:	Not reported
Sq Ft Other Text:	Not reported
Quantity Lin Ft:	15
Mag Pipe Insulation:	Not reported
Air Cell Pipe Insulation:	Not reported
Ducting Insulation:	Not reported
Cement Asbestos Pipe:	Not reported
Mudded Pipe Insulation:	Not reported
Duct Tape:	Not reported
Lin Ft Other1:	Not reported
Lin Ft Other1 Text:	Not reported
Lin Ft Other2:	1
Lin Ft Other2 Text:	pipe fittings
Indoors:	1
Outdoors:	Not reported
Neg Pres Enclosure:	Not reported
Glove Bag:	1
Mini Enclosure:	1
Critical Barriers:	1
Wrap And Cut:	Not reported
Wet Methods:	1
HEPA Vacuum:	1
MANUALMETHODS :	1
Other CM1:	Not reported
Other CM1 Text:	Not reported
Other CM2:	Not reported
Other CM2 Text:	Not reported
Half Mask APR:	1
Full Face APR:	Not reported
PAPR:	Not reported
Type C Continuous:	Not reported
Type C Pressure:	Not reported
Other Resp Pro:	Not reported
Other Resp Pro Text:	Not reported
Comments:	Completed Thursday 7-9-15 at 1130am
Date Time Submitted:	2015-07-09 11:54:41
Submitter IP Address:	75.151.101.37
Region:	2
UBI:	601725020
Notice type:	Initial
Project Type:	Other linear footage
Supervisor:	Adam Kostelecky ()
Supervisor Phone:	Not reported
Certificate Status:	ACTIVE
Name:	Not reported
Address:	925 SENECA STREET HOSPITAL LEVEL 2 MECHANICAL ROOM
City,State,Zip:	SEATTLE, WA 98101

DRAFT

VIRGINIA MASON MEDICAL CENTER (Continued) **1000235502**

Facility Type:	Hospital
Parent ID:	0
Form ID:	118247##1210Therm477352
Notice Date:	06/23/2016
Start Date:	07/05/2016
Completion Date:	07/29/2016
Initial:	1
Amended:	Not reported
On Hold:	Not reported
Off Hold:	Not reported
Emergency:	Not reported
Site Hours Start:	7:00 a.m.
Site Hours End:	3:30 p.m.
Sunday:	Not reported
Monday:	1
Tuesday:	1
Wednesday:	1
Thursday:	1
Friday:	1
Saturday:	Not reported
Contractor ID:	Not reported
Phone:	253-984-1818
Job Site CAS:	Branton Watkins
Project Form Email:	debif@ttnw-inc.com
Property Owner Name:	Virginia Mason Medical Center
Property Owner Agent:	Larry Kratz
Property Owner Company:	Thermatech Northwest Inc (ABCN00001210)
Property Owner Address:	925 Seneca St, MS H3-ENG
Property Owner City:	Seattle
Property Owner State:	WA
Property Owner Zip4:	98101
Property Owner Phone:	206-583-2247 (2)
Job Site Room:	Hospital Level 2 Mechanical Room
Facility Age:	1920
Facility Size:	164,000 SF
Facility Remodel:	Not reported
Facility Demo:	Not reported
Facility Repair:	1
Facility Maint:	Not reported
Removed:	1
Encapsulated:	Not reported
Quantity Sq Ft:	Not reported
Fireproofing:	Not reported
Popcorn Ceiling:	Not reported
CAB:	Not reported
Sheet Vinyl:	Not reported
Asbestos Paper:	Not reported
Boiler Insulation:	Not reported
Duct Paper:	Not reported
VAT:	Not reported
Roofing:	Not reported
Sq Ft Other:	Not reported
Sq Ft Other Text:	Not reported
Quantity Lin Ft:	20
Mag Pipe Insulation:	1
Air Cell Pipe Insulation:	1
Ducting Insulation:	Not reported

DRAFT

VIRGINIA MASON MEDICAL CENTER (Continued) **1000235502**

Cement Asbestos Pipe:	Not reported
Mudded Pipe Insulation:	Not reported
Duct Tape:	Not reported
Lin Ft Other1:	Not reported
Lin Ft Other1 Text:	Not reported
Lin Ft Other2:	Not reported
Lin Ft Other2 Text:	Not reported
Indoors:	1
Outdoors:	Not reported
Neg Pres Enclosure:	1
Glove Bag:	1
Mini Enclosure:	Not reported
Critical Barriers:	Not reported
Wrap And Cut:	Not reported
Wet Methods:	1
HEPA Vacuum:	1
MANUALMETHODS :	1
Other CM1:	Not reported
Other CM1 Text:	Not reported
Other CM2:	Not reported
Other CM2 Text:	Not reported
Half Mask APR:	Not reported
Full Face APR:	Not reported
PAPR:	1
Type C Continuous:	Not reported
Type C Pressure:	Not reported
Other Resp Pro:	Not reported
Other Resp Pro Text:	Not reported
Comments:	Not reported
Date Time Submitted:	2016-06-23 12:46:32
Submitter IP Address:	75.151.101.37
Region:	2
UBI:	601725020
Notice type:	Initial
Project Type:	Air cell Pipe Insulation, Mag/mudded pipe Insulation
Supervisor:	Branton Watkins ()
Supervisor Phone:	Not reported
Certificate Status:	ACTIVE
Name:	Not reported
Address:	925 SENECA STREET HOSPITAL LEVEL 8 -RADIATORS
City,State,Zip:	SEATTLE, WA 98101
Facility Type:	Hospital
Parent ID:	141323
Form ID:	143721##1210Therm960086
Notice Date:	05/30/2017
Start Date:	04/21/2017
Completion Date:	07/28/2017
Initial:	Not reported
Amended:	1
On Hold:	1
Off Hold:	Not reported
Emergency:	Not reported
Site Hours Start:	5:30 p.m.
Site Hours End:	1:30 a.m.
Sunday:	Not reported
Monday:	1

DRAFT

VIRGINIA MASON MEDICAL CENTER (Continued) **1000235502**

Tuesday:	1
Wednesday:	1
Thursday:	1
Friday:	1
Saturday:	Not reported
Contractor ID:	Not reported
Phone:	253-984-1818
Job Site CAS:	David Agosto
Project Form Email:	debif@ttnw-inc.com
Property Owner Name:	Virginia Mason Medical Center
Property Owner Agent:	Larry Kratz
Property Owner Company:	Thermatech Northwest Inc (ABCN00001210)
Property Owner Address:	925 Seneca St, MS H3-ENG
Property Owner City:	Seattle
Property Owner State:	WA
Property Owner Zip4:	98101
Property Owner Phone:	206-583-2247 (2)
Job Site Room:	Hospital Level 8 -Radiators
Facility Age:	1920
Facility Size:	164K sq.ft.
Facility Remodel:	Not reported
Facility Demo:	Not reported
Facility Repair:	1
Facility Maint:	1
Removed:	1
Encapsulated:	Not reported
Quantity Sq Ft:	Not reported
Fireproofing:	Not reported
Popcorn Ceiling:	Not reported
CAB:	Not reported
Sheet Vinyl:	Not reported
Asbestos Paper:	Not reported
Boiler Insulation:	Not reported
Duct Paper:	Not reported
VAT:	Not reported
Roofing:	Not reported
Sq Ft Other:	Not reported
Sq Ft Other Text:	Not reported
Quantity Lin Ft:	11
Mag Pipe Insulation:	1
Air Cell Pipe Insulation:	Not reported
Ducting Insulation:	Not reported
Cement Asbestos Pipe:	Not reported
Mudded Pipe Insulation:	Not reported
Duct Tape:	Not reported
Lin Ft Other1:	Not reported
Lin Ft Other1 Text:	Not reported
Lin Ft Other2:	Not reported
Lin Ft Other2 Text:	Not reported
Indoors:	1
Outdoors:	Not reported
Neg Pres Enclosure:	Not reported
Glove Bag:	1
Mini Enclosure:	Not reported
Critical Barriers:	1
Wrap And Cut:	Not reported
Wet Methods:	1

DRAFT

VIRGINIA MASON MEDICAL CENTER (Continued) **1000235502**

HEPA Vacuum:	1
MANUALMETHODS :	1
Other CM1:	Not reported
Other CM1 Text:	Not reported
Other CM2:	Not reported
Other CM2 Text:	Not reported
Half Mask APR:	1
Full Face APR:	Not reported
PAPR:	Not reported
Type C Continuous:	Not reported
Type C Pressure:	Not reported
Other Resp Pro:	Not reported
Other Resp Pro Text:	Not reported
Comments:	Still on hold as of Tuesday 5-30-17, amend completion date to 7-28-17.
Date Time Submitted:	2017-05-30 13:51:44
Submitter IP Address:	75.151.101.37
Region:	2
UBI:	601725020
Notice type:	Initial
Project Type:	Mag/mudded pipe Insulation
Supervisor:	David Agosto ()
Supervisor Phone:	Not reported
Certificate Status:	ACTIVE

WA MANIFEST:

Name:	VIRGINIA MASON MEDICAL CENTER
Address:	925 SENECA ST
City,State,Zip:	SEATTLE, WA 98101
Facility Address 2:	Not reported
Facility ID:	Not reported
EPA ID:	Not reported
NAICS:	Not reported
State Waste Code Desc:	Not reported
Federal Waste Code Desc:	Not reported
Form Comm:	Not reported
Data Year:	2020
Permit by Rule:	Not reported
Mailing Address 2:	Not reported
Treatment by Generator:	Not reported
Mixed Radioactive Waste:	Not reported
Importer of Hazardous Waste:	Not reported
Immediate Recycler:	Not reported
Treatment/Storage/Disposal/Recycling Facility:	Not reported
Generator of Dangerous Fuel Waste:	Not reported
Generator Marketing to Burner:	Not reported
Other Marketers (i.e., blender, distributor, etc.):	Not reported
Utility Boiler Burner:	Not reported
Industry Boiler Burner:	Not reported
Industrial Furnace:	Not reported
Smelter Defferal:	Not reported
Universal Waste:	Not reported
Off-Specification:	Not reported
LN Address 2:	Not reported
Tax Reg #:	Not reported
Business Type:	Not reported
Mail Name:	Not reported
Mailing Address:	Not reported

DRAFT

VIRGINIA MASON MEDICAL CENTER (Continued) **1000235502**

Mailing City,State,Zip:	Not reported
Legal Organization Name:	Not reported
Legal Organization Type:	Not reported
Legal Contact:	Not reported
Legal Address:	Not reported
Legal Address 2:	Not reported
Legal City,State,Zip:	Not reported
Legal Phone Number:	Not reported
Legal Effective Date:	Not reported
Land Organization Name:	Not reported
Land Organization Type:	Not reported
Land Contact:	Not reported
Land Address:	Not reported
Land City,State,Zip:	Not reported
Land Phone Number:	Not reported
Operator Organization Name:	Not reported
Operator Organization Type:	Not reported
Operator:	BENAROYA RESEARCH INSTITUTE
Operator Address:	Not reported
Operator Address 2:	Not reported
Operator City,State,Zip:	Not reported
Operator Phone Number:	2063426531
Operator Effective Date:	Not reported
Site Contact:	Not reported
Site Contact Address:	Not reported
Contact City,State,Zip:	Not reported
Site Contact Phone Number:	Not reported
Site Contact Email:	Not reported
Gen Status Code:	Not reported
Monthly Generation:	Not reported
Batch Generation:	Not reported
One Time Generation:	Not reported
Transport Own Waste:	Not reported
Tranports Other Waste:	Not reported
Recycler Onsite:	Not reported
Transfer Facility:	Not reported
Other Exemption:	Not reported
UW Battery Gen:	Not reported
Used Oil Transporter:	Not reported
Used Oil Transfer Facility:	Not reported
Used Oil Processor:	Not reported
Used Oil Refiner:	Not reported
Used Oil Fuel Marketer Directs Shipments:	Not reported
Used Oil Fuel Marketer Meets Specs:	Not reported
Site Contact Address 2:	Not reported
SIC Code:	Not reported
CRK Number:	WAD076654185
Active:	Not reported
CAS Number:	064742-54-7
Chemical Name:	DIESEL
EHS:	Not reported
EHS CAS Number:	Not reported
EHS Name:	Not reported
Name:	VIRGINIA MASON MEDICAL CENTER
Address:	925 SENECA ST
City,State,Zip:	SEATTLE, WA 98101

DRAFT

VIRGINIA MASON MEDICAL CENTER (Continued) **1000235502**

Facility Address 2:	Not reported
Facility ID:	23973766
EPA ID:	WAD076654185
NAICS:	622110
State Waste Code Desc:	WT02,WP02,WSC2
Federal Waste Code Desc:	D001,D002,D003,D005,D006,D007,D008,D011,D018,D035,D039,D040,F003,F005, U002,U123,U159,U188,U220,U239
Form Comm:	H121 Neutralization of Cidex OPA and 10% Formalin.
Data Year:	2017
Permit by Rule:	False
Mailing Address 2:	Not reported
Treatment by Generator:	True
Mixed Radioactive Waste:	False
Importer of Hazardous Waste:	False
Immediate Recycler:	False
Treatment/Storage/Disposal/Recycling Facility:	False
Generator of Dangerous Fuel Waste:	False
Generator Marketing to Burner:	False
Other Marketers (i.e., blender, distributor, etc.):	False
Utility Boiler Burner:	False
Industry Boiler Burner:	False
Industrial Furnace:	False
Smelter Defferal:	False
Universal Waste:	Not reported
Off-Specification:	Not reported
LN Address 2:	Not reported
Tax Reg #:	178015092
Business Type:	Not reported
Mail Name:	Not reported
Mailing Address:	1100 Ninth Ave GB-ADM
Mailing City,State,Zip:	SEATTLE, WA 98101
Legal Organization Name:	Virginia Mason Medical Ctr
Legal Organization Type:	Private
Legal Contact:	Not reported
Legal Address:	925 SENECA ST
Legal Address 2:	Not reported
Legal City,State,Zip:	SEATTLE, WA 98101
Legal Phone Number:	(206)583-6466
Legal Effective Date:	06/06/1996
Land Organization Name:	Virginia Mason Medical Ctr
Land Organization Type:	Private
Land Contact:	Not reported
Land Address:	925 SENECA ST
Land City,State,Zip:	SEATTLE, WA 98101
Land Phone Number:	(206)583-6466
Operator Organization Name:	Virginia Mason Medical Ctr
Operator Organization Type:	Private
Operator:	Not reported
Operator Address:	1100 Ninth Ave GB-ADM
Operator Address 2:	Not reported
Operator City,State,Zip:	SEATTLE, WA 98101
Operator Phone Number:	(206) 223-6470
Operator Effective Date:	06/06/1996
Site Contact:	Not reported
Site Contact Address:	Not reported
Contact City,State,Zip:	Not reported
Site Contact Phone Number:	Not reported

DRAFT

VIRGINIA MASON MEDICAL CENTER (Continued) **1000235502**

Site Contact Email:	Not reported
Gen Status Code:	LQG
Monthly Generation:	True
Batch Generation:	False
One Time Generation:	False
Transport Own Waste:	False
Tranports Other Waste:	False
Recycler Onsite:	True
Transfer Facility:	False
Other Exemption:	Not reported
UW Battery Gen:	False
Used Oil Transporter:	False
Used Oil Transfer Facility:	False
Used Oil Processor:	False
Used Oil Refiner:	False
Used Oil Fuel Marketer Directs Shipments:	False
Used Oil Fuel Marketer Meets Specs:	False
Site Contact Address 2:	Not reported
SIC Code:	Not reported
CRK Number:	Not reported
Active:	Not reported
CAS Number:	Not reported
Chemical Name:	Not reported
EHS:	Not reported
EHS CAS Number:	Not reported
EHS Name:	Not reported

Waste Stream Generated:

Waste Managed Off Site:	Y
State Only Waste Code 1:	Not reported
State Only Waste Code 2:	Not reported
Report Managed On Site:	0
KG Managed On Site:	0
Generator Treatment Code:	Not reported
Permit By Rule Code:	Not reported
WCDE Residence Code:	Not reported
WCDH Origin Code:	1
WCDE On Site Code:	Not reported
WCDB Code:	W001
Description:	MINNCARE COLD STERILANT
CORb Sequence Number:	161957
Sequence Number:	3482900
Mixed Radioactive Flag:	False
Designation Code:	D
Reported Quanity:	120
Quanity Unit:	LB
Kilograms Quanity:	54.4320009
Density Number:	0
Density Quanity:	Not reported

Waste Managed Off Site:	Y
State Only Waste Code 1:	Not reported
State Only Waste Code 2:	Not reported
Report Managed On Site:	0
KG Managed On Site:	0
Generator Treatment Code:	Not reported
Permit By Rule Code:	Not reported
WCDE Residence Code:	Not reported

DRAFT

VIRGINIA MASON MEDICAL CENTER (Continued) **1000235502**

WCDH Origin Code:	1
WCDE On Site Code:	Not reported
WCDB Code:	W001
Description:	FLAMMABLE
CORb Sequence Number:	161957
Sequence Number:	3482901
Mixed Radioactive Flag:	False
Designation Code:	D
Reported Quanity:	16
Quanity Unit:	LB
Kilograms Quanity:	7.25760012
Density Number:	0
Density Quanity:	Not reported
Waste Managed Off Site:	Y
State Only Waste Code 1:	WT02
State Only Waste Code 2:	Not reported
Report Managed On Site:	0
KG Managed On Site:	0
Generator Treatment Code:	Not reported
Permit By Rule Code:	Not reported
WCDE Residence Code:	Not reported
WCDH Origin Code:	1
WCDE On Site Code:	Not reported
WCDB Code:	W001
Description:	WT02
CORb Sequence Number:	161957
Sequence Number:	3482902
Mixed Radioactive Flag:	False
Designation Code:	D
Reported Quanity:	90
Quanity Unit:	LB
Kilograms Quanity:	40.8240007
Density Number:	0
Density Quanity:	Not reported
Waste Managed Off Site:	Y
State Only Waste Code 1:	Not reported
State Only Waste Code 2:	Not reported
Report Managed On Site:	0
KG Managed On Site:	0
Generator Treatment Code:	Not reported
Permit By Rule Code:	Not reported
WCDE Residence Code:	Not reported
WCDH Origin Code:	1
WCDE On Site Code:	Not reported
WCDB Code:	W001
Description:	SURGISTAIN
CORb Sequence Number:	161957
Sequence Number:	3482903
Mixed Radioactive Flag:	False
Designation Code:	D
Reported Quanity:	3
Quanity Unit:	LB
Kilograms Quanity:	1.36080002
Density Number:	0
Density Quanity:	Not reported

DRAFT

VIRGINIA MASON MEDICAL CENTER (Continued) **1000235502**

Waste Managed Off Site:	Y
State Only Waste Code 1:	WT02
State Only Waste Code 2:	Not reported
Report Managed On Site:	0
KG Managed On Site:	0
Generator Treatment Code:	Not reported
Permit By Rule Code:	Not reported
WCDE Residence Code:	Not reported
WCDH Origin Code:	1
WCDE On Site Code:	Not reported
WCDB Code:	W219
Description:	BUFFERED FORMALIN SOLUTION
CORb Sequence Number:	161957
Sequence Number:	3482904
Mixed Radioactive Flag:	False
Designation Code:	D
Reported Quanity:	35
Quanity Unit:	LB
Kilograms Quanity:	15.8760002
Density Number:	0
Density Quanity:	Not reported

Waste Managed Off Site:	Y
State Only Waste Code 1:	WT02
State Only Waste Code 2:	Not reported
Report Managed On Site:	0
KG Managed On Site:	0
Generator Treatment Code:	Not reported
Permit By Rule Code:	Not reported
WCDE Residence Code:	Not reported
WCDH Origin Code:	1
WCDE On Site Code:	Not reported
WCDB Code:	W001
Description:	GRAM PVP IODINE
CORb Sequence Number:	161957
Sequence Number:	3482905
Mixed Radioactive Flag:	False
Designation Code:	D
Reported Quanity:	5
Quanity Unit:	LB
Kilograms Quanity:	2.26800003
Density Number:	0
Density Quanity:	Not reported

Waste Managed Off Site:	Y
State Only Waste Code 1:	WP02
State Only Waste Code 2:	WT02
Report Managed On Site:	0
KG Managed On Site:	0
Generator Treatment Code:	Not reported
Permit By Rule Code:	Not reported
WCDE Residence Code:	Not reported
WCDH Origin Code:	1
WCDE On Site Code:	Not reported
WCDB Code:	W209
Description:	LOOSEPACK PAINT RELATED MATERIAL
CORb Sequence Number:	161957

DRAFT

VIRGINIA MASON MEDICAL CENTER (Continued) **1000235502**

Sequence Number:	3482916
Mixed Radioactive Flag:	False
Designation Code:	D
Reported Quanity:	77
Quanity Unit:	LB
Kilograms Quanity:	34.9272006
Density Number:	0
Density Quanity:	Not reported
Waste Managed Off Site:	Y
State Only Waste Code 1:	WT02
State Only Waste Code 2:	Not reported
Report Managed On Site:	0
KG Managed On Site:	0
Generator Treatment Code:	Not reported
Permit By Rule Code:	Not reported
WCDE Residence Code:	Not reported
WCDH Origin Code:	3
WCDE On Site Code:	Not reported
WCDB Code:	W001
Description:	PICRIC ACID SOLUTION (<2%)
CORb Sequence Number:	161957
Sequence Number:	3482919
Mixed Radioactive Flag:	False
Designation Code:	D
Reported Quanity:	60
Quanity Unit:	LB
Kilograms Quanity:	27.2160004
Density Number:	0
Density Quanity:	Not reported
Waste Managed Off Site:	N
State Only Waste Code 1:	WT02
State Only Waste Code 2:	Not reported
Report Managed On Site:	122
KG Managed On Site:	2245.28362
Generator Treatment Code:	Y
Permit By Rule Code:	Not reported
WCDE Residence Code:	Not reported
WCDH Origin Code:	1
WCDE On Site Code:	H121
WCDB Code:	W119
Description:	Cidex OPA Neutralized Onsite
CORb Sequence Number:	161957
Sequence Number:	3474595
Mixed Radioactive Flag:	False
Designation Code:	D
Reported Quanity:	122
Quanity Unit:	GAL
Kilograms Quanity:	461.966537
Density Number:	1.0003
Density Quanity:	SPG
Waste Managed Off Site:	N
State Only Waste Code 1:	WT02
State Only Waste Code 2:	Not reported
Report Managed On Site:	2291

DRAFT

VIRGINIA MASON MEDICAL CENTER (Continued) **1000235502**

KG Managed On Site:	46365.9201
Generator Treatment Code:	Not reported
Permit By Rule Code:	Not reported
WCDE Residence Code:	Not reported
WCDH Origin Code:	3
WCDE On Site Code:	H121
WCDB Code:	W119
Description:	Formalin Neutralized Onsite
CORb Sequence Number:	161957
Sequence Number:	3474596
Mixed Radioactive Flag:	False
Designation Code:	D
Reported Quanity:	2291
Quanity Unit:	GAL
Kilograms Quanity:	9539.77635
Density Number:	1.10000000
Density Quanity:	SPG
Waste Managed Off Site:	Y
State Only Waste Code 1:	Not reported
State Only Waste Code 2:	Not reported
Report Managed On Site:	0
KG Managed On Site:	0
Generator Treatment Code:	Not reported
Permit By Rule Code:	Not reported
WCDE Residence Code:	Not reported
WCDH Origin Code:	3
WCDE On Site Code:	Not reported
WCDB Code:	W203
Description:	ALCOHOL REAGENT MIXTURE
CORb Sequence Number:	161957
Sequence Number:	3474597
Mixed Radioactive Flag:	False
Designation Code:	D
Reported Quanity:	23756.4900
Quanity Unit:	LB
Kilograms Quanity:	10775.9440
Density Number:	0
Density Quanity:	Not reported

Shipments Send:

CORB Waste Sequence Number:	161957
Waste Sequence Number:	3474597
Sequence Number:	2057314
Shipment Date:	2017-01-13 00:00:00
Mainfest Document ID:	88737DAT
Reported Quanity:	412.829999
Unit of Measure:	LB
Kilograms Quanity:	187.259691
Receiving EPAID:	WAD991281767
Waste Sequence Number:	3474597
Sequence Number:	2057315
Shipment Date:	2017-01-27 00:00:00
Mainfest Document ID:	88785DAT
Reported Quanity:	1050.83999
Unit of Measure:	LB

DRAFT

VIRGINIA MASON MEDICAL CENTER (Continued) **1000235502**

Kilograms Quanity:	476.661032
Receiving EPAID:	WAD991281767
Waste Sequence Number:	3474597
Sequence Number:	2057316
Shipment Date:	2017-02-15 00:00:00
Mainfest Document ID:	88860DAT
Reported Quanity:	1050.83999
Unit of Measure:	LB
Kilograms Quanity:	476.661032
Receiving EPAID:	WAD991281767
Waste Sequence Number:	3474597
Sequence Number:	2057317
Shipment Date:	2017-02-24 00:00:00
Mainfest Document ID:	88912DAT
Reported Quanity:	825.659999
Unit of Measure:	LB
Kilograms Quanity:	374.519382
Receiving EPAID:	WAD991281767
Waste Sequence Number:	3474597
Sequence Number:	2057318
Shipment Date:	2017-03-10 00:00:00
Mainfest Document ID:	88990DAT
Reported Quanity:	825.659999
Unit of Measure:	LB
Kilograms Quanity:	374.519382
Receiving EPAID:	WAD991281767
Waste Sequence Number:	3474597
Sequence Number:	2057319
Shipment Date:	2017-03-24 00:00:00
Mainfest Document ID:	168541DAT
Reported Quanity:	825.659999
Unit of Measure:	LB
Kilograms Quanity:	374.519382
Receiving EPAID:	WAD991281767
Waste Sequence Number:	3474597
Sequence Number:	2057320
Shipment Date:	2017-04-07 00:00:00
Mainfest Document ID:	168615DAT
Reported Quanity:	825.659999
Unit of Measure:	LB
Kilograms Quanity:	374.519382
Receiving EPAID:	WAD991281767
Waste Sequence Number:	3474597
Sequence Number:	2057892
Shipment Date:	2017-04-21 00:00:00
Mainfest Document ID:	168676DAT
Reported Quanity:	1200.96
Unit of Measure:	LB
Kilograms Quanity:	544.755465
Receiving EPAID:	WAD991281767

DRAFT

VIRGINIA MASON MEDICAL CENTER (Continued) **1000235502**

Waste Sequence Number: 3474597
Sequence Number: 2057893
Shipment Date: 2017-05-05 00:00:00
Mainfest Document ID: 168739DAT
Reported Quanity: 1200.96
Unit of Measure: LB
Kilograms Quanity: 544.755465
Receiving EPAID: WAD991281767

Waste Sequence Number: 3474597
Sequence Number: 2057894
Shipment Date: 2017-05-19 00:00:00
Mainfest Document ID: 167795DAT
Reported Quanity: 750.600000
Unit of Measure: LB
Kilograms Quanity: 340.472165
Receiving EPAID: WAD991281767

Waste Sequence Number: 3474597
Sequence Number: 2057895
Shipment Date: 2017-06-02 00:00:00
Mainfest Document ID: 168840DAT
Reported Quanity: 788.13
Unit of Measure: LB
Kilograms Quanity: 357.495774
Receiving EPAID: WAD020257945

Waste Stream Off Site Mgmt:
Waste CORB Sequence Number: 161957
Waste Sequence Number: 3482900
Sequence Number: 946331
Received EPAID: WAD020257945
Managed Quanity: 120
Kilogram Quanity: 54.4320009
Recycled Percentage: 0
Waste Management System Code: H040

Waste Sequence Number: 3482901
Sequence Number: 946332
Received EPAID: WAD020257945
Managed Quanity: 16
Kilogram Quanity: 7.25760012
Recycled Percentage: 0
Waste Management System Code: H040

Waste Sequence Number: 3482902
Sequence Number: 946333
Received EPAID: WAD020257945
Managed Quanity: 90
Kilogram Quanity: 40.8240007
Recycled Percentage: 0
Waste Management System Code: H040

Waste Sequence Number: 3482903
Sequence Number: 946334
Received EPAID: WAD020257945
Managed Quanity: 3

DRAFT

VIRGINIA MASON MEDICAL CENTER (Continued) **1000235502**

Kilogram Quanity: 1.36080002
Recycled Percentage: 0
Waste Management System Code: H040

Waste Sequence Number: 3482916
Sequence Number: 946338
Received EPAID: WAD020257945
Managed Quanity: 77
Kilogram Quanity: 34.9272006
Recycled Percentage: 0
Waste Management System Code: H050

Waste Sequence Number: 3482919
Sequence Number: 946339
Received EPAID: WAD020257945
Managed Quanity: 60
Kilogram Quanity: 27.2160004
Recycled Percentage: 0
Waste Management System Code: H040

Waste Sequence Number: 3482904
Sequence Number: 946335
Received EPAID: WAD020257945
Managed Quanity: 35
Kilogram Quanity: 15.8760002
Recycled Percentage: 0
Waste Management System Code: H040

Waste Sequence Number: 3482905
Sequence Number: 946337
Received EPAID: WAD020257945
Managed Quanity: 5
Kilogram Quanity: 2.26800003
Recycled Percentage: 0
Waste Management System Code: H040

Waste Sequence Number: 3474986
Sequence Number: 946317
Received EPAID: WAD020257945
Managed Quanity: 93
Kilogram Quanity: 42.1848007
Recycled Percentage: 0
Waste Management System Code: H050

Waste Sequence Number: 3474987
Sequence Number: 946318
Received EPAID: WAD991281767
Managed Quanity: 7
Kilogram Quanity: 3.17520005
Recycled Percentage: 0
Waste Management System Code: H040

Waste Sequence Number: 3474988
Sequence Number: 946319
Received EPAID: WAD991281767
Managed Quanity: 31
Kilogram Quanity: 14.0616002

DRAFT

VIRGINIA MASON MEDICAL CENTER (Continued) **1000235502**

Recycled Percentage: 0
Waste Management System Code: H040

Waste Stream Comments:
CORB Waste Sequence Number: 161957
Comments: Neutralized on-site; Aldehyde Deactivation
Waste Sequence Number: 3474595
Sequence Number: 1

Comments: Lab, Neutralization ONLY
Waste Sequence Number: 3474596
Sequence Number: 1

Comments: A-8. This is 10% formalin solution that is discarded as off-spec product.
Waste Sequence Number: 3482904
Sequence Number: 1

Waste Stream EPA Code:
CORB Waste Sequence Number: 161957
Waste Sequence Number: 3482900
Sequence Number: 8164073
WCDA Code: D001

Waste Sequence Number: 3482900
Sequence Number: 8164074
WCDA Code: D002

Waste Sequence Number: 3482901
Sequence Number: 8164079
WCDA Code: D001

Waste Sequence Number: 3482903
Sequence Number: 8164084
WCDA Code: D002

Waste Sequence Number: 3482916
Sequence Number: 8194587
WCDA Code: D001

Waste Sequence Number: 3482916
Sequence Number: 8194588
WCDA Code: D005

Waste Sequence Number: 3482916
Sequence Number: 8194589
WCDA Code: D006

Waste Sequence Number: 3482916
Sequence Number: 8194590
WCDA Code: D007

Waste Sequence Number: 3482916
Sequence Number: 8194591
WCDA Code: D008

DRAFT

VIRGINIA MASON MEDICAL CENTER (Continued) **1000235502**

Waste Sequence Number: 3482916
Sequence Number: 8194592
WCDA Code: D018

Waste Sequence Number: 3474597
Sequence Number: 8198373
WCDA Code: D001

Waste Stream Source Code:
CORB Waste Sequence Number: 161957
Waste Sequence Number: 3482916
Sequence Number: 1
WCDD Code: G06

Waste Sequence Number: 3474605
Sequence Number: 1
WCDD Code: G11

Waste Sequence Number: 3474613
Sequence Number: 1
WCDD Code: G11

Waste Sequence Number: 3474614
Sequence Number: 1
WCDD Code: G11

Waste Sequence Number: 3474620
Sequence Number: 1
WCDD Code: G11

Waste Sequence Number: 3474986
Sequence Number: 1
WCDD Code: G11

Waste Sequence Number: 3474987
Sequence Number: 1
WCDD Code: G22

Waste Sequence Number: 3474989
Sequence Number: 1
WCDD Code: G22

Waste Sequence Number: 3482919
Sequence Number: 1
WCDD Code: G22

Waste Sequence Number: 3474615
Sequence Number: 1
WCDD Code: G22

Waste Sequence Number: 3474619
Sequence Number: 1
WCDD Code: G22

Name: VIRGINIA MASON MEDICAL CENTER
Address: 925 SENECA ST

DRAFT

VIRGINIA MASON MEDICAL CENTER (Continued) **1000235502**

City,State,Zip:	SEATTLE, WA 98101
Facility Address 2:	Not reported
Facility ID:	23973766
EPA ID:	WAD076654185
NAICS:	622110
State Waste Code Desc:	WT02
Federal Waste Code Desc:	D001,D018,D008,D003,D002,D011,D005,D006,D007,D035,D039,D040,F003,F005, U002,U159,U220,U239,U188,U123
Form Comm:	H121 Neutralization of Cidex OPA and 10% Formalin onsite.
Data Year:	2017
Permit by Rule:	False
Mailing Address 2:	GB-ADM #12
Treatment by Generator:	True
Mixed Radioactive Waste:	False
Importer of Hazardous Waste:	False
Immediate Recycler:	False
Treatment/Storage/Disposal/Recycling Facility:	False
Generator of Dangerous Fuel Waste:	False
Generator Marketing to Burner:	False
Other Marketers (i.e., blender, distributor, etc.):	False
Utility Boiler Burner:	False
Industry Boiler Burner:	False
Industrial Furnace:	False
Smelter Defferal:	False
Universal Waste:	Not reported
Off-Specification:	Not reported
LN Address 2:	Not reported
Tax Reg #:	178015092
Business Type:	Not reported
Mail Name:	Virginia Mason Medical Ctr
Mailing Address:	1100 Ninth Ave.
Mailing City,State,Zip:	SEATTLE, WA 98101
Legal Organization Name:	Virginia Mason Medical Ctr
Legal Organization Type:	Private
Legal Contact:	Not reported
Legal Address:	1100 Ninth Ave.
Legal Address 2:	Not reported
Legal City,State,Zip:	SEATTLE, WA 98101
Legal Phone Number:	(206)583-6466
Legal Effective Date:	06/06/1996
Land Organization Name:	Virginia Mason Medical Ctr
Land Organization Type:	Private
Land Contact:	Not reported
Land Address:	1100 Ninth Ave.
Land City,State,Zip:	SEATTLE, WA 98101
Land Phone Number:	(206)583-6466
Operator Organization Name:	Virginia Mason Medical Ctr
Operator Organization Type:	Private
Operator:	John Kolojaco
Operator Address:	1100 Ninth Ave.
Operator Address 2:	GB-ADM #12
Operator City,State,Zip:	SEATTLE, WA 98101
Operator Phone Number:	(206) 223-6494
Operator Effective Date:	03/26/2015
Site Contact:	John Kolojaco
Site Contact Address:	1100 Ninth Ave.
Contact City,State,Zip:	SEATTLE, WA 98101

DRAFT

VIRGINIA MASON MEDICAL CENTER (Continued) **1000235502**

Site Contact Phone Number:	(206) 223-6494
Site Contact Email:	john.kolojaco@virginiamason.org
Gen Status Code:	LQG
Monthly Generation:	True
Batch Generation:	False
One Time Generation:	False
Transport Own Waste:	False
Tranports Other Waste:	False
Recycler Onsite:	True
Transfer Facility:	False
Other Exemption:	Not reported
UW Battery Gen:	False
Used Oil Transporter:	False
Used Oil Transfer Facility:	False
Used Oil Processor:	False
Used Oil Refiner:	False
Used Oil Fuel Marketer Directs Shipments:	False
Used Oil Fuel Marketer Meets Specs:	False
Site Contact Address 2:	GB-ADM #12
SIC Code:	Not reported
CRK Number:	Not reported
Active:	Not reported
CAS Number:	Not reported
Chemical Name:	Not reported
EHS:	Not reported
EHS CAS Number:	Not reported
EHS Name:	Not reported

Waste Stream Generated:

Waste Managed Off Site:	Y
State Only Waste Code 1:	Not reported
State Only Waste Code 2:	Not reported
Report Managed On Site:	0
KG Managed On Site:	0
Generator Treatment Code:	Not reported
Permit By Rule Code:	Not reported
WCDE Residence Code:	Not reported
WCDH Origin Code:	1
WCDE On Site Code:	Not reported
WCDB Code:	W001
Description:	MINNCARE COLD STERILANT
CORb Sequence Number:	161957
Sequence Number:	3482900
Mixed Radioactive Flag:	False
Designation Code:	D
Reported Quanity:	120
Quanity Unit:	LB
Kilograms Quanity:	54.4320009
Density Number:	0
Density Quanity:	Not reported

Waste Managed Off Site:	Y
State Only Waste Code 1:	Not reported
State Only Waste Code 2:	Not reported
Report Managed On Site:	0
KG Managed On Site:	0
Generator Treatment Code:	Not reported
Permit By Rule Code:	Not reported

DRAFT

VIRGINIA MASON MEDICAL CENTER (Continued) **1000235502**

WCDE Residence Code:	Not reported
WCDH Origin Code:	1
WCDE On Site Code:	Not reported
WCDB Code:	W001
Description:	FLAMMABLE
CORb Sequence Number:	161957
Sequence Number:	3482901
Mixed Radioactive Flag:	False
Designation Code:	D
Reported Quanity:	16
Quanity Unit:	LB
Kilograms Quanity:	7.25760012
Density Number:	0
Density Quanity:	Not reported
Waste Managed Off Site:	Y
State Only Waste Code 1:	WT02
State Only Waste Code 2:	Not reported
Report Managed On Site:	0
KG Managed On Site:	0
Generator Treatment Code:	Not reported
Permit By Rule Code:	Not reported
WCDE Residence Code:	Not reported
WCDH Origin Code:	1
WCDE On Site Code:	Not reported
WCDB Code:	W001
Description:	WT02
CORb Sequence Number:	161957
Sequence Number:	3482902
Mixed Radioactive Flag:	False
Designation Code:	D
Reported Quanity:	90
Quanity Unit:	LB
Kilograms Quanity:	40.8240007
Density Number:	0
Density Quanity:	Not reported
Waste Managed Off Site:	Y
State Only Waste Code 1:	Not reported
State Only Waste Code 2:	Not reported
Report Managed On Site:	0
KG Managed On Site:	0
Generator Treatment Code:	Not reported
Permit By Rule Code:	Not reported
WCDE Residence Code:	Not reported
WCDH Origin Code:	1
WCDE On Site Code:	Not reported
WCDB Code:	W001
Description:	SURGISTAIN
CORb Sequence Number:	161957
Sequence Number:	3482903
Mixed Radioactive Flag:	False
Designation Code:	D
Reported Quanity:	3
Quanity Unit:	LB
Kilograms Quanity:	1.36080002
Density Number:	0

DRAFT

VIRGINIA MASON MEDICAL CENTER (Continued) **1000235502**

Density Quanity:	Not reported
Waste Managed Off Site:	Y
State Only Waste Code 1:	WT02
State Only Waste Code 2:	Not reported
Report Managed On Site:	0
KG Managed On Site:	0
Generator Treatment Code:	Not reported
Permit By Rule Code:	Not reported
WCDE Residence Code:	Not reported
WCDH Origin Code:	1
WCDE On Site Code:	Not reported
WCDB Code:	W219
Description:	BUFFERED FORMALIN SOLUTION
CORb Sequence Number:	161957
Sequence Number:	3482904
Mixed Radioactive Flag:	False
Designation Code:	D
Reported Quanity:	35
Quanity Unit:	LB
Kilograms Quanity:	15.8760002
Density Number:	0
Density Quanity:	Not reported
Waste Managed Off Site:	Y
State Only Waste Code 1:	WT02
State Only Waste Code 2:	Not reported
Report Managed On Site:	0
KG Managed On Site:	0
Generator Treatment Code:	Not reported
Permit By Rule Code:	Not reported
WCDE Residence Code:	Not reported
WCDH Origin Code:	1
WCDE On Site Code:	Not reported
WCDB Code:	W001
Description:	GRAM PVP IODINE
CORb Sequence Number:	161957
Sequence Number:	3482905
Mixed Radioactive Flag:	False
Designation Code:	D
Reported Quanity:	5
Quanity Unit:	LB
Kilograms Quanity:	2.26800003
Density Number:	0
Density Quanity:	Not reported
Waste Managed Off Site:	Y
State Only Waste Code 1:	WP02
State Only Waste Code 2:	WT02
Report Managed On Site:	0
KG Managed On Site:	0
Generator Treatment Code:	Not reported
Permit By Rule Code:	Not reported
WCDE Residence Code:	Not reported
WCDH Origin Code:	1
WCDE On Site Code:	Not reported
WCDB Code:	W209

DRAFT

VIRGINIA MASON MEDICAL CENTER (Continued) **1000235502**

Description:	LOOSEPACK PAINT RELATED MATERIAL
CORb Sequence Number:	161957
Sequence Number:	3482916
Mixed Radioactive Flag:	False
Designation Code:	D
Reported Quanity:	77
Quanity Unit:	LB
Kilograms Quanity:	34.9272006
Density Number:	0
Density Quanity:	Not reported
Waste Managed Off Site:	Y
State Only Waste Code 1:	WT02
State Only Waste Code 2:	Not reported
Report Managed On Site:	0
KG Managed On Site:	0
Generator Treatment Code:	Not reported
Permit By Rule Code:	Not reported
WCDE Residence Code:	Not reported
WCDH Origin Code:	3
WCDE On Site Code:	Not reported
WCDB Code:	W001
Description:	PICRIC ACID SOLUTION (<2%)
CORb Sequence Number:	161957
Sequence Number:	3482919
Mixed Radioactive Flag:	False
Designation Code:	D
Reported Quanity:	60
Quanity Unit:	LB
Kilograms Quanity:	27.2160004
Density Number:	0
Density Quanity:	Not reported
Waste Managed Off Site:	N
State Only Waste Code 1:	WT02
State Only Waste Code 2:	Not reported
Report Managed On Site:	122
KG Managed On Site:	2245.28362
Generator Treatment Code:	Y
Permit By Rule Code:	Not reported
WCDE Residence Code:	Not reported
WCDH Origin Code:	1
WCDE On Site Code:	H121
WCDB Code:	W119
Description:	Cidex OPA Neutralized Onsite
CORb Sequence Number:	161957
Sequence Number:	3474595
Mixed Radioactive Flag:	False
Designation Code:	D
Reported Quanity:	122
Quanity Unit:	GAL
Kilograms Quanity:	461.966537
Density Number:	1.0003
Density Quanity:	SPG
Waste Managed Off Site:	N
State Only Waste Code 1:	WT02

DRAFT

VIRGINIA MASON MEDICAL CENTER (Continued) **1000235502**

State Only Waste Code 2:	Not reported
Report Managed On Site:	2291
KG Managed On Site:	46365.9201
Generator Treatment Code:	Not reported
Permit By Rule Code:	Not reported
WCDE Residence Code:	Not reported
WCDH Origin Code:	3
WCDE On Site Code:	H121
WCDB Code:	W119
Description:	Formalin Neutralized Onsite
CORb Sequence Number:	161957
Sequence Number:	3474596
Mixed Radioactive Flag:	False
Designation Code:	D
Reported Quanity:	2291
Quanity Unit:	GAL
Kilograms Quanity:	9539.77635
Density Number:	1.10000000
Density Quanity:	SPG
Waste Managed Off Site:	Y
State Only Waste Code 1:	Not reported
State Only Waste Code 2:	Not reported
Report Managed On Site:	0
KG Managed On Site:	0
Generator Treatment Code:	Not reported
Permit By Rule Code:	Not reported
WCDE Residence Code:	Not reported
WCDH Origin Code:	3
WCDE On Site Code:	Not reported
WCDB Code:	W203
Description:	ALCOHOL REAGENT MIXTURE
CORb Sequence Number:	161957
Sequence Number:	3474597
Mixed Radioactive Flag:	False
Designation Code:	D
Reported Quanity:	23756.4900
Quanity Unit:	LB
Kilograms Quanity:	10775.9440
Density Number:	0
Density Quanity:	Not reported

Shipments Send:

CORB Waste Sequence Number:	161957
Waste Sequence Number:	3474597
Sequence Number:	2057314
Shipment Date:	2017-01-13 00:00:00
Mainfest Document ID:	88737DAT
Reported Quanity:	412.829999
Unit of Measure:	LB
Kilograms Quanity:	187.259691
Receiving EPAID:	WAD991281767
Waste Sequence Number:	3474597
Sequence Number:	2057315
Shipment Date:	2017-01-27 00:00:00
Mainfest Document ID:	88785DAT

DRAFT

VIRGINIA MASON MEDICAL CENTER (Continued) **1000235502**

Reported Quanity: 1050.83999
Unit of Measure: LB
Kilograms Quanity: 476.661032
Receiving EPAID: WAD991281767

Waste Sequence Number: 3474597
Sequence Number: 2057316
Shipment Date: 2017-02-15 00:00:00
Mainfest Document ID: 88860DAT
Reported Quanity: 1050.83999
Unit of Measure: LB
Kilograms Quanity: 476.661032
Receiving EPAID: WAD991281767

Waste Sequence Number: 3474597
Sequence Number: 2057317
Shipment Date: 2017-02-24 00:00:00
Mainfest Document ID: 88912DAT
Reported Quanity: 825.659999
Unit of Measure: LB
Kilograms Quanity: 374.519382
Receiving EPAID: WAD991281767

Waste Sequence Number: 3474597
Sequence Number: 2057318
Shipment Date: 2017-03-10 00:00:00
Mainfest Document ID: 88990DAT
Reported Quanity: 825.659999
Unit of Measure: LB
Kilograms Quanity: 374.519382
Receiving EPAID: WAD991281767

Waste Sequence Number: 3474597
Sequence Number: 2057319
Shipment Date: 2017-03-24 00:00:00
Mainfest Document ID: 168541DAT
Reported Quanity: 825.659999
Unit of Measure: LB
Kilograms Quanity: 374.519382
Receiving EPAID: WAD991281767

Waste Sequence Number: 3474597
Sequence Number: 2057320
Shipment Date: 2017-04-07 00:00:00
Mainfest Document ID: 168615DAT
Reported Quanity: 825.659999
Unit of Measure: LB
Kilograms Quanity: 374.519382
Receiving EPAID: WAD991281767

Waste Sequence Number: 3474597
Sequence Number: 2057892
Shipment Date: 2017-04-21 00:00:00
Mainfest Document ID: 168676DAT
Reported Quanity: 1200.96
Unit of Measure: LB
Kilograms Quanity: 544.755465

DRAFT

VIRGINIA MASON MEDICAL CENTER (Continued) **1000235502**

Receiving EPAID: WAD991281767

Waste Sequence Number: 3474597
Sequence Number: 2057893
Shipment Date: 2017-05-05 00:00:00
Mainfest Document ID: 168739DAT
Reported Quanity: 1200.96
Unit of Measure: LB
Kilograms Quanity: 544.755465
Receiving EPAID: WAD991281767

Waste Sequence Number: 3474597
Sequence Number: 2057894
Shipment Date: 2017-05-19 00:00:00
Mainfest Document ID: 167795DAT
Reported Quanity: 750.600000
Unit of Measure: LB
Kilograms Quanity: 340.472165
Receiving EPAID: WAD991281767

Waste Sequence Number: 3474597
Sequence Number: 2057895
Shipment Date: 2017-06-02 00:00:00
Mainfest Document ID: 168840DAT
Reported Quanity: 788.13
Unit of Measure: LB
Kilograms Quanity: 357.495774
Receiving EPAID: WAD020257945

Waste Stream Off Site Mgmt:
Waste CORB Sequence Number: 161957
Waste Sequence Number: 3482900
Sequence Number: 946331
Received EPAID: WAD020257945
Managed Quanity: 120
Kilogram Quanity: 54.4320009
Recycled Percentage: 0
Waste Management System Code: H040

Waste Sequence Number: 3482901
Sequence Number: 946332
Received EPAID: WAD020257945
Managed Quanity: 16
Kilogram Quanity: 7.25760012
Recycled Percentage: 0
Waste Management System Code: H040

Waste Sequence Number: 3482902
Sequence Number: 946333
Received EPAID: WAD020257945
Managed Quanity: 90
Kilogram Quanity: 40.8240007
Recycled Percentage: 0
Waste Management System Code: H040

Waste Sequence Number: 3482903
Sequence Number: 946334

DRAFT

VIRGINIA MASON MEDICAL CENTER (Continued) **1000235502**

Received EPAID: WAD020257945
Managed Quanity: 3
Kilogram Quanity: 1.36080002
Recycled Percentage: 0
Waste Management System Code: H040

Waste Sequence Number: 3482916
Sequence Number: 946338
Received EPAID: WAD020257945
Managed Quanity: 77
Kilogram Quanity: 34.9272006
Recycled Percentage: 0
Waste Management System Code: H050

Waste Sequence Number: 3482919
Sequence Number: 946339
Received EPAID: WAD020257945
Managed Quanity: 60
Kilogram Quanity: 27.2160004
Recycled Percentage: 0
Waste Management System Code: H040

Waste Sequence Number: 3482904
Sequence Number: 946335
Received EPAID: WAD020257945
Managed Quanity: 35
Kilogram Quanity: 15.8760002
Recycled Percentage: 0
Waste Management System Code: H040

Waste Sequence Number: 3482905
Sequence Number: 946337
Received EPAID: WAD020257945
Managed Quanity: 5
Kilogram Quanity: 2.26800003
Recycled Percentage: 0
Waste Management System Code: H040

Waste Sequence Number: 3474986
Sequence Number: 946317
Received EPAID: WAD020257945
Managed Quanity: 93
Kilogram Quanity: 42.1848007
Recycled Percentage: 0
Waste Management System Code: H050

Waste Sequence Number: 3474987
Sequence Number: 946318
Received EPAID: WAD991281767
Managed Quanity: 7
Kilogram Quanity: 3.17520005
Recycled Percentage: 0
Waste Management System Code: H040

Waste Sequence Number: 3474988
Sequence Number: 946319
Received EPAID: WAD991281767

DRAFT

VIRGINIA MASON MEDICAL CENTER (Continued) **1000235502**

Managed Quanity: 31
Kilogram Quanity: 14.0616002
Recycled Percentage: 0
Waste Management System Code: H040

Waste Stream Comments:
CORB Waste Sequence Number: 161957
Comments: Neutralized on-site; Aldehyde Deactivation
Waste Sequence Number: 3474595
Sequence Number: 1

Comments: Lab, Neutralization ONLY
Waste Sequence Number: 3474596
Sequence Number: 1

Comments: A-8. This is 10% formalin solution that is discarded as off-spec product.
Waste Sequence Number: 3482904
Sequence Number: 1

Waste Stream EPA Code:
CORB Waste Sequence Number: 161957
Waste Sequence Number: 3482900
Sequence Number: 8164073
WCDA Code: D001

Waste Sequence Number: 3482900
Sequence Number: 8164074
WCDA Code: D002

Waste Sequence Number: 3482901
Sequence Number: 8164079
WCDA Code: D001

Waste Sequence Number: 3482903
Sequence Number: 8164084
WCDA Code: D002

Waste Sequence Number: 3482916
Sequence Number: 8194587
WCDA Code: D001

Waste Sequence Number: 3482916
Sequence Number: 8194588
WCDA Code: D005

Waste Sequence Number: 3482916
Sequence Number: 8194589
WCDA Code: D006

Waste Sequence Number: 3482916
Sequence Number: 8194590
WCDA Code: D007

Waste Sequence Number: 3482916
Sequence Number: 8194591

DRAFT

VIRGINIA MASON MEDICAL CENTER (Continued) **1000235502**

WCDA Code: D008

Waste Sequence Number: 3482916
Sequence Number: 8194592
WCDA Code: D018

Waste Sequence Number: 3474597
Sequence Number: 8198373
WCDA Code: D001

Waste Stream Source Code:
CORB Waste Sequence Number: 161957
Waste Sequence Number: 3482916
Sequence Number: 1
WCDD Code: G06

Waste Sequence Number: 3474605
Sequence Number: 1
WCDD Code: G11

Waste Sequence Number: 3474613
Sequence Number: 1
WCDD Code: G11

Waste Sequence Number: 3474614
Sequence Number: 1
WCDD Code: G11

Waste Sequence Number: 3474620
Sequence Number: 1
WCDD Code: G11

Waste Sequence Number: 3474986
Sequence Number: 1
WCDD Code: G11

Waste Sequence Number: 3474987
Sequence Number: 1
WCDD Code: G22

Waste Sequence Number: 3474989
Sequence Number: 1
WCDD Code: G22

Waste Sequence Number: 3482919
Sequence Number: 1
WCDD Code: G22

Waste Sequence Number: 3474615
Sequence Number: 1
WCDD Code: G22

Waste Sequence Number: 3474619
Sequence Number: 1
WCDD Code: G22

DRAFT

VIRGINIA MASON MEDICAL CENTER (Continued) **1000235502**

Name:	VIRGINIA MASON MEDICAL CENTER
Address:	925 SENECA ST
City,State,Zip:	SEATTLE, WA 98101
Facility Address 2:	Not reported
Facility ID:	23973766
EPA ID:	WAD076654185
NAICS:	622110
State Waste Code Desc:	WT02
Federal Waste Code Desc:	D001,D008,D003,D002,D011,D005,D006,D007,D018,D035,D039,D040,F003,F005, U002,U159,U220,U239,U188
Form Comm:	H121 Neutralization of Cidex OPA and 10% formalin onsite.
Data Year:	2016
Permit by Rule:	False
Mailing Address 2:	GB-ADM #12
Treatment by Generator:	True
Mixed Radioactive Waste:	False
Importer of Hazardous Waste:	False
Immediate Recycler:	False
Treatment/Storage/Disposal/Recycling Facility:	False
Generator of Dangerous Fuel Waste:	False
Generator Marketing to Burner:	False
Other Marketers (i.e., blender, distributor, etc.):	False
Utility Boiler Burner:	False
Industry Boiler Burner:	False
Industrial Furnace:	False
Smelter Defferal:	False
Universal Waste:	Not reported
Off-Specification:	Not reported
LN Address 2:	Not reported
Tax Reg #:	178015092
Business Type:	Not reported
Mail Name:	Virginia Mason Medical Ctr
Mailing Address:	1100 Ninth Ave.
Mailing City,State,Zip:	SEATTLE, WA 98101
Legal Organization Name:	Virginia Mason Medical Ctr
Legal Organization Type:	Private
Legal Contact:	Not reported
Legal Address:	1100 Ninth Ave.
Legal Address 2:	Not reported
Legal City,State,Zip:	SEATTLE, WA 98101
Legal Phone Number:	(206)583-6466
Legal Effective Date:	06/06/1996
Land Organization Name:	Virginia Mason Medical Ctr
Land Organization Type:	Private
Land Contact:	Not reported
Land Address:	1100 Ninth Ave.
Land City,State,Zip:	SEATTLE, WA 98101
Land Phone Number:	(206)583-6466
Operator Organization Name:	Virginia Mason Medical Ctr
Operator Organization Type:	Private
Operator:	John Kolojaco
Operator Address:	1100 Ninth Ave.
Operator Address 2:	GB-ADM #12
Operator City,State,Zip:	SEATTLE, WA 98101
Operator Phone Number:	(206) 223-6494
Operator Effective Date:	03/26/2015
Site Contact:	John Kolojaco

DRAFT

VIRGINIA MASON MEDICAL CENTER (Continued) **1000235502**

Site Contact Address:	1100 Ninth Ave.
Contact City,State,Zip:	SEATTLE, WA 98101
Site Contact Phone Number:	(206) 223-6494
Site Contact Email:	john.kolojaco@virginiamason.org
Gen Status Code:	LQG
Monthly Generation:	True
Batch Generation:	False
One Time Generation:	False
Transport Own Waste:	False
Tranports Other Waste:	False
Recycler Onsite:	True
Transfer Facility:	False
Other Exemption:	Not reported
UW Battery Gen:	False
Used Oil Transporter:	False
Used Oil Transfer Facility:	False
Used Oil Processor:	False
Used Oil Refiner:	False
Used Oil Fuel Marketer Directs Shipments:	False
Used Oil Fuel Marketer Meets Specs:	False
Site Contact Address 2:	GB-ADM #12
SIC Code:	Not reported
CRK Number:	Not reported
Active:	Not reported
CAS Number:	Not reported
Chemical Name:	Not reported
EHS:	Not reported
EHS CAS Number:	Not reported
EHS Name:	Not reported

Waste Stream Generated:

Waste Managed Off Site:	Y
State Only Waste Code 1:	Not reported
State Only Waste Code 2:	Not reported
Report Managed On Site:	0
KG Managed On Site:	0
Generator Treatment Code:	Not reported
Permit By Rule Code:	Not reported
WCDE Residence Code:	Not reported
WCDH Origin Code:	1
WCDE On Site Code:	Not reported
WCDB Code:	W307
Description:	Lead Vests
CORb Sequence Number:	154406
Sequence Number:	3384505
Mixed Radioactive Flag:	False
Designation Code:	D
Reported Quanity:	352
Quanity Unit:	LB
Kilograms Quanity:	159.667202
Density Number:	0
Density Quanity:	Not reported

Waste Managed Off Site:	Y
State Only Waste Code 1:	Not reported
State Only Waste Code 2:	Not reported
Report Managed On Site:	0
KG Managed On Site:	0

DRAFT

VIRGINIA MASON MEDICAL CENTER (Continued) **1000235502**

Generator Treatment Code:	Not reported
Permit By Rule Code:	Not reported
WCDE Residence Code:	Not reported
WCDH Origin Code:	1
WCDE On Site Code:	Not reported
WCDB Code:	W001
Description:	Sodium Hydroxide
CORb Sequence Number:	154406
Sequence Number:	3402755
Mixed Radioactive Flag:	False
Designation Code:	D
Reported Quanity:	3
Quanity Unit:	LB
Kilograms Quanity:	1.36080002
Density Number:	0
Density Quanity:	Not reported

Waste Managed Off Site:	Y
State Only Waste Code 1:	Not reported
State Only Waste Code 2:	Not reported
Report Managed On Site:	0
KG Managed On Site:	0
Generator Treatment Code:	Not reported
Permit By Rule Code:	Not reported
WCDE Residence Code:	Not reported
WCDH Origin Code:	1
WCDE On Site Code:	Not reported
WCDB Code:	W001
Description:	HW Lab Pack 2369303-2
CORb Sequence Number:	154406
Sequence Number:	3403123
Mixed Radioactive Flag:	False
Designation Code:	D
Reported Quanity:	10
Quanity Unit:	LB
Kilograms Quanity:	4.53600007
Density Number:	0
Density Quanity:	Not reported

Waste Managed Off Site:	Y
State Only Waste Code 1:	WT02
State Only Waste Code 2:	Not reported
Report Managed On Site:	0
KG Managed On Site:	0
Generator Treatment Code:	Not reported
Permit By Rule Code:	Not reported
WCDE Residence Code:	Not reported
WCDH Origin Code:	1
WCDE On Site Code:	Not reported
WCDB Code:	W001
Description:	HW Lab Pack 2369303-4
CORb Sequence Number:	154406
Sequence Number:	3403125
Mixed Radioactive Flag:	False
Designation Code:	D
Reported Quanity:	10
Quanity Unit:	LB

DRAFT

VIRGINIA MASON MEDICAL CENTER (Continued) **1000235502**

Kilograms Quanity:	4.53600007
Density Number:	0
Density Quanity:	Not reported
Waste Managed Off Site:	Y
State Only Waste Code 1:	Not reported
State Only Waste Code 2:	Not reported
Report Managed On Site:	0
KG Managed On Site:	0
Generator Treatment Code:	Not reported
Permit By Rule Code:	Not reported
WCDE Residence Code:	Not reported
WCDH Origin Code:	1
WCDE On Site Code:	Not reported
WCDB Code:	W001
Description:	FLAM #2
CORb Sequence Number:	154406
Sequence Number:	3403825
Mixed Radioactive Flag:	False
Designation Code:	D
Reported Quanity:	5
Quanity Unit:	LB
Kilograms Quanity:	2.26800003
Density Number:	0
Density Quanity:	Not reported
Waste Managed Off Site:	Y
State Only Waste Code 1:	Not reported
State Only Waste Code 2:	Not reported
Report Managed On Site:	0
KG Managed On Site:	0
Generator Treatment Code:	Not reported
Permit By Rule Code:	Not reported
WCDE Residence Code:	Not reported
WCDH Origin Code:	3
WCDE On Site Code:	Not reported
WCDB Code:	W001
Description:	BASE #1
CORb Sequence Number:	154406
Sequence Number:	3403827
Mixed Radioactive Flag:	False
Designation Code:	D
Reported Quanity:	4
Quanity Unit:	LB
Kilograms Quanity:	1.81440003
Density Number:	0
Density Quanity:	Not reported
Waste Managed Off Site:	Y
State Only Waste Code 1:	WP02
State Only Waste Code 2:	WT02
Report Managed On Site:	0
KG Managed On Site:	0
Generator Treatment Code:	Not reported
Permit By Rule Code:	Not reported
WCDE Residence Code:	Not reported
WCDH Origin Code:	1

DRAFT

VIRGINIA MASON MEDICAL CENTER (Continued) **1000235502**

WCDE On Site Code:	Not reported
WCDB Code:	W209
Description:	LOOSEPACK-PAINT RELATED MATERIAL
CORb Sequence Number:	154406
Sequence Number:	3406335
Mixed Radioactive Flag:	False
Designation Code:	D
Reported Quanity:	125
Quanity Unit:	LB
Kilograms Quanity:	56.7000009
Density Number:	0
Density Quanity:	Not reported

Waste Managed Off Site:	N
State Only Waste Code 1:	WT02
State Only Waste Code 2:	Not reported
Report Managed On Site:	2593
KG Managed On Site:	48661.3100
Generator Treatment Code:	Y
Permit By Rule Code:	Not reported
WCDE Residence Code:	Not reported
WCDH Origin Code:	3
WCDE On Site Code:	H121
WCDB Code:	W119
Description:	Formalin Neutralized Onsite
CORb Sequence Number:	154406
Sequence Number:	3369023
Mixed Radioactive Flag:	False
Designation Code:	D
Reported Quanity:	2593
Quanity Unit:	GAL
Kilograms Quanity:	10012.0522
Density Number:	1.02
Density Quanity:	SPG

Waste Managed Off Site:	Y
State Only Waste Code 1:	WPCB
State Only Waste Code 2:	Not reported
Report Managed On Site:	0
KG Managed On Site:	0
Generator Treatment Code:	Not reported
Permit By Rule Code:	Not reported
WCDE Residence Code:	Not reported
WCDH Origin Code:	1
WCDE On Site Code:	Not reported
WCDB Code:	W309
Description:	PCB Ballast
CORb Sequence Number:	154406
Sequence Number:	3384481
Mixed Radioactive Flag:	False
Designation Code:	D
Reported Quanity:	22
Quanity Unit:	LB
Kilograms Quanity:	9.97920017
Density Number:	0
Density Quanity:	Not reported

DRAFT

VIRGINIA MASON MEDICAL CENTER (Continued) **1000235502**

Waste Managed Off Site:	Y
State Only Waste Code 1:	Not reported
State Only Waste Code 2:	Not reported
Report Managed On Site:	0
KG Managed On Site:	0
Generator Treatment Code:	Not reported
Permit By Rule Code:	Not reported
WCDE Residence Code:	Not reported
WCDH Origin Code:	3
WCDE On Site Code:	Not reported
WCDB Code:	W001
Description:	OXIDIZER
CORb Sequence Number:	154406
Sequence Number:	3403833
Mixed Radioactive Flag:	False
Designation Code:	D
Reported Quanity:	35
Quanity Unit:	LB
Kilograms Quanity:	15.8760002
Density Number:	0
Density Quanity:	Not reported

Waste Managed Off Site:	Y
State Only Waste Code 1:	Not reported
State Only Waste Code 2:	Not reported
Report Managed On Site:	0
KG Managed On Site:	0
Generator Treatment Code:	Not reported
Permit By Rule Code:	Not reported
WCDE Residence Code:	Not reported
WCDH Origin Code:	1
WCDE On Site Code:	Not reported
WCDB Code:	W001
Description:	PHENOL
CORb Sequence Number:	154406
Sequence Number:	3403834
Mixed Radioactive Flag:	False
Designation Code:	D
Reported Quanity:	4
Quanity Unit:	LB
Kilograms Quanity:	1.81440003
Density Number:	0
Density Quanity:	Not reported

Shipments Send:

CORB Waste Sequence Number:	154406
Waste Sequence Number:	3369034
Sequence Number:	1979884
Shipment Date:	2016-12-02 00:00:00
Mainfest Document ID:	88595DAT
Reported Quanity:	75.0600000
Unit of Measure:	LB
Kilograms Quanity:	34.0472165
Receiving EPAID:	WAD991281767

Waste Sequence Number:	3406335
Sequence Number:	1979887

DRAFT

VIRGINIA MASON MEDICAL CENTER (Continued) **1000235502**

Shipment Date:	2016-08-26 00:00:00
Mainfest Document ID:	148721DAT
Reported Quanity:	125
Unit of Measure:	LB
Kilograms Quanity:	56.7000009
Receiving EPAID:	WAD991281767

Waste Sequence Number:	3369032
Sequence Number:	1977042
Shipment Date:	2016-02-26 00:00:00
Mainfest Document ID:	000124226DAT
Reported Quanity:	1050.83999
Unit of Measure:	LB
Kilograms Quanity:	476.661032
Receiving EPAID:	WAD991281767

Waste Sequence Number:	3369032
Sequence Number:	1963290
Shipment Date:	2016-01-15 00:00:00
Mainfest Document ID:	000124071DAT
Reported Quanity:	1125.90000
Unit of Measure:	LB
Kilograms Quanity:	510.708248
Receiving EPAID:	WAD991281767

Waste Sequence Number:	3369032
Sequence Number:	1977814
Shipment Date:	2016-04-08 00:00:00
Mainfest Document ID:	015232208JJK
Reported Quanity:	800
Unit of Measure:	LB
Kilograms Quanity:	362.880006
Receiving EPAID:	WAD991281767

Waste Sequence Number:	3369032
Sequence Number:	1978923
Shipment Date:	2016-08-12 00:00:00
Mainfest Document ID:	137394DAT
Reported Quanity:	1238.49
Unit of Measure:	LB
Kilograms Quanity:	561.779073
Receiving EPAID:	WAD991281767

Waste Sequence Number:	3369032
Sequence Number:	1979874
Shipment Date:	2016-11-04 00:00:00
Mainfest Document ID:	155357DAT
Reported Quanity:	1125.90000
Unit of Measure:	LB
Kilograms Quanity:	510.708248
Receiving EPAID:	WAD991281767

Waste Sequence Number:	3369032
Sequence Number:	1995128
Shipment Date:	2016-12-30 00:00:00
Mainfest Document ID:	99674DAT
Reported Quanity:	1050.83999

DRAFT

VIRGINIA MASON MEDICAL CENTER (Continued) **1000235502**

Unit of Measure:	LB
Kilograms Quanity:	476.661032
Receiving EPAID:	WAD991281767
Waste Sequence Number:	3369032
Sequence Number:	1978918
Shipment Date:	2016-06-03 00:00:00
Mainfest Document ID:	15232401JJK
Reported Quanity:	1150
Unit of Measure:	LB
Kilograms Quanity:	521.640008
Receiving EPAID:	WAD991281767
Waste Sequence Number:	3403127
Sequence Number:	1977826
Shipment Date:	2016-04-08 00:00:00
Mainfest Document ID:	015232208JJK
Reported Quanity:	250
Unit of Measure:	LB
Kilograms Quanity:	113.400001
Receiving EPAID:	WAD991281767
Waste Sequence Number:	3384505
Sequence Number:	1995140
Shipment Date:	2016-12-16 00:00:00
Mainfest Document ID:	88655DAT
Reported Quanity:	192
Unit of Measure:	LB
Kilograms Quanity:	87.0912014
Receiving EPAID:	WAD991281767

Waste Stream Off Site Mgmt:

Waste CORB Sequence Number:	154406
Waste Sequence Number:	3384481
Sequence Number:	910283
Received EPAID:	WAD991281767
Managed Quanity:	22
Kilogram Quanity:	9.97920017
Recycled Percentage:	0
Waste Management System Code:	H132
Waste Sequence Number:	3403833
Sequence Number:	910303
Received EPAID:	WAD991281767
Managed Quanity:	35
Kilogram Quanity:	15.8760002
Recycled Percentage:	0
Waste Management System Code:	H040
Waste Sequence Number:	3403834
Sequence Number:	910305
Received EPAID:	WAD991281767
Managed Quanity:	4
Kilogram Quanity:	1.81440003
Recycled Percentage:	0
Waste Management System Code:	H040

DRAFT

VIRGINIA MASON MEDICAL CENTER (Continued) **1000235502**

Waste Sequence Number: 3406341
Sequence Number: 910319
Received EPAID: WAD991281767
Managed Quanity: 1
Kilogram Quanity: 0.45360000
Recycled Percentage: 0
Waste Management System Code: H040

Waste Sequence Number: 3406342
Sequence Number: 910320
Received EPAID: WAD991281767
Managed Quanity: 36
Kilogram Quanity: 16.3296002
Recycled Percentage: 0
Waste Management System Code: H040

Waste Sequence Number: 3369034
Sequence Number: 910280
Received EPAID: WAD991281767
Managed Quanity: 1440.90000
Kilogram Quanity: 653.592251
Recycled Percentage: 0
Waste Management System Code: H040

Waste Sequence Number: 3402751
Sequence Number: 910285
Received EPAID: WAD991281767
Managed Quanity: 24
Kilogram Quanity: 10.8864001
Recycled Percentage: 0
Waste Management System Code: H040

Waste Sequence Number: 3403830
Sequence Number: 910300
Received EPAID: WAD991281767
Managed Quanity: 8
Kilogram Quanity: 3.62880006
Recycled Percentage: 0
Waste Management System Code: H040

Waste Sequence Number: 3403837
Sequence Number: 910308
Received EPAID: WAD991281767
Managed Quanity: 1
Kilogram Quanity: 0.45360000
Recycled Percentage: 0
Waste Management System Code: H040

Waste Sequence Number: 3406338
Sequence Number: 910315
Received EPAID: WAD991281767
Managed Quanity: 458.699999
Kilogram Quanity: 208.066323
Recycled Percentage: 0
Waste Management System Code: H040

Waste Sequence Number: 3384505

DRAFT

VIRGINIA MASON MEDICAL CENTER (Continued) **1000235502**

Sequence Number: 910284
Received EPAID: WAD991281767
Managed Quanity: 352
Kilogram Quanity: 159.667202
Recycled Percentage: 0
Waste Management System Code: H110

Waste Stream Comments:
CORB Waste Sequence Number: 154406
Comments: Neutralized on-site; Aldehyde Deactivation
Waste Sequence Number: 3369022
Sequence Number: 1

Comments: Lab, Neutralization ONLY
Waste Sequence Number: 3369023
Sequence Number: 1

Comments: Absorbents contaminated with gasoline.
Waste Sequence Number: 3403831
Sequence Number: 1

Comments: Absorbent/debris contaminated with hydraulic fluid.
Waste Sequence Number: 3403839
Sequence Number: 1

Comments: Expired chemical used to disinfect biological waste.
Waste Sequence Number: 3406338
Sequence Number: 1

Waste Stream EPA Code:
CORB Waste Sequence Number: 154406
Waste Sequence Number: 3403832
Sequence Number: 7911629
WCDA Code: F003

Waste Sequence Number: 3369032
Sequence Number: 7912362
WCDA Code: D001

Waste Sequence Number: 3384505
Sequence Number: 7911937
WCDA Code: D008

Waste Sequence Number: 3412271
Sequence Number: 7888183
WCDA Code: D001

Waste Sequence Number: 3412271
Sequence Number: 7888184
WCDA Code: F003

Waste Sequence Number: 3406341
Sequence Number: 7911758
WCDA Code: D001

Waste Sequence Number: 3406341

DRAFT

VIRGINIA MASON MEDICAL CENTER (Continued) **1000235502**

Sequence Number: 7911759
WCDA Code: D008

Waste Sequence Number: 3406342
Sequence Number: 7911878
WCDA Code: D001

Waste Sequence Number: 3406340
Sequence Number: 7912352
WCDA Code: D001

Waste Sequence Number: 3406340
Sequence Number: 7912353
WCDA Code: D002

Waste Sequence Number: 3406335
Sequence Number: 7911053
WCDA Code: D001

Waste Stream Source Code:
CORB Waste Sequence Number: 154406
Waste Sequence Number: 3384481
Sequence Number: 1
WCDD Code: G16

Waste Sequence Number: 3403121
Sequence Number: 1
WCDD Code: G11

Waste Sequence Number: 3403125
Sequence Number: 1
WCDD Code: G11

Waste Sequence Number: 3403126
Sequence Number: 1
WCDD Code: G11

Waste Sequence Number: 3403127
Sequence Number: 1
WCDD Code: G11

Waste Sequence Number: 3403825
Sequence Number: 1
WCDD Code: G11

Waste Sequence Number: 3403828
Sequence Number: 1
WCDD Code: G11

Waste Sequence Number: 3403829
Sequence Number: 1
WCDD Code: G11

Waste Sequence Number: 3403830
Sequence Number: 1
WCDD Code: G11

DRAFT

VIRGINIA MASON MEDICAL CENTER (Continued) **1000235502**

Waste Sequence Number:	3403832
Sequence Number:	1
WCDD Code:	G11
Waste Sequence Number:	3403834
Sequence Number:	1
WCDD Code:	G11
Name:	VIRGINIA MASON MEDICAL CENTER
Address:	925 SENECA ST
City,State,Zip:	SEATTLE, WA 98101
Facility Address 2:	Not reported
Facility ID:	23973766
EPA ID:	WAD076654185
NAICS:	622110
State Waste Code Desc:	WT02,WT01,WP01,WPCB
Federal Waste Code Desc:	D001,D002,D003,D005,D011,D026,F003,U010,U150,U058,U206,P042
Form Comm:	H121 Neutralization of Cidex OPA and 10% Formalin onsite.On June 3, 2015, Virginia Mason @ Settle applied and managed this material under the Interim Enforcement Policy.
Data Year:	2015
Permit by Rule:	False
Mailing Address 2:	GB-ADM #12
Treatment by Generator:	True
Mixed Radioactive Waste:	False
Importer of Hazardous Waste:	False
Immediate Recycler:	False
Treatment/Storage/Disposal/Recycling Facility:	False
Generator of Dangerous Fuel Waste:	False
Generator Marketing to Burner:	False
Other Marketers (i.e., blender, distributor, etc.):	False
Utility Boiler Burner:	False
Industry Boiler Burner:	False
Industrial Furnace:	False
Smelter Defferal:	False
Universal Waste:	Not reported
Off-Specification:	Not reported
LN Address 2:	Not reported
Tax Reg #:	178015092
Business Type:	Not reported
Mail Name:	Virginia Mason Medical Ctr
Mailing Address:	1100 Ninth Ave.
Mailing City,State,Zip:	SEATTLE, WA 98101
Legal Organization Name:	Virginia Mason Medical Ctr
Legal Organization Type:	Private
Legal Contact:	Not reported
Legal Address:	1100 Ninth Ave.
Legal Address 2:	Not reported
Legal City,State,Zip:	SEATTLE, WA 98101
Legal Phone Number:	(206)583-6466
Legal Effective Date:	06/06/1996
Land Organization Name:	Virginia Mason Medical Ctr
Land Organization Type:	Private
Land Contact:	Not reported
Land Address:	1100 Ninth Ave.
Land City,State,Zip:	SEATTLE, WA 98101

DRAFT

VIRGINIA MASON MEDICAL CENTER (Continued) **1000235502**

Land Phone Number:	(206)583-6466
Operator Organization Name:	Virginia Mason Medical Ctr
Operator Organization Type:	Private
Operator:	John Kolojaco
Operator Address:	1100 Ninth Ave.
Operator Address 2:	GB-ADM #12
Operator City,State,Zip:	SEATTLE, WA 98101
Operator Phone Number:	(206) 223-6494
Operator Effective Date:	03/26/2015
Site Contact:	John Kolojaco
Site Contact Address:	1100 Ninth Ave.
Contact City,State,Zip:	SEATTLE, WA 98101
Site Contact Phone Number:	(206) 223-6494
Site Contact Email:	john.kolojaco@virginiamason.org
Gen Status Code:	LQG
Monthly Generation:	True
Batch Generation:	False
One Time Generation:	False
Transport Own Waste:	False
Tranports Other Waste:	False
Recycler Onsite:	False
Transfer Facility:	False
Other Exemption:	Not reported
UW Battery Gen:	False
Used Oil Transporter:	False
Used Oil Transfer Facility:	False
Used Oil Processor:	False
Used Oil Refiner:	False
Used Oil Fuel Marketer Directs Shipments:	False
Used Oil Fuel Marketer Meets Specs:	False
Site Contact Address 2:	GB-ADM #12
SIC Code:	Not reported
CRK Number:	Not reported
Active:	Not reported
CAS Number:	Not reported
Chemical Name:	Not reported
EHS:	Not reported
EHS CAS Number:	Not reported
EHS Name:	Not reported

Waste Stream Generated:

Waste Managed Off Site:	Y
State Only Waste Code 1:	Not reported
State Only Waste Code 2:	Not reported
Report Managed On Site:	0
KG Managed On Site:	0
Generator Treatment Code:	Not reported
Permit By Rule Code:	Not reported
WCDE Residence Code:	Not reported
WCDH Origin Code:	3
WCDE On Site Code:	Not reported
WCDB Code:	W001
Description:	SILVER NITRATE WASTE
CORb Sequence Number:	151413
Sequence Number:	3341796
Mixed Radioactive Flag:	False
Designation Code:	D
Reported Quanity:	150

DRAFT

VIRGINIA MASON MEDICAL CENTER (Continued) **1000235502**

Quanity Unit:	LB
Kilograms Quanity:	68.0400011
Density Number:	0
Density Quanity:	Not reported
Waste Managed Off Site:	Y
State Only Waste Code 1:	Not reported
State Only Waste Code 2:	Not reported
Report Managed On Site:	0
KG Managed On Site:	0
Generator Treatment Code:	Not reported
Permit By Rule Code:	Not reported
WCDE Residence Code:	Not reported
WCDH Origin Code:	3
WCDE On Site Code:	Not reported
WCDB Code:	W001
Description:	AMMONIUM SILVER NITRATE SOLUTION LOOSEPACK
CORb Sequence Number:	151413
Sequence Number:	3341799
Mixed Radioactive Flag:	False
Designation Code:	D
Reported Quanity:	60
Quanity Unit:	LB
Kilograms Quanity:	27.2160004
Density Number:	0
Density Quanity:	Not reported
Waste Managed Off Site:	Y
State Only Waste Code 1:	WPCB
State Only Waste Code 2:	Not reported
Report Managed On Site:	0
KG Managed On Site:	0
Generator Treatment Code:	Not reported
Permit By Rule Code:	Not reported
WCDE Residence Code:	Not reported
WCDH Origin Code:	1
WCDE On Site Code:	Not reported
WCDB Code:	W309
Description:	Polychlorinated biphenyls, solid
CORb Sequence Number:	151413
Sequence Number:	3341813
Mixed Radioactive Flag:	False
Designation Code:	D
Reported Quanity:	70
Quanity Unit:	K
Kilograms Quanity:	70
Density Number:	0
Density Quanity:	Not reported
Waste Managed Off Site:	Y
State Only Waste Code 1:	WT02
State Only Waste Code 2:	Not reported
Report Managed On Site:	0
KG Managed On Site:	0
Generator Treatment Code:	Not reported
Permit By Rule Code:	Not reported
WCDE Residence Code:	Not reported

DRAFT

VIRGINIA MASON MEDICAL CENTER (Continued) **1000235502**

WCDH Origin Code:	1
WCDE On Site Code:	Not reported
WCDB Code:	W209
Description:	LOOSEPACK-PAINT RELATED MATERIAL
CORb Sequence Number:	151413
Sequence Number:	3361834
Mixed Radioactive Flag:	False
Designation Code:	D
Reported Quanity:	30
Quanity Unit:	LB
Kilograms Quanity:	13.6080002
Density Number:	0
Density Quanity:	Not reported

Waste Managed Off Site:	Y
State Only Waste Code 1:	Not reported
State Only Waste Code 2:	Not reported
Report Managed On Site:	0
KG Managed On Site:	0
Generator Treatment Code:	Not reported
Permit By Rule Code:	Not reported
WCDE Residence Code:	Not reported
WCDH Origin Code:	3
WCDE On Site Code:	Not reported
WCDB Code:	W001
Description:	CORROSIVE BASIC LABPACK
CORb Sequence Number:	151413
Sequence Number:	3361938
Mixed Radioactive Flag:	False
Designation Code:	D
Reported Quanity:	5
Quanity Unit:	LB
Kilograms Quanity:	2.26800003
Density Number:	0
Density Quanity:	Not reported

Waste Managed Off Site:	Y
State Only Waste Code 1:	WT02
State Only Waste Code 2:	Not reported
Report Managed On Site:	0
KG Managed On Site:	0
Generator Treatment Code:	Not reported
Permit By Rule Code:	Not reported
WCDE Residence Code:	Not reported
WCDH Origin Code:	1
WCDE On Site Code:	Not reported
WCDB Code:	W219
Description:	BIOBOOST (LABPACK)
CORb Sequence Number:	151413
Sequence Number:	3362070
Mixed Radioactive Flag:	False
Designation Code:	D
Reported Quanity:	180
Quanity Unit:	LB
Kilograms Quanity:	81.6480014
Density Number:	0
Density Quanity:	Not reported

DRAFT

VIRGINIA MASON MEDICAL CENTER (Continued) **1000235502**

Waste Managed Off Site:	Y
State Only Waste Code 1:	Not reported
State Only Waste Code 2:	Not reported
Report Managed On Site:	0
KG Managed On Site:	0
Generator Treatment Code:	Not reported
Permit By Rule Code:	Not reported
WCDE Residence Code:	Not reported
WCDH Origin Code:	1
WCDE On Site Code:	Not reported
WCDB Code:	W801
Description:	AEROSOL
CORb Sequence Number:	151413
Sequence Number:	3341804
Mixed Radioactive Flag:	False
Designation Code:	D
Reported Quanity:	45
Quanity Unit:	LB
Kilograms Quanity:	20.4120003
Density Number:	0
Density Quanity:	Not reported

Waste Managed Off Site:	N
State Only Waste Code 1:	WT02
State Only Waste Code 2:	Not reported
Report Managed On Site:	2908.5
KG Managed On Site:	54582.1135
Generator Treatment Code:	Y
Permit By Rule Code:	Not reported
WCDE Residence Code:	Not reported
WCDH Origin Code:	3
WCDE On Site Code:	H121
WCDB Code:	W119
Description:	Formalin Neutralized Onsite
CORb Sequence Number:	151413
Sequence Number:	3341808
Mixed Radioactive Flag:	False
Designation Code:	D
Reported Quanity:	2908.5
Quanity Unit:	GAL
Kilograms Quanity:	11230.2560
Density Number:	1.02
Density Quanity:	SPG

Waste Managed Off Site:	Y
State Only Waste Code 1:	Not reported
State Only Waste Code 2:	Not reported
Report Managed On Site:	0
KG Managed On Site:	0
Generator Treatment Code:	Not reported
Permit By Rule Code:	Not reported
WCDE Residence Code:	Not reported
WCDH Origin Code:	3
WCDE On Site Code:	Not reported
WCDB Code:	W001
Description:	CORROSIVE ALKALINE LABPACK
CORb Sequence Number:	151413

DRAFT

VIRGINIA MASON MEDICAL CENTER (Continued) **1000235502**

Sequence Number:	3361828
Mixed Radioactive Flag:	False
Designation Code:	D
Reported Quanity:	10
Quanity Unit:	LB
Kilograms Quanity:	4.53600007
Density Number:	0
Density Quanity:	Not reported
Waste Managed Off Site:	Y
State Only Waste Code 1:	Not reported
State Only Waste Code 2:	Not reported
Report Managed On Site:	0
KG Managed On Site:	0
Generator Treatment Code:	Not reported
Permit By Rule Code:	Not reported
WCDE Residence Code:	Not reported
WCDH Origin Code:	3
WCDE On Site Code:	Not reported
WCDB Code:	W203
Description:	ALCOHOL REAGENT MIXTURE
CORb Sequence Number:	151413
Sequence Number:	3362062
Mixed Radioactive Flag:	False
Designation Code:	D
Reported Quanity:	2365
Quanity Unit:	LB
Kilograms Quanity:	1072.76401
Density Number:	0
Density Quanity:	Not reported
Waste Managed Off Site:	Y
State Only Waste Code 1:	Not reported
State Only Waste Code 2:	Not reported
Report Managed On Site:	0
KG Managed On Site:	0
Generator Treatment Code:	Not reported
Permit By Rule Code:	Not reported
WCDE Residence Code:	Not reported
WCDH Origin Code:	1
WCDE On Site Code:	Not reported
WCDB Code:	W210
Description:	AD-02 (LABPACK)
CORb Sequence Number:	151413
Sequence Number:	3362077
Mixed Radioactive Flag:	False
Designation Code:	D
Reported Quanity:	50
Quanity Unit:	LB
Kilograms Quanity:	22.6800003
Density Number:	0
Density Quanity:	Not reported

Shipments Send:

CORB Waste Sequence Number:	151413
Waste Sequence Number:	3341805
Sequence Number:	1923504

DRAFT

VIRGINIA MASON MEDICAL CENTER (Continued) **1000235502**

Shipment Date:	2015-03-17 00:00:00
Mainfest Document ID:	006762278
Reported Quanity:	10
Unit of Measure:	LB
Kilograms Quanity:	4.53600007
Receiving EPAID:	UTD981552177

Waste Sequence Number:	3341793
Sequence Number:	1923584
Shipment Date:	2015-06-11 00:00:00
Mainfest Document ID:	007597197
Reported Quanity:	5
Unit of Measure:	LB
Kilograms Quanity:	2.26800003
Receiving EPAID:	WAD981769110

Waste Sequence Number:	3341793
Sequence Number:	1924342
Shipment Date:	2015-11-12 00:00:00
Mainfest Document ID:	008283132
Reported Quanity:	25
Unit of Measure:	LB
Kilograms Quanity:	11.3400001
Receiving EPAID:	WAD981769110

Waste Sequence Number:	3341793
Sequence Number:	1923522
Shipment Date:	2015-03-31 00:00:00
Mainfest Document ID:	006762344
Reported Quanity:	25
Unit of Measure:	LB
Kilograms Quanity:	11.3400001
Receiving EPAID:	WAD981769110

Waste Sequence Number:	3341793
Sequence Number:	1924333
Shipment Date:	2015-10-22 00:00:00
Mainfest Document ID:	008283067
Reported Quanity:	25
Unit of Measure:	LB
Kilograms Quanity:	11.3400001
Receiving EPAID:	WAD981769110

Waste Sequence Number:	3341795
Sequence Number:	1923489
Shipment Date:	2015-03-17 00:00:00
Mainfest Document ID:	006762278
Reported Quanity:	40
Unit of Measure:	LB
Kilograms Quanity:	18.1440003
Receiving EPAID:	UTD981552177

Waste Sequence Number:	3341795
Sequence Number:	1924327
Shipment Date:	2015-10-15 00:00:00
Mainfest Document ID:	008282983
Reported Quanity:	80

DRAFT

VIRGINIA MASON MEDICAL CENTER (Continued) **1000235502**

Unit of Measure: LB
Kilograms Quanity: 36.2880006
Receiving EPAID: UTD981552177

Waste Sequence Number: 3341795
Sequence Number: 1923538
Shipment Date: 2015-05-12 00:00:00
Mainfest Document ID: 006762477
Reported Quanity: 80
Unit of Measure: LB
Kilograms Quanity: 36.2880006
Receiving EPAID: UTD981552177

Waste Sequence Number: 3341795
Sequence Number: 1923472
Shipment Date: 2015-02-03 00:00:00
Mainfest Document ID: 006765611
Reported Quanity: 75
Unit of Measure: LB
Kilograms Quanity: 34.0200005
Receiving EPAID: UTD981552177

Waste Sequence Number: 3341795
Sequence Number: 1924320
Shipment Date: 2015-09-15 00:00:00
Mainfest Document ID: 007597581
Reported Quanity: 80
Unit of Measure: LB
Kilograms Quanity: 36.2880006
Receiving EPAID: UTD981552177

Waste Sequence Number: 3341795
Sequence Number: 1923270
Shipment Date: 2015-01-13 00:00:00
Mainfest Document ID: 006765496
Reported Quanity: 75
Unit of Measure: LB
Kilograms Quanity: 34.0200005
Receiving EPAID: UTD981552177

Waste Stream Off Site Mgmt:
Waste CORB Sequence Number: 151413
Waste Sequence Number: 3341804
Sequence Number: 875567
Received EPAID: WAD981769110
Managed Quanity: 45
Kilogram Quanity: 20.4120003
Recycled Percentage: 0
Waste Management System Code: H141

Waste Sequence Number: 3361828
Sequence Number: 875585
Received EPAID: WAD991281767
Managed Quanity: 10
Kilogram Quanity: 4.53600007
Recycled Percentage: 0
Waste Management System Code: H141

DRAFT

VIRGINIA MASON MEDICAL CENTER (Continued) **1000235502**

Waste Sequence Number: 3362062
Sequence Number: 875593
Received EPAID: WAD991281767
Managed Quanity: 2365
Kilogram Quanity: 1072.76401
Recycled Percentage: 0
Waste Management System Code: H050

Waste Sequence Number: 3362077
Sequence Number: 875601
Received EPAID: WAD991281767
Managed Quanity: 50
Kilogram Quanity: 22.6800003
Recycled Percentage: 0
Waste Management System Code: H040

Waste Sequence Number: 3341805
Sequence Number: 875574
Received EPAID: UTD981552177
Managed Quanity: 10
Kilogram Quanity: 4.53600007
Recycled Percentage: 0
Waste Management System Code: H040

Waste Sequence Number: 3341813
Sequence Number: 875581
Received EPAID: IDD073114654
Managed Quanity: 70
Kilogram Quanity: 70
Recycled Percentage: 0
Waste Management System Code: H132

Waste Sequence Number: 3341796
Sequence Number: 875554
Received EPAID: UTD981552177
Managed Quanity: 150
Kilogram Quanity: 68.0400011
Recycled Percentage: 0
Waste Management System Code: H040

Waste Sequence Number: 3341799
Sequence Number: 875561
Received EPAID: UTD981552177
Managed Quanity: 60
Kilogram Quanity: 27.2160004
Recycled Percentage: 0
Waste Management System Code: H040

Waste Sequence Number: 3361834
Sequence Number: 875588
Received EPAID: WAD981769110
Managed Quanity: 30
Kilogram Quanity: 13.6080002
Recycled Percentage: 0
Waste Management System Code: H141

Waste Sequence Number: 3361938

DRAFT

VIRGINIA MASON MEDICAL CENTER (Continued) **1000235502**

Sequence Number: 875589
Received EPAID: IDD073114654
Managed Quanity: 5
Kilogram Quanity: 2.26800003
Recycled Percentage: 0
Waste Management System Code: H132

Waste Sequence Number: 3362070
Sequence Number: 875598
Received EPAID: WAD991281767
Managed Quanity: 180
Kilogram Quanity: 81.6480014
Recycled Percentage: 0
Waste Management System Code: H040

Waste Stream Comments:
CORB Waste Sequence Number: 151413
Comments: LAB- Cytology
Waste Sequence Number: 3341792
Sequence Number: 1

Comments: LAB
Waste Sequence Number: 3341793
Sequence Number: 1

Comments: LAB
Waste Sequence Number: 3341794
Sequence Number: 1

Comments: LAB
Waste Sequence Number: 3341795
Sequence Number: 1

Comments: LAB
Waste Sequence Number: 3341796
Sequence Number: 1

Comments: LAB
Waste Sequence Number: 3341797
Sequence Number: 1

Comments: LAB
Waste Sequence Number: 3341798
Sequence Number: 1

Comments: LAB
Waste Sequence Number: 3341799
Sequence Number: 1

Comments: HOSPITAL, PHARMACY
Waste Sequence Number: 3341800
Sequence Number: 1

Comments: HOSPITAL, PHARMACY
Waste Sequence Number: 3341803
Sequence Number: 1

DRAFT

VIRGINIA MASON MEDICAL CENTER (Continued) **1000235502**

Comments: HOSPITAL ENGINEERING
Waste Sequence Number: 3341804
Sequence Number: 1

Waste Stream EPA Code:
CORB Waste Sequence Number: 151413
Waste Sequence Number: 3341794
Sequence Number: 7708628
WCDA Code: D001

Waste Sequence Number: 3361828
Sequence Number: 7708756
WCDA Code: D002

Waste Sequence Number: 3362062
Sequence Number: 7708757
WCDA Code: D001

Waste Sequence Number: 3362077
Sequence Number: 7708736
WCDA Code: D001

Waste Sequence Number: 3341796
Sequence Number: 7708835
WCDA Code: D001

Waste Sequence Number: 3341796
Sequence Number: 7708836
WCDA Code: D011

Waste Sequence Number: 3341799
Sequence Number: 7708754
WCDA Code: D002

Waste Sequence Number: 3341799
Sequence Number: 7708755
WCDA Code: D011

Waste Sequence Number: 3362068
Sequence Number: 7708650
WCDA Code: D002

Waste Sequence Number: 3361834
Sequence Number: 7666182
WCDA Code: D001

Waste Sequence Number: 3361938
Sequence Number: 7708637
WCDA Code: D002

Waste Stream Source Code:
CORB Waste Sequence Number: 151413
Waste Sequence Number: 3361738
Sequence Number: 1
WCDD Code: G11

DRAFT

VIRGINIA MASON MEDICAL CENTER (Continued) **1000235502**

Waste Sequence Number:	3361954
Sequence Number:	1
WCDD Code:	G11
Waste Sequence Number:	3362068
Sequence Number:	1
WCDD Code:	G11
Waste Sequence Number:	3362070
Sequence Number:	1
WCDD Code:	G11
Waste Sequence Number:	3362073
Sequence Number:	1
WCDD Code:	G11
Waste Sequence Number:	3362075
Sequence Number:	1
WCDD Code:	G11
Waste Sequence Number:	3362077
Sequence Number:	1
WCDD Code:	G11
Waste Sequence Number:	3362100
Sequence Number:	1
WCDD Code:	G11
Waste Sequence Number:	3361832
Sequence Number:	1
WCDD Code:	G32
Waste Sequence Number:	3341792
Sequence Number:	1
WCDD Code:	G22
Waste Sequence Number:	3341793
Sequence Number:	1
WCDD Code:	G22

Name:	VIRGINIA MASON MEDICAL CENTER
Address:	925 SENECA ST
City,State,Zip:	SEATTLE, WA 98101
Facility Address 2:	Not reported
Facility ID:	23973766
EPA ID:	WAD076654185
NAICS:	622110
State Waste Code Desc:	WT02,WP01,WT01,WP02
Federal Waste Code Desc:	D001,F003,D005,D011,D003,U010,U058,U150,U206
Form Comm:	Not reported
Data Year:	2014
Permit by Rule:	False
Mailing Address 2:	Not reported
Treatment by Generator:	False
Mixed Radioactive Waste:	False
Importer of Hazardous Waste:	False

DRAFT

VIRGINIA MASON MEDICAL CENTER (Continued) **1000235502**

Immediate Recycler:	False
Treatment/Storage/Disposal/Recycling Facility:	False
Generator of Dangerous Fuel Waste:	False
Generator Marketing to Burner:	False
Other Marketers (i.e., blender, distributor, etc.):	False
Utility Boiler Burner:	False
Industry Boiler Burner:	False
Industrial Furnace:	False
Smelter Defferal:	False
Universal Waste:	Batteries - Accumulate, Mercury - Accumulate, Lamps - Accumulate
Off-Specification:	Not reported
LN Address 2:	Not reported
Tax Reg #:	178015092
Business Type:	Not reported
Mail Name:	Virginia Mason Medical Ctr
Mailing Address:	PO Box 1930
Mailing City,State,Zip:	SEATTLE, WA 98111-1930
Legal Organization Name:	Virginia Mason Medical Ctr
Legal Organization Type:	Private
Legal Contact:	Not reported
Legal Address:	925 SENECA ST
Legal Address 2:	Not reported
Legal City,State,Zip:	SEATTLE, WA 98101-2742
Legal Phone Number:	(206)583-6466
Legal Effective Date:	06/06/1996
Land Organization Name:	Virginia Mason Medical Ctr
Land Organization Type:	Private
Land Contact:	Michael D Ness
Land Address:	925 SENECA ST
Land City,State,Zip:	SEATTLE, WA 98101-2742
Land Phone Number:	(206)583-6466
Operator Organization Name:	Virginia Mason Medical Ctr
Operator Organization Type:	Private
Operator:	Not reported
Operator Address:	925 SENECA ST
Operator Address 2:	Not reported
Operator City,State,Zip:	SEATTLE, WA 98101-2742
Operator Phone Number:	(206) 583-6466
Operator Effective Date:	06/06/1996
Site Contact:	Michael D Ness
Site Contact Address:	925 SENECA ST
Contact City,State,Zip:	SEATTLE, WA 98101-2742
Site Contact Phone Number:	(206) 223-6494
Site Contact Email:	j38783@vmmc.org
Gen Status Code:	LQG
Monthly Generation:	True
Batch Generation:	False
One Time Generation:	False
Transport Own Waste:	False
Tranports Other Waste:	False
Recycler Onsite:	True
Transfer Facility:	False
Other Exemption:	Not reported
UW Battery Gen:	False
Used Oil Transporter:	False
Used Oil Transfer Facility:	False
Used Oil Processor:	False

DRAFT

VIRGINIA MASON MEDICAL CENTER (Continued) **1000235502**

Used Oil Refiner:	False
Used Oil Fuel Marketer Directs Shipments:	False
Used Oil Fuel Marketer Meets Specs:	False
Site Contact Address 2:	Not reported
SIC Code:	Not reported
CRK Number:	Not reported
Active:	Not reported
CAS Number:	Not reported
Chemical Name:	Not reported
EHS:	Not reported
EHS CAS Number:	Not reported
EHS Name:	Not reported

Waste Stream Generated:

Waste Managed Off Site:	Y
State Only Waste Code 1:	Not reported
State Only Waste Code 2:	Not reported
Report Managed On Site:	0
KG Managed On Site:	0
Generator Treatment Code:	Not reported
Permit By Rule Code:	Not reported
WCDE Residence Code:	Not reported
WCDH Origin Code:	3
WCDE On Site Code:	Not reported
WCDB Code:	W203
Description:	ALCOHOL REAGENT MIXTURE (RECYCLING)
CORb Sequence Number:	147015
Sequence Number:	3333365
Mixed Radioactive Flag:	False
Designation Code:	D
Reported Quanity:	20749
Quanity Unit:	LB
Kilograms Quanity:	9411.74656
Density Number:	0
Density Quanity:	Not reported

Waste Managed Off Site:	Y
State Only Waste Code 1:	Not reported
State Only Waste Code 2:	Not reported
Report Managed On Site:	0
KG Managed On Site:	0
Generator Treatment Code:	Not reported
Permit By Rule Code:	Not reported
WCDE Residence Code:	Not reported
WCDH Origin Code:	1
WCDE On Site Code:	Not reported
WCDB Code:	W801
Description:	AEROSOL
CORb Sequence Number:	147015
Sequence Number:	3333382
Mixed Radioactive Flag:	False
Designation Code:	D
Reported Quanity:	20
Quanity Unit:	LB
Kilograms Quanity:	9.07200015
Density Number:	0
Density Quanity:	Not reported

DRAFT

VIRGINIA MASON MEDICAL CENTER (Continued) **1000235502**

Waste Managed Off Site:	Y
State Only Waste Code 1:	Not reported
State Only Waste Code 2:	Not reported
Report Managed On Site:	0
KG Managed On Site:	0
Generator Treatment Code:	Not reported
Permit By Rule Code:	Not reported
WCDE Residence Code:	Not reported
WCDH Origin Code:	3
WCDE On Site Code:	Not reported
WCDB Code:	W004
Description:	SILVER NITRATE WASTE
CORb Sequence Number:	147015
Sequence Number:	3333373
Mixed Radioactive Flag:	False
Designation Code:	D
Reported Quanity:	170
Quanity Unit:	LB
Kilograms Quanity:	77.1120013
Density Number:	0
Density Quanity:	Not reported

Waste Managed Off Site:	Y
State Only Waste Code 1:	WT02
State Only Waste Code 2:	Not reported
Report Managed On Site:	0
KG Managed On Site:	0
Generator Treatment Code:	Not reported
Permit By Rule Code:	Not reported
WCDE Residence Code:	Not reported
WCDH Origin Code:	3
WCDE On Site Code:	Not reported
WCDB Code:	W004
Description:	PHENOL SOLUTION
CORb Sequence Number:	147015
Sequence Number:	3333374
Mixed Radioactive Flag:	False
Designation Code:	D
Reported Quanity:	40
Quanity Unit:	LB
Kilograms Quanity:	18.1440003
Density Number:	0
Density Quanity:	Not reported

Waste Managed Off Site:	Y
State Only Waste Code 1:	Not reported
State Only Waste Code 2:	Not reported
Report Managed On Site:	0
KG Managed On Site:	0
Generator Treatment Code:	Not reported
Permit By Rule Code:	Not reported
WCDE Residence Code:	Not reported
WCDH Origin Code:	3
WCDE On Site Code:	Not reported
WCDB Code:	W004
Description:	ACETONE SOLUTION WITH PICRIC ACID SOLUTION LOOSEPACK
CORb Sequence Number:	147015

DRAFT

VIRGINIA MASON MEDICAL CENTER (Continued) **1000235502**

Sequence Number:	3333369
Mixed Radioactive Flag:	False
Designation Code:	D
Reported Quanity:	40
Quanity Unit:	LB
Kilograms Quanity:	18.1440003
Density Number:	0
Density Quanity:	Not reported
Waste Managed Off Site:	Y
State Only Waste Code 1:	WT02
State Only Waste Code 2:	WP01
Report Managed On Site:	0
KG Managed On Site:	0
Generator Treatment Code:	Not reported
Permit By Rule Code:	Not reported
WCDE Residence Code:	Not reported
WCDH Origin Code:	1
WCDE On Site Code:	Not reported
WCDB Code:	W002
Description:	DEBRIS CONTAMINATED WITH TRACE CHEMOTHERAPY
CORb Sequence Number:	147015
Sequence Number:	3333378
Mixed Radioactive Flag:	False
Designation Code:	D
Reported Quanity:	22525
Quanity Unit:	LB
Kilograms Quanity:	10217.3401
Density Number:	0
Density Quanity:	Not reported
Waste Managed Off Site:	Y
State Only Waste Code 1:	WT02
State Only Waste Code 2:	WP01
Report Managed On Site:	0
KG Managed On Site:	0
Generator Treatment Code:	Not reported
Permit By Rule Code:	Not reported
WCDE Residence Code:	Not reported
WCDH Origin Code:	1
WCDE On Site Code:	Not reported
WCDB Code:	W005
Description:	NON-REGULATED WASTE PHARMACEUTICALS LAB PACK
CORb Sequence Number:	147015
Sequence Number:	3333380
Mixed Radioactive Flag:	False
Designation Code:	E
Reported Quanity:	26800
Quanity Unit:	LB
Kilograms Quanity:	12156.4802
Density Number:	0
Density Quanity:	Not reported
Waste Managed Off Site:	Y
State Only Waste Code 1:	WT02
State Only Waste Code 2:	Not reported
Report Managed On Site:	0

DRAFT

VIRGINIA MASON MEDICAL CENTER (Continued) **1000235502**

KG Managed On Site:	0
Generator Treatment Code:	Not reported
Permit By Rule Code:	Not reported
WCDE Residence Code:	Not reported
WCDH Origin Code:	1
WCDE On Site Code:	Not reported
WCDB Code:	W005
Description:	COMPRESSED GAS INHALERS CONTAINING MEDICATION
CORb Sequence Number:	147015
Sequence Number:	3338394
Mixed Radioactive Flag:	False
Designation Code:	D
Reported Quanity:	35
Quanity Unit:	LB
Kilograms Quanity:	15.8760002
Density Number:	0
Density Quanity:	Not reported

Waste Managed Off Site:	Y
State Only Waste Code 1:	Not reported
State Only Waste Code 2:	Not reported
Report Managed On Site:	0
KG Managed On Site:	0
Generator Treatment Code:	Not reported
Permit By Rule Code:	Not reported
WCDE Residence Code:	Not reported
WCDH Origin Code:	1
WCDE On Site Code:	Not reported
WCDB Code:	W001
Description:	Various Chemicals, labpacked waste
CORb Sequence Number:	147015
Sequence Number:	3333477
Mixed Radioactive Flag:	False
Designation Code:	D
Reported Quanity:	150
Quanity Unit:	LB
Kilograms Quanity:	68.0400011
Density Number:	0
Density Quanity:	Not reported

Waste Managed Off Site:	Y
State Only Waste Code 1:	WT01
State Only Waste Code 2:	WT02
Report Managed On Site:	0
KG Managed On Site:	0
Generator Treatment Code:	Not reported
Permit By Rule Code:	Not reported
WCDE Residence Code:	Not reported
WCDH Origin Code:	1
WCDE On Site Code:	Not reported
WCDB Code:	W005
Description:	CHEMOTHERAPY DRUGS AND ASSOCIATED DEBRIS
CORb Sequence Number:	147015
Sequence Number:	3333377
Mixed Radioactive Flag:	False
Designation Code:	D
Reported Quanity:	2780

DRAFT

VIRGINIA MASON MEDICAL CENTER (Continued) **1000235502**

Quanity Unit:	LB
Kilograms Quanity:	1261.00802
Density Number:	0
Density Quanity:	Not reported
Waste Managed Off Site:	N
State Only Waste Code 1:	WT02
State Only Waste Code 2:	Not reported
Report Managed On Site:	109
KG Managed On Site:	2006.03208
Generator Treatment Code:	Not reported
Permit By Rule Code:	Not reported
WCDE Residence Code:	Not reported
WCDH Origin Code:	1
WCDE On Site Code:	H121
WCDB Code:	W119
Description:	Cidex OPA Neutralized Onsite
CORb Sequence Number:	147015
Sequence Number:	3333388
Mixed Radioactive Flag:	False
Designation Code:	D
Reported Quanity:	109
Quanity Unit:	GAL
Kilograms Quanity:	412.740594
Density Number:	1.0003
Density Quanity:	SPG

Shipments Send:

CORB Waste Sequence Number:	147015
Waste Sequence Number:	3333372
Sequence Number:	1820463
Shipment Date:	2014-05-27 00:00:00
Mainfest Document ID:	007595915FLE
Reported Quanity:	40
Unit of Measure:	LB
Kilograms Quanity:	18.1440003
Receiving EPAID:	UTD981552177
Waste Sequence Number:	3333372
Sequence Number:	1820477
Shipment Date:	2014-10-28 00:00:00
Mainfest Document ID:	006767439FLE
Reported Quanity:	40
Unit of Measure:	LB
Kilograms Quanity:	18.1440003
Receiving EPAID:	UTD981552177
Waste Sequence Number:	3333372
Sequence Number:	1820465
Shipment Date:	2014-06-19 00:00:00
Mainfest Document ID:	007596019FLE
Reported Quanity:	30
Unit of Measure:	LB
Kilograms Quanity:	13.6080002
Receiving EPAID:	UTD981552177
Waste Sequence Number:	3333372

DRAFT

VIRGINIA MASON MEDICAL CENTER (Continued) **1000235502**

Sequence Number: 1820478
Shipment Date: 2014-11-04 00:00:00
Mainfest Document ID: 006767513FLE
Reported Quanity: 75
Unit of Measure: LB
Kilograms Quanity: 34.0200005
Receiving EPAID: UTD981552177

Waste Sequence Number: 3333372
Sequence Number: 1820459
Shipment Date: 2014-04-01 00:00:00
Mainfest Document ID: 007596303FLE
Reported Quanity: 35
Unit of Measure: LB
Kilograms Quanity: 15.8760002
Receiving EPAID: UTD981552177

Waste Sequence Number: 3333372
Sequence Number: 1820471
Shipment Date: 2014-09-09 00:00:00
Mainfest Document ID: 006764998FLE
Reported Quanity: 40
Unit of Measure: LB
Kilograms Quanity: 18.1440003
Receiving EPAID: UTD981552177

Waste Sequence Number: 3333372
Sequence Number: 1820467
Shipment Date: 2014-07-22 00:00:00
Mainfest Document ID: 006764677FLE
Reported Quanity: 45
Unit of Measure: LB
Kilograms Quanity: 20.4120003
Receiving EPAID: UTD981552177

Waste Sequence Number: 3333372
Sequence Number: 1820455
Shipment Date: 2014-01-16 00:00:00
Mainfest Document ID: 005224718FLE
Reported Quanity: 120
Unit of Measure: LB
Kilograms Quanity: 54.4320009
Receiving EPAID: UTD981552177

Waste Sequence Number: 3333372
Sequence Number: 1820462
Shipment Date: 2014-05-13 00:00:00
Mainfest Document ID: 007596622FLE
Reported Quanity: 75
Unit of Measure: LB
Kilograms Quanity: 34.0200005
Receiving EPAID: UTD981552177

Waste Sequence Number: 3333372
Sequence Number: 1820480
Shipment Date: 2014-12-11 00:00:00
Mainfest Document ID: 006765297FLE

DRAFT

VIRGINIA MASON MEDICAL CENTER (Continued) **1000235502**

Reported Quanity:	75
Unit of Measure:	LB
Kilograms Quanity:	34.0200005
Receiving EPAID:	UTD981552177
Waste Sequence Number:	3333372
Sequence Number:	1820464
Shipment Date:	2014-06-05 00:00:00
Mainfest Document ID:	007595967FLE
Reported Quanity:	80
Unit of Measure:	LB
Kilograms Quanity:	36.2880006
Receiving EPAID:	UTD981552177

Waste Stream Off Site Mgmt:

Waste CORB Sequence Number:	147015
Waste Sequence Number:	3333369
Sequence Number:	853114
Received EPAID:	WAD991281767
Managed Quanity:	40
Kilogram Quanity:	18.1440003
Recycled Percentage:	0
Waste Management System Code:	H141
Waste Sequence Number:	3333378
Sequence Number:	853786
Received EPAID:	UTD981552177
Managed Quanity:	22525
Kilogram Quanity:	10217.3401
Recycled Percentage:	0
Waste Management System Code:	H040
Waste Sequence Number:	3333380
Sequence Number:	853812
Received EPAID:	WAD981769110
Managed Quanity:	26800
Kilogram Quanity:	12156.4802
Recycled Percentage:	0
Waste Management System Code:	H141
Waste Sequence Number:	3338394
Sequence Number:	851683
Received EPAID:	UTD981552177
Managed Quanity:	35
Kilogram Quanity:	15.8760002
Recycled Percentage:	0
Waste Management System Code:	H040
Waste Sequence Number:	3333381
Sequence Number:	846803
Received EPAID:	WAD981769110
Managed Quanity:	5030
Kilogram Quanity:	2281.60803
Recycled Percentage:	0
Waste Management System Code:	H040
Waste Sequence Number:	3333372

DRAFT

VIRGINIA MASON MEDICAL CENTER (Continued) **1000235502**

Sequence Number: 847303
Received EPAID: UTD981552177
Managed Quanity: 1685
Kilogram Quanity: 764.316013
Recycled Percentage: 0
Waste Management System Code: H040

Waste Sequence Number: 3333386
Sequence Number: 846834
Received EPAID: UTD981552177
Managed Quanity: 110
Kilogram Quanity: 49.8960008
Recycled Percentage: 0
Waste Management System Code: H040

Waste Sequence Number: 3333554
Sequence Number: 853095
Received EPAID: WAD981769110
Managed Quanity: 1764
Kilogram Quanity: 800.150413
Recycled Percentage: 0
Waste Management System Code: H141

Waste Sequence Number: 3338403
Sequence Number: 851688
Received EPAID: WAD981769110
Managed Quanity: 42
Kilogram Quanity: 19.0512003
Recycled Percentage: 0
Waste Management System Code: H141

Waste Sequence Number: 3333368
Sequence Number: 846784
Received EPAID: WAD981769110
Managed Quanity: 30
Kilogram Quanity: 13.6080002
Recycled Percentage: 99
Waste Management System Code: H141

Waste Sequence Number: 3333373
Sequence Number: 847529
Received EPAID: UTD981552177
Managed Quanity: 170
Kilogram Quanity: 77.1120013
Recycled Percentage: 0
Waste Management System Code: H040

Waste Stream Comments:
CORB Waste Sequence Number: 147015
Comments: LAB- Cytology
Waste Sequence Number: 3333365
Sequence Number: 1

Comments: LAB
Waste Sequence Number: 3333368
Sequence Number: 1

DRAFT

VIRGINIA MASON MEDICAL CENTER (Continued) **1000235502**

Comments: LAB
Waste Sequence Number: 3333369
Sequence Number: 1

Comments: LAB
Waste Sequence Number: 3333372
Sequence Number: 1

Comments: LAB
Waste Sequence Number: 3333373
Sequence Number: 1

Comments: LAB
Waste Sequence Number: 3333374
Sequence Number: 1

Comments: LAB
Waste Sequence Number: 3333375
Sequence Number: 1

Comments: LAB
Waste Sequence Number: 3333376
Sequence Number: 1

Comments: HOSPITAL, PHARMACY
Waste Sequence Number: 3333377
Sequence Number: 1

Comments: HOSPITAL
Waste Sequence Number: 3333378
Sequence Number: 1

Comments: HOSPITAL, PHARMACY
Waste Sequence Number: 3333380
Sequence Number: 1

Waste Stream EPA Code:
CORB Waste Sequence Number: 147015
Waste Sequence Number: 3333369
Sequence Number: 7557823
WCDA Code: D001

Waste Sequence Number: 3338403
Sequence Number: 7559913
WCDA Code: D001

Waste Sequence Number: 3338403
Sequence Number: 7559914
WCDA Code: D011

Waste Sequence Number: 3333365
Sequence Number: 7562619
WCDA Code: D001

Waste Sequence Number: 3333365
Sequence Number: 7562620
WCDA Code: F003

DRAFT

VIRGINIA MASON MEDICAL CENTER (Continued) **1000235502**

Waste Sequence Number: 3333382
Sequence Number: 7559808
WCDA Code: D001

Waste Sequence Number: 3333373
Sequence Number: 7559550
WCDA Code: D001

Waste Sequence Number: 3333373
Sequence Number: 7559551
WCDA Code: D011

Waste Sequence Number: 3333477
Sequence Number: 7559830
WCDA Code: D002

Waste Sequence Number: 3333377
Sequence Number: 7562639
WCDA Code: U010

Waste Sequence Number: 3333377
Sequence Number: 7562640
WCDA Code: U058

Waste Stream Source Code:
CORB Waste Sequence Number: 147015
Waste Sequence Number: 3338411
Sequence Number: 1
WCDD Code: G16

Waste Sequence Number: 3333387
Sequence Number: 1
WCDD Code: G25

Waste Sequence Number: 3333378
Sequence Number: 1
WCDD Code: G19

Waste Sequence Number: 3333381
Sequence Number: 1
WCDD Code: G19

Waste Sequence Number: 3333382
Sequence Number: 1
WCDD Code: G19

Waste Sequence Number: 3333386
Sequence Number: 1
WCDD Code: G19

Waste Sequence Number: 3333388
Sequence Number: 1
WCDD Code: G19

Waste Sequence Number: 3333365
Sequence Number: 1
WCDD Code: G22

DRAFT

VIRGINIA MASON MEDICAL CENTER (Continued) **1000235502**

Waste Sequence Number:	3333368
Sequence Number:	1
WCDD Code:	G22
Waste Sequence Number:	3333369
Sequence Number:	1
WCDD Code:	G22
Waste Sequence Number:	3333372
Sequence Number:	1
WCDD Code:	G22
Name:	VIRGINIA MASON MEDICAL CENTER
Address:	925 SENECA ST
City,State,Zip:	SEATTLE, WA 98101
Facility Address 2:	Not reported
Facility ID:	23973766
EPA ID:	WAD076654185
NAICS:	622110
State Waste Code Desc:	WT01, WT02, WP01, WSC2F
Federal Waste Code Desc:	D001, D002, D003, D005, D007, D011, F003, P012, P042, P075, U010, U058, U150, U206, U248, P012, P024, P081
Form Comm:	TBG: Aldehyde Deactivation, Filtration, Neutralization
Data Year:	2013
Permit by Rule:	False
Mailing Address 2:	Not reported
Treatment by Generator:	True
Mixed Radioactive Waste:	False
Importer of Hazardous Waste:	False
Immediate Recycler:	False
Treatment/Storage/Disposal/Recycling Facility:	False
Generator of Dangerous Fuel Waste:	False
Generator Marketing to Burner:	False
Other Marketers (i.e., blender, distributor, etc.):	False
Utility Boiler Burner:	False
Industry Boiler Burner:	False
Industrial Furnace:	False
Smelter Defferal:	False
Universal Waste:	Not reported
Off-Specification:	Not reported
LN Address 2:	Not reported
Tax Reg #:	178015092
Business Type:	Not reported
Mail Name:	Virginia Mason Medical Ctr
Mailing Address:	PO Box 1930
Mailing City,State,Zip:	SEATTLE, WA 98111-1930
Legal Organization Name:	Virginia Mason Medical Ctr
Legal Organization Type:	Private
Legal Contact:	Not reported
Legal Address:	925 SENECA ST
Legal Address 2:	Not reported
Legal City,State,Zip:	SEATTLE, WA 98101-2742
Legal Phone Number:	(206)583-6466
Legal Effective Date:	06/06/1996
Land Organization Name:	Virginia Mason Medical Ctr
Land Organization Type:	Private

DRAFT

VIRGINIA MASON MEDICAL CENTER (Continued) **1000235502**

Land Contact:	Not reported
Land Address:	925 SENECA ST
Land City,State,Zip:	SEATTLE, WA 98101-2742
Land Phone Number:	(206)583-6466
Operator Organization Name:	Virginia Mason Medical Ctr
Operator Organization Type:	Private
Operator:	Not reported
Operator Address:	925 SENECA ST
Operator Address 2:	Not reported
Operator City,State,Zip:	SEATTLE, WA 98101-2742
Operator Phone Number:	(206) 583-6466
Operator Effective Date:	06/06/1996
Site Contact:	Michael W Roselius
Site Contact Address:	925 SENECA ST
Contact City,State,Zip:	SEATTLE, WA 98101-2742
Site Contact Phone Number:	(206) 223-6494
Site Contact Email:	j38783@vmmc.org
Gen Status Code:	LQG
Monthly Generation:	True
Batch Generation:	False
One Time Generation:	False
Transport Own Waste:	False
Tranports Other Waste:	False
Recycler Onsite:	True
Transfer Facility:	False
Other Exemption:	Not reported
UW Battery Gen:	False
Used Oil Transporter:	False
Used Oil Transfer Facility:	False
Used Oil Processor:	False
Used Oil Refiner:	False
Used Oil Fuel Marketer Directs Shipments:	False
Used Oil Fuel Marketer Meets Specs:	False
Site Contact Address 2:	Not reported
SIC Code:	Not reported
CRK Number:	Not reported
Active:	Not reported
CAS Number:	Not reported
Chemical Name:	Not reported
EHS:	Not reported
EHS CAS Number:	Not reported
EHS Name:	Not reported

Waste Stream Generated:

Waste Managed Off Site:	Y
State Only Waste Code 1:	WP01
State Only Waste Code 2:	WT02
Report Managed On Site:	0
KG Managed On Site:	0
Generator Treatment Code:	Not reported
Permit By Rule Code:	Not reported
WCDE Residence Code:	Not reported
WCDH Origin Code:	1
WCDE On Site Code:	Not reported
WCDB Code:	W001
Description:	LABPACK NON-RCRA MEDICATIONS
CORb Sequence Number:	142607
Sequence Number:	3240581

DRAFT

VIRGINIA MASON MEDICAL CENTER (Continued) **1000235502**

Mixed Radioactive Flag:	False
Designation Code:	E
Reported Quanity:	1000
Quanity Unit:	LB
Kilograms Quanity:	453.600007
Density Number:	0
Density Quanity:	Not reported
Waste Managed Off Site:	Y
State Only Waste Code 1:	Not reported
State Only Waste Code 2:	Not reported
Report Managed On Site:	0
KG Managed On Site:	0
Generator Treatment Code:	Not reported
Permit By Rule Code:	Not reported
WCDE Residence Code:	Not reported
WCDH Origin Code:	1
WCDE On Site Code:	Not reported
WCDB Code:	W113
Description:	SUPER SOUR-ACID DETERGENT
CORb Sequence Number:	142607
Sequence Number:	3240583
Mixed Radioactive Flag:	False
Designation Code:	D
Reported Quanity:	25
Quanity Unit:	LB
Kilograms Quanity:	11.3400001
Density Number:	0
Density Quanity:	Not reported
Waste Managed Off Site:	Y
State Only Waste Code 1:	Not reported
State Only Waste Code 2:	Not reported
Report Managed On Site:	0
KG Managed On Site:	0
Generator Treatment Code:	Not reported
Permit By Rule Code:	Not reported
WCDE Residence Code:	H141
WCDH Origin Code:	5
WCDE On Site Code:	Not reported
WCDB Code:	W004
Description:	ALCOHOL SOLUTION LOOSEPACK-LAB WASTE
CORb Sequence Number:	142607
Sequence Number:	3241219
Mixed Radioactive Flag:	False
Designation Code:	D
Reported Quanity:	32
Quanity Unit:	LB
Kilograms Quanity:	14.5152002
Density Number:	0
Density Quanity:	Not reported
Waste Managed Off Site:	Y
State Only Waste Code 1:	WT02
State Only Waste Code 2:	WP01
Report Managed On Site:	0
KG Managed On Site:	0

DRAFT

VIRGINIA MASON MEDICAL CENTER (Continued) **1000235502**

Generator Treatment Code:	Not reported
Permit By Rule Code:	Not reported
WCDE Residence Code:	Not reported
WCDH Origin Code:	1
WCDE On Site Code:	Not reported
WCDB Code:	W005
Description:	NON-REGULATED WASTE PHARMACEUTICALS LAB PACK
CORb Sequence Number:	142607
Sequence Number:	3241276
Mixed Radioactive Flag:	False
Designation Code:	E
Reported Quanity:	4665
Quanity Unit:	LB
Kilograms Quanity:	2116.04403
Density Number:	0
Density Quanity:	Not reported
Waste Managed Off Site:	Y
State Only Waste Code 1:	Not reported
State Only Waste Code 2:	Not reported
Report Managed On Site:	0
KG Managed On Site:	0
Generator Treatment Code:	Not reported
Permit By Rule Code:	Not reported
WCDE Residence Code:	Not reported
WCDH Origin Code:	1
WCDE On Site Code:	Not reported
WCDB Code:	W001
Description:	CLASS 9 LABPACK
CORb Sequence Number:	142607
Sequence Number:	3241294
Mixed Radioactive Flag:	False
Designation Code:	D
Reported Quanity:	40
Quanity Unit:	LB
Kilograms Quanity:	18.1440003
Density Number:	0
Density Quanity:	Not reported
Waste Managed Off Site:	N
State Only Waste Code 1:	WT02
State Only Waste Code 2:	Not reported
Report Managed On Site:	439
KG Managed On Site:	7258.71134
Generator Treatment Code:	Y
Permit By Rule Code:	Not reported
WCDE Residence Code:	Not reported
WCDH Origin Code:	1
WCDE On Site Code:	H121
WCDB Code:	W119
Description:	Cidex OPA Neutralized Onsite
CORb Sequence Number:	142607
Sequence Number:	3291905
Mixed Radioactive Flag:	False
Designation Code:	D
Reported Quanity:	439
Quanity Unit:	GAL

DRAFT

VIRGINIA MASON MEDICAL CENTER (Continued) **1000235502**

Kilograms Quanity:	1493.47802
Density Number:	7.5
Density Quanity:	PPG
Waste Managed Off Site:	N
State Only Waste Code 1:	Not reported
State Only Waste Code 2:	Not reported
Report Managed On Site:	2490
KG Managed On Site:	41171.2784
Generator Treatment Code:	Y
Permit By Rule Code:	Not reported
WCDE Residence Code:	Not reported
WCDH Origin Code:	3
WCDE On Site Code:	H121
WCDB Code:	W119
Description:	Formalin Neutralized Onsite
CORb Sequence Number:	142607
Sequence Number:	3291907
Mixed Radioactive Flag:	False
Designation Code:	D
Reported Quanity:	2490
Quanity Unit:	GAL
Kilograms Quanity:	8470.98014
Density Number:	7.5
Density Quanity:	PPG
Waste Managed Off Site:	Y
State Only Waste Code 1:	Not reported
State Only Waste Code 2:	Not reported
Report Managed On Site:	0
KG Managed On Site:	0
Generator Treatment Code:	Not reported
Permit By Rule Code:	Not reported
WCDE Residence Code:	Not reported
WCDH Origin Code:	3
WCDE On Site Code:	Not reported
WCDB Code:	W004
Description:	ACETONE SOULTION WITH PICRIC ACID SOLUTION LOOSEPACK
CORb Sequence Number:	142607
Sequence Number:	3241222
Mixed Radioactive Flag:	False
Designation Code:	D
Reported Quanity:	50
Quanity Unit:	LB
Kilograms Quanity:	22.6800003
Density Number:	0
Density Quanity:	Not reported
Waste Managed Off Site:	Y
State Only Waste Code 1:	Not reported
State Only Waste Code 2:	Not reported
Report Managed On Site:	0
KG Managed On Site:	0
Generator Treatment Code:	Not reported
Permit By Rule Code:	Not reported
WCDE Residence Code:	Not reported
WCDH Origin Code:	1

DRAFT

VIRGINIA MASON MEDICAL CENTER (Continued) **1000235502**

WCDE On Site Code:	Not reported
WCDB Code:	W801
Description:	AEROSOLS
CORb Sequence Number:	142607
Sequence Number:	3241223
Mixed Radioactive Flag:	False
Designation Code:	D
Reported Quanity:	58
Quanity Unit:	LB
Kilograms Quanity:	26.3088004
Density Number:	0
Density Quanity:	Not reported
Waste Managed Off Site:	Y
State Only Waste Code 1:	Not reported
State Only Waste Code 2:	Not reported
Report Managed On Site:	0
KG Managed On Site:	0
Generator Treatment Code:	Not reported
Permit By Rule Code:	Not reported
WCDE Residence Code:	Not reported
WCDH Origin Code:	1
WCDE On Site Code:	Not reported
WCDB Code:	W316
Description:	ARSENIC TRIOXIDE
CORb Sequence Number:	142607
Sequence Number:	3241224
Mixed Radioactive Flag:	False
Designation Code:	D
Reported Quanity:	10
Quanity Unit:	LB
Kilograms Quanity:	4.53600007
Density Number:	0
Density Quanity:	Not reported
Waste Managed Off Site:	Y
State Only Waste Code 1:	WT02
State Only Waste Code 2:	Not reported
Report Managed On Site:	0
KG Managed On Site:	0
Generator Treatment Code:	Not reported
Permit By Rule Code:	Not reported
WCDE Residence Code:	Not reported
WCDH Origin Code:	3
WCDE On Site Code:	Not reported
WCDB Code:	W101
Description:	DAB (3,3-DIAMINOBENZIDINE) HISTOLOGY TOXIC LIQUID
CORb Sequence Number:	142607
Sequence Number:	3241238
Mixed Radioactive Flag:	False
Designation Code:	D
Reported Quanity:	1520
Quanity Unit:	LB
Kilograms Quanity:	689.472011
Density Number:	0
Density Quanity:	Not reported

DRAFT

VIRGINIA MASON MEDICAL CENTER (Continued) **1000235502**

Shipments Send:

CORB Waste Sequence Number:	142607
Waste Sequence Number:	3241211
Sequence Number:	1703353
Shipment Date:	2013-07-30 00:00:00
Mainfest Document ID:	005222126FLE
Reported Quanity:	104
Unit of Measure:	GAL
Kilograms Quanity:	353.808006
Receiving EPAID:	WAD981769110

Waste Sequence Number:	3241211
Sequence Number:	1703344
Shipment Date:	2013-03-12 00:00:00
Mainfest Document ID:	005219247FLE
Reported Quanity:	106
Unit of Measure:	GAL
Kilograms Quanity:	360.612006
Receiving EPAID:	WAD981769110

Waste Sequence Number:	3241211
Sequence Number:	1703345
Shipment Date:	2013-03-26 00:00:00
Mainfest Document ID:	005225408FLE
Reported Quanity:	83
Unit of Measure:	GAL
Kilograms Quanity:	282.366004
Receiving EPAID:	WAD981769110

Waste Sequence Number:	3241211
Sequence Number:	1703352
Shipment Date:	2013-07-16 00:00:00
Mainfest Document ID:	005221975FLE
Reported Quanity:	90
Unit of Measure:	GAL
Kilograms Quanity:	306.180005
Receiving EPAID:	WAD981769110

Waste Sequence Number:	3241211
Sequence Number:	1703340
Shipment Date:	2013-01-15 00:00:00
Mainfest Document ID:	005224135FLE
Reported Quanity:	79
Unit of Measure:	GAL
Kilograms Quanity:	268.758004
Receiving EPAID:	WAD981769110

Waste Sequence Number:	3241211
Sequence Number:	1703357
Shipment Date:	2013-12-31 00:00:00
Mainfest Document ID:	005224588FLE
Reported Quanity:	79
Unit of Measure:	GAL
Kilograms Quanity:	268.758004
Receiving EPAID:	WAD981769110

Waste Sequence Number:	3241211

DRAFT

VIRGINIA MASON MEDICAL CENTER (Continued) **1000235502**

Sequence Number:	1703354
Shipment Date:	2013-09-24 00:00:00
Mainfest Document ID:	005225199FLE
Reported Quanity:	111
Unit of Measure:	GAL
Kilograms Quanity:	377.622006
Receiving EPAID:	WAD981769110

Waste Sequence Number:	3241211
Sequence Number:	1703348
Shipment Date:	2013-05-21 00:00:00
Mainfest Document ID:	005220441FLE
Reported Quanity:	700
Unit of Measure:	GAL
Kilograms Quanity:	2381.40004
Receiving EPAID:	WAD981769110

Waste Sequence Number:	3241211
Sequence Number:	1703347
Shipment Date:	2013-05-07 00:00:00
Mainfest Document ID:	005225800FLE
Reported Quanity:	700
Unit of Measure:	GAL
Kilograms Quanity:	2381.40004
Receiving EPAID:	WAD981769110

Waste Sequence Number:	3241211
Sequence Number:	1703355
Shipment Date:	2013-11-20 00:00:00
Mainfest Document ID:	005226753FLE
Reported Quanity:	900
Unit of Measure:	GAL
Kilograms Quanity:	3061.80005
Receiving EPAID:	WAD981769110

Waste Sequence Number:	3241211
Sequence Number:	1703349
Shipment Date:	2013-07-02 00:00:00
Mainfest Document ID:	005221870FLE
Reported Quanity:	104
Unit of Measure:	GAL
Kilograms Quanity:	353.808006
Receiving EPAID:	WAD981769110

Waste Stream Off Site Mgmt:

Waste CORB Sequence Number:	142607
Waste Sequence Number:	3240581
Sequence Number:	804213
Received EPAID:	IDD073114654
Managed Quanity:	1000
Kilogram Quanity:	453.600007
Recycled Percentage:	0
Waste Management System Code:	H132

Waste Sequence Number:	3240583
Sequence Number:	804222
Received EPAID:	IDD073114654

DRAFT

VIRGINIA MASON MEDICAL CENTER (Continued) **1000235502**

Managed Quanity: 25
Kilogram Quanity: 11.3400001
Recycled Percentage: Not reported
Waste Management System Code: H132

Waste Sequence Number: 3241219
Sequence Number: 804247
Received EPAID: WAD981769110
Managed Quanity: 32
Kilogram Quanity: 14.5152002
Recycled Percentage: Not reported
Waste Management System Code: H141

Waste Sequence Number: 3241276
Sequence Number: 804297
Received EPAID: UTD981552177
Managed Quanity: 4665
Kilogram Quanity: 2116.04403
Recycled Percentage: Not reported
Waste Management System Code: H040

Waste Sequence Number: 3241294
Sequence Number: 804326
Received EPAID: WAD991281767
Managed Quanity: 40
Kilogram Quanity: 18.1440003
Recycled Percentage: Not reported
Waste Management System Code: H040

Waste Sequence Number: 3240580
Sequence Number: 804207
Received EPAID: UTD981552177
Managed Quanity: 550
Kilogram Quanity: 249.480004
Recycled Percentage: Not reported
Waste Management System Code: H040

Waste Sequence Number: 3241214
Sequence Number: 804238
Received EPAID: WAD981769110
Managed Quanity: 7132
Kilogram Quanity: 3235.07525
Recycled Percentage: Not reported
Waste Management System Code: H061

Waste Sequence Number: 3241215
Sequence Number: 804240
Received EPAID: WAD981769110
Managed Quanity: 6
Kilogram Quanity: 2.72160004
Recycled Percentage: 0
Waste Management System Code: H020

Waste Sequence Number: 3241248
Sequence Number: 804276
Received EPAID: UTD981552177
Managed Quanity: 30

DRAFT

VIRGINIA MASON MEDICAL CENTER (Continued) **1000235502**

Kilogram Quanity: 13.6080002
Recycled Percentage: Not reported
Waste Management System Code: H040

Waste Sequence Number: 3241281
Sequence Number: 804302
Received EPAID: UTD981552177
Managed Quanity: 995
Kilogram Quanity: 451.332007
Recycled Percentage: Not reported
Waste Management System Code: H040

Waste Sequence Number: 3241222
Sequence Number: 804251
Received EPAID: WAD991281767
Managed Quanity: 50
Kilogram Quanity: 22.6800003
Recycled Percentage: Not reported
Waste Management System Code: H040

Waste Stream Comments:
CORB Waste Sequence Number: 142607
Comments: Originates from Hospital Pharmacy level 3, Buck level 2 Oncology, and Hospital unit level 15.
Waste Sequence Number: 3240580
Sequence Number: 1

Comments: Originates from Hospital Pharmacy level 3, Buck level 2 Oncology, and Hospital unit level 15.
Waste Sequence Number: 3240581
Sequence Number: 1

Comments: Originates from Hospital Pharmacy level 3, Buck level 2 Oncology, and Hospital unit level 15.
Waste Sequence Number: 3240582
Sequence Number: 1

Comments: Lab
Waste Sequence Number: 3240583
Sequence Number: 1

Comments: LAB
Waste Sequence Number: 3240584
Sequence Number: 1

Comments: LAB
Waste Sequence Number: 3241209
Sequence Number: 1

Comments: LAB- Cytology
Waste Sequence Number: 3241211
Sequence Number: 1

Comments: LAB
Waste Sequence Number: 3241214
Sequence Number: 1

DRAFT

VIRGINIA MASON MEDICAL CENTER (Continued) **1000235502**

Comments: LAB
Waste Sequence Number: 3241215
Sequence Number: 1

Comments: LAB
Waste Sequence Number: 3241219
Sequence Number: 1

Comments: LAB
Waste Sequence Number: 3241222
Sequence Number: 1

Waste Stream EPA Code:
CORB Waste Sequence Number: 142607
Waste Sequence Number: 3241222
Sequence Number: 7179351
WCDA Code: D001

Waste Sequence Number: 3241223
Sequence Number: 7178730
WCDA Code: D001

Waste Sequence Number: 3241224
Sequence Number: 7178745
WCDA Code: P012

Waste Sequence Number: 3245405
Sequence Number: 7338858
WCDA Code: D001

Waste Sequence Number: 3245405
Sequence Number: 7338859
WCDA Code: F003

Waste Sequence Number: 3241209
Sequence Number: 7178471
WCDA Code: D002

Waste Sequence Number: 3241211
Sequence Number: 7235450
WCDA Code: D001

Waste Sequence Number: 3241211
Sequence Number: 7235451
WCDA Code: F003

Waste Sequence Number: 3241243
Sequence Number: 7179354
WCDA Code: D001

Waste Sequence Number: 3241243
Sequence Number: 7179355
WCDA Code: D011

Waste Sequence Number: 3241250
Sequence Number: 7179356
WCDA Code: D003

DRAFT

VIRGINIA MASON MEDICAL CENTER (Continued) **1000235502**

Waste Stream Source Code:

CORB Waste Sequence Number:	142607
Waste Sequence Number:	3241224
Sequence Number:	1
WCDD Code:	G11
Waste Sequence Number:	3241276
Sequence Number:	1
WCDD Code:	G11
Waste Sequence Number:	3240582
Sequence Number:	1
WCDD Code:	G19
Waste Sequence Number:	3240583
Sequence Number:	1
WCDD Code:	G19
Waste Sequence Number:	3240584
Sequence Number:	1
WCDD Code:	G19
Waste Sequence Number:	3241209
Sequence Number:	1
WCDD Code:	G19
Waste Sequence Number:	3241223
Sequence Number:	1
WCDD Code:	G19
Waste Sequence Number:	3241273
Sequence Number:	1
WCDD Code:	G19
Waste Sequence Number:	3241274
Sequence Number:	1
WCDD Code:	G19
Waste Sequence Number:	3241281
Sequence Number:	1
WCDD Code:	G19
Waste Sequence Number:	3241287
Sequence Number:	1
WCDD Code:	G19

Name:	VIRGINIA MASON MEDICAL CENTER
Address:	925 SENECA ST
City,State,Zip:	SEATTLE, WA 98101
Facility Address 2:	Not reported
Facility ID:	23973766
EPA ID:	WAD076654185
NAICS:	622110
State Waste Code Desc:	Not reported
Federal Waste Code Desc:	Not reported
Form Comm:	Not reported

DRAFT

VIRGINIA MASON MEDICAL CENTER (Continued) **1000235502**

Data Year:	2012
Permit by Rule:	False
Mailing Address 2:	Not reported
Treatment by Generator:	False
Mixed Radioactive Waste:	False
Importer of Hazardous Waste:	False
Immediate Recycler:	False
Treatment/Storage/Disposal/Recycling Facility:	False
Generator of Dangerous Fuel Waste:	False
Generator Marketing to Burner:	False
Other Marketers (i.e., blender, distributor, etc.):	False
Utility Boiler Burner:	False
Industry Boiler Burner:	False
Industrial Furnace:	False
Smelter Defferal:	False
Universal Waste:	Lamps - Generate
Off-Specification:	Not reported
LN Address 2:	Not reported
Tax Reg #:	178015092
Business Type:	Not reported
Mail Name:	Virginia Mason Medical Ctr
Mailing Address:	PO Box 1930
Mailing City,State,Zip:	SEATTLE, WA 98111-1930
Legal Organization Name:	Virginia Mason Medical Ctr
Legal Organization Type:	Private
Legal Contact:	Not reported
Legal Address:	925 SENECA ST
Legal Address 2:	Not reported
Legal City,State,Zip:	SEATTLE, WA 98101-2742
Legal Phone Number:	(206)583-6466
Legal Effective Date:	06/06/1996
Land Organization Name:	Virginia Mason Medical Ctr
Land Organization Type:	Private
Land Contact:	Not reported
Land Address:	925 SENECA ST
Land City,State,Zip:	SEATTLE, WA 98101-2742
Land Phone Number:	(206)583-6466
Operator Organization Name:	Virginia Mason Medical Ctr
Operator Organization Type:	Private
Operator:	Not reported
Operator Address:	925 SENECA ST
Operator Address 2:	Not reported
Operator City,State,Zip:	SEATTLE, WA 98101-2742
Operator Phone Number:	(206) 583-6466
Operator Effective Date:	06/06/1996
Site Contact:	Joshua J Rogers
Site Contact Address:	1100 Ninth Ave
Contact City,State,Zip:	SEATTLE, WA 98111
Site Contact Phone Number:	206-341-1010
Site Contact Email:	Not reported
Gen Status Code:	LQG
Monthly Generation:	False
Batch Generation:	True
One Time Generation:	False
Transport Own Waste:	False
Tranports Other Waste:	False
Recycler Onsite:	False

DRAFT

VIRGINIA MASON MEDICAL CENTER (Continued) **1000235502**

Transfer Facility:	False
Other Exemption:	Not reported
UW Battery Gen:	True
Used Oil Transporter:	False
Used Oil Transfer Facility:	False
Used Oil Processor:	False
Used Oil Refiner:	False
Used Oil Fuel Marketer Directs Shipments:	False
Used Oil Fuel Marketer Meets Specs:	False
Site Contact Address 2:	PO Box 900
SIC Code:	Not reported
CRK Number:	Not reported
Active:	Not reported
CAS Number:	Not reported
Chemical Name:	Not reported
EHS:	Not reported
EHS CAS Number:	Not reported
EHS Name:	Not reported

Waste Stream Generated:

Waste Managed Off Site:	Y
State Only Waste Code 1:	Not reported
State Only Waste Code 2:	Not reported
Report Managed On Site:	0
KG Managed On Site:	0
Generator Treatment Code:	Not reported
Permit By Rule Code:	Not reported
WCDE Residence Code:	Not reported
WCDH Origin Code:	1
WCDE On Site Code:	Not reported
WCDB Code:	W110
Description:	NALCO 2833
CORb Sequence Number:	135717
Sequence Number:	2666885
Mixed Radioactive Flag:	False
Designation Code:	D
Reported Quanity:	326
Quanity Unit:	LB
Kilograms Quanity:	147.873602
Density Number:	0
Density Quanity:	Not reported

Waste Managed Off Site:	Y
State Only Waste Code 1:	Not reported
State Only Waste Code 2:	Not reported
Report Managed On Site:	0
KG Managed On Site:	0
Generator Treatment Code:	Not reported
Permit By Rule Code:	Not reported
WCDE Residence Code:	Not reported
WCDH Origin Code:	1
WCDE On Site Code:	Not reported
WCDB Code:	W002
Description:	SDS REAGENT ALCOHOL MIXTURE SOAKED RAGS
CORb Sequence Number:	135717
Sequence Number:	2668171
Mixed Radioactive Flag:	False
Designation Code:	D

DRAFT

VIRGINIA MASON MEDICAL CENTER (Continued) **1000235502**

Reported Quanity:	65
Quanity Unit:	LB
Kilograms Quanity:	29.4840005
Density Number:	0
Density Quanity:	Not reported
Waste Managed Off Site:	Y
State Only Waste Code 1:	Not reported
State Only Waste Code 2:	Not reported
Report Managed On Site:	0
KG Managed On Site:	0
Generator Treatment Code:	Not reported
Permit By Rule Code:	Not reported
WCDE Residence Code:	Not reported
WCDH Origin Code:	1
WCDE On Site Code:	Not reported
WCDB Code:	W309
Description:	PCB LIGHT BALLASTS
CORb Sequence Number:	135717
Sequence Number:	2668884
Mixed Radioactive Flag:	False
Designation Code:	D
Reported Quanity:	242
Quanity Unit:	K
Kilograms Quanity:	242
Density Number:	0
Density Quanity:	Not reported
Waste Managed Off Site:	Y
State Only Waste Code 1:	Not reported
State Only Waste Code 2:	Not reported
Report Managed On Site:	0
KG Managed On Site:	0
Generator Treatment Code:	Not reported
Permit By Rule Code:	Not reported
WCDE Residence Code:	Not reported
WCDH Origin Code:	1
WCDE On Site Code:	Not reported
WCDB Code:	W001
Description:	MERCURY LABPACK
CORb Sequence Number:	135717
Sequence Number:	2668893
Mixed Radioactive Flag:	False
Designation Code:	D
Reported Quanity:	1
Quanity Unit:	LB
Kilograms Quanity:	0.45360000
Density Number:	0
Density Quanity:	Not reported
Waste Managed Off Site:	Y
State Only Waste Code 1:	WSC2
State Only Waste Code 2:	Not reported
Report Managed On Site:	0
KG Managed On Site:	0
Generator Treatment Code:	Not reported
Permit By Rule Code:	Not reported

DRAFT

VIRGINIA MASON MEDICAL CENTER (Continued) **1000235502**

WCDE Residence Code:	Not reported
WCDH Origin Code:	1
WCDE On Site Code:	Not reported
WCDB Code:	W001
Description:	CORROSIVE ALKALINE LABPACK
CORb Sequence Number:	135717
Sequence Number:	2668898
Mixed Radioactive Flag:	False
Designation Code:	D
Reported Quanity:	60
Quanity Unit:	LB
Kilograms Quanity:	27.2160004
Density Number:	0
Density Quanity:	Not reported

Waste Managed Off Site:	Y
State Only Waste Code 1:	Not reported
State Only Waste Code 2:	Not reported
Report Managed On Site:	0
KG Managed On Site:	0
Generator Treatment Code:	Not reported
Permit By Rule Code:	Not reported
WCDE Residence Code:	Not reported
WCDH Origin Code:	1
WCDE On Site Code:	Not reported
WCDB Code:	W001
Description:	CORROSIVE ACID LABPACK
CORb Sequence Number:	135717
Sequence Number:	2668900
Mixed Radioactive Flag:	False
Designation Code:	D
Reported Quanity:	30
Quanity Unit:	LB
Kilograms Quanity:	13.6080002
Density Number:	0
Density Quanity:	Not reported

Waste Managed Off Site:	Y
State Only Waste Code 1:	WT02
State Only Waste Code 2:	Not reported
Report Managed On Site:	0
KG Managed On Site:	0
Generator Treatment Code:	Not reported
Permit By Rule Code:	Not reported
WCDE Residence Code:	H040
WCDH Origin Code:	5
WCDE On Site Code:	Not reported
WCDB Code:	W101
Description:	DAB (3,3 Diaminobenzidine) Histology Toxic Liqiud
CORb Sequence Number:	135717
Sequence Number:	2657440
Mixed Radioactive Flag:	False
Designation Code:	D
Reported Quanity:	889
Quanity Unit:	GAL
Kilograms Quanity:	3024.37805
Density Number:	7.5

DRAFT

VIRGINIA MASON MEDICAL CENTER (Continued) **1000235502**

Density Quanity:	PPG
Waste Managed Off Site:	Y
State Only Waste Code 1:	Not reported
State Only Waste Code 2:	Not reported
Report Managed On Site:	0
KG Managed On Site:	0
Generator Treatment Code:	Not reported
Permit By Rule Code:	Not reported
WCDE Residence Code:	Not reported
WCDH Origin Code:	1
WCDE On Site Code:	Not reported
WCDB Code:	W209
Description:	AEROSOL CAN, NON-FLAMMABLE
CORb Sequence Number:	135717
Sequence Number:	2668902
Mixed Radioactive Flag:	False
Designation Code:	D
Reported Quanity:	15
Quanity Unit:	LB
Kilograms Quanity:	6.80400011
Density Number:	0
Density Quanity:	Not reported
Waste Managed Off Site:	Y
State Only Waste Code 1:	WT02
State Only Waste Code 2:	Not reported
Report Managed On Site:	0
KG Managed On Site:	0
Generator Treatment Code:	Not reported
Permit By Rule Code:	Not reported
WCDE Residence Code:	Not reported
WCDH Origin Code:	1
WCDE On Site Code:	Not reported
WCDB Code:	W001
Description:	COBALT CHLORIDE LOOSE PACK
CORb Sequence Number:	135717
Sequence Number:	2669027
Mixed Radioactive Flag:	False
Designation Code:	D
Reported Quanity:	5
Quanity Unit:	LB
Kilograms Quanity:	2.26800003
Density Number:	0
Density Quanity:	Not reported
Waste Managed Off Site:	Y
State Only Waste Code 1:	WT02
State Only Waste Code 2:	Not reported
Report Managed On Site:	0
KG Managed On Site:	0
Generator Treatment Code:	Not reported
Permit By Rule Code:	Not reported
WCDE Residence Code:	Not reported
WCDH Origin Code:	1
WCDE On Site Code:	Not reported
WCDB Code:	W004

DRAFT

VIRGINIA MASON MEDICAL CENTER (Continued) **1000235502**

Description:	PHENOL SOLUTION
CORb Sequence Number:	135717
Sequence Number:	2669898
Mixed Radioactive Flag:	False
Designation Code:	D
Reported Quanity:	21
Quanity Unit:	LB
Kilograms Quanity:	9.52560016
Density Number:	0
Density Quanity:	Not reported
Waste Managed Off Site:	Y
State Only Waste Code 1:	Not reported
State Only Waste Code 2:	Not reported
Report Managed On Site:	0
KG Managed On Site:	0
Generator Treatment Code:	Not reported
Permit By Rule Code:	Not reported
WCDE Residence Code:	Not reported
WCDH Origin Code:	1
WCDE On Site Code:	Not reported
WCDB Code:	W001
Description:	silver nitrate applicators
CORb Sequence Number:	135717
Sequence Number:	2688682
Mixed Radioactive Flag:	False
Designation Code:	D
Reported Quanity:	5
Quanity Unit:	LB
Kilograms Quanity:	2.26800003
Density Number:	0
Density Quanity:	Not reported

Shipments Send:

CORB Waste Sequence Number:	135717
Waste Sequence Number:	2657437
Sequence Number:	1379177
Shipment Date:	2012-06-05 00:00:00
Mainfest Document ID:	004449809FLE
Reported Quanity:	40
Unit of Measure:	GAL
Kilograms Quanity:	136.080002
Receiving EPAID:	UTD981552177
Waste Sequence Number:	2657437
Sequence Number:	1379144
Shipment Date:	2012-02-07 00:00:00
Mainfest Document ID:	004447479FLE
Reported Quanity:	50
Unit of Measure:	GAL
Kilograms Quanity:	170.100002
Receiving EPAID:	UTD981552177
Waste Sequence Number:	2657437
Sequence Number:	1379178
Shipment Date:	2012-06-12 00:00:00
Mainfest Document ID:	004449940FLE

DRAFT

VIRGINIA MASON MEDICAL CENTER (Continued) **1000235502**

Reported Quanity: 80
Unit of Measure: GAL
Kilograms Quanity: 272.160004
Receiving EPAID: UTD981552177

Waste Sequence Number: 2657437
Sequence Number: 1379143
Shipment Date: 2012-01-10 00:00:00
Mainfest Document ID: 004447289FLE
Reported Quanity: 75
Unit of Measure: GAL
Kilograms Quanity: 255.150004
Receiving EPAID: UTD981552177

Waste Sequence Number: 2657437
Sequence Number: 1379173
Shipment Date: 2012-03-20 00:00:00
Mainfest Document ID: 004390709FLE
Reported Quanity: 75
Unit of Measure: GAL
Kilograms Quanity: 255.150004
Receiving EPAID: UTD981552177

Waste Sequence Number: 2657437
Sequence Number: 1379180
Shipment Date: 2012-07-09 00:00:00
Mainfest Document ID: 004449253FLE
Reported Quanity: 75
Unit of Measure: GAL
Kilograms Quanity: 255.150004
Receiving EPAID: UTD981552177

Waste Sequence Number: 2657437
Sequence Number: 1379195
Shipment Date: 2012-09-04 00:00:00
Mainfest Document ID: 005222623FLE
Reported Quanity: 150
Unit of Measure: GAL
Kilograms Quanity: 510.300008
Receiving EPAID: UTD981552177

Waste Sequence Number: 2657437
Sequence Number: 1379174
Shipment Date: 2012-04-17 00:00:00
Mainfest Document ID: 004390913FLE
Reported Quanity: 100
Unit of Measure: GAL
Kilograms Quanity: 340.200005
Receiving EPAID: UTD981552177

Waste Sequence Number: 2657437
Sequence Number: 1379192
Shipment Date: 2012-07-24 00:00:00
Mainfest Document ID: 004449382FLE
Reported Quanity: 100
Unit of Measure: GAL
Kilograms Quanity: 340.200005

DRAFT

VIRGINIA MASON MEDICAL CENTER (Continued) **1000235502**

Receiving EPAID: UTD981552177

Waste Sequence Number: 2657437
Sequence Number: 1379198
Shipment Date: 2012-10-16 00:00:00
Mainfest Document ID: 004445840FLE
Reported Quanity: 150
Unit of Measure: GAL
Kilograms Quanity: 510.300008
Receiving EPAID: UTD981552177

Waste Sequence Number: 2657437
Sequence Number: 1379197
Shipment Date: 2012-10-02 00:00:00
Mainfest Document ID: 005222835FLE
Reported Quanity: 150
Unit of Measure: GAL
Kilograms Quanity: 510.300008
Receiving EPAID: UTD981552177

Waste Stream Off Site Mgmt:
Waste CORB Sequence Number: 135717
Waste Sequence Number: 2657463
Sequence Number: 666120
Received EPAID: WAD981769110
Managed Quanity: 4070
Kilogram Quanity: 13846.1402
Recycled Percentage: Not reported
Waste Management System Code: H061

Waste Sequence Number: 2657446
Sequence Number: 668682
Received EPAID: UTD981552177
Managed Quanity: 330
Kilogram Quanity: 149.688002
Recycled Percentage: Not reported
Waste Management System Code: H040

Waste Sequence Number: 2657462
Sequence Number: 666111
Received EPAID: IDD073114654
Managed Quanity: 800
Kilogram Quanity: 362.880006
Recycled Percentage: Not reported
Waste Management System Code: H132

Waste Sequence Number: 2657465
Sequence Number: 668298
Received EPAID: WAD981769110
Managed Quanity: 40
Kilogram Quanity: 18.1440003
Recycled Percentage: 99
Waste Management System Code: H141

Waste Sequence Number: 2657466
Sequence Number: 668513
Received EPAID: WAD981769110

DRAFT

VIRGINIA MASON MEDICAL CENTER (Continued) **1000235502**

Managed Quanity: 201
Kilogram Quanity: 91.1736015
Recycled Percentage: 99
Waste Management System Code: H141

Waste Sequence Number: 2668175
Sequence Number: 667831
Received EPAID: WAD981769110
Managed Quanity: 431
Kilogram Quanity: 195.501603
Recycled Percentage: 99
Waste Management System Code: H141

Waste Sequence Number: 2668192
Sequence Number: 667848
Received EPAID: WAD991281767
Managed Quanity: 35
Kilogram Quanity: 15.8760002
Recycled Percentage: Not reported
Waste Management System Code: H040

Waste Sequence Number: 2668211
Sequence Number: 667855
Received EPAID: WAD991281767
Managed Quanity: 170
Kilogram Quanity: 77.1120013
Recycled Percentage: Not reported
Waste Management System Code: H129

Waste Sequence Number: 2669027
Sequence Number: 668678
Received EPAID: UTD981552177
Managed Quanity: 5
Kilogram Quanity: 2.26800003
Recycled Percentage: Not reported
Waste Management System Code: H040

Waste Sequence Number: 2669898
Sequence Number: 669438
Received EPAID: UTD981552177
Managed Quanity: 21
Kilogram Quanity: 9.52560016
Recycled Percentage: Not reported
Waste Management System Code: H040

Waste Sequence Number: 2688682
Sequence Number: 681310
Received EPAID: WAD991281767
Managed Quanity: 5
Kilogram Quanity: 2.26800003
Recycled Percentage: 99
Waste Management System Code: H141

Waste Stream Comments:
CORB Waste Sequence Number: 135717
Comments: Originates from Hospital Pharmacy level 3, Buck level 2 Oncology, and Hospital unit level 15.

DRAFT

VIRGINIA MASON MEDICAL CENTER (Continued) **1000235502**

Waste Sequence Number: 2657437
Sequence Number: 1

Comments: DAB (3,3 Diaminobenzidine) Histology Toxic Liqiud
Waste Sequence Number: 2657440
Sequence Number: 1

Comments: A-7 - G09 - Lab department(s)
Waste Sequence Number: 2657446
Sequence Number: 1

Comments: A- 7 G09 - Trace pharmaceutical product non - RCRA .Through out the system, All hospital units,
Waste Sequence Number: 2657462
Sequence Number: 1

Comments: Engineering, Laboratory. Throughout system.
Waste Sequence Number: 2657465
Sequence Number: 1

Comments: Engineering, Laboratory. Throughout system.
Waste Sequence Number: 2657466
Sequence Number: 1

Comments: Laboratory and Pharmacy
Waste Sequence Number: 2657467
Sequence Number: 1

Comments: A-7 One time waste do to a change in product
Waste Sequence Number: 2666884
Sequence Number: 1

Comments: A-7 Expired product
Waste Sequence Number: 2666885
Sequence Number: 1

Comments: A-8 EXPIRED LEAD APRONS
Waste Sequence Number: 2668211
Sequence Number: 1

Comments: Found thermometer contianing mercury
Waste Sequence Number: 2668893
Sequence Number: 1

Waste Stream EPA Code:
CORB Waste Sequence Number: 135717
Waste Sequence Number: 2668175
Sequence Number: 5930998
WCDA Code: D001

Waste Sequence Number: 2668175
Sequence Number: 5930999
WCDA Code: D035

Waste Sequence Number: 2668192
Sequence Number: 5931092
WCDA Code: D001

DRAFT

VIRGINIA MASON MEDICAL CENTER (Continued) **1000235502**

Waste Sequence Number: 2668211
Sequence Number: 5931158
WCDA Code: D008

Waste Sequence Number: 2668179
Sequence Number: 5930972
WCDA Code: D001

Waste Sequence Number: 2668179
Sequence Number: 5930973
WCDA Code: D011

Waste Sequence Number: 2669015
Sequence Number: 5935844
WCDA Code: U010

Waste Sequence Number: 2669015
Sequence Number: 5935845
WCDA Code: U058

Waste Sequence Number: 2669015
Sequence Number: 5935846
WCDA Code: U150

Waste Sequence Number: 2669015
Sequence Number: 5935847
WCDA Code: U206

Waste Sequence Number: 2669026
Sequence Number: 5935884
WCDA Code: D002

Waste Stream Source Code:
CORB Waste Sequence Number: 135717
Waste Sequence Number: 2688682
Sequence Number: 1
WCDD Code: G11

Waste Sequence Number: 2668175
Sequence Number: 1
WCDD Code: G06

Waste Sequence Number: 2657437
Sequence Number: 1
WCDD Code: G08

Waste Sequence Number: 2666885
Sequence Number: 1
WCDD Code: G09

Waste Sequence Number: 2668898
Sequence Number: 1
WCDD Code: G09

Waste Sequence Number: 2668900
Sequence Number: 1
WCDD Code: G09

DRAFT

VIRGINIA MASON MEDICAL CENTER (Continued) **1000235502**

Waste Sequence Number:	2669015
Sequence Number:	1
WCDD Code:	G09
Waste Sequence Number:	2657440
Sequence Number:	1
WCDD Code:	G22
Waste Sequence Number:	2657463
Sequence Number:	1
WCDD Code:	G22
Waste Sequence Number:	2668179
Sequence Number:	1
WCDD Code:	G22
Waste Sequence Number:	2668171
Sequence Number:	1
WCDD Code:	G02

Name:	VIRGINIA MASON MEDICAL CENTER
Address:	925 SENECA ST
City,State,Zip:	SEATTLE, WA 98101
Facility Address 2:	Not reported
Facility ID:	23973766
EPA ID:	WAD076654185
NAICS:	622110
State Waste Code Desc:	Not reported
Federal Waste Code Desc:	Not reported
Form Comm:	Not reported
Data Year:	2011
Permit by Rule:	False
Mailing Address 2:	Not reported
Treatment by Generator:	False
Mixed Radioactive Waste:	False
Importer of Hazardous Waste:	False
Immediate Recycler:	False
Treatment/Storage/Disposal/Recycling Facility:	False
Generator of Dangerous Fuel Waste:	False
Generator Marketing to Burner:	False
Other Marketers (i.e., blender, distributor, etc.):	False
Utility Boiler Burner:	False
Industry Boiler Burner:	False
Industrial Furnace:	False
Smelter Defferal:	False
Universal Waste:	Not reported
Off-Specification:	Not reported
LN Address 2:	Not reported
Tax Reg #:	178015092
Business Type:	Not reported
Mail Name:	Virginia Mason Medical Ctr
Mailing Address:	PO Box 1930
Mailing City,State,Zip:	SEATTLE, WA 98111-1930
Legal Organization Name:	Virginia Mason Medical Ctr
Legal Organization Type:	Private
Legal Contact:	Not reported

DRAFT

VIRGINIA MASON MEDICAL CENTER (Continued) **1000235502**

Legal Address:	925 SENECA ST
Legal Address 2:	Not reported
Legal City,State,Zip:	SEATTLE, WA 98101-2742
Legal Phone Number:	(206)583-6466
Legal Effective Date:	06/06/1996
Land Organization Name:	Virginia Mason Medical Ctr
Land Organization Type:	Private
Land Contact:	Not reported
Land Address:	925 SENECA ST
Land City,State,Zip:	SEATTLE, WA 98101-2742
Land Phone Number:	(206)583-6466
Operator Organization Name:	Virginia Mason Medical Ctr
Operator Organization Type:	Private
Operator:	Not reported
Operator Address:	925 SENECA ST
Operator Address 2:	Not reported
Operator City,State,Zip:	SEATTLE, WA 98101-2742
Operator Phone Number:	(206) 583-6466
Operator Effective Date:	06/06/1996
Site Contact:	Jason Atencio
Site Contact Address:	1100 Ninth Ave
Contact City,State,Zip:	SEATTLE, WA 98111
Site Contact Phone Number:	206-341-1010
Site Contact Email:	Not reported
Gen Status Code:	MQG
Monthly Generation:	True
Batch Generation:	False
One Time Generation:	False
Transport Own Waste:	False
Tranports Other Waste:	False
Recycler Onsite:	False
Transfer Facility:	False
Other Exemption:	Not reported
UW Battery Gen:	False
Used Oil Transporter:	False
Used Oil Transfer Facility:	False
Used Oil Processor:	False
Used Oil Refiner:	False
Used Oil Fuel Marketer Directs Shipments:	False
Used Oil Fuel Marketer Meets Specs:	False
Site Contact Address 2:	PO Box 900
SIC Code:	Not reported
CRK Number:	Not reported
Active:	Not reported
CAS Number:	Not reported
Chemical Name:	Not reported
EHS:	Not reported
EHS CAS Number:	Not reported
EHS Name:	Not reported

Waste Stream Generated:

Waste Managed Off Site:	Y
State Only Waste Code 1:	Not reported
State Only Waste Code 2:	Not reported
Report Managed On Site:	0
KG Managed On Site:	0
Generator Treatment Code:	Not reported
Permit By Rule Code:	Not reported

DRAFT

VIRGINIA MASON MEDICAL CENTER (Continued) **1000235502**

WCDE Residence Code:	Not reported
WCDH Origin Code:	1
WCDE On Site Code:	Not reported
WCDB Code:	W101
Description:	Containers/Bags/PPE Containing used/Residual Products from Chemolab
CORb Sequence Number:	134927
Sequence Number:	2656506
Mixed Radioactive Flag:	False
Designation Code:	D
Reported Quanity:	1200
Quanity Unit:	LB
Kilograms Quanity:	544.320009
Density Number:	0
Density Quanity:	Not reported
Waste Managed Off Site:	Y
State Only Waste Code 1:	Not reported
State Only Waste Code 2:	Not reported
Report Managed On Site:	0
KG Managed On Site:	0
Generator Treatment Code:	Not reported
Permit By Rule Code:	Not reported
WCDE Residence Code:	Not reported
WCDH Origin Code:	1
WCDE On Site Code:	Not reported
WCDB Code:	W119
Description:	Thimerosal with Mercury
CORb Sequence Number:	134927
Sequence Number:	2656531
Mixed Radioactive Flag:	False
Designation Code:	D
Reported Quanity:	1
Quanity Unit:	LB
Kilograms Quanity:	0.45360000
Density Number:	0
Density Quanity:	Not reported
Waste Managed Off Site:	Y
State Only Waste Code 1:	Not reported
State Only Waste Code 2:	Not reported
Report Managed On Site:	0
KG Managed On Site:	0
Generator Treatment Code:	Not reported
Permit By Rule Code:	Not reported
WCDE Residence Code:	Not reported
WCDH Origin Code:	1
WCDE On Site Code:	Not reported
WCDB Code:	W001
Description:	Flammable Liquids Class 3
CORb Sequence Number:	134927
Sequence Number:	2656540
Mixed Radioactive Flag:	False
Designation Code:	D
Reported Quanity:	2
Quanity Unit:	LB
Kilograms Quanity:	0.90720001
Density Number:	0

DRAFT

VIRGINIA MASON MEDICAL CENTER (Continued) **1000235502**

Density Quanity:	Not reported
Waste Managed Off Site:	Y
State Only Waste Code 1:	Not reported
State Only Waste Code 2:	Not reported
Report Managed On Site:	0
KG Managed On Site:	0
Generator Treatment Code:	Not reported
Permit By Rule Code:	Not reported
WCDE Residence Code:	Not reported
WCDH Origin Code:	1
WCDE On Site Code:	Not reported
WCDB Code:	W001
Description:	Flammable Liquids Class 3
CORb Sequence Number:	134927
Sequence Number:	2656547
Mixed Radioactive Flag:	False
Designation Code:	D
Reported Quanity:	205
Quanity Unit:	LB
Kilograms Quanity:	92.9880015
Density Number:	0
Density Quanity:	Not reported
Waste Managed Off Site:	Y
State Only Waste Code 1:	Not reported
State Only Waste Code 2:	Not reported
Report Managed On Site:	0
KG Managed On Site:	0
Generator Treatment Code:	Not reported
Permit By Rule Code:	Not reported
WCDE Residence Code:	Not reported
WCDH Origin Code:	1
WCDE On Site Code:	Not reported
WCDB Code:	W001
Description:	Oxidizer Class 5.1 Labpack
CORb Sequence Number:	134927
Sequence Number:	2656549
Mixed Radioactive Flag:	False
Designation Code:	D
Reported Quanity:	28
Quanity Unit:	LB
Kilograms Quanity:	12.7008002
Density Number:	0
Density Quanity:	Not reported
Waste Managed Off Site:	Y
State Only Waste Code 1:	Not reported
State Only Waste Code 2:	Not reported
Report Managed On Site:	0
KG Managed On Site:	0
Generator Treatment Code:	Not reported
Permit By Rule Code:	Not reported
WCDE Residence Code:	Not reported
WCDH Origin Code:	1
WCDE On Site Code:	Not reported
WCDB Code:	W001

DRAFT

VIRGINIA MASON MEDICAL CENTER (Continued) **1000235502**

Description:	Oxidizer Class 5.1 Labpack
CORb Sequence Number:	134927
Sequence Number:	2656551
Mixed Radioactive Flag:	False
Designation Code:	D
Reported Quanity:	20
Quanity Unit:	LB
Kilograms Quanity:	9.07200015
Density Number:	0
Density Quanity:	Not reported
Waste Managed Off Site:	Y
State Only Waste Code 1:	WT02
State Only Waste Code 2:	Not reported
Report Managed On Site:	0
KG Managed On Site:	0
Generator Treatment Code:	Not reported
Permit By Rule Code:	Not reported
WCDE Residence Code:	Not reported
WCDH Origin Code:	3
WCDE On Site Code:	Not reported
WCDB Code:	W101
Description:	DAB (3,3 Diaminibenzidine) Histology Toxic Liquid
CORb Sequence Number:	134927
Sequence Number:	2656574
Mixed Radioactive Flag:	False
Designation Code:	D
Reported Quanity:	10
Quanity Unit:	GAL
Kilograms Quanity:	34.0200005
Density Number:	7.5
Density Quanity:	PPG
Waste Managed Off Site:	N
State Only Waste Code 1:	WT02
State Only Waste Code 2:	Not reported
Report Managed On Site:	1982
KG Managed On Site:	4369.55683
Generator Treatment Code:	Not reported
Permit By Rule Code:	Not reported
WCDE Residence Code:	Not reported
WCDH Origin Code:	1
WCDE On Site Code:	H121
WCDB Code:	W119
Description:	Cidex OPA Neutralized Onsite
CORb Sequence Number:	134927
Sequence Number:	2656817
Mixed Radioactive Flag:	False
Designation Code:	D
Reported Quanity:	1982
Quanity Unit:	LB
Kilograms Quanity:	899.035215
Density Number:	0
Density Quanity:	Not reported
Waste Managed Off Site:	Y
State Only Waste Code 1:	Not reported

DRAFT

VIRGINIA MASON MEDICAL CENTER (Continued) **1000235502**

State Only Waste Code 2:	Not reported
Report Managed On Site:	0
KG Managed On Site:	0
Generator Treatment Code:	Not reported
Permit By Rule Code:	Not reported
WCDE Residence Code:	Not reported
WCDH Origin Code:	2
WCDE On Site Code:	Not reported
WCDB Code:	W203
Description:	Spill of Alcohol Reagent Mixture
CORb Sequence Number:	134927
Sequence Number:	2656535
Mixed Radioactive Flag:	False
Designation Code:	D
Reported Quanity:	200
Quanity Unit:	LB
Kilograms Quanity:	90.7200015
Density Number:	0
Density Quanity:	Not reported

Waste Managed Off Site:	Y
State Only Waste Code 1:	Not reported
State Only Waste Code 2:	Not reported
Report Managed On Site:	0
KG Managed On Site:	0
Generator Treatment Code:	Not reported
Permit By Rule Code:	Not reported
WCDE Residence Code:	Not reported
WCDH Origin Code:	1
WCDE On Site Code:	Not reported
WCDB Code:	W101
Description:	Waste Reagent
CORb Sequence Number:	134927
Sequence Number:	2656536
Mixed Radioactive Flag:	False
Designation Code:	D
Reported Quanity:	560
Quanity Unit:	LB
Kilograms Quanity:	254.016004
Density Number:	0
Density Quanity:	Not reported

Waste Managed Off Site:	Y
State Only Waste Code 1:	WT02
State Only Waste Code 2:	Not reported
Report Managed On Site:	0
KG Managed On Site:	0
Generator Treatment Code:	Not reported
Permit By Rule Code:	Not reported
WCDE Residence Code:	Not reported
WCDH Origin Code:	1
WCDE On Site Code:	Not reported
WCDB Code:	W319
Description:	Waste Chemo Filters
CORb Sequence Number:	134927
Sequence Number:	2656537
Mixed Radioactive Flag:	False

DRAFT

VIRGINIA MASON MEDICAL CENTER (Continued) **1000235502**

Designation Code:	D
Reported Quanity:	46
Quanity Unit:	LB
Kilograms Quanity:	20.8656003
Density Number:	0
Density Quanity:	Not reported

Shipments Send:

CORB Waste Sequence Number:	134927
Waste Sequence Number:	2656573
Sequence Number:	1324730
Shipment Date:	2011-12-13 00:00:00
Mainfest Document ID:	004391551FLE
Reported Quanity:	54
Unit of Measure:	GAL
Kilograms Quanity:	183.708003
Receiving EPAID:	WAD981769110

Waste Sequence Number:	2656573
Sequence Number:	1324731
Shipment Date:	2011-01-27 00:00:00
Mainfest Document ID:	004447181FLE
Reported Quanity:	112
Unit of Measure:	GAL
Kilograms Quanity:	381.024006
Receiving EPAID:	WAD981769110

Waste Sequence Number:	2656507
Sequence Number:	1324608
Shipment Date:	2011-01-10 00:00:00
Mainfest Document ID:	000009632DAT
Reported Quanity:	100
Unit of Measure:	LB
Kilograms Quanity:	45.3600007
Receiving EPAID:	WAD991281767

Waste Sequence Number:	2656507
Sequence Number:	1324611
Shipment Date:	2011-02-28 00:00:00
Mainfest Document ID:	000006720DAT
Reported Quanity:	100
Unit of Measure:	LB
Kilograms Quanity:	45.3600007
Receiving EPAID:	WAD991281767

Waste Sequence Number:	2656507
Sequence Number:	1324612
Shipment Date:	2011-06-13 00:00:00
Mainfest Document ID:	000005533DAT
Reported Quanity:	50
Unit of Measure:	LB
Kilograms Quanity:	22.6800003
Receiving EPAID:	WAD991281767

Waste Sequence Number:	2656507
Sequence Number:	1324613
Shipment Date:	2011-07-11 00:00:00

DRAFT

VIRGINIA MASON MEDICAL CENTER (Continued) **1000235502**

Mainfest Document ID:	000005695DAT
Reported Quanity:	150
Unit of Measure:	LB
Kilograms Quanity:	68.0400011
Receiving EPAID:	WAD991281767

Waste Sequence Number:	2656507
Sequence Number:	1324607
Shipment Date:	2011-01-06 00:00:00
Mainfest Document ID:	000006388DAT
Reported Quanity:	125
Unit of Measure:	LB
Kilograms Quanity:	56.7000009
Receiving EPAID:	WAD991281767

Waste Sequence Number:	2656507
Sequence Number:	1324609
Shipment Date:	2011-01-13 00:00:00
Mainfest Document ID:	000006401DAT
Reported Quanity:	125
Unit of Measure:	LB
Kilograms Quanity:	56.7000009
Receiving EPAID:	WAD991281767

Waste Sequence Number:	2656507
Sequence Number:	1324610
Shipment Date:	2011-01-27 00:00:00
Mainfest Document ID:	000006403DAT
Reported Quanity:	200
Unit of Measure:	LB
Kilograms Quanity:	90.7200015
Receiving EPAID:	WAD991281767

Waste Sequence Number:	2656509
Sequence Number:	1324615
Shipment Date:	2011-08-22 00:00:00
Mainfest Document ID:	000005926DAT
Reported Quanity:	75
Unit of Measure:	LB
Kilograms Quanity:	34.0200005
Receiving EPAID:	WAD991281767

Waste Sequence Number:	2656509
Sequence Number:	1324617
Shipment Date:	2011-10-27 00:00:00
Mainfest Document ID:	000018759DAT
Reported Quanity:	50
Unit of Measure:	LB
Kilograms Quanity:	22.6800003
Receiving EPAID:	WAD991281767

Waste Stream Off Site Mgmt:

Waste CORB Sequence Number:	134927
Waste Sequence Number:	2656510
Sequence Number:	653486
Received EPAID:	WAD991281767
Managed Quanity:	925

DRAFT

VIRGINIA MASON MEDICAL CENTER (Continued) **1000235502**

Kilogram Quanity: 419.580007
Recycled Percentage: 0
Waste Management System Code: H040

Waste Sequence Number: 2656511
Sequence Number: 653495
Received EPAID: WAD991281767
Managed Quanity: 15826.26
Kilogram Quanity: 7178.79165
Recycled Percentage: 0
Waste Management System Code: H050

Waste Sequence Number: 2656513
Sequence Number: 653528
Received EPAID: WAD991281767
Managed Quanity: 25
Kilogram Quanity: 11.3400001
Recycled Percentage: 0
Waste Management System Code: H050

Waste Sequence Number: 2656530
Sequence Number: 653531
Received EPAID: WAD991281767
Managed Quanity: 5
Kilogram Quanity: 2.26800003
Recycled Percentage: 0
Waste Management System Code: H040

Waste Sequence Number: 2656546
Sequence Number: 653548
Received EPAID: WAD991281767
Managed Quanity: 25
Kilogram Quanity: 11.3400001
Recycled Percentage: 0
Waste Management System Code: H040

Waste Sequence Number: 2656560
Sequence Number: 653564
Received EPAID: WAD991281767
Managed Quanity: 15
Kilogram Quanity: 6.80400011
Recycled Percentage: 0
Waste Management System Code: H121

Waste Sequence Number: 2656577
Sequence Number: 653442
Received EPAID: WAD991281767
Managed Quanity: 3
Kilogram Quanity: 1.36080002
Recycled Percentage: 0
Waste Management System Code: H061

Waste Sequence Number: 2656579
Sequence Number: 653441
Received EPAID: WAD991281767
Managed Quanity: 5
Kilogram Quanity: 2.26800003

DRAFT

VIRGINIA MASON MEDICAL CENTER (Continued) **1000235502**

Recycled Percentage: 0
Waste Management System Code: H040

Waste Sequence Number: 2656573
Sequence Number: 653576
Received EPAID: WAD981769110
Managed Quanity: 166
Kilogram Quanity: 564.732009
Recycled Percentage: 0
Waste Management System Code: H061

Waste Sequence Number: 2656507
Sequence Number: 653474
Received EPAID: WAD991281767
Managed Quanity: 850
Kilogram Quanity: 385.560006
Recycled Percentage: 0
Waste Management System Code: H040

Waste Sequence Number: 2656509
Sequence Number: 653481
Received EPAID: WAD991281767
Managed Quanity: 375
Kilogram Quanity: 170.100002
Recycled Percentage: 0
Waste Management System Code: H040

Waste Stream Comments:
CORB Waste Sequence Number: 134927
Comments: Originates from Hospital Pharmacy level 3, Buck level 2 Oncology, and Hospital unit level 15.

Waste Sequence Number: 2656506
Sequence Number: 1

Comments: Originates from Hospital Pharmacy level 3, Buck level 2 Oncology, and Hospital unit level 15.

Waste Sequence Number: 2656507
Sequence Number: 1

Comments: Originates from Hospital Pharmacy level 3, Buck level 2 Oncology, and Hospital unit level 15.

Waste Sequence Number: 2656509
Sequence Number: 1

Comments: DAB (3,3 Diaminobenzidine) Histology Toxic Liqiud

Waste Sequence Number: 2656510
Sequence Number: 1

Comments: A-8 W409 Absorbant materials.

Waste Sequence Number: 2656530
Sequence Number: 1

Comments: A8 - Vaccine Ingredient

Waste Sequence Number: 2656531
Sequence Number: 1

Comments: A-7 - G39 - Spill

DRAFT

VIRGINIA MASON MEDICAL CENTER (Continued) **1000235502**

Waste Sequence Number: 2656535
Sequence Number: 1

Comments: A-7 - G09 - Lab department(s)
Waste Sequence Number: 2656536
Sequence Number: 1

Comments: A-7 - G19 - Originates from Hospital Pharmacy level 3, Buck level 2 Oncology, and Hospital unit level 15. A-8- W319 -
Waste Sequence Number: 2656537
Sequence Number: 1

Comments: A-7 - G09 - this originates in the lab and pharmacy processes
Waste Sequence Number: 2656540
Sequence Number: 1

Comments: A-7 - G09 - this originates in the lab and pharmacy processes
Waste Sequence Number: 2656546
Sequence Number: 1

Waste Stream EPA Code:
CORB Waste Sequence Number: 134927
Waste Sequence Number: 2656535
Sequence Number: 5870478
WCDA Code: D001

Waste Sequence Number: 2656536
Sequence Number: 5871133
WCDA Code: D003

Waste Sequence Number: 2656553
Sequence Number: 5870487
WCDA Code: U188

Waste Sequence Number: 2656554
Sequence Number: 5871144
WCDA Code: D001

Waste Sequence Number: 2656568
Sequence Number: 5870492
WCDA Code: D009

Waste Sequence Number: 2656805
Sequence Number: 5871436
WCDA Code: U122

Waste Sequence Number: 2656511
Sequence Number: 5870141
WCDA Code: D001

Waste Sequence Number: 2656513
Sequence Number: 5870493
WCDA Code: D001

Waste Sequence Number: 2656530
Sequence Number: 5870494
WCDA Code: D001

DRAFT

VIRGINIA MASON MEDICAL CENTER (Continued) **1000235502**

Waste Sequence Number:	2656530
Sequence Number:	5870495
WCDA Code:	F002
Waste Sequence Number:	2656530
Sequence Number:	5870496
WCDA Code:	F003

Name:	VIRGINIA MASON MEDICAL CENTER
Address:	925 SENECA ST
City,State,Zip:	SEATTLE, WA 98101
Facility Address 2:	Not reported
Facility ID:	23973766
EPA ID:	WAD076654185
NAICS:	622110
State Waste Code Desc:	Not reported
Federal Waste Code Desc:	Not reported
Form Comm:	Not reported
Data Year:	2010
Permit by Rule:	False
Mailing Address 2:	Not reported
Treatment by Generator:	False
Mixed Radioactive Waste:	False
Importer of Hazardous Waste:	False
Immediate Recycler:	False
Treatment/Storage/Disposal/Recycling Facility:	False
Generator of Dangerous Fuel Waste:	False
Generator Marketing to Burner:	False
Other Marketers (i.e., blender, distributor, etc.):	False
Utility Boiler Burner:	False
Industry Boiler Burner:	False
Industrial Furnace:	False
Smelter Defferal:	False
Universal Waste:	Not reported
Off-Specification:	Not reported
LN Address 2:	Not reported
Tax Reg #:	178015092
Business Type:	Not reported
Mail Name:	Virginia Mason Medical Ctr
Mailing Address:	PO Box 1930
Mailing City,State,Zip:	SEATTLE, WA 98111-1930
Legal Organization Name:	Virginia Mason Medical Ctr
Legal Organization Type:	Private
Legal Contact:	Not reported
Legal Address:	925 SENECA ST
Legal Address 2:	Not reported
Legal City,State,Zip:	SEATTLE, WA 98101-2742
Legal Phone Number:	(206)583-6466
Legal Effective Date:	06/06/1996
Land Organization Name:	Virginia Mason Medical Ctr
Land Organization Type:	Private
Land Contact:	Not reported
Land Address:	925 SENECA ST
Land City,State,Zip:	SEATTLE, WA 98101-2742
Land Phone Number:	(206)583-6466
Operator Organization Name:	Virginia Mason Medical Ctr

DRAFT

VIRGINIA MASON MEDICAL CENTER (Continued) **1000235502**

Operator Organization Type:	Private
Operator:	Not reported
Operator Address:	925 SENECA ST
Operator Address 2:	Not reported
Operator City,State,Zip:	SEATTLE, WA 98101-2742
Operator Phone Number:	(206) 583-6466
Operator Effective Date:	06/06/1996
Site Contact:	Jason Mladenich
Site Contact Address:	PO BOX 1930
Contact City,State,Zip:	SEATTLE, WA 98111
Site Contact Phone Number:	206-583-6468
Site Contact Email:	Not reported
Gen Status Code:	LQG
Monthly Generation:	True
Batch Generation:	False
One Time Generation:	False
Transport Own Waste:	False
Tranports Other Waste:	False
Recycler Onsite:	False
Transfer Facility:	False
Other Exemption:	Not reported
UW Battery Gen:	False
Used Oil Transporter:	False
Used Oil Transfer Facility:	False
Used Oil Processor:	False
Used Oil Refiner:	False
Used Oil Fuel Marketer Directs Shipments:	False
Used Oil Fuel Marketer Meets Specs:	False
Site Contact Address 2:	GI ES
SIC Code:	Not reported
CRK Number:	Not reported
Active:	Not reported
CAS Number:	Not reported
Chemical Name:	Not reported
EHS:	Not reported
EHS CAS Number:	Not reported
EHS Name:	Not reported

Waste Stream Generated:

Waste Managed Off Site:	Y
State Only Waste Code 1:	Not reported
State Only Waste Code 2:	Not reported
Report Managed On Site:	0
KG Managed On Site:	0
Generator Treatment Code:	Not reported
Permit By Rule Code:	Not reported
WCDE Residence Code:	Not reported
WCDH Origin Code:	3
WCDE On Site Code:	Not reported
WCDB Code:	W203
Description:	Alcohol Reagent Mixture
CORb Sequence Number:	129477
Sequence Number:	2501149
Mixed Radioactive Flag:	False
Designation Code:	D
Reported Quanity:	9732.2600000000002
Quanity Unit:	LB
Kilograms Quanity:	4414.5532119303152

DRAFT

VIRGINIA MASON MEDICAL CENTER (Continued) **1000235502**

Density Number:	0
Density Quanity:	Not reported
Waste Managed Off Site:	Y
State Only Waste Code 1:	WSC2
State Only Waste Code 2:	Not reported
Report Managed On Site:	0
KG Managed On Site:	0
Generator Treatment Code:	Not reported
Permit By Rule Code:	Not reported
WCDE Residence Code:	Not reported
WCDH Origin Code:	1
WCDE On Site Code:	Not reported
WCDB Code:	W001
Description:	Caustic Class 8 Labpack
CORb Sequence Number:	129477
Sequence Number:	2501178
Mixed Radioactive Flag:	False
Designation Code:	D
Reported Quanity:	10
Quanity Unit:	LB
Kilograms Quanity:	4.5360000780192014
Density Number:	0
Density Quanity:	Not reported
Waste Managed Off Site:	Y
State Only Waste Code 1:	Not reported
State Only Waste Code 2:	Not reported
Report Managed On Site:	0
KG Managed On Site:	0
Generator Treatment Code:	Not reported
Permit By Rule Code:	Not reported
WCDE Residence Code:	Not reported
WCDH Origin Code:	3
WCDE On Site Code:	Not reported
WCDB Code:	W001
Description:	CORROSIVE Class 8 Labpack
CORb Sequence Number:	129477
Sequence Number:	2501176
Mixed Radioactive Flag:	False
Designation Code:	D
Reported Quanity:	5
Quanity Unit:	LB
Kilograms Quanity:	2.2680000390096007
Density Number:	0
Density Quanity:	Not reported
Waste Managed Off Site:	Y
State Only Waste Code 1:	WT02
State Only Waste Code 2:	Not reported
Report Managed On Site:	0
KG Managed On Site:	0
Generator Treatment Code:	Not reported
Permit By Rule Code:	Not reported
WCDE Residence Code:	Not reported
WCDH Origin Code:	1
WCDE On Site Code:	Not reported

DRAFT

VIRGINIA MASON MEDICAL CENTER (Continued) **1000235502**

WCDB Code:	W219
Description:	ALDEX
CORb Sequence Number:	129477
Sequence Number:	2501133
Mixed Radioactive Flag:	False
Designation Code:	D
Reported Quanity:	3
Quanity Unit:	LB
Kilograms Quanity:	1.3608000234057605
Density Number:	0
Density Quanity:	Not reported
Waste Managed Off Site:	Y
State Only Waste Code 1:	WP02
State Only Waste Code 2:	Not reported
Report Managed On Site:	0
KG Managed On Site:	0
Generator Treatment Code:	Not reported
Permit By Rule Code:	Not reported
WCDE Residence Code:	Not reported
WCDH Origin Code:	3
WCDE On Site Code:	Not reported
WCDB Code:	W101
Description:	Waste Reagent
CORb Sequence Number:	129477
Sequence Number:	2501134
Mixed Radioactive Flag:	False
Designation Code:	D
Reported Quanity:	200
Quanity Unit:	LB
Kilograms Quanity:	90.720001560384034
Density Number:	0
Density Quanity:	Not reported
Waste Managed Off Site:	Y
State Only Waste Code 1:	Not reported
State Only Waste Code 2:	Not reported
Report Managed On Site:	0
KG Managed On Site:	0
Generator Treatment Code:	Not reported
Permit By Rule Code:	Not reported
WCDE Residence Code:	Not reported
WCDH Origin Code:	3
WCDE On Site Code:	Not reported
WCDB Code:	W203
Description:	SPILL OF ALCOHOL REAGENT MIXTURE
CORb Sequence Number:	129477
Sequence Number:	2501131
Mixed Radioactive Flag:	False
Designation Code:	D
Reported Quanity:	30
Quanity Unit:	LB
Kilograms Quanity:	13.608000234057604
Density Number:	0
Density Quanity:	Not reported
Waste Managed Off Site:	Y

DRAFT

VIRGINIA MASON MEDICAL CENTER (Continued) **1000235502**

State Only Waste Code 1:	Not reported
State Only Waste Code 2:	Not reported
Report Managed On Site:	0
KG Managed On Site:	0
Generator Treatment Code:	Not reported
Permit By Rule Code:	Not reported
WCDE Residence Code:	Not reported
WCDH Origin Code:	3
WCDE On Site Code:	Not reported
WCDB Code:	W001
Description:	Picric Acid, Saturated Labpacks
CORb Sequence Number:	129477
Sequence Number:	2501153
Mixed Radioactive Flag:	False
Designation Code:	D
Reported Quanity:	5
Quanity Unit:	LB
Kilograms Quanity:	2.2680000390096007
Density Number:	0
Density Quanity:	Not reported

Waste Managed Off Site:	Y
State Only Waste Code 1:	Not reported
State Only Waste Code 2:	Not reported
Report Managed On Site:	0
KG Managed On Site:	0
Generator Treatment Code:	Not reported
Permit By Rule Code:	Not reported
WCDE Residence Code:	Not reported
WCDH Origin Code:	2
WCDE On Site Code:	Not reported
WCDB Code:	W801
Description:	AREOSOLS CONSOLIDATION
CORb Sequence Number:	129477
Sequence Number:	2501167
Mixed Radioactive Flag:	False
Designation Code:	D
Reported Quanity:	5
Quanity Unit:	LB
Kilograms Quanity:	2.2680000390096007
Density Number:	0
Density Quanity:	Not reported

Waste Managed Off Site:	Y
State Only Waste Code 1:	Not reported
State Only Waste Code 2:	Not reported
Report Managed On Site:	0
KG Managed On Site:	0
Generator Treatment Code:	Not reported
Permit By Rule Code:	Not reported
WCDE Residence Code:	Not reported
WCDH Origin Code:	3
WCDE On Site Code:	Not reported
WCDB Code:	W001
Description:	Oxidizer Class 5.1 Labpack
CORb Sequence Number:	129477
Sequence Number:	2501171

DRAFT

VIRGINIA MASON MEDICAL CENTER (Continued) **1000235502**

Mixed Radioactive Flag:	False
Designation Code:	D
Reported Quanity:	8
Quanity Unit:	LB
Kilograms Quanity:	3.6288000624153613
Density Number:	0
Density Quanity:	Not reported
Waste Managed Off Site:	Y
State Only Waste Code 1:	Not reported
State Only Waste Code 2:	Not reported
Report Managed On Site:	0
KG Managed On Site:	0
Generator Treatment Code:	Not reported
Permit By Rule Code:	Not reported
WCDE Residence Code:	Not reported
WCDH Origin Code:	3
WCDE On Site Code:	Not reported
WCDB Code:	W101
Description:	Unused/residual products from chemo lab
CORb Sequence Number:	129477
Sequence Number:	2501108
Mixed Radioactive Flag:	False
Designation Code:	D
Reported Quanity:	2485
Quanity Unit:	LB
Kilograms Quanity:	1127.1960193877717
Density Number:	0
Density Quanity:	Not reported
Waste Managed Off Site:	Y
State Only Waste Code 1:	Not reported
State Only Waste Code 2:	Not reported
Report Managed On Site:	0
KG Managed On Site:	0
Generator Treatment Code:	Not reported
Permit By Rule Code:	Not reported
WCDE Residence Code:	Not reported
WCDH Origin Code:	3
WCDE On Site Code:	Not reported
WCDB Code:	W001
Description:	Oxidizer Class 5.1 Labpack
CORb Sequence Number:	129477
Sequence Number:	2501173
Mixed Radioactive Flag:	False
Designation Code:	D
Reported Quanity:	15
Quanity Unit:	LB
Kilograms Quanity:	6.804000117028802
Density Number:	0
Density Quanity:	Not reported

Shipments Send:

CORB Waste Sequence Number:	129477
Waste Sequence Number:	2501147
Sequence Number:	1168761
Shipment Date:	9/13/2010

DRAFT

VIRGINIA MASON MEDICAL CENTER (Continued) **1000235502**

Mainfest Document ID: 326098
Reported Quanity: 100
Unit of Measure: LB
Kilograms Quanity: 45.360000780192
Receiving EPAID: WAD991281767

Waste Sequence Number: 2501147
Sequence Number: 1168764
Shipment Date: 9/30/2010
Mainfest Document ID: 338502
Reported Quanity: 125
Unit of Measure: LB
Kilograms Quanity: 56.70000097524
Receiving EPAID: WAD991281767

Waste Sequence Number: 2501147
Sequence Number: 1168755
Shipment Date: 7/26/2010
Mainfest Document ID: 302404
Reported Quanity: 150
Unit of Measure: LB
Kilograms Quanity: 68.040001170288
Receiving EPAID: WAD991281767

Waste Sequence Number: 2501147
Sequence Number: 1168773
Shipment Date: 11/22/2010
Mainfest Document ID: 370096
Reported Quanity: 150
Unit of Measure: LB
Kilograms Quanity: 68.040001170288
Receiving EPAID: WAD991281767

Waste Sequence Number: 2501147
Sequence Number: 1168756
Shipment Date: 8/9/2010
Mainfest Document ID: 307933
Reported Quanity: 400
Unit of Measure: LB
Kilograms Quanity: 181.440003120768
Receiving EPAID: WAD991281767

Waste Sequence Number: 2501147
Sequence Number: 1168758
Shipment Date: 8/19/2010
Mainfest Document ID: 316588
Reported Quanity: 412.83
Unit of Measure: LB
Kilograms Quanity: 187.259691220867
Receiving EPAID: WAD991281767

Waste Sequence Number: 2501147
Sequence Number: 1168774
Shipment Date: 11/29/2010
Mainfest Document ID: 373238
Reported Quanity: 200
Unit of Measure: LB

DRAFT

VIRGINIA MASON MEDICAL CENTER (Continued) **1000235502**

Kilograms Quanity:	90.720001560384
Receiving EPAID:	WAD991281767
Waste Sequence Number:	2501147
Sequence Number:	1168775
Shipment Date:	12/30/2010
Mainfest Document ID:	390278
Reported Quanity:	200
Unit of Measure:	LB
Kilograms Quanity:	90.720001560384
Receiving EPAID:	WAD991281767
Waste Sequence Number:	2501147
Sequence Number:	1168770
Shipment Date:	11/4/2010
Mainfest Document ID:	358346
Reported Quanity:	200
Unit of Measure:	LB
Kilograms Quanity:	90.720001560384
Receiving EPAID:	WAD991281767
Waste Sequence Number:	2501147
Sequence Number:	1168757
Shipment Date:	8/12/2010
Mainfest Document ID:	312578
Reported Quanity:	250
Unit of Measure:	LB
Kilograms Quanity:	113.40000195048
Receiving EPAID:	WAD991281767
Waste Sequence Number:	2501147
Sequence Number:	1168762
Shipment Date:	9/23/2010
Mainfest Document ID:	336113
Reported Quanity:	400
Unit of Measure:	LB
Kilograms Quanity:	181.440003120768
Receiving EPAID:	WAD991281767

Waste Stream Off Site Mgmt:

Waste CORB Sequence Number:	129477
Waste Sequence Number:	2501140
Sequence Number:	594717
Received EPAID:	WAD991281767
Managed Quanity:	9
Kilogram Quanity:	4.0824000702172816
Recycled Percentage:	0
Waste Management System Code:	H141
Waste Sequence Number:	2501126
Sequence Number:	594699
Received EPAID:	WAD991281767
Managed Quanity:	1238.49
Kilogram Quanity:	561.77907366260013
Recycled Percentage:	0
Waste Management System Code:	H061

DRAFT

VIRGINIA MASON MEDICAL CENTER (Continued) **1000235502**

Waste Sequence Number: 2501122
Sequence Number: 594694
Received EPAID: WAD991281767
Managed Quanity: 437.85000000000002
Kilogram Quanity: 198.60876341607076
Recycled Percentage: 0
Waste Management System Code: H141

Waste Sequence Number: 2501163
Sequence Number: 594732
Received EPAID: WAD991281767
Managed Quanity: 500
Kilogram Quanity: 226.80000390096009
Recycled Percentage: 0
Waste Management System Code: H141

Waste Sequence Number: 2501129
Sequence Number: 594705
Received EPAID: WAD991281767
Managed Quanity: 15
Kilogram Quanity: 6.804000117028802
Recycled Percentage: 0
Waste Management System Code: H141

Waste Sequence Number: 2501178
Sequence Number: 594759
Received EPAID: WAD991281767
Managed Quanity: 10
Kilogram Quanity: 4.5360000780192014
Recycled Percentage: 0
Waste Management System Code: H141

Waste Sequence Number: 2501172
Sequence Number: 594748
Received EPAID: WAD991281767
Managed Quanity: 10
Kilogram Quanity: 4.5360000780192014
Recycled Percentage: 0
Waste Management System Code: H141

Waste Sequence Number: 2501154
Sequence Number: 594728
Received EPAID: WAD991281767
Managed Quanity: 2
Kilogram Quanity: 0.90720001560384034
Recycled Percentage: 0
Waste Management System Code: H141

Waste Sequence Number: 2501169
Sequence Number: 594742
Received EPAID: WAD991281767
Managed Quanity: 10
Kilogram Quanity: 4.5360000780192014
Recycled Percentage: 0
Waste Management System Code: H141

Waste Sequence Number: 2501131

DRAFT

VIRGINIA MASON MEDICAL CENTER (Continued) **1000235502**

Sequence Number: 594707
Received EPAID: WAD991281767
Managed Quanity: 30
Kilogram Quanity: 13.608000234057604
Recycled Percentage: 0
Waste Management System Code: H141

Waste Sequence Number: 2501133
Sequence Number: 594710
Received EPAID: WAD991281767
Managed Quanity: 3
Kilogram Quanity: 1.3608000234057605
Recycled Percentage: 0
Waste Management System Code: H141

Waste Stream Comments:
CORB Waste Sequence Number: 129477
Comments: A-9 should=II
Waste Sequence Number: 2501173
Sequence Number: 1

Comments: A-9 should=II
Waste Sequence Number: 2501177
Sequence Number: 1

Comments: A-9 should=II
Waste Sequence Number: 2501174
Sequence Number: 1

Comments: Thimerosal
Waste Sequence Number: 2501129
Sequence Number: 1

Comments: A-9 = I
Waste Sequence Number: 2501149
Sequence Number: 1

Comments: A-9 should=I
Waste Sequence Number: 2501161
Sequence Number: 1

Comments: A-9 SHOULD=II
Waste Sequence Number: 2501180
Sequence Number: 1

Comments: CONTAINERS/BAGS/PPE CONTAINING USED/RESIDUAL PRODUCTS FROM CHEMOLAB
Waste Sequence Number: 2501144
Sequence Number: 1

Comments: A-9 should=I
Waste Sequence Number: 2501153
Sequence Number: 1

Comments: PAINT
Waste Sequence Number: 2501167
Sequence Number: 1

DRAFT

VIRGINIA MASON MEDICAL CENTER (Continued) **1000235502**

Comments: ALDEX
Waste Sequence Number: 2501133
Sequence Number: 1

Waste Stream EPA Code:
CORB Waste Sequence Number: 129477
Waste Sequence Number: 2501123
Sequence Number: 5469073
WCDA Code: D001

Waste Sequence Number: 2501140
Sequence Number: 5469235
WCDA Code: D002

Waste Sequence Number: 2501108
Sequence Number: 5468996
WCDA Code: U150

Waste Sequence Number: 2501153
Sequence Number: 5469362
WCDA Code: D001

Waste Sequence Number: 2501144
Sequence Number: 5469305
WCDA Code: U058

Waste Sequence Number: 2501144
Sequence Number: 5469307
WCDA Code: U206

Waste Sequence Number: 2501176
Sequence Number: 5469528
WCDA Code: D002

Waste Sequence Number: 2501179
Sequence Number: 5469531
WCDA Code: D001

Waste Sequence Number: 2501163
Sequence Number: 5469415
WCDA Code: D001

Waste Sequence Number: 2501147
Sequence Number: 5469341
WCDA Code: D004

Waste Sequence Number: 2501142
Sequence Number: 5469272
WCDA Code: P012

Waste Stream Source Code:
CORB Waste Sequence Number: 129477
Waste Sequence Number: 2501133
Sequence Number: 1
WCDD Code: G19

DRAFT

VIRGINIA MASON MEDICAL CENTER (Continued) **1000235502**

Waste Sequence Number: 2501144
Sequence Number: 1
WCDD Code: G19

Waste Sequence Number: 2501163
Sequence Number: 1
WCDD Code: G19

Waste Sequence Number: 2501140
Sequence Number: 1
WCDD Code: G09

Waste Sequence Number: 2501167
Sequence Number: 1
WCDD Code: G49

Waste Sequence Number: 2501178
Sequence Number: 1
WCDD Code: G19

Waste Sequence Number: 2501179
Sequence Number: 1
WCDD Code: G19

Waste Sequence Number: 2501108
Sequence Number: 1
WCDD Code: G22

Waste Sequence Number: 2501128
Sequence Number: 1
WCDD Code: G22

Waste Sequence Number: 2501131
Sequence Number: 1
WCDD Code: G22

Waste Sequence Number: 2501142
Sequence Number: 1
WCDD Code: G22

Click this hyperlink while viewing on your computer to access
1 additional WA MANIFEST: record(s) in the EDR Site Report.

NY MANIFEST:

Name:	VIRGINIA MASON HOSPITAL
Address:	925 SENECA ST
City,State,Zip:	SEATTLE, WA 98101
Country:	USA
EPA ID:	WAD076654185
Facility Status:	Not reported
Location Address 1:	925 SENECA STREET
Code:	BP
Location Address 2:	Not reported
Total Tanks:	Not reported
Location City:	SEATTLE
Location State:	WA

DRAFT

VIRGINIA MASON MEDICAL CENTER (Continued) **1000235502**

Location Zip: 98101
Location Zip 4: Not reported

NY MANIFEST:
EPAID: WAD076654185
Mailing Name: VIRGINIA MASON HOSPITAL
Mailing Contact: VIRGINIA MASON HOSPITAL
Mailing Address 1: 925 SENECA STREET
Mailing Address 2: Not reported
Mailing City: SEATTLE
Mailing State: WA
Mailing Zip: 98101
Mailing Zip 4: Not reported
Mailing Country: USA
Mailing Phone: 2065836468

---

480 SW 1/4-1/2 0.386 mi. 2038 ft.

Relative: Lower

Actual: 269 ft.

HORIZON HOUSE
900 UNIVERSITY ST
SEATTLE, WA 98101

RCRA-VSQG **1001204061**
WA ALLSITES **WAH000001974**
FINDS
ECHO
WA ASBESTOS
WA MANIFEST
CA HAZNET

RCRA Listings:
Date Form Received by Agency: 20170523
Handler Name: HORIZON HOUSE
Handler Address: 900 UNIVERSITY ST
Handler City,State,Zip: SEATTLE, WA 98101
EPA ID: WAH000001974
Contact Name: DAVID REED
Contact Address: 900 UNIVERSITY ST
Contact City,State,Zip: SEATTLE, WA 98101
Contact Telephone: 206-382-3201
Contact Fax: Not reported
Contact Email: LORENZ@HORIZONHOUSE.ORG
Contact Title: Not reported
EPA Region: 10
Land Type: Private
Federal Waste Generator Description: Conditionally Exempt Small Quantity Generator
Non-Notifier: Not reported
Biennial Report Cycle: Not reported
Accessibility: Not reported
Active Site Indicator: Handler Activities
State District Owner: WA
State District: NWRO
Mailing Address: 900 UNIVERSITY ST
Mailing City,State,Zip: SEATTLE, WA 98101
Owner Name: HORIZON HOUSE
Owner Type: Private
Operator Name: HORIZON HOUSE
Operator Type: Private
Short-Term Generator Activity: No
Importer Activity: No
Mixed Waste Generator: No
Transporter Activity: No
Transfer Facility Activity: No

DRAFT

HORIZON HOUSE (Continued) **1001204061**

Recycler Activity with Storage:	No
Small Quantity On-Site Burner Exemption:	No
Smelting Melting and Refining Furnace Exemption:	No
Underground Injection Control:	No
Off-Site Waste Receipt:	No
Universal Waste Indicator:	No
Universal Waste Destination Facility:	No
Federal Universal Waste:	No
Active Site Fed-Reg Treatment Storage and Disposal Facility:	Not reported
Active Site Converter Treatment storage and Disposal Facility:	Not reported
Active Site State-Reg Treatment Storage and Disposal Facility:	Not reported
Active Site State-Reg Handler:	---
Federal Facility Indicator:	Not reported
Hazardous Secondary Material Indicator:	NN
Sub-Part K Indicator:	Not reported
Commercial TSD Indicator:	No
Treatment Storage and Disposal Type:	Not reported
2018 GPRA Permit Baseline:	Not on the Baseline
2018 GPRA Renewals Baseline:	Not on the Baseline
Permit Renewals Workload Universe:	Not reported
Permit Workload Universe:	Not reported
Permit Progress Universe:	Not reported
Post-Closure Workload Universe:	Not reported
Closure Workload Universe:	Not reported
202 GPRA Corrective Action Baseline:	No
Corrective Action Workload Universe:	No
Subject to Corrective Action Universe:	No
Non-TSDFs Where RCRA CA has Been Imposed Universe:	No
TSDFs Potentially Subject to CA Under 3004 (u)/(v) Universe:	No
TSDFs Only Subject to CA under Discretionary Auth Universe:	No
Corrective Action Priority Ranking:	No NCAPS ranking
Environmental Control Indicator:	No
Institutional Control Indicator:	No
Human Exposure Controls Indicator:	N/A
Groundwater Controls Indicator:	N/A
Operating TSDF Universe:	Not reported
Full Enforcement Universe:	Not reported
Significant Non-Complier Universe:	No
Unaddressed Significant Non-Complier Universe:	No
Addressed Significant Non-Complier Universe:	No
Significant Non-Complier With a Compliance Schedule Universe:	No
Financial Assurance Required: Not reported	
Handler Date of Last Change:	20180504
Recognized Trader-Importer:	No
Recognized Trader-Exporter:	No
Importer of Spent Lead Acid Batteries:	No
Exporter of Spent Lead Acid Batteries:	No
Recycler Activity Without Storage:	No
Manifest Broker:	No
Sub-Part P Indicator:	No

Biennial: List of Years
Year: 2011

Click Here for Biennial Reporting System Data:
Year: 2009

DRAFT

HORIZON HOUSE (Continued) **1001204061**

Click Here for Biennial Reporting System Data:
Year: 2007

Click Here for Biennial Reporting System Data:
Year: 2005

Click Here for Biennial Reporting System Data:
Year: 2003

Click Here for Biennial Reporting System Data:

Hazardous Waste Summary:
Waste Code: D001
Waste Description: IGNITABLE WASTE

Waste Code: D002
Waste Description: CORROSIVE WASTE

Waste Code: D003
Waste Description: REACTIVE WASTE

Handler - Owner Operator:
Owner/Operator Indicator: Operator
Owner/Operator Name: ROBERT AYALA
Legal Status: Private
Date Became Current: 20050601
Date Ended Current: Not reported
Owner/Operator Address: 900 UNIVERSITY ST
Owner/Operator City,State,Zip: SEATTLE, WA 98101-2789
Owner/Operator Telephone: 206-382-3201
Owner/Operator Telephone Ext: Not reported
Owner/Operator Fax: Not reported
Owner/Operator Email: Not reported

Owner/Operator Indicator: Owner
Owner/Operator Name: HORIZON HOUSE
Legal Status: Private
Date Became Current: Not reported
Date Ended Current: Not reported
Owner/Operator Address: 900 UNIVERSITY ST
Owner/Operator City,State,Zip: SEATTLE, WA 98101
Owner/Operator Telephone: 206-624-3700
Owner/Operator Telephone Ext: Not reported
Owner/Operator Fax: Not reported
Owner/Operator Email: Not reported

Owner/Operator Indicator: Owner
Owner/Operator Name: HORIZON HOUSE
Legal Status: Private
Date Became Current: Not reported
Date Ended Current: Not reported
Owner/Operator Address: 900 UNIVERSITY ST
Owner/Operator City,State,Zip: SEATTLE, WA 98101
Owner/Operator Telephone: 206-624-3700
Owner/Operator Telephone Ext: Not reported

DRAFT

HORIZON HOUSE (Continued) **1001204061**

Owner/Operator Fax: Not reported
Owner/Operator Email: Not reported

Owner/Operator Indicator: Operator
Owner/Operator Name: JOHNSON, DOUG
Legal Status: Private
Date Became Current: Not reported
Date Ended Current: Not reported
Owner/Operator Address: 900 UNIVERSITY ST
Owner/Operator City,State,Zip: SEATTLE, WA 98101
Owner/Operator Telephone: 206-382-3736
Owner/Operator Telephone Ext: Not reported
Owner/Operator Fax: Not reported
Owner/Operator Email: Not reported

Owner/Operator Indicator: Operator
Owner/Operator Name: NOEL, PAUL
Legal Status: Private
Date Became Current: Not reported
Date Ended Current: Not reported
Owner/Operator Address: 900 UNIVERSITY ST
Owner/Operator City,State,Zip: SEATTLE, WA 98101
Owner/Operator Telephone: 206-382-3736
Owner/Operator Telephone Ext: Not reported
Owner/Operator Fax: Not reported
Owner/Operator Email: Not reported

Owner/Operator Indicator: Owner
Owner/Operator Name: HORIZON HOUSE
Legal Status: Private
Date Became Current: Not reported
Date Ended Current: Not reported
Owner/Operator Address: 900 UNIVERSITY ST
Owner/Operator City,State,Zip: SEATTLE, WA 98101
Owner/Operator Telephone: 206-624-3700
Owner/Operator Telephone Ext: Not reported
Owner/Operator Fax: Not reported
Owner/Operator Email: Not reported

Owner/Operator Indicator: Operator
Owner/Operator Name: HORIZON HOUSE
Legal Status: Private
Date Became Current: Not reported
Date Ended Current: Not reported
Owner/Operator Address: 900 UNIVERSITY ST
Owner/Operator City,State,Zip: SEATTLE, WA 98101
Owner/Operator Telephone: 206-382-3201
Owner/Operator Telephone Ext: Not reported
Owner/Operator Fax: Not reported
Owner/Operator Email: Not reported

Owner/Operator Indicator: Operator
Owner/Operator Name: PAUL NOEL
Legal Status: Private
Date Became Current: 20050601
Date Ended Current: Not reported
Owner/Operator Address: 900 UNIVERSITY ST

DRAFT

HORIZON HOUSE (Continued) **1001204061**

Owner/Operator City,State,Zip: SEATTLE, WA 98101
Owner/Operator Telephone: Not reported
Owner/Operator Telephone Ext: Not reported
Owner/Operator Fax: Not reported
Owner/Operator Email: Not reported

Owner/Operator Indicator: Owner
Owner/Operator Name: HORIZON HOUSE
Legal Status: Private
Date Became Current: Not reported
Date Ended Current: Not reported
Owner/Operator Address: 900 UNIVERSITY ST
Owner/Operator City,State,Zip: SEATTLE, WA 98101
Owner/Operator Telephone: 206-624-3700
Owner/Operator Telephone Ext: Not reported
Owner/Operator Fax: Not reported
Owner/Operator Email: Not reported

Owner/Operator Indicator: Owner
Owner/Operator Name: HORIZON HOUSE
Legal Status: Private
Date Became Current: Not reported
Date Ended Current: Not reported
Owner/Operator Address: 900 UNIVERSITY ST
Owner/Operator City,State,Zip: SEATTLE, WA 98101
Owner/Operator Telephone: 206-624-3700
Owner/Operator Telephone Ext: Not reported
Owner/Operator Fax: Not reported
Owner/Operator Email: Not reported

Owner/Operator Indicator: Owner
Owner/Operator Name: HORIZON HOUSE
Legal Status: Private
Date Became Current: 19970617
Date Ended Current: Not reported
Owner/Operator Address: 900 UNIVERSITY ST
Owner/Operator City,State,Zip: SEATTLE, WA 98101
Owner/Operator Telephone: 206-624-3700
Owner/Operator Telephone Ext: Not reported
Owner/Operator Fax: Not reported
Owner/Operator Email: Not reported

Owner/Operator Indicator: Owner
Owner/Operator Name: HORIZON HOUSE
Legal Status: Private
Date Became Current: Not reported
Date Ended Current: Not reported
Owner/Operator Address: 900 UNIVERSITY ST
Owner/Operator City,State,Zip: SEATTLE, WA 98101
Owner/Operator Telephone: 206-624-3700
Owner/Operator Telephone Ext: Not reported
Owner/Operator Fax: Not reported
Owner/Operator Email: Not reported

Owner/Operator Indicator: Owner
Owner/Operator Name: HORIZON HOUSE
Legal Status: Private

DRAFT

HORIZON HOUSE (Continued) **1001204061**

Date Became Current:	Not reported
Date Ended Current:	Not reported
Owner/Operator Address:	900 UNIVERSITY ST
Owner/Operator City,State,Zip:	SEATTLE, WA 98101
Owner/Operator Telephone:	206-624-3700
Owner/Operator Telephone Ext:	Not reported
Owner/Operator Fax:	Not reported
Owner/Operator Email:	Not reported
Owner/Operator Indicator:	Owner
Owner/Operator Name: HORIZON HOUSE	
Legal Status:	Private
Date Became Current:	19970617
Date Ended Current:	Not reported
Owner/Operator Address:	900 UNIVERSITY ST
Owner/Operator City,State,Zip:	SEATTLE, WA 98101
Owner/Operator Telephone:	206-624-3700
Owner/Operator Telephone Ext:	Not reported
Owner/Operator Fax:	Not reported
Owner/Operator Email:	Not reported
Owner/Operator Indicator:	Owner
Owner/Operator Name: HORIZON HOUSE	
Legal Status:	Private
Date Became Current:	19970617
Date Ended Current:	Not reported
Owner/Operator Address:	900 UNIVERSITY ST
Owner/Operator City,State,Zip:	SEATTLE, WA 98101
Owner/Operator Telephone:	Not reported
Owner/Operator Telephone Ext:	Not reported
Owner/Operator Fax:	Not reported
Owner/Operator Email:	Not reported
Owner/Operator Indicator:	Operator
Owner/Operator Name: ROBERT AYALA	
Legal Status:	Private
Date Became Current:	20050601
Date Ended Current:	Not reported
Owner/Operator Address:	900 UNIVERSITY ST
Owner/Operator City,State,Zip:	SEATTLE, WA 98101
Owner/Operator Telephone:	Not reported
Owner/Operator Telephone Ext:	Not reported
Owner/Operator Fax:	Not reported
Owner/Operator Email:	Not reported
Owner/Operator Indicator:	Owner
Owner/Operator Name: HORIZON HOUSE	
Legal Status:	Private
Date Became Current:	19970617
Date Ended Current:	Not reported
Owner/Operator Address:	900 UNIVERSITY ST
Owner/Operator City,State,Zip:	SEATTLE, WA 98101-2789
Owner/Operator Telephone:	206-624-3700
Owner/Operator Telephone Ext:	3
Owner/Operator Fax:	Not reported
Owner/Operator Email:	Not reported

DRAFT

HORIZON HOUSE (Continued) **1001204061**

Owner/Operator Indicator:	Operator
Owner/Operator Name: ROBERT AYALA	
Legal Status:	Private
Date Became Current:	20050601
Date Ended Current:	Not reported
Owner/Operator Address:	900 UNIVERSITY ST
Owner/Operator City,State,Zip:	SEATTLE, WA 98101-2789
Owner/Operator Telephone:	206-382-3201
Owner/Operator Telephone Ext:	Not reported
Owner/Operator Fax:	Not reported
Owner/Operator Email:	Not reported

Owner/Operator Indicator:	Owner
Owner/Operator Name: HORIZON HOUSE	
Legal Status:	Private
Date Became Current:	Not reported
Date Ended Current:	Not reported
Owner/Operator Address:	900 UNIVERSITY ST
Owner/Operator City,State,Zip:	SEATTLE, WA 98101
Owner/Operator Telephone:	206-624-3700
Owner/Operator Telephone Ext:	Not reported
Owner/Operator Fax:	Not reported
Owner/Operator Email:	Not reported

Owner/Operator Indicator:	Operator
Owner/Operator Name: CHALCRAFT, KEITH	
Legal Status:	Private
Date Became Current:	Not reported
Date Ended Current:	Not reported
Owner/Operator Address:	900 UNIVERSITY ST
Owner/Operator City,State,Zip:	SEATTLE, WA 98101
Owner/Operator Telephone:	206-382-3736
Owner/Operator Telephone Ext:	Not reported
Owner/Operator Fax:	Not reported
Owner/Operator Email:	Not reported

Owner/Operator Indicator:	Owner
Owner/Operator Name: HORIZON HOUSE	
Legal Status:	Private
Date Became Current:	19970617
Date Ended Current:	Not reported
Owner/Operator Address:	900 UNIVERSITY ST
Owner/Operator City,State,Zip:	SEATTLE, WA 98101
Owner/Operator Telephone:	206-624-3700
Owner/Operator Telephone Ext:	Not reported
Owner/Operator Fax:	Not reported
Owner/Operator Email:	Not reported

Owner/Operator Indicator:	Owner
Owner/Operator Name: HORIZON HOUSE	
Legal Status:	Private
Date Became Current:	Not reported
Date Ended Current:	Not reported
Owner/Operator Address:	900 UNIVERSITY ST
Owner/Operator City,State,Zip:	SEATTLE, WA 98101
Owner/Operator Telephone:	206-624-3700
Owner/Operator Telephone Ext:	Not reported

DRAFT

HORIZON HOUSE (Continued) **1001204061**

Owner/Operator Fax:	Not reported
Owner/Operator Email:	Not reported
Owner/Operator Indicator:	Operator
Owner/Operator Name: AYALA, ROBERT	
Legal Status:	Private
Date Became Current:	Not reported
Date Ended Current:	Not reported
Owner/Operator Address:	900 UNIVERSITY ST
Owner/Operator City,State,Zip:	SEATTLE, WA 98101
Owner/Operator Telephone:	206-382-3201
Owner/Operator Telephone Ext:	Not reported
Owner/Operator Fax:	Not reported
Owner/Operator Email:	Not reported
Owner/Operator Indicator:	Owner
Owner/Operator Name: HORIZON HOUSE	
Legal Status:	Private
Date Became Current:	19970617
Date Ended Current:	Not reported
Owner/Operator Address:	900 UNIVERSITY ST
Owner/Operator City,State,Zip:	SEATTLE, WA 98101
Owner/Operator Telephone:	206-624-3700
Owner/Operator Telephone Ext:	Not reported
Owner/Operator Fax:	Not reported
Owner/Operator Email:	Not reported
Owner/Operator Indicator:	Owner
Owner/Operator Name: HORIZON HOUSE	
Legal Status:	Private
Date Became Current:	19970617
Date Ended Current:	Not reported
Owner/Operator Address:	900 UNIVERSITY ST
Owner/Operator City,State,Zip:	SEATTLE, WA 98101
Owner/Operator Telephone:	206-624-3700
Owner/Operator Telephone Ext:	Not reported
Owner/Operator Fax:	Not reported
Owner/Operator Email:	Not reported
Owner/Operator Indicator:	Owner
Owner/Operator Name: HORIZON HOUSE	
Legal Status:	Private
Date Became Current:	19970617
Date Ended Current:	Not reported
Owner/Operator Address:	900 UNIVERSITY ST
Owner/Operator City,State,Zip:	SEATTLE, WA 98101
Owner/Operator Telephone:	Not reported
Owner/Operator Telephone Ext:	Not reported
Owner/Operator Fax:	Not reported
Owner/Operator Email:	Not reported
Owner/Operator Indicator:	Owner
Owner/Operator Name: HORIZON HOUSE	
Legal Status:	Private
Date Became Current:	19970617
Date Ended Current:	Not reported
Owner/Operator Address:	900 UNIVERSITY ST

DRAFT

HORIZON HOUSE (Continued) **1001204061**

Owner/Operator City,State,Zip:	SEATTLE, WA 98101-2789
Owner/Operator Telephone:	206-624-3700
Owner/Operator Telephone Ext:	3
Owner/Operator Fax:	Not reported
Owner/Operator Email:	Not reported
Owner/Operator Indicator:	Owner
Owner/Operator Name: HORIZON HOUSE	
Legal Status:	Private
Date Became Current:	Not reported
Date Ended Current:	Not reported
Owner/Operator Address:	900 UNIVERSITY ST
Owner/Operator City,State,Zip:	SEATTLE, WA 98101
Owner/Operator Telephone:	206-624-3700
Owner/Operator Telephone Ext:	Not reported
Owner/Operator Fax:	Not reported
Owner/Operator Email:	Not reported
Owner/Operator Indicator:	Owner
Owner/Operator Name: HORIZON HOUSE	
Legal Status:	Private
Date Became Current:	19970617
Date Ended Current:	Not reported
Owner/Operator Address:	900 UNIVERSITY ST
Owner/Operator City,State,Zip:	SEATTLE, WA 98101
Owner/Operator Telephone:	206-624-3700
Owner/Operator Telephone Ext:	Not reported
Owner/Operator Fax:	Not reported
Owner/Operator Email:	Not reported
Owner/Operator Indicator:	Owner
Owner/Operator Name: HORIZON HOUSE	
Legal Status:	Private
Date Became Current:	19970617
Date Ended Current:	Not reported
Owner/Operator Address:	900 UNIVERSITY ST
Owner/Operator City,State,Zip:	SEATTLE, WA 98101
Owner/Operator Telephone:	206-624-3700
Owner/Operator Telephone Ext:	Not reported
Owner/Operator Fax:	Not reported
Owner/Operator Email:	Not reported
Owner/Operator Indicator:	Owner
Owner/Operator Name: HORIZON HOUSE	
Legal Status:	Private
Date Became Current:	19970617
Date Ended Current:	Not reported
Owner/Operator Address:	900 UNIVERSITY ST
Owner/Operator City,State,Zip:	SEATTLE, WA 98101
Owner/Operator Telephone:	206-624-3700
Owner/Operator Telephone Ext:	Not reported
Owner/Operator Fax:	Not reported
Owner/Operator Email:	Not reported
Owner/Operator Indicator:	Owner
Owner/Operator Name: HORIZON HOUSE	
Legal Status:	Private

DRAFT

HORIZON HOUSE (Continued) **1001204061**

Date Became Current:	19970617
Date Ended Current:	Not reported
Owner/Operator Address:	900 UNIVERSITY ST
Owner/Operator City,State,Zip:	SEATTLE, WA 98101
Owner/Operator Telephone:	206-624-3700
Owner/Operator Telephone Ext:	Not reported
Owner/Operator Fax:	Not reported
Owner/Operator Email:	Not reported
Owner/Operator Indicator:	Owner
Owner/Operator Name: HORIZON HOUSE	
Legal Status:	Private
Date Became Current:	19970617
Date Ended Current:	Not reported
Owner/Operator Address:	900 UNIVERSITY ST
Owner/Operator City,State,Zip:	SEATTLE, WA 98101
Owner/Operator Telephone:	206-624-3700
Owner/Operator Telephone Ext:	Not reported
Owner/Operator Fax:	Not reported
Owner/Operator Email:	Not reported
Owner/Operator Indicator:	Operator
Owner/Operator Name: AYALA, ROBERT	
Legal Status:	Private
Date Became Current:	Not reported
Date Ended Current:	Not reported
Owner/Operator Address:	900 UNIVERSITY ST
Owner/Operator City,State,Zip:	SEATTLE, WA 98101
Owner/Operator Telephone:	206-382-3201
Owner/Operator Telephone Ext:	Not reported
Owner/Operator Fax:	Not reported
Owner/Operator Email:	Not reported
Owner/Operator Indicator:	Owner
Owner/Operator Name: HORIZON HOUSE	
Legal Status:	Private
Date Became Current:	19970617
Date Ended Current:	Not reported
Owner/Operator Address:	900 UNIVERSITY ST
Owner/Operator City,State,Zip:	SEATTLE, WA 98101
Owner/Operator Telephone:	206-624-3700
Owner/Operator Telephone Ext:	Not reported
Owner/Operator Fax:	Not reported
Owner/Operator Email:	Not reported
Owner/Operator Indicator:	Owner
Owner/Operator Name: HORIZON HOUSE	
Legal Status:	Private
Date Became Current:	Not reported
Date Ended Current:	Not reported
Owner/Operator Address:	900 UNIVERSITY ST
Owner/Operator City,State,Zip:	SEATTLE, WA 98101
Owner/Operator Telephone:	206-624-3700
Owner/Operator Telephone Ext:	Not reported
Owner/Operator Fax:	Not reported
Owner/Operator Email:	Not reported

DRAFT

HORIZON HOUSE (Continued) **1001204061**

Owner/Operator Indicator:	Owner
Owner/Operator Name: HORIZON HOUSE	
Legal Status:	Private
Date Became Current:	19970617
Date Ended Current:	Not reported
Owner/Operator Address:	900 UNIVERSITY ST
Owner/Operator City,State,Zip:	SEATTLE, WA 98101
Owner/Operator Telephone:	206-624-3700
Owner/Operator Telephone Ext:	Not reported
Owner/Operator Fax:	Not reported
Owner/Operator Email:	Not reported

Owner/Operator Indicator:	Owner
Owner/Operator Name: HORIZON HOUSE	
Legal Status:	Private
Date Became Current:	19970617
Date Ended Current:	Not reported
Owner/Operator Address:	900 UNIVERSITY ST
Owner/Operator City,State,Zip:	SEATTLE, WA 98101
Owner/Operator Telephone:	Not reported
Owner/Operator Telephone Ext:	Not reported
Owner/Operator Fax:	Not reported
Owner/Operator Email:	Not reported

Owner/Operator Indicator:	Owner
Owner/Operator Name: HORIZON HOUSE	
Legal Status:	Private
Date Became Current:	Not reported
Date Ended Current:	Not reported
Owner/Operator Address:	900 UNIVERSITY ST
Owner/Operator City,State,Zip:	SEATTLE, WA 98101
Owner/Operator Telephone:	000-000-0000
Owner/Operator Telephone Ext:	Not reported
Owner/Operator Fax:	Not reported
Owner/Operator Email:	Not reported

Owner/Operator Indicator:	Operator
Owner/Operator Name: AYALA, ROBERT	
Legal Status:	Private
Date Became Current:	Not reported
Date Ended Current:	Not reported
Owner/Operator Address:	900 UNIVERSITY ST
Owner/Operator City,State,Zip:	SEATTLE, WA 98101
Owner/Operator Telephone:	206-382-3201
Owner/Operator Telephone Ext:	Not reported
Owner/Operator Fax:	Not reported
Owner/Operator Email:	Not reported

Owner/Operator Indicator:	Owner
Owner/Operator Name: HORIZON HOUSE	
Legal Status:	Private
Date Became Current:	Not reported
Date Ended Current:	Not reported
Owner/Operator Address:	900 UNIVERSITY ST
Owner/Operator City,State,Zip:	SEATTLE, WA 98101
Owner/Operator Telephone:	206-624-3700
Owner/Operator Telephone Ext:	Not reported

DRAFT

HORIZON HOUSE (Continued) **1001204061**

Owner/Operator Fax: Not reported
Owner/Operator Email: Not reported

Owner/Operator Indicator: Owner
Owner/Operator Name: HORIZON HOUSE
Legal Status: Private
Date Became Current: Not reported
Date Ended Current: Not reported
Owner/Operator Address: 900 UNIVERSITY ST
Owner/Operator City,State,Zip: SEATTLE, WA 98101
Owner/Operator Telephone: 206-624-3700
Owner/Operator Telephone Ext: Not reported
Owner/Operator Fax: Not reported
Owner/Operator Email: Not reported

Owner/Operator Indicator: Owner
Owner/Operator Name: HORIZON HOUSE
Legal Status: Private
Date Became Current: Not reported
Date Ended Current: Not reported
Owner/Operator Address: 900 UNIVERSITY ST
Owner/Operator City,State,Zip: SEATTLE, WA 98101
Owner/Operator Telephone: 206-624-3700
Owner/Operator Telephone Ext: Not reported
Owner/Operator Fax: Not reported
Owner/Operator Email: Not reported

Owner/Operator Indicator: Operator
Owner/Operator Name: HORIZON HOUSE
Legal Status: Private
Date Became Current: Not reported
Date Ended Current: Not reported
Owner/Operator Address: 900 UNIVERSITY ST
Owner/Operator City,State,Zip: SEATTLE, WA 98101
Owner/Operator Telephone: 206-382-3201
Owner/Operator Telephone Ext: Not reported
Owner/Operator Fax: Not reported
Owner/Operator Email: Not reported

Owner/Operator Indicator: Owner
Owner/Operator Name: HORIZON HOUSE
Legal Status: Private
Date Became Current: Not reported
Date Ended Current: Not reported
Owner/Operator Address: 900 UNIVERSITY ST
Owner/Operator City,State,Zip: SEATTLE, WA 98101
Owner/Operator Telephone: 206-624-3700
Owner/Operator Telephone Ext: Not reported
Owner/Operator Fax: Not reported
Owner/Operator Email: Not reported

Owner/Operator Indicator: Operator
Owner/Operator Name: DOUG JOHNSON
Legal Status: Private
Date Became Current: 20011130
Date Ended Current: Not reported
Owner/Operator Address: 900 UNIVERSITY ST

DRAFT

HORIZON HOUSE (Continued) **1001204061**

Owner/Operator City,State,Zip:	SEATTLE, WA 98101
Owner/Operator Telephone:	Not reported
Owner/Operator Telephone Ext:	Not reported
Owner/Operator Fax:	Not reported
Owner/Operator Email:	Not reported
Owner/Operator Indicator:	Operator
Owner/Operator Name: HORIZON HOUSE	
Legal Status:	Private
Date Became Current:	Not reported
Date Ended Current:	Not reported
Owner/Operator Address:	900 UNIVERSITY ST
Owner/Operator City,State,Zip:	SEATTLE, WA 98101
Owner/Operator Telephone:	206-624-3700
Owner/Operator Telephone Ext:	Not reported
Owner/Operator Fax:	Not reported
Owner/Operator Email:	Not reported
Owner/Operator Indicator:	Operator
Owner/Operator Name: HORIZON HOUSE	
Legal Status:	Private
Date Became Current:	Not reported
Date Ended Current:	Not reported
Owner/Operator Address:	900 UNIVERSITY ST
Owner/Operator City,State,Zip:	SEATTLE, WA 98101
Owner/Operator Telephone:	000-000-0000
Owner/Operator Telephone Ext:	Not reported
Owner/Operator Fax:	Not reported
Owner/Operator Email:	Not reported
Owner/Operator Indicator:	Owner
Owner/Operator Name: HORIZON HOUSE	
Legal Status:	Private
Date Became Current:	19970617
Date Ended Current:	Not reported
Owner/Operator Address:	900 UNIVERSITY ST
Owner/Operator City,State,Zip:	SEATTLE, WA 98101
Owner/Operator Telephone:	206-624-3700
Owner/Operator Telephone Ext:	Not reported
Owner/Operator Fax:	Not reported
Owner/Operator Email:	Not reported
Owner/Operator Indicator:	Owner
Owner/Operator Name: HORIZON HOUSE	
Legal Status:	Private
Date Became Current:	19970617
Date Ended Current:	Not reported
Owner/Operator Address:	900 UNIVERSITY ST
Owner/Operator City,State,Zip:	SEATTLE, WA 98101
Owner/Operator Telephone:	206-624-3700
Owner/Operator Telephone Ext:	Not reported
Owner/Operator Fax:	Not reported
Owner/Operator Email:	Not reported
Owner/Operator Indicator:	Owner
Owner/Operator Name: HORIZON HOUSE	
Legal Status:	Private

DRAFT

HORIZON HOUSE (Continued) **1001204061**

Date Became Current:	19970617
Date Ended Current:	Not reported
Owner/Operator Address:	900 UNIVERSITY ST
Owner/Operator City,State,Zip:	SEATTLE, WA 98101
Owner/Operator Telephone:	206-624-3700
Owner/Operator Telephone Ext:	Not reported
Owner/Operator Fax:	Not reported
Owner/Operator Email:	Not reported

Owner/Operator Indicator:	Owner
Owner/Operator Name: HORIZON HOUSE	
Legal Status:	Private
Date Became Current:	19970617
Date Ended Current:	Not reported
Owner/Operator Address:	900 UNIVERSITY ST
Owner/Operator City,State,Zip:	SEATTLE, WA 98101
Owner/Operator Telephone:	206-624-3700
Owner/Operator Telephone Ext:	Not reported
Owner/Operator Fax:	Not reported
Owner/Operator Email:	Not reported

Owner/Operator Indicator:	Operator
Owner/Operator Name: AYALA, ROBERT	
Legal Status:	Private
Date Became Current:	Not reported
Date Ended Current:	Not reported
Owner/Operator Address:	900 UNIVERSITY ST
Owner/Operator City,State,Zip:	SEATTLE, WA 98101
Owner/Operator Telephone:	206-382-3201
Owner/Operator Telephone Ext:	Not reported
Owner/Operator Fax:	Not reported
Owner/Operator Email:	Not reported

Owner/Operator Indicator:	Owner
Owner/Operator Name: HORIZON HOUSE	
Legal Status:	Private
Date Became Current:	19970617
Date Ended Current:	Not reported
Owner/Operator Address:	900 UNIVERSITY ST
Owner/Operator City,State,Zip:	SEATTLE, WA 98101
Owner/Operator Telephone:	206-624-3700
Owner/Operator Telephone Ext:	Not reported
Owner/Operator Fax:	Not reported
Owner/Operator Email:	Not reported

Owner/Operator Indicator:	Operator
Owner/Operator Name: ZIEGLER, LOREN	
Legal Status:	Private
Date Became Current:	Not reported
Date Ended Current:	Not reported
Owner/Operator Address:	900 UNIVERSITY ST
Owner/Operator City,State,Zip:	SEATTLE, WA 98101
Owner/Operator Telephone:	206-382-3201
Owner/Operator Telephone Ext:	Not reported
Owner/Operator Fax:	Not reported
Owner/Operator Email:	Not reported

DRAFT

HORIZON HOUSE (Continued) **1001204061**

Owner/Operator Indicator:	Owner
Owner/Operator Name: HORIZON HOUSE	
Legal Status:	Private
Date Became Current:	19970617
Date Ended Current:	Not reported
Owner/Operator Address:	900 UNIVERSITY ST
Owner/Operator City,State,Zip:	SEATTLE, WA 98101
Owner/Operator Telephone:	206-624-3700
Owner/Operator Telephone Ext:	Not reported
Owner/Operator Fax:	Not reported
Owner/Operator Email:	Not reported

Owner/Operator Indicator:	Owner
Owner/Operator Name: HORIZON HOUSE	
Legal Status:	Private
Date Became Current:	Not reported
Date Ended Current:	Not reported
Owner/Operator Address:	900 UNIVERSITY ST
Owner/Operator City,State,Zip:	SEATTLE, WA 98101
Owner/Operator Telephone:	206-624-3700
Owner/Operator Telephone Ext:	Not reported
Owner/Operator Fax:	Not reported
Owner/Operator Email:	Not reported

Owner/Operator Indicator:	Operator
Owner/Operator Name: CHALCRAFT, KEITH	
Legal Status:	Private
Date Became Current:	Not reported
Date Ended Current:	Not reported
Owner/Operator Address:	900 UNIVERSITY ST
Owner/Operator City,State,Zip:	SEATTLE, WA 98101
Owner/Operator Telephone:	206-382-3736
Owner/Operator Telephone Ext:	Not reported
Owner/Operator Fax:	Not reported
Owner/Operator Email:	Not reported

Owner/Operator Indicator:	Operator
Owner/Operator Name: CHALCRAFT, KEITH	
Legal Status:	Private
Date Became Current:	Not reported
Date Ended Current:	Not reported
Owner/Operator Address:	900 UNIVERSITY ST
Owner/Operator City,State,Zip:	SEATTLE, WA 98101
Owner/Operator Telephone:	206-382-3736
Owner/Operator Telephone Ext:	Not reported
Owner/Operator Fax:	Not reported
Owner/Operator Email:	Not reported

Owner/Operator Indicator:	Owner
Owner/Operator Name: HORIZON HOUSE	
Legal Status:	Private
Date Became Current:	Not reported
Date Ended Current:	Not reported
Owner/Operator Address:	900 UNIVERSITY ST
Owner/Operator City,State,Zip:	SEATTLE, WA 98101
Owner/Operator Telephone:	206-624-3700
Owner/Operator Telephone Ext:	Not reported

DRAFT

HORIZON HOUSE (Continued) **1001204061**

Owner/Operator Fax: Not reported
Owner/Operator Email: Not reported

Owner/Operator Indicator: Operator
Owner/Operator Name: NOEL, PAUL
Legal Status: Private
Date Became Current: Not reported
Date Ended Current: Not reported
Owner/Operator Address: 900 UNIVERSITY ST
Owner/Operator City,State,Zip: SEATTLE, WA 98101
Owner/Operator Telephone: 206-382-3736
Owner/Operator Telephone Ext: Not reported
Owner/Operator Fax: Not reported
Owner/Operator Email: Not reported

Owner/Operator Indicator: Owner
Owner/Operator Name: HORIZON HOUSE
Legal Status: Private
Date Became Current: Not reported
Date Ended Current: Not reported
Owner/Operator Address: 900 UNIVERSITY ST
Owner/Operator City,State,Zip: SEATTLE, WA 98101
Owner/Operator Telephone: 206-624-3700
Owner/Operator Telephone Ext: Not reported
Owner/Operator Fax: Not reported
Owner/Operator Email: Not reported

Owner/Operator Indicator: Operator
Owner/Operator Name: AYALA, ROBERT
Legal Status: Private
Date Became Current: Not reported
Date Ended Current: Not reported
Owner/Operator Address: 900 UNIVERSITY ST
Owner/Operator City,State,Zip: SEATTLE, WA 98101
Owner/Operator Telephone: 206-382-3201
Owner/Operator Telephone Ext: Not reported
Owner/Operator Fax: Not reported
Owner/Operator Email: Not reported

Owner/Operator Indicator: Operator
Owner/Operator Name: ZIEGLER, LOREN
Legal Status: Private
Date Became Current: Not reported
Date Ended Current: Not reported
Owner/Operator Address: 900 UNIVERSITY ST
Owner/Operator City,State,Zip: SEATTLE, WA 98101
Owner/Operator Telephone: 206-382-3201
Owner/Operator Telephone Ext: Not reported
Owner/Operator Fax: Not reported
Owner/Operator Email: Not reported

Owner/Operator Indicator: Owner
Owner/Operator Name: HORIZON HOUSE
Legal Status: Private
Date Became Current: Not reported
Date Ended Current: Not reported
Owner/Operator Address: 900 UNIVERSITY ST

DRAFT

HORIZON HOUSE (Continued) **1001204061**

Owner/Operator City,State,Zip:	SEATTLE, WA 98101
Owner/Operator Telephone:	206-624-3700
Owner/Operator Telephone Ext:	Not reported
Owner/Operator Fax:	Not reported
Owner/Operator Email:	Not reported
Owner/Operator Indicator:	Operator
Owner/Operator Name: CHALCRAFT, KEITH	
Legal Status:	Private
Date Became Current:	Not reported
Date Ended Current:	Not reported
Owner/Operator Address:	900 UNIVERSITY ST
Owner/Operator City,State,Zip:	SEATTLE, WA 98101
Owner/Operator Telephone:	206-382-3736
Owner/Operator Telephone Ext:	Not reported
Owner/Operator Fax:	Not reported
Owner/Operator Email:	Not reported
Owner/Operator Indicator:	Operator
Owner/Operator Name: CHALCRAFT, KEITH	
Legal Status:	Private
Date Became Current:	Not reported
Date Ended Current:	Not reported
Owner/Operator Address:	900 UNIVERSITY ST
Owner/Operator City,State,Zip:	SEATTLE, WA 98101
Owner/Operator Telephone:	206-382-3736
Owner/Operator Telephone Ext:	Not reported
Owner/Operator Fax:	Not reported
Owner/Operator Email:	Not reported
Owner/Operator Indicator:	Operator
Owner/Operator Name: CHALCRAFT, KEITH	
Legal Status:	Private
Date Became Current:	Not reported
Date Ended Current:	Not reported
Owner/Operator Address:	900 UNIVERSITY ST
Owner/Operator City,State,Zip:	SEATTLE, WA 98101
Owner/Operator Telephone:	206-382-3736
Owner/Operator Telephone Ext:	Not reported
Owner/Operator Fax:	Not reported
Owner/Operator Email:	Not reported
Owner/Operator Indicator:	Owner
Owner/Operator Name: HORIZON HOUSE	
Legal Status:	Private
Date Became Current:	19970617
Date Ended Current:	Not reported
Owner/Operator Address:	900 UNIVERSITY ST
Owner/Operator City,State,Zip:	SEATTLE, WA 98101
Owner/Operator Telephone:	206-624-3700
Owner/Operator Telephone Ext:	Not reported
Owner/Operator Fax:	Not reported
Owner/Operator Email:	Not reported
Owner/Operator Indicator:	Operator
Owner/Operator Name: MARSHALL, MATT	
Legal Status:	Private

DRAFT

HORIZON HOUSE (Continued) **1001204061**

Date Became Current:	Not reported
Date Ended Current:	Not reported
Owner/Operator Address:	900 UNIVERSITY ST
Owner/Operator City,State,Zip:	SEATTLE, WA 98101
Owner/Operator Telephone:	206-382-3736
Owner/Operator Telephone Ext:	Not reported
Owner/Operator Fax:	Not reported
Owner/Operator Email:	Not reported
Owner/Operator Indicator:	Owner
Owner/Operator Name: HORIZON HOUSE	
Legal Status:	Private
Date Became Current:	19970617
Date Ended Current:	Not reported
Owner/Operator Address:	900 UNIVERSITY ST
Owner/Operator City,State,Zip:	SEATTLE, WA 98101
Owner/Operator Telephone:	206-624-3700
Owner/Operator Telephone Ext:	Not reported
Owner/Operator Fax:	Not reported
Owner/Operator Email:	Not reported
Owner/Operator Indicator:	Owner
Owner/Operator Name: HORIZON HOUSE	
Legal Status:	Private
Date Became Current:	Not reported
Date Ended Current:	Not reported
Owner/Operator Address:	900 UNIVERSITY ST
Owner/Operator City,State,Zip:	SEATTLE, WA 98101
Owner/Operator Telephone:	206-624-3700
Owner/Operator Telephone Ext:	Not reported
Owner/Operator Fax:	Not reported
Owner/Operator Email:	Not reported
Owner/Operator Indicator:	Operator
Owner/Operator Name: AYALA, ROBERT	
Legal Status:	Private
Date Became Current:	Not reported
Date Ended Current:	Not reported
Owner/Operator Address:	900 UNIVERSITY ST
Owner/Operator City,State,Zip:	SEATTLE, WA 98101
Owner/Operator Telephone:	206-382-3201
Owner/Operator Telephone Ext:	Not reported
Owner/Operator Fax:	Not reported
Owner/Operator Email:	Not reported
Owner/Operator Indicator:	Owner
Owner/Operator Name: HORIZON HOUSE	
Legal Status:	Private
Date Became Current:	Not reported
Date Ended Current:	Not reported
Owner/Operator Address:	900 UNIVERSITY ST
Owner/Operator City,State,Zip:	SEATTLE, WA 98101
Owner/Operator Telephone:	206-624-3700
Owner/Operator Telephone Ext:	Not reported
Owner/Operator Fax:	Not reported
Owner/Operator Email:	Not reported

DRAFT

HORIZON HOUSE (Continued) **1001204061**

Owner/Operator Indicator: Owner
Owner/Operator Name: HORIZON HOUSE
Legal Status: Private
Date Became Current: Not reported
Date Ended Current: Not reported
Owner/Operator Address: 900 UNIVERSITY ST
Owner/Operator City,State,Zip: SEATTLE, WA 98101
Owner/Operator Telephone: 206-624-3700
Owner/Operator Telephone Ext: Not reported
Owner/Operator Fax: Not reported
Owner/Operator Email: Not reported

Historic Generators:

Receive Date: 20100227
Handler Name: HORIZON HOUSE
Federal Waste Generator Description: Conditionally Exempt Small Quantity Generator
State District Owner: WA
Large Quantity Handler of Universal Waste: No
Recognized Trader Importer: No
Recognized Trader Exporter: No
Spent Lead Acid Battery Importer: No
Spent Lead Acid Battery Exporter: No
Current Record: No
Non Storage Recycler Activity: Not reported
Electronic Manifest Broker: Not reported

Receive Date: 20120301
Handler Name: HORIZON HOUSE
Federal Waste Generator Description: Conditionally Exempt Small Quantity Generator
State District Owner: WA
Large Quantity Handler of Universal Waste: No
Recognized Trader Importer: No
Recognized Trader Exporter: No
Spent Lead Acid Battery Importer: No
Spent Lead Acid Battery Exporter: No
Current Record: No
Non Storage Recycler Activity: Not reported
Electronic Manifest Broker: Not reported

Receive Date: 20060208
Handler Name: HORIZON HOUSE
Federal Waste Generator Description: Not a generator, verified
State District Owner: WA
Large Quantity Handler of Universal Waste: No
Recognized Trader Importer: No
Recognized Trader Exporter: No
Spent Lead Acid Battery Importer: No
Spent Lead Acid Battery Exporter: No
Current Record: No
Non Storage Recycler Activity: Not reported
Electronic Manifest Broker: Not reported

Receive Date: 19970616
Handler Name: HORIZON HOUSE
Federal Waste Generator Description: Large Quantity Generator
State District Owner: WA
Large Quantity Handler of Universal Waste: No

DRAFT

HORIZON HOUSE (Continued) **1001204061**

Recognized Trader Importer:	No
Recognized Trader Exporter:	No
Spent Lead Acid Battery Importer:	No
Spent Lead Acid Battery Exporter:	No
Current Record:	No
Non Storage Recycler Activity:	Not reported
Electronic Manifest Broker:	Not reported

Receive Date:	19980224
Handler Name: HORIZON HOUSE	
Federal Waste Generator Description:	Large Quantity Generator
State District Owner:	WA
Large Quantity Handler of Universal Waste:	No
Recognized Trader Importer:	No
Recognized Trader Exporter:	No
Spent Lead Acid Battery Importer:	No
Spent Lead Acid Battery Exporter:	No
Current Record:	No
Non Storage Recycler Activity:	Not reported
Electronic Manifest Broker:	Not reported

Receive Date:	19990216
Handler Name: HORIZON HOUSE	
Federal Waste Generator Description:	Not a generator, verified
State District Owner:	WA
Large Quantity Handler of Universal Waste:	No
Recognized Trader Importer:	No
Recognized Trader Exporter:	No
Spent Lead Acid Battery Importer:	No
Spent Lead Acid Battery Exporter:	No
Current Record:	No
Non Storage Recycler Activity:	Not reported
Electronic Manifest Broker:	Not reported

Receive Date:	20000202
Handler Name: HORIZON HOUSE	
Federal Waste Generator Description:	Not a generator, verified
State District Owner:	WA
Large Quantity Handler of Universal Waste:	No
Recognized Trader Importer:	No
Recognized Trader Exporter:	No
Spent Lead Acid Battery Importer:	No
Spent Lead Acid Battery Exporter:	No
Current Record:	No
Non Storage Recycler Activity:	Not reported
Electronic Manifest Broker:	Not reported

Receive Date:	20010523
Handler Name: HORIZON HOUSE	
Federal Waste Generator Description:	Not a generator, verified
State District Owner:	WA
Large Quantity Handler of Universal Waste:	No
Recognized Trader Importer:	No
Recognized Trader Exporter:	No
Spent Lead Acid Battery Importer:	No
Spent Lead Acid Battery Exporter:	No
Current Record:	No

DRAFT

HORIZON HOUSE (Continued) **1001204061**

Non Storage Recycler Activity: Not reported
Electronic Manifest Broker: Not reported

Receive Date: 20020225
Handler Name: HORIZON HOUSE
Federal Waste Generator Description: Conditionally Exempt Small Quantity Generator
State District Owner: WA
Large Quantity Handler of Universal Waste: No
Recognized Trader Importer: No
Recognized Trader Exporter: No
Spent Lead Acid Battery Importer: No
Spent Lead Acid Battery Exporter: No
Current Record: No
Non Storage Recycler Activity: Not reported
Electronic Manifest Broker: Not reported

Receive Date: 20030110
Handler Name: HORIZON HOUSE
Federal Waste Generator Description: Conditionally Exempt Small Quantity Generator
State District Owner: WA
Large Quantity Handler of Universal Waste: No
Recognized Trader Importer: No
Recognized Trader Exporter: No
Spent Lead Acid Battery Importer: No
Spent Lead Acid Battery Exporter: No
Current Record: No
Non Storage Recycler Activity: Not reported
Electronic Manifest Broker: Not reported

Receive Date: 20040106
Handler Name: HORIZON HOUSE
Federal Waste Generator Description: Conditionally Exempt Small Quantity Generator
State District Owner: WA
Large Quantity Handler of Universal Waste: No
Recognized Trader Importer: No
Recognized Trader Exporter: No
Spent Lead Acid Battery Importer: No
Spent Lead Acid Battery Exporter: No
Current Record: No
Non Storage Recycler Activity: Not reported
Electronic Manifest Broker: Not reported

Receive Date: 20060208
Handler Name: HORIZON HOUSE
Federal Waste Generator Description: Conditionally Exempt Small Quantity Generator
State District Owner: WA
Large Quantity Handler of Universal Waste: No
Recognized Trader Importer: No
Recognized Trader Exporter: No
Spent Lead Acid Battery Importer: No
Spent Lead Acid Battery Exporter: No
Current Record: No
Non Storage Recycler Activity: Not reported
Electronic Manifest Broker: Not reported

Receive Date: 20060214
Handler Name: HORIZON HOUSE

DRAFT

HORIZON HOUSE (Continued) **1001204061**

Federal Waste Generator Description:	Conditionally Exempt Small Quantity Generator
State District Owner:	WA
Large Quantity Handler of Universal Waste:	No
Recognized Trader Importer:	No
Recognized Trader Exporter:	No
Spent Lead Acid Battery Importer:	No
Spent Lead Acid Battery Exporter:	No
Current Record:	No
Non Storage Recycler Activity:	Not reported
Electronic Manifest Broker:	Not reported

Receive Date:	20070329
Handler Name: HORIZON HOUSE	
Federal Waste Generator Description:	Conditionally Exempt Small Quantity Generator
State District Owner:	WA
Large Quantity Handler of Universal Waste:	No
Recognized Trader Importer:	No
Recognized Trader Exporter:	No
Spent Lead Acid Battery Importer:	No
Spent Lead Acid Battery Exporter:	No
Current Record:	No
Non Storage Recycler Activity:	Not reported
Electronic Manifest Broker:	Not reported

Receive Date:	20080415
Handler Name: HORIZON HOUSE	
Federal Waste Generator Description:	Conditionally Exempt Small Quantity Generator
State District Owner:	WA
Large Quantity Handler of Universal Waste:	No
Recognized Trader Importer:	No
Recognized Trader Exporter:	No
Spent Lead Acid Battery Importer:	No
Spent Lead Acid Battery Exporter:	No
Current Record:	No
Non Storage Recycler Activity:	Not reported
Electronic Manifest Broker:	Not reported

Receive Date:	20090226
Handler Name: HORIZON HOUSE	
Federal Waste Generator Description:	Conditionally Exempt Small Quantity Generator
State District Owner:	WA
Large Quantity Handler of Universal Waste:	No
Recognized Trader Importer:	No
Recognized Trader Exporter:	No
Spent Lead Acid Battery Importer:	No
Spent Lead Acid Battery Exporter:	No
Current Record:	No
Non Storage Recycler Activity:	Not reported
Electronic Manifest Broker:	Not reported

Receive Date:	20100227
Handler Name: HORIZON HOUSE	
Federal Waste Generator Description:	Conditionally Exempt Small Quantity Generator
State District Owner:	WA
Large Quantity Handler of Universal Waste:	No
Recognized Trader Importer:	No
Recognized Trader Exporter:	No

DRAFT

HORIZON HOUSE (Continued) **1001204061**

Spent Lead Acid Battery Importer:	No
Spent Lead Acid Battery Exporter:	No
Current Record:	No
Non Storage Recycler Activity:	Not reported
Electronic Manifest Broker:	Not reported

Receive Date:	20110301
Handler Name: HORIZON HOUSE	
Federal Waste Generator Description:	Conditionally Exempt Small Quantity Generator
State District Owner:	WA
Large Quantity Handler of Universal Waste:	No
Recognized Trader Importer:	No
Recognized Trader Exporter:	No
Spent Lead Acid Battery Importer:	No
Spent Lead Acid Battery Exporter:	No
Current Record:	No
Non Storage Recycler Activity:	Not reported
Electronic Manifest Broker:	Not reported

Receive Date:	20120301
Handler Name: HORIZON HOUSE	
Federal Waste Generator Description:	Conditionally Exempt Small Quantity Generator
State District Owner:	WA
Large Quantity Handler of Universal Waste:	No
Recognized Trader Importer:	No
Recognized Trader Exporter:	No
Spent Lead Acid Battery Importer:	No
Spent Lead Acid Battery Exporter:	No
Current Record:	No
Non Storage Recycler Activity:	Not reported
Electronic Manifest Broker:	Not reported

Receive Date:	20130301
Handler Name: HORIZON HOUSE	
Federal Waste Generator Description:	Conditionally Exempt Small Quantity Generator
State District Owner:	WA
Large Quantity Handler of Universal Waste:	No
Recognized Trader Importer:	No
Recognized Trader Exporter:	No
Spent Lead Acid Battery Importer:	No
Spent Lead Acid Battery Exporter:	No
Current Record:	No
Non Storage Recycler Activity:	Not reported
Electronic Manifest Broker:	Not reported

Receive Date:	20140312
Handler Name: HORIZON HOUSE	
Federal Waste Generator Description:	Conditionally Exempt Small Quantity Generator
State District Owner:	WA
Large Quantity Handler of Universal Waste:	No
Recognized Trader Importer:	No
Recognized Trader Exporter:	No
Spent Lead Acid Battery Importer:	No
Spent Lead Acid Battery Exporter:	No
Current Record:	No
Non Storage Recycler Activity:	Not reported
Electronic Manifest Broker:	Not reported

DRAFT

HORIZON HOUSE (Continued) **1001204061**

Receive Date:	20150309
Handler Name: HORIZON HOUSE	
Federal Waste Generator Description:	Conditionally Exempt Small Quantity Generator
State District Owner:	WA
Large Quantity Handler of Universal Waste:	No
Recognized Trader Importer:	No
Recognized Trader Exporter:	No
Spent Lead Acid Battery Importer:	No
Spent Lead Acid Battery Exporter:	No
Current Record:	No
Non Storage Recycler Activity:	Not reported
Electronic Manifest Broker:	Not reported

Receive Date:	20160315
Handler Name: HORIZON HOUSE	
Federal Waste Generator Description:	Conditionally Exempt Small Quantity Generator
State District Owner:	WA
Large Quantity Handler of Universal Waste:	No
Recognized Trader Importer:	No
Recognized Trader Exporter:	No
Spent Lead Acid Battery Importer:	No
Spent Lead Acid Battery Exporter:	No
Current Record:	No
Non Storage Recycler Activity:	Not reported
Electronic Manifest Broker:	Not reported

Receive Date:	20170523
Handler Name: HORIZON HOUSE	
Federal Waste Generator Description:	Conditionally Exempt Small Quantity Generator
State District Owner:	WA
Large Quantity Handler of Universal Waste:	No
Recognized Trader Importer:	No
Recognized Trader Exporter:	No
Spent Lead Acid Battery Importer:	No
Spent Lead Acid Battery Exporter:	No
Current Record:	Yes
Non Storage Recycler Activity:	Not reported
Electronic Manifest Broker:	Not reported

Receive Date:	19980224
Handler Name: HORIZON HOUSE	
Federal Waste Generator Description:	Large Quantity Generator
State District Owner:	Not reported
Large Quantity Handler of Universal Waste:	No
Recognized Trader Importer:	No
Recognized Trader Exporter:	No
Spent Lead Acid Battery Importer:	No
Spent Lead Acid Battery Exporter:	No
Current Record:	No
Non Storage Recycler Activity:	Not reported
Electronic Manifest Broker:	Not reported

Receive Date:	20031231
Handler Name: HORIZON HOUSE	
Federal Waste Generator Description:	Not a generator, verified
State District Owner:	WA
Large Quantity Handler of Universal Waste:	No

DRAFT

HORIZON HOUSE (Continued) **1001204061**

Recognized Trader Importer: No
Recognized Trader Exporter: No
Spent Lead Acid Battery Importer: No
Spent Lead Acid Battery Exporter: No
Current Record: No
Non Storage Recycler Activity: Not reported
Electronic Manifest Broker: Not reported

Receive Date: 20051231
Handler Name: HORIZON HOUSE
Federal Waste Generator Description: Not a generator, verified
State District Owner: WA
Large Quantity Handler of Universal Waste: No
Recognized Trader Importer: No
Recognized Trader Exporter: No
Spent Lead Acid Battery Importer: No
Spent Lead Acid Battery Exporter: No
Current Record: No
Non Storage Recycler Activity: Not reported
Electronic Manifest Broker: Not reported

Receive Date: 20071231
Handler Name: HORIZON HOUSE
Federal Waste Generator Description: Not a generator, verified
State District Owner: WA
Large Quantity Handler of Universal Waste: No
Recognized Trader Importer: No
Recognized Trader Exporter: No
Spent Lead Acid Battery Importer: No
Spent Lead Acid Battery Exporter: No
Current Record: No
Non Storage Recycler Activity: Not reported
Electronic Manifest Broker: Not reported

List of NAICS Codes and Descriptions:
NAICS Code: 53111
NAICS Description: LESSORS OF RESIDENTIAL BUILDINGS AND DWELLINGS

NAICS Code: 531110
NAICS Description: LESSORS OF RESIDENTIAL BUILDINGS AND DWELLINGS

Facility Has Received Notices of Violations:
Violations: No Violations Found

Evaluation Action Summary:
Evaluations: No Evaluations Found

ALLSITES:
Name: HORIZON HOUSE
Facility Id: 14429868

Interaction: 28100
Interaction 1: I
Interaction 2: HWG

DRAFT

HORIZON HOUSE (Continued) **1001204061**

Ecology Program:	HAZWASTE
Program Data:	TURBOWASTE
Facility Alt.:	Horizon House
Program ID:	WAH000001974
Date Interaction:	1997-06-16 00:00:00
Date Interaction 3:	Hazardous Waste Generator
Latitude:	47.610790000400002
Longitude:	-122.32911

FINDS:

Registry ID: 110000898039

Click Here for FRS Facility Detail Report:

Environmental Interest/Information System:

Washington Facility / Site Identification System (WA-FSIS) provides a means to query and display data maintained by the Washington Department of Ecology. This system contains key information for each facility/site that is currently, or has been, of interest to the Air Quality, Dam Safety, Hazardous Waste, Toxics Cleanup, and Water Quality Programs.
RCRAInfo is a national information system that supports the Resource Conservation and Recovery Act (RCRA) program through the tracking of events and activities related to facilities that generate, transport, and treat, store, or dispose of hazardous waste. RCRAInfo allows RCRA program staff to track the notification, permit, compliance, and corrective action activities required under RCRA.

Registry ID: 110070736385

Click Here for FRS Facility Detail Report:

Environmental Interest/Information System:

HAZARDOUS WASTE BIENNIAL REPORTER

Click this hyperlink while viewing on your computer to access additional FINDS: detail in the EDR Site Report.

ECHO:

Envid:	1001204061
Registry ID:	110000898039
DFR URL:	http://echo.epa.gov/detailed-facility-report?fid=110000898039
Name:	HORIZON HOUSE
Address:	900 UNIVERSITY ST
City,State,Zip:	SEATTLE, WA 98101

ASBESTOS:

Name:	Not reported
Address:	900 UNIVERSITY ST 8A, 8-B
City,State,Zip:	SEATTLE, WA 98101
Facility Type:	Retirement Facility
Parent ID:	150419
Form ID:	151658##1386Super631354
Notice Date:	11/10/2017
Start Date:	10/23/2017
Completion Date:	12/31/2017
Initial:	Not reported
Amended:	1

DRAFT

HORIZON HOUSE (Continued) **1001204061**

On Hold:	1
Off Hold:	Not reported
Emergency:	Not reported
Site Hours Start:	8am
Site Hours End:	4pm
Sunday:	Not reported
Monday:	1
Tuesday:	1
Wednesday:	1
Thursday:	1
Friday:	1
Saturday:	Not reported
Contractor ID:	Not reported
Phone:	4254815391
Job Site CAS:	Arturo Vargas
Project Form Email:	hank.shubin@coit.com
Property Owner Name:	Not reported
Property Owner Agent:	Anna-Manager
Property Owner Company:	Superior Cleaning & Restoratio (ABCN00001386)
Property Owner Address:	900 University St
Property Owner City:	Seattle
Property Owner State:	WA
Property Owner Zip4:	98101
Property Owner Phone:	206-382-5499
Job Site Room:	8a, 8-b
Facility Age:	1954
Facility Size:	514,640
Facility Remodel:	1
Facility Demo:	Not reported
Facility Repair:	Not reported
Facility Maint:	Not reported
Removed:	1
Encapsulated:	Not reported
Quantity Sq Ft:	Not reported
Fireproofing:	Not reported
Popcorn Ceiling:	Not reported
CAB:	Not reported
Sheet Vinyl:	Not reported
Asbestos Paper:	Not reported
Boiler Insulation:	Not reported
Duct Paper:	Not reported
VAT:	Not reported
Roofing:	Not reported
Sq Ft Other:	Not reported
Sq Ft Other Text:	Not reported
Quantity Lin Ft:	140
Mag Pipe Insulation:	Not reported
Air Cell Pipe Insulation:	1
Ducting Insulation:	Not reported
Cement Asbestos Pipe:	Not reported
Mudded Pipe Insulation:	Not reported
Duct Tape:	Not reported
Lin Ft Other1:	Not reported
Lin Ft Other1 Text:	Not reported
Lin Ft Other2:	Not reported
Lin Ft Other2 Text:	Not reported
Indoors:	1

DRAFT

HORIZON HOUSE (Continued) **1001204061**

Outdoors:	Not reported
Neg Pres Enclosure:	1
Glove Bag:	1
Mini Enclosure:	Not reported
Critical Barriers:	1
Wrap And Cut:	Not reported
Wet Methods:	1
HEPA Vacuum:	1
MANUALMETHODS :	1
Other CM1:	Not reported
Other CM1 Text:	Not reported
Other CM2:	Not reported
Other CM2 Text:	Not reported
Half Mask APR:	1
Full Face APR:	Not reported
PAPR:	Not reported
Type C Continuous:	Not reported
Type C Pressure:	Not reported
Other Resp Pro:	Not reported
Other Resp Pro Text:	Not reported
Comments:	We will be doing different units as people pass away... is why we open permit for a year, we will put on hold when not doing any work
Date Time Submitted:	2017-11-10 11:50:51
Submitter IP Address:	40.138.95.180
Region:	2
UBI:	602293355
Notice type:	Initial
Project Type:	Air cell Pipe Insulation
Supervisor:	Arturo Vargas ()
Supervisor Phone:	Not reported
Certificate Status:	ACTIVE

Name:	Not reported
Address:	900 UNIVERSITY STREET MULTIPLE
City,State,Zip:	SEATTLE, WA 98101
Facility Type:	Retirement
Parent ID:	0
Form ID:	95015##1177North311209
Notice Date:	01/07/2015
Start Date:	01/07/2015
Completion Date:	12/31/2015
Initial:	1
Amended:	Not reported
On Hold:	Not reported
Off Hold:	Not reported
Emergency:	Not reported
Site Hours Start:	8:00AM
Site Hours End:	5:00PM
Sunday:	Not reported
Monday:	1
Tuesday:	1
Wednesday:	1
Thursday:	1
Friday:	1
Saturday:	Not reported
Contractor ID:	Not reported
Phone:	253-588-0440

DRAFT

HORIZON HOUSE (Continued) **1001204061**

Job Site CAS:	Mike Factory
Project Form Email:	jeff@nwabatement.com
Property Owner Name:	Not reported
Property Owner Agent:	Bob Hughes
Property Owner Company:	Northwest Abatement Services I (ABCN00001177)
Property Owner Address:	900 University Street
Property Owner City:	Seattle
Property Owner State:	WA
Property Owner Zip4:	98101
Property Owner Phone:	206-624-3700
Job Site Room:	Multiple
Facility Age:	?
Facility Size:	?
Facility Remodel:	1
Facility Demo:	Not reported
Facility Repair:	Not reported
Facility Maint:	1
Removed:	1
Encapsulated:	Not reported
Quantity Sq Ft:	48
Fireproofing:	Not reported
Popcorn Ceiling:	1
CAB:	Not reported
Sheet Vinyl:	1
Asbestos Paper:	Not reported
Boiler Insulation:	Not reported
Duct Paper:	Not reported
VAT:	Not reported
Roofing:	Not reported
Sq Ft Other:	Not reported
Sq Ft Other Text:	Not reported
Quantity Lin Ft:	36
Mag Pipe Insulation:	1
Air Cell Pipe Insulation:	1
Ducting Insulation:	Not reported
Cement Asbestos Pipe:	Not reported
Mudded Pipe Insulation:	1
Duct Tape:	Not reported
Lin Ft Other1:	Not reported
Lin Ft Other1 Text:	Not reported
Lin Ft Other2:	Not reported
Lin Ft Other2 Text:	Not reported
Indoors:	1
Outdoors:	Not reported
Neg Pres Enclosure:	1
Glove Bag:	1
Mini Enclosure:	1
Critical Barriers:	1
Wrap And Cut:	Not reported
Wet Methods:	1
HEPA Vacuum:	1
MANUALMETHODS :	1
Other CM1:	Not reported
Other CM1 Text:	Not reported
Other CM2:	Not reported
Other CM2 Text:	Not reported
Half Mask APR:	1

DRAFT

HORIZON HOUSE (Continued) **1001204061**

Full Face APR:	1
PAPR:	Not reported
Type C Continuous:	1
Type C Pressure:	Not reported
Other Resp Pro:	Not reported
Other Resp Pro Text:	Not reported
Comments:	Attention john Stebbins/Mac Davis Annual permit for 2015--Renovations to units are based off units sold during fiscal year. Unit updates done at time of sale. Abatment projects for units are for approx. 24lf to 36lf of TSI in wall cavities and in select kitchen areas approx. 48SF of vinyl w/mastic. Site contact is Bob Hughes
Date Time Submitted:	2015-01-07 13:54:00
Submitter IP Address:	173.10.104.109
Region:	2
UBI:	601580291
Notice type:	Initial
Project Type:	Air cell Pipe Insulation, Mag/mudded pipe Insulation, Popcorn Ceiling, Sheet Vinyl
Supervisor:	Mike Factory ()
Supervisor Phone:	Not reported
Certificate Status:	ACTIVE
Name:	Not reported
Address:	900 UNIVERSITY ST. 18-A
City,State,Zip:	SEATTLE, WA 98101
Facility Type:	Multi Family
Parent ID:	118007
Form ID:	138871##1570Seatt295922
Notice Date:	02/21/2017
Start Date:	02/21/2017
Completion Date:	12/31/2017
Initial:	Not reported
Amended:	1
On Hold:	Not reported
Off Hold:	Not reported
Emergency:	1
Site Hours Start:	9:00 AM
Site Hours End:	4:00 PM
Sunday:	Not reported
Monday:	Not reported
Tuesday:	1
Wednesday:	Not reported
Thursday:	Not reported
Friday:	Not reported
Saturday:	Not reported
Contractor ID:	Not reported
Phone:	(206) 457-5412
Job Site CAS:	Ryan Peach
Project Form Email:	results@seattleenvirocon.com
Property Owner Name:	Not reported
Property Owner Agent:	Not reported
Property Owner Company:	Seattle Environmental Construc (ABCN00001570)
Property Owner Address:	900 University St.
Property Owner City:	Seattle
Property Owner State:	WA
Property Owner Zip4:	98101
Property Owner Phone:	206-849-8204

DRAFT

HORIZON HOUSE (Continued) **1001204061**

Job Site Room:	18-A
Facility Age:	1954
Facility Size:	514,640 sq. ft.
Facility Remodel:	1
Facility Demo:	Not reported
Facility Repair:	Not reported
Facility Maint:	Not reported
Removed:	1
Encapsulated:	Not reported
Quantity Sq Ft:	Not reported
Fireproofing:	Not reported
Popcorn Ceiling:	Not reported
CAB:	Not reported
Sheet Vinyl:	Not reported
Asbestos Paper:	Not reported
Boiler Insulation:	Not reported
Duct Paper:	Not reported
VAT:	Not reported
Roofing:	Not reported
Sq Ft Other:	Not reported
Sq Ft Other Text:	Not reported
Quantity Lin Ft:	110
Mag Pipe Insulation:	1
Air Cell Pipe Insulation:	1
Ducting Insulation:	Not reported
Cement Asbestos Pipe:	Not reported
Mudded Pipe Insulation:	Not reported
Duct Tape:	Not reported
Lin Ft Other1:	Not reported
Lin Ft Other1 Text:	Not reported
Lin Ft Other2:	Not reported
Lin Ft Other2 Text:	Not reported
Indoors:	1
Outdoors:	Not reported
Neg Pres Enclosure:	Not reported
Glove Bag:	1
Mini Enclosure:	Not reported
Critical Barriers:	1
Wrap And Cut:	Not reported
Wet Methods:	1
HEPA Vacuum:	1
MANUALMETHODS :	1
Other CM1:	Not reported
Other CM1 Text:	Not reported
Other CM2:	Not reported
Other CM2 Text:	Not reported
Half Mask APR:	1
Full Face APR:	Not reported
PAPR:	1
Type C Continuous:	Not reported
Type C Pressure:	Not reported
Other Resp Pro:	Not reported
Other Resp Pro Text:	Not reported
Comments:	Project on hold- DM 6/17 Project extended, off hold. -DM 7/19 Project extended. Starting in AM on 1/13. SMc 01/12 Additional material identified at 7J during renovation. Request waiver, message left for DOSH Supervisor, Chris Jacomme. TE 2/21

DRAFT

HORIZON HOUSE (Continued) **1001204061**

Date Time Submitted:	2017-02-21 10:04:47
Submitter IP Address:	98.247.99.234
Region:	2
UBI:	603379508
Notice type:	Emergency
Project Type:	Air cell Pipe Insulation, Mag/mudded pipe Insulation
Supervisor:	Ryan Peach ()
Supervisor Phone:	Not reported
Certificate Status:	ACTIVE
Name:	Not reported
Address:	900 UNIVERSITY ST. #17FG
City,State,Zip:	SEATTLE, WA 98101
Facility Type:	Residential
Parent ID:	109269
Form ID:	109436##1570Seatt252654
Notice Date:	12/11/2015
Start Date:	12/09/2015
Completion Date:	12/15/2015
Initial:	Not reported
Amended:	1
On Hold:	Not reported
Off Hold:	Not reported
Emergency:	1
Site Hours Start:	9:00 AM
Site Hours End:	2:30 PM
Sunday:	Not reported
Monday:	1
Tuesday:	1
Wednesday:	Not reported
Thursday:	Not reported
Friday:	Not reported
Saturday:	Not reported
Contractor ID:	Not reported
Phone:	2064575412
Job Site CAS:	Phu Nguyen
Project Form Email:	dmirza@seattleenvirocon.com
Property Owner Name:	Not reported
Property Owner Agent:	Not reported
Property Owner Company:	Seattle Environmental Construc (ABCN00001570)
Property Owner Address:	900 University St.
Property Owner City:	Seattle
Property Owner State:	WA
Property Owner Zip4:	98101
Property Owner Phone:	2063823100
Job Site Room:	#17FG
Facility Age:	1954
Facility Size:	333530
Facility Remodel:	Not reported
Facility Demo:	Not reported
Facility Repair:	1
Facility Maint:	Not reported
Removed:	1
Encapsulated:	Not reported
Quantity Sq Ft:	900
Fireproofing:	Not reported
Popcorn Ceiling:	Not reported

DRAFT

HORIZON HOUSE (Continued) **1001204061**

CAB:	Not reported
Sheet Vinyl:	Not reported
Asbestos Paper:	Not reported
Boiler Insulation:	Not reported
Duct Paper:	Not reported
VAT:	1
Roofing:	Not reported
Sq Ft Other:	Not reported
Sq Ft Other Text:	Not reported
Quantity Lin Ft:	Not reported
Mag Pipe Insulation:	Not reported
Air Cell Pipe Insulation:	Not reported
Ducting Insulation:	Not reported
Cement Asbestos Pipe:	Not reported
Mudded Pipe Insulation:	Not reported
Duct Tape:	Not reported
Lin Ft Other1:	Not reported
Lin Ft Other1 Text:	Not reported
Lin Ft Other2:	Not reported
Lin Ft Other2 Text:	Not reported
Indoors:	1
Outdoors:	Not reported
Neg Pres Enclosure:	1
Glove Bag:	Not reported
Mini Enclosure:	Not reported
Critical Barriers:	1
Wrap And Cut:	Not reported
Wet Methods:	1
HEPA Vacuum:	1
MANUALMETHODS :	1
Other CM1:	Not reported
Other CM1 Text:	Not reported
Other CM2:	Not reported
Other CM2 Text:	Not reported
Half Mask APR:	1
Full Face APR:	Not reported
PAPR:	Not reported
Type C Continuous:	Not reported
Type C Pressure:	Not reported
Other Resp Pro:	Not reported
Other Resp Pro Text:	Not reported
Comments:	Spoke to John Stebbins vm for 10 waiver for emergency permit, got approved. Crew found some TSI on site as well, completion date changed. -DM Dates changed, only VAT left. -DM
Date Time Submitted:	2015-12-11 16:45:05
Submitter IP Address:	73.225.136.251
Region:	2
UBI:	603379508
Notice type:	Emergency
Project Type:	Vinyl Asbestos Tile
Supervisor:	Phu Nguyen ()
Supervisor Phone:	Not reported
Certificate Status:	ACTIVE
Name:	Not reported
Address:	900 UNIVERSITY ST. UNIT 5-A
City,State,Zip:	SEATTLE, WA 98101

DRAFT

HORIZON HOUSE (Continued) **1001204061**

Facility Type:	Commercial
Parent ID:	0
Form ID:	146351##1577Puget623473
Notice Date:	07/20/2017
Start Date:	07/21/2017
Completion Date:	07/21/2017
Initial:	1
Amended:	Not reported
On Hold:	Not reported
Off Hold:	Not reported
Emergency:	Not reported
Site Hours Start:	8:30 a.m.
Site Hours End:	4:00 p.m.
Sunday:	Not reported
Monday:	Not reported
Tuesday:	Not reported
Wednesday:	Not reported
Thursday:	Not reported
Friday:	1
Saturday:	Not reported
Contractor ID:	Not reported
Phone:	4252510864
Job Site CAS:	Ismael Arenas
Project Form Email:	dan@pugetsoundabatement.com
Property Owner Name:	Brian Murphy
Property Owner Agent:	Not reported
Property Owner Company:	Puget Sound Abatement LLC (ABCN00001577)
Property Owner Address:	900 University St. Unit 5-A
Property Owner City:	Seattle
Property Owner State:	WA
Property Owner Zip4:	98101
Property Owner Phone:	4252510864
Job Site Room:	Not reported
Facility Age:	1954
Facility Size:	900
Facility Remodel:	1
Facility Demo:	Not reported
Facility Repair:	Not reported
Facility Maint:	Not reported
Removed:	1
Encapsulated:	1
Quantity Sq Ft:	Not reported
Fireproofing:	Not reported
Popcorn Ceiling:	Not reported
CAB:	Not reported
Sheet Vinyl:	Not reported
Asbestos Paper:	Not reported
Boiler Insulation:	Not reported
Duct Paper:	Not reported
VAT:	Not reported
Roofing:	Not reported
Sq Ft Other:	Not reported
Sq Ft Other Text:	Not reported
Quantity Lin Ft:	60
Mag Pipe Insulation:	Not reported
Air Cell Pipe Insulation:	Not reported
Ducting Insulation:	Not reported

DRAFT

HORIZON HOUSE (Continued) **1001204061**

Cement Asbestos Pipe:	Not reported
Mudded Pipe Insulation:	Not reported
Duct Tape:	Not reported
Lin Ft Other1:	1
Lin Ft Other1 Text:	TSI Pipe wrap
Lin Ft Other2:	Not reported
Lin Ft Other2 Text:	Not reported
Indoors:	Not reported
Outdoors:	Not reported
Neg Pres Enclosure:	Not reported
Glove Bag:	Not reported
Mini Enclosure:	1
Critical Barriers:	1
Wrap And Cut:	1
Wet Methods:	Not reported
HEPA Vacuum:	Not reported
MANUALMETHODS :	1
Other CM1:	Not reported
Other CM1 Text:	Not reported
Other CM2:	Not reported
Other CM2 Text:	Not reported
Half Mask APR:	Not reported
Full Face APR:	1
PAPR:	Not reported
Type C Continuous:	Not reported
Type C Pressure:	Not reported
Other Resp Pro:	Not reported
Other Resp Pro Text:	Not reported
Comments:	Standard water loss, customer is displaced.
Date Time Submitted:	2017-07-20 14:38:02
Submitter IP Address:	65.152.183.35
Region:	2
UBI:	603345715
Notice type:	Initial
Project Type:	Other linear footage
Supervisor:	Ismael Arenas ()
Supervisor Phone:	Not reported
Certificate Status:	ACTIVE
Name:	Not reported
Address:	900 UNIVERSITY STREET
City,State,Zip:	SEATTLE, WA
Facility Type:	Not reported
Parent ID:	Not reported
Form ID:	51172##1338Ameri618864
Notice Date:	07/27/2011
Start Date:	01/14/2011
Completion Date:	12/31/2010
Initial:	Not reported
Amended:	Not reported
On Hold:	Not reported
Off Hold:	Not reported
Emergency:	Not reported
Site Hours Start:	Not reported
Site Hours End:	Not reported
Sunday:	Not reported
Monday:	Not reported

DRAFT

HORIZON HOUSE (Continued) **1001204061**

Tuesday:	Not reported
Wednesday:	Not reported
Thursday:	Not reported
Friday:	Not reported
Saturday:	Not reported
Contractor ID:	Not reported
Phone:	Not reported
Job Site CAS:	Not reported
Project Form Email:	Not reported
Property Owner Name:	Not reported
Property Owner Agent:	Not reported
Property Owner Company:	American Environmental Constru (ABCN00001338)
Property Owner Address:	Not reported
Property Owner City:	Not reported
Property Owner State:	Not reported
Property Owner Zip4:	Not reported
Property Owner Phone:	Not reported
Job Site Room:	Not reported
Facility Age:	Not reported
Facility Size:	Not reported
Facility Remodel:	Not reported
Facility Demo:	Not reported
Facility Repair:	Not reported
Facility Maint:	Not reported
Removed:	Not reported
Encapsulated:	Not reported
Quantity Sq Ft:	Not reported
Fireproofing:	Not reported
Popcorn Ceiling:	Not reported
CAB:	Not reported
Sheet Vinyl:	Not reported
Asbestos Paper:	Not reported
Boiler Insulation:	Not reported
Duct Paper:	Not reported
VAT:	Not reported
Roofing:	Not reported
Sq Ft Other:	Not reported
Sq Ft Other Text:	Not reported
Quantity Lin Ft:	Not reported
Mag Pipe Insulation:	Not reported
Air Cell Pipe Insulation:	Not reported
Ducting Insulation:	Not reported
Cement Asbestos Pipe:	Not reported
Mudded Pipe Insulation:	Not reported
Duct Tape:	Not reported
Lin Ft Other1:	Not reported
Lin Ft Other1 Text:	Not reported
Lin Ft Other2:	Not reported
Lin Ft Other2 Text:	Not reported
Indoors:	Not reported
Outdoors:	Not reported
Neg Pres Enclosure:	Not reported
Glove Bag:	Not reported
Mini Enclosure:	Not reported
Critical Barriers:	Not reported
Wrap And Cut:	Not reported
Wet Methods:	Not reported

DRAFT

HORIZON HOUSE (Continued) **1001204061**

HEPA Vacuum:	Not reported
MANUALMETHODS :	Not reported
Other CM1:	Not reported
Other CM1 Text:	Not reported
Other CM2:	Not reported
Other CM2 Text:	Not reported
Half Mask APR:	Not reported
Full Face APR:	Not reported
PAPR:	Not reported
Type C Continuous:	Not reported
Type C Pressure:	Not reported
Other Resp Pro:	Not reported
Other Resp Pro Text:	Not reported
Comments:	Not reported
Date Time Submitted:	Not reported
Submitter IP Address:	Not reported
Region:	2
UBI:	602131386
Notice type:	Initial
Project Type:	Air cell Pipe Insulation, Mag/mudded pipe Insulation, Sheet Vinyl, Vinyl Asbestos Tile
Supervisor:	John Asselin ()
Supervisor Phone:	Not reported
Certificate Status:	ACTIVE
Name:	Not reported
Address:	900 UNIVERSITY STREET
City,State,Zip:	SEATTLE, WA
Facility Type:	Not reported
Parent ID:	Not reported
Form ID:	141933#212600328
Notice Date:	05/09/2019
Start Date:	06/17/2019
Completion Date:	08/05/2019
Initial:	Not reported
Amended:	Not reported
On Hold:	Not reported
Off Hold:	Not reported
Emergency:	Not reported
Site Hours Start:	Not reported
Site Hours End:	Not reported
Sunday:	Not reported
Monday:	Not reported
Tuesday:	Not reported
Wednesday:	Not reported
Thursday:	Not reported
Friday:	Not reported
Saturday:	Not reported
Contractor ID:	Not reported
Phone:	Not reported
Job Site CAS:	Not reported
Project Form Email:	Not reported
Property Owner Name:	Not reported
Property Owner Agent:	Not reported
Property Owner Company:	AXIOM DIVISION 7 (LYNDEN) (ABCN00001668)
Property Owner Address:	Not reported
Property Owner City:	Not reported

DRAFT

HORIZON HOUSE (Continued) **1001204061**

Property Owner State:	Not reported
Property Owner Zip4:	Not reported
Property Owner Phone:	Not reported
Job Site Room:	Not reported
Facility Age:	Not reported
Facility Size:	Not reported
Facility Remodel:	Not reported
Facility Demo:	Not reported
Facility Repair:	Not reported
Facility Maint:	Not reported
Removed:	Not reported
Encapsulated:	Not reported
Quantity Sq Ft:	Not reported
Fireproofing:	Not reported
Popcorn Ceiling:	Not reported
CAB:	Not reported
Sheet Vinyl:	Not reported
Asbestos Paper:	Not reported
Boiler Insulation:	Not reported
Duct Paper:	Not reported
VAT:	Not reported
Roofing:	Not reported
Sq Ft Other:	Not reported
Sq Ft Other Text:	Not reported
Quantity Lin Ft:	Not reported
Mag Pipe Insulation:	Not reported
Air Cell Pipe Insulation:	Not reported
Ducting Insulation:	Not reported
Cement Asbestos Pipe:	Not reported
Mudded Pipe Insulation:	Not reported
Duct Tape:	Not reported
Lin Ft Other1:	Not reported
Lin Ft Other1 Text:	Not reported
Lin Ft Other2:	Not reported
Lin Ft Other2 Text:	Not reported
Indoors:	Not reported
Outdoors:	Not reported
Neg Pres Enclosure:	Not reported
Glove Bag:	Not reported
Mini Enclosure:	Not reported
Critical Barriers:	Not reported
Wrap And Cut:	Not reported
Wet Methods:	Not reported
HEPA Vacuum:	Not reported
MANUALMETHODS :	Not reported
Other CM1:	Not reported
Other CM1 Text:	Not reported
Other CM2:	Not reported
Other CM2 Text:	Not reported
Half Mask APR:	Not reported
Full Face APR:	Not reported
PAPR:	Not reported
Type C Continuous:	Not reported
Type C Pressure:	Not reported
Other Resp Pro:	Not reported
Other Resp Pro Text:	Not reported
Comments:	Not reported

DRAFT

HORIZON HOUSE (Continued) **1001204061**

Date Time Submitted:	Not reported
Submitter IP Address:	Not reported
Region:	2
UBI:	602776181
Notice type:	Initial
Project Type:	Roofing
Supervisor:	Jason Mauch (ABAS00036492) ACTIVE
Supervisor Phone:	Not reported
Certificate Status:	ACTIVE
Name:	Not reported
Address:	900 UNIVERSITY STREET
City,State,Zip:	SEATTLE, WA
Facility Type:	Not reported
Parent ID:	Not reported
Form ID:	141933#212600328
Notice Date:	05/08/2019
Start Date:	06/17/2019
Completion Date:	08/05/2019
Initial:	Not reported
Amended:	Not reported
On Hold:	Not reported
Off Hold:	Not reported
Emergency:	Not reported
Site Hours Start:	Not reported
Site Hours End:	Not reported
Sunday:	Not reported
Monday:	Not reported
Tuesday:	Not reported
Wednesday:	Not reported
Thursday:	Not reported
Friday:	Not reported
Saturday:	Not reported
Contractor ID:	Not reported
Phone:	Not reported
Job Site CAS:	Not reported
Project Form Email:	Not reported
Property Owner Name:	Not reported
Property Owner Agent:	Not reported
Property Owner Company:	AXIOM DIVISION 7 (LYNDEN) (ABCN00001668)
Property Owner Address:	Not reported
Property Owner City:	Not reported
Property Owner State:	Not reported
Property Owner Zip4:	Not reported
Property Owner Phone:	Not reported
Job Site Room:	Not reported
Facility Age:	Not reported
Facility Size:	Not reported
Facility Remodel:	Not reported
Facility Demo:	Not reported
Facility Repair:	Not reported
Facility Maint:	Not reported
Removed:	Not reported
Encapsulated:	Not reported
Quantity Sq Ft:	Not reported
Fireproofing:	Not reported
Popcorn Ceiling:	Not reported

DRAFT

HORIZON HOUSE (Continued) **1001204061**

CAB:	Not reported
Sheet Vinyl:	Not reported
Asbestos Paper:	Not reported
Boiler Insulation:	Not reported
Duct Paper:	Not reported
VAT:	Not reported
Roofing:	Not reported
Sq Ft Other:	Not reported
Sq Ft Other Text:	Not reported
Quantity Lin Ft:	Not reported
Mag Pipe Insulation:	Not reported
Air Cell Pipe Insulation:	Not reported
Ducting Insulation:	Not reported
Cement Asbestos Pipe:	Not reported
Mudded Pipe Insulation:	Not reported
Duct Tape:	Not reported
Lin Ft Other1:	Not reported
Lin Ft Other1 Text:	Not reported
Lin Ft Other2:	Not reported
Lin Ft Other2 Text:	Not reported
Indoors:	Not reported
Outdoors:	Not reported
Neg Pres Enclosure:	Not reported
Glove Bag:	Not reported
Mini Enclosure:	Not reported
Critical Barriers:	Not reported
Wrap And Cut:	Not reported
Wet Methods:	Not reported
HEPA Vacuum:	Not reported
MANUALMETHODS :	Not reported
Other CM1:	Not reported
Other CM1 Text:	Not reported
Other CM2:	Not reported
Other CM2 Text:	Not reported
Half Mask APR:	Not reported
Full Face APR:	Not reported
PAPR:	Not reported
Type C Continuous:	Not reported
Type C Pressure:	Not reported
Other Resp Pro:	Not reported
Other Resp Pro Text:	Not reported
Comments:	Not reported
Date Time Submitted:	Not reported
Submitter IP Address:	Not reported
Region:	2
UBI:	602776181
Notice type:	Initial
Project Type:	Roofing
Supervisor:	Jason Mauch (ABAS00036492) ACTIVE
Supervisor Phone:	Not reported
Certificate Status:	ACTIVE
Name:	Not reported
Address:	900 UNIVERSITY STREET
City,State,Zip:	SEATTLE, WA
Facility Type:	Not reported
Parent ID:	Not reported

DRAFT

HORIZON HOUSE (Continued) **1001204061**

Form ID:	51199##1338Ameri647187
Notice Date:	07/27/2011
Start Date:	01/14/2011
Completion Date:	12/31/2010
Initial:	Not reported
Amended:	Not reported
On Hold:	Not reported
Off Hold:	Not reported
Emergency:	Not reported
Site Hours Start:	Not reported
Site Hours End:	Not reported
Sunday:	Not reported
Monday:	Not reported
Tuesday:	Not reported
Wednesday:	Not reported
Thursday:	Not reported
Friday:	Not reported
Saturday:	Not reported
Contractor ID:	Not reported
Phone:	Not reported
Job Site CAS:	Not reported
Project Form Email:	Not reported
Property Owner Name:	Not reported
Property Owner Agent:	Not reported
Property Owner Company:	American Environmental Constru (ABCN00001338)
Property Owner Address:	Not reported
Property Owner City:	Not reported
Property Owner State:	Not reported
Property Owner Zip4:	Not reported
Property Owner Phone:	Not reported
Job Site Room:	Not reported
Facility Age:	Not reported
Facility Size:	Not reported
Facility Remodel:	Not reported
Facility Demo:	Not reported
Facility Repair:	Not reported
Facility Maint:	Not reported
Removed:	Not reported
Encapsulated:	Not reported
Quantity Sq Ft:	Not reported
Fireproofing:	Not reported
Popcorn Ceiling:	Not reported
CAB:	Not reported
Sheet Vinyl:	Not reported
Asbestos Paper:	Not reported
Boiler Insulation:	Not reported
Duct Paper:	Not reported
VAT:	Not reported
Roofing:	Not reported
Sq Ft Other:	Not reported
Sq Ft Other Text:	Not reported
Quantity Lin Ft:	Not reported
Mag Pipe Insulation:	Not reported
Air Cell Pipe Insulation:	Not reported
Ducting Insulation:	Not reported
Cement Asbestos Pipe:	Not reported
Mudded Pipe Insulation:	Not reported

DRAFT

HORIZON HOUSE (Continued) **1001204061**

Duct Tape:	Not reported
Lin Ft Other1:	Not reported
Lin Ft Other1 Text:	Not reported
Lin Ft Other2:	Not reported
Lin Ft Other2 Text:	Not reported
Indoors:	Not reported
Outdoors:	Not reported
Neg Pres Enclosure:	Not reported
Glove Bag:	Not reported
Mini Enclosure:	Not reported
Critical Barriers:	Not reported
Wrap And Cut:	Not reported
Wet Methods:	Not reported
HEPA Vacuum:	Not reported
MANUALMETHODS :	Not reported
Other CM1:	Not reported
Other CM1 Text:	Not reported
Other CM2:	Not reported
Other CM2 Text:	Not reported
Half Mask APR:	Not reported
Full Face APR:	Not reported
PAPR:	Not reported
Type C Continuous:	Not reported
Type C Pressure:	Not reported
Other Resp Pro:	Not reported
Other Resp Pro Text:	Not reported
Comments:	Not reported
Date Time Submitted:	Not reported
Submitter IP Address:	Not reported
Region:	2
UBI:	602131386
Notice type:	Initial
Project Type:	Air cell Pipe Insulation, Mag/mudded pipe Insulation, Sheet Vinyl, Vinyl Asbestos Tile
Supervisor:	John Asselin ()
Supervisor Phone:	Not reported
Certificate Status:	ACTIVE
Name:	Not reported
Address:	900 UNIVERSITY STREET
City,State,Zip:	SEATTLE, WA
Facility Type:	Not reported
Parent ID:	Not reported
Form ID:	67087##1338Ameri846847
Notice Date:	12/27/2012
Start Date:	01/06/2013
Completion Date:	12/31/2013
Initial:	Not reported
Amended:	Not reported
On Hold:	Not reported
Off Hold:	Not reported
Emergency:	Not reported
Site Hours Start:	Not reported
Site Hours End:	Not reported
Sunday:	Not reported
Monday:	Not reported
Tuesday:	Not reported

DRAFT

HORIZON HOUSE (Continued) **1001204061**

Wednesday:	Not reported
Thursday:	Not reported
Friday:	Not reported
Saturday:	Not reported
Contractor ID:	Not reported
Phone:	Not reported
Job Site CAS:	Not reported
Project Form Email:	Not reported
Property Owner Name:	Not reported
Property Owner Agent:	Not reported
Property Owner Company:	American Environmental Constru (ABCN00001338)
Property Owner Address:	Not reported
Property Owner City:	Not reported
Property Owner State:	Not reported
Property Owner Zip4:	Not reported
Property Owner Phone:	Not reported
Job Site Room:	Not reported
Facility Age:	Not reported
Facility Size:	Not reported
Facility Remodel:	Not reported
Facility Demo:	Not reported
Facility Repair:	Not reported
Facility Maint:	Not reported
Removed:	Not reported
Encapsulated:	Not reported
Quantity Sq Ft:	Not reported
Fireproofing:	Not reported
Popcorn Ceiling:	Not reported
CAB:	Not reported
Sheet Vinyl:	Not reported
Asbestos Paper:	Not reported
Boiler Insulation:	Not reported
Duct Paper:	Not reported
VAT:	Not reported
Roofing:	Not reported
Sq Ft Other:	Not reported
Sq Ft Other Text:	Not reported
Quantity Lin Ft:	Not reported
Mag Pipe Insulation:	Not reported
Air Cell Pipe Insulation:	Not reported
Ducting Insulation:	Not reported
Cement Asbestos Pipe:	Not reported
Mudded Pipe Insulation:	Not reported
Duct Tape:	Not reported
Lin Ft Other1:	Not reported
Lin Ft Other1 Text:	Not reported
Lin Ft Other2:	Not reported
Lin Ft Other2 Text:	Not reported
Indoors:	Not reported
Outdoors:	Not reported
Neg Pres Enclosure:	Not reported
Glove Bag:	Not reported
Mini Enclosure:	Not reported
Critical Barriers:	Not reported
Wrap And Cut:	Not reported
Wet Methods:	Not reported
HEPA Vacuum:	Not reported

DRAFT

HORIZON HOUSE (Continued) **1001204061**

MANUALMETHODS :	Not reported
Other CM1:	Not reported
Other CM1 Text:	Not reported
Other CM2:	Not reported
Other CM2 Text:	Not reported
Half Mask APR:	Not reported
Full Face APR:	Not reported
PAPR:	Not reported
Type C Continuous:	Not reported
Type C Pressure:	Not reported
Other Resp Pro:	Not reported
Other Resp Pro Text:	Not reported
Comments:	Not reported
Date Time Submitted:	Not reported
Submitter IP Address:	Not reported
Region:	2
UBI:	602131386
Notice type:	Initial
Project Type:	Air cell Pipe Insulation, Mag/mudded pipe Insulation, Sheet Vinyl
Supervisor:	John Asselin ()
Supervisor Phone:	Not reported
Certificate Status:	ACTIVE
Name:	Not reported
Address:	900 UNIVERSITY STREET
City,State,Zip:	SEATTLE, WA
Facility Type:	Not reported
Parent ID:	Not reported
Form ID:	68813##1338Ameri167512
Notice Date:	02/27/2013
Start Date:	01/06/2013
Completion Date:	12/31/2013
Initial:	Not reported
Amended:	Not reported
On Hold:	Not reported
Off Hold:	Not reported
Emergency:	Not reported
Site Hours Start:	Not reported
Site Hours End:	Not reported
Sunday:	Not reported
Monday:	Not reported
Tuesday:	Not reported
Wednesday:	Not reported
Thursday:	Not reported
Friday:	Not reported
Saturday:	Not reported
Contractor ID:	Not reported
Phone:	Not reported
Job Site CAS:	Not reported
Project Form Email:	Not reported
Property Owner Name:	Not reported
Property Owner Agent:	Not reported
Property Owner Company:	American Environmental Constru (ABCN00001338)
Property Owner Address:	Not reported
Property Owner City:	Not reported
Property Owner State:	Not reported
Property Owner Zip4:	Not reported

DRAFT

HORIZON HOUSE (Continued) **1001204061**

Property Owner Phone:	Not reported
Job Site Room:	Not reported
Facility Age:	Not reported
Facility Size:	Not reported
Facility Remodel:	Not reported
Facility Demo:	Not reported
Facility Repair:	Not reported
Facility Maint:	Not reported
Removed:	Not reported
Encapsulated:	Not reported
Quantity Sq Ft:	Not reported
Fireproofing:	Not reported
Popcorn Ceiling:	Not reported
CAB:	Not reported
Sheet Vinyl:	Not reported
Asbestos Paper:	Not reported
Boiler Insulation:	Not reported
Duct Paper:	Not reported
VAT:	Not reported
Roofing:	Not reported
Sq Ft Other:	Not reported
Sq Ft Other Text:	Not reported
Quantity Lin Ft:	Not reported
Mag Pipe Insulation:	Not reported
Air Cell Pipe Insulation:	Not reported
Ducting Insulation:	Not reported
Cement Asbestos Pipe:	Not reported
Mudded Pipe Insulation:	Not reported
Duct Tape:	Not reported
Lin Ft Other1:	Not reported
Lin Ft Other1 Text:	Not reported
Lin Ft Other2:	Not reported
Lin Ft Other2 Text:	Not reported
Indoors:	Not reported
Outdoors:	Not reported
Neg Pres Enclosure:	Not reported
Glove Bag:	Not reported
Mini Enclosure:	Not reported
Critical Barriers:	Not reported
Wrap And Cut:	Not reported
Wet Methods:	Not reported
HEPA Vacuum:	Not reported
MANUALMETHODS :	Not reported
Other CM1:	Not reported
Other CM1 Text:	Not reported
Other CM2:	Not reported
Other CM2 Text:	Not reported
Half Mask APR:	Not reported
Full Face APR:	Not reported
PAPR:	Not reported
Type C Continuous:	Not reported
Type C Pressure:	Not reported
Other Resp Pro:	Not reported
Other Resp Pro Text:	Not reported
Comments:	Not reported
Date Time Submitted:	Not reported
Submitter IP Address:	Not reported

DRAFT

HORIZON HOUSE (Continued) **1001204061**

Region:	2
UBI:	602131386
Notice type:	Initial
Project Type:	Air cell Pipe Insulation, Mag/mudded pipe Insulation, Sheet Vinyl, Vinyl Asbestos Tile
Supervisor:	Paul Woodford ()
Supervisor Phone:	Not reported
Certificate Status:	ACTIVE
Name:	Not reported
Address:	900 UNIVERSITY STREET
City,State,Zip:	SEATTLE, WA
Facility Type:	Not reported
Parent ID:	Not reported
Form ID:	52568##1338Ameri431408
Notice Date:	09/08/2011
Start Date:	01/14/2011
Completion Date:	12/31/2010
Initial:	Not reported
Amended:	Not reported
On Hold:	Not reported
Off Hold:	Not reported
Emergency:	Not reported
Site Hours Start:	Not reported
Site Hours End:	Not reported
Sunday:	Not reported
Monday:	Not reported
Tuesday:	Not reported
Wednesday:	Not reported
Thursday:	Not reported
Friday:	Not reported
Saturday:	Not reported
Contractor ID:	Not reported
Phone:	Not reported
Job Site CAS:	Not reported
Project Form Email:	Not reported
Property Owner Name:	Not reported
Property Owner Agent:	Not reported
Property Owner Company:	American Environmental Constru (ABCN00001338)
Property Owner Address:	Not reported
Property Owner City:	Not reported
Property Owner State:	Not reported
Property Owner Zip4:	Not reported
Property Owner Phone:	Not reported
Job Site Room:	Not reported
Facility Age:	Not reported
Facility Size:	Not reported
Facility Remodel:	Not reported
Facility Demo:	Not reported
Facility Repair:	Not reported
Facility Maint:	Not reported
Removed:	Not reported
Encapsulated:	Not reported
Quantity Sq Ft:	Not reported
Fireproofing:	Not reported
Popcorn Ceiling:	Not reported
CAB:	Not reported

DRAFT

HORIZON HOUSE (Continued) **1001204061**

Sheet Vinyl:	Not reported
Asbestos Paper:	Not reported
Boiler Insulation:	Not reported
Duct Paper:	Not reported
VAT:	Not reported
Roofing:	Not reported
Sq Ft Other:	Not reported
Sq Ft Other Text:	Not reported
Quantity Lin Ft:	Not reported
Mag Pipe Insulation:	Not reported
Air Cell Pipe Insulation:	Not reported
Ducting Insulation:	Not reported
Cement Asbestos Pipe:	Not reported
Mudded Pipe Insulation:	Not reported
Duct Tape:	Not reported
Lin Ft Other1:	Not reported
Lin Ft Other1 Text:	Not reported
Lin Ft Other2:	Not reported
Lin Ft Other2 Text:	Not reported
Indoors:	Not reported
Outdoors:	Not reported
Neg Pres Enclosure:	Not reported
Glove Bag:	Not reported
Mini Enclosure:	Not reported
Critical Barriers:	Not reported
Wrap And Cut:	Not reported
Wet Methods:	Not reported
HEPA Vacuum:	Not reported
MANUALMETHODS :	Not reported
Other CM1:	Not reported
Other CM1 Text:	Not reported
Other CM2:	Not reported
Other CM2 Text:	Not reported
Half Mask APR:	Not reported
Full Face APR:	Not reported
PAPR:	Not reported
Type C Continuous:	Not reported
Type C Pressure:	Not reported
Other Resp Pro:	Not reported
Other Resp Pro Text:	Not reported
Comments:	Not reported
Date Time Submitted:	Not reported
Submitter IP Address:	Not reported
Region:	2
UBI:	602131386
Notice type:	Initial
Project Type:	Air cell Pipe Insulation, Mag/mudded pipe Insulation, Sheet Vinyl, Vinyl Asbestos Tile
Supervisor:	Dave Wartes ()
Supervisor Phone:	Not reported
Certificate Status:	ACTIVE
Name:	Not reported
Address:	900 UNIVERSITY STREET
City,State,Zip:	SEATTLE, WA
Facility Type:	Not reported
Parent ID:	Not reported

DRAFT

HORIZON HOUSE (Continued) **1001204061**

Form ID:	78498##1338Ameri717516
Notice Date:	11/05/2013
Start Date:	01/06/2013
Completion Date:	12/31/2013
Initial:	Not reported
Amended:	Not reported
On Hold:	Not reported
Off Hold:	Not reported
Emergency:	Not reported
Site Hours Start:	Not reported
Site Hours End:	Not reported
Sunday:	Not reported
Monday:	Not reported
Tuesday:	Not reported
Wednesday:	Not reported
Thursday:	Not reported
Friday:	Not reported
Saturday:	Not reported
Contractor ID:	Not reported
Phone:	Not reported
Job Site CAS:	Not reported
Project Form Email:	Not reported
Property Owner Name:	Not reported
Property Owner Agent:	Not reported
Property Owner Company:	American Environmental Constru (ABCN00001338)
Property Owner Address:	Not reported
Property Owner City:	Not reported
Property Owner State:	Not reported
Property Owner Zip4:	Not reported
Property Owner Phone:	Not reported
Job Site Room:	Not reported
Facility Age:	Not reported
Facility Size:	Not reported
Facility Remodel:	Not reported
Facility Demo:	Not reported
Facility Repair:	Not reported
Facility Maint:	Not reported
Removed:	Not reported
Encapsulated:	Not reported
Quantity Sq Ft:	Not reported
Fireproofing:	Not reported
Popcorn Ceiling:	Not reported
CAB:	Not reported
Sheet Vinyl:	Not reported
Asbestos Paper:	Not reported
Boiler Insulation:	Not reported
Duct Paper:	Not reported
VAT:	Not reported
Roofing:	Not reported
Sq Ft Other:	Not reported
Sq Ft Other Text:	Not reported
Quantity Lin Ft:	Not reported
Mag Pipe Insulation:	Not reported
Air Cell Pipe Insulation:	Not reported
Ducting Insulation:	Not reported
Cement Asbestos Pipe:	Not reported
Mudded Pipe Insulation:	Not reported

DRAFT

HORIZON HOUSE (Continued) **1001204061**

Duct Tape:	Not reported
Lin Ft Other1:	Not reported
Lin Ft Other1 Text:	Not reported
Lin Ft Other2:	Not reported
Lin Ft Other2 Text:	Not reported
Indoors:	Not reported
Outdoors:	Not reported
Neg Pres Enclosure:	Not reported
Glove Bag:	Not reported
Mini Enclosure:	Not reported
Critical Barriers:	Not reported
Wrap And Cut:	Not reported
Wet Methods:	Not reported
HEPA Vacuum:	Not reported
MANUALMETHODS :	Not reported
Other CM1:	Not reported
Other CM1 Text:	Not reported
Other CM2:	Not reported
Other CM2 Text:	Not reported
Half Mask APR:	Not reported
Full Face APR:	Not reported
PAPR:	Not reported
Type C Continuous:	Not reported
Type C Pressure:	Not reported
Other Resp Pro:	Not reported
Other Resp Pro Text:	Not reported
Comments:	Not reported
Date Time Submitted:	Not reported
Submitter IP Address:	Not reported
Region:	2
UBI:	602131386
Notice type:	Initial
Project Type:	Air cell Pipe Insulation, Mag/mudded pipe Insulation, Sheet Vinyl, Vinyl Asbestos Tile
Supervisor:	Paul Woodford ()
Supervisor Phone:	Not reported
Certificate Status:	ACTIVE

Name:	Not reported
Address:	900 UNIVERSITY ST
City,State,Zip:	SEATTLE, WA
Facility Type:	Not reported
Parent ID:	Not reported
Form ID:	39142##1338Ameri048455
Notice Date:	06/17/2010
Start Date:	02/18/2010
Completion Date:	12/31/2010
Initial:	Not reported
Amended:	Not reported
On Hold:	Not reported
Off Hold:	Not reported
Emergency:	Not reported
Site Hours Start:	Not reported
Site Hours End:	Not reported
Sunday:	Not reported
Monday:	Not reported
Tuesday:	Not reported

DRAFT

HORIZON HOUSE (Continued) **1001204061**

Wednesday:	Not reported
Thursday:	Not reported
Friday:	Not reported
Saturday:	Not reported
Contractor ID:	Not reported
Phone:	Not reported
Job Site CAS:	Not reported
Project Form Email:	Not reported
Property Owner Name:	Not reported
Property Owner Agent:	Not reported
Property Owner Company:	American Environmental Constru (ABCN00001338)
Property Owner Address:	Not reported
Property Owner City:	Not reported
Property Owner State:	Not reported
Property Owner Zip4:	Not reported
Property Owner Phone:	Not reported
Job Site Room:	Not reported
Facility Age:	Not reported
Facility Size:	Not reported
Facility Remodel:	Not reported
Facility Demo:	Not reported
Facility Repair:	Not reported
Facility Maint:	Not reported
Removed:	Not reported
Encapsulated:	Not reported
Quantity Sq Ft:	Not reported
Fireproofing:	Not reported
Popcorn Ceiling:	Not reported
CAB:	Not reported
Sheet Vinyl:	Not reported
Asbestos Paper:	Not reported
Boiler Insulation:	Not reported
Duct Paper:	Not reported
VAT:	Not reported
Roofing:	Not reported
Sq Ft Other:	Not reported
Sq Ft Other Text:	Not reported
Quantity Lin Ft:	Not reported
Mag Pipe Insulation:	Not reported
Air Cell Pipe Insulation:	Not reported
Ducting Insulation:	Not reported
Cement Asbestos Pipe:	Not reported
Mudded Pipe Insulation:	Not reported
Duct Tape:	Not reported
Lin Ft Other1:	Not reported
Lin Ft Other1 Text:	Not reported
Lin Ft Other2:	Not reported
Lin Ft Other2 Text:	Not reported
Indoors:	Not reported
Outdoors:	Not reported
Neg Pres Enclosure:	Not reported
Glove Bag:	Not reported
Mini Enclosure:	Not reported
Critical Barriers:	Not reported
Wrap And Cut:	Not reported
Wet Methods:	Not reported
HEPA Vacuum:	Not reported

DRAFT

HORIZON HOUSE (Continued) **1001204061**

MANUALMETHODS :	Not reported
Other CM1:	Not reported
Other CM1 Text:	Not reported
Other CM2:	Not reported
Other CM2 Text:	Not reported
Half Mask APR:	Not reported
Full Face APR:	Not reported
PAPR:	Not reported
Type C Continuous:	Not reported
Type C Pressure:	Not reported
Other Resp Pro:	Not reported
Other Resp Pro Text:	Not reported
Comments:	Not reported
Date Time Submitted:	Not reported
Submitter IP Address:	Not reported
Region:	2
UBI:	602131386
Notice type:	Initial
Project Type:	Air cell Pipe Insulation, Sheet Vinyl
Supervisor:	David Wartes ()
Supervisor Phone:	Not reported
Certificate Status:	ACTIVE
Name:	Not reported
Address:	900 UNIVERSITY ST
City,State,Zip:	SEATTLE, WA
Facility Type:	Not reported
Parent ID:	Not reported
Form ID:	43990##1338Ameri539763
Notice Date:	11/26/2010
Start Date:	02/18/2010
Completion Date:	12/31/2010
Initial:	Not reported
Amended:	Not reported
On Hold:	Not reported
Off Hold:	Not reported
Emergency:	Not reported
Site Hours Start:	Not reported
Site Hours End:	Not reported
Sunday:	Not reported
Monday:	Not reported
Tuesday:	Not reported
Wednesday:	Not reported
Thursday:	Not reported
Friday:	Not reported
Saturday:	Not reported
Contractor ID:	Not reported
Phone:	Not reported
Job Site CAS:	Not reported
Project Form Email:	Not reported
Property Owner Name:	Not reported
Property Owner Agent:	Not reported
Property Owner Company:	American Environmental Constru (ABCN00001338)
Property Owner Address:	Not reported
Property Owner City:	Not reported
Property Owner State:	Not reported
Property Owner Zip4:	Not reported

DRAFT

HORIZON HOUSE (Continued) **1001204061**

Property Owner Phone:	Not reported
Job Site Room:	Not reported
Facility Age:	Not reported
Facility Size:	Not reported
Facility Remodel:	Not reported
Facility Demo:	Not reported
Facility Repair:	Not reported
Facility Maint:	Not reported
Removed:	Not reported
Encapsulated:	Not reported
Quantity Sq Ft:	Not reported
Fireproofing:	Not reported
Popcorn Ceiling:	Not reported
CAB:	Not reported
Sheet Vinyl:	Not reported
Asbestos Paper:	Not reported
Boiler Insulation:	Not reported
Duct Paper:	Not reported
VAT:	Not reported
Roofing:	Not reported
Sq Ft Other:	Not reported
Sq Ft Other Text:	Not reported
Quantity Lin Ft:	Not reported
Mag Pipe Insulation:	Not reported
Air Cell Pipe Insulation:	Not reported
Ducting Insulation:	Not reported
Cement Asbestos Pipe:	Not reported
Mudded Pipe Insulation:	Not reported
Duct Tape:	Not reported
Lin Ft Other1:	Not reported
Lin Ft Other1 Text:	Not reported
Lin Ft Other2:	Not reported
Lin Ft Other2 Text:	Not reported
Indoors:	Not reported
Outdoors:	Not reported
Neg Pres Enclosure:	Not reported
Glove Bag:	Not reported
Mini Enclosure:	Not reported
Critical Barriers:	Not reported
Wrap And Cut:	Not reported
Wet Methods:	Not reported
HEPA Vacuum:	Not reported
MANUALMETHODS :	Not reported
Other CM1:	Not reported
Other CM1 Text:	Not reported
Other CM2:	Not reported
Other CM2 Text:	Not reported
Half Mask APR:	Not reported
Full Face APR:	Not reported
PAPR:	Not reported
Type C Continuous:	Not reported
Type C Pressure:	Not reported
Other Resp Pro:	Not reported
Other Resp Pro Text:	Not reported
Comments:	Not reported
Date Time Submitted:	Not reported
Submitter IP Address:	Not reported

DRAFT

HORIZON HOUSE (Continued) **1001204061**

Region:	2
UBI:	602131386
Notice type:	Initial
Project Type:	Air cell Pipe Insulation, Sheet Vinyl
Supervisor:	Paul Woodford ()
Supervisor Phone:	Not reported
Certificate Status:	ACTIVE
Name:	Not reported
Address:	900 UNIVERSITY STREET
City,State,Zip:	SEATTLE, WA
Facility Type:	Not reported
Parent ID:	Not reported
Form ID:	46976##1338Ameri137976
Notice Date:	03/18/2011
Start Date:	01/14/2011
Completion Date:	12/31/2010
Initial:	Not reported
Amended:	Not reported
On Hold:	Not reported
Off Hold:	Not reported
Emergency:	Not reported
Site Hours Start:	Not reported
Site Hours End:	Not reported
Sunday:	Not reported
Monday:	Not reported
Tuesday:	Not reported
Wednesday:	Not reported
Thursday:	Not reported
Friday:	Not reported
Saturday:	Not reported
Contractor ID:	Not reported
Phone:	Not reported
Job Site CAS:	Not reported
Project Form Email:	Not reported
Property Owner Name:	Not reported
Property Owner Agent:	Not reported
Property Owner Company:	American Environmental Constru (ABCN00001338)
Property Owner Address:	Not reported
Property Owner City:	Not reported
Property Owner State:	Not reported
Property Owner Zip4:	Not reported
Property Owner Phone:	Not reported
Job Site Room:	Not reported
Facility Age:	Not reported
Facility Size:	Not reported
Facility Remodel:	Not reported
Facility Demo:	Not reported
Facility Repair:	Not reported
Facility Maint:	Not reported
Removed:	Not reported
Encapsulated:	Not reported
Quantity Sq Ft:	Not reported
Fireproofing:	Not reported
Popcorn Ceiling:	Not reported
CAB:	Not reported
Sheet Vinyl:	Not reported

DRAFT

HORIZON HOUSE (Continued) **1001204061**

Asbestos Paper:	Not reported
Boiler Insulation:	Not reported
Duct Paper:	Not reported
VAT:	Not reported
Roofing:	Not reported
Sq Ft Other:	Not reported
Sq Ft Other Text:	Not reported
Quantity Lin Ft:	Not reported
Mag Pipe Insulation:	Not reported
Air Cell Pipe Insulation:	Not reported
Ducting Insulation:	Not reported
Cement Asbestos Pipe:	Not reported
Mudded Pipe Insulation:	Not reported
Duct Tape:	Not reported
Lin Ft Other1:	Not reported
Lin Ft Other1 Text:	Not reported
Lin Ft Other2:	Not reported
Lin Ft Other2 Text:	Not reported
Indoors:	Not reported
Outdoors:	Not reported
Neg Pres Enclosure:	Not reported
Glove Bag:	Not reported
Mini Enclosure:	Not reported
Critical Barriers:	Not reported
Wrap And Cut:	Not reported
Wet Methods:	Not reported
HEPA Vacuum:	Not reported
MANUALMETHODS :	Not reported
Other CM1:	Not reported
Other CM1 Text:	Not reported
Other CM2:	Not reported
Other CM2 Text:	Not reported
Half Mask APR:	Not reported
Full Face APR:	Not reported
PAPR:	Not reported
Type C Continuous:	Not reported
Type C Pressure:	Not reported
Other Resp Pro:	Not reported
Other Resp Pro Text:	Not reported
Comments:	Not reported
Date Time Submitted:	Not reported
Submitter IP Address:	Not reported
Region:	2
UBI:	602131386
Notice type:	Initial
Project Type:	Air cell Pipe Insulation, Mag/mudded pipe Insulation, Sheet Vinyl, Vinyl Asbestos Tile
Supervisor:	John Asselin ()
Supervisor Phone:	Not reported
Certificate Status:	ACTIVE
Name:	Not reported
Address:	900 UNIVERSITY STREET
City,State,Zip:	SEATTLE, WA
Facility Type:	Not reported
Parent ID:	Not reported
Form ID:	47529##1338Ameri995889

DRAFT

HORIZON HOUSE (Continued) **1001204061**

Notice Date:	04/05/2011
Start Date:	01/14/2011
Completion Date:	12/31/2010
Initial:	Not reported
Amended:	Not reported
On Hold:	Not reported
Off Hold:	Not reported
Emergency:	Not reported
Site Hours Start:	Not reported
Site Hours End:	Not reported
Sunday:	Not reported
Monday:	Not reported
Tuesday:	Not reported
Wednesday:	Not reported
Thursday:	Not reported
Friday:	Not reported
Saturday:	Not reported
Contractor ID:	Not reported
Phone:	Not reported
Job Site CAS:	Not reported
Project Form Email:	Not reported
Property Owner Name:	Not reported
Property Owner Agent:	Not reported
Property Owner Company:	American Environmental Constru (ABCN00001338)
Property Owner Address:	Not reported
Property Owner City:	Not reported
Property Owner State:	Not reported
Property Owner Zip4:	Not reported
Property Owner Phone:	Not reported
Job Site Room:	Not reported
Facility Age:	Not reported
Facility Size:	Not reported
Facility Remodel:	Not reported
Facility Demo:	Not reported
Facility Repair:	Not reported
Facility Maint:	Not reported
Removed:	Not reported
Encapsulated:	Not reported
Quantity Sq Ft:	Not reported
Fireproofing:	Not reported
Popcorn Ceiling:	Not reported
CAB:	Not reported
Sheet Vinyl:	Not reported
Asbestos Paper:	Not reported
Boiler Insulation:	Not reported
Duct Paper:	Not reported
VAT:	Not reported
Roofing:	Not reported
Sq Ft Other:	Not reported
Sq Ft Other Text:	Not reported
Quantity Lin Ft:	Not reported
Mag Pipe Insulation:	Not reported
Air Cell Pipe Insulation:	Not reported
Ducting Insulation:	Not reported
Cement Asbestos Pipe:	Not reported
Mudded Pipe Insulation:	Not reported
Duct Tape:	Not reported

DRAFT

HORIZON HOUSE (Continued) **1001204061**

Lin Ft Other1:	Not reported
Lin Ft Other1 Text:	Not reported
Lin Ft Other2:	Not reported
Lin Ft Other2 Text:	Not reported
Indoors:	Not reported
Outdoors:	Not reported
Neg Pres Enclosure:	Not reported
Glove Bag:	Not reported
Mini Enclosure:	Not reported
Critical Barriers:	Not reported
Wrap And Cut:	Not reported
Wet Methods:	Not reported
HEPA Vacuum:	Not reported
MANUALMETHODS :	Not reported
Other CM1:	Not reported
Other CM1 Text:	Not reported
Other CM2:	Not reported
Other CM2 Text:	Not reported
Half Mask APR:	Not reported
Full Face APR:	Not reported
PAPR:	Not reported
Type C Continuous:	Not reported
Type C Pressure:	Not reported
Other Resp Pro:	Not reported
Other Resp Pro Text:	Not reported
Comments:	Not reported
Date Time Submitted:	Not reported
Submitter IP Address:	Not reported
Region:	2
UBI:	602131386
Notice type:	Initial
Project Type:	Air cell Pipe Insulation, Mag/mudded pipe Insulation, Sheet Vinyl, Vinyl Asbestos Tile
Supervisor:	John Asselin ()
Supervisor Phone:	Not reported
Certificate Status:	ACTIVE
Name:	Not reported
Address:	900 UNIVERSITY STREET
City,State,Zip:	SEATTLE, WA
Facility Type:	Not reported
Parent ID:	Not reported
Form ID:	51258##1338Ameri775119
Notice Date:	07/29/2011
Start Date:	01/14/2011
Completion Date:	12/31/2010
Initial:	Not reported
Amended:	Not reported
On Hold:	Not reported
Off Hold:	Not reported
Emergency:	Not reported
Site Hours Start:	Not reported
Site Hours End:	Not reported
Sunday:	Not reported
Monday:	Not reported
Tuesday:	Not reported
Wednesday:	Not reported

DRAFT

HORIZON HOUSE (Continued) **1001204061**

Thursday:	Not reported
Friday:	Not reported
Saturday:	Not reported
Contractor ID:	Not reported
Phone:	Not reported
Job Site CAS:	Not reported
Project Form Email:	Not reported
Property Owner Name:	Not reported
Property Owner Agent:	Not reported
Property Owner Company:	American Environmental Constru (ABCN00001338)
Property Owner Address:	Not reported
Property Owner City:	Not reported
Property Owner State:	Not reported
Property Owner Zip4:	Not reported
Property Owner Phone:	Not reported
Job Site Room:	Not reported
Facility Age:	Not reported
Facility Size:	Not reported
Facility Remodel:	Not reported
Facility Demo:	Not reported
Facility Repair:	Not reported
Facility Maint:	Not reported
Removed:	Not reported
Encapsulated:	Not reported
Quantity Sq Ft:	Not reported
Fireproofing:	Not reported
Popcorn Ceiling:	Not reported
CAB:	Not reported
Sheet Vinyl:	Not reported
Asbestos Paper:	Not reported
Boiler Insulation:	Not reported
Duct Paper:	Not reported
VAT:	Not reported
Roofing:	Not reported
Sq Ft Other:	Not reported
Sq Ft Other Text:	Not reported
Quantity Lin Ft:	Not reported
Mag Pipe Insulation:	Not reported
Air Cell Pipe Insulation:	Not reported
Ducting Insulation:	Not reported
Cement Asbestos Pipe:	Not reported
Mudded Pipe Insulation:	Not reported
Duct Tape:	Not reported
Lin Ft Other1:	Not reported
Lin Ft Other1 Text:	Not reported
Lin Ft Other2:	Not reported
Lin Ft Other2 Text:	Not reported
Indoors:	Not reported
Outdoors:	Not reported
Neg Pres Enclosure:	Not reported
Glove Bag:	Not reported
Mini Enclosure:	Not reported
Critical Barriers:	Not reported
Wrap And Cut:	Not reported
Wet Methods:	Not reported
HEPA Vacuum:	Not reported
MANUALMETHODS :	Not reported

DRAFT

HORIZON HOUSE (Continued) **1001204061**

Other CM1:	Not reported
Other CM1 Text:	Not reported
Other CM2:	Not reported
Other CM2 Text:	Not reported
Half Mask APR:	Not reported
Full Face APR:	Not reported
PAPR:	Not reported
Type C Continuous:	Not reported
Type C Pressure:	Not reported
Other Resp Pro:	Not reported
Other Resp Pro Text:	Not reported
Comments:	Not reported
Date Time Submitted:	Not reported
Submitter IP Address:	Not reported
Region:	2
UBI:	602131386
Notice type:	Initial
Project Type:	Air cell Pipe Insulation, Mag/mudded pipe Insulation, Sheet Vinyl, Vinyl Asbestos Tile
Supervisor:	Dave Wartes ()
Supervisor Phone:	Not reported
Certificate Status:	ACTIVE
Name:	Not reported
Address:	900 UNIVERSITY STREET
City,State,Zip:	SEATTLE, WA
Facility Type:	Not reported
Parent ID:	Not reported
Form ID:	55432##1338Ameri719977
Notice Date:	12/21/2011
Start Date:	01/02/2012
Completion Date:	12/31/2012
Initial:	Not reported
Amended:	Not reported
On Hold:	Not reported
Off Hold:	Not reported
Emergency:	Not reported
Site Hours Start:	Not reported
Site Hours End:	Not reported
Sunday:	Not reported
Monday:	Not reported
Tuesday:	Not reported
Wednesday:	Not reported
Thursday:	Not reported
Friday:	Not reported
Saturday:	Not reported
Contractor ID:	Not reported
Phone:	Not reported
Job Site CAS:	Not reported
Project Form Email:	Not reported
Property Owner Name:	Not reported
Property Owner Agent:	Not reported
Property Owner Company:	American Environmental Constru (ABCN00001338)
Property Owner Address:	Not reported
Property Owner City:	Not reported
Property Owner State:	Not reported
Property Owner Zip4:	Not reported

DRAFT

HORIZON HOUSE (Continued) **1001204061**

Property Owner Phone:	Not reported
Job Site Room:	Not reported
Facility Age:	Not reported
Facility Size:	Not reported
Facility Remodel:	Not reported
Facility Demo:	Not reported
Facility Repair:	Not reported
Facility Maint:	Not reported
Removed:	Not reported
Encapsulated:	Not reported
Quantity Sq Ft:	Not reported
Fireproofing:	Not reported
Popcorn Ceiling:	Not reported
CAB:	Not reported
Sheet Vinyl:	Not reported
Asbestos Paper:	Not reported
Boiler Insulation:	Not reported
Duct Paper:	Not reported
VAT:	Not reported
Roofing:	Not reported
Sq Ft Other:	Not reported
Sq Ft Other Text:	Not reported
Quantity Lin Ft:	Not reported
Mag Pipe Insulation:	Not reported
Air Cell Pipe Insulation:	Not reported
Ducting Insulation:	Not reported
Cement Asbestos Pipe:	Not reported
Mudded Pipe Insulation:	Not reported
Duct Tape:	Not reported
Lin Ft Other1:	Not reported
Lin Ft Other1 Text:	Not reported
Lin Ft Other2:	Not reported
Lin Ft Other2 Text:	Not reported
Indoors:	Not reported
Outdoors:	Not reported
Neg Pres Enclosure:	Not reported
Glove Bag:	Not reported
Mini Enclosure:	Not reported
Critical Barriers:	Not reported
Wrap And Cut:	Not reported
Wet Methods:	Not reported
HEPA Vacuum:	Not reported
MANUALMETHODS :	Not reported
Other CM1:	Not reported
Other CM1 Text:	Not reported
Other CM2:	Not reported
Other CM2 Text:	Not reported
Half Mask APR:	Not reported
Full Face APR:	Not reported
PAPR:	Not reported
Type C Continuous:	Not reported
Type C Pressure:	Not reported
Other Resp Pro:	Not reported
Other Resp Pro Text:	Not reported
Comments:	Not reported
Date Time Submitted:	Not reported
Submitter IP Address:	Not reported

DRAFT

HORIZON HOUSE (Continued) **1001204061**

Region:	2
UBI:	602131386
Notice type:	Initial
Project Type:	Air cell Pipe Insulation, Mag/mudded pipe Insulation, Sheet Vinyl, Vinyl Asbestos Tile
Supervisor:	John Asselin ()
Supervisor Phone:	Not reported
Certificate Status:	ACTIVE
Name:	Not reported
Address:	900 UNIVERSITY ST
City,State,Zip:	SEATTLE, WA
Facility Type:	Not reported
Parent ID:	Not reported
Form ID:	39887##1338Ameri349210
Notice Date:	07/12/2010
Start Date:	02/18/2010
Completion Date:	12/31/2010
Initial:	Not reported
Amended:	Not reported
On Hold:	Not reported
Off Hold:	Not reported
Emergency:	Not reported
Site Hours Start:	Not reported
Site Hours End:	Not reported
Sunday:	Not reported
Monday:	Not reported
Tuesday:	Not reported
Wednesday:	Not reported
Thursday:	Not reported
Friday:	Not reported
Saturday:	Not reported
Contractor ID:	Not reported
Phone:	Not reported
Job Site CAS:	Not reported
Project Form Email:	Not reported
Property Owner Name:	Not reported
Property Owner Agent:	Not reported
Property Owner Company:	American Environmental Constru (ABCN00001338)
Property Owner Address:	Not reported
Property Owner City:	Not reported
Property Owner State:	Not reported
Property Owner Zip4:	Not reported
Property Owner Phone:	Not reported
Job Site Room:	Not reported
Facility Age:	Not reported
Facility Size:	Not reported
Facility Remodel:	Not reported
Facility Demo:	Not reported
Facility Repair:	Not reported
Facility Maint:	Not reported
Removed:	Not reported
Encapsulated:	Not reported
Quantity Sq Ft:	Not reported
Fireproofing:	Not reported
Popcorn Ceiling:	Not reported
CAB:	Not reported

DRAFT

HORIZON HOUSE (Continued) **1001204061**

Sheet Vinyl:	Not reported
Asbestos Paper:	Not reported
Boiler Insulation:	Not reported
Duct Paper:	Not reported
VAT:	Not reported
Roofing:	Not reported
Sq Ft Other:	Not reported
Sq Ft Other Text:	Not reported
Quantity Lin Ft:	Not reported
Mag Pipe Insulation:	Not reported
Air Cell Pipe Insulation:	Not reported
Ducting Insulation:	Not reported
Cement Asbestos Pipe:	Not reported
Mudded Pipe Insulation:	Not reported
Duct Tape:	Not reported
Lin Ft Other1:	Not reported
Lin Ft Other1 Text:	Not reported
Lin Ft Other2:	Not reported
Lin Ft Other2 Text:	Not reported
Indoors:	Not reported
Outdoors:	Not reported
Neg Pres Enclosure:	Not reported
Glove Bag:	Not reported
Mini Enclosure:	Not reported
Critical Barriers:	Not reported
Wrap And Cut:	Not reported
Wet Methods:	Not reported
HEPA Vacuum:	Not reported
MANUALMETHODS :	Not reported
Other CM1:	Not reported
Other CM1 Text:	Not reported
Other CM2:	Not reported
Other CM2 Text:	Not reported
Half Mask APR:	Not reported
Full Face APR:	Not reported
PAPR:	Not reported
Type C Continuous:	Not reported
Type C Pressure:	Not reported
Other Resp Pro:	Not reported
Other Resp Pro Text:	Not reported
Comments:	Not reported
Date Time Submitted:	Not reported
Submitter IP Address:	Not reported
Region:	2
UBI:	602131386
Notice type:	Initial
Project Type:	Air cell Pipe Insulation, Sheet Vinyl
Supervisor:	David Wartes ()
Supervisor Phone:	Not reported
Certificate Status:	ACTIVE
Name:	Not reported
Address:	900 UNIVERSITY STREET
City,State,Zip:	SEATTLE, WA
Facility Type:	Not reported
Parent ID:	Not reported
Form ID:	67585##1338Ameri121568

DRAFT

HORIZON HOUSE (Continued) **1001204061**

Notice Date:	01/15/2013
Start Date:	01/06/2013
Completion Date:	12/31/2013
Initial:	Not reported
Amended:	Not reported
On Hold:	Not reported
Off Hold:	Not reported
Emergency:	Not reported
Site Hours Start:	Not reported
Site Hours End:	Not reported
Sunday:	Not reported
Monday:	Not reported
Tuesday:	Not reported
Wednesday:	Not reported
Thursday:	Not reported
Friday:	Not reported
Saturday:	Not reported
Contractor ID:	Not reported
Phone:	Not reported
Job Site CAS:	Not reported
Project Form Email:	Not reported
Property Owner Name:	Not reported
Property Owner Agent:	Not reported
Property Owner Company:	American Environmental Constru (ABCN00001338)
Property Owner Address:	Not reported
Property Owner City:	Not reported
Property Owner State:	Not reported
Property Owner Zip4:	Not reported
Property Owner Phone:	Not reported
Job Site Room:	Not reported
Facility Age:	Not reported
Facility Size:	Not reported
Facility Remodel:	Not reported
Facility Demo:	Not reported
Facility Repair:	Not reported
Facility Maint:	Not reported
Removed:	Not reported
Encapsulated:	Not reported
Quantity Sq Ft:	Not reported
Fireproofing:	Not reported
Popcorn Ceiling:	Not reported
CAB:	Not reported
Sheet Vinyl:	Not reported
Asbestos Paper:	Not reported
Boiler Insulation:	Not reported
Duct Paper:	Not reported
VAT:	Not reported
Roofing:	Not reported
Sq Ft Other:	Not reported
Sq Ft Other Text:	Not reported
Quantity Lin Ft:	Not reported
Mag Pipe Insulation:	Not reported
Air Cell Pipe Insulation:	Not reported
Ducting Insulation:	Not reported
Cement Asbestos Pipe:	Not reported
Mudded Pipe Insulation:	Not reported
Duct Tape:	Not reported

DRAFT

HORIZON HOUSE (Continued) **1001204061**

Lin Ft Other1:	Not reported
Lin Ft Other1 Text:	Not reported
Lin Ft Other2:	Not reported
Lin Ft Other2 Text:	Not reported
Indoors:	Not reported
Outdoors:	Not reported
Neg Pres Enclosure:	Not reported
Glove Bag:	Not reported
Mini Enclosure:	Not reported
Critical Barriers:	Not reported
Wrap And Cut:	Not reported
Wet Methods:	Not reported
HEPA Vacuum:	Not reported
MANUALMETHODS :	Not reported
Other CM1:	Not reported
Other CM1 Text:	Not reported
Other CM2:	Not reported
Other CM2 Text:	Not reported
Half Mask APR:	Not reported
Full Face APR:	Not reported
PAPR:	Not reported
Type C Continuous:	Not reported
Type C Pressure:	Not reported
Other Resp Pro:	Not reported
Other Resp Pro Text:	Not reported
Comments:	Not reported
Date Time Submitted:	Not reported
Submitter IP Address:	Not reported
Region:	2
UBI:	602131386
Notice type:	Initial
Project Type:	Air cell Pipe Insulation, Mag/mudded pipe Insulation, Sheet Vinyl, Vinyl Asbestos Tile
Supervisor:	John Asselin ()
Supervisor Phone:	Not reported
Certificate Status:	ACTIVE
Name:	Not reported
Address:	900 UNIVERSITY ST
City,State,Zip:	SEATTLE, WA
Facility Type:	Not reported
Parent ID:	Not reported
Form ID:	41397##1338Ameri175656
Notice Date:	08/30/2010
Start Date:	02/18/2010
Completion Date:	12/31/2010
Initial:	Not reported
Amended:	Not reported
On Hold:	Not reported
Off Hold:	Not reported
Emergency:	Not reported
Site Hours Start:	Not reported
Site Hours End:	Not reported
Sunday:	Not reported
Monday:	Not reported
Tuesday:	Not reported
Wednesday:	Not reported

DRAFT

HORIZON HOUSE (Continued) **1001204061**

Thursday:	Not reported
Friday:	Not reported
Saturday:	Not reported
Contractor ID:	Not reported
Phone:	Not reported
Job Site CAS:	Not reported
Project Form Email:	Not reported
Property Owner Name:	Not reported
Property Owner Agent:	Not reported
Property Owner Company:	American Environmental Constru (ABCN00001338)
Property Owner Address:	Not reported
Property Owner City:	Not reported
Property Owner State:	Not reported
Property Owner Zip4:	Not reported
Property Owner Phone:	Not reported
Job Site Room:	Not reported
Facility Age:	Not reported
Facility Size:	Not reported
Facility Remodel:	Not reported
Facility Demo:	Not reported
Facility Repair:	Not reported
Facility Maint:	Not reported
Removed:	Not reported
Encapsulated:	Not reported
Quantity Sq Ft:	Not reported
Fireproofing:	Not reported
Popcorn Ceiling:	Not reported
CAB:	Not reported
Sheet Vinyl:	Not reported
Asbestos Paper:	Not reported
Boiler Insulation:	Not reported
Duct Paper:	Not reported
VAT:	Not reported
Roofing:	Not reported
Sq Ft Other:	Not reported
Sq Ft Other Text:	Not reported
Quantity Lin Ft:	Not reported
Mag Pipe Insulation:	Not reported
Air Cell Pipe Insulation:	Not reported
Ducting Insulation:	Not reported
Cement Asbestos Pipe:	Not reported
Mudded Pipe Insulation:	Not reported
Duct Tape:	Not reported
Lin Ft Other1:	Not reported
Lin Ft Other1 Text:	Not reported
Lin Ft Other2:	Not reported
Lin Ft Other2 Text:	Not reported
Indoors:	Not reported
Outdoors:	Not reported
Neg Pres Enclosure:	Not reported
Glove Bag:	Not reported
Mini Enclosure:	Not reported
Critical Barriers:	Not reported
Wrap And Cut:	Not reported
Wet Methods:	Not reported
HEPA Vacuum:	Not reported
MANUALMETHODS :	Not reported

DRAFT

HORIZON HOUSE (Continued) **1001204061**

Other CM1:	Not reported
Other CM1 Text:	Not reported
Other CM2:	Not reported
Other CM2 Text:	Not reported
Half Mask APR:	Not reported
Full Face APR:	Not reported
PAPR:	Not reported
Type C Continuous:	Not reported
Type C Pressure:	Not reported
Other Resp Pro:	Not reported
Other Resp Pro Text:	Not reported
Comments:	Not reported
Date Time Submitted:	Not reported
Submitter IP Address:	Not reported
Region:	2
UBI:	602131386
Notice type:	Initial
Project Type:	Air cell Pipe Insulation, Sheet Vinyl
Supervisor:	David Wartes ()
Supervisor Phone:	Not reported
Certificate Status:	ACTIVE
Name:	Not reported
Address:	900 UNIVERSITY STREET
City,State,Zip:	SEATTLE, WA
Facility Type:	Not reported
Parent ID:	Not reported
Form ID:	64121##1338Ameri359395
Notice Date:	09/17/2012
Start Date:	01/02/2012
Completion Date:	12/31/2012
Initial:	Not reported
Amended:	Not reported
On Hold:	Not reported
Off Hold:	Not reported
Emergency:	Not reported
Site Hours Start:	Not reported
Site Hours End:	Not reported
Sunday:	Not reported
Monday:	Not reported
Tuesday:	Not reported
Wednesday:	Not reported
Thursday:	Not reported
Friday:	Not reported
Saturday:	Not reported
Contractor ID:	Not reported
Phone:	Not reported
Job Site CAS:	Not reported
Project Form Email:	Not reported
Property Owner Name:	Not reported
Property Owner Agent:	Not reported
Property Owner Company:	American Environmental Constru (ABCN00001338)
Property Owner Address:	Not reported
Property Owner City:	Not reported
Property Owner State:	Not reported
Property Owner Zip4:	Not reported
Property Owner Phone:	Not reported

DRAFT

HORIZON HOUSE (Continued) **1001204061**

Job Site Room:	Not reported
Facility Age:	Not reported
Facility Size:	Not reported
Facility Remodel:	Not reported
Facility Demo:	Not reported
Facility Repair:	Not reported
Facility Maint:	Not reported
Removed:	Not reported
Encapsulated:	Not reported
Quantity Sq Ft:	Not reported
Fireproofing:	Not reported
Popcorn Ceiling:	Not reported
CAB:	Not reported
Sheet Vinyl:	Not reported
Asbestos Paper:	Not reported
Boiler Insulation:	Not reported
Duct Paper:	Not reported
VAT:	Not reported
Roofing:	Not reported
Sq Ft Other:	Not reported
Sq Ft Other Text:	Not reported
Quantity Lin Ft:	Not reported
Mag Pipe Insulation:	Not reported
Air Cell Pipe Insulation:	Not reported
Ducting Insulation:	Not reported
Cement Asbestos Pipe:	Not reported
Mudded Pipe Insulation:	Not reported
Duct Tape:	Not reported
Lin Ft Other1:	Not reported
Lin Ft Other1 Text:	Not reported
Lin Ft Other2:	Not reported
Lin Ft Other2 Text:	Not reported
Indoors:	Not reported
Outdoors:	Not reported
Neg Pres Enclosure:	Not reported
Glove Bag:	Not reported
Mini Enclosure:	Not reported
Critical Barriers:	Not reported
Wrap And Cut:	Not reported
Wet Methods:	Not reported
HEPA Vacuum:	Not reported
MANUALMETHODS :	Not reported
Other CM1:	Not reported
Other CM1 Text:	Not reported
Other CM2:	Not reported
Other CM2 Text:	Not reported
Half Mask APR:	Not reported
Full Face APR:	Not reported
PAPR:	Not reported
Type C Continuous:	Not reported
Type C Pressure:	Not reported
Other Resp Pro:	Not reported
Other Resp Pro Text:	Not reported
Comments:	Not reported
Date Time Submitted:	Not reported
Submitter IP Address:	Not reported
Region:	2

DRAFT

HORIZON HOUSE (Continued) **1001204061**

UBI:	602131386
Notice type:	Initial
Project Type:	Air cell Pipe Insulation, Mag/mudded pipe Insulation, Sheet Vinyl, Vinyl Asbestos Tile
Supervisor:	Jesse Trevino ()
Supervisor Phone:	Not reported
Certificate Status:	ACTIVE
Name:	Not reported
Address:	900 UNIVERSITY ST. 13J
City,State,Zip:	SEATTLE, WA 98101
Facility Type:	Multi- Family
Parent ID:	0
Form ID:	109722##1570Seatt768328
Notice Date:	12/18/2015
Start Date:	12/21/2015
Completion Date:	12/21/2015
Initial:	Not reported
Amended:	Not reported
On Hold:	Not reported
Off Hold:	Not reported
Emergency:	1
Site Hours Start:	9:00 AM
Site Hours End:	1:00 PM
Sunday:	Not reported
Monday:	1
Tuesday:	Not reported
Wednesday:	Not reported
Thursday:	Not reported
Friday:	Not reported
Saturday:	Not reported
Contractor ID:	Not reported
Phone:	2064575412
Job Site CAS:	Phu Nguyen
Project Form Email:	dmirza@seattleenvirocon.com
Property Owner Name:	Jay Montanez
Property Owner Agent:	Not reported
Property Owner Company:	Seattle Environmental Construc (ABCN00001570)
Property Owner Address:	900 University St.
Property Owner City:	Seattle
Property Owner State:	WA
Property Owner Zip4:	98101
Property Owner Phone:	2063823100
Job Site Room:	13J
Facility Age:	Not reported
Facility Size:	Not reported
Facility Remodel:	Not reported
Facility Demo:	Not reported
Facility Repair:	1
Facility Maint:	Not reported
Removed:	1
Encapsulated:	Not reported
Quantity Sq Ft:	Not reported
Fireproofing:	Not reported
Popcorn Ceiling:	Not reported
CAB:	Not reported
Sheet Vinyl:	Not reported

DRAFT

HORIZON HOUSE (Continued) **1001204061**

Asbestos Paper:	Not reported
Boiler Insulation:	Not reported
Duct Paper:	Not reported
VAT:	Not reported
Roofing:	Not reported
Sq Ft Other:	Not reported
Sq Ft Other Text:	Not reported
Quantity Lin Ft:	10
Mag Pipe Insulation:	Not reported
Air Cell Pipe Insulation:	Not reported
Ducting Insulation:	Not reported
Cement Asbestos Pipe:	Not reported
Mudded Pipe Insulation:	Not reported
Duct Tape:	Not reported
Lin Ft Other1:	Not reported
Lin Ft Other1 Text:	Not reported
Lin Ft Other2:	1
Lin Ft Other2 Text:	Mag TSI
Indoors:	1
Outdoors:	Not reported
Neg Pres Enclosure:	Not reported
Glove Bag:	Not reported
Mini Enclosure:	1
Critical Barriers:	1
Wrap And Cut:	Not reported
Wet Methods:	1
HEPA Vacuum:	1
MANUALMETHODS :	1
Other CM1:	Not reported
Other CM1 Text:	Not reported
Other CM2:	Not reported
Other CM2 Text:	Not reported
Half Mask APR:	Not reported
Full Face APR:	1
PAPR:	Not reported
Type C Continuous:	Not reported
Type C Pressure:	Not reported
Other Resp Pro:	Not reported
Other Resp Pro Text:	Not reported
Comments:	Spoke to John Stebbins for 10 day waiver for emergency permit. -DM
Date Time Submitted:	2015-12-18 16:55:22
Submitter IP Address:	73.225.136.251
Region:	2
UBI:	603379508
Notice type:	Emergency
Project Type:	Other linear footage
Supervisor:	Phu Nguyen ()
Supervisor Phone:	Not reported
Certificate Status:	ACTIVE
Name:	Not reported
Address:	900 UNIVERSITY STREET
City,State,Zip:	SEATTLE, WA 98101
Facility Type:	Commercial
Parent ID:	67087
Form ID:	80210##1338Ameri020746
Notice Date:	01/02/2014

DRAFT

HORIZON HOUSE (Continued) **1001204061**

Start Date:	01/06/2013
Completion Date:	12/31/2013
Initial:	Not reported
Amended:	1
On Hold:	1
Off Hold:	Not reported
Emergency:	Not reported
Site Hours Start:	8:30 a.m.
Site Hours End:	3:00 p.m.
Sunday:	Not reported
Monday:	1
Tuesday:	1
Wednesday:	1
Thursday:	1
Friday:	1
Saturday:	Not reported
Contractor ID:	Not reported
Phone:	206-267-0746
Job Site CAS:	Paul Woodford
Project Form Email:	dees@aeconllc.com
Property Owner Name:	Horizon House
Property Owner Agent:	Jay Montanez
Property Owner Company:	American Environmental Constru (ABCN00001338)
Property Owner Address:	900 University Street
Property Owner City:	Seattle
Property Owner State:	WA
Property Owner Zip4:	98101
Property Owner Phone:	206-382-5498
Job Site Room:	Not reported
Facility Age:	unknown
Facility Size:	unknown
Facility Remodel:	1
Facility Demo:	Not reported
Facility Repair:	Not reported
Facility Maint:	Not reported
Removed:	1
Encapsulated:	Not reported
Quantity Sq Ft:	390
Fireproofing:	Not reported
Popcorn Ceiling:	Not reported
CAB:	Not reported
Sheet Vinyl:	1
Asbestos Paper:	Not reported
Boiler Insulation:	Not reported
Duct Paper:	Not reported
VAT:	1
Roofing:	Not reported
Sq Ft Other:	Not reported
Sq Ft Other Text:	Not reported
Quantity Lin Ft:	148
Mag Pipe Insulation:	1
Air Cell Pipe Insulation:	1
Ducting Insulation:	Not reported
Cement Asbestos Pipe:	Not reported
Mudded Pipe Insulation:	1
Duct Tape:	Not reported
Lin Ft Other1:	Not reported

DRAFT

HORIZON HOUSE (Continued) **1001204061**

Lin Ft Other1 Text:	Not reported
Lin Ft Other2:	Not reported
Lin Ft Other2 Text:	Not reported
Indoors:	1
Outdoors:	Not reported
Neg Pres Enclosure:	Not reported
Glove Bag:	1
Mini Enclosure:	1
Critical Barriers:	1
Wrap And Cut:	Not reported
Wet Methods:	1
HEPA Vacuum:	1
MANUALMETHODS :	1
Other CM1:	1
Other CM1 Text:	Not reported
Other CM2:	Not reported
Other CM2 Text:	Not reported
Half Mask APR:	1
Full Face APR:	Not reported
PAPR:	1
Type C Continuous:	Not reported
Type C Pressure:	Not reported
Other Resp Pro:	Not reported
Other Resp Pro Text:	Not reported
Comments:	This project is complete. AEC Job#13002
Date Time Submitted:	2014-01-02 11:15:43
Submitter IP Address:	67.139.105.230
Region:	2
UBI:	602131386
Notice type:	Initial
Project Type:	Air cell Pipe Insulation, Mag/mudded pipe Insulation, Sheet Vinyl, Vinyl Asbestos Tile
Supervisor:	Paul Woodford ()
Supervisor Phone:	Not reported
Certificate Status:	ACTIVE
Name:	Not reported
Address:	900 UNIVERSITY ST MULTIPLE
City,State,Zip:	SEATTLE, WA 98101
Facility Type:	retirement
Parent ID:	0
Form ID:	80865##1177North765239
Notice Date:	01/22/2014
Start Date:	01/22/2014
Completion Date:	12/31/2014
Initial:	1
Amended:	Not reported
On Hold:	Not reported
Off Hold:	Not reported
Emergency:	Not reported
Site Hours Start:	8:00AM
Site Hours End:	5:00PM
Sunday:	Not reported
Monday:	1
Tuesday:	1
Wednesday:	1
Thursday:	1

DRAFT

HORIZON HOUSE (Continued) **1001204061**

Friday:	1
Saturday:	Not reported
Contractor ID:	Not reported
Phone:	253-588-0440
Job Site CAS:	Mike Factory
Project Form Email:	jeff@nwabatement.com
Property Owner Name:	Not reported
Property Owner Agent:	Bob Hughes
Property Owner Company:	Northwest Abatement Services I (ABCN00001177)
Property Owner Address:	900 University St
Property Owner City:	Seattle
Property Owner State:	WA
Property Owner Zip4:	98101
Property Owner Phone:	(206) 624-3700
Job Site Room:	multiple
Facility Age:	?
Facility Size:	?
Facility Remodel:	1
Facility Demo:	Not reported
Facility Repair:	Not reported
Facility Maint:	Not reported
Removed:	1
Encapsulated:	Not reported
Quantity Sq Ft:	48
Fireproofing:	Not reported
Popcorn Ceiling:	Not reported
CAB:	Not reported
Sheet Vinyl:	1
Asbestos Paper:	Not reported
Boiler Insulation:	Not reported
Duct Paper:	Not reported
VAT:	Not reported
Roofing:	Not reported
Sq Ft Other:	Not reported
Sq Ft Other Text:	Not reported
Quantity Lin Ft:	36
Mag Pipe Insulation:	Not reported
Air Cell Pipe Insulation:	Not reported
Ducting Insulation:	Not reported
Cement Asbestos Pipe:	Not reported
Mudded Pipe Insulation:	Not reported
Duct Tape:	Not reported
Lin Ft Other1:	Not reported
Lin Ft Other1 Text:	Not reported
Lin Ft Other2:	1
Lin Ft Other2 Text:	Thermal System Insualtion
Indoors:	1
Outdoors:	Not reported
Neg Pres Enclosure:	1
Glove Bag:	Not reported
Mini Enclosure:	Not reported
Critical Barriers:	1
Wrap And Cut:	Not reported
Wet Methods:	1
HEPA Vacuum:	1
MANUALMETHODS :	1
Other CM1:	Not reported

DRAFT

HORIZON HOUSE (Continued) **1001204061**

Other CM1 Text:	Not reported
Other CM2:	Not reported
Other CM2 Text:	Not reported
Half Mask APR:	Not reported
Full Face APR:	1
PAPR:	Not reported
Type C Continuous:	Not reported
Type C Pressure:	1
Other Resp Pro:	Not reported
Other Resp Pro Text:	Not reported
Comments:	Attn John Stebbins/ Mac Davis Annual Permit for 2014-Renovations to units are based off units sold during the fiscal year. Unit updated at time of sale. Abatement projects per units are for approx. 24 to 36LF of TSI in wall cavities and select kitchen areas of approx 48sf of vinyl w/mastic. Site Contact is Bob Hughes. NWA Personnel- 1. Mike factory 2. Rogelio Perez 3. Noel Jimenez 4. Phillip Brown
Date Time Submitted:	2014-01-22 15:23:27
Submitter IP Address:	173.10.104.109
Region:	2
UBI:	601580291
Notice type:	Initial
Project Type:	Other linear footage, Sheet Vinyl
Supervisor:	Mike Factory ()
Supervisor Phone:	Not reported
Certificate Status:	ACTIVE
Name:	Not reported
Address:	900 UNIVERSITY ST. #17FG
City,State,Zip:	SEATTLE, WA 98101
Facility Type:	Residential
Parent ID:	109269
Form ID:	109296##1570Seatt961626
Notice Date:	12/09/2015
Start Date:	12/09/2015
Completion Date:	12/10/2015
Initial:	Not reported
Amended:	1
On Hold:	Not reported
Off Hold:	Not reported
Emergency:	1
Site Hours Start:	9:00 AM
Site Hours End:	2:30 PM
Sunday:	Not reported
Monday:	1
Tuesday:	Not reported
Wednesday:	1
Thursday:	Not reported
Friday:	1
Saturday:	Not reported
Contractor ID:	Not reported
Phone:	2064575412
Job Site CAS:	Phu Nguyen
Project Form Email:	dmirza@seattleenvirocon.com
Property Owner Name:	Not reported
Property Owner Agent:	Not reported
Property Owner Company:	Seattle Environmental Construc (ABCN00001570)
Property Owner Address:	900 University St.

DRAFT

HORIZON HOUSE (Continued) **1001204061**

Property Owner City:	Seattle
Property Owner State:	WA
Property Owner Zip4:	98101
Property Owner Phone:	2063823100
Job Site Room:	#17FG
Facility Age:	1954
Facility Size:	333530
Facility Remodel:	Not reported
Facility Demo:	Not reported
Facility Repair:	1
Facility Maint:	Not reported
Removed:	1
Encapsulated:	Not reported
Quantity Sq Ft:	900
Fireproofing:	Not reported
Popcorn Ceiling:	Not reported
CAB:	Not reported
Sheet Vinyl:	1
Asbestos Paper:	Not reported
Boiler Insulation:	Not reported
Duct Paper:	Not reported
VAT:	Not reported
Roofing:	Not reported
Sq Ft Other:	1
Sq Ft Other Text:	Mag TSI
Quantity Lin Ft:	Not reported
Mag Pipe Insulation:	Not reported
Air Cell Pipe Insulation:	Not reported
Ducting Insulation:	Not reported
Cement Asbestos Pipe:	Not reported
Mudded Pipe Insulation:	Not reported
Duct Tape:	Not reported
Lin Ft Other1:	Not reported
Lin Ft Other1 Text:	Not reported
Lin Ft Other2:	Not reported
Lin Ft Other2 Text:	Not reported
Indoors:	1
Outdoors:	Not reported
Neg Pres Enclosure:	1
Glove Bag:	1
Mini Enclosure:	Not reported
Critical Barriers:	1
Wrap And Cut:	Not reported
Wet Methods:	1
HEPA Vacuum:	1
MANUALMETHODS :	1
Other CM1:	Not reported
Other CM1 Text:	Not reported
Other CM2:	Not reported
Other CM2 Text:	Not reported
Half Mask APR:	1
Full Face APR:	Not reported
PAPR:	Not reported
Type C Continuous:	Not reported
Type C Pressure:	Not reported
Other Resp Pro:	Not reported
Other Resp Pro Text:	Not reported

DRAFT

HORIZON HOUSE (Continued) **1001204061**

Comments:	Spoke to John Stebbins vm for 10 waiver for emergency permit, got approved. Crew found some TSI on site as well. -DM
Date Time Submitted:	2015-12-09 13:46:09
Submitter IP Address:	73.225.136.251
Region:	2
UBI:	603379508
Notice type:	Emergency
Project Type:	Other Square Footage, Sheet Vinyl
Supervisor:	Phu Nguyen ()
Supervisor Phone:	Not reported
Certificate Status:	ACTIVE
Name:	Not reported
Address:	900 UNIVERSITY ST. #17FG
City,State,Zip:	SEATTLE, WA 98101
Facility Type:	Residential
Parent ID:	109269
Form ID:	109297##1570Seatt961626
Notice Date:	12/09/2015
Start Date:	12/09/2015
Completion Date:	12/14/2015
Initial:	Not reported
Amended:	Not reported
On Hold:	Not reported
Off Hold:	Not reported
Emergency:	1
Site Hours Start:	9:00 AM
Site Hours End:	2:30 PM
Sunday:	Not reported
Monday:	1
Tuesday:	Not reported
Wednesday:	1
Thursday:	Not reported
Friday:	1
Saturday:	Not reported
Contractor ID:	Not reported
Phone:	2064575412
Job Site CAS:	Phu Nguyen
Project Form Email:	dmirza@seattleenvirocon.com
Property Owner Name:	Not reported
Property Owner Agent:	Not reported
Property Owner Company:	Seattle Environmental Construc (ABCN00001570)
Property Owner Address:	900 University St.
Property Owner City:	Seattle
Property Owner State:	WA
Property Owner Zip4:	98101
Property Owner Phone:	2063823100
Job Site Room:	#17FG
Facility Age:	1954
Facility Size:	333530
Facility Remodel:	Not reported
Facility Demo:	Not reported
Facility Repair:	1
Facility Maint:	Not reported
Removed:	1
Encapsulated:	Not reported
Quantity Sq Ft:	900

DRAFT

HORIZON HOUSE (Continued) **1001204061**

Fireproofing:	Not reported
Popcorn Ceiling:	Not reported
CAB:	Not reported
Sheet Vinyl:	1
Asbestos Paper:	Not reported
Boiler Insulation:	Not reported
Duct Paper:	Not reported
VAT:	Not reported
Roofing:	Not reported
Sq Ft Other:	1
Sq Ft Other Text:	Mag TSI
Quantity Lin Ft:	Not reported
Mag Pipe Insulation:	Not reported
Air Cell Pipe Insulation:	Not reported
Ducting Insulation:	Not reported
Cement Asbestos Pipe:	Not reported
Mudded Pipe Insulation:	Not reported
Duct Tape:	Not reported
Lin Ft Other1:	Not reported
Lin Ft Other1 Text:	Not reported
Lin Ft Other2:	Not reported
Lin Ft Other2 Text:	Not reported
Indoors:	1
Outdoors:	Not reported
Neg Pres Enclosure:	1
Glove Bag:	1
Mini Enclosure:	Not reported
Critical Barriers:	1
Wrap And Cut:	Not reported
Wet Methods:	1
HEPA Vacuum:	1
MANUALMETHODS :	1
Other CM1:	Not reported
Other CM1 Text:	Not reported
Other CM2:	Not reported
Other CM2 Text:	Not reported
Half Mask APR:	1
Full Face APR:	Not reported
PAPR:	Not reported
Type C Continuous:	Not reported
Type C Pressure:	Not reported
Other Resp Pro:	Not reported
Other Resp Pro Text:	Not reported
Comments:	Spoke to John Stebbins vm for 10 waiver for emergency permit, got approved. Crew found some TSI on site as well, completion date changed. -DM
Date Time Submitted:	2015-12-09 13:50:40
Submitter IP Address:	73.225.136.251
Region:	2
UBI:	603379508
Notice type:	Emergency
Project Type:	Other Square Footage, Sheet Vinyl
Supervisor:	Phu Nguyen ()
Supervisor Phone:	Not reported
Certificate Status:	ACTIVE
Name:	Not reported

DRAFT

HORIZON HOUSE (Continued) **1001204061**

Address:	900 UNIVERSITY ST. #17FG
City,State,Zip:	SEATTLE, WA 98101
Facility Type:	Residential
Parent ID:	0
Form ID:	109269##1570Seatt777157
Notice Date:	12/08/2015
Start Date:	12/09/2015
Completion Date:	12/10/2015
Initial:	Not reported
Amended:	Not reported
On Hold:	Not reported
Off Hold:	Not reported
Emergency:	1
Site Hours Start:	9:00 AM
Site Hours End:	2:30 PM
Sunday:	Not reported
Monday:	Not reported
Tuesday:	Not reported
Wednesday:	1
Thursday:	1
Friday:	Not reported
Saturday:	Not reported
Contractor ID:	Not reported
Phone:	2064575412
Job Site CAS:	Phu Nguyen
Project Form Email:	dmirza@seattleenvirocon.com
Property Owner Name:	Not reported
Property Owner Agent:	Not reported
Property Owner Company:	Seattle Environmental Construc (ABCN00001570)
Property Owner Address:	900 University St.
Property Owner City:	Seattle
Property Owner State:	WA
Property Owner Zip4:	98101
Property Owner Phone:	2063823100
Job Site Room:	#17FG
Facility Age:	1954
Facility Size:	333530
Facility Remodel:	Not reported
Facility Demo:	Not reported
Facility Repair:	1
Facility Maint:	Not reported
Removed:	1
Encapsulated:	Not reported
Quantity Sq Ft:	900
Fireproofing:	Not reported
Popcorn Ceiling:	Not reported
CAB:	Not reported
Sheet Vinyl:	1
Asbestos Paper:	Not reported
Boiler Insulation:	Not reported
Duct Paper:	Not reported
VAT:	Not reported
Roofing:	Not reported
Sq Ft Other:	Not reported
Sq Ft Other Text:	Not reported
Quantity Lin Ft:	Not reported
Mag Pipe Insulation:	Not reported

DRAFT

HORIZON HOUSE (Continued) **1001204061**

Air Cell Pipe Insulation:	Not reported
Ducting Insulation:	Not reported
Cement Asbestos Pipe:	Not reported
Mudded Pipe Insulation:	Not reported
Duct Tape:	Not reported
Lin Ft Other1:	Not reported
Lin Ft Other1 Text:	Not reported
Lin Ft Other2:	Not reported
Lin Ft Other2 Text:	Not reported
Indoors:	Not reported
Outdoors:	Not reported
Neg Pres Enclosure:	1
Glove Bag:	Not reported
Mini Enclosure:	Not reported
Critical Barriers:	1
Wrap And Cut:	Not reported
Wet Methods:	1
HEPA Vacuum:	1
MANUALMETHODS :	1
Other CM1:	Not reported
Other CM1 Text:	Not reported
Other CM2:	Not reported
Other CM2 Text:	Not reported
Half Mask APR:	1
Full Face APR:	Not reported
PAPR:	Not reported
Type C Continuous:	Not reported
Type C Pressure:	Not reported
Other Resp Pro:	Not reported
Other Resp Pro Text:	Not reported
Comments:	Called and left John Stebbins vm for 10 waiver for emergency permit. -DM
Date Time Submitted:	2015-12-08 16:32:57
Submitter IP Address:	73.225.136.251
Region:	2
UBI:	603379508
Notice type:	Emergency
Project Type:	Sheet Vinyl
Supervisor:	Phu Nguyen ()
Supervisor Phone:	Not reported
Certificate Status:	ACTIVE
Name:	Not reported
Address:	900 UNIVERSITY ST. #16K
City,State,Zip:	SEATTLE, WA 98101
Facility Type:	Residential
Parent ID:	110396
Form ID:	110765##1570Seatt921619
Notice Date:	01/15/2016
Start Date:	01/18/2016
Completion Date:	01/19/2016
Initial:	Not reported
Amended:	1
On Hold:	Not reported
Off Hold:	1
Emergency:	Not reported
Site Hours Start:	9:00 AM

DRAFT

HORIZON HOUSE (Continued) **1001204061**

Site Hours End:	2:30 PM
Sunday:	Not reported
Monday:	1
Tuesday:	1
Wednesday:	Not reported
Thursday:	Not reported
Friday:	Not reported
Saturday:	Not reported
Contractor ID:	Not reported
Phone:	2064575412
Job Site CAS:	Hank Shubin
Project Form Email:	dmirza@seattleenvirocon.com
Property Owner Name:	Not reported
Property Owner Agent:	Not reported
Property Owner Company:	Seattle Environmental Construc (ABCN00001570)
Property Owner Address:	900 University St.
Property Owner City:	Seattle
Property Owner State:	WA
Property Owner Zip4:	98101
Property Owner Phone:	2067487280
Job Site Room:	#16K
Facility Age:	1954
Facility Size:	Not reported
Facility Remodel:	Not reported
Facility Demo:	Not reported
Facility Repair:	1
Facility Maint:	Not reported
Removed:	1
Encapsulated:	Not reported
Quantity Sq Ft:	500
Fireproofing:	Not reported
Popcorn Ceiling:	Not reported
CAB:	Not reported
Sheet Vinyl:	1
Asbestos Paper:	Not reported
Boiler Insulation:	Not reported
Duct Paper:	Not reported
VAT:	Not reported
Roofing:	Not reported
Sq Ft Other:	Not reported
Sq Ft Other Text:	Not reported
Quantity Lin Ft:	Not reported
Mag Pipe Insulation:	Not reported
Air Cell Pipe Insulation:	Not reported
Ducting Insulation:	Not reported
Cement Asbestos Pipe:	Not reported
Mudded Pipe Insulation:	Not reported
Duct Tape:	Not reported
Lin Ft Other1:	Not reported
Lin Ft Other1 Text:	Not reported
Lin Ft Other2:	Not reported
Lin Ft Other2 Text:	Not reported
Indoors:	1
Outdoors:	Not reported
Neg Pres Enclosure:	1
Glove Bag:	Not reported
Mini Enclosure:	Not reported

DRAFT

HORIZON HOUSE (Continued) **1001204061**

Critical Barriers:	1
Wrap And Cut:	Not reported
Wet Methods:	1
HEPA Vacuum:	1
MANUALMETHODS :	1
Other CM1:	Not reported
Other CM1 Text:	Not reported
Other CM2:	Not reported
Other CM2 Text:	Not reported
Half Mask APR:	1
Full Face APR:	Not reported
PAPR:	Not reported
Type C Continuous:	Not reported
Type C Pressure:	Not reported
Other Resp Pro:	Not reported
Other Resp Pro Text:	Not reported
Comments:	Project on hold until further notice. -DM Project off hold and active. -DM
Date Time Submitted:	2016-01-15 15:37:31
Submitter IP Address:	73.225.136.251
Region:	2
UBI:	603379508
Notice type:	Initial
Project Type:	Sheet Vinyl
Supervisor:	Hank Shubin ()
Supervisor Phone:	Not reported
Certificate Status:	ACTIVE
Name:	Not reported
Address:	900 UNIVERSITY ST. #16K
City,State,Zip:	SEATTLE, WA 98101
Facility Type:	Residential
Parent ID:	110396
Form ID:	110768##1570Seatt921619
Notice Date:	01/15/2016
Start Date:	01/18/2016
Completion Date:	01/19/2016
Initial:	Not reported
Amended:	Not reported
On Hold:	Not reported
Off Hold:	1
Emergency:	Not reported
Site Hours Start:	9:00 AM
Site Hours End:	2:30 PM
Sunday:	Not reported
Monday:	1
Tuesday:	1
Wednesday:	Not reported
Thursday:	Not reported
Friday:	Not reported
Saturday:	Not reported
Contractor ID:	Not reported
Phone:	2064575412
Job Site CAS:	Hank Shubin
Project Form Email:	dmirza@seattleenvirocon.com
Property Owner Name:	Not reported
Property Owner Agent:	Not reported

DRAFT

HORIZON HOUSE (Continued) **1001204061**

Property Owner Company:	Seattle Environmental Construc (ABCN00001570)
Property Owner Address:	900 University St.
Property Owner City:	Seattle
Property Owner State:	WA
Property Owner Zip4:	98101
Property Owner Phone:	2067487280
Job Site Room:	#16K
Facility Age:	1954
Facility Size:	Not reported
Facility Remodel:	Not reported
Facility Demo:	Not reported
Facility Repair:	1
Facility Maint:	Not reported
Removed:	1
Encapsulated:	Not reported
Quantity Sq Ft:	500
Fireproofing:	Not reported
Popcorn Ceiling:	Not reported
CAB:	Not reported
Sheet Vinyl:	1
Asbestos Paper:	Not reported
Boiler Insulation:	Not reported
Duct Paper:	Not reported
VAT:	Not reported
Roofing:	Not reported
Sq Ft Other:	Not reported
Sq Ft Other Text:	Not reported
Quantity Lin Ft:	60
Mag Pipe Insulation:	1
Air Cell Pipe Insulation:	1
Ducting Insulation:	Not reported
Cement Asbestos Pipe:	Not reported
Mudded Pipe Insulation:	Not reported
Duct Tape:	Not reported
Lin Ft Other1:	Not reported
Lin Ft Other1 Text:	Not reported
Lin Ft Other2:	Not reported
Lin Ft Other2 Text:	Not reported
Indoors:	1
Outdoors:	Not reported
Neg Pres Enclosure:	1
Glove Bag:	1
Mini Enclosure:	Not reported
Critical Barriers:	1
Wrap And Cut:	Not reported
Wet Methods:	1
HEPA Vacuum:	1
MANUALMETHODS :	1
Other CM1:	Not reported
Other CM1 Text:	Not reported
Other CM2:	Not reported
Other CM2 Text:	Not reported
Half Mask APR:	1
Full Face APR:	Not reported
PAPR:	Not reported
Type C Continuous:	Not reported
Type C Pressure:	Not reported

DRAFT

HORIZON HOUSE (Continued) **1001204061**

Other Resp Pro:	Not reported
Other Resp Pro Text:	Not reported
Comments:	Project on hold until further notice. -DM Project off hold and active. -DM
Date Time Submitted:	2016-01-15 15:51:26
Submitter IP Address:	73.225.136.251
Region:	2
UBI:	603379508
Notice type:	Initial
Project Type:	Air cell Pipe Insulation, Mag/mudded pipe Insulation, Sheet Vinyl
Supervisor:	Hank Shubin ()
Supervisor Phone:	Not reported
Certificate Status:	ACTIVE
Name:	Not reported
Address:	900 UNIVERSITY ST. #16K
City,State,Zip:	SEATTLE, WA 98101
Facility Type:	Multi-Family
Parent ID:	110396
Form ID:	110780##1570Seatt373079
Notice Date:	01/18/2016
Start Date:	01/18/2016
Completion Date:	01/19/2016
Initial:	Not reported
Amended:	1
On Hold:	Not reported
Off Hold:	1
Emergency:	Not reported
Site Hours Start:	9:00 AM
Site Hours End:	2:30 PM
Sunday:	Not reported
Monday:	1
Tuesday:	1
Wednesday:	Not reported
Thursday:	Not reported
Friday:	Not reported
Saturday:	Not reported
Contractor ID:	Not reported
Phone:	(206)457-5412
Job Site CAS:	Hank Shubin
Project Form Email:	Thomas@seattleenvirocon.com
Property Owner Name:	Horizon House
Property Owner Agent:	Corry
Property Owner Company:	Seattle Environmental Construc (ABCN00001570)
Property Owner Address:	900 University St.
Property Owner City:	Seattle
Property Owner State:	WA
Property Owner Zip4:	98101
Property Owner Phone:	(206) 382-5497
Job Site Room:	#16K
Facility Age:	1954
Facility Size:	514,640
Facility Remodel:	Not reported
Facility Demo:	Not reported
Facility Repair:	1
Facility Maint:	Not reported
Removed:	1

DRAFT

HORIZON HOUSE (Continued) **1001204061**

Encapsulated:	Not reported
Quantity Sq Ft:	500
Fireproofing:	Not reported
Popcorn Ceiling:	Not reported
CAB:	Not reported
Sheet Vinyl:	Not reported
Asbestos Paper:	Not reported
Boiler Insulation:	Not reported
Duct Paper:	Not reported
VAT:	1
Roofing:	Not reported
Sq Ft Other:	Not reported
Sq Ft Other Text:	Not reported
Quantity Lin Ft:	60
Mag Pipe Insulation:	1
Air Cell Pipe Insulation:	1
Ducting Insulation:	Not reported
Cement Asbestos Pipe:	Not reported
Mudded Pipe Insulation:	Not reported
Duct Tape:	Not reported
Lin Ft Other1:	Not reported
Lin Ft Other1 Text:	Not reported
Lin Ft Other2:	Not reported
Lin Ft Other2 Text:	Not reported
Indoors:	1
Outdoors:	Not reported
Neg Pres Enclosure:	1
Glove Bag:	1
Mini Enclosure:	Not reported
Critical Barriers:	1
Wrap And Cut:	Not reported
Wet Methods:	1
HEPA Vacuum:	1
MANUALMETHODS :	1
Other CM1:	Not reported
Other CM1 Text:	Not reported
Other CM2:	Not reported
Other CM2 Text:	Not reported
Half Mask APR:	1
Full Face APR:	Not reported
PAPR:	1
Type C Continuous:	Not reported
Type C Pressure:	Not reported
Other Resp Pro:	Not reported
Other Resp Pro Text:	Not reported
Comments:	Project on hold until further notice. -DM Project off hold and active. -DM
Date Time Submitted:	2016-01-18 08:00:48
Submitter IP Address:	73.225.136.251
Region:	2
UBI:	603379508
Notice type:	Initial
Project Type:	Air cell Pipe Insulation, Mag/mudded pipe Insulation, Vinyl Asbestos Tile
Supervisor:	Hank Shubin ()
Supervisor Phone:	Not reported
Certificate Status:	ACTIVE

DRAFT

HORIZON HOUSE (Continued) **1001204061**

Name:	Not reported
Address:	900 UNIVERSITY ST. 8E
City,State,Zip:	SEATTLE, WA 98101
Facility Type:	Multi Family
Parent ID:	118007
Form ID:	119560##1570Seatt211700
Notice Date:	07/19/2016
Start Date:	07/14/2016
Completion Date:	07/20/2016
Initial:	Not reported
Amended:	1
On Hold:	Not reported
Off Hold:	1
Emergency:	Not reported
Site Hours Start:	9:00 AM
Site Hours End:	2:30 PM
Sunday:	Not reported
Monday:	Not reported
Tuesday:	Not reported
Wednesday:	1
Thursday:	Not reported
Friday:	Not reported
Saturday:	Not reported
Contractor ID:	Not reported
Phone:	(206) 457-5412
Job Site CAS:	Desmond Spencer
Project Form Email:	dmirza@seattleenvirocon.com
Property Owner Name:	Not reported
Property Owner Agent:	Not reported
Property Owner Company:	Seattle Environmental Construc (ABCN00001570)
Property Owner Address:	900 University St.
Property Owner City:	Seattle
Property Owner State:	WA
Property Owner Zip4:	98101
Property Owner Phone:	206-849-8204
Job Site Room:	8E
Facility Age:	1954
Facility Size:	Not reported
Facility Remodel:	Not reported
Facility Demo:	Not reported
Facility Repair:	1
Facility Maint:	Not reported
Removed:	1
Encapsulated:	Not reported
Quantity Sq Ft:	Not reported
Fireproofing:	Not reported
Popcorn Ceiling:	Not reported
CAB:	Not reported
Sheet Vinyl:	Not reported
Asbestos Paper:	Not reported
Boiler Insulation:	Not reported
Duct Paper:	Not reported
VAT:	Not reported
Roofing:	Not reported
Sq Ft Other:	Not reported
Sq Ft Other Text:	Not reported
Quantity Lin Ft:	30

DRAFT

HORIZON HOUSE (Continued) **1001204061**

Mag Pipe Insulation:	1
Air Cell Pipe Insulation:	1
Ducting Insulation:	Not reported
Cement Asbestos Pipe:	Not reported
Mudded Pipe Insulation:	Not reported
Duct Tape:	Not reported
Lin Ft Other1:	Not reported
Lin Ft Other1 Text:	Not reported
Lin Ft Other2:	Not reported
Lin Ft Other2 Text:	Not reported
Indoors:	1
Outdoors:	Not reported
Neg Pres Enclosure:	Not reported
Glove Bag:	1
Mini Enclosure:	Not reported
Critical Barriers:	1
Wrap And Cut:	Not reported
Wet Methods:	1
HEPA Vacuum:	1
MANUALMETHODS :	1
Other CM1:	Not reported
Other CM1 Text:	Not reported
Other CM2:	Not reported
Other CM2 Text:	Not reported
Half Mask APR:	1
Full Face APR:	Not reported
PAPR:	1
Type C Continuous:	Not reported
Type C Pressure:	Not reported
Other Resp Pro:	Not reported
Other Resp Pro Text:	Not reported
Comments:	Project on hold- DM 6/17 Project extended, off hold. -DM 7/19
Date Time Submitted:	2016-07-19 16:26:57
Submitter IP Address:	98.247.99.234
Region:	2
UBI:	603379508
Notice type:	Initial
Project Type:	Air cell Pipe Insulation, Mag/mudded pipe Insulation
Supervisor:	Desmond Spencer ()
Supervisor Phone:	Not reported
Certificate Status:	ACTIVE
Name:	Not reported
Address:	900 UNIVERSITY ST 18-FG, 8-B
City,State,Zip:	SEATTLE, WA 98101
Facility Type:	Retirement Facility
Parent ID:	150419
Form ID:	151031##1386Super474093
Notice Date:	10/27/2017
Start Date:	10/23/2017
Completion Date:	12/31/2017
Initial:	Not reported
Amended:	1
On Hold:	1
Off Hold:	Not reported
Emergency:	Not reported
Site Hours Start:	8am

DRAFT

HORIZON HOUSE (Continued) **1001204061**

Site Hours End:	4pm
Sunday:	Not reported
Monday:	1
Tuesday:	1
Wednesday:	1
Thursday:	1
Friday:	1
Saturday:	Not reported
Contractor ID:	Not reported
Phone:	4254815391
Job Site CAS:	Arturo Vargas
Project Form Email:	hank.shubin@coit.com
Property Owner Name:	Not reported
Property Owner Agent:	Anna-Manager
Property Owner Company:	Superior Cleaning & Restoratio (ABCN00001386)
Property Owner Address:	900 University St
Property Owner City:	Seattle
Property Owner State:	WA
Property Owner Zip4:	98101
Property Owner Phone:	206-382-5499
Job Site Room:	18-fg, 8-b
Facility Age:	1954
Facility Size:	514,640
Facility Remodel:	1
Facility Demo:	Not reported
Facility Repair:	Not reported
Facility Maint:	Not reported
Removed:	1
Encapsulated:	Not reported
Quantity Sq Ft:	Not reported
Fireproofing:	Not reported
Popcorn Ceiling:	Not reported
CAB:	Not reported
Sheet Vinyl:	Not reported
Asbestos Paper:	Not reported
Boiler Insulation:	Not reported
Duct Paper:	Not reported
VAT:	Not reported
Roofing:	Not reported
Sq Ft Other:	Not reported
Sq Ft Other Text:	Not reported
Quantity Lin Ft:	140
Mag Pipe Insulation:	Not reported
Air Cell Pipe Insulation:	1
Ducting Insulation:	Not reported
Cement Asbestos Pipe:	Not reported
Mudded Pipe Insulation:	Not reported
Duct Tape:	Not reported
Lin Ft Other1:	Not reported
Lin Ft Other1 Text:	Not reported
Lin Ft Other2:	Not reported
Lin Ft Other2 Text:	Not reported
Indoors:	1
Outdoors:	Not reported
Neg Pres Enclosure:	1
Glove Bag:	1
Mini Enclosure:	Not reported

DRAFT

HORIZON HOUSE (Continued) **1001204061**

Critical Barriers:	1
Wrap And Cut:	Not reported
Wet Methods:	1
HEPA Vacuum:	1
MANUALMETHODS :	1
Other CM1:	Not reported
Other CM1 Text:	Not reported
Other CM2:	Not reported
Other CM2 Text:	Not reported
Half Mask APR:	1
Full Face APR:	Not reported
PAPR:	Not reported
Type C Continuous:	Not reported
Type C Pressure:	Not reported
Other Resp Pro:	Not reported
Other Resp Pro Text:	Not reported
Comments:	We will be doing different units as people pass away... is why we open permit for a year, we will put on hold when not doing any work
Date Time Submitted:	2017-10-27 11:13:57
Submitter IP Address:	96.68.182.1
Region:	2
UBI:	602293355
Notice type:	Initial
Project Type:	Air cell Pipe Insulation
Supervisor:	Arturo Vargas ()
Supervisor Phone:	Not reported
Certificate Status:	ACTIVE
Name:	Not reported
Address:	900 UNIVERSITY ST. #5J 5J
City,State,Zip:	SEATTLE, WA 98101
Facility Type:	Multi Family
Parent ID:	118007
Form ID:	139851##1570Seatt669452
Notice Date:	03/13/2017
Start Date:	03/13/2017
Completion Date:	12/31/2017
Initial:	Not reported
Amended:	1
On Hold:	1
Off Hold:	Not reported
Emergency:	Not reported
Site Hours Start:	8:00 AM
Site Hours End:	4:00 PM
Sunday:	Not reported
Monday:	1
Tuesday:	Not reported
Wednesday:	Not reported
Thursday:	Not reported
Friday:	Not reported
Saturday:	Not reported
Contractor ID:	Not reported
Phone:	(206) 457-5412
Job Site CAS:	Ryan Peach
Project Form Email:	results@seattleenvirocon.com
Property Owner Name:	Horizon House
Property Owner Agent:	Mike Rose

DRAFT

HORIZON HOUSE (Continued) **1001204061**

Property Owner Company:	Seattle Environmental Construc (ABCN00001570)
Property Owner Address:	900 University St.
Property Owner City:	Seattle
Property Owner State:	WA
Property Owner Zip4:	98101
Property Owner Phone:	206-849-8204
Job Site Room:	5J
Facility Age:	1954
Facility Size:	514,640 sq. ft.
Facility Remodel:	1
Facility Demo:	Not reported
Facility Repair:	Not reported
Facility Maint:	Not reported
Removed:	1
Encapsulated:	Not reported
Quantity Sq Ft:	Not reported
Fireproofing:	Not reported
Popcorn Ceiling:	Not reported
CAB:	Not reported
Sheet Vinyl:	Not reported
Asbestos Paper:	Not reported
Boiler Insulation:	Not reported
Duct Paper:	Not reported
VAT:	Not reported
Roofing:	Not reported
Sq Ft Other:	Not reported
Sq Ft Other Text:	Not reported
Quantity Lin Ft:	35
Mag Pipe Insulation:	1
Air Cell Pipe Insulation:	1
Ducting Insulation:	Not reported
Cement Asbestos Pipe:	Not reported
Mudded Pipe Insulation:	Not reported
Duct Tape:	Not reported
Lin Ft Other1:	Not reported
Lin Ft Other1 Text:	Not reported
Lin Ft Other2:	Not reported
Lin Ft Other2 Text:	Not reported
Indoors:	1
Outdoors:	Not reported
Neg Pres Enclosure:	Not reported
Glove Bag:	1
Mini Enclosure:	Not reported
Critical Barriers:	1
Wrap And Cut:	Not reported
Wet Methods:	1
HEPA Vacuum:	1
MANUALMETHODS :	1
Other CM1:	Not reported
Other CM1 Text:	Not reported
Other CM2:	Not reported
Other CM2 Text:	Not reported
Half Mask APR:	1
Full Face APR:	Not reported
PAPR:	1
Type C Continuous:	Not reported
Type C Pressure:	Not reported

DRAFT

HORIZON HOUSE (Continued) **1001204061**

Other Resp Pro:	Not reported
Other Resp Pro Text:	Not reported
Comments:	Project on hold- DM 6/17 Project extended, off hold. -DM 7/19 Project extended. Starting in AM on 1/13. SMc 01/12 Additional material identified at 7J during renovation. Request waiver, message left for DOSH Supervisor, Chris Jacomme. TE 2/21 Project on Hold. TE 2/21 Project Off Hold. Scheduled for 3/13/17, unit #5J. TE 3/10 Project extended for year, non emergency. TE 3/10 Project on Hold. HE 3/13
Date Time Submitted:	2017-03-13 15:32:23
Submitter IP Address:	98.247.99.234
Region:	2
UBI:	603379508
Notice type:	Initial
Project Type:	Air cell Pipe Insulation, Mag/mudded pipe Insulation
Supervisor:	Ryan Peach ()
Supervisor Phone:	Not reported
Certificate Status:	ACTIVE
Name:	Not reported
Address:	900 UNIVERSITY ST. 18-A
City,State,Zip:	SEATTLE, WA 98101
Facility Type:	Multi Family
Parent ID:	118007
Form ID:	137153##1570Seatt641071
Notice Date:	01/12/2017
Start Date:	07/14/2016
Completion Date:	01/13/2017
Initial:	Not reported
Amended:	1
On Hold:	Not reported
Off Hold:	1
Emergency:	Not reported
Site Hours Start:	9:00 AM
Site Hours End:	2:30 PM
Sunday:	Not reported
Monday:	Not reported
Tuesday:	Not reported
Wednesday:	Not reported
Thursday:	Not reported
Friday:	1
Saturday:	Not reported
Contractor ID:	Not reported
Phone:	(206) 457-5412
Job Site CAS:	Ryan Peach
Project Form Email:	results@seattleenvirocon.com
Property Owner Name:	Not reported
Property Owner Agent:	Not reported
Property Owner Company:	Seattle Environmental Construc (ABCN00001570)
Property Owner Address:	900 University St.
Property Owner City:	Seattle
Property Owner State:	WA
Property Owner Zip4:	98101
Property Owner Phone:	206-849-8204
Job Site Room:	18-A
Facility Age:	1954
Facility Size:	Not reported
Facility Remodel:	Not reported

DRAFT

HORIZON HOUSE (Continued) **1001204061**

Facility Demo:	Not reported
Facility Repair:	1
Facility Maint:	Not reported
Removed:	1
Encapsulated:	Not reported
Quantity Sq Ft:	Not reported
Fireproofing:	Not reported
Popcorn Ceiling:	Not reported
CAB:	Not reported
Sheet Vinyl:	Not reported
Asbestos Paper:	Not reported
Boiler Insulation:	Not reported
Duct Paper:	Not reported
VAT:	Not reported
Roofing:	Not reported
Sq Ft Other:	Not reported
Sq Ft Other Text:	Not reported
Quantity Lin Ft:	30
Mag Pipe Insulation:	1
Air Cell Pipe Insulation:	1
Ducting Insulation:	Not reported
Cement Asbestos Pipe:	Not reported
Mudded Pipe Insulation:	Not reported
Duct Tape:	Not reported
Lin Ft Other1:	Not reported
Lin Ft Other1 Text:	Not reported
Lin Ft Other2:	Not reported
Lin Ft Other2 Text:	Not reported
Indoors:	1
Outdoors:	Not reported
Neg Pres Enclosure:	Not reported
Glove Bag:	1
Mini Enclosure:	Not reported
Critical Barriers:	1
Wrap And Cut:	Not reported
Wet Methods:	1
HEPA Vacuum:	1
MANUALMETHODS :	1
Other CM1:	Not reported
Other CM1 Text:	Not reported
Other CM2:	Not reported
Other CM2 Text:	Not reported
Half Mask APR:	1
Full Face APR:	Not reported
PAPR:	1
Type C Continuous:	Not reported
Type C Pressure:	Not reported
Other Resp Pro:	Not reported
Other Resp Pro Text:	Not reported
Comments:	Project on hold- DM 6/17 Project extended, off hold. -DM 7/19 Project extended. Starting in AM on 1/13. SMc 01/12
Date Time Submitted:	2017-01-12 13:42:06
Submitter IP Address:	98.247.99.234
Region:	2
UBI:	603379508
Notice type:	Initial
Project Type:	Air cell Pipe Insulation, Mag/mudded pipe Insulation

DRAFT

HORIZON HOUSE (Continued) **1001204061**

Supervisor:	Ryan Peach ()
Supervisor Phone:	Not reported
Certificate Status:	ACTIVE
Name:	Not reported
Address:	900 UNIVERSITY ST. #13D
City,State,Zip:	SEATTLE, WA 98101
Facility Type:	Multi Fam
Parent ID:	0
Form ID:	115707##1570Seatt092425
Notice Date:	05/03/2016
Start Date:	05/04/2016
Completion Date:	05/04/2016
Initial:	Not reported
Amended:	Not reported
On Hold:	Not reported
Off Hold:	Not reported
Emergency:	1
Site Hours Start:	9:00 AM
Site Hours End:	2:30 PM
Sunday:	Not reported
Monday:	Not reported
Tuesday:	Not reported
Wednesday:	1
Thursday:	Not reported
Friday:	Not reported
Saturday:	Not reported
Contractor ID:	Not reported
Phone:	2064575412
Job Site CAS:	Hank Shubin
Project Form Email:	dmirza@seattleenvirocon.com
Property Owner Name:	Not reported
Property Owner Agent:	Not reported
Property Owner Company:	Seattle Environmental Construc (ABCN00001570)
Property Owner Address:	900 University St.
Property Owner City:	Seattle
Property Owner State:	WA
Property Owner Zip4:	98101
Property Owner Phone:	206-849-8204
Job Site Room:	#13D
Facility Age:	1954
Facility Size:	Not reported
Facility Remodel:	Not reported
Facility Demo:	Not reported
Facility Repair:	1
Facility Maint:	Not reported
Removed:	1
Encapsulated:	Not reported
Quantity Sq Ft:	Not reported
Fireproofing:	Not reported
Popcorn Ceiling:	Not reported
CAB:	Not reported
Sheet Vinyl:	Not reported
Asbestos Paper:	Not reported
Boiler Insulation:	Not reported
Duct Paper:	Not reported
VAT:	Not reported

DRAFT

HORIZON HOUSE (Continued) **1001204061**

Roofing:	Not reported
Sq Ft Other:	Not reported
Sq Ft Other Text:	Not reported
Quantity Lin Ft:	35
Mag Pipe Insulation:	1
Air Cell Pipe Insulation:	1
Ducting Insulation:	Not reported
Cement Asbestos Pipe:	Not reported
Mudded Pipe Insulation:	Not reported
Duct Tape:	Not reported
Lin Ft Other1:	Not reported
Lin Ft Other1 Text:	Not reported
Lin Ft Other2:	Not reported
Lin Ft Other2 Text:	Not reported
Indoors:	1
Outdoors:	Not reported
Neg Pres Enclosure:	Not reported
Glove Bag:	1
Mini Enclosure:	Not reported
Critical Barriers:	1
Wrap And Cut:	Not reported
Wet Methods:	1
HEPA Vacuum:	1
MANUALMETHODS :	1
Other CM1:	Not reported
Other CM1 Text:	Not reported
Other CM2:	Not reported
Other CM2 Text:	Not reported
Half Mask APR:	1
Full Face APR:	Not reported
PAPR:	1
Type C Continuous:	Not reported
Type C Pressure:	Not reported
Other Resp Pro:	Not reported
Other Resp Pro Text:	Not reported
Comments:	Called and spoke to John Stebbins, got emergency permit for abatement project. -DM 5/3
Date Time Submitted:	2016-05-03 15:53:58
Submitter IP Address:	98.247.99.234
Region:	2
UBI:	603379508
Notice type:	Emergency
Project Type:	Air cell Pipe Insulation, Mag/mudded pipe Insulation
Supervisor:	Hank Shubin ()
Supervisor Phone:	Not reported
Certificate Status:	ACTIVE
Name:	Not reported
Address:	900 UNIVERSITY ST. - 4B 4B
City,State,Zip:	SEATTLE, WA 98101
Facility Type:	Multi Family
Parent ID:	141250
Form ID:	142654##1570Seatt380309
Notice Date:	05/08/2017
Start Date:	05/08/2017
Completion Date:	12/31/2017
Initial:	Not reported

DRAFT

HORIZON HOUSE (Continued) **1001204061**

Amended:	1
On Hold:	Not reported
Off Hold:	1
Emergency:	Not reported
Site Hours Start:	8:00 AM
Site Hours End:	11:00
Sunday:	Not reported
Monday:	1
Tuesday:	1
Wednesday:	Not reported
Thursday:	Not reported
Friday:	Not reported
Saturday:	Not reported
Contractor ID:	Not reported
Phone:	(206) 457-5412
Job Site CAS:	Phu Nguyen
Project Form Email:	results@seattleenvirocon.com
Property Owner Name:	Horizon House
Property Owner Agent:	Mike Rose
Property Owner Company:	Seattle Environmental Construc (ABCN00001570)
Property Owner Address:	900 University St.
Property Owner City:	Seattle
Property Owner State:	WA
Property Owner Zip4:	98101
Property Owner Phone:	206-849-8204
Job Site Room:	4B
Facility Age:	1954
Facility Size:	514,640 sq. ft.
Facility Remodel:	1
Facility Demo:	Not reported
Facility Repair:	Not reported
Facility Maint:	Not reported
Removed:	1
Encapsulated:	Not reported
Quantity Sq Ft:	Not reported
Fireproofing:	Not reported
Popcorn Ceiling:	Not reported
CAB:	Not reported
Sheet Vinyl:	Not reported
Asbestos Paper:	Not reported
Boiler Insulation:	Not reported
Duct Paper:	Not reported
VAT:	Not reported
Roofing:	Not reported
Sq Ft Other:	Not reported
Sq Ft Other Text:	Not reported
Quantity Lin Ft:	35
Mag Pipe Insulation:	1
Air Cell Pipe Insulation:	1
Ducting Insulation:	Not reported
Cement Asbestos Pipe:	Not reported
Mudded Pipe Insulation:	Not reported
Duct Tape:	Not reported
Lin Ft Other1:	Not reported
Lin Ft Other1 Text:	Not reported
Lin Ft Other2:	Not reported
Lin Ft Other2 Text:	Not reported

DRAFT

HORIZON HOUSE (Continued) **1001204061**

Indoors:	1
Outdoors:	Not reported
Neg Pres Enclosure:	Not reported
Glove Bag:	1
Mini Enclosure:	Not reported
Critical Barriers:	1
Wrap And Cut:	Not reported
Wet Methods:	1
HEPA Vacuum:	1
MANUALMETHODS :	1
Other CM1:	Not reported
Other CM1 Text:	Not reported
Other CM2:	Not reported
Other CM2 Text:	Not reported
Half Mask APR:	1
Full Face APR:	Not reported
PAPR:	1
Type C Continuous:	Not reported
Type C Pressure:	Not reported
Other Resp Pro:	Not reported
Other Resp Pro Text:	Not reported
Comments:	Project on hold- DM 6/17 Project extended, off hold. -DM 7/19 Project extended. Starting in AM on 1/13. SMc 01/12 Additional material identified at 7J during renovation. Request waiver, message left for DOSH Supervisor, Chris Jacomme. TE 2/21 Project on Hold. TE 2/21 Project Off Hold. Scheduled for 3/13/17, unit #5J. TE 3/10 Project extended for year, non emergency. TE 3/10 Project on Hold. HE 3/13 Off hold for unit #14D. TE 4/9/17 Permit on Hold until next unit scheduled, TBD. TE 4/10/17 Project Amended. Off Hold for 5/8/17. TE 5/5/17 Project Amended @ C.A.S. TE 5/8/17
Date Time Submitted:	2017-05-08 20:25:53
Submitter IP Address:	98.247.99.234
Region:	2
UBI:	603379508
Notice type:	Initial
Project Type:	Air cell Pipe Insulation, Mag/mudded pipe Insulation
Supervisor:	Phu Nguyen ()
Supervisor Phone:	Not reported
Certificate Status:	ACTIVE
Name:	Not reported
Address:	900 UNIVERSITY ST.
City,State,Zip:	SEATTLE, WA 98101
Facility Type:	Multi Fam
Parent ID:	115707
Form ID:	116023##1570Seatt996910
Notice Date:	05/10/2016
Start Date:	05/04/2016
Completion Date:	05/11/2016
Initial:	Not reported
Amended:	1
On Hold:	Not reported
Off Hold:	Not reported
Emergency:	1
Site Hours Start:	9:00 AM
Site Hours End:	2:30 PM
Sunday:	Not reported

DRAFT

HORIZON HOUSE (Continued) **1001204061**

Monday:	Not reported
Tuesday:	Not reported
Wednesday:	1
Thursday:	Not reported
Friday:	Not reported
Saturday:	Not reported
Contractor ID:	Not reported
Phone:	2064575412
Job Site CAS:	Phu Nguyen
Project Form Email:	dmirza@seattleenvirocon.com
Property Owner Name:	Not reported
Property Owner Agent:	Not reported
Property Owner Company:	Seattle Environmental Construc (ABCN00001570)
Property Owner Address:	900 University St.
Property Owner City:	Seattle
Property Owner State:	WA
Property Owner Zip4:	98101
Property Owner Phone:	206-849-8204
Job Site Room:	Not reported
Facility Age:	1954
Facility Size:	Not reported
Facility Remodel:	Not reported
Facility Demo:	Not reported
Facility Repair:	1
Facility Maint:	Not reported
Removed:	1
Encapsulated:	Not reported
Quantity Sq Ft:	Not reported
Fireproofing:	Not reported
Popcorn Ceiling:	Not reported
CAB:	Not reported
Sheet Vinyl:	Not reported
Asbestos Paper:	Not reported
Boiler Insulation:	Not reported
Duct Paper:	Not reported
VAT:	Not reported
Roofing:	Not reported
Sq Ft Other:	Not reported
Sq Ft Other Text:	Not reported
Quantity Lin Ft:	35
Mag Pipe Insulation:	1
Air Cell Pipe Insulation:	1
Ducting Insulation:	Not reported
Cement Asbestos Pipe:	Not reported
Mudded Pipe Insulation:	Not reported
Duct Tape:	Not reported
Lin Ft Other1:	Not reported
Lin Ft Other1 Text:	Not reported
Lin Ft Other2:	Not reported
Lin Ft Other2 Text:	Not reported
Indoors:	1
Outdoors:	Not reported
Neg Pres Enclosure:	Not reported
Glove Bag:	1
Mini Enclosure:	Not reported
Critical Barriers:	1
Wrap And Cut:	Not reported

DRAFT

HORIZON HOUSE (Continued) **1001204061**

Wet Methods:	1
HEPA Vacuum:	1
MANUALMETHODS :	1
Other CM1:	Not reported
Other CM1 Text:	Not reported
Other CM2:	Not reported
Other CM2 Text:	Not reported
Half Mask APR:	1
Full Face APR:	Not reported
PAPR:	1
Type C Continuous:	Not reported
Type C Pressure:	Not reported
Other Resp Pro:	Not reported
Other Resp Pro Text:	Not reported
Comments:	Called and spoke to John Stebbins, got emergency permit for abatement project. -DM 5/3
Date Time Submitted:	2016-05-10 16:23:24
Submitter IP Address:	98.247.99.234
Region:	2
UBI:	603379508
Notice type:	Emergency
Project Type:	Air cell Pipe Insulation, Mag/mudded pipe Insulation
Supervisor:	Phu Nguyen ()
Supervisor Phone:	Not reported
Certificate Status:	ACTIVE
Name:	Not reported
Address:	900 UNIVERSITY ST. - 4B 4B
City,State,Zip:	SEATTLE, WA 98101
Facility Type:	Multi Family
Parent ID:	141250
Form ID:	142700##1570Seatt338758
Notice Date:	05/09/2017
Start Date:	05/08/2017
Completion Date:	12/31/2017
Initial:	Not reported
Amended:	1
On Hold:	1
Off Hold:	Not reported
Emergency:	Not reported
Site Hours Start:	8:00 AM
Site Hours End:	11:00
Sunday:	Not reported
Monday:	1
Tuesday:	1
Wednesday:	1
Thursday:	1
Friday:	1
Saturday:	Not reported
Contractor ID:	Not reported
Phone:	(206) 457-5412
Job Site CAS:	Ryan Peach
Project Form Email:	results@seattleenvirocon.com
Property Owner Name:	Horizon House
Property Owner Agent:	Mike Rose
Property Owner Company:	Seattle Environmental Construc (ABCN00001570)
Property Owner Address:	900 University St.

DRAFT

HORIZON HOUSE (Continued) **1001204061**

Property Owner City:	Seattle
Property Owner State:	WA
Property Owner Zip4:	98101
Property Owner Phone:	206-849-8204
Job Site Room:	4B
Facility Age:	1954
Facility Size:	514,640 sq. ft.
Facility Remodel:	1
Facility Demo:	Not reported
Facility Repair:	Not reported
Facility Maint:	Not reported
Removed:	1
Encapsulated:	Not reported
Quantity Sq Ft:	Not reported
Fireproofing:	Not reported
Popcorn Ceiling:	Not reported
CAB:	Not reported
Sheet Vinyl:	Not reported
Asbestos Paper:	Not reported
Boiler Insulation:	Not reported
Duct Paper:	Not reported
VAT:	Not reported
Roofing:	Not reported
Sq Ft Other:	Not reported
Sq Ft Other Text:	Not reported
Quantity Lin Ft:	35
Mag Pipe Insulation:	1
Air Cell Pipe Insulation:	1
Ducting Insulation:	Not reported
Cement Asbestos Pipe:	Not reported
Mudded Pipe Insulation:	Not reported
Duct Tape:	Not reported
Lin Ft Other1:	Not reported
Lin Ft Other1 Text:	Not reported
Lin Ft Other2:	Not reported
Lin Ft Other2 Text:	Not reported
Indoors:	1
Outdoors:	Not reported
Neg Pres Enclosure:	Not reported
Glove Bag:	1
Mini Enclosure:	Not reported
Critical Barriers:	1
Wrap And Cut:	Not reported
Wet Methods:	1
HEPA Vacuum:	1
MANUALMETHODS :	1
Other CM1:	Not reported
Other CM1 Text:	Not reported
Other CM2:	Not reported
Other CM2 Text:	Not reported
Half Mask APR:	1
Full Face APR:	Not reported
PAPR:	1
Type C Continuous:	Not reported
Type C Pressure:	Not reported
Other Resp Pro:	Not reported
Other Resp Pro Text:	Not reported

DRAFT

HORIZON HOUSE (Continued) **1001204061**

Comments:	Project on hold- DM 6/17 Project extended, off hold. -DM 7/19 Project extended. Starting in AM on 1/13. SMc 01/12 Additional material identified at 7J during renovation. Request waiver, message left for DOSH Supervisor, Chris Jacomme. TE 2/21 Project on Hold. TE 2/21 Project Off Hold. Scheduled for 3/13/17, unit #5J. TE 3/10 Project extended for year, non emergency. TE 3/10 Project on Hold. HE 3/13 Off hold for unit #14D. TE 4/9/17 Permit on Hold until next unit scheduled, TBD. TE 4/10/17 Project Amended. Off Hold for 5/8/17. TE 5/5/17 Project Amended @ C.A.S. TE 5/8/17 Project Amended, on Hold. TE 5/9/17
Date Time Submitted:	2017-05-09 14:17:48
Submitter IP Address:	98.247.99.234
Region:	2
UBI:	603379508
Notice type:	Initial
Project Type:	Air cell Pipe Insulation, Mag/mudded pipe Insulation
Supervisor:	Ryan Peach ()
Supervisor Phone:	Not reported
Certificate Status:	ACTIVE
Name:	Not reported
Address:	900 UNIVERSITY STREET
City,State,Zip:	SEATTLE, WA
Facility Type:	Not reported
Parent ID:	Not reported
Form ID:	71111##1338Ameri183918
Notice Date:	05/03/2013
Start Date:	01/06/2013
Completion Date:	12/31/2013
Initial:	Not reported
Amended:	Not reported
On Hold:	Not reported
Off Hold:	Not reported
Emergency:	Not reported
Site Hours Start:	Not reported
Site Hours End:	Not reported
Sunday:	Not reported
Monday:	Not reported
Tuesday:	Not reported
Wednesday:	Not reported
Thursday:	Not reported
Friday:	Not reported
Saturday:	Not reported
Contractor ID:	Not reported
Phone:	Not reported
Job Site CAS:	Not reported
Project Form Email:	Not reported
Property Owner Name:	Not reported
Property Owner Agent:	Not reported
Property Owner Company:	American Environmental Constru (ABCN00001338)
Property Owner Address:	Not reported
Property Owner City:	Not reported
Property Owner State:	Not reported
Property Owner Zip4:	Not reported
Property Owner Phone:	Not reported
Job Site Room:	Not reported
Facility Age:	Not reported

DRAFT

HORIZON HOUSE (Continued) **1001204061**

Facility Size:	Not reported
Facility Remodel:	Not reported
Facility Demo:	Not reported
Facility Repair:	Not reported
Facility Maint:	Not reported
Removed:	Not reported
Encapsulated:	Not reported
Quantity Sq Ft:	Not reported
Fireproofing:	Not reported
Popcorn Ceiling:	Not reported
CAB:	Not reported
Sheet Vinyl:	Not reported
Asbestos Paper:	Not reported
Boiler Insulation:	Not reported
Duct Paper:	Not reported
VAT:	Not reported
Roofing:	Not reported
Sq Ft Other:	Not reported
Sq Ft Other Text:	Not reported
Quantity Lin Ft:	Not reported
Mag Pipe Insulation:	Not reported
Air Cell Pipe Insulation:	Not reported
Ducting Insulation:	Not reported
Cement Asbestos Pipe:	Not reported
Mudded Pipe Insulation:	Not reported
Duct Tape:	Not reported
Lin Ft Other1:	Not reported
Lin Ft Other1 Text:	Not reported
Lin Ft Other2:	Not reported
Lin Ft Other2 Text:	Not reported
Indoors:	Not reported
Outdoors:	Not reported
Neg Pres Enclosure:	Not reported
Glove Bag:	Not reported
Mini Enclosure:	Not reported
Critical Barriers:	Not reported
Wrap And Cut:	Not reported
Wet Methods:	Not reported
HEPA Vacuum:	Not reported
MANUALMETHODS :	Not reported
Other CM1:	Not reported
Other CM1 Text:	Not reported
Other CM2:	Not reported
Other CM2 Text:	Not reported
Half Mask APR:	Not reported
Full Face APR:	Not reported
PAPR:	Not reported
Type C Continuous:	Not reported
Type C Pressure:	Not reported
Other Resp Pro:	Not reported
Other Resp Pro Text:	Not reported
Comments:	Not reported
Date Time Submitted:	Not reported
Submitter IP Address:	Not reported
Region:	2
UBI:	602131386
Notice type:	Initial

DRAFT

HORIZON HOUSE (Continued) **1001204061**

Project Type:	Air cell Pipe Insulation, Mag/mudded pipe Insulation, Sheet Vinyl, Vinyl Asbestos Tile
Supervisor:	David Wartes ()
Supervisor Phone:	Not reported
Certificate Status:	ACTIVE
Name:	Not reported
Address:	900 UNIVERSITY STREET
City,State,Zip:	SEATTLE, WA
Facility Type:	Not reported
Parent ID:	Not reported
Form ID:	60767##1338Ameri425520
Notice Date:	06/20/2012
Start Date:	01/02/2012
Completion Date:	12/31/2012
Initial:	Not reported
Amended:	Not reported
On Hold:	Not reported
Off Hold:	Not reported
Emergency:	Not reported
Site Hours Start:	Not reported
Site Hours End:	Not reported
Sunday:	Not reported
Monday:	Not reported
Tuesday:	Not reported
Wednesday:	Not reported
Thursday:	Not reported
Friday:	Not reported
Saturday:	Not reported
Contractor ID:	Not reported
Phone:	Not reported
Job Site CAS:	Not reported
Project Form Email:	Not reported
Property Owner Name:	Not reported
Property Owner Agent:	Not reported
Property Owner Company:	American Environmental Constru (ABCN00001338)
Property Owner Address:	Not reported
Property Owner City:	Not reported
Property Owner State:	Not reported
Property Owner Zip4:	Not reported
Property Owner Phone:	Not reported
Job Site Room:	Not reported
Facility Age:	Not reported
Facility Size:	Not reported
Facility Remodel:	Not reported
Facility Demo:	Not reported
Facility Repair:	Not reported
Facility Maint:	Not reported
Removed:	Not reported
Encapsulated:	Not reported
Quantity Sq Ft:	Not reported
Fireproofing:	Not reported
Popcorn Ceiling:	Not reported
CAB:	Not reported
Sheet Vinyl:	Not reported
Asbestos Paper:	Not reported
Boiler Insulation:	Not reported

DRAFT

HORIZON HOUSE (Continued) **1001204061**

Duct Paper:	Not reported
VAT:	Not reported
Roofing:	Not reported
Sq Ft Other:	Not reported
Sq Ft Other Text:	Not reported
Quantity Lin Ft:	Not reported
Mag Pipe Insulation:	Not reported
Air Cell Pipe Insulation:	Not reported
Ducting Insulation:	Not reported
Cement Asbestos Pipe:	Not reported
Mudded Pipe Insulation:	Not reported
Duct Tape:	Not reported
Lin Ft Other1:	Not reported
Lin Ft Other1 Text:	Not reported
Lin Ft Other2:	Not reported
Lin Ft Other2 Text:	Not reported
Indoors:	Not reported
Outdoors:	Not reported
Neg Pres Enclosure:	Not reported
Glove Bag:	Not reported
Mini Enclosure:	Not reported
Critical Barriers:	Not reported
Wrap And Cut:	Not reported
Wet Methods:	Not reported
HEPA Vacuum:	Not reported
MANUALMETHODS :	Not reported
Other CM1:	Not reported
Other CM1 Text:	Not reported
Other CM2:	Not reported
Other CM2 Text:	Not reported
Half Mask APR:	Not reported
Full Face APR:	Not reported
PAPR:	Not reported
Type C Continuous:	Not reported
Type C Pressure:	Not reported
Other Resp Pro:	Not reported
Other Resp Pro Text:	Not reported
Comments:	Not reported
Date Time Submitted:	Not reported
Submitter IP Address:	Not reported
Region:	2
UBI:	602131386
Notice type:	Initial
Project Type:	Air cell Pipe Insulation, Mag/mudded pipe Insulation, Sheet Vinyl, Vinyl Asbestos Tile
Supervisor:	Paul Woodford ()
Supervisor Phone:	Not reported
Certificate Status:	ACTIVE
Name:	Not reported
Address:	900 UNIVERSITY ST
City,State,Zip:	SEATTLE, WA
Facility Type:	Not reported
Parent ID:	Not reported
Form ID:	40720##1338Ameri975044
Notice Date:	08/06/2010
Start Date:	02/18/2010

DRAFT

HORIZON HOUSE (Continued) **1001204061**

Completion Date:	12/31/2010
Initial:	Not reported
Amended:	Not reported
On Hold:	Not reported
Off Hold:	Not reported
Emergency:	Not reported
Site Hours Start:	Not reported
Site Hours End:	Not reported
Sunday:	Not reported
Monday:	Not reported
Tuesday:	Not reported
Wednesday:	Not reported
Thursday:	Not reported
Friday:	Not reported
Saturday:	Not reported
Contractor ID:	Not reported
Phone:	Not reported
Job Site CAS:	Not reported
Project Form Email:	Not reported
Property Owner Name:	Not reported
Property Owner Agent:	Not reported
Property Owner Company:	American Environmental Constru (ABCN00001338)
Property Owner Address:	Not reported
Property Owner City:	Not reported
Property Owner State:	Not reported
Property Owner Zip4:	Not reported
Property Owner Phone:	Not reported
Job Site Room:	Not reported
Facility Age:	Not reported
Facility Size:	Not reported
Facility Remodel:	Not reported
Facility Demo:	Not reported
Facility Repair:	Not reported
Facility Maint:	Not reported
Removed:	Not reported
Encapsulated:	Not reported
Quantity Sq Ft:	Not reported
Fireproofing:	Not reported
Popcorn Ceiling:	Not reported
CAB:	Not reported
Sheet Vinyl:	Not reported
Asbestos Paper:	Not reported
Boiler Insulation:	Not reported
Duct Paper:	Not reported
VAT:	Not reported
Roofing:	Not reported
Sq Ft Other:	Not reported
Sq Ft Other Text:	Not reported
Quantity Lin Ft:	Not reported
Mag Pipe Insulation:	Not reported
Air Cell Pipe Insulation:	Not reported
Ducting Insulation:	Not reported
Cement Asbestos Pipe:	Not reported
Mudded Pipe Insulation:	Not reported
Duct Tape:	Not reported
Lin Ft Other1:	Not reported
Lin Ft Other1 Text:	Not reported

DRAFT

HORIZON HOUSE (Continued) **1001204061**

Lin Ft Other2:	Not reported
Lin Ft Other2 Text:	Not reported
Indoors:	Not reported
Outdoors:	Not reported
Neg Pres Enclosure:	Not reported
Glove Bag:	Not reported
Mini Enclosure:	Not reported
Critical Barriers:	Not reported
Wrap And Cut:	Not reported
Wet Methods:	Not reported
HEPA Vacuum:	Not reported
MANUALMETHODS :	Not reported
Other CM1:	Not reported
Other CM1 Text:	Not reported
Other CM2:	Not reported
Other CM2 Text:	Not reported
Half Mask APR:	Not reported
Full Face APR:	Not reported
PAPR:	Not reported
Type C Continuous:	Not reported
Type C Pressure:	Not reported
Other Resp Pro:	Not reported
Other Resp Pro Text:	Not reported
Comments:	Not reported
Date Time Submitted:	Not reported
Submitter IP Address:	Not reported
Region:	2
UBI:	602131386
Notice type:	Initial
Project Type:	Air cell Pipe Insulation, Sheet Vinyl
Supervisor:	Paul Woodford ()
Supervisor Phone:	Not reported
Certificate Status:	ACTIVE
Name:	Not reported
Address:	900 UNIVERSITY STREET
City,State,Zip:	SEATTLE, WA
Facility Type:	Not reported
Parent ID:	Not reported
Form ID:	61743##1338Ameri265633
Notice Date:	07/13/2012
Start Date:	01/02/2012
Completion Date:	12/31/2012
Initial:	Not reported
Amended:	Not reported
On Hold:	Not reported
Off Hold:	Not reported
Emergency:	Not reported
Site Hours Start:	Not reported
Site Hours End:	Not reported
Sunday:	Not reported
Monday:	Not reported
Tuesday:	Not reported
Wednesday:	Not reported
Thursday:	Not reported
Friday:	Not reported
Saturday:	Not reported

DRAFT

HORIZON HOUSE (Continued) **1001204061**

Contractor ID:	Not reported
Phone:	Not reported
Job Site CAS:	Not reported
Project Form Email:	Not reported
Property Owner Name:	Not reported
Property Owner Agent:	Not reported
Property Owner Company:	American Environmental Constru (ABCN00001338)
Property Owner Address:	Not reported
Property Owner City:	Not reported
Property Owner State:	Not reported
Property Owner Zip4:	Not reported
Property Owner Phone:	Not reported
Job Site Room:	Not reported
Facility Age:	Not reported
Facility Size:	Not reported
Facility Remodel:	Not reported
Facility Demo:	Not reported
Facility Repair:	Not reported
Facility Maint:	Not reported
Removed:	Not reported
Encapsulated:	Not reported
Quantity Sq Ft:	Not reported
Fireproofing:	Not reported
Popcorn Ceiling:	Not reported
CAB:	Not reported
Sheet Vinyl:	Not reported
Asbestos Paper:	Not reported
Boiler Insulation:	Not reported
Duct Paper:	Not reported
VAT:	Not reported
Roofing:	Not reported
Sq Ft Other:	Not reported
Sq Ft Other Text:	Not reported
Quantity Lin Ft:	Not reported
Mag Pipe Insulation:	Not reported
Air Cell Pipe Insulation:	Not reported
Ducting Insulation:	Not reported
Cement Asbestos Pipe:	Not reported
Mudded Pipe Insulation:	Not reported
Duct Tape:	Not reported
Lin Ft Other1:	Not reported
Lin Ft Other1 Text:	Not reported
Lin Ft Other2:	Not reported
Lin Ft Other2 Text:	Not reported
Indoors:	Not reported
Outdoors:	Not reported
Neg Pres Enclosure:	Not reported
Glove Bag:	Not reported
Mini Enclosure:	Not reported
Critical Barriers:	Not reported
Wrap And Cut:	Not reported
Wet Methods:	Not reported
HEPA Vacuum:	Not reported
MANUALMETHODS :	Not reported
Other CM1:	Not reported
Other CM1 Text:	Not reported
Other CM2:	Not reported

DRAFT

HORIZON HOUSE (Continued) **1001204061**

Other CM2 Text:	Not reported
Half Mask APR:	Not reported
Full Face APR:	Not reported
PAPR:	Not reported
Type C Continuous:	Not reported
Type C Pressure:	Not reported
Other Resp Pro:	Not reported
Other Resp Pro Text:	Not reported
Comments:	Not reported
Date Time Submitted:	Not reported
Submitter IP Address:	Not reported
Region:	2
UBI:	602131386
Notice type:	Initial
Project Type:	Air cell Pipe Insulation, Mag/mudded pipe Insulation, Sheet Vinyl, Vinyl Asbestos Tile
Supervisor:	Paul Woodford ()
Supervisor Phone:	Not reported
Certificate Status:	ACTIVE
Name:	Not reported
Address:	900 UNIVERSITY STREET
City,State,Zip:	SEATTLE, WA
Facility Type:	Not reported
Parent ID:	Not reported
Form ID:	55657##1338Ameri489919
Notice Date:	12/30/2011
Start Date:	01/14/2011
Completion Date:	12/30/2011
Initial:	Not reported
Amended:	Not reported
On Hold:	Not reported
Off Hold:	Not reported
Emergency:	Not reported
Site Hours Start:	Not reported
Site Hours End:	Not reported
Sunday:	Not reported
Monday:	Not reported
Tuesday:	Not reported
Wednesday:	Not reported
Thursday:	Not reported
Friday:	Not reported
Saturday:	Not reported
Contractor ID:	Not reported
Phone:	Not reported
Job Site CAS:	Not reported
Project Form Email:	Not reported
Property Owner Name:	Not reported
Property Owner Agent:	Not reported
Property Owner Company:	American Environmental Constru (ABCN00001338)
Property Owner Address:	Not reported
Property Owner City:	Not reported
Property Owner State:	Not reported
Property Owner Zip4:	Not reported
Property Owner Phone:	Not reported
Job Site Room:	Not reported
Facility Age:	Not reported

DRAFT

HORIZON HOUSE (Continued) **1001204061**

Facility Size:	Not reported
Facility Remodel:	Not reported
Facility Demo:	Not reported
Facility Repair:	Not reported
Facility Maint:	Not reported
Removed:	Not reported
Encapsulated:	Not reported
Quantity Sq Ft:	Not reported
Fireproofing:	Not reported
Popcorn Ceiling:	Not reported
CAB:	Not reported
Sheet Vinyl:	Not reported
Asbestos Paper:	Not reported
Boiler Insulation:	Not reported
Duct Paper:	Not reported
VAT:	Not reported
Roofing:	Not reported
Sq Ft Other:	Not reported
Sq Ft Other Text:	Not reported
Quantity Lin Ft:	Not reported
Mag Pipe Insulation:	Not reported
Air Cell Pipe Insulation:	Not reported
Ducting Insulation:	Not reported
Cement Asbestos Pipe:	Not reported
Mudded Pipe Insulation:	Not reported
Duct Tape:	Not reported
Lin Ft Other1:	Not reported
Lin Ft Other1 Text:	Not reported
Lin Ft Other2:	Not reported
Lin Ft Other2 Text:	Not reported
Indoors:	Not reported
Outdoors:	Not reported
Neg Pres Enclosure:	Not reported
Glove Bag:	Not reported
Mini Enclosure:	Not reported
Critical Barriers:	Not reported
Wrap And Cut:	Not reported
Wet Methods:	Not reported
HEPA Vacuum:	Not reported
MANUALMETHODS :	Not reported
Other CM1:	Not reported
Other CM1 Text:	Not reported
Other CM2:	Not reported
Other CM2 Text:	Not reported
Half Mask APR:	Not reported
Full Face APR:	Not reported
PAPR:	Not reported
Type C Continuous:	Not reported
Type C Pressure:	Not reported
Other Resp Pro:	Not reported
Other Resp Pro Text:	Not reported
Comments:	Not reported
Date Time Submitted:	Not reported
Submitter IP Address:	Not reported
Region:	2
UBI:	602131386
Notice type:	Initial

DRAFT

HORIZON HOUSE (Continued) **1001204061**

Project Type:	Air cell Pipe Insulation, Mag/mudded pipe Insulation, Sheet Vinyl, Vinyl Asbestos Tile
Supervisor:	Dave Wartes ()
Supervisor Phone:	Not reported
Certificate Status:	ACTIVE
Name:	Not reported
Address:	900 UNIVERSITY STREET
City,State,Zip:	SEATTLE, WA
Facility Type:	Not reported
Parent ID:	Not reported
Form ID:	61339##1338Ameri271916
Notice Date:	07/03/2012
Start Date:	01/02/2012
Completion Date:	12/31/2012
Initial:	Not reported
Amended:	Not reported
On Hold:	Not reported
Off Hold:	Not reported
Emergency:	Not reported
Site Hours Start:	Not reported
Site Hours End:	Not reported
Sunday:	Not reported
Monday:	Not reported
Tuesday:	Not reported
Wednesday:	Not reported
Thursday:	Not reported
Friday:	Not reported
Saturday:	Not reported
Contractor ID:	Not reported
Phone:	Not reported
Job Site CAS:	Not reported
Project Form Email:	Not reported
Property Owner Name:	Not reported
Property Owner Agent:	Not reported
Property Owner Company:	American Environmental Constru (ABCN00001338)
Property Owner Address:	Not reported
Property Owner City:	Not reported
Property Owner State:	Not reported
Property Owner Zip4:	Not reported
Property Owner Phone:	Not reported
Job Site Room:	Not reported
Facility Age:	Not reported
Facility Size:	Not reported
Facility Remodel:	Not reported
Facility Demo:	Not reported
Facility Repair:	Not reported
Facility Maint:	Not reported
Removed:	Not reported
Encapsulated:	Not reported
Quantity Sq Ft:	Not reported
Fireproofing:	Not reported
Popcorn Ceiling:	Not reported
CAB:	Not reported
Sheet Vinyl:	Not reported
Asbestos Paper:	Not reported
Boiler Insulation:	Not reported

DRAFT

HORIZON HOUSE (Continued) **1001204061**

Duct Paper:	Not reported
VAT:	Not reported
Roofing:	Not reported
Sq Ft Other:	Not reported
Sq Ft Other Text:	Not reported
Quantity Lin Ft:	Not reported
Mag Pipe Insulation:	Not reported
Air Cell Pipe Insulation:	Not reported
Ducting Insulation:	Not reported
Cement Asbestos Pipe:	Not reported
Mudded Pipe Insulation:	Not reported
Duct Tape:	Not reported
Lin Ft Other1:	Not reported
Lin Ft Other1 Text:	Not reported
Lin Ft Other2:	Not reported
Lin Ft Other2 Text:	Not reported
Indoors:	Not reported
Outdoors:	Not reported
Neg Pres Enclosure:	Not reported
Glove Bag:	Not reported
Mini Enclosure:	Not reported
Critical Barriers:	Not reported
Wrap And Cut:	Not reported
Wet Methods:	Not reported
HEPA Vacuum:	Not reported
MANUALMETHODS :	Not reported
Other CM1:	Not reported
Other CM1 Text:	Not reported
Other CM2:	Not reported
Other CM2 Text:	Not reported
Half Mask APR:	Not reported
Full Face APR:	Not reported
PAPR:	Not reported
Type C Continuous:	Not reported
Type C Pressure:	Not reported
Other Resp Pro:	Not reported
Other Resp Pro Text:	Not reported
Comments:	Not reported
Date Time Submitted:	Not reported
Submitter IP Address:	Not reported
Region:	2
UBI:	602131386
Notice type:	Initial
Project Type:	Air cell Pipe Insulation, Mag/mudded pipe Insulation, Sheet Vinyl, Vinyl Asbestos Tile
Supervisor:	Paul Woodford ()
Supervisor Phone:	Not reported
Certificate Status:	ACTIVE
Name:	Not reported
Address:	900 UNIVERSITY STREET
City,State,Zip:	SEATTLE, WA
Facility Type:	Not reported
Parent ID:	Not reported
Form ID:	45877##1338Ameri745817
Notice Date:	02/07/2011
Start Date:	01/14/2011

DRAFT

HORIZON HOUSE (Continued) **1001204061**

Completion Date:	12/31/2010
Initial:	Not reported
Amended:	Not reported
On Hold:	Not reported
Off Hold:	Not reported
Emergency:	Not reported
Site Hours Start:	Not reported
Site Hours End:	Not reported
Sunday:	Not reported
Monday:	Not reported
Tuesday:	Not reported
Wednesday:	Not reported
Thursday:	Not reported
Friday:	Not reported
Saturday:	Not reported
Contractor ID:	Not reported
Phone:	Not reported
Job Site CAS:	Not reported
Project Form Email:	Not reported
Property Owner Name:	Not reported
Property Owner Agent:	Not reported
Property Owner Company:	American Environmental Constru (ABCN00001338)
Property Owner Address:	Not reported
Property Owner City:	Not reported
Property Owner State:	Not reported
Property Owner Zip4:	Not reported
Property Owner Phone:	Not reported
Job Site Room:	Not reported
Facility Age:	Not reported
Facility Size:	Not reported
Facility Remodel:	Not reported
Facility Demo:	Not reported
Facility Repair:	Not reported
Facility Maint:	Not reported
Removed:	Not reported
Encapsulated:	Not reported
Quantity Sq Ft:	Not reported
Fireproofing:	Not reported
Popcorn Ceiling:	Not reported
CAB:	Not reported
Sheet Vinyl:	Not reported
Asbestos Paper:	Not reported
Boiler Insulation:	Not reported
Duct Paper:	Not reported
VAT:	Not reported
Roofing:	Not reported
Sq Ft Other:	Not reported
Sq Ft Other Text:	Not reported
Quantity Lin Ft:	Not reported
Mag Pipe Insulation:	Not reported
Air Cell Pipe Insulation:	Not reported
Ducting Insulation:	Not reported
Cement Asbestos Pipe:	Not reported
Mudded Pipe Insulation:	Not reported
Duct Tape:	Not reported
Lin Ft Other1:	Not reported
Lin Ft Other1 Text:	Not reported

DRAFT

HORIZON HOUSE (Continued) **1001204061**

Lin Ft Other2:	Not reported
Lin Ft Other2 Text:	Not reported
Indoors:	Not reported
Outdoors:	Not reported
Neg Pres Enclosure:	Not reported
Glove Bag:	Not reported
Mini Enclosure:	Not reported
Critical Barriers:	Not reported
Wrap And Cut:	Not reported
Wet Methods:	Not reported
HEPA Vacuum:	Not reported
MANUALMETHODS :	Not reported
Other CM1:	Not reported
Other CM1 Text:	Not reported
Other CM2:	Not reported
Other CM2 Text:	Not reported
Half Mask APR:	Not reported
Full Face APR:	Not reported
PAPR:	Not reported
Type C Continuous:	Not reported
Type C Pressure:	Not reported
Other Resp Pro:	Not reported
Other Resp Pro Text:	Not reported
Comments:	Not reported
Date Time Submitted:	Not reported
Submitter IP Address:	Not reported
Region:	2
UBI:	602131386
Notice type:	Initial
Project Type:	Air cell Pipe Insulation, Mag/mudded pipe Insulation, Sheet Vinyl, Vinyl Asbestos Tile
Supervisor:	Paul Woodford ()
Supervisor Phone:	Not reported
Certificate Status:	ACTIVE
Name:	Not reported
Address:	900 UNIVERSITY ST
City,State,Zip:	SEATTLE, WA
Facility Type:	Not reported
Parent ID:	Not reported
Form ID:	39819##1338Ameri268022
Notice Date:	07/09/2010
Start Date:	02/18/2010
Completion Date:	12/31/2010
Initial:	Not reported
Amended:	Not reported
On Hold:	Not reported
Off Hold:	Not reported
Emergency:	Not reported
Site Hours Start:	Not reported
Site Hours End:	Not reported
Sunday:	Not reported
Monday:	Not reported
Tuesday:	Not reported
Wednesday:	Not reported
Thursday:	Not reported
Friday:	Not reported

DRAFT

HORIZON HOUSE (Continued) **1001204061**

Saturday:	Not reported
Contractor ID:	Not reported
Phone:	Not reported
Job Site CAS:	Not reported
Project Form Email:	Not reported
Property Owner Name:	Not reported
Property Owner Agent:	Not reported
Property Owner Company:	American Environmental Constru (ABCN00001338)
Property Owner Address:	Not reported
Property Owner City:	Not reported
Property Owner State:	Not reported
Property Owner Zip4:	Not reported
Property Owner Phone:	Not reported
Job Site Room:	Not reported
Facility Age:	Not reported
Facility Size:	Not reported
Facility Remodel:	Not reported
Facility Demo:	Not reported
Facility Repair:	Not reported
Facility Maint:	Not reported
Removed:	Not reported
Encapsulated:	Not reported
Quantity Sq Ft:	Not reported
Fireproofing:	Not reported
Popcorn Ceiling:	Not reported
CAB:	Not reported
Sheet Vinyl:	Not reported
Asbestos Paper:	Not reported
Boiler Insulation:	Not reported
Duct Paper:	Not reported
VAT:	Not reported
Roofing:	Not reported
Sq Ft Other:	Not reported
Sq Ft Other Text:	Not reported
Quantity Lin Ft:	Not reported
Mag Pipe Insulation:	Not reported
Air Cell Pipe Insulation:	Not reported
Ducting Insulation:	Not reported
Cement Asbestos Pipe:	Not reported
Mudded Pipe Insulation:	Not reported
Duct Tape:	Not reported
Lin Ft Other1:	Not reported
Lin Ft Other1 Text:	Not reported
Lin Ft Other2:	Not reported
Lin Ft Other2 Text:	Not reported
Indoors:	Not reported
Outdoors:	Not reported
Neg Pres Enclosure:	Not reported
Glove Bag:	Not reported
Mini Enclosure:	Not reported
Critical Barriers:	Not reported
Wrap And Cut:	Not reported
Wet Methods:	Not reported
HEPA Vacuum:	Not reported
MANUALMETHODS :	Not reported
Other CM1:	Not reported
Other CM1 Text:	Not reported

DRAFT

HORIZON HOUSE (Continued) **1001204061**

Other CM2:	Not reported
Other CM2 Text:	Not reported
Half Mask APR:	Not reported
Full Face APR:	Not reported
PAPR:	Not reported
Type C Continuous:	Not reported
Type C Pressure:	Not reported
Other Resp Pro:	Not reported
Other Resp Pro Text:	Not reported
Comments:	Not reported
Date Time Submitted:	Not reported
Submitter IP Address:	Not reported
Region:	2
UBI:	602131386
Notice type:	Initial
Project Type:	Air cell Pipe Insulation, Sheet Vinyl
Supervisor:	David Wartes ()
Supervisor Phone:	Not reported
Certificate Status:	ACTIVE
Name:	Not reported
Address:	900 UNIVERSITY ST
City,State,Zip:	SEATTLE, WA
Facility Type:	Not reported
Parent ID:	Not reported
Form ID:	40869##1338Ameri392195
Notice Date:	08/11/2010
Start Date:	02/18/2010
Completion Date:	12/31/2010
Initial:	Not reported
Amended:	Not reported
On Hold:	Not reported
Off Hold:	Not reported
Emergency:	Not reported
Site Hours Start:	Not reported
Site Hours End:	Not reported
Sunday:	Not reported
Monday:	Not reported
Tuesday:	Not reported
Wednesday:	Not reported
Thursday:	Not reported
Friday:	Not reported
Saturday:	Not reported
Contractor ID:	Not reported
Phone:	Not reported
Job Site CAS:	Not reported
Project Form Email:	Not reported
Property Owner Name:	Not reported
Property Owner Agent:	Not reported
Property Owner Company:	American Environmental Constru (ABCN00001338)
Property Owner Address:	Not reported
Property Owner City:	Not reported
Property Owner State:	Not reported
Property Owner Zip4:	Not reported
Property Owner Phone:	Not reported
Job Site Room:	Not reported
Facility Age:	Not reported

DRAFT

HORIZON HOUSE (Continued) **1001204061**

Facility Size:	Not reported
Facility Remodel:	Not reported
Facility Demo:	Not reported
Facility Repair:	Not reported
Facility Maint:	Not reported
Removed:	Not reported
Encapsulated:	Not reported
Quantity Sq Ft:	Not reported
Fireproofing:	Not reported
Popcorn Ceiling:	Not reported
CAB:	Not reported
Sheet Vinyl:	Not reported
Asbestos Paper:	Not reported
Boiler Insulation:	Not reported
Duct Paper:	Not reported
VAT:	Not reported
Roofing:	Not reported
Sq Ft Other:	Not reported
Sq Ft Other Text:	Not reported
Quantity Lin Ft:	Not reported
Mag Pipe Insulation:	Not reported
Air Cell Pipe Insulation:	Not reported
Ducting Insulation:	Not reported
Cement Asbestos Pipe:	Not reported
Mudded Pipe Insulation:	Not reported
Duct Tape:	Not reported
Lin Ft Other1:	Not reported
Lin Ft Other1 Text:	Not reported
Lin Ft Other2:	Not reported
Lin Ft Other2 Text:	Not reported
Indoors:	Not reported
Outdoors:	Not reported
Neg Pres Enclosure:	Not reported
Glove Bag:	Not reported
Mini Enclosure:	Not reported
Critical Barriers:	Not reported
Wrap And Cut:	Not reported
Wet Methods:	Not reported
HEPA Vacuum:	Not reported
MANUALMETHODS :	Not reported
Other CM1:	Not reported
Other CM1 Text:	Not reported
Other CM2:	Not reported
Other CM2 Text:	Not reported
Half Mask APR:	Not reported
Full Face APR:	Not reported
PAPR:	Not reported
Type C Continuous:	Not reported
Type C Pressure:	Not reported
Other Resp Pro:	Not reported
Other Resp Pro Text:	Not reported
Comments:	Not reported
Date Time Submitted:	Not reported
Submitter IP Address:	Not reported
Region:	2
UBI:	602131386
Notice type:	Initial

DRAFT

HORIZON HOUSE (Continued) **1001204061**

Project Type:	Air cell Pipe Insulation, Sheet Vinyl
Supervisor:	Paul Woodford ()
Supervisor Phone:	Not reported
Certificate Status:	ACTIVE
Name:	Not reported
Address:	900 UNIVERSITY ST
City,State,Zip:	SEATTLE, WA
Facility Type:	Not reported
Parent ID:	Not reported
Form ID:	40567##1338Ameri366595
Notice Date:	08/02/2010
Start Date:	02/18/2010
Completion Date:	12/31/2010
Initial:	Not reported
Amended:	Not reported
On Hold:	Not reported
Off Hold:	Not reported
Emergency:	Not reported
Site Hours Start:	Not reported
Site Hours End:	Not reported
Sunday:	Not reported
Monday:	Not reported
Tuesday:	Not reported
Wednesday:	Not reported
Thursday:	Not reported
Friday:	Not reported
Saturday:	Not reported
Contractor ID:	Not reported
Phone:	Not reported
Job Site CAS:	Not reported
Project Form Email:	Not reported
Property Owner Name:	Not reported
Property Owner Agent:	Not reported
Property Owner Company:	American Environmental Constru (ABCN00001338)
Property Owner Address:	Not reported
Property Owner City:	Not reported
Property Owner State:	Not reported
Property Owner Zip4:	Not reported
Property Owner Phone:	Not reported
Job Site Room:	Not reported
Facility Age:	Not reported
Facility Size:	Not reported
Facility Remodel:	Not reported
Facility Demo:	Not reported
Facility Repair:	Not reported
Facility Maint:	Not reported
Removed:	Not reported
Encapsulated:	Not reported
Quantity Sq Ft:	Not reported
Fireproofing:	Not reported
Popcorn Ceiling:	Not reported
CAB:	Not reported
Sheet Vinyl:	Not reported
Asbestos Paper:	Not reported
Boiler Insulation:	Not reported
Duct Paper:	Not reported

DRAFT

HORIZON HOUSE (Continued) **1001204061**

VAT:	Not reported
Roofing:	Not reported
Sq Ft Other:	Not reported
Sq Ft Other Text:	Not reported
Quantity Lin Ft:	Not reported
Mag Pipe Insulation:	Not reported
Air Cell Pipe Insulation:	Not reported
Ducting Insulation:	Not reported
Cement Asbestos Pipe:	Not reported
Mudded Pipe Insulation:	Not reported
Duct Tape:	Not reported
Lin Ft Other1:	Not reported
Lin Ft Other1 Text:	Not reported
Lin Ft Other2:	Not reported
Lin Ft Other2 Text:	Not reported
Indoors:	Not reported
Outdoors:	Not reported
Neg Pres Enclosure:	Not reported
Glove Bag:	Not reported
Mini Enclosure:	Not reported
Critical Barriers:	Not reported
Wrap And Cut:	Not reported
Wet Methods:	Not reported
HEPA Vacuum:	Not reported
MANUALMETHODS :	Not reported
Other CM1:	Not reported
Other CM1 Text:	Not reported
Other CM2:	Not reported
Other CM2 Text:	Not reported
Half Mask APR:	Not reported
Full Face APR:	Not reported
PAPR:	Not reported
Type C Continuous:	Not reported
Type C Pressure:	Not reported
Other Resp Pro:	Not reported
Other Resp Pro Text:	Not reported
Comments:	Not reported
Date Time Submitted:	Not reported
Submitter IP Address:	Not reported
Region:	2
UBI:	602131386
Notice type:	Initial
Project Type:	Air cell Pipe Insulation, Sheet Vinyl
Supervisor:	Paul Woodford ()
Supervisor Phone:	Not reported
Certificate Status:	ACTIVE

Name:	Not reported
Address:	900 UNIVERSITY ST
City,State,Zip:	SEATTLE, WA
Facility Type:	Not reported
Parent ID:	Not reported
Form ID:	42514##1338Ameri813377
Notice Date:	10/05/2010
Start Date:	02/18/2010
Completion Date:	12/31/2010
Initial:	Not reported

DRAFT

HORIZON HOUSE (Continued) **1001204061**

Amended:	Not reported
On Hold:	Not reported
Off Hold:	Not reported
Emergency:	Not reported
Site Hours Start:	Not reported
Site Hours End:	Not reported
Sunday:	Not reported
Monday:	Not reported
Tuesday:	Not reported
Wednesday:	Not reported
Thursday:	Not reported
Friday:	Not reported
Saturday:	Not reported
Contractor ID:	Not reported
Phone:	Not reported
Job Site CAS:	Not reported
Project Form Email:	Not reported
Property Owner Name:	Not reported
Property Owner Agent:	Not reported
Property Owner Company:	American Environmental Constru (ABCN00001338)
Property Owner Address:	Not reported
Property Owner City:	Not reported
Property Owner State:	Not reported
Property Owner Zip4:	Not reported
Property Owner Phone:	Not reported
Job Site Room:	Not reported
Facility Age:	Not reported
Facility Size:	Not reported
Facility Remodel:	Not reported
Facility Demo:	Not reported
Facility Repair:	Not reported
Facility Maint:	Not reported
Removed:	Not reported
Encapsulated:	Not reported
Quantity Sq Ft:	Not reported
Fireproofing:	Not reported
Popcorn Ceiling:	Not reported
CAB:	Not reported
Sheet Vinyl:	Not reported
Asbestos Paper:	Not reported
Boiler Insulation:	Not reported
Duct Paper:	Not reported
VAT:	Not reported
Roofing:	Not reported
Sq Ft Other:	Not reported
Sq Ft Other Text:	Not reported
Quantity Lin Ft:	Not reported
Mag Pipe Insulation:	Not reported
Air Cell Pipe Insulation:	Not reported
Ducting Insulation:	Not reported
Cement Asbestos Pipe:	Not reported
Mudded Pipe Insulation:	Not reported
Duct Tape:	Not reported
Lin Ft Other1:	Not reported
Lin Ft Other1 Text:	Not reported
Lin Ft Other2:	Not reported
Lin Ft Other2 Text:	Not reported

DRAFT

HORIZON HOUSE (Continued) **1001204061**

Indoors:	Not reported
Outdoors:	Not reported
Neg Pres Enclosure:	Not reported
Glove Bag:	Not reported
Mini Enclosure:	Not reported
Critical Barriers:	Not reported
Wrap And Cut:	Not reported
Wet Methods:	Not reported
HEPA Vacuum:	Not reported
MANUALMETHODS :	Not reported
Other CM1:	Not reported
Other CM1 Text:	Not reported
Other CM2:	Not reported
Other CM2 Text:	Not reported
Half Mask APR:	Not reported
Full Face APR:	Not reported
PAPR:	Not reported
Type C Continuous:	Not reported
Type C Pressure:	Not reported
Other Resp Pro:	Not reported
Other Resp Pro Text:	Not reported
Comments:	Not reported
Date Time Submitted:	Not reported
Submitter IP Address:	Not reported
Region:	2
UBI:	602131386
Notice type:	Initial
Project Type:	Air cell Pipe Insulation, Sheet Vinyl
Supervisor:	David Wartes ()
Supervisor Phone:	Not reported
Certificate Status:	ACTIVE

Name:	Not reported
Address:	900 UNIVERSITY STREET
City,State,Zip:	SEATTLE, WA
Facility Type:	Not reported
Parent ID:	Not reported
Form ID:	71169##1338Ameri741048
Notice Date:	05/06/2013
Start Date:	01/06/2013
Completion Date:	12/31/2013
Initial:	Not reported
Amended:	Not reported
On Hold:	Not reported
Off Hold:	Not reported
Emergency:	Not reported
Site Hours Start:	Not reported
Site Hours End:	Not reported
Sunday:	Not reported
Monday:	Not reported
Tuesday:	Not reported
Wednesday:	Not reported
Thursday:	Not reported
Friday:	Not reported
Saturday:	Not reported
Contractor ID:	Not reported
Phone:	Not reported

DRAFT

HORIZON HOUSE (Continued) **1001204061**

Job Site CAS:	Not reported
Project Form Email:	Not reported
Property Owner Name:	Not reported
Property Owner Agent:	Not reported
Property Owner Company:	American Environmental Constru (ABCN00001338)
Property Owner Address:	Not reported
Property Owner City:	Not reported
Property Owner State:	Not reported
Property Owner Zip4:	Not reported
Property Owner Phone:	Not reported
Job Site Room:	Not reported
Facility Age:	Not reported
Facility Size:	Not reported
Facility Remodel:	Not reported
Facility Demo:	Not reported
Facility Repair:	Not reported
Facility Maint:	Not reported
Removed:	Not reported
Encapsulated:	Not reported
Quantity Sq Ft:	Not reported
Fireproofing:	Not reported
Popcorn Ceiling:	Not reported
CAB:	Not reported
Sheet Vinyl:	Not reported
Asbestos Paper:	Not reported
Boiler Insulation:	Not reported
Duct Paper:	Not reported
VAT:	Not reported
Roofing:	Not reported
Sq Ft Other:	Not reported
Sq Ft Other Text:	Not reported
Quantity Lin Ft:	Not reported
Mag Pipe Insulation:	Not reported
Air Cell Pipe Insulation:	Not reported
Ducting Insulation:	Not reported
Cement Asbestos Pipe:	Not reported
Mudded Pipe Insulation:	Not reported
Duct Tape:	Not reported
Lin Ft Other1:	Not reported
Lin Ft Other1 Text:	Not reported
Lin Ft Other2:	Not reported
Lin Ft Other2 Text:	Not reported
Indoors:	Not reported
Outdoors:	Not reported
Neg Pres Enclosure:	Not reported
Glove Bag:	Not reported
Mini Enclosure:	Not reported
Critical Barriers:	Not reported
Wrap And Cut:	Not reported
Wet Methods:	Not reported
HEPA Vacuum:	Not reported
MANUALMETHODS :	Not reported
Other CM1:	Not reported
Other CM1 Text:	Not reported
Other CM2:	Not reported
Other CM2 Text:	Not reported
Half Mask APR:	Not reported

DRAFT

HORIZON HOUSE (Continued) **1001204061**

Full Face APR:	Not reported
PAPR:	Not reported
Type C Continuous:	Not reported
Type C Pressure:	Not reported
Other Resp Pro:	Not reported
Other Resp Pro Text:	Not reported
Comments:	Not reported
Date Time Submitted:	Not reported
Submitter IP Address:	Not reported
Region:	2
UBI:	602131386
Notice type:	Initial
Project Type:	Air cell Pipe Insulation, Mag/mudded pipe Insulation, Sheet Vinyl, Vinyl Asbestos Tile
Supervisor:	David Wartes ()
Supervisor Phone:	Not reported
Certificate Status:	ACTIVE
Name:	Not reported
Address:	900 UNIVERSITY STREET
City,State,Zip:	SEATTLE, WA
Facility Type:	Not reported
Parent ID:	Not reported
Form ID:	48391##1338Ameri439278
Notice Date:	05/03/2011
Start Date:	01/14/2011
Completion Date:	12/31/2010
Initial:	Not reported
Amended:	Not reported
On Hold:	Not reported
Off Hold:	Not reported
Emergency:	Not reported
Site Hours Start:	Not reported
Site Hours End:	Not reported
Sunday:	Not reported
Monday:	Not reported
Tuesday:	Not reported
Wednesday:	Not reported
Thursday:	Not reported
Friday:	Not reported
Saturday:	Not reported
Contractor ID:	Not reported
Phone:	Not reported
Job Site CAS:	Not reported
Project Form Email:	Not reported
Property Owner Name:	Not reported
Property Owner Agent:	Not reported
Property Owner Company:	American Environmental Constru (ABCN00001338)
Property Owner Address:	Not reported
Property Owner City:	Not reported
Property Owner State:	Not reported
Property Owner Zip4:	Not reported
Property Owner Phone:	Not reported
Job Site Room:	Not reported
Facility Age:	Not reported
Facility Size:	Not reported
Facility Remodel:	Not reported

DRAFT

HORIZON HOUSE (Continued) **1001204061**

Facility Demo:	Not reported
Facility Repair:	Not reported
Facility Maint:	Not reported
Removed:	Not reported
Encapsulated:	Not reported
Quantity Sq Ft:	Not reported
Fireproofing:	Not reported
Popcorn Ceiling:	Not reported
CAB:	Not reported
Sheet Vinyl:	Not reported
Asbestos Paper:	Not reported
Boiler Insulation:	Not reported
Duct Paper:	Not reported
VAT:	Not reported
Roofing:	Not reported
Sq Ft Other:	Not reported
Sq Ft Other Text:	Not reported
Quantity Lin Ft:	Not reported
Mag Pipe Insulation:	Not reported
Air Cell Pipe Insulation:	Not reported
Ducting Insulation:	Not reported
Cement Asbestos Pipe:	Not reported
Mudded Pipe Insulation:	Not reported
Duct Tape:	Not reported
Lin Ft Other1:	Not reported
Lin Ft Other1 Text:	Not reported
Lin Ft Other2:	Not reported
Lin Ft Other2 Text:	Not reported
Indoors:	Not reported
Outdoors:	Not reported
Neg Pres Enclosure:	Not reported
Glove Bag:	Not reported
Mini Enclosure:	Not reported
Critical Barriers:	Not reported
Wrap And Cut:	Not reported
Wet Methods:	Not reported
HEPA Vacuum:	Not reported
MANUALMETHODS :	Not reported
Other CM1:	Not reported
Other CM1 Text:	Not reported
Other CM2:	Not reported
Other CM2 Text:	Not reported
Half Mask APR:	Not reported
Full Face APR:	Not reported
PAPR:	Not reported
Type C Continuous:	Not reported
Type C Pressure:	Not reported
Other Resp Pro:	Not reported
Other Resp Pro Text:	Not reported
Comments:	Not reported
Date Time Submitted:	Not reported
Submitter IP Address:	Not reported
Region:	2
UBI:	602131386
Notice type:	Initial
Project Type:	Air cell Pipe Insulation, Mag/mudded pipe Insulation, Sheet Vinyl, Vinyl Asbestos Tile

DRAFT

HORIZON HOUSE (Continued) **1001204061**

Supervisor:	Paul Woodford ()
Supervisor Phone:	Not reported
Certificate Status:	ACTIVE
Name:	Not reported
Address:	900 UNIVERSITY STREET
City,State,Zip:	SEATTLE, WA
Facility Type:	Not reported
Parent ID:	Not reported
Form ID:	65186##1338Ameri123116
Notice Date:	10/18/2012
Start Date:	01/02/2012
Completion Date:	12/31/2012
Initial:	Not reported
Amended:	Not reported
On Hold:	Not reported
Off Hold:	Not reported
Emergency:	Not reported
Site Hours Start:	Not reported
Site Hours End:	Not reported
Sunday:	Not reported
Monday:	Not reported
Tuesday:	Not reported
Wednesday:	Not reported
Thursday:	Not reported
Friday:	Not reported
Saturday:	Not reported
Contractor ID:	Not reported
Phone:	Not reported
Job Site CAS:	Not reported
Project Form Email:	Not reported
Property Owner Name:	Not reported
Property Owner Agent:	Not reported
Property Owner Company:	American Environmental Constru (ABCN00001338)
Property Owner Address:	Not reported
Property Owner City:	Not reported
Property Owner State:	Not reported
Property Owner Zip4:	Not reported
Property Owner Phone:	Not reported
Job Site Room:	Not reported
Facility Age:	Not reported
Facility Size:	Not reported
Facility Remodel:	Not reported
Facility Demo:	Not reported
Facility Repair:	Not reported
Facility Maint:	Not reported
Removed:	Not reported
Encapsulated:	Not reported
Quantity Sq Ft:	Not reported
Fireproofing:	Not reported
Popcorn Ceiling:	Not reported
CAB:	Not reported
Sheet Vinyl:	Not reported
Asbestos Paper:	Not reported
Boiler Insulation:	Not reported
Duct Paper:	Not reported
VAT:	Not reported

DRAFT

HORIZON HOUSE (Continued) **1001204061**

Roofing:	Not reported
Sq Ft Other:	Not reported
Sq Ft Other Text:	Not reported
Quantity Lin Ft:	Not reported
Mag Pipe Insulation:	Not reported
Air Cell Pipe Insulation:	Not reported
Ducting Insulation:	Not reported
Cement Asbestos Pipe:	Not reported
Mudded Pipe Insulation:	Not reported
Duct Tape:	Not reported
Lin Ft Other1:	Not reported
Lin Ft Other1 Text:	Not reported
Lin Ft Other2:	Not reported
Lin Ft Other2 Text:	Not reported
Indoors:	Not reported
Outdoors:	Not reported
Neg Pres Enclosure:	Not reported
Glove Bag:	Not reported
Mini Enclosure:	Not reported
Critical Barriers:	Not reported
Wrap And Cut:	Not reported
Wet Methods:	Not reported
HEPA Vacuum:	Not reported
MANUALMETHODS :	Not reported
Other CM1:	Not reported
Other CM1 Text:	Not reported
Other CM2:	Not reported
Other CM2 Text:	Not reported
Half Mask APR:	Not reported
Full Face APR:	Not reported
PAPR:	Not reported
Type C Continuous:	Not reported
Type C Pressure:	Not reported
Other Resp Pro:	Not reported
Other Resp Pro Text:	Not reported
Comments:	Not reported
Date Time Submitted:	Not reported
Submitter IP Address:	Not reported
Region:	2
UBI:	602131386
Notice type:	Initial
Project Type:	Air cell Pipe Insulation, Mag/mudded pipe Insulation, Sheet Vinyl, Vinyl Asbestos Tile
Supervisor:	Jose Diaz ()
Supervisor Phone:	Not reported
Certificate Status:	ACTIVE
Name:	Not reported
Address:	900 UNIVERSITY STREET
City,State,Zip:	SEATTLE, WA
Facility Type:	Not reported
Parent ID:	Not reported
Form ID:	64924##1338Ameri346426
Notice Date:	10/10/2012
Start Date:	01/02/2012
Completion Date:	12/31/2012
Initial:	Not reported

DRAFT

HORIZON HOUSE (Continued) **1001204061**

Amended:	Not reported
On Hold:	Not reported
Off Hold:	Not reported
Emergency:	Not reported
Site Hours Start:	Not reported
Site Hours End:	Not reported
Sunday:	Not reported
Monday:	Not reported
Tuesday:	Not reported
Wednesday:	Not reported
Thursday:	Not reported
Friday:	Not reported
Saturday:	Not reported
Contractor ID:	Not reported
Phone:	Not reported
Job Site CAS:	Not reported
Project Form Email:	Not reported
Property Owner Name:	Not reported
Property Owner Agent:	Not reported
Property Owner Company:	American Environmental Constru (ABCN00001338)
Property Owner Address:	Not reported
Property Owner City:	Not reported
Property Owner State:	Not reported
Property Owner Zip4:	Not reported
Property Owner Phone:	Not reported
Job Site Room:	Not reported
Facility Age:	Not reported
Facility Size:	Not reported
Facility Remodel:	Not reported
Facility Demo:	Not reported
Facility Repair:	Not reported
Facility Maint:	Not reported
Removed:	Not reported
Encapsulated:	Not reported
Quantity Sq Ft:	Not reported
Fireproofing:	Not reported
Popcorn Ceiling:	Not reported
CAB:	Not reported
Sheet Vinyl:	Not reported
Asbestos Paper:	Not reported
Boiler Insulation:	Not reported
Duct Paper:	Not reported
VAT:	Not reported
Roofing:	Not reported
Sq Ft Other:	Not reported
Sq Ft Other Text:	Not reported
Quantity Lin Ft:	Not reported
Mag Pipe Insulation:	Not reported
Air Cell Pipe Insulation:	Not reported
Ducting Insulation:	Not reported
Cement Asbestos Pipe:	Not reported
Mudded Pipe Insulation:	Not reported
Duct Tape:	Not reported
Lin Ft Other1:	Not reported
Lin Ft Other1 Text:	Not reported
Lin Ft Other2:	Not reported
Lin Ft Other2 Text:	Not reported

DRAFT

HORIZON HOUSE (Continued) **1001204061**

Indoors:	Not reported
Outdoors:	Not reported
Neg Pres Enclosure:	Not reported
Glove Bag:	Not reported
Mini Enclosure:	Not reported
Critical Barriers:	Not reported
Wrap And Cut:	Not reported
Wet Methods:	Not reported
HEPA Vacuum:	Not reported
MANUALMETHODS :	Not reported
Other CM1:	Not reported
Other CM1 Text:	Not reported
Other CM2:	Not reported
Other CM2 Text:	Not reported
Half Mask APR:	Not reported
Full Face APR:	Not reported
PAPR:	Not reported
Type C Continuous:	Not reported
Type C Pressure:	Not reported
Other Resp Pro:	Not reported
Other Resp Pro Text:	Not reported
Comments:	Not reported
Date Time Submitted:	Not reported
Submitter IP Address:	Not reported
Region:	2
UBI:	602131386
Notice type:	Initial
Project Type:	Air cell Pipe Insulation, Mag/mudded pipe Insulation, Sheet Vinyl, Vinyl Asbestos Tile
Supervisor:	Jesse Trevino ()
Supervisor Phone:	Not reported
Certificate Status:	ACTIVE

Name:	Not reported
Address:	900 UNIVERSITY ST
City,State,Zip:	SEATTLE, WA
Facility Type:	Not reported
Parent ID:	Not reported
Form ID:	40328##1338Ameri450933
Notice Date:	07/26/2010
Start Date:	02/18/2010
Completion Date:	12/31/2010
Initial:	Not reported
Amended:	Not reported
On Hold:	Not reported
Off Hold:	Not reported
Emergency:	Not reported
Site Hours Start:	Not reported
Site Hours End:	Not reported
Sunday:	Not reported
Monday:	Not reported
Tuesday:	Not reported
Wednesday:	Not reported
Thursday:	Not reported
Friday:	Not reported
Saturday:	Not reported
Contractor ID:	Not reported

DRAFT

HORIZON HOUSE (Continued) **1001204061**

Phone:	Not reported
Job Site CAS:	Not reported
Project Form Email:	Not reported
Property Owner Name:	Not reported
Property Owner Agent:	Not reported
Property Owner Company:	American Environmental Constru (ABCN00001338)
Property Owner Address:	Not reported
Property Owner City:	Not reported
Property Owner State:	Not reported
Property Owner Zip4:	Not reported
Property Owner Phone:	Not reported
Job Site Room:	Not reported
Facility Age:	Not reported
Facility Size:	Not reported
Facility Remodel:	Not reported
Facility Demo:	Not reported
Facility Repair:	Not reported
Facility Maint:	Not reported
Removed:	Not reported
Encapsulated:	Not reported
Quantity Sq Ft:	Not reported
Fireproofing:	Not reported
Popcorn Ceiling:	Not reported
CAB:	Not reported
Sheet Vinyl:	Not reported
Asbestos Paper:	Not reported
Boiler Insulation:	Not reported
Duct Paper:	Not reported
VAT:	Not reported
Roofing:	Not reported
Sq Ft Other:	Not reported
Sq Ft Other Text:	Not reported
Quantity Lin Ft:	Not reported
Mag Pipe Insulation:	Not reported
Air Cell Pipe Insulation:	Not reported
Ducting Insulation:	Not reported
Cement Asbestos Pipe:	Not reported
Mudded Pipe Insulation:	Not reported
Duct Tape:	Not reported
Lin Ft Other1:	Not reported
Lin Ft Other1 Text:	Not reported
Lin Ft Other2:	Not reported
Lin Ft Other2 Text:	Not reported
Indoors:	Not reported
Outdoors:	Not reported
Neg Pres Enclosure:	Not reported
Glove Bag:	Not reported
Mini Enclosure:	Not reported
Critical Barriers:	Not reported
Wrap And Cut:	Not reported
Wet Methods:	Not reported
HEPA Vacuum:	Not reported
MANUALMETHODS :	Not reported
Other CM1:	Not reported
Other CM1 Text:	Not reported
Other CM2:	Not reported
Other CM2 Text:	Not reported

DRAFT

HORIZON HOUSE (Continued) **1001204061**

Half Mask APR:	Not reported
Full Face APR:	Not reported
PAPR:	Not reported
Type C Continuous:	Not reported
Type C Pressure:	Not reported
Other Resp Pro:	Not reported
Other Resp Pro Text:	Not reported
Comments:	Not reported
Date Time Submitted:	Not reported
Submitter IP Address:	Not reported
Region:	2
UBI:	602131386
Notice type:	Initial
Project Type:	Air cell Pipe Insulation, Sheet Vinyl
Supervisor:	David Wartes ()
Supervisor Phone:	Not reported
Certificate Status:	ACTIVE
Name:	Not reported
Address:	900 UNIVERSITY ST
City,State,Zip:	SEATTLE, WA 98101
Facility Type:	Retirement Facility
Parent ID:	155342
Form ID:	155678##1386Super517051
Notice Date:	07/02/2018
Start Date:	02/23/2018
Completion Date:	12/31/2018
Initial:	Not reported
Amended:	1
On Hold:	Not reported
Off Hold:	1
Emergency:	Not reported
Site Hours Start:	8am
Site Hours End:	4pm
Sunday:	Not reported
Monday:	1
Tuesday:	1
Wednesday:	1
Thursday:	1
Friday:	1
Saturday:	Not reported
Contractor ID:	Not reported
Phone:	4254815391
Job Site CAS:	Arturo Vargas
Project Form Email:	hank.shubin@coit.com
Property Owner Name:	Not reported
Property Owner Agent:	Anna-Manager
Property Owner Company:	SUPERIOR CLEANING & RESTORATIO (WOODINVILLE) (ABCN00001386)
Property Owner Address:	900 University St
Property Owner City:	Seattle
Property Owner State:	WA
Property Owner Zip4:	98101
Property Owner Phone:	206-382-5499
Job Site Room:	Not reported
Facility Age:	1954
Facility Size:	514,640
Facility Remodel:	1

DRAFT

HORIZON HOUSE (Continued) **1001204061**

Facility Demo:	Not reported
Facility Repair:	Not reported
Facility Maint:	1
Removed:	1
Encapsulated:	Not reported
Quantity Sq Ft:	500
Fireproofing:	Not reported
Popcorn Ceiling:	Not reported
CAB:	Not reported
Sheet Vinyl:	Not reported
Asbestos Paper:	Not reported
Boiler Insulation:	Not reported
Duct Paper:	Not reported
VAT:	1
Roofing:	Not reported
Sq Ft Other:	1
Sq Ft Other Text:	Mastic
Quantity Lin Ft:	10
Mag Pipe Insulation:	Not reported
Air Cell Pipe Insulation:	1
Ducting Insulation:	Not reported
Cement Asbestos Pipe:	Not reported
Mudded Pipe Insulation:	Not reported
Duct Tape:	Not reported
Lin Ft Other1:	Not reported
Lin Ft Other1 Text:	Not reported
Lin Ft Other2:	Not reported
Lin Ft Other2 Text:	Not reported
Indoors:	1
Outdoors:	Not reported
Neg Pres Enclosure:	1
Glove Bag:	1
Mini Enclosure:	Not reported
Critical Barriers:	1
Wrap And Cut:	Not reported
Wet Methods:	1
HEPA Vacuum:	1
MANUALMETHODS :	1
Other CM1:	Not reported
Other CM1 Text:	Not reported
Other CM2:	Not reported
Other CM2 Text:	Not reported
Half Mask APR:	1
Full Face APR:	Not reported
PAPR:	Not reported
Type C Continuous:	Not reported
Type C Pressure:	Not reported
Other Resp Pro:	Not reported
Other Resp Pro Text:	Not reported
Comments:	We will be doing different units as people pass away.. is why we open permit for the year. We will have on hold when not doing any work-doing unit 9k
Date Time Submitted:	2018-02-22 13:15:42
Submitter IP Address:	40.138.95.180
Region:	2
UBI:	602293355
Notice type:	Initial

DRAFT

HORIZON HOUSE (Continued) **1001204061**

Project Type:	Air cell Pipe Insulation
Supervisor:	Arturo Vargas (2018026411A) , Jerimiah Smith (2018032025A)
Supervisor Phone:	Not reported
Certificate Status:	ACTIVE
Name:	Not reported
Address:	900 UNIVERSITY ST
City,State,Zip:	SEATTLE, WA 98101
Facility Type:	Retirement Facility
Parent ID:	155342
Form ID:	155678##1386Super517051
Notice Date:	06/29/2018
Start Date:	02/23/2018
Completion Date:	12/31/2018
Initial:	Not reported
Amended:	1
On Hold:	Not reported
Off Hold:	1
Emergency:	Not reported
Site Hours Start:	8am
Site Hours End:	4pm
Sunday:	Not reported
Monday:	1
Tuesday:	1
Wednesday:	1
Thursday:	1
Friday:	1
Saturday:	Not reported
Contractor ID:	Not reported
Phone:	4254815391
Job Site CAS:	Arturo Vargas
Project Form Email:	hank.shubin@coit.com
Property Owner Name:	Not reported
Property Owner Agent:	Anna-Manager
Property Owner Company:	SUPERIOR CLEANING & RESTORATIO (WOODINVILLE) (ABCN00001386)
Property Owner Address:	900 University St
Property Owner City:	Seattle
Property Owner State:	WA
Property Owner Zip4:	98101
Property Owner Phone:	206-382-5499
Job Site Room:	Not reported
Facility Age:	1954
Facility Size:	514,640
Facility Remodel:	1
Facility Demo:	Not reported
Facility Repair:	Not reported
Facility Maint:	1
Removed:	1
Encapsulated:	Not reported
Quantity Sq Ft:	500
Fireproofing:	Not reported
Popcorn Ceiling:	Not reported
CAB:	Not reported
Sheet Vinyl:	Not reported
Asbestos Paper:	Not reported
Boiler Insulation:	Not reported
Duct Paper:	Not reported

DRAFT

HORIZON HOUSE (Continued) **1001204061**

VAT:	1
Roofing:	Not reported
Sq Ft Other:	1
Sq Ft Other Text:	Mastic
Quantity Lin Ft:	10
Mag Pipe Insulation:	Not reported
Air Cell Pipe Insulation:	1
Ducting Insulation:	Not reported
Cement Asbestos Pipe:	Not reported
Mudded Pipe Insulation:	Not reported
Duct Tape:	Not reported
Lin Ft Other1:	Not reported
Lin Ft Other1 Text:	Not reported
Lin Ft Other2:	Not reported
Lin Ft Other2 Text:	Not reported
Indoors:	1
Outdoors:	Not reported
Neg Pres Enclosure:	1
Glove Bag:	1
Mini Enclosure:	Not reported
Critical Barriers:	1
Wrap And Cut:	Not reported
Wet Methods:	1
HEPA Vacuum:	1
MANUALMETHODS :	1
Other CM1:	Not reported
Other CM1 Text:	Not reported
Other CM2:	Not reported
Other CM2 Text:	Not reported
Half Mask APR:	1
Full Face APR:	Not reported
PAPR:	Not reported
Type C Continuous:	Not reported
Type C Pressure:	Not reported
Other Resp Pro:	Not reported
Other Resp Pro Text:	Not reported
Comments:	We will be doing different units as people pass away.. is why we open permit for the year. We will have on hold when not doing any work-doing unit 9k
Date Time Submitted:	2018-02-22 13:15:42
Submitter IP Address:	40.138.95.180
Region:	2
UBI:	602293355
Notice type:	Initial
Project Type:	Air cell Pipe Insulation
Supervisor:	Arturo Vargas (2018026411A) , Jerimiah Smith (2018032025A)
Supervisor Phone:	Not reported
Certificate Status:	ACTIVE
Name:	Not reported
Address:	900 UNIVERSITY ST
City,State,Zip:	SEATTLE, WA 98101
Facility Type:	Retirement Facility
Parent ID:	155342
Form ID:	155678##1386Super517051
Notice Date:	05/17/2018
Start Date:	02/23/2018

DRAFT

HORIZON HOUSE (Continued) **1001204061**

Completion Date:	12/31/2018
Initial:	Not reported
Amended:	1
On Hold:	Not reported
Off Hold:	1
Emergency:	Not reported
Site Hours Start:	8am
Site Hours End:	4pm
Sunday:	Not reported
Monday:	1
Tuesday:	1
Wednesday:	1
Thursday:	1
Friday:	1
Saturday:	Not reported
Contractor ID:	Not reported
Phone:	4254815391
Job Site CAS:	Arturo Vargas
Project Form Email:	hank.shubin@coit.com
Property Owner Name:	Not reported
Property Owner Agent:	Anna-Manager
Property Owner Company:	SUPERIOR CLEANING & RESTORATIO (WOODINVILLE) (ABCN00001386)
Property Owner Address:	900 University St
Property Owner City:	Seattle
Property Owner State:	WA
Property Owner Zip4:	98101
Property Owner Phone:	206-382-5499
Job Site Room:	Not reported
Facility Age:	1954
Facility Size:	514,640
Facility Remodel:	1
Facility Demo:	Not reported
Facility Repair:	Not reported
Facility Maint:	1
Removed:	1
Encapsulated:	Not reported
Quantity Sq Ft:	500
Fireproofing:	Not reported
Popcorn Ceiling:	Not reported
CAB:	Not reported
Sheet Vinyl:	Not reported
Asbestos Paper:	Not reported
Boiler Insulation:	Not reported
Duct Paper:	Not reported
VAT:	1
Roofing:	Not reported
Sq Ft Other:	1
Sq Ft Other Text:	Mastic
Quantity Lin Ft:	10
Mag Pipe Insulation:	Not reported
Air Cell Pipe Insulation:	1
Ducting Insulation:	Not reported
Cement Asbestos Pipe:	Not reported
Mudded Pipe Insulation:	Not reported
Duct Tape:	Not reported
Lin Ft Other1:	Not reported
Lin Ft Other1 Text:	Not reported

DRAFT

HORIZON HOUSE (Continued) **1001204061**

Lin Ft Other2:	Not reported
Lin Ft Other2 Text:	Not reported
Indoors:	1
Outdoors:	Not reported
Neg Pres Enclosure:	1
Glove Bag:	1
Mini Enclosure:	Not reported
Critical Barriers:	1
Wrap And Cut:	Not reported
Wet Methods:	1
HEPA Vacuum:	1
MANUALMETHODS :	1
Other CM1:	Not reported
Other CM1 Text:	Not reported
Other CM2:	Not reported
Other CM2 Text:	Not reported
Half Mask APR:	1
Full Face APR:	Not reported
PAPR:	Not reported
Type C Continuous:	Not reported
Type C Pressure:	Not reported
Other Resp Pro:	Not reported
Other Resp Pro Text:	Not reported
Comments:	We will be doing different units as people pass away.. is why we open permit for the year. We will have on hold when not doing any work-doing unit 9k
Date Time Submitted:	2018-02-22 13:15:42
Submitter IP Address:	40.138.95.180
Region:	2
UBI:	602293355
Notice type:	Initial
Project Type:	Air cell Pipe Insulation
Supervisor:	Arturo Vargas (2018026411A) , Jerimiah Smith (2018032025A)
Supervisor Phone:	Not reported
Certificate Status:	ACTIVE
Name:	Not reported
Address:	900 UNIVERSITY ST
City,State,Zip:	SEATTLE, WA 98101
Facility Type:	Retirement Facility
Parent ID:	155342
Form ID:	155678##1386Super517051
Notice Date:	04/24/2018
Start Date:	02/23/2018
Completion Date:	12/31/2018
Initial:	Not reported
Amended:	1
On Hold:	Not reported
Off Hold:	1
Emergency:	Not reported
Site Hours Start:	8am
Site Hours End:	4pm
Sunday:	Not reported
Monday:	1
Tuesday:	1
Wednesday:	1
Thursday:	1

DRAFT

HORIZON HOUSE (Continued) **1001204061**

Friday:	1
Saturday:	Not reported
Contractor ID:	Not reported
Phone:	4254815391
Job Site CAS:	Arturo Vargas
Project Form Email:	hank.shubin@coit.com
Property Owner Name:	Not reported
Property Owner Agent:	Anna-Manager
Property Owner Company:	SUPERIOR CLEANING & RESTORATIO (WOODINVILLE) (ABCN00001386)
Property Owner Address:	900 University St
Property Owner City:	Seattle
Property Owner State:	WA
Property Owner Zip4:	98101
Property Owner Phone:	206-382-5499
Job Site Room:	Not reported
Facility Age:	1954
Facility Size:	514,640
Facility Remodel:	1
Facility Demo:	Not reported
Facility Repair:	Not reported
Facility Maint:	1
Removed:	1
Encapsulated:	Not reported
Quantity Sq Ft:	500
Fireproofing:	Not reported
Popcorn Ceiling:	Not reported
CAB:	Not reported
Sheet Vinyl:	Not reported
Asbestos Paper:	Not reported
Boiler Insulation:	Not reported
Duct Paper:	Not reported
VAT:	1
Roofing:	Not reported
Sq Ft Other:	1
Sq Ft Other Text:	Mastic
Quantity Lin Ft:	10
Mag Pipe Insulation:	Not reported
Air Cell Pipe Insulation:	1
Ducting Insulation:	Not reported
Cement Asbestos Pipe:	Not reported
Mudded Pipe Insulation:	Not reported
Duct Tape:	Not reported
Lin Ft Other1:	Not reported
Lin Ft Other1 Text:	Not reported
Lin Ft Other2:	Not reported
Lin Ft Other2 Text:	Not reported
Indoors:	1
Outdoors:	Not reported
Neg Pres Enclosure:	1
Glove Bag:	1
Mini Enclosure:	Not reported
Critical Barriers:	1
Wrap And Cut:	Not reported
Wet Methods:	1
HEPA Vacuum:	1
MANUALMETHODS :	1
Other CM1:	Not reported

DRAFT

HORIZON HOUSE (Continued) **1001204061**

Other CM1 Text:	Not reported
Other CM2:	Not reported
Other CM2 Text:	Not reported
Half Mask APR:	1
Full Face APR:	Not reported
PAPR:	Not reported
Type C Continuous:	Not reported
Type C Pressure:	Not reported
Other Resp Pro:	Not reported
Other Resp Pro Text:	Not reported
Comments:	We will be doing different units as people pass away.. is why we open permit for the year. We will have on hold when not doing any work-doing unit 9k
Date Time Submitted:	2018-02-22 13:15:42
Submitter IP Address:	40.138.95.180
Region:	2
UBI:	602293355
Notice type:	Initial
Project Type:	Air cell Pipe Insulation
Supervisor:	Jerimiah Smith (2018032025A)
Supervisor Phone:	Not reported
Certificate Status:	ACTIVE
Name:	Not reported
Address:	900 UNIVERSITY ST
City,State,Zip:	SEATTLE, WA 98101
Facility Type:	Retirement Facility
Parent ID:	155342
Form ID:	155678##1386Super517051
Notice Date:	03/13/2018
Start Date:	02/23/2018
Completion Date:	12/31/2018
Initial:	Not reported
Amended:	1
On Hold:	Not reported
Off Hold:	1
Emergency:	Not reported
Site Hours Start:	8am
Site Hours End:	4pm
Sunday:	Not reported
Monday:	1
Tuesday:	1
Wednesday:	1
Thursday:	1
Friday:	1
Saturday:	Not reported
Contractor ID:	Not reported
Phone:	4254815391
Job Site CAS:	Arturo Vargas
Project Form Email:	hank.shubin@coit.com
Property Owner Name:	Not reported
Property Owner Agent:	Anna-Manager
Property Owner Company:	SUPERIOR CLEANING & RESTORATIO (WOODINVILLE) (ABCN00001386)
Property Owner Address:	900 University St
Property Owner City:	Seattle
Property Owner State:	WA
Property Owner Zip4:	98101

DRAFT

HORIZON HOUSE (Continued) **1001204061**

Property Owner Phone:	206-382-5499
Job Site Room:	Not reported
Facility Age:	1954
Facility Size:	514,640
Facility Remodel:	1
Facility Demo:	Not reported
Facility Repair:	Not reported
Facility Maint:	1
Removed:	1
Encapsulated:	Not reported
Quantity Sq Ft:	500
Fireproofing:	Not reported
Popcorn Ceiling:	Not reported
CAB:	Not reported
Sheet Vinyl:	Not reported
Asbestos Paper:	Not reported
Boiler Insulation:	Not reported
Duct Paper:	Not reported
VAT:	1
Roofing:	Not reported
Sq Ft Other:	1
Sq Ft Other Text:	Mastic
Quantity Lin Ft:	10
Mag Pipe Insulation:	Not reported
Air Cell Pipe Insulation:	1
Ducting Insulation:	Not reported
Cement Asbestos Pipe:	Not reported
Mudded Pipe Insulation:	Not reported
Duct Tape:	Not reported
Lin Ft Other1:	Not reported
Lin Ft Other1 Text:	Not reported
Lin Ft Other2:	Not reported
Lin Ft Other2 Text:	Not reported
Indoors:	1
Outdoors:	Not reported
Neg Pres Enclosure:	1
Glove Bag:	1
Mini Enclosure:	Not reported
Critical Barriers:	1
Wrap And Cut:	Not reported
Wet Methods:	1
HEPA Vacuum:	1
MANUALMETHODS :	1
Other CM1:	Not reported
Other CM1 Text:	Not reported
Other CM2:	Not reported
Other CM2 Text:	Not reported
Half Mask APR:	1
Full Face APR:	Not reported
PAPR:	Not reported
Type C Continuous:	Not reported
Type C Pressure:	Not reported
Other Resp Pro:	Not reported
Other Resp Pro Text:	Not reported
Comments:	We will be doing different units as people pass away.. is why we open permit for the year. We will have on hold when not doing any work-doing unit 9k

DRAFT

HORIZON HOUSE (Continued) **1001204061**

Date Time Submitted:	2018-02-22 13:15:42
Submitter IP Address:	40.138.95.180
Region:	2
UBI:	602293355
Notice type:	Initial
Project Type:	Air cell Pipe Insulation, Other Square Footage, Vinyl Asbestos Tile
Supervisor:	Jerimiah Smith (2018032025A)
Supervisor Phone:	Not reported
Certificate Status:	ACTIVE
Name:	Not reported
Address:	900 UNIVERSITY ST
City,State,Zip:	SEATTLE, WA 98101
Facility Type:	Retirement Facility
Parent ID:	155342
Form ID:	155678##1386Super517051
Notice Date:	02/22/2018
Start Date:	02/23/2018
Completion Date:	12/31/2018
Initial:	Not reported
Amended:	1
On Hold:	Not reported
Off Hold:	1
Emergency:	Not reported
Site Hours Start:	8am
Site Hours End:	4pm
Sunday:	Not reported
Monday:	1
Tuesday:	1
Wednesday:	1
Thursday:	1
Friday:	1
Saturday:	Not reported
Contractor ID:	Not reported
Phone:	4254815391
Job Site CAS:	Arturo Vargas
Project Form Email:	hank.shubin@coit.com
Property Owner Name:	Not reported
Property Owner Agent:	Anna-Manager
Property Owner Company:	Superior Cleaning & Restoratio (ABCN00001386)
Property Owner Address:	900 University St
Property Owner City:	Seattle
Property Owner State:	WA
Property Owner Zip4:	98101
Property Owner Phone:	206-382-5499
Job Site Room:	Not reported
Facility Age:	1954
Facility Size:	514,640
Facility Remodel:	1
Facility Demo:	Not reported
Facility Repair:	Not reported
Facility Maint:	1
Removed:	1
Encapsulated:	Not reported
Quantity Sq Ft:	500
Fireproofing:	Not reported
Popcorn Ceiling:	Not reported

DRAFT

HORIZON HOUSE (Continued) **1001204061**

CAB:	Not reported
Sheet Vinyl:	Not reported
Asbestos Paper:	Not reported
Boiler Insulation:	Not reported
Duct Paper:	Not reported
VAT:	1
Roofing:	Not reported
Sq Ft Other:	1
Sq Ft Other Text:	Mastic
Quantity Lin Ft:	10
Mag Pipe Insulation:	Not reported
Air Cell Pipe Insulation:	1
Ducting Insulation:	Not reported
Cement Asbestos Pipe:	Not reported
Mudded Pipe Insulation:	Not reported
Duct Tape:	Not reported
Lin Ft Other1:	Not reported
Lin Ft Other1 Text:	Not reported
Lin Ft Other2:	Not reported
Lin Ft Other2 Text:	Not reported
Indoors:	1
Outdoors:	Not reported
Neg Pres Enclosure:	1
Glove Bag:	1
Mini Enclosure:	Not reported
Critical Barriers:	1
Wrap And Cut:	Not reported
Wet Methods:	1
HEPA Vacuum:	1
MANUALMETHODS :	1
Other CM1:	Not reported
Other CM1 Text:	Not reported
Other CM2:	Not reported
Other CM2 Text:	Not reported
Half Mask APR:	1
Full Face APR:	Not reported
PAPR:	Not reported
Type C Continuous:	Not reported
Type C Pressure:	Not reported
Other Resp Pro:	Not reported
Other Resp Pro Text:	Not reported
Comments:	We will be doing different units as people pass away.. is why we open permit for the year. We will have on hold when not doing any work-doing unit 9k
Date Time Submitted:	2018-02-22 13:15:42
Submitter IP Address:	40.138.95.180
Region:	2
UBI:	602293355
Notice type:	Initial
Project Type:	Air cell Pipe Insulation, Other Square Footage, Vinyl Asbestos Tile
Supervisor:	Arturo Vargas ()
Supervisor Phone:	Not reported
Certificate Status:	ACTIVE
Name:	Not reported
Address:	900 UNIVERSITY ST 18-FG, 8-B
City,State,Zip:	SEATTLE, WA 98101

DRAFT

HORIZON HOUSE (Continued) **1001204061**

Facility Type:	Retirement Facility
Parent ID:	0
Form ID:	150419##1386Super699639
Notice Date:	10/13/2017
Start Date:	10/23/2017
Completion Date:	12/31/2017
Initial:	1
Amended:	Not reported
On Hold:	Not reported
Off Hold:	Not reported
Emergency:	Not reported
Site Hours Start:	8am
Site Hours End:	4pm
Sunday:	Not reported
Monday:	1
Tuesday:	1
Wednesday:	1
Thursday:	1
Friday:	1
Saturday:	Not reported
Contractor ID:	Not reported
Phone:	4254815391
Job Site CAS:	Arturo Vargas
Project Form Email:	hank.shubin@coit.com
Property Owner Name:	Not reported
Property Owner Agent:	Anna-Manager
Property Owner Company:	Superior Cleaning & Restoratio (ABCN00001386)
Property Owner Address:	900 University St
Property Owner City:	Seattle
Property Owner State:	WA
Property Owner Zip4:	98101
Property Owner Phone:	206-382-5499
Job Site Room:	18-fg, 8-b
Facility Age:	1954
Facility Size:	514,640
Facility Remodel:	1
Facility Demo:	Not reported
Facility Repair:	Not reported
Facility Maint:	Not reported
Removed:	1
Encapsulated:	Not reported
Quantity Sq Ft:	Not reported
Fireproofing:	Not reported
Popcorn Ceiling:	Not reported
CAB:	Not reported
Sheet Vinyl:	Not reported
Asbestos Paper:	Not reported
Boiler Insulation:	Not reported
Duct Paper:	Not reported
VAT:	Not reported
Roofing:	Not reported
Sq Ft Other:	Not reported
Sq Ft Other Text:	Not reported
Quantity Lin Ft:	140
Mag Pipe Insulation:	Not reported
Air Cell Pipe Insulation:	1
Ducting Insulation:	Not reported

DRAFT

HORIZON HOUSE (Continued) **1001204061**

Cement Asbestos Pipe:	Not reported
Mudded Pipe Insulation:	Not reported
Duct Tape:	Not reported
Lin Ft Other1:	Not reported
Lin Ft Other1 Text:	Not reported
Lin Ft Other2:	Not reported
Lin Ft Other2 Text:	Not reported
Indoors:	1
Outdoors:	Not reported
Neg Pres Enclosure:	1
Glove Bag:	1
Mini Enclosure:	Not reported
Critical Barriers:	1
Wrap And Cut:	Not reported
Wet Methods:	1
HEPA Vacuum:	1
MANUALMETHODS :	1
Other CM1:	Not reported
Other CM1 Text:	Not reported
Other CM2:	Not reported
Other CM2 Text:	Not reported
Half Mask APR:	1
Full Face APR:	Not reported
PAPR:	Not reported
Type C Continuous:	Not reported
Type C Pressure:	Not reported
Other Resp Pro:	Not reported
Other Resp Pro Text:	Not reported
Comments:	We will be doing different units as people pass away... is why we open permit for a year, we will put on hold when not doing any work
Date Time Submitted:	2017-10-13 15:32:23
Submitter IP Address:	40.138.95.180
Region:	2
UBI:	602293355
Notice type:	Initial
Project Type:	Air cell Pipe Insulation
Supervisor:	Arturo Vargas ()
Supervisor Phone:	Not reported
Certificate Status:	ACTIVE
Name:	Not reported
Address:	900 UNIVERSITY ST. UNIT 9FG
City,State,Zip:	SEATTLE, WA 98101
Facility Type:	Commercial
Parent ID:	0
Form ID:	154833##1577Puget947998
Notice Date:	02/01/2018
Start Date:	02/09/2018
Completion Date:	02/09/2018
Initial:	1
Amended:	Not reported
On Hold:	Not reported
Off Hold:	Not reported
Emergency:	Not reported
Site Hours Start:	8:00am
Site Hours End:	4:00pm
Sunday:	Not reported

DRAFT

HORIZON HOUSE (Continued) **1001204061**

Monday:	Not reported
Tuesday:	Not reported
Wednesday:	Not reported
Thursday:	Not reported
Friday:	1
Saturday:	Not reported
Contractor ID:	Not reported
Phone:	4252510864
Job Site CAS:	Ismael Arenas
Project Form Email:	dan@pugetsoundabatement.com
Property Owner Name:	Horizon House
Property Owner Agent:	Not reported
Property Owner Company:	Puget Sound Abatement LLC (ABCN00001577)
Property Owner Address:	900 University St. Unit 9FG
Property Owner City:	Seattle
Property Owner State:	WA
Property Owner Zip4:	98101
Property Owner Phone:	253-224-1472
Job Site Room:	Not reported
Facility Age:	1954
Facility Size:	750
Facility Remodel:	1
Facility Demo:	Not reported
Facility Repair:	Not reported
Facility Maint:	Not reported
Removed:	1
Encapsulated:	1
Quantity Sq Ft:	Not reported
Fireproofing:	Not reported
Popcorn Ceiling:	Not reported
CAB:	Not reported
Sheet Vinyl:	Not reported
Asbestos Paper:	Not reported
Boiler Insulation:	Not reported
Duct Paper:	Not reported
VAT:	Not reported
Roofing:	Not reported
Sq Ft Other:	Not reported
Sq Ft Other Text:	Not reported
Quantity Lin Ft:	30
Mag Pipe Insulation:	Not reported
Air Cell Pipe Insulation:	Not reported
Ducting Insulation:	Not reported
Cement Asbestos Pipe:	Not reported
Mudded Pipe Insulation:	Not reported
Duct Tape:	Not reported
Lin Ft Other1:	1
Lin Ft Other1 Text:	TSI HVAC wrap
Lin Ft Other2:	Not reported
Lin Ft Other2 Text:	Not reported
Indoors:	1
Outdoors:	Not reported
Neg Pres Enclosure:	Not reported
Glove Bag:	1
Mini Enclosure:	1
Critical Barriers:	1
Wrap And Cut:	1

DRAFT

HORIZON HOUSE (Continued) **1001204061**

Wet Methods:	Not reported
HEPA Vacuum:	1
MANUALMETHODS :	1
Other CM1:	Not reported
Other CM1 Text:	Not reported
Other CM2:	Not reported
Other CM2 Text:	Not reported
Half Mask APR:	Not reported
Full Face APR:	Not reported
PAPR:	Not reported
Type C Continuous:	Not reported
Type C Pressure:	1
Other Resp Pro:	Not reported
Other Resp Pro Text:	Not reported
Comments:	Standard water loss. Customer is displaced.
Date Time Submitted:	2018-02-01 15:05:54
Submitter IP Address:	65.152.183.35
Region:	2
UBI:	603345715
Notice type:	Initial
Project Type:	Other linear footage
Supervisor:	Ismael Arenas ()
Supervisor Phone:	Not reported
Certificate Status:	ACTIVE
Name:	Not reported
Address:	900 UNIVERSITY ST
City,State,Zip:	SEATTLE, WA 98101
Facility Type:	Retirement Facility
Parent ID:	0
Form ID:	155342##1386Super703294
Notice Date:	02/14/2018
Start Date:	02/24/2018
Completion Date:	12/31/2018
Initial:	1
Amended:	Not reported
On Hold:	1
Off Hold:	Not reported
Emergency:	Not reported
Site Hours Start:	8am
Site Hours End:	4pm
Sunday:	Not reported
Monday:	1
Tuesday:	1
Wednesday:	1
Thursday:	1
Friday:	1
Saturday:	Not reported
Contractor ID:	Not reported
Phone:	4254815391
Job Site CAS:	Arturo Vargas
Project Form Email:	hank.shubin@coit.com
Property Owner Name:	Not reported
Property Owner Agent:	Anna-Manager
Property Owner Company:	Superior Cleaning & Restoratio (ABCN00001386)
Property Owner Address:	900 University St
Property Owner City:	Seattle

DRAFT

HORIZON HOUSE (Continued) **1001204061**

Property Owner State:	WA
Property Owner Zip4:	98101
Property Owner Phone:	206-382-5499
Job Site Room:	Not reported
Facility Age:	1954
Facility Size:	514,640
Facility Remodel:	1
Facility Demo:	Not reported
Facility Repair:	Not reported
Facility Maint:	1
Removed:	1
Encapsulated:	Not reported
Quantity Sq Ft:	Not reported
Fireproofing:	Not reported
Popcorn Ceiling:	Not reported
CAB:	Not reported
Sheet Vinyl:	Not reported
Asbestos Paper:	Not reported
Boiler Insulation:	Not reported
Duct Paper:	Not reported
VAT:	Not reported
Roofing:	Not reported
Sq Ft Other:	Not reported
Sq Ft Other Text:	Not reported
Quantity Lin Ft:	140
Mag Pipe Insulation:	Not reported
Air Cell Pipe Insulation:	1
Ducting Insulation:	Not reported
Cement Asbestos Pipe:	Not reported
Mudded Pipe Insulation:	Not reported
Duct Tape:	Not reported
Lin Ft Other1:	Not reported
Lin Ft Other1 Text:	Not reported
Lin Ft Other2:	Not reported
Lin Ft Other2 Text:	Not reported
Indoors:	1
Outdoors:	Not reported
Neg Pres Enclosure:	1
Glove Bag:	1
Mini Enclosure:	Not reported
Critical Barriers:	1
Wrap And Cut:	Not reported
Wet Methods:	1
HEPA Vacuum:	1
MANUALMETHODS :	1
Other CM1:	Not reported
Other CM1 Text:	Not reported
Other CM2:	Not reported
Other CM2 Text:	Not reported
Half Mask APR:	1
Full Face APR:	Not reported
PAPR:	Not reported
Type C Continuous:	Not reported
Type C Pressure:	Not reported
Other Resp Pro:	Not reported
Other Resp Pro Text:	Not reported
Comments:	We will be doing different units as people pass away.. is why we open

DRAFT

HORIZON HOUSE (Continued) **1001204061**

	permit for the year. We will have on hold when not doing any work
Date Time Submitted:	2018-02-14 11:55:40
Submitter IP Address:	40.138.95.180
Region:	2
UBI:	602293355
Notice type:	Initial
Project Type:	Air cell Pipe Insulation
Supervisor:	Arturo Vargas ()
Supervisor Phone:	Not reported
Certificate Status:	ACTIVE
Name:	Not reported
Address:	900 UNIVERSITY ST. UNIT 9FG
City,State,Zip:	SEATTLE, WA 98101
Facility Type:	Commercial
Parent ID:	154833
Form ID:	155186##1577Puget730009
Notice Date:	02/09/2018
Start Date:	02/09/2018
Completion Date:	02/14/2018
Initial:	Not reported
Amended:	1
On Hold:	Not reported
Off Hold:	Not reported
Emergency:	Not reported
Site Hours Start:	8:00am
Site Hours End:	4:00pm
Sunday:	Not reported
Monday:	1
Tuesday:	1
Wednesday:	1
Thursday:	Not reported
Friday:	1
Saturday:	Not reported
Contractor ID:	Not reported
Phone:	4252510864
Job Site CAS:	Ismael Arenas
Project Form Email:	dan@pugetsoundabatement.com
Property Owner Name:	Horizon House
Property Owner Agent:	Not reported
Property Owner Company:	Puget Sound Abatement LLC (ABCN00001577)
Property Owner Address:	900 University St. Unit 9FG
Property Owner City:	Seattle
Property Owner State:	WA
Property Owner Zip4:	98101
Property Owner Phone:	253-224-1472
Job Site Room:	Not reported
Facility Age:	1954
Facility Size:	750
Facility Remodel:	1
Facility Demo:	Not reported
Facility Repair:	Not reported
Facility Maint:	Not reported
Removed:	1
Encapsulated:	1
Quantity Sq Ft:	900
Fireproofing:	Not reported

DRAFT

HORIZON HOUSE (Continued) **1001204061**

Popcorn Ceiling:	Not reported
CAB:	Not reported
Sheet Vinyl:	1
Asbestos Paper:	Not reported
Boiler Insulation:	Not reported
Duct Paper:	Not reported
VAT:	Not reported
Roofing:	Not reported
Sq Ft Other:	Not reported
Sq Ft Other Text:	Not reported
Quantity Lin Ft:	30
Mag Pipe Insulation:	Not reported
Air Cell Pipe Insulation:	Not reported
Ducting Insulation:	Not reported
Cement Asbestos Pipe:	Not reported
Mudded Pipe Insulation:	Not reported
Duct Tape:	Not reported
Lin Ft Other1:	1
Lin Ft Other1 Text:	TSI HVAC wrap
Lin Ft Other2:	Not reported
Lin Ft Other2 Text:	Not reported
Indoors:	1
Outdoors:	Not reported
Neg Pres Enclosure:	Not reported
Glove Bag:	1
Mini Enclosure:	1
Critical Barriers:	1
Wrap And Cut:	1
Wet Methods:	Not reported
HEPA Vacuum:	1
MANUALMETHODS :	1
Other CM1:	Not reported
Other CM1 Text:	Not reported
Other CM2:	Not reported
Other CM2 Text:	Not reported
Half Mask APR:	Not reported
Full Face APR:	Not reported
PAPR:	Not reported
Type C Continuous:	Not reported
Type C Pressure:	1
Other Resp Pro:	Not reported
Other Resp Pro Text:	Not reported
Comments:	Standard water loss. Customer is displaced. customer added more work to be done.
Date Time Submitted:	2018-02-09 14:28:27
Submitter IP Address:	65.152.183.35
Region:	2
UBI:	603345715
Notice type:	Initial
Project Type:	Other linear footage, Sheet Vinyl
Supervisor:	Ismael Arenas ()
Supervisor Phone:	Not reported
Certificate Status:	ACTIVE
Name:	Not reported
Address:	900 UNIVERSITY ST.
City,State,Zip:	SEATTLE, WA 98101

DRAFT

HORIZON HOUSE (Continued) **1001204061**

Facility Type:	Multi Family
Parent ID:	0
Form ID:	105445##1570Seatt509813
Notice Date:	09/04/2015
Start Date:	09/14/2015
Completion Date:	09/24/2015
Initial:	Not reported
Amended:	Not reported
On Hold:	1
Off Hold:	Not reported
Emergency:	Not reported
Site Hours Start:	9:00 AM
Site Hours End:	2:30 PM
Sunday:	Not reported
Monday:	1
Tuesday:	1
Wednesday:	1
Thursday:	1
Friday:	1
Saturday:	Not reported
Contractor ID:	Not reported
Phone:	2064575412
Job Site CAS:	Hank Shubin
Project Form Email:	rachel@seattleenvirocon.com
Property Owner Name:	Not reported
Property Owner Agent:	Not reported
Property Owner Company:	Seattle Environmental Construc (ABCN00001570)
Property Owner Address:	900 University St.
Property Owner City:	Seattle
Property Owner State:	WA
Property Owner Zip4:	98101
Property Owner Phone:	2532241472
Job Site Room:	Not reported
Facility Age:	1954
Facility Size:	Not reported
Facility Remodel:	Not reported
Facility Demo:	Not reported
Facility Repair:	1
Facility Maint:	Not reported
Removed:	1
Encapsulated:	Not reported
Quantity Sq Ft:	Not reported
Fireproofing:	Not reported
Popcorn Ceiling:	Not reported
CAB:	Not reported
Sheet Vinyl:	Not reported
Asbestos Paper:	Not reported
Boiler Insulation:	Not reported
Duct Paper:	Not reported
VAT:	Not reported
Roofing:	Not reported
Sq Ft Other:	1
Sq Ft Other Text:	Pipe insulation
Quantity Lin Ft:	20
Mag Pipe Insulation:	Not reported
Air Cell Pipe Insulation:	Not reported
Ducting Insulation:	Not reported

DRAFT

HORIZON HOUSE (Continued) **1001204061**

Cement Asbestos Pipe:	Not reported
Mudded Pipe Insulation:	Not reported
Duct Tape:	Not reported
Lin Ft Other1:	Not reported
Lin Ft Other1 Text:	Not reported
Lin Ft Other2:	Not reported
Lin Ft Other2 Text:	Not reported
Indoors:	1
Outdoors:	Not reported
Neg Pres Enclosure:	Not reported
Glove Bag:	1
Mini Enclosure:	Not reported
Critical Barriers:	1
Wrap And Cut:	Not reported
Wet Methods:	1
HEPA Vacuum:	1
MANUALMETHODS :	1
Other CM1:	Not reported
Other CM1 Text:	Not reported
Other CM2:	Not reported
Other CM2 Text:	Not reported
Half Mask APR:	1
Full Face APR:	Not reported
PAPR:	Not reported
Type C Continuous:	Not reported
Type C Pressure:	Not reported
Other Resp Pro:	Not reported
Other Resp Pro Text:	Not reported
Comments:	Project on hold. -DM
Date Time Submitted:	2015-09-04 10:18:49
Submitter IP Address:	73.225.136.251
Region:	2
UBI:	603379508
Notice type:	Initial
Project Type:	Other Square Footage
Supervisor:	Hank Shubin ()
Supervisor Phone:	Not reported
Certificate Status:	ACTIVE
Name:	Not reported
Address:	900 UNIVERSITY ST. #7G
City,State,Zip:	SEATTLE, WA 98101
Facility Type:	Multi Family
Parent ID:	110394
Form ID:	110864##1570Seatt375460
Notice Date:	01/19/2016
Start Date:	01/20/2016
Completion Date:	01/20/2016
Initial:	Not reported
Amended:	1
On Hold:	Not reported
Off Hold:	1
Emergency:	Not reported
Site Hours Start:	9:00 AM
Site Hours End:	2:30 PM
Sunday:	Not reported
Monday:	Not reported

DRAFT

HORIZON HOUSE (Continued) **1001204061**

Tuesday:	Not reported
Wednesday:	1
Thursday:	Not reported
Friday:	Not reported
Saturday:	Not reported
Contractor ID:	Not reported
Phone:	2064575412
Job Site CAS:	Hank Shubin
Project Form Email:	dmirza@seattleenvirocon.com
Property Owner Name:	Not reported
Property Owner Agent:	Not reported
Property Owner Company:	Seattle Environmental Construc (ABCN00001570)
Property Owner Address:	900 University St.
Property Owner City:	Seattle
Property Owner State:	WA
Property Owner Zip4:	98101
Property Owner Phone:	2068498204
Job Site Room:	#7G
Facility Age:	1954
Facility Size:	Not reported
Facility Remodel:	Not reported
Facility Demo:	Not reported
Facility Repair:	1
Facility Maint:	Not reported
Removed:	1
Encapsulated:	Not reported
Quantity Sq Ft:	Not reported
Fireproofing:	Not reported
Popcorn Ceiling:	Not reported
CAB:	Not reported
Sheet Vinyl:	Not reported
Asbestos Paper:	Not reported
Boiler Insulation:	Not reported
Duct Paper:	Not reported
VAT:	Not reported
Roofing:	Not reported
Sq Ft Other:	Not reported
Sq Ft Other Text:	Not reported
Quantity Lin Ft:	30
Mag Pipe Insulation:	1
Air Cell Pipe Insulation:	1
Ducting Insulation:	Not reported
Cement Asbestos Pipe:	Not reported
Mudded Pipe Insulation:	Not reported
Duct Tape:	Not reported
Lin Ft Other1:	Not reported
Lin Ft Other1 Text:	Not reported
Lin Ft Other2:	Not reported
Lin Ft Other2 Text:	Not reported
Indoors:	1
Outdoors:	Not reported
Neg Pres Enclosure:	Not reported
Glove Bag:	1
Mini Enclosure:	Not reported
Critical Barriers:	1
Wrap And Cut:	Not reported
Wet Methods:	1

DRAFT

HORIZON HOUSE (Continued) **1001204061**

HEPA Vacuum:	1
MANUALMETHODS :	1
Other CM1:	Not reported
Other CM1 Text:	Not reported
Other CM2:	Not reported
Other CM2 Text:	Not reported
Half Mask APR:	1
Full Face APR:	Not reported
PAPR:	1
Type C Continuous:	Not reported
Type C Pressure:	Not reported
Other Resp Pro:	Not reported
Other Resp Pro Text:	Not reported
Comments:	Project on hold, until further notice. -DM Project active, scope updated. -DM
Date Time Submitted:	2016-01-19 16:52:57
Submitter IP Address:	73.225.136.251
Region:	2
UBI:	603379508
Notice type:	Initial
Project Type:	Air cell Pipe Insulation, Mag/mudded pipe Insulation
Supervisor:	Hank Shubin ()
Supervisor Phone:	Not reported
Certificate Status:	ACTIVE
Name:	Not reported
Address:	900 UNIVERSITY ST. - 4B 4B
City,State,Zip:	SEATTLE, WA 98101
Facility Type:	Multi Family
Parent ID:	141250
Form ID:	142504##1570Seatt216455
Notice Date:	05/05/2017
Start Date:	05/08/2017
Completion Date:	12/31/2017
Initial:	Not reported
Amended:	1
On Hold:	Not reported
Off Hold:	1
Emergency:	Not reported
Site Hours Start:	8:00 AM
Site Hours End:	3:00 PM
Sunday:	Not reported
Monday:	1
Tuesday:	Not reported
Wednesday:	Not reported
Thursday:	Not reported
Friday:	Not reported
Saturday:	Not reported
Contractor ID:	Not reported
Phone:	(206) 457-5412
Job Site CAS:	Ryan Peach
Project Form Email:	results@seattleenvirocon.com
Property Owner Name:	Horizon House
Property Owner Agent:	Mike Rose
Property Owner Company:	Seattle Environmental Construc (ABCN00001570)
Property Owner Address:	900 University St.
Property Owner City:	Seattle

DRAFT

HORIZON HOUSE (Continued) **1001204061**

Property Owner State:	WA
Property Owner Zip4:	98101
Property Owner Phone:	206-849-8204
Job Site Room:	4B
Facility Age:	1954
Facility Size:	514,640 sq. ft.
Facility Remodel:	1
Facility Demo:	Not reported
Facility Repair:	Not reported
Facility Maint:	Not reported
Removed:	1
Encapsulated:	Not reported
Quantity Sq Ft:	Not reported
Fireproofing:	Not reported
Popcorn Ceiling:	Not reported
CAB:	Not reported
Sheet Vinyl:	Not reported
Asbestos Paper:	Not reported
Boiler Insulation:	Not reported
Duct Paper:	Not reported
VAT:	Not reported
Roofing:	Not reported
Sq Ft Other:	Not reported
Sq Ft Other Text:	Not reported
Quantity Lin Ft:	25
Mag Pipe Insulation:	1
Air Cell Pipe Insulation:	1
Ducting Insulation:	Not reported
Cement Asbestos Pipe:	Not reported
Mudded Pipe Insulation:	Not reported
Duct Tape:	Not reported
Lin Ft Other1:	Not reported
Lin Ft Other1 Text:	Not reported
Lin Ft Other2:	Not reported
Lin Ft Other2 Text:	Not reported
Indoors:	1
Outdoors:	Not reported
Neg Pres Enclosure:	Not reported
Glove Bag:	1
Mini Enclosure:	Not reported
Critical Barriers:	1
Wrap And Cut:	Not reported
Wet Methods:	1
HEPA Vacuum:	1
MANUALMETHODS :	1
Other CM1:	Not reported
Other CM1 Text:	Not reported
Other CM2:	Not reported
Other CM2 Text:	Not reported
Half Mask APR:	1
Full Face APR:	Not reported
PAPR:	1
Type C Continuous:	Not reported
Type C Pressure:	Not reported
Other Resp Pro:	Not reported
Other Resp Pro Text:	Not reported
Comments:	Project on hold- DM 6/17 Project extended, off hold. -DM 7/19 Project

DRAFT

HORIZON HOUSE (Continued) **1001204061**

	extended. Starting in AM on 1/13. SMc 01/12 Additional material identified at 7J during renovation. Request waiver, message left for DOSH Supervisor, Chris Jacomme. TE 2/21 Project on Hold. TE 2/21 Project Off Hold. Scheduled for 3/13/17, unit #5J. TE 3/10 Project extended for year, non emergency. TE 3/10 Project on Hold. HE 3/13 Off hold for unit #14D. TE 4/9/17 Permit on Hold until next unit scheduled, TBD. TE 4/10/17 Project Amended. Off Hold for 5/8/17. TE 4/5/17
Date Time Submitted:	2017-05-05 10:50:37
Submitter IP Address:	98.247.99.234
Region:	2
UBI:	603379508
Notice type:	Initial
Project Type:	Air cell Pipe Insulation, Mag/mudded pipe Insulation
Supervisor:	Ryan Peach ()
Supervisor Phone:	Not reported
Certificate Status:	ACTIVE
Name:	Not reported
Address:	900 UNIVERSITY STREET
City,State,Zip:	SEATTLE, WA
Facility Type:	Not reported
Parent ID:	Not reported
Form ID:	47586##1338Ameri827838
Notice Date:	04/07/2011
Start Date:	01/14/2011
Completion Date:	12/31/2010
Initial:	Not reported
Amended:	Not reported
On Hold:	Not reported
Off Hold:	Not reported
Emergency:	Not reported
Site Hours Start:	Not reported
Site Hours End:	Not reported
Sunday:	Not reported
Monday:	Not reported
Tuesday:	Not reported
Wednesday:	Not reported
Thursday:	Not reported
Friday:	Not reported
Saturday:	Not reported
Contractor ID:	Not reported
Phone:	Not reported
Job Site CAS:	Not reported
Project Form Email:	Not reported
Property Owner Name:	Not reported
Property Owner Agent:	Not reported
Property Owner Company:	American Environmental Constru (ABCN00001338)
Property Owner Address:	Not reported
Property Owner City:	Not reported
Property Owner State:	Not reported
Property Owner Zip4:	Not reported
Property Owner Phone:	Not reported
Job Site Room:	Not reported
Facility Age:	Not reported
Facility Size:	Not reported
Facility Remodel:	Not reported

DRAFT

HORIZON HOUSE (Continued) **1001204061**

Facility Demo:	Not reported
Facility Repair:	Not reported
Facility Maint:	Not reported
Removed:	Not reported
Encapsulated:	Not reported
Quantity Sq Ft:	Not reported
Fireproofing:	Not reported
Popcorn Ceiling:	Not reported
CAB:	Not reported
Sheet Vinyl:	Not reported
Asbestos Paper:	Not reported
Boiler Insulation:	Not reported
Duct Paper:	Not reported
VAT:	Not reported
Roofing:	Not reported
Sq Ft Other:	Not reported
Sq Ft Other Text:	Not reported
Quantity Lin Ft:	Not reported
Mag Pipe Insulation:	Not reported
Air Cell Pipe Insulation:	Not reported
Ducting Insulation:	Not reported
Cement Asbestos Pipe:	Not reported
Mudded Pipe Insulation:	Not reported
Duct Tape:	Not reported
Lin Ft Other1:	Not reported
Lin Ft Other1 Text:	Not reported
Lin Ft Other2:	Not reported
Lin Ft Other2 Text:	Not reported
Indoors:	Not reported
Outdoors:	Not reported
Neg Pres Enclosure:	Not reported
Glove Bag:	Not reported
Mini Enclosure:	Not reported
Critical Barriers:	Not reported
Wrap And Cut:	Not reported
Wet Methods:	Not reported
HEPA Vacuum:	Not reported
MANUALMETHODS :	Not reported
Other CM1:	Not reported
Other CM1 Text:	Not reported
Other CM2:	Not reported
Other CM2 Text:	Not reported
Half Mask APR:	Not reported
Full Face APR:	Not reported
PAPR:	Not reported
Type C Continuous:	Not reported
Type C Pressure:	Not reported
Other Resp Pro:	Not reported
Other Resp Pro Text:	Not reported
Comments:	Not reported
Date Time Submitted:	Not reported
Submitter IP Address:	Not reported
Region:	2
UBI:	602131386
Notice type:	Initial
Project Type:	Air cell Pipe Insulation, Mag/mudded pipe Insulation, Sheet Vinyl, Vinyl Asbestos Tile

DRAFT

HORIZON HOUSE (Continued) **1001204061**

Supervisor:	Charley Bainard ()
Supervisor Phone:	Not reported
Certificate Status:	ACTIVE
Name:	Not reported
Address:	900 UNIVERSITY ST
City,State,Zip:	SEATTLE, WA
Facility Type:	Not reported
Parent ID:	Not reported
Form ID:	35713##1338Ameri590860
Notice Date:	02/08/2010
Start Date:	02/18/2010
Completion Date:	12/31/2010
Initial:	Not reported
Amended:	Not reported
On Hold:	Not reported
Off Hold:	Not reported
Emergency:	Not reported
Site Hours Start:	Not reported
Site Hours End:	Not reported
Sunday:	Not reported
Monday:	Not reported
Tuesday:	Not reported
Wednesday:	Not reported
Thursday:	Not reported
Friday:	Not reported
Saturday:	Not reported
Contractor ID:	Not reported
Phone:	Not reported
Job Site CAS:	Not reported
Project Form Email:	Not reported
Property Owner Name:	Not reported
Property Owner Agent:	Not reported
Property Owner Company:	American Environmental Constru (ABCN00001338)
Property Owner Address:	Not reported
Property Owner City:	Not reported
Property Owner State:	Not reported
Property Owner Zip4:	Not reported
Property Owner Phone:	Not reported
Job Site Room:	Not reported
Facility Age:	Not reported
Facility Size:	Not reported
Facility Remodel:	Not reported
Facility Demo:	Not reported
Facility Repair:	Not reported
Facility Maint:	Not reported
Removed:	Not reported
Encapsulated:	Not reported
Quantity Sq Ft:	Not reported
Fireproofing:	Not reported
Popcorn Ceiling:	Not reported
CAB:	Not reported
Sheet Vinyl:	Not reported
Asbestos Paper:	Not reported
Boiler Insulation:	Not reported
Duct Paper:	Not reported
VAT:	Not reported

DRAFT

HORIZON HOUSE (Continued) **1001204061**

Roofing:	Not reported
Sq Ft Other:	Not reported
Sq Ft Other Text:	Not reported
Quantity Lin Ft:	Not reported
Mag Pipe Insulation:	Not reported
Air Cell Pipe Insulation:	Not reported
Ducting Insulation:	Not reported
Cement Asbestos Pipe:	Not reported
Mudded Pipe Insulation:	Not reported
Duct Tape:	Not reported
Lin Ft Other1:	Not reported
Lin Ft Other1 Text:	Not reported
Lin Ft Other2:	Not reported
Lin Ft Other2 Text:	Not reported
Indoors:	Not reported
Outdoors:	Not reported
Neg Pres Enclosure:	Not reported
Glove Bag:	Not reported
Mini Enclosure:	Not reported
Critical Barriers:	Not reported
Wrap And Cut:	Not reported
Wet Methods:	Not reported
HEPA Vacuum:	Not reported
MANUALMETHODS :	Not reported
Other CM1:	Not reported
Other CM1 Text:	Not reported
Other CM2:	Not reported
Other CM2 Text:	Not reported
Half Mask APR:	Not reported
Full Face APR:	Not reported
PAPR:	Not reported
Type C Continuous:	Not reported
Type C Pressure:	Not reported
Other Resp Pro:	Not reported
Other Resp Pro Text:	Not reported
Comments:	Not reported
Date Time Submitted:	Not reported
Submitter IP Address:	Not reported
Region:	2
UBI:	602131386
Notice type:	Initial
Project Type:	Air cell Pipe Insulation, Sheet Vinyl
Supervisor:	John Asselin ()
Supervisor Phone:	Not reported
Certificate Status:	ACTIVE
Name:	Not reported
Address:	900 UNIVERSITY STREET
City,State,Zip:	SEATTLE, WA
Facility Type:	Not reported
Parent ID:	Not reported
Form ID:	45916##1338Ameri930285
Notice Date:	02/08/2011
Start Date:	01/14/2011
Completion Date:	12/31/2010
Initial:	Not reported
Amended:	Not reported

DRAFT

HORIZON HOUSE (Continued) **1001204061**

On Hold:	Not reported
Off Hold:	Not reported
Emergency:	Not reported
Site Hours Start:	Not reported
Site Hours End:	Not reported
Sunday:	Not reported
Monday:	Not reported
Tuesday:	Not reported
Wednesday:	Not reported
Thursday:	Not reported
Friday:	Not reported
Saturday:	Not reported
Contractor ID:	Not reported
Phone:	Not reported
Job Site CAS:	Not reported
Project Form Email:	Not reported
Property Owner Name:	Not reported
Property Owner Agent:	Not reported
Property Owner Company:	American Environmental Constru (ABCN00001338)
Property Owner Address:	Not reported
Property Owner City:	Not reported
Property Owner State:	Not reported
Property Owner Zip4:	Not reported
Property Owner Phone:	Not reported
Job Site Room:	Not reported
Facility Age:	Not reported
Facility Size:	Not reported
Facility Remodel:	Not reported
Facility Demo:	Not reported
Facility Repair:	Not reported
Facility Maint:	Not reported
Removed:	Not reported
Encapsulated:	Not reported
Quantity Sq Ft:	Not reported
Fireproofing:	Not reported
Popcorn Ceiling:	Not reported
CAB:	Not reported
Sheet Vinyl:	Not reported
Asbestos Paper:	Not reported
Boiler Insulation:	Not reported
Duct Paper:	Not reported
VAT:	Not reported
Roofing:	Not reported
Sq Ft Other:	Not reported
Sq Ft Other Text:	Not reported
Quantity Lin Ft:	Not reported
Mag Pipe Insulation:	Not reported
Air Cell Pipe Insulation:	Not reported
Ducting Insulation:	Not reported
Cement Asbestos Pipe:	Not reported
Mudded Pipe Insulation:	Not reported
Duct Tape:	Not reported
Lin Ft Other1:	Not reported
Lin Ft Other1 Text:	Not reported
Lin Ft Other2:	Not reported
Lin Ft Other2 Text:	Not reported
Indoors:	Not reported

DRAFT

HORIZON HOUSE (Continued) **1001204061**

Outdoors:	Not reported
Neg Pres Enclosure:	Not reported
Glove Bag:	Not reported
Mini Enclosure:	Not reported
Critical Barriers:	Not reported
Wrap And Cut:	Not reported
Wet Methods:	Not reported
HEPA Vacuum:	Not reported
MANUALMETHODS :	Not reported
Other CM1:	Not reported
Other CM1 Text:	Not reported
Other CM2:	Not reported
Other CM2 Text:	Not reported
Half Mask APR:	Not reported
Full Face APR:	Not reported
PAPR:	Not reported
Type C Continuous:	Not reported
Type C Pressure:	Not reported
Other Resp Pro:	Not reported
Other Resp Pro Text:	Not reported
Comments:	Not reported
Date Time Submitted:	Not reported
Submitter IP Address:	Not reported
Region:	2
UBI:	602131386
Notice type:	Initial
Project Type:	Air cell Pipe Insulation, Mag/mudded pipe Insulation, Sheet Vinyl, Vinyl Asbestos Tile
Supervisor:	Paul Woodford ()
Supervisor Phone:	Not reported
Certificate Status:	ACTIVE
Name:	Not reported
Address:	900 UNIVERSITY STREET
City,State,Zip:	SEATTLE, WA
Facility Type:	Not reported
Parent ID:	Not reported
Form ID:	50930##1338Ameri777380
Notice Date:	07/19/2011
Start Date:	01/14/2011
Completion Date:	12/31/2010
Initial:	Not reported
Amended:	Not reported
On Hold:	Not reported
Off Hold:	Not reported
Emergency:	Not reported
Site Hours Start:	Not reported
Site Hours End:	Not reported
Sunday:	Not reported
Monday:	Not reported
Tuesday:	Not reported
Wednesday:	Not reported
Thursday:	Not reported
Friday:	Not reported
Saturday:	Not reported
Contractor ID:	Not reported
Phone:	Not reported

DRAFT

HORIZON HOUSE (Continued) **1001204061**

Job Site CAS:	Not reported
Project Form Email:	Not reported
Property Owner Name:	Not reported
Property Owner Agent:	Not reported
Property Owner Company:	American Environmental Constru (ABCN00001338)
Property Owner Address:	Not reported
Property Owner City:	Not reported
Property Owner State:	Not reported
Property Owner Zip4:	Not reported
Property Owner Phone:	Not reported
Job Site Room:	Not reported
Facility Age:	Not reported
Facility Size:	Not reported
Facility Remodel:	Not reported
Facility Demo:	Not reported
Facility Repair:	Not reported
Facility Maint:	Not reported
Removed:	Not reported
Encapsulated:	Not reported
Quantity Sq Ft:	Not reported
Fireproofing:	Not reported
Popcorn Ceiling:	Not reported
CAB:	Not reported
Sheet Vinyl:	Not reported
Asbestos Paper:	Not reported
Boiler Insulation:	Not reported
Duct Paper:	Not reported
VAT:	Not reported
Roofing:	Not reported
Sq Ft Other:	Not reported
Sq Ft Other Text:	Not reported
Quantity Lin Ft:	Not reported
Mag Pipe Insulation:	Not reported
Air Cell Pipe Insulation:	Not reported
Ducting Insulation:	Not reported
Cement Asbestos Pipe:	Not reported
Mudded Pipe Insulation:	Not reported
Duct Tape:	Not reported
Lin Ft Other1:	Not reported
Lin Ft Other1 Text:	Not reported
Lin Ft Other2:	Not reported
Lin Ft Other2 Text:	Not reported
Indoors:	Not reported
Outdoors:	Not reported
Neg Pres Enclosure:	Not reported
Glove Bag:	Not reported
Mini Enclosure:	Not reported
Critical Barriers:	Not reported
Wrap And Cut:	Not reported
Wet Methods:	Not reported
HEPA Vacuum:	Not reported
MANUALMETHODS :	Not reported
Other CM1:	Not reported
Other CM1 Text:	Not reported
Other CM2:	Not reported
Other CM2 Text:	Not reported
Half Mask APR:	Not reported

DRAFT

HORIZON HOUSE (Continued) **1001204061**

Full Face APR:	Not reported
PAPR:	Not reported
Type C Continuous:	Not reported
Type C Pressure:	Not reported
Other Resp Pro:	Not reported
Other Resp Pro Text:	Not reported
Comments:	Not reported
Date Time Submitted:	Not reported
Submitter IP Address:	Not reported
Region:	2
UBI:	602131386
Notice type:	Initial
Project Type:	Air cell Pipe Insulation, Mag/mudded pipe Insulation, Sheet Vinyl, Vinyl Asbestos Tile
Supervisor:	Dave Wartes ()
Supervisor Phone:	Not reported
Certificate Status:	ACTIVE
Name:	Not reported
Address:	900 UNIVERSITY STREET
City,State,Zip:	SEATTLE, WA
Facility Type:	Not reported
Parent ID:	Not reported
Form ID:	52047##1338Ameri481909
Notice Date:	08/23/2011
Start Date:	01/14/2011
Completion Date:	12/31/2010
Initial:	Not reported
Amended:	Not reported
On Hold:	Not reported
Off Hold:	Not reported
Emergency:	Not reported
Site Hours Start:	Not reported
Site Hours End:	Not reported
Sunday:	Not reported
Monday:	Not reported
Tuesday:	Not reported
Wednesday:	Not reported
Thursday:	Not reported
Friday:	Not reported
Saturday:	Not reported
Contractor ID:	Not reported
Phone:	Not reported
Job Site CAS:	Not reported
Project Form Email:	Not reported
Property Owner Name:	Not reported
Property Owner Agent:	Not reported
Property Owner Company:	American Environmental Constru (ABCN00001338)
Property Owner Address:	Not reported
Property Owner City:	Not reported
Property Owner State:	Not reported
Property Owner Zip4:	Not reported
Property Owner Phone:	Not reported
Job Site Room:	Not reported
Facility Age:	Not reported
Facility Size:	Not reported
Facility Remodel:	Not reported

DRAFT

HORIZON HOUSE (Continued) **1001204061**

Facility Demo:	Not reported
Facility Repair:	Not reported
Facility Maint:	Not reported
Removed:	Not reported
Encapsulated:	Not reported
Quantity Sq Ft:	Not reported
Fireproofing:	Not reported
Popcorn Ceiling:	Not reported
CAB:	Not reported
Sheet Vinyl:	Not reported
Asbestos Paper:	Not reported
Boiler Insulation:	Not reported
Duct Paper:	Not reported
VAT:	Not reported
Roofing:	Not reported
Sq Ft Other:	Not reported
Sq Ft Other Text:	Not reported
Quantity Lin Ft:	Not reported
Mag Pipe Insulation:	Not reported
Air Cell Pipe Insulation:	Not reported
Ducting Insulation:	Not reported
Cement Asbestos Pipe:	Not reported
Mudded Pipe Insulation:	Not reported
Duct Tape:	Not reported
Lin Ft Other1:	Not reported
Lin Ft Other1 Text:	Not reported
Lin Ft Other2:	Not reported
Lin Ft Other2 Text:	Not reported
Indoors:	Not reported
Outdoors:	Not reported
Neg Pres Enclosure:	Not reported
Glove Bag:	Not reported
Mini Enclosure:	Not reported
Critical Barriers:	Not reported
Wrap And Cut:	Not reported
Wet Methods:	Not reported
HEPA Vacuum:	Not reported
MANUALMETHODS :	Not reported
Other CM1:	Not reported
Other CM1 Text:	Not reported
Other CM2:	Not reported
Other CM2 Text:	Not reported
Half Mask APR:	Not reported
Full Face APR:	Not reported
PAPR:	Not reported
Type C Continuous:	Not reported
Type C Pressure:	Not reported
Other Resp Pro:	Not reported
Other Resp Pro Text:	Not reported
Comments:	Not reported
Date Time Submitted:	Not reported
Submitter IP Address:	Not reported
Region:	2
UBI:	602131386
Notice type:	Initial
Project Type:	Air cell Pipe Insulation, Mag/mudded pipe Insulation, Sheet Vinyl, Vinyl Asbestos Tile

DRAFT

HORIZON HOUSE (Continued) **1001204061**

Supervisor:	Dave Wartes ()
Supervisor Phone:	Not reported
Certificate Status:	ACTIVE
Name:	Not reported
Address:	900 UNIVERSITY STREET
City,State,Zip:	SEATTLE, WA
Facility Type:	Not reported
Parent ID:	Not reported
Form ID:	60715##1338Ameri290720
Notice Date:	06/18/2012
Start Date:	01/02/2012
Completion Date:	12/31/2012
Initial:	Not reported
Amended:	Not reported
On Hold:	Not reported
Off Hold:	Not reported
Emergency:	Not reported
Site Hours Start:	Not reported
Site Hours End:	Not reported
Sunday:	Not reported
Monday:	Not reported
Tuesday:	Not reported
Wednesday:	Not reported
Thursday:	Not reported
Friday:	Not reported
Saturday:	Not reported
Contractor ID:	Not reported
Phone:	Not reported
Job Site CAS:	Not reported
Project Form Email:	Not reported
Property Owner Name:	Not reported
Property Owner Agent:	Not reported
Property Owner Company:	American Environmental Constru (ABCN00001338)
Property Owner Address:	Not reported
Property Owner City:	Not reported
Property Owner State:	Not reported
Property Owner Zip4:	Not reported
Property Owner Phone:	Not reported
Job Site Room:	Not reported
Facility Age:	Not reported
Facility Size:	Not reported
Facility Remodel:	Not reported
Facility Demo:	Not reported
Facility Repair:	Not reported
Facility Maint:	Not reported
Removed:	Not reported
Encapsulated:	Not reported
Quantity Sq Ft:	Not reported
Fireproofing:	Not reported
Popcorn Ceiling:	Not reported
CAB:	Not reported
Sheet Vinyl:	Not reported
Asbestos Paper:	Not reported
Boiler Insulation:	Not reported
Duct Paper:	Not reported
VAT:	Not reported

DRAFT

HORIZON HOUSE (Continued) **1001204061**

Roofing:	Not reported
Sq Ft Other:	Not reported
Sq Ft Other Text:	Not reported
Quantity Lin Ft:	Not reported
Mag Pipe Insulation:	Not reported
Air Cell Pipe Insulation:	Not reported
Ducting Insulation:	Not reported
Cement Asbestos Pipe:	Not reported
Mudded Pipe Insulation:	Not reported
Duct Tape:	Not reported
Lin Ft Other1:	Not reported
Lin Ft Other1 Text:	Not reported
Lin Ft Other2:	Not reported
Lin Ft Other2 Text:	Not reported
Indoors:	Not reported
Outdoors:	Not reported
Neg Pres Enclosure:	Not reported
Glove Bag:	Not reported
Mini Enclosure:	Not reported
Critical Barriers:	Not reported
Wrap And Cut:	Not reported
Wet Methods:	Not reported
HEPA Vacuum:	Not reported
MANUALMETHODS :	Not reported
Other CM1:	Not reported
Other CM1 Text:	Not reported
Other CM2:	Not reported
Other CM2 Text:	Not reported
Half Mask APR:	Not reported
Full Face APR:	Not reported
PAPR:	Not reported
Type C Continuous:	Not reported
Type C Pressure:	Not reported
Other Resp Pro:	Not reported
Other Resp Pro Text:	Not reported
Comments:	Not reported
Date Time Submitted:	Not reported
Submitter IP Address:	Not reported
Region:	2
UBI:	602131386
Notice type:	Initial
Project Type:	Air cell Pipe Insulation, Mag/mudded pipe Insulation, Sheet Vinyl, Vinyl Asbestos Tile
Supervisor:	David Wartes ()
Supervisor Phone:	Not reported
Certificate Status:	ACTIVE
Name:	Not reported
Address:	900 UNIVERSITY ST
City,State,Zip:	SEATTLE, WA
Facility Type:	Not reported
Parent ID:	Not reported
Form ID:	135583#463165669
Notice Date:	05/29/2019
Start Date:	01/03/2019
Completion Date:	12/31/2019
Initial:	Not reported

DRAFT

HORIZON HOUSE (Continued) **1001204061**

Amended:	Not reported
On Hold:	Not reported
Off Hold:	Not reported
Emergency:	Not reported
Site Hours Start:	Not reported
Site Hours End:	Not reported
Sunday:	Not reported
Monday:	Not reported
Tuesday:	Not reported
Wednesday:	Not reported
Thursday:	Not reported
Friday:	Not reported
Saturday:	Not reported
Contractor ID:	Not reported
Phone:	Not reported
Job Site CAS:	Not reported
Project Form Email:	Not reported
Property Owner Name:	Not reported
Property Owner Agent:	Not reported
Property Owner Company:	SUPERIOR CLEANING & RESTORATIO (WOODINVILLE) (ABCN00001386)
Property Owner Address:	Not reported
Property Owner City:	Not reported
Property Owner State:	Not reported
Property Owner Zip4:	Not reported
Property Owner Phone:	Not reported
Job Site Room:	Not reported
Facility Age:	Not reported
Facility Size:	Not reported
Facility Remodel:	Not reported
Facility Demo:	Not reported
Facility Repair:	Not reported
Facility Maint:	Not reported
Removed:	Not reported
Encapsulated:	Not reported
Quantity Sq Ft:	Not reported
Fireproofing:	Not reported
Popcorn Ceiling:	Not reported
CAB:	Not reported
Sheet Vinyl:	Not reported
Asbestos Paper:	Not reported
Boiler Insulation:	Not reported
Duct Paper:	Not reported
VAT:	Not reported
Roofing:	Not reported
Sq Ft Other:	Not reported
Sq Ft Other Text:	Not reported
Quantity Lin Ft:	Not reported
Mag Pipe Insulation:	Not reported
Air Cell Pipe Insulation:	Not reported
Ducting Insulation:	Not reported
Cement Asbestos Pipe:	Not reported
Mudded Pipe Insulation:	Not reported
Duct Tape:	Not reported
Lin Ft Other1:	Not reported
Lin Ft Other1 Text:	Not reported
Lin Ft Other2:	Not reported
Lin Ft Other2 Text:	Not reported

DRAFT

HORIZON HOUSE (Continued) **1001204061**

Indoors:	Not reported
Outdoors:	Not reported
Neg Pres Enclosure:	Not reported
Glove Bag:	Not reported
Mini Enclosure:	Not reported
Critical Barriers:	Not reported
Wrap And Cut:	Not reported
Wet Methods:	Not reported
HEPA Vacuum:	Not reported
MANUALMETHODS :	Not reported
Other CM1:	Not reported
Other CM1 Text:	Not reported
Other CM2:	Not reported
Other CM2 Text:	Not reported
Half Mask APR:	Not reported
Full Face APR:	Not reported
PAPR:	Not reported
Type C Continuous:	Not reported
Type C Pressure:	Not reported
Other Resp Pro:	Not reported
Other Resp Pro Text:	Not reported
Comments:	Not reported
Date Time Submitted:	Not reported
Submitter IP Address:	Not reported
Region:	2
UBI:	602293355
Notice type:	Initial
Project Type:	Other linear footage, Sheet Vinyl, Vinyl Asbestos Tile
Supervisor:	Jeremiah Smith (ABAS00032025) ACTIVE
Supervisor Phone:	Not reported
Certificate Status:	ACTIVE

Name:	Not reported
Address:	900 UNIVERSITY ST
City,State,Zip:	SEATTLE, WA
Facility Type:	Not reported
Parent ID:	Not reported
Form ID:	135583#463165669
Notice Date:	05/11/2019
Start Date:	01/03/2019
Completion Date:	12/31/2019
Initial:	Not reported
Amended:	Not reported
On Hold:	Not reported
Off Hold:	Not reported
Emergency:	Not reported
Site Hours Start:	Not reported
Site Hours End:	Not reported
Sunday:	Not reported
Monday:	Not reported
Tuesday:	Not reported
Wednesday:	Not reported
Thursday:	Not reported
Friday:	Not reported
Saturday:	Not reported
Contractor ID:	Not reported
Phone:	Not reported

DRAFT

HORIZON HOUSE (Continued) **1001204061**

Job Site CAS:	Not reported
Project Form Email:	Not reported
Property Owner Name:	Not reported
Property Owner Agent:	Not reported
Property Owner Company:	SUPERIOR CLEANING & RESTORATIO (WOODINVILLE) (ABCN00001386)
Property Owner Address:	Not reported
Property Owner City:	Not reported
Property Owner State:	Not reported
Property Owner Zip4:	Not reported
Property Owner Phone:	Not reported
Job Site Room:	Not reported
Facility Age:	Not reported
Facility Size:	Not reported
Facility Remodel:	Not reported
Facility Demo:	Not reported
Facility Repair:	Not reported
Facility Maint:	Not reported
Removed:	Not reported
Encapsulated:	Not reported
Quantity Sq Ft:	Not reported
Fireproofing:	Not reported
Popcorn Ceiling:	Not reported
CAB:	Not reported
Sheet Vinyl:	Not reported
Asbestos Paper:	Not reported
Boiler Insulation:	Not reported
Duct Paper:	Not reported
VAT:	Not reported
Roofing:	Not reported
Sq Ft Other:	Not reported
Sq Ft Other Text:	Not reported
Quantity Lin Ft:	Not reported
Mag Pipe Insulation:	Not reported
Air Cell Pipe Insulation:	Not reported
Ducting Insulation:	Not reported
Cement Asbestos Pipe:	Not reported
Mudded Pipe Insulation:	Not reported
Duct Tape:	Not reported
Lin Ft Other1:	Not reported
Lin Ft Other1 Text:	Not reported
Lin Ft Other2:	Not reported
Lin Ft Other2 Text:	Not reported
Indoors:	Not reported
Outdoors:	Not reported
Neg Pres Enclosure:	Not reported
Glove Bag:	Not reported
Mini Enclosure:	Not reported
Critical Barriers:	Not reported
Wrap And Cut:	Not reported
Wet Methods:	Not reported
HEPA Vacuum:	Not reported
MANUALMETHODS :	Not reported
Other CM1:	Not reported
Other CM1 Text:	Not reported
Other CM2:	Not reported
Other CM2 Text:	Not reported
Half Mask APR:	Not reported

DRAFT

HORIZON HOUSE (Continued) **1001204061**

Full Face APR:	Not reported
PAPR:	Not reported
Type C Continuous:	Not reported
Type C Pressure:	Not reported
Other Resp Pro:	Not reported
Other Resp Pro Text:	Not reported
Comments:	Not reported
Date Time Submitted:	Not reported
Submitter IP Address:	Not reported
Region:	2
UBI:	602293355
Notice type:	Initial
Project Type:	Other linear footage, Sheet Vinyl, Vinyl Asbestos Tile
Supervisor:	Jeremiah Smith (ABAS00032025) ACTIVE
Supervisor Phone:	Not reported
Certificate Status:	ACTIVE
Name:	Not reported
Address:	900 UNIVERSITY ST
City,State,Zip:	SEATTLE, WA
Facility Type:	Not reported
Parent ID:	Not reported
Form ID:	135583#463165669
Notice Date:	05/29/2019
Start Date:	01/03/2019
Completion Date:	12/31/2019
Initial:	Not reported
Amended:	Not reported
On Hold:	Not reported
Off Hold:	Not reported
Emergency:	Not reported
Site Hours Start:	Not reported
Site Hours End:	Not reported
Sunday:	Not reported
Monday:	Not reported
Tuesday:	Not reported
Wednesday:	Not reported
Thursday:	Not reported
Friday:	Not reported
Saturday:	Not reported
Contractor ID:	Not reported
Phone:	Not reported
Job Site CAS:	Not reported
Project Form Email:	Not reported
Property Owner Name:	Not reported
Property Owner Agent:	Not reported
Property Owner Company:	SUPERIOR CLEANING & RESTORATIO (WOODINVILLE) (ABCN00001386)
Property Owner Address:	Not reported
Property Owner City:	Not reported
Property Owner State:	Not reported
Property Owner Zip4:	Not reported
Property Owner Phone:	Not reported
Job Site Room:	Not reported
Facility Age:	Not reported
Facility Size:	Not reported
Facility Remodel:	Not reported
Facility Demo:	Not reported

DRAFT

HORIZON HOUSE (Continued) **1001204061**

Facility Repair:	Not reported
Facility Maint:	Not reported
Removed:	Not reported
Encapsulated:	Not reported
Quantity Sq Ft:	Not reported
Fireproofing:	Not reported
Popcorn Ceiling:	Not reported
CAB:	Not reported
Sheet Vinyl:	Not reported
Asbestos Paper:	Not reported
Boiler Insulation:	Not reported
Duct Paper:	Not reported
VAT:	Not reported
Roofing:	Not reported
Sq Ft Other:	Not reported
Sq Ft Other Text:	Not reported
Quantity Lin Ft:	Not reported
Mag Pipe Insulation:	Not reported
Air Cell Pipe Insulation:	Not reported
Ducting Insulation:	Not reported
Cement Asbestos Pipe:	Not reported
Mudded Pipe Insulation:	Not reported
Duct Tape:	Not reported
Lin Ft Other1:	Not reported
Lin Ft Other1 Text:	Not reported
Lin Ft Other2:	Not reported
Lin Ft Other2 Text:	Not reported
Indoors:	Not reported
Outdoors:	Not reported
Neg Pres Enclosure:	Not reported
Glove Bag:	Not reported
Mini Enclosure:	Not reported
Critical Barriers:	Not reported
Wrap And Cut:	Not reported
Wet Methods:	Not reported
HEPA Vacuum:	Not reported
MANUALMETHODS :	Not reported
Other CM1:	Not reported
Other CM1 Text:	Not reported
Other CM2:	Not reported
Other CM2 Text:	Not reported
Half Mask APR:	Not reported
Full Face APR:	Not reported
PAPR:	Not reported
Type C Continuous:	Not reported
Type C Pressure:	Not reported
Other Resp Pro:	Not reported
Other Resp Pro Text:	Not reported
Comments:	Not reported
Date Time Submitted:	Not reported
Submitter IP Address:	Not reported
Region:	2
UBI:	602293355
Notice type:	Initial
Project Type:	Other linear footage, Sheet Vinyl, Vinyl Asbestos Tile
Supervisor:	Jeremiah Smith (ABAS00032025) ACTIVE, Waldo Orozco (ABAS00030108) ACTIVE
Supervisor Phone:	Not reported

DRAFT

HORIZON HOUSE (Continued) **1001204061**

Certificate Status:	ACTIVE
Name:	Not reported
Address:	900 UNIVERSITY ST
City,State,Zip:	SEATTLE, WA
Facility Type:	Not reported
Parent ID:	Not reported
Form ID:	135583#463165669
Notice Date:	05/07/2019
Start Date:	01/03/2019
Completion Date:	12/31/2019
Initial:	Not reported
Amended:	Not reported
On Hold:	Not reported
Off Hold:	Not reported
Emergency:	Not reported
Site Hours Start:	Not reported
Site Hours End:	Not reported
Sunday:	Not reported
Monday:	Not reported
Tuesday:	Not reported
Wednesday:	Not reported
Thursday:	Not reported
Friday:	Not reported
Saturday:	Not reported
Contractor ID:	Not reported
Phone:	Not reported
Job Site CAS:	Not reported
Project Form Email:	Not reported
Property Owner Name:	Not reported
Property Owner Agent:	Not reported
Property Owner Company:	SUPERIOR CLEANING & RESTORATIO (WOODINVILLE) (ABCN00001386)
Property Owner Address:	Not reported
Property Owner City:	Not reported
Property Owner State:	Not reported
Property Owner Zip4:	Not reported
Property Owner Phone:	Not reported
Job Site Room:	Not reported
Facility Age:	Not reported
Facility Size:	Not reported
Facility Remodel:	Not reported
Facility Demo:	Not reported
Facility Repair:	Not reported
Facility Maint:	Not reported
Removed:	Not reported
Encapsulated:	Not reported
Quantity Sq Ft:	Not reported
Fireproofing:	Not reported
Popcorn Ceiling:	Not reported
CAB:	Not reported
Sheet Vinyl:	Not reported
Asbestos Paper:	Not reported
Boiler Insulation:	Not reported
Duct Paper:	Not reported
VAT:	Not reported
Roofing:	Not reported
Sq Ft Other:	Not reported

DRAFT

HORIZON HOUSE (Continued) **1001204061**

Sq Ft Other Text:	Not reported
Quantity Lin Ft:	Not reported
Mag Pipe Insulation:	Not reported
Air Cell Pipe Insulation:	Not reported
Ducting Insulation:	Not reported
Cement Asbestos Pipe:	Not reported
Mudded Pipe Insulation:	Not reported
Duct Tape:	Not reported
Lin Ft Other1:	Not reported
Lin Ft Other1 Text:	Not reported
Lin Ft Other2:	Not reported
Lin Ft Other2 Text:	Not reported
Indoors:	Not reported
Outdoors:	Not reported
Neg Pres Enclosure:	Not reported
Glove Bag:	Not reported
Mini Enclosure:	Not reported
Critical Barriers:	Not reported
Wrap And Cut:	Not reported
Wet Methods:	Not reported
HEPA Vacuum:	Not reported
MANUALMETHODS :	Not reported
Other CM1:	Not reported
Other CM1 Text:	Not reported
Other CM2:	Not reported
Other CM2 Text:	Not reported
Half Mask APR:	Not reported
Full Face APR:	Not reported
PAPR:	Not reported
Type C Continuous:	Not reported
Type C Pressure:	Not reported
Other Resp Pro:	Not reported
Other Resp Pro Text:	Not reported
Comments:	Not reported
Date Time Submitted:	Not reported
Submitter IP Address:	Not reported
Region:	2
UBI:	602293355
Notice type:	Initial
Project Type:	Other linear footage, Sheet Vinyl, Vinyl Asbestos Tile
Supervisor:	Jeremiah Smith (ABAS00032025) ACTIVE
Supervisor Phone:	Not reported
Certificate Status:	ACTIVE
Name:	Not reported
Address:	900 UNIVERSITY ST
City,State,Zip:	SEATTLE, WA
Facility Type:	Not reported
Parent ID:	Not reported
Form ID:	152830#1000184837
Notice Date:	01/31/2020
Start Date:	12/16/2019
Completion Date:	01/31/2020
Initial:	Not reported
Amended:	Not reported
On Hold:	Not reported
Off Hold:	Not reported

DRAFT

HORIZON HOUSE (Continued) **1001204061**

Emergency:	Not reported
Site Hours Start:	Not reported
Site Hours End:	Not reported
Sunday:	Not reported
Monday:	Not reported
Tuesday:	Not reported
Wednesday:	Not reported
Thursday:	Not reported
Friday:	Not reported
Saturday:	Not reported
Contractor ID:	Not reported
Phone:	Not reported
Job Site CAS:	Not reported
Project Form Email:	Not reported
Property Owner Name:	Not reported
Property Owner Agent:	Not reported
Property Owner Company:	CONSTRUCTION GROUP INTERNATION (WOODINVILLE) (ABCN00001411)
Property Owner Address:	Not reported
Property Owner City:	Not reported
Property Owner State:	Not reported
Property Owner Zip4:	Not reported
Property Owner Phone:	Not reported
Job Site Room:	Not reported
Facility Age:	Not reported
Facility Size:	Not reported
Facility Remodel:	Not reported
Facility Demo:	Not reported
Facility Repair:	Not reported
Facility Maint:	Not reported
Removed:	Not reported
Encapsulated:	Not reported
Quantity Sq Ft:	Not reported
Fireproofing:	Not reported
Popcorn Ceiling:	Not reported
CAB:	Not reported
Sheet Vinyl:	Not reported
Asbestos Paper:	Not reported
Boiler Insulation:	Not reported
Duct Paper:	Not reported
VAT:	Not reported
Roofing:	Not reported
Sq Ft Other:	Not reported
Sq Ft Other Text:	Not reported
Quantity Lin Ft:	Not reported
Mag Pipe Insulation:	Not reported
Air Cell Pipe Insulation:	Not reported
Ducting Insulation:	Not reported
Cement Asbestos Pipe:	Not reported
Mudded Pipe Insulation:	Not reported
Duct Tape:	Not reported
Lin Ft Other1:	Not reported
Lin Ft Other1 Text:	Not reported
Lin Ft Other2:	Not reported
Lin Ft Other2 Text:	Not reported
Indoors:	Not reported
Outdoors:	Not reported
Neg Pres Enclosure:	Not reported

DRAFT

HORIZON HOUSE (Continued) **1001204061**

Glove Bag:	Not reported
Mini Enclosure:	Not reported
Critical Barriers:	Not reported
Wrap And Cut:	Not reported
Wet Methods:	Not reported
HEPA Vacuum:	Not reported
MANUALMETHODS :	Not reported
Other CM1:	Not reported
Other CM1 Text:	Not reported
Other CM2:	Not reported
Other CM2 Text:	Not reported
Half Mask APR:	Not reported
Full Face APR:	Not reported
PAPR:	Not reported
Type C Continuous:	Not reported
Type C Pressure:	Not reported
Other Resp Pro:	Not reported
Other Resp Pro Text:	Not reported
Comments:	Not reported
Date Time Submitted:	Not reported
Submitter IP Address:	Not reported
Region:	2
UBI:	602516973
Notice type:	Initial
Project Type:	Mag/mudded pipe Insulation, Mastic, Sheet Vinyl, Vinyl Asbestos Tile
Supervisor:	Ryan Makela (ABAS00034558) ACTIVE
Supervisor Phone:	Not reported
Certificate Status:	ACTIVE
Name:	Not reported
Address:	900 UNIVERSITY ST
City,State,Zip:	SEATTLE, WA
Facility Type:	Not reported
Parent ID:	Not reported
Form ID:	152830#1000184837
Notice Date:	01/22/2020
Start Date:	12/16/2019
Completion Date:	01/31/2020
Initial:	Not reported
Amended:	Not reported
On Hold:	Not reported
Off Hold:	Not reported
Emergency:	Not reported
Site Hours Start:	Not reported
Site Hours End:	Not reported
Sunday:	Not reported
Monday:	Not reported
Tuesday:	Not reported
Wednesday:	Not reported
Thursday:	Not reported
Friday:	Not reported
Saturday:	Not reported
Contractor ID:	Not reported
Phone:	Not reported
Job Site CAS:	Not reported
Project Form Email:	Not reported
Property Owner Name:	Not reported

DRAFT

HORIZON HOUSE (Continued) **1001204061**

Property Owner Agent:	Not reported
Property Owner Company:	CONSTRUCTION GROUP INTERNATION (WOODINVILLE) (ABCN00001411)
Property Owner Address:	Not reported
Property Owner City:	Not reported
Property Owner State:	Not reported
Property Owner Zip4:	Not reported
Property Owner Phone:	Not reported
Job Site Room:	Not reported
Facility Age:	Not reported
Facility Size:	Not reported
Facility Remodel:	Not reported
Facility Demo:	Not reported
Facility Repair:	Not reported
Facility Maint:	Not reported
Removed:	Not reported
Encapsulated:	Not reported
Quantity Sq Ft:	Not reported
Fireproofing:	Not reported
Popcorn Ceiling:	Not reported
CAB:	Not reported
Sheet Vinyl:	Not reported
Asbestos Paper:	Not reported
Boiler Insulation:	Not reported
Duct Paper:	Not reported
VAT:	Not reported
Roofing:	Not reported
Sq Ft Other:	Not reported
Sq Ft Other Text:	Not reported
Quantity Lin Ft:	Not reported
Mag Pipe Insulation:	Not reported
Air Cell Pipe Insulation:	Not reported
Ducting Insulation:	Not reported
Cement Asbestos Pipe:	Not reported
Mudded Pipe Insulation:	Not reported
Duct Tape:	Not reported
Lin Ft Other1:	Not reported
Lin Ft Other1 Text:	Not reported
Lin Ft Other2:	Not reported
Lin Ft Other2 Text:	Not reported
Indoors:	Not reported
Outdoors:	Not reported
Neg Pres Enclosure:	Not reported
Glove Bag:	Not reported
Mini Enclosure:	Not reported
Critical Barriers:	Not reported
Wrap And Cut:	Not reported
Wet Methods:	Not reported
HEPA Vacuum:	Not reported
MANUALMETHODS :	Not reported
Other CM1:	Not reported
Other CM1 Text:	Not reported
Other CM2:	Not reported
Other CM2 Text:	Not reported
Half Mask APR:	Not reported
Full Face APR:	Not reported
PAPR:	Not reported
Type C Continuous:	Not reported

DRAFT

HORIZON HOUSE (Continued) **1001204061**

Type C Pressure:	Not reported
Other Resp Pro:	Not reported
Other Resp Pro Text:	Not reported
Comments:	Not reported
Date Time Submitted:	Not reported
Submitter IP Address:	Not reported
Region:	2
UBI:	602516973
Notice type:	Initial
Project Type:	Mag/mudded pipe Insulation, Mastic, Sheet Vinyl, Vinyl Asbestos Tile
Supervisor:	Ryan Makela (ABAS00034558) ACTIVE
Supervisor Phone:	Not reported
Certificate Status:	ACTIVE
Name:	Not reported
Address:	900 UNIVERSITY ST
City,State,Zip:	SEATTLE, WA
Facility Type:	Not reported
Parent ID:	Not reported
Form ID:	152830#1000184837
Notice Date:	01/07/2020
Start Date:	12/16/2019
Completion Date:	01/31/2020
Initial:	Not reported
Amended:	Not reported
On Hold:	Not reported
Off Hold:	Not reported
Emergency:	Not reported
Site Hours Start:	Not reported
Site Hours End:	Not reported
Sunday:	Not reported
Monday:	Not reported
Tuesday:	Not reported
Wednesday:	Not reported
Thursday:	Not reported
Friday:	Not reported
Saturday:	Not reported
Contractor ID:	Not reported
Phone:	Not reported
Job Site CAS:	Not reported
Project Form Email:	Not reported
Property Owner Name:	Not reported
Property Owner Agent:	Not reported
Property Owner Company:	CONSTRUCTION GROUP INTERNATION (WOODINVILLE) (ABCN00001411)
Property Owner Address:	Not reported
Property Owner City:	Not reported
Property Owner State:	Not reported
Property Owner Zip4:	Not reported
Property Owner Phone:	Not reported
Job Site Room:	Not reported
Facility Age:	Not reported
Facility Size:	Not reported
Facility Remodel:	Not reported
Facility Demo:	Not reported
Facility Repair:	Not reported
Facility Maint:	Not reported
Removed:	Not reported

DRAFT

HORIZON HOUSE (Continued) **1001204061**

Encapsulated:	Not reported
Quantity Sq Ft:	Not reported
Fireproofing:	Not reported
Popcorn Ceiling:	Not reported
CAB:	Not reported
Sheet Vinyl:	Not reported
Asbestos Paper:	Not reported
Boiler Insulation:	Not reported
Duct Paper:	Not reported
VAT:	Not reported
Roofing:	Not reported
Sq Ft Other:	Not reported
Sq Ft Other Text:	Not reported
Quantity Lin Ft:	Not reported
Mag Pipe Insulation:	Not reported
Air Cell Pipe Insulation:	Not reported
Ducting Insulation:	Not reported
Cement Asbestos Pipe:	Not reported
Mudded Pipe Insulation:	Not reported
Duct Tape:	Not reported
Lin Ft Other1:	Not reported
Lin Ft Other1 Text:	Not reported
Lin Ft Other2:	Not reported
Lin Ft Other2 Text:	Not reported
Indoors:	Not reported
Outdoors:	Not reported
Neg Pres Enclosure:	Not reported
Glove Bag:	Not reported
Mini Enclosure:	Not reported
Critical Barriers:	Not reported
Wrap And Cut:	Not reported
Wet Methods:	Not reported
HEPA Vacuum:	Not reported
MANUALMETHODS :	Not reported
Other CM1:	Not reported
Other CM1 Text:	Not reported
Other CM2:	Not reported
Other CM2 Text:	Not reported
Half Mask APR:	Not reported
Full Face APR:	Not reported
PAPR:	Not reported
Type C Continuous:	Not reported
Type C Pressure:	Not reported
Other Resp Pro:	Not reported
Other Resp Pro Text:	Not reported
Comments:	Not reported
Date Time Submitted:	Not reported
Submitter IP Address:	Not reported
Region:	2
UBI:	602516973
Notice type:	Initial
Project Type:	Mag/mudded pipe Insulation, Mastic, Sheet Vinyl, Vinyl Asbestos Tile
Supervisor:	Ryan Makela (ABAS00034558) ACTIVE
Supervisor Phone:	Not reported
Certificate Status:	ACTIVE
Name:	Not reported

DRAFT

HORIZON HOUSE (Continued) **1001204061**

Address:	900 UNIVERSITY ST
City,State,Zip:	SEATTLE, WA
Facility Type:	Not reported
Parent ID:	Not reported
Form ID:	152830#1000184837
Notice Date:	01/21/2020
Start Date:	12/16/2019
Completion Date:	01/31/2020
Initial:	Not reported
Amended:	Not reported
On Hold:	Not reported
Off Hold:	Not reported
Emergency:	Not reported
Site Hours Start:	Not reported
Site Hours End:	Not reported
Sunday:	Not reported
Monday:	Not reported
Tuesday:	Not reported
Wednesday:	Not reported
Thursday:	Not reported
Friday:	Not reported
Saturday:	Not reported
Contractor ID:	Not reported
Phone:	Not reported
Job Site CAS:	Not reported
Project Form Email:	Not reported
Property Owner Name:	Not reported
Property Owner Agent:	Not reported
Property Owner Company:	CONSTRUCTION GROUP INTERNATION (WOODINVILLE) (ABCN00001411)
Property Owner Address:	Not reported
Property Owner City:	Not reported
Property Owner State:	Not reported
Property Owner Zip4:	Not reported
Property Owner Phone:	Not reported
Job Site Room:	Not reported
Facility Age:	Not reported
Facility Size:	Not reported
Facility Remodel:	Not reported
Facility Demo:	Not reported
Facility Repair:	Not reported
Facility Maint:	Not reported
Removed:	Not reported
Encapsulated:	Not reported
Quantity Sq Ft:	Not reported
Fireproofing:	Not reported
Popcorn Ceiling:	Not reported
CAB:	Not reported
Sheet Vinyl:	Not reported
Asbestos Paper:	Not reported
Boiler Insulation:	Not reported
Duct Paper:	Not reported
VAT:	Not reported
Roofing:	Not reported
Sq Ft Other:	Not reported
Sq Ft Other Text:	Not reported
Quantity Lin Ft:	Not reported
Mag Pipe Insulation:	Not reported

DRAFT

HORIZON HOUSE (Continued) **1001204061**

Air Cell Pipe Insulation:	Not reported
Ducting Insulation:	Not reported
Cement Asbestos Pipe:	Not reported
Mudded Pipe Insulation:	Not reported
Duct Tape:	Not reported
Lin Ft Other1:	Not reported
Lin Ft Other1 Text:	Not reported
Lin Ft Other2:	Not reported
Lin Ft Other2 Text:	Not reported
Indoors:	Not reported
Outdoors:	Not reported
Neg Pres Enclosure:	Not reported
Glove Bag:	Not reported
Mini Enclosure:	Not reported
Critical Barriers:	Not reported
Wrap And Cut:	Not reported
Wet Methods:	Not reported
HEPA Vacuum:	Not reported
MANUALMETHODS :	Not reported
Other CM1:	Not reported
Other CM1 Text:	Not reported
Other CM2:	Not reported
Other CM2 Text:	Not reported
Half Mask APR:	Not reported
Full Face APR:	Not reported
PAPR:	Not reported
Type C Continuous:	Not reported
Type C Pressure:	Not reported
Other Resp Pro:	Not reported
Other Resp Pro Text:	Not reported
Comments:	Not reported
Date Time Submitted:	Not reported
Submitter IP Address:	Not reported
Region:	2
UBI:	602516973
Notice type:	Initial
Project Type:	Mag/mudded pipe Insulation, Mastic, Sheet Vinyl, Vinyl Asbestos Tile
Supervisor:	Ryan Makela (ABAS00034558) ACTIVE
Supervisor Phone:	Not reported
Certificate Status:	ACTIVE
Name:	Not reported
Address:	900 UNIVERSITY ST
City,State,Zip:	SEATTLE, WA
Facility Type:	Not reported
Parent ID:	Not reported
Form ID:	152830#1000184837
Notice Date:	12/06/2019
Start Date:	12/16/2019
Completion Date:	01/31/2020
Initial:	Not reported
Amended:	Not reported
On Hold:	Not reported
Off Hold:	Not reported
Emergency:	Not reported
Site Hours Start:	Not reported
Site Hours End:	Not reported

DRAFT

HORIZON HOUSE (Continued) **1001204061**

Sunday:	Not reported
Monday:	Not reported
Tuesday:	Not reported
Wednesday:	Not reported
Thursday:	Not reported
Friday:	Not reported
Saturday:	Not reported
Contractor ID:	Not reported
Phone:	Not reported
Job Site CAS:	Not reported
Project Form Email:	Not reported
Property Owner Name:	Not reported
Property Owner Agent:	Not reported
Property Owner Company:	CONSTRUCTION GROUP INTERNATION (WOODINVILLE) (ABCN00001411)
Property Owner Address:	Not reported
Property Owner City:	Not reported
Property Owner State:	Not reported
Property Owner Zip4:	Not reported
Property Owner Phone:	Not reported
Job Site Room:	Not reported
Facility Age:	Not reported
Facility Size:	Not reported
Facility Remodel:	Not reported
Facility Demo:	Not reported
Facility Repair:	Not reported
Facility Maint:	Not reported
Removed:	Not reported
Encapsulated:	Not reported
Quantity Sq Ft:	Not reported
Fireproofing:	Not reported
Popcorn Ceiling:	Not reported
CAB:	Not reported
Sheet Vinyl:	Not reported
Asbestos Paper:	Not reported
Boiler Insulation:	Not reported
Duct Paper:	Not reported
VAT:	Not reported
Roofing:	Not reported
Sq Ft Other:	Not reported
Sq Ft Other Text:	Not reported
Quantity Lin Ft:	Not reported
Mag Pipe Insulation:	Not reported
Air Cell Pipe Insulation:	Not reported
Ducting Insulation:	Not reported
Cement Asbestos Pipe:	Not reported
Mudded Pipe Insulation:	Not reported
Duct Tape:	Not reported
Lin Ft Other1:	Not reported
Lin Ft Other1 Text:	Not reported
Lin Ft Other2:	Not reported
Lin Ft Other2 Text:	Not reported
Indoors:	Not reported
Outdoors:	Not reported
Neg Pres Enclosure:	Not reported
Glove Bag:	Not reported
Mini Enclosure:	Not reported
Critical Barriers:	Not reported

DRAFT

HORIZON HOUSE (Continued) **1001204061**

Wrap And Cut:	Not reported
Wet Methods:	Not reported
HEPA Vacuum:	Not reported
MANUALMETHODS :	Not reported
Other CM1:	Not reported
Other CM1 Text:	Not reported
Other CM2:	Not reported
Other CM2 Text:	Not reported
Half Mask APR:	Not reported
Full Face APR:	Not reported
PAPR:	Not reported
Type C Continuous:	Not reported
Type C Pressure:	Not reported
Other Resp Pro:	Not reported
Other Resp Pro Text:	Not reported
Comments:	Not reported
Date Time Submitted:	Not reported
Submitter IP Address:	Not reported
Region:	2
UBI:	602516973
Notice type:	Initial
Project Type:	Mag/mudded pipe Insulation, Sheet Vinyl, Vinyl Asbestos Tile
Supervisor:	Ryan Makela (ABAS00034558) ACTIVE
Supervisor Phone:	Not reported
Certificate Status:	ACTIVE

Name:	Not reported
Address:	900 UNIVERSITY ST
City,State,Zip:	SEATTLE, WA
Facility Type:	Not reported
Parent ID:	Not reported
Form ID:	146665#278128074
Notice Date:	12/09/2019
Start Date:	08/09/2019
Completion Date:	12/10/2019
Initial:	Not reported
Amended:	Not reported
On Hold:	Not reported
Off Hold:	Not reported
Emergency:	Not reported
Site Hours Start:	Not reported
Site Hours End:	Not reported
Sunday:	Not reported
Monday:	Not reported
Tuesday:	Not reported
Wednesday:	Not reported
Thursday:	Not reported
Friday:	Not reported
Saturday:	Not reported
Contractor ID:	Not reported
Phone:	Not reported
Job Site CAS:	Not reported
Project Form Email:	Not reported
Property Owner Name:	Not reported
Property Owner Agent:	Not reported
Property Owner Company:	RSG ABATEMENT & DMLTN CORP (TACOMA) (ABCN00001669)
Property Owner Address:	Not reported

DRAFT

HORIZON HOUSE (Continued) **1001204061**

Property Owner City:	Not reported
Property Owner State:	Not reported
Property Owner Zip4:	Not reported
Property Owner Phone:	Not reported
Job Site Room:	Not reported
Facility Age:	Not reported
Facility Size:	Not reported
Facility Remodel:	Not reported
Facility Demo:	Not reported
Facility Repair:	Not reported
Facility Maint:	Not reported
Removed:	Not reported
Encapsulated:	Not reported
Quantity Sq Ft:	Not reported
Fireproofing:	Not reported
Popcorn Ceiling:	Not reported
CAB:	Not reported
Sheet Vinyl:	Not reported
Asbestos Paper:	Not reported
Boiler Insulation:	Not reported
Duct Paper:	Not reported
VAT:	Not reported
Roofing:	Not reported
Sq Ft Other:	Not reported
Sq Ft Other Text:	Not reported
Quantity Lin Ft:	Not reported
Mag Pipe Insulation:	Not reported
Air Cell Pipe Insulation:	Not reported
Ducting Insulation:	Not reported
Cement Asbestos Pipe:	Not reported
Mudded Pipe Insulation:	Not reported
Duct Tape:	Not reported
Lin Ft Other1:	Not reported
Lin Ft Other1 Text:	Not reported
Lin Ft Other2:	Not reported
Lin Ft Other2 Text:	Not reported
Indoors:	Not reported
Outdoors:	Not reported
Neg Pres Enclosure:	Not reported
Glove Bag:	Not reported
Mini Enclosure:	Not reported
Critical Barriers:	Not reported
Wrap And Cut:	Not reported
Wet Methods:	Not reported
HEPA Vacuum:	Not reported
MANUALMETHODS :	Not reported
Other CM1:	Not reported
Other CM1 Text:	Not reported
Other CM2:	Not reported
Other CM2 Text:	Not reported
Half Mask APR:	Not reported
Full Face APR:	Not reported
PAPR:	Not reported
Type C Continuous:	Not reported
Type C Pressure:	Not reported
Other Resp Pro:	Not reported
Other Resp Pro Text:	Not reported

DRAFT

HORIZON HOUSE (Continued) **1001204061**

Comments:	Not reported
Date Time Submitted:	Not reported
Submitter IP Address:	Not reported
Region:	2
UBI:	604274440
Notice type:	Initial
Project Type:	Duct Tape, Vinyl Asbestos Tile
Supervisor:	Jeff Hanson (ABAS0027904)
Supervisor Phone:	Not reported
Certificate Status:	ACTIVE
Name:	Not reported
Address:	900 UNIVERSITY ST
City,State,Zip:	SEATTLE, WA
Facility Type:	Not reported
Parent ID:	Not reported
Form ID:	146665#278128074
Notice Date:	08/12/2019
Start Date:	08/09/2019
Completion Date:	08/13/2019
Initial:	Not reported
Amended:	Not reported
On Hold:	Not reported
Off Hold:	Not reported
Emergency:	Not reported
Site Hours Start:	Not reported
Site Hours End:	Not reported
Sunday:	Not reported
Monday:	Not reported
Tuesday:	Not reported
Wednesday:	Not reported
Thursday:	Not reported
Friday:	Not reported
Saturday:	Not reported
Contractor ID:	Not reported
Phone:	Not reported
Job Site CAS:	Not reported
Project Form Email:	Not reported
Property Owner Name:	Not reported
Property Owner Agent:	Not reported
Property Owner Company:	RSG ABATEMENT & DMLTN CORP (TACOMA) (ABCN00001669)
Property Owner Address:	Not reported
Property Owner City:	Not reported
Property Owner State:	Not reported
Property Owner Zip4:	Not reported
Property Owner Phone:	Not reported
Job Site Room:	Not reported
Facility Age:	Not reported
Facility Size:	Not reported
Facility Remodel:	Not reported
Facility Demo:	Not reported
Facility Repair:	Not reported
Facility Maint:	Not reported
Removed:	Not reported
Encapsulated:	Not reported
Quantity Sq Ft:	Not reported
Fireproofing:	Not reported

DRAFT

HORIZON HOUSE (Continued) **1001204061**

Popcorn Ceiling:	Not reported
CAB:	Not reported
Sheet Vinyl:	Not reported
Asbestos Paper:	Not reported
Boiler Insulation:	Not reported
Duct Paper:	Not reported
VAT:	Not reported
Roofing:	Not reported
Sq Ft Other:	Not reported
Sq Ft Other Text:	Not reported
Quantity Lin Ft:	Not reported
Mag Pipe Insulation:	Not reported
Air Cell Pipe Insulation:	Not reported
Ducting Insulation:	Not reported
Cement Asbestos Pipe:	Not reported
Mudded Pipe Insulation:	Not reported
Duct Tape:	Not reported
Lin Ft Other1:	Not reported
Lin Ft Other1 Text:	Not reported
Lin Ft Other2:	Not reported
Lin Ft Other2 Text:	Not reported
Indoors:	Not reported
Outdoors:	Not reported
Neg Pres Enclosure:	Not reported
Glove Bag:	Not reported
Mini Enclosure:	Not reported
Critical Barriers:	Not reported
Wrap And Cut:	Not reported
Wet Methods:	Not reported
HEPA Vacuum:	Not reported
MANUALMETHODS :	Not reported
Other CM1:	Not reported
Other CM1 Text:	Not reported
Other CM2:	Not reported
Other CM2 Text:	Not reported
Half Mask APR:	Not reported
Full Face APR:	Not reported
PAPR:	Not reported
Type C Continuous:	Not reported
Type C Pressure:	Not reported
Other Resp Pro:	Not reported
Other Resp Pro Text:	Not reported
Comments:	Not reported
Date Time Submitted:	Not reported
Submitter IP Address:	Not reported
Region:	2
UBI:	604274440
Notice type:	Initial
Project Type:	Sheet Vinyl, Vinyl Asbestos Tile
Supervisor:	Jeff Hanson (ABAS0027904)
Supervisor Phone:	Not reported
Certificate Status:	ACTIVE
Name:	Not reported
Address:	900 UNIVERSITY ST
City,State,Zip:	SEATTLE, WA
Facility Type:	Not reported

DRAFT

HORIZON HOUSE (Continued) **1001204061**

Parent ID:	Not reported
Form ID:	146665#278128074
Notice Date:	07/30/2019
Start Date:	08/09/2019
Completion Date:	08/12/2019
Initial:	Not reported
Amended:	Not reported
On Hold:	Not reported
Off Hold:	Not reported
Emergency:	Not reported
Site Hours Start:	Not reported
Site Hours End:	Not reported
Sunday:	Not reported
Monday:	Not reported
Tuesday:	Not reported
Wednesday:	Not reported
Thursday:	Not reported
Friday:	Not reported
Saturday:	Not reported
Contractor ID:	Not reported
Phone:	Not reported
Job Site CAS:	Not reported
Project Form Email:	Not reported
Property Owner Name:	Not reported
Property Owner Agent:	Not reported
Property Owner Company:	RSG ABATEMENT & DMLTN CORP (TACOMA) (ABCN00001669)
Property Owner Address:	Not reported
Property Owner City:	Not reported
Property Owner State:	Not reported
Property Owner Zip4:	Not reported
Property Owner Phone:	Not reported
Job Site Room:	Not reported
Facility Age:	Not reported
Facility Size:	Not reported
Facility Remodel:	Not reported
Facility Demo:	Not reported
Facility Repair:	Not reported
Facility Maint:	Not reported
Removed:	Not reported
Encapsulated:	Not reported
Quantity Sq Ft:	Not reported
Fireproofing:	Not reported
Popcorn Ceiling:	Not reported
CAB:	Not reported
Sheet Vinyl:	Not reported
Asbestos Paper:	Not reported
Boiler Insulation:	Not reported
Duct Paper:	Not reported
VAT:	Not reported
Roofing:	Not reported
Sq Ft Other:	Not reported
Sq Ft Other Text:	Not reported
Quantity Lin Ft:	Not reported
Mag Pipe Insulation:	Not reported
Air Cell Pipe Insulation:	Not reported
Ducting Insulation:	Not reported
Cement Asbestos Pipe:	Not reported

DRAFT

HORIZON HOUSE (Continued) **1001204061**

Mudded Pipe Insulation:	Not reported
Duct Tape:	Not reported
Lin Ft Other1:	Not reported
Lin Ft Other1 Text:	Not reported
Lin Ft Other2:	Not reported
Lin Ft Other2 Text:	Not reported
Indoors:	Not reported
Outdoors:	Not reported
Neg Pres Enclosure:	Not reported
Glove Bag:	Not reported
Mini Enclosure:	Not reported
Critical Barriers:	Not reported
Wrap And Cut:	Not reported
Wet Methods:	Not reported
HEPA Vacuum:	Not reported
MANUALMETHODS :	Not reported
Other CM1:	Not reported
Other CM1 Text:	Not reported
Other CM2:	Not reported
Other CM2 Text:	Not reported
Half Mask APR:	Not reported
Full Face APR:	Not reported
PAPR:	Not reported
Type C Continuous:	Not reported
Type C Pressure:	Not reported
Other Resp Pro:	Not reported
Other Resp Pro Text:	Not reported
Comments:	Not reported
Date Time Submitted:	Not reported
Submitter IP Address:	Not reported
Region:	2
UBI:	604274440
Notice type:	Initial
Project Type:	Sheet Vinyl, Vinyl Asbestos Tile
Supervisor:	Jeff Hanson (ABAS0027904)
Supervisor Phone:	Not reported
Certificate Status:	ACTIVE

Name:	Not reported
Address:	900 UNIVERSITY ST
City,State,Zip:	SEATTLE, WA
Facility Type:	Not reported
Parent ID:	Not reported
Form ID:	146665#278128074
Notice Date:	10/02/2019
Start Date:	08/09/2019
Completion Date:	10/04/2019
Initial:	Not reported
Amended:	Not reported
On Hold:	Not reported
Off Hold:	Not reported
Emergency:	Not reported
Site Hours Start:	Not reported
Site Hours End:	Not reported
Sunday:	Not reported
Monday:	Not reported
Tuesday:	Not reported

DRAFT

HORIZON HOUSE (Continued) **1001204061**

Wednesday:	Not reported
Thursday:	Not reported
Friday:	Not reported
Saturday:	Not reported
Contractor ID:	Not reported
Phone:	Not reported
Job Site CAS:	Not reported
Project Form Email:	Not reported
Property Owner Name:	Not reported
Property Owner Agent:	Not reported
Property Owner Company:	RSG ABATEMENT & DMLTN CORP (TACOMA) (ABCN00001669)
Property Owner Address:	Not reported
Property Owner City:	Not reported
Property Owner State:	Not reported
Property Owner Zip4:	Not reported
Property Owner Phone:	Not reported
Job Site Room:	Not reported
Facility Age:	Not reported
Facility Size:	Not reported
Facility Remodel:	Not reported
Facility Demo:	Not reported
Facility Repair:	Not reported
Facility Maint:	Not reported
Removed:	Not reported
Encapsulated:	Not reported
Quantity Sq Ft:	Not reported
Fireproofing:	Not reported
Popcorn Ceiling:	Not reported
CAB:	Not reported
Sheet Vinyl:	Not reported
Asbestos Paper:	Not reported
Boiler Insulation:	Not reported
Duct Paper:	Not reported
VAT:	Not reported
Roofing:	Not reported
Sq Ft Other:	Not reported
Sq Ft Other Text:	Not reported
Quantity Lin Ft:	Not reported
Mag Pipe Insulation:	Not reported
Air Cell Pipe Insulation:	Not reported
Ducting Insulation:	Not reported
Cement Asbestos Pipe:	Not reported
Mudded Pipe Insulation:	Not reported
Duct Tape:	Not reported
Lin Ft Other1:	Not reported
Lin Ft Other1 Text:	Not reported
Lin Ft Other2:	Not reported
Lin Ft Other2 Text:	Not reported
Indoors:	Not reported
Outdoors:	Not reported
Neg Pres Enclosure:	Not reported
Glove Bag:	Not reported
Mini Enclosure:	Not reported
Critical Barriers:	Not reported
Wrap And Cut:	Not reported
Wet Methods:	Not reported
HEPA Vacuum:	Not reported

DRAFT

HORIZON HOUSE (Continued) **1001204061**

MANUALMETHODS :	Not reported
Other CM1:	Not reported
Other CM1 Text:	Not reported
Other CM2:	Not reported
Other CM2 Text:	Not reported
Half Mask APR:	Not reported
Full Face APR:	Not reported
PAPR:	Not reported
Type C Continuous:	Not reported
Type C Pressure:	Not reported
Other Resp Pro:	Not reported
Other Resp Pro Text:	Not reported
Comments:	Not reported
Date Time Submitted:	Not reported
Submitter IP Address:	Not reported
Region:	2
UBI:	604274440
Notice type:	Initial
Project Type:	Sheet Vinyl, Vinyl Asbestos Tile
Supervisor:	Jeff Hanson (ABAS0027904)
Supervisor Phone:	Not reported
Certificate Status:	ACTIVE
Name:	Not reported
Address:	900 UNIVERSITY ST
City,State,Zip:	SEATTLE, WA
Facility Type:	Not reported
Parent ID:	Not reported
Form ID:	146665#278128074
Notice Date:	10/02/2019
Start Date:	08/09/2019
Completion Date:	10/04/2019
Initial:	Not reported
Amended:	Not reported
On Hold:	Not reported
Off Hold:	Not reported
Emergency:	Not reported
Site Hours Start:	Not reported
Site Hours End:	Not reported
Sunday:	Not reported
Monday:	Not reported
Tuesday:	Not reported
Wednesday:	Not reported
Thursday:	Not reported
Friday:	Not reported
Saturday:	Not reported
Contractor ID:	Not reported
Phone:	Not reported
Job Site CAS:	Not reported
Project Form Email:	Not reported
Property Owner Name:	Not reported
Property Owner Agent:	Not reported
Property Owner Company:	RSG ABATEMENT & DMLTN CORP (TACOMA) (ABCN00001669)
Property Owner Address:	Not reported
Property Owner City:	Not reported
Property Owner State:	Not reported
Property Owner Zip4:	Not reported

DRAFT

HORIZON HOUSE (Continued) **1001204061**

Property Owner Phone:	Not reported
Job Site Room:	Not reported
Facility Age:	Not reported
Facility Size:	Not reported
Facility Remodel:	Not reported
Facility Demo:	Not reported
Facility Repair:	Not reported
Facility Maint:	Not reported
Removed:	Not reported
Encapsulated:	Not reported
Quantity Sq Ft:	Not reported
Fireproofing:	Not reported
Popcorn Ceiling:	Not reported
CAB:	Not reported
Sheet Vinyl:	Not reported
Asbestos Paper:	Not reported
Boiler Insulation:	Not reported
Duct Paper:	Not reported
VAT:	Not reported
Roofing:	Not reported
Sq Ft Other:	Not reported
Sq Ft Other Text:	Not reported
Quantity Lin Ft:	Not reported
Mag Pipe Insulation:	Not reported
Air Cell Pipe Insulation:	Not reported
Ducting Insulation:	Not reported
Cement Asbestos Pipe:	Not reported
Mudded Pipe Insulation:	Not reported
Duct Tape:	Not reported
Lin Ft Other1:	Not reported
Lin Ft Other1 Text:	Not reported
Lin Ft Other2:	Not reported
Lin Ft Other2 Text:	Not reported
Indoors:	Not reported
Outdoors:	Not reported
Neg Pres Enclosure:	Not reported
Glove Bag:	Not reported
Mini Enclosure:	Not reported
Critical Barriers:	Not reported
Wrap And Cut:	Not reported
Wet Methods:	Not reported
HEPA Vacuum:	Not reported
MANUALMETHODS :	Not reported
Other CM1:	Not reported
Other CM1 Text:	Not reported
Other CM2:	Not reported
Other CM2 Text:	Not reported
Half Mask APR:	Not reported
Full Face APR:	Not reported
PAPR:	Not reported
Type C Continuous:	Not reported
Type C Pressure:	Not reported
Other Resp Pro:	Not reported
Other Resp Pro Text:	Not reported
Comments:	Not reported
Date Time Submitted:	Not reported
Submitter IP Address:	Not reported

DRAFT

HORIZON HOUSE (Continued) **1001204061**

Region:	2
UBI:	604274440
Notice type:	Initial
Project Type:	Vinyl Asbestos Tile
Supervisor:	Jeff Hanson (ABAS0027904)
Supervisor Phone:	Not reported
Certificate Status:	ACTIVE
Name:	Not reported
Address:	900 UNIVERSITY ST
City,State,Zip:	SEATTLE, WA
Facility Type:	Not reported
Parent ID:	Not reported
Form ID:	146665#278128074
Notice Date:	11/20/2019
Start Date:	08/09/2019
Completion Date:	10/22/2019
Initial:	Not reported
Amended:	Not reported
On Hold:	Not reported
Off Hold:	Not reported
Emergency:	Not reported
Site Hours Start:	Not reported
Site Hours End:	Not reported
Sunday:	Not reported
Monday:	Not reported
Tuesday:	Not reported
Wednesday:	Not reported
Thursday:	Not reported
Friday:	Not reported
Saturday:	Not reported
Contractor ID:	Not reported
Phone:	Not reported
Job Site CAS:	Not reported
Project Form Email:	Not reported
Property Owner Name:	Not reported
Property Owner Agent:	Not reported
Property Owner Company:	RSG ABATEMENT & DMLTN CORP (TACOMA) (ABCN00001669)
Property Owner Address:	Not reported
Property Owner City:	Not reported
Property Owner State:	Not reported
Property Owner Zip4:	Not reported
Property Owner Phone:	Not reported
Job Site Room:	Not reported
Facility Age:	Not reported
Facility Size:	Not reported
Facility Remodel:	Not reported
Facility Demo:	Not reported
Facility Repair:	Not reported
Facility Maint:	Not reported
Removed:	Not reported
Encapsulated:	Not reported
Quantity Sq Ft:	Not reported
Fireproofing:	Not reported
Popcorn Ceiling:	Not reported
CAB:	Not reported
Sheet Vinyl:	Not reported

DRAFT

HORIZON HOUSE (Continued) **1001204061**

Asbestos Paper:	Not reported
Boiler Insulation:	Not reported
Duct Paper:	Not reported
VAT:	Not reported
Roofing:	Not reported
Sq Ft Other:	Not reported
Sq Ft Other Text:	Not reported
Quantity Lin Ft:	Not reported
Mag Pipe Insulation:	Not reported
Air Cell Pipe Insulation:	Not reported
Ducting Insulation:	Not reported
Cement Asbestos Pipe:	Not reported
Mudded Pipe Insulation:	Not reported
Duct Tape:	Not reported
Lin Ft Other1:	Not reported
Lin Ft Other1 Text:	Not reported
Lin Ft Other2:	Not reported
Lin Ft Other2 Text:	Not reported
Indoors:	Not reported
Outdoors:	Not reported
Neg Pres Enclosure:	Not reported
Glove Bag:	Not reported
Mini Enclosure:	Not reported
Critical Barriers:	Not reported
Wrap And Cut:	Not reported
Wet Methods:	Not reported
HEPA Vacuum:	Not reported
MANUALMETHODS :	Not reported
Other CM1:	Not reported
Other CM1 Text:	Not reported
Other CM2:	Not reported
Other CM2 Text:	Not reported
Half Mask APR:	Not reported
Full Face APR:	Not reported
PAPR:	Not reported
Type C Continuous:	Not reported
Type C Pressure:	Not reported
Other Resp Pro:	Not reported
Other Resp Pro Text:	Not reported
Comments:	Not reported
Date Time Submitted:	Not reported
Submitter IP Address:	Not reported
Region:	2
UBI:	604274440
Notice type:	Initial
Project Type:	Duct Tape, Vinyl Asbestos Tile
Supervisor:	Jeff Hanson (ABAS0027904)
Supervisor Phone:	Not reported
Certificate Status:	ACTIVE
Name:	Not reported
Address:	900 UNIVERSITY ST
City,State,Zip:	SEATTLE, WA
Facility Type:	Not reported
Parent ID:	Not reported
Form ID:	146665#278128074
Notice Date:	10/10/2019

DRAFT

HORIZON HOUSE (Continued) **1001204061**

Start Date:	08/09/2019
Completion Date:	10/11/2019
Initial:	Not reported
Amended:	Not reported
On Hold:	Not reported
Off Hold:	Not reported
Emergency:	Not reported
Site Hours Start:	Not reported
Site Hours End:	Not reported
Sunday:	Not reported
Monday:	Not reported
Tuesday:	Not reported
Wednesday:	Not reported
Thursday:	Not reported
Friday:	Not reported
Saturday:	Not reported
Contractor ID:	Not reported
Phone:	Not reported
Job Site CAS:	Not reported
Project Form Email:	Not reported
Property Owner Name:	Not reported
Property Owner Agent:	Not reported
Property Owner Company:	RSG ABATEMENT & DMLTN CORP (TACOMA) (ABCN00001669)
Property Owner Address:	Not reported
Property Owner City:	Not reported
Property Owner State:	Not reported
Property Owner Zip4:	Not reported
Property Owner Phone:	Not reported
Job Site Room:	Not reported
Facility Age:	Not reported
Facility Size:	Not reported
Facility Remodel:	Not reported
Facility Demo:	Not reported
Facility Repair:	Not reported
Facility Maint:	Not reported
Removed:	Not reported
Encapsulated:	Not reported
Quantity Sq Ft:	Not reported
Fireproofing:	Not reported
Popcorn Ceiling:	Not reported
CAB:	Not reported
Sheet Vinyl:	Not reported
Asbestos Paper:	Not reported
Boiler Insulation:	Not reported
Duct Paper:	Not reported
VAT:	Not reported
Roofing:	Not reported
Sq Ft Other:	Not reported
Sq Ft Other Text:	Not reported
Quantity Lin Ft:	Not reported
Mag Pipe Insulation:	Not reported
Air Cell Pipe Insulation:	Not reported
Ducting Insulation:	Not reported
Cement Asbestos Pipe:	Not reported
Mudded Pipe Insulation:	Not reported
Duct Tape:	Not reported
Lin Ft Other1:	Not reported

DRAFT

HORIZON HOUSE (Continued) **1001204061**

Lin Ft Other1 Text:	Not reported
Lin Ft Other2:	Not reported
Lin Ft Other2 Text:	Not reported
Indoors:	Not reported
Outdoors:	Not reported
Neg Pres Enclosure:	Not reported
Glove Bag:	Not reported
Mini Enclosure:	Not reported
Critical Barriers:	Not reported
Wrap And Cut:	Not reported
Wet Methods:	Not reported
HEPA Vacuum:	Not reported
MANUALMETHODS :	Not reported
Other CM1:	Not reported
Other CM1 Text:	Not reported
Other CM2:	Not reported
Other CM2 Text:	Not reported
Half Mask APR:	Not reported
Full Face APR:	Not reported
PAPR:	Not reported
Type C Continuous:	Not reported
Type C Pressure:	Not reported
Other Resp Pro:	Not reported
Other Resp Pro Text:	Not reported
Comments:	Not reported
Date Time Submitted:	Not reported
Submitter IP Address:	Not reported
Region:	2
UBI:	604274440
Notice type:	Initial
Project Type:	Vinyl Asbestos Tile
Supervisor:	Jeff Hanson (ABAS0027904)
Supervisor Phone:	Not reported
Certificate Status:	ACTIVE

Name:	Not reported
Address:	900 UNIVERSITY ST
City,State,Zip:	SEATTLE, WA
Facility Type:	Not reported
Parent ID:	Not reported
Form ID:	146665#278128074
Notice Date:	11/20/2019
Start Date:	08/09/2019
Completion Date:	10/22/2019
Initial:	Not reported
Amended:	Not reported
On Hold:	Not reported
Off Hold:	Not reported
Emergency:	Not reported
Site Hours Start:	Not reported
Site Hours End:	Not reported
Sunday:	Not reported
Monday:	Not reported
Tuesday:	Not reported
Wednesday:	Not reported
Thursday:	Not reported
Friday:	Not reported

DRAFT

HORIZON HOUSE (Continued) **1001204061**

Saturday:	Not reported
Contractor ID:	Not reported
Phone:	Not reported
Job Site CAS:	Not reported
Project Form Email:	Not reported
Property Owner Name:	Not reported
Property Owner Agent:	Not reported
Property Owner Company:	RSG ABATEMENT & DMLTN CORP (TACOMA) (ABCN00001669)
Property Owner Address:	Not reported
Property Owner City:	Not reported
Property Owner State:	Not reported
Property Owner Zip4:	Not reported
Property Owner Phone:	Not reported
Job Site Room:	Not reported
Facility Age:	Not reported
Facility Size:	Not reported
Facility Remodel:	Not reported
Facility Demo:	Not reported
Facility Repair:	Not reported
Facility Maint:	Not reported
Removed:	Not reported
Encapsulated:	Not reported
Quantity Sq Ft:	Not reported
Fireproofing:	Not reported
Popcorn Ceiling:	Not reported
CAB:	Not reported
Sheet Vinyl:	Not reported
Asbestos Paper:	Not reported
Boiler Insulation:	Not reported
Duct Paper:	Not reported
VAT:	Not reported
Roofing:	Not reported
Sq Ft Other:	Not reported
Sq Ft Other Text:	Not reported
Quantity Lin Ft:	Not reported
Mag Pipe Insulation:	Not reported
Air Cell Pipe Insulation:	Not reported
Ducting Insulation:	Not reported
Cement Asbestos Pipe:	Not reported
Mudded Pipe Insulation:	Not reported
Duct Tape:	Not reported
Lin Ft Other1:	Not reported
Lin Ft Other1 Text:	Not reported
Lin Ft Other2:	Not reported
Lin Ft Other2 Text:	Not reported
Indoors:	Not reported
Outdoors:	Not reported
Neg Pres Enclosure:	Not reported
Glove Bag:	Not reported
Mini Enclosure:	Not reported
Critical Barriers:	Not reported
Wrap And Cut:	Not reported
Wet Methods:	Not reported
HEPA Vacuum:	Not reported
MANUALMETHODS :	Not reported
Other CM1:	Not reported
Other CM1 Text:	Not reported

DRAFT

HORIZON HOUSE (Continued) **1001204061**

Other CM2:	Not reported
Other CM2 Text:	Not reported
Half Mask APR:	Not reported
Full Face APR:	Not reported
PAPR:	Not reported
Type C Continuous:	Not reported
Type C Pressure:	Not reported
Other Resp Pro:	Not reported
Other Resp Pro Text:	Not reported
Comments:	Not reported
Date Time Submitted:	Not reported
Submitter IP Address:	Not reported
Region:	2
UBI:	604274440
Notice type:	Initial
Project Type:	Duct Tape, Vinyl Asbestos Tile
Supervisor:	Jeff Hanson (ABAS0027904)
Supervisor Phone:	Not reported
Certificate Status:	ACTIVE
Name:	Not reported
Address:	900 UNIVERSITY ST
City,State,Zip:	SEATTLE, WA
Facility Type:	Not reported
Parent ID:	Not reported
Form ID:	164629#1299604276
Notice Date:	09/16/2020
Start Date:	09/28/2020
Completion Date:	10/30/2020
Initial:	Not reported
Amended:	Not reported
On Hold:	Not reported
Off Hold:	Not reported
Emergency:	Not reported
Site Hours Start:	Not reported
Site Hours End:	Not reported
Sunday:	Not reported
Monday:	Not reported
Tuesday:	Not reported
Wednesday:	Not reported
Thursday:	Not reported
Friday:	Not reported
Saturday:	Not reported
Contractor ID:	Not reported
Phone:	Not reported
Job Site CAS:	Not reported
Project Form Email:	Not reported
Property Owner Name:	Not reported
Property Owner Agent:	Not reported
Property Owner Company:	CONSTRUCTION GROUP INTERNATION (WOODINVILLE) (ABCN00001411)
Property Owner Address:	Not reported
Property Owner City:	Not reported
Property Owner State:	Not reported
Property Owner Zip4:	Not reported
Property Owner Phone:	Not reported
Job Site Room:	Not reported
Facility Age:	Not reported

DRAFT

HORIZON HOUSE (Continued) **1001204061**

Facility Size:	Not reported
Facility Remodel:	Not reported
Facility Demo:	Not reported
Facility Repair:	Not reported
Facility Maint:	Not reported
Removed:	Not reported
Encapsulated:	Not reported
Quantity Sq Ft:	Not reported
Fireproofing:	Not reported
Popcorn Ceiling:	Not reported
CAB:	Not reported
Sheet Vinyl:	Not reported
Asbestos Paper:	Not reported
Boiler Insulation:	Not reported
Duct Paper:	Not reported
VAT:	Not reported
Roofing:	Not reported
Sq Ft Other:	Not reported
Sq Ft Other Text:	Not reported
Quantity Lin Ft:	Not reported
Mag Pipe Insulation:	Not reported
Air Cell Pipe Insulation:	Not reported
Ducting Insulation:	Not reported
Cement Asbestos Pipe:	Not reported
Mudded Pipe Insulation:	Not reported
Duct Tape:	Not reported
Lin Ft Other1:	Not reported
Lin Ft Other1 Text:	Not reported
Lin Ft Other2:	Not reported
Lin Ft Other2 Text:	Not reported
Indoors:	Not reported
Outdoors:	Not reported
Neg Pres Enclosure:	Not reported
Glove Bag:	Not reported
Mini Enclosure:	Not reported
Critical Barriers:	Not reported
Wrap And Cut:	Not reported
Wet Methods:	Not reported
HEPA Vacuum:	Not reported
MANUALMETHODS :	Not reported
Other CM1:	Not reported
Other CM1 Text:	Not reported
Other CM2:	Not reported
Other CM2 Text:	Not reported
Half Mask APR:	Not reported
Full Face APR:	Not reported
PAPR:	Not reported
Type C Continuous:	Not reported
Type C Pressure:	Not reported
Other Resp Pro:	Not reported
Other Resp Pro Text:	Not reported
Comments:	Not reported
Date Time Submitted:	Not reported
Submitter IP Address:	Not reported
Region:	2
UBI:	602516973
Notice type:	Initial

DRAFT

HORIZON HOUSE (Continued) **1001204061**

Project Type:	Mag/mudded pipe Insulation, Sheet Vinyl
Supervisor:	Ryan Makela (ABAS00034558) ACTIVE
Supervisor Phone:	Not reported
Certificate Status:	ACTIVE
Name:	Not reported
Address:	900 UNIVERSITY ST
City,State,Zip:	SEATTLE, WA
Facility Type:	Not reported
Parent ID:	Not reported
Form ID:	164629#1299604276
Notice Date:	10/21/2020
Start Date:	09/28/2020
Completion Date:	10/30/2020
Initial:	Not reported
Amended:	Not reported
On Hold:	Not reported
Off Hold:	Not reported
Emergency:	Not reported
Site Hours Start:	Not reported
Site Hours End:	Not reported
Sunday:	Not reported
Monday:	Not reported
Tuesday:	Not reported
Wednesday:	Not reported
Thursday:	Not reported
Friday:	Not reported
Saturday:	Not reported
Contractor ID:	Not reported
Phone:	Not reported
Job Site CAS:	Not reported
Project Form Email:	Not reported
Property Owner Name:	Not reported
Property Owner Agent:	Not reported
Property Owner Company:	CONSTRUCTION GROUP INTERNATION (WOODINVILLE) (ABCN00001411)
Property Owner Address:	Not reported
Property Owner City:	Not reported
Property Owner State:	Not reported
Property Owner Zip4:	Not reported
Property Owner Phone:	Not reported
Job Site Room:	Not reported
Facility Age:	Not reported
Facility Size:	Not reported
Facility Remodel:	Not reported
Facility Demo:	Not reported
Facility Repair:	Not reported
Facility Maint:	Not reported
Removed:	Not reported
Encapsulated:	Not reported
Quantity Sq Ft:	Not reported
Fireproofing:	Not reported
Popcorn Ceiling:	Not reported
CAB:	Not reported
Sheet Vinyl:	Not reported
Asbestos Paper:	Not reported
Boiler Insulation:	Not reported
Duct Paper:	Not reported

DRAFT

HORIZON HOUSE (Continued) **1001204061**

VAT:	Not reported
Roofing:	Not reported
Sq Ft Other:	Not reported
Sq Ft Other Text:	Not reported
Quantity Lin Ft:	Not reported
Mag Pipe Insulation:	Not reported
Air Cell Pipe Insulation:	Not reported
Ducting Insulation:	Not reported
Cement Asbestos Pipe:	Not reported
Mudded Pipe Insulation:	Not reported
Duct Tape:	Not reported
Lin Ft Other1:	Not reported
Lin Ft Other1 Text:	Not reported
Lin Ft Other2:	Not reported
Lin Ft Other2 Text:	Not reported
Indoors:	Not reported
Outdoors:	Not reported
Neg Pres Enclosure:	Not reported
Glove Bag:	Not reported
Mini Enclosure:	Not reported
Critical Barriers:	Not reported
Wrap And Cut:	Not reported
Wet Methods:	Not reported
HEPA Vacuum:	Not reported
MANUALMETHODS :	Not reported
Other CM1:	Not reported
Other CM1 Text:	Not reported
Other CM2:	Not reported
Other CM2 Text:	Not reported
Half Mask APR:	Not reported
Full Face APR:	Not reported
PAPR:	Not reported
Type C Continuous:	Not reported
Type C Pressure:	Not reported
Other Resp Pro:	Not reported
Other Resp Pro Text:	Not reported
Comments:	Not reported
Date Time Submitted:	Not reported
Submitter IP Address:	Not reported
Region:	2
UBI:	602516973
Notice type:	Initial
Project Type:	Mag/mudded pipe Insulation, Sheet Vinyl, Vinyl Asbestos Tile
Supervisor:	Ryan Makela (ABAS00034558) ACTIVE
Supervisor Phone:	Not reported
Certificate Status:	ACTIVE

Name:	Not reported
Address:	900 UNIVERSITY ST
City,State,Zip:	SEATTLE, WA
Facility Type:	Not reported
Parent ID:	Not reported
Form ID:	164629#1299604276
Notice Date:	11/25/2020
Start Date:	09/28/2020
Completion Date:	12/31/2020
Initial:	Not reported

DRAFT

HORIZON HOUSE (Continued) **1001204061**

Amended:	Not reported
On Hold:	Not reported
Off Hold:	Not reported
Emergency:	Not reported
Site Hours Start:	Not reported
Site Hours End:	Not reported
Sunday:	Not reported
Monday:	Not reported
Tuesday:	Not reported
Wednesday:	Not reported
Thursday:	Not reported
Friday:	Not reported
Saturday:	Not reported
Contractor ID:	Not reported
Phone:	Not reported
Job Site CAS:	Not reported
Project Form Email:	Not reported
Property Owner Name:	Not reported
Property Owner Agent:	Not reported
Property Owner Company:	CONSTRUCTION GROUP INTERNATION (WOODINVILLE) (ABCN00001411)
Property Owner Address:	Not reported
Property Owner City:	Not reported
Property Owner State:	Not reported
Property Owner Zip4:	Not reported
Property Owner Phone:	Not reported
Job Site Room:	Not reported
Facility Age:	Not reported
Facility Size:	Not reported
Facility Remodel:	Not reported
Facility Demo:	Not reported
Facility Repair:	Not reported
Facility Maint:	Not reported
Removed:	Not reported
Encapsulated:	Not reported
Quantity Sq Ft:	Not reported
Fireproofing:	Not reported
Popcorn Ceiling:	Not reported
CAB:	Not reported
Sheet Vinyl:	Not reported
Asbestos Paper:	Not reported
Boiler Insulation:	Not reported
Duct Paper:	Not reported
VAT:	Not reported
Roofing:	Not reported
Sq Ft Other:	Not reported
Sq Ft Other Text:	Not reported
Quantity Lin Ft:	Not reported
Mag Pipe Insulation:	Not reported
Air Cell Pipe Insulation:	Not reported
Ducting Insulation:	Not reported
Cement Asbestos Pipe:	Not reported
Mudded Pipe Insulation:	Not reported
Duct Tape:	Not reported
Lin Ft Other1:	Not reported
Lin Ft Other1 Text:	Not reported
Lin Ft Other2:	Not reported
Lin Ft Other2 Text:	Not reported

DRAFT

HORIZON HOUSE (Continued) **1001204061**

Indoors:	Not reported
Outdoors:	Not reported
Neg Pres Enclosure:	Not reported
Glove Bag:	Not reported
Mini Enclosure:	Not reported
Critical Barriers:	Not reported
Wrap And Cut:	Not reported
Wet Methods:	Not reported
HEPA Vacuum:	Not reported
MANUALMETHODS :	Not reported
Other CM1:	Not reported
Other CM1 Text:	Not reported
Other CM2:	Not reported
Other CM2 Text:	Not reported
Half Mask APR:	Not reported
Full Face APR:	Not reported
PAPR:	Not reported
Type C Continuous:	Not reported
Type C Pressure:	Not reported
Other Resp Pro:	Not reported
Other Resp Pro Text:	Not reported
Comments:	Not reported
Date Time Submitted:	Not reported
Submitter IP Address:	Not reported
Region:	2
UBI:	602516973
Notice type:	Initial
Project Type:	Mag/mudded pipe Insulation, Sheet Vinyl, Vinyl Asbestos Tile
Supervisor:	Ryan Makela (ABAS00034558) ACTIVE
Supervisor Phone:	Not reported
Certificate Status:	ACTIVE

Name:	Not reported
Address:	900 UNIVERSITY ST
City,State,Zip:	SEATTLE, WA
Facility Type:	Not reported
Parent ID:	Not reported
Form ID:	164629#1299604276
Notice Date:	10/27/2020
Start Date:	09/28/2020
Completion Date:	12/31/2020
Initial:	Not reported
Amended:	Not reported
On Hold:	Not reported
Off Hold:	Not reported
Emergency:	Not reported
Site Hours Start:	Not reported
Site Hours End:	Not reported
Sunday:	Not reported
Monday:	Not reported
Tuesday:	Not reported
Wednesday:	Not reported
Thursday:	Not reported
Friday:	Not reported
Saturday:	Not reported
Contractor ID:	Not reported
Phone:	Not reported

DRAFT

HORIZON HOUSE (Continued) **1001204061**

Job Site CAS:	Not reported
Project Form Email:	Not reported
Property Owner Name:	Not reported
Property Owner Agent:	Not reported
Property Owner Company:	CONSTRUCTION GROUP INTERNATION (WOODINVILLE) (ABCN00001411)
Property Owner Address:	Not reported
Property Owner City:	Not reported
Property Owner State:	Not reported
Property Owner Zip4:	Not reported
Property Owner Phone:	Not reported
Job Site Room:	Not reported
Facility Age:	Not reported
Facility Size:	Not reported
Facility Remodel:	Not reported
Facility Demo:	Not reported
Facility Repair:	Not reported
Facility Maint:	Not reported
Removed:	Not reported
Encapsulated:	Not reported
Quantity Sq Ft:	Not reported
Fireproofing:	Not reported
Popcorn Ceiling:	Not reported
CAB:	Not reported
Sheet Vinyl:	Not reported
Asbestos Paper:	Not reported
Boiler Insulation:	Not reported
Duct Paper:	Not reported
VAT:	Not reported
Roofing:	Not reported
Sq Ft Other:	Not reported
Sq Ft Other Text:	Not reported
Quantity Lin Ft:	Not reported
Mag Pipe Insulation:	Not reported
Air Cell Pipe Insulation:	Not reported
Ducting Insulation:	Not reported
Cement Asbestos Pipe:	Not reported
Mudded Pipe Insulation:	Not reported
Duct Tape:	Not reported
Lin Ft Other1:	Not reported
Lin Ft Other1 Text:	Not reported
Lin Ft Other2:	Not reported
Lin Ft Other2 Text:	Not reported
Indoors:	Not reported
Outdoors:	Not reported
Neg Pres Enclosure:	Not reported
Glove Bag:	Not reported
Mini Enclosure:	Not reported
Critical Barriers:	Not reported
Wrap And Cut:	Not reported
Wet Methods:	Not reported
HEPA Vacuum:	Not reported
MANUALMETHODS :	Not reported
Other CM1:	Not reported
Other CM1 Text:	Not reported
Other CM2:	Not reported
Other CM2 Text:	Not reported
Half Mask APR:	Not reported

DRAFT

HORIZON HOUSE (Continued) **1001204061**

Full Face APR:	Not reported
PAPR:	Not reported
Type C Continuous:	Not reported
Type C Pressure:	Not reported
Other Resp Pro:	Not reported
Other Resp Pro Text:	Not reported
Comments:	Not reported
Date Time Submitted:	Not reported
Submitter IP Address:	Not reported
Region:	2
UBI:	602516973
Notice type:	Initial
Project Type:	Mag/mudded pipe Insulation, Sheet Vinyl, Vinyl Asbestos Tile
Supervisor:	Ryan Makela (ABAS00034558) ACTIVE
Supervisor Phone:	Not reported
Certificate Status:	ACTIVE
Name:	Not reported
Address:	900 UNIVERSITY ST
City,State,Zip:	SEATTLE, WA
Facility Type:	Not reported
Parent ID:	Not reported
Form ID:	164629#1299604276
Notice Date:	11/30/2020
Start Date:	09/28/2020
Completion Date:	08/31/2021
Initial:	Not reported
Amended:	Not reported
On Hold:	Not reported
Off Hold:	Not reported
Emergency:	Not reported
Site Hours Start:	Not reported
Site Hours End:	Not reported
Sunday:	Not reported
Monday:	Not reported
Tuesday:	Not reported
Wednesday:	Not reported
Thursday:	Not reported
Friday:	Not reported
Saturday:	Not reported
Contractor ID:	Not reported
Phone:	Not reported
Job Site CAS:	Not reported
Project Form Email:	Not reported
Property Owner Name:	Not reported
Property Owner Agent:	Not reported
Property Owner Company:	CONSTRUCTION GROUP INTERNATION (WOODINVILLE) (ABCN00001411)
Property Owner Address:	Not reported
Property Owner City:	Not reported
Property Owner State:	Not reported
Property Owner Zip4:	Not reported
Property Owner Phone:	Not reported
Job Site Room:	Not reported
Facility Age:	Not reported
Facility Size:	Not reported
Facility Remodel:	Not reported
Facility Demo:	Not reported

DRAFT

HORIZON HOUSE (Continued) **1001204061**

Facility Repair:	Not reported
Facility Maint:	Not reported
Removed:	Not reported
Encapsulated:	Not reported
Quantity Sq Ft:	Not reported
Fireproofing:	Not reported
Popcorn Ceiling:	Not reported
CAB:	Not reported
Sheet Vinyl:	Not reported
Asbestos Paper:	Not reported
Boiler Insulation:	Not reported
Duct Paper:	Not reported
VAT:	Not reported
Roofing:	Not reported
Sq Ft Other:	Not reported
Sq Ft Other Text:	Not reported
Quantity Lin Ft:	Not reported
Mag Pipe Insulation:	Not reported
Air Cell Pipe Insulation:	Not reported
Ducting Insulation:	Not reported
Cement Asbestos Pipe:	Not reported
Mudded Pipe Insulation:	Not reported
Duct Tape:	Not reported
Lin Ft Other1:	Not reported
Lin Ft Other1 Text:	Not reported
Lin Ft Other2:	Not reported
Lin Ft Other2 Text:	Not reported
Indoors:	Not reported
Outdoors:	Not reported
Neg Pres Enclosure:	Not reported
Glove Bag:	Not reported
Mini Enclosure:	Not reported
Critical Barriers:	Not reported
Wrap And Cut:	Not reported
Wet Methods:	Not reported
HEPA Vacuum:	Not reported
MANUALMETHODS :	Not reported
Other CM1:	Not reported
Other CM1 Text:	Not reported
Other CM2:	Not reported
Other CM2 Text:	Not reported
Half Mask APR:	Not reported
Full Face APR:	Not reported
PAPR:	Not reported
Type C Continuous:	Not reported
Type C Pressure:	Not reported
Other Resp Pro:	Not reported
Other Resp Pro Text:	Not reported
Comments:	Not reported
Date Time Submitted:	Not reported
Submitter IP Address:	Not reported
Region:	2
UBI:	602516973
Notice type:	Initial
Project Type:	Mag/mudded pipe Insulation, Sheet Vinyl, Vinyl Asbestos Tile
Supervisor:	Ryan Makela (ABAS00034558) ACTIVE
Supervisor Phone:	Not reported

DRAFT

HORIZON HOUSE (Continued) **1001204061**

Certificate Status:	ACTIVE
Name:	Not reported
Address:	900 UNIVERSITY ST
City,State,Zip:	SEATTLE, WA
Facility Type:	Not reported
Parent ID:	Not reported
Form ID:	164629#1299604276
Notice Date:	11/25/2020
Start Date:	09/28/2020
Completion Date:	08/31/2021
Initial:	Not reported
Amended:	Not reported
On Hold:	Not reported
Off Hold:	Not reported
Emergency:	Not reported
Site Hours Start:	Not reported
Site Hours End:	Not reported
Sunday:	Not reported
Monday:	Not reported
Tuesday:	Not reported
Wednesday:	Not reported
Thursday:	Not reported
Friday:	Not reported
Saturday:	Not reported
Contractor ID:	Not reported
Phone:	Not reported
Job Site CAS:	Not reported
Project Form Email:	Not reported
Property Owner Name:	Not reported
Property Owner Agent:	Not reported
Property Owner Company:	CONSTRUCTION GROUP INTERNATION (WOODINVILLE) (ABCN00001411)
Property Owner Address:	Not reported
Property Owner City:	Not reported
Property Owner State:	Not reported
Property Owner Zip4:	Not reported
Property Owner Phone:	Not reported
Job Site Room:	Not reported
Facility Age:	Not reported
Facility Size:	Not reported
Facility Remodel:	Not reported
Facility Demo:	Not reported
Facility Repair:	Not reported
Facility Maint:	Not reported
Removed:	Not reported
Encapsulated:	Not reported
Quantity Sq Ft:	Not reported
Fireproofing:	Not reported
Popcorn Ceiling:	Not reported
CAB:	Not reported
Sheet Vinyl:	Not reported
Asbestos Paper:	Not reported
Boiler Insulation:	Not reported
Duct Paper:	Not reported
VAT:	Not reported
Roofing:	Not reported
Sq Ft Other:	Not reported

DRAFT

HORIZON HOUSE (Continued) **1001204061**

Sq Ft Other Text:	Not reported
Quantity Lin Ft:	Not reported
Mag Pipe Insulation:	Not reported
Air Cell Pipe Insulation:	Not reported
Ducting Insulation:	Not reported
Cement Asbestos Pipe:	Not reported
Mudded Pipe Insulation:	Not reported
Duct Tape:	Not reported
Lin Ft Other1:	Not reported
Lin Ft Other1 Text:	Not reported
Lin Ft Other2:	Not reported
Lin Ft Other2 Text:	Not reported
Indoors:	Not reported
Outdoors:	Not reported
Neg Pres Enclosure:	Not reported
Glove Bag:	Not reported
Mini Enclosure:	Not reported
Critical Barriers:	Not reported
Wrap And Cut:	Not reported
Wet Methods:	Not reported
HEPA Vacuum:	Not reported
MANUALMETHODS :	Not reported
Other CM1:	Not reported
Other CM1 Text:	Not reported
Other CM2:	Not reported
Other CM2 Text:	Not reported
Half Mask APR:	Not reported
Full Face APR:	Not reported
PAPR:	Not reported
Type C Continuous:	Not reported
Type C Pressure:	Not reported
Other Resp Pro:	Not reported
Other Resp Pro Text:	Not reported
Comments:	Not reported
Date Time Submitted:	Not reported
Submitter IP Address:	Not reported
Region:	2
UBI:	602516973
Notice type:	Initial
Project Type:	Mag/mudded pipe Insulation, Sheet Vinyl, Vinyl Asbestos Tile
Supervisor:	Ryan Makela (ABAS00034558) ACTIVE
Supervisor Phone:	Not reported
Certificate Status:	ACTIVE
Name:	Not reported
Address:	900 UNIVERSITY ST
City,State,Zip:	SEATTLE, WA
Facility Type:	Not reported
Parent ID:	Not reported
Form ID:	164629#1299604276
Notice Date:	12/10/2020
Start Date:	09/28/2020
Completion Date:	08/31/2021
Initial:	Not reported
Amended:	Not reported
On Hold:	Not reported
Off Hold:	Not reported

DRAFT

HORIZON HOUSE (Continued) **1001204061**

Emergency:	Not reported
Site Hours Start:	Not reported
Site Hours End:	Not reported
Sunday:	Not reported
Monday:	Not reported
Tuesday:	Not reported
Wednesday:	Not reported
Thursday:	Not reported
Friday:	Not reported
Saturday:	Not reported
Contractor ID:	Not reported
Phone:	Not reported
Job Site CAS:	Not reported
Project Form Email:	Not reported
Property Owner Name:	Not reported
Property Owner Agent:	Not reported
Property Owner Company:	CONSTRUCTION GROUP INTERNATION (WOODINVILLE) (ABCN00001411)
Property Owner Address:	Not reported
Property Owner City:	Not reported
Property Owner State:	Not reported
Property Owner Zip4:	Not reported
Property Owner Phone:	Not reported
Job Site Room:	Not reported
Facility Age:	Not reported
Facility Size:	Not reported
Facility Remodel:	Not reported
Facility Demo:	Not reported
Facility Repair:	Not reported
Facility Maint:	Not reported
Removed:	Not reported
Encapsulated:	Not reported
Quantity Sq Ft:	Not reported
Fireproofing:	Not reported
Popcorn Ceiling:	Not reported
CAB:	Not reported
Sheet Vinyl:	Not reported
Asbestos Paper:	Not reported
Boiler Insulation:	Not reported
Duct Paper:	Not reported
VAT:	Not reported
Roofing:	Not reported
Sq Ft Other:	Not reported
Sq Ft Other Text:	Not reported
Quantity Lin Ft:	Not reported
Mag Pipe Insulation:	Not reported
Air Cell Pipe Insulation:	Not reported
Ducting Insulation:	Not reported
Cement Asbestos Pipe:	Not reported
Mudded Pipe Insulation:	Not reported
Duct Tape:	Not reported
Lin Ft Other1:	Not reported
Lin Ft Other1 Text:	Not reported
Lin Ft Other2:	Not reported
Lin Ft Other2 Text:	Not reported
Indoors:	Not reported
Outdoors:	Not reported
Neg Pres Enclosure:	Not reported

DRAFT

HORIZON HOUSE (Continued) **1001204061**

Glove Bag:	Not reported
Mini Enclosure:	Not reported
Critical Barriers:	Not reported
Wrap And Cut:	Not reported
Wet Methods:	Not reported
HEPA Vacuum:	Not reported
MANUALMETHODS :	Not reported
Other CM1:	Not reported
Other CM1 Text:	Not reported
Other CM2:	Not reported
Other CM2 Text:	Not reported
Half Mask APR:	Not reported
Full Face APR:	Not reported
PAPR:	Not reported
Type C Continuous:	Not reported
Type C Pressure:	Not reported
Other Resp Pro:	Not reported
Other Resp Pro Text:	Not reported
Comments:	Not reported
Date Time Submitted:	Not reported
Submitter IP Address:	Not reported
Region:	2
UBI:	602516973
Notice type:	Initial
Project Type:	Mag/mudded pipe Insulation, Sheet Vinyl, Vinyl Asbestos Tile
Supervisor:	Ryan Makela (ABAS00034558) ACTIVE
Supervisor Phone:	Not reported
Certificate Status:	ACTIVE
Name:	Not reported
Address:	900 UNIVERSITY ST
City,State,Zip:	SEATTLE, WA
Facility Type:	Not reported
Parent ID:	Not reported
Form ID:	164629#1299604276
Notice Date:	11/13/2020
Start Date:	09/28/2020
Completion Date:	12/31/2020
Initial:	Not reported
Amended:	Not reported
On Hold:	Not reported
Off Hold:	Not reported
Emergency:	Not reported
Site Hours Start:	Not reported
Site Hours End:	Not reported
Sunday:	Not reported
Monday:	Not reported
Tuesday:	Not reported
Wednesday:	Not reported
Thursday:	Not reported
Friday:	Not reported
Saturday:	Not reported
Contractor ID:	Not reported
Phone:	Not reported
Job Site CAS:	Not reported
Project Form Email:	Not reported
Property Owner Name:	Not reported

DRAFT

HORIZON HOUSE (Continued) **1001204061**

Property Owner Agent:	Not reported
Property Owner Company:	CONSTRUCTION GROUP INTERNATION (WOODINVILLE) (ABCN00001411)
Property Owner Address:	Not reported
Property Owner City:	Not reported
Property Owner State:	Not reported
Property Owner Zip4:	Not reported
Property Owner Phone:	Not reported
Job Site Room:	Not reported
Facility Age:	Not reported
Facility Size:	Not reported
Facility Remodel:	Not reported
Facility Demo:	Not reported
Facility Repair:	Not reported
Facility Maint:	Not reported
Removed:	Not reported
Encapsulated:	Not reported
Quantity Sq Ft:	Not reported
Fireproofing:	Not reported
Popcorn Ceiling:	Not reported
CAB:	Not reported
Sheet Vinyl:	Not reported
Asbestos Paper:	Not reported
Boiler Insulation:	Not reported
Duct Paper:	Not reported
VAT:	Not reported
Roofing:	Not reported
Sq Ft Other:	Not reported
Sq Ft Other Text:	Not reported
Quantity Lin Ft:	Not reported
Mag Pipe Insulation:	Not reported
Air Cell Pipe Insulation:	Not reported
Ducting Insulation:	Not reported
Cement Asbestos Pipe:	Not reported
Mudded Pipe Insulation:	Not reported
Duct Tape:	Not reported
Lin Ft Other1:	Not reported
Lin Ft Other1 Text:	Not reported
Lin Ft Other2:	Not reported
Lin Ft Other2 Text:	Not reported
Indoors:	Not reported
Outdoors:	Not reported
Neg Pres Enclosure:	Not reported
Glove Bag:	Not reported
Mini Enclosure:	Not reported
Critical Barriers:	Not reported
Wrap And Cut:	Not reported
Wet Methods:	Not reported
HEPA Vacuum:	Not reported
MANUALMETHODS :	Not reported
Other CM1:	Not reported
Other CM1 Text:	Not reported
Other CM2:	Not reported
Other CM2 Text:	Not reported
Half Mask APR:	Not reported
Full Face APR:	Not reported
PAPR:	Not reported
Type C Continuous:	Not reported

DRAFT

HORIZON HOUSE (Continued) **1001204061**

Type C Pressure:	Not reported
Other Resp Pro:	Not reported
Other Resp Pro Text:	Not reported
Comments:	Not reported
Date Time Submitted:	Not reported
Submitter IP Address:	Not reported
Region:	2
UBI:	602516973
Notice type:	Initial
Project Type:	Mag/mudded pipe Insulation, Sheet Vinyl, Vinyl Asbestos Tile
Supervisor:	Ryan Makela (ABAS00034558) ACTIVE
Supervisor Phone:	Not reported
Certificate Status:	ACTIVE
Name:	Not reported
Address:	900 UNIVERSITY ST
City,State,Zip:	SEATTLE, WA
Facility Type:	Not reported
Parent ID:	Not reported
Form ID:	170167#1514314131
Notice Date:	02/09/2021
Start Date:	02/08/2021
Completion Date:	02/28/2021
Initial:	Not reported
Amended:	Not reported
On Hold:	Not reported
Off Hold:	Not reported
Emergency:	Not reported
Site Hours Start:	Not reported
Site Hours End:	Not reported
Sunday:	Not reported
Monday:	Not reported
Tuesday:	Not reported
Wednesday:	Not reported
Thursday:	Not reported
Friday:	Not reported
Saturday:	Not reported
Contractor ID:	Not reported
Phone:	Not reported
Job Site CAS:	Not reported
Project Form Email:	Not reported
Property Owner Name:	Not reported
Property Owner Agent:	Not reported
Property Owner Company:	CONSTRUCTION GROUP INTERNATION (WOODINVILLE) (ABCN00001411)
Property Owner Address:	Not reported
Property Owner City:	Not reported
Property Owner State:	Not reported
Property Owner Zip4:	Not reported
Property Owner Phone:	Not reported
Job Site Room:	Not reported
Facility Age:	Not reported
Facility Size:	Not reported
Facility Remodel:	Not reported
Facility Demo:	Not reported
Facility Repair:	Not reported
Facility Maint:	Not reported
Removed:	Not reported

DRAFT

HORIZON HOUSE (Continued) **1001204061**

Encapsulated:	Not reported
Quantity Sq Ft:	Not reported
Fireproofing:	Not reported
Popcorn Ceiling:	Not reported
CAB:	Not reported
Sheet Vinyl:	Not reported
Asbestos Paper:	Not reported
Boiler Insulation:	Not reported
Duct Paper:	Not reported
VAT:	Not reported
Roofing:	Not reported
Sq Ft Other:	Not reported
Sq Ft Other Text:	Not reported
Quantity Lin Ft:	Not reported
Mag Pipe Insulation:	Not reported
Air Cell Pipe Insulation:	Not reported
Ducting Insulation:	Not reported
Cement Asbestos Pipe:	Not reported
Mudded Pipe Insulation:	Not reported
Duct Tape:	Not reported
Lin Ft Other1:	Not reported
Lin Ft Other1 Text:	Not reported
Lin Ft Other2:	Not reported
Lin Ft Other2 Text:	Not reported
Indoors:	Not reported
Outdoors:	Not reported
Neg Pres Enclosure:	Not reported
Glove Bag:	Not reported
Mini Enclosure:	Not reported
Critical Barriers:	Not reported
Wrap And Cut:	Not reported
Wet Methods:	Not reported
HEPA Vacuum:	Not reported
MANUALMETHODS :	Not reported
Other CM1:	Not reported
Other CM1 Text:	Not reported
Other CM2:	Not reported
Other CM2 Text:	Not reported
Half Mask APR:	Not reported
Full Face APR:	Not reported
PAPR:	Not reported
Type C Continuous:	Not reported
Type C Pressure:	Not reported
Other Resp Pro:	Not reported
Other Resp Pro Text:	Not reported
Comments:	Not reported
Date Time Submitted:	Not reported
Submitter IP Address:	Not reported
Region:	2
UBI:	602516973
Notice type:	Initial
Project Type:	Mag/mudded pipe Insulation
Supervisor:	Ryan Makela (ABAS00034558) ACTIVE
Supervisor Phone:	Not reported
Certificate Status:	ACTIVE
Name:	Not reported

DRAFT

HORIZON HOUSE (Continued) **1001204061**

Address:	900 UNIVERSITY ST
City,State,Zip:	SEATTLE, WA
Facility Type:	Not reported
Parent ID:	Not reported
Form ID:	170810#1929060821
Notice Date:	02/10/2021
Start Date:	02/22/2021
Completion Date:	03/31/2021
Initial:	Not reported
Amended:	Not reported
On Hold:	Not reported
Off Hold:	Not reported
Emergency:	Not reported
Site Hours Start:	Not reported
Site Hours End:	Not reported
Sunday:	Not reported
Monday:	Not reported
Tuesday:	Not reported
Wednesday:	Not reported
Thursday:	Not reported
Friday:	Not reported
Saturday:	Not reported
Contractor ID:	Not reported
Phone:	Not reported
Job Site CAS:	Not reported
Project Form Email:	Not reported
Property Owner Name:	Not reported
Property Owner Agent:	Not reported
Property Owner Company:	CONSTRUCTION GROUP INTERNATION (WOODINVILLE) (ABCN00001411)
Property Owner Address:	Not reported
Property Owner City:	Not reported
Property Owner State:	Not reported
Property Owner Zip4:	Not reported
Property Owner Phone:	Not reported
Job Site Room:	Not reported
Facility Age:	Not reported
Facility Size:	Not reported
Facility Remodel:	Not reported
Facility Demo:	Not reported
Facility Repair:	Not reported
Facility Maint:	Not reported
Removed:	Not reported
Encapsulated:	Not reported
Quantity Sq Ft:	Not reported
Fireproofing:	Not reported
Popcorn Ceiling:	Not reported
CAB:	Not reported
Sheet Vinyl:	Not reported
Asbestos Paper:	Not reported
Boiler Insulation:	Not reported
Duct Paper:	Not reported
VAT:	Not reported
Roofing:	Not reported
Sq Ft Other:	Not reported
Sq Ft Other Text:	Not reported
Quantity Lin Ft:	Not reported
Mag Pipe Insulation:	Not reported

DRAFT

HORIZON HOUSE (Continued) **1001204061**

Air Cell Pipe Insulation:	Not reported
Ducting Insulation:	Not reported
Cement Asbestos Pipe:	Not reported
Mudded Pipe Insulation:	Not reported
Duct Tape:	Not reported
Lin Ft Other1:	Not reported
Lin Ft Other1 Text:	Not reported
Lin Ft Other2:	Not reported
Lin Ft Other2 Text:	Not reported
Indoors:	Not reported
Outdoors:	Not reported
Neg Pres Enclosure:	Not reported
Glove Bag:	Not reported
Mini Enclosure:	Not reported
Critical Barriers:	Not reported
Wrap And Cut:	Not reported
Wet Methods:	Not reported
HEPA Vacuum:	Not reported
MANUALMETHODS :	Not reported
Other CM1:	Not reported
Other CM1 Text:	Not reported
Other CM2:	Not reported
Other CM2 Text:	Not reported
Half Mask APR:	Not reported
Full Face APR:	Not reported
PAPR:	Not reported
Type C Continuous:	Not reported
Type C Pressure:	Not reported
Other Resp Pro:	Not reported
Other Resp Pro Text:	Not reported
Comments:	Not reported
Date Time Submitted:	Not reported
Submitter IP Address:	Not reported
Region:	2
UBI:	602516973
Notice type:	Initial
Project Type:	Mag/mudded pipe Insulation, Vinyl Asbestos Tile
Supervisor:	Ryan Makela (ABAS00034558) ACTIVE
Supervisor Phone:	Not reported
Certificate Status:	ACTIVE
Name:	Not reported
Address:	900 UNIVERSITY ST
City,State,Zip:	SEATTLE, WA
Facility Type:	Not reported
Parent ID:	Not reported
Form ID:	170167#1514314131
Notice Date:	01/26/2021
Start Date:	02/08/2021
Completion Date:	02/28/2021
Initial:	Not reported
Amended:	Not reported
On Hold:	Not reported
Off Hold:	Not reported
Emergency:	Not reported
Site Hours Start:	Not reported
Site Hours End:	Not reported

DRAFT

HORIZON HOUSE (Continued) **1001204061**

Sunday:	Not reported
Monday:	Not reported
Tuesday:	Not reported
Wednesday:	Not reported
Thursday:	Not reported
Friday:	Not reported
Saturday:	Not reported
Contractor ID:	Not reported
Phone:	Not reported
Job Site CAS:	Not reported
Project Form Email:	Not reported
Property Owner Name:	Not reported
Property Owner Agent:	Not reported
Property Owner Company:	CONSTRUCTION GROUP INTERNATION (WOODINVILLE) (ABCN00001411)
Property Owner Address:	Not reported
Property Owner City:	Not reported
Property Owner State:	Not reported
Property Owner Zip4:	Not reported
Property Owner Phone:	Not reported
Job Site Room:	Not reported
Facility Age:	Not reported
Facility Size:	Not reported
Facility Remodel:	Not reported
Facility Demo:	Not reported
Facility Repair:	Not reported
Facility Maint:	Not reported
Removed:	Not reported
Encapsulated:	Not reported
Quantity Sq Ft:	Not reported
Fireproofing:	Not reported
Popcorn Ceiling:	Not reported
CAB:	Not reported
Sheet Vinyl:	Not reported
Asbestos Paper:	Not reported
Boiler Insulation:	Not reported
Duct Paper:	Not reported
VAT:	Not reported
Roofing:	Not reported
Sq Ft Other:	Not reported
Sq Ft Other Text:	Not reported
Quantity Lin Ft:	Not reported
Mag Pipe Insulation:	Not reported
Air Cell Pipe Insulation:	Not reported
Ducting Insulation:	Not reported
Cement Asbestos Pipe:	Not reported
Mudded Pipe Insulation:	Not reported
Duct Tape:	Not reported
Lin Ft Other1:	Not reported
Lin Ft Other1 Text:	Not reported
Lin Ft Other2:	Not reported
Lin Ft Other2 Text:	Not reported
Indoors:	Not reported
Outdoors:	Not reported
Neg Pres Enclosure:	Not reported
Glove Bag:	Not reported
Mini Enclosure:	Not reported
Critical Barriers:	Not reported

DRAFT

HORIZON HOUSE (Continued) **1001204061**

Wrap And Cut:	Not reported
Wet Methods:	Not reported
HEPA Vacuum:	Not reported
MANUALMETHODS :	Not reported
Other CM1:	Not reported
Other CM1 Text:	Not reported
Other CM2:	Not reported
Other CM2 Text:	Not reported
Half Mask APR:	Not reported
Full Face APR:	Not reported
PAPR:	Not reported
Type C Continuous:	Not reported
Type C Pressure:	Not reported
Other Resp Pro:	Not reported
Other Resp Pro Text:	Not reported
Comments:	Not reported
Date Time Submitted:	Not reported
Submitter IP Address:	Not reported
Region:	2
UBI:	602516973
Notice type:	Initial
Project Type:	Mag/mudded pipe Insulation
Supervisor:	Ryan Makela (ABAS00034558) ACTIVE
Supervisor Phone:	Not reported
Certificate Status:	ACTIVE

Name:	Not reported
Address:	900 UNIVERSITY ST
City,State,Zip:	SEATTLE, WA
Facility Type:	Not reported
Parent ID:	Not reported
Form ID:	172197#1686275236
Notice Date:	03/24/2021
Start Date:	03/22/2021
Completion Date:	12/31/2021
Initial:	Not reported
Amended:	Not reported
On Hold:	Not reported
Off Hold:	Not reported
Emergency:	Not reported
Site Hours Start:	Not reported
Site Hours End:	Not reported
Sunday:	Not reported
Monday:	Not reported
Tuesday:	Not reported
Wednesday:	Not reported
Thursday:	Not reported
Friday:	Not reported
Saturday:	Not reported
Contractor ID:	Not reported
Phone:	Not reported
Job Site CAS:	Not reported
Project Form Email:	Not reported
Property Owner Name:	Not reported
Property Owner Agent:	Not reported
Property Owner Company:	CONSTRUCTION GROUP INTERNATION (WOODINVILLE) (ABCN00001411)
Property Owner Address:	Not reported

DRAFT

HORIZON HOUSE (Continued) **1001204061**

Property Owner City:	Not reported
Property Owner State:	Not reported
Property Owner Zip4:	Not reported
Property Owner Phone:	Not reported
Job Site Room:	Not reported
Facility Age:	Not reported
Facility Size:	Not reported
Facility Remodel:	Not reported
Facility Demo:	Not reported
Facility Repair:	Not reported
Facility Maint:	Not reported
Removed:	Not reported
Encapsulated:	Not reported
Quantity Sq Ft:	Not reported
Fireproofing:	Not reported
Popcorn Ceiling:	Not reported
CAB:	Not reported
Sheet Vinyl:	Not reported
Asbestos Paper:	Not reported
Boiler Insulation:	Not reported
Duct Paper:	Not reported
VAT:	Not reported
Roofing:	Not reported
Sq Ft Other:	Not reported
Sq Ft Other Text:	Not reported
Quantity Lin Ft:	Not reported
Mag Pipe Insulation:	Not reported
Air Cell Pipe Insulation:	Not reported
Ducting Insulation:	Not reported
Cement Asbestos Pipe:	Not reported
Mudded Pipe Insulation:	Not reported
Duct Tape:	Not reported
Lin Ft Other1:	Not reported
Lin Ft Other1 Text:	Not reported
Lin Ft Other2:	Not reported
Lin Ft Other2 Text:	Not reported
Indoors:	Not reported
Outdoors:	Not reported
Neg Pres Enclosure:	Not reported
Glove Bag:	Not reported
Mini Enclosure:	Not reported
Critical Barriers:	Not reported
Wrap And Cut:	Not reported
Wet Methods:	Not reported
HEPA Vacuum:	Not reported
MANUALMETHODS :	Not reported
Other CM1:	Not reported
Other CM1 Text:	Not reported
Other CM2:	Not reported
Other CM2 Text:	Not reported
Half Mask APR:	Not reported
Full Face APR:	Not reported
PAPR:	Not reported
Type C Continuous:	Not reported
Type C Pressure:	Not reported
Other Resp Pro:	Not reported
Other Resp Pro Text:	Not reported

DRAFT

HORIZON HOUSE (Continued) **1001204061**

Comments:	Not reported
Date Time Submitted:	Not reported
Submitter IP Address:	Not reported
Region:	2
UBI:	602516973
Notice type:	Initial
Project Type:	Mag/mudded pipe Insulation
Supervisor:	Ryan Makela (ABAS00034558) ACTIVE
Supervisor Phone:	Not reported
Certificate Status:	ACTIVE
Name:	Not reported
Address:	900 UNIVERSITY ST
City,State,Zip:	SEATTLE, WA
Facility Type:	Not reported
Parent ID:	Not reported
Form ID:	170810#1929060821
Notice Date:	02/25/2021
Start Date:	02/22/2021
Completion Date:	03/31/2021
Initial:	Not reported
Amended:	Not reported
On Hold:	Not reported
Off Hold:	Not reported
Emergency:	Not reported
Site Hours Start:	Not reported
Site Hours End:	Not reported
Sunday:	Not reported
Monday:	Not reported
Tuesday:	Not reported
Wednesday:	Not reported
Thursday:	Not reported
Friday:	Not reported
Saturday:	Not reported
Contractor ID:	Not reported
Phone:	Not reported
Job Site CAS:	Not reported
Project Form Email:	Not reported
Property Owner Name:	Not reported
Property Owner Agent:	Not reported
Property Owner Company:	CONSTRUCTION GROUP INTERNATION (WOODINVILLE) (ABCN00001411)
Property Owner Address:	Not reported
Property Owner City:	Not reported
Property Owner State:	Not reported
Property Owner Zip4:	Not reported
Property Owner Phone:	Not reported
Job Site Room:	Not reported
Facility Age:	Not reported
Facility Size:	Not reported
Facility Remodel:	Not reported
Facility Demo:	Not reported
Facility Repair:	Not reported
Facility Maint:	Not reported
Removed:	Not reported
Encapsulated:	Not reported
Quantity Sq Ft:	Not reported
Fireproofing:	Not reported

DRAFT

HORIZON HOUSE (Continued) **1001204061**

Popcorn Ceiling:	Not reported
CAB:	Not reported
Sheet Vinyl:	Not reported
Asbestos Paper:	Not reported
Boiler Insulation:	Not reported
Duct Paper:	Not reported
VAT:	Not reported
Roofing:	Not reported
Sq Ft Other:	Not reported
Sq Ft Other Text:	Not reported
Quantity Lin Ft:	Not reported
Mag Pipe Insulation:	Not reported
Air Cell Pipe Insulation:	Not reported
Ducting Insulation:	Not reported
Cement Asbestos Pipe:	Not reported
Mudded Pipe Insulation:	Not reported
Duct Tape:	Not reported
Lin Ft Other1:	Not reported
Lin Ft Other1 Text:	Not reported
Lin Ft Other2:	Not reported
Lin Ft Other2 Text:	Not reported
Indoors:	Not reported
Outdoors:	Not reported
Neg Pres Enclosure:	Not reported
Glove Bag:	Not reported
Mini Enclosure:	Not reported
Critical Barriers:	Not reported
Wrap And Cut:	Not reported
Wet Methods:	Not reported
HEPA Vacuum:	Not reported
MANUALMETHODS :	Not reported
Other CM1:	Not reported
Other CM1 Text:	Not reported
Other CM2:	Not reported
Other CM2 Text:	Not reported
Half Mask APR:	Not reported
Full Face APR:	Not reported
PAPR:	Not reported
Type C Continuous:	Not reported
Type C Pressure:	Not reported
Other Resp Pro:	Not reported
Other Resp Pro Text:	Not reported
Comments:	Not reported
Date Time Submitted:	Not reported
Submitter IP Address:	Not reported
Region:	2
UBI:	602516973
Notice type:	Initial
Project Type:	Mag/mudded pipe Insulation, Vinyl Asbestos Tile
Supervisor:	Ryan Makela (ABAS00034558) ACTIVE
Supervisor Phone:	Not reported
Certificate Status:	ACTIVE
Name:	Not reported
Address:	900 UNIVERSITY ST
City,State,Zip:	SEATTLE, WA
Facility Type:	Not reported

DRAFT

HORIZON HOUSE (Continued) **1001204061**

Parent ID:	Not reported
Form ID:	172197#1686275236
Notice Date:	03/23/2021
Start Date:	03/22/2021
Completion Date:	12/31/2021
Initial:	Not reported
Amended:	Not reported
On Hold:	Not reported
Off Hold:	Not reported
Emergency:	Not reported
Site Hours Start:	Not reported
Site Hours End:	Not reported
Sunday:	Not reported
Monday:	Not reported
Tuesday:	Not reported
Wednesday:	Not reported
Thursday:	Not reported
Friday:	Not reported
Saturday:	Not reported
Contractor ID:	Not reported
Phone:	Not reported
Job Site CAS:	Not reported
Project Form Email:	Not reported
Property Owner Name:	Not reported
Property Owner Agent:	Not reported
Property Owner Company:	CONSTRUCTION GROUP INTERNATION (WOODINVILLE) (ABCN00001411)
Property Owner Address:	Not reported
Property Owner City:	Not reported
Property Owner State:	Not reported
Property Owner Zip4:	Not reported
Property Owner Phone:	Not reported
Job Site Room:	Not reported
Facility Age:	Not reported
Facility Size:	Not reported
Facility Remodel:	Not reported
Facility Demo:	Not reported
Facility Repair:	Not reported
Facility Maint:	Not reported
Removed:	Not reported
Encapsulated:	Not reported
Quantity Sq Ft:	Not reported
Fireproofing:	Not reported
Popcorn Ceiling:	Not reported
CAB:	Not reported
Sheet Vinyl:	Not reported
Asbestos Paper:	Not reported
Boiler Insulation:	Not reported
Duct Paper:	Not reported
VAT:	Not reported
Roofing:	Not reported
Sq Ft Other:	Not reported
Sq Ft Other Text:	Not reported
Quantity Lin Ft:	Not reported
Mag Pipe Insulation:	Not reported
Air Cell Pipe Insulation:	Not reported
Ducting Insulation:	Not reported
Cement Asbestos Pipe:	Not reported

DRAFT

HORIZON HOUSE (Continued) **1001204061**

Mudded Pipe Insulation:	Not reported
Duct Tape:	Not reported
Lin Ft Other1:	Not reported
Lin Ft Other1 Text:	Not reported
Lin Ft Other2:	Not reported
Lin Ft Other2 Text:	Not reported
Indoors:	Not reported
Outdoors:	Not reported
Neg Pres Enclosure:	Not reported
Glove Bag:	Not reported
Mini Enclosure:	Not reported
Critical Barriers:	Not reported
Wrap And Cut:	Not reported
Wet Methods:	Not reported
HEPA Vacuum:	Not reported
MANUALMETHODS :	Not reported
Other CM1:	Not reported
Other CM1 Text:	Not reported
Other CM2:	Not reported
Other CM2 Text:	Not reported
Half Mask APR:	Not reported
Full Face APR:	Not reported
PAPR:	Not reported
Type C Continuous:	Not reported
Type C Pressure:	Not reported
Other Resp Pro:	Not reported
Other Resp Pro Text:	Not reported
Comments:	Not reported
Date Time Submitted:	Not reported
Submitter IP Address:	Not reported
Region:	2
UBI:	602516973
Notice type:	Initial
Project Type:	Mag/mudded pipe Insulation
Supervisor:	Ryan Makela (ABAS00034558) ACTIVE
Supervisor Phone:	Not reported
Certificate Status:	ACTIVE

Name:	Not reported
Address:	900 UNIVERSITY ST
City,State,Zip:	SEATTLE, WA
Facility Type:	Not reported
Parent ID:	Not reported
Form ID:	172821#1641918456
Notice Date:	03/25/2021
Start Date:	04/05/2021
Completion Date:	04/30/2021
Initial:	Not reported
Amended:	Not reported
On Hold:	Not reported
Off Hold:	Not reported
Emergency:	Not reported
Site Hours Start:	Not reported
Site Hours End:	Not reported
Sunday:	Not reported
Monday:	Not reported
Tuesday:	Not reported

DRAFT

HORIZON HOUSE (Continued) **1001204061**

Wednesday:	Not reported
Thursday:	Not reported
Friday:	Not reported
Saturday:	Not reported
Contractor ID:	Not reported
Phone:	Not reported
Job Site CAS:	Not reported
Project Form Email:	Not reported
Property Owner Name:	Not reported
Property Owner Agent:	Not reported
Property Owner Company:	CONSTRUCTION GROUP INTERNATION (WOODINVILLE) (ABCN00001411)
Property Owner Address:	Not reported
Property Owner City:	Not reported
Property Owner State:	Not reported
Property Owner Zip4:	Not reported
Property Owner Phone:	Not reported
Job Site Room:	Not reported
Facility Age:	Not reported
Facility Size:	Not reported
Facility Remodel:	Not reported
Facility Demo:	Not reported
Facility Repair:	Not reported
Facility Maint:	Not reported
Removed:	Not reported
Encapsulated:	Not reported
Quantity Sq Ft:	Not reported
Fireproofing:	Not reported
Popcorn Ceiling:	Not reported
CAB:	Not reported
Sheet Vinyl:	Not reported
Asbestos Paper:	Not reported
Boiler Insulation:	Not reported
Duct Paper:	Not reported
VAT:	Not reported
Roofing:	Not reported
Sq Ft Other:	Not reported
Sq Ft Other Text:	Not reported
Quantity Lin Ft:	Not reported
Mag Pipe Insulation:	Not reported
Air Cell Pipe Insulation:	Not reported
Ducting Insulation:	Not reported
Cement Asbestos Pipe:	Not reported
Mudded Pipe Insulation:	Not reported
Duct Tape:	Not reported
Lin Ft Other1:	Not reported
Lin Ft Other1 Text:	Not reported
Lin Ft Other2:	Not reported
Lin Ft Other2 Text:	Not reported
Indoors:	Not reported
Outdoors:	Not reported
Neg Pres Enclosure:	Not reported
Glove Bag:	Not reported
Mini Enclosure:	Not reported
Critical Barriers:	Not reported
Wrap And Cut:	Not reported
Wet Methods:	Not reported
HEPA Vacuum:	Not reported

DRAFT

HORIZON HOUSE (Continued) **1001204061**

MANUALMETHODS :	Not reported
Other CM1:	Not reported
Other CM1 Text:	Not reported
Other CM2:	Not reported
Other CM2 Text:	Not reported
Half Mask APR:	Not reported
Full Face APR:	Not reported
PAPR:	Not reported
Type C Continuous:	Not reported
Type C Pressure:	Not reported
Other Resp Pro:	Not reported
Other Resp Pro Text:	Not reported
Comments:	Not reported
Date Time Submitted:	Not reported
Submitter IP Address:	Not reported
Region:	2
UBI:	602516973
Notice type:	Initial
Project Type:	Mag/mudded pipe Insulation, Vinyl Asbestos Tile
Supervisor:	Ryan Makela (ABAS00034558) ACTIVE
Supervisor Phone:	Not reported
Certificate Status:	ACTIVE
Name:	Not reported
Address:	900 UNIVERSITY ST
City,State,Zip:	SEATTLE, WA
Facility Type:	Not reported
Parent ID:	Not reported
Form ID:	170810#1929060821
Notice Date:	02/25/2021
Start Date:	02/22/2021
Completion Date:	03/31/2021
Initial:	Not reported
Amended:	Not reported
On Hold:	Not reported
Off Hold:	Not reported
Emergency:	Not reported
Site Hours Start:	Not reported
Site Hours End:	Not reported
Sunday:	Not reported
Monday:	Not reported
Tuesday:	Not reported
Wednesday:	Not reported
Thursday:	Not reported
Friday:	Not reported
Saturday:	Not reported
Contractor ID:	Not reported
Phone:	Not reported
Job Site CAS:	Not reported
Project Form Email:	Not reported
Property Owner Name:	Not reported
Property Owner Agent:	Not reported
Property Owner Company:	CONSTRUCTION GROUP INTERNATION (WOODINVILLE) (ABCN00001411)
Property Owner Address:	Not reported
Property Owner City:	Not reported
Property Owner State:	Not reported
Property Owner Zip4:	Not reported

DRAFT

HORIZON HOUSE (Continued) **1001204061**

Property Owner Phone:	Not reported
Job Site Room:	Not reported
Facility Age:	Not reported
Facility Size:	Not reported
Facility Remodel:	Not reported
Facility Demo:	Not reported
Facility Repair:	Not reported
Facility Maint:	Not reported
Removed:	Not reported
Encapsulated:	Not reported
Quantity Sq Ft:	Not reported
Fireproofing:	Not reported
Popcorn Ceiling:	Not reported
CAB:	Not reported
Sheet Vinyl:	Not reported
Asbestos Paper:	Not reported
Boiler Insulation:	Not reported
Duct Paper:	Not reported
VAT:	Not reported
Roofing:	Not reported
Sq Ft Other:	Not reported
Sq Ft Other Text:	Not reported
Quantity Lin Ft:	Not reported
Mag Pipe Insulation:	Not reported
Air Cell Pipe Insulation:	Not reported
Ducting Insulation:	Not reported
Cement Asbestos Pipe:	Not reported
Mudded Pipe Insulation:	Not reported
Duct Tape:	Not reported
Lin Ft Other1:	Not reported
Lin Ft Other1 Text:	Not reported
Lin Ft Other2:	Not reported
Lin Ft Other2 Text:	Not reported
Indoors:	Not reported
Outdoors:	Not reported
Neg Pres Enclosure:	Not reported
Glove Bag:	Not reported
Mini Enclosure:	Not reported
Critical Barriers:	Not reported
Wrap And Cut:	Not reported
Wet Methods:	Not reported
HEPA Vacuum:	Not reported
MANUALMETHODS :	Not reported
Other CM1:	Not reported
Other CM1 Text:	Not reported
Other CM2:	Not reported
Other CM2 Text:	Not reported
Half Mask APR:	Not reported
Full Face APR:	Not reported
PAPR:	Not reported
Type C Continuous:	Not reported
Type C Pressure:	Not reported
Other Resp Pro:	Not reported
Other Resp Pro Text:	Not reported
Comments:	Not reported
Date Time Submitted:	Not reported
Submitter IP Address:	Not reported

DRAFT

HORIZON HOUSE (Continued) **1001204061**

Region:	2
UBI:	602516973
Notice type:	Initial
Project Type:	Mag/mudded pipe Insulation, Vinyl Asbestos Tile
Supervisor:	Ryan Makela (ABAS00034558) ACTIVE
Supervisor Phone:	Not reported
Certificate Status:	ACTIVE
Name:	Not reported
Address:	900 UNIVERSITY ST
City,State,Zip:	SEATTLE, WA
Facility Type:	Not reported
Parent ID:	Not reported
Form ID:	172197#1686275236
Notice Date:	03/12/2021
Start Date:	03/22/2021
Completion Date:	12/31/2021
Initial:	Not reported
Amended:	Not reported
On Hold:	Not reported
Off Hold:	Not reported
Emergency:	Not reported
Site Hours Start:	Not reported
Site Hours End:	Not reported
Sunday:	Not reported
Monday:	Not reported
Tuesday:	Not reported
Wednesday:	Not reported
Thursday:	Not reported
Friday:	Not reported
Saturday:	Not reported
Contractor ID:	Not reported
Phone:	Not reported
Job Site CAS:	Not reported
Project Form Email:	Not reported
Property Owner Name:	Not reported
Property Owner Agent:	Not reported
Property Owner Company:	CONSTRUCTION GROUP INTERNATION (WOODINVILLE) (ABCN00001411)
Property Owner Address:	Not reported
Property Owner City:	Not reported
Property Owner State:	Not reported
Property Owner Zip4:	Not reported
Property Owner Phone:	Not reported
Job Site Room:	Not reported
Facility Age:	Not reported
Facility Size:	Not reported
Facility Remodel:	Not reported
Facility Demo:	Not reported
Facility Repair:	Not reported
Facility Maint:	Not reported
Removed:	Not reported
Encapsulated:	Not reported
Quantity Sq Ft:	Not reported
Fireproofing:	Not reported
Popcorn Ceiling:	Not reported
CAB:	Not reported
Sheet Vinyl:	Not reported

DRAFT

HORIZON HOUSE (Continued) **1001204061**

Asbestos Paper:	Not reported
Boiler Insulation:	Not reported
Duct Paper:	Not reported
VAT:	Not reported
Roofing:	Not reported
Sq Ft Other:	Not reported
Sq Ft Other Text:	Not reported
Quantity Lin Ft:	Not reported
Mag Pipe Insulation:	Not reported
Air Cell Pipe Insulation:	Not reported
Ducting Insulation:	Not reported
Cement Asbestos Pipe:	Not reported
Mudded Pipe Insulation:	Not reported
Duct Tape:	Not reported
Lin Ft Other1:	Not reported
Lin Ft Other1 Text:	Not reported
Lin Ft Other2:	Not reported
Lin Ft Other2 Text:	Not reported
Indoors:	Not reported
Outdoors:	Not reported
Neg Pres Enclosure:	Not reported
Glove Bag:	Not reported
Mini Enclosure:	Not reported
Critical Barriers:	Not reported
Wrap And Cut:	Not reported
Wet Methods:	Not reported
HEPA Vacuum:	Not reported
MANUALMETHODS :	Not reported
Other CM1:	Not reported
Other CM1 Text:	Not reported
Other CM2:	Not reported
Other CM2 Text:	Not reported
Half Mask APR:	Not reported
Full Face APR:	Not reported
PAPR:	Not reported
Type C Continuous:	Not reported
Type C Pressure:	Not reported
Other Resp Pro:	Not reported
Other Resp Pro Text:	Not reported
Comments:	Not reported
Date Time Submitted:	Not reported
Submitter IP Address:	Not reported
Region:	2
UBI:	602516973
Notice type:	Initial
Project Type:	Mag/mudded pipe Insulation
Supervisor:	Ryan Makela (ABAS00034558) ACTIVE
Supervisor Phone:	Not reported
Certificate Status:	ACTIVE

Name:	Not reported
Address:	900 UNIVERSITY ST
City,State,Zip:	SEATTLE, WA
Facility Type:	Not reported
Parent ID:	Not reported
Form ID:	181979#1714434675
Notice Date:	11/03/2021

DRAFT

HORIZON HOUSE (Continued) **1001204061**

Start Date:	10/25/2021
Completion Date:	11/30/2021
Initial:	Not reported
Amended:	Not reported
On Hold:	Not reported
Off Hold:	Not reported
Emergency:	Not reported
Site Hours Start:	Not reported
Site Hours End:	Not reported
Sunday:	Not reported
Monday:	Not reported
Tuesday:	Not reported
Wednesday:	Not reported
Thursday:	Not reported
Friday:	Not reported
Saturday:	Not reported
Contractor ID:	Not reported
Phone:	Not reported
Job Site CAS:	Not reported
Project Form Email:	Not reported
Property Owner Name:	Not reported
Property Owner Agent:	Not reported
Property Owner Company:	CONSTRUCTION GROUP INTERNATION (WOODINVILLE) (ABCN00001411)
Property Owner Address:	Not reported
Property Owner City:	Not reported
Property Owner State:	Not reported
Property Owner Zip4:	Not reported
Property Owner Phone:	Not reported
Job Site Room:	Not reported
Facility Age:	Not reported
Facility Size:	Not reported
Facility Remodel:	Not reported
Facility Demo:	Not reported
Facility Repair:	Not reported
Facility Maint:	Not reported
Removed:	Not reported
Encapsulated:	Not reported
Quantity Sq Ft:	Not reported
Fireproofing:	Not reported
Popcorn Ceiling:	Not reported
CAB:	Not reported
Sheet Vinyl:	Not reported
Asbestos Paper:	Not reported
Boiler Insulation:	Not reported
Duct Paper:	Not reported
VAT:	Not reported
Roofing:	Not reported
Sq Ft Other:	Not reported
Sq Ft Other Text:	Not reported
Quantity Lin Ft:	Not reported
Mag Pipe Insulation:	Not reported
Air Cell Pipe Insulation:	Not reported
Ducting Insulation:	Not reported
Cement Asbestos Pipe:	Not reported
Mudded Pipe Insulation:	Not reported
Duct Tape:	Not reported
Lin Ft Other1:	Not reported

DRAFT

HORIZON HOUSE (Continued) **1001204061**

Lin Ft Other1 Text:	Not reported
Lin Ft Other2:	Not reported
Lin Ft Other2 Text:	Not reported
Indoors:	Not reported
Outdoors:	Not reported
Neg Pres Enclosure:	Not reported
Glove Bag:	Not reported
Mini Enclosure:	Not reported
Critical Barriers:	Not reported
Wrap And Cut:	Not reported
Wet Methods:	Not reported
HEPA Vacuum:	Not reported
MANUALMETHODS :	Not reported
Other CM1:	Not reported
Other CM1 Text:	Not reported
Other CM2:	Not reported
Other CM2 Text:	Not reported
Half Mask APR:	Not reported
Full Face APR:	Not reported
PAPR:	Not reported
Type C Continuous:	Not reported
Type C Pressure:	Not reported
Other Resp Pro:	Not reported
Other Resp Pro Text:	Not reported
Comments:	Not reported
Date Time Submitted:	Not reported
Submitter IP Address:	Not reported
Region:	2
UBI:	602516973
Notice type:	Initial
Project Type:	Mag/mudded pipe Insulation, Vinyl Asbestos Tile
Supervisor:	Ryan Makela (ABAS00034558) ACTIVE
Supervisor Phone:	Not reported
Certificate Status:	ACTIVE

Name:	Not reported
Address:	900 UNIVERSITY ST
City,State,Zip:	SEATTLE, WA
Facility Type:	Not reported
Parent ID:	Not reported
Form ID:	181979#1714434675
Notice Date:	11/03/2021
Start Date:	10/25/2021
Completion Date:	11/30/2021
Initial:	Not reported
Amended:	Not reported
On Hold:	Not reported
Off Hold:	Not reported
Emergency:	Not reported
Site Hours Start:	Not reported
Site Hours End:	Not reported
Sunday:	Not reported
Monday:	Not reported
Tuesday:	Not reported
Wednesday:	Not reported
Thursday:	Not reported
Friday:	Not reported

DRAFT

HORIZON HOUSE (Continued) **1001204061**

Saturday:	Not reported
Contractor ID:	Not reported
Phone:	Not reported
Job Site CAS:	Not reported
Project Form Email:	Not reported
Property Owner Name:	Not reported
Property Owner Agent:	Not reported
Property Owner Company:	CONSTRUCTION GROUP INTERNATION (WOODINVILLE) (ABCN00001411)
Property Owner Address:	Not reported
Property Owner City:	Not reported
Property Owner State:	Not reported
Property Owner Zip4:	Not reported
Property Owner Phone:	Not reported
Job Site Room:	Not reported
Facility Age:	Not reported
Facility Size:	Not reported
Facility Remodel:	Not reported
Facility Demo:	Not reported
Facility Repair:	Not reported
Facility Maint:	Not reported
Removed:	Not reported
Encapsulated:	Not reported
Quantity Sq Ft:	Not reported
Fireproofing:	Not reported
Popcorn Ceiling:	Not reported
CAB:	Not reported
Sheet Vinyl:	Not reported
Asbestos Paper:	Not reported
Boiler Insulation:	Not reported
Duct Paper:	Not reported
VAT:	Not reported
Roofing:	Not reported
Sq Ft Other:	Not reported
Sq Ft Other Text:	Not reported
Quantity Lin Ft:	Not reported
Mag Pipe Insulation:	Not reported
Air Cell Pipe Insulation:	Not reported
Ducting Insulation:	Not reported
Cement Asbestos Pipe:	Not reported
Mudded Pipe Insulation:	Not reported
Duct Tape:	Not reported
Lin Ft Other1:	Not reported
Lin Ft Other1 Text:	Not reported
Lin Ft Other2:	Not reported
Lin Ft Other2 Text:	Not reported
Indoors:	Not reported
Outdoors:	Not reported
Neg Pres Enclosure:	Not reported
Glove Bag:	Not reported
Mini Enclosure:	Not reported
Critical Barriers:	Not reported
Wrap And Cut:	Not reported
Wet Methods:	Not reported
HEPA Vacuum:	Not reported
MANUALMETHODS :	Not reported
Other CM1:	Not reported
Other CM1 Text:	Not reported

DRAFT

HORIZON HOUSE (Continued) **1001204061**

Other CM2:	Not reported
Other CM2 Text:	Not reported
Half Mask APR:	Not reported
Full Face APR:	Not reported
PAPR:	Not reported
Type C Continuous:	Not reported
Type C Pressure:	Not reported
Other Resp Pro:	Not reported
Other Resp Pro Text:	Not reported
Comments:	Not reported
Date Time Submitted:	Not reported
Submitter IP Address:	Not reported
Region:	2
UBI:	602516973
Notice type:	Initial
Project Type:	Mag/mudded pipe Insulation, Vinyl Asbestos Tile
Supervisor:	Ryan Makela (ABAS00034558) ACTIVE
Supervisor Phone:	Not reported
Certificate Status:	ACTIVE
Name:	Not reported
Address:	900 UNIVERSITY ST
City,State,Zip:	SEATTLE, WA
Facility Type:	Not reported
Parent ID:	Not reported
Form ID:	178293#1047945597
Notice Date:	11/03/2021
Start Date:	08/02/2021
Completion Date:	02/28/2022
Initial:	Not reported
Amended:	Not reported
On Hold:	Not reported
Off Hold:	Not reported
Emergency:	Not reported
Site Hours Start:	Not reported
Site Hours End:	Not reported
Sunday:	Not reported
Monday:	Not reported
Tuesday:	Not reported
Wednesday:	Not reported
Thursday:	Not reported
Friday:	Not reported
Saturday:	Not reported
Contractor ID:	Not reported
Phone:	Not reported
Job Site CAS:	Not reported
Project Form Email:	Not reported
Property Owner Name:	Not reported
Property Owner Agent:	Not reported
Property Owner Company:	CONSTRUCTION GROUP INTERNATION (WOODINVILLE) (ABCN00001411)
Property Owner Address:	Not reported
Property Owner City:	Not reported
Property Owner State:	Not reported
Property Owner Zip4:	Not reported
Property Owner Phone:	Not reported
Job Site Room:	Not reported
Facility Age:	Not reported

DRAFT

HORIZON HOUSE (Continued) **1001204061**

Facility Size:	Not reported
Facility Remodel:	Not reported
Facility Demo:	Not reported
Facility Repair:	Not reported
Facility Maint:	Not reported
Removed:	Not reported
Encapsulated:	Not reported
Quantity Sq Ft:	Not reported
Fireproofing:	Not reported
Popcorn Ceiling:	Not reported
CAB:	Not reported
Sheet Vinyl:	Not reported
Asbestos Paper:	Not reported
Boiler Insulation:	Not reported
Duct Paper:	Not reported
VAT:	Not reported
Roofing:	Not reported
Sq Ft Other:	Not reported
Sq Ft Other Text:	Not reported
Quantity Lin Ft:	Not reported
Mag Pipe Insulation:	Not reported
Air Cell Pipe Insulation:	Not reported
Ducting Insulation:	Not reported
Cement Asbestos Pipe:	Not reported
Mudded Pipe Insulation:	Not reported
Duct Tape:	Not reported
Lin Ft Other1:	Not reported
Lin Ft Other1 Text:	Not reported
Lin Ft Other2:	Not reported
Lin Ft Other2 Text:	Not reported
Indoors:	Not reported
Outdoors:	Not reported
Neg Pres Enclosure:	Not reported
Glove Bag:	Not reported
Mini Enclosure:	Not reported
Critical Barriers:	Not reported
Wrap And Cut:	Not reported
Wet Methods:	Not reported
HEPA Vacuum:	Not reported
MANUALMETHODS :	Not reported
Other CM1:	Not reported
Other CM1 Text:	Not reported
Other CM2:	Not reported
Other CM2 Text:	Not reported
Half Mask APR:	Not reported
Full Face APR:	Not reported
PAPR:	Not reported
Type C Continuous:	Not reported
Type C Pressure:	Not reported
Other Resp Pro:	Not reported
Other Resp Pro Text:	Not reported
Comments:	Not reported
Date Time Submitted:	Not reported
Submitter IP Address:	Not reported
Region:	2
UBI:	602516973
Notice type:	Initial

DRAFT

HORIZON HOUSE (Continued) **1001204061**

Project Type:	Sheet Vinyl
Supervisor:	Ryan Makela (abas00034558) ACTIVE
Supervisor Phone:	Not reported
Certificate Status:	ACTIVE
Name:	Not reported
Address:	900 UNIVERSITY ST
City,State,Zip:	SEATTLE, WA
Facility Type:	Not reported
Parent ID:	Not reported
Form ID:	155386#1648873574
Notice Date:	02/10/2020
Start Date:	02/17/2020
Completion Date:	03/06/2020
Initial:	Not reported
Amended:	Not reported
On Hold:	Not reported
Off Hold:	Not reported
Emergency:	Not reported
Site Hours Start:	Not reported
Site Hours End:	Not reported
Sunday:	Not reported
Monday:	Not reported
Tuesday:	Not reported
Wednesday:	Not reported
Thursday:	Not reported
Friday:	Not reported
Saturday:	Not reported
Contractor ID:	Not reported
Phone:	Not reported
Job Site CAS:	Not reported
Project Form Email:	Not reported
Property Owner Name:	Not reported
Property Owner Agent:	Not reported
Property Owner Company:	CONSTRUCTION GROUP INTERNATION (WOODINVILLE) (ABCN00001411)
Property Owner Address:	Not reported
Property Owner City:	Not reported
Property Owner State:	Not reported
Property Owner Zip4:	Not reported
Property Owner Phone:	Not reported
Job Site Room:	Not reported
Facility Age:	Not reported
Facility Size:	Not reported
Facility Remodel:	Not reported
Facility Demo:	Not reported
Facility Repair:	Not reported
Facility Maint:	Not reported
Removed:	Not reported
Encapsulated:	Not reported
Quantity Sq Ft:	Not reported
Fireproofing:	Not reported
Popcorn Ceiling:	Not reported
CAB:	Not reported
Sheet Vinyl:	Not reported
Asbestos Paper:	Not reported
Boiler Insulation:	Not reported
Duct Paper:	Not reported

DRAFT

HORIZON HOUSE (Continued) **1001204061**

VAT:	Not reported
Roofing:	Not reported
Sq Ft Other:	Not reported
Sq Ft Other Text:	Not reported
Quantity Lin Ft:	Not reported
Mag Pipe Insulation:	Not reported
Air Cell Pipe Insulation:	Not reported
Ducting Insulation:	Not reported
Cement Asbestos Pipe:	Not reported
Mudded Pipe Insulation:	Not reported
Duct Tape:	Not reported
Lin Ft Other1:	Not reported
Lin Ft Other1 Text:	Not reported
Lin Ft Other2:	Not reported
Lin Ft Other2 Text:	Not reported
Indoors:	Not reported
Outdoors:	Not reported
Neg Pres Enclosure:	Not reported
Glove Bag:	Not reported
Mini Enclosure:	Not reported
Critical Barriers:	Not reported
Wrap And Cut:	Not reported
Wet Methods:	Not reported
HEPA Vacuum:	Not reported
MANUALMETHODS :	Not reported
Other CM1:	Not reported
Other CM1 Text:	Not reported
Other CM2:	Not reported
Other CM2 Text:	Not reported
Half Mask APR:	Not reported
Full Face APR:	Not reported
PAPR:	Not reported
Type C Continuous:	Not reported
Type C Pressure:	Not reported
Other Resp Pro:	Not reported
Other Resp Pro Text:	Not reported
Comments:	Not reported
Date Time Submitted:	Not reported
Submitter IP Address:	Not reported
Region:	2
UBI:	602516973
Notice type:	Emergency
Project Type:	Mag/mudded pipe Insulation, Sheet Vinyl, Vinyl Asbestos Tile
Supervisor:	Ryan Makela (ABAS00034558) ACTIVE
Supervisor Phone:	Not reported
Certificate Status:	ACTIVE

Name:	Not reported
Address:	900 UNIVERSITY ST
City,State,Zip:	SEATTLE, WA
Facility Type:	Not reported
Parent ID:	Not reported
Form ID:	155386#1648873574
Notice Date:	02/24/2020
Start Date:	02/17/2020
Completion Date:	03/06/2020
Initial:	Not reported

DRAFT

HORIZON HOUSE (Continued) **1001204061**

Amended:	Not reported
On Hold:	Not reported
Off Hold:	Not reported
Emergency:	Not reported
Site Hours Start:	Not reported
Site Hours End:	Not reported
Sunday:	Not reported
Monday:	Not reported
Tuesday:	Not reported
Wednesday:	Not reported
Thursday:	Not reported
Friday:	Not reported
Saturday:	Not reported
Contractor ID:	Not reported
Phone:	Not reported
Job Site CAS:	Not reported
Project Form Email:	Not reported
Property Owner Name:	Not reported
Property Owner Agent:	Not reported
Property Owner Company:	CONSTRUCTION GROUP INTERNATION (WOODINVILLE) (ABCN00001411)
Property Owner Address:	Not reported
Property Owner City:	Not reported
Property Owner State:	Not reported
Property Owner Zip4:	Not reported
Property Owner Phone:	Not reported
Job Site Room:	Not reported
Facility Age:	Not reported
Facility Size:	Not reported
Facility Remodel:	Not reported
Facility Demo:	Not reported
Facility Repair:	Not reported
Facility Maint:	Not reported
Removed:	Not reported
Encapsulated:	Not reported
Quantity Sq Ft:	Not reported
Fireproofing:	Not reported
Popcorn Ceiling:	Not reported
CAB:	Not reported
Sheet Vinyl:	Not reported
Asbestos Paper:	Not reported
Boiler Insulation:	Not reported
Duct Paper:	Not reported
VAT:	Not reported
Roofing:	Not reported
Sq Ft Other:	Not reported
Sq Ft Other Text:	Not reported
Quantity Lin Ft:	Not reported
Mag Pipe Insulation:	Not reported
Air Cell Pipe Insulation:	Not reported
Ducting Insulation:	Not reported
Cement Asbestos Pipe:	Not reported
Mudded Pipe Insulation:	Not reported
Duct Tape:	Not reported
Lin Ft Other1:	Not reported
Lin Ft Other1 Text:	Not reported
Lin Ft Other2:	Not reported
Lin Ft Other2 Text:	Not reported

DRAFT

HORIZON HOUSE (Continued) **1001204061**

Indoors:	Not reported
Outdoors:	Not reported
Neg Pres Enclosure:	Not reported
Glove Bag:	Not reported
Mini Enclosure:	Not reported
Critical Barriers:	Not reported
Wrap And Cut:	Not reported
Wet Methods:	Not reported
HEPA Vacuum:	Not reported
MANUALMETHODS :	Not reported
Other CM1:	Not reported
Other CM1 Text:	Not reported
Other CM2:	Not reported
Other CM2 Text:	Not reported
Half Mask APR:	Not reported
Full Face APR:	Not reported
PAPR:	Not reported
Type C Continuous:	Not reported
Type C Pressure:	Not reported
Other Resp Pro:	Not reported
Other Resp Pro Text:	Not reported
Comments:	Not reported
Date Time Submitted:	Not reported
Submitter IP Address:	Not reported
Region:	2
UBI:	602516973
Notice type:	Emergency
Project Type:	Mag/mudded pipe Insulation, Sheet Vinyl, Vinyl Asbestos Tile
Supervisor:	Ryan Makela (ABAS00034558) ACTIVE
Supervisor Phone:	Not reported
Certificate Status:	ACTIVE

Name:	Not reported
Address:	900 UNIVERSITY ST
City,State,Zip:	SEATTLE, WA
Facility Type:	Not reported
Parent ID:	Not reported
Form ID:	155951#1160177975
Notice Date:	03/05/2020
Start Date:	03/02/2020
Completion Date:	03/13/2020
Initial:	Not reported
Amended:	Not reported
On Hold:	Not reported
Off Hold:	Not reported
Emergency:	Not reported
Site Hours Start:	Not reported
Site Hours End:	Not reported
Sunday:	Not reported
Monday:	Not reported
Tuesday:	Not reported
Wednesday:	Not reported
Thursday:	Not reported
Friday:	Not reported
Saturday:	Not reported
Contractor ID:	Not reported
Phone:	Not reported

DRAFT

HORIZON HOUSE (Continued) **1001204061**

Job Site CAS:	Not reported
Project Form Email:	Not reported
Property Owner Name:	Not reported
Property Owner Agent:	Not reported
Property Owner Company:	CONSTRUCTION GROUP INTERNATION (WOODINVILLE) (ABCN00001411)
Property Owner Address:	Not reported
Property Owner City:	Not reported
Property Owner State:	Not reported
Property Owner Zip4:	Not reported
Property Owner Phone:	Not reported
Job Site Room:	Not reported
Facility Age:	Not reported
Facility Size:	Not reported
Facility Remodel:	Not reported
Facility Demo:	Not reported
Facility Repair:	Not reported
Facility Maint:	Not reported
Removed:	Not reported
Encapsulated:	Not reported
Quantity Sq Ft:	Not reported
Fireproofing:	Not reported
Popcorn Ceiling:	Not reported
CAB:	Not reported
Sheet Vinyl:	Not reported
Asbestos Paper:	Not reported
Boiler Insulation:	Not reported
Duct Paper:	Not reported
VAT:	Not reported
Roofing:	Not reported
Sq Ft Other:	Not reported
Sq Ft Other Text:	Not reported
Quantity Lin Ft:	Not reported
Mag Pipe Insulation:	Not reported
Air Cell Pipe Insulation:	Not reported
Ducting Insulation:	Not reported
Cement Asbestos Pipe:	Not reported
Mudded Pipe Insulation:	Not reported
Duct Tape:	Not reported
Lin Ft Other1:	Not reported
Lin Ft Other1 Text:	Not reported
Lin Ft Other2:	Not reported
Lin Ft Other2 Text:	Not reported
Indoors:	Not reported
Outdoors:	Not reported
Neg Pres Enclosure:	Not reported
Glove Bag:	Not reported
Mini Enclosure:	Not reported
Critical Barriers:	Not reported
Wrap And Cut:	Not reported
Wet Methods:	Not reported
HEPA Vacuum:	Not reported
MANUALMETHODS :	Not reported
Other CM1:	Not reported
Other CM1 Text:	Not reported
Other CM2:	Not reported
Other CM2 Text:	Not reported
Half Mask APR:	Not reported

DRAFT

HORIZON HOUSE (Continued) **1001204061**

Full Face APR:	Not reported
PAPR:	Not reported
Type C Continuous:	Not reported
Type C Pressure:	Not reported
Other Resp Pro:	Not reported
Other Resp Pro Text:	Not reported
Comments:	Not reported
Date Time Submitted:	Not reported
Submitter IP Address:	Not reported
Region:	2
UBI:	602516973
Notice type:	Initial
Project Type:	Vinyl Asbestos Tile
Supervisor:	Ryan Makela (ABAS00034558) ACTIVE
Supervisor Phone:	Not reported
Certificate Status:	ACTIVE
Name:	Not reported
Address:	900 UNIVERSITY ST
City,State,Zip:	SEATTLE, WA
Facility Type:	Not reported
Parent ID:	Not reported
Form ID:	155386#1648873574
Notice Date:	02/24/2020
Start Date:	02/17/2020
Completion Date:	03/06/2020
Initial:	Not reported
Amended:	Not reported
On Hold:	Not reported
Off Hold:	Not reported
Emergency:	Not reported
Site Hours Start:	Not reported
Site Hours End:	Not reported
Sunday:	Not reported
Monday:	Not reported
Tuesday:	Not reported
Wednesday:	Not reported
Thursday:	Not reported
Friday:	Not reported
Saturday:	Not reported
Contractor ID:	Not reported
Phone:	Not reported
Job Site CAS:	Not reported
Project Form Email:	Not reported
Property Owner Name:	Not reported
Property Owner Agent:	Not reported
Property Owner Company:	CONSTRUCTION GROUP INTERNATION (WOODINVILLE) (ABCN00001411)
Property Owner Address:	Not reported
Property Owner City:	Not reported
Property Owner State:	Not reported
Property Owner Zip4:	Not reported
Property Owner Phone:	Not reported
Job Site Room:	Not reported
Facility Age:	Not reported
Facility Size:	Not reported
Facility Remodel:	Not reported
Facility Demo:	Not reported

DRAFT

HORIZON HOUSE (Continued) **1001204061**

Facility Repair:	Not reported
Facility Maint:	Not reported
Removed:	Not reported
Encapsulated:	Not reported
Quantity Sq Ft:	Not reported
Fireproofing:	Not reported
Popcorn Ceiling:	Not reported
CAB:	Not reported
Sheet Vinyl:	Not reported
Asbestos Paper:	Not reported
Boiler Insulation:	Not reported
Duct Paper:	Not reported
VAT:	Not reported
Roofing:	Not reported
Sq Ft Other:	Not reported
Sq Ft Other Text:	Not reported
Quantity Lin Ft:	Not reported
Mag Pipe Insulation:	Not reported
Air Cell Pipe Insulation:	Not reported
Ducting Insulation:	Not reported
Cement Asbestos Pipe:	Not reported
Mudded Pipe Insulation:	Not reported
Duct Tape:	Not reported
Lin Ft Other1:	Not reported
Lin Ft Other1 Text:	Not reported
Lin Ft Other2:	Not reported
Lin Ft Other2 Text:	Not reported
Indoors:	Not reported
Outdoors:	Not reported
Neg Pres Enclosure:	Not reported
Glove Bag:	Not reported
Mini Enclosure:	Not reported
Critical Barriers:	Not reported
Wrap And Cut:	Not reported
Wet Methods:	Not reported
HEPA Vacuum:	Not reported
MANUALMETHODS :	Not reported
Other CM1:	Not reported
Other CM1 Text:	Not reported
Other CM2:	Not reported
Other CM2 Text:	Not reported
Half Mask APR:	Not reported
Full Face APR:	Not reported
PAPR:	Not reported
Type C Continuous:	Not reported
Type C Pressure:	Not reported
Other Resp Pro:	Not reported
Other Resp Pro Text:	Not reported
Comments:	Not reported
Date Time Submitted:	Not reported
Submitter IP Address:	Not reported
Region:	2
UBI:	602516973
Notice type:	Emergency
Project Type:	Mag/mudded pipe Insulation, Sheet Vinyl, Vinyl Asbestos Tile
Supervisor:	Ryan Makela (ABAS00034558) ACTIVE
Supervisor Phone:	Not reported

DRAFT

HORIZON HOUSE (Continued) **1001204061**

Certificate Status:	ACTIVE
Name:	Not reported
Address:	900 UNIVERSITY ST
City,State,Zip:	SEATTLE, WA
Facility Type:	Not reported
Parent ID:	Not reported
Form ID:	155951#1160177975
Notice Date:	02/18/2020
Start Date:	03/02/2020
Completion Date:	03/13/2020
Initial:	Not reported
Amended:	Not reported
On Hold:	Not reported
Off Hold:	Not reported
Emergency:	Not reported
Site Hours Start:	Not reported
Site Hours End:	Not reported
Sunday:	Not reported
Monday:	Not reported
Tuesday:	Not reported
Wednesday:	Not reported
Thursday:	Not reported
Friday:	Not reported
Saturday:	Not reported
Contractor ID:	Not reported
Phone:	Not reported
Job Site CAS:	Not reported
Project Form Email:	Not reported
Property Owner Name:	Not reported
Property Owner Agent:	Not reported
Property Owner Company:	CONSTRUCTION GROUP INTERNATION (WOODINVILLE) (ABCN00001411)
Property Owner Address:	Not reported
Property Owner City:	Not reported
Property Owner State:	Not reported
Property Owner Zip4:	Not reported
Property Owner Phone:	Not reported
Job Site Room:	Not reported
Facility Age:	Not reported
Facility Size:	Not reported
Facility Remodel:	Not reported
Facility Demo:	Not reported
Facility Repair:	Not reported
Facility Maint:	Not reported
Removed:	Not reported
Encapsulated:	Not reported
Quantity Sq Ft:	Not reported
Fireproofing:	Not reported
Popcorn Ceiling:	Not reported
CAB:	Not reported
Sheet Vinyl:	Not reported
Asbestos Paper:	Not reported
Boiler Insulation:	Not reported
Duct Paper:	Not reported
VAT:	Not reported
Roofing:	Not reported
Sq Ft Other:	Not reported

DRAFT

HORIZON HOUSE (Continued) **1001204061**

Sq Ft Other Text:	Not reported
Quantity Lin Ft:	Not reported
Mag Pipe Insulation:	Not reported
Air Cell Pipe Insulation:	Not reported
Ducting Insulation:	Not reported
Cement Asbestos Pipe:	Not reported
Mudded Pipe Insulation:	Not reported
Duct Tape:	Not reported
Lin Ft Other1:	Not reported
Lin Ft Other1 Text:	Not reported
Lin Ft Other2:	Not reported
Lin Ft Other2 Text:	Not reported
Indoors:	Not reported
Outdoors:	Not reported
Neg Pres Enclosure:	Not reported
Glove Bag:	Not reported
Mini Enclosure:	Not reported
Critical Barriers:	Not reported
Wrap And Cut:	Not reported
Wet Methods:	Not reported
HEPA Vacuum:	Not reported
MANUALMETHODS :	Not reported
Other CM1:	Not reported
Other CM1 Text:	Not reported
Other CM2:	Not reported
Other CM2 Text:	Not reported
Half Mask APR:	Not reported
Full Face APR:	Not reported
PAPR:	Not reported
Type C Continuous:	Not reported
Type C Pressure:	Not reported
Other Resp Pro:	Not reported
Other Resp Pro Text:	Not reported
Comments:	Not reported
Date Time Submitted:	Not reported
Submitter IP Address:	Not reported
Region:	2
UBI:	602516973
Notice type:	Initial
Project Type:	Vinyl Asbestos Tile
Supervisor:	Ryan Makela (ABAS00034558) ACTIVE
Supervisor Phone:	Not reported
Certificate Status:	ACTIVE
Name:	Not reported
Address:	900 UNIVERSITY ST
City,State,Zip:	SEATTLE, WA
Facility Type:	Not reported
Parent ID:	Not reported
Form ID:	178293#1047945597
Notice Date:	02/14/2022
Start Date:	08/02/2021
Completion Date:	07/31/2022
Initial:	Not reported
Amended:	Not reported
On Hold:	Not reported
Off Hold:	Not reported

DRAFT

HORIZON HOUSE (Continued) **1001204061**

Emergency:	Not reported
Site Hours Start:	Not reported
Site Hours End:	Not reported
Sunday:	Not reported
Monday:	Not reported
Tuesday:	Not reported
Wednesday:	Not reported
Thursday:	Not reported
Friday:	Not reported
Saturday:	Not reported
Contractor ID:	Not reported
Phone:	Not reported
Job Site CAS:	Not reported
Project Form Email:	Not reported
Property Owner Name:	Not reported
Property Owner Agent:	Not reported
Property Owner Company:	CONSTRUCTION GROUP INTERNATION (WOODINVILLE) (ABCN00001411)
Property Owner Address:	Not reported
Property Owner City:	Not reported
Property Owner State:	Not reported
Property Owner Zip4:	Not reported
Property Owner Phone:	Not reported
Job Site Room:	Not reported
Facility Age:	Not reported
Facility Size:	Not reported
Facility Remodel:	Not reported
Facility Demo:	Not reported
Facility Repair:	Not reported
Facility Maint:	Not reported
Removed:	Not reported
Encapsulated:	Not reported
Quantity Sq Ft:	Not reported
Fireproofing:	Not reported
Popcorn Ceiling:	Not reported
CAB:	Not reported
Sheet Vinyl:	Not reported
Asbestos Paper:	Not reported
Boiler Insulation:	Not reported
Duct Paper:	Not reported
VAT:	Not reported
Roofing:	Not reported
Sq Ft Other:	Not reported
Sq Ft Other Text:	Not reported
Quantity Lin Ft:	Not reported
Mag Pipe Insulation:	Not reported
Air Cell Pipe Insulation:	Not reported
Ducting Insulation:	Not reported
Cement Asbestos Pipe:	Not reported
Mudded Pipe Insulation:	Not reported
Duct Tape:	Not reported
Lin Ft Other1:	Not reported
Lin Ft Other1 Text:	Not reported
Lin Ft Other2:	Not reported
Lin Ft Other2 Text:	Not reported
Indoors:	Not reported
Outdoors:	Not reported
Neg Pres Enclosure:	Not reported

DRAFT

HORIZON HOUSE (Continued) **1001204061**

Glove Bag:	Not reported
Mini Enclosure:	Not reported
Critical Barriers:	Not reported
Wrap And Cut:	Not reported
Wet Methods:	Not reported
HEPA Vacuum:	Not reported
MANUALMETHODS :	Not reported
Other CM1:	Not reported
Other CM1 Text:	Not reported
Other CM2:	Not reported
Other CM2 Text:	Not reported
Half Mask APR:	Not reported
Full Face APR:	Not reported
PAPR:	Not reported
Type C Continuous:	Not reported
Type C Pressure:	Not reported
Other Resp Pro:	Not reported
Other Resp Pro Text:	Not reported
Comments:	Not reported
Date Time Submitted:	Not reported
Submitter IP Address:	Not reported
Region:	2
UBI:	602516973
Notice type:	Initial
Project Type:	Sheet Vinyl
Supervisor:	Ryan Makela (abas00034558) ACTIVE
Supervisor Phone:	Not reported
Certificate Status:	ACTIVE

Name:	Not reported
Address:	900 UNIVERSITY ST
City,State,Zip:	SEATTLE, WA
Facility Type:	Not reported
Parent ID:	Not reported
Form ID:	160805#674646512
Notice Date:	07/06/2020
Start Date:	06/29/2020
Completion Date:	08/28/2020
Initial:	Not reported
Amended:	Not reported
On Hold:	Not reported
Off Hold:	Not reported
Emergency:	Not reported
Site Hours Start:	Not reported
Site Hours End:	Not reported
Sunday:	Not reported
Monday:	Not reported
Tuesday:	Not reported
Wednesday:	Not reported
Thursday:	Not reported
Friday:	Not reported
Saturday:	Not reported
Contractor ID:	Not reported
Phone:	Not reported
Job Site CAS:	Not reported
Project Form Email:	Not reported
Property Owner Name:	Not reported

DRAFT

HORIZON HOUSE (Continued) **1001204061**

Property Owner Agent:	Not reported
Property Owner Company:	CONSTRUCTION GROUP INTERNATION (WOODINVILLE) (ABCN00001411)
Property Owner Address:	Not reported
Property Owner City:	Not reported
Property Owner State:	Not reported
Property Owner Zip4:	Not reported
Property Owner Phone:	Not reported
Job Site Room:	Not reported
Facility Age:	Not reported
Facility Size:	Not reported
Facility Remodel:	Not reported
Facility Demo:	Not reported
Facility Repair:	Not reported
Facility Maint:	Not reported
Removed:	Not reported
Encapsulated:	Not reported
Quantity Sq Ft:	Not reported
Fireproofing:	Not reported
Popcorn Ceiling:	Not reported
CAB:	Not reported
Sheet Vinyl:	Not reported
Asbestos Paper:	Not reported
Boiler Insulation:	Not reported
Duct Paper:	Not reported
VAT:	Not reported
Roofing:	Not reported
Sq Ft Other:	Not reported
Sq Ft Other Text:	Not reported
Quantity Lin Ft:	Not reported
Mag Pipe Insulation:	Not reported
Air Cell Pipe Insulation:	Not reported
Ducting Insulation:	Not reported
Cement Asbestos Pipe:	Not reported
Mudded Pipe Insulation:	Not reported
Duct Tape:	Not reported
Lin Ft Other1:	Not reported
Lin Ft Other1 Text:	Not reported
Lin Ft Other2:	Not reported
Lin Ft Other2 Text:	Not reported
Indoors:	Not reported
Outdoors:	Not reported
Neg Pres Enclosure:	Not reported
Glove Bag:	Not reported
Mini Enclosure:	Not reported
Critical Barriers:	Not reported
Wrap And Cut:	Not reported
Wet Methods:	Not reported
HEPA Vacuum:	Not reported
MANUALMETHODS :	Not reported
Other CM1:	Not reported
Other CM1 Text:	Not reported
Other CM2:	Not reported
Other CM2 Text:	Not reported
Half Mask APR:	Not reported
Full Face APR:	Not reported
PAPR:	Not reported
Type C Continuous:	Not reported

DRAFT

HORIZON HOUSE (Continued) **1001204061**

Type C Pressure:	Not reported
Other Resp Pro:	Not reported
Other Resp Pro Text:	Not reported
Comments:	Not reported
Date Time Submitted:	Not reported
Submitter IP Address:	Not reported
Region:	2
UBI:	602516973
Notice type:	Initial
Project Type:	Mag/mudded pipe Insulation, Mastic, Sheet Vinyl, Vinyl Asbestos Tile
Supervisor:	Ryan Makela (ABAS00034558) ACTIVE
Supervisor Phone:	Not reported
Certificate Status:	ACTIVE
Name:	Not reported
Address:	900 UNIVERSITY ST
City,State,Zip:	SEATTLE, WA
Facility Type:	Not reported
Parent ID:	Not reported
Form ID:	160805#674646512
Notice Date:	07/07/2020
Start Date:	06/29/2020
Completion Date:	08/28/2020
Initial:	Not reported
Amended:	Not reported
On Hold:	Not reported
Off Hold:	Not reported
Emergency:	Not reported
Site Hours Start:	Not reported
Site Hours End:	Not reported
Sunday:	Not reported
Monday:	Not reported
Tuesday:	Not reported
Wednesday:	Not reported
Thursday:	Not reported
Friday:	Not reported
Saturday:	Not reported
Contractor ID:	Not reported
Phone:	Not reported
Job Site CAS:	Not reported
Project Form Email:	Not reported
Property Owner Name:	Not reported
Property Owner Agent:	Not reported
Property Owner Company:	CONSTRUCTION GROUP INTERNATION (WOODINVILLE) (ABCN00001411)
Property Owner Address:	Not reported
Property Owner City:	Not reported
Property Owner State:	Not reported
Property Owner Zip4:	Not reported
Property Owner Phone:	Not reported
Job Site Room:	Not reported
Facility Age:	Not reported
Facility Size:	Not reported
Facility Remodel:	Not reported
Facility Demo:	Not reported
Facility Repair:	Not reported
Facility Maint:	Not reported
Removed:	Not reported

DRAFT

HORIZON HOUSE (Continued) **1001204061**

Encapsulated:	Not reported
Quantity Sq Ft:	Not reported
Fireproofing:	Not reported
Popcorn Ceiling:	Not reported
CAB:	Not reported
Sheet Vinyl:	Not reported
Asbestos Paper:	Not reported
Boiler Insulation:	Not reported
Duct Paper:	Not reported
VAT:	Not reported
Roofing:	Not reported
Sq Ft Other:	Not reported
Sq Ft Other Text:	Not reported
Quantity Lin Ft:	Not reported
Mag Pipe Insulation:	Not reported
Air Cell Pipe Insulation:	Not reported
Ducting Insulation:	Not reported
Cement Asbestos Pipe:	Not reported
Mudded Pipe Insulation:	Not reported
Duct Tape:	Not reported
Lin Ft Other1:	Not reported
Lin Ft Other1 Text:	Not reported
Lin Ft Other2:	Not reported
Lin Ft Other2 Text:	Not reported
Indoors:	Not reported
Outdoors:	Not reported
Neg Pres Enclosure:	Not reported
Glove Bag:	Not reported
Mini Enclosure:	Not reported
Critical Barriers:	Not reported
Wrap And Cut:	Not reported
Wet Methods:	Not reported
HEPA Vacuum:	Not reported
MANUALMETHODS :	Not reported
Other CM1:	Not reported
Other CM1 Text:	Not reported
Other CM2:	Not reported
Other CM2 Text:	Not reported
Half Mask APR:	Not reported
Full Face APR:	Not reported
PAPR:	Not reported
Type C Continuous:	Not reported
Type C Pressure:	Not reported
Other Resp Pro:	Not reported
Other Resp Pro Text:	Not reported
Comments:	Not reported
Date Time Submitted:	Not reported
Submitter IP Address:	Not reported
Region:	2
UBI:	602516973
Notice type:	Initial
Project Type:	Mag/mudded pipe Insulation, Mastic, Sheet Vinyl, Vinyl Asbestos Tile
Supervisor:	Ryan Makela (ABAS00034558) ACTIVE
Supervisor Phone:	Not reported
Certificate Status:	ACTIVE
Name:	Not reported

DRAFT

HORIZON HOUSE (Continued) **1001204061**

Address:	900 UNIVERSITY ST
City,State,Zip:	SEATTLE, WA
Facility Type:	Not reported
Parent ID:	Not reported
Form ID:	160805#674646512
Notice Date:	06/24/2020
Start Date:	06/29/2020
Completion Date:	08/28/2020
Initial:	Not reported
Amended:	Not reported
On Hold:	Not reported
Off Hold:	Not reported
Emergency:	Not reported
Site Hours Start:	Not reported
Site Hours End:	Not reported
Sunday:	Not reported
Monday:	Not reported
Tuesday:	Not reported
Wednesday:	Not reported
Thursday:	Not reported
Friday:	Not reported
Saturday:	Not reported
Contractor ID:	Not reported
Phone:	Not reported
Job Site CAS:	Not reported
Project Form Email:	Not reported
Property Owner Name:	Not reported
Property Owner Agent:	Not reported
Property Owner Company:	CONSTRUCTION GROUP INTERNATION (WOODINVILLE) (ABCN00001411)
Property Owner Address:	Not reported
Property Owner City:	Not reported
Property Owner State:	Not reported
Property Owner Zip4:	Not reported
Property Owner Phone:	Not reported
Job Site Room:	Not reported
Facility Age:	Not reported
Facility Size:	Not reported
Facility Remodel:	Not reported
Facility Demo:	Not reported
Facility Repair:	Not reported
Facility Maint:	Not reported
Removed:	Not reported
Encapsulated:	Not reported
Quantity Sq Ft:	Not reported
Fireproofing:	Not reported
Popcorn Ceiling:	Not reported
CAB:	Not reported
Sheet Vinyl:	Not reported
Asbestos Paper:	Not reported
Boiler Insulation:	Not reported
Duct Paper:	Not reported
VAT:	Not reported
Roofing:	Not reported
Sq Ft Other:	Not reported
Sq Ft Other Text:	Not reported
Quantity Lin Ft:	Not reported
Mag Pipe Insulation:	Not reported

DRAFT

HORIZON HOUSE (Continued) **1001204061**

Air Cell Pipe Insulation:	Not reported
Ducting Insulation:	Not reported
Cement Asbestos Pipe:	Not reported
Mudded Pipe Insulation:	Not reported
Duct Tape:	Not reported
Lin Ft Other1:	Not reported
Lin Ft Other1 Text:	Not reported
Lin Ft Other2:	Not reported
Lin Ft Other2 Text:	Not reported
Indoors:	Not reported
Outdoors:	Not reported
Neg Pres Enclosure:	Not reported
Glove Bag:	Not reported
Mini Enclosure:	Not reported
Critical Barriers:	Not reported
Wrap And Cut:	Not reported
Wet Methods:	Not reported
HEPA Vacuum:	Not reported
MANUALMETHODS :	Not reported
Other CM1:	Not reported
Other CM1 Text:	Not reported
Other CM2:	Not reported
Other CM2 Text:	Not reported
Half Mask APR:	Not reported
Full Face APR:	Not reported
PAPR:	Not reported
Type C Continuous:	Not reported
Type C Pressure:	Not reported
Other Resp Pro:	Not reported
Other Resp Pro Text:	Not reported
Comments:	Not reported
Date Time Submitted:	Not reported
Submitter IP Address:	Not reported
Region:	2
UBI:	602516973
Notice type:	Initial
Project Type:	Mag/mudded pipe Insulation, Vinyl Asbestos Tile
Supervisor:	Ryan Makela (ABAS00034558) ACTIVE
Supervisor Phone:	Not reported
Certificate Status:	ACTIVE
Name:	Not reported
Address:	900 UNIVERSITY ST
City,State,Zip:	SEATTLE, WA
Facility Type:	Not reported
Parent ID:	Not reported
Form ID:	160805#674646512
Notice Date:	07/10/2020
Start Date:	06/29/2020
Completion Date:	08/28/2020
Initial:	Not reported
Amended:	Not reported
On Hold:	Not reported
Off Hold:	Not reported
Emergency:	Not reported
Site Hours Start:	Not reported
Site Hours End:	Not reported

DRAFT

HORIZON HOUSE (Continued) **1001204061**

Sunday:	Not reported
Monday:	Not reported
Tuesday:	Not reported
Wednesday:	Not reported
Thursday:	Not reported
Friday:	Not reported
Saturday:	Not reported
Contractor ID:	Not reported
Phone:	Not reported
Job Site CAS:	Not reported
Project Form Email:	Not reported
Property Owner Name:	Not reported
Property Owner Agent:	Not reported
Property Owner Company:	CONSTRUCTION GROUP INTERNATION (WOODINVILLE) (ABCN00001411)
Property Owner Address:	Not reported
Property Owner City:	Not reported
Property Owner State:	Not reported
Property Owner Zip4:	Not reported
Property Owner Phone:	Not reported
Job Site Room:	Not reported
Facility Age:	Not reported
Facility Size:	Not reported
Facility Remodel:	Not reported
Facility Demo:	Not reported
Facility Repair:	Not reported
Facility Maint:	Not reported
Removed:	Not reported
Encapsulated:	Not reported
Quantity Sq Ft:	Not reported
Fireproofing:	Not reported
Popcorn Ceiling:	Not reported
CAB:	Not reported
Sheet Vinyl:	Not reported
Asbestos Paper:	Not reported
Boiler Insulation:	Not reported
Duct Paper:	Not reported
VAT:	Not reported
Roofing:	Not reported
Sq Ft Other:	Not reported
Sq Ft Other Text:	Not reported
Quantity Lin Ft:	Not reported
Mag Pipe Insulation:	Not reported
Air Cell Pipe Insulation:	Not reported
Ducting Insulation:	Not reported
Cement Asbestos Pipe:	Not reported
Mudded Pipe Insulation:	Not reported
Duct Tape:	Not reported
Lin Ft Other1:	Not reported
Lin Ft Other1 Text:	Not reported
Lin Ft Other2:	Not reported
Lin Ft Other2 Text:	Not reported
Indoors:	Not reported
Outdoors:	Not reported
Neg Pres Enclosure:	Not reported
Glove Bag:	Not reported
Mini Enclosure:	Not reported
Critical Barriers:	Not reported

DRAFT

HORIZON HOUSE (Continued) **1001204061**

Wrap And Cut:	Not reported
Wet Methods:	Not reported
HEPA Vacuum:	Not reported
MANUALMETHODS :	Not reported
Other CM1:	Not reported
Other CM1 Text:	Not reported
Other CM2:	Not reported
Other CM2 Text:	Not reported
Half Mask APR:	Not reported
Full Face APR:	Not reported
PAPR:	Not reported
Type C Continuous:	Not reported
Type C Pressure:	Not reported
Other Resp Pro:	Not reported
Other Resp Pro Text:	Not reported
Comments:	Not reported
Date Time Submitted:	Not reported
Submitter IP Address:	Not reported
Region:	2
UBI:	602516973
Notice type:	Initial
Project Type:	Mag/mudded pipe Insulation, Mastic, Sheet Vinyl, Vinyl Asbestos Tile
Supervisor:	Ryan Makela (ABAS00034558) ACTIVE
Supervisor Phone:	Not reported
Certificate Status:	ACTIVE

Name:	Not reported
Address:	900 UNIVERSITY ST
City,State,Zip:	SEATTLE, WA
Facility Type:	Not reported
Parent ID:	Not reported
Form ID:	160805#674646512
Notice Date:	06/19/2020
Start Date:	06/29/2020
Completion Date:	08/28/2020
Initial:	Not reported
Amended:	Not reported
On Hold:	Not reported
Off Hold:	Not reported
Emergency:	Not reported
Site Hours Start:	Not reported
Site Hours End:	Not reported
Sunday:	Not reported
Monday:	Not reported
Tuesday:	Not reported
Wednesday:	Not reported
Thursday:	Not reported
Friday:	Not reported
Saturday:	Not reported
Contractor ID:	Not reported
Phone:	Not reported
Job Site CAS:	Not reported
Project Form Email:	Not reported
Property Owner Name:	Not reported
Property Owner Agent:	Not reported
Property Owner Company:	CONSTRUCTION GROUP INTERNATION (WOODINVILLE) (ABCN00001411)
Property Owner Address:	Not reported

DRAFT

HORIZON HOUSE (Continued) **1001204061**

Property Owner City:	Not reported
Property Owner State:	Not reported
Property Owner Zip4:	Not reported
Property Owner Phone:	Not reported
Job Site Room:	Not reported
Facility Age:	Not reported
Facility Size:	Not reported
Facility Remodel:	Not reported
Facility Demo:	Not reported
Facility Repair:	Not reported
Facility Maint:	Not reported
Removed:	Not reported
Encapsulated:	Not reported
Quantity Sq Ft:	Not reported
Fireproofing:	Not reported
Popcorn Ceiling:	Not reported
CAB:	Not reported
Sheet Vinyl:	Not reported
Asbestos Paper:	Not reported
Boiler Insulation:	Not reported
Duct Paper:	Not reported
VAT:	Not reported
Roofing:	Not reported
Sq Ft Other:	Not reported
Sq Ft Other Text:	Not reported
Quantity Lin Ft:	Not reported
Mag Pipe Insulation:	Not reported
Air Cell Pipe Insulation:	Not reported
Ducting Insulation:	Not reported
Cement Asbestos Pipe:	Not reported
Mudded Pipe Insulation:	Not reported
Duct Tape:	Not reported
Lin Ft Other1:	Not reported
Lin Ft Other1 Text:	Not reported
Lin Ft Other2:	Not reported
Lin Ft Other2 Text:	Not reported
Indoors:	Not reported
Outdoors:	Not reported
Neg Pres Enclosure:	Not reported
Glove Bag:	Not reported
Mini Enclosure:	Not reported
Critical Barriers:	Not reported
Wrap And Cut:	Not reported
Wet Methods:	Not reported
HEPA Vacuum:	Not reported
MANUALMETHODS :	Not reported
Other CM1:	Not reported
Other CM1 Text:	Not reported
Other CM2:	Not reported
Other CM2 Text:	Not reported
Half Mask APR:	Not reported
Full Face APR:	Not reported
PAPR:	Not reported
Type C Continuous:	Not reported
Type C Pressure:	Not reported
Other Resp Pro:	Not reported
Other Resp Pro Text:	Not reported

DRAFT

HORIZON HOUSE (Continued) **1001204061**

Comments:	Not reported
Date Time Submitted:	Not reported
Submitter IP Address:	Not reported
Region:	2
UBI:	602516973
Notice type:	Initial
Project Type:	Mag/mudded pipe Insulation, Vinyl Asbestos Tile
Supervisor:	Ryan Makela (ABAS00034558) ACTIVE
Supervisor Phone:	Not reported
Certificate Status:	ACTIVE
Name:	Not reported
Address:	900 UNIVERSITY ST
City,State,Zip:	SEATTLE, WA
Facility Type:	Not reported
Parent ID:	Not reported
Form ID:	160805#674646512
Notice Date:	07/01/2020
Start Date:	06/29/2020
Completion Date:	08/28/2020
Initial:	Not reported
Amended:	Not reported
On Hold:	Not reported
Off Hold:	Not reported
Emergency:	Not reported
Site Hours Start:	Not reported
Site Hours End:	Not reported
Sunday:	Not reported
Monday:	Not reported
Tuesday:	Not reported
Wednesday:	Not reported
Thursday:	Not reported
Friday:	Not reported
Saturday:	Not reported
Contractor ID:	Not reported
Phone:	Not reported
Job Site CAS:	Not reported
Project Form Email:	Not reported
Property Owner Name:	Not reported
Property Owner Agent:	Not reported
Property Owner Company:	CONSTRUCTION GROUP INTERNATION (WOODINVILLE) (ABCN00001411)
Property Owner Address:	Not reported
Property Owner City:	Not reported
Property Owner State:	Not reported
Property Owner Zip4:	Not reported
Property Owner Phone:	Not reported
Job Site Room:	Not reported
Facility Age:	Not reported
Facility Size:	Not reported
Facility Remodel:	Not reported
Facility Demo:	Not reported
Facility Repair:	Not reported
Facility Maint:	Not reported
Removed:	Not reported
Encapsulated:	Not reported
Quantity Sq Ft:	Not reported
Fireproofing:	Not reported

DRAFT

HORIZON HOUSE (Continued) **1001204061**

Popcorn Ceiling:	Not reported
CAB:	Not reported
Sheet Vinyl:	Not reported
Asbestos Paper:	Not reported
Boiler Insulation:	Not reported
Duct Paper:	Not reported
VAT:	Not reported
Roofing:	Not reported
Sq Ft Other:	Not reported
Sq Ft Other Text:	Not reported
Quantity Lin Ft:	Not reported
Mag Pipe Insulation:	Not reported
Air Cell Pipe Insulation:	Not reported
Ducting Insulation:	Not reported
Cement Asbestos Pipe:	Not reported
Mudded Pipe Insulation:	Not reported
Duct Tape:	Not reported
Lin Ft Other1:	Not reported
Lin Ft Other1 Text:	Not reported
Lin Ft Other2:	Not reported
Lin Ft Other2 Text:	Not reported
Indoors:	Not reported
Outdoors:	Not reported
Neg Pres Enclosure:	Not reported
Glove Bag:	Not reported
Mini Enclosure:	Not reported
Critical Barriers:	Not reported
Wrap And Cut:	Not reported
Wet Methods:	Not reported
HEPA Vacuum:	Not reported
MANUALMETHODS :	Not reported
Other CM1:	Not reported
Other CM1 Text:	Not reported
Other CM2:	Not reported
Other CM2 Text:	Not reported
Half Mask APR:	Not reported
Full Face APR:	Not reported
PAPR:	Not reported
Type C Continuous:	Not reported
Type C Pressure:	Not reported
Other Resp Pro:	Not reported
Other Resp Pro Text:	Not reported
Comments:	Not reported
Date Time Submitted:	Not reported
Submitter IP Address:	Not reported
Region:	2
UBI:	602516973
Notice type:	Initial
Project Type:	Mag/mudded pipe Insulation, Mastic, Sheet Vinyl, Vinyl Asbestos Tile
Supervisor:	Ryan Makela (ABAS00034558) ACTIVE
Supervisor Phone:	Not reported
Certificate Status:	ACTIVE
Name:	Not reported
Address:	900 UNIVERSITY ST
City,State,Zip:	SEATTLE, WA
Facility Type:	Not reported

DRAFT

HORIZON HOUSE (Continued) **1001204061**

Parent ID:	Not reported
Form ID:	160805#674646512
Notice Date:	07/01/2020
Start Date:	06/29/2020
Completion Date:	08/28/2020
Initial:	Not reported
Amended:	Not reported
On Hold:	Not reported
Off Hold:	Not reported
Emergency:	Not reported
Site Hours Start:	Not reported
Site Hours End:	Not reported
Sunday:	Not reported
Monday:	Not reported
Tuesday:	Not reported
Wednesday:	Not reported
Thursday:	Not reported
Friday:	Not reported
Saturday:	Not reported
Contractor ID:	Not reported
Phone:	Not reported
Job Site CAS:	Not reported
Project Form Email:	Not reported
Property Owner Name:	Not reported
Property Owner Agent:	Not reported
Property Owner Company:	CONSTRUCTION GROUP INTERNATION (WOODINVILLE) (ABCN00001411)
Property Owner Address:	Not reported
Property Owner City:	Not reported
Property Owner State:	Not reported
Property Owner Zip4:	Not reported
Property Owner Phone:	Not reported
Job Site Room:	Not reported
Facility Age:	Not reported
Facility Size:	Not reported
Facility Remodel:	Not reported
Facility Demo:	Not reported
Facility Repair:	Not reported
Facility Maint:	Not reported
Removed:	Not reported
Encapsulated:	Not reported
Quantity Sq Ft:	Not reported
Fireproofing:	Not reported
Popcorn Ceiling:	Not reported
CAB:	Not reported
Sheet Vinyl:	Not reported
Asbestos Paper:	Not reported
Boiler Insulation:	Not reported
Duct Paper:	Not reported
VAT:	Not reported
Roofing:	Not reported
Sq Ft Other:	Not reported
Sq Ft Other Text:	Not reported
Quantity Lin Ft:	Not reported
Mag Pipe Insulation:	Not reported
Air Cell Pipe Insulation:	Not reported
Ducting Insulation:	Not reported
Cement Asbestos Pipe:	Not reported

DRAFT

HORIZON HOUSE (Continued) **1001204061**

Mudded Pipe Insulation:	Not reported
Duct Tape:	Not reported
Lin Ft Other1:	Not reported
Lin Ft Other1 Text:	Not reported
Lin Ft Other2:	Not reported
Lin Ft Other2 Text:	Not reported
Indoors:	Not reported
Outdoors:	Not reported
Neg Pres Enclosure:	Not reported
Glove Bag:	Not reported
Mini Enclosure:	Not reported
Critical Barriers:	Not reported
Wrap And Cut:	Not reported
Wet Methods:	Not reported
HEPA Vacuum:	Not reported
MANUALMETHODS :	Not reported
Other CM1:	Not reported
Other CM1 Text:	Not reported
Other CM2:	Not reported
Other CM2 Text:	Not reported
Half Mask APR:	Not reported
Full Face APR:	Not reported
PAPR:	Not reported
Type C Continuous:	Not reported
Type C Pressure:	Not reported
Other Resp Pro:	Not reported
Other Resp Pro Text:	Not reported
Comments:	Not reported
Date Time Submitted:	Not reported
Submitter IP Address:	Not reported
Region:	2
UBI:	602516973
Notice type:	Initial
Project Type:	Mag/mudded pipe Insulation, Mastic, Sheet Vinyl, Vinyl Asbestos Tile
Supervisor:	Ryan Makela (ABAS00034558) ACTIVE
Supervisor Phone:	Not reported
Certificate Status:	ACTIVE

Name:	Not reported
Address:	900 UNIVERSITY ST
City,State,Zip:	SEATTLE, WA
Facility Type:	Not reported
Parent ID:	Not reported
Form ID:	160805#674646512
Notice Date:	07/01/2020
Start Date:	06/29/2020
Completion Date:	08/28/2020
Initial:	Not reported
Amended:	Not reported
On Hold:	Not reported
Off Hold:	Not reported
Emergency:	Not reported
Site Hours Start:	Not reported
Site Hours End:	Not reported
Sunday:	Not reported
Monday:	Not reported
Tuesday:	Not reported

DRAFT

HORIZON HOUSE (Continued) **1001204061**

Wednesday:	Not reported
Thursday:	Not reported
Friday:	Not reported
Saturday:	Not reported
Contractor ID:	Not reported
Phone:	Not reported
Job Site CAS:	Not reported
Project Form Email:	Not reported
Property Owner Name:	Not reported
Property Owner Agent:	Not reported
Property Owner Company:	CONSTRUCTION GROUP INTERNATION (WOODINVILLE) (ABCN00001411)
Property Owner Address:	Not reported
Property Owner City:	Not reported
Property Owner State:	Not reported
Property Owner Zip4:	Not reported
Property Owner Phone:	Not reported
Job Site Room:	Not reported
Facility Age:	Not reported
Facility Size:	Not reported
Facility Remodel:	Not reported
Facility Demo:	Not reported
Facility Repair:	Not reported
Facility Maint:	Not reported
Removed:	Not reported
Encapsulated:	Not reported
Quantity Sq Ft:	Not reported
Fireproofing:	Not reported
Popcorn Ceiling:	Not reported
CAB:	Not reported
Sheet Vinyl:	Not reported
Asbestos Paper:	Not reported
Boiler Insulation:	Not reported
Duct Paper:	Not reported
VAT:	Not reported
Roofing:	Not reported
Sq Ft Other:	Not reported
Sq Ft Other Text:	Not reported
Quantity Lin Ft:	Not reported
Mag Pipe Insulation:	Not reported
Air Cell Pipe Insulation:	Not reported
Ducting Insulation:	Not reported
Cement Asbestos Pipe:	Not reported
Mudded Pipe Insulation:	Not reported
Duct Tape:	Not reported
Lin Ft Other1:	Not reported
Lin Ft Other1 Text:	Not reported
Lin Ft Other2:	Not reported
Lin Ft Other2 Text:	Not reported
Indoors:	Not reported
Outdoors:	Not reported
Neg Pres Enclosure:	Not reported
Glove Bag:	Not reported
Mini Enclosure:	Not reported
Critical Barriers:	Not reported
Wrap And Cut:	Not reported
Wet Methods:	Not reported
HEPA Vacuum:	Not reported

DRAFT

HORIZON HOUSE (Continued) **1001204061**

MANUALMETHODS :	Not reported
Other CM1:	Not reported
Other CM1 Text:	Not reported
Other CM2:	Not reported
Other CM2 Text:	Not reported
Half Mask APR:	Not reported
Full Face APR:	Not reported
PAPR:	Not reported
Type C Continuous:	Not reported
Type C Pressure:	Not reported
Other Resp Pro:	Not reported
Other Resp Pro Text:	Not reported
Comments:	Not reported
Date Time Submitted:	Not reported
Submitter IP Address:	Not reported
Region:	2
UBI:	602516973
Notice type:	Initial
Project Type:	Mag/mudded pipe Insulation, Mastic, Sheet Vinyl, Vinyl Asbestos Tile
Supervisor:	Ryan Makela (ABAS00034558) ACTIVE
Supervisor Phone:	Not reported
Certificate Status:	ACTIVE
Name:	Not reported
Address:	900 UNIVERSITY ST
City,State,Zip:	SEATTLE, WA
Facility Type:	Not reported
Parent ID:	Not reported
Form ID:	160805#674646512
Notice Date:	07/10/2020
Start Date:	06/29/2020
Completion Date:	08/28/2020
Initial:	Not reported
Amended:	Not reported
On Hold:	Not reported
Off Hold:	Not reported
Emergency:	Not reported
Site Hours Start:	Not reported
Site Hours End:	Not reported
Sunday:	Not reported
Monday:	Not reported
Tuesday:	Not reported
Wednesday:	Not reported
Thursday:	Not reported
Friday:	Not reported
Saturday:	Not reported
Contractor ID:	Not reported
Phone:	Not reported
Job Site CAS:	Not reported
Project Form Email:	Not reported
Property Owner Name:	Not reported
Property Owner Agent:	Not reported
Property Owner Company:	CONSTRUCTION GROUP INTERNATION (WOODINVILLE) (ABCN00001411)
Property Owner Address:	Not reported
Property Owner City:	Not reported
Property Owner State:	Not reported
Property Owner Zip4:	Not reported

DRAFT

HORIZON HOUSE (Continued) **1001204061**

Property Owner Phone:	Not reported
Job Site Room:	Not reported
Facility Age:	Not reported
Facility Size:	Not reported
Facility Remodel:	Not reported
Facility Demo:	Not reported
Facility Repair:	Not reported
Facility Maint:	Not reported
Removed:	Not reported
Encapsulated:	Not reported
Quantity Sq Ft:	Not reported
Fireproofing:	Not reported
Popcorn Ceiling:	Not reported
CAB:	Not reported
Sheet Vinyl:	Not reported
Asbestos Paper:	Not reported
Boiler Insulation:	Not reported
Duct Paper:	Not reported
VAT:	Not reported
Roofing:	Not reported
Sq Ft Other:	Not reported
Sq Ft Other Text:	Not reported
Quantity Lin Ft:	Not reported
Mag Pipe Insulation:	Not reported
Air Cell Pipe Insulation:	Not reported
Ducting Insulation:	Not reported
Cement Asbestos Pipe:	Not reported
Mudded Pipe Insulation:	Not reported
Duct Tape:	Not reported
Lin Ft Other1:	Not reported
Lin Ft Other1 Text:	Not reported
Lin Ft Other2:	Not reported
Lin Ft Other2 Text:	Not reported
Indoors:	Not reported
Outdoors:	Not reported
Neg Pres Enclosure:	Not reported
Glove Bag:	Not reported
Mini Enclosure:	Not reported
Critical Barriers:	Not reported
Wrap And Cut:	Not reported
Wet Methods:	Not reported
HEPA Vacuum:	Not reported
MANUALMETHODS :	Not reported
Other CM1:	Not reported
Other CM1 Text:	Not reported
Other CM2:	Not reported
Other CM2 Text:	Not reported
Half Mask APR:	Not reported
Full Face APR:	Not reported
PAPR:	Not reported
Type C Continuous:	Not reported
Type C Pressure:	Not reported
Other Resp Pro:	Not reported
Other Resp Pro Text:	Not reported
Comments:	Not reported
Date Time Submitted:	Not reported
Submitter IP Address:	Not reported

DRAFT

HORIZON HOUSE (Continued) **1001204061**

Region:	2
UBI:	602516973
Notice type:	Initial
Project Type:	Mag/mudded pipe Insulation, Mastic, Sheet Vinyl, Vinyl Asbestos Tile
Supervisor:	Ryan Makela (ABAS00034558) ACTIVE
Supervisor Phone:	Not reported
Certificate Status:	ACTIVE
Name:	Not reported
Address:	900 UNIVERSITY ST
City,State,Zip:	SEATTLE, WA
Facility Type:	Not reported
Parent ID:	Not reported
Form ID:	160805#674646512
Notice Date:	06/25/2020
Start Date:	06/29/2020
Completion Date:	08/28/2020
Initial:	Not reported
Amended:	Not reported
On Hold:	Not reported
Off Hold:	Not reported
Emergency:	Not reported
Site Hours Start:	Not reported
Site Hours End:	Not reported
Sunday:	Not reported
Monday:	Not reported
Tuesday:	Not reported
Wednesday:	Not reported
Thursday:	Not reported
Friday:	Not reported
Saturday:	Not reported
Contractor ID:	Not reported
Phone:	Not reported
Job Site CAS:	Not reported
Project Form Email:	Not reported
Property Owner Name:	Not reported
Property Owner Agent:	Not reported
Property Owner Company:	CONSTRUCTION GROUP INTERNATION (WOODINVILLE) (ABCN00001411)
Property Owner Address:	Not reported
Property Owner City:	Not reported
Property Owner State:	Not reported
Property Owner Zip4:	Not reported
Property Owner Phone:	Not reported
Job Site Room:	Not reported
Facility Age:	Not reported
Facility Size:	Not reported
Facility Remodel:	Not reported
Facility Demo:	Not reported
Facility Repair:	Not reported
Facility Maint:	Not reported
Removed:	Not reported
Encapsulated:	Not reported
Quantity Sq Ft:	Not reported
Fireproofing:	Not reported
Popcorn Ceiling:	Not reported
CAB:	Not reported
Sheet Vinyl:	Not reported

DRAFT

HORIZON HOUSE (Continued) **1001204061**

Asbestos Paper:	Not reported
Boiler Insulation:	Not reported
Duct Paper:	Not reported
VAT:	Not reported
Roofing:	Not reported
Sq Ft Other:	Not reported
Sq Ft Other Text:	Not reported
Quantity Lin Ft:	Not reported
Mag Pipe Insulation:	Not reported
Air Cell Pipe Insulation:	Not reported
Ducting Insulation:	Not reported
Cement Asbestos Pipe:	Not reported
Mudded Pipe Insulation:	Not reported
Duct Tape:	Not reported
Lin Ft Other1:	Not reported
Lin Ft Other1 Text:	Not reported
Lin Ft Other2:	Not reported
Lin Ft Other2 Text:	Not reported
Indoors:	Not reported
Outdoors:	Not reported
Neg Pres Enclosure:	Not reported
Glove Bag:	Not reported
Mini Enclosure:	Not reported
Critical Barriers:	Not reported
Wrap And Cut:	Not reported
Wet Methods:	Not reported
HEPA Vacuum:	Not reported
MANUALMETHODS :	Not reported
Other CM1:	Not reported
Other CM1 Text:	Not reported
Other CM2:	Not reported
Other CM2 Text:	Not reported
Half Mask APR:	Not reported
Full Face APR:	Not reported
PAPR:	Not reported
Type C Continuous:	Not reported
Type C Pressure:	Not reported
Other Resp Pro:	Not reported
Other Resp Pro Text:	Not reported
Comments:	Not reported
Date Time Submitted:	Not reported
Submitter IP Address:	Not reported
Region:	2
UBI:	602516973
Notice type:	Initial
Project Type:	Mag/mudded pipe Insulation, Mastic, Sheet Vinyl, Vinyl Asbestos Tile
Supervisor:	Ryan Makela (ABAS00034558) ACTIVE
Supervisor Phone:	Not reported
Certificate Status:	ACTIVE
Name:	Not reported
Address:	900 UNIVERSITY ST
City,State,Zip:	SEATTLE, WA
Facility Type:	Not reported
Parent ID:	Not reported
Form ID:	162407#785216955
Notice Date:	07/28/2020

DRAFT

HORIZON HOUSE (Continued) **1001204061**

Start Date:	08/07/2020
Completion Date:	08/30/2020
Initial:	Not reported
Amended:	Not reported
On Hold:	Not reported
Off Hold:	Not reported
Emergency:	Not reported
Site Hours Start:	Not reported
Site Hours End:	Not reported
Sunday:	Not reported
Monday:	Not reported
Tuesday:	Not reported
Wednesday:	Not reported
Thursday:	Not reported
Friday:	Not reported
Saturday:	Not reported
Contractor ID:	Not reported
Phone:	Not reported
Job Site CAS:	Not reported
Project Form Email:	Not reported
Property Owner Name:	Not reported
Property Owner Agent:	Not reported
Property Owner Company:	CONSTRUCTION GROUP INTERNATION (WOODINVILLE) (ABCN00001411)
Property Owner Address:	Not reported
Property Owner City:	Not reported
Property Owner State:	Not reported
Property Owner Zip4:	Not reported
Property Owner Phone:	Not reported
Job Site Room:	Not reported
Facility Age:	Not reported
Facility Size:	Not reported
Facility Remodel:	Not reported
Facility Demo:	Not reported
Facility Repair:	Not reported
Facility Maint:	Not reported
Removed:	Not reported
Encapsulated:	Not reported
Quantity Sq Ft:	Not reported
Fireproofing:	Not reported
Popcorn Ceiling:	Not reported
CAB:	Not reported
Sheet Vinyl:	Not reported
Asbestos Paper:	Not reported
Boiler Insulation:	Not reported
Duct Paper:	Not reported
VAT:	Not reported
Roofing:	Not reported
Sq Ft Other:	Not reported
Sq Ft Other Text:	Not reported
Quantity Lin Ft:	Not reported
Mag Pipe Insulation:	Not reported
Air Cell Pipe Insulation:	Not reported
Ducting Insulation:	Not reported
Cement Asbestos Pipe:	Not reported
Mudded Pipe Insulation:	Not reported
Duct Tape:	Not reported
Lin Ft Other1:	Not reported

DRAFT

HORIZON HOUSE (Continued) **1001204061**

Lin Ft Other1 Text:	Not reported
Lin Ft Other2:	Not reported
Lin Ft Other2 Text:	Not reported
Indoors:	Not reported
Outdoors:	Not reported
Neg Pres Enclosure:	Not reported
Glove Bag:	Not reported
Mini Enclosure:	Not reported
Critical Barriers:	Not reported
Wrap And Cut:	Not reported
Wet Methods:	Not reported
HEPA Vacuum:	Not reported
MANUALMETHODS :	Not reported
Other CM1:	Not reported
Other CM1 Text:	Not reported
Other CM2:	Not reported
Other CM2 Text:	Not reported
Half Mask APR:	Not reported
Full Face APR:	Not reported
PAPR:	Not reported
Type C Continuous:	Not reported
Type C Pressure:	Not reported
Other Resp Pro:	Not reported
Other Resp Pro Text:	Not reported
Comments:	Not reported
Date Time Submitted:	Not reported
Submitter IP Address:	Not reported
Region:	2
UBI:	602516973
Notice type:	Initial
Project Type:	Sheet Vinyl
Supervisor:	Ryan Makela (ABAS00034558) ACTIVE
Supervisor Phone:	Not reported
Certificate Status:	ACTIVE

Name:	Not reported
Address:	900 UNIVERSITY ST
City,State,Zip:	SEATTLE, WA
Facility Type:	Not reported
Parent ID:	Not reported
Form ID:	162407#785216955
Notice Date:	08/18/2020
Start Date:	08/07/2020
Completion Date:	08/30/2020
Initial:	Not reported
Amended:	Not reported
On Hold:	Not reported
Off Hold:	Not reported
Emergency:	Not reported
Site Hours Start:	Not reported
Site Hours End:	Not reported
Sunday:	Not reported
Monday:	Not reported
Tuesday:	Not reported
Wednesday:	Not reported
Thursday:	Not reported
Friday:	Not reported

DRAFT

HORIZON HOUSE (Continued) **1001204061**

Saturday:	Not reported
Contractor ID:	Not reported
Phone:	Not reported
Job Site CAS:	Not reported
Project Form Email:	Not reported
Property Owner Name:	Not reported
Property Owner Agent:	Not reported
Property Owner Company:	CONSTRUCTION GROUP INTERNATION (WOODINVILLE) (ABCN00001411)
Property Owner Address:	Not reported
Property Owner City:	Not reported
Property Owner State:	Not reported
Property Owner Zip4:	Not reported
Property Owner Phone:	Not reported
Job Site Room:	Not reported
Facility Age:	Not reported
Facility Size:	Not reported
Facility Remodel:	Not reported
Facility Demo:	Not reported
Facility Repair:	Not reported
Facility Maint:	Not reported
Removed:	Not reported
Encapsulated:	Not reported
Quantity Sq Ft:	Not reported
Fireproofing:	Not reported
Popcorn Ceiling:	Not reported
CAB:	Not reported
Sheet Vinyl:	Not reported
Asbestos Paper:	Not reported
Boiler Insulation:	Not reported
Duct Paper:	Not reported
VAT:	Not reported
Roofing:	Not reported
Sq Ft Other:	Not reported
Sq Ft Other Text:	Not reported
Quantity Lin Ft:	Not reported
Mag Pipe Insulation:	Not reported
Air Cell Pipe Insulation:	Not reported
Ducting Insulation:	Not reported
Cement Asbestos Pipe:	Not reported
Mudded Pipe Insulation:	Not reported
Duct Tape:	Not reported
Lin Ft Other1:	Not reported
Lin Ft Other1 Text:	Not reported
Lin Ft Other2:	Not reported
Lin Ft Other2 Text:	Not reported
Indoors:	Not reported
Outdoors:	Not reported
Neg Pres Enclosure:	Not reported
Glove Bag:	Not reported
Mini Enclosure:	Not reported
Critical Barriers:	Not reported
Wrap And Cut:	Not reported
Wet Methods:	Not reported
HEPA Vacuum:	Not reported
MANUALMETHODS :	Not reported
Other CM1:	Not reported
Other CM1 Text:	Not reported

DRAFT

HORIZON HOUSE (Continued) **1001204061**

Other CM2:	Not reported
Other CM2 Text:	Not reported
Half Mask APR:	Not reported
Full Face APR:	Not reported
PAPR:	Not reported
Type C Continuous:	Not reported
Type C Pressure:	Not reported
Other Resp Pro:	Not reported
Other Resp Pro Text:	Not reported
Comments:	Not reported
Date Time Submitted:	Not reported
Submitter IP Address:	Not reported
Region:	2
UBI:	602516973
Notice type:	Initial
Project Type:	Sheet Vinyl
Supervisor:	Ryan Makela (ABAS00034558) ACTIVE
Supervisor Phone:	Not reported
Certificate Status:	ACTIVE
Name:	Not reported
Address:	900 UNIVERSITY ST
City,State,Zip:	SEATTLE, WA
Facility Type:	Not reported
Parent ID:	Not reported
Form ID:	163134#924889724
Notice Date:	08/12/2020
Start Date:	08/24/2020
Completion Date:	09/30/2020
Initial:	Not reported
Amended:	Not reported
On Hold:	Not reported
Off Hold:	Not reported
Emergency:	Not reported
Site Hours Start:	Not reported
Site Hours End:	Not reported
Sunday:	Not reported
Monday:	Not reported
Tuesday:	Not reported
Wednesday:	Not reported
Thursday:	Not reported
Friday:	Not reported
Saturday:	Not reported
Contractor ID:	Not reported
Phone:	Not reported
Job Site CAS:	Not reported
Project Form Email:	Not reported
Property Owner Name:	Not reported
Property Owner Agent:	Not reported
Property Owner Company:	CONSTRUCTION GROUP INTERNATION (WOODINVILLE) (ABCN00001411)
Property Owner Address:	Not reported
Property Owner City:	Not reported
Property Owner State:	Not reported
Property Owner Zip4:	Not reported
Property Owner Phone:	Not reported
Job Site Room:	Not reported
Facility Age:	Not reported

DRAFT

HORIZON HOUSE (Continued) **1001204061**

Facility Size:	Not reported
Facility Remodel:	Not reported
Facility Demo:	Not reported
Facility Repair:	Not reported
Facility Maint:	Not reported
Removed:	Not reported
Encapsulated:	Not reported
Quantity Sq Ft:	Not reported
Fireproofing:	Not reported
Popcorn Ceiling:	Not reported
CAB:	Not reported
Sheet Vinyl:	Not reported
Asbestos Paper:	Not reported
Boiler Insulation:	Not reported
Duct Paper:	Not reported
VAT:	Not reported
Roofing:	Not reported
Sq Ft Other:	Not reported
Sq Ft Other Text:	Not reported
Quantity Lin Ft:	Not reported
Mag Pipe Insulation:	Not reported
Air Cell Pipe Insulation:	Not reported
Ducting Insulation:	Not reported
Cement Asbestos Pipe:	Not reported
Mudded Pipe Insulation:	Not reported
Duct Tape:	Not reported
Lin Ft Other1:	Not reported
Lin Ft Other1 Text:	Not reported
Lin Ft Other2:	Not reported
Lin Ft Other2 Text:	Not reported
Indoors:	Not reported
Outdoors:	Not reported
Neg Pres Enclosure:	Not reported
Glove Bag:	Not reported
Mini Enclosure:	Not reported
Critical Barriers:	Not reported
Wrap And Cut:	Not reported
Wet Methods:	Not reported
HEPA Vacuum:	Not reported
MANUALMETHODS :	Not reported
Other CM1:	Not reported
Other CM1 Text:	Not reported
Other CM2:	Not reported
Other CM2 Text:	Not reported
Half Mask APR:	Not reported
Full Face APR:	Not reported
PAPR:	Not reported
Type C Continuous:	Not reported
Type C Pressure:	Not reported
Other Resp Pro:	Not reported
Other Resp Pro Text:	Not reported
Comments:	Not reported
Date Time Submitted:	Not reported
Submitter IP Address:	Not reported
Region:	2
UBI:	602516973
Notice type:	Initial

DRAFT

HORIZON HOUSE (Continued) **1001204061**

Project Type:	Mag/mudded pipe Insulation, Vinyl Asbestos Tile
Supervisor:	Ryan Makela (ABAS00034558) ACTIVE
Supervisor Phone:	Not reported
Certificate Status:	ACTIVE
Name:	Not reported
Address:	900 UNIVERSITY ST
City,State,Zip:	SEATTLE, WA
Facility Type:	Not reported
Parent ID:	Not reported
Form ID:	162407#785216955
Notice Date:	08/18/2020
Start Date:	08/07/2020
Completion Date:	08/30/2020
Initial:	Not reported
Amended:	Not reported
On Hold:	Not reported
Off Hold:	Not reported
Emergency:	Not reported
Site Hours Start:	Not reported
Site Hours End:	Not reported
Sunday:	Not reported
Monday:	Not reported
Tuesday:	Not reported
Wednesday:	Not reported
Thursday:	Not reported
Friday:	Not reported
Saturday:	Not reported
Contractor ID:	Not reported
Phone:	Not reported
Job Site CAS:	Not reported
Project Form Email:	Not reported
Property Owner Name:	Not reported
Property Owner Agent:	Not reported
Property Owner Company:	CONSTRUCTION GROUP INTERNATION (WOODINVILLE) (ABCN00001411)
Property Owner Address:	Not reported
Property Owner City:	Not reported
Property Owner State:	Not reported
Property Owner Zip4:	Not reported
Property Owner Phone:	Not reported
Job Site Room:	Not reported
Facility Age:	Not reported
Facility Size:	Not reported
Facility Remodel:	Not reported
Facility Demo:	Not reported
Facility Repair:	Not reported
Facility Maint:	Not reported
Removed:	Not reported
Encapsulated:	Not reported
Quantity Sq Ft:	Not reported
Fireproofing:	Not reported
Popcorn Ceiling:	Not reported
CAB:	Not reported
Sheet Vinyl:	Not reported
Asbestos Paper:	Not reported
Boiler Insulation:	Not reported
Duct Paper:	Not reported

DRAFT

HORIZON HOUSE (Continued) **1001204061**

VAT:	Not reported
Roofing:	Not reported
Sq Ft Other:	Not reported
Sq Ft Other Text:	Not reported
Quantity Lin Ft:	Not reported
Mag Pipe Insulation:	Not reported
Air Cell Pipe Insulation:	Not reported
Ducting Insulation:	Not reported
Cement Asbestos Pipe:	Not reported
Mudded Pipe Insulation:	Not reported
Duct Tape:	Not reported
Lin Ft Other1:	Not reported
Lin Ft Other1 Text:	Not reported
Lin Ft Other2:	Not reported
Lin Ft Other2 Text:	Not reported
Indoors:	Not reported
Outdoors:	Not reported
Neg Pres Enclosure:	Not reported
Glove Bag:	Not reported
Mini Enclosure:	Not reported
Critical Barriers:	Not reported
Wrap And Cut:	Not reported
Wet Methods:	Not reported
HEPA Vacuum:	Not reported
MANUALMETHODS :	Not reported
Other CM1:	Not reported
Other CM1 Text:	Not reported
Other CM2:	Not reported
Other CM2 Text:	Not reported
Half Mask APR:	Not reported
Full Face APR:	Not reported
PAPR:	Not reported
Type C Continuous:	Not reported
Type C Pressure:	Not reported
Other Resp Pro:	Not reported
Other Resp Pro Text:	Not reported
Comments:	Not reported
Date Time Submitted:	Not reported
Submitter IP Address:	Not reported
Region:	2
UBI:	602516973
Notice type:	Initial
Project Type:	Sheet Vinyl
Supervisor:	Ryan Makela (ABAS00034558) ACTIVE
Supervisor Phone:	Not reported
Certificate Status:	ACTIVE

Name:	Not reported
Address:	900 UNIVERSITY ST
City,State,Zip:	SEATTLE, WA
Facility Type:	Not reported
Parent ID:	Not reported
Form ID:	163134#924889724
Notice Date:	09/01/2020
Start Date:	08/24/2020
Completion Date:	09/30/2020
Initial:	Not reported

DRAFT

HORIZON HOUSE (Continued) **1001204061**

Amended:	Not reported
On Hold:	Not reported
Off Hold:	Not reported
Emergency:	Not reported
Site Hours Start:	Not reported
Site Hours End:	Not reported
Sunday:	Not reported
Monday:	Not reported
Tuesday:	Not reported
Wednesday:	Not reported
Thursday:	Not reported
Friday:	Not reported
Saturday:	Not reported
Contractor ID:	Not reported
Phone:	Not reported
Job Site CAS:	Not reported
Project Form Email:	Not reported
Property Owner Name:	Not reported
Property Owner Agent:	Not reported
Property Owner Company:	CONSTRUCTION GROUP INTERNATION (WOODINVILLE) (ABCN00001411)
Property Owner Address:	Not reported
Property Owner City:	Not reported
Property Owner State:	Not reported
Property Owner Zip4:	Not reported
Property Owner Phone:	Not reported
Job Site Room:	Not reported
Facility Age:	Not reported
Facility Size:	Not reported
Facility Remodel:	Not reported
Facility Demo:	Not reported
Facility Repair:	Not reported
Facility Maint:	Not reported
Removed:	Not reported
Encapsulated:	Not reported
Quantity Sq Ft:	Not reported
Fireproofing:	Not reported
Popcorn Ceiling:	Not reported
CAB:	Not reported
Sheet Vinyl:	Not reported
Asbestos Paper:	Not reported
Boiler Insulation:	Not reported
Duct Paper:	Not reported
VAT:	Not reported
Roofing:	Not reported
Sq Ft Other:	Not reported
Sq Ft Other Text:	Not reported
Quantity Lin Ft:	Not reported
Mag Pipe Insulation:	Not reported
Air Cell Pipe Insulation:	Not reported
Ducting Insulation:	Not reported
Cement Asbestos Pipe:	Not reported
Mudded Pipe Insulation:	Not reported
Duct Tape:	Not reported
Lin Ft Other1:	Not reported
Lin Ft Other1 Text:	Not reported
Lin Ft Other2:	Not reported
Lin Ft Other2 Text:	Not reported

DRAFT

HORIZON HOUSE (Continued) **1001204061**

Indoors:	Not reported
Outdoors:	Not reported
Neg Pres Enclosure:	Not reported
Glove Bag:	Not reported
Mini Enclosure:	Not reported
Critical Barriers:	Not reported
Wrap And Cut:	Not reported
Wet Methods:	Not reported
HEPA Vacuum:	Not reported
MANUALMETHODS :	Not reported
Other CM1:	Not reported
Other CM1 Text:	Not reported
Other CM2:	Not reported
Other CM2 Text:	Not reported
Half Mask APR:	Not reported
Full Face APR:	Not reported
PAPR:	Not reported
Type C Continuous:	Not reported
Type C Pressure:	Not reported
Other Resp Pro:	Not reported
Other Resp Pro Text:	Not reported
Comments:	Not reported
Date Time Submitted:	Not reported
Submitter IP Address:	Not reported
Region:	2
UBI:	602516973
Notice type:	Initial
Project Type:	Mag/mudded pipe Insulation, Vinyl Asbestos Tile
Supervisor:	Ryan Makela (ABAS00034558) ACTIVE
Supervisor Phone:	Not reported
Certificate Status:	ACTIVE

Name:	Not reported
Address:	900 UNIVERSITY ST
City,State,Zip:	SEATTLE, WA
Facility Type:	Not reported
Parent ID:	Not reported
Form ID:	163134#924889724
Notice Date:	09/01/2020
Start Date:	08/24/2020
Completion Date:	09/30/2020
Initial:	Not reported
Amended:	Not reported
On Hold:	Not reported
Off Hold:	Not reported
Emergency:	Not reported
Site Hours Start:	Not reported
Site Hours End:	Not reported
Sunday:	Not reported
Monday:	Not reported
Tuesday:	Not reported
Wednesday:	Not reported
Thursday:	Not reported
Friday:	Not reported
Saturday:	Not reported
Contractor ID:	Not reported
Phone:	Not reported

DRAFT

HORIZON HOUSE (Continued) **1001204061**

Job Site CAS:	Not reported
Project Form Email:	Not reported
Property Owner Name:	Not reported
Property Owner Agent:	Not reported
Property Owner Company:	CONSTRUCTION GROUP INTERNATION (WOODINVILLE) (ABCN00001411)
Property Owner Address:	Not reported
Property Owner City:	Not reported
Property Owner State:	Not reported
Property Owner Zip4:	Not reported
Property Owner Phone:	Not reported
Job Site Room:	Not reported
Facility Age:	Not reported
Facility Size:	Not reported
Facility Remodel:	Not reported
Facility Demo:	Not reported
Facility Repair:	Not reported
Facility Maint:	Not reported
Removed:	Not reported
Encapsulated:	Not reported
Quantity Sq Ft:	Not reported
Fireproofing:	Not reported
Popcorn Ceiling:	Not reported
CAB:	Not reported
Sheet Vinyl:	Not reported
Asbestos Paper:	Not reported
Boiler Insulation:	Not reported
Duct Paper:	Not reported
VAT:	Not reported
Roofing:	Not reported
Sq Ft Other:	Not reported
Sq Ft Other Text:	Not reported
Quantity Lin Ft:	Not reported
Mag Pipe Insulation:	Not reported
Air Cell Pipe Insulation:	Not reported
Ducting Insulation:	Not reported
Cement Asbestos Pipe:	Not reported
Mudded Pipe Insulation:	Not reported
Duct Tape:	Not reported
Lin Ft Other1:	Not reported
Lin Ft Other1 Text:	Not reported
Lin Ft Other2:	Not reported
Lin Ft Other2 Text:	Not reported
Indoors:	Not reported
Outdoors:	Not reported
Neg Pres Enclosure:	Not reported
Glove Bag:	Not reported
Mini Enclosure:	Not reported
Critical Barriers:	Not reported
Wrap And Cut:	Not reported
Wet Methods:	Not reported
HEPA Vacuum:	Not reported
MANUALMETHODS :	Not reported
Other CM1:	Not reported
Other CM1 Text:	Not reported
Other CM2:	Not reported
Other CM2 Text:	Not reported
Half Mask APR:	Not reported

DRAFT

HORIZON HOUSE (Continued) **1001204061**

Full Face APR:	Not reported
PAPR:	Not reported
Type C Continuous:	Not reported
Type C Pressure:	Not reported
Other Resp Pro:	Not reported
Other Resp Pro Text:	Not reported
Comments:	Not reported
Date Time Submitted:	Not reported
Submitter IP Address:	Not reported
Region:	2
UBI:	602516973
Notice type:	Initial
Project Type:	Mag/mudded pipe Insulation, Vinyl Asbestos Tile
Supervisor:	Ryan Makela (ABAS00034558) ACTIVE
Supervisor Phone:	Not reported
Certificate Status:	ACTIVE
Name:	Not reported
Address:	900 UNIVERSITY ST
City,State,Zip:	SEATTLE, WA
Facility Type:	Not reported
Parent ID:	Not reported
Form ID:	179543#2070365876
Notice Date:	09/01/2021
Start Date:	08/30/2021
Completion Date:	09/30/2021
Initial:	Not reported
Amended:	Not reported
On Hold:	Not reported
Off Hold:	Not reported
Emergency:	Not reported
Site Hours Start:	Not reported
Site Hours End:	Not reported
Sunday:	Not reported
Monday:	Not reported
Tuesday:	Not reported
Wednesday:	Not reported
Thursday:	Not reported
Friday:	Not reported
Saturday:	Not reported
Contractor ID:	Not reported
Phone:	Not reported
Job Site CAS:	Not reported
Project Form Email:	Not reported
Property Owner Name:	Not reported
Property Owner Agent:	Not reported
Property Owner Company:	CONSTRUCTION GROUP INTERNATION (WOODINVILLE) (ABCN00001411)
Property Owner Address:	Not reported
Property Owner City:	Not reported
Property Owner State:	Not reported
Property Owner Zip4:	Not reported
Property Owner Phone:	Not reported
Job Site Room:	Not reported
Facility Age:	Not reported
Facility Size:	Not reported
Facility Remodel:	Not reported
Facility Demo:	Not reported

DRAFT

HORIZON HOUSE (Continued) **1001204061**

Facility Repair:	Not reported
Facility Maint:	Not reported
Removed:	Not reported
Encapsulated:	Not reported
Quantity Sq Ft:	Not reported
Fireproofing:	Not reported
Popcorn Ceiling:	Not reported
CAB:	Not reported
Sheet Vinyl:	Not reported
Asbestos Paper:	Not reported
Boiler Insulation:	Not reported
Duct Paper:	Not reported
VAT:	Not reported
Roofing:	Not reported
Sq Ft Other:	Not reported
Sq Ft Other Text:	Not reported
Quantity Lin Ft:	Not reported
Mag Pipe Insulation:	Not reported
Air Cell Pipe Insulation:	Not reported
Ducting Insulation:	Not reported
Cement Asbestos Pipe:	Not reported
Mudded Pipe Insulation:	Not reported
Duct Tape:	Not reported
Lin Ft Other1:	Not reported
Lin Ft Other1 Text:	Not reported
Lin Ft Other2:	Not reported
Lin Ft Other2 Text:	Not reported
Indoors:	Not reported
Outdoors:	Not reported
Neg Pres Enclosure:	Not reported
Glove Bag:	Not reported
Mini Enclosure:	Not reported
Critical Barriers:	Not reported
Wrap And Cut:	Not reported
Wet Methods:	Not reported
HEPA Vacuum:	Not reported
MANUALMETHODS :	Not reported
Other CM1:	Not reported
Other CM1 Text:	Not reported
Other CM2:	Not reported
Other CM2 Text:	Not reported
Half Mask APR:	Not reported
Full Face APR:	Not reported
PAPR:	Not reported
Type C Continuous:	Not reported
Type C Pressure:	Not reported
Other Resp Pro:	Not reported
Other Resp Pro Text:	Not reported
Comments:	Not reported
Date Time Submitted:	Not reported
Submitter IP Address:	Not reported
Region:	2
UBI:	602516973
Notice type:	Initial
Project Type:	Mag/mudded pipe Insulation, Sheet Vinyl, Vinyl Asbestos Tile
Supervisor:	Ryan Makela (ABAS00034558) ACTIVE
Supervisor Phone:	Not reported

DRAFT

HORIZON HOUSE (Continued) **1001204061**

Certificate Status:	ACTIVE
Name:	Not reported
Address:	900 UNIVERSITY ST
City,State,Zip:	SEATTLE, WA
Facility Type:	Not reported
Parent ID:	Not reported
Form ID:	179543#2070365876
Notice Date:	09/02/2021
Start Date:	08/30/2021
Completion Date:	09/30/2021
Initial:	Not reported
Amended:	Not reported
On Hold:	Not reported
Off Hold:	Not reported
Emergency:	Not reported
Site Hours Start:	Not reported
Site Hours End:	Not reported
Sunday:	Not reported
Monday:	Not reported
Tuesday:	Not reported
Wednesday:	Not reported
Thursday:	Not reported
Friday:	Not reported
Saturday:	Not reported
Contractor ID:	Not reported
Phone:	Not reported
Job Site CAS:	Not reported
Project Form Email:	Not reported
Property Owner Name:	Not reported
Property Owner Agent:	Not reported
Property Owner Company:	CONSTRUCTION GROUP INTERNATION (WOODINVILLE) (ABCN00001411)
Property Owner Address:	Not reported
Property Owner City:	Not reported
Property Owner State:	Not reported
Property Owner Zip4:	Not reported
Property Owner Phone:	Not reported
Job Site Room:	Not reported
Facility Age:	Not reported
Facility Size:	Not reported
Facility Remodel:	Not reported
Facility Demo:	Not reported
Facility Repair:	Not reported
Facility Maint:	Not reported
Removed:	Not reported
Encapsulated:	Not reported
Quantity Sq Ft:	Not reported
Fireproofing:	Not reported
Popcorn Ceiling:	Not reported
CAB:	Not reported
Sheet Vinyl:	Not reported
Asbestos Paper:	Not reported
Boiler Insulation:	Not reported
Duct Paper:	Not reported
VAT:	Not reported
Roofing:	Not reported
Sq Ft Other:	Not reported

DRAFT

HORIZON HOUSE (Continued) **1001204061**

Sq Ft Other Text:	Not reported
Quantity Lin Ft:	Not reported
Mag Pipe Insulation:	Not reported
Air Cell Pipe Insulation:	Not reported
Ducting Insulation:	Not reported
Cement Asbestos Pipe:	Not reported
Mudded Pipe Insulation:	Not reported
Duct Tape:	Not reported
Lin Ft Other1:	Not reported
Lin Ft Other1 Text:	Not reported
Lin Ft Other2:	Not reported
Lin Ft Other2 Text:	Not reported
Indoors:	Not reported
Outdoors:	Not reported
Neg Pres Enclosure:	Not reported
Glove Bag:	Not reported
Mini Enclosure:	Not reported
Critical Barriers:	Not reported
Wrap And Cut:	Not reported
Wet Methods:	Not reported
HEPA Vacuum:	Not reported
MANUALMETHODS :	Not reported
Other CM1:	Not reported
Other CM1 Text:	Not reported
Other CM2:	Not reported
Other CM2 Text:	Not reported
Half Mask APR:	Not reported
Full Face APR:	Not reported
PAPR:	Not reported
Type C Continuous:	Not reported
Type C Pressure:	Not reported
Other Resp Pro:	Not reported
Other Resp Pro Text:	Not reported
Comments:	Not reported
Date Time Submitted:	Not reported
Submitter IP Address:	Not reported
Region:	2
UBI:	602516973
Notice type:	Initial
Project Type:	Mag/mudded pipe Insulation, Sheet Vinyl, Vinyl Asbestos Tile
Supervisor:	Ryan Makela (ABAS00034558) ACTIVE
Supervisor Phone:	Not reported
Certificate Status:	ACTIVE
Name:	Not reported
Address:	900 UNIVERSITY ST
City,State,Zip:	SEATTLE, WA
Facility Type:	Not reported
Parent ID:	Not reported
Form ID:	180450#1894755464
Notice Date:	09/28/2021
Start Date:	09/20/2021
Completion Date:	09/30/2021
Initial:	Not reported
Amended:	Not reported
On Hold:	Not reported
Off Hold:	Not reported

DRAFT

HORIZON HOUSE (Continued) **1001204061**

Emergency:	Not reported
Site Hours Start:	Not reported
Site Hours End:	Not reported
Sunday:	Not reported
Monday:	Not reported
Tuesday:	Not reported
Wednesday:	Not reported
Thursday:	Not reported
Friday:	Not reported
Saturday:	Not reported
Contractor ID:	Not reported
Phone:	Not reported
Job Site CAS:	Not reported
Project Form Email:	Not reported
Property Owner Name:	Not reported
Property Owner Agent:	Not reported
Property Owner Company:	CONSTRUCTION GROUP INTERNATION (WOODINVILLE) (ABCN00001411)
Property Owner Address:	Not reported
Property Owner City:	Not reported
Property Owner State:	Not reported
Property Owner Zip4:	Not reported
Property Owner Phone:	Not reported
Job Site Room:	Not reported
Facility Age:	Not reported
Facility Size:	Not reported
Facility Remodel:	Not reported
Facility Demo:	Not reported
Facility Repair:	Not reported
Facility Maint:	Not reported
Removed:	Not reported
Encapsulated:	Not reported
Quantity Sq Ft:	Not reported
Fireproofing:	Not reported
Popcorn Ceiling:	Not reported
CAB:	Not reported
Sheet Vinyl:	Not reported
Asbestos Paper:	Not reported
Boiler Insulation:	Not reported
Duct Paper:	Not reported
VAT:	Not reported
Roofing:	Not reported
Sq Ft Other:	Not reported
Sq Ft Other Text:	Not reported
Quantity Lin Ft:	Not reported
Mag Pipe Insulation:	Not reported
Air Cell Pipe Insulation:	Not reported
Ducting Insulation:	Not reported
Cement Asbestos Pipe:	Not reported
Mudded Pipe Insulation:	Not reported
Duct Tape:	Not reported
Lin Ft Other1:	Not reported
Lin Ft Other1 Text:	Not reported
Lin Ft Other2:	Not reported
Lin Ft Other2 Text:	Not reported
Indoors:	Not reported
Outdoors:	Not reported
Neg Pres Enclosure:	Not reported

DRAFT

HORIZON HOUSE (Continued) **1001204061**

Glove Bag:	Not reported
Mini Enclosure:	Not reported
Critical Barriers:	Not reported
Wrap And Cut:	Not reported
Wet Methods:	Not reported
HEPA Vacuum:	Not reported
MANUALMETHODS :	Not reported
Other CM1:	Not reported
Other CM1 Text:	Not reported
Other CM2:	Not reported
Other CM2 Text:	Not reported
Half Mask APR:	Not reported
Full Face APR:	Not reported
PAPR:	Not reported
Type C Continuous:	Not reported
Type C Pressure:	Not reported
Other Resp Pro:	Not reported
Other Resp Pro Text:	Not reported
Comments:	Not reported
Date Time Submitted:	Not reported
Submitter IP Address:	Not reported
Region:	2
UBI:	602516973
Notice type:	Initial
Project Type:	Mag/mudded pipe Insulation, Vinyl Asbestos Tile
Supervisor:	Ryan Makela (ABAS00034558) ACTIVE
Supervisor Phone:	Not reported
Certificate Status:	ACTIVE
Name:	Not reported
Address:	900 UNIVERSITY ST
City,State,Zip:	SEATTLE, WA
Facility Type:	Not reported
Parent ID:	Not reported
Form ID:	180450#1894755464
Notice Date:	09/28/2021
Start Date:	09/20/2021
Completion Date:	09/30/2021
Initial:	Not reported
Amended:	Not reported
On Hold:	Not reported
Off Hold:	Not reported
Emergency:	Not reported
Site Hours Start:	Not reported
Site Hours End:	Not reported
Sunday:	Not reported
Monday:	Not reported
Tuesday:	Not reported
Wednesday:	Not reported
Thursday:	Not reported
Friday:	Not reported
Saturday:	Not reported
Contractor ID:	Not reported
Phone:	Not reported
Job Site CAS:	Not reported
Project Form Email:	Not reported
Property Owner Name:	Not reported

DRAFT

HORIZON HOUSE (Continued) **1001204061**

Property Owner Agent:	Not reported
Property Owner Company:	CONSTRUCTION GROUP INTERNATION (WOODINVILLE) (ABCN00001411)
Property Owner Address:	Not reported
Property Owner City:	Not reported
Property Owner State:	Not reported
Property Owner Zip4:	Not reported
Property Owner Phone:	Not reported
Job Site Room:	Not reported
Facility Age:	Not reported
Facility Size:	Not reported
Facility Remodel:	Not reported
Facility Demo:	Not reported
Facility Repair:	Not reported
Facility Maint:	Not reported
Removed:	Not reported
Encapsulated:	Not reported
Quantity Sq Ft:	Not reported
Fireproofing:	Not reported
Popcorn Ceiling:	Not reported
CAB:	Not reported
Sheet Vinyl:	Not reported
Asbestos Paper:	Not reported
Boiler Insulation:	Not reported
Duct Paper:	Not reported
VAT:	Not reported
Roofing:	Not reported
Sq Ft Other:	Not reported
Sq Ft Other Text:	Not reported
Quantity Lin Ft:	Not reported
Mag Pipe Insulation:	Not reported
Air Cell Pipe Insulation:	Not reported
Ducting Insulation:	Not reported
Cement Asbestos Pipe:	Not reported
Mudded Pipe Insulation:	Not reported
Duct Tape:	Not reported
Lin Ft Other1:	Not reported
Lin Ft Other1 Text:	Not reported
Lin Ft Other2:	Not reported
Lin Ft Other2 Text:	Not reported
Indoors:	Not reported
Outdoors:	Not reported
Neg Pres Enclosure:	Not reported
Glove Bag:	Not reported
Mini Enclosure:	Not reported
Critical Barriers:	Not reported
Wrap And Cut:	Not reported
Wet Methods:	Not reported
HEPA Vacuum:	Not reported
MANUALMETHODS :	Not reported
Other CM1:	Not reported
Other CM1 Text:	Not reported
Other CM2:	Not reported
Other CM2 Text:	Not reported
Half Mask APR:	Not reported
Full Face APR:	Not reported
PAPR:	Not reported
Type C Continuous:	Not reported

DRAFT

HORIZON HOUSE (Continued) **1001204061**

Type C Pressure:	Not reported
Other Resp Pro:	Not reported
Other Resp Pro Text:	Not reported
Comments:	Not reported
Date Time Submitted:	Not reported
Submitter IP Address:	Not reported
Region:	2
UBI:	602516973
Notice type:	Initial
Project Type:	Mag/mudded pipe Insulation, Vinyl Asbestos Tile
Supervisor:	Ryan Makela (ABAS00034558) ACTIVE
Supervisor Phone:	Not reported
Certificate Status:	ACTIVE
Name:	Not reported
Address:	900 UNIVERSITY ST
City,State,Zip:	SEATTLE, WA
Facility Type:	Not reported
Parent ID:	Not reported
Form ID:	180450#1894755464
Notice Date:	09/08/2021
Start Date:	09/20/2021
Completion Date:	09/30/2021
Initial:	Not reported
Amended:	Not reported
On Hold:	Not reported
Off Hold:	Not reported
Emergency:	Not reported
Site Hours Start:	Not reported
Site Hours End:	Not reported
Sunday:	Not reported
Monday:	Not reported
Tuesday:	Not reported
Wednesday:	Not reported
Thursday:	Not reported
Friday:	Not reported
Saturday:	Not reported
Contractor ID:	Not reported
Phone:	Not reported
Job Site CAS:	Not reported
Project Form Email:	Not reported
Property Owner Name:	Not reported
Property Owner Agent:	Not reported
Property Owner Company:	CONSTRUCTION GROUP INTERNATION (WOODINVILLE) (ABCN00001411)
Property Owner Address:	Not reported
Property Owner City:	Not reported
Property Owner State:	Not reported
Property Owner Zip4:	Not reported
Property Owner Phone:	Not reported
Job Site Room:	Not reported
Facility Age:	Not reported
Facility Size:	Not reported
Facility Remodel:	Not reported
Facility Demo:	Not reported
Facility Repair:	Not reported
Facility Maint:	Not reported
Removed:	Not reported

DRAFT

HORIZON HOUSE (Continued) **1001204061**

Encapsulated:	Not reported
Quantity Sq Ft:	Not reported
Fireproofing:	Not reported
Popcorn Ceiling:	Not reported
CAB:	Not reported
Sheet Vinyl:	Not reported
Asbestos Paper:	Not reported
Boiler Insulation:	Not reported
Duct Paper:	Not reported
VAT:	Not reported
Roofing:	Not reported
Sq Ft Other:	Not reported
Sq Ft Other Text:	Not reported
Quantity Lin Ft:	Not reported
Mag Pipe Insulation:	Not reported
Air Cell Pipe Insulation:	Not reported
Ducting Insulation:	Not reported
Cement Asbestos Pipe:	Not reported
Mudded Pipe Insulation:	Not reported
Duct Tape:	Not reported
Lin Ft Other1:	Not reported
Lin Ft Other1 Text:	Not reported
Lin Ft Other2:	Not reported
Lin Ft Other2 Text:	Not reported
Indoors:	Not reported
Outdoors:	Not reported
Neg Pres Enclosure:	Not reported
Glove Bag:	Not reported
Mini Enclosure:	Not reported
Critical Barriers:	Not reported
Wrap And Cut:	Not reported
Wet Methods:	Not reported
HEPA Vacuum:	Not reported
MANUALMETHODS :	Not reported
Other CM1:	Not reported
Other CM1 Text:	Not reported
Other CM2:	Not reported
Other CM2 Text:	Not reported
Half Mask APR:	Not reported
Full Face APR:	Not reported
PAPR:	Not reported
Type C Continuous:	Not reported
Type C Pressure:	Not reported
Other Resp Pro:	Not reported
Other Resp Pro Text:	Not reported
Comments:	Not reported
Date Time Submitted:	Not reported
Submitter IP Address:	Not reported
Region:	2
UBI:	602516973
Notice type:	Initial
Project Type:	Mag/mudded pipe Insulation, Vinyl Asbestos Tile
Supervisor:	Ryan Makela (ABAS00034558) ACTIVE
Supervisor Phone:	Not reported
Certificate Status:	ACTIVE
Name:	Not reported

DRAFT

HORIZON HOUSE (Continued) **1001204061**

Address:	900 UNIVERSITY ST
City,State,Zip:	SEATTLE, WA
Facility Type:	Not reported
Parent ID:	Not reported
Form ID:	181979#1714434675
Notice Date:	10/12/2021
Start Date:	10/25/2021
Completion Date:	11/30/2021
Initial:	Not reported
Amended:	Not reported
On Hold:	Not reported
Off Hold:	Not reported
Emergency:	Not reported
Site Hours Start:	Not reported
Site Hours End:	Not reported
Sunday:	Not reported
Monday:	Not reported
Tuesday:	Not reported
Wednesday:	Not reported
Thursday:	Not reported
Friday:	Not reported
Saturday:	Not reported
Contractor ID:	Not reported
Phone:	Not reported
Job Site CAS:	Not reported
Project Form Email:	Not reported
Property Owner Name:	Not reported
Property Owner Agent:	Not reported
Property Owner Company:	CONSTRUCTION GROUP INTERNATION (WOODINVILLE) (ABCN00001411)
Property Owner Address:	Not reported
Property Owner City:	Not reported
Property Owner State:	Not reported
Property Owner Zip4:	Not reported
Property Owner Phone:	Not reported
Job Site Room:	Not reported
Facility Age:	Not reported
Facility Size:	Not reported
Facility Remodel:	Not reported
Facility Demo:	Not reported
Facility Repair:	Not reported
Facility Maint:	Not reported
Removed:	Not reported
Encapsulated:	Not reported
Quantity Sq Ft:	Not reported
Fireproofing:	Not reported
Popcorn Ceiling:	Not reported
CAB:	Not reported
Sheet Vinyl:	Not reported
Asbestos Paper:	Not reported
Boiler Insulation:	Not reported
Duct Paper:	Not reported
VAT:	Not reported
Roofing:	Not reported
Sq Ft Other:	Not reported
Sq Ft Other Text:	Not reported
Quantity Lin Ft:	Not reported
Mag Pipe Insulation:	Not reported

DRAFT

HORIZON HOUSE (Continued) **1001204061**

Air Cell Pipe Insulation:	Not reported
Ducting Insulation:	Not reported
Cement Asbestos Pipe:	Not reported
Mudded Pipe Insulation:	Not reported
Duct Tape:	Not reported
Lin Ft Other1:	Not reported
Lin Ft Other1 Text:	Not reported
Lin Ft Other2:	Not reported
Lin Ft Other2 Text:	Not reported
Indoors:	Not reported
Outdoors:	Not reported
Neg Pres Enclosure:	Not reported
Glove Bag:	Not reported
Mini Enclosure:	Not reported
Critical Barriers:	Not reported
Wrap And Cut:	Not reported
Wet Methods:	Not reported
HEPA Vacuum:	Not reported
MANUALMETHODS :	Not reported
Other CM1:	Not reported
Other CM1 Text:	Not reported
Other CM2:	Not reported
Other CM2 Text:	Not reported
Half Mask APR:	Not reported
Full Face APR:	Not reported
PAPR:	Not reported
Type C Continuous:	Not reported
Type C Pressure:	Not reported
Other Resp Pro:	Not reported
Other Resp Pro Text:	Not reported
Comments:	Not reported
Date Time Submitted:	Not reported
Submitter IP Address:	Not reported
Region:	2
UBI:	602516973
Notice type:	Initial
Project Type:	Mag/mudded pipe Insulation, Vinyl Asbestos Tile
Supervisor:	Ryan Makela (ABAS00034558) ACTIVE
Supervisor Phone:	Not reported
Certificate Status:	ACTIVE
Name:	Not reported
Address:	900 UNIVERSITY ST
City,State,Zip:	SEATTLE, WA
Facility Type:	Not reported
Parent ID:	Not reported
Form ID:	135583#463165669
Notice Date:	12/24/2018
Start Date:	01/03/2019
Completion Date:	12/31/2019
Initial:	Not reported
Amended:	Not reported
On Hold:	Not reported
Off Hold:	Not reported
Emergency:	Not reported
Site Hours Start:	Not reported
Site Hours End:	Not reported

DRAFT

HORIZON HOUSE (Continued) **1001204061**

Sunday:	Not reported
Monday:	Not reported
Tuesday:	Not reported
Wednesday:	Not reported
Thursday:	Not reported
Friday:	Not reported
Saturday:	Not reported
Contractor ID:	Not reported
Phone:	Not reported
Job Site CAS:	Not reported
Project Form Email:	Not reported
Property Owner Name:	Not reported
Property Owner Agent:	Not reported
Property Owner Company:	SUPERIOR CLEANING & RESTORATIO (WOODINVILLE) (ABCN00001386)
Property Owner Address:	Not reported
Property Owner City:	Not reported
Property Owner State:	Not reported
Property Owner Zip4:	Not reported
Property Owner Phone:	Not reported
Job Site Room:	Not reported
Facility Age:	Not reported
Facility Size:	Not reported
Facility Remodel:	Not reported
Facility Demo:	Not reported
Facility Repair:	Not reported
Facility Maint:	Not reported
Removed:	Not reported
Encapsulated:	Not reported
Quantity Sq Ft:	Not reported
Fireproofing:	Not reported
Popcorn Ceiling:	Not reported
CAB:	Not reported
Sheet Vinyl:	Not reported
Asbestos Paper:	Not reported
Boiler Insulation:	Not reported
Duct Paper:	Not reported
VAT:	Not reported
Roofing:	Not reported
Sq Ft Other:	Not reported
Sq Ft Other Text:	Not reported
Quantity Lin Ft:	Not reported
Mag Pipe Insulation:	Not reported
Air Cell Pipe Insulation:	Not reported
Ducting Insulation:	Not reported
Cement Asbestos Pipe:	Not reported
Mudded Pipe Insulation:	Not reported
Duct Tape:	Not reported
Lin Ft Other1:	Not reported
Lin Ft Other1 Text:	Not reported
Lin Ft Other2:	Not reported
Lin Ft Other2 Text:	Not reported
Indoors:	Not reported
Outdoors:	Not reported
Neg Pres Enclosure:	Not reported
Glove Bag:	Not reported
Mini Enclosure:	Not reported
Critical Barriers:	Not reported

DRAFT

HORIZON HOUSE (Continued) **1001204061**

Wrap And Cut:	Not reported
Wet Methods:	Not reported
HEPA Vacuum:	Not reported
MANUALMETHODS :	Not reported
Other CM1:	Not reported
Other CM1 Text:	Not reported
Other CM2:	Not reported
Other CM2 Text:	Not reported
Half Mask APR:	Not reported
Full Face APR:	Not reported
PAPR:	Not reported
Type C Continuous:	Not reported
Type C Pressure:	Not reported
Other Resp Pro:	Not reported
Other Resp Pro Text:	Not reported
Comments:	Not reported
Date Time Submitted:	Not reported
Submitter IP Address:	Not reported
Region:	2
UBI:	602293355
Notice type:	Initial
Project Type:	Other linear footage, Sheet Vinyl
Supervisor:	Jeremiah Smith (ABAS00032025) ACTIVE
Supervisor Phone:	Not reported
Certificate Status:	ACTIVE

Name:	Not reported
Address:	900 UNIVERSITY ST
City,State,Zip:	SEATTLE, WA
Facility Type:	Not reported
Parent ID:	Not reported
Form ID:	153140#2090929745
Notice Date:	12/16/2019
Start Date:	01/01/2020
Completion Date:	12/31/2020
Initial:	Not reported
Amended:	Not reported
On Hold:	Not reported
Off Hold:	Not reported
Emergency:	Not reported
Site Hours Start:	Not reported
Site Hours End:	Not reported
Sunday:	Not reported
Monday:	Not reported
Tuesday:	Not reported
Wednesday:	Not reported
Thursday:	Not reported
Friday:	Not reported
Saturday:	Not reported
Contractor ID:	Not reported
Phone:	Not reported
Job Site CAS:	Not reported
Project Form Email:	Not reported
Property Owner Name:	Not reported
Property Owner Agent:	Not reported
Property Owner Company:	SUPERIOR CLEANING & RESTORATIO (WOODINVILLE) (ABCN00001386)
Property Owner Address:	Not reported

DRAFT

HORIZON HOUSE (Continued) **1001204061**

Property Owner City:	Not reported
Property Owner State:	Not reported
Property Owner Zip4:	Not reported
Property Owner Phone:	Not reported
Job Site Room:	Not reported
Facility Age:	Not reported
Facility Size:	Not reported
Facility Remodel:	Not reported
Facility Demo:	Not reported
Facility Repair:	Not reported
Facility Maint:	Not reported
Removed:	Not reported
Encapsulated:	Not reported
Quantity Sq Ft:	Not reported
Fireproofing:	Not reported
Popcorn Ceiling:	Not reported
CAB:	Not reported
Sheet Vinyl:	Not reported
Asbestos Paper:	Not reported
Boiler Insulation:	Not reported
Duct Paper:	Not reported
VAT:	Not reported
Roofing:	Not reported
Sq Ft Other:	Not reported
Sq Ft Other Text:	Not reported
Quantity Lin Ft:	Not reported
Mag Pipe Insulation:	Not reported
Air Cell Pipe Insulation:	Not reported
Ducting Insulation:	Not reported
Cement Asbestos Pipe:	Not reported
Mudded Pipe Insulation:	Not reported
Duct Tape:	Not reported
Lin Ft Other1:	Not reported
Lin Ft Other1 Text:	Not reported
Lin Ft Other2:	Not reported
Lin Ft Other2 Text:	Not reported
Indoors:	Not reported
Outdoors:	Not reported
Neg Pres Enclosure:	Not reported
Glove Bag:	Not reported
Mini Enclosure:	Not reported
Critical Barriers:	Not reported
Wrap And Cut:	Not reported
Wet Methods:	Not reported
HEPA Vacuum:	Not reported
MANUALMETHODS :	Not reported
Other CM1:	Not reported
Other CM1 Text:	Not reported
Other CM2:	Not reported
Other CM2 Text:	Not reported
Half Mask APR:	Not reported
Full Face APR:	Not reported
PAPR:	Not reported
Type C Continuous:	Not reported
Type C Pressure:	Not reported
Other Resp Pro:	Not reported
Other Resp Pro Text:	Not reported

DRAFT

HORIZON HOUSE (Continued) **1001204061**

Comments:	Not reported
Date Time Submitted:	Not reported
Submitter IP Address:	Not reported
Region:	2
UBI:	602293355
Notice type:	Initial
Project Type:	Air cell Pipe Insulation, Vinyl Asbestos Tile
Supervisor:	Jeremiah Smith (ABAS00032025) ACTIVE, Waldo Orozco (ABAS00030108) ACTIVE
Supervisor Phone:	Not reported
Certificate Status:	ACTIVE
Name:	Not reported
Address:	900 UNIVERSITY ST
City,State,Zip:	SEATTLE, WA
Facility Type:	Not reported
Parent ID:	Not reported
Form ID:	172821#1641918456
Notice Date:	04/09/2021
Start Date:	04/05/2021
Completion Date:	04/30/2021
Initial:	Not reported
Amended:	Not reported
On Hold:	Not reported
Off Hold:	Not reported
Emergency:	Not reported
Site Hours Start:	Not reported
Site Hours End:	Not reported
Sunday:	Not reported
Monday:	Not reported
Tuesday:	Not reported
Wednesday:	Not reported
Thursday:	Not reported
Friday:	Not reported
Saturday:	Not reported
Contractor ID:	Not reported
Phone:	Not reported
Job Site CAS:	Not reported
Project Form Email:	Not reported
Property Owner Name:	Not reported
Property Owner Agent:	Not reported
Property Owner Company:	CONSTRUCTION GROUP INTERNATION (WOODINVILLE) (ABCN00001411)
Property Owner Address:	Not reported
Property Owner City:	Not reported
Property Owner State:	Not reported
Property Owner Zip4:	Not reported
Property Owner Phone:	Not reported
Job Site Room:	Not reported
Facility Age:	Not reported
Facility Size:	Not reported
Facility Remodel:	Not reported
Facility Demo:	Not reported
Facility Repair:	Not reported
Facility Maint:	Not reported
Removed:	Not reported
Encapsulated:	Not reported
Quantity Sq Ft:	Not reported
Fireproofing:	Not reported

DRAFT

HORIZON HOUSE (Continued) **1001204061**

Popcorn Ceiling:	Not reported
CAB:	Not reported
Sheet Vinyl:	Not reported
Asbestos Paper:	Not reported
Boiler Insulation:	Not reported
Duct Paper:	Not reported
VAT:	Not reported
Roofing:	Not reported
Sq Ft Other:	Not reported
Sq Ft Other Text:	Not reported
Quantity Lin Ft:	Not reported
Mag Pipe Insulation:	Not reported
Air Cell Pipe Insulation:	Not reported
Ducting Insulation:	Not reported
Cement Asbestos Pipe:	Not reported
Mudded Pipe Insulation:	Not reported
Duct Tape:	Not reported
Lin Ft Other1:	Not reported
Lin Ft Other1 Text:	Not reported
Lin Ft Other2:	Not reported
Lin Ft Other2 Text:	Not reported
Indoors:	Not reported
Outdoors:	Not reported
Neg Pres Enclosure:	Not reported
Glove Bag:	Not reported
Mini Enclosure:	Not reported
Critical Barriers:	Not reported
Wrap And Cut:	Not reported
Wet Methods:	Not reported
HEPA Vacuum:	Not reported
MANUALMETHODS :	Not reported
Other CM1:	Not reported
Other CM1 Text:	Not reported
Other CM2:	Not reported
Other CM2 Text:	Not reported
Half Mask APR:	Not reported
Full Face APR:	Not reported
PAPR:	Not reported
Type C Continuous:	Not reported
Type C Pressure:	Not reported
Other Resp Pro:	Not reported
Other Resp Pro Text:	Not reported
Comments:	Not reported
Date Time Submitted:	Not reported
Submitter IP Address:	Not reported
Region:	2
UBI:	602516973
Notice type:	Initial
Project Type:	Mag/mudded pipe Insulation, Vinyl Asbestos Tile
Supervisor:	Ryan Makela (ABAS00034558) ACTIVE
Supervisor Phone:	Not reported
Certificate Status:	ACTIVE
Name:	Not reported
Address:	900 UNIVERSITY ST
City,State,Zip:	SEATTLE, WA
Facility Type:	Not reported

DRAFT

HORIZON HOUSE (Continued) **1001204061**

Parent ID:	Not reported
Form ID:	172821#1641918456
Notice Date:	04/09/2021
Start Date:	04/05/2021
Completion Date:	04/30/2021
Initial:	Not reported
Amended:	Not reported
On Hold:	Not reported
Off Hold:	Not reported
Emergency:	Not reported
Site Hours Start:	Not reported
Site Hours End:	Not reported
Sunday:	Not reported
Monday:	Not reported
Tuesday:	Not reported
Wednesday:	Not reported
Thursday:	Not reported
Friday:	Not reported
Saturday:	Not reported
Contractor ID:	Not reported
Phone:	Not reported
Job Site CAS:	Not reported
Project Form Email:	Not reported
Property Owner Name:	Not reported
Property Owner Agent:	Not reported
Property Owner Company:	CONSTRUCTION GROUP INTERNATION (WOODINVILLE) (ABCN00001411)
Property Owner Address:	Not reported
Property Owner City:	Not reported
Property Owner State:	Not reported
Property Owner Zip4:	Not reported
Property Owner Phone:	Not reported
Job Site Room:	Not reported
Facility Age:	Not reported
Facility Size:	Not reported
Facility Remodel:	Not reported
Facility Demo:	Not reported
Facility Repair:	Not reported
Facility Maint:	Not reported
Removed:	Not reported
Encapsulated:	Not reported
Quantity Sq Ft:	Not reported
Fireproofing:	Not reported
Popcorn Ceiling:	Not reported
CAB:	Not reported
Sheet Vinyl:	Not reported
Asbestos Paper:	Not reported
Boiler Insulation:	Not reported
Duct Paper:	Not reported
VAT:	Not reported
Roofing:	Not reported
Sq Ft Other:	Not reported
Sq Ft Other Text:	Not reported
Quantity Lin Ft:	Not reported
Mag Pipe Insulation:	Not reported
Air Cell Pipe Insulation:	Not reported
Ducting Insulation:	Not reported
Cement Asbestos Pipe:	Not reported

DRAFT

HORIZON HOUSE (Continued) **1001204061**

Mudded Pipe Insulation:	Not reported
Duct Tape:	Not reported
Lin Ft Other1:	Not reported
Lin Ft Other1 Text:	Not reported
Lin Ft Other2:	Not reported
Lin Ft Other2 Text:	Not reported
Indoors:	Not reported
Outdoors:	Not reported
Neg Pres Enclosure:	Not reported
Glove Bag:	Not reported
Mini Enclosure:	Not reported
Critical Barriers:	Not reported
Wrap And Cut:	Not reported
Wet Methods:	Not reported
HEPA Vacuum:	Not reported
MANUALMETHODS :	Not reported
Other CM1:	Not reported
Other CM1 Text:	Not reported
Other CM2:	Not reported
Other CM2 Text:	Not reported
Half Mask APR:	Not reported
Full Face APR:	Not reported
PAPR:	Not reported
Type C Continuous:	Not reported
Type C Pressure:	Not reported
Other Resp Pro:	Not reported
Other Resp Pro Text:	Not reported
Comments:	Not reported
Date Time Submitted:	Not reported
Submitter IP Address:	Not reported
Region:	2
UBI:	602516973
Notice type:	Initial
Project Type:	Mag/mudded pipe Insulation, Vinyl Asbestos Tile
Supervisor:	Ryan Makela (ABAS00034558) ACTIVE
Supervisor Phone:	Not reported
Certificate Status:	ACTIVE

Name:	Not reported
Address:	900 UNIVERSITY ST
City,State,Zip:	SEATTLE, WA
Facility Type:	Not reported
Parent ID:	Not reported
Form ID:	174236#976571168
Notice Date:	04/23/2021
Start Date:	05/03/2021
Completion Date:	06/30/2021
Initial:	Not reported
Amended:	Not reported
On Hold:	Not reported
Off Hold:	Not reported
Emergency:	Not reported
Site Hours Start:	Not reported
Site Hours End:	Not reported
Sunday:	Not reported
Monday:	Not reported
Tuesday:	Not reported

DRAFT

HORIZON HOUSE (Continued) **1001204061**

Wednesday:	Not reported
Thursday:	Not reported
Friday:	Not reported
Saturday:	Not reported
Contractor ID:	Not reported
Phone:	Not reported
Job Site CAS:	Not reported
Project Form Email:	Not reported
Property Owner Name:	Not reported
Property Owner Agent:	Not reported
Property Owner Company:	CONSTRUCTION GROUP INTERNATION (WOODINVILLE) (ABCN00001411)
Property Owner Address:	Not reported
Property Owner City:	Not reported
Property Owner State:	Not reported
Property Owner Zip4:	Not reported
Property Owner Phone:	Not reported
Job Site Room:	Not reported
Facility Age:	Not reported
Facility Size:	Not reported
Facility Remodel:	Not reported
Facility Demo:	Not reported
Facility Repair:	Not reported
Facility Maint:	Not reported
Removed:	Not reported
Encapsulated:	Not reported
Quantity Sq Ft:	Not reported
Fireproofing:	Not reported
Popcorn Ceiling:	Not reported
CAB:	Not reported
Sheet Vinyl:	Not reported
Asbestos Paper:	Not reported
Boiler Insulation:	Not reported
Duct Paper:	Not reported
VAT:	Not reported
Roofing:	Not reported
Sq Ft Other:	Not reported
Sq Ft Other Text:	Not reported
Quantity Lin Ft:	Not reported
Mag Pipe Insulation:	Not reported
Air Cell Pipe Insulation:	Not reported
Ducting Insulation:	Not reported
Cement Asbestos Pipe:	Not reported
Mudded Pipe Insulation:	Not reported
Duct Tape:	Not reported
Lin Ft Other1:	Not reported
Lin Ft Other1 Text:	Not reported
Lin Ft Other2:	Not reported
Lin Ft Other2 Text:	Not reported
Indoors:	Not reported
Outdoors:	Not reported
Neg Pres Enclosure:	Not reported
Glove Bag:	Not reported
Mini Enclosure:	Not reported
Critical Barriers:	Not reported
Wrap And Cut:	Not reported
Wet Methods:	Not reported
HEPA Vacuum:	Not reported

DRAFT

HORIZON HOUSE (Continued) **1001204061**

MANUALMETHODS :	Not reported
Other CM1:	Not reported
Other CM1 Text:	Not reported
Other CM2:	Not reported
Other CM2 Text:	Not reported
Half Mask APR:	Not reported
Full Face APR:	Not reported
PAPR:	Not reported
Type C Continuous:	Not reported
Type C Pressure:	Not reported
Other Resp Pro:	Not reported
Other Resp Pro Text:	Not reported
Comments:	Not reported
Date Time Submitted:	Not reported
Submitter IP Address:	Not reported
Region:	2
UBI:	602516973
Notice type:	Initial
Project Type:	Mag/mudded pipe Insulation
Supervisor:	Simon Juarez-Cruz (ABAS00036766) ACTIVE
Supervisor Phone:	Not reported
Certificate Status:	ACTIVE
Name:	Not reported
Address:	900 UNIVERSITY ST
City,State,Zip:	SEATTLE, WA
Facility Type:	Not reported
Parent ID:	Not reported
Form ID:	175148#964137636
Notice Date:	05/14/2021
Start Date:	05/24/2021
Completion Date:	06/30/2021
Initial:	Not reported
Amended:	Not reported
On Hold:	Not reported
Off Hold:	Not reported
Emergency:	Not reported
Site Hours Start:	Not reported
Site Hours End:	Not reported
Sunday:	Not reported
Monday:	Not reported
Tuesday:	Not reported
Wednesday:	Not reported
Thursday:	Not reported
Friday:	Not reported
Saturday:	Not reported
Contractor ID:	Not reported
Phone:	Not reported
Job Site CAS:	Not reported
Project Form Email:	Not reported
Property Owner Name:	Not reported
Property Owner Agent:	Not reported
Property Owner Company:	CONSTRUCTION GROUP INTERNATION (WOODINVILLE) (ABCN00001411)
Property Owner Address:	Not reported
Property Owner City:	Not reported
Property Owner State:	Not reported
Property Owner Zip4:	Not reported

DRAFT

HORIZON HOUSE (Continued) **1001204061**

Property Owner Phone:	Not reported
Job Site Room:	Not reported
Facility Age:	Not reported
Facility Size:	Not reported
Facility Remodel:	Not reported
Facility Demo:	Not reported
Facility Repair:	Not reported
Facility Maint:	Not reported
Removed:	Not reported
Encapsulated:	Not reported
Quantity Sq Ft:	Not reported
Fireproofing:	Not reported
Popcorn Ceiling:	Not reported
CAB:	Not reported
Sheet Vinyl:	Not reported
Asbestos Paper:	Not reported
Boiler Insulation:	Not reported
Duct Paper:	Not reported
VAT:	Not reported
Roofing:	Not reported
Sq Ft Other:	Not reported
Sq Ft Other Text:	Not reported
Quantity Lin Ft:	Not reported
Mag Pipe Insulation:	Not reported
Air Cell Pipe Insulation:	Not reported
Ducting Insulation:	Not reported
Cement Asbestos Pipe:	Not reported
Mudded Pipe Insulation:	Not reported
Duct Tape:	Not reported
Lin Ft Other1:	Not reported
Lin Ft Other1 Text:	Not reported
Lin Ft Other2:	Not reported
Lin Ft Other2 Text:	Not reported
Indoors:	Not reported
Outdoors:	Not reported
Neg Pres Enclosure:	Not reported
Glove Bag:	Not reported
Mini Enclosure:	Not reported
Critical Barriers:	Not reported
Wrap And Cut:	Not reported
Wet Methods:	Not reported
HEPA Vacuum:	Not reported
MANUALMETHODS :	Not reported
Other CM1:	Not reported
Other CM1 Text:	Not reported
Other CM2:	Not reported
Other CM2 Text:	Not reported
Half Mask APR:	Not reported
Full Face APR:	Not reported
PAPR:	Not reported
Type C Continuous:	Not reported
Type C Pressure:	Not reported
Other Resp Pro:	Not reported
Other Resp Pro Text:	Not reported
Comments:	Not reported
Date Time Submitted:	Not reported
Submitter IP Address:	Not reported

DRAFT

HORIZON HOUSE (Continued) **1001204061**

Region:	2
UBI:	602516973
Notice type:	Initial
Project Type:	Mag/mudded pipe Insulation, Vinyl Asbestos Tile
Supervisor:	Ryan Makela (ABAS00034558) ACTIVE
Supervisor Phone:	Not reported
Certificate Status:	ACTIVE
Name:	Not reported
Address:	900 UNIVERSITY ST
City,State,Zip:	SEATTLE, WA
Facility Type:	Not reported
Parent ID:	Not reported
Form ID:	179543#2070365876
Notice Date:	08/18/2021
Start Date:	08/30/2021
Completion Date:	09/30/2021
Initial:	Not reported
Amended:	Not reported
On Hold:	Not reported
Off Hold:	Not reported
Emergency:	Not reported
Site Hours Start:	Not reported
Site Hours End:	Not reported
Sunday:	Not reported
Monday:	Not reported
Tuesday:	Not reported
Wednesday:	Not reported
Thursday:	Not reported
Friday:	Not reported
Saturday:	Not reported
Contractor ID:	Not reported
Phone:	Not reported
Job Site CAS:	Not reported
Project Form Email:	Not reported
Property Owner Name:	Not reported
Property Owner Agent:	Not reported
Property Owner Company:	CONSTRUCTION GROUP INTERNATION (WOODINVILLE) (ABCN00001411)
Property Owner Address:	Not reported
Property Owner City:	Not reported
Property Owner State:	Not reported
Property Owner Zip4:	Not reported
Property Owner Phone:	Not reported
Job Site Room:	Not reported
Facility Age:	Not reported
Facility Size:	Not reported
Facility Remodel:	Not reported
Facility Demo:	Not reported
Facility Repair:	Not reported
Facility Maint:	Not reported
Removed:	Not reported
Encapsulated:	Not reported
Quantity Sq Ft:	Not reported
Fireproofing:	Not reported
Popcorn Ceiling:	Not reported
CAB:	Not reported
Sheet Vinyl:	Not reported

DRAFT

HORIZON HOUSE (Continued) **1001204061**

Asbestos Paper:	Not reported
Boiler Insulation:	Not reported
Duct Paper:	Not reported
VAT:	Not reported
Roofing:	Not reported
Sq Ft Other:	Not reported
Sq Ft Other Text:	Not reported
Quantity Lin Ft:	Not reported
Mag Pipe Insulation:	Not reported
Air Cell Pipe Insulation:	Not reported
Ducting Insulation:	Not reported
Cement Asbestos Pipe:	Not reported
Mudded Pipe Insulation:	Not reported
Duct Tape:	Not reported
Lin Ft Other1:	Not reported
Lin Ft Other1 Text:	Not reported
Lin Ft Other2:	Not reported
Lin Ft Other2 Text:	Not reported
Indoors:	Not reported
Outdoors:	Not reported
Neg Pres Enclosure:	Not reported
Glove Bag:	Not reported
Mini Enclosure:	Not reported
Critical Barriers:	Not reported
Wrap And Cut:	Not reported
Wet Methods:	Not reported
HEPA Vacuum:	Not reported
MANUALMETHODS :	Not reported
Other CM1:	Not reported
Other CM1 Text:	Not reported
Other CM2:	Not reported
Other CM2 Text:	Not reported
Half Mask APR:	Not reported
Full Face APR:	Not reported
PAPR:	Not reported
Type C Continuous:	Not reported
Type C Pressure:	Not reported
Other Resp Pro:	Not reported
Other Resp Pro Text:	Not reported
Comments:	Not reported
Date Time Submitted:	Not reported
Submitter IP Address:	Not reported
Region:	2
UBI:	602516973
Notice type:	Initial
Project Type:	Mag/mudded pipe Insulation, Vinyl Asbestos Tile
Supervisor:	Ryan Makela (ABAS00034558) ACTIVE
Supervisor Phone:	Not reported
Certificate Status:	ACTIVE
Name:	Not reported
Address:	900 UNIVERSITY ST
City,State,Zip:	SEATTLE, WA
Facility Type:	Not reported
Parent ID:	Not reported
Form ID:	178293#1047945597
Notice Date:	08/16/2021

DRAFT

HORIZON HOUSE (Continued) **1001204061**

Start Date:	08/02/2021
Completion Date:	10/29/2021
Initial:	Not reported
Amended:	Not reported
On Hold:	Not reported
Off Hold:	Not reported
Emergency:	Not reported
Site Hours Start:	Not reported
Site Hours End:	Not reported
Sunday:	Not reported
Monday:	Not reported
Tuesday:	Not reported
Wednesday:	Not reported
Thursday:	Not reported
Friday:	Not reported
Saturday:	Not reported
Contractor ID:	Not reported
Phone:	Not reported
Job Site CAS:	Not reported
Project Form Email:	Not reported
Property Owner Name:	Not reported
Property Owner Agent:	Not reported
Property Owner Company:	CONSTRUCTION GROUP INTERNATION (WOODINVILLE) (ABCN00001411)
Property Owner Address:	Not reported
Property Owner City:	Not reported
Property Owner State:	Not reported
Property Owner Zip4:	Not reported
Property Owner Phone:	Not reported
Job Site Room:	Not reported
Facility Age:	Not reported
Facility Size:	Not reported
Facility Remodel:	Not reported
Facility Demo:	Not reported
Facility Repair:	Not reported
Facility Maint:	Not reported
Removed:	Not reported
Encapsulated:	Not reported
Quantity Sq Ft:	Not reported
Fireproofing:	Not reported
Popcorn Ceiling:	Not reported
CAB:	Not reported
Sheet Vinyl:	Not reported
Asbestos Paper:	Not reported
Boiler Insulation:	Not reported
Duct Paper:	Not reported
VAT:	Not reported
Roofing:	Not reported
Sq Ft Other:	Not reported
Sq Ft Other Text:	Not reported
Quantity Lin Ft:	Not reported
Mag Pipe Insulation:	Not reported
Air Cell Pipe Insulation:	Not reported
Ducting Insulation:	Not reported
Cement Asbestos Pipe:	Not reported
Mudded Pipe Insulation:	Not reported
Duct Tape:	Not reported
Lin Ft Other1:	Not reported

DRAFT

HORIZON HOUSE (Continued) **1001204061**

Lin Ft Other1 Text:	Not reported
Lin Ft Other2:	Not reported
Lin Ft Other2 Text:	Not reported
Indoors:	Not reported
Outdoors:	Not reported
Neg Pres Enclosure:	Not reported
Glove Bag:	Not reported
Mini Enclosure:	Not reported
Critical Barriers:	Not reported
Wrap And Cut:	Not reported
Wet Methods:	Not reported
HEPA Vacuum:	Not reported
MANUALMETHODS :	Not reported
Other CM1:	Not reported
Other CM1 Text:	Not reported
Other CM2:	Not reported
Other CM2 Text:	Not reported
Half Mask APR:	Not reported
Full Face APR:	Not reported
PAPR:	Not reported
Type C Continuous:	Not reported
Type C Pressure:	Not reported
Other Resp Pro:	Not reported
Other Resp Pro Text:	Not reported
Comments:	Not reported
Date Time Submitted:	Not reported
Submitter IP Address:	Not reported
Region:	2
UBI:	602516973
Notice type:	Initial
Project Type:	Sheet Vinyl
Supervisor:	Ryan Makela (abas00034558) ACTIVE
Supervisor Phone:	Not reported
Certificate Status:	ACTIVE

Name:	Not reported
Address:	900 UNIVERSITY ST
City,State,Zip:	SEATTLE, WA
Facility Type:	Not reported
Parent ID:	Not reported
Form ID:	179543#2070365876
Notice Date:	08/24/2021
Start Date:	08/30/2021
Completion Date:	09/30/2021
Initial:	Not reported
Amended:	Not reported
On Hold:	Not reported
Off Hold:	Not reported
Emergency:	Not reported
Site Hours Start:	Not reported
Site Hours End:	Not reported
Sunday:	Not reported
Monday:	Not reported
Tuesday:	Not reported
Wednesday:	Not reported
Thursday:	Not reported
Friday:	Not reported

DRAFT

HORIZON HOUSE (Continued) **1001204061**

Saturday:	Not reported
Contractor ID:	Not reported
Phone:	Not reported
Job Site CAS:	Not reported
Project Form Email:	Not reported
Property Owner Name:	Not reported
Property Owner Agent:	Not reported
Property Owner Company:	CONSTRUCTION GROUP INTERNATION (WOODINVILLE) (ABCN00001411)
Property Owner Address:	Not reported
Property Owner City:	Not reported
Property Owner State:	Not reported
Property Owner Zip4:	Not reported
Property Owner Phone:	Not reported
Job Site Room:	Not reported
Facility Age:	Not reported
Facility Size:	Not reported
Facility Remodel:	Not reported
Facility Demo:	Not reported
Facility Repair:	Not reported
Facility Maint:	Not reported
Removed:	Not reported
Encapsulated:	Not reported
Quantity Sq Ft:	Not reported
Fireproofing:	Not reported
Popcorn Ceiling:	Not reported
CAB:	Not reported
Sheet Vinyl:	Not reported
Asbestos Paper:	Not reported
Boiler Insulation:	Not reported
Duct Paper:	Not reported
VAT:	Not reported
Roofing:	Not reported
Sq Ft Other:	Not reported
Sq Ft Other Text:	Not reported
Quantity Lin Ft:	Not reported
Mag Pipe Insulation:	Not reported
Air Cell Pipe Insulation:	Not reported
Ducting Insulation:	Not reported
Cement Asbestos Pipe:	Not reported
Mudded Pipe Insulation:	Not reported
Duct Tape:	Not reported
Lin Ft Other1:	Not reported
Lin Ft Other1 Text:	Not reported
Lin Ft Other2:	Not reported
Lin Ft Other2 Text:	Not reported
Indoors:	Not reported
Outdoors:	Not reported
Neg Pres Enclosure:	Not reported
Glove Bag:	Not reported
Mini Enclosure:	Not reported
Critical Barriers:	Not reported
Wrap And Cut:	Not reported
Wet Methods:	Not reported
HEPA Vacuum:	Not reported
MANUALMETHODS :	Not reported
Other CM1:	Not reported
Other CM1 Text:	Not reported

DRAFT

HORIZON HOUSE (Continued) **1001204061**

Other CM2:	Not reported
Other CM2 Text:	Not reported
Half Mask APR:	Not reported
Full Face APR:	Not reported
PAPR:	Not reported
Type C Continuous:	Not reported
Type C Pressure:	Not reported
Other Resp Pro:	Not reported
Other Resp Pro Text:	Not reported
Comments:	Not reported
Date Time Submitted:	Not reported
Submitter IP Address:	Not reported
Region:	2
UBI:	602516973
Notice type:	Initial
Project Type:	Mag/mudded pipe Insulation, Sheet Vinyl, Vinyl Asbestos Tile
Supervisor:	Ryan Makela (ABAS00034558) ACTIVE
Supervisor Phone:	Not reported
Certificate Status:	ACTIVE
Name:	Not reported
Address:	900 UNIVERSITY ST
City,State,Zip:	SEATTLE, WA
Facility Type:	Not reported
Parent ID:	Not reported
Form ID:	178616#1051963434
Notice Date:	08/11/2021
Start Date:	08/09/2021
Completion Date:	08/31/2021
Initial:	Not reported
Amended:	Not reported
On Hold:	Not reported
Off Hold:	Not reported
Emergency:	Not reported
Site Hours Start:	Not reported
Site Hours End:	Not reported
Sunday:	Not reported
Monday:	Not reported
Tuesday:	Not reported
Wednesday:	Not reported
Thursday:	Not reported
Friday:	Not reported
Saturday:	Not reported
Contractor ID:	Not reported
Phone:	Not reported
Job Site CAS:	Not reported
Project Form Email:	Not reported
Property Owner Name:	Not reported
Property Owner Agent:	Not reported
Property Owner Company:	CONSTRUCTION GROUP INTERNATION (WOODINVILLE) (ABCN00001411)
Property Owner Address:	Not reported
Property Owner City:	Not reported
Property Owner State:	Not reported
Property Owner Zip4:	Not reported
Property Owner Phone:	Not reported
Job Site Room:	Not reported
Facility Age:	Not reported

DRAFT

HORIZON HOUSE (Continued) **1001204061**

Facility Size:	Not reported
Facility Remodel:	Not reported
Facility Demo:	Not reported
Facility Repair:	Not reported
Facility Maint:	Not reported
Removed:	Not reported
Encapsulated:	Not reported
Quantity Sq Ft:	Not reported
Fireproofing:	Not reported
Popcorn Ceiling:	Not reported
CAB:	Not reported
Sheet Vinyl:	Not reported
Asbestos Paper:	Not reported
Boiler Insulation:	Not reported
Duct Paper:	Not reported
VAT:	Not reported
Roofing:	Not reported
Sq Ft Other:	Not reported
Sq Ft Other Text:	Not reported
Quantity Lin Ft:	Not reported
Mag Pipe Insulation:	Not reported
Air Cell Pipe Insulation:	Not reported
Ducting Insulation:	Not reported
Cement Asbestos Pipe:	Not reported
Mudded Pipe Insulation:	Not reported
Duct Tape:	Not reported
Lin Ft Other1:	Not reported
Lin Ft Other1 Text:	Not reported
Lin Ft Other2:	Not reported
Lin Ft Other2 Text:	Not reported
Indoors:	Not reported
Outdoors:	Not reported
Neg Pres Enclosure:	Not reported
Glove Bag:	Not reported
Mini Enclosure:	Not reported
Critical Barriers:	Not reported
Wrap And Cut:	Not reported
Wet Methods:	Not reported
HEPA Vacuum:	Not reported
MANUALMETHODS :	Not reported
Other CM1:	Not reported
Other CM1 Text:	Not reported
Other CM2:	Not reported
Other CM2 Text:	Not reported
Half Mask APR:	Not reported
Full Face APR:	Not reported
PAPR:	Not reported
Type C Continuous:	Not reported
Type C Pressure:	Not reported
Other Resp Pro:	Not reported
Other Resp Pro Text:	Not reported
Comments:	Not reported
Date Time Submitted:	Not reported
Submitter IP Address:	Not reported
Region:	2
UBI:	602516973
Notice type:	Initial

DRAFT

HORIZON HOUSE (Continued) **1001204061**

Project Type:	Mag/mudded pipe Insulation, Vinyl Asbestos Tile
Supervisor:	Ryan Makela (ABAS00034558) ACTIVE
Supervisor Phone:	Not reported
Certificate Status:	ACTIVE
Name:	Not reported
Address:	900 UNIVERSITY ST
City,State,Zip:	SEATTLE, WA
Facility Type:	Not reported
Parent ID:	Not reported
Form ID:	178616#1051963434
Notice Date:	08/11/2021
Start Date:	08/09/2021
Completion Date:	08/31/2021
Initial:	Not reported
Amended:	Not reported
On Hold:	Not reported
Off Hold:	Not reported
Emergency:	Not reported
Site Hours Start:	Not reported
Site Hours End:	Not reported
Sunday:	Not reported
Monday:	Not reported
Tuesday:	Not reported
Wednesday:	Not reported
Thursday:	Not reported
Friday:	Not reported
Saturday:	Not reported
Contractor ID:	Not reported
Phone:	Not reported
Job Site CAS:	Not reported
Project Form Email:	Not reported
Property Owner Name:	Not reported
Property Owner Agent:	Not reported
Property Owner Company:	CONSTRUCTION GROUP INTERNATION (WOODINVILLE) (ABCN00001411)
Property Owner Address:	Not reported
Property Owner City:	Not reported
Property Owner State:	Not reported
Property Owner Zip4:	Not reported
Property Owner Phone:	Not reported
Job Site Room:	Not reported
Facility Age:	Not reported
Facility Size:	Not reported
Facility Remodel:	Not reported
Facility Demo:	Not reported
Facility Repair:	Not reported
Facility Maint:	Not reported
Removed:	Not reported
Encapsulated:	Not reported
Quantity Sq Ft:	Not reported
Fireproofing:	Not reported
Popcorn Ceiling:	Not reported
CAB:	Not reported
Sheet Vinyl:	Not reported
Asbestos Paper:	Not reported
Boiler Insulation:	Not reported
Duct Paper:	Not reported

DRAFT

HORIZON HOUSE (Continued) **1001204061**

VAT:	Not reported
Roofing:	Not reported
Sq Ft Other:	Not reported
Sq Ft Other Text:	Not reported
Quantity Lin Ft:	Not reported
Mag Pipe Insulation:	Not reported
Air Cell Pipe Insulation:	Not reported
Ducting Insulation:	Not reported
Cement Asbestos Pipe:	Not reported
Mudded Pipe Insulation:	Not reported
Duct Tape:	Not reported
Lin Ft Other1:	Not reported
Lin Ft Other1 Text:	Not reported
Lin Ft Other2:	Not reported
Lin Ft Other2 Text:	Not reported
Indoors:	Not reported
Outdoors:	Not reported
Neg Pres Enclosure:	Not reported
Glove Bag:	Not reported
Mini Enclosure:	Not reported
Critical Barriers:	Not reported
Wrap And Cut:	Not reported
Wet Methods:	Not reported
HEPA Vacuum:	Not reported
MANUALMETHODS :	Not reported
Other CM1:	Not reported
Other CM1 Text:	Not reported
Other CM2:	Not reported
Other CM2 Text:	Not reported
Half Mask APR:	Not reported
Full Face APR:	Not reported
PAPR:	Not reported
Type C Continuous:	Not reported
Type C Pressure:	Not reported
Other Resp Pro:	Not reported
Other Resp Pro Text:	Not reported
Comments:	Not reported
Date Time Submitted:	Not reported
Submitter IP Address:	Not reported
Region:	2
UBI:	602516973
Notice type:	Initial
Project Type:	Mag/mudded pipe Insulation, Vinyl Asbestos Tile
Supervisor:	Ryan Makela (ABAS00034558) ACTIVE
Supervisor Phone:	Not reported
Certificate Status:	ACTIVE

Name:	Not reported
Address:	900 UNIVERSITY ST
City,State,Zip:	SEATTLE, WA
Facility Type:	Not reported
Parent ID:	Not reported
Form ID:	178293#1047945597
Notice Date:	07/21/2021
Start Date:	08/02/2021
Completion Date:	10/29/2021
Initial:	Not reported

DRAFT

HORIZON HOUSE (Continued) **1001204061**

Amended:	Not reported
On Hold:	Not reported
Off Hold:	Not reported
Emergency:	Not reported
Site Hours Start:	Not reported
Site Hours End:	Not reported
Sunday:	Not reported
Monday:	Not reported
Tuesday:	Not reported
Wednesday:	Not reported
Thursday:	Not reported
Friday:	Not reported
Saturday:	Not reported
Contractor ID:	Not reported
Phone:	Not reported
Job Site CAS:	Not reported
Project Form Email:	Not reported
Property Owner Name:	Not reported
Property Owner Agent:	Not reported
Property Owner Company:	CONSTRUCTION GROUP INTERNATION (WOODINVILLE) (ABCN00001411)
Property Owner Address:	Not reported
Property Owner City:	Not reported
Property Owner State:	Not reported
Property Owner Zip4:	Not reported
Property Owner Phone:	Not reported
Job Site Room:	Not reported
Facility Age:	Not reported
Facility Size:	Not reported
Facility Remodel:	Not reported
Facility Demo:	Not reported
Facility Repair:	Not reported
Facility Maint:	Not reported
Removed:	Not reported
Encapsulated:	Not reported
Quantity Sq Ft:	Not reported
Fireproofing:	Not reported
Popcorn Ceiling:	Not reported
CAB:	Not reported
Sheet Vinyl:	Not reported
Asbestos Paper:	Not reported
Boiler Insulation:	Not reported
Duct Paper:	Not reported
VAT:	Not reported
Roofing:	Not reported
Sq Ft Other:	Not reported
Sq Ft Other Text:	Not reported
Quantity Lin Ft:	Not reported
Mag Pipe Insulation:	Not reported
Air Cell Pipe Insulation:	Not reported
Ducting Insulation:	Not reported
Cement Asbestos Pipe:	Not reported
Mudded Pipe Insulation:	Not reported
Duct Tape:	Not reported
Lin Ft Other1:	Not reported
Lin Ft Other1 Text:	Not reported
Lin Ft Other2:	Not reported
Lin Ft Other2 Text:	Not reported

DRAFT

HORIZON HOUSE (Continued) **1001204061**

Indoors:	Not reported
Outdoors:	Not reported
Neg Pres Enclosure:	Not reported
Glove Bag:	Not reported
Mini Enclosure:	Not reported
Critical Barriers:	Not reported
Wrap And Cut:	Not reported
Wet Methods:	Not reported
HEPA Vacuum:	Not reported
MANUALMETHODS :	Not reported
Other CM1:	Not reported
Other CM1 Text:	Not reported
Other CM2:	Not reported
Other CM2 Text:	Not reported
Half Mask APR:	Not reported
Full Face APR:	Not reported
PAPR:	Not reported
Type C Continuous:	Not reported
Type C Pressure:	Not reported
Other Resp Pro:	Not reported
Other Resp Pro Text:	Not reported
Comments:	Not reported
Date Time Submitted:	Not reported
Submitter IP Address:	Not reported
Region:	2
UBI:	602516973
Notice type:	Initial
Project Type:	Sheet Vinyl
Supervisor:	Ryan Makela (abas00034558) ACTIVE
Supervisor Phone:	Not reported
Certificate Status:	ACTIVE

Name:	Not reported
Address:	900 UNIVERSITY ST
City,State,Zip:	SEATTLE, WA
Facility Type:	Not reported
Parent ID:	Not reported
Form ID:	178293#1047945597
Notice Date:	08/16/2021
Start Date:	08/02/2021
Completion Date:	10/29/2021
Initial:	Not reported
Amended:	Not reported
On Hold:	Not reported
Off Hold:	Not reported
Emergency:	Not reported
Site Hours Start:	Not reported
Site Hours End:	Not reported
Sunday:	Not reported
Monday:	Not reported
Tuesday:	Not reported
Wednesday:	Not reported
Thursday:	Not reported
Friday:	Not reported
Saturday:	Not reported
Contractor ID:	Not reported
Phone:	Not reported

DRAFT

HORIZON HOUSE (Continued) **1001204061**

Job Site CAS:	Not reported
Project Form Email:	Not reported
Property Owner Name:	Not reported
Property Owner Agent:	Not reported
Property Owner Company:	CONSTRUCTION GROUP INTERNATION (WOODINVILLE) (ABCN00001411)
Property Owner Address:	Not reported
Property Owner City:	Not reported
Property Owner State:	Not reported
Property Owner Zip4:	Not reported
Property Owner Phone:	Not reported
Job Site Room:	Not reported
Facility Age:	Not reported
Facility Size:	Not reported
Facility Remodel:	Not reported
Facility Demo:	Not reported
Facility Repair:	Not reported
Facility Maint:	Not reported
Removed:	Not reported
Encapsulated:	Not reported
Quantity Sq Ft:	Not reported
Fireproofing:	Not reported
Popcorn Ceiling:	Not reported
CAB:	Not reported
Sheet Vinyl:	Not reported
Asbestos Paper:	Not reported
Boiler Insulation:	Not reported
Duct Paper:	Not reported
VAT:	Not reported
Roofing:	Not reported
Sq Ft Other:	Not reported
Sq Ft Other Text:	Not reported
Quantity Lin Ft:	Not reported
Mag Pipe Insulation:	Not reported
Air Cell Pipe Insulation:	Not reported
Ducting Insulation:	Not reported
Cement Asbestos Pipe:	Not reported
Mudded Pipe Insulation:	Not reported
Duct Tape:	Not reported
Lin Ft Other1:	Not reported
Lin Ft Other1 Text:	Not reported
Lin Ft Other2:	Not reported
Lin Ft Other2 Text:	Not reported
Indoors:	Not reported
Outdoors:	Not reported
Neg Pres Enclosure:	Not reported
Glove Bag:	Not reported
Mini Enclosure:	Not reported
Critical Barriers:	Not reported
Wrap And Cut:	Not reported
Wet Methods:	Not reported
HEPA Vacuum:	Not reported
MANUALMETHODS :	Not reported
Other CM1:	Not reported
Other CM1 Text:	Not reported
Other CM2:	Not reported
Other CM2 Text:	Not reported
Half Mask APR:	Not reported

DRAFT

HORIZON HOUSE (Continued) **1001204061**

Full Face APR:	Not reported
PAPR:	Not reported
Type C Continuous:	Not reported
Type C Pressure:	Not reported
Other Resp Pro:	Not reported
Other Resp Pro Text:	Not reported
Comments:	Not reported
Date Time Submitted:	Not reported
Submitter IP Address:	Not reported
Region:	2
UBI:	602516973
Notice type:	Initial
Project Type:	Sheet Vinyl
Supervisor:	Ryan Makela (abas00034558) ACTIVE
Supervisor Phone:	Not reported
Certificate Status:	ACTIVE
Name:	Not reported
Address:	900 UNIVERSITY ST
City,State,Zip:	SEATTLE, WA
Facility Type:	Not reported
Parent ID:	Not reported
Form ID:	178616#1051963434
Notice Date:	07/28/2021
Start Date:	08/09/2021
Completion Date:	08/31/2021
Initial:	Not reported
Amended:	Not reported
On Hold:	Not reported
Off Hold:	Not reported
Emergency:	Not reported
Site Hours Start:	Not reported
Site Hours End:	Not reported
Sunday:	Not reported
Monday:	Not reported
Tuesday:	Not reported
Wednesday:	Not reported
Thursday:	Not reported
Friday:	Not reported
Saturday:	Not reported
Contractor ID:	Not reported
Phone:	Not reported
Job Site CAS:	Not reported
Project Form Email:	Not reported
Property Owner Name:	Not reported
Property Owner Agent:	Not reported
Property Owner Company:	CONSTRUCTION GROUP INTERNATION (WOODINVILLE) (ABCN00001411)
Property Owner Address:	Not reported
Property Owner City:	Not reported
Property Owner State:	Not reported
Property Owner Zip4:	Not reported
Property Owner Phone:	Not reported
Job Site Room:	Not reported
Facility Age:	Not reported
Facility Size:	Not reported
Facility Remodel:	Not reported
Facility Demo:	Not reported

DRAFT

HORIZON HOUSE (Continued) **1001204061**

Facility Repair:	Not reported
Facility Maint:	Not reported
Removed:	Not reported
Encapsulated:	Not reported
Quantity Sq Ft:	Not reported
Fireproofing:	Not reported
Popcorn Ceiling:	Not reported
CAB:	Not reported
Sheet Vinyl:	Not reported
Asbestos Paper:	Not reported
Boiler Insulation:	Not reported
Duct Paper:	Not reported
VAT:	Not reported
Roofing:	Not reported
Sq Ft Other:	Not reported
Sq Ft Other Text:	Not reported
Quantity Lin Ft:	Not reported
Mag Pipe Insulation:	Not reported
Air Cell Pipe Insulation:	Not reported
Ducting Insulation:	Not reported
Cement Asbestos Pipe:	Not reported
Mudded Pipe Insulation:	Not reported
Duct Tape:	Not reported
Lin Ft Other1:	Not reported
Lin Ft Other1 Text:	Not reported
Lin Ft Other2:	Not reported
Lin Ft Other2 Text:	Not reported
Indoors:	Not reported
Outdoors:	Not reported
Neg Pres Enclosure:	Not reported
Glove Bag:	Not reported
Mini Enclosure:	Not reported
Critical Barriers:	Not reported
Wrap And Cut:	Not reported
Wet Methods:	Not reported
HEPA Vacuum:	Not reported
MANUALMETHODS :	Not reported
Other CM1:	Not reported
Other CM1 Text:	Not reported
Other CM2:	Not reported
Other CM2 Text:	Not reported
Half Mask APR:	Not reported
Full Face APR:	Not reported
PAPR:	Not reported
Type C Continuous:	Not reported
Type C Pressure:	Not reported
Other Resp Pro:	Not reported
Other Resp Pro Text:	Not reported
Comments:	Not reported
Date Time Submitted:	Not reported
Submitter IP Address:	Not reported
Region:	2
UBI:	602516973
Notice type:	Initial
Project Type:	Mag/mudded pipe Insulation, Vinyl Asbestos Tile
Supervisor:	Ryan Makela (ABAS00034558) ACTIVE
Supervisor Phone:	Not reported

DRAFT

HORIZON HOUSE (Continued) **1001204061**

Certificate Status:	ACTIVE
Name:	Not reported
Address:	900 UNIVERSITY ST
City,State,Zip:	SEATTLE, WA
Facility Type:	Not reported
Parent ID:	Not reported
Form ID:	135583#463165669
Notice Date:	02/07/2019
Start Date:	01/03/2019
Completion Date:	12/31/2019
Initial:	Not reported
Amended:	Not reported
On Hold:	Not reported
Off Hold:	Not reported
Emergency:	Not reported
Site Hours Start:	Not reported
Site Hours End:	Not reported
Sunday:	Not reported
Monday:	Not reported
Tuesday:	Not reported
Wednesday:	Not reported
Thursday:	Not reported
Friday:	Not reported
Saturday:	Not reported
Contractor ID:	Not reported
Phone:	Not reported
Job Site CAS:	Not reported
Project Form Email:	Not reported
Property Owner Name:	Not reported
Property Owner Agent:	Not reported
Property Owner Company:	SUPERIOR CLEANING & RESTORATIO (WOODINVILLE) (ABCN00001386)
Property Owner Address:	Not reported
Property Owner City:	Not reported
Property Owner State:	Not reported
Property Owner Zip4:	Not reported
Property Owner Phone:	Not reported
Job Site Room:	Not reported
Facility Age:	Not reported
Facility Size:	Not reported
Facility Remodel:	Not reported
Facility Demo:	Not reported
Facility Repair:	Not reported
Facility Maint:	Not reported
Removed:	Not reported
Encapsulated:	Not reported
Quantity Sq Ft:	Not reported
Fireproofing:	Not reported
Popcorn Ceiling:	Not reported
CAB:	Not reported
Sheet Vinyl:	Not reported
Asbestos Paper:	Not reported
Boiler Insulation:	Not reported
Duct Paper:	Not reported
VAT:	Not reported
Roofing:	Not reported
Sq Ft Other:	Not reported

DRAFT

HORIZON HOUSE (Continued) **1001204061**

Sq Ft Other Text:	Not reported
Quantity Lin Ft:	Not reported
Mag Pipe Insulation:	Not reported
Air Cell Pipe Insulation:	Not reported
Ducting Insulation:	Not reported
Cement Asbestos Pipe:	Not reported
Mudded Pipe Insulation:	Not reported
Duct Tape:	Not reported
Lin Ft Other1:	Not reported
Lin Ft Other1 Text:	Not reported
Lin Ft Other2:	Not reported
Lin Ft Other2 Text:	Not reported
Indoors:	Not reported
Outdoors:	Not reported
Neg Pres Enclosure:	Not reported
Glove Bag:	Not reported
Mini Enclosure:	Not reported
Critical Barriers:	Not reported
Wrap And Cut:	Not reported
Wet Methods:	Not reported
HEPA Vacuum:	Not reported
MANUALMETHODS :	Not reported
Other CM1:	Not reported
Other CM1 Text:	Not reported
Other CM2:	Not reported
Other CM2 Text:	Not reported
Half Mask APR:	Not reported
Full Face APR:	Not reported
PAPR:	Not reported
Type C Continuous:	Not reported
Type C Pressure:	Not reported
Other Resp Pro:	Not reported
Other Resp Pro Text:	Not reported
Comments:	Not reported
Date Time Submitted:	Not reported
Submitter IP Address:	Not reported
Region:	2
UBI:	602293355
Notice type:	Initial
Project Type:	Other linear footage, Vinyl Asbestos Tile
Supervisor:	Waldo Orozco (ABAS00030108) ACTIVE
Supervisor Phone:	Not reported
Certificate Status:	ACTIVE
Name:	Not reported
Address:	900 UNIVERSITY ST
City,State,Zip:	SEATTLE, WA
Facility Type:	Not reported
Parent ID:	Not reported
Form ID:	135583#463165669
Notice Date:	02/13/2019
Start Date:	01/03/2019
Completion Date:	12/31/2019
Initial:	Not reported
Amended:	Not reported
On Hold:	Not reported
Off Hold:	Not reported

DRAFT

HORIZON HOUSE (Continued) **1001204061**

Emergency:	Not reported
Site Hours Start:	Not reported
Site Hours End:	Not reported
Sunday:	Not reported
Monday:	Not reported
Tuesday:	Not reported
Wednesday:	Not reported
Thursday:	Not reported
Friday:	Not reported
Saturday:	Not reported
Contractor ID:	Not reported
Phone:	Not reported
Job Site CAS:	Not reported
Project Form Email:	Not reported
Property Owner Name:	Not reported
Property Owner Agent:	Not reported
Property Owner Company:	SUPERIOR CLEANING & RESTORATIO (WOODINVILLE) (ABCN00001386)
Property Owner Address:	Not reported
Property Owner City:	Not reported
Property Owner State:	Not reported
Property Owner Zip4:	Not reported
Property Owner Phone:	Not reported
Job Site Room:	Not reported
Facility Age:	Not reported
Facility Size:	Not reported
Facility Remodel:	Not reported
Facility Demo:	Not reported
Facility Repair:	Not reported
Facility Maint:	Not reported
Removed:	Not reported
Encapsulated:	Not reported
Quantity Sq Ft:	Not reported
Fireproofing:	Not reported
Popcorn Ceiling:	Not reported
CAB:	Not reported
Sheet Vinyl:	Not reported
Asbestos Paper:	Not reported
Boiler Insulation:	Not reported
Duct Paper:	Not reported
VAT:	Not reported
Roofing:	Not reported
Sq Ft Other:	Not reported
Sq Ft Other Text:	Not reported
Quantity Lin Ft:	Not reported
Mag Pipe Insulation:	Not reported
Air Cell Pipe Insulation:	Not reported
Ducting Insulation:	Not reported
Cement Asbestos Pipe:	Not reported
Mudded Pipe Insulation:	Not reported
Duct Tape:	Not reported
Lin Ft Other1:	Not reported
Lin Ft Other1 Text:	Not reported
Lin Ft Other2:	Not reported
Lin Ft Other2 Text:	Not reported
Indoors:	Not reported
Outdoors:	Not reported
Neg Pres Enclosure:	Not reported

DRAFT

HORIZON HOUSE (Continued) **1001204061**

Glove Bag:	Not reported
Mini Enclosure:	Not reported
Critical Barriers:	Not reported
Wrap And Cut:	Not reported
Wet Methods:	Not reported
HEPA Vacuum:	Not reported
MANUALMETHODS :	Not reported
Other CM1:	Not reported
Other CM1 Text:	Not reported
Other CM2:	Not reported
Other CM2 Text:	Not reported
Half Mask APR:	Not reported
Full Face APR:	Not reported
PAPR:	Not reported
Type C Continuous:	Not reported
Type C Pressure:	Not reported
Other Resp Pro:	Not reported
Other Resp Pro Text:	Not reported
Comments:	Not reported
Date Time Submitted:	Not reported
Submitter IP Address:	Not reported
Region:	2
UBI:	602293355
Notice type:	Initial
Project Type:	Other linear footage, Vinyl Asbestos Tile
Supervisor:	Waldo Orozco (ABAS00030108) ACTIVE
Supervisor Phone:	Not reported
Certificate Status:	ACTIVE

Name:	Not reported
Address:	900 UNIVERSITY ST
City,State,Zip:	SEATTLE, WA
Facility Type:	Not reported
Parent ID:	Not reported
Form ID:	135583#463165669
Notice Date:	02/05/2019
Start Date:	01/03/2019
Completion Date:	12/31/2019
Initial:	Not reported
Amended:	Not reported
On Hold:	Not reported
Off Hold:	Not reported
Emergency:	Not reported
Site Hours Start:	Not reported
Site Hours End:	Not reported
Sunday:	Not reported
Monday:	Not reported
Tuesday:	Not reported
Wednesday:	Not reported
Thursday:	Not reported
Friday:	Not reported
Saturday:	Not reported
Contractor ID:	Not reported
Phone:	Not reported
Job Site CAS:	Not reported
Project Form Email:	Not reported
Property Owner Name:	Not reported

DRAFT

HORIZON HOUSE (Continued) **1001204061**

Property Owner Agent:	Not reported
Property Owner Company:	SUPERIOR CLEANING & RESTORATIO (WOODINVILLE) (ABCN00001386)
Property Owner Address:	Not reported
Property Owner City:	Not reported
Property Owner State:	Not reported
Property Owner Zip4:	Not reported
Property Owner Phone:	Not reported
Job Site Room:	Not reported
Facility Age:	Not reported
Facility Size:	Not reported
Facility Remodel:	Not reported
Facility Demo:	Not reported
Facility Repair:	Not reported
Facility Maint:	Not reported
Removed:	Not reported
Encapsulated:	Not reported
Quantity Sq Ft:	Not reported
Fireproofing:	Not reported
Popcorn Ceiling:	Not reported
CAB:	Not reported
Sheet Vinyl:	Not reported
Asbestos Paper:	Not reported
Boiler Insulation:	Not reported
Duct Paper:	Not reported
VAT:	Not reported
Roofing:	Not reported
Sq Ft Other:	Not reported
Sq Ft Other Text:	Not reported
Quantity Lin Ft:	Not reported
Mag Pipe Insulation:	Not reported
Air Cell Pipe Insulation:	Not reported
Ducting Insulation:	Not reported
Cement Asbestos Pipe:	Not reported
Mudded Pipe Insulation:	Not reported
Duct Tape:	Not reported
Lin Ft Other1:	Not reported
Lin Ft Other1 Text:	Not reported
Lin Ft Other2:	Not reported
Lin Ft Other2 Text:	Not reported
Indoors:	Not reported
Outdoors:	Not reported
Neg Pres Enclosure:	Not reported
Glove Bag:	Not reported
Mini Enclosure:	Not reported
Critical Barriers:	Not reported
Wrap And Cut:	Not reported
Wet Methods:	Not reported
HEPA Vacuum:	Not reported
MANUALMETHODS :	Not reported
Other CM1:	Not reported
Other CM1 Text:	Not reported
Other CM2:	Not reported
Other CM2 Text:	Not reported
Half Mask APR:	Not reported
Full Face APR:	Not reported
PAPR:	Not reported
Type C Continuous:	Not reported

DRAFT

HORIZON HOUSE (Continued) **1001204061**

Type C Pressure:	Not reported
Other Resp Pro:	Not reported
Other Resp Pro Text:	Not reported
Comments:	Not reported
Date Time Submitted:	Not reported
Submitter IP Address:	Not reported
Region:	2
UBI:	602293355
Notice type:	Initial
Project Type:	Other linear footage, Sheet Vinyl, Vinyl Asbestos Tile
Supervisor:	Waldo Orozco (ABAS00030108) ACTIVE
Supervisor Phone:	Not reported
Certificate Status:	ACTIVE
Name:	Not reported
Address:	900 UNIVERSITY ST
City,State,Zip:	SEATTLE, WA
Facility Type:	Not reported
Parent ID:	Not reported
Form ID:	135583#463165669
Notice Date:	02/08/2019
Start Date:	01/03/2019
Completion Date:	12/31/2019
Initial:	Not reported
Amended:	Not reported
On Hold:	Not reported
Off Hold:	Not reported
Emergency:	Not reported
Site Hours Start:	Not reported
Site Hours End:	Not reported
Sunday:	Not reported
Monday:	Not reported
Tuesday:	Not reported
Wednesday:	Not reported
Thursday:	Not reported
Friday:	Not reported
Saturday:	Not reported
Contractor ID:	Not reported
Phone:	Not reported
Job Site CAS:	Not reported
Project Form Email:	Not reported
Property Owner Name:	Not reported
Property Owner Agent:	Not reported
Property Owner Company:	SUPERIOR CLEANING & RESTORATIO (WOODINVILLE) (ABCN00001386)
Property Owner Address:	Not reported
Property Owner City:	Not reported
Property Owner State:	Not reported
Property Owner Zip4:	Not reported
Property Owner Phone:	Not reported
Job Site Room:	Not reported
Facility Age:	Not reported
Facility Size:	Not reported
Facility Remodel:	Not reported
Facility Demo:	Not reported
Facility Repair:	Not reported
Facility Maint:	Not reported
Removed:	Not reported

DRAFT

HORIZON HOUSE (Continued) **1001204061**

Encapsulated:	Not reported
Quantity Sq Ft:	Not reported
Fireproofing:	Not reported
Popcorn Ceiling:	Not reported
CAB:	Not reported
Sheet Vinyl:	Not reported
Asbestos Paper:	Not reported
Boiler Insulation:	Not reported
Duct Paper:	Not reported
VAT:	Not reported
Roofing:	Not reported
Sq Ft Other:	Not reported
Sq Ft Other Text:	Not reported
Quantity Lin Ft:	Not reported
Mag Pipe Insulation:	Not reported
Air Cell Pipe Insulation:	Not reported
Ducting Insulation:	Not reported
Cement Asbestos Pipe:	Not reported
Mudded Pipe Insulation:	Not reported
Duct Tape:	Not reported
Lin Ft Other1:	Not reported
Lin Ft Other1 Text:	Not reported
Lin Ft Other2:	Not reported
Lin Ft Other2 Text:	Not reported
Indoors:	Not reported
Outdoors:	Not reported
Neg Pres Enclosure:	Not reported
Glove Bag:	Not reported
Mini Enclosure:	Not reported
Critical Barriers:	Not reported
Wrap And Cut:	Not reported
Wet Methods:	Not reported
HEPA Vacuum:	Not reported
MANUALMETHODS :	Not reported
Other CM1:	Not reported
Other CM1 Text:	Not reported
Other CM2:	Not reported
Other CM2 Text:	Not reported
Half Mask APR:	Not reported
Full Face APR:	Not reported
PAPR:	Not reported
Type C Continuous:	Not reported
Type C Pressure:	Not reported
Other Resp Pro:	Not reported
Other Resp Pro Text:	Not reported
Comments:	Not reported
Date Time Submitted:	Not reported
Submitter IP Address:	Not reported
Region:	2
UBI:	602293355
Notice type:	Initial
Project Type:	Other linear footage, Vinyl Asbestos Tile
Supervisor:	Waldo Orozco (ABAS00030108) ACTIVE
Supervisor Phone:	Not reported
Certificate Status:	ACTIVE
Name:	Not reported

DRAFT

HORIZON HOUSE (Continued) **1001204061**

Address:	900 UNIVERSITY ST
City,State,Zip:	SEATTLE, WA
Facility Type:	Not reported
Parent ID:	Not reported
Form ID:	135583#463165669
Notice Date:	02/11/2019
Start Date:	01/03/2019
Completion Date:	12/31/2019
Initial:	Not reported
Amended:	Not reported
On Hold:	Not reported
Off Hold:	Not reported
Emergency:	Not reported
Site Hours Start:	Not reported
Site Hours End:	Not reported
Sunday:	Not reported
Monday:	Not reported
Tuesday:	Not reported
Wednesday:	Not reported
Thursday:	Not reported
Friday:	Not reported
Saturday:	Not reported
Contractor ID:	Not reported
Phone:	Not reported
Job Site CAS:	Not reported
Project Form Email:	Not reported
Property Owner Name:	Not reported
Property Owner Agent:	Not reported
Property Owner Company:	SUPERIOR CLEANING & RESTORATIO (WOODINVILLE) (ABCN00001386)
Property Owner Address:	Not reported
Property Owner City:	Not reported
Property Owner State:	Not reported
Property Owner Zip4:	Not reported
Property Owner Phone:	Not reported
Job Site Room:	Not reported
Facility Age:	Not reported
Facility Size:	Not reported
Facility Remodel:	Not reported
Facility Demo:	Not reported
Facility Repair:	Not reported
Facility Maint:	Not reported
Removed:	Not reported
Encapsulated:	Not reported
Quantity Sq Ft:	Not reported
Fireproofing:	Not reported
Popcorn Ceiling:	Not reported
CAB:	Not reported
Sheet Vinyl:	Not reported
Asbestos Paper:	Not reported
Boiler Insulation:	Not reported
Duct Paper:	Not reported
VAT:	Not reported
Roofing:	Not reported
Sq Ft Other:	Not reported
Sq Ft Other Text:	Not reported
Quantity Lin Ft:	Not reported
Mag Pipe Insulation:	Not reported

DRAFT

HORIZON HOUSE (Continued) **1001204061**

Air Cell Pipe Insulation:	Not reported
Ducting Insulation:	Not reported
Cement Asbestos Pipe:	Not reported
Mudded Pipe Insulation:	Not reported
Duct Tape:	Not reported
Lin Ft Other1:	Not reported
Lin Ft Other1 Text:	Not reported
Lin Ft Other2:	Not reported
Lin Ft Other2 Text:	Not reported
Indoors:	Not reported
Outdoors:	Not reported
Neg Pres Enclosure:	Not reported
Glove Bag:	Not reported
Mini Enclosure:	Not reported
Critical Barriers:	Not reported
Wrap And Cut:	Not reported
Wet Methods:	Not reported
HEPA Vacuum:	Not reported
MANUALMETHODS :	Not reported
Other CM1:	Not reported
Other CM1 Text:	Not reported
Other CM2:	Not reported
Other CM2 Text:	Not reported
Half Mask APR:	Not reported
Full Face APR:	Not reported
PAPR:	Not reported
Type C Continuous:	Not reported
Type C Pressure:	Not reported
Other Resp Pro:	Not reported
Other Resp Pro Text:	Not reported
Comments:	Not reported
Date Time Submitted:	Not reported
Submitter IP Address:	Not reported
Region:	2
UBI:	602293355
Notice type:	Initial
Project Type:	Other linear footage, Vinyl Asbestos Tile
Supervisor:	Waldo Orozco (ABAS00030108) ACTIVE
Supervisor Phone:	Not reported
Certificate Status:	ACTIVE
Name:	Not reported
Address:	900 UNIVERSITY ST
City,State,Zip:	SEATTLE, WA
Facility Type:	Not reported
Parent ID:	Not reported
Form ID:	135583#463165669
Notice Date:	12/16/2019
Start Date:	01/03/2019
Completion Date:	12/31/2019
Initial:	Not reported
Amended:	Not reported
On Hold:	Not reported
Off Hold:	Not reported
Emergency:	Not reported
Site Hours Start:	Not reported
Site Hours End:	Not reported

DRAFT

HORIZON HOUSE (Continued) **1001204061**

Sunday:	Not reported
Monday:	Not reported
Tuesday:	Not reported
Wednesday:	Not reported
Thursday:	Not reported
Friday:	Not reported
Saturday:	Not reported
Contractor ID:	Not reported
Phone:	Not reported
Job Site CAS:	Not reported
Project Form Email:	Not reported
Property Owner Name:	Not reported
Property Owner Agent:	Not reported
Property Owner Company:	SUPERIOR CLEANING & RESTORATIO (WOODINVILLE) (ABCN00001386)
Property Owner Address:	Not reported
Property Owner City:	Not reported
Property Owner State:	Not reported
Property Owner Zip4:	Not reported
Property Owner Phone:	Not reported
Job Site Room:	Not reported
Facility Age:	Not reported
Facility Size:	Not reported
Facility Remodel:	Not reported
Facility Demo:	Not reported
Facility Repair:	Not reported
Facility Maint:	Not reported
Removed:	Not reported
Encapsulated:	Not reported
Quantity Sq Ft:	Not reported
Fireproofing:	Not reported
Popcorn Ceiling:	Not reported
CAB:	Not reported
Sheet Vinyl:	Not reported
Asbestos Paper:	Not reported
Boiler Insulation:	Not reported
Duct Paper:	Not reported
VAT:	Not reported
Roofing:	Not reported
Sq Ft Other:	Not reported
Sq Ft Other Text:	Not reported
Quantity Lin Ft:	Not reported
Mag Pipe Insulation:	Not reported
Air Cell Pipe Insulation:	Not reported
Ducting Insulation:	Not reported
Cement Asbestos Pipe:	Not reported
Mudded Pipe Insulation:	Not reported
Duct Tape:	Not reported
Lin Ft Other1:	Not reported
Lin Ft Other1 Text:	Not reported
Lin Ft Other2:	Not reported
Lin Ft Other2 Text:	Not reported
Indoors:	Not reported
Outdoors:	Not reported
Neg Pres Enclosure:	Not reported
Glove Bag:	Not reported
Mini Enclosure:	Not reported
Critical Barriers:	Not reported

DRAFT

HORIZON HOUSE (Continued) **1001204061**

Wrap And Cut:	Not reported
Wet Methods:	Not reported
HEPA Vacuum:	Not reported
MANUALMETHODS :	Not reported
Other CM1:	Not reported
Other CM1 Text:	Not reported
Other CM2:	Not reported
Other CM2 Text:	Not reported
Half Mask APR:	Not reported
Full Face APR:	Not reported
PAPR:	Not reported
Type C Continuous:	Not reported
Type C Pressure:	Not reported
Other Resp Pro:	Not reported
Other Resp Pro Text:	Not reported
Comments:	Not reported
Date Time Submitted:	Not reported
Submitter IP Address:	Not reported
Region:	2
UBI:	602293355
Notice type:	Initial
Project Type:	Other linear footage, Sheet Vinyl, Vinyl Asbestos Tile
Supervisor:	Jeremiah Smith (ABAS00032025) ACTIVE, Waldo Orozco (ABAS00030108) ACTIVE
Supervisor Phone:	Not reported
Certificate Status:	ACTIVE

Name:	Not reported
Address:	900 UNIVERSITY ST
City,State,Zip:	SEATTLE, WA
Facility Type:	Not reported
Parent ID:	Not reported
Form ID:	135583#463165669
Notice Date:	02/25/2019
Start Date:	01/03/2019
Completion Date:	12/31/2019
Initial:	Not reported
Amended:	Not reported
On Hold:	Not reported
Off Hold:	Not reported
Emergency:	Not reported
Site Hours Start:	Not reported
Site Hours End:	Not reported
Sunday:	Not reported
Monday:	Not reported
Tuesday:	Not reported
Wednesday:	Not reported
Thursday:	Not reported
Friday:	Not reported
Saturday:	Not reported
Contractor ID:	Not reported
Phone:	Not reported
Job Site CAS:	Not reported
Project Form Email:	Not reported
Property Owner Name:	Not reported
Property Owner Agent:	Not reported
Property Owner Company:	SUPERIOR CLEANING & RESTORATIO (WOODINVILLE) (ABCN00001386)
Property Owner Address:	Not reported

DRAFT

HORIZON HOUSE (Continued) **1001204061**

Property Owner City:	Not reported
Property Owner State:	Not reported
Property Owner Zip4:	Not reported
Property Owner Phone:	Not reported
Job Site Room:	Not reported
Facility Age:	Not reported
Facility Size:	Not reported
Facility Remodel:	Not reported
Facility Demo:	Not reported
Facility Repair:	Not reported
Facility Maint:	Not reported
Removed:	Not reported
Encapsulated:	Not reported
Quantity Sq Ft:	Not reported
Fireproofing:	Not reported
Popcorn Ceiling:	Not reported
CAB:	Not reported
Sheet Vinyl:	Not reported
Asbestos Paper:	Not reported
Boiler Insulation:	Not reported
Duct Paper:	Not reported
VAT:	Not reported
Roofing:	Not reported
Sq Ft Other:	Not reported
Sq Ft Other Text:	Not reported
Quantity Lin Ft:	Not reported
Mag Pipe Insulation:	Not reported
Air Cell Pipe Insulation:	Not reported
Ducting Insulation:	Not reported
Cement Asbestos Pipe:	Not reported
Mudded Pipe Insulation:	Not reported
Duct Tape:	Not reported
Lin Ft Other1:	Not reported
Lin Ft Other1 Text:	Not reported
Lin Ft Other2:	Not reported
Lin Ft Other2 Text:	Not reported
Indoors:	Not reported
Outdoors:	Not reported
Neg Pres Enclosure:	Not reported
Glove Bag:	Not reported
Mini Enclosure:	Not reported
Critical Barriers:	Not reported
Wrap And Cut:	Not reported
Wet Methods:	Not reported
HEPA Vacuum:	Not reported
MANUALMETHODS :	Not reported
Other CM1:	Not reported
Other CM1 Text:	Not reported
Other CM2:	Not reported
Other CM2 Text:	Not reported
Half Mask APR:	Not reported
Full Face APR:	Not reported
PAPR:	Not reported
Type C Continuous:	Not reported
Type C Pressure:	Not reported
Other Resp Pro:	Not reported
Other Resp Pro Text:	Not reported

DRAFT

HORIZON HOUSE (Continued) **1001204061**

Comments:	Not reported
Date Time Submitted:	Not reported
Submitter IP Address:	Not reported
Region:	2
UBI:	602293355
Notice type:	Initial
Project Type:	Other linear footage, Sheet Vinyl, Vinyl Asbestos Tile
Supervisor:	Emmanuel Bereguette (ABAS00035989) ACTIVE
Supervisor Phone:	Not reported
Certificate Status:	ACTIVE
Name:	Not reported
Address:	900 UNIVERSITY ST
City,State,Zip:	SEATTLE, WA
Facility Type:	Not reported
Parent ID:	Not reported
Form ID:	135583#463165669
Notice Date:	02/28/2019
Start Date:	01/03/2019
Completion Date:	12/31/2019
Initial:	Not reported
Amended:	Not reported
On Hold:	Not reported
Off Hold:	Not reported
Emergency:	Not reported
Site Hours Start:	Not reported
Site Hours End:	Not reported
Sunday:	Not reported
Monday:	Not reported
Tuesday:	Not reported
Wednesday:	Not reported
Thursday:	Not reported
Friday:	Not reported
Saturday:	Not reported
Contractor ID:	Not reported
Phone:	Not reported
Job Site CAS:	Not reported
Project Form Email:	Not reported
Property Owner Name:	Not reported
Property Owner Agent:	Not reported
Property Owner Company:	SUPERIOR CLEANING & RESTORATIO (WOODINVILLE) (ABCN00001386)
Property Owner Address:	Not reported
Property Owner City:	Not reported
Property Owner State:	Not reported
Property Owner Zip4:	Not reported
Property Owner Phone:	Not reported
Job Site Room:	Not reported
Facility Age:	Not reported
Facility Size:	Not reported
Facility Remodel:	Not reported
Facility Demo:	Not reported
Facility Repair:	Not reported
Facility Maint:	Not reported
Removed:	Not reported
Encapsulated:	Not reported
Quantity Sq Ft:	Not reported
Fireproofing:	Not reported

DRAFT

HORIZON HOUSE (Continued) **1001204061**

Popcorn Ceiling:	Not reported
CAB:	Not reported
Sheet Vinyl:	Not reported
Asbestos Paper:	Not reported
Boiler Insulation:	Not reported
Duct Paper:	Not reported
VAT:	Not reported
Roofing:	Not reported
Sq Ft Other:	Not reported
Sq Ft Other Text:	Not reported
Quantity Lin Ft:	Not reported
Mag Pipe Insulation:	Not reported
Air Cell Pipe Insulation:	Not reported
Ducting Insulation:	Not reported
Cement Asbestos Pipe:	Not reported
Mudded Pipe Insulation:	Not reported
Duct Tape:	Not reported
Lin Ft Other1:	Not reported
Lin Ft Other1 Text:	Not reported
Lin Ft Other2:	Not reported
Lin Ft Other2 Text:	Not reported
Indoors:	Not reported
Outdoors:	Not reported
Neg Pres Enclosure:	Not reported
Glove Bag:	Not reported
Mini Enclosure:	Not reported
Critical Barriers:	Not reported
Wrap And Cut:	Not reported
Wet Methods:	Not reported
HEPA Vacuum:	Not reported
MANUALMETHODS :	Not reported
Other CM1:	Not reported
Other CM1 Text:	Not reported
Other CM2:	Not reported
Other CM2 Text:	Not reported
Half Mask APR:	Not reported
Full Face APR:	Not reported
PAPR:	Not reported
Type C Continuous:	Not reported
Type C Pressure:	Not reported
Other Resp Pro:	Not reported
Other Resp Pro Text:	Not reported
Comments:	Not reported
Date Time Submitted:	Not reported
Submitter IP Address:	Not reported
Region:	2
UBI:	602293355
Notice type:	Initial
Project Type:	Other linear footage, Sheet Vinyl, Vinyl Asbestos Tile
Supervisor:	Emmanuel Bereguette (ABAS00035989) ACTIVE
Supervisor Phone:	Not reported
Certificate Status:	ACTIVE
Name:	Not reported
Address:	900 UNIVERSITY ST
City,State,Zip:	SEATTLE, WA
Facility Type:	Not reported

DRAFT

HORIZON HOUSE (Continued) **1001204061**

Parent ID:	Not reported
Form ID:	135583#463165669
Notice Date:	04/19/2019
Start Date:	01/03/2019
Completion Date:	12/31/2019
Initial:	Not reported
Amended:	Not reported
On Hold:	Not reported
Off Hold:	Not reported
Emergency:	Not reported
Site Hours Start:	Not reported
Site Hours End:	Not reported
Sunday:	Not reported
Monday:	Not reported
Tuesday:	Not reported
Wednesday:	Not reported
Thursday:	Not reported
Friday:	Not reported
Saturday:	Not reported
Contractor ID:	Not reported
Phone:	Not reported
Job Site CAS:	Not reported
Project Form Email:	Not reported
Property Owner Name:	Not reported
Property Owner Agent:	Not reported
Property Owner Company:	SUPERIOR CLEANING & RESTORATIO (WOODINVILLE) (ABCN00001386)
Property Owner Address:	Not reported
Property Owner City:	Not reported
Property Owner State:	Not reported
Property Owner Zip4:	Not reported
Property Owner Phone:	Not reported
Job Site Room:	Not reported
Facility Age:	Not reported
Facility Size:	Not reported
Facility Remodel:	Not reported
Facility Demo:	Not reported
Facility Repair:	Not reported
Facility Maint:	Not reported
Removed:	Not reported
Encapsulated:	Not reported
Quantity Sq Ft:	Not reported
Fireproofing:	Not reported
Popcorn Ceiling:	Not reported
CAB:	Not reported
Sheet Vinyl:	Not reported
Asbestos Paper:	Not reported
Boiler Insulation:	Not reported
Duct Paper:	Not reported
VAT:	Not reported
Roofing:	Not reported
Sq Ft Other:	Not reported
Sq Ft Other Text:	Not reported
Quantity Lin Ft:	Not reported
Mag Pipe Insulation:	Not reported
Air Cell Pipe Insulation:	Not reported
Ducting Insulation:	Not reported
Cement Asbestos Pipe:	Not reported

DRAFT

HORIZON HOUSE (Continued) **1001204061**

Mudded Pipe Insulation:	Not reported
Duct Tape:	Not reported
Lin Ft Other1:	Not reported
Lin Ft Other1 Text:	Not reported
Lin Ft Other2:	Not reported
Lin Ft Other2 Text:	Not reported
Indoors:	Not reported
Outdoors:	Not reported
Neg Pres Enclosure:	Not reported
Glove Bag:	Not reported
Mini Enclosure:	Not reported
Critical Barriers:	Not reported
Wrap And Cut:	Not reported
Wet Methods:	Not reported
HEPA Vacuum:	Not reported
MANUALMETHODS :	Not reported
Other CM1:	Not reported
Other CM1 Text:	Not reported
Other CM2:	Not reported
Other CM2 Text:	Not reported
Half Mask APR:	Not reported
Full Face APR:	Not reported
PAPR:	Not reported
Type C Continuous:	Not reported
Type C Pressure:	Not reported
Other Resp Pro:	Not reported
Other Resp Pro Text:	Not reported
Comments:	Not reported
Date Time Submitted:	Not reported
Submitter IP Address:	Not reported
Region:	2
UBI:	602293355
Notice type:	Initial
Project Type:	Other linear footage, Vinyl Asbestos Tile
Supervisor:	Waldo Orozco (ABAS00030108) ACTIVE
Supervisor Phone:	Not reported
Certificate Status:	ACTIVE

Name:	Not reported
Address:	900 UNIVERSITY ST
City,State,Zip:	SEATTLE, WA
Facility Type:	Not reported
Parent ID:	Not reported
Form ID:	135583#463165669
Notice Date:	04/19/2019
Start Date:	01/03/2019
Completion Date:	12/31/2019
Initial:	Not reported
Amended:	Not reported
On Hold:	Not reported
Off Hold:	Not reported
Emergency:	Not reported
Site Hours Start:	Not reported
Site Hours End:	Not reported
Sunday:	Not reported
Monday:	Not reported
Tuesday:	Not reported

DRAFT

HORIZON HOUSE (Continued) **1001204061**

Wednesday:	Not reported
Thursday:	Not reported
Friday:	Not reported
Saturday:	Not reported
Contractor ID:	Not reported
Phone:	Not reported
Job Site CAS:	Not reported
Project Form Email:	Not reported
Property Owner Name:	Not reported
Property Owner Agent:	Not reported
Property Owner Company:	SUPERIOR CLEANING & RESTORATIO (WOODINVILLE) (ABCN00001386)
Property Owner Address:	Not reported
Property Owner City:	Not reported
Property Owner State:	Not reported
Property Owner Zip4:	Not reported
Property Owner Phone:	Not reported
Job Site Room:	Not reported
Facility Age:	Not reported
Facility Size:	Not reported
Facility Remodel:	Not reported
Facility Demo:	Not reported
Facility Repair:	Not reported
Facility Maint:	Not reported
Removed:	Not reported
Encapsulated:	Not reported
Quantity Sq Ft:	Not reported
Fireproofing:	Not reported
Popcorn Ceiling:	Not reported
CAB:	Not reported
Sheet Vinyl:	Not reported
Asbestos Paper:	Not reported
Boiler Insulation:	Not reported
Duct Paper:	Not reported
VAT:	Not reported
Roofing:	Not reported
Sq Ft Other:	Not reported
Sq Ft Other Text:	Not reported
Quantity Lin Ft:	Not reported
Mag Pipe Insulation:	Not reported
Air Cell Pipe Insulation:	Not reported
Ducting Insulation:	Not reported
Cement Asbestos Pipe:	Not reported
Mudded Pipe Insulation:	Not reported
Duct Tape:	Not reported
Lin Ft Other1:	Not reported
Lin Ft Other1 Text:	Not reported
Lin Ft Other2:	Not reported
Lin Ft Other2 Text:	Not reported
Indoors:	Not reported
Outdoors:	Not reported
Neg Pres Enclosure:	Not reported
Glove Bag:	Not reported
Mini Enclosure:	Not reported
Critical Barriers:	Not reported
Wrap And Cut:	Not reported
Wet Methods:	Not reported
HEPA Vacuum:	Not reported

DRAFT

HORIZON HOUSE (Continued) **1001204061**

MANUALMETHODS :	Not reported
Other CM1:	Not reported
Other CM1 Text:	Not reported
Other CM2:	Not reported
Other CM2 Text:	Not reported
Half Mask APR:	Not reported
Full Face APR:	Not reported
PAPR:	Not reported
Type C Continuous:	Not reported
Type C Pressure:	Not reported
Other Resp Pro:	Not reported
Other Resp Pro Text:	Not reported
Comments:	Not reported
Date Time Submitted:	Not reported
Submitter IP Address:	Not reported
Region:	2
UBI:	602293355
Notice type:	Initial
Project Type:	Other linear footage, Vinyl Asbestos Tile
Supervisor:	Waldo Orozco (ABAS00030108) ACTIVE
Supervisor Phone:	Not reported
Certificate Status:	ACTIVE
Name:	Not reported
Address:	900 UNIVERSITY ST
City,State,Zip:	SEATTLE, WA
Facility Type:	Not reported
Parent ID:	Not reported
Form ID:	135583#463165669
Notice Date:	04/23/2019
Start Date:	01/03/2019
Completion Date:	12/31/2019
Initial:	Not reported
Amended:	Not reported
On Hold:	Not reported
Off Hold:	Not reported
Emergency:	Not reported
Site Hours Start:	Not reported
Site Hours End:	Not reported
Sunday:	Not reported
Monday:	Not reported
Tuesday:	Not reported
Wednesday:	Not reported
Thursday:	Not reported
Friday:	Not reported
Saturday:	Not reported
Contractor ID:	Not reported
Phone:	Not reported
Job Site CAS:	Not reported
Project Form Email:	Not reported
Property Owner Name:	Not reported
Property Owner Agent:	Not reported
Property Owner Company:	SUPERIOR CLEANING & RESTORATIO (WOODINVILLE) (ABCN00001386)
Property Owner Address:	Not reported
Property Owner City:	Not reported
Property Owner State:	Not reported
Property Owner Zip4:	Not reported

DRAFT

HORIZON HOUSE (Continued) **1001204061**

Property Owner Phone:	Not reported
Job Site Room:	Not reported
Facility Age:	Not reported
Facility Size:	Not reported
Facility Remodel:	Not reported
Facility Demo:	Not reported
Facility Repair:	Not reported
Facility Maint:	Not reported
Removed:	Not reported
Encapsulated:	Not reported
Quantity Sq Ft:	Not reported
Fireproofing:	Not reported
Popcorn Ceiling:	Not reported
CAB:	Not reported
Sheet Vinyl:	Not reported
Asbestos Paper:	Not reported
Boiler Insulation:	Not reported
Duct Paper:	Not reported
VAT:	Not reported
Roofing:	Not reported
Sq Ft Other:	Not reported
Sq Ft Other Text:	Not reported
Quantity Lin Ft:	Not reported
Mag Pipe Insulation:	Not reported
Air Cell Pipe Insulation:	Not reported
Ducting Insulation:	Not reported
Cement Asbestos Pipe:	Not reported
Mudded Pipe Insulation:	Not reported
Duct Tape:	Not reported
Lin Ft Other1:	Not reported
Lin Ft Other1 Text:	Not reported
Lin Ft Other2:	Not reported
Lin Ft Other2 Text:	Not reported
Indoors:	Not reported
Outdoors:	Not reported
Neg Pres Enclosure:	Not reported
Glove Bag:	Not reported
Mini Enclosure:	Not reported
Critical Barriers:	Not reported
Wrap And Cut:	Not reported
Wet Methods:	Not reported
HEPA Vacuum:	Not reported
MANUALMETHODS :	Not reported
Other CM1:	Not reported
Other CM1 Text:	Not reported
Other CM2:	Not reported
Other CM2 Text:	Not reported
Half Mask APR:	Not reported
Full Face APR:	Not reported
PAPR:	Not reported
Type C Continuous:	Not reported
Type C Pressure:	Not reported
Other Resp Pro:	Not reported
Other Resp Pro Text:	Not reported
Comments:	Not reported
Date Time Submitted:	Not reported
Submitter IP Address:	Not reported

DRAFT

HORIZON HOUSE (Continued) **1001204061**

Region:	2
UBI:	602293355
Notice type:	Initial
Project Type:	Other linear footage, Vinyl Asbestos Tile
Supervisor:	Waldo Orozco (ABAS00030108) ACTIVE
Supervisor Phone:	Not reported
Certificate Status:	ACTIVE
Name:	Not reported
Address:	900 UNIVERSITY ST
City,State,Zip:	SEATTLE, WA
Facility Type:	Not reported
Parent ID:	Not reported
Form ID:	135583#463165669
Notice Date:	07/18/2019
Start Date:	01/03/2019
Completion Date:	12/31/2019
Initial:	Not reported
Amended:	Not reported
On Hold:	Not reported
Off Hold:	Not reported
Emergency:	Not reported
Site Hours Start:	Not reported
Site Hours End:	Not reported
Sunday:	Not reported
Monday:	Not reported
Tuesday:	Not reported
Wednesday:	Not reported
Thursday:	Not reported
Friday:	Not reported
Saturday:	Not reported
Contractor ID:	Not reported
Phone:	Not reported
Job Site CAS:	Not reported
Project Form Email:	Not reported
Property Owner Name:	Not reported
Property Owner Agent:	Not reported
Property Owner Company:	SUPERIOR CLEANING & RESTORATIO (WOODINVILLE) (ABCN00001386)
Property Owner Address:	Not reported
Property Owner City:	Not reported
Property Owner State:	Not reported
Property Owner Zip4:	Not reported
Property Owner Phone:	Not reported
Job Site Room:	Not reported
Facility Age:	Not reported
Facility Size:	Not reported
Facility Remodel:	Not reported
Facility Demo:	Not reported
Facility Repair:	Not reported
Facility Maint:	Not reported
Removed:	Not reported
Encapsulated:	Not reported
Quantity Sq Ft:	Not reported
Fireproofing:	Not reported
Popcorn Ceiling:	Not reported
CAB:	Not reported
Sheet Vinyl:	Not reported

DRAFT

HORIZON HOUSE (Continued) **1001204061**

Asbestos Paper:	Not reported
Boiler Insulation:	Not reported
Duct Paper:	Not reported
VAT:	Not reported
Roofing:	Not reported
Sq Ft Other:	Not reported
Sq Ft Other Text:	Not reported
Quantity Lin Ft:	Not reported
Mag Pipe Insulation:	Not reported
Air Cell Pipe Insulation:	Not reported
Ducting Insulation:	Not reported
Cement Asbestos Pipe:	Not reported
Mudded Pipe Insulation:	Not reported
Duct Tape:	Not reported
Lin Ft Other1:	Not reported
Lin Ft Other1 Text:	Not reported
Lin Ft Other2:	Not reported
Lin Ft Other2 Text:	Not reported
Indoors:	Not reported
Outdoors:	Not reported
Neg Pres Enclosure:	Not reported
Glove Bag:	Not reported
Mini Enclosure:	Not reported
Critical Barriers:	Not reported
Wrap And Cut:	Not reported
Wet Methods:	Not reported
HEPA Vacuum:	Not reported
MANUALMETHODS :	Not reported
Other CM1:	Not reported
Other CM1 Text:	Not reported
Other CM2:	Not reported
Other CM2 Text:	Not reported
Half Mask APR:	Not reported
Full Face APR:	Not reported
PAPR:	Not reported
Type C Continuous:	Not reported
Type C Pressure:	Not reported
Other Resp Pro:	Not reported
Other Resp Pro Text:	Not reported
Comments:	Not reported
Date Time Submitted:	Not reported
Submitter IP Address:	Not reported
Region:	2
UBI:	602293355
Notice type:	Initial
Project Type:	Other linear footage, Sheet Vinyl, Vinyl Asbestos Tile
Supervisor:	Jeremiah Smith (ABAS00032025) ACTIVE, Waldo Orozco (ABAS00030108) ACTIVE
Supervisor Phone:	Not reported
Certificate Status:	ACTIVE
Name:	Not reported
Address:	900 UNIVERSITY ST
City,State,Zip:	SEATTLE, WA
Facility Type:	Not reported
Parent ID:	Not reported
Form ID:	135583#463165669
Notice Date:	07/18/2019

DRAFT

HORIZON HOUSE (Continued) **1001204061**

Start Date:	01/03/2019
Completion Date:	12/31/2019
Initial:	Not reported
Amended:	Not reported
On Hold:	Not reported
Off Hold:	Not reported
Emergency:	Not reported
Site Hours Start:	Not reported
Site Hours End:	Not reported
Sunday:	Not reported
Monday:	Not reported
Tuesday:	Not reported
Wednesday:	Not reported
Thursday:	Not reported
Friday:	Not reported
Saturday:	Not reported
Contractor ID:	Not reported
Phone:	Not reported
Job Site CAS:	Not reported
Project Form Email:	Not reported
Property Owner Name:	Not reported
Property Owner Agent:	Not reported
Property Owner Company:	SUPERIOR CLEANING & RESTORATIO (WOODINVILLE) (ABCN00001386)
Property Owner Address:	Not reported
Property Owner City:	Not reported
Property Owner State:	Not reported
Property Owner Zip4:	Not reported
Property Owner Phone:	Not reported
Job Site Room:	Not reported
Facility Age:	Not reported
Facility Size:	Not reported
Facility Remodel:	Not reported
Facility Demo:	Not reported
Facility Repair:	Not reported
Facility Maint:	Not reported
Removed:	Not reported
Encapsulated:	Not reported
Quantity Sq Ft:	Not reported
Fireproofing:	Not reported
Popcorn Ceiling:	Not reported
CAB:	Not reported
Sheet Vinyl:	Not reported
Asbestos Paper:	Not reported
Boiler Insulation:	Not reported
Duct Paper:	Not reported
VAT:	Not reported
Roofing:	Not reported
Sq Ft Other:	Not reported
Sq Ft Other Text:	Not reported
Quantity Lin Ft:	Not reported
Mag Pipe Insulation:	Not reported
Air Cell Pipe Insulation:	Not reported
Ducting Insulation:	Not reported
Cement Asbestos Pipe:	Not reported
Mudded Pipe Insulation:	Not reported
Duct Tape:	Not reported
Lin Ft Other1:	Not reported

DRAFT

HORIZON HOUSE (Continued) **1001204061**

Lin Ft Other1 Text:	Not reported
Lin Ft Other2:	Not reported
Lin Ft Other2 Text:	Not reported
Indoors:	Not reported
Outdoors:	Not reported
Neg Pres Enclosure:	Not reported
Glove Bag:	Not reported
Mini Enclosure:	Not reported
Critical Barriers:	Not reported
Wrap And Cut:	Not reported
Wet Methods:	Not reported
HEPA Vacuum:	Not reported
MANUALMETHODS :	Not reported
Other CM1:	Not reported
Other CM1 Text:	Not reported
Other CM2:	Not reported
Other CM2 Text:	Not reported
Half Mask APR:	Not reported
Full Face APR:	Not reported
PAPR:	Not reported
Type C Continuous:	Not reported
Type C Pressure:	Not reported
Other Resp Pro:	Not reported
Other Resp Pro Text:	Not reported
Comments:	Not reported
Date Time Submitted:	Not reported
Submitter IP Address:	Not reported
Region:	2
UBI:	602293355
Notice type:	Initial
Project Type:	Other linear footage, Sheet Vinyl, Vinyl Asbestos Tile
Supervisor:	Jeremiah Smith (ABAS00032025) ACTIVE, Waldo Orozco (ABAS00030108) ACTIVE
Supervisor Phone:	Not reported
Certificate Status:	ACTIVE

Name:	Not reported
Address:	900 UNIVERSITY ST
City,State,Zip:	SEATTLE, WA
Facility Type:	Not reported
Parent ID:	Not reported
Form ID:	135583#463165669
Notice Date:	09/03/2019
Start Date:	01/03/2019
Completion Date:	12/31/2019
Initial:	Not reported
Amended:	Not reported
On Hold:	Not reported
Off Hold:	Not reported
Emergency:	Not reported
Site Hours Start:	Not reported
Site Hours End:	Not reported
Sunday:	Not reported
Monday:	Not reported
Tuesday:	Not reported
Wednesday:	Not reported
Thursday:	Not reported
Friday:	Not reported

DRAFT

HORIZON HOUSE (Continued) **1001204061**

Saturday:	Not reported
Contractor ID:	Not reported
Phone:	Not reported
Job Site CAS:	Not reported
Project Form Email:	Not reported
Property Owner Name:	Not reported
Property Owner Agent:	Not reported
Property Owner Company:	SUPERIOR CLEANING & RESTORATIO (WOODINVILLE) (ABCN00001386)
Property Owner Address:	Not reported
Property Owner City:	Not reported
Property Owner State:	Not reported
Property Owner Zip4:	Not reported
Property Owner Phone:	Not reported
Job Site Room:	Not reported
Facility Age:	Not reported
Facility Size:	Not reported
Facility Remodel:	Not reported
Facility Demo:	Not reported
Facility Repair:	Not reported
Facility Maint:	Not reported
Removed:	Not reported
Encapsulated:	Not reported
Quantity Sq Ft:	Not reported
Fireproofing:	Not reported
Popcorn Ceiling:	Not reported
CAB:	Not reported
Sheet Vinyl:	Not reported
Asbestos Paper:	Not reported
Boiler Insulation:	Not reported
Duct Paper:	Not reported
VAT:	Not reported
Roofing:	Not reported
Sq Ft Other:	Not reported
Sq Ft Other Text:	Not reported
Quantity Lin Ft:	Not reported
Mag Pipe Insulation:	Not reported
Air Cell Pipe Insulation:	Not reported
Ducting Insulation:	Not reported
Cement Asbestos Pipe:	Not reported
Mudded Pipe Insulation:	Not reported
Duct Tape:	Not reported
Lin Ft Other1:	Not reported
Lin Ft Other1 Text:	Not reported
Lin Ft Other2:	Not reported
Lin Ft Other2 Text:	Not reported
Indoors:	Not reported
Outdoors:	Not reported
Neg Pres Enclosure:	Not reported
Glove Bag:	Not reported
Mini Enclosure:	Not reported
Critical Barriers:	Not reported
Wrap And Cut:	Not reported
Wet Methods:	Not reported
HEPA Vacuum:	Not reported
MANUALMETHODS :	Not reported
Other CM1:	Not reported
Other CM1 Text:	Not reported

DRAFT

HORIZON HOUSE (Continued) **1001204061**

Other CM2:	Not reported
Other CM2 Text:	Not reported
Half Mask APR:	Not reported
Full Face APR:	Not reported
PAPR:	Not reported
Type C Continuous:	Not reported
Type C Pressure:	Not reported
Other Resp Pro:	Not reported
Other Resp Pro Text:	Not reported
Comments:	Not reported
Date Time Submitted:	Not reported
Submitter IP Address:	Not reported
Region:	2
UBI:	602293355
Notice type:	Initial
Project Type:	Other linear footage, Sheet Vinyl, Vinyl Asbestos Tile
Supervisor:	Jeremiah Smith (ABAS00032025) ACTIVE, Waldo Orozco (ABAS00030108) ACTIVE
Supervisor Phone:	Not reported
Certificate Status:	ACTIVE

Name:	Not reported
Address:	900 UNIVERSITY ST
City,State,Zip:	SEATTLE, WA
Facility Type:	Not reported
Parent ID:	Not reported
Form ID:	135583#463165669
Notice Date:	12/16/2019
Start Date:	01/03/2019
Completion Date:	12/31/2019
Initial:	Not reported
Amended:	Not reported
On Hold:	Not reported
Off Hold:	Not reported
Emergency:	Not reported
Site Hours Start:	Not reported
Site Hours End:	Not reported
Sunday:	Not reported
Monday:	Not reported
Tuesday:	Not reported
Wednesday:	Not reported
Thursday:	Not reported
Friday:	Not reported
Saturday:	Not reported
Contractor ID:	Not reported
Phone:	Not reported
Job Site CAS:	Not reported
Project Form Email:	Not reported
Property Owner Name:	Not reported
Property Owner Agent:	Not reported
Property Owner Company:	SUPERIOR CLEANING & RESTORATIO (WOODINVILLE) (ABCN00001386)
Property Owner Address:	Not reported
Property Owner City:	Not reported
Property Owner State:	Not reported
Property Owner Zip4:	Not reported
Property Owner Phone:	Not reported
Job Site Room:	Not reported
Facility Age:	Not reported

DRAFT

HORIZON HOUSE (Continued) **1001204061**

Facility Size:	Not reported
Facility Remodel:	Not reported
Facility Demo:	Not reported
Facility Repair:	Not reported
Facility Maint:	Not reported
Removed:	Not reported
Encapsulated:	Not reported
Quantity Sq Ft:	Not reported
Fireproofing:	Not reported
Popcorn Ceiling:	Not reported
CAB:	Not reported
Sheet Vinyl:	Not reported
Asbestos Paper:	Not reported
Boiler Insulation:	Not reported
Duct Paper:	Not reported
VAT:	Not reported
Roofing:	Not reported
Sq Ft Other:	Not reported
Sq Ft Other Text:	Not reported
Quantity Lin Ft:	Not reported
Mag Pipe Insulation:	Not reported
Air Cell Pipe Insulation:	Not reported
Ducting Insulation:	Not reported
Cement Asbestos Pipe:	Not reported
Mudded Pipe Insulation:	Not reported
Duct Tape:	Not reported
Lin Ft Other1:	Not reported
Lin Ft Other1 Text:	Not reported
Lin Ft Other2:	Not reported
Lin Ft Other2 Text:	Not reported
Indoors:	Not reported
Outdoors:	Not reported
Neg Pres Enclosure:	Not reported
Glove Bag:	Not reported
Mini Enclosure:	Not reported
Critical Barriers:	Not reported
Wrap And Cut:	Not reported
Wet Methods:	Not reported
HEPA Vacuum:	Not reported
MANUALMETHODS :	Not reported
Other CM1:	Not reported
Other CM1 Text:	Not reported
Other CM2:	Not reported
Other CM2 Text:	Not reported
Half Mask APR:	Not reported
Full Face APR:	Not reported
PAPR:	Not reported
Type C Continuous:	Not reported
Type C Pressure:	Not reported
Other Resp Pro:	Not reported
Other Resp Pro Text:	Not reported
Comments:	Not reported
Date Time Submitted:	Not reported
Submitter IP Address:	Not reported
Region:	2
UBI:	602293355
Notice type:	Initial

DRAFT

HORIZON HOUSE (Continued) **1001204061**

Project Type:	Other linear footage, Sheet Vinyl, Vinyl Asbestos Tile
Supervisor:	Jeremiah Smith (ABAS00032025) ACTIVE, Waldo Orozco (ABAS00030108) ACTIVE
Supervisor Phone:	Not reported
Certificate Status:	ACTIVE
Name:	Not reported
Address:	900 UNIVERSITY ST
City,State,Zip:	SEATTLE, WA
Facility Type:	Not reported
Parent ID:	Not reported
Form ID:	135583#463165669
Notice Date:	12/16/2019
Start Date:	01/03/2019
Completion Date:	12/31/2019
Initial:	Not reported
Amended:	Not reported
On Hold:	Not reported
Off Hold:	Not reported
Emergency:	Not reported
Site Hours Start:	Not reported
Site Hours End:	Not reported
Sunday:	Not reported
Monday:	Not reported
Tuesday:	Not reported
Wednesday:	Not reported
Thursday:	Not reported
Friday:	Not reported
Saturday:	Not reported
Contractor ID:	Not reported
Phone:	Not reported
Job Site CAS:	Not reported
Project Form Email:	Not reported
Property Owner Name:	Not reported
Property Owner Agent:	Not reported
Property Owner Company:	SUPERIOR CLEANING & RESTORATIO (WOODINVILLE) (ABCN00001386)
Property Owner Address:	Not reported
Property Owner City:	Not reported
Property Owner State:	Not reported
Property Owner Zip4:	Not reported
Property Owner Phone:	Not reported
Job Site Room:	Not reported
Facility Age:	Not reported
Facility Size:	Not reported
Facility Remodel:	Not reported
Facility Demo:	Not reported
Facility Repair:	Not reported
Facility Maint:	Not reported
Removed:	Not reported
Encapsulated:	Not reported
Quantity Sq Ft:	Not reported
Fireproofing:	Not reported
Popcorn Ceiling:	Not reported
CAB:	Not reported
Sheet Vinyl:	Not reported
Asbestos Paper:	Not reported
Boiler Insulation:	Not reported
Duct Paper:	Not reported

DRAFT

HORIZON HOUSE (Continued) **1001204061**

VAT:	Not reported
Roofing:	Not reported
Sq Ft Other:	Not reported
Sq Ft Other Text:	Not reported
Quantity Lin Ft:	Not reported
Mag Pipe Insulation:	Not reported
Air Cell Pipe Insulation:	Not reported
Ducting Insulation:	Not reported
Cement Asbestos Pipe:	Not reported
Mudded Pipe Insulation:	Not reported
Duct Tape:	Not reported
Lin Ft Other1:	Not reported
Lin Ft Other1 Text:	Not reported
Lin Ft Other2:	Not reported
Lin Ft Other2 Text:	Not reported
Indoors:	Not reported
Outdoors:	Not reported
Neg Pres Enclosure:	Not reported
Glove Bag:	Not reported
Mini Enclosure:	Not reported
Critical Barriers:	Not reported
Wrap And Cut:	Not reported
Wet Methods:	Not reported
HEPA Vacuum:	Not reported
MANUALMETHODS :	Not reported
Other CM1:	Not reported
Other CM1 Text:	Not reported
Other CM2:	Not reported
Other CM2 Text:	Not reported
Half Mask APR:	Not reported
Full Face APR:	Not reported
PAPR:	Not reported
Type C Continuous:	Not reported
Type C Pressure:	Not reported
Other Resp Pro:	Not reported
Other Resp Pro Text:	Not reported
Comments:	Not reported
Date Time Submitted:	Not reported
Submitter IP Address:	Not reported
Region:	2
UBI:	602293355
Notice type:	Initial
Project Type:	Other linear footage, Sheet Vinyl, Vinyl Asbestos Tile
Supervisor:	Jeremiah Smith (ABAS00032025) ACTIVE, Waldo Orozco (ABAS00030108) ACTIVE
Supervisor Phone:	Not reported
Certificate Status:	ACTIVE
Name:	Not reported
Address:	900 UNIVERSITY ST
City,State,Zip:	SEATTLE, WA
Facility Type:	Not reported
Parent ID:	Not reported
Form ID:	135583#463165669
Notice Date:	12/13/2019
Start Date:	01/03/2019
Completion Date:	12/31/2019
Initial:	Not reported

DRAFT

HORIZON HOUSE (Continued) **1001204061**

Amended:	Not reported
On Hold:	Not reported
Off Hold:	Not reported
Emergency:	Not reported
Site Hours Start:	Not reported
Site Hours End:	Not reported
Sunday:	Not reported
Monday:	Not reported
Tuesday:	Not reported
Wednesday:	Not reported
Thursday:	Not reported
Friday:	Not reported
Saturday:	Not reported
Contractor ID:	Not reported
Phone:	Not reported
Job Site CAS:	Not reported
Project Form Email:	Not reported
Property Owner Name:	Not reported
Property Owner Agent:	Not reported
Property Owner Company:	SUPERIOR CLEANING & RESTORATIO (WOODINVILLE) (ABCN00001386)
Property Owner Address:	Not reported
Property Owner City:	Not reported
Property Owner State:	Not reported
Property Owner Zip4:	Not reported
Property Owner Phone:	Not reported
Job Site Room:	Not reported
Facility Age:	Not reported
Facility Size:	Not reported
Facility Remodel:	Not reported
Facility Demo:	Not reported
Facility Repair:	Not reported
Facility Maint:	Not reported
Removed:	Not reported
Encapsulated:	Not reported
Quantity Sq Ft:	Not reported
Fireproofing:	Not reported
Popcorn Ceiling:	Not reported
CAB:	Not reported
Sheet Vinyl:	Not reported
Asbestos Paper:	Not reported
Boiler Insulation:	Not reported
Duct Paper:	Not reported
VAT:	Not reported
Roofing:	Not reported
Sq Ft Other:	Not reported
Sq Ft Other Text:	Not reported
Quantity Lin Ft:	Not reported
Mag Pipe Insulation:	Not reported
Air Cell Pipe Insulation:	Not reported
Ducting Insulation:	Not reported
Cement Asbestos Pipe:	Not reported
Mudded Pipe Insulation:	Not reported
Duct Tape:	Not reported
Lin Ft Other1:	Not reported
Lin Ft Other1 Text:	Not reported
Lin Ft Other2:	Not reported
Lin Ft Other2 Text:	Not reported

DRAFT

HORIZON HOUSE (Continued) **1001204061**

Indoors:	Not reported
Outdoors:	Not reported
Neg Pres Enclosure:	Not reported
Glove Bag:	Not reported
Mini Enclosure:	Not reported
Critical Barriers:	Not reported
Wrap And Cut:	Not reported
Wet Methods:	Not reported
HEPA Vacuum:	Not reported
MANUALMETHODS :	Not reported
Other CM1:	Not reported
Other CM1 Text:	Not reported
Other CM2:	Not reported
Other CM2 Text:	Not reported
Half Mask APR:	Not reported
Full Face APR:	Not reported
PAPR:	Not reported
Type C Continuous:	Not reported
Type C Pressure:	Not reported
Other Resp Pro:	Not reported
Other Resp Pro Text:	Not reported
Comments:	Not reported
Date Time Submitted:	Not reported
Submitter IP Address:	Not reported
Region:	2
UBI:	602293355
Notice type:	Initial
Project Type:	Other linear footage, Sheet Vinyl, Vinyl Asbestos Tile
Supervisor:	Jeremiah Smith (ABAS00032025) ACTIVE, Waldo Orozco (ABAS00030108) ACTIVE
Supervisor Phone:	Not reported
Certificate Status:	ACTIVE

Name:	Not reported
Address:	900 UNIVERSITY ST
City,State,Zip:	SEATTLE, WA
Facility Type:	Not reported
Parent ID:	Not reported
Form ID:	135583#463165669
Notice Date:	03/18/2019
Start Date:	01/03/2019
Completion Date:	12/31/2019
Initial:	Not reported
Amended:	Not reported
On Hold:	Not reported
Off Hold:	Not reported
Emergency:	Not reported
Site Hours Start:	Not reported
Site Hours End:	Not reported
Sunday:	Not reported
Monday:	Not reported
Tuesday:	Not reported
Wednesday:	Not reported
Thursday:	Not reported
Friday:	Not reported
Saturday:	Not reported
Contractor ID:	Not reported
Phone:	Not reported

DRAFT

HORIZON HOUSE (Continued) **1001204061**

Job Site CAS:	Not reported
Project Form Email:	Not reported
Property Owner Name:	Not reported
Property Owner Agent:	Not reported
Property Owner Company:	SUPERIOR CLEANING & RESTORATIO (WOODINVILLE) (ABCN00001386)
Property Owner Address:	Not reported
Property Owner City:	Not reported
Property Owner State:	Not reported
Property Owner Zip4:	Not reported
Property Owner Phone:	Not reported
Job Site Room:	Not reported
Facility Age:	Not reported
Facility Size:	Not reported
Facility Remodel:	Not reported
Facility Demo:	Not reported
Facility Repair:	Not reported
Facility Maint:	Not reported
Removed:	Not reported
Encapsulated:	Not reported
Quantity Sq Ft:	Not reported
Fireproofing:	Not reported
Popcorn Ceiling:	Not reported
CAB:	Not reported
Sheet Vinyl:	Not reported
Asbestos Paper:	Not reported
Boiler Insulation:	Not reported
Duct Paper:	Not reported
VAT:	Not reported
Roofing:	Not reported
Sq Ft Other:	Not reported
Sq Ft Other Text:	Not reported
Quantity Lin Ft:	Not reported
Mag Pipe Insulation:	Not reported
Air Cell Pipe Insulation:	Not reported
Ducting Insulation:	Not reported
Cement Asbestos Pipe:	Not reported
Mudded Pipe Insulation:	Not reported
Duct Tape:	Not reported
Lin Ft Other1:	Not reported
Lin Ft Other1 Text:	Not reported
Lin Ft Other2:	Not reported
Lin Ft Other2 Text:	Not reported
Indoors:	Not reported
Outdoors:	Not reported
Neg Pres Enclosure:	Not reported
Glove Bag:	Not reported
Mini Enclosure:	Not reported
Critical Barriers:	Not reported
Wrap And Cut:	Not reported
Wet Methods:	Not reported
HEPA Vacuum:	Not reported
MANUALMETHODS :	Not reported
Other CM1:	Not reported
Other CM1 Text:	Not reported
Other CM2:	Not reported
Other CM2 Text:	Not reported
Half Mask APR:	Not reported

DRAFT

HORIZON HOUSE (Continued) **1001204061**

Full Face APR:	Not reported
PAPR:	Not reported
Type C Continuous:	Not reported
Type C Pressure:	Not reported
Other Resp Pro:	Not reported
Other Resp Pro Text:	Not reported
Comments:	Not reported
Date Time Submitted:	Not reported
Submitter IP Address:	Not reported
Region:	2
UBI:	602293355
Notice type:	Initial
Project Type:	Other linear footage
Supervisor:	Waldo Orozco (ABAS00030108) ACTIVE
Supervisor Phone:	Not reported
Certificate Status:	ACTIVE
Name:	Not reported
Address:	900 UNIVERSITY ST
City,State,Zip:	SEATTLE, WA
Facility Type:	Not reported
Parent ID:	Not reported
Form ID:	135583#463165669
Notice Date:	03/13/2019
Start Date:	01/03/2019
Completion Date:	12/31/2019
Initial:	Not reported
Amended:	Not reported
On Hold:	Not reported
Off Hold:	Not reported
Emergency:	Not reported
Site Hours Start:	Not reported
Site Hours End:	Not reported
Sunday:	Not reported
Monday:	Not reported
Tuesday:	Not reported
Wednesday:	Not reported
Thursday:	Not reported
Friday:	Not reported
Saturday:	Not reported
Contractor ID:	Not reported
Phone:	Not reported
Job Site CAS:	Not reported
Project Form Email:	Not reported
Property Owner Name:	Not reported
Property Owner Agent:	Not reported
Property Owner Company:	SUPERIOR CLEANING & RESTORATIO (WOODINVILLE) (ABCN00001386)
Property Owner Address:	Not reported
Property Owner City:	Not reported
Property Owner State:	Not reported
Property Owner Zip4:	Not reported
Property Owner Phone:	Not reported
Job Site Room:	Not reported
Facility Age:	Not reported
Facility Size:	Not reported
Facility Remodel:	Not reported
Facility Demo:	Not reported

DRAFT

HORIZON HOUSE (Continued) **1001204061**

Facility Repair:	Not reported
Facility Maint:	Not reported
Removed:	Not reported
Encapsulated:	Not reported
Quantity Sq Ft:	Not reported
Fireproofing:	Not reported
Popcorn Ceiling:	Not reported
CAB:	Not reported
Sheet Vinyl:	Not reported
Asbestos Paper:	Not reported
Boiler Insulation:	Not reported
Duct Paper:	Not reported
VAT:	Not reported
Roofing:	Not reported
Sq Ft Other:	Not reported
Sq Ft Other Text:	Not reported
Quantity Lin Ft:	Not reported
Mag Pipe Insulation:	Not reported
Air Cell Pipe Insulation:	Not reported
Ducting Insulation:	Not reported
Cement Asbestos Pipe:	Not reported
Mudded Pipe Insulation:	Not reported
Duct Tape:	Not reported
Lin Ft Other1:	Not reported
Lin Ft Other1 Text:	Not reported
Lin Ft Other2:	Not reported
Lin Ft Other2 Text:	Not reported
Indoors:	Not reported
Outdoors:	Not reported
Neg Pres Enclosure:	Not reported
Glove Bag:	Not reported
Mini Enclosure:	Not reported
Critical Barriers:	Not reported
Wrap And Cut:	Not reported
Wet Methods:	Not reported
HEPA Vacuum:	Not reported
MANUALMETHODS :	Not reported
Other CM1:	Not reported
Other CM1 Text:	Not reported
Other CM2:	Not reported
Other CM2 Text:	Not reported
Half Mask APR:	Not reported
Full Face APR:	Not reported
PAPR:	Not reported
Type C Continuous:	Not reported
Type C Pressure:	Not reported
Other Resp Pro:	Not reported
Other Resp Pro Text:	Not reported
Comments:	Not reported
Date Time Submitted:	Not reported
Submitter IP Address:	Not reported
Region:	2
UBI:	602293355
Notice type:	Initial
Project Type:	Other linear footage, Vinyl Asbestos Tile
Supervisor:	Waldo Orozco (ABAS00030108) ACTIVE
Supervisor Phone:	Not reported

DRAFT

HORIZON HOUSE (Continued) **1001204061**

Certificate Status:	ACTIVE
Name:	Not reported
Address:	900 UNIVERSITY ST
City,State,Zip:	SEATTLE, WA
Facility Type:	Not reported
Parent ID:	Not reported
Form ID:	135583#463165669
Notice Date:	04/11/2019
Start Date:	01/03/2019
Completion Date:	12/31/2019
Initial:	Not reported
Amended:	Not reported
On Hold:	Not reported
Off Hold:	Not reported
Emergency:	Not reported
Site Hours Start:	Not reported
Site Hours End:	Not reported
Sunday:	Not reported
Monday:	Not reported
Tuesday:	Not reported
Wednesday:	Not reported
Thursday:	Not reported
Friday:	Not reported
Saturday:	Not reported
Contractor ID:	Not reported
Phone:	Not reported
Job Site CAS:	Not reported
Project Form Email:	Not reported
Property Owner Name:	Not reported
Property Owner Agent:	Not reported
Property Owner Company:	SUPERIOR CLEANING & RESTORATIO (WOODINVILLE) (ABCN00001386)
Property Owner Address:	Not reported
Property Owner City:	Not reported
Property Owner State:	Not reported
Property Owner Zip4:	Not reported
Property Owner Phone:	Not reported
Job Site Room:	Not reported
Facility Age:	Not reported
Facility Size:	Not reported
Facility Remodel:	Not reported
Facility Demo:	Not reported
Facility Repair:	Not reported
Facility Maint:	Not reported
Removed:	Not reported
Encapsulated:	Not reported
Quantity Sq Ft:	Not reported
Fireproofing:	Not reported
Popcorn Ceiling:	Not reported
CAB:	Not reported
Sheet Vinyl:	Not reported
Asbestos Paper:	Not reported
Boiler Insulation:	Not reported
Duct Paper:	Not reported
VAT:	Not reported
Roofing:	Not reported
Sq Ft Other:	Not reported

DRAFT

HORIZON HOUSE (Continued) **1001204061**

Sq Ft Other Text:	Not reported
Quantity Lin Ft:	Not reported
Mag Pipe Insulation:	Not reported
Air Cell Pipe Insulation:	Not reported
Ducting Insulation:	Not reported
Cement Asbestos Pipe:	Not reported
Mudded Pipe Insulation:	Not reported
Duct Tape:	Not reported
Lin Ft Other1:	Not reported
Lin Ft Other1 Text:	Not reported
Lin Ft Other2:	Not reported
Lin Ft Other2 Text:	Not reported
Indoors:	Not reported
Outdoors:	Not reported
Neg Pres Enclosure:	Not reported
Glove Bag:	Not reported
Mini Enclosure:	Not reported
Critical Barriers:	Not reported
Wrap And Cut:	Not reported
Wet Methods:	Not reported
HEPA Vacuum:	Not reported
MANUALMETHODS :	Not reported
Other CM1:	Not reported
Other CM1 Text:	Not reported
Other CM2:	Not reported
Other CM2 Text:	Not reported
Half Mask APR:	Not reported
Full Face APR:	Not reported
PAPR:	Not reported
Type C Continuous:	Not reported
Type C Pressure:	Not reported
Other Resp Pro:	Not reported
Other Resp Pro Text:	Not reported
Comments:	Not reported
Date Time Submitted:	Not reported
Submitter IP Address:	Not reported
Region:	2
UBI:	602293355
Notice type:	Initial
Project Type:	Other linear footage
Supervisor:	Waldo Orozco (ABAS00030108) ACTIVE
Supervisor Phone:	Not reported
Certificate Status:	ACTIVE
Name:	Not reported
Address:	900 UNIVERSITY ST
City,State,Zip:	SEATTLE, WA
Facility Type:	Not reported
Parent ID:	Not reported
Form ID:	135583#463165669
Notice Date:	04/11/2019
Start Date:	01/03/2019
Completion Date:	12/31/2019
Initial:	Not reported
Amended:	Not reported
On Hold:	Not reported
Off Hold:	Not reported

DRAFT

HORIZON HOUSE (Continued) **1001204061**

Emergency:	Not reported
Site Hours Start:	Not reported
Site Hours End:	Not reported
Sunday:	Not reported
Monday:	Not reported
Tuesday:	Not reported
Wednesday:	Not reported
Thursday:	Not reported
Friday:	Not reported
Saturday:	Not reported
Contractor ID:	Not reported
Phone:	Not reported
Job Site CAS:	Not reported
Project Form Email:	Not reported
Property Owner Name:	Not reported
Property Owner Agent:	Not reported
Property Owner Company:	SUPERIOR CLEANING & RESTORATIO (WOODINVILLE) (ABCN00001386)
Property Owner Address:	Not reported
Property Owner City:	Not reported
Property Owner State:	Not reported
Property Owner Zip4:	Not reported
Property Owner Phone:	Not reported
Job Site Room:	Not reported
Facility Age:	Not reported
Facility Size:	Not reported
Facility Remodel:	Not reported
Facility Demo:	Not reported
Facility Repair:	Not reported
Facility Maint:	Not reported
Removed:	Not reported
Encapsulated:	Not reported
Quantity Sq Ft:	Not reported
Fireproofing:	Not reported
Popcorn Ceiling:	Not reported
CAB:	Not reported
Sheet Vinyl:	Not reported
Asbestos Paper:	Not reported
Boiler Insulation:	Not reported
Duct Paper:	Not reported
VAT:	Not reported
Roofing:	Not reported
Sq Ft Other:	Not reported
Sq Ft Other Text:	Not reported
Quantity Lin Ft:	Not reported
Mag Pipe Insulation:	Not reported
Air Cell Pipe Insulation:	Not reported
Ducting Insulation:	Not reported
Cement Asbestos Pipe:	Not reported
Mudded Pipe Insulation:	Not reported
Duct Tape:	Not reported
Lin Ft Other1:	Not reported
Lin Ft Other1 Text:	Not reported
Lin Ft Other2:	Not reported
Lin Ft Other2 Text:	Not reported
Indoors:	Not reported
Outdoors:	Not reported
Neg Pres Enclosure:	Not reported

DRAFT

HORIZON HOUSE (Continued) **1001204061**

Glove Bag:	Not reported
Mini Enclosure:	Not reported
Critical Barriers:	Not reported
Wrap And Cut:	Not reported
Wet Methods:	Not reported
HEPA Vacuum:	Not reported
MANUALMETHODS :	Not reported
Other CM1:	Not reported
Other CM1 Text:	Not reported
Other CM2:	Not reported
Other CM2 Text:	Not reported
Half Mask APR:	Not reported
Full Face APR:	Not reported
PAPR:	Not reported
Type C Continuous:	Not reported
Type C Pressure:	Not reported
Other Resp Pro:	Not reported
Other Resp Pro Text:	Not reported
Comments:	Not reported
Date Time Submitted:	Not reported
Submitter IP Address:	Not reported
Region:	2
UBI:	602293355
Notice type:	Initial
Project Type:	Other linear footage
Supervisor:	Waldo Orozco (ABAS00030108) ACTIVE
Supervisor Phone:	Not reported
Certificate Status:	ACTIVE

Name:	Not reported
Address:	900 UNIVERSITY ST
City,State,Zip:	SEATTLE, WA
Facility Type:	Not reported
Parent ID:	Not reported
Form ID:	135583#463165669
Notice Date:	03/29/2019
Start Date:	01/03/2019
Completion Date:	12/31/2019
Initial:	Not reported
Amended:	Not reported
On Hold:	Not reported
Off Hold:	Not reported
Emergency:	Not reported
Site Hours Start:	Not reported
Site Hours End:	Not reported
Sunday:	Not reported
Monday:	Not reported
Tuesday:	Not reported
Wednesday:	Not reported
Thursday:	Not reported
Friday:	Not reported
Saturday:	Not reported
Contractor ID:	Not reported
Phone:	Not reported
Job Site CAS:	Not reported
Project Form Email:	Not reported
Property Owner Name:	Not reported

DRAFT

HORIZON HOUSE (Continued) **1001204061**

Property Owner Agent:	Not reported
Property Owner Company:	SUPERIOR CLEANING & RESTORATIO (WOODINVILLE) (ABCN00001386)
Property Owner Address:	Not reported
Property Owner City:	Not reported
Property Owner State:	Not reported
Property Owner Zip4:	Not reported
Property Owner Phone:	Not reported
Job Site Room:	Not reported
Facility Age:	Not reported
Facility Size:	Not reported
Facility Remodel:	Not reported
Facility Demo:	Not reported
Facility Repair:	Not reported
Facility Maint:	Not reported
Removed:	Not reported
Encapsulated:	Not reported
Quantity Sq Ft:	Not reported
Fireproofing:	Not reported
Popcorn Ceiling:	Not reported
CAB:	Not reported
Sheet Vinyl:	Not reported
Asbestos Paper:	Not reported
Boiler Insulation:	Not reported
Duct Paper:	Not reported
VAT:	Not reported
Roofing:	Not reported
Sq Ft Other:	Not reported
Sq Ft Other Text:	Not reported
Quantity Lin Ft:	Not reported
Mag Pipe Insulation:	Not reported
Air Cell Pipe Insulation:	Not reported
Ducting Insulation:	Not reported
Cement Asbestos Pipe:	Not reported
Mudded Pipe Insulation:	Not reported
Duct Tape:	Not reported
Lin Ft Other1:	Not reported
Lin Ft Other1 Text:	Not reported
Lin Ft Other2:	Not reported
Lin Ft Other2 Text:	Not reported
Indoors:	Not reported
Outdoors:	Not reported
Neg Pres Enclosure:	Not reported
Glove Bag:	Not reported
Mini Enclosure:	Not reported
Critical Barriers:	Not reported
Wrap And Cut:	Not reported
Wet Methods:	Not reported
HEPA Vacuum:	Not reported
MANUALMETHODS :	Not reported
Other CM1:	Not reported
Other CM1 Text:	Not reported
Other CM2:	Not reported
Other CM2 Text:	Not reported
Half Mask APR:	Not reported
Full Face APR:	Not reported
PAPR:	Not reported
Type C Continuous:	Not reported

DRAFT

HORIZON HOUSE (Continued) **1001204061**

Type C Pressure:	Not reported
Other Resp Pro:	Not reported
Other Resp Pro Text:	Not reported
Comments:	Not reported
Date Time Submitted:	Not reported
Submitter IP Address:	Not reported
Region:	2
UBI:	602293355
Notice type:	Initial
Project Type:	Other linear footage
Supervisor:	Waldo Orozco (ABAS00030108) ACTIVE
Supervisor Phone:	Not reported
Certificate Status:	ACTIVE
Name:	Not reported
Address:	900 UNIVERSITY ST
City,State,Zip:	SEATTLE, WA
Facility Type:	Not reported
Parent ID:	Not reported
Form ID:	135583#463165669
Notice Date:	04/11/2019
Start Date:	01/03/2019
Completion Date:	12/31/2019
Initial:	Not reported
Amended:	Not reported
On Hold:	Not reported
Off Hold:	Not reported
Emergency:	Not reported
Site Hours Start:	Not reported
Site Hours End:	Not reported
Sunday:	Not reported
Monday:	Not reported
Tuesday:	Not reported
Wednesday:	Not reported
Thursday:	Not reported
Friday:	Not reported
Saturday:	Not reported
Contractor ID:	Not reported
Phone:	Not reported
Job Site CAS:	Not reported
Project Form Email:	Not reported
Property Owner Name:	Not reported
Property Owner Agent:	Not reported
Property Owner Company:	SUPERIOR CLEANING & RESTORATIO (WOODINVILLE) (ABCN00001386)
Property Owner Address:	Not reported
Property Owner City:	Not reported
Property Owner State:	Not reported
Property Owner Zip4:	Not reported
Property Owner Phone:	Not reported
Job Site Room:	Not reported
Facility Age:	Not reported
Facility Size:	Not reported
Facility Remodel:	Not reported
Facility Demo:	Not reported
Facility Repair:	Not reported
Facility Maint:	Not reported
Removed:	Not reported

DRAFT

HORIZON HOUSE (Continued) **1001204061**

Encapsulated:	Not reported
Quantity Sq Ft:	Not reported
Fireproofing:	Not reported
Popcorn Ceiling:	Not reported
CAB:	Not reported
Sheet Vinyl:	Not reported
Asbestos Paper:	Not reported
Boiler Insulation:	Not reported
Duct Paper:	Not reported
VAT:	Not reported
Roofing:	Not reported
Sq Ft Other:	Not reported
Sq Ft Other Text:	Not reported
Quantity Lin Ft:	Not reported
Mag Pipe Insulation:	Not reported
Air Cell Pipe Insulation:	Not reported
Ducting Insulation:	Not reported
Cement Asbestos Pipe:	Not reported
Mudded Pipe Insulation:	Not reported
Duct Tape:	Not reported
Lin Ft Other1:	Not reported
Lin Ft Other1 Text:	Not reported
Lin Ft Other2:	Not reported
Lin Ft Other2 Text:	Not reported
Indoors:	Not reported
Outdoors:	Not reported
Neg Pres Enclosure:	Not reported
Glove Bag:	Not reported
Mini Enclosure:	Not reported
Critical Barriers:	Not reported
Wrap And Cut:	Not reported
Wet Methods:	Not reported
HEPA Vacuum:	Not reported
MANUALMETHODS :	Not reported
Other CM1:	Not reported
Other CM1 Text:	Not reported
Other CM2:	Not reported
Other CM2 Text:	Not reported
Half Mask APR:	Not reported
Full Face APR:	Not reported
PAPR:	Not reported
Type C Continuous:	Not reported
Type C Pressure:	Not reported
Other Resp Pro:	Not reported
Other Resp Pro Text:	Not reported
Comments:	Not reported
Date Time Submitted:	Not reported
Submitter IP Address:	Not reported
Region:	2
UBI:	602293355
Notice type:	Initial
Project Type:	Other linear footage
Supervisor:	Waldo Orozco (ABAS00030108) ACTIVE
Supervisor Phone:	Not reported
Certificate Status:	ACTIVE
Name:	Not reported

DRAFT

HORIZON HOUSE (Continued) **1001204061**

Address:	900 UNIVERSITY ST
City,State,Zip:	SEATTLE, WA
Facility Type:	Not reported
Parent ID:	Not reported
Form ID:	135583#463165669
Notice Date:	04/11/2019
Start Date:	01/03/2019
Completion Date:	12/31/2019
Initial:	Not reported
Amended:	Not reported
On Hold:	Not reported
Off Hold:	Not reported
Emergency:	Not reported
Site Hours Start:	Not reported
Site Hours End:	Not reported
Sunday:	Not reported
Monday:	Not reported
Tuesday:	Not reported
Wednesday:	Not reported
Thursday:	Not reported
Friday:	Not reported
Saturday:	Not reported
Contractor ID:	Not reported
Phone:	Not reported
Job Site CAS:	Not reported
Project Form Email:	Not reported
Property Owner Name:	Not reported
Property Owner Agent:	Not reported
Property Owner Company:	SUPERIOR CLEANING & RESTORATIO (WOODINVILLE) (ABCN00001386)
Property Owner Address:	Not reported
Property Owner City:	Not reported
Property Owner State:	Not reported
Property Owner Zip4:	Not reported
Property Owner Phone:	Not reported
Job Site Room:	Not reported
Facility Age:	Not reported
Facility Size:	Not reported
Facility Remodel:	Not reported
Facility Demo:	Not reported
Facility Repair:	Not reported
Facility Maint:	Not reported
Removed:	Not reported
Encapsulated:	Not reported
Quantity Sq Ft:	Not reported
Fireproofing:	Not reported
Popcorn Ceiling:	Not reported
CAB:	Not reported
Sheet Vinyl:	Not reported
Asbestos Paper:	Not reported
Boiler Insulation:	Not reported
Duct Paper:	Not reported
VAT:	Not reported
Roofing:	Not reported
Sq Ft Other:	Not reported
Sq Ft Other Text:	Not reported
Quantity Lin Ft:	Not reported
Mag Pipe Insulation:	Not reported

DRAFT

HORIZON HOUSE (Continued) **1001204061**

Air Cell Pipe Insulation:	Not reported
Ducting Insulation:	Not reported
Cement Asbestos Pipe:	Not reported
Mudded Pipe Insulation:	Not reported
Duct Tape:	Not reported
Lin Ft Other1:	Not reported
Lin Ft Other1 Text:	Not reported
Lin Ft Other2:	Not reported
Lin Ft Other2 Text:	Not reported
Indoors:	Not reported
Outdoors:	Not reported
Neg Pres Enclosure:	Not reported
Glove Bag:	Not reported
Mini Enclosure:	Not reported
Critical Barriers:	Not reported
Wrap And Cut:	Not reported
Wet Methods:	Not reported
HEPA Vacuum:	Not reported
MANUALMETHODS :	Not reported
Other CM1:	Not reported
Other CM1 Text:	Not reported
Other CM2:	Not reported
Other CM2 Text:	Not reported
Half Mask APR:	Not reported
Full Face APR:	Not reported
PAPR:	Not reported
Type C Continuous:	Not reported
Type C Pressure:	Not reported
Other Resp Pro:	Not reported
Other Resp Pro Text:	Not reported
Comments:	Not reported
Date Time Submitted:	Not reported
Submitter IP Address:	Not reported
Region:	2
UBI:	602293355
Notice type:	Initial
Project Type:	Other linear footage
Supervisor:	Waldo Orozco (ABAS00030108) ACTIVE
Supervisor Phone:	Not reported
Certificate Status:	ACTIVE
Name:	Not reported
Address:	900 UNIVERSITY ST
City,State,Zip:	SEATTLE, WA
Facility Type:	Not reported
Parent ID:	Not reported
Form ID:	135583#463165669
Notice Date:	03/18/2019
Start Date:	01/03/2019
Completion Date:	12/31/2019
Initial:	Not reported
Amended:	Not reported
On Hold:	Not reported
Off Hold:	Not reported
Emergency:	Not reported
Site Hours Start:	Not reported
Site Hours End:	Not reported

DRAFT

HORIZON HOUSE (Continued) **1001204061**

Sunday:	Not reported
Monday:	Not reported
Tuesday:	Not reported
Wednesday:	Not reported
Thursday:	Not reported
Friday:	Not reported
Saturday:	Not reported
Contractor ID:	Not reported
Phone:	Not reported
Job Site CAS:	Not reported
Project Form Email:	Not reported
Property Owner Name:	Not reported
Property Owner Agent:	Not reported
Property Owner Company:	SUPERIOR CLEANING & RESTORATIO (WOODINVILLE) (ABCN00001386)
Property Owner Address:	Not reported
Property Owner City:	Not reported
Property Owner State:	Not reported
Property Owner Zip4:	Not reported
Property Owner Phone:	Not reported
Job Site Room:	Not reported
Facility Age:	Not reported
Facility Size:	Not reported
Facility Remodel:	Not reported
Facility Demo:	Not reported
Facility Repair:	Not reported
Facility Maint:	Not reported
Removed:	Not reported
Encapsulated:	Not reported
Quantity Sq Ft:	Not reported
Fireproofing:	Not reported
Popcorn Ceiling:	Not reported
CAB:	Not reported
Sheet Vinyl:	Not reported
Asbestos Paper:	Not reported
Boiler Insulation:	Not reported
Duct Paper:	Not reported
VAT:	Not reported
Roofing:	Not reported
Sq Ft Other:	Not reported
Sq Ft Other Text:	Not reported
Quantity Lin Ft:	Not reported
Mag Pipe Insulation:	Not reported
Air Cell Pipe Insulation:	Not reported
Ducting Insulation:	Not reported
Cement Asbestos Pipe:	Not reported
Mudded Pipe Insulation:	Not reported
Duct Tape:	Not reported
Lin Ft Other1:	Not reported
Lin Ft Other1 Text:	Not reported
Lin Ft Other2:	Not reported
Lin Ft Other2 Text:	Not reported
Indoors:	Not reported
Outdoors:	Not reported
Neg Pres Enclosure:	Not reported
Glove Bag:	Not reported
Mini Enclosure:	Not reported
Critical Barriers:	Not reported

DRAFT

HORIZON HOUSE (Continued) **1001204061**

Wrap And Cut:	Not reported
Wet Methods:	Not reported
HEPA Vacuum:	Not reported
MANUALMETHODS :	Not reported
Other CM1:	Not reported
Other CM1 Text:	Not reported
Other CM2:	Not reported
Other CM2 Text:	Not reported
Half Mask APR:	Not reported
Full Face APR:	Not reported
PAPR:	Not reported
Type C Continuous:	Not reported
Type C Pressure:	Not reported
Other Resp Pro:	Not reported
Other Resp Pro Text:	Not reported
Comments:	Not reported
Date Time Submitted:	Not reported
Submitter IP Address:	Not reported
Region:	2
UBI:	602293355
Notice type:	Initial
Project Type:	Other linear footage
Supervisor:	Waldo Orozco (ABAS00030108) ACTIVE
Supervisor Phone:	Not reported
Certificate Status:	ACTIVE

Name:	Not reported
Address:	900 UNIVERSITY ST
City,State,Zip:	SEATTLE, WA
Facility Type:	Not reported
Parent ID:	Not reported
Form ID:	135583#463165669
Notice Date:	03/12/2019
Start Date:	01/03/2019
Completion Date:	12/31/2019
Initial:	Not reported
Amended:	Not reported
On Hold:	Not reported
Off Hold:	Not reported
Emergency:	Not reported
Site Hours Start:	Not reported
Site Hours End:	Not reported
Sunday:	Not reported
Monday:	Not reported
Tuesday:	Not reported
Wednesday:	Not reported
Thursday:	Not reported
Friday:	Not reported
Saturday:	Not reported
Contractor ID:	Not reported
Phone:	Not reported
Job Site CAS:	Not reported
Project Form Email:	Not reported
Property Owner Name:	Not reported
Property Owner Agent:	Not reported
Property Owner Company:	SUPERIOR CLEANING & RESTORATIO (WOODINVILLE) (ABCN00001386)
Property Owner Address:	Not reported

DRAFT

HORIZON HOUSE (Continued) **1001204061**

Property Owner City:	Not reported
Property Owner State:	Not reported
Property Owner Zip4:	Not reported
Property Owner Phone:	Not reported
Job Site Room:	Not reported
Facility Age:	Not reported
Facility Size:	Not reported
Facility Remodel:	Not reported
Facility Demo:	Not reported
Facility Repair:	Not reported
Facility Maint:	Not reported
Removed:	Not reported
Encapsulated:	Not reported
Quantity Sq Ft:	Not reported
Fireproofing:	Not reported
Popcorn Ceiling:	Not reported
CAB:	Not reported
Sheet Vinyl:	Not reported
Asbestos Paper:	Not reported
Boiler Insulation:	Not reported
Duct Paper:	Not reported
VAT:	Not reported
Roofing:	Not reported
Sq Ft Other:	Not reported
Sq Ft Other Text:	Not reported
Quantity Lin Ft:	Not reported
Mag Pipe Insulation:	Not reported
Air Cell Pipe Insulation:	Not reported
Ducting Insulation:	Not reported
Cement Asbestos Pipe:	Not reported
Mudded Pipe Insulation:	Not reported
Duct Tape:	Not reported
Lin Ft Other1:	Not reported
Lin Ft Other1 Text:	Not reported
Lin Ft Other2:	Not reported
Lin Ft Other2 Text:	Not reported
Indoors:	Not reported
Outdoors:	Not reported
Neg Pres Enclosure:	Not reported
Glove Bag:	Not reported
Mini Enclosure:	Not reported
Critical Barriers:	Not reported
Wrap And Cut:	Not reported
Wet Methods:	Not reported
HEPA Vacuum:	Not reported
MANUALMETHODS :	Not reported
Other CM1:	Not reported
Other CM1 Text:	Not reported
Other CM2:	Not reported
Other CM2 Text:	Not reported
Half Mask APR:	Not reported
Full Face APR:	Not reported
PAPR:	Not reported
Type C Continuous:	Not reported
Type C Pressure:	Not reported
Other Resp Pro:	Not reported
Other Resp Pro Text:	Not reported

DRAFT

HORIZON HOUSE (Continued) **1001204061**

Comments:	Not reported
Date Time Submitted:	Not reported
Submitter IP Address:	Not reported
Region:	2
UBI:	602293355
Notice type:	Initial
Project Type:	Vinyl Asbestos Tile
Supervisor:	Jeremiah Smith (ABAS00032025) ACTIVE
Supervisor Phone:	Not reported
Certificate Status:	ACTIVE
Name:	Not reported
Address:	900 UNIVERSITY ST
City,State,Zip:	SEATTLE, WA
Facility Type:	Not reported
Parent ID:	Not reported
Form ID:	135583#463165669
Notice Date:	03/11/2019
Start Date:	01/03/2019
Completion Date:	12/31/2019
Initial:	Not reported
Amended:	Not reported
On Hold:	Not reported
Off Hold:	Not reported
Emergency:	Not reported
Site Hours Start:	Not reported
Site Hours End:	Not reported
Sunday:	Not reported
Monday:	Not reported
Tuesday:	Not reported
Wednesday:	Not reported
Thursday:	Not reported
Friday:	Not reported
Saturday:	Not reported
Contractor ID:	Not reported
Phone:	Not reported
Job Site CAS:	Not reported
Project Form Email:	Not reported
Property Owner Name:	Not reported
Property Owner Agent:	Not reported
Property Owner Company:	SUPERIOR CLEANING & RESTORATIO (WOODINVILLE) (ABCN00001386)
Property Owner Address:	Not reported
Property Owner City:	Not reported
Property Owner State:	Not reported
Property Owner Zip4:	Not reported
Property Owner Phone:	Not reported
Job Site Room:	Not reported
Facility Age:	Not reported
Facility Size:	Not reported
Facility Remodel:	Not reported
Facility Demo:	Not reported
Facility Repair:	Not reported
Facility Maint:	Not reported
Removed:	Not reported
Encapsulated:	Not reported
Quantity Sq Ft:	Not reported
Fireproofing:	Not reported

DRAFT

HORIZON HOUSE (Continued) **1001204061**

Popcorn Ceiling:	Not reported
CAB:	Not reported
Sheet Vinyl:	Not reported
Asbestos Paper:	Not reported
Boiler Insulation:	Not reported
Duct Paper:	Not reported
VAT:	Not reported
Roofing:	Not reported
Sq Ft Other:	Not reported
Sq Ft Other Text:	Not reported
Quantity Lin Ft:	Not reported
Mag Pipe Insulation:	Not reported
Air Cell Pipe Insulation:	Not reported
Ducting Insulation:	Not reported
Cement Asbestos Pipe:	Not reported
Mudded Pipe Insulation:	Not reported
Duct Tape:	Not reported
Lin Ft Other1:	Not reported
Lin Ft Other1 Text:	Not reported
Lin Ft Other2:	Not reported
Lin Ft Other2 Text:	Not reported
Indoors:	Not reported
Outdoors:	Not reported
Neg Pres Enclosure:	Not reported
Glove Bag:	Not reported
Mini Enclosure:	Not reported
Critical Barriers:	Not reported
Wrap And Cut:	Not reported
Wet Methods:	Not reported
HEPA Vacuum:	Not reported
MANUALMETHODS :	Not reported
Other CM1:	Not reported
Other CM1 Text:	Not reported
Other CM2:	Not reported
Other CM2 Text:	Not reported
Half Mask APR:	Not reported
Full Face APR:	Not reported
PAPR:	Not reported
Type C Continuous:	Not reported
Type C Pressure:	Not reported
Other Resp Pro:	Not reported
Other Resp Pro Text:	Not reported
Comments:	Not reported
Date Time Submitted:	Not reported
Submitter IP Address:	Not reported
Region:	2
UBI:	602293355
Notice type:	Initial
Project Type:	Other linear footage, Sheet Vinyl, Vinyl Asbestos Tile
Supervisor:	Jeremiah Smith (ABAS00032025) ACTIVE
Supervisor Phone:	Not reported
Certificate Status:	ACTIVE
Name:	Not reported
Address:	900 UNIVERSITY ST
City,State,Zip:	SEATTLE, WA
Facility Type:	Not reported

DRAFT

HORIZON HOUSE (Continued) **1001204061**

Parent ID:	Not reported
Form ID:	135583#463165669
Notice Date:	04/11/2019
Start Date:	01/03/2019
Completion Date:	12/31/2019
Initial:	Not reported
Amended:	Not reported
On Hold:	Not reported
Off Hold:	Not reported
Emergency:	Not reported
Site Hours Start:	Not reported
Site Hours End:	Not reported
Sunday:	Not reported
Monday:	Not reported
Tuesday:	Not reported
Wednesday:	Not reported
Thursday:	Not reported
Friday:	Not reported
Saturday:	Not reported
Contractor ID:	Not reported
Phone:	Not reported
Job Site CAS:	Not reported
Project Form Email:	Not reported
Property Owner Name:	Not reported
Property Owner Agent:	Not reported
Property Owner Company:	SUPERIOR CLEANING & RESTORATIO (WOODINVILLE) (ABCN00001386)
Property Owner Address:	Not reported
Property Owner City:	Not reported
Property Owner State:	Not reported
Property Owner Zip4:	Not reported
Property Owner Phone:	Not reported
Job Site Room:	Not reported
Facility Age:	Not reported
Facility Size:	Not reported
Facility Remodel:	Not reported
Facility Demo:	Not reported
Facility Repair:	Not reported
Facility Maint:	Not reported
Removed:	Not reported
Encapsulated:	Not reported
Quantity Sq Ft:	Not reported
Fireproofing:	Not reported
Popcorn Ceiling:	Not reported
CAB:	Not reported
Sheet Vinyl:	Not reported
Asbestos Paper:	Not reported
Boiler Insulation:	Not reported
Duct Paper:	Not reported
VAT:	Not reported
Roofing:	Not reported
Sq Ft Other:	Not reported
Sq Ft Other Text:	Not reported
Quantity Lin Ft:	Not reported
Mag Pipe Insulation:	Not reported
Air Cell Pipe Insulation:	Not reported
Ducting Insulation:	Not reported
Cement Asbestos Pipe:	Not reported

DRAFT

HORIZON HOUSE (Continued) **1001204061**

Mudded Pipe Insulation:	Not reported
Duct Tape:	Not reported
Lin Ft Other1:	Not reported
Lin Ft Other1 Text:	Not reported
Lin Ft Other2:	Not reported
Lin Ft Other2 Text:	Not reported
Indoors:	Not reported
Outdoors:	Not reported
Neg Pres Enclosure:	Not reported
Glove Bag:	Not reported
Mini Enclosure:	Not reported
Critical Barriers:	Not reported
Wrap And Cut:	Not reported
Wet Methods:	Not reported
HEPA Vacuum:	Not reported
MANUALMETHODS :	Not reported
Other CM1:	Not reported
Other CM1 Text:	Not reported
Other CM2:	Not reported
Other CM2 Text:	Not reported
Half Mask APR:	Not reported
Full Face APR:	Not reported
PAPR:	Not reported
Type C Continuous:	Not reported
Type C Pressure:	Not reported
Other Resp Pro:	Not reported
Other Resp Pro Text:	Not reported
Comments:	Not reported
Date Time Submitted:	Not reported
Submitter IP Address:	Not reported
Region:	2
UBI:	602293355
Notice type:	Initial
Project Type:	Other linear footage
Supervisor:	Waldo Orozco (ABAS00030108) ACTIVE
Supervisor Phone:	Not reported
Certificate Status:	ACTIVE

Name:	Not reported
Address:	900 UNIVERSITY ST
City,State,Zip:	SEATTLE, WA
Facility Type:	Not reported
Parent ID:	Not reported
Form ID:	135583#463165669
Notice Date:	05/08/2019
Start Date:	01/03/2019
Completion Date:	12/31/2019
Initial:	Not reported
Amended:	Not reported
On Hold:	Not reported
Off Hold:	Not reported
Emergency:	Not reported
Site Hours Start:	Not reported
Site Hours End:	Not reported
Sunday:	Not reported
Monday:	Not reported
Tuesday:	Not reported

DRAFT

HORIZON HOUSE (Continued) **1001204061**

Wednesday:	Not reported
Thursday:	Not reported
Friday:	Not reported
Saturday:	Not reported
Contractor ID:	Not reported
Phone:	Not reported
Job Site CAS:	Not reported
Project Form Email:	Not reported
Property Owner Name:	Not reported
Property Owner Agent:	Not reported
Property Owner Company:	SUPERIOR CLEANING & RESTORATIO (WOODINVILLE) (ABCN00001386)
Property Owner Address:	Not reported
Property Owner City:	Not reported
Property Owner State:	Not reported
Property Owner Zip4:	Not reported
Property Owner Phone:	Not reported
Job Site Room:	Not reported
Facility Age:	Not reported
Facility Size:	Not reported
Facility Remodel:	Not reported
Facility Demo:	Not reported
Facility Repair:	Not reported
Facility Maint:	Not reported
Removed:	Not reported
Encapsulated:	Not reported
Quantity Sq Ft:	Not reported
Fireproofing:	Not reported
Popcorn Ceiling:	Not reported
CAB:	Not reported
Sheet Vinyl:	Not reported
Asbestos Paper:	Not reported
Boiler Insulation:	Not reported
Duct Paper:	Not reported
VAT:	Not reported
Roofing:	Not reported
Sq Ft Other:	Not reported
Sq Ft Other Text:	Not reported
Quantity Lin Ft:	Not reported
Mag Pipe Insulation:	Not reported
Air Cell Pipe Insulation:	Not reported
Ducting Insulation:	Not reported
Cement Asbestos Pipe:	Not reported
Mudded Pipe Insulation:	Not reported
Duct Tape:	Not reported
Lin Ft Other1:	Not reported
Lin Ft Other1 Text:	Not reported
Lin Ft Other2:	Not reported
Lin Ft Other2 Text:	Not reported
Indoors:	Not reported
Outdoors:	Not reported
Neg Pres Enclosure:	Not reported
Glove Bag:	Not reported
Mini Enclosure:	Not reported
Critical Barriers:	Not reported
Wrap And Cut:	Not reported
Wet Methods:	Not reported
HEPA Vacuum:	Not reported

DRAFT

HORIZON HOUSE (Continued) **1001204061**

MANUALMETHODS :	Not reported
Other CM1:	Not reported
Other CM1 Text:	Not reported
Other CM2:	Not reported
Other CM2 Text:	Not reported
Half Mask APR:	Not reported
Full Face APR:	Not reported
PAPR:	Not reported
Type C Continuous:	Not reported
Type C Pressure:	Not reported
Other Resp Pro:	Not reported
Other Resp Pro Text:	Not reported
Comments:	Not reported
Date Time Submitted:	Not reported
Submitter IP Address:	Not reported
Region:	2
UBI:	602293355
Notice type:	Initial
Project Type:	Other linear footage, Sheet Vinyl, Vinyl Asbestos Tile
Supervisor:	Jeremiah Smith (ABAS00032025) ACTIVE
Supervisor Phone:	Not reported
Certificate Status:	ACTIVE
Name:	Not reported
Address:	900 UNIVERSITY ST
City,State,Zip:	SEATTLE, WA
Facility Type:	Not reported
Parent ID:	Not reported
Form ID:	135583#463165669
Notice Date:	05/08/2019
Start Date:	01/03/2019
Completion Date:	12/31/2019
Initial:	Not reported
Amended:	Not reported
On Hold:	Not reported
Off Hold:	Not reported
Emergency:	Not reported
Site Hours Start:	Not reported
Site Hours End:	Not reported
Sunday:	Not reported
Monday:	Not reported
Tuesday:	Not reported
Wednesday:	Not reported
Thursday:	Not reported
Friday:	Not reported
Saturday:	Not reported
Contractor ID:	Not reported
Phone:	Not reported
Job Site CAS:	Not reported
Project Form Email:	Not reported
Property Owner Name:	Not reported
Property Owner Agent:	Not reported
Property Owner Company:	SUPERIOR CLEANING & RESTORATIO (WOODINVILLE) (ABCN00001386)
Property Owner Address:	Not reported
Property Owner City:	Not reported
Property Owner State:	Not reported
Property Owner Zip4:	Not reported

DRAFT

HORIZON HOUSE (Continued) **1001204061**

Property Owner Phone:	Not reported
Job Site Room:	Not reported
Facility Age:	Not reported
Facility Size:	Not reported
Facility Remodel:	Not reported
Facility Demo:	Not reported
Facility Repair:	Not reported
Facility Maint:	Not reported
Removed:	Not reported
Encapsulated:	Not reported
Quantity Sq Ft:	Not reported
Fireproofing:	Not reported
Popcorn Ceiling:	Not reported
CAB:	Not reported
Sheet Vinyl:	Not reported
Asbestos Paper:	Not reported
Boiler Insulation:	Not reported
Duct Paper:	Not reported
VAT:	Not reported
Roofing:	Not reported
Sq Ft Other:	Not reported
Sq Ft Other Text:	Not reported
Quantity Lin Ft:	Not reported
Mag Pipe Insulation:	Not reported
Air Cell Pipe Insulation:	Not reported
Ducting Insulation:	Not reported
Cement Asbestos Pipe:	Not reported
Mudded Pipe Insulation:	Not reported
Duct Tape:	Not reported
Lin Ft Other1:	Not reported
Lin Ft Other1 Text:	Not reported
Lin Ft Other2:	Not reported
Lin Ft Other2 Text:	Not reported
Indoors:	Not reported
Outdoors:	Not reported
Neg Pres Enclosure:	Not reported
Glove Bag:	Not reported
Mini Enclosure:	Not reported
Critical Barriers:	Not reported
Wrap And Cut:	Not reported
Wet Methods:	Not reported
HEPA Vacuum:	Not reported
MANUALMETHODS :	Not reported
Other CM1:	Not reported
Other CM1 Text:	Not reported
Other CM2:	Not reported
Other CM2 Text:	Not reported
Half Mask APR:	Not reported
Full Face APR:	Not reported
PAPR:	Not reported
Type C Continuous:	Not reported
Type C Pressure:	Not reported
Other Resp Pro:	Not reported
Other Resp Pro Text:	Not reported
Comments:	Not reported
Date Time Submitted:	Not reported
Submitter IP Address:	Not reported

DRAFT

HORIZON HOUSE (Continued) **1001204061**

Region:	2
UBI:	602293355
Notice type:	Initial
Project Type:	Other linear footage, Sheet Vinyl, Vinyl Asbestos Tile
Supervisor:	Jeremiah Smith (ABAS00032025) ACTIVE
Supervisor Phone:	Not reported
Certificate Status:	ACTIVE
Name:	Not reported
Address:	900 UNIVERSITY STREET
City,State,Zip:	SEATTLE, WA
Facility Type:	Not reported
Parent ID:	Not reported
Form ID:	51899##1338Ameri523428
Notice Date:	08/18/2011
Start Date:	01/14/2011
Completion Date:	12/31/2010
Initial:	Not reported
Amended:	Not reported
On Hold:	Not reported
Off Hold:	Not reported
Emergency:	Not reported
Site Hours Start:	Not reported
Site Hours End:	Not reported
Sunday:	Not reported
Monday:	Not reported
Tuesday:	Not reported
Wednesday:	Not reported
Thursday:	Not reported
Friday:	Not reported
Saturday:	Not reported
Contractor ID:	Not reported
Phone:	Not reported
Job Site CAS:	Not reported
Project Form Email:	Not reported
Property Owner Name:	Not reported
Property Owner Agent:	Not reported
Property Owner Company:	American Environmental Constru (ABCN00001338)
Property Owner Address:	Not reported
Property Owner City:	Not reported
Property Owner State:	Not reported
Property Owner Zip4:	Not reported
Property Owner Phone:	Not reported
Job Site Room:	Not reported
Facility Age:	Not reported
Facility Size:	Not reported
Facility Remodel:	Not reported
Facility Demo:	Not reported
Facility Repair:	Not reported
Facility Maint:	Not reported
Removed:	Not reported
Encapsulated:	Not reported
Quantity Sq Ft:	Not reported
Fireproofing:	Not reported
Popcorn Ceiling:	Not reported
CAB:	Not reported
Sheet Vinyl:	Not reported

DRAFT

HORIZON HOUSE (Continued) **1001204061**

Asbestos Paper:	Not reported
Boiler Insulation:	Not reported
Duct Paper:	Not reported
VAT:	Not reported
Roofing:	Not reported
Sq Ft Other:	Not reported
Sq Ft Other Text:	Not reported
Quantity Lin Ft:	Not reported
Mag Pipe Insulation:	Not reported
Air Cell Pipe Insulation:	Not reported
Ducting Insulation:	Not reported
Cement Asbestos Pipe:	Not reported
Mudded Pipe Insulation:	Not reported
Duct Tape:	Not reported
Lin Ft Other1:	Not reported
Lin Ft Other1 Text:	Not reported
Lin Ft Other2:	Not reported
Lin Ft Other2 Text:	Not reported
Indoors:	Not reported
Outdoors:	Not reported
Neg Pres Enclosure:	Not reported
Glove Bag:	Not reported
Mini Enclosure:	Not reported
Critical Barriers:	Not reported
Wrap And Cut:	Not reported
Wet Methods:	Not reported
HEPA Vacuum:	Not reported
MANUALMETHODS :	Not reported
Other CM1:	Not reported
Other CM1 Text:	Not reported
Other CM2:	Not reported
Other CM2 Text:	Not reported
Half Mask APR:	Not reported
Full Face APR:	Not reported
PAPR:	Not reported
Type C Continuous:	Not reported
Type C Pressure:	Not reported
Other Resp Pro:	Not reported
Other Resp Pro Text:	Not reported
Comments:	Not reported
Date Time Submitted:	Not reported
Submitter IP Address:	Not reported
Region:	2
UBI:	602131386
Notice type:	Initial
Project Type:	Air cell Pipe Insulation, Mag/mudded pipe Insulation, Sheet Vinyl, Vinyl Asbestos Tile
Supervisor:	Dave Wartes ()
Supervisor Phone:	Not reported
Certificate Status:	ACTIVE
Name:	Not reported
Address:	900 UNIVERSITY STREET
City,State,Zip:	SEATTLE, WA
Facility Type:	Not reported
Parent ID:	Not reported
Form ID:	59577##1338Ameri777324

DRAFT

HORIZON HOUSE (Continued) **1001204061**

Notice Date:	05/15/2012
Start Date:	01/02/2012
Completion Date:	12/31/2012
Initial:	Not reported
Amended:	Not reported
On Hold:	Not reported
Off Hold:	Not reported
Emergency:	Not reported
Site Hours Start:	Not reported
Site Hours End:	Not reported
Sunday:	Not reported
Monday:	Not reported
Tuesday:	Not reported
Wednesday:	Not reported
Thursday:	Not reported
Friday:	Not reported
Saturday:	Not reported
Contractor ID:	Not reported
Phone:	Not reported
Job Site CAS:	Not reported
Project Form Email:	Not reported
Property Owner Name:	Not reported
Property Owner Agent:	Not reported
Property Owner Company:	American Environmental Constru (ABCN00001338)
Property Owner Address:	Not reported
Property Owner City:	Not reported
Property Owner State:	Not reported
Property Owner Zip4:	Not reported
Property Owner Phone:	Not reported
Job Site Room:	Not reported
Facility Age:	Not reported
Facility Size:	Not reported
Facility Remodel:	Not reported
Facility Demo:	Not reported
Facility Repair:	Not reported
Facility Maint:	Not reported
Removed:	Not reported
Encapsulated:	Not reported
Quantity Sq Ft:	Not reported
Fireproofing:	Not reported
Popcorn Ceiling:	Not reported
CAB:	Not reported
Sheet Vinyl:	Not reported
Asbestos Paper:	Not reported
Boiler Insulation:	Not reported
Duct Paper:	Not reported
VAT:	Not reported
Roofing:	Not reported
Sq Ft Other:	Not reported
Sq Ft Other Text:	Not reported
Quantity Lin Ft:	Not reported
Mag Pipe Insulation:	Not reported
Air Cell Pipe Insulation:	Not reported
Ducting Insulation:	Not reported
Cement Asbestos Pipe:	Not reported
Mudded Pipe Insulation:	Not reported
Duct Tape:	Not reported

DRAFT

HORIZON HOUSE (Continued) **1001204061**

Lin Ft Other1:	Not reported
Lin Ft Other1 Text:	Not reported
Lin Ft Other2:	Not reported
Lin Ft Other2 Text:	Not reported
Indoors:	Not reported
Outdoors:	Not reported
Neg Pres Enclosure:	Not reported
Glove Bag:	Not reported
Mini Enclosure:	Not reported
Critical Barriers:	Not reported
Wrap And Cut:	Not reported
Wet Methods:	Not reported
HEPA Vacuum:	Not reported
MANUALMETHODS :	Not reported
Other CM1:	Not reported
Other CM1 Text:	Not reported
Other CM2:	Not reported
Other CM2 Text:	Not reported
Half Mask APR:	Not reported
Full Face APR:	Not reported
PAPR:	Not reported
Type C Continuous:	Not reported
Type C Pressure:	Not reported
Other Resp Pro:	Not reported
Other Resp Pro Text:	Not reported
Comments:	Not reported
Date Time Submitted:	Not reported
Submitter IP Address:	Not reported
Region:	2
UBI:	602131386
Notice type:	Initial
Project Type:	Air cell Pipe Insulation, Mag/mudded pipe Insulation, Sheet Vinyl, Vinyl Asbestos Tile
Supervisor:	David Wartes ()
Supervisor Phone:	Not reported
Certificate Status:	ACTIVE
Name:	Not reported
Address:	900 UNIVERSITY STREET
City,State,Zip:	SEATTLE, WA
Facility Type:	Not reported
Parent ID:	Not reported
Form ID:	55600##1338Ameri590660
Notice Date:	12/29/2011
Start Date:	01/14/2011
Completion Date:	12/31/2010
Initial:	Not reported
Amended:	Not reported
On Hold:	Not reported
Off Hold:	Not reported
Emergency:	Not reported
Site Hours Start:	Not reported
Site Hours End:	Not reported
Sunday:	Not reported
Monday:	Not reported
Tuesday:	Not reported
Wednesday:	Not reported

DRAFT

HORIZON HOUSE (Continued) **1001204061**

Thursday:	Not reported
Friday:	Not reported
Saturday:	Not reported
Contractor ID:	Not reported
Phone:	Not reported
Job Site CAS:	Not reported
Project Form Email:	Not reported
Property Owner Name:	Not reported
Property Owner Agent:	Not reported
Property Owner Company:	American Environmental Constru (ABCN00001338)
Property Owner Address:	Not reported
Property Owner City:	Not reported
Property Owner State:	Not reported
Property Owner Zip4:	Not reported
Property Owner Phone:	Not reported
Job Site Room:	Not reported
Facility Age:	Not reported
Facility Size:	Not reported
Facility Remodel:	Not reported
Facility Demo:	Not reported
Facility Repair:	Not reported
Facility Maint:	Not reported
Removed:	Not reported
Encapsulated:	Not reported
Quantity Sq Ft:	Not reported
Fireproofing:	Not reported
Popcorn Ceiling:	Not reported
CAB:	Not reported
Sheet Vinyl:	Not reported
Asbestos Paper:	Not reported
Boiler Insulation:	Not reported
Duct Paper:	Not reported
VAT:	Not reported
Roofing:	Not reported
Sq Ft Other:	Not reported
Sq Ft Other Text:	Not reported
Quantity Lin Ft:	Not reported
Mag Pipe Insulation:	Not reported
Air Cell Pipe Insulation:	Not reported
Ducting Insulation:	Not reported
Cement Asbestos Pipe:	Not reported
Mudded Pipe Insulation:	Not reported
Duct Tape:	Not reported
Lin Ft Other1:	Not reported
Lin Ft Other1 Text:	Not reported
Lin Ft Other2:	Not reported
Lin Ft Other2 Text:	Not reported
Indoors:	Not reported
Outdoors:	Not reported
Neg Pres Enclosure:	Not reported
Glove Bag:	Not reported
Mini Enclosure:	Not reported
Critical Barriers:	Not reported
Wrap And Cut:	Not reported
Wet Methods:	Not reported
HEPA Vacuum:	Not reported
MANUALMETHODS :	Not reported

DRAFT

HORIZON HOUSE (Continued) **1001204061**

Other CM1:	Not reported
Other CM1 Text:	Not reported
Other CM2:	Not reported
Other CM2 Text:	Not reported
Half Mask APR:	Not reported
Full Face APR:	Not reported
PAPR:	Not reported
Type C Continuous:	Not reported
Type C Pressure:	Not reported
Other Resp Pro:	Not reported
Other Resp Pro Text:	Not reported
Comments:	Not reported
Date Time Submitted:	Not reported
Submitter IP Address:	Not reported
Region:	2
UBI:	602131386
Notice type:	Initial
Project Type:	Air cell Pipe Insulation, Mag/mudded pipe Insulation, Sheet Vinyl, Vinyl Asbestos Tile
Supervisor:	Dave Wartes ()
Supervisor Phone:	Not reported
Certificate Status:	ACTIVE
Name:	Not reported
Address:	900 UNIVERSITY ST
City,State,Zip:	SEATTLE, WA
Facility Type:	Not reported
Parent ID:	Not reported
Form ID:	43366##1338Ameri618450
Notice Date:	11/03/2010
Start Date:	02/18/2010
Completion Date:	12/31/2010
Initial:	Not reported
Amended:	Not reported
On Hold:	Not reported
Off Hold:	Not reported
Emergency:	Not reported
Site Hours Start:	Not reported
Site Hours End:	Not reported
Sunday:	Not reported
Monday:	Not reported
Tuesday:	Not reported
Wednesday:	Not reported
Thursday:	Not reported
Friday:	Not reported
Saturday:	Not reported
Contractor ID:	Not reported
Phone:	Not reported
Job Site CAS:	Not reported
Project Form Email:	Not reported
Property Owner Name:	Not reported
Property Owner Agent:	Not reported
Property Owner Company:	American Environmental Constru (ABCN00001338)
Property Owner Address:	Not reported
Property Owner City:	Not reported
Property Owner State:	Not reported
Property Owner Zip4:	Not reported

DRAFT

HORIZON HOUSE (Continued) **1001204061**

Property Owner Phone:	Not reported
Job Site Room:	Not reported
Facility Age:	Not reported
Facility Size:	Not reported
Facility Remodel:	Not reported
Facility Demo:	Not reported
Facility Repair:	Not reported
Facility Maint:	Not reported
Removed:	Not reported
Encapsulated:	Not reported
Quantity Sq Ft:	Not reported
Fireproofing:	Not reported
Popcorn Ceiling:	Not reported
CAB:	Not reported
Sheet Vinyl:	Not reported
Asbestos Paper:	Not reported
Boiler Insulation:	Not reported
Duct Paper:	Not reported
VAT:	Not reported
Roofing:	Not reported
Sq Ft Other:	Not reported
Sq Ft Other Text:	Not reported
Quantity Lin Ft:	Not reported
Mag Pipe Insulation:	Not reported
Air Cell Pipe Insulation:	Not reported
Ducting Insulation:	Not reported
Cement Asbestos Pipe:	Not reported
Mudded Pipe Insulation:	Not reported
Duct Tape:	Not reported
Lin Ft Other1:	Not reported
Lin Ft Other1 Text:	Not reported
Lin Ft Other2:	Not reported
Lin Ft Other2 Text:	Not reported
Indoors:	Not reported
Outdoors:	Not reported
Neg Pres Enclosure:	Not reported
Glove Bag:	Not reported
Mini Enclosure:	Not reported
Critical Barriers:	Not reported
Wrap And Cut:	Not reported
Wet Methods:	Not reported
HEPA Vacuum:	Not reported
MANUALMETHODS :	Not reported
Other CM1:	Not reported
Other CM1 Text:	Not reported
Other CM2:	Not reported
Other CM2 Text:	Not reported
Half Mask APR:	Not reported
Full Face APR:	Not reported
PAPR:	Not reported
Type C Continuous:	Not reported
Type C Pressure:	Not reported
Other Resp Pro:	Not reported
Other Resp Pro Text:	Not reported
Comments:	Not reported
Date Time Submitted:	Not reported
Submitter IP Address:	Not reported

DRAFT

HORIZON HOUSE (Continued) **1001204061**

Region:	2
UBI:	602131386
Notice type:	Initial
Project Type:	Air cell Pipe Insulation, Sheet Vinyl
Supervisor:	Paul Woodford ()
Supervisor Phone:	Not reported
Certificate Status:	ACTIVE
Name:	Not reported
Address:	900 UNIVERSITY ST
City,State,Zip:	SEATTLE, WA
Facility Type:	Not reported
Parent ID:	Not reported
Form ID:	35935##1338Ameri564709
Notice Date:	02/18/2010
Start Date:	02/18/2010
Completion Date:	12/31/2010
Initial:	Not reported
Amended:	Not reported
On Hold:	Not reported
Off Hold:	Not reported
Emergency:	Not reported
Site Hours Start:	Not reported
Site Hours End:	Not reported
Sunday:	Not reported
Monday:	Not reported
Tuesday:	Not reported
Wednesday:	Not reported
Thursday:	Not reported
Friday:	Not reported
Saturday:	Not reported
Contractor ID:	Not reported
Phone:	Not reported
Job Site CAS:	Not reported
Project Form Email:	Not reported
Property Owner Name:	Not reported
Property Owner Agent:	Not reported
Property Owner Company:	American Environmental Constru (ABCN00001338)
Property Owner Address:	Not reported
Property Owner City:	Not reported
Property Owner State:	Not reported
Property Owner Zip4:	Not reported
Property Owner Phone:	Not reported
Job Site Room:	Not reported
Facility Age:	Not reported
Facility Size:	Not reported
Facility Remodel:	Not reported
Facility Demo:	Not reported
Facility Repair:	Not reported
Facility Maint:	Not reported
Removed:	Not reported
Encapsulated:	Not reported
Quantity Sq Ft:	Not reported
Fireproofing:	Not reported
Popcorn Ceiling:	Not reported
CAB:	Not reported
Sheet Vinyl:	Not reported

DRAFT

HORIZON HOUSE (Continued) **1001204061**

Asbestos Paper:	Not reported
Boiler Insulation:	Not reported
Duct Paper:	Not reported
VAT:	Not reported
Roofing:	Not reported
Sq Ft Other:	Not reported
Sq Ft Other Text:	Not reported
Quantity Lin Ft:	Not reported
Mag Pipe Insulation:	Not reported
Air Cell Pipe Insulation:	Not reported
Ducting Insulation:	Not reported
Cement Asbestos Pipe:	Not reported
Mudded Pipe Insulation:	Not reported
Duct Tape:	Not reported
Lin Ft Other1:	Not reported
Lin Ft Other1 Text:	Not reported
Lin Ft Other2:	Not reported
Lin Ft Other2 Text:	Not reported
Indoors:	Not reported
Outdoors:	Not reported
Neg Pres Enclosure:	Not reported
Glove Bag:	Not reported
Mini Enclosure:	Not reported
Critical Barriers:	Not reported
Wrap And Cut:	Not reported
Wet Methods:	Not reported
HEPA Vacuum:	Not reported
MANUALMETHODS :	Not reported
Other CM1:	Not reported
Other CM1 Text:	Not reported
Other CM2:	Not reported
Other CM2 Text:	Not reported
Half Mask APR:	Not reported
Full Face APR:	Not reported
PAPR:	Not reported
Type C Continuous:	Not reported
Type C Pressure:	Not reported
Other Resp Pro:	Not reported
Other Resp Pro Text:	Not reported
Comments:	Not reported
Date Time Submitted:	Not reported
Submitter IP Address:	Not reported
Region:	2
UBI:	602131386
Notice type:	Initial
Project Type:	Air cell Pipe Insulation, Sheet Vinyl
Supervisor:	David Wartes ()
Supervisor Phone:	Not reported
Certificate Status:	ACTIVE
Name:	Not reported
Address:	900 UNIVERSITY ST
City,State,Zip:	SEATTLE, WA
Facility Type:	Not reported
Parent ID:	Not reported
Form ID:	39189##1338Ameri072245
Notice Date:	06/18/2010

DRAFT

HORIZON HOUSE (Continued) **1001204061**

Start Date:	02/18/2010
Completion Date:	12/31/2010
Initial:	Not reported
Amended:	Not reported
On Hold:	Not reported
Off Hold:	Not reported
Emergency:	Not reported
Site Hours Start:	Not reported
Site Hours End:	Not reported
Sunday:	Not reported
Monday:	Not reported
Tuesday:	Not reported
Wednesday:	Not reported
Thursday:	Not reported
Friday:	Not reported
Saturday:	Not reported
Contractor ID:	Not reported
Phone:	Not reported
Job Site CAS:	Not reported
Project Form Email:	Not reported
Property Owner Name:	Not reported
Property Owner Agent:	Not reported
Property Owner Company:	American Environmental Constru (ABCN00001338)
Property Owner Address:	Not reported
Property Owner City:	Not reported
Property Owner State:	Not reported
Property Owner Zip4:	Not reported
Property Owner Phone:	Not reported
Job Site Room:	Not reported
Facility Age:	Not reported
Facility Size:	Not reported
Facility Remodel:	Not reported
Facility Demo:	Not reported
Facility Repair:	Not reported
Facility Maint:	Not reported
Removed:	Not reported
Encapsulated:	Not reported
Quantity Sq Ft:	Not reported
Fireproofing:	Not reported
Popcorn Ceiling:	Not reported
CAB:	Not reported
Sheet Vinyl:	Not reported
Asbestos Paper:	Not reported
Boiler Insulation:	Not reported
Duct Paper:	Not reported
VAT:	Not reported
Roofing:	Not reported
Sq Ft Other:	Not reported
Sq Ft Other Text:	Not reported
Quantity Lin Ft:	Not reported
Mag Pipe Insulation:	Not reported
Air Cell Pipe Insulation:	Not reported
Ducting Insulation:	Not reported
Cement Asbestos Pipe:	Not reported
Mudded Pipe Insulation:	Not reported
Duct Tape:	Not reported
Lin Ft Other1:	Not reported

DRAFT

HORIZON HOUSE (Continued) **1001204061**

Lin Ft Other1 Text:	Not reported
Lin Ft Other2:	Not reported
Lin Ft Other2 Text:	Not reported
Indoors:	Not reported
Outdoors:	Not reported
Neg Pres Enclosure:	Not reported
Glove Bag:	Not reported
Mini Enclosure:	Not reported
Critical Barriers:	Not reported
Wrap And Cut:	Not reported
Wet Methods:	Not reported
HEPA Vacuum:	Not reported
MANUALMETHODS :	Not reported
Other CM1:	Not reported
Other CM1 Text:	Not reported
Other CM2:	Not reported
Other CM2 Text:	Not reported
Half Mask APR:	Not reported
Full Face APR:	Not reported
PAPR:	Not reported
Type C Continuous:	Not reported
Type C Pressure:	Not reported
Other Resp Pro:	Not reported
Other Resp Pro Text:	Not reported
Comments:	Not reported
Date Time Submitted:	Not reported
Submitter IP Address:	Not reported
Region:	2
UBI:	602131386
Notice type:	Initial
Project Type:	Air cell Pipe Insulation, Sheet Vinyl
Supervisor:	Mike Fonseca ()
Supervisor Phone:	Not reported
Certificate Status:	ACTIVE

Name:	Not reported
Address:	900 UNIVERSITY STREET
City,State,Zip:	SEATTLE, WA
Facility Type:	Not reported
Parent ID:	Not reported
Form ID:	65033##1338Ameri145460
Notice Date:	10/15/2012
Start Date:	01/02/2012
Completion Date:	12/31/2012
Initial:	Not reported
Amended:	Not reported
On Hold:	Not reported
Off Hold:	Not reported
Emergency:	Not reported
Site Hours Start:	Not reported
Site Hours End:	Not reported
Sunday:	Not reported
Monday:	Not reported
Tuesday:	Not reported
Wednesday:	Not reported
Thursday:	Not reported
Friday:	Not reported

DRAFT

HORIZON HOUSE (Continued) **1001204061**

Saturday:	Not reported
Contractor ID:	Not reported
Phone:	Not reported
Job Site CAS:	Not reported
Project Form Email:	Not reported
Property Owner Name:	Not reported
Property Owner Agent:	Not reported
Property Owner Company:	American Environmental Constru (ABCN00001338)
Property Owner Address:	Not reported
Property Owner City:	Not reported
Property Owner State:	Not reported
Property Owner Zip4:	Not reported
Property Owner Phone:	Not reported
Job Site Room:	Not reported
Facility Age:	Not reported
Facility Size:	Not reported
Facility Remodel:	Not reported
Facility Demo:	Not reported
Facility Repair:	Not reported
Facility Maint:	Not reported
Removed:	Not reported
Encapsulated:	Not reported
Quantity Sq Ft:	Not reported
Fireproofing:	Not reported
Popcorn Ceiling:	Not reported
CAB:	Not reported
Sheet Vinyl:	Not reported
Asbestos Paper:	Not reported
Boiler Insulation:	Not reported
Duct Paper:	Not reported
VAT:	Not reported
Roofing:	Not reported
Sq Ft Other:	Not reported
Sq Ft Other Text:	Not reported
Quantity Lin Ft:	Not reported
Mag Pipe Insulation:	Not reported
Air Cell Pipe Insulation:	Not reported
Ducting Insulation:	Not reported
Cement Asbestos Pipe:	Not reported
Mudded Pipe Insulation:	Not reported
Duct Tape:	Not reported
Lin Ft Other1:	Not reported
Lin Ft Other1 Text:	Not reported
Lin Ft Other2:	Not reported
Lin Ft Other2 Text:	Not reported
Indoors:	Not reported
Outdoors:	Not reported
Neg Pres Enclosure:	Not reported
Glove Bag:	Not reported
Mini Enclosure:	Not reported
Critical Barriers:	Not reported
Wrap And Cut:	Not reported
Wet Methods:	Not reported
HEPA Vacuum:	Not reported
MANUALMETHODS :	Not reported
Other CM1:	Not reported
Other CM1 Text:	Not reported

DRAFT

HORIZON HOUSE (Continued) **1001204061**

Other CM2:	Not reported
Other CM2 Text:	Not reported
Half Mask APR:	Not reported
Full Face APR:	Not reported
PAPR:	Not reported
Type C Continuous:	Not reported
Type C Pressure:	Not reported
Other Resp Pro:	Not reported
Other Resp Pro Text:	Not reported
Comments:	Not reported
Date Time Submitted:	Not reported
Submitter IP Address:	Not reported
Region:	2
UBI:	602131386
Notice type:	Initial
Project Type:	Air cell Pipe Insulation, Mag/mudded pipe Insulation, Sheet Vinyl, Vinyl Asbestos Tile
Supervisor:	Jose Diaz ()
Supervisor Phone:	Not reported
Certificate Status:	ACTIVE
Name:	Not reported
Address:	900 UNIVERSITY STREET
City,State,Zip:	SEATTLE, WA
Facility Type:	Not reported
Parent ID:	Not reported
Form ID:	48863##1338Ameri531273
Notice Date:	05/17/2011
Start Date:	01/14/2011
Completion Date:	12/31/2010
Initial:	Not reported
Amended:	Not reported
On Hold:	Not reported
Off Hold:	Not reported
Emergency:	Not reported
Site Hours Start:	Not reported
Site Hours End:	Not reported
Sunday:	Not reported
Monday:	Not reported
Tuesday:	Not reported
Wednesday:	Not reported
Thursday:	Not reported
Friday:	Not reported
Saturday:	Not reported
Contractor ID:	Not reported
Phone:	Not reported
Job Site CAS:	Not reported
Project Form Email:	Not reported
Property Owner Name:	Not reported
Property Owner Agent:	Not reported
Property Owner Company:	American Environmental Constru (ABCN00001338)
Property Owner Address:	Not reported
Property Owner City:	Not reported
Property Owner State:	Not reported
Property Owner Zip4:	Not reported
Property Owner Phone:	Not reported
Job Site Room:	Not reported

DRAFT

HORIZON HOUSE (Continued) **1001204061**

Facility Age:	Not reported
Facility Size:	Not reported
Facility Remodel:	Not reported
Facility Demo:	Not reported
Facility Repair:	Not reported
Facility Maint:	Not reported
Removed:	Not reported
Encapsulated:	Not reported
Quantity Sq Ft:	Not reported
Fireproofing:	Not reported
Popcorn Ceiling:	Not reported
CAB:	Not reported
Sheet Vinyl:	Not reported
Asbestos Paper:	Not reported
Boiler Insulation:	Not reported
Duct Paper:	Not reported
VAT:	Not reported
Roofing:	Not reported
Sq Ft Other:	Not reported
Sq Ft Other Text:	Not reported
Quantity Lin Ft:	Not reported
Mag Pipe Insulation:	Not reported
Air Cell Pipe Insulation:	Not reported
Ducting Insulation:	Not reported
Cement Asbestos Pipe:	Not reported
Mudded Pipe Insulation:	Not reported
Duct Tape:	Not reported
Lin Ft Other1:	Not reported
Lin Ft Other1 Text:	Not reported
Lin Ft Other2:	Not reported
Lin Ft Other2 Text:	Not reported
Indoors:	Not reported
Outdoors:	Not reported
Neg Pres Enclosure:	Not reported
Glove Bag:	Not reported
Mini Enclosure:	Not reported
Critical Barriers:	Not reported
Wrap And Cut:	Not reported
Wet Methods:	Not reported
HEPA Vacuum:	Not reported
MANUALMETHODS :	Not reported
Other CM1:	Not reported
Other CM1 Text:	Not reported
Other CM2:	Not reported
Other CM2 Text:	Not reported
Half Mask APR:	Not reported
Full Face APR:	Not reported
PAPR:	Not reported
Type C Continuous:	Not reported
Type C Pressure:	Not reported
Other Resp Pro:	Not reported
Other Resp Pro Text:	Not reported
Comments:	Not reported
Date Time Submitted:	Not reported
Submitter IP Address:	Not reported
Region:	2
UBI:	602131386

DRAFT

HORIZON HOUSE (Continued) **1001204061**

Notice type:	Initial
Project Type:	Air cell Pipe Insulation, Mag/mudded pipe Insulation, Sheet Vinyl, Vinyl Asbestos Tile
Supervisor:	Dave Wartes ()
Supervisor Phone:	Not reported
Certificate Status:	ACTIVE
Name:	Not reported
Address:	900 UNIVERSITY STREET
City,State,Zip:	SEATTLE, WA
Facility Type:	Not reported
Parent ID:	Not reported
Form ID:	48337##1338Ameri544591
Notice Date:	05/02/2011
Start Date:	01/14/2011
Completion Date:	12/31/2010
Initial:	Not reported
Amended:	Not reported
On Hold:	Not reported
Off Hold:	Not reported
Emergency:	Not reported
Site Hours Start:	Not reported
Site Hours End:	Not reported
Sunday:	Not reported
Monday:	Not reported
Tuesday:	Not reported
Wednesday:	Not reported
Thursday:	Not reported
Friday:	Not reported
Saturday:	Not reported
Contractor ID:	Not reported
Phone:	Not reported
Job Site CAS:	Not reported
Project Form Email:	Not reported
Property Owner Name:	Not reported
Property Owner Agent:	Not reported
Property Owner Company:	American Environmental Constru (ABCN00001338)
Property Owner Address:	Not reported
Property Owner City:	Not reported
Property Owner State:	Not reported
Property Owner Zip4:	Not reported
Property Owner Phone:	Not reported
Job Site Room:	Not reported
Facility Age:	Not reported
Facility Size:	Not reported
Facility Remodel:	Not reported
Facility Demo:	Not reported
Facility Repair:	Not reported
Facility Maint:	Not reported
Removed:	Not reported
Encapsulated:	Not reported
Quantity Sq Ft:	Not reported
Fireproofing:	Not reported
Popcorn Ceiling:	Not reported
CAB:	Not reported
Sheet Vinyl:	Not reported
Asbestos Paper:	Not reported

DRAFT

HORIZON HOUSE (Continued) **1001204061**

Boiler Insulation:	Not reported
Duct Paper:	Not reported
VAT:	Not reported
Roofing:	Not reported
Sq Ft Other:	Not reported
Sq Ft Other Text:	Not reported
Quantity Lin Ft:	Not reported
Mag Pipe Insulation:	Not reported
Air Cell Pipe Insulation:	Not reported
Ducting Insulation:	Not reported
Cement Asbestos Pipe:	Not reported
Mudded Pipe Insulation:	Not reported
Duct Tape:	Not reported
Lin Ft Other1:	Not reported
Lin Ft Other1 Text:	Not reported
Lin Ft Other2:	Not reported
Lin Ft Other2 Text:	Not reported
Indoors:	Not reported
Outdoors:	Not reported
Neg Pres Enclosure:	Not reported
Glove Bag:	Not reported
Mini Enclosure:	Not reported
Critical Barriers:	Not reported
Wrap And Cut:	Not reported
Wet Methods:	Not reported
HEPA Vacuum:	Not reported
MANUALMETHODS :	Not reported
Other CM1:	Not reported
Other CM1 Text:	Not reported
Other CM2:	Not reported
Other CM2 Text:	Not reported
Half Mask APR:	Not reported
Full Face APR:	Not reported
PAPR:	Not reported
Type C Continuous:	Not reported
Type C Pressure:	Not reported
Other Resp Pro:	Not reported
Other Resp Pro Text:	Not reported
Comments:	Not reported
Date Time Submitted:	Not reported
Submitter IP Address:	Not reported
Region:	2
UBI:	602131386
Notice type:	Initial
Project Type:	Air cell Pipe Insulation, Mag/mudded pipe Insulation, Sheet Vinyl, Vinyl Asbestos Tile
Supervisor:	Paul Woodford ()
Supervisor Phone:	Not reported
Certificate Status:	ACTIVE
Name:	Not reported
Address:	900 UNIVERSITY STREET
City,State,Zip:	SEATTLE, WA
Facility Type:	Not reported
Parent ID:	Not reported
Form ID:	46730##1338Ameri674115
Notice Date:	03/10/2011

DRAFT

HORIZON HOUSE (Continued) **1001204061**

Start Date:	01/14/2011
Completion Date:	12/31/2010
Initial:	Not reported
Amended:	Not reported
On Hold:	Not reported
Off Hold:	Not reported
Emergency:	Not reported
Site Hours Start:	Not reported
Site Hours End:	Not reported
Sunday:	Not reported
Monday:	Not reported
Tuesday:	Not reported
Wednesday:	Not reported
Thursday:	Not reported
Friday:	Not reported
Saturday:	Not reported
Contractor ID:	Not reported
Phone:	Not reported
Job Site CAS:	Not reported
Project Form Email:	Not reported
Property Owner Name:	Not reported
Property Owner Agent:	Not reported
Property Owner Company:	American Environmental Constru (ABCN00001338)
Property Owner Address:	Not reported
Property Owner City:	Not reported
Property Owner State:	Not reported
Property Owner Zip4:	Not reported
Property Owner Phone:	Not reported
Job Site Room:	Not reported
Facility Age:	Not reported
Facility Size:	Not reported
Facility Remodel:	Not reported
Facility Demo:	Not reported
Facility Repair:	Not reported
Facility Maint:	Not reported
Removed:	Not reported
Encapsulated:	Not reported
Quantity Sq Ft:	Not reported
Fireproofing:	Not reported
Popcorn Ceiling:	Not reported
CAB:	Not reported
Sheet Vinyl:	Not reported
Asbestos Paper:	Not reported
Boiler Insulation:	Not reported
Duct Paper:	Not reported
VAT:	Not reported
Roofing:	Not reported
Sq Ft Other:	Not reported
Sq Ft Other Text:	Not reported
Quantity Lin Ft:	Not reported
Mag Pipe Insulation:	Not reported
Air Cell Pipe Insulation:	Not reported
Ducting Insulation:	Not reported
Cement Asbestos Pipe:	Not reported
Mudded Pipe Insulation:	Not reported
Duct Tape:	Not reported
Lin Ft Other1:	Not reported

DRAFT

HORIZON HOUSE (Continued) **1001204061**

Lin Ft Other1 Text:	Not reported
Lin Ft Other2:	Not reported
Lin Ft Other2 Text:	Not reported
Indoors:	Not reported
Outdoors:	Not reported
Neg Pres Enclosure:	Not reported
Glove Bag:	Not reported
Mini Enclosure:	Not reported
Critical Barriers:	Not reported
Wrap And Cut:	Not reported
Wet Methods:	Not reported
HEPA Vacuum:	Not reported
MANUALMETHODS :	Not reported
Other CM1:	Not reported
Other CM1 Text:	Not reported
Other CM2:	Not reported
Other CM2 Text:	Not reported
Half Mask APR:	Not reported
Full Face APR:	Not reported
PAPR:	Not reported
Type C Continuous:	Not reported
Type C Pressure:	Not reported
Other Resp Pro:	Not reported
Other Resp Pro Text:	Not reported
Comments:	Not reported
Date Time Submitted:	Not reported
Submitter IP Address:	Not reported
Region:	2
UBI:	602131386
Notice type:	Initial
Project Type:	Air cell Pipe Insulation, Mag/mudded pipe Insulation, Sheet Vinyl, Vinyl Asbestos Tile
Supervisor:	Paul Woodford ()
Supervisor Phone:	Not reported
Certificate Status:	ACTIVE
Name:	Not reported
Address:	900 UNIVERSITY STREET
City,State,Zip:	SEATTLE, WA
Facility Type:	Not reported
Parent ID:	Not reported
Form ID:	56795##1338Ameri849635
Notice Date:	02/15/2012
Start Date:	01/02/2012
Completion Date:	12/31/2012
Initial:	Not reported
Amended:	Not reported
On Hold:	Not reported
Off Hold:	Not reported
Emergency:	Not reported
Site Hours Start:	Not reported
Site Hours End:	Not reported
Sunday:	Not reported
Monday:	Not reported
Tuesday:	Not reported
Wednesday:	Not reported
Thursday:	Not reported

DRAFT

HORIZON HOUSE (Continued) **1001204061**

Friday:	Not reported
Saturday:	Not reported
Contractor ID:	Not reported
Phone:	Not reported
Job Site CAS:	Not reported
Project Form Email:	Not reported
Property Owner Name:	Not reported
Property Owner Agent:	Not reported
Property Owner Company:	American Environmental Constru (ABCN00001338)
Property Owner Address:	Not reported
Property Owner City:	Not reported
Property Owner State:	Not reported
Property Owner Zip4:	Not reported
Property Owner Phone:	Not reported
Job Site Room:	Not reported
Facility Age:	Not reported
Facility Size:	Not reported
Facility Remodel:	Not reported
Facility Demo:	Not reported
Facility Repair:	Not reported
Facility Maint:	Not reported
Removed:	Not reported
Encapsulated:	Not reported
Quantity Sq Ft:	Not reported
Fireproofing:	Not reported
Popcorn Ceiling:	Not reported
CAB:	Not reported
Sheet Vinyl:	Not reported
Asbestos Paper:	Not reported
Boiler Insulation:	Not reported
Duct Paper:	Not reported
VAT:	Not reported
Roofing:	Not reported
Sq Ft Other:	Not reported
Sq Ft Other Text:	Not reported
Quantity Lin Ft:	Not reported
Mag Pipe Insulation:	Not reported
Air Cell Pipe Insulation:	Not reported
Ducting Insulation:	Not reported
Cement Asbestos Pipe:	Not reported
Mudded Pipe Insulation:	Not reported
Duct Tape:	Not reported
Lin Ft Other1:	Not reported
Lin Ft Other1 Text:	Not reported
Lin Ft Other2:	Not reported
Lin Ft Other2 Text:	Not reported
Indoors:	Not reported
Outdoors:	Not reported
Neg Pres Enclosure:	Not reported
Glove Bag:	Not reported
Mini Enclosure:	Not reported
Critical Barriers:	Not reported
Wrap And Cut:	Not reported
Wet Methods:	Not reported
HEPA Vacuum:	Not reported
MANUALMETHODS :	Not reported
Other CM1:	Not reported

DRAFT

HORIZON HOUSE (Continued) **1001204061**

Other CM1 Text:	Not reported
Other CM2:	Not reported
Other CM2 Text:	Not reported
Half Mask APR:	Not reported
Full Face APR:	Not reported
PAPR:	Not reported
Type C Continuous:	Not reported
Type C Pressure:	Not reported
Other Resp Pro:	Not reported
Other Resp Pro Text:	Not reported
Comments:	Not reported
Date Time Submitted:	Not reported
Submitter IP Address:	Not reported
Region:	2
UBI:	602131386
Notice type:	Initial
Project Type:	Air cell Pipe Insulation, Mag/mudded pipe Insulation, Vinyl Asbestos Tile
Supervisor:	David Wartes ()
Supervisor Phone:	Not reported
Certificate Status:	ACTIVE
Name:	Not reported
Address:	900 UNIVERSITY ST
City,State,Zip:	SEATTLE, WA
Facility Type:	Not reported
Parent ID:	Not reported
Form ID:	43993##1338Ameri551065
Notice Date:	11/26/2010
Start Date:	02/18/2010
Completion Date:	12/31/2010
Initial:	Not reported
Amended:	Not reported
On Hold:	Not reported
Off Hold:	Not reported
Emergency:	Not reported
Site Hours Start:	Not reported
Site Hours End:	Not reported
Sunday:	Not reported
Monday:	Not reported
Tuesday:	Not reported
Wednesday:	Not reported
Thursday:	Not reported
Friday:	Not reported
Saturday:	Not reported
Contractor ID:	Not reported
Phone:	Not reported
Job Site CAS:	Not reported
Project Form Email:	Not reported
Property Owner Name:	Not reported
Property Owner Agent:	Not reported
Property Owner Company:	American Environmental Constru (ABCN00001338)
Property Owner Address:	Not reported
Property Owner City:	Not reported
Property Owner State:	Not reported
Property Owner Zip4:	Not reported
Property Owner Phone:	Not reported

DRAFT

HORIZON HOUSE (Continued) **1001204061**

Job Site Room:	Not reported
Facility Age:	Not reported
Facility Size:	Not reported
Facility Remodel:	Not reported
Facility Demo:	Not reported
Facility Repair:	Not reported
Facility Maint:	Not reported
Removed:	Not reported
Encapsulated:	Not reported
Quantity Sq Ft:	Not reported
Fireproofing:	Not reported
Popcorn Ceiling:	Not reported
CAB:	Not reported
Sheet Vinyl:	Not reported
Asbestos Paper:	Not reported
Boiler Insulation:	Not reported
Duct Paper:	Not reported
VAT:	Not reported
Roofing:	Not reported
Sq Ft Other:	Not reported
Sq Ft Other Text:	Not reported
Quantity Lin Ft:	Not reported
Mag Pipe Insulation:	Not reported
Air Cell Pipe Insulation:	Not reported
Ducting Insulation:	Not reported
Cement Asbestos Pipe:	Not reported
Mudded Pipe Insulation:	Not reported
Duct Tape:	Not reported
Lin Ft Other1:	Not reported
Lin Ft Other1 Text:	Not reported
Lin Ft Other2:	Not reported
Lin Ft Other2 Text:	Not reported
Indoors:	Not reported
Outdoors:	Not reported
Neg Pres Enclosure:	Not reported
Glove Bag:	Not reported
Mini Enclosure:	Not reported
Critical Barriers:	Not reported
Wrap And Cut:	Not reported
Wet Methods:	Not reported
HEPA Vacuum:	Not reported
MANUALMETHODS :	Not reported
Other CM1:	Not reported
Other CM1 Text:	Not reported
Other CM2:	Not reported
Other CM2 Text:	Not reported
Half Mask APR:	Not reported
Full Face APR:	Not reported
PAPR:	Not reported
Type C Continuous:	Not reported
Type C Pressure:	Not reported
Other Resp Pro:	Not reported
Other Resp Pro Text:	Not reported
Comments:	Not reported
Date Time Submitted:	Not reported
Submitter IP Address:	Not reported
Region:	2

DRAFT

HORIZON HOUSE (Continued) **1001204061**

UBI:	602131386
Notice type:	Initial
Project Type:	Air cell Pipe Insulation, Sheet Vinyl
Supervisor:	Paul Woodford ()
Supervisor Phone:	Not reported
Certificate Status:	ACTIVE
Name:	Not reported
Address:	900 UNIVERSITY STREET
City,State,Zip:	SEATTLE, WA
Facility Type:	Not reported
Parent ID:	Not reported
Form ID:	59622##1338Ameri772662
Notice Date:	05/16/2012
Start Date:	01/02/2012
Completion Date:	12/31/2012
Initial:	Not reported
Amended:	Not reported
On Hold:	Not reported
Off Hold:	Not reported
Emergency:	Not reported
Site Hours Start:	Not reported
Site Hours End:	Not reported
Sunday:	Not reported
Monday:	Not reported
Tuesday:	Not reported
Wednesday:	Not reported
Thursday:	Not reported
Friday:	Not reported
Saturday:	Not reported
Contractor ID:	Not reported
Phone:	Not reported
Job Site CAS:	Not reported
Project Form Email:	Not reported
Property Owner Name:	Not reported
Property Owner Agent:	Not reported
Property Owner Company:	American Environmental Constru (ABCN00001338)
Property Owner Address:	Not reported
Property Owner City:	Not reported
Property Owner State:	Not reported
Property Owner Zip4:	Not reported
Property Owner Phone:	Not reported
Job Site Room:	Not reported
Facility Age:	Not reported
Facility Size:	Not reported
Facility Remodel:	Not reported
Facility Demo:	Not reported
Facility Repair:	Not reported
Facility Maint:	Not reported
Removed:	Not reported
Encapsulated:	Not reported
Quantity Sq Ft:	Not reported
Fireproofing:	Not reported
Popcorn Ceiling:	Not reported
CAB:	Not reported
Sheet Vinyl:	Not reported
Asbestos Paper:	Not reported

DRAFT

HORIZON HOUSE (Continued) **1001204061**

Boiler Insulation:	Not reported
Duct Paper:	Not reported
VAT:	Not reported
Roofing:	Not reported
Sq Ft Other:	Not reported
Sq Ft Other Text:	Not reported
Quantity Lin Ft:	Not reported
Mag Pipe Insulation:	Not reported
Air Cell Pipe Insulation:	Not reported
Ducting Insulation:	Not reported
Cement Asbestos Pipe:	Not reported
Mudded Pipe Insulation:	Not reported
Duct Tape:	Not reported
Lin Ft Other1:	Not reported
Lin Ft Other1 Text:	Not reported
Lin Ft Other2:	Not reported
Lin Ft Other2 Text:	Not reported
Indoors:	Not reported
Outdoors:	Not reported
Neg Pres Enclosure:	Not reported
Glove Bag:	Not reported
Mini Enclosure:	Not reported
Critical Barriers:	Not reported
Wrap And Cut:	Not reported
Wet Methods:	Not reported
HEPA Vacuum:	Not reported
MANUALMETHODS :	Not reported
Other CM1:	Not reported
Other CM1 Text:	Not reported
Other CM2:	Not reported
Other CM2 Text:	Not reported
Half Mask APR:	Not reported
Full Face APR:	Not reported
PAPR:	Not reported
Type C Continuous:	Not reported
Type C Pressure:	Not reported
Other Resp Pro:	Not reported
Other Resp Pro Text:	Not reported
Comments:	Not reported
Date Time Submitted:	Not reported
Submitter IP Address:	Not reported
Region:	2
UBI:	602131386
Notice type:	Initial
Project Type:	Air cell Pipe Insulation, Mag/mudded pipe Insulation, Sheet Vinyl, Vinyl Asbestos Tile
Supervisor:	David Wartes ()
Supervisor Phone:	Not reported
Certificate Status:	ACTIVE
Name:	Not reported
Address:	900 UNIVERSITY ST
City,State,Zip:	SEATTLE, WA
Facility Type:	Not reported
Parent ID:	Not reported
Form ID:	43231##1338Ameri608380
Notice Date:	10/29/2010

DRAFT

HORIZON HOUSE (Continued) **1001204061**

Start Date:	02/18/2010
Completion Date:	12/31/2010
Initial:	Not reported
Amended:	Not reported
On Hold:	Not reported
Off Hold:	Not reported
Emergency:	Not reported
Site Hours Start:	Not reported
Site Hours End:	Not reported
Sunday:	Not reported
Monday:	Not reported
Tuesday:	Not reported
Wednesday:	Not reported
Thursday:	Not reported
Friday:	Not reported
Saturday:	Not reported
Contractor ID:	Not reported
Phone:	Not reported
Job Site CAS:	Not reported
Project Form Email:	Not reported
Property Owner Name:	Not reported
Property Owner Agent:	Not reported
Property Owner Company:	American Environmental Constru (ABCN00001338)
Property Owner Address:	Not reported
Property Owner City:	Not reported
Property Owner State:	Not reported
Property Owner Zip4:	Not reported
Property Owner Phone:	Not reported
Job Site Room:	Not reported
Facility Age:	Not reported
Facility Size:	Not reported
Facility Remodel:	Not reported
Facility Demo:	Not reported
Facility Repair:	Not reported
Facility Maint:	Not reported
Removed:	Not reported
Encapsulated:	Not reported
Quantity Sq Ft:	Not reported
Fireproofing:	Not reported
Popcorn Ceiling:	Not reported
CAB:	Not reported
Sheet Vinyl:	Not reported
Asbestos Paper:	Not reported
Boiler Insulation:	Not reported
Duct Paper:	Not reported
VAT:	Not reported
Roofing:	Not reported
Sq Ft Other:	Not reported
Sq Ft Other Text:	Not reported
Quantity Lin Ft:	Not reported
Mag Pipe Insulation:	Not reported
Air Cell Pipe Insulation:	Not reported
Ducting Insulation:	Not reported
Cement Asbestos Pipe:	Not reported
Mudded Pipe Insulation:	Not reported
Duct Tape:	Not reported
Lin Ft Other1:	Not reported

DRAFT

HORIZON HOUSE (Continued) **1001204061**

Lin Ft Other1 Text:	Not reported
Lin Ft Other2:	Not reported
Lin Ft Other2 Text:	Not reported
Indoors:	Not reported
Outdoors:	Not reported
Neg Pres Enclosure:	Not reported
Glove Bag:	Not reported
Mini Enclosure:	Not reported
Critical Barriers:	Not reported
Wrap And Cut:	Not reported
Wet Methods:	Not reported
HEPA Vacuum:	Not reported
MANUALMETHODS :	Not reported
Other CM1:	Not reported
Other CM1 Text:	Not reported
Other CM2:	Not reported
Other CM2 Text:	Not reported
Half Mask APR:	Not reported
Full Face APR:	Not reported
PAPR:	Not reported
Type C Continuous:	Not reported
Type C Pressure:	Not reported
Other Resp Pro:	Not reported
Other Resp Pro Text:	Not reported
Comments:	Not reported
Date Time Submitted:	Not reported
Submitter IP Address:	Not reported
Region:	2
UBI:	602131386
Notice type:	Initial
Project Type:	Air cell Pipe Insulation, Sheet Vinyl
Supervisor:	David Wartes ()
Supervisor Phone:	Not reported
Certificate Status:	ACTIVE

Name:	Not reported
Address:	900 UNIVERSITY STREET
City,State,Zip:	SEATTLE, WA
Facility Type:	Not reported
Parent ID:	Not reported
Form ID:	52493##1338Ameri349264
Notice Date:	09/06/2011
Start Date:	01/14/2011
Completion Date:	12/31/2010
Initial:	Not reported
Amended:	Not reported
On Hold:	Not reported
Off Hold:	Not reported
Emergency:	Not reported
Site Hours Start:	Not reported
Site Hours End:	Not reported
Sunday:	Not reported
Monday:	Not reported
Tuesday:	Not reported
Wednesday:	Not reported
Thursday:	Not reported
Friday:	Not reported

DRAFT

HORIZON HOUSE (Continued) **1001204061**

Saturday:	Not reported
Contractor ID:	Not reported
Phone:	Not reported
Job Site CAS:	Not reported
Project Form Email:	Not reported
Property Owner Name:	Not reported
Property Owner Agent:	Not reported
Property Owner Company:	American Environmental Constru (ABCN00001338)
Property Owner Address:	Not reported
Property Owner City:	Not reported
Property Owner State:	Not reported
Property Owner Zip4:	Not reported
Property Owner Phone:	Not reported
Job Site Room:	Not reported
Facility Age:	Not reported
Facility Size:	Not reported
Facility Remodel:	Not reported
Facility Demo:	Not reported
Facility Repair:	Not reported
Facility Maint:	Not reported
Removed:	Not reported
Encapsulated:	Not reported
Quantity Sq Ft:	Not reported
Fireproofing:	Not reported
Popcorn Ceiling:	Not reported
CAB:	Not reported
Sheet Vinyl:	Not reported
Asbestos Paper:	Not reported
Boiler Insulation:	Not reported
Duct Paper:	Not reported
VAT:	Not reported
Roofing:	Not reported
Sq Ft Other:	Not reported
Sq Ft Other Text:	Not reported
Quantity Lin Ft:	Not reported
Mag Pipe Insulation:	Not reported
Air Cell Pipe Insulation:	Not reported
Ducting Insulation:	Not reported
Cement Asbestos Pipe:	Not reported
Mudded Pipe Insulation:	Not reported
Duct Tape:	Not reported
Lin Ft Other1:	Not reported
Lin Ft Other1 Text:	Not reported
Lin Ft Other2:	Not reported
Lin Ft Other2 Text:	Not reported
Indoors:	Not reported
Outdoors:	Not reported
Neg Pres Enclosure:	Not reported
Glove Bag:	Not reported
Mini Enclosure:	Not reported
Critical Barriers:	Not reported
Wrap And Cut:	Not reported
Wet Methods:	Not reported
HEPA Vacuum:	Not reported
MANUALMETHODS :	Not reported
Other CM1:	Not reported
Other CM1 Text:	Not reported

DRAFT

HORIZON HOUSE (Continued) **1001204061**

Other CM2:	Not reported
Other CM2 Text:	Not reported
Half Mask APR:	Not reported
Full Face APR:	Not reported
PAPR:	Not reported
Type C Continuous:	Not reported
Type C Pressure:	Not reported
Other Resp Pro:	Not reported
Other Resp Pro Text:	Not reported
Comments:	Not reported
Date Time Submitted:	Not reported
Submitter IP Address:	Not reported
Region:	2
UBI:	602131386
Notice type:	Initial
Project Type:	Air cell Pipe Insulation, Mag/mudded pipe Insulation, Sheet Vinyl, Vinyl Asbestos Tile
Supervisor:	Dave Wartes ()
Supervisor Phone:	Not reported
Certificate Status:	ACTIVE
Name:	Not reported
Address:	900 UNIVERSITY STREET
City,State,Zip:	SEATTLE, WA
Facility Type:	Not reported
Parent ID:	Not reported
Form ID:	76581##1338Ameri651429
Notice Date:	09/16/2013
Start Date:	01/06/2013
Completion Date:	12/31/2013
Initial:	Not reported
Amended:	Not reported
On Hold:	Not reported
Off Hold:	Not reported
Emergency:	Not reported
Site Hours Start:	Not reported
Site Hours End:	Not reported
Sunday:	Not reported
Monday:	Not reported
Tuesday:	Not reported
Wednesday:	Not reported
Thursday:	Not reported
Friday:	Not reported
Saturday:	Not reported
Contractor ID:	Not reported
Phone:	Not reported
Job Site CAS:	Not reported
Project Form Email:	Not reported
Property Owner Name:	Not reported
Property Owner Agent:	Not reported
Property Owner Company:	American Environmental Constru (ABCN00001338)
Property Owner Address:	Not reported
Property Owner City:	Not reported
Property Owner State:	Not reported
Property Owner Zip4:	Not reported
Property Owner Phone:	Not reported
Job Site Room:	Not reported

DRAFT

HORIZON HOUSE (Continued) **1001204061**

Facility Age:	Not reported
Facility Size:	Not reported
Facility Remodel:	Not reported
Facility Demo:	Not reported
Facility Repair:	Not reported
Facility Maint:	Not reported
Removed:	Not reported
Encapsulated:	Not reported
Quantity Sq Ft:	Not reported
Fireproofing:	Not reported
Popcorn Ceiling:	Not reported
CAB:	Not reported
Sheet Vinyl:	Not reported
Asbestos Paper:	Not reported
Boiler Insulation:	Not reported
Duct Paper:	Not reported
VAT:	Not reported
Roofing:	Not reported
Sq Ft Other:	Not reported
Sq Ft Other Text:	Not reported
Quantity Lin Ft:	Not reported
Mag Pipe Insulation:	Not reported
Air Cell Pipe Insulation:	Not reported
Ducting Insulation:	Not reported
Cement Asbestos Pipe:	Not reported
Mudded Pipe Insulation:	Not reported
Duct Tape:	Not reported
Lin Ft Other1:	Not reported
Lin Ft Other1 Text:	Not reported
Lin Ft Other2:	Not reported
Lin Ft Other2 Text:	Not reported
Indoors:	Not reported
Outdoors:	Not reported
Neg Pres Enclosure:	Not reported
Glove Bag:	Not reported
Mini Enclosure:	Not reported
Critical Barriers:	Not reported
Wrap And Cut:	Not reported
Wet Methods:	Not reported
HEPA Vacuum:	Not reported
MANUALMETHODS :	Not reported
Other CM1:	Not reported
Other CM1 Text:	Not reported
Other CM2:	Not reported
Other CM2 Text:	Not reported
Half Mask APR:	Not reported
Full Face APR:	Not reported
PAPR:	Not reported
Type C Continuous:	Not reported
Type C Pressure:	Not reported
Other Resp Pro:	Not reported
Other Resp Pro Text:	Not reported
Comments:	Not reported
Date Time Submitted:	Not reported
Submitter IP Address:	Not reported
Region:	2
UBI:	602131386

DRAFT

HORIZON HOUSE (Continued) **1001204061**

Notice type:	Initial
Project Type:	Air cell Pipe Insulation, Mag/mudded pipe Insulation, Sheet Vinyl, Vinyl Asbestos Tile
Supervisor:	Paul Woodford ()
Supervisor Phone:	Not reported
Certificate Status:	ACTIVE
Name:	Not reported
Address:	900 UNIVERSITY STREET
City,State,Zip:	SEATTLE, WA
Facility Type:	Not reported
Parent ID:	Not reported
Form ID:	78483##1338Ameri690913
Notice Date:	11/05/2013
Start Date:	01/06/2013
Completion Date:	12/31/2013
Initial:	Not reported
Amended:	Not reported
On Hold:	Not reported
Off Hold:	Not reported
Emergency:	Not reported
Site Hours Start:	Not reported
Site Hours End:	Not reported
Sunday:	Not reported
Monday:	Not reported
Tuesday:	Not reported
Wednesday:	Not reported
Thursday:	Not reported
Friday:	Not reported
Saturday:	Not reported
Contractor ID:	Not reported
Phone:	Not reported
Job Site CAS:	Not reported
Project Form Email:	Not reported
Property Owner Name:	Not reported
Property Owner Agent:	Not reported
Property Owner Company:	American Environmental Constru (ABCN00001338)
Property Owner Address:	Not reported
Property Owner City:	Not reported
Property Owner State:	Not reported
Property Owner Zip4:	Not reported
Property Owner Phone:	Not reported
Job Site Room:	Not reported
Facility Age:	Not reported
Facility Size:	Not reported
Facility Remodel:	Not reported
Facility Demo:	Not reported
Facility Repair:	Not reported
Facility Maint:	Not reported
Removed:	Not reported
Encapsulated:	Not reported
Quantity Sq Ft:	Not reported
Fireproofing:	Not reported
Popcorn Ceiling:	Not reported
CAB:	Not reported
Sheet Vinyl:	Not reported
Asbestos Paper:	Not reported

DRAFT

HORIZON HOUSE (Continued) **1001204061**

Boiler Insulation:	Not reported
Duct Paper:	Not reported
VAT:	Not reported
Roofing:	Not reported
Sq Ft Other:	Not reported
Sq Ft Other Text:	Not reported
Quantity Lin Ft:	Not reported
Mag Pipe Insulation:	Not reported
Air Cell Pipe Insulation:	Not reported
Ducting Insulation:	Not reported
Cement Asbestos Pipe:	Not reported
Mudded Pipe Insulation:	Not reported
Duct Tape:	Not reported
Lin Ft Other1:	Not reported
Lin Ft Other1 Text:	Not reported
Lin Ft Other2:	Not reported
Lin Ft Other2 Text:	Not reported
Indoors:	Not reported
Outdoors:	Not reported
Neg Pres Enclosure:	Not reported
Glove Bag:	Not reported
Mini Enclosure:	Not reported
Critical Barriers:	Not reported
Wrap And Cut:	Not reported
Wet Methods:	Not reported
HEPA Vacuum:	Not reported
MANUALMETHODS :	Not reported
Other CM1:	Not reported
Other CM1 Text:	Not reported
Other CM2:	Not reported
Other CM2 Text:	Not reported
Half Mask APR:	Not reported
Full Face APR:	Not reported
PAPR:	Not reported
Type C Continuous:	Not reported
Type C Pressure:	Not reported
Other Resp Pro:	Not reported
Other Resp Pro Text:	Not reported
Comments:	Not reported
Date Time Submitted:	Not reported
Submitter IP Address:	Not reported
Region:	2
UBI:	602131386
Notice type:	Initial
Project Type:	Air cell Pipe Insulation, Mag/mudded pipe Insulation, Sheet Vinyl, Vinyl Asbestos Tile
Supervisor:	Paul Woodford ()
Supervisor Phone:	Not reported
Certificate Status:	ACTIVE
Name:	Not reported
Address:	900 UNIVERSITY ST
City,State,Zip:	SEATTLE, WA
Facility Type:	Not reported
Parent ID:	Not reported
Form ID:	43318##1338Ameri388558
Notice Date:	11/02/2010

DRAFT

HORIZON HOUSE (Continued) **1001204061**

Start Date:	02/18/2010
Completion Date:	12/31/2010
Initial:	Not reported
Amended:	Not reported
On Hold:	Not reported
Off Hold:	Not reported
Emergency:	Not reported
Site Hours Start:	Not reported
Site Hours End:	Not reported
Sunday:	Not reported
Monday:	Not reported
Tuesday:	Not reported
Wednesday:	Not reported
Thursday:	Not reported
Friday:	Not reported
Saturday:	Not reported
Contractor ID:	Not reported
Phone:	Not reported
Job Site CAS:	Not reported
Project Form Email:	Not reported
Property Owner Name:	Not reported
Property Owner Agent:	Not reported
Property Owner Company:	American Environmental Constru (ABCN00001338)
Property Owner Address:	Not reported
Property Owner City:	Not reported
Property Owner State:	Not reported
Property Owner Zip4:	Not reported
Property Owner Phone:	Not reported
Job Site Room:	Not reported
Facility Age:	Not reported
Facility Size:	Not reported
Facility Remodel:	Not reported
Facility Demo:	Not reported
Facility Repair:	Not reported
Facility Maint:	Not reported
Removed:	Not reported
Encapsulated:	Not reported
Quantity Sq Ft:	Not reported
Fireproofing:	Not reported
Popcorn Ceiling:	Not reported
CAB:	Not reported
Sheet Vinyl:	Not reported
Asbestos Paper:	Not reported
Boiler Insulation:	Not reported
Duct Paper:	Not reported
VAT:	Not reported
Roofing:	Not reported
Sq Ft Other:	Not reported
Sq Ft Other Text:	Not reported
Quantity Lin Ft:	Not reported
Mag Pipe Insulation:	Not reported
Air Cell Pipe Insulation:	Not reported
Ducting Insulation:	Not reported
Cement Asbestos Pipe:	Not reported
Mudded Pipe Insulation:	Not reported
Duct Tape:	Not reported
Lin Ft Other1:	Not reported

DRAFT

HORIZON HOUSE (Continued) **1001204061**

Lin Ft Other1 Text:	Not reported
Lin Ft Other2:	Not reported
Lin Ft Other2 Text:	Not reported
Indoors:	Not reported
Outdoors:	Not reported
Neg Pres Enclosure:	Not reported
Glove Bag:	Not reported
Mini Enclosure:	Not reported
Critical Barriers:	Not reported
Wrap And Cut:	Not reported
Wet Methods:	Not reported
HEPA Vacuum:	Not reported
MANUALMETHODS :	Not reported
Other CM1:	Not reported
Other CM1 Text:	Not reported
Other CM2:	Not reported
Other CM2 Text:	Not reported
Half Mask APR:	Not reported
Full Face APR:	Not reported
PAPR:	Not reported
Type C Continuous:	Not reported
Type C Pressure:	Not reported
Other Resp Pro:	Not reported
Other Resp Pro Text:	Not reported
Comments:	Not reported
Date Time Submitted:	Not reported
Submitter IP Address:	Not reported
Region:	2
UBI:	602131386
Notice type:	Initial
Project Type:	Air cell Pipe Insulation, Sheet Vinyl
Supervisor:	Paul Woodford ()
Supervisor Phone:	Not reported
Certificate Status:	ACTIVE

Name:	Not reported
Address:	900 UNIVERSITY ST UNIT 11A
City,State,Zip:	SEATTLE, WA
Facility Type:	Not reported
Parent ID:	Not reported
Form ID:	135395#748855236
Notice Date:	12/28/2018
Start Date:	12/28/2018
Completion Date:	12/29/2018
Initial:	Not reported
Amended:	Not reported
On Hold:	Not reported
Off Hold:	Not reported
Emergency:	Not reported
Site Hours Start:	Not reported
Site Hours End:	Not reported
Sunday:	Not reported
Monday:	Not reported
Tuesday:	Not reported
Wednesday:	Not reported
Thursday:	Not reported
Friday:	Not reported

DRAFT

HORIZON HOUSE (Continued) **1001204061**

Saturday:	Not reported
Contractor ID:	Not reported
Phone:	Not reported
Job Site CAS:	Not reported
Project Form Email:	Not reported
Property Owner Name:	Not reported
Property Owner Agent:	Not reported
Property Owner Company:	SUPERIOR CLEANING & RESTORATIO (WOODINVILLE) (ABCN00001386)
Property Owner Address:	Not reported
Property Owner City:	Not reported
Property Owner State:	Not reported
Property Owner Zip4:	Not reported
Property Owner Phone:	Not reported
Job Site Room:	Not reported
Facility Age:	Not reported
Facility Size:	Not reported
Facility Remodel:	Not reported
Facility Demo:	Not reported
Facility Repair:	Not reported
Facility Maint:	Not reported
Removed:	Not reported
Encapsulated:	Not reported
Quantity Sq Ft:	Not reported
Fireproofing:	Not reported
Popcorn Ceiling:	Not reported
CAB:	Not reported
Sheet Vinyl:	Not reported
Asbestos Paper:	Not reported
Boiler Insulation:	Not reported
Duct Paper:	Not reported
VAT:	Not reported
Roofing:	Not reported
Sq Ft Other:	Not reported
Sq Ft Other Text:	Not reported
Quantity Lin Ft:	Not reported
Mag Pipe Insulation:	Not reported
Air Cell Pipe Insulation:	Not reported
Ducting Insulation:	Not reported
Cement Asbestos Pipe:	Not reported
Mudded Pipe Insulation:	Not reported
Duct Tape:	Not reported
Lin Ft Other1:	Not reported
Lin Ft Other1 Text:	Not reported
Lin Ft Other2:	Not reported
Lin Ft Other2 Text:	Not reported
Indoors:	Not reported
Outdoors:	Not reported
Neg Pres Enclosure:	Not reported
Glove Bag:	Not reported
Mini Enclosure:	Not reported
Critical Barriers:	Not reported
Wrap And Cut:	Not reported
Wet Methods:	Not reported
HEPA Vacuum:	Not reported
MANUALMETHODS :	Not reported
Other CM1:	Not reported
Other CM1 Text:	Not reported

DRAFT

HORIZON HOUSE (Continued) **1001204061**

Other CM2:	Not reported
Other CM2 Text:	Not reported
Half Mask APR:	Not reported
Full Face APR:	Not reported
PAPR:	Not reported
Type C Continuous:	Not reported
Type C Pressure:	Not reported
Other Resp Pro:	Not reported
Other Resp Pro Text:	Not reported
Comments:	Not reported
Date Time Submitted:	Not reported
Submitter IP Address:	Not reported
Region:	2
UBI:	602293355
Notice type:	Initial
Project Type:	Other linear footage, Sheet Vinyl
Supervisor:	Jeremiah Smith (ABAS00032025) ACTIVE
Supervisor Phone:	Not reported
Certificate Status:	ACTIVE
Name:	Not reported
Address:	900 UNIVERSITY ST UNIT 11A
City,State,Zip:	SEATTLE, WA
Facility Type:	Not reported
Parent ID:	Not reported
Form ID:	135395#748855236
Notice Date:	12/18/2018
Start Date:	12/28/2018
Completion Date:	12/28/2018
Initial:	Not reported
Amended:	Not reported
On Hold:	Not reported
Off Hold:	Not reported
Emergency:	Not reported
Site Hours Start:	Not reported
Site Hours End:	Not reported
Sunday:	Not reported
Monday:	Not reported
Tuesday:	Not reported
Wednesday:	Not reported
Thursday:	Not reported
Friday:	Not reported
Saturday:	Not reported
Contractor ID:	Not reported
Phone:	Not reported
Job Site CAS:	Not reported
Project Form Email:	Not reported
Property Owner Name:	Not reported
Property Owner Agent:	Not reported
Property Owner Company:	SUPERIOR CLEANING & RESTORATIO (WOODINVILLE) (ABCN00001386)
Property Owner Address:	Not reported
Property Owner City:	Not reported
Property Owner State:	Not reported
Property Owner Zip4:	Not reported
Property Owner Phone:	Not reported
Job Site Room:	Not reported
Facility Age:	Not reported

DRAFT

HORIZON HOUSE (Continued) **1001204061**

Facility Size:	Not reported
Facility Remodel:	Not reported
Facility Demo:	Not reported
Facility Repair:	Not reported
Facility Maint:	Not reported
Removed:	Not reported
Encapsulated:	Not reported
Quantity Sq Ft:	Not reported
Fireproofing:	Not reported
Popcorn Ceiling:	Not reported
CAB:	Not reported
Sheet Vinyl:	Not reported
Asbestos Paper:	Not reported
Boiler Insulation:	Not reported
Duct Paper:	Not reported
VAT:	Not reported
Roofing:	Not reported
Sq Ft Other:	Not reported
Sq Ft Other Text:	Not reported
Quantity Lin Ft:	Not reported
Mag Pipe Insulation:	Not reported
Air Cell Pipe Insulation:	Not reported
Ducting Insulation:	Not reported
Cement Asbestos Pipe:	Not reported
Mudded Pipe Insulation:	Not reported
Duct Tape:	Not reported
Lin Ft Other1:	Not reported
Lin Ft Other1 Text:	Not reported
Lin Ft Other2:	Not reported
Lin Ft Other2 Text:	Not reported
Indoors:	Not reported
Outdoors:	Not reported
Neg Pres Enclosure:	Not reported
Glove Bag:	Not reported
Mini Enclosure:	Not reported
Critical Barriers:	Not reported
Wrap And Cut:	Not reported
Wet Methods:	Not reported
HEPA Vacuum:	Not reported
MANUALMETHODS :	Not reported
Other CM1:	Not reported
Other CM1 Text:	Not reported
Other CM2:	Not reported
Other CM2 Text:	Not reported
Half Mask APR:	Not reported
Full Face APR:	Not reported
PAPR:	Not reported
Type C Continuous:	Not reported
Type C Pressure:	Not reported
Other Resp Pro:	Not reported
Other Resp Pro Text:	Not reported
Comments:	Not reported
Date Time Submitted:	Not reported
Submitter IP Address:	Not reported
Region:	2
UBI:	602293355
Notice type:	Initial

DRAFT

HORIZON HOUSE (Continued) **1001204061**

Project Type:	Other linear footage, Sheet Vinyl
Supervisor:	Jeremiah Smith (ABAS00032025) ACTIVE
Supervisor Phone:	Not reported
Certificate Status:	ACTIVE
Name:	Not reported
Address:	900 UNIVERSITY ST. #14D 14D
City,State,Zip:	SEATTLE, WA 98101
Facility Type:	Multi Family
Parent ID:	118007
Form ID:	141197##1570Seatt567222
Notice Date:	04/09/2017
Start Date:	04/10/2017
Completion Date:	12/31/2017
Initial:	Not reported
Amended:	1
On Hold:	Not reported
Off Hold:	1
Emergency:	Not reported
Site Hours Start:	8:00 AM
Site Hours End:	3:00 PM
Sunday:	Not reported
Monday:	1
Tuesday:	Not reported
Wednesday:	Not reported
Thursday:	Not reported
Friday:	Not reported
Saturday:	Not reported
Contractor ID:	Not reported
Phone:	(206) 457-5412
Job Site CAS:	Phu Nguyen
Project Form Email:	results@seattleenvirocon.com
Property Owner Name:	Horizon House
Property Owner Agent:	Mike Rose
Property Owner Company:	Seattle Environmental Construc (ABCN00001570)
Property Owner Address:	900 University St.
Property Owner City:	Seattle
Property Owner State:	WA
Property Owner Zip4:	98101
Property Owner Phone:	206-849-8204
Job Site Room:	14D
Facility Age:	1954
Facility Size:	514,640 sq. ft.
Facility Remodel:	1
Facility Demo:	Not reported
Facility Repair:	Not reported
Facility Maint:	Not reported
Removed:	1
Encapsulated:	Not reported
Quantity Sq Ft:	Not reported
Fireproofing:	Not reported
Popcorn Ceiling:	Not reported
CAB:	Not reported
Sheet Vinyl:	Not reported
Asbestos Paper:	Not reported
Boiler Insulation:	Not reported
Duct Paper:	Not reported

DRAFT

HORIZON HOUSE (Continued) **1001204061**

VAT:	Not reported
Roofing:	Not reported
Sq Ft Other:	Not reported
Sq Ft Other Text:	Not reported
Quantity Lin Ft:	45
Mag Pipe Insulation:	1
Air Cell Pipe Insulation:	1
Ducting Insulation:	Not reported
Cement Asbestos Pipe:	Not reported
Mudded Pipe Insulation:	Not reported
Duct Tape:	Not reported
Lin Ft Other1:	Not reported
Lin Ft Other1 Text:	Not reported
Lin Ft Other2:	Not reported
Lin Ft Other2 Text:	Not reported
Indoors:	1
Outdoors:	Not reported
Neg Pres Enclosure:	Not reported
Glove Bag:	1
Mini Enclosure:	Not reported
Critical Barriers:	1
Wrap And Cut:	Not reported
Wet Methods:	1
HEPA Vacuum:	1
MANUALMETHODS :	1
Other CM1:	Not reported
Other CM1 Text:	Not reported
Other CM2:	Not reported
Other CM2 Text:	Not reported
Half Mask APR:	1
Full Face APR:	Not reported
PAPR:	1
Type C Continuous:	Not reported
Type C Pressure:	Not reported
Other Resp Pro:	Not reported
Other Resp Pro Text:	Not reported
Comments:	Project on hold- DM 6/17 Project extended, off hold. -DM 7/19 Project extended. Starting in AM on 1/13. SMc 01/12 Additional material identified at 7J during renovation. Request waiver, message left for DOSH Supervisor, Chris Jacomme. TE 2/21 Project on Hold. TE 2/21 Project Off Hold. Scheduled for 3/13/17, unit #5J. TE 3/10 Project extended for year, non emergency. TE 3/10 Project on Hold. HE 3/13 Off hold for unit #14D. TE 4/9/17
Date Time Submitted:	2017-04-09 15:33:43
Submitter IP Address:	98.247.99.234
Region:	2
UBI:	603379508
Notice type:	Initial
Project Type:	Air cell Pipe Insulation, Mag/mudded pipe Insulation
Supervisor:	Phu Nguyen ()
Supervisor Phone:	Not reported
Certificate Status:	ACTIVE
Name:	Not reported
Address:	900 UNIVERSITY ST. #10B
City,State,Zip:	SEATTLE, WA 98101
Facility Type:	Multi Family

DRAFT

HORIZON HOUSE (Continued) **1001204061**

Parent ID:	118007
Form ID:	118271##1570Seatt503021
Notice Date:	06/23/2016
Start Date:	06/27/2016
Completion Date:	07/30/2016
Initial:	Not reported
Amended:	1
On Hold:	1
Off Hold:	Not reported
Emergency:	Not reported
Site Hours Start:	9:00 AM
Site Hours End:	2:30 PM
Sunday:	Not reported
Monday:	1
Tuesday:	Not reported
Wednesday:	Not reported
Thursday:	Not reported
Friday:	Not reported
Saturday:	Not reported
Contractor ID:	Not reported
Phone:	(206) 457-5412
Job Site CAS:	Hank Shubin
Project Form Email:	dmirza@seattleenvirocon.com
Property Owner Name:	Not reported
Property Owner Agent:	Not reported
Property Owner Company:	Seattle Environmental Construc (ABCN00001570)
Property Owner Address:	900 University St.
Property Owner City:	Seattle
Property Owner State:	WA
Property Owner Zip4:	98101
Property Owner Phone:	206-849-8204
Job Site Room:	#10B
Facility Age:	1954
Facility Size:	Not reported
Facility Remodel:	Not reported
Facility Demo:	Not reported
Facility Repair:	1
Facility Maint:	Not reported
Removed:	1
Encapsulated:	Not reported
Quantity Sq Ft:	Not reported
Fireproofing:	Not reported
Popcorn Ceiling:	Not reported
CAB:	Not reported
Sheet Vinyl:	Not reported
Asbestos Paper:	Not reported
Boiler Insulation:	Not reported
Duct Paper:	Not reported
VAT:	Not reported
Roofing:	Not reported
Sq Ft Other:	Not reported
Sq Ft Other Text:	Not reported
Quantity Lin Ft:	30
Mag Pipe Insulation:	1
Air Cell Pipe Insulation:	1
Ducting Insulation:	Not reported
Cement Asbestos Pipe:	Not reported

DRAFT

HORIZON HOUSE (Continued) **1001204061**

Mudded Pipe Insulation:	Not reported
Duct Tape:	Not reported
Lin Ft Other1:	Not reported
Lin Ft Other1 Text:	Not reported
Lin Ft Other2:	Not reported
Lin Ft Other2 Text:	Not reported
Indoors:	1
Outdoors:	Not reported
Neg Pres Enclosure:	Not reported
Glove Bag:	1
Mini Enclosure:	Not reported
Critical Barriers:	1
Wrap And Cut:	Not reported
Wet Methods:	1
HEPA Vacuum:	1
MANUALMETHODS :	1
Other CM1:	Not reported
Other CM1 Text:	Not reported
Other CM2:	Not reported
Other CM2 Text:	Not reported
Half Mask APR:	1
Full Face APR:	Not reported
PAPR:	1
Type C Continuous:	Not reported
Type C Pressure:	Not reported
Other Resp Pro:	Not reported
Other Resp Pro Text:	Not reported
Comments:	Project on hold- DM 6/17
Date Time Submitted:	2016-06-23 15:26:09
Submitter IP Address:	98.247.99.234
Region:	2
UBI:	603379508
Notice type:	Initial
Project Type:	Air cell Pipe Insulation, Mag/mudded pipe Insulation
Supervisor:	Hank Shubin ()
Supervisor Phone:	Not reported
Certificate Status:	ACTIVE

Name:	Not reported
Address:	900 UNIVERSITY STREET BOILER
City,State,Zip:	SEATTLE, WA 98101
Facility Type:	Retirement Center
Parent ID:	105112
Form ID:	106561##1177North143550
Notice Date:	10/01/2015
Start Date:	09/15/2015
Completion Date:	10/01/2015
Initial:	Not reported
Amended:	1
On Hold:	1
Off Hold:	Not reported
Emergency:	Not reported
Site Hours Start:	8:30AM
Site Hours End:	5:00PM
Sunday:	Not reported
Monday:	1
Tuesday:	1

DRAFT

HORIZON HOUSE (Continued) **1001204061**

Wednesday:	1
Thursday:	1
Friday:	1
Saturday:	Not reported
Contractor ID:	Not reported
Phone:	253-588-0440
Job Site CAS:	Mike Factory
Project Form Email:	jeff@nwabatement.com
Property Owner Name:	Not reported
Property Owner Agent:	Brad Demidio
Property Owner Company:	Northwest Abatement Services I (ABCN00001177)
Property Owner Address:	900 University Street
Property Owner City:	Seattle
Property Owner State:	WA
Property Owner Zip4:	98101
Property Owner Phone:	253-588-0440
Job Site Room:	Boiler
Facility Age:	1963
Facility Size:	??
Facility Remodel:	Not reported
Facility Demo:	Not reported
Facility Repair:	1
Facility Maint:	Not reported
Removed:	1
Encapsulated:	Not reported
Quantity Sq Ft:	574
Fireproofing:	Not reported
Popcorn Ceiling:	Not reported
CAB:	Not reported
Sheet Vinyl:	Not reported
Asbestos Paper:	Not reported
Boiler Insulation:	1
Duct Paper:	Not reported
VAT:	Not reported
Roofing:	Not reported
Sq Ft Other:	Not reported
Sq Ft Other Text:	Not reported
Quantity Lin Ft:	850
Mag Pipe Insulation:	Not reported
Air Cell Pipe Insulation:	Not reported
Ducting Insulation:	Not reported
Cement Asbestos Pipe:	Not reported
Mudded Pipe Insulation:	1
Duct Tape:	Not reported
Lin Ft Other1:	Not reported
Lin Ft Other1 Text:	Not reported
Lin Ft Other2:	Not reported
Lin Ft Other2 Text:	Not reported
Indoors:	1
Outdoors:	Not reported
Neg Pres Enclosure:	1
Glove Bag:	Not reported
Mini Enclosure:	Not reported
Critical Barriers:	1
Wrap And Cut:	1
Wet Methods:	Not reported
HEPA Vacuum:	1

DRAFT

HORIZON HOUSE (Continued) **1001204061**

MANUALMETHODS :	1
Other CM1:	Not reported
Other CM1 Text:	Not reported
Other CM2:	Not reported
Other CM2 Text:	Not reported
Half Mask APR:	Not reported
Full Face APR:	1
PAPR:	Not reported
Type C Continuous:	1
Type C Pressure:	Not reported
Other Resp Pro:	Not reported
Other Resp Pro Text:	Not reported
Comments:	On Hold due to hole in pipe. 10-1-2015 Abatement to proceed 10-5-2015 @ 8:30 AM
Date Time Submitted:	2015-10-01 16:27:39
Submitter IP Address:	173.10.104.109
Region:	2
UBI:	601580291
Notice type:	Initial
Project Type:	Boiler Insulation, Mag/mudded pipe Insulation
Supervisor:	Mike Factory ()
Supervisor Phone:	Not reported
Certificate Status:	ACTIVE
Name:	Not reported
Address:	900 UNIVERSITY ST 8A, 8-B
City,State,Zip:	SEATTLE, WA 98101
Facility Type:	Retirement Facility
Parent ID:	150419
Form ID:	150935##1386Super676436
Notice Date:	10/25/2017
Start Date:	10/23/2017
Completion Date:	12/31/2017
Initial:	Not reported
Amended:	1
On Hold:	Not reported
Off Hold:	1
Emergency:	Not reported
Site Hours Start:	8am
Site Hours End:	4pm
Sunday:	Not reported
Monday:	1
Tuesday:	1
Wednesday:	1
Thursday:	1
Friday:	1
Saturday:	Not reported
Contractor ID:	Not reported
Phone:	4254815391
Job Site CAS:	Arturo Vargas
Project Form Email:	hank.shubin@coit.com
Property Owner Name:	Not reported
Property Owner Agent:	Anna-Manager
Property Owner Company:	Superior Cleaning & Restoratio (ABCN00001386)
Property Owner Address:	900 University St
Property Owner City:	Seattle
Property Owner State:	WA

DRAFT

HORIZON HOUSE (Continued) **1001204061**

Property Owner Zip4:	98101
Property Owner Phone:	206-382-5499
Job Site Room:	8a, 8-b
Facility Age:	1954
Facility Size:	514,640
Facility Remodel:	1
Facility Demo:	Not reported
Facility Repair:	Not reported
Facility Maint:	Not reported
Removed:	1
Encapsulated:	Not reported
Quantity Sq Ft:	Not reported
Fireproofing:	Not reported
Popcorn Ceiling:	Not reported
CAB:	Not reported
Sheet Vinyl:	Not reported
Asbestos Paper:	Not reported
Boiler Insulation:	Not reported
Duct Paper:	Not reported
VAT:	Not reported
Roofing:	Not reported
Sq Ft Other:	Not reported
Sq Ft Other Text:	Not reported
Quantity Lin Ft:	140
Mag Pipe Insulation:	Not reported
Air Cell Pipe Insulation:	1
Ducting Insulation:	Not reported
Cement Asbestos Pipe:	Not reported
Mudded Pipe Insulation:	Not reported
Duct Tape:	Not reported
Lin Ft Other1:	Not reported
Lin Ft Other1 Text:	Not reported
Lin Ft Other2:	Not reported
Lin Ft Other2 Text:	Not reported
Indoors:	1
Outdoors:	Not reported
Neg Pres Enclosure:	1
Glove Bag:	1
Mini Enclosure:	Not reported
Critical Barriers:	1
Wrap And Cut:	Not reported
Wet Methods:	1
HEPA Vacuum:	1
MANUALMETHODS :	1
Other CM1:	Not reported
Other CM1 Text:	Not reported
Other CM2:	Not reported
Other CM2 Text:	Not reported
Half Mask APR:	1
Full Face APR:	Not reported
PAPR:	Not reported
Type C Continuous:	Not reported
Type C Pressure:	Not reported
Other Resp Pro:	Not reported
Other Resp Pro Text:	Not reported
Comments:	We will be doing different units as people pass away... is why we open permit for a year, we will put on hold when not doing any work

DRAFT

HORIZON HOUSE (Continued) **1001204061**

Date Time Submitted:	2017-10-25 14:42:03
Submitter IP Address:	40.138.95.180
Region:	2
UBI:	602293355
Notice type:	Initial
Project Type:	Air cell Pipe Insulation
Supervisor:	Arturo Vargas ()
Supervisor Phone:	Not reported
Certificate Status:	ACTIVE
Name:	Not reported
Address:	900 UNIVERSITY ST. #7G
City,State,Zip:	SEATTLE, WA 98101
Facility Type:	Multi Family
Parent ID:	0
Form ID:	110394##1570Seatt390586
Notice Date:	01/08/2016
Start Date:	01/18/2016
Completion Date:	01/18/2016
Initial:	1
Amended:	Not reported
On Hold:	1
Off Hold:	Not reported
Emergency:	Not reported
Site Hours Start:	9:00 AM
Site Hours End:	2:30 PM
Sunday:	Not reported
Monday:	1
Tuesday:	Not reported
Wednesday:	Not reported
Thursday:	Not reported
Friday:	Not reported
Saturday:	Not reported
Contractor ID:	Not reported
Phone:	2064575412
Job Site CAS:	Phu Nguyen
Project Form Email:	dmirza@seattleenvirocon.com
Property Owner Name:	Not reported
Property Owner Agent:	Not reported
Property Owner Company:	Seattle Environmental Construc (ABCN00001570)
Property Owner Address:	900 University St.
Property Owner City:	Seattle
Property Owner State:	WA
Property Owner Zip4:	98101
Property Owner Phone:	2068498204
Job Site Room:	#7G
Facility Age:	1954
Facility Size:	Not reported
Facility Remodel:	Not reported
Facility Demo:	Not reported
Facility Repair:	1
Facility Maint:	Not reported
Removed:	1
Encapsulated:	Not reported
Quantity Sq Ft:	500
Fireproofing:	Not reported
Popcorn Ceiling:	Not reported

DRAFT

HORIZON HOUSE (Continued) **1001204061**

CAB:	Not reported
Sheet Vinyl:	1
Asbestos Paper:	Not reported
Boiler Insulation:	Not reported
Duct Paper:	Not reported
VAT:	Not reported
Roofing:	Not reported
Sq Ft Other:	Not reported
Sq Ft Other Text:	Not reported
Quantity Lin Ft:	Not reported
Mag Pipe Insulation:	Not reported
Air Cell Pipe Insulation:	Not reported
Ducting Insulation:	Not reported
Cement Asbestos Pipe:	Not reported
Mudded Pipe Insulation:	Not reported
Duct Tape:	Not reported
Lin Ft Other1:	Not reported
Lin Ft Other1 Text:	Not reported
Lin Ft Other2:	Not reported
Lin Ft Other2 Text:	Not reported
Indoors:	1
Outdoors:	Not reported
Neg Pres Enclosure:	1
Glove Bag:	Not reported
Mini Enclosure:	Not reported
Critical Barriers:	1
Wrap And Cut:	Not reported
Wet Methods:	1
HEPA Vacuum:	1
MANUALMETHODS :	1
Other CM1:	Not reported
Other CM1 Text:	Not reported
Other CM2:	Not reported
Other CM2 Text:	Not reported
Half Mask APR:	1
Full Face APR:	Not reported
PAPR:	Not reported
Type C Continuous:	Not reported
Type C Pressure:	Not reported
Other Resp Pro:	Not reported
Other Resp Pro Text:	Not reported
Comments:	Project on hold, until further notice. -DM
Date Time Submitted:	2016-01-08 10:41:01
Submitter IP Address:	73.225.136.251
Region:	2
UBI:	603379508
Notice type:	Initial
Project Type:	Sheet Vinyl
Supervisor:	Phu Nguyen ()
Supervisor Phone:	Not reported
Certificate Status:	ACTIVE
Name:	Not reported
Address:	900 UNIVERSITY ST. #16K
City,State,Zip:	SEATTLE, WA 98101
Facility Type:	Residential
Parent ID:	0

DRAFT

HORIZON HOUSE (Continued) **1001204061**

Form ID:	110396##1570Seatt390586
Notice Date:	01/08/2016
Start Date:	01/18/2016
Completion Date:	01/18/2016
Initial:	1
Amended:	Not reported
On Hold:	1
Off Hold:	Not reported
Emergency:	Not reported
Site Hours Start:	9:00 AM
Site Hours End:	2:30 PM
Sunday:	Not reported
Monday:	1
Tuesday:	Not reported
Wednesday:	Not reported
Thursday:	Not reported
Friday:	Not reported
Saturday:	Not reported
Contractor ID:	Not reported
Phone:	2064575412
Job Site CAS:	Hank Shubin
Project Form Email:	dmirza@seattleenvirocon.com
Property Owner Name:	Not reported
Property Owner Agent:	Not reported
Property Owner Company:	Seattle Environmental Construc (ABCN00001570)
Property Owner Address:	900 University St.
Property Owner City:	Seattle
Property Owner State:	WA
Property Owner Zip4:	98101
Property Owner Phone:	2067487280
Job Site Room:	#16K
Facility Age:	1954
Facility Size:	Not reported
Facility Remodel:	Not reported
Facility Demo:	Not reported
Facility Repair:	1
Facility Maint:	Not reported
Removed:	1
Encapsulated:	Not reported
Quantity Sq Ft:	500
Fireproofing:	Not reported
Popcorn Ceiling:	Not reported
CAB:	Not reported
Sheet Vinyl:	1
Asbestos Paper:	Not reported
Boiler Insulation:	Not reported
Duct Paper:	Not reported
VAT:	Not reported
Roofing:	Not reported
Sq Ft Other:	Not reported
Sq Ft Other Text:	Not reported
Quantity Lin Ft:	Not reported
Mag Pipe Insulation:	Not reported
Air Cell Pipe Insulation:	Not reported
Ducting Insulation:	Not reported
Cement Asbestos Pipe:	Not reported
Mudded Pipe Insulation:	Not reported

DRAFT

HORIZON HOUSE (Continued) **1001204061**

Duct Tape:	Not reported
Lin Ft Other1:	Not reported
Lin Ft Other1 Text:	Not reported
Lin Ft Other2:	Not reported
Lin Ft Other2 Text:	Not reported
Indoors:	1
Outdoors:	Not reported
Neg Pres Enclosure:	1
Glove Bag:	Not reported
Mini Enclosure:	Not reported
Critical Barriers:	1
Wrap And Cut:	Not reported
Wet Methods:	1
HEPA Vacuum:	1
MANUALMETHODS :	1
Other CM1:	Not reported
Other CM1 Text:	Not reported
Other CM2:	Not reported
Other CM2 Text:	Not reported
Half Mask APR:	1
Full Face APR:	Not reported
PAPR:	Not reported
Type C Continuous:	Not reported
Type C Pressure:	Not reported
Other Resp Pro:	Not reported
Other Resp Pro Text:	Not reported
Comments:	Project on hold until further notice. -DM
Date Time Submitted:	2016-01-08 10:50:58
Submitter IP Address:	73.225.136.251
Region:	2
UBI:	603379508
Notice type:	Initial
Project Type:	Sheet Vinyl
Supervisor:	Hank Shubin ()
Supervisor Phone:	Not reported
Certificate Status:	ACTIVE
Name:	Not reported
Address:	900 UNIVERSITY ST. #10B
City,State,Zip:	SEATTLE, WA 98101
Facility Type:	Multi Family
Parent ID:	0
Form ID:	118007##1570Seatt532624
Notice Date:	06/17/2016
Start Date:	06/27/2016
Completion Date:	06/27/2016
Initial:	1
Amended:	Not reported
On Hold:	1
Off Hold:	Not reported
Emergency:	Not reported
Site Hours Start:	9:00 AM
Site Hours End:	2:30 PM
Sunday:	Not reported
Monday:	1
Tuesday:	Not reported
Wednesday:	Not reported

DRAFT

HORIZON HOUSE (Continued) **1001204061**

Thursday:	Not reported
Friday:	Not reported
Saturday:	Not reported
Contractor ID:	Not reported
Phone:	(206) 457-5412
Job Site CAS:	Hank Shubin
Project Form Email:	dmirza@seattleenvirocon.com
Property Owner Name:	Not reported
Property Owner Agent:	Not reported
Property Owner Company:	Seattle Environmental Construc (ABCN00001570)
Property Owner Address:	900 University St.
Property Owner City:	Seattle
Property Owner State:	WA
Property Owner Zip4:	98101
Property Owner Phone:	206-849-8204
Job Site Room:	#10B
Facility Age:	1954
Facility Size:	Not reported
Facility Remodel:	Not reported
Facility Demo:	Not reported
Facility Repair:	1
Facility Maint:	Not reported
Removed:	1
Encapsulated:	Not reported
Quantity Sq Ft:	Not reported
Fireproofing:	Not reported
Popcorn Ceiling:	Not reported
CAB:	Not reported
Sheet Vinyl:	Not reported
Asbestos Paper:	Not reported
Boiler Insulation:	Not reported
Duct Paper:	Not reported
VAT:	Not reported
Roofing:	Not reported
Sq Ft Other:	Not reported
Sq Ft Other Text:	Not reported
Quantity Lin Ft:	30
Mag Pipe Insulation:	1
Air Cell Pipe Insulation:	1
Ducting Insulation:	Not reported
Cement Asbestos Pipe:	Not reported
Mudded Pipe Insulation:	Not reported
Duct Tape:	Not reported
Lin Ft Other1:	Not reported
Lin Ft Other1 Text:	Not reported
Lin Ft Other2:	Not reported
Lin Ft Other2 Text:	Not reported
Indoors:	1
Outdoors:	Not reported
Neg Pres Enclosure:	Not reported
Glove Bag:	1
Mini Enclosure:	Not reported
Critical Barriers:	1
Wrap And Cut:	Not reported
Wet Methods:	1
HEPA Vacuum:	1
MANUALMETHODS :	1

DRAFT

HORIZON HOUSE (Continued) **1001204061**

Other CM1:	Not reported
Other CM1 Text:	Not reported
Other CM2:	Not reported
Other CM2 Text:	Not reported
Half Mask APR:	1
Full Face APR:	Not reported
PAPR:	1
Type C Continuous:	Not reported
Type C Pressure:	Not reported
Other Resp Pro:	Not reported
Other Resp Pro Text:	Not reported
Comments:	Project on hold- DM 6/17
Date Time Submitted:	2016-06-17 16:00:52
Submitter IP Address:	98.247.99.234
Region:	2
UBI:	603379508
Notice type:	Initial
Project Type:	Air cell Pipe Insulation, Mag/mudded pipe Insulation
Supervisor:	Hank Shubin ()
Supervisor Phone:	Not reported
Certificate Status:	ACTIVE
Name:	Not reported
Address:	900 UNIVERSITY STREET BOILER
City,State,Zip:	SEATTLE, WA 98101
Facility Type:	Retirement Center
Parent ID:	105112
Form ID:	106754##1177North155866
Notice Date:	10/06/2015
Start Date:	09/15/2015
Completion Date:	10/10/2015
Initial:	Not reported
Amended:	1
On Hold:	Not reported
Off Hold:	1
Emergency:	Not reported
Site Hours Start:	8:30AM
Site Hours End:	5:00PM
Sunday:	Not reported
Monday:	Not reported
Tuesday:	Not reported
Wednesday:	1
Thursday:	1
Friday:	1
Saturday:	1
Contractor ID:	Not reported
Phone:	253-588-0440
Job Site CAS:	Mike Factory
Project Form Email:	jeff@nwabatement.com
Property Owner Name:	Not reported
Property Owner Agent:	Brad Demidio
Property Owner Company:	Northwest Abatement Services I (ABCN00001177)
Property Owner Address:	900 University Street
Property Owner City:	Seattle
Property Owner State:	WA
Property Owner Zip4:	98101
Property Owner Phone:	253-588-0440

DRAFT

HORIZON HOUSE (Continued) **1001204061**

Job Site Room:	Boiler
Facility Age:	1963
Facility Size:	??
Facility Remodel:	Not reported
Facility Demo:	Not reported
Facility Repair:	1
Facility Maint:	Not reported
Removed:	1
Encapsulated:	Not reported
Quantity Sq Ft:	574
Fireproofing:	Not reported
Popcorn Ceiling:	Not reported
CAB:	Not reported
Sheet Vinyl:	Not reported
Asbestos Paper:	Not reported
Boiler Insulation:	1
Duct Paper:	Not reported
VAT:	Not reported
Roofing:	Not reported
Sq Ft Other:	Not reported
Sq Ft Other Text:	Not reported
Quantity Lin Ft:	850
Mag Pipe Insulation:	Not reported
Air Cell Pipe Insulation:	Not reported
Ducting Insulation:	Not reported
Cement Asbestos Pipe:	Not reported
Mudded Pipe Insulation:	1
Duct Tape:	Not reported
Lin Ft Other1:	Not reported
Lin Ft Other1 Text:	Not reported
Lin Ft Other2:	Not reported
Lin Ft Other2 Text:	Not reported
Indoors:	1
Outdoors:	Not reported
Neg Pres Enclosure:	1
Glove Bag:	Not reported
Mini Enclosure:	Not reported
Critical Barriers:	1
Wrap And Cut:	1
Wet Methods:	Not reported
HEPA Vacuum:	1
MANUALMETHODS :	1
Other CM1:	Not reported
Other CM1 Text:	Not reported
Other CM2:	Not reported
Other CM2 Text:	Not reported
Half Mask APR:	Not reported
Full Face APR:	1
PAPR:	Not reported
Type C Continuous:	1
Type C Pressure:	Not reported
Other Resp Pro:	Not reported
Other Resp Pro Text:	Not reported
Comments:	was on Hold due to hole in pipes. 10-1-2015 Abatement to proceed approx 10-5-2015 @ 8:30 AM
Date Time Submitted:	2015-10-06 19:59:28
Submitter IP Address:	173.10.104.109

DRAFT

HORIZON HOUSE (Continued) **1001204061**

Region:	2
UBI:	601580291
Notice type:	Initial
Project Type:	Boiler Insulation, Mag/mudded pipe Insulation
Supervisor:	Mike Factory ()
Supervisor Phone:	Not reported
Certificate Status:	ACTIVE
Name:	Not reported
Address:	900 UNIVERSITY ST.
City,State,Zip:	SEATTLE, WA 98101
Facility Type:	Multi Family
Parent ID:	0
Form ID:	114861##1570Seatt066441
Notice Date:	04/14/2016
Start Date:	04/15/2016
Completion Date:	04/15/2016
Initial:	Not reported
Amended:	Not reported
On Hold:	Not reported
Off Hold:	Not reported
Emergency:	1
Site Hours Start:	10:00 AM
Site Hours End:	2:30 PM
Sunday:	Not reported
Monday:	Not reported
Tuesday:	Not reported
Wednesday:	Not reported
Thursday:	Not reported
Friday:	1
Saturday:	Not reported
Contractor ID:	Not reported
Phone:	2064575412
Job Site CAS:	Phu Nguyen
Project Form Email:	dmirza@seattleenvirocon.com
Property Owner Name:	Not reported
Property Owner Agent:	Not reported
Property Owner Company:	Seattle Environmental Construc (ABCN00001570)
Property Owner Address:	900 University St.
Property Owner City:	Seattle
Property Owner State:	WA
Property Owner Zip4:	98101
Property Owner Phone:	2068498204
Job Site Room:	Not reported
Facility Age:	1954
Facility Size:	Not reported
Facility Remodel:	Not reported
Facility Demo:	Not reported
Facility Repair:	1
Facility Maint:	Not reported
Removed:	1
Encapsulated:	Not reported
Quantity Sq Ft:	Not reported
Fireproofing:	Not reported
Popcorn Ceiling:	Not reported
CAB:	Not reported
Sheet Vinyl:	Not reported

DRAFT

HORIZON HOUSE (Continued) **1001204061**

Asbestos Paper:	Not reported
Boiler Insulation:	Not reported
Duct Paper:	Not reported
VAT:	Not reported
Roofing:	Not reported
Sq Ft Other:	Not reported
Sq Ft Other Text:	Not reported
Quantity Lin Ft:	20
Mag Pipe Insulation:	1
Air Cell Pipe Insulation:	1
Ducting Insulation:	Not reported
Cement Asbestos Pipe:	Not reported
Mudded Pipe Insulation:	Not reported
Duct Tape:	Not reported
Lin Ft Other1:	Not reported
Lin Ft Other1 Text:	Not reported
Lin Ft Other2:	Not reported
Lin Ft Other2 Text:	Not reported
Indoors:	1
Outdoors:	Not reported
Neg Pres Enclosure:	Not reported
Glove Bag:	1
Mini Enclosure:	Not reported
Critical Barriers:	1
Wrap And Cut:	Not reported
Wet Methods:	1
HEPA Vacuum:	1
MANUALMETHODS :	1
Other CM1:	Not reported
Other CM1 Text:	Not reported
Other CM2:	Not reported
Other CM2 Text:	Not reported
Half Mask APR:	1
Full Face APR:	Not reported
PAPR:	1
Type C Continuous:	Not reported
Type C Pressure:	Not reported
Other Resp Pro:	Not reported
Other Resp Pro Text:	Not reported
Comments:	Called and left John Stebbins Voicemail for 10 day waiver for emergency permit. -DM
Date Time Submitted:	2016-04-14 15:10:40
Submitter IP Address:	73.225.136.251
Region:	2
UBI:	603379508
Notice type:	Emergency
Project Type:	Air cell Pipe Insulation, Mag/mudded pipe Insulation
Supervisor:	Phu Nguyen ()
Supervisor Phone:	Not reported
Certificate Status:	ACTIVE
Name:	Not reported
Address:	900 UNIVERSITY ST 18-FG, 8-B
City,State,Zip:	SEATTLE, WA 98101
Facility Type:	Retirement Facility
Parent ID:	150419
Form ID:	150842##1386Super328650

DRAFT

HORIZON HOUSE (Continued) **1001204061**

Notice Date:	10/24/2017
Start Date:	10/23/2017
Completion Date:	12/31/2017
Initial:	Not reported
Amended:	1
On Hold:	1
Off Hold:	Not reported
Emergency:	Not reported
Site Hours Start:	8am
Site Hours End:	4pm
Sunday:	Not reported
Monday:	1
Tuesday:	1
Wednesday:	1
Thursday:	1
Friday:	1
Saturday:	Not reported
Contractor ID:	Not reported
Phone:	4254815391
Job Site CAS:	Arturo Vargas
Project Form Email:	hank.shubin@coit.com
Property Owner Name:	Not reported
Property Owner Agent:	Anna-Manager
Property Owner Company:	Superior Cleaning & Restoratio (ABCN00001386)
Property Owner Address:	900 University St
Property Owner City:	Seattle
Property Owner State:	WA
Property Owner Zip4:	98101
Property Owner Phone:	206-382-5499
Job Site Room:	18-fg, 8-b
Facility Age:	1954
Facility Size:	514,640
Facility Remodel:	1
Facility Demo:	Not reported
Facility Repair:	Not reported
Facility Maint:	Not reported
Removed:	1
Encapsulated:	Not reported
Quantity Sq Ft:	Not reported
Fireproofing:	Not reported
Popcorn Ceiling:	Not reported
CAB:	Not reported
Sheet Vinyl:	Not reported
Asbestos Paper:	Not reported
Boiler Insulation:	Not reported
Duct Paper:	Not reported
VAT:	Not reported
Roofing:	Not reported
Sq Ft Other:	Not reported
Sq Ft Other Text:	Not reported
Quantity Lin Ft:	140
Mag Pipe Insulation:	Not reported
Air Cell Pipe Insulation:	1
Ducting Insulation:	Not reported
Cement Asbestos Pipe:	Not reported
Mudded Pipe Insulation:	Not reported
Duct Tape:	Not reported

DRAFT

HORIZON HOUSE (Continued) **1001204061**

Lin Ft Other1:	Not reported
Lin Ft Other1 Text:	Not reported
Lin Ft Other2:	Not reported
Lin Ft Other2 Text:	Not reported
Indoors:	1
Outdoors:	Not reported
Neg Pres Enclosure:	1
Glove Bag:	1
Mini Enclosure:	Not reported
Critical Barriers:	1
Wrap And Cut:	Not reported
Wet Methods:	1
HEPA Vacuum:	1
MANUALMETHODS :	1
Other CM1:	Not reported
Other CM1 Text:	Not reported
Other CM2:	Not reported
Other CM2 Text:	Not reported
Half Mask APR:	1
Full Face APR:	Not reported
PAPR:	Not reported
Type C Continuous:	Not reported
Type C Pressure:	Not reported
Other Resp Pro:	Not reported
Other Resp Pro Text:	Not reported
Comments:	We will be doing different units as people pass away... is why we open permit for a year, we will put on hold when not doing any work
Date Time Submitted:	2017-10-24 07:36:12
Submitter IP Address:	40.138.95.180
Region:	2
UBI:	602293355
Notice type:	Initial
Project Type:	Air cell Pipe Insulation
Supervisor:	Arturo Vargas ()
Supervisor Phone:	Not reported
Certificate Status:	ACTIVE
Name:	Not reported
Address:	900 UNIVERSITY ST.
City,State,Zip:	SEATTLE, WA 98101
Facility Type:	Multi Family
Parent ID:	114861
Form ID:	114907##1570Seatt257649
Notice Date:	04/15/2016
Start Date:	04/15/2016
Completion Date:	04/15/2016
Initial:	Not reported
Amended:	1
On Hold:	Not reported
Off Hold:	Not reported
Emergency:	1
Site Hours Start:	10:00 AM
Site Hours End:	2:30 PM
Sunday:	Not reported
Monday:	Not reported
Tuesday:	Not reported
Wednesday:	Not reported

DRAFT

HORIZON HOUSE (Continued) **1001204061**

Thursday:	Not reported
Friday:	1
Saturday:	Not reported
Contractor ID:	Not reported
Phone:	2064575412
Job Site CAS:	Phu Nguyen
Project Form Email:	dmirza@seattleenvirocon.com
Property Owner Name:	Not reported
Property Owner Agent:	Not reported
Property Owner Company:	Seattle Environmental Construc (ABCN00001570)
Property Owner Address:	900 University St.
Property Owner City:	Seattle
Property Owner State:	WA
Property Owner Zip4:	98101
Property Owner Phone:	2068498204
Job Site Room:	Not reported
Facility Age:	1954
Facility Size:	Not reported
Facility Remodel:	Not reported
Facility Demo:	Not reported
Facility Repair:	1
Facility Maint:	Not reported
Removed:	1
Encapsulated:	Not reported
Quantity Sq Ft:	Not reported
Fireproofing:	Not reported
Popcorn Ceiling:	Not reported
CAB:	Not reported
Sheet Vinyl:	Not reported
Asbestos Paper:	Not reported
Boiler Insulation:	Not reported
Duct Paper:	Not reported
VAT:	Not reported
Roofing:	Not reported
Sq Ft Other:	Not reported
Sq Ft Other Text:	Not reported
Quantity Lin Ft:	20
Mag Pipe Insulation:	1
Air Cell Pipe Insulation:	1
Ducting Insulation:	Not reported
Cement Asbestos Pipe:	Not reported
Mudded Pipe Insulation:	Not reported
Duct Tape:	Not reported
Lin Ft Other1:	Not reported
Lin Ft Other1 Text:	Not reported
Lin Ft Other2:	Not reported
Lin Ft Other2 Text:	Not reported
Indoors:	1
Outdoors:	Not reported
Neg Pres Enclosure:	Not reported
Glove Bag:	1
Mini Enclosure:	Not reported
Critical Barriers:	1
Wrap And Cut:	Not reported
Wet Methods:	1
HEPA Vacuum:	1
MANUALMETHODS :	1

DRAFT

HORIZON HOUSE (Continued) **1001204061**

Other CM1:	Not reported
Other CM1 Text:	Not reported
Other CM2:	Not reported
Other CM2 Text:	Not reported
Half Mask APR:	1
Full Face APR:	Not reported
PAPR:	1
Type C Continuous:	Not reported
Type C Pressure:	Not reported
Other Resp Pro:	Not reported
Other Resp Pro Text:	Not reported
Comments:	Called and left John Stebbins Voicemail for 10 day waiver for emergency permit. -DM Spoke to John Stebbins, got emergency permit approved. -DM 4/15
Date Time Submitted:	2016-04-15 11:04:17
Submitter IP Address:	73.225.136.251
Region:	2
UBI:	603379508
Notice type:	Emergency
Project Type:	Air cell Pipe Insulation, Mag/mudded pipe Insulation
Supervisor:	Phu Nguyen ()
Supervisor Phone:	Not reported
Certificate Status:	ACTIVE
Name:	Not reported
Address:	900 UNIVERSITY STREET
City,State,Zip:	SEATTLE, WA
Facility Type:	Not reported
Parent ID:	Not reported
Form ID:	67584##1338Ameri121568
Notice Date:	01/15/2013
Start Date:	01/06/2013
Completion Date:	12/31/2013
Initial:	Not reported
Amended:	Not reported
On Hold:	Not reported
Off Hold:	Not reported
Emergency:	Not reported
Site Hours Start:	Not reported
Site Hours End:	Not reported
Sunday:	Not reported
Monday:	Not reported
Tuesday:	Not reported
Wednesday:	Not reported
Thursday:	Not reported
Friday:	Not reported
Saturday:	Not reported
Contractor ID:	Not reported
Phone:	Not reported
Job Site CAS:	Not reported
Project Form Email:	Not reported
Property Owner Name:	Not reported
Property Owner Agent:	Not reported
Property Owner Company:	American Environmental Constru (ABCN00001338)
Property Owner Address:	Not reported
Property Owner City:	Not reported
Property Owner State:	Not reported

DRAFT

HORIZON HOUSE (Continued) **1001204061**

Property Owner Zip4:	Not reported
Property Owner Phone:	Not reported
Job Site Room:	Not reported
Facility Age:	Not reported
Facility Size:	Not reported
Facility Remodel:	Not reported
Facility Demo:	Not reported
Facility Repair:	Not reported
Facility Maint:	Not reported
Removed:	Not reported
Encapsulated:	Not reported
Quantity Sq Ft:	Not reported
Fireproofing:	Not reported
Popcorn Ceiling:	Not reported
CAB:	Not reported
Sheet Vinyl:	Not reported
Asbestos Paper:	Not reported
Boiler Insulation:	Not reported
Duct Paper:	Not reported
VAT:	Not reported
Roofing:	Not reported
Sq Ft Other:	Not reported
Sq Ft Other Text:	Not reported
Quantity Lin Ft:	Not reported
Mag Pipe Insulation:	Not reported
Air Cell Pipe Insulation:	Not reported
Ducting Insulation:	Not reported
Cement Asbestos Pipe:	Not reported
Mudded Pipe Insulation:	Not reported
Duct Tape:	Not reported
Lin Ft Other1:	Not reported
Lin Ft Other1 Text:	Not reported
Lin Ft Other2:	Not reported
Lin Ft Other2 Text:	Not reported
Indoors:	Not reported
Outdoors:	Not reported
Neg Pres Enclosure:	Not reported
Glove Bag:	Not reported
Mini Enclosure:	Not reported
Critical Barriers:	Not reported
Wrap And Cut:	Not reported
Wet Methods:	Not reported
HEPA Vacuum:	Not reported
MANUALMETHODS :	Not reported
Other CM1:	Not reported
Other CM1 Text:	Not reported
Other CM2:	Not reported
Other CM2 Text:	Not reported
Half Mask APR:	Not reported
Full Face APR:	Not reported
PAPR:	Not reported
Type C Continuous:	Not reported
Type C Pressure:	Not reported
Other Resp Pro:	Not reported
Other Resp Pro Text:	Not reported
Comments:	Not reported
Date Time Submitted:	Not reported

DRAFT

HORIZON HOUSE (Continued) **1001204061**

Submitter IP Address:	Not reported
Region:	2
UBI:	602131386
Notice type:	Initial
Project Type:	Air cell Pipe Insulation, Mag/mudded pipe Insulation, Sheet Vinyl, Vinyl Asbestos Tile
Supervisor:	John Asselin ()
Supervisor Phone:	Not reported
Certificate Status:	ACTIVE
Name:	Not reported
Address:	900 UNIVERSITY STREET
City,State,Zip:	SEATTLE, WA
Facility Type:	Not reported
Parent ID:	Not reported
Form ID:	65084##1338Ameri215794
Notice Date:	10/16/2012
Start Date:	01/02/2012
Completion Date:	12/31/2012
Initial:	Not reported
Amended:	Not reported
On Hold:	Not reported
Off Hold:	Not reported
Emergency:	Not reported
Site Hours Start:	Not reported
Site Hours End:	Not reported
Sunday:	Not reported
Monday:	Not reported
Tuesday:	Not reported
Wednesday:	Not reported
Thursday:	Not reported
Friday:	Not reported
Saturday:	Not reported
Contractor ID:	Not reported
Phone:	Not reported
Job Site CAS:	Not reported
Project Form Email:	Not reported
Property Owner Name:	Not reported
Property Owner Agent:	Not reported
Property Owner Company:	American Environmental Constru (ABCN00001338)
Property Owner Address:	Not reported
Property Owner City:	Not reported
Property Owner State:	Not reported
Property Owner Zip4:	Not reported
Property Owner Phone:	Not reported
Job Site Room:	Not reported
Facility Age:	Not reported
Facility Size:	Not reported
Facility Remodel:	Not reported
Facility Demo:	Not reported
Facility Repair:	Not reported
Facility Maint:	Not reported
Removed:	Not reported
Encapsulated:	Not reported
Quantity Sq Ft:	Not reported
Fireproofing:	Not reported
Popcorn Ceiling:	Not reported

DRAFT

HORIZON HOUSE (Continued) **1001204061**

CAB:	Not reported
Sheet Vinyl:	Not reported
Asbestos Paper:	Not reported
Boiler Insulation:	Not reported
Duct Paper:	Not reported
VAT:	Not reported
Roofing:	Not reported
Sq Ft Other:	Not reported
Sq Ft Other Text:	Not reported
Quantity Lin Ft:	Not reported
Mag Pipe Insulation:	Not reported
Air Cell Pipe Insulation:	Not reported
Ducting Insulation:	Not reported
Cement Asbestos Pipe:	Not reported
Mudded Pipe Insulation:	Not reported
Duct Tape:	Not reported
Lin Ft Other1:	Not reported
Lin Ft Other1 Text:	Not reported
Lin Ft Other2:	Not reported
Lin Ft Other2 Text:	Not reported
Indoors:	Not reported
Outdoors:	Not reported
Neg Pres Enclosure:	Not reported
Glove Bag:	Not reported
Mini Enclosure:	Not reported
Critical Barriers:	Not reported
Wrap And Cut:	Not reported
Wet Methods:	Not reported
HEPA Vacuum:	Not reported
MANUALMETHODS :	Not reported
Other CM1:	Not reported
Other CM1 Text:	Not reported
Other CM2:	Not reported
Other CM2 Text:	Not reported
Half Mask APR:	Not reported
Full Face APR:	Not reported
PAPR:	Not reported
Type C Continuous:	Not reported
Type C Pressure:	Not reported
Other Resp Pro:	Not reported
Other Resp Pro Text:	Not reported
Comments:	Not reported
Date Time Submitted:	Not reported
Submitter IP Address:	Not reported
Region:	2
UBI:	602131386
Notice type:	Initial
Project Type:	Air cell Pipe Insulation, Mag/mudded pipe Insulation, Sheet Vinyl, Vinyl Asbestos Tile
Supervisor:	Jose Diaz ()
Supervisor Phone:	Not reported
Certificate Status:	ACTIVE
Name:	Not reported
Address:	900 UNIVERSITY STREET
City,State,Zip:	SEATTLE, WA
Facility Type:	Not reported

DRAFT

HORIZON HOUSE (Continued) **1001204061**

Parent ID:	Not reported
Form ID:	67530##1338Ameri460632
Notice Date:	01/14/2013
Start Date:	01/06/2013
Completion Date:	12/31/2013
Initial:	Not reported
Amended:	Not reported
On Hold:	Not reported
Off Hold:	Not reported
Emergency:	Not reported
Site Hours Start:	Not reported
Site Hours End:	Not reported
Sunday:	Not reported
Monday:	Not reported
Tuesday:	Not reported
Wednesday:	Not reported
Thursday:	Not reported
Friday:	Not reported
Saturday:	Not reported
Contractor ID:	Not reported
Phone:	Not reported
Job Site CAS:	Not reported
Project Form Email:	Not reported
Property Owner Name:	Not reported
Property Owner Agent:	Not reported
Property Owner Company:	American Environmental Constru (ABCN00001338)
Property Owner Address:	Not reported
Property Owner City:	Not reported
Property Owner State:	Not reported
Property Owner Zip4:	Not reported
Property Owner Phone:	Not reported
Job Site Room:	Not reported
Facility Age:	Not reported
Facility Size:	Not reported
Facility Remodel:	Not reported
Facility Demo:	Not reported
Facility Repair:	Not reported
Facility Maint:	Not reported
Removed:	Not reported
Encapsulated:	Not reported
Quantity Sq Ft:	Not reported
Fireproofing:	Not reported
Popcorn Ceiling:	Not reported
CAB:	Not reported
Sheet Vinyl:	Not reported
Asbestos Paper:	Not reported
Boiler Insulation:	Not reported
Duct Paper:	Not reported
VAT:	Not reported
Roofing:	Not reported
Sq Ft Other:	Not reported
Sq Ft Other Text:	Not reported
Quantity Lin Ft:	Not reported
Mag Pipe Insulation:	Not reported
Air Cell Pipe Insulation:	Not reported
Ducting Insulation:	Not reported
Cement Asbestos Pipe:	Not reported

DRAFT

HORIZON HOUSE (Continued) **1001204061**

Mudded Pipe Insulation:	Not reported
Duct Tape:	Not reported
Lin Ft Other1:	Not reported
Lin Ft Other1 Text:	Not reported
Lin Ft Other2:	Not reported
Lin Ft Other2 Text:	Not reported
Indoors:	Not reported
Outdoors:	Not reported
Neg Pres Enclosure:	Not reported
Glove Bag:	Not reported
Mini Enclosure:	Not reported
Critical Barriers:	Not reported
Wrap And Cut:	Not reported
Wet Methods:	Not reported
HEPA Vacuum:	Not reported
MANUALMETHODS :	Not reported
Other CM1:	Not reported
Other CM1 Text:	Not reported
Other CM2:	Not reported
Other CM2 Text:	Not reported
Half Mask APR:	Not reported
Full Face APR:	Not reported
PAPR:	Not reported
Type C Continuous:	Not reported
Type C Pressure:	Not reported
Other Resp Pro:	Not reported
Other Resp Pro Text:	Not reported
Comments:	Not reported
Date Time Submitted:	Not reported
Submitter IP Address:	Not reported
Region:	2
UBI:	602131386
Notice type:	Initial
Project Type:	Air cell Pipe Insulation, Mag/mudded pipe Insulation, Vinyl Asbestos Tile
Supervisor:	John Asselin ()
Supervisor Phone:	Not reported
Certificate Status:	ACTIVE
Name:	Not reported
Address:	900 UNIVERSITY STREET
City,State,Zip:	SEATTLE, WA
Facility Type:	Not reported
Parent ID:	Not reported
Form ID:	59536##1338Ameri846737
Notice Date:	05/14/2012
Start Date:	01/02/2012
Completion Date:	12/31/2012
Initial:	Not reported
Amended:	Not reported
On Hold:	Not reported
Off Hold:	Not reported
Emergency:	Not reported
Site Hours Start:	Not reported
Site Hours End:	Not reported
Sunday:	Not reported
Monday:	Not reported

DRAFT

HORIZON HOUSE (Continued) **1001204061**

Tuesday:	Not reported
Wednesday:	Not reported
Thursday:	Not reported
Friday:	Not reported
Saturday:	Not reported
Contractor ID:	Not reported
Phone:	Not reported
Job Site CAS:	Not reported
Project Form Email:	Not reported
Property Owner Name:	Not reported
Property Owner Agent:	Not reported
Property Owner Company:	American Environmental Constru (ABCN00001338)
Property Owner Address:	Not reported
Property Owner City:	Not reported
Property Owner State:	Not reported
Property Owner Zip4:	Not reported
Property Owner Phone:	Not reported
Job Site Room:	Not reported
Facility Age:	Not reported
Facility Size:	Not reported
Facility Remodel:	Not reported
Facility Demo:	Not reported
Facility Repair:	Not reported
Facility Maint:	Not reported
Removed:	Not reported
Encapsulated:	Not reported
Quantity Sq Ft:	Not reported
Fireproofing:	Not reported
Popcorn Ceiling:	Not reported
CAB:	Not reported
Sheet Vinyl:	Not reported
Asbestos Paper:	Not reported
Boiler Insulation:	Not reported
Duct Paper:	Not reported
VAT:	Not reported
Roofing:	Not reported
Sq Ft Other:	Not reported
Sq Ft Other Text:	Not reported
Quantity Lin Ft:	Not reported
Mag Pipe Insulation:	Not reported
Air Cell Pipe Insulation:	Not reported
Ducting Insulation:	Not reported
Cement Asbestos Pipe:	Not reported
Mudded Pipe Insulation:	Not reported
Duct Tape:	Not reported
Lin Ft Other1:	Not reported
Lin Ft Other1 Text:	Not reported
Lin Ft Other2:	Not reported
Lin Ft Other2 Text:	Not reported
Indoors:	Not reported
Outdoors:	Not reported
Neg Pres Enclosure:	Not reported
Glove Bag:	Not reported
Mini Enclosure:	Not reported
Critical Barriers:	Not reported
Wrap And Cut:	Not reported
Wet Methods:	Not reported

DRAFT

HORIZON HOUSE (Continued) **1001204061**

HEPA Vacuum:	Not reported
MANUALMETHODS :	Not reported
Other CM1:	Not reported
Other CM1 Text:	Not reported
Other CM2:	Not reported
Other CM2 Text:	Not reported
Half Mask APR:	Not reported
Full Face APR:	Not reported
PAPR:	Not reported
Type C Continuous:	Not reported
Type C Pressure:	Not reported
Other Resp Pro:	Not reported
Other Resp Pro Text:	Not reported
Comments:	Not reported
Date Time Submitted:	Not reported
Submitter IP Address:	Not reported
Region:	2
UBI:	602131386
Notice type:	Initial
Project Type:	Air cell Pipe Insulation, Mag/mudded pipe Insulation, Sheet Vinyl, Vinyl Asbestos Tile
Supervisor:	David Wartes ()
Supervisor Phone:	Not reported
Certificate Status:	ACTIVE
Name:	Not reported
Address:	900 UNIVERSITY STREET
City,State,Zip:	SEATTLE, WA
Facility Type:	Not reported
Parent ID:	Not reported
Form ID:	52608##1338Ameri477957
Notice Date:	09/08/2011
Start Date:	01/14/2011
Completion Date:	12/31/2010
Initial:	Not reported
Amended:	Not reported
On Hold:	Not reported
Off Hold:	Not reported
Emergency:	Not reported
Site Hours Start:	Not reported
Site Hours End:	Not reported
Sunday:	Not reported
Monday:	Not reported
Tuesday:	Not reported
Wednesday:	Not reported
Thursday:	Not reported
Friday:	Not reported
Saturday:	Not reported
Contractor ID:	Not reported
Phone:	Not reported
Job Site CAS:	Not reported
Project Form Email:	Not reported
Property Owner Name:	Not reported
Property Owner Agent:	Not reported
Property Owner Company:	American Environmental Constru (ABCN00001338)
Property Owner Address:	Not reported
Property Owner City:	Not reported

DRAFT

HORIZON HOUSE (Continued) **1001204061**

Property Owner State:	Not reported
Property Owner Zip4:	Not reported
Property Owner Phone:	Not reported
Job Site Room:	Not reported
Facility Age:	Not reported
Facility Size:	Not reported
Facility Remodel:	Not reported
Facility Demo:	Not reported
Facility Repair:	Not reported
Facility Maint:	Not reported
Removed:	Not reported
Encapsulated:	Not reported
Quantity Sq Ft:	Not reported
Fireproofing:	Not reported
Popcorn Ceiling:	Not reported
CAB:	Not reported
Sheet Vinyl:	Not reported
Asbestos Paper:	Not reported
Boiler Insulation:	Not reported
Duct Paper:	Not reported
VAT:	Not reported
Roofing:	Not reported
Sq Ft Other:	Not reported
Sq Ft Other Text:	Not reported
Quantity Lin Ft:	Not reported
Mag Pipe Insulation:	Not reported
Air Cell Pipe Insulation:	Not reported
Ducting Insulation:	Not reported
Cement Asbestos Pipe:	Not reported
Mudded Pipe Insulation:	Not reported
Duct Tape:	Not reported
Lin Ft Other1:	Not reported
Lin Ft Other1 Text:	Not reported
Lin Ft Other2:	Not reported
Lin Ft Other2 Text:	Not reported
Indoors:	Not reported
Outdoors:	Not reported
Neg Pres Enclosure:	Not reported
Glove Bag:	Not reported
Mini Enclosure:	Not reported
Critical Barriers:	Not reported
Wrap And Cut:	Not reported
Wet Methods:	Not reported
HEPA Vacuum:	Not reported
MANUALMETHODS :	Not reported
Other CM1:	Not reported
Other CM1 Text:	Not reported
Other CM2:	Not reported
Other CM2 Text:	Not reported
Half Mask APR:	Not reported
Full Face APR:	Not reported
PAPR:	Not reported
Type C Continuous:	Not reported
Type C Pressure:	Not reported
Other Resp Pro:	Not reported
Other Resp Pro Text:	Not reported
Comments:	Not reported

DRAFT

HORIZON HOUSE (Continued) **1001204061**

Date Time Submitted:	Not reported
Submitter IP Address:	Not reported
Region:	2
UBI:	602131386
Notice type:	Initial
Project Type:	Air cell Pipe Insulation, Mag/mudded pipe Insulation, Sheet Vinyl, Vinyl Asbestos Tile
Supervisor:	Dave Wartes ()
Supervisor Phone:	Not reported
Certificate Status:	ACTIVE
Name:	Not reported
Address:	900 UNIVERSITY STREET
City,State,Zip:	SEATTLE, WA
Facility Type:	Not reported
Parent ID:	Not reported
Form ID:	58788##1338Ameri848590
Notice Date:	04/23/2012
Start Date:	01/02/2012
Completion Date:	12/31/2012
Initial:	Not reported
Amended:	Not reported
On Hold:	Not reported
Off Hold:	Not reported
Emergency:	Not reported
Site Hours Start:	Not reported
Site Hours End:	Not reported
Sunday:	Not reported
Monday:	Not reported
Tuesday:	Not reported
Wednesday:	Not reported
Thursday:	Not reported
Friday:	Not reported
Saturday:	Not reported
Contractor ID:	Not reported
Phone:	Not reported
Job Site CAS:	Not reported
Project Form Email:	Not reported
Property Owner Name:	Not reported
Property Owner Agent:	Not reported
Property Owner Company:	American Environmental Constru (ABCN00001338)
Property Owner Address:	Not reported
Property Owner City:	Not reported
Property Owner State:	Not reported
Property Owner Zip4:	Not reported
Property Owner Phone:	Not reported
Job Site Room:	Not reported
Facility Age:	Not reported
Facility Size:	Not reported
Facility Remodel:	Not reported
Facility Demo:	Not reported
Facility Repair:	Not reported
Facility Maint:	Not reported
Removed:	Not reported
Encapsulated:	Not reported
Quantity Sq Ft:	Not reported
Fireproofing:	Not reported

DRAFT

HORIZON HOUSE (Continued) **1001204061**

Popcorn Ceiling:	Not reported
CAB:	Not reported
Sheet Vinyl:	Not reported
Asbestos Paper:	Not reported
Boiler Insulation:	Not reported
Duct Paper:	Not reported
VAT:	Not reported
Roofing:	Not reported
Sq Ft Other:	Not reported
Sq Ft Other Text:	Not reported
Quantity Lin Ft:	Not reported
Mag Pipe Insulation:	Not reported
Air Cell Pipe Insulation:	Not reported
Ducting Insulation:	Not reported
Cement Asbestos Pipe:	Not reported
Mudded Pipe Insulation:	Not reported
Duct Tape:	Not reported
Lin Ft Other1:	Not reported
Lin Ft Other1 Text:	Not reported
Lin Ft Other2:	Not reported
Lin Ft Other2 Text:	Not reported
Indoors:	Not reported
Outdoors:	Not reported
Neg Pres Enclosure:	Not reported
Glove Bag:	Not reported
Mini Enclosure:	Not reported
Critical Barriers:	Not reported
Wrap And Cut:	Not reported
Wet Methods:	Not reported
HEPA Vacuum:	Not reported
MANUALMETHODS :	Not reported
Other CM1:	Not reported
Other CM1 Text:	Not reported
Other CM2:	Not reported
Other CM2 Text:	Not reported
Half Mask APR:	Not reported
Full Face APR:	Not reported
PAPR:	Not reported
Type C Continuous:	Not reported
Type C Pressure:	Not reported
Other Resp Pro:	Not reported
Other Resp Pro Text:	Not reported
Comments:	Not reported
Date Time Submitted:	Not reported
Submitter IP Address:	Not reported
Region:	2
UBI:	602131386
Notice type:	Initial
Project Type:	Air cell Pipe Insulation, Mag/mudded pipe Insulation, Vinyl Asbestos Tile
Supervisor:	David Wartes ()
Supervisor Phone:	Not reported
Certificate Status:	ACTIVE
Name:	Not reported
Address:	900 UNIVERSITY ST
City,State,Zip:	SEATTLE, WA

DRAFT

HORIZON HOUSE (Continued) **1001204061**

Facility Type:	Not reported
Parent ID:	Not reported
Form ID:	38967##1338Ameri595792
Notice Date:	06/14/2010
Start Date:	02/18/2010
Completion Date:	02/24/2010
Initial:	Not reported
Amended:	Not reported
On Hold:	Not reported
Off Hold:	Not reported
Emergency:	Not reported
Site Hours Start:	Not reported
Site Hours End:	Not reported
Sunday:	Not reported
Monday:	Not reported
Tuesday:	Not reported
Wednesday:	Not reported
Thursday:	Not reported
Friday:	Not reported
Saturday:	Not reported
Contractor ID:	Not reported
Phone:	Not reported
Job Site CAS:	Not reported
Project Form Email:	Not reported
Property Owner Name:	Not reported
Property Owner Agent:	Not reported
Property Owner Company:	American Environmental Constru (ABCN00001338)
Property Owner Address:	Not reported
Property Owner City:	Not reported
Property Owner State:	Not reported
Property Owner Zip4:	Not reported
Property Owner Phone:	Not reported
Job Site Room:	Not reported
Facility Age:	Not reported
Facility Size:	Not reported
Facility Remodel:	Not reported
Facility Demo:	Not reported
Facility Repair:	Not reported
Facility Maint:	Not reported
Removed:	Not reported
Encapsulated:	Not reported
Quantity Sq Ft:	Not reported
Fireproofing:	Not reported
Popcorn Ceiling:	Not reported
CAB:	Not reported
Sheet Vinyl:	Not reported
Asbestos Paper:	Not reported
Boiler Insulation:	Not reported
Duct Paper:	Not reported
VAT:	Not reported
Roofing:	Not reported
Sq Ft Other:	Not reported
Sq Ft Other Text:	Not reported
Quantity Lin Ft:	Not reported
Mag Pipe Insulation:	Not reported
Air Cell Pipe Insulation:	Not reported
Ducting Insulation:	Not reported

DRAFT

HORIZON HOUSE (Continued) **1001204061**

Cement Asbestos Pipe:	Not reported
Mudded Pipe Insulation:	Not reported
Duct Tape:	Not reported
Lin Ft Other1:	Not reported
Lin Ft Other1 Text:	Not reported
Lin Ft Other2:	Not reported
Lin Ft Other2 Text:	Not reported
Indoors:	Not reported
Outdoors:	Not reported
Neg Pres Enclosure:	Not reported
Glove Bag:	Not reported
Mini Enclosure:	Not reported
Critical Barriers:	Not reported
Wrap And Cut:	Not reported
Wet Methods:	Not reported
HEPA Vacuum:	Not reported
MANUALMETHODS :	Not reported
Other CM1:	Not reported
Other CM1 Text:	Not reported
Other CM2:	Not reported
Other CM2 Text:	Not reported
Half Mask APR:	Not reported
Full Face APR:	Not reported
PAPR:	Not reported
Type C Continuous:	Not reported
Type C Pressure:	Not reported
Other Resp Pro:	Not reported
Other Resp Pro Text:	Not reported
Comments:	Not reported
Date Time Submitted:	Not reported
Submitter IP Address:	Not reported
Region:	2
UBI:	602131386
Notice type:	Initial
Project Type:	Air cell Pipe Insulation, Sheet Vinyl
Supervisor:	David Wartes ()
Supervisor Phone:	Not reported
Certificate Status:	ACTIVE
Name:	Not reported
Address:	900 UNIVERSITY ST
City,State,Zip:	SEATTLE, WA
Facility Type:	Not reported
Parent ID:	Not reported
Form ID:	40615##1338Ameri316737
Notice Date:	08/03/2010
Start Date:	02/18/2010
Completion Date:	12/31/2010
Initial:	Not reported
Amended:	Not reported
On Hold:	Not reported
Off Hold:	Not reported
Emergency:	Not reported
Site Hours Start:	Not reported
Site Hours End:	Not reported
Sunday:	Not reported
Monday:	Not reported

DRAFT

HORIZON HOUSE (Continued) **1001204061**

Tuesday:	Not reported
Wednesday:	Not reported
Thursday:	Not reported
Friday:	Not reported
Saturday:	Not reported
Contractor ID:	Not reported
Phone:	Not reported
Job Site CAS:	Not reported
Project Form Email:	Not reported
Property Owner Name:	Not reported
Property Owner Agent:	Not reported
Property Owner Company:	American Environmental Constru (ABCN00001338)
Property Owner Address:	Not reported
Property Owner City:	Not reported
Property Owner State:	Not reported
Property Owner Zip4:	Not reported
Property Owner Phone:	Not reported
Job Site Room:	Not reported
Facility Age:	Not reported
Facility Size:	Not reported
Facility Remodel:	Not reported
Facility Demo:	Not reported
Facility Repair:	Not reported
Facility Maint:	Not reported
Removed:	Not reported
Encapsulated:	Not reported
Quantity Sq Ft:	Not reported
Fireproofing:	Not reported
Popcorn Ceiling:	Not reported
CAB:	Not reported
Sheet Vinyl:	Not reported
Asbestos Paper:	Not reported
Boiler Insulation:	Not reported
Duct Paper:	Not reported
VAT:	Not reported
Roofing:	Not reported
Sq Ft Other:	Not reported
Sq Ft Other Text:	Not reported
Quantity Lin Ft:	Not reported
Mag Pipe Insulation:	Not reported
Air Cell Pipe Insulation:	Not reported
Ducting Insulation:	Not reported
Cement Asbestos Pipe:	Not reported
Mudded Pipe Insulation:	Not reported
Duct Tape:	Not reported
Lin Ft Other1:	Not reported
Lin Ft Other1 Text:	Not reported
Lin Ft Other2:	Not reported
Lin Ft Other2 Text:	Not reported
Indoors:	Not reported
Outdoors:	Not reported
Neg Pres Enclosure:	Not reported
Glove Bag:	Not reported
Mini Enclosure:	Not reported
Critical Barriers:	Not reported
Wrap And Cut:	Not reported
Wet Methods:	Not reported

DRAFT

HORIZON HOUSE (Continued) **1001204061**

HEPA Vacuum:	Not reported
MANUALMETHODS :	Not reported
Other CM1:	Not reported
Other CM1 Text:	Not reported
Other CM2:	Not reported
Other CM2 Text:	Not reported
Half Mask APR:	Not reported
Full Face APR:	Not reported
PAPR:	Not reported
Type C Continuous:	Not reported
Type C Pressure:	Not reported
Other Resp Pro:	Not reported
Other Resp Pro Text:	Not reported
Comments:	Not reported
Date Time Submitted:	Not reported
Submitter IP Address:	Not reported
Region:	2
UBI:	602131386
Notice type:	Initial
Project Type:	Air cell Pipe Insulation, Sheet Vinyl
Supervisor:	Paul Woodford ()
Supervisor Phone:	Not reported
Certificate Status:	ACTIVE
Name:	Not reported
Address:	900 UNIVERSITY ST
City,State,Zip:	SEATTLE, WA
Facility Type:	Not reported
Parent ID:	Not reported
Form ID:	39081##1338Ameri724215
Notice Date:	06/16/2010
Start Date:	02/18/2010
Completion Date:	12/31/2010
Initial:	Not reported
Amended:	Not reported
On Hold:	Not reported
Off Hold:	Not reported
Emergency:	Not reported
Site Hours Start:	Not reported
Site Hours End:	Not reported
Sunday:	Not reported
Monday:	Not reported
Tuesday:	Not reported
Wednesday:	Not reported
Thursday:	Not reported
Friday:	Not reported
Saturday:	Not reported
Contractor ID:	Not reported
Phone:	Not reported
Job Site CAS:	Not reported
Project Form Email:	Not reported
Property Owner Name:	Not reported
Property Owner Agent:	Not reported
Property Owner Company:	American Environmental Constru (ABCN00001338)
Property Owner Address:	Not reported
Property Owner City:	Not reported
Property Owner State:	Not reported

DRAFT

HORIZON HOUSE (Continued) **1001204061**

Property Owner Zip4:	Not reported
Property Owner Phone:	Not reported
Job Site Room:	Not reported
Facility Age:	Not reported
Facility Size:	Not reported
Facility Remodel:	Not reported
Facility Demo:	Not reported
Facility Repair:	Not reported
Facility Maint:	Not reported
Removed:	Not reported
Encapsulated:	Not reported
Quantity Sq Ft:	Not reported
Fireproofing:	Not reported
Popcorn Ceiling:	Not reported
CAB:	Not reported
Sheet Vinyl:	Not reported
Asbestos Paper:	Not reported
Boiler Insulation:	Not reported
Duct Paper:	Not reported
VAT:	Not reported
Roofing:	Not reported
Sq Ft Other:	Not reported
Sq Ft Other Text:	Not reported
Quantity Lin Ft:	Not reported
Mag Pipe Insulation:	Not reported
Air Cell Pipe Insulation:	Not reported
Ducting Insulation:	Not reported
Cement Asbestos Pipe:	Not reported
Mudded Pipe Insulation:	Not reported
Duct Tape:	Not reported
Lin Ft Other1:	Not reported
Lin Ft Other1 Text:	Not reported
Lin Ft Other2:	Not reported
Lin Ft Other2 Text:	Not reported
Indoors:	Not reported
Outdoors:	Not reported
Neg Pres Enclosure:	Not reported
Glove Bag:	Not reported
Mini Enclosure:	Not reported
Critical Barriers:	Not reported
Wrap And Cut:	Not reported
Wet Methods:	Not reported
HEPA Vacuum:	Not reported
MANUALMETHODS :	Not reported
Other CM1:	Not reported
Other CM1 Text:	Not reported
Other CM2:	Not reported
Other CM2 Text:	Not reported
Half Mask APR:	Not reported
Full Face APR:	Not reported
PAPR:	Not reported
Type C Continuous:	Not reported
Type C Pressure:	Not reported
Other Resp Pro:	Not reported
Other Resp Pro Text:	Not reported
Comments:	Not reported
Date Time Submitted:	Not reported

DRAFT

HORIZON HOUSE (Continued) **1001204061**

Submitter IP Address:	Not reported
Region:	2
UBI:	602131386
Notice type:	Initial
Project Type:	Air cell Pipe Insulation, Sheet Vinyl
Supervisor:	David Wartes ()
Supervisor Phone:	Not reported
Certificate Status:	ACTIVE
Name:	Not reported
Address:	900 UNIVERSITY STREET
City,State,Zip:	SEATTLE, WA
Facility Type:	Not reported
Parent ID:	Not reported
Form ID:	48962##1338Ameri208471
Notice Date:	05/19/2011
Start Date:	01/14/2011
Completion Date:	12/31/2010
Initial:	Not reported
Amended:	Not reported
On Hold:	Not reported
Off Hold:	Not reported
Emergency:	Not reported
Site Hours Start:	Not reported
Site Hours End:	Not reported
Sunday:	Not reported
Monday:	Not reported
Tuesday:	Not reported
Wednesday:	Not reported
Thursday:	Not reported
Friday:	Not reported
Saturday:	Not reported
Contractor ID:	Not reported
Phone:	Not reported
Job Site CAS:	Not reported
Project Form Email:	Not reported
Property Owner Name:	Not reported
Property Owner Agent:	Not reported
Property Owner Company:	American Environmental Constru (ABCN00001338)
Property Owner Address:	Not reported
Property Owner City:	Not reported
Property Owner State:	Not reported
Property Owner Zip4:	Not reported
Property Owner Phone:	Not reported
Job Site Room:	Not reported
Facility Age:	Not reported
Facility Size:	Not reported
Facility Remodel:	Not reported
Facility Demo:	Not reported
Facility Repair:	Not reported
Facility Maint:	Not reported
Removed:	Not reported
Encapsulated:	Not reported
Quantity Sq Ft:	Not reported
Fireproofing:	Not reported
Popcorn Ceiling:	Not reported
CAB:	Not reported

DRAFT

HORIZON HOUSE (Continued) **1001204061**

Sheet Vinyl:	Not reported
Asbestos Paper:	Not reported
Boiler Insulation:	Not reported
Duct Paper:	Not reported
VAT:	Not reported
Roofing:	Not reported
Sq Ft Other:	Not reported
Sq Ft Other Text:	Not reported
Quantity Lin Ft:	Not reported
Mag Pipe Insulation:	Not reported
Air Cell Pipe Insulation:	Not reported
Ducting Insulation:	Not reported
Cement Asbestos Pipe:	Not reported
Mudded Pipe Insulation:	Not reported
Duct Tape:	Not reported
Lin Ft Other1:	Not reported
Lin Ft Other1 Text:	Not reported
Lin Ft Other2:	Not reported
Lin Ft Other2 Text:	Not reported
Indoors:	Not reported
Outdoors:	Not reported
Neg Pres Enclosure:	Not reported
Glove Bag:	Not reported
Mini Enclosure:	Not reported
Critical Barriers:	Not reported
Wrap And Cut:	Not reported
Wet Methods:	Not reported
HEPA Vacuum:	Not reported
MANUALMETHODS :	Not reported
Other CM1:	Not reported
Other CM1 Text:	Not reported
Other CM2:	Not reported
Other CM2 Text:	Not reported
Half Mask APR:	Not reported
Full Face APR:	Not reported
PAPR:	Not reported
Type C Continuous:	Not reported
Type C Pressure:	Not reported
Other Resp Pro:	Not reported
Other Resp Pro Text:	Not reported
Comments:	Not reported
Date Time Submitted:	Not reported
Submitter IP Address:	Not reported
Region:	2
UBI:	602131386
Notice type:	Initial
Project Type:	Air cell Pipe Insulation, Mag/mudded pipe Insulation, Sheet Vinyl, Vinyl Asbestos Tile
Supervisor:	Dave Wartes ()
Supervisor Phone:	Not reported
Certificate Status:	ACTIVE
Name:	Not reported
Address:	900 UNIVERSITY STREET
City,State,Zip:	SEATTLE, WA
Facility Type:	Not reported
Parent ID:	Not reported

DRAFT

HORIZON HOUSE (Continued) **1001204061**

Form ID:	67780##1338Ameri466027
Notice Date:	01/22/2013
Start Date:	01/06/2013
Completion Date:	12/31/2013
Initial:	Not reported
Amended:	Not reported
On Hold:	Not reported
Off Hold:	Not reported
Emergency:	Not reported
Site Hours Start:	Not reported
Site Hours End:	Not reported
Sunday:	Not reported
Monday:	Not reported
Tuesday:	Not reported
Wednesday:	Not reported
Thursday:	Not reported
Friday:	Not reported
Saturday:	Not reported
Contractor ID:	Not reported
Phone:	Not reported
Job Site CAS:	Not reported
Project Form Email:	Not reported
Property Owner Name:	Not reported
Property Owner Agent:	Not reported
Property Owner Company:	American Environmental Constru (ABCN00001338)
Property Owner Address:	Not reported
Property Owner City:	Not reported
Property Owner State:	Not reported
Property Owner Zip4:	Not reported
Property Owner Phone:	Not reported
Job Site Room:	Not reported
Facility Age:	Not reported
Facility Size:	Not reported
Facility Remodel:	Not reported
Facility Demo:	Not reported
Facility Repair:	Not reported
Facility Maint:	Not reported
Removed:	Not reported
Encapsulated:	Not reported
Quantity Sq Ft:	Not reported
Fireproofing:	Not reported
Popcorn Ceiling:	Not reported
CAB:	Not reported
Sheet Vinyl:	Not reported
Asbestos Paper:	Not reported
Boiler Insulation:	Not reported
Duct Paper:	Not reported
VAT:	Not reported
Roofing:	Not reported
Sq Ft Other:	Not reported
Sq Ft Other Text:	Not reported
Quantity Lin Ft:	Not reported
Mag Pipe Insulation:	Not reported
Air Cell Pipe Insulation:	Not reported
Ducting Insulation:	Not reported
Cement Asbestos Pipe:	Not reported
Mudded Pipe Insulation:	Not reported

DRAFT

HORIZON HOUSE (Continued) **1001204061**

Duct Tape:	Not reported
Lin Ft Other1:	Not reported
Lin Ft Other1 Text:	Not reported
Lin Ft Other2:	Not reported
Lin Ft Other2 Text:	Not reported
Indoors:	Not reported
Outdoors:	Not reported
Neg Pres Enclosure:	Not reported
Glove Bag:	Not reported
Mini Enclosure:	Not reported
Critical Barriers:	Not reported
Wrap And Cut:	Not reported
Wet Methods:	Not reported
HEPA Vacuum:	Not reported
MANUALMETHODS :	Not reported
Other CM1:	Not reported
Other CM1 Text:	Not reported
Other CM2:	Not reported
Other CM2 Text:	Not reported
Half Mask APR:	Not reported
Full Face APR:	Not reported
PAPR:	Not reported
Type C Continuous:	Not reported
Type C Pressure:	Not reported
Other Resp Pro:	Not reported
Other Resp Pro Text:	Not reported
Comments:	Not reported
Date Time Submitted:	Not reported
Submitter IP Address:	Not reported
Region:	2
UBI:	602131386
Notice type:	Initial
Project Type:	Air cell Pipe Insulation, Mag/mudded pipe Insulation, Sheet Vinyl, Vinyl Asbestos Tile
Supervisor:	Paul Woodford ()
Supervisor Phone:	Not reported
Certificate Status:	ACTIVE
Name:	Not reported
Address:	900 UNIVERSITY STREET
City,State,Zip:	SEATTLE, WA
Facility Type:	Not reported
Parent ID:	Not reported
Form ID:	67596##1338Ameri456590
Notice Date:	01/16/2013
Start Date:	01/06/2013
Completion Date:	12/31/2013
Initial:	Not reported
Amended:	Not reported
On Hold:	Not reported
Off Hold:	Not reported
Emergency:	Not reported
Site Hours Start:	Not reported
Site Hours End:	Not reported
Sunday:	Not reported
Monday:	Not reported
Tuesday:	Not reported

DRAFT

HORIZON HOUSE (Continued) **1001204061**

Wednesday:	Not reported
Thursday:	Not reported
Friday:	Not reported
Saturday:	Not reported
Contractor ID:	Not reported
Phone:	Not reported
Job Site CAS:	Not reported
Project Form Email:	Not reported
Property Owner Name:	Not reported
Property Owner Agent:	Not reported
Property Owner Company:	American Environmental Constru (ABCN00001338)
Property Owner Address:	Not reported
Property Owner City:	Not reported
Property Owner State:	Not reported
Property Owner Zip4:	Not reported
Property Owner Phone:	Not reported
Job Site Room:	Not reported
Facility Age:	Not reported
Facility Size:	Not reported
Facility Remodel:	Not reported
Facility Demo:	Not reported
Facility Repair:	Not reported
Facility Maint:	Not reported
Removed:	Not reported
Encapsulated:	Not reported
Quantity Sq Ft:	Not reported
Fireproofing:	Not reported
Popcorn Ceiling:	Not reported
CAB:	Not reported
Sheet Vinyl:	Not reported
Asbestos Paper:	Not reported
Boiler Insulation:	Not reported
Duct Paper:	Not reported
VAT:	Not reported
Roofing:	Not reported
Sq Ft Other:	Not reported
Sq Ft Other Text:	Not reported
Quantity Lin Ft:	Not reported
Mag Pipe Insulation:	Not reported
Air Cell Pipe Insulation:	Not reported
Ducting Insulation:	Not reported
Cement Asbestos Pipe:	Not reported
Mudded Pipe Insulation:	Not reported
Duct Tape:	Not reported
Lin Ft Other1:	Not reported
Lin Ft Other1 Text:	Not reported
Lin Ft Other2:	Not reported
Lin Ft Other2 Text:	Not reported
Indoors:	Not reported
Outdoors:	Not reported
Neg Pres Enclosure:	Not reported
Glove Bag:	Not reported
Mini Enclosure:	Not reported
Critical Barriers:	Not reported
Wrap And Cut:	Not reported
Wet Methods:	Not reported
HEPA Vacuum:	Not reported

DRAFT

HORIZON HOUSE (Continued) **1001204061**

MANUALMETHODS :	Not reported
Other CM1:	Not reported
Other CM1 Text:	Not reported
Other CM2:	Not reported
Other CM2 Text:	Not reported
Half Mask APR:	Not reported
Full Face APR:	Not reported
PAPR:	Not reported
Type C Continuous:	Not reported
Type C Pressure:	Not reported
Other Resp Pro:	Not reported
Other Resp Pro Text:	Not reported
Comments:	Not reported
Date Time Submitted:	Not reported
Submitter IP Address:	Not reported
Region:	2
UBI:	602131386
Notice type:	Initial
Project Type:	Air cell Pipe Insulation, Mag/mudded pipe Insulation, Sheet Vinyl, Vinyl Asbestos Tile
Supervisor:	Jose Diaz ()
Supervisor Phone:	Not reported
Certificate Status:	ACTIVE
Name:	Not reported
Address:	900 UNIVERSITY STREET
City,State,Zip:	SEATTLE, WA
Facility Type:	Not reported
Parent ID:	Not reported
Form ID:	64177##1338Ameri584491
Notice Date:	09/18/2012
Start Date:	01/02/2012
Completion Date:	12/31/2012
Initial:	Not reported
Amended:	Not reported
On Hold:	Not reported
Off Hold:	Not reported
Emergency:	Not reported
Site Hours Start:	Not reported
Site Hours End:	Not reported
Sunday:	Not reported
Monday:	Not reported
Tuesday:	Not reported
Wednesday:	Not reported
Thursday:	Not reported
Friday:	Not reported
Saturday:	Not reported
Contractor ID:	Not reported
Phone:	Not reported
Job Site CAS:	Not reported
Project Form Email:	Not reported
Property Owner Name:	Not reported
Property Owner Agent:	Not reported
Property Owner Company:	American Environmental Constru (ABCN00001338)
Property Owner Address:	Not reported
Property Owner City:	Not reported
Property Owner State:	Not reported

DRAFT

HORIZON HOUSE (Continued) **1001204061**

Property Owner Zip4:	Not reported
Property Owner Phone:	Not reported
Job Site Room:	Not reported
Facility Age:	Not reported
Facility Size:	Not reported
Facility Remodel:	Not reported
Facility Demo:	Not reported
Facility Repair:	Not reported
Facility Maint:	Not reported
Removed:	Not reported
Encapsulated:	Not reported
Quantity Sq Ft:	Not reported
Fireproofing:	Not reported
Popcorn Ceiling:	Not reported
CAB:	Not reported
Sheet Vinyl:	Not reported
Asbestos Paper:	Not reported
Boiler Insulation:	Not reported
Duct Paper:	Not reported
VAT:	Not reported
Roofing:	Not reported
Sq Ft Other:	Not reported
Sq Ft Other Text:	Not reported
Quantity Lin Ft:	Not reported
Mag Pipe Insulation:	Not reported
Air Cell Pipe Insulation:	Not reported
Ducting Insulation:	Not reported
Cement Asbestos Pipe:	Not reported
Mudded Pipe Insulation:	Not reported
Duct Tape:	Not reported
Lin Ft Other1:	Not reported
Lin Ft Other1 Text:	Not reported
Lin Ft Other2:	Not reported
Lin Ft Other2 Text:	Not reported
Indoors:	Not reported
Outdoors:	Not reported
Neg Pres Enclosure:	Not reported
Glove Bag:	Not reported
Mini Enclosure:	Not reported
Critical Barriers:	Not reported
Wrap And Cut:	Not reported
Wet Methods:	Not reported
HEPA Vacuum:	Not reported
MANUALMETHODS :	Not reported
Other CM1:	Not reported
Other CM1 Text:	Not reported
Other CM2:	Not reported
Other CM2 Text:	Not reported
Half Mask APR:	Not reported
Full Face APR:	Not reported
PAPR:	Not reported
Type C Continuous:	Not reported
Type C Pressure:	Not reported
Other Resp Pro:	Not reported
Other Resp Pro Text:	Not reported
Comments:	Not reported
Date Time Submitted:	Not reported

DRAFT

HORIZON HOUSE (Continued) **1001204061**

Submitter IP Address:	Not reported
Region:	2
UBI:	602131386
Notice type:	Initial
Project Type:	Air cell Pipe Insulation, Mag/mudded pipe Insulation, Sheet Vinyl, Vinyl Asbestos Tile
Supervisor:	Jesse Trevino ()
Supervisor Phone:	Not reported
Certificate Status:	ACTIVE
Name:	Not reported
Address:	900 UNIVERSITY STREET
City,State,Zip:	SEATTLE, WA
Facility Type:	Not reported
Parent ID:	Not reported
Form ID:	48729##1338Ameri549423
Notice Date:	05/12/2011
Start Date:	01/14/2011
Completion Date:	12/31/2010
Initial:	Not reported
Amended:	Not reported
On Hold:	Not reported
Off Hold:	Not reported
Emergency:	Not reported
Site Hours Start:	Not reported
Site Hours End:	Not reported
Sunday:	Not reported
Monday:	Not reported
Tuesday:	Not reported
Wednesday:	Not reported
Thursday:	Not reported
Friday:	Not reported
Saturday:	Not reported
Contractor ID:	Not reported
Phone:	Not reported
Job Site CAS:	Not reported
Project Form Email:	Not reported
Property Owner Name:	Not reported
Property Owner Agent:	Not reported
Property Owner Company:	American Environmental Constru (ABCN00001338)
Property Owner Address:	Not reported
Property Owner City:	Not reported
Property Owner State:	Not reported
Property Owner Zip4:	Not reported
Property Owner Phone:	Not reported
Job Site Room:	Not reported
Facility Age:	Not reported
Facility Size:	Not reported
Facility Remodel:	Not reported
Facility Demo:	Not reported
Facility Repair:	Not reported
Facility Maint:	Not reported
Removed:	Not reported
Encapsulated:	Not reported
Quantity Sq Ft:	Not reported
Fireproofing:	Not reported
Popcorn Ceiling:	Not reported

DRAFT

HORIZON HOUSE (Continued) **1001204061**

CAB:	Not reported
Sheet Vinyl:	Not reported
Asbestos Paper:	Not reported
Boiler Insulation:	Not reported
Duct Paper:	Not reported
VAT:	Not reported
Roofing:	Not reported
Sq Ft Other:	Not reported
Sq Ft Other Text:	Not reported
Quantity Lin Ft:	Not reported
Mag Pipe Insulation:	Not reported
Air Cell Pipe Insulation:	Not reported
Ducting Insulation:	Not reported
Cement Asbestos Pipe:	Not reported
Mudded Pipe Insulation:	Not reported
Duct Tape:	Not reported
Lin Ft Other1:	Not reported
Lin Ft Other1 Text:	Not reported
Lin Ft Other2:	Not reported
Lin Ft Other2 Text:	Not reported
Indoors:	Not reported
Outdoors:	Not reported
Neg Pres Enclosure:	Not reported
Glove Bag:	Not reported
Mini Enclosure:	Not reported
Critical Barriers:	Not reported
Wrap And Cut:	Not reported
Wet Methods:	Not reported
HEPA Vacuum:	Not reported
MANUALMETHODS :	Not reported
Other CM1:	Not reported
Other CM1 Text:	Not reported
Other CM2:	Not reported
Other CM2 Text:	Not reported
Half Mask APR:	Not reported
Full Face APR:	Not reported
PAPR:	Not reported
Type C Continuous:	Not reported
Type C Pressure:	Not reported
Other Resp Pro:	Not reported
Other Resp Pro Text:	Not reported
Comments:	Not reported
Date Time Submitted:	Not reported
Submitter IP Address:	Not reported
Region:	2
UBI:	602131386
Notice type:	Initial
Project Type:	Air cell Pipe Insulation, Mag/mudded pipe Insulation, Sheet Vinyl, Vinyl Asbestos Tile
Supervisor:	Paul Woodford ()
Supervisor Phone:	Not reported
Certificate Status:	ACTIVE
Name:	Not reported
Address:	900 UNIVERSITY ST
City,State,Zip:	SEATTLE, WA
Facility Type:	Not reported

DRAFT

HORIZON HOUSE (Continued) **1001204061**

Parent ID:	Not reported
Form ID:	39665##1338Ameri369125
Notice Date:	07/02/2010
Start Date:	02/18/2010
Completion Date:	12/31/2010
Initial:	Not reported
Amended:	Not reported
On Hold:	Not reported
Off Hold:	Not reported
Emergency:	Not reported
Site Hours Start:	Not reported
Site Hours End:	Not reported
Sunday:	Not reported
Monday:	Not reported
Tuesday:	Not reported
Wednesday:	Not reported
Thursday:	Not reported
Friday:	Not reported
Saturday:	Not reported
Contractor ID:	Not reported
Phone:	Not reported
Job Site CAS:	Not reported
Project Form Email:	Not reported
Property Owner Name:	Not reported
Property Owner Agent:	Not reported
Property Owner Company:	American Environmental Constru (ABCN00001338)
Property Owner Address:	Not reported
Property Owner City:	Not reported
Property Owner State:	Not reported
Property Owner Zip4:	Not reported
Property Owner Phone:	Not reported
Job Site Room:	Not reported
Facility Age:	Not reported
Facility Size:	Not reported
Facility Remodel:	Not reported
Facility Demo:	Not reported
Facility Repair:	Not reported
Facility Maint:	Not reported
Removed:	Not reported
Encapsulated:	Not reported
Quantity Sq Ft:	Not reported
Fireproofing:	Not reported
Popcorn Ceiling:	Not reported
CAB:	Not reported
Sheet Vinyl:	Not reported
Asbestos Paper:	Not reported
Boiler Insulation:	Not reported
Duct Paper:	Not reported
VAT:	Not reported
Roofing:	Not reported
Sq Ft Other:	Not reported
Sq Ft Other Text:	Not reported
Quantity Lin Ft:	Not reported
Mag Pipe Insulation:	Not reported
Air Cell Pipe Insulation:	Not reported
Ducting Insulation:	Not reported
Cement Asbestos Pipe:	Not reported

DRAFT

HORIZON HOUSE (Continued) **1001204061**

Mudded Pipe Insulation:	Not reported
Duct Tape:	Not reported
Lin Ft Other1:	Not reported
Lin Ft Other1 Text:	Not reported
Lin Ft Other2:	Not reported
Lin Ft Other2 Text:	Not reported
Indoors:	Not reported
Outdoors:	Not reported
Neg Pres Enclosure:	Not reported
Glove Bag:	Not reported
Mini Enclosure:	Not reported
Critical Barriers:	Not reported
Wrap And Cut:	Not reported
Wet Methods:	Not reported
HEPA Vacuum:	Not reported
MANUALMETHODS :	Not reported
Other CM1:	Not reported
Other CM1 Text:	Not reported
Other CM2:	Not reported
Other CM2 Text:	Not reported
Half Mask APR:	Not reported
Full Face APR:	Not reported
PAPR:	Not reported
Type C Continuous:	Not reported
Type C Pressure:	Not reported
Other Resp Pro:	Not reported
Other Resp Pro Text:	Not reported
Comments:	Not reported
Date Time Submitted:	Not reported
Submitter IP Address:	Not reported
Region:	2
UBI:	602131386
Notice type:	Initial
Project Type:	Air cell Pipe Insulation, Sheet Vinyl
Supervisor:	Mike Fonseca ()
Supervisor Phone:	Not reported
Certificate Status:	ACTIVE

Name:	Not reported
Address:	900 UNIVERSITY STREET
City,State,Zip:	SEATTLE, WA
Facility Type:	Not reported
Parent ID:	Not reported
Form ID:	47647##1338Ameri796598
Notice Date:	04/08/2011
Start Date:	01/14/2011
Completion Date:	12/31/2010
Initial:	Not reported
Amended:	Not reported
On Hold:	Not reported
Off Hold:	Not reported
Emergency:	Not reported
Site Hours Start:	Not reported
Site Hours End:	Not reported
Sunday:	Not reported
Monday:	Not reported
Tuesday:	Not reported

DRAFT

HORIZON HOUSE (Continued) **1001204061**

Wednesday:	Not reported
Thursday:	Not reported
Friday:	Not reported
Saturday:	Not reported
Contractor ID:	Not reported
Phone:	Not reported
Job Site CAS:	Not reported
Project Form Email:	Not reported
Property Owner Name:	Not reported
Property Owner Agent:	Not reported
Property Owner Company:	American Environmental Constru (ABCN00001338)
Property Owner Address:	Not reported
Property Owner City:	Not reported
Property Owner State:	Not reported
Property Owner Zip4:	Not reported
Property Owner Phone:	Not reported
Job Site Room:	Not reported
Facility Age:	Not reported
Facility Size:	Not reported
Facility Remodel:	Not reported
Facility Demo:	Not reported
Facility Repair:	Not reported
Facility Maint:	Not reported
Removed:	Not reported
Encapsulated:	Not reported
Quantity Sq Ft:	Not reported
Fireproofing:	Not reported
Popcorn Ceiling:	Not reported
CAB:	Not reported
Sheet Vinyl:	Not reported
Asbestos Paper:	Not reported
Boiler Insulation:	Not reported
Duct Paper:	Not reported
VAT:	Not reported
Roofing:	Not reported
Sq Ft Other:	Not reported
Sq Ft Other Text:	Not reported
Quantity Lin Ft:	Not reported
Mag Pipe Insulation:	Not reported
Air Cell Pipe Insulation:	Not reported
Ducting Insulation:	Not reported
Cement Asbestos Pipe:	Not reported
Mudded Pipe Insulation:	Not reported
Duct Tape:	Not reported
Lin Ft Other1:	Not reported
Lin Ft Other1 Text:	Not reported
Lin Ft Other2:	Not reported
Lin Ft Other2 Text:	Not reported
Indoors:	Not reported
Outdoors:	Not reported
Neg Pres Enclosure:	Not reported
Glove Bag:	Not reported
Mini Enclosure:	Not reported
Critical Barriers:	Not reported
Wrap And Cut:	Not reported
Wet Methods:	Not reported
HEPA Vacuum:	Not reported

DRAFT

HORIZON HOUSE (Continued) **1001204061**

MANUALMETHODS :	Not reported
Other CM1:	Not reported
Other CM1 Text:	Not reported
Other CM2:	Not reported
Other CM2 Text:	Not reported
Half Mask APR:	Not reported
Full Face APR:	Not reported
PAPR:	Not reported
Type C Continuous:	Not reported
Type C Pressure:	Not reported
Other Resp Pro:	Not reported
Other Resp Pro Text:	Not reported
Comments:	Not reported
Date Time Submitted:	Not reported
Submitter IP Address:	Not reported
Region:	2
UBI:	602131386
Notice type:	Initial
Project Type:	Air cell Pipe Insulation, Mag/mudded pipe Insulation, Sheet Vinyl, Vinyl Asbestos Tile
Supervisor:	Charley Bainard ()
Supervisor Phone:	Not reported
Certificate Status:	ACTIVE
Name:	Not reported
Address:	900 UNIVERSITY STREET
City,State,Zip:	SEATTLE, WA
Facility Type:	Not reported
Parent ID:	Not reported
Form ID:	70921##1338Ameri085977
Notice Date:	04/29/2013
Start Date:	01/06/2013
Completion Date:	12/31/2013
Initial:	Not reported
Amended:	Not reported
On Hold:	Not reported
Off Hold:	Not reported
Emergency:	Not reported
Site Hours Start:	Not reported
Site Hours End:	Not reported
Sunday:	Not reported
Monday:	Not reported
Tuesday:	Not reported
Wednesday:	Not reported
Thursday:	Not reported
Friday:	Not reported
Saturday:	Not reported
Contractor ID:	Not reported
Phone:	Not reported
Job Site CAS:	Not reported
Project Form Email:	Not reported
Property Owner Name:	Not reported
Property Owner Agent:	Not reported
Property Owner Company:	American Environmental Constru (ABCN00001338)
Property Owner Address:	Not reported
Property Owner City:	Not reported
Property Owner State:	Not reported

DRAFT

HORIZON HOUSE (Continued) **1001204061**

Property Owner Zip4:	Not reported
Property Owner Phone:	Not reported
Job Site Room:	Not reported
Facility Age:	Not reported
Facility Size:	Not reported
Facility Remodel:	Not reported
Facility Demo:	Not reported
Facility Repair:	Not reported
Facility Maint:	Not reported
Removed:	Not reported
Encapsulated:	Not reported
Quantity Sq Ft:	Not reported
Fireproofing:	Not reported
Popcorn Ceiling:	Not reported
CAB:	Not reported
Sheet Vinyl:	Not reported
Asbestos Paper:	Not reported
Boiler Insulation:	Not reported
Duct Paper:	Not reported
VAT:	Not reported
Roofing:	Not reported
Sq Ft Other:	Not reported
Sq Ft Other Text:	Not reported
Quantity Lin Ft:	Not reported
Mag Pipe Insulation:	Not reported
Air Cell Pipe Insulation:	Not reported
Ducting Insulation:	Not reported
Cement Asbestos Pipe:	Not reported
Mudded Pipe Insulation:	Not reported
Duct Tape:	Not reported
Lin Ft Other1:	Not reported
Lin Ft Other1 Text:	Not reported
Lin Ft Other2:	Not reported
Lin Ft Other2 Text:	Not reported
Indoors:	Not reported
Outdoors:	Not reported
Neg Pres Enclosure:	Not reported
Glove Bag:	Not reported
Mini Enclosure:	Not reported
Critical Barriers:	Not reported
Wrap And Cut:	Not reported
Wet Methods:	Not reported
HEPA Vacuum:	Not reported
MANUALMETHODS :	Not reported
Other CM1:	Not reported
Other CM1 Text:	Not reported
Other CM2:	Not reported
Other CM2 Text:	Not reported
Half Mask APR:	Not reported
Full Face APR:	Not reported
PAPR:	Not reported
Type C Continuous:	Not reported
Type C Pressure:	Not reported
Other Resp Pro:	Not reported
Other Resp Pro Text:	Not reported
Comments:	Not reported
Date Time Submitted:	Not reported

DRAFT

HORIZON HOUSE (Continued) **1001204061**

Submitter IP Address:	Not reported
Region:	2
UBI:	602131386
Notice type:	Initial
Project Type:	Air cell Pipe Insulation, Mag/mudded pipe Insulation, Sheet Vinyl, Vinyl Asbestos Tile
Supervisor:	Paul Woodford ()
Supervisor Phone:	Not reported
Certificate Status:	ACTIVE
Name:	Not reported
Address:	900 UNIVERSITY STREET
City,State,Zip:	SEATTLE, WA
Facility Type:	Not reported
Parent ID:	Not reported
Form ID:	52492##1338Ameri349264
Notice Date:	09/06/2011
Start Date:	01/14/2011
Completion Date:	12/31/2010
Initial:	Not reported
Amended:	Not reported
On Hold:	Not reported
Off Hold:	Not reported
Emergency:	Not reported
Site Hours Start:	Not reported
Site Hours End:	Not reported
Sunday:	Not reported
Monday:	Not reported
Tuesday:	Not reported
Wednesday:	Not reported
Thursday:	Not reported
Friday:	Not reported
Saturday:	Not reported
Contractor ID:	Not reported
Phone:	Not reported
Job Site CAS:	Not reported
Project Form Email:	Not reported
Property Owner Name:	Not reported
Property Owner Agent:	Not reported
Property Owner Company:	American Environmental Constru (ABCN00001338)
Property Owner Address:	Not reported
Property Owner City:	Not reported
Property Owner State:	Not reported
Property Owner Zip4:	Not reported
Property Owner Phone:	Not reported
Job Site Room:	Not reported
Facility Age:	Not reported
Facility Size:	Not reported
Facility Remodel:	Not reported
Facility Demo:	Not reported
Facility Repair:	Not reported
Facility Maint:	Not reported
Removed:	Not reported
Encapsulated:	Not reported
Quantity Sq Ft:	Not reported
Fireproofing:	Not reported
Popcorn Ceiling:	Not reported

DRAFT

HORIZON HOUSE (Continued) **1001204061**

CAB:	Not reported
Sheet Vinyl:	Not reported
Asbestos Paper:	Not reported
Boiler Insulation:	Not reported
Duct Paper:	Not reported
VAT:	Not reported
Roofing:	Not reported
Sq Ft Other:	Not reported
Sq Ft Other Text:	Not reported
Quantity Lin Ft:	Not reported
Mag Pipe Insulation:	Not reported
Air Cell Pipe Insulation:	Not reported
Ducting Insulation:	Not reported
Cement Asbestos Pipe:	Not reported
Mudded Pipe Insulation:	Not reported
Duct Tape:	Not reported
Lin Ft Other1:	Not reported
Lin Ft Other1 Text:	Not reported
Lin Ft Other2:	Not reported
Lin Ft Other2 Text:	Not reported
Indoors:	Not reported
Outdoors:	Not reported
Neg Pres Enclosure:	Not reported
Glove Bag:	Not reported
Mini Enclosure:	Not reported
Critical Barriers:	Not reported
Wrap And Cut:	Not reported
Wet Methods:	Not reported
HEPA Vacuum:	Not reported
MANUALMETHODS :	Not reported
Other CM1:	Not reported
Other CM1 Text:	Not reported
Other CM2:	Not reported
Other CM2 Text:	Not reported
Half Mask APR:	Not reported
Full Face APR:	Not reported
PAPR:	Not reported
Type C Continuous:	Not reported
Type C Pressure:	Not reported
Other Resp Pro:	Not reported
Other Resp Pro Text:	Not reported
Comments:	Not reported
Date Time Submitted:	Not reported
Submitter IP Address:	Not reported
Region:	2
UBI:	602131386
Notice type:	Initial
Project Type:	Air cell Pipe Insulation, Mag/mudded pipe Insulation, Sheet Vinyl, Vinyl Asbestos Tile
Supervisor:	Dave Wartes ()
Supervisor Phone:	Not reported
Certificate Status:	ACTIVE
Name:	Not reported
Address:	900 UNIVERSITY STREET
City,State,Zip:	SEATTLE, WA
Facility Type:	Not reported

DRAFT

HORIZON HOUSE (Continued) **1001204061**

Parent ID:	Not reported
Form ID:	56506##1338Ameri156251
Notice Date:	02/03/2012
Start Date:	01/02/2012
Completion Date:	12/31/2012
Initial:	Not reported
Amended:	Not reported
On Hold:	Not reported
Off Hold:	Not reported
Emergency:	Not reported
Site Hours Start:	Not reported
Site Hours End:	Not reported
Sunday:	Not reported
Monday:	Not reported
Tuesday:	Not reported
Wednesday:	Not reported
Thursday:	Not reported
Friday:	Not reported
Saturday:	Not reported
Contractor ID:	Not reported
Phone:	Not reported
Job Site CAS:	Not reported
Project Form Email:	Not reported
Property Owner Name:	Not reported
Property Owner Agent:	Not reported
Property Owner Company:	American Environmental Constru (ABCN00001338)
Property Owner Address:	Not reported
Property Owner City:	Not reported
Property Owner State:	Not reported
Property Owner Zip4:	Not reported
Property Owner Phone:	Not reported
Job Site Room:	Not reported
Facility Age:	Not reported
Facility Size:	Not reported
Facility Remodel:	Not reported
Facility Demo:	Not reported
Facility Repair:	Not reported
Facility Maint:	Not reported
Removed:	Not reported
Encapsulated:	Not reported
Quantity Sq Ft:	Not reported
Fireproofing:	Not reported
Popcorn Ceiling:	Not reported
CAB:	Not reported
Sheet Vinyl:	Not reported
Asbestos Paper:	Not reported
Boiler Insulation:	Not reported
Duct Paper:	Not reported
VAT:	Not reported
Roofing:	Not reported
Sq Ft Other:	Not reported
Sq Ft Other Text:	Not reported
Quantity Lin Ft:	Not reported
Mag Pipe Insulation:	Not reported
Air Cell Pipe Insulation:	Not reported
Ducting Insulation:	Not reported
Cement Asbestos Pipe:	Not reported

DRAFT

HORIZON HOUSE (Continued) **1001204061**

Mudded Pipe Insulation:	Not reported
Duct Tape:	Not reported
Lin Ft Other1:	Not reported
Lin Ft Other1 Text:	Not reported
Lin Ft Other2:	Not reported
Lin Ft Other2 Text:	Not reported
Indoors:	Not reported
Outdoors:	Not reported
Neg Pres Enclosure:	Not reported
Glove Bag:	Not reported
Mini Enclosure:	Not reported
Critical Barriers:	Not reported
Wrap And Cut:	Not reported
Wet Methods:	Not reported
HEPA Vacuum:	Not reported
MANUALMETHODS :	Not reported
Other CM1:	Not reported
Other CM1 Text:	Not reported
Other CM2:	Not reported
Other CM2 Text:	Not reported
Half Mask APR:	Not reported
Full Face APR:	Not reported
PAPR:	Not reported
Type C Continuous:	Not reported
Type C Pressure:	Not reported
Other Resp Pro:	Not reported
Other Resp Pro Text:	Not reported
Comments:	Not reported
Date Time Submitted:	Not reported
Submitter IP Address:	Not reported
Region:	2
UBI:	602131386
Notice type:	Initial
Project Type:	Air cell Pipe Insulation, Mag/mudded pipe Insulation, Vinyl Asbestos Tile
Supervisor:	David Wartes ()
Supervisor Phone:	Not reported
Certificate Status:	ACTIVE
Name:	Not reported
Address:	900 UNIVERSITY ST
City,State,Zip:	SEATTLE, WA
Facility Type:	Not reported
Parent ID:	Not reported
Form ID:	39082##1338Ameri724650
Notice Date:	06/16/2010
Start Date:	02/18/2010
Completion Date:	12/31/2010
Initial:	Not reported
Amended:	Not reported
On Hold:	Not reported
Off Hold:	Not reported
Emergency:	Not reported
Site Hours Start:	Not reported
Site Hours End:	Not reported
Sunday:	Not reported
Monday:	Not reported

DRAFT

HORIZON HOUSE (Continued) **1001204061**

Tuesday:	Not reported
Wednesday:	Not reported
Thursday:	Not reported
Friday:	Not reported
Saturday:	Not reported
Contractor ID:	Not reported
Phone:	Not reported
Job Site CAS:	Not reported
Project Form Email:	Not reported
Property Owner Name:	Not reported
Property Owner Agent:	Not reported
Property Owner Company:	American Environmental Constru (ABCN00001338)
Property Owner Address:	Not reported
Property Owner City:	Not reported
Property Owner State:	Not reported
Property Owner Zip4:	Not reported
Property Owner Phone:	Not reported
Job Site Room:	Not reported
Facility Age:	Not reported
Facility Size:	Not reported
Facility Remodel:	Not reported
Facility Demo:	Not reported
Facility Repair:	Not reported
Facility Maint:	Not reported
Removed:	Not reported
Encapsulated:	Not reported
Quantity Sq Ft:	Not reported
Fireproofing:	Not reported
Popcorn Ceiling:	Not reported
CAB:	Not reported
Sheet Vinyl:	Not reported
Asbestos Paper:	Not reported
Boiler Insulation:	Not reported
Duct Paper:	Not reported
VAT:	Not reported
Roofing:	Not reported
Sq Ft Other:	Not reported
Sq Ft Other Text:	Not reported
Quantity Lin Ft:	Not reported
Mag Pipe Insulation:	Not reported
Air Cell Pipe Insulation:	Not reported
Ducting Insulation:	Not reported
Cement Asbestos Pipe:	Not reported
Mudded Pipe Insulation:	Not reported
Duct Tape:	Not reported
Lin Ft Other1:	Not reported
Lin Ft Other1 Text:	Not reported
Lin Ft Other2:	Not reported
Lin Ft Other2 Text:	Not reported
Indoors:	Not reported
Outdoors:	Not reported
Neg Pres Enclosure:	Not reported
Glove Bag:	Not reported
Mini Enclosure:	Not reported
Critical Barriers:	Not reported
Wrap And Cut:	Not reported
Wet Methods:	Not reported

DRAFT

HORIZON HOUSE (Continued) **1001204061**

HEPA Vacuum:	Not reported
MANUALMETHODS :	Not reported
Other CM1:	Not reported
Other CM1 Text:	Not reported
Other CM2:	Not reported
Other CM2 Text:	Not reported
Half Mask APR:	Not reported
Full Face APR:	Not reported
PAPR:	Not reported
Type C Continuous:	Not reported
Type C Pressure:	Not reported
Other Resp Pro:	Not reported
Other Resp Pro Text:	Not reported
Comments:	Not reported
Date Time Submitted:	Not reported
Submitter IP Address:	Not reported
Region:	2
UBI:	602131386
Notice type:	Initial
Project Type:	Air cell Pipe Insulation, Sheet Vinyl
Supervisor:	David Wartes ()
Supervisor Phone:	Not reported
Certificate Status:	ACTIVE
Name:	Not reported
Address:	900 UNIVERSITY ST
City,State,Zip:	SEATTLE, WA
Facility Type:	Not reported
Parent ID:	Not reported
Form ID:	40893##1338Ameri427668
Notice Date:	08/11/2010
Start Date:	02/18/2010
Completion Date:	12/31/2010
Initial:	Not reported
Amended:	Not reported
On Hold:	Not reported
Off Hold:	Not reported
Emergency:	Not reported
Site Hours Start:	Not reported
Site Hours End:	Not reported
Sunday:	Not reported
Monday:	Not reported
Tuesday:	Not reported
Wednesday:	Not reported
Thursday:	Not reported
Friday:	Not reported
Saturday:	Not reported
Contractor ID:	Not reported
Phone:	Not reported
Job Site CAS:	Not reported
Project Form Email:	Not reported
Property Owner Name:	Not reported
Property Owner Agent:	Not reported
Property Owner Company:	American Environmental Constru (ABCN00001338)
Property Owner Address:	Not reported
Property Owner City:	Not reported
Property Owner State:	Not reported

DRAFT

HORIZON HOUSE (Continued) **1001204061**

Property Owner Zip4:	Not reported
Property Owner Phone:	Not reported
Job Site Room:	Not reported
Facility Age:	Not reported
Facility Size:	Not reported
Facility Remodel:	Not reported
Facility Demo:	Not reported
Facility Repair:	Not reported
Facility Maint:	Not reported
Removed:	Not reported
Encapsulated:	Not reported
Quantity Sq Ft:	Not reported
Fireproofing:	Not reported
Popcorn Ceiling:	Not reported
CAB:	Not reported
Sheet Vinyl:	Not reported
Asbestos Paper:	Not reported
Boiler Insulation:	Not reported
Duct Paper:	Not reported
VAT:	Not reported
Roofing:	Not reported
Sq Ft Other:	Not reported
Sq Ft Other Text:	Not reported
Quantity Lin Ft:	Not reported
Mag Pipe Insulation:	Not reported
Air Cell Pipe Insulation:	Not reported
Ducting Insulation:	Not reported
Cement Asbestos Pipe:	Not reported
Mudded Pipe Insulation:	Not reported
Duct Tape:	Not reported
Lin Ft Other1:	Not reported
Lin Ft Other1 Text:	Not reported
Lin Ft Other2:	Not reported
Lin Ft Other2 Text:	Not reported
Indoors:	Not reported
Outdoors:	Not reported
Neg Pres Enclosure:	Not reported
Glove Bag:	Not reported
Mini Enclosure:	Not reported
Critical Barriers:	Not reported
Wrap And Cut:	Not reported
Wet Methods:	Not reported
HEPA Vacuum:	Not reported
MANUALMETHODS :	Not reported
Other CM1:	Not reported
Other CM1 Text:	Not reported
Other CM2:	Not reported
Other CM2 Text:	Not reported
Half Mask APR:	Not reported
Full Face APR:	Not reported
PAPR:	Not reported
Type C Continuous:	Not reported
Type C Pressure:	Not reported
Other Resp Pro:	Not reported
Other Resp Pro Text:	Not reported
Comments:	Not reported
Date Time Submitted:	Not reported

DRAFT

HORIZON HOUSE (Continued) **1001204061**

Submitter IP Address:	Not reported
Region:	2
UBI:	602131386
Notice type:	Initial
Project Type:	Air cell Pipe Insulation, Sheet Vinyl
Supervisor:	Paul Woodford ()
Supervisor Phone:	Not reported
Certificate Status:	ACTIVE
Name:	Not reported
Address:	900 UNIVERSITY STREET
City,State,Zip:	SEATTLE, WA
Facility Type:	Not reported
Parent ID:	Not reported
Form ID:	56765##1338Ameri096870
Notice Date:	02/14/2012
Start Date:	01/02/2012
Completion Date:	12/31/2012
Initial:	Not reported
Amended:	Not reported
On Hold:	Not reported
Off Hold:	Not reported
Emergency:	Not reported
Site Hours Start:	Not reported
Site Hours End:	Not reported
Sunday:	Not reported
Monday:	Not reported
Tuesday:	Not reported
Wednesday:	Not reported
Thursday:	Not reported
Friday:	Not reported
Saturday:	Not reported
Contractor ID:	Not reported
Phone:	Not reported
Job Site CAS:	Not reported
Project Form Email:	Not reported
Property Owner Name:	Not reported
Property Owner Agent:	Not reported
Property Owner Company:	American Environmental Constru (ABCN00001338)
Property Owner Address:	Not reported
Property Owner City:	Not reported
Property Owner State:	Not reported
Property Owner Zip4:	Not reported
Property Owner Phone:	Not reported
Job Site Room:	Not reported
Facility Age:	Not reported
Facility Size:	Not reported
Facility Remodel:	Not reported
Facility Demo:	Not reported
Facility Repair:	Not reported
Facility Maint:	Not reported
Removed:	Not reported
Encapsulated:	Not reported
Quantity Sq Ft:	Not reported
Fireproofing:	Not reported
Popcorn Ceiling:	Not reported
CAB:	Not reported

DRAFT

HORIZON HOUSE (Continued) **1001204061**

Sheet Vinyl:	Not reported
Asbestos Paper:	Not reported
Boiler Insulation:	Not reported
Duct Paper:	Not reported
VAT:	Not reported
Roofing:	Not reported
Sq Ft Other:	Not reported
Sq Ft Other Text:	Not reported
Quantity Lin Ft:	Not reported
Mag Pipe Insulation:	Not reported
Air Cell Pipe Insulation:	Not reported
Ducting Insulation:	Not reported
Cement Asbestos Pipe:	Not reported
Mudded Pipe Insulation:	Not reported
Duct Tape:	Not reported
Lin Ft Other1:	Not reported
Lin Ft Other1 Text:	Not reported
Lin Ft Other2:	Not reported
Lin Ft Other2 Text:	Not reported
Indoors:	Not reported
Outdoors:	Not reported
Neg Pres Enclosure:	Not reported
Glove Bag:	Not reported
Mini Enclosure:	Not reported
Critical Barriers:	Not reported
Wrap And Cut:	Not reported
Wet Methods:	Not reported
HEPA Vacuum:	Not reported
MANUALMETHODS :	Not reported
Other CM1:	Not reported
Other CM1 Text:	Not reported
Other CM2:	Not reported
Other CM2 Text:	Not reported
Half Mask APR:	Not reported
Full Face APR:	Not reported
PAPR:	Not reported
Type C Continuous:	Not reported
Type C Pressure:	Not reported
Other Resp Pro:	Not reported
Other Resp Pro Text:	Not reported
Comments:	Not reported
Date Time Submitted:	Not reported
Submitter IP Address:	Not reported
Region:	2
UBI:	602131386
Notice type:	Initial
Project Type:	Air cell Pipe Insulation, Mag/mudded pipe Insulation, Vinyl Asbestos Tile
Supervisor:	David Wartes ()
Supervisor Phone:	Not reported
Certificate Status:	ACTIVE
Name:	Not reported
Address:	900 UNIVERSITY STREET
City,State,Zip:	SEATTLE, WA
Facility Type:	Not reported
Parent ID:	Not reported

DRAFT

HORIZON HOUSE (Continued) **1001204061**

Form ID:	76598##1338Ameri673570
Notice Date:	09/16/2013
Start Date:	01/06/2013
Completion Date:	12/31/2013
Initial:	Not reported
Amended:	Not reported
On Hold:	Not reported
Off Hold:	Not reported
Emergency:	Not reported
Site Hours Start:	Not reported
Site Hours End:	Not reported
Sunday:	Not reported
Monday:	Not reported
Tuesday:	Not reported
Wednesday:	Not reported
Thursday:	Not reported
Friday:	Not reported
Saturday:	Not reported
Contractor ID:	Not reported
Phone:	Not reported
Job Site CAS:	Not reported
Project Form Email:	Not reported
Property Owner Name:	Not reported
Property Owner Agent:	Not reported
Property Owner Company:	American Environmental Constru (ABCN00001338)
Property Owner Address:	Not reported
Property Owner City:	Not reported
Property Owner State:	Not reported
Property Owner Zip4:	Not reported
Property Owner Phone:	Not reported
Job Site Room:	Not reported
Facility Age:	Not reported
Facility Size:	Not reported
Facility Remodel:	Not reported
Facility Demo:	Not reported
Facility Repair:	Not reported
Facility Maint:	Not reported
Removed:	Not reported
Encapsulated:	Not reported
Quantity Sq Ft:	Not reported
Fireproofing:	Not reported
Popcorn Ceiling:	Not reported
CAB:	Not reported
Sheet Vinyl:	Not reported
Asbestos Paper:	Not reported
Boiler Insulation:	Not reported
Duct Paper:	Not reported
VAT:	Not reported
Roofing:	Not reported
Sq Ft Other:	Not reported
Sq Ft Other Text:	Not reported
Quantity Lin Ft:	Not reported
Mag Pipe Insulation:	Not reported
Air Cell Pipe Insulation:	Not reported
Ducting Insulation:	Not reported
Cement Asbestos Pipe:	Not reported
Mudded Pipe Insulation:	Not reported

DRAFT

HORIZON HOUSE (Continued) **1001204061**

Duct Tape:	Not reported
Lin Ft Other1:	Not reported
Lin Ft Other1 Text:	Not reported
Lin Ft Other2:	Not reported
Lin Ft Other2 Text:	Not reported
Indoors:	Not reported
Outdoors:	Not reported
Neg Pres Enclosure:	Not reported
Glove Bag:	Not reported
Mini Enclosure:	Not reported
Critical Barriers:	Not reported
Wrap And Cut:	Not reported
Wet Methods:	Not reported
HEPA Vacuum:	Not reported
MANUALMETHODS :	Not reported
Other CM1:	Not reported
Other CM1 Text:	Not reported
Other CM2:	Not reported
Other CM2 Text:	Not reported
Half Mask APR:	Not reported
Full Face APR:	Not reported
PAPR:	Not reported
Type C Continuous:	Not reported
Type C Pressure:	Not reported
Other Resp Pro:	Not reported
Other Resp Pro Text:	Not reported
Comments:	Not reported
Date Time Submitted:	Not reported
Submitter IP Address:	Not reported
Region:	2
UBI:	602131386
Notice type:	Initial
Project Type:	Air cell Pipe Insulation, Mag/mudded pipe Insulation, Sheet Vinyl, Vinyl Asbestos Tile
Supervisor:	Paul Woodford ()
Supervisor Phone:	Not reported
Certificate Status:	ACTIVE

Name:	Not reported
Address:	900 UNIVERSITY STREET
City,State,Zip:	SEATTLE, WA
Facility Type:	Not reported
Parent ID:	Not reported
Form ID:	67632##1338Ameri481752
Notice Date:	01/17/2013
Start Date:	01/06/2013
Completion Date:	12/31/2013
Initial:	Not reported
Amended:	Not reported
On Hold:	Not reported
Off Hold:	Not reported
Emergency:	Not reported
Site Hours Start:	Not reported
Site Hours End:	Not reported
Sunday:	Not reported
Monday:	Not reported
Tuesday:	Not reported

DRAFT

HORIZON HOUSE (Continued) **1001204061**

Wednesday:	Not reported
Thursday:	Not reported
Friday:	Not reported
Saturday:	Not reported
Contractor ID:	Not reported
Phone:	Not reported
Job Site CAS:	Not reported
Project Form Email:	Not reported
Property Owner Name:	Not reported
Property Owner Agent:	Not reported
Property Owner Company:	American Environmental Constru (ABCN00001338)
Property Owner Address:	Not reported
Property Owner City:	Not reported
Property Owner State:	Not reported
Property Owner Zip4:	Not reported
Property Owner Phone:	Not reported
Job Site Room:	Not reported
Facility Age:	Not reported
Facility Size:	Not reported
Facility Remodel:	Not reported
Facility Demo:	Not reported
Facility Repair:	Not reported
Facility Maint:	Not reported
Removed:	Not reported
Encapsulated:	Not reported
Quantity Sq Ft:	Not reported
Fireproofing:	Not reported
Popcorn Ceiling:	Not reported
CAB:	Not reported
Sheet Vinyl:	Not reported
Asbestos Paper:	Not reported
Boiler Insulation:	Not reported
Duct Paper:	Not reported
VAT:	Not reported
Roofing:	Not reported
Sq Ft Other:	Not reported
Sq Ft Other Text:	Not reported
Quantity Lin Ft:	Not reported
Mag Pipe Insulation:	Not reported
Air Cell Pipe Insulation:	Not reported
Ducting Insulation:	Not reported
Cement Asbestos Pipe:	Not reported
Mudded Pipe Insulation:	Not reported
Duct Tape:	Not reported
Lin Ft Other1:	Not reported
Lin Ft Other1 Text:	Not reported
Lin Ft Other2:	Not reported
Lin Ft Other2 Text:	Not reported
Indoors:	Not reported
Outdoors:	Not reported
Neg Pres Enclosure:	Not reported
Glove Bag:	Not reported
Mini Enclosure:	Not reported
Critical Barriers:	Not reported
Wrap And Cut:	Not reported
Wet Methods:	Not reported
HEPA Vacuum:	Not reported

DRAFT

HORIZON HOUSE (Continued) **1001204061**

MANUALMETHODS :	Not reported
Other CM1:	Not reported
Other CM1 Text:	Not reported
Other CM2:	Not reported
Other CM2 Text:	Not reported
Half Mask APR:	Not reported
Full Face APR:	Not reported
PAPR:	Not reported
Type C Continuous:	Not reported
Type C Pressure:	Not reported
Other Resp Pro:	Not reported
Other Resp Pro Text:	Not reported
Comments:	Not reported
Date Time Submitted:	Not reported
Submitter IP Address:	Not reported
Region:	2
UBI:	602131386
Notice type:	Initial
Project Type:	Air cell Pipe Insulation, Mag/mudded pipe Insulation, Sheet Vinyl, Vinyl Asbestos Tile
Supervisor:	Jose Diaz ()
Supervisor Phone:	Not reported
Certificate Status:	ACTIVE
Name:	Not reported
Address:	900 UNIVERSITY ST. 6A, 16BC
City,State,Zip:	SEATTLE, WA 98101
Facility Type:	Multi Family
Parent ID:	118007
Form ID:	119245##1570Seatt206695
Notice Date:	07/13/2016
Start Date:	07/14/2016
Completion Date:	07/14/2016
Initial:	Not reported
Amended:	Not reported
On Hold:	Not reported
Off Hold:	1
Emergency:	Not reported
Site Hours Start:	9:00 AM
Site Hours End:	2:30 PM
Sunday:	Not reported
Monday:	Not reported
Tuesday:	Not reported
Wednesday:	Not reported
Thursday:	1
Friday:	Not reported
Saturday:	Not reported
Contractor ID:	Not reported
Phone:	(206) 457-5412
Job Site CAS:	Phu Nguyen
Project Form Email:	dmirza@seattleenvirocon.com
Property Owner Name:	Not reported
Property Owner Agent:	Not reported
Property Owner Company:	Seattle Environmental Construc (ABCN00001570)
Property Owner Address:	900 University St.
Property Owner City:	Seattle
Property Owner State:	WA

DRAFT

HORIZON HOUSE (Continued) **1001204061**

Property Owner Zip4:	98101
Property Owner Phone:	206-849-8204
Job Site Room:	6A, 16BC
Facility Age:	1954
Facility Size:	Not reported
Facility Remodel:	Not reported
Facility Demo:	Not reported
Facility Repair:	1
Facility Maint:	Not reported
Removed:	1
Encapsulated:	Not reported
Quantity Sq Ft:	Not reported
Fireproofing:	Not reported
Popcorn Ceiling:	Not reported
CAB:	Not reported
Sheet Vinyl:	Not reported
Asbestos Paper:	Not reported
Boiler Insulation:	Not reported
Duct Paper:	Not reported
VAT:	Not reported
Roofing:	Not reported
Sq Ft Other:	Not reported
Sq Ft Other Text:	Not reported
Quantity Lin Ft:	65
Mag Pipe Insulation:	1
Air Cell Pipe Insulation:	1
Ducting Insulation:	Not reported
Cement Asbestos Pipe:	Not reported
Mudded Pipe Insulation:	Not reported
Duct Tape:	Not reported
Lin Ft Other1:	Not reported
Lin Ft Other1 Text:	Not reported
Lin Ft Other2:	Not reported
Lin Ft Other2 Text:	Not reported
Indoors:	1
Outdoors:	Not reported
Neg Pres Enclosure:	Not reported
Glove Bag:	1
Mini Enclosure:	Not reported
Critical Barriers:	1
Wrap And Cut:	Not reported
Wet Methods:	1
HEPA Vacuum:	1
MANUALMETHODS :	1
Other CM1:	Not reported
Other CM1 Text:	Not reported
Other CM2:	Not reported
Other CM2 Text:	Not reported
Half Mask APR:	1
Full Face APR:	Not reported
PAPR:	1
Type C Continuous:	Not reported
Type C Pressure:	Not reported
Other Resp Pro:	Not reported
Other Resp Pro Text:	Not reported
Comments:	Project on hold- DM 6/17 Units Clarified, scope enlarged. -DM 7/13
Date Time Submitted:	2016-07-13 14:34:32

DRAFT

HORIZON HOUSE (Continued) **1001204061**

Submitter IP Address:	98.247.99.234
Region:	2
UBI:	603379508
Notice type:	Initial
Project Type:	Air cell Pipe Insulation, Mag/mudded pipe Insulation
Supervisor:	Phu Nguyen ()
Supervisor Phone:	Not reported
Certificate Status:	ACTIVE
Name:	Not reported
Address:	900 UNIVERSITY STREET BOILER
City,State,Zip:	SEATTLE, WA 98101
Facility Type:	Retirement Center
Parent ID:	0
Form ID:	105112##1177North436244
Notice Date:	08/27/2015
Start Date:	09/07/2015
Completion Date:	09/11/2015
Initial:	1
Amended:	Not reported
On Hold:	Not reported
Off Hold:	Not reported
Emergency:	Not reported
Site Hours Start:	8:30AM
Site Hours End:	5:00PM
Sunday:	Not reported
Monday:	1
Tuesday:	1
Wednesday:	1
Thursday:	1
Friday:	1
Saturday:	Not reported
Contractor ID:	Not reported
Phone:	253-588-0440
Job Site CAS:	Mike Factory
Project Form Email:	jeff@nwabatement.com
Property Owner Name:	Not reported
Property Owner Agent:	Brad Demidio
Property Owner Company:	Northwest Abatement Services I (ABCN00001177)
Property Owner Address:	900 University Street
Property Owner City:	Seattle
Property Owner State:	WA
Property Owner Zip4:	98101
Property Owner Phone:	253-588-0440
Job Site Room:	Boiler
Facility Age:	1963
Facility Size:	??
Facility Remodel:	Not reported
Facility Demo:	Not reported
Facility Repair:	1
Facility Maint:	Not reported
Removed:	1
Encapsulated:	Not reported
Quantity Sq Ft:	574
Fireproofing:	Not reported
Popcorn Ceiling:	Not reported
CAB:	Not reported

DRAFT

HORIZON HOUSE (Continued) **1001204061**

Sheet Vinyl:	Not reported
Asbestos Paper:	Not reported
Boiler Insulation:	1
Duct Paper:	Not reported
VAT:	Not reported
Roofing:	Not reported
Sq Ft Other:	Not reported
Sq Ft Other Text:	Not reported
Quantity Lin Ft:	850
Mag Pipe Insulation:	Not reported
Air Cell Pipe Insulation:	Not reported
Ducting Insulation:	Not reported
Cement Asbestos Pipe:	Not reported
Mudded Pipe Insulation:	1
Duct Tape:	Not reported
Lin Ft Other1:	Not reported
Lin Ft Other1 Text:	Not reported
Lin Ft Other2:	Not reported
Lin Ft Other2 Text:	Not reported
Indoors:	1
Outdoors:	Not reported
Neg Pres Enclosure:	1
Glove Bag:	Not reported
Mini Enclosure:	Not reported
Critical Barriers:	1
Wrap And Cut:	1
Wet Methods:	Not reported
HEPA Vacuum:	1
MANUALMETHODS :	1
Other CM1:	Not reported
Other CM1 Text:	Not reported
Other CM2:	Not reported
Other CM2 Text:	Not reported
Half Mask APR:	Not reported
Full Face APR:	1
PAPR:	Not reported
Type C Continuous:	1
Type C Pressure:	Not reported
Other Resp Pro:	Not reported
Other Resp Pro Text:	Not reported
Comments:	Not reported
Date Time Submitted:	2015-08-27 16:49:52
Submitter IP Address:	173.10.104.109
Region:	2
UBI:	601580291
Notice type:	Initial
Project Type:	Boiler Insulation, Mag/mudded pipe Insulation
Supervisor:	Mike Factory ()
Supervisor Phone:	Not reported
Certificate Status:	ACTIVE
Name:	Not reported
Address:	900 UNIVERSITY ST
City,State,Zip:	SEATTLE, WA
Facility Type:	Not reported
Parent ID:	Not reported
Form ID:	41316##1338Ameri086140

DRAFT

HORIZON HOUSE (Continued) **1001204061**

Notice Date:	08/27/2010
Start Date:	02/18/2010
Completion Date:	12/31/2010
Initial:	Not reported
Amended:	Not reported
On Hold:	Not reported
Off Hold:	Not reported
Emergency:	Not reported
Site Hours Start:	Not reported
Site Hours End:	Not reported
Sunday:	Not reported
Monday:	Not reported
Tuesday:	Not reported
Wednesday:	Not reported
Thursday:	Not reported
Friday:	Not reported
Saturday:	Not reported
Contractor ID:	Not reported
Phone:	Not reported
Job Site CAS:	Not reported
Project Form Email:	Not reported
Property Owner Name:	Not reported
Property Owner Agent:	Not reported
Property Owner Company:	American Environmental Constru (ABCN00001338)
Property Owner Address:	Not reported
Property Owner City:	Not reported
Property Owner State:	Not reported
Property Owner Zip4:	Not reported
Property Owner Phone:	Not reported
Job Site Room:	Not reported
Facility Age:	Not reported
Facility Size:	Not reported
Facility Remodel:	Not reported
Facility Demo:	Not reported
Facility Repair:	Not reported
Facility Maint:	Not reported
Removed:	Not reported
Encapsulated:	Not reported
Quantity Sq Ft:	Not reported
Fireproofing:	Not reported
Popcorn Ceiling:	Not reported
CAB:	Not reported
Sheet Vinyl:	Not reported
Asbestos Paper:	Not reported
Boiler Insulation:	Not reported
Duct Paper:	Not reported
VAT:	Not reported
Roofing:	Not reported
Sq Ft Other:	Not reported
Sq Ft Other Text:	Not reported
Quantity Lin Ft:	Not reported
Mag Pipe Insulation:	Not reported
Air Cell Pipe Insulation:	Not reported
Ducting Insulation:	Not reported
Cement Asbestos Pipe:	Not reported
Mudded Pipe Insulation:	Not reported
Duct Tape:	Not reported

DRAFT

HORIZON HOUSE (Continued) **1001204061**

Lin Ft Other1:	Not reported
Lin Ft Other1 Text:	Not reported
Lin Ft Other2:	Not reported
Lin Ft Other2 Text:	Not reported
Indoors:	Not reported
Outdoors:	Not reported
Neg Pres Enclosure:	Not reported
Glove Bag:	Not reported
Mini Enclosure:	Not reported
Critical Barriers:	Not reported
Wrap And Cut:	Not reported
Wet Methods:	Not reported
HEPA Vacuum:	Not reported
MANUALMETHODS :	Not reported
Other CM1:	Not reported
Other CM1 Text:	Not reported
Other CM2:	Not reported
Other CM2 Text:	Not reported
Half Mask APR:	Not reported
Full Face APR:	Not reported
PAPR:	Not reported
Type C Continuous:	Not reported
Type C Pressure:	Not reported
Other Resp Pro:	Not reported
Other Resp Pro Text:	Not reported
Comments:	Not reported
Date Time Submitted:	Not reported
Submitter IP Address:	Not reported
Region:	2
UBI:	602131386
Notice type:	Initial
Project Type:	Air cell Pipe Insulation, Sheet Vinyl
Supervisor:	David Wartes ()
Supervisor Phone:	Not reported
Certificate Status:	ACTIVE

Name:	Not reported
Address:	900 UNIVERSITY STREET
City,State,Zip:	SEATTLE, WA
Facility Type:	Not reported
Parent ID:	Not reported
Form ID:	45025##1338Ameri348105
Notice Date:	01/03/2011
Start Date:	01/14/2011
Completion Date:	12/31/2010
Initial:	Not reported
Amended:	Not reported
On Hold:	Not reported
Off Hold:	Not reported
Emergency:	Not reported
Site Hours Start:	Not reported
Site Hours End:	Not reported
Sunday:	Not reported
Monday:	Not reported
Tuesday:	Not reported
Wednesday:	Not reported
Thursday:	Not reported

DRAFT

HORIZON HOUSE (Continued) **1001204061**

Friday:	Not reported
Saturday:	Not reported
Contractor ID:	Not reported
Phone:	Not reported
Job Site CAS:	Not reported
Project Form Email:	Not reported
Property Owner Name:	Not reported
Property Owner Agent:	Not reported
Property Owner Company:	American Environmental Constru (ABCN00001338)
Property Owner Address:	Not reported
Property Owner City:	Not reported
Property Owner State:	Not reported
Property Owner Zip4:	Not reported
Property Owner Phone:	Not reported
Job Site Room:	Not reported
Facility Age:	Not reported
Facility Size:	Not reported
Facility Remodel:	Not reported
Facility Demo:	Not reported
Facility Repair:	Not reported
Facility Maint:	Not reported
Removed:	Not reported
Encapsulated:	Not reported
Quantity Sq Ft:	Not reported
Fireproofing:	Not reported
Popcorn Ceiling:	Not reported
CAB:	Not reported
Sheet Vinyl:	Not reported
Asbestos Paper:	Not reported
Boiler Insulation:	Not reported
Duct Paper:	Not reported
VAT:	Not reported
Roofing:	Not reported
Sq Ft Other:	Not reported
Sq Ft Other Text:	Not reported
Quantity Lin Ft:	Not reported
Mag Pipe Insulation:	Not reported
Air Cell Pipe Insulation:	Not reported
Ducting Insulation:	Not reported
Cement Asbestos Pipe:	Not reported
Mudded Pipe Insulation:	Not reported
Duct Tape:	Not reported
Lin Ft Other1:	Not reported
Lin Ft Other1 Text:	Not reported
Lin Ft Other2:	Not reported
Lin Ft Other2 Text:	Not reported
Indoors:	Not reported
Outdoors:	Not reported
Neg Pres Enclosure:	Not reported
Glove Bag:	Not reported
Mini Enclosure:	Not reported
Critical Barriers:	Not reported
Wrap And Cut:	Not reported
Wet Methods:	Not reported
HEPA Vacuum:	Not reported
MANUALMETHODS :	Not reported
Other CM1:	Not reported

DRAFT

HORIZON HOUSE (Continued) **1001204061**

Other CM1 Text:	Not reported
Other CM2:	Not reported
Other CM2 Text:	Not reported
Half Mask APR:	Not reported
Full Face APR:	Not reported
PAPR:	Not reported
Type C Continuous:	Not reported
Type C Pressure:	Not reported
Other Resp Pro:	Not reported
Other Resp Pro Text:	Not reported
Comments:	Not reported
Date Time Submitted:	Not reported
Submitter IP Address:	Not reported
Region:	2
UBI:	602131386
Notice type:	Initial
Project Type:	Air cell Pipe Insulation, Mag/mudded pipe Insulation, Sheet Vinyl, Vinyl Asbestos Tile
Supervisor:	John Asselin ()
Supervisor Phone:	Not reported
Certificate Status:	ACTIVE
Name:	Not reported
Address:	900 UNIVERSITY STREET
City,State,Zip:	SEATTLE, WA
Facility Type:	Not reported
Parent ID:	Not reported
Form ID:	60722##1338Ameri504103
Notice Date:	06/19/2012
Start Date:	01/02/2012
Completion Date:	12/31/2012
Initial:	Not reported
Amended:	Not reported
On Hold:	Not reported
Off Hold:	Not reported
Emergency:	Not reported
Site Hours Start:	Not reported
Site Hours End:	Not reported
Sunday:	Not reported
Monday:	Not reported
Tuesday:	Not reported
Wednesday:	Not reported
Thursday:	Not reported
Friday:	Not reported
Saturday:	Not reported
Contractor ID:	Not reported
Phone:	Not reported
Job Site CAS:	Not reported
Project Form Email:	Not reported
Property Owner Name:	Not reported
Property Owner Agent:	Not reported
Property Owner Company:	American Environmental Constru (ABCN00001338)
Property Owner Address:	Not reported
Property Owner City:	Not reported
Property Owner State:	Not reported
Property Owner Zip4:	Not reported
Property Owner Phone:	Not reported

DRAFT

HORIZON HOUSE (Continued) **1001204061**

Job Site Room:	Not reported
Facility Age:	Not reported
Facility Size:	Not reported
Facility Remodel:	Not reported
Facility Demo:	Not reported
Facility Repair:	Not reported
Facility Maint:	Not reported
Removed:	Not reported
Encapsulated:	Not reported
Quantity Sq Ft:	Not reported
Fireproofing:	Not reported
Popcorn Ceiling:	Not reported
CAB:	Not reported
Sheet Vinyl:	Not reported
Asbestos Paper:	Not reported
Boiler Insulation:	Not reported
Duct Paper:	Not reported
VAT:	Not reported
Roofing:	Not reported
Sq Ft Other:	Not reported
Sq Ft Other Text:	Not reported
Quantity Lin Ft:	Not reported
Mag Pipe Insulation:	Not reported
Air Cell Pipe Insulation:	Not reported
Ducting Insulation:	Not reported
Cement Asbestos Pipe:	Not reported
Mudded Pipe Insulation:	Not reported
Duct Tape:	Not reported
Lin Ft Other1:	Not reported
Lin Ft Other1 Text:	Not reported
Lin Ft Other2:	Not reported
Lin Ft Other2 Text:	Not reported
Indoors:	Not reported
Outdoors:	Not reported
Neg Pres Enclosure:	Not reported
Glove Bag:	Not reported
Mini Enclosure:	Not reported
Critical Barriers:	Not reported
Wrap And Cut:	Not reported
Wet Methods:	Not reported
HEPA Vacuum:	Not reported
MANUALMETHODS :	Not reported
Other CM1:	Not reported
Other CM1 Text:	Not reported
Other CM2:	Not reported
Other CM2 Text:	Not reported
Half Mask APR:	Not reported
Full Face APR:	Not reported
PAPR:	Not reported
Type C Continuous:	Not reported
Type C Pressure:	Not reported
Other Resp Pro:	Not reported
Other Resp Pro Text:	Not reported
Comments:	Not reported
Date Time Submitted:	Not reported
Submitter IP Address:	Not reported
Region:	2

DRAFT

HORIZON HOUSE (Continued) **1001204061**

UBI:	602131386
Notice type:	Initial
Project Type:	Air cell Pipe Insulation, Mag/mudded pipe Insulation, Sheet Vinyl, Vinyl Asbestos Tile
Supervisor:	Paul Woodford ()
Supervisor Phone:	Not reported
Certificate Status:	ACTIVE
Name:	Not reported
Address:	900 UNIVERSITY ST
City,State,Zip:	SEATTLE, WA
Facility Type:	Not reported
Parent ID:	Not reported
Form ID:	42673##1338Ameri748927
Notice Date:	10/11/2010
Start Date:	02/18/2010
Completion Date:	12/31/2010
Initial:	Not reported
Amended:	Not reported
On Hold:	Not reported
Off Hold:	Not reported
Emergency:	Not reported
Site Hours Start:	Not reported
Site Hours End:	Not reported
Sunday:	Not reported
Monday:	Not reported
Tuesday:	Not reported
Wednesday:	Not reported
Thursday:	Not reported
Friday:	Not reported
Saturday:	Not reported
Contractor ID:	Not reported
Phone:	Not reported
Job Site CAS:	Not reported
Project Form Email:	Not reported
Property Owner Name:	Not reported
Property Owner Agent:	Not reported
Property Owner Company:	American Environmental Constru (ABCN00001338)
Property Owner Address:	Not reported
Property Owner City:	Not reported
Property Owner State:	Not reported
Property Owner Zip4:	Not reported
Property Owner Phone:	Not reported
Job Site Room:	Not reported
Facility Age:	Not reported
Facility Size:	Not reported
Facility Remodel:	Not reported
Facility Demo:	Not reported
Facility Repair:	Not reported
Facility Maint:	Not reported
Removed:	Not reported
Encapsulated:	Not reported
Quantity Sq Ft:	Not reported
Fireproofing:	Not reported
Popcorn Ceiling:	Not reported
CAB:	Not reported
Sheet Vinyl:	Not reported

DRAFT

HORIZON HOUSE (Continued) **1001204061**

Asbestos Paper:	Not reported
Boiler Insulation:	Not reported
Duct Paper:	Not reported
VAT:	Not reported
Roofing:	Not reported
Sq Ft Other:	Not reported
Sq Ft Other Text:	Not reported
Quantity Lin Ft:	Not reported
Mag Pipe Insulation:	Not reported
Air Cell Pipe Insulation:	Not reported
Ducting Insulation:	Not reported
Cement Asbestos Pipe:	Not reported
Mudded Pipe Insulation:	Not reported
Duct Tape:	Not reported
Lin Ft Other1:	Not reported
Lin Ft Other1 Text:	Not reported
Lin Ft Other2:	Not reported
Lin Ft Other2 Text:	Not reported
Indoors:	Not reported
Outdoors:	Not reported
Neg Pres Enclosure:	Not reported
Glove Bag:	Not reported
Mini Enclosure:	Not reported
Critical Barriers:	Not reported
Wrap And Cut:	Not reported
Wet Methods:	Not reported
HEPA Vacuum:	Not reported
MANUALMETHODS :	Not reported
Other CM1:	Not reported
Other CM1 Text:	Not reported
Other CM2:	Not reported
Other CM2 Text:	Not reported
Half Mask APR:	Not reported
Full Face APR:	Not reported
PAPR:	Not reported
Type C Continuous:	Not reported
Type C Pressure:	Not reported
Other Resp Pro:	Not reported
Other Resp Pro Text:	Not reported
Comments:	Not reported
Date Time Submitted:	Not reported
Submitter IP Address:	Not reported
Region:	2
UBI:	602131386
Notice type:	Initial
Project Type:	Air cell Pipe Insulation, Sheet Vinyl
Supervisor:	David Wartes ()
Supervisor Phone:	Not reported
Certificate Status:	ACTIVE
Name:	Not reported
Address:	900 UNIVERSITY ST
City,State,Zip:	SEATTLE, WA
Facility Type:	Not reported
Parent ID:	Not reported
Form ID:	44173##1338Ameri674223
Notice Date:	12/03/2010

DRAFT

HORIZON HOUSE (Continued) **1001204061**

Start Date:	02/18/2010
Completion Date:	12/31/2010
Initial:	Not reported
Amended:	Not reported
On Hold:	Not reported
Off Hold:	Not reported
Emergency:	Not reported
Site Hours Start:	Not reported
Site Hours End:	Not reported
Sunday:	Not reported
Monday:	Not reported
Tuesday:	Not reported
Wednesday:	Not reported
Thursday:	Not reported
Friday:	Not reported
Saturday:	Not reported
Contractor ID:	Not reported
Phone:	Not reported
Job Site CAS:	Not reported
Project Form Email:	Not reported
Property Owner Name:	Not reported
Property Owner Agent:	Not reported
Property Owner Company:	American Environmental Constru (ABCN00001338)
Property Owner Address:	Not reported
Property Owner City:	Not reported
Property Owner State:	Not reported
Property Owner Zip4:	Not reported
Property Owner Phone:	Not reported
Job Site Room:	Not reported
Facility Age:	Not reported
Facility Size:	Not reported
Facility Remodel:	Not reported
Facility Demo:	Not reported
Facility Repair:	Not reported
Facility Maint:	Not reported
Removed:	Not reported
Encapsulated:	Not reported
Quantity Sq Ft:	Not reported
Fireproofing:	Not reported
Popcorn Ceiling:	Not reported
CAB:	Not reported
Sheet Vinyl:	Not reported
Asbestos Paper:	Not reported
Boiler Insulation:	Not reported
Duct Paper:	Not reported
VAT:	Not reported
Roofing:	Not reported
Sq Ft Other:	Not reported
Sq Ft Other Text:	Not reported
Quantity Lin Ft:	Not reported
Mag Pipe Insulation:	Not reported
Air Cell Pipe Insulation:	Not reported
Ducting Insulation:	Not reported
Cement Asbestos Pipe:	Not reported
Mudded Pipe Insulation:	Not reported
Duct Tape:	Not reported
Lin Ft Other1:	Not reported

DRAFT

HORIZON HOUSE (Continued) **1001204061**

Lin Ft Other1 Text:	Not reported
Lin Ft Other2:	Not reported
Lin Ft Other2 Text:	Not reported
Indoors:	Not reported
Outdoors:	Not reported
Neg Pres Enclosure:	Not reported
Glove Bag:	Not reported
Mini Enclosure:	Not reported
Critical Barriers:	Not reported
Wrap And Cut:	Not reported
Wet Methods:	Not reported
HEPA Vacuum:	Not reported
MANUALMETHODS :	Not reported
Other CM1:	Not reported
Other CM1 Text:	Not reported
Other CM2:	Not reported
Other CM2 Text:	Not reported
Half Mask APR:	Not reported
Full Face APR:	Not reported
PAPR:	Not reported
Type C Continuous:	Not reported
Type C Pressure:	Not reported
Other Resp Pro:	Not reported
Other Resp Pro Text:	Not reported
Comments:	Not reported
Date Time Submitted:	Not reported
Submitter IP Address:	Not reported
Region:	2
UBI:	602131386
Notice type:	Initial
Project Type:	Air cell Pipe Insulation, Sheet Vinyl
Supervisor:	David Wartes ()
Supervisor Phone:	Not reported
Certificate Status:	ACTIVE

Name:	Not reported
Address:	900 UNIVERSITY ST
City,State,Zip:	SEATTLE, WA
Facility Type:	Not reported
Parent ID:	Not reported
Form ID:	44468##1338Ameri358636
Notice Date:	12/14/2010
Start Date:	02/18/2010
Completion Date:	12/31/2010
Initial:	Not reported
Amended:	Not reported
On Hold:	Not reported
Off Hold:	Not reported
Emergency:	Not reported
Site Hours Start:	Not reported
Site Hours End:	Not reported
Sunday:	Not reported
Monday:	Not reported
Tuesday:	Not reported
Wednesday:	Not reported
Thursday:	Not reported
Friday:	Not reported

DRAFT

HORIZON HOUSE (Continued) **1001204061**

Saturday:	Not reported
Contractor ID:	Not reported
Phone:	Not reported
Job Site CAS:	Not reported
Project Form Email:	Not reported
Property Owner Name:	Not reported
Property Owner Agent:	Not reported
Property Owner Company:	American Environmental Constru (ABCN00001338)
Property Owner Address:	Not reported
Property Owner City:	Not reported
Property Owner State:	Not reported
Property Owner Zip4:	Not reported
Property Owner Phone:	Not reported
Job Site Room:	Not reported
Facility Age:	Not reported
Facility Size:	Not reported
Facility Remodel:	Not reported
Facility Demo:	Not reported
Facility Repair:	Not reported
Facility Maint:	Not reported
Removed:	Not reported
Encapsulated:	Not reported
Quantity Sq Ft:	Not reported
Fireproofing:	Not reported
Popcorn Ceiling:	Not reported
CAB:	Not reported
Sheet Vinyl:	Not reported
Asbestos Paper:	Not reported
Boiler Insulation:	Not reported
Duct Paper:	Not reported
VAT:	Not reported
Roofing:	Not reported
Sq Ft Other:	Not reported
Sq Ft Other Text:	Not reported
Quantity Lin Ft:	Not reported
Mag Pipe Insulation:	Not reported
Air Cell Pipe Insulation:	Not reported
Ducting Insulation:	Not reported
Cement Asbestos Pipe:	Not reported
Mudded Pipe Insulation:	Not reported
Duct Tape:	Not reported
Lin Ft Other1:	Not reported
Lin Ft Other1 Text:	Not reported
Lin Ft Other2:	Not reported
Lin Ft Other2 Text:	Not reported
Indoors:	Not reported
Outdoors:	Not reported
Neg Pres Enclosure:	Not reported
Glove Bag:	Not reported
Mini Enclosure:	Not reported
Critical Barriers:	Not reported
Wrap And Cut:	Not reported
Wet Methods:	Not reported
HEPA Vacuum:	Not reported
MANUALMETHODS :	Not reported
Other CM1:	Not reported
Other CM1 Text:	Not reported

DRAFT

HORIZON HOUSE (Continued) **1001204061**

Other CM2:	Not reported
Other CM2 Text:	Not reported
Half Mask APR:	Not reported
Full Face APR:	Not reported
PAPR:	Not reported
Type C Continuous:	Not reported
Type C Pressure:	Not reported
Other Resp Pro:	Not reported
Other Resp Pro Text:	Not reported
Comments:	Not reported
Date Time Submitted:	Not reported
Submitter IP Address:	Not reported
Region:	2
UBI:	602131386
Notice type:	Initial
Project Type:	Air cell Pipe Insulation, Sheet Vinyl
Supervisor:	Paul Woodford ()
Supervisor Phone:	Not reported
Certificate Status:	ACTIVE
Name:	Not reported
Address:	900 UNIVERSITY ST
City,State,Zip:	SEATTLE, WA
Facility Type:	Not reported
Parent ID:	Not reported
Form ID:	39163##1338Ameri052284
Notice Date:	06/18/2010
Start Date:	02/18/2010
Completion Date:	12/31/2010
Initial:	Not reported
Amended:	Not reported
On Hold:	Not reported
Off Hold:	Not reported
Emergency:	Not reported
Site Hours Start:	Not reported
Site Hours End:	Not reported
Sunday:	Not reported
Monday:	Not reported
Tuesday:	Not reported
Wednesday:	Not reported
Thursday:	Not reported
Friday:	Not reported
Saturday:	Not reported
Contractor ID:	Not reported
Phone:	Not reported
Job Site CAS:	Not reported
Project Form Email:	Not reported
Property Owner Name:	Not reported
Property Owner Agent:	Not reported
Property Owner Company:	American Environmental Constru (ABCN00001338)
Property Owner Address:	Not reported
Property Owner City:	Not reported
Property Owner State:	Not reported
Property Owner Zip4:	Not reported
Property Owner Phone:	Not reported
Job Site Room:	Not reported
Facility Age:	Not reported

DRAFT

HORIZON HOUSE (Continued) **1001204061**

Facility Size:	Not reported
Facility Remodel:	Not reported
Facility Demo:	Not reported
Facility Repair:	Not reported
Facility Maint:	Not reported
Removed:	Not reported
Encapsulated:	Not reported
Quantity Sq Ft:	Not reported
Fireproofing:	Not reported
Popcorn Ceiling:	Not reported
CAB:	Not reported
Sheet Vinyl:	Not reported
Asbestos Paper:	Not reported
Boiler Insulation:	Not reported
Duct Paper:	Not reported
VAT:	Not reported
Roofing:	Not reported
Sq Ft Other:	Not reported
Sq Ft Other Text:	Not reported
Quantity Lin Ft:	Not reported
Mag Pipe Insulation:	Not reported
Air Cell Pipe Insulation:	Not reported
Ducting Insulation:	Not reported
Cement Asbestos Pipe:	Not reported
Mudded Pipe Insulation:	Not reported
Duct Tape:	Not reported
Lin Ft Other1:	Not reported
Lin Ft Other1 Text:	Not reported
Lin Ft Other2:	Not reported
Lin Ft Other2 Text:	Not reported
Indoors:	Not reported
Outdoors:	Not reported
Neg Pres Enclosure:	Not reported
Glove Bag:	Not reported
Mini Enclosure:	Not reported
Critical Barriers:	Not reported
Wrap And Cut:	Not reported
Wet Methods:	Not reported
HEPA Vacuum:	Not reported
MANUALMETHODS :	Not reported
Other CM1:	Not reported
Other CM1 Text:	Not reported
Other CM2:	Not reported
Other CM2 Text:	Not reported
Half Mask APR:	Not reported
Full Face APR:	Not reported
PAPR:	Not reported
Type C Continuous:	Not reported
Type C Pressure:	Not reported
Other Resp Pro:	Not reported
Other Resp Pro Text:	Not reported
Comments:	Not reported
Date Time Submitted:	Not reported
Submitter IP Address:	Not reported
Region:	2
UBI:	602131386
Notice type:	Initial

DRAFT

HORIZON HOUSE (Continued) **1001204061**

Project Type:	Air cell Pipe Insulation, Sheet Vinyl
Supervisor:	Mike Fonseca ()
Supervisor Phone:	Not reported
Certificate Status:	ACTIVE
Name:	Not reported
Address:	900 UNIVERSITY STREET
City,State,Zip:	SEATTLE, WA
Facility Type:	Not reported
Parent ID:	Not reported
Form ID:	65221##1338Ameri291604
Notice Date:	10/19/2012
Start Date:	01/02/2012
Completion Date:	12/31/2012
Initial:	Not reported
Amended:	Not reported
On Hold:	Not reported
Off Hold:	Not reported
Emergency:	Not reported
Site Hours Start:	Not reported
Site Hours End:	Not reported
Sunday:	Not reported
Monday:	Not reported
Tuesday:	Not reported
Wednesday:	Not reported
Thursday:	Not reported
Friday:	Not reported
Saturday:	Not reported
Contractor ID:	Not reported
Phone:	Not reported
Job Site CAS:	Not reported
Project Form Email:	Not reported
Property Owner Name:	Not reported
Property Owner Agent:	Not reported
Property Owner Company:	American Environmental Constru (ABCN00001338)
Property Owner Address:	Not reported
Property Owner City:	Not reported
Property Owner State:	Not reported
Property Owner Zip4:	Not reported
Property Owner Phone:	Not reported
Job Site Room:	Not reported
Facility Age:	Not reported
Facility Size:	Not reported
Facility Remodel:	Not reported
Facility Demo:	Not reported
Facility Repair:	Not reported
Facility Maint:	Not reported
Removed:	Not reported
Encapsulated:	Not reported
Quantity Sq Ft:	Not reported
Fireproofing:	Not reported
Popcorn Ceiling:	Not reported
CAB:	Not reported
Sheet Vinyl:	Not reported
Asbestos Paper:	Not reported
Boiler Insulation:	Not reported
Duct Paper:	Not reported

DRAFT

HORIZON HOUSE (Continued) **1001204061**

VAT:	Not reported
Roofing:	Not reported
Sq Ft Other:	Not reported
Sq Ft Other Text:	Not reported
Quantity Lin Ft:	Not reported
Mag Pipe Insulation:	Not reported
Air Cell Pipe Insulation:	Not reported
Ducting Insulation:	Not reported
Cement Asbestos Pipe:	Not reported
Mudded Pipe Insulation:	Not reported
Duct Tape:	Not reported
Lin Ft Other1:	Not reported
Lin Ft Other1 Text:	Not reported
Lin Ft Other2:	Not reported
Lin Ft Other2 Text:	Not reported
Indoors:	Not reported
Outdoors:	Not reported
Neg Pres Enclosure:	Not reported
Glove Bag:	Not reported
Mini Enclosure:	Not reported
Critical Barriers:	Not reported
Wrap And Cut:	Not reported
Wet Methods:	Not reported
HEPA Vacuum:	Not reported
MANUALMETHODS :	Not reported
Other CM1:	Not reported
Other CM1 Text:	Not reported
Other CM2:	Not reported
Other CM2 Text:	Not reported
Half Mask APR:	Not reported
Full Face APR:	Not reported
PAPR:	Not reported
Type C Continuous:	Not reported
Type C Pressure:	Not reported
Other Resp Pro:	Not reported
Other Resp Pro Text:	Not reported
Comments:	Not reported
Date Time Submitted:	Not reported
Submitter IP Address:	Not reported
Region:	2
UBI:	602131386
Notice type:	Initial
Project Type:	Air cell Pipe Insulation, Mag/mudded pipe Insulation, Sheet Vinyl, Vinyl Asbestos Tile
Supervisor:	Paul Woodford ()
Supervisor Phone:	Not reported
Certificate Status:	ACTIVE
Name:	Not reported
Address:	900 UNIVERSITY STREET
City,State,Zip:	SEATTLE, WA
Facility Type:	Not reported
Parent ID:	Not reported
Form ID:	56584##1338Ameri200658
Notice Date:	02/07/2012
Start Date:	01/02/2012
Completion Date:	12/31/2012

DRAFT

HORIZON HOUSE (Continued) **1001204061**

Initial:	Not reported
Amended:	Not reported
On Hold:	Not reported
Off Hold:	Not reported
Emergency:	Not reported
Site Hours Start:	Not reported
Site Hours End:	Not reported
Sunday:	Not reported
Monday:	Not reported
Tuesday:	Not reported
Wednesday:	Not reported
Thursday:	Not reported
Friday:	Not reported
Saturday:	Not reported
Contractor ID:	Not reported
Phone:	Not reported
Job Site CAS:	Not reported
Project Form Email:	Not reported
Property Owner Name:	Not reported
Property Owner Agent:	Not reported
Property Owner Company:	American Environmental Constru (ABCN00001338)
Property Owner Address:	Not reported
Property Owner City:	Not reported
Property Owner State:	Not reported
Property Owner Zip4:	Not reported
Property Owner Phone:	Not reported
Job Site Room:	Not reported
Facility Age:	Not reported
Facility Size:	Not reported
Facility Remodel:	Not reported
Facility Demo:	Not reported
Facility Repair:	Not reported
Facility Maint:	Not reported
Removed:	Not reported
Encapsulated:	Not reported
Quantity Sq Ft:	Not reported
Fireproofing:	Not reported
Popcorn Ceiling:	Not reported
CAB:	Not reported
Sheet Vinyl:	Not reported
Asbestos Paper:	Not reported
Boiler Insulation:	Not reported
Duct Paper:	Not reported
VAT:	Not reported
Roofing:	Not reported
Sq Ft Other:	Not reported
Sq Ft Other Text:	Not reported
Quantity Lin Ft:	Not reported
Mag Pipe Insulation:	Not reported
Air Cell Pipe Insulation:	Not reported
Ducting Insulation:	Not reported
Cement Asbestos Pipe:	Not reported
Mudded Pipe Insulation:	Not reported
Duct Tape:	Not reported
Lin Ft Other1:	Not reported
Lin Ft Other1 Text:	Not reported
Lin Ft Other2:	Not reported

DRAFT

HORIZON HOUSE (Continued) **1001204061**

Lin Ft Other2 Text:	Not reported
Indoors:	Not reported
Outdoors:	Not reported
Neg Pres Enclosure:	Not reported
Glove Bag:	Not reported
Mini Enclosure:	Not reported
Critical Barriers:	Not reported
Wrap And Cut:	Not reported
Wet Methods:	Not reported
HEPA Vacuum:	Not reported
MANUALMETHODS :	Not reported
Other CM1:	Not reported
Other CM1 Text:	Not reported
Other CM2:	Not reported
Other CM2 Text:	Not reported
Half Mask APR:	Not reported
Full Face APR:	Not reported
PAPR:	Not reported
Type C Continuous:	Not reported
Type C Pressure:	Not reported
Other Resp Pro:	Not reported
Other Resp Pro Text:	Not reported
Comments:	Not reported
Date Time Submitted:	Not reported
Submitter IP Address:	Not reported
Region:	2
UBI:	602131386
Notice type:	Initial
Project Type:	Air cell Pipe Insulation, Mag/mudded pipe Insulation, Vinyl Asbestos Tile
Supervisor:	David Wartes ()
Supervisor Phone:	Not reported
Certificate Status:	ACTIVE
Name:	Not reported
Address:	900 UNIVERSITY STREET
City,State,Zip:	SEATTLE, WA
Facility Type:	Not reported
Parent ID:	Not reported
Form ID:	67816##1338Ameri453366
Notice Date:	01/23/2013
Start Date:	01/06/2013
Completion Date:	12/31/2013
Initial:	Not reported
Amended:	Not reported
On Hold:	Not reported
Off Hold:	Not reported
Emergency:	Not reported
Site Hours Start:	Not reported
Site Hours End:	Not reported
Sunday:	Not reported
Monday:	Not reported
Tuesday:	Not reported
Wednesday:	Not reported
Thursday:	Not reported
Friday:	Not reported
Saturday:	Not reported

DRAFT

HORIZON HOUSE (Continued) **1001204061**

Contractor ID:	Not reported
Phone:	Not reported
Job Site CAS:	Not reported
Project Form Email:	Not reported
Property Owner Name:	Not reported
Property Owner Agent:	Not reported
Property Owner Company:	American Environmental Constru (ABCN00001338)
Property Owner Address:	Not reported
Property Owner City:	Not reported
Property Owner State:	Not reported
Property Owner Zip4:	Not reported
Property Owner Phone:	Not reported
Job Site Room:	Not reported
Facility Age:	Not reported
Facility Size:	Not reported
Facility Remodel:	Not reported
Facility Demo:	Not reported
Facility Repair:	Not reported
Facility Maint:	Not reported
Removed:	Not reported
Encapsulated:	Not reported
Quantity Sq Ft:	Not reported
Fireproofing:	Not reported
Popcorn Ceiling:	Not reported
CAB:	Not reported
Sheet Vinyl:	Not reported
Asbestos Paper:	Not reported
Boiler Insulation:	Not reported
Duct Paper:	Not reported
VAT:	Not reported
Roofing:	Not reported
Sq Ft Other:	Not reported
Sq Ft Other Text:	Not reported
Quantity Lin Ft:	Not reported
Mag Pipe Insulation:	Not reported
Air Cell Pipe Insulation:	Not reported
Ducting Insulation:	Not reported
Cement Asbestos Pipe:	Not reported
Mudded Pipe Insulation:	Not reported
Duct Tape:	Not reported
Lin Ft Other1:	Not reported
Lin Ft Other1 Text:	Not reported
Lin Ft Other2:	Not reported
Lin Ft Other2 Text:	Not reported
Indoors:	Not reported
Outdoors:	Not reported
Neg Pres Enclosure:	Not reported
Glove Bag:	Not reported
Mini Enclosure:	Not reported
Critical Barriers:	Not reported
Wrap And Cut:	Not reported
Wet Methods:	Not reported
HEPA Vacuum:	Not reported
MANUALMETHODS :	Not reported
Other CM1:	Not reported
Other CM1 Text:	Not reported
Other CM2:	Not reported

DRAFT

HORIZON HOUSE (Continued) **1001204061**

Other CM2 Text:	Not reported
Half Mask APR:	Not reported
Full Face APR:	Not reported
PAPR:	Not reported
Type C Continuous:	Not reported
Type C Pressure:	Not reported
Other Resp Pro:	Not reported
Other Resp Pro Text:	Not reported
Comments:	Not reported
Date Time Submitted:	Not reported
Submitter IP Address:	Not reported
Region:	2
UBI:	602131386
Notice type:	Initial
Project Type:	Air cell Pipe Insulation, Mag/mudded pipe Insulation, Sheet Vinyl, Vinyl Asbestos Tile
Supervisor:	Paul Woodford ()
Supervisor Phone:	Not reported
Certificate Status:	ACTIVE
Name:	Not reported
Address:	900 UNIVERSITY STREET
City,State,Zip:	SEATTLE, WA
Facility Type:	Not reported
Parent ID:	Not reported
Form ID:	52091##1338Ameri376691
Notice Date:	08/24/2011
Start Date:	01/14/2011
Completion Date:	12/31/2010
Initial:	Not reported
Amended:	Not reported
On Hold:	Not reported
Off Hold:	Not reported
Emergency:	Not reported
Site Hours Start:	Not reported
Site Hours End:	Not reported
Sunday:	Not reported
Monday:	Not reported
Tuesday:	Not reported
Wednesday:	Not reported
Thursday:	Not reported
Friday:	Not reported
Saturday:	Not reported
Contractor ID:	Not reported
Phone:	Not reported
Job Site CAS:	Not reported
Project Form Email:	Not reported
Property Owner Name:	Not reported
Property Owner Agent:	Not reported
Property Owner Company:	American Environmental Constru (ABCN00001338)
Property Owner Address:	Not reported
Property Owner City:	Not reported
Property Owner State:	Not reported
Property Owner Zip4:	Not reported
Property Owner Phone:	Not reported
Job Site Room:	Not reported
Facility Age:	Not reported

DRAFT

HORIZON HOUSE (Continued) **1001204061**

Facility Size:	Not reported
Facility Remodel:	Not reported
Facility Demo:	Not reported
Facility Repair:	Not reported
Facility Maint:	Not reported
Removed:	Not reported
Encapsulated:	Not reported
Quantity Sq Ft:	Not reported
Fireproofing:	Not reported
Popcorn Ceiling:	Not reported
CAB:	Not reported
Sheet Vinyl:	Not reported
Asbestos Paper:	Not reported
Boiler Insulation:	Not reported
Duct Paper:	Not reported
VAT:	Not reported
Roofing:	Not reported
Sq Ft Other:	Not reported
Sq Ft Other Text:	Not reported
Quantity Lin Ft:	Not reported
Mag Pipe Insulation:	Not reported
Air Cell Pipe Insulation:	Not reported
Ducting Insulation:	Not reported
Cement Asbestos Pipe:	Not reported
Mudded Pipe Insulation:	Not reported
Duct Tape:	Not reported
Lin Ft Other1:	Not reported
Lin Ft Other1 Text:	Not reported
Lin Ft Other2:	Not reported
Lin Ft Other2 Text:	Not reported
Indoors:	Not reported
Outdoors:	Not reported
Neg Pres Enclosure:	Not reported
Glove Bag:	Not reported
Mini Enclosure:	Not reported
Critical Barriers:	Not reported
Wrap And Cut:	Not reported
Wet Methods:	Not reported
HEPA Vacuum:	Not reported
MANUALMETHODS :	Not reported
Other CM1:	Not reported
Other CM1 Text:	Not reported
Other CM2:	Not reported
Other CM2 Text:	Not reported
Half Mask APR:	Not reported
Full Face APR:	Not reported
PAPR:	Not reported
Type C Continuous:	Not reported
Type C Pressure:	Not reported
Other Resp Pro:	Not reported
Other Resp Pro Text:	Not reported
Comments:	Not reported
Date Time Submitted:	Not reported
Submitter IP Address:	Not reported
Region:	2
UBI:	602131386
Notice type:	Initial

DRAFT

HORIZON HOUSE (Continued) **1001204061**

Project Type:	Air cell Pipe Insulation, Mag/mudded pipe Insulation, Sheet Vinyl, Vinyl Asbestos Tile
Supervisor:	Dave Wartes ()
Supervisor Phone:	Not reported
Certificate Status:	ACTIVE
Name:	Not reported
Address:	900 UNIVERSITY STREET
City,State,Zip:	SEATTLE, WA
Facility Type:	Not reported
Parent ID:	Not reported
Form ID:	65280##1338Ameri057035
Notice Date:	10/22/2012
Start Date:	01/02/2012
Completion Date:	12/31/2012
Initial:	Not reported
Amended:	Not reported
On Hold:	Not reported
Off Hold:	Not reported
Emergency:	Not reported
Site Hours Start:	Not reported
Site Hours End:	Not reported
Sunday:	Not reported
Monday:	Not reported
Tuesday:	Not reported
Wednesday:	Not reported
Thursday:	Not reported
Friday:	Not reported
Saturday:	Not reported
Contractor ID:	Not reported
Phone:	Not reported
Job Site CAS:	Not reported
Project Form Email:	Not reported
Property Owner Name:	Not reported
Property Owner Agent:	Not reported
Property Owner Company:	American Environmental Constru (ABCN00001338)
Property Owner Address:	Not reported
Property Owner City:	Not reported
Property Owner State:	Not reported
Property Owner Zip4:	Not reported
Property Owner Phone:	Not reported
Job Site Room:	Not reported
Facility Age:	Not reported
Facility Size:	Not reported
Facility Remodel:	Not reported
Facility Demo:	Not reported
Facility Repair:	Not reported
Facility Maint:	Not reported
Removed:	Not reported
Encapsulated:	Not reported
Quantity Sq Ft:	Not reported
Fireproofing:	Not reported
Popcorn Ceiling:	Not reported
CAB:	Not reported
Sheet Vinyl:	Not reported
Asbestos Paper:	Not reported
Boiler Insulation:	Not reported

DRAFT

HORIZON HOUSE (Continued) **1001204061**

Duct Paper:	Not reported
VAT:	Not reported
Roofing:	Not reported
Sq Ft Other:	Not reported
Sq Ft Other Text:	Not reported
Quantity Lin Ft:	Not reported
Mag Pipe Insulation:	Not reported
Air Cell Pipe Insulation:	Not reported
Ducting Insulation:	Not reported
Cement Asbestos Pipe:	Not reported
Mudded Pipe Insulation:	Not reported
Duct Tape:	Not reported
Lin Ft Other1:	Not reported
Lin Ft Other1 Text:	Not reported
Lin Ft Other2:	Not reported
Lin Ft Other2 Text:	Not reported
Indoors:	Not reported
Outdoors:	Not reported
Neg Pres Enclosure:	Not reported
Glove Bag:	Not reported
Mini Enclosure:	Not reported
Critical Barriers:	Not reported
Wrap And Cut:	Not reported
Wet Methods:	Not reported
HEPA Vacuum:	Not reported
MANUALMETHODS :	Not reported
Other CM1:	Not reported
Other CM1 Text:	Not reported
Other CM2:	Not reported
Other CM2 Text:	Not reported
Half Mask APR:	Not reported
Full Face APR:	Not reported
PAPR:	Not reported
Type C Continuous:	Not reported
Type C Pressure:	Not reported
Other Resp Pro:	Not reported
Other Resp Pro Text:	Not reported
Comments:	Not reported
Date Time Submitted:	Not reported
Submitter IP Address:	Not reported
Region:	2
UBI:	602131386
Notice type:	Initial
Project Type:	Air cell Pipe Insulation, Mag/mudded pipe Insulation, Sheet Vinyl, Vinyl Asbestos Tile
Supervisor:	Paul Woodford ()
Supervisor Phone:	Not reported
Certificate Status:	ACTIVE
Name:	Not reported
Address:	900 UNIVERSITY STREET
City,State,Zip:	SEATTLE, WA
Facility Type:	Not reported
Parent ID:	Not reported
Form ID:	48240##1338Ameri758440
Notice Date:	04/28/2011
Start Date:	01/14/2011

DRAFT

HORIZON HOUSE (Continued) **1001204061**

Completion Date:	12/31/2010
Initial:	Not reported
Amended:	Not reported
On Hold:	Not reported
Off Hold:	Not reported
Emergency:	Not reported
Site Hours Start:	Not reported
Site Hours End:	Not reported
Sunday:	Not reported
Monday:	Not reported
Tuesday:	Not reported
Wednesday:	Not reported
Thursday:	Not reported
Friday:	Not reported
Saturday:	Not reported
Contractor ID:	Not reported
Phone:	Not reported
Job Site CAS:	Not reported
Project Form Email:	Not reported
Property Owner Name:	Not reported
Property Owner Agent:	Not reported
Property Owner Company:	American Environmental Constru (ABCN00001338)
Property Owner Address:	Not reported
Property Owner City:	Not reported
Property Owner State:	Not reported
Property Owner Zip4:	Not reported
Property Owner Phone:	Not reported
Job Site Room:	Not reported
Facility Age:	Not reported
Facility Size:	Not reported
Facility Remodel:	Not reported
Facility Demo:	Not reported
Facility Repair:	Not reported
Facility Maint:	Not reported
Removed:	Not reported
Encapsulated:	Not reported
Quantity Sq Ft:	Not reported
Fireproofing:	Not reported
Popcorn Ceiling:	Not reported
CAB:	Not reported
Sheet Vinyl:	Not reported
Asbestos Paper:	Not reported
Boiler Insulation:	Not reported
Duct Paper:	Not reported
VAT:	Not reported
Roofing:	Not reported
Sq Ft Other:	Not reported
Sq Ft Other Text:	Not reported
Quantity Lin Ft:	Not reported
Mag Pipe Insulation:	Not reported
Air Cell Pipe Insulation:	Not reported
Ducting Insulation:	Not reported
Cement Asbestos Pipe:	Not reported
Mudded Pipe Insulation:	Not reported
Duct Tape:	Not reported
Lin Ft Other1:	Not reported
Lin Ft Other1 Text:	Not reported

DRAFT

HORIZON HOUSE (Continued) **1001204061**

Lin Ft Other2:	Not reported
Lin Ft Other2 Text:	Not reported
Indoors:	Not reported
Outdoors:	Not reported
Neg Pres Enclosure:	Not reported
Glove Bag:	Not reported
Mini Enclosure:	Not reported
Critical Barriers:	Not reported
Wrap And Cut:	Not reported
Wet Methods:	Not reported
HEPA Vacuum:	Not reported
MANUALMETHODS :	Not reported
Other CM1:	Not reported
Other CM1 Text:	Not reported
Other CM2:	Not reported
Other CM2 Text:	Not reported
Half Mask APR:	Not reported
Full Face APR:	Not reported
PAPR:	Not reported
Type C Continuous:	Not reported
Type C Pressure:	Not reported
Other Resp Pro:	Not reported
Other Resp Pro Text:	Not reported
Comments:	Not reported
Date Time Submitted:	Not reported
Submitter IP Address:	Not reported
Region:	2
UBI:	602131386
Notice type:	Initial
Project Type:	Air cell Pipe Insulation, Mag/mudded pipe Insulation, Sheet Vinyl, Vinyl Asbestos Tile
Supervisor:	Charley Bainard ()
Supervisor Phone:	Not reported
Certificate Status:	ACTIVE

Name:	Not reported
Address:	900 UNIVERSITY STREET
City,State,Zip:	SEATTLE, WA
Facility Type:	Not reported
Parent ID:	Not reported
Form ID:	51306##1338Ameri636650
Notice Date:	08/01/2011
Start Date:	01/14/2011
Completion Date:	12/31/2010
Initial:	Not reported
Amended:	Not reported
On Hold:	Not reported
Off Hold:	Not reported
Emergency:	Not reported
Site Hours Start:	Not reported
Site Hours End:	Not reported
Sunday:	Not reported
Monday:	Not reported
Tuesday:	Not reported
Wednesday:	Not reported
Thursday:	Not reported
Friday:	Not reported

DRAFT

HORIZON HOUSE (Continued) **1001204061**

Saturday:	Not reported
Contractor ID:	Not reported
Phone:	Not reported
Job Site CAS:	Not reported
Project Form Email:	Not reported
Property Owner Name:	Not reported
Property Owner Agent:	Not reported
Property Owner Company:	American Environmental Constru (ABCN00001338)
Property Owner Address:	Not reported
Property Owner City:	Not reported
Property Owner State:	Not reported
Property Owner Zip4:	Not reported
Property Owner Phone:	Not reported
Job Site Room:	Not reported
Facility Age:	Not reported
Facility Size:	Not reported
Facility Remodel:	Not reported
Facility Demo:	Not reported
Facility Repair:	Not reported
Facility Maint:	Not reported
Removed:	Not reported
Encapsulated:	Not reported
Quantity Sq Ft:	Not reported
Fireproofing:	Not reported
Popcorn Ceiling:	Not reported
CAB:	Not reported
Sheet Vinyl:	Not reported
Asbestos Paper:	Not reported
Boiler Insulation:	Not reported
Duct Paper:	Not reported
VAT:	Not reported
Roofing:	Not reported
Sq Ft Other:	Not reported
Sq Ft Other Text:	Not reported
Quantity Lin Ft:	Not reported
Mag Pipe Insulation:	Not reported
Air Cell Pipe Insulation:	Not reported
Ducting Insulation:	Not reported
Cement Asbestos Pipe:	Not reported
Mudded Pipe Insulation:	Not reported
Duct Tape:	Not reported
Lin Ft Other1:	Not reported
Lin Ft Other1 Text:	Not reported
Lin Ft Other2:	Not reported
Lin Ft Other2 Text:	Not reported
Indoors:	Not reported
Outdoors:	Not reported
Neg Pres Enclosure:	Not reported
Glove Bag:	Not reported
Mini Enclosure:	Not reported
Critical Barriers:	Not reported
Wrap And Cut:	Not reported
Wet Methods:	Not reported
HEPA Vacuum:	Not reported
MANUALMETHODS :	Not reported
Other CM1:	Not reported
Other CM1 Text:	Not reported

DRAFT

HORIZON HOUSE (Continued) **1001204061**

Other CM2:	Not reported
Other CM2 Text:	Not reported
Half Mask APR:	Not reported
Full Face APR:	Not reported
PAPR:	Not reported
Type C Continuous:	Not reported
Type C Pressure:	Not reported
Other Resp Pro:	Not reported
Other Resp Pro Text:	Not reported
Comments:	Not reported
Date Time Submitted:	Not reported
Submitter IP Address:	Not reported
Region:	2
UBI:	602131386
Notice type:	Initial
Project Type:	Air cell Pipe Insulation, Mag/mudded pipe Insulation, Sheet Vinyl, Vinyl Asbestos Tile
Supervisor:	Dave Wartes ()
Supervisor Phone:	Not reported
Certificate Status:	ACTIVE
Name:	Not reported
Address:	900 UNIVERSITY ST
City,State,Zip:	SEATTLE, WA
Facility Type:	Not reported
Parent ID:	Not reported
Form ID:	42435##1338Ameri819269
Notice Date:	10/01/2010
Start Date:	02/18/2010
Completion Date:	12/31/2010
Initial:	Not reported
Amended:	Not reported
On Hold:	Not reported
Off Hold:	Not reported
Emergency:	Not reported
Site Hours Start:	Not reported
Site Hours End:	Not reported
Sunday:	Not reported
Monday:	Not reported
Tuesday:	Not reported
Wednesday:	Not reported
Thursday:	Not reported
Friday:	Not reported
Saturday:	Not reported
Contractor ID:	Not reported
Phone:	Not reported
Job Site CAS:	Not reported
Project Form Email:	Not reported
Property Owner Name:	Not reported
Property Owner Agent:	Not reported
Property Owner Company:	American Environmental Constru (ABCN00001338)
Property Owner Address:	Not reported
Property Owner City:	Not reported
Property Owner State:	Not reported
Property Owner Zip4:	Not reported
Property Owner Phone:	Not reported
Job Site Room:	Not reported

DRAFT

HORIZON HOUSE (Continued) **1001204061**

Facility Age:	Not reported
Facility Size:	Not reported
Facility Remodel:	Not reported
Facility Demo:	Not reported
Facility Repair:	Not reported
Facility Maint:	Not reported
Removed:	Not reported
Encapsulated:	Not reported
Quantity Sq Ft:	Not reported
Fireproofing:	Not reported
Popcorn Ceiling:	Not reported
CAB:	Not reported
Sheet Vinyl:	Not reported
Asbestos Paper:	Not reported
Boiler Insulation:	Not reported
Duct Paper:	Not reported
VAT:	Not reported
Roofing:	Not reported
Sq Ft Other:	Not reported
Sq Ft Other Text:	Not reported
Quantity Lin Ft:	Not reported
Mag Pipe Insulation:	Not reported
Air Cell Pipe Insulation:	Not reported
Ducting Insulation:	Not reported
Cement Asbestos Pipe:	Not reported
Mudded Pipe Insulation:	Not reported
Duct Tape:	Not reported
Lin Ft Other1:	Not reported
Lin Ft Other1 Text:	Not reported
Lin Ft Other2:	Not reported
Lin Ft Other2 Text:	Not reported
Indoors:	Not reported
Outdoors:	Not reported
Neg Pres Enclosure:	Not reported
Glove Bag:	Not reported
Mini Enclosure:	Not reported
Critical Barriers:	Not reported
Wrap And Cut:	Not reported
Wet Methods:	Not reported
HEPA Vacuum:	Not reported
MANUALMETHODS :	Not reported
Other CM1:	Not reported
Other CM1 Text:	Not reported
Other CM2:	Not reported
Other CM2 Text:	Not reported
Half Mask APR:	Not reported
Full Face APR:	Not reported
PAPR:	Not reported
Type C Continuous:	Not reported
Type C Pressure:	Not reported
Other Resp Pro:	Not reported
Other Resp Pro Text:	Not reported
Comments:	Not reported
Date Time Submitted:	Not reported
Submitter IP Address:	Not reported
Region:	2
UBI:	602131386

DRAFT

HORIZON HOUSE (Continued) **1001204061**

Notice type:	Initial
Project Type:	Air cell Pipe Insulation, Sheet Vinyl
Supervisor:	David Wartes ()
Supervisor Phone:	Not reported
Certificate Status:	ACTIVE
Name:	Not reported
Address:	900 UNIVERSITY STREET
City,State,Zip:	SEATTLE, WA
Facility Type:	Not reported
Parent ID:	Not reported
Form ID:	46995##1338Ameri166624
Notice Date:	03/18/2011
Start Date:	01/14/2011
Completion Date:	12/31/2010
Initial:	Not reported
Amended:	Not reported
On Hold:	Not reported
Off Hold:	Not reported
Emergency:	Not reported
Site Hours Start:	Not reported
Site Hours End:	Not reported
Sunday:	Not reported
Monday:	Not reported
Tuesday:	Not reported
Wednesday:	Not reported
Thursday:	Not reported
Friday:	Not reported
Saturday:	Not reported
Contractor ID:	Not reported
Phone:	Not reported
Job Site CAS:	Not reported
Project Form Email:	Not reported
Property Owner Name:	Not reported
Property Owner Agent:	Not reported
Property Owner Company:	American Environmental Constru (ABCN00001338)
Property Owner Address:	Not reported
Property Owner City:	Not reported
Property Owner State:	Not reported
Property Owner Zip4:	Not reported
Property Owner Phone:	Not reported
Job Site Room:	Not reported
Facility Age:	Not reported
Facility Size:	Not reported
Facility Remodel:	Not reported
Facility Demo:	Not reported
Facility Repair:	Not reported
Facility Maint:	Not reported
Removed:	Not reported
Encapsulated:	Not reported
Quantity Sq Ft:	Not reported
Fireproofing:	Not reported
Popcorn Ceiling:	Not reported
CAB:	Not reported
Sheet Vinyl:	Not reported
Asbestos Paper:	Not reported
Boiler Insulation:	Not reported

DRAFT

HORIZON HOUSE (Continued) **1001204061**

Duct Paper:	Not reported
VAT:	Not reported
Roofing:	Not reported
Sq Ft Other:	Not reported
Sq Ft Other Text:	Not reported
Quantity Lin Ft:	Not reported
Mag Pipe Insulation:	Not reported
Air Cell Pipe Insulation:	Not reported
Ducting Insulation:	Not reported
Cement Asbestos Pipe:	Not reported
Mudded Pipe Insulation:	Not reported
Duct Tape:	Not reported
Lin Ft Other1:	Not reported
Lin Ft Other1 Text:	Not reported
Lin Ft Other2:	Not reported
Lin Ft Other2 Text:	Not reported
Indoors:	Not reported
Outdoors:	Not reported
Neg Pres Enclosure:	Not reported
Glove Bag:	Not reported
Mini Enclosure:	Not reported
Critical Barriers:	Not reported
Wrap And Cut:	Not reported
Wet Methods:	Not reported
HEPA Vacuum:	Not reported
MANUALMETHODS :	Not reported
Other CM1:	Not reported
Other CM1 Text:	Not reported
Other CM2:	Not reported
Other CM2 Text:	Not reported
Half Mask APR:	Not reported
Full Face APR:	Not reported
PAPR:	Not reported
Type C Continuous:	Not reported
Type C Pressure:	Not reported
Other Resp Pro:	Not reported
Other Resp Pro Text:	Not reported
Comments:	Not reported
Date Time Submitted:	Not reported
Submitter IP Address:	Not reported
Region:	2
UBI:	602131386
Notice type:	Initial
Project Type:	Air cell Pipe Insulation, Mag/mudded pipe Insulation, Sheet Vinyl, Vinyl Asbestos Tile
Supervisor:	John Asselin ()
Supervisor Phone:	Not reported
Certificate Status:	ACTIVE
Name:	Not reported
Address:	900 UNIVERSITY STREET
City,State,Zip:	SEATTLE, WA
Facility Type:	Not reported
Parent ID:	Not reported
Form ID:	70968##1338Ameri088134
Notice Date:	04/30/2013
Start Date:	01/06/2013

DRAFT

HORIZON HOUSE (Continued) **1001204061**

Completion Date:	12/31/2013
Initial:	Not reported
Amended:	Not reported
On Hold:	Not reported
Off Hold:	Not reported
Emergency:	Not reported
Site Hours Start:	Not reported
Site Hours End:	Not reported
Sunday:	Not reported
Monday:	Not reported
Tuesday:	Not reported
Wednesday:	Not reported
Thursday:	Not reported
Friday:	Not reported
Saturday:	Not reported
Contractor ID:	Not reported
Phone:	Not reported
Job Site CAS:	Not reported
Project Form Email:	Not reported
Property Owner Name:	Not reported
Property Owner Agent:	Not reported
Property Owner Company:	American Environmental Constru (ABCN00001338)
Property Owner Address:	Not reported
Property Owner City:	Not reported
Property Owner State:	Not reported
Property Owner Zip4:	Not reported
Property Owner Phone:	Not reported
Job Site Room:	Not reported
Facility Age:	Not reported
Facility Size:	Not reported
Facility Remodel:	Not reported
Facility Demo:	Not reported
Facility Repair:	Not reported
Facility Maint:	Not reported
Removed:	Not reported
Encapsulated:	Not reported
Quantity Sq Ft:	Not reported
Fireproofing:	Not reported
Popcorn Ceiling:	Not reported
CAB:	Not reported
Sheet Vinyl:	Not reported
Asbestos Paper:	Not reported
Boiler Insulation:	Not reported
Duct Paper:	Not reported
VAT:	Not reported
Roofing:	Not reported
Sq Ft Other:	Not reported
Sq Ft Other Text:	Not reported
Quantity Lin Ft:	Not reported
Mag Pipe Insulation:	Not reported
Air Cell Pipe Insulation:	Not reported
Ducting Insulation:	Not reported
Cement Asbestos Pipe:	Not reported
Mudded Pipe Insulation:	Not reported
Duct Tape:	Not reported
Lin Ft Other1:	Not reported
Lin Ft Other1 Text:	Not reported

DRAFT

HORIZON HOUSE (Continued) **1001204061**

Lin Ft Other2:	Not reported
Lin Ft Other2 Text:	Not reported
Indoors:	Not reported
Outdoors:	Not reported
Neg Pres Enclosure:	Not reported
Glove Bag:	Not reported
Mini Enclosure:	Not reported
Critical Barriers:	Not reported
Wrap And Cut:	Not reported
Wet Methods:	Not reported
HEPA Vacuum:	Not reported
MANUALMETHODS :	Not reported
Other CM1:	Not reported
Other CM1 Text:	Not reported
Other CM2:	Not reported
Other CM2 Text:	Not reported
Half Mask APR:	Not reported
Full Face APR:	Not reported
PAPR:	Not reported
Type C Continuous:	Not reported
Type C Pressure:	Not reported
Other Resp Pro:	Not reported
Other Resp Pro Text:	Not reported
Comments:	Not reported
Date Time Submitted:	Not reported
Submitter IP Address:	Not reported
Region:	2
UBI:	602131386
Notice type:	Initial
Project Type:	Air cell Pipe Insulation, Mag/mudded pipe Insulation, Sheet Vinyl, Vinyl Asbestos Tile
Supervisor:	Paul Woodford ()
Supervisor Phone:	Not reported
Certificate Status:	ACTIVE
Name:	Not reported
Address:	900 UNIVERSITY STREET
City,State,Zip:	SEATTLE, WA
Facility Type:	Not reported
Parent ID:	Not reported
Form ID:	56481##1338Ameri275845
Notice Date:	02/02/2012
Start Date:	01/02/2012
Completion Date:	12/31/2012
Initial:	Not reported
Amended:	Not reported
On Hold:	Not reported
Off Hold:	Not reported
Emergency:	Not reported
Site Hours Start:	Not reported
Site Hours End:	Not reported
Sunday:	Not reported
Monday:	Not reported
Tuesday:	Not reported
Wednesday:	Not reported
Thursday:	Not reported
Friday:	Not reported

DRAFT

HORIZON HOUSE (Continued) **1001204061**

Saturday:	Not reported
Contractor ID:	Not reported
Phone:	Not reported
Job Site CAS:	Not reported
Project Form Email:	Not reported
Property Owner Name:	Not reported
Property Owner Agent:	Not reported
Property Owner Company:	American Environmental Constru (ABCN00001338)
Property Owner Address:	Not reported
Property Owner City:	Not reported
Property Owner State:	Not reported
Property Owner Zip4:	Not reported
Property Owner Phone:	Not reported
Job Site Room:	Not reported
Facility Age:	Not reported
Facility Size:	Not reported
Facility Remodel:	Not reported
Facility Demo:	Not reported
Facility Repair:	Not reported
Facility Maint:	Not reported
Removed:	Not reported
Encapsulated:	Not reported
Quantity Sq Ft:	Not reported
Fireproofing:	Not reported
Popcorn Ceiling:	Not reported
CAB:	Not reported
Sheet Vinyl:	Not reported
Asbestos Paper:	Not reported
Boiler Insulation:	Not reported
Duct Paper:	Not reported
VAT:	Not reported
Roofing:	Not reported
Sq Ft Other:	Not reported
Sq Ft Other Text:	Not reported
Quantity Lin Ft:	Not reported
Mag Pipe Insulation:	Not reported
Air Cell Pipe Insulation:	Not reported
Ducting Insulation:	Not reported
Cement Asbestos Pipe:	Not reported
Mudded Pipe Insulation:	Not reported
Duct Tape:	Not reported
Lin Ft Other1:	Not reported
Lin Ft Other1 Text:	Not reported
Lin Ft Other2:	Not reported
Lin Ft Other2 Text:	Not reported
Indoors:	Not reported
Outdoors:	Not reported
Neg Pres Enclosure:	Not reported
Glove Bag:	Not reported
Mini Enclosure:	Not reported
Critical Barriers:	Not reported
Wrap And Cut:	Not reported
Wet Methods:	Not reported
HEPA Vacuum:	Not reported
MANUALMETHODS :	Not reported
Other CM1:	Not reported
Other CM1 Text:	Not reported

DRAFT

HORIZON HOUSE (Continued) **1001204061**

Other CM2:	Not reported
Other CM2 Text:	Not reported
Half Mask APR:	Not reported
Full Face APR:	Not reported
PAPR:	Not reported
Type C Continuous:	Not reported
Type C Pressure:	Not reported
Other Resp Pro:	Not reported
Other Resp Pro Text:	Not reported
Comments:	Not reported
Date Time Submitted:	Not reported
Submitter IP Address:	Not reported
Region:	2
UBI:	602131386
Notice type:	Initial
Project Type:	Air cell Pipe Insulation, Mag/mudded pipe Insulation, Vinyl Asbestos Tile
Supervisor:	John Asselin ()
Supervisor Phone:	Not reported
Certificate Status:	ACTIVE
Name:	Not reported
Address:	900 UNIVERSITY ST. #5J 5J
City,State,Zip:	SEATTLE, WA 98101
Facility Type:	Multi Family
Parent ID:	118007
Form ID:	139792##1570Seatt227701
Notice Date:	03/10/2017
Start Date:	03/13/2017
Completion Date:	12/31/2017
Initial:	Not reported
Amended:	1
On Hold:	Not reported
Off Hold:	Not reported
Emergency:	1
Site Hours Start:	8:00 AM
Site Hours End:	4:00 PM
Sunday:	Not reported
Monday:	1
Tuesday:	Not reported
Wednesday:	Not reported
Thursday:	Not reported
Friday:	Not reported
Saturday:	Not reported
Contractor ID:	Not reported
Phone:	(206) 457-5412
Job Site CAS:	Ryan Peach
Project Form Email:	results@seattleenvirocon.com
Property Owner Name:	Horizon House
Property Owner Agent:	Mike Rose
Property Owner Company:	Seattle Environmental Construc (ABCN00001570)
Property Owner Address:	900 University St.
Property Owner City:	Seattle
Property Owner State:	WA
Property Owner Zip4:	98101
Property Owner Phone:	206-849-8204
Job Site Room:	5J

DRAFT

HORIZON HOUSE (Continued) **1001204061**

Facility Age:	1954
Facility Size:	514,640 sq. ft.
Facility Remodel:	1
Facility Demo:	Not reported
Facility Repair:	Not reported
Facility Maint:	Not reported
Removed:	1
Encapsulated:	Not reported
Quantity Sq Ft:	Not reported
Fireproofing:	Not reported
Popcorn Ceiling:	Not reported
CAB:	Not reported
Sheet Vinyl:	Not reported
Asbestos Paper:	Not reported
Boiler Insulation:	Not reported
Duct Paper:	Not reported
VAT:	Not reported
Roofing:	Not reported
Sq Ft Other:	Not reported
Sq Ft Other Text:	Not reported
Quantity Lin Ft:	35
Mag Pipe Insulation:	1
Air Cell Pipe Insulation:	1
Ducting Insulation:	Not reported
Cement Asbestos Pipe:	Not reported
Mudded Pipe Insulation:	Not reported
Duct Tape:	Not reported
Lin Ft Other1:	Not reported
Lin Ft Other1 Text:	Not reported
Lin Ft Other2:	Not reported
Lin Ft Other2 Text:	Not reported
Indoors:	1
Outdoors:	Not reported
Neg Pres Enclosure:	Not reported
Glove Bag:	1
Mini Enclosure:	Not reported
Critical Barriers:	1
Wrap And Cut:	Not reported
Wet Methods:	1
HEPA Vacuum:	1
MANUALMETHODS :	1
Other CM1:	Not reported
Other CM1 Text:	Not reported
Other CM2:	Not reported
Other CM2 Text:	Not reported
Half Mask APR:	1
Full Face APR:	Not reported
PAPR:	1
Type C Continuous:	Not reported
Type C Pressure:	Not reported
Other Resp Pro:	Not reported
Other Resp Pro Text:	Not reported
Comments:	Project on hold- DM 6/17 Project extended, off hold. -DM 7/19 Project extended. Starting in AM on 1/13. SMc 01/12 Additional material identified at 7J during renovation. Request waiver, message left for DOSH Supervisor, Chris Jacomme. TE 2/21 Project on Hold. TE 2/21 Project Off Hold. Scheduled for 3/13/17, unit #5J. TE 3/10

DRAFT

HORIZON HOUSE (Continued) **1001204061**

Date Time Submitted:	2017-03-10 17:54:05
Submitter IP Address:	98.247.99.234
Region:	2
UBI:	603379508
Notice type:	Emergency
Project Type:	Air cell Pipe Insulation, Mag/mudded pipe Insulation
Supervisor:	Ryan Peach ()
Supervisor Phone:	Not reported
Certificate Status:	ACTIVE
Name:	Not reported
Address:	900 UNIVERSITY STREET BOILER
City,State,Zip:	SEATTLE, WA 98101
Facility Type:	Retirement Center
Parent ID:	105112
Form ID:	105731##1177North387631
Notice Date:	09/11/2015
Start Date:	09/15/2015
Completion Date:	09/25/2015
Initial:	Not reported
Amended:	1
On Hold:	Not reported
Off Hold:	Not reported
Emergency:	Not reported
Site Hours Start:	8:30AM
Site Hours End:	5:00PM
Sunday:	Not reported
Monday:	1
Tuesday:	1
Wednesday:	1
Thursday:	1
Friday:	1
Saturday:	Not reported
Contractor ID:	Not reported
Phone:	253-588-0440
Job Site CAS:	Mike Factory
Project Form Email:	jeff@nwabatement.com
Property Owner Name:	Not reported
Property Owner Agent:	Brad Demidio
Property Owner Company:	Northwest Abatement Services I (ABCN00001177)
Property Owner Address:	900 University Street
Property Owner City:	Seattle
Property Owner State:	WA
Property Owner Zip4:	98101
Property Owner Phone:	253-588-0440
Job Site Room:	Boiler
Facility Age:	1963
Facility Size:	??
Facility Remodel:	Not reported
Facility Demo:	Not reported
Facility Repair:	1
Facility Maint:	Not reported
Removed:	1
Encapsulated:	Not reported
Quantity Sq Ft:	574
Fireproofing:	Not reported
Popcorn Ceiling:	Not reported

DRAFT

HORIZON HOUSE (Continued) **1001204061**

CAB:	Not reported
Sheet Vinyl:	Not reported
Asbestos Paper:	Not reported
Boiler Insulation:	1
Duct Paper:	Not reported
VAT:	Not reported
Roofing:	Not reported
Sq Ft Other:	Not reported
Sq Ft Other Text:	Not reported
Quantity Lin Ft:	850
Mag Pipe Insulation:	Not reported
Air Cell Pipe Insulation:	Not reported
Ducting Insulation:	Not reported
Cement Asbestos Pipe:	Not reported
Mudded Pipe Insulation:	1
Duct Tape:	Not reported
Lin Ft Other1:	Not reported
Lin Ft Other1 Text:	Not reported
Lin Ft Other2:	Not reported
Lin Ft Other2 Text:	Not reported
Indoors:	1
Outdoors:	Not reported
Neg Pres Enclosure:	1
Glove Bag:	Not reported
Mini Enclosure:	Not reported
Critical Barriers:	1
Wrap And Cut:	1
Wet Methods:	Not reported
HEPA Vacuum:	1
MANUALMETHODS :	1
Other CM1:	Not reported
Other CM1 Text:	Not reported
Other CM2:	Not reported
Other CM2 Text:	Not reported
Half Mask APR:	Not reported
Full Face APR:	1
PAPR:	Not reported
Type C Continuous:	1
Type C Pressure:	Not reported
Other Resp Pro:	Not reported
Other Resp Pro Text:	Not reported
Comments:	Delay due to Steam plant install
Date Time Submitted:	2015-09-11 17:18:55
Submitter IP Address:	173.10.104.109
Region:	2
UBI:	601580291
Notice type:	Initial
Project Type:	Boiler Insulation, Mag/mudded pipe Insulation
Supervisor:	Mike Factory ()
Supervisor Phone:	Not reported
Certificate Status:	ACTIVE
Name:	Not reported
Address:	900 UNIVERSITY ST. #5J 5J
City,State,Zip:	SEATTLE, WA 98101
Facility Type:	Multi Family
Parent ID:	118007

DRAFT

HORIZON HOUSE (Continued) **1001204061**

Form ID:	139795##1570Seatt229510
Notice Date:	03/10/2017
Start Date:	03/13/2017
Completion Date:	12/31/2017
Initial:	Not reported
Amended:	1
On Hold:	Not reported
Off Hold:	Not reported
Emergency:	Not reported
Site Hours Start:	8:00 AM
Site Hours End:	4:00 PM
Sunday:	Not reported
Monday:	1
Tuesday:	Not reported
Wednesday:	Not reported
Thursday:	Not reported
Friday:	Not reported
Saturday:	Not reported
Contractor ID:	Not reported
Phone:	(206) 457-5412
Job Site CAS:	Ryan Peach
Project Form Email:	results@seattleenvirocon.com
Property Owner Name:	Horizon House
Property Owner Agent:	Mike Rose
Property Owner Company:	Seattle Environmental Construc (ABCN00001570)
Property Owner Address:	900 University St.
Property Owner City:	Seattle
Property Owner State:	WA
Property Owner Zip4:	98101
Property Owner Phone:	206-849-8204
Job Site Room:	5J
Facility Age:	1954
Facility Size:	514,640 sq. ft.
Facility Remodel:	1
Facility Demo:	Not reported
Facility Repair:	Not reported
Facility Maint:	Not reported
Removed:	1
Encapsulated:	Not reported
Quantity Sq Ft:	Not reported
Fireproofing:	Not reported
Popcorn Ceiling:	Not reported
CAB:	Not reported
Sheet Vinyl:	Not reported
Asbestos Paper:	Not reported
Boiler Insulation:	Not reported
Duct Paper:	Not reported
VAT:	Not reported
Roofing:	Not reported
Sq Ft Other:	Not reported
Sq Ft Other Text:	Not reported
Quantity Lin Ft:	35
Mag Pipe Insulation:	1
Air Cell Pipe Insulation:	1
Ducting Insulation:	Not reported
Cement Asbestos Pipe:	Not reported
Mudded Pipe Insulation:	Not reported

DRAFT

HORIZON HOUSE (Continued) **1001204061**

Duct Tape:	Not reported
Lin Ft Other1:	Not reported
Lin Ft Other1 Text:	Not reported
Lin Ft Other2:	Not reported
Lin Ft Other2 Text:	Not reported
Indoors:	1
Outdoors:	Not reported
Neg Pres Enclosure:	Not reported
Glove Bag:	1
Mini Enclosure:	Not reported
Critical Barriers:	1
Wrap And Cut:	Not reported
Wet Methods:	1
HEPA Vacuum:	1
MANUALMETHODS :	1
Other CM1:	Not reported
Other CM1 Text:	Not reported
Other CM2:	Not reported
Other CM2 Text:	Not reported
Half Mask APR:	1
Full Face APR:	Not reported
PAPR:	1
Type C Continuous:	Not reported
Type C Pressure:	Not reported
Other Resp Pro:	Not reported
Other Resp Pro Text:	Not reported
Comments:	Project on hold- DM 6/17 Project extended, off hold. -DM 7/19 Project extended. Starting in AM on 1/13. SMc 01/12 Additional material identified at 7J during renovation. Request waiver, message left for DOSH Supervisor, Chris Jacomme. TE 2/21 Project on Hold. TE 2/21 Project Off Hold. Scheduled for 3/13/17, unit #5J. TE 3/10 Project extended for year, non emergency. TE 3/10
Date Time Submitted:	2017-03-10 18:23:38
Submitter IP Address:	98.247.99.234
Region:	2
UBI:	603379508
Notice type:	Initial
Project Type:	Air cell Pipe Insulation, Mag/mudded pipe Insulation
Supervisor:	Ryan Peach ()
Supervisor Phone:	Not reported
Certificate Status:	ACTIVE
Name:	Not reported
Address:	900 UNIVERSITY ST. #5J 5J
City,State,Zip:	SEATTLE, WA 98101
Facility Type:	Multi Family
Parent ID:	118007
Form ID:	139796##1570Seatt229510
Notice Date:	03/10/2017
Start Date:	03/13/2017
Completion Date:	12/31/2017
Initial:	Not reported
Amended:	1
On Hold:	Not reported
Off Hold:	1
Emergency:	Not reported
Site Hours Start:	8:00 AM

DRAFT

HORIZON HOUSE (Continued) **1001204061**

Site Hours End:	4:00 PM
Sunday:	Not reported
Monday:	1
Tuesday:	Not reported
Wednesday:	Not reported
Thursday:	Not reported
Friday:	Not reported
Saturday:	Not reported
Contractor ID:	Not reported
Phone:	(206) 457-5412
Job Site CAS:	Ryan Peach
Project Form Email:	results@seattleenvirocon.com
Property Owner Name:	Horizon House
Property Owner Agent:	Mike Rose
Property Owner Company:	Seattle Environmental Construc (ABCN00001570)
Property Owner Address:	900 University St.
Property Owner City:	Seattle
Property Owner State:	WA
Property Owner Zip4:	98101
Property Owner Phone:	206-849-8204
Job Site Room:	5J
Facility Age:	1954
Facility Size:	514,640 sq. ft.
Facility Remodel:	1
Facility Demo:	Not reported
Facility Repair:	Not reported
Facility Maint:	Not reported
Removed:	1
Encapsulated:	Not reported
Quantity Sq Ft:	Not reported
Fireproofing:	Not reported
Popcorn Ceiling:	Not reported
CAB:	Not reported
Sheet Vinyl:	Not reported
Asbestos Paper:	Not reported
Boiler Insulation:	Not reported
Duct Paper:	Not reported
VAT:	Not reported
Roofing:	Not reported
Sq Ft Other:	Not reported
Sq Ft Other Text:	Not reported
Quantity Lin Ft:	35
Mag Pipe Insulation:	1
Air Cell Pipe Insulation:	1
Ducting Insulation:	Not reported
Cement Asbestos Pipe:	Not reported
Mudded Pipe Insulation:	Not reported
Duct Tape:	Not reported
Lin Ft Other1:	Not reported
Lin Ft Other1 Text:	Not reported
Lin Ft Other2:	Not reported
Lin Ft Other2 Text:	Not reported
Indoors:	1
Outdoors:	Not reported
Neg Pres Enclosure:	Not reported
Glove Bag:	1
Mini Enclosure:	Not reported

DRAFT

HORIZON HOUSE (Continued) **1001204061**

Critical Barriers:	1
Wrap And Cut:	Not reported
Wet Methods:	1
HEPA Vacuum:	1
MANUALMETHODS :	1
Other CM1:	Not reported
Other CM1 Text:	Not reported
Other CM2:	Not reported
Other CM2 Text:	Not reported
Half Mask APR:	1
Full Face APR:	Not reported
PAPR:	1
Type C Continuous:	Not reported
Type C Pressure:	Not reported
Other Resp Pro:	Not reported
Other Resp Pro Text:	Not reported
Comments:	Project on hold- DM 6/17 Project extended, off hold. -DM 7/19 Project extended. Starting in AM on 1/13. SMc 01/12 Additional material identified at 7J during renovation. Request waiver, message left for DOSH Supervisor, Chris Jacomme. TE 2/21 Project on Hold. TE 2/21 Project Off Hold. Scheduled for 3/13/17, unit #5J. TE 3/10 Project extended for year, non emergency. TE 3/10
Date Time Submitted:	2017-03-10 18:24:02
Submitter IP Address:	98.247.99.234
Region:	2
UBI:	603379508
Notice type:	Initial
Project Type:	Air cell Pipe Insulation, Mag/mudded pipe Insulation
Supervisor:	Ryan Peach ()
Supervisor Phone:	Not reported
Certificate Status:	ACTIVE

Name:	Not reported
Address:	900 UNIVERSITY STREET BOILER
City,State,Zip:	SEATTLE, WA 98101
Facility Type:	Retirement Center
Parent ID:	105112
Form ID:	105953##1177North334352
Notice Date:	09/17/2015
Start Date:	09/15/2015
Completion Date:	09/25/2015
Initial:	Not reported
Amended:	Not reported
On Hold:	1
Off Hold:	Not reported
Emergency:	Not reported
Site Hours Start:	8:30AM
Site Hours End:	5:00PM
Sunday:	Not reported
Monday:	1
Tuesday:	1
Wednesday:	1
Thursday:	1
Friday:	1
Saturday:	Not reported
Contractor ID:	Not reported
Phone:	253-588-0440

DRAFT

HORIZON HOUSE (Continued) **1001204061**

Job Site CAS:	Mike Factory
Project Form Email:	jeff@nwabatement.com
Property Owner Name:	Not reported
Property Owner Agent:	Brad Demidio
Property Owner Company:	Northwest Abatement Services I (ABCN00001177)
Property Owner Address:	900 University Street
Property Owner City:	Seattle
Property Owner State:	WA
Property Owner Zip4:	98101
Property Owner Phone:	253-588-0440
Job Site Room:	Boiler
Facility Age:	1963
Facility Size:	??
Facility Remodel:	Not reported
Facility Demo:	Not reported
Facility Repair:	1
Facility Maint:	Not reported
Removed:	1
Encapsulated:	Not reported
Quantity Sq Ft:	574
Fireproofing:	Not reported
Popcorn Ceiling:	Not reported
CAB:	Not reported
Sheet Vinyl:	Not reported
Asbestos Paper:	Not reported
Boiler Insulation:	1
Duct Paper:	Not reported
VAT:	Not reported
Roofing:	Not reported
Sq Ft Other:	Not reported
Sq Ft Other Text:	Not reported
Quantity Lin Ft:	850
Mag Pipe Insulation:	Not reported
Air Cell Pipe Insulation:	Not reported
Ducting Insulation:	Not reported
Cement Asbestos Pipe:	Not reported
Mudded Pipe Insulation:	1
Duct Tape:	Not reported
Lin Ft Other1:	Not reported
Lin Ft Other1 Text:	Not reported
Lin Ft Other2:	Not reported
Lin Ft Other2 Text:	Not reported
Indoors:	1
Outdoors:	Not reported
Neg Pres Enclosure:	1
Glove Bag:	Not reported
Mini Enclosure:	Not reported
Critical Barriers:	1
Wrap And Cut:	1
Wet Methods:	Not reported
HEPA Vacuum:	1
MANUALMETHODS :	1
Other CM1:	Not reported
Other CM1 Text:	Not reported
Other CM2:	Not reported
Other CM2 Text:	Not reported
Half Mask APR:	Not reported

DRAFT

HORIZON HOUSE (Continued) **1001204061**

Full Face APR:	1
PAPR:	Not reported
Type C Continuous:	1
Type C Pressure:	Not reported
Other Resp Pro:	Not reported
Other Resp Pro Text:	Not reported
Comments:	On Hold due to hole in pipe. 9-17-2015
Date Time Submitted:	2015-09-17 10:56:24
Submitter IP Address:	173.10.104.109
Region:	2
UBI:	601580291
Notice type:	Initial
Project Type:	Boiler Insulation, Mag/mudded pipe Insulation
Supervisor:	Mike Factory ()
Supervisor Phone:	Not reported
Certificate Status:	ACTIVE
Name:	Not reported
Address:	900 UNIVERSITY STREET BOILER
City,State,Zip:	SEATTLE, WA 98101
Facility Type:	Retirement Center
Parent ID:	105112
Form ID:	106404##1177North209609
Notice Date:	09/29/2015
Start Date:	09/15/2015
Completion Date:	10/02/2015
Initial:	Not reported
Amended:	1
On Hold:	Not reported
Off Hold:	Not reported
Emergency:	Not reported
Site Hours Start:	8:30AM
Site Hours End:	5:00PM
Sunday:	Not reported
Monday:	1
Tuesday:	1
Wednesday:	1
Thursday:	1
Friday:	1
Saturday:	Not reported
Contractor ID:	Not reported
Phone:	253-588-0440
Job Site CAS:	Mike Factory
Project Form Email:	jeff@nwabatement.com
Property Owner Name:	Not reported
Property Owner Agent:	Brad Demidio
Property Owner Company:	Northwest Abatement Services I (ABCN00001177)
Property Owner Address:	900 University Street
Property Owner City:	Seattle
Property Owner State:	WA
Property Owner Zip4:	98101
Property Owner Phone:	253-588-0440
Job Site Room:	Boiler
Facility Age:	1963
Facility Size:	??
Facility Remodel:	Not reported
Facility Demo:	Not reported

DRAFT

HORIZON HOUSE (Continued) **1001204061**

Facility Repair:	1
Facility Maint:	Not reported
Removed:	1
Encapsulated:	Not reported
Quantity Sq Ft:	574
Fireproofing:	Not reported
Popcorn Ceiling:	Not reported
CAB:	Not reported
Sheet Vinyl:	Not reported
Asbestos Paper:	Not reported
Boiler Insulation:	1
Duct Paper:	Not reported
VAT:	Not reported
Roofing:	Not reported
Sq Ft Other:	Not reported
Sq Ft Other Text:	Not reported
Quantity Lin Ft:	850
Mag Pipe Insulation:	Not reported
Air Cell Pipe Insulation:	Not reported
Ducting Insulation:	Not reported
Cement Asbestos Pipe:	Not reported
Mudded Pipe Insulation:	1
Duct Tape:	Not reported
Lin Ft Other1:	Not reported
Lin Ft Other1 Text:	Not reported
Lin Ft Other2:	Not reported
Lin Ft Other2 Text:	Not reported
Indoors:	1
Outdoors:	Not reported
Neg Pres Enclosure:	1
Glove Bag:	Not reported
Mini Enclosure:	Not reported
Critical Barriers:	1
Wrap And Cut:	1
Wet Methods:	Not reported
HEPA Vacuum:	1
MANUALMETHODS :	1
Other CM1:	Not reported
Other CM1 Text:	Not reported
Other CM2:	Not reported
Other CM2 Text:	Not reported
Half Mask APR:	Not reported
Full Face APR:	1
PAPR:	Not reported
Type C Continuous:	1
Type C Pressure:	Not reported
Other Resp Pro:	Not reported
Other Resp Pro Text:	Not reported
Comments:	On Hold due to hole in pipe. 9-17-2015 Have not been able to repair or locate. Abatement to proceed 9-29-2015 @ 8:30 AM
Date Time Submitted:	2015-09-29 08:32:09
Submitter IP Address:	173.10.104.109
Region:	2
UBI:	601580291
Notice type:	Initial
Project Type:	Boiler Insulation, Mag/mudded pipe Insulation
Supervisor:	Mike Factory ()

DRAFT

HORIZON HOUSE (Continued) **1001204061**

Supervisor Phone:	Not reported
Certificate Status:	ACTIVE
Name:	Not reported
Address:	900 UNIVERSITY STREET BOILER
City,State,Zip:	SEATTLE, WA 98101
Facility Type:	Retirement Center
Parent ID:	105112
Form ID:	106102##1177North147469
Notice Date:	09/21/2015
Start Date:	09/15/2015
Completion Date:	09/25/2015
Initial:	Not reported
Amended:	1
On Hold:	Not reported
Off Hold:	Not reported
Emergency:	Not reported
Site Hours Start:	8:30AM
Site Hours End:	5:00PM
Sunday:	Not reported
Monday:	1
Tuesday:	1
Wednesday:	1
Thursday:	1
Friday:	1
Saturday:	Not reported
Contractor ID:	Not reported
Phone:	253-588-0440
Job Site CAS:	Mike Factory
Project Form Email:	jeff@nwabatement.com
Property Owner Name:	Not reported
Property Owner Agent:	Brad Demidio
Property Owner Company:	Northwest Abatement Services I (ABCN00001177)
Property Owner Address:	900 University Street
Property Owner City:	Seattle
Property Owner State:	WA
Property Owner Zip4:	98101
Property Owner Phone:	253-588-0440
Job Site Room:	Boiler
Facility Age:	1963
Facility Size:	??
Facility Remodel:	Not reported
Facility Demo:	Not reported
Facility Repair:	1
Facility Maint:	Not reported
Removed:	1
Encapsulated:	Not reported
Quantity Sq Ft:	574
Fireproofing:	Not reported
Popcorn Ceiling:	Not reported
CAB:	Not reported
Sheet Vinyl:	Not reported
Asbestos Paper:	Not reported
Boiler Insulation:	1
Duct Paper:	Not reported
VAT:	Not reported
Roofing:	Not reported

DRAFT

HORIZON HOUSE (Continued) **1001204061**

Sq Ft Other:	Not reported
Sq Ft Other Text:	Not reported
Quantity Lin Ft:	850
Mag Pipe Insulation:	Not reported
Air Cell Pipe Insulation:	Not reported
Ducting Insulation:	Not reported
Cement Asbestos Pipe:	Not reported
Mudded Pipe Insulation:	1
Duct Tape:	Not reported
Lin Ft Other1:	Not reported
Lin Ft Other1 Text:	Not reported
Lin Ft Other2:	Not reported
Lin Ft Other2 Text:	Not reported
Indoors:	1
Outdoors:	Not reported
Neg Pres Enclosure:	1
Glove Bag:	Not reported
Mini Enclosure:	Not reported
Critical Barriers:	1
Wrap And Cut:	1
Wet Methods:	Not reported
HEPA Vacuum:	1
MANUALMETHODS :	1
Other CM1:	Not reported
Other CM1 Text:	Not reported
Other CM2:	Not reported
Other CM2 Text:	Not reported
Half Mask APR:	Not reported
Full Face APR:	1
PAPR:	Not reported
Type C Continuous:	1
Type C Pressure:	Not reported
Other Resp Pro:	Not reported
Other Resp Pro Text:	Not reported
Comments:	On Hold due to hole in pipe. 9-17-2015 Abatement to proceed 9-21-2015 @ 1:30 PM
Date Time Submitted:	2015-09-21 13:12:37
Submitter IP Address:	173.10.104.109
Region:	2
UBI:	601580291
Notice type:	Initial
Project Type:	Boiler Insulation, Mag/mudded pipe Insulation
Supervisor:	Mike Factory ()
Supervisor Phone:	Not reported
Certificate Status:	ACTIVE
Name:	Not reported
Address:	900 UNIVERSITY ST. TBD
City,State,Zip:	SEATTLE, WA 98101
Facility Type:	Multi Family
Parent ID:	118007
Form ID:	138909##1570Seatt355896
Notice Date:	02/21/2017
Start Date:	03/10/2017
Completion Date:	12/31/2017
Initial:	Not reported
Amended:	1

DRAFT

HORIZON HOUSE (Continued) **1001204061**

On Hold:	1
Off Hold:	Not reported
Emergency:	1
Site Hours Start:	9:00 AM
Site Hours End:	4:00 PM
Sunday:	Not reported
Monday:	1
Tuesday:	1
Wednesday:	1
Thursday:	1
Friday:	1
Saturday:	Not reported
Contractor ID:	Not reported
Phone:	(206) 457-5412
Job Site CAS:	Ryan Peach
Project Form Email:	results@seattleenvirocon.com
Property Owner Name:	Horizon House
Property Owner Agent:	Mike Rose
Property Owner Company:	Seattle Environmental Construc (ABCN00001570)
Property Owner Address:	900 University St.
Property Owner City:	Seattle
Property Owner State:	WA
Property Owner Zip4:	98101
Property Owner Phone:	206-849-8204
Job Site Room:	TBD
Facility Age:	1954
Facility Size:	514,640 sq. ft.
Facility Remodel:	1
Facility Demo:	Not reported
Facility Repair:	Not reported
Facility Maint:	Not reported
Removed:	1
Encapsulated:	Not reported
Quantity Sq Ft:	Not reported
Fireproofing:	Not reported
Popcorn Ceiling:	Not reported
CAB:	Not reported
Sheet Vinyl:	Not reported
Asbestos Paper:	Not reported
Boiler Insulation:	Not reported
Duct Paper:	Not reported
VAT:	Not reported
Roofing:	Not reported
Sq Ft Other:	Not reported
Sq Ft Other Text:	Not reported
Quantity Lin Ft:	110
Mag Pipe Insulation:	1
Air Cell Pipe Insulation:	1
Ducting Insulation:	Not reported
Cement Asbestos Pipe:	Not reported
Mudded Pipe Insulation:	Not reported
Duct Tape:	Not reported
Lin Ft Other1:	Not reported
Lin Ft Other1 Text:	Not reported
Lin Ft Other2:	Not reported
Lin Ft Other2 Text:	Not reported
Indoors:	1

DRAFT

HORIZON HOUSE (Continued) **1001204061**

Outdoors:	Not reported
Neg Pres Enclosure:	Not reported
Glove Bag:	1
Mini Enclosure:	Not reported
Critical Barriers:	1
Wrap And Cut:	Not reported
Wet Methods:	1
HEPA Vacuum:	1
MANUALMETHODS :	1
Other CM1:	Not reported
Other CM1 Text:	Not reported
Other CM2:	Not reported
Other CM2 Text:	Not reported
Half Mask APR:	1
Full Face APR:	Not reported
PAPR:	1
Type C Continuous:	Not reported
Type C Pressure:	Not reported
Other Resp Pro:	Not reported
Other Resp Pro Text:	Not reported
Comments:	Project on hold- DM 6/17 Project extended, off hold. -DM 7/19 Project extended. Starting in AM on 1/13. SMc 01/12 Additional material identified at 7J during renovation. Request waiver, message left for DOSH Supervisor, Chris Jacomme. TE 2/21 Project on Hold. TE 2/21
Date Time Submitted:	2017-02-21 22:46:15
Submitter IP Address:	98.247.99.234
Region:	2
UBI:	603379508
Notice type:	Emergency
Project Type:	Air cell Pipe Insulation, Mag/mudded pipe Insulation
Supervisor:	Ryan Peach ()
Supervisor Phone:	Not reported
Certificate Status:	ACTIVE

WA MANIFEST:

Name:		HORIZON HOUSE
Address:		900 UNIVERSITY ST
City,State,Zip:		SEATTLE, WA 98101
Facility Address 2:		Not reported
Facility ID:		14429868
EPA ID:		WAH000001974
NAICS:		531110
State Waste Code Desc:		WSC2
Federal Waste Code Desc:	D002	
Form Comm:		Not reported
Data Year:		2015
Permit by Rule:		False
Mailing Address 2:		Not reported
Treatment by Generator:		False
Mixed Radioactive Waste:		False
Importer of Hazardous Waste:		False
Immediate Recycler:		False
Treatment/Storage/Disposal/Recycling Facility:		False
Generator of Dangerous Fuel Waste:		False
Generator Marketing to Burner:		False
Other Marketers (i.e., blender, distributor, etc.):		False
Utility Boiler Burner:		False

DRAFT

HORIZON HOUSE (Continued) **1001204061**

Industry Boiler Burner:	False
Industrial Furnace:	False
Smelter Defferal:	False
Universal Waste:	Not reported
Off-Specification:	Not reported
LN Address 2:	Not reported
Tax Reg #:	600258902
Business Type:	Not reported
Mail Name:	Horizon House
Mailing Address:	900 University St
Mailing City,State,Zip:	SEATTLE, WA 98101-2789
Legal Organization Name:	Horizon House
Legal Organization Type:	Private
Legal Contact:	Bob Anderson
Legal Address:	900 University St
Legal Address 2:	Not reported
Legal City,State,Zip:	SEATTLE, WA 98101-2789
Legal Phone Number:	(206)624-3700 3601
Legal Effective Date:	06/17/1997
Land Organization Name:	Horizon House
Land Organization Type:	Private
Land Contact:	Not reported
Land Address:	900 University St
Land City,State,Zip:	SEATTLE, WA 98101-2789
Land Phone Number:	(206)624-3700 3601
Operator Organization Name:	Horizon House
Operator Organization Type:	Private
Operator:	Not reported
Operator Address:	900 University St
Operator Address 2:	Not reported
Operator City,State,Zip:	SEATTLE, WA 98101-2789
Operator Phone Number:	(206)382-3201
Operator Effective Date:	06/01/2005
Site Contact:	David Reed
Site Contact Address:	900 University St
Contact City,State,Zip:	SEATTLE, WA 98101-2789
Site Contact Phone Number:	(206)382-3201
Site Contact Email:	davidr@horizonhouse.org
Gen Status Code:	SQG
Monthly Generation:	True
Batch Generation:	False
One Time Generation:	False
Transport Own Waste:	False
Tranports Other Waste:	False
Recycler Onsite:	False
Transfer Facility:	False
Other Exemption:	Not reported
UW Battery Gen:	False
Used Oil Transporter:	False
Used Oil Transfer Facility:	False
Used Oil Processor:	False
Used Oil Refiner:	False
Used Oil Fuel Marketer Directs Shipments:	False
Used Oil Fuel Marketer Meets Specs:	False
Site Contact Address 2:	Not reported
SIC Code:	Not reported
CRK Number:	Not reported

DRAFT

HORIZON HOUSE (Continued) **1001204061**

Active:		Not reported
CAS Number:		Not reported
Chemical Name:		Not reported
EHS:		Not reported
EHS CAS Number:		Not reported
EHS Name:		Not reported
Name:		HORIZON HOUSE
Address:		900 UNIVERSITY ST
City,State,Zip:		SEATTLE, WA 98101
Facility Address 2:		Not reported
Facility ID:		14429868
EPA ID:		WAH000001974
NAICS:		531110
State Waste Code Desc:		WSC2
Federal Waste Code Desc:	D002	
Form Comm:		Not reported
Data Year:		2014
Permit by Rule:		False
Mailing Address 2:		Not reported
Treatment by Generator:		False
Mixed Radioactive Waste:		False
Importer of Hazardous Waste:		False
Immediate Recycler:		False
Treatment/Storage/Disposal/Recycling Facility:		False
Generator of Dangerous Fuel Waste:		False
Generator Marketing to Burner:		False
Other Marketers (i.e., blender, distributor, etc.):		False
Utility Boiler Burner:		False
Industry Boiler Burner:		False
Industrial Furnace:		False
Smelter Defferal:		False
Universal Waste:		Not reported
Off-Specification:		Not reported
LN Address 2:		Not reported
Tax Reg #:		600258902
Business Type:		Not reported
Mail Name:		Horizon House
Mailing Address:		900 University St
Mailing City,State,Zip:		SEATTLE, WA 98101-2789
Legal Organization Name:		Horizon House
Legal Organization Type:		Private
Legal Contact:		Bob Anderson
Legal Address:		900 University St
Legal Address 2:		Not reported
Legal City,State,Zip:		SEATTLE, WA 98101-2789
Legal Phone Number:		(206)624-3700 3601
Legal Effective Date:		06/17/1997
Land Organization Name:		Horizon House
Land Organization Type:		Private
Land Contact:		Bob Anderson
Land Address:		900 University St
Land City,State,Zip:		SEATTLE, WA 98101-2789
Land Phone Number:		(206)624-3700 3601
Operator Organization Name:		Not reported
Operator Organization Type:		Private
Operator:		Loren Ziegler

DRAFT

HORIZON HOUSE (Continued) **1001204061**

Operator Address:	900 University St
Operator Address 2:	Not reported
Operator City,State,Zip:	SEATTLE, WA 98101-2789
Operator Phone Number:	(206)382-3201
Operator Effective Date:	06/01/2005
Site Contact:	Loren Ziegler
Site Contact Address:	900 University St
Contact City,State,Zip:	SEATTLE, WA 98101-2789
Site Contact Phone Number:	(206)382-3201
Site Contact Email:	lorenz@horizonhouse.org
Gen Status Code:	SQG
Monthly Generation:	True
Batch Generation:	False
One Time Generation:	False
Transport Own Waste:	False
Tranports Other Waste:	False
Recycler Onsite:	True
Transfer Facility:	False
Other Exemption:	Not reported
UW Battery Gen:	False
Used Oil Transporter:	False
Used Oil Transfer Facility:	False
Used Oil Processor:	False
Used Oil Refiner:	False
Used Oil Fuel Marketer Directs Shipments:	False
Used Oil Fuel Marketer Meets Specs:	False
Site Contact Address 2:	Not reported
SIC Code:	Not reported
CRK Number:	Not reported
Active:	Not reported
CAS Number:	Not reported
Chemical Name:	Not reported
EHS:	Not reported
EHS CAS Number:	Not reported
EHS Name:	Not reported

Name:	HORIZON HOUSE
Address:	900 UNIVERSITY ST
City,State,Zip:	SEATTLE, WA 98101
Facility Address 2:	Not reported
Facility ID:	14429868
EPA ID:	WAH000001974
NAICS:	531110
State Waste Code Desc:	D001-Ignitable, D002-Corrosive, D003-Reactive
Federal Waste Code Desc:	D001-Ignitable, D002-Corrosive, D003-Reactive
Form Comm:	Not reported
Data Year:	2013
Permit by Rule:	False
Mailing Address 2:	Not reported
Treatment by Generator:	False
Mixed Radioactive Waste:	False
Importer of Hazardous Waste:	False
Immediate Recycler:	False
Treatment/Storage/Disposal/Recycling Facility:	False
Generator of Dangerous Fuel Waste:	False
Generator Marketing to Burner:	False
Other Marketers (i.e., blender, distributor, etc.):	False

DRAFT

HORIZON HOUSE (Continued) **1001204061**

Utility Boiler Burner:	False
Industry Boiler Burner:	False
Industrial Furnace:	False
Smelter Defferal:	False
Universal Waste:	Not reported
Off-Specification:	Not reported
LN Address 2:	Not reported
Tax Reg #:	600258902
Business Type:	Not reported
Mail Name:	Horizon House
Mailing Address:	900 University St
Mailing City,State,Zip:	SEATTLE, WA 98101-2789
Legal Organization Name:	Horizon House
Legal Organization Type:	Private
Legal Contact:	Bob Anderson
Legal Address:	900 University St
Legal Address 2:	Not reported
Legal City,State,Zip:	SEATTLE, WA 98101-2789
Legal Phone Number:	(206)624-3700 3601
Legal Effective Date:	06/17/1997
Land Organization Name:	Horizon House
Land Organization Type:	Private
Land Contact:	Bob Anderson
Land Address:	900 University St
Land City,State,Zip:	SEATTLE, WA 98101-2789
Land Phone Number:	(206)624-3700 3601
Operator Organization Name:	Not reported
Operator Organization Type:	Private
Operator:	Loren Ziegler
Operator Address:	900 University St
Operator Address 2:	Not reported
Operator City,State,Zip:	SEATTLE, WA 98101-2789
Operator Phone Number:	(206)382-3201
Operator Effective Date:	06/01/2005
Site Contact:	Loren Ziegler
Site Contact Address:	900 University St
Contact City,State,Zip:	SEATTLE, WA 98101-2789
Site Contact Phone Number:	(206)382-3201
Site Contact Email:	lorenz@horizonhouse.org
Gen Status Code:	SQG
Monthly Generation:	False
Batch Generation:	True
One Time Generation:	False
Transport Own Waste:	False
Tranports Other Waste:	False
Recycler Onsite:	True
Transfer Facility:	False
Other Exemption:	Not reported
UW Battery Gen:	False
Used Oil Transporter:	False
Used Oil Transfer Facility:	False
Used Oil Processor:	False
Used Oil Refiner:	False
Used Oil Fuel Marketer Directs Shipments:	False
Used Oil Fuel Marketer Meets Specs:	False
Site Contact Address 2:	Not reported
SIC Code:	Not reported

DRAFT

HORIZON HOUSE (Continued) **1001204061**

CRK Number:	Not reported
Active:	Not reported
CAS Number:	Not reported
Chemical Name:	Not reported
EHS:	Not reported
EHS CAS Number:	Not reported
EHS Name:	Not reported
Name:	HORIZON HOUSE
Address:	900 UNIVERSITY ST
City,State,Zip:	SEATTLE, WA 98101
Facility Address 2:	Not reported
Facility ID:	14429868
EPA ID:	WAH000001974
NAICS:	531110
State Waste Code Desc:	Not reported
Federal Waste Code Desc:	Not reported
Form Comm:	Not reported
Data Year:	2012
Permit by Rule:	False
Mailing Address 2:	Not reported
Treatment by Generator:	False
Mixed Radioactive Waste:	False
Importer of Hazardous Waste:	False
Immediate Recycler:	False
Treatment/Storage/Disposal/Recycling Facility:	False
Generator of Dangerous Fuel Waste:	False
Generator Marketing to Burner:	False
Other Marketers (i.e., blender, distributor, etc.):	False
Utility Boiler Burner:	False
Industry Boiler Burner:	False
Industrial Furnace:	False
Smelter Defferal:	False
Universal Waste:	Not reported
Off-Specification:	Not reported
LN Address 2:	Not reported
Tax Reg #:	600258902
Business Type:	Not reported
Mail Name:	Horizon House
Mailing Address:	900 University St
Mailing City,State,Zip:	SEATTLE, WA 98101-2789
Legal Organization Name:	Horizon House
Legal Organization Type:	Private
Legal Contact:	Bob Anderson
Legal Address:	900 University St
Legal Address 2:	Not reported
Legal City,State,Zip:	SEATTLE, WA 98101-2789
Legal Phone Number:	(206)624-3700 3601
Legal Effective Date:	06/17/1997
Land Organization Name:	Horizon House
Land Organization Type:	Private
Land Contact:	Bob Anderson
Land Address:	900 University St
Land City,State,Zip:	SEATTLE, WA 98101-2789
Land Phone Number:	(206)624-3700 3601
Operator Organization Name:	Not reported
Operator Organization Type:	Private

DRAFT

HORIZON HOUSE (Continued) **1001204061**

Operator:	Robert Ayala
Operator Address:	900 University St
Operator Address 2:	Not reported
Operator City,State,Zip:	SEATTLE, WA 98101-2789
Operator Phone Number:	(206)382-3201
Operator Effective Date:	06/01/2005
Site Contact:	Robert Ayala
Site Contact Address:	900 University St
Contact City,State,Zip:	SEATTLE, WA 98101-2789
Site Contact Phone Number:	(206)382-3201
Site Contact Email:	roberta@horizonhouse.org
Gen Status Code:	SQG
Monthly Generation:	False
Batch Generation:	True
One Time Generation:	False
Transport Own Waste:	False
Tranports Other Waste:	False
Recycler Onsite:	True
Transfer Facility:	False
Other Exemption:	Not reported
UW Battery Gen:	False
Used Oil Transporter:	False
Used Oil Transfer Facility:	False
Used Oil Processor:	False
Used Oil Refiner:	False
Used Oil Fuel Marketer Directs Shipments:	False
Used Oil Fuel Marketer Meets Specs:	False
Site Contact Address 2:	Not reported
SIC Code:	Not reported
CRK Number:	Not reported
Active:	Not reported
CAS Number:	Not reported
Chemical Name:	Not reported
EHS:	Not reported
EHS CAS Number:	Not reported
EHS Name:	Not reported

Name:	HORIZON HOUSE
Address:	900 UNIVERSITY ST
City,State,Zip:	SEATTLE, WA 98101
Facility Address 2:	Not reported
Facility ID:	14429868
EPA ID:	WAH000001974
NAICS:	531110
State Waste Code Desc:	Not reported
Federal Waste Code Desc:	Not reported
Form Comm:	Not reported
Data Year:	2011
Permit by Rule:	False
Mailing Address 2:	Not reported
Treatment by Generator:	False
Mixed Radioactive Waste:	False
Importer of Hazardous Waste:	False
Immediate Recycler:	False
Treatment/Storage/Disposal/Recycling Facility:	False
Generator of Dangerous Fuel Waste:	False
Generator Marketing to Burner:	False

DRAFT

HORIZON HOUSE (Continued) **1001204061**

Other Marketers (i.e., blender, distributor, etc.):	False
Utility Boiler Burner:	False
Industry Boiler Burner:	False
Industrial Furnace:	False
Smelter Defferal:	False
Universal Waste:	Not reported
Off-Specification:	Not reported
LN Address 2:	Not reported
Tax Reg #:	600258902
Business Type:	Not reported
Mail Name:	Horizon House
Mailing Address:	900 University St
Mailing City,State,Zip:	SEATTLE, WA 98101-2789
Legal Organization Name:	Horizon House
Legal Organization Type:	Private
Legal Contact:	Bob Anderson
Legal Address:	900 University St
Legal Address 2:	Not reported
Legal City,State,Zip:	SEATTLE, WA 98101-2789
Legal Phone Number:	(206)624-3700 3601
Legal Effective Date:	06/17/1997
Land Organization Name:	Horizon House
Land Organization Type:	Private
Land Contact:	Bob Anderson
Land Address:	900 University St
Land City,State,Zip:	SEATTLE, WA 98101-2789
Land Phone Number:	(206)624-3700 3601
Operator Organization Name:	Not reported
Operator Organization Type:	Private
Operator:	Robert Ayala
Operator Address:	900 University St
Operator Address 2:	Not reported
Operator City,State,Zip:	SEATTLE, WA 98101-2789
Operator Phone Number:	(206)382-3201
Operator Effective Date:	06/01/2005
Site Contact:	Robert Ayala
Site Contact Address:	900 University St
Contact City,State,Zip:	SEATTLE, WA 98101-2789
Site Contact Phone Number:	(206)382-3201
Site Contact Email:	roberta@horizonhouse.org
Gen Status Code:	SQG
Monthly Generation:	False
Batch Generation:	True
One Time Generation:	False
Transport Own Waste:	False
Tranports Other Waste:	False
Recycler Onsite:	True
Transfer Facility:	False
Other Exemption:	Not reported
UW Battery Gen:	False
Used Oil Transporter:	False
Used Oil Transfer Facility:	False
Used Oil Processor:	False
Used Oil Refiner:	False
Used Oil Fuel Marketer Directs Shipments:	False
Used Oil Fuel Marketer Meets Specs:	False
Site Contact Address 2:	Not reported

DRAFT

HORIZON HOUSE (Continued) **1001204061**

SIC Code:	Not reported
CRK Number:	Not reported
Active:	Not reported
CAS Number:	Not reported
Chemical Name:	Not reported
EHS:	Not reported
EHS CAS Number:	Not reported
EHS Name:	Not reported
Name:	HORIZON HOUSE
Address:	900 UNIVERSITY ST
City,State,Zip:	SEATTLE, WA 98101
Facility Address 2:	Not reported
Facility ID:	14429868
EPA ID:	WAH000001974
NAICS:	531110
State Waste Code Desc:	Not reported
Federal Waste Code Desc:	Not reported
Form Comm:	Not reported
Data Year:	2010
Permit by Rule:	False
Mailing Address 2:	Not reported
Treatment by Generator:	False
Mixed Radioactive Waste:	False
Importer of Hazardous Waste:	False
Immediate Recycler:	False
Treatment/Storage/Disposal/Recycling Facility:	False
Generator of Dangerous Fuel Waste:	False
Generator Marketing to Burner:	False
Other Marketers (i.e., blender, distributor, etc.):	False
Utility Boiler Burner:	False
Industry Boiler Burner:	False
Industrial Furnace:	False
Smelter Defferal:	False
Universal Waste:	Not reported
Off-Specification:	Not reported
LN Address 2:	Not reported
Tax Reg #:	600258902
Business Type:	Not reported
Mail Name:	Horizon House
Mailing Address:	900 University St
Mailing City,State,Zip:	SEATTLE, WA 98101-2789
Legal Organization Name:	Horizon House
Legal Organization Type:	Private
Legal Contact:	Bob Anderson
Legal Address:	900 University St
Legal Address 2:	Not reported
Legal City,State,Zip:	SEATTLE, WA 98101-2789
Legal Phone Number:	(206)624-3700 3601
Legal Effective Date:	06/17/1997
Land Organization Name:	Horizon House
Land Organization Type:	Private
Land Contact:	Bob Anderson
Land Address:	900 University St
Land City,State,Zip:	SEATTLE, WA 98101-2789
Land Phone Number:	(206)624-3700 3601
Operator Organization Name:	Not reported

DRAFT

HORIZON HOUSE (Continued) **1001204061**

Operator Organization Type:	Private
Operator:	Robert Ayala
Operator Address:	900 University St
Operator Address 2:	Not reported
Operator City,State,Zip:	SEATTLE, WA 98101-2789
Operator Phone Number:	(206)382-3201
Operator Effective Date:	06/01/2005
Site Contact:	Robert Ayala
Site Contact Address:	900 University St
Contact City,State,Zip:	SEATTLE, WA 98101-2789
Site Contact Phone Number:	(206)382-3201
Site Contact Email:	roberta@horizonhouse.org
Gen Status Code:	SQG
Monthly Generation:	False
Batch Generation:	True
One Time Generation:	False
Transport Own Waste:	False
Tranports Other Waste:	False
Recycler Onsite:	True
Transfer Facility:	False
Other Exemption:	Not reported
UW Battery Gen:	False
Used Oil Transporter:	False
Used Oil Transfer Facility:	False
Used Oil Processor:	False
Used Oil Refiner:	False
Used Oil Fuel Marketer Directs Shipments:	False
Used Oil Fuel Marketer Meets Specs:	False
Site Contact Address 2:	Not reported
SIC Code:	Not reported
CRK Number:	Not reported
Active:	Not reported
CAS Number:	Not reported
Chemical Name:	Not reported
EHS:	Not reported
EHS CAS Number:	Not reported
EHS Name:	Not reported

Name:	HORIZON HOUSE
Address:	900 UNIVERSITY ST
City,State,Zip:	SEATTLE, WA 98101
Facility Address 2:	Not reported
Facility ID:	14429868
EPA ID:	WAH000001974
NAICS:	531110
State Waste Code Desc:	Not reported
Federal Waste Code Desc:	Not reported
Form Comm:	Not reported
Data Year:	2009
Permit by Rule:	False
Mailing Address 2:	Not reported
Treatment by Generator:	False
Mixed Radioactive Waste:	False
Importer of Hazardous Waste:	False
Immediate Recycler:	False
Treatment/Storage/Disposal/Recycling Facility:	False
Generator of Dangerous Fuel Waste:	False

DRAFT

HORIZON HOUSE (Continued) **1001204061**

Generator Marketing to Burner:	False
Other Marketers (i.e., blender, distributor, etc.):	False
Utility Boiler Burner:	False
Industry Boiler Burner:	False
Industrial Furnace:	False
Smelter Defferal:	False
Universal Waste:	Not reported
Off-Specification:	Not reported
LN Address 2:	Not reported
Tax Reg #:	600258902
Business Type:	Not reported
Mail Name:	Horizon House
Mailing Address:	900 University St
Mailing City,State,Zip:	SEATTLE, WA 98101-2789
Legal Organization Name:	Horizon House
Legal Organization Type:	Private
Legal Contact:	Bob Anderson
Legal Address:	900 University St
Legal Address 2:	Not reported
Legal City,State,Zip:	SEATTLE, WA 98101-2789
Legal Phone Number:	(206)624-3700 3601
Legal Effective Date:	06/17/1997
Land Organization Name:	Horizon House
Land Organization Type:	Private
Land Contact:	Bob Anderson
Land Address:	900 University St
Land City,State,Zip:	SEATTLE, WA 98101-2789
Land Phone Number:	(206)624-3700 3601
Operator Organization Name:	Not reported
Operator Organization Type:	Private
Operator:	Robert Ayala
Operator Address:	900 University St
Operator Address 2:	Not reported
Operator City,State,Zip:	SEATTLE, WA 98101-2789
Operator Phone Number:	(206)382-3201
Operator Effective Date:	06/01/2005
Site Contact:	Robert Ayala
Site Contact Address:	900 University St
Contact City,State,Zip:	SEATTLE, WA 98101-2789
Site Contact Phone Number:	(206)382-3201
Site Contact Email:	roberta@horizonhouse.org
Gen Status Code:	SQG
Monthly Generation:	False
Batch Generation:	True
One Time Generation:	False
Transport Own Waste:	False
Tranports Other Waste:	False
Recycler Onsite:	True
Transfer Facility:	False
Other Exemption:	Not reported
UW Battery Gen:	False
Used Oil Transporter:	False
Used Oil Transfer Facility:	False
Used Oil Processor:	False
Used Oil Refiner:	False
Used Oil Fuel Marketer Directs Shipments:	False
Used Oil Fuel Marketer Meets Specs:	False

DRAFT

HORIZON HOUSE (Continued) **1001204061**

Site Contact Address 2:	Not reported
SIC Code:	Not reported
CRK Number:	Not reported
Active:	Not reported
CAS Number:	Not reported
Chemical Name:	Not reported
EHS:	Not reported
EHS CAS Number:	Not reported
EHS Name:	Not reported
Name:	HORIZON HOUSE
Address:	900 UNIVERSITY ST
City,State,Zip:	SEATTLE, WA 98101
Facility Address 2:	Not reported
Facility ID:	14429868
EPA ID:	WAH000001974
NAICS:	53111
State Waste Code Desc:	Not reported
Federal Waste Code Desc:	Not reported
Form Comm:	Not reported
Data Year:	2008
Permit by Rule:	False
Mailing Address 2:	Not reported
Treatment by Generator:	False
Mixed Radioactive Waste:	False
Importer of Hazardous Waste:	False
Immediate Recycler:	False
Treatment/Storage/Disposal/Recycling Facility:	False
Generator of Dangerous Fuel Waste:	False
Generator Marketing to Burner:	False
Other Marketers (i.e., blender, distributor, etc.):	False
Utility Boiler Burner:	False
Industry Boiler Burner:	False
Industrial Furnace:	False
Smelter Defferal:	False
Universal Waste:	Not reported
Off-Specification:	Not reported
LN Address 2:	Not reported
Tax Reg #:	600258902
Business Type:	Not reported
Mail Name:	Horizon House
Mailing Address:	900 University St
Mailing City,State,Zip:	SEATTLE, WA 98101
Legal Organization Name:	Horizon House
Legal Organization Type:	Private
Legal Contact:	Bob Anderson
Legal Address:	900 University St
Legal Address 2:	Not reported
Legal City,State,Zip:	SEATTLE, WA 98101
Legal Phone Number:	(206)624-3700 3601
Legal Effective Date:	06/17/1997
Land Organization Name:	Horizon House
Land Organization Type:	Private
Land Contact:	Bob Anderson
Land Address:	900 University St
Land City,State,Zip:	SEATTLE, WA 98101
Land Phone Number:	(206)624-3700 3601

DRAFT

HORIZON HOUSE (Continued) **1001204061**

Operator Organization Name:	Not reported
Operator Organization Type:	Private
Operator:	Robert Ayala
Operator Address:	900 University St
Operator Address 2:	Not reported
Operator City,State,Zip:	SEATTLE, WA 98101
Operator Phone Number:	(206)382-3201
Operator Effective Date:	06/01/2005
Site Contact:	Robert Ayala
Site Contact Address:	900 University St
Contact City,State,Zip:	SEATTLE, WA 98101
Site Contact Phone Number:	(206)382-3201
Site Contact Email:	roberta@horizonhouse.org
Gen Status Code:	SQG
Monthly Generation:	True
Batch Generation:	False
One Time Generation:	False
Transport Own Waste:	False
Tranports Other Waste:	False
Recycler Onsite:	False
Transfer Facility:	False
Other Exemption:	Not reported
UW Battery Gen:	False
Used Oil Transporter:	False
Used Oil Transfer Facility:	False
Used Oil Processor:	False
Used Oil Refiner:	False
Used Oil Fuel Marketer Directs Shipments:	False
Used Oil Fuel Marketer Meets Specs:	False
Site Contact Address 2:	Not reported
SIC Code:	Not reported
CRK Number:	Not reported
Active:	Not reported
CAS Number:	Not reported
Chemical Name:	Not reported
EHS:	Not reported
EHS CAS Number:	Not reported
EHS Name:	Not reported

Name:	HORIZON HOUSE
Address:	900 UNIVERSITY ST
City,State,Zip:	SEATTLE, WA 98101
Facility Address 2:	Not reported
Facility ID:	14429868
EPA ID:	WAH000001974
NAICS:	53111
State Waste Code Desc:	Not reported
Federal Waste Code Desc:	Not reported
Form Comm:	Not reported
Data Year:	Not reported
Permit by Rule:	FALSE
Mailing Address 2:	Not reported
Treatment by Generator:	FALSE
Mixed Radioactive Waste:	FALSE
Importer of Hazardous Waste:	FALSE
Immediate Recycler:	FALSE
Treatment/Storage/Disposal/Recycling Facility:	FALSE

DRAFT

HORIZON HOUSE (Continued) **1001204061**

Generator of Dangerous Fuel Waste:	FALSE
Generator Marketing to Burner:	FALSE
Other Marketers (i.e., blender, distributor, etc.):	FALSE
Utility Boiler Burner:	TRUE
Industry Boiler Burner:	FALSE
Industrial Furnace:	FALSE
Smelter Defferal:	FALSE
Universal Waste:	Not reported
Off-Specification:	Not reported
LN Address 2:	Not reported
Tax Reg #:	600258902
Business Type:	Not reported
Mail Name:	Horizon House
Mailing Address:	900 University St
Mailing City,State,Zip:	SEATTLE, WA 98101
Legal Organization Name:	Horizon House
Legal Organization Type:	Private
Legal Contact:	Bob Anderson
Legal Address:	900 University St
Legal Address 2:	Not reported
Legal City,State,Zip:	SEATTLE, WA 98101
Legal Phone Number:	(206)624-3700 3601
Legal Effective Date:	06/17/1997
Land Organization Name:	Horizon House
Land Organization Type:	Private
Land Contact:	Bob Anderson
Land Address:	900 University St
Land City,State,Zip:	SEATTLE, WA 98101
Land Phone Number:	(206)624-3700 3601
Operator Organization Name:	Not reported
Operator Organization Type:	Private
Operator:	Matt Marshall
Operator Address:	900 University St
Operator Address 2:	Not reported
Operator City,State,Zip:	SEATTLE, WA 98101
Operator Phone Number:	(206)382-3736 3736
Operator Effective Date:	06/01/2005
Site Contact:	matt marshall
Site Contact Address:	900 University St
Contact City,State,Zip:	SEATTLE, WA 98101
Site Contact Phone Number:	(206)382-3736 3736
Site Contact Email:	pauln@horizonhouse.org
Gen Status Code:	SQG
Monthly Generation:	TRUE
Batch Generation:	FALSE
One Time Generation:	FALSE
Transport Own Waste:	FALSE
Tranports Other Waste:	FALSE
Recycler Onsite:	FALSE
Transfer Facility:	FALSE
Other Exemption:	Not reported
UW Battery Gen:	TRUE
Used Oil Transporter:	FALSE
Used Oil Transfer Facility:	FALSE
Used Oil Processor:	FALSE
Used Oil Refiner:	FALSE
Used Oil Fuel Marketer Directs Shipments:	FALSE

DRAFT

HORIZON HOUSE (Continued) **1001204061**

Used Oil Fuel Marketer Meets Specs:	FALSE
Site Contact Address 2:	Not reported
SIC Code:	Not reported
CRK Number:	Not reported
Active:	Not reported
CAS Number:	Not reported
Chemical Name:	Not reported
EHS:	Not reported
EHS CAS Number:	Not reported
EHS Name:	Not reported
Name:	HORIZON HOUSE
Address:	900 UNIVERSITY ST
City,State,Zip:	SEATTLE, WA 98101
Facility Address 2:	Not reported
Facility ID:	14429868
EPA ID:	WAH000001974
NAICS:	53111
State Waste Code Desc:	Not reported
Federal Waste Code Desc:	Not reported
Form Comm:	Not reported
Data Year:	Not reported
Permit by Rule:	No
Mailing Address 2:	Not reported
Treatment by Generator:	No
Mixed Radioactive Waste:	No
Importer of Hazardous Waste:	No
Immediate Recycler:	No
Treatment/Storage/Disposal/Recycling Facility:	No
Generator of Dangerous Fuel Waste:	No
Generator Marketing to Burner:	No
Other Marketers (i.e., blender, distributor, etc.):	No
Utility Boiler Burner:	No
Industry Boiler Burner:	No
Industrial Furnace:	No
Smelter Defferal:	No
Universal Waste:	Not reported
Off-Specification:	Not reported
LN Address 2:	Not reported
Tax Reg #:	600258902
Business Type:	Not reported
Mail Name:	Horizon House
Mailing Address:	900 University St
Mailing City,State,Zip:	SEATTLE, WA 98101
Legal Organization Name:	Horizon House
Legal Organization Type:	Private
Legal Contact:	Bob Anderson
Legal Address:	900 University St
Legal Address 2:	Not reported
Legal City,State,Zip:	SEATTLE, WA 98101
Legal Phone Number:	(206)624-3700 3601
Legal Effective Date:	06/17/1997
Land Organization Name:	Horizon House
Land Organization Type:	Private
Land Contact:	Not reported
Land Address:	900 University St
Land City,State,Zip:	SEATTLE, WA 98101

DRAFT

HORIZON HOUSE (Continued) **1001204061**

Land Phone Number:	(206)624-3700 3736
Operator Organization Name:	Not reported
Operator Organization Type:	Private
Operator:	Paul Noel
Operator Address:	900 University St
Operator Address 2:	Not reported
Operator City,State,Zip:	SEATTLE, WA 98101
Operator Phone Number:	(206)382-3736
Operator Effective Date:	06/01/2005
Site Contact:	Paul Noel
Site Contact Address:	900 University St
Contact City,State,Zip:	SEATTLE, WA 98101
Site Contact Phone Number:	(206)382-3736 3736
Site Contact Email:	pauln@horizonhouse.org
Gen Status Code:	SQG
Monthly Generation:	Yes
Batch Generation:	No
One Time Generation:	No
Transport Own Waste:	No
Tranports Other Waste:	No
Recycler Onsite:	No
Transfer Facility:	No
Other Exemption:	Not reported
UW Battery Gen:	No
Used Oil Transporter:	No
Used Oil Transfer Facility:	No
Used Oil Processor:	No
Used Oil Refiner:	No
Used Oil Fuel Marketer Directs Shipments:	No
Used Oil Fuel Marketer Meets Specs:	No
Site Contact Address 2:	Not reported
SIC Code:	Not reported
CRK Number:	Not reported
Active:	Not reported
CAS Number:	Not reported
Chemical Name:	Not reported
EHS:	Not reported
EHS CAS Number:	Not reported
EHS Name:	Not reported

Click this hyperlink while viewing on your computer to access
1 additional WA MANIFEST: record(s) in the EDR Site Report.

HAZNET:

Name:	HORIZON HOUSE
Address:	900 UNIVERSITY ST
Address 2:	Not reported
City,State,Zip:	SEATTLE, WA 981012797
Contact:	DOUGLAS JOHNSON
Telephone:	2063823736
Mailing Name:	Not reported
Mailing Address:	900 UNIVERSITY ST
Year:	2010
Gepaid:	WAH000001974
TSD EPA ID:	CAD059494310
CA Waste Code:	291 - Latex waste

DRAFT

HORIZON HOUSE (Continued) **1001204061**

Disposal Method: H141 - Storage, Bulking, And/Or Transfer Off Site--No Treatment/Reovery (H010-H129) Or (H131-H135)
Tons: 0.225

Year: 2009
Gepaid: WAH000001974
TSD EPA ID: CAD059494310
CA Waste Code: 291 - Latex waste
Disposal Method: H141 - Storage, Bulking, And/Or Transfer Off Site--No Treatment/Reovery (H010-H129) Or (H131-H135)
Tons: 0.225

Year: 2008
Gepaid: WAH000001974
TSD EPA ID: CAD059494310
CA Waste Code: -
Disposal Method: H141 - Storage, Bulking, And/Or Transfer Off Site--No Treatment/Reovery (H010-H129) Or (H131-H135)
Tons: 0.25

Year: 2008
Gepaid: WAH000001974
TSD EPA ID: CAD059494310
CA Waste Code: 181 - Other inorganic solid waste
Disposal Method: H141 - Storage, Bulking, And/Or Transfer Off Site--No Treatment/Reovery (H010-H129) Or (H131-H135)
Tons: 0.875

Year: 2008
Gepaid: WAH000001974
TSD EPA ID: CAD059494310
CA Waste Code: 291 - Latex waste
Disposal Method: H141 - Storage, Bulking, And/Or Transfer Off Site--No Treatment/Reovery (H010-H129) Or (H131-H135)
Tons: 0.5

Year: 2007
Gepaid: WAH000001974
TSD EPA ID: CAD009452657
CA Waste Code: 343 - Unspecified organic liquid mixture
Disposal Method: H141 - Storage, Bulking, And/Or Transfer Off Site--No Treatment/Reovery (H010-H129) Or (H131-H135)
Tons: 0.374

Year: 2007
Gepaid: WAH000001974
TSD EPA ID: CAD009452657
CA Waste Code: 551 - Laboratory waste chemicals
Disposal Method: H141 - Storage, Bulking, And/Or Transfer Off Site--No Treatment/Reovery (H010-H129) Or (H131-H135)
Tons: 0.0915

Year: 2006
Gepaid: WAH000001974
TSD EPA ID: CAD009452657
CA Waste Code: 221 - Waste oil and mixed oil
Disposal Method: H141 - Storage, Bulking, And/Or Transfer Off Site--No

DRAFT

HORIZON HOUSE (Continued) **1001204061**

	Treatment/Reovery (H010-H129) Or (H131-H135)
Tons:	0.15
Year:	2006
Gepaid:	WAH000001974
TSD EPA ID:	CAD009452657
CA Waste Code:	343 - Unspecified organic liquid mixture
Disposal Method:	H141 - Storage, Bulking, And/Or Transfer Off Site--No Treatment/Reovery (H010-H129) Or (H131-H135)
Tons:	0.34
Year:	2006
Gepaid:	WAH000001974
TSD EPA ID:	CAD009452657
CA Waste Code:	343 - Unspecified organic liquid mixture
Disposal Method:	R01 - Recycler
Tons:	0.374

Click this hyperlink while viewing on your computer to access
3 additional CA HAZNET: record(s) in the EDR Site Report.

Additional Info:

Year:	2010
Gen EPA ID:	WAH000001974
Shipment Date:	20101124
Creation Date:	2/19/2011 18:30:32
Receipt Date:	20101214
Manifest ID:	002603789FLE
Trans EPA ID:	MAD039322250
Trans Name:	CLEAN HARBORS ENVIRONMENTAL SERVICES INC
Trans 2 EPA ID:	AZR000508515
Trans 2 Name:	SLT EXPRESSWAY
TSDF EPA ID:	CAD059494310
Trans Name:	CLEAN HARBORS SAN JOSE LLC
TSDF Alt EPA ID:	Not reported
TSDF Alt Name:	Not reported
Waste Code Description:	291 - Latex waste
RCRA Code:	Not reported
Meth Code:	H141 - Storage, Bulking, And/Or Transfer Off Site--No Treatment/Reovery (H010-H129) Or (H131-H135)
Quantity Tons:	0.225
Waste Quantity:	450
Quantity Unit:	P
Additional Code 1:	Not reported
Additional Code 2:	Not reported
Additional Code 3:	Not reported
Additional Code 4:	Not reported
Additional Code 5:	Not reported

Additional Info:

Year:	2009
Gen EPA ID:	WAH000001974
Shipment Date:	20090403

DRAFT

HORIZON HOUSE (Continued) **1001204061**

Creation Date:	7/2/2009 18:30:18
Receipt Date:	20090428
Manifest ID:	001716584FLE
Trans EPA ID:	MAD039322250
Trans Name:	CLEAN HARBORS ENVIRONMENTAL SERVICES INC
Trans 2 EPA ID:	MAD039322250
Trans 2 Name:	CLEAN HARBORS
TSDF EPA ID:	CAD059494310
Trans Name:	CLEAN HARBORS SAN JOSE LLC
TSDF Alt EPA ID:	Not reported
TSDF Alt Name:	Not reported
Waste Code Description:	291 - Latex waste
RCRA Code:	Not reported
Meth Code:	H141 - Storage, Bulking, And/Or Transfer Off Site--No Treatment/Reovery (H010-H129) Or (H131-H135)
Quantity Tons:	0.225
Waste Quantity:	450
Quantity Unit:	P
Additional Code 1:	Not reported
Additional Code 2:	Not reported
Additional Code 3:	Not reported
Additional Code 4:	Not reported
Additional Code 5:	Not reported

Additional Info:

Year:	2008
Gen EPA ID:	WAH000001974
Shipment Date:	20080918
Creation Date:	12/16/2008 18:30:20
Receipt Date:	20081010
Manifest ID:	001725954FLE
Trans EPA ID:	MAD039322250
Trans Name:	CLEAN HARBORS ENVIRONMENTAL SERVICES INC
Trans 2 EPA ID:	MAD039322250
Trans 2 Name:	CLEAN HARBORS ENV SERVICES INC
TSDF EPA ID:	CAD059494310
Trans Name:	CLEAN HARBORS SAN JOSE LLC
TSDF Alt EPA ID:	Not reported
TSDF Alt Name:	Not reported
Waste Code Description:	291 - Latex waste
RCRA Code:	Not reported
Meth Code:	H141 - Storage, Bulking, And/Or Transfer Off Site--No Treatment/Reovery (H010-H129) Or (H131-H135)
Quantity Tons:	0.5
Waste Quantity:	1000
Quantity Unit:	P
Additional Code 1:	Not reported
Additional Code 2:	Not reported
Additional Code 3:	Not reported
Additional Code 4:	Not reported
Additional Code 5:	Not reported
Shipment Date:	20080918
Creation Date:	12/16/2008 18:30:20
Receipt Date:	20081010
Manifest ID:	001725954FLE

DRAFT

HORIZON HOUSE (Continued) **1001204061**

Trans EPA ID:	MAD039322250
Trans Name:	CLEAN HARBORS ENVIRONMENTAL SERVICES INC
Trans 2 EPA ID:	MAD039322250
Trans 2 Name:	CLEAN HARBORS ENV SERVICES INC
TSDF EPA ID:	CAD059494310
Trans Name:	CLEAN HARBORS SAN JOSE LLC
TSDF Alt EPA ID:	Not reported
TSDF Alt Name:	Not reported
Waste Code Description:	181 - Other inorganic solid waste Organics
RCRA Code:	Not reported
Meth Code:	H141 - Storage, Bulking, And/Or Transfer Off Site--No Treatment/Reovery (H010-H129) Or (H131-H135)
Quantity Tons:	0.25
Waste Quantity:	500
Quantity Unit:	P
Additional Code 1:	Not reported
Additional Code 2:	Not reported
Additional Code 3:	Not reported
Additional Code 4:	Not reported
Additional Code 5:	Not reported
Shipment Date:	20080918
Creation Date:	12/16/2008 18:30:20
Receipt Date:	20081010
Manifest ID:	001725954FLE
Trans EPA ID:	MAD039322250
Trans Name:	CLEAN HARBORS ENVIRONMENTAL SERVICES INC
Trans 2 EPA ID:	MAD039322250
Trans 2 Name:	CLEAN HARBORS ENV SERVICES INC
TSDF EPA ID:	CAD059494310
Trans Name:	CLEAN HARBORS SAN JOSE LLC
TSDF Alt EPA ID:	Not reported
TSDF Alt Name:	Not reported
Waste Code Description:	181 - Other inorganic solid waste Organics
RCRA Code:	Not reported
Meth Code:	H141 - Storage, Bulking, And/Or Transfer Off Site--No Treatment/Reovery (H010-H129) Or (H131-H135)
Quantity Tons:	0.625
Waste Quantity:	1250
Quantity Unit:	P
Additional Code 1:	Not reported
Additional Code 2:	Not reported
Additional Code 3:	Not reported
Additional Code 4:	Not reported
Additional Code 5:	Not reported
Shipment Date:	20080630
Creation Date:	9/12/2008 18:30:16
Receipt Date:	20080721
Manifest ID:	001780991FLE
Trans EPA ID:	MAD039322250
Trans Name:	CLEAN HARBORS ENVIRONMENTAL SERVICES INC
Trans 2 EPA ID:	MAD039322250
Trans 2 Name:	CLEAN HARBORS ENV SERVICES INC
TSDF EPA ID:	CAD059494310
Trans Name:	CLEAN HARBORS SAN JOSE LLC
TSDF Alt EPA ID:	Not reported

DRAFT

HORIZON HOUSE (Continued) **1001204061**

TSDF Alt Name:	Not reported
Waste Code Description:	- Not reported
RCRA Code:	Not reported
Meth Code:	H141 - Storage, Bulking, And/Or Transfer Off Site--No Treatment/Reovery (H010-H129) Or (H131-H135)
Quantity Tons:	0.175
Waste Quantity:	350
Quantity Unit:	P
Additional Code 1:	Not reported
Additional Code 2:	Not reported
Additional Code 3:	Not reported
Additional Code 4:	Not reported
Additional Code 5:	Not reported
Shipment Date:	20080630
Creation Date:	9/12/2008 18:30:16
Receipt Date:	20080721
Manifest ID:	001780991FLE
Trans EPA ID:	MAD039322250
Trans Name:	CLEAN HARBORS ENVIRONMENTAL SERVICES INC
Trans 2 EPA ID:	MAD039322250
Trans 2 Name:	CLEAN HARBORS ENV SERVICES INC
TSDF EPA ID:	CAD059494310
Trans Name:	CLEAN HARBORS SAN JOSE LLC
TSDF Alt EPA ID:	Not reported
TSDF Alt Name:	Not reported
Waste Code Description:	- Not reported
RCRA Code:	Not reported
Meth Code:	H141 - Storage, Bulking, And/Or Transfer Off Site--No Treatment/Reovery (H010-H129) Or (H131-H135)
Quantity Tons:	0.075
Waste Quantity:	150
Quantity Unit:	P
Additional Code 1:	Not reported
Additional Code 2:	Not reported
Additional Code 3:	Not reported
Additional Code 4:	Not reported
Additional Code 5:	Not reported

Additional Info:

Year:	2007
Gen EPA ID:	WAH000001974
Shipment Date:	20070710
Creation Date:	2/4/2008 18:30:26
Receipt Date:	20070716
Manifest ID:	001321351JJK
Trans EPA ID:	CAD009452657
Trans Name:	ROMIC ENVIRONMENTAL TECHNOLOGIES CORPORATION/AES
Trans 2 EPA ID:	OKD981588791
Trans 2 Name:	TRIAD TRANSPORT INC
TSDF EPA ID:	CAD009452657
Trans Name:	ROMIC ENVIRONMENTAL TECHNOLOGIES CORPORATION/AES
TSDF Alt EPA ID:	Not reported
TSDF Alt Name:	Not reported
Waste Code Description:	551 - Laboratory waste chemicals 561 Detergent and soap
RCRA Code:	D001

DRAFT

HORIZON HOUSE (Continued) **1001204061**

Meth Code:	H141 - Storage, Bulking, And/Or Transfer Off Site--No Treatment/Reovery (H010-H129) Or (H131-H135)
Quantity Tons:	0.0425
Waste Quantity:	85
Quantity Unit:	P
Additional Code 1:	Not reported
Additional Code 2:	Not reported
Additional Code 3:	Not reported
Additional Code 4:	Not reported
Additional Code 5:	Not reported
Shipment Date:	20070710
Creation Date:	Not reported
Receipt Date:	Not reported
Manifest ID:	001321351JJK
Trans EPA ID:	CAD009452657
Trans Name:	ROMIC ENVIRONMENTAL TECHNOLOGIES CORPORATION/AES
Trans 2 EPA ID:	OKD981588791
Trans 2 Name:	TRIAD TRANSPORT INC
TSDF EPA ID:	CAD009452657
Trans Name:	ROMIC ENVIRONMENTAL TECHNOLOGIES CORPORATION/AES
TSDF Alt EPA ID:	Not reported
TSDF Alt Name:	Not reported
Waste Code Description:	551 - Laboratory waste chemicals 561 Detergent and soap
RCRA Code:	Not reported
Meth Code:	H141 - Storage, Bulking, And/Or Transfer Off Site--No Treatment/Reovery (H010-H129) Or (H131-H135)
Quantity Tons:	0.0005
Waste Quantity:	1
Quantity Unit:	P
Additional Code 1:	Not reported
Additional Code 2:	Not reported
Additional Code 3:	Not reported
Additional Code 4:	Not reported
Additional Code 5:	Not reported
Shipment Date:	20070710
Creation Date:	2/4/2008 18:30:26
Receipt Date:	20070716
Manifest ID:	001321351JJK
Trans EPA ID:	CAD009452657
Trans Name:	ROMIC ENVIRONMENTAL TECHNOLOGIES CORPORATION/AES
Trans 2 EPA ID:	OKD981588791
Trans 2 Name:	TRIAD TRANSPORT INC
TSDF EPA ID:	CAD009452657
Trans Name:	ROMIC ENVIRONMENTAL TECHNOLOGIES CORPORATION/AES
TSDF Alt EPA ID:	Not reported
TSDF Alt Name:	Not reported
Waste Code Description:	551 - Laboratory waste chemicals 561 Detergent and soap
RCRA Code:	Not reported
Meth Code:	H141 - Storage, Bulking, And/Or Transfer Off Site--No Treatment/Reovery (H010-H129) Or (H131-H135)
Quantity Tons:	0.0005
Waste Quantity:	1
Quantity Unit:	P
Additional Code 1:	Not reported
Additional Code 2:	Not reported

DRAFT

HORIZON HOUSE (Continued) **1001204061**

Additional Code 3:	Not reported
Additional Code 4:	Not reported
Additional Code 5:	Not reported
Shipment Date:	20070710
Creation Date:	2/4/2008 18:30:26
Receipt Date:	20070716
Manifest ID:	001321351JJK
Trans EPA ID:	CAD009452657
Trans Name:	ROMIC ENVIRONMENTAL TECHNOLOGIES CORPORATION/AES
Trans 2 EPA ID:	OKD981588791
Trans 2 Name:	TRIAD TRANSPORT INC
TSDF EPA ID:	CAD009452657
Trans Name:	ROMIC ENVIRONMENTAL TECHNOLOGIES CORPORATION/AES
TSDF Alt EPA ID:	Not reported
TSDF Alt Name:	Not reported
Waste Code Description:	551 - Laboratory waste chemicals 561 Detergent and soap
RCRA Code:	Not reported
Meth Code:	H141 - Storage, Bulking, And/Or Transfer Off Site--No Treatment/Reovery (H010-H129) Or (H131-H135)
Quantity Tons:	0.0005
Waste Quantity:	1
Quantity Unit:	P
Additional Code 1:	Not reported
Additional Code 2:	Not reported
Additional Code 3:	Not reported
Additional Code 4:	Not reported
Additional Code 5:	Not reported
Shipment Date:	20070710
Creation Date:	2/4/2008 18:30:26
Receipt Date:	20070716
Manifest ID:	001321351JJK
Trans EPA ID:	CAD009452657
Trans Name:	ROMIC ENVIRONMENTAL TECHNOLOGIES CORPORATION/AES
Trans 2 EPA ID:	OKD981588791
Trans 2 Name:	TRIAD TRANSPORT INC
TSDF EPA ID:	CAD009452657
Trans Name:	ROMIC ENVIRONMENTAL TECHNOLOGIES CORPORATION/AES
TSDF Alt EPA ID:	Not reported
TSDF Alt Name:	Not reported
Waste Code Description:	551 - Laboratory waste chemicals 561 Detergent and soap
RCRA Code:	D001
Meth Code:	H141 - Storage, Bulking, And/Or Transfer Off Site--No Treatment/Reovery (H010-H129) Or (H131-H135)
Quantity Tons:	0.003
Waste Quantity:	6
Quantity Unit:	P
Additional Code 1:	Not reported
Additional Code 2:	Not reported
Additional Code 3:	Not reported
Additional Code 4:	Not reported
Additional Code 5:	Not reported
Shipment Date:	20070608
Creation Date:	Not reported
Receipt Date:	Not reported

DRAFT

HORIZON HOUSE (Continued) **1001204061**

Manifest ID:	001321251JJK
Trans EPA ID:	CAD009452657
Trans Name:	ROMIC ENVIRONMENTAL TECHNOLOGIES CORPORATION/AES
Trans 2 EPA ID:	UTR000007708
Trans 2 Name:	SLT
TSDF EPA ID:	CAD009452657
Trans Name:	ROMIC ENVIRONMENTAL TECHNOLOGIES CORPORATION/AES
TSDF Alt EPA ID:	Not reported
TSDF Alt Name:	Not reported
Waste Code Description:	551 - Laboratory waste chemicals 561 Detergent and soap
RCRA Code:	D001
Meth Code:	H141 - Storage, Bulking, And/Or Transfer Off Site--No Treatment/Reovery (H010-H129) Or (H131-H135)
Quantity Tons:	0.0015
Waste Quantity:	3
Quantity Unit:	P
Additional Code 1:	Not reported
Additional Code 2:	Not reported
Additional Code 3:	Not reported
Additional Code 4:	Not reported
Additional Code 5:	Not reported
Shipment Date:	20070608
Creation Date:	2/4/2008 18:30:14
Receipt Date:	20070615
Manifest ID:	001321251JJK
Trans EPA ID:	CAD009452657
Trans Name:	ROMIC ENVIRONMENTAL TECHNOLOGIES CORPORATION/AES
Trans 2 EPA ID:	UTR000007708
Trans 2 Name:	SLT
TSDF EPA ID:	CAD009452657
Trans Name:	ROMIC ENVIRONMENTAL TECHNOLOGIES CORPORATION/AES
TSDF Alt EPA ID:	Not reported
TSDF Alt Name:	Not reported
Waste Code Description:	551 - Laboratory waste chemicals 561 Detergent and soap
RCRA Code:	D002
Meth Code:	H141 - Storage, Bulking, And/Or Transfer Off Site--No Treatment/Reovery (H010-H129) Or (H131-H135)
Quantity Tons:	0.0075
Waste Quantity:	15
Quantity Unit:	P
Additional Code 1:	Not reported
Additional Code 2:	Not reported
Additional Code 3:	Not reported
Additional Code 4:	Not reported
Additional Code 5:	Not reported
Shipment Date:	20070608
Creation Date:	2/4/2008 18:30:14
Receipt Date:	20070615
Manifest ID:	001321251JJK
Trans EPA ID:	CAD009452657
Trans Name:	ROMIC ENVIRONMENTAL TECHNOLOGIES CORPORATION/AES
Trans 2 EPA ID:	UTR000007708
Trans 2 Name:	SLT
TSDF EPA ID:	CAD009452657
Trans Name:	ROMIC ENVIRONMENTAL TECHNOLOGIES CORPORATION/AES

DRAFT

HORIZON HOUSE (Continued) **1001204061**

TSDF Alt EPA ID:	Not reported
TSDF Alt Name:	Not reported
Waste Code Description:	551 - Laboratory waste chemicals 561 Detergent and soap
RCRA Code:	D001
Meth Code:	H141 - Storage, Bulking, And/Or Transfer Off Site--No Treatment/Reovery (H010-H129) Or (H131-H135)
Quantity Tons:	0.0125
Waste Quantity:	25
Quantity Unit:	P
Additional Code 1:	Not reported
Additional Code 2:	Not reported
Additional Code 3:	Not reported
Additional Code 4:	Not reported
Additional Code 5:	Not reported
Shipment Date:	20070608
Creation Date:	Not reported
Receipt Date:	Not reported
Manifest ID:	001321251JJK
Trans EPA ID:	CAD009452657
Trans Name:	ROMIC ENVIRONMENTAL TECHNOLOGIES CORPORATION/AES
Trans 2 EPA ID:	UTR000007708
Trans 2 Name:	SLT
TSDF EPA ID:	CAD009452657
Trans Name:	ROMIC ENVIRONMENTAL TECHNOLOGIES CORPORATION/AES
TSDF Alt EPA ID:	Not reported
TSDF Alt Name:	Not reported
Waste Code Description:	551 - Laboratory waste chemicals 561 Detergent and soap
RCRA Code:	Not reported
Meth Code:	H141 - Storage, Bulking, And/Or Transfer Off Site--No Treatment/Reovery (H010-H129) Or (H131-H135)
Quantity Tons:	0.004
Waste Quantity:	8
Quantity Unit:	P
Additional Code 1:	Not reported
Additional Code 2:	Not reported
Additional Code 3:	Not reported
Additional Code 4:	Not reported
Additional Code 5:	Not reported
Shipment Date:	20070608
Creation Date:	Not reported
Receipt Date:	Not reported
Manifest ID:	001321251JJK
Trans EPA ID:	CAD009452657
Trans Name:	ROMIC ENVIRONMENTAL TECHNOLOGIES CORPORATION/AES
Trans 2 EPA ID:	UTR000007708
Trans 2 Name:	SLT
TSDF EPA ID:	CAD009452657
Trans Name:	ROMIC ENVIRONMENTAL TECHNOLOGIES CORPORATION/AES
TSDF Alt EPA ID:	Not reported
TSDF Alt Name:	Not reported
Waste Code Description:	551 - Laboratory waste chemicals 561 Detergent and soap
RCRA Code:	Not reported
Meth Code:	H141 - Storage, Bulking, And/Or Transfer Off Site--No Treatment/Reovery (H010-H129) Or (H131-H135)
Quantity Tons:	0.0475

DRAFT

HORIZON HOUSE (Continued) **1001204061**

Waste Quantity:	95
Quantity Unit:	P
Additional Code 1:	Not reported
Additional Code 2:	Not reported
Additional Code 3:	Not reported
Additional Code 4:	Not reported
Additional Code 5:	Not reported

Additional Info:

Year:	2006
Gen EPA ID:	WAH000001974
Shipment Date:	20061226
Creation Date:	2/23/2008 18:30:16
Receipt Date:	20061229
Manifest ID:	001320852JJK
Trans EPA ID:	CAD009452657
Trans Name:	ROMIC ENVIRONMENTAL TECHNOLOGIES
Trans 2 EPA ID:	CAD982523433
Trans 2 Name:	DILLARD ENVIRONMENTAL
TSDF EPA ID:	CAD009452657
Trans Name:	ROMIC ENVIRONMENTAL TECHNOLOGIES CORPORATION/AES
TSDF Alt EPA ID:	Not reported
TSDF Alt Name:	Not reported
Waste Code Description:	- Not reported
RCRA Code:	Not reported
Meth Code:	H141 - Storage, Bulking, And/Or Transfer Off Site--No Treatment/Reovery (H010-H129) Or (H131-H135)
Quantity Tons:	0.11
Waste Quantity:	220
Quantity Unit:	P
Additional Code 1:	Not reported
Additional Code 2:	Not reported
Additional Code 3:	Not reported
Additional Code 4:	Not reported
Additional Code 5:	Not reported
Shipment Date:	20061226
Creation Date:	2/23/2008 18:30:16
Receipt Date:	20061229
Manifest ID:	001320852JJK
Trans EPA ID:	CAD009452657
Trans Name:	ROMIC ENVIRONMENTAL TECHNOLOGIES
Trans 2 EPA ID:	CAD982523433
Trans 2 Name:	DILLARD ENVIRONMENTAL
TSDF EPA ID:	CAD009452657
Trans Name:	ROMIC ENVIRONMENTAL TECHNOLOGIES CORPORATION/AES
TSDF Alt EPA ID:	Not reported
TSDF Alt Name:	Not reported
Waste Code Description:	- Not reported
RCRA Code:	Not reported
Meth Code:	H141 - Storage, Bulking, And/Or Transfer Off Site--No Treatment/Reovery (H010-H129) Or (H131-H135)
Quantity Tons:	0.475
Waste Quantity:	950
Quantity Unit:	P
Additional Code 1:	Not reported

DRAFT

HORIZON HOUSE (Continued) **1001204061**

Additional Code 2:	Not reported
Additional Code 3:	Not reported
Additional Code 4:	Not reported
Additional Code 5:	Not reported
Shipment Date:	20061226
Creation Date:	2/23/2008 18:30:16
Receipt Date:	20061229
Manifest ID:	001320852JJK
Trans EPA ID:	CAD009452657
Trans Name:	ROMIC ENVIRONMENTAL TECHNOLOGIES
Trans 2 EPA ID:	CAD982523433
Trans 2 Name:	DILLARD ENVIRONMENTAL
TSDF EPA ID:	CAD009452657
Trans Name:	ROMIC ENVIRONMENTAL TECHNOLOGIES CORPORATION/AES
TSDF Alt EPA ID:	Not reported
TSDF Alt Name:	Not reported
Waste Code Description:	221 - Waste oil and mixed oil
RCRA Code:	Not reported
Meth Code:	H141 - Storage, Bulking, And/Or Transfer Off Site--No Treatment/Reovery (H010-H129) Or (H131-H135)
Quantity Tons:	0.15
Waste Quantity:	300
Quantity Unit:	P
Additional Code 1:	Not reported
Additional Code 2:	Not reported
Additional Code 3:	Not reported
Additional Code 4:	Not reported
Additional Code 5:	Not reported
Shipment Date:	20061226
Creation Date:	Not reported
Receipt Date:	Not reported
Manifest ID:	001320852JJK
Trans EPA ID:	CAD009452657
Trans Name:	ROMIC ENVIRONMENTAL TECHNOLOGIES
Trans 2 EPA ID:	CAD982523433
Trans 2 Name:	DILLARD ENVIRONMENTAL
TSDF EPA ID:	CAD009452657
Trans Name:	ROMIC ENVIRONMENTAL TECHNOLOGIES CORPORATION/AES
TSDF Alt EPA ID:	Not reported
TSDF Alt Name:	Not reported
Waste Code Description:	- Not reported
RCRA Code:	Not reported
Meth Code:	H141 - Storage, Bulking, And/Or Transfer Off Site--No Treatment/Reovery (H010-H129) Or (H131-H135)
Quantity Tons:	0.125
Waste Quantity:	250
Quantity Unit:	P
Additional Code 1:	Not reported
Additional Code 2:	Not reported
Additional Code 3:	Not reported
Additional Code 4:	Not reported
Additional Code 5:	Not reported
Shipment Date:	20061226
Creation Date:	2/23/2008 18:30:16

DRAFT

HORIZON HOUSE (Continued) **1001204061**

Receipt Date:	20061229
Manifest ID:	001320852JJK
Trans EPA ID:	CAD009452657
Trans Name:	ROMIC ENVIRONMENTAL TECHNOLOGIES
Trans 2 EPA ID:	CAD982523433
Trans 2 Name:	DILLARD ENVIRONMENTAL
TSDF EPA ID:	CAD009452657
Trans Name:	ROMIC ENVIRONMENTAL TECHNOLOGIES CORPORATION/AES
TSDF Alt EPA ID:	Not reported
TSDF Alt Name:	Not reported
Waste Code Description:	343 - Unspecified organic liquid mixture
RCRA Code:	Not reported
Meth Code:	H141 - Storage, Bulking, And/Or Transfer Off Site--No Treatment/Reovery (H010-H129) Or (H131-H135)
Quantity Tons:	0.187
Waste Quantity:	55
Quantity Unit:	G
Additional Code 1:	Not reported
Additional Code 2:	Not reported
Additional Code 3:	Not reported
Additional Code 4:	Not reported
Additional Code 5:	Not reported
Shipment Date:	20060921
Creation Date:	7/13/2007 18:30:33
Receipt Date:	20060928
Manifest ID:	001320632JJK
Trans EPA ID:	CAD009452657
Trans Name:	ROMIC ENVIRONMENTAL TECHNOLOGIES CORPORATION/AES
Trans 2 EPA ID:	CAT000624247
Trans 2 Name:	MP ENVIRONMENTAL
TSDF EPA ID:	CAD009452657
Trans Name:	ROMIC ENVIRONMENTAL TECHNOLOGIES CORPORATION/AES
TSDF Alt EPA ID:	Not reported
TSDF Alt Name:	Not reported
Waste Code Description:	- Not reported
RCRA Code:	Not reported
Meth Code:	H141 - Storage, Bulking, And/Or Transfer Off Site--No Treatment/Reovery (H010-H129) Or (H131-H135)
Quantity Tons:	0.1
Waste Quantity:	200
Quantity Unit:	P
Additional Code 1:	Not reported
Additional Code 2:	Not reported
Additional Code 3:	Not reported
Additional Code 4:	Not reported
Additional Code 5:	Not reported
Shipment Date:	20060921
Creation Date:	7/13/2007 18:30:33
Receipt Date:	20060928
Manifest ID:	001320632JJK
Trans EPA ID:	CAD009452657
Trans Name:	ROMIC ENVIRONMENTAL TECHNOLOGIES CORPORATION/AES
Trans 2 EPA ID:	CAT000624247
Trans 2 Name:	MP ENVIRONMENTAL
TSDF EPA ID:	CAD009452657

DRAFT

HORIZON HOUSE (Continued) **1001204061**

Trans Name:	ROMIC ENVIRONMENTAL TECHNOLOGIES CORPORATION/AES
TSDF Alt EPA ID:	Not reported
TSDF Alt Name:	Not reported
Waste Code Description:	343 - Unspecified organic liquid mixture
RCRA Code:	Not reported
Meth Code:	H141 - Storage, Bulking, And/Or Transfer Off Site--No Treatment/Reovery (H010-H129) Or (H131-H135)
Quantity Tons:	0.153
Waste Quantity:	45
Quantity Unit:	G
Additional Code 1:	Not reported
Additional Code 2:	Not reported
Additional Code 3:	Not reported
Additional Code 4:	Not reported
Additional Code 5:	Not reported
Shipment Date:	20060921
Creation Date:	Not reported
Receipt Date:	Not reported
Manifest ID:	001320632JJK
Trans EPA ID:	CAD009452657
Trans Name:	ROMIC ENVIRONMENTAL TECHNOLOGIES CORPORATION/AES
Trans 2 EPA ID:	CAT000624247
Trans 2 Name:	MP ENVIRONMENTAL
TSDF EPA ID:	CAD009452657
Trans Name:	ROMIC ENVIRONMENTAL TECHNOLOGIES CORPORATION/AES
TSDF Alt EPA ID:	Not reported
TSDF Alt Name:	Not reported
Waste Code Description:	221 - Waste oil and mixed oil
RCRA Code:	Not reported
Meth Code:	H061 - Fuel Blending Prior To Energy Recovery At Another Site
Quantity Tons:	0.2
Waste Quantity:	400
Quantity Unit:	P
Additional Code 1:	Not reported
Additional Code 2:	Not reported
Additional Code 3:	Not reported
Additional Code 4:	Not reported
Additional Code 5:	Not reported
Shipment Date:	20060921
Creation Date:	Not reported
Receipt Date:	Not reported
Manifest ID:	001320632JJK
Trans EPA ID:	CAD009452657
Trans Name:	ROMIC ENVIRONMENTAL TECHNOLOGIES CORPORATION/AES
Trans 2 EPA ID:	CAT000624247
Trans 2 Name:	MP ENVIRONMENTAL
TSDF EPA ID:	CAD009452657
Trans Name:	ROMIC ENVIRONMENTAL TECHNOLOGIES CORPORATION/AES
TSDF Alt EPA ID:	Not reported
TSDF Alt Name:	Not reported
Waste Code Description:	- Not reported
RCRA Code:	Not reported
Meth Code:	H141 - Storage, Bulking, And/Or Transfer Off Site--No Treatment/Reovery (H010-H129) Or (H131-H135)
Quantity Tons:	0.5

DRAFT

HORIZON HOUSE (Continued) **1001204061**

Waste Quantity:	1000
Quantity Unit:	P
Additional Code 1:	Not reported
Additional Code 2:	Not reported
Additional Code 3:	Not reported
Additional Code 4:	Not reported
Additional Code 5:	Not reported
Shipment Date:	20060921
Creation Date:	7/13/2007 18:30:33
Receipt Date:	20060928
Manifest ID:	001320632JJK
Trans EPA ID:	CAD009452657
Trans Name:	ROMIC ENVIRONMENTAL TECHNOLOGIES CORPORATION/AES
Trans 2 EPA ID:	CAT000624247
Trans 2 Name:	MP ENVIRONMENTAL
TSDF EPA ID:	CAD009452657
Trans Name:	ROMIC ENVIRONMENTAL TECHNOLOGIES CORPORATION/AES
TSDF Alt EPA ID:	Not reported
TSDF Alt Name:	Not reported
Waste Code Description:	- Not reported
RCRA Code:	Not reported
Meth Code:	H141 - Storage, Bulking, And/Or Transfer Off Site--No Treatment/Reovery (H010-H129) Or (H131-H135)
Quantity Tons:	0.1
Waste Quantity:	200
Quantity Unit:	P
Additional Code 1:	Not reported
Additional Code 2:	Not reported
Additional Code 3:	Not reported
Additional Code 4:	Not reported
Additional Code 5:	Not reported

CD481 **7-ELEVEN 23020** **WA VCP** **S124435467**
ESE **1522 E MADISON ST** **N/A**
1/4-1/2 **SEATTLE, WA 98122**
0.390 mi.
2059 ft. **Site 5 of 7 in cluster CD**

Relative:
Higher

Actual:
404 ft.

VCP:

Name:	7-ELEVEN 23020
Address:	1522 E MADISON ST
City,State,Zip:	SEATTLE, WA 98122
edr_fstat:	WA
edr_fzip:	98122
edr_fcnty:	KING
edr_zip:	Not reported
Facility ID:	66434231
VCP Status:	Cleanup Started
Past VCP:	TRUE
Current VCP:	TRUE
NFA Type:	SEATTLE, WA 98122
Date NFA:	SEATTLE, WA 98122
Rank:	SEATTLE, WA 98122
Cleanup Siteid:	6488
Contaminant Name:	Benzene
Soil:	Confirmed Above Cleanup Levels
URL:	https://apps.ecology.wa.gov/cleanupsearch/site/6488

DRAFT

7-ELEVEN 23020 (Continued) **S124435467**

Name:	7-ELEVEN 23020
Address:	1522 E MADISON ST
City,State,Zip:	SEATTLE, WA 98122
edr_fstat:	WA
edr_fzip:	98122
edr_fcnty:	KING
edr_zip:	Not reported
Facility ID:	66434231
VCP Status:	Cleanup Started
Past VCP:	TRUE
Current VCP:	TRUE
NFA Type:	SEATTLE, WA 98122
Date NFA:	SEATTLE, WA 98122
Rank:	SEATTLE, WA 98122
Cleanup Siteid:	6488
Contaminant Name:	Non-Halogenated Solvents
Soil:	Confirmed Above Cleanup Levels
URL:	https://apps.ecology.wa.gov/cleanupsearch/site/6488

Name:	7-ELEVEN 23020
Address:	1522 E MADISON ST
City,State,Zip:	SEATTLE, WA 98122
edr_fstat:	WA
edr_fzip:	98122
edr_fcnty:	KING
edr_zip:	Not reported
Facility ID:	66434231
VCP Status:	Cleanup Started
Past VCP:	TRUE
Current VCP:	TRUE
NFA Type:	SEATTLE, WA 98122
Date NFA:	SEATTLE, WA 98122
Rank:	SEATTLE, WA 98122
Cleanup Siteid:	6488
Contaminant Name:	Petroleum-Gasoline
Soil:	Confirmed Above Cleanup Levels
URL:	https://apps.ecology.wa.gov/cleanupsearch/site/6488

CD482 **7-ELEVEN 2307-23020D** **WA CSCSL** **U003028597**
ESE **1522 E MADISON ST** **WA LUST** **N/A**
1/4-1/2 **SEATTLE, WA 98122** **WA UST**
0.390 mi. **WA ALLSITES**
2059 ft. **Site 6 of 7 in cluster CD**

Relative:
Higher

Actual:
404 ft.

CSCSL:

Name:	7-ELEVEN 23020
Address:	1522 E MADISON ST
City,State,Zip:	SEATTLE, WA 98122
Facility ID:	66434231
Region:	Northwest
Lat/Long:	47.615080842 / -122.31182584
Clean Up Siteid:	6488
Site Status:	Cleanup Started
Contaminant Name:	Benzene
Alternate Site Names:	7 ELEVEN FOOD STORE 23020,7 ELEVEN STORE 23020,7-ELEVEN 2307-23020D,7-Eleven Food Store 2307-23020
Site Rank:	Not reported
Has Institutional Control:	Not reported

7-ELEVEN 2307-23020D (Continued) **U003028597**

Past VCP: TRUE
Current VCP: TRUE
URL: https://apps.ecology.wa.gov/cleanupsearch/site/6488
Ground Water: Confirmed Above Cleanup Levels
Surface Water: Not reported
Soil: Confirmed Above Cleanup Levels
Sediment: Not reported
Air: Not reported
Bedrock: Not reported
Responsible Unit: Northwest

Name: 7-ELEVEN 23020
Address: 1522 E MADISON ST
City,State,Zip: SEATTLE, WA 98122
Facility ID: 66434231
Region: Northwest
Lat/Long: 47.615080842 / -122.31182584
Clean Up Siteid: 6488
Site Status: Cleanup Started
Contaminant Name: Non-Halogenated Solvents
Alternate Site Names: 7 ELEVEN FOOD STORE 23020,7 ELEVEN STORE 23020,7-ELEVEN 2307-23020D,7-Eleven Food Store 2307-23020
Site Rank: Not reported
Has Institutional Control: Not reported
Past VCP: TRUE
Current VCP: TRUE
URL: https://apps.ecology.wa.gov/cleanupsearch/site/6488
Ground Water: Confirmed Above Cleanup Levels
Surface Water: Not reported
Soil: Confirmed Above Cleanup Levels
Sediment: Not reported
Air: Not reported
Bedrock: Not reported
Responsible Unit: Northwest

Name: 7-ELEVEN 23020
Address: 1522 E MADISON ST
City,State,Zip: SEATTLE, WA 98122
Facility ID: 66434231
Region: Northwest
Lat/Long: 47.615080842 / -122.31182584
Clean Up Siteid: 6488
Site Status: Cleanup Started
Contaminant Name: Petroleum-Gasoline
Alternate Site Names: 7 ELEVEN FOOD STORE 23020,7 ELEVEN STORE 23020,7-ELEVEN 2307-23020D,7-Eleven Food Store 2307-23020
Site Rank: Not reported
Has Institutional Control: Not reported
Past VCP: TRUE
Current VCP: TRUE
URL: https://apps.ecology.wa.gov/cleanupsearch/site/6488
Ground Water: Confirmed Above Cleanup Levels
Surface Water: Not reported
Soil: Confirmed Above Cleanup Levels
Sediment: Not reported
Air: Not reported
Bedrock: Not reported

DRAFT

7-ELEVEN 2307-23020D (Continued) **U003028597**

Responsible Unit: Northwest

LUST:

Name:	7-ELEVEN 23020
Address:	1522 E MADISON ST
City,State,Zip:	SEATTLE, WA 98122
Facility ID:	66434231
Lust Status Type:	LUST - Cleanup Started
Cleanup Site ID:	6488
Cleanup Unit Type:	Upland
Process Type:	Voluntary Cleanup Program
Cleanup Unit Name:	7 ELEVEN FOOD STORE 23020,7 ELEVEN STORE 23020,7-ELEVEN 2307-23020D,7-Eleven Food Store 2307-23020
Response Section:	Northwest
Release Date:	10/12/2007
Lust Date:	10/10/2007
Region:	Northwest
Lust ID:	6316
UST ID:	8662
Contaminant Name:	Petroleum-Gasoline
Ground Water:	Confirmed Above Cleanup Levels
Surface Water:	Not reported
Soil:	Confirmed Above Cleanup Levels
Sediment:	Not reported
Air:	Not reported
Bedrock:	Not reported
URL:	https://apps.ecology.wa.gov/cleanupsearch/site/6488
Lat/Long:	47.6150808 / -122.31182

Name:	7-ELEVEN 23020
Address:	1522 E MADISON ST
City,State,Zip:	SEATTLE, WA 98122
Facility ID:	66434231
Lust Status Type:	LUST - Cleanup Started
Cleanup Site ID:	6488
Cleanup Unit Type:	Upland
Process Type:	Voluntary Cleanup Program
Cleanup Unit Name:	7 ELEVEN FOOD STORE 23020,7 ELEVEN STORE 23020,7-ELEVEN 2307-23020D,7-Eleven Food Store 2307-23020
Response Section:	Northwest
Release Date:	10/12/2007
Lust Date:	10/10/2007
Region:	Northwest
Lust ID:	6316
UST ID:	8662
Contaminant Name:	Benzene
Ground Water:	Confirmed Above Cleanup Levels
Surface Water:	Not reported
Soil:	Confirmed Above Cleanup Levels
Sediment:	Not reported
Air:	Not reported
Bedrock:	Not reported
URL:	https://apps.ecology.wa.gov/cleanupsearch/site/6488
Lat/Long:	47.6150808 / -122.31182

Name:	7-ELEVEN 23020
Address:	1522 E MADISON ST

DRAFT

7-ELEVEN 2307-23020D (Continued) **U003028597**

City,State,Zip:	SEATTLE, WA 98122
Facility ID:	66434231
Lust Status Type:	LUST - Cleanup Started
Cleanup Site ID:	6488
Cleanup Unit Type:	Upland
Process Type:	Voluntary Cleanup Program
Cleanup Unit Name:	7 ELEVEN FOOD STORE 23020,7 ELEVEN STORE 23020,7-ELEVEN 2307-23020D,7-Eleven Food Store 2307-23020
Response Section:	Northwest
Release Date:	10/12/2007
Lust Date:	10/10/2007
Region:	Northwest
Lust ID:	6316
UST ID:	8662
Contaminant Name:	Non-Halogenated Solvents
Ground Water:	Confirmed Above Cleanup Levels
Surface Water:	Not reported
Soil:	Confirmed Above Cleanup Levels
Sediment:	Not reported
Air:	Not reported
Bedrock:	Not reported
URL:	https://apps.ecology.wa.gov/cleanupsearch/site/6488
Lat/Long:	47.6150808 / -122.31182

UST:

Name:	7-ELEVEN 2307-23020D
Address:	1522 E MADISON ST
City:	SEATTLE
Zip:	98122
Facility ID:	66434231
Site Id:	8662
Decimal Latitude:	47.615080842
Decimal Longitude:	-122.31182584

Tank Name:	1
Tag Number:	A0790
Tank Status:	Removed
Tank Status Date:	6/17/2009
Tank Install Date:	Not reported
Tank Closure Date:	10/29/2008
Capacity Range:	1,101 to 2,000 Gallons
Tank Permit Expiration Date:	Not reported
Tank Upgrade Date:	Not reported
Tank Spill Prevention:	Not reported
Tank Overfill Prevention:	Not reported
Tank Material:	Not reported
Tank Construction:	Not reported
Tank Tightness Test:	Not reported
Tank Corrosion Protection:	Not reported
Tank Manifold:	Not reported
Tank Release Detection:	Not reported
Tank SFC Type:	Not reported
Pipe Material:	Not reported
Pipe Construction:	Not reported
Pipe Primary Release Detection:	Not reported
Pipe Second Release Detection:	Not reported
Pipe Corrosion Protection:	Not reported

DRAFT

7-ELEVEN 2307-23020D (Continued) **U003028597**

Pipe Pumping System:	Not reported
Responsible Unit:	Northwest
Dispencer/Pump SFC Type:	Not reported
Region:	Northwest
Is Active:	True
Actual Capacity:	3928
Pipe Install Date:	Not reported
Turbine Sump Construction:	Not reported
Compart Number:	1
Stored Substance:	Aviation Fuel
Used Substance:	Unknown
Compart Capacity:	2500
URL:	https://apps.ecology.wa.gov/cleanupsearch/reports/ust?SiteId=8662

Name:	7-ELEVEN 2307-23020D
Address:	1522 E MADISON ST
City:	SEATTLE
Zip:	98122

Tank Name:	Not reported
Tag Number:	A0790
Tank Status:	Operational
Tank Status Date:	6/27/2014
Tank Install Date:	3/13/2014
Tank Closure Date:	Not reported
Capacity Range:	Not reported
Tank Permit Expiration Date:	11/30/2022
Tank Upgrade Date:	Not reported
Tank Spill Prevention:	Spill Bucket/Spill Box
Tank Overfill Prevention:	Automatic Shutoff (fill pipe)
Tank Material:	Fiberglass Reinforced Plastic
Tank Construction:	Double Wall Tank
Tank Tightness Test:	Other
Tank Corrosion Protection:	Corrosion Resistant
Tank Manifold:	Non-Manifolded Tank
Tank Release Detection:	Interstitial Monitoring
Tank SFC Type:	Sump
Pipe Material:	Fiberglass
Pipe Construction:	Double Wall Pipe
Pipe Primary Release Detection:	Interstitial Monitoring (or Sump Sensor)
Pipe Second Release Detection:	Automatic Line Leak Detector (ALLD)
Pipe Corrosion Protection:	Corrosion Resistant
Pipe Pumping System:	Pressurized System
Responsible Unit:	Northwest
Dispencer/Pump SFC Type:	Sump
Region:	Northwest
Is Active:	True
Actual Capacity:	20000
Pipe Install Date:	Not reported
Turbine Sump Construction:	Not reported
Compart Number:	2
Stored Substance:	Diesel
Used Substance:	Motor Fuel for Vehicles
Compart Capacity:	8000
URL:	https://apps.ecology.wa.gov/cleanupsearch/reports/ust?SiteId=8662

Name:	7-ELEVEN 2307-23020D

DRAFT

7-ELEVEN 2307-23020D (Continued) **U003028597**

Address:	1522 E MADISON ST
City:	SEATTLE
Zip:	98122

Tank Name:	Not reported
Tag Number:	A0790
Tank Status:	Closed in Place
Tank Status Date:	8/12/2009
Tank Install Date:	Not reported
Tank Closure Date:	11/5/2008
Capacity Range:	1,101 to 2,000 Gallons
Tank Permit Expiration Date:	Not reported
Tank Upgrade Date:	Not reported
Tank Spill Prevention:	Not reported
Tank Overfill Prevention:	Not reported
Tank Material:	Not reported
Tank Construction:	Not reported
Tank Tightness Test:	Not reported
Tank Corrosion Protection:	Not reported
Tank Manifold:	Not reported
Tank Release Detection:	Not reported
Tank SFC Type:	Not reported
Pipe Material:	Not reported
Pipe Construction:	Not reported
Pipe Primary Release Detection:	Not reported
Pipe Second Release Detection:	Not reported
Pipe Corrosion Protection:	Not reported
Pipe Pumping System:	Not reported
Responsible Unit:	Northwest
Dispencer/Pump SFC Type:	Not reported
Region:	Northwest
Is Active:	True
Actual Capacity:	1428
Pipe Install Date:	Not reported
Turbine Sump Construction:	Not reported
Compart Number:	1
Stored Substance:	Unleaded Gasoline
Used Substance:	Motor Fuel for Vehicles
Compart Capacity:	1428
URL:	https://apps.ecology.wa.gov/cleanupsearch/reports/ust?SiteId=8662

Name:	7-ELEVEN 2307-23020D
Address:	1522 E MADISON ST
City:	SEATTLE
Zip:	98122

Tank Name:	Not reported
Tag Number:	A0790
Tank Status:	Removed
Tank Status Date:	8/6/1996
Tank Install Date:	8/1/1981
Tank Closure Date:	3/6/2014
Capacity Range:	10,000 to 19,999 Gallons
Tank Permit Expiration Date:	Not reported
Tank Upgrade Date:	1/1/1996
Tank Spill Prevention:	Spill Bucket/Spill Box
Tank Overfill Prevention:	Ball Float Valve (vent line)

DRAFT

7-ELEVEN 2307-23020D (Continued) **U003028597**

Tank Material:	Steel
Tank Construction:	Single Wall Tank
Tank Tightness Test:	Not reported
Tank Corrosion Protection:	Impressed Current
Tank Manifold:	Not reported
Tank Release Detection:	Automatic Tank Gauging
Tank SFC Type:	Not reported
Pipe Material:	Flexible Piping
Pipe Construction:	Double Wall Pipe
Pipe Primary Release Detection:	Automatic Line Leak Detector (ALLD)
Pipe Second Release Detection:	Interstitial Monitoring (or Sump Sensor)
Pipe Corrosion Protection:	Corrosion Resistant
Pipe Pumping System:	Pressurized System
Responsible Unit:	Northwest
Dispencer/Pump SFC Type:	Not reported
Region:	Northwest
Is Active:	True
Actual Capacity:	12000
Pipe Install Date:	Not reported
Turbine Sump Construction:	Not reported
Compart Number:	1
Stored Substance:	Unleaded Gasoline
Used Substance:	Motor Fuel for Vehicles
Compart Capacity:	12000
URL:	https://apps.ecology.wa.gov/cleanupsearch/reports/ust?SiteId=8662

Name:	7-ELEVEN 2307-23020D
Address:	1522 E MADISON ST
City:	SEATTLE
Zip:	98122

Tank Name:	Not reported
Tag Number:	A0790
Tank Status:	Removed
Tank Status Date:	8/6/1996
Tank Install Date:	8/1/1981
Tank Closure Date:	3/7/2014
Capacity Range:	10,000 to 19,999 Gallons
Tank Permit Expiration Date:	Not reported
Tank Upgrade Date:	1/1/1996
Tank Spill Prevention:	Spill Bucket/Spill Box
Tank Overfill Prevention:	Automatic Shutoff (fill pipe)
Tank Material:	Steel
Tank Construction:	Single Wall Tank
Tank Tightness Test:	Not reported
Tank Corrosion Protection:	Impressed Current
Tank Manifold:	Not reported
Tank Release Detection:	Automatic Tank Gauging
Tank SFC Type:	Not reported
Pipe Material:	Flexible Piping
Pipe Construction:	Double Wall Pipe
Pipe Primary Release Detection:	Automatic Line Leak Detector (ALLD)
Pipe Second Release Detection:	Interstitial Monitoring (or Sump Sensor)
Pipe Corrosion Protection:	Corrosion Resistant
Pipe Pumping System:	Pressurized System
Responsible Unit:	Northwest
Dispencer/Pump SFC Type:	Not reported

DRAFT

7-ELEVEN 2307-23020D (Continued) **U003028597**

Region:	Northwest
Is Active:	True
Actual Capacity:	12000
Pipe Install Date:	Not reported
Turbine Sump Construction:	Not reported
Compart Number:	1
Stored Substance:	Unleaded Gasoline
Used Substance:	Motor Fuel for Vehicles
Compart Capacity:	12000
URL:	https://apps.ecology.wa.gov/cleanupsearch/reports/ust?SiteId=8662

Name:	7-ELEVEN 2307-23020D
Address:	1522 E MADISON ST
City:	SEATTLE
Zip:	98122

Tank Name:	Not reported
Tag Number:	A0790
Tank Status:	Operational
Tank Status Date:	6/27/2014
Tank Install Date:	3/13/2014
Tank Closure Date:	Not reported
Capacity Range:	Not reported
Tank Permit Expiration Date:	11/30/2022
Tank Upgrade Date:	Not reported
Tank Spill Prevention:	Spill Bucket/Spill Box
Tank Overfill Prevention:	Automatic Shutoff (fill pipe)
Tank Material:	Fiberglass Reinforced Plastic
Tank Construction:	Double Wall Tank
Tank Tightness Test:	Other
Tank Corrosion Protection:	Corrosion Resistant
Tank Manifold:	Non-Manifolded Tank
Tank Release Detection:	Interstitial Monitoring
Tank SFC Type:	Sump
Pipe Material:	Fiberglass
Pipe Construction:	Double Wall Pipe
Pipe Primary Release Detection:	Interstitial Monitoring (or Sump Sensor)
Pipe Second Release Detection:	Automatic Line Leak Detector (ALLD)
Pipe Corrosion Protection:	Corrosion Resistant
Pipe Pumping System:	Pressurized System
Responsible Unit:	Northwest
Dispencer/Pump SFC Type:	Sump
Region:	Northwest
Is Active:	True
Actual Capacity:	20000
Pipe Install Date:	Not reported
Turbine Sump Construction:	Not reported
Compart Number:	1
Stored Substance:	Unleaded Gasoline
Used Substance:	Motor Fuel for Vehicles
Compart Capacity:	12000
URL:	https://apps.ecology.wa.gov/cleanupsearch/reports/ust?SiteId=8662

Name:	7-ELEVEN 2307-23020D
Address:	1522 E MADISON ST
City:	SEATTLE
Zip:	98122

DRAFT

7-ELEVEN 2307-23020D (Continued) **U003028597**

Tank Name:	Not reported
Tag Number:	A0790
Tank Status:	Removed
Tank Status Date:	8/6/1996
Tank Install Date:	8/1/1981
Tank Closure Date:	3/7/2014
Capacity Range:	10,000 to 19,999 Gallons
Tank Permit Expiration Date:	Not reported
Tank Upgrade Date:	1/1/1996
Tank Spill Prevention:	Spill Bucket/Spill Box
Tank Overfill Prevention:	Automatic Shutoff (fill pipe)
Tank Material:	Steel
Tank Construction:	Single Wall Tank
Tank Tightness Test:	Not reported
Tank Corrosion Protection:	Impressed Current
Tank Manifold:	Not reported
Tank Release Detection:	Automatic Tank Gauging
Tank SFC Type:	Not reported
Pipe Material:	Flexible Piping
Pipe Construction:	Double Wall Pipe
Pipe Primary Release Detection:	Automatic Line Leak Detector (ALLD)
Pipe Second Release Detection:	Interstitial Monitoring (or Sump Sensor)
Pipe Corrosion Protection:	Corrosion Resistant
Pipe Pumping System:	Pressurized System
Responsible Unit:	Northwest
Dispencer/Pump SFC Type:	Not reported
Region:	Northwest
Is Active:	True
Actual Capacity:	12000
Pipe Install Date:	Not reported
Turbine Sump Construction:	Not reported
Compart Number:	1
Stored Substance:	Unleaded Gasoline
Used Substance:	Motor Fuel for Vehicles
Compart Capacity:	12000
URL:	https://apps.ecology.wa.gov/cleanupsearch/reports/ust?SiteId=8662

ALLSITES:

Name:	7 ELEVEN STORE NO 23020
Facility Id:	54586

Interaction:	124590
Interaction 1:	A
Interaction 2:	UIC
Ecology Program:	WATQUAL
Program Data:	UIC
Facility Alt.:	7-Eleven Store No. 23020
Program ID:	33687
Date Interaction:	2016-05-05 00:00:00
Date Interaction 3:	Underground Injection Con
Latitude:	47.614852073800002
Longitude:	-122.313020839

Name:	7 ELEVEN FOOD STORE 23020
Facility Id:	66434231

DRAFT

7-ELEVEN 2307-23020D (Continued) **U003028597**

Interaction:	57724
Interaction 1:	A
Interaction 2:	UST
Ecology Program:	TOXICS
Program Data:	UST
Facility Alt.:	7-Eleven Food Store 2307-23020
Program ID:	8662
Date Interaction:	1981-08-01 00:00:00
Date Interaction 3:	Underground Storage Tank
Latitude:	47.615081987499998
Longitude:	-122.311812125

Interaction:	57729
Interaction 1:	A
Interaction 2:	VOLCLNST
Ecology Program:	TOXICS
Program Data:	ISIS
Facility Alt.:	7 ELEVEN FOOD STORE 23020
Program ID:	NW1911
Date Interaction:	2008-04-09 00:00:00
Date Interaction 3:	Voluntary Cleanup Sites
Latitude:	47.615081987499998
Longitude:	-122.311812125

Interaction:	57727
Interaction 1:	I
Interaction 2:	VOLCLNST
Ecology Program:	TOXICS
Program Data:	ISIS
Facility Alt.:	7 ELEVEN FOOD STORE 23020
Program ID:	NW1859
Date Interaction:	2007-11-29 00:00:00
Date Interaction 3:	Voluntary Cleanup Sites
Latitude:	47.615081987499998
Longitude:	-122.311812125

Interaction:	57726
Interaction 1:	A
Interaction 2:	LUST
Ecology Program:	TOXICS
Program Data:	ISIS
Facility Alt.:	Not reported
Program ID:	8662
Date Interaction:	2007-06-12 00:00:00
Date Interaction 3:	LUST Facility
Latitude:	47.615081987499998
Longitude:	-122.311812125

Interaction:	57725
Interaction 1:	I
Interaction 2:	TIER2
Ecology Program:	HAZWASTE
Program Data:	EPCRA

DRAFT

7-ELEVEN 2307-23020D (Continued) **U003028597**

Facility Alt.:	Not reported
Program ID:	CRK000012350
Date Interaction:	1988-01-01 00:00:00
Date Interaction 3:	Emergency/Haz Chem Rpt TI
Latitude:	47.615081987499998
Longitude:	-122.311812125

Interaction:	57728
Interaction 1:	I
Interaction 2:	SCS
Ecology Program:	TOXICS
Program Data:	ISIS
Facility Alt.:	7 ELEVEN FOOD STORE 23020
Program ID:	Not reported
Date Interaction:	2008-02-26 00:00:00
Date Interaction 3:	State Cleanup Site
Latitude:	47.615081987499998
Longitude:	-122.311812125

483
ENE
1/4-1/2
0.391 mi.
2065 ft.

GROUP HEALTH CENTRAL HOSPITAL
200 15TH AVE E
SEATTLE, WA 98112

WA UST **U003105219**
WA ALLSITES **N/A**

Relative:
Higher

Actual:
417 ft.

UST:

Name:	GROUP HEALTH CENTRAL HOSPITAL
Address:	200 15TH AVE E
City:	SEATTLE
Zip:	98112
Facility ID:	20486172
Site Id:	101858
Decimal Latitude:	47.61965
Decimal Longitude:	-122.313787

Tank Name:	Not reported
Tag Number:	Not reported
Tank Status:	Exempt - Closed in Place
Tank Status Date:	8/6/1996
Tank Install Date:	1/1/1989
Tank Closure Date:	Not reported
Capacity Range:	Not reported
Tank Permit Expiration Date:	Not reported
Tank Upgrade Date:	Not reported
Tank Spill Prevention:	Spill Bucket/Spill Box
Tank Overfill Prevention:	Not reported
Tank Material:	Fiberglass Reinforced Plastic
Tank Construction:	Single Wall Tank
Tank Tightness Test:	Not reported
Tank Corrosion Protection:	Corrosion Resistant
Tank Manifold:	Not reported
Tank Release Detection:	Automatic Tank Gauging
Tank SFC Type:	Not reported
Pipe Material:	Not reported
Pipe Construction:	Not reported
Pipe Primary Release Detection:	Not reported

DRAFT

GROUP HEALTH CENTRAL HOSPITAL (Continued) **U003105219**

Pipe Second Release Detection:	Not reported
Pipe Corrosion Protection:	Not reported
Pipe Pumping System:	Not reported
Responsible Unit:	Northwest
Dispencer/Pump SFC Type:	Not reported
Region:	Northwest
Is Active:	False
Actual Capacity:	2000
Pipe Install Date:	Not reported
Turbine Sump Construction:	Not reported
Compart Number:	1
Stored Substance:	Diesel
Used Substance:	Emergency Power Generation
Compart Capacity:	2000
URL:	https://apps.ecology.wa.gov/cleanupsearch/reports/ust?SiteId=101858

ALLSITES:

Name:	GROUP HEALTH CENTRAL HOSPITAL SEATTLE
Facility Id:	20486172
Interaction:	31468
Interaction 1:	I
Interaction 2:	UST
Ecology Program:	TOXICS
Program Data:	UST
Facility Alt.:	Not reported
Program ID:	101858
Date Interaction:	1989-01-01 00:00:00
Date Interaction 3:	Underground Storage Tank
Latitude:	47.619650000199996
Longitude:	-122.313787

---

484 **CAMBRIDGE APARTMENTS** **WA CSCSL** **S121067972**
SW **903 UNION ST** **WA ALLSITES** **N/A**
1/4-1/2 **SEATTLE, WA 98101** **WA SPILLS**
0.393 mi. **WA ASBESTOS**
2073 ft.

Relative:
Lower

Actual:
221 ft.

CSCSL:

Name:	CAMBRIDGE APARTMENTS
Address:	903 UNION ST
City,State,Zip:	SEATTLE, WA 98101
Facility ID:	47895
Region:	Northwest
Lat/Long:	47.611528932 / -122.32975417
Clean Up Siteid:	14804
Site Status:	Cleanup Started
Contaminant Name:	Non-Halogenated Solvents
Alternate Site Names:	Not reported
Site Rank:	Not reported
Has Institutional Control:	Not reported
Past VCP:	Not reported
Current VCP:	Not reported
URL:	https://apps.ecology.wa.gov/cleanupsearch/site/14804
Ground Water:	Not reported
Surface Water:	Not reported

DRAFT

CAMBRIDGE APARTMENTS (Continued) **S121067972**

Soil: Confirmed Above Cleanup Levels
Sediment: Not reported
Air: Not reported
Bedrock: Not reported
Responsible Unit: Northwest

Name: CAMBRIDGE APARTMENTS
Address: 903 UNION ST
City,State,Zip: SEATTLE, WA 98101
Facility ID: 47895
Region: Northwest
Lat/Long: 47.611528932 / -122.32975417
Clean Up Siteid: 14804
Site Status: Cleanup Started
Contaminant Name: Petroleum-Diesel
Alternate Site Names: Not reported
Site Rank: Not reported
Has Institutional Control: Not reported
Past VCP: Not reported
Current VCP: Not reported
URL: https://apps.ecology.wa.gov/cleanupsearch/site/14804
Ground Water: Not reported
Surface Water: Not reported
Soil: Confirmed Above Cleanup Levels
Sediment: Not reported
Air: Not reported
Bedrock: Not reported
Responsible Unit: Northwest

Name: CAMBRIDGE APARTMENTS
Address: 903 UNION ST
City,State,Zip: SEATTLE, WA 98101
Facility ID: 47895
Region: Northwest
Lat/Long: 47.611528932 / -122.32975417
Clean Up Siteid: 14804
Site Status: Cleanup Started
Contaminant Name: Polycyclic Aromatic Hydrocarbons
Alternate Site Names: Not reported
Site Rank: Not reported
Has Institutional Control: Not reported
Past VCP: Not reported
Current VCP: Not reported
URL: https://apps.ecology.wa.gov/cleanupsearch/site/14804
Ground Water: Not reported
Surface Water: Not reported
Soil: Confirmed Above Cleanup Levels
Sediment: Not reported
Air: Not reported
Bedrock: Not reported
Responsible Unit: Northwest

ALLSITES:
Name: CAMBRIDGE APARTMENTS
Facility Id: 47895

Interaction: 128926

DRAFT

CAMBRIDGE APARTMENTS (Continued) **S121067972**

Interaction 1:	A
Interaction 2:	SCS
Ecology Program:	TOXICS
Program Data:	ISIS
Facility Alt.:	Cambridge Apartments
Program ID:	Not reported
Date Interaction:	2017-01-17 00:00:00
Date Interaction 3:	State Cleanup Site
Latitude:	47.611528270999997
Longitude:	-122.329735441

SPILLS:

Name:	CAMBRIDGE APARTMENTS
Address:	903 UNION ST
City,State,Zip:	SEATTLE, WA 98104
Facility ID:	92019
Medium:	Land
Material Desc:	Heating Oil
Material Qty:	Not reported
Material Units:	Not reported
Incident Date:	11/16/2016
Incident Category Type:	Non Oil
Incident Category:	Other Non-Oil
Latitude:	47.61157
Longitude:	-122.32996
Source Type:	Facility
Source:	Aboveground Storage Tank
Vessel Facility Name2:	Not reported
Recovered Quantity:	Not reported
Resp Party Contact:	ROB BORN
Cause:	Bellwether AST Leak Seattle
Cause Type:	Not reported
Resp Party Name:	BELLWETHER HOUSING
Medium Type:	Land
Contributing Factors:	STRUCTURAL FAILURE

SPILLS ERTS:

Facility Site ID:	Not reported
Name:	CAMBRIDGE APARTMENTS
Address:	903 UNION ST
City,State,Zip:	SEATTLE, WA 98101
Program Name:	Spill Prevention, Preparedness & Response
Incident ID:	670064
Incident Status:	Historic
Incident Date:	11/16/2016
Initial Report Activity Name:	Construction, other
Initial Report Cause Category:	Human error
Initial Report Cause Name:	Unknown
Initial Report Medium Name:	Soil
Initial Report Medium Category:	Ground
Initial Report Source Name:	Aboveground storage tank
Initial Report Source Category:	Tank
Initial Report Substance Name:	Marine gas oil
Initial Report Substance Category:	Oil
Initial Report Substance Quantity:	Not reported

DRAFT

CAMBRIDGE APARTMENTS (Continued) **S121067972**

Initial Report Substance Unit Of Measure:	Not reported
Potentially Responsible Party First Name:	ROB
Potentially Responsible Party Last Name:	BORN
Potentially Responsible Party Organization:	BELLWETHER HOUSING
External Reference Number:	Not reported
Latitude:	Not reported
Longitude:	Not reported

Facility Site ID:	Not reported
Name:	CAMBRIDGE APARTMENTS
Address:	903 UNION ST
City,State,Zip:	SEATTLE, WA 98101
Program Name:	Toxics Cleanup
Incident ID:	670064
Incident Status:	Historic
Incident Date:	11/16/2016
Initial Report Activity Name:	Construction, other
Initial Report Cause Category:	Human error
Initial Report Cause Name:	Unknown
Initial Report Medium Name:	Soil
Initial Report Medium Category:	Ground
Initial Report Source Name:	Aboveground storage tank
Initial Report Source Category:	Tank
Initial Report Substance Name:	Marine gas oil
Initial Report Substance Category:	Oil
Initial Report Substance Quantity:	Not reported
Initial Report Substance Unit Of Measure:	Not reported
Potentially Responsible Party First Name:	ROB
Potentially Responsible Party Last Name:	BORN
Potentially Responsible Party Organization:	BELLWETHER HOUSING
External Reference Number:	Not reported
Latitude:	Not reported
Longitude:	Not reported

ASBESTOS:

Name:	Not reported
Address:	903 UNION STREET THROUGHOUT BUILDING
City,State,Zip:	SEATTLE, WA 98101
Facility Type:	Apartment Building
Parent ID:	0
Form ID:	154727##1411cONST989131
Notice Date:	11/01/2018
Start Date:	02/10/2018
Completion Date:	11/30/2018
Initial:	1
Amended:	Not reported
On Hold:	Not reported
Off Hold:	Not reported
Emergency:	Not reported
Site Hours Start:	7:00 A.M.
Site Hours End:	3:30 P.M.
Sunday:	Not reported
Monday:	1
Tuesday:	1
Wednesday:	1
Thursday:	1
Friday:	1

DRAFT

CAMBRIDGE APARTMENTS (Continued) **S121067972**

Saturday:	Not reported
Contractor ID:	Not reported
Phone:	425-487-2618 Ext 102
Job Site CAS:	Jeff Zentner
Project Form Email:	debraz@cgius.net
Property Owner Name:	Jovan Ludovice
Property Owner Agent:	Jovan Ludovice
Property Owner Company:	CONSTRUCTION GROUP INTERNATION (WOODINVILLE) (ABCN00001411)
Property Owner Address:	1651 Bellevue Avenue
Property Owner City:	Seattle
Property Owner State:	WA
Property Owner Zip4:	98122
Property Owner Phone:	206-623-0506
Job Site Room:	Throughout Building
Facility Age:	1925
Facility Size:	50,000
Facility Remodel:	1
Facility Demo:	Not reported
Facility Repair:	Not reported
Facility Maint:	Not reported
Removed:	1
Encapsulated:	Not reported
Quantity Sq Ft:	2,500
Fireproofing:	Not reported
Popcorn Ceiling:	1
CAB:	Not reported
Sheet Vinyl:	1
Asbestos Paper:	Not reported
Boiler Insulation:	Not reported
Duct Paper:	Not reported
VAT:	1
Roofing:	Not reported
Sq Ft Other:	1
Sq Ft Other Text:	Floor Mastic, Sink Mastic
Quantity Lin Ft:	200
Mag Pipe Insulation:	Not reported
Air Cell Pipe Insulation:	1
Ducting Insulation:	Not reported
Cement Asbestos Pipe:	Not reported
Mudded Pipe Insulation:	1
Duct Tape:	Not reported
Lin Ft Other1:	Not reported
Lin Ft Other1 Text:	Not reported
Lin Ft Other2:	Not reported
Lin Ft Other2 Text:	Not reported
Indoors:	1
Outdoors:	Not reported
Neg Pres Enclosure:	1
Glove Bag:	1
Mini Enclosure:	1
Critical Barriers:	1
Wrap And Cut:	1
Wet Methods:	1
HEPA Vacuum:	1
MANUALMETHODS :	1
Other CM1:	Not reported
Other CM1 Text:	Not reported

DRAFT

CAMBRIDGE APARTMENTS (Continued) **S121067972**

Other CM2:	Not reported
Other CM2 Text:	Not reported
Half Mask APR:	1
Full Face APR:	Not reported
PAPR:	1
Type C Continuous:	Not reported
Type C Pressure:	1
Other Resp Pro:	Not reported
Other Resp Pro Text:	Not reported
Comments:	CGI Job# A16235
Date Time Submitted:	2018-01-31 07:40:12
Submitter IP Address:	173.10.108.181
Region:	2
UBI:	602516973
Notice type:	Initial
Project Type:	Air cell Pipe Insulation
Supervisor:	Ryan Makela (ABAS00034558) ACTIVE
Supervisor Phone:	Not reported
Certificate Status:	ACTIVE
Name:	Not reported
Address:	903 UNION STREET THROUGHOUT BUILDING
City,State,Zip:	SEATTLE, WA 98101
Facility Type:	Apartment Building
Parent ID:	0
Form ID:	154727##1411cONST989131
Notice Date:	10/31/2018
Start Date:	02/10/2018
Completion Date:	11/30/2018
Initial:	1
Amended:	Not reported
On Hold:	Not reported
Off Hold:	Not reported
Emergency:	Not reported
Site Hours Start:	7:00 A.M.
Site Hours End:	3:30 P.M.
Sunday:	Not reported
Monday:	1
Tuesday:	1
Wednesday:	1
Thursday:	1
Friday:	1
Saturday:	Not reported
Contractor ID:	Not reported
Phone:	425-487-2618 Ext 102
Job Site CAS:	Jeff Zentner
Project Form Email:	debraz@cgius.net
Property Owner Name:	Jovan Ludovice
Property Owner Agent:	Jovan Ludovice
Property Owner Company:	CONSTRUCTION GROUP INTERNATION (WOODINVILLE) (ABCN00001411)
Property Owner Address:	1651 Bellevue Avenue
Property Owner City:	Seattle
Property Owner State:	WA
Property Owner Zip4:	98122
Property Owner Phone:	206-623-0506
Job Site Room:	Throughout Building
Facility Age:	1925

DRAFT

CAMBRIDGE APARTMENTS (Continued) **S121067972**

Facility Size:	50,000
Facility Remodel:	1
Facility Demo:	Not reported
Facility Repair:	Not reported
Facility Maint:	Not reported
Removed:	1
Encapsulated:	Not reported
Quantity Sq Ft:	2,500
Fireproofing:	Not reported
Popcorn Ceiling:	1
CAB:	Not reported
Sheet Vinyl:	1
Asbestos Paper:	Not reported
Boiler Insulation:	Not reported
Duct Paper:	Not reported
VAT:	1
Roofing:	Not reported
Sq Ft Other:	1
Sq Ft Other Text:	Floor Mastic, Sink Mastic
Quantity Lin Ft:	200
Mag Pipe Insulation:	Not reported
Air Cell Pipe Insulation:	1
Ducting Insulation:	Not reported
Cement Asbestos Pipe:	Not reported
Mudded Pipe Insulation:	1
Duct Tape:	Not reported
Lin Ft Other1:	Not reported
Lin Ft Other1 Text:	Not reported
Lin Ft Other2:	Not reported
Lin Ft Other2 Text:	Not reported
Indoors:	1
Outdoors:	Not reported
Neg Pres Enclosure:	1
Glove Bag:	1
Mini Enclosure:	1
Critical Barriers:	1
Wrap And Cut:	1
Wet Methods:	1
HEPA Vacuum:	1
MANUALMETHODS :	1
Other CM1:	Not reported
Other CM1 Text:	Not reported
Other CM2:	Not reported
Other CM2 Text:	Not reported
Half Mask APR:	1
Full Face APR:	Not reported
PAPR:	1
Type C Continuous:	Not reported
Type C Pressure:	1
Other Resp Pro:	Not reported
Other Resp Pro Text:	Not reported
Comments:	CGI Job# A16235
Date Time Submitted:	2018-01-31 07:40:12
Submitter IP Address:	173.10.108.181
Region:	2
UBI:	602516973
Notice type:	Initial

DRAFT

CAMBRIDGE APARTMENTS (Continued) **S121067972**

Project Type:	Air cell Pipe Insulation
Supervisor:	Ryan Makela (ABAS00034558) ACTIVE
Supervisor Phone:	Not reported
Certificate Status:	ACTIVE
Name:	Not reported
Address:	903 UNION STREET THROUGHOUT BUILDING
City,State,Zip:	SEATTLE, WA 98101
Facility Type:	Apartment Building
Parent ID:	0
Form ID:	154727##1411cONST989131
Notice Date:	10/31/2018
Start Date:	02/10/2018
Completion Date:	11/30/2018
Initial:	1
Amended:	Not reported
On Hold:	Not reported
Off Hold:	Not reported
Emergency:	Not reported
Site Hours Start:	7:00 A.M.
Site Hours End:	3:30 P.M.
Sunday:	Not reported
Monday:	1
Tuesday:	1
Wednesday:	1
Thursday:	1
Friday:	1
Saturday:	Not reported
Contractor ID:	Not reported
Phone:	425-487-2618 Ext 102
Job Site CAS:	Jeff Zentner
Project Form Email:	debraz@cgius.net
Property Owner Name:	Jovan Ludovice
Property Owner Agent:	Jovan Ludovice
Property Owner Company:	CONSTRUCTION GROUP INTERNATION (WOODINVILLE) (ABCN00001411)
Property Owner Address:	1651 Bellevue Avenue
Property Owner City:	Seattle
Property Owner State:	WA
Property Owner Zip4:	98122
Property Owner Phone:	206-623-0506
Job Site Room:	Throughout Building
Facility Age:	1925
Facility Size:	50,000
Facility Remodel:	1
Facility Demo:	Not reported
Facility Repair:	Not reported
Facility Maint:	Not reported
Removed:	1
Encapsulated:	Not reported
Quantity Sq Ft:	2,500
Fireproofing:	Not reported
Popcorn Ceiling:	1
CAB:	Not reported
Sheet Vinyl:	1
Asbestos Paper:	Not reported
Boiler Insulation:	Not reported
Duct Paper:	Not reported

DRAFT

CAMBRIDGE APARTMENTS (Continued) **S121067972**

VAT:	1
Roofing:	Not reported
Sq Ft Other:	1
Sq Ft Other Text:	Floor Mastic, Sink Mastic
Quantity Lin Ft:	200
Mag Pipe Insulation:	Not reported
Air Cell Pipe Insulation:	1
Ducting Insulation:	Not reported
Cement Asbestos Pipe:	Not reported
Mudded Pipe Insulation:	1
Duct Tape:	Not reported
Lin Ft Other1:	Not reported
Lin Ft Other1 Text:	Not reported
Lin Ft Other2:	Not reported
Lin Ft Other2 Text:	Not reported
Indoors:	1
Outdoors:	Not reported
Neg Pres Enclosure:	1
Glove Bag:	1
Mini Enclosure:	1
Critical Barriers:	1
Wrap And Cut:	1
Wet Methods:	1
HEPA Vacuum:	1
MANUALMETHODS :	1
Other CM1:	Not reported
Other CM1 Text:	Not reported
Other CM2:	Not reported
Other CM2 Text:	Not reported
Half Mask APR:	1
Full Face APR:	Not reported
PAPR:	1
Type C Continuous:	Not reported
Type C Pressure:	1
Other Resp Pro:	Not reported
Other Resp Pro Text:	Not reported
Comments:	CGI Job# A16235
Date Time Submitted:	2018-01-31 07:40:12
Submitter IP Address:	173.10.108.181
Region:	2
UBI:	602516973
Notice type:	Initial
Project Type:	Air cell Pipe Insulation, Mag/mudded pipe Insulation, Other Square Footage, Popcorn Ceiling, Sheet Vinyl, Vinyl Asbestos Tile
Supervisor:	Ryan Makela (ABAS00034558) ACTIVE
Supervisor Phone:	Not reported
Certificate Status:	ACTIVE
Name:	Not reported
Address:	903 UNION STREET
City,State,Zip:	SEATTLE, WA 98181
Facility Type:	Apartment Building
Parent ID:	135173
Form ID:	142831##1411Const592140
Notice Date:	05/12/2017
Start Date:	12/05/2016
Completion Date:	05/30/2017

DRAFT

CAMBRIDGE APARTMENTS (Continued) **S121067972**

Initial:	Not reported
Amended:	1
On Hold:	1
Off Hold:	Not reported
Emergency:	Not reported
Site Hours Start:	7:00 AM
Site Hours End:	3:30 PM
Sunday:	Not reported
Monday:	1
Tuesday:	1
Wednesday:	1
Thursday:	1
Friday:	1
Saturday:	Not reported
Contractor ID:	Not reported
Phone:	425-487-2618
Job Site CAS:	Christopher Stritzke
Project Form Email:	Debraz@cgius.net
Property Owner Name:	Jovan Ludovice
Property Owner Agent:	Jovan Ludovice
Property Owner Company:	Construction Group Internation (ABCN00001411)
Property Owner Address:	1651 Bellevue Ave
Property Owner City:	Seattle
Property Owner State:	WA
Property Owner Zip4:	98122
Property Owner Phone:	206-623-0506
Job Site Room:	Not reported
Facility Age:	Not reported
Facility Size:	Not reported
Facility Remodel:	1
Facility Demo:	Not reported
Facility Repair:	Not reported
Facility Maint:	Not reported
Removed:	1
Encapsulated:	Not reported
Quantity Sq Ft:	7150
Fireproofing:	Not reported
Popcorn Ceiling:	1
CAB:	Not reported
Sheet Vinyl:	1
Asbestos Paper:	Not reported
Boiler Insulation:	Not reported
Duct Paper:	Not reported
VAT:	1
Roofing:	Not reported
Sq Ft Other:	1
Sq Ft Other Text:	Floor Mastic
Quantity Lin Ft:	578
Mag Pipe Insulation:	Not reported
Air Cell Pipe Insulation:	1
Ducting Insulation:	Not reported
Cement Asbestos Pipe:	Not reported
Mudded Pipe Insulation:	1
Duct Tape:	Not reported
Lin Ft Other1:	Not reported
Lin Ft Other1 Text:	Not reported
Lin Ft Other2:	1

DRAFT

CAMBRIDGE APARTMENTS (Continued) **S121067972**

Lin Ft Other2 Text:	Debris
Indoors:	1
Outdoors:	Not reported
Neg Pres Enclosure:	1
Glove Bag:	1
Mini Enclosure:	Not reported
Critical Barriers:	1
Wrap And Cut:	1
Wet Methods:	1
HEPA Vacuum:	1
MANUALMETHODS :	1
Other CM1:	Not reported
Other CM1 Text:	Not reported
Other CM2:	Not reported
Other CM2 Text:	Not reported
Half Mask APR:	1
Full Face APR:	1
PAPR:	Not reported
Type C Continuous:	1
Type C Pressure:	Not reported
Other Resp Pro:	Not reported
Other Resp Pro Text:	Not reported
Comments:	Not reported
Date Time Submitted:	2017-05-12 07:14:45
Submitter IP Address:	173.10.108.181
Region:	2
UBI:	602516973
Notice type:	Initial
Project Type:	Air cell Pipe Insulation, Mag/mudded pipe Insulation, Other linear footage, Other Square Footage, Popcorn Ceiling, Sheet Vinyl, Vinyl Asbestos Tile
Supervisor:	Christopher Stritzke ()
Supervisor Phone:	Not reported
Certificate Status:	ACTIVE

Name:	Not reported
Address:	903 UNION STREET
City,State,Zip:	SEATTLE, WA 98181
Facility Type:	Apartment Building
Parent ID:	135173
Form ID:	142832##1411Const592470
Notice Date:	05/12/2017
Start Date:	12/05/2016
Completion Date:	10/31/2017
Initial:	Not reported
Amended:	1
On Hold:	1
Off Hold:	Not reported
Emergency:	Not reported
Site Hours Start:	7:00 AM
Site Hours End:	3:30 PM
Sunday:	Not reported
Monday:	1
Tuesday:	1
Wednesday:	1
Thursday:	1
Friday:	1

DRAFT

CAMBRIDGE APARTMENTS (Continued) **S121067972**

Saturday:	Not reported
Contractor ID:	Not reported
Phone:	425-487-2618
Job Site CAS:	Christopher Stritzke
Project Form Email:	Debraz@cgius.net
Property Owner Name:	Jovan Ludovice
Property Owner Agent:	Jovan Ludovice
Property Owner Company:	Construction Group Internation (ABCN00001411)
Property Owner Address:	1651 Bellevue Ave
Property Owner City:	Seattle
Property Owner State:	WA
Property Owner Zip4:	98122
Property Owner Phone:	206-623-0506
Job Site Room:	Not reported
Facility Age:	Not reported
Facility Size:	Not reported
Facility Remodel:	1
Facility Demo:	Not reported
Facility Repair:	Not reported
Facility Maint:	Not reported
Removed:	1
Encapsulated:	Not reported
Quantity Sq Ft:	7150
Fireproofing:	Not reported
Popcorn Ceiling:	1
CAB:	Not reported
Sheet Vinyl:	1
Asbestos Paper:	Not reported
Boiler Insulation:	Not reported
Duct Paper:	Not reported
VAT:	1
Roofing:	Not reported
Sq Ft Other:	1
Sq Ft Other Text:	Floor Mastic
Quantity Lin Ft:	578
Mag Pipe Insulation:	Not reported
Air Cell Pipe Insulation:	1
Ducting Insulation:	Not reported
Cement Asbestos Pipe:	Not reported
Mudded Pipe Insulation:	1
Duct Tape:	Not reported
Lin Ft Other1:	Not reported
Lin Ft Other1 Text:	Not reported
Lin Ft Other2:	1
Lin Ft Other2 Text:	Debris
Indoors:	1
Outdoors:	Not reported
Neg Pres Enclosure:	1
Glove Bag:	1
Mini Enclosure:	Not reported
Critical Barriers:	1
Wrap And Cut:	1
Wet Methods:	1
HEPA Vacuum:	1
MANUALMETHODS :	1
Other CM1:	Not reported
Other CM1 Text:	Not reported

DRAFT

CAMBRIDGE APARTMENTS (Continued) **S121067972**

Other CM2:	Not reported
Other CM2 Text:	Not reported
Half Mask APR:	1
Full Face APR:	1
PAPR:	Not reported
Type C Continuous:	1
Type C Pressure:	Not reported
Other Resp Pro:	Not reported
Other Resp Pro Text:	Not reported
Comments:	Not reported
Date Time Submitted:	2017-05-12 07:17:54
Submitter IP Address:	173.10.108.181
Region:	2
UBI:	602516973
Notice type:	Initial
Project Type:	Air cell Pipe Insulation, Mag/mudded pipe Insulation, Other linear footage, Other Square Footage, Popcorn Ceiling, Sheet Vinyl, Vinyl Asbestos Tile
Supervisor:	Christopher Stritzke ()
Supervisor Phone:	Not reported
Certificate Status:	ACTIVE
Name:	Not reported
Address:	903 UNION STREET
City,State,Zip:	SEATTLE, WA 98181
Facility Type:	Apartment Building
Parent ID:	135173
Form ID:	139676##1411Const242909
Notice Date:	03/09/2017
Start Date:	12/05/2016
Completion Date:	05/30/2017
Initial:	Not reported
Amended:	1
On Hold:	Not reported
Off Hold:	Not reported
Emergency:	Not reported
Site Hours Start:	7:00 AM
Site Hours End:	3:30 PM
Sunday:	Not reported
Monday:	1
Tuesday:	1
Wednesday:	1
Thursday:	1
Friday:	1
Saturday:	Not reported
Contractor ID:	Not reported
Phone:	425-487-2618
Job Site CAS:	Christopher Stritzke
Project Form Email:	Debraz@cgius.net
Property Owner Name:	Jovan Ludovice
Property Owner Agent:	Jovan Ludovice
Property Owner Company:	Construction Group Internation (ABCN00001411)
Property Owner Address:	1651 Bellevue Ave
Property Owner City:	Seattle
Property Owner State:	WA
Property Owner Zip4:	98122
Property Owner Phone:	206-623-0506

DRAFT

CAMBRIDGE APARTMENTS (Continued) **S121067972**

Job Site Room:	Not reported
Facility Age:	Not reported
Facility Size:	Not reported
Facility Remodel:	1
Facility Demo:	Not reported
Facility Repair:	Not reported
Facility Maint:	Not reported
Removed:	1
Encapsulated:	Not reported
Quantity Sq Ft:	5550
Fireproofing:	Not reported
Popcorn Ceiling:	1
CAB:	Not reported
Sheet Vinyl:	1
Asbestos Paper:	Not reported
Boiler Insulation:	Not reported
Duct Paper:	Not reported
VAT:	Not reported
Roofing:	Not reported
Sq Ft Other:	Not reported
Sq Ft Other Text:	Not reported
Quantity Lin Ft:	578
Mag Pipe Insulation:	Not reported
Air Cell Pipe Insulation:	1
Ducting Insulation:	Not reported
Cement Asbestos Pipe:	Not reported
Mudded Pipe Insulation:	1
Duct Tape:	Not reported
Lin Ft Other1:	Not reported
Lin Ft Other1 Text:	Not reported
Lin Ft Other2:	1
Lin Ft Other2 Text:	Debris
Indoors:	1
Outdoors:	Not reported
Neg Pres Enclosure:	1
Glove Bag:	1
Mini Enclosure:	Not reported
Critical Barriers:	1
Wrap And Cut:	1
Wet Methods:	1
HEPA Vacuum:	1
MANUALMETHODS :	1
Other CM1:	Not reported
Other CM1 Text:	Not reported
Other CM2:	Not reported
Other CM2 Text:	Not reported
Half Mask APR:	1
Full Face APR:	1
PAPR:	Not reported
Type C Continuous:	1
Type C Pressure:	Not reported
Other Resp Pro:	Not reported
Other Resp Pro Text:	Not reported
Comments:	Not reported
Date Time Submitted:	2017-03-09 12:10:03
Submitter IP Address:	173.10.108.181
Region:	2

DRAFT

CAMBRIDGE APARTMENTS (Continued) **S121067972**

UBI:	602516973
Notice type:	Initial
Project Type:	Air cell Pipe Insulation, Mag/mudded pipe Insulation, Other linear footage, Popcorn Ceiling, Sheet Vinyl
Supervisor:	Christopher Stritzke ()
Supervisor Phone:	Not reported
Certificate Status:	ACTIVE
Name:	Not reported
Address:	903 UNION STREET
City,State,Zip:	SEATTLE, WA 98181
Facility Type:	Apartment Building
Parent ID:	135173
Form ID:	137140##1411Const619057
Notice Date:	01/12/2017
Start Date:	12/05/2016
Completion Date:	05/30/2017
Initial:	Not reported
Amended:	1
On Hold:	Not reported
Off Hold:	1
Emergency:	Not reported
Site Hours Start:	7:00 AM
Site Hours End:	3:30 PM
Sunday:	Not reported
Monday:	1
Tuesday:	1
Wednesday:	1
Thursday:	1
Friday:	1
Saturday:	Not reported
Contractor ID:	Not reported
Phone:	425-487-2618
Job Site CAS:	Jeff Zentner
Project Form Email:	Debraz@cgius.net
Property Owner Name:	Jovan Ludovice
Property Owner Agent:	Jovan Ludovice
Property Owner Company:	Construction Group Internation (ABCN00001411)
Property Owner Address:	1651 Bellevue Ave
Property Owner City:	Seattle
Property Owner State:	WA
Property Owner Zip4:	98122
Property Owner Phone:	206-623-0506
Job Site Room:	Not reported
Facility Age:	Not reported
Facility Size:	Not reported
Facility Remodel:	1
Facility Demo:	Not reported
Facility Repair:	Not reported
Facility Maint:	Not reported
Removed:	1
Encapsulated:	Not reported
Quantity Sq Ft:	5550
Fireproofing:	Not reported
Popcorn Ceiling:	1
CAB:	Not reported
Sheet Vinyl:	1

DRAFT

CAMBRIDGE APARTMENTS (Continued) **S121067972**

Asbestos Paper:	Not reported
Boiler Insulation:	Not reported
Duct Paper:	Not reported
VAT:	Not reported
Roofing:	Not reported
Sq Ft Other:	Not reported
Sq Ft Other Text:	Not reported
Quantity Lin Ft:	578
Mag Pipe Insulation:	Not reported
Air Cell Pipe Insulation:	1
Ducting Insulation:	Not reported
Cement Asbestos Pipe:	Not reported
Mudded Pipe Insulation:	1
Duct Tape:	Not reported
Lin Ft Other1:	Not reported
Lin Ft Other1 Text:	Not reported
Lin Ft Other2:	1
Lin Ft Other2 Text:	Debris
Indoors:	1
Outdoors:	Not reported
Neg Pres Enclosure:	1
Glove Bag:	1
Mini Enclosure:	Not reported
Critical Barriers:	1
Wrap And Cut:	1
Wet Methods:	1
HEPA Vacuum:	1
MANUALMETHODS :	1
Other CM1:	Not reported
Other CM1 Text:	Not reported
Other CM2:	Not reported
Other CM2 Text:	Not reported
Half Mask APR:	1
Full Face APR:	1
PAPR:	Not reported
Type C Continuous:	1
Type C Pressure:	Not reported
Other Resp Pro:	Not reported
Other Resp Pro Text:	Not reported
Comments:	Not reported
Date Time Submitted:	2017-01-12 10:26:38
Submitter IP Address:	173.10.108.181
Region:	2
UBI:	602516973
Notice type:	Initial
Project Type:	Air cell Pipe Insulation, Mag/mudded pipe Insulation, Other linear footage, Popcorn Ceiling, Sheet Vinyl
Supervisor:	Jeff Zentner ()
Supervisor Phone:	Not reported
Certificate Status:	ACTIVE
Name:	Not reported
Address:	903 UNION STREET THROUGHOUT BUILDING
City,State,Zip:	SEATTLE, WA
Facility Type:	Not reported
Parent ID:	Not reported
Form ID:	156324##1411Const535650

DRAFT

CAMBRIDGE APARTMENTS (Continued) **S121067972**

Notice Date:	03/16/2018
Start Date:	02/10/2018
Completion Date:	09/30/2018
Initial:	Not reported
Amended:	Not reported
On Hold:	Not reported
Off Hold:	Not reported
Emergency:	Not reported
Site Hours Start:	Not reported
Site Hours End:	Not reported
Sunday:	Not reported
Monday:	Not reported
Tuesday:	Not reported
Wednesday:	Not reported
Thursday:	Not reported
Friday:	Not reported
Saturday:	Not reported
Contractor ID:	Not reported
Phone:	Not reported
Job Site CAS:	Not reported
Project Form Email:	Not reported
Property Owner Name:	Not reported
Property Owner Agent:	Not reported
Property Owner Company:	CONSTRUCTION GROUP INTERNATION (WOODINVILLE) (ABCN00001411)
Property Owner Address:	Not reported
Property Owner City:	Not reported
Property Owner State:	Not reported
Property Owner Zip4:	Not reported
Property Owner Phone:	Not reported
Job Site Room:	Not reported
Facility Age:	Not reported
Facility Size:	Not reported
Facility Remodel:	Not reported
Facility Demo:	Not reported
Facility Repair:	Not reported
Facility Maint:	Not reported
Removed:	Not reported
Encapsulated:	Not reported
Quantity Sq Ft:	Not reported
Fireproofing:	Not reported
Popcorn Ceiling:	Not reported
CAB:	Not reported
Sheet Vinyl:	Not reported
Asbestos Paper:	Not reported
Boiler Insulation:	Not reported
Duct Paper:	Not reported
VAT:	Not reported
Roofing:	Not reported
Sq Ft Other:	Not reported
Sq Ft Other Text:	Not reported
Quantity Lin Ft:	Not reported
Mag Pipe Insulation:	Not reported
Air Cell Pipe Insulation:	Not reported
Ducting Insulation:	Not reported
Cement Asbestos Pipe:	Not reported
Mudded Pipe Insulation:	Not reported
Duct Tape:	Not reported

DRAFT

CAMBRIDGE APARTMENTS (Continued) **S121067972**

Lin Ft Other1:	Not reported
Lin Ft Other1 Text:	Not reported
Lin Ft Other2:	Not reported
Lin Ft Other2 Text:	Not reported
Indoors:	Not reported
Outdoors:	Not reported
Neg Pres Enclosure:	Not reported
Glove Bag:	Not reported
Mini Enclosure:	Not reported
Critical Barriers:	Not reported
Wrap And Cut:	Not reported
Wet Methods:	Not reported
HEPA Vacuum:	Not reported
MANUALMETHODS :	Not reported
Other CM1:	Not reported
Other CM1 Text:	Not reported
Other CM2:	Not reported
Other CM2 Text:	Not reported
Half Mask APR:	Not reported
Full Face APR:	Not reported
PAPR:	Not reported
Type C Continuous:	Not reported
Type C Pressure:	Not reported
Other Resp Pro:	Not reported
Other Resp Pro Text:	Not reported
Comments:	Not reported
Date Time Submitted:	Not reported
Submitter IP Address:	Not reported
Region:	2
UBI:	602516973
Notice type:	Initial
Project Type:	Air cell Pipe Insulation, Mag/mudded pipe Insulation, Mastic, Popcorn Ceiling, Sheet Vinyl, Vinyl Asbestos Tile
Supervisor:	Jeff Zentner (2019026063A)
Supervisor Phone:	Not reported
Certificate Status:	ACTIVE
Name:	Not reported
Address:	903 UNION STREET THROUGHOUT BUILDING
City,State,Zip:	SEATTLE, WA
Facility Type:	Not reported
Parent ID:	Not reported
Form ID:	156324##1411Const535650
Notice Date:	03/16/2018
Start Date:	02/10/2018
Completion Date:	09/30/2018
Initial:	Not reported
Amended:	Not reported
On Hold:	Not reported
Off Hold:	Not reported
Emergency:	Not reported
Site Hours Start:	Not reported
Site Hours End:	Not reported
Sunday:	Not reported
Monday:	Not reported
Tuesday:	Not reported
Wednesday:	Not reported

DRAFT

CAMBRIDGE APARTMENTS (Continued) **S121067972**

Thursday:	Not reported
Friday:	Not reported
Saturday:	Not reported
Contractor ID:	Not reported
Phone:	Not reported
Job Site CAS:	Not reported
Project Form Email:	Not reported
Property Owner Name:	Not reported
Property Owner Agent:	Not reported
Property Owner Company:	CONSTRUCTION GROUP INTERNATION (WOODINVILLE) (ABCN00001411)
Property Owner Address:	Not reported
Property Owner City:	Not reported
Property Owner State:	Not reported
Property Owner Zip4:	Not reported
Property Owner Phone:	Not reported
Job Site Room:	Not reported
Facility Age:	Not reported
Facility Size:	Not reported
Facility Remodel:	Not reported
Facility Demo:	Not reported
Facility Repair:	Not reported
Facility Maint:	Not reported
Removed:	Not reported
Encapsulated:	Not reported
Quantity Sq Ft:	Not reported
Fireproofing:	Not reported
Popcorn Ceiling:	Not reported
CAB:	Not reported
Sheet Vinyl:	Not reported
Asbestos Paper:	Not reported
Boiler Insulation:	Not reported
Duct Paper:	Not reported
VAT:	Not reported
Roofing:	Not reported
Sq Ft Other:	Not reported
Sq Ft Other Text:	Not reported
Quantity Lin Ft:	Not reported
Mag Pipe Insulation:	Not reported
Air Cell Pipe Insulation:	Not reported
Ducting Insulation:	Not reported
Cement Asbestos Pipe:	Not reported
Mudded Pipe Insulation:	Not reported
Duct Tape:	Not reported
Lin Ft Other1:	Not reported
Lin Ft Other1 Text:	Not reported
Lin Ft Other2:	Not reported
Lin Ft Other2 Text:	Not reported
Indoors:	Not reported
Outdoors:	Not reported
Neg Pres Enclosure:	Not reported
Glove Bag:	Not reported
Mini Enclosure:	Not reported
Critical Barriers:	Not reported
Wrap And Cut:	Not reported
Wet Methods:	Not reported
HEPA Vacuum:	Not reported
MANUALMETHODS :	Not reported

DRAFT

CAMBRIDGE APARTMENTS (Continued) **S121067972**

Other CM1:	Not reported
Other CM1 Text:	Not reported
Other CM2:	Not reported
Other CM2 Text:	Not reported
Half Mask APR:	Not reported
Full Face APR:	Not reported
PAPR:	Not reported
Type C Continuous:	Not reported
Type C Pressure:	Not reported
Other Resp Pro:	Not reported
Other Resp Pro Text:	Not reported
Comments:	Not reported
Date Time Submitted:	Not reported
Submitter IP Address:	Not reported
Region:	2
UBI:	602516973
Notice type:	Initial
Project Type:	Air cell Pipe Insulation, Mag/mudded pipe Insulation, Mastic, Other Square Footage, Popcorn Ceiling, Sheet Vinyl, Vinyl Asbestos Tile
Supervisor:	Jeff Zentner (2019026063A)
Supervisor Phone:	Not reported
Certificate Status:	ACTIVE
Name:	Not reported
Address:	903 UNION STREET THROUGHOUT BUILDING
City,State,Zip:	SEATTLE, WA
Facility Type:	Not reported
Parent ID:	Not reported
Form ID:	156324##1411Const535650
Notice Date:	03/08/2018
Start Date:	02/10/2018
Completion Date:	09/30/2018
Initial:	Not reported
Amended:	Not reported
On Hold:	Not reported
Off Hold:	Not reported
Emergency:	Not reported
Site Hours Start:	Not reported
Site Hours End:	Not reported
Sunday:	Not reported
Monday:	Not reported
Tuesday:	Not reported
Wednesday:	Not reported
Thursday:	Not reported
Friday:	Not reported
Saturday:	Not reported
Contractor ID:	Not reported
Phone:	Not reported
Job Site CAS:	Not reported
Project Form Email:	Not reported
Property Owner Name:	Not reported
Property Owner Agent:	Not reported
Property Owner Company:	Construction Group Internation (ABCN00001411)
Property Owner Address:	Not reported
Property Owner City:	Not reported
Property Owner State:	Not reported
Property Owner Zip4:	Not reported

DRAFT

CAMBRIDGE APARTMENTS (Continued) **S121067972**

Property Owner Phone:	Not reported
Job Site Room:	Not reported
Facility Age:	Not reported
Facility Size:	Not reported
Facility Remodel:	Not reported
Facility Demo:	Not reported
Facility Repair:	Not reported
Facility Maint:	Not reported
Removed:	Not reported
Encapsulated:	Not reported
Quantity Sq Ft:	Not reported
Fireproofing:	Not reported
Popcorn Ceiling:	Not reported
CAB:	Not reported
Sheet Vinyl:	Not reported
Asbestos Paper:	Not reported
Boiler Insulation:	Not reported
Duct Paper:	Not reported
VAT:	Not reported
Roofing:	Not reported
Sq Ft Other:	Not reported
Sq Ft Other Text:	Not reported
Quantity Lin Ft:	Not reported
Mag Pipe Insulation:	Not reported
Air Cell Pipe Insulation:	Not reported
Ducting Insulation:	Not reported
Cement Asbestos Pipe:	Not reported
Mudded Pipe Insulation:	Not reported
Duct Tape:	Not reported
Lin Ft Other1:	Not reported
Lin Ft Other1 Text:	Not reported
Lin Ft Other2:	Not reported
Lin Ft Other2 Text:	Not reported
Indoors:	Not reported
Outdoors:	Not reported
Neg Pres Enclosure:	Not reported
Glove Bag:	Not reported
Mini Enclosure:	Not reported
Critical Barriers:	Not reported
Wrap And Cut:	Not reported
Wet Methods:	Not reported
HEPA Vacuum:	Not reported
MANUALMETHODS :	Not reported
Other CM1:	Not reported
Other CM1 Text:	Not reported
Other CM2:	Not reported
Other CM2 Text:	Not reported
Half Mask APR:	Not reported
Full Face APR:	Not reported
PAPR:	Not reported
Type C Continuous:	Not reported
Type C Pressure:	Not reported
Other Resp Pro:	Not reported
Other Resp Pro Text:	Not reported
Comments:	Not reported
Date Time Submitted:	Not reported
Submitter IP Address:	Not reported

DRAFT

CAMBRIDGE APARTMENTS (Continued) **S121067972**

Region:	2
UBI:	602516973
Notice type:	Initial
Project Type:	Air cell Pipe Insulation, Mag/mudded pipe Insulation, Other Square Footage, Popcorn Ceiling, Sheet Vinyl, Vinyl Asbestos Tile
Supervisor:	Jeff Zentner ()
Supervisor Phone:	Not reported
Certificate Status:	ACTIVE
Name:	Not reported
Address:	903 UNION STREET THROUGHOUT BUILDING
City,State,Zip:	SEATTLE, WA 98101
Facility Type:	Apartment Building
Parent ID:	154727
Form ID:	155241##1411Const823018
Notice Date:	02/12/2018
Start Date:	02/10/2018
Completion Date:	09/30/2018
Initial:	Not reported
Amended:	1
On Hold:	Not reported
Off Hold:	1
Emergency:	Not reported
Site Hours Start:	7:00 A.M.
Site Hours End:	3:30 P.M.
Sunday:	Not reported
Monday:	1
Tuesday:	1
Wednesday:	1
Thursday:	1
Friday:	1
Saturday:	Not reported
Contractor ID:	Not reported
Phone:	425-487-2618 Ext 102
Job Site CAS:	Jeff Zentner
Project Form Email:	debraz@cgius.net
Property Owner Name:	Jovan Ludovice
Property Owner Agent:	Jovan Ludovice
Property Owner Company:	Construction Group Internation (ABCN00001411)
Property Owner Address:	1651 Bellevue Avenue
Property Owner City:	Seattle
Property Owner State:	WA
Property Owner Zip4:	98122
Property Owner Phone:	206-623-0506
Job Site Room:	Throughout Building
Facility Age:	1925
Facility Size:	50,000
Facility Remodel:	1
Facility Demo:	Not reported
Facility Repair:	Not reported
Facility Maint:	Not reported
Removed:	1
Encapsulated:	Not reported
Quantity Sq Ft:	2,500
Fireproofing:	Not reported
Popcorn Ceiling:	1
CAB:	Not reported

DRAFT

CAMBRIDGE APARTMENTS (Continued) **S121067972**

Sheet Vinyl:	1
Asbestos Paper:	Not reported
Boiler Insulation:	Not reported
Duct Paper:	Not reported
VAT:	1
Roofing:	Not reported
Sq Ft Other:	1
Sq Ft Other Text:	Floor Mastic, Sink Mastic
Quantity Lin Ft:	200
Mag Pipe Insulation:	Not reported
Air Cell Pipe Insulation:	1
Ducting Insulation:	Not reported
Cement Asbestos Pipe:	Not reported
Mudded Pipe Insulation:	1
Duct Tape:	Not reported
Lin Ft Other1:	Not reported
Lin Ft Other1 Text:	Not reported
Lin Ft Other2:	Not reported
Lin Ft Other2 Text:	Not reported
Indoors:	1
Outdoors:	Not reported
Neg Pres Enclosure:	1
Glove Bag:	1
Mini Enclosure:	1
Critical Barriers:	1
Wrap And Cut:	1
Wet Methods:	1
HEPA Vacuum:	1
MANUALMETHODS :	1
Other CM1:	Not reported
Other CM1 Text:	Not reported
Other CM2:	Not reported
Other CM2 Text:	Not reported
Half Mask APR:	1
Full Face APR:	Not reported
PAPR:	1
Type C Continuous:	Not reported
Type C Pressure:	1
Other Resp Pro:	Not reported
Other Resp Pro Text:	Not reported
Comments:	CGI Job# A16235
Date Time Submitted:	2018-02-12 12:41:07
Submitter IP Address:	173.10.108.181
Region:	2
UBI:	602516973
Notice type:	Initial
Project Type:	Air cell Pipe Insulation, Mag/mudded pipe Insulation, Other Square Footage, Popcorn Ceiling, Sheet Vinyl, Vinyl Asbestos Tile
Supervisor:	Jeff Zentner ()
Supervisor Phone:	Not reported
Certificate Status:	ACTIVE
Name:	Not reported
Address:	903 UNION STREET THROUGHOUT BUILDING
City,State,Zip:	SEATTLE, WA 98101
Facility Type:	Apartment Building
Parent ID:	154727

DRAFT

CAMBRIDGE APARTMENTS (Continued) **S121067972**

Form ID:	155361##1411Const617970
Notice Date:	02/15/2018
Start Date:	02/10/2018
Completion Date:	09/30/2018
Initial:	Not reported
Amended:	1
On Hold:	1
Off Hold:	Not reported
Emergency:	Not reported
Site Hours Start:	7:00 A.M.
Site Hours End:	3:30 P.M.
Sunday:	Not reported
Monday:	1
Tuesday:	1
Wednesday:	1
Thursday:	1
Friday:	1
Saturday:	Not reported
Contractor ID:	Not reported
Phone:	425-487-2618 Ext 102
Job Site CAS:	Jeff Zentner
Project Form Email:	debraz@cgius.net
Property Owner Name:	Jovan Ludovice
Property Owner Agent:	Jovan Ludovice
Property Owner Company:	Construction Group Internation (ABCN00001411)
Property Owner Address:	1651 Bellevue Avenue
Property Owner City:	Seattle
Property Owner State:	WA
Property Owner Zip4:	98122
Property Owner Phone:	206-623-0506
Job Site Room:	Throughout Building
Facility Age:	1925
Facility Size:	50,000
Facility Remodel:	1
Facility Demo:	Not reported
Facility Repair:	Not reported
Facility Maint:	Not reported
Removed:	1
Encapsulated:	Not reported
Quantity Sq Ft:	2,500
Fireproofing:	Not reported
Popcorn Ceiling:	1
CAB:	Not reported
Sheet Vinyl:	1
Asbestos Paper:	Not reported
Boiler Insulation:	Not reported
Duct Paper:	Not reported
VAT:	1
Roofing:	Not reported
Sq Ft Other:	1
Sq Ft Other Text:	Floor Mastic, Sink Mastic
Quantity Lin Ft:	200
Mag Pipe Insulation:	Not reported
Air Cell Pipe Insulation:	1
Ducting Insulation:	Not reported
Cement Asbestos Pipe:	Not reported
Mudded Pipe Insulation:	1

DRAFT

CAMBRIDGE APARTMENTS (Continued) **S121067972**

Duct Tape:	Not reported
Lin Ft Other1:	Not reported
Lin Ft Other1 Text:	Not reported
Lin Ft Other2:	Not reported
Lin Ft Other2 Text:	Not reported
Indoors:	1
Outdoors:	Not reported
Neg Pres Enclosure:	1
Glove Bag:	1
Mini Enclosure:	1
Critical Barriers:	1
Wrap And Cut:	1
Wet Methods:	1
HEPA Vacuum:	1
MANUALMETHODS :	1
Other CM1:	Not reported
Other CM1 Text:	Not reported
Other CM2:	Not reported
Other CM2 Text:	Not reported
Half Mask APR:	1
Full Face APR:	Not reported
PAPR:	1
Type C Continuous:	Not reported
Type C Pressure:	1
Other Resp Pro:	Not reported
Other Resp Pro Text:	Not reported
Comments:	CGI Job# A16235
Date Time Submitted:	2018-02-15 08:09:53
Submitter IP Address:	173.10.108.181
Region:	2
UBI:	602516973
Notice type:	Initial
Project Type:	Air cell Pipe Insulation, Mag/mudded pipe Insulation, Other Square Footage, Popcorn Ceiling, Sheet Vinyl, Vinyl Asbestos Tile
Supervisor:	Jeff Zentner ()
Supervisor Phone:	Not reported
Certificate Status:	ACTIVE

Name:	Not reported
Address:	903 UNION STREET THROUGHOUT BUILDING
City,State,Zip:	SEATTLE, WA 98101
Facility Type:	Apartment Building
Parent ID:	154727
Form ID:	156154##1411Const509997
Notice Date:	03/05/2018
Start Date:	02/10/2018
Completion Date:	09/30/2018
Initial:	Not reported
Amended:	1
On Hold:	1
Off Hold:	Not reported
Emergency:	Not reported
Site Hours Start:	7:00 A.M.
Site Hours End:	3:30 P.M.
Sunday:	Not reported
Monday:	1
Tuesday:	1

DRAFT

CAMBRIDGE APARTMENTS (Continued) **S121067972**

Wednesday:	1
Thursday:	1
Friday:	1
Saturday:	Not reported
Contractor ID:	Not reported
Phone:	425-487-2618 Ext 102
Job Site CAS:	Jeff Zentner
Project Form Email:	debraz@cgius.net
Property Owner Name:	Jovan Ludovice
Property Owner Agent:	Jovan Ludovice
Property Owner Company:	Construction Group Internation (ABCN00001411)
Property Owner Address:	1651 Bellevue Avenue
Property Owner City:	Seattle
Property Owner State:	WA
Property Owner Zip4:	98122
Property Owner Phone:	206-623-0506
Job Site Room:	Throughout Building
Facility Age:	1925
Facility Size:	50,000
Facility Remodel:	1
Facility Demo:	Not reported
Facility Repair:	Not reported
Facility Maint:	Not reported
Removed:	1
Encapsulated:	Not reported
Quantity Sq Ft:	2,500
Fireproofing:	Not reported
Popcorn Ceiling:	1
CAB:	Not reported
Sheet Vinyl:	1
Asbestos Paper:	Not reported
Boiler Insulation:	Not reported
Duct Paper:	Not reported
VAT:	1
Roofing:	Not reported
Sq Ft Other:	1
Sq Ft Other Text:	Floor Mastic, Sink Mastic
Quantity Lin Ft:	200
Mag Pipe Insulation:	Not reported
Air Cell Pipe Insulation:	1
Ducting Insulation:	Not reported
Cement Asbestos Pipe:	Not reported
Mudded Pipe Insulation:	1
Duct Tape:	Not reported
Lin Ft Other1:	Not reported
Lin Ft Other1 Text:	Not reported
Lin Ft Other2:	Not reported
Lin Ft Other2 Text:	Not reported
Indoors:	1
Outdoors:	Not reported
Neg Pres Enclosure:	1
Glove Bag:	1
Mini Enclosure:	1
Critical Barriers:	1
Wrap And Cut:	1
Wet Methods:	1
HEPA Vacuum:	1

DRAFT

CAMBRIDGE APARTMENTS (Continued) **S121067972**

MANUALMETHODS :	1
Other CM1:	Not reported
Other CM1 Text:	Not reported
Other CM2:	Not reported
Other CM2 Text:	Not reported
Half Mask APR:	1
Full Face APR:	Not reported
PAPR:	1
Type C Continuous:	Not reported
Type C Pressure:	1
Other Resp Pro:	Not reported
Other Resp Pro Text:	Not reported
Comments:	CGI Job# A16235
Date Time Submitted:	2018-03-05 11:14:30
Submitter IP Address:	173.10.108.181
Region:	2
UBI:	602516973
Notice type:	Initial
Project Type:	Air cell Pipe Insulation, Mag/mudded pipe Insulation, Other Square Footage, Popcorn Ceiling, Sheet Vinyl, Vinyl Asbestos Tile
Supervisor:	Jeff Zentner ()
Supervisor Phone:	Not reported
Certificate Status:	ACTIVE
Name:	Not reported
Address:	903 UNION STREET THROUGHOUT BUILDING
City,State,Zip:	SEATTLE, WA 98101
Facility Type:	Apartment Building
Parent ID:	154727
Form ID:	155751##1411Const735839
Notice Date:	02/23/2018
Start Date:	02/10/2018
Completion Date:	09/30/2018
Initial:	Not reported
Amended:	1
On Hold:	Not reported
Off Hold:	1
Emergency:	Not reported
Site Hours Start:	7:00 A.M.
Site Hours End:	3:30 P.M.
Sunday:	Not reported
Monday:	1
Tuesday:	1
Wednesday:	1
Thursday:	1
Friday:	1
Saturday:	Not reported
Contractor ID:	Not reported
Phone:	425-487-2618 Ext 102
Job Site CAS:	Jeff Zentner
Project Form Email:	debraz@cgius.net
Property Owner Name:	Jovan Ludovice
Property Owner Agent:	Jovan Ludovice
Property Owner Company:	Construction Group Internation (ABCN00001411)
Property Owner Address:	1651 Bellevue Avenue
Property Owner City:	Seattle
Property Owner State:	WA

DRAFT

CAMBRIDGE APARTMENTS (Continued) **S121067972**

Property Owner Zip4:	98122
Property Owner Phone:	206-623-0506
Job Site Room:	Throughout Building
Facility Age:	1925
Facility Size:	50,000
Facility Remodel:	1
Facility Demo:	Not reported
Facility Repair:	Not reported
Facility Maint:	Not reported
Removed:	1
Encapsulated:	Not reported
Quantity Sq Ft:	2,500
Fireproofing:	Not reported
Popcorn Ceiling:	1
CAB:	Not reported
Sheet Vinyl:	1
Asbestos Paper:	Not reported
Boiler Insulation:	Not reported
Duct Paper:	Not reported
VAT:	1
Roofing:	Not reported
Sq Ft Other:	1
Sq Ft Other Text:	Floor Mastic, Sink Mastic
Quantity Lin Ft:	200
Mag Pipe Insulation:	Not reported
Air Cell Pipe Insulation:	1
Ducting Insulation:	Not reported
Cement Asbestos Pipe:	Not reported
Mudded Pipe Insulation:	1
Duct Tape:	Not reported
Lin Ft Other1:	Not reported
Lin Ft Other1 Text:	Not reported
Lin Ft Other2:	Not reported
Lin Ft Other2 Text:	Not reported
Indoors:	1
Outdoors:	Not reported
Neg Pres Enclosure:	1
Glove Bag:	1
Mini Enclosure:	1
Critical Barriers:	1
Wrap And Cut:	1
Wet Methods:	1
HEPA Vacuum:	1
MANUALMETHODS :	1
Other CM1:	Not reported
Other CM1 Text:	Not reported
Other CM2:	Not reported
Other CM2 Text:	Not reported
Half Mask APR:	1
Full Face APR:	Not reported
PAPR:	1
Type C Continuous:	Not reported
Type C Pressure:	1
Other Resp Pro:	Not reported
Other Resp Pro Text:	Not reported
Comments:	CGI Job# A16235
Date Time Submitted:	2018-02-23 14:52:40

DRAFT

CAMBRIDGE APARTMENTS (Continued) **S121067972**

Submitter IP Address:	173.10.108.181
Region:	2
UBI:	602516973
Notice type:	Initial
Project Type:	Air cell Pipe Insulation, Mag/mudded pipe Insulation, Other Square Footage, Popcorn Ceiling, Sheet Vinyl, Vinyl Asbestos Tile
Supervisor:	Jeff Zentner ()
Supervisor Phone:	Not reported
Certificate Status:	ACTIVE
Name:	Not reported
Address:	903 UNION STREET THROUGHOUT BUILDING
City,State,Zip:	SEATTLE, WA 98101
Facility Type:	Apartment Building
Parent ID:	154727
Form ID:	156201##1411Const341705
Notice Date:	03/06/2018
Start Date:	02/10/2018
Completion Date:	09/30/2018
Initial:	Not reported
Amended:	1
On Hold:	Not reported
Off Hold:	1
Emergency:	Not reported
Site Hours Start:	7:00 A.M.
Site Hours End:	3:30 P.M.
Sunday:	Not reported
Monday:	1
Tuesday:	1
Wednesday:	1
Thursday:	1
Friday:	1
Saturday:	Not reported
Contractor ID:	Not reported
Phone:	425-487-2618 Ext 102
Job Site CAS:	Jeff Zentner
Project Form Email:	debraz@cgius.net
Property Owner Name:	Jovan Ludovice
Property Owner Agent:	Jovan Ludovice
Property Owner Company:	Construction Group Internation (ABCN00001411)
Property Owner Address:	1651 Bellevue Avenue
Property Owner City:	Seattle
Property Owner State:	WA
Property Owner Zip4:	98122
Property Owner Phone:	206-623-0506
Job Site Room:	Throughout Building
Facility Age:	1925
Facility Size:	50,000
Facility Remodel:	1
Facility Demo:	Not reported
Facility Repair:	Not reported
Facility Maint:	Not reported
Removed:	1
Encapsulated:	Not reported
Quantity Sq Ft:	2,500
Fireproofing:	Not reported
Popcorn Ceiling:	1

DRAFT

CAMBRIDGE APARTMENTS (Continued) **S121067972**

CAB:	Not reported
Sheet Vinyl:	1
Asbestos Paper:	Not reported
Boiler Insulation:	Not reported
Duct Paper:	Not reported
VAT:	1
Roofing:	Not reported
Sq Ft Other:	1
Sq Ft Other Text:	Floor Mastic, Sink Mastic
Quantity Lin Ft:	200
Mag Pipe Insulation:	Not reported
Air Cell Pipe Insulation:	1
Ducting Insulation:	Not reported
Cement Asbestos Pipe:	Not reported
Mudded Pipe Insulation:	1
Duct Tape:	Not reported
Lin Ft Other1:	Not reported
Lin Ft Other1 Text:	Not reported
Lin Ft Other2:	Not reported
Lin Ft Other2 Text:	Not reported
Indoors:	1
Outdoors:	Not reported
Neg Pres Enclosure:	1
Glove Bag:	1
Mini Enclosure:	1
Critical Barriers:	1
Wrap And Cut:	1
Wet Methods:	1
HEPA Vacuum:	1
MANUALMETHODS :	1
Other CM1:	Not reported
Other CM1 Text:	Not reported
Other CM2:	Not reported
Other CM2 Text:	Not reported
Half Mask APR:	1
Full Face APR:	Not reported
PAPR:	1
Type C Continuous:	Not reported
Type C Pressure:	1
Other Resp Pro:	Not reported
Other Resp Pro Text:	Not reported
Comments:	CGI Job# A16235
Date Time Submitted:	2018-03-06 09:02:10
Submitter IP Address:	173.10.108.181
Region:	2
UBI:	602516973
Notice type:	Initial
Project Type:	Air cell Pipe Insulation, Mag/mudded pipe Insulation, Other Square Footage, Popcorn Ceiling, Sheet Vinyl, Vinyl Asbestos Tile
Supervisor:	Jeff Zentner ()
Supervisor Phone:	Not reported
Certificate Status:	ACTIVE
Name:	Not reported
Address:	903 UNION STREET
City,State,Zip:	SEATTLE, WA 98181
Facility Type:	Apartment Building

DRAFT

CAMBRIDGE APARTMENTS (Continued) **S121067972**

Parent ID:	0
Form ID:	135173##1411Const622511
Notice Date:	11/21/2016
Start Date:	12/05/2016
Completion Date:	05/30/2017
Initial:	1
Amended:	Not reported
On Hold:	1
Off Hold:	Not reported
Emergency:	Not reported
Site Hours Start:	8:00 AM
Site Hours End:	4:30 PM
Sunday:	Not reported
Monday:	1
Tuesday:	1
Wednesday:	1
Thursday:	1
Friday:	1
Saturday:	Not reported
Contractor ID:	Not reported
Phone:	425-487-2618
Job Site CAS:	Jeff Zentner
Project Form Email:	Debraz@cgius.net
Property Owner Name:	Jovan Ludovice
Property Owner Agent:	Jovan Ludovice
Property Owner Company:	Construction Group Internation (ABCN00001411)
Property Owner Address:	1651 Bellevue Ave
Property Owner City:	Seattle
Property Owner State:	WA
Property Owner Zip4:	98122
Property Owner Phone:	206-623-0506
Job Site Room:	Not reported
Facility Age:	Not reported
Facility Size:	Not reported
Facility Remodel:	1
Facility Demo:	Not reported
Facility Repair:	Not reported
Facility Maint:	Not reported
Removed:	1
Encapsulated:	Not reported
Quantity Sq Ft:	5550
Fireproofing:	Not reported
Popcorn Ceiling:	1
CAB:	Not reported
Sheet Vinyl:	1
Asbestos Paper:	Not reported
Boiler Insulation:	Not reported
Duct Paper:	Not reported
VAT:	Not reported
Roofing:	Not reported
Sq Ft Other:	Not reported
Sq Ft Other Text:	Not reported
Quantity Lin Ft:	578
Mag Pipe Insulation:	Not reported
Air Cell Pipe Insulation:	1
Ducting Insulation:	Not reported
Cement Asbestos Pipe:	Not reported

DRAFT

CAMBRIDGE APARTMENTS (Continued) **S121067972**

Mudded Pipe Insulation:	1
Duct Tape:	Not reported
Lin Ft Other1:	Not reported
Lin Ft Other1 Text:	Not reported
Lin Ft Other2:	1
Lin Ft Other2 Text:	Debris
Indoors:	1
Outdoors:	Not reported
Neg Pres Enclosure:	1
Glove Bag:	1
Mini Enclosure:	Not reported
Critical Barriers:	1
Wrap And Cut:	1
Wet Methods:	1
HEPA Vacuum:	1
MANUALMETHODS :	1
Other CM1:	Not reported
Other CM1 Text:	Not reported
Other CM2:	Not reported
Other CM2 Text:	Not reported
Half Mask APR:	1
Full Face APR:	1
PAPR:	Not reported
Type C Continuous:	1
Type C Pressure:	Not reported
Other Resp Pro:	Not reported
Other Resp Pro Text:	Not reported
Comments:	Not reported
Date Time Submitted:	2016-11-21 17:14:50
Submitter IP Address:	173.10.108.181
Region:	2
UBI:	602516973
Notice type:	Initial
Project Type:	Air cell Pipe Insulation, Mag/mudded pipe Insulation, Other linear footage, Popcorn Ceiling, Sheet Vinyl
Supervisor:	Jeff Zentner ()
Supervisor Phone:	Not reported
Certificate Status:	ACTIVE
Name:	Not reported
Address:	903 UNION STREET
City,State,Zip:	SEATTLE, WA 98181
Facility Type:	Apartment Building
Parent ID:	135173
Form ID:	140478##1411Const753499
Notice Date:	03/24/2017
Start Date:	12/05/2016
Completion Date:	05/30/2017
Initial:	Not reported
Amended:	1
On Hold:	1
Off Hold:	Not reported
Emergency:	Not reported
Site Hours Start:	7:00 AM
Site Hours End:	3:30 PM
Sunday:	Not reported
Monday:	1

DRAFT

CAMBRIDGE APARTMENTS (Continued) **S121067972**

Tuesday:	1
Wednesday:	1
Thursday:	1
Friday:	1
Saturday:	Not reported
Contractor ID:	Not reported
Phone:	425-487-2618
Job Site CAS:	Christopher Stritzke
Project Form Email:	Debraz@cgius.net
Property Owner Name:	Jovan Ludovice
Property Owner Agent:	Jovan Ludovice
Property Owner Company:	Construction Group Internation (ABCN00001411)
Property Owner Address:	1651 Bellevue Ave
Property Owner City:	Seattle
Property Owner State:	WA
Property Owner Zip4:	98122
Property Owner Phone:	206-623-0506
Job Site Room:	Not reported
Facility Age:	Not reported
Facility Size:	Not reported
Facility Remodel:	1
Facility Demo:	Not reported
Facility Repair:	Not reported
Facility Maint:	Not reported
Removed:	1
Encapsulated:	Not reported
Quantity Sq Ft:	5550
Fireproofing:	Not reported
Popcorn Ceiling:	1
CAB:	Not reported
Sheet Vinyl:	1
Asbestos Paper:	Not reported
Boiler Insulation:	Not reported
Duct Paper:	Not reported
VAT:	Not reported
Roofing:	Not reported
Sq Ft Other:	Not reported
Sq Ft Other Text:	Not reported
Quantity Lin Ft:	578
Mag Pipe Insulation:	Not reported
Air Cell Pipe Insulation:	1
Ducting Insulation:	Not reported
Cement Asbestos Pipe:	Not reported
Mudded Pipe Insulation:	1
Duct Tape:	Not reported
Lin Ft Other1:	Not reported
Lin Ft Other1 Text:	Not reported
Lin Ft Other2:	1
Lin Ft Other2 Text:	Debris
Indoors:	1
Outdoors:	Not reported
Neg Pres Enclosure:	1
Glove Bag:	1
Mini Enclosure:	Not reported
Critical Barriers:	1
Wrap And Cut:	1
Wet Methods:	1

DRAFT

CAMBRIDGE APARTMENTS (Continued) **S121067972**

HEPA Vacuum:	1
MANUALMETHODS :	1
Other CM1:	Not reported
Other CM1 Text:	Not reported
Other CM2:	Not reported
Other CM2 Text:	Not reported
Half Mask APR:	1
Full Face APR:	1
PAPR:	Not reported
Type C Continuous:	1
Type C Pressure:	Not reported
Other Resp Pro:	Not reported
Other Resp Pro Text:	Not reported
Comments:	Not reported
Date Time Submitted:	2017-03-24 12:55:18
Submitter IP Address:	173.10.108.181
Region:	2
UBI:	602516973
Notice type:	Initial
Project Type:	Air cell Pipe Insulation, Mag/mudded pipe Insulation, Other linear footage, Popcorn Ceiling, Sheet Vinyl
Supervisor:	Christopher Stritzke ()
Supervisor Phone:	Not reported
Certificate Status:	ACTIVE
Name:	Not reported
Address:	903 UNION STREET
City,State,Zip:	SEATTLE, WA 98181
Facility Type:	Apartment Building
Parent ID:	135173
Form ID:	140973##1411Const581246
Notice Date:	04/04/2017
Start Date:	12/05/2016
Completion Date:	05/30/2017
Initial:	Not reported
Amended:	1
On Hold:	1
Off Hold:	Not reported
Emergency:	Not reported
Site Hours Start:	7:00 AM
Site Hours End:	3:30 PM
Sunday:	Not reported
Monday:	1
Tuesday:	1
Wednesday:	1
Thursday:	1
Friday:	1
Saturday:	Not reported
Contractor ID:	Not reported
Phone:	425-487-2618
Job Site CAS:	Christopher Stritzke
Project Form Email:	Debraz@cgius.net
Property Owner Name:	Jovan Ludovice
Property Owner Agent:	Jovan Ludovice
Property Owner Company:	Construction Group Internation (ABCN00001411)
Property Owner Address:	1651 Bellevue Ave
Property Owner City:	Seattle

DRAFT

CAMBRIDGE APARTMENTS (Continued) **S121067972**

Property Owner State:	WA
Property Owner Zip4:	98122
Property Owner Phone:	206-623-0506
Job Site Room:	Not reported
Facility Age:	Not reported
Facility Size:	Not reported
Facility Remodel:	1
Facility Demo:	Not reported
Facility Repair:	Not reported
Facility Maint:	Not reported
Removed:	1
Encapsulated:	Not reported
Quantity Sq Ft:	5550
Fireproofing:	Not reported
Popcorn Ceiling:	1
CAB:	Not reported
Sheet Vinyl:	1
Asbestos Paper:	Not reported
Boiler Insulation:	Not reported
Duct Paper:	Not reported
VAT:	Not reported
Roofing:	Not reported
Sq Ft Other:	Not reported
Sq Ft Other Text:	Not reported
Quantity Lin Ft:	578
Mag Pipe Insulation:	Not reported
Air Cell Pipe Insulation:	1
Ducting Insulation:	Not reported
Cement Asbestos Pipe:	Not reported
Mudded Pipe Insulation:	1
Duct Tape:	Not reported
Lin Ft Other1:	Not reported
Lin Ft Other1 Text:	Not reported
Lin Ft Other2:	1
Lin Ft Other2 Text:	Debris
Indoors:	1
Outdoors:	Not reported
Neg Pres Enclosure:	1
Glove Bag:	1
Mini Enclosure:	Not reported
Critical Barriers:	1
Wrap And Cut:	1
Wet Methods:	1
HEPA Vacuum:	1
MANUALMETHODS :	1
Other CM1:	Not reported
Other CM1 Text:	Not reported
Other CM2:	Not reported
Other CM2 Text:	Not reported
Half Mask APR:	1
Full Face APR:	1
PAPR:	Not reported
Type C Continuous:	1
Type C Pressure:	Not reported
Other Resp Pro:	Not reported
Other Resp Pro Text:	Not reported
Comments:	Not reported

DRAFT

CAMBRIDGE APARTMENTS (Continued) **S121067972**

Date Time Submitted:	2017-04-04 13:59:02
Submitter IP Address:	173.10.108.181
Region:	2
UBI:	602516973
Notice type:	Initial
Project Type:	Air cell Pipe Insulation, Mag/mudded pipe Insulation, Other linear footage, Popcorn Ceiling, Sheet Vinyl
Supervisor:	Christopher Stritzke ()
Supervisor Phone:	Not reported
Certificate Status:	ACTIVE
Name:	Not reported
Address:	903 UNION STREET
City,State,Zip:	SEATTLE, WA 98181
Facility Type:	Apartment Building
Parent ID:	135173
Form ID:	136769##1411Const760001
Notice Date:	01/04/2017
Start Date:	12/05/2016
Completion Date:	05/30/2017
Initial:	Not reported
Amended:	1
On Hold:	Not reported
Off Hold:	1
Emergency:	Not reported
Site Hours Start:	7:00 AM
Site Hours End:	3:30 PM
Sunday:	Not reported
Monday:	1
Tuesday:	1
Wednesday:	1
Thursday:	1
Friday:	1
Saturday:	Not reported
Contractor ID:	Not reported
Phone:	425-487-2618
Job Site CAS:	Jeff Zentner
Project Form Email:	Debraz@cgius.net
Property Owner Name:	Jovan Ludovice
Property Owner Agent:	Jovan Ludovice
Property Owner Company:	Construction Group Internation (ABCN00001411)
Property Owner Address:	1651 Bellevue Ave
Property Owner City:	Seattle
Property Owner State:	WA
Property Owner Zip4:	98122
Property Owner Phone:	206-623-0506
Job Site Room:	Not reported
Facility Age:	Not reported
Facility Size:	Not reported
Facility Remodel:	1
Facility Demo:	Not reported
Facility Repair:	Not reported
Facility Maint:	Not reported
Removed:	1
Encapsulated:	Not reported
Quantity Sq Ft:	5550
Fireproofing:	Not reported

DRAFT

CAMBRIDGE APARTMENTS (Continued) **S121067972**

Popcorn Ceiling:	1
CAB:	Not reported
Sheet Vinyl:	1
Asbestos Paper:	Not reported
Boiler Insulation:	Not reported
Duct Paper:	Not reported
VAT:	Not reported
Roofing:	Not reported
Sq Ft Other:	Not reported
Sq Ft Other Text:	Not reported
Quantity Lin Ft:	578
Mag Pipe Insulation:	Not reported
Air Cell Pipe Insulation:	1
Ducting Insulation:	Not reported
Cement Asbestos Pipe:	Not reported
Mudded Pipe Insulation:	1
Duct Tape:	Not reported
Lin Ft Other1:	Not reported
Lin Ft Other1 Text:	Not reported
Lin Ft Other2:	1
Lin Ft Other2 Text:	Debris
Indoors:	1
Outdoors:	Not reported
Neg Pres Enclosure:	1
Glove Bag:	1
Mini Enclosure:	Not reported
Critical Barriers:	1
Wrap And Cut:	1
Wet Methods:	1
HEPA Vacuum:	1
MANUALMETHODS :	1
Other CM1:	Not reported
Other CM1 Text:	Not reported
Other CM2:	Not reported
Other CM2 Text:	Not reported
Half Mask APR:	1
Full Face APR:	1
PAPR:	Not reported
Type C Continuous:	1
Type C Pressure:	Not reported
Other Resp Pro:	Not reported
Other Resp Pro Text:	Not reported
Comments:	Not reported
Date Time Submitted:	2017-01-04 08:34:51
Submitter IP Address:	173.10.108.181
Region:	2
UBI:	602516973
Notice type:	Initial
Project Type:	Air cell Pipe Insulation, Mag/mudded pipe Insulation, Other linear footage, Popcorn Ceiling, Sheet Vinyl
Supervisor:	Jeff Zentner ()
Supervisor Phone:	Not reported
Certificate Status:	ACTIVE
Name:	Not reported
Address:	903 UNION STREET
City,State,Zip:	SEATTLE, WA 98181

DRAFT

CAMBRIDGE APARTMENTS (Continued) **S121067972**

Facility Type:	Apartment Building
Parent ID:	135173
Form ID:	137165##1411Const654488
Notice Date:	01/12/2017
Start Date:	12/05/2016
Completion Date:	05/30/2017
Initial:	Not reported
Amended:	1
On Hold:	1
Off Hold:	Not reported
Emergency:	Not reported
Site Hours Start:	7:00 AM
Site Hours End:	3:30 PM
Sunday:	Not reported
Monday:	1
Tuesday:	1
Wednesday:	1
Thursday:	1
Friday:	1
Saturday:	Not reported
Contractor ID:	Not reported
Phone:	425-487-2618
Job Site CAS:	Jeff Zentner
Project Form Email:	Debraz@cgius.net
Property Owner Name:	Jovan Ludovice
Property Owner Agent:	Jovan Ludovice
Property Owner Company:	Construction Group Internation (ABCN00001411)
Property Owner Address:	1651 Bellevue Ave
Property Owner City:	Seattle
Property Owner State:	WA
Property Owner Zip4:	98122
Property Owner Phone:	206-623-0506
Job Site Room:	Not reported
Facility Age:	Not reported
Facility Size:	Not reported
Facility Remodel:	1
Facility Demo:	Not reported
Facility Repair:	Not reported
Facility Maint:	Not reported
Removed:	1
Encapsulated:	Not reported
Quantity Sq Ft:	5550
Fireproofing:	Not reported
Popcorn Ceiling:	1
CAB:	Not reported
Sheet Vinyl:	1
Asbestos Paper:	Not reported
Boiler Insulation:	Not reported
Duct Paper:	Not reported
VAT:	Not reported
Roofing:	Not reported
Sq Ft Other:	Not reported
Sq Ft Other Text:	Not reported
Quantity Lin Ft:	578
Mag Pipe Insulation:	Not reported
Air Cell Pipe Insulation:	1
Ducting Insulation:	Not reported

DRAFT

CAMBRIDGE APARTMENTS (Continued) **S121067972**

Cement Asbestos Pipe:	Not reported
Mudded Pipe Insulation:	1
Duct Tape:	Not reported
Lin Ft Other1:	Not reported
Lin Ft Other1 Text:	Not reported
Lin Ft Other2:	1
Lin Ft Other2 Text:	Debris
Indoors:	1
Outdoors:	Not reported
Neg Pres Enclosure:	1
Glove Bag:	1
Mini Enclosure:	Not reported
Critical Barriers:	1
Wrap And Cut:	1
Wet Methods:	1
HEPA Vacuum:	1
MANUALMETHODS :	1
Other CM1:	Not reported
Other CM1 Text:	Not reported
Other CM2:	Not reported
Other CM2 Text:	Not reported
Half Mask APR:	1
Full Face APR:	1
PAPR:	Not reported
Type C Continuous:	1
Type C Pressure:	Not reported
Other Resp Pro:	Not reported
Other Resp Pro Text:	Not reported
Comments:	Not reported
Date Time Submitted:	2017-01-12 15:58:26
Submitter IP Address:	173.10.108.181
Region:	2
UBI:	602516973
Notice type:	Initial
Project Type:	Air cell Pipe Insulation, Mag/mudded pipe Insulation, Other linear footage, Popcorn Ceiling, Sheet Vinyl
Supervisor:	Jeff Zentner ()
Supervisor Phone:	Not reported
Certificate Status:	ACTIVE
Name:	Not reported
Address:	903 UNION STREET
City,State,Zip:	SEATTLE, WA 98181
Facility Type:	Apartment Building
Parent ID:	135173
Form ID:	136870##1411Const663945
Notice Date:	01/06/2017
Start Date:	12/05/2016
Completion Date:	05/30/2017
Initial:	Not reported
Amended:	1
On Hold:	1
Off Hold:	Not reported
Emergency:	Not reported
Site Hours Start:	7:00 AM
Site Hours End:	3:30 PM
Sunday:	Not reported

DRAFT

CAMBRIDGE APARTMENTS (Continued) **S121067972**

Monday:	1
Tuesday:	1
Wednesday:	1
Thursday:	1
Friday:	1
Saturday:	Not reported
Contractor ID:	Not reported
Phone:	425-487-2618
Job Site CAS:	Jeff Zentner
Project Form Email:	Debraz@cgius.net
Property Owner Name:	Jovan Ludovice
Property Owner Agent:	Jovan Ludovice
Property Owner Company:	Construction Group Internation (ABCN00001411)
Property Owner Address:	1651 Bellevue Ave
Property Owner City:	Seattle
Property Owner State:	WA
Property Owner Zip4:	98122
Property Owner Phone:	206-623-0506
Job Site Room:	Not reported
Facility Age:	Not reported
Facility Size:	Not reported
Facility Remodel:	1
Facility Demo:	Not reported
Facility Repair:	Not reported
Facility Maint:	Not reported
Removed:	1
Encapsulated:	Not reported
Quantity Sq Ft:	5550
Fireproofing:	Not reported
Popcorn Ceiling:	1
CAB:	Not reported
Sheet Vinyl:	1
Asbestos Paper:	Not reported
Boiler Insulation:	Not reported
Duct Paper:	Not reported
VAT:	Not reported
Roofing:	Not reported
Sq Ft Other:	Not reported
Sq Ft Other Text:	Not reported
Quantity Lin Ft:	578
Mag Pipe Insulation:	Not reported
Air Cell Pipe Insulation:	1
Ducting Insulation:	Not reported
Cement Asbestos Pipe:	Not reported
Mudded Pipe Insulation:	1
Duct Tape:	Not reported
Lin Ft Other1:	Not reported
Lin Ft Other1 Text:	Not reported
Lin Ft Other2:	1
Lin Ft Other2 Text:	Debris
Indoors:	1
Outdoors:	Not reported
Neg Pres Enclosure:	1
Glove Bag:	1
Mini Enclosure:	Not reported
Critical Barriers:	1
Wrap And Cut:	1

DRAFT

CAMBRIDGE APARTMENTS (Continued) **S121067972**

Wet Methods:	1
HEPA Vacuum:	1
MANUALMETHODS :	1
Other CM1:	Not reported
Other CM1 Text:	Not reported
Other CM2:	Not reported
Other CM2 Text:	Not reported
Half Mask APR:	1
Full Face APR:	1
PAPR:	Not reported
Type C Continuous:	1
Type C Pressure:	Not reported
Other Resp Pro:	Not reported
Other Resp Pro Text:	Not reported
Comments:	Not reported
Date Time Submitted:	2017-01-06 10:24:14
Submitter IP Address:	173.10.108.181
Region:	2
UBI:	602516973
Notice type:	Initial
Project Type:	Air cell Pipe Insulation, Mag/mudded pipe Insulation, Other linear footage, Popcorn Ceiling, Sheet Vinyl
Supervisor:	Jeff Zentner ()
Supervisor Phone:	Not reported
Certificate Status:	ACTIVE

CC485 **FORMER CHEVRON 306533** **WA PTAP** **S128039941**
South **700 EAST BROADWAY** **N/A**
1/4-1/2 **SEATTLE, WA 98102**
0.399 mi.
2106 ft. **Site 3 of 4 in cluster CC**

Relative: **Higher**

Actual: **354 ft.**

PTAP:

Name:	FORMER CHEVRON 306533
Address:	700 EAST BROADWAY
City,State,Zip:	SEATTLE, WA 98102
Site ID:	PNW198
FSID Number:	88917423
Entry Date:	01/08/2020
Status:	In Progress

CC486 **UNOCAL 5474** **WA CSCSL** **U001125464**
South **700 BROADWAY E** **WA LUST** **N/A**
1/4-1/2 **SEATTLE, WA 98102** **WA UST**
0.399 mi. **WA ALLSITES**
2106 ft. **Site 4 of 4 in cluster CC**

Relative: **Higher**

Actual: **354 ft.**

CSCSL:

Name:	UNOCAL 5474
Address:	700 BROADWAY E
City,State,Zip:	SEATTLE, WA 98102
Facility ID:	88917423
Region:	Northwest
Lat/Long:	47.625430315 / -122.32086047
Clean Up Siteid:	6820
Site Status:	Cleanup Started

DRAFT

UNOCAL 5474 (Continued) **U001125464**

Contaminant Name: Benzene
Alternate Site Names: BROADWAY PLAZA
Site Rank: Not reported
Has Institutional Control: Not reported
Past VCP: TRUE
Current VCP: Not reported
URL: https://apps.ecology.wa.gov/cleanupsearch/site/6820
Ground Water: Confirmed Above Cleanup Levels
Surface Water: Not reported
Soil: Confirmed Above Cleanup Levels
Sediment: Not reported
Air: Not reported
Bedrock: Not reported
Responsible Unit: Pollution Liability Ins Agcy

Name: UNOCAL 5474
Address: 700 BROADWAY E
City,State,Zip: SEATTLE, WA 98102
Facility ID: 88917423
Region: Northwest
Lat/Long: 47.625430315 / -122.32086047
Clean Up Siteid: 6820
Site Status: Cleanup Started
Contaminant Name: Petroleum-Gasoline
Alternate Site Names: BROADWAY PLAZA
Site Rank: Not reported
Has Institutional Control: Not reported
Past VCP: TRUE
Current VCP: Not reported
URL: https://apps.ecology.wa.gov/cleanupsearch/site/6820
Ground Water: Confirmed Above Cleanup Levels
Surface Water: Not reported
Soil: Confirmed Above Cleanup Levels
Sediment: Not reported
Air: Not reported
Bedrock: Not reported
Responsible Unit: Pollution Liability Ins Agcy

LUST:
Name: UNOCAL 5474
Address: 700 BROADWAY E
City,State,Zip: SEATTLE, WA 98102
Facility ID: 88917423
Lust Status Type: LUST - Cleanup Started
Cleanup Site ID: 6820
Cleanup Unit Type: Upland
Process Type: Independent Action
Cleanup Unit Name: BROADWAY PLAZA
Response Section: Pollution Liability Ins Agcy
Release Date: 04/11/1990
Lust Date: 06/01/1995
Region: Northwest
Lust ID: 505
UST ID: 8457
Contaminant Name: Petroleum-Gasoline
Ground Water: Confirmed Above Cleanup Levels
Surface Water: Not reported

DRAFT

UNOCAL 5474 (Continued) **U001125464**

Soil:	Confirmed Above Cleanup Levels
Sediment:	Not reported
Air:	Not reported
Bedrock:	Not reported
URL:	https://apps.ecology.wa.gov/cleanupsearch/site/6820
Lat/Long:	47.6254303 / -122.32086

Name:	UNOCAL 5474
Address:	700 BROADWAY E
City,State,Zip:	SEATTLE, WA 98102
Facility ID:	88917423
Lust Status Type:	LUST - Cleanup Started
Cleanup Site ID:	6820
Cleanup Unit Type:	Upland
Process Type:	Independent Action
Cleanup Unit Name:	BROADWAY PLAZA
Response Section:	Pollution Liability Ins Agcy
Release Date:	04/11/1990
Lust Date:	06/01/1995
Region:	Northwest
Lust ID:	505
UST ID:	8457
Contaminant Name:	Benzene
Ground Water:	Confirmed Above Cleanup Levels
Surface Water:	Not reported
Soil:	Confirmed Above Cleanup Levels
Sediment:	Not reported
Air:	Not reported
Bedrock:	Not reported
URL:	https://apps.ecology.wa.gov/cleanupsearch/site/6820
Lat/Long:	47.6254303 / -122.32086

UST:

Name:	UNOCAL 5474
Address:	700 BROADWAY E
City:	SEATTLE
Zip:	98102
Facility ID:	88917423
Site Id:	8457
Decimal Latitude:	47.625430315
Decimal Longitude:	-122.32086047

Tank Name:	1
Tag Number:	Not reported
Tank Status:	Removed
Tank Status Date:	3/31/1991
Tank Install Date:	12/31/1964
Tank Closure Date:	Not reported
Capacity Range:	10,000 to 19,999 Gallons
Tank Permit Expiration Date:	Not reported
Tank Upgrade Date:	Not reported
Tank Spill Prevention:	Not reported
Tank Overfill Prevention:	Not reported
Tank Material:	Steel
Tank Construction:	Single Wall Tank
Tank Tightness Test:	Not reported
Tank Corrosion Protection:	Not reported

DRAFT

UNOCAL 5474 (Continued) **U001125464**

Tank Manifold:	Not reported
Tank Release Detection:	Not reported
Tank SFC Type:	Not reported
Pipe Material:	Fiberglass
Pipe Construction:	Not reported
Pipe Primary Release Detection:	Not reported
Pipe Second Release Detection:	Not reported
Pipe Corrosion Protection:	Not reported
Pipe Pumping System:	Not reported
Responsible Unit:	Northwest
Dispencer/Pump SFC Type:	Not reported
Region:	Northwest
Is Active:	False
Actual Capacity:	10000
Pipe Install Date:	Not reported
Turbine Sump Construction:	Not reported
Compart Number:	1
Stored Substance:	Unleaded Gasoline
Used Substance:	Not reported
Compart Capacity:	10000
URL:	https://apps.ecology.wa.gov/cleanupsearch/reports/ust?SiteId=8457

Name:	UNOCAL 5474
Address:	700 BROADWAY E
City:	SEATTLE
Zip:	98102

Tank Name:	2
Tag Number:	Not reported
Tank Status:	Removed
Tank Status Date:	3/31/1991
Tank Install Date:	12/31/1964
Tank Closure Date:	Not reported
Capacity Range:	10,000 to 19,999 Gallons
Tank Permit Expiration Date:	Not reported
Tank Upgrade Date:	Not reported
Tank Spill Prevention:	Not reported
Tank Overfill Prevention:	Not reported
Tank Material:	Steel
Tank Construction:	Single Wall Tank
Tank Tightness Test:	Not reported
Tank Corrosion Protection:	Not reported
Tank Manifold:	Not reported
Tank Release Detection:	Not reported
Tank SFC Type:	Not reported
Pipe Material:	Fiberglass
Pipe Construction:	Not reported
Pipe Primary Release Detection:	Not reported
Pipe Second Release Detection:	Not reported
Pipe Corrosion Protection:	Not reported
Pipe Pumping System:	Not reported
Responsible Unit:	Northwest
Dispencer/Pump SFC Type:	Not reported
Region:	Northwest
Is Active:	False
Actual Capacity:	10000
Pipe Install Date:	Not reported

DRAFT

UNOCAL 5474 (Continued) **U001125464**

Turbine Sump Construction:	Not reported
Compart Number:	1
Stored Substance:	Leaded Gasoline
Used Substance:	Not reported
Compart Capacity:	10000
URL:	https://apps.ecology.wa.gov/cleanupsearch/reports/ust?SiteId=8457

Name:	UNOCAL 5474
Address:	700 BROADWAY E
City:	SEATTLE
Zip:	98102

Tank Name:	3
Tag Number:	Not reported
Tank Status:	Removed
Tank Status Date:	3/31/1991
Tank Install Date:	Not reported
Tank Closure Date:	Not reported
Capacity Range:	111 TO 1,100 Gallons
Tank Permit Expiration Date:	Not reported
Tank Upgrade Date:	Not reported
Tank Spill Prevention:	Not reported
Tank Overfill Prevention:	Not reported
Tank Material:	Not reported
Tank Construction:	Not reported
Tank Tightness Test:	Not reported
Tank Corrosion Protection:	Not reported
Tank Manifold:	Not reported
Tank Release Detection:	Not reported
Tank SFC Type:	Not reported
Pipe Material:	Not reported
Pipe Construction:	Not reported
Pipe Primary Release Detection:	Not reported
Pipe Second Release Detection:	Not reported
Pipe Corrosion Protection:	Not reported
Pipe Pumping System:	Not reported
Responsible Unit:	Northwest
Dispencer/Pump SFC Type:	Not reported
Region:	Northwest
Is Active:	False
Actual Capacity:	550
Pipe Install Date:	Not reported
Turbine Sump Construction:	Not reported
Compart Number:	1
Stored Substance:	Heating Fuel
Used Substance:	Not reported
Compart Capacity:	550
URL:	https://apps.ecology.wa.gov/cleanupsearch/reports/ust?SiteId=8457

Name:	UNOCAL 5474
Address:	700 BROADWAY E
City:	SEATTLE
Zip:	98102

Tank Name:	4
Tag Number:	Not reported
Tank Status:	Removed

DRAFT

UNOCAL 5474 (Continued) **U001125464**

Tank Status Date:	3/31/1991
Tank Install Date:	12/31/1964
Tank Closure Date:	Not reported
Capacity Range:	111 TO 1,100 Gallons
Tank Permit Expiration Date:	Not reported
Tank Upgrade Date:	Not reported
Tank Spill Prevention:	Not reported
Tank Overfill Prevention:	Not reported
Tank Material:	Steel
Tank Construction:	Single Wall Tank
Tank Tightness Test:	Not reported
Tank Corrosion Protection:	Not reported
Tank Manifold:	Not reported
Tank Release Detection:	Not reported
Tank SFC Type:	Not reported
Pipe Material:	Fiberglass
Pipe Construction:	Not reported
Pipe Primary Release Detection:	Not reported
Pipe Second Release Detection:	Not reported
Pipe Corrosion Protection:	Not reported
Pipe Pumping System:	Not reported
Responsible Unit:	Northwest
Dispencer/Pump SFC Type:	Not reported
Region:	Northwest
Is Active:	False
Actual Capacity:	550
Pipe Install Date:	Not reported
Turbine Sump Construction:	Not reported
Compart Number:	1
Stored Substance:	Used Oil/Waste Oil
Used Substance:	Not reported
Compart Capacity:	550
URL:	https://apps.ecology.wa.gov/cleanupsearch/reports/ust?SiteId=8457

ALLSITES:

Name:	UNOCAL 5474
Facility Id:	88917423

Interaction:	70490
Interaction 1:	A
Interaction 2:	LUST
Ecology Program:	TOXICS
Program Data:	ISIS
Facility Alt.:	Not reported
Program ID:	8457
Date Interaction:	1990-04-11 00:00:00
Date Interaction 3:	LUST Facility
Latitude:	47.6254292972
Longitude:	-122.320843379

Interaction:	70491
Interaction 1:	I
Interaction 2:	UST
Ecology Program:	TOXICS
Program Data:	UST
Facility Alt.:	Not reported

DRAFT

UNOCAL 5474 (Continued) **U001125464**

Program ID: 8457
Date Interaction: 2000-03-20 00:00:00
Date Interaction 3: Underground Storage Tank
Latitude: 47.6254292972
Longitude: -122.320843379

Interaction: 70492
Interaction 1: I
Interaction 2: VOLCLNST
Ecology Program: TOXICS
Program Data: ISIS
Facility Alt.: UNOCAL 5474
Program ID: NW1355
Date Interaction: 2004-12-08 00:00:00
Date Interaction 3: Voluntary Cleanup Sites
Latitude: 47.6254292972
Longitude: -122.320843379

Interaction: 70489
Interaction 1: I
Interaction 2: TIER2
Ecology Program: HAZWASTE
Program Data: EPCRA
Facility Alt.: Not reported
Program ID: CRK000016550
Date Interaction: 1988-01-01 00:00:00
Date Interaction 3: Emergency/Haz Chem Rpt TI
Latitude: 47.6254292972
Longitude: -122.320843379

CD487 **VERIZON WIRELESS MADABOVE A** **WA ALLSITES** **S126143368**
ESE **1519 E MADISON ST** **WA MANIFEST** **N/A**
1/4-1/2 **SEATTLE, WA 98122**
0.400 mi.
2112 ft. **Site 7 of 7 in cluster CD**

Relative:
Higher

Actual:
403 ft.

ALLSITES:
Name: VERIZON WIRELESS MADABOVE A
Facility Id: 74936

Interaction: 133862
Interaction 1: A
Interaction 2: TIER2
Ecology Program: HAZWASTE
Program Data: EPCRA
Facility Alt.: VERIZON WIRELESS MADABOVE A
Program ID: CRK000093840
Date Interaction: 2020-02-04 00:00:00
Date Interaction 3: Emergency/Haz Chem Rpt TI
Latitude: 47.614599029399997
Longitude: -122.311836266

WA MANIFEST:

DRAFT

VERIZON WIRELESS MADABOVE A (Continued) **S126143368**

Name:	VERIZON WIRELESS MADABOVE A
Address:	1519 E MADISON ST
City,State,Zip:	SEATTLE, WA 98122
Facility Address 2:	Not reported
Facility ID:	Not reported
EPA ID:	Not reported
NAICS:	517312
State Waste Code Desc:	Not reported
Federal Waste Code Desc:	Not reported
Form Comm:	Not reported
Data Year:	2020
Permit by Rule:	Not reported
Mailing Address 2:	Not reported
Treatment by Generator:	Not reported
Mixed Radioactive Waste:	Not reported
Importer of Hazardous Waste:	Not reported
Immediate Recycler:	Not reported
Treatment/Storage/Disposal/Recycling Facility:	Not reported
Generator of Dangerous Fuel Waste:	Not reported
Generator Marketing to Burner:	Not reported
Other Marketers (i.e., blender, distributor, etc.):	Not reported
Utility Boiler Burner:	Not reported
Industry Boiler Burner:	Not reported
Industrial Furnace:	Not reported
Smelter Defferal:	Not reported
Universal Waste:	Not reported
Off-Specification:	Not reported
LN Address 2:	Not reported
Tax Reg #:	Not reported
Business Type:	Not reported
Mail Name:	Not reported
Mailing Address:	Not reported
Mailing City,State,Zip:	Not reported
Legal Organization Name:	Not reported
Legal Organization Type:	Not reported
Legal Contact:	Not reported
Legal Address:	Not reported
Legal Address 2:	Not reported
Legal City,State,Zip:	Not reported
Legal Phone Number:	Not reported
Legal Effective Date:	Not reported
Land Organization Name:	Not reported
Land Organization Type:	Not reported
Land Contact:	Not reported
Land Address:	Not reported
Land City,State,Zip:	Not reported
Land Phone Number:	Not reported
Operator Organization Name:	Not reported
Operator Organization Type:	Not reported
Operator:	VERIZON WIRELESS
Operator Address:	Not reported
Operator Address 2:	Not reported
Operator City,State,Zip:	Not reported
Operator Phone Number:	9085594600
Operator Effective Date:	Not reported
Site Contact:	Not reported
Site Contact Address:	Not reported

DRAFT

VERIZON WIRELESS MADABOVE A (Continued) **S126143368**

Contact City,State,Zip:	Not reported
Site Contact Phone Number:	Not reported
Site Contact Email:	Not reported
Gen Status Code:	Not reported
Monthly Generation:	Not reported
Batch Generation:	Not reported
One Time Generation:	Not reported
Transport Own Waste:	Not reported
Tranports Other Waste:	Not reported
Recycler Onsite:	Not reported
Transfer Facility:	Not reported
Other Exemption:	Not reported
UW Battery Gen:	Not reported
Used Oil Transporter:	Not reported
Used Oil Transfer Facility:	Not reported
Used Oil Processor:	Not reported
Used Oil Refiner:	Not reported
Used Oil Fuel Marketer Directs Shipments:	Not reported
Used Oil Fuel Marketer Meets Specs:	Not reported
Site Contact Address 2:	Not reported
SIC Code:	Not reported
CRK Number:	CRK000093840
Active:	Not reported
CAS Number:	007664-93-9
Chemical Name:	SULFURIC ACID
EHS:	Not reported
EHS CAS Number:	007664-93-9
EHS Name:	SULFURIC ACID

Name:	VERIZON WIRELESS MADABOVE A
Address:	1519 E MADISON ST
City,State,Zip:	SEATTLE, WA 98122
Facility Address 2:	Not reported
Facility ID:	Not reported
EPA ID:	Not reported
NAICS:	517312
State Waste Code Desc:	Not reported
Federal Waste Code Desc:	Not reported
Form Comm:	Not reported
Data Year:	2020
Permit by Rule:	Not reported
Mailing Address 2:	Not reported
Treatment by Generator:	Not reported
Mixed Radioactive Waste:	Not reported
Importer of Hazardous Waste:	Not reported
Immediate Recycler:	Not reported
Treatment/Storage/Disposal/Recycling Facility:	Not reported
Generator of Dangerous Fuel Waste:	Not reported
Generator Marketing to Burner:	Not reported
Other Marketers (i.e., blender, distributor, etc.):	Not reported
Utility Boiler Burner:	Not reported
Industry Boiler Burner:	Not reported
Industrial Furnace:	Not reported
Smelter Defferal:	Not reported
Universal Waste:	Not reported
Off-Specification:	Not reported
LN Address 2:	Not reported

DRAFT

VERIZON WIRELESS MADABOVE A (Continued) **S126143368**

Tax Reg #:	Not reported
Business Type:	Not reported
Mail Name:	Not reported
Mailing Address:	Not reported
Mailing City,State,Zip:	Not reported
Legal Organization Name:	Not reported
Legal Organization Type:	Not reported
Legal Contact:	Not reported
Legal Address:	Not reported
Legal Address 2:	Not reported
Legal City,State,Zip:	Not reported
Legal Phone Number:	Not reported
Legal Effective Date:	Not reported
Land Organization Name:	Not reported
Land Organization Type:	Not reported
Land Contact:	Not reported
Land Address:	Not reported
Land City,State,Zip:	Not reported
Land Phone Number:	Not reported
Operator Organization Name:	Not reported
Operator Organization Type:	Not reported
Operator:	VERIZON WIRELESS
Operator Address:	Not reported
Operator Address 2:	Not reported
Operator City,State,Zip:	Not reported
Operator Phone Number:	9085594600
Operator Effective Date:	Not reported
Site Contact:	Not reported
Site Contact Address:	Not reported
Contact City,State,Zip:	Not reported
Site Contact Phone Number:	Not reported
Site Contact Email:	Not reported
Gen Status Code:	Not reported
Monthly Generation:	Not reported
Batch Generation:	Not reported
One Time Generation:	Not reported
Transport Own Waste:	Not reported
Tranports Other Waste:	Not reported
Recycler Onsite:	Not reported
Transfer Facility:	Not reported
Other Exemption:	Not reported
UW Battery Gen:	Not reported
Used Oil Transporter:	Not reported
Used Oil Transfer Facility:	Not reported
Used Oil Processor:	Not reported
Used Oil Refiner:	Not reported
Used Oil Fuel Marketer Directs Shipments:	Not reported
Used Oil Fuel Marketer Meets Specs:	Not reported
Site Contact Address 2:	Not reported
SIC Code:	Not reported
CRK Number:	CRK000093840
Active:	Not reported
CAS Number:	N/A
Chemical Name:	Lead Acid Batteries
EHS:	Not reported
EHS CAS Number:	007664-93-9
EHS Name:	Sulfuric Acid

DRAFT

VERIZON WIRELESS MADABOVE A (Continued) **S126143368**

Name:	VERIZON WIRELESS MADABOVE A
Address:	1519 E MADISON ST
City,State,Zip:	SEATTLE, WA 98122
Facility Address 2:	Not reported
Facility ID:	Not reported
EPA ID:	Not reported
NAICS:	517312
State Waste Code Desc:	Not reported
Federal Waste Code Desc:	Not reported
Form Comm:	Not reported
Data Year:	2019
Permit by Rule:	Not reported
Mailing Address 2:	Not reported
Treatment by Generator:	Not reported
Mixed Radioactive Waste:	Not reported
Importer of Hazardous Waste:	Not reported
Immediate Recycler:	Not reported
Treatment/Storage/Disposal/Recycling Facility:	Not reported
Generator of Dangerous Fuel Waste:	Not reported
Generator Marketing to Burner:	Not reported
Other Marketers (i.e., blender, distributor, etc.):	Not reported
Utility Boiler Burner:	Not reported
Industry Boiler Burner:	Not reported
Industrial Furnace:	Not reported
Smelter Defferal:	Not reported
Universal Waste:	Not reported
Off-Specification:	Not reported
LN Address 2:	Not reported
Tax Reg #:	Not reported
Business Type:	Not reported
Mail Name:	Not reported
Mailing Address:	Not reported
Mailing City,State,Zip:	Not reported
Legal Organization Name:	Not reported
Legal Organization Type:	Not reported
Legal Contact:	Not reported
Legal Address:	Not reported
Legal Address 2:	Not reported
Legal City,State,Zip:	Not reported
Legal Phone Number:	Not reported
Legal Effective Date:	Not reported
Land Organization Name:	Not reported
Land Organization Type:	Not reported
Land Contact:	Not reported
Land Address:	Not reported
Land City,State,Zip:	Not reported
Land Phone Number:	Not reported
Operator Organization Name:	Not reported
Operator Organization Type:	Not reported
Operator:	VERIZON WIRELESS
Operator Address:	Not reported
Operator Address 2:	Not reported
Operator City,State,Zip:	Not reported
Operator Phone Number:	9085594600
Operator Effective Date:	Not reported
Site Contact:	Not reported
Site Contact Address:	Not reported

DRAFT

VERIZON WIRELESS MADABOVE A (Continued) **S126143368**

Contact City,State,Zip:	Not reported
Site Contact Phone Number:	Not reported
Site Contact Email:	Not reported
Gen Status Code:	Not reported
Monthly Generation:	Not reported
Batch Generation:	Not reported
One Time Generation:	Not reported
Transport Own Waste:	Not reported
Tranports Other Waste:	Not reported
Recycler Onsite:	Not reported
Transfer Facility:	Not reported
Other Exemption:	Not reported
UW Battery Gen:	Not reported
Used Oil Transporter:	Not reported
Used Oil Transfer Facility:	Not reported
Used Oil Processor:	Not reported
Used Oil Refiner:	Not reported
Used Oil Fuel Marketer Directs Shipments:	Not reported
Used Oil Fuel Marketer Meets Specs:	Not reported
Site Contact Address 2:	Not reported
SIC Code:	Not reported
CRK Number:	Not reported
Active:	Not reported
CAS Number:	Not reported
Chemical Name:	Not reported
EHS:	Not reported
EHS CAS Number:	Not reported
EHS Name:	Not reported

CI488 **WA UW SEATTLE LIFE SCIENCE CTR ANNEX** **WA ALLSITES** **1001491131**
South **1124 COLUMBIA STE B 210** **RCRA NonGen / NLR** **WAH000007237**
1/4-1/2 **SEATTLE, WA 98104**
0.400 mi.
2114 ft. **Site 1 of 10 in cluster CI**

Relative:
Higher

Actual:
343 ft.

ALLSITES:

Name:	WA UW SEATTLE LIFE SCIENCE CTR ANNEX
Facility Id:	21247757
Interaction:	31654
Interaction 1:	I
Interaction 2:	HWG
Ecology Program:	HAZWASTE
Program Data:	TURBOWASTE
Facility Alt.:	Not reported
Program ID:	WAH000007237
Date Interaction:	1999-01-01 00:00:00
Date Interaction 3:	Hazardous Waste Generator
Latitude:	47.604380000200003
Longitude:	-122.33331699999999

RCRA Listings:

Date Form Received by Agency:	20000808
Handler Name:	WA UW SEATTLE LIFE SCIENCE CTR ANNEX
Handler Address:	1124 COLUMBIA STE B 210
Handler City,State,Zip:	SEATTLE, WA 98104

DRAFT

WA UW SEATTLE LIFE SCIENCE CTR ANNEX (Continued) **1001491131**

EPA ID:		WAH000007237
Contact Name:		DAVE LUNDSTROM
Contact Address:		PO BOX 354400
Contact City,State,Zip:		SEATTLE, WA 98195
Contact Telephone:		206-685-2848
Contact Fax:		Not reported
Contact Email:		Not reported
Contact Title:		Not reported
EPA Region:		10
Land Type:		Other
Federal Waste Generator Description:		Not a generator, verified
Non-Notifier:		Not reported
Biennial Report Cycle:		Not reported
Accessibility:		Not reported
Active Site Indicator:		Not reported
State District Owner:		WA
State District:		NWRO
Mailing Address:		PO BOX 354400
Mailing City,State,Zip:		SEATTLE, WA 98195
Owner Name:	WA UW	
Owner Type:		Private
Operator Name:	WA UW	
Operator Type:		Private
Short-Term Generator Activity:		No
Importer Activity:		No
Mixed Waste Generator:		No
Transporter Activity:		No
Transfer Facility Activity:		No
Recycler Activity with Storage:		No
Small Quantity On-Site Burner Exemption:		No
Smelting Melting and Refining Furnace Exemption:		No
Underground Injection Control:		No
Off-Site Waste Receipt:		No
Universal Waste Indicator:		No
Universal Waste Destination Facility:		No
Federal Universal Waste:		No
Active Site Fed-Reg Treatment Storage and Disposal Facility:		Not reported
Active Site Converter Treatment storage and Disposal Facility:		Not reported
Active Site State-Reg Treatment Storage and Disposal Facility:		Not reported
Active Site State-Reg Handler:		---
Federal Facility Indicator:		Not reported
Hazardous Secondary Material Indicator:		NN
Sub-Part K Indicator:		Not reported
Commercial TSD Indicator:		No
Treatment Storage and Disposal Type:		Not reported
2018 GPRA Permit Baseline:		Not on the Baseline
2018 GPRA Renewals Baseline:		Not on the Baseline
Permit Renewals Workload Universe:		Not reported
Permit Workload Universe:		Not reported
Permit Progress Universe:		Not reported
Post-Closure Workload Universe:		Not reported
Closure Workload Universe:		Not reported
202 GPRA Corrective Action Baseline:		No
Corrective Action Workload Universe:		No
Subject to Corrective Action Universe:		No
Non-TSDFs Where RCRA CA has Been Imposed Universe:		No
TSDFs Potentially Subject to CA Under 3004 (u)/(v) Universe:		No

DRAFT

WA UW SEATTLE LIFE SCIENCE CTR ANNEX (Continued) **1001491131**

TSDFs Only Subject to CA under Discretionary Auth Universe:	No
Corrective Action Priority Ranking:	No NCAPS ranking
Environmental Control Indicator:	No
Institutional Control Indicator:	No
Human Exposure Controls Indicator:	N/A
Groundwater Controls Indicator:	N/A
Operating TSDF Universe:	Not reported
Full Enforcement Universe:	Not reported
Significant Non-Complier Universe:	No
Unaddressed Significant Non-Complier Universe:	No
Addressed Significant Non-Complier Universe:	No
Significant Non-Complier With a Compliance Schedule Universe:	No
Financial Assurance Required:	Not reported
Handler Date of Last Change:	20180510
Recognized Trader-Importer:	No
Recognized Trader-Exporter:	No
Importer of Spent Lead Acid Batteries:	No
Exporter of Spent Lead Acid Batteries:	No
Recycler Activity Without Storage:	No
Manifest Broker:	No
Sub-Part P Indicator:	No

Handler - Owner Operator:

Owner/Operator Indicator:	Operator
Owner/Operator Name: SHEILA L	
Legal Status:	Private
Date Became Current:	19981228
Date Ended Current:	Not reported
Owner/Operator Address:	PO BOX 354400
Owner/Operator City,State,Zip:	SEATTLE, WA 98195-4400
Owner/Operator Telephone:	000-000-0000
Owner/Operator Telephone Ext:	Not reported
Owner/Operator Fax:	Not reported
Owner/Operator Email:	Not reported

Owner/Operator Indicator:	Owner
Owner/Operator Name: WA UW	
Legal Status:	Private
Date Became Current:	19981228
Date Ended Current:	Not reported
Owner/Operator Address:	PO BOX 354400
Owner/Operator City,State,Zip:	SEATTLE, WA 98195
Owner/Operator Telephone:	000-000-0000
Owner/Operator Telephone Ext:	Not reported
Owner/Operator Fax:	Not reported
Owner/Operator Email:	Not reported

Owner/Operator Indicator:	Operator
Owner/Operator Name: WA UW	
Legal Status:	Private
Date Became Current:	Not reported
Date Ended Current:	Not reported
Owner/Operator Address:	PO BOX 354400
Owner/Operator City,State,Zip:	SEATTLE, WA 98195
Owner/Operator Telephone:	000-000-0000
Owner/Operator Telephone Ext:	Not reported

DRAFT

WA UW SEATTLE LIFE SCIENCE CTR ANNEX (Continued) **1001491131**

Owner/Operator Fax:	Not reported
Owner/Operator Email:	Not reported
Owner/Operator Indicator:	Operator
Owner/Operator Name: WA UW	
Legal Status:	Private
Date Became Current:	Not reported
Date Ended Current:	Not reported
Owner/Operator Address:	PO BOX 354400
Owner/Operator City,State,Zip:	SEATTLE, WA 98195-4400
Owner/Operator Telephone:	000-000-0000
Owner/Operator Telephone Ext:	Not reported
Owner/Operator Fax:	Not reported
Owner/Operator Email:	Not reported
Owner/Operator Indicator:	Owner
Owner/Operator Name: WA UW W	
Legal Status:	Private
Date Became Current:	19981228
Date Ended Current:	Not reported
Owner/Operator Address:	PO BOX 354400
Owner/Operator City,State,Zip:	SEATTLE, WA 98195-4400
Owner/Operator Telephone:	000-000-0000
Owner/Operator Telephone Ext:	Not reported
Owner/Operator Fax:	Not reported
Owner/Operator Email:	Not reported
Owner/Operator Indicator:	Owner
Owner/Operator Name: ALEXANDRIA REAL ESTATE EQUITIES INC	
Legal Status:	Private
Date Became Current:	Not reported
Date Ended Current:	Not reported
Owner/Operator Address:	11440 W BERNARDO CT STE 170
Owner/Operator City,State,Zip:	SAN DIEGO, CA 92127
Owner/Operator Telephone:	000-000-0000
Owner/Operator Telephone Ext:	Not reported
Owner/Operator Fax:	Not reported
Owner/Operator Email:	Not reported
Owner/Operator Indicator:	Owner
Owner/Operator Name: WA UW	
Legal Status:	Private
Date Became Current:	19981228
Date Ended Current:	Not reported
Owner/Operator Address:	PO BOX 354400
Owner/Operator City,State,Zip:	SEATTLE, WA 98195
Owner/Operator Telephone:	000-000-0000
Owner/Operator Telephone Ext:	Not reported
Owner/Operator Fax:	Not reported
Owner/Operator Email:	Not reported
Owner/Operator Indicator:	Owner
Owner/Operator Name: WA UW	
Legal Status:	Private
Date Became Current:	19981228
Date Ended Current:	Not reported
Owner/Operator Address:	PO BOX 354400

DRAFT

WA UW SEATTLE LIFE SCIENCE CTR ANNEX (Continued) **1001491131**

Owner/Operator City,State,Zip:	SEATTLE, WA 98195
Owner/Operator Telephone:	000-000-0000
Owner/Operator Telephone Ext:	Not reported
Owner/Operator Fax:	Not reported
Owner/Operator Email:	Not reported

Owner/Operator Indicator:	Owner
Owner/Operator Name: ALEXANDRIA REAL ESTATE EQUITIES INC	
Legal Status:	Private
Date Became Current:	Not reported
Date Ended Current:	Not reported
Owner/Operator Address:	11440 W BERNARDO CT STE 170
Owner/Operator City,State,Zip:	SAN DIEGO, CA 92127
Owner/Operator Telephone:	000-000-0000
Owner/Operator Telephone Ext:	Not reported
Owner/Operator Fax:	Not reported
Owner/Operator Email:	Not reported

Owner/Operator Indicator:	Owner
Owner/Operator Name: ALEXANDRIA REAL ESTATE EQUITIES INC	
Legal Status:	Private
Date Became Current:	Not reported
Date Ended Current:	Not reported
Owner/Operator Address:	11440 W BERNARDO CT STE 170
Owner/Operator City,State,Zip:	SAN DIEGO, CA 92127
Owner/Operator Telephone:	000-000-0000
Owner/Operator Telephone Ext:	Not reported
Owner/Operator Fax:	Not reported
Owner/Operator Email:	Not reported

Owner/Operator Indicator:	Owner
Owner/Operator Name: ALEXANDRIA REAL ESTATE EQUITIES INC	
Legal Status:	Private
Date Became Current:	Not reported
Date Ended Current:	Not reported
Owner/Operator Address:	11440 W BERNARDO CT STE 170
Owner/Operator City,State,Zip:	SAN DIEGO, CA 92127
Owner/Operator Telephone:	000-000-0000
Owner/Operator Telephone Ext:	Not reported
Owner/Operator Fax:	Not reported
Owner/Operator Email:	Not reported

Owner/Operator Indicator:	Owner
Owner/Operator Name: WA UW	
Legal Status:	Private
Date Became Current:	19981228
Date Ended Current:	Not reported
Owner/Operator Address:	PO BOX 354400
Owner/Operator City,State,Zip:	SEATTLE, WA 98195
Owner/Operator Telephone:	000-000-0000
Owner/Operator Telephone Ext:	Not reported
Owner/Operator Fax:	Not reported
Owner/Operator Email:	Not reported

Owner/Operator Indicator:	Owner
Owner/Operator Name: WA UW	
Legal Status:	Private

DRAFT

WA UW SEATTLE LIFE SCIENCE CTR ANNEX (Continued) **1001491131**

Date Became Current:	19981228
Date Ended Current:	Not reported
Owner/Operator Address:	PO BOX 354400
Owner/Operator City,State,Zip:	SEATTLE, WA 98195
Owner/Operator Telephone:	000-000-0000
Owner/Operator Telephone Ext:	Not reported
Owner/Operator Fax:	Not reported
Owner/Operator Email:	Not reported

Owner/Operator Indicator:	Owner
Owner/Operator Name:	ALEXANDRIA REAL ESTATE EQUITIES INC
Legal Status:	Private
Date Became Current:	Not reported
Date Ended Current:	Not reported
Owner/Operator Address:	11440 W BERNARDO CT STE 170
Owner/Operator City,State,Zip:	SAN DIEGO, CA 92127
Owner/Operator Telephone:	000-000-0000
Owner/Operator Telephone Ext:	Not reported
Owner/Operator Fax:	Not reported
Owner/Operator Email:	Not reported

Owner/Operator Indicator:	Owner
Owner/Operator Name:	ALEXANDRIA REAL ESTATE EQUITIES INC
Legal Status:	Private
Date Became Current:	Not reported
Date Ended Current:	Not reported
Owner/Operator Address:	11440 W BERNARDO CT STE 170
Owner/Operator City,State,Zip:	SAN DIEGO, CA 92127
Owner/Operator Telephone:	000-000-0000
Owner/Operator Telephone Ext:	Not reported
Owner/Operator Fax:	Not reported
Owner/Operator Email:	Not reported

Owner/Operator Indicator:	Operator
Owner/Operator Name:	WA UW
Legal Status:	Private
Date Became Current:	Not reported
Date Ended Current:	Not reported
Owner/Operator Address:	PO BOX 354400
Owner/Operator City,State,Zip:	SEATTLE, WA 98195
Owner/Operator Telephone:	000-000-0000
Owner/Operator Telephone Ext:	Not reported
Owner/Operator Fax:	Not reported
Owner/Operator Email:	Not reported

Owner/Operator Indicator:	Operator
Owner/Operator Name:	WA UW
Legal Status:	Private
Date Became Current:	Not reported
Date Ended Current:	Not reported
Owner/Operator Address:	PO BOX 354400
Owner/Operator City,State,Zip:	SEATTLE, WA 98195
Owner/Operator Telephone:	000-000-0000
Owner/Operator Telephone Ext:	Not reported
Owner/Operator Fax:	Not reported
Owner/Operator Email:	Not reported

DRAFT

WA UW SEATTLE LIFE SCIENCE CTR ANNEX (Continued) **1001491131**

Owner/Operator Indicator: Operator
Owner/Operator Name: WA UW
Legal Status: Private
Date Became Current: Not reported
Date Ended Current: Not reported
Owner/Operator Address: PO BOX 354400
Owner/Operator City,State,Zip: SEATTLE, WA 98195
Owner/Operator Telephone: 000-000-0000
Owner/Operator Telephone Ext: Not reported
Owner/Operator Fax: Not reported
Owner/Operator Email: Not reported

Owner/Operator Indicator: Operator
Owner/Operator Name: WA UW
Legal Status: Private
Date Became Current: Not reported
Date Ended Current: Not reported
Owner/Operator Address: PO BOX 354400
Owner/Operator City,State,Zip: SEATTLE, WA 98195
Owner/Operator Telephone: 000-000-0000
Owner/Operator Telephone Ext: Not reported
Owner/Operator Fax: Not reported
Owner/Operator Email: Not reported

Historic Generators:
Receive Date: 20000807
Handler Name: WA UW SEATTLE LIFE SCIENCE CTR ANNEX
Federal Waste Generator Description: Not a generator, verified
State District Owner: WA
Large Quantity Handler of Universal Waste: No
Recognized Trader Importer: No
Recognized Trader Exporter: No
Spent Lead Acid Battery Importer: No
Spent Lead Acid Battery Exporter: No
Current Record: No
Non Storage Recycler Activity: Not reported
Electronic Manifest Broker: Not reported

Receive Date: 20000807
Handler Name: WA UW SEATTLE LIFE SCIENCE CTR ANNEX
Federal Waste Generator Description: Not a generator, verified
State District Owner: WA
Large Quantity Handler of Universal Waste: No
Recognized Trader Importer: No
Recognized Trader Exporter: No
Spent Lead Acid Battery Importer: No
Spent Lead Acid Battery Exporter: No
Current Record: No
Non Storage Recycler Activity: Not reported
Electronic Manifest Broker: Not reported

Receive Date: 20000808
Handler Name: WA UW SEATTLE LIFE SCIENCE CTR ANNEX
Federal Waste Generator Description: Not a generator, verified
State District Owner: WA
Large Quantity Handler of Universal Waste: No
Recognized Trader Importer: No

DRAFT

WA UW SEATTLE LIFE SCIENCE CTR ANNEX (Continued) **1001491131**

Recognized Trader Exporter: No
Spent Lead Acid Battery Importer: No
Spent Lead Acid Battery Exporter: No
Current Record: Yes
Non Storage Recycler Activity: Not reported
Electronic Manifest Broker: Not reported

Receive Date: 19981228
Handler Name: WA UW SEATTLE LIFE SCIENCE CTR ANNEX
Federal Waste Generator Description: Conditionally Exempt Small Quantity Generator
State District Owner: WA
Large Quantity Handler of Universal Waste: No
Recognized Trader Importer: No
Recognized Trader Exporter: No
Spent Lead Acid Battery Importer: No
Spent Lead Acid Battery Exporter: No
Current Record: No
Non Storage Recycler Activity: Not reported
Electronic Manifest Broker: Not reported

Receive Date: 20000302
Handler Name: WA UW SEATTLE LIFE SCIENCE CTR ANNEX
Federal Waste Generator Description: Not a generator, verified
State District Owner: WA
Large Quantity Handler of Universal Waste: No
Recognized Trader Importer: No
Recognized Trader Exporter: No
Spent Lead Acid Battery Importer: No
Spent Lead Acid Battery Exporter: No
Current Record: No
Non Storage Recycler Activity: Not reported
Electronic Manifest Broker: Not reported

Receive Date: 20000807
Handler Name: WA UW SEATTLE LIFE SCIENCE CTR ANNEX
Federal Waste Generator Description: Not a generator, verified
State District Owner: WA
Large Quantity Handler of Universal Waste: No
Recognized Trader Importer: No
Recognized Trader Exporter: No
Spent Lead Acid Battery Importer: No
Spent Lead Acid Battery Exporter: No
Current Record: No
Non Storage Recycler Activity: Not reported
Electronic Manifest Broker: Not reported

Receive Date: 20000807
Handler Name: WA UW SEATTLE LIFE SCIENCE CTR ANNEX
Federal Waste Generator Description: Not a generator, verified
State District Owner: WA
Large Quantity Handler of Universal Waste: No
Recognized Trader Importer: No
Recognized Trader Exporter: No
Spent Lead Acid Battery Importer: No
Spent Lead Acid Battery Exporter: No
Current Record: No
Non Storage Recycler Activity: Not reported

DRAFT

WA UW SEATTLE LIFE SCIENCE CTR ANNEX (Continued) **1001491131**

Electronic Manifest Broker: Not reported

List of NAICS Codes and Descriptions:
NAICS Code: 61131
NAICS Description: COLLEGES, UNIVERSITIES, AND PROFESSIONAL SCHOOLS

Facility Has Received Notices of Violations:
Violations: No Violations Found

Evaluation Action Summary:
Evaluations: No Evaluations Found

CI489 **CELLNETIX PATHOLOGY AND LABORATORIES** **WA ALLSITES** **S109053210**
South **1124 COLUMBIA STE 200** **WA MANIFEST** **N/A**
1/4-1/2 **SEATTLE, WA 98104**
0.400 mi.
2114 ft. **Site 2 of 10 in cluster CI**

Relative:
Higher

Actual:
343 ft.

ALLSITES:
Name: CELLNETIX PATHOLOGY & LABORATORIES
Facility Id: 72408

Interaction: 6187
Interaction 1: I
Interaction 2: HWOTHER
Ecology Program: HAZWASTE
Program Data: TURBOWASTE
Facility Alt.: Not reported
Program ID: WAH000032314
Date Interaction: 2007-12-31 00:00:00
Date Interaction 3: Haz Waste Management Acti
Latitude: 47.608046999800003
Longitude: -122.323520999

Interaction: 92549
Interaction 1: I
Interaction 2: HWP
Ecology Program: HAZWASTE
Program Data: HWPPRT
Facility Alt.: CellNetix Pathology & Laboratories
Program ID: WAH000032314
Date Interaction: 2010-05-14 00:00:00
Date Interaction 3: Hazardous Waste Planner
Latitude: 47.608046999800003
Longitude: -122.323520999

Interaction: 6188
Interaction 1: I
Interaction 2: HWG
Ecology Program: HAZWASTE
Program Data: TURBOWASTE
Facility Alt.: CellNetix Pathology and Laboratories
Program ID: WAH000032314

DRAFT

CELLNETIX PATHOLOGY AND LABORATORIES (Continued) **S109053210**

Date Interaction:	2008-12-31 00:00:00
Date Interaction 3:	Hazardous Waste Generator
Latitude:	47.608046999800003
Longitude:	-122.323520999

Interaction:	6186
Interaction 1:	I
Interaction 2:	HWG
Ecology Program:	HAZWASTE
Program Data:	TURBOWASTE
Facility Alt.:	Not reported
Program ID:	WAH000032314
Date Interaction:	2007-12-20 00:00:00
Date Interaction 3:	Hazardous Waste Generator
Latitude:	47.608046999800003
Longitude:	-122.323520999

WA MANIFEST:

Name:	CELLNETIX PATHOLOGY AND LABORATORIES
Address:	1124 COLUMBIA STE 200
City,State,Zip:	SEATTLE, WA 98104
Facility Address 2:	Not reported
Facility ID:	72408
EPA ID:	WAH000032314
NAICS:	621511
State Waste Code Desc:	WT02
Federal Waste Code Desc:	D001,D002,D003,D009,D011,D035,F003,P105
Form Comm:	Not reported
Data Year:	2017
Permit by Rule:	False
Mailing Address 2:	Not reported
Treatment by Generator:	False
Mixed Radioactive Waste:	False
Importer of Hazardous Waste:	False
Immediate Recycler:	False
Treatment/Storage/Disposal/Recycling Facility:	False
Generator of Dangerous Fuel Waste:	False
Generator Marketing to Burner:	False
Other Marketers (i.e., blender, distributor, etc.):	False
Utility Boiler Burner:	False
Industry Boiler Burner:	False
Industrial Furnace:	False
Smelter Defferal:	False
Universal Waste:	Not reported
Off-Specification:	Not reported
LN Address 2:	Not reported
Tax Reg #:	602509335
Business Type:	Not reported
Mail Name:	Not reported
Mailing Address:	1124 Columbia Ste 200
Mailing City,State,Zip:	Seattle, WA 98104
Legal Organization Name:	CellNetix LLC
Legal Organization Type:	Private
Legal Contact:	Not reported
Legal Address:	1124 Columbia Ste 200

DRAFT

CELLNETIX PATHOLOGY AND LABORATORIES (Continued) **S109053210**

Legal Address 2:	Not reported
Legal City,State,Zip:	Seattle, WA 98104
Legal Phone Number:	(866)236-8296
Legal Effective Date:	10/01/2005
Land Organization Name:	Alexandria Real Estate Equities
Land Organization Type:	Private
Land Contact:	Not reported
Land Address:	385 E Colorado Blvd Ste 299
Land City,State,Zip:	Pasadena, CA 91101
Land Phone Number:	(206)264-6240
Operator Organization Name:	CellNetix Pathology and Laboratories
Operator Organization Type:	Private
Operator:	Not reported
Operator Address:	1124 Columbia Ste 200
Operator Address 2:	Not reported
Operator City,State,Zip:	Seattle, WA 98104
Operator Phone Number:	(866)236-8296
Operator Effective Date:	10/05/2007
Site Contact:	Not reported
Site Contact Address:	Not reported
Contact City,State,Zip:	Not reported
Site Contact Phone Number:	Not reported
Site Contact Email:	Not reported
Gen Status Code:	LQG
Monthly Generation:	True
Batch Generation:	False
One Time Generation:	False
Transport Own Waste:	False
Tranports Other Waste:	False
Recycler Onsite:	False
Transfer Facility:	False
Other Exemption:	Not reported
UW Battery Gen:	False
Used Oil Transporter:	False
Used Oil Transfer Facility:	False
Used Oil Processor:	False
Used Oil Refiner:	False
Used Oil Fuel Marketer Directs Shipments:	False
Used Oil Fuel Marketer Meets Specs:	False
Site Contact Address 2:	Not reported
SIC Code:	Not reported
CRK Number:	Not reported
Active:	Not reported
CAS Number:	Not reported
Chemical Name:	Not reported
EHS:	Not reported
EHS CAS Number:	Not reported
EHS Name:	Not reported

Waste Stream Generated:

Waste Managed Off Site:	Y
State Only Waste Code 1:	WSC2
State Only Waste Code 2:	Not reported
Report Managed On Site:	0
KG Managed On Site:	0
Generator Treatment Code:	Not reported
Permit By Rule Code:	Not reported
WCDE Residence Code:	Not reported

DRAFT

CELLNETIX PATHOLOGY AND LABORATORIES (Continued) **S109053210**

WCDH Origin Code:	1
WCDE On Site Code:	Not reported
WCDB Code:	W204
Description:	UN1759, Waste Corrosive Solids (Ferric Chloride, Iodine Crystals)
CORb Sequence Number:	158213
Sequence Number:	3486738
Mixed Radioactive Flag:	False
Designation Code:	D
Reported Quanity:	3
Quanity Unit:	LB
Kilograms Quanity:	1.36080002
Density Number:	0
Density Quanity:	Not reported
Waste Managed Off Site:	Y
State Only Waste Code 1:	WSC2
State Only Waste Code 2:	Not reported
Report Managed On Site:	0
KG Managed On Site:	0
Generator Treatment Code:	Not reported
Permit By Rule Code:	Not reported
WCDE Residence Code:	Not reported
WCDH Origin Code:	1
WCDE On Site Code:	Not reported
WCDB Code:	W204
Description:	UN1813, Waste Potassium Hydroxide
CORb Sequence Number:	158213
Sequence Number:	3486740
Mixed Radioactive Flag:	False
Designation Code:	D
Reported Quanity:	1
Quanity Unit:	LB
Kilograms Quanity:	0.45360000
Density Number:	0
Density Quanity:	Not reported
Waste Managed Off Site:	Y
State Only Waste Code 1:	Not reported
State Only Waste Code 2:	Not reported
Report Managed On Site:	0
KG Managed On Site:	0
Generator Treatment Code:	Not reported
Permit By Rule Code:	Not reported
WCDE Residence Code:	Not reported
WCDH Origin Code:	1
WCDE On Site Code:	Not reported
WCDB Code:	W103
Description:	UN1479, Waste Oxidizing Solid (Sodium Iodate)
CORb Sequence Number:	158213
Sequence Number:	3486741
Mixed Radioactive Flag:	False
Designation Code:	D
Reported Quanity:	1
Quanity Unit:	LB
Kilograms Quanity:	0.45360000
Density Number:	0
Density Quanity:	Not reported

DRAFT

CELLNETIX PATHOLOGY AND LABORATORIES (Continued) **S109053210**

Waste Managed Off Site:	Y
State Only Waste Code 1:	Not reported
State Only Waste Code 2:	Not reported
Report Managed On Site:	0
KG Managed On Site:	0
Generator Treatment Code:	Not reported
Permit By Rule Code:	Not reported
WCDE Residence Code:	Not reported
WCDH Origin Code:	1
WCDE On Site Code:	Not reported
WCDB Code:	W219
Description:	UN1987, Waste Alcohols, n.o.s., Alcohols, ethanol solvent
CORb Sequence Number:	158213
Sequence Number:	3411266
Mixed Radioactive Flag:	False
Designation Code:	D
Reported Quanity:	48300
Quanity Unit:	LB
Kilograms Quanity:	21908.8803
Density Number:	0
Density Quanity:	Not reported

Waste Managed Off Site:	Y
State Only Waste Code 1:	Not reported
State Only Waste Code 2:	Not reported
Report Managed On Site:	0
KG Managed On Site:	0
Generator Treatment Code:	Not reported
Permit By Rule Code:	Not reported
WCDE Residence Code:	Not reported
WCDH Origin Code:	1
WCDE On Site Code:	Not reported
WCDB Code:	W203
Description:	UN1993, Waste Flammable Liquid, n.o.s., (Methanol Water)
CORb Sequence Number:	158213
Sequence Number:	3411267
Mixed Radioactive Flag:	False
Designation Code:	D
Reported Quanity:	9145
Quanity Unit:	LB
Kilograms Quanity:	4148.17207
Density Number:	0
Density Quanity:	Not reported

Waste Managed Off Site:	Y
State Only Waste Code 1:	WT02
State Only Waste Code 2:	Not reported
Report Managed On Site:	0
KG Managed On Site:	0
Generator Treatment Code:	Not reported
Permit By Rule Code:	Not reported
WCDE Residence Code:	Not reported
WCDH Origin Code:	1
WCDE On Site Code:	Not reported
WCDB Code:	W001
Description:	(Used Formalin) Washington State Dangerous Waste Only, Toxic
CORb Sequence Number:	158213

DRAFT

CELLNETIX PATHOLOGY AND LABORATORIES (Continued) **S109053210**

Sequence Number:	3411268
Mixed Radioactive Flag:	False
Designation Code:	D
Reported Quanity:	32950
Quanity Unit:	LB
Kilograms Quanity:	14946.1202
Density Number:	0
Density Quanity:	Not reported
Waste Managed Off Site:	Y
State Only Waste Code 1:	WT02
State Only Waste Code 2:	Not reported
Report Managed On Site:	0
KG Managed On Site:	0
Generator Treatment Code:	Not reported
Permit By Rule Code:	Not reported
WCDE Residence Code:	Not reported
WCDH Origin Code:	3
WCDE On Site Code:	Not reported
WCDB Code:	W113
Description:	(Aqueous Stain Waste) Washington State Dangerous Waste Only, Toxic
CORb Sequence Number:	158213
Sequence Number:	3411269
Mixed Radioactive Flag:	False
Designation Code:	D
Reported Quanity:	2265
Quanity Unit:	LB
Kilograms Quanity:	1027.40401
Density Number:	0
Density Quanity:	Not reported
Waste Managed Off Site:	Y
State Only Waste Code 1:	Not reported
State Only Waste Code 2:	Not reported
Report Managed On Site:	0
KG Managed On Site:	0
Generator Treatment Code:	Not reported
Permit By Rule Code:	Not reported
WCDE Residence Code:	Not reported
WCDH Origin Code:	3
WCDE On Site Code:	Not reported
WCDB Code:	W105
Description:	UN1344, Waste Trinitrophenol (Picric Acid), Wetted
CORb Sequence Number:	158213
Sequence Number:	3411277
Mixed Radioactive Flag:	False
Designation Code:	D
Reported Quanity:	24
Quanity Unit:	LB
Kilograms Quanity:	10.8864001
Density Number:	0
Density Quanity:	Not reported
Waste Managed Off Site:	Y
State Only Waste Code 1:	Not reported
State Only Waste Code 2:	Not reported
Report Managed On Site:	0

DRAFT

CELLNETIX PATHOLOGY AND LABORATORIES (Continued) **S109053210**

KG Managed On Site:	0
Generator Treatment Code:	Not reported
Permit By Rule Code:	Not reported
WCDE Residence Code:	Not reported
WCDH Origin Code:	1
WCDE On Site Code:	Not reported
WCDB Code:	W105
Description:	UN1789, Waste Hydrochloric Acid (Schiff's Solution)
CORb Sequence Number:	158213
Sequence Number:	3411278
Mixed Radioactive Flag:	False
Designation Code:	D
Reported Quanity:	10
Quanity Unit:	LB
Kilograms Quanity:	4.53600007
Density Number:	0
Density Quanity:	Not reported
Waste Managed Off Site:	Y
State Only Waste Code 1:	WT02
State Only Waste Code 2:	Not reported
Report Managed On Site:	0
KG Managed On Site:	0
Generator Treatment Code:	Not reported
Permit By Rule Code:	Not reported
WCDE Residence Code:	Not reported
WCDH Origin Code:	3
WCDE On Site Code:	Not reported
WCDB Code:	W001
Description:	UN2810, Toxic Liquids, Organic, n.o.s., Guanidine Thiocyanate Dithiotraitol
CORb Sequence Number:	158213
Sequence Number:	3426161
Mixed Radioactive Flag:	False
Designation Code:	D
Reported Quanity:	70
Quanity Unit:	LB
Kilograms Quanity:	31.7520005
Density Number:	0
Density Quanity:	Not reported
Waste Managed Off Site:	Y
State Only Waste Code 1:	Not reported
State Only Waste Code 2:	Not reported
Report Managed On Site:	0
KG Managed On Site:	0
Generator Treatment Code:	Not reported
Permit By Rule Code:	Not reported
WCDE Residence Code:	Not reported
WCDH Origin Code:	3
WCDE On Site Code:	Not reported
WCDB Code:	W110
Description:	UN3266, Waste Corrosive Liquid, Silver Sodium Hydroxide
CORb Sequence Number:	158213
Sequence Number:	3426164
Mixed Radioactive Flag:	False
Designation Code:	D

DRAFT

CELLNETIX PATHOLOGY AND LABORATORIES (Continued) **S109053210**

Reported Quanity:	185
Quanity Unit:	LB
Kilograms Quanity:	83.9160014
Density Number:	0
Density Quanity:	Not reported

Shipments Send:

CORB Waste Sequence Number:	158213
Waste Sequence Number:	3411267
Sequence Number:	2058201
Shipment Date:	2017-08-31 00:00:00
Mainfest Document ID:	186332DAT
Reported Quanity:	240
Unit of Measure:	LB
Kilograms Quanity:	108.864001
Receiving EPAID:	IND000646943

Waste Sequence Number:	3411267
Sequence Number:	2058202
Shipment Date:	2017-09-07 00:00:00
Mainfest Document ID:	186368DAT
Reported Quanity:	175
Unit of Measure:	LB
Kilograms Quanity:	79.3800013
Receiving EPAID:	IND000646943

Waste Sequence Number:	3411267
Sequence Number:	2058208
Shipment Date:	2017-09-14 00:00:00
Mainfest Document ID:	186422DAT
Reported Quanity:	150
Unit of Measure:	LB
Kilograms Quanity:	68.0400011
Receiving EPAID:	IND000646943

Waste Sequence Number:	3411267
Sequence Number:	2058209
Shipment Date:	2017-09-21 00:00:00
Mainfest Document ID:	186515DAT
Reported Quanity:	150
Unit of Measure:	LB
Kilograms Quanity:	68.0400011
Receiving EPAID:	IND000646943

Waste Sequence Number:	3411267
Sequence Number:	2058210
Shipment Date:	2017-09-28 00:00:00
Mainfest Document ID:	186547DAT
Reported Quanity:	150
Unit of Measure:	LB
Kilograms Quanity:	68.0400011
Receiving EPAID:	IND000646943

Waste Sequence Number:	3411267
Sequence Number:	2058286
Shipment Date:	2017-10-12 00:00:00
Mainfest Document ID:	186636DAT

DRAFT

CELLNETIX PATHOLOGY AND LABORATORIES (Continued) **S109053210**

Reported Quanity:	150
Unit of Measure:	LB
Kilograms Quanity:	68.0400011
Receiving EPAID:	IND000646943

Waste Sequence Number:	3411267
Sequence Number:	2059194
Shipment Date:	2017-10-05 00:00:00
Mainfest Document ID:	186593DAT
Reported Quanity:	150
Unit of Measure:	LB
Kilograms Quanity:	68.0400011
Receiving EPAID:	IND000646943

Waste Sequence Number:	3411267
Sequence Number:	2057786
Shipment Date:	2017-06-22 00:00:00
Mainfest Document ID:	017081129JJK
Reported Quanity:	200
Unit of Measure:	LB
Kilograms Quanity:	90.7200015
Receiving EPAID:	IND000646943

Waste Sequence Number:	3411267
Sequence Number:	2057787
Shipment Date:	2017-06-13 00:00:00
Mainfest Document ID:	017081078JJK
Reported Quanity:	200
Unit of Measure:	LB
Kilograms Quanity:	90.7200015
Receiving EPAID:	IND000646943

Waste Sequence Number:	3411267
Sequence Number:	2057854
Shipment Date:	2017-06-29 00:00:00
Mainfest Document ID:	017081188JJK
Reported Quanity:	150
Unit of Measure:	LB
Kilograms Quanity:	68.0400011
Receiving EPAID:	IND000646943

Waste Sequence Number:	3411267
Sequence Number:	2057867
Shipment Date:	2017-07-06 00:00:00
Mainfest Document ID:	017081242JJK
Reported Quanity:	300
Unit of Measure:	LB
Kilograms Quanity:	136.080002
Receiving EPAID:	IND000646943

Waste Stream Off Site Mgmt:

Waste CORB Sequence Number:	158213
Waste Sequence Number:	3486738
Sequence Number:	952565
Received EPAID:	WAD020257945
Managed Quanity:	3
Kilogram Quanity:	1.36080002

DRAFT

CELLNETIX PATHOLOGY AND LABORATORIES (Continued) **S109053210**

Recycled Percentage:	0
Waste Management System Code:	H141
Waste Sequence Number:	3411268
Sequence Number:	963985
Received EPAID:	INR000127621
Managed Quanity:	32950
Kilogram Quanity:	14946.1202
Recycled Percentage:	0
Waste Management System Code:	H061
Waste Sequence Number:	3460687
Sequence Number:	963975
Received EPAID:	NVT330010000
Managed Quanity:	510
Kilogram Quanity:	231.336003
Recycled Percentage:	0
Waste Management System Code:	H132
Waste Sequence Number:	3474839
Sequence Number:	952549
Received EPAID:	WAD991281767
Managed Quanity:	40
Kilogram Quanity:	18.1440003
Recycled Percentage:	0
Waste Management System Code:	H141
Waste Sequence Number:	3474972
Sequence Number:	952563
Received EPAID:	KYD985073196
Managed Quanity:	10
Kilogram Quanity:	4.53600007
Recycled Percentage:	0
Waste Management System Code:	H141
Waste Sequence Number:	3411266
Sequence Number:	952276
Received EPAID:	ARD981057870
Managed Quanity:	48000
Kilogram Quanity:	21772.8003
Recycled Percentage:	0
Waste Management System Code:	H061
Waste Sequence Number:	3411266
Sequence Number:	952277
Received EPAID:	IND000646943
Managed Quanity:	300
Kilogram Quanity:	136.080002
Recycled Percentage:	0
Waste Management System Code:	H141
Waste Sequence Number:	3411267
Sequence Number:	952280
Received EPAID:	IND000646943
Managed Quanity:	150
Kilogram Quanity:	68.0400011
Recycled Percentage:	0

DRAFT

CELLNETIX PATHOLOGY AND LABORATORIES (Continued) **S109053210**

Waste Management System Code: H061

Waste Sequence Number: 3411267
Sequence Number: 952281
Received EPAID: IND000646943
Managed Quanity: 8995
Kilogram Quanity: 4080.13207
Recycled Percentage: 0
Waste Management System Code: H141

Waste Sequence Number: 3411269
Sequence Number: 952316
Received EPAID: WAD020257945
Managed Quanity: 1630
Kilogram Quanity: 739.368012
Recycled Percentage: 0
Waste Management System Code: H110

Waste Sequence Number: 3411269
Sequence Number: 952317
Received EPAID: WAD991281767
Managed Quanity: 635
Kilogram Quanity: 288.036004
Recycled Percentage: 0
Waste Management System Code: H141

Waste Stream Comments:
CORB Waste Sequence Number: 158213
Comments: Solvent
Waste Sequence Number: 3411266
Sequence Number: 1

Comments: A-7 Spent preservation solution in vials
Waste Sequence Number: 3411267
Sequence Number: 1

Comments: A-7 Strained formalin from tissue preservation
Waste Sequence Number: 3411268
Sequence Number: 1

Comments: A-7 Laboratory Research
Waste Sequence Number: 3411269
Sequence Number: 1

Comments: A-7 Laboratory Research
Waste Sequence Number: 3411277
Sequence Number: 1

Comments: A-7 Lab Waste from anatomical pathology processes
Waste Sequence Number: 3411278
Sequence Number: 1

Comments: Buffer solution with blood.
Waste Sequence Number: 3426161
Sequence Number: 1

DRAFT

CELLNETIX PATHOLOGY AND LABORATORIES (Continued) **S109053210**

Waste Stream EPA Code:

CORB Waste Sequence Number:	158213
Waste Sequence Number:	3486738
Sequence Number:	8274374
WCDA Code:	D002
Waste Sequence Number:	3486740
Sequence Number:	8274379
WCDA Code:	D002
Waste Sequence Number:	3486741
Sequence Number:	8274383
WCDA Code:	D001
Waste Sequence Number:	3411266
Sequence Number:	8274314
WCDA Code:	D001
Waste Sequence Number:	3411266
Sequence Number:	8274315
WCDA Code:	F003
Waste Sequence Number:	3411267
Sequence Number:	8274318
WCDA Code:	D001
Waste Sequence Number:	3411267
Sequence Number:	8274319
WCDA Code:	F003
Waste Sequence Number:	3411277
Sequence Number:	8274414
WCDA Code:	D001
Waste Sequence Number:	3411278
Sequence Number:	8274335
WCDA Code:	D002
Waste Sequence Number:	3426164
Sequence Number:	8274353
WCDA Code:	D002
Waste Sequence Number:	3426164
Sequence Number:	8274352
WCDA Code:	D011

Waste Stream Source Code:

CORB Waste Sequence Number:	158213
Waste Sequence Number:	3460687
Sequence Number:	1
WCDD Code:	G07
Waste Sequence Number:	3474835
Sequence Number:	1
WCDD Code:	G07

DRAFT

CELLNETIX PATHOLOGY AND LABORATORIES (Continued) **S109053210**

Waste Sequence Number:	3474840
Sequence Number:	1
WCDD Code:	G07
Waste Sequence Number:	3474940
Sequence Number:	1
WCDD Code:	G07
Waste Sequence Number:	3474972
Sequence Number:	1
WCDD Code:	G07
Waste Sequence Number:	3486741
Sequence Number:	1
WCDD Code:	G07
Waste Sequence Number:	3411269
Sequence Number:	1
WCDD Code:	G22
Waste Sequence Number:	3411277
Sequence Number:	1
WCDD Code:	G22
Waste Sequence Number:	3426161
Sequence Number:	1
WCDD Code:	G22
Waste Sequence Number:	3426164
Sequence Number:	1
WCDD Code:	G22
Waste Sequence Number:	3474839
Sequence Number:	1
WCDD Code:	G24

Name:	CELLNETIX PATHOLOGY AND LABORATORIES
Address:	1124 COLUMBIA STE 200
City,State,Zip:	SEATTLE, WA 98104
Facility Address 2:	Not reported
Facility ID:	72408
EPA ID:	WAH000032314
NAICS:	621511
State Waste Code Desc:	WT02,WSC2
Federal Waste Code Desc:	D001,F003,D002,D011
Form Comm:	Not reported
Data Year:	2017
Permit by Rule:	False
Mailing Address 2:	Not reported
Treatment by Generator:	False
Mixed Radioactive Waste:	False
Importer of Hazardous Waste:	False
Immediate Recycler:	False
Treatment/Storage/Disposal/Recycling Facility:	False
Generator of Dangerous Fuel Waste:	False
Generator Marketing to Burner:	False

DRAFT

CELLNETIX PATHOLOGY AND LABORATORIES (Continued) **S109053210**

Other Marketers (i.e., blender, distributor, etc.):	False
Utility Boiler Burner:	False
Industry Boiler Burner:	False
Industrial Furnace:	False
Smelter Defferal:	False
Universal Waste:	Not reported
Off-Specification:	Not reported
LN Address 2:	Not reported
Tax Reg #:	602509335
Business Type:	Anatomic Pathology Lab
Mail Name:	CellNetix Pathology and Laboratories
Mailing Address:	1124 Columbia Ste 200
Mailing City,State,Zip:	Seattle, WA 98104
Legal Organization Name:	CellNetix LLC
Legal Organization Type:	Private
Legal Contact:	Not reported
Legal Address:	1124 Columbia Ste 200
Legal Address 2:	Not reported
Legal City,State,Zip:	Seattle, WA 98104
Legal Phone Number:	(866)236-8296
Legal Effective Date:	10/01/2005
Land Organization Name:	Alexandria Real Estate Equities
Land Organization Type:	Private
Land Contact:	Not reported
Land Address:	385 E Colorado Blvd Ste 299
Land City,State,Zip:	Pasadena, CA 91101
Land Phone Number:	(206)264-6240
Operator Organization Name:	CellNetrix Pathology and Laboratories
Operator Organization Type:	Private
Operator:	Not reported
Operator Address:	1124 Columbia Ste 200
Operator Address 2:	Not reported
Operator City,State,Zip:	Seattle, WA 98104
Operator Phone Number:	(866)236-8296
Operator Effective Date:	10/05/2007
Site Contact:	Daniel L Adams
Site Contact Address:	1124 Columbia Ste 200
Contact City,State,Zip:	Seattle, WA 98104
Site Contact Phone Number:	(206)576-6130
Site Contact Email:	dadams@cellnetix.com
Gen Status Code:	LQG
Monthly Generation:	True
Batch Generation:	False
One Time Generation:	False
Transport Own Waste:	False
Tranports Other Waste:	False
Recycler Onsite:	False
Transfer Facility:	False
Other Exemption:	Not reported
UW Battery Gen:	False
Used Oil Transporter:	False
Used Oil Transfer Facility:	False
Used Oil Processor:	False
Used Oil Refiner:	False
Used Oil Fuel Marketer Directs Shipments:	False
Used Oil Fuel Marketer Meets Specs:	False
Site Contact Address 2:	Not reported

DRAFT

CELLNETIX PATHOLOGY AND LABORATORIES (Continued) **S109053210**

SIC Code:	Not reported
CRK Number:	Not reported
Active:	Not reported
CAS Number:	Not reported
Chemical Name:	Not reported
EHS:	Not reported
EHS CAS Number:	Not reported
EHS Name:	Not reported

Waste Stream Generated:

Waste Managed Off Site:	Y
State Only Waste Code 1:	WSC2
State Only Waste Code 2:	Not reported
Report Managed On Site:	0
KG Managed On Site:	0
Generator Treatment Code:	Not reported
Permit By Rule Code:	Not reported
WCDE Residence Code:	Not reported
WCDH Origin Code:	1
WCDE On Site Code:	Not reported
WCDB Code:	W204
Description:	UN1759, Waste Corrosive Solids (Ferric Chloride, Iodine Crystals)
CORb Sequence Number:	158213
Sequence Number:	3486738
Mixed Radioactive Flag:	False
Designation Code:	D
Reported Quanity:	3
Quanity Unit:	LB
Kilograms Quanity:	1.36080002
Density Number:	0
Density Quanity:	Not reported

Waste Managed Off Site:	Y
State Only Waste Code 1:	WSC2
State Only Waste Code 2:	Not reported
Report Managed On Site:	0
KG Managed On Site:	0
Generator Treatment Code:	Not reported
Permit By Rule Code:	Not reported
WCDE Residence Code:	Not reported
WCDH Origin Code:	1
WCDE On Site Code:	Not reported
WCDB Code:	W204
Description:	UN1813, Waste Potassium Hydroxide
CORb Sequence Number:	158213
Sequence Number:	3486740
Mixed Radioactive Flag:	False
Designation Code:	D
Reported Quanity:	1
Quanity Unit:	LB
Kilograms Quanity:	0.45360000
Density Number:	0
Density Quanity:	Not reported

Waste Managed Off Site:	Y
State Only Waste Code 1:	Not reported
State Only Waste Code 2:	Not reported
Report Managed On Site:	0

DRAFT

CELLNETIX PATHOLOGY AND LABORATORIES (Continued) **S109053210**

KG Managed On Site:	0
Generator Treatment Code:	Not reported
Permit By Rule Code:	Not reported
WCDE Residence Code:	Not reported
WCDH Origin Code:	1
WCDE On Site Code:	Not reported
WCDB Code:	W103
Description:	UN1479, Waste Oxidizing Solid (Sodium Iodate)
CORb Sequence Number:	158213
Sequence Number:	3486741
Mixed Radioactive Flag:	False
Designation Code:	D
Reported Quanity:	1
Quanity Unit:	LB
Kilograms Quanity:	0.45360000
Density Number:	0
Density Quanity:	Not reported

Waste Managed Off Site:	Y
State Only Waste Code 1:	Not reported
State Only Waste Code 2:	Not reported
Report Managed On Site:	0
KG Managed On Site:	0
Generator Treatment Code:	Not reported
Permit By Rule Code:	Not reported
WCDE Residence Code:	Not reported
WCDH Origin Code:	1
WCDE On Site Code:	Not reported
WCDB Code:	W219
Description:	UN1987, Waste Alcohols, n.o.s., Alcohols, ethanol solvent
CORb Sequence Number:	158213
Sequence Number:	3411266
Mixed Radioactive Flag:	False
Designation Code:	D
Reported Quanity:	48300
Quanity Unit:	LB
Kilograms Quanity:	21908.8803
Density Number:	0
Density Quanity:	Not reported

Waste Managed Off Site:	Y
State Only Waste Code 1:	Not reported
State Only Waste Code 2:	Not reported
Report Managed On Site:	0
KG Managed On Site:	0
Generator Treatment Code:	Not reported
Permit By Rule Code:	Not reported
WCDE Residence Code:	Not reported
WCDH Origin Code:	1
WCDE On Site Code:	Not reported
WCDB Code:	W203
Description:	UN1993, Waste Flammable Liquid, n.o.s., (Methanol Water)
CORb Sequence Number:	158213
Sequence Number:	3411267
Mixed Radioactive Flag:	False
Designation Code:	D
Reported Quanity:	9145

DRAFT

CELLNETIX PATHOLOGY AND LABORATORIES (Continued) **S109053210**

Quanity Unit:	LB
Kilograms Quanity:	4148.17207
Density Number:	0
Density Quanity:	Not reported
Waste Managed Off Site:	Y
State Only Waste Code 1:	WT02
State Only Waste Code 2:	Not reported
Report Managed On Site:	0
KG Managed On Site:	0
Generator Treatment Code:	Not reported
Permit By Rule Code:	Not reported
WCDE Residence Code:	Not reported
WCDH Origin Code:	1
WCDE On Site Code:	Not reported
WCDB Code:	W001
Description:	(Used Formalin) Washington State Dangerous Waste Only, Toxic
CORb Sequence Number:	158213
Sequence Number:	3411268
Mixed Radioactive Flag:	False
Designation Code:	D
Reported Quanity:	32950
Quanity Unit:	LB
Kilograms Quanity:	14946.1202
Density Number:	0
Density Quanity:	Not reported
Waste Managed Off Site:	Y
State Only Waste Code 1:	WT02
State Only Waste Code 2:	Not reported
Report Managed On Site:	0
KG Managed On Site:	0
Generator Treatment Code:	Not reported
Permit By Rule Code:	Not reported
WCDE Residence Code:	Not reported
WCDH Origin Code:	3
WCDE On Site Code:	Not reported
WCDB Code:	W113
Description:	(Aqueous Stain Waste) Washington State Dangerous Waste Only, Toxic
CORb Sequence Number:	158213
Sequence Number:	3411269
Mixed Radioactive Flag:	False
Designation Code:	D
Reported Quanity:	2265
Quanity Unit:	LB
Kilograms Quanity:	1027.40401
Density Number:	0
Density Quanity:	Not reported
Waste Managed Off Site:	Y
State Only Waste Code 1:	Not reported
State Only Waste Code 2:	Not reported
Report Managed On Site:	0
KG Managed On Site:	0
Generator Treatment Code:	Not reported
Permit By Rule Code:	Not reported
WCDE Residence Code:	Not reported

DRAFT

CELLNETIX PATHOLOGY AND LABORATORIES (Continued) **S109053210**

WCDH Origin Code:	3
WCDE On Site Code:	Not reported
WCDB Code:	W105
Description:	UN1344, Waste Trinitrophenol (Picric Acid), Wetted
CORb Sequence Number:	158213
Sequence Number:	3411277
Mixed Radioactive Flag:	False
Designation Code:	D
Reported Quanity:	24
Quanity Unit:	LB
Kilograms Quanity:	10.8864001
Density Number:	0
Density Quanity:	Not reported
Waste Managed Off Site:	Y
State Only Waste Code 1:	Not reported
State Only Waste Code 2:	Not reported
Report Managed On Site:	0
KG Managed On Site:	0
Generator Treatment Code:	Not reported
Permit By Rule Code:	Not reported
WCDE Residence Code:	Not reported
WCDH Origin Code:	1
WCDE On Site Code:	Not reported
WCDB Code:	W105
Description:	UN1789, Waste Hydrochloric Acid (Schiff's Solution)
CORb Sequence Number:	158213
Sequence Number:	3411278
Mixed Radioactive Flag:	False
Designation Code:	D
Reported Quanity:	10
Quanity Unit:	LB
Kilograms Quanity:	4.53600007
Density Number:	0
Density Quanity:	Not reported
Waste Managed Off Site:	Y
State Only Waste Code 1:	WT02
State Only Waste Code 2:	Not reported
Report Managed On Site:	0
KG Managed On Site:	0
Generator Treatment Code:	Not reported
Permit By Rule Code:	Not reported
WCDE Residence Code:	Not reported
WCDH Origin Code:	3
WCDE On Site Code:	Not reported
WCDB Code:	W001
Description:	UN2810, Toxic Liquids, Organic, n.o.s., Guanidine Thiocyanate Dithiotraitol
CORb Sequence Number:	158213
Sequence Number:	3426161
Mixed Radioactive Flag:	False
Designation Code:	D
Reported Quanity:	70
Quanity Unit:	LB
Kilograms Quanity:	31.7520005
Density Number:	0

DRAFT

CELLNETIX PATHOLOGY AND LABORATORIES (Continued) **S109053210**

Density Quanity:	Not reported
Waste Managed Off Site:	Y
State Only Waste Code 1:	Not reported
State Only Waste Code 2:	Not reported
Report Managed On Site:	0
KG Managed On Site:	0
Generator Treatment Code:	Not reported
Permit By Rule Code:	Not reported
WCDE Residence Code:	Not reported
WCDH Origin Code:	3
WCDE On Site Code:	Not reported
WCDB Code:	W110
Description:	UN3266, Waste Corrosive Liquid, Silver Sodium Hydroxide
CORb Sequence Number:	158213
Sequence Number:	3426164
Mixed Radioactive Flag:	False
Designation Code:	D
Reported Quanity:	185
Quanity Unit:	LB
Kilograms Quanity:	83.9160014
Density Number:	0
Density Quanity:	Not reported

Shipments Send:

CORB Waste Sequence Number:	158213
Waste Sequence Number:	3411267
Sequence Number:	2058201
Shipment Date:	2017-08-31 00:00:00
Mainfest Document ID:	186332DAT
Reported Quanity:	240
Unit of Measure:	LB
Kilograms Quanity:	108.864001
Receiving EPAID:	IND000646943
Waste Sequence Number:	3411267
Sequence Number:	2058202
Shipment Date:	2017-09-07 00:00:00
Mainfest Document ID:	186368DAT
Reported Quanity:	175
Unit of Measure:	LB
Kilograms Quanity:	79.3800013
Receiving EPAID:	IND000646943
Waste Sequence Number:	3411267
Sequence Number:	2058208
Shipment Date:	2017-09-14 00:00:00
Mainfest Document ID:	186422DAT
Reported Quanity:	150
Unit of Measure:	LB
Kilograms Quanity:	68.0400011
Receiving EPAID:	IND000646943
Waste Sequence Number:	3411267
Sequence Number:	2058209
Shipment Date:	2017-09-21 00:00:00
Mainfest Document ID:	186515DAT

DRAFT

CELLNETIX PATHOLOGY AND LABORATORIES (Continued) **S109053210**

Reported Quanity:	150
Unit of Measure:	LB
Kilograms Quanity:	68.0400011
Receiving EPAID:	IND000646943

Waste Sequence Number:	3411267
Sequence Number:	2058210
Shipment Date:	2017-09-28 00:00:00
Mainfest Document ID:	186547DAT
Reported Quanity:	150
Unit of Measure:	LB
Kilograms Quanity:	68.0400011
Receiving EPAID:	IND000646943

Waste Sequence Number:	3411267
Sequence Number:	2058286
Shipment Date:	2017-10-12 00:00:00
Mainfest Document ID:	186636DAT
Reported Quanity:	150
Unit of Measure:	LB
Kilograms Quanity:	68.0400011
Receiving EPAID:	IND000646943

Waste Sequence Number:	3411267
Sequence Number:	2059194
Shipment Date:	2017-10-05 00:00:00
Mainfest Document ID:	186593DAT
Reported Quanity:	150
Unit of Measure:	LB
Kilograms Quanity:	68.0400011
Receiving EPAID:	IND000646943

Waste Sequence Number:	3411267
Sequence Number:	2057786
Shipment Date:	2017-06-22 00:00:00
Mainfest Document ID:	017081129JJK
Reported Quanity:	200
Unit of Measure:	LB
Kilograms Quanity:	90.7200015
Receiving EPAID:	IND000646943

Waste Sequence Number:	3411267
Sequence Number:	2057787
Shipment Date:	2017-06-13 00:00:00
Mainfest Document ID:	017081078JJK
Reported Quanity:	200
Unit of Measure:	LB
Kilograms Quanity:	90.7200015
Receiving EPAID:	IND000646943

Waste Sequence Number:	3411267
Sequence Number:	2057854
Shipment Date:	2017-06-29 00:00:00
Mainfest Document ID:	017081188JJK
Reported Quanity:	150
Unit of Measure:	LB
Kilograms Quanity:	68.0400011

DRAFT

CELLNETIX PATHOLOGY AND LABORATORIES (Continued) **S109053210**

Receiving EPAID:	IND000646943
Waste Sequence Number:	3411267
Sequence Number:	2057867
Shipment Date:	2017-07-06 00:00:00
Mainfest Document ID:	017081242JJK
Reported Quanity:	300
Unit of Measure:	LB
Kilograms Quanity:	136.080002
Receiving EPAID:	IND000646943

Waste Stream Off Site Mgmt:

Waste CORB Sequence Number:	158213
Waste Sequence Number:	3486738
Sequence Number:	952565
Received EPAID:	WAD020257945
Managed Quanity:	3
Kilogram Quanity:	1.36080002
Recycled Percentage:	0
Waste Management System Code:	H141
Waste Sequence Number:	3411268
Sequence Number:	963985
Received EPAID:	INR000127621
Managed Quanity:	32950
Kilogram Quanity:	14946.1202
Recycled Percentage:	0
Waste Management System Code:	H061
Waste Sequence Number:	3460687
Sequence Number:	963975
Received EPAID:	NVT330010000
Managed Quanity:	510
Kilogram Quanity:	231.336003
Recycled Percentage:	0
Waste Management System Code:	H132
Waste Sequence Number:	3474839
Sequence Number:	952549
Received EPAID:	WAD991281767
Managed Quanity:	40
Kilogram Quanity:	18.1440003
Recycled Percentage:	0
Waste Management System Code:	H141
Waste Sequence Number:	3474972
Sequence Number:	952563
Received EPAID:	KYD985073196
Managed Quanity:	10
Kilogram Quanity:	4.53600007
Recycled Percentage:	0
Waste Management System Code:	H141
Waste Sequence Number:	3411266
Sequence Number:	952276
Received EPAID:	ARD981057870
Managed Quanity:	48000

DRAFT

CELLNETIX PATHOLOGY AND LABORATORIES (Continued) **S109053210**

Kilogram Quanity: 21772.8003
Recycled Percentage: 0
Waste Management System Code: H061

Waste Sequence Number: 3411266
Sequence Number: 952277
Received EPAID: IND000646943
Managed Quanity: 300
Kilogram Quanity: 136.080002
Recycled Percentage: 0
Waste Management System Code: H141

Waste Sequence Number: 3411267
Sequence Number: 952280
Received EPAID: IND000646943
Managed Quanity: 150
Kilogram Quanity: 68.0400011
Recycled Percentage: 0
Waste Management System Code: H061

Waste Sequence Number: 3411267
Sequence Number: 952281
Received EPAID: IND000646943
Managed Quanity: 8995
Kilogram Quanity: 4080.13207
Recycled Percentage: 0
Waste Management System Code: H141

Waste Sequence Number: 3411269
Sequence Number: 952316
Received EPAID: WAD020257945
Managed Quanity: 1630
Kilogram Quanity: 739.368012
Recycled Percentage: 0
Waste Management System Code: H110

Waste Sequence Number: 3411269
Sequence Number: 952317
Received EPAID: WAD991281767
Managed Quanity: 635
Kilogram Quanity: 288.036004
Recycled Percentage: 0
Waste Management System Code: H141

Waste Stream Comments:
CORB Waste Sequence Number: 158213
Comments: Solvent
Waste Sequence Number: 3411266
Sequence Number: 1

Comments: A-7 Spent preservation solution in vials
Waste Sequence Number: 3411267
Sequence Number: 1

Comments: A-7 Strained formalin from tissue preservation
Waste Sequence Number: 3411268
Sequence Number: 1

DRAFT

CELLNETIX PATHOLOGY AND LABORATORIES (Continued) **S109053210**

Comments: A-7 Laboratory Research
Waste Sequence Number: 3411269
Sequence Number: 1

Comments: A-7 Laboratory Research
Waste Sequence Number: 3411277
Sequence Number: 1

Comments: A-7 Lab Waste from anatomical pathology processes
Waste Sequence Number: 3411278
Sequence Number: 1

Comments: Buffer solution with blood.
Waste Sequence Number: 3426161
Sequence Number: 1

Waste Stream EPA Code:
CORB Waste Sequence Number: 158213
Waste Sequence Number: 3486738
Sequence Number: 8274374
WCDA Code: D002

Waste Sequence Number: 3486740
Sequence Number: 8274379
WCDA Code: D002

Waste Sequence Number: 3486741
Sequence Number: 8274383
WCDA Code: D001

Waste Sequence Number: 3411266
Sequence Number: 8274314
WCDA Code: D001

Waste Sequence Number: 3411266
Sequence Number: 8274315
WCDA Code: F003

Waste Sequence Number: 3411267
Sequence Number: 8274318
WCDA Code: D001

Waste Sequence Number: 3411267
Sequence Number: 8274319
WCDA Code: F003

Waste Sequence Number: 3411277
Sequence Number: 8274414
WCDA Code: D001

Waste Sequence Number: 3411278
Sequence Number: 8274335
WCDA Code: D002

Waste Sequence Number: 3426164
Sequence Number: 8274353
WCDA Code: D002

DRAFT

CELLNETIX PATHOLOGY AND LABORATORIES (Continued) **S109053210**

Waste Sequence Number: 3426164
Sequence Number: 8274352
WCDA Code: D011

Waste Stream Source Code:
CORB Waste Sequence Number: 158213
Waste Sequence Number: 3460687
Sequence Number: 1
WCDD Code: G07

Waste Sequence Number: 3474835
Sequence Number: 1
WCDD Code: G07

Waste Sequence Number: 3474840
Sequence Number: 1
WCDD Code: G07

Waste Sequence Number: 3474940
Sequence Number: 1
WCDD Code: G07

Waste Sequence Number: 3474972
Sequence Number: 1
WCDD Code: G07

Waste Sequence Number: 3486741
Sequence Number: 1
WCDD Code: G07

Waste Sequence Number: 3411269
Sequence Number: 1
WCDD Code: G22

Waste Sequence Number: 3411277
Sequence Number: 1
WCDD Code: G22

Waste Sequence Number: 3426161
Sequence Number: 1
WCDD Code: G22

Waste Sequence Number: 3426164
Sequence Number: 1
WCDD Code: G22

Waste Sequence Number: 3474839
Sequence Number: 1
WCDD Code: G24

Name: CELLNETIX PATHOLOGY AND LABORATORIES
Address: 1124 COLUMBIA STE 200
City,State,Zip: SEATTLE, WA 98104
Facility Address 2: Not reported
Facility ID: 72408
EPA ID: WAH000032314

DRAFT

CELLNETIX PATHOLOGY AND LABORATORIES (Continued) **S109053210**

NAICS:	621511
State Waste Code Desc:	WT02,WSC2
Federal Waste Code Desc:	D001,D002,D011
Form Comm:	Not reported
Data Year:	2016
Permit by Rule:	False
Mailing Address 2:	Not reported
Treatment by Generator:	False
Mixed Radioactive Waste:	False
Importer of Hazardous Waste:	False
Immediate Recycler:	False
Treatment/Storage/Disposal/Recycling Facility:	False
Generator of Dangerous Fuel Waste:	False
Generator Marketing to Burner:	False
Other Marketers (i.e., blender, distributor, etc.):	False
Utility Boiler Burner:	False
Industry Boiler Burner:	False
Industrial Furnace:	False
Smelter Defferal:	False
Universal Waste:	Not reported
Off-Specification:	Not reported
LN Address 2:	Not reported
Tax Reg #:	602509335
Business Type:	Anatomic Pathology Lab
Mail Name:	CellNetix Pathology and Laboratories
Mailing Address:	1124 Columbia Ste 200
Mailing City,State,Zip:	Seattle, WA 98104
Legal Organization Name:	CellNetix LLC
Legal Organization Type:	Private
Legal Contact:	Not reported
Legal Address:	1124 Columbia Ste 200
Legal Address 2:	Not reported
Legal City,State,Zip:	Seattle, WA 98104
Legal Phone Number:	(866)236-8296
Legal Effective Date:	10/01/2005
Land Organization Name:	Alexandria Real Estate Equities
Land Organization Type:	Private
Land Contact:	Not reported
Land Address:	385 E Colorado Blvd Ste 299
Land City,State,Zip:	Pasadena, CA 91101
Land Phone Number:	(206)264-6240
Operator Organization Name:	CellNetrix Pathology and Laboratories
Operator Organization Type:	Private
Operator:	Not reported
Operator Address:	1124 Columbia Ste 200
Operator Address 2:	Not reported
Operator City,State,Zip:	Seattle, WA 98104
Operator Phone Number:	(866)236-8296
Operator Effective Date:	10/05/2007
Site Contact:	Daniel L Adams
Site Contact Address:	1124 Columbia Ste 200
Contact City,State,Zip:	Seattle, WA 98104
Site Contact Phone Number:	(206)576-6130
Site Contact Email:	dadams@cellnetix.com
Gen Status Code:	LQG
Monthly Generation:	True
Batch Generation:	False

DRAFT

CELLNETIX PATHOLOGY AND LABORATORIES (Continued) **S109053210**

One Time Generation:	False
Transport Own Waste:	False
Tranports Other Waste:	False
Recycler Onsite:	False
Transfer Facility:	False
Other Exemption:	Not reported
UW Battery Gen:	False
Used Oil Transporter:	False
Used Oil Transfer Facility:	False
Used Oil Processor:	False
Used Oil Refiner:	False
Used Oil Fuel Marketer Directs Shipments:	False
Used Oil Fuel Marketer Meets Specs:	False
Site Contact Address 2:	Not reported
SIC Code:	Not reported
CRK Number:	Not reported
Active:	Not reported
CAS Number:	Not reported
Chemical Name:	Not reported
EHS:	Not reported
EHS CAS Number:	Not reported
EHS Name:	Not reported

Waste Stream Generated:

Waste Managed Off Site:	Y
State Only Waste Code 1:	Not reported
State Only Waste Code 2:	Not reported
Report Managed On Site:	0
KG Managed On Site:	0
Generator Treatment Code:	Not reported
Permit By Rule Code:	Not reported
WCDE Residence Code:	Not reported
WCDH Origin Code:	1
WCDE On Site Code:	Not reported
WCDB Code:	W203
Description:	Alcohols, Ethanol, Solvent
CORb Sequence Number:	153155
Sequence Number:	3361122
Mixed Radioactive Flag:	False
Designation Code:	D
Reported Quanity:	69950
Quanity Unit:	LB
Kilograms Quanity:	31729.3205
Density Number:	0
Density Quanity:	Not reported

Waste Managed Off Site:	Y
State Only Waste Code 1:	Not reported
State Only Waste Code 2:	Not reported
Report Managed On Site:	0
KG Managed On Site:	0
Generator Treatment Code:	Not reported
Permit By Rule Code:	Not reported
WCDE Residence Code:	Not reported
WCDH Origin Code:	1
WCDE On Site Code:	Not reported
WCDB Code:	W219
Description:	Formic Acid, Hydrochloric ACid

DRAFT

CELLNETIX PATHOLOGY AND LABORATORIES (Continued) **S109053210**

CORb Sequence Number:	153155
Sequence Number:	3361147
Mixed Radioactive Flag:	False
Designation Code:	D
Reported Quanity:	375
Quanity Unit:	LB
Kilograms Quanity:	170.100002
Density Number:	0
Density Quanity:	Not reported
Waste Managed Off Site:	Y
State Only Waste Code 1:	WSC2
State Only Waste Code 2:	Not reported
Report Managed On Site:	0
KG Managed On Site:	0
Generator Treatment Code:	Not reported
Permit By Rule Code:	Not reported
WCDE Residence Code:	Not reported
WCDH Origin Code:	1
WCDE On Site Code:	Not reported
WCDB Code:	W001
Description:	Iodine Solution
CORb Sequence Number:	153155
Sequence Number:	3403436
Mixed Radioactive Flag:	False
Designation Code:	D
Reported Quanity:	6
Quanity Unit:	LB
Kilograms Quanity:	2.72160004
Density Number:	0
Density Quanity:	Not reported
Waste Managed Off Site:	Y
State Only Waste Code 1:	WT02
State Only Waste Code 2:	Not reported
Report Managed On Site:	0
KG Managed On Site:	0
Generator Treatment Code:	Not reported
Permit By Rule Code:	Not reported
WCDE Residence Code:	Not reported
WCDH Origin Code:	1
WCDE On Site Code:	Not reported
WCDB Code:	W001
Description:	Non RCRA Loosepack
CORb Sequence Number:	153155
Sequence Number:	3403972
Mixed Radioactive Flag:	False
Designation Code:	D
Reported Quanity:	25
Quanity Unit:	LB
Kilograms Quanity:	11.3400001
Density Number:	0
Density Quanity:	Not reported
Waste Managed Off Site:	Y
State Only Waste Code 1:	Not reported
State Only Waste Code 2:	Not reported

DRAFT

CELLNETIX PATHOLOGY AND LABORATORIES (Continued) **S109053210**

Report Managed On Site:	0
KG Managed On Site:	0
Generator Treatment Code:	Not reported
Permit By Rule Code:	Not reported
WCDE Residence Code:	Not reported
WCDH Origin Code:	1
WCDE On Site Code:	Not reported
WCDB Code:	W105
Description:	Schiff's Solution (Hydrochloric acid)
CORb Sequence Number:	153155
Sequence Number:	3361133
Mixed Radioactive Flag:	False
Designation Code:	D
Reported Quanity:	40
Quanity Unit:	LB
Kilograms Quanity:	18.1440003
Density Number:	0
Density Quanity:	Not reported
Waste Managed Off Site:	Y
State Only Waste Code 1:	WT02
State Only Waste Code 2:	Not reported
Report Managed On Site:	0
KG Managed On Site:	0
Generator Treatment Code:	Not reported
Permit By Rule Code:	Not reported
WCDE Residence Code:	Not reported
WCDH Origin Code:	1
WCDE On Site Code:	Not reported
WCDB Code:	W004
Description:	Sodium Azide Waste
CORb Sequence Number:	153155
Sequence Number:	3361134
Mixed Radioactive Flag:	False
Designation Code:	D
Reported Quanity:	70
Quanity Unit:	LB
Kilograms Quanity:	31.7520005
Density Number:	0
Density Quanity:	Not reported
Waste Managed Off Site:	Y
State Only Waste Code 1:	Not reported
State Only Waste Code 2:	Not reported
Report Managed On Site:	0
KG Managed On Site:	0
Generator Treatment Code:	Not reported
Permit By Rule Code:	Not reported
WCDE Residence Code:	Not reported
WCDH Origin Code:	1
WCDE On Site Code:	Not reported
WCDB Code:	W001
Description:	Formaldehyde
CORb Sequence Number:	153155
Sequence Number:	3403435
Mixed Radioactive Flag:	False
Designation Code:	D

DRAFT

CELLNETIX PATHOLOGY AND LABORATORIES (Continued) **S109053210**

Reported Quanity:	6
Quanity Unit:	LB
Kilograms Quanity:	2.72160004
Density Number:	0
Density Quanity:	Not reported
Waste Managed Off Site:	Y
State Only Waste Code 1:	Not reported
State Only Waste Code 2:	Not reported
Report Managed On Site:	0
KG Managed On Site:	0
Generator Treatment Code:	Not reported
Permit By Rule Code:	Not reported
WCDE Residence Code:	Not reported
WCDH Origin Code:	2
WCDE On Site Code:	Not reported
WCDB Code:	W117
Description:	Waste Mercury (broken thermometer)
CORb Sequence Number:	153155
Sequence Number:	3403632
Mixed Radioactive Flag:	False
Designation Code:	D
Reported Quanity:	3
Quanity Unit:	LB
Kilograms Quanity:	1.36080002
Density Number:	0
Density Quanity:	Not reported
Waste Managed Off Site:	Y
State Only Waste Code 1:	WSC2
State Only Waste Code 2:	Not reported
Report Managed On Site:	0
KG Managed On Site:	0
Generator Treatment Code:	Not reported
Permit By Rule Code:	Not reported
WCDE Residence Code:	Not reported
WCDH Origin Code:	1
WCDE On Site Code:	Not reported
WCDB Code:	W001
Description:	Sodium Hydroxide, solid
CORb Sequence Number:	153155
Sequence Number:	3403885
Mixed Radioactive Flag:	False
Designation Code:	D
Reported Quanity:	7
Quanity Unit:	LB
Kilograms Quanity:	3.17520005
Density Number:	0
Density Quanity:	Not reported
Waste Managed Off Site:	Y
State Only Waste Code 1:	WT02
State Only Waste Code 2:	Not reported
Report Managed On Site:	0
KG Managed On Site:	0
Generator Treatment Code:	Not reported
Permit By Rule Code:	Not reported

DRAFT

CELLNETIX PATHOLOGY AND LABORATORIES (Continued) **S109053210**

WCDE Residence Code:	Not reported
WCDH Origin Code:	1
WCDE On Site Code:	Not reported
WCDB Code:	W001
Description:	Cobalt Chloride, Sodium Phosphate
CORb Sequence Number:	153155
Sequence Number:	3403886
Mixed Radioactive Flag:	False
Designation Code:	D
Reported Quanity:	12
Quanity Unit:	LB
Kilograms Quanity:	5.44320009
Density Number:	0
Density Quanity:	Not reported
Waste Managed Off Site:	Y
State Only Waste Code 1:	WT02
State Only Waste Code 2:	Not reported
Report Managed On Site:	0
KG Managed On Site:	0
Generator Treatment Code:	Not reported
Permit By Rule Code:	Not reported
WCDE Residence Code:	Not reported
WCDH Origin Code:	1
WCDE On Site Code:	Not reported
WCDB Code:	W001
Description:	Used Formalin 9913 41465793
CORb Sequence Number:	153155
Sequence Number:	3361123
Mixed Radioactive Flag:	False
Designation Code:	D
Reported Quanity:	34200
Quanity Unit:	LB
Kilograms Quanity:	15513.1202
Density Number:	0
Density Quanity:	Not reported

Shipments Send:

CORB Waste Sequence Number:	153155
Waste Sequence Number:	3361128
Sequence Number:	1982891
Shipment Date:	2016-11-17 00:00:00
Mainfest Document ID:	015334552JJK
Reported Quanity:	80
Unit of Measure:	LB
Kilograms Quanity:	36.2880006
Receiving EPAID:	WAD991281767
Waste Sequence Number:	3361126
Sequence Number:	1977829
Shipment Date:	2016-03-24 00:00:00
Mainfest Document ID:	015332534JJK
Reported Quanity:	125
Unit of Measure:	LB
Kilograms Quanity:	56.7000009
Receiving EPAID:	IND000646943

DRAFT

CELLNETIX PATHOLOGY AND LABORATORIES (Continued) **S109053210**

Waste Sequence Number:	3361126
Sequence Number:	1977635
Shipment Date:	2016-03-10 00:00:00
Mainfest Document ID:	015173429JJK
Reported Quanity:	115
Unit of Measure:	LB
Kilograms Quanity:	52.1640008
Receiving EPAID:	IND000646943

Waste Sequence Number:	3361122
Sequence Number:	1951975
Shipment Date:	2016-01-21 00:00:00
Mainfest Document ID:	015173100JJK
Reported Quanity:	800
Unit of Measure:	LB
Kilograms Quanity:	362.880006
Receiving EPAID:	ARD981057870

Waste Sequence Number:	3361122
Sequence Number:	1989497
Shipment Date:	2016-12-29 00:00:00
Mainfest Document ID:	015334791JJK
Reported Quanity:	900
Unit of Measure:	LB
Kilograms Quanity:	408.240007
Receiving EPAID:	ARD981057870

Waste Sequence Number:	3361122
Sequence Number:	1979044
Shipment Date:	2016-08-25 00:00:00
Mainfest Document ID:	015367965JJK
Reported Quanity:	1200
Unit of Measure:	LB
Kilograms Quanity:	544.320009
Receiving EPAID:	ARD981057870

Waste Sequence Number:	3361122
Sequence Number:	1977828
Shipment Date:	2016-04-07 00:00:00
Mainfest Document ID:	015332610JJK
Reported Quanity:	1000
Unit of Measure:	LB
Kilograms Quanity:	453.600007
Receiving EPAID:	ARD981057870

Waste Sequence Number:	3361122
Sequence Number:	1979313
Shipment Date:	2016-10-20 00:00:00
Mainfest Document ID:	015366824JJK
Reported Quanity:	1500
Unit of Measure:	LB
Kilograms Quanity:	680.400011
Receiving EPAID:	ARD981057870

Waste Sequence Number:	3361122
Sequence Number:	1982907
Shipment Date:	2016-12-01 00:00:00

DRAFT

CELLNETIX PATHOLOGY AND LABORATORIES (Continued) **S109053210**

Mainfest Document ID:	015334612JJK
Reported Quanity:	1500
Unit of Measure:	LB
Kilograms Quanity:	680.400011
Receiving EPAID:	ARD981057870
Waste Sequence Number:	3361123
Sequence Number:	2002853
Shipment Date:	2016-12-22 00:00:00
Mainfest Document ID:	015334765JJK
Reported Quanity:	1000
Unit of Measure:	LB
Kilograms Quanity:	453.600007
Receiving EPAID:	INR000127621
Waste Sequence Number:	3361123
Sequence Number:	1975713
Shipment Date:	2016-02-04 00:00:00
Mainfest Document ID:	015173201JJK
Reported Quanity:	900
Unit of Measure:	LB
Kilograms Quanity:	408.240007
Receiving EPAID:	TND981920119

Waste Stream Off Site Mgmt:

Waste CORB Sequence Number:	153155
Waste Sequence Number:	3361122
Sequence Number:	911320
Received EPAID:	ARD981057870
Managed Quanity:	69950
Kilogram Quanity:	31729.3205
Recycled Percentage:	0
Waste Management System Code:	H061
Waste Sequence Number:	3361147
Sequence Number:	911354
Received EPAID:	IDD073114654
Managed Quanity:	85
Kilogram Quanity:	38.5560006
Recycled Percentage:	0
Waste Management System Code:	H132
Waste Sequence Number:	3361147
Sequence Number:	911355
Received EPAID:	NVT330010000
Managed Quanity:	290
Kilogram Quanity:	131.544002
Recycled Percentage:	35
Waste Management System Code:	H039
Waste Sequence Number:	3403436
Sequence Number:	903470
Received EPAID:	WAD991281767
Managed Quanity:	6
Kilogram Quanity:	2.72160004
Recycled Percentage:	0
Waste Management System Code:	H141

DRAFT

CELLNETIX PATHOLOGY AND LABORATORIES (Continued) **S109053210**

Waste Sequence Number:	3403972
Sequence Number:	903476
Received EPAID:	INR000127621
Managed Quanity:	25
Kilogram Quanity:	11.3400001
Recycled Percentage:	0
Waste Management System Code:	H061

Waste Sequence Number:	3361128
Sequence Number:	911333
Received EPAID:	WAD991281767
Managed Quanity:	1707
Kilogram Quanity:	774.295213
Recycled Percentage:	0
Waste Management System Code:	H141

Waste Sequence Number:	3409003
Sequence Number:	911445
Received EPAID:	WAD991281767
Managed Quanity:	15
Kilogram Quanity:	6.80400011
Recycled Percentage:	0
Waste Management System Code:	H141

Waste Sequence Number:	3409939
Sequence Number:	911398
Received EPAID:	WAD991281767
Managed Quanity:	20
Kilogram Quanity:	9.07200015
Recycled Percentage:	0
Waste Management System Code:	H141

Waste Sequence Number:	3361125
Sequence Number:	911324
Received EPAID:	ARD981057870
Managed Quanity:	350
Kilogram Quanity:	158.760002
Recycled Percentage:	0
Waste Management System Code:	H061

Waste Sequence Number:	3361133
Sequence Number:	911341
Received EPAID:	WAD991281767
Managed Quanity:	40
Kilogram Quanity:	18.1440003
Recycled Percentage:	0
Waste Management System Code:	H141

Waste Sequence Number:	3361134
Sequence Number:	911342
Received EPAID:	WAD991281767
Managed Quanity:	70
Kilogram Quanity:	31.7520005
Recycled Percentage:	0
Waste Management System Code:	H141

DRAFT

CELLNETIX PATHOLOGY AND LABORATORIES (Continued) **S109053210**

Waste Stream Comments:

CORB Waste Sequence Number:	153155
Comments:	Processing/stainer waste, coverslipping,
Waste Sequence Number:	3361122
Sequence Number:	1
Comments:	Processor waste formalin, tissue fixation waste,
Waste Sequence Number:	3361123
Sequence Number:	1
Comments:	Processor waste, automatic stainer waste
Waste Sequence Number:	3361125
Sequence Number:	1
Comments:	ThinPrep residue vials
Waste Sequence Number:	3361126
Sequence Number:	1
Comments:	Miscellaneous Histology special stains chemicals, Molecular and Cytology products
Waste Sequence Number:	3361128
Sequence Number:	1
Comments:	Histologic Stain residues
Waste Sequence Number:	3361130
Sequence Number:	1
Comments:	silver stain byproduct
Waste Sequence Number:	3361131
Sequence Number:	1
Comments:	histology Stain residue
Waste Sequence Number:	3361133
Sequence Number:	1
Comments:	Preservative for IHC antibodies
Waste Sequence Number:	3361134
Sequence Number:	1
Comments:	Bypoduct of PCR testing
Waste Sequence Number:	3361136
Sequence Number:	1
Comments:	decalsificiation waste (used to soften bone, etc. for pathological analysis)
Waste Sequence Number:	3361147
Sequence Number:	1

Waste Stream EPA Code:

CORB Waste Sequence Number:	153155
Waste Sequence Number:	3403703
Sequence Number:	7940069
WCDA Code:	D001
Waste Sequence Number:	3403703
Sequence Number:	7940070

DRAFT

CELLNETIX PATHOLOGY AND LABORATORIES (Continued) **S109053210**

WCDA Code: D002

Waste Sequence Number: 3403703
Sequence Number: 7940071
WCDA Code: D003

Waste Sequence Number: 3361130
Sequence Number: 7939460
WCDA Code: D001

Waste Sequence Number: 3361131
Sequence Number: 7939467
WCDA Code: D002

Waste Sequence Number: 3361131
Sequence Number: 7939466
WCDA Code: D011

Waste Sequence Number: 3361125
Sequence Number: 7939437
WCDA Code: F003

Waste Sequence Number: 3361126
Sequence Number: 7939447
WCDA Code: D001

Waste Sequence Number: 3361126
Sequence Number: 7939448
WCDA Code: F003

Waste Sequence Number: 3361122
Sequence Number: 7939426
WCDA Code: D001

Waste Sequence Number: 3361122
Sequence Number: 7939427
WCDA Code: F003

Waste Stream Source Code:
CORB Waste Sequence Number: 153155
Waste Sequence Number: 3409939
Sequence Number: 1
WCDD Code: G32

Waste Sequence Number: 3403632
Sequence Number: 1
WCDD Code: G31

Waste Sequence Number: 3403435
Sequence Number: 1
WCDD Code: G11

Waste Sequence Number: 3403436
Sequence Number: 1
WCDD Code: G11

Waste Sequence Number: 3403703

DRAFT

CELLNETIX PATHOLOGY AND LABORATORIES (Continued) **S109053210**

Sequence Number:	1
WCDD Code:	G11
Waste Sequence Number:	3403885
Sequence Number:	1
WCDD Code:	G11
Waste Sequence Number:	3403886
Sequence Number:	1
WCDD Code:	G11
Waste Sequence Number:	3403972
Sequence Number:	1
WCDD Code:	G11
Waste Sequence Number:	3409003
Sequence Number:	1
WCDD Code:	G11
Waste Sequence Number:	3403434
Sequence Number:	1
WCDD Code:	G07
Waste Sequence Number:	3403884
Sequence Number:	1
WCDD Code:	G07

Name:	CELLNETIX PATHOLOGY AND LABORATORIES
Address:	1124 COLUMBIA STE 200
City,State,Zip:	SEATTLE, WA 98104
Facility Address 2:	Not reported
Facility ID:	72408
EPA ID:	WAH000032314
NAICS:	621511
State Waste Code Desc:	WT02
Federal Waste Code Desc:	D001,F003,D002
Form Comm:	Not reported
Data Year:	2015
Permit by Rule:	False
Mailing Address 2:	Not reported
Treatment by Generator:	False
Mixed Radioactive Waste:	False
Importer of Hazardous Waste:	False
Immediate Recycler:	False
Treatment/Storage/Disposal/Recycling Facility:	False
Generator of Dangerous Fuel Waste:	False
Generator Marketing to Burner:	False
Other Marketers (i.e., blender, distributor, etc.):	False
Utility Boiler Burner:	False
Industry Boiler Burner:	False
Industrial Furnace:	False
Smelter Defferal:	False
Universal Waste:	Not reported
Off-Specification:	Not reported
LN Address 2:	Not reported
Tax Reg #:	602509335

DRAFT

CELLNETIX PATHOLOGY AND LABORATORIES (Continued) **S109053210**

Business Type:	Anatomic Pathology Lab
Mail Name:	CellNetix Pathology and Laboratories
Mailing Address:	1124 Columbia Ste 200
Mailing City,State,Zip:	Seattle, WA 98104
Legal Organization Name:	CellNetix LLC
Legal Organization Type:	Private
Legal Contact:	Not reported
Legal Address:	1124 Columbia Ste 200
Legal Address 2:	Not reported
Legal City,State,Zip:	Seattle, WA 98104
Legal Phone Number:	(866)236-8296
Legal Effective Date:	10/01/2005
Land Organization Name:	Alexandria Real Estate Equities
Land Organization Type:	Private
Land Contact:	Not reported
Land Address:	385 E Colorado Blvd Ste 299
Land City,State,Zip:	Pasadena, CA 91101
Land Phone Number:	(206)264-6240
Operator Organization Name:	CellNetrix Pathology and Laboratories
Operator Organization Type:	Private
Operator:	Not reported
Operator Address:	1124 Columbia Ste 200
Operator Address 2:	Not reported
Operator City,State,Zip:	Seattle, WA 98104
Operator Phone Number:	(866)236-8296
Operator Effective Date:	10/05/2007
Site Contact:	Daniel L Adams
Site Contact Address:	1124 Columbia Ste 200
Contact City,State,Zip:	Seattle, WA 98104
Site Contact Phone Number:	(206)576-6130
Site Contact Email:	dadams@cellnetix.com
Gen Status Code:	LQG
Monthly Generation:	True
Batch Generation:	False
One Time Generation:	False
Transport Own Waste:	False
Tranports Other Waste:	False
Recycler Onsite:	False
Transfer Facility:	False
Other Exemption:	Not reported
UW Battery Gen:	False
Used Oil Transporter:	False
Used Oil Transfer Facility:	False
Used Oil Processor:	False
Used Oil Refiner:	False
Used Oil Fuel Marketer Directs Shipments:	False
Used Oil Fuel Marketer Meets Specs:	False
Site Contact Address 2:	Not reported
SIC Code:	Not reported
CRK Number:	Not reported
Active:	Not reported
CAS Number:	Not reported
Chemical Name:	Not reported
EHS:	Not reported
EHS CAS Number:	Not reported
EHS Name:	Not reported

DRAFT

CELLNETIX PATHOLOGY AND LABORATORIES (Continued) **S109053210**

Waste Stream Generated:

Waste Managed Off Site:	Y
State Only Waste Code 1:	WT02
State Only Waste Code 2:	Not reported
Report Managed On Site:	0
KG Managed On Site:	0
Generator Treatment Code:	Not reported
Permit By Rule Code:	Not reported
WCDE Residence Code:	Not reported
WCDH Origin Code:	1
WCDE On Site Code:	Not reported
WCDB Code:	W113
Description:	Aqueous Stain Waste
CORb Sequence Number:	151825
Sequence Number:	3349537
Mixed Radioactive Flag:	False
Designation Code:	D
Reported Quanity:	1466
Quanity Unit:	LB
Kilograms Quanity:	664.977611
Density Number:	0
Density Quanity:	Not reported

Waste Managed Off Site:	Y
State Only Waste Code 1:	Not reported
State Only Waste Code 2:	Not reported
Report Managed On Site:	0
KG Managed On Site:	0
Generator Treatment Code:	Not reported
Permit By Rule Code:	Not reported
WCDE Residence Code:	Not reported
WCDH Origin Code:	1
WCDE On Site Code:	Not reported
WCDB Code:	W004
Description:	Sodium Iodate
CORb Sequence Number:	151825
Sequence Number:	3349551
Mixed Radioactive Flag:	False
Designation Code:	D
Reported Quanity:	5
Quanity Unit:	LB
Kilograms Quanity:	2.26800003
Density Number:	0
Density Quanity:	Not reported

Waste Managed Off Site:	Y
State Only Waste Code 1:	Not reported
State Only Waste Code 2:	Not reported
Report Managed On Site:	0
KG Managed On Site:	0
Generator Treatment Code:	Not reported
Permit By Rule Code:	Not reported
WCDE Residence Code:	Not reported
WCDH Origin Code:	1
WCDE On Site Code:	Not reported
WCDB Code:	W004
Description:	Waste Phenol Solutions

DRAFT

CELLNETIX PATHOLOGY AND LABORATORIES (Continued) **S109053210**

CORb Sequence Number:	151825
Sequence Number:	3349552
Mixed Radioactive Flag:	False
Designation Code:	D
Reported Quanity:	6
Quanity Unit:	LB
Kilograms Quanity:	2.72160004
Density Number:	0
Density Quanity:	Not reported
Waste Managed Off Site:	Y
State Only Waste Code 1:	Not reported
State Only Waste Code 2:	Not reported
Report Managed On Site:	0
KG Managed On Site:	0
Generator Treatment Code:	Not reported
Permit By Rule Code:	Not reported
WCDE Residence Code:	Not reported
WCDH Origin Code:	1
WCDE On Site Code:	Not reported
WCDB Code:	W001
Description:	Paraffin Wax with Xylene
CORb Sequence Number:	151825
Sequence Number:	3349541
Mixed Radioactive Flag:	False
Designation Code:	D
Reported Quanity:	8415
Quanity Unit:	LB
Kilograms Quanity:	3817.04406
Density Number:	0
Density Quanity:	Not reported
Waste Managed Off Site:	Y
State Only Waste Code 1:	Not reported
State Only Waste Code 2:	Not reported
Report Managed On Site:	0
KG Managed On Site:	0
Generator Treatment Code:	Not reported
Permit By Rule Code:	Not reported
WCDE Residence Code:	Not reported
WCDH Origin Code:	1
WCDE On Site Code:	Not reported
WCDB Code:	W105
Description:	Schiff's Solution
CORb Sequence Number:	151825
Sequence Number:	3349555
Mixed Radioactive Flag:	False
Designation Code:	D
Reported Quanity:	25
Quanity Unit:	LB
Kilograms Quanity:	11.3400001
Density Number:	0
Density Quanity:	Not reported
Waste Managed Off Site:	Y
State Only Waste Code 1:	Not reported
State Only Waste Code 2:	Not reported

DRAFT

CELLNETIX PATHOLOGY AND LABORATORIES (Continued) **S109053210**

Report Managed On Site:	0
KG Managed On Site:	0
Generator Treatment Code:	Not reported
Permit By Rule Code:	Not reported
WCDE Residence Code:	Not reported
WCDH Origin Code:	1
WCDE On Site Code:	Not reported
WCDB Code:	W001
Description:	Waste Nitrates
CORb Sequence Number:	151825
Sequence Number:	3349565
Mixed Radioactive Flag:	False
Designation Code:	D
Reported Quanity:	5
Quanity Unit:	LB
Kilograms Quanity:	2.26800003
Density Number:	0
Density Quanity:	Not reported

Waste Managed Off Site:	Y
State Only Waste Code 1:	Not reported
State Only Waste Code 2:	Not reported
Report Managed On Site:	0
KG Managed On Site:	0
Generator Treatment Code:	Not reported
Permit By Rule Code:	Not reported
WCDE Residence Code:	Not reported
WCDH Origin Code:	1
WCDE On Site Code:	Not reported
WCDB Code:	W004
Description:	Formic Acid, Hydrochloric Acid
CORb Sequence Number:	151825
Sequence Number:	3349559
Mixed Radioactive Flag:	False
Designation Code:	D
Reported Quanity:	165
Quanity Unit:	LB
Kilograms Quanity:	74.8440012
Density Number:	0
Density Quanity:	Not reported

Waste Managed Off Site:	Y
State Only Waste Code 1:	Not reported
State Only Waste Code 2:	Not reported
Report Managed On Site:	0
KG Managed On Site:	0
Generator Treatment Code:	Not reported
Permit By Rule Code:	Not reported
WCDE Residence Code:	Not reported
WCDH Origin Code:	1
WCDE On Site Code:	Not reported
WCDB Code:	W001
Description:	Potassium Permangenate
CORb Sequence Number:	151825
Sequence Number:	3349576
Mixed Radioactive Flag:	False
Designation Code:	D

DRAFT

CELLNETIX PATHOLOGY AND LABORATORIES (Continued) **S109053210**

Reported Quanity:	52
Quanity Unit:	LB
Kilograms Quanity:	23.5872004
Density Number:	0
Density Quanity:	Not reported
Waste Managed Off Site:	Y
State Only Waste Code 1:	Not reported
State Only Waste Code 2:	Not reported
Report Managed On Site:	0
KG Managed On Site:	0
Generator Treatment Code:	Not reported
Permit By Rule Code:	Not reported
WCDE Residence Code:	Not reported
WCDH Origin Code:	1
WCDE On Site Code:	Not reported
WCDB Code:	W204
Description:	Xylene (flammable organic)
CORb Sequence Number:	151825
Sequence Number:	3349545
Mixed Radioactive Flag:	False
Designation Code:	D
Reported Quanity:	20
Quanity Unit:	LB
Kilograms Quanity:	9.07200015
Density Number:	0
Density Quanity:	Not reported
Waste Managed Off Site:	Y
State Only Waste Code 1:	Not reported
State Only Waste Code 2:	Not reported
Report Managed On Site:	0
KG Managed On Site:	0
Generator Treatment Code:	Not reported
Permit By Rule Code:	Not reported
WCDE Residence Code:	Not reported
WCDH Origin Code:	1
WCDE On Site Code:	Not reported
WCDB Code:	W203
Description:	Methanol Vials (ThinPrep)
CORb Sequence Number:	151825
Sequence Number:	3349535
Mixed Radioactive Flag:	False
Designation Code:	D
Reported Quanity:	8711
Quanity Unit:	LB
Kilograms Quanity:	3951.30966
Density Number:	0
Density Quanity:	Not reported
Waste Managed Off Site:	Y
State Only Waste Code 1:	WT02
State Only Waste Code 2:	Not reported
Report Managed On Site:	0
KG Managed On Site:	0
Generator Treatment Code:	Not reported
Permit By Rule Code:	Not reported

DRAFT

CELLNETIX PATHOLOGY AND LABORATORIES (Continued) **S109053210**

WCDE Residence Code:	Not reported
WCDH Origin Code:	1
WCDE On Site Code:	Not reported
WCDB Code:	W001
Description:	Used Formalin
CORb Sequence Number:	151825
Sequence Number:	3349536
Mixed Radioactive Flag:	False
Designation Code:	D
Reported Quanity:	32220
Quanity Unit:	LB
Kilograms Quanity:	14614.9922
Density Number:	0
Density Quanity:	Not reported

Shipments Send:

CORB Waste Sequence Number:	151825
Waste Sequence Number:	3349515
Sequence Number:	1879856
Shipment Date:	2015-04-23 00:00:00
Mainfest Document ID:	013984726JJK
Reported Quanity:	80
Unit of Measure:	LB
Kilograms Quanity:	36.2880006
Receiving EPAID:	WAD991281767

Waste Sequence Number:	3349515
Sequence Number:	1880022
Shipment Date:	2015-09-17 00:00:00
Mainfest Document ID:	013985755JJK
Reported Quanity:	800
Unit of Measure:	LB
Kilograms Quanity:	362.880006
Receiving EPAID:	ARD981057870

Waste Sequence Number:	3349515
Sequence Number:	1892247
Shipment Date:	2015-12-17 00:00:00
Mainfest Document ID:	015172878JJK
Reported Quanity:	800
Unit of Measure:	LB
Kilograms Quanity:	362.880006
Receiving EPAID:	ARD981057870

Waste Sequence Number:	3349515
Sequence Number:	1880088
Shipment Date:	2015-12-03 00:00:00
Mainfest Document ID:	015172774JJK
Reported Quanity:	800
Unit of Measure:	LB
Kilograms Quanity:	362.880006
Receiving EPAID:	ARD981057870

Waste Sequence Number:	3349515
Sequence Number:	1879941
Shipment Date:	2015-06-18 00:00:00
Mainfest Document ID:	013983663JJK

DRAFT

CELLNETIX PATHOLOGY AND LABORATORIES (Continued) **S109053210**

Reported Quanity:	800
Unit of Measure:	LB
Kilograms Quanity:	362.880006
Receiving EPAID:	WAD991281767
Waste Sequence Number:	3349515
Sequence Number:	1879622
Shipment Date:	2015-02-19 00:00:00
Mainfest Document ID:	013985458JJK
Reported Quanity:	420
Unit of Measure:	LB
Kilograms Quanity:	190.512003
Receiving EPAID:	WAD991281767
Waste Sequence Number:	3349515
Sequence Number:	1879888
Shipment Date:	2015-05-07 00:00:00
Mainfest Document ID:	013984825JJK
Reported Quanity:	1200
Unit of Measure:	LB
Kilograms Quanity:	544.320009
Receiving EPAID:	WAD991281767
Waste Sequence Number:	3349515
Sequence Number:	1879649
Shipment Date:	2015-03-19 00:00:00
Mainfest Document ID:	009929017JJK
Reported Quanity:	1200
Unit of Measure:	LB
Kilograms Quanity:	544.320009
Receiving EPAID:	WAD991281767
Waste Sequence Number:	3349515
Sequence Number:	1884635
Shipment Date:	2015-12-10 00:00:00
Mainfest Document ID:	015172819JJK
Reported Quanity:	1200
Unit of Measure:	LB
Kilograms Quanity:	544.320009
Receiving EPAID:	ARD981057870
Waste Sequence Number:	3349515
Sequence Number:	1897506
Shipment Date:	2015-12-24 00:00:00
Mainfest Document ID:	015172928JJK
Reported Quanity:	1500
Unit of Measure:	LB
Kilograms Quanity:	680.400011
Receiving EPAID:	ARD981057870
Waste Sequence Number:	3349515
Sequence Number:	1879626
Shipment Date:	2015-02-26 00:00:00
Mainfest Document ID:	013985494JJK
Reported Quanity:	1650
Unit of Measure:	LB
Kilograms Quanity:	748.440012

DRAFT

CELLNETIX PATHOLOGY AND LABORATORIES (Continued) **S109053210**

Receiving EPAID: WAD991281767

Waste Stream Off Site Mgmt:
Waste CORB Sequence Number: 151825
Waste Sequence Number: 3349545
Sequence Number: 883124
Received EPAID: IND000646943
Managed Quanity: 20
Kilogram Quanity: 9.07200015
Recycled Percentage: 35
Waste Management System Code: H141

Waste Sequence Number: 3349559
Sequence Number: 883139
Received EPAID: IDD073114654
Managed Quanity: 80
Kilogram Quanity: 36.2880006
Recycled Percentage: 0
Waste Management System Code: H132

Waste Sequence Number: 3349559
Sequence Number: 883140
Received EPAID: WAD991281767
Managed Quanity: 85
Kilogram Quanity: 38.5560006
Recycled Percentage: 35
Waste Management System Code: H141

Waste Sequence Number: 3349515
Sequence Number: 883096
Received EPAID: ARD981057870
Managed Quanity: 22285
Kilogram Quanity: 10108.4761
Recycled Percentage: 0
Waste Management System Code: H061

Waste Sequence Number: 3349515
Sequence Number: 883097
Received EPAID: WAD991281767
Managed Quanity: 30490
Kilogram Quanity: 13830.2642
Recycled Percentage: 35
Waste Management System Code: H141

Waste Sequence Number: 3349547
Sequence Number: 883125
Received EPAID: CAD008488025
Managed Quanity: 186
Kilogram Quanity: 84.3696014
Recycled Percentage: 35
Waste Management System Code: H010

Waste Sequence Number: 3349549
Sequence Number: 883130
Received EPAID: WAD991281767
Managed Quanity: 8
Kilogram Quanity: 3.62880006

DRAFT

CELLNETIX PATHOLOGY AND LABORATORIES (Continued) **S109053210**

Recycled Percentage: 35
Waste Management System Code: H141

Waste Sequence Number: 3349537
Sequence Number: 883102
Received EPAID: WAD991281767
Managed Quanity: 1466
Kilogram Quanity: 664.977611
Recycled Percentage: 35
Waste Management System Code: H141

Waste Sequence Number: 3349551
Sequence Number: 883132
Received EPAID: WAD991281767
Managed Quanity: 5
Kilogram Quanity: 2.26800003
Recycled Percentage: 35
Waste Management System Code: H141

Waste Sequence Number: 3349552
Sequence Number: 883135
Received EPAID: WAD991281767
Managed Quanity: 6
Kilogram Quanity: 2.72160004
Recycled Percentage: 35
Waste Management System Code: H141

Waste Sequence Number: 3349535
Sequence Number: 883084
Received EPAID: IND000646943
Managed Quanity: 8711
Kilogram Quanity: 3951.30966
Recycled Percentage: 35
Waste Management System Code: H141

Waste Stream Comments:
CORB Waste Sequence Number: 151825
Comments: A-7 Spent preservation solution in vials
Waste Sequence Number: 3349535
Sequence Number: 1

Comments: A-7 Strained formalin from tissue preservation
Waste Sequence Number: 3349536
Sequence Number: 1

Comments: A-7 Laboratory Research
Waste Sequence Number: 3349537
Sequence Number: 1

Comments: A-7 Used material from bio-technology research; histology processes.
Waste Sequence Number: 3349541
Sequence Number: 1

Comments: A-7 Laboratory Research
Waste Sequence Number: 3349547
Sequence Number: 1

DRAFT

CELLNETIX PATHOLOGY AND LABORATORIES (Continued) **S109053210**

Comments: A-7 Laboratory Research
Waste Sequence Number: 3349554
Sequence Number: 1

Comments: A-7 Lab Waste from anatomical pathology processes
Waste Sequence Number: 3349555
Sequence Number: 1

Comments: A-7 Anatomical Pathology laboratory research
Waste Sequence Number: 3349576
Sequence Number: 1

Waste Stream EPA Code:
CORB Waste Sequence Number: 151825
Waste Sequence Number: 3360878
Sequence Number: 7730482
WCDA Code: D001

Waste Sequence Number: 3349535
Sequence Number: 7730338
WCDA Code: D001

Waste Sequence Number: 3349535
Sequence Number: 7730339
WCDA Code: F003

Waste Sequence Number: 3349554
Sequence Number: 7730425
WCDA Code: D001

Waste Sequence Number: 3349567
Sequence Number: 7730454
WCDA Code: D001

Waste Sequence Number: 3349567
Sequence Number: 7730455
WCDA Code: D002

Waste Sequence Number: 3349568
Sequence Number: 7730472
WCDA Code: D002

Waste Sequence Number: 3349568
Sequence Number: 7730473
WCDA Code: D007

Waste Sequence Number: 3349545
Sequence Number: 7730351
WCDA Code: D001

Waste Sequence Number: 3349545
Sequence Number: 7730352
WCDA Code: F003

Waste Sequence Number: 3349559
Sequence Number: 7730437
WCDA Code: D002

DRAFT

CELLNETIX PATHOLOGY AND LABORATORIES (Continued) **S109053210**

Waste Stream Source Code:

CORB Waste Sequence Number:	151825
Waste Sequence Number:	3349535
Sequence Number:	1
WCDD Code:	G09
Waste Sequence Number:	3349536
Sequence Number:	1
WCDD Code:	G09
Waste Sequence Number:	3349537
Sequence Number:	1
WCDD Code:	G09
Waste Sequence Number:	3349541
Sequence Number:	1
WCDD Code:	G09
Waste Sequence Number:	3349547
Sequence Number:	1
WCDD Code:	G09
Waste Sequence Number:	3349554
Sequence Number:	1
WCDD Code:	G09
Waste Sequence Number:	3349555
Sequence Number:	1
WCDD Code:	G09
Waste Sequence Number:	3349576
Sequence Number:	1
WCDD Code:	G09
Waste Sequence Number:	3349515
Sequence Number:	1
WCDD Code:	G07
Waste Sequence Number:	3349545
Sequence Number:	1
WCDD Code:	G07
Waste Sequence Number:	3349549
Sequence Number:	1
WCDD Code:	G07

Name:	CELLNETIX PATHOLOGY AND LABORATORIES
Address:	1124 COLUMBIA STE 200
City,State,Zip:	SEATTLE, WA 98104
Facility Address 2:	Not reported
Facility ID:	72408
EPA ID:	WAH000032314
NAICS:	621511
State Waste Code Desc:	Not reported
Federal Waste Code Desc:	D001D002D007F003P105U122WT02
Form Comm:	Not reported

DRAFT

CELLNETIX PATHOLOGY AND LABORATORIES (Continued) **S109053210**

Data Year:	2013
Permit by Rule:	False
Mailing Address 2:	Not reported
Treatment by Generator:	False
Mixed Radioactive Waste:	False
Importer of Hazardous Waste:	False
Immediate Recycler:	False
Treatment/Storage/Disposal/Recycling Facility:	False
Generator of Dangerous Fuel Waste:	False
Generator Marketing to Burner:	False
Other Marketers (i.e., blender, distributor, etc.):	False
Utility Boiler Burner:	False
Industry Boiler Burner:	False
Industrial Furnace:	False
Smelter Defferal:	False
Universal Waste:	Batteries - Accumulate
Off-Specification:	Not reported
LN Address 2:	Not reported
Tax Reg #:	602509335
Business Type:	Anatomic Pathology Lab
Mail Name:	CellNetix Pathology and Laboratories
Mailing Address:	1124 Columbia Ste 200
Mailing City,State,Zip:	Seattle, WA 98104
Legal Organization Name:	CellNetix LLC
Legal Organization Type:	Private
Legal Contact:	Not reported
Legal Address:	1124 Columbia Ste 200
Legal Address 2:	Not reported
Legal City,State,Zip:	Seattle, WA 98104
Legal Phone Number:	(866)236-8296
Legal Effective Date:	10/01/2005
Land Organization Name:	Alexandria Real Estate Equities
Land Organization Type:	Private
Land Contact:	Not reported
Land Address:	385 E Colorado Blvd Ste 299
Land City,State,Zip:	Pasadena, CA 91101
Land Phone Number:	(206)264-6240
Operator Organization Name:	CellNetrix Pathology and Laboratories
Operator Organization Type:	Private
Operator:	Not reported
Operator Address:	1124 Columbia Ste 200
Operator Address 2:	Not reported
Operator City,State,Zip:	Seattle, WA 98104
Operator Phone Number:	(866)236-8296
Operator Effective Date:	10/05/2007
Site Contact:	David E Simpkins
Site Contact Address:	1124 Columbia Ste 200
Contact City,State,Zip:	Seattle, WA 98104
Site Contact Phone Number:	(206)576-6702
Site Contact Email:	dsimpkins@cellnetix.com
Gen Status Code:	LQG
Monthly Generation:	False
Batch Generation:	True
One Time Generation:	False
Transport Own Waste:	False
Tranports Other Waste:	False
Recycler Onsite:	True

DRAFT

CELLNETIX PATHOLOGY AND LABORATORIES (Continued) **S109053210**

Transfer Facility:	False
Other Exemption:	Not reported
UW Battery Gen:	False
Used Oil Transporter:	False
Used Oil Transfer Facility:	False
Used Oil Processor:	False
Used Oil Refiner:	False
Used Oil Fuel Marketer Directs Shipments:	False
Used Oil Fuel Marketer Meets Specs:	False
Site Contact Address 2:	Not reported
SIC Code:	Not reported
CRK Number:	Not reported
Active:	Not reported
CAS Number:	Not reported
Chemical Name:	Not reported
EHS:	Not reported
EHS CAS Number:	Not reported
EHS Name:	Not reported

Waste Stream Generated:

Waste Managed Off Site:	Y
State Only Waste Code 1:	Not reported
State Only Waste Code 2:	Not reported
Report Managed On Site:	0
KG Managed On Site:	0
Generator Treatment Code:	Not reported
Permit By Rule Code:	Not reported
WCDE Residence Code:	H040
WCDH Origin Code:	5
WCDE On Site Code:	Not reported
WCDB Code:	W001
Description:	Lab Pack
CORb Sequence Number:	142111
Sequence Number:	3234834
Mixed Radioactive Flag:	False
Designation Code:	D
Reported Quanity:	20
Quanity Unit:	LB
Kilograms Quanity:	9.07200015
Density Number:	0
Density Quanity:	Not reported

Waste Managed Off Site:	Y
State Only Waste Code 1:	Not reported
State Only Waste Code 2:	Not reported
Report Managed On Site:	0
KG Managed On Site:	0
Generator Treatment Code:	Not reported
Permit By Rule Code:	Not reported
WCDE Residence Code:	H040
WCDH Origin Code:	5
WCDE On Site Code:	Not reported
WCDB Code:	W001
Description:	Lab Pack
CORb Sequence Number:	142111
Sequence Number:	3234857
Mixed Radioactive Flag:	False
Designation Code:	D

DRAFT

CELLNETIX PATHOLOGY AND LABORATORIES (Continued) **S109053210**

Reported Quanity:	15
Quanity Unit:	LB
Kilograms Quanity:	6.80400011
Density Number:	0
Density Quanity:	Not reported
Waste Managed Off Site:	Y
State Only Waste Code 1:	Not reported
State Only Waste Code 2:	Not reported
Report Managed On Site:	0
KG Managed On Site:	0
Generator Treatment Code:	Not reported
Permit By Rule Code:	Not reported
WCDE Residence Code:	H040
WCDH Origin Code:	5
WCDE On Site Code:	Not reported
WCDB Code:	W001
Description:	Lab Pack
CORb Sequence Number:	142111
Sequence Number:	3234859
Mixed Radioactive Flag:	False
Designation Code:	D
Reported Quanity:	10
Quanity Unit:	LB
Kilograms Quanity:	4.53600007
Density Number:	0
Density Quanity:	Not reported
Waste Managed Off Site:	N
State Only Waste Code 1:	WT02
State Only Waste Code 2:	Not reported
Report Managed On Site:	24616
KG Managed On Site:	54268.9259
Generator Treatment Code:	Not reported
Permit By Rule Code:	Not reported
WCDE Residence Code:	Not reported
WCDH Origin Code:	1
WCDE On Site Code:	H121
WCDB Code:	W113
Description:	Consolidated aqueous waste to sewer
CORb Sequence Number:	142111
Sequence Number:	3234813
Mixed Radioactive Flag:	False
Designation Code:	D
Reported Quanity:	24616
Quanity Unit:	LB
Kilograms Quanity:	11165.8177
Density Number:	0
Density Quanity:	Not reported
Waste Managed Off Site:	Y
State Only Waste Code 1:	Not reported
State Only Waste Code 2:	Not reported
Report Managed On Site:	0
KG Managed On Site:	0
Generator Treatment Code:	Not reported
Permit By Rule Code:	Not reported

DRAFT

CELLNETIX PATHOLOGY AND LABORATORIES (Continued) **S109053210**

WCDE Residence Code:	H040
WCDH Origin Code:	5
WCDE On Site Code:	Not reported
WCDB Code:	W001
Description:	Lab Pack
CORb Sequence Number:	142111
Sequence Number:	3234862
Mixed Radioactive Flag:	False
Designation Code:	D
Reported Quanity:	10
Quanity Unit:	LB
Kilograms Quanity:	4.53600007
Density Number:	0
Density Quanity:	Not reported
Waste Managed Off Site:	Y
State Only Waste Code 1:	Not reported
State Only Waste Code 2:	Not reported
Report Managed On Site:	0
KG Managed On Site:	0
Generator Treatment Code:	Not reported
Permit By Rule Code:	Not reported
WCDE Residence Code:	H040
WCDH Origin Code:	5
WCDE On Site Code:	Not reported
WCDB Code:	W001
Description:	Lab Pack
CORb Sequence Number:	142111
Sequence Number:	3234833
Mixed Radioactive Flag:	False
Designation Code:	D
Reported Quanity:	10
Quanity Unit:	LB
Kilograms Quanity:	4.53600007
Density Number:	0
Density Quanity:	Not reported
Waste Managed Off Site:	Y
State Only Waste Code 1:	Not reported
State Only Waste Code 2:	Not reported
Report Managed On Site:	0
KG Managed On Site:	0
Generator Treatment Code:	Not reported
Permit By Rule Code:	Not reported
WCDE Residence Code:	H040
WCDH Origin Code:	5
WCDE On Site Code:	Not reported
WCDB Code:	W001
Description:	Lab Pack
CORb Sequence Number:	142111
Sequence Number:	3234858
Mixed Radioactive Flag:	False
Designation Code:	D
Reported Quanity:	165
Quanity Unit:	LB
Kilograms Quanity:	74.8440012
Density Number:	0

DRAFT

CELLNETIX PATHOLOGY AND LABORATORIES (Continued) **S109053210**

Density Quanity:	Not reported
Waste Managed Off Site:	Y
State Only Waste Code 1:	Not reported
State Only Waste Code 2:	Not reported
Report Managed On Site:	0
KG Managed On Site:	0
Generator Treatment Code:	Not reported
Permit By Rule Code:	Not reported
WCDE Residence Code:	H040
WCDH Origin Code:	5
WCDE On Site Code:	Not reported
WCDB Code:	W001
Description:	Lab Pack
CORb Sequence Number:	142111
Sequence Number:	3241737
Mixed Radioactive Flag:	False
Designation Code:	D
Reported Quanity:	30
Quanity Unit:	LB
Kilograms Quanity:	13.6080002
Density Number:	0
Density Quanity:	Not reported
Waste Managed Off Site:	Y
State Only Waste Code 1:	Not reported
State Only Waste Code 2:	Not reported
Report Managed On Site:	0
KG Managed On Site:	0
Generator Treatment Code:	Not reported
Permit By Rule Code:	Not reported
WCDE Residence Code:	H040
WCDH Origin Code:	5
WCDE On Site Code:	Not reported
WCDB Code:	W001
Description:	Lab Pack
CORb Sequence Number:	142111
Sequence Number:	3234856
Mixed Radioactive Flag:	False
Designation Code:	D
Reported Quanity:	10
Quanity Unit:	LB
Kilograms Quanity:	4.53600007
Density Number:	0
Density Quanity:	Not reported
Waste Managed Off Site:	Y
State Only Waste Code 1:	Not reported
State Only Waste Code 2:	Not reported
Report Managed On Site:	0
KG Managed On Site:	0
Generator Treatment Code:	Not reported
Permit By Rule Code:	Not reported
WCDE Residence Code:	H040
WCDH Origin Code:	5
WCDE On Site Code:	Not reported
WCDB Code:	W001

DRAFT

CELLNETIX PATHOLOGY AND LABORATORIES (Continued) **S109053210**

Description:	Lab Pack
CORb Sequence Number:	142111
Sequence Number:	3241739
Mixed Radioactive Flag:	False
Designation Code:	D
Reported Quanity:	10
Quanity Unit:	LB
Kilograms Quanity:	4.53600007
Density Number:	0
Density Quanity:	Not reported
Waste Managed Off Site:	Y
State Only Waste Code 1:	Not reported
State Only Waste Code 2:	Not reported
Report Managed On Site:	0
KG Managed On Site:	0
Generator Treatment Code:	Not reported
Permit By Rule Code:	Not reported
WCDE Residence Code:	H141
WCDH Origin Code:	5
WCDE On Site Code:	Not reported
WCDB Code:	W200
Description:	xylene/methanol waste
CORb Sequence Number:	142111
Sequence Number:	3247406
Mixed Radioactive Flag:	False
Designation Code:	D
Reported Quanity:	8200
Quanity Unit:	LB
Kilograms Quanity:	3719.52006
Density Number:	0
Density Quanity:	Not reported

Shipments Send:

CORB Waste Sequence Number:	142111
Waste Sequence Number:	3234856
Sequence Number:	1707987
Shipment Date:	2013-05-21 00:00:00
Mainfest Document ID:	00078260VES
Reported Quanity:	10
Unit of Measure:	LB
Kilograms Quanity:	4.53600007
Receiving EPAID:	COD980591184
Waste Sequence Number:	3241739
Sequence Number:	1705412
Shipment Date:	2013-07-29 00:00:00
Mainfest Document ID:	000784376VES
Reported Quanity:	10
Unit of Measure:	LB
Kilograms Quanity:	4.53600007
Receiving EPAID:	COD980591184
Waste Sequence Number:	3247406
Sequence Number:	1711592
Shipment Date:	2013-12-02 00:00:00
Mainfest Document ID:	000784640VES

DRAFT

CELLNETIX PATHOLOGY AND LABORATORIES (Continued) **S109053210**

Reported Quanity:	1200
Unit of Measure:	LB
Kilograms Quanity:	544.320009
Receiving EPAID:	COD980591184
Waste Sequence Number:	3247406
Sequence Number:	1711589
Shipment Date:	2013-03-26 00:00:00
Mainfest Document ID:	000784150VES
Reported Quanity:	2000
Unit of Measure:	LB
Kilograms Quanity:	907.200015
Receiving EPAID:	COD980591184
Waste Sequence Number:	3247406
Sequence Number:	1711590
Shipment Date:	2013-04-23 00:00:00
Mainfest Document ID:	00784211VES
Reported Quanity:	1600
Unit of Measure:	LB
Kilograms Quanity:	725.760012
Receiving EPAID:	COD980591184
Waste Sequence Number:	3234833
Sequence Number:	1705386
Shipment Date:	2013-01-14 00:00:00
Mainfest Document ID:	00078260VES
Reported Quanity:	10
Unit of Measure:	LB
Kilograms Quanity:	4.53600007
Receiving EPAID:	COD980591184
Waste Sequence Number:	3234858
Sequence Number:	1708117
Shipment Date:	2013-01-14 00:00:00
Mainfest Document ID:	000784611VES
Reported Quanity:	85
Unit of Measure:	LB
Kilograms Quanity:	38.5560006
Receiving EPAID:	COD980591184
Waste Sequence Number:	3234858
Sequence Number:	1708116
Shipment Date:	2013-01-14 00:00:00
Mainfest Document ID:	00078453VES
Reported Quanity:	80
Unit of Measure:	LB
Kilograms Quanity:	36.2880006
Receiving EPAID:	COD980591184
Waste Sequence Number:	3241737
Sequence Number:	1705404
Shipment Date:	2013-11-04 00:00:00
Mainfest Document ID:	000784611VES
Reported Quanity:	10
Unit of Measure:	LB
Kilograms Quanity:	4.53600007

DRAFT

CELLNETIX PATHOLOGY AND LABORATORIES (Continued) **S109053210**

Receiving EPAID:	COD980591184
Waste Sequence Number:	3241737
Sequence Number:	1705405
Shipment Date:	2013-11-04 00:00:00
Mainfest Document ID:	000784611VES
Reported Quanity:	10
Unit of Measure:	LB
Kilograms Quanity:	4.53600007
Receiving EPAID:	COD980591184
Waste Sequence Number:	3241737
Sequence Number:	1705406
Shipment Date:	2013-11-04 00:00:00
Mainfest Document ID:	000784611VES
Reported Quanity:	10
Unit of Measure:	LB
Kilograms Quanity:	4.53600007
Receiving EPAID:	COD980591184

Waste Stream Off Site Mgmt:

Waste CORB Sequence Number:	142111
Waste Sequence Number:	3234833
Sequence Number:	795912
Received EPAID:	COD980591184
Managed Quanity:	10
Kilogram Quanity:	4.53600007
Recycled Percentage:	0
Waste Management System Code:	H141
Waste Sequence Number:	3234858
Sequence Number:	795955
Received EPAID:	COD980591184
Managed Quanity:	165
Kilogram Quanity:	74.8440012
Recycled Percentage:	0
Waste Management System Code:	H040
Waste Sequence Number:	3241737
Sequence Number:	804783
Received EPAID:	COD980591184
Managed Quanity:	30
Kilogram Quanity:	13.6080002
Recycled Percentage:	0
Waste Management System Code:	H040
Waste Sequence Number:	3234856
Sequence Number:	795952
Received EPAID:	COD980591184
Managed Quanity:	10
Kilogram Quanity:	4.53600007
Recycled Percentage:	0
Waste Management System Code:	H040
Waste Sequence Number:	3241739
Sequence Number:	804888
Received EPAID:	COD980591184

DRAFT

CELLNETIX PATHOLOGY AND LABORATORIES (Continued) **S109053210**

Managed Quanity: 10
Kilogram Quanity: 4.53600007
Recycled Percentage: 0
Waste Management System Code: H040

Waste Sequence Number: 3247406
Sequence Number: 807322
Received EPAID: COD980591184
Managed Quanity: 8200
Kilogram Quanity: 3719.52006
Recycled Percentage: 0
Waste Management System Code: H141

Waste Sequence Number: 3247472
Sequence Number: 807366
Received EPAID: COD980591184
Managed Quanity: 37750
Kilogram Quanity: 17123.4002
Recycled Percentage: 0
Waste Management System Code: H061

Waste Sequence Number: 3234862
Sequence Number: 795958
Received EPAID: COD980591184
Managed Quanity: 10
Kilogram Quanity: 4.53600007
Recycled Percentage: 0
Waste Management System Code: H040

Waste Sequence Number: 3234834
Sequence Number: 804737
Received EPAID: COD980591184
Managed Quanity: 20
Kilogram Quanity: 9.07200015
Recycled Percentage: 0
Waste Management System Code: H141

Waste Sequence Number: 3234857
Sequence Number: 795954
Received EPAID: COD980591184
Managed Quanity: 15
Kilogram Quanity: 6.80400011
Recycled Percentage: 0
Waste Management System Code: H040

Waste Sequence Number: 3234859
Sequence Number: 795956
Received EPAID: COD980591184
Managed Quanity: 10
Kilogram Quanity: 4.53600007
Recycled Percentage: 0
Waste Management System Code: H040

Waste Stream Comments:
CORB Waste Sequence Number: 142111
Comments: Recurrent Lab Pack corrosive waste.
Waste Sequence Number: 3234833

DRAFT

CELLNETIX PATHOLOGY AND LABORATORIES (Continued) **S109053210**

Sequence Number: 1

Waste Stream EPA Code:
CORB Waste Sequence Number: 142111
Waste Sequence Number: 3241737
Sequence Number: 7193357
WCDA Code: D001

Waste Sequence Number: 3234833
Sequence Number: 7193063
WCDA Code: D002

Waste Sequence Number: 3234858
Sequence Number: 7193258
WCDA Code: P105

Waste Sequence Number: 3241739
Sequence Number: 7193362
WCDA Code: D001

Waste Sequence Number: 3247406
Sequence Number: 7206020
WCDA Code: D001

Waste Sequence Number: 3247406
Sequence Number: 7206021
WCDA Code: F003

Waste Sequence Number: 3247472
Sequence Number: 7206259
WCDA Code: D001

Waste Sequence Number: 3247472
Sequence Number: 7206260
WCDA Code: F003

Waste Sequence Number: 3234834
Sequence Number: 7193071
WCDA Code: D001

Waste Sequence Number: 3234856
Sequence Number: 7193113
WCDA Code: D002

Waste Sequence Number: 3234856
Sequence Number: 7193114
WCDA Code: D007

Waste Stream Source Code:
CORB Waste Sequence Number: 142111
Waste Sequence Number: 3234813
Sequence Number: 1
WCDD Code: G07

Waste Sequence Number: 3234833
Sequence Number: 1

DRAFT

CELLNETIX PATHOLOGY AND LABORATORIES (Continued) **S109053210**

WCDD Code:	G22
Waste Sequence Number:	3234834
Sequence Number:	1
WCDD Code:	G22
Waste Sequence Number:	3234856
Sequence Number:	1
WCDD Code:	G22
Waste Sequence Number:	3234857
Sequence Number:	1
WCDD Code:	G22
Waste Sequence Number:	3234858
Sequence Number:	1
WCDD Code:	G22
Waste Sequence Number:	3234859
Sequence Number:	1
WCDD Code:	G22
Waste Sequence Number:	3234862
Sequence Number:	1
WCDD Code:	G22
Waste Sequence Number:	3241737
Sequence Number:	1
WCDD Code:	G22
Waste Sequence Number:	3241739
Sequence Number:	1
WCDD Code:	G22
Waste Sequence Number:	3247406
Sequence Number:	1
WCDD Code:	G22

Name:	CELLNETIX PATHOLOGY AND LABORATORIES
Address:	1124 COLUMBIA STE 200
City,State,Zip:	SEATTLE, WA 98104
Facility Address 2:	Not reported
Facility ID:	72408
EPA ID:	WAH000032314
NAICS:	621511
State Waste Code Desc:	WT02, X004
Federal Waste Code Desc:	D001, F003, D003, D007, D009, P105
Form Comm:	Not reported
Data Year:	2012
Permit by Rule:	False
Mailing Address 2:	Not reported
Treatment by Generator:	True
Mixed Radioactive Waste:	False
Importer of Hazardous Waste:	False
Immediate Recycler:	False
Treatment/Storage/Disposal/Recycling Facility:	False

DRAFT

CELLNETIX PATHOLOGY AND LABORATORIES (Continued) **S109053210**

Generator of Dangerous Fuel Waste:	False
Generator Marketing to Burner:	False
Other Marketers (i.e., blender, distributor, etc.):	False
Utility Boiler Burner:	False
Industry Boiler Burner:	False
Industrial Furnace:	False
Smelter Defferal:	False
Universal Waste:	Not reported
Off-Specification:	Not reported
LN Address 2:	Not reported
Tax Reg #:	602509335
Business Type:	Anatomic Pathology Lab
Mail Name:	CellNetix Pathology and Laboratories
Mailing Address:	1124 Columbia Ste 200
Mailing City,State,Zip:	Seattle, WA 98104
Legal Organization Name:	CellNetix LLC
Legal Organization Type:	Private
Legal Contact:	Not reported
Legal Address:	1124 Columbia Ste 200
Legal Address 2:	Not reported
Legal City,State,Zip:	Seattle, WA 98104
Legal Phone Number:	(866)236-8296
Legal Effective Date:	10/01/2005
Land Organization Name:	Alexandria Real Estate Equities
Land Organization Type:	Private
Land Contact:	Not reported
Land Address:	385 E Colorado Blvd Ste 299
Land City,State,Zip:	Pasadena, CA 91101
Land Phone Number:	(206)264-6240
Operator Organization Name:	CellNetrix Pathology and Laboratories
Operator Organization Type:	Private
Operator:	Not reported
Operator Address:	1124 Columbia Ste 200
Operator Address 2:	Not reported
Operator City,State,Zip:	Seattle, WA 98104
Operator Phone Number:	(866)236-8296
Operator Effective Date:	10/05/2007
Site Contact:	David E Simpkins
Site Contact Address:	1124 Columbia Ste 200
Contact City,State,Zip:	Seattle, WA 98104
Site Contact Phone Number:	(206)576-6702
Site Contact Email:	dsimpkins@cellnetix.com
Gen Status Code:	LQG
Monthly Generation:	True
Batch Generation:	False
One Time Generation:	False
Transport Own Waste:	False
Tranports Other Waste:	False
Recycler Onsite:	False
Transfer Facility:	False
Other Exemption:	Not reported
UW Battery Gen:	False
Used Oil Transporter:	False
Used Oil Transfer Facility:	False
Used Oil Processor:	False
Used Oil Refiner:	False
Used Oil Fuel Marketer Directs Shipments:	False

DRAFT

CELLNETIX PATHOLOGY AND LABORATORIES (Continued) **S109053210**

Used Oil Fuel Marketer Meets Specs:	False
Site Contact Address 2:	Not reported
SIC Code:	Not reported
CRK Number:	Not reported
Active:	Not reported
CAS Number:	Not reported
Chemical Name:	Not reported
EHS:	Not reported
EHS CAS Number:	Not reported
EHS Name:	Not reported

Waste Stream Generated:

Waste Managed Off Site:	Y
State Only Waste Code 1:	Not reported
State Only Waste Code 2:	Not reported
Report Managed On Site:	0
KG Managed On Site:	0
Generator Treatment Code:	Not reported
Permit By Rule Code:	Not reported
WCDE Residence Code:	Not reported
WCDH Origin Code:	3
WCDE On Site Code:	Not reported
WCDB Code:	W203
Description:	xylene/methanol waste
CORb Sequence Number:	137598
Sequence Number:	2670669
Mixed Radioactive Flag:	False
Designation Code:	D
Reported Quanity:	2225
Quanity Unit:	GAL
Kilograms Quanity:	7569.45013
Density Number:	7.5
Density Quanity:	PPG

Waste Managed Off Site:	Y
State Only Waste Code 1:	WT02
State Only Waste Code 2:	Not reported
Report Managed On Site:	0
KG Managed On Site:	0
Generator Treatment Code:	Not reported
Permit By Rule Code:	Not reported
WCDE Residence Code:	Not reported
WCDH Origin Code:	1
WCDE On Site Code:	Not reported
WCDB Code:	W119
Description:	Sodium Azide Solution
CORb Sequence Number:	137598
Sequence Number:	2670689
Mixed Radioactive Flag:	False
Designation Code:	D
Reported Quanity:	9
Quanity Unit:	GAL
Kilograms Quanity:	30.6180005
Density Number:	7.5
Density Quanity:	PPG

Waste Managed Off Site:	Y
State Only Waste Code 1:	WT02

DRAFT

CELLNETIX PATHOLOGY AND LABORATORIES (Continued) **S109053210**

State Only Waste Code 2:	Not reported
Report Managed On Site:	0
KG Managed On Site:	0
Generator Treatment Code:	Not reported
Permit By Rule Code:	Not reported
WCDE Residence Code:	Not reported
WCDH Origin Code:	1
WCDE On Site Code:	Not reported
WCDB Code:	W001
Description:	Lab pack flammable liquids
CORb Sequence Number:	137598
Sequence Number:	2670694
Mixed Radioactive Flag:	False
Designation Code:	D
Reported Quanity:	15
Quanity Unit:	LB
Kilograms Quanity:	6.80400011
Density Number:	0
Density Quanity:	Not reported

Waste Managed Off Site:	Y
State Only Waste Code 1:	Not reported
State Only Waste Code 2:	Not reported
Report Managed On Site:	0
KG Managed On Site:	0
Generator Treatment Code:	Not reported
Permit By Rule Code:	Not reported
WCDE Residence Code:	Not reported
WCDH Origin Code:	1
WCDE On Site Code:	Not reported
WCDB Code:	W001
Description:	Lab packs with no acute hazards
CORb Sequence Number:	137598
Sequence Number:	2670703
Mixed Radioactive Flag:	False
Designation Code:	D
Reported Quanity:	61
Quanity Unit:	LB
Kilograms Quanity:	27.6696004
Density Number:	0
Density Quanity:	Not reported

Waste Managed Off Site:	Y
State Only Waste Code 1:	Not reported
State Only Waste Code 2:	Not reported
Report Managed On Site:	0
KG Managed On Site:	0
Generator Treatment Code:	Not reported
Permit By Rule Code:	Not reported
WCDE Residence Code:	Not reported
WCDH Origin Code:	1
WCDE On Site Code:	Not reported
WCDB Code:	W219
Description:	Flammable liquid with <1% picric acid
CORb Sequence Number:	137598
Sequence Number:	2670692
Mixed Radioactive Flag:	False

DRAFT

CELLNETIX PATHOLOGY AND LABORATORIES (Continued) **S109053210**

Designation Code:	D
Reported Quanity:	2.5
Quanity Unit:	GAL
Kilograms Quanity:	8.50500014
Density Number:	7.5
Density Quanity:	PPG
Waste Managed Off Site:	N
State Only Waste Code 1:	WT02
State Only Waste Code 2:	Not reported
Report Managed On Site:	2295
KG Managed On Site:	5059.60289
Generator Treatment Code:	Y
Permit By Rule Code:	Not reported
WCDE Residence Code:	Not reported
WCDH Origin Code:	1
WCDE On Site Code:	H121
WCDB Code:	W113
Description:	Consolidated aqueous waste to sewer
CORb Sequence Number:	137598
Sequence Number:	2671979
Mixed Radioactive Flag:	False
Designation Code:	D
Reported Quanity:	2295
Quanity Unit:	LB
Kilograms Quanity:	1041.01201
Density Number:	0
Density Quanity:	Not reported
Waste Managed Off Site:	Y
State Only Waste Code 1:	WT02
State Only Waste Code 2:	Not reported
Report Managed On Site:	0
KG Managed On Site:	0
Generator Treatment Code:	Not reported
Permit By Rule Code:	Not reported
WCDE Residence Code:	Not reported
WCDH Origin Code:	1
WCDE On Site Code:	Not reported
WCDB Code:	W119
Description:	Formamide
CORb Sequence Number:	137598
Sequence Number:	2670666
Mixed Radioactive Flag:	False
Designation Code:	D
Reported Quanity:	1.25
Quanity Unit:	GAL
Kilograms Quanity:	4.25250007
Density Number:	7.5
Density Quanity:	PPG
Waste Managed Off Site:	Y
State Only Waste Code 1:	WT02
State Only Waste Code 2:	Not reported
Report Managed On Site:	0
KG Managed On Site:	0
Generator Treatment Code:	Not reported

DRAFT

CELLNETIX PATHOLOGY AND LABORATORIES (Continued) **S109053210**

Permit By Rule Code:	Not reported
WCDE Residence Code:	Not reported
WCDH Origin Code:	1
WCDE On Site Code:	Not reported
WCDB Code:	W319
Description:	Towels contaminated with DAB
CORb Sequence Number:	137598
Sequence Number:	2670667
Mixed Radioactive Flag:	False
Designation Code:	D
Reported Quanity:	15
Quanity Unit:	LB
Kilograms Quanity:	6.80400011
Density Number:	0
Density Quanity:	Not reported
Waste Managed Off Site:	Y
State Only Waste Code 1:	Not reported
State Only Waste Code 2:	Not reported
Report Managed On Site:	0
KG Managed On Site:	0
Generator Treatment Code:	Not reported
Permit By Rule Code:	Not reported
WCDE Residence Code:	Not reported
WCDH Origin Code:	1
WCDE On Site Code:	Not reported
WCDB Code:	W001
Description:	Mercury lab pack
CORb Sequence Number:	137598
Sequence Number:	2670699
Mixed Radioactive Flag:	False
Designation Code:	D
Reported Quanity:	5
Quanity Unit:	LB
Kilograms Quanity:	2.26800003
Density Number:	0
Density Quanity:	Not reported
Waste Managed Off Site:	Y
State Only Waste Code 1:	Not reported
State Only Waste Code 2:	Not reported
Report Managed On Site:	0
KG Managed On Site:	0
Generator Treatment Code:	Not reported
Permit By Rule Code:	Not reported
WCDE Residence Code:	Not reported
WCDH Origin Code:	3
WCDE On Site Code:	Not reported
WCDB Code:	W203
Description:	xylene/methanol waste
CORb Sequence Number:	137598
Sequence Number:	2670749
Mixed Radioactive Flag:	False
Designation Code:	D
Reported Quanity:	5250
Quanity Unit:	LB
Kilograms Quanity:	2381.40004

DRAFT

CELLNETIX PATHOLOGY AND LABORATORIES (Continued) **S109053210**

Density Number:	0
Density Quanity:	Not reported
Waste Managed Off Site:	Y
State Only Waste Code 1:	Not reported
State Only Waste Code 2:	Not reported
Report Managed On Site:	0
KG Managed On Site:	0
Generator Treatment Code:	Not reported
Permit By Rule Code:	Not reported
WCDE Residence Code:	Not reported
WCDH Origin Code:	1
WCDE On Site Code:	Not reported
WCDB Code:	W002
Description:	Oxidizer lab pack
CORb Sequence Number:	137598
Sequence Number:	2670695
Mixed Radioactive Flag:	False
Designation Code:	D
Reported Quanity:	10
Quanity Unit:	LB
Kilograms Quanity:	4.53600007
Density Number:	0
Density Quanity:	Not reported

Shipments Send:

CORB Waste Sequence Number:	137598
Waste Sequence Number:	2670695
Sequence Number:	1386318
Shipment Date:	2012-01-23 00:00:00
Mainfest Document ID:	004447336FLE
Reported Quanity:	10
Unit of Measure:	LB
Kilograms Quanity:	4.53600007
Receiving EPAID:	WAD991281767
Waste Sequence Number:	2670697
Sequence Number:	1386320
Shipment Date:	2012-01-23 00:00:00
Mainfest Document ID:	00447336FLE
Reported Quanity:	12
Unit of Measure:	LB
Kilograms Quanity:	5.44320009
Receiving EPAID:	WAD991281767
Waste Sequence Number:	2670669
Sequence Number:	1386196
Shipment Date:	2012-07-09 00:00:00
Mainfest Document ID:	004449275FLE
Reported Quanity:	54
Unit of Measure:	GAL
Kilograms Quanity:	183.708003
Receiving EPAID:	WAD981769110
Waste Sequence Number:	2670669
Sequence Number:	1386188
Shipment Date:	2012-03-26 00:00:00

DRAFT

CELLNETIX PATHOLOGY AND LABORATORIES (Continued) **S109053210**

Mainfest Document ID:	004390795FLE
Reported Quanity:	110
Unit of Measure:	GAL
Kilograms Quanity:	374.220006
Receiving EPAID:	WAD981769110

Waste Sequence Number:	2670669
Sequence Number:	1386185
Shipment Date:	2012-01-31 00:00:00
Mainfest Document ID:	004447432FLE
Reported Quanity:	107
Unit of Measure:	GAL
Kilograms Quanity:	364.014006
Receiving EPAID:	WAD981769110

Waste Sequence Number:	2670669
Sequence Number:	1386194
Shipment Date:	2012-06-18 00:00:00
Mainfest Document ID:	004450007FLE
Reported Quanity:	108
Unit of Measure:	GAL
Kilograms Quanity:	367.416006
Receiving EPAID:	WAD981769110

Waste Sequence Number:	2670669
Sequence Number:	1386183
Shipment Date:	2012-01-04 00:00:00
Mainfest Document ID:	004447238FLE
Reported Quanity:	109
Unit of Measure:	GAL
Kilograms Quanity:	370.818006
Receiving EPAID:	WAD981769110

Waste Sequence Number:	2670669
Sequence Number:	1386192
Shipment Date:	2012-05-31 00:00:00
Mainfest Document ID:	004449787FLE
Reported Quanity:	110
Unit of Measure:	GAL
Kilograms Quanity:	374.220006
Receiving EPAID:	WAD981769110

Waste Sequence Number:	2670666
Sequence Number:	1386151
Shipment Date:	2012-01-17 00:00:00
Mainfest Document ID:	004447231FLE
Reported Quanity:	1.25
Unit of Measure:	GAL
Kilograms Quanity:	4.25250007
Receiving EPAID:	IDD073114654

Waste Sequence Number:	2670667
Sequence Number:	1386173
Shipment Date:	2012-05-07 00:00:00
Mainfest Document ID:	004391064FLE
Reported Quanity:	15
Unit of Measure:	LB

DRAFT

CELLNETIX PATHOLOGY AND LABORATORIES (Continued) **S109053210**

Kilograms Quanity:	6.80400011
Receiving EPAID:	IDD073114654
Waste Sequence Number:	2670699
Sequence Number:	1386334
Shipment Date:	2012-01-23 00:00:00
Mainfest Document ID:	00447336FLE
Reported Quanity:	5
Unit of Measure:	LB
Kilograms Quanity:	2.26800003
Receiving EPAID:	WAD991281767

Waste Stream Off Site Mgmt:

Waste CORB Sequence Number:	137598
Waste Sequence Number:	2670692
Sequence Number:	670468
Received EPAID:	WAD991281767
Managed Quanity:	2.5
Kilogram Quanity:	8.50500014
Recycled Percentage:	0
Waste Management System Code:	H040
Waste Sequence Number:	2670666
Sequence Number:	670430
Received EPAID:	IDD073114654
Managed Quanity:	1.25
Kilogram Quanity:	4.25250007
Recycled Percentage:	0
Waste Management System Code:	H132
Waste Sequence Number:	2670667
Sequence Number:	670437
Received EPAID:	IDD073114654
Managed Quanity:	15
Kilogram Quanity:	6.80400011
Recycled Percentage:	0
Waste Management System Code:	H132
Waste Sequence Number:	2670699
Sequence Number:	670481
Received EPAID:	WAD991281767
Managed Quanity:	5
Kilogram Quanity:	2.26800003
Recycled Percentage:	0
Waste Management System Code:	H010
Waste Sequence Number:	2670749
Sequence Number:	670549
Received EPAID:	COD980591184
Managed Quanity:	3550
Kilogram Quanity:	1610.28002
Recycled Percentage:	0
Waste Management System Code:	H061
Waste Sequence Number:	2670749
Sequence Number:	670550
Received EPAID:	COD980591184

DRAFT

CELLNETIX PATHOLOGY AND LABORATORIES (Continued) **S109053210**

Managed Quanity: 1700
Kilogram Quanity: 771.120013
Recycled Percentage: 0
Waste Management System Code: H141

Waste Sequence Number: 2670669
Sequence Number: 670441
Received EPAID: WAD981769110
Managed Quanity: 2225
Kilogram Quanity: 7569.45013
Recycled Percentage: 0
Waste Management System Code: H061

Waste Sequence Number: 2670689
Sequence Number: 670463
Received EPAID: WAD991281767
Managed Quanity: 9
Kilogram Quanity: 30.6180005
Recycled Percentage: 0
Waste Management System Code: H040

Waste Sequence Number: 2670694
Sequence Number: 670470
Received EPAID: WAD991281767
Managed Quanity: 15
Kilogram Quanity: 6.80400011
Recycled Percentage: 0
Waste Management System Code: H061

Waste Sequence Number: 2670703
Sequence Number: 670488
Received EPAID: COD980591184
Managed Quanity: 61
Kilogram Quanity: 27.6696004
Recycled Percentage: 0
Waste Management System Code: H141

Waste Sequence Number: 2670695
Sequence Number: 670471
Received EPAID: WAD991281767
Managed Quanity: 10
Kilogram Quanity: 4.53600007
Recycled Percentage: 0
Waste Management System Code: H040

Waste Stream Comments:
CORB Waste Sequence Number: 137598
Comments: Aqueous solution. Product no longer required for analytic testing.
Waste Sequence Number: 2670666
Sequence Number: 1

Comments: Byproducts of clean-up.
Waste Sequence Number: 2670667
Sequence Number: 1

Comments: Aqueous solution.
Waste Sequence Number: 2670689

DRAFT

CELLNETIX PATHOLOGY AND LABORATORIES (Continued) **S109053210**

Sequence Number: 1

Comments: Waste solution. Byproduct of staining specimens in histology.
Waste Sequence Number: 2670692
Sequence Number: 1

Comments: Waste product. Spent staining solution.
Waste Sequence Number: 2670694
Sequence Number: 1

Comments: Spent solution used for staining specimens on slides.
Waste Sequence Number: 2670695
Sequence Number: 1

Comments: Spent product used for staining specimens on slides.
Waste Sequence Number: 2670697
Sequence Number: 1

Comments: Thermometer and microscope light bulbs containing mercury.
Waste Sequence Number: 2670699
Sequence Number: 1

Waste Stream EPA Code:
CORB Waste Sequence Number: 137598
Waste Sequence Number: 2670692
Sequence Number: 5950406
WCDA Code: D001

Waste Sequence Number: 2670692
Sequence Number: 5950407
WCDA Code: F003

Waste Sequence Number: 2670699
Sequence Number: 5950429
WCDA Code: D009

Waste Sequence Number: 2670749
Sequence Number: 5950502
WCDA Code: D001

Waste Sequence Number: 2670749
Sequence Number: 5950503
WCDA Code: F003

Waste Sequence Number: 2670669
Sequence Number: 5950386
WCDA Code: D001

Waste Sequence Number: 2670669
Sequence Number: 5950387
WCDA Code: F003

Waste Sequence Number: 2670694
Sequence Number: 5950410
WCDA Code: D001

Waste Sequence Number: 2670703

DRAFT

CELLNETIX PATHOLOGY AND LABORATORIES (Continued) **S109053210**

Sequence Number: 5950461
WCDA Code: D001

Waste Sequence Number: 2670703
Sequence Number: 5950462
WCDA Code: D002

Waste Sequence Number: 2670703
Sequence Number: 5950463
WCDA Code: D007

Waste Stream Source Code:
CORB Waste Sequence Number: 137598
Waste Sequence Number: 2671979
Sequence Number: 1
WCDD Code: G08

Waste Sequence Number: 2670703
Sequence Number: 1
WCDD Code: G11

Waste Sequence Number: 2670666
Sequence Number: 1
WCDD Code: G09

Waste Sequence Number: 2670692
Sequence Number: 1
WCDD Code: G09

Waste Sequence Number: 2670697
Sequence Number: 1
WCDD Code: G09

Waste Sequence Number: 2670667
Sequence Number: 1
WCDD Code: G19

Waste Sequence Number: 2670689
Sequence Number: 1
WCDD Code: G19

Waste Sequence Number: 2670694
Sequence Number: 1
WCDD Code: G19

Waste Sequence Number: 2670695
Sequence Number: 1
WCDD Code: G19

Waste Sequence Number: 2670699
Sequence Number: 1
WCDD Code: G19

Waste Sequence Number: 2670669
Sequence Number: 1
WCDD Code: G22

DRAFT

CELLNETIX PATHOLOGY AND LABORATORIES (Continued) **S109053210**

Name:	CELLNETIX PATHOLOGY AND LABORATORIES
Address:	1124 COLUMBIA STE 200
City,State,Zip:	SEATTLE, WA 98104
Facility Address 2:	Not reported
Facility ID:	72408
EPA ID:	WAH000032314
NAICS:	621511
State Waste Code Desc:	WT02
Federal Waste Code Desc:	D002, D007, F003
Form Comm:	Not reported
Data Year:	2011
Permit by Rule:	False
Mailing Address 2:	Not reported
Treatment by Generator:	True
Mixed Radioactive Waste:	False
Importer of Hazardous Waste:	False
Immediate Recycler:	True
Treatment/Storage/Disposal/Recycling Facility:	False
Generator of Dangerous Fuel Waste:	False
Generator Marketing to Burner:	False
Other Marketers (i.e., blender, distributor, etc.):	False
Utility Boiler Burner:	False
Industry Boiler Burner:	False
Industrial Furnace:	False
Smelter Defferal:	False
Universal Waste:	Not reported
Off-Specification:	Not reported
LN Address 2:	Not reported
Tax Reg #:	602509335
Business Type:	Anatomic Pathology Lab
Mail Name:	CellNetix Pathology and Laboratories
Mailing Address:	1124 Columbia Ste 200
Mailing City,State,Zip:	Seattle, WA 98104
Legal Organization Name:	CellNetix LLC
Legal Organization Type:	Private
Legal Contact:	Not reported
Legal Address:	1124 Columbia Ste 200
Legal Address 2:	Not reported
Legal City,State,Zip:	Seattle, WA 98104
Legal Phone Number:	(866)236-8296
Legal Effective Date:	10/01/2005
Land Organization Name:	Alexandria Real Estate Equities
Land Organization Type:	Private
Land Contact:	Not reported
Land Address:	385 E Colorado Blvd Ste 299
Land City,State,Zip:	Pasadena, CA 91101
Land Phone Number:	(206)264-6240
Operator Organization Name:	CellNetrix Pathology and Laboratories
Operator Organization Type:	Private
Operator:	Not reported
Operator Address:	1124 Columbia Ste 200
Operator Address 2:	Not reported
Operator City,State,Zip:	Seattle, WA 98104
Operator Phone Number:	(866)236-8296
Operator Effective Date:	10/05/2007
Site Contact:	David E Simpkins
Site Contact Address:	1124 Columbia Ste 200

DRAFT

CELLNETIX PATHOLOGY AND LABORATORIES (Continued) **S109053210**

Contact City,State,Zip:	Seattle, WA 98104
Site Contact Phone Number:	(206)215-3705
Site Contact Email:	mschaaf@cellnetix.com
Gen Status Code:	LQG
Monthly Generation:	True
Batch Generation:	False
One Time Generation:	False
Transport Own Waste:	False
Tranports Other Waste:	False
Recycler Onsite:	True
Transfer Facility:	False
Other Exemption:	Not reported
UW Battery Gen:	False
Used Oil Transporter:	False
Used Oil Transfer Facility:	False
Used Oil Processor:	False
Used Oil Refiner:	False
Used Oil Fuel Marketer Directs Shipments:	False
Used Oil Fuel Marketer Meets Specs:	False
Site Contact Address 2:	Not reported
SIC Code:	Not reported
CRK Number:	Not reported
Active:	Not reported
CAS Number:	Not reported
Chemical Name:	Not reported
EHS:	Not reported
EHS CAS Number:	Not reported
EHS Name:	Not reported

Waste Stream Generated:

Waste Managed Off Site:	Y
State Only Waste Code 1:	Not reported
State Only Waste Code 2:	Not reported
Report Managed On Site:	0
KG Managed On Site:	0
Generator Treatment Code:	Not reported
Permit By Rule Code:	Not reported
WCDE Residence Code:	Not reported
WCDH Origin Code:	1
WCDE On Site Code:	Not reported
WCDB Code:	W119
Description:	Chromium Trioxide Waste
CORb Sequence Number:	131929
Sequence Number:	2642207
Mixed Radioactive Flag:	False
Designation Code:	D
Reported Quanity:	41.5
Quanity Unit:	LB
Kilograms Quanity:	18.8244003
Density Number:	0
Density Quanity:	Not reported

Waste Managed Off Site:	N
State Only Waste Code 1:	WT02
State Only Waste Code 2:	Not reported
Report Managed On Site:	680.5
KG Managed On Site:	1500.24390
Generator Treatment Code:	Y

DRAFT

CELLNETIX PATHOLOGY AND LABORATORIES (Continued) **S109053210**

Permit By Rule Code:	Not reported
WCDE Residence Code:	Not reported
WCDH Origin Code:	1
WCDE On Site Code:	H121
WCDB Code:	W113
Description:	Formalin
CORb Sequence Number:	131929
Sequence Number:	2642741
Mixed Radioactive Flag:	False
Designation Code:	D
Reported Quanity:	680.5
Quanity Unit:	LB
Kilograms Quanity:	308.674805
Density Number:	0
Density Quanity:	Not reported

Waste Managed Off Site:	Y
State Only Waste Code 1:	Not reported
State Only Waste Code 2:	Not reported
Report Managed On Site:	0
KG Managed On Site:	0
Generator Treatment Code:	Not reported
Permit By Rule Code:	Not reported
WCDE Residence Code:	Not reported
WCDH Origin Code:	1
WCDE On Site Code:	Not reported
WCDB Code:	W119
Description:	Chromium Trioxide Waste
CORb Sequence Number:	131929
Sequence Number:	2642201
Mixed Radioactive Flag:	False
Designation Code:	D
Reported Quanity:	8
Quanity Unit:	LB
Kilograms Quanity:	3.62880006
Density Number:	0
Density Quanity:	Not reported

Waste Managed Off Site:	Y
State Only Waste Code 1:	Not reported
State Only Waste Code 2:	Not reported
Report Managed On Site:	0
KG Managed On Site:	0
Generator Treatment Code:	Not reported
Permit By Rule Code:	Not reported
WCDE Residence Code:	Not reported
WCDH Origin Code:	1
WCDE On Site Code:	Not reported
WCDB Code:	W203
Description:	Xylene/Methanol Waste
CORb Sequence Number:	131929
Sequence Number:	2642208
Mixed Radioactive Flag:	False
Designation Code:	D
Reported Quanity:	3590
Quanity Unit:	GAL
Kilograms Quanity:	13515.9194

DRAFT

CELLNETIX PATHOLOGY AND LABORATORIES (Continued) **S109053210**

Density Number:	8.30000000
Density Quanity:	PPG
Waste Managed Off Site:	N
State Only Waste Code 1:	WT02
State Only Waste Code 2:	Not reported
Report Managed On Site:	2988
KG Managed On Site:	6587.40455
Generator Treatment Code:	Not reported
Permit By Rule Code:	Not reported
WCDE Residence Code:	Not reported
WCDH Origin Code:	1
WCDE On Site Code:	H039
WCDB Code:	W113
Description:	Formalin
CORb Sequence Number:	131929
Sequence Number:	2642743
Mixed Radioactive Flag:	False
Designation Code:	D
Reported Quanity:	2988
Quanity Unit:	LB
Kilograms Quanity:	1355.35682
Density Number:	0
Density Quanity:	Not reported
Waste Managed Off Site:	N
State Only Waste Code 1:	Not reported
State Only Waste Code 2:	Not reported
Report Managed On Site:	996
KG Managed On Site:	2195.80152
Generator Treatment Code:	Not reported
Permit By Rule Code:	Not reported
WCDE Residence Code:	Not reported
WCDH Origin Code:	1
WCDE On Site Code:	H020
WCDB Code:	W203
Description:	xylene
CORb Sequence Number:	131929
Sequence Number:	2642745
Mixed Radioactive Flag:	False
Designation Code:	D
Reported Quanity:	996
Quanity Unit:	LB
Kilograms Quanity:	451.785607
Density Number:	0
Density Quanity:	Not reported
Waste Managed Off Site:	N
State Only Waste Code 1:	Not reported
State Only Waste Code 2:	Not reported
Report Managed On Site:	1494
KG Managed On Site:	3293.70227
Generator Treatment Code:	Not reported
Permit By Rule Code:	Not reported
WCDE Residence Code:	Not reported
WCDH Origin Code:	1
WCDE On Site Code:	H039

DRAFT

CELLNETIX PATHOLOGY AND LABORATORIES (Continued) **S109053210**

WCDB Code:	W203
Description:	Ethyl Alcohol
CORb Sequence Number:	131929
Sequence Number:	2642770
Mixed Radioactive Flag:	False
Designation Code:	D
Reported Quanity:	1494
Quanity Unit:	LB
Kilograms Quanity:	677.678411
Density Number:	0
Density Quanity:	Not reported
Waste Managed Off Site:	N
State Only Waste Code 1:	WT02
State Only Waste Code 2:	Not reported
Report Managed On Site:	1159.59999
KG Managed On Site:	2556.47735
Generator Treatment Code:	Y
Permit By Rule Code:	Not reported
WCDE Residence Code:	Not reported
WCDH Origin Code:	1
WCDE On Site Code:	H121
WCDB Code:	W113
Description:	Consolidated aqueous waste to sewer
CORb Sequence Number:	131929
Sequence Number:	2642795
Mixed Radioactive Flag:	False
Designation Code:	D
Reported Quanity:	1159.59999
Quanity Unit:	LB
Kilograms Quanity:	525.994569
Density Number:	0
Density Quanity:	Not reported

Shipments Send:

CORB Waste Sequence Number:	131929
Waste Sequence Number:	2642207
Sequence Number:	1290811
Shipment Date:	2011-08-17 00:00:00
Mainfest Document ID:	004448782FLE
Reported Quanity:	41.5
Unit of Measure:	LB
Kilograms Quanity:	18.8244003
Receiving EPAID:	IDD073114654
Waste Sequence Number:	2642208
Sequence Number:	1290819
Shipment Date:	2011-02-25 00:00:00
Mainfest Document ID:	003456366FLE
Reported Quanity:	55
Unit of Measure:	GAL
Kilograms Quanity:	207.068403
Receiving EPAID:	WAD981769110
Waste Sequence Number:	2642208
Sequence Number:	1290853
Shipment Date:	2011-12-12 00:00:00

DRAFT

CELLNETIX PATHOLOGY AND LABORATORIES (Continued) **S109053210**

Mainfest Document ID:	004391580FLE
Reported Quanity:	55
Unit of Measure:	GAL
Kilograms Quanity:	207.068403
Receiving EPAID:	WAD981769110

Waste Sequence Number:	2642208
Sequence Number:	1290846
Shipment Date:	2011-09-27 00:00:00
Mainfest Document ID:	004448997FLE
Reported Quanity:	55
Unit of Measure:	GAL
Kilograms Quanity:	207.068403
Receiving EPAID:	WAD981769110

Waste Sequence Number:	2642208
Sequence Number:	1290814
Shipment Date:	2011-01-03 00:00:00
Mainfest Document ID:	003447927FLE
Reported Quanity:	54
Unit of Measure:	GAL
Kilograms Quanity:	203.303523
Receiving EPAID:	WAD981769110

Waste Sequence Number:	2642208
Sequence Number:	1290816
Shipment Date:	2011-01-27 00:00:00
Mainfest Document ID:	003456104FLE
Reported Quanity:	79
Unit of Measure:	GAL
Kilograms Quanity:	297.425525
Receiving EPAID:	WAD981769110

Waste Sequence Number:	2642208
Sequence Number:	1290821
Shipment Date:	2011-03-28 00:00:00
Mainfest Document ID:	004446160FLE
Reported Quanity:	109
Unit of Measure:	GAL
Kilograms Quanity:	410.371927
Receiving EPAID:	WAD981769110

Waste Sequence Number:	2642208
Sequence Number:	1290818
Shipment Date:	2011-02-17 00:00:00
Mainfest Document ID:	003456297FLE
Reported Quanity:	167
Unit of Measure:	GAL
Kilograms Quanity:	628.734970
Receiving EPAID:	WAD981769110

Waste Sequence Number:	2642208
Sequence Number:	1290820
Shipment Date:	2011-03-15 00:00:00
Mainfest Document ID:	003456482FLE
Reported Quanity:	167
Unit of Measure:	GAL

DRAFT

CELLNETIX PATHOLOGY AND LABORATORIES (Continued) **S109053210**

Kilograms Quanity: 628.734970
Receiving EPAID: WAD981769110

Waste Sequence Number: 2642208
Sequence Number: 1290827
Shipment Date: 2011-06-08 00:00:00
Mainfest Document ID: 004448229FLE
Reported Quanity: 198
Unit of Measure: GAL
Kilograms Quanity: 745.446252
Receiving EPAID: WAD981769110

Waste Sequence Number: 2642208
Sequence Number: 1290852
Shipment Date: 2011-12-06 00:00:00
Mainfest Document ID: 004391541FLE
Reported Quanity: 275
Unit of Measure: GAL
Kilograms Quanity: 1035.34201
Receiving EPAID: WAD981769110

Waste Stream Off Site Mgmt:
Waste CORB Sequence Number: 131929
Waste Sequence Number: 2642208
Sequence Number: 637761
Received EPAID: WAD981769110
Managed Quanity: 3590
Kilogram Quanity: 13515.9194
Recycled Percentage: 0
Waste Management System Code: H061

Waste Sequence Number: 2642201
Sequence Number: 637753
Received EPAID: IDD073114654
Managed Quanity: 8
Kilogram Quanity: 3.62880006
Recycled Percentage: Not reported
Waste Management System Code: H132

Waste Sequence Number: 2642207
Sequence Number: 637756
Received EPAID: IDD073114654
Managed Quanity: 41.5
Kilogram Quanity: 18.8244003
Recycled Percentage: Not reported
Waste Management System Code: H132

Waste Stream Comments:
CORB Waste Sequence Number: 131929
Comments: Product was spent stain collected for labpack.
Waste Sequence Number: 2642201
Sequence Number: 1

Comments: Mix of aqueous and solvent staining solution containing chromium trioxide.
Waste Sequence Number: 2642207

DRAFT

CELLNETIX PATHOLOGY AND LABORATORIES (Continued) **S109053210**

Sequence Number: 1

Comments: This waste stream is a mixture of solvents with a variety of dyes used in the staining of tissue specimens.
Waste Sequence Number: 2642208
Sequence Number: 1

Comments: Maximum number of gallons of formalin held on a given day/month prior to neutralizing multiplied by 12 months.
Waste Sequence Number: 2642741
Sequence Number: 1

Comments: Greatest volume of formalin held prior to recycling per month=30 gallons, multiplied by 12 months. A small portion of this content was reclaimed as an immeadiate recycler of waste from our CESQG site with RCRA # WAH000040776.
Waste Sequence Number: 2642743
Sequence Number: 1

Comments: Greatest volume of xylene held on a given day (10 gallon capacity) = 83lbs. Multiplied by 12 = 996 lbs.
Waste Sequence Number: 2642745
Sequence Number: 1

Comments: Greatest volume of ethyl alcohol held for recycling on a given day (15 gallons) of the month, multiplied by 12=1494 lbs.
Waste Sequence Number: 2642770
Sequence Number: 1

Comments: Consolidated aqueous waste treated via neutralization. Includes neutralized analytical waste containing DAB, neutralized acids and bases, neutralized incidental waste containing <1% sodium nitrate, and other incidental aqueous waste meeting the criteria set for th in the "Laboratory Waste Management Guide", a publication of the Local Hazardous Waste Management Program in King County by Dave Waddell. See Appendix A.
Waste Sequence Number: 2642795
Sequence Number: 1

Waste Stream EPA Code:
CORB Waste Sequence Number: 131929
Waste Sequence Number: 2642741
Sequence Number: 5769186
WCDA Code: U122

Waste Sequence Number: 2642207
Sequence Number: 5769071
WCDA Code: D002

Waste Sequence Number: 2642207
Sequence Number: 5769072
WCDA Code: D007

Waste Sequence Number: 2642201
Sequence Number: 5769065
WCDA Code: D002

DRAFT

CELLNETIX PATHOLOGY AND LABORATORIES (Continued) **S109053210**

Waste Sequence Number:	2642201
Sequence Number:	5769064
WCDA Code:	D007
Waste Sequence Number:	2642208
Sequence Number:	5769078
WCDA Code:	D001
Waste Sequence Number:	2642208
Sequence Number:	5769079
WCDA Code:	F003
Waste Sequence Number:	2642743
Sequence Number:	5769188
WCDA Code:	U122
Waste Sequence Number:	2642745
Sequence Number:	5769084
WCDA Code:	D001
Waste Sequence Number:	2642770
Sequence Number:	5769085
WCDA Code:	D003
Waste Sequence Number:	2642770
Sequence Number:	5769086
WCDA Code:	F003

Name:	CELLNETIX PATHOLOGY AND LABORATORIES
Address:	1124 COLUMBIA STE 200
City,State,Zip:	SEATTLE, WA 98104
Facility Address 2:	Not reported
Facility ID:	72408
EPA ID:	WAH000032314
NAICS:	621511
State Waste Code Desc:	W001
Federal Waste Code Desc:	D001, F003
Form Comm:	Not reported
Data Year:	2010
Permit by Rule:	False
Mailing Address 2:	Not reported
Treatment by Generator:	True
Mixed Radioactive Waste:	False
Importer of Hazardous Waste:	False
Immediate Recycler:	False
Treatment/Storage/Disposal/Recycling Facility:	False
Generator of Dangerous Fuel Waste:	False
Generator Marketing to Burner:	False
Other Marketers (i.e., blender, distributor, etc.):	False
Utility Boiler Burner:	False
Industry Boiler Burner:	False
Industrial Furnace:	False
Smelter Defferal:	False
Universal Waste:	Mercury - Generate
Off-Specification:	Not reported
LN Address 2:	Not reported

DRAFT

CELLNETIX PATHOLOGY AND LABORATORIES (Continued) **S109053210**

Tax Reg #:	602509335
Business Type:	Anatomic Pathology Lab
Mail Name:	CellNetix Pathology and Laboratories
Mailing Address:	1124 Columbia Ste 200
Mailing City,State,Zip:	Seattle, WA 98104
Legal Organization Name:	CellNetix LLC
Legal Organization Type:	Private
Legal Contact:	Not reported
Legal Address:	1124 Columbia Ste 200
Legal Address 2:	Not reported
Legal City,State,Zip:	Seattle, WA 98104
Legal Phone Number:	(866)236-8296
Legal Effective Date:	10/01/2005
Land Organization Name:	Alexandria Real Estate Equities
Land Organization Type:	Private
Land Contact:	Not reported
Land Address:	385 E Colorado Blvd Ste 299
Land City,State,Zip:	Pasadena, CA 91101
Land Phone Number:	(206)264-6240
Operator Organization Name:	CellNetrix Pathology and Laboratories
Operator Organization Type:	Private
Operator:	Not reported
Operator Address:	1124 Columbia Ste 200
Operator Address 2:	Not reported
Operator City,State,Zip:	Seattle, WA 98104
Operator Phone Number:	(866)236-8296
Operator Effective Date:	10/05/2007
Site Contact:	David E Simpkins
Site Contact Address:	1124 Columbia Ste 200
Contact City,State,Zip:	Seattle, WA 98104
Site Contact Phone Number:	(206)215-3705
Site Contact Email:	mschaaf@cellnetix.com
Gen Status Code:	LQG
Monthly Generation:	False
Batch Generation:	True
One Time Generation:	False
Transport Own Waste:	False
Tranports Other Waste:	False
Recycler Onsite:	True
Transfer Facility:	False
Other Exemption:	Not reported
UW Battery Gen:	False
Used Oil Transporter:	False
Used Oil Transfer Facility:	False
Used Oil Processor:	False
Used Oil Refiner:	False
Used Oil Fuel Marketer Directs Shipments:	False
Used Oil Fuel Marketer Meets Specs:	False
Site Contact Address 2:	Not reported
SIC Code:	Not reported
CRK Number:	Not reported
Active:	Not reported
CAS Number:	Not reported
Chemical Name:	Not reported
EHS:	Not reported
EHS CAS Number:	Not reported
EHS Name:	Not reported

DRAFT

CELLNETIX PATHOLOGY AND LABORATORIES (Continued) **S109053210**

Waste Stream Generated:

Waste Managed Off Site:	Y
State Only Waste Code 1:	Not reported
State Only Waste Code 2:	Not reported
Report Managed On Site:	0
KG Managed On Site:	0
Generator Treatment Code:	Not reported
Permit By Rule Code:	Not reported
WCDE Residence Code:	Not reported
WCDH Origin Code:	2
WCDE On Site Code:	Not reported
WCDB Code:	W002
Description:	Solvent spill cleanup debris
CORb Sequence Number:	126244
Sequence Number:	2181207
Mixed Radioactive Flag:	False
Designation Code:	D
Reported Quanity:	47.799999999999997
Quanity Unit:	LB
Kilograms Quanity:	21.682080372931782
Density Number:	0
Density Quanity:	Not reported

Waste Managed Off Site:	Y
State Only Waste Code 1:	Not reported
State Only Waste Code 2:	Not reported
Report Managed On Site:	0
KG Managed On Site:	0
Generator Treatment Code:	Not reported
Permit By Rule Code:	Not reported
WCDE Residence Code:	Not reported
WCDH Origin Code:	1
WCDE On Site Code:	Not reported
WCDB Code:	W203
Description:	Formaldehyde and alcohol
CORb Sequence Number:	126244
Sequence Number:	2181208
Mixed Radioactive Flag:	False
Designation Code:	D
Reported Quanity:	31.199999999999999
Quanity Unit:	LB
Kilograms Quanity:	14.15232024341991
Density Number:	0
Density Quanity:	Not reported

Waste Managed Off Site:	Y
State Only Waste Code 1:	WT02
State Only Waste Code 2:	Not reported
Report Managed On Site:	0
KG Managed On Site:	0
Generator Treatment Code:	Not reported
Permit By Rule Code:	Not reported
WCDE Residence Code:	Not reported
WCDH Origin Code:	1
WCDE On Site Code:	Not reported
WCDB Code:	W001
Description:	LAB PACK SEE INVENTORY LIST: Corrosive

DRAFT

CELLNETIX PATHOLOGY AND LABORATORIES (Continued) **S109053210**

CORb Sequence Number:	126244
Sequence Number:	2181209
Mixed Radioactive Flag:	False
Designation Code:	D
Reported Quanity:	22.5
Quanity Unit:	LB
Kilograms Quanity:	10.206000175543204
Density Number:	0
Density Quanity:	Not reported
Waste Managed Off Site:	N
State Only Waste Code 1:	WT02
State Only Waste Code 2:	Not reported
Report Managed On Site:	1494
KG Managed On Site:	3293.7022799999995
Generator Treatment Code:	Y
Permit By Rule Code:	Not reported
WCDE Residence Code:	Not reported
WCDH Origin Code:	1
WCDE On Site Code:	H121
WCDB Code:	W113
Description:	Formalin
CORb Sequence Number:	126244
Sequence Number:	2181210
Mixed Radioactive Flag:	False
Designation Code:	D
Reported Quanity:	1494
Quanity Unit:	LB
Kilograms Quanity:	677.67841165606876
Density Number:	0
Density Quanity:	Not reported
Waste Managed Off Site:	N
State Only Waste Code 1:	WT02
State Only Waste Code 2:	Not reported
Report Managed On Site:	1494
KG Managed On Site:	3293.7022799999995
Generator Treatment Code:	Not reported
Permit By Rule Code:	Not reported
WCDE Residence Code:	Not reported
WCDH Origin Code:	1
WCDE On Site Code:	H121
WCDB Code:	W113
Description:	Consolidated aqueous waste to sewer
CORb Sequence Number:	126244
Sequence Number:	2181211
Mixed Radioactive Flag:	False
Designation Code:	D
Reported Quanity:	1494
Quanity Unit:	LB
Kilograms Quanity:	677.67841165606876
Density Number:	0
Density Quanity:	Not reported
Waste Managed Off Site:	N
State Only Waste Code 1:	WT02
State Only Waste Code 2:	Not reported

DRAFT

CELLNETIX PATHOLOGY AND LABORATORIES (Continued) **S109053210**

Report Managed On Site:	2998
KG Managed On Site:	6609.4507599999997
Generator Treatment Code:	Not reported
Permit By Rule Code:	Not reported
WCDE Residence Code:	Not reported
WCDH Origin Code:	1
WCDE On Site Code:	H039
WCDB Code:	W113
Description:	Formalin
CORb Sequence Number:	126244
Sequence Number:	2237506
Mixed Radioactive Flag:	False
Designation Code:	D
Reported Quanity:	2998
Quanity Unit:	LB
Kilograms Quanity:	1359.8928233901565
Density Number:	0
Density Quanity:	Not reported

Waste Managed Off Site:	B
State Only Waste Code 1:	Not reported
State Only Waste Code 2:	Not reported
Report Managed On Site:	1494
KG Managed On Site:	3293.7022799999995
Generator Treatment Code:	Not reported
Permit By Rule Code:	Not reported
WCDE Residence Code:	Not reported
WCDH Origin Code:	1
WCDE On Site Code:	H020
WCDB Code:	W203
Description:	Xylene/Methanol Waste
CORb Sequence Number:	126244
Sequence Number:	2181168
Mixed Radioactive Flag:	False
Designation Code:	D
Reported Quanity:	27297.900000000001
Quanity Unit:	LB
Kilograms Quanity:	12382.327652976037
Density Number:	0
Density Quanity:	Not reported

Shipments Send:

CORB Waste Sequence Number:	126244
Waste Sequence Number:	2181168
Sequence Number:	1128871
Shipment Date:	6/7/2010
Mainfest Document ID:	002570277FLE
Reported Quanity:	423.2
Unit of Measure:	LB
Kilograms Quanity:	191.963523301773
Receiving EPAID:	WAD981769110

Waste Sequence Number:	2181168
Sequence Number:	1128868
Shipment Date:	4/28/2010
Mainfest Document ID:	002267388FLE
Reported Quanity:	1269.6

DRAFT

CELLNETIX PATHOLOGY AND LABORATORIES (Continued) **S109053210**

Unit of Measure:	LB
Kilograms Quanity:	575.890569905318
Receiving EPAID:	WAD981769110
Waste Sequence Number:	2181168
Sequence Number:	1128882
Shipment Date:	10/12/2010
Mainfest Document ID:	00345768FLE
Reported Quanity:	1294.5
Unit of Measure:	LB
Kilograms Quanity:	587.185210099586
Receiving EPAID:	WAD981769110
Waste Sequence Number:	2181168
Sequence Number:	1128883
Shipment Date:	10/28/2010
Mainfest Document ID:	003454907FLE
Reported Quanity:	1294.5
Unit of Measure:	LB
Kilograms Quanity:	587.185210099586
Receiving EPAID:	WAD981769110
Waste Sequence Number:	2181168
Sequence Number:	1128891
Shipment Date:	12/8/2010
Mainfest Document ID:	003447681FLE
Reported Quanity:	879.6
Unit of Measure:	LB
Kilograms Quanity:	398.986566862569
Receiving EPAID:	WAD981769110
Waste Sequence Number:	2181168
Sequence Number:	1128892
Shipment Date:	12/23/2010
Mainfest Document ID:	003447839FLE
Reported Quanity:	1253
Unit of Measure:	LB
Kilograms Quanity:	568.360809775806
Receiving EPAID:	WAD981769110
Waste Sequence Number:	2181168
Sequence Number:	1128890
Shipment Date:	11/29/2010
Mainfest Document ID:	003447621FLE
Reported Quanity:	1294.5
Unit of Measure:	LB
Kilograms Quanity:	587.185210099586
Receiving EPAID:	WAD981769110
Waste Sequence Number:	2181168
Sequence Number:	1128881
Shipment Date:	9/27/2010
Mainfest Document ID:	003454673FLE
Reported Quanity:	1269.6
Unit of Measure:	LB
Kilograms Quanity:	575.890569905318
Receiving EPAID:	WAD981769110

DRAFT

CELLNETIX PATHOLOGY AND LABORATORIES (Continued) **S109053210**

Waste Sequence Number:	2181168
Sequence Number:	1128895
Shipment Date:	2/2/2010
Mainfest Document ID:	002266731FLE
Reported Quanity:	1294.5
Unit of Measure:	LB
Kilograms Quanity:	587.185210099586
Receiving EPAID:	WAD991281767

Waste Sequence Number:	2181168
Sequence Number:	1128866
Shipment Date:	3/31/2010
Mainfest Document ID:	002267158FLE
Reported Quanity:	1269.6
Unit of Measure:	LB
Kilograms Quanity:	575.890569905318
Receiving EPAID:	WAD981769110

Waste Sequence Number:	2181168
Sequence Number:	1128894
Shipment Date:	1/20/2010
Mainfest Document ID:	00266647FLE
Reported Quanity:	863
Unit of Measure:	LB
Kilograms Quanity:	391.456806733057
Receiving EPAID:	WAD991281767

Waste Stream Off Site Mgmt:

Waste CORB Sequence Number:	126244
Waste Sequence Number:	2181168
Sequence Number:	575322
Received EPAID:	WAD991281767
Managed Quanity:	2589
Kilogram Quanity:	1174.3704201991713
Recycled Percentage:	0
Waste Management System Code:	H061

Waste Sequence Number:	2181168
Sequence Number:	575321
Received EPAID:	WAD981769110
Managed Quanity:	23214.900000000001
Kilogram Quanity:	10530.278821120797
Recycled Percentage:	0
Waste Management System Code:	H061

Waste Sequence Number:	2181207
Sequence Number:	575379
Received EPAID:	WAD991281767
Managed Quanity:	47.799999999999997
Kilogram Quanity:	21.682080372931782
Recycled Percentage:	Not reported
Waste Management System Code:	H040

Waste Sequence Number:	2181208
Sequence Number:	575377
Received EPAID:	UTD981552177
Managed Quanity:	31.199999999999999

DRAFT

CELLNETIX PATHOLOGY AND LABORATORIES (Continued) **S109053210**

Kilogram Quanity: 14.15232024341991
Recycled Percentage: Not reported
Waste Management System Code: H040

Waste Sequence Number: 2181209
Sequence Number: 575383
Received EPAID: WAD991281767
Managed Quanity: 22.5
Kilogram Quanity: 10.206000175543204
Recycled Percentage: 0
Waste Management System Code: H141

Waste Stream Comments:
CORB Waste Sequence Number: 126244
Comments: Mixed waste stream.
Waste Sequence Number: 2181208
Sequence Number: 1

Comments: Maximum gallons held prior to neutralizing per month multiplied by 12 = 1494 pounds.
Waste Sequence Number: 2181210
Sequence Number: 1

Comments: Greatest volume of formalin held prior to recycling per month = 30 gallons, multiplied by 12 and converted to pounds = 2998.
Waste Sequence Number: 2237506
Sequence Number: 1

Comments: Solvents used in tissue fixation and staining for purpose of diagnostic evaluation.
Waste Sequence Number: 2181168
Sequence Number: 1

Comments: Consolidated aqueous waste to sewer includes: neutralized analytical waste containing DAB, neutralized acids and bases, neutralized incidental aqueous waste containing sodium nitrate, and other incidental aqueous waste meeting the criteria set forth in the "Laboratory Waste Management Guide", a publication of teh Local Hazardous Waste Management Program in King County by Dave Waddell. See Appendix A.
Waste Sequence Number: 2181211
Sequence Number: 1

Comments: Picric acid waste stream: waste and stains containing picric acid. Weight is calculated to account for the containers and packaging of this waste.
Waste Sequence Number: 2181209
Sequence Number: 1

Waste Stream EPA Code:
CORB Waste Sequence Number: 126244
Waste Sequence Number: 2181168
Sequence Number: 5134637
WCDA Code: D001

Waste Sequence Number: 2181168

DRAFT

CELLNETIX PATHOLOGY AND LABORATORIES (Continued) **S109053210**

Sequence Number: 5134638
WCDA Code: F003

Waste Sequence Number: 2181207
Sequence Number: 5134641
WCDA Code: F003

Waste Sequence Number: 2181208
Sequence Number: 5134646
WCDA Code: U122

Waste Sequence Number: 2181208
Sequence Number: 5134647
WCDA Code: U154

Waste Sequence Number: 2181209
Sequence Number: 5412127
WCDA Code: D002

Waste Stream Source Code:
CORB Waste Sequence Number: 126244
Waste Sequence Number: 2181168
Sequence Number: 1
WCDD Code: G09

Waste Sequence Number: 2181210
Sequence Number: 1
WCDD Code: G09

Waste Sequence Number: 2237506
Sequence Number: 1
WCDD Code: G09

Waste Sequence Number: 2181207
Sequence Number: 1
WCDD Code: G32

Waste Sequence Number: 2181209
Sequence Number: 1
WCDD Code: G09

Waste Sequence Number: 2181208
Sequence Number: 1
WCDD Code: G11

Waste Sequence Number: 2181211
Sequence Number: 1
WCDD Code: G08

Name: CELLNETIX PATHOLOGY AND LABORATORIES
Address: 1124 COLUMBIA STE 200
City,State,Zip: SEATTLE, WA 98104
Facility Address 2: Not reported
Facility ID: 72408
EPA ID: WAH000032314
NAICS: 621511

DRAFT

CELLNETIX PATHOLOGY AND LABORATORIES (Continued) **S109053210**

State Waste Code Desc:	Not reported
Federal Waste Code Desc:	D001, D002, D009, D011, F003, P105
Form Comm:	Not reported
Data Year:	2009
Permit by Rule:	False
Mailing Address 2:	Not reported
Treatment by Generator:	True
Mixed Radioactive Waste:	False
Importer of Hazardous Waste:	False
Immediate Recycler:	False
Treatment/Storage/Disposal/Recycling Facility:	False
Generator of Dangerous Fuel Waste:	False
Generator Marketing to Burner:	False
Other Marketers (i.e., blender, distributor, etc.):	False
Utility Boiler Burner:	False
Industry Boiler Burner:	False
Industrial Furnace:	False
Smelter Defferal:	False
Universal Waste:	Not reported
Off-Specification:	Not reported
LN Address 2:	Not reported
Tax Reg #:	602509335
Business Type:	Anatomic Pathology Lab
Mail Name:	CellNetix Pathology and Laboratories
Mailing Address:	1124 Columbia Ste 200
Mailing City,State,Zip:	Seattle, WA 98104
Legal Organization Name:	CellNetix LLC
Legal Organization Type:	Private
Legal Contact:	Not reported
Legal Address:	1124 Columbia Ste 200
Legal Address 2:	Not reported
Legal City,State,Zip:	Seattle, WA 98104
Legal Phone Number:	(866)236-8296
Legal Effective Date:	10/01/2005
Land Organization Name:	Alexandria Real Estate Equities
Land Organization Type:	Private
Land Contact:	Not reported
Land Address:	385 E Colorado Blvd Ste 299
Land City,State,Zip:	Pasadena, CA 91101
Land Phone Number:	(206)264-6240
Operator Organization Name:	CellNetrix Pathology and Laboratories
Operator Organization Type:	Private
Operator:	Not reported
Operator Address:	1124 Columbia Ste 200
Operator Address 2:	Not reported
Operator City,State,Zip:	Seattle, WA 98104
Operator Phone Number:	(866)236-8296
Operator Effective Date:	10/05/2007
Site Contact:	David E Simpkins
Site Contact Address:	1124 Columbia Ste 200
Contact City,State,Zip:	Seattle, WA 98104
Site Contact Phone Number:	(206)215-3705
Site Contact Email:	mschaaf@cellnetix.com
Gen Status Code:	MQG
Monthly Generation:	True
Batch Generation:	False
One Time Generation:	False

DRAFT

CELLNETIX PATHOLOGY AND LABORATORIES (Continued) **S109053210**

Transport Own Waste:	False
Tranports Other Waste:	False
Recycler Onsite:	True
Transfer Facility:	False
Other Exemption:	Not reported
UW Battery Gen:	False
Used Oil Transporter:	False
Used Oil Transfer Facility:	False
Used Oil Processor:	False
Used Oil Refiner:	False
Used Oil Fuel Marketer Directs Shipments:	False
Used Oil Fuel Marketer Meets Specs:	False
Site Contact Address 2:	Not reported
SIC Code:	Not reported
CRK Number:	Not reported
Active:	Not reported
CAS Number:	Not reported
Chemical Name:	Not reported
EHS:	Not reported
EHS CAS Number:	Not reported
EHS Name:	Not reported

Waste Stream Generated:

Waste Managed Off Site:	Y
State Only Waste Code 1:	Not reported
State Only Waste Code 2:	Not reported
Report Managed On Site:	0
KG Managed On Site:	0
Generator Treatment Code:	Not reported
Permit By Rule Code:	Not reported
WCDE Residence Code:	Not reported
WCDH Origin Code:	1
WCDE On Site Code:	Not reported
WCDB Code:	W001
Description:	CORROSIVE ACID LABPACK
CORb Sequence Number:	121541
Sequence Number:	2058843
Mixed Radioactive Flag:	False
Designation Code:	D
Reported Quanity:	32
Quanity Unit:	LB
Kilograms Quanity:	14.515200249661445
Density Number:	0
Density Quanity:	Not reported

Waste Managed Off Site:	Y
State Only Waste Code 1:	Not reported
State Only Waste Code 2:	Not reported
Report Managed On Site:	0
KG Managed On Site:	0
Generator Treatment Code:	Not reported
Permit By Rule Code:	Not reported
WCDE Residence Code:	Not reported
WCDH Origin Code:	1
WCDE On Site Code:	Not reported
WCDB Code:	W001
Description:	Class 9 Labpack
CORb Sequence Number:	121541

DRAFT

CELLNETIX PATHOLOGY AND LABORATORIES (Continued) **S109053210**

Sequence Number:	2061321
Mixed Radioactive Flag:	False
Designation Code:	D
Reported Quanity:	6
Quanity Unit:	LB
Kilograms Quanity:	2.7216000468115209
Density Number:	0
Density Quanity:	Not reported
Waste Managed Off Site:	N
State Only Waste Code 1:	WT02
State Only Waste Code 2:	Not reported
Report Managed On Site:	5.96
KG Managed On Site:	98.546514000000002
Generator Treatment Code:	Y
Permit By Rule Code:	Not reported
WCDE Residence Code:	Not reported
WCDH Origin Code:	1
WCDE On Site Code:	H129
WCDB Code:	W105
Description:	Acid and base waste
CORb Sequence Number:	121541
Sequence Number:	2136343
Mixed Radioactive Flag:	False
Designation Code:	D
Reported Quanity:	5.96
Quanity Unit:	GAL
Kilograms Quanity:	20.275920348745831
Density Number:	7.5
Density Quanity:	PPG
Waste Managed Off Site:	Y
State Only Waste Code 1:	Not reported
State Only Waste Code 2:	Not reported
Report Managed On Site:	0
KG Managed On Site:	0
Generator Treatment Code:	Not reported
Permit By Rule Code:	Not reported
WCDE Residence Code:	Not reported
WCDH Origin Code:	1
WCDE On Site Code:	Not reported
WCDB Code:	W001
Description:	OXIDIZER LABPACK
CORb Sequence Number:	121541
Sequence Number:	2058838
Mixed Radioactive Flag:	False
Designation Code:	D
Reported Quanity:	2
Quanity Unit:	LB
Kilograms Quanity:	0.90720001560384034
Density Number:	0
Density Quanity:	Not reported
Waste Managed Off Site:	Y
State Only Waste Code 1:	WT02
State Only Waste Code 2:	WP02
Report Managed On Site:	0

DRAFT

CELLNETIX PATHOLOGY AND LABORATORIES (Continued) **S109053210**

KG Managed On Site:	0
Generator Treatment Code:	Not reported
Permit By Rule Code:	Not reported
WCDE Residence Code:	Not reported
WCDH Origin Code:	1
WCDE On Site Code:	Not reported
WCDB Code:	W001
Description:	LAB PACK SEE INVENTORY LIST
CORb Sequence Number:	121541
Sequence Number:	2058841
Mixed Radioactive Flag:	False
Designation Code:	D
Reported Quanity:	2
Quanity Unit:	LB
Kilograms Quanity:	0.90720001560384034
Density Number:	0
Density Quanity:	Not reported

Waste Managed Off Site:	N
State Only Waste Code 1:	WT02
State Only Waste Code 2:	Not reported
Report Managed On Site:	1745.5
KG Managed On Site:	28861.231574999998
Generator Treatment Code:	Not reported
Permit By Rule Code:	Not reported
WCDE Residence Code:	Not reported
WCDH Origin Code:	1
WCDE On Site Code:	H020
WCDB Code:	W113
Description:	Formalin
CORb Sequence Number:	121541
Sequence Number:	2136318
Mixed Radioactive Flag:	False
Designation Code:	D
Reported Quanity:	1745.5
Quanity Unit:	GAL
Kilograms Quanity:	5938.1911021368869
Density Number:	7.5
Density Quanity:	PPG

Waste Managed Off Site:	Y
State Only Waste Code 1:	Not reported
State Only Waste Code 2:	Not reported
Report Managed On Site:	0
KG Managed On Site:	0
Generator Treatment Code:	Not reported
Permit By Rule Code:	Not reported
WCDE Residence Code:	Not reported
WCDH Origin Code:	2
WCDE On Site Code:	Not reported
WCDB Code:	W002
Description:	Solvent spill cleanup debris
CORb Sequence Number:	121541
Sequence Number:	2061106
Mixed Radioactive Flag:	False
Designation Code:	D
Reported Quanity:	160

DRAFT

CELLNETIX PATHOLOGY AND LABORATORIES (Continued) **S109053210**

Quanity Unit:	LB
Kilograms Quanity:	72.576001248307222
Density Number:	0
Density Quanity:	Not reported
Waste Managed Off Site:	Y
State Only Waste Code 1:	Not reported
State Only Waste Code 2:	Not reported
Report Managed On Site:	0
KG Managed On Site:	0
Generator Treatment Code:	Not reported
Permit By Rule Code:	Not reported
WCDE Residence Code:	Not reported
WCDH Origin Code:	1
WCDE On Site Code:	Not reported
WCDB Code:	W001
Description:	Organic Mercury Labpacks
CORb Sequence Number:	121541
Sequence Number:	2061323
Mixed Radioactive Flag:	False
Designation Code:	D
Reported Quanity:	5
Quanity Unit:	LB
Kilograms Quanity:	2.2680000390096007
Density Number:	0
Density Quanity:	Not reported
Waste Managed Off Site:	Y
State Only Waste Code 1:	Not reported
State Only Waste Code 2:	Not reported
Report Managed On Site:	0
KG Managed On Site:	0
Generator Treatment Code:	Not reported
Permit By Rule Code:	Not reported
WCDE Residence Code:	Not reported
WCDH Origin Code:	1
WCDE On Site Code:	Not reported
WCDB Code:	W001
Description:	CORROSIVE ACID FLAMMABLE LABPACK
CORb Sequence Number:	121541
Sequence Number:	2061115
Mixed Radioactive Flag:	False
Designation Code:	D
Reported Quanity:	1
Quanity Unit:	LB
Kilograms Quanity:	0.45360000780192017
Density Number:	0
Density Quanity:	Not reported
Waste Managed Off Site:	B
State Only Waste Code 1:	Not reported
State Only Waste Code 2:	Not reported
Report Managed On Site:	1542
KG Managed On Site:	25496.430299999996
Generator Treatment Code:	Not reported
Permit By Rule Code:	Not reported
WCDE Residence Code:	Not reported

DRAFT

CELLNETIX PATHOLOGY AND LABORATORIES (Continued) **S109053210**

WCDH Origin Code:	1
WCDE On Site Code:	H020
WCDB Code:	W203
Description:	Xylene/Methanol Waste
CORb Sequence Number:	121541
Sequence Number:	2057834
Mixed Radioactive Flag:	False
Designation Code:	D
Reported Quanity:	4736
Quanity Unit:	GAL
Kilograms Quanity:	16111.872277124205
Density Number:	7.5
Density Quanity:	PPG

Shipments Send:

CORB Waste Sequence Number:	121541
Waste Sequence Number:	2057834
Sequence Number:	1011420
Shipment Date:	11/25/2009
Mainfest Document ID:	002569200FLE
Reported Quanity:	165
Unit of Measure:	GAL
Kilograms Quanity:	561.330009654876
Receiving EPAID:	WAD991281767

Waste Sequence Number:	2057834
Sequence Number:	1011417
Shipment Date:	10/12/2009
Mainfest Document ID:	002569848FLE
Reported Quanity:	110
Unit of Measure:	GAL
Kilograms Quanity:	374.220006436584
Receiving EPAID:	WAD991281767

Waste Sequence Number:	2057834
Sequence Number:	1011215
Shipment Date:	6/16/2009
Mainfest Document ID:	001415420JJK
Reported Quanity:	110
Unit of Measure:	GAL
Kilograms Quanity:	374.220006436584
Receiving EPAID:	WAD991281767

Waste Sequence Number:	2057834
Sequence Number:	1011195
Shipment Date:	1/1/2009
Mainfest Document ID:	002266307FLE
Reported Quanity:	330
Unit of Measure:	GAL
Kilograms Quanity:	1122.66001930975
Receiving EPAID:	IND000646943

Waste Sequence Number:	2057834
Sequence Number:	1011200
Shipment Date:	3/17/2009
Mainfest Document ID:	002568999FLE
Reported Quanity:	110

DRAFT

CELLNETIX PATHOLOGY AND LABORATORIES (Continued) **S109053210**

Unit of Measure:	GAL
Kilograms Quanity:	374.220006436584
Receiving EPAID:	IND000646943
Waste Sequence Number:	2057834
Sequence Number:	1011217
Shipment Date:	7/14/2009
Mainfest Document ID:	0025716148FL
Reported Quanity:	110
Unit of Measure:	GAL
Kilograms Quanity:	374.220006436584
Receiving EPAID:	WAD991281767
Waste Sequence Number:	2057834
Sequence Number:	1011421
Shipment Date:	12/9/2009
Mainfest Document ID:	002569292FLE
Reported Quanity:	110
Unit of Measure:	GAL
Kilograms Quanity:	374.220006436584
Receiving EPAID:	WAD991281767
Waste Sequence Number:	2057834
Sequence Number:	1011196
Shipment Date:	1/19/2009
Mainfest Document ID:	002266410FLE
Reported Quanity:	110
Unit of Measure:	GAL
Kilograms Quanity:	374.220006436584
Receiving EPAID:	IND000646943
Waste Sequence Number:	2058843
Sequence Number:	1008683
Shipment Date:	12/1/2009
Mainfest Document ID:	002569224FLE
Reported Quanity:	20
Unit of Measure:	LB
Kilograms Quanity:	9.0720001560384
Receiving EPAID:	WAD991281767
Waste Sequence Number:	2061106
Sequence Number:	1011430
Shipment Date:	7/24/2009
Mainfest Document ID:	002571722FLE
Reported Quanity:	10
Unit of Measure:	LB
Kilograms Quanity:	4.5360000780192
Receiving EPAID:	WAD991281767
Waste Sequence Number:	2057834
Sequence Number:	1011213
Shipment Date:	5/19/2009
Mainfest Document ID:	00141513JJK
Reported Quanity:	100
Unit of Measure:	GAL
Kilograms Quanity:	340.20000585144
Receiving EPAID:	WAD991281767

DRAFT

CELLNETIX PATHOLOGY AND LABORATORIES (Continued) **S109053210**

Waste Stream Off Site Mgmt:

Waste CORB Sequence Number:	121541
Waste Sequence Number:	2061106
Sequence Number:	516998
Received EPAID:	WAD991281767
Managed Quanity:	160
Kilogram Quanity:	72.576001248307222
Recycled Percentage:	0
Waste Management System Code:	H040

Waste Sequence Number:	2061323
Sequence Number:	524886
Received EPAID:	WAD991281767
Managed Quanity:	5
Kilogram Quanity:	2.2680000390096007
Recycled Percentage:	0
Waste Management System Code:	H040

Waste Sequence Number:	2061321
Sequence Number:	517174
Received EPAID:	WAD991281767
Managed Quanity:	6
Kilogram Quanity:	2.7216000468115209
Recycled Percentage:	0
Waste Management System Code:	H040

Waste Sequence Number:	2058843
Sequence Number:	514991
Received EPAID:	WAD991281767
Managed Quanity:	32
Kilogram Quanity:	14.515200249661445
Recycled Percentage:	0
Waste Management System Code:	H141

Waste Sequence Number:	2058841
Sequence Number:	524881
Received EPAID:	WAD991281767
Managed Quanity:	2
Kilogram Quanity:	0.90720001560384034
Recycled Percentage:	0
Waste Management System Code:	H141

Waste Sequence Number:	2061115
Sequence Number:	517011
Received EPAID:	WAD991281767
Managed Quanity:	1
Kilogram Quanity:	0.45360000780192017
Recycled Percentage:	0
Waste Management System Code:	H141

Waste Sequence Number:	2057834
Sequence Number:	524876
Received EPAID:	IND000646943
Managed Quanity:	1265
Kilogram Quanity:	4303.5300740207176
Recycled Percentage:	0
Waste Management System Code:	H061

DRAFT

CELLNETIX PATHOLOGY AND LABORATORIES (Continued) **S109053210**

Waste Sequence Number: 2058838
Sequence Number: 524879
Received EPAID: WAD991281767
Managed Quanity: 2
Kilogram Quanity: 0.90720001560384034
Recycled Percentage: 0
Waste Management System Code: H040

Waste Sequence Number: 2057834
Sequence Number: 524877
Received EPAID: WAD991281767
Managed Quanity: 1929
Kilogram Quanity: 6562.4581128742802
Recycled Percentage: 0
Waste Management System Code: H061

Waste Stream Comments:
CORB Waste Sequence Number: 121541
Comments: A7: Potassium permanganate no longer needed by laboratory.
Waste Sequence Number: 2058838
Sequence Number: 1

Comments: G7: Used acids and bases used in routine laboratory work. B3: "other treatment" in the case means bringing the used corrosives to a pH between 6-9 and then disposing of via sewer.
Waste Sequence Number: 2136343
Sequence Number: 1

Comments: A7: Hydrochloric acid, ferric chloride, and glacial acetic acid.
Waste Sequence Number: 2058843
Sequence Number: 1

Comments: A7: A mercury lamp and mercurochrome.
Waste Sequence Number: 2061323
Sequence Number: 1

Comments: A7: Accumulated Silver waste use for staining slides.
Waste Sequence Number: 2061321
Sequence Number: 1

Comments: A7: Chemical overstock and solutions no longer required for use including Bouin's fixative, Weigart's iodine solution, and Gamori's trichrome.
Waste Sequence Number: 2061115
Sequence Number: 1

Comments: A7: Used formalin. 957.7 gallons were recycled. The remainder was neutralized and disposed of to sewer under TBG.
Waste Sequence Number: 2136318
Sequence Number: 1

Waste Stream EPA Code:
CORB Waste Sequence Number: 121541
Waste Sequence Number: 2058838
Sequence Number: 4610324
WCDA Code: D001

DRAFT

CELLNETIX PATHOLOGY AND LABORATORIES (Continued) **S109053210**

Waste Sequence Number: 2136318
Sequence Number: 4610418
WCDA Code: F004

Waste Sequence Number: 2058841
Sequence Number: 4616959
WCDA Code: P105

Waste Sequence Number: 2061321
Sequence Number: 4612144
WCDA Code: D011

Waste Sequence Number: 2061323
Sequence Number: 4610405
WCDA Code: D009

Waste Sequence Number: 2057834
Sequence Number: 4610299
WCDA Code: F003

Waste Sequence Number: 2061106
Sequence Number: 4610306
WCDA Code: F003

Waste Sequence Number: 2061115
Sequence Number: 4610370
WCDA Code: D001

Waste Sequence Number: 2061115
Sequence Number: 4610371
WCDA Code: D002

Waste Sequence Number: 2061323
Sequence Number: 4610404
WCDA Code: D001

Waste Sequence Number: 2136343
Sequence Number: 4610176
WCDA Code: D002

Waste Stream Source Code:
CORB Waste Sequence Number: 121541
Waste Sequence Number: 2058838
Sequence Number: 1
WCDD Code: G19

Waste Sequence Number: 2061323
Sequence Number: 1
WCDD Code: G19

Waste Sequence Number: 2058841
Sequence Number: 1
WCDD Code: G11

Waste Sequence Number: 2136343
Sequence Number: 1
WCDD Code: G19

DRAFT

CELLNETIX PATHOLOGY AND LABORATORIES (Continued) **S109053210**

Waste Sequence Number:	2061321
Sequence Number:	1
WCDD Code:	G19
Waste Sequence Number:	2058843
Sequence Number:	1
WCDD Code:	G09
Waste Sequence Number:	2061106
Sequence Number:	1
WCDD Code:	G32
Waste Sequence Number:	2136318
Sequence Number:	1
WCDD Code:	G22
Waste Sequence Number:	2057834
Sequence Number:	1
WCDD Code:	G22
Waste Sequence Number:	2061115
Sequence Number:	1
WCDD Code:	G19

Name:	CELLNETIX PATHOLOGY AND LABORATORIES
Address:	1124 COLUMBIA STE 200
City,State,Zip:	SEATTLE, WA 98104
Facility Address 2:	Not reported
Facility ID:	72408
EPA ID:	WAH000032314
NAICS:	621511
State Waste Code Desc:	W203
Federal Waste Code Desc:	D001 F003
Form Comm:	Not reported
Data Year:	2008
Permit by Rule:	False
Mailing Address 2:	Not reported
Treatment by Generator:	False
Mixed Radioactive Waste:	False
Importer of Hazardous Waste:	False
Immediate Recycler:	False
Treatment/Storage/Disposal/Recycling Facility:	False
Generator of Dangerous Fuel Waste:	False
Generator Marketing to Burner:	False
Other Marketers (i.e., blender, distributor, etc.):	False
Utility Boiler Burner:	False
Industry Boiler Burner:	False
Industrial Furnace:	False
Smelter Defferal:	False
Universal Waste:	Not reported
Off-Specification:	Not reported
LN Address 2:	Not reported
Tax Reg #:	602509335
Business Type:	Anatomic Pathology Lab
Mail Name:	CellNetix Pathology and Laboratories
Mailing Address:	1124 Columbia Ste 200

DRAFT

CELLNETIX PATHOLOGY AND LABORATORIES (Continued) **S109053210**

Mailing City,State,Zip:	Seattle, WA 98104
Legal Organization Name:	CellNetix LLC
Legal Organization Type:	Private
Legal Contact:	Not reported
Legal Address:	1124 Columbia Ste 200
Legal Address 2:	Not reported
Legal City,State,Zip:	Seattle, WA 98104
Legal Phone Number:	(866)236-8296
Legal Effective Date:	10/01/2005
Land Organization Name:	Alexandria Real Estate Equities
Land Organization Type:	Private
Land Contact:	Not reported
Land Address:	385 E Colorado Blvd Ste 299
Land City,State,Zip:	Pasadena, CA 91101
Land Phone Number:	(206)264-6240
Operator Organization Name:	CellNetrix Pathology and Laboratories
Operator Organization Type:	Private
Operator:	Not reported
Operator Address:	1124 Columbia Ste 200
Operator Address 2:	Not reported
Operator City,State,Zip:	Seattle, WA 98104
Operator Phone Number:	(866)236-8296
Operator Effective Date:	10/05/2007
Site Contact:	Michael R Schaaf
Site Contact Address:	1124 Columbia Ste 200
Contact City,State,Zip:	Seattle, WA 98104
Site Contact Phone Number:	(206)215-3705
Site Contact Email:	mschaaf@cellnetix.com
Gen Status Code:	LQG
Monthly Generation:	True
Batch Generation:	False
One Time Generation:	False
Transport Own Waste:	False
Tranports Other Waste:	False
Recycler Onsite:	False
Transfer Facility:	False
Other Exemption:	Not reported
UW Battery Gen:	False
Used Oil Transporter:	False
Used Oil Transfer Facility:	False
Used Oil Processor:	False
Used Oil Refiner:	False
Used Oil Fuel Marketer Directs Shipments:	False
Used Oil Fuel Marketer Meets Specs:	False
Site Contact Address 2:	Not reported
SIC Code:	Not reported
CRK Number:	Not reported
Active:	Not reported
CAS Number:	Not reported
Chemical Name:	Not reported
EHS:	Not reported
EHS CAS Number:	Not reported
EHS Name:	Not reported

Waste Stream Generated:

Waste Managed Off Site:	Y
State Only Waste Code 1:	WT02
State Only Waste Code 2:	WT01

DRAFT

CELLNETIX PATHOLOGY AND LABORATORIES (Continued) **S109053210**

Report Managed On Site:	0
KG Managed On Site:	0
Generator Treatment Code:	Not reported
Permit By Rule Code:	Not reported
WCDE Residence Code:	Not reported
WCDH Origin Code:	1
WCDE On Site Code:	Not reported
WCDB Code:	W001
Description:	CORROSIVE ACID LABPACK
CORb Sequence Number:	117121
Sequence Number:	2000005
Mixed Radioactive Flag:	False
Designation Code:	E
Reported Quanity:	25
Quanity Unit:	LB
Kilograms Quanity:	11.340000195048004
Density Number:	0
Density Quanity:	Not reported

Waste Managed Off Site:	Y
State Only Waste Code 1:	Not reported
State Only Waste Code 2:	Not reported
Report Managed On Site:	0
KG Managed On Site:	0
Generator Treatment Code:	Not reported
Permit By Rule Code:	Not reported
WCDE Residence Code:	Not reported
WCDH Origin Code:	1
WCDE On Site Code:	Not reported
WCDB Code:	W203
Description:	Xylene/Methanol Waste
CORb Sequence Number:	117121
Sequence Number:	1999947
Mixed Radioactive Flag:	False
Designation Code:	D
Reported Quanity:	3135
Quanity Unit:	GAL
Kilograms Quanity:	10665.270183442648
Density Number:	7.5
Density Quanity:	PPG

Waste Managed Off Site:	Y
State Only Waste Code 1:	WT01
State Only Waste Code 2:	WT02
Report Managed On Site:	0
KG Managed On Site:	0
Generator Treatment Code:	Not reported
Permit By Rule Code:	Not reported
WCDE Residence Code:	Not reported
WCDH Origin Code:	1
WCDE On Site Code:	Not reported
WCDB Code:	W001
Description:	LABPACK FLAMMABLE LIQUIDS
CORb Sequence Number:	117121
Sequence Number:	1999967
Mixed Radioactive Flag:	False
Designation Code:	E

DRAFT

CELLNETIX PATHOLOGY AND LABORATORIES (Continued) **S109053210**

Reported Quanity:	25
Quanity Unit:	LB
Kilograms Quanity:	11.340000195048004
Density Number:	0
Density Quanity:	Not reported
Waste Managed Off Site:	Y
State Only Waste Code 1:	Not reported
State Only Waste Code 2:	Not reported
Report Managed On Site:	0
KG Managed On Site:	0
Generator Treatment Code:	Not reported
Permit By Rule Code:	Not reported
WCDE Residence Code:	Not reported
WCDH Origin Code:	1
WCDE On Site Code:	Not reported
WCDB Code:	W001
Description:	OXIDIZER LABPACK
CORb Sequence Number:	117121
Sequence Number:	1999999
Mixed Radioactive Flag:	False
Designation Code:	D
Reported Quanity:	8
Quanity Unit:	LB
Kilograms Quanity:	3.6288000624153613
Density Number:	0
Density Quanity:	Not reported
Waste Managed Off Site:	Y
State Only Waste Code 1:	WT02
State Only Waste Code 2:	WSC2
Report Managed On Site:	0
KG Managed On Site:	0
Generator Treatment Code:	Not reported
Permit By Rule Code:	Not reported
WCDE Residence Code:	Not reported
WCDH Origin Code:	1
WCDE On Site Code:	Not reported
WCDB Code:	W001
Description:	Flammable/Corrosive Labpack
CORb Sequence Number:	117121
Sequence Number:	1999965
Mixed Radioactive Flag:	False
Designation Code:	D
Reported Quanity:	20
Quanity Unit:	LB
Kilograms Quanity:	9.0720001560384027
Density Number:	0
Density Quanity:	Not reported
Waste Managed Off Site:	Y
State Only Waste Code 1:	WT02
State Only Waste Code 2:	WP02
Report Managed On Site:	0
KG Managed On Site:	0
Generator Treatment Code:	Not reported
Permit By Rule Code:	Not reported

DRAFT

CELLNETIX PATHOLOGY AND LABORATORIES (Continued) **S109053210**

WCDE Residence Code:	Not reported
WCDH Origin Code:	1
WCDE On Site Code:	Not reported
WCDB Code:	W001
Description:	LAB PACK SEE INVENTORY LIST
CORb Sequence Number:	117121
Sequence Number:	2000001
Mixed Radioactive Flag:	False
Designation Code:	D
Reported Quanity:	20
Quanity Unit:	LB
Kilograms Quanity:	9.0720001560384027
Density Number:	0
Density Quanity:	Not reported

Shipments Send:

CORB Waste Sequence Number:	117121
Waste Sequence Number:	1999947
Sequence Number:	945640
Shipment Date:	2/14/2008
Mainfest Document ID:	001740884FLE
Reported Quanity:	55
Unit of Measure:	GAL
Kilograms Quanity:	187.110003218292
Receiving EPAID:	IND000646943
Waste Sequence Number:	1999947
Sequence Number:	945672
Shipment Date:	11/21/2008
Mainfest Document ID:	001419865JJK
Reported Quanity:	165
Unit of Measure:	GAL
Kilograms Quanity:	561.330009654876
Receiving EPAID:	IND000646943
Waste Sequence Number:	1999947
Sequence Number:	945665
Shipment Date:	8/5/2008
Mainfest Document ID:	001743760FLE
Reported Quanity:	165
Unit of Measure:	GAL
Kilograms Quanity:	561.330009654876
Receiving EPAID:	IND000646943
Waste Sequence Number:	1999947
Sequence Number:	945683
Shipment Date:	12/3/2008
Mainfest Document ID:	002266005FLE
Reported Quanity:	165
Unit of Measure:	GAL
Kilograms Quanity:	561.330009654876
Receiving EPAID:	IND000646943
Waste Sequence Number:	1999947
Sequence Number:	945641
Shipment Date:	3/6/2008
Mainfest Document ID:	001739626FLE

DRAFT

CELLNETIX PATHOLOGY AND LABORATORIES (Continued) **S109053210**

Reported Quanity:	55
Unit of Measure:	GAL
Kilograms Quanity:	187.110003218292
Receiving EPAID:	IND000646943
Waste Sequence Number:	1999947
Sequence Number:	945647
Shipment Date:	5/22/2008
Mainfest Document ID:	001740011FLE
Reported Quanity:	110
Unit of Measure:	GAL
Kilograms Quanity:	374.220006436584
Receiving EPAID:	IND000646943
Waste Sequence Number:	2000005
Sequence Number:	945878
Shipment Date:	6/26/2008
Mainfest Document ID:	001740306FLE
Reported Quanity:	25
Unit of Measure:	LB
Kilograms Quanity:	11.340000195048
Receiving EPAID:	WAD991281767
Waste Sequence Number:	1999965
Sequence Number:	945693
Shipment Date:	6/26/2008
Mainfest Document ID:	001740306FLE
Reported Quanity:	20
Unit of Measure:	LB
Kilograms Quanity:	9.0720001560384
Receiving EPAID:	WAD991281767
Waste Sequence Number:	1999999
Sequence Number:	945863
Shipment Date:	6/26/2008
Mainfest Document ID:	001740306FLE
Reported Quanity:	8
Unit of Measure:	LB
Kilograms Quanity:	3.62880006241536
Receiving EPAID:	WAD991281767
Waste Sequence Number:	1999947
Sequence Number:	945654
Shipment Date:	6/26/2008
Mainfest Document ID:	001740308FLE
Reported Quanity:	110
Unit of Measure:	GAL
Kilograms Quanity:	374.220006436584
Receiving EPAID:	IND000646943
Waste Sequence Number:	1999947
Sequence Number:	945669
Shipment Date:	10/13/2008
Mainfest Document ID:	002261724FLE
Reported Quanity:	55
Unit of Measure:	GAL
Kilograms Quanity:	187.110003218292

DRAFT

CELLNETIX PATHOLOGY AND LABORATORIES (Continued) **S109053210**

Receiving EPAID: IND000646943

Waste Stream Off Site Mgmt:
Waste CORB Sequence Number: 117121
Waste Sequence Number: 1999947
Sequence Number: 483366
Received EPAID: IND000646943
Managed Quanity: 3135
Kilogram Quanity: 10665.270183442648
Recycled Percentage: Not reported
Waste Management System Code: H061

Waste Sequence Number: 2000005
Sequence Number: 483576
Received EPAID: WAD991281767
Managed Quanity: 25
Kilogram Quanity: 11.340000195048004
Recycled Percentage: Not reported
Waste Management System Code: H141

Waste Sequence Number: 2000001
Sequence Number: 483623
Received EPAID: WAD991281767
Managed Quanity: 20
Kilogram Quanity: 9.0720001560384027
Recycled Percentage: 0
Waste Management System Code: H061

Waste Sequence Number: 1999965
Sequence Number: 483404
Received EPAID: WAD991281767
Managed Quanity: 20
Kilogram Quanity: 9.0720001560384027
Recycled Percentage: Not reported
Waste Management System Code: H040

Waste Sequence Number: 1999999
Sequence Number: 483739
Received EPAID: WAD991281767
Managed Quanity: 8
Kilogram Quanity: 3.6288000624153613
Recycled Percentage: 0
Waste Management System Code: H141

Waste Sequence Number: 1999967
Sequence Number: 483562
Received EPAID: WAD991281767
Managed Quanity: 25
Kilogram Quanity: 11.340000195048004
Recycled Percentage: Not reported
Waste Management System Code: H061

Waste Stream Comments:
CORB Waste Sequence Number: 117121
Comments: A-7. These items are outdated reagents used in the process of staining histologic sections for viewing under a microscope.

DRAFT

CELLNETIX PATHOLOGY AND LABORATORIES (Continued) **S109053210**

Waste Sequence Number: 2000005
Sequence Number: 1

Waste Stream EPA Code:
CORB Waste Sequence Number: 117121
Waste Sequence Number: 1999999
Sequence Number: 4261177
WCDA Code: D008

Waste Sequence Number: 1999965
Sequence Number: 4260047
WCDA Code: D001

Waste Sequence Number: 1999965
Sequence Number: 4260048
WCDA Code: U122

Waste Sequence Number: 1999947
Sequence Number: 4259885
WCDA Code: D001

Waste Sequence Number: 1999947
Sequence Number: 4259886
WCDA Code: F003

Waste Sequence Number: 2000001
Sequence Number: 4260095
WCDA Code: U188

Waste Sequence Number: 1999999
Sequence Number: 4261176
WCDA Code: D007

Waste Sequence Number: 1999999
Sequence Number: 4261175
WCDA Code: D001

Waste Sequence Number: 1999967
Sequence Number: 4260063
WCDA Code: D038

Waste Sequence Number: 1999967
Sequence Number: 4260061
WCDA Code: D001

Waste Sequence Number: 2000005
Sequence Number: 4260112
WCDA Code: D006

Waste Stream Source Code:
CORB Waste Sequence Number: 117121
Waste Sequence Number: 1999999
Sequence Number: 1
WCDD Code: G22

Waste Sequence Number: 1999965

DRAFT

CELLNETIX PATHOLOGY AND LABORATORIES (Continued) **S109053210**

Sequence Number:	1
WCDD Code:	G11
Waste Sequence Number:	2000005
Sequence Number:	1
WCDD Code:	G09
Waste Sequence Number:	1999947
Sequence Number:	1
WCDD Code:	G22
Waste Sequence Number:	1999967
Sequence Number:	1
WCDD Code:	G11
Waste Sequence Number:	2000001
Sequence Number:	1
WCDD Code:	G11

Click this hyperlink while viewing on your computer to access
1 additional WA MANIFEST: record(s) in the EDR Site Report.

CI490 **FRED HUTCHINSON CANCER RESEARCH CENTER** **WA UST** **U003028153**
South **1124 COLUMBIA** **WA ALLSITES** **N/A**
1/4-1/2 **SEATTLE, WA 98104** **WA ASBESTOS**
0.400 mi.
2114 ft. **Site 3 of 10 in cluster CI**

Relative:
Higher
Actual:
343 ft.

UST:

Name:	FRED HUTCHINSON CANCER RESEARCH CENTER
Address:	1124 COLUMBIA
City:	SEATTLE
Zip:	98104
Facility ID:	89333717
Site Id:	7455
Decimal Latitude:	47.60802
Decimal Longitude:	-122.324627
Tank Name:	Not reported
Tag Number:	Not reported
Tank Status:	Closure in Process
Tank Status Date:	8/6/1996
Tank Install Date:	5/20/1975
Tank Closure Date:	Not reported
Capacity Range:	1,101 to 2,000 Gallons
Tank Permit Expiration Date:	Not reported
Tank Upgrade Date:	Not reported
Tank Spill Prevention:	Spill Bucket/Spill Box
Tank Overfill Prevention:	None
Tank Material:	Not reported
Tank Construction:	Single Wall Tank
Tank Tightness Test:	Not reported
Tank Corrosion Protection:	Not reported
Tank Manifold:	Not reported
Tank Release Detection:	Other
Tank SFC Type:	Not reported
Pipe Material:	Not reported

DRAFT

FRED HUTCHINSON CANCER RESEARCH CENTER (Continued) **U003028153**

Pipe Construction:	Single Wall Pipe
Pipe Primary Release Detection:	Other
Pipe Second Release Detection:	Not reported
Pipe Corrosion Protection:	None
Pipe Pumping System:	Gravity Delivery System (No Pump)
Responsible Unit:	Northwest
Dispencer/Pump SFC Type:	Not reported
Region:	Northwest
Is Active:	False
Actual Capacity:	Not reported
Pipe Install Date:	Not reported
Turbine Sump Construction:	Not reported
Compart Number:	1
Stored Substance:	Diesel
Used Substance:	Not reported
Compart Capacity:	Not reported
URL:	https://apps.ecology.wa.gov/cleanupsearch/reports/ust?SiteId=7455

Name:	FRED HUTCHINSON CANCER RESEARCH CENTER
Address:	1124 COLUMBIA
City:	SEATTLE
Zip:	98104

Tank Name:	Not reported
Tag Number:	Not reported
Tank Status:	Closure in Process
Tank Status Date:	8/6/1996
Tank Install Date:	6/15/1978
Tank Closure Date:	Not reported
Capacity Range:	1,101 to 2,000 Gallons
Tank Permit Expiration Date:	Not reported
Tank Upgrade Date:	Not reported
Tank Spill Prevention:	Spill Bucket/Spill Box
Tank Overfill Prevention:	None
Tank Material:	Not reported
Tank Construction:	Single Wall Tank
Tank Tightness Test:	Not reported
Tank Corrosion Protection:	Not reported
Tank Manifold:	Not reported
Tank Release Detection:	Not reported
Tank SFC Type:	Not reported
Pipe Material:	Not reported
Pipe Construction:	Single Wall Pipe
Pipe Primary Release Detection:	Other
Pipe Second Release Detection:	Not reported
Pipe Corrosion Protection:	None
Pipe Pumping System:	Gravity Delivery System (No Pump)
Responsible Unit:	Northwest
Dispencer/Pump SFC Type:	Not reported
Region:	Northwest
Is Active:	False
Actual Capacity:	Not reported
Pipe Install Date:	Not reported
Turbine Sump Construction:	Not reported
Compart Number:	1
Stored Substance:	Diesel
Used Substance:	Not reported

DRAFT

FRED HUTCHINSON CANCER RESEARCH CENTER (Continued) **U003028153**

Compart Capacity: Not reported
URL: https://apps.ecology.wa.gov/cleanupsearch/reports/ust?SiteId=7455

ALLSITES:
Name: FRED HUTCHINSON CANCER RESEARCH CENTER I
Facility Id: 89333717

Interaction: 70690
Interaction 1: I
Interaction 2: HWP
Ecology Program: HAZWASTE
Program Data: HWPPRT
Facility Alt.: Not reported
Program ID: WAD980737977
Date Interaction: 1992-01-01 00:00:00
Date Interaction 3: Hazardous Waste Planner
Latitude: 47.608019999699998
Longitude: -122.32462700000001

Interaction: 70689
Interaction 1: I
Interaction 2: HWG
Ecology Program: HAZWASTE
Program Data: TURBOWASTE
Facility Alt.: Not reported
Program ID: WAD980737977
Date Interaction: 1982-05-25 00:00:00
Date Interaction 3: Hazardous Waste Generator
Latitude: 47.608019999699998
Longitude: -122.32462700000001

Interaction: 70688
Interaction 1: I
Interaction 2: UST
Ecology Program: TOXICS
Program Data: UST
Facility Alt.: Not reported
Program ID: 7455
Date Interaction: 1975-05-20 00:00:00
Date Interaction 3: Underground Storage Tank
Latitude: 47.608019999699998
Longitude: -122.32462700000001

ASBESTOS:
Name: Not reported
Address: 1124 COLUMBIA ST
City,State,Zip: SEATTLE, WA 98104
Facility Type: Medical
Parent ID: 92418
Form ID: 93425##1222NCMCo364141
Notice Date: 11/20/2014
Start Date: 11/19/2014
Completion Date: 12/31/2014

DRAFT

FRED HUTCHINSON CANCER RESEARCH CENTER (Continued) **U003028153**

Initial:	Not reported
Amended:	1
On Hold:	Not reported
Off Hold:	1
Emergency:	Not reported
Site Hours Start:	5:30am
Site Hours End:	4:30 PM
Sunday:	Not reported
Monday:	1
Tuesday:	Not reported
Wednesday:	1
Thursday:	1
Friday:	1
Saturday:	Not reported
Contractor ID:	Not reported
Phone:	425-881-0623
Job Site CAS:	Bob Hemphill
Project Form Email:	amoss@northstar.com
Property Owner Name:	TD Columbia Associates, LLC
Property Owner Agent:	Tom Holzer of Lease Crutcher Lewis
Property Owner Company:	Northstar CG, LP (ABCN00001222)
Property Owner Address:	107 Spring St
Property Owner City:	Seattle
Property Owner State:	WA
Property Owner Zip4:	98104
Property Owner Phone:	206-622-0500
Job Site Room:	Not reported
Facility Age:	Unknown
Facility Size:	unknown
Facility Remodel:	Not reported
Facility Demo:	1
Facility Repair:	Not reported
Facility Maint:	Not reported
Removed:	1
Encapsulated:	Not reported
Quantity Sq Ft:	40383
Fireproofing:	Not reported
Popcorn Ceiling:	Not reported
CAB:	1
Sheet Vinyl:	1
Asbestos Paper:	Not reported
Boiler Insulation:	Not reported
Duct Paper:	Not reported
VAT:	1
Roofing:	1
Sq Ft Other:	1
Sq Ft Other Text:	Mastic
Quantity Lin Ft:	280
Mag Pipe Insulation:	Not reported
Air Cell Pipe Insulation:	Not reported
Ducting Insulation:	Not reported
Cement Asbestos Pipe:	Not reported
Mudded Pipe Insulation:	Not reported
Duct Tape:	Not reported
Lin Ft Other1:	1
Lin Ft Other1 Text:	HVAC mastic
Lin Ft Other2:	Not reported

DRAFT

FRED HUTCHINSON CANCER RESEARCH CENTER (Continued) **U003028153**

Lin Ft Other2 Text:	Not reported
Indoors:	1
Outdoors:	1
Neg Pres Enclosure:	1
Glove Bag:	Not reported
Mini Enclosure:	Not reported
Critical Barriers:	1
Wrap And Cut:	1
Wet Methods:	1
HEPA Vacuum:	1
MANUALMETHODS :	1
Other CM1:	Not reported
Other CM1 Text:	Not reported
Other CM2:	Not reported
Other CM2 Text:	Not reported
Half Mask APR:	1
Full Face APR:	Not reported
PAPR:	1
Type C Continuous:	Not reported
Type C Pressure:	1
Other Resp Pro:	Not reported
Other Resp Pro Text:	Not reported
Comments:	Friday shift added
Date Time Submitted:	2014-11-20 15:26:54
Submitter IP Address:	50.197.87.81
Region:	2
UBI:	602614420
Notice type:	Initial
Project Type:	Cement Asbestos Board (CAB), Other linear footage, Other Square Footage, Roofing, Sheet Vinyl, Vinyl Asbestos Tile
Supervisor:	Bob Hemphill ()
Supervisor Phone:	Not reported
Certificate Status:	ACTIVE
Name:	Not reported
Address:	1124 COLUMBIA ST
City,State,Zip:	SEATTLE, WA 98104
Facility Type:	Medical
Parent ID:	92418
Form ID:	93516##1222NCMCo744910
Notice Date:	11/24/2014
Start Date:	11/19/2014
Completion Date:	12/31/2014
Initial:	Not reported
Amended:	1
On Hold:	1
Off Hold:	Not reported
Emergency:	Not reported
Site Hours Start:	5:30am
Site Hours End:	4:30 PM
Sunday:	Not reported
Monday:	1
Tuesday:	Not reported
Wednesday:	1
Thursday:	1
Friday:	1
Saturday:	Not reported

DRAFT

FRED HUTCHINSON CANCER RESEARCH CENTER (Continued) **U003028153**

Contractor ID:	Not reported
Phone:	425-881-0623
Job Site CAS:	Bob Hemphill
Project Form Email:	amoss@northstar.com
Property Owner Name:	TD Columbia Associates, LLC
Property Owner Agent:	Tom Holzer of Lease Crutcher Lewis
Property Owner Company:	Northstar CG, LP (ABCN00001222)
Property Owner Address:	107 Spring St
Property Owner City:	Seattle
Property Owner State:	WA
Property Owner Zip4:	98104
Property Owner Phone:	206-622-0500
Job Site Room:	Not reported
Facility Age:	Unknown
Facility Size:	unknown
Facility Remodel:	Not reported
Facility Demo:	1
Facility Repair:	Not reported
Facility Maint:	Not reported
Removed:	1
Encapsulated:	Not reported
Quantity Sq Ft:	40383
Fireproofing:	Not reported
Popcorn Ceiling:	Not reported
CAB:	1
Sheet Vinyl:	1
Asbestos Paper:	Not reported
Boiler Insulation:	Not reported
Duct Paper:	Not reported
VAT:	1
Roofing:	1
Sq Ft Other:	1
Sq Ft Other Text:	Mastic
Quantity Lin Ft:	280
Mag Pipe Insulation:	Not reported
Air Cell Pipe Insulation:	Not reported
Ducting Insulation:	Not reported
Cement Asbestos Pipe:	Not reported
Mudded Pipe Insulation:	Not reported
Duct Tape:	Not reported
Lin Ft Other1:	1
Lin Ft Other1 Text:	HVAC mastic
Lin Ft Other2:	Not reported
Lin Ft Other2 Text:	Not reported
Indoors:	1
Outdoors:	1
Neg Pres Enclosure:	1
Glove Bag:	Not reported
Mini Enclosure:	Not reported
Critical Barriers:	1
Wrap And Cut:	1
Wet Methods:	1
HEPA Vacuum:	1
MANUALMETHODS :	1
Other CM1:	Not reported
Other CM1 Text:	Not reported
Other CM2:	Not reported

DRAFT

FRED HUTCHINSON CANCER RESEARCH CENTER (Continued) **U003028153**

Other CM2 Text:	Not reported
Half Mask APR:	1
Full Face APR:	Not reported
PAPR:	1
Type C Continuous:	Not reported
Type C Pressure:	1
Other Resp Pro:	Not reported
Other Resp Pro Text:	Not reported
Comments:	Project on hold.
Date Time Submitted:	2014-11-24 10:36:34
Submitter IP Address:	50.197.87.81
Region:	2
UBI:	602614420
Notice type:	Initial
Project Type:	Cement Asbestos Board (CAB), Other linear footage, Other Square Footage, Roofing, Sheet Vinyl, Vinyl Asbestos Tile
Supervisor:	Bob Hemphill ()
Supervisor Phone:	Not reported
Certificate Status:	ACTIVE
Name:	Not reported
Address:	1124 COLUMBIA ST
City,State,Zip:	SEATTLE, WA 98104
Facility Type:	Medical
Parent ID:	79530
Form ID:	83262##1222NCMCo850127
Notice Date:	03/31/2014
Start Date:	12/20/2013
Completion Date:	06/30/2014
Initial:	Not reported
Amended:	1
On Hold:	1
Off Hold:	Not reported
Emergency:	Not reported
Site Hours Start:	5:00 PM
Site Hours End:	1:30 AM
Sunday:	Not reported
Monday:	1
Tuesday:	1
Wednesday:	1
Thursday:	1
Friday:	1
Saturday:	Not reported
Contractor ID:	Not reported
Phone:	425-881-0623
Job Site CAS:	Dean Maijala
Project Form Email:	amoss@ncmgroup.com
Property Owner Name:	TD Columbia Associates, LLC
Property Owner Agent:	Tom Holzer of Lease Crutcher Lewis
Property Owner Company:	Northstar CG, LP (ABCN00001222)
Property Owner Address:	107 Spring St
Property Owner City:	Seattle
Property Owner State:	WA
Property Owner Zip4:	98104
Property Owner Phone:	206-622-0500
Job Site Room:	Not reported
Facility Age:	Unknown

DRAFT

FRED HUTCHINSON CANCER RESEARCH CENTER (Continued) **U003028153**

Facility Size:	unknown
Facility Remodel:	Not reported
Facility Demo:	1
Facility Repair:	Not reported
Facility Maint:	Not reported
Removed:	1
Encapsulated:	Not reported
Quantity Sq Ft:	37083
Fireproofing:	Not reported
Popcorn Ceiling:	Not reported
CAB:	1
Sheet Vinyl:	1
Asbestos Paper:	Not reported
Boiler Insulation:	Not reported
Duct Paper:	Not reported
VAT:	1
Roofing:	Not reported
Sq Ft Other:	1
Sq Ft Other Text:	Mastic
Quantity Lin Ft:	Not reported
Mag Pipe Insulation:	Not reported
Air Cell Pipe Insulation:	Not reported
Ducting Insulation:	Not reported
Cement Asbestos Pipe:	Not reported
Mudded Pipe Insulation:	Not reported
Duct Tape:	Not reported
Lin Ft Other1:	Not reported
Lin Ft Other1 Text:	Not reported
Lin Ft Other2:	Not reported
Lin Ft Other2 Text:	Not reported
Indoors:	1
Outdoors:	1
Neg Pres Enclosure:	1
Glove Bag:	Not reported
Mini Enclosure:	Not reported
Critical Barriers:	1
Wrap And Cut:	1
Wet Methods:	1
HEPA Vacuum:	1
MANUALMETHODS :	1
Other CM1:	Not reported
Other CM1 Text:	Not reported
Other CM2:	Not reported
Other CM2 Text:	Not reported
Half Mask APR:	1
Full Face APR:	Not reported
PAPR:	1
Type C Continuous:	Not reported
Type C Pressure:	1
Other Resp Pro:	Not reported
Other Resp Pro Text:	Not reported
Comments:	Project on hold.
Date Time Submitted:	2014-03-31 08:47:06
Submitter IP Address:	50.197.87.81
Region:	2
UBI:	602614420
Notice type:	Initial

DRAFT

FRED HUTCHINSON CANCER RESEARCH CENTER (Continued) **U003028153**

Project Type:	Cement Asbestos Board (CAB), Other Square Footage, Sheet Vinyl, Vinyl Asbestos Tile
Supervisor:	Dean Maijala ()
Supervisor Phone:	Not reported
Certificate Status:	ACTIVE
Name:	Not reported
Address:	1124 COLUMBIA ST
City,State,Zip:	SEATTLE, WA 98104
Facility Type:	Medical
Parent ID:	92418
Form ID:	94537##1222NCMCo569586
Notice Date:	12/22/2014
Start Date:	01/01/2015
Completion Date:	03/31/2015
Initial:	Not reported
Amended:	1
On Hold:	1
Off Hold:	Not reported
Emergency:	Not reported
Site Hours Start:	5:30am
Site Hours End:	4:30 PM
Sunday:	Not reported
Monday:	1
Tuesday:	1
Wednesday:	1
Thursday:	1
Friday:	1
Saturday:	Not reported
Contractor ID:	Not reported
Phone:	425-881-0623
Job Site CAS:	Bob Hemphill
Project Form Email:	amoss@northstar.com
Property Owner Name:	TD Columbia Associates, LLC
Property Owner Agent:	Tom Holzer of Lease Crutcher Lewis
Property Owner Company:	Northstar CG, LP (ABCN00001222)
Property Owner Address:	107 Spring St
Property Owner City:	Seattle
Property Owner State:	WA
Property Owner Zip4:	98104
Property Owner Phone:	206-622-0500
Job Site Room:	Not reported
Facility Age:	Unknown
Facility Size:	unknown
Facility Remodel:	Not reported
Facility Demo:	1
Facility Repair:	Not reported
Facility Maint:	Not reported
Removed:	1
Encapsulated:	Not reported
Quantity Sq Ft:	40383
Fireproofing:	Not reported
Popcorn Ceiling:	Not reported
CAB:	1
Sheet Vinyl:	1
Asbestos Paper:	Not reported
Boiler Insulation:	Not reported

DRAFT

FRED HUTCHINSON CANCER RESEARCH CENTER (Continued) **U003028153**

Duct Paper:	Not reported
VAT:	1
Roofing:	1
Sq Ft Other:	1
Sq Ft Other Text:	Mastic
Quantity Lin Ft:	280
Mag Pipe Insulation:	Not reported
Air Cell Pipe Insulation:	Not reported
Ducting Insulation:	Not reported
Cement Asbestos Pipe:	Not reported
Mudded Pipe Insulation:	Not reported
Duct Tape:	Not reported
Lin Ft Other1:	1
Lin Ft Other1 Text:	HVAC mastic
Lin Ft Other2:	Not reported
Lin Ft Other2 Text:	Not reported
Indoors:	1
Outdoors:	1
Neg Pres Enclosure:	1
Glove Bag:	Not reported
Mini Enclosure:	Not reported
Critical Barriers:	1
Wrap And Cut:	1
Wet Methods:	1
HEPA Vacuum:	1
MANUALMETHODS :	1
Other CM1:	Not reported
Other CM1 Text:	Not reported
Other CM2:	Not reported
Other CM2 Text:	Not reported
Half Mask APR:	1
Full Face APR:	Not reported
PAPR:	1
Type C Continuous:	Not reported
Type C Pressure:	1
Other Resp Pro:	Not reported
Other Resp Pro Text:	Not reported
Comments:	Project on hold. Completion date extended. on-call status
Date Time Submitted:	2014-12-22 15:10:59
Submitter IP Address:	50.197.87.81
Region:	2
UBI:	602614420
Notice type:	Initial
Project Type:	Cement Asbestos Board (CAB), Other linear footage, Other Square Footage, Roofing, Sheet Vinyl, Vinyl Asbestos Tile
Supervisor:	Bob Hemphill ()
Supervisor Phone:	Not reported
Certificate Status:	ACTIVE
Name:	Not reported
Address:	1124 COLUMBIA ST
City,State,Zip:	SEATTLE, WA 98104
Facility Type:	Medical
Parent ID:	92418
Form ID:	96680##1222NCMCo842526
Notice Date:	02/18/2015
Start Date:	02/19/2015

DRAFT

FRED HUTCHINSON CANCER RESEARCH CENTER (Continued) **U003028153**

Completion Date:	03/31/2015
Initial:	Not reported
Amended:	1
On Hold:	Not reported
Off Hold:	1
Emergency:	Not reported
Site Hours Start:	5:30am
Site Hours End:	4:30 PM
Sunday:	Not reported
Monday:	1
Tuesday:	1
Wednesday:	1
Thursday:	1
Friday:	1
Saturday:	Not reported
Contractor ID:	Not reported
Phone:	425-881-0623
Job Site CAS:	Fred Riche
Project Form Email:	amoss@northstar.com
Property Owner Name:	TD Columbia Associates, LLC
Property Owner Agent:	Tom Holzer of Lease Crutcher Lewis
Property Owner Company:	Northstar CG, LP (ABCN00001222)
Property Owner Address:	107 Spring St
Property Owner City:	Seattle
Property Owner State:	WA
Property Owner Zip4:	98104
Property Owner Phone:	206-622-0500
Job Site Room:	Not reported
Facility Age:	Unknown
Facility Size:	unknown
Facility Remodel:	Not reported
Facility Demo:	1
Facility Repair:	Not reported
Facility Maint:	Not reported
Removed:	1
Encapsulated:	Not reported
Quantity Sq Ft:	40383
Fireproofing:	Not reported
Popcorn Ceiling:	Not reported
CAB:	1
Sheet Vinyl:	1
Asbestos Paper:	Not reported
Boiler Insulation:	Not reported
Duct Paper:	Not reported
VAT:	1
Roofing:	1
Sq Ft Other:	1
Sq Ft Other Text:	Mastic
Quantity Lin Ft:	280
Mag Pipe Insulation:	Not reported
Air Cell Pipe Insulation:	Not reported
Ducting Insulation:	Not reported
Cement Asbestos Pipe:	Not reported
Mudded Pipe Insulation:	Not reported
Duct Tape:	Not reported
Lin Ft Other1:	1
Lin Ft Other1 Text:	HVAC mastic

DRAFT

FRED HUTCHINSON CANCER RESEARCH CENTER (Continued) **U003028153**

Lin Ft Other2:	Not reported
Lin Ft Other2 Text:	Not reported
Indoors:	1
Outdoors:	1
Neg Pres Enclosure:	1
Glove Bag:	Not reported
Mini Enclosure:	Not reported
Critical Barriers:	1
Wrap And Cut:	1
Wet Methods:	1
HEPA Vacuum:	1
MANUALMETHODS :	1
Other CM1:	Not reported
Other CM1 Text:	Not reported
Other CM2:	Not reported
Other CM2 Text:	Not reported
Half Mask APR:	1
Full Face APR:	Not reported
PAPR:	1
Type C Continuous:	Not reported
Type C Pressure:	1
Other Resp Pro:	Not reported
Other Resp Pro Text:	Not reported
Comments:	Project off hold. CAS change
Date Time Submitted:	2015-02-18 14:56:29
Submitter IP Address:	50.197.87.81
Region:	2
UBI:	602614420
Notice type:	Initial
Project Type:	Cement Asbestos Board (CAB), Other linear footage, Other Square Footage, Roofing, Sheet Vinyl, Vinyl Asbestos Tile
Supervisor:	Fred Riche ()
Supervisor Phone:	Not reported
Certificate Status:	ACTIVE
Name:	Not reported
Address:	1124 COLUMBIA ST
City,State,Zip:	SEATTLE, WA 98104
Facility Type:	Medical
Parent ID:	79530
Form ID:	89203##1222NCMCo367069
Notice Date:	08/14/2014
Start Date:	12/20/2013
Completion Date:	08/31/2014
Initial:	Not reported
Amended:	1
On Hold:	1
Off Hold:	Not reported
Emergency:	Not reported
Site Hours Start:	7:00 AM
Site Hours End:	3:30 PM
Sunday:	Not reported
Monday:	1
Tuesday:	1
Wednesday:	1
Thursday:	1
Friday:	1

DRAFT

FRED HUTCHINSON CANCER RESEARCH CENTER (Continued) **U003028153**

Saturday:	Not reported
Contractor ID:	Not reported
Phone:	425-881-0623
Job Site CAS:	Fred Riche/Roger Knight
Project Form Email:	amoss@ncmgroup.com
Property Owner Name:	TD Columbia Associates, LLC
Property Owner Agent:	Tom Holzer of Lease Crutcher Lewis
Property Owner Company:	Northstar CG, LP (ABCN00001222)
Property Owner Address:	107 Spring St
Property Owner City:	Seattle
Property Owner State:	WA
Property Owner Zip4:	98104
Property Owner Phone:	206-622-0500
Job Site Room:	Not reported
Facility Age:	Unknown
Facility Size:	unknown
Facility Remodel:	Not reported
Facility Demo:	1
Facility Repair:	Not reported
Facility Maint:	Not reported
Removed:	1
Encapsulated:	Not reported
Quantity Sq Ft:	38883
Fireproofing:	Not reported
Popcorn Ceiling:	Not reported
CAB:	1
Sheet Vinyl:	1
Asbestos Paper:	Not reported
Boiler Insulation:	Not reported
Duct Paper:	Not reported
VAT:	1
Roofing:	1
Sq Ft Other:	1
Sq Ft Other Text:	Mastic
Quantity Lin Ft:	280
Mag Pipe Insulation:	Not reported
Air Cell Pipe Insulation:	Not reported
Ducting Insulation:	Not reported
Cement Asbestos Pipe:	Not reported
Mudded Pipe Insulation:	Not reported
Duct Tape:	Not reported
Lin Ft Other1:	1
Lin Ft Other1 Text:	HVAC mastic
Lin Ft Other2:	Not reported
Lin Ft Other2 Text:	Not reported
Indoors:	1
Outdoors:	1
Neg Pres Enclosure:	1
Glove Bag:	Not reported
Mini Enclosure:	Not reported
Critical Barriers:	1
Wrap And Cut:	1
Wet Methods:	1
HEPA Vacuum:	1
MANUALMETHODS :	1
Other CM1:	Not reported
Other CM1 Text:	Not reported

DRAFT

FRED HUTCHINSON CANCER RESEARCH CENTER (Continued) **U003028153**

Other CM2:	Not reported
Other CM2 Text:	Not reported
Half Mask APR:	1
Full Face APR:	Not reported
PAPR:	1
Type C Continuous:	Not reported
Type C Pressure:	1
Other Resp Pro:	Not reported
Other Resp Pro Text:	Not reported
Comments:	Abatement on hold.
Date Time Submitted:	2014-08-14 10:21:24
Submitter IP Address:	50.197.87.81
Region:	2
UBI:	602614420
Notice type:	Initial
Project Type:	Cement Asbestos Board (CAB), Other linear footage, Other Square Footage, Roofing, Sheet Vinyl, Vinyl Asbestos Tile
Supervisor:	Fred Riche/Roger Knight ()
Supervisor Phone:	Not reported
Certificate Status:	ACTIVE
Name:	Not reported
Address:	1124 COLUMBIA ST
City,State,Zip:	SEATTLE, WA 98104
Facility Type:	Medical
Parent ID:	92418
Form ID:	97852##1222NCMCo299253
Notice Date:	03/18/2015
Start Date:	01/01/2015
Completion Date:	06/30/2015
Initial:	Not reported
Amended:	1
On Hold:	1
Off Hold:	Not reported
Emergency:	Not reported
Site Hours Start:	5:30am
Site Hours End:	4:30 PM
Sunday:	Not reported
Monday:	1
Tuesday:	1
Wednesday:	1
Thursday:	1
Friday:	1
Saturday:	Not reported
Contractor ID:	Not reported
Phone:	425-881-0623
Job Site CAS:	Bob Hemphill
Project Form Email:	amoss@northstar.com
Property Owner Name:	TD Columbia Associates, LLC
Property Owner Agent:	Tom Holzer of Lease Crutcher Lewis
Property Owner Company:	Northstar CG, LP (ABCN00001222)
Property Owner Address:	107 Spring St
Property Owner City:	Seattle
Property Owner State:	WA
Property Owner Zip4:	98104
Property Owner Phone:	206-622-0500
Job Site Room:	Not reported

DRAFT

FRED HUTCHINSON CANCER RESEARCH CENTER (Continued) **U003028153**

Facility Age:	Unknown
Facility Size:	unknown
Facility Remodel:	Not reported
Facility Demo:	1
Facility Repair:	Not reported
Facility Maint:	Not reported
Removed:	1
Encapsulated:	Not reported
Quantity Sq Ft:	40383
Fireproofing:	Not reported
Popcorn Ceiling:	Not reported
CAB:	1
Sheet Vinyl:	1
Asbestos Paper:	Not reported
Boiler Insulation:	Not reported
Duct Paper:	Not reported
VAT:	1
Roofing:	1
Sq Ft Other:	1
Sq Ft Other Text:	Mastic
Quantity Lin Ft:	280
Mag Pipe Insulation:	Not reported
Air Cell Pipe Insulation:	Not reported
Ducting Insulation:	Not reported
Cement Asbestos Pipe:	Not reported
Mudded Pipe Insulation:	Not reported
Duct Tape:	Not reported
Lin Ft Other1:	1
Lin Ft Other1 Text:	HVAC mastic
Lin Ft Other2:	Not reported
Lin Ft Other2 Text:	Not reported
Indoors:	1
Outdoors:	1
Neg Pres Enclosure:	1
Glove Bag:	Not reported
Mini Enclosure:	Not reported
Critical Barriers:	1
Wrap And Cut:	1
Wet Methods:	1
HEPA Vacuum:	1
MANUALMETHODS :	1
Other CM1:	Not reported
Other CM1 Text:	Not reported
Other CM2:	Not reported
Other CM2 Text:	Not reported
Half Mask APR:	1
Full Face APR:	Not reported
PAPR:	1
Type C Continuous:	Not reported
Type C Pressure:	1
Other Resp Pro:	Not reported
Other Resp Pro Text:	Not reported
Comments:	Completion date extended. on-call status
Date Time Submitted:	2015-03-18 16:57:12
Submitter IP Address:	50.197.87.81
Region:	2
UBI:	602614420

DRAFT

FRED HUTCHINSON CANCER RESEARCH CENTER (Continued) **U003028153**

Notice type:	Initial
Project Type:	Cement Asbestos Board (CAB), Other linear footage, Other Square Footage, Roofing, Sheet Vinyl, Vinyl Asbestos Tile
Supervisor:	Bob Hemphill ()
Supervisor Phone:	Not reported
Certificate Status:	ACTIVE
Name:	Not reported
Address:	1124 COLUMBIA ST
City,State,Zip:	SEATTLE, WA 98104
Facility Type:	Medical
Parent ID:	92418
Form ID:	93259##1222NCMCo801848
Notice Date:	11/18/2014
Start Date:	11/19/2014
Completion Date:	12/31/2014
Initial:	Not reported
Amended:	1
On Hold:	Not reported
Off Hold:	1
Emergency:	Not reported
Site Hours Start:	5:30am
Site Hours End:	4:30 PM
Sunday:	Not reported
Monday:	1
Tuesday:	Not reported
Wednesday:	1
Thursday:	1
Friday:	Not reported
Saturday:	Not reported
Contractor ID:	Not reported
Phone:	425-881-0623
Job Site CAS:	Bob Hemphill
Project Form Email:	amoss@northstar.com
Property Owner Name:	TD Columbia Associates, LLC
Property Owner Agent:	Tom Holzer of Lease Crutcher Lewis
Property Owner Company:	Northstar CG, LP (ABCN00001222)
Property Owner Address:	107 Spring St
Property Owner City:	Seattle
Property Owner State:	WA
Property Owner Zip4:	98104
Property Owner Phone:	206-622-0500
Job Site Room:	Not reported
Facility Age:	Unknown
Facility Size:	unknown
Facility Remodel:	Not reported
Facility Demo:	1
Facility Repair:	Not reported
Facility Maint:	Not reported
Removed:	1
Encapsulated:	Not reported
Quantity Sq Ft:	40383
Fireproofing:	Not reported
Popcorn Ceiling:	Not reported
CAB:	1
Sheet Vinyl:	1
Asbestos Paper:	Not reported

DRAFT

FRED HUTCHINSON CANCER RESEARCH CENTER (Continued) **U003028153**

Boiler Insulation:	Not reported
Duct Paper:	Not reported
VAT:	1
Roofing:	1
Sq Ft Other:	1
Sq Ft Other Text:	Mastic
Quantity Lin Ft:	280
Mag Pipe Insulation:	Not reported
Air Cell Pipe Insulation:	Not reported
Ducting Insulation:	Not reported
Cement Asbestos Pipe:	Not reported
Mudded Pipe Insulation:	Not reported
Duct Tape:	Not reported
Lin Ft Other1:	1
Lin Ft Other1 Text:	HVAC mastic
Lin Ft Other2:	Not reported
Lin Ft Other2 Text:	Not reported
Indoors:	1
Outdoors:	1
Neg Pres Enclosure:	1
Glove Bag:	Not reported
Mini Enclosure:	Not reported
Critical Barriers:	1
Wrap And Cut:	1
Wet Methods:	1
HEPA Vacuum:	1
MANUALMETHODS :	1
Other CM1:	Not reported
Other CM1 Text:	Not reported
Other CM2:	Not reported
Other CM2 Text:	Not reported
Half Mask APR:	1
Full Face APR:	Not reported
PAPR:	1
Type C Continuous:	Not reported
Type C Pressure:	1
Other Resp Pro:	Not reported
Other Resp Pro Text:	Not reported
Comments:	Project off hold. Added 1500 SF or mastic. CAS and hours/days changed.
Date Time Submitted:	2014-11-18 10:15:05
Submitter IP Address:	50.197.87.81
Region:	2
UBI:	602614420
Notice type:	Initial
Project Type:	Cement Asbestos Board (CAB), Other linear footage, Other Square Footage, Roofing, Sheet Vinyl, Vinyl Asbestos Tile
Supervisor:	Bob Hemphill ()
Supervisor Phone:	Not reported
Certificate Status:	ACTIVE
Name:	Not reported
Address:	1124 COLUMBIA ST.
City,State,Zip:	SEATTLE, WA
Facility Type:	Not reported
Parent ID:	Not reported
Form ID:	132457#503851217
Notice Date:	12/17/2018

DRAFT

FRED HUTCHINSON CANCER RESEARCH CENTER (Continued) **U003028153**

Start Date:	10/31/2018
Completion Date:	12/26/2018
Initial:	Not reported
Amended:	Not reported
On Hold:	Not reported
Off Hold:	Not reported
Emergency:	Not reported
Site Hours Start:	Not reported
Site Hours End:	Not reported
Sunday:	Not reported
Monday:	Not reported
Tuesday:	Not reported
Wednesday:	Not reported
Thursday:	Not reported
Friday:	Not reported
Saturday:	Not reported
Contractor ID:	Not reported
Phone:	Not reported
Job Site CAS:	Not reported
Project Form Email:	Not reported
Property Owner Name:	Not reported
Property Owner Agent:	Not reported
Property Owner Company:	AMERICAN ENVIRONMENTAL CONSTRU (SEATTLE) (ABCN00001338)
Property Owner Address:	Not reported
Property Owner City:	Not reported
Property Owner State:	Not reported
Property Owner Zip4:	Not reported
Property Owner Phone:	Not reported
Job Site Room:	Not reported
Facility Age:	Not reported
Facility Size:	Not reported
Facility Remodel:	Not reported
Facility Demo:	Not reported
Facility Repair:	Not reported
Facility Maint:	Not reported
Removed:	Not reported
Encapsulated:	Not reported
Quantity Sq Ft:	Not reported
Fireproofing:	Not reported
Popcorn Ceiling:	Not reported
CAB:	Not reported
Sheet Vinyl:	Not reported
Asbestos Paper:	Not reported
Boiler Insulation:	Not reported
Duct Paper:	Not reported
VAT:	Not reported
Roofing:	Not reported
Sq Ft Other:	Not reported
Sq Ft Other Text:	Not reported
Quantity Lin Ft:	Not reported
Mag Pipe Insulation:	Not reported
Air Cell Pipe Insulation:	Not reported
Ducting Insulation:	Not reported
Cement Asbestos Pipe:	Not reported
Mudded Pipe Insulation:	Not reported
Duct Tape:	Not reported
Lin Ft Other1:	Not reported

DRAFT

FRED HUTCHINSON CANCER RESEARCH CENTER (Continued) **U003028153**

Lin Ft Other1 Text:	Not reported
Lin Ft Other2:	Not reported
Lin Ft Other2 Text:	Not reported
Indoors:	Not reported
Outdoors:	Not reported
Neg Pres Enclosure:	Not reported
Glove Bag:	Not reported
Mini Enclosure:	Not reported
Critical Barriers:	Not reported
Wrap And Cut:	Not reported
Wet Methods:	Not reported
HEPA Vacuum:	Not reported
MANUALMETHODS :	Not reported
Other CM1:	Not reported
Other CM1 Text:	Not reported
Other CM2:	Not reported
Other CM2 Text:	Not reported
Half Mask APR:	Not reported
Full Face APR:	Not reported
PAPR:	Not reported
Type C Continuous:	Not reported
Type C Pressure:	Not reported
Other Resp Pro:	Not reported
Other Resp Pro Text:	Not reported
Comments:	Not reported
Date Time Submitted:	Not reported
Submitter IP Address:	Not reported
Region:	2
UBI:	602131386
Notice type:	Initial
Project Type:	Mastic, Vinyl Asbestos Tile
Supervisor:	Jim Marsh (ABAS00033832) ACTIVE
Supervisor Phone:	Not reported
Certificate Status:	ACTIVE

Name:	Not reported
Address:	1124 COLUMBIA ST.
City,State,Zip:	SEATTLE, WA
Facility Type:	Not reported
Parent ID:	Not reported
Form ID:	132457#503851217
Notice Date:	11/27/2018
Start Date:	10/31/2018
Completion Date:	12/31/2018
Initial:	Not reported
Amended:	Not reported
On Hold:	Not reported
Off Hold:	Not reported
Emergency:	Not reported
Site Hours Start:	Not reported
Site Hours End:	Not reported
Sunday:	Not reported
Monday:	Not reported
Tuesday:	Not reported
Wednesday:	Not reported
Thursday:	Not reported
Friday:	Not reported

DRAFT

FRED HUTCHINSON CANCER RESEARCH CENTER (Continued) **U003028153**

Saturday:	Not reported
Contractor ID:	Not reported
Phone:	Not reported
Job Site CAS:	Not reported
Project Form Email:	Not reported
Property Owner Name:	Not reported
Property Owner Agent:	Not reported
Property Owner Company:	AMERICAN ENVIRONMENTAL CONSTRU (SEATTLE) (ABCN00001338)
Property Owner Address:	Not reported
Property Owner City:	Not reported
Property Owner State:	Not reported
Property Owner Zip4:	Not reported
Property Owner Phone:	Not reported
Job Site Room:	Not reported
Facility Age:	Not reported
Facility Size:	Not reported
Facility Remodel:	Not reported
Facility Demo:	Not reported
Facility Repair:	Not reported
Facility Maint:	Not reported
Removed:	Not reported
Encapsulated:	Not reported
Quantity Sq Ft:	Not reported
Fireproofing:	Not reported
Popcorn Ceiling:	Not reported
CAB:	Not reported
Sheet Vinyl:	Not reported
Asbestos Paper:	Not reported
Boiler Insulation:	Not reported
Duct Paper:	Not reported
VAT:	Not reported
Roofing:	Not reported
Sq Ft Other:	Not reported
Sq Ft Other Text:	Not reported
Quantity Lin Ft:	Not reported
Mag Pipe Insulation:	Not reported
Air Cell Pipe Insulation:	Not reported
Ducting Insulation:	Not reported
Cement Asbestos Pipe:	Not reported
Mudded Pipe Insulation:	Not reported
Duct Tape:	Not reported
Lin Ft Other1:	Not reported
Lin Ft Other1 Text:	Not reported
Lin Ft Other2:	Not reported
Lin Ft Other2 Text:	Not reported
Indoors:	Not reported
Outdoors:	Not reported
Neg Pres Enclosure:	Not reported
Glove Bag:	Not reported
Mini Enclosure:	Not reported
Critical Barriers:	Not reported
Wrap And Cut:	Not reported
Wet Methods:	Not reported
HEPA Vacuum:	Not reported
MANUALMETHODS :	Not reported
Other CM1:	Not reported
Other CM1 Text:	Not reported

DRAFT

FRED HUTCHINSON CANCER RESEARCH CENTER (Continued) **U003028153**

Other CM2:	Not reported
Other CM2 Text:	Not reported
Half Mask APR:	Not reported
Full Face APR:	Not reported
PAPR:	Not reported
Type C Continuous:	Not reported
Type C Pressure:	Not reported
Other Resp Pro:	Not reported
Other Resp Pro Text:	Not reported
Comments:	Not reported
Date Time Submitted:	Not reported
Submitter IP Address:	Not reported
Region:	2
UBI:	602131386
Notice type:	Initial
Project Type:	Mastic, Vinyl Asbestos Tile
Supervisor:	Jim Marsh (ABAS00033832) ACTIVE
Supervisor Phone:	Not reported
Certificate Status:	ACTIVE

Name:	Not reported
Address:	1124 COLUMBIA ST.
City,State,Zip:	SEATTLE, WA
Facility Type:	Not reported
Parent ID:	Not reported
Form ID:	132457#503851217
Notice Date:	10/31/2018
Start Date:	10/31/2018
Completion Date:	11/30/2018
Initial:	Not reported
Amended:	Not reported
On Hold:	Not reported
Off Hold:	Not reported
Emergency:	Not reported
Site Hours Start:	Not reported
Site Hours End:	Not reported
Sunday:	Not reported
Monday:	Not reported
Tuesday:	Not reported
Wednesday:	Not reported
Thursday:	Not reported
Friday:	Not reported
Saturday:	Not reported
Contractor ID:	Not reported
Phone:	Not reported
Job Site CAS:	Not reported
Project Form Email:	Not reported
Property Owner Name:	Not reported
Property Owner Agent:	Not reported
Property Owner Company:	AMERICAN ENVIRONMENTAL CONSTRU (SEATTLE) (ABCN00001338)
Property Owner Address:	Not reported
Property Owner City:	Not reported
Property Owner State:	Not reported
Property Owner Zip4:	Not reported
Property Owner Phone:	Not reported
Job Site Room:	Not reported
Facility Age:	Not reported

DRAFT

FRED HUTCHINSON CANCER RESEARCH CENTER (Continued) **U003028153**

Facility Size:	Not reported
Facility Remodel:	Not reported
Facility Demo:	Not reported
Facility Repair:	Not reported
Facility Maint:	Not reported
Removed:	Not reported
Encapsulated:	Not reported
Quantity Sq Ft:	Not reported
Fireproofing:	Not reported
Popcorn Ceiling:	Not reported
CAB:	Not reported
Sheet Vinyl:	Not reported
Asbestos Paper:	Not reported
Boiler Insulation:	Not reported
Duct Paper:	Not reported
VAT:	Not reported
Roofing:	Not reported
Sq Ft Other:	Not reported
Sq Ft Other Text:	Not reported
Quantity Lin Ft:	Not reported
Mag Pipe Insulation:	Not reported
Air Cell Pipe Insulation:	Not reported
Ducting Insulation:	Not reported
Cement Asbestos Pipe:	Not reported
Mudded Pipe Insulation:	Not reported
Duct Tape:	Not reported
Lin Ft Other1:	Not reported
Lin Ft Other1 Text:	Not reported
Lin Ft Other2:	Not reported
Lin Ft Other2 Text:	Not reported
Indoors:	Not reported
Outdoors:	Not reported
Neg Pres Enclosure:	Not reported
Glove Bag:	Not reported
Mini Enclosure:	Not reported
Critical Barriers:	Not reported
Wrap And Cut:	Not reported
Wet Methods:	Not reported
HEPA Vacuum:	Not reported
MANUALMETHODS :	Not reported
Other CM1:	Not reported
Other CM1 Text:	Not reported
Other CM2:	Not reported
Other CM2 Text:	Not reported
Half Mask APR:	Not reported
Full Face APR:	Not reported
PAPR:	Not reported
Type C Continuous:	Not reported
Type C Pressure:	Not reported
Other Resp Pro:	Not reported
Other Resp Pro Text:	Not reported
Comments:	Not reported
Date Time Submitted:	Not reported
Submitter IP Address:	Not reported
Region:	2
UBI:	602131386
Notice type:	Initial

DRAFT

FRED HUTCHINSON CANCER RESEARCH CENTER (Continued) **U003028153**

Project Type:	Mastic, Vinyl Asbestos Tile
Supervisor:	Jim Marsh (ABAS00033832) ACTIVE
Supervisor Phone:	Not reported
Certificate Status:	ACTIVE
Name:	Not reported
Address:	1124 COLUMBIA ST.
City,State,Zip:	SEATTLE, WA
Facility Type:	Not reported
Parent ID:	Not reported
Form ID:	132457#503851217
Notice Date:	10/30/2018
Start Date:	10/31/2018
Completion Date:	11/30/2018
Initial:	Not reported
Amended:	Not reported
On Hold:	Not reported
Off Hold:	Not reported
Emergency:	Not reported
Site Hours Start:	Not reported
Site Hours End:	Not reported
Sunday:	Not reported
Monday:	Not reported
Tuesday:	Not reported
Wednesday:	Not reported
Thursday:	Not reported
Friday:	Not reported
Saturday:	Not reported
Contractor ID:	Not reported
Phone:	Not reported
Job Site CAS:	Not reported
Project Form Email:	Not reported
Property Owner Name:	Not reported
Property Owner Agent:	Not reported
Property Owner Company:	AMERICAN ENVIRONMENTAL CONSTRU (SEATTLE) (ABCN00001338)
Property Owner Address:	Not reported
Property Owner City:	Not reported
Property Owner State:	Not reported
Property Owner Zip4:	Not reported
Property Owner Phone:	Not reported
Job Site Room:	Not reported
Facility Age:	Not reported
Facility Size:	Not reported
Facility Remodel:	Not reported
Facility Demo:	Not reported
Facility Repair:	Not reported
Facility Maint:	Not reported
Removed:	Not reported
Encapsulated:	Not reported
Quantity Sq Ft:	Not reported
Fireproofing:	Not reported
Popcorn Ceiling:	Not reported
CAB:	Not reported
Sheet Vinyl:	Not reported
Asbestos Paper:	Not reported
Boiler Insulation:	Not reported
Duct Paper:	Not reported

DRAFT

FRED HUTCHINSON CANCER RESEARCH CENTER (Continued) **U003028153**

VAT:	Not reported
Roofing:	Not reported
Sq Ft Other:	Not reported
Sq Ft Other Text:	Not reported
Quantity Lin Ft:	Not reported
Mag Pipe Insulation:	Not reported
Air Cell Pipe Insulation:	Not reported
Ducting Insulation:	Not reported
Cement Asbestos Pipe:	Not reported
Mudded Pipe Insulation:	Not reported
Duct Tape:	Not reported
Lin Ft Other1:	Not reported
Lin Ft Other1 Text:	Not reported
Lin Ft Other2:	Not reported
Lin Ft Other2 Text:	Not reported
Indoors:	Not reported
Outdoors:	Not reported
Neg Pres Enclosure:	Not reported
Glove Bag:	Not reported
Mini Enclosure:	Not reported
Critical Barriers:	Not reported
Wrap And Cut:	Not reported
Wet Methods:	Not reported
HEPA Vacuum:	Not reported
MANUALMETHODS :	Not reported
Other CM1:	Not reported
Other CM1 Text:	Not reported
Other CM2:	Not reported
Other CM2 Text:	Not reported
Half Mask APR:	Not reported
Full Face APR:	Not reported
PAPR:	Not reported
Type C Continuous:	Not reported
Type C Pressure:	Not reported
Other Resp Pro:	Not reported
Other Resp Pro Text:	Not reported
Comments:	Not reported
Date Time Submitted:	Not reported
Submitter IP Address:	Not reported
Region:	2
UBI:	602131386
Notice type:	Initial
Project Type:	Mastic, Vinyl Asbestos Tile
Supervisor:	Jim Marsh (ABAS00033832) ACTIVE
Supervisor Phone:	Not reported
Certificate Status:	ACTIVE

Name:	Not reported
Address:	1124 COLUMBIA ST.
City,State,Zip:	SEATTLE, WA
Facility Type:	Not reported
Parent ID:	Not reported
Form ID:	132457#503851217
Notice Date:	10/18/2018
Start Date:	10/31/2018
Completion Date:	11/05/2018
Initial:	Not reported

DRAFT

FRED HUTCHINSON CANCER RESEARCH CENTER (Continued) **U003028153**

Amended:	Not reported
On Hold:	Not reported
Off Hold:	Not reported
Emergency:	Not reported
Site Hours Start:	Not reported
Site Hours End:	Not reported
Sunday:	Not reported
Monday:	Not reported
Tuesday:	Not reported
Wednesday:	Not reported
Thursday:	Not reported
Friday:	Not reported
Saturday:	Not reported
Contractor ID:	Not reported
Phone:	Not reported
Job Site CAS:	Not reported
Project Form Email:	Not reported
Property Owner Name:	Not reported
Property Owner Agent:	Not reported
Property Owner Company:	AMERICAN ENVIRONMENTAL CONSTRU (SEATTLE) (ABCN00001338)
Property Owner Address:	Not reported
Property Owner City:	Not reported
Property Owner State:	Not reported
Property Owner Zip4:	Not reported
Property Owner Phone:	Not reported
Job Site Room:	Not reported
Facility Age:	Not reported
Facility Size:	Not reported
Facility Remodel:	Not reported
Facility Demo:	Not reported
Facility Repair:	Not reported
Facility Maint:	Not reported
Removed:	Not reported
Encapsulated:	Not reported
Quantity Sq Ft:	Not reported
Fireproofing:	Not reported
Popcorn Ceiling:	Not reported
CAB:	Not reported
Sheet Vinyl:	Not reported
Asbestos Paper:	Not reported
Boiler Insulation:	Not reported
Duct Paper:	Not reported
VAT:	Not reported
Roofing:	Not reported
Sq Ft Other:	Not reported
Sq Ft Other Text:	Not reported
Quantity Lin Ft:	Not reported
Mag Pipe Insulation:	Not reported
Air Cell Pipe Insulation:	Not reported
Ducting Insulation:	Not reported
Cement Asbestos Pipe:	Not reported
Mudded Pipe Insulation:	Not reported
Duct Tape:	Not reported
Lin Ft Other1:	Not reported
Lin Ft Other1 Text:	Not reported
Lin Ft Other2:	Not reported
Lin Ft Other2 Text:	Not reported

DRAFT

FRED HUTCHINSON CANCER RESEARCH CENTER (Continued) **U003028153**

Indoors:	Not reported
Outdoors:	Not reported
Neg Pres Enclosure:	Not reported
Glove Bag:	Not reported
Mini Enclosure:	Not reported
Critical Barriers:	Not reported
Wrap And Cut:	Not reported
Wet Methods:	Not reported
HEPA Vacuum:	Not reported
MANUALMETHODS :	Not reported
Other CM1:	Not reported
Other CM1 Text:	Not reported
Other CM2:	Not reported
Other CM2 Text:	Not reported
Half Mask APR:	Not reported
Full Face APR:	Not reported
PAPR:	Not reported
Type C Continuous:	Not reported
Type C Pressure:	Not reported
Other Resp Pro:	Not reported
Other Resp Pro Text:	Not reported
Comments:	Not reported
Date Time Submitted:	Not reported
Submitter IP Address:	Not reported
Region:	2
UBI:	602131386
Notice type:	Initial
Project Type:	Mastic, Vinyl Asbestos Tile
Supervisor:	John Asselin (2018011358A)
Supervisor Phone:	Not reported
Certificate Status:	ACTIVE

Name:	Not reported
Address:	1124 COLUMBIA ST.
City,State,Zip:	SEATTLE, WA
Facility Type:	Not reported
Parent ID:	Not reported
Form ID:	132457#503851217
Notice Date:	10/12/2018
Start Date:	10/31/2018
Completion Date:	10/31/2018
Initial:	Not reported
Amended:	Not reported
On Hold:	Not reported
Off Hold:	Not reported
Emergency:	Not reported
Site Hours Start:	Not reported
Site Hours End:	Not reported
Sunday:	Not reported
Monday:	Not reported
Tuesday:	Not reported
Wednesday:	Not reported
Thursday:	Not reported
Friday:	Not reported
Saturday:	Not reported
Contractor ID:	Not reported
Phone:	Not reported

DRAFT

FRED HUTCHINSON CANCER RESEARCH CENTER (Continued) **U003028153**

Job Site CAS:	Not reported
Project Form Email:	Not reported
Property Owner Name:	Not reported
Property Owner Agent:	Not reported
Property Owner Company:	AMERICAN ENVIRONMENTAL CONSTRU (SEATTLE) (ABCN00001338)
Property Owner Address:	Not reported
Property Owner City:	Not reported
Property Owner State:	Not reported
Property Owner Zip4:	Not reported
Property Owner Phone:	Not reported
Job Site Room:	Not reported
Facility Age:	Not reported
Facility Size:	Not reported
Facility Remodel:	Not reported
Facility Demo:	Not reported
Facility Repair:	Not reported
Facility Maint:	Not reported
Removed:	Not reported
Encapsulated:	Not reported
Quantity Sq Ft:	Not reported
Fireproofing:	Not reported
Popcorn Ceiling:	Not reported
CAB:	Not reported
Sheet Vinyl:	Not reported
Asbestos Paper:	Not reported
Boiler Insulation:	Not reported
Duct Paper:	Not reported
VAT:	Not reported
Roofing:	Not reported
Sq Ft Other:	Not reported
Sq Ft Other Text:	Not reported
Quantity Lin Ft:	Not reported
Mag Pipe Insulation:	Not reported
Air Cell Pipe Insulation:	Not reported
Ducting Insulation:	Not reported
Cement Asbestos Pipe:	Not reported
Mudded Pipe Insulation:	Not reported
Duct Tape:	Not reported
Lin Ft Other1:	Not reported
Lin Ft Other1 Text:	Not reported
Lin Ft Other2:	Not reported
Lin Ft Other2 Text:	Not reported
Indoors:	Not reported
Outdoors:	Not reported
Neg Pres Enclosure:	Not reported
Glove Bag:	Not reported
Mini Enclosure:	Not reported
Critical Barriers:	Not reported
Wrap And Cut:	Not reported
Wet Methods:	Not reported
HEPA Vacuum:	Not reported
MANUALMETHODS :	Not reported
Other CM1:	Not reported
Other CM1 Text:	Not reported
Other CM2:	Not reported
Other CM2 Text:	Not reported
Half Mask APR:	Not reported

DRAFT

FRED HUTCHINSON CANCER RESEARCH CENTER (Continued) **U003028153**

Full Face APR:	Not reported
PAPR:	Not reported
Type C Continuous:	Not reported
Type C Pressure:	Not reported
Other Resp Pro:	Not reported
Other Resp Pro Text:	Not reported
Comments:	Not reported
Date Time Submitted:	Not reported
Submitter IP Address:	Not reported
Region:	2
UBI:	602131386
Notice type:	Initial
Project Type:	Mastic, Vinyl Asbestos Tile
Supervisor:	John Asselin (2018011358A)
Supervisor Phone:	Not reported
Certificate Status:	ACTIVE
Name:	Not reported
Address:	1124 COLUMBIA ST
City,State,Zip:	SEATTLE, WA 98104
Facility Type:	Medical
Parent ID:	79530
Form ID:	82805##1222NCMCo038609
Notice Date:	03/18/2014
Start Date:	12/20/2013
Completion Date:	06/30/2014
Initial:	Not reported
Amended:	1
On Hold:	Not reported
Off Hold:	1
Emergency:	Not reported
Site Hours Start:	5:00 PM
Site Hours End:	1:30 AM
Sunday:	Not reported
Monday:	1
Tuesday:	1
Wednesday:	1
Thursday:	1
Friday:	1
Saturday:	Not reported
Contractor ID:	Not reported
Phone:	425-881-0623
Job Site CAS:	Dean Maijala
Project Form Email:	amoss@ncmgroup.com
Property Owner Name:	TD Columbia Associates, LLC
Property Owner Agent:	Tom Holzer of Lease Crutcher Lewis
Property Owner Company:	Northstar CG, LP (ABCN00001222)
Property Owner Address:	107 Spring St
Property Owner City:	Seattle
Property Owner State:	WA
Property Owner Zip4:	98104
Property Owner Phone:	206-622-0500
Job Site Room:	Not reported
Facility Age:	Unknown
Facility Size:	unknown
Facility Remodel:	Not reported
Facility Demo:	1

DRAFT

FRED HUTCHINSON CANCER RESEARCH CENTER (Continued) **U003028153**

Facility Repair:	Not reported
Facility Maint:	Not reported
Removed:	1
Encapsulated:	Not reported
Quantity Sq Ft:	37083
Fireproofing:	Not reported
Popcorn Ceiling:	Not reported
CAB:	1
Sheet Vinyl:	1
Asbestos Paper:	Not reported
Boiler Insulation:	Not reported
Duct Paper:	Not reported
VAT:	1
Roofing:	Not reported
Sq Ft Other:	1
Sq Ft Other Text:	Mastic
Quantity Lin Ft:	Not reported
Mag Pipe Insulation:	Not reported
Air Cell Pipe Insulation:	Not reported
Ducting Insulation:	Not reported
Cement Asbestos Pipe:	Not reported
Mudded Pipe Insulation:	Not reported
Duct Tape:	Not reported
Lin Ft Other1:	Not reported
Lin Ft Other1 Text:	Not reported
Lin Ft Other2:	Not reported
Lin Ft Other2 Text:	Not reported
Indoors:	1
Outdoors:	1
Neg Pres Enclosure:	1
Glove Bag:	Not reported
Mini Enclosure:	Not reported
Critical Barriers:	1
Wrap And Cut:	1
Wet Methods:	1
HEPA Vacuum:	1
MANUALMETHODS :	1
Other CM1:	Not reported
Other CM1 Text:	Not reported
Other CM2:	Not reported
Other CM2 Text:	Not reported
Half Mask APR:	1
Full Face APR:	Not reported
PAPR:	1
Type C Continuous:	Not reported
Type C Pressure:	1
Other Resp Pro:	Not reported
Other Resp Pro Text:	Not reported
Comments:	Shift hour change
Date Time Submitted:	2014-03-18 14:09:33
Submitter IP Address:	50.197.87.81
Region:	2
UBI:	602614420
Notice type:	Initial
Project Type:	Cement Asbestos Board (CAB), Other Square Footage, Sheet Vinyl, Vinyl Asbestos Tile
Supervisor:	Dean Maijala ()

DRAFT

FRED HUTCHINSON CANCER RESEARCH CENTER (Continued) **U003028153**

Supervisor Phone:	Not reported
Certificate Status:	ACTIVE
Name:	Not reported
Address:	1124 COLUMBIA ST
City,State,Zip:	SEATTLE, WA 98104
Facility Type:	Medical
Parent ID:	79530
Form ID:	88342##1222NCMCo489041
Notice Date:	07/28/2014
Start Date:	12/20/2013
Completion Date:	08/31/2014
Initial:	Not reported
Amended:	1
On Hold:	Not reported
Off Hold:	1
Emergency:	Not reported
Site Hours Start:	7:00 AM
Site Hours End:	3:30 PM
Sunday:	Not reported
Monday:	1
Tuesday:	1
Wednesday:	1
Thursday:	1
Friday:	1
Saturday:	Not reported
Contractor ID:	Not reported
Phone:	425-881-0623
Job Site CAS:	Fred Riche/Roger Knight
Project Form Email:	amoss@ncmgroup.com
Property Owner Name:	TD Columbia Associates, LLC
Property Owner Agent:	Tom Holzer of Lease Crutcher Lewis
Property Owner Company:	Northstar CG, LP (ABCN00001222)
Property Owner Address:	107 Spring St
Property Owner City:	Seattle
Property Owner State:	WA
Property Owner Zip4:	98104
Property Owner Phone:	206-622-0500
Job Site Room:	Not reported
Facility Age:	Unknown
Facility Size:	unknown
Facility Remodel:	Not reported
Facility Demo:	1
Facility Repair:	Not reported
Facility Maint:	Not reported
Removed:	1
Encapsulated:	Not reported
Quantity Sq Ft:	38883
Fireproofing:	Not reported
Popcorn Ceiling:	Not reported
CAB:	1
Sheet Vinyl:	1
Asbestos Paper:	Not reported
Boiler Insulation:	Not reported
Duct Paper:	Not reported
VAT:	1
Roofing:	1

DRAFT

FRED HUTCHINSON CANCER RESEARCH CENTER (Continued) **U003028153**

Sq Ft Other:	1
Sq Ft Other Text:	Mastic
Quantity Lin Ft:	280
Mag Pipe Insulation:	Not reported
Air Cell Pipe Insulation:	Not reported
Ducting Insulation:	Not reported
Cement Asbestos Pipe:	Not reported
Mudded Pipe Insulation:	Not reported
Duct Tape:	Not reported
Lin Ft Other1:	1
Lin Ft Other1 Text:	HVAC mastic
Lin Ft Other2:	Not reported
Lin Ft Other2 Text:	Not reported
Indoors:	1
Outdoors:	1
Neg Pres Enclosure:	1
Glove Bag:	Not reported
Mini Enclosure:	Not reported
Critical Barriers:	1
Wrap And Cut:	1
Wet Methods:	1
HEPA Vacuum:	1
MANUALMETHODS :	1
Other CM1:	Not reported
Other CM1 Text:	Not reported
Other CM2:	Not reported
Other CM2 Text:	Not reported
Half Mask APR:	1
Full Face APR:	Not reported
PAPR:	1
Type C Continuous:	Not reported
Type C Pressure:	1
Other Resp Pro:	Not reported
Other Resp Pro Text:	Not reported
Comments:	SVF quantities increased and alternate CAS added
Date Time Submitted:	2014-07-28 07:51:13
Submitter IP Address:	50.197.87.81
Region:	2
UBI:	602614420
Notice type:	Initial
Project Type:	Cement Asbestos Board (CAB), Other linear footage, Other Square Footage, Roofing, Sheet Vinyl, Vinyl Asbestos Tile
Supervisor:	Fred Riche/Roger Knight ()
Supervisor Phone:	Not reported
Certificate Status:	ACTIVE
Name:	Not reported
Address:	1124 COLUMBIA ST
City,State,Zip:	SEATTLE, WA 98104
Facility Type:	Medical
Parent ID:	0
Form ID:	92418##1222NCMCo577219
Notice Date:	10/27/2014
Start Date:	11/01/2014
Completion Date:	12/31/2014
Initial:	Not reported
Amended:	Not reported

DRAFT

FRED HUTCHINSON CANCER RESEARCH CENTER (Continued) **U003028153**

On Hold:	1
Off Hold:	Not reported
Emergency:	Not reported
Site Hours Start:	7:00 AM
Site Hours End:	3:30 PM
Sunday:	Not reported
Monday:	1
Tuesday:	1
Wednesday:	1
Thursday:	1
Friday:	1
Saturday:	Not reported
Contractor ID:	Not reported
Phone:	425-881-0623
Job Site CAS:	Fred Riche/Roger Knight
Project Form Email:	amoss@ncmgroup.com
Property Owner Name:	TD Columbia Associates, LLC
Property Owner Agent:	Tom Holzer of Lease Crutcher Lewis
Property Owner Company:	Northstar CG, LP (ABCN00001222)
Property Owner Address:	107 Spring St
Property Owner City:	Seattle
Property Owner State:	WA
Property Owner Zip4:	98104
Property Owner Phone:	206-622-0500
Job Site Room:	Not reported
Facility Age:	Unknown
Facility Size:	unknown
Facility Remodel:	Not reported
Facility Demo:	1
Facility Repair:	Not reported
Facility Maint:	Not reported
Removed:	1
Encapsulated:	Not reported
Quantity Sq Ft:	38883
Fireproofing:	Not reported
Popcorn Ceiling:	Not reported
CAB:	1
Sheet Vinyl:	1
Asbestos Paper:	Not reported
Boiler Insulation:	Not reported
Duct Paper:	Not reported
VAT:	1
Roofing:	1
Sq Ft Other:	1
Sq Ft Other Text:	Mastic
Quantity Lin Ft:	280
Mag Pipe Insulation:	Not reported
Air Cell Pipe Insulation:	Not reported
Ducting Insulation:	Not reported
Cement Asbestos Pipe:	Not reported
Mudded Pipe Insulation:	Not reported
Duct Tape:	Not reported
Lin Ft Other1:	1
Lin Ft Other1 Text:	HVAC mastic
Lin Ft Other2:	Not reported
Lin Ft Other2 Text:	Not reported
Indoors:	1

DRAFT

FRED HUTCHINSON CANCER RESEARCH CENTER (Continued) **U003028153**

Outdoors:	1
Neg Pres Enclosure:	1
Glove Bag:	Not reported
Mini Enclosure:	Not reported
Critical Barriers:	1
Wrap And Cut:	1
Wet Methods:	1
HEPA Vacuum:	1
MANUALMETHODS :	1
Other CM1:	Not reported
Other CM1 Text:	Not reported
Other CM2:	Not reported
Other CM2 Text:	Not reported
Half Mask APR:	1
Full Face APR:	Not reported
PAPR:	1
Type C Continuous:	Not reported
Type C Pressure:	1
Other Resp Pro:	Not reported
Other Resp Pro Text:	Not reported
Comments:	Completion date extended
Date Time Submitted:	2014-10-27 14:46:26
Submitter IP Address:	50.197.87.81
Region:	2
UBI:	602614420
Notice type:	Initial
Project Type:	Cement Asbestos Board (CAB), Other linear footage, Other Square Footage, Roofing, Sheet Vinyl, Vinyl Asbestos Tile
Supervisor:	Fred Riche/Roger Knight ()
Supervisor Phone:	Not reported
Certificate Status:	ACTIVE

Name:	Not reported
Address:	1124 COLUMBIA ST
City,State,Zip:	SEATTLE, WA
Facility Type:	Not reported
Parent ID:	Not reported
Form ID:	79530##1222NCMCo185994
Notice Date:	12/10/2013
Start Date:	12/20/2013
Completion Date:	03/31/2014
Initial:	Not reported
Amended:	Not reported
On Hold:	Not reported
Off Hold:	Not reported
Emergency:	Not reported
Site Hours Start:	Not reported
Site Hours End:	Not reported
Sunday:	Not reported
Monday:	Not reported
Tuesday:	Not reported
Wednesday:	Not reported
Thursday:	Not reported
Friday:	Not reported
Saturday:	Not reported
Contractor ID:	Not reported
Phone:	Not reported

DRAFT

FRED HUTCHINSON CANCER RESEARCH CENTER (Continued) **U003028153**

Job Site CAS:	Not reported
Project Form Email:	Not reported
Property Owner Name:	Not reported
Property Owner Agent:	Not reported
Property Owner Company:	Northstar CG, LP (ABCN00001222)
Property Owner Address:	Not reported
Property Owner City:	Not reported
Property Owner State:	Not reported
Property Owner Zip4:	Not reported
Property Owner Phone:	Not reported
Job Site Room:	Not reported
Facility Age:	Not reported
Facility Size:	Not reported
Facility Remodel:	Not reported
Facility Demo:	Not reported
Facility Repair:	Not reported
Facility Maint:	Not reported
Removed:	Not reported
Encapsulated:	Not reported
Quantity Sq Ft:	Not reported
Fireproofing:	Not reported
Popcorn Ceiling:	Not reported
CAB:	Not reported
Sheet Vinyl:	Not reported
Asbestos Paper:	Not reported
Boiler Insulation:	Not reported
Duct Paper:	Not reported
VAT:	Not reported
Roofing:	Not reported
Sq Ft Other:	Not reported
Sq Ft Other Text:	Not reported
Quantity Lin Ft:	Not reported
Mag Pipe Insulation:	Not reported
Air Cell Pipe Insulation:	Not reported
Ducting Insulation:	Not reported
Cement Asbestos Pipe:	Not reported
Mudded Pipe Insulation:	Not reported
Duct Tape:	Not reported
Lin Ft Other1:	Not reported
Lin Ft Other1 Text:	Not reported
Lin Ft Other2:	Not reported
Lin Ft Other2 Text:	Not reported
Indoors:	Not reported
Outdoors:	Not reported
Neg Pres Enclosure:	Not reported
Glove Bag:	Not reported
Mini Enclosure:	Not reported
Critical Barriers:	Not reported
Wrap And Cut:	Not reported
Wet Methods:	Not reported
HEPA Vacuum:	Not reported
MANUALMETHODS :	Not reported
Other CM1:	Not reported
Other CM1 Text:	Not reported
Other CM2:	Not reported
Other CM2 Text:	Not reported
Half Mask APR:	Not reported

DRAFT

FRED HUTCHINSON CANCER RESEARCH CENTER (Continued) **U003028153**

Full Face APR:	Not reported
PAPR:	Not reported
Type C Continuous:	Not reported
Type C Pressure:	Not reported
Other Resp Pro:	Not reported
Other Resp Pro Text:	Not reported
Comments:	Not reported
Date Time Submitted:	Not reported
Submitter IP Address:	Not reported
Region:	2
UBI:	602614420
Notice type:	Initial
Project Type:	Cement Asbestos Board (CAB), Other Square Footage, Sheet Vinyl, Vinyl Asbestos Tile
Supervisor:	Joe Campos ()
Supervisor Phone:	Not reported
Certificate Status:	ACTIVE
Name:	Not reported
Address:	1124 COLUMBIA ST
City,State,Zip:	SEATTLE, WA 98104
Facility Type:	Medical
Parent ID:	79530
Form ID:	86926##1222NCMCo015345
Notice Date:	06/24/2014
Start Date:	12/20/2013
Completion Date:	08/31/2014
Initial:	Not reported
Amended:	1
On Hold:	Not reported
Off Hold:	1
Emergency:	Not reported
Site Hours Start:	7:00 AM
Site Hours End:	3:30 PM
Sunday:	Not reported
Monday:	1
Tuesday:	1
Wednesday:	1
Thursday:	1
Friday:	1
Saturday:	Not reported
Contractor ID:	Not reported
Phone:	425-881-0623
Job Site CAS:	Fred Riche
Project Form Email:	amoss@ncmgroup.com
Property Owner Name:	TD Columbia Associates, LLC
Property Owner Agent:	Tom Holzer of Lease Crutcher Lewis
Property Owner Company:	Northstar CG, LP (ABCN00001222)
Property Owner Address:	107 Spring St
Property Owner City:	Seattle
Property Owner State:	WA
Property Owner Zip4:	98104
Property Owner Phone:	206-622-0500
Job Site Room:	Not reported
Facility Age:	Unknown
Facility Size:	unknown
Facility Remodel:	Not reported

DRAFT

FRED HUTCHINSON CANCER RESEARCH CENTER (Continued) **U003028153**

Facility Demo:	1
Facility Repair:	Not reported
Facility Maint:	Not reported
Removed:	1
Encapsulated:	Not reported
Quantity Sq Ft:	38043
Fireproofing:	Not reported
Popcorn Ceiling:	Not reported
CAB:	1
Sheet Vinyl:	1
Asbestos Paper:	Not reported
Boiler Insulation:	Not reported
Duct Paper:	Not reported
VAT:	1
Roofing:	1
Sq Ft Other:	1
Sq Ft Other Text:	Mastic
Quantity Lin Ft:	280
Mag Pipe Insulation:	Not reported
Air Cell Pipe Insulation:	Not reported
Ducting Insulation:	Not reported
Cement Asbestos Pipe:	Not reported
Mudded Pipe Insulation:	Not reported
Duct Tape:	Not reported
Lin Ft Other1:	1
Lin Ft Other1 Text:	HVAC mastic
Lin Ft Other2:	Not reported
Lin Ft Other2 Text:	Not reported
Indoors:	1
Outdoors:	1
Neg Pres Enclosure:	1
Glove Bag:	Not reported
Mini Enclosure:	Not reported
Critical Barriers:	1
Wrap And Cut:	1
Wet Methods:	1
HEPA Vacuum:	1
MANUALMETHODS :	1
Other CM1:	Not reported
Other CM1 Text:	Not reported
Other CM2:	Not reported
Other CM2 Text:	Not reported
Half Mask APR:	1
Full Face APR:	Not reported
PAPR:	1
Type C Continuous:	Not reported
Type C Pressure:	1
Other Resp Pro:	Not reported
Other Resp Pro Text:	Not reported
Comments:	ACM quantities increased
Date Time Submitted:	2014-06-24 14:48:40
Submitter IP Address:	50.197.87.81
Region:	2
UBI:	602614420
Notice type:	Initial
Project Type:	Cement Asbestos Board (CAB), Other linear footage, Other Square Footage, Roofing, Sheet Vinyl, Vinyl Asbestos Tile

DRAFT

FRED HUTCHINSON CANCER RESEARCH CENTER (Continued) **U003028153**

Supervisor:	Fred Riche ()
Supervisor Phone:	Not reported
Certificate Status:	ACTIVE
Name:	Not reported
Address:	1124 COLUMBIA ST
City,State,Zip:	SEATTLE, WA 98104
Facility Type:	Medical
Parent ID:	79530
Form ID:	82585##1222NCMCo077318
Notice Date:	03/12/2014
Start Date:	12/20/2013
Completion Date:	06/30/2014
Initial:	Not reported
Amended:	1
On Hold:	Not reported
Off Hold:	1
Emergency:	Not reported
Site Hours Start:	7:00 AM
Site Hours End:	3:30 PM
Sunday:	Not reported
Monday:	1
Tuesday:	1
Wednesday:	1
Thursday:	1
Friday:	1
Saturday:	Not reported
Contractor ID:	Not reported
Phone:	425-881-0623
Job Site CAS:	Dean Maijala
Project Form Email:	amoss@ncmgroup.com
Property Owner Name:	TD Columbia Associates, LLC
Property Owner Agent:	Tom Holzer of Lease Crutcher Lewis
Property Owner Company:	Northstar CG, LP (ABCN00001222)
Property Owner Address:	107 Spring St
Property Owner City:	Seattle
Property Owner State:	WA
Property Owner Zip4:	98104
Property Owner Phone:	206-622-0500
Job Site Room:	Not reported
Facility Age:	Unknown
Facility Size:	unknown
Facility Remodel:	Not reported
Facility Demo:	1
Facility Repair:	Not reported
Facility Maint:	Not reported
Removed:	1
Encapsulated:	Not reported
Quantity Sq Ft:	37083
Fireproofing:	Not reported
Popcorn Ceiling:	Not reported
CAB:	1
Sheet Vinyl:	1
Asbestos Paper:	Not reported
Boiler Insulation:	Not reported
Duct Paper:	Not reported
VAT:	1

DRAFT

FRED HUTCHINSON CANCER RESEARCH CENTER (Continued) **U003028153**

Roofing:	Not reported
Sq Ft Other:	1
Sq Ft Other Text:	Mastic
Quantity Lin Ft:	Not reported
Mag Pipe Insulation:	Not reported
Air Cell Pipe Insulation:	Not reported
Ducting Insulation:	Not reported
Cement Asbestos Pipe:	Not reported
Mudded Pipe Insulation:	Not reported
Duct Tape:	Not reported
Lin Ft Other1:	Not reported
Lin Ft Other1 Text:	Not reported
Lin Ft Other2:	Not reported
Lin Ft Other2 Text:	Not reported
Indoors:	1
Outdoors:	1
Neg Pres Enclosure:	1
Glove Bag:	Not reported
Mini Enclosure:	Not reported
Critical Barriers:	1
Wrap And Cut:	1
Wet Methods:	1
HEPA Vacuum:	1
MANUALMETHODS :	1
Other CM1:	Not reported
Other CM1 Text:	Not reported
Other CM2:	Not reported
Other CM2 Text:	Not reported
Half Mask APR:	1
Full Face APR:	Not reported
PAPR:	1
Type C Continuous:	Not reported
Type C Pressure:	1
Other Resp Pro:	Not reported
Other Resp Pro Text:	Not reported
Comments:	Project of Hold
Date Time Submitted:	2014-03-12 09:01:04
Submitter IP Address:	50.197.87.81
Region:	2
UBI:	602614420
Notice type:	Initial
Project Type:	Cement Asbestos Board (CAB), Other Square Footage, Sheet Vinyl, Vinyl Asbestos Tile
Supervisor:	Dean Maijala ()
Supervisor Phone:	Not reported
Certificate Status:	ACTIVE
Name:	Not reported
Address:	1124 COLUMBIA ST
City,State,Zip:	SEATTLE, WA 98104
Facility Type:	Medical
Parent ID:	79530
Form ID:	81743##1222NCMCo607919
Notice Date:	02/18/2014
Start Date:	12/20/2013
Completion Date:	06/30/2014
Initial:	Not reported

DRAFT

FRED HUTCHINSON CANCER RESEARCH CENTER (Continued) **U003028153**

Amended:	1
On Hold:	1
Off Hold:	Not reported
Emergency:	Not reported
Site Hours Start:	7:00 AM
Site Hours End:	3:30 PM
Sunday:	Not reported
Monday:	1
Tuesday:	1
Wednesday:	1
Thursday:	1
Friday:	1
Saturday:	Not reported
Contractor ID:	Not reported
Phone:	425-881-0623
Job Site CAS:	Dean Maijala
Project Form Email:	amoss@ncmgroup.com
Property Owner Name:	TD Columbia Associates, LLC
Property Owner Agent:	Tom Holzer of Lease Crutcher Lewis
Property Owner Company:	Northstar CG, LP (ABCN00001222)
Property Owner Address:	107 Spring St
Property Owner City:	Seattle
Property Owner State:	WA
Property Owner Zip4:	98104
Property Owner Phone:	206-622-0500
Job Site Room:	Not reported
Facility Age:	Unknown
Facility Size:	unknown
Facility Remodel:	Not reported
Facility Demo:	1
Facility Repair:	Not reported
Facility Maint:	Not reported
Removed:	1
Encapsulated:	Not reported
Quantity Sq Ft:	37083
Fireproofing:	Not reported
Popcorn Ceiling:	Not reported
CAB:	1
Sheet Vinyl:	1
Asbestos Paper:	Not reported
Boiler Insulation:	Not reported
Duct Paper:	Not reported
VAT:	1
Roofing:	Not reported
Sq Ft Other:	1
Sq Ft Other Text:	Mastic
Quantity Lin Ft:	Not reported
Mag Pipe Insulation:	Not reported
Air Cell Pipe Insulation:	Not reported
Ducting Insulation:	Not reported
Cement Asbestos Pipe:	Not reported
Mudded Pipe Insulation:	Not reported
Duct Tape:	Not reported
Lin Ft Other1:	Not reported
Lin Ft Other1 Text:	Not reported
Lin Ft Other2:	Not reported
Lin Ft Other2 Text:	Not reported

DRAFT

FRED HUTCHINSON CANCER RESEARCH CENTER (Continued) **U003028153**

Indoors:	1
Outdoors:	1
Neg Pres Enclosure:	1
Glove Bag:	Not reported
Mini Enclosure:	Not reported
Critical Barriers:	1
Wrap And Cut:	1
Wet Methods:	1
HEPA Vacuum:	1
MANUALMETHODS :	1
Other CM1:	Not reported
Other CM1 Text:	Not reported
Other CM2:	Not reported
Other CM2 Text:	Not reported
Half Mask APR:	1
Full Face APR:	Not reported
PAPR:	1
Type C Continuous:	Not reported
Type C Pressure:	1
Other Resp Pro:	Not reported
Other Resp Pro Text:	Not reported
Comments:	CAS change, completion date extended, project on hold.
Date Time Submitted:	2014-02-18 11:47:55
Submitter IP Address:	50.197.87.81
Region:	2
UBI:	602614420
Notice type:	Initial
Project Type:	Cement Asbestos Board (CAB), Other Square Footage, Sheet Vinyl, Vinyl Asbestos Tile
Supervisor:	Dean Maijala ()
Supervisor Phone:	Not reported
Certificate Status:	ACTIVE

Name:	Not reported
Address:	1124 COLUMBIA ST
City,State,Zip:	SEATTLE, WA 98104
Facility Type:	Medical
Parent ID:	79530
Form ID:	89814##1222NCMCo163816
Notice Date:	08/28/2014
Start Date:	12/20/2013
Completion Date:	09/30/2014
Initial:	Not reported
Amended:	1
On Hold:	1
Off Hold:	Not reported
Emergency:	Not reported
Site Hours Start:	7:00 AM
Site Hours End:	3:30 PM
Sunday:	Not reported
Monday:	1
Tuesday:	1
Wednesday:	1
Thursday:	1
Friday:	1
Saturday:	Not reported
Contractor ID:	Not reported

DRAFT

FRED HUTCHINSON CANCER RESEARCH CENTER (Continued) **U003028153**

Phone:	425-881-0623
Job Site CAS:	Fred Riche/Roger Knight
Project Form Email:	amoss@ncmgroup.com
Property Owner Name:	TD Columbia Associates, LLC
Property Owner Agent:	Tom Holzer of Lease Crutcher Lewis
Property Owner Company:	Northstar CG, LP (ABCN00001222)
Property Owner Address:	107 Spring St
Property Owner City:	Seattle
Property Owner State:	WA
Property Owner Zip4:	98104
Property Owner Phone:	206-622-0500
Job Site Room:	Not reported
Facility Age:	Unknown
Facility Size:	unknown
Facility Remodel:	Not reported
Facility Demo:	1
Facility Repair:	Not reported
Facility Maint:	Not reported
Removed:	1
Encapsulated:	Not reported
Quantity Sq Ft:	38883
Fireproofing:	Not reported
Popcorn Ceiling:	Not reported
CAB:	1
Sheet Vinyl:	1
Asbestos Paper:	Not reported
Boiler Insulation:	Not reported
Duct Paper:	Not reported
VAT:	1
Roofing:	1
Sq Ft Other:	1
Sq Ft Other Text:	Mastic
Quantity Lin Ft:	280
Mag Pipe Insulation:	Not reported
Air Cell Pipe Insulation:	Not reported
Ducting Insulation:	Not reported
Cement Asbestos Pipe:	Not reported
Mudded Pipe Insulation:	Not reported
Duct Tape:	Not reported
Lin Ft Other1:	1
Lin Ft Other1 Text:	HVAC mastic
Lin Ft Other2:	Not reported
Lin Ft Other2 Text:	Not reported
Indoors:	1
Outdoors:	1
Neg Pres Enclosure:	1
Glove Bag:	Not reported
Mini Enclosure:	Not reported
Critical Barriers:	1
Wrap And Cut:	1
Wet Methods:	1
HEPA Vacuum:	1
MANUALMETHODS :	1
Other CM1:	Not reported
Other CM1 Text:	Not reported
Other CM2:	Not reported
Other CM2 Text:	Not reported

DRAFT

FRED HUTCHINSON CANCER RESEARCH CENTER (Continued) **U003028153**

Half Mask APR:	1
Full Face APR:	Not reported
PAPR:	1
Type C Continuous:	Not reported
Type C Pressure:	1
Other Resp Pro:	Not reported
Other Resp Pro Text:	Not reported
Comments:	Completion date extended
Date Time Submitted:	2014-08-28 11:30:40
Submitter IP Address:	50.197.87.81
Region:	2
UBI:	602614420
Notice type:	Initial
Project Type:	Cement Asbestos Board (CAB), Other linear footage, Other Square Footage, Roofing, Sheet Vinyl, Vinyl Asbestos Tile
Supervisor:	Fred Riche/Roger Knight ()
Supervisor Phone:	Not reported
Certificate Status:	ACTIVE
Name:	Not reported
Address:	1124 COLUMBIA ST
City,State,Zip:	SEATTLE, WA 98104
Facility Type:	Medical
Parent ID:	79530
Form ID:	91072##1222NCMCo994364
Notice Date:	09/29/2014
Start Date:	12/20/2013
Completion Date:	10/31/2014
Initial:	Not reported
Amended:	1
On Hold:	1
Off Hold:	Not reported
Emergency:	Not reported
Site Hours Start:	7:00 AM
Site Hours End:	3:30 PM
Sunday:	Not reported
Monday:	1
Tuesday:	1
Wednesday:	1
Thursday:	1
Friday:	1
Saturday:	Not reported
Contractor ID:	Not reported
Phone:	425-881-0623
Job Site CAS:	Fred Riche/Roger Knight
Project Form Email:	amoss@ncmgroup.com
Property Owner Name:	TD Columbia Associates, LLC
Property Owner Agent:	Tom Holzer of Lease Crutcher Lewis
Property Owner Company:	Northstar CG, LP (ABCN00001222)
Property Owner Address:	107 Spring St
Property Owner City:	Seattle
Property Owner State:	WA
Property Owner Zip4:	98104
Property Owner Phone:	206-622-0500
Job Site Room:	Not reported
Facility Age:	Unknown
Facility Size:	unknown

DRAFT

FRED HUTCHINSON CANCER RESEARCH CENTER (Continued) **U003028153**

Facility Remodel:	Not reported
Facility Demo:	1
Facility Repair:	Not reported
Facility Maint:	Not reported
Removed:	1
Encapsulated:	Not reported
Quantity Sq Ft:	38883
Fireproofing:	Not reported
Popcorn Ceiling:	Not reported
CAB:	1
Sheet Vinyl:	1
Asbestos Paper:	Not reported
Boiler Insulation:	Not reported
Duct Paper:	Not reported
VAT:	1
Roofing:	1
Sq Ft Other:	1
Sq Ft Other Text:	Mastic
Quantity Lin Ft:	280
Mag Pipe Insulation:	Not reported
Air Cell Pipe Insulation:	Not reported
Ducting Insulation:	Not reported
Cement Asbestos Pipe:	Not reported
Mudded Pipe Insulation:	Not reported
Duct Tape:	Not reported
Lin Ft Other1:	1
Lin Ft Other1 Text:	HVAC mastic
Lin Ft Other2:	Not reported
Lin Ft Other2 Text:	Not reported
Indoors:	1
Outdoors:	1
Neg Pres Enclosure:	1
Glove Bag:	Not reported
Mini Enclosure:	Not reported
Critical Barriers:	1
Wrap And Cut:	1
Wet Methods:	1
HEPA Vacuum:	1
MANUALMETHODS :	1
Other CM1:	Not reported
Other CM1 Text:	Not reported
Other CM2:	Not reported
Other CM2 Text:	Not reported
Half Mask APR:	1
Full Face APR:	Not reported
PAPR:	1
Type C Continuous:	Not reported
Type C Pressure:	1
Other Resp Pro:	Not reported
Other Resp Pro Text:	Not reported
Comments:	Completion date extended
Date Time Submitted:	2014-09-29 08:32:48
Submitter IP Address:	50.197.87.81
Region:	2
UBI:	602614420
Notice type:	Initial
Project Type:	Cement Asbestos Board (CAB), Other linear footage, Other Square

DRAFT

FRED HUTCHINSON CANCER RESEARCH CENTER (Continued) **U003028153**

	Footage, Roofing, Sheet Vinyl, Vinyl Asbestos Tile
Supervisor:	Fred Riche/Roger Knight ()
Supervisor Phone:	Not reported
Certificate Status:	ACTIVE
Name:	Not reported
Address:	1124 COLUMBIA ST
City,State,Zip:	SEATTLE, WA 98104
Facility Type:	Medical
Parent ID:	79530
Form ID:	86850##1222NCMCo046996
Notice Date:	06/23/2014
Start Date:	12/20/2013
Completion Date:	06/30/2014
Initial:	Not reported
Amended:	1
On Hold:	Not reported
Off Hold:	1
Emergency:	Not reported
Site Hours Start:	7:00 AM
Site Hours End:	3:30 PM
Sunday:	Not reported
Monday:	1
Tuesday:	1
Wednesday:	1
Thursday:	1
Friday:	1
Saturday:	Not reported
Contractor ID:	Not reported
Phone:	425-881-0623
Job Site CAS:	Fred Riche
Project Form Email:	amoss@ncmgroup.com
Property Owner Name:	TD Columbia Associates, LLC
Property Owner Agent:	Tom Holzer of Lease Crutcher Lewis
Property Owner Company:	Northstar CG, LP (ABCN00001222)
Property Owner Address:	107 Spring St
Property Owner City:	Seattle
Property Owner State:	WA
Property Owner Zip4:	98104
Property Owner Phone:	206-622-0500
Job Site Room:	Not reported
Facility Age:	Unknown
Facility Size:	unknown
Facility Remodel:	Not reported
Facility Demo:	1
Facility Repair:	Not reported
Facility Maint:	Not reported
Removed:	1
Encapsulated:	Not reported
Quantity Sq Ft:	37083
Fireproofing:	Not reported
Popcorn Ceiling:	Not reported
CAB:	1
Sheet Vinyl:	1
Asbestos Paper:	Not reported
Boiler Insulation:	Not reported
Duct Paper:	Not reported

DRAFT

FRED HUTCHINSON CANCER RESEARCH CENTER (Continued) **U003028153**

VAT:	1
Roofing:	Not reported
Sq Ft Other:	1
Sq Ft Other Text:	Mastic
Quantity Lin Ft:	250
Mag Pipe Insulation:	Not reported
Air Cell Pipe Insulation:	Not reported
Ducting Insulation:	Not reported
Cement Asbestos Pipe:	Not reported
Mudded Pipe Insulation:	Not reported
Duct Tape:	Not reported
Lin Ft Other1:	1
Lin Ft Other1 Text:	HVAC mastic
Lin Ft Other2:	Not reported
Lin Ft Other2 Text:	Not reported
Indoors:	1
Outdoors:	1
Neg Pres Enclosure:	1
Glove Bag:	Not reported
Mini Enclosure:	Not reported
Critical Barriers:	1
Wrap And Cut:	1
Wet Methods:	1
HEPA Vacuum:	1
MANUALMETHODS :	1
Other CM1:	Not reported
Other CM1 Text:	Not reported
Other CM2:	Not reported
Other CM2 Text:	Not reported
Half Mask APR:	1
Full Face APR:	Not reported
PAPR:	1
Type C Continuous:	Not reported
Type C Pressure:	1
Other Resp Pro:	Not reported
Other Resp Pro Text:	Not reported
Comments:	CAS change. Additional quantities added
Date Time Submitted:	2014-06-23 11:35:15
Submitter IP Address:	50.197.87.81
Region:	2
UBI:	602614420
Notice type:	Initial
Project Type:	Cement Asbestos Board (CAB), Other linear footage, Other Square Footage, Sheet Vinyl, Vinyl Asbestos Tile
Supervisor:	Fred Riche ()
Supervisor Phone:	Not reported
Certificate Status:	ACTIVE
Name:	Not reported
Address:	1124 COLUMBIA ST
City,State,Zip:	SEATTLE, WA 98104
Facility Type:	Medical
Parent ID:	79530
Form ID:	86851##1222NCMCo046996
Notice Date:	06/23/2014
Start Date:	12/20/2013
Completion Date:	08/31/2014

DRAFT

FRED HUTCHINSON CANCER RESEARCH CENTER (Continued) **U003028153**

Initial:	Not reported
Amended:	Not reported
On Hold:	Not reported
Off Hold:	1
Emergency:	Not reported
Site Hours Start:	7:00 AM
Site Hours End:	3:30 PM
Sunday:	Not reported
Monday:	1
Tuesday:	1
Wednesday:	1
Thursday:	1
Friday:	1
Saturday:	Not reported
Contractor ID:	Not reported
Phone:	425-881-0623
Job Site CAS:	Fred Riche
Project Form Email:	amoss@ncmgroup.com
Property Owner Name:	TD Columbia Associates, LLC
Property Owner Agent:	Tom Holzer of Lease Crutcher Lewis
Property Owner Company:	Northstar CG, LP (ABCN00001222)
Property Owner Address:	107 Spring St
Property Owner City:	Seattle
Property Owner State:	WA
Property Owner Zip4:	98104
Property Owner Phone:	206-622-0500
Job Site Room:	Not reported
Facility Age:	Unknown
Facility Size:	unknown
Facility Remodel:	Not reported
Facility Demo:	1
Facility Repair:	Not reported
Facility Maint:	Not reported
Removed:	1
Encapsulated:	Not reported
Quantity Sq Ft:	37083
Fireproofing:	Not reported
Popcorn Ceiling:	Not reported
CAB:	1
Sheet Vinyl:	1
Asbestos Paper:	Not reported
Boiler Insulation:	Not reported
Duct Paper:	Not reported
VAT:	1
Roofing:	Not reported
Sq Ft Other:	1
Sq Ft Other Text:	Mastic
Quantity Lin Ft:	250
Mag Pipe Insulation:	Not reported
Air Cell Pipe Insulation:	Not reported
Ducting Insulation:	Not reported
Cement Asbestos Pipe:	Not reported
Mudded Pipe Insulation:	Not reported
Duct Tape:	Not reported
Lin Ft Other1:	1
Lin Ft Other1 Text:	HVAC mastic
Lin Ft Other2:	Not reported

DRAFT

FRED HUTCHINSON CANCER RESEARCH CENTER (Continued) **U003028153**

Lin Ft Other2 Text:	Not reported
Indoors:	1
Outdoors:	1
Neg Pres Enclosure:	1
Glove Bag:	Not reported
Mini Enclosure:	Not reported
Critical Barriers:	1
Wrap And Cut:	1
Wet Methods:	1
HEPA Vacuum:	1
MANUALMETHODS :	1
Other CM1:	Not reported
Other CM1 Text:	Not reported
Other CM2:	Not reported
Other CM2 Text:	Not reported
Half Mask APR:	1
Full Face APR:	Not reported
PAPR:	1
Type C Continuous:	Not reported
Type C Pressure:	1
Other Resp Pro:	Not reported
Other Resp Pro Text:	Not reported
Comments:	Completion date extended
Date Time Submitted:	2014-06-23 11:40:15
Submitter IP Address:	50.197.87.81
Region:	2
UBI:	602614420
Notice type:	Initial
Project Type:	Cement Asbestos Board (CAB), Other linear footage, Other Square Footage, Sheet Vinyl, Vinyl Asbestos Tile
Supervisor:	Fred Riche ()
Supervisor Phone:	Not reported
Certificate Status:	ACTIVE

CI491 **INFECTIOUS DISEASE RESEARCH INST** **WA ALLSITES** **S110038620**
South **1124 COLUMBIA ST STE 400** **WA MANIFEST** **N/A**
1/4-1/2 **SEATTLE, WA 98104**
0.400 mi.
2114 ft. **Site 4 of 10 in cluster CI**

Relative:
Higher

Actual:
343 ft.

ALLSITES:

Name:	INFECTIOUS DISEASE RESEARCH INST
Facility Id:	19209
Interaction:	80161
Interaction 1:	I
Interaction 2:	HWG
Ecology Program:	HAZWASTE
Program Data:	TURBOWASTE
Facility Alt.:	INFECTIOUS DISEASE RESEARCH INST
Program ID:	WAH000035504
Date Interaction:	2009-09-29 00:00:00
Date Interaction 3:	Hazardous Waste Generator
Latitude:	47.608510000199999
Longitude:	-122.32362000000001
Interaction:	108918

DRAFT

INFECTIOUS DISEASE RESEARCH INST (Continued) **S110038620**

Interaction 1:	I
Interaction 2:	HWP
Ecology Program:	HAZWASTE
Program Data:	HWPPRT
Facility Alt.:	INFECTIOUS DISEASE RESEARCH INST
Program ID:	WAH000035504
Date Interaction:	2014-05-19 00:00:00
Date Interaction 3:	Hazardous Waste Planner
Latitude:	47.608510000199999
Longitude:	-122.32362000000001

Interaction:	104803
Interaction 1:	I
Interaction 2:	HWP
Ecology Program:	HAZWASTE
Program Data:	HWPPRT
Facility Alt.:	INFECTIOUS DISEASE RESEARCH INST
Program ID:	WAH000035504
Date Interaction:	2013-05-10 00:00:00
Date Interaction 3:	Hazardous Waste Planner
Latitude:	47.608510000199999
Longitude:	-122.32362000000001

WA MANIFEST:

Name:	INFECTIOUS DISEASE RESEARCH INST
Address:	1124 COLUMBIA ST STE 400
City,State,Zip:	SEATTLE, WA 98104
Facility Address 2:	Not reported
Facility ID:	19209
EPA ID:	WAH000035504
NAICS:	541711
State Waste Code Desc:	WSC2, WT02, WP02
Federal Waste Code Desc:	D001, D002, D003, D004, D005, D007, D009, D011, D022, F002, F003, F005, P029, P042, P105, P106, U007, U009, U010, U025, U037, U044, U070, U122, U123, U138, U188, U213, U220, U236, U404
Form Comm:	NO COMMENTS
Data Year:	2013
Permit by Rule:	False
Mailing Address 2:	Not reported
Treatment by Generator:	False
Mixed Radioactive Waste:	False
Importer of Hazardous Waste:	False
Immediate Recycler:	False
Treatment/Storage/Disposal/Recycling Facility:	False
Generator of Dangerous Fuel Waste:	False
Generator Marketing to Burner:	False
Other Marketers (i.e., blender, distributor, etc.):	False
Utility Boiler Burner:	False
Industry Boiler Burner:	False
Industrial Furnace:	False
Smelter Defferal:	False
Universal Waste:	Not reported
Off-Specification:	Not reported
LN Address 2:	Suite 902
Tax Reg #:	601487412

DRAFT

INFECTIOUS DISEASE RESEARCH INST (Continued) **S110038620**

Business Type:	Not for Profit Res Inst
Mail Name:	Infectious Disease Research Inst
Mailing Address:	1124 Columbia St Ste 400
Mailing City,State,Zip:	Seattle, WA 98104
Legal Organization Name:	Infectious Disease Research Inst
Legal Organization Type:	Other
Legal Contact:	Not reported
Legal Address:	1124 Columbia St Ste 400
Legal Address 2:	Not reported
Legal City,State,Zip:	Seattle, WA 98104
Legal Phone Number:	(206)381-0883
Legal Effective Date:	04/01/1993
Land Organization Name:	Trammel Crow
Land Organization Type:	Private
Land Contact:	Michael Nelson
Land Address:	600 University St
Land City,State,Zip:	Seattle, WA 98101
Land Phone Number:	(206)447-3802
Operator Organization Name:	Infectious Disease Research Inst
Operator Organization Type:	Private
Operator:	Chris Antony
Operator Address:	1124 Columbia St Ste 400
Operator Address 2:	Not reported
Operator City,State,Zip:	Seattle, WA 98104
Operator Phone Number:	(206)858-6060
Operator Effective Date:	01/01/1994
Site Contact:	Chris Antony
Site Contact Address:	1616 Eastlake Ave E, Ste 400
Contact City,State,Zip:	Seattle, WA 98102
Site Contact Phone Number:	(206)858-6060
Site Contact Email:	Chris.Antony@IDRI.org
Gen Status Code:	MQG
Monthly Generation:	True
Batch Generation:	False
One Time Generation:	False
Transport Own Waste:	False
Tranports Other Waste:	False
Recycler Onsite:	False
Transfer Facility:	False
Other Exemption:	Not reported
UW Battery Gen:	False
Used Oil Transporter:	False
Used Oil Transfer Facility:	False
Used Oil Processor:	False
Used Oil Refiner:	False
Used Oil Fuel Marketer Directs Shipments:	False
Used Oil Fuel Marketer Meets Specs:	False
Site Contact Address 2:	Not reported
SIC Code:	Not reported
CRK Number:	Not reported
Active:	Not reported
CAS Number:	Not reported
Chemical Name:	Not reported
EHS:	Not reported
EHS CAS Number:	Not reported
EHS Name:	Not reported

DRAFT

INFECTIOUS DISEASE RESEARCH INST (Continued) **S110038620**

Waste Stream Generated:

Waste Managed Off Site:	Y
State Only Waste Code 1:	Not reported
State Only Waste Code 2:	Not reported
Report Managed On Site:	0
KG Managed On Site:	0
Generator Treatment Code:	Not reported
Permit By Rule Code:	Not reported
WCDE Residence Code:	Not reported
WCDH Origin Code:	3
WCDE On Site Code:	Not reported
WCDB Code:	W202
Description:	Hazardous Liquid Containing Methylene Chloride and Water
CORb Sequence Number:	140464
Sequence Number:	2812092
Mixed Radioactive Flag:	False
Designation Code:	D
Reported Quanity:	80.1216000
Quanity Unit:	LB
Kilograms Quanity:	36.3431583
Density Number:	0
Density Quanity:	Not reported

Waste Managed Off Site:	Y
State Only Waste Code 1:	Not reported
State Only Waste Code 2:	Not reported
Report Managed On Site:	0
KG Managed On Site:	0
Generator Treatment Code:	Not reported
Permit By Rule Code:	Not reported
WCDE Residence Code:	Not reported
WCDH Origin Code:	3
WCDE On Site Code:	Not reported
WCDB Code:	W202
Description:	UN1993, Flammable Waste Liquids, Acetonitrile, Methanol, PG II
CORb Sequence Number:	140464
Sequence Number:	2812099
Mixed Radioactive Flag:	False
Designation Code:	D
Reported Quanity:	2353.57200
Quanity Unit:	LB
Kilograms Quanity:	1067.58027
Density Number:	0
Density Quanity:	Not reported

Waste Managed Off Site:	Y
State Only Waste Code 1:	WT02
State Only Waste Code 2:	Not reported
Report Managed On Site:	0
KG Managed On Site:	0
Generator Treatment Code:	Not reported
Permit By Rule Code:	Not reported
WCDE Residence Code:	Not reported
WCDH Origin Code:	3
WCDE On Site Code:	Not reported
WCDB Code:	W203
Description:	UN2811, Organic Toxic Solid Waste, PG I

DRAFT

INFECTIOUS DISEASE RESEARCH INST (Continued) **S110038620**

CORb Sequence Number:	140464
Sequence Number:	2812101
Mixed Radioactive Flag:	False
Designation Code:	D
Reported Quanity:	4
Quanity Unit:	LB
Kilograms Quanity:	1.81440003
Density Number:	0
Density Quanity:	Not reported
Waste Managed Off Site:	Y
State Only Waste Code 1:	WT02
State Only Waste Code 2:	Not reported
Report Managed On Site:	0
KG Managed On Site:	0
Generator Treatment Code:	Not reported
Permit By Rule Code:	Not reported
WCDE Residence Code:	Not reported
WCDH Origin Code:	2
WCDE On Site Code:	Not reported
WCDB Code:	W001
Description:	Toxic Waste - NOT REGULATED BY DOT
CORb Sequence Number:	140464
Sequence Number:	2812108
Mixed Radioactive Flag:	False
Designation Code:	D
Reported Quanity:	147
Quanity Unit:	LB
Kilograms Quanity:	66.6792011
Density Number:	0
Density Quanity:	Not reported
Waste Managed Off Site:	Y
State Only Waste Code 1:	Not reported
State Only Waste Code 2:	Not reported
Report Managed On Site:	0
KG Managed On Site:	0
Generator Treatment Code:	Not reported
Permit By Rule Code:	Not reported
WCDE Residence Code:	Not reported
WCDH Origin Code:	3
WCDE On Site Code:	Not reported
WCDB Code:	W202
Description:	UN1992, Waste, Toxic, Flammable Liquids, Methylene Chloride, Acetone, PG II
CORb Sequence Number:	140464
Sequence Number:	2812110
Mixed Radioactive Flag:	False
Designation Code:	D
Reported Quanity:	380.577999
Quanity Unit:	LB
Kilograms Quanity:	172.630183
Density Number:	0
Density Quanity:	Not reported
Waste Managed Off Site:	Y
State Only Waste Code 1:	Not reported

DRAFT

INFECTIOUS DISEASE RESEARCH INST (Continued) **S110038620**

State Only Waste Code 2:	Not reported
Report Managed On Site:	0
KG Managed On Site:	0
Generator Treatment Code:	Not reported
Permit By Rule Code:	Not reported
WCDE Residence Code:	Not reported
WCDH Origin Code:	3
WCDE On Site Code:	Not reported
WCDB Code:	W203
Description:	UN3390, DOT-SP 9168, Boron Tribromide, Dichloromethane, TOXIC INHALATION
CORb Sequence Number:	140464
Sequence Number:	2812115
Mixed Radioactive Flag:	False
Designation Code:	D
Reported Quanity:	4
Quanity Unit:	LB
Kilograms Quanity:	1.81440003
Density Number:	0
Density Quanity:	Not reported
Waste Managed Off Site:	Y
State Only Waste Code 1:	Not reported
State Only Waste Code 2:	Not reported
Report Managed On Site:	0
KG Managed On Site:	0
Generator Treatment Code:	Not reported
Permit By Rule Code:	Not reported
WCDE Residence Code:	Not reported
WCDH Origin Code:	3
WCDE On Site Code:	Not reported
WCDB Code:	W202
Description:	UN2668, DOT-SP 9168, Waste Chloroacetonitrile, TOXIC INHALATION ZONE B
CORb Sequence Number:	140464
Sequence Number:	2812117
Mixed Radioactive Flag:	False
Designation Code:	D
Reported Quanity:	4
Quanity Unit:	LB
Kilograms Quanity:	1.81440003
Density Number:	0
Density Quanity:	Not reported
Waste Managed Off Site:	Y
State Only Waste Code 1:	Not reported
State Only Waste Code 2:	Not reported
Report Managed On Site:	0
KG Managed On Site:	0
Generator Treatment Code:	Not reported
Permit By Rule Code:	Not reported
WCDE Residence Code:	Not reported
WCDH Origin Code:	2
WCDE On Site Code:	Not reported
WCDB Code:	W001
Description:	UN3265, Acidic Corrosive Liquids, Organic, PG II
CORb Sequence Number:	140464
Sequence Number:	2812119

DRAFT

INFECTIOUS DISEASE RESEARCH INST (Continued) **S110038620**

Mixed Radioactive Flag:	False
Designation Code:	D
Reported Quanity:	44
Quanity Unit:	LB
Kilograms Quanity:	19.9584003
Density Number:	0
Density Quanity:	Not reported
Waste Managed Off Site:	Y
State Only Waste Code 1:	Not reported
State Only Waste Code 2:	Not reported
Report Managed On Site:	0
KG Managed On Site:	0
Generator Treatment Code:	Not reported
Permit By Rule Code:	Not reported
WCDE Residence Code:	Not reported
WCDH Origin Code:	2
WCDE On Site Code:	Not reported
WCDB Code:	W001
Description:	UN2810, Organic Toxic Waste, PGII
CORb Sequence Number:	140464
Sequence Number:	2812124
Mixed Radioactive Flag:	False
Designation Code:	D
Reported Quanity:	163
Quanity Unit:	LB
Kilograms Quanity:	73.9368012
Density Number:	0
Density Quanity:	Not reported
Waste Managed Off Site:	Y
State Only Waste Code 1:	WT02
State Only Waste Code 2:	WP02
Report Managed On Site:	0
KG Managed On Site:	0
Generator Treatment Code:	Not reported
Permit By Rule Code:	Not reported
WCDE Residence Code:	Not reported
WCDH Origin Code:	2
WCDE On Site Code:	Not reported
WCDB Code:	W001
Description:	UN2810, Organic Toxic Waste Liquids, PG II
CORb Sequence Number:	140464
Sequence Number:	2812126
Mixed Radioactive Flag:	False
Designation Code:	D
Reported Quanity:	110
Quanity Unit:	LB
Kilograms Quanity:	49.8960008
Density Number:	0
Density Quanity:	Not reported
Waste Managed Off Site:	Y
State Only Waste Code 1:	Not reported
State Only Waste Code 2:	Not reported
Report Managed On Site:	0
KG Managed On Site:	0

DRAFT

INFECTIOUS DISEASE RESEARCH INST (Continued) **S110038620**

Generator Treatment Code:	Not reported
Permit By Rule Code:	Not reported
WCDE Residence Code:	Not reported
WCDH Origin Code:	2
WCDE On Site Code:	Not reported
WCDB Code:	W001
Description:	UN2924, Corrosive Flammable Liquids Waste, PG II
CORb Sequence Number:	140464
Sequence Number:	2812133
Mixed Radioactive Flag:	False
Designation Code:	D
Reported Quanity:	5
Quanity Unit:	LB
Kilograms Quanity:	2.26800003
Density Number:	0
Density Quanity:	Not reported

Shipments Send:

CORB Waste Sequence Number:	140464
Waste Sequence Number:	2812103
Sequence Number:	1472194
Shipment Date:	2013-04-15 00:00:00
Mainfest Document ID:	010171310JJK
Reported Quanity:	6
Unit of Measure:	LB
Kilograms Quanity:	2.72160004
Receiving EPAID:	WAD991281767
Waste Sequence Number:	2812104
Sequence Number:	1472195
Shipment Date:	2013-05-06 00:00:00
Mainfest Document ID:	010171384JJK
Reported Quanity:	5
Unit of Measure:	LB
Kilograms Quanity:	2.26800003
Receiving EPAID:	WAD991281767
Waste Sequence Number:	2812105
Sequence Number:	1472196
Shipment Date:	2013-04-15 00:00:00
Mainfest Document ID:	010171310JJK
Reported Quanity:	6
Unit of Measure:	LB
Kilograms Quanity:	2.72160004
Receiving EPAID:	WAD991281767
Waste Sequence Number:	2812106
Sequence Number:	1472197
Shipment Date:	2013-04-15 00:00:00
Mainfest Document ID:	010171310JJK
Reported Quanity:	9
Unit of Measure:	LB
Kilograms Quanity:	4.08240007
Receiving EPAID:	WAD991281767
Waste Sequence Number:	2812120
Sequence Number:	1472221

DRAFT

INFECTIOUS DISEASE RESEARCH INST (Continued) **S110038620**

Shipment Date:	2013-05-07 00:00:00
Mainfest Document ID:	010171403JJK
Reported Quanity:	5
Unit of Measure:	LB
Kilograms Quanity:	2.26800003
Receiving EPAID:	WAD991281767

Waste Sequence Number:	2812121
Sequence Number:	1472222
Shipment Date:	2013-05-06 00:00:00
Mainfest Document ID:	010171384JJK
Reported Quanity:	8
Unit of Measure:	LB
Kilograms Quanity:	3.62880006
Receiving EPAID:	WAD991281767

Waste Sequence Number:	2812122
Sequence Number:	1472223
Shipment Date:	2013-05-06 00:00:00
Mainfest Document ID:	010171384JJK
Reported Quanity:	5
Unit of Measure:	LB
Kilograms Quanity:	2.26800003
Receiving EPAID:	WAD991281767

Waste Sequence Number:	2812123
Sequence Number:	1472224
Shipment Date:	2013-04-15 00:00:00
Mainfest Document ID:	010171310JJK
Reported Quanity:	4
Unit of Measure:	LB
Kilograms Quanity:	1.81440003
Receiving EPAID:	WAD991281767

Waste Sequence Number:	2812136
Sequence Number:	1472238
Shipment Date:	2013-04-15 00:00:00
Mainfest Document ID:	010171310JJK
Reported Quanity:	7
Unit of Measure:	LB
Kilograms Quanity:	3.17520005
Receiving EPAID:	WAD991281767

Waste Sequence Number:	2812137
Sequence Number:	1472239
Shipment Date:	2013-05-06 00:00:00
Mainfest Document ID:	010171384JJK
Reported Quanity:	5
Unit of Measure:	LB
Kilograms Quanity:	2.26800003
Receiving EPAID:	WAD991281767

Waste Sequence Number:	2812138
Sequence Number:	1472240
Shipment Date:	2013-05-06 00:00:00
Mainfest Document ID:	010171384JJK
Reported Quanity:	4

DRAFT

INFECTIOUS DISEASE RESEARCH INST (Continued) **S110038620**

Unit of Measure: LB
Kilograms Quanity: 1.81440003
Receiving EPAID: WAD991281767

Waste Stream Off Site Mgmt:
Waste CORB Sequence Number: 140464
Waste Sequence Number: 2812103
Sequence Number: 741672
Received EPAID: WAD991281767
Managed Quanity: 6
Kilogram Quanity: 2.72160004
Recycled Percentage: 0
Waste Management System Code: H141

Waste Sequence Number: 2812104
Sequence Number: 741673
Received EPAID: WAD991281767
Managed Quanity: 5
Kilogram Quanity: 2.26800003
Recycled Percentage: 0
Waste Management System Code: H141

Waste Sequence Number: 2812105
Sequence Number: 741674
Received EPAID: WAD991281767
Managed Quanity: 6
Kilogram Quanity: 2.72160004
Recycled Percentage: 0
Waste Management System Code: H141

Waste Sequence Number: 2812106
Sequence Number: 741675
Received EPAID: WAD991281767
Managed Quanity: 9
Kilogram Quanity: 4.08240007
Recycled Percentage: 0
Waste Management System Code: H141

Waste Sequence Number: 2812120
Sequence Number: 741691
Received EPAID: WAD991281767
Managed Quanity: 5
Kilogram Quanity: 2.26800003
Recycled Percentage: 0
Waste Management System Code: H141

Waste Sequence Number: 2812121
Sequence Number: 741692
Received EPAID: WAD991281767
Managed Quanity: 8
Kilogram Quanity: 3.62880006
Recycled Percentage: 0
Waste Management System Code: H141

Waste Sequence Number: 2812122
Sequence Number: 741693
Received EPAID: WAD991281767

DRAFT

INFECTIOUS DISEASE RESEARCH INST (Continued) **S110038620**

Managed Quanity: 5
Kilogram Quanity: 2.26800003
Recycled Percentage: 0
Waste Management System Code: H141

Waste Sequence Number: 2812123
Sequence Number: 741694
Received EPAID: WAD991281767
Managed Quanity: 4
Kilogram Quanity: 1.81440003
Recycled Percentage: 0
Waste Management System Code: H141

Waste Sequence Number: 2812136
Sequence Number: 741708
Received EPAID: WAD991281767
Managed Quanity: 7
Kilogram Quanity: 3.17520005
Recycled Percentage: 0
Waste Management System Code: H141

Waste Sequence Number: 2812137
Sequence Number: 741709
Received EPAID: WAD991281767
Managed Quanity: 5
Kilogram Quanity: 2.26800003
Recycled Percentage: 0
Waste Management System Code: H141

Waste Sequence Number: 2812138
Sequence Number: 741710
Received EPAID: WAD991281767
Managed Quanity: 4
Kilogram Quanity: 1.81440003
Recycled Percentage: 0
Waste Management System Code: H141

Waste Stream Comments:
CORB Waste Sequence Number: 140464
Comments: A-7: Disposal of unused chemical waste in original manufacturer's containers.
Waste Sequence Number: 2812190
Sequence Number: 1

Comments: A-7: Disposal of unused chemical waste in original manufacturer's containers.
Waste Sequence Number: 2812191
Sequence Number: 1

Comments: A-7: Disposal of unused chemical waste in original manufacturer's containers.
Waste Sequence Number: 2812192
Sequence Number: 1

Comments: A-7: Disposal of unused chemical waste in original manufacturer's containers.
Waste Sequence Number: 2812193

DRAFT

INFECTIOUS DISEASE RESEARCH INST (Continued) **S110038620**

Sequence Number: 1

Comments: A-7: Disposal of unused chemical waste in original manufacturer's containers.
Waste Sequence Number: 2812194
Sequence Number: 1

Comments: A-7: Disposal of unused chemical waste in original manufacturer's containers.
Waste Sequence Number: 2812195
Sequence Number: 1

Comments: A-7: Disposal of unused chemical waste in original manufacturer's containers.
Waste Sequence Number: 2812196
Sequence Number: 1

Comments: A-7: Disposal of unused chemical waste in original manufacturer's containers.
Waste Sequence Number: 2812197
Sequence Number: 1

Comments: A-2. Rule ID: 61, Does not meet specified criteria WAC 173-303-520/573 A-2. Waste is not battery waste. Waste is spent chemicals created by laboratory research processes
Waste Sequence Number: 2812094
Sequence Number: 1

Comments: A-2. Rule ID: 61, Does not meet specified criteria WAC 173-303-520/573 A-2. Waste is not battery waste. Waste is spent chemicals created by laboratory research processes
Waste Sequence Number: 2812095
Sequence Number: 1

Comments: A-7: Disposal of unused chemical waste in original manufacturer's containers.
Waste Sequence Number: 2812103
Sequence Number: 1

Waste Stream EPA Code:
CORB Waste Sequence Number: 140464
Waste Sequence Number: 2812137
Sequence Number: 6298099
WCDA Code: U236

Waste Sequence Number: 2812138
Sequence Number: 6298778
WCDA Code: D001

Waste Sequence Number: 2812139
Sequence Number: 6303680
WCDA Code: D002

Waste Sequence Number: 2812170
Sequence Number: 6298197
WCDA Code: D001

DRAFT

INFECTIOUS DISEASE RESEARCH INST (Continued) **S110038620**

Waste Sequence Number: 2812170
Sequence Number: 6298198
WCDA Code: D003

Waste Sequence Number: 2812171
Sequence Number: 6298205
WCDA Code: D001

Waste Sequence Number: 2812171
Sequence Number: 6298206
WCDA Code: D003

Waste Sequence Number: 2812172
Sequence Number: 6298213
WCDA Code: D001

Waste Sequence Number: 2812172
Sequence Number: 6298214
WCDA Code: D003

Waste Sequence Number: 2812173
Sequence Number: 6298220
WCDA Code: D001

Waste Sequence Number: 2812186
Sequence Number: 6303686
WCDA Code: D002

Waste Stream Source Code:
CORB Waste Sequence Number: 140464
Waste Sequence Number: 2812091
Sequence Number: 1
WCDD Code: G22

Waste Sequence Number: 2812092
Sequence Number: 1
WCDD Code: G22

Waste Sequence Number: 2812093
Sequence Number: 1
WCDD Code: G22

Waste Sequence Number: 2812094
Sequence Number: 1
WCDD Code: G22

Waste Sequence Number: 2812095
Sequence Number: 1
WCDD Code: G22

Waste Sequence Number: 2812096
Sequence Number: 1
WCDD Code: G22

Waste Sequence Number: 2812097
Sequence Number: 1
WCDD Code: G22

DRAFT

INFECTIOUS DISEASE RESEARCH INST (Continued) **S110038620**

Waste Sequence Number:	2812098
Sequence Number:	1
WCDD Code:	G22
Waste Sequence Number:	2812099
Sequence Number:	1
WCDD Code:	G22
Waste Sequence Number:	2812100
Sequence Number:	1
WCDD Code:	G22
Waste Sequence Number:	2812101
Sequence Number:	1
WCDD Code:	G22

Name:	INFECTIOUS DISEASE RESEARCH INST
Address:	1124 COLUMBIA ST STE 400
City,State,Zip:	SEATTLE, WA 98104
Facility Address 2:	Not reported
Facility ID:	19209
EPA ID:	WAH000035504
NAICS:	541711
State Waste Code Desc:	WT02, WSC2, WP02
Federal Waste Code Desc:	F002, D001, F003, D002, D022, D003, U220, D007, U044, U188, D011, U122, U404, P042, P016, U025, U213
Form Comm:	No Comments
Data Year:	2012
Permit by Rule:	False
Mailing Address 2:	Not reported
Treatment by Generator:	False
Mixed Radioactive Waste:	False
Importer of Hazardous Waste:	False
Immediate Recycler:	False
Treatment/Storage/Disposal/Recycling Facility:	False
Generator of Dangerous Fuel Waste:	False
Generator Marketing to Burner:	False
Other Marketers (i.e., blender, distributor, etc.):	False
Utility Boiler Burner:	False
Industry Boiler Burner:	False
Industrial Furnace:	False
Smelter Defferal:	False
Universal Waste:	Not reported
Off-Specification:	Not reported
LN Address 2:	Not reported
Tax Reg #:	601487412
Business Type:	Not for Profit Res Inst
Mail Name:	Infectious Disease Research Inst
Mailing Address:	1124 Columbia St Ste 400
Mailing City,State,Zip:	Seattle, WA 98104
Legal Organization Name:	Infectious Disease Research Inst
Legal Organization Type:	Other
Legal Contact:	Not reported
Legal Address:	1124 Columbia St Ste 400
Legal Address 2:	Not reported
Legal City,State,Zip:	Seattle, WA 98104

DRAFT

INFECTIOUS DISEASE RESEARCH INST (Continued) **S110038620**

Legal Phone Number:	(206)381-0883
Legal Effective Date:	04/01/1993
Land Organization Name:	Alexandria Real Estate
Land Organization Type:	Private
Land Contact:	Not reported
Land Address:	385 Colorado Blvd Ste 299
Land City,State,Zip:	Pasadena, CA 91101
Land Phone Number:	(626)396-4828
Operator Organization Name:	Infectious Disease Research Inst
Operator Organization Type:	Private
Operator:	C Antony
Operator Address:	1124 Columbia St Ste 400
Operator Address 2:	Not reported
Operator City,State,Zip:	Seattle, WA 98104
Operator Phone Number:	(206)381-0883
Operator Effective Date:	01/01/1994
Site Contact:	Chris Antony
Site Contact Address:	1124 Columbia St Ste 400
Contact City,State,Zip:	Seattle, WA 98104
Site Contact Phone Number:	(206)518-6276
Site Contact Email:	Chris.Antony@IDRI.org
Gen Status Code:	MQG
Monthly Generation:	True
Batch Generation:	False
One Time Generation:	False
Transport Own Waste:	False
Tranports Other Waste:	False
Recycler Onsite:	False
Transfer Facility:	False
Other Exemption:	Not reported
UW Battery Gen:	False
Used Oil Transporter:	False
Used Oil Transfer Facility:	False
Used Oil Processor:	False
Used Oil Refiner:	False
Used Oil Fuel Marketer Directs Shipments:	False
Used Oil Fuel Marketer Meets Specs:	False
Site Contact Address 2:	Not reported
SIC Code:	Not reported
CRK Number:	Not reported
Active:	Not reported
CAS Number:	Not reported
Chemical Name:	Not reported
EHS:	Not reported
EHS CAS Number:	Not reported
EHS Name:	Not reported

Waste Stream Generated:

Waste Managed Off Site:	Y
State Only Waste Code 1:	WT02
State Only Waste Code 2:	WP02
Report Managed On Site:	0
KG Managed On Site:	0
Generator Treatment Code:	Not reported
Permit By Rule Code:	Not reported
WCDE Residence Code:	Not reported
WCDH Origin Code:	2
WCDE On Site Code:	Not reported

DRAFT

INFECTIOUS DISEASE RESEARCH INST (Continued) **S110038620**

WCDB Code:	W001
Description:	UN2810, Organic Toxic Liquid Waste, PG II
CORb Sequence Number:	136450
Sequence Number:	2662304
Mixed Radioactive Flag:	False
Designation Code:	D
Reported Quanity:	7
Quanity Unit:	LB
Kilograms Quanity:	3.17520005
Density Number:	0
Density Quanity:	Not reported
Waste Managed Off Site:	Y
State Only Waste Code 1:	WSC2
State Only Waste Code 2:	WT02
Report Managed On Site:	0
KG Managed On Site:	0
Generator Treatment Code:	Not reported
Permit By Rule Code:	Not reported
WCDE Residence Code:	Not reported
WCDH Origin Code:	2
WCDE On Site Code:	Not reported
WCDB Code:	W001
Description:	UN 2927, Corrosive Toxic Waste Liquids, PG II
CORb Sequence Number:	136450
Sequence Number:	2662402
Mixed Radioactive Flag:	False
Designation Code:	D
Reported Quanity:	2
Quanity Unit:	LB
Kilograms Quanity:	0.90720001
Density Number:	0
Density Quanity:	Not reported
Waste Managed Off Site:	Y
State Only Waste Code 1:	Not reported
State Only Waste Code 2:	Not reported
Report Managed On Site:	0
KG Managed On Site:	0
Generator Treatment Code:	Not reported
Permit By Rule Code:	Not reported
WCDE Residence Code:	Not reported
WCDH Origin Code:	2
WCDE On Site Code:	Not reported
WCDB Code:	W001
Description:	UN2924, Flammable Corrosive Waste Liquids, PG II
CORb Sequence Number:	136450
Sequence Number:	2662403
Mixed Radioactive Flag:	False
Designation Code:	D
Reported Quanity:	1
Quanity Unit:	LB
Kilograms Quanity:	0.45360000
Density Number:	0
Density Quanity:	Not reported
Waste Managed Off Site:	Y

DRAFT

INFECTIOUS DISEASE RESEARCH INST (Continued) **S110038620**

State Only Waste Code 1:	Not reported
State Only Waste Code 2:	Not reported
Report Managed On Site:	0
KG Managed On Site:	0
Generator Treatment Code:	Not reported
Permit By Rule Code:	Not reported
WCDE Residence Code:	Not reported
WCDH Origin Code:	2
WCDE On Site Code:	Not reported
WCDB Code:	W001
Description:	Acetic Anhydride Waste
CORb Sequence Number:	136450
Sequence Number:	2662551
Mixed Radioactive Flag:	False
Designation Code:	D
Reported Quanity:	1
Quanity Unit:	LB
Kilograms Quanity:	0.45360000
Density Number:	0
Density Quanity:	Not reported

Waste Managed Off Site:	Y
State Only Waste Code 1:	Not reported
State Only Waste Code 2:	Not reported
Report Managed On Site:	0
KG Managed On Site:	0
Generator Treatment Code:	Not reported
Permit By Rule Code:	Not reported
WCDE Residence Code:	Not reported
WCDH Origin Code:	2
WCDE On Site Code:	Not reported
WCDB Code:	W001
Description:	Ammonia Solutions
CORb Sequence Number:	136450
Sequence Number:	2662669
Mixed Radioactive Flag:	False
Designation Code:	D
Reported Quanity:	6
Quanity Unit:	LB
Kilograms Quanity:	2.72160004
Density Number:	0
Density Quanity:	Not reported

Waste Managed Off Site:	Y
State Only Waste Code 1:	Not reported
State Only Waste Code 2:	Not reported
Report Managed On Site:	0
KG Managed On Site:	0
Generator Treatment Code:	Not reported
Permit By Rule Code:	Not reported
WCDE Residence Code:	Not reported
WCDH Origin Code:	2
WCDE On Site Code:	Not reported
WCDB Code:	W001
Description:	Calcium Hypoclorite, Dry
CORb Sequence Number:	136450
Sequence Number:	2662671

DRAFT

INFECTIOUS DISEASE RESEARCH INST (Continued) **S110038620**

Mixed Radioactive Flag:	False
Designation Code:	D
Reported Quanity:	8
Quanity Unit:	LB
Kilograms Quanity:	3.62880006
Density Number:	0
Density Quanity:	Not reported
Waste Managed Off Site:	Y
State Only Waste Code 1:	Not reported
State Only Waste Code 2:	Not reported
Report Managed On Site:	0
KG Managed On Site:	0
Generator Treatment Code:	Not reported
Permit By Rule Code:	Not reported
WCDE Residence Code:	Not reported
WCDH Origin Code:	2
WCDE On Site Code:	Not reported
WCDB Code:	W001
Description:	UN3265, Organic Acidic Corrosive Waste Liquids, PG II
CORb Sequence Number:	136450
Sequence Number:	2662871
Mixed Radioactive Flag:	False
Designation Code:	D
Reported Quanity:	14
Quanity Unit:	LB
Kilograms Quanity:	6.35040010
Density Number:	0
Density Quanity:	Not reported
Waste Managed Off Site:	Y
State Only Waste Code 1:	Not reported
State Only Waste Code 2:	Not reported
Report Managed On Site:	0
KG Managed On Site:	0
Generator Treatment Code:	Not reported
Permit By Rule Code:	Not reported
WCDE Residence Code:	Not reported
WCDH Origin Code:	2
WCDE On Site Code:	Not reported
WCDB Code:	W004
Description:	UN2811, Toxic Organic Waste Solids, PG II
CORb Sequence Number:	136450
Sequence Number:	2662843
Mixed Radioactive Flag:	False
Designation Code:	D
Reported Quanity:	1
Quanity Unit:	LB
Kilograms Quanity:	0.45360000
Density Number:	0
Density Quanity:	Not reported
Waste Managed Off Site:	Y
State Only Waste Code 1:	Not reported
State Only Waste Code 2:	Not reported
Report Managed On Site:	0
KG Managed On Site:	0

DRAFT

INFECTIOUS DISEASE RESEARCH INST (Continued) **S110038620**

Generator Treatment Code:	Not reported
Permit By Rule Code:	Not reported
WCDE Residence Code:	Not reported
WCDH Origin Code:	2
WCDE On Site Code:	Not reported
WCDB Code:	W001
Description:	UN3264, Inorganic Acidic Corrosive Waste Liquids, PG II
CORb Sequence Number:	136450
Sequence Number:	2662848
Mixed Radioactive Flag:	False
Designation Code:	D
Reported Quanity:	10
Quanity Unit:	LB
Kilograms Quanity:	4.53600007
Density Number:	0
Density Quanity:	Not reported
Waste Managed Off Site:	Y
State Only Waste Code 1:	WSC2
State Only Waste Code 2:	Not reported
Report Managed On Site:	0
KG Managed On Site:	0
Generator Treatment Code:	Not reported
Permit By Rule Code:	Not reported
WCDE Residence Code:	Not reported
WCDH Origin Code:	1
WCDE On Site Code:	Not reported
WCDB Code:	W001
Description:	UN3264, Inorganic Acidic Corrosive Waste Liquid, PG II
CORb Sequence Number:	136450
Sequence Number:	2663052
Mixed Radioactive Flag:	False
Designation Code:	D
Reported Quanity:	3
Quanity Unit:	LB
Kilograms Quanity:	1.36080002
Density Number:	0
Density Quanity:	Not reported
Waste Managed Off Site:	Y
State Only Waste Code 1:	Not reported
State Only Waste Code 2:	Not reported
Report Managed On Site:	0
KG Managed On Site:	0
Generator Treatment Code:	Not reported
Permit By Rule Code:	Not reported
WCDE Residence Code:	Not reported
WCDH Origin Code:	2
WCDE On Site Code:	Not reported
WCDB Code:	W001
Description:	UN2924, Corrosive Flammable Waste Liquids, PG II
CORb Sequence Number:	136450
Sequence Number:	2663093
Mixed Radioactive Flag:	False
Designation Code:	D
Reported Quanity:	3
Quanity Unit:	LB

DRAFT

INFECTIOUS DISEASE RESEARCH INST (Continued) **S110038620**

Kilograms Quanity: 1.36080002
Density Number: 0
Density Quanity: Not reported

Shipments Send:
CORB Waste Sequence Number: 136450
Waste Sequence Number: 2662023
Sequence Number: 1342622
Shipment Date: 2012-12-21 00:00:00
Mainfest Document ID: 010171086JJK
Reported Quanity: 137.709
Unit of Measure: LB
Kilograms Quanity: 62.4648034
Receiving EPAID: WAD991281767

Waste Sequence Number: 2662266
Sequence Number: 1343137
Shipment Date: 2012-05-04 00:00:00
Mainfest Document ID: 008123601JJK
Reported Quanity: 300.456000
Unit of Measure: LB
Kilograms Quanity: 136.286843
Receiving EPAID: WAD991281767

Waste Sequence Number: 2662266
Sequence Number: 1343141
Shipment Date: 2012-10-17 00:00:00
Mainfest Document ID: 008123935JJK
Reported Quanity: 350.531999
Unit of Measure: LB
Kilograms Quanity: 159.001317
Receiving EPAID: WAD991281767

Waste Sequence Number: 2662266
Sequence Number: 1343138
Shipment Date: 2012-07-24 00:00:00
Mainfest Document ID: 008123769JJK
Reported Quanity: 500.759999
Unit of Measure: LB
Kilograms Quanity: 227.144739
Receiving EPAID: WAD991281767

Waste Sequence Number: 2662266
Sequence Number: 1343143
Shipment Date: 2012-12-21 00:00:00
Mainfest Document ID: 010171086JJK
Reported Quanity: 550.836000
Unit of Measure: LB
Kilograms Quanity: 249.859213
Receiving EPAID: WAD991281767

Waste Sequence Number: 2662266
Sequence Number: 1343142
Shipment Date: 2012-11-28 00:00:00
Mainfest Document ID: 010171040JJK
Reported Quanity: 450.684000
Unit of Measure: LB

DRAFT

INFECTIOUS DISEASE RESEARCH INST (Continued) **S110038620**

Kilograms Quanity: 204.430265
Receiving EPAID: WAD991281767

Waste Sequence Number: 2662266
Sequence Number: 1343139
Shipment Date: 2012-09-12 00:00:00
Mainfest Document ID: 008123860JJK
Reported Quanity: 600.912000
Unit of Measure: LB
Kilograms Quanity: 272.573687
Receiving EPAID: WAD991281767

Waste Sequence Number: 2662266
Sequence Number: 1343140
Shipment Date: 2012-10-03 00:00:00
Mainfest Document ID: 008123911JJK
Reported Quanity: 250.38
Unit of Measure: LB
Kilograms Quanity: 113.572369
Receiving EPAID: WAD991281767

Waste Sequence Number: 2662265
Sequence Number: 1343127
Shipment Date: 2012-09-12 00:00:00
Mainfest Document ID: 008123860JJK
Reported Quanity: 50.0760000
Unit of Measure: LB
Kilograms Quanity: 22.7144739
Receiving EPAID: WAD991281767

Waste Sequence Number: 2662265
Sequence Number: 1343128
Shipment Date: 2012-10-03 00:00:00
Mainfest Document ID: 008123911JJK
Reported Quanity: 50.0760000
Unit of Measure: LB
Kilograms Quanity: 22.7144739
Receiving EPAID: WAD991281767

Waste Sequence Number: 2662265
Sequence Number: 1343133
Shipment Date: 2012-11-28 00:00:00
Mainfest Document ID: 010171040JJK
Reported Quanity: 100.152
Unit of Measure: LB
Kilograms Quanity: 45.4289479
Receiving EPAID: WAD991281767

Waste Stream Off Site Mgmt:
Waste CORB Sequence Number: 136450
Waste Sequence Number: 2662023
Sequence Number: 659706
Received EPAID: WAD991281767
Managed Quanity: 137.709
Kilogram Quanity: 62.4648034
Recycled Percentage: 0
Waste Management System Code: H141

DRAFT

INFECTIOUS DISEASE RESEARCH INST (Continued) **S110038620**

Waste Sequence Number: 2662266
Sequence Number: 664380
Received EPAID: WAD991281767
Managed Quanity: 3805.77599
Kilogram Quanity: 1726.30002
Recycled Percentage: 0
Waste Management System Code: H141

Waste Sequence Number: 2662271
Sequence Number: 660083
Received EPAID: WAD991281767
Managed Quanity: 4
Kilogram Quanity: 1.81440003
Recycled Percentage: 0
Waste Management System Code: H141

Waste Sequence Number: 2662305
Sequence Number: 660147
Received EPAID: WAD991281767
Managed Quanity: 1
Kilogram Quanity: 0.45360000
Recycled Percentage: 0
Waste Management System Code: H141

Waste Sequence Number: 2662548
Sequence Number: 660418
Received EPAID: WAD991281767
Managed Quanity: 9
Kilogram Quanity: 4.08240007
Recycled Percentage: 0
Waste Management System Code: H141

Waste Sequence Number: 2662659
Sequence Number: 660599
Received EPAID: WAD991281767
Managed Quanity: 97
Kilogram Quanity: 43.9992007
Recycled Percentage: 0
Waste Management System Code: H141

Waste Sequence Number: 2662723
Sequence Number: 664368
Received EPAID: WAD991281767
Managed Quanity: 87
Kilogram Quanity: 39.4632006
Recycled Percentage: 0
Waste Management System Code: H141

Waste Sequence Number: 2662843
Sequence Number: 660853
Received EPAID: WAD991281767
Managed Quanity: 1
Kilogram Quanity: 0.45360000
Recycled Percentage: 0
Waste Management System Code: H141

Waste Sequence Number: 2662848

DRAFT

INFECTIOUS DISEASE RESEARCH INST (Continued) **S110038620**

Sequence Number: 660858
Received EPAID: WAD991281767
Managed Quanity: 10
Kilogram Quanity: 4.53600007
Recycled Percentage: 0
Waste Management System Code: H141

Waste Sequence Number: 2663052
Sequence Number: 661204
Received EPAID: WAD991281767
Managed Quanity: 3
Kilogram Quanity: 1.36080002
Recycled Percentage: 0
Waste Management System Code: H141

Waste Sequence Number: 2663093
Sequence Number: 661235
Received EPAID: WAD991281767
Managed Quanity: 3
Kilogram Quanity: 1.36080002
Recycled Percentage: 0
Waste Management System Code: H141

Waste Stream Comments:
CORB Waste Sequence Number: 136450
Comments: Disposal of unused chemical waste in original manufacturer's containers. A-3: Rule 46. Both codes apply: D002, WSC2.
Waste Sequence Number: 2663052
Sequence Number: 1

Comments: Disposal of unused chemical waste in original manufacturer's containers.
Waste Sequence Number: 2663092
Sequence Number: 1

Comments: Disposal of unused chemical waste in original manufacturer's containers.
Waste Sequence Number: 2663093
Sequence Number: 1

Comments: Disposal of unused chemicals in manufacturer's original containers.
Waste Sequence Number: 2663094
Sequence Number: 1

Comments: Disposal of unused chemical waste in original manufacturer's containers.
Waste Sequence Number: 2663098
Sequence Number: 1

Comments: Disposal of unused chemical waste in original manufacturer's containers
Waste Sequence Number: 2663101
Sequence Number: 1

Comments: Disposal of unused chemical waste in original manufacturer's containers.
Waste Sequence Number: 2663102

DRAFT

INFECTIOUS DISEASE RESEARCH INST (Continued) **S110038620**

Sequence Number: 1

Comments: Disposal of unused chemical waste in original manufacturer's containers.
Waste Sequence Number: 2663116
Sequence Number: 1

Comments: Disposal of unused chemical waste in original manufacturer's containers.
Waste Sequence Number: 2663117
Sequence Number: 1

Comments: Disposal of unused chemical waste in original manufacturer's containers.
Waste Sequence Number: 2663118
Sequence Number: 1

Comments: Disposal of unused chemical waste in original manufacturer's containers.
Waste Sequence Number: 2662274
Sequence Number: 1

Waste Stream EPA Code:
CORB Waste Sequence Number: 136450
Waste Sequence Number: 2662265
Sequence Number: 5917472
WCDA Code: D001

Waste Sequence Number: 2662265
Sequence Number: 5917473
WCDA Code: D022

Waste Sequence Number: 2662265
Sequence Number: 5917474
WCDA Code: F003

Waste Sequence Number: 2662274
Sequence Number: 5917492
WCDA Code: D001

Waste Sequence Number: 2662306
Sequence Number: 5917581
WCDA Code: D002

Waste Sequence Number: 2662549
Sequence Number: 5905922
WCDA Code: D001

Waste Sequence Number: 2662549
Sequence Number: 5905923
WCDA Code: D007

Waste Sequence Number: 2662608
Sequence Number: 5906469
WCDA Code: D001

Waste Sequence Number: 2662608

DRAFT

INFECTIOUS DISEASE RESEARCH INST (Continued) **S110038620**

Sequence Number: 5906470
WCDA Code: D002

Waste Sequence Number: 2662608
Sequence Number: 5906471
WCDA Code: P016

Waste Sequence Number: 2662615
Sequence Number: 5906563
WCDA Code: D001

Waste Stream Source Code:
CORB Waste Sequence Number: 136450
Waste Sequence Number: 2663052
Sequence Number: 1
WCDD Code: G09

Waste Sequence Number: 2662023
Sequence Number: 1
WCDD Code: G22

Waste Sequence Number: 2662201
Sequence Number: 1
WCDD Code: G22

Waste Sequence Number: 2662260
Sequence Number: 1
WCDD Code: G22

Waste Sequence Number: 2662261
Sequence Number: 1
WCDD Code: G22

Waste Sequence Number: 2662265
Sequence Number: 1
WCDD Code: G22

Waste Sequence Number: 2662266
Sequence Number: 1
WCDD Code: G22

Waste Sequence Number: 2662271
Sequence Number: 1
WCDD Code: G22

Waste Sequence Number: 2662276
Sequence Number: 1
WCDD Code: G22

Waste Sequence Number: 2662274
Sequence Number: 1
WCDD Code: G49

Waste Sequence Number: 2662301
Sequence Number: 1
WCDD Code: G49

DRAFT

INFECTIOUS DISEASE RESEARCH INST (Continued) **S110038620**

Name:	INFECTIOUS DISEASE RESEARCH INST
Address:	1124 COLUMBIA ST STE 400
City,State,Zip:	SEATTLE, WA 98104
Facility Address 2:	Not reported
Facility ID:	19209
EPA ID:	WAH000035504
NAICS:	541711
State Waste Code Desc:	Not reported
Federal Waste Code Desc:	D001, D022, F003, F002, D002,
Form Comm:	5. Legal Owner Owner Type. Washington Registered Non-profit 501c3.
Data Year:	2011
Permit by Rule:	False
Mailing Address 2:	Not reported
Treatment by Generator:	False
Mixed Radioactive Waste:	False
Importer of Hazardous Waste:	False
Immediate Recycler:	False
Treatment/Storage/Disposal/Recycling Facility:	False
Generator of Dangerous Fuel Waste:	False
Generator Marketing to Burner:	False
Other Marketers (i.e., blender, distributor, etc.):	False
Utility Boiler Burner:	False
Industry Boiler Burner:	False
Industrial Furnace:	False
Smelter Defferal:	False
Universal Waste:	Not reported
Off-Specification:	Not reported
LN Address 2:	Not reported
Tax Reg #:	601487412
Business Type:	Not for Profit Res Inst
Mail Name:	Infectious Disease Research Inst
Mailing Address:	1124 Columbia St Ste 400
Mailing City,State,Zip:	Seattle, WA 98104
Legal Organization Name:	Infectious Disease Research Inst
Legal Organization Type:	Other
Legal Contact:	Not reported
Legal Address:	1124 Columbia St Ste 400
Legal Address 2:	Not reported
Legal City,State,Zip:	Seattle, WA 98104
Legal Phone Number:	(206)381-0883
Legal Effective Date:	04/01/1993
Land Organization Name:	Alexandria Real Estate
Land Organization Type:	Private
Land Contact:	Not reported
Land Address:	385 Colorado Blvd Ste 299
Land City,State,Zip:	Pasadena, CA 91101
Land Phone Number:	(626)396-4828
Operator Organization Name:	Infectious Disease Research Inst
Operator Organization Type:	Private
Operator:	C Antony
Operator Address:	1124 Columbia St Ste 400
Operator Address 2:	Not reported
Operator City,State,Zip:	Seattle, WA 98104
Operator Phone Number:	(206)381-0883
Operator Effective Date:	01/01/1994
Site Contact:	Chris Antony
Site Contact Address:	1124 Columbia St Ste 400

DRAFT

INFECTIOUS DISEASE RESEARCH INST (Continued) **S110038620**

Contact City,State,Zip:	Seattle, WA 98104
Site Contact Phone Number:	(206)518-6276
Site Contact Email:	Chris.Antony@IDRI.org
Gen Status Code:	MQG
Monthly Generation:	True
Batch Generation:	False
One Time Generation:	False
Transport Own Waste:	False
Tranports Other Waste:	False
Recycler Onsite:	False
Transfer Facility:	False
Other Exemption:	Not reported
UW Battery Gen:	False
Used Oil Transporter:	False
Used Oil Transfer Facility:	False
Used Oil Processor:	False
Used Oil Refiner:	False
Used Oil Fuel Marketer Directs Shipments:	False
Used Oil Fuel Marketer Meets Specs:	False
Site Contact Address 2:	Not reported
SIC Code:	Not reported
CRK Number:	Not reported
Active:	Not reported
CAS Number:	Not reported
Chemical Name:	Not reported
EHS:	Not reported
EHS CAS Number:	Not reported
EHS Name:	Not reported

Waste Stream Generated:

Waste Managed Off Site:	Y
State Only Waste Code 1:	Not reported
State Only Waste Code 2:	Not reported
Report Managed On Site:	0
KG Managed On Site:	0
Generator Treatment Code:	Not reported
Permit By Rule Code:	Not reported
WCDE Residence Code:	Not reported
WCDH Origin Code:	1
WCDE On Site Code:	Not reported
WCDB Code:	W204
Description:	Sythnetic Chemistry Solvent Waste
CORb Sequence Number:	134226
Sequence Number:	2655658
Mixed Radioactive Flag:	False
Designation Code:	D
Reported Quanity:	500.759999
Quanity Unit:	LB
Kilograms Quanity:	227.144739
Density Number:	0
Density Quanity:	Not reported

Waste Managed Off Site:	Y
State Only Waste Code 1:	Not reported
State Only Waste Code 2:	Not reported
Report Managed On Site:	0
KG Managed On Site:	0
Generator Treatment Code:	Not reported

DRAFT

INFECTIOUS DISEASE RESEARCH INST (Continued) **S110038620**

Permit By Rule Code:	Not reported
WCDE Residence Code:	Not reported
WCDH Origin Code:	1
WCDE On Site Code:	Not reported
WCDB Code:	W202
Description:	Chlorinated Solvent Waste
CORb Sequence Number:	134226
Sequence Number:	2655649
Mixed Radioactive Flag:	False
Designation Code:	D
Reported Quanity:	1051.596
Quanity Unit:	LB
Kilograms Quanity:	477.003953
Density Number:	0
Density Quanity:	Not reported
Waste Managed Off Site:	Y
State Only Waste Code 1:	Not reported
State Only Waste Code 2:	Not reported
Report Managed On Site:	0
KG Managed On Site:	0
Generator Treatment Code:	Not reported
Permit By Rule Code:	Not reported
WCDE Residence Code:	Not reported
WCDH Origin Code:	1
WCDE On Site Code:	Not reported
WCDB Code:	W103
Description:	Sulfuric Acid 25% Solution
CORb Sequence Number:	134226
Sequence Number:	2655650
Mixed Radioactive Flag:	False
Designation Code:	D
Reported Quanity:	100.152
Quanity Unit:	LB
Kilograms Quanity:	45.4289479
Density Number:	0
Density Quanity:	Not reported
Waste Managed Off Site:	Y
State Only Waste Code 1:	Not reported
State Only Waste Code 2:	Not reported
Report Managed On Site:	0
KG Managed On Site:	0
Generator Treatment Code:	Not reported
Permit By Rule Code:	Not reported
WCDE Residence Code:	Not reported
WCDH Origin Code:	1
WCDE On Site Code:	Not reported
WCDB Code:	W204
Description:	Synthetic Chemistry Organic Solvent Waste
CORb Sequence Number:	134226
Sequence Number:	2655651
Mixed Radioactive Flag:	False
Designation Code:	D
Reported Quanity:	1652.508
Quanity Unit:	LB
Kilograms Quanity:	749.577641

DRAFT

INFECTIOUS DISEASE RESEARCH INST (Continued) **S110038620**

Density Number:	0
Density Quanity:	Not reported
Waste Managed Off Site:	Y
State Only Waste Code 1:	Not reported
State Only Waste Code 2:	Not reported
Report Managed On Site:	0
KG Managed On Site:	0
Generator Treatment Code:	Not reported
Permit By Rule Code:	Not reported
WCDE Residence Code:	Not reported
WCDH Origin Code:	1
WCDE On Site Code:	Not reported
WCDB Code:	W204
Description:	Chemistry Solvent Waste Flammable
CORb Sequence Number:	134226
Sequence Number:	2655684
Mixed Radioactive Flag:	False
Designation Code:	D
Reported Quanity:	150.228000
Quanity Unit:	LB
Kilograms Quanity:	68.1434219
Density Number:	0
Density Quanity:	Not reported
Waste Managed Off Site:	Y
State Only Waste Code 1:	Not reported
State Only Waste Code 2:	Not reported
Report Managed On Site:	0
KG Managed On Site:	0
Generator Treatment Code:	Not reported
Permit By Rule Code:	Not reported
WCDE Residence Code:	Not reported
WCDH Origin Code:	3
WCDE On Site Code:	Not reported
WCDB Code:	W204
Description:	Spent Non-halogenanted High TOC Waste
CORb Sequence Number:	134226
Sequence Number:	2655689
Mixed Radioactive Flag:	False
Designation Code:	D
Reported Quanity:	293.418000
Quanity Unit:	LB
Kilograms Quanity:	133.094407
Density Number:	0
Density Quanity:	Not reported

Shipments Send:

CORB Waste Sequence Number:	134226
Waste Sequence Number:	2655689
Sequence Number:	1323117
Shipment Date:	2011-04-20 00:00:00
Mainfest Document ID:	006376264JJK
Reported Quanity:	18
Unit of Measure:	LB
Kilograms Quanity:	8.16480014
Receiving EPAID:	WAD991281767

DRAFT

INFECTIOUS DISEASE RESEARCH INST (Continued) **S110038620**

Waste Sequence Number: 2655689
Sequence Number: 1323118
Shipment Date: 2011-12-12 00:00:00
Mainfest Document ID: 008130272JJK
Reported Quanity: 275.418000
Unit of Measure: LB
Kilograms Quanity: 124.929606
Receiving EPAID: WAD991281767

Waste Sequence Number: 2655649
Sequence Number: 1323075
Shipment Date: 2011-04-20 00:00:00
Mainfest Document ID: 006376264JJK
Reported Quanity: 58.4219999
Unit of Measure: LB
Kilograms Quanity: 26.5002196
Receiving EPAID: WAD991281767

Waste Sequence Number: 2655649
Sequence Number: 1323076
Shipment Date: 2011-08-17 00:00:00
Mainfest Document ID: 008130028JJK
Reported Quanity: 350.531999
Unit of Measure: LB
Kilograms Quanity: 159.001317
Receiving EPAID: WAD991281767

Waste Sequence Number: 2655649
Sequence Number: 1323077
Shipment Date: 2011-09-26 00:00:00
Mainfest Document ID: 008130117JJK
Reported Quanity: 116.843999
Unit of Measure: LB
Kilograms Quanity: 53.0004393
Receiving EPAID: WAD991281767

Waste Sequence Number: 2655649
Sequence Number: 1323078
Shipment Date: 2011-12-12 00:00:00
Mainfest Document ID: 008130272JJK
Reported Quanity: 525.798
Unit of Measure: LB
Kilograms Quanity: 238.501976
Receiving EPAID: WAD991281767

Waste Sequence Number: 2655650
Sequence Number: 1323093
Shipment Date: 2011-08-17 00:00:00
Mainfest Document ID: 008130028JJK
Reported Quanity: 50.0760000
Unit of Measure: LB
Kilograms Quanity: 22.7144739
Receiving EPAID: WAD991281767

Waste Sequence Number: 2655650
Sequence Number: 1323092
Shipment Date: 2011-04-20 00:00:00

DRAFT

INFECTIOUS DISEASE RESEARCH INST (Continued) **S110038620**

Mainfest Document ID: 006376264JJK
Reported Quanity: 50.0760000
Unit of Measure: LB
Kilograms Quanity: 22.7144739
Receiving EPAID: WAD991281767

Waste Sequence Number: 2655651
Sequence Number: 1323099
Shipment Date: 2011-08-17 00:00:00
Mainfest Document ID: 008130028JJK
Reported Quanity: 600.912000
Unit of Measure: LB
Kilograms Quanity: 272.573687
Receiving EPAID: WAD991281767

Waste Sequence Number: 2655651
Sequence Number: 1323100
Shipment Date: 2011-09-26 00:00:00
Mainfest Document ID: 008190117JJK
Reported Quanity: 600.912000
Unit of Measure: LB
Kilograms Quanity: 272.573687
Receiving EPAID: WAD991281767

Waste Sequence Number: 2655651
Sequence Number: 1323098
Shipment Date: 2011-04-20 00:00:00
Mainfest Document ID: 006376264JJK
Reported Quanity: 450.684000
Unit of Measure: LB
Kilograms Quanity: 204.430265
Receiving EPAID: WAD991281767

Waste Stream Off Site Mgmt:
Waste CORB Sequence Number: 134226
Waste Sequence Number: 2655658
Sequence Number: 652255
Received EPAID: WAD991281767
Managed Quanity: 500.759999
Kilogram Quanity: 227.144739
Recycled Percentage: 0
Waste Management System Code: H141

Waste Sequence Number: 2655689
Sequence Number: 652298
Received EPAID: WAD991281767
Managed Quanity: 293.418000
Kilogram Quanity: 133.094407
Recycled Percentage: 0
Waste Management System Code: H141

Waste Sequence Number: 2655649
Sequence Number: 652265
Received EPAID: WAD991281767
Managed Quanity: 1051.596
Kilogram Quanity: 477.003953
Recycled Percentage: 0

DRAFT

INFECTIOUS DISEASE RESEARCH INST (Continued) **S110038620**

Waste Management System Code: H141

Waste Sequence Number: 2655650
Sequence Number: 652271
Received EPAID: WAD991281767
Managed Quanity: 100.152
Kilogram Quanity: 45.4289479
Recycled Percentage: 0
Waste Management System Code: H141

Waste Sequence Number: 2655651
Sequence Number: 652287
Received EPAID: WAD991281767
Managed Quanity: 1652.508
Kilogram Quanity: 749.577641
Recycled Percentage: 0
Waste Management System Code: H141

Waste Sequence Number: 2655684
Sequence Number: 652295
Received EPAID: WAD991281767
Managed Quanity: 150.228000
Kilogram Quanity: 68.1434219
Recycled Percentage: 0
Waste Management System Code: H141

Waste Stream Comments:
CORB Waste Sequence Number: 134226
Comments: A7. Organic chemistry operations
Waste Sequence Number: 2655649
Sequence Number: 1

Comments: A-7.Chemistry lab operations
Waste Sequence Number: 2655650
Sequence Number: 1

Comments: A-7. Organic chemistry--synthesis
Waste Sequence Number: 2655651
Sequence Number: 1

Comments: A7. Organic chemistry--synthesis
Waste Sequence Number: 2655658
Sequence Number: 1

Comments: A-7. Generated Chemistry Solvent Process.
Waste Sequence Number: 2655684
Sequence Number: 1

Waste Stream EPA Code:
CORB Waste Sequence Number: 134226
Waste Sequence Number: 2655649
Sequence Number: 5857377
WCDA Code: F002

Waste Sequence Number: 2655650
Sequence Number: 5857408

DRAFT

INFECTIOUS DISEASE RESEARCH INST (Continued) **S110038620**

WCDA Code:	D002
Waste Sequence Number:	2655651
Sequence Number:	5857474
WCDA Code:	D001
Waste Sequence Number:	2655651
Sequence Number:	5857475
WCDA Code:	D022
Waste Sequence Number:	2655651
Sequence Number:	5857476
WCDA Code:	F003
Waste Sequence Number:	2655684
Sequence Number:	5857539
WCDA Code:	D001
Waste Sequence Number:	2655684
Sequence Number:	5857540
WCDA Code:	F002
Waste Sequence Number:	2655684
Sequence Number:	5857541
WCDA Code:	F003
Waste Sequence Number:	2655658
Sequence Number:	5857276
WCDA Code:	D001
Waste Sequence Number:	2655658
Sequence Number:	5857277
WCDA Code:	D022
Waste Sequence Number:	2655658
Sequence Number:	5857278
WCDA Code:	F003

Name:	INFECTIOUS DISEASE RESEARCH INST
Address:	1124 COLUMBIA ST STE 400
City,State,Zip:	SEATTLE, WA 98104
Facility Address 2:	Not reported
Facility ID:	19209
EPA ID:	WAH000035504
NAICS:	541720
State Waste Code Desc:	Not reported
Federal Waste Code Desc:	F002, D002, D001, D022, F003, D018, D038, F005
Form Comm:	5. Non-profit research institute
Data Year:	2010
Permit by Rule:	False
Mailing Address 2:	Not reported
Treatment by Generator:	False
Mixed Radioactive Waste:	False
Importer of Hazardous Waste:	False
Immediate Recycler:	False
Treatment/Storage/Disposal/Recycling Facility:	False

DRAFT

INFECTIOUS DISEASE RESEARCH INST (Continued) **S110038620**

Generator of Dangerous Fuel Waste:	False
Generator Marketing to Burner:	False
Other Marketers (i.e., blender, distributor, etc.):	False
Utility Boiler Burner:	False
Industry Boiler Burner:	False
Industrial Furnace:	False
Smelter Defferal:	False
Universal Waste:	Not reported
Off-Specification:	Not reported
LN Address 2:	Not reported
Tax Reg #:	601487412
Business Type:	Not for Profit Res Inst
Mail Name:	Infectious Disease Research Inst
Mailing Address:	1124 Columbia St Ste 400
Mailing City,State,Zip:	Seattle, WA 98104
Legal Organization Name:	Infectious Disease Research Inst
Legal Organization Type:	Other
Legal Contact:	Not reported
Legal Address:	1124 Columbia St Ste 400
Legal Address 2:	Not reported
Legal City,State,Zip:	Seattle, WA 98104
Legal Phone Number:	(206)381-0883
Legal Effective Date:	Not reported
Land Organization Name:	Alexandria Real Estate
Land Organization Type:	Private
Land Contact:	Not reported
Land Address:	385 Colorado Blvd Ste 299
Land City,State,Zip:	Pasadena, CA 91101
Land Phone Number:	(626)396-4828
Operator Organization Name:	Infectious Disease Research Inst
Operator Organization Type:	Private
Operator:	Curt Malloy
Operator Address:	1124 Columbia St Ste 400
Operator Address 2:	Not reported
Operator City,State,Zip:	Seattle, WA 98104
Operator Phone Number:	(206)381-0883
Operator Effective Date:	01/01/1994
Site Contact:	Ed Kesicki
Site Contact Address:	1124 Columbia St Ste 400
Contact City,State,Zip:	Seattle, WA 98104
Site Contact Phone Number:	(206)381-0883
Site Contact Email:	ekesicki@idri.org
Gen Status Code:	MQG
Monthly Generation:	False
Batch Generation:	True
One Time Generation:	False
Transport Own Waste:	False
Tranports Other Waste:	False
Recycler Onsite:	False
Transfer Facility:	False
Other Exemption:	Not reported
UW Battery Gen:	False
Used Oil Transporter:	False
Used Oil Transfer Facility:	False
Used Oil Processor:	False
Used Oil Refiner:	False
Used Oil Fuel Marketer Directs Shipments:	False

DRAFT

INFECTIOUS DISEASE RESEARCH INST (Continued) **S110038620**

Used Oil Fuel Marketer Meets Specs:	False
Site Contact Address 2:	Not reported
SIC Code:	Not reported
CRK Number:	Not reported
Active:	Not reported
CAS Number:	Not reported
Chemical Name:	Not reported
EHS:	Not reported
EHS CAS Number:	Not reported
EHS Name:	Not reported

Waste Stream Generated:

Waste Managed Off Site:	Y
State Only Waste Code 1:	Not reported
State Only Waste Code 2:	Not reported
Report Managed On Site:	0
KG Managed On Site:	0
Generator Treatment Code:	Not reported
Permit By Rule Code:	Not reported
WCDE Residence Code:	Not reported
WCDH Origin Code:	1
WCDE On Site Code:	Not reported
WCDB Code:	W202
Description:	Halogenated Solvent Waste
CORb Sequence Number:	127919
Sequence Number:	2496426
Mixed Radioactive Flag:	False
Designation Code:	D
Reported Quanity:	15
Quanity Unit:	GAL
Kilograms Quanity:	51.03000087771602
Density Number:	7.5
Density Quanity:	PPG

Waste Managed Off Site:	Y
State Only Waste Code 1:	Not reported
State Only Waste Code 2:	Not reported
Report Managed On Site:	0
KG Managed On Site:	0
Generator Treatment Code:	Not reported
Permit By Rule Code:	Not reported
WCDE Residence Code:	Not reported
WCDH Origin Code:	1
WCDE On Site Code:	Not reported
WCDB Code:	W103
Description:	Sulfuric Acid 25% Solution
CORb Sequence Number:	127919
Sequence Number:	2496435
Mixed Radioactive Flag:	False
Designation Code:	D
Reported Quanity:	95.909999999999997
Quanity Unit:	LB
Kilograms Quanity:	43.504776748282161
Density Number:	0
Density Quanity:	Not reported

Waste Managed Off Site:	Y
State Only Waste Code 1:	Not reported

DRAFT

INFECTIOUS DISEASE RESEARCH INST (Continued) **S110038620**

State Only Waste Code 2:	Not reported
Report Managed On Site:	0
KG Managed On Site:	0
Generator Treatment Code:	Not reported
Permit By Rule Code:	Not reported
WCDE Residence Code:	Not reported
WCDH Origin Code:	1
WCDE On Site Code:	Not reported
WCDB Code:	W202
Description:	Chlorinated Solvent Waste
CORb Sequence Number:	127919
Sequence Number:	2496434
Mixed Radioactive Flag:	False
Designation Code:	D
Reported Quanity:	200.16
Quanity Unit:	LB
Kilograms Quanity:	90.792577561632342
Density Number:	0
Density Quanity:	Not reported

Waste Managed Off Site:	Y
State Only Waste Code 1:	Not reported
State Only Waste Code 2:	Not reported
Report Managed On Site:	0
KG Managed On Site:	0
Generator Treatment Code:	Not reported
Permit By Rule Code:	Not reported
WCDE Residence Code:	Not reported
WCDH Origin Code:	1
WCDE On Site Code:	Not reported
WCDB Code:	W204
Description:	Synthetic Chemistry Organic Solvent Waste
CORb Sequence Number:	127919
Sequence Number:	2496436
Mixed Radioactive Flag:	False
Designation Code:	D
Reported Quanity:	479.55000000000001
Quanity Unit:	LB
Kilograms Quanity:	217.52388374141083
Density Number:	0
Density Quanity:	Not reported

Waste Managed Off Site:	Y
State Only Waste Code 1:	Not reported
State Only Waste Code 2:	Not reported
Report Managed On Site:	0
KG Managed On Site:	0
Generator Treatment Code:	Not reported
Permit By Rule Code:	Not reported
WCDE Residence Code:	Not reported
WCDH Origin Code:	1
WCDE On Site Code:	Not reported
WCDB Code:	W219
Description:	HPLC waste
CORb Sequence Number:	127919
Sequence Number:	2496423
Mixed Radioactive Flag:	False

DRAFT

INFECTIOUS DISEASE RESEARCH INST (Continued) **S110038620**

Designation Code:	D
Reported Quanity:	10
Quanity Unit:	GAL
Kilograms Quanity:	34.020000585144011
Density Number:	7.5
Density Quanity:	PPG
Waste Managed Off Site:	Y
State Only Waste Code 1:	Not reported
State Only Waste Code 2:	Not reported
Report Managed On Site:	0
KG Managed On Site:	0
Generator Treatment Code:	Not reported
Permit By Rule Code:	Not reported
WCDE Residence Code:	Not reported
WCDH Origin Code:	1
WCDE On Site Code:	Not reported
WCDB Code:	W203
Description:	Non-halogenated solvent waste
CORb Sequence Number:	127919
Sequence Number:	2496429
Mixed Radioactive Flag:	False
Designation Code:	D
Reported Quanity:	10
Quanity Unit:	GAL
Kilograms Quanity:	34.020000585144011
Density Number:	7.5
Density Quanity:	PPG
Waste Managed Off Site:	Y
State Only Waste Code 1:	Not reported
State Only Waste Code 2:	Not reported
Report Managed On Site:	0
KG Managed On Site:	0
Generator Treatment Code:	Not reported
Permit By Rule Code:	Not reported
WCDE Residence Code:	Not reported
WCDH Origin Code:	1
WCDE On Site Code:	Not reported
WCDB Code:	W103
Description:	Aqueous Sulfuric Acid Solution
CORb Sequence Number:	127919
Sequence Number:	2496431
Mixed Radioactive Flag:	False
Designation Code:	D
Reported Quanity:	5
Quanity Unit:	GAL
Kilograms Quanity:	17.010000292572006
Density Number:	7.5
Density Quanity:	PPG

Shipments Send:

CORB Waste Sequence Number:	127919
Waste Sequence Number:	2496426
Sequence Number:	1157397
Shipment Date:	5/12/2010
Mainfest Document ID:	002570022FLE

DRAFT

INFECTIOUS DISEASE RESEARCH INST (Continued) **S110038620**

Reported Quanity: 15
Unit of Measure: GAL
Kilograms Quanity: 51.030000877716
Receiving EPAID: WAD991281767

Waste Sequence Number: 2496429
Sequence Number: 1157404
Shipment Date: 5/12/2010
Mainfest Document ID: 002267451FLE
Reported Quanity: 10
Unit of Measure: GAL
Kilograms Quanity: 34.020000585144
Receiving EPAID: WAD991281767

Waste Sequence Number: 2496431
Sequence Number: 1157419
Shipment Date: 5/12/2010
Mainfest Document ID: 002267451FLE
Reported Quanity: 5
Unit of Measure: GAL
Kilograms Quanity: 17.010000292572
Receiving EPAID: WAD991281767

Waste Sequence Number: 2496423
Sequence Number: 1157380
Shipment Date: 5/12/2010
Mainfest Document ID: 002267451FLE
Reported Quanity: 10
Unit of Measure: GAL
Kilograms Quanity: 34.020000585144
Receiving EPAID: WAD991281767

Waste Sequence Number: 2496434
Sequence Number: 1157435
Shipment Date: 11/5/2010
Mainfest Document ID: 363376
Reported Quanity: 200.16
Unit of Measure: LB
Kilograms Quanity: 90.7925775616323
Receiving EPAID: WAD991281767

Waste Sequence Number: 2496436
Sequence Number: 1157480
Shipment Date: 11/5/2010
Mainfest Document ID: 363376
Reported Quanity: 479.55
Unit of Measure: LB
Kilograms Quanity: 217.523883741411
Receiving EPAID: WAD991281767

Waste Sequence Number: 2496435
Sequence Number: 1157459
Shipment Date: 11/5/2010
Mainfest Document ID: 363376
Reported Quanity: 95.91
Unit of Measure: LB
Kilograms Quanity: 43.5047767482822

DRAFT

INFECTIOUS DISEASE RESEARCH INST (Continued) **S110038620**

Receiving EPAID: WAD991281767

Waste Stream Off Site Mgmt:
Waste CORB Sequence Number: 127919
Waste Sequence Number: 2496435
Sequence Number: 589808
Received EPAID: WAD991281767
Managed Quanity: 95.909999999999997
Kilogram Quanity: 43.504776748282161
Recycled Percentage: 0
Waste Management System Code: H141

Waste Sequence Number: 2496423
Sequence Number: 589773
Received EPAID: WAD991281767
Managed Quanity: 10
Kilogram Quanity: 34.020000585144011
Recycled Percentage: 0
Waste Management System Code: H121

Waste Sequence Number: 2496426
Sequence Number: 589777
Received EPAID: WAD991281767
Managed Quanity: 15
Kilogram Quanity: 51.03000087771602
Recycled Percentage: 0
Waste Management System Code: H040

Waste Sequence Number: 2496431
Sequence Number: 589791
Received EPAID: WAD991281767
Managed Quanity: 5
Kilogram Quanity: 17.010000292572006
Recycled Percentage: 0
Waste Management System Code: H129

Waste Sequence Number: 2496429
Sequence Number: 589782
Received EPAID: WAD991281767
Managed Quanity: 10
Kilogram Quanity: 34.020000585144011
Recycled Percentage: 0
Waste Management System Code: H040

Waste Sequence Number: 2496436
Sequence Number: 589815
Received EPAID: WAD991281767
Managed Quanity: 479.55000000000001
Kilogram Quanity: 217.52388374141083
Recycled Percentage: 0
Waste Management System Code: H061

Waste Sequence Number: 2496434
Sequence Number: 589802
Received EPAID: WAD991281767
Managed Quanity: 200.16
Kilogram Quanity: 90.792577561632342

DRAFT

INFECTIOUS DISEASE RESEARCH INST (Continued) **S110038620**

Recycled Percentage: 0
Waste Management System Code: H040

Waste Stream Comments:
CORB Waste Sequence Number: 127919
Comments: A7. Organic chemistry operations
Waste Sequence Number: 2496434
Sequence Number: 1

Comments: A7. Microplate washing. Biochemical Operations
Waste Sequence Number: 2496431
Sequence Number: 1

Comments: A7. Chemistry laboratory operations
Waste Sequence Number: 2496426
Sequence Number: 1

Comments: Chemistry lab operations
Waste Sequence Number: 2496435
Sequence Number: 1

Comments: A7. Chemistry laboratory operations A8. Mix of water and organic solvents such as acetonitrile and methanol
Waste Sequence Number: 2496423
Sequence Number: 1

Comments: A7. Organic chemistry--synthesis
Waste Sequence Number: 2496436
Sequence Number: 1

Comments: A7. Chemistry laboratory operations
Waste Sequence Number: 2496429
Sequence Number: 1

Waste Stream EPA Code:
CORB Waste Sequence Number: 127919
Waste Sequence Number: 2496436
Sequence Number: 5431672
WCDA Code: F003

Waste Sequence Number: 2496431
Sequence Number: 5431569
WCDA Code: D002

Waste Sequence Number: 2496426
Sequence Number: 5431762
WCDA Code: D038

Waste Sequence Number: 2496426
Sequence Number: 5431760
WCDA Code: D018

Waste Sequence Number: 2496434
Sequence Number: 5431549
WCDA Code: F002

DRAFT

INFECTIOUS DISEASE RESEARCH INST (Continued) **S110038620**

Waste Sequence Number: 2496426
Sequence Number: 5431759
WCDA Code: D001

Waste Sequence Number: 2496429
Sequence Number: 5431818
WCDA Code: D002

Waste Sequence Number: 2496426
Sequence Number: 5431763
WCDA Code: F002

Waste Sequence Number: 2496426
Sequence Number: 5431761
WCDA Code: D022

Waste Sequence Number: 2496435
Sequence Number: 5431847
WCDA Code: D002

Waste Sequence Number: 2496423
Sequence Number: 5431798
WCDA Code: F003

Waste Stream Source Code:
CORB Waste Sequence Number: 127919
Waste Sequence Number: 2496436
Sequence Number: 1
WCDD Code: G09

Waste Sequence Number: 2496423
Sequence Number: 1
WCDD Code: G09

Waste Sequence Number: 2496426
Sequence Number: 1
WCDD Code: G09

Waste Sequence Number: 2496429
Sequence Number: 1
WCDD Code: G09

Waste Sequence Number: 2496431
Sequence Number: 1
WCDD Code: G09

Waste Sequence Number: 2496434
Sequence Number: 1
WCDD Code: G09

Waste Sequence Number: 2496435
Sequence Number: 1
WCDD Code: G09

Name: INFECTIOUS DISEASE RESEARCH INST
Address: 1124 COLUMBIA ST STE 400

DRAFT

INFECTIOUS DISEASE RESEARCH INST (Continued) **S110038620**

City,State,Zip:	SEATTLE, WA 98104
Facility Address 2:	Not reported
Facility ID:	19209
EPA ID:	WAH000035504
NAICS:	541720
State Waste Code Desc:	WT02 WSC2 WL02
Federal Waste Code Desc:	D001 D002 D018 D022 D038 F003 F005
Form Comm:	This is a not for profit organization and has no legal owner
Data Year:	2009
Permit by Rule:	False
Mailing Address 2:	Not reported
Treatment by Generator:	False
Mixed Radioactive Waste:	False
Importer of Hazardous Waste:	False
Immediate Recycler:	False
Treatment/Storage/Disposal/Recycling Facility:	False
Generator of Dangerous Fuel Waste:	False
Generator Marketing to Burner:	False
Other Marketers (i.e., blender, distributor, etc.):	False
Utility Boiler Burner:	False
Industry Boiler Burner:	False
Industrial Furnace:	False
Smelter Defferal:	False
Universal Waste:	Not reported
Off-Specification:	Not reported
LN Address 2:	Not reported
Tax Reg #:	601487412
Business Type:	Not for Profit Res Inst
Mail Name:	Infectious Disease Research Inst
Mailing Address:	1124 Columbia St Ste 400
Mailing City,State,Zip:	Seattle, WA 98104
Legal Organization Name:	Infectious Disease Research Inst
Legal Organization Type:	Other
Legal Contact:	Not reported
Legal Address:	1124 Columbia St Ste 400
Legal Address 2:	Not reported
Legal City,State,Zip:	Seattle, WA 98104
Legal Phone Number:	(206)381-0883
Legal Effective Date:	Not reported
Land Organization Name:	Alexandria Real Estate
Land Organization Type:	Private
Land Contact:	Not reported
Land Address:	385 Colorado Blvd Ste 299
Land City,State,Zip:	Pasadena, CA 91101
Land Phone Number:	(626)396-4828
Operator Organization Name:	Infectious Disease Research Inst
Operator Organization Type:	Private
Operator:	Curt Malloy
Operator Address:	1124 Columbia St Ste 400
Operator Address 2:	Not reported
Operator City,State,Zip:	Seattle, WA 98104
Operator Phone Number:	(206)381-0883
Operator Effective Date:	01/01/1994
Site Contact:	Ed Kesicki
Site Contact Address:	1124 Columbia St Ste 400
Contact City,State,Zip:	Seattle, WA 98104
Site Contact Phone Number:	(206)381-0883

DRAFT

INFECTIOUS DISEASE RESEARCH INST (Continued) **S110038620**

Site Contact Email:	ekesicki@idri.org
Gen Status Code:	MQG
Monthly Generation:	False
Batch Generation:	True
One Time Generation:	False
Transport Own Waste:	False
Tranports Other Waste:	False
Recycler Onsite:	False
Transfer Facility:	False
Other Exemption:	Not reported
UW Battery Gen:	False
Used Oil Transporter:	False
Used Oil Transfer Facility:	False
Used Oil Processor:	False
Used Oil Refiner:	False
Used Oil Fuel Marketer Directs Shipments:	False
Used Oil Fuel Marketer Meets Specs:	False
Site Contact Address 2:	Not reported
SIC Code:	Not reported
CRK Number:	Not reported
Active:	Not reported
CAS Number:	Not reported
Chemical Name:	Not reported
EHS:	Not reported
EHS CAS Number:	Not reported
EHS Name:	Not reported

Waste Stream Generated:

Waste Managed Off Site:	Y
State Only Waste Code 1:	Not reported
State Only Waste Code 2:	Not reported
Report Managed On Site:	0
KG Managed On Site:	0
Generator Treatment Code:	Not reported
Permit By Rule Code:	Not reported
WCDE Residence Code:	Not reported
WCDH Origin Code:	1
WCDE On Site Code:	Not reported
WCDB Code:	W219
Description:	HPLC waste
CORb Sequence Number:	122710
Sequence Number:	2138558
Mixed Radioactive Flag:	False
Designation Code:	D
Reported Quanity:	185
Quanity Unit:	GAL
Kilograms Quanity:	629.37001082516417
Density Number:	7.5
Density Quanity:	PPG

Waste Managed Off Site:	Y
State Only Waste Code 1:	Not reported
State Only Waste Code 2:	Not reported
Report Managed On Site:	0
KG Managed On Site:	0
Generator Treatment Code:	Not reported
Permit By Rule Code:	Not reported
WCDE Residence Code:	Not reported

DRAFT

INFECTIOUS DISEASE RESEARCH INST (Continued) **S110038620**

WCDH Origin Code:	1
WCDE On Site Code:	Not reported
WCDB Code:	W202
Description:	Halogenated Solvent Waste
CORb Sequence Number:	122710
Sequence Number:	2138560
Mixed Radioactive Flag:	False
Designation Code:	D
Reported Quanity:	15
Quanity Unit:	GAL
Kilograms Quanity:	51.03000087771602
Density Number:	7.5
Density Quanity:	PPG
Waste Managed Off Site:	Y
State Only Waste Code 1:	Not reported
State Only Waste Code 2:	Not reported
Report Managed On Site:	0
KG Managed On Site:	0
Generator Treatment Code:	Not reported
Permit By Rule Code:	Not reported
WCDE Residence Code:	Not reported
WCDH Origin Code:	1
WCDE On Site Code:	Not reported
WCDB Code:	W203
Description:	Non-halogenated solvent waste
CORb Sequence Number:	122710
Sequence Number:	2138561
Mixed Radioactive Flag:	False
Designation Code:	D
Reported Quanity:	35
Quanity Unit:	GAL
Kilograms Quanity:	119.07000204800404
Density Number:	7.5
Density Quanity:	PPG

Shipments Send:

CORB Waste Sequence Number:	122710
Waste Sequence Number:	2138560
Sequence Number:	1025273
Shipment Date:	2/27/2009
Mainfest Document ID:	32681
Reported Quanity:	5
Unit of Measure:	GAL
Kilograms Quanity:	17.010000292572
Receiving EPAID:	WAD991281767
Waste Sequence Number:	2138560
Sequence Number:	1025275
Shipment Date:	12/22/2009
Mainfest Document ID:	002569473FLE
Reported Quanity:	5
Unit of Measure:	GAL
Kilograms Quanity:	17.010000292572
Receiving EPAID:	WAD991281767
Waste Sequence Number:	2138558

DRAFT

INFECTIOUS DISEASE RESEARCH INST (Continued) **S110038620**

Sequence Number: 1025266
Shipment Date: 2/27/2009
Mainfest Document ID: 32681
Reported Quanity: 35
Unit of Measure: GAL
Kilograms Quanity: 119.070002048004
Receiving EPAID: WAD991281767

Waste Sequence Number: 2138560
Sequence Number: 1025274
Shipment Date: 4/16/2009
Mainfest Document ID: 38386
Reported Quanity: 5
Unit of Measure: GAL
Kilograms Quanity: 17.010000292572
Receiving EPAID: WAD991281767

Waste Sequence Number: 2138558
Sequence Number: 1025270
Shipment Date: 12/22/2009
Mainfest Document ID: 002569473FLE
Reported Quanity: 60
Unit of Measure: GAL
Kilograms Quanity: 204.120003510864
Receiving EPAID: WAD991281767

Waste Sequence Number: 2138558
Sequence Number: 1025267
Shipment Date: 4/16/2009
Mainfest Document ID: 38386
Reported Quanity: 20
Unit of Measure: GAL
Kilograms Quanity: 68.040001170288
Receiving EPAID: WAD991281767

Waste Sequence Number: 2138558
Sequence Number: 1025269
Shipment Date: 8/6/2009
Mainfest Document ID: 51521
Reported Quanity: 40
Unit of Measure: GAL
Kilograms Quanity: 136.080002340576
Receiving EPAID: WAD991281767

Waste Sequence Number: 2138561
Sequence Number: 1025292
Shipment Date: 12/22/2009
Mainfest Document ID: 002569473FLE
Reported Quanity: 5
Unit of Measure: GAL
Kilograms Quanity: 17.010000292572
Receiving EPAID: WAD991281767

Waste Sequence Number: 2138561
Sequence Number: 1025291
Shipment Date: 8/6/2009
Mainfest Document ID: 51521

DRAFT

INFECTIOUS DISEASE RESEARCH INST (Continued) **S110038620**

Reported Quanity: 10
Unit of Measure: GAL
Kilograms Quanity: 34.020000585144
Receiving EPAID: WAD991281767

Waste Sequence Number: 2138558
Sequence Number: 1025268
Shipment Date: 6/18/2009
Mainfest Document ID: 46484
Reported Quanity: 30
Unit of Measure: GAL
Kilograms Quanity: 102.060001755432
Receiving EPAID: WAD991281767

Waste Sequence Number: 2138561
Sequence Number: 1025288
Shipment Date: 2/27/2009
Mainfest Document ID: 32681
Reported Quanity: 5
Unit of Measure: GAL
Kilograms Quanity: 17.010000292572
Receiving EPAID: WAD991281767

Waste Stream Off Site Mgmt:
Waste CORB Sequence Number: 122710
Waste Sequence Number: 2138558
Sequence Number: 527901
Received EPAID: WAD991281767
Managed Quanity: 185
Kilogram Quanity: 629.37001082516417
Recycled Percentage: 0
Waste Management System Code: H121

Waste Sequence Number: 2138560
Sequence Number: 527904
Received EPAID: WAD991281767
Managed Quanity: 15
Kilogram Quanity: 51.03000087771602
Recycled Percentage: 0
Waste Management System Code: H121

Waste Sequence Number: 2138561
Sequence Number: 528247
Received EPAID: WAD991281767
Managed Quanity: 35
Kilogram Quanity: 119.07000204800404
Recycled Percentage: 0
Waste Management System Code: H121

Waste Stream Comments:
CORB Waste Sequence Number: 122710
Comments: Mostly dichloromethane, with some methanol, chloroform, ethyl acetate, haxanes
Waste Sequence Number: 2138560
Sequence Number: 1

DRAFT

INFECTIOUS DISEASE RESEARCH INST (Continued) **S110038620**

Comments: Mostly ethyl acetate, hexanes, methanol, ethanol, with some tetrahydrofuran, and very small amounts of other organics
Waste Sequence Number: 2138561
Sequence Number: 1

Comments: HPLC waste, mostly acetonitrile and water
Waste Sequence Number: 2138558
Sequence Number: 1

Waste Stream EPA Code:
CORB Waste Sequence Number: 122710
Waste Sequence Number: 2138560
Sequence Number: 4638867
WCDA Code: D001

Waste Sequence Number: 2138560
Sequence Number: 4638868
WCDA Code: D018

Waste Sequence Number: 2138560
Sequence Number: 4638871
WCDA Code: F002

Waste Sequence Number: 2138558
Sequence Number: 4638068
WCDA Code: D002

Waste Sequence Number: 2138561
Sequence Number: 4638828
WCDA Code: D001

Waste Sequence Number: 2138558
Sequence Number: 4638069
WCDA Code: F003

Waste Sequence Number: 2138560
Sequence Number: 4638872
WCDA Code: F003

Waste Sequence Number: 2138558
Sequence Number: 4638067
WCDA Code: D001

Waste Sequence Number: 2138560
Sequence Number: 4638870
WCDA Code: D038

Waste Sequence Number: 2138561
Sequence Number: 4638829
WCDA Code: D002

Waste Sequence Number: 2138561
Sequence Number: 4638832
WCDA Code: F002

Waste Stream Source Code:

DRAFT

INFECTIOUS DISEASE RESEARCH INST (Continued) **S110038620**

CORB Waste Sequence Number:	122710
Waste Sequence Number:	2138558
Sequence Number:	1
WCDD Code:	G22
Waste Sequence Number:	2138561
Sequence Number:	1
WCDD Code:	G22
Waste Sequence Number:	2138560
Sequence Number:	1
WCDD Code:	G22

CI492 **XCYTE THERAPIES COLUMBIA** **WA ALLSITES** **1008903764**
South **1124 COLUMBIA ST STE 700** **N/A**
1/4-1/2 **SEATTLE, WA 98104**
0.400 mi.
2114 ft. **Site 5 of 10 in cluster CI**

Relative: ALLSITES:
Higher Name: XCYTE THERAPIES COLUMBIA
Actual: Facility Id: 8061097
343 ft.

Interaction:	21956
Interaction 1:	I
Interaction 2:	HWG
Ecology Program:	HAZWASTE
Program Data:	TURBOWASTE
Facility Alt.:	Not reported
Program ID:	WAH000027085
Date Interaction:	2005-09-01 00:00:00
Date Interaction 3:	Hazardous Waste Generator
Latitude:	47.608174000399998
Longitude:	-122.323559

CI493 **BENAROYA RESEARCH INSTITUTE VIRGINIA MAS** **WA ALLSITES** **1007483361**
South **1124 COLUMBIA ST STE 750** **N/A**
1/4-1/2 **SEATTLE, WA 98104**
0.400 mi.
2114 ft. **Site 6 of 10 in cluster CI**

Relative: ALLSITES:
Higher Name: BENAROYA RESEARCH INSTITUTE VIRGINIA MAS
Actual: Facility Id: 468169
343 ft.

Interaction:	6776
Interaction 1:	I
Interaction 2:	HWG
Ecology Program:	HAZWASTE
Program Data:	TURBOWASTE
Facility Alt.:	Not reported
Program ID:	WAH000022957
Date Interaction:	2004-03-22 00:00:00
Date Interaction 3:	Hazardous Waste Generator

DRAFT

BENAROYA RESEARCH INSTITUTE VIRGINIA MAS (Continued) **1007483361**

Latitude: 47.6083499999
Longitude: -122.32343

CI494 **CORIXA CORP** **WA ALLSITES** **1000993034**
South **1124 COLUMBIA ST STE 464** **RCRA NonGen / NLR** **WAR000000588**
1/4-1/2 **SEATTLE, WA 98104** **FINDS**
0.400 mi. **ECHO**
2114 ft. **Site 7 of 10 in cluster CI**

Relative:
Higher

Actual:
343 ft.

ALLSITES:
Name: CORIXA CORP
Facility Id: 88637538

Interaction: 70307
Interaction 1: I
Interaction 2: HWG
Ecology Program: HAZWASTE
Program Data: TURBOWASTE
Facility Alt.: Not reported
Program ID: WAR000000588
Date Interaction: 1995-03-03 00:00:00
Date Interaction 3: Hazardous Waste Generator
Latitude: 47.608219999699998
Longitude: -122.32338

Interaction: 70308
Interaction 1: I
Interaction 2: HWP
Ecology Program: HAZWASTE
Program Data: HWPPRT
Facility Alt.: Not reported
Program ID: WAR000000588
Date Interaction: 1998-01-01 00:00:00
Date Interaction 3: Hazardous Waste Planner
Latitude: 47.608219999699998
Longitude: -122.32338

RCRA Listings:
Date Form Received by Agency: 20061221
Handler Name: CORIXA CORP
Handler Address: 1124 COLUMBIA ST STE 464
Handler City,State,Zip: SEATTLE, WA 98104
EPA ID: WAR000000588
Contact Name: MATT LUNDGREN
Contact Address: 1900 9TH AVE, SUITE 1100
Contact City,State,Zip: SEATTLE, WA 98101
Contact Telephone: 206-366-3751
Contact Fax: Not reported
Contact Email: MATT.LUNDGREN@CORIXA.COM
Contact Title: MANAGER, LAB SERVICES
EPA Region: 10
Land Type: Private
Federal Waste Generator Description: Not a generator, verified
Non-Notifier: Not reported

DRAFT

CORIXA CORP (Continued) **1000993034**

Biennial Report Cycle:		Not reported
Accessibility:		Not reported
Active Site Indicator:		Not reported
State District Owner:		WA
State District:		NWRO
Mailing Address:		1900 9TH AVE SUITE 1100
Mailing City,State,Zip:		SEATTLE, WA 98101
Owner Name:	CORIXA CORP	
Owner Type:		Private
Operator Name:	CORIXA CORP	
Operator Type:		Private
Short-Term Generator Activity:		No
Importer Activity:		No
Mixed Waste Generator:		No
Transporter Activity:		No
Transfer Facility Activity:		No
Recycler Activity with Storage:		No
Small Quantity On-Site Burner Exemption:		No
Smelting Melting and Refining Furnace Exemption:		No
Underground Injection Control:		No
Off-Site Waste Receipt:		No
Universal Waste Indicator:		No
Universal Waste Destination Facility:		No
Federal Universal Waste:		No
Active Site Fed-Reg Treatment Storage and Disposal Facility:		Not reported
Active Site Converter Treatment storage and Disposal Facility:		Not reported
Active Site State-Reg Treatment Storage and Disposal Facility:		Not reported
Active Site State-Reg Handler:		---
Federal Facility Indicator:		Not reported
Hazardous Secondary Material Indicator:		NN
Sub-Part K Indicator:		Not reported
Commercial TSD Indicator:		No
Treatment Storage and Disposal Type:		Not reported
2018 GPRA Permit Baseline:		Not on the Baseline
2018 GPRA Renewals Baseline:		Not on the Baseline
Permit Renewals Workload Universe:		Not reported
Permit Workload Universe:		Not reported
Permit Progress Universe:		Not reported
Post-Closure Workload Universe:		Not reported
Closure Workload Universe:		Not reported
202 GPRA Corrective Action Baseline:		No
Corrective Action Workload Universe:		No
Subject to Corrective Action Universe:		No
Non-TSDFs Where RCRA CA has Been Imposed Universe:		No
TSDFs Potentially Subject to CA Under 3004 (u)/(v) Universe:		No
TSDFs Only Subject to CA under Discretionary Auth Universe:		No
Corrective Action Priority Ranking:		No NCAPS ranking
Environmental Control Indicator:		No
Institutional Control Indicator:		No
Human Exposure Controls Indicator:		N/A
Groundwater Controls Indicator:		N/A
Operating TSDF Universe:		Not reported
Full Enforcement Universe:		Not reported
Significant Non-Complier Universe:		No
Unaddressed Significant Non-Complier Universe:		No
Addressed Significant Non-Complier Universe:		No
Significant Non-Complier With a Compliance Schedule Universe:		No

DRAFT

CORIXA CORP (Continued) **1000993034**

Financial Assurance Required: Not reported
Handler Date of Last Change: 20180507
Recognized Trader-Importer: No
Recognized Trader-Exporter: No
Importer of Spent Lead Acid Batteries: No
Exporter of Spent Lead Acid Batteries: No
Recycler Activity Without Storage: No
Manifest Broker: No
Sub-Part P Indicator: No

Biennial: List of Years
Year: 2003

Click Here for Biennial Reporting System Data:

Hazardous Waste Summary:
Waste Code: D001
Waste Description: IGNITABLE WASTE

Waste Code: D002
Waste Description: CORROSIVE WASTE

Waste Code: D003
Waste Description: REACTIVE WASTE

Waste Code: D005
Waste Description: BARIUM

Waste Code: D006
Waste Description: CADMIUM

Waste Code: D008
Waste Description: LEAD

Waste Code: D009
Waste Description: MERCURY

Waste Code: D010
Waste Description: SELENIUM

Waste Code: D011
Waste Description: SILVER

Waste Code: D022
Waste Description: CHLOROFORM

Waste Code: D038
Waste Description: PYRIDINE

Waste Code: F002
Waste Description: THE FOLLOWING SPENT HALOGENATED SOLVENTS: TETRACHLOROETHYLENE, METHYLENE CHLORIDE, TRICHLOROETHYLENE, 1,1,1-TRICHLOROETHANE, CHLOROBENZENE, 1,1,2-TRICHLORO-1,2,2-TRIFLUOROETHANE, ORTHO-DICHLOROBENZENE, TRICHLOROFLUOROMETHANE, AND 1,1,2, TRICHLOROETHANE; ALL SPENT SOLVENT MIXTURES/BLENDS CONTAINING, BEFORE USE, A TOTAL OF TEN PERCENT OR MORE (BY VOLUME) OF ONE OR MORE OF THE

DRAFT

CORIXA CORP (Continued) **1000993034**

ABOVE HALOGENATED SOLVENTS OR THOSE SOLVENTS LISTED IN F001, F004, AND F005; AND STILL BOTTOMS FROM THE RECOVERY OF THESE SPENT SOLVENTS AND SPENT SOLVENT MIXTURES.

Waste Code: F003
Waste Description: THE FOLLOWING SPENT NONHALOGENATED SOLVENTS: XYLENE, ACETONE, ETHYL ACETATE, ETHYL BENZENE, ETHYL ETHER, METHYL ISOBUTYL KETONE, N-BUTYL ALCOHOL, CYCLOHEXANONE, AND METHANOL; ALL SPENT SOLVENT MIXTURES/BLENDS CONTAINING, BEFORE USE, ONLY THE ABOVE SPENT NONHALOGENATED SOLVENTS; AND ALL SPENT SOLVENT MIXTURES/BLENDS CONTAINING, BEFORE USE, ONE OR MORE OF THE ABOVE NONHALOGENATED SOLVENTS, AND A TOTAL OF TEN PERCENT OR MORE (BY VOLUME) OF ONE OR MORE OF THOSE SOLVENTS LISTED IN F001, F002, F004, AND F005; AND STILL BOTTOMS FROM THE RECOVERY OF THESE SPENT SOLVENTS AND SPENT SOLVENT MIXTURES.

Waste Code: P012
Waste Description: ARSENIC OXIDE AS2O3 (OR) ARSENIC TRIOXIDE

Waste Code: P087
Waste Description: OSMIUM OXIDE OSO4, (T-4)- (OR) OSMIUM TETROXIDE

Waste Code: P105
Waste Description: SODIUM AZIDE

Waste Code: U001
Waste Description: ACETALDEHYDE (I) (OR) ETHANAL (I)

Waste Code: U003
Waste Description: ACETONITRILE (I,T)

Waste Code: U010
Waste Description: AZIRINO [2',3':3,4]PYRROLO[1,2-A]INDOLE-4,7-DIONE, 6-AMINO-8-[[(AMINOCARBONYL)OXY]METHYL]-1,1A,2,8,8A,8B-HEXAHYDRO-8A-MET HOXY-5-METHYL-, [1AS-(1AALPHA, 8BETA, 8AALPHA, 8BALPHA)]- (OR) MITOMYCIN C

Waste Code: U044
Waste Description: CHLOROFORM (OR) METHANE, TRICHLORO-

Waste Code: U058
Waste Description: 2H-1,3,2-OXAZAPHOSPHORIN-2-AMINE, N,N-BIS(2-CHLOROETHYL)TETRAHYDRO-, 2-OXIDE (OR) CYCLOPHOSPHAMIDE

Waste Code: U077
Waste Description: ETHANE, 1,2-DICHLORO- (OR) ETHYLENE DICHLORIDE

Waste Code: U080
Waste Description: METHANE, DICHLORO- (OR) METHYLENE CHLORIDE

Waste Code: U122
Waste Description: FORMALDEHYDE

Waste Code: U188
Waste Description: PHENOL

Waste Code: U200

DRAFT

CORIXA CORP (Continued) **1000993034**

Waste Description: RESERPINE (OR) YOHIMBAN-16-CARBOXYLIC ACID, 11,17-DIMETHOXY-18-[(3,4,5-TRIMETHOXYBENZOYL)OXY]-, METHYL ESTER, (3BETA, 16BETA, 17ALPHA, 18BETA, 20ALPHA)-

Waste Code: U204
Waste Description: SELENIOUS ACID (OR) SELENIUM DIOXIDE

Waste Code: U246
Waste Description: CYANOGEN BROMIDE (CN)BR

Waste Code: U404
Waste Description: U404

Handler - Owner Operator:
Owner/Operator Indicator: Owner
Owner/Operator Name: CORIXA CORP
Legal Status: Private
Date Became Current: 19960503
Date Ended Current: Not reported
Owner/Operator Address: 1124 COLUMBIA ST STE 200
Owner/Operator City,State,Zip: SEATTLE, WA 98104
Owner/Operator Telephone: 206-754-5711
Owner/Operator Telephone Ext: Not reported
Owner/Operator Fax: Not reported
Owner/Operator Email: Not reported

Owner/Operator Indicator: Owner
Owner/Operator Name: ALEXANDRIA REAL ESTATE EQUITIES INC
Legal Status: Private
Date Became Current: Not reported
Date Ended Current: Not reported
Owner/Operator Address: 11440 W BERNARDO CT STE 170
Owner/Operator City,State,Zip: SAN DIEGO, CA 92127
Owner/Operator Telephone: 619-592-6801
Owner/Operator Telephone Ext: Not reported
Owner/Operator Fax: Not reported
Owner/Operator Email: Not reported

Owner/Operator Indicator: Owner
Owner/Operator Name: ALEXANDRIA REAL ESTATE EQUITIES INC
Legal Status: Private
Date Became Current: Not reported
Date Ended Current: Not reported
Owner/Operator Address: 11440 W BERNARDO CT STE 170
Owner/Operator City,State,Zip: SAN DIEGO, CA 92127
Owner/Operator Telephone: 619-592-6801
Owner/Operator Telephone Ext: Not reported
Owner/Operator Fax: Not reported
Owner/Operator Email: Not reported

Owner/Operator Indicator: Owner
Owner/Operator Name: ALEXANDRIA REAL ESTATE EQUITIES INC
Legal Status: Private
Date Became Current: Not reported
Date Ended Current: Not reported
Owner/Operator Address: 11440 W BERNARDO CT STE 170
Owner/Operator City,State,Zip: SAN DIEGO, CA 92127

DRAFT

CORIXA CORP (Continued) **1000993034**

Owner/Operator Telephone:	619-592-6801
Owner/Operator Telephone Ext:	Not reported
Owner/Operator Fax:	Not reported
Owner/Operator Email:	Not reported
Owner/Operator Indicator:	Owner
Owner/Operator Name: CORIXA CORP	
Legal Status:	Private
Date Became Current:	19960503
Date Ended Current:	Not reported
Owner/Operator Address:	1124 COLUMBIA ST STE 200
Owner/Operator City,State,Zip:	SEATTLE, WA 98104
Owner/Operator Telephone:	206-754-5711
Owner/Operator Telephone Ext:	Not reported
Owner/Operator Fax:	Not reported
Owner/Operator Email:	Not reported
Owner/Operator Indicator:	Operator
Owner/Operator Name: CORIXA CORP	
Legal Status:	Private
Date Became Current:	Not reported
Date Ended Current:	Not reported
Owner/Operator Address:	1124 COLUMBIA ST STE 464
Owner/Operator City,State,Zip:	SEATTLE, WA 98104
Owner/Operator Telephone:	000-000-0000
Owner/Operator Telephone Ext:	Not reported
Owner/Operator Fax:	Not reported
Owner/Operator Email:	Not reported
Owner/Operator Indicator:	Operator
Owner/Operator Name: CORIXA CORP	
Legal Status:	Private
Date Became Current:	Not reported
Date Ended Current:	Not reported
Owner/Operator Address:	1124 COLUMBIA ST STE 200
Owner/Operator City,State,Zip:	SEATTLE, WA 98104
Owner/Operator Telephone:	206-667-5711
Owner/Operator Telephone Ext:	Not reported
Owner/Operator Fax:	Not reported
Owner/Operator Email:	Not reported
Owner/Operator Indicator:	Operator
Owner/Operator Name: CORIXA CORP	
Legal Status:	Private
Date Became Current:	Not reported
Date Ended Current:	Not reported
Owner/Operator Address:	1124 COLUMBIA ST STE 200
Owner/Operator City,State,Zip:	SEATTLE, WA 98104
Owner/Operator Telephone:	206-667-5711
Owner/Operator Telephone Ext:	Not reported
Owner/Operator Fax:	Not reported
Owner/Operator Email:	Not reported
Owner/Operator Indicator:	Owner
Owner/Operator Name: CORIXA CORP	
Legal Status:	Private
Date Became Current:	19960503

DRAFT

CORIXA CORP (Continued) **1000993034**

Date Ended Current: Not reported
Owner/Operator Address: 1124 COLUMBIA ST STE 200
Owner/Operator City,State,Zip: SEATTLE, WA 98104
Owner/Operator Telephone: 206-754-5711
Owner/Operator Telephone Ext: Not reported
Owner/Operator Fax: Not reported
Owner/Operator Email: Not reported

Owner/Operator Indicator: Owner
Owner/Operator Name: ALEXANDRIA REAL ESTATE EQUITIES INC
Legal Status: Private
Date Became Current: Not reported
Date Ended Current: Not reported
Owner/Operator Address: 11440 W BERNARDO CT STE 170
Owner/Operator City,State,Zip: SAN DIEGO, CA 92127
Owner/Operator Telephone: 619-592-6801
Owner/Operator Telephone Ext: Not reported
Owner/Operator Fax: Not reported
Owner/Operator Email: Not reported

Owner/Operator Indicator: Owner
Owner/Operator Name: CORIXA CORP
Legal Status: Private
Date Became Current: Not reported
Date Ended Current: Not reported
Owner/Operator Address: 1124 COLUMBIA ST STE 464
Owner/Operator City,State,Zip: SEATTLE, WA 98104
Owner/Operator Telephone: 000-000-0000
Owner/Operator Telephone Ext: Not reported
Owner/Operator Fax: Not reported
Owner/Operator Email: Not reported

Owner/Operator Indicator: Owner
Owner/Operator Name: CORIXA CORP
Legal Status: Private
Date Became Current: Not reported
Date Ended Current: Not reported
Owner/Operator Address: 1124 COLUMBIA ST STE 464
Owner/Operator City,State,Zip: SEATTLE, WA 98104
Owner/Operator Telephone: 000-000-0000
Owner/Operator Telephone Ext: Not reported
Owner/Operator Fax: Not reported
Owner/Operator Email: Not reported

Owner/Operator Indicator: Operator
Owner/Operator Name: CORIXA CORP
Legal Status: Private
Date Became Current: Not reported
Date Ended Current: Not reported
Owner/Operator Address: 1124 COLUMBIA ST STE 464
Owner/Operator City,State,Zip: SEATTLE, WA 98104
Owner/Operator Telephone: 000-000-0000
Owner/Operator Telephone Ext: Not reported
Owner/Operator Fax: Not reported
Owner/Operator Email: Not reported

Owner/Operator Indicator: Owner

DRAFT

CORIXA CORP (Continued) **1000993034**

Owner/Operator Name: CORIXA CORP
Legal Status: Private
Date Became Current: 19960503
Date Ended Current: Not reported
Owner/Operator Address: 1124 COLUMBIA ST STE 200
Owner/Operator City,State,Zip: SEATTLE, WA 98104
Owner/Operator Telephone: 206-754-5711
Owner/Operator Telephone Ext: Not reported
Owner/Operator Fax: Not reported
Owner/Operator Email: Not reported

Owner/Operator Indicator: Owner
Owner/Operator Name: CORIXA CORP
Legal Status: Private
Date Became Current: 19960503
Date Ended Current: Not reported
Owner/Operator Address: 1124 COLUMBIA ST STE 200
Owner/Operator City,State,Zip: SEATTLE, WA 98104
Owner/Operator Telephone: 206-754-5711
Owner/Operator Telephone Ext: Not reported
Owner/Operator Fax: Not reported
Owner/Operator Email: Not reported

Owner/Operator Indicator: Operator
Owner/Operator Name: CORIXA CORP
Legal Status: Private
Date Became Current: Not reported
Date Ended Current: Not reported
Owner/Operator Address: 1124 COLUMBIA ST STE 200
Owner/Operator City,State,Zip: SEATTLE, WA 98104
Owner/Operator Telephone: 206-667-5711
Owner/Operator Telephone Ext: Not reported
Owner/Operator Fax: Not reported
Owner/Operator Email: Not reported

Owner/Operator Indicator: Operator
Owner/Operator Name: CORIXA CORP
Legal Status: Private
Date Became Current: Not reported
Date Ended Current: Not reported
Owner/Operator Address: 1124 COLUMBIA ST STE 200
Owner/Operator City,State,Zip: SEATTLE, WA 98104
Owner/Operator Telephone: 206-754-5711
Owner/Operator Telephone Ext: Not reported
Owner/Operator Fax: Not reported
Owner/Operator Email: Not reported

Owner/Operator Indicator: Owner
Owner/Operator Name: CORIXA CORP C
Legal Status: Private
Date Became Current: 19960503
Date Ended Current: Not reported
Owner/Operator Address: 1900 9TH AVE SUITE 1100
Owner/Operator City,State,Zip: SEATTLE, WA 98101-1325
Owner/Operator Telephone: 206-366-3700
Owner/Operator Telephone Ext: Not reported
Owner/Operator Fax: Not reported

DRAFT

CORIXA CORP (Continued) **1000993034**

Owner/Operator Email:	Not reported
Owner/Operator Indicator:	Operator
Owner/Operator Name: CORIXA CORP	
Legal Status:	Private
Date Became Current:	Not reported
Date Ended Current:	Not reported
Owner/Operator Address:	1124 COLUMBIA ST STE 200
Owner/Operator City,State,Zip:	SEATTLE, WA 98104
Owner/Operator Telephone:	206-366-3700
Owner/Operator Telephone Ext:	Not reported
Owner/Operator Fax:	Not reported
Owner/Operator Email:	Not reported
Owner/Operator Indicator:	Owner
Owner/Operator Name: ALEXANDRIA REAL ESTATE EQUITIES INC	
Legal Status:	Private
Date Became Current:	Not reported
Date Ended Current:	Not reported
Owner/Operator Address:	11440 W BERNARDO CT STE 170
Owner/Operator City,State,Zip:	SAN DIEGO, CA 92127
Owner/Operator Telephone:	619-592-6801
Owner/Operator Telephone Ext:	Not reported
Owner/Operator Fax:	Not reported
Owner/Operator Email:	Not reported
Owner/Operator Indicator:	Owner
Owner/Operator Name: CORIXA CORP	
Legal Status:	Private
Date Became Current:	19960503
Date Ended Current:	Not reported
Owner/Operator Address:	1900 9TH AVE, SUITE 1100
Owner/Operator City,State,Zip:	SEATTLE, WA 98101
Owner/Operator Telephone:	206-366-3700
Owner/Operator Telephone Ext:	Not reported
Owner/Operator Fax:	Not reported
Owner/Operator Email:	Not reported
Owner/Operator Indicator:	Operator
Owner/Operator Name: CORIXA CORP C	
Legal Status:	Private
Date Became Current:	19960815
Date Ended Current:	Not reported
Owner/Operator Address:	1124 COLUMBIA ST STE 200
Owner/Operator City,State,Zip:	SEATTLE, WA 98104-2015
Owner/Operator Telephone:	Not reported
Owner/Operator Telephone Ext:	Not reported
Owner/Operator Fax:	Not reported
Owner/Operator Email:	Not reported
Owner/Operator Indicator:	Owner
Owner/Operator Name: CORIXA CORP	
Legal Status:	Private
Date Became Current:	19960503
Date Ended Current:	Not reported
Owner/Operator Address:	1124 COLUMBIA ST STE 200
Owner/Operator City,State,Zip:	SEATTLE, WA 98104

DRAFT

CORIXA CORP (Continued) **1000993034**

Owner/Operator Telephone: 206-754-5711
Owner/Operator Telephone Ext: Not reported
Owner/Operator Fax: Not reported
Owner/Operator Email: Not reported

Owner/Operator Indicator: Owner
Owner/Operator Name: ALEXANDRIA REAL ESTATE EQUITIES INC
Legal Status: Private
Date Became Current: Not reported
Date Ended Current: Not reported
Owner/Operator Address: 11440 W BERNARDO CT STE 170
Owner/Operator City,State,Zip: SAN DIEGO, CA 92127
Owner/Operator Telephone: 619-592-6801
Owner/Operator Telephone Ext: Not reported
Owner/Operator Fax: Not reported
Owner/Operator Email: Not reported

Owner/Operator Indicator: Owner
Owner/Operator Name: ALEXANDRIA REAL ESTATE EQUITIES INC
Legal Status: Private
Date Became Current: Not reported
Date Ended Current: Not reported
Owner/Operator Address: 11440 W BERNARDO CT STE 170
Owner/Operator City,State,Zip: SAN DIEGO, CA 92127
Owner/Operator Telephone: 619-592-6801
Owner/Operator Telephone Ext: Not reported
Owner/Operator Fax: Not reported
Owner/Operator Email: Not reported

Owner/Operator Indicator: Owner
Owner/Operator Name: ALEXANDRIA REAL ESTATE EQUITIES INC
Legal Status: Private
Date Became Current: Not reported
Date Ended Current: Not reported
Owner/Operator Address: 11440 W BERNARDO CT STE 170
Owner/Operator City,State,Zip: SAN DIEGO, CA 92127
Owner/Operator Telephone: 619-592-6801
Owner/Operator Telephone Ext: Not reported
Owner/Operator Fax: Not reported
Owner/Operator Email: Not reported

Owner/Operator Indicator: Owner
Owner/Operator Name: ALEXANDRIA REAL ESTATE EQUITIES INC
Legal Status: Private
Date Became Current: Not reported
Date Ended Current: Not reported
Owner/Operator Address: 11440 W BERNARDO CT STE 170
Owner/Operator City,State,Zip: SAN DIEGO, CA 92127
Owner/Operator Telephone: 619-592-6801
Owner/Operator Telephone Ext: Not reported
Owner/Operator Fax: Not reported
Owner/Operator Email: Not reported

Owner/Operator Indicator: Owner
Owner/Operator Name: CORIXA CORP
Legal Status: Private
Date Became Current: 19960503

DRAFT

CORIXA CORP (Continued) **1000993034**

Date Ended Current:	Not reported
Owner/Operator Address:	1124 COLUMBIA ST STE 200
Owner/Operator City,State,Zip:	SEATTLE, WA 98104-2015
Owner/Operator Telephone:	Not reported
Owner/Operator Telephone Ext:	Not reported
Owner/Operator Fax:	Not reported
Owner/Operator Email:	Not reported
Owner/Operator Indicator:	Operator
Owner/Operator Name: CORIXA CORP	
Legal Status:	Private
Date Became Current:	Not reported
Date Ended Current:	Not reported
Owner/Operator Address:	1900 9TH AVE SUITE 1100
Owner/Operator City,State,Zip:	SEATTLE, WA 98101-1325
Owner/Operator Telephone:	206-366-3700
Owner/Operator Telephone Ext:	Not reported
Owner/Operator Fax:	Not reported
Owner/Operator Email:	Not reported
Owner/Operator Indicator:	Owner
Owner/Operator Name: CORIXA CORP	
Legal Status:	Private
Date Became Current:	19960503
Date Ended Current:	Not reported
Owner/Operator Address:	1900 9TH AVE SUITE 1100
Owner/Operator City,State,Zip:	SEATTLE, WA 98101
Owner/Operator Telephone:	206-366-3700
Owner/Operator Telephone Ext:	Not reported
Owner/Operator Fax:	Not reported
Owner/Operator Email:	Not reported
Owner/Operator Indicator:	Owner
Owner/Operator Name: CORIXA CORP	
Legal Status:	Private
Date Became Current:	Not reported
Date Ended Current:	Not reported
Owner/Operator Address:	1124 COLUMBIA ST STE 464
Owner/Operator City,State,Zip:	SEATTLE, WA 98104
Owner/Operator Telephone:	000-000-0000
Owner/Operator Telephone Ext:	Not reported
Owner/Operator Fax:	Not reported
Owner/Operator Email:	Not reported
Owner/Operator Indicator:	Owner
Owner/Operator Name: CORIXA CORP	
Legal Status:	Private
Date Became Current:	Not reported
Date Ended Current:	Not reported
Owner/Operator Address:	1124 COLUMBIA ST STE 464
Owner/Operator City,State,Zip:	SEATTLE, WA 98104
Owner/Operator Telephone:	000-000-0000
Owner/Operator Telephone Ext:	Not reported
Owner/Operator Fax:	Not reported
Owner/Operator Email:	Not reported
Owner/Operator Indicator:	Owner

DRAFT

CORIXA CORP (Continued) **1000993034**

Owner/Operator Name: CORIXA CORP
Legal Status: Private
Date Became Current: Not reported
Date Ended Current: Not reported
Owner/Operator Address: 1124 COLUMBIA ST STE 464
Owner/Operator City,State,Zip: SEATTLE, WA 98104
Owner/Operator Telephone: 000-000-0000
Owner/Operator Telephone Ext: Not reported
Owner/Operator Fax: Not reported
Owner/Operator Email: Not reported

Owner/Operator Indicator: Owner
Owner/Operator Name: CORIXA CORP
Legal Status: Private
Date Became Current: 19960503
Date Ended Current: Not reported
Owner/Operator Address: 1124 COLUMBIA ST STE 200
Owner/Operator City,State,Zip: SEATTLE, WA 98104
Owner/Operator Telephone: 206-754-5711
Owner/Operator Telephone Ext: Not reported
Owner/Operator Fax: Not reported
Owner/Operator Email: Not reported

Owner/Operator Indicator: Operator
Owner/Operator Name: CORIXA CORP
Legal Status: Private
Date Became Current: Not reported
Date Ended Current: Not reported
Owner/Operator Address: 1124 COLUMBIA ST STE 200
Owner/Operator City,State,Zip: SEATTLE, WA 98104
Owner/Operator Telephone: 206-667-5711
Owner/Operator Telephone Ext: Not reported
Owner/Operator Fax: Not reported
Owner/Operator Email: Not reported

Owner/Operator Indicator: Operator
Owner/Operator Name: CORIXA CORP
Legal Status: Private
Date Became Current: Not reported
Date Ended Current: Not reported
Owner/Operator Address: 1124 COLUMBIA ST STE 200
Owner/Operator City,State,Zip: SEATTLE, WA 98104
Owner/Operator Telephone: 206-667-5711
Owner/Operator Telephone Ext: Not reported
Owner/Operator Fax: Not reported
Owner/Operator Email: Not reported

Owner/Operator Indicator: Owner
Owner/Operator Name: CORIXA CORP
Legal Status: Private
Date Became Current: 19960503
Date Ended Current: Not reported
Owner/Operator Address: 1124 COLUMBIA ST STE 200
Owner/Operator City,State,Zip: SEATTLE, WA 98104
Owner/Operator Telephone: 206-754-5711
Owner/Operator Telephone Ext: Not reported
Owner/Operator Fax: Not reported

DRAFT

CORIXA CORP (Continued) **1000993034**

Owner/Operator Email: Not reported

Owner/Operator Indicator: Operator
Owner/Operator Name: CORIXA CORP
Legal Status: Private
Date Became Current: Not reported
Date Ended Current: Not reported
Owner/Operator Address: 1124 COLUMBIA ST STE 200
Owner/Operator City,State,Zip: SEATTLE, WA 98104
Owner/Operator Telephone: 206-667-5711
Owner/Operator Telephone Ext: Not reported
Owner/Operator Fax: Not reported
Owner/Operator Email: Not reported

Owner/Operator Indicator: Operator
Owner/Operator Name: CORIXA CORP
Legal Status: Private
Date Became Current: Not reported
Date Ended Current: Not reported
Owner/Operator Address: 1124 COLUMBIA ST STE 200
Owner/Operator City,State,Zip: SEATTLE, WA 98104
Owner/Operator Telephone: 206-667-5711
Owner/Operator Telephone Ext: Not reported
Owner/Operator Fax: Not reported
Owner/Operator Email: Not reported

Owner/Operator Indicator: Owner
Owner/Operator Name: ALEXANDRIA REAL ESTATE EQUITIES INC
Legal Status: Private
Date Became Current: Not reported
Date Ended Current: Not reported
Owner/Operator Address: 11440 W BERNARDO CT STE 170
Owner/Operator City,State,Zip: SAN DIEGO, CA 92127
Owner/Operator Telephone: 619-592-6801
Owner/Operator Telephone Ext: Not reported
Owner/Operator Fax: Not reported
Owner/Operator Email: Not reported

Owner/Operator Indicator: Operator
Owner/Operator Name: CORIXA CORP
Legal Status: Private
Date Became Current: Not reported
Date Ended Current: Not reported
Owner/Operator Address: 1124 COLUMBIA ST STE 200
Owner/Operator City,State,Zip: SEATTLE, WA 98104
Owner/Operator Telephone: 206-366-3700
Owner/Operator Telephone Ext: Not reported
Owner/Operator Fax: Not reported
Owner/Operator Email: Not reported

Owner/Operator Indicator: Operator
Owner/Operator Name: CORIXA CORP
Legal Status: Private
Date Became Current: 19960815
Date Ended Current: Not reported
Owner/Operator Address: 1124 COLUMBIA ST STE 200
Owner/Operator City,State,Zip: SEATTLE, WA 98104-2015

DRAFT

CORIXA CORP (Continued) **1000993034**

Owner/Operator Telephone:	Not reported
Owner/Operator Telephone Ext:	Not reported
Owner/Operator Fax:	Not reported
Owner/Operator Email:	Not reported

Historic Generators:

Receive Date:	20061221
Handler Name: CORIXA CORP	
Federal Waste Generator Description:	Not a generator, verified
State District Owner:	WA
Large Quantity Handler of Universal Waste:	No
Recognized Trader Importer:	No
Recognized Trader Exporter:	No
Spent Lead Acid Battery Importer:	No
Spent Lead Acid Battery Exporter:	No
Current Record:	No
Non Storage Recycler Activity:	Not reported
Electronic Manifest Broker:	Not reported

Receive Date:	20061221
Handler Name: CORIXA CORP	
Federal Waste Generator Description:	Not a generator, verified
State District Owner:	WA
Large Quantity Handler of Universal Waste:	No
Recognized Trader Importer:	No
Recognized Trader Exporter:	No
Spent Lead Acid Battery Importer:	No
Spent Lead Acid Battery Exporter:	No
Current Record:	No
Non Storage Recycler Activity:	Not reported
Electronic Manifest Broker:	Not reported

Receive Date:	20061221
Handler Name: CORIXA CORP	
Federal Waste Generator Description:	Not a generator, verified
State District Owner:	WA
Large Quantity Handler of Universal Waste:	No
Recognized Trader Importer:	No
Recognized Trader Exporter:	No
Spent Lead Acid Battery Importer:	No
Spent Lead Acid Battery Exporter:	No
Current Record:	Yes
Non Storage Recycler Activity:	Not reported
Electronic Manifest Broker:	Not reported

Receive Date:	19931231
Handler Name: CORIXA CORP	
Federal Waste Generator Description:	Small Quantity Generator
State District Owner:	WA
Large Quantity Handler of Universal Waste:	No
Recognized Trader Importer:	No
Recognized Trader Exporter:	No
Spent Lead Acid Battery Importer:	No
Spent Lead Acid Battery Exporter:	No
Current Record:	No
Non Storage Recycler Activity:	Not reported
Electronic Manifest Broker:	Not reported

DRAFT

CORIXA CORP (Continued) **1000993034**

Receive Date:	19960326
Handler Name: CORIXA CORP	
Federal Waste Generator Description:	Large Quantity Generator
State District Owner:	WA
Large Quantity Handler of Universal Waste:	No
Recognized Trader Importer:	No
Recognized Trader Exporter:	No
Spent Lead Acid Battery Importer:	No
Spent Lead Acid Battery Exporter:	No
Current Record:	No
Non Storage Recycler Activity:	Not reported
Electronic Manifest Broker:	Not reported

Receive Date:	19970213
Handler Name: CORIXA CORP	
Federal Waste Generator Description:	Large Quantity Generator
State District Owner:	WA
Large Quantity Handler of Universal Waste:	No
Recognized Trader Importer:	No
Recognized Trader Exporter:	No
Spent Lead Acid Battery Importer:	No
Spent Lead Acid Battery Exporter:	No
Current Record:	No
Non Storage Recycler Activity:	Not reported
Electronic Manifest Broker:	Not reported

Receive Date:	19980217
Handler Name: CORIXA CORP	
Federal Waste Generator Description:	Large Quantity Generator
State District Owner:	WA
Large Quantity Handler of Universal Waste:	No
Recognized Trader Importer:	No
Recognized Trader Exporter:	No
Spent Lead Acid Battery Importer:	No
Spent Lead Acid Battery Exporter:	No
Current Record:	No
Non Storage Recycler Activity:	Not reported
Electronic Manifest Broker:	Not reported

Receive Date:	19990219
Handler Name: CORIXA CORP	
Federal Waste Generator Description:	Small Quantity Generator
State District Owner:	WA
Large Quantity Handler of Universal Waste:	No
Recognized Trader Importer:	No
Recognized Trader Exporter:	No
Spent Lead Acid Battery Importer:	No
Spent Lead Acid Battery Exporter:	No
Current Record:	No
Non Storage Recycler Activity:	Not reported
Electronic Manifest Broker:	Not reported

Receive Date:	20000302
Handler Name: CORIXA CORP	
Federal Waste Generator Description:	Small Quantity Generator
State District Owner:	WA
Large Quantity Handler of Universal Waste:	No

DRAFT

CORIXA CORP (Continued) **1000993034**

Recognized Trader Importer:	No
Recognized Trader Exporter:	No
Spent Lead Acid Battery Importer:	No
Spent Lead Acid Battery Exporter:	No
Current Record:	No
Non Storage Recycler Activity:	Not reported
Electronic Manifest Broker:	Not reported

Receive Date:	20010223
Handler Name: CORIXA CORP	
Federal Waste Generator Description:	Small Quantity Generator
State District Owner:	WA
Large Quantity Handler of Universal Waste:	No
Recognized Trader Importer:	No
Recognized Trader Exporter:	No
Spent Lead Acid Battery Importer:	No
Spent Lead Acid Battery Exporter:	No
Current Record:	No
Non Storage Recycler Activity:	Not reported
Electronic Manifest Broker:	Not reported

Receive Date:	20020128
Handler Name: CORIXA CORP	
Federal Waste Generator Description:	Small Quantity Generator
State District Owner:	WA
Large Quantity Handler of Universal Waste:	No
Recognized Trader Importer:	No
Recognized Trader Exporter:	No
Spent Lead Acid Battery Importer:	No
Spent Lead Acid Battery Exporter:	No
Current Record:	No
Non Storage Recycler Activity:	Not reported
Electronic Manifest Broker:	Not reported

Receive Date:	20030131
Handler Name: CORIXA CORP	
Federal Waste Generator Description:	Small Quantity Generator
State District Owner:	WA
Large Quantity Handler of Universal Waste:	No
Recognized Trader Importer:	No
Recognized Trader Exporter:	No
Spent Lead Acid Battery Importer:	No
Spent Lead Acid Battery Exporter:	No
Current Record:	No
Non Storage Recycler Activity:	Not reported
Electronic Manifest Broker:	Not reported

Receive Date:	20040224
Handler Name: CORIXA CORP	
Federal Waste Generator Description:	Small Quantity Generator
State District Owner:	WA
Large Quantity Handler of Universal Waste:	No
Recognized Trader Importer:	No
Recognized Trader Exporter:	No
Spent Lead Acid Battery Importer:	No
Spent Lead Acid Battery Exporter:	No
Current Record:	No

DRAFT

CORIXA CORP (Continued) **1000993034**

Non Storage Recycler Activity: Not reported
Electronic Manifest Broker: Not reported

Receive Date: 20050505
Handler Name: CORIXA CORP
Federal Waste Generator Description: Large Quantity Generator
State District Owner: WA
Large Quantity Handler of Universal Waste: No
Recognized Trader Importer: No
Recognized Trader Exporter: No
Spent Lead Acid Battery Importer: No
Spent Lead Acid Battery Exporter: No
Current Record: No
Non Storage Recycler Activity: Not reported
Electronic Manifest Broker: Not reported

Receive Date: 19960301
Handler Name: CORIXA CORP
Federal Waste Generator Description: Large Quantity Generator
State District Owner: Not reported
Large Quantity Handler of Universal Waste: No
Recognized Trader Importer: No
Recognized Trader Exporter: No
Spent Lead Acid Battery Importer: No
Spent Lead Acid Battery Exporter: No
Current Record: No
Non Storage Recycler Activity: Not reported
Electronic Manifest Broker: Not reported

Receive Date: 19980217
Handler Name: CORIXA CORP
Federal Waste Generator Description: Large Quantity Generator
State District Owner: Not reported
Large Quantity Handler of Universal Waste: No
Recognized Trader Importer: No
Recognized Trader Exporter: No
Spent Lead Acid Battery Importer: No
Spent Lead Acid Battery Exporter: No
Current Record: No
Non Storage Recycler Activity: Not reported
Electronic Manifest Broker: Not reported

Receive Date: 20031231
Handler Name: CORIXA CORP
Federal Waste Generator Description: Small Quantity Generator
State District Owner: WA
Large Quantity Handler of Universal Waste: No
Recognized Trader Importer: No
Recognized Trader Exporter: No
Spent Lead Acid Battery Importer: No
Spent Lead Acid Battery Exporter: No
Current Record: No
Non Storage Recycler Activity: Not reported
Electronic Manifest Broker: Not reported

List of NAICS Codes and Descriptions:
NAICS Code: 325412

DRAFT

CORIXA CORP (Continued) **1000993034**

NAICS Description: PHARMACEUTICAL PREPARATION MANUFACTURING

Facility Has Received Notices of Violation:

Found Violation:	Yes
Agency Which Determined Violation:	State
Violation Short Description:	Generators - General
Date Violation was Determined:	20000321
Actual Return to Compliance Date:	20000321
Return to Compliance Qualifier:	Documented
Violation Responsible Agency:	State
Scheduled Compliance Date:	Not reported
Enforcement Identifier:	001
Date of Enforcement Action:	20000411
Enforcement Responsible Agency:	State
Enforcement Docket Number:	Not reported
Enforcement Attorney:	Not reported
Corrective Action Component:	No
Appeal Initiated Date:	Not reported
Appeal Resolution Date:	Not reported
Disposition Status Date:	Not reported
Disposition Status:	Not reported
Disposition Status Description:	Not reported
Consent/Final Order Sequence Number:	Not reported
Consent/Final Order Respondent Name:	Not reported
Consent/Final Order Lead Agency:	Not reported
Enforcement Type:	WRITTEN INFORMAL
Enforcement Responsible Person:	WATDY
Enforcement Responsible Sub-Organization:	NW
SEP Sequence Number:	Not reported
SEP Expenditure Amount:	Not reported
SEP Scheduled Completion Date:	Not reported
SEP Actual Date:	Not reported
SEP Defaulted Date:	Not reported
SEP Type:	Not reported
SEP Type Description:	Not reported
Proposed Amount:	Not reported
Final Monetary Amount:	Not reported
Paid Amount:	Not reported
Final Count:	Not reported
Final Amount:	Not reported

Found Violation:	Yes
Agency Which Determined Violation:	State
Violation Short Description:	Generators - General
Date Violation was Determined:	20000321
Actual Return to Compliance Date:	20000321
Return to Compliance Qualifier:	Documented
Violation Responsible Agency:	State
Scheduled Compliance Date:	Not reported
Enforcement Identifier:	001
Date of Enforcement Action:	20000411
Enforcement Responsible Agency:	State
Enforcement Docket Number:	Not reported
Enforcement Attorney:	Not reported
Corrective Action Component:	No
Appeal Initiated Date:	Not reported
Appeal Resolution Date:	Not reported

DRAFT

CORIXA CORP (Continued) **1000993034**

Disposition Status Date: Not reported
Disposition Status: Not reported
Disposition Status Description: Not reported
Consent/Final Order Sequence Number:Not reported
Consent/Final Order Respondent Name: Not reported
Consent/Final Order Lead Agency: Not reported
Enforcement Type: WRITTEN INFORMAL
Enforcement Responsible Person: WATDY
Enforcement Responsible Sub-Organization: NW
SEP Sequence Number: Not reported
SEP Expenditure Amount: Not reported
SEP Scheduled Completion Date: Not reported
SEP Actual Date: Not reported
SEP Defaulted Date: Not reported
SEP Type: Not reported
SEP Type Description: Not reported
Proposed Amount: Not reported
Final Monetary Amount: Not reported
Paid Amount: Not reported
Final Count: Not reported
Final Amount: Not reported

Evaluation Action Summary:
Evaluation Date: 20000321
Evaluation Responsible Agency: State
Found Violation: Yes
Evaluation Type Description: COMPLIANCE EVALUATION INSPECTION ON-SITE
Evaluation Responsible Person Identifier: WATDY
Evaluation Responsible Sub-Organization: NW
Actual Return to Compliance Date: 20000321
Scheduled Compliance Date: Not reported
Date of Request: Not reported
Date Response Received: Not reported
Request Agency: Not reported
Former Citation: Not reported

Evaluation Date: 20000321
Evaluation Responsible Agency: State
Found Violation: Yes
Evaluation Type Description: COMPLIANCE EVALUATION INSPECTION ON-SITE
Evaluation Responsible Person Identifier: WATDY
Evaluation Responsible Sub-Organization: NW
Actual Return to Compliance Date: 20000321
Scheduled Compliance Date: Not reported
Date of Request: Not reported
Date Response Received: Not reported
Request Agency: Not reported
Former Citation: Not reported

FINDS:
Registry ID: 110000829845

Click Here for FRS Facility Detail Report:

Environmental Interest/Information System:
Washington Facility / Site Identification System (WA-FSIS) provides a

DRAFT

CORIXA CORP (Continued) **1000993034**

means to query and display data maintained by the Washington Department of Ecology. This system contains key information for each facility/site that is currently, or has been, of interest to the Air Quality, Dam Safety, Hazardous Waste, Toxics Cleanup, and Water Quality Programs.
RCRAInfo is a national information system that supports the Resource Conservation and Recovery Act (RCRA) program through the tracking of events and activities related to facilities that generate, transport, and treat, store, or dispose of hazardous waste. RCRAInfo allows RCRA program staff to track the notification, permit, compliance, and corrective action activities required under RCRA.

Registry ID: 110070745418

Click Here for FRS Facility Detail Report:

Environmental Interest/Information System:
HAZARDOUS WASTE BIENNIAL REPORTER

Click this hyperlink while viewing on your computer to access additional FINDS: detail in the EDR Site Report.

ECHO:

Envid:	1000993034
Registry ID:	110000829845
DFR URL:	http://echo.epa.gov/detailed-facility-report?fid=110000829845
Name:	CORIXA CORP
Address:	1124 COLUMBIA ST STE 464
City,State,Zip:	SEATTLE, WA 98104

CI495 **PRIMAL INC** **WA ALLSITES** **1005445217**
South **1124 COLUMBIA ST NO 650** **RCRA NonGen / NLR** **WAH000014787**
1/4-1/2 **SEATTLE, WA 98104**
0.400 mi.
2114 ft. **Site 8 of 10 in cluster CI**

Relative:
Higher

Actual:
343 ft.

ALLSITES:

Name:	PRIMAL INC
Facility Id:	21271682
Interaction:	31678
Interaction 1:	I
Interaction 2:	HWG
Ecology Program:	HAZWASTE
Program Data:	TURBOWASTE
Facility Alt.:	Not reported
Program ID:	WAH000014787
Date Interaction:	2001-04-23 00:00:00
Date Interaction 3:	Hazardous Waste Generator
Latitude:	47.608070636299999
Longitude:	-122.324653314

RCRA Listings:

Date Form Received by Agency:		20050513
Handler Name:	PRIMAL INC	
Handler Address:		1124 COLUMBIA ST NO 650
Handler City,State,Zip:		SEATTLE, WA 98104
EPA ID:		WAH000014787

DRAFT

PRIMAL INC (Continued) **1005445217**

Contact Name:	MARCIA STRACKHOUSE
Contact Address:	1124 COLUMBIA ST
Contact City,State,Zip:	SEATTLE, WA 98104
Contact Telephone:	206-839-0300
Contact Fax:	Not reported
Contact Email:	Not reported
Contact Title:	Not reported
EPA Region:	10
Land Type:	Private
Federal Waste Generator Description:	Not a generator, verified
Non-Notifier:	Not reported
Biennial Report Cycle:	Not reported
Accessibility:	Not reported
Active Site Indicator:	Not reported
State District Owner:	WA
State District:	NWRO
Mailing Address:	1124 COLUMBIA ST
Mailing City,State,Zip:	SEATTLE, WA 98104
Owner Name:	ALEXANDRIA REAL ESTATE
Owner Type:	Private
Operator Name:	STRACKHOUSE, MARCIA
Operator Type:	Private
Short-Term Generator Activity:	No
Importer Activity:	No
Mixed Waste Generator:	No
Transporter Activity:	No
Transfer Facility Activity:	No
Recycler Activity with Storage:	No
Small Quantity On-Site Burner Exemption:	No
Smelting Melting and Refining Furnace Exemption:	No
Underground Injection Control:	No
Off-Site Waste Receipt:	No
Universal Waste Indicator:	No
Universal Waste Destination Facility:	No
Federal Universal Waste:	No
Active Site Fed-Reg Treatment Storage and Disposal Facility:	Not reported
Active Site Converter Treatment storage and Disposal Facility:	Not reported
Active Site State-Reg Treatment Storage and Disposal Facility:	Not reported
Active Site State-Reg Handler:	---
Federal Facility Indicator:	Not reported
Hazardous Secondary Material Indicator:	NN
Sub-Part K Indicator:	Not reported
Commercial TSD Indicator:	No
Treatment Storage and Disposal Type:	Not reported
2018 GPRA Permit Baseline:	Not on the Baseline
2018 GPRA Renewals Baseline:	Not on the Baseline
Permit Renewals Workload Universe:	Not reported
Permit Workload Universe:	Not reported
Permit Progress Universe:	Not reported
Post-Closure Workload Universe:	Not reported
Closure Workload Universe:	Not reported
202 GPRA Corrective Action Baseline:	No
Corrective Action Workload Universe:	No
Subject to Corrective Action Universe:	No
Non-TSDFs Where RCRA CA has Been Imposed Universe:	No
TSDFs Potentially Subject to CA Under 3004 (u)/(v) Universe:	No
TSDFs Only Subject to CA under Discretionary Auth Universe:	No

DRAFT

PRIMAL INC (Continued) **1005445217**

Corrective Action Priority Ranking:	No NCAPS ranking
Environmental Control Indicator:	No
Institutional Control Indicator:	No
Human Exposure Controls Indicator:	N/A
Groundwater Controls Indicator:	N/A
Operating TSDF Universe:	Not reported
Full Enforcement Universe:	Not reported
Significant Non-Complier Universe:	No
Unaddressed Significant Non-Complier Universe:	No
Addressed Significant Non-Complier Universe:	No
Significant Non-Complier With a Compliance Schedule Universe:	No
Financial Assurance Required:	Not reported
Handler Date of Last Change:	20190222
Recognized Trader-Importer:	No
Recognized Trader-Exporter:	No
Importer of Spent Lead Acid Batteries:	No
Exporter of Spent Lead Acid Batteries:	No
Recycler Activity Without Storage:	No
Manifest Broker:	No
Sub-Part P Indicator:	No

Handler - Owner Operator:

Owner/Operator Indicator:	Owner
Owner/Operator Name:	ALEXANDRIA REAL ESTATE
Legal Status:	Private
Date Became Current:	20010423
Date Ended Current:	Not reported
Owner/Operator Address:	2000 ALAMEDA DE LAS PULGAS
Owner/Operator City,State,Zip:	SAN MATEO, CA 94403
Owner/Operator Telephone:	650-286-1200
Owner/Operator Telephone Ext:	Not reported
Owner/Operator Fax:	Not reported
Owner/Operator Email:	Not reported

Owner/Operator Indicator:	Operator
Owner/Operator Name:	MARCIA S
Legal Status:	Private
Date Became Current:	19000101
Date Ended Current:	Not reported
Owner/Operator Address:	1124 COLUMBIA ST
Owner/Operator City,State,Zip:	SEATTLE, WA 98104
Owner/Operator Telephone:	206-839-0300
Owner/Operator Telephone Ext:	Not reported
Owner/Operator Fax:	Not reported
Owner/Operator Email:	Not reported

Owner/Operator Indicator:	Operator
Owner/Operator Name:	PRIMAL INC
Legal Status:	Private
Date Became Current:	Not reported
Date Ended Current:	Not reported
Owner/Operator Address:	1124 COLUMBIA ST NO 650
Owner/Operator City,State,Zip:	SEATTLE, WA 98104
Owner/Operator Telephone:	000-000-0000
Owner/Operator Telephone Ext:	Not reported
Owner/Operator Fax:	Not reported

DRAFT

PRIMAL INC (Continued) **1005445217**

Owner/Operator Email:	Not reported
Owner/Operator Indicator:	Owner
Owner/Operator Name: ALEXANDRIA REAL ESTATE	
Legal Status:	Private
Date Became Current:	20031231
Date Ended Current:	Not reported
Owner/Operator Address:	2000 ALAMEDA DE LAS PULGAS
Owner/Operator City,State,Zip:	SAN MATEO, CA 94403
Owner/Operator Telephone:	650-286-1200
Owner/Operator Telephone Ext:	Not reported
Owner/Operator Fax:	Not reported
Owner/Operator Email:	Not reported
Owner/Operator Indicator:	Operator
Owner/Operator Name: STRACKHOUSE, MARCIA	
Legal Status:	Private
Date Became Current:	Not reported
Date Ended Current:	Not reported
Owner/Operator Address:	1124 COLUMBIA ST
Owner/Operator City,State,Zip:	SEATTLE, WA 98104
Owner/Operator Telephone:	206-839-0300
Owner/Operator Telephone Ext:	Not reported
Owner/Operator Fax:	Not reported
Owner/Operator Email:	Not reported
Owner/Operator Indicator:	Owner
Owner/Operator Name: ALEXANDRIA REAL ESTATE	
Legal Status:	Private
Date Became Current:	Not reported
Date Ended Current:	Not reported
Owner/Operator Address:	2000 ALAMEDA DE LAS PULGAS
Owner/Operator City,State,Zip:	SAN MATEO, CA 94403
Owner/Operator Telephone:	650-286-1200
Owner/Operator Telephone Ext:	Not reported
Owner/Operator Fax:	Not reported
Owner/Operator Email:	Not reported
Owner/Operator Indicator:	Owner
Owner/Operator Name: ALEXANDRIA REAL ESTATE	
Legal Status:	Private
Date Became Current:	20010423
Date Ended Current:	Not reported
Owner/Operator Address:	2000 ALAMEDA DE LAS PULGAS
Owner/Operator City,State,Zip:	SAN MATEO, CA 94403
Owner/Operator Telephone:	650-286-1200
Owner/Operator Telephone Ext:	Not reported
Owner/Operator Fax:	Not reported
Owner/Operator Email:	Not reported
Owner/Operator Indicator:	Operator
Owner/Operator Name: ALEXANDRIA REAL ESTATE	
Legal Status:	Private
Date Became Current:	Not reported
Date Ended Current:	Not reported
Owner/Operator Address:	2000 ALAMEDA DE LAS PULGAS
Owner/Operator City,State,Zip:	SAN MATEO, CA 94403

DRAFT

PRIMAL INC (Continued) **1005445217**

Owner/Operator Telephone: 650-286-1200
Owner/Operator Telephone Ext: Not reported
Owner/Operator Fax: Not reported
Owner/Operator Email: Not reported

Owner/Operator Indicator: Owner
Owner/Operator Name: ALEXANDRIA REAL ESTATE
Legal Status: Private
Date Became Current: 20010423
Date Ended Current: Not reported
Owner/Operator Address: 2000 ALAMEDA DE LAS PULGAS
Owner/Operator City,State,Zip: SAN MATEO, CA 94403
Owner/Operator Telephone: 650-286-1200
Owner/Operator Telephone Ext: Not reported
Owner/Operator Fax: Not reported
Owner/Operator Email: Not reported

Owner/Operator Indicator: Owner
Owner/Operator Name: ALEXANDRIA REAL ESTATE
Legal Status: Private
Date Became Current: 20010423
Date Ended Current: Not reported
Owner/Operator Address: 2000 ALAMEDA DE LAS PULGAS
Owner/Operator City,State,Zip: SAN MATEO, CA 94403
Owner/Operator Telephone: 650-286-1200
Owner/Operator Telephone Ext: Not reported
Owner/Operator Fax: Not reported
Owner/Operator Email: Not reported

Owner/Operator Indicator: Owner
Owner/Operator Name: ALEXANDRIA REAL ESTATE
Legal Status: Private
Date Became Current: 20010423
Date Ended Current: Not reported
Owner/Operator Address: 2000 ALAMEDA DE LAS PULGAS
Owner/Operator City,State,Zip: SAN MATEO, CA 94403
Owner/Operator Telephone: 650-286-1200
Owner/Operator Telephone Ext: Not reported
Owner/Operator Fax: Not reported
Owner/Operator Email: Not reported

Owner/Operator Indicator: Owner
Owner/Operator Name: ALEXANDRIA REAL ESTATE
Legal Status: Private
Date Became Current: Not reported
Date Ended Current: Not reported
Owner/Operator Address: 2000 ALAMEDA DE LAS PULGAS
Owner/Operator City,State,Zip: SAN MATEO, CA 94403
Owner/Operator Telephone: 650-286-1200
Owner/Operator Telephone Ext: Not reported
Owner/Operator Fax: Not reported
Owner/Operator Email: Not reported

Owner/Operator Indicator: Operator
Owner/Operator Name: ALEXANDRIA REAL ESTATE
Legal Status: Private
Date Became Current: Not reported

DRAFT

PRIMAL INC (Continued) **1005445217**

Date Ended Current:	Not reported
Owner/Operator Address:	2000 ALAMEDA DE LAS PULGAS
Owner/Operator City,State,Zip:	SAN MATEO, CA 94403
Owner/Operator Telephone:	650-286-1200
Owner/Operator Telephone Ext:	Not reported
Owner/Operator Fax:	Not reported
Owner/Operator Email:	Not reported

Owner/Operator Indicator:	Operator
Owner/Operator Name: STRACKHOUSE, MARCIA	
Legal Status:	Private
Date Became Current:	Not reported
Date Ended Current:	Not reported
Owner/Operator Address:	1124 COLUMBIA ST
Owner/Operator City,State,Zip:	SEATTLE, WA 98104
Owner/Operator Telephone:	206-839-0300
Owner/Operator Telephone Ext:	Not reported
Owner/Operator Fax:	Not reported
Owner/Operator Email:	Not reported

Owner/Operator Indicator:	Owner
Owner/Operator Name: ALEXANDRIA REAL A	
Legal Status:	Private
Date Became Current:	20010423
Date Ended Current:	Not reported
Owner/Operator Address:	2000 ALAMEDA DE LAS PULGAS
Owner/Operator City,State,Zip:	SAN MATEO, CA 94403
Owner/Operator Telephone:	650-286-1200
Owner/Operator Telephone Ext:	Not reported
Owner/Operator Fax:	Not reported
Owner/Operator Email:	Not reported

Owner/Operator Indicator:	Owner
Owner/Operator Name: ALEXANDRIA REAL ESTATE	
Legal Status:	Private
Date Became Current:	20031231
Date Ended Current:	Not reported
Owner/Operator Address:	2000 ALAMEDA DE LAS PULGAS
Owner/Operator City,State,Zip:	SAN MATEO, CA 94403
Owner/Operator Telephone:	650-286-1200
Owner/Operator Telephone Ext:	Not reported
Owner/Operator Fax:	Not reported
Owner/Operator Email:	Not reported

Owner/Operator Indicator:	Operator
Owner/Operator Name: PRIMAL INC	
Legal Status:	Private
Date Became Current:	Not reported
Date Ended Current:	Not reported
Owner/Operator Address:	1124 COLUMBIA ST NO 650
Owner/Operator City,State,Zip:	SEATTLE, WA 98104
Owner/Operator Telephone:	000-000-0000
Owner/Operator Telephone Ext:	Not reported
Owner/Operator Fax:	Not reported
Owner/Operator Email:	Not reported

Owner/Operator Indicator:	Owner

DRAFT

PRIMAL INC (Continued) **1005445217**

Owner/Operator Name: ALEXANDRIA REAL ESTATE
Legal Status: Private
Date Became Current: 20010423
Date Ended Current: Not reported
Owner/Operator Address: 2000 ALAMEDA DE LAS PULGAS
Owner/Operator City,State,Zip: SAN MATEO, CA 94403
Owner/Operator Telephone: 650-286-1200
Owner/Operator Telephone Ext: Not reported
Owner/Operator Fax: Not reported
Owner/Operator Email: Not reported

Historic Generators:
Receive Date: 20050512
Handler Name: PRIMAL INC
Federal Waste Generator Description: Not a generator, verified
State District Owner: WA
Large Quantity Handler of Universal Waste: No
Recognized Trader Importer: No
Recognized Trader Exporter: No
Spent Lead Acid Battery Importer: No
Spent Lead Acid Battery Exporter: No
Current Record: No
Non Storage Recycler Activity: Not reported
Electronic Manifest Broker: Not reported

Receive Date: 20050512
Handler Name: PRIMAL INC
Federal Waste Generator Description: Not a generator, verified
State District Owner: WA
Large Quantity Handler of Universal Waste: No
Recognized Trader Importer: No
Recognized Trader Exporter: No
Spent Lead Acid Battery Importer: No
Spent Lead Acid Battery Exporter: No
Current Record: No
Non Storage Recycler Activity: Not reported
Electronic Manifest Broker: Not reported

Receive Date: 20050513
Handler Name: PRIMAL INC
Federal Waste Generator Description: Not a generator, verified
State District Owner: WA
Large Quantity Handler of Universal Waste: No
Recognized Trader Importer: Not reported
Recognized Trader Exporter: Not reported
Spent Lead Acid Battery Importer: Not reported
Spent Lead Acid Battery Exporter: Not reported
Current Record: Yes
Non Storage Recycler Activity: Not reported
Electronic Manifest Broker: Not reported

Receive Date: 20010423
Handler Name: PRIMAL INC
Federal Waste Generator Description: Not a generator, verified
State District Owner: WA
Large Quantity Handler of Universal Waste: No
Recognized Trader Importer: No

DRAFT

PRIMAL INC (Continued) **1005445217**

Recognized Trader Exporter: No
Spent Lead Acid Battery Importer: No
Spent Lead Acid Battery Exporter: No
Current Record: No
Non Storage Recycler Activity: Not reported
Electronic Manifest Broker: Not reported

Receive Date: 20020222
Handler Name: PRIMAL INC
Federal Waste Generator Description: Conditionally Exempt Small Quantity Generator
State District Owner: WA
Large Quantity Handler of Universal Waste: No
Recognized Trader Importer: Not reported
Recognized Trader Exporter: Not reported
Spent Lead Acid Battery Importer: Not reported
Spent Lead Acid Battery Exporter: Not reported
Current Record: No
Non Storage Recycler Activity: Not reported
Electronic Manifest Broker: Not reported

Receive Date: 20030115
Handler Name: PRIMAL INC
Federal Waste Generator Description: Conditionally Exempt Small Quantity Generator
State District Owner: WA
Large Quantity Handler of Universal Waste: No
Recognized Trader Importer: Not reported
Recognized Trader Exporter: Not reported
Spent Lead Acid Battery Importer: Not reported
Spent Lead Acid Battery Exporter: Not reported
Current Record: No
Non Storage Recycler Activity: Not reported
Electronic Manifest Broker: Not reported

Receive Date: 20050512
Handler Name: PRIMAL INC
Federal Waste Generator Description: Conditionally Exempt Small Quantity Generator
State District Owner: WA
Large Quantity Handler of Universal Waste: No
Recognized Trader Importer: Not reported
Recognized Trader Exporter: Not reported
Spent Lead Acid Battery Importer: Not reported
Spent Lead Acid Battery Exporter: Not reported
Current Record: No
Non Storage Recycler Activity: Not reported
Electronic Manifest Broker: Not reported

List of NAICS Codes and Descriptions:
NAICS Code: 54172
NAICS Description: RESEARCH AND DEVELOPMENT IN THE SOCIAL SCIENCES AND HUMANITIES

Facility Has Received Notices of Violations:
Violations: No Violations Found

Evaluation Action Summary:
Evaluations: No Evaluations Found

DRAFT

CJ496 SSE 1/4-1/2 0.401 mi. 2115 ft. | **SEATTLE UNIVERSITY LAW SCHOOL**
12TH AVE. S. & E. COLUMBIA ST.
SEATTLE, WA 98122 | **WA ICR** | **S105454199**
N/A

Site 1 of 3 in cluster CJ

Relative: Lower
Actual: 281 ft.

ICR:

Date Ecology Received Report:	08/10/98
Contaminants Found at Site:	Petroleum products
Media Contaminated:	Soil

CH497 NW 1/4-1/2 0.405 mi. 2138 ft. | **YALE ST PARKING GARAGE**
300-320 YALE AVE N & 325 EASTLAKE AVE E
SEATTLE, WA 98109 | **WA ALLSITES**
WA CSCSL NFA FINDS | **1007062957**
N/A

Site 2 of 7 in cluster CH

Relative: Lower
Actual: 125 ft.

ALLSITES:

Name:	YALE ST PARKING GARAGE
Facility Id:	92673819

Interaction:	104888
Interaction 1:	I
Interaction 2:	LUST
Ecology Program:	TOXICS
Program Data:	ISIS
Facility Alt.:	PEMCO Parking Concrete Cutter
Program ID:	390
Date Interaction:	1993-03-10 00:00:00
Date Interaction 3:	LUST Facility
Latitude:	47.621417655800002
Longitude:	-122.329790925

Interaction:	129072
Interaction 1:	I
Interaction 2:	INDPNDNT
Ecology Program:	TOXICS
Program Data:	ISIS
Facility Alt.:	Pemco Mutual Insurance Co
Program ID:	Not reported
Date Interaction:	1992-12-03 00:00:00
Date Interaction 3:	Independent Cleanup
Latitude:	47.621417655800002
Longitude:	-122.329790925

Interaction:	129073
Interaction 1:	I
Interaction 2:	INDPNDNT
Ecology Program:	TOXICS
Program Data:	ISIS
Facility Alt.:	Pemco Mutual Insurance Co
Program ID:	Not reported
Date Interaction:	2013-01-16 00:00:00
Date Interaction 3:	Independent Cleanup
Latitude:	47.621417655800002
Longitude:	-122.329790925

Interaction:	72333

DRAFT

YALE ST PARKING GARAGE (Continued) **1007062957**

Interaction 1:	I
Interaction 2:	UST
Ecology Program:	TOXICS
Program Data:	UST
Facility Alt.:	Not reported
Program ID:	390
Date Interaction:	2000-01-27 00:00:00
Date Interaction 3:	Underground Storage Tank
Latitude:	47.621417655800002
Longitude:	-122.329790925

Interaction:	122436
Interaction 1:	I
Interaction 2:	VOLCLNST
Ecology Program:	TOXICS
Program Data:	ISIS
Facility Alt.:	PEMCO Parking Concrete Center
Program ID:	NW3082
Date Interaction:	2017-05-24 00:00:00
Date Interaction 3:	Voluntary Cleanup Sites
Latitude:	47.621417655800002
Longitude:	-122.329790925

Interaction:	129074
Interaction 1:	I
Interaction 2:	LUST
Ecology Program:	TOXICS
Program Data:	ISIS
Facility Alt.:	Pemco Mutual Insurance Co
Program ID:	390
Date Interaction:	2012-10-24 00:00:00
Date Interaction 3:	LUST Facility
Latitude:	47.621417655800002
Longitude:	-122.329790925

CSCSL NFA:

Name:	PEMCO ETHYLENE GLYCOL SPILL
Address:	300-320 YALE AVE N & 325 EASTLAKE AVE E
City,State,Zip:	SEATTLE, WA 98109
Facility/Site Id:	92673819
CS Id:	10168
NFA Date:	01/11/2012
Alternate Site Names:	Pemco Mutual Insurance Co,PEMCO MUTUAL INSURANCE COMPANY,PEMCO PARKING,PEMCO Parking Concrete Center,PEMCO Parking Concrete Cutter,PEMCO UST Removal 2012,Yale & Harrison Development,Yale Ave N Parking Garage,Yale Ave N Parking Garage - Concrete Cutter,YAL
NFA Reason:	Initial Investigation
Site Status:	NFA
Region:	Northwest
Contaminant Name:	Petroleum-Diesel
Ground Water:	Not reported
Surface Water:	Not reported
Soil:	Remediated-Below
Sediment:	Not reported

DRAFT

YALE ST PARKING GARAGE (Continued) **1007062957**

Air:	Not reported
Bedrock:	Not reported
URL:	https://apps.ecology.wa.gov/cleanupsearch/site/10168
Latitude:	47.621416684
Longitude:	-122.32980482

Name:	PEMCO ETHYLENE GLYCOL SPILL
Address:	300-320 YALE AVE N & 325 EASTLAKE AVE E
City,State,Zip:	SEATTLE, WA 98109
Facility/Site Id:	92673819
CS Id:	10168
NFA Date:	01/11/2012
Alternate Site Names:	Pemco Mutual Insurance Co,PEMCO MUTUAL INSURANCE COMPANY,PEMCO PARKING,PEMCO Parking Concrete Center,PEMCO Parking Concrete Cutter,PEMCO UST Removal 2012,Yale & Harrison Development,Yale Ave N Parking Garage,Yale Ave N Parking Garage - Concrete Cutter,YAL
NFA Reason:	Initial Investigation
Site Status:	NFA
Region:	Northwest
Contaminant Name:	Petroleum-Other
Ground Water:	Not reported
Surface Water:	Not reported
Soil:	Remediated-Below
Sediment:	Not reported
Air:	Not reported
Bedrock:	Not reported
URL:	https://apps.ecology.wa.gov/cleanupsearch/site/10168
Latitude:	47.621416684
Longitude:	-122.32980482

Name:	PEMCO PARKING CONCRETE CUTTER
Address:	300-320 YALE AVE N & 325 EASTLAKE AVE E
City,State,Zip:	SEATTLE, WA 98109
Facility/Site Id:	92673819
CS Id:	11077
NFA Date:	01/23/2018
Alternate Site Names:	PEMCO Ethylene Glycol Spill,Pemco Mutual Insurance Co,PEMCO MUTUAL INSURANCE COMPANY,PEMCO PARKING,PEMCO Parking Concrete Center,PEMCO UST Removal 2012,Yale & Harrison Development,Yale Ave N Parking Garage,Yale Ave N Parking Garage - Concrete Cutter,YALE
NFA Reason:	Voluntary Cleanup Program Review
Site Status:	NFA
Region:	Northwest
Contaminant Name:	Benzene
Ground Water:	Not reported
Surface Water:	Not reported
Soil:	Remediated-Below
Sediment:	Not reported
Air:	Not reported
Bedrock:	Not reported
URL:	https://apps.ecology.wa.gov/cleanupsearch/site/11077
Latitude:	47.621416684
Longitude:	-122.32980482

Name:	PEMCO PARKING CONCRETE CUTTER
Address:	300-320 YALE AVE N & 325 EASTLAKE AVE E
City,State,Zip:	SEATTLE, WA 98109

DRAFT

YALE ST PARKING GARAGE (Continued) **1007062957**

Facility/Site Id:	92673819
CS Id:	11077
NFA Date:	01/23/2018
Alternate Site Names:	PEMCO Ethylene Glycol Spill,Pemco Mutual Insurance Co,PEMCO MUTUAL INSURANCE COMPANY,PEMCO PARKING,PEMCO Parking Concrete Center,PEMCO UST Removal 2012,Yale & Harrison Development,Yale Ave N Parking Garage,Yale Ave N Parking Garage - Concrete Cutter,YALE
NFA Reason:	Voluntary Cleanup Program Review
Site Status:	NFA
Region:	Northwest
Contaminant Name:	Petroleum-Diesel
Ground Water:	Not reported
Surface Water:	Not reported
Soil:	Remediated-Below
Sediment:	Not reported
Air:	Not reported
Bedrock:	Not reported
URL:	https://apps.ecology.wa.gov/cleanupsearch/site/11077
Latitude:	47.621416684
Longitude:	-122.32980482

Name:	PEMCO PARKING CONCRETE CUTTER
Address:	300-320 YALE AVE N & 325 EASTLAKE AVE E
City,State,Zip:	SEATTLE, WA 98109
Facility/Site Id:	92673819
CS Id:	11077
NFA Date:	01/23/2018
Alternate Site Names:	PEMCO Ethylene Glycol Spill,Pemco Mutual Insurance Co,PEMCO MUTUAL INSURANCE COMPANY,PEMCO PARKING,PEMCO Parking Concrete Center,PEMCO UST Removal 2012,Yale & Harrison Development,Yale Ave N Parking Garage,Yale Ave N Parking Garage - Concrete Cutter,YALE
NFA Reason:	Voluntary Cleanup Program Review
Site Status:	NFA
Region:	Northwest
Contaminant Name:	Petroleum-Gasoline
Ground Water:	Not reported
Surface Water:	Not reported
Soil:	Remediated-Below
Sediment:	Not reported
Air:	Not reported
Bedrock:	Not reported
URL:	https://apps.ecology.wa.gov/cleanupsearch/site/11077
Latitude:	47.621416684
Longitude:	-122.32980482

Name:	PEMCO PARKING CONCRETE CUTTER
Address:	300-320 YALE AVE N & 325 EASTLAKE AVE E
City,State,Zip:	SEATTLE, WA 98109
Facility/Site Id:	92673819
CS Id:	11077
NFA Date:	01/23/2018
Alternate Site Names:	PEMCO Ethylene Glycol Spill,Pemco Mutual Insurance Co,PEMCO MUTUAL INSURANCE COMPANY,PEMCO PARKING,PEMCO Parking Concrete Center,PEMCO UST Removal 2012,Yale & Harrison Development,Yale Ave N Parking Garage,Yale Ave N Parking Garage - Concrete Cutter,YALE
NFA Reason:	Voluntary Cleanup Program Review
Site Status:	NFA

DRAFT

YALE ST PARKING GARAGE (Continued) **1007062957**

Region:	Northwest
Contaminant Name:	Petroleum-Other
Ground Water:	Not reported
Surface Water:	Not reported
Soil:	Remediated-Below
Sediment:	Not reported
Air:	Not reported
Bedrock:	Not reported
URL:	https://apps.ecology.wa.gov/cleanupsearch/site/11077
Latitude:	47.621416684
Longitude:	-122.32980482

Name:	PEMCO UST REMOVAL 2012
Address:	300-320 YALE AVE N & 325 EASTLAKE AVE E
City,State,Zip:	SEATTLE, WA 98109
Facility/Site Id:	92673819
CS Id:	12086
NFA Date:	03/20/2013
Alternate Site Names:	PEMCO Ethylene Glycol Spill,Pemco Mutual Insurance Co,PEMCO MUTUAL INSURANCE COMPANY,PEMCO PARKING,PEMCO Parking Concrete Center,PEMCO Parking Concrete Cutter,Yale & Harrison Development,Yale Ave N Parking Garage,Yale Ave N Parking Garage - Concrete Cutte
NFA Reason:	Initial Investigation
Site Status:	NFA
Region:	Northwest
Contaminant Name:	Benzene
Ground Water:	Not reported
Surface Water:	Not reported
Soil:	Remediated-Below
Sediment:	Not reported
Air:	Not reported
Bedrock:	Not reported
URL:	https://apps.ecology.wa.gov/cleanupsearch/site/12086
Latitude:	47.621416684
Longitude:	-122.32980482

Name:	PEMCO UST REMOVAL 2012
Address:	300-320 YALE AVE N & 325 EASTLAKE AVE E
City,State,Zip:	SEATTLE, WA 98109
Facility/Site Id:	92673819
CS Id:	12086
NFA Date:	03/20/2013
Alternate Site Names:	PEMCO Ethylene Glycol Spill,Pemco Mutual Insurance Co,PEMCO MUTUAL INSURANCE COMPANY,PEMCO PARKING,PEMCO Parking Concrete Center,PEMCO Parking Concrete Cutter,Yale & Harrison Development,Yale Ave N Parking Garage,Yale Ave N Parking Garage - Concrete Cutte
NFA Reason:	Initial Investigation
Site Status:	NFA
Region:	Northwest
Contaminant Name:	Petroleum-Diesel
Ground Water:	Not reported
Surface Water:	Not reported
Soil:	Remediated-Below
Sediment:	Not reported
Air:	Not reported
Bedrock:	Not reported
URL:	https://apps.ecology.wa.gov/cleanupsearch/site/12086

DRAFT

YALE ST PARKING GARAGE (Continued) **1007062957**

Latitude:	47.621416684
Longitude:	-122.32980482

Name:	PEMCO UST REMOVAL 2012
Address:	300-320 YALE AVE N & 325 EASTLAKE AVE E
City,State,Zip:	SEATTLE, WA 98109
Facility/Site Id:	92673819
CS Id:	12086
NFA Date:	03/20/2013
Alternate Site Names:	PEMCO Ethylene Glycol Spill,Pemco Mutual Insurance Co,PEMCO MUTUAL INSURANCE COMPANY,PEMCO PARKING,PEMCO Parking Concrete Center,PEMCO Parking Concrete Cutter,Yale & Harrison Development,Yale Ave N Parking Garage,Yale Ave N Parking Garage - Concrete Cutte
NFA Reason:	Initial Investigation
Site Status:	NFA
Region:	Northwest
Contaminant Name:	Petroleum-Gasoline
Ground Water:	Not reported
Surface Water:	Not reported
Soil:	Remediated-Below
Sediment:	Not reported
Air:	Not reported
Bedrock:	Not reported
URL:	https://apps.ecology.wa.gov/cleanupsearch/site/12086
Latitude:	47.621416684
Longitude:	-122.32980482

FINDS:

Registry ID: 110015395008

Click Here for FRS Facility Detail Report:

Environmental Interest/Information System:

Washington Facility / Site Identification System (WA-FSIS) provides a means to query and display data maintained by the Washington Department of Ecology. This system contains key information for each facility/site that is currently, or has been, of interest to the Air Quality, Dam Safety, Hazardous Waste, Toxics Cleanup, and Water Quality Programs.

Click this hyperlink while viewing on your computer to access additional FINDS: detail in the EDR Site Report.

CH498 **PEMCO MUTUAL INSURANCE COMPANY** **WA LUST** **U003026785**
NW **325 EASTLAKE AVE E** **WA UST** **N/A**
1/4-1/2 **SEATTLE, WA 98109** **WA ALLSITES**
0.405 mi. **WA ASBESTOS**
2138 ft. **Site 3 of 7 in cluster CH**

Relative:
Lower

Actual:
125 ft.

LUST:

Name:	PEMCO UST REMOVAL 2012
Address:	300-320 YALE AVE N & 325 EASTLAKE AVE E
City,State,Zip:	SEATTLE, WA 98109
Facility ID:	92673819
Lust Status Type:	LUST - NFA
Cleanup Site ID:	12086
Cleanup Unit Type:	Not reported
Process Type:	Not reported
Cleanup Unit Name:	PEMCO Ethylene Glycol Spill,Pemco Mutual Insurance Co,PEMCO MUTUAL

DRAFT

PEMCO MUTUAL INSURANCE COMPANY (Continued) **U003026785**

	INSURANCE COMPANY,PEMCO PARKING,PEMCO Parking Concrete Center,PEMCO Parking Concrete Cutter,Yale & Harrison Development,Yale Ave N Parking Garage,Yale Ave N Parking Garage - Concrete Cutte
Response Section:	Northwest
Release Date:	10/24/2012
Lust Date:	03/20/2013
Region:	Northwest
Lust ID:	6701
UST ID:	390
Contaminant Name:	Benzene
Ground Water:	Not reported
Surface Water:	Not reported
Soil:	Remediated-Below
Sediment:	Not reported
Air:	Not reported
Bedrock:	Not reported
URL:	https://apps.ecology.wa.gov/cleanupsearch/site/12086
Lat/Long:	47.6214166 / -122.32980

Name:	PEMCO PARKING CONCRETE CUTTER
Address:	300-320 YALE AVE N & 325 EASTLAKE AVE E
City,State,Zip:	SEATTLE, WA 98109
Facility ID:	92673819
Lust Status Type:	LUST - NFA
Cleanup Site ID:	11077
Cleanup Unit Type:	Not reported
Process Type:	Not reported
Cleanup Unit Name:	PEMCO Ethylene Glycol Spill,Pemco Mutual Insurance Co,PEMCO MUTUAL INSURANCE COMPANY,PEMCO PARKING,PEMCO Parking Concrete Center,PEMCO UST Removal 2012,Yale & Harrison Development,Yale Ave N Parking Garage,Yale Ave N Parking Garage - Concrete Cutter,YALE
Response Section:	Northwest
Release Date:	03/10/1993
Lust Date:	01/23/2018
Region:	Northwest
Lust ID:	2727
UST ID:	390
Contaminant Name:	Petroleum-Gasoline
Ground Water:	Not reported
Surface Water:	Not reported
Soil:	Remediated-Below
Sediment:	Not reported
Air:	Not reported
Bedrock:	Not reported
URL:	https://apps.ecology.wa.gov/cleanupsearch/site/11077
Lat/Long:	47.6214166 / -122.32980

Name:	PEMCO PARKING CONCRETE CUTTER
Address:	300-320 YALE AVE N & 325 EASTLAKE AVE E
City,State,Zip:	SEATTLE, WA 98109
Facility ID:	92673819
Lust Status Type:	LUST - NFA
Cleanup Site ID:	11077
Cleanup Unit Type:	Not reported
Process Type:	Not reported
Cleanup Unit Name:	PEMCO Ethylene Glycol Spill,Pemco Mutual Insurance Co,PEMCO MUTUAL INSURANCE COMPANY,PEMCO PARKING,PEMCO Parking Concrete Center,PEMCO

DRAFT

PEMCO MUTUAL INSURANCE COMPANY (Continued) **U003026785**

	UST Removal 2012,Yale & Harrison Development,Yale Ave N Parking Garage,Yale Ave N Parking Garage - Concrete Cutter,YALE
Response Section:	Northwest
Release Date:	03/10/1993
Lust Date:	01/23/2018
Region:	Northwest
Lust ID:	2727
UST ID:	390
Contaminant Name:	Benzene
Ground Water:	Not reported
Surface Water:	Not reported
Soil:	Remediated-Below
Sediment:	Not reported
Air:	Not reported
Bedrock:	Not reported
URL:	https://apps.ecology.wa.gov/cleanupsearch/site/11077
Lat/Long:	47.6214166 / -122.32980

Name:	PEMCO UST REMOVAL 2012
Address:	300-320 YALE AVE N & 325 EASTLAKE AVE E
City,State,Zip:	SEATTLE, WA 98109
Facility ID:	92673819
Lust Status Type:	LUST - NFA
Cleanup Site ID:	12086
Cleanup Unit Type:	Not reported
Process Type:	Not reported
Cleanup Unit Name:	PEMCO Ethylene Glycol Spill,Pemco Mutual Insurance Co,PEMCO MUTUAL INSURANCE COMPANY,PEMCO PARKING,PEMCO Parking Concrete Center,PEMCO Parking Concrete Cutter,Yale & Harrison Development,Yale Ave N Parking Garage,Yale Ave N Parking Garage - Concrete Cutte
Response Section:	Northwest
Release Date:	10/24/2012
Lust Date:	03/20/2013
Region:	Northwest
Lust ID:	6701
UST ID:	390
Contaminant Name:	Petroleum-Diesel
Ground Water:	Not reported
Surface Water:	Not reported
Soil:	Remediated-Below
Sediment:	Not reported
Air:	Not reported
Bedrock:	Not reported
URL:	https://apps.ecology.wa.gov/cleanupsearch/site/12086
Lat/Long:	47.6214166 / -122.32980

Name:	PEMCO PARKING CONCRETE CUTTER
Address:	300-320 YALE AVE N & 325 EASTLAKE AVE E
City,State,Zip:	SEATTLE, WA 98109
Facility ID:	92673819
Lust Status Type:	LUST - NFA
Cleanup Site ID:	11077
Cleanup Unit Type:	Not reported
Process Type:	Not reported
Cleanup Unit Name:	PEMCO Ethylene Glycol Spill,Pemco Mutual Insurance Co,PEMCO MUTUAL INSURANCE COMPANY,PEMCO PARKING,PEMCO Parking Concrete Center,PEMCO UST Removal 2012,Yale & Harrison Development,Yale Ave N Parking

DRAFT

PEMCO MUTUAL INSURANCE COMPANY (Continued) **U003026785**

	Garage,Yale Ave N Parking Garage - Concrete Cutter,YALE
Response Section:	Northwest
Release Date:	03/10/1993
Lust Date:	01/23/2018
Region:	Northwest
Lust ID:	2727
UST ID:	390
Contaminant Name:	Petroleum-Diesel
Ground Water:	Not reported
Surface Water:	Not reported
Soil:	Remediated-Below
Sediment:	Not reported
Air:	Not reported
Bedrock:	Not reported
URL:	https://apps.ecology.wa.gov/cleanupsearch/site/11077
Lat/Long:	47.6214166 / -122.32980

Name:	PEMCO PARKING CONCRETE CUTTER
Address:	300-320 YALE AVE N & 325 EASTLAKE AVE E
City,State,Zip:	SEATTLE, WA 98109
Facility ID:	92673819
Lust Status Type:	LUST - NFA
Cleanup Site ID:	11077
Cleanup Unit Type:	Not reported
Process Type:	Not reported
Cleanup Unit Name:	PEMCO Ethylene Glycol Spill,Pemco Mutual Insurance Co,PEMCO MUTUAL INSURANCE COMPANY,PEMCO PARKING,PEMCO Parking Concrete Center,PEMCO UST Removal 2012,Yale & Harrison Development,Yale Ave N Parking Garage,Yale Ave N Parking Garage - Concrete Cutter,YALE
Response Section:	Northwest
Release Date:	03/10/1993
Lust Date:	01/23/2018
Region:	Northwest
Lust ID:	2727
UST ID:	390
Contaminant Name:	Petroleum-Other
Ground Water:	Not reported
Surface Water:	Not reported
Soil:	Remediated-Below
Sediment:	Not reported
Air:	Not reported
Bedrock:	Not reported
URL:	https://apps.ecology.wa.gov/cleanupsearch/site/11077
Lat/Long:	47.6214166 / -122.32980

Name:	PEMCO UST REMOVAL 2012
Address:	300-320 YALE AVE N & 325 EASTLAKE AVE E
City,State,Zip:	SEATTLE, WA 98109
Facility ID:	92673819
Lust Status Type:	LUST - NFA
Cleanup Site ID:	12086
Cleanup Unit Type:	Not reported
Process Type:	Not reported
Cleanup Unit Name:	PEMCO Ethylene Glycol Spill,Pemco Mutual Insurance Co,PEMCO MUTUAL INSURANCE COMPANY,PEMCO PARKING,PEMCO Parking Concrete Center,PEMCO Parking Concrete Cutter,Yale & Harrison Development,Yale Ave N Parking Garage,Yale Ave N Parking Garage - Concrete Cutte

DRAFT

PEMCO MUTUAL INSURANCE COMPANY (Continued) **U003026785**

Response Section:	Northwest
Release Date:	10/24/2012
Lust Date:	03/20/2013
Region:	Northwest
Lust ID:	6701
UST ID:	390
Contaminant Name:	Petroleum-Gasoline
Ground Water:	Not reported
Surface Water:	Not reported
Soil:	Remediated-Below
Sediment:	Not reported
Air:	Not reported
Bedrock:	Not reported
URL:	https://apps.ecology.wa.gov/cleanupsearch/site/12086
Lat/Long:	47.6214166 / -122.32980

UST:

Name:	PEMCO MUTUAL INSURANCE COMPANY
Address:	325 EASTLAKE AVE E
City:	SEATTLE
Zip:	98109
Facility ID:	92673819
Site Id:	390
Decimal Latitude:	47.621416684
Decimal Longitude:	-122.32980482
Tank Name:	1
Tag Number:	A3604
Tank Status:	Removed
Tank Status Date:	10/22/2012
Tank Install Date:	6/1/1982
Tank Closure Date:	1/23/2013
Capacity Range:	10,000 to 19,999 Gallons
Tank Permit Expiration Date:	Not reported
Tank Upgrade Date:	5/30/1998
Tank Spill Prevention:	Spill Bucket/Spill Box
Tank Overfill Prevention:	Overfill Alarm
Tank Material:	Steel
Tank Construction:	Single Wall Tank
Tank Tightness Test:	Not reported
Tank Corrosion Protection:	Impressed Current and Interior Lining
Tank Manifold:	Not reported
Tank Release Detection:	Automatic Tank Gauging
Tank SFC Type:	Not reported
Pipe Material:	Steel
Pipe Construction:	Single Wall Pipe
Pipe Primary Release Detection:	Automatic Line Leak Detector (ALLD)
Pipe Second Release Detection:	Not reported
Pipe Corrosion Protection:	Impressed Current
Pipe Pumping System:	Pressurized System
Responsible Unit:	Northwest
Dispencer/Pump SFC Type:	Not reported
Region:	Northwest
Is Active:	False
Actual Capacity:	10000
Pipe Install Date:	Not reported
Turbine Sump Construction:	Not reported

DRAFT

PEMCO MUTUAL INSURANCE COMPANY (Continued) **U003026785**

Compart Number:	1
Stored Substance:	Unleaded Gasoline
Used Substance:	Motor Fuel for Vehicles
Compart Capacity:	10000
URL:	https://apps.ecology.wa.gov/cleanupsearch/reports/ust?SiteId=390

Name:	PEMCO MUTUAL INSURANCE COMPANY
Address:	325 EASTLAKE AVE E
City:	SEATTLE
Zip:	98109

Tank Name:	2
Tag Number:	A3604
Tank Status:	Removed
Tank Status Date:	10/22/2012
Tank Install Date:	6/1/1982
Tank Closure Date:	1/23/2013
Capacity Range:	10,000 to 19,999 Gallons
Tank Permit Expiration Date:	Not reported
Tank Upgrade Date:	5/30/1998
Tank Spill Prevention:	Spill Bucket/Spill Box
Tank Overfill Prevention:	Overfill Alarm
Tank Material:	Steel
Tank Construction:	Single Wall Tank
Tank Tightness Test:	Not reported
Tank Corrosion Protection:	Impressed Current and Interior Lining
Tank Manifold:	Not reported
Tank Release Detection:	Automatic Tank Gauging
Tank SFC Type:	Not reported
Pipe Material:	Steel
Pipe Construction:	Single Wall Pipe
Pipe Primary Release Detection:	Safe Suction (No Leak Detection)
Pipe Second Release Detection:	Not reported
Pipe Corrosion Protection:	Impressed Current
Pipe Pumping System:	Safe Suction
Responsible Unit:	Northwest
Dispencer/Pump SFC Type:	Not reported
Region:	Northwest
Is Active:	False
Actual Capacity:	10000
Pipe Install Date:	Not reported
Turbine Sump Construction:	Not reported
Compart Number:	1
Stored Substance:	Diesel
Used Substance:	Emergency Power Generation
Compart Capacity:	10000
URL:	https://apps.ecology.wa.gov/cleanupsearch/reports/ust?SiteId=390

ALLSITES:

Name:	PEMCO MUTUAL INSURANCE CO
Facility Id:	68518755

Interaction:	58904
Interaction 1:	I
Interaction 2:	HWG
Ecology Program:	HAZWASTE
Program Data:	TURBOWASTE

DRAFT

PEMCO MUTUAL INSURANCE COMPANY (Continued) **U003026785**

Facility Alt.:	Not reported
Program ID:	WAD988491064
Date Interaction:	1991-07-16 00:00:00
Date Interaction 3:	Hazardous Waste Generator
Latitude:	47.621391325399998
Longitude:	-122.32954668399999

ASBESTOS:

Name:	Not reported
Address:	325 EASTLAKE AVE EAST
City,State,Zip:	SEATTLE, WA 98109
Facility Type:	office
Parent ID:	89874
Form ID:	90265##1198Walke077813
Notice Date:	09/08/2014
Start Date:	09/08/2014
Completion Date:	09/19/2014
Initial:	Not reported
Amended:	1
On Hold:	1
Off Hold:	Not reported
Emergency:	Not reported
Site Hours Start:	7:00 AM
Site Hours End:	3:30 PM
Sunday:	Not reported
Monday:	1
Tuesday:	1
Wednesday:	1
Thursday:	1
Friday:	1
Saturday:	Not reported
Contractor ID:	Not reported
Phone:	425-806-7377
Job Site CAS:	Jack Vay
Project Form Email:	lindaw@wsconline.net
Property Owner Name:	Pemco Insurance
Property Owner Agent:	Ray Wiley
Property Owner Company:	Walker Specialty Construction (ABCN00001198)
Property Owner Address:	325 Eastlake Ave East
Property Owner City:	Seattle
Property Owner State:	WA
Property Owner Zip4:	98109
Property Owner Phone:	206-628-5778
Job Site Room:	Not reported
Facility Age:	1950
Facility Size:	85000
Facility Remodel:	1
Facility Demo:	Not reported
Facility Repair:	Not reported
Facility Maint:	1
Removed:	1
Encapsulated:	Not reported
Quantity Sq Ft:	400
Fireproofing:	Not reported
Popcorn Ceiling:	Not reported
CAB:	Not reported

DRAFT

PEMCO MUTUAL INSURANCE COMPANY (Continued) **U003026785**

Sheet Vinyl:	Not reported
Asbestos Paper:	Not reported
Boiler Insulation:	Not reported
Duct Paper:	Not reported
VAT:	Not reported
Roofing:	Not reported
Sq Ft Other:	1
Sq Ft Other Text:	vac ceiling debris
Quantity Lin Ft:	Not reported
Mag Pipe Insulation:	Not reported
Air Cell Pipe Insulation:	Not reported
Ducting Insulation:	Not reported
Cement Asbestos Pipe:	Not reported
Mudded Pipe Insulation:	Not reported
Duct Tape:	Not reported
Lin Ft Other1:	Not reported
Lin Ft Other1 Text:	Not reported
Lin Ft Other2:	Not reported
Lin Ft Other2 Text:	Not reported
Indoors:	1
Outdoors:	Not reported
Neg Pres Enclosure:	Not reported
Glove Bag:	Not reported
Mini Enclosure:	Not reported
Critical Barriers:	Not reported
Wrap And Cut:	Not reported
Wet Methods:	1
HEPA Vacuum:	1
MANUALMETHODS :	1
Other CM1:	1
Other CM1 Text:	Not reported
Other CM2:	Not reported
Other CM2 Text:	Not reported
Half Mask APR:	1
Full Face APR:	Not reported
PAPR:	Not reported
Type C Continuous:	Not reported
Type C Pressure:	Not reported
Other Resp Pro:	Not reported
Other Resp Pro Text:	Not reported
Comments:	Not reported
Date Time Submitted:	2014-09-08 11:47:54
Submitter IP Address:	66.114.140.40
Region:	2
UBI:	601634484
Notice type:	Initial
Project Type:	Other Square Footage
Supervisor:	Jack Vay ()
Supervisor Phone:	Not reported
Certificate Status:	ACTIVE
Name:	Not reported
Address:	325 EASTLAKE AVE EAST
City,State,Zip:	SEATTLE, WA 98109
Facility Type:	office
Parent ID:	0
Form ID:	89874##1198Walke745185

DRAFT

PEMCO MUTUAL INSURANCE COMPANY (Continued) **U003026785**

Notice Date:	08/29/2014
Start Date:	09/08/2014
Completion Date:	09/19/2014
Initial:	1
Amended:	Not reported
On Hold:	Not reported
Off Hold:	Not reported
Emergency:	Not reported
Site Hours Start:	7:00 AM
Site Hours End:	3:30 PM
Sunday:	Not reported
Monday:	1
Tuesday:	1
Wednesday:	1
Thursday:	1
Friday:	1
Saturday:	Not reported
Contractor ID:	Not reported
Phone:	425-806-7377
Job Site CAS:	Jack Vay
Project Form Email:	lindaw@wsconline.net
Property Owner Name:	Pemco Insurance
Property Owner Agent:	Ray Wiley
Property Owner Company:	Walker Specialty Construction (ABCN00001198)
Property Owner Address:	325 Eastlake Ave East
Property Owner City:	Seattle
Property Owner State:	WA
Property Owner Zip4:	98109
Property Owner Phone:	206-628-5778
Job Site Room:	Not reported
Facility Age:	1950
Facility Size:	85000
Facility Remodel:	1
Facility Demo:	Not reported
Facility Repair:	Not reported
Facility Maint:	1
Removed:	1
Encapsulated:	Not reported
Quantity Sq Ft:	400
Fireproofing:	Not reported
Popcorn Ceiling:	Not reported
CAB:	Not reported
Sheet Vinyl:	Not reported
Asbestos Paper:	Not reported
Boiler Insulation:	Not reported
Duct Paper:	Not reported
VAT:	Not reported
Roofing:	Not reported
Sq Ft Other:	1
Sq Ft Other Text:	vac ceiling debris
Quantity Lin Ft:	Not reported
Mag Pipe Insulation:	Not reported
Air Cell Pipe Insulation:	Not reported
Ducting Insulation:	Not reported
Cement Asbestos Pipe:	Not reported
Mudded Pipe Insulation:	Not reported
Duct Tape:	Not reported

DRAFT

PEMCO MUTUAL INSURANCE COMPANY (Continued) **U003026785**

Lin Ft Other1:	Not reported
Lin Ft Other1 Text:	Not reported
Lin Ft Other2:	Not reported
Lin Ft Other2 Text:	Not reported
Indoors:	1
Outdoors:	Not reported
Neg Pres Enclosure:	Not reported
Glove Bag:	Not reported
Mini Enclosure:	Not reported
Critical Barriers:	Not reported
Wrap And Cut:	Not reported
Wet Methods:	1
HEPA Vacuum:	1
MANUALMETHODS :	1
Other CM1:	1
Other CM1 Text:	mini enclosure
Other CM2:	Not reported
Other CM2 Text:	Not reported
Half Mask APR:	1
Full Face APR:	Not reported
PAPR:	Not reported
Type C Continuous:	Not reported
Type C Pressure:	Not reported
Other Resp Pro:	Not reported
Other Resp Pro Text:	Not reported
Comments:	Not reported
Date Time Submitted:	2014-08-29 10:16:25
Submitter IP Address:	66.114.140.40
Region:	2
UBI:	601634484
Notice type:	Initial
Project Type:	Other Square Footage
Supervisor:	Jack Vay ()
Supervisor Phone:	Not reported
Certificate Status:	ACTIVE
Name:	Not reported
Address:	325 EASTLAKE AVE EAST
City,State,Zip:	SEATTLE, WA 98109
Facility Type:	office
Parent ID:	89874
Form ID:	91321##1198Walke792866
Notice Date:	10/03/2014
Start Date:	09/08/2014
Completion Date:	10/31/2014
Initial:	Not reported
Amended:	1
On Hold:	Not reported
Off Hold:	1
Emergency:	Not reported
Site Hours Start:	6:00 PM
Site Hours End:	2:30 AM
Sunday:	Not reported
Monday:	1
Tuesday:	1
Wednesday:	1
Thursday:	1

DRAFT

PEMCO MUTUAL INSURANCE COMPANY (Continued) **U003026785**

Friday:	1
Saturday:	Not reported
Contractor ID:	Not reported
Phone:	425-806-7377
Job Site CAS:	Mike Jones
Project Form Email:	lindaw@wsconline.net
Property Owner Name:	Pemco Insurance
Property Owner Agent:	Ray Wiley
Property Owner Company:	Walker Specialty Construction (ABCN00001198)
Property Owner Address:	325 Eastlake Ave East
Property Owner City:	Seattle
Property Owner State:	WA
Property Owner Zip4:	98109
Property Owner Phone:	206-628-5778
Job Site Room:	Not reported
Facility Age:	1950
Facility Size:	85000
Facility Remodel:	1
Facility Demo:	Not reported
Facility Repair:	Not reported
Facility Maint:	1
Removed:	1
Encapsulated:	Not reported
Quantity Sq Ft:	800
Fireproofing:	Not reported
Popcorn Ceiling:	Not reported
CAB:	Not reported
Sheet Vinyl:	Not reported
Asbestos Paper:	Not reported
Boiler Insulation:	Not reported
Duct Paper:	Not reported
VAT:	Not reported
Roofing:	Not reported
Sq Ft Other:	1
Sq Ft Other Text:	vac ceiling debris
Quantity Lin Ft:	Not reported
Mag Pipe Insulation:	Not reported
Air Cell Pipe Insulation:	Not reported
Ducting Insulation:	Not reported
Cement Asbestos Pipe:	Not reported
Mudded Pipe Insulation:	Not reported
Duct Tape:	Not reported
Lin Ft Other1:	Not reported
Lin Ft Other1 Text:	Not reported
Lin Ft Other2:	Not reported
Lin Ft Other2 Text:	Not reported
Indoors:	1
Outdoors:	Not reported
Neg Pres Enclosure:	Not reported
Glove Bag:	Not reported
Mini Enclosure:	Not reported
Critical Barriers:	Not reported
Wrap And Cut:	Not reported
Wet Methods:	1
HEPA Vacuum:	1
MANUALMETHODS :	1
Other CM1:	1

DRAFT

PEMCO MUTUAL INSURANCE COMPANY (Continued) **U003026785**

Other CM1 Text:	Not reported
Other CM2:	Not reported
Other CM2 Text:	Not reported
Half Mask APR:	1
Full Face APR:	Not reported
PAPR:	Not reported
Type C Continuous:	Not reported
Type C Pressure:	Not reported
Other Resp Pro:	Not reported
Other Resp Pro Text:	Not reported
Comments:	Not reported
Date Time Submitted:	2014-10-03 10:50:25
Submitter IP Address:	66.114.140.40
Region:	2
UBI:	601634484
Notice type:	Initial
Project Type:	Other Square Footage
Supervisor:	Mike Jones ()
Supervisor Phone:	Not reported
Certificate Status:	ACTIVE
Name:	Not reported
Address:	325 EASTLAKE AVE EAST
City,State,Zip:	SEATTLE, WA 98109
Facility Type:	office
Parent ID:	89874
Form ID:	91396##1198Walke886526
Notice Date:	10/06/2014
Start Date:	09/08/2014
Completion Date:	10/31/2014
Initial:	Not reported
Amended:	Not reported
On Hold:	1
Off Hold:	Not reported
Emergency:	Not reported
Site Hours Start:	6:00 PM
Site Hours End:	2:30 AM
Sunday:	Not reported
Monday:	1
Tuesday:	1
Wednesday:	1
Thursday:	1
Friday:	1
Saturday:	Not reported
Contractor ID:	Not reported
Phone:	425-806-7377
Job Site CAS:	Mike Jones
Project Form Email:	lindaw@wsconline.net
Property Owner Name:	Pemco Insurance
Property Owner Agent:	Ray Wiley
Property Owner Company:	Walker Specialty Construction (ABCN00001198)
Property Owner Address:	325 Eastlake Ave East
Property Owner City:	Seattle
Property Owner State:	WA
Property Owner Zip4:	98109
Property Owner Phone:	206-628-5778
Job Site Room:	Not reported

DRAFT

PEMCO MUTUAL INSURANCE COMPANY (Continued) **U003026785**

Facility Age:	1950
Facility Size:	85000
Facility Remodel:	1
Facility Demo:	Not reported
Facility Repair:	Not reported
Facility Maint:	1
Removed:	1
Encapsulated:	Not reported
Quantity Sq Ft:	800
Fireproofing:	Not reported
Popcorn Ceiling:	Not reported
CAB:	Not reported
Sheet Vinyl:	Not reported
Asbestos Paper:	Not reported
Boiler Insulation:	Not reported
Duct Paper:	Not reported
VAT:	Not reported
Roofing:	Not reported
Sq Ft Other:	1
Sq Ft Other Text:	vac ceiling debris
Quantity Lin Ft:	Not reported
Mag Pipe Insulation:	Not reported
Air Cell Pipe Insulation:	Not reported
Ducting Insulation:	Not reported
Cement Asbestos Pipe:	Not reported
Mudded Pipe Insulation:	Not reported
Duct Tape:	Not reported
Lin Ft Other1:	Not reported
Lin Ft Other1 Text:	Not reported
Lin Ft Other2:	Not reported
Lin Ft Other2 Text:	Not reported
Indoors:	1
Outdoors:	Not reported
Neg Pres Enclosure:	Not reported
Glove Bag:	Not reported
Mini Enclosure:	Not reported
Critical Barriers:	Not reported
Wrap And Cut:	Not reported
Wet Methods:	1
HEPA Vacuum:	1
MANUALMETHODS :	1
Other CM1:	1
Other CM1 Text:	Not reported
Other CM2:	Not reported
Other CM2 Text:	Not reported
Half Mask APR:	1
Full Face APR:	Not reported
PAPR:	Not reported
Type C Continuous:	Not reported
Type C Pressure:	Not reported
Other Resp Pro:	Not reported
Other Resp Pro Text:	Not reported
Comments:	Not reported
Date Time Submitted:	2014-10-06 09:13:22
Submitter IP Address:	66.114.140.40
Region:	2
UBI:	601634484

DRAFT

PEMCO MUTUAL INSURANCE COMPANY (Continued) **U003026785**

Notice type:	Initial
Project Type:	Other Square Footage
Supervisor:	Mike Jones ()
Supervisor Phone:	Not reported
Certificate Status:	ACTIVE
Name:	Not reported
Address:	325 EASTLAKE AVE EAST
City,State,Zip:	SEATTLE, WA 98109
Facility Type:	office
Parent ID:	89874
Form ID:	91088##1198Walke998644
Notice Date:	09/29/2014
Start Date:	09/08/2014
Completion Date:	10/31/2014
Initial:	Not reported
Amended:	1
On Hold:	1
Off Hold:	Not reported
Emergency:	Not reported
Site Hours Start:	7:00 AM
Site Hours End:	3:30 PM
Sunday:	Not reported
Monday:	1
Tuesday:	1
Wednesday:	1
Thursday:	1
Friday:	1
Saturday:	Not reported
Contractor ID:	Not reported
Phone:	425-806-7377
Job Site CAS:	Jack Vay
Project Form Email:	lindaw@wsconline.net
Property Owner Name:	Pemco Insurance
Property Owner Agent:	Ray Wiley
Property Owner Company:	Walker Specialty Construction (ABCN00001198)
Property Owner Address:	325 Eastlake Ave East
Property Owner City:	Seattle
Property Owner State:	WA
Property Owner Zip4:	98109
Property Owner Phone:	206-628-5778
Job Site Room:	Not reported
Facility Age:	1950
Facility Size:	85000
Facility Remodel:	1
Facility Demo:	Not reported
Facility Repair:	Not reported
Facility Maint:	1
Removed:	1
Encapsulated:	Not reported
Quantity Sq Ft:	400
Fireproofing:	Not reported
Popcorn Ceiling:	Not reported
CAB:	Not reported
Sheet Vinyl:	Not reported
Asbestos Paper:	Not reported
Boiler Insulation:	Not reported

DRAFT

PEMCO MUTUAL INSURANCE COMPANY (Continued) **U003026785**

Duct Paper:	Not reported
VAT:	Not reported
Roofing:	Not reported
Sq Ft Other:	1
Sq Ft Other Text:	vac ceiling debris
Quantity Lin Ft:	Not reported
Mag Pipe Insulation:	Not reported
Air Cell Pipe Insulation:	Not reported
Ducting Insulation:	Not reported
Cement Asbestos Pipe:	Not reported
Mudded Pipe Insulation:	Not reported
Duct Tape:	Not reported
Lin Ft Other1:	Not reported
Lin Ft Other1 Text:	Not reported
Lin Ft Other2:	Not reported
Lin Ft Other2 Text:	Not reported
Indoors:	1
Outdoors:	Not reported
Neg Pres Enclosure:	Not reported
Glove Bag:	Not reported
Mini Enclosure:	Not reported
Critical Barriers:	Not reported
Wrap And Cut:	Not reported
Wet Methods:	1
HEPA Vacuum:	1
MANUALMETHODS :	1
Other CM1:	1
Other CM1 Text:	Not reported
Other CM2:	Not reported
Other CM2 Text:	Not reported
Half Mask APR:	1
Full Face APR:	Not reported
PAPR:	Not reported
Type C Continuous:	Not reported
Type C Pressure:	Not reported
Other Resp Pro:	Not reported
Other Resp Pro Text:	Not reported
Comments:	Not reported
Date Time Submitted:	2014-09-29 09:26:06
Submitter IP Address:	66.114.140.40
Region:	2
UBI:	601634484
Notice type:	Initial
Project Type:	Other Square Footage
Supervisor:	Jack Vay ()
Supervisor Phone:	Not reported
Certificate Status:	ACTIVE

DRAFT

CH499 NW 1/4-1/2 0.405 mi. 2138 ft. | **YALE & HARRISON DEVELOPMENT**
300-320 YALE AVE N & 325 EASTLAKE AVE E
SEATTLE, WA 98109 | **WA CSCSL** | **S127990330**
N/A

Site 4 of 7 in cluster CH

Relative: Lower

Actual: 125 ft.

CSCSL:

Name:	YALE & HARRISON DEVELOPMENT
Address:	300-320 YALE AVE N & 325 EASTLAKE AVE E
City,State,Zip:	SEATTLE, WA 98109
Facility ID:	92673819
Region:	Northwest
Lat/Long:	47.621416684 / -122.32980482
Clean Up Siteid:	15444
Site Status:	Cleanup Started
Contaminant Name:	Benzene
Alternate Site Names:	PEMCO Ethylene Glycol Spill,Pemco Mutual Insurance Co,PEMCO MUTUAL INSURANCE COMPANY,PEMCO PARKING,PEMCO Parking Concrete Center,PEMCO Parking Concrete Cutter,PEMCO UST Removal 2012,Yale Ave N Parking Garage,Yale Ave N Parking Garage - Concrete Cutter,YALE ST PARKING GARAGE
Site Rank:	Not reported
Has Institutional Control:	Not reported
Past VCP:	TRUE
Current VCP:	Not reported
URL:	https://apps.ecology.wa.gov/cleanupsearch/site/15444
Ground Water:	Not reported
Surface Water:	Not reported
Soil:	Confirmed Above Cleanup Levels
Sediment:	Not reported
Air:	Not reported
Bedrock:	Not reported
Responsible Unit:	Northwest

Name:	YALE & HARRISON DEVELOPMENT
Address:	300-320 YALE AVE N & 325 EASTLAKE AVE E
City,State,Zip:	SEATTLE, WA 98109
Facility ID:	92673819
Region:	Northwest
Lat/Long:	47.621416684 / -122.32980482
Clean Up Siteid:	15444
Site Status:	Cleanup Started
Contaminant Name:	Petroleum-Gasoline
Alternate Site Names:	PEMCO Ethylene Glycol Spill,Pemco Mutual Insurance Co,PEMCO MUTUAL INSURANCE COMPANY,PEMCO PARKING,PEMCO Parking Concrete Center,PEMCO Parking Concrete Cutter,PEMCO UST Removal 2012,Yale Ave N Parking Garage,Yale Ave N Parking Garage - Concrete Cutter,YALE ST PARKING GARAGE
Site Rank:	Not reported
Has Institutional Control:	Not reported
Past VCP:	TRUE
Current VCP:	Not reported
URL:	https://apps.ecology.wa.gov/cleanupsearch/site/15444
Ground Water:	Not reported
Surface Water:	Not reported
Soil:	Confirmed Above Cleanup Levels
Sediment:	Not reported
Air:	Not reported
Bedrock:	Not reported

DRAFT

YALE & HARRISON DEVELOPMENT (Continued) **S127990330**

Responsible Unit: Northwest

Name: YALE & HARRISON DEVELOPMENT
Address: 300-320 YALE AVE N & 325 EASTLAKE AVE E
City,State,Zip: SEATTLE, WA 98109
Facility ID: 92673819
Region: Northwest
Lat/Long: 47.621416684 / -122.32980482
Clean Up Siteid: 15444
Site Status: Cleanup Started
Contaminant Name: Polycyclic Aromatic Hydrocarbons
Alternate Site Names: PEMCO Ethylene Glycol Spill,Pemco Mutual Insurance Co,PEMCO MUTUAL INSURANCE COMPANY,PEMCO PARKING,PEMCO Parking Concrete Center,PEMCO Parking Concrete Cutter,PEMCO UST Removal 2012,Yale Ave N Parking Garage,Yale Ave N Parking Garage - Concrete Cutter,YALE ST PARKING GARAGE
Site Rank: Not reported
Has Institutional Control: Not reported
Past VCP: TRUE
Current VCP: Not reported
URL: https://apps.ecology.wa.gov/cleanupsearch/site/15444
Ground Water: Not reported
Surface Water: Not reported
Soil: Confirmed Above Cleanup Levels
Sediment: Not reported
Air: Not reported
Bedrock: Not reported
Responsible Unit: Northwest

CH500 **YALE & HARRISON DEVELOPMENT** **WA VCP** **S128185123**
NW **300-320 YALE AVE N & 325 EASTLAKE AVE E** **N/A**
1/4-1/2 **SEATTLE, WA 98109**
0.405 mi.
2138 ft. **Site 5 of 7 in cluster CH**

Relative: Lower
Actual: 125 ft.

VCP:
Name: YALE & HARRISON DEVELOPMENT
Address: 300-320 YALE AVE N & 325 EASTLAKE AVE E
City,State,Zip: SEATTLE, WA 98109
edr_fstat: WA
edr_fzip: 98109
edr_fcnty: KING
edr_zip: Not reported
Facility ID: 92673819
VCP Status: Cleanup Started
Past VCP: TRUE
Current VCP: Not reported
NFA Type: SEATTLE, WA 98109
Date NFA: SEATTLE, WA 98109
Rank: SEATTLE, WA 98109
Cleanup Siteid: 15444
Contaminant Name: Benzene
Soil: Confirmed Above Cleanup Levels
URL: https://apps.ecology.wa.gov/cleanupsearch/site/15444

Name: YALE & HARRISON DEVELOPMENT
Address: 300-320 YALE AVE N & 325 EASTLAKE AVE E
City,State,Zip: SEATTLE, WA 98109

DRAFT

YALE & HARRISON DEVELOPMENT (Continued) **S128185123**

edr_fstat:	WA
edr_fzip:	98109
edr_fcnty:	KING
edr_zip:	Not reported
Facility ID:	92673819
VCP Status:	Cleanup Started
Past VCP:	TRUE
Current VCP:	Not reported
NFA Type:	SEATTLE, WA 98109
Date NFA:	SEATTLE, WA 98109
Rank:	SEATTLE, WA 98109
Cleanup Siteid:	15444
Contaminant Name:	Petroleum-Gasoline
Soil:	Confirmed Above Cleanup Levels
URL:	https://apps.ecology.wa.gov/cleanupsearch/site/15444

Name:	YALE & HARRISON DEVELOPMENT
Address:	300-320 YALE AVE N & 325 EASTLAKE AVE E
City,State,Zip:	SEATTLE, WA 98109
edr_fstat:	WA
edr_fzip:	98109
edr_fcnty:	KING
edr_zip:	Not reported
Facility ID:	92673819
VCP Status:	Cleanup Started
Past VCP:	TRUE
Current VCP:	Not reported
NFA Type:	SEATTLE, WA 98109
Date NFA:	SEATTLE, WA 98109
Rank:	SEATTLE, WA 98109
Cleanup Siteid:	15444
Contaminant Name:	Polycyclic Aromatic Hydrocarbons
Soil:	Confirmed Above Cleanup Levels
URL:	https://apps.ecology.wa.gov/cleanupsearch/site/15444

Name:	PEMCO PARKING CONCRETE CUTTER
Address:	300-320 YALE AVE N & 325 EASTLAKE AVE E
City,State,Zip:	SEATTLE, WA 98109
edr_fstat:	WA
edr_fzip:	98109
edr_fcnty:	KING
edr_zip:	Not reported
Facility ID:	92673819
VCP Status:	NFA
Past VCP:	Not reported
Current VCP:	Not reported
NFA Type:	SEATTLE, WA 98109
Date NFA:	SEATTLE, WA 98109
Rank:	SEATTLE, WA 98109
Cleanup Siteid:	11077
Contaminant Name:	Benzene
Soil:	Remediated-Below
URL:	https://apps.ecology.wa.gov/cleanupsearch/site/11077

Name:	PEMCO PARKING CONCRETE CUTTER
Address:	300-320 YALE AVE N & 325 EASTLAKE AVE E
City,State,Zip:	SEATTLE, WA 98109

DRAFT

YALE & HARRISON DEVELOPMENT (Continued) **S128185123**

edr_fstat:	WA
edr_fzip:	98109
edr_fcnty:	KING
edr_zip:	Not reported
Facility ID:	92673819
VCP Status:	NFA
Past VCP:	Not reported
Current VCP:	Not reported
NFA Type:	SEATTLE, WA 98109
Date NFA:	SEATTLE, WA 98109
Rank:	SEATTLE, WA 98109
Cleanup Siteid:	11077
Contaminant Name:	Petroleum-Diesel
Soil:	Remediated-Below
URL:	https://apps.ecology.wa.gov/cleanupsearch/site/11077

Name:	PEMCO PARKING CONCRETE CUTTER
Address:	300-320 YALE AVE N & 325 EASTLAKE AVE E
City,State,Zip:	SEATTLE, WA 98109
edr_fstat:	WA
edr_fzip:	98109
edr_fcnty:	KING
edr_zip:	Not reported
Facility ID:	92673819
VCP Status:	NFA
Past VCP:	Not reported
Current VCP:	Not reported
NFA Type:	SEATTLE, WA 98109
Date NFA:	SEATTLE, WA 98109
Rank:	SEATTLE, WA 98109
Cleanup Siteid:	11077
Contaminant Name:	Petroleum-Gasoline
Soil:	Remediated-Below
URL:	https://apps.ecology.wa.gov/cleanupsearch/site/11077

Name:	PEMCO PARKING CONCRETE CUTTER
Address:	300-320 YALE AVE N & 325 EASTLAKE AVE E
City,State,Zip:	SEATTLE, WA 98109
edr_fstat:	WA
edr_fzip:	98109
edr_fcnty:	KING
edr_zip:	Not reported
Facility ID:	92673819
VCP Status:	NFA
Past VCP:	Not reported
Current VCP:	Not reported
NFA Type:	SEATTLE, WA 98109
Date NFA:	SEATTLE, WA 98109
Rank:	SEATTLE, WA 98109
Cleanup Siteid:	11077
Contaminant Name:	Petroleum-Other
Soil:	Remediated-Below
URL:	https://apps.ecology.wa.gov/cleanupsearch/site/11077

DRAFT

CG501 **DIGICOLOR INC** **WA ALLSITES** **1004793387**
West **1200 STEWART ST** **WA CSCSL NFA** **WAD021825021**
1/4-1/2 **SEATTLE, WA 98101** **WA SPILLS**
0.405 mi. **RCRA NonGen / NLR**
2141 ft. **Site 2 of 2 in cluster CG** **FINDS**
ECHO
Relative: **WA ASBESTOS**
Lower **NY MANIFEST**

Actual:
133 ft.

ALLSITES:

Name:	DIGICOLOR INC
Facility Id:	91417111

Interaction:	135175
Interaction 1:	A
Interaction 2:	INDPNDNT
Ecology Program:	TOXICS
Program Data:	ISIS
Facility Alt.:	Project Stewart
Program ID:	Not reported
Date Interaction:	2019-08-27 00:00:00
Date Interaction 3:	Independent Cleanup
Latitude:	47.6182003288
Longitude:	-122.331951520999999

Interaction:	134696
Interaction 1:	A
Interaction 2:	CONSTSWGP
Ecology Program:	WATQUAL
Program Data:	PARIS
Facility Alt.:	1200 Stewart
Program ID:	WAR306854
Date Interaction:	2018-07-20 00:00:00
Date Interaction 3:	Construction SW GP
Latitude:	47.6182003288
Longitude:	-122.331951520999999

Interaction:	71522
Interaction 1:	I
Interaction 2:	HWG
Ecology Program:	HAZWASTE
Program Data:	TURBOWASTE
Facility Alt.:	Not reported
Program ID:	WAD021825021
Date Interaction:	1985-09-04 00:00:00
Date Interaction 3:	Hazardous Waste Generator
Latitude:	47.6182003288
Longitude:	-122.331951520999999

CSCSL NFA:

Name:	PROJECT STEWART
Address:	1200 STEWART ST
City,State,Zip:	SEATTLE, WA 98101
Facility/Site Id:	91417111
CS Id:	15252
NFA Date:	07/07/2020

DRAFT

DIGICOLOR INC (Continued) **1004793387**

Alternate Site Names:	1200 Stewart,Digicolor Inc
NFA Reason:	Initial Investigation
Site Status:	NFA
Region:	Northwest
Contaminant Name:	Arsenic
Ground Water:	Not reported
Surface Water:	Not reported
Soil:	Below Cleanup Levels
Sediment:	Not reported
Air:	Not reported
Bedrock:	Not reported
URL:	https://apps.ecology.wa.gov/cleanupsearch/site/15252
Latitude:	47.618200725
Longitude:	-122.33195252

Name:	PROJECT STEWART
Address:	1200 STEWART ST
City,State,Zip:	SEATTLE, WA 98101
Facility/Site Id:	91417111
CS Id:	15252
NFA Date:	07/07/2020
Alternate Site Names:	1200 Stewart,Digicolor Inc
NFA Reason:	Initial Investigation
Site Status:	NFA
Region:	Northwest
Contaminant Name:	Benzene
Ground Water:	Not reported
Surface Water:	Not reported
Soil:	Below Cleanup Levels
Sediment:	Not reported
Air:	Not reported
Bedrock:	Not reported
URL:	https://apps.ecology.wa.gov/cleanupsearch/site/15252
Latitude:	47.618200725
Longitude:	-122.33195252

Name:	PROJECT STEWART
Address:	1200 STEWART ST
City,State,Zip:	SEATTLE, WA 98101
Facility/Site Id:	91417111
CS Id:	15252
NFA Date:	07/07/2020
Alternate Site Names:	1200 Stewart,Digicolor Inc
NFA Reason:	Initial Investigation
Site Status:	NFA
Region:	Northwest
Contaminant Name:	Lead
Ground Water:	Not reported
Surface Water:	Not reported
Soil:	Below Cleanup Levels
Sediment:	Not reported
Air:	Not reported
Bedrock:	Not reported
URL:	https://apps.ecology.wa.gov/cleanupsearch/site/15252
Latitude:	47.618200725
Longitude:	-122.33195252

DRAFT

DIGICOLOR INC (Continued) **1004793387**

Name:	PROJECT STEWART
Address:	1200 STEWART ST
City,State,Zip:	SEATTLE, WA 98101
Facility/Site Id:	91417111
CS Id:	15252
NFA Date:	07/07/2020
Alternate Site Names:	1200 Stewart,Digicolor Inc
NFA Reason:	Initial Investigation
Site Status:	NFA
Region:	Northwest
Contaminant Name:	Mercury
Ground Water:	Not reported
Surface Water:	Not reported
Soil:	Below Cleanup Levels
Sediment:	Not reported
Air:	Not reported
Bedrock:	Not reported
URL:	https://apps.ecology.wa.gov/cleanupsearch/site/15252
Latitude:	47.618200725
Longitude:	-122.33195252

Name:	PROJECT STEWART
Address:	1200 STEWART ST
City,State,Zip:	SEATTLE, WA 98101
Facility/Site Id:	91417111
CS Id:	15252
NFA Date:	07/07/2020
Alternate Site Names:	1200 Stewart,Digicolor Inc
NFA Reason:	Initial Investigation
Site Status:	NFA
Region:	Northwest
Contaminant Name:	Metals - Other
Ground Water:	Not reported
Surface Water:	Not reported
Soil:	Below Cleanup Levels
Sediment:	Not reported
Air:	Not reported
Bedrock:	Not reported
URL:	https://apps.ecology.wa.gov/cleanupsearch/site/15252
Latitude:	47.618200725
Longitude:	-122.33195252

Name:	PROJECT STEWART
Address:	1200 STEWART ST
City,State,Zip:	SEATTLE, WA 98101
Facility/Site Id:	91417111
CS Id:	15252
NFA Date:	07/07/2020
Alternate Site Names:	1200 Stewart,Digicolor Inc
NFA Reason:	Initial Investigation
Site Status:	NFA
Region:	Northwest
Contaminant Name:	Other Non-Halogenated Organics
Ground Water:	Not reported
Surface Water:	Not reported
Soil:	Below Cleanup Levels
Sediment:	Not reported

DRAFT

DIGICOLOR INC (Continued) **1004793387**

Air:	Not reported
Bedrock:	Not reported
URL:	https://apps.ecology.wa.gov/cleanupsearch/site/15252
Latitude:	47.618200725
Longitude:	-122.33195252

Name:	PROJECT STEWART
Address:	1200 STEWART ST
City,State,Zip:	SEATTLE, WA 98101
Facility/Site Id:	91417111
CS Id:	15252
NFA Date:	07/07/2020
Alternate Site Names:	1200 Stewart,Digicolor Inc
NFA Reason:	Initial Investigation
Site Status:	NFA
Region:	Northwest
Contaminant Name:	Petroleum-Diesel
Ground Water:	Not reported
Surface Water:	Not reported
Soil:	Remediated-Below
Sediment:	Not reported
Air:	Not reported
Bedrock:	Not reported
URL:	https://apps.ecology.wa.gov/cleanupsearch/site/15252
Latitude:	47.618200725
Longitude:	-122.33195252

Name:	PROJECT STEWART
Address:	1200 STEWART ST
City,State,Zip:	SEATTLE, WA 98101
Facility/Site Id:	91417111
CS Id:	15252
NFA Date:	07/07/2020
Alternate Site Names:	1200 Stewart,Digicolor Inc
NFA Reason:	Initial Investigation
Site Status:	NFA
Region:	Northwest
Contaminant Name:	Petroleum-Gasoline
Ground Water:	Not reported
Surface Water:	Not reported
Soil:	Below Cleanup Levels
Sediment:	Not reported
Air:	Not reported
Bedrock:	Not reported
URL:	https://apps.ecology.wa.gov/cleanupsearch/site/15252
Latitude:	47.618200725
Longitude:	-122.33195252

Name:	PROJECT STEWART
Address:	1200 STEWART ST
City,State,Zip:	SEATTLE, WA 98101
Facility/Site Id:	91417111
CS Id:	15252
NFA Date:	07/07/2020
Alternate Site Names:	1200 Stewart,Digicolor Inc
NFA Reason:	Initial Investigation
Site Status:	NFA

DRAFT

DIGICOLOR INC (Continued) **1004793387**

Region:	Northwest
Contaminant Name:	Petroleum-Other
Ground Water:	Not reported
Surface Water:	Not reported
Soil:	Remediated-Below
Sediment:	Not reported
Air:	Not reported
Bedrock:	Not reported
URL:	https://apps.ecology.wa.gov/cleanupsearch/site/15252
Latitude:	47.618200725
Longitude:	-122.33195252

Name:	PROJECT STEWART
Address:	1200 STEWART ST
City,State,Zip:	SEATTLE, WA 98101
Facility/Site Id:	91417111
CS Id:	15252
NFA Date:	07/07/2020
Alternate Site Names:	1200 Stewart,Digicolor Inc
NFA Reason:	Initial Investigation
Site Status:	NFA
Region:	Northwest
Contaminant Name:	Polycyclic Aromatic Hydrocarbons
Ground Water:	Not reported
Surface Water:	Not reported
Soil:	Below Cleanup Levels
Sediment:	Not reported
Air:	Not reported
Bedrock:	Not reported
URL:	https://apps.ecology.wa.gov/cleanupsearch/site/15252
Latitude:	47.618200725
Longitude:	-122.33195252

SPILLS ERTS:

Facility Site ID:	Not reported
Name:	Not reported
Address:	1200 STEWART ST
City,State,Zip:	SEATTLE, WA 98101
Program Name:	Toxics Cleanup
Incident ID:	692635
Incident Status:	Follow-up completed
Incident Date:	02/14/2018
Initial Report Activity Name:	Unknown
Initial Report Cause Category:	Not reported
Initial Report Cause Name:	Not reported
Initial Report Medium Name:	Soil
Initial Report Medium Category:	Ground
Initial Report Source Name:	Underground storage tank (UST)
Initial Report Source Category:	Facility
Initial Report Substance Name:	Other
Initial Report Substance Category:	Oil
Initial Report Substance Quantity:	Not reported
Initial Report Substance Unit Of Measure:	Not reported
Potentially Responsible Party First Name:	Not reported
Potentially Responsible Party Last Name:	Not reported
Potentially Responsible Party Organization:	Project Stewart LLC
External Reference Number:	Not reported

DRAFT

DIGICOLOR INC (Continued) **1004793387**

Latitude:	47.618000000000002
Longitude:	-122.33199

RCRA Listings:

Date Form Received by Agency:		20030723
Handler Name:	DIGICOLOR INC	
Handler Address:		1200 STEWART ST
Handler City,State,Zip:		SEATTLE, WA 98101
EPA ID:		WAD021825021
Contact Name:		HEATHER VIZINA
Contact Address:		1200 STEWART ST
Contact City,State,Zip:		SEATTLE, WA 98101
Contact Telephone:		206-622-6567
Contact Fax:		Not reported
Contact Email:		Not reported
Contact Title:		Not reported
EPA Region:		10
Land Type:		Private
Federal Waste Generator Description:		Not a generator, verified
Non-Notifier:		Not reported
Biennial Report Cycle:		Not reported
Accessibility:		Not reported
Active Site Indicator:		Not reported
State District Owner:		WA
State District:		NWRO
Mailing Address:		1200 STEWART ST
Mailing City,State,Zip:		SEATTLE, WA 98101
Owner Name:	DIGICOLOR INC	
Owner Type:		Private
Operator Name:	DIGICOLOR INC	
Operator Type:		Private
Short-Term Generator Activity:		No
Importer Activity:		No
Mixed Waste Generator:		No
Transporter Activity:		No
Transfer Facility Activity:		No
Recycler Activity with Storage:		No
Small Quantity On-Site Burner Exemption:		No
Smelting Melting and Refining Furnace Exemption:		No
Underground Injection Control:		No
Off-Site Waste Receipt:		No
Universal Waste Indicator:		No
Universal Waste Destination Facility:		No
Federal Universal Waste:		No
Active Site Fed-Reg Treatment Storage and Disposal Facility:		Not reported
Active Site Converter Treatment storage and Disposal Facility:		Not reported
Active Site State-Reg Treatment Storage and Disposal Facility:		Not reported
Active Site State-Reg Handler:		---
Federal Facility Indicator:		Not reported
Hazardous Secondary Material Indicator:		NN
Sub-Part K Indicator:		Not reported
Commercial TSD Indicator:		No
Treatment Storage and Disposal Type:		Not reported
2018 GPRA Permit Baseline:		Not on the Baseline
2018 GPRA Renewals Baseline:		Not on the Baseline
Permit Renewals Workload Universe:		Not reported
Permit Workload Universe:		Not reported

DRAFT

DIGICOLOR INC (Continued) **1004793387**

Permit Progress Universe:	Not reported
Post-Closure Workload Universe:	Not reported
Closure Workload Universe:	Not reported
202 GPRA Corrective Action Baseline:	No
Corrective Action Workload Universe:	No
Subject to Corrective Action Universe:	No
Non-TSDFs Where RCRA CA has Been Imposed Universe:	No
TSDFs Potentially Subject to CA Under 3004 (u)/(v) Universe:	No
TSDFs Only Subject to CA under Discretionary Auth Universe:	No
Corrective Action Priority Ranking:	No NCAPS ranking
Environmental Control Indicator:	No
Institutional Control Indicator:	No
Human Exposure Controls Indicator:	N/A
Groundwater Controls Indicator:	N/A
Operating TSDF Universe:	Not reported
Full Enforcement Universe:	Not reported
Significant Non-Complier Universe:	No
Unaddressed Significant Non-Complier Universe:	No
Addressed Significant Non-Complier Universe:	No
Significant Non-Complier With a Compliance Schedule Universe:	No
Financial Assurance Required:	Not reported
Handler Date of Last Change:	20180507
Recognized Trader-Importer:	No
Recognized Trader-Exporter:	No
Importer of Spent Lead Acid Batteries:	No
Exporter of Spent Lead Acid Batteries:	No
Recycler Activity Without Storage:	No
Manifest Broker:	No
Sub-Part P Indicator:	No

Handler - Owner Operator:

Owner/Operator Indicator:	Owner
Owner/Operator Name:	DIGICOLOR INC
Legal Status:	Private
Date Became Current:	20011231
Date Ended Current:	Not reported
Owner/Operator Address:	1200 STEWART ST
Owner/Operator City,State,Zip:	SEATTLE, WA 98101
Owner/Operator Telephone:	206-622-6567
Owner/Operator Telephone Ext:	Not reported
Owner/Operator Fax:	Not reported
Owner/Operator Email:	Not reported

Owner/Operator Indicator:	Operator
Owner/Operator Name:	DIGICOLOR INC
Legal Status:	Private
Date Became Current:	Not reported
Date Ended Current:	Not reported
Owner/Operator Address:	1200 STEWART ST
Owner/Operator City,State,Zip:	SEATTLE, WA 98101
Owner/Operator Telephone:	000-000-0000
Owner/Operator Telephone Ext:	Not reported
Owner/Operator Fax:	Not reported
Owner/Operator Email:	Not reported

Owner/Operator Indicator:	Owner

DRAFT

DIGICOLOR INC (Continued) **1004793387**

Owner/Operator Name: DIGICOLOR INC
Legal Status: Private
Date Became Current: 19960502
Date Ended Current: Not reported
Owner/Operator Address: 1200 STEWART ST
Owner/Operator City,State,Zip: SEATTLE, WA 98101
Owner/Operator Telephone: 206-622-6567
Owner/Operator Telephone Ext: Not reported
Owner/Operator Fax: Not reported
Owner/Operator Email: Not reported

Owner/Operator Indicator: Operator
Owner/Operator Name: DIGICOLOR INC
Legal Status: Private
Date Became Current: Not reported
Date Ended Current: Not reported
Owner/Operator Address: 1200 STEWART ST
Owner/Operator City,State,Zip: SEATTLE, WA 98101
Owner/Operator Telephone: 000-000-0000
Owner/Operator Telephone Ext: Not reported
Owner/Operator Fax: Not reported
Owner/Operator Email: Not reported

Owner/Operator Indicator: Owner
Owner/Operator Name: DIGICOLOR INC
Legal Status: Private
Date Became Current: 19960502
Date Ended Current: Not reported
Owner/Operator Address: 1200 STEWART ST
Owner/Operator City,State,Zip: SEATTLE, WA 98101
Owner/Operator Telephone: 206-622-6567
Owner/Operator Telephone Ext: Not reported
Owner/Operator Fax: Not reported
Owner/Operator Email: Not reported

Owner/Operator Indicator: Owner
Owner/Operator Name: DIGICOLOR INC
Legal Status: Private
Date Became Current: 19960502
Date Ended Current: Not reported
Owner/Operator Address: 1200 STEWART ST
Owner/Operator City,State,Zip: SEATTLE, WA 98101
Owner/Operator Telephone: 206-622-6567
Owner/Operator Telephone Ext: Not reported
Owner/Operator Fax: Not reported
Owner/Operator Email: Not reported

Owner/Operator Indicator: Operator
Owner/Operator Name: DIGICOLOR INC D
Legal Status: Private
Date Became Current: 20011231
Date Ended Current: Not reported
Owner/Operator Address: 1200 STEWART ST
Owner/Operator City,State,Zip: SEATTLE, WA 98101-1421
Owner/Operator Telephone: 206-622-6567
Owner/Operator Telephone Ext: Not reported
Owner/Operator Fax: Not reported

DRAFT

DIGICOLOR INC (Continued) **1004793387**

Owner/Operator Email:	Not reported
Owner/Operator Indicator:	Owner
Owner/Operator Name: DIGICOLOR INC	
Legal Status:	Private
Date Became Current:	Not reported
Date Ended Current:	Not reported
Owner/Operator Address:	1200 STEWART ST
Owner/Operator City,State,Zip:	SEATTLE, WA 98101
Owner/Operator Telephone:	000-000-0000
Owner/Operator Telephone Ext:	Not reported
Owner/Operator Fax:	Not reported
Owner/Operator Email:	Not reported
Owner/Operator Indicator:	Owner
Owner/Operator Name: DIGICOLOR INC	
Legal Status:	Private
Date Became Current:	Not reported
Date Ended Current:	Not reported
Owner/Operator Address:	1200 STEWART ST
Owner/Operator City,State,Zip:	SEATTLE, WA 98101
Owner/Operator Telephone:	000-000-0000
Owner/Operator Telephone Ext:	Not reported
Owner/Operator Fax:	Not reported
Owner/Operator Email:	Not reported
Owner/Operator Indicator:	Operator
Owner/Operator Name: DIGICOLOR INC	
Legal Status:	Private
Date Became Current:	Not reported
Date Ended Current:	Not reported
Owner/Operator Address:	1200 STEWART ST
Owner/Operator City,State,Zip:	SEATTLE, WA 98101
Owner/Operator Telephone:	000-000-0000
Owner/Operator Telephone Ext:	Not reported
Owner/Operator Fax:	Not reported
Owner/Operator Email:	Not reported
Owner/Operator Indicator:	Operator
Owner/Operator Name: DIGICOLOR INC	
Legal Status:	Private
Date Became Current:	Not reported
Date Ended Current:	Not reported
Owner/Operator Address:	1200 STEWART ST
Owner/Operator City,State,Zip:	SEATTLE, WA 98101
Owner/Operator Telephone:	000-000-0000
Owner/Operator Telephone Ext:	Not reported
Owner/Operator Fax:	Not reported
Owner/Operator Email:	Not reported
Owner/Operator Indicator:	Operator
Owner/Operator Name: DIGICOLOR INC	
Legal Status:	Private
Date Became Current:	Not reported
Date Ended Current:	Not reported
Owner/Operator Address:	1200 STEWART ST
Owner/Operator City,State,Zip:	SEATTLE, WA 98101-1421

DRAFT

DIGICOLOR INC (Continued) **1004793387**

Owner/Operator Telephone:	206-622-6567
Owner/Operator Telephone Ext:	Not reported
Owner/Operator Fax:	Not reported
Owner/Operator Email:	Not reported
Owner/Operator Indicator:	Operator
Owner/Operator Name: DIGICOLOR INC	
Legal Status:	Private
Date Became Current:	Not reported
Date Ended Current:	Not reported
Owner/Operator Address:	1200 STEWART ST
Owner/Operator City,State,Zip:	SEATTLE, WA 98101
Owner/Operator Telephone:	206-622-6567
Owner/Operator Telephone Ext:	Not reported
Owner/Operator Fax:	Not reported
Owner/Operator Email:	Not reported
Owner/Operator Indicator:	Owner
Owner/Operator Name: DIGICOLOR INC	
Legal Status:	Private
Date Became Current:	Not reported
Date Ended Current:	Not reported
Owner/Operator Address:	1200 STEWART ST
Owner/Operator City,State,Zip:	SEATTLE, WA 98101
Owner/Operator Telephone:	000-000-0000
Owner/Operator Telephone Ext:	Not reported
Owner/Operator Fax:	Not reported
Owner/Operator Email:	Not reported
Owner/Operator Indicator:	Owner
Owner/Operator Name: DIGICOLOR INC	
Legal Status:	Private
Date Became Current:	19960502
Date Ended Current:	Not reported
Owner/Operator Address:	1200 STEWART ST
Owner/Operator City,State,Zip:	SEATTLE, WA 98101
Owner/Operator Telephone:	206-622-6567
Owner/Operator Telephone Ext:	Not reported
Owner/Operator Fax:	Not reported
Owner/Operator Email:	Not reported
Owner/Operator Indicator:	Owner
Owner/Operator Name: DIGICOLOR INC D	
Legal Status:	Private
Date Became Current:	20011231
Date Ended Current:	Not reported
Owner/Operator Address:	1200 STEWART ST
Owner/Operator City,State,Zip:	SEATTLE, WA 98101-1421
Owner/Operator Telephone:	206-622-6567
Owner/Operator Telephone Ext:	Not reported
Owner/Operator Fax:	Not reported
Owner/Operator Email:	Not reported
Owner/Operator Indicator:	Owner
Owner/Operator Name: STEWART PROPERTIES	
Legal Status:	Private
Date Became Current:	Not reported

DRAFT

DIGICOLOR INC (Continued) **1004793387**

Date Ended Current:	Not reported
Owner/Operator Address:	6528 163RD PL SE
Owner/Operator City,State,Zip:	BELLEVUE, WA 98006
Owner/Operator Telephone:	425-564-8570
Owner/Operator Telephone Ext:	Not reported
Owner/Operator Fax:	Not reported
Owner/Operator Email:	Not reported
Owner/Operator Indicator:	Owner
Owner/Operator Name: STEWART PROPERTIES	
Legal Status:	Private
Date Became Current:	Not reported
Date Ended Current:	Not reported
Owner/Operator Address:	6528 163RD PL SE
Owner/Operator City,State,Zip:	BELLEVUE, WA 98006
Owner/Operator Telephone:	425-564-8570
Owner/Operator Telephone Ext:	Not reported
Owner/Operator Fax:	Not reported
Owner/Operator Email:	Not reported
Owner/Operator Indicator:	Operator
Owner/Operator Name: DIGICOLOR INC	
Legal Status:	Private
Date Became Current:	Not reported
Date Ended Current:	Not reported
Owner/Operator Address:	1200 STEWART ST
Owner/Operator City,State,Zip:	SEATTLE, WA 98101
Owner/Operator Telephone:	000-000-0000
Owner/Operator Telephone Ext:	Not reported
Owner/Operator Fax:	Not reported
Owner/Operator Email:	Not reported
Owner/Operator Indicator:	Operator
Owner/Operator Name: DIGICOLOR INC	
Legal Status:	Private
Date Became Current:	Not reported
Date Ended Current:	Not reported
Owner/Operator Address:	1200 STEWART ST
Owner/Operator City,State,Zip:	SEATTLE, WA 98101
Owner/Operator Telephone:	000-000-0000
Owner/Operator Telephone Ext:	Not reported
Owner/Operator Fax:	Not reported
Owner/Operator Email:	Not reported
Owner/Operator Indicator:	Owner
Owner/Operator Name: DIGICOLOR INC	
Legal Status:	Private
Date Became Current:	Not reported
Date Ended Current:	Not reported
Owner/Operator Address:	1200 STEWART ST
Owner/Operator City,State,Zip:	SEATTLE, WA 98101
Owner/Operator Telephone:	000-000-0000
Owner/Operator Telephone Ext:	Not reported
Owner/Operator Fax:	Not reported
Owner/Operator Email:	Not reported
Owner/Operator Indicator:	Owner

DRAFT

DIGICOLOR INC (Continued) **1004793387**

Owner/Operator Name: DIGICOLOR INC
Legal Status: Private
Date Became Current: 19960502
Date Ended Current: Not reported
Owner/Operator Address: 1200 STEWART ST
Owner/Operator City,State,Zip: SEATTLE, WA 98101
Owner/Operator Telephone: 206-622-6567
Owner/Operator Telephone Ext: Not reported
Owner/Operator Fax: Not reported
Owner/Operator Email: Not reported

Owner/Operator Indicator: Owner
Owner/Operator Name: STEWART PROPERTIES
Legal Status: Private
Date Became Current: Not reported
Date Ended Current: Not reported
Owner/Operator Address: 6528 163RD PL SE
Owner/Operator City,State,Zip: BELLEVUE, WA 98006
Owner/Operator Telephone: 425-564-8570
Owner/Operator Telephone Ext: Not reported
Owner/Operator Fax: Not reported
Owner/Operator Email: Not reported

Owner/Operator Indicator: Operator
Owner/Operator Name: DIGICOLOR INC
Legal Status: Private
Date Became Current: Not reported
Date Ended Current: Not reported
Owner/Operator Address: 1200 STEWART ST
Owner/Operator City,State,Zip: SEATTLE, WA 98101
Owner/Operator Telephone: 000-000-0000
Owner/Operator Telephone Ext: Not reported
Owner/Operator Fax: Not reported
Owner/Operator Email: Not reported

Owner/Operator Indicator: Owner
Owner/Operator Name: DIGICOLOR INC
Legal Status: Private
Date Became Current: 19960502
Date Ended Current: Not reported
Owner/Operator Address: 1200 STEWART ST
Owner/Operator City,State,Zip: SEATTLE, WA 98101
Owner/Operator Telephone: 206-622-6567
Owner/Operator Telephone Ext: Not reported
Owner/Operator Fax: Not reported
Owner/Operator Email: Not reported

Owner/Operator Indicator: Owner
Owner/Operator Name: STEWART PROPERTIES
Legal Status: Private
Date Became Current: Not reported
Date Ended Current: Not reported
Owner/Operator Address: 6528 163RD PL SE
Owner/Operator City,State,Zip: BELLEVUE, WA 98006
Owner/Operator Telephone: 425-564-8570
Owner/Operator Telephone Ext: Not reported
Owner/Operator Fax: Not reported

DRAFT

DIGICOLOR INC (Continued) **1004793387**

Owner/Operator Email: Not reported

Owner/Operator Indicator: Owner
Owner/Operator Name: STEWART PROPERTIES
Legal Status: Private
Date Became Current: Not reported
Date Ended Current: Not reported
Owner/Operator Address: 6528 163RD PL SE
Owner/Operator City,State,Zip: BELLEVUE, WA 98006
Owner/Operator Telephone: 425-564-8570
Owner/Operator Telephone Ext: Not reported
Owner/Operator Fax: Not reported
Owner/Operator Email: Not reported

Owner/Operator Indicator: Owner
Owner/Operator Name: DIGICOLOR INC
Legal Status: Private
Date Became Current: Not reported
Date Ended Current: Not reported
Owner/Operator Address: 1200 STEWART ST
Owner/Operator City,State,Zip: SEATTLE, WA 98101
Owner/Operator Telephone: 000-000-0000
Owner/Operator Telephone Ext: Not reported
Owner/Operator Fax: Not reported
Owner/Operator Email: Not reported

Owner/Operator Indicator: Owner
Owner/Operator Name: DIGICOLOR INC
Legal Status: Private
Date Became Current: 19960502
Date Ended Current: Not reported
Owner/Operator Address: 1200 STEWART ST
Owner/Operator City,State,Zip: SEATTLE, WA 98101
Owner/Operator Telephone: 206-622-6567
Owner/Operator Telephone Ext: Not reported
Owner/Operator Fax: Not reported
Owner/Operator Email: Not reported

Owner/Operator Indicator: Owner
Owner/Operator Name: STEWART PROPERTIES
Legal Status: Private
Date Became Current: Not reported
Date Ended Current: Not reported
Owner/Operator Address: 6528 163RD PL SE
Owner/Operator City,State,Zip: BELLEVUE, WA 98006
Owner/Operator Telephone: 425-564-8570
Owner/Operator Telephone Ext: Not reported
Owner/Operator Fax: Not reported
Owner/Operator Email: Not reported

Owner/Operator Indicator: Operator
Owner/Operator Name: DIGICOLOR INC
Legal Status: Private
Date Became Current: Not reported
Date Ended Current: Not reported
Owner/Operator Address: 1200 STEWART ST
Owner/Operator City,State,Zip: SEATTLE, WA 98101

DRAFT

DIGICOLOR INC (Continued) **1004793387**

Owner/Operator Telephone: 000-000-0000
Owner/Operator Telephone Ext: Not reported
Owner/Operator Fax: Not reported
Owner/Operator Email: Not reported

Historic Generators:

Receive Date: 20030723
Handler Name: DIGICOLOR INC
Federal Waste Generator Description: Not a generator, verified
State District Owner: WA
Large Quantity Handler of Universal Waste: No
Recognized Trader Importer: No
Recognized Trader Exporter: No
Spent Lead Acid Battery Importer: No
Spent Lead Acid Battery Exporter: No
Current Record: No
Non Storage Recycler Activity: Not reported
Electronic Manifest Broker: Not reported

Receive Date: 20030723
Handler Name: DIGICOLOR INC
Federal Waste Generator Description: Not a generator, verified
State District Owner: WA
Large Quantity Handler of Universal Waste: No
Recognized Trader Importer: No
Recognized Trader Exporter: No
Spent Lead Acid Battery Importer: No
Spent Lead Acid Battery Exporter: No
Current Record: No
Non Storage Recycler Activity: Not reported
Electronic Manifest Broker: Not reported

Receive Date: 20030723
Handler Name: DIGICOLOR INC
Federal Waste Generator Description: Not a generator, verified
State District Owner: WA
Large Quantity Handler of Universal Waste: No
Recognized Trader Importer: No
Recognized Trader Exporter: No
Spent Lead Acid Battery Importer: No
Spent Lead Acid Battery Exporter: No
Current Record: Yes
Non Storage Recycler Activity: Not reported
Electronic Manifest Broker: Not reported

Receive Date: 19931231
Handler Name: DIGICOLOR INC
Federal Waste Generator Description: Small Quantity Generator
State District Owner: WA
Large Quantity Handler of Universal Waste: No
Recognized Trader Importer: No
Recognized Trader Exporter: No
Spent Lead Acid Battery Importer: No
Spent Lead Acid Battery Exporter: No
Current Record: No
Non Storage Recycler Activity: Not reported
Electronic Manifest Broker: Not reported

DRAFT

DIGICOLOR INC (Continued) **1004793387**

Receive Date: 19970530
Handler Name: DIGICOLOR INC
Federal Waste Generator Description: Conditionally Exempt Small Quantity Generator
State District Owner: WA
Large Quantity Handler of Universal Waste: No
Recognized Trader Importer: No
Recognized Trader Exporter: No
Spent Lead Acid Battery Importer: No
Spent Lead Acid Battery Exporter: No
Current Record: No
Non Storage Recycler Activity: Not reported
Electronic Manifest Broker: Not reported

Receive Date: 19970530
Handler Name: DIGICOLOR INC
Federal Waste Generator Description: Conditionally Exempt Small Quantity Generator
State District Owner: WA
Large Quantity Handler of Universal Waste: No
Recognized Trader Importer: No
Recognized Trader Exporter: No
Spent Lead Acid Battery Importer: No
Spent Lead Acid Battery Exporter: No
Current Record: No
Non Storage Recycler Activity: Not reported
Electronic Manifest Broker: Not reported

Receive Date: 19971229
Handler Name: DIGICOLOR INC
Federal Waste Generator Description: Conditionally Exempt Small Quantity Generator
State District Owner: WA
Large Quantity Handler of Universal Waste: No
Recognized Trader Importer: No
Recognized Trader Exporter: No
Spent Lead Acid Battery Importer: No
Spent Lead Acid Battery Exporter: No
Current Record: No
Non Storage Recycler Activity: Not reported
Electronic Manifest Broker: Not reported

Receive Date: 20000616
Handler Name: DIGICOLOR INC
Federal Waste Generator Description: Not a generator, verified
State District Owner: WA
Large Quantity Handler of Universal Waste: No
Recognized Trader Importer: No
Recognized Trader Exporter: No
Spent Lead Acid Battery Importer: No
Spent Lead Acid Battery Exporter: No
Current Record: No
Non Storage Recycler Activity: Not reported
Electronic Manifest Broker: Not reported

Receive Date: 20000616
Handler Name: DIGICOLOR INC
Federal Waste Generator Description: Conditionally Exempt Small Quantity Generator
State District Owner: WA
Large Quantity Handler of Universal Waste: No

DRAFT

DIGICOLOR INC (Continued) **1004793387**

Recognized Trader Importer: No
Recognized Trader Exporter: No
Spent Lead Acid Battery Importer: No
Spent Lead Acid Battery Exporter: No
Current Record: No
Non Storage Recycler Activity: Not reported
Electronic Manifest Broker: Not reported

Receive Date: 20011120
Handler Name: DIGICOLOR INC
Federal Waste Generator Description: Conditionally Exempt Small Quantity Generator
State District Owner: WA
Large Quantity Handler of Universal Waste: No
Recognized Trader Importer: No
Recognized Trader Exporter: No
Spent Lead Acid Battery Importer: No
Spent Lead Acid Battery Exporter: No
Current Record: No
Non Storage Recycler Activity: Not reported
Electronic Manifest Broker: Not reported

Receive Date: 20020108
Handler Name: DIGICOLOR INC
Federal Waste Generator Description: Conditionally Exempt Small Quantity Generator
State District Owner: WA
Large Quantity Handler of Universal Waste: No
Recognized Trader Importer: No
Recognized Trader Exporter: No
Spent Lead Acid Battery Importer: No
Spent Lead Acid Battery Exporter: No
Current Record: No
Non Storage Recycler Activity: Not reported
Electronic Manifest Broker: Not reported

List of NAICS Codes and Descriptions:
NAICS Code: 44312
NAICS Description: COMPUTER AND SOFTWARE STORES

Facility Has Received Notices of Violations:
Violations: No Violations Found

Evaluation Action Summary:
Evaluations: No Evaluations Found

FINDS:
Registry ID: 110005316078

Click Here for FRS Facility Detail Report:

Environmental Interest/Information System:
RCRAInfo is a national information system that supports the Resource Conservation and Recovery Act (RCRA) program through the tracking of events and activities related to facilities that generate, transport, and treat, store, or dispose of hazardous waste. RCRAInfo allows RCRA program staff to track the notification, permit, compliance, and

DRAFT

DIGICOLOR INC (Continued) **1004793387**

corrective action activities required under RCRA.

Click this hyperlink while viewing on your computer to access additional FINDS: detail in the EDR Site Report.

ECHO:

Envid:	1004793387
Registry ID:	110005316078
DFR URL:	http://echo.epa.gov/detailed-facility-report?fid=110005316078
Name:	DIGICOLOR INC
Address:	1200 STEWART ST
City,State,Zip:	SEATTLE, WA 98101

ASBESTOS:

Name:	Not reported
Address:	1200 STEWART ST.
City,State,Zip:	SEATTLE, WA 98101
Facility Type:	Commercial
Parent ID:	0
Form ID:	142122##1511Rhine542017
Notice Date:	04/27/2017
Start Date:	05/08/2017
Completion Date:	09/30/2017
Initial:	1
Amended:	Not reported
On Hold:	Not reported
Off Hold:	Not reported
Emergency:	Not reported
Site Hours Start:	7:00am
Site Hours End:	3:30pm
Sunday:	Not reported
Monday:	1
Tuesday:	1
Wednesday:	1
Thursday:	1
Friday:	1
Saturday:	Not reported
Contractor ID:	Not reported
Phone:	253-537-5852
Job Site CAS:	Kenny Bell
Project Form Email:	wendyd@rhinedemolition.com
Property Owner Name:	Not reported
Property Owner Agent:	Michael Mays
Property Owner Company:	Rhine Demolition LLC (ABCN00001511)
Property Owner Address:	2107 Elliot Ave., Suite 208
Property Owner City:	Seattle
Property Owner State:	WA
Property Owner Zip4:	98121
Property Owner Phone:	206-915-0429
Job Site Room:	Not reported
Facility Age:	1906
Facility Size:	14,260
Facility Remodel:	Not reported
Facility Demo:	1
Facility Repair:	Not reported
Facility Maint:	Not reported
Removed:	1

DRAFT

DIGICOLOR INC (Continued) **1004793387**

Encapsulated:	Not reported
Quantity Sq Ft:	1700
Fireproofing:	Not reported
Popcorn Ceiling:	Not reported
CAB:	Not reported
Sheet Vinyl:	Not reported
Asbestos Paper:	Not reported
Boiler Insulation:	Not reported
Duct Paper:	Not reported
VAT:	1
Roofing:	Not reported
Sq Ft Other:	1
Sq Ft Other Text:	black floor coating
Quantity Lin Ft:	Not reported
Mag Pipe Insulation:	Not reported
Air Cell Pipe Insulation:	Not reported
Ducting Insulation:	Not reported
Cement Asbestos Pipe:	Not reported
Mudded Pipe Insulation:	Not reported
Duct Tape:	Not reported
Lin Ft Other1:	Not reported
Lin Ft Other1 Text:	Not reported
Lin Ft Other2:	Not reported
Lin Ft Other2 Text:	Not reported
Indoors:	1
Outdoors:	Not reported
Neg Pres Enclosure:	Not reported
Glove Bag:	Not reported
Mini Enclosure:	Not reported
Critical Barriers:	Not reported
Wrap And Cut:	Not reported
Wet Methods:	1
HEPA Vacuum:	1
MANUALMETHODS :	1
Other CM1:	Not reported
Other CM1 Text:	Not reported
Other CM2:	1
Other CM2 Text:	regulated area
Half Mask APR:	1
Full Face APR:	Not reported
PAPR:	Not reported
Type C Continuous:	Not reported
Type C Pressure:	Not reported
Other Resp Pro:	Not reported
Other Resp Pro Text:	Not reported
Comments:	Not reported
Date Time Submitted:	2017-04-27 15:29:00
Submitter IP Address:	23.25.140.105
Region:	2
UBI:	603071050
Notice type:	Initial
Project Type:	Other Square Footage, Vinyl Asbestos Tile
Supervisor:	Kenny Bell ()
Supervisor Phone:	Not reported
Certificate Status:	ACTIVE
Name:	Not reported

DRAFT

DIGICOLOR INC (Continued) **1004793387**

Address:	1200 STEWART ST.
City,State,Zip:	SEATTLE, WA 98101
Facility Type:	Commercial
Parent ID:	142122
Form ID:	143970##1511Rhine069897
Notice Date:	06/02/2017
Start Date:	06/05/2017
Completion Date:	09/30/2017
Initial:	Not reported
Amended:	1
On Hold:	Not reported
Off Hold:	Not reported
Emergency:	Not reported
Site Hours Start:	7:00am
Site Hours End:	3:30pm
Sunday:	Not reported
Monday:	1
Tuesday:	1
Wednesday:	1
Thursday:	1
Friday:	1
Saturday:	Not reported
Contractor ID:	Not reported
Phone:	253-537-5852
Job Site CAS:	Manny Ramirez
Project Form Email:	wendyd@rhinedemolition.com
Property Owner Name:	Not reported
Property Owner Agent:	Michael Mays
Property Owner Company:	Rhine Demolition LLC (ABCN00001511)
Property Owner Address:	2107 Elliot Ave., Suite 208
Property Owner City:	Seattle
Property Owner State:	WA
Property Owner Zip4:	98121
Property Owner Phone:	206-915-0429
Job Site Room:	Not reported
Facility Age:	1906
Facility Size:	14,260
Facility Remodel:	Not reported
Facility Demo:	1
Facility Repair:	Not reported
Facility Maint:	Not reported
Removed:	1
Encapsulated:	Not reported
Quantity Sq Ft:	1700
Fireproofing:	Not reported
Popcorn Ceiling:	Not reported
CAB:	Not reported
Sheet Vinyl:	Not reported
Asbestos Paper:	Not reported
Boiler Insulation:	Not reported
Duct Paper:	Not reported
VAT:	1
Roofing:	Not reported
Sq Ft Other:	1
Sq Ft Other Text:	black floor coating
Quantity Lin Ft:	Not reported
Mag Pipe Insulation:	Not reported

DRAFT

DIGICOLOR INC (Continued) **1004793387**

Air Cell Pipe Insulation:	Not reported
Ducting Insulation:	Not reported
Cement Asbestos Pipe:	Not reported
Mudded Pipe Insulation:	Not reported
Duct Tape:	Not reported
Lin Ft Other1:	Not reported
Lin Ft Other1 Text:	Not reported
Lin Ft Other2:	Not reported
Lin Ft Other2 Text:	Not reported
Indoors:	1
Outdoors:	Not reported
Neg Pres Enclosure:	Not reported
Glove Bag:	Not reported
Mini Enclosure:	Not reported
Critical Barriers:	Not reported
Wrap And Cut:	Not reported
Wet Methods:	1
HEPA Vacuum:	1
MANUALMETHODS :	1
Other CM1:	Not reported
Other CM1 Text:	Not reported
Other CM2:	1
Other CM2 Text:	regulated area
Half Mask APR:	1
Full Face APR:	Not reported
PAPR:	Not reported
Type C Continuous:	Not reported
Type C Pressure:	Not reported
Other Resp Pro:	Not reported
Other Resp Pro Text:	Not reported
Comments:	Not reported
Date Time Submitted:	2017-06-02 15:50:26
Submitter IP Address:	23.25.140.105
Region:	2
UBI:	603071050
Notice type:	Initial
Project Type:	Other Square Footage, Vinyl Asbestos Tile
Supervisor:	Manny Ramirez ()
Supervisor Phone:	Not reported
Certificate Status:	ACTIVE
Name:	Not reported
Address:	1200 STEWART ST.
City,State,Zip:	SEATTLE, WA
Facility Type:	Not reported
Parent ID:	Not reported
Form ID:	125054#567379871
Notice Date:	06/15/2018
Start Date:	06/11/2018
Completion Date:	08/31/2018
Initial:	Not reported
Amended:	Not reported
On Hold:	Not reported
Off Hold:	Not reported
Emergency:	Not reported
Site Hours Start:	Not reported
Site Hours End:	Not reported

DRAFT

DIGICOLOR INC (Continued) **1004793387**

Sunday:	Not reported
Monday:	Not reported
Tuesday:	Not reported
Wednesday:	Not reported
Thursday:	Not reported
Friday:	Not reported
Saturday:	Not reported
Contractor ID:	Not reported
Phone:	Not reported
Job Site CAS:	Not reported
Project Form Email:	Not reported
Property Owner Name:	Not reported
Property Owner Agent:	Not reported
Property Owner Company:	RHINE DEMOLITION LLC (TACOMA) (ABCN00001511)
Property Owner Address:	Not reported
Property Owner City:	Not reported
Property Owner State:	Not reported
Property Owner Zip4:	Not reported
Property Owner Phone:	Not reported
Job Site Room:	Not reported
Facility Age:	Not reported
Facility Size:	Not reported
Facility Remodel:	Not reported
Facility Demo:	Not reported
Facility Repair:	Not reported
Facility Maint:	Not reported
Removed:	Not reported
Encapsulated:	Not reported
Quantity Sq Ft:	Not reported
Fireproofing:	Not reported
Popcorn Ceiling:	Not reported
CAB:	Not reported
Sheet Vinyl:	Not reported
Asbestos Paper:	Not reported
Boiler Insulation:	Not reported
Duct Paper:	Not reported
VAT:	Not reported
Roofing:	Not reported
Sq Ft Other:	Not reported
Sq Ft Other Text:	Not reported
Quantity Lin Ft:	Not reported
Mag Pipe Insulation:	Not reported
Air Cell Pipe Insulation:	Not reported
Ducting Insulation:	Not reported
Cement Asbestos Pipe:	Not reported
Mudded Pipe Insulation:	Not reported
Duct Tape:	Not reported
Lin Ft Other1:	Not reported
Lin Ft Other1 Text:	Not reported
Lin Ft Other2:	Not reported
Lin Ft Other2 Text:	Not reported
Indoors:	Not reported
Outdoors:	Not reported
Neg Pres Enclosure:	Not reported
Glove Bag:	Not reported
Mini Enclosure:	Not reported
Critical Barriers:	Not reported

DRAFT

DIGICOLOR INC (Continued) **1004793387**

Wrap And Cut:	Not reported
Wet Methods:	Not reported
HEPA Vacuum:	Not reported
MANUALMETHODS :	Not reported
Other CM1:	Not reported
Other CM1 Text:	Not reported
Other CM2:	Not reported
Other CM2 Text:	Not reported
Half Mask APR:	Not reported
Full Face APR:	Not reported
PAPR:	Not reported
Type C Continuous:	Not reported
Type C Pressure:	Not reported
Other Resp Pro:	Not reported
Other Resp Pro Text:	Not reported
Comments:	Not reported
Date Time Submitted:	Not reported
Submitter IP Address:	Not reported
Region:	2
UBI:	603071050
Notice type:	Initial
Project Type:	Other linear footage
Supervisor:	Kenny Bell (2018016697A)
Supervisor Phone:	Not reported
Certificate Status:	ACTIVE

Name:	Not reported
Address:	1200 STEWART ST.
City,State,Zip:	SEATTLE, WA
Facility Type:	Not reported
Parent ID:	Not reported
Form ID:	125054#567379871
Notice Date:	05/31/2018
Start Date:	06/11/2018
Completion Date:	08/31/2018
Initial:	Not reported
Amended:	Not reported
On Hold:	Not reported
Off Hold:	Not reported
Emergency:	Not reported
Site Hours Start:	Not reported
Site Hours End:	Not reported
Sunday:	Not reported
Monday:	Not reported
Tuesday:	Not reported
Wednesday:	Not reported
Thursday:	Not reported
Friday:	Not reported
Saturday:	Not reported
Contractor ID:	Not reported
Phone:	Not reported
Job Site CAS:	Not reported
Project Form Email:	Not reported
Property Owner Name:	Not reported
Property Owner Agent:	Not reported
Property Owner Company:	RHINE DEMOLITION LLC (TACOMA) (ABCN00001511)
Property Owner Address:	Not reported

DRAFT

DIGICOLOR INC (Continued) **1004793387**

Property Owner City:	Not reported
Property Owner State:	Not reported
Property Owner Zip4:	Not reported
Property Owner Phone:	Not reported
Job Site Room:	Not reported
Facility Age:	Not reported
Facility Size:	Not reported
Facility Remodel:	Not reported
Facility Demo:	Not reported
Facility Repair:	Not reported
Facility Maint:	Not reported
Removed:	Not reported
Encapsulated:	Not reported
Quantity Sq Ft:	Not reported
Fireproofing:	Not reported
Popcorn Ceiling:	Not reported
CAB:	Not reported
Sheet Vinyl:	Not reported
Asbestos Paper:	Not reported
Boiler Insulation:	Not reported
Duct Paper:	Not reported
VAT:	Not reported
Roofing:	Not reported
Sq Ft Other:	Not reported
Sq Ft Other Text:	Not reported
Quantity Lin Ft:	Not reported
Mag Pipe Insulation:	Not reported
Air Cell Pipe Insulation:	Not reported
Ducting Insulation:	Not reported
Cement Asbestos Pipe:	Not reported
Mudded Pipe Insulation:	Not reported
Duct Tape:	Not reported
Lin Ft Other1:	Not reported
Lin Ft Other1 Text:	Not reported
Lin Ft Other2:	Not reported
Lin Ft Other2 Text:	Not reported
Indoors:	Not reported
Outdoors:	Not reported
Neg Pres Enclosure:	Not reported
Glove Bag:	Not reported
Mini Enclosure:	Not reported
Critical Barriers:	Not reported
Wrap And Cut:	Not reported
Wet Methods:	Not reported
HEPA Vacuum:	Not reported
MANUALMETHODS :	Not reported
Other CM1:	Not reported
Other CM1 Text:	Not reported
Other CM2:	Not reported
Other CM2 Text:	Not reported
Half Mask APR:	Not reported
Full Face APR:	Not reported
PAPR:	Not reported
Type C Continuous:	Not reported
Type C Pressure:	Not reported
Other Resp Pro:	Not reported
Other Resp Pro Text:	Not reported

DRAFT

DIGICOLOR INC (Continued) **1004793387**

Comments:	Not reported
Date Time Submitted:	Not reported
Submitter IP Address:	Not reported
Region:	2
UBI:	603071050
Notice type:	Initial
Project Type:	Other linear footage
Supervisor:	Kenny Bell (2018016697A)
Supervisor Phone:	Not reported
Certificate Status:	ACTIVE
Name:	Not reported
Address:	1200 STEWART ST.
City,State,Zip:	SEATTLE, WA 98101
Facility Type:	Commercial
Parent ID:	142122
Form ID:	149579##1511Rhine854860
Notice Date:	09/26/2017
Start Date:	06/05/2017
Completion Date:	03/31/2018
Initial:	Not reported
Amended:	1
On Hold:	1
Off Hold:	Not reported
Emergency:	Not reported
Site Hours Start:	7:00am
Site Hours End:	3:30pm
Sunday:	Not reported
Monday:	1
Tuesday:	1
Wednesday:	1
Thursday:	1
Friday:	1
Saturday:	Not reported
Contractor ID:	Not reported
Phone:	253-537-5852
Job Site CAS:	Manny Ramirez
Project Form Email:	wendyd@rhinedemolition.com
Property Owner Name:	Not reported
Property Owner Agent:	Michael Mays
Property Owner Company:	Rhine Demolition LLC (ABCN00001511)
Property Owner Address:	2107 Elliot Ave., Suite 208
Property Owner City:	Seattle
Property Owner State:	WA
Property Owner Zip4:	98121
Property Owner Phone:	206-915-0429
Job Site Room:	Not reported
Facility Age:	1906
Facility Size:	14,260
Facility Remodel:	Not reported
Facility Demo:	1
Facility Repair:	Not reported
Facility Maint:	Not reported
Removed:	1
Encapsulated:	Not reported
Quantity Sq Ft:	1700
Fireproofing:	Not reported

DRAFT

DIGICOLOR INC (Continued) **1004793387**

Popcorn Ceiling:	Not reported
CAB:	Not reported
Sheet Vinyl:	Not reported
Asbestos Paper:	Not reported
Boiler Insulation:	Not reported
Duct Paper:	Not reported
VAT:	1
Roofing:	Not reported
Sq Ft Other:	1
Sq Ft Other Text:	black floor coating
Quantity Lin Ft:	Not reported
Mag Pipe Insulation:	Not reported
Air Cell Pipe Insulation:	Not reported
Ducting Insulation:	Not reported
Cement Asbestos Pipe:	Not reported
Mudded Pipe Insulation:	Not reported
Duct Tape:	Not reported
Lin Ft Other1:	Not reported
Lin Ft Other1 Text:	Not reported
Lin Ft Other2:	Not reported
Lin Ft Other2 Text:	Not reported
Indoors:	1
Outdoors:	Not reported
Neg Pres Enclosure:	Not reported
Glove Bag:	Not reported
Mini Enclosure:	Not reported
Critical Barriers:	Not reported
Wrap And Cut:	Not reported
Wet Methods:	1
HEPA Vacuum:	1
MANUALMETHODS :	1
Other CM1:	Not reported
Other CM1 Text:	Not reported
Other CM2:	1
Other CM2 Text:	regulated area
Half Mask APR:	1
Full Face APR:	Not reported
PAPR:	Not reported
Type C Continuous:	Not reported
Type C Pressure:	Not reported
Other Resp Pro:	Not reported
Other Resp Pro Text:	Not reported
Comments:	Not reported
Date Time Submitted:	2017-09-26 14:45:19
Submitter IP Address:	23.25.140.105
Region:	2
UBI:	603071050
Notice type:	Initial
Project Type:	Other Square Footage, Vinyl Asbestos Tile
Supervisor:	Manny Ramirez ()
Supervisor Phone:	Not reported
Certificate Status:	ACTIVE
Name:	Not reported
Address:	1200 STEWART ST.
City,State,Zip:	SEATTLE, WA 98101
Facility Type:	Commercial

DRAFT

DIGICOLOR INC (Continued) **1004793387**

Parent ID:	142122
Form ID:	156007##1511Rhine434543
Notice Date:	03/01/2018
Start Date:	06/05/2017
Completion Date:	09/26/2017
Initial:	Not reported
Amended:	1
On Hold:	1
Off Hold:	Not reported
Emergency:	Not reported
Site Hours Start:	7:00am
Site Hours End:	3:30pm
Sunday:	Not reported
Monday:	1
Tuesday:	1
Wednesday:	1
Thursday:	1
Friday:	1
Saturday:	Not reported
Contractor ID:	Not reported
Phone:	253-537-5852
Job Site CAS:	Manny Ramirez
Project Form Email:	wendyd@rhinedemolition.com
Property Owner Name:	Not reported
Property Owner Agent:	Michael Mays
Property Owner Company:	Rhine Demolition LLC (ABCN00001511)
Property Owner Address:	2107 Elliot Ave., Suite 208
Property Owner City:	Seattle
Property Owner State:	WA
Property Owner Zip4:	98121
Property Owner Phone:	206-915-0429
Job Site Room:	Not reported
Facility Age:	1906
Facility Size:	14,260
Facility Remodel:	Not reported
Facility Demo:	1
Facility Repair:	Not reported
Facility Maint:	Not reported
Removed:	1
Encapsulated:	Not reported
Quantity Sq Ft:	1700
Fireproofing:	Not reported
Popcorn Ceiling:	Not reported
CAB:	Not reported
Sheet Vinyl:	Not reported
Asbestos Paper:	Not reported
Boiler Insulation:	Not reported
Duct Paper:	Not reported
VAT:	1
Roofing:	Not reported
Sq Ft Other:	1
Sq Ft Other Text:	black floor coating
Quantity Lin Ft:	Not reported
Mag Pipe Insulation:	Not reported
Air Cell Pipe Insulation:	Not reported
Ducting Insulation:	Not reported
Cement Asbestos Pipe:	Not reported

DRAFT

DIGICOLOR INC (Continued) **1004793387**

Mudded Pipe Insulation:	Not reported
Duct Tape:	Not reported
Lin Ft Other1:	Not reported
Lin Ft Other1 Text:	Not reported
Lin Ft Other2:	Not reported
Lin Ft Other2 Text:	Not reported
Indoors:	1
Outdoors:	Not reported
Neg Pres Enclosure:	Not reported
Glove Bag:	Not reported
Mini Enclosure:	Not reported
Critical Barriers:	Not reported
Wrap And Cut:	Not reported
Wet Methods:	1
HEPA Vacuum:	1
MANUALMETHODS :	1
Other CM1:	Not reported
Other CM1 Text:	Not reported
Other CM2:	1
Other CM2 Text:	regulated area
Half Mask APR:	1
Full Face APR:	Not reported
PAPR:	Not reported
Type C Continuous:	Not reported
Type C Pressure:	Not reported
Other Resp Pro:	Not reported
Other Resp Pro Text:	Not reported
Comments:	Not reported
Date Time Submitted:	2018-03-01 14:10:36
Submitter IP Address:	23.25.140.105
Region:	2
UBI:	603071050
Notice type:	Initial
Project Type:	Other Square Footage, Vinyl Asbestos Tile
Supervisor:	Manny Ramirez ()
Supervisor Phone:	Not reported
Certificate Status:	ACTIVE

Name:	Not reported
Address:	1200 STEWART ST.
City,State,Zip:	SEATTLE, WA 98101
Facility Type:	Commercial
Parent ID:	142122
Form ID:	142517##1511Rhine219914
Notice Date:	05/05/2017
Start Date:	05/08/2017
Completion Date:	09/30/2017
Initial:	Not reported
Amended:	1
On Hold:	1
Off Hold:	Not reported
Emergency:	Not reported
Site Hours Start:	7:00am
Site Hours End:	3:30pm
Sunday:	Not reported
Monday:	1
Tuesday:	1

DRAFT

DIGICOLOR INC (Continued) **1004793387**

Wednesday:	1
Thursday:	1
Friday:	1
Saturday:	Not reported
Contractor ID:	Not reported
Phone:	253-537-5852
Job Site CAS:	Kenny Bell
Project Form Email:	wendyd@rhinedemolition.com
Property Owner Name:	Not reported
Property Owner Agent:	Michael Mays
Property Owner Company:	Rhine Demolition LLC (ABCN00001511)
Property Owner Address:	2107 Elliot Ave., Suite 208
Property Owner City:	Seattle
Property Owner State:	WA
Property Owner Zip4:	98121
Property Owner Phone:	206-915-0429
Job Site Room:	Not reported
Facility Age:	1906
Facility Size:	14,260
Facility Remodel:	Not reported
Facility Demo:	1
Facility Repair:	Not reported
Facility Maint:	Not reported
Removed:	1
Encapsulated:	Not reported
Quantity Sq Ft:	1700
Fireproofing:	Not reported
Popcorn Ceiling:	Not reported
CAB:	Not reported
Sheet Vinyl:	Not reported
Asbestos Paper:	Not reported
Boiler Insulation:	Not reported
Duct Paper:	Not reported
VAT:	1
Roofing:	Not reported
Sq Ft Other:	1
Sq Ft Other Text:	black floor coating
Quantity Lin Ft:	Not reported
Mag Pipe Insulation:	Not reported
Air Cell Pipe Insulation:	Not reported
Ducting Insulation:	Not reported
Cement Asbestos Pipe:	Not reported
Mudded Pipe Insulation:	Not reported
Duct Tape:	Not reported
Lin Ft Other1:	Not reported
Lin Ft Other1 Text:	Not reported
Lin Ft Other2:	Not reported
Lin Ft Other2 Text:	Not reported
Indoors:	1
Outdoors:	Not reported
Neg Pres Enclosure:	Not reported
Glove Bag:	Not reported
Mini Enclosure:	Not reported
Critical Barriers:	Not reported
Wrap And Cut:	Not reported
Wet Methods:	1
HEPA Vacuum:	1

DRAFT

DIGICOLOR INC (Continued) **1004793387**

MANUALMETHODS :	1
Other CM1:	Not reported
Other CM1 Text:	Not reported
Other CM2:	1
Other CM2 Text:	regulated area
Half Mask APR:	1
Full Face APR:	Not reported
PAPR:	Not reported
Type C Continuous:	Not reported
Type C Pressure:	Not reported
Other Resp Pro:	Not reported
Other Resp Pro Text:	Not reported
Comments:	Not reported
Date Time Submitted:	2017-05-05 11:14:22
Submitter IP Address:	23.25.140.105
Region:	2
UBI:	603071050
Notice type:	Initial
Project Type:	Other Square Footage, Vinyl Asbestos Tile
Supervisor:	Kenny Bell ()
Supervisor Phone:	Not reported
Certificate Status:	ACTIVE
Name:	Not reported
Address:	1200 STEWART STREET
City,State,Zip:	SEATTLE, WA
Facility Type:	Not reported
Parent ID:	Not reported
Form ID:	174006#68935136
Notice Date:	06/09/2021
Start Date:	04/26/2021
Completion Date:	06/30/2021
Initial:	Not reported
Amended:	Not reported
On Hold:	Not reported
Off Hold:	Not reported
Emergency:	Not reported
Site Hours Start:	Not reported
Site Hours End:	Not reported
Sunday:	Not reported
Monday:	Not reported
Tuesday:	Not reported
Wednesday:	Not reported
Thursday:	Not reported
Friday:	Not reported
Saturday:	Not reported
Contractor ID:	Not reported
Phone:	Not reported
Job Site CAS:	Not reported
Project Form Email:	Not reported
Property Owner Name:	Not reported
Property Owner Agent:	Not reported
Property Owner Company:	PERFORMANCE ABATEMENT SRVC INC (LENEXA) (ABCN00001016)
Property Owner Address:	Not reported
Property Owner City:	Not reported
Property Owner State:	Not reported
Property Owner Zip4:	Not reported

DRAFT

DIGICOLOR INC (Continued) **1004793387**

Property Owner Phone:	Not reported
Job Site Room:	Not reported
Facility Age:	Not reported
Facility Size:	Not reported
Facility Remodel:	Not reported
Facility Demo:	Not reported
Facility Repair:	Not reported
Facility Maint:	Not reported
Removed:	Not reported
Encapsulated:	Not reported
Quantity Sq Ft:	Not reported
Fireproofing:	Not reported
Popcorn Ceiling:	Not reported
CAB:	Not reported
Sheet Vinyl:	Not reported
Asbestos Paper:	Not reported
Boiler Insulation:	Not reported
Duct Paper:	Not reported
VAT:	Not reported
Roofing:	Not reported
Sq Ft Other:	Not reported
Sq Ft Other Text:	Not reported
Quantity Lin Ft:	Not reported
Mag Pipe Insulation:	Not reported
Air Cell Pipe Insulation:	Not reported
Ducting Insulation:	Not reported
Cement Asbestos Pipe:	Not reported
Mudded Pipe Insulation:	Not reported
Duct Tape:	Not reported
Lin Ft Other1:	Not reported
Lin Ft Other1 Text:	Not reported
Lin Ft Other2:	Not reported
Lin Ft Other2 Text:	Not reported
Indoors:	Not reported
Outdoors:	Not reported
Neg Pres Enclosure:	Not reported
Glove Bag:	Not reported
Mini Enclosure:	Not reported
Critical Barriers:	Not reported
Wrap And Cut:	Not reported
Wet Methods:	Not reported
HEPA Vacuum:	Not reported
MANUALMETHODS :	Not reported
Other CM1:	Not reported
Other CM1 Text:	Not reported
Other CM2:	Not reported
Other CM2 Text:	Not reported
Half Mask APR:	Not reported
Full Face APR:	Not reported
PAPR:	Not reported
Type C Continuous:	Not reported
Type C Pressure:	Not reported
Other Resp Pro:	Not reported
Other Resp Pro Text:	Not reported
Comments:	Not reported
Date Time Submitted:	Not reported
Submitter IP Address:	Not reported

DRAFT

DIGICOLOR INC (Continued) **1004793387**

Region:	2
UBI:	601018806
Notice type:	Initial
Project Type:	Other linear footage
Supervisor:	Aniceto Garcia (ABAS00033650) ACTIVE
Supervisor Phone:	Not reported
Certificate Status:	ACTIVE
Name:	Not reported
Address:	1200 STEWART STREET
City,State,Zip:	SEATTLE, WA
Facility Type:	Not reported
Parent ID:	Not reported
Form ID:	174006#68935136
Notice Date:	06/11/2021
Start Date:	04/26/2021
Completion Date:	06/30/2021
Initial:	Not reported
Amended:	Not reported
On Hold:	Not reported
Off Hold:	Not reported
Emergency:	Not reported
Site Hours Start:	Not reported
Site Hours End:	Not reported
Sunday:	Not reported
Monday:	Not reported
Tuesday:	Not reported
Wednesday:	Not reported
Thursday:	Not reported
Friday:	Not reported
Saturday:	Not reported
Contractor ID:	Not reported
Phone:	Not reported
Job Site CAS:	Not reported
Project Form Email:	Not reported
Property Owner Name:	Not reported
Property Owner Agent:	Not reported
Property Owner Company:	PERFORMANCE ABATEMENT SRVC INC (LENEXA) (ABCN00001016)
Property Owner Address:	Not reported
Property Owner City:	Not reported
Property Owner State:	Not reported
Property Owner Zip4:	Not reported
Property Owner Phone:	Not reported
Job Site Room:	Not reported
Facility Age:	Not reported
Facility Size:	Not reported
Facility Remodel:	Not reported
Facility Demo:	Not reported
Facility Repair:	Not reported
Facility Maint:	Not reported
Removed:	Not reported
Encapsulated:	Not reported
Quantity Sq Ft:	Not reported
Fireproofing:	Not reported
Popcorn Ceiling:	Not reported
CAB:	Not reported
Sheet Vinyl:	Not reported

DRAFT

DIGICOLOR INC (Continued) **1004793387**

Asbestos Paper:	Not reported
Boiler Insulation:	Not reported
Duct Paper:	Not reported
VAT:	Not reported
Roofing:	Not reported
Sq Ft Other:	Not reported
Sq Ft Other Text:	Not reported
Quantity Lin Ft:	Not reported
Mag Pipe Insulation:	Not reported
Air Cell Pipe Insulation:	Not reported
Ducting Insulation:	Not reported
Cement Asbestos Pipe:	Not reported
Mudded Pipe Insulation:	Not reported
Duct Tape:	Not reported
Lin Ft Other1:	Not reported
Lin Ft Other1 Text:	Not reported
Lin Ft Other2:	Not reported
Lin Ft Other2 Text:	Not reported
Indoors:	Not reported
Outdoors:	Not reported
Neg Pres Enclosure:	Not reported
Glove Bag:	Not reported
Mini Enclosure:	Not reported
Critical Barriers:	Not reported
Wrap And Cut:	Not reported
Wet Methods:	Not reported
HEPA Vacuum:	Not reported
MANUALMETHODS :	Not reported
Other CM1:	Not reported
Other CM1 Text:	Not reported
Other CM2:	Not reported
Other CM2 Text:	Not reported
Half Mask APR:	Not reported
Full Face APR:	Not reported
PAPR:	Not reported
Type C Continuous:	Not reported
Type C Pressure:	Not reported
Other Resp Pro:	Not reported
Other Resp Pro Text:	Not reported
Comments:	Not reported
Date Time Submitted:	Not reported
Submitter IP Address:	Not reported
Region:	2
UBI:	601018806
Notice type:	Initial
Project Type:	Other linear footage
Supervisor:	Aniceto Garcia (ABAS00033650) ACTIVE
Supervisor Phone:	Not reported
Certificate Status:	ACTIVE
Name:	Not reported
Address:	1200 STEWART STREET
City,State,Zip:	SEATTLE, WA
Facility Type:	Not reported
Parent ID:	Not reported
Form ID:	174006#68935136
Notice Date:	06/09/2021

DRAFT

DIGICOLOR INC (Continued) **1004793387**

Start Date:	04/26/2021
Completion Date:	06/30/2021
Initial:	Not reported
Amended:	Not reported
On Hold:	Not reported
Off Hold:	Not reported
Emergency:	Not reported
Site Hours Start:	Not reported
Site Hours End:	Not reported
Sunday:	Not reported
Monday:	Not reported
Tuesday:	Not reported
Wednesday:	Not reported
Thursday:	Not reported
Friday:	Not reported
Saturday:	Not reported
Contractor ID:	Not reported
Phone:	Not reported
Job Site CAS:	Not reported
Project Form Email:	Not reported
Property Owner Name:	Not reported
Property Owner Agent:	Not reported
Property Owner Company:	PERFORMANCE ABATEMENT SRVC INC (LENEXA) (ABCN00001016)
Property Owner Address:	Not reported
Property Owner City:	Not reported
Property Owner State:	Not reported
Property Owner Zip4:	Not reported
Property Owner Phone:	Not reported
Job Site Room:	Not reported
Facility Age:	Not reported
Facility Size:	Not reported
Facility Remodel:	Not reported
Facility Demo:	Not reported
Facility Repair:	Not reported
Facility Maint:	Not reported
Removed:	Not reported
Encapsulated:	Not reported
Quantity Sq Ft:	Not reported
Fireproofing:	Not reported
Popcorn Ceiling:	Not reported
CAB:	Not reported
Sheet Vinyl:	Not reported
Asbestos Paper:	Not reported
Boiler Insulation:	Not reported
Duct Paper:	Not reported
VAT:	Not reported
Roofing:	Not reported
Sq Ft Other:	Not reported
Sq Ft Other Text:	Not reported
Quantity Lin Ft:	Not reported
Mag Pipe Insulation:	Not reported
Air Cell Pipe Insulation:	Not reported
Ducting Insulation:	Not reported
Cement Asbestos Pipe:	Not reported
Mudded Pipe Insulation:	Not reported
Duct Tape:	Not reported
Lin Ft Other1:	Not reported

DRAFT

DIGICOLOR INC (Continued) **1004793387**

Lin Ft Other1 Text:	Not reported
Lin Ft Other2:	Not reported
Lin Ft Other2 Text:	Not reported
Indoors:	Not reported
Outdoors:	Not reported
Neg Pres Enclosure:	Not reported
Glove Bag:	Not reported
Mini Enclosure:	Not reported
Critical Barriers:	Not reported
Wrap And Cut:	Not reported
Wet Methods:	Not reported
HEPA Vacuum:	Not reported
MANUALMETHODS :	Not reported
Other CM1:	Not reported
Other CM1 Text:	Not reported
Other CM2:	Not reported
Other CM2 Text:	Not reported
Half Mask APR:	Not reported
Full Face APR:	Not reported
PAPR:	Not reported
Type C Continuous:	Not reported
Type C Pressure:	Not reported
Other Resp Pro:	Not reported
Other Resp Pro Text:	Not reported
Comments:	Not reported
Date Time Submitted:	Not reported
Submitter IP Address:	Not reported
Region:	2
UBI:	601018806
Notice type:	Initial
Project Type:	Other linear footage
Supervisor:	Erik Fulwiler (ABAS00021633) ACTIVE
Supervisor Phone:	Not reported
Certificate Status:	ACTIVE

Name:	Not reported
Address:	1200 STEWART STREET
City,State,Zip:	SEATTLE, WA
Facility Type:	Not reported
Parent ID:	Not reported
Form ID:	174006#68935136
Notice Date:	04/19/2021
Start Date:	04/26/2021
Completion Date:	06/30/2021
Initial:	Not reported
Amended:	Not reported
On Hold:	Not reported
Off Hold:	Not reported
Emergency:	Not reported
Site Hours Start:	Not reported
Site Hours End:	Not reported
Sunday:	Not reported
Monday:	Not reported
Tuesday:	Not reported
Wednesday:	Not reported
Thursday:	Not reported
Friday:	Not reported

DRAFT

DIGICOLOR INC (Continued) **1004793387**

Saturday:	Not reported
Contractor ID:	Not reported
Phone:	Not reported
Job Site CAS:	Not reported
Project Form Email:	Not reported
Property Owner Name:	Not reported
Property Owner Agent:	Not reported
Property Owner Company:	PERFORMANCE ABATEMENT SRVC INC (LENEXA) (ABCN00001016)
Property Owner Address:	Not reported
Property Owner City:	Not reported
Property Owner State:	Not reported
Property Owner Zip4:	Not reported
Property Owner Phone:	Not reported
Job Site Room:	Not reported
Facility Age:	Not reported
Facility Size:	Not reported
Facility Remodel:	Not reported
Facility Demo:	Not reported
Facility Repair:	Not reported
Facility Maint:	Not reported
Removed:	Not reported
Encapsulated:	Not reported
Quantity Sq Ft:	Not reported
Fireproofing:	Not reported
Popcorn Ceiling:	Not reported
CAB:	Not reported
Sheet Vinyl:	Not reported
Asbestos Paper:	Not reported
Boiler Insulation:	Not reported
Duct Paper:	Not reported
VAT:	Not reported
Roofing:	Not reported
Sq Ft Other:	Not reported
Sq Ft Other Text:	Not reported
Quantity Lin Ft:	Not reported
Mag Pipe Insulation:	Not reported
Air Cell Pipe Insulation:	Not reported
Ducting Insulation:	Not reported
Cement Asbestos Pipe:	Not reported
Mudded Pipe Insulation:	Not reported
Duct Tape:	Not reported
Lin Ft Other1:	Not reported
Lin Ft Other1 Text:	Not reported
Lin Ft Other2:	Not reported
Lin Ft Other2 Text:	Not reported
Indoors:	Not reported
Outdoors:	Not reported
Neg Pres Enclosure:	Not reported
Glove Bag:	Not reported
Mini Enclosure:	Not reported
Critical Barriers:	Not reported
Wrap And Cut:	Not reported
Wet Methods:	Not reported
HEPA Vacuum:	Not reported
MANUALMETHODS :	Not reported
Other CM1:	Not reported
Other CM1 Text:	Not reported

DRAFT

DIGICOLOR INC (Continued) **1004793387**

Other CM2:	Not reported
Other CM2 Text:	Not reported
Half Mask APR:	Not reported
Full Face APR:	Not reported
PAPR:	Not reported
Type C Continuous:	Not reported
Type C Pressure:	Not reported
Other Resp Pro:	Not reported
Other Resp Pro Text:	Not reported
Comments:	Not reported
Date Time Submitted:	Not reported
Submitter IP Address:	Not reported
Region:	2
UBI:	601018806
Notice type:	Initial
Project Type:	Other linear footage
Supervisor:	Erik Fulwiler (ABAS00021633) ACTIVE
Supervisor Phone:	Not reported
Certificate Status:	ACTIVE
Name:	Not reported
Address:	1200 STEWART STREET
City,State,Zip:	SEATTLE, WA
Facility Type:	Not reported
Parent ID:	Not reported
Form ID:	174006#68935136
Notice Date:	04/24/2021
Start Date:	04/26/2021
Completion Date:	06/30/2021
Initial:	Not reported
Amended:	Not reported
On Hold:	Not reported
Off Hold:	Not reported
Emergency:	Not reported
Site Hours Start:	Not reported
Site Hours End:	Not reported
Sunday:	Not reported
Monday:	Not reported
Tuesday:	Not reported
Wednesday:	Not reported
Thursday:	Not reported
Friday:	Not reported
Saturday:	Not reported
Contractor ID:	Not reported
Phone:	Not reported
Job Site CAS:	Not reported
Project Form Email:	Not reported
Property Owner Name:	Not reported
Property Owner Agent:	Not reported
Property Owner Company:	PERFORMANCE ABATEMENT SRVC INC (LENEXA) (ABCN00001016)
Property Owner Address:	Not reported
Property Owner City:	Not reported
Property Owner State:	Not reported
Property Owner Zip4:	Not reported
Property Owner Phone:	Not reported
Job Site Room:	Not reported
Facility Age:	Not reported

DRAFT

DIGICOLOR INC (Continued) **1004793387**

Facility Size:	Not reported
Facility Remodel:	Not reported
Facility Demo:	Not reported
Facility Repair:	Not reported
Facility Maint:	Not reported
Removed:	Not reported
Encapsulated:	Not reported
Quantity Sq Ft:	Not reported
Fireproofing:	Not reported
Popcorn Ceiling:	Not reported
CAB:	Not reported
Sheet Vinyl:	Not reported
Asbestos Paper:	Not reported
Boiler Insulation:	Not reported
Duct Paper:	Not reported
VAT:	Not reported
Roofing:	Not reported
Sq Ft Other:	Not reported
Sq Ft Other Text:	Not reported
Quantity Lin Ft:	Not reported
Mag Pipe Insulation:	Not reported
Air Cell Pipe Insulation:	Not reported
Ducting Insulation:	Not reported
Cement Asbestos Pipe:	Not reported
Mudded Pipe Insulation:	Not reported
Duct Tape:	Not reported
Lin Ft Other1:	Not reported
Lin Ft Other1 Text:	Not reported
Lin Ft Other2:	Not reported
Lin Ft Other2 Text:	Not reported
Indoors:	Not reported
Outdoors:	Not reported
Neg Pres Enclosure:	Not reported
Glove Bag:	Not reported
Mini Enclosure:	Not reported
Critical Barriers:	Not reported
Wrap And Cut:	Not reported
Wet Methods:	Not reported
HEPA Vacuum:	Not reported
MANUALMETHODS :	Not reported
Other CM1:	Not reported
Other CM1 Text:	Not reported
Other CM2:	Not reported
Other CM2 Text:	Not reported
Half Mask APR:	Not reported
Full Face APR:	Not reported
PAPR:	Not reported
Type C Continuous:	Not reported
Type C Pressure:	Not reported
Other Resp Pro:	Not reported
Other Resp Pro Text:	Not reported
Comments:	Not reported
Date Time Submitted:	Not reported
Submitter IP Address:	Not reported
Region:	2
UBI:	601018806
Notice type:	Initial

DRAFT

DIGICOLOR INC (Continued) **1004793387**

Project Type:	Other linear footage
Supervisor:	Erik Fulwiler (ABAS00021633) ACTIVE
Supervisor Phone:	Not reported
Certificate Status:	ACTIVE
Name:	Not reported
Address:	1200 STEWART ST.
City,State,Zip:	SEATTLE, WA 98101
Facility Type:	Commercial
Parent ID:	142122
Form ID:	144280##1511Rhine024466
Notice Date:	06/08/2017
Start Date:	06/05/2017
Completion Date:	09/30/2017
Initial:	Not reported
Amended:	1
On Hold:	1
Off Hold:	Not reported
Emergency:	Not reported
Site Hours Start:	7:00am
Site Hours End:	3:30pm
Sunday:	Not reported
Monday:	1
Tuesday:	1
Wednesday:	1
Thursday:	1
Friday:	1
Saturday:	Not reported
Contractor ID:	Not reported
Phone:	253-537-5852
Job Site CAS:	Manny Ramirez
Project Form Email:	wendyd@rhinedemolition.com
Property Owner Name:	Not reported
Property Owner Agent:	Michael Mays
Property Owner Company:	Rhine Demolition LLC (ABCN00001511)
Property Owner Address:	2107 Elliot Ave., Suite 208
Property Owner City:	Seattle
Property Owner State:	WA
Property Owner Zip4:	98121
Property Owner Phone:	206-915-0429
Job Site Room:	Not reported
Facility Age:	1906
Facility Size:	14,260
Facility Remodel:	Not reported
Facility Demo:	1
Facility Repair:	Not reported
Facility Maint:	Not reported
Removed:	1
Encapsulated:	Not reported
Quantity Sq Ft:	1700
Fireproofing:	Not reported
Popcorn Ceiling:	Not reported
CAB:	Not reported
Sheet Vinyl:	Not reported
Asbestos Paper:	Not reported
Boiler Insulation:	Not reported
Duct Paper:	Not reported

DRAFT

DIGICOLOR INC (Continued) **1004793387**

VAT:	1
Roofing:	Not reported
Sq Ft Other:	1
Sq Ft Other Text:	black floor coating
Quantity Lin Ft:	Not reported
Mag Pipe Insulation:	Not reported
Air Cell Pipe Insulation:	Not reported
Ducting Insulation:	Not reported
Cement Asbestos Pipe:	Not reported
Mudded Pipe Insulation:	Not reported
Duct Tape:	Not reported
Lin Ft Other1:	Not reported
Lin Ft Other1 Text:	Not reported
Lin Ft Other2:	Not reported
Lin Ft Other2 Text:	Not reported
Indoors:	1
Outdoors:	Not reported
Neg Pres Enclosure:	Not reported
Glove Bag:	Not reported
Mini Enclosure:	Not reported
Critical Barriers:	Not reported
Wrap And Cut:	Not reported
Wet Methods:	1
HEPA Vacuum:	1
MANUALMETHODS :	1
Other CM1:	Not reported
Other CM1 Text:	Not reported
Other CM2:	1
Other CM2 Text:	regulated area
Half Mask APR:	1
Full Face APR:	Not reported
PAPR:	Not reported
Type C Continuous:	Not reported
Type C Pressure:	Not reported
Other Resp Pro:	Not reported
Other Resp Pro Text:	Not reported
Comments:	Not reported
Date Time Submitted:	2017-06-08 16:31:38
Submitter IP Address:	23.25.140.105
Region:	2
UBI:	603071050
Notice type:	Initial
Project Type:	Other Square Footage, Vinyl Asbestos Tile
Supervisor:	Manny Ramirez ()
Supervisor Phone:	Not reported
Certificate Status:	ACTIVE

NY MANIFEST:

Name:	DIGICOLOR
Address:	1200 STEWART ST
City,State,Zip:	SEATTLE, WA 98101
Country:	USA
EPA ID:	WAD021825021
Facility Status:	Not reported
Location Address 1:	1200 STEWART STREET
Code:	BP
Location Address 2:	Not reported

DRAFT

DIGICOLOR INC (Continued) **1004793387**

Total Tanks:	Not reported
Location City:	SEATTLE
Location State:	WA
Location Zip:	98101
Location Zip 4:	Not reported

NY MANIFEST:

EPAID:	WAD021825021
Mailing Name:	DIGICOLOR
Mailing Contact:	STEVE BENVENISTA
Mailing Address 1:	1200 STEWART STREET
Mailing Address 2:	Not reported
Mailing City:	SEATTLE
Mailing State:	WA
Mailing Zip:	98101
Mailing Zip 4:	Not reported
Mailing Country:	USA
Mailing Phone:	2066226567

502
WSW
1/4-1/2
0.406 mi.
2146 ft.

WASHINGTON STATE CONVENTION AND TRADE CENTER **WA ICR** **S106250015**
9TH AVE. & PIKE ST. **N/A**
SEATTLE, WA 98101

Relative:
Lower

Actual:
168 ft.

ICR:

Date Ecology Received Report:	12/07/00
Contaminants Found at Site:	Petroleum products
Media Contaminated:	Soil
Waste Management:	Tank
Region:	North Western
Type of Report Ecology Received:	Final cleanup report
Site Register Issue:	98-33
County Code:	17
Contact:	Not reported
Report Title:	UST Site Assessment

CI503
South
1/4-1/2
0.407 mi.
2147 ft.

SEATTLE LIFE SCIENCES CENTER **WA UST** **1005445351**
1102/1104 COLUMBIA ST **WA ALLSITES** **N/A**
SEATTLE, WA 98121 **WA ASBESTOS**
WA MANIFEST

Site 9 of 10 in cluster CI

Relative:
Higher

Actual:
340 ft.

UST:

Name:	SEATTLE LIFE SCIENCES CENTER
Address:	1102/1104 COLUMBIA ST
City:	SEATTLE
Zip:	98121
Facility ID:	66122519
Site Id:	496362
Decimal Latitude:	47.61482
Decimal Longitude:	-122.349849
Tank Name:	Not reported
Tag Number:	Not reported
Tank Status:	Removed

DRAFT

SEATTLE LIFE SCIENCES CENTER (Continued) **1005445351**

Tank Status Date:	12/10/1999
Tank Install Date:	1/1/1900
Tank Closure Date:	Not reported
Capacity Range:	1,101 to 2,000 Gallons
Tank Permit Expiration Date:	Not reported
Tank Upgrade Date:	Not reported
Tank Spill Prevention:	Not reported
Tank Overfill Prevention:	Not reported
Tank Material:	Not reported
Tank Construction:	Not reported
Tank Tightness Test:	Not reported
Tank Corrosion Protection:	Not reported
Tank Manifold:	Not reported
Tank Release Detection:	Not reported
Tank SFC Type:	Not reported
Pipe Material:	Not reported
Pipe Construction:	Not reported
Pipe Primary Release Detection:	Not reported
Pipe Second Release Detection:	Not reported
Pipe Corrosion Protection:	Not reported
Pipe Pumping System:	Not reported
Responsible Unit:	Northwest
Dispencer/Pump SFC Type:	Not reported
Region:	Northwest
Is Active:	False
Actual Capacity:	1500
Pipe Install Date:	Not reported
Turbine Sump Construction:	Not reported
Compart Number:	1
Stored Substance:	Diesel
Used Substance:	Emergency Power Generation
Compart Capacity:	1500
URL:	https://apps.ecology.wa.gov/cleanupsearch/reports/ust?SiteId=496362
Name:	SEATTLE LIFE SCIENCES CENTER
Address:	1102/1104 COLUMBIA ST
City:	SEATTLE
Zip:	98121
Tank Name:	Not reported
Tag Number:	Not reported
Tank Status:	Removed
Tank Status Date:	12/10/1999
Tank Install Date:	1/1/1964
Tank Closure Date:	Not reported
Capacity Range:	1,101 to 2,000 Gallons
Tank Permit Expiration Date:	Not reported
Tank Upgrade Date:	Not reported
Tank Spill Prevention:	Not reported
Tank Overfill Prevention:	Not reported
Tank Material:	Not reported
Tank Construction:	Not reported
Tank Tightness Test:	Not reported
Tank Corrosion Protection:	Not reported
Tank Manifold:	Not reported
Tank Release Detection:	Not reported
Tank SFC Type:	Not reported

DRAFT

SEATTLE LIFE SCIENCES CENTER (Continued) **1005445351**

Pipe Material:	Not reported
Pipe Construction:	Not reported
Pipe Primary Release Detection:	Not reported
Pipe Second Release Detection:	Not reported
Pipe Corrosion Protection:	Not reported
Pipe Pumping System:	Not reported
Responsible Unit:	Northwest
Dispencer/Pump SFC Type:	Not reported
Region:	Northwest
Is Active:	False
Actual Capacity:	1500
Pipe Install Date:	Not reported
Turbine Sump Construction:	Not reported
Compart Number:	1
Stored Substance:	Diesel
Used Substance:	Emergency Power Generation
Compart Capacity:	1500
URL:	https://apps.ecology.wa.gov/cleanupsearch/reports/ust?SiteId=496362

ALLSITES:

Name:	SWEDISH MEDICAL CENTER
Facility Id:	66122519

Interaction:	99984
Interaction 1:	I
Interaction 2:	HWOTHER
Ecology Program:	HAZWASTE
Program Data:	TURBOWASTE
Facility Alt.:	Swedish Medical Center
Program ID:	WAH000016204
Date Interaction:	2011-12-31 00:00:00
Date Interaction 3:	Haz Waste Management Acti
Latitude:	47.614819999700003
Longitude:	-122.34984900000001

Interaction:	57535
Interaction 1:	I
Interaction 2:	UST
Ecology Program:	TOXICS
Program Data:	UST
Facility Alt.:	Not reported
Program ID:	496362
Date Interaction:	1999-05-05 00:00:00
Date Interaction 3:	Underground Storage Tank
Latitude:	47.614819999700003
Longitude:	-122.34984900000001

Interaction:	57536
Interaction 1:	I
Interaction 2:	HWG
Ecology Program:	HAZWASTE
Program Data:	TURBOWASTE
Facility Alt.:	Not reported
Program ID:	WAH000016204
Date Interaction:	2001-10-01 00:00:00

DRAFT

SEATTLE LIFE SCIENCES CENTER (Continued) **1005445351**

Date Interaction 3:	Hazardous Waste Generator
Latitude:	47.614819999700003
Longitude:	-122.34984900000001

Interaction:	95950
Interaction 1:	I
Interaction 2:	HWOTHER
Ecology Program:	HAZWASTE
Program Data:	TURBOWASTE
Facility Alt.:	Swedish Medical Center
Program ID:	WAH000016204
Date Interaction:	2010-12-31 00:00:00
Date Interaction 3:	Haz Waste Management Acti
Latitude:	47.614819999700003
Longitude:	-122.34984900000001

Interaction:	96099
Interaction 1:	I
Interaction 2:	HWG
Ecology Program:	HAZWASTE
Program Data:	TURBOWASTE
Facility Alt.:	Swedish Medical Center
Program ID:	WAH000016204
Date Interaction:	2010-12-31 00:00:00
Date Interaction 3:	Hazardous Waste Generator
Latitude:	47.614819999700003
Longitude:	-122.34984900000001

ASBESTOS:

Name:	Not reported
Address:	1102 COLUMBIA ST.
City,State,Zip:	SEATTLE, WA 98104
Facility Type:	Commercial
Parent ID:	79445
Form ID:	81271##1511Rhine866890
Notice Date:	02/04/2014
Start Date:	12/16/2013
Completion Date:	03/31/2014
Initial:	Not reported
Amended:	1
On Hold:	Not reported
Off Hold:	1
Emergency:	Not reported
Site Hours Start:	7:00am
Site Hours End:	3:30pm
Sunday:	Not reported
Monday:	1
Tuesday:	1
Wednesday:	1
Thursday:	1
Friday:	1
Saturday:	Not reported
Contractor ID:	Not reported
Phone:	253-537-5852

DRAFT

SEATTLE LIFE SCIENCES CENTER (Continued) **1005445351**

Job Site CAS:	Kenny Bell
Project Form Email:	wendyd@rhinedemolition.com
Property Owner Name:	Not reported
Property Owner Agent:	Rob Brotherton
Property Owner Company:	Rhine Demolition LLC (ABCN00001511)
Property Owner Address:	107 Spring St.
Property Owner City:	Seattle
Property Owner State:	WA
Property Owner Zip4:	98104
Property Owner Phone:	206-622-0500
Job Site Room:	Not reported
Facility Age:	Not reported
Facility Size:	Not reported
Facility Remodel:	Not reported
Facility Demo:	1
Facility Repair:	Not reported
Facility Maint:	Not reported
Removed:	1
Encapsulated:	Not reported
Quantity Sq Ft:	25040
Fireproofing:	Not reported
Popcorn Ceiling:	Not reported
CAB:	1
Sheet Vinyl:	1
Asbestos Paper:	Not reported
Boiler Insulation:	Not reported
Duct Paper:	Not reported
VAT:	1
Roofing:	1
Sq Ft Other:	Not reported
Sq Ft Other Text:	Not reported
Quantity Lin Ft:	261
Mag Pipe Insulation:	Not reported
Air Cell Pipe Insulation:	Not reported
Ducting Insulation:	Not reported
Cement Asbestos Pipe:	Not reported
Mudded Pipe Insulation:	1
Duct Tape:	Not reported
Lin Ft Other1:	Not reported
Lin Ft Other1 Text:	Not reported
Lin Ft Other2:	Not reported
Lin Ft Other2 Text:	Not reported
Indoors:	1
Outdoors:	1
Neg Pres Enclosure:	Not reported
Glove Bag:	1
Mini Enclosure:	Not reported
Critical Barriers:	1
Wrap And Cut:	1
Wet Methods:	1
HEPA Vacuum:	1
MANUALMETHODS :	1
Other CM1:	Not reported
Other CM1 Text:	Not reported
Other CM2:	Not reported
Other CM2 Text:	Not reported
Half Mask APR:	1

DRAFT

SEATTLE LIFE SCIENCES CENTER (Continued) **1005445351**

Full Face APR:	Not reported
PAPR:	1
Type C Continuous:	Not reported
Type C Pressure:	Not reported
Other Resp Pro:	Not reported
Other Resp Pro Text:	Not reported
Comments:	Not reported
Date Time Submitted:	2014-02-04 16:50:13
Submitter IP Address:	23.25.140.105
Region:	2
UBI:	603071050
Notice type:	Initial
Project Type:	Cement Asbestos Board (CAB), Mag/mudded pipe Insulation, Roofing, Sheet Vinyl, Vinyl Asbestos Tile
Supervisor:	Kenny Bell ()
Supervisor Phone:	Not reported
Certificate Status:	ACTIVE
Name:	Not reported
Address:	1102 COLUMBIA ST.
City,State,Zip:	SEATTLE, WA
Facility Type:	Not reported
Parent ID:	Not reported
Form ID:	79445##1511Rhine422265
Notice Date:	12/06/2013
Start Date:	12/16/2013
Completion Date:	03/31/2014
Initial:	Not reported
Amended:	Not reported
On Hold:	Not reported
Off Hold:	Not reported
Emergency:	Not reported
Site Hours Start:	Not reported
Site Hours End:	Not reported
Sunday:	Not reported
Monday:	Not reported
Tuesday:	Not reported
Wednesday:	Not reported
Thursday:	Not reported
Friday:	Not reported
Saturday:	Not reported
Contractor ID:	Not reported
Phone:	Not reported
Job Site CAS:	Not reported
Project Form Email:	Not reported
Property Owner Name:	Not reported
Property Owner Agent:	Not reported
Property Owner Company:	Rhine Demolition LLC (ABCN00001511)
Property Owner Address:	Not reported
Property Owner City:	Not reported
Property Owner State:	Not reported
Property Owner Zip4:	Not reported
Property Owner Phone:	Not reported
Job Site Room:	Not reported
Facility Age:	Not reported
Facility Size:	Not reported
Facility Remodel:	Not reported

DRAFT

SEATTLE LIFE SCIENCES CENTER (Continued) **1005445351**

Facility Demo:	Not reported
Facility Repair:	Not reported
Facility Maint:	Not reported
Removed:	Not reported
Encapsulated:	Not reported
Quantity Sq Ft:	Not reported
Fireproofing:	Not reported
Popcorn Ceiling:	Not reported
CAB:	Not reported
Sheet Vinyl:	Not reported
Asbestos Paper:	Not reported
Boiler Insulation:	Not reported
Duct Paper:	Not reported
VAT:	Not reported
Roofing:	Not reported
Sq Ft Other:	Not reported
Sq Ft Other Text:	Not reported
Quantity Lin Ft:	Not reported
Mag Pipe Insulation:	Not reported
Air Cell Pipe Insulation:	Not reported
Ducting Insulation:	Not reported
Cement Asbestos Pipe:	Not reported
Mudded Pipe Insulation:	Not reported
Duct Tape:	Not reported
Lin Ft Other1:	Not reported
Lin Ft Other1 Text:	Not reported
Lin Ft Other2:	Not reported
Lin Ft Other2 Text:	Not reported
Indoors:	Not reported
Outdoors:	Not reported
Neg Pres Enclosure:	Not reported
Glove Bag:	Not reported
Mini Enclosure:	Not reported
Critical Barriers:	Not reported
Wrap And Cut:	Not reported
Wet Methods:	Not reported
HEPA Vacuum:	Not reported
MANUALMETHODS :	Not reported
Other CM1:	Not reported
Other CM1 Text:	Not reported
Other CM2:	Not reported
Other CM2 Text:	Not reported
Half Mask APR:	Not reported
Full Face APR:	Not reported
PAPR:	Not reported
Type C Continuous:	Not reported
Type C Pressure:	Not reported
Other Resp Pro:	Not reported
Other Resp Pro Text:	Not reported
Comments:	Not reported
Date Time Submitted:	Not reported
Submitter IP Address:	Not reported
Region:	2
UBI:	603071050
Notice type:	Initial
Project Type:	Cement Asbestos Board (CAB), Mag/mudded pipe Insulation, Roofing, Sheet Vinyl, Vinyl Asbestos Tile

DRAFT

SEATTLE LIFE SCIENCES CENTER (Continued) **1005445351**

Supervisor:	Eric Baunsgard ()
Supervisor Phone:	Not reported
Certificate Status:	ACTIVE
Name:	Not reported
Address:	1102 COLUMBIA ST.
City,State,Zip:	SEATTLE, WA
Facility Type:	Not reported
Parent ID:	Not reported
Form ID:	79654##1511Rhine093587
Notice Date:	12/13/2013
Start Date:	12/16/2013
Completion Date:	03/31/2014
Initial:	Not reported
Amended:	Not reported
On Hold:	Not reported
Off Hold:	Not reported
Emergency:	Not reported
Site Hours Start:	Not reported
Site Hours End:	Not reported
Sunday:	Not reported
Monday:	Not reported
Tuesday:	Not reported
Wednesday:	Not reported
Thursday:	Not reported
Friday:	Not reported
Saturday:	Not reported
Contractor ID:	Not reported
Phone:	Not reported
Job Site CAS:	Not reported
Project Form Email:	Not reported
Property Owner Name:	Not reported
Property Owner Agent:	Not reported
Property Owner Company:	Rhine Demolition LLC (ABCN00001511)
Property Owner Address:	Not reported
Property Owner City:	Not reported
Property Owner State:	Not reported
Property Owner Zip4:	Not reported
Property Owner Phone:	Not reported
Job Site Room:	Not reported
Facility Age:	Not reported
Facility Size:	Not reported
Facility Remodel:	Not reported
Facility Demo:	Not reported
Facility Repair:	Not reported
Facility Maint:	Not reported
Removed:	Not reported
Encapsulated:	Not reported
Quantity Sq Ft:	Not reported
Fireproofing:	Not reported
Popcorn Ceiling:	Not reported
CAB:	Not reported
Sheet Vinyl:	Not reported
Asbestos Paper:	Not reported
Boiler Insulation:	Not reported
Duct Paper:	Not reported
VAT:	Not reported

DRAFT

SEATTLE LIFE SCIENCES CENTER (Continued) **1005445351**

Roofing:	Not reported
Sq Ft Other:	Not reported
Sq Ft Other Text:	Not reported
Quantity Lin Ft:	Not reported
Mag Pipe Insulation:	Not reported
Air Cell Pipe Insulation:	Not reported
Ducting Insulation:	Not reported
Cement Asbestos Pipe:	Not reported
Mudded Pipe Insulation:	Not reported
Duct Tape:	Not reported
Lin Ft Other1:	Not reported
Lin Ft Other1 Text:	Not reported
Lin Ft Other2:	Not reported
Lin Ft Other2 Text:	Not reported
Indoors:	Not reported
Outdoors:	Not reported
Neg Pres Enclosure:	Not reported
Glove Bag:	Not reported
Mini Enclosure:	Not reported
Critical Barriers:	Not reported
Wrap And Cut:	Not reported
Wet Methods:	Not reported
HEPA Vacuum:	Not reported
MANUALMETHODS :	Not reported
Other CM1:	Not reported
Other CM1 Text:	Not reported
Other CM2:	Not reported
Other CM2 Text:	Not reported
Half Mask APR:	Not reported
Full Face APR:	Not reported
PAPR:	Not reported
Type C Continuous:	Not reported
Type C Pressure:	Not reported
Other Resp Pro:	Not reported
Other Resp Pro Text:	Not reported
Comments:	Not reported
Date Time Submitted:	Not reported
Submitter IP Address:	Not reported
Region:	2
UBI:	603071050
Notice type:	Initial
Project Type:	Cement Asbestos Board (CAB), Mag/mudded pipe Insulation, Roofing, Sheet Vinyl, Vinyl Asbestos Tile
Supervisor:	Eric Baunsgard ()
Supervisor Phone:	Not reported
Certificate Status:	ACTIVE
Name:	Not reported
Address:	1102 COLUMBIA ST.
City,State,Zip:	SEATTLE, WA 98104
Facility Type:	Commercial
Parent ID:	79445
Form ID:	82758##1511Rhine840212
Notice Date:	03/17/2014
Start Date:	12/16/2013
Completion Date:	03/31/2014
Initial:	Not reported

DRAFT

SEATTLE LIFE SCIENCES CENTER (Continued) **1005445351**

Amended:	1
On Hold:	1
Off Hold:	Not reported
Emergency:	Not reported
Site Hours Start:	7:00am
Site Hours End:	3:30pm
Sunday:	Not reported
Monday:	1
Tuesday:	1
Wednesday:	1
Thursday:	1
Friday:	1
Saturday:	Not reported
Contractor ID:	Not reported
Phone:	253-537-5852
Job Site CAS:	Dave Schultz
Project Form Email:	wendyd@rhinedemolition.com
Property Owner Name:	Not reported
Property Owner Agent:	Rob Brotherton
Property Owner Company:	Rhine Demolition LLC (ABCN00001511)
Property Owner Address:	107 Spring St.
Property Owner City:	Seattle
Property Owner State:	WA
Property Owner Zip4:	98104
Property Owner Phone:	206-622-0500
Job Site Room:	Not reported
Facility Age:	Not reported
Facility Size:	Not reported
Facility Remodel:	Not reported
Facility Demo:	1
Facility Repair:	Not reported
Facility Maint:	Not reported
Removed:	1
Encapsulated:	Not reported
Quantity Sq Ft:	25040
Fireproofing:	Not reported
Popcorn Ceiling:	Not reported
CAB:	1
Sheet Vinyl:	1
Asbestos Paper:	Not reported
Boiler Insulation:	Not reported
Duct Paper:	Not reported
VAT:	1
Roofing:	1
Sq Ft Other:	Not reported
Sq Ft Other Text:	Not reported
Quantity Lin Ft:	261
Mag Pipe Insulation:	Not reported
Air Cell Pipe Insulation:	Not reported
Ducting Insulation:	Not reported
Cement Asbestos Pipe:	Not reported
Mudded Pipe Insulation:	1
Duct Tape:	Not reported
Lin Ft Other1:	Not reported
Lin Ft Other1 Text:	Not reported
Lin Ft Other2:	Not reported
Lin Ft Other2 Text:	Not reported

DRAFT

SEATTLE LIFE SCIENCES CENTER (Continued) **1005445351**

Indoors:	1
Outdoors:	1
Neg Pres Enclosure:	Not reported
Glove Bag:	1
Mini Enclosure:	Not reported
Critical Barriers:	1
Wrap And Cut:	1
Wet Methods:	1
HEPA Vacuum:	1
MANUALMETHODS :	1
Other CM1:	Not reported
Other CM1 Text:	Not reported
Other CM2:	Not reported
Other CM2 Text:	Not reported
Half Mask APR:	1
Full Face APR:	Not reported
PAPR:	1
Type C Continuous:	Not reported
Type C Pressure:	Not reported
Other Resp Pro:	Not reported
Other Resp Pro Text:	Not reported
Comments:	Not reported
Date Time Submitted:	2014-03-17 12:35:41
Submitter IP Address:	23.25.140.105
Region:	2
UBI:	603071050
Notice type:	Initial
Project Type:	Cement Asbestos Board (CAB), Mag/mudded pipe Insulation, Roofing, Sheet Vinyl, Vinyl Asbestos Tile
Supervisor:	Dave Schultz ()
Supervisor Phone:	Not reported
Certificate Status:	ACTIVE

Name:	Not reported
Address:	1102 COLUMBIA ST.
City,State,Zip:	SEATTLE, WA 98104
Facility Type:	Commercial
Parent ID:	79445
Form ID:	82500##1511Rhine005529
Notice Date:	03/10/2014
Start Date:	12/16/2013
Completion Date:	03/31/2014
Initial:	Not reported
Amended:	1
On Hold:	1
Off Hold:	Not reported
Emergency:	Not reported
Site Hours Start:	7:00am
Site Hours End:	3:30pm
Sunday:	Not reported
Monday:	1
Tuesday:	1
Wednesday:	1
Thursday:	1
Friday:	1
Saturday:	Not reported
Contractor ID:	Not reported

DRAFT

SEATTLE LIFE SCIENCES CENTER (Continued) **1005445351**

Phone:	253-537-5852
Job Site CAS:	Dave Schultz
Project Form Email:	wendyd@rhinedemolition.com
Property Owner Name:	Not reported
Property Owner Agent:	Rob Brotherton
Property Owner Company:	Rhine Demolition LLC (ABCN00001511)
Property Owner Address:	107 Spring St.
Property Owner City:	Seattle
Property Owner State:	WA
Property Owner Zip4:	98104
Property Owner Phone:	206-622-0500
Job Site Room:	Not reported
Facility Age:	Not reported
Facility Size:	Not reported
Facility Remodel:	Not reported
Facility Demo:	1
Facility Repair:	Not reported
Facility Maint:	Not reported
Removed:	1
Encapsulated:	Not reported
Quantity Sq Ft:	25040
Fireproofing:	Not reported
Popcorn Ceiling:	Not reported
CAB:	1
Sheet Vinyl:	1
Asbestos Paper:	Not reported
Boiler Insulation:	Not reported
Duct Paper:	Not reported
VAT:	1
Roofing:	1
Sq Ft Other:	Not reported
Sq Ft Other Text:	Not reported
Quantity Lin Ft:	261
Mag Pipe Insulation:	Not reported
Air Cell Pipe Insulation:	Not reported
Ducting Insulation:	Not reported
Cement Asbestos Pipe:	Not reported
Mudded Pipe Insulation:	1
Duct Tape:	Not reported
Lin Ft Other1:	Not reported
Lin Ft Other1 Text:	Not reported
Lin Ft Other2:	Not reported
Lin Ft Other2 Text:	Not reported
Indoors:	1
Outdoors:	1
Neg Pres Enclosure:	Not reported
Glove Bag:	1
Mini Enclosure:	Not reported
Critical Barriers:	1
Wrap And Cut:	1
Wet Methods:	1
HEPA Vacuum:	1
MANUALMETHODS :	1
Other CM1:	Not reported
Other CM1 Text:	Not reported
Other CM2:	Not reported
Other CM2 Text:	Not reported

DRAFT

SEATTLE LIFE SCIENCES CENTER (Continued) **1005445351**

Half Mask APR:	1
Full Face APR:	Not reported
PAPR:	1
Type C Continuous:	Not reported
Type C Pressure:	Not reported
Other Resp Pro:	Not reported
Other Resp Pro Text:	Not reported
Comments:	Not reported
Date Time Submitted:	2014-03-10 16:09:52
Submitter IP Address:	23.25.140.105
Region:	2
UBI:	603071050
Notice type:	Initial
Project Type:	Cement Asbestos Board (CAB), Mag/mudded pipe Insulation, Roofing, Sheet Vinyl, Vinyl Asbestos Tile
Supervisor:	Dave Schultz ()
Supervisor Phone:	Not reported
Certificate Status:	ACTIVE
Name:	Not reported
Address:	1102 COLUMBIA ST.
City,State,Zip:	SEATTLE, WA 98104
Facility Type:	Commercial
Parent ID:	79445
Form ID:	82408##1511Rhine535410
Notice Date:	03/07/2014
Start Date:	12/16/2013
Completion Date:	03/31/2014
Initial:	Not reported
Amended:	Not reported
On Hold:	Not reported
Off Hold:	1
Emergency:	Not reported
Site Hours Start:	7:00am
Site Hours End:	3:30pm
Sunday:	Not reported
Monday:	1
Tuesday:	1
Wednesday:	1
Thursday:	1
Friday:	1
Saturday:	Not reported
Contractor ID:	Not reported
Phone:	253-537-5852
Job Site CAS:	Dave Schultz
Project Form Email:	wendyd@rhinedemolition.com
Property Owner Name:	Not reported
Property Owner Agent:	Rob Brotherton
Property Owner Company:	Rhine Demolition LLC (ABCN00001511)
Property Owner Address:	107 Spring St.
Property Owner City:	Seattle
Property Owner State:	WA
Property Owner Zip4:	98104
Property Owner Phone:	206-622-0500
Job Site Room:	Not reported
Facility Age:	Not reported
Facility Size:	Not reported

DRAFT

SEATTLE LIFE SCIENCES CENTER (Continued) **1005445351**

Facility Remodel:	Not reported
Facility Demo:	1
Facility Repair:	Not reported
Facility Maint:	Not reported
Removed:	1
Encapsulated:	Not reported
Quantity Sq Ft:	25040
Fireproofing:	Not reported
Popcorn Ceiling:	Not reported
CAB:	1
Sheet Vinyl:	1
Asbestos Paper:	Not reported
Boiler Insulation:	Not reported
Duct Paper:	Not reported
VAT:	1
Roofing:	1
Sq Ft Other:	Not reported
Sq Ft Other Text:	Not reported
Quantity Lin Ft:	261
Mag Pipe Insulation:	Not reported
Air Cell Pipe Insulation:	Not reported
Ducting Insulation:	Not reported
Cement Asbestos Pipe:	Not reported
Mudded Pipe Insulation:	1
Duct Tape:	Not reported
Lin Ft Other1:	Not reported
Lin Ft Other1 Text:	Not reported
Lin Ft Other2:	Not reported
Lin Ft Other2 Text:	Not reported
Indoors:	1
Outdoors:	1
Neg Pres Enclosure:	Not reported
Glove Bag:	1
Mini Enclosure:	Not reported
Critical Barriers:	1
Wrap And Cut:	1
Wet Methods:	1
HEPA Vacuum:	1
MANUALMETHODS :	1
Other CM1:	Not reported
Other CM1 Text:	Not reported
Other CM2:	Not reported
Other CM2 Text:	Not reported
Half Mask APR:	1
Full Face APR:	Not reported
PAPR:	1
Type C Continuous:	Not reported
Type C Pressure:	Not reported
Other Resp Pro:	Not reported
Other Resp Pro Text:	Not reported
Comments:	Not reported
Date Time Submitted:	2014-03-07 12:47:00
Submitter IP Address:	23.25.140.105
Region:	2
UBI:	603071050
Notice type:	Initial
Project Type:	Cement Asbestos Board (CAB), Mag/mudded pipe Insulation, Roofing,

DRAFT

SEATTLE LIFE SCIENCES CENTER (Continued) **1005445351**

	Sheet Vinyl, Vinyl Asbestos Tile
Supervisor:	Dave Schultz ()
Supervisor Phone:	Not reported
Certificate Status:	ACTIVE
Name:	Not reported
Address:	1102 COLUMBIA ST.
City,State,Zip:	SEATTLE, WA 98104
Facility Type:	Commercial
Parent ID:	79445
Form ID:	82577##1511Rhine077124
Notice Date:	03/12/2014
Start Date:	12/16/2013
Completion Date:	03/31/2014
Initial:	Not reported
Amended:	1
On Hold:	Not reported
Off Hold:	1
Emergency:	Not reported
Site Hours Start:	7:00am
Site Hours End:	3:30pm
Sunday:	Not reported
Monday:	1
Tuesday:	1
Wednesday:	1
Thursday:	1
Friday:	1
Saturday:	Not reported
Contractor ID:	Not reported
Phone:	253-537-5852
Job Site CAS:	Dave Schultz
Project Form Email:	wendyd@rhinedemolition.com
Property Owner Name:	Not reported
Property Owner Agent:	Rob Brotherton
Property Owner Company:	Rhine Demolition LLC (ABCN00001511)
Property Owner Address:	107 Spring St.
Property Owner City:	Seattle
Property Owner State:	WA
Property Owner Zip4:	98104
Property Owner Phone:	206-622-0500
Job Site Room:	Not reported
Facility Age:	Not reported
Facility Size:	Not reported
Facility Remodel:	Not reported
Facility Demo:	1
Facility Repair:	Not reported
Facility Maint:	Not reported
Removed:	1
Encapsulated:	Not reported
Quantity Sq Ft:	25040
Fireproofing:	Not reported
Popcorn Ceiling:	Not reported
CAB:	1
Sheet Vinyl:	1
Asbestos Paper:	Not reported
Boiler Insulation:	Not reported
Duct Paper:	Not reported

DRAFT

SEATTLE LIFE SCIENCES CENTER (Continued) **1005445351**

VAT:	1
Roofing:	1
Sq Ft Other:	Not reported
Sq Ft Other Text:	Not reported
Quantity Lin Ft:	261
Mag Pipe Insulation:	Not reported
Air Cell Pipe Insulation:	Not reported
Ducting Insulation:	Not reported
Cement Asbestos Pipe:	Not reported
Mudded Pipe Insulation:	1
Duct Tape:	Not reported
Lin Ft Other1:	Not reported
Lin Ft Other1 Text:	Not reported
Lin Ft Other2:	Not reported
Lin Ft Other2 Text:	Not reported
Indoors:	1
Outdoors:	1
Neg Pres Enclosure:	Not reported
Glove Bag:	1
Mini Enclosure:	Not reported
Critical Barriers:	1
Wrap And Cut:	1
Wet Methods:	1
HEPA Vacuum:	1
MANUALMETHODS :	1
Other CM1:	Not reported
Other CM1 Text:	Not reported
Other CM2:	Not reported
Other CM2 Text:	Not reported
Half Mask APR:	1
Full Face APR:	Not reported
PAPR:	1
Type C Continuous:	Not reported
Type C Pressure:	Not reported
Other Resp Pro:	Not reported
Other Resp Pro Text:	Not reported
Comments:	Not reported
Date Time Submitted:	2014-03-12 08:37:59
Submitter IP Address:	23.25.140.105
Region:	2
UBI:	603071050
Notice type:	Initial
Project Type:	Cement Asbestos Board (CAB), Mag/mudded pipe Insulation, Roofing, Sheet Vinyl, Vinyl Asbestos Tile
Supervisor:	Dave Schultz ()
Supervisor Phone:	Not reported
Certificate Status:	ACTIVE
Name:	Not reported
Address:	1102 COLUMBIA ST.
City,State,Zip:	SEATTLE, WA 98104
Facility Type:	Commercial
Parent ID:	79445
Form ID:	82720##1511Rhine082568
Notice Date:	03/14/2014
Start Date:	12/16/2013
Completion Date:	03/31/2014

DRAFT

SEATTLE LIFE SCIENCES CENTER (Continued) **1005445351**

Initial:	Not reported
Amended:	1
On Hold:	Not reported
Off Hold:	1
Emergency:	Not reported
Site Hours Start:	7:00am
Site Hours End:	3:30pm
Sunday:	Not reported
Monday:	1
Tuesday:	1
Wednesday:	1
Thursday:	1
Friday:	1
Saturday:	Not reported
Contractor ID:	Not reported
Phone:	253-537-5852
Job Site CAS:	Dave Schultz
Project Form Email:	wendyd@rhinedemolition.com
Property Owner Name:	Not reported
Property Owner Agent:	Rob Brotherton
Property Owner Company:	Rhine Demolition LLC (ABCN00001511)
Property Owner Address:	107 Spring St.
Property Owner City:	Seattle
Property Owner State:	WA
Property Owner Zip4:	98104
Property Owner Phone:	206-622-0500
Job Site Room:	Not reported
Facility Age:	Not reported
Facility Size:	Not reported
Facility Remodel:	Not reported
Facility Demo:	1
Facility Repair:	Not reported
Facility Maint:	Not reported
Removed:	1
Encapsulated:	Not reported
Quantity Sq Ft:	25040
Fireproofing:	Not reported
Popcorn Ceiling:	Not reported
CAB:	1
Sheet Vinyl:	1
Asbestos Paper:	Not reported
Boiler Insulation:	Not reported
Duct Paper:	Not reported
VAT:	1
Roofing:	1
Sq Ft Other:	Not reported
Sq Ft Other Text:	Not reported
Quantity Lin Ft:	261
Mag Pipe Insulation:	Not reported
Air Cell Pipe Insulation:	Not reported
Ducting Insulation:	Not reported
Cement Asbestos Pipe:	Not reported
Mudded Pipe Insulation:	1
Duct Tape:	Not reported
Lin Ft Other1:	Not reported
Lin Ft Other1 Text:	Not reported
Lin Ft Other2:	Not reported

DRAFT

SEATTLE LIFE SCIENCES CENTER (Continued) **1005445351**

Lin Ft Other2 Text:	Not reported
Indoors:	1
Outdoors:	1
Neg Pres Enclosure:	Not reported
Glove Bag:	1
Mini Enclosure:	Not reported
Critical Barriers:	1
Wrap And Cut:	1
Wet Methods:	1
HEPA Vacuum:	1
MANUALMETHODS :	1
Other CM1:	Not reported
Other CM1 Text:	Not reported
Other CM2:	Not reported
Other CM2 Text:	Not reported
Half Mask APR:	1
Full Face APR:	Not reported
PAPR:	1
Type C Continuous:	Not reported
Type C Pressure:	Not reported
Other Resp Pro:	Not reported
Other Resp Pro Text:	Not reported
Comments:	Not reported
Date Time Submitted:	2014-03-14 15:35:51
Submitter IP Address:	23.25.140.105
Region:	2
UBI:	603071050
Notice type:	Initial
Project Type:	Cement Asbestos Board (CAB), Mag/mudded pipe Insulation, Roofing, Sheet Vinyl, Vinyl Asbestos Tile
Supervisor:	Dave Schultz ()
Supervisor Phone:	Not reported
Certificate Status:	ACTIVE
Name:	Not reported
Address:	1102 COLUMBIA ST.
City,State,Zip:	SEATTLE, WA 98104
Facility Type:	Commercial
Parent ID:	79445
Form ID:	82640##1511Rhine034787
Notice Date:	03/13/2014
Start Date:	12/16/2013
Completion Date:	03/31/2014
Initial:	Not reported
Amended:	1
On Hold:	1
Off Hold:	Not reported
Emergency:	Not reported
Site Hours Start:	7:00am
Site Hours End:	3:30pm
Sunday:	Not reported
Monday:	1
Tuesday:	1
Wednesday:	1
Thursday:	1
Friday:	1
Saturday:	Not reported

DRAFT

SEATTLE LIFE SCIENCES CENTER (Continued) **1005445351**

Contractor ID:	Not reported
Phone:	253-537-5852
Job Site CAS:	Dave Schultz
Project Form Email:	wendyd@rhinedemolition.com
Property Owner Name:	Not reported
Property Owner Agent:	Rob Brotherton
Property Owner Company:	Rhine Demolition LLC (ABCN00001511)
Property Owner Address:	107 Spring St.
Property Owner City:	Seattle
Property Owner State:	WA
Property Owner Zip4:	98104
Property Owner Phone:	206-622-0500
Job Site Room:	Not reported
Facility Age:	Not reported
Facility Size:	Not reported
Facility Remodel:	Not reported
Facility Demo:	1
Facility Repair:	Not reported
Facility Maint:	Not reported
Removed:	1
Encapsulated:	Not reported
Quantity Sq Ft:	25040
Fireproofing:	Not reported
Popcorn Ceiling:	Not reported
CAB:	1
Sheet Vinyl:	1
Asbestos Paper:	Not reported
Boiler Insulation:	Not reported
Duct Paper:	Not reported
VAT:	1
Roofing:	1
Sq Ft Other:	Not reported
Sq Ft Other Text:	Not reported
Quantity Lin Ft:	261
Mag Pipe Insulation:	Not reported
Air Cell Pipe Insulation:	Not reported
Ducting Insulation:	Not reported
Cement Asbestos Pipe:	Not reported
Mudded Pipe Insulation:	1
Duct Tape:	Not reported
Lin Ft Other1:	Not reported
Lin Ft Other1 Text:	Not reported
Lin Ft Other2:	Not reported
Lin Ft Other2 Text:	Not reported
Indoors:	1
Outdoors:	1
Neg Pres Enclosure:	Not reported
Glove Bag:	1
Mini Enclosure:	Not reported
Critical Barriers:	1
Wrap And Cut:	1
Wet Methods:	1
HEPA Vacuum:	1
MANUALMETHODS :	1
Other CM1:	Not reported
Other CM1 Text:	Not reported
Other CM2:	Not reported

DRAFT

SEATTLE LIFE SCIENCES CENTER (Continued) **1005445351**

Other CM2 Text:	Not reported
Half Mask APR:	1
Full Face APR:	Not reported
PAPR:	1
Type C Continuous:	Not reported
Type C Pressure:	Not reported
Other Resp Pro:	Not reported
Other Resp Pro Text:	Not reported
Comments:	Not reported
Date Time Submitted:	2014-03-13 08:43:02
Submitter IP Address:	23.25.140.105
Region:	2
UBI:	603071050
Notice type:	Initial
Project Type:	Cement Asbestos Board (CAB), Mag/mudded pipe Insulation, Roofing, Sheet Vinyl, Vinyl Asbestos Tile
Supervisor:	Dave Schultz ()
Supervisor Phone:	Not reported
Certificate Status:	ACTIVE

WA MANIFEST:

Name:	SWEDISH MEDICAL CENTER
Address:	1102 COLUMBIA ST
City,State,Zip:	SEATTLE, WA 98121
Facility Address 2:	Not reported
Facility ID:	66122519
EPA ID:	WAH000016204
NAICS:	621511
State Waste Code Desc:	Not reported
Federal Waste Code Desc:	Not reported
Form Comm:	Not reported
Data Year:	2015
Permit by Rule:	False
Mailing Address 2:	Not reported
Treatment by Generator:	False
Mixed Radioactive Waste:	False
Importer of Hazardous Waste:	False
Immediate Recycler:	False
Treatment/Storage/Disposal/Recycling Facility:	False
Generator of Dangerous Fuel Waste:	False
Generator Marketing to Burner:	False
Other Marketers (i.e., blender, distributor, etc.):	False
Utility Boiler Burner:	False
Industry Boiler Burner:	False
Industrial Furnace:	False
Smelter Defferal:	False
Universal Waste:	Not reported
Off-Specification:	Not reported
LN Address 2:	Not reported
Tax Reg #:	178049719
Business Type:	Medical Research non comm
Mail Name:	Swedish Medical Center
Mailing Address:	747 Broadway
Mailing City,State,Zip:	Seattle, WA 98122-4307
Legal Organization Name:	Alexandria Real Estate Equities Inc
Legal Organization Type:	Private
Legal Contact:	Not reported

DRAFT

SEATTLE LIFE SCIENCES CENTER (Continued) **1005445351**

Legal Address:	9820 Willow Creek Rd Ste 440
Legal Address 2:	Not reported
Legal City,State,Zip:	San Diego, CA 92131
Legal Phone Number:	(858)530-8190
Legal Effective Date:	01/01/1996
Land Organization Name:	Alexandria Real Estate Equities Inc
Land Organization Type:	Private
Land Contact:	Not reported
Land Address:	9820 Willow Creek Rd Ste 440
Land City,State,Zip:	San Diego, CA 92131
Land Phone Number:	(858)530-8190
Operator Organization Name:	Swedish Medical Center
Operator Organization Type:	Private
Operator:	Michael G Smith
Operator Address:	747 Broadway
Operator Address 2:	Not reported
Operator City,State,Zip:	Seattle, WA 98122-4307
Operator Phone Number:	(206)386-3362
Operator Effective Date:	01/01/1996
Site Contact:	Michael G Smith
Site Contact Address:	747 Broadway
Contact City,State,Zip:	Seattle, WA 98122-4307
Site Contact Phone Number:	(206)386-3362
Site Contact Email:	mike.smith@swedish.org
Gen Status Code:	XQG
Monthly Generation:	False
Batch Generation:	False
One Time Generation:	False
Transport Own Waste:	False
Tranports Other Waste:	False
Recycler Onsite:	False
Transfer Facility:	False
Other Exemption:	Not reported
UW Battery Gen:	False
Used Oil Transporter:	False
Used Oil Transfer Facility:	False
Used Oil Processor:	False
Used Oil Refiner:	False
Used Oil Fuel Marketer Directs Shipments:	False
Used Oil Fuel Marketer Meets Specs:	False
Site Contact Address 2:	Not reported
SIC Code:	Not reported
CRK Number:	Not reported
Active:	Not reported
CAS Number:	Not reported
Chemical Name:	Not reported
EHS:	Not reported
EHS CAS Number:	Not reported
EHS Name:	Not reported

Name:	SWEDISH MEDICAL CENTER
Address:	1102 COLUMBIA ST
City,State,Zip:	SEATTLE, WA 98121
Facility Address 2:	Not reported
Facility ID:	66122519
EPA ID:	WAH000016204
NAICS:	621511

DRAFT

SEATTLE LIFE SCIENCES CENTER (Continued) **1005445351**

State Waste Code Desc:	Not reported
Federal Waste Code Desc:	Not reported
Form Comm:	Not reported
Data Year:	2014
Permit by Rule:	False
Mailing Address 2:	Not reported
Treatment by Generator:	False
Mixed Radioactive Waste:	False
Importer of Hazardous Waste:	False
Immediate Recycler:	False
Treatment/Storage/Disposal/Recycling Facility:	False
Generator of Dangerous Fuel Waste:	False
Generator Marketing to Burner:	False
Other Marketers (i.e., blender, distributor, etc.):	False
Utility Boiler Burner:	False
Industry Boiler Burner:	False
Industrial Furnace:	False
Smelter Defferal:	False
Universal Waste:	Not reported
Off-Specification:	Not reported
LN Address 2:	Not reported
Tax Reg #:	178049719
Business Type:	Medical Research non comm
Mail Name:	Swedish Medical Center
Mailing Address:	747 Broadway
Mailing City,State,Zip:	Seattle, WA 98122-4307
Legal Organization Name:	Alexandria Real Estate Equities Inc
Legal Organization Type:	Private
Legal Contact:	Not reported
Legal Address:	9820 Willow Creek Rd Ste 440
Legal Address 2:	Not reported
Legal City,State,Zip:	San Diego, CA 92131
Legal Phone Number:	(858)530-8190
Legal Effective Date:	01/01/1996
Land Organization Name:	Alexandria Real Estate Equities Inc
Land Organization Type:	Private
Land Contact:	Not reported
Land Address:	9820 Willow Creek Rd Ste 440
Land City,State,Zip:	San Diego, CA 92131
Land Phone Number:	(858)530-8190
Operator Organization Name:	Swedish Medical Center
Operator Organization Type:	Private
Operator:	Michael G Smith
Operator Address:	747 Broadway
Operator Address 2:	Not reported
Operator City,State,Zip:	Seattle, WA 98122-4307
Operator Phone Number:	(206)386-3362
Operator Effective Date:	01/01/1996
Site Contact:	Michael G Smith
Site Contact Address:	747 Broadway
Contact City,State,Zip:	Seattle, WA 98122-4307
Site Contact Phone Number:	(206)386-3362
Site Contact Email:	mike.smith@swedish.org
Gen Status Code:	XQG
Monthly Generation:	False
Batch Generation:	False
One Time Generation:	False

DRAFT

SEATTLE LIFE SCIENCES CENTER (Continued) **1005445351**

Transport Own Waste:	False
Tranports Other Waste:	False
Recycler Onsite:	False
Transfer Facility:	False
Other Exemption:	Not reported
UW Battery Gen:	False
Used Oil Transporter:	False
Used Oil Transfer Facility:	False
Used Oil Processor:	False
Used Oil Refiner:	False
Used Oil Fuel Marketer Directs Shipments:	False
Used Oil Fuel Marketer Meets Specs:	False
Site Contact Address 2:	Not reported
SIC Code:	Not reported
CRK Number:	Not reported
Active:	Not reported
CAS Number:	Not reported
Chemical Name:	Not reported
EHS:	Not reported
EHS CAS Number:	Not reported
EHS Name:	Not reported

Name:	SWEDISH MEDICAL CENTER
Address:	1102 COLUMBIA ST
City,State,Zip:	SEATTLE, WA 98121
Facility Address 2:	Not reported
Facility ID:	66122519
EPA ID:	WAH000016204
NAICS:	621511
State Waste Code Desc:	Not reported
Federal Waste Code Desc:	Not reported
Form Comm:	Not reported
Data Year:	2013
Permit by Rule:	False
Mailing Address 2:	Not reported
Treatment by Generator:	False
Mixed Radioactive Waste:	False
Importer of Hazardous Waste:	False
Immediate Recycler:	False
Treatment/Storage/Disposal/Recycling Facility:	False
Generator of Dangerous Fuel Waste:	False
Generator Marketing to Burner:	False
Other Marketers (i.e., blender, distributor, etc.):	False
Utility Boiler Burner:	False
Industry Boiler Burner:	False
Industrial Furnace:	False
Smelter Defferal:	False
Universal Waste:	Not reported
Off-Specification:	Not reported
LN Address 2:	Not reported
Tax Reg #:	178049719
Business Type:	Medical Research non comm
Mail Name:	Swedish Medical Center
Mailing Address:	747 Broadway
Mailing City,State,Zip:	Seattle, WA 98122-4307
Legal Organization Name:	Alexandria Real Estate Equities Inc
Legal Organization Type:	Private

DRAFT

SEATTLE LIFE SCIENCES CENTER (Continued) **1005445351**

Legal Contact:	Not reported
Legal Address:	9820 Willow Creek Rd Ste 440
Legal Address 2:	Not reported
Legal City,State,Zip:	San Diego, CA 92131
Legal Phone Number:	(858)530-8190
Legal Effective Date:	01/01/1996
Land Organization Name:	Alexandria Real Estate Equities Inc
Land Organization Type:	Private
Land Contact:	Not reported
Land Address:	9820 Willow Creek Rd Ste 440
Land City,State,Zip:	San Diego, CA 92131
Land Phone Number:	(858)530-8190
Operator Organization Name:	Swedish Medical Center
Operator Organization Type:	Private
Operator:	Michael G Smith
Operator Address:	747 Broadway
Operator Address 2:	Not reported
Operator City,State,Zip:	Seattle, WA 98122-4307
Operator Phone Number:	(206)386-3362
Operator Effective Date:	01/01/1996
Site Contact:	Michael G Smith
Site Contact Address:	747 Broadway
Contact City,State,Zip:	Seattle, WA 98122-4307
Site Contact Phone Number:	(206)386-3362
Site Contact Email:	mike.smith@swedish.org
Gen Status Code:	XQG
Monthly Generation:	False
Batch Generation:	False
One Time Generation:	False
Transport Own Waste:	False
Tranports Other Waste:	False
Recycler Onsite:	False
Transfer Facility:	False
Other Exemption:	Not reported
UW Battery Gen:	False
Used Oil Transporter:	False
Used Oil Transfer Facility:	False
Used Oil Processor:	False
Used Oil Refiner:	False
Used Oil Fuel Marketer Directs Shipments:	False
Used Oil Fuel Marketer Meets Specs:	False
Site Contact Address 2:	Not reported
SIC Code:	Not reported
CRK Number:	Not reported
Active:	Not reported
CAS Number:	Not reported
Chemical Name:	Not reported
EHS:	Not reported
EHS CAS Number:	Not reported
EHS Name:	Not reported

Name:	SWEDISH MEDICAL CENTER
Address:	1102 COLUMBIA ST
City,State,Zip:	SEATTLE, WA 98121
Facility Address 2:	Not reported
Facility ID:	66122519
EPA ID:	WAH000016204

DRAFT

SEATTLE LIFE SCIENCES CENTER (Continued) **1005445351**

NAICS:	621511
State Waste Code Desc:	Not reported
Federal Waste Code Desc:	Not reported
Form Comm:	Not reported
Data Year:	2012
Permit by Rule:	False
Mailing Address 2:	Not reported
Treatment by Generator:	False
Mixed Radioactive Waste:	False
Importer of Hazardous Waste:	False
Immediate Recycler:	False
Treatment/Storage/Disposal/Recycling Facility:	False
Generator of Dangerous Fuel Waste:	False
Generator Marketing to Burner:	False
Other Marketers (i.e., blender, distributor, etc.):	False
Utility Boiler Burner:	False
Industry Boiler Burner:	False
Industrial Furnace:	False
Smelter Defferal:	False
Universal Waste:	Not reported
Off-Specification:	Not reported
LN Address 2:	Not reported
Tax Reg #:	178049719
Business Type:	Medical Research non comm
Mail Name:	Swedish Medical Center
Mailing Address:	747 Broadway
Mailing City,State,Zip:	Seattle, WA 98122-4307
Legal Organization Name:	Alexandria Real Estate Equities Inc
Legal Organization Type:	Private
Legal Contact:	Not reported
Legal Address:	9820 Willow Creek Rd Ste 440
Legal Address 2:	Not reported
Legal City,State,Zip:	San Diego, CA 92131
Legal Phone Number:	(858)530-8190
Legal Effective Date:	01/01/1996
Land Organization Name:	Alexandria Real Estate Equities Inc
Land Organization Type:	Private
Land Contact:	Not reported
Land Address:	9820 Willow Creek Rd Ste 440
Land City,State,Zip:	San Diego, CA 92131
Land Phone Number:	(858)530-8190
Operator Organization Name:	Swedish Medical Center
Operator Organization Type:	Private
Operator:	Michael G Smith
Operator Address:	747 Broadway
Operator Address 2:	Not reported
Operator City,State,Zip:	Seattle, WA 98122-4307
Operator Phone Number:	(206)386-3362
Operator Effective Date:	01/01/1996
Site Contact:	Michael G Smith
Site Contact Address:	747 Broadway
Contact City,State,Zip:	Seattle, WA 98122-4307
Site Contact Phone Number:	(206)386-3362
Site Contact Email:	mike.smith@swedish.org
Gen Status Code:	XQG
Monthly Generation:	False
Batch Generation:	False

DRAFT

SEATTLE LIFE SCIENCES CENTER (Continued) **1005445351**

One Time Generation:	False
Transport Own Waste:	False
Tranports Other Waste:	False
Recycler Onsite:	False
Transfer Facility:	False
Other Exemption:	Not reported
UW Battery Gen:	False
Used Oil Transporter:	False
Used Oil Transfer Facility:	False
Used Oil Processor:	False
Used Oil Refiner:	False
Used Oil Fuel Marketer Directs Shipments:	False
Used Oil Fuel Marketer Meets Specs:	False
Site Contact Address 2:	Not reported
SIC Code:	Not reported
CRK Number:	Not reported
Active:	Not reported
CAS Number:	Not reported
Chemical Name:	Not reported
EHS:	Not reported
EHS CAS Number:	Not reported
EHS Name:	Not reported
Name:	SWEDISH MEDICAL CENTER
Address:	1102 COLUMBIA ST
City,State,Zip:	SEATTLE, WA 98121
Facility Address 2:	Not reported
Facility ID:	66122519
EPA ID:	WAH000016204
NAICS:	621511
State Waste Code Desc:	Not reported
Federal Waste Code Desc:	Not reported
Form Comm:	Not reported
Data Year:	2011
Permit by Rule:	False
Mailing Address 2:	Not reported
Treatment by Generator:	False
Mixed Radioactive Waste:	False
Importer of Hazardous Waste:	False
Immediate Recycler:	False
Treatment/Storage/Disposal/Recycling Facility:	False
Generator of Dangerous Fuel Waste:	False
Generator Marketing to Burner:	False
Other Marketers (i.e., blender, distributor, etc.):	False
Utility Boiler Burner:	False
Industry Boiler Burner:	False
Industrial Furnace:	False
Smelter Defferal:	False
Universal Waste:	Not reported
Off-Specification:	Not reported
LN Address 2:	Not reported
Tax Reg #:	178049719
Business Type:	Medical Research non comm
Mail Name:	Swedish Medical Center
Mailing Address:	747 Broadway
Mailing City,State,Zip:	Seattle, WA 98122-4307
Legal Organization Name:	Alexandria Real Estate Equities Inc

DRAFT

SEATTLE LIFE SCIENCES CENTER (Continued) **1005445351**

Legal Organization Type:	Private
Legal Contact:	Not reported
Legal Address:	9820 Willow Creek Rd Ste 440
Legal Address 2:	Not reported
Legal City,State,Zip:	San Diego, CA 92131
Legal Phone Number:	(858)530-8190
Legal Effective Date:	01/01/1996
Land Organization Name:	Alexandria Real Estate Equities Inc
Land Organization Type:	Private
Land Contact:	Not reported
Land Address:	9820 Willow Creek Rd Ste 440
Land City,State,Zip:	San Diego, CA 92131
Land Phone Number:	(858)530-8190
Operator Organization Name:	Swedish Medical Center
Operator Organization Type:	Private
Operator:	Michael G Smith
Operator Address:	747 Broadway
Operator Address 2:	Not reported
Operator City,State,Zip:	Seattle, WA 98122-4307
Operator Phone Number:	(206)386-3362
Operator Effective Date:	01/01/1996
Site Contact:	Michael G Smith
Site Contact Address:	747 Broadway
Contact City,State,Zip:	Seattle, WA 98122-4307
Site Contact Phone Number:	(206)386-3362
Site Contact Email:	mike.smith@swedish.org
Gen Status Code:	XQG
Monthly Generation:	False
Batch Generation:	False
One Time Generation:	False
Transport Own Waste:	False
Tranports Other Waste:	False
Recycler Onsite:	False
Transfer Facility:	False
Other Exemption:	Not reported
UW Battery Gen:	False
Used Oil Transporter:	False
Used Oil Transfer Facility:	False
Used Oil Processor:	False
Used Oil Refiner:	False
Used Oil Fuel Marketer Directs Shipments:	False
Used Oil Fuel Marketer Meets Specs:	False
Site Contact Address 2:	Not reported
SIC Code:	Not reported
CRK Number:	Not reported
Active:	Not reported
CAS Number:	Not reported
Chemical Name:	Not reported
EHS:	Not reported
EHS CAS Number:	Not reported
EHS Name:	Not reported

Name:	SWEDISH MEDICAL CENTER
Address:	1102 COLUMBIA ST
City,State,Zip:	SEATTLE, WA 98121
Facility Address 2:	Not reported
Facility ID:	66122519

DRAFT

SEATTLE LIFE SCIENCES CENTER (Continued) **1005445351**

EPA ID:	WAH000016204
NAICS:	621511
State Waste Code Desc:	WL02 - Labpack
Federal Waste Code Desc:	D001 - Ignitable, D002 - Corrosive, D003 - Reactive, P105 - Sodium Azide, U007 - Acrylamide, U082 - 2,6-Dichlorophenol
Form Comm:	Not reported
Data Year:	2010
Permit by Rule:	False
Mailing Address 2:	Not reported
Treatment by Generator:	False
Mixed Radioactive Waste:	False
Importer of Hazardous Waste:	False
Immediate Recycler:	False
Treatment/Storage/Disposal/Recycling Facility:	False
Generator of Dangerous Fuel Waste:	False
Generator Marketing to Burner:	False
Other Marketers (i.e., blender, distributor, etc.):	False
Utility Boiler Burner:	False
Industry Boiler Burner:	False
Industrial Furnace:	False
Smelter Defferal:	False
Universal Waste:	Not reported
Off-Specification:	Not reported
LN Address 2:	Not reported
Tax Reg #:	178049719
Business Type:	Medical Research non comm
Mail Name:	Swedish Medical Center
Mailing Address:	747 Broadway
Mailing City,State,Zip:	Seattle, WA 98122-4307
Legal Organization Name:	Alexandria Real Estate Equities Inc
Legal Organization Type:	Private
Legal Contact:	Not reported
Legal Address:	9820 Willow Creek Rd Ste 440
Legal Address 2:	Not reported
Legal City,State,Zip:	San Diego, CA 92131
Legal Phone Number:	(858)530-8190
Legal Effective Date:	01/01/1996
Land Organization Name:	Alexandria Real Estate Equities Inc
Land Organization Type:	Private
Land Contact:	Not reported
Land Address:	9820 Willow Creek Rd Ste 440
Land City,State,Zip:	San Diego, CA 92131
Land Phone Number:	(858)530-8190
Operator Organization Name:	Swedish Medical Center
Operator Organization Type:	Private
Operator:	Michael G Smith
Operator Address:	747 Broadway
Operator Address 2:	Not reported
Operator City,State,Zip:	Seattle, WA 98122-4307
Operator Phone Number:	(206)386-3362
Operator Effective Date:	01/01/1996
Site Contact:	Michael G Smith
Site Contact Address:	747 Broadway
Contact City,State,Zip:	Seattle, WA 98122-4307
Site Contact Phone Number:	(206)386-3362
Site Contact Email:	mike.smith@swedish.org
Gen Status Code:	SQG

DRAFT

SEATTLE LIFE SCIENCES CENTER (Continued) **1005445351**

Monthly Generation:	False
Batch Generation:	True
One Time Generation:	False
Transport Own Waste:	False
Tranports Other Waste:	False
Recycler Onsite:	False
Transfer Facility:	False
Other Exemption:	Not reported
UW Battery Gen:	False
Used Oil Transporter:	False
Used Oil Transfer Facility:	False
Used Oil Processor:	False
Used Oil Refiner:	False
Used Oil Fuel Marketer Directs Shipments:	False
Used Oil Fuel Marketer Meets Specs:	False
Site Contact Address 2:	Not reported
SIC Code:	Not reported
CRK Number:	Not reported
Active:	Not reported
CAS Number:	Not reported
Chemical Name:	Not reported
EHS:	Not reported
EHS CAS Number:	Not reported
EHS Name:	Not reported

Name:	SWEDISH MEDICAL CENTER
Address:	1102 COLUMBIA ST
City,State,Zip:	SEATTLE, WA 98121
Facility Address 2:	Not reported
Facility ID:	66122519
EPA ID:	WAH000016204
NAICS:	621511
State Waste Code Desc:	Not reported
Federal Waste Code Desc:	D001 - Ignitable, U007 - 2-Propenamide
Form Comm:	Not reported
Data Year:	2009
Permit by Rule:	False
Mailing Address 2:	Not reported
Treatment by Generator:	False
Mixed Radioactive Waste:	False
Importer of Hazardous Waste:	False
Immediate Recycler:	False
Treatment/Storage/Disposal/Recycling Facility:	False
Generator of Dangerous Fuel Waste:	False
Generator Marketing to Burner:	False
Other Marketers (i.e., blender, distributor, etc.):	False
Utility Boiler Burner:	False
Industry Boiler Burner:	False
Industrial Furnace:	False
Smelter Defferal:	False
Universal Waste:	Not reported
Off-Specification:	Not reported
LN Address 2:	Not reported
Tax Reg #:	178049719
Business Type:	Medical Research non comm
Mail Name:	Swedish Medical Center
Mailing Address:	747 Broadway

DRAFT

SEATTLE LIFE SCIENCES CENTER (Continued) **1005445351**

Mailing City,State,Zip:	Seattle, WA 98122-4307
Legal Organization Name:	Alexandria Real Estate Equities Inc
Legal Organization Type:	Private
Legal Contact:	Not reported
Legal Address:	9820 Willow Creek Rd Ste 440
Legal Address 2:	Not reported
Legal City,State,Zip:	San Diego, CA 92131
Legal Phone Number:	(858)530-8190
Legal Effective Date:	01/01/1996
Land Organization Name:	Alexandria Real Estate Equities Inc
Land Organization Type:	Private
Land Contact:	Not reported
Land Address:	9820 Willow Creek Rd Ste 440
Land City,State,Zip:	San Diego, CA 92131
Land Phone Number:	(858)530-8190
Operator Organization Name:	Swedish Medical Center
Operator Organization Type:	Private
Operator:	Michael G Smith
Operator Address:	747 Broadway
Operator Address 2:	Not reported
Operator City,State,Zip:	Seattle, WA 98122-4307
Operator Phone Number:	(206)386-3362
Operator Effective Date:	01/01/1996
Site Contact:	Michael G Smith
Site Contact Address:	747 Broadway
Contact City,State,Zip:	Seattle, WA 98122-4307
Site Contact Phone Number:	(206)386-3362
Site Contact Email:	mike.smith@swedish.org
Gen Status Code:	SQG
Monthly Generation:	False
Batch Generation:	True
One Time Generation:	False
Transport Own Waste:	False
Tranports Other Waste:	False
Recycler Onsite:	False
Transfer Facility:	False
Other Exemption:	Not reported
UW Battery Gen:	False
Used Oil Transporter:	False
Used Oil Transfer Facility:	False
Used Oil Processor:	False
Used Oil Refiner:	False
Used Oil Fuel Marketer Directs Shipments:	False
Used Oil Fuel Marketer Meets Specs:	False
Site Contact Address 2:	Not reported
SIC Code:	Not reported
CRK Number:	Not reported
Active:	Not reported
CAS Number:	Not reported
Chemical Name:	Not reported
EHS:	Not reported
EHS CAS Number:	Not reported
EHS Name:	Not reported
Name:	SWEDISH MEDICAL CENTER
Address:	1102 COLUMBIA ST
City,State,Zip:	SEATTLE, WA 98121

DRAFT

SEATTLE LIFE SCIENCES CENTER (Continued) **1005445351**

Facility Address 2:	Not reported
Facility ID:	66122519
EPA ID:	WAH000016204
NAICS:	62151
State Waste Code Desc:	WL02 - Lab Pack
Federal Waste Code Desc:	D001 - Ignitable, D003 - Reactive, D009 - Mercury, U044 - Chloroform, U007 - Acrylamide, P030 - Cyanides, not otherwise specified
Form Comm:	Not reported
Data Year:	2008
Permit by Rule:	False
Mailing Address 2:	Not reported
Treatment by Generator:	False
Mixed Radioactive Waste:	False
Importer of Hazardous Waste:	False
Immediate Recycler:	False
Treatment/Storage/Disposal/Recycling Facility:	False
Generator of Dangerous Fuel Waste:	False
Generator Marketing to Burner:	False
Other Marketers (i.e., blender, distributor, etc.):	False
Utility Boiler Burner:	False
Industry Boiler Burner:	False
Industrial Furnace:	False
Smelter Defferal:	False
Universal Waste:	Not reported
Off-Specification:	Not reported
LN Address 2:	Not reported
Tax Reg #:	178049719
Business Type:	Medical Research non comm
Mail Name:	Swedish Medical Center
Mailing Address:	747 Broadway
Mailing City,State,Zip:	Seattle, WA 98122-4307
Legal Organization Name:	Alexandria Real Estate Equities Inc
Legal Organization Type:	Private
Legal Contact:	Not reported
Legal Address:	9820 Willow Creek Rd Ste 440
Legal Address 2:	Not reported
Legal City,State,Zip:	San Diego, CA 92131
Legal Phone Number:	(858)530-8190
Legal Effective Date:	01/01/1996
Land Organization Name:	Alexandria Real Estate Equities Inc
Land Organization Type:	Private
Land Contact:	Not reported
Land Address:	9820 Willow Creek Rd Ste 440
Land City,State,Zip:	San Diego, CA 92131
Land Phone Number:	(858)530-8190
Operator Organization Name:	Swedish Medical Center
Operator Organization Type:	Private
Operator:	Michael G Smith
Operator Address:	747 Broadway
Operator Address 2:	Not reported
Operator City,State,Zip:	Seattle, WA 98122-4307
Operator Phone Number:	(206)386-3362
Operator Effective Date:	01/01/1996
Site Contact:	Michael G Smith
Site Contact Address:	747 Broadway
Contact City,State,Zip:	Seattle, WA 98122-4307
Site Contact Phone Number:	(206)386-3362

DRAFT

SEATTLE LIFE SCIENCES CENTER (Continued) **1005445351**

Site Contact Email:	mike.smith@swedish.org
Gen Status Code:	SQG
Monthly Generation:	False
Batch Generation:	True
One Time Generation:	False
Transport Own Waste:	False
Tranports Other Waste:	False
Recycler Onsite:	False
Transfer Facility:	False
Other Exemption:	Not reported
UW Battery Gen:	False
Used Oil Transporter:	False
Used Oil Transfer Facility:	False
Used Oil Processor:	False
Used Oil Refiner:	False
Used Oil Fuel Marketer Directs Shipments:	False
Used Oil Fuel Marketer Meets Specs:	False
Site Contact Address 2:	Not reported
SIC Code:	Not reported
CRK Number:	Not reported
Active:	Not reported
CAS Number:	Not reported
Chemical Name:	Not reported
EHS:	Not reported
EHS CAS Number:	Not reported
EHS Name:	Not reported

Name:	SWEDISH MEDICAL CENTER
Address:	1102 COLUMBIA ST
City,State,Zip:	SEATTLE, WA 98121
Facility Address 2:	Not reported
Facility ID:	66122519
EPA ID:	WAH000016204
NAICS:	62151
State Waste Code Desc:	Not reported
Federal Waste Code Desc:	Not reported
Form Comm:	Not reported
Data Year:	Not reported
Permit by Rule:	FALSE
Mailing Address 2:	Not reported
Treatment by Generator:	FALSE
Mixed Radioactive Waste:	FALSE
Importer of Hazardous Waste:	FALSE
Immediate Recycler:	FALSE
Treatment/Storage/Disposal/Recycling Facility:	FALSE
Generator of Dangerous Fuel Waste:	FALSE
Generator Marketing to Burner:	FALSE
Other Marketers (i.e., blender, distributor, etc.):	FALSE
Utility Boiler Burner:	FALSE
Industry Boiler Burner:	FALSE
Industrial Furnace:	FALSE
Smelter Defferal:	FALSE
Universal Waste:	Not reported
Off-Specification:	Not reported
LN Address 2:	Not reported
Tax Reg #:	178049719
Business Type:	Medical Research non comm

DRAFT

SEATTLE LIFE SCIENCES CENTER (Continued) **1005445351**

Mail Name:	Swedish Medical Center
Mailing Address:	747 Broadway
Mailing City,State,Zip:	Seattle, WA 98122-4307
Legal Organization Name:	Alexandria Real Estate Equities Inc
Legal Organization Type:	Private
Legal Contact:	Not reported
Legal Address:	9820 Willow Creek Rd Ste 440
Legal Address 2:	Not reported
Legal City,State,Zip:	San Diego, CA 92131
Legal Phone Number:	(858)530-8190
Legal Effective Date:	01/01/1996
Land Organization Name:	Alexandria Real Estate Equities Inc
Land Organization Type:	Private
Land Contact:	Not reported
Land Address:	9820 Willow Creek Rd Ste 440
Land City,State,Zip:	San Diego, CA 92131
Land Phone Number:	(858)530-8190
Operator Organization Name:	Swedish Medical Center
Operator Organization Type:	Private
Operator:	Michael G Smith
Operator Address:	747 Broadway
Operator Address 2:	Not reported
Operator City,State,Zip:	Seattle, WA 98122-4307
Operator Phone Number:	(206)386-3362
Operator Effective Date:	01/01/1996
Site Contact:	Michael G Smith
Site Contact Address:	747 Broadway
Contact City,State,Zip:	Seattle, WA 98122-4307
Site Contact Phone Number:	(206)386-3362
Site Contact Email:	mike.smith@swedish.org
Gen Status Code:	SQG
Monthly Generation:	FALSE
Batch Generation:	TRUE
One Time Generation:	FALSE
Transport Own Waste:	FALSE
Tranports Other Waste:	FALSE
Recycler Onsite:	FALSE
Transfer Facility:	FALSE
Other Exemption:	Not reported
UW Battery Gen:	FALSE
Used Oil Transporter:	FALSE
Used Oil Transfer Facility:	FALSE
Used Oil Processor:	FALSE
Used Oil Refiner:	FALSE
Used Oil Fuel Marketer Directs Shipments:	FALSE
Used Oil Fuel Marketer Meets Specs:	FALSE
Site Contact Address 2:	Not reported
SIC Code:	Not reported
CRK Number:	Not reported
Active:	Not reported
CAS Number:	Not reported
Chemical Name:	Not reported
EHS:	Not reported
EHS CAS Number:	Not reported
EHS Name:	Not reported

DRAFT

CK504 **DEPARTMENT OF LIGHTING** **WA LUST** **1000660056**
WNW **1250 DENNY WAY** **WA UST** **N/A**
1/4-1/2 **SEATTLE, WA 98109** **WA VCP**
0.408 mi. **WA ALLSITES**
2156 ft. **Site 1 of 6 in cluster CK** **WA CSCSL NFA**

Relative:
Lower

Actual:
130 ft.

LUST:

Name:	GREYHOUND DENNY WAY
Address:	1250 DENNY WAY
City,State,Zip:	SEATTLE, WA 98109
Facility ID:	89512719
Lust Status Type:	LUST - NFA
Cleanup Site ID:	10976
Cleanup Unit Type:	Upland
Process Type:	Voluntary Cleanup Program
Cleanup Unit Name:	Department of Lighting,GREYHOUND LINES INC,Greyhound Lines Inc Seattle 780013,GREYHOUND TERMINAL 7882,SEATTLE CITY LIGHT DENNY WAY SUBSTATION
Response Section:	Northwest
Release Date:	04/24/1989
Lust Date:	07/22/2021
Region:	Northwest
Lust ID:	185
UST ID:	5427
Contaminant Name:	Petroleum-Other
Ground Water:	Remediated-Below
Surface Water:	Not reported
Soil:	Remediated-Below
Sediment:	Not reported
Air:	Not reported
Bedrock:	Not reported
URL:	https://apps.ecology.wa.gov/cleanupsearch/site/10976
Lat/Long:	47.61872 / -122.33226

Name:	GREYHOUND DENNY WAY
Address:	1250 DENNY WAY
City,State,Zip:	SEATTLE, WA 98109
Facility ID:	89512719
Lust Status Type:	LUST - NFA
Cleanup Site ID:	10976
Cleanup Unit Type:	Upland
Process Type:	Voluntary Cleanup Program
Cleanup Unit Name:	Department of Lighting,GREYHOUND LINES INC,Greyhound Lines Inc Seattle 780013,GREYHOUND TERMINAL 7882,SEATTLE CITY LIGHT DENNY WAY SUBSTATION
Response Section:	Northwest
Release Date:	04/24/1989
Lust Date:	07/22/2021
Region:	Northwest
Lust ID:	185
UST ID:	5427
Contaminant Name:	Halogenated Solvents
Ground Water:	Remediated-Below
Surface Water:	Not reported
Soil:	Remediated-Below
Sediment:	Not reported
Air:	Not reported
Bedrock:	Not reported
URL:	https://apps.ecology.wa.gov/cleanupsearch/site/10976
Lat/Long:	47.61872 / -122.33226

DRAFT

DEPARTMENT OF LIGHTING (Continued) **1000660056**

Name:	GREYHOUND DENNY WAY
Address:	1250 DENNY WAY
City,State,Zip:	SEATTLE, WA 98109
Facility ID:	89512719
Lust Status Type:	LUST - NFA
Cleanup Site ID:	10976
Cleanup Unit Type:	Upland
Process Type:	Voluntary Cleanup Program
Cleanup Unit Name:	Department of Lighting,GREYHOUND LINES INC,Greyhound Lines Inc Seattle 780013,GREYHOUND TERMINAL 7882,SEATTLE CITY LIGHT DENNY WAY SUBSTATION
Response Section:	Northwest
Release Date:	04/24/1989
Lust Date:	07/22/2021
Region:	Northwest
Lust ID:	185
UST ID:	5427
Contaminant Name:	Benzene
Ground Water:	Remediated-Below
Surface Water:	Not reported
Soil:	Remediated-Below
Sediment:	Not reported
Air:	Not reported
Bedrock:	Not reported
URL:	https://apps.ecology.wa.gov/cleanupsearch/site/10976
Lat/Long:	47.61872 / -122.33226

Name:	GREYHOUND DENNY WAY
Address:	1250 DENNY WAY
City,State,Zip:	SEATTLE, WA 98109
Facility ID:	89512719
Lust Status Type:	LUST - NFA
Cleanup Site ID:	10976
Cleanup Unit Type:	Upland
Process Type:	Voluntary Cleanup Program
Cleanup Unit Name:	Department of Lighting,GREYHOUND LINES INC,Greyhound Lines Inc Seattle 780013,GREYHOUND TERMINAL 7882,SEATTLE CITY LIGHT DENNY WAY SUBSTATION
Response Section:	Northwest
Release Date:	04/24/1989
Lust Date:	07/22/2021
Region:	Northwest
Lust ID:	185
UST ID:	5427
Contaminant Name:	Petroleum-Diesel
Ground Water:	Remediated-Below
Surface Water:	Not reported
Soil:	Remediated-Below
Sediment:	Not reported
Air:	Not reported
Bedrock:	Not reported
URL:	https://apps.ecology.wa.gov/cleanupsearch/site/10976
Lat/Long:	47.61872 / -122.33226

Name:	GREYHOUND DENNY WAY
Address:	1250 DENNY WAY
City,State,Zip:	SEATTLE, WA 98109
Facility ID:	89512719
Lust Status Type:	LUST - NFA

DRAFT

DEPARTMENT OF LIGHTING (Continued) **1000660056**

Cleanup Site ID:	10976
Cleanup Unit Type:	Upland
Process Type:	Voluntary Cleanup Program
Cleanup Unit Name:	Department of Lighting,GREYHOUND LINES INC,Greyhound Lines Inc Seattle 780013,GREYHOUND TERMINAL 7882,SEATTLE CITY LIGHT DENNY WAY SUBSTATION
Response Section:	Northwest
Release Date:	04/24/1989
Lust Date:	07/22/2021
Region:	Northwest
Lust ID:	185
UST ID:	5427
Contaminant Name:	Petroleum-Gasoline
Ground Water:	Remediated-Below
Surface Water:	Not reported
Soil:	Not reported
Sediment:	Not reported
Air:	Not reported
Bedrock:	Not reported
URL:	https://apps.ecology.wa.gov/cleanupsearch/site/10976
Lat/Long:	47.61872 / -122.33226

UST:

Name:	DEPARTMENT OF LIGHTING
Address:	1250 DENNY WAY
City:	SEATTLE
Zip:	98109
Facility ID:	89512719
Site Id:	5427
Decimal Latitude:	47.61872
Decimal Longitude:	-122.33226
Tank Name:	1
Tag Number:	A5124
Tank Status:	Removed
Tank Status Date:	8/6/1996
Tank Install Date:	1/1/1951
Tank Closure Date:	Not reported
Capacity Range:	Not reported
Tank Permit Expiration Date:	Not reported
Tank Upgrade Date:	Not reported
Tank Spill Prevention:	None
Tank Overfill Prevention:	None
Tank Material:	Not reported
Tank Construction:	Single Wall Tank
Tank Tightness Test:	Not reported
Tank Corrosion Protection:	None
Tank Manifold:	Not reported
Tank Release Detection:	Not reported
Tank SFC Type:	Not reported
Pipe Material:	Not reported
Pipe Construction:	Single Wall Pipe
Pipe Primary Release Detection:	Not reported
Pipe Second Release Detection:	Not reported
Pipe Corrosion Protection:	None
Pipe Pumping System:	Non-Safe Suction
Responsible Unit:	Northwest
Dispencer/Pump SFC Type:	Not reported

DRAFT

DEPARTMENT OF LIGHTING (Continued) **1000660056**

Region:	Northwest
Is Active:	False
Actual Capacity:	Not reported
Pipe Install Date:	Not reported
Turbine Sump Construction:	Not reported
Compart Number:	1
Stored Substance:	Not reported
Used Substance:	Motor Fuel for Vehicles
Compart Capacity:	Not reported
URL:	https://apps.ecology.wa.gov/cleanupsearch/reports/ust?SiteId=5427

Name:	DEPARTMENT OF LIGHTING
Address:	1250 DENNY WAY
City:	SEATTLE
Zip:	98109

Tank Name:	10
Tag Number:	A5124
Tank Status:	Removed
Tank Status Date:	11/7/2012
Tank Install Date:	12/31/1964
Tank Closure Date:	Not reported
Capacity Range:	Not reported
Tank Permit Expiration Date:	Not reported
Tank Upgrade Date:	Not reported
Tank Spill Prevention:	Not reported
Tank Overfill Prevention:	Not reported
Tank Material:	Steel
Tank Construction:	Not reported
Tank Tightness Test:	Not reported
Tank Corrosion Protection:	Not reported
Tank Manifold:	Not reported
Tank Release Detection:	Not reported
Tank SFC Type:	Not reported
Pipe Material:	Steel
Pipe Construction:	Not reported
Pipe Primary Release Detection:	Not reported
Pipe Second Release Detection:	Not reported
Pipe Corrosion Protection:	Not reported
Pipe Pumping System:	Not reported
Responsible Unit:	Northwest
Dispencer/Pump SFC Type:	Not reported
Region:	Northwest
Is Active:	False
Actual Capacity:	Not reported
Pipe Install Date:	Not reported
Turbine Sump Construction:	Not reported
Compart Number:	1
Stored Substance:	Not reported
Used Substance:	Not reported
Compart Capacity:	Not reported
URL:	https://apps.ecology.wa.gov/cleanupsearch/reports/ust?SiteId=5427

Name:	DEPARTMENT OF LIGHTING
Address:	1250 DENNY WAY
City:	SEATTLE
Zip:	98109

DRAFT

DEPARTMENT OF LIGHTING (Continued) **1000660056**

Tank Name:	11
Tag Number:	A5124
Tank Status:	Removed
Tank Status Date:	11/7/2012
Tank Install Date:	12/31/1964
Tank Closure Date:	Not reported
Capacity Range:	Not reported
Tank Permit Expiration Date:	Not reported
Tank Upgrade Date:	Not reported
Tank Spill Prevention:	Not reported
Tank Overfill Prevention:	Not reported
Tank Material:	Steel
Tank Construction:	Not reported
Tank Tightness Test:	Not reported
Tank Corrosion Protection:	Not reported
Tank Manifold:	Not reported
Tank Release Detection:	Not reported
Tank SFC Type:	Not reported
Pipe Material:	Steel
Pipe Construction:	Not reported
Pipe Primary Release Detection:	Not reported
Pipe Second Release Detection:	Not reported
Pipe Corrosion Protection:	Not reported
Pipe Pumping System:	Not reported
Responsible Unit:	Northwest
Dispencer/Pump SFC Type:	Not reported
Region:	Northwest
Is Active:	False
Actual Capacity:	Not reported
Pipe Install Date:	Not reported
Turbine Sump Construction:	Not reported
Compart Number:	1
Stored Substance:	Not reported
Used Substance:	Not reported
Compart Capacity:	Not reported
URL:	https://apps.ecology.wa.gov/cleanupsearch/reports/ust?SiteId=5427

Name:	DEPARTMENT OF LIGHTING
Address:	1250 DENNY WAY
City:	SEATTLE
Zip:	98109

Tank Name:	12
Tag Number:	A5124
Tank Status:	Removed
Tank Status Date:	11/7/2012
Tank Install Date:	1/1/1951
Tank Closure Date:	Not reported
Capacity Range:	Not reported
Tank Permit Expiration Date:	Not reported
Tank Upgrade Date:	Not reported
Tank Spill Prevention:	None
Tank Overfill Prevention:	None
Tank Material:	Not reported
Tank Construction:	Single Wall Tank
Tank Tightness Test:	Not reported
Tank Corrosion Protection:	None

DRAFT

DEPARTMENT OF LIGHTING (Continued) **1000660056**

Tank Manifold:	Not reported
Tank Release Detection:	Not reported
Tank SFC Type:	Not reported
Pipe Material:	Not reported
Pipe Construction:	Single Wall Pipe
Pipe Primary Release Detection:	Not reported
Pipe Second Release Detection:	Not reported
Pipe Corrosion Protection:	None
Pipe Pumping System:	Non-Safe Suction
Responsible Unit:	Northwest
Dispencer/Pump SFC Type:	Not reported
Region:	Northwest
Is Active:	False
Actual Capacity:	Not reported
Pipe Install Date:	Not reported
Turbine Sump Construction:	Not reported
Compart Number:	1
Stored Substance:	Not reported
Used Substance:	Other
Compart Capacity:	Not reported
URL:	https://apps.ecology.wa.gov/cleanupsearch/reports/ust?SiteId=5427

Name:	DEPARTMENT OF LIGHTING
Address:	1250 DENNY WAY
City:	SEATTLE
Zip:	98109

Tank Name:	2
Tag Number:	A5124
Tank Status:	Removed
Tank Status Date:	8/6/1996
Tank Install Date:	1/1/1951
Tank Closure Date:	Not reported
Capacity Range:	Not reported
Tank Permit Expiration Date:	Not reported
Tank Upgrade Date:	Not reported
Tank Spill Prevention:	None
Tank Overfill Prevention:	None
Tank Material:	Not reported
Tank Construction:	Single Wall Tank
Tank Tightness Test:	Not reported
Tank Corrosion Protection:	None
Tank Manifold:	Not reported
Tank Release Detection:	Not reported
Tank SFC Type:	Not reported
Pipe Material:	Not reported
Pipe Construction:	Single Wall Pipe
Pipe Primary Release Detection:	Not reported
Pipe Second Release Detection:	Not reported
Pipe Corrosion Protection:	None
Pipe Pumping System:	Non-Safe Suction
Responsible Unit:	Northwest
Dispencer/Pump SFC Type:	Not reported
Region:	Northwest
Is Active:	False
Actual Capacity:	Not reported
Pipe Install Date:	Not reported

DRAFT

DEPARTMENT OF LIGHTING (Continued) **1000660056**

Turbine Sump Construction:	Not reported
Compart Number:	1
Stored Substance:	Not reported
Used Substance:	Motor Fuel for Vehicles
Compart Capacity:	Not reported
URL:	https://apps.ecology.wa.gov/cleanupsearch/reports/ust?SiteId=5427

Name:	DEPARTMENT OF LIGHTING
Address:	1250 DENNY WAY
City:	SEATTLE
Zip:	98109

Tank Name:	3
Tag Number:	A5124
Tank Status:	Removed
Tank Status Date:	8/6/1996
Tank Install Date:	1/1/1951
Tank Closure Date:	Not reported
Capacity Range:	Not reported
Tank Permit Expiration Date:	Not reported
Tank Upgrade Date:	Not reported
Tank Spill Prevention:	None
Tank Overfill Prevention:	None
Tank Material:	Not reported
Tank Construction:	Single Wall Tank
Tank Tightness Test:	Not reported
Tank Corrosion Protection:	None
Tank Manifold:	Not reported
Tank Release Detection:	Not reported
Tank SFC Type:	Not reported
Pipe Material:	Not reported
Pipe Construction:	Single Wall Pipe
Pipe Primary Release Detection:	Not reported
Pipe Second Release Detection:	Not reported
Pipe Corrosion Protection:	None
Pipe Pumping System:	Non-Safe Suction
Responsible Unit:	Northwest
Dispencer/Pump SFC Type:	Not reported
Region:	Northwest
Is Active:	False
Actual Capacity:	Not reported
Pipe Install Date:	Not reported
Turbine Sump Construction:	Not reported
Compart Number:	1
Stored Substance:	Not reported
Used Substance:	Motor Fuel for Vehicles
Compart Capacity:	Not reported
URL:	https://apps.ecology.wa.gov/cleanupsearch/reports/ust?SiteId=5427

Name:	DEPARTMENT OF LIGHTING
Address:	1250 DENNY WAY
City:	SEATTLE
Zip:	98109

Tank Name:	4
Tag Number:	A5124
Tank Status:	Removed

DRAFT

DEPARTMENT OF LIGHTING (Continued) **1000660056**

Tank Status Date:	8/6/1996
Tank Install Date:	1/1/1951
Tank Closure Date:	Not reported
Capacity Range:	Not reported
Tank Permit Expiration Date:	Not reported
Tank Upgrade Date:	Not reported
Tank Spill Prevention:	None
Tank Overfill Prevention:	None
Tank Material:	Not reported
Tank Construction:	Single Wall Tank
Tank Tightness Test:	Not reported
Tank Corrosion Protection:	None
Tank Manifold:	Not reported
Tank Release Detection:	Not reported
Tank SFC Type:	Not reported
Pipe Material:	Not reported
Pipe Construction:	Single Wall Pipe
Pipe Primary Release Detection:	Not reported
Pipe Second Release Detection:	Not reported
Pipe Corrosion Protection:	None
Pipe Pumping System:	Non-Safe Suction
Responsible Unit:	Northwest
Dispencer/Pump SFC Type:	Not reported
Region:	Northwest
Is Active:	False
Actual Capacity:	Not reported
Pipe Install Date:	Not reported
Turbine Sump Construction:	Not reported
Compart Number:	1
Stored Substance:	Not reported
Used Substance:	Motor Fuel for Vehicles
Compart Capacity:	Not reported
URL:	https://apps.ecology.wa.gov/cleanupsearch/reports/ust?SiteId=5427

Name:	DEPARTMENT OF LIGHTING
Address:	1250 DENNY WAY
City:	SEATTLE
Zip:	98109

Tank Name:	5
Tag Number:	A5124
Tank Status:	Removed
Tank Status Date:	8/6/1996
Tank Install Date:	1/1/1951
Tank Closure Date:	Not reported
Capacity Range:	Not reported
Tank Permit Expiration Date:	Not reported
Tank Upgrade Date:	Not reported
Tank Spill Prevention:	None
Tank Overfill Prevention:	None
Tank Material:	Not reported
Tank Construction:	Single Wall Tank
Tank Tightness Test:	Not reported
Tank Corrosion Protection:	None
Tank Manifold:	Not reported
Tank Release Detection:	Not reported
Tank SFC Type:	Not reported

DRAFT

DEPARTMENT OF LIGHTING (Continued) **1000660056**

Pipe Material:	Not reported
Pipe Construction:	Single Wall Pipe
Pipe Primary Release Detection:	Not reported
Pipe Second Release Detection:	Not reported
Pipe Corrosion Protection:	None
Pipe Pumping System:	Non-Safe Suction
Responsible Unit:	Northwest
Dispencer/Pump SFC Type:	Not reported
Region:	Northwest
Is Active:	False
Actual Capacity:	Not reported
Pipe Install Date:	Not reported
Turbine Sump Construction:	Not reported
Compart Number:	1
Stored Substance:	Not reported
Used Substance:	Other
Compart Capacity:	Not reported
URL:	https://apps.ecology.wa.gov/cleanupsearch/reports/ust?SiteId=5427

Name:	DEPARTMENT OF LIGHTING
Address:	1250 DENNY WAY
City:	SEATTLE
Zip:	98109

Tank Name:	7
Tag Number:	A5124
Tank Status:	Removed
Tank Status Date:	8/6/1996
Tank Install Date:	12/31/1964
Tank Closure Date:	Not reported
Capacity Range:	Not reported
Tank Permit Expiration Date:	Not reported
Tank Upgrade Date:	Not reported
Tank Spill Prevention:	Not reported
Tank Overfill Prevention:	Not reported
Tank Material:	Steel
Tank Construction:	Not reported
Tank Tightness Test:	Not reported
Tank Corrosion Protection:	Not reported
Tank Manifold:	Not reported
Tank Release Detection:	Not reported
Tank SFC Type:	Not reported
Pipe Material:	Steel
Pipe Construction:	Not reported
Pipe Primary Release Detection:	Not reported
Pipe Second Release Detection:	Not reported
Pipe Corrosion Protection:	Not reported
Pipe Pumping System:	Not reported
Responsible Unit:	Northwest
Dispencer/Pump SFC Type:	Not reported
Region:	Northwest
Is Active:	False
Actual Capacity:	Not reported
Pipe Install Date:	Not reported
Turbine Sump Construction:	Not reported
Compart Number:	1
Stored Substance:	Not reported

DRAFT

DEPARTMENT OF LIGHTING (Continued) **1000660056**

Used Substance:	Not reported
Compart Capacity:	Not reported
URL:	https://apps.ecology.wa.gov/cleanupsearch/reports/ust?SiteId=5427

Name:	DEPARTMENT OF LIGHTING
Address:	1250 DENNY WAY
City:	SEATTLE
Zip:	98109

Tank Name:	8
Tag Number:	A5124
Tank Status:	Removed
Tank Status Date:	11/7/2012
Tank Install Date:	1/1/1951
Tank Closure Date:	Not reported
Capacity Range:	Not reported
Tank Permit Expiration Date:	Not reported
Tank Upgrade Date:	Not reported
Tank Spill Prevention:	None
Tank Overfill Prevention:	None
Tank Material:	Not reported
Tank Construction:	Single Wall Tank
Tank Tightness Test:	Not reported
Tank Corrosion Protection:	None
Tank Manifold:	Not reported
Tank Release Detection:	Not reported
Tank SFC Type:	Not reported
Pipe Material:	Not reported
Pipe Construction:	Single Wall Pipe
Pipe Primary Release Detection:	Not reported
Pipe Second Release Detection:	Not reported
Pipe Corrosion Protection:	None
Pipe Pumping System:	Non-Safe Suction
Responsible Unit:	Northwest
Dispencer/Pump SFC Type:	Not reported
Region:	Northwest
Is Active:	False
Actual Capacity:	Not reported
Pipe Install Date:	Not reported
Turbine Sump Construction:	Not reported
Compart Number:	1
Stored Substance:	Not reported
Used Substance:	Other
Compart Capacity:	Not reported
URL:	https://apps.ecology.wa.gov/cleanupsearch/reports/ust?SiteId=5427

Name:	DEPARTMENT OF LIGHTING
Address:	1250 DENNY WAY
City:	SEATTLE
Zip:	98109

Tank Name:	9
Tag Number:	A5124
Tank Status:	Removed
Tank Status Date:	8/6/1996
Tank Install Date:	1/1/1951
Tank Closure Date:	Not reported

DRAFT

DEPARTMENT OF LIGHTING (Continued) **1000660056**

Capacity Range:	Not reported
Tank Permit Expiration Date:	Not reported
Tank Upgrade Date:	Not reported
Tank Spill Prevention:	None
Tank Overfill Prevention:	None
Tank Material:	Not reported
Tank Construction:	Single Wall Tank
Tank Tightness Test:	Not reported
Tank Corrosion Protection:	None
Tank Manifold:	Not reported
Tank Release Detection:	Not reported
Tank SFC Type:	Not reported
Pipe Material:	Not reported
Pipe Construction:	Single Wall Pipe
Pipe Primary Release Detection:	Not reported
Pipe Second Release Detection:	Not reported
Pipe Corrosion Protection:	None
Pipe Pumping System:	Non-Safe Suction
Responsible Unit:	Northwest
Dispencer/Pump SFC Type:	Not reported
Region:	Northwest
Is Active:	False
Actual Capacity:	Not reported
Pipe Install Date:	Not reported
Turbine Sump Construction:	Not reported
Compart Number:	1
Stored Substance:	Not reported
Used Substance:	Not reported
Compart Capacity:	Not reported
URL:	https://apps.ecology.wa.gov/cleanupsearch/reports/ust?SiteId=5427

Name:	DEPARTMENT OF LIGHTING
Address:	1250 DENNY WAY
City:	SEATTLE
Zip:	98109

Tank Name:	Not reported
Tag Number:	A5124
Tank Status:	Removed
Tank Status Date:	7/22/2010
Tank Install Date:	9/21/2000
Tank Closure Date:	3/13/2014
Capacity Range:	Not reported
Tank Permit Expiration Date:	Not reported
Tank Upgrade Date:	9/21/2000
Tank Spill Prevention:	Spill Bucket/Spill Box
Tank Overfill Prevention:	Overfill Alarm
Tank Material:	Steel Clad with Corrosion Resistant Composite
Tank Construction:	Single Wall Tank
Tank Tightness Test:	Not Performed
Tank Corrosion Protection:	Corrosion Resistant
Tank Manifold:	Not reported
Tank Release Detection:	Automatic Tank Gauging
Tank SFC Type:	Not reported
Pipe Material:	Flexible Piping
Pipe Construction:	Double Wall Pipe
Pipe Primary Release Detection:	Automatic Line Leak Detector (ALLD)

DRAFT

DEPARTMENT OF LIGHTING (Continued) **1000660056**

Pipe Second Release Detection: Not reported
Pipe Corrosion Protection: Corrosion Resistant
Pipe Pumping System: Pressurized System
Responsible Unit: Northwest
Dispencer/Pump SFC Type: Not reported
Region: Northwest
Is Active: False
Actual Capacity: 12000
Pipe Install Date: Not reported
Turbine Sump Construction: Not reported
Compart Number: 1
Stored Substance: Diesel
Used Substance: Other
Compart Capacity: 12000
URL: https://apps.ecology.wa.gov/cleanupsearch/reports/ust?SiteId=5427

VCP:
Name: GREYHOUND DENNY WAY
Address: 1250 DENNY WAY
City,State,Zip: SEATTLE, WA 98109
edr_fstat: WA
edr_fzip: 98109
edr_fcnty: KING
edr_zip: Not reported
Facility ID: 89512719
VCP Status: NFA
Past VCP: Not reported
Current VCP: Not reported
NFA Type: SEATTLE, WA 98109
Date NFA: SEATTLE, WA 98109
Rank: SEATTLE, WA 98109
Cleanup Siteid: 10976
Contaminant Name: Benzene
Soil: Remediated-Below
URL: https://apps.ecology.wa.gov/cleanupsearch/site/10976

Name: GREYHOUND DENNY WAY
Address: 1250 DENNY WAY
City,State,Zip: SEATTLE, WA 98109
edr_fstat: WA
edr_fzip: 98109
edr_fcnty: KING
edr_zip: Not reported
Facility ID: 89512719
VCP Status: NFA
Past VCP: Not reported
Current VCP: Not reported
NFA Type: SEATTLE, WA 98109
Date NFA: SEATTLE, WA 98109
Rank: SEATTLE, WA 98109
Cleanup Siteid: 10976
Contaminant Name: Halogenated Solvents
Soil: Remediated-Below
URL: https://apps.ecology.wa.gov/cleanupsearch/site/10976

Name: GREYHOUND DENNY WAY
Address: 1250 DENNY WAY

DRAFT

DEPARTMENT OF LIGHTING (Continued) **1000660056**

City,State,Zip: SEATTLE, WA 98109
edr_fstat: WA
edr_fzip: 98109
edr_fcnty: KING
edr_zip: Not reported
Facility ID: 89512719
VCP Status: NFA
Past VCP: Not reported
Current VCP: Not reported
NFA Type: SEATTLE, WA 98109
Date NFA: SEATTLE, WA 98109
Rank: SEATTLE, WA 98109
Cleanup Siteid: 10976
Contaminant Name: Petroleum-Diesel
Soil: Remediated-Below
URL: https://apps.ecology.wa.gov/cleanupsearch/site/10976

Name: GREYHOUND DENNY WAY
Address: 1250 DENNY WAY
City,State,Zip: SEATTLE, WA 98109
edr_fstat: WA
edr_fzip: 98109
edr_fcnty: KING
edr_zip: Not reported
Facility ID: 89512719
VCP Status: NFA
Past VCP: Not reported
Current VCP: Not reported
NFA Type: SEATTLE, WA 98109
Date NFA: SEATTLE, WA 98109
Rank: SEATTLE, WA 98109
Cleanup Siteid: 10976
Contaminant Name: Petroleum-Gasoline
Soil: Not reported
URL: https://apps.ecology.wa.gov/cleanupsearch/site/10976

Name: GREYHOUND DENNY WAY
Address: 1250 DENNY WAY
City,State,Zip: SEATTLE, WA 98109
edr_fstat: WA
edr_fzip: 98109
edr_fcnty: KING
edr_zip: Not reported
Facility ID: 89512719
VCP Status: NFA
Past VCP: Not reported
Current VCP: Not reported
NFA Type: SEATTLE, WA 98109
Date NFA: SEATTLE, WA 98109
Rank: SEATTLE, WA 98109
Cleanup Siteid: 10976
Contaminant Name: Petroleum-Other
Soil: Remediated-Below
URL: https://apps.ecology.wa.gov/cleanupsearch/site/10976

ALLSITES:
Name: GREYHOUND LINES INC SEATTLE 780013

DRAFT

DEPARTMENT OF LIGHTING (Continued) **1000660056**

Facility Id: 89512719

Interaction: 70805
Interaction 1: A
Interaction 2: LUST
Ecology Program: TOXICS
Program Data: ISIS
Facility Alt.: Not reported
Program ID: 5427
Date Interaction: 1989-04-24 00:00:00
Date Interaction 3: LUST Facility
Latitude: 47.618719304000003
Longitude: -122.332253231

Interaction: 124897
Interaction 1: A
Interaction 2: TIER2
Ecology Program: HAZWASTE
Program Data: EPCRA
Facility Alt.: SEATTLE CITY LIGHT DENNY SUBSTATION
Program ID: CRK000005850
Date Interaction: 2018-02-01 00:00:00
Date Interaction 3: Emergency/Haz Chem Rpt TI
Latitude: 47.618719304000003
Longitude: -122.332253231

Interaction: 133213
Interaction 1: I
Interaction 2: VOLCLNST
Ecology Program: TOXICS
Program Data: ISIS
Facility Alt.: Greyhound Denny Way
Program ID: NW2945
Date Interaction: 2015-02-16 00:00:00
Date Interaction 3: Voluntary Cleanup Sites
Latitude: 47.618719304000003
Longitude: -122.332253231

Interaction: 70804
Interaction 1: I
Interaction 2: UST
Ecology Program: TOXICS
Program Data: UST
Facility Alt.: Department of Lighting
Program ID: 5427
Date Interaction: 1951-01-01 00:00:00
Date Interaction 3: Underground Storage Tank
Latitude: 47.618719304000003
Longitude: -122.332253231

Interaction: 70807
Interaction 1: I
Interaction 2: HWG

DRAFT

DEPARTMENT OF LIGHTING (Continued) **1000660056**

Ecology Program: HAZWASTE
Program Data: TURBOWASTE
Facility Alt.: Not reported
Program ID: WAD988497376
Date Interaction: 1991-12-03 00:00:00
Date Interaction 3: Hazardous Waste Generator
Latitude: 47.618719304000003
Longitude: -122.332253231

Interaction: 70809
Interaction 1: I
Interaction 2: HWOTHER
Ecology Program: HAZWASTE
Program Data: TURBOWASTE
Facility Alt.: Not reported
Program ID: WAD988497376
Date Interaction: 2004-12-31 00:00:00
Date Interaction 3: Haz Waste Management Acti
Latitude: 47.618719304000003
Longitude: -122.332253231

Interaction: 102831
Interaction 1: I
Interaction 2: HWG
Ecology Program: HAZWASTE
Program Data: TURBOWASTE
Facility Alt.: Seattle City Light Denny Way Seattle
Program ID: WAD988497376
Date Interaction: 2012-11-06 00:00:00
Date Interaction 3: Hazardous Waste Generator
Latitude: 47.618719304000003
Longitude: -122.332253231

Interaction: 70810
Interaction 1: I
Interaction 2: HWG
Ecology Program: HAZWASTE
Program Data: TURBOWASTE
Facility Alt.: Not reported
Program ID: WAD988497376
Date Interaction: 2005-12-31 00:00:00
Date Interaction 3: Hazardous Waste Generator
Latitude: 47.618719304000003
Longitude: -122.332253231

Interaction: 111640
Interaction 1: I
Interaction 2: HWOTHER
Ecology Program: HAZWASTE
Program Data: TURBOWASTE
Facility Alt.: Seattle City Light Denny Way Seattle
Program ID: WAD988497376
Date Interaction: 2014-12-31 00:00:00

DRAFT

DEPARTMENT OF LIGHTING (Continued) **1000660056**

Date Interaction 3:	Haz Waste Management Acti
Latitude:	47.618719304000003
Longitude:	-122.332253231

Interaction:	144168
Interaction 1:	A
Interaction 2:	HWG
Ecology Program:	HAZWASTE
Program Data:	TURBOWASTE
Facility Alt.:	Seattle City Light Denny Way Seattle
Program ID:	WAD988497376
Date Interaction:	2022-04-26 00:00:00
Date Interaction 3:	Hazardous Waste Generator
Latitude:	47.618719304000003
Longitude:	-122.332253231

Interaction:	70808
Interaction 1:	I
Interaction 2:	HWP
Ecology Program:	HAZWASTE
Program Data:	HWPPRT
Facility Alt.:	Not reported
Program ID:	WAD988497376
Date Interaction:	1996-01-01 00:00:00
Date Interaction 3:	Hazardous Waste Planner
Latitude:	47.618719304000003
Longitude:	-122.332253231

Interaction:	70806
Interaction 1:	I
Interaction 2:	TIER2
Ecology Program:	HAZWASTE
Program Data:	EPCRA
Facility Alt.:	Not reported
Program ID:	WAD988497376
Date Interaction:	1753-01-01 00:00:00
Date Interaction 3:	Emergency/Haz Chem Rpt TI
Latitude:	47.618719304000003
Longitude:	-122.332253231

CSCSL NFA:

Name:	GREYHOUND DENNY WAY
Address:	1250 DENNY WAY
City,State,Zip:	SEATTLE, WA 98109
Facility/Site Id:	89512719
CS Id:	10976
NFA Date:	07/22/2021
Alternate Site Names:	Department of Lighting,GREYHOUND LINES INC,Greyhound Lines Inc Seattle 780013,GREYHOUND TERMINAL 7882,SEATTLE CITY LIGHT DENNY WAY SUBSTATION
NFA Reason:	Voluntary Cleanup Program Review
Site Status:	NFA
Region:	Northwest
Contaminant Name:	Benzene

DRAFT

DEPARTMENT OF LIGHTING (Continued) **1000660056**

Ground Water:	Remediated-Below
Surface Water:	Not reported
Soil:	Remediated-Below
Sediment:	Not reported
Air:	Not reported
Bedrock:	Not reported
URL:	https://apps.ecology.wa.gov/cleanupsearch/site/10976
Latitude:	47.61872
Longitude:	-122.33226

Name:	GREYHOUND DENNY WAY
Address:	1250 DENNY WAY
City,State,Zip:	SEATTLE, WA 98109
Facility/Site Id:	89512719
CS Id:	10976
NFA Date:	07/22/2021
Alternate Site Names:	Department of Lighting,GREYHOUND LINES INC,Greyhound Lines Inc Seattle 780013,GREYHOUND TERMINAL 7882,SEATTLE CITY LIGHT DENNY WAY SUBSTATION
NFA Reason:	Voluntary Cleanup Program Review
Site Status:	NFA
Region:	Northwest
Contaminant Name:	Halogenated Solvents
Ground Water:	Remediated-Below
Surface Water:	Not reported
Soil:	Remediated-Below
Sediment:	Not reported
Air:	Not reported
Bedrock:	Not reported
URL:	https://apps.ecology.wa.gov/cleanupsearch/site/10976
Latitude:	47.61872
Longitude:	-122.33226

Name:	GREYHOUND DENNY WAY
Address:	1250 DENNY WAY
City,State,Zip:	SEATTLE, WA 98109
Facility/Site Id:	89512719
CS Id:	10976
NFA Date:	07/22/2021
Alternate Site Names:	Department of Lighting,GREYHOUND LINES INC,Greyhound Lines Inc Seattle 780013,GREYHOUND TERMINAL 7882,SEATTLE CITY LIGHT DENNY WAY SUBSTATION
NFA Reason:	Voluntary Cleanup Program Review
Site Status:	NFA
Region:	Northwest
Contaminant Name:	Petroleum-Diesel
Ground Water:	Remediated-Below
Surface Water:	Not reported
Soil:	Remediated-Below
Sediment:	Not reported
Air:	Not reported
Bedrock:	Not reported
URL:	https://apps.ecology.wa.gov/cleanupsearch/site/10976
Latitude:	47.61872
Longitude:	-122.33226

Name:	GREYHOUND DENNY WAY
Address:	1250 DENNY WAY
City,State,Zip:	SEATTLE, WA 98109

DRAFT

DEPARTMENT OF LIGHTING (Continued) **1000660056**

Facility/Site Id:	89512719
CS Id:	10976
NFA Date:	07/22/2021
Alternate Site Names:	Department of Lighting,GREYHOUND LINES INC,Greyhound Lines Inc Seattle 780013,GREYHOUND TERMINAL 7882,SEATTLE CITY LIGHT DENNY WAY SUBSTATION
NFA Reason:	Voluntary Cleanup Program Review
Site Status:	NFA
Region:	Northwest
Contaminant Name:	Petroleum-Gasoline
Ground Water:	Remediated-Below
Surface Water:	Not reported
Soil:	Not reported
Sediment:	Not reported
Air:	Not reported
Bedrock:	Not reported
URL:	https://apps.ecology.wa.gov/cleanupsearch/site/10976
Latitude:	47.61872
Longitude:	-122.33226

Name:	GREYHOUND DENNY WAY
Address:	1250 DENNY WAY
City,State,Zip:	SEATTLE, WA 98109
Facility/Site Id:	89512719
CS Id:	10976
NFA Date:	07/22/2021
Alternate Site Names:	Department of Lighting,GREYHOUND LINES INC,Greyhound Lines Inc Seattle 780013,GREYHOUND TERMINAL 7882,SEATTLE CITY LIGHT DENNY WAY SUBSTATION
NFA Reason:	Voluntary Cleanup Program Review
Site Status:	NFA
Region:	Northwest
Contaminant Name:	Petroleum-Other
Ground Water:	Remediated-Below
Surface Water:	Not reported
Soil:	Remediated-Below
Sediment:	Not reported
Air:	Not reported
Bedrock:	Not reported
URL:	https://apps.ecology.wa.gov/cleanupsearch/site/10976
Latitude:	47.61872
Longitude:	-122.33226

CK505 **SEATTLE CITY LIGHT DENNY WAY SEATTLE** **RCRA-VSQG** **1001969546**
WNW **1250 DENNY WAY** **WA ICR** **WAD988497376**
1/4-1/2 **SEATTLE, WA 98109** **FINDS**
0.408 mi. **ECHO**
2156 ft. **Site 2 of 6 in cluster CK** **WA ASBESTOS**
WA MANIFEST

Relative:
Lower

Actual:
130 ft.

RCRA Listings:

Date Form Received by Agency:	20220426
Handler Name:	SEATTLE CITY LIGHT DENNY WAY SEATTLE
Handler Address:	1250 DENNY WAY
Handler City,State,Zip:	SEATTLE, WA 98109
EPA ID:	WAD988497376
Contact Name:	AURANA LEWIS
Contact Address:	PO BOX 34023
Contact City,State,Zip:	SEATTLE, WA 98124
Contact Telephone:	206-459-0114

DRAFT

SEATTLE CITY LIGHT DENNY WAY SEATTLE (Continued) **1001969546**

Contact Fax:		Not reported
Contact Email:		AURANA.LEWIS@SEATTLE.GOV
Contact Title:		Not reported
EPA Region:		10
Land Type:		Municipal
Federal Waste Generator Description:		Conditionally Exempt Small Quantity Generator
Non-Notifier:		Not reported
Biennial Report Cycle:		Not reported
Accessibility:		Not reported
Active Site Indicator:		Handler Activities
State District Owner:		WA
State District:		NWRO
Mailing Address:		PO BOX 34023
Mailing City,State,Zip:		SEATTLE, WA 98124
Owner Name:	SEATTLE CITY LIGHT	
Owner Type:		Private
Operator Name:	ANDREW RYAN	
Operator Type:		Private
Short-Term Generator Activity:		No
Importer Activity:		No
Mixed Waste Generator:		No
Transporter Activity:		No
Transfer Facility Activity:		No
Recycler Activity with Storage:		No
Small Quantity On-Site Burner Exemption:		No
Smelting Melting and Refining Furnace Exemption:		No
Underground Injection Control:		No
Off-Site Waste Receipt:		No
Universal Waste Indicator:		No
Universal Waste Destination Facility:		No
Federal Universal Waste:		No
Active Site Fed-Reg Treatment Storage and Disposal Facility:		Not reported
Active Site Converter Treatment storage and Disposal Facility:		Not reported
Active Site State-Reg Treatment Storage and Disposal Facility:		Not reported
Active Site State-Reg Handler:		---
Federal Facility Indicator:		Not reported
Hazardous Secondary Material Indicator:		N
Sub-Part K Indicator:		Not reported
Commercial TSD Indicator:		No
Treatment Storage and Disposal Type:		Not reported
2018 GPRA Permit Baseline:		Not on the Baseline
2018 GPRA Renewals Baseline:		Not on the Baseline
Permit Renewals Workload Universe:		Not reported
Permit Workload Universe:		Not reported
Permit Progress Universe:		Not reported
Post-Closure Workload Universe:		Not reported
Closure Workload Universe:		Not reported
202 GPRA Corrective Action Baseline:		No
Corrective Action Workload Universe:		No
Subject to Corrective Action Universe:		No
Non-TSDFs Where RCRA CA has Been Imposed Universe:		No
TSDFs Potentially Subject to CA Under 3004 (u)/(v) Universe:		No
TSDFs Only Subject to CA under Discretionary Auth Universe:		No
Corrective Action Priority Ranking:		No NCAPS ranking
Environmental Control Indicator:		No
Institutional Control Indicator:		No
Human Exposure Controls Indicator:		N/A

DRAFT

SEATTLE CITY LIGHT DENNY WAY SEATTLE (Continued) **1001969546**

Groundwater Controls Indicator:	N/A
Operating TSDF Universe:	Not reported
Full Enforcement Universe:	Not reported
Significant Non-Complier Universe:	No
Unaddressed Significant Non-Complier Universe:	No
Addressed Significant Non-Complier Universe:	No
Significant Non-Complier With a Compliance Schedule Universe:	No
Financial Assurance Required:	Not reported
Handler Date of Last Change:	20220505
Recognized Trader-Importer:	No
Recognized Trader-Exporter:	No
Importer of Spent Lead Acid Batteries:	No
Exporter of Spent Lead Acid Batteries:	No
Recycler Activity Without Storage:	No
Manifest Broker:	No
Sub-Part P Indicator:	No

Biennial: List of Years
Year: 2009

Click Here for Biennial Reporting System Data:
Year: 2007

Click Here for Biennial Reporting System Data:
Year: 2005

Click Here for Biennial Reporting System Data:
Year: 2003

Click Here for Biennial Reporting System Data:

Hazardous Waste Summary:
Waste Code: D001
Waste Description: IGNITABLE WASTE

Waste Code: D002
Waste Description: CORROSIVE WASTE

Waste Code: D035
Waste Description: METHYL ETHYL KETONE

Waste Code: D039
Waste Description: TETRACHLOROETHYLENE

Handler - Owner Operator:

Owner/Operator Indicator:	Owner
Owner/Operator Name: GREYHOUND LINES INC	
Legal Status:	Private
Date Became Current:	Not reported
Date Ended Current:	Not reported
Owner/Operator Address:	PO BOX 660362
Owner/Operator City,State,Zip:	DALLAS, TX 75266-0362
Owner/Operator Telephone:	214-849-8149
Owner/Operator Telephone Ext:	Not reported
Owner/Operator Fax:	Not reported
Owner/Operator Email:	Not reported

DRAFT

SEATTLE CITY LIGHT DENNY WAY SEATTLE (Continued) **1001969546**

Owner/Operator Indicator:	Owner
Owner/Operator Name: GREYHOUND LINES INC	
Legal Status:	Private
Date Became Current:	19960611
Date Ended Current:	Not reported
Owner/Operator Address:	600 VINE STREET
Owner/Operator City,State,Zip:	CINCINNATI, OH 45202
Owner/Operator Telephone:	513-241-2200
Owner/Operator Telephone Ext:	Not reported
Owner/Operator Fax:	Not reported
Owner/Operator Email:	Not reported

Owner/Operator Indicator:	Operator
Owner/Operator Name: GREYHOUND LINES INC SEATTLE 780013	
Legal Status:	Private
Date Became Current:	Not reported
Date Ended Current:	Not reported
Owner/Operator Address:	1250 DENNY WAY
Owner/Operator City,State,Zip:	SEATTLE, WA 98109
Owner/Operator Telephone:	000-000-0000
Owner/Operator Telephone Ext:	Not reported
Owner/Operator Fax:	Not reported
Owner/Operator Email:	Not reported

Owner/Operator Indicator:	Owner
Owner/Operator Name: GREYHOUND LINES INC SEATTLE 780013	
Legal Status:	Private
Date Became Current:	Not reported
Date Ended Current:	Not reported
Owner/Operator Address:	1250 DENNY WAY
Owner/Operator City,State,Zip:	SEATTLE, WA 98109
Owner/Operator Telephone:	000-000-0000
Owner/Operator Telephone Ext:	Not reported
Owner/Operator Fax:	Not reported
Owner/Operator Email:	Not reported

Owner/Operator Indicator:	Owner
Owner/Operator Name: GREYHOUND LINES INC SEATTLE 780013	
Legal Status:	Private
Date Became Current:	Not reported
Date Ended Current:	Not reported
Owner/Operator Address:	1250 DENNY WAY
Owner/Operator City,State,Zip:	SEATTLE, WA 98109
Owner/Operator Telephone:	000-000-0000
Owner/Operator Telephone Ext:	Not reported
Owner/Operator Fax:	Not reported
Owner/Operator Email:	Not reported

Owner/Operator Indicator:	Owner
Owner/Operator Name: GREYHOUND LINES INC	
Legal Status:	Private
Date Became Current:	Not reported
Date Ended Current:	Not reported
Owner/Operator Address:	PO BOX 660362
Owner/Operator City,State,Zip:	DALLAS, TX 75266
Owner/Operator Telephone:	214-849-8148
Owner/Operator Telephone Ext:	Not reported

DRAFT

SEATTLE CITY LIGHT DENNY WAY SEATTLE (Continued) **1001969546**

Owner/Operator Fax:	Not reported
Owner/Operator Email:	Not reported
Owner/Operator Indicator:	Owner
Owner/Operator Name: GREYHOUND LINES INC	
Legal Status:	Private
Date Became Current:	Not reported
Date Ended Current:	Not reported
Owner/Operator Address:	PO BOX 660362
Owner/Operator City,State,Zip:	DALLAS, TX 75266
Owner/Operator Telephone:	214-849-8148
Owner/Operator Telephone Ext:	Not reported
Owner/Operator Fax:	Not reported
Owner/Operator Email:	Not reported
Owner/Operator Indicator:	Owner
Owner/Operator Name: GREYHOUND LINES INC	
Legal Status:	Private
Date Became Current:	Not reported
Date Ended Current:	Not reported
Owner/Operator Address:	PO BOX 660362
Owner/Operator City,State,Zip:	DALLAS, TX 75266
Owner/Operator Telephone:	214-849-8148
Owner/Operator Telephone Ext:	Not reported
Owner/Operator Fax:	Not reported
Owner/Operator Email:	Not reported
Owner/Operator Indicator:	Owner
Owner/Operator Name: GREYHOUND LINES INC	
Legal Status:	Private
Date Became Current:	Not reported
Date Ended Current:	Not reported
Owner/Operator Address:	PO BOX 660362
Owner/Operator City,State,Zip:	DALLAS, TX 75266
Owner/Operator Telephone:	214-849-8148
Owner/Operator Telephone Ext:	Not reported
Owner/Operator Fax:	Not reported
Owner/Operator Email:	Not reported
Owner/Operator Indicator:	Owner
Owner/Operator Name: GREYHOUND LINES INC	
Legal Status:	Private
Date Became Current:	Not reported
Date Ended Current:	Not reported
Owner/Operator Address:	PO BOX 660362
Owner/Operator City,State,Zip:	DALLAS, TX 75266
Owner/Operator Telephone:	214-849-8149
Owner/Operator Telephone Ext:	Not reported
Owner/Operator Fax:	Not reported
Owner/Operator Email:	Not reported
Owner/Operator Indicator:	Owner
Owner/Operator Name: GREYHOUND LINES INC	
Legal Status:	Private
Date Became Current:	Not reported
Date Ended Current:	Not reported
Owner/Operator Address:	PO BOX 660362

DRAFT

SEATTLE CITY LIGHT DENNY WAY SEATTLE (Continued) **1001969546**

Owner/Operator City,State,Zip:	DALLAS, TX 75266
Owner/Operator Telephone:	214-849-8149
Owner/Operator Telephone Ext:	Not reported
Owner/Operator Fax:	Not reported
Owner/Operator Email:	Not reported
Owner/Operator Indicator:	Operator
Owner/Operator Name: GREYHOUND LINES INC	
Legal Status:	Private
Date Became Current:	Not reported
Date Ended Current:	Not reported
Owner/Operator Address:	PO BOX 660362
Owner/Operator City,State,Zip:	DALLAS, TX 75266
Owner/Operator Telephone:	214-849-8149
Owner/Operator Telephone Ext:	Not reported
Owner/Operator Fax:	Not reported
Owner/Operator Email:	Not reported
Owner/Operator Indicator:	Owner
Owner/Operator Name: GREYHOUND LINES INC	
Legal Status:	Private
Date Became Current:	19960611
Date Ended Current:	Not reported
Owner/Operator Address:	600 VINE STREET
Owner/Operator City,State,Zip:	CINCINNATI, OH 45202
Owner/Operator Telephone:	513-241-2200
Owner/Operator Telephone Ext:	Not reported
Owner/Operator Fax:	Not reported
Owner/Operator Email:	Not reported
Owner/Operator Indicator:	Owner
Owner/Operator Name: SEATTLE CITY LIGHT	
Legal Status:	Private
Date Became Current:	20090301
Date Ended Current:	Not reported
Owner/Operator Address:	PO BOX 34023
Owner/Operator City,State,Zip:	SEATTLE, WA 98124
Owner/Operator Telephone:	206-684-3000
Owner/Operator Telephone Ext:	Not reported
Owner/Operator Fax:	Not reported
Owner/Operator Email:	Not reported
Owner/Operator Indicator:	Owner
Owner/Operator Name: SEATTLE CITY LIGHT	
Legal Status:	Private
Date Became Current:	Not reported
Date Ended Current:	Not reported
Owner/Operator Address:	PO BOX 34023
Owner/Operator City,State,Zip:	SEATTLE, WA 98124
Owner/Operator Telephone:	206-684-3000
Owner/Operator Telephone Ext:	Not reported
Owner/Operator Fax:	Not reported
Owner/Operator Email:	Not reported
Owner/Operator Indicator:	Owner
Owner/Operator Name: SEATTLE CITY LIGHT	
Legal Status:	Private

DRAFT

SEATTLE CITY LIGHT DENNY WAY SEATTLE (Continued) **1001969546**

Date Became Current:	20090301
Date Ended Current:	Not reported
Owner/Operator Address:	PO BOX 34023
Owner/Operator City,State,Zip:	SEATTLE, WA 98124
Owner/Operator Telephone:	206-684-3000
Owner/Operator Telephone Ext:	Not reported
Owner/Operator Fax:	Not reported
Owner/Operator Email:	Not reported

Owner/Operator Indicator:	Owner
Owner/Operator Name: GREYHOUND LINES G	
Legal Status:	Private
Date Became Current:	19960611
Date Ended Current:	Not reported
Owner/Operator Address:	600 VINE STREET
Owner/Operator City,State,Zip:	CINCINNATI, OH 45202
Owner/Operator Telephone:	513-241-2200
Owner/Operator Telephone Ext:	Not reported
Owner/Operator Fax:	Not reported
Owner/Operator Email:	Not reported

Owner/Operator Indicator:	Owner
Owner/Operator Name: GREYHOUND LINES INC SEATTLE 780013	
Legal Status:	Private
Date Became Current:	Not reported
Date Ended Current:	Not reported
Owner/Operator Address:	1250 DENNY WAY
Owner/Operator City,State,Zip:	SEATTLE, WA 98109
Owner/Operator Telephone:	000-000-0000
Owner/Operator Telephone Ext:	Not reported
Owner/Operator Fax:	Not reported
Owner/Operator Email:	Not reported

Owner/Operator Indicator:	Operator
Owner/Operator Name: GREYHOUND LINES INC SEATTLE 780013	
Legal Status:	Private
Date Became Current:	Not reported
Date Ended Current:	Not reported
Owner/Operator Address:	1250 DENNY WAY
Owner/Operator City,State,Zip:	SEATTLE, WA 98109
Owner/Operator Telephone:	000-000-0000
Owner/Operator Telephone Ext:	Not reported
Owner/Operator Fax:	Not reported
Owner/Operator Email:	Not reported

Owner/Operator Indicator:	Owner
Owner/Operator Name: GREYHOUND LINES INC SEATTLE 780013	
Legal Status:	Private
Date Became Current:	Not reported
Date Ended Current:	Not reported
Owner/Operator Address:	1250 DENNY WAY
Owner/Operator City,State,Zip:	SEATTLE, WA 98109
Owner/Operator Telephone:	000-000-0000
Owner/Operator Telephone Ext:	Not reported
Owner/Operator Fax:	Not reported
Owner/Operator Email:	Not reported

DRAFT

SEATTLE CITY LIGHT DENNY WAY SEATTLE (Continued) **1001969546**

Owner/Operator Indicator: Operator
Owner/Operator Name: GREYHOUND LINES INC SEATTLE 780013
Legal Status: Private
Date Became Current: Not reported
Date Ended Current: Not reported
Owner/Operator Address: 1250 DENNY WAY
Owner/Operator City,State,Zip: SEATTLE, WA 98109
Owner/Operator Telephone: 000-000-0000
Owner/Operator Telephone Ext: Not reported
Owner/Operator Fax: Not reported
Owner/Operator Email: Not reported

Owner/Operator Indicator: Owner
Owner/Operator Name: GREYHOUND LINES INC
Legal Status: Private
Date Became Current: Not reported
Date Ended Current: Not reported
Owner/Operator Address: PO BOX 660362
Owner/Operator City,State,Zip: DALLAS, TX 75266
Owner/Operator Telephone: 214-849-8148
Owner/Operator Telephone Ext: Not reported
Owner/Operator Fax: Not reported
Owner/Operator Email: Not reported

Owner/Operator Indicator: Owner
Owner/Operator Name: GREYHOUND LINES INC
Legal Status: Private
Date Became Current: 19960611
Date Ended Current: Not reported
Owner/Operator Address: PO BOX 660362
Owner/Operator City,State,Zip: DALLAS, TX 75266
Owner/Operator Telephone: 214-849-8149
Owner/Operator Telephone Ext: Not reported
Owner/Operator Fax: Not reported
Owner/Operator Email: Not reported

Owner/Operator Indicator: Owner
Owner/Operator Name: GREYHOUND LINES INC
Legal Status: Private
Date Became Current: 19960611
Date Ended Current: Not reported
Owner/Operator Address: PO BOX 660362
Owner/Operator City,State,Zip: DALLAS, TX 75266
Owner/Operator Telephone: 214-849-8149
Owner/Operator Telephone Ext: Not reported
Owner/Operator Fax: Not reported
Owner/Operator Email: Not reported

Owner/Operator Indicator: Operator
Owner/Operator Name: GREYHOUND LINES INC
Legal Status: Private
Date Became Current: Not reported
Date Ended Current: Not reported
Owner/Operator Address: PO BOX 660362
Owner/Operator City,State,Zip: DALLAS, TX 75266
Owner/Operator Telephone: 214-849-8149
Owner/Operator Telephone Ext: Not reported

DRAFT

SEATTLE CITY LIGHT DENNY WAY SEATTLE (Continued) **1001969546**

Owner/Operator Fax:	Not reported
Owner/Operator Email:	Not reported
Owner/Operator Indicator:	Owner
Owner/Operator Name: GREYHOUND LINES INC	
Legal Status:	Private
Date Became Current:	19960611
Date Ended Current:	Not reported
Owner/Operator Address:	PO BOX 660362
Owner/Operator City,State,Zip:	DALLAS, TX 75266
Owner/Operator Telephone:	214-849-8149
Owner/Operator Telephone Ext:	Not reported
Owner/Operator Fax:	Not reported
Owner/Operator Email:	Not reported
Owner/Operator Indicator:	Owner
Owner/Operator Name: SEATTLE CITY LIGHT	
Legal Status:	Private
Date Became Current:	Not reported
Date Ended Current:	Not reported
Owner/Operator Address:	PO BOX 34023
Owner/Operator City,State,Zip:	SEATTLE, WA 98124
Owner/Operator Telephone:	206-684-3000
Owner/Operator Telephone Ext:	Not reported
Owner/Operator Fax:	Not reported
Owner/Operator Email:	Not reported
Owner/Operator Indicator:	Owner
Owner/Operator Name: SEATTLE CITY LIGHT	
Legal Status:	Private
Date Became Current:	20090301
Date Ended Current:	Not reported
Owner/Operator Address:	PO BOX 34023
Owner/Operator City,State,Zip:	SEATTLE, WA 98124
Owner/Operator Telephone:	206-684-3000
Owner/Operator Telephone Ext:	Not reported
Owner/Operator Fax:	Not reported
Owner/Operator Email:	Not reported
Owner/Operator Indicator:	Owner
Owner/Operator Name: SEATTLE CITY LIGHT	
Legal Status:	Private
Date Became Current:	20090301
Date Ended Current:	Not reported
Owner/Operator Address:	PO BOX 34023
Owner/Operator City,State,Zip:	SEATTLE, WA 98124
Owner/Operator Telephone:	206-684-3000
Owner/Operator Telephone Ext:	Not reported
Owner/Operator Fax:	Not reported
Owner/Operator Email:	Not reported
Owner/Operator Indicator:	Owner
Owner/Operator Name: SEATTLE CITY LIGHT	
Legal Status:	Private
Date Became Current:	Not reported
Date Ended Current:	Not reported
Owner/Operator Address:	PO BOX 34023

DRAFT

SEATTLE CITY LIGHT DENNY WAY SEATTLE (Continued) **1001969546**

Owner/Operator City,State,Zip:	SEATTLE, WA 98124
Owner/Operator Telephone:	206-684-3000
Owner/Operator Telephone Ext:	Not reported
Owner/Operator Fax:	Not reported
Owner/Operator Email:	Not reported
Owner/Operator Indicator:	Owner
Owner/Operator Name: GREYHOUND LINES INC	
Legal Status:	Private
Date Became Current:	19960611
Date Ended Current:	Not reported
Owner/Operator Address:	PO BOX 660362
Owner/Operator City,State,Zip:	DALLAS, TX 75266
Owner/Operator Telephone:	214-849-8149
Owner/Operator Telephone Ext:	Not reported
Owner/Operator Fax:	Not reported
Owner/Operator Email:	Not reported
Owner/Operator Indicator:	Operator
Owner/Operator Name: GREYHOUND LINES INC	
Legal Status:	Private
Date Became Current:	Not reported
Date Ended Current:	Not reported
Owner/Operator Address:	PO BOX 660362
Owner/Operator City,State,Zip:	DALLAS, TX 75266
Owner/Operator Telephone:	214-849-8148
Owner/Operator Telephone Ext:	Not reported
Owner/Operator Fax:	Not reported
Owner/Operator Email:	Not reported
Owner/Operator Indicator:	Owner
Owner/Operator Name: GREYHOUND LINES INC	
Legal Status:	Private
Date Became Current:	19960611
Date Ended Current:	Not reported
Owner/Operator Address:	PO BOX 660362
Owner/Operator City,State,Zip:	DALLAS, TX 75266
Owner/Operator Telephone:	214-849-8149
Owner/Operator Telephone Ext:	Not reported
Owner/Operator Fax:	Not reported
Owner/Operator Email:	Not reported
Owner/Operator Indicator:	Owner
Owner/Operator Name: GREYHOUND LINES INC	
Legal Status:	Private
Date Became Current:	Not reported
Date Ended Current:	Not reported
Owner/Operator Address:	PO BOX 660362
Owner/Operator City,State,Zip:	DALLAS, TX 75266
Owner/Operator Telephone:	214-849-8148
Owner/Operator Telephone Ext:	Not reported
Owner/Operator Fax:	Not reported
Owner/Operator Email:	Not reported
Owner/Operator Indicator:	Operator
Owner/Operator Name: GREYHOUND LINES INC	
Legal Status:	Private

DRAFT

SEATTLE CITY LIGHT DENNY WAY SEATTLE (Continued) **1001969546**

Date Became Current:	Not reported
Date Ended Current:	Not reported
Owner/Operator Address:	PO BOX 660362
Owner/Operator City,State,Zip:	DALLAS, TX 75266
Owner/Operator Telephone:	214-849-8148
Owner/Operator Telephone Ext:	Not reported
Owner/Operator Fax:	Not reported
Owner/Operator Email:	Not reported

Owner/Operator Indicator:	Owner
Owner/Operator Name: GREYHOUND LINES INC	
Legal Status:	Private
Date Became Current:	Not reported
Date Ended Current:	Not reported
Owner/Operator Address:	PO BOX 660362
Owner/Operator City,State,Zip:	DALLAS, TX 75266
Owner/Operator Telephone:	214-849-8149
Owner/Operator Telephone Ext:	Not reported
Owner/Operator Fax:	Not reported
Owner/Operator Email:	Not reported

Owner/Operator Indicator:	Operator
Owner/Operator Name: GREYHOUND LINES INC	
Legal Status:	Private
Date Became Current:	Not reported
Date Ended Current:	Not reported
Owner/Operator Address:	PO BOX 660362
Owner/Operator City,State,Zip:	DALLAS, TX 75266
Owner/Operator Telephone:	214-849-8149
Owner/Operator Telephone Ext:	Not reported
Owner/Operator Fax:	Not reported
Owner/Operator Email:	Not reported

Owner/Operator Indicator:	Owner
Owner/Operator Name: GREYHOUND LINES INC	
Legal Status:	Private
Date Became Current:	19960611
Date Ended Current:	Not reported
Owner/Operator Address:	600 VINE STREET
Owner/Operator City,State,Zip:	CINCINNATI, OH 45202
Owner/Operator Telephone:	513-241-2200
Owner/Operator Telephone Ext:	Not reported
Owner/Operator Fax:	Not reported
Owner/Operator Email:	Not reported

Owner/Operator Indicator:	Owner
Owner/Operator Name: SEATTLE CITY LIGHT	
Legal Status:	Private
Date Became Current:	Not reported
Date Ended Current:	Not reported
Owner/Operator Address:	PO BOX 34023
Owner/Operator City,State,Zip:	SEATTLE, WA 98124
Owner/Operator Telephone:	206-684-3000
Owner/Operator Telephone Ext:	Not reported
Owner/Operator Fax:	Not reported
Owner/Operator Email:	Not reported

DRAFT

SEATTLE CITY LIGHT DENNY WAY SEATTLE (Continued) **1001969546**

Owner/Operator Indicator: Operator
Owner/Operator Name: SCL ENVIRONMENTAL AFFAIRS RM 3316
Legal Status: Private
Date Became Current: Not reported
Date Ended Current: Not reported
Owner/Operator Address: SCL ENVIRONMENTAL AFFAIRS
Owner/Operator City,State,Zip: SEATTLE, WA 98124
Owner/Operator Telephone: 206-386-4585
Owner/Operator Telephone Ext: Not reported
Owner/Operator Fax: Not reported
Owner/Operator Email: Not reported

Owner/Operator Indicator: Operator
Owner/Operator Name: GREYHOUND LINES INC
Legal Status: Private
Date Became Current: 19960611
Date Ended Current: Not reported
Owner/Operator Address: PO BOX 660362
Owner/Operator City,State,Zip: DALLAS, TX 75266-0362
Owner/Operator Telephone: Not reported
Owner/Operator Telephone Ext: Not reported
Owner/Operator Fax: Not reported
Owner/Operator Email: Not reported

Owner/Operator Indicator: Operator
Owner/Operator Name: GREYHOUND LINES INC
Legal Status: Private
Date Became Current: 19960611
Date Ended Current: Not reported
Owner/Operator Address: PO BOX 660362
Owner/Operator City,State,Zip: DALLAS, TX 75266-0362
Owner/Operator Telephone: Not reported
Owner/Operator Telephone Ext: Not reported
Owner/Operator Fax: Not reported
Owner/Operator Email: Not reported

Owner/Operator Indicator: Owner
Owner/Operator Name: GREYHOUND LINES INC
Legal Status: Private
Date Became Current: 19960611
Date Ended Current: Not reported
Owner/Operator Address: 600 VINE STREET
Owner/Operator City,State,Zip: CINCINNATI, OH 45202
Owner/Operator Telephone: 513-241-2200
Owner/Operator Telephone Ext: Not reported
Owner/Operator Fax: Not reported
Owner/Operator Email: Not reported

Owner/Operator Indicator: Owner
Owner/Operator Name: GREYHOUND LINES INC
Legal Status: Private
Date Became Current: Not reported
Date Ended Current: Not reported
Owner/Operator Address: 600 VINE STREET
Owner/Operator City,State,Zip: CINCINNATI, OH 45202
Owner/Operator Telephone: 513-241-2200
Owner/Operator Telephone Ext: Not reported

DRAFT

SEATTLE CITY LIGHT DENNY WAY SEATTLE (Continued) **1001969546**

Owner/Operator Fax:	Not reported
Owner/Operator Email:	Not reported
Owner/Operator Indicator:	Owner
Owner/Operator Name: GREYHOUND LINES INC	
Legal Status:	Private
Date Became Current:	19960611
Date Ended Current:	Not reported
Owner/Operator Address:	PO BOX 660362
Owner/Operator City,State,Zip:	DALLAS, TX 75266
Owner/Operator Telephone:	214-849-8149
Owner/Operator Telephone Ext:	Not reported
Owner/Operator Fax:	Not reported
Owner/Operator Email:	Not reported
Owner/Operator Indicator:	Owner
Owner/Operator Name: GREYHOUND LINES INC	
Legal Status:	Private
Date Became Current:	Not reported
Date Ended Current:	Not reported
Owner/Operator Address:	PO BOX 660362
Owner/Operator City,State,Zip:	DALLAS, TX 75266
Owner/Operator Telephone:	214-849-8148
Owner/Operator Telephone Ext:	Not reported
Owner/Operator Fax:	Not reported
Owner/Operator Email:	Not reported
Owner/Operator Indicator:	Owner
Owner/Operator Name: GREYHOUND LINES INC	
Legal Status:	Private
Date Became Current:	19960611
Date Ended Current:	Not reported
Owner/Operator Address:	PO BOX 660362
Owner/Operator City,State,Zip:	DALLAS, TX 75266
Owner/Operator Telephone:	214-849-8149
Owner/Operator Telephone Ext:	Not reported
Owner/Operator Fax:	Not reported
Owner/Operator Email:	Not reported
Owner/Operator Indicator:	Operator
Owner/Operator Name: GREYHOUND LINES INC	
Legal Status:	Private
Date Became Current:	Not reported
Date Ended Current:	Not reported
Owner/Operator Address:	110 PERIMETER PARK
Owner/Operator City,State,Zip:	KNOXVILLE, TN 37922
Owner/Operator Telephone:	865-539-2077
Owner/Operator Telephone Ext:	Not reported
Owner/Operator Fax:	Not reported
Owner/Operator Email:	Not reported
Owner/Operator Indicator:	Operator
Owner/Operator Name: SCL ENVIRONMENTAL AFFAIRS RM 3316	
Legal Status:	Private
Date Became Current:	Not reported
Date Ended Current:	Not reported
Owner/Operator Address:	SCL ENVRIO AFFAIRS

DRAFT

SEATTLE CITY LIGHT DENNY WAY SEATTLE (Continued) **1001969546**

Owner/Operator City,State,Zip:	SEATTLE, WA 98124
Owner/Operator Telephone:	206-386-4585
Owner/Operator Telephone Ext:	Not reported
Owner/Operator Fax:	Not reported
Owner/Operator Email:	Not reported

Owner/Operator Indicator:	Operator
Owner/Operator Name: SCL ENVIRONMENTAL AFFAIRS RM 3316	
Legal Status:	Private
Date Became Current:	Not reported
Date Ended Current:	Not reported
Owner/Operator Address:	SCL ENVRIO AFFAIRS
Owner/Operator City,State,Zip:	SEATTLE, WA 98124
Owner/Operator Telephone:	206-386-4585
Owner/Operator Telephone Ext:	Not reported
Owner/Operator Fax:	Not reported
Owner/Operator Email:	Not reported

Owner/Operator Indicator:	Owner
Owner/Operator Name: SEATTLE CITY LIGHT	
Legal Status:	Private
Date Became Current:	20151231
Date Ended Current:	Not reported
Owner/Operator Address:	PO BOX 34023
Owner/Operator City,State,Zip:	SEATTLE, WA 98124
Owner/Operator Telephone:	206-684-3000
Owner/Operator Telephone Ext:	Not reported
Owner/Operator Fax:	Not reported
Owner/Operator Email:	Not reported

Owner/Operator Indicator:	Operator
Owner/Operator Name: GREYHOUND LINES INC	
Legal Status:	Private
Date Became Current:	Not reported
Date Ended Current:	Not reported
Owner/Operator Address:	PO BOX 660362
Owner/Operator City,State,Zip:	DALLAS, TX 75266-0362
Owner/Operator Telephone:	214-849-8149
Owner/Operator Telephone Ext:	Not reported
Owner/Operator Fax:	Not reported
Owner/Operator Email:	Not reported

Owner/Operator Indicator:	Owner
Owner/Operator Name: GREYHOUND LINES INC SEATTLE 780013	
Legal Status:	Private
Date Became Current:	Not reported
Date Ended Current:	Not reported
Owner/Operator Address:	1250 DENNY WAY
Owner/Operator City,State,Zip:	SEATTLE, WA 98109
Owner/Operator Telephone:	000-000-0000
Owner/Operator Telephone Ext:	Not reported
Owner/Operator Fax:	Not reported
Owner/Operator Email:	Not reported

Owner/Operator Indicator:	Operator
Owner/Operator Name: GREYHOUND LINES INC	
Legal Status:	Private

DRAFT

SEATTLE CITY LIGHT DENNY WAY SEATTLE (Continued) **1001969546**

Date Became Current:	Not reported
Date Ended Current:	Not reported
Owner/Operator Address:	PO BOX 660362
Owner/Operator City,State,Zip:	DALLAS, TX 75266
Owner/Operator Telephone:	214-849-8148
Owner/Operator Telephone Ext:	Not reported
Owner/Operator Fax:	Not reported
Owner/Operator Email:	Not reported

Owner/Operator Indicator:	Owner
Owner/Operator Name: GREYHOUND LINES INC	
Legal Status:	Private
Date Became Current:	19960611
Date Ended Current:	Not reported
Owner/Operator Address:	PO BOX 660362
Owner/Operator City,State,Zip:	DALLAS, TX 75266
Owner/Operator Telephone:	214-849-8149
Owner/Operator Telephone Ext:	Not reported
Owner/Operator Fax:	Not reported
Owner/Operator Email:	Not reported

Owner/Operator Indicator:	Operator
Owner/Operator Name: GREYHOUND LINES INC	
Legal Status:	Private
Date Became Current:	Not reported
Date Ended Current:	Not reported
Owner/Operator Address:	PO BOX 660362
Owner/Operator City,State,Zip:	DALLAS, TX 75266
Owner/Operator Telephone:	214-849-8148
Owner/Operator Telephone Ext:	Not reported
Owner/Operator Fax:	Not reported
Owner/Operator Email:	Not reported

Owner/Operator Indicator:	Operator
Owner/Operator Name: GREYHOUND LINES INC	
Legal Status:	Private
Date Became Current:	Not reported
Date Ended Current:	Not reported
Owner/Operator Address:	PO BOX 660362
Owner/Operator City,State,Zip:	DALLAS, TX 75266
Owner/Operator Telephone:	214-849-8148
Owner/Operator Telephone Ext:	Not reported
Owner/Operator Fax:	Not reported
Owner/Operator Email:	Not reported

Owner/Operator Indicator:	Owner
Owner/Operator Name: GREYHOUND LINES INC	
Legal Status:	Private
Date Became Current:	Not reported
Date Ended Current:	Not reported
Owner/Operator Address:	PO BOX 660362
Owner/Operator City,State,Zip:	DALLAS, TX 75266
Owner/Operator Telephone:	214-849-8149
Owner/Operator Telephone Ext:	Not reported
Owner/Operator Fax:	Not reported
Owner/Operator Email:	Not reported

DRAFT

SEATTLE CITY LIGHT DENNY WAY SEATTLE (Continued) **1001969546**

Owner/Operator Indicator:	Owner
Owner/Operator Name: GREYHOUND LINES INC	
Legal Status:	Private
Date Became Current:	Not reported
Date Ended Current:	Not reported
Owner/Operator Address:	600 VINE STREET
Owner/Operator City,State,Zip:	CINCINNATI, OH 45202
Owner/Operator Telephone:	513-241-2200
Owner/Operator Telephone Ext:	Not reported
Owner/Operator Fax:	Not reported
Owner/Operator Email:	Not reported

Owner/Operator Indicator:	Owner
Owner/Operator Name: GREYHOUND LINES INC	
Legal Status:	Private
Date Became Current:	Not reported
Date Ended Current:	Not reported
Owner/Operator Address:	600 VINE STREET
Owner/Operator City,State,Zip:	CINCINNATI, OH 45202
Owner/Operator Telephone:	513-241-2200
Owner/Operator Telephone Ext:	Not reported
Owner/Operator Fax:	Not reported
Owner/Operator Email:	Not reported

Owner/Operator Indicator:	Operator
Owner/Operator Name: ANDREW RYAN	
Legal Status:	Private
Date Became Current:	20210101
Date Ended Current:	Not reported
Owner/Operator Address:	1250 DENNY WAY
Owner/Operator City,State,Zip:	SEATTLE, WA 98109
Owner/Operator Telephone:	206-386-4585
Owner/Operator Telephone Ext:	Not reported
Owner/Operator Fax:	Not reported
Owner/Operator Email:	Not reported

Owner/Operator Indicator:	Owner
Owner/Operator Name: GREYHOUND LINES INC	
Legal Status:	Private
Date Became Current:	19960611
Date Ended Current:	Not reported
Owner/Operator Address:	PO BOX 660362
Owner/Operator City,State,Zip:	DALLAS, TX 75266-0362
Owner/Operator Telephone:	Not reported
Owner/Operator Telephone Ext:	Not reported
Owner/Operator Fax:	Not reported
Owner/Operator Email:	Not reported

Owner/Operator Indicator:	Operator
Owner/Operator Name: GREYHOUND LINES INC	
Legal Status:	Private
Date Became Current:	19960611
Date Ended Current:	Not reported
Owner/Operator Address:	110 PERIMETER PARK
Owner/Operator City,State,Zip:	KNOXVILLE, TN 37922
Owner/Operator Telephone:	865-539-2077
Owner/Operator Telephone Ext:	Not reported

DRAFT

SEATTLE CITY LIGHT DENNY WAY SEATTLE (Continued) **1001969546**

Owner/Operator Fax: Not reported
Owner/Operator Email: Not reported

Owner/Operator Indicator: Owner
Owner/Operator Name: GREYHOUND LINES INC SEATTLE 780013
Legal Status: Private
Date Became Current: Not reported
Date Ended Current: Not reported
Owner/Operator Address: 1250 DENNY WAY
Owner/Operator City,State,Zip: SEATTLE, WA 98109
Owner/Operator Telephone: 000-000-0000
Owner/Operator Telephone Ext: Not reported
Owner/Operator Fax: Not reported
Owner/Operator Email: Not reported

Owner/Operator Indicator: Operator
Owner/Operator Name: GREYHOUND LINES INC
Legal Status: Private
Date Became Current: Not reported
Date Ended Current: Not reported
Owner/Operator Address: PO BOX 660362
Owner/Operator City,State,Zip: DALLAS, TX 75266
Owner/Operator Telephone: 214-849-8148
Owner/Operator Telephone Ext: Not reported
Owner/Operator Fax: Not reported
Owner/Operator Email: Not reported

Owner/Operator Indicator: Owner
Owner/Operator Name: GREYHOUND LINES INC
Legal Status: Private
Date Became Current: 19960611
Date Ended Current: Not reported
Owner/Operator Address: PO BOX 660362
Owner/Operator City,State,Zip: DALLAS, TX 75266
Owner/Operator Telephone: 214-849-8149
Owner/Operator Telephone Ext: Not reported
Owner/Operator Fax: Not reported
Owner/Operator Email: Not reported

Owner/Operator Indicator: Owner
Owner/Operator Name: SEATTLE CITY LIGHT
Legal Status: Private
Date Became Current: 20090301
Date Ended Current: Not reported
Owner/Operator Address: PO BOX 34023
Owner/Operator City,State,Zip: SEATTLE, WA 98124
Owner/Operator Telephone: 206-684-3000
Owner/Operator Telephone Ext: Not reported
Owner/Operator Fax: Not reported
Owner/Operator Email: Not reported

Owner/Operator Indicator: Operator
Owner/Operator Name: SCL ENVIRONMENTAL AFFAIRS RM 3316
Legal Status: Private
Date Became Current: Not reported
Date Ended Current: Not reported
Owner/Operator Address: SCL ENVRIO AFFAIRS

DRAFT

SEATTLE CITY LIGHT DENNY WAY SEATTLE (Continued) **1001969546**

Owner/Operator City,State,Zip:	SEATTLE, WA 98124
Owner/Operator Telephone:	206-386-4585
Owner/Operator Telephone Ext:	Not reported
Owner/Operator Fax:	Not reported
Owner/Operator Email:	Not reported
Owner/Operator Indicator:	Owner
Owner/Operator Name: SEATTLE CITY LIGHT	
Legal Status:	Private
Date Became Current:	Not reported
Date Ended Current:	Not reported
Owner/Operator Address:	PO BOX 34023
Owner/Operator City,State,Zip:	SEATTLE, WA 98124
Owner/Operator Telephone:	206-684-3000
Owner/Operator Telephone Ext:	Not reported
Owner/Operator Fax:	Not reported
Owner/Operator Email:	Not reported
Owner/Operator Indicator:	Owner
Owner/Operator Name: GREYHOUND LINES INC	
Legal Status:	Private
Date Became Current:	19960611
Date Ended Current:	Not reported
Owner/Operator Address:	PO BOX 660362
Owner/Operator City,State,Zip:	DALLAS, TX 75266-0362
Owner/Operator Telephone:	Not reported
Owner/Operator Telephone Ext:	Not reported
Owner/Operator Fax:	Not reported
Owner/Operator Email:	Not reported
Owner/Operator Indicator:	Owner
Owner/Operator Name: GREYHOUND LINES INC	
Legal Status:	Private
Date Became Current:	19960611
Date Ended Current:	Not reported
Owner/Operator Address:	PO BOX 660362
Owner/Operator City,State,Zip:	DALLAS, TX 75266
Owner/Operator Telephone:	214-849-8149
Owner/Operator Telephone Ext:	Not reported
Owner/Operator Fax:	Not reported
Owner/Operator Email:	Not reported
Owner/Operator Indicator:	Operator
Owner/Operator Name: GREYHOUND LINES INC	
Legal Status:	Private
Date Became Current:	Not reported
Date Ended Current:	Not reported
Owner/Operator Address:	PO BOX 660362
Owner/Operator City,State,Zip:	DALLAS, TX 75266
Owner/Operator Telephone:	214-849-8148
Owner/Operator Telephone Ext:	Not reported
Owner/Operator Fax:	Not reported
Owner/Operator Email:	Not reported
Owner/Operator Indicator:	Operator
Owner/Operator Name: GREYHOUND LINES INC	
Legal Status:	Private

DRAFT

SEATTLE CITY LIGHT DENNY WAY SEATTLE (Continued) **1001969546**

Date Became Current:	Not reported
Date Ended Current:	Not reported
Owner/Operator Address:	PO BOX 660362
Owner/Operator City,State,Zip:	DALLAS, TX 75266
Owner/Operator Telephone:	214-849-8148
Owner/Operator Telephone Ext:	Not reported
Owner/Operator Fax:	Not reported
Owner/Operator Email:	Not reported

Owner/Operator Indicator:	Owner
Owner/Operator Name: GREYHOUND LINES INC	
Legal Status:	Private
Date Became Current:	19960611
Date Ended Current:	Not reported
Owner/Operator Address:	PO BOX 660362
Owner/Operator City,State,Zip:	DALLAS, TX 75266
Owner/Operator Telephone:	214-849-8149
Owner/Operator Telephone Ext:	Not reported
Owner/Operator Fax:	Not reported
Owner/Operator Email:	Not reported

Owner/Operator Indicator:	Operator
Owner/Operator Name: SCL ENVIRONMENTAL AFFAIRS RM 3316	
Legal Status:	Private
Date Became Current:	Not reported
Date Ended Current:	Not reported
Owner/Operator Address:	SCL ENVRIO AFFAIRS
Owner/Operator City,State,Zip:	SEATTLE, WA 98124
Owner/Operator Telephone:	206-386-4585
Owner/Operator Telephone Ext:	Not reported
Owner/Operator Fax:	Not reported
Owner/Operator Email:	Not reported

Owner/Operator Indicator:	Owner
Owner/Operator Name: SEATTLE CITY LIGHT	
Legal Status:	Private
Date Became Current:	20090301
Date Ended Current:	Not reported
Owner/Operator Address:	PO BOX 34023
Owner/Operator City,State,Zip:	SEATTLE, WA 98124
Owner/Operator Telephone:	206-684-3000
Owner/Operator Telephone Ext:	Not reported
Owner/Operator Fax:	Not reported
Owner/Operator Email:	Not reported

Owner/Operator Indicator:	Owner
Owner/Operator Name: GREYHOUND LINES INC	
Legal Status:	Private
Date Became Current:	19960611
Date Ended Current:	Not reported
Owner/Operator Address:	PO BOX 660362
Owner/Operator City,State,Zip:	DALLAS, TX 75266-0362
Owner/Operator Telephone:	Not reported
Owner/Operator Telephone Ext:	Not reported
Owner/Operator Fax:	Not reported
Owner/Operator Email:	Not reported

DRAFT

SEATTLE CITY LIGHT DENNY WAY SEATTLE (Continued) **1001969546**

Owner/Operator Indicator:	Operator
Owner/Operator Name: GREYHOUND LINES G	
Legal Status:	Private
Date Became Current:	19960611
Date Ended Current:	Not reported
Owner/Operator Address:	110 PERIMETER PARK
Owner/Operator City,State,Zip:	KNOXVILLE, TN 37922
Owner/Operator Telephone:	865-539-2077
Owner/Operator Telephone Ext:	Not reported
Owner/Operator Fax:	Not reported
Owner/Operator Email:	Not reported

Owner/Operator Indicator:	Operator
Owner/Operator Name: GREYHOUND LINES INC	
Legal Status:	Private
Date Became Current:	Not reported
Date Ended Current:	Not reported
Owner/Operator Address:	110 PERIMETER PARK
Owner/Operator City,State,Zip:	KNOXVILLE, TN 37922
Owner/Operator Telephone:	865-539-2077
Owner/Operator Telephone Ext:	Not reported
Owner/Operator Fax:	Not reported
Owner/Operator Email:	Not reported

Owner/Operator Indicator:	Operator
Owner/Operator Name: SCL ENVIRONMENTAL AFFAIRS RM 3316	
Legal Status:	Private
Date Became Current:	Not reported
Date Ended Current:	Not reported
Owner/Operator Address:	SCL ENVIRONMENTAL AFFAIRS
Owner/Operator City,State,Zip:	SEATTLE, WA 98124
Owner/Operator Telephone:	206-386-4585
Owner/Operator Telephone Ext:	Not reported
Owner/Operator Fax:	Not reported
Owner/Operator Email:	Not reported

Owner/Operator Indicator:	Owner
Owner/Operator Name: GREYHOUND LINES INC	
Legal Status:	Private
Date Became Current:	Not reported
Date Ended Current:	Not reported
Owner/Operator Address:	PO BOX 660362
Owner/Operator City,State,Zip:	DALLAS, TX 75266
Owner/Operator Telephone:	214-849-8148
Owner/Operator Telephone Ext:	Not reported
Owner/Operator Fax:	Not reported
Owner/Operator Email:	Not reported

Owner/Operator Indicator:	Owner
Owner/Operator Name: GREYHOUND LINES INC	
Legal Status:	Private
Date Became Current:	19960611
Date Ended Current:	Not reported
Owner/Operator Address:	PO BOX 660362
Owner/Operator City,State,Zip:	DALLAS, TX 75266
Owner/Operator Telephone:	214-849-8149
Owner/Operator Telephone Ext:	Not reported

DRAFT

SEATTLE CITY LIGHT DENNY WAY SEATTLE (Continued) **1001969546**

Owner/Operator Fax:	Not reported
Owner/Operator Email:	Not reported
Owner/Operator Indicator:	Operator
Owner/Operator Name: GREYHOUND LINES INC	
Legal Status:	Private
Date Became Current:	Not reported
Date Ended Current:	Not reported
Owner/Operator Address:	PO BOX 660362
Owner/Operator City,State,Zip:	DALLAS, TX 75266
Owner/Operator Telephone:	214-849-8148
Owner/Operator Telephone Ext:	Not reported
Owner/Operator Fax:	Not reported
Owner/Operator Email:	Not reported
Owner/Operator Indicator:	Owner
Owner/Operator Name: GREYHOUND LINES INC	
Legal Status:	Private
Date Became Current:	19960611
Date Ended Current:	Not reported
Owner/Operator Address:	PO BOX 660362
Owner/Operator City,State,Zip:	DALLAS, TX 75266
Owner/Operator Telephone:	214-849-8149
Owner/Operator Telephone Ext:	Not reported
Owner/Operator Fax:	Not reported
Owner/Operator Email:	Not reported
Owner/Operator Indicator:	Owner
Owner/Operator Name: GREYHOUND LINES INC	
Legal Status:	Private
Date Became Current:	Not reported
Date Ended Current:	Not reported
Owner/Operator Address:	PO BOX 660362
Owner/Operator City,State,Zip:	DALLAS, TX 75266
Owner/Operator Telephone:	214-849-8148
Owner/Operator Telephone Ext:	Not reported
Owner/Operator Fax:	Not reported
Owner/Operator Email:	Not reported
Owner/Operator Indicator:	Operator
Owner/Operator Name: GREYHOUND LINES INC	
Legal Status:	Private
Date Became Current:	Not reported
Date Ended Current:	Not reported
Owner/Operator Address:	PO BOX 660362
Owner/Operator City,State,Zip:	DALLAS, TX 75266
Owner/Operator Telephone:	214-849-8149
Owner/Operator Telephone Ext:	Not reported
Owner/Operator Fax:	Not reported
Owner/Operator Email:	Not reported
Owner/Operator Indicator:	Operator
Owner/Operator Name: GREYHOUND LINES INC	
Legal Status:	Private
Date Became Current:	Not reported
Date Ended Current:	Not reported
Owner/Operator Address:	110 PERIMETER PARK

DRAFT

SEATTLE CITY LIGHT DENNY WAY SEATTLE (Continued) **1001969546**

Owner/Operator City,State,Zip: KNOXVILLE, TN 37922
Owner/Operator Telephone: 865-539-2077
Owner/Operator Telephone Ext: Not reported
Owner/Operator Fax: Not reported
Owner/Operator Email: Not reported

Owner/Operator Indicator: Owner
Owner/Operator Name: SEATTLE CITY LIGHT
Legal Status: Private
Date Became Current: 20090301
Date Ended Current: Not reported
Owner/Operator Address: PO BOX 34023
Owner/Operator City,State,Zip: SEATTLE, WA 98124
Owner/Operator Telephone: 206-684-3000
Owner/Operator Telephone Ext: Not reported
Owner/Operator Fax: Not reported
Owner/Operator Email: Not reported

Owner/Operator Indicator: Owner
Owner/Operator Name: SEATTLE CITY LIGHT
Legal Status: Private
Date Became Current: Not reported
Date Ended Current: Not reported
Owner/Operator Address: PO BOX 34023
Owner/Operator City,State,Zip: SEATTLE, WA 98124
Owner/Operator Telephone: 206-684-3000
Owner/Operator Telephone Ext: Not reported
Owner/Operator Fax: Not reported
Owner/Operator Email: Not reported

Owner/Operator Indicator: Operator
Owner/Operator Name: GREYHOUND LINES INC
Legal Status: Private
Date Became Current: 19960611
Date Ended Current: Not reported
Owner/Operator Address: PO BOX 660362
Owner/Operator City,State,Zip: DALLAS, TX 75266-0362
Owner/Operator Telephone: Not reported
Owner/Operator Telephone Ext: Not reported
Owner/Operator Fax: Not reported
Owner/Operator Email: Not reported

Historic Generators:
Receive Date: 20100324
Handler Name: GREYHOUND LINES INC SEATTLE 780013
Federal Waste Generator Description: Conditionally Exempt Small Quantity Generator
State District Owner: WA
Large Quantity Handler of Universal Waste: No
Recognized Trader Importer: No
Recognized Trader Exporter: No
Spent Lead Acid Battery Importer: No
Spent Lead Acid Battery Exporter: No
Current Record: No
Non Storage Recycler Activity: Not reported
Electronic Manifest Broker: Not reported

Receive Date: 20090414

DRAFT

SEATTLE CITY LIGHT DENNY WAY SEATTLE (Continued) **1001969546**

Handler Name: GREYHOUND LINES INC SEATTLE 780013
Federal Waste Generator Description: Not a generator, verified
State District Owner: WA
Large Quantity Handler of Universal Waste: No
Recognized Trader Importer: No
Recognized Trader Exporter: No
Spent Lead Acid Battery Importer: No
Spent Lead Acid Battery Exporter: No
Current Record: No
Non Storage Recycler Activity: Not reported
Electronic Manifest Broker: Not reported

Receive Date: 20100817
Handler Name: GREYHOUND LINES INC SEATTLE 780013
Federal Waste Generator Description: Not a generator, verified
State District Owner: WA
Large Quantity Handler of Universal Waste: No
Recognized Trader Importer: No
Recognized Trader Exporter: No
Spent Lead Acid Battery Importer: No
Spent Lead Acid Battery Exporter: No
Current Record: No
Non Storage Recycler Activity: Not reported
Electronic Manifest Broker: Not reported

Receive Date: 20100818
Handler Name: GREYHOUND LINES INC SEATTLE 780013
Federal Waste Generator Description: Not a generator, verified
State District Owner: WA
Large Quantity Handler of Universal Waste: No
Recognized Trader Importer: No
Recognized Trader Exporter: No
Spent Lead Acid Battery Importer: No
Spent Lead Acid Battery Exporter: No
Current Record: No
Non Storage Recycler Activity: Not reported
Electronic Manifest Broker: Not reported

Receive Date: 20160205
Handler Name: SEATTLE CITY LIGHT DENNY WAY SEATTLE
Federal Waste Generator Description: Not a generator, verified
State District Owner: WA
Large Quantity Handler of Universal Waste: No
Recognized Trader Importer: No
Recognized Trader Exporter: No
Spent Lead Acid Battery Importer: No
Spent Lead Acid Battery Exporter: No
Current Record: No
Non Storage Recycler Activity: Not reported
Electronic Manifest Broker: Not reported

Receive Date: 19940101
Handler Name: GREYHOUND LINES INC SEATTLE 780013
Federal Waste Generator Description: Not a generator, verified
State District Owner: WA
Large Quantity Handler of Universal Waste: No
Recognized Trader Importer: No

DRAFT

SEATTLE CITY LIGHT DENNY WAY SEATTLE (Continued) **1001969546**

Recognized Trader Exporter: No
Spent Lead Acid Battery Importer: No
Spent Lead Acid Battery Exporter: No
Current Record: No
Non Storage Recycler Activity: Not reported
Electronic Manifest Broker: Not reported

Receive Date: 19950101
Handler Name: GREYHOUND LINES INC SEATTLE 780013
Federal Waste Generator Description: Not a generator, verified
State District Owner: WA
Large Quantity Handler of Universal Waste: No
Recognized Trader Importer: No
Recognized Trader Exporter: No
Spent Lead Acid Battery Importer: No
Spent Lead Acid Battery Exporter: No
Current Record: No
Non Storage Recycler Activity: Not reported
Electronic Manifest Broker: Not reported

Receive Date: 19960410
Handler Name: GREYHOUND LINES INC SEATTLE 780013
Federal Waste Generator Description: Conditionally Exempt Small Quantity Generator
State District Owner: WA
Large Quantity Handler of Universal Waste: No
Recognized Trader Importer: No
Recognized Trader Exporter: No
Spent Lead Acid Battery Importer: No
Spent Lead Acid Battery Exporter: No
Current Record: No
Non Storage Recycler Activity: Not reported
Electronic Manifest Broker: Not reported

Receive Date: 19970307
Handler Name: GREYHOUND LINES INC SEATTLE 780013
Federal Waste Generator Description: Small Quantity Generator
State District Owner: WA
Large Quantity Handler of Universal Waste: No
Recognized Trader Importer: No
Recognized Trader Exporter: No
Spent Lead Acid Battery Importer: No
Spent Lead Acid Battery Exporter: No
Current Record: No
Non Storage Recycler Activity: Not reported
Electronic Manifest Broker: Not reported

Receive Date: 19980303
Handler Name: GREYHOUND LINES INC SEATTLE 780013
Federal Waste Generator Description: Conditionally Exempt Small Quantity Generator
State District Owner: WA
Large Quantity Handler of Universal Waste: No
Recognized Trader Importer: No
Recognized Trader Exporter: No
Spent Lead Acid Battery Importer: No
Spent Lead Acid Battery Exporter: No
Current Record: No
Non Storage Recycler Activity: Not reported

DRAFT

SEATTLE CITY LIGHT DENNY WAY SEATTLE (Continued) **1001969546**

Electronic Manifest Broker: Not reported

Receive Date: 19990907
Handler Name: GREYHOUND LINES INC SEATTLE 780013
Federal Waste Generator Description: Conditionally Exempt Small Quantity Generator
State District Owner: WA
Large Quantity Handler of Universal Waste: No
Recognized Trader Importer: No
Recognized Trader Exporter: No
Spent Lead Acid Battery Importer: No
Spent Lead Acid Battery Exporter: No
Current Record: No
Non Storage Recycler Activity: Not reported
Electronic Manifest Broker: Not reported

Receive Date: 20000201
Handler Name: GREYHOUND LINES INC SEATTLE 780013
Federal Waste Generator Description: Large Quantity Generator
State District Owner: WA
Large Quantity Handler of Universal Waste: No
Recognized Trader Importer: No
Recognized Trader Exporter: No
Spent Lead Acid Battery Importer: No
Spent Lead Acid Battery Exporter: No
Current Record: No
Non Storage Recycler Activity: Not reported
Electronic Manifest Broker: Not reported

Receive Date: 20010723
Handler Name: GREYHOUND LINES INC SEATTLE 780013
Federal Waste Generator Description: Conditionally Exempt Small Quantity Generator
State District Owner: WA
Large Quantity Handler of Universal Waste: No
Recognized Trader Importer: No
Recognized Trader Exporter: No
Spent Lead Acid Battery Importer: No
Spent Lead Acid Battery Exporter: No
Current Record: No
Non Storage Recycler Activity: Not reported
Electronic Manifest Broker: Not reported

Receive Date: 20020221
Handler Name: GREYHOUND LINES INC SEATTLE 780013
Federal Waste Generator Description: Conditionally Exempt Small Quantity Generator
State District Owner: WA
Large Quantity Handler of Universal Waste: No
Recognized Trader Importer: No
Recognized Trader Exporter: No
Spent Lead Acid Battery Importer: No
Spent Lead Acid Battery Exporter: No
Current Record: No
Non Storage Recycler Activity: Not reported
Electronic Manifest Broker: Not reported

Receive Date: 20030224
Handler Name: GREYHOUND LINES INC SEATTLE 780013
Federal Waste Generator Description: Conditionally Exempt Small Quantity Generator

DRAFT

SEATTLE CITY LIGHT DENNY WAY SEATTLE (Continued) **1001969546**

State District Owner: WA
Large Quantity Handler of Universal Waste: No
Recognized Trader Importer: No
Recognized Trader Exporter: No
Spent Lead Acid Battery Importer: No
Spent Lead Acid Battery Exporter: No
Current Record: No
Non Storage Recycler Activity: Not reported
Electronic Manifest Broker: Not reported

Receive Date: 20040218
Handler Name: GREYHOUND LINES INC SEATTLE 780013
Federal Waste Generator Description: Conditionally Exempt Small Quantity Generator
State District Owner: WA
Large Quantity Handler of Universal Waste: No
Recognized Trader Importer: No
Recognized Trader Exporter: No
Spent Lead Acid Battery Importer: No
Spent Lead Acid Battery Exporter: No
Current Record: No
Non Storage Recycler Activity: Not reported
Electronic Manifest Broker: Not reported

Receive Date: 20050421
Handler Name: GREYHOUND LINES INC SEATTLE 780013
Federal Waste Generator Description: Not a generator, verified
State District Owner: WA
Large Quantity Handler of Universal Waste: No
Recognized Trader Importer: No
Recognized Trader Exporter: No
Spent Lead Acid Battery Importer: No
Spent Lead Acid Battery Exporter: No
Current Record: No
Non Storage Recycler Activity: Not reported
Electronic Manifest Broker: Not reported

Receive Date: 20060407
Handler Name: GREYHOUND LINES INC SEATTLE 780013
Federal Waste Generator Description: Conditionally Exempt Small Quantity Generator
State District Owner: WA
Large Quantity Handler of Universal Waste: No
Recognized Trader Importer: No
Recognized Trader Exporter: No
Spent Lead Acid Battery Importer: No
Spent Lead Acid Battery Exporter: No
Current Record: No
Non Storage Recycler Activity: Not reported
Electronic Manifest Broker: Not reported

Receive Date: 20070214
Handler Name: GREYHOUND LINES INC SEATTLE 780013
Federal Waste Generator Description: Conditionally Exempt Small Quantity Generator
State District Owner: WA
Large Quantity Handler of Universal Waste: No
Recognized Trader Importer: No
Recognized Trader Exporter: No
Spent Lead Acid Battery Importer: No

DRAFT

SEATTLE CITY LIGHT DENNY WAY SEATTLE (Continued) **1001969546**

Spent Lead Acid Battery Exporter: No
Current Record: No
Non Storage Recycler Activity: Not reported
Electronic Manifest Broker: Not reported

Receive Date: 20080227
Handler Name: GREYHOUND LINES INC SEATTLE 780013
Federal Waste Generator Description: Conditionally Exempt Small Quantity Generator
State District Owner: WA
Large Quantity Handler of Universal Waste: No
Recognized Trader Importer: No
Recognized Trader Exporter: No
Spent Lead Acid Battery Importer: No
Spent Lead Acid Battery Exporter: No
Current Record: No
Non Storage Recycler Activity: Not reported
Electronic Manifest Broker: Not reported

Receive Date: 20090414
Handler Name: GREYHOUND LINES INC SEATTLE 780013
Federal Waste Generator Description: Conditionally Exempt Small Quantity Generator
State District Owner: WA
Large Quantity Handler of Universal Waste: No
Recognized Trader Importer: No
Recognized Trader Exporter: No
Spent Lead Acid Battery Importer: No
Spent Lead Acid Battery Exporter: No
Current Record: No
Non Storage Recycler Activity: Not reported
Electronic Manifest Broker: Not reported

Receive Date: 20100324
Handler Name: GREYHOUND LINES INC SEATTLE 780013
Federal Waste Generator Description: Conditionally Exempt Small Quantity Generator
State District Owner: WA
Large Quantity Handler of Universal Waste: No
Recognized Trader Importer: No
Recognized Trader Exporter: No
Spent Lead Acid Battery Importer: No
Spent Lead Acid Battery Exporter: No
Current Record: No
Non Storage Recycler Activity: Not reported
Electronic Manifest Broker: Not reported

Receive Date: 20100817
Handler Name: GREYHOUND LINES INC SEATTLE 780013
Federal Waste Generator Description: Not a generator, verified
State District Owner: WA
Large Quantity Handler of Universal Waste: No
Recognized Trader Importer: No
Recognized Trader Exporter: No
Spent Lead Acid Battery Importer: No
Spent Lead Acid Battery Exporter: No
Current Record: No
Non Storage Recycler Activity: Not reported
Electronic Manifest Broker: Not reported

DRAFT

SEATTLE CITY LIGHT DENNY WAY SEATTLE (Continued) **1001969546**

Receive Date: 20121106
Handler Name: SEATTLE CITY LIGHT DENNY WAY SEATTLE
Federal Waste Generator Description: Conditionally Exempt Small Quantity Generator
State District Owner: WA
Large Quantity Handler of Universal Waste: No
Recognized Trader Importer: No
Recognized Trader Exporter: No
Spent Lead Acid Battery Importer: No
Spent Lead Acid Battery Exporter: No
Current Record: No
Non Storage Recycler Activity: Not reported
Electronic Manifest Broker: Not reported

Receive Date: 20130312
Handler Name: SEATTLE CITY LIGHT DENNY WAY SEATTLE
Federal Waste Generator Description: Conditionally Exempt Small Quantity Generator
State District Owner: WA
Large Quantity Handler of Universal Waste: No
Recognized Trader Importer: No
Recognized Trader Exporter: No
Spent Lead Acid Battery Importer: No
Spent Lead Acid Battery Exporter: No
Current Record: No
Non Storage Recycler Activity: Not reported
Electronic Manifest Broker: Not reported

Receive Date: 20140311
Handler Name: SEATTLE CITY LIGHT DENNY WAY SEATTLE
Federal Waste Generator Description: Not a generator, verified
State District Owner: WA
Large Quantity Handler of Universal Waste: No
Recognized Trader Importer: No
Recognized Trader Exporter: No
Spent Lead Acid Battery Importer: No
Spent Lead Acid Battery Exporter: No
Current Record: No
Non Storage Recycler Activity: Not reported
Electronic Manifest Broker: Not reported

Receive Date: 20150211
Handler Name: SEATTLE CITY LIGHT DENNY WAY SEATTLE
Federal Waste Generator Description: Not a generator, verified
State District Owner: WA
Large Quantity Handler of Universal Waste: No
Recognized Trader Importer: No
Recognized Trader Exporter: No
Spent Lead Acid Battery Importer: No
Spent Lead Acid Battery Exporter: No
Current Record: No
Non Storage Recycler Activity: Not reported
Electronic Manifest Broker: Not reported

Receive Date: 20160204
Handler Name: SEATTLE CITY LIGHT DENNY WAY SEATTLE
Federal Waste Generator Description: Not a generator, verified
State District Owner: WA
Large Quantity Handler of Universal Waste: No

DRAFT

SEATTLE CITY LIGHT DENNY WAY SEATTLE (Continued) **1001969546**

Recognized Trader Importer: No
Recognized Trader Exporter: No
Spent Lead Acid Battery Importer: No
Spent Lead Acid Battery Exporter: No
Current Record: No
Non Storage Recycler Activity: Not reported
Electronic Manifest Broker: Not reported

Receive Date: 20220426
Handler Name: SEATTLE CITY LIGHT DENNY WAY SEATTLE
Federal Waste Generator Description: Conditionally Exempt Small Quantity Generator
State District Owner: WA
Large Quantity Handler of Universal Waste: No
Recognized Trader Importer: No
Recognized Trader Exporter: No
Spent Lead Acid Battery Importer: No
Spent Lead Acid Battery Exporter: No
Current Record: Yes
Non Storage Recycler Activity: No
Electronic Manifest Broker: No

Receive Date: 20000201
Handler Name: GREYHOUND LINES INC SEATTLE 780013
Federal Waste Generator Description: Large Quantity Generator
State District Owner: Not reported
Large Quantity Handler of Universal Waste: No
Recognized Trader Importer: No
Recognized Trader Exporter: No
Spent Lead Acid Battery Importer: No
Spent Lead Acid Battery Exporter: No
Current Record: No
Non Storage Recycler Activity: Not reported
Electronic Manifest Broker: Not reported

Receive Date: 20031231
Handler Name: GREYHOUND LINES INC SEATTLE 780013
Federal Waste Generator Description: Not a generator, verified
State District Owner: WA
Large Quantity Handler of Universal Waste: No
Recognized Trader Importer: No
Recognized Trader Exporter: No
Spent Lead Acid Battery Importer: No
Spent Lead Acid Battery Exporter: No
Current Record: No
Non Storage Recycler Activity: Not reported
Electronic Manifest Broker: Not reported

Receive Date: 20051231
Handler Name: GREYHOUND LINES INC SEATTLE 780013
Federal Waste Generator Description: Not a generator, verified
State District Owner: WA
Large Quantity Handler of Universal Waste: No
Recognized Trader Importer: No
Recognized Trader Exporter: No
Spent Lead Acid Battery Importer: No
Spent Lead Acid Battery Exporter: No
Current Record: No

DRAFT

SEATTLE CITY LIGHT DENNY WAY SEATTLE (Continued) **1001969546**

Non Storage Recycler Activity: Not reported
Electronic Manifest Broker: Not reported

Receive Date: 20071231
Handler Name: GREYHOUND LINES INC SEATTLE 780013
Federal Waste Generator Description: Not a generator, verified
State District Owner: WA
Large Quantity Handler of Universal Waste: No
Recognized Trader Importer: No
Recognized Trader Exporter: No
Spent Lead Acid Battery Importer: No
Spent Lead Acid Battery Exporter: No
Current Record: No
Non Storage Recycler Activity: Not reported
Electronic Manifest Broker: Not reported

List of NAICS Codes and Descriptions:
NAICS Code: 221111
NAICS Description: HYDROELECTRIC POWER GENERATION

NAICS Code: 48521
NAICS Description: INTERURBAN AND RURAL BUS TRANSPORTATION

NAICS Code: 485210
NAICS Description: INTERURBAN AND RURAL BUS TRANSPORTATION

Facility Has Received Notices of Violation:
Found Violation: Yes
Agency Which Determined Violation: State
Violation Short Description: Generators - General
Date Violation was Determined: 20020903
Actual Return to Compliance Date: 20030207
Return to Compliance Qualifier: Documented
Violation Responsible Agency: State
Scheduled Compliance Date: 20021108
Enforcement Identifier: 001
Date of Enforcement Action: 20021030
Enforcement Responsible Agency: State
Enforcement Docket Number: Not reported
Enforcement Attorney: Not reported
Corrective Action Component: No
Appeal Initiated Date: Not reported
Appeal Resolution Date: Not reported
Disposition Status Date: Not reported
Disposition Status: Not reported
Disposition Status Description: Not reported
Consent/Final Order Sequence Number:Not reported
Consent/Final Order Respondent Name: Not reported
Consent/Final Order Lead Agency: Not reported
Enforcement Type: WRITTEN INFORMAL
Enforcement Responsible Person: WAWJW
Enforcement Responsible Sub-Organization: NW
SEP Sequence Number: Not reported
SEP Expenditure Amount: Not reported
SEP Scheduled Completion Date: Not reported
SEP Actual Date: Not reported

DRAFT

SEATTLE CITY LIGHT DENNY WAY SEATTLE (Continued) **1001969546**

SEP Defaulted Date:	Not reported
SEP Type:	Not reported
SEP Type Description:	Not reported
Proposed Amount:	Not reported
Final Monetary Amount:	Not reported
Paid Amount:	Not reported
Final Count:	Not reported
Final Amount:	Not reported

Found Violation:	Yes
Agency Which Determined Violation:	State
Violation Short Description:	Generators - General
Date Violation was Determined:	20020903
Actual Return to Compliance Date:	20030207
Return to Compliance Qualifier:	Documented
Violation Responsible Agency:	State
Scheduled Compliance Date:	20021108
Enforcement Identifier:	001
Date of Enforcement Action:	20021030
Enforcement Responsible Agency:	State
Enforcement Docket Number:	Not reported
Enforcement Attorney:	Not reported
Corrective Action Component:	No
Appeal Initiated Date:	Not reported
Appeal Resolution Date:	Not reported
Disposition Status Date:	Not reported
Disposition Status:	Not reported
Disposition Status Description:	Not reported
Consent/Final Order Sequence Number:	Not reported
Consent/Final Order Respondent Name:	Not reported
Consent/Final Order Lead Agency:	Not reported
Enforcement Type:	WRITTEN INFORMAL
Enforcement Responsible Person:	WAWJW
Enforcement Responsible Sub-Organization:	NW
SEP Sequence Number:	Not reported
SEP Expenditure Amount:	Not reported
SEP Scheduled Completion Date:	Not reported
SEP Actual Date:	Not reported
SEP Defaulted Date:	Not reported
SEP Type:	Not reported
SEP Type Description:	Not reported
Proposed Amount:	Not reported
Final Monetary Amount:	Not reported
Paid Amount:	Not reported
Final Count:	Not reported
Final Amount:	Not reported

Found Violation:	Yes
Agency Which Determined Violation:	State
Violation Short Description:	Generators - General
Date Violation was Determined:	20020903
Actual Return to Compliance Date:	20030207
Return to Compliance Qualifier:	Documented
Violation Responsible Agency:	State
Scheduled Compliance Date:	20030202
Enforcement Identifier:	001
Date of Enforcement Action:	20021030

DRAFT

SEATTLE CITY LIGHT DENNY WAY SEATTLE (Continued) **1001969546**

Enforcement Responsible Agency: State
Enforcement Docket Number: Not reported
Enforcement Attorney: Not reported
Corrective Action Component: No
Appeal Initiated Date: Not reported
Appeal Resolution Date: Not reported
Disposition Status Date: Not reported
Disposition Status: Not reported
Disposition Status Description: Not reported
Consent/Final Order Sequence Number:Not reported
Consent/Final Order Respondent Name: Not reported
Consent/Final Order Lead Agency: Not reported
Enforcement Type: WRITTEN INFORMAL
Enforcement Responsible Person: WAWJW
Enforcement Responsible Sub-Organization: NW
SEP Sequence Number: Not reported
SEP Expenditure Amount: Not reported
SEP Scheduled Completion Date: Not reported
SEP Actual Date: Not reported
SEP Defaulted Date: Not reported
SEP Type: Not reported
SEP Type Description: Not reported
Proposed Amount: Not reported
Final Monetary Amount: Not reported
Paid Amount: Not reported
Final Count: Not reported
Final Amount: Not reported

Found Violation: Yes
Agency Which Determined Violation: State
Violation Short Description: Generators - General
Date Violation was Determined: 20020903
Actual Return to Compliance Date: 20030207
Return to Compliance Qualifier: Documented
Violation Responsible Agency: State
Scheduled Compliance Date: 20021108
Enforcement Identifier: 001
Date of Enforcement Action: 20021030
Enforcement Responsible Agency: State
Enforcement Docket Number: Not reported
Enforcement Attorney: Not reported
Corrective Action Component: No
Appeal Initiated Date: Not reported
Appeal Resolution Date: Not reported
Disposition Status Date: Not reported
Disposition Status: Not reported
Disposition Status Description: Not reported
Consent/Final Order Sequence Number:Not reported
Consent/Final Order Respondent Name: Not reported
Consent/Final Order Lead Agency: Not reported
Enforcement Type: WRITTEN INFORMAL
Enforcement Responsible Person: WAWJW
Enforcement Responsible Sub-Organization: NW
SEP Sequence Number: Not reported
SEP Expenditure Amount: Not reported
SEP Scheduled Completion Date: Not reported
SEP Actual Date: Not reported

DRAFT

SEATTLE CITY LIGHT DENNY WAY SEATTLE (Continued) **1001969546**

SEP Defaulted Date:	Not reported
SEP Type:	Not reported
SEP Type Description:	Not reported
Proposed Amount:	Not reported
Final Monetary Amount:	Not reported
Paid Amount:	Not reported
Final Count:	Not reported
Final Amount:	Not reported

Evaluation Action Summary:

Evaluation Date:	20020903
Evaluation Responsible Agency:	State
Found Violation:	Yes
Evaluation Type Description:	COMPLIANCE EVALUATION INSPECTION ON-SITE
Evaluation Responsible Person Identifier:	WAWJW
Evaluation Responsible Sub-Organization:	NW
Actual Return to Compliance Date:	20030207
Scheduled Compliance Date:	20021108
Date of Request:	Not reported
Date Response Received:	Not reported
Request Agency:	Not reported
Former Citation:	Not reported

Evaluation Date:	20020903
Evaluation Responsible Agency:	State
Found Violation:	Yes
Evaluation Type Description:	COMPLIANCE EVALUATION INSPECTION ON-SITE
Evaluation Responsible Person Identifier:	WAWJW
Evaluation Responsible Sub-Organization:	NW
Actual Return to Compliance Date:	20030207
Scheduled Compliance Date:	20021108
Date of Request:	Not reported
Date Response Received:	Not reported
Request Agency:	Not reported
Former Citation:	Not reported

Evaluation Date:	20020903
Evaluation Responsible Agency:	State
Found Violation:	Yes
Evaluation Type Description:	COMPLIANCE EVALUATION INSPECTION ON-SITE
Evaluation Responsible Person Identifier:	WAWJW
Evaluation Responsible Sub-Organization:	NW
Actual Return to Compliance Date:	20030207
Scheduled Compliance Date:	20030202
Date of Request:	Not reported
Date Response Received:	Not reported
Request Agency:	Not reported
Former Citation:	Not reported

Evaluation Date:	20020903
Evaluation Responsible Agency:	State
Found Violation:	Yes
Evaluation Type Description:	COMPLIANCE EVALUATION INSPECTION ON-SITE
Evaluation Responsible Person Identifier:	WAWJW
Evaluation Responsible Sub-Organization:	NW
Actual Return to Compliance Date:	20030207
Scheduled Compliance Date:	20021108

DRAFT

SEATTLE CITY LIGHT DENNY WAY SEATTLE (Continued) **1001969546**

Date of Request:	Not reported
Date Response Received:	Not reported
Request Agency:	Not reported
Former Citation:	Not reported

ICR:

Date Ecology Received Report:	02/13/98
Contaminants Found at Site:	Petroleum products
Media Contaminated:	Groundwater, Soil
Waste Management:	Tank
Region:	North Western
Type of Report Ecology Received:	Interim cleanup report
Site Register Issue:	98-01
County Code:	17
Contact:	Not reported
Report Title:	Not reported

Date Ecology Received Report:	12/26/97
Contaminants Found at Site:	Petroleum products
Media Contaminated:	Groundwater, Soil
Waste Management:	Tank
Region:	North Western
Type of Report Ecology Received:	Interim cleanup report
Site Register Issue:	98-01
County Code:	17
Contact:	Not reported
Report Title:	Not reported

Date Ecology Received Report:	11/24/97
Contaminants Found at Site:	Petroleum products
Media Contaminated:	Groundwater, Soil
Waste Management:	Tank
Region:	North Western
Type of Report Ecology Received:	Interim cleanup report
Site Register Issue:	98-01
County Code:	17
Contact:	Not reported
Report Title:	Not reported

Date Ecology Received Report:	10/14/97
Contaminants Found at Site:	Petroleum products
Media Contaminated:	Groundwater, Soil
Waste Management:	Tank
Region:	North Western
Type of Report Ecology Received:	Interim cleanup report
Site Register Issue:	98-01
County Code:	17
Contact:	Not reported
Report Title:	Not reported

Date Ecology Received Report:	09/15/97
Contaminants Found at Site:	Petroleum products
Media Contaminated:	Groundwater, Soil
Waste Management:	Tank
Region:	North Western
Type of Report Ecology Received:	Interim cleanup report

DRAFT

SEATTLE CITY LIGHT DENNY WAY SEATTLE (Continued) **1001969546**

Site Register Issue:	98-01
County Code:	17
Contact:	Not reported
Report Title:	Not reported

Date Ecology Received Report:	07/25/97
Contaminants Found at Site:	Petroleum products
Media Contaminated:	Groundwater, Soil
Waste Management:	Tank
Region:	North Western
Type of Report Ecology Received:	Interim cleanup report
Site Register Issue:	98-01
County Code:	17
Contact:	Not reported
Report Title:	Not reported

Date Ecology Received Report:	06/23/97
Contaminants Found at Site:	Petroleum products
Media Contaminated:	Groundwater, Soil
Waste Management:	Tank
Region:	North Western
Type of Report Ecology Received:	Interim cleanup report
Site Register Issue:	98-01
County Code:	17
Contact:	Not reported
Report Title:	Not reported

Date Ecology Received Report:	06/12/97
Contaminants Found at Site:	Petroleum products
Media Contaminated:	Groundwater, Soil
Waste Management:	Tank
Region:	North Western
Type of Report Ecology Received:	Interim cleanup report
Site Register Issue:	98-01
County Code:	17
Contact:	Not reported
Report Title:	Not reported

Date Ecology Received Report:	06/03/97
Contaminants Found at Site:	Petroleum products
Media Contaminated:	Groundwater, Soil
Waste Management:	Tank
Region:	North Western
Type of Report Ecology Received:	Interim cleanup report
Site Register Issue:	98-01
County Code:	17
Contact:	Not reported
Report Title:	Not reported

Date Ecology Received Report:	04/28/97
Contaminants Found at Site:	Petroleum products
Media Contaminated:	Groundwater, Soil
Waste Management:	Tank
Region:	North Western
Type of Report Ecology Received:	Interim cleanup report
Site Register Issue:	98-01
County Code:	17

DRAFT

SEATTLE CITY LIGHT DENNY WAY SEATTLE (Continued) **1001969546**

Contact: Not reported
Report Title: Not reported

Date Ecology Received Report: 03/31/97
Contaminants Found at Site: Petroleum products
Media Contaminated: Groundwater, Soil
Waste Management: Tank
Region: North Western
Type of Report Ecology Received: Interim cleanup report
Site Register Issue: 98-01
County Code: 17
Contact: Not reported
Report Title: Not reported

Date Ecology Received Report: 03/04/97
Contaminants Found at Site: Petroleum products
Media Contaminated: Groundwater, Soil
Waste Management: Tank
Region: North Western
Type of Report Ecology Received: Interim cleanup report
Site Register Issue: 98-01
County Code: 17
Contact: Not reported
Report Title: Not reported

Date Ecology Received Report: 10/15/02
Contaminants Found at Site: Petroleum products
Media Contaminated: Groundwater, Soil
Waste Management: Tank
Region: North Western
Type of Report Ecology Received: Interim cleanup report
Site Register Issue: 98-53
County Code: 17
Contact: Not reported
Report Title: August 2002 Ground Water Monitoring

Date Ecology Received Report: 12/23/02
Contaminants Found at Site: Petroleum products
Media Contaminated: Groundwater, Soil
Waste Management: Tank
Region: North Western
Type of Report Ecology Received: Interim cleanup report
Site Register Issue: 98-55
County Code: 17
Contact: Not reported
Report Title: October 2002 Monthly Monitoring

Date Ecology Received Report: 12/23/02
Contaminants Found at Site: Petroleum products
Media Contaminated: Groundwater, Soil
Waste Management: Tank
Region: North Western
Type of Report Ecology Received: Interim cleanup report
Site Register Issue: 98-55
County Code: 17
Contact: Not reported
Report Title: September 2002 Monthly Monitoring Report

DRAFT

SEATTLE CITY LIGHT DENNY WAY SEATTLE (Continued) **1001969546**

Date Ecology Received Report: 12/23/02
Contaminants Found at Site: Petroleum products
Media Contaminated: Groundwater, Soil
Waste Management: Tank
Region: North Western
Type of Report Ecology Received: Interim cleanup report
Site Register Issue: 98-55
County Code: 17
Contact: Not reported
Report Title: November 2002 Monthly Monitoring Report

Date Ecology Received Report: 06/20/02
Contaminants Found at Site: Petroleum products
Media Contaminated: Groundwater, Soil
Waste Management: Tank
Region: North Western
Type of Report Ecology Received: Interim cleanup report
Site Register Issue: 98-50
County Code: 17
Contact: Not reported
Report Title: May 2002 Monthly Monitoring Report

Date Ecology Received Report: 05/20/02
Contaminants Found at Site: Petroleum products
Media Contaminated: Groundwater, Soil
Waste Management: Tank
Region: North Western
Type of Report Ecology Received: Interim cleanup report
Site Register Issue: 98-49
County Code: 17
Contact: Not reported
Report Title: April 2002 Monthly Monitoring Report

Date Ecology Received Report: / /
Contaminants Found at Site: Petroleum products
Media Contaminated: Groundwater, Soil
Waste Management: Tank
Region: North Western
Type of Report Ecology Received: Interim cleanup report
Site Register Issue: 93-17
County Code: 17
Contact: Not reported
Report Title: Not reported

Date Ecology Received Report: 08/13/92
Contaminants Found at Site: Petroleum products
Media Contaminated: Groundwater, Soil
Waste Management: Tank
Region: North Western
Type of Report Ecology Received: Interim cleanup report
Site Register Issue: 92-33
County Code: 17
Contact: Not reported
Report Title: Not reported

Date Ecology Received Report: 08/31/92
Contaminants Found at Site: Petroleum products

DRAFT

SEATTLE CITY LIGHT DENNY WAY SEATTLE (Continued) **1001969546**

Media Contaminated: Groundwater, Soil
Waste Management: Tank
Region: North Western
Type of Report Ecology Received: Interim cleanup report
Site Register Issue: 92-33
County Code: 17
Contact: Not reported
Report Title: Not reported

Date Ecology Received Report: 10/13/92
Contaminants Found at Site: Petroleum products
Media Contaminated: Groundwater, Soil
Waste Management: Tank
Region: North Western
Type of Report Ecology Received: Interim cleanup report
Site Register Issue: 92-35
County Code: 17
Contact: Not reported
Report Title: Not reported

Date Ecology Received Report: 10/28/92
Contaminants Found at Site: Petroleum products
Media Contaminated: Groundwater, Soil
Waste Management: Tank
Region: North Western
Type of Report Ecology Received: Interim cleanup report
Site Register Issue: 92-38
County Code: 17
Contact: Not reported
Report Title: Not reported

Date Ecology Received Report: 11/16/92
Contaminants Found at Site: Petroleum products
Media Contaminated: Groundwater, Soil
Waste Management: Tank
Region: North Western
Type of Report Ecology Received: Interim cleanup report
Site Register Issue: 92-38
County Code: 17
Contact: Not reported
Report Title: Not reported

Date Ecology Received Report: 02/23/93
Contaminants Found at Site: Petroleum products
Media Contaminated: Groundwater, Soil
Waste Management: Tank
Region: North Western
Type of Report Ecology Received: Interim cleanup report
Site Register Issue: 92-45
County Code: 17
Contact: Not reported
Report Title: Not reported

Date Ecology Received Report: 03/12/93
Contaminants Found at Site: Petroleum products
Media Contaminated: Groundwater, Soil
Waste Management: Tank

DRAFT

SEATTLE CITY LIGHT DENNY WAY SEATTLE (Continued) **1001969546**

Region:	North Western
Type of Report Ecology Received:	Interim cleanup report
Site Register Issue:	92-50
County Code:	17
Contact:	Not reported
Report Title:	Not reported

Date Ecology Received Report:	03/26/96
Contaminants Found at Site:	Petroleum products
Media Contaminated:	Groundwater, Soil
Waste Management:	Tank
Region:	North Western
Type of Report Ecology Received:	Interim cleanup report
Site Register Issue:	94-25
County Code:	17
Contact:	Not reported
Report Title:	Not reported

Date Ecology Received Report:	03/04/96
Contaminants Found at Site:	Petroleum products
Media Contaminated:	Groundwater, Soil
Waste Management:	Tank
Region:	North Western
Type of Report Ecology Received:	Interim cleanup report
Site Register Issue:	94-25
County Code:	17
Contact:	Not reported
Report Title:	Not reported

Date Ecology Received Report:	02/09/96
Contaminants Found at Site:	Petroleum products
Media Contaminated:	Groundwater, Soil
Waste Management:	Tank
Region:	North Western
Type of Report Ecology Received:	Interim cleanup report
Site Register Issue:	94-25
County Code:	17
Contact:	Not reported
Report Title:	Not reported

Date Ecology Received Report:	12/18/95
Contaminants Found at Site:	Petroleum products
Media Contaminated:	Groundwater, Soil
Waste Management:	Tank
Region:	North Western
Type of Report Ecology Received:	Interim cleanup report
Site Register Issue:	94-25
County Code:	17
Contact:	Not reported
Report Title:	Not reported

Date Ecology Received Report:	12/12/95
Contaminants Found at Site:	Petroleum products
Media Contaminated:	Groundwater, Soil
Waste Management:	Tank
Region:	North Western
Type of Report Ecology Received:	Interim cleanup report

DRAFT

SEATTLE CITY LIGHT DENNY WAY SEATTLE (Continued) **1001969546**

Site Register Issue: 94-25
County Code: 17
Contact: Not reported
Report Title: Not reported

Date Ecology Received Report: 10/12/01
Contaminants Found at Site: Petroleum products
Media Contaminated: Groundwater, Soil
Waste Management: Tank
Region: North Western
Type of Report Ecology Received: Interim cleanup report
Site Register Issue: 98-41
County Code: 17
Contact: Not reported
Report Title: Ground Water Monitoring Monthly - July 2001

Date Ecology Received Report: 04/23/01
Contaminants Found at Site: Petroleum products
Media Contaminated: Groundwater, Soil
Waste Management: Tank
Region: North Western
Type of Report Ecology Received: Interim cleanup report
Site Register Issue: 98-36
County Code: 17
Contact: Not reported
Report Title: Monitoring - March 2001

Date Ecology Received Report: 05/24/96
Contaminants Found at Site: Petroleum products
Media Contaminated: Groundwater, Soil
Waste Management: Tank
Region: North Western
Type of Report Ecology Received: Interim cleanup report
Site Register Issue: 94-40
County Code: 17
Contact: Not reported
Report Title: Not reported

Date Ecology Received Report: 04/29/96
Contaminants Found at Site: Petroleum products
Media Contaminated: Groundwater, Soil
Waste Management: Tank
Region: North Western
Type of Report Ecology Received: Interim cleanup report
Site Register Issue: 94-40
County Code: 17
Contact: Not reported
Report Title: Not reported

Date Ecology Received Report: 11/01/96
Contaminants Found at Site: Petroleum products
Media Contaminated: Groundwater, Soil
Waste Management: Tank
Region: North Western
Type of Report Ecology Received: Interim cleanup report
Site Register Issue: 94-40
County Code: 17

DRAFT

SEATTLE CITY LIGHT DENNY WAY SEATTLE (Continued) **1001969546**

Contact:	Not reported
Report Title:	Not reported

Date Ecology Received Report:	10/21/96
Contaminants Found at Site:	Petroleum products
Media Contaminated:	Groundwater, Soil
Waste Management:	Tank
Region:	North Western
Type of Report Ecology Received:	Interim cleanup report
Site Register Issue:	94-40
County Code:	17
Contact:	Not reported
Report Title:	Not reported

Date Ecology Received Report:	07/22/96
Contaminants Found at Site:	Petroleum products
Media Contaminated:	Groundwater, Soil
Waste Management:	Tank
Region:	North Western
Type of Report Ecology Received:	Interim cleanup report
Site Register Issue:	94-40
County Code:	17
Contact:	Not reported
Report Title:	Not reported

Date Ecology Received Report:	08/26/96
Contaminants Found at Site:	Petroleum products
Media Contaminated:	Groundwater, Soil
Waste Management:	Tank
Region:	North Western
Type of Report Ecology Received:	Interim cleanup report
Site Register Issue:	94-40
County Code:	17
Contact:	Not reported
Report Title:	Not reported

Date Ecology Received Report:	07/01/96
Contaminants Found at Site:	Petroleum products
Media Contaminated:	Groundwater, Soil
Waste Management:	Tank
Region:	North Western
Type of Report Ecology Received:	Interim cleanup report
Site Register Issue:	94-40
County Code:	17
Contact:	Not reported
Report Title:	Not reported

Date Ecology Received Report:	09/26/96
Contaminants Found at Site:	Petroleum products
Media Contaminated:	Groundwater, Soil
Waste Management:	Tank
Region:	North Western
Type of Report Ecology Received:	Interim cleanup report
Site Register Issue:	94-40
County Code:	17
Contact:	Not reported
Report Title:	Not reported

DRAFT

SEATTLE CITY LIGHT DENNY WAY SEATTLE (Continued) **1001969546**

Date Ecology Received Report: 07/27/00
Contaminants Found at Site: Petroleum products
Media Contaminated: Groundwater, Soil
Waste Management: Tank
Region: North Western
Type of Report Ecology Received: Interim cleanup report
Site Register Issue: 98-28
County Code: 17
Contact: Not reported
Report Title: June 2000 Monthly Ground Water Monitoring

Date Ecology Received Report: 07/27/00
Contaminants Found at Site: Petroleum products
Media Contaminated: Groundwater, Soil
Waste Management: Tank
Region: North Western
Type of Report Ecology Received: Interim cleanup report
Site Register Issue: 98-28
County Code: 17
Contact: Not reported
Report Title: May 2000 Monthly Ground Water Monitoring

Date Ecology Received Report: 05/22/00
Contaminants Found at Site: Petroleum products
Media Contaminated: Groundwater, Soil
Waste Management: Tank
Region: North Western
Type of Report Ecology Received: Interim cleanup report
Site Register Issue: 98-28
County Code: 17
Contact: Not reported
Report Title: April 2000 Ground Water Monitoring

Date Ecology Received Report: 05/22/00
Contaminants Found at Site: Petroleum products
Media Contaminated: Groundwater, Soil
Waste Management: Tank
Region: North Western
Type of Report Ecology Received: Interim cleanup report
Site Register Issue: 98-28
County Code: 17
Contact: Not reported
Report Title: March 2000 Ground Water Monitoring

Date Ecology Received Report: 05/22/00
Contaminants Found at Site: Petroleum products
Media Contaminated: Groundwater, Soil
Waste Management: Tank
Region: North Western
Type of Report Ecology Received: Interim cleanup report
Site Register Issue: 98-28
County Code: 17
Contact: Not reported
Report Title: February 2000 Ground Water Monitoring

Date Ecology Received Report: 05/22/00
Contaminants Found at Site: Petroleum products

DRAFT

SEATTLE CITY LIGHT DENNY WAY SEATTLE (Continued) **1001969546**

Media Contaminated: Groundwater, Soil
Waste Management: Tank
Region: North Western
Type of Report Ecology Received: Interim cleanup report
Site Register Issue: 98-28
County Code: 17
Contact: Not reported
Report Title: January 2000 Ground Water Monitoring

Date Ecology Received Report: 06/12/01
Contaminants Found at Site: Petroleum products
Media Contaminated: Groundwater, Soil
Waste Management: Tank
Region: North Western
Type of Report Ecology Received: Interim cleanup report
Site Register Issue: 98-38
County Code: 17
Contact: Not reported
Report Title: Monitoring - May 2001

Date Ecology Received Report: 09/04/01
Contaminants Found at Site: Petroleum products
Media Contaminated: Groundwater, Soil
Waste Management: Tank
Region: North Western
Type of Report Ecology Received: Interim cleanup report
Site Register Issue: 98-40
County Code: 17
Contact: Not reported
Report Title: Sampling - June 2001

Date Ecology Received Report: 01/14/02
Contaminants Found at Site: Petroleum products
Media Contaminated: Groundwater, Soil
Waste Management: Tank
Region: North Western
Type of Report Ecology Received: Interim cleanup report
Site Register Issue: 98-44
County Code: 17
Contact: Not reported
Report Title: September 2001 Monthly Report

Date Ecology Received Report: 01/14/02
Contaminants Found at Site: Petroleum products
Media Contaminated: Groundwater, Soil
Waste Management: Tank
Region: North Western
Type of Report Ecology Received: Interim cleanup report
Site Register Issue: 98-44
County Code: 17
Contact: Not reported
Report Title: October 2001 Monthly Report

Date Ecology Received Report: 01/14/02
Contaminants Found at Site: Petroleum products
Media Contaminated: Groundwater, Soil
Waste Management: Tank

DRAFT

SEATTLE CITY LIGHT DENNY WAY SEATTLE (Continued) **1001969546**

Region:	North Western
Type of Report Ecology Received:	Interim cleanup report
Site Register Issue:	98-44
County Code:	17
Contact:	Not reported
Report Title:	November 2001 Monthly Report

Date Ecology Received Report:	01/28/02
Contaminants Found at Site:	Petroleum products
Media Contaminated:	Groundwater, Soil
Waste Management:	Tank
Region:	North Western
Type of Report Ecology Received:	Interim cleanup report
Site Register Issue:	98-45
County Code:	17
Contact:	Not reported
Report Title:	December 2001 Monthly Monitoring Report

Date Ecology Received Report:	01/28/02
Contaminants Found at Site:	Petroleum products
Media Contaminated:	Groundwater, Soil
Waste Management:	Tank
Region:	North Western
Type of Report Ecology Received:	Interim cleanup report
Site Register Issue:	98-45
County Code:	17
Contact:	Not reported
Report Title:	November 2001 Monthly Report

Date Ecology Received Report:	01/22/01
Contaminants Found at Site:	Petroleum products
Media Contaminated:	Groundwater, Soil
Waste Management:	Tank
Region:	North Western
Type of Report Ecology Received:	Interim cleanup report
Site Register Issue:	98-33
County Code:	17
Contact:	Not reported
Report Title:	Monthly Monitoring - November 2000

Date Ecology Received Report:	02/20/01
Contaminants Found at Site:	Petroleum products
Media Contaminated:	Groundwater, Soil
Waste Management:	Tank
Region:	North Western
Type of Report Ecology Received:	Interim cleanup report
Site Register Issue:	98-34
County Code:	17
Contact:	Not reported
Report Title:	Monitoring - December 2000

Date Ecology Received Report:	02/20/01
Contaminants Found at Site:	Petroleum products
Media Contaminated:	Groundwater, Soil
Waste Management:	Tank
Region:	North Western
Type of Report Ecology Received:	Interim cleanup report

DRAFT

SEATTLE CITY LIGHT DENNY WAY SEATTLE (Continued) **1001969546**

Site Register Issue:	98-34
County Code:	17
Contact:	Not reported
Report Title:	Monitoring - January 2001

Date Ecology Received Report:	11/20/00
Contaminants Found at Site:	Petroleum products
Media Contaminated:	Groundwater, Soil
Waste Management:	Tank
Region:	North Western
Type of Report Ecology Received:	Interim cleanup report
Site Register Issue:	98-31
County Code:	17
Contact:	Not reported
Report Title:	Greyhound Maintenance Facility

Date Ecology Received Report:	03/09/00
Contaminants Found at Site:	Petroleum products
Media Contaminated:	Groundwater, Soil
Waste Management:	Tank
Region:	North Western
Type of Report Ecology Received:	Interim cleanup report
Site Register Issue:	98-31
County Code:	17
Contact:	Not reported
Report Title:	Annual Insitu Respiration Test Results

Date Ecology Received Report:	12/06/00
Contaminants Found at Site:	Petroleum products
Media Contaminated:	Groundwater, Soil
Waste Management:	Tank
Region:	North Western
Type of Report Ecology Received:	Interim cleanup report
Site Register Issue:	98-32
County Code:	17
Contact:	Not reported
Report Title:	Greyhound Maintenance Facility

Date Ecology Received Report:	05/21/01
Contaminants Found at Site:	Petroleum products
Media Contaminated:	Groundwater, Soil
Waste Management:	Tank
Region:	North Western
Type of Report Ecology Received:	Interim cleanup report
Site Register Issue:	98-39
County Code:	17
Contact:	Not reported
Report Title:	Monitoring - April 2001

Date Ecology Received Report:	03/25/02
Contaminants Found at Site:	Petroleum products
Media Contaminated:	Groundwater, Soil
Waste Management:	Tank
Region:	North Western
Type of Report Ecology Received:	Interim cleanup report
Site Register Issue:	98-47
County Code:	17

DRAFT

SEATTLE CITY LIGHT DENNY WAY SEATTLE (Continued) **1001969546**

Contact:	Not reported
Report Title:	January 2002 Monthly Report

Date Ecology Received Report:	03/25/02
Contaminants Found at Site:	Petroleum products
Media Contaminated:	Groundwater, Soil
Waste Management:	Tank
Region:	North Western
Type of Report Ecology Received:	Interim cleanup report
Site Register Issue:	98-47
County Code:	17
Contact:	Not reported
Report Title:	February 2002 Monthly Report

Date Ecology Received Report:	01/27/97
Contaminants Found at Site:	Petroleum products
Media Contaminated:	Groundwater, Soil
Waste Management:	Tank
Region:	North Western
Type of Report Ecology Received:	Interim cleanup report
Site Register Issue:	94-47
County Code:	17
Contact:	Not reported
Report Title:	Not reported

Date Ecology Received Report:	11/26/96
Contaminants Found at Site:	Petroleum products
Media Contaminated:	Groundwater, Soil
Waste Management:	Tank
Region:	North Western
Type of Report Ecology Received:	Interim cleanup report
Site Register Issue:	94-47
County Code:	17
Contact:	Not reported
Report Title:	Not reported

Date Ecology Received Report:	12/23/96
Contaminants Found at Site:	Petroleum products
Media Contaminated:	Groundwater, Soil
Waste Management:	Tank
Region:	North Western
Type of Report Ecology Received:	Interim cleanup report
Site Register Issue:	94-47
County Code:	17
Contact:	Not reported
Report Title:	Not reported

Date Ecology Received Report:	09/18/00
Contaminants Found at Site:	Petroleum products
Media Contaminated:	Groundwater, Soil
Waste Management:	Tank
Region:	North Western
Type of Report Ecology Received:	Interim cleanup report
Site Register Issue:	98-29
County Code:	17
Contact:	Not reported
Report Title:	Monthly Monitoring - July 2000

DRAFT

SEATTLE CITY LIGHT DENNY WAY SEATTLE (Continued) **1001969546**

Date Ecology Received Report: 09/18/00
Contaminants Found at Site: Petroleum products
Media Contaminated: Groundwater, Soil
Waste Management: Tank
Region: North Western
Type of Report Ecology Received: Interim cleanup report
Site Register Issue: 98-29
County Code: 17
Contact: Not reported
Report Title: Monthly Monitoring - August 2000

Date Ecology Received Report: 04/09/01
Contaminants Found at Site: Petroleum products
Media Contaminated: Groundwater, Soil
Waste Management: Tank
Region: North Western
Type of Report Ecology Received: Interim cleanup report
Site Register Issue: 98-35
County Code: 17
Contact: Not reported
Report Title: Monitoring - February 2001

Date Ecology Received Report: 03/15/99
Contaminants Found at Site: Petroleum products
Media Contaminated: Groundwater, Soil
Waste Management: Tank
Region: North Western
Type of Report Ecology Received: Interim cleanup report
Site Register Issue: 98-41
County Code: 17
Contact: Not reported
Report Title: Monthly Monitoring - February 1999

Date Ecology Received Report: 02/08/99
Contaminants Found at Site: Petroleum products
Media Contaminated: Groundwater, Soil
Waste Management: Tank
Region: North Western
Type of Report Ecology Received: Interim cleanup report
Site Register Issue: 98-13
County Code: 17
Contact: Not reported
Report Title: Not reported

Date Ecology Received Report: 01/09/99
Contaminants Found at Site: Petroleum products
Media Contaminated: Groundwater, Soil
Waste Management: Tank
Region: North Western
Type of Report Ecology Received: Interim cleanup report
Site Register Issue: 98-13
County Code: 17
Contact: Not reported
Report Title: Not reported

Date Ecology Received Report: 01/19/99
Contaminants Found at Site: Petroleum products

DRAFT

SEATTLE CITY LIGHT DENNY WAY SEATTLE (Continued) **1001969546**

Media Contaminated: Groundwater, Soil
Waste Management: Tank
Region: North Western
Type of Report Ecology Received: Interim cleanup report
Site Register Issue: 98-13
County Code: 17
Contact: Not reported
Report Title: Not reported

Date Ecology Received Report: 10/13/98
Contaminants Found at Site: Petroleum products
Media Contaminated: Groundwater, Soil
Waste Management: Tank
Region: North Western
Type of Report Ecology Received: Interim cleanup report
Site Register Issue: 98-13
County Code: 17
Contact: Not reported
Report Title: Not reported

Date Ecology Received Report: 09/14/98
Contaminants Found at Site: Petroleum products
Media Contaminated: Groundwater, Soil
Waste Management: Tank
Region: North Western
Type of Report Ecology Received: Interim cleanup report
Site Register Issue: 98-13
County Code: 17
Contact: Not reported
Report Title: Not reported

Date Ecology Received Report: 08/03/98
Contaminants Found at Site: Petroleum products
Media Contaminated: Groundwater, Soil
Waste Management: Tank
Region: North Western
Type of Report Ecology Received: Interim cleanup report
Site Register Issue: 98-13
County Code: 17
Contact: Not reported
Report Title: Not reported

Date Ecology Received Report: 06/22/98
Contaminants Found at Site: Petroleum products
Media Contaminated: Groundwater, Soil
Waste Management: Tank
Region: North Western
Type of Report Ecology Received: Interim cleanup report
Site Register Issue: 98-13
County Code: 17
Contact: Not reported
Report Title: Not reported

Date Ecology Received Report: 06/11/98
Contaminants Found at Site: Petroleum products
Media Contaminated: Groundwater, Soil
Waste Management: Tank

DRAFT

SEATTLE CITY LIGHT DENNY WAY SEATTLE (Continued) **1001969546**

Region:	North Western
Type of Report Ecology Received:	Interim cleanup report
Site Register Issue:	98-13
County Code:	17
Contact:	Not reported
Report Title:	Not reported

Date Ecology Received Report:	04/20/98
Contaminants Found at Site:	Petroleum products
Media Contaminated:	Groundwater, Soil
Waste Management:	Tank
Region:	North Western
Type of Report Ecology Received:	Interim cleanup report
Site Register Issue:	98-13
County Code:	17
Contact:	Not reported
Report Title:	Not reported

Date Ecology Received Report:	03/16/98
Contaminants Found at Site:	Petroleum products
Media Contaminated:	Groundwater, Soil
Waste Management:	Tank
Region:	North Western
Type of Report Ecology Received:	Interim cleanup report
Site Register Issue:	98-13
County Code:	17
Contact:	Not reported
Report Title:	Not reported

Date Ecology Received Report:	05/20/99
Contaminants Found at Site:	Petroleum products
Media Contaminated:	Groundwater, Soil
Waste Management:	Tank
Region:	North Western
Type of Report Ecology Received:	Interim cleanup report
Site Register Issue:	98-16
County Code:	17
Contact:	Not reported
Report Title:	Not reported

Date Ecology Received Report:	04/26/99
Contaminants Found at Site:	Petroleum products
Media Contaminated:	Groundwater, Soil
Waste Management:	Tank
Region:	North Western
Type of Report Ecology Received:	Interim cleanup report
Site Register Issue:	98-15
County Code:	17
Contact:	Not reported
Report Title:	Not reported

Date Ecology Received Report:	07/06/99
Contaminants Found at Site:	Petroleum products
Media Contaminated:	Groundwater, Soil
Waste Management:	Tank
Region:	North Western
Type of Report Ecology Received:	Interim cleanup report

DRAFT

SEATTLE CITY LIGHT DENNY WAY SEATTLE (Continued) **1001969546**

Site Register Issue:	98-17
County Code:	17
Contact:	Not reported
Report Title:	Not reported

Date Ecology Received Report:	09/20/99
Contaminants Found at Site:	Petroleum products
Media Contaminated:	Groundwater, Soil
Waste Management:	Tank
Region:	North Western
Type of Report Ecology Received:	Interim cleanup report
Site Register Issue:	98-18
County Code:	17
Contact:	Not reported
Report Title:	Not reported

Date Ecology Received Report:	09/10/99
Contaminants Found at Site:	Petroleum products
Media Contaminated:	Groundwater, Soil
Waste Management:	Tank
Region:	North Western
Type of Report Ecology Received:	Interim cleanup report
Site Register Issue:	98-18
County Code:	17
Contact:	Not reported
Report Title:	Not reported

Date Ecology Received Report:	12/13/99
Contaminants Found at Site:	Petroleum products
Media Contaminated:	Groundwater, Soil
Waste Management:	Tank
Region:	North Western
Type of Report Ecology Received:	Interim cleanup report
Site Register Issue:	98-21
County Code:	17
Contact:	Not reported
Report Title:	Not reported

Date Ecology Received Report:	11/22/99
Contaminants Found at Site:	Petroleum products
Media Contaminated:	Groundwater, Soil
Waste Management:	Tank
Region:	North Western
Type of Report Ecology Received:	Interim cleanup report
Site Register Issue:	98-21
County Code:	17
Contact:	Not reported
Report Title:	Not reported

Date Ecology Received Report:	02/25/00
Contaminants Found at Site:	Petroleum products
Media Contaminated:	Groundwater, Soil
Waste Management:	Tank
Region:	North Western
Type of Report Ecology Received:	Interim cleanup report
Site Register Issue:	98-23
County Code:	17

DRAFT

SEATTLE CITY LIGHT DENNY WAY SEATTLE (Continued) **1001969546**

Contact:	Not reported
Report Title:	Not reported

Date Ecology Received Report:	01/25/00
Contaminants Found at Site:	Petroleum products
Media Contaminated:	Groundwater, Soil
Waste Management:	Tank
Region:	North Western
Type of Report Ecology Received:	Interim cleanup report
Site Register Issue:	98-23
County Code:	17
Contact:	Not reported
Report Title:	Not reported

Date Ecology Received Report:	04/16/93
Contaminants Found at Site:	Petroleum products
Media Contaminated:	Groundwater, Soil
Waste Management:	Tank
Region:	North Western
Type of Report Ecology Received:	Interim cleanup report
Site Register Issue:	92-49
County Code:	17
Contact:	Not reported
Report Title:	Not reported

Date Ecology Received Report:	06/13/93
Contaminants Found at Site:	Petroleum products
Media Contaminated:	Groundwater, Soil
Waste Management:	Tank
Region:	North Western
Type of Report Ecology Received:	Interim cleanup report
Site Register Issue:	93-06
County Code:	17
Contact:	Not reported
Report Title:	Not reported

Date Ecology Received Report:	06/17/93
Contaminants Found at Site:	Petroleum products
Media Contaminated:	Groundwater, Soil
Waste Management:	Tank
Region:	North Western
Type of Report Ecology Received:	Interim cleanup report
Site Register Issue:	93-04
County Code:	17
Contact:	Not reported
Report Title:	Not reported

Date Ecology Received Report:	06/22/93
Contaminants Found at Site:	Petroleum products
Media Contaminated:	Groundwater, Soil
Waste Management:	Tank
Region:	North Western
Type of Report Ecology Received:	Interim cleanup report
Site Register Issue:	93-06
County Code:	17
Contact:	Not reported
Report Title:	Not reported

DRAFT

SEATTLE CITY LIGHT DENNY WAY SEATTLE (Continued) **1001969546**

Date Ecology Received Report: 12/07/93
Contaminants Found at Site: Petroleum products
Media Contaminated: Groundwater, Soil
Waste Management: Tank
Region: North Western
Type of Report Ecology Received: Interim cleanup report
Site Register Issue: 93-13
County Code: 17
Contact: Not reported
Report Title: Not reported

Date Ecology Received Report: 01/19/94
Contaminants Found at Site: Petroleum products
Media Contaminated: Groundwater, Soil
Waste Management: Tank
Region: North Western
Type of Report Ecology Received: Interim cleanup report
Site Register Issue: 93-20
County Code: 17
Contact: Not reported
Report Title: Not reported

Date Ecology Received Report: 02/14/94
Contaminants Found at Site: Petroleum products
Media Contaminated: Groundwater, Soil
Waste Management: Tank
Region: North Western
Type of Report Ecology Received: Interim cleanup report
Site Register Issue: 93-20
County Code: 17
Contact: Not reported
Report Title: Not reported

Date Ecology Received Report: 03/18/94
Contaminants Found at Site: Petroleum products
Media Contaminated: Groundwater, Soil
Waste Management: Tank
Region: North Western
Type of Report Ecology Received: Interim cleanup report
Site Register Issue: 93-21
County Code: 17
Contact: Not reported
Report Title: Not reported

Date Ecology Received Report: 04/21/94
Contaminants Found at Site: Petroleum products
Media Contaminated: Groundwater, Soil
Waste Management: Tank
Region: North Western
Type of Report Ecology Received: Interim cleanup report
Site Register Issue: 93-23
County Code: 17
Contact: Not reported
Report Title: Not reported

Date Ecology Received Report: 05/23/94
Contaminants Found at Site: Petroleum products

DRAFT

SEATTLE CITY LIGHT DENNY WAY SEATTLE (Continued) **1001969546**

Media Contaminated: Groundwater, Soil
Waste Management: Tank
Region: North Western
Type of Report Ecology Received: Interim cleanup report
Site Register Issue: 93-27
County Code: 17
Contact: Not reported
Report Title: Not reported

Date Ecology Received Report: 06/14/94
Contaminants Found at Site: Petroleum products
Media Contaminated: Groundwater, Soil
Waste Management: Tank
Region: North Western
Type of Report Ecology Received: Interim cleanup report
Site Register Issue: 93-27
County Code: 17
Contact: Not reported
Report Title: Not reported

Date Ecology Received Report: 07/25/94
Contaminants Found at Site: Petroleum products
Media Contaminated: Groundwater, Soil
Waste Management: Tank
Region: North Western
Type of Report Ecology Received: Interim cleanup report
Site Register Issue: 93-30
County Code: 17
Contact: Not reported
Report Title: Not reported

Date Ecology Received Report: 08/15/94
Contaminants Found at Site: Petroleum products
Media Contaminated: Groundwater, Soil
Waste Management: Tank
Region: North Western
Type of Report Ecology Received: Interim cleanup report
Site Register Issue: 93-33
County Code: 17
Contact: Not reported
Report Title: Not reported

Date Ecology Received Report: 09/06/94
Contaminants Found at Site: Petroleum products
Media Contaminated: Groundwater
Waste Management: Tank
Region: North Western
Type of Report Ecology Received: Interim cleanup report
Site Register Issue: 93-35
County Code: 17
Contact: Not reported
Report Title: Not reported

Date Ecology Received Report: 10/11/94
Contaminants Found at Site: Petroleum products
Media Contaminated: Groundwater, Soil
Waste Management: Tank

DRAFT

SEATTLE CITY LIGHT DENNY WAY SEATTLE (Continued) **1001969546**

Region:	North Western
Type of Report Ecology Received:	Interim cleanup report
Site Register Issue:	93-36
County Code:	17
Contact:	Not reported
Report Title:	Not reported

Date Ecology Received Report:	11/14/94
Contaminants Found at Site:	Petroleum products
Media Contaminated:	Groundwater, Soil
Waste Management:	Tank
Region:	North Western
Type of Report Ecology Received:	Interim cleanup report
Site Register Issue:	93-39
County Code:	17
Contact:	Not reported
Report Title:	Not reported

Date Ecology Received Report:	12/12/94
Contaminants Found at Site:	Petroleum products
Media Contaminated:	Groundwater, Soil
Waste Management:	Tank
Region:	North Western
Type of Report Ecology Received:	Interim cleanup report
Site Register Issue:	93-41
County Code:	17
Contact:	Not reported
Report Title:	Not reported

Date Ecology Received Report:	01/23/95
Contaminants Found at Site:	Petroleum products
Media Contaminated:	Groundwater, Soil
Waste Management:	Tank
Region:	North Western
Type of Report Ecology Received:	Interim cleanup report
Site Register Issue:	93-48
County Code:	17
Contact:	Not reported
Report Title:	Not reported

Date Ecology Received Report:	02/06/95
Contaminants Found at Site:	Petroleum products
Media Contaminated:	Groundwater, Soil
Waste Management:	Tank
Region:	North Western
Type of Report Ecology Received:	Interim cleanup report
Site Register Issue:	93-48
County Code:	17
Contact:	Not reported
Report Title:	Not reported

Date Ecology Received Report:	02/21/95
Contaminants Found at Site:	Petroleum products
Media Contaminated:	Groundwater, Soil
Waste Management:	Tank
Region:	North Western
Type of Report Ecology Received:	Interim cleanup report

DRAFT

SEATTLE CITY LIGHT DENNY WAY SEATTLE (Continued) **1001969546**

Site Register Issue:	93-45
County Code:	17
Contact:	Not reported
Report Title:	Not reported

Date Ecology Received Report:	05/26/95
Contaminants Found at Site:	Petroleum products
Media Contaminated:	Groundwater, Soil
Waste Management:	Tank
Region:	North Western
Type of Report Ecology Received:	Interim cleanup report
Site Register Issue:	94-03
County Code:	17
Contact:	Not reported
Report Title:	Not reported

Date Ecology Received Report:	06/19/95
Contaminants Found at Site:	Petroleum products
Media Contaminated:	Groundwater, Soil
Waste Management:	Tank
Region:	North Western
Type of Report Ecology Received:	Interim cleanup report
Site Register Issue:	94-05
County Code:	17
Contact:	Not reported
Report Title:	Not reported

Date Ecology Received Report:	07/24/95
Contaminants Found at Site:	Petroleum products
Media Contaminated:	Groundwater, Soil
Waste Management:	Tank
Region:	North Western
Type of Report Ecology Received:	Interim cleanup report
Site Register Issue:	94-05
County Code:	17
Contact:	Not reported
Report Title:	Not reported

Date Ecology Received Report:	09/05/95
Contaminants Found at Site:	Petroleum products
Media Contaminated:	Groundwater, Soil
Waste Management:	Tank
Region:	North Western
Type of Report Ecology Received:	Interim cleanup report
Site Register Issue:	94-13
County Code:	17
Contact:	Not reported
Report Title:	Not reported

Date Ecology Received Report:	10/02/95
Contaminants Found at Site:	Petroleum products
Media Contaminated:	Groundwater, Soil
Waste Management:	Tank
Region:	North Western
Type of Report Ecology Received:	Interim cleanup report
Site Register Issue:	94-13
County Code:	17

DRAFT

SEATTLE CITY LIGHT DENNY WAY SEATTLE (Continued) **1001969546**

Contact: Not reported
Report Title: Not reported

Date Ecology Received Report: 10/27/95
Contaminants Found at Site: Petroleum products
Media Contaminated: Groundwater, Soil
Waste Management: Tank
Region: North Western
Type of Report Ecology Received: Interim cleanup report
Site Register Issue: 94-15
County Code: 17
Contact: Not reported
Report Title: Not reported

Date Ecology Received Report: 11/02/95
Contaminants Found at Site: Petroleum products
Media Contaminated: Groundwater, Soil
Waste Management: Tank
Region: North Western
Type of Report Ecology Received: Interim cleanup report
Site Register Issue: 94-15
County Code: 17
Contact: Not reported
Report Title: Not reported

Date Ecology Received Report: 11/03/95
Contaminants Found at Site: Petroleum products
Media Contaminated: Groundwater, Soil
Waste Management: Tank
Region: North Western
Type of Report Ecology Received: Interim cleanup report
Site Register Issue: 94-15
County Code: 17
Contact: Not reported
Report Title: Not reported

Date Ecology Received Report: 07/06/92
Contaminants Found at Site: Petroleum products
Media Contaminated: Groundwater, Soil
Waste Management: Tank
Region: North Western
Type of Report Ecology Received: Interim cleanup report
Site Register Issue: 92-29
County Code: 17
Contact: Not reported
Report Title: Not reported

Date Ecology Received Report: 04/10/95
Contaminants Found at Site: Petroleum products
Media Contaminated: Groundwater, Soil
Waste Management: Tank
Region: North Western
Type of Report Ecology Received: Interim cleanup report
Site Register Issue: 93-49
County Code: 17
Contact: Not reported
Report Title: Not reported

DRAFT

SEATTLE CITY LIGHT DENNY WAY SEATTLE (Continued) **1001969546**

Date Ecology Received Report: 06/01/92
Contaminants Found at Site: Petroleum products
Media Contaminated: Groundwater, Soil
Waste Management: Tank
Region: North Western
Type of Report Ecology Received: Interim cleanup report
Site Register Issue: 92-25
County Code: 17
Contact: Not reported
Report Title: Not reported

Date Ecology Received Report: 05/14/93
Contaminants Found at Site: Petroleum products
Media Contaminated: Groundwater, Soil
Waste Management: Tank
Region: North Western
Type of Report Ecology Received: Interim cleanup report
Site Register Issue: 92-52
County Code: 17
Contact: Not reported
Report Title: Not reported

Date Ecology Received Report: 10/08/91
Contaminants Found at Site: Petroleum products
Media Contaminated: Groundwater, Soil
Waste Management: Tank
Region: North Western
Type of Report Ecology Received: Interim cleanup report
Site Register Issue: 92-08
County Code: 17
Contact: Not reported
Report Title: Not reported

Date Ecology Received Report: 03/03/92
Contaminants Found at Site: Petroleum products
Media Contaminated: Groundwater, Soil
Waste Management: Tank
Region: North Western
Type of Report Ecology Received: Interim cleanup report
Site Register Issue: 92-19
County Code: 17
Contact: Not reported
Report Title: Not reported

Date Ecology Received Report: 03/25/92
Contaminants Found at Site: Petroleum products
Media Contaminated: Groundwater, Soil
Waste Management: Tank
Region: North Western
Type of Report Ecology Received: Interim cleanup report
Site Register Issue: 92-20
County Code: 17
Contact: Not reported
Report Title: Not reported

Date Ecology Received Report: 04/16/92
Contaminants Found at Site: Petroleum products

DRAFT

SEATTLE CITY LIGHT DENNY WAY SEATTLE (Continued) **1001969546**

Media Contaminated:	Groundwater, Soil
Waste Management:	Tank
Region:	North Western
Type of Report Ecology Received:	Interim cleanup report
Site Register Issue:	92-22
County Code:	17
Contact:	Not reported
Report Title:	Not reported

Date Ecology Received Report:	05/03/91
Contaminants Found at Site:	Petroleum products
Media Contaminated:	Groundwater, Soil
Waste Management:	Tank
Region:	North Western
Type of Report Ecology Received:	Not reported
Site Register Issue:	91-29
County Code:	17
Contact:	Not reported
Report Title:	Not reported

FINDS:
Registry ID: 110070317917

Click Here for FRS Facility Detail Report:

Environmental Interest/Information System:
OSHA ESTABLISHMENT
Registry ID: 110005369136

Click Here for FRS Facility Detail Report:

Environmental Interest/Information System:
Washington Facility / Site Identification System (WA-FSIS) provides a means to query and display data maintained by the Washington Department of Ecology. This system contains key information for each facility/site that is currently, or has been, of interest to the Air Quality, Dam Safety, Hazardous Waste, Toxics Cleanup, and Water Quality Programs.
RCRAInfo is a national information system that supports the Resource Conservation and Recovery Act (RCRA) program through the tracking of events and activities related to facilities that generate, transport, and treat, store, or dispose of hazardous waste. RCRAInfo allows RCRA program staff to track the notification, permit, compliance, and corrective action activities required under RCRA.
Registry ID: 110070733745

Click Here for FRS Facility Detail Report:

Environmental Interest/Information System:
HAZARDOUS WASTE BIENNIAL REPORTER

Click this hyperlink while viewing on your computer to access additional FINDS: detail in the EDR Site Report.

ECHO:

Envid:	1001969546
Registry ID:	110005369136
DFR URL:	http://echo.epa.gov/detailed-facility-report?fid=110005369136
Name:	SEATTLE CITY LIGHT DENNY WAY SEATTLE

DRAFT

SEATTLE CITY LIGHT DENNY WAY SEATTLE (Continued) **1001969546**

Address:	1250 DENNY WAY
City,State,Zip:	SEATTLE, WA 98109

ASBESTOS:

Name:	Not reported
Address:	1250 DENNY WAY
City,State,Zip:	SEATTLE, WA 98109
Facility Type:	Government Industrial
Parent ID:	150550
Form ID:	151005##1008Dicks592967
Notice Date:	10/26/2017
Start Date:	10/27/2017
Completion Date:	12/15/2017
Initial:	Not reported
Amended:	1
On Hold:	Not reported
Off Hold:	Not reported
Emergency:	Not reported
Site Hours Start:	7:00 a.m.
Site Hours End:	5:30 p.m.
Sunday:	1
Monday:	1
Tuesday:	1
Wednesday:	1
Thursday:	1
Friday:	1
Saturday:	1
Contractor ID:	Not reported
Phone:	253-472-4489
Job Site CAS:	Corey Watson
Project Form Email:	david@dickson.net
Property Owner Name:	Not reported
Property Owner Agent:	Aleanna Kondelis
Property Owner Company:	Dickson Company (ABCN00001008)
Property Owner Address:	700 5th Ave, Suite 3300
Property Owner City:	Seattle
Property Owner State:	WA
Property Owner Zip4:	98104
Property Owner Phone:	206-684-4542
Job Site Room:	Not reported
Facility Age:	1960s
Facility Size:	1,000 LF
Facility Remodel:	Not reported
Facility Demo:	Not reported
Facility Repair:	Not reported
Facility Maint:	1
Removed:	1
Encapsulated:	Not reported
Quantity Sq Ft:	Not reported
Fireproofing:	Not reported
Popcorn Ceiling:	Not reported
CAB:	Not reported
Sheet Vinyl:	Not reported
Asbestos Paper:	Not reported
Boiler Insulation:	Not reported
Duct Paper:	Not reported
VAT:	Not reported

DRAFT

SEATTLE CITY LIGHT DENNY WAY SEATTLE (Continued) **1001969546**

Roofing:	Not reported
Sq Ft Other:	Not reported
Sq Ft Other Text:	Not reported
Quantity Lin Ft:	578
Mag Pipe Insulation:	Not reported
Air Cell Pipe Insulation:	Not reported
Ducting Insulation:	Not reported
Cement Asbestos Pipe:	Not reported
Mudded Pipe Insulation:	Not reported
Duct Tape:	Not reported
Lin Ft Other1:	1
Lin Ft Other1 Text:	Asphaltic Coated
Lin Ft Other2:	Not reported
Lin Ft Other2 Text:	Not reported
Indoors:	Not reported
Outdoors:	1
Neg Pres Enclosure:	Not reported
Glove Bag:	1
Mini Enclosure:	1
Critical Barriers:	1
Wrap And Cut:	1
Wet Methods:	1
HEPA Vacuum:	1
MANUALMETHODS :	1
Other CM1:	1
Other CM1 Text:	Not reported
Other CM2:	Not reported
Other CM2 Text:	Not reported
Half Mask APR:	1
Full Face APR:	Not reported
PAPR:	Not reported
Type C Continuous:	Not reported
Type C Pressure:	Not reported
Other Resp Pro:	Not reported
Other Resp Pro Text:	Not reported
Comments:	Not reported
Date Time Submitted:	2017-10-26 15:47:10
Submitter IP Address:	73.239.144.15
Region:	2
UBI:	278045472
Notice type:	Initial
Project Type:	Other linear footage
Supervisor:	Corey Watson ()
Supervisor Phone:	Not reported
Certificate Status:	ACTIVE
Name:	Not reported
Address:	1250 DENNY WAY
City,State,Zip:	SEATTLE, WA 98109
Facility Type:	Government Industrial
Parent ID:	0
Form ID:	150550##1008Dicks518339
Notice Date:	10/17/2017
Start Date:	10/24/2017
Completion Date:	12/15/2017
Initial:	1
Amended:	Not reported

DRAFT

SEATTLE CITY LIGHT DENNY WAY SEATTLE (Continued) **1001969546**

On Hold:	Not reported
Off Hold:	Not reported
Emergency:	Not reported
Site Hours Start:	7:00 a.m.
Site Hours End:	3:30 p.m.
Sunday:	1
Monday:	1
Tuesday:	1
Wednesday:	1
Thursday:	1
Friday:	1
Saturday:	1
Contractor ID:	Not reported
Phone:	253-472-4489
Job Site CAS:	Ivan Yoder
Project Form Email:	david@dickson.net
Property Owner Name:	Not reported
Property Owner Agent:	Aleanna Kondelis
Property Owner Company:	Dickson Company (ABCN00001008)
Property Owner Address:	700 5th Ave, Suite 3300
Property Owner City:	Seattle
Property Owner State:	WA
Property Owner Zip4:	98104
Property Owner Phone:	206-684-4542
Job Site Room:	Not reported
Facility Age:	1960s
Facility Size:	1,000 LF
Facility Remodel:	Not reported
Facility Demo:	Not reported
Facility Repair:	Not reported
Facility Maint:	1
Removed:	1
Encapsulated:	Not reported
Quantity Sq Ft:	Not reported
Fireproofing:	Not reported
Popcorn Ceiling:	Not reported
CAB:	Not reported
Sheet Vinyl:	Not reported
Asbestos Paper:	Not reported
Boiler Insulation:	Not reported
Duct Paper:	Not reported
VAT:	Not reported
Roofing:	Not reported
Sq Ft Other:	Not reported
Sq Ft Other Text:	Not reported
Quantity Lin Ft:	578
Mag Pipe Insulation:	Not reported
Air Cell Pipe Insulation:	Not reported
Ducting Insulation:	Not reported
Cement Asbestos Pipe:	Not reported
Mudded Pipe Insulation:	Not reported
Duct Tape:	Not reported
Lin Ft Other1:	1
Lin Ft Other1 Text:	Asphaltic Coated
Lin Ft Other2:	Not reported
Lin Ft Other2 Text:	Not reported
Indoors:	Not reported

DRAFT

SEATTLE CITY LIGHT DENNY WAY SEATTLE (Continued) **1001969546**

Outdoors:	1
Neg Pres Enclosure:	Not reported
Glove Bag:	1
Mini Enclosure:	1
Critical Barriers:	1
Wrap And Cut:	1
Wet Methods:	1
HEPA Vacuum:	1
MANUALMETHODS :	1
Other CM1:	1
Other CM1 Text:	Not reported
Other CM2:	Not reported
Other CM2 Text:	Not reported
Half Mask APR:	1
Full Face APR:	Not reported
PAPR:	Not reported
Type C Continuous:	Not reported
Type C Pressure:	Not reported
Other Resp Pro:	Not reported
Other Resp Pro Text:	Not reported
Comments:	Not reported
Date Time Submitted:	2017-10-17 15:09:45
Submitter IP Address:	73.239.144.15
Region:	2
UBI:	278045472
Notice type:	Initial
Project Type:	Other linear footage
Supervisor:	Ivan Yoder ()
Supervisor Phone:	Not reported
Certificate Status:	ACTIVE

WA MANIFEST:

Name:	SEATTLE CITY LIGHT DENNY WAY SEATTLE
Address:	1250 DENNY WAY
City,State,Zip:	SEATTLE, WA 98109
Facility Address 2:	Not reported
Facility ID:	89512719
EPA ID:	WAD988497376
NAICS:	221111
State Waste Code Desc:	Not reported
Federal Waste Code Desc:	Not reported
Form Comm:	Not reported
Data Year:	2015
Permit by Rule:	False
Mailing Address 2:	Not reported
Treatment by Generator:	False
Mixed Radioactive Waste:	False
Importer of Hazardous Waste:	False
Immediate Recycler:	False
Treatment/Storage/Disposal/Recycling Facility:	False
Generator of Dangerous Fuel Waste:	False
Generator Marketing to Burner:	False
Other Marketers (i.e., blender, distributor, etc.):	False
Utility Boiler Burner:	False
Industry Boiler Burner:	False
Industrial Furnace:	False
Smelter Defferal:	False

DRAFT

SEATTLE CITY LIGHT DENNY WAY SEATTLE (Continued) **1001969546**

Universal Waste:	Not reported
Off-Specification:	Not reported
LN Address 2:	Not reported
Tax Reg #:	178048953
Business Type:	Public Electric Utility
Mail Name:	SCL Environmental Affairs Rm 3316
Mailing Address:	PO Box 34023
Mailing City,State,Zip:	Seattle, WA 98124-4023
Legal Organization Name:	Seattle City Light
Legal Organization Type:	Municipal
Legal Contact:	Not reported
Legal Address:	PO Box 34023
Legal Address 2:	Not reported
Legal City,State,Zip:	Seattle, WA 98124-4023
Legal Phone Number:	206-684-3000
Legal Effective Date:	03/01/2009
Land Organization Name:	Seattle City Light
Land Organization Type:	Municipal
Land Contact:	Not reported
Land Address:	PO Box 34023
Land City,State,Zip:	Seattle, WA 98124-4023
Land Phone Number:	206-684-3000
Operator Organization Name:	SCL Environmental Affairs Rm 3316
Operator Organization Type:	Municipal
Operator:	Laurie Geissinger
Operator Address:	SCL Environmental Affairs
Operator Address 2:	Rm 3316 PO Box 34023
Operator City,State,Zip:	Seattle, WA 98124-4023
Operator Phone Number:	206-386-4585
Operator Effective Date:	03/01/2009
Site Contact:	Allison Crowley
Site Contact Address:	SCL Environmental Affairs
Contact City,State,Zip:	SEATTLE, WA 98124-4023
Site Contact Phone Number:	206-684-3167
Site Contact Email:	allison.crowley@seattle.gov
Gen Status Code:	XQG
Monthly Generation:	False
Batch Generation:	False
One Time Generation:	False
Transport Own Waste:	False
Tranports Other Waste:	False
Recycler Onsite:	False
Transfer Facility:	False
Other Exemption:	Not reported
UW Battery Gen:	False
Used Oil Transporter:	False
Used Oil Transfer Facility:	False
Used Oil Processor:	False
Used Oil Refiner:	False
Used Oil Fuel Marketer Directs Shipments:	False
Used Oil Fuel Marketer Meets Specs:	False
Site Contact Address 2:	Rm 3316 PO Box 34023
SIC Code:	Not reported
CRK Number:	Not reported
Active:	Not reported
CAS Number:	Not reported
Chemical Name:	Not reported

DRAFT

SEATTLE CITY LIGHT DENNY WAY SEATTLE (Continued) **1001969546**

EHS:	Not reported
EHS CAS Number:	Not reported
EHS Name:	Not reported
Name:	SEATTLE CITY LIGHT DENNY WAY SEATTLE
Address:	1250 DENNY WAY
City,State,Zip:	SEATTLE, WA 98109
Facility Address 2:	Not reported
Facility ID:	89512719
EPA ID:	WAD988497376
NAICS:	221111
State Waste Code Desc:	Not reported
Federal Waste Code Desc:	Not reported
Form Comm:	Not reported
Data Year:	2014
Permit by Rule:	False
Mailing Address 2:	Not reported
Treatment by Generator:	False
Mixed Radioactive Waste:	False
Importer of Hazardous Waste:	False
Immediate Recycler:	False
Treatment/Storage/Disposal/Recycling Facility:	False
Generator of Dangerous Fuel Waste:	False
Generator Marketing to Burner:	False
Other Marketers (i.e., blender, distributor, etc.):	False
Utility Boiler Burner:	False
Industry Boiler Burner:	False
Industrial Furnace:	False
Smelter Defferal:	False
Universal Waste:	Not reported
Off-Specification:	Not reported
LN Address 2:	Not reported
Tax Reg #:	178048953
Business Type:	Public Electric Utility
Mail Name:	SCL Environmental Affairs Rm 3316
Mailing Address:	PO Box 34023
Mailing City,State,Zip:	Seattle, WA 98124-4023
Legal Organization Name:	Seattle City Light
Legal Organization Type:	Municipal
Legal Contact:	Not reported
Legal Address:	PO Box 34023
Legal Address 2:	Not reported
Legal City,State,Zip:	Seattle, WA 98124-4023
Legal Phone Number:	206-684-3000
Legal Effective Date:	03/01/2009
Land Organization Name:	Seattle City Light
Land Organization Type:	Municipal
Land Contact:	Not reported
Land Address:	PO Box 34023
Land City,State,Zip:	Seattle, WA 98124-4023
Land Phone Number:	206-684-3000
Operator Organization Name:	SCL Environmental Affairs Rm 3316
Operator Organization Type:	Municipal
Operator:	Laurie Geissinger
Operator Address:	SCL Environmental Affairs Rm 3316
Operator Address 2:	PO Box 34023
Operator City,State,Zip:	Seattle, WA 98124-4023

DRAFT

SEATTLE CITY LIGHT DENNY WAY SEATTLE (Continued) **1001969546**

Operator Phone Number:	206-386-4585
Operator Effective Date:	03/01/2009
Site Contact:	Allison Crowley
Site Contact Address:	SCL Environmental Affairs Rm 3316
Contact City,State,Zip:	SEATTLE, WA 98124-4023
Site Contact Phone Number:	206-684-3167
Site Contact Email:	allison.crowley@seattle.gov
Gen Status Code:	XQG
Monthly Generation:	False
Batch Generation:	False
One Time Generation:	False
Transport Own Waste:	False
Tranports Other Waste:	False
Recycler Onsite:	False
Transfer Facility:	False
Other Exemption:	Not reported
UW Battery Gen:	False
Used Oil Transporter:	False
Used Oil Transfer Facility:	False
Used Oil Processor:	False
Used Oil Refiner:	False
Used Oil Fuel Marketer Directs Shipments:	False
Used Oil Fuel Marketer Meets Specs:	False
Site Contact Address 2:	PO Box 34023
SIC Code:	Not reported
CRK Number:	Not reported
Active:	Not reported
CAS Number:	Not reported
Chemical Name:	Not reported
EHS:	Not reported
EHS CAS Number:	Not reported
EHS Name:	Not reported

Name:	SEATTLE CITY LIGHT DENNY WAY SEATTLE
Address:	1250 DENNY WAY
City,State,Zip:	SEATTLE, WA 98109
Facility Address 2:	Not reported
Facility ID:	89512719
EPA ID:	WAD988497376
NAICS:	221111
State Waste Code Desc:	Not reported
Federal Waste Code Desc:	Not reported
Form Comm:	Not reported
Data Year:	2013
Permit by Rule:	False
Mailing Address 2:	Not reported
Treatment by Generator:	False
Mixed Radioactive Waste:	False
Importer of Hazardous Waste:	False
Immediate Recycler:	False
Treatment/Storage/Disposal/Recycling Facility:	False
Generator of Dangerous Fuel Waste:	False
Generator Marketing to Burner:	False
Other Marketers (i.e., blender, distributor, etc.):	False
Utility Boiler Burner:	False
Industry Boiler Burner:	False
Industrial Furnace:	False

DRAFT

SEATTLE CITY LIGHT DENNY WAY SEATTLE (Continued) **1001969546**

Smelter Defferal:	False
Universal Waste:	Not reported
Off-Specification:	Not reported
LN Address 2:	Not reported
Tax Reg #:	178048953
Business Type:	Public Electric Utility
Mail Name:	SCL Environmental Affairs Rm 3316
Mailing Address:	PO Box 34023
Mailing City,State,Zip:	Seattle, WA 98124-4023
Legal Organization Name:	Seattle City Light
Legal Organization Type:	Municipal
Legal Contact:	Not reported
Legal Address:	PO Box 34023
Legal Address 2:	Not reported
Legal City,State,Zip:	Seattle, WA 98124-4023
Legal Phone Number:	206-684-3000
Legal Effective Date:	03/01/2009
Land Organization Name:	Seattle City Light
Land Organization Type:	Municipal
Land Contact:	Not reported
Land Address:	PO Box 34023
Land City,State,Zip:	Seattle, WA 98124-4023
Land Phone Number:	206-684-3000
Operator Organization Name:	SCL Environmental Affairs Rm 3316
Operator Organization Type:	Municipal
Operator:	Laurie Geissinger
Operator Address:	SCL Environmental Affairs Rm 3316
Operator Address 2:	PO Box 34023
Operator City,State,Zip:	Seattle, WA 98124-4023
Operator Phone Number:	206-386-4585
Operator Effective Date:	03/01/2009
Site Contact:	Allison Crowley
Site Contact Address:	SCL Environmental Affairs Rm 3316
Contact City,State,Zip:	SEATTLE, WA 98124-4023
Site Contact Phone Number:	206-684-3167
Site Contact Email:	allison.crowley@seattle.gov
Gen Status Code:	XQG
Monthly Generation:	False
Batch Generation:	False
One Time Generation:	False
Transport Own Waste:	False
Tranports Other Waste:	False
Recycler Onsite:	False
Transfer Facility:	False
Other Exemption:	Not reported
UW Battery Gen:	False
Used Oil Transporter:	False
Used Oil Transfer Facility:	False
Used Oil Processor:	False
Used Oil Refiner:	False
Used Oil Fuel Marketer Directs Shipments:	False
Used Oil Fuel Marketer Meets Specs:	False
Site Contact Address 2:	PO Box 34023
SIC Code:	Not reported
CRK Number:	Not reported
Active:	Not reported
CAS Number:	Not reported

DRAFT

SEATTLE CITY LIGHT DENNY WAY SEATTLE (Continued) **1001969546**

Chemical Name:		Not reported
EHS:		Not reported
EHS CAS Number:		Not reported
EHS Name:		Not reported
Name:		SEATTLE CITY LIGHT DENNY WAY SEATTLE
Address:		1250 DENNY WAY
City,State,Zip:		SEATTLE, WA 98109
Facility Address 2:		Not reported
Facility ID:		89512719
EPA ID:		WAD988497376
NAICS:		221111
State Waste Code Desc:		Not reported
Federal Waste Code Desc:	D002	
Form Comm:		Not reported
Data Year:		2012
Permit by Rule:		False
Mailing Address 2:		Not reported
Treatment by Generator:		False
Mixed Radioactive Waste:		False
Importer of Hazardous Waste:		False
Immediate Recycler:		False
Treatment/Storage/Disposal/Recycling Facility:		False
Generator of Dangerous Fuel Waste:		False
Generator Marketing to Burner:		False
Other Marketers (i.e., blender, distributor, etc.):		False
Utility Boiler Burner:		False
Industry Boiler Burner:		False
Industrial Furnace:		False
Smelter Defferal:		False
Universal Waste:		Not reported
Off-Specification:		Not reported
LN Address 2:		Not reported
Tax Reg #:		178048953
Business Type:		Public Electric Utility
Mail Name:		SCL Environmental Affairs Rm 3316
Mailing Address:		PO Box 34023
Mailing City,State,Zip:		Seattle, WA 98124-4023
Legal Organization Name:		Seattle City Light
Legal Organization Type:		Municipal
Legal Contact:		Not reported
Legal Address:		PO Box 34023
Legal Address 2:		Not reported
Legal City,State,Zip:		Seattle, WA 98124-4023
Legal Phone Number:		206-684-3000
Legal Effective Date:		03/01/2009
Land Organization Name:		Seattle City Light
Land Organization Type:		Municipal
Land Contact:		Not reported
Land Address:		PO Box 34023
Land City,State,Zip:		Seattle, WA 98124-4023
Land Phone Number:		206-684-3000
Operator Organization Name:		SCL Environmental Affairs Rm 3316
Operator Organization Type:		Municipal
Operator:		Laurie Geissinger
Operator Address:		SCL Environmental Affairs Rm 3316
Operator Address 2:		PO Box 34023

DRAFT

SEATTLE CITY LIGHT DENNY WAY SEATTLE (Continued) **1001969546**

Operator City,State,Zip:	Seattle, WA 98124-4023
Operator Phone Number:	206-386-4585
Operator Effective Date:	03/01/2009
Site Contact:	Allison Crowley
Site Contact Address:	SCL Environmental Affairs Rm 3316
Contact City,State,Zip:	SEATTLE, WA 98124-4023
Site Contact Phone Number:	206-684-3167
Site Contact Email:	allison.crowley@seattle.gov
Gen Status Code:	SQG
Monthly Generation:	True
Batch Generation:	False
One Time Generation:	False
Transport Own Waste:	False
Tranports Other Waste:	False
Recycler Onsite:	False
Transfer Facility:	False
Other Exemption:	Not reported
UW Battery Gen:	False
Used Oil Transporter:	False
Used Oil Transfer Facility:	False
Used Oil Processor:	False
Used Oil Refiner:	False
Used Oil Fuel Marketer Directs Shipments:	False
Used Oil Fuel Marketer Meets Specs:	False
Site Contact Address 2:	PO Box 34023
SIC Code:	Not reported
CRK Number:	Not reported
Active:	Not reported
CAS Number:	Not reported
Chemical Name:	Not reported
EHS:	Not reported
EHS CAS Number:	Not reported
EHS Name:	Not reported

Name:		GREYHOUND LINES INC SEATTLE 780013
Address:		1250 DENNY WAY
City,State,Zip:		SEATTLE, WA 98109
Facility Address 2:		Not reported
Facility ID:		89512719
EPA ID:		WAD988497376
NAICS:		485210
State Waste Code Desc:		Not reported
Federal Waste Code Desc:	D039	
Form Comm:		Not reported
Data Year:		2009
Permit by Rule:		False
Mailing Address 2:		Suite E
Treatment by Generator:		False
Mixed Radioactive Waste:		False
Importer of Hazardous Waste:		False
Immediate Recycler:		False
Treatment/Storage/Disposal/Recycling Facility:		False
Generator of Dangerous Fuel Waste:		False
Generator Marketing to Burner:		False
Other Marketers (i.e., blender, distributor, etc.):		False
Utility Boiler Burner:		False
Industry Boiler Burner:		False

DRAFT

SEATTLE CITY LIGHT DENNY WAY SEATTLE (Continued) **1001969546**

Industrial Furnace:	False
Smelter Defferal:	False
Universal Waste:	Not reported
Off-Specification:	Not reported
LN Address 2:	Suite 1400
Tax Reg #:	601033019
Business Type:	Transportation/ Maintenan
Mail Name:	Greyhound Lines Inc
Mailing Address:	110 Perimeter Park
Mailing City,State,Zip:	Knoxville, TN 37922
Legal Organization Name:	Greyhound Lines Inc
Legal Organization Type:	Private
Legal Contact:	Not reported
Legal Address:	600 Vine Street
Legal Address 2:	Suite 1400
Legal City,State,Zip:	Cincinnati, OH 45202
Legal Phone Number:	513-241-2200
Legal Effective Date:	06/11/1996
Land Organization Name:	Greyhound Lines Inc
Land Organization Type:	Private
Land Contact:	Not reported
Land Address:	600 Vine Street
Land City,State,Zip:	Cincinnati, OH 45202
Land Phone Number:	513-241-2200
Operator Organization Name:	Greyhound Lines Inc
Operator Organization Type:	Private
Operator:	Not reported
Operator Address:	110 Perimeter Park
Operator Address 2:	Suite E
Operator City,State,Zip:	Knoxville, TN 37922
Operator Phone Number:	865-539-2077
Operator Effective Date:	06/11/1996
Site Contact:	Gary Fessler
Site Contact Address:	1250 DENNY WAY
Contact City,State,Zip:	SEATTLE, WA 98109-5403
Site Contact Phone Number:	(206)628-5598
Site Contact Email:	gary.fessler@greyhound.com
Gen Status Code:	SQG
Monthly Generation:	True
Batch Generation:	False
One Time Generation:	False
Transport Own Waste:	False
Tranports Other Waste:	False
Recycler Onsite:	False
Transfer Facility:	False
Other Exemption:	Not reported
UW Battery Gen:	False
Used Oil Transporter:	False
Used Oil Transfer Facility:	False
Used Oil Processor:	False
Used Oil Refiner:	False
Used Oil Fuel Marketer Directs Shipments:	False
Used Oil Fuel Marketer Meets Specs:	False
Site Contact Address 2:	Not reported
SIC Code:	Not reported
CRK Number:	Not reported
Active:	Not reported

DRAFT

SEATTLE CITY LIGHT DENNY WAY SEATTLE (Continued) **1001969546**

CAS Number:	Not reported
Chemical Name:	Not reported
EHS:	Not reported
EHS CAS Number:	Not reported
EHS Name:	Not reported

Name:	GREYHOUND LINES INC SEATTLE 780013
Address:	1250 DENNY WAY
City,State,Zip:	SEATTLE, WA 98109
Facility Address 2:	Not reported
Facility ID:	89512719
EPA ID:	WAD988497376
NAICS:	48521
State Waste Code Desc:	Not reported
Federal Waste Code Desc:	Not reported
Form Comm:	Not reported
Data Year:	Not reported
Permit by Rule:	No
Mailing Address 2:	MS 0084
Treatment by Generator:	No
Mixed Radioactive Waste:	No
Importer of Hazardous Waste:	No
Immediate Recycler:	No
Treatment/Storage/Disposal/Recycling Facility:	No
Generator of Dangerous Fuel Waste:	No
Generator Marketing to Burner:	No
Other Marketers (i.e., blender, distributor, etc.):	No
Utility Boiler Burner:	No
Industry Boiler Burner:	No
Industrial Furnace:	No
Smelter Defferal:	No
Universal Waste:	Not reported
Off-Specification:	Not reported
LN Address 2:	MS 0084
Tax Reg #:	601033019
Business Type:	Transportation/ Maintenan
Mail Name:	Greyhound Lines Inc
Mailing Address:	PO Box 660362
Mailing City,State,Zip:	DALLAS, TX 75266-0362
Legal Organization Name:	Greyhound Lines Inc
Legal Organization Type:	Private
Legal Contact:	Not reported
Legal Address:	PO Box 660362
Legal Address 2:	MS 0084
Legal City,State,Zip:	DALLAS, TX 75266-0362
Legal Phone Number:	(214)849-8149
Legal Effective Date:	06/11/1996
Land Organization Name:	Greyhound Lines Inc
Land Organization Type:	Private
Land Contact:	Not reported
Land Address:	PO Box 660362
Land City,State,Zip:	DALLAS, TX 75266-0362
Land Phone Number:	(214)849-8149
Operator Organization Name:	Greyhound Lines Inc
Operator Organization Type:	Private
Operator:	Not reported
Operator Address:	PO Box 660362

DRAFT

SEATTLE CITY LIGHT DENNY WAY SEATTLE (Continued) **1001969546**

Operator Address 2:	MS 0084
Operator City,State,Zip:	DALLAS, TX 75266-0362
Operator Phone Number:	(214)849-8149
Operator Effective Date:	06/11/1996
Site Contact:	Al Madaus
Site Contact Address:	1250 DENNY WAY
Contact City,State,Zip:	SEATTLE, WA 98109-5403
Site Contact Phone Number:	(206)628-5598
Site Contact Email:	Not reported
Gen Status Code:	SQG
Monthly Generation:	No
Batch Generation:	Yes
One Time Generation:	No
Transport Own Waste:	No
Tranports Other Waste:	No
Recycler Onsite:	No
Transfer Facility:	No
Other Exemption:	Not reported
UW Battery Gen:	No
Used Oil Transporter:	No
Used Oil Transfer Facility:	No
Used Oil Processor:	No
Used Oil Refiner:	No
Used Oil Fuel Marketer Directs Shipments:	No
Used Oil Fuel Marketer Meets Specs:	No
Site Contact Address 2:	Not reported
SIC Code:	Not reported
CRK Number:	Not reported
Active:	Not reported
CAS Number:	Not reported
Chemical Name:	Not reported
EHS:	Not reported
EHS CAS Number:	Not reported
EHS Name:	Not reported

Name:	GREYHOUND LINES INC SEATTLE 780013
Address:	1250 DENNY WAY
City,State,Zip:	SEATTLE, WA 98109
Facility Address 2:	Not reported
Facility ID:	89512719
EPA ID:	WAD988497376
NAICS:	48521
State Waste Code Desc:	Not reported
Federal Waste Code Desc:	Not reported
Form Comm:	Not reported
Data Year:	Not reported
Permit by Rule:	FALSE
Mailing Address 2:	MS 0084
Treatment by Generator:	FALSE
Mixed Radioactive Waste:	FALSE
Importer of Hazardous Waste:	FALSE
Immediate Recycler:	FALSE
Treatment/Storage/Disposal/Recycling Facility:	FALSE
Generator of Dangerous Fuel Waste:	FALSE
Generator Marketing to Burner:	FALSE
Other Marketers (i.e., blender, distributor, etc.):	FALSE
Utility Boiler Burner:	FALSE

DRAFT

SEATTLE CITY LIGHT DENNY WAY SEATTLE (Continued) **1001969546**

Industry Boiler Burner:	FALSE
Industrial Furnace:	FALSE
Smelter Defferal:	FALSE
Universal Waste:	Not reported
Off-Specification:	Not reported
LN Address 2:	MS 0084
Tax Reg #:	601033019
Business Type:	Transportation/ Maintenan
Mail Name:	Greyhound Lines Inc
Mailing Address:	PO Box 660362
Mailing City,State,Zip:	DALLAS, TX 75266-0362
Legal Organization Name:	Greyhound Lines Inc
Legal Organization Type:	Private
Legal Contact:	Not reported
Legal Address:	PO Box 660362
Legal Address 2:	MS 0084
Legal City,State,Zip:	DALLAS, TX 75266-0362
Legal Phone Number:	(214)849-8149
Legal Effective Date:	06/11/1996
Land Organization Name:	Greyhound Lines Inc
Land Organization Type:	Private
Land Contact:	Not reported
Land Address:	PO Box 660362
Land City,State,Zip:	DALLAS, TX 75266-0362
Land Phone Number:	(214)849-8149
Operator Organization Name:	Greyhound Lines Inc
Operator Organization Type:	Private
Operator:	Not reported
Operator Address:	PO Box 660362
Operator Address 2:	MS 0084
Operator City,State,Zip:	DALLAS, TX 75266-0362
Operator Phone Number:	(214)849-8149
Operator Effective Date:	06/11/1996
Site Contact:	Al Madaus
Site Contact Address:	1250 DENNY WAY
Contact City,State,Zip:	SEATTLE, WA 98109-5403
Site Contact Phone Number:	(206)628-5598
Site Contact Email:	Not reported
Gen Status Code:	SQG
Monthly Generation:	FALSE
Batch Generation:	FALSE
One Time Generation:	FALSE
Transport Own Waste:	FALSE
Tranports Other Waste:	FALSE
Recycler Onsite:	FALSE
Transfer Facility:	FALSE
Other Exemption:	Not reported
UW Battery Gen:	FALSE
Used Oil Transporter:	FALSE
Used Oil Transfer Facility:	FALSE
Used Oil Processor:	FALSE
Used Oil Refiner:	FALSE
Used Oil Fuel Marketer Directs Shipments:	FALSE
Used Oil Fuel Marketer Meets Specs:	FALSE
Site Contact Address 2:	Not reported
SIC Code:	Not reported
CRK Number:	Not reported

DRAFT

SEATTLE CITY LIGHT DENNY WAY SEATTLE (Continued) **1001969546**

Active:	Not reported
CAS Number:	Not reported
Chemical Name:	Not reported
EHS:	Not reported
EHS CAS Number:	Not reported
EHS Name:	Not reported

Name:	GREYHOUND LINES INC SEATTLE 780013
Address:	1250 DENNY WAY
City,State,Zip:	SEATTLE, WA 98109
Facility Address 2:	Not reported
Facility ID:	89512719
EPA ID:	WAD988497376
NAICS:	48521
State Waste Code Desc:	Not reported
Federal Waste Code Desc:	Not reported
Form Comm:	Not reported
Data Year:	Not reported
Permit by Rule:	F
Mailing Address 2:	MS 0084
Treatment by Generator:	F
Mixed Radioactive Waste:	F
Importer of Hazardous Waste:	F
Immediate Recycler:	F
Treatment/Storage/Disposal/Recycling Facility:	F
Generator of Dangerous Fuel Waste:	F
Generator Marketing to Burner:	F
Other Marketers (i.e., blender, distributor, etc.):	F
Utility Boiler Burner:	F
Industry Boiler Burner:	F
Industrial Furnace:	F
Smelter Defferal:	F
Universal Waste:	Not reported
Off-Specification:	Not reported
LN Address 2:	MS 0084
Tax Reg #:	601033019
Business Type:	Transportation/ Maintenan
Mail Name:	Greyhound Lines Inc
Mailing Address:	PO Box 660362
Mailing City,State,Zip:	DALLAS, TX 75266-0362
Legal Organization Name:	Greyhound Lines Inc
Legal Organization Type:	Private
Legal Contact:	Not reported
Legal Address:	PO Box 660362
Legal Address 2:	MS 0084
Legal City,State,Zip:	DALLAS, TX 75266-0362
Legal Phone Number:	(214)849-8149
Legal Effective Date:	06/11/1996
Land Organization Name:	Greyhound Lines Inc
Land Organization Type:	Private
Land Contact:	Not reported
Land Address:	PO Box 660362
Land City,State,Zip:	DALLAS, TX 75266-0362
Land Phone Number:	(214)849-8149
Operator Organization Name:	Greyhound Lines Inc
Operator Organization Type:	Private
Operator:	Not reported

DRAFT

SEATTLE CITY LIGHT DENNY WAY SEATTLE (Continued) **1001969546**

Operator Address:	PO Box 660362
Operator Address 2:	MS 0084
Operator City,State,Zip:	DALLAS, TX 75266-0362
Operator Phone Number:	(214)849-8149
Operator Effective Date:	06/11/1996
Site Contact:	Al Madaus
Site Contact Address:	1250 DENNY WAY
Contact City,State,Zip:	SEATTLE, WA 98109-5403
Site Contact Phone Number:	(206)628-5598
Site Contact Email:	Not reported
Gen Status Code:	SQG
Monthly Generation:	F
Batch Generation:	F
One Time Generation:	F
Transport Own Waste:	F
Tranports Other Waste:	F
Recycler Onsite:	F
Transfer Facility:	F
Other Exemption:	Not reported
UW Battery Gen:	F
Used Oil Transporter:	F
Used Oil Transfer Facility:	F
Used Oil Processor:	F
Used Oil Refiner:	F
Used Oil Fuel Marketer Directs Shipments:	F
Used Oil Fuel Marketer Meets Specs:	F
Site Contact Address 2:	Not reported
SIC Code:	Not reported
CRK Number:	Not reported
Active:	Not reported
CAS Number:	Not reported
Chemical Name:	Not reported
EHS:	Not reported
EHS CAS Number:	Not reported
EHS Name:	Not reported

CH506 **YALE STREET PARKING LOT** **WA ICR** **S104488103**
NW **310 YALE AVE.** **N/A**
1/4-1/2 **SEATTLE, WA 98109**
0.411 mi.
2169 ft. **Site 6 of 7 in cluster CH**

Relative:
Lower

Actual:
121 ft.

ICR:

Date Ecology Received Report:	03/10/93
Contaminants Found at Site:	Petroleum products
Media Contaminated:	Soil
Waste Management:	Tank
Region:	North Western
Type of Report Ecology Received:	Interim cleanup report
Site Register Issue:	92-51
County Code:	17
Contact:	Not reported
Report Title:	Not reported

DRAFT

CL507 **CABRINI MEDICAL TOWER** **WA LUST** **U003028066**
SSW **920 TERRY AVE** **WA UST** **N/A**
1/4-1/2 **SEATTLE, WA 98104** **WA ICR**
0.412 mi. **WA ALLSITES**
2175 ft. **Site 1 of 2 in cluster CL** **WA CSCSL NFA**
WA Financial Assurance

Relative:
Lower

Actual:
324 ft.

LUST:

Name:	SAINT CABRINI HOSPITAL
Address:	920 TERRY AVE
City,State,Zip:	SEATTLE, WA 98104
Facility ID:	2715341
Lust Status Type:	LUST - NFA
Cleanup Site ID:	7499
Cleanup Unit Type:	Not reported
Process Type:	Not reported
Cleanup Unit Name:	CABRINI MEDICAL TOWER,SAINT FRANCES XAVIER CABRINI HOSPITAL,St Cabrini Hospital,St Francis Xavier Cabrini Hospital
Response Section:	Northwest
Release Date:	12/17/1992
Lust Date:	10/03/2011
Region:	Northwest
Lust ID:	2567
UST ID:	7214
Contaminant Name:	Petroleum-Diesel
Ground Water:	Not reported
Surface Water:	Not reported
Soil:	Remediated-Below
Sediment:	Not reported
Air:	Not reported
Bedrock:	Not reported
URL:	https://apps.ecology.wa.gov/cleanupsearch/site/7499
Lat/Long:	47.60823 / -122.32674

UST:

Name:	CABRINI MEDICAL TOWER
Address:	920 TERRY AVE
City:	SEATTLE
Zip:	98104
Facility ID:	2715341
Site Id:	7214
Decimal Latitude:	47.60823
Decimal Longitude:	-122.326747
Tank Name:	1
Tag Number:	A5071
Tank Status:	Removed
Tank Status Date:	8/6/1996
Tank Install Date:	7/30/1958
Tank Closure Date:	Not reported
Capacity Range:	1,101 to 2,000 Gallons
Tank Permit Expiration Date:	Not reported
Tank Upgrade Date:	Not reported
Tank Spill Prevention:	None
Tank Overfill Prevention:	None
Tank Material:	Not reported
Tank Construction:	Single Wall Tank
Tank Tightness Test:	Not reported
Tank Corrosion Protection:	None

DRAFT

CABRINI MEDICAL TOWER (Continued) **U003028066**

Tank Manifold:	Not reported
Tank Release Detection:	Other
Tank SFC Type:	Not reported
Pipe Material:	Not reported
Pipe Construction:	Single Wall Pipe
Pipe Primary Release Detection:	Other
Pipe Second Release Detection:	Not reported
Pipe Corrosion Protection:	None
Pipe Pumping System:	Gravity Delivery System (No Pump)
Responsible Unit:	Northwest
Dispencer/Pump SFC Type:	Not reported
Region:	Northwest
Is Active:	True
Actual Capacity:	2000
Pipe Install Date:	Not reported
Turbine Sump Construction:	Not reported
Compart Number:	1
Stored Substance:	Diesel
Used Substance:	Emergency Power Generation
Compart Capacity:	2000
URL:	https://apps.ecology.wa.gov/cleanupsearch/reports/ust?SiteId=7214

Name:	CABRINI MEDICAL TOWER
Address:	920 TERRY AVE
City:	SEATTLE
Zip:	98104

Tank Name:	2
Tag Number:	A5071
Tank Status:	Operational
Tank Status Date:	8/6/1996
Tank Install Date:	8/7/1987
Tank Closure Date:	Not reported
Capacity Range:	111 TO 1,100 Gallons
Tank Permit Expiration Date:	4/30/2023
Tank Upgrade Date:	11/9/1998
Tank Spill Prevention:	Spill Bucket/Spill Box
Tank Overfill Prevention:	Automatic Shutoff (fill pipe)
Tank Material:	Fiberglass Reinforced Plastic
Tank Construction:	Single Wall Tank
Tank Tightness Test:	Not reported
Tank Corrosion Protection:	Corrosion Resistant
Tank Manifold:	Not reported
Tank Release Detection:	Weekly Manual Gauging
Tank SFC Type:	Not reported
Pipe Material:	Coated Steel
Pipe Construction:	Not reported
Pipe Primary Release Detection:	Safe Suction (No Leak Detection)
Pipe Second Release Detection:	Not reported
Pipe Corrosion Protection:	Sacrificial Anode
Pipe Pumping System:	Not reported
Responsible Unit:	Northwest
Dispencer/Pump SFC Type:	Not reported
Region:	Northwest
Is Active:	True
Actual Capacity:	600
Pipe Install Date:	Not reported

DRAFT

CABRINI MEDICAL TOWER (Continued) **U003028066**

Turbine Sump Construction: Not reported
Compart Number: 1
Stored Substance: Diesel
Used Substance: Emergency Power Generation
Compart Capacity: 600
URL: https://apps.ecology.wa.gov/cleanupsearch/reports/ust?SiteId=7214

ICR:
Date Ecology Received Report: 02/08/00
Contaminants Found at Site: Petroleum products
Media Contaminated: Soil
Waste Management: Tank
Region: North Western
Type of Report Ecology Received: Final cleanup report
Site Register Issue: 98-23
County Code: 17
Contact: Not reported
Report Title: Not reported

ALLSITES:
Name: ST CABRINI HOSPITAL
Facility Id: 2715341

Interaction: 11189
Interaction 1: I
Interaction 2: LUST
Ecology Program: TOXICS
Program Data: ISIS
Facility Alt.: Not reported
Program ID: 7214
Date Interaction: 1992-12-17 00:00:00
Date Interaction 3: LUST Facility
Latitude: 47.608229999800002
Longitude: -122.326747

Interaction: 11187
Interaction 1: A
Interaction 2: UST
Ecology Program: TOXICS
Program Data: UST
Facility Alt.: St Francis Xavier Cabrini Hospital
Program ID: 7214
Date Interaction: 1958-07-30 00:00:00
Date Interaction 3: Underground Storage Tank
Latitude: 47.608229999800002
Longitude: -122.326747

Interaction: 11188
Interaction 1: I
Interaction 2: HWG
Ecology Program: HAZWASTE
Program Data: TURBOWASTE
Facility Alt.: Not reported
Program ID: WAD988513875

DRAFT

CABRINI MEDICAL TOWER (Continued) **U003028066**

Date Interaction:	1992-11-09 00:00:00
Date Interaction 3:	Hazardous Waste Generator
Latitude:	47.608229999800002
Longitude:	-122.326747

CSCSL NFA:

Name:	SAINT CABRINI HOSPITAL
Address:	920 TERRY AVE
City,State,Zip:	SEATTLE, WA 98104
Facility/Site Id:	2715341
CS Id:	7499
NFA Date:	10/03/2011
Alternate Site Names:	CABRINI MEDICAL TOWER,SAINT FRANCES XAVIER CABRINI HOSPITAL,St Cabrini Hospital,St Francis Xavier Cabrini Hospital
NFA Reason:	Initial Investigation
Site Status:	NFA
Region:	Northwest
Contaminant Name:	Petroleum-Diesel
Ground Water:	Not reported
Surface Water:	Not reported
Soil:	Remediated-Below
Sediment:	Not reported
Air:	Not reported
Bedrock:	Not reported
URL:	https://apps.ecology.wa.gov/cleanupsearch/site/7499
Latitude:	47.60823
Longitude:	-122.326747

WA Financial Assurance 1:

Name:	CABRINI MEDICAL TOWER
Address:	920 TERRY AVE
City,State,Zip:	SEATTLE, WA 98104
DOE Site ID:	7214
Financial Resp Type:	COLONY INSURANCE COMPANY
Inception Date:	10/21/2018
Expiration Date:	10/21/2019
Address 2:	Not reported
Policy Number:	WA641229-9
Effective Date:	10/21/2018
Liability Limit Type:	Non-mktg, 1-100 tanks, > 10k gals; 1m per occurence, 1m aggregate
Compliance Method:	Approved pollution liability insurance
Proof of Responsibility Document Flag:	0
Retroactive Date:	12/31/1995
Latitude:	47.60823
Longitude:	-122.326747

Name:	CABRINI MEDICAL TOWER
Address:	920 TERRY AVE
City,State,Zip:	SEATTLE, WA 98104
DOE Site ID:	7214
Financial Resp Type:	COLONY INSURANCE COMPANY
Inception Date:	10/19/2015
Expiration Date:	10/21/2016
Address 2:	Not reported
Policy Number:	WA641229-6

DRAFT

CABRINI MEDICAL TOWER (Continued) **U003028066**

Effective Date:	10/19/2015
Liability Limit Type:	Non-mktg, 1-100 tanks, > 10k gals; 1m per occurence, 1m aggregate
Compliance Method:	Approved pollution liability insurance
Proof of Responsibility Document Flag:	0
Retroactive Date:	12/31/1995
Latitude:	47.60823
Longitude:	-122.326747

Name:	CABRINI MEDICAL TOWER
Address:	920 TERRY AVE
City,State,Zip:	SEATTLE, WA 98104
DOE Site ID:	7214
Financial Resp Type:	COLONY INSURANCE COMPANY
Inception Date:	09/04/2019
Expiration Date:	10/21/2020
Address 2:	Not reported
Policy Number:	WA641229-10
Effective Date:	09/04/2019
Liability Limit Type:	Non-mktg, 1-100 tanks, > 10k gals; 1m per occurence, 1m aggregate
Compliance Method:	Approved pollution liability insurance
Proof of Responsibility Document Flag:	0
Retroactive Date:	12/31/1995
Latitude:	47.60823
Longitude:	-122.326747

Name:	CABRINI MEDICAL TOWER
Address:	920 TERRY AVE
City,State,Zip:	SEATTLE, WA 98104
DOE Site ID:	7214
Financial Resp Type:	COLONY INSURANCE COMPANY
Inception Date:	10/08/2020
Expiration Date:	10/21/2021
Address 2:	Not reported
Policy Number:	WA641229-11
Effective Date:	10/08/2020
Liability Limit Type:	Non-mktg, 1-100 tanks, > 10k gals; 1m per occurence, 1m aggregate
Compliance Method:	Approved pollution liability insurance
Proof of Responsibility Document Flag:	0
Retroactive Date:	12/31/1995
Latitude:	47.60823
Longitude:	-122.326747

Name:	CABRINI MEDICAL TOWER
Address:	920 TERRY AVE
City,State,Zip:	SEATTLE, WA 98104
DOE Site ID:	7214
Financial Resp Type:	COLONY INSURANCE COMPANY
Inception Date:	09/27/2021
Expiration Date:	10/21/2022
Address 2:	Not reported
Policy Number:	WA641229-12
Effective Date:	09/27/2021
Liability Limit Type:	Non-mktg, 1-100 tanks, > 10k gals; 1m per occurence, 1m aggregate
Compliance Method:	Approved pollution liability insurance
Proof of Responsibility Document Flag:	0
Retroactive Date:	12/31/1995
Latitude:	47.60823

DRAFT

CABRINI MEDICAL TOWER (Continued) **U003028066**

Longitude: -122.326747

---

508 SSW 1/4-1/2 0.414 mi. 2185 ft.

Relative: Higher

Actual: 331 ft.

SEATTLE CITY DEPT OF ADMIN SV
815 BOREN AVE N
SEATTLE, WA 98109

WA CSCSL **1000473958**
WA LUST **WAD988480349**
WA UST
WA ALLSITES
RCRA NonGen / NLR
FINDS
ECHO

CSCSL:

Name:	SEATTLE S LAKE UNION PARK
Address:	1000 VALLEY ST 815 BOREN AVE N
City,State,Zip:	SEATTLE, WA 98109
Facility ID:	29938898
Region:	Northwest
Lat/Long:	47.626569472 / -122.33671533
Clean Up Siteid:	8641
Site Status:	Cleanup Started
Contaminant Name:	Benzene
Alternate Site Names:	Seattle City Dept of Admin SV,SEATTLE CITY OF BOREN AVE,SEATTLE CITY UST BOREN AVE
Site Rank:	Not reported
Has Institutional Control:	Not reported
Past VCP:	Not reported
Current VCP:	Not reported
URL:	https://apps.ecology.wa.gov/cleanupsearch/site/8641
Ground Water:	Not reported
Surface Water:	Not reported
Soil:	Suspected
Sediment:	Not reported
Air:	Not reported
Bedrock:	Not reported
Responsible Unit:	Northwest

Name:	SEATTLE S LAKE UNION PARK
Address:	1000 VALLEY ST 815 BOREN AVE N
City,State,Zip:	SEATTLE, WA 98109
Facility ID:	29938898
Region:	Northwest
Lat/Long:	47.626569472 / -122.33671533
Clean Up Siteid:	8641
Site Status:	Cleanup Started
Contaminant Name:	Non-Halogenated Solvents
Alternate Site Names:	Seattle City Dept of Admin SV,SEATTLE CITY OF BOREN AVE,SEATTLE CITY UST BOREN AVE
Site Rank:	Not reported
Has Institutional Control:	Not reported
Past VCP:	Not reported
Current VCP:	Not reported
URL:	https://apps.ecology.wa.gov/cleanupsearch/site/8641
Ground Water:	Not reported
Surface Water:	Not reported
Soil:	Below Cleanup Levels
Sediment:	Not reported
Air:	Not reported
Bedrock:	Not reported
Responsible Unit:	Northwest

DRAFT

SEATTLE CITY DEPT OF ADMIN SV (Continued) **1000473958**

Name: SEATTLE S LAKE UNION PARK
Address: 1000 VALLEY ST 815 BOREN AVE N
City,State,Zip: SEATTLE, WA 98109
Facility ID: 29938898
Region: Northwest
Lat/Long: 47.626569472 / -122.33671533
Clean Up Siteid: 8641
Site Status: Cleanup Started
Contaminant Name: Petroleum-Diesel
Alternate Site Names: Seattle City Dept of Admin SV,SEATTLE CITY OF BOREN AVE,SEATTLE CITY UST BOREN AVE
Site Rank: Not reported
Has Institutional Control: Not reported
Past VCP: Not reported
Current VCP: Not reported
URL: https://apps.ecology.wa.gov/cleanupsearch/site/8641
Ground Water: Not reported
Surface Water: Not reported
Soil: Suspected
Sediment: Not reported
Air: Not reported
Bedrock: Not reported
Responsible Unit: Northwest

Name: SEATTLE S LAKE UNION PARK
Address: 1000 VALLEY ST 815 BOREN AVE N
City,State,Zip: SEATTLE, WA 98109
Facility ID: 29938898
Region: Northwest
Lat/Long: 47.626569472 / -122.33671533
Clean Up Siteid: 8641
Site Status: Cleanup Started
Contaminant Name: Petroleum-Gasoline
Alternate Site Names: Seattle City Dept of Admin SV,SEATTLE CITY OF BOREN AVE,SEATTLE CITY UST BOREN AVE
Site Rank: Not reported
Has Institutional Control: Not reported
Past VCP: Not reported
Current VCP: Not reported
URL: https://apps.ecology.wa.gov/cleanupsearch/site/8641
Ground Water: Not reported
Surface Water: Not reported
Soil: Suspected
Sediment: Not reported
Air: Not reported
Bedrock: Not reported
Responsible Unit: Northwest

Name: SEATTLE S LAKE UNION PARK
Address: 1000 VALLEY ST 815 BOREN AVE N
City,State,Zip: SEATTLE, WA 98109
Facility ID: 29938898
Region: Northwest
Lat/Long: 47.626569472 / -122.33671533
Clean Up Siteid: 8641
Site Status: Cleanup Started
Contaminant Name: Petroleum-Other

DRAFT

SEATTLE CITY DEPT OF ADMIN SV (Continued) **1000473958**

Alternate Site Names: Seattle City Dept of Admin SV,SEATTLE CITY OF BOREN AVE,SEATTLE CITY UST BOREN AVE
Site Rank: Not reported
Has Institutional Control: Not reported
Past VCP: Not reported
Current VCP: Not reported
URL: https://apps.ecology.wa.gov/cleanupsearch/site/8641
Ground Water: Not reported
Surface Water: Not reported
Soil: Confirmed Above Cleanup Levels
Sediment: Not reported
Air: Not reported
Bedrock: Not reported
Responsible Unit: Northwest

LUST:

Name: SEATTLE S LAKE UNION PARK
Address: 1000 VALLEY ST 815 BOREN AVE N
City,State,Zip: SEATTLE, WA 98109
Facility ID: 29938898
Lust Status Type: LUST - Cleanup Started
Cleanup Site ID: 8641
Cleanup Unit Type: Upland
Process Type: Independent Action
Cleanup Unit Name: Seattle City Dept of Admin SV,SEATTLE CITY OF BOREN AVE,SEATTLE CITY UST BOREN AVE
Response Section: Northwest
Release Date: 01/23/1989
Lust Date: 07/01/2011
Region: Northwest
Lust ID: 134
UST ID: 200827
Contaminant Name: Petroleum-Other
Ground Water: Not reported
Surface Water: Not reported
Soil: Confirmed Above Cleanup Levels
Sediment: Not reported
Air: Not reported
Bedrock: Not reported
URL: https://apps.ecology.wa.gov/cleanupsearch/site/8641
Lat/Long: 47.6265694 / -122.33671

Name: SEATTLE S LAKE UNION PARK
Address: 1000 VALLEY ST 815 BOREN AVE N
City,State,Zip: SEATTLE, WA 98109
Facility ID: 29938898
Lust Status Type: LUST - Cleanup Started
Cleanup Site ID: 8641
Cleanup Unit Type: Upland
Process Type: Independent Action
Cleanup Unit Name: Seattle City Dept of Admin SV,SEATTLE CITY OF BOREN AVE,SEATTLE CITY UST BOREN AVE
Response Section: Northwest
Release Date: 01/23/1989
Lust Date: 07/01/2011
Region: Northwest
Lust ID: 134

DRAFT

SEATTLE CITY DEPT OF ADMIN SV (Continued) **1000473958**

UST ID:	200827
Contaminant Name:	Non-Halogenated Solvents
Ground Water:	Not reported
Surface Water:	Not reported
Soil:	Below Cleanup Levels
Sediment:	Not reported
Air:	Not reported
Bedrock:	Not reported
URL:	https://apps.ecology.wa.gov/cleanupsearch/site/8641
Lat/Long:	47.6265694 / -122.33671

Name:	SEATTLE S LAKE UNION PARK
Address:	1000 VALLEY ST 815 BOREN AVE N
City,State,Zip:	SEATTLE, WA 98109
Facility ID:	29938898
Lust Status Type:	LUST - Cleanup Started
Cleanup Site ID:	8641
Cleanup Unit Type:	Upland
Process Type:	Independent Action
Cleanup Unit Name:	Seattle City Dept of Admin SV,SEATTLE CITY OF BOREN AVE,SEATTLE CITY UST BOREN AVE
Response Section:	Northwest
Release Date:	01/23/1989
Lust Date:	07/01/2011
Region:	Northwest
Lust ID:	134
UST ID:	200827
Contaminant Name:	Petroleum-Gasoline
Ground Water:	Not reported
Surface Water:	Not reported
Soil:	Suspected
Sediment:	Not reported
Air:	Not reported
Bedrock:	Not reported
URL:	https://apps.ecology.wa.gov/cleanupsearch/site/8641
Lat/Long:	47.6265694 / -122.33671

Name:	SEATTLE S LAKE UNION PARK
Address:	1000 VALLEY ST 815 BOREN AVE N
City,State,Zip:	SEATTLE, WA 98109
Facility ID:	29938898
Lust Status Type:	LUST - Cleanup Started
Cleanup Site ID:	8641
Cleanup Unit Type:	Upland
Process Type:	Independent Action
Cleanup Unit Name:	Seattle City Dept of Admin SV,SEATTLE CITY OF BOREN AVE,SEATTLE CITY UST BOREN AVE
Response Section:	Northwest
Release Date:	01/23/1989
Lust Date:	07/01/2011
Region:	Northwest
Lust ID:	134
UST ID:	200827
Contaminant Name:	Petroleum-Diesel
Ground Water:	Not reported
Surface Water:	Not reported
Soil:	Suspected

DRAFT

SEATTLE CITY DEPT OF ADMIN SV (Continued) **1000473958**

Sediment:	Not reported
Air:	Not reported
Bedrock:	Not reported
URL:	https://apps.ecology.wa.gov/cleanupsearch/site/8641
Lat/Long:	47.6265694 / -122.33671

Name:	SEATTLE S LAKE UNION PARK
Address:	1000 VALLEY ST 815 BOREN AVE N
City,State,Zip:	SEATTLE, WA 98109
Facility ID:	29938898
Lust Status Type:	LUST - Cleanup Started
Cleanup Site ID:	8641
Cleanup Unit Type:	Upland
Process Type:	Independent Action
Cleanup Unit Name:	Seattle City Dept of Admin SV,SEATTLE CITY OF BOREN AVE,SEATTLE CITY UST BOREN AVE
Response Section:	Northwest
Release Date:	01/23/1989
Lust Date:	07/01/2011
Region:	Northwest
Lust ID:	134
UST ID:	200827
Contaminant Name:	Benzene
Ground Water:	Not reported
Surface Water:	Not reported
Soil:	Suspected
Sediment:	Not reported
Air:	Not reported
Bedrock:	Not reported
URL:	https://apps.ecology.wa.gov/cleanupsearch/site/8641
Lat/Long:	47.6265694 / -122.33671

UST:

Name:	SEATTLE CITY OF BOREN AVE
Address:	815 BOREN AVE
City:	SEATTLE
Zip:	98109
Facility ID:	29938898
Site Id:	200827
Decimal Latitude:	47.626569472
Decimal Longitude:	-122.33671533

Tank Name:	1
Tag Number:	Not reported
Tank Status:	Removed
Tank Status Date:	12/10/1999
Tank Install Date:	1/1/1964
Tank Closure Date:	Not reported
Capacity Range:	Not reported
Tank Permit Expiration Date:	Not reported
Tank Upgrade Date:	Not reported
Tank Spill Prevention:	Not reported
Tank Overfill Prevention:	Not reported
Tank Material:	Not reported
Tank Construction:	Not reported
Tank Tightness Test:	Not reported
Tank Corrosion Protection:	Not reported

DRAFT

SEATTLE CITY DEPT OF ADMIN SV (Continued) **1000473958**

Tank Manifold:	Not reported
Tank Release Detection:	Not reported
Tank SFC Type:	Not reported
Pipe Material:	Not reported
Pipe Construction:	Not reported
Pipe Primary Release Detection:	Not reported
Pipe Second Release Detection:	Not reported
Pipe Corrosion Protection:	Not reported
Pipe Pumping System:	Not reported
Responsible Unit:	Northwest
Dispencer/Pump SFC Type:	Not reported
Region:	Northwest
Is Active:	False
Actual Capacity:	550
Pipe Install Date:	Not reported
Turbine Sump Construction:	Not reported
Compart Number:	1
Stored Substance:	Kerosene
Used Substance:	Not reported
Compart Capacity:	550
URL:	https://apps.ecology.wa.gov/cleanupsearch/reports/ust?SiteId=200827

Name:	SEATTLE CITY OF BOREN AVE
Address:	815 BOREN AVE
City:	SEATTLE
Zip:	98109

Tank Name:	2
Tag Number:	Not reported
Tank Status:	Removed
Tank Status Date:	12/10/1999
Tank Install Date:	1/1/1964
Tank Closure Date:	Not reported
Capacity Range:	Not reported
Tank Permit Expiration Date:	Not reported
Tank Upgrade Date:	Not reported
Tank Spill Prevention:	Not reported
Tank Overfill Prevention:	Not reported
Tank Material:	Not reported
Tank Construction:	Not reported
Tank Tightness Test:	Not reported
Tank Corrosion Protection:	Not reported
Tank Manifold:	Not reported
Tank Release Detection:	Not reported
Tank SFC Type:	Not reported
Pipe Material:	Not reported
Pipe Construction:	Not reported
Pipe Primary Release Detection:	Not reported
Pipe Second Release Detection:	Not reported
Pipe Corrosion Protection:	Not reported
Pipe Pumping System:	Not reported
Responsible Unit:	Northwest
Dispencer/Pump SFC Type:	Not reported
Region:	Northwest
Is Active:	False
Actual Capacity:	550
Pipe Install Date:	Not reported

DRAFT

SEATTLE CITY DEPT OF ADMIN SV (Continued) **1000473958**

Turbine Sump Construction:	Not reported
Compart Number:	1
Stored Substance:	Not reported
Used Substance:	Not reported
Compart Capacity:	550
URL:	https://apps.ecology.wa.gov/cleanupsearch/reports/ust?SiteId=200827

Name:	SEATTLE CITY OF BOREN AVE
Address:	815 BOREN AVE
City:	SEATTLE
Zip:	98109

Tank Name:	3
Tag Number:	Not reported
Tank Status:	Removed
Tank Status Date:	12/10/1999
Tank Install Date:	1/1/1900
Tank Closure Date:	Not reported
Capacity Range:	Not reported
Tank Permit Expiration Date:	Not reported
Tank Upgrade Date:	Not reported
Tank Spill Prevention:	Not reported
Tank Overfill Prevention:	Not reported
Tank Material:	Not reported
Tank Construction:	Not reported
Tank Tightness Test:	Not reported
Tank Corrosion Protection:	Not reported
Tank Manifold:	Not reported
Tank Release Detection:	Not reported
Tank SFC Type:	Not reported
Pipe Material:	Not reported
Pipe Construction:	Not reported
Pipe Primary Release Detection:	Not reported
Pipe Second Release Detection:	Not reported
Pipe Corrosion Protection:	Not reported
Pipe Pumping System:	Not reported
Responsible Unit:	Northwest
Dispencer/Pump SFC Type:	Not reported
Region:	Northwest
Is Active:	False
Actual Capacity:	10000
Pipe Install Date:	Not reported
Turbine Sump Construction:	Not reported
Compart Number:	1
Stored Substance:	Not reported
Used Substance:	Not reported
Compart Capacity:	10000
URL:	https://apps.ecology.wa.gov/cleanupsearch/reports/ust?SiteId=200827

ALLSITES:

Name:	SEATTLE CITY DEPT OF ADMIN SV
Facility Id:	29938898

Interaction:	36942
Interaction 1:	I
Interaction 2:	LUST
Ecology Program:	TOXICS

DRAFT

SEATTLE CITY DEPT OF ADMIN SV (Continued) **1000473958**

Program Data:	ISIS
Facility Alt.:	Not reported
Program ID:	200827
Date Interaction:	1989-01-23 00:00:00
Date Interaction 3:	LUST Facility
Latitude:	47.6265708735
Longitude:	-122.336700755

Interaction:	36944
Interaction 1:	A
Interaction 2:	UST
Ecology Program:	TOXICS
Program Data:	UST
Facility Alt.:	Not reported
Program ID:	200827
Date Interaction:	1999-09-09 00:00:00
Date Interaction 3:	Underground Storage Tank
Latitude:	47.6265708735
Longitude:	-122.336700755

Interaction:	36943
Interaction 1:	I
Interaction 2:	HWG
Ecology Program:	HAZWASTE
Program Data:	TURBOWASTE
Facility Alt.:	Not reported
Program ID:	WAD988480349
Date Interaction:	1990-11-09 00:00:00
Date Interaction 3:	Hazardous Waste Generator
Latitude:	47.6265708735
Longitude:	-122.336700755

RCRA Listings:

Date Form Received by Agency:	19920312
Handler Name:	SEATTLE CITY DEPT OF ADMIN SV
Handler Address:	815 BOREN AVE N
Handler City,State,Zip:	SEATTLE, WA 98109
EPA ID:	WAD988480349
Contact Name:	Not reported
Contact Address:	Not reported
Contact City,State,Zip:	Not reported
Contact Telephone:	Not reported
Contact Fax:	Not reported
Contact Email:	Not reported
Contact Title:	Not reported
EPA Region:	10
Land Type:	Other
Federal Waste Generator Description:	Not a generator, verified
Non-Notifier:	Not reported
Biennial Report Cycle:	Not reported
Accessibility:	Not reported
Active Site Indicator:	Not reported
State District Owner:	WA
State District:	NWRO

DRAFT

SEATTLE CITY DEPT OF ADMIN SV (Continued) **1000473958**

Mailing Address:	618 2ND AVE FL 14
Mailing City,State,Zip:	SEATTLE, WA 98104
Owner Name:	SEATTLE CITY PUBLIC UTILITIES
Owner Type:	Private
Operator Name:	SEATTLE CITY DEPT OF ADMIN SV
Operator Type:	Private
Short-Term Generator Activity:	No
Importer Activity:	No
Mixed Waste Generator:	No
Transporter Activity:	No
Transfer Facility Activity:	No
Recycler Activity with Storage:	No
Small Quantity On-Site Burner Exemption:	No
Smelting Melting and Refining Furnace Exemption:	No
Underground Injection Control:	No
Off-Site Waste Receipt:	No
Universal Waste Indicator:	No
Universal Waste Destination Facility:	No
Federal Universal Waste:	No
Active Site Fed-Reg Treatment Storage and Disposal Facility:	Not reported
Active Site Converter Treatment storage and Disposal Facility:	Not reported
Active Site State-Reg Treatment Storage and Disposal Facility:	Not reported
Active Site State-Reg Handler:	---
Federal Facility Indicator:	Not reported
Hazardous Secondary Material Indicator:	NN
Sub-Part K Indicator:	Not reported
Commercial TSD Indicator:	No
Treatment Storage and Disposal Type:	Not reported
2018 GPRA Permit Baseline:	Not on the Baseline
2018 GPRA Renewals Baseline:	Not on the Baseline
Permit Renewals Workload Universe:	Not reported
Permit Workload Universe:	Not reported
Permit Progress Universe:	Not reported
Post-Closure Workload Universe:	Not reported
Closure Workload Universe:	Not reported
202 GPRA Corrective Action Baseline:	No
Corrective Action Workload Universe:	No
Subject to Corrective Action Universe:	No
Non-TSDFs Where RCRA CA has Been Imposed Universe:	No
TSDFs Potentially Subject to CA Under 3004 (u)/(v) Universe:	No
TSDFs Only Subject to CA under Discretionary Auth Universe:	No
Corrective Action Priority Ranking:	No NCAPS ranking
Environmental Control Indicator:	No
Institutional Control Indicator:	No
Human Exposure Controls Indicator:	N/A
Groundwater Controls Indicator:	N/A
Operating TSDF Universe:	Not reported
Full Enforcement Universe:	Not reported
Significant Non-Complier Universe:	No
Unaddressed Significant Non-Complier Universe:	No
Addressed Significant Non-Complier Universe:	No
Significant Non-Complier With a Compliance Schedule Universe:	No
Financial Assurance Required:	Not reported
Handler Date of Last Change:	20180509
Recognized Trader-Importer:	No
Recognized Trader-Exporter:	No
Importer of Spent Lead Acid Batteries:	No

DRAFT

SEATTLE CITY DEPT OF ADMIN SV (Continued) **1000473958**

Exporter of Spent Lead Acid Batteries:	No
Recycler Activity Without Storage:	No
Manifest Broker:	No
Sub-Part P Indicator:	No

Handler - Owner Operator:

Owner/Operator Indicator:	Owner
Owner/Operator Name: SEE PAPER COPY	
Legal Status:	Private
Date Became Current:	Not reported
Date Ended Current:	Not reported
Owner/Operator Address:	815 BOREN AVE N
Owner/Operator City,State,Zip:	SEATTLE, WA 98109
Owner/Operator Telephone:	000-000-0000
Owner/Operator Telephone Ext:	Not reported
Owner/Operator Fax:	Not reported
Owner/Operator Email:	Not reported

Owner/Operator Indicator:	Operator
Owner/Operator Name: SEATTLE CITY DEPT OF ADMIN SV	
Legal Status:	Private
Date Became Current:	Not reported
Date Ended Current:	Not reported
Owner/Operator Address:	815 BOREN AVE N
Owner/Operator City,State,Zip:	SEATTLE, WA 98109
Owner/Operator Telephone:	000-000-0000
Owner/Operator Telephone Ext:	Not reported
Owner/Operator Fax:	Not reported
Owner/Operator Email:	Not reported

Owner/Operator Indicator:	Owner
Owner/Operator Name: SEATTLE CITY DEPT OF ADMIN SV	
Legal Status:	Private
Date Became Current:	Not reported
Date Ended Current:	Not reported
Owner/Operator Address:	815 BOREN AVE N
Owner/Operator City,State,Zip:	SEATTLE, WA 98109
Owner/Operator Telephone:	000-000-0000
Owner/Operator Telephone Ext:	Not reported
Owner/Operator Fax:	Not reported
Owner/Operator Email:	Not reported

Owner/Operator Indicator:	Operator
Owner/Operator Name: SEATTLE CITY PUBLIC UTILITIES	
Legal Status:	Private
Date Became Current:	Not reported
Date Ended Current:	Not reported
Owner/Operator Address:	815 BOREN AVE N
Owner/Operator City,State,Zip:	SEATTLE, WA 98109-0000
Owner/Operator Telephone:	000-000-0000
Owner/Operator Telephone Ext:	Not reported
Owner/Operator Fax:	Not reported
Owner/Operator Email:	Not reported

Owner/Operator Indicator:	Owner
Owner/Operator Name: SEATTLE CITY DEPT OF ADMIN SV	

DRAFT

SEATTLE CITY DEPT OF ADMIN SV (Continued) **1000473958**

Legal Status: Private
Date Became Current: Not reported
Date Ended Current: Not reported
Owner/Operator Address: 815 BOREN AVE N
Owner/Operator City,State,Zip: SEATTLE, WA 98109
Owner/Operator Telephone: 000-000-0000
Owner/Operator Telephone Ext: Not reported
Owner/Operator Fax: Not reported
Owner/Operator Email: Not reported

Owner/Operator Indicator: Owner
Owner/Operator Name: SEATTLE CITY PUBLIC UTILITIES
Legal Status: Private
Date Became Current: 19960502
Date Ended Current: Not reported
Owner/Operator Address: 815 BOREN AVE N
Owner/Operator City,State,Zip: SEATTLE, WA 98109
Owner/Operator Telephone: 000-000-0000
Owner/Operator Telephone Ext: Not reported
Owner/Operator Fax: Not reported
Owner/Operator Email: Not reported

Owner/Operator Indicator: Operator
Owner/Operator Name: SEATTLE CITY DEPT OF ADMIN SV
Legal Status: Private
Date Became Current: Not reported
Date Ended Current: Not reported
Owner/Operator Address: 815 BOREN AVE N
Owner/Operator City,State,Zip: SEATTLE, WA 98109
Owner/Operator Telephone: 000-000-0000
Owner/Operator Telephone Ext: Not reported
Owner/Operator Fax: Not reported
Owner/Operator Email: Not reported

Owner/Operator Indicator: Owner
Owner/Operator Name: SEATTLE CITY PUBLIC UTILITIES
Legal Status: Private
Date Became Current: 19960502
Date Ended Current: Not reported
Owner/Operator Address: 815 BOREN AVE N
Owner/Operator City,State,Zip: SEATTLE, WA 98109
Owner/Operator Telephone: 000-000-0000
Owner/Operator Telephone Ext: Not reported
Owner/Operator Fax: Not reported
Owner/Operator Email: Not reported

Historic Generators:
Receive Date: 19920311
Handler Name: SEATTLE CITY DEPT OF ADMIN SV
Federal Waste Generator Description: Not a generator, verified
State District Owner: WA
Large Quantity Handler of Universal Waste: No
Recognized Trader Importer: No
Recognized Trader Exporter: No
Spent Lead Acid Battery Importer: No
Spent Lead Acid Battery Exporter: No
Current Record: No

DRAFT

SEATTLE CITY DEPT OF ADMIN SV (Continued) **1000473958**

Non Storage Recycler Activity: Not reported
Electronic Manifest Broker: Not reported

Receive Date: 19920312
Handler Name: SEATTLE CITY DEPT OF ADMIN SV
Federal Waste Generator Description: Not a generator, verified
State District Owner: WA
Large Quantity Handler of Universal Waste: No
Recognized Trader Importer: No
Recognized Trader Exporter: No
Spent Lead Acid Battery Importer: No
Spent Lead Acid Battery Exporter: No
Current Record: Yes
Non Storage Recycler Activity: Not reported
Electronic Manifest Broker: Not reported

Receive Date: 19920311
Handler Name: SEATTLE CITY DEPT OF ADMIN SV
Federal Waste Generator Description: Not a generator, verified
State District Owner: WA
Large Quantity Handler of Universal Waste: No
Recognized Trader Importer: No
Recognized Trader Exporter: No
Spent Lead Acid Battery Importer: No
Spent Lead Acid Battery Exporter: No
Current Record: No
Non Storage Recycler Activity: Not reported
Electronic Manifest Broker: Not reported

List of NAICS Codes and Descriptions:
NAICS Code: 92119
NAICS Description: OTHER GENERAL GOVERNMENT SUPPORT

Facility Has Received Notices of Violations:
Violations: No Violations Found

Evaluation Action Summary:
Evaluations: No Evaluations Found

FINDS:
Registry ID: 110005356603

Click Here for FRS Facility Detail Report:

Environmental Interest/Information System:
RCRAInfo is a national information system that supports the Resource Conservation and Recovery Act (RCRA) program through the tracking of events and activities related to facilities that generate, transport, and treat, store, or dispose of hazardous waste. RCRAInfo allows RCRA program staff to track the notification, permit, compliance, and corrective action activities required under RCRA.

Click this hyperlink while viewing on your computer to access additional FINDS: detail in the EDR Site Report.

DRAFT

SEATTLE CITY DEPT OF ADMIN SV (Continued) **1000473958**

ECHO:

Envid:	1000473958
Registry ID:	110005356603
DFR URL:	http://echo.epa.gov/detailed-facility-report?fid=110005356603
Name:	SEATTLE CITY DEPT OF ADMIN SV
Address:	815 BOREN AVE N
City,State,Zip:	SEATTLE, WA 98109

CI509 **SWEDISH FIRST HILL** **WA ALLSITES** **S118821013**
South **1115 COLUMBIA ST** **WA NPDES** **N/A**
1/4-1/2 **SEATTLE, WA 98104**
0.416 mi.
2197 ft. **Site 10 of 10 in cluster CI**

Relative:
Higher

Actual:
348 ft.

ALLSITES:

Name:	SWEDISH FIRST HILL
Facility Id:	1866
Interaction:	119028
Interaction 1:	I
Interaction 2:	CONSTSWGP
Ecology Program:	WATQUAL
Program Data:	PARIS
Facility Alt.:	Swedish First Hill
Program ID:	WAR304469
Date Interaction:	2016-07-27 00:00:00
Date Interaction 3:	Construction SW GP
Latitude:	47.607834025300001
Longitude:	-122.322959205

Name:	BLOCK 95
Facility Id:	95447
Interaction:	142531
Interaction 1:	A
Interaction 2:	CONSTSWGP
Ecology Program:	WATQUAL
Program Data:	PARIS
Facility Alt.:	Block 95
Program ID:	WAR310861
Date Interaction:	2021-11-29 00:00:00
Date Interaction 3:	Construction SW GP
Latitude:	47.607832551800001
Longitude:	-122.322878063

NPDES:

Name:	BLOCK 95
Address:	1115 COLUMBIA STREET
City,State,Zip:	SEATTLE, WA 98122
Facility Status:	Not reported
Facility Type:	Construction SW GP
Admin Region:	Headqarters
Date Issued:	11/18/2020
Latitude:	Not reported
Longitude:	Not reported

DRAFT

SWEDISH FIRST HILL (Continued) **S118821013**

Permit ID:	WAR310861
Permit Version:	Not reported
Permit Status:	Active
Permit SubStatus:	Not reported
Ecology Contact:	Not reported
WRIA:	Not reported
Permit Expiration Date:	12/31/2025
Effective Date:	01/20/2022
Days to Expiration:	-1269

CM510 **GOODYEAR SVC STORE SEATTLE 8841** **WA CSCSL** **1004793663**
West **1105 STEWART ST** **WA VCP** **WAD149982480**
1/4-1/2 **SEATTLE, WA 98101** **WA ALLSITES**
0.416 mi. **RCRA NonGen / NLR**
2198 ft. **Site 1 of 4 in cluster CM** **FINDS**
ECHO
Relative: **WA MANIFEST**
Lower
Actual:
134 ft.

CSCSL:

Name:	GOODYEAR STEWART ST
Address:	1105 STEWART ST
City,State,Zip:	SEATTLE, WA 98101
Facility ID:	39199977
Region:	Northwest
Lat/Long:	47.616797396 / -122.3318423
Clean Up Siteid:	8998
Site Status:	Cleanup Started
Contaminant Name:	Benzene
Alternate Site Names:	Goodyear 8841 (Off-Property),GOODYEAR ASC 8841,Goodyear Stewart St (Property NFA),Goodyear Stewart Street,Goodyear Svc Store Seattle 8841
Site Rank:	Not reported
Has Institutional Control:	Not reported
Past VCP:	TRUE
Current VCP:	Not reported
URL:	https://apps.ecology.wa.gov/cleanupsearch/site/8998
Ground Water:	Confirmed Above Cleanup Levels
Surface Water:	Not reported
Soil:	Remediated-Below
Sediment:	Not reported
Air:	Confirmed Above Cleanup Levels
Bedrock:	Not reported
Responsible Unit:	Northwest

Name:	GOODYEAR STEWART ST
Address:	1105 STEWART ST
City,State,Zip:	SEATTLE, WA 98101
Facility ID:	39199977
Region:	Northwest
Lat/Long:	47.616797396 / -122.3318423
Clean Up Siteid:	8998
Site Status:	Cleanup Started
Contaminant Name:	Lead
Alternate Site Names:	Goodyear 8841 (Off-Property),GOODYEAR ASC 8841,Goodyear Stewart St (Property NFA),Goodyear Stewart Street,Goodyear Svc Store Seattle 8841
Site Rank:	Not reported
Has Institutional Control:	Not reported
Past VCP:	TRUE
Current VCP:	Not reported

DRAFT

GOODYEAR SVC STORE SEATTLE 8841 (Continued) **1004793663**

URL: https://apps.ecology.wa.gov/cleanupsearch/site/8998
Ground Water: Not reported
Surface Water: Not reported
Soil: Confirmed Above Cleanup Levels
Sediment: Not reported
Air: Not reported
Bedrock: Not reported
Responsible Unit: Northwest

Name: GOODYEAR STEWART ST
Address: 1105 STEWART ST
City,State,Zip: SEATTLE, WA 98101
Facility ID: 39199977
Region: Northwest
Lat/Long: 47.616797396 / -122.3318423
Clean Up Siteid: 8998
Site Status: Cleanup Started
Contaminant Name: Metals - Other
Alternate Site Names: Goodyear 8841 (Off-Property),GOODYEAR ASC 8841,Goodyear Stewart St (Property NFA),Goodyear Stewart Street,Goodyear Svc Store Seattle 8841
Site Rank: Not reported
Has Institutional Control: Not reported
Past VCP: TRUE
Current VCP: Not reported
URL: https://apps.ecology.wa.gov/cleanupsearch/site/8998
Ground Water: Not reported
Surface Water: Not reported
Soil: Remediated-Below
Sediment: Not reported
Air: Not reported
Bedrock: Not reported
Responsible Unit: Northwest

Name: GOODYEAR STEWART ST
Address: 1105 STEWART ST
City,State,Zip: SEATTLE, WA 98101
Facility ID: 39199977
Region: Northwest
Lat/Long: 47.616797396 / -122.3318423
Clean Up Siteid: 8998
Site Status: Cleanup Started
Contaminant Name: Other Non-Halogenated Organics
Alternate Site Names: Goodyear 8841 (Off-Property),GOODYEAR ASC 8841,Goodyear Stewart St (Property NFA),Goodyear Stewart Street,Goodyear Svc Store Seattle 8841
Site Rank: Not reported
Has Institutional Control: Not reported
Past VCP: TRUE
Current VCP: Not reported
URL: https://apps.ecology.wa.gov/cleanupsearch/site/8998
Ground Water: Confirmed Above Cleanup Levels
Surface Water: Not reported
Soil: Confirmed Above Cleanup Levels
Sediment: Not reported
Air: Confirmed Above Cleanup Levels
Bedrock: Not reported
Responsible Unit: Northwest

DRAFT

GOODYEAR SVC STORE SEATTLE 8841 (Continued) **1004793663**

Name: GOODYEAR STEWART ST
Address: 1105 STEWART ST
City,State,Zip: SEATTLE, WA 98101
Facility ID: 39199977
Region: Northwest
Lat/Long: 47.616797396 / -122.3318423
Clean Up Siteid: 8998
Site Status: Cleanup Started
Contaminant Name: Petroleum-Diesel
Alternate Site Names: Goodyear 8841 (Off-Property),GOODYEAR ASC 8841,Goodyear Stewart St (Property NFA),Goodyear Stewart Street,Goodyear Svc Store Seattle 8841
Site Rank: Not reported
Has Institutional Control: Not reported
Past VCP: TRUE
Current VCP: Not reported
URL: https://apps.ecology.wa.gov/cleanupsearch/site/8998
Ground Water: Confirmed Above Cleanup Levels
Surface Water: Not reported
Soil: Confirmed Above Cleanup Levels
Sediment: Not reported
Air: Confirmed Above Cleanup Levels
Bedrock: Not reported
Responsible Unit: Northwest

Name: GOODYEAR STEWART ST
Address: 1105 STEWART ST
City,State,Zip: SEATTLE, WA 98101
Facility ID: 39199977
Region: Northwest
Lat/Long: 47.616797396 / -122.3318423
Clean Up Siteid: 8998
Site Status: Cleanup Started
Contaminant Name: Petroleum-Gasoline
Alternate Site Names: Goodyear 8841 (Off-Property),GOODYEAR ASC 8841,Goodyear Stewart St (Property NFA),Goodyear Stewart Street,Goodyear Svc Store Seattle 8841
Site Rank: Not reported
Has Institutional Control: Not reported
Past VCP: TRUE
Current VCP: Not reported
URL: https://apps.ecology.wa.gov/cleanupsearch/site/8998
Ground Water: Confirmed Above Cleanup Levels
Surface Water: Not reported
Soil: Remediated-Below
Sediment: Not reported
Air: Confirmed Above Cleanup Levels
Bedrock: Not reported
Responsible Unit: Northwest

Name: GOODYEAR STEWART ST
Address: 1105 STEWART ST
City,State,Zip: SEATTLE, WA 98101
Facility ID: 39199977
Region: Northwest
Lat/Long: 47.616797396 / -122.3318423
Clean Up Siteid: 8998
Site Status: Cleanup Started
Contaminant Name: Petroleum-Other

DRAFT

GOODYEAR SVC STORE SEATTLE 8841 (Continued) **1004793663**

Alternate Site Names: Goodyear 8841 (Off-Property),GOODYEAR ASC 8841,Goodyear Stewart St (Property NFA),Goodyear Stewart Street,Goodyear Svc Store Seattle 8841
Site Rank: Not reported
Has Institutional Control: Not reported
Past VCP: TRUE
Current VCP: Not reported
URL: https://apps.ecology.wa.gov/cleanupsearch/site/8998
Ground Water: Confirmed Above Cleanup Levels
Surface Water: Not reported
Soil: Confirmed Above Cleanup Levels
Sediment: Not reported
Air: Confirmed Above Cleanup Levels
Bedrock: Not reported
Responsible Unit: Northwest

Name: GOODYEAR STEWART ST
Address: 1105 STEWART ST
City,State,Zip: SEATTLE, WA 98101
Facility ID: 39199977
Region: Northwest
Lat/Long: 47.616797396 / -122.3318423
Clean Up Siteid: 8998
Site Status: Cleanup Started
Contaminant Name: Polycyclic Aromatic Hydrocarbons
Alternate Site Names: Goodyear 8841 (Off-Property),GOODYEAR ASC 8841,Goodyear Stewart St (Property NFA),Goodyear Stewart Street,Goodyear Svc Store Seattle 8841
Site Rank: Not reported
Has Institutional Control: Not reported
Past VCP: TRUE
Current VCP: Not reported
URL: https://apps.ecology.wa.gov/cleanupsearch/site/8998
Ground Water: Not reported
Surface Water: Not reported
Soil: Remediated-Below
Sediment: Not reported
Air: Not reported
Bedrock: Not reported
Responsible Unit: Northwest

VCP:
Name: GOODYEAR STEWART ST
Address: 1105 STEWART ST
City,State,Zip: SEATTLE, WA 98101
edr_fstat: WA
edr_fzip: 98101
edr_fcnty: KING
edr_zip: Not reported
Facility ID: 39199977
VCP Status: Cleanup Started
Past VCP: TRUE
Current VCP: Not reported
NFA Type: SEATTLE, WA 98101
Date NFA: SEATTLE, WA 98101
Rank: SEATTLE, WA 98101
Cleanup Siteid: 8998
Contaminant Name: Benzene
Soil: Remediated-Below

DRAFT

GOODYEAR SVC STORE SEATTLE 8841 (Continued) **1004793663**

URL: https://apps.ecology.wa.gov/cleanupsearch/site/8998

Name: GOODYEAR STEWART ST
Address: 1105 STEWART ST
City,State,Zip: SEATTLE, WA 98101
edr_fstat: WA
edr_fzip: 98101
edr_fcnty: KING
edr_zip: Not reported
Facility ID: 39199977
VCP Status: Cleanup Started
Past VCP: TRUE
Current VCP: Not reported
NFA Type: SEATTLE, WA 98101
Date NFA: SEATTLE, WA 98101
Rank: SEATTLE, WA 98101
Cleanup Siteid: 8998
Contaminant Name: Lead
Soil: Confirmed Above Cleanup Levels
URL: https://apps.ecology.wa.gov/cleanupsearch/site/8998

Name: GOODYEAR STEWART ST
Address: 1105 STEWART ST
City,State,Zip: SEATTLE, WA 98101
edr_fstat: WA
edr_fzip: 98101
edr_fcnty: KING
edr_zip: Not reported
Facility ID: 39199977
VCP Status: Cleanup Started
Past VCP: TRUE
Current VCP: Not reported
NFA Type: SEATTLE, WA 98101
Date NFA: SEATTLE, WA 98101
Rank: SEATTLE, WA 98101
Cleanup Siteid: 8998
Contaminant Name: Metals - Other
Soil: Remediated-Below
URL: https://apps.ecology.wa.gov/cleanupsearch/site/8998

Name: GOODYEAR STEWART ST
Address: 1105 STEWART ST
City,State,Zip: SEATTLE, WA 98101
edr_fstat: WA
edr_fzip: 98101
edr_fcnty: KING
edr_zip: Not reported
Facility ID: 39199977
VCP Status: Cleanup Started
Past VCP: TRUE
Current VCP: Not reported
NFA Type: SEATTLE, WA 98101
Date NFA: SEATTLE, WA 98101
Rank: SEATTLE, WA 98101
Cleanup Siteid: 8998
Contaminant Name: Other Non-Halogenated Organics
Soil: Confirmed Above Cleanup Levels

DRAFT

GOODYEAR SVC STORE SEATTLE 8841 (Continued) **1004793663**

URL: https://apps.ecology.wa.gov/cleanupsearch/site/8998

Name: GOODYEAR STEWART ST
Address: 1105 STEWART ST
City,State,Zip: SEATTLE, WA 98101
edr_fstat: WA
edr_fzip: 98101
edr_fcnty: KING
edr_zip: Not reported
Facility ID: 39199977
VCP Status: Cleanup Started
Past VCP: TRUE
Current VCP: Not reported
NFA Type: SEATTLE, WA 98101
Date NFA: SEATTLE, WA 98101
Rank: SEATTLE, WA 98101
Cleanup Siteid: 8998
Contaminant Name: Petroleum-Diesel
Soil: Confirmed Above Cleanup Levels
URL: https://apps.ecology.wa.gov/cleanupsearch/site/8998

Name: GOODYEAR STEWART ST
Address: 1105 STEWART ST
City,State,Zip: SEATTLE, WA 98101
edr_fstat: WA
edr_fzip: 98101
edr_fcnty: KING
edr_zip: Not reported
Facility ID: 39199977
VCP Status: Cleanup Started
Past VCP: TRUE
Current VCP: Not reported
NFA Type: SEATTLE, WA 98101
Date NFA: SEATTLE, WA 98101
Rank: SEATTLE, WA 98101
Cleanup Siteid: 8998
Contaminant Name: Petroleum-Gasoline
Soil: Remediated-Below
URL: https://apps.ecology.wa.gov/cleanupsearch/site/8998

Name: GOODYEAR STEWART ST
Address: 1105 STEWART ST
City,State,Zip: SEATTLE, WA 98101
edr_fstat: WA
edr_fzip: 98101
edr_fcnty: KING
edr_zip: Not reported
Facility ID: 39199977
VCP Status: Cleanup Started
Past VCP: TRUE
Current VCP: Not reported
NFA Type: SEATTLE, WA 98101
Date NFA: SEATTLE, WA 98101
Rank: SEATTLE, WA 98101
Cleanup Siteid: 8998
Contaminant Name: Petroleum-Other
Soil: Confirmed Above Cleanup Levels

DRAFT

GOODYEAR SVC STORE SEATTLE 8841 (Continued) **1004793663**

URL: https://apps.ecology.wa.gov/cleanupsearch/site/8998

Name: GOODYEAR STEWART ST
Address: 1105 STEWART ST
City,State,Zip: SEATTLE, WA 98101
edr_fstat: WA
edr_fzip: 98101
edr_fcnty: KING
edr_zip: Not reported
Facility ID: 39199977
VCP Status: Cleanup Started
Past VCP: TRUE
Current VCP: Not reported
NFA Type: SEATTLE, WA 98101
Date NFA: SEATTLE, WA 98101
Rank: SEATTLE, WA 98101
Cleanup Siteid: 8998
Contaminant Name: Polycyclic Aromatic Hydrocarbons
Soil: Remediated-Below
URL: https://apps.ecology.wa.gov/cleanupsearch/site/8998

ALLSITES:
Name: GOODYEAR SVC STORE SEATTLE 8841
Facility Id: 39199977

Interaction: 42280
Interaction 1: A
Interaction 2: UST
Ecology Program: TOXICS
Program Data: UST
Facility Alt.: Not reported
Program ID: 9318
Date Interaction: 1974-04-03 00:00:00
Date Interaction 3: Underground Storage Tank
Latitude: 47.616798474699998
Longitude: -122.331822254

Interaction: 42281
Interaction 1: I
Interaction 2: HWG
Ecology Program: HAZWASTE
Program Data: TURBOWASTE
Facility Alt.: Not reported
Program ID: WAD149982480
Date Interaction: 1986-10-30 00:00:00
Date Interaction 3: Hazardous Waste Generator
Latitude: 47.616798474699998
Longitude: -122.331822254

Interaction: 96819
Interaction 1: I
Interaction 2: HWOTHER
Ecology Program: HAZWASTE
Program Data: TURBOWASTE
Facility Alt.: Goodyear Svc Store Seattle 8841

DRAFT

GOODYEAR SVC STORE SEATTLE 8841 (Continued) **1004793663**

Program ID:	WAD149982480
Date Interaction:	2010-12-31 00:00:00
Date Interaction 3:	Haz Waste Management Acti
Latitude:	47.616798474699998
Longitude:	-122.331822254

Interaction:	119382
Interaction 1:	I
Interaction 2:	VOLCLNST
Ecology Program:	TOXICS
Program Data:	ISIS
Facility Alt.:	Goodyear Stewart Street
Program ID:	NW3063
Date Interaction:	2016-04-28 00:00:00
Date Interaction 3:	Voluntary Cleanup Sites
Latitude:	47.616798474699998
Longitude:	-122.331822254

Interaction:	124507
Interaction 1:	I
Interaction 2:	LUST
Ecology Program:	TOXICS
Program Data:	ISIS
Facility Alt.:	Goodyear Stewart Street
Program ID:	9318
Date Interaction:	1996-06-19 00:00:00
Date Interaction 3:	LUST Facility
Latitude:	47.616798474699998
Longitude:	-122.331822254

Interaction:	127348
Interaction 1:	A
Interaction 2:	SCS
Ecology Program:	TOXICS
Program Data:	ISIS
Facility Alt.:	Goodyear 8841 (Off-Property)
Program ID:	Not reported
Date Interaction:	2017-12-11 00:00:00
Date Interaction 3:	State Cleanup Site
Latitude:	47.616798474699998
Longitude:	-122.331822254

RCRA Listings:

Date Form Received by Agency:	20120828
Handler Name:	GOODYEAR SVC STORE SEATTLE 8841
Handler Address:	1105 STEWART ST
Handler City,State,Zip:	SEATTLE, WA 98101
EPA ID:	WAD149982480
Contact Name:	MIKE CITTI
Contact Address:	1105 STEWART ST
Contact City,State,Zip:	SEATTLE, WA 98101
Contact Telephone:	206-624-0984
Contact Fax:	Not reported

DRAFT

GOODYEAR SVC STORE SEATTLE 8841 (Continued) **1004793663**

Contact Email:		GSR8841@GOODYEAR.COM
Contact Title:		Not reported
EPA Region:		10
Land Type:		Private
Federal Waste Generator Description:		Not a generator, verified
Non-Notifier:		Not reported
Biennial Report Cycle:		Not reported
Accessibility:		Not reported
Active Site Indicator:		Not reported
State District Owner:		WA
State District:		NWRO
Mailing Address:		1105 STEWART ST
Mailing City,State,Zip:		SEATTLE, WA 98101
Owner Name:	GOODYEAR TIRE RUBBER CO	
Owner Type:		Private
Operator Name:	GOODYEAR	
Operator Type:		Private
Short-Term Generator Activity:		No
Importer Activity:		No
Mixed Waste Generator:		No
Transporter Activity:		No
Transfer Facility Activity:		No
Recycler Activity with Storage:		No
Small Quantity On-Site Burner Exemption:		No
Smelting Melting and Refining Furnace Exemption:		No
Underground Injection Control:		No
Off-Site Waste Receipt:		No
Universal Waste Indicator:		No
Universal Waste Destination Facility:		No
Federal Universal Waste:		No
Active Site Fed-Reg Treatment Storage and Disposal Facility:		Not reported
Active Site Converter Treatment storage and Disposal Facility:		Not reported
Active Site State-Reg Treatment Storage and Disposal Facility:		Not reported
Active Site State-Reg Handler:		---
Federal Facility Indicator:		Not reported
Hazardous Secondary Material Indicator:		NN
Sub-Part K Indicator:		Not reported
Commercial TSD Indicator:		No
Treatment Storage and Disposal Type:		Not reported
2018 GPRA Permit Baseline:		Not on the Baseline
2018 GPRA Renewals Baseline:		Not on the Baseline
Permit Renewals Workload Universe:		Not reported
Permit Workload Universe:		Not reported
Permit Progress Universe:		Not reported
Post-Closure Workload Universe:		Not reported
Closure Workload Universe:		Not reported
202 GPRA Corrective Action Baseline:		No
Corrective Action Workload Universe:		No
Subject to Corrective Action Universe:		No
Non-TSDFs Where RCRA CA has Been Imposed Universe:		No
TSDFs Potentially Subject to CA Under 3004 (u)/(v) Universe:		No
TSDFs Only Subject to CA under Discretionary Auth Universe:		No
Corrective Action Priority Ranking:		No NCAPS ranking
Environmental Control Indicator:		No
Institutional Control Indicator:		No
Human Exposure Controls Indicator:		N/A
Groundwater Controls Indicator:		N/A

DRAFT

GOODYEAR SVC STORE SEATTLE 8841 (Continued) **1004793663**

Operating TSDF Universe: Not reported
Full Enforcement Universe: Not reported
Significant Non-Complier Universe: No
Unaddressed Significant Non-Complier Universe: No
Addressed Significant Non-Complier Universe: No
Significant Non-Complier With a Compliance Schedule Universe: No
Financial Assurance Required: Not reported
Handler Date of Last Change: 20180508
Recognized Trader-Importer: No
Recognized Trader-Exporter: No
Importer of Spent Lead Acid Batteries: No
Exporter of Spent Lead Acid Batteries: No
Recycler Activity Without Storage: No
Manifest Broker: No
Sub-Part P Indicator: No

Biennial: List of Years
Year: 2011

Click Here for Biennial Reporting System Data:
Year: 2007

Click Here for Biennial Reporting System Data:
Year: 2005

Click Here for Biennial Reporting System Data:
Year: 2003

Click Here for Biennial Reporting System Data:

Hazardous Waste Summary:
Waste Code: D001
Waste Description: IGNITABLE WASTE

Handler - Owner Operator:
Owner/Operator Indicator: Operator
Owner/Operator Name: DITTO, CARLOS L
Legal Status: Private
Date Became Current: Not reported
Date Ended Current: Not reported
Owner/Operator Address: 1105 STEWART ST
Owner/Operator City,State,Zip: SEATTLE, WA 98101
Owner/Operator Telephone: 206-624-0984
Owner/Operator Telephone Ext: Not reported
Owner/Operator Fax: Not reported
Owner/Operator Email: Not reported

Owner/Operator Indicator: Owner
Owner/Operator Name: GOODYEAR TIRE RUBBER CO
Legal Status: Private
Date Became Current: 19960805
Date Ended Current: Not reported
Owner/Operator Address: 1144 E MARKET ST
Owner/Operator City,State,Zip: AKRON, OH 44316
Owner/Operator Telephone: 216-796-7474
Owner/Operator Telephone Ext: Not reported

DRAFT

GOODYEAR SVC STORE SEATTLE 8841 (Continued) **1004793663**

Owner/Operator Fax: Not reported
Owner/Operator Email: Not reported

Owner/Operator Indicator: Owner
Owner/Operator Name: GOODYEAR TIRE RUBBER CO
Legal Status: Private
Date Became Current: 19960805
Date Ended Current: Not reported
Owner/Operator Address: 1144 E MARKET ST
Owner/Operator City,State,Zip: AKRON, OH 44316
Owner/Operator Telephone: 216-796-7474
Owner/Operator Telephone Ext: Not reported
Owner/Operator Fax: Not reported
Owner/Operator Email: Not reported

Owner/Operator Indicator: Owner
Owner/Operator Name: ESTATE OF VIRGIL J PAGUE
Legal Status: Private
Date Became Current: Not reported
Date Ended Current: Not reported
Owner/Operator Address: 11824 SEOLA BEACH DR SW
Owner/Operator City,State,Zip: SEATTLE, WA 98146
Owner/Operator Telephone: 000-000-0000
Owner/Operator Telephone Ext: Not reported
Owner/Operator Fax: Not reported
Owner/Operator Email: Not reported

Owner/Operator Indicator: Owner
Owner/Operator Name: GOODYEAR TIRE & G
Legal Status: Private
Date Became Current: 19960805
Date Ended Current: Not reported
Owner/Operator Address: 1144 E MARKET ST
Owner/Operator City,State,Zip: AKRON, OH 44316-1000
Owner/Operator Telephone: 216-796-7474
Owner/Operator Telephone Ext: Not reported
Owner/Operator Fax: Not reported
Owner/Operator Email: Not reported

Owner/Operator Indicator: Operator
Owner/Operator Name: DITTO, CARLOS L
Legal Status: Private
Date Became Current: Not reported
Date Ended Current: Not reported
Owner/Operator Address: 1105 STEWART ST
Owner/Operator City,State,Zip: SEATTLE, WA 98101
Owner/Operator Telephone: 206-624-0984
Owner/Operator Telephone Ext: Not reported
Owner/Operator Fax: Not reported
Owner/Operator Email: Not reported

Owner/Operator Indicator: Owner
Owner/Operator Name: GOODYEAR TIRE RUBBER CO
Legal Status: Private
Date Became Current: 19960805
Date Ended Current: Not reported
Owner/Operator Address: 1144 E MARKET ST

DRAFT

GOODYEAR SVC STORE SEATTLE 8841 (Continued) **1004793663**

Owner/Operator City,State,Zip:	AKRON, OH 44316
Owner/Operator Telephone:	216-796-7474
Owner/Operator Telephone Ext:	Not reported
Owner/Operator Fax:	Not reported
Owner/Operator Email:	Not reported

Owner/Operator Indicator:	Operator
Owner/Operator Name: DITTO, CARLOS L	
Legal Status:	Private
Date Became Current:	Not reported
Date Ended Current:	Not reported
Owner/Operator Address:	1105 STEWART ST
Owner/Operator City,State,Zip:	SEATTLE, WA 98101
Owner/Operator Telephone:	206-624-0984
Owner/Operator Telephone Ext:	Not reported
Owner/Operator Fax:	Not reported
Owner/Operator Email:	Not reported

Owner/Operator Indicator:	Owner
Owner/Operator Name: ESTATE OF VIRGIL J PAGUE	
Legal Status:	Private
Date Became Current:	Not reported
Date Ended Current:	Not reported
Owner/Operator Address:	11824 SEOLA BEACH DR SW
Owner/Operator City,State,Zip:	SEATTLE, WA 98146
Owner/Operator Telephone:	000-000-0000
Owner/Operator Telephone Ext:	Not reported
Owner/Operator Fax:	Not reported
Owner/Operator Email:	Not reported

Owner/Operator Indicator:	Owner
Owner/Operator Name: ESTATE OF VIRGIL J PAGUE	
Legal Status:	Private
Date Became Current:	Not reported
Date Ended Current:	Not reported
Owner/Operator Address:	11824 SEOLA BEACH DR SW
Owner/Operator City,State,Zip:	SEATTLE, WA 98146
Owner/Operator Telephone:	000-000-0000
Owner/Operator Telephone Ext:	Not reported
Owner/Operator Fax:	Not reported
Owner/Operator Email:	Not reported

Owner/Operator Indicator:	Owner
Owner/Operator Name: ESTATE OF VIRGIL J PAGUE	
Legal Status:	Private
Date Became Current:	Not reported
Date Ended Current:	Not reported
Owner/Operator Address:	11824 SEOLA BEACH DR SW
Owner/Operator City,State,Zip:	SEATTLE, WA 98146
Owner/Operator Telephone:	000-000-0000
Owner/Operator Telephone Ext:	Not reported
Owner/Operator Fax:	Not reported
Owner/Operator Email:	Not reported

Owner/Operator Indicator:	Owner
Owner/Operator Name: GOODYEAR TIRE RUBBER CO	
Legal Status:	Private

DRAFT

GOODYEAR SVC STORE SEATTLE 8841 (Continued) **1004793663**

Date Became Current:	19960805
Date Ended Current:	Not reported
Owner/Operator Address:	1144 E MARKET ST
Owner/Operator City,State,Zip:	AKRON, OH 44316
Owner/Operator Telephone:	216-796-7474
Owner/Operator Telephone Ext:	Not reported
Owner/Operator Fax:	Not reported
Owner/Operator Email:	Not reported

Owner/Operator Indicator:	Operator
Owner/Operator Name: GOODYEAR	
Legal Status:	Private
Date Became Current:	Not reported
Date Ended Current:	Not reported
Owner/Operator Address:	1105 STEWART ST
Owner/Operator City,State,Zip:	SEATTLE, WA 98101
Owner/Operator Telephone:	206-624-0984
Owner/Operator Telephone Ext:	Not reported
Owner/Operator Fax:	Not reported
Owner/Operator Email:	Not reported

Owner/Operator Indicator:	Owner
Owner/Operator Name: GOODYEAR TIRE RUBBER CO	
Legal Status:	Private
Date Became Current:	19960805
Date Ended Current:	Not reported
Owner/Operator Address:	1144 E MARKET ST
Owner/Operator City,State,Zip:	AKRON, OH 44316
Owner/Operator Telephone:	216-796-7474
Owner/Operator Telephone Ext:	Not reported
Owner/Operator Fax:	Not reported
Owner/Operator Email:	Not reported

Owner/Operator Indicator:	Owner
Owner/Operator Name: ESTATE OF VIRGIL J PAGUE	
Legal Status:	Private
Date Became Current:	Not reported
Date Ended Current:	Not reported
Owner/Operator Address:	11824 SEOLA BEACH DR SW
Owner/Operator City,State,Zip:	SEATTLE, WA 98146
Owner/Operator Telephone:	000-000-0000
Owner/Operator Telephone Ext:	Not reported
Owner/Operator Fax:	Not reported
Owner/Operator Email:	Not reported

Owner/Operator Indicator:	Operator
Owner/Operator Name: GOODYEAR	
Legal Status:	Private
Date Became Current:	Not reported
Date Ended Current:	Not reported
Owner/Operator Address:	1105 STEWART ST
Owner/Operator City,State,Zip:	SEATTLE, WA 98101
Owner/Operator Telephone:	206-624-0984
Owner/Operator Telephone Ext:	Not reported
Owner/Operator Fax:	Not reported
Owner/Operator Email:	Not reported

DRAFT

GOODYEAR SVC STORE SEATTLE 8841 (Continued) **1004793663**

Owner/Operator Indicator: Owner
Owner/Operator Name: GOODYEAR SVC STORE SEATTLE 8841
Legal Status: Private
Date Became Current: Not reported
Date Ended Current: Not reported
Owner/Operator Address: 1105 STEWART ST
Owner/Operator City,State,Zip: SEATTLE, WA 98101
Owner/Operator Telephone: 000-000-0000
Owner/Operator Telephone Ext: Not reported
Owner/Operator Fax: Not reported
Owner/Operator Email: Not reported

Owner/Operator Indicator: Owner
Owner/Operator Name: GOODYEAR TIRE RUBBER CO
Legal Status: Private
Date Became Current: 19960805
Date Ended Current: Not reported
Owner/Operator Address: 1144 E MARKET ST
Owner/Operator City,State,Zip: AKRON, OH 44316
Owner/Operator Telephone: 216-796-7474
Owner/Operator Telephone Ext: Not reported
Owner/Operator Fax: Not reported
Owner/Operator Email: Not reported

Owner/Operator Indicator: Owner
Owner/Operator Name: GOODYEAR TIRE RUBBER CO
Legal Status: Private
Date Became Current: 19960805
Date Ended Current: Not reported
Owner/Operator Address: 1144 E MARKET ST
Owner/Operator City,State,Zip: AKRON, OH 44316
Owner/Operator Telephone: 216-796-7474
Owner/Operator Telephone Ext: Not reported
Owner/Operator Fax: Not reported
Owner/Operator Email: Not reported

Owner/Operator Indicator: Owner
Owner/Operator Name: ESTATE OF VIRGIL J PAGUE
Legal Status: Private
Date Became Current: Not reported
Date Ended Current: Not reported
Owner/Operator Address: 11824 SEOLA BEACH DR SW
Owner/Operator City,State,Zip: SEATTLE, WA 98146
Owner/Operator Telephone: 000-000-0000
Owner/Operator Telephone Ext: Not reported
Owner/Operator Fax: Not reported
Owner/Operator Email: Not reported

Owner/Operator Indicator: Operator
Owner/Operator Name: STANSFIELD, JENNIFER
Legal Status: Private
Date Became Current: Not reported
Date Ended Current: Not reported
Owner/Operator Address: 1105 STEWART ST
Owner/Operator City,State,Zip: SEATTLE, WA 98101
Owner/Operator Telephone: 206-624-0984
Owner/Operator Telephone Ext: Not reported

DRAFT

GOODYEAR SVC STORE SEATTLE 8841 (Continued) **1004793663**

Owner/Operator Fax: Not reported
Owner/Operator Email: Not reported

Owner/Operator Indicator: Owner
Owner/Operator Name: GOODYEAR TIRE RUBBER CO
Legal Status: Private
Date Became Current: 19960805
Date Ended Current: Not reported
Owner/Operator Address: 1144 E MARKET ST
Owner/Operator City,State,Zip: AKRON, OH 44316
Owner/Operator Telephone: 216-796-7474
Owner/Operator Telephone Ext: Not reported
Owner/Operator Fax: Not reported
Owner/Operator Email: Not reported

Owner/Operator Indicator: Owner
Owner/Operator Name: GOODYEAR TIRE RUBBER CO
Legal Status: Private
Date Became Current: 19960805
Date Ended Current: Not reported
Owner/Operator Address: 1144 E MARKET ST
Owner/Operator City,State,Zip: AKRON, OH 44316
Owner/Operator Telephone: 216-796-7474
Owner/Operator Telephone Ext: Not reported
Owner/Operator Fax: Not reported
Owner/Operator Email: Not reported

Owner/Operator Indicator: Owner
Owner/Operator Name: GOODYEAR TIRE & RUBBER CO
Legal Status: Private
Date Became Current: 19960805
Date Ended Current: Not reported
Owner/Operator Address: 1144 E MARKET ST
Owner/Operator City,State,Zip: AKRON, OH 44316-1000
Owner/Operator Telephone: Not reported
Owner/Operator Telephone Ext: Not reported
Owner/Operator Fax: Not reported
Owner/Operator Email: Not reported

Owner/Operator Indicator: Operator
Owner/Operator Name: GOODYEAR
Legal Status: Private
Date Became Current: 20051001
Date Ended Current: Not reported
Owner/Operator Address: 1105 STEWART ST
Owner/Operator City,State,Zip: SEATTLE, WA 98101-1419
Owner/Operator Telephone: Not reported
Owner/Operator Telephone Ext: Not reported
Owner/Operator Fax: Not reported
Owner/Operator Email: Not reported

Owner/Operator Indicator: Owner
Owner/Operator Name: GOODYEAR TIRE & RUBBER CO
Legal Status: Private
Date Became Current: 19960805
Date Ended Current: Not reported
Owner/Operator Address: 1144 E MARKET ST

DRAFT

GOODYEAR SVC STORE SEATTLE 8841 (Continued) **1004793663**

Owner/Operator City,State,Zip: AKRON, OH 44316-1000
Owner/Operator Telephone: 216-796-7474
Owner/Operator Telephone Ext: Not reported
Owner/Operator Fax: Not reported
Owner/Operator Email: Not reported

Owner/Operator Indicator: Owner
Owner/Operator Name: ESTATE OF VIRGIL J PAGUE
Legal Status: Private
Date Became Current: Not reported
Date Ended Current: Not reported
Owner/Operator Address: 11824 SEOLA BEACH DR SW
Owner/Operator City,State,Zip: SEATTLE, WA 98146-1832
Owner/Operator Telephone: 000-000-0000
Owner/Operator Telephone Ext: Not reported
Owner/Operator Fax: Not reported
Owner/Operator Email: Not reported

Owner/Operator Indicator: Operator
Owner/Operator Name: GOODYEAR TIRE & RUBBER CO
Legal Status: Private
Date Became Current: Not reported
Date Ended Current: Not reported
Owner/Operator Address: 1144 E MARKET ST
Owner/Operator City,State,Zip: AKRON, OH 44316-1000
Owner/Operator Telephone: 216-796-7474
Owner/Operator Telephone Ext: Not reported
Owner/Operator Fax: Not reported
Owner/Operator Email: Not reported

Owner/Operator Indicator: Operator
Owner/Operator Name: MIKE C
Legal Status: Private
Date Became Current: 20051001
Date Ended Current: Not reported
Owner/Operator Address: 1105 STEWART ST
Owner/Operator City,State,Zip: SEATTLE, WA 98101-1419
Owner/Operator Telephone: 206-624-0984
Owner/Operator Telephone Ext: Not reported
Owner/Operator Fax: Not reported
Owner/Operator Email: Not reported

Owner/Operator Indicator: Owner
Owner/Operator Name: GOODYEAR SVC STORE SEATTLE 8841
Legal Status: Private
Date Became Current: Not reported
Date Ended Current: Not reported
Owner/Operator Address: 1105 STEWART ST
Owner/Operator City,State,Zip: SEATTLE, WA 98101
Owner/Operator Telephone: 000-000-0000
Owner/Operator Telephone Ext: Not reported
Owner/Operator Fax: Not reported
Owner/Operator Email: Not reported

Owner/Operator Indicator: Owner
Owner/Operator Name: ESTATE OF VIRGIL J PAGUE
Legal Status: Private

DRAFT

GOODYEAR SVC STORE SEATTLE 8841 (Continued) **1004793663**

Date Became Current:	Not reported
Date Ended Current:	Not reported
Owner/Operator Address:	11824 SEOLA BEACH DR SW
Owner/Operator City,State,Zip:	SEATTLE, WA 98146
Owner/Operator Telephone:	000-000-0000
Owner/Operator Telephone Ext:	Not reported
Owner/Operator Fax:	Not reported
Owner/Operator Email:	Not reported

Owner/Operator Indicator:	Owner
Owner/Operator Name: ESTATE OF VIRGIL J PAGUE	
Legal Status:	Private
Date Became Current:	Not reported
Date Ended Current:	Not reported
Owner/Operator Address:	11824 SEOLA BEACH DR SW
Owner/Operator City,State,Zip:	SEATTLE, WA 98146
Owner/Operator Telephone:	000-000-0000
Owner/Operator Telephone Ext:	Not reported
Owner/Operator Fax:	Not reported
Owner/Operator Email:	Not reported

Owner/Operator Indicator:	Operator
Owner/Operator Name: DITTO, CARLOS L	
Legal Status:	Private
Date Became Current:	Not reported
Date Ended Current:	Not reported
Owner/Operator Address:	1105 STEWART ST
Owner/Operator City,State,Zip:	SEATTLE, WA 98101
Owner/Operator Telephone:	206-624-0984
Owner/Operator Telephone Ext:	Not reported
Owner/Operator Fax:	Not reported
Owner/Operator Email:	Not reported

Owner/Operator Indicator:	Owner
Owner/Operator Name: GOODYEAR TIRE RUBBER CO	
Legal Status:	Private
Date Became Current:	19960805
Date Ended Current:	Not reported
Owner/Operator Address:	1144 E MARKET ST
Owner/Operator City,State,Zip:	AKRON, OH 44316
Owner/Operator Telephone:	216-796-7474
Owner/Operator Telephone Ext:	Not reported
Owner/Operator Fax:	Not reported
Owner/Operator Email:	Not reported

Owner/Operator Indicator:	Operator
Owner/Operator Name: DITTO, CARLOS L	
Legal Status:	Private
Date Became Current:	Not reported
Date Ended Current:	Not reported
Owner/Operator Address:	1105 STEWART ST
Owner/Operator City,State,Zip:	SEATTLE, WA 98101
Owner/Operator Telephone:	206-624-0984
Owner/Operator Telephone Ext:	Not reported
Owner/Operator Fax:	Not reported
Owner/Operator Email:	Not reported

DRAFT

GOODYEAR SVC STORE SEATTLE 8841 (Continued) **1004793663**

Owner/Operator Indicator:	Operator
Owner/Operator Name: GOODYEAR	
Legal Status:	Private
Date Became Current:	Not reported
Date Ended Current:	Not reported
Owner/Operator Address:	1105 STEWART ST
Owner/Operator City,State,Zip:	SEATTLE, WA 98101
Owner/Operator Telephone:	206-624-0984
Owner/Operator Telephone Ext:	Not reported
Owner/Operator Fax:	Not reported
Owner/Operator Email:	Not reported

Owner/Operator Indicator:	Owner
Owner/Operator Name: GOODYEAR TIRE & RUBBER CO	
Legal Status:	Private
Date Became Current:	19960805
Date Ended Current:	Not reported
Owner/Operator Address:	1144 E MARKET ST
Owner/Operator City,State,Zip:	AKRON, OH 44316-1000
Owner/Operator Telephone:	Not reported
Owner/Operator Telephone Ext:	Not reported
Owner/Operator Fax:	Not reported
Owner/Operator Email:	Not reported

Owner/Operator Indicator:	Owner
Owner/Operator Name: GOODYEAR TIRE & RUBBER CO	
Legal Status:	Private
Date Became Current:	19960805
Date Ended Current:	Not reported
Owner/Operator Address:	1144 E MARKET ST
Owner/Operator City,State,Zip:	AKRON, OH 44316-1000
Owner/Operator Telephone:	Not reported
Owner/Operator Telephone Ext:	Not reported
Owner/Operator Fax:	Not reported
Owner/Operator Email:	Not reported

Owner/Operator Indicator:	Owner
Owner/Operator Name: GOODYEAR TIRE RUBBER CO	
Legal Status:	Private
Date Became Current:	19960805
Date Ended Current:	Not reported
Owner/Operator Address:	1144 E MARKET ST
Owner/Operator City,State,Zip:	AKRON, OH 44316
Owner/Operator Telephone:	216-796-7474
Owner/Operator Telephone Ext:	Not reported
Owner/Operator Fax:	Not reported
Owner/Operator Email:	Not reported

Owner/Operator Indicator:	Owner
Owner/Operator Name: GOODYEAR TIRE RUBBER CO	
Legal Status:	Private
Date Became Current:	19960805
Date Ended Current:	Not reported
Owner/Operator Address:	1144 E MARKET ST
Owner/Operator City,State,Zip:	AKRON, OH 44316
Owner/Operator Telephone:	216-796-7474
Owner/Operator Telephone Ext:	Not reported

DRAFT

GOODYEAR SVC STORE SEATTLE 8841 (Continued) **1004793663**

Owner/Operator Fax: Not reported
Owner/Operator Email: Not reported

Owner/Operator Indicator: Operator
Owner/Operator Name: GOODYEAR
Legal Status: Private
Date Became Current: Not reported
Date Ended Current: Not reported
Owner/Operator Address: 1105 STEWART ST
Owner/Operator City,State,Zip: SEATTLE, WA 98101
Owner/Operator Telephone: 206-624-0984
Owner/Operator Telephone Ext: Not reported
Owner/Operator Fax: Not reported
Owner/Operator Email: Not reported

Owner/Operator Indicator: Owner
Owner/Operator Name: GOODYEAR TIRE RUBBER CO
Legal Status: Private
Date Became Current: 19960805
Date Ended Current: Not reported
Owner/Operator Address: 1144 E MARKET ST
Owner/Operator City,State,Zip: AKRON, OH 44316
Owner/Operator Telephone: 216-796-7474
Owner/Operator Telephone Ext: Not reported
Owner/Operator Fax: Not reported
Owner/Operator Email: Not reported

Owner/Operator Indicator: Owner
Owner/Operator Name: ESTATE OF VIRGIL J PAGUE
Legal Status: Private
Date Became Current: Not reported
Date Ended Current: Not reported
Owner/Operator Address: 11824 SEOLA BEACH DR SW
Owner/Operator City,State,Zip: SEATTLE, WA 98146
Owner/Operator Telephone: 000-000-0000
Owner/Operator Telephone Ext: Not reported
Owner/Operator Fax: Not reported
Owner/Operator Email: Not reported

Owner/Operator Indicator: Owner
Owner/Operator Name: ESTATE OF VIRGIL J PAGUE
Legal Status: Private
Date Became Current: Not reported
Date Ended Current: Not reported
Owner/Operator Address: 11824 SEOLA BEACH DR SW
Owner/Operator City,State,Zip: SEATTLE, WA 98146
Owner/Operator Telephone: 000-000-0000
Owner/Operator Telephone Ext: Not reported
Owner/Operator Fax: Not reported
Owner/Operator Email: Not reported

Owner/Operator Indicator: Owner
Owner/Operator Name: ESTATE OF VIRGIL J PAGUE
Legal Status: Private
Date Became Current: Not reported
Date Ended Current: Not reported
Owner/Operator Address: 11824 SEOLA BEACH DR SW

DRAFT

GOODYEAR SVC STORE SEATTLE 8841 (Continued) **1004793663**

Owner/Operator City,State,Zip: SEATTLE, WA 98146
Owner/Operator Telephone: 000-000-0000
Owner/Operator Telephone Ext: Not reported
Owner/Operator Fax: Not reported
Owner/Operator Email: Not reported

Owner/Operator Indicator: Operator
Owner/Operator Name: GOODYEAR
Legal Status: Private
Date Became Current: 20051001
Date Ended Current: Not reported
Owner/Operator Address: 1105 STEWART ST
Owner/Operator City,State,Zip: SEATTLE, WA 98101-1419
Owner/Operator Telephone: 206-624-0984
Owner/Operator Telephone Ext: Not reported
Owner/Operator Fax: Not reported
Owner/Operator Email: Not reported

Owner/Operator Indicator: Owner
Owner/Operator Name: ESTATE OF VIRGIL J PAGUE
Legal Status: Private
Date Became Current: Not reported
Date Ended Current: Not reported
Owner/Operator Address: 11824 SEOLA BEACH DR SW
Owner/Operator City,State,Zip: SEATTLE, WA 98146
Owner/Operator Telephone: 000-000-0000
Owner/Operator Telephone Ext: Not reported
Owner/Operator Fax: Not reported
Owner/Operator Email: Not reported

Owner/Operator Indicator: Operator
Owner/Operator Name: DITTO, CARLOS L
Legal Status: Private
Date Became Current: Not reported
Date Ended Current: Not reported
Owner/Operator Address: 1105 STEWART ST
Owner/Operator City,State,Zip: SEATTLE, WA 98101
Owner/Operator Telephone: 206-624-0984
Owner/Operator Telephone Ext: Not reported
Owner/Operator Fax: Not reported
Owner/Operator Email: Not reported

Owner/Operator Indicator: Owner
Owner/Operator Name: ESTATE OF VIRGIL J PAGUE
Legal Status: Private
Date Became Current: Not reported
Date Ended Current: Not reported
Owner/Operator Address: 11824 SEOLA BEACH DR SW
Owner/Operator City,State,Zip: SEATTLE, WA 98146
Owner/Operator Telephone: 000-000-0000
Owner/Operator Telephone Ext: Not reported
Owner/Operator Fax: Not reported
Owner/Operator Email: Not reported

Owner/Operator Indicator: Operator
Owner/Operator Name: GOODYEAR
Legal Status: Private

DRAFT

GOODYEAR SVC STORE SEATTLE 8841 (Continued) **1004793663**

Date Became Current:	Not reported
Date Ended Current:	Not reported
Owner/Operator Address:	1105 STEWART ST
Owner/Operator City,State,Zip:	SEATTLE, WA 98101
Owner/Operator Telephone:	206-624-0984
Owner/Operator Telephone Ext:	Not reported
Owner/Operator Fax:	Not reported
Owner/Operator Email:	Not reported

Owner/Operator Indicator:	Operator
Owner/Operator Name: GOODYEAR	
Legal Status:	Private
Date Became Current:	Not reported
Date Ended Current:	Not reported
Owner/Operator Address:	1105 STEWART ST
Owner/Operator City,State,Zip:	SEATTLE, WA 98101
Owner/Operator Telephone:	206-624-0984
Owner/Operator Telephone Ext:	Not reported
Owner/Operator Fax:	Not reported
Owner/Operator Email:	Not reported

Owner/Operator Indicator:	Owner
Owner/Operator Name: GOODYEAR TIRE RUBBER CO	
Legal Status:	Private
Date Became Current:	19960805
Date Ended Current:	Not reported
Owner/Operator Address:	1144 E MARKET ST
Owner/Operator City,State,Zip:	AKRON, OH 44316
Owner/Operator Telephone:	216-796-7474
Owner/Operator Telephone Ext:	Not reported
Owner/Operator Fax:	Not reported
Owner/Operator Email:	Not reported

Owner/Operator Indicator:	Operator
Owner/Operator Name: GOODYEAR	
Legal Status:	Private
Date Became Current:	Not reported
Date Ended Current:	Not reported
Owner/Operator Address:	1105 STEWART ST
Owner/Operator City,State,Zip:	SEATTLE, WA 98101
Owner/Operator Telephone:	206-624-0984
Owner/Operator Telephone Ext:	Not reported
Owner/Operator Fax:	Not reported
Owner/Operator Email:	Not reported

Owner/Operator Indicator:	Operator
Owner/Operator Name: GOODYEAR	
Legal Status:	Private
Date Became Current:	20051001
Date Ended Current:	Not reported
Owner/Operator Address:	1105 STEWART ST
Owner/Operator City,State,Zip:	SEATTLE, WA 98101-1419
Owner/Operator Telephone:	Not reported
Owner/Operator Telephone Ext:	Not reported
Owner/Operator Fax:	Not reported
Owner/Operator Email:	Not reported

DRAFT

GOODYEAR SVC STORE SEATTLE 8841 (Continued) **1004793663**

Owner/Operator Indicator:	Operator
Owner/Operator Name: GOODYEAR	
Legal Status:	Private
Date Became Current:	Not reported
Date Ended Current:	Not reported
Owner/Operator Address:	1105 STEWART ST
Owner/Operator City,State,Zip:	SEATTLE, WA 98101
Owner/Operator Telephone:	206-624-0984
Owner/Operator Telephone Ext:	Not reported
Owner/Operator Fax:	Not reported
Owner/Operator Email:	Not reported

Owner/Operator Indicator:	Owner
Owner/Operator Name: GOODYEAR TIRE RUBBER CO	
Legal Status:	Private
Date Became Current:	19960805
Date Ended Current:	Not reported
Owner/Operator Address:	1144 E MARKET ST
Owner/Operator City,State,Zip:	AKRON, OH 44316
Owner/Operator Telephone:	216-796-7474
Owner/Operator Telephone Ext:	Not reported
Owner/Operator Fax:	Not reported
Owner/Operator Email:	Not reported

Owner/Operator Indicator:	Operator
Owner/Operator Name: GOODYEAR	
Legal Status:	Private
Date Became Current:	Not reported
Date Ended Current:	Not reported
Owner/Operator Address:	1105 STEWART ST
Owner/Operator City,State,Zip:	SEATTLE, WA 98101
Owner/Operator Telephone:	206-624-0984
Owner/Operator Telephone Ext:	Not reported
Owner/Operator Fax:	Not reported
Owner/Operator Email:	Not reported

Owner/Operator Indicator:	Owner
Owner/Operator Name: GOODYEAR TIRE RUBBER CO	
Legal Status:	Private
Date Became Current:	19960805
Date Ended Current:	Not reported
Owner/Operator Address:	1144 E MARKET ST
Owner/Operator City,State,Zip:	AKRON, OH 44316
Owner/Operator Telephone:	216-796-7474
Owner/Operator Telephone Ext:	Not reported
Owner/Operator Fax:	Not reported
Owner/Operator Email:	Not reported

Owner/Operator Indicator:	Owner
Owner/Operator Name: ESTATE OF VIRGIL J PAGUE	
Legal Status:	Private
Date Became Current:	Not reported
Date Ended Current:	Not reported
Owner/Operator Address:	11824 SEOLA BEACH DR SW
Owner/Operator City,State,Zip:	SEATTLE, WA 98146
Owner/Operator Telephone:	000-000-0000
Owner/Operator Telephone Ext:	Not reported

DRAFT

GOODYEAR SVC STORE SEATTLE 8841 (Continued) **1004793663**

Owner/Operator Fax: Not reported
Owner/Operator Email: Not reported

Owner/Operator Indicator: Operator
Owner/Operator Name: JENNIFER STANSFIELD
Legal Status: Private
Date Became Current: 20031103
Date Ended Current: Not reported
Owner/Operator Address: 1105 STEWART ST
Owner/Operator City,State,Zip: SEATTLE, WA 98101-1419
Owner/Operator Telephone: Not reported
Owner/Operator Telephone Ext: Not reported
Owner/Operator Fax: Not reported
Owner/Operator Email: Not reported

Owner/Operator Indicator: Owner
Owner/Operator Name: ESTATE OF VIRGIL J PAGUE
Legal Status: Private
Date Became Current: Not reported
Date Ended Current: Not reported
Owner/Operator Address: 11824 SEOLA BEACH DR SW
Owner/Operator City,State,Zip: SEATTLE, WA 98146
Owner/Operator Telephone: 000-000-0000
Owner/Operator Telephone Ext: Not reported
Owner/Operator Fax: Not reported
Owner/Operator Email: Not reported

Owner/Operator Indicator: Owner
Owner/Operator Name: GOODYEAR SVC STORE SEATTLE 8841
Legal Status: Private
Date Became Current: Not reported
Date Ended Current: Not reported
Owner/Operator Address: 1105 STEWART ST
Owner/Operator City,State,Zip: SEATTLE, WA 98101
Owner/Operator Telephone: 000-000-0000
Owner/Operator Telephone Ext: Not reported
Owner/Operator Fax: Not reported
Owner/Operator Email: Not reported

Owner/Operator Indicator: Operator
Owner/Operator Name: GOODYEAR SVC STORE SEATTLE 8841
Legal Status: Private
Date Became Current: Not reported
Date Ended Current: Not reported
Owner/Operator Address: 1105 STEWART ST
Owner/Operator City,State,Zip: SEATTLE, WA 98101
Owner/Operator Telephone: 000-000-0000
Owner/Operator Telephone Ext: Not reported
Owner/Operator Fax: Not reported
Owner/Operator Email: Not reported

Owner/Operator Indicator: Owner
Owner/Operator Name: GOODYEAR SVC STORE SEATTLE 8841
Legal Status: Private
Date Became Current: Not reported
Date Ended Current: Not reported
Owner/Operator Address: 1105 STEWART ST

DRAFT

GOODYEAR SVC STORE SEATTLE 8841 (Continued) **1004793663**

Owner/Operator City,State,Zip: SEATTLE, WA 98101
Owner/Operator Telephone: 000-000-0000
Owner/Operator Telephone Ext: Not reported
Owner/Operator Fax: Not reported
Owner/Operator Email: Not reported

Owner/Operator Indicator: Operator
Owner/Operator Name: GOODYEAR SVC STORE SEATTLE 8841
Legal Status: Private
Date Became Current: Not reported
Date Ended Current: Not reported
Owner/Operator Address: 1105 STEWART ST
Owner/Operator City,State,Zip: SEATTLE, WA 98101
Owner/Operator Telephone: 000-000-0000
Owner/Operator Telephone Ext: Not reported
Owner/Operator Fax: Not reported
Owner/Operator Email: Not reported

Owner/Operator Indicator: Operator
Owner/Operator Name: DITTO, CARLOS L
Legal Status: Private
Date Became Current: Not reported
Date Ended Current: Not reported
Owner/Operator Address: 1105 STEWART ST
Owner/Operator City,State,Zip: SEATTLE, WA 98101
Owner/Operator Telephone: 206-624-0984
Owner/Operator Telephone Ext: Not reported
Owner/Operator Fax: Not reported
Owner/Operator Email: Not reported

Owner/Operator Indicator: Owner
Owner/Operator Name: ESTATE OF VIRGIL J PAGUE
Legal Status: Private
Date Became Current: Not reported
Date Ended Current: Not reported
Owner/Operator Address: 11824 SEOLA BEACH DR SW
Owner/Operator City,State,Zip: SEATTLE, WA 98146
Owner/Operator Telephone: 000-000-0000
Owner/Operator Telephone Ext: Not reported
Owner/Operator Fax: Not reported
Owner/Operator Email: Not reported

Owner/Operator Indicator: Owner
Owner/Operator Name: GOODYEAR TIRE RUBBER CO
Legal Status: Private
Date Became Current: 19960805
Date Ended Current: Not reported
Owner/Operator Address: 1144 E MARKET ST
Owner/Operator City,State,Zip: AKRON, OH 44316
Owner/Operator Telephone: 216-796-7474
Owner/Operator Telephone Ext: Not reported
Owner/Operator Fax: Not reported
Owner/Operator Email: Not reported

Owner/Operator Indicator: Owner
Owner/Operator Name: ESTATE OF VIRGIL J PAGUE
Legal Status: Private

DRAFT

GOODYEAR SVC STORE SEATTLE 8841 (Continued) **1004793663**

Date Became Current: Not reported
Date Ended Current: Not reported
Owner/Operator Address: 11824 SEOLA BEACH DR SW
Owner/Operator City,State,Zip: SEATTLE, WA 98146
Owner/Operator Telephone: 000-000-0000
Owner/Operator Telephone Ext: Not reported
Owner/Operator Fax: Not reported
Owner/Operator Email: Not reported

Owner/Operator Indicator: Owner
Owner/Operator Name: GOODYEAR TIRE RUBBER CO
Legal Status: Private
Date Became Current: 19960805
Date Ended Current: Not reported
Owner/Operator Address: 1144 E MARKET ST
Owner/Operator City,State,Zip: AKRON, OH 44316
Owner/Operator Telephone: 216-796-7474
Owner/Operator Telephone Ext: Not reported
Owner/Operator Fax: Not reported
Owner/Operator Email: Not reported

Owner/Operator Indicator: Operator
Owner/Operator Name: GOODYEAR
Legal Status: Private
Date Became Current: Not reported
Date Ended Current: Not reported
Owner/Operator Address: 1105 STEWART ST
Owner/Operator City,State,Zip: SEATTLE, WA 98101
Owner/Operator Telephone: 206-624-0984
Owner/Operator Telephone Ext: Not reported
Owner/Operator Fax: Not reported
Owner/Operator Email: Not reported

Owner/Operator Indicator: Owner
Owner/Operator Name: GOODYEAR SVC STORE SEATTLE 8841
Legal Status: Private
Date Became Current: Not reported
Date Ended Current: Not reported
Owner/Operator Address: 1105 STEWART ST
Owner/Operator City,State,Zip: SEATTLE, WA 98101
Owner/Operator Telephone: 000-000-0000
Owner/Operator Telephone Ext: Not reported
Owner/Operator Fax: Not reported
Owner/Operator Email: Not reported

Owner/Operator Indicator: Operator
Owner/Operator Name: GOODYEAR SVC STORE SEATTLE 8841
Legal Status: Private
Date Became Current: Not reported
Date Ended Current: Not reported
Owner/Operator Address: 1105 STEWART ST
Owner/Operator City,State,Zip: SEATTLE, WA 98101
Owner/Operator Telephone: 000-000-0000
Owner/Operator Telephone Ext: Not reported
Owner/Operator Fax: Not reported
Owner/Operator Email: Not reported

DRAFT

GOODYEAR SVC STORE SEATTLE 8841 (Continued) **1004793663**

Owner/Operator Indicator: Owner
Owner/Operator Name: GOODYEAR SVC STORE SEATTLE 8841
Legal Status: Private
Date Became Current: Not reported
Date Ended Current: Not reported
Owner/Operator Address: 1105 STEWART ST
Owner/Operator City,State,Zip: SEATTLE, WA 98101
Owner/Operator Telephone: 000-000-0000
Owner/Operator Telephone Ext: Not reported
Owner/Operator Fax: Not reported
Owner/Operator Email: Not reported

Owner/Operator Indicator: Owner
Owner/Operator Name: ESTATE OF VIRGIL J PAGUE
Legal Status: Private
Date Became Current: Not reported
Date Ended Current: Not reported
Owner/Operator Address: 11824 SEOLA BEACH DR SW
Owner/Operator City,State,Zip: SEATTLE, WA 98146
Owner/Operator Telephone: 000-000-0000
Owner/Operator Telephone Ext: Not reported
Owner/Operator Fax: Not reported
Owner/Operator Email: Not reported

Historic Generators:
Receive Date: 20120827
Handler Name: GOODYEAR SVC STORE SEATTLE 8841
Federal Waste Generator Description: Conditionally Exempt Small Quantity Generator
State District Owner: WA
Large Quantity Handler of Universal Waste: No
Recognized Trader Importer: No
Recognized Trader Exporter: No
Spent Lead Acid Battery Importer: No
Spent Lead Acid Battery Exporter: No
Current Record: No
Non Storage Recycler Activity: Not reported
Electronic Manifest Broker: Not reported

Receive Date: 20050508
Handler Name: GOODYEAR SVC STORE SEATTLE 8841
Federal Waste Generator Description: Not a generator, verified
State District Owner: WA
Large Quantity Handler of Universal Waste: No
Recognized Trader Importer: No
Recognized Trader Exporter: No
Spent Lead Acid Battery Importer: No
Spent Lead Acid Battery Exporter: No
Current Record: No
Non Storage Recycler Activity: Not reported
Electronic Manifest Broker: Not reported

Receive Date: 20110518
Handler Name: GOODYEAR SVC STORE SEATTLE 8841
Federal Waste Generator Description: Not a generator, verified
State District Owner: WA
Large Quantity Handler of Universal Waste: No
Recognized Trader Importer: No

DRAFT

GOODYEAR SVC STORE SEATTLE 8841 (Continued) **1004793663**

Recognized Trader Exporter: No
Spent Lead Acid Battery Importer: No
Spent Lead Acid Battery Exporter: No
Current Record: No
Non Storage Recycler Activity: Not reported
Electronic Manifest Broker: Not reported

Receive Date: 20120828
Handler Name: GOODYEAR SVC STORE SEATTLE 8841
Federal Waste Generator Description: Not a generator, verified
State District Owner: WA
Large Quantity Handler of Universal Waste: No
Recognized Trader Importer: No
Recognized Trader Exporter: No
Spent Lead Acid Battery Importer: No
Spent Lead Acid Battery Exporter: No
Current Record: Yes
Non Storage Recycler Activity: Not reported
Electronic Manifest Broker: Not reported

Receive Date: 19931231
Handler Name: GOODYEAR SVC STORE SEATTLE 8841
Federal Waste Generator Description: Small Quantity Generator
State District Owner: WA
Large Quantity Handler of Universal Waste: No
Recognized Trader Importer: No
Recognized Trader Exporter: No
Spent Lead Acid Battery Importer: No
Spent Lead Acid Battery Exporter: No
Current Record: No
Non Storage Recycler Activity: Not reported
Electronic Manifest Broker: Not reported

Receive Date: 19940101
Handler Name: GOODYEAR SVC STORE SEATTLE 8841
Federal Waste Generator Description: Not a generator, verified
State District Owner: WA
Large Quantity Handler of Universal Waste: No
Recognized Trader Importer: No
Recognized Trader Exporter: No
Spent Lead Acid Battery Importer: No
Spent Lead Acid Battery Exporter: No
Current Record: No
Non Storage Recycler Activity: Not reported
Electronic Manifest Broker: Not reported

Receive Date: 19960408
Handler Name: GOODYEAR SVC STORE SEATTLE 8841
Federal Waste Generator Description: Small Quantity Generator
State District Owner: WA
Large Quantity Handler of Universal Waste: No
Recognized Trader Importer: No
Recognized Trader Exporter: No
Spent Lead Acid Battery Importer: No
Spent Lead Acid Battery Exporter: No
Current Record: No
Non Storage Recycler Activity: Not reported

DRAFT

GOODYEAR SVC STORE SEATTLE 8841 (Continued) **1004793663**

Electronic Manifest Broker: Not reported

Receive Date: 19970310
Handler Name: GOODYEAR SVC STORE SEATTLE 8841
Federal Waste Generator Description: Conditionally Exempt Small Quantity Generator
State District Owner: WA
Large Quantity Handler of Universal Waste: No
Recognized Trader Importer: No
Recognized Trader Exporter: No
Spent Lead Acid Battery Importer: No
Spent Lead Acid Battery Exporter: No
Current Record: No
Non Storage Recycler Activity: Not reported
Electronic Manifest Broker: Not reported

Receive Date: 19980108
Handler Name: GOODYEAR SVC STORE SEATTLE 8841
Federal Waste Generator Description: Conditionally Exempt Small Quantity Generator
State District Owner: WA
Large Quantity Handler of Universal Waste: No
Recognized Trader Importer: No
Recognized Trader Exporter: No
Spent Lead Acid Battery Importer: No
Spent Lead Acid Battery Exporter: No
Current Record: No
Non Storage Recycler Activity: Not reported
Electronic Manifest Broker: Not reported

Receive Date: 19990104
Handler Name: GOODYEAR SVC STORE SEATTLE 8841
Federal Waste Generator Description: Conditionally Exempt Small Quantity Generator
State District Owner: WA
Large Quantity Handler of Universal Waste: No
Recognized Trader Importer: No
Recognized Trader Exporter: No
Spent Lead Acid Battery Importer: No
Spent Lead Acid Battery Exporter: No
Current Record: No
Non Storage Recycler Activity: Not reported
Electronic Manifest Broker: Not reported

Receive Date: 19991213
Handler Name: GOODYEAR SVC STORE SEATTLE 8841
Federal Waste Generator Description: Conditionally Exempt Small Quantity Generator
State District Owner: WA
Large Quantity Handler of Universal Waste: No
Recognized Trader Importer: No
Recognized Trader Exporter: No
Spent Lead Acid Battery Importer: No
Spent Lead Acid Battery Exporter: No
Current Record: No
Non Storage Recycler Activity: Not reported
Electronic Manifest Broker: Not reported

Receive Date: 20001213
Handler Name: GOODYEAR SVC STORE SEATTLE 8841
Federal Waste Generator Description: Conditionally Exempt Small Quantity Generator

DRAFT

GOODYEAR SVC STORE SEATTLE 8841 (Continued) **1004793663**

State District Owner: WA
Large Quantity Handler of Universal Waste: No
Recognized Trader Importer: No
Recognized Trader Exporter: No
Spent Lead Acid Battery Importer: No
Spent Lead Acid Battery Exporter: No
Current Record: No
Non Storage Recycler Activity: Not reported
Electronic Manifest Broker: Not reported

Receive Date: 20020111
Handler Name: GOODYEAR SVC STORE SEATTLE 8841
Federal Waste Generator Description: Conditionally Exempt Small Quantity Generator
State District Owner: WA
Large Quantity Handler of Universal Waste: No
Recognized Trader Importer: No
Recognized Trader Exporter: No
Spent Lead Acid Battery Importer: No
Spent Lead Acid Battery Exporter: No
Current Record: No
Non Storage Recycler Activity: Not reported
Electronic Manifest Broker: Not reported

Receive Date: 20030218
Handler Name: GOODYEAR SVC STORE SEATTLE 8841
Federal Waste Generator Description: Conditionally Exempt Small Quantity Generator
State District Owner: WA
Large Quantity Handler of Universal Waste: No
Recognized Trader Importer: No
Recognized Trader Exporter: No
Spent Lead Acid Battery Importer: No
Spent Lead Acid Battery Exporter: No
Current Record: No
Non Storage Recycler Activity: Not reported
Electronic Manifest Broker: Not reported

Receive Date: 20040121
Handler Name: GOODYEAR SVC STORE SEATTLE 8841
Federal Waste Generator Description: Conditionally Exempt Small Quantity Generator
State District Owner: WA
Large Quantity Handler of Universal Waste: No
Recognized Trader Importer: No
Recognized Trader Exporter: No
Spent Lead Acid Battery Importer: No
Spent Lead Acid Battery Exporter: No
Current Record: No
Non Storage Recycler Activity: Not reported
Electronic Manifest Broker: Not reported

Receive Date: 20050508
Handler Name: GOODYEAR SVC STORE SEATTLE 8841
Federal Waste Generator Description: Conditionally Exempt Small Quantity Generator
State District Owner: WA
Large Quantity Handler of Universal Waste: No
Recognized Trader Importer: No
Recognized Trader Exporter: No
Spent Lead Acid Battery Importer: No

DRAFT

GOODYEAR SVC STORE SEATTLE 8841 (Continued) **1004793663**

Spent Lead Acid Battery Exporter: No
Current Record: No
Non Storage Recycler Activity: Not reported
Electronic Manifest Broker: Not reported

Receive Date: 20060302
Handler Name: GOODYEAR SVC STORE SEATTLE 8841
Federal Waste Generator Description: Conditionally Exempt Small Quantity Generator
State District Owner: WA
Large Quantity Handler of Universal Waste: No
Recognized Trader Importer: No
Recognized Trader Exporter: No
Spent Lead Acid Battery Importer: No
Spent Lead Acid Battery Exporter: No
Current Record: No
Non Storage Recycler Activity: Not reported
Electronic Manifest Broker: Not reported

Receive Date: 20070101
Handler Name: GOODYEAR SVC STORE SEATTLE 8841
Federal Waste Generator Description: Conditionally Exempt Small Quantity Generator
State District Owner: WA
Large Quantity Handler of Universal Waste: No
Recognized Trader Importer: No
Recognized Trader Exporter: No
Spent Lead Acid Battery Importer: No
Spent Lead Acid Battery Exporter: No
Current Record: No
Non Storage Recycler Activity: Not reported
Electronic Manifest Broker: Not reported

Receive Date: 20070418
Handler Name: GOODYEAR SVC STORE SEATTLE 8841
Federal Waste Generator Description: Conditionally Exempt Small Quantity Generator
State District Owner: WA
Large Quantity Handler of Universal Waste: No
Recognized Trader Importer: No
Recognized Trader Exporter: No
Spent Lead Acid Battery Importer: No
Spent Lead Acid Battery Exporter: No
Current Record: No
Non Storage Recycler Activity: Not reported
Electronic Manifest Broker: Not reported

Receive Date: 20080102
Handler Name: GOODYEAR SVC STORE SEATTLE 8841
Federal Waste Generator Description: Conditionally Exempt Small Quantity Generator
State District Owner: WA
Large Quantity Handler of Universal Waste: No
Recognized Trader Importer: No
Recognized Trader Exporter: No
Spent Lead Acid Battery Importer: No
Spent Lead Acid Battery Exporter: No
Current Record: No
Non Storage Recycler Activity: Not reported
Electronic Manifest Broker: Not reported

DRAFT

GOODYEAR SVC STORE SEATTLE 8841 (Continued) **1004793663**

Receive Date: 20110518
Handler Name: GOODYEAR SVC STORE SEATTLE 8841
Federal Waste Generator Description: Not a generator, verified
State District Owner: WA
Large Quantity Handler of Universal Waste: No
Recognized Trader Importer: No
Recognized Trader Exporter: No
Spent Lead Acid Battery Importer: No
Spent Lead Acid Battery Exporter: No
Current Record: No
Non Storage Recycler Activity: Not reported
Electronic Manifest Broker: Not reported

Receive Date: 20110518
Handler Name: GOODYEAR SVC STORE SEATTLE 8841
Federal Waste Generator Description: Not a generator, verified
State District Owner: WA
Large Quantity Handler of Universal Waste: No
Recognized Trader Importer: No
Recognized Trader Exporter: No
Spent Lead Acid Battery Importer: No
Spent Lead Acid Battery Exporter: No
Current Record: No
Non Storage Recycler Activity: Not reported
Electronic Manifest Broker: Not reported

Receive Date: 20110518
Handler Name: GOODYEAR SVC STORE SEATTLE 8841
Federal Waste Generator Description: Not a generator, verified
State District Owner: WA
Large Quantity Handler of Universal Waste: No
Recognized Trader Importer: No
Recognized Trader Exporter: No
Spent Lead Acid Battery Importer: No
Spent Lead Acid Battery Exporter: No
Current Record: No
Non Storage Recycler Activity: Not reported
Electronic Manifest Broker: Not reported

Receive Date: 20120827
Handler Name: GOODYEAR SVC STORE SEATTLE 8841
Federal Waste Generator Description: Conditionally Exempt Small Quantity Generator
State District Owner: WA
Large Quantity Handler of Universal Waste: No
Recognized Trader Importer: No
Recognized Trader Exporter: No
Spent Lead Acid Battery Importer: No
Spent Lead Acid Battery Exporter: No
Current Record: No
Non Storage Recycler Activity: Not reported
Electronic Manifest Broker: Not reported

Receive Date: 20031231
Handler Name: GOODYEAR SVC STORE SEATTLE 8841
Federal Waste Generator Description: Not a generator, verified
State District Owner: WA
Large Quantity Handler of Universal Waste: No

DRAFT

GOODYEAR SVC STORE SEATTLE 8841 (Continued) **1004793663**

Recognized Trader Importer:	No
Recognized Trader Exporter:	No
Spent Lead Acid Battery Importer:	No
Spent Lead Acid Battery Exporter:	No
Current Record:	No
Non Storage Recycler Activity:	Not reported
Electronic Manifest Broker:	Not reported

Receive Date:	20051231
Handler Name:	GOODYEAR SVC STORE SEATTLE 8841
Federal Waste Generator Description:	Not a generator, verified
State District Owner:	WA
Large Quantity Handler of Universal Waste:	No
Recognized Trader Importer:	No
Recognized Trader Exporter:	No
Spent Lead Acid Battery Importer:	No
Spent Lead Acid Battery Exporter:	No
Current Record:	No
Non Storage Recycler Activity:	Not reported
Electronic Manifest Broker:	Not reported

Receive Date:	20071231
Handler Name:	GOODYEAR SVC STORE SEATTLE 8841
Federal Waste Generator Description:	Not a generator, verified
State District Owner:	WA
Large Quantity Handler of Universal Waste:	Yes
Recognized Trader Importer:	No
Recognized Trader Exporter:	No
Spent Lead Acid Battery Importer:	No
Spent Lead Acid Battery Exporter:	No
Current Record:	No
Non Storage Recycler Activity:	Not reported
Electronic Manifest Broker:	Not reported

List of NAICS Codes and Descriptions:

NAICS Code:	42313
NAICS Description:	TIRE AND TUBE MERCHANT WHOLESALERS

NAICS Code:	423130
NAICS Description:	TIRE AND TUBE MERCHANT WHOLESALERS

NAICS Code:	44132
NAICS Description:	TIRE DEALERS

Facility Has Received Notices of Violation:

Found Violation:	No
Agency Which Determined Violation:	Not reported
Violation Short Description:	Not reported
Date Violation was Determined:	Not reported
Actual Return to Compliance Date:	Not reported
Return to Compliance Qualifier:	Not reported
Violation Responsible Agency:	Not reported
Scheduled Compliance Date:	Not reported
Enforcement Identifier:	Not reported
Date of Enforcement Action:	Not reported
Enforcement Responsible Agency:	Not reported

DRAFT

GOODYEAR SVC STORE SEATTLE 8841 (Continued) **1004793663**

Enforcement Docket Number: Not reported
Enforcement Attorney: Not reported
Corrective Action Component: Not reported
Appeal Initiated Date: Not reported
Appeal Resolution Date: Not reported
Disposition Status Date: Not reported
Disposition Status: Not reported
Disposition Status Description: Not reported
Consent/Final Order Sequence Number: Not reported
Consent/Final Order Respondent Name: Not reported
Consent/Final Order Lead Agency: Not reported
Enforcement Type: Not reported
Enforcement Responsible Person: Not reported
Enforcement Responsible Sub-Organization: Not reported
SEP Sequence Number: Not reported
SEP Expenditure Amount: Not reported
SEP Scheduled Completion Date: Not reported
SEP Actual Date: Not reported
SEP Defaulted Date: Not reported
SEP Type: Not reported
SEP Type Description: Not reported
Proposed Amount: Not reported
Final Monetary Amount: Not reported
Paid Amount: Not reported
Final Count: Not reported
Final Amount: Not reported

Evaluation Action Summary:
Evaluation Date: 20090722
Evaluation Responsible Agency: State
Found Violation: No
Evaluation Type Description: COMPLIANCE ASSISTANCE VISIT
Evaluation Responsible Person Identifier: WASRD
Evaluation Responsible Sub-Organization: NW
Actual Return to Compliance Date: Not reported
Scheduled Compliance Date: Not reported
Date of Request: Not reported
Date Response Received: Not reported
Request Agency: Not reported
Former Citation: Not reported

FINDS:
Registry ID: 110005332390

Click Here for FRS Facility Detail Report:

Environmental Interest/Information System:
Washington Facility / Site Identification System (WA-FSIS) provides a means to query and display data maintained by the Washington Department of Ecology. This system contains key information for each facility/site that is currently, or has been, of interest to the Air Quality, Dam Safety, Hazardous Waste, Toxics Cleanup, and Water Quality Programs.
RCRAInfo is a national information system that supports the Resource Conservation and Recovery Act (RCRA) program through the tracking of

DRAFT

GOODYEAR SVC STORE SEATTLE 8841 (Continued) **1004793663**

events and activities related to facilities that generate, transport, and treat, store, or dispose of hazardous waste. RCRAInfo allows RCRA program staff to track the notification, permit, compliance, and corrective action activities required under RCRA.

Registry ID: 110070746698

Click Here for FRS Facility Detail Report:

Environmental Interest/Information System:
HAZARDOUS WASTE BIENNIAL REPORTER

Click this hyperlink while viewing on your computer to access additional FINDS: detail in the EDR Site Report.

ECHO:

Envid:	1004793663
Registry ID:	110005332390
DFR URL:	http://echo.epa.gov/detailed-facility-report?fid=110005332390
Name:	GOODYEAR SVC STORE SEATTLE 8841
Address:	1105 STEWART ST
City,State,Zip:	SEATTLE, WA 98101

WA MANIFEST:

Name:	GOODYEAR SVC STORE SEATTLE 8841
Address:	1105 STEWART ST
City,State,Zip:	SEATTLE, WA 98101
Facility Address 2:	Not reported
Facility ID:	39199977
EPA ID:	WAD149982480
NAICS:	423130
State Waste Code Desc:	Not reported
Federal Waste Code Desc:	Not reported
Form Comm:	Not reported
Data Year:	2010
Permit by Rule:	False
Mailing Address 2:	Not reported
Treatment by Generator:	False
Mixed Radioactive Waste:	False
Importer of Hazardous Waste:	False
Immediate Recycler:	False
Treatment/Storage/Disposal/Recycling Facility:	False
Generator of Dangerous Fuel Waste:	False
Generator Marketing to Burner:	False
Other Marketers (i.e., blender, distributor, etc.):	False
Utility Boiler Burner:	False
Industry Boiler Burner:	False
Industrial Furnace:	False
Smelter Defferal:	False
Universal Waste:	Not reported
Off-Specification:	Not reported
LN Address 2:	Not reported
Tax Reg #:	409008696
Business Type:	Auto Service
Mail Name:	Goodyear Svc Store
Mailing Address:	1105 Stewart St
Mailing City,State,Zip:	SEATTLE, WA 98101-1419
Legal Organization Name:	Goodyear Tire & Rubber Co
Legal Organization Type:	Private

DRAFT

GOODYEAR SVC STORE SEATTLE 8841 (Continued) **1004793663**

Legal Contact:	Not reported
Legal Address:	1144 E MARKET ST
Legal Address 2:	Not reported
Legal City,State,Zip:	AKRON, OH 44316-1000
Legal Phone Number:	(216)796-7474
Legal Effective Date:	08/05/1996
Land Organization Name:	Estate of Virgil J Pague
Land Organization Type:	Private
Land Contact:	Not reported
Land Address:	11824 SEOLA BEACH DR SW
Land City,State,Zip:	SEATTLE, WA 98146-1832
Land Phone Number:	000-000-0000
Operator Organization Name:	Goodyear
Operator Organization Type:	Private
Operator:	Mike Citti
Operator Address:	1105 Stewart St
Operator Address 2:	Not reported
Operator City,State,Zip:	SEATTLE, WA 98101-1419
Operator Phone Number:	(206)624-0984
Operator Effective Date:	10/01/2005
Site Contact:	Mike Citti
Site Contact Address:	1105 Stewart St
Contact City,State,Zip:	SEATTLE, WA 98101-1419
Site Contact Phone Number:	(206)624-0984
Site Contact Email:	Not reported
Gen Status Code:	XQG
Monthly Generation:	False
Batch Generation:	False
One Time Generation:	False
Transport Own Waste:	False
Tranports Other Waste:	False
Recycler Onsite:	False
Transfer Facility:	False
Other Exemption:	Not reported
UW Battery Gen:	False
Used Oil Transporter:	False
Used Oil Transfer Facility:	False
Used Oil Processor:	False
Used Oil Refiner:	False
Used Oil Fuel Marketer Directs Shipments:	False
Used Oil Fuel Marketer Meets Specs:	False
Site Contact Address 2:	Not reported
SIC Code:	Not reported
CRK Number:	Not reported
Active:	Not reported
CAS Number:	Not reported
Chemical Name:	Not reported
EHS:	Not reported
EHS CAS Number:	Not reported
EHS Name:	Not reported

Name:	GOODYEAR SVC STORE SEATTLE 8841
Address:	1105 STEWART ST
City,State,Zip:	SEATTLE, WA 98101
Facility Address 2:	Not reported
Facility ID:	39199977
EPA ID:	WAD149982480

DRAFT

GOODYEAR SVC STORE SEATTLE 8841 (Continued) **1004793663**

NAICS:		44132
State Waste Code Desc:		wt02
Federal Waste Code Desc:	d001	
Form Comm:		Not reported
Data Year:		Not reported
Permit by Rule:		F
Mailing Address 2:		Not reported
Treatment by Generator:		F
Mixed Radioactive Waste:		F
Importer of Hazardous Waste:		F
Immediate Recycler:		F
Treatment/Storage/Disposal/Recycling Facility:		F
Generator of Dangerous Fuel Waste:		F
Generator Marketing to Burner:		F
Other Marketers (i.e., blender, distributor, etc.):		F
Utility Boiler Burner:		F
Industry Boiler Burner:		F
Industrial Furnace:		F
Smelter Defferal:		F
Universal Waste:		Not reported
Off-Specification:		Not reported
LN Address 2:		Not reported
Tax Reg #:		409008696
Business Type:		Auto Service
Mail Name:		Goodyear Svc Store
Mailing Address:		1105 Stewart St
Mailing City,State,Zip:		SEATTLE, WA 98101-1419
Legal Organization Name:		Goodyear Tire & Rubber Co
Legal Organization Type:		Private
Legal Contact:		Not reported
Legal Address:		1144 E MARKET ST
Legal Address 2:		Not reported
Legal City,State,Zip:		AKRON, OH 44316-1000
Legal Phone Number:		(216)796-7474
Legal Effective Date:		08/05/1996
Land Organization Name:		Estate of Virgil J Pague
Land Organization Type:		Private
Land Contact:		Not reported
Land Address:		11824 SEOLA BEACH DR SW
Land City,State,Zip:		SEATTLE, WA 98146-1832
Land Phone Number:		000-000-0000
Operator Organization Name:		Goodyear
Operator Organization Type:		Private
Operator:		Larry Mark
Operator Address:		1105 Stewart St
Operator Address 2:		Not reported
Operator City,State,Zip:		SEATTLE, WA 98101-1419
Operator Phone Number:		(206)624-0984
Operator Effective Date:		10/01/2005
Site Contact:		Larry Mark
Site Contact Address:		1105 Stewart St
Contact City,State,Zip:		SEATTLE, WA 98101-1419
Site Contact Phone Number:		(206)624-0984
Site Contact Email:		Not reported
Gen Status Code:		SQG
Monthly Generation:		T
Batch Generation:		F

DRAFT

GOODYEAR SVC STORE SEATTLE 8841 (Continued) **1004793663**

One Time Generation:	F
Transport Own Waste:	F
Tranports Other Waste:	F
Recycler Onsite:	T
Transfer Facility:	F
Other Exemption:	Not reported
UW Battery Gen:	T
Used Oil Transporter:	F
Used Oil Transfer Facility:	F
Used Oil Processor:	F
Used Oil Refiner:	F
Used Oil Fuel Marketer Directs Shipments:	F
Used Oil Fuel Marketer Meets Specs:	F
Site Contact Address 2:	Not reported
SIC Code:	Not reported
CRK Number:	Not reported
Active:	Not reported
CAS Number:	Not reported
Chemical Name:	Not reported
EHS:	Not reported
EHS CAS Number:	Not reported
EHS Name:	Not reported
Name:	GOODYEAR SVC STORE SEATTLE 8841
Address:	1105 STEWART ST
City,State,Zip:	SEATTLE, WA 98101
Facility Address 2:	Not reported
Facility ID:	39199977
EPA ID:	WAD149982480
NAICS:	44132
State Waste Code Desc:	wt02
Federal Waste Code Desc:	d001
Form Comm:	Not reported
Data Year:	Not reported
Permit by Rule:	No
Mailing Address 2:	Not reported
Treatment by Generator:	No
Mixed Radioactive Waste:	No
Importer of Hazardous Waste:	No
Immediate Recycler:	No
Treatment/Storage/Disposal/Recycling Facility:	No
Generator of Dangerous Fuel Waste:	No
Generator Marketing to Burner:	No
Other Marketers (i.e., blender, distributor, etc.):	No
Utility Boiler Burner:	No
Industry Boiler Burner:	No
Industrial Furnace:	No
Smelter Defferal:	No
Universal Waste:	Not reported
Off-Specification:	Not reported
LN Address 2:	Not reported
Tax Reg #:	409008696
Business Type:	Auto Service
Mail Name:	Goodyear Svc Store
Mailing Address:	1105 Stewart St
Mailing City,State,Zip:	SEATTLE, WA 98101-1419
Legal Organization Name:	Goodyear Tire & Rubber Co

DRAFT

GOODYEAR SVC STORE SEATTLE 8841 (Continued) **1004793663**

Legal Organization Type:	Private
Legal Contact:	Not reported
Legal Address:	1144 E MARKET ST
Legal Address 2:	Not reported
Legal City,State,Zip:	AKRON, OH 44316-1000
Legal Phone Number:	(216)796-7474
Legal Effective Date:	08/05/1996
Land Organization Name:	Estate of Virgil J Pague
Land Organization Type:	Private
Land Contact:	Not reported
Land Address:	11824 SEOLA BEACH DR SW
Land City,State,Zip:	SEATTLE, WA 98146-1832
Land Phone Number:	000-000-0000
Operator Organization Name:	Goodyear
Operator Organization Type:	Private
Operator:	Larry Mark
Operator Address:	1105 Stewart St
Operator Address 2:	Not reported
Operator City,State,Zip:	SEATTLE, WA 98101-1419
Operator Phone Number:	(206)624-0984
Operator Effective Date:	10/01/2005
Site Contact:	Larry Mark
Site Contact Address:	1105 Stewart St
Contact City,State,Zip:	SEATTLE, WA 98101-1419
Site Contact Phone Number:	(206)624-0984
Site Contact Email:	Not reported
Gen Status Code:	SQG
Monthly Generation:	Yes
Batch Generation:	No
One Time Generation:	No
Transport Own Waste:	No
Tranports Other Waste:	No
Recycler Onsite:	No
Transfer Facility:	No
Other Exemption:	Not reported
UW Battery Gen:	No
Used Oil Transporter:	No
Used Oil Transfer Facility:	No
Used Oil Processor:	No
Used Oil Refiner:	No
Used Oil Fuel Marketer Directs Shipments:	No
Used Oil Fuel Marketer Meets Specs:	No
Site Contact Address 2:	Not reported
SIC Code:	Not reported
CRK Number:	Not reported
Active:	Not reported
CAS Number:	Not reported
Chemical Name:	Not reported
EHS:	Not reported
EHS CAS Number:	Not reported
EHS Name:	Not reported
Name:	GOODYEAR SVC STORE SEATTLE 8841
Address:	1105 STEWART ST
City,State,Zip:	SEATTLE, WA 98101
Facility Address 2:	Not reported
Facility ID:	39199977

DRAFT

GOODYEAR SVC STORE SEATTLE 8841 (Continued) **1004793663**

EPA ID:		WAD149982480
NAICS:		44132
State Waste Code Desc:		wt02
Federal Waste Code Desc:	d001	
Form Comm:		Not reported
Data Year:		Not reported
Permit by Rule:		FALSE
Mailing Address 2:		Not reported
Treatment by Generator:		FALSE
Mixed Radioactive Waste:		FALSE
Importer of Hazardous Waste:		FALSE
Immediate Recycler:		FALSE
Treatment/Storage/Disposal/Recycling Facility:		FALSE
Generator of Dangerous Fuel Waste:		FALSE
Generator Marketing to Burner:		FALSE
Other Marketers (i.e., blender, distributor, etc.):		FALSE
Utility Boiler Burner:		FALSE
Industry Boiler Burner:		FALSE
Industrial Furnace:		FALSE
Smelter Defferal:		FALSE
Universal Waste:		Not reported
Off-Specification:		Not reported
LN Address 2:		Not reported
Tax Reg #:		409008696
Business Type:		Auto Service
Mail Name:		Goodyear Svc Store
Mailing Address:		1105 Stewart St
Mailing City,State,Zip:		SEATTLE, WA 98101-1419
Legal Organization Name:		Goodyear Tire & Rubber Co
Legal Organization Type:		Private
Legal Contact:		Not reported
Legal Address:		1144 E MARKET ST
Legal Address 2:		Not reported
Legal City,State,Zip:		AKRON, OH 44316-1000
Legal Phone Number:		(216)796-7474
Legal Effective Date:		08/05/1996
Land Organization Name:		Estate of Virgil J Pague
Land Organization Type:		Private
Land Contact:		Not reported
Land Address:		11824 SEOLA BEACH DR SW
Land City,State,Zip:		SEATTLE, WA 98146-1832
Land Phone Number:		000-000-0000
Operator Organization Name:		Goodyear
Operator Organization Type:		Private
Operator:		Larry Mark
Operator Address:		1105 Stewart St
Operator Address 2:		Not reported
Operator City,State,Zip:		SEATTLE, WA 98101-1419
Operator Phone Number:		(206)624-0984
Operator Effective Date:		10/01/2005
Site Contact:		Larry Mark
Site Contact Address:		1105 Stewart St
Contact City,State,Zip:		SEATTLE, WA 98101-1419
Site Contact Phone Number:		(206)624-0984
Site Contact Email:		Not reported
Gen Status Code:		SQG
Monthly Generation:		TRUE

DRAFT

GOODYEAR SVC STORE SEATTLE 8841 (Continued) **1004793663**

Batch Generation:	FALSE
One Time Generation:	FALSE
Transport Own Waste:	FALSE
Tranports Other Waste:	FALSE
Recycler Onsite:	TRUE
Transfer Facility:	FALSE
Other Exemption:	Not reported
UW Battery Gen:	TRUE
Used Oil Transporter:	FALSE
Used Oil Transfer Facility:	FALSE
Used Oil Processor:	FALSE
Used Oil Refiner:	FALSE
Used Oil Fuel Marketer Directs Shipments:	FALSE
Used Oil Fuel Marketer Meets Specs:	FALSE
Site Contact Address 2:	Not reported
SIC Code:	Not reported
CRK Number:	Not reported
Active:	Not reported
CAS Number:	Not reported
Chemical Name:	Not reported
EHS:	Not reported
EHS CAS Number:	Not reported
EHS Name:	Not reported

CM511 **GOODYEAR ASC 8841** **WA LUST** **1000194907**
West **1105 STEWART ST** **WA UST** **N/A**
1/4-1/2 **SEATTLE, WA 98101** **WA ICR**
0.416 mi.
2198 ft. **Site 2 of 4 in cluster CM**

Relative:
Lower

Actual:
134 ft.

LUST:

Name:	GOODYEAR STEWART ST
Address:	1105 STEWART ST
City,State,Zip:	SEATTLE, WA 98101
Facility ID:	39199977
Lust Status Type:	LUST - Cleanup Started
Cleanup Site ID:	8998
Cleanup Unit Type:	Upland
Process Type:	Voluntary Cleanup Program
Cleanup Unit Name:	Goodyear 8841 (Off-Property),GOODYEAR ASC 8841,Goodyear Stewart St (Property NFA),Goodyear Stewart Street,Goodyear Svc Store Seattle 8841
Response Section:	Northwest
Release Date:	06/19/1996
Lust Date:	04/28/2016
Region:	Northwest
Lust ID:	4258
UST ID:	9318
Contaminant Name:	Petroleum-Gasoline
Ground Water:	Not reported
Surface Water:	Not reported
Soil:	Remediated-Below
Sediment:	Not reported
Air:	Not reported
Bedrock:	Not reported
URL:	https://apps.ecology.wa.gov/cleanupsearch/site/8998
Lat/Long:	47.6167973 / -122.33184

Name: GOODYEAR STEWART ST

DRAFT

GOODYEAR ASC 8841 (Continued) **1000194907**

Address:	1105 STEWART ST
City,State,Zip:	SEATTLE, WA 98101
Facility ID:	39199977
Lust Status Type:	LUST - Cleanup Started
Cleanup Site ID:	8998
Cleanup Unit Type:	Upland
Process Type:	Voluntary Cleanup Program
Cleanup Unit Name:	Goodyear 8841 (Off-Property),GOODYEAR ASC 8841,Goodyear Stewart St (Property NFA),Goodyear Stewart Street,Goodyear Svc Store Seattle 8841
Response Section:	Northwest
Release Date:	06/19/1996
Lust Date:	04/28/2016
Region:	Northwest
Lust ID:	4258
UST ID:	9318
Contaminant Name:	Petroleum-Other
Ground Water:	Not reported
Surface Water:	Not reported
Soil:	Remediated-Below
Sediment:	Not reported
Air:	Not reported
Bedrock:	Not reported
URL:	https://apps.ecology.wa.gov/cleanupsearch/site/8998
Lat/Long:	47.6167973 / -122.33184

Name:	GOODYEAR STEWART ST
Address:	1105 STEWART ST
City,State,Zip:	SEATTLE, WA 98101
Facility ID:	39199977
Lust Status Type:	LUST - Cleanup Started
Cleanup Site ID:	8998
Cleanup Unit Type:	Upland
Process Type:	Voluntary Cleanup Program
Cleanup Unit Name:	Goodyear 8841 (Off-Property),GOODYEAR ASC 8841,Goodyear Stewart St (Property NFA),Goodyear Stewart Street,Goodyear Svc Store Seattle 8841
Response Section:	Northwest
Release Date:	06/19/1996
Lust Date:	04/28/2016
Region:	Northwest
Lust ID:	4258
UST ID:	9318
Contaminant Name:	Benzene
Ground Water:	Not reported
Surface Water:	Not reported
Soil:	Remediated-Below
Sediment:	Not reported
Air:	Not reported
Bedrock:	Not reported
URL:	https://apps.ecology.wa.gov/cleanupsearch/site/8998
Lat/Long:	47.6167973 / -122.33184

Name:	GOODYEAR STEWART ST
Address:	1105 STEWART ST
City,State,Zip:	SEATTLE, WA 98101
Facility ID:	39199977
Lust Status Type:	LUST - Cleanup Started
Cleanup Site ID:	8998

DRAFT

GOODYEAR ASC 8841 (Continued) **1000194907**

Cleanup Unit Type:	Upland
Process Type:	Voluntary Cleanup Program
Cleanup Unit Name:	Goodyear 8841 (Off-Property),GOODYEAR ASC 8841,Goodyear Stewart St (Property NFA),Goodyear Stewart Street,Goodyear Svc Store Seattle 8841
Response Section:	Northwest
Release Date:	06/19/1996
Lust Date:	04/28/2016
Region:	Northwest
Lust ID:	4258
UST ID:	9318
Contaminant Name:	Petroleum-Diesel
Ground Water:	Not reported
Surface Water:	Not reported
Soil:	Remediated-Below
Sediment:	Not reported
Air:	Not reported
Bedrock:	Not reported
URL:	https://apps.ecology.wa.gov/cleanupsearch/site/8998
Lat/Long:	47.6167973 / -122.33184

Name:	GOODYEAR STEWART ST
Address:	1105 STEWART ST
City,State,Zip:	SEATTLE, WA 98101
Facility ID:	39199977
Lust Status Type:	LUST - Cleanup Started
Cleanup Site ID:	8998
Cleanup Unit Type:	Upland
Process Type:	Voluntary Cleanup Program
Cleanup Unit Name:	Goodyear 8841 (Off-Property),GOODYEAR ASC 8841,Goodyear Stewart St (Property NFA),Goodyear Stewart Street,Goodyear Svc Store Seattle 8841
Response Section:	Northwest
Release Date:	06/19/1996
Lust Date:	04/28/2016
Region:	Northwest
Lust ID:	4258
UST ID:	9318
Contaminant Name:	Metals - Other
Ground Water:	Not reported
Surface Water:	Not reported
Soil:	Remediated-Below
Sediment:	Not reported
Air:	Not reported
Bedrock:	Not reported
URL:	https://apps.ecology.wa.gov/cleanupsearch/site/8998
Lat/Long:	47.6167973 / -122.33184

Name:	GOODYEAR STEWART ST
Address:	1105 STEWART ST
City,State,Zip:	SEATTLE, WA 98101
Facility ID:	39199977
Lust Status Type:	LUST - Cleanup Started
Cleanup Site ID:	8998
Cleanup Unit Type:	Upland
Process Type:	Voluntary Cleanup Program
Cleanup Unit Name:	Goodyear 8841 (Off-Property),GOODYEAR ASC 8841,Goodyear Stewart St (Property NFA),Goodyear Stewart Street,Goodyear Svc Store Seattle 8841
Response Section:	Northwest

DRAFT

GOODYEAR ASC 8841 (Continued) **1000194907**

Release Date:	06/19/1996
Lust Date:	04/28/2016
Region:	Northwest
Lust ID:	4258
UST ID:	9318
Contaminant Name:	Polycyclic Aromatic Hydrocarbons
Ground Water:	Not reported
Surface Water:	Not reported
Soil:	Remediated-Below
Sediment:	Not reported
Air:	Not reported
Bedrock:	Not reported
URL:	https://apps.ecology.wa.gov/cleanupsearch/site/8998
Lat/Long:	47.6167973 / -122.33184

UST:

Name:	GOODYEAR ASC 8841
Address:	1105 STEWART ST
City:	SEATTLE
Zip:	98101
Facility ID:	39199977
Site Id:	9318
Decimal Latitude:	47.616797396
Decimal Longitude:	-122.3318423
Tank Name:	1
Tag Number:	Not reported
Tank Status:	Removed
Tank Status Date:	8/6/1996
Tank Install Date:	4/3/1974
Tank Closure Date:	Not reported
Capacity Range:	111 TO 1,100 Gallons
Tank Permit Expiration Date:	Not reported
Tank Upgrade Date:	Not reported
Tank Spill Prevention:	25 Gallons or less
Tank Overfill Prevention:	25 Gallons or less
Tank Material:	Steel
Tank Construction:	Not reported
Tank Tightness Test:	Not reported
Tank Corrosion Protection:	None
Tank Manifold:	Not reported
Tank Release Detection:	Weekly Manual Gauging
Tank SFC Type:	Not reported
Pipe Material:	Steel
Pipe Construction:	No Piping Attached to Tank
Pipe Primary Release Detection:	Safe Suction (No Leak Detection)
Pipe Second Release Detection:	Not reported
Pipe Corrosion Protection:	None
Pipe Pumping System:	Gravity Delivery System (No Pump)
Responsible Unit:	Northwest
Dispencer/Pump SFC Type:	Not reported
Region:	Northwest
Is Active:	False
Actual Capacity:	Not reported
Pipe Install Date:	Not reported
Turbine Sump Construction:	Not reported
Compart Number:	1

DRAFT

GOODYEAR ASC 8841 (Continued) **1000194907**

Stored Substance: Used Oil/Waste Oil
Used Substance: Not reported
Compart Capacity: Not reported
URL: https://apps.ecology.wa.gov/cleanupsearch/reports/ust?SiteId=9318

ICR:
Date Ecology Received Report: 08/16/99
Contaminants Found at Site: Petroleum products
Media Contaminated: Soil
Waste Management: Tank
Region: North Western
Type of Report Ecology Received: Final cleanup report
Site Register Issue: 98-17
County Code: 17
Contact: Not reported
Report Title: Not reported

CN512 **KAISER PERMANENTE CENTRAL SOUTH PHARMACY** **WA SWRCY** **S123795591**
ENE **125 16TH AVE E** **N/A**
1/4-1/2 **SEATTLE, WA 98112**
0.416 mi.
2199 ft. **Site 1 of 2 in cluster CN**

Relative:
Higher

Actual:
419 ft.

SWRCY:
Name: KAISER PERMANENTE CENTRAL SOUTH PHARMACY
Address: 125 16TH AVE E
City,State,Zip: SEATTLE, WA 98112
Phone: 206-326-3180
Website: https://kingcountysecuremedicinereturn.org/seattle/
Material Accepted: Medications
Type: Residential
Service Type: Dropoff
Hours: Call for hours
Comments: Safely dispose of the medicines you no longer need
Material Category: Household Hazardous Waste
Organization ID: 1625
Organization Name: King County Secure Medicine Return
Organization Contact: No Longer Tracked
Organization Email: No Longer Tracked
E-Cycle: No
Light Recycle: No

---

513 **BELVEDERE THE** **WA ALLSITES** **S110627177**
West **N/A**
1/4-1/2 **, WA**
0.416 mi.
2199 ft.

Relative:
Lower

Actual:
141 ft.

ALLSITES:
Name: BELVEDERE THE
Facility Id: 7640795

Interaction: 21176
Interaction 1: A
Interaction 2: ENFORFNL
Ecology Program: WATQUAL

DRAFT

BELVEDERE THE (Continued) **S110627177**

Program Data:	DMS
Facility Alt.:	Not reported
Program ID:	Not reported
Date Interaction:	2008-07-18 00:00:00
Date Interaction 3:	Enforcement Final
Latitude:	47.615378366100003
Longitude:	-122.33234695100001

CH514 **Y & H OFFICE** **WA ALLSITES** **S125804867**
NW **330 YALE AVE N** **N/A**
1/4-1/2 **SEATTLE, WA 98109**
0.418 mi.
2205 ft. **Site 7 of 7 in cluster CH**

Relative:
Lower

Actual:
120 ft.

ALLSITES:

Name:	Y & H OFFICE
Facility Id:	57829
Interaction:	133209
Interaction 1:	A
Interaction 2:	CONSTSWGP
Ecology Program:	WATQUAL
Program Data:	PARIS
Facility Alt.:	Y + H Office
Program ID:	WAR308600
Date Interaction:	2019-11-04 00:00:00
Date Interaction 3:	Construction SW GP
Latitude:	47.621843459700003
Longitude:	-122.33008943199999

CO515 **OVERALL LAUNDRY SERVICES INC SEATTLE** **WA CSCSL** **S121970168**
WNW **200 222 YALE AVE N** **WA ALLSITES** **N/A**
1/4-1/2 **SEATTLE, WA 98109**
0.418 mi.
2206 ft. **Site 1 of 5 in cluster CO**

Relative:
Lower

Actual:
125 ft.

CSCSL:

Name:	OVERALL LAUNDRY
Address:	200 222 YALE AVE N
City,State,Zip:	SEATTLE, WA 98109
Facility ID:	39131231
Region:	Northwest
Lat/Long:	47.619921524 / -122.33141461
Clean Up Siteid:	1662
Site Status:	Cleanup Started
Contaminant Name:	Petroleum Products-Unspecified
Alternate Site Names:	OVERALL LAUNDRY SERVICES INC,OVERALL LAUNDRY SERVICES INC SEATTLE
Site Rank:	Not reported
Has Institutional Control:	Not reported
Past VCP:	Not reported
Current VCP:	Not reported
URL:	https://apps.ecology.wa.gov/cleanupsearch/site/1662
Ground Water:	Suspected
Surface Water:	Not reported

DRAFT

OVERALL LAUNDRY SERVICES INC SEATTLE (Continued) **S121970168**

Soil:	Confirmed Above Cleanup Levels
Sediment:	Not reported
Air:	Not reported
Bedrock:	Not reported
Responsible Unit:	Northwest

Name:	OVERALL LAUNDRY
Address:	200 222 YALE AVE N
City,State,Zip:	SEATTLE, WA 98109
Facility ID:	39131231
Region:	Northwest
Lat/Long:	47.619921524 / -122.33141461
Clean Up Siteid:	1662
Site Status:	Cleanup Started
Contaminant Name:	Petroleum-Other
Alternate Site Names:	OVERALL LAUNDRY SERVICES INC,OVERALL LAUNDRY SERVICES INC SEATTLE
Site Rank:	Not reported
Has Institutional Control:	Not reported
Past VCP:	Not reported
Current VCP:	Not reported
URL:	https://apps.ecology.wa.gov/cleanupsearch/site/1662
Ground Water:	Suspected
Surface Water:	Not reported
Soil:	Confirmed Above Cleanup Levels
Sediment:	Not reported
Air:	Not reported
Bedrock:	Not reported
Responsible Unit:	Northwest

ALLSITES:

Name:	OVERALL LAUNDRY SERVICES INC SEATTLE
Facility Id:	39131231

Interaction:	77868
Interaction 1:	A
Interaction 2:	SCS
Ecology Program:	TOXICS
Program Data:	ISIS
Facility Alt.:	OVERALL LAUNDRY SERVICES INC SEATTLE
Program ID:	Not reported
Date Interaction:	2009-07-10 00:00:00
Date Interaction 3:	State Cleanup Site
Latitude:	47.619922677300003
Longitude:	-122.331402373

Interaction:	42225
Interaction 1:	A
Interaction 2:	LUST
Ecology Program:	TOXICS
Program Data:	ISIS
Facility Alt.:	Not reported
Program ID:	2698
Date Interaction:	1988-12-19 00:00:00
Date Interaction 3:	LUST Facility
Latitude:	47.619922677300003
Longitude:	-122.331402373

DRAFT

OVERALL LAUNDRY SERVICES INC SEATTLE (Continued) **S121970168**

Interaction:	42226
Interaction 1:	I
Interaction 2:	UST
Ecology Program:	TOXICS
Program Data:	UST
Facility Alt.:	Not reported
Program ID:	2698
Date Interaction:	2000-03-20 00:00:00
Date Interaction 3:	Underground Storage Tank
Latitude:	47.619922677300003
Longitude:	-122.331402373

CM516 **HILL 7** **WA ALLSITES** **S116505741**
West **1821 BOREN AVE & 1013 STEWARD ST** **WA CSCSL NFA** **N/A**
1/4-1/2 **SEATTLE, WA 98101** **WA SPILLS**
0.420 mi. **WA ASBESTOS**
2217 ft. **Site 3 of 4 in cluster CM**

Relative:
Lower

Actual:
136 ft.

ALLSITES:

Name:	HILL 7
Facility Id:	15424
Interaction:	108696
Interaction 1:	I
Interaction 2:	INDPNDNT
Ecology Program:	TOXICS
Program Data:	ISIS
Facility Alt.:	Hill 7
Program ID:	Not reported
Date Interaction:	2014-04-01 00:00:00
Date Interaction 3:	Independent Cleanup
Latitude:	47.616635014400003
Longitude:	-122.332627688

CSCSL NFA:

Name:	HILL 7
Address:	1821 BOREN AVE & 1013 STEWARD ST
City,State,Zip:	SEATTLE, WA 98101
Facility/Site Id:	15424
CS Id:	12359
NFA Date:	04/25/2014
Alternate Site Names:	Not reported
NFA Reason:	Initial Investigation
Site Status:	NFA
Region:	Northwest
Contaminant Name:	Petroleum-Diesel
Ground Water:	Not reported
Surface Water:	Not reported
Soil:	Remediated-Below
Sediment:	Not reported
Air:	Not reported
Bedrock:	Not reported
URL:	https://apps.ecology.wa.gov/cleanupsearch/site/12359
Latitude:	47.616634536
Longitude:	-122.332612

DRAFT

HILL 7 (Continued) **S116505741**

SPILLS ERTS:

Facility Site ID:	Not reported
Name:	Not reported
Address:	1821 BOREN AVE
City,State,Zip:	SEATTLE, WA
Program Name:	Water Quality
Incident ID:	646432
Incident Status:	Historic
Incident Date:	01/22/2014
Initial Report Activity Name:	Construction, other
Initial Report Cause Category:	Human error
Initial Report Cause Name:	Unknown
Initial Report Medium Name:	Soil
Initial Report Medium Category:	Ground
Initial Report Source Name:	Sewage runoff
Initial Report Source Category:	Sewer
Initial Report Substance Name:	Sewage/Sludge
Initial Report Substance Category:	Waste
Initial Report Substance Quantity:	5
Initial Report Substance Unit Of Measure:	U.S. gallons
Potentially Responsible Party First Name:	Not reported
Potentially Responsible Party Last Name:	UNKNOWN
Potentially Responsible Party Organization:	Not reported
External Reference Number:	Not reported
Latitude:	Not reported
Longitude:	Not reported

ASBESTOS:

Name:	Not reported
Address:	1821 BOREN AVE.
City,State,Zip:	SEATTLE, WA
Facility Type:	Not reported
Parent ID:	Not reported
Form ID:	75085##1511Rhine141764
Notice Date:	08/09/2013
Start Date:	06/24/2013
Completion Date:	08/31/2013
Initial:	Not reported
Amended:	Not reported
On Hold:	Not reported
Off Hold:	Not reported
Emergency:	Not reported
Site Hours Start:	Not reported
Site Hours End:	Not reported
Sunday:	Not reported
Monday:	Not reported
Tuesday:	Not reported
Wednesday:	Not reported
Thursday:	Not reported
Friday:	Not reported
Saturday:	Not reported
Contractor ID:	Not reported
Phone:	Not reported
Job Site CAS:	Not reported
Project Form Email:	Not reported
Property Owner Name:	Not reported

DRAFT

HILL 7 (Continued) **S116505741**

Property Owner Agent:	Not reported
Property Owner Company:	Rhine Demolition LLC (ABCN00001511)
Property Owner Address:	Not reported
Property Owner City:	Not reported
Property Owner State:	Not reported
Property Owner Zip4:	Not reported
Property Owner Phone:	Not reported
Job Site Room:	Not reported
Facility Age:	Not reported
Facility Size:	Not reported
Facility Remodel:	Not reported
Facility Demo:	Not reported
Facility Repair:	Not reported
Facility Maint:	Not reported
Removed:	Not reported
Encapsulated:	Not reported
Quantity Sq Ft:	Not reported
Fireproofing:	Not reported
Popcorn Ceiling:	Not reported
CAB:	Not reported
Sheet Vinyl:	Not reported
Asbestos Paper:	Not reported
Boiler Insulation:	Not reported
Duct Paper:	Not reported
VAT:	Not reported
Roofing:	Not reported
Sq Ft Other:	Not reported
Sq Ft Other Text:	Not reported
Quantity Lin Ft:	Not reported
Mag Pipe Insulation:	Not reported
Air Cell Pipe Insulation:	Not reported
Ducting Insulation:	Not reported
Cement Asbestos Pipe:	Not reported
Mudded Pipe Insulation:	Not reported
Duct Tape:	Not reported
Lin Ft Other1:	Not reported
Lin Ft Other1 Text:	Not reported
Lin Ft Other2:	Not reported
Lin Ft Other2 Text:	Not reported
Indoors:	Not reported
Outdoors:	Not reported
Neg Pres Enclosure:	Not reported
Glove Bag:	Not reported
Mini Enclosure:	Not reported
Critical Barriers:	Not reported
Wrap And Cut:	Not reported
Wet Methods:	Not reported
HEPA Vacuum:	Not reported
MANUALMETHODS :	Not reported
Other CM1:	Not reported
Other CM1 Text:	Not reported
Other CM2:	Not reported
Other CM2 Text:	Not reported
Half Mask APR:	Not reported
Full Face APR:	Not reported
PAPR:	Not reported
Type C Continuous:	Not reported

DRAFT

HILL 7 (Continued) **S116505741**

Type C Pressure:	Not reported
Other Resp Pro:	Not reported
Other Resp Pro Text:	Not reported
Comments:	Not reported
Date Time Submitted:	Not reported
Submitter IP Address:	Not reported
Region:	2
UBI:	603071050
Notice type:	Initial
Project Type:	Air cell Pipe Insulation, Mag/mudded pipe Insulation, Sheet Vinyl, Vinyl Asbestos Tile
Supervisor:	James Rooks ()
Supervisor Phone:	Not reported
Certificate Status:	ACTIVE
Name:	Not reported
Address:	1821 BOREN AVE.
City,State,Zip:	SEATTLE, WA
Facility Type:	Not reported
Parent ID:	Not reported
Form ID:	72892##1511Rhine795654
Notice Date:	06/18/2013
Start Date:	06/24/2013
Completion Date:	09/30/2013
Initial:	Not reported
Amended:	Not reported
On Hold:	Not reported
Off Hold:	Not reported
Emergency:	Not reported
Site Hours Start:	Not reported
Site Hours End:	Not reported
Sunday:	Not reported
Monday:	Not reported
Tuesday:	Not reported
Wednesday:	Not reported
Thursday:	Not reported
Friday:	Not reported
Saturday:	Not reported
Contractor ID:	Not reported
Phone:	Not reported
Job Site CAS:	Not reported
Project Form Email:	Not reported
Property Owner Name:	Not reported
Property Owner Agent:	Not reported
Property Owner Company:	Rhine Demolition LLC (ABCN00001511)
Property Owner Address:	Not reported
Property Owner City:	Not reported
Property Owner State:	Not reported
Property Owner Zip4:	Not reported
Property Owner Phone:	Not reported
Job Site Room:	Not reported
Facility Age:	Not reported
Facility Size:	Not reported
Facility Remodel:	Not reported
Facility Demo:	Not reported
Facility Repair:	Not reported
Facility Maint:	Not reported

DRAFT

HILL 7 (Continued) **S116505741**

Removed:	Not reported
Encapsulated:	Not reported
Quantity Sq Ft:	Not reported
Fireproofing:	Not reported
Popcorn Ceiling:	Not reported
CAB:	Not reported
Sheet Vinyl:	Not reported
Asbestos Paper:	Not reported
Boiler Insulation:	Not reported
Duct Paper:	Not reported
VAT:	Not reported
Roofing:	Not reported
Sq Ft Other:	Not reported
Sq Ft Other Text:	Not reported
Quantity Lin Ft:	Not reported
Mag Pipe Insulation:	Not reported
Air Cell Pipe Insulation:	Not reported
Ducting Insulation:	Not reported
Cement Asbestos Pipe:	Not reported
Mudded Pipe Insulation:	Not reported
Duct Tape:	Not reported
Lin Ft Other1:	Not reported
Lin Ft Other1 Text:	Not reported
Lin Ft Other2:	Not reported
Lin Ft Other2 Text:	Not reported
Indoors:	Not reported
Outdoors:	Not reported
Neg Pres Enclosure:	Not reported
Glove Bag:	Not reported
Mini Enclosure:	Not reported
Critical Barriers:	Not reported
Wrap And Cut:	Not reported
Wet Methods:	Not reported
HEPA Vacuum:	Not reported
MANUALMETHODS :	Not reported
Other CM1:	Not reported
Other CM1 Text:	Not reported
Other CM2:	Not reported
Other CM2 Text:	Not reported
Half Mask APR:	Not reported
Full Face APR:	Not reported
PAPR:	Not reported
Type C Continuous:	Not reported
Type C Pressure:	Not reported
Other Resp Pro:	Not reported
Other Resp Pro Text:	Not reported
Comments:	Not reported
Date Time Submitted:	Not reported
Submitter IP Address:	Not reported
Region:	2
UBI:	603071050
Notice type:	Initial
Project Type:	Air cell Pipe Insulation, Mag/mudded pipe Insulation, Sheet Vinyl, Vinyl Asbestos Tile
Supervisor:	James Rooks ()
Supervisor Phone:	Not reported
Certificate Status:	ACTIVE

DRAFT

HILL 7 (Continued) **S116505741**

Name:	Not reported
Address:	1821 BOREN AVE.
City,State,Zip:	SEATTLE, WA
Facility Type:	Not reported
Parent ID:	Not reported
Form ID:	73749##1511Rhine520487
Notice Date:	07/09/2013
Start Date:	06/24/2013
Completion Date:	09/30/2013
Initial:	Not reported
Amended:	Not reported
On Hold:	Not reported
Off Hold:	Not reported
Emergency:	Not reported
Site Hours Start:	Not reported
Site Hours End:	Not reported
Sunday:	Not reported
Monday:	Not reported
Tuesday:	Not reported
Wednesday:	Not reported
Thursday:	Not reported
Friday:	Not reported
Saturday:	Not reported
Contractor ID:	Not reported
Phone:	Not reported
Job Site CAS:	Not reported
Project Form Email:	Not reported
Property Owner Name:	Not reported
Property Owner Agent:	Not reported
Property Owner Company:	Rhine Demolition LLC (ABCN00001511)
Property Owner Address:	Not reported
Property Owner City:	Not reported
Property Owner State:	Not reported
Property Owner Zip4:	Not reported
Property Owner Phone:	Not reported
Job Site Room:	Not reported
Facility Age:	Not reported
Facility Size:	Not reported
Facility Remodel:	Not reported
Facility Demo:	Not reported
Facility Repair:	Not reported
Facility Maint:	Not reported
Removed:	Not reported
Encapsulated:	Not reported
Quantity Sq Ft:	Not reported
Fireproofing:	Not reported
Popcorn Ceiling:	Not reported
CAB:	Not reported
Sheet Vinyl:	Not reported
Asbestos Paper:	Not reported
Boiler Insulation:	Not reported
Duct Paper:	Not reported
VAT:	Not reported
Roofing:	Not reported
Sq Ft Other:	Not reported
Sq Ft Other Text:	Not reported
Quantity Lin Ft:	Not reported

DRAFT

HILL 7 (Continued) **S116505741**

Mag Pipe Insulation:	Not reported
Air Cell Pipe Insulation:	Not reported
Ducting Insulation:	Not reported
Cement Asbestos Pipe:	Not reported
Mudded Pipe Insulation:	Not reported
Duct Tape:	Not reported
Lin Ft Other1:	Not reported
Lin Ft Other1 Text:	Not reported
Lin Ft Other2:	Not reported
Lin Ft Other2 Text:	Not reported
Indoors:	Not reported
Outdoors:	Not reported
Neg Pres Enclosure:	Not reported
Glove Bag:	Not reported
Mini Enclosure:	Not reported
Critical Barriers:	Not reported
Wrap And Cut:	Not reported
Wet Methods:	Not reported
HEPA Vacuum:	Not reported
MANUALMETHODS :	Not reported
Other CM1:	Not reported
Other CM1 Text:	Not reported
Other CM2:	Not reported
Other CM2 Text:	Not reported
Half Mask APR:	Not reported
Full Face APR:	Not reported
PAPR:	Not reported
Type C Continuous:	Not reported
Type C Pressure:	Not reported
Other Resp Pro:	Not reported
Other Resp Pro Text:	Not reported
Comments:	Not reported
Date Time Submitted:	Not reported
Submitter IP Address:	Not reported
Region:	2
UBI:	603071050
Notice type:	Initial
Project Type:	Air cell Pipe Insulation, Mag/mudded pipe Insulation, Sheet Vinyl, Vinyl Asbestos Tile
Supervisor:	James Rooks ()
Supervisor Phone:	Not reported
Certificate Status:	ACTIVE
Name:	Not reported
Address:	1821 BOREN AVE.
City,State,Zip:	SEATTLE, WA
Facility Type:	Not reported
Parent ID:	Not reported
Form ID:	72410##1511Rhine898575
Notice Date:	06/06/2013
Start Date:	06/17/2013
Completion Date:	09/30/2013
Initial:	Not reported
Amended:	Not reported
On Hold:	Not reported
Off Hold:	Not reported
Emergency:	Not reported

DRAFT

HILL 7 (Continued) **S116505741**

Site Hours Start:	Not reported
Site Hours End:	Not reported
Sunday:	Not reported
Monday:	Not reported
Tuesday:	Not reported
Wednesday:	Not reported
Thursday:	Not reported
Friday:	Not reported
Saturday:	Not reported
Contractor ID:	Not reported
Phone:	Not reported
Job Site CAS:	Not reported
Project Form Email:	Not reported
Property Owner Name:	Not reported
Property Owner Agent:	Not reported
Property Owner Company:	Rhine Demolition LLC (ABCN00001511)
Property Owner Address:	Not reported
Property Owner City:	Not reported
Property Owner State:	Not reported
Property Owner Zip4:	Not reported
Property Owner Phone:	Not reported
Job Site Room:	Not reported
Facility Age:	Not reported
Facility Size:	Not reported
Facility Remodel:	Not reported
Facility Demo:	Not reported
Facility Repair:	Not reported
Facility Maint:	Not reported
Removed:	Not reported
Encapsulated:	Not reported
Quantity Sq Ft:	Not reported
Fireproofing:	Not reported
Popcorn Ceiling:	Not reported
CAB:	Not reported
Sheet Vinyl:	Not reported
Asbestos Paper:	Not reported
Boiler Insulation:	Not reported
Duct Paper:	Not reported
VAT:	Not reported
Roofing:	Not reported
Sq Ft Other:	Not reported
Sq Ft Other Text:	Not reported
Quantity Lin Ft:	Not reported
Mag Pipe Insulation:	Not reported
Air Cell Pipe Insulation:	Not reported
Ducting Insulation:	Not reported
Cement Asbestos Pipe:	Not reported
Mudded Pipe Insulation:	Not reported
Duct Tape:	Not reported
Lin Ft Other1:	Not reported
Lin Ft Other1 Text:	Not reported
Lin Ft Other2:	Not reported
Lin Ft Other2 Text:	Not reported
Indoors:	Not reported
Outdoors:	Not reported
Neg Pres Enclosure:	Not reported
Glove Bag:	Not reported

DRAFT

HILL 7 (Continued) **S116505741**

Mini Enclosure:	Not reported
Critical Barriers:	Not reported
Wrap And Cut:	Not reported
Wet Methods:	Not reported
HEPA Vacuum:	Not reported
MANUALMETHODS :	Not reported
Other CM1:	Not reported
Other CM1 Text:	Not reported
Other CM2:	Not reported
Other CM2 Text:	Not reported
Half Mask APR:	Not reported
Full Face APR:	Not reported
PAPR:	Not reported
Type C Continuous:	Not reported
Type C Pressure:	Not reported
Other Resp Pro:	Not reported
Other Resp Pro Text:	Not reported
Comments:	Not reported
Date Time Submitted:	Not reported
Submitter IP Address:	Not reported
Region:	2
UBI:	603071050
Notice type:	Initial
Project Type:	Air cell Pipe Insulation, Mag/mudded pipe Insulation, Sheet Vinyl, Vinyl Asbestos Tile
Supervisor:	Eric Baunsgard ()
Supervisor Phone:	Not reported
Certificate Status:	ACTIVE
Name:	Not reported
Address:	1821 BOREN AVE.
City,State,Zip:	SEATTLE, WA
Facility Type:	Not reported
Parent ID:	Not reported
Form ID:	73114##1511Rhine657244
Notice Date:	06/24/2013
Start Date:	06/24/2013
Completion Date:	09/30/2013
Initial:	Not reported
Amended:	Not reported
On Hold:	Not reported
Off Hold:	Not reported
Emergency:	Not reported
Site Hours Start:	Not reported
Site Hours End:	Not reported
Sunday:	Not reported
Monday:	Not reported
Tuesday:	Not reported
Wednesday:	Not reported
Thursday:	Not reported
Friday:	Not reported
Saturday:	Not reported
Contractor ID:	Not reported
Phone:	Not reported
Job Site CAS:	Not reported
Project Form Email:	Not reported
Property Owner Name:	Not reported

DRAFT

HILL 7 (Continued) **S116505741**

Property Owner Agent:	Not reported
Property Owner Company:	Rhine Demolition LLC (ABCN00001511)
Property Owner Address:	Not reported
Property Owner City:	Not reported
Property Owner State:	Not reported
Property Owner Zip4:	Not reported
Property Owner Phone:	Not reported
Job Site Room:	Not reported
Facility Age:	Not reported
Facility Size:	Not reported
Facility Remodel:	Not reported
Facility Demo:	Not reported
Facility Repair:	Not reported
Facility Maint:	Not reported
Removed:	Not reported
Encapsulated:	Not reported
Quantity Sq Ft:	Not reported
Fireproofing:	Not reported
Popcorn Ceiling:	Not reported
CAB:	Not reported
Sheet Vinyl:	Not reported
Asbestos Paper:	Not reported
Boiler Insulation:	Not reported
Duct Paper:	Not reported
VAT:	Not reported
Roofing:	Not reported
Sq Ft Other:	Not reported
Sq Ft Other Text:	Not reported
Quantity Lin Ft:	Not reported
Mag Pipe Insulation:	Not reported
Air Cell Pipe Insulation:	Not reported
Ducting Insulation:	Not reported
Cement Asbestos Pipe:	Not reported
Mudded Pipe Insulation:	Not reported
Duct Tape:	Not reported
Lin Ft Other1:	Not reported
Lin Ft Other1 Text:	Not reported
Lin Ft Other2:	Not reported
Lin Ft Other2 Text:	Not reported
Indoors:	Not reported
Outdoors:	Not reported
Neg Pres Enclosure:	Not reported
Glove Bag:	Not reported
Mini Enclosure:	Not reported
Critical Barriers:	Not reported
Wrap And Cut:	Not reported
Wet Methods:	Not reported
HEPA Vacuum:	Not reported
MANUALMETHODS :	Not reported
Other CM1:	Not reported
Other CM1 Text:	Not reported
Other CM2:	Not reported
Other CM2 Text:	Not reported
Half Mask APR:	Not reported
Full Face APR:	Not reported
PAPR:	Not reported
Type C Continuous:	Not reported

DRAFT

HILL 7 (Continued) **S116505741**

Type C Pressure:	Not reported
Other Resp Pro:	Not reported
Other Resp Pro Text:	Not reported
Comments:	Not reported
Date Time Submitted:	Not reported
Submitter IP Address:	Not reported
Region:	2
UBI:	603071050
Notice type:	Initial
Project Type:	Air cell Pipe Insulation, Mag/mudded pipe Insulation, Sheet Vinyl, Vinyl Asbestos Tile
Supervisor:	James Rooks ()
Supervisor Phone:	Not reported
Certificate Status:	ACTIVE

CN517 **LAURELTON APARTMENTS** **WA ALLSITES** **1000155008**
ENE **1820 16TH AVE** **RCRA NonGen / NLR** **WAD981766850**
1/4-1/2 **SEATTLE, WA 98122** **FINDS**
0.423 mi. **ECHO**
2235 ft. **Site 2 of 2 in cluster CN**

Relative: Higher

Actual: 420 ft.

ALLSITES:

Name:	LAURELTON APARTMENTS
Facility Id:	65662884
Interaction:	57279
Interaction 1:	I
Interaction 2:	HWG
Ecology Program:	HAZWASTE
Program Data:	TURBOWASTE
Facility Alt.:	Not reported
Program ID:	WAD981766850
Date Interaction:	1987-06-02 00:00:00
Date Interaction 3:	Hazardous Waste Generator
Latitude:	47.617959999699998
Longitude:	-122.31125

RCRA Listings:

Date Form Received by Agency:	19981017
Handler Name:	LAURELTON APARTMENTS
Handler Address:	1820 16TH AVE
Handler City,State,Zip:	SEATTLE, WA 98122
EPA ID:	WAD981766850
Contact Name:	Not reported
Contact Address:	Not reported
Contact City,State,Zip:	Not reported
Contact Telephone:	Not reported
Contact Fax:	Not reported
Contact Email:	Not reported
Contact Title:	Not reported
EPA Region:	10
Land Type:	Other
Federal Waste Generator Description:	Not a generator, verified
Non-Notifier:	Not reported
Biennial Report Cycle:	Not reported
Accessibility:	Not reported

DRAFT

LAURELTON APARTMENTS (Continued) **1000155008**

Active Site Indicator:		Not reported
State District Owner:		WA
State District:		NWRO
Mailing Address:		16909 MAPLEWILD AVE SW
Mailing City,State,Zip:		SEATTLE, WA 98166
Owner Name:	LAURELTON APARTMENTS	
Owner Type:		Private
Operator Name:	LAURELTON APARTMENTS	
Operator Type:		Private
Short-Term Generator Activity:		No
Importer Activity:		No
Mixed Waste Generator:		No
Transporter Activity:		No
Transfer Facility Activity:		No
Recycler Activity with Storage:		No
Small Quantity On-Site Burner Exemption:		No
Smelting Melting and Refining Furnace Exemption:		No
Underground Injection Control:		No
Off-Site Waste Receipt:		No
Universal Waste Indicator:		No
Universal Waste Destination Facility:		No
Federal Universal Waste:		No
Active Site Fed-Reg Treatment Storage and Disposal Facility:		Not reported
Active Site Converter Treatment storage and Disposal Facility:		Not reported
Active Site State-Reg Treatment Storage and Disposal Facility:		Not reported
Active Site State-Reg Handler:		---
Federal Facility Indicator:		Not reported
Hazardous Secondary Material Indicator:		NN
Sub-Part K Indicator:		Not reported
Commercial TSD Indicator:		No
Treatment Storage and Disposal Type:		Not reported
2018 GPRA Permit Baseline:		Not on the Baseline
2018 GPRA Renewals Baseline:		Not on the Baseline
Permit Renewals Workload Universe:		Not reported
Permit Workload Universe:		Not reported
Permit Progress Universe:		Not reported
Post-Closure Workload Universe:		Not reported
Closure Workload Universe:		Not reported
202 GPRA Corrective Action Baseline:		No
Corrective Action Workload Universe:		No
Subject to Corrective Action Universe:		No
Non-TSDFs Where RCRA CA has Been Imposed Universe:		No
TSDFs Potentially Subject to CA Under 3004 (u)/(v) Universe:		No
TSDFs Only Subject to CA under Discretionary Auth Universe:		No
Corrective Action Priority Ranking:		No NCAPS ranking
Environmental Control Indicator:		No
Institutional Control Indicator:		No
Human Exposure Controls Indicator:		N/A
Groundwater Controls Indicator:		N/A
Operating TSDF Universe:		Not reported
Full Enforcement Universe:		Not reported
Significant Non-Complier Universe:		No
Unaddressed Significant Non-Complier Universe:		No
Addressed Significant Non-Complier Universe:		No
Significant Non-Complier With a Compliance Schedule Universe:		No
Financial Assurance Required:	Not reported	
Handler Date of Last Change:		20180509

DRAFT

LAURELTON APARTMENTS (Continued) **1000155008**

Recognized Trader-Importer:	No
Recognized Trader-Exporter:	No
Importer of Spent Lead Acid Batteries:	No
Exporter of Spent Lead Acid Batteries:	No
Recycler Activity Without Storage:	No
Manifest Broker:	No
Sub-Part P Indicator:	No

Handler - Owner Operator:

Owner/Operator Indicator:	Owner
Owner/Operator Name: LAURELTON APARTMENTS	
Legal Status:	Private
Date Became Current:	Not reported
Date Ended Current:	Not reported
Owner/Operator Address:	1820 16TH AVE
Owner/Operator City,State,Zip:	SEATTLE, WA 98122
Owner/Operator Telephone:	000-000-0000
Owner/Operator Telephone Ext:	Not reported
Owner/Operator Fax:	Not reported
Owner/Operator Email:	Not reported

Owner/Operator Indicator:	Owner
Owner/Operator Name: LAURELTON APARTMENTS	
Legal Status:	Private
Date Became Current:	Not reported
Date Ended Current:	Not reported
Owner/Operator Address:	1820 16TH AVE
Owner/Operator City,State,Zip:	SEATTLE, WA 98122
Owner/Operator Telephone:	000-000-0000
Owner/Operator Telephone Ext:	Not reported
Owner/Operator Fax:	Not reported
Owner/Operator Email:	Not reported

Owner/Operator Indicator:	Operator
Owner/Operator Name: LAURELTON APARTMENTS	
Legal Status:	Private
Date Became Current:	Not reported
Date Ended Current:	Not reported
Owner/Operator Address:	1820 16TH AVE
Owner/Operator City,State,Zip:	SEATTLE, WA 98122
Owner/Operator Telephone:	000-000-0000
Owner/Operator Telephone Ext:	Not reported
Owner/Operator Fax:	Not reported
Owner/Operator Email:	Not reported

Owner/Operator Indicator:	Operator
Owner/Operator Name: LAURELTON APARTMENTS	
Legal Status:	Private
Date Became Current:	Not reported
Date Ended Current:	Not reported
Owner/Operator Address:	1820 16TH AVE
Owner/Operator City,State,Zip:	SEATTLE, WA 98122
Owner/Operator Telephone:	000-000-0000
Owner/Operator Telephone Ext:	Not reported
Owner/Operator Fax:	Not reported
Owner/Operator Email:	Not reported

DRAFT

LAURELTON APARTMENTS (Continued) **1000155008**

Owner/Operator Indicator: Owner
Owner/Operator Name: LAURELTON APARTMENTS
Legal Status: Private
Date Became Current: 19960502
Date Ended Current: Not reported
Owner/Operator Address: 1820 16TH AVE
Owner/Operator City,State,Zip: SEATTLE, WA 98122
Owner/Operator Telephone: 000-000-0000
Owner/Operator Telephone Ext: Not reported
Owner/Operator Fax: Not reported
Owner/Operator Email: Not reported

Owner/Operator Indicator: Operator
Owner/Operator Name: LAURELTON APARTMENTS
Legal Status: Private
Date Became Current: Not reported
Date Ended Current: Not reported
Owner/Operator Address: 1820 16TH AVE
Owner/Operator City,State,Zip: SEATTLE, WA 98122-2671
Owner/Operator Telephone: 000-000-0000
Owner/Operator Telephone Ext: Not reported
Owner/Operator Fax: Not reported
Owner/Operator Email: Not reported

Owner/Operator Indicator: Owner
Owner/Operator Name: LAURELTON APARTMENTS
Legal Status: Private
Date Became Current: 19960502
Date Ended Current: Not reported
Owner/Operator Address: 1820 16TH AVE
Owner/Operator City,State,Zip: SEATTLE, WA 98122
Owner/Operator Telephone: 000-000-0000
Owner/Operator Telephone Ext: Not reported
Owner/Operator Fax: Not reported
Owner/Operator Email: Not reported

Owner/Operator Indicator: Owner
Owner/Operator Name: SEE PAPER COPY
Legal Status: Private
Date Became Current: Not reported
Date Ended Current: Not reported
Owner/Operator Address: 1820 16TH AVE
Owner/Operator City,State,Zip: SEATTLE, WA 98122
Owner/Operator Telephone: 000-000-0000
Owner/Operator Telephone Ext: Not reported
Owner/Operator Fax: Not reported
Owner/Operator Email: Not reported

Historic Generators:
Receive Date: 19981016
Handler Name: LAURELTON APARTMENTS
Federal Waste Generator Description: Not a generator, verified
State District Owner: WA
Large Quantity Handler of Universal Waste: No
Recognized Trader Importer: No
Recognized Trader Exporter: No
Spent Lead Acid Battery Importer: No

DRAFT

LAURELTON APARTMENTS (Continued) **1000155008**

Spent Lead Acid Battery Exporter: No
Current Record: No
Non Storage Recycler Activity: Not reported
Electronic Manifest Broker: Not reported

Receive Date: 19981017
Handler Name: LAURELTON APARTMENTS
Federal Waste Generator Description: Not a generator, verified
State District Owner: WA
Large Quantity Handler of Universal Waste: No
Recognized Trader Importer: No
Recognized Trader Exporter: No
Spent Lead Acid Battery Importer: No
Spent Lead Acid Battery Exporter: No
Current Record: Yes
Non Storage Recycler Activity: Not reported
Electronic Manifest Broker: Not reported

Receive Date: 19981016
Handler Name: LAURELTON APARTMENTS
Federal Waste Generator Description: Not a generator, verified
State District Owner: WA
Large Quantity Handler of Universal Waste: No
Recognized Trader Importer: No
Recognized Trader Exporter: No
Spent Lead Acid Battery Importer: No
Spent Lead Acid Battery Exporter: No
Current Record: No
Non Storage Recycler Activity: Not reported
Electronic Manifest Broker: Not reported

List of NAICS Codes and Descriptions:
NAICS Code: 53111
NAICS Description: LESSORS OF RESIDENTIAL BUILDINGS AND DWELLINGS

Facility Has Received Notices of Violations:
Violations: No Violations Found

Evaluation Action Summary:
Evaluations: No Evaluations Found

FINDS:
Registry ID: 110005341905

Click Here for FRS Facility Detail Report:

Environmental Interest/Information System:
RCRAInfo is a national information system that supports the Resource Conservation and Recovery Act (RCRA) program through the tracking of events and activities related to facilities that generate, transport, and treat, store, or dispose of hazardous waste. RCRAInfo allows RCRA program staff to track the notification, permit, compliance, and corrective action activities required under RCRA.

DRAFT

LAURELTON APARTMENTS (Continued) **1000155008**

Click this hyperlink while viewing on your computer to access additional FINDS: detail in the EDR Site Report.

ECHO:

Envid:	1000155008
Registry ID:	110005341905
DFR URL:	http://echo.epa.gov/detailed-facility-report?fid=110005341905
Name:	LAURELTON APARTMENTS
Address:	1820 16TH AVE
City,State,Zip:	SEATTLE, WA 98122

CP518 **RESIDENTIAL UST** **WA ICR** **S104487334**
NNE **533 12TH AVE. E.** **N/A**
1/4-1/2 **SEATTLE, WA 98102**
0.427 mi.
2253 ft. **Site 1 of 2 in cluster CP**

Relative: Higher
Actual: 387 ft.

ICR:

Date Ecology Received Report:	03/30/94
Contaminants Found at Site:	Petroleum products
Media Contaminated:	Soil
Waste Management:	Heating fuel tank
Region:	North Western
Type of Report Ecology Received:	Final cleanup report
Site Register Issue:	93-30
County Code:	17
Contact:	Not reported
Report Title:	Not reported

CL519 **BLOODWORKS NW MAIN BRANCH SEATTLE** **RCRA-VSQG** **1004793962**
SSW **921 TERRY** **WA ALLSITES** **WAD988476339**
1/4-1/2 **SEATTLE, WA 98104** **FINDS**
0.428 mi. **ECHO**
2261 ft. **Site 2 of 2 in cluster CL** **WA MANIFEST**

Relative: Lower
Actual: 319 ft.

RCRA Listings:

Date Form Received by Agency:	20220228
Handler Name:	BLOODWORKS NW MAIN BRANCH SEATTLE
Handler Address:	921 TERRY
Handler City,State,Zip:	SEATTLE, WA 98104
EPA ID:	WAD988476339
Contact Name:	HANK MONTEIRO
Contact Address:	921 TERRY AVE
Contact City,State,Zip:	SEATTLE, WA 98104
Contact Telephone:	206-689-6115
Contact Fax:	Not reported
Contact Email:	HMONTEIRO@BLOODWORKSNW.ORG
Contact Title:	CHIEF ENGINEER
EPA Region:	10
Land Type:	Private
Federal Waste Generator Description:	Conditionally Exempt Small Quantity Generator
Non-Notifier:	Not reported
Biennial Report Cycle:	Not reported
Accessibility:	Not reported
Active Site Indicator:	Handler Activities
State District Owner:	WA

DRAFT

BLOODWORKS NW MAIN BRANCH SEATTLE (Continued) **1004793962**

State District:		NWRO
Mailing Address:		921 TERRY AVE
Mailing City,State,Zip:		SEATTLE, WA 98104
Owner Name:	BLOODWORKS NW	
Owner Type:		Private
Operator Name:	BLOODWORKS NW	
Operator Type:		Private
Short-Term Generator Activity:		No
Importer Activity:		No
Mixed Waste Generator:		No
Transporter Activity:		No
Transfer Facility Activity:		No
Recycler Activity with Storage:		No
Small Quantity On-Site Burner Exemption:		No
Smelting Melting and Refining Furnace Exemption:		No
Underground Injection Control:		No
Off-Site Waste Receipt:		No
Universal Waste Indicator:		No
Universal Waste Destination Facility:		No
Federal Universal Waste:		No
Active Site Fed-Reg Treatment Storage and Disposal Facility:		Not reported
Active Site Converter Treatment storage and Disposal Facility:		Not reported
Active Site State-Reg Treatment Storage and Disposal Facility:		Not reported
Active Site State-Reg Handler:		---
Federal Facility Indicator:		Not reported
Hazardous Secondary Material Indicator:		N
Sub-Part K Indicator:		Not reported
Commercial TSD Indicator:		No
Treatment Storage and Disposal Type:		Not reported
2018 GPRA Permit Baseline:		Not on the Baseline
2018 GPRA Renewals Baseline:		Not on the Baseline
Permit Renewals Workload Universe:		Not reported
Permit Workload Universe:		Not reported
Permit Progress Universe:		Not reported
Post-Closure Workload Universe:		Not reported
Closure Workload Universe:		Not reported
202 GPRA Corrective Action Baseline:		No
Corrective Action Workload Universe:		No
Subject to Corrective Action Universe:		No
Non-TSDFs Where RCRA CA has Been Imposed Universe:		No
TSDFs Potentially Subject to CA Under 3004 (u)/(v) Universe:		No
TSDFs Only Subject to CA under Discretionary Auth Universe:		No
Corrective Action Priority Ranking:		No NCAPS ranking
Environmental Control Indicator:		No
Institutional Control Indicator:		No
Human Exposure Controls Indicator:		N/A
Groundwater Controls Indicator:		N/A
Operating TSDF Universe:		Not reported
Full Enforcement Universe:		Not reported
Significant Non-Complier Universe:		No
Unaddressed Significant Non-Complier Universe:		No
Addressed Significant Non-Complier Universe:		No
Significant Non-Complier With a Compliance Schedule Universe:		No
Financial Assurance Required:	Not reported	
Handler Date of Last Change:		20220324
Recognized Trader-Importer:		No
Recognized Trader-Exporter:		No

DRAFT

BLOODWORKS NW MAIN BRANCH SEATTLE (Continued) **1004793962**

Importer of Spent Lead Acid Batteries: No
Exporter of Spent Lead Acid Batteries: No
Recycler Activity Without Storage: No
Manifest Broker: No
Sub-Part P Indicator: No

Biennial: List of Years
Year: 2011

Click Here for Biennial Reporting System Data:
Year: 2009

Click Here for Biennial Reporting System Data:
Year: 2007

Click Here for Biennial Reporting System Data:
Year: 2005

Click Here for Biennial Reporting System Data:
Year: 2003

Click Here for Biennial Reporting System Data:

Hazardous Waste Summary:
Waste Code: D001
Waste Description: IGNITABLE WASTE

Waste Code: D002
Waste Description: CORROSIVE WASTE

Waste Code: D005
Waste Description: BARIUM

Waste Code: D007
Waste Description: CHROMIUM

Waste Code: D009
Waste Description: MERCURY

Waste Code: D011
Waste Description: SILVER

Waste Code: D022
Waste Description: CHLOROFORM

Waste Code: D024
Waste Description: M-CRESOL

Waste Code: D035
Waste Description: METHYL ETHYL KETONE

Waste Code: D038
Waste Description: PYRIDINE

Waste Code: D039
Waste Description: TETRACHLOROETHYLENE

DRAFT

BLOODWORKS NW MAIN BRANCH SEATTLE (Continued) **1004793962**

Waste Code: P042
Waste Description: 1,2-BENZENEDIOL, 4-[1-HYDROXY-2-(METHYLAMINO)ETHYL]-, (R)- (OR) EPINEPHRINE

Waste Code: P105
Waste Description: SODIUM AZIDE

Waste Code: U002
Waste Description: 2-PROPANONE (I) (OR) ACETONE (I)

Waste Code: U003
Waste Description: ACETONITRILE (I,T)

Waste Code: U007
Waste Description: 2-PROPENAMIDE (OR) ACRYLAMIDE

Waste Code: U044
Waste Description: CHLOROFORM (OR) METHANE, TRICHLORO-

Waste Code: U122
Waste Description: FORMALDEHYDE

Waste Code: U123
Waste Description: FORMIC ACID (C,T)

Waste Code: U154
Waste Description: METHANOL (I) (OR) METHYL ALCOHOL (I)

Waste Code: U181
Waste Description: 5-NITRO-O-TOLUIDINE (OR) BENZENAMINE, 2-METHYL-5-NITRO

Waste Code: U188
Waste Description: PHENOL

Waste Code: U196
Waste Description: PYRIDINE

Waste Code: U220
Waste Description: BENZENE, METHYL- (OR) TOLUENE

Waste Code: U239
Waste Description: BENZENE, DIMETHYL- (I,T) (OR) XYLENE (I)

Handler - Owner Operator:
Owner/Operator Indicator: Owner
Owner/Operator Name: PUGET SOUND BLOOD CTR
Legal Status: Private
Date Became Current: 19960822
Date Ended Current: Not reported
Owner/Operator Address: 921 TERRY AVE
Owner/Operator City,State,Zip: SEATTLE, WA 98104-1239
Owner/Operator Telephone: 206-292-6500
Owner/Operator Telephone Ext: Not reported
Owner/Operator Fax: Not reported
Owner/Operator Email: Not reported

Owner/Operator Indicator: Owner

DRAFT

BLOODWORKS NW MAIN BRANCH SEATTLE (Continued) **1004793962**

Owner/Operator Name: PUGET SOUND BLOOD CTR
Legal Status: Private
Date Became Current: 19960822
Date Ended Current: Not reported
Owner/Operator Address: 921 TERRY AVE
Owner/Operator City,State,Zip: SEATTLE, WA 98104
Owner/Operator Telephone: 206-292-6500
Owner/Operator Telephone Ext: Not reported
Owner/Operator Fax: Not reported
Owner/Operator Email: Not reported

Owner/Operator Indicator: Operator
Owner/Operator Name: VAN DUSEN, GARY
Legal Status: Private
Date Became Current: Not reported
Date Ended Current: Not reported
Owner/Operator Address: 921 TERRY AVE
Owner/Operator City,State,Zip: SEATTLE, WA 98104
Owner/Operator Telephone: 206-292-2549
Owner/Operator Telephone Ext: Not reported
Owner/Operator Fax: Not reported
Owner/Operator Email: Not reported

Owner/Operator Indicator: Owner
Owner/Operator Name: PUGET SOUND BLOOD CTR
Legal Status: Private
Date Became Current: 19960822
Date Ended Current: Not reported
Owner/Operator Address: 921 TERRY AVE
Owner/Operator City,State,Zip: SEATTLE, WA 98104
Owner/Operator Telephone: 206-292-6500
Owner/Operator Telephone Ext: Not reported
Owner/Operator Fax: Not reported
Owner/Operator Email: Not reported

Owner/Operator Indicator: Owner
Owner/Operator Name: PUGET SOUND BLOOD CTR
Legal Status: Private
Date Became Current: Not reported
Date Ended Current: Not reported
Owner/Operator Address: 921 TERRY AVE
Owner/Operator City,State,Zip: SEATTLE, WA 98104
Owner/Operator Telephone: 206-292-6500
Owner/Operator Telephone Ext: Not reported
Owner/Operator Fax: Not reported
Owner/Operator Email: Not reported

Owner/Operator Indicator: Operator
Owner/Operator Name: VAN DUSEN, GARY
Legal Status: Private
Date Became Current: Not reported
Date Ended Current: Not reported
Owner/Operator Address: 921 TERRY AVE
Owner/Operator City,State,Zip: SEATTLE, WA 98104
Owner/Operator Telephone: 206-292-2549
Owner/Operator Telephone Ext: Not reported
Owner/Operator Fax: Not reported

DRAFT

BLOODWORKS NW MAIN BRANCH SEATTLE (Continued) **1004793962**

Owner/Operator Email: Not reported

Owner/Operator Indicator: Operator
Owner/Operator Name: PUGET SOUND BLOOD CENTER
Legal Status: Private
Date Became Current: Not reported
Date Ended Current: Not reported
Owner/Operator Address: 921 TERRY AVE
Owner/Operator City,State,Zip: SEATTLE, WA 98104
Owner/Operator Telephone: 206-292-2549
Owner/Operator Telephone Ext: Not reported
Owner/Operator Fax: Not reported
Owner/Operator Email: Not reported

Owner/Operator Indicator: Owner
Owner/Operator Name: PUGET SOUND BLOOD CTR
Legal Status: Private
Date Became Current: Not reported
Date Ended Current: Not reported
Owner/Operator Address: 921 TERRY AVE
Owner/Operator City,State,Zip: SEATTLE, WA 98104
Owner/Operator Telephone: 206-292-6500
Owner/Operator Telephone Ext: Not reported
Owner/Operator Fax: Not reported
Owner/Operator Email: Not reported

Owner/Operator Indicator: Owner
Owner/Operator Name: PUGET SOUND BLOOD CTR
Legal Status: Private
Date Became Current: 19960822
Date Ended Current: Not reported
Owner/Operator Address: 921 TERRY AVE
Owner/Operator City,State,Zip: SEATTLE, WA 98104
Owner/Operator Telephone: 206-292-6500
Owner/Operator Telephone Ext: Not reported
Owner/Operator Fax: Not reported
Owner/Operator Email: Not reported

Owner/Operator Indicator: Operator
Owner/Operator Name: PUGET SOUND BLOOD CENTER
Legal Status: Private
Date Became Current: Not reported
Date Ended Current: Not reported
Owner/Operator Address: 921 TERRY AVE
Owner/Operator City,State,Zip: SEATTLE, WA 98104
Owner/Operator Telephone: 206-292-2549
Owner/Operator Telephone Ext: Not reported
Owner/Operator Fax: Not reported
Owner/Operator Email: Not reported

Owner/Operator Indicator: Operator
Owner/Operator Name: PUGET SOUND BLOOD CENTER
Legal Status: Private
Date Became Current: Not reported
Date Ended Current: Not reported
Owner/Operator Address: 921 TERRY AVE
Owner/Operator City,State,Zip: SEATTLE, WA 98104

DRAFT

BLOODWORKS NW MAIN BRANCH SEATTLE (Continued) **1004793962**

Owner/Operator Telephone:	206-292-2549
Owner/Operator Telephone Ext:	Not reported
Owner/Operator Fax:	Not reported
Owner/Operator Email:	Not reported

Owner/Operator Indicator:	Owner
Owner/Operator Name: PUGET SOUND BLOOD CTR	
Legal Status:	Private
Date Became Current:	19960822
Date Ended Current:	Not reported
Owner/Operator Address:	921 TERRY AVE
Owner/Operator City,State,Zip:	SEATTLE, WA 98104
Owner/Operator Telephone:	206-292-6500
Owner/Operator Telephone Ext:	Not reported
Owner/Operator Fax:	Not reported
Owner/Operator Email:	Not reported

Owner/Operator Indicator:	Operator
Owner/Operator Name: BLOODWORKS NW	
Legal Status:	Private
Date Became Current:	19960822
Date Ended Current:	Not reported
Owner/Operator Address:	921 TERRY AVE
Owner/Operator City,State,Zip:	SEATTLE, WA 98104
Owner/Operator Telephone:	206-689-6588
Owner/Operator Telephone Ext:	Not reported
Owner/Operator Fax:	Not reported
Owner/Operator Email:	Not reported

Owner/Operator Indicator:	Owner
Owner/Operator Name: PUGET SOUND BLOOD CTR	
Legal Status:	Private
Date Became Current:	19960822
Date Ended Current:	Not reported
Owner/Operator Address:	921 TERRY AVE
Owner/Operator City,State,Zip:	SEATTLE, WA 98104-1239
Owner/Operator Telephone:	Not reported
Owner/Operator Telephone Ext:	Not reported
Owner/Operator Fax:	Not reported
Owner/Operator Email:	Not reported

Owner/Operator Indicator:	Operator
Owner/Operator Name: PUGET SOUND BLOOD CENTER	
Legal Status:	Private
Date Became Current:	19960822
Date Ended Current:	Not reported
Owner/Operator Address:	921 TERRY AVE
Owner/Operator City,State,Zip:	SEATTLE, WA 98104-1239
Owner/Operator Telephone:	Not reported
Owner/Operator Telephone Ext:	Not reported
Owner/Operator Fax:	Not reported
Owner/Operator Email:	Not reported

Owner/Operator Indicator:	Operator
Owner/Operator Name: PUGET SOUND BLOOD CTR	
Legal Status:	Private
Date Became Current:	Not reported

DRAFT

BLOODWORKS NW MAIN BRANCH SEATTLE (Continued) **1004793962**

Date Ended Current:	Not reported
Owner/Operator Address:	921 TERRY AVE
Owner/Operator City,State,Zip:	SEATTLE, WA 98104-1239
Owner/Operator Telephone:	206-292-6500
Owner/Operator Telephone Ext:	Not reported
Owner/Operator Fax:	Not reported
Owner/Operator Email:	Not reported

Owner/Operator Indicator:	Owner
Owner/Operator Name: PUGET SOUND BLOOD CTR	
Legal Status:	Private
Date Became Current:	Not reported
Date Ended Current:	Not reported
Owner/Operator Address:	921 TERRY AVE
Owner/Operator City,State,Zip:	SEATTLE, WA 98104
Owner/Operator Telephone:	206-292-6500
Owner/Operator Telephone Ext:	Not reported
Owner/Operator Fax:	Not reported
Owner/Operator Email:	Not reported

Owner/Operator Indicator:	Owner
Owner/Operator Name: PUGET SOUND BLOOD CTR	
Legal Status:	Private
Date Became Current:	Not reported
Date Ended Current:	Not reported
Owner/Operator Address:	921 TERRY AVE
Owner/Operator City,State,Zip:	SEATTLE, WA 98104
Owner/Operator Telephone:	206-292-6500
Owner/Operator Telephone Ext:	Not reported
Owner/Operator Fax:	Not reported
Owner/Operator Email:	Not reported

Owner/Operator Indicator:	Operator
Owner/Operator Name: VAN DUSEN, GARY	
Legal Status:	Private
Date Became Current:	Not reported
Date Ended Current:	Not reported
Owner/Operator Address:	921 TERRY AVE
Owner/Operator City,State,Zip:	SEATTLE, WA 98104
Owner/Operator Telephone:	206-292-2549
Owner/Operator Telephone Ext:	Not reported
Owner/Operator Fax:	Not reported
Owner/Operator Email:	Not reported

Owner/Operator Indicator:	Owner
Owner/Operator Name: PUGET SOUND BLOOD CTR	
Legal Status:	Private
Date Became Current:	19960822
Date Ended Current:	Not reported
Owner/Operator Address:	921 TERRY AVE
Owner/Operator City,State,Zip:	SEATTLE, WA 98104
Owner/Operator Telephone:	206-292-6500
Owner/Operator Telephone Ext:	Not reported
Owner/Operator Fax:	Not reported
Owner/Operator Email:	Not reported

Owner/Operator Indicator:	Operator

DRAFT

BLOODWORKS NW MAIN BRANCH SEATTLE (Continued) **1004793962**

Owner/Operator Name: PUGET SOUND BLOOD CENTER
Legal Status: Private
Date Became Current: Not reported
Date Ended Current: Not reported
Owner/Operator Address: 921 TERRY AVE
Owner/Operator City,State,Zip: SEATTLE, WA 98104
Owner/Operator Telephone: 206-292-2549
Owner/Operator Telephone Ext: Not reported
Owner/Operator Fax: Not reported
Owner/Operator Email: Not reported

Owner/Operator Indicator: Owner
Owner/Operator Name: PUGET SOUND BLOOD CTR
Legal Status: Private
Date Became Current: Not reported
Date Ended Current: Not reported
Owner/Operator Address: 921 TERRY AVE
Owner/Operator City,State,Zip: SEATTLE, WA 98104
Owner/Operator Telephone: 206-292-6500
Owner/Operator Telephone Ext: Not reported
Owner/Operator Fax: Not reported
Owner/Operator Email: Not reported

Owner/Operator Indicator: Operator
Owner/Operator Name: PUGET SOUND BLOOD CENTER
Legal Status: Private
Date Became Current: Not reported
Date Ended Current: Not reported
Owner/Operator Address: 921 TERRY AVE
Owner/Operator City,State,Zip: SEATTLE, WA 98104
Owner/Operator Telephone: 206-292-2549
Owner/Operator Telephone Ext: Not reported
Owner/Operator Fax: Not reported
Owner/Operator Email: Not reported

Owner/Operator Indicator: Owner
Owner/Operator Name: PUGET SOUND BLOOD CTR
Legal Status: Private
Date Became Current: Not reported
Date Ended Current: Not reported
Owner/Operator Address: 921 TERRY AVE
Owner/Operator City,State,Zip: SEATTLE, WA 98104
Owner/Operator Telephone: 206-292-6500
Owner/Operator Telephone Ext: Not reported
Owner/Operator Fax: Not reported
Owner/Operator Email: Not reported

Owner/Operator Indicator: Owner
Owner/Operator Name: PUGET SOUND BLOOD CTR
Legal Status: Private
Date Became Current: 19960822
Date Ended Current: Not reported
Owner/Operator Address: 921 TERRY AVE
Owner/Operator City,State,Zip: SEATTLE, WA 98104
Owner/Operator Telephone: 206-292-6500
Owner/Operator Telephone Ext: Not reported
Owner/Operator Fax: Not reported

DRAFT

BLOODWORKS NW MAIN BRANCH SEATTLE (Continued) **1004793962**

Owner/Operator Email:	Not reported
Owner/Operator Indicator:	Owner
Owner/Operator Name: BLOODWORKS NW	
Legal Status:	Private
Date Became Current:	19960822
Date Ended Current:	Not reported
Owner/Operator Address:	921 TERRY AVE
Owner/Operator City,State,Zip:	SEATTLE, WA 98104
Owner/Operator Telephone:	206-292-6500
Owner/Operator Telephone Ext:	Not reported
Owner/Operator Fax:	Not reported
Owner/Operator Email:	Not reported
Owner/Operator Indicator:	Operator
Owner/Operator Name: BLOODWORKS NW	
Legal Status:	Private
Date Became Current:	19960822
Date Ended Current:	Not reported
Owner/Operator Address:	921 TERRY AVE
Owner/Operator City,State,Zip:	SEATTLE, WA 98104
Owner/Operator Telephone:	206-689-6588
Owner/Operator Telephone Ext:	Not reported
Owner/Operator Fax:	Not reported
Owner/Operator Email:	Not reported
Owner/Operator Indicator:	Owner
Owner/Operator Name: BLOODWORKS NW	
Legal Status:	Private
Date Became Current:	20151231
Date Ended Current:	Not reported
Owner/Operator Address:	921 TERRY AVE
Owner/Operator City,State,Zip:	SEATTLE, WA 98104
Owner/Operator Telephone:	206-292-6500
Owner/Operator Telephone Ext:	Not reported
Owner/Operator Fax:	Not reported
Owner/Operator Email:	Not reported
Owner/Operator Indicator:	Owner
Owner/Operator Name: BLOODWORKS NW	
Legal Status:	Private
Date Became Current:	20151231
Date Ended Current:	Not reported
Owner/Operator Address:	921 TERRY AVE
Owner/Operator City,State,Zip:	SEATTLE, WA 98104
Owner/Operator Telephone:	206-292-6500
Owner/Operator Telephone Ext:	Not reported
Owner/Operator Fax:	Not reported
Owner/Operator Email:	Not reported
Owner/Operator Indicator:	Operator
Owner/Operator Name: BLOODWORKS NW	
Legal Status:	Private
Date Became Current:	19960822
Date Ended Current:	Not reported
Owner/Operator Address:	921 TERRY AVE
Owner/Operator City,State,Zip:	SEATTLE, WA 98104

DRAFT

BLOODWORKS NW MAIN BRANCH SEATTLE (Continued) **1004793962**

Owner/Operator Telephone:	206-689-6588
Owner/Operator Telephone Ext:	Not reported
Owner/Operator Fax:	Not reported
Owner/Operator Email:	Not reported
Owner/Operator Indicator:	Owner
Owner/Operator Name: BLOODWORKS NW	
Legal Status:	Private
Date Became Current:	19960822
Date Ended Current:	Not reported
Owner/Operator Address:	921 TERRY AVE
Owner/Operator City,State,Zip:	SEATTLE, WA 98104
Owner/Operator Telephone:	206-292-6500
Owner/Operator Telephone Ext:	Not reported
Owner/Operator Fax:	Not reported
Owner/Operator Email:	Not reported
Owner/Operator Indicator:	Owner
Owner/Operator Name: BLOODWORKS NW	
Legal Status:	Private
Date Became Current:	20151231
Date Ended Current:	Not reported
Owner/Operator Address:	921 TERRY AVE
Owner/Operator City,State,Zip:	SEATTLE, WA 98104
Owner/Operator Telephone:	206-292-6500
Owner/Operator Telephone Ext:	Not reported
Owner/Operator Fax:	Not reported
Owner/Operator Email:	Not reported
Owner/Operator Indicator:	Owner
Owner/Operator Name: PUGET SOUND BLOOD CTR	
Legal Status:	Private
Date Became Current:	19960822
Date Ended Current:	Not reported
Owner/Operator Address:	921 TERRY AVE
Owner/Operator City,State,Zip:	SEATTLE, WA 98104
Owner/Operator Telephone:	206-292-6500
Owner/Operator Telephone Ext:	Not reported
Owner/Operator Fax:	Not reported
Owner/Operator Email:	Not reported
Owner/Operator Indicator:	Operator
Owner/Operator Name: VAN DUSEN, GARY	
Legal Status:	Private
Date Became Current:	Not reported
Date Ended Current:	Not reported
Owner/Operator Address:	921 TERRY AVE
Owner/Operator City,State,Zip:	SEATTLE, WA 98104
Owner/Operator Telephone:	206-292-2549
Owner/Operator Telephone Ext:	Not reported
Owner/Operator Fax:	Not reported
Owner/Operator Email:	Not reported
Owner/Operator Indicator:	Operator
Owner/Operator Name: VAN DUSEN, GARY	
Legal Status:	Private
Date Became Current:	Not reported

DRAFT

BLOODWORKS NW MAIN BRANCH SEATTLE (Continued) **1004793962**

Date Ended Current:	Not reported
Owner/Operator Address:	921 TERRY AVE
Owner/Operator City,State,Zip:	SEATTLE, WA 98104
Owner/Operator Telephone:	206-292-2549
Owner/Operator Telephone Ext:	Not reported
Owner/Operator Fax:	Not reported
Owner/Operator Email:	Not reported

Owner/Operator Indicator:	Owner
Owner/Operator Name: PUGET SOUND BLOOD CTR	
Legal Status:	Private
Date Became Current:	19960822
Date Ended Current:	Not reported
Owner/Operator Address:	921 TERRY AVE
Owner/Operator City,State,Zip:	SEATTLE, WA 98104
Owner/Operator Telephone:	206-292-6500
Owner/Operator Telephone Ext:	Not reported
Owner/Operator Fax:	Not reported
Owner/Operator Email:	Not reported

Owner/Operator Indicator:	Owner
Owner/Operator Name: PUGET SOUND BLOOD CTR	
Legal Status:	Private
Date Became Current:	Not reported
Date Ended Current:	Not reported
Owner/Operator Address:	921 TERRY AVE
Owner/Operator City,State,Zip:	SEATTLE, WA 98104
Owner/Operator Telephone:	206-292-6500
Owner/Operator Telephone Ext:	Not reported
Owner/Operator Fax:	Not reported
Owner/Operator Email:	Not reported

Owner/Operator Indicator:	Owner
Owner/Operator Name: PUGET SOUND BLOOD CTR	
Legal Status:	Private
Date Became Current:	19960822
Date Ended Current:	Not reported
Owner/Operator Address:	921 TERRY AVE
Owner/Operator City,State,Zip:	SEATTLE, WA 98104
Owner/Operator Telephone:	206-292-6500
Owner/Operator Telephone Ext:	Not reported
Owner/Operator Fax:	Not reported
Owner/Operator Email:	Not reported

Owner/Operator Indicator:	Owner
Owner/Operator Name: PUGET SOUND BLOOD CTR	
Legal Status:	Private
Date Became Current:	19960822
Date Ended Current:	Not reported
Owner/Operator Address:	921 TERRY AVE
Owner/Operator City,State,Zip:	SEATTLE, WA 98104
Owner/Operator Telephone:	206-292-6500
Owner/Operator Telephone Ext:	Not reported
Owner/Operator Fax:	Not reported
Owner/Operator Email:	Not reported

Owner/Operator Indicator:	Operator

DRAFT

BLOODWORKS NW MAIN BRANCH SEATTLE (Continued) **1004793962**

Owner/Operator Name: PUGET SOUND BLOOD CENTER
Legal Status: Private
Date Became Current: Not reported
Date Ended Current: Not reported
Owner/Operator Address: 921 TERRY AVE
Owner/Operator City,State,Zip: SEATTLE, WA 98104
Owner/Operator Telephone: 206-292-2549
Owner/Operator Telephone Ext: Not reported
Owner/Operator Fax: Not reported
Owner/Operator Email: Not reported

Owner/Operator Indicator: Owner
Owner/Operator Name: PUGET SOUND BLOOD CTR
Legal Status: Private
Date Became Current: Not reported
Date Ended Current: Not reported
Owner/Operator Address: 921 TERRY AVE
Owner/Operator City,State,Zip: SEATTLE, WA 98104-1239
Owner/Operator Telephone: 206-292-6500
Owner/Operator Telephone Ext: Not reported
Owner/Operator Fax: Not reported
Owner/Operator Email: Not reported

Owner/Operator Indicator: Operator
Owner/Operator Name: PUGET SOUND BLOOD CENTER MAIN BRANCH SEA
Legal Status: Private
Date Became Current: Not reported
Date Ended Current: Not reported
Owner/Operator Address: 921 TERRY
Owner/Operator City,State,Zip: SEATTLE, WA 98104
Owner/Operator Telephone: 000-000-0000
Owner/Operator Telephone Ext: Not reported
Owner/Operator Fax: Not reported
Owner/Operator Email: Not reported

Owner/Operator Indicator: Owner
Owner/Operator Name: PUGET SOUND BLOOD CTR
Legal Status: Private
Date Became Current: 19960822
Date Ended Current: Not reported
Owner/Operator Address: 921 TERRY AVE
Owner/Operator City,State,Zip: SEATTLE, WA 98104
Owner/Operator Telephone: 206-292-6500
Owner/Operator Telephone Ext: Not reported
Owner/Operator Fax: Not reported
Owner/Operator Email: Not reported

Owner/Operator Indicator: Owner
Owner/Operator Name: PUGET SOUND BLOOD CTR
Legal Status: Private
Date Became Current: Not reported
Date Ended Current: Not reported
Owner/Operator Address: 921 TERRY AVE
Owner/Operator City,State,Zip: SEATTLE, WA 98104
Owner/Operator Telephone: 206-292-6500
Owner/Operator Telephone Ext: Not reported
Owner/Operator Fax: Not reported

DRAFT

BLOODWORKS NW MAIN BRANCH SEATTLE (Continued) **1004793962**

Owner/Operator Email: Not reported

Owner/Operator Indicator: Operator
Owner/Operator Name: PUGET SOUND BLOOD CENTER
Legal Status: Private
Date Became Current: Not reported
Date Ended Current: Not reported
Owner/Operator Address: 921 TERRY AVE
Owner/Operator City,State,Zip: SEATTLE, WA 98104
Owner/Operator Telephone: 206-292-2549
Owner/Operator Telephone Ext: Not reported
Owner/Operator Fax: Not reported
Owner/Operator Email: Not reported

Owner/Operator Indicator: Operator
Owner/Operator Name: PUGET SOUND BLOOD CENTER
Legal Status: Private
Date Became Current: Not reported
Date Ended Current: Not reported
Owner/Operator Address: 921 TERRY AVE
Owner/Operator City,State,Zip: SEATTLE, WA 98104
Owner/Operator Telephone: 206-292-2549
Owner/Operator Telephone Ext: Not reported
Owner/Operator Fax: Not reported
Owner/Operator Email: Not reported

Owner/Operator Indicator: Owner
Owner/Operator Name: PUGET SOUND BLOOD CTR
Legal Status: Private
Date Became Current: Not reported
Date Ended Current: Not reported
Owner/Operator Address: 921 TERRY AVE
Owner/Operator City,State,Zip: SEATTLE, WA 98104
Owner/Operator Telephone: 206-292-6500
Owner/Operator Telephone Ext: Not reported
Owner/Operator Fax: Not reported
Owner/Operator Email: Not reported

Owner/Operator Indicator: Operator
Owner/Operator Name: PUGET SOUND BLOOD CENTER
Legal Status: Private
Date Became Current: Not reported
Date Ended Current: Not reported
Owner/Operator Address: 921 TERRY AVE
Owner/Operator City,State,Zip: SEATTLE, WA 98104
Owner/Operator Telephone: 206-292-2549
Owner/Operator Telephone Ext: Not reported
Owner/Operator Fax: Not reported
Owner/Operator Email: Not reported

Owner/Operator Indicator: Operator
Owner/Operator Name: PUGET SOUND BLOOD CENTER
Legal Status: Private
Date Became Current: Not reported
Date Ended Current: Not reported
Owner/Operator Address: 921 TERRY AVE
Owner/Operator City,State,Zip: SEATTLE, WA 98104

DRAFT

BLOODWORKS NW MAIN BRANCH SEATTLE (Continued) **1004793962**

Owner/Operator Telephone:	206-689-6588
Owner/Operator Telephone Ext:	Not reported
Owner/Operator Fax:	Not reported
Owner/Operator Email:	Not reported
Owner/Operator Indicator:	Owner
Owner/Operator Name: BLOODWORKS NW	
Legal Status:	Private
Date Became Current:	19960822
Date Ended Current:	Not reported
Owner/Operator Address:	921 TERRY AVE
Owner/Operator City,State,Zip:	SEATTLE, WA 98104
Owner/Operator Telephone:	206-292-6500
Owner/Operator Telephone Ext:	Not reported
Owner/Operator Fax:	Not reported
Owner/Operator Email:	Not reported
Owner/Operator Indicator:	Owner
Owner/Operator Name: BLOODWORKS NW	
Legal Status:	Private
Date Became Current:	19960822
Date Ended Current:	Not reported
Owner/Operator Address:	921 TERRY AVE
Owner/Operator City,State,Zip:	SEATTLE, WA 98104
Owner/Operator Telephone:	206-292-6500
Owner/Operator Telephone Ext:	Not reported
Owner/Operator Fax:	Not reported
Owner/Operator Email:	Not reported
Owner/Operator Indicator:	Owner
Owner/Operator Name: BLOODWORKS NW	
Legal Status:	Private
Date Became Current:	20151231
Date Ended Current:	Not reported
Owner/Operator Address:	921 TERRY AVE
Owner/Operator City,State,Zip:	SEATTLE, WA 98104
Owner/Operator Telephone:	206-292-6500
Owner/Operator Telephone Ext:	Not reported
Owner/Operator Fax:	Not reported
Owner/Operator Email:	Not reported
Owner/Operator Indicator:	Operator
Owner/Operator Name: BLOODWORKS NW	
Legal Status:	Private
Date Became Current:	19960822
Date Ended Current:	Not reported
Owner/Operator Address:	921 TERRY AVE
Owner/Operator City,State,Zip:	SEATTLE, WA 98104
Owner/Operator Telephone:	206-689-6115
Owner/Operator Telephone Ext:	Not reported
Owner/Operator Fax:	Not reported
Owner/Operator Email:	Not reported
Owner/Operator Indicator:	Operator
Owner/Operator Name: PUGET SOUND BLOOD CENTER	
Legal Status:	Private
Date Became Current:	19960822

DRAFT

BLOODWORKS NW MAIN BRANCH SEATTLE (Continued) **1004793962**

Date Ended Current: Not reported
Owner/Operator Address: 921 TERRY AVE
Owner/Operator City,State,Zip: SEATTLE, WA 98104-1239
Owner/Operator Telephone: 206-292-2549
Owner/Operator Telephone Ext: Not reported
Owner/Operator Fax: Not reported
Owner/Operator Email: Not reported

Owner/Operator Indicator: Owner
Owner/Operator Name: PUGET SOUND BLOOD CENTER MAIN BRANCH SEA
Legal Status: Private
Date Became Current: Not reported
Date Ended Current: Not reported
Owner/Operator Address: 921 TERRY
Owner/Operator City,State,Zip: SEATTLE, WA 98104
Owner/Operator Telephone: 000-000-0000
Owner/Operator Telephone Ext: Not reported
Owner/Operator Fax: Not reported
Owner/Operator Email: Not reported

Owner/Operator Indicator: Owner
Owner/Operator Name: PUGET SOUND BLOOD CENTER MAIN BRANCH SEA
Legal Status: Private
Date Became Current: Not reported
Date Ended Current: Not reported
Owner/Operator Address: 921 TERRY
Owner/Operator City,State,Zip: SEATTLE, WA 98104
Owner/Operator Telephone: 000-000-0000
Owner/Operator Telephone Ext: Not reported
Owner/Operator Fax: Not reported
Owner/Operator Email: Not reported

Owner/Operator Indicator: Owner
Owner/Operator Name: PUGET SOUND BLOOD CTR
Legal Status: Private
Date Became Current: 19960822
Date Ended Current: Not reported
Owner/Operator Address: 921 TERRY AVE
Owner/Operator City,State,Zip: SEATTLE, WA 98104
Owner/Operator Telephone: 206-292-6500
Owner/Operator Telephone Ext: Not reported
Owner/Operator Fax: Not reported
Owner/Operator Email: Not reported

Owner/Operator Indicator: Owner
Owner/Operator Name: PUGET SOUND BLOOD CTR
Legal Status: Private
Date Became Current: 19960822
Date Ended Current: Not reported
Owner/Operator Address: 921 TERRY AVE
Owner/Operator City,State,Zip: SEATTLE, WA 98104
Owner/Operator Telephone: 206-292-6500
Owner/Operator Telephone Ext: Not reported
Owner/Operator Fax: Not reported
Owner/Operator Email: Not reported

Owner/Operator Indicator: Owner

DRAFT

BLOODWORKS NW MAIN BRANCH SEATTLE (Continued) **1004793962**

Owner/Operator Name: PUGET SOUND BLOOD CTR
Legal Status: Private
Date Became Current: Not reported
Date Ended Current: Not reported
Owner/Operator Address: 921 TERRY AVE
Owner/Operator City,State,Zip: SEATTLE, WA 98104
Owner/Operator Telephone: 206-292-6500
Owner/Operator Telephone Ext: Not reported
Owner/Operator Fax: Not reported
Owner/Operator Email: Not reported

Owner/Operator Indicator: Owner
Owner/Operator Name: PUGET SOUND BLOOD CTR
Legal Status: Private
Date Became Current: 19960822
Date Ended Current: Not reported
Owner/Operator Address: 921 TERRY AVE
Owner/Operator City,State,Zip: SEATTLE, WA 98104
Owner/Operator Telephone: 206-292-6500
Owner/Operator Telephone Ext: Not reported
Owner/Operator Fax: Not reported
Owner/Operator Email: Not reported

Owner/Operator Indicator: Owner
Owner/Operator Name: PUGET SOUND BLOOD CTR
Legal Status: Private
Date Became Current: Not reported
Date Ended Current: Not reported
Owner/Operator Address: 921 TERRY AVE
Owner/Operator City,State,Zip: SEATTLE, WA 98104
Owner/Operator Telephone: 206-292-6500
Owner/Operator Telephone Ext: Not reported
Owner/Operator Fax: Not reported
Owner/Operator Email: Not reported

Owner/Operator Indicator: Owner
Owner/Operator Name: PUGET SOUND BLOOD CTR
Legal Status: Private
Date Became Current: Not reported
Date Ended Current: Not reported
Owner/Operator Address: 921 TERRY AVE
Owner/Operator City,State,Zip: SEATTLE, WA 98104
Owner/Operator Telephone: 206-292-6500
Owner/Operator Telephone Ext: Not reported
Owner/Operator Fax: Not reported
Owner/Operator Email: Not reported

Owner/Operator Indicator: Operator
Owner/Operator Name: GARY VAN DUSEN
Legal Status: Private
Date Became Current: 19960822
Date Ended Current: Not reported
Owner/Operator Address: 921 TERRY AVE
Owner/Operator City,State,Zip: SEATTLE, WA 98104-1239
Owner/Operator Telephone: Not reported
Owner/Operator Telephone Ext: Not reported
Owner/Operator Fax: Not reported

DRAFT

BLOODWORKS NW MAIN BRANCH SEATTLE (Continued) **1004793962**

Owner/Operator Email: Not reported

Owner/Operator Indicator: Owner
Owner/Operator Name: PUGET SOUND BLOOD CTR
Legal Status: Private
Date Became Current: 19960822
Date Ended Current: Not reported
Owner/Operator Address: 921 TERRY AVE
Owner/Operator City,State,Zip: SEATTLE, WA 98104-1239
Owner/Operator Telephone: 206-292-6500
Owner/Operator Telephone Ext: Not reported
Owner/Operator Fax: Not reported
Owner/Operator Email: Not reported

Owner/Operator Indicator: Owner
Owner/Operator Name: PUGET SOUND BLOOD CTR
Legal Status: Private
Date Became Current: 19960822
Date Ended Current: Not reported
Owner/Operator Address: 921 TERRY AVE
Owner/Operator City,State,Zip: SEATTLE, WA 98104
Owner/Operator Telephone: 206-292-6500
Owner/Operator Telephone Ext: Not reported
Owner/Operator Fax: Not reported
Owner/Operator Email: Not reported

Owner/Operator Indicator: Operator
Owner/Operator Name: VAN DUSEN, GARY
Legal Status: Private
Date Became Current: Not reported
Date Ended Current: Not reported
Owner/Operator Address: 921 TERRY AVE
Owner/Operator City,State,Zip: SEATTLE, WA 98104
Owner/Operator Telephone: 206-292-2549
Owner/Operator Telephone Ext: Not reported
Owner/Operator Fax: Not reported
Owner/Operator Email: Not reported

Owner/Operator Indicator: Owner
Owner/Operator Name: PUGET SOUND BLOOD CTR
Legal Status: Private
Date Became Current: Not reported
Date Ended Current: Not reported
Owner/Operator Address: 921 TERRY AVE
Owner/Operator City,State,Zip: SEATTLE, WA 98104
Owner/Operator Telephone: 206-292-6500
Owner/Operator Telephone Ext: Not reported
Owner/Operator Fax: Not reported
Owner/Operator Email: Not reported

Owner/Operator Indicator: Operator
Owner/Operator Name: PUGET SOUND BLOOD CENTER
Legal Status: Private
Date Became Current: Not reported
Date Ended Current: Not reported
Owner/Operator Address: 921 TERRY AVE
Owner/Operator City,State,Zip: SEATTLE, WA 98104

DRAFT

BLOODWORKS NW MAIN BRANCH SEATTLE (Continued) **1004793962**

Owner/Operator Telephone:	206-292-2549
Owner/Operator Telephone Ext:	Not reported
Owner/Operator Fax:	Not reported
Owner/Operator Email:	Not reported
Owner/Operator Indicator:	Owner
Owner/Operator Name: PUGET SOUND BLOOD CTR	
Legal Status:	Private
Date Became Current:	19960822
Date Ended Current:	Not reported
Owner/Operator Address:	921 TERRY AVE
Owner/Operator City,State,Zip:	SEATTLE, WA 98104
Owner/Operator Telephone:	206-292-6500
Owner/Operator Telephone Ext:	Not reported
Owner/Operator Fax:	Not reported
Owner/Operator Email:	Not reported
Owner/Operator Indicator:	Owner
Owner/Operator Name: BLOODWORKS NW	
Legal Status:	Private
Date Became Current:	20151231
Date Ended Current:	Not reported
Owner/Operator Address:	921 TERRY AVE
Owner/Operator City,State,Zip:	SEATTLE, WA 98104
Owner/Operator Telephone:	206-292-6500
Owner/Operator Telephone Ext:	Not reported
Owner/Operator Fax:	Not reported
Owner/Operator Email:	Not reported
Owner/Operator Indicator:	Owner
Owner/Operator Name: BLOODWORKS NW	
Legal Status:	Private
Date Became Current:	20151231
Date Ended Current:	Not reported
Owner/Operator Address:	921 TERRY AVE
Owner/Operator City,State,Zip:	SEATTLE, WA 98104
Owner/Operator Telephone:	206-292-6500
Owner/Operator Telephone Ext:	Not reported
Owner/Operator Fax:	Not reported
Owner/Operator Email:	Not reported
Owner/Operator Indicator:	Owner
Owner/Operator Name: BLOODWORKS NW	
Legal Status:	Private
Date Became Current:	20151231
Date Ended Current:	Not reported
Owner/Operator Address:	921 TERRY AVE
Owner/Operator City,State,Zip:	SEATTLE, WA 98104
Owner/Operator Telephone:	206-292-6500
Owner/Operator Telephone Ext:	Not reported
Owner/Operator Fax:	Not reported
Owner/Operator Email:	Not reported
Owner/Operator Indicator:	Operator
Owner/Operator Name: BLOODWORKS NW	
Legal Status:	Private
Date Became Current:	19960822

DRAFT

BLOODWORKS NW MAIN BRANCH SEATTLE (Continued) **1004793962**

Date Ended Current: Not reported
Owner/Operator Address: 921 TERRY AVE
Owner/Operator City,State,Zip: SEATTLE, WA 98104
Owner/Operator Telephone: 206-689-6588
Owner/Operator Telephone Ext: Not reported
Owner/Operator Fax: Not reported
Owner/Operator Email: Not reported

Owner/Operator Indicator: Operator
Owner/Operator Name: BLOODWORKS NW
Legal Status: Private
Date Became Current: 19960822
Date Ended Current: Not reported
Owner/Operator Address: 921 TERRY AVE
Owner/Operator City,State,Zip: SEATTLE, WA 98104
Owner/Operator Telephone: 206-689-6588
Owner/Operator Telephone Ext: Not reported
Owner/Operator Fax: Not reported
Owner/Operator Email: Not reported

Owner/Operator Indicator: Owner
Owner/Operator Name: BLOODWORKS NW
Legal Status: Private
Date Became Current: 19960822
Date Ended Current: Not reported
Owner/Operator Address: 921 TERRY AVE
Owner/Operator City,State,Zip: SEATTLE, WA 98104
Owner/Operator Telephone: 206-292-6500
Owner/Operator Telephone Ext: Not reported
Owner/Operator Fax: Not reported
Owner/Operator Email: Not reported

Owner/Operator Indicator: Owner
Owner/Operator Name: PUGET SOUND BLOOD CTR
Legal Status: Private
Date Became Current: 19960822
Date Ended Current: Not reported
Owner/Operator Address: 921 TERRY AVE
Owner/Operator City,State,Zip: SEATTLE, WA 98104-1239
Owner/Operator Telephone: Not reported
Owner/Operator Telephone Ext: Not reported
Owner/Operator Fax: Not reported
Owner/Operator Email: Not reported

Owner/Operator Indicator: Operator
Owner/Operator Name: PUGET SOUND BLOOD CENTER
Legal Status: Private
Date Became Current: 19960822
Date Ended Current: Not reported
Owner/Operator Address: 921 TERRY AVE
Owner/Operator City,State,Zip: SEATTLE, WA 98104-1239
Owner/Operator Telephone: Not reported
Owner/Operator Telephone Ext: Not reported
Owner/Operator Fax: Not reported
Owner/Operator Email: Not reported

Owner/Operator Indicator: Owner

DRAFT

BLOODWORKS NW MAIN BRANCH SEATTLE (Continued) **1004793962**

Owner/Operator Name: PUGET SOUND BLOOD CENTER MAIN BRANCH SEA
Legal Status: Private
Date Became Current: Not reported
Date Ended Current: Not reported
Owner/Operator Address: 921 TERRY
Owner/Operator City,State,Zip: SEATTLE, WA 98104
Owner/Operator Telephone: 000-000-0000
Owner/Operator Telephone Ext: Not reported
Owner/Operator Fax: Not reported
Owner/Operator Email: Not reported

Owner/Operator Indicator: Operator
Owner/Operator Name: VAN DUSEN, GARY
Legal Status: Private
Date Became Current: Not reported
Date Ended Current: Not reported
Owner/Operator Address: 921 TERRY AVE
Owner/Operator City,State,Zip: SEATTLE, WA 98104
Owner/Operator Telephone: 206-292-2549
Owner/Operator Telephone Ext: Not reported
Owner/Operator Fax: Not reported
Owner/Operator Email: Not reported

Owner/Operator Indicator: Owner
Owner/Operator Name: PUGET SOUND BLOOD CTR
Legal Status: Private
Date Became Current: Not reported
Date Ended Current: Not reported
Owner/Operator Address: 921 TERRY AVE
Owner/Operator City,State,Zip: SEATTLE, WA 98104
Owner/Operator Telephone: 206-292-6500
Owner/Operator Telephone Ext: Not reported
Owner/Operator Fax: Not reported
Owner/Operator Email: Not reported

Owner/Operator Indicator: Owner
Owner/Operator Name: PUGET SOUND BLOOD CTR
Legal Status: Private
Date Became Current: Not reported
Date Ended Current: Not reported
Owner/Operator Address: 921 TERRY AVE
Owner/Operator City,State,Zip: SEATTLE, WA 98104
Owner/Operator Telephone: 206-292-6500
Owner/Operator Telephone Ext: Not reported
Owner/Operator Fax: Not reported
Owner/Operator Email: Not reported

Owner/Operator Indicator: Operator
Owner/Operator Name: VAN DUSEN, GARY
Legal Status: Private
Date Became Current: Not reported
Date Ended Current: Not reported
Owner/Operator Address: 921 TERRY AVE
Owner/Operator City,State,Zip: SEATTLE, WA 98104
Owner/Operator Telephone: 206-292-2549
Owner/Operator Telephone Ext: Not reported
Owner/Operator Fax: Not reported

DRAFT

BLOODWORKS NW MAIN BRANCH SEATTLE (Continued) **1004793962**

Owner/Operator Email:	Not reported
Owner/Operator Indicator:	Owner
Owner/Operator Name: PUGET SOUND BLOOD CTR	
Legal Status:	Private
Date Became Current:	19960822
Date Ended Current:	Not reported
Owner/Operator Address:	921 TERRY AVE
Owner/Operator City,State,Zip:	SEATTLE, WA 98104
Owner/Operator Telephone:	206-292-6500
Owner/Operator Telephone Ext:	Not reported
Owner/Operator Fax:	Not reported
Owner/Operator Email:	Not reported
Owner/Operator Indicator:	Owner
Owner/Operator Name: PUGET SOUND BLOOD CTR	
Legal Status:	Private
Date Became Current:	Not reported
Date Ended Current:	Not reported
Owner/Operator Address:	921 TERRY AVE
Owner/Operator City,State,Zip:	SEATTLE, WA 98104
Owner/Operator Telephone:	206-292-6500
Owner/Operator Telephone Ext:	Not reported
Owner/Operator Fax:	Not reported
Owner/Operator Email:	Not reported
Owner/Operator Indicator:	Owner
Owner/Operator Name: PUGET SOUND BLOOD CTR	
Legal Status:	Private
Date Became Current:	19960822
Date Ended Current:	Not reported
Owner/Operator Address:	921 TERRY AVE
Owner/Operator City,State,Zip:	SEATTLE, WA 98104
Owner/Operator Telephone:	206-292-6500
Owner/Operator Telephone Ext:	Not reported
Owner/Operator Fax:	Not reported
Owner/Operator Email:	Not reported
Owner/Operator Indicator:	Owner
Owner/Operator Name: PUGET SOUND BLOOD CTR	
Legal Status:	Private
Date Became Current:	19960822
Date Ended Current:	Not reported
Owner/Operator Address:	921 TERRY AVE
Owner/Operator City,State,Zip:	SEATTLE, WA 98104
Owner/Operator Telephone:	206-292-6500
Owner/Operator Telephone Ext:	Not reported
Owner/Operator Fax:	Not reported
Owner/Operator Email:	Not reported
Owner/Operator Indicator:	Owner
Owner/Operator Name: PUGET SOUND BLOOD CTR	
Legal Status:	Private
Date Became Current:	19960822
Date Ended Current:	Not reported
Owner/Operator Address:	921 TERRY AVE
Owner/Operator City,State,Zip:	SEATTLE, WA 98104

DRAFT

BLOODWORKS NW MAIN BRANCH SEATTLE (Continued) **1004793962**

Owner/Operator Telephone: 206-292-6500
Owner/Operator Telephone Ext: Not reported
Owner/Operator Fax: Not reported
Owner/Operator Email: Not reported

Owner/Operator Indicator: Operator
Owner/Operator Name: PUGET SOUND BLOOD CENTER
Legal Status: Private
Date Became Current: Not reported
Date Ended Current: Not reported
Owner/Operator Address: 921 TERRY AVE
Owner/Operator City,State,Zip: SEATTLE, WA 98104
Owner/Operator Telephone: 206-292-2549
Owner/Operator Telephone Ext: Not reported
Owner/Operator Fax: Not reported
Owner/Operator Email: Not reported

Owner/Operator Indicator: Owner
Owner/Operator Name: PUGET SOUND BLOOD CTR
Legal Status: Private
Date Became Current: 19960822
Date Ended Current: Not reported
Owner/Operator Address: 921 TERRY AVE
Owner/Operator City,State,Zip: SEATTLE, WA 98104
Owner/Operator Telephone: 206-292-6500
Owner/Operator Telephone Ext: Not reported
Owner/Operator Fax: Not reported
Owner/Operator Email: Not reported

Owner/Operator Indicator: Owner
Owner/Operator Name: PUGET SOUND BLOOD CTR
Legal Status: Private
Date Became Current: Not reported
Date Ended Current: Not reported
Owner/Operator Address: 921 TERRY AVE
Owner/Operator City,State,Zip: SEATTLE, WA 98104
Owner/Operator Telephone: 206-292-6500
Owner/Operator Telephone Ext: Not reported
Owner/Operator Fax: Not reported
Owner/Operator Email: Not reported

Owner/Operator Indicator: Owner
Owner/Operator Name: BLOODWORKS NW
Legal Status: Private
Date Became Current: 19960822
Date Ended Current: Not reported
Owner/Operator Address: 921 TERRY AVE
Owner/Operator City,State,Zip: SEATTLE, WA 98104
Owner/Operator Telephone: 206-292-6500
Owner/Operator Telephone Ext: Not reported
Owner/Operator Fax: Not reported
Owner/Operator Email: Not reported

Owner/Operator Indicator: Owner
Owner/Operator Name: BLOODWORKS NW
Legal Status: Private
Date Became Current: 19960822

DRAFT

BLOODWORKS NW MAIN BRANCH SEATTLE (Continued) **1004793962**

Date Ended Current:	Not reported
Owner/Operator Address:	921 TERRY AVE
Owner/Operator City,State,Zip:	SEATTLE, WA 98104
Owner/Operator Telephone:	206-292-6500
Owner/Operator Telephone Ext:	Not reported
Owner/Operator Fax:	Not reported
Owner/Operator Email:	Not reported

Owner/Operator Indicator:	Operator
Owner/Operator Name: BLOODWORKS NW	
Legal Status:	Private
Date Became Current:	19960822
Date Ended Current:	Not reported
Owner/Operator Address:	921 TERRY AVE
Owner/Operator City,State,Zip:	SEATTLE, WA 98104
Owner/Operator Telephone:	206-689-6588
Owner/Operator Telephone Ext:	Not reported
Owner/Operator Fax:	Not reported
Owner/Operator Email:	Not reported

Owner/Operator Indicator:	Operator
Owner/Operator Name: PUGET SOUND BLOOD CENTER	
Legal Status:	Private
Date Became Current:	19960822
Date Ended Current:	Not reported
Owner/Operator Address:	921 TERRY AVE
Owner/Operator City,State,Zip:	SEATTLE, WA 98104-1239
Owner/Operator Telephone:	206-292-2549
Owner/Operator Telephone Ext:	Not reported
Owner/Operator Fax:	Not reported
Owner/Operator Email:	Not reported

Owner/Operator Indicator:	Operator
Owner/Operator Name: PUGET SOUND BLOOD CENTER MAIN BRANCH SEA	
Legal Status:	Private
Date Became Current:	Not reported
Date Ended Current:	Not reported
Owner/Operator Address:	921 TERRY
Owner/Operator City,State,Zip:	SEATTLE, WA 98104
Owner/Operator Telephone:	000-000-0000
Owner/Operator Telephone Ext:	Not reported
Owner/Operator Fax:	Not reported
Owner/Operator Email:	Not reported

Owner/Operator Indicator:	Owner
Owner/Operator Name: PUGET SOUND BLOOD CENTER MAIN BRANCH SEA	
Legal Status:	Private
Date Became Current:	Not reported
Date Ended Current:	Not reported
Owner/Operator Address:	921 TERRY
Owner/Operator City,State,Zip:	SEATTLE, WA 98104
Owner/Operator Telephone:	000-000-0000
Owner/Operator Telephone Ext:	Not reported
Owner/Operator Fax:	Not reported
Owner/Operator Email:	Not reported

Owner/Operator Indicator:	Owner

DRAFT

BLOODWORKS NW MAIN BRANCH SEATTLE (Continued) **1004793962**

Owner/Operator Name: PUGET SOUND BLOOD CTR
Legal Status: Private
Date Became Current: Not reported
Date Ended Current: Not reported
Owner/Operator Address: 921 TERRY AVE
Owner/Operator City,State,Zip: SEATTLE, WA 98104
Owner/Operator Telephone: 206-292-6500
Owner/Operator Telephone Ext: Not reported
Owner/Operator Fax: Not reported
Owner/Operator Email: Not reported

Owner/Operator Indicator: Owner
Owner/Operator Name: PUGET SOUND BLOOD CTR
Legal Status: Private
Date Became Current: Not reported
Date Ended Current: Not reported
Owner/Operator Address: 921 TERRY AVE
Owner/Operator City,State,Zip: SEATTLE, WA 98104
Owner/Operator Telephone: 206-292-6500
Owner/Operator Telephone Ext: Not reported
Owner/Operator Fax: Not reported
Owner/Operator Email: Not reported

Owner/Operator Indicator: Owner
Owner/Operator Name: PUGET SOUND BLOOD CTR
Legal Status: Private
Date Became Current: Not reported
Date Ended Current: Not reported
Owner/Operator Address: 921 TERRY AVE
Owner/Operator City,State,Zip: SEATTLE, WA 98104
Owner/Operator Telephone: 206-292-6500
Owner/Operator Telephone Ext: Not reported
Owner/Operator Fax: Not reported
Owner/Operator Email: Not reported

Owner/Operator Indicator: Operator
Owner/Operator Name: PUGET SOUND BLOOD CENTER
Legal Status: Private
Date Became Current: Not reported
Date Ended Current: Not reported
Owner/Operator Address: 921 TERRY AVE
Owner/Operator City,State,Zip: SEATTLE, WA 98104
Owner/Operator Telephone: 206-292-2549
Owner/Operator Telephone Ext: Not reported
Owner/Operator Fax: Not reported
Owner/Operator Email: Not reported

Owner/Operator Indicator: Owner
Owner/Operator Name: PUGET SOUND BLOOD CTR
Legal Status: Private
Date Became Current: Not reported
Date Ended Current: Not reported
Owner/Operator Address: 921 TERRY AVE
Owner/Operator City,State,Zip: SEATTLE, WA 98104
Owner/Operator Telephone: 206-292-6500
Owner/Operator Telephone Ext: Not reported
Owner/Operator Fax: Not reported

DRAFT

BLOODWORKS NW MAIN BRANCH SEATTLE (Continued) **1004793962**

Owner/Operator Email: Not reported

Owner/Operator Indicator: Owner
Owner/Operator Name: PUGET SOUND BLOOD CTR
Legal Status: Private
Date Became Current: 19960822
Date Ended Current: Not reported
Owner/Operator Address: 921 TERRY AVE
Owner/Operator City,State,Zip: SEATTLE, WA 98104-1239
Owner/Operator Telephone: Not reported
Owner/Operator Telephone Ext: Not reported
Owner/Operator Fax: Not reported
Owner/Operator Email: Not reported

Historic Generators:
Receive Date: 20100204
Handler Name: PUGET SOUND BLOOD CENTER MAIN BRANCH SEA
Federal Waste Generator Description: Conditionally Exempt Small Quantity Generator
State District Owner: WA
Large Quantity Handler of Universal Waste: No
Recognized Trader Importer: No
Recognized Trader Exporter: No
Spent Lead Acid Battery Importer: No
Spent Lead Acid Battery Exporter: No
Current Record: No
Non Storage Recycler Activity: Not reported
Electronic Manifest Broker: Not reported

Receive Date: 20120206
Handler Name: PUGET SOUND BLOOD CENTER MAIN BRANCH SEA
Federal Waste Generator Description: Conditionally Exempt Small Quantity Generator
State District Owner: WA
Large Quantity Handler of Universal Waste: No
Recognized Trader Importer: No
Recognized Trader Exporter: No
Spent Lead Acid Battery Importer: No
Spent Lead Acid Battery Exporter: No
Current Record: No
Non Storage Recycler Activity: Not reported
Electronic Manifest Broker: Not reported

Receive Date: 20050304
Handler Name: PUGET SOUND BLOOD CENTER MAIN BRANCH SEA
Federal Waste Generator Description: Conditionally Exempt Small Quantity Generator
State District Owner: WA
Large Quantity Handler of Universal Waste: No
Recognized Trader Importer: No
Recognized Trader Exporter: No
Spent Lead Acid Battery Importer: No
Spent Lead Acid Battery Exporter: No
Current Record: No
Non Storage Recycler Activity: Not reported
Electronic Manifest Broker: Not reported

Receive Date: 19940101
Handler Name: PUGET SOUND BLOOD CENTER MAIN BRANCH SEA
Federal Waste Generator Description: Not a generator, verified

DRAFT

BLOODWORKS NW MAIN BRANCH SEATTLE (Continued) **1004793962**

State District Owner: WA
Large Quantity Handler of Universal Waste: No
Recognized Trader Importer: No
Recognized Trader Exporter: No
Spent Lead Acid Battery Importer: No
Spent Lead Acid Battery Exporter: No
Current Record: No
Non Storage Recycler Activity: Not reported
Electronic Manifest Broker: Not reported

Receive Date: 19960223
Handler Name: PUGET SOUND BLOOD CENTER MAIN BRANCH SEA
Federal Waste Generator Description: Conditionally Exempt Small Quantity Generator
State District Owner: WA
Large Quantity Handler of Universal Waste: No
Recognized Trader Importer: No
Recognized Trader Exporter: No
Spent Lead Acid Battery Importer: No
Spent Lead Acid Battery Exporter: No
Current Record: No
Non Storage Recycler Activity: Not reported
Electronic Manifest Broker: Not reported

Receive Date: 19970212
Handler Name: PUGET SOUND BLOOD CENTER MAIN BRANCH SEA
Federal Waste Generator Description: Conditionally Exempt Small Quantity Generator
State District Owner: WA
Large Quantity Handler of Universal Waste: No
Recognized Trader Importer: No
Recognized Trader Exporter: No
Spent Lead Acid Battery Importer: No
Spent Lead Acid Battery Exporter: No
Current Record: No
Non Storage Recycler Activity: Not reported
Electronic Manifest Broker: Not reported

Receive Date: 19980210
Handler Name: PUGET SOUND BLOOD CENTER MAIN BRANCH SEA
Federal Waste Generator Description: Conditionally Exempt Small Quantity Generator
State District Owner: WA
Large Quantity Handler of Universal Waste: No
Recognized Trader Importer: No
Recognized Trader Exporter: No
Spent Lead Acid Battery Importer: No
Spent Lead Acid Battery Exporter: No
Current Record: No
Non Storage Recycler Activity: Not reported
Electronic Manifest Broker: Not reported

Receive Date: 19990208
Handler Name: PUGET SOUND BLOOD CENTER MAIN BRANCH SEA
Federal Waste Generator Description: Conditionally Exempt Small Quantity Generator
State District Owner: WA
Large Quantity Handler of Universal Waste: No
Recognized Trader Importer: No
Recognized Trader Exporter: No
Spent Lead Acid Battery Importer: No

DRAFT

BLOODWORKS NW MAIN BRANCH SEATTLE (Continued) **1004793962**

Spent Lead Acid Battery Exporter: No
Current Record: No
Non Storage Recycler Activity: Not reported
Electronic Manifest Broker: Not reported

Receive Date: 20000215
Handler Name: PUGET SOUND BLOOD CENTER MAIN BRANCH SEA
Federal Waste Generator Description: Conditionally Exempt Small Quantity Generator
State District Owner: WA
Large Quantity Handler of Universal Waste: No
Recognized Trader Importer: No
Recognized Trader Exporter: No
Spent Lead Acid Battery Importer: No
Spent Lead Acid Battery Exporter: No
Current Record: No
Non Storage Recycler Activity: Not reported
Electronic Manifest Broker: Not reported

Receive Date: 20010221
Handler Name: PUGET SOUND BLOOD CENTER MAIN BRANCH SEA
Federal Waste Generator Description: Conditionally Exempt Small Quantity Generator
State District Owner: WA
Large Quantity Handler of Universal Waste: No
Recognized Trader Importer: No
Recognized Trader Exporter: No
Spent Lead Acid Battery Importer: No
Spent Lead Acid Battery Exporter: No
Current Record: No
Non Storage Recycler Activity: Not reported
Electronic Manifest Broker: Not reported

Receive Date: 20020308
Handler Name: PUGET SOUND BLOOD CENTER MAIN BRANCH SEA
Federal Waste Generator Description: Conditionally Exempt Small Quantity Generator
State District Owner: WA
Large Quantity Handler of Universal Waste: No
Recognized Trader Importer: No
Recognized Trader Exporter: No
Spent Lead Acid Battery Importer: No
Spent Lead Acid Battery Exporter: No
Current Record: No
Non Storage Recycler Activity: Not reported
Electronic Manifest Broker: Not reported

Receive Date: 20030227
Handler Name: PUGET SOUND BLOOD CENTER MAIN BRANCH SEA
Federal Waste Generator Description: Conditionally Exempt Small Quantity Generator
State District Owner: WA
Large Quantity Handler of Universal Waste: No
Recognized Trader Importer: No
Recognized Trader Exporter: No
Spent Lead Acid Battery Importer: No
Spent Lead Acid Battery Exporter: No
Current Record: No
Non Storage Recycler Activity: Not reported
Electronic Manifest Broker: Not reported

DRAFT

BLOODWORKS NW MAIN BRANCH SEATTLE (Continued) **1004793962**

Receive Date: 20040227
Handler Name: PUGET SOUND BLOOD CENTER MAIN BRANCH SEA
Federal Waste Generator Description: Conditionally Exempt Small Quantity Generator
State District Owner: WA
Large Quantity Handler of Universal Waste: No
Recognized Trader Importer: No
Recognized Trader Exporter: No
Spent Lead Acid Battery Importer: No
Spent Lead Acid Battery Exporter: No
Current Record: No
Non Storage Recycler Activity: Not reported
Electronic Manifest Broker: Not reported

Receive Date: 20050112
Handler Name: PUGET SOUND BLOOD CENTER MAIN BRANCH SEA
Federal Waste Generator Description: Conditionally Exempt Small Quantity Generator
State District Owner: WA
Large Quantity Handler of Universal Waste: No
Recognized Trader Importer: No
Recognized Trader Exporter: No
Spent Lead Acid Battery Importer: No
Spent Lead Acid Battery Exporter: No
Current Record: No
Non Storage Recycler Activity: Not reported
Electronic Manifest Broker: Not reported

Receive Date: 20050304
Handler Name: PUGET SOUND BLOOD CENTER MAIN BRANCH SEA
Federal Waste Generator Description: Conditionally Exempt Small Quantity Generator
State District Owner: WA
Large Quantity Handler of Universal Waste: No
Recognized Trader Importer: No
Recognized Trader Exporter: No
Spent Lead Acid Battery Importer: No
Spent Lead Acid Battery Exporter: No
Current Record: No
Non Storage Recycler Activity: Not reported
Electronic Manifest Broker: Not reported

Receive Date: 20060216
Handler Name: PUGET SOUND BLOOD CENTER MAIN BRANCH SEA
Federal Waste Generator Description: Conditionally Exempt Small Quantity Generator
State District Owner: WA
Large Quantity Handler of Universal Waste: No
Recognized Trader Importer: No
Recognized Trader Exporter: No
Spent Lead Acid Battery Importer: No
Spent Lead Acid Battery Exporter: No
Current Record: No
Non Storage Recycler Activity: Not reported
Electronic Manifest Broker: Not reported

Receive Date: 20070125
Handler Name: PUGET SOUND BLOOD CENTER MAIN BRANCH SEA
Federal Waste Generator Description: Conditionally Exempt Small Quantity Generator
State District Owner: WA
Large Quantity Handler of Universal Waste: No

DRAFT

BLOODWORKS NW MAIN BRANCH SEATTLE (Continued) **1004793962**

Recognized Trader Importer:	No
Recognized Trader Exporter:	No
Spent Lead Acid Battery Importer:	No
Spent Lead Acid Battery Exporter:	No
Current Record:	No
Non Storage Recycler Activity:	Not reported
Electronic Manifest Broker:	Not reported

Receive Date:	20080102
Handler Name:	PUGET SOUND BLOOD CENTER MAIN BRANCH SEA
Federal Waste Generator Description:	Conditionally Exempt Small Quantity Generator
State District Owner:	WA
Large Quantity Handler of Universal Waste:	No
Recognized Trader Importer:	No
Recognized Trader Exporter:	No
Spent Lead Acid Battery Importer:	No
Spent Lead Acid Battery Exporter:	No
Current Record:	No
Non Storage Recycler Activity:	Not reported
Electronic Manifest Broker:	Not reported

Receive Date:	20090225
Handler Name:	PUGET SOUND BLOOD CENTER MAIN BRANCH SEA
Federal Waste Generator Description:	Conditionally Exempt Small Quantity Generator
State District Owner:	WA
Large Quantity Handler of Universal Waste:	No
Recognized Trader Importer:	No
Recognized Trader Exporter:	No
Spent Lead Acid Battery Importer:	No
Spent Lead Acid Battery Exporter:	No
Current Record:	No
Non Storage Recycler Activity:	Not reported
Electronic Manifest Broker:	Not reported

Receive Date:	20100204
Handler Name:	PUGET SOUND BLOOD CENTER MAIN BRANCH SEA
Federal Waste Generator Description:	Conditionally Exempt Small Quantity Generator
State District Owner:	WA
Large Quantity Handler of Universal Waste:	No
Recognized Trader Importer:	No
Recognized Trader Exporter:	No
Spent Lead Acid Battery Importer:	No
Spent Lead Acid Battery Exporter:	No
Current Record:	No
Non Storage Recycler Activity:	Not reported
Electronic Manifest Broker:	Not reported

Receive Date:	20110106
Handler Name:	PUGET SOUND BLOOD CENTER MAIN BRANCH SEA
Federal Waste Generator Description:	Conditionally Exempt Small Quantity Generator
State District Owner:	WA
Large Quantity Handler of Universal Waste:	No
Recognized Trader Importer:	No
Recognized Trader Exporter:	No
Spent Lead Acid Battery Importer:	No
Spent Lead Acid Battery Exporter:	No
Current Record:	No

DRAFT

BLOODWORKS NW MAIN BRANCH SEATTLE (Continued) **1004793962**

Non Storage Recycler Activity: Not reported
Electronic Manifest Broker: Not reported

Receive Date: 20120206
Handler Name: PUGET SOUND BLOOD CENTER MAIN BRANCH SEA
Federal Waste Generator Description: Conditionally Exempt Small Quantity Generator
State District Owner: WA
Large Quantity Handler of Universal Waste: No
Recognized Trader Importer: No
Recognized Trader Exporter: No
Spent Lead Acid Battery Importer: No
Spent Lead Acid Battery Exporter: No
Current Record: No
Non Storage Recycler Activity: Not reported
Electronic Manifest Broker: Not reported

Receive Date: 20130123
Handler Name: PUGET SOUND BLOOD CENTER MAIN BRANCH SEA
Federal Waste Generator Description: Conditionally Exempt Small Quantity Generator
State District Owner: WA
Large Quantity Handler of Universal Waste: No
Recognized Trader Importer: No
Recognized Trader Exporter: No
Spent Lead Acid Battery Importer: No
Spent Lead Acid Battery Exporter: No
Current Record: No
Non Storage Recycler Activity: Not reported
Electronic Manifest Broker: Not reported

Receive Date: 20140217
Handler Name: PUGET SOUND BLOOD CENTER MAIN BRANCH SEA
Federal Waste Generator Description: Not a generator, verified
State District Owner: WA
Large Quantity Handler of Universal Waste: No
Recognized Trader Importer: No
Recognized Trader Exporter: No
Spent Lead Acid Battery Importer: No
Spent Lead Acid Battery Exporter: No
Current Record: No
Non Storage Recycler Activity: Not reported
Electronic Manifest Broker: Not reported

Receive Date: 20150116
Handler Name: PUGET SOUND BLOOD CENTER MAIN BRANCH SEA
Federal Waste Generator Description: Conditionally Exempt Small Quantity Generator
State District Owner: WA
Large Quantity Handler of Universal Waste: No
Recognized Trader Importer: No
Recognized Trader Exporter: No
Spent Lead Acid Battery Importer: No
Spent Lead Acid Battery Exporter: No
Current Record: No
Non Storage Recycler Activity: Not reported
Electronic Manifest Broker: Not reported

Receive Date: 20160115
Handler Name: PUGET SOUND BLOOD CENTER MAIN BRANCH SEA

DRAFT

BLOODWORKS NW MAIN BRANCH SEATTLE (Continued) **1004793962**

Federal Waste Generator Description:	Conditionally Exempt Small Quantity Generator
State District Owner:	WA
Large Quantity Handler of Universal Waste:	No
Recognized Trader Importer:	No
Recognized Trader Exporter:	No
Spent Lead Acid Battery Importer:	No
Spent Lead Acid Battery Exporter:	No
Current Record:	No
Non Storage Recycler Activity:	Not reported
Electronic Manifest Broker:	Not reported

Receive Date:	20200121
Handler Name:	BLOODWORKS NW MAIN BRANCH SEATTLE
Federal Waste Generator Description:	Conditionally Exempt Small Quantity Generator
State District Owner:	WA
Large Quantity Handler of Universal Waste:	No
Recognized Trader Importer:	No
Recognized Trader Exporter:	No
Spent Lead Acid Battery Importer:	No
Spent Lead Acid Battery Exporter:	No
Current Record:	No
Non Storage Recycler Activity:	Not reported
Electronic Manifest Broker:	Not reported

Receive Date:	20210414
Handler Name:	BLOODWORKS NW MAIN BRANCH SEATTLE
Federal Waste Generator Description:	Conditionally Exempt Small Quantity Generator
State District Owner:	WA
Large Quantity Handler of Universal Waste:	No
Recognized Trader Importer:	No
Recognized Trader Exporter:	No
Spent Lead Acid Battery Importer:	No
Spent Lead Acid Battery Exporter:	No
Current Record:	No
Non Storage Recycler Activity:	No
Electronic Manifest Broker:	No

Receive Date:	20210420
Handler Name:	BLOODWORKS NW MAIN BRANCH SEATTLE
Federal Waste Generator Description:	Not a generator, verified
State District Owner:	WA
Large Quantity Handler of Universal Waste:	No
Recognized Trader Importer:	No
Recognized Trader Exporter:	No
Spent Lead Acid Battery Importer:	No
Spent Lead Acid Battery Exporter:	No
Current Record:	No
Non Storage Recycler Activity:	No
Electronic Manifest Broker:	No

Receive Date:	20210420
Handler Name:	BLOODWORKS NW MAIN BRANCH SEATTLE
Federal Waste Generator Description:	Conditionally Exempt Small Quantity Generator
State District Owner:	WA
Large Quantity Handler of Universal Waste:	No
Recognized Trader Importer:	No
Recognized Trader Exporter:	No

DRAFT

BLOODWORKS NW MAIN BRANCH SEATTLE (Continued) **1004793962**

Spent Lead Acid Battery Importer: No
Spent Lead Acid Battery Exporter: No
Current Record: No
Non Storage Recycler Activity: No
Electronic Manifest Broker: No

Receive Date: 20210420
Handler Name: BLOODWORKS NW MAIN BRANCH SEATTLE
Federal Waste Generator Description: Small Quantity Generator
State District Owner: WA
Large Quantity Handler of Universal Waste: No
Recognized Trader Importer: No
Recognized Trader Exporter: No
Spent Lead Acid Battery Importer: No
Spent Lead Acid Battery Exporter: No
Current Record: No
Non Storage Recycler Activity: No
Electronic Manifest Broker: No

Receive Date: 20210420
Handler Name: BLOODWORKS NW MAIN BRANCH SEATTLE
Federal Waste Generator Description: Small Quantity Generator
State District Owner: WA
Large Quantity Handler of Universal Waste: No
Recognized Trader Importer: No
Recognized Trader Exporter: No
Spent Lead Acid Battery Importer: No
Spent Lead Acid Battery Exporter: No
Current Record: No
Non Storage Recycler Activity: No
Electronic Manifest Broker: No

Receive Date: 20220228
Handler Name: BLOODWORKS NW MAIN BRANCH SEATTLE
Federal Waste Generator Description: Conditionally Exempt Small Quantity Generator
State District Owner: WA
Large Quantity Handler of Universal Waste: No
Recognized Trader Importer: No
Recognized Trader Exporter: No
Spent Lead Acid Battery Importer: No
Spent Lead Acid Battery Exporter: No
Current Record: Yes
Non Storage Recycler Activity: No
Electronic Manifest Broker: No

Receive Date: 20031231
Handler Name: PUGET SOUND BLOOD CENTER MAIN BRANCH SEA
Federal Waste Generator Description: Not a generator, verified
State District Owner: WA
Large Quantity Handler of Universal Waste: No
Recognized Trader Importer: No
Recognized Trader Exporter: No
Spent Lead Acid Battery Importer: No
Spent Lead Acid Battery Exporter: No
Current Record: No
Non Storage Recycler Activity: Not reported
Electronic Manifest Broker: Not reported

DRAFT

BLOODWORKS NW MAIN BRANCH SEATTLE (Continued) **1004793962**

Receive Date: 20050919
Handler Name: PUGET SOUND BLOOD CENTER MAIN BRANCH SEA
Federal Waste Generator Description: Not a generator, verified
State District Owner: WA
Large Quantity Handler of Universal Waste: No
Recognized Trader Importer: No
Recognized Trader Exporter: No
Spent Lead Acid Battery Importer: No
Spent Lead Acid Battery Exporter: No
Current Record: No
Non Storage Recycler Activity: Not reported
Electronic Manifest Broker: Not reported

Receive Date: 20071231
Handler Name: PUGET SOUND BLOOD CENTER MAIN BRANCH SEA
Federal Waste Generator Description: Not a generator, verified
State District Owner: WA
Large Quantity Handler of Universal Waste: No
Recognized Trader Importer: No
Recognized Trader Exporter: No
Spent Lead Acid Battery Importer: No
Spent Lead Acid Battery Exporter: No
Current Record: No
Non Storage Recycler Activity: Not reported
Electronic Manifest Broker: Not reported

List of NAICS Codes and Descriptions:
NAICS Code: 621991
NAICS Description: BLOOD AND ORGAN BANKS

Facility Has Received Notices of Violation:
Found Violation: Yes
Agency Which Determined Violation: State
Violation Short Description: Generators - General
Date Violation was Determined: 20211201
Actual Return to Compliance Date: 20220822
Return to Compliance Qualifier: Documented
Violation Responsible Agency: State
Scheduled Compliance Date: 20220815
Enforcement Identifier: 001
Date of Enforcement Action: 20220613
Enforcement Responsible Agency: State
Enforcement Docket Number: Not reported
Enforcement Attorney: Not reported
Corrective Action Component: No
Appeal Initiated Date: Not reported
Appeal Resolution Date: Not reported
Disposition Status Date: Not reported
Disposition Status: Not reported
Disposition Status Description: Not reported
Consent/Final Order Sequence Number:Not reported
Consent/Final Order Respondent Name: Not reported
Consent/Final Order Lead Agency: Not reported
Enforcement Type: WRITTEN INFORMAL
Enforcement Responsible Person: WALNS
Enforcement Responsible Sub-Organization: NW

DRAFT

BLOODWORKS NW MAIN BRANCH SEATTLE (Continued) **1004793962**

SEP Sequence Number:	Not reported
SEP Expenditure Amount:	Not reported
SEP Scheduled Completion Date:	Not reported
SEP Actual Date:	Not reported
SEP Defaulted Date:	Not reported
SEP Type:	Not reported
SEP Type Description:	Not reported
Proposed Amount:	Not reported
Final Monetary Amount:	Not reported
Paid Amount:	Not reported
Final Count:	Not reported
Final Amount:	Not reported
Found Violation:	Yes
Agency Which Determined Violation:	State
Violation Short Description:	Universal Waste - Small Quantity Handlers
Date Violation was Determined:	20211201
Actual Return to Compliance Date:	20220811
Return to Compliance Qualifier:	Documented
Violation Responsible Agency:	State
Scheduled Compliance Date:	20220815
Enforcement Identifier:	001
Date of Enforcement Action:	20220613
Enforcement Responsible Agency:	State
Enforcement Docket Number:	Not reported
Enforcement Attorney:	Not reported
Corrective Action Component:	No
Appeal Initiated Date:	Not reported
Appeal Resolution Date:	Not reported
Disposition Status Date:	Not reported
Disposition Status:	Not reported
Disposition Status Description:	Not reported
Consent/Final Order Sequence Number:	Not reported
Consent/Final Order Respondent Name:	Not reported
Consent/Final Order Lead Agency:	Not reported
Enforcement Type:	WRITTEN INFORMAL
Enforcement Responsible Person:	WALNS
Enforcement Responsible Sub-Organization:	NW
SEP Sequence Number:	Not reported
SEP Expenditure Amount:	Not reported
SEP Scheduled Completion Date:	Not reported
SEP Actual Date:	Not reported
SEP Defaulted Date:	Not reported
SEP Type:	Not reported
SEP Type Description:	Not reported
Proposed Amount:	Not reported
Final Monetary Amount:	Not reported
Paid Amount:	Not reported
Final Count:	Not reported
Final Amount:	Not reported
Found Violation:	Yes
Agency Which Determined Violation:	State
Violation Short Description:	Universal Waste - Small Quantity Handlers
Date Violation was Determined:	20211201
Actual Return to Compliance Date:	20220712
Return to Compliance Qualifier:	Documented

DRAFT

BLOODWORKS NW MAIN BRANCH SEATTLE (Continued) **1004793962**

Violation Responsible Agency: State
Scheduled Compliance Date: 20220713
Enforcement Identifier: 001
Date of Enforcement Action: 20220613
Enforcement Responsible Agency: State
Enforcement Docket Number: Not reported
Enforcement Attorney: Not reported
Corrective Action Component: No
Appeal Initiated Date: Not reported
Appeal Resolution Date: Not reported
Disposition Status Date: Not reported
Disposition Status: Not reported
Disposition Status Description: Not reported
Consent/Final Order Sequence Number:Not reported
Consent/Final Order Respondent Name: Not reported
Consent/Final Order Lead Agency: Not reported
Enforcement Type: WRITTEN INFORMAL
Enforcement Responsible Person: WALNS
Enforcement Responsible Sub-Organization: NW
SEP Sequence Number: Not reported
SEP Expenditure Amount: Not reported
SEP Scheduled Completion Date: Not reported
SEP Actual Date: Not reported
SEP Defaulted Date: Not reported
SEP Type: Not reported
SEP Type Description: Not reported
Proposed Amount: Not reported
Final Monetary Amount: Not reported
Paid Amount: Not reported
Final Count: Not reported
Final Amount: Not reported

Found Violation: Yes
Agency Which Determined Violation: State
Violation Short Description: Universal Waste - Small Quantity Handlers
Date Violation was Determined: 20211201
Actual Return to Compliance Date: 20220712
Return to Compliance Qualifier: Documented
Violation Responsible Agency: State
Scheduled Compliance Date: 20220713
Enforcement Identifier: 001
Date of Enforcement Action: 20220613
Enforcement Responsible Agency: State
Enforcement Docket Number: Not reported
Enforcement Attorney: Not reported
Corrective Action Component: No
Appeal Initiated Date: Not reported
Appeal Resolution Date: Not reported
Disposition Status Date: Not reported
Disposition Status: Not reported
Disposition Status Description: Not reported
Consent/Final Order Sequence Number:Not reported
Consent/Final Order Respondent Name: Not reported
Consent/Final Order Lead Agency: Not reported
Enforcement Type: WRITTEN INFORMAL
Enforcement Responsible Person: WALNS
Enforcement Responsible Sub-Organization: NW

DRAFT

BLOODWORKS NW MAIN BRANCH SEATTLE (Continued) **1004793962**

SEP Sequence Number: Not reported
SEP Expenditure Amount: Not reported
SEP Scheduled Completion Date: Not reported
SEP Actual Date: Not reported
SEP Defaulted Date: Not reported
SEP Type: Not reported
SEP Type Description: Not reported
Proposed Amount: Not reported
Final Monetary Amount: Not reported
Paid Amount: Not reported
Final Count: Not reported
Final Amount: Not reported

Found Violation: Yes
Agency Which Determined Violation: State
Violation Short Description: State Statute or Regulation
Date Violation was Determined: 20211201
Actual Return to Compliance Date: 20220822
Return to Compliance Qualifier: Documented
Violation Responsible Agency: State
Scheduled Compliance Date: 20220815
Enforcement Identifier: 001
Date of Enforcement Action: 20220613
Enforcement Responsible Agency: State
Enforcement Docket Number: Not reported
Enforcement Attorney: Not reported
Corrective Action Component: No
Appeal Initiated Date: Not reported
Appeal Resolution Date: Not reported
Disposition Status Date: Not reported
Disposition Status: Not reported
Disposition Status Description: Not reported
Consent/Final Order Sequence Number: Not reported
Consent/Final Order Respondent Name: Not reported
Consent/Final Order Lead Agency: Not reported
Enforcement Type: WRITTEN INFORMAL
Enforcement Responsible Person: WALNS
Enforcement Responsible Sub-Organization: NW
SEP Sequence Number: Not reported
SEP Expenditure Amount: Not reported
SEP Scheduled Completion Date: Not reported
SEP Actual Date: Not reported
SEP Defaulted Date: Not reported
SEP Type: Not reported
SEP Type Description: Not reported
Proposed Amount: Not reported
Final Monetary Amount: Not reported
Paid Amount: Not reported
Final Count: Not reported
Final Amount: Not reported

Found Violation: Yes
Agency Which Determined Violation: State
Violation Short Description: TSD - General Facility Standards
Date Violation was Determined: 20211201
Actual Return to Compliance Date: 20220712
Return to Compliance Qualifier: Documented

DRAFT

BLOODWORKS NW MAIN BRANCH SEATTLE (Continued) **1004793962**

Violation Responsible Agency:	State
Scheduled Compliance Date:	20220713
Enforcement Identifier:	001
Date of Enforcement Action:	20220613
Enforcement Responsible Agency:	State
Enforcement Docket Number:	Not reported
Enforcement Attorney:	Not reported
Corrective Action Component:	No
Appeal Initiated Date:	Not reported
Appeal Resolution Date:	Not reported
Disposition Status Date:	Not reported
Disposition Status:	Not reported
Disposition Status Description:	Not reported
Consent/Final Order Sequence Number:	Not reported
Consent/Final Order Respondent Name:	Not reported
Consent/Final Order Lead Agency:	Not reported
Enforcement Type:	WRITTEN INFORMAL
Enforcement Responsible Person:	WALNS
Enforcement Responsible Sub-Organization:	NW
SEP Sequence Number:	Not reported
SEP Expenditure Amount:	Not reported
SEP Scheduled Completion Date:	Not reported
SEP Actual Date:	Not reported
SEP Defaulted Date:	Not reported
SEP Type:	Not reported
SEP Type Description:	Not reported
Proposed Amount:	Not reported
Final Monetary Amount:	Not reported
Paid Amount:	Not reported
Final Count:	Not reported
Final Amount:	Not reported

Evaluation Action Summary:

Evaluation Date:	20211201
Evaluation Responsible Agency:	State
Found Violation:	Yes
Evaluation Type Description:	COMPLIANCE EVALUATION INSPECTION ON-SITE
Evaluation Responsible Person Identifier:	WALNS
Evaluation Responsible Sub-Organization:	NW
Actual Return to Compliance Date:	20220822
Scheduled Compliance Date:	20220815
Date of Request:	Not reported
Date Response Received:	Not reported
Request Agency:	Not reported
Former Citation:	Not reported

Evaluation Date:	20211201
Evaluation Responsible Agency:	State
Found Violation:	Yes
Evaluation Type Description:	COMPLIANCE EVALUATION INSPECTION ON-SITE
Evaluation Responsible Person Identifier:	WALNS
Evaluation Responsible Sub-Organization:	NW
Actual Return to Compliance Date:	20220811
Scheduled Compliance Date:	20220815
Date of Request:	Not reported
Date Response Received:	Not reported
Request Agency:	Not reported

DRAFT

BLOODWORKS NW MAIN BRANCH SEATTLE (Continued) **1004793962**

Former Citation:	Not reported
Evaluation Date:	20211201
Evaluation Responsible Agency:	State
Found Violation:	Yes
Evaluation Type Description:	COMPLIANCE EVALUATION INSPECTION ON-SITE
Evaluation Responsible Person Identifier:	WALNS
Evaluation Responsible Sub-Organization:	NW
Actual Return to Compliance Date:	20220712
Scheduled Compliance Date:	20220713
Date of Request:	Not reported
Date Response Received:	Not reported
Request Agency:	Not reported
Former Citation:	Not reported
Evaluation Date:	20211201
Evaluation Responsible Agency:	State
Found Violation:	Yes
Evaluation Type Description:	COMPLIANCE EVALUATION INSPECTION ON-SITE
Evaluation Responsible Person Identifier:	WALNS
Evaluation Responsible Sub-Organization:	NW
Actual Return to Compliance Date:	20220712
Scheduled Compliance Date:	20220713
Date of Request:	Not reported
Date Response Received:	Not reported
Request Agency:	Not reported
Former Citation:	Not reported
Evaluation Date:	20211201
Evaluation Responsible Agency:	State
Found Violation:	Yes
Evaluation Type Description:	COMPLIANCE EVALUATION INSPECTION ON-SITE
Evaluation Responsible Person Identifier:	WALNS
Evaluation Responsible Sub-Organization:	NW
Actual Return to Compliance Date:	20220822
Scheduled Compliance Date:	20220815
Date of Request:	Not reported
Date Response Received:	Not reported
Request Agency:	Not reported
Former Citation:	Not reported
Evaluation Date:	20211201
Evaluation Responsible Agency:	State
Found Violation:	Yes
Evaluation Type Description:	COMPLIANCE EVALUATION INSPECTION ON-SITE
Evaluation Responsible Person Identifier:	WALNS
Evaluation Responsible Sub-Organization:	NW
Actual Return to Compliance Date:	20220712
Scheduled Compliance Date:	20220713
Date of Request:	Not reported
Date Response Received:	Not reported
Request Agency:	Not reported
Former Citation:	Not reported

ALLSITES:
Name: PUGET SOUND BLOOD CENTER MAIN BRANCH SEA

DRAFT

BLOODWORKS NW MAIN BRANCH SEATTLE (Continued) **1004793962**

Facility Id: 25757982

Interaction: 34715
Interaction 1: I
Interaction 2: HWG
Ecology Program: HAZWASTE
Program Data: TURBOWASTE
Facility Alt.: Not reported
Program ID: WAD988476339
Date Interaction: 1990-08-21 00:00:00
Date Interaction 3: Hazardous Waste Generator
Latitude: 47.608429999999998
Longitude: -122.325549999

Interaction: 34714
Interaction 1: I
Interaction 2: UST
Ecology Program: TOXICS
Program Data: UST
Facility Alt.: Not reported
Program ID: 101564
Date Interaction: 1987-01-01 00:00:00
Date Interaction 3: Underground Storage Tank
Latitude: 47.608429999999998
Longitude: -122.325549999

Interaction: 34717
Interaction 1: I
Interaction 2: HWG
Ecology Program: HAZWASTE
Program Data: TURBOWASTE
Facility Alt.: Puget Sound Blood Center Main Branch Sea
Program ID: WAD988476339
Date Interaction: 2006-12-31 00:00:00
Date Interaction 3: Hazardous Waste Generator
Latitude: 47.608429999999998
Longitude: -122.325549999

Interaction: 34716
Interaction 1: I
Interaction 2: HWOTHER
Ecology Program: HAZWASTE
Program Data: TURBOWASTE
Facility Alt.: Not reported
Program ID: WAD988476339
Date Interaction: 2006-12-31 00:00:00
Date Interaction 3: Haz Waste Management Acti
Latitude: 47.608429999999998
Longitude: -122.325549999

Interaction: 107563
Interaction 1: I
Interaction 2: HWOTHER

DRAFT

BLOODWORKS NW MAIN BRANCH SEATTLE (Continued) **1004793962**

Ecology Program:	HAZWASTE
Program Data:	TURBOWASTE
Facility Alt.:	Puget Sound Blood Center Main Branch Sea
Program ID:	WAD988476339
Date Interaction:	2013-12-31 00:00:00
Date Interaction 3:	Haz Waste Management Acti
Latitude:	47.608429999999998
Longitude:	-122.325549999

Interaction:	111300
Interaction 1:	A
Interaction 2:	HWG
Ecology Program:	HAZWASTE
Program Data:	TURBOWASTE
Facility Alt.:	Puget Sound Blood Center Main Branch Sea
Program ID:	WAD988476339
Date Interaction:	2014-12-31 00:00:00
Date Interaction 3:	Hazardous Waste Generator
Latitude:	47.608429999999998
Longitude:	-122.325549999

FINDS:
Registry ID: 110009511616

Click Here for FRS Facility Detail Report:

Environmental Interest/Information System:
Washington Facility / Site Identification System (WA-FSIS) provides a means to query and display data maintained by the Washington Department of Ecology. This system contains key information for each facility/site that is currently, or has been, of interest to the Air Quality, Dam Safety, Hazardous Waste, Toxics Cleanup, and Water Quality Programs.
RCRAInfo is a national information system that supports the Resource Conservation and Recovery Act (RCRA) program through the tracking of events and activities related to facilities that generate, transport, and treat, store, or dispose of hazardous waste. RCRAInfo allows RCRA program staff to track the notification, permit, compliance, and corrective action activities required under RCRA.
Registry ID: 110070727456

Click Here for FRS Facility Detail Report:

Environmental Interest/Information System:
HAZARDOUS WASTE BIENNIAL REPORTER

Click this hyperlink while viewing on your computer to access additional FINDS: detail in the EDR Site Report.

ECHO:

Envid:	1004793962
Registry ID:	110009511616
DFR URL:	http://echo.epa.gov/detailed-facility-report?fid=110009511616
Name:	BLOODWORKS NW MAIN BRANCH SEATTLE
Address:	921 TERRY AVENUE
City,State,Zip:	SEATTLE, WA 98104

DRAFT

BLOODWORKS NW MAIN BRANCH SEATTLE (Continued) **1004793962**

WA MANIFEST:

Name:	PUGET SOUND BLOOD CENTER MAIN BRANCH SEA
Address:	921 TERRY
City,State,Zip:	SEATTLE, WA 98104
Facility Address 2:	Not reported
Facility ID:	25757982
EPA ID:	WAD988476339
NAICS:	621991
State Waste Code Desc:	WSC2,WT02,WT01
Federal Waste Code Desc:	U188,D001,D002,U123,P042
Form Comm:	Not reported
Data Year:	2015
Permit by Rule:	False
Mailing Address 2:	Not reported
Treatment by Generator:	False
Mixed Radioactive Waste:	False
Importer of Hazardous Waste:	False
Immediate Recycler:	False
Treatment/Storage/Disposal/Recycling Facility:	False
Generator of Dangerous Fuel Waste:	False
Generator Marketing to Burner:	False
Other Marketers (i.e., blender, distributor, etc.):	False
Utility Boiler Burner:	False
Industry Boiler Burner:	False
Industrial Furnace:	False
Smelter Defferal:	False
Universal Waste:	Not reported
Off-Specification:	Not reported
LN Address 2:	Not reported
Tax Reg #:	601141555
Business Type:	Blood Bank and research
Mail Name:	Bloodworks Northwest (frmly Puget Sound)
Mailing Address:	921 TERRY AVE
Mailing City,State,Zip:	SEATTLE, WA 98104-1239
Legal Organization Name:	Puget Sound Blood Ctr
Legal Organization Type:	Private
Legal Contact:	Not reported
Legal Address:	921 TERRY AVE
Legal Address 2:	Not reported
Legal City,State,Zip:	SEATTLE, WA 98104-1239
Legal Phone Number:	(206)292-6500
Legal Effective Date:	08/22/1996
Land Organization Name:	Puget Sound Blood Ctr
Land Organization Type:	Private
Land Contact:	Not reported
Land Address:	921 TERRY AVE
Land City,State,Zip:	SEATTLE, WA 98104-1239
Land Phone Number:	(206)292-6500
Operator Organization Name:	Puget Sound Blood Center
Operator Organization Type:	Private
Operator:	Jim Douma
Operator Address:	921 TERRY AVE
Operator Address 2:	Not reported
Operator City,State,Zip:	SEATTLE, WA 98104-1239
Operator Phone Number:	(206)689-6588
Operator Effective Date:	08/22/1996
Site Contact:	Tim Stoudt

DRAFT

BLOODWORKS NW MAIN BRANCH SEATTLE (Continued) **1004793962**

Site Contact Address:	921 Terry Ave
Contact City,State,Zip:	SEATTLE, WA 98104-1239
Site Contact Phone Number:	(206) 689-6115
Site Contact Email:	TimS@BloodWorksNW.org
Gen Status Code:	SQG
Monthly Generation:	False
Batch Generation:	True
One Time Generation:	False
Transport Own Waste:	False
Tranports Other Waste:	False
Recycler Onsite:	False
Transfer Facility:	False
Other Exemption:	Not reported
UW Battery Gen:	False
Used Oil Transporter:	False
Used Oil Transfer Facility:	False
Used Oil Processor:	False
Used Oil Refiner:	False
Used Oil Fuel Marketer Directs Shipments:	False
Used Oil Fuel Marketer Meets Specs:	False
Site Contact Address 2:	Not reported
SIC Code:	Not reported
CRK Number:	Not reported
Active:	Not reported
CAS Number:	Not reported
Chemical Name:	Not reported
EHS:	Not reported
EHS CAS Number:	Not reported
EHS Name:	Not reported

Waste Stream Generated:

Waste Managed Off Site:	Y
State Only Waste Code 1:	WSC2
State Only Waste Code 2:	Not reported
Report Managed On Site:	0
KG Managed On Site:	0
Generator Treatment Code:	Not reported
Permit By Rule Code:	Not reported
WCDE Residence Code:	Not reported
WCDH Origin Code:	1
WCDE On Site Code:	Not reported
WCDB Code:	W319
Description:	ZEP FLASH CONCRETE CLEANER
CORb Sequence Number:	152451
Sequence Number:	3350673
Mixed Radioactive Flag:	False
Designation Code:	D
Reported Quanity:	80
Quanity Unit:	LB
Kilograms Quanity:	36.2880006
Density Number:	0
Density Quanity:	Not reported

Waste Managed Off Site:	Y
State Only Waste Code 1:	WT01
State Only Waste Code 2:	Not reported
Report Managed On Site:	0
KG Managed On Site:	0

DRAFT

BLOODWORKS NW MAIN BRANCH SEATTLE (Continued) **1004793962**

Generator Treatment Code:	Not reported
Permit By Rule Code:	Not reported
WCDE Residence Code:	Not reported
WCDH Origin Code:	1
WCDE On Site Code:	Not reported
WCDB Code:	W001
Description:	TOX LP, 5-GAL
CORb Sequence Number:	152451
Sequence Number:	3351073
Mixed Radioactive Flag:	False
Designation Code:	E
Reported Quanity:	1
Quanity Unit:	LB
Kilograms Quanity:	0.45360000
Density Number:	0
Density Quanity:	Not reported
Waste Managed Off Site:	Y
State Only Waste Code 1:	WT02
State Only Waste Code 2:	Not reported
Report Managed On Site:	0
KG Managed On Site:	0
Generator Treatment Code:	Not reported
Permit By Rule Code:	Not reported
WCDE Residence Code:	Not reported
WCDH Origin Code:	1
WCDE On Site Code:	Not reported
WCDB Code:	W001
Description:	TOXIC LP, 55-GAL
CORb Sequence Number:	152451
Sequence Number:	3350721
Mixed Radioactive Flag:	False
Designation Code:	D
Reported Quanity:	68
Quanity Unit:	LB
Kilograms Quanity:	30.8448005
Density Number:	0
Density Quanity:	Not reported
Waste Managed Off Site:	Y
State Only Waste Code 1:	Not reported
State Only Waste Code 2:	Not reported
Report Managed On Site:	0
KG Managed On Site:	0
Generator Treatment Code:	Not reported
Permit By Rule Code:	Not reported
WCDE Residence Code:	Not reported
WCDH Origin Code:	1
WCDE On Site Code:	Not reported
WCDB Code:	W001
Description:	ACID LP, 5-GAL
CORb Sequence Number:	152451
Sequence Number:	3350771
Mixed Radioactive Flag:	False
Designation Code:	D
Reported Quanity:	2
Quanity Unit:	LB

DRAFT

BLOODWORKS NW MAIN BRANCH SEATTLE (Continued) **1004793962**

Kilograms Quanity:	0.90720001
Density Number:	0
Density Quanity:	Not reported
Waste Managed Off Site:	Y
State Only Waste Code 1:	WT02
State Only Waste Code 2:	Not reported
Report Managed On Site:	0
KG Managed On Site:	0
Generator Treatment Code:	Not reported
Permit By Rule Code:	Not reported
WCDE Residence Code:	Not reported
WCDH Origin Code:	1
WCDE On Site Code:	Not reported
WCDB Code:	W001
Description:	BASE LP, 10-GAL
CORb Sequence Number:	152451
Sequence Number:	3350772
Mixed Radioactive Flag:	False
Designation Code:	D
Reported Quanity:	36
Quanity Unit:	LB
Kilograms Quanity:	16.3296002
Density Number:	0
Density Quanity:	Not reported
Waste Managed Off Site:	Y
State Only Waste Code 1:	Not reported
State Only Waste Code 2:	Not reported
Report Managed On Site:	0
KG Managed On Site:	0
Generator Treatment Code:	Not reported
Permit By Rule Code:	Not reported
WCDE Residence Code:	Not reported
WCDH Origin Code:	1
WCDE On Site Code:	Not reported
WCDB Code:	W001
Description:	TOX LP, 5-GAL
CORb Sequence Number:	152451
Sequence Number:	3351072
Mixed Radioactive Flag:	False
Designation Code:	D
Reported Quanity:	1
Quanity Unit:	LB
Kilograms Quanity:	0.45360000
Density Number:	0
Density Quanity:	Not reported
Waste Managed Off Site:	Y
State Only Waste Code 1:	Not reported
State Only Waste Code 2:	Not reported
Report Managed On Site:	0
KG Managed On Site:	0
Generator Treatment Code:	Not reported
Permit By Rule Code:	Not reported
WCDE Residence Code:	Not reported
WCDH Origin Code:	1

DRAFT

BLOODWORKS NW MAIN BRANCH SEATTLE (Continued) **1004793962**

WCDE On Site Code:	Not reported
WCDB Code:	W001
Description:	ACID LP, 5-GAL
CORb Sequence Number:	152451
Sequence Number:	3351064
Mixed Radioactive Flag:	False
Designation Code:	D
Reported Quanity:	3
Quanity Unit:	LB
Kilograms Quanity:	1.36080002
Density Number:	0
Density Quanity:	Not reported
Waste Managed Off Site:	Y
State Only Waste Code 1:	Not reported
State Only Waste Code 2:	Not reported
Report Managed On Site:	0
KG Managed On Site:	0
Generator Treatment Code:	Not reported
Permit By Rule Code:	Not reported
WCDE Residence Code:	Not reported
WCDH Origin Code:	1
WCDE On Site Code:	Not reported
WCDB Code:	W001
Description:	OXI LP, 5-GAL
CORb Sequence Number:	152451
Sequence Number:	3350869
Mixed Radioactive Flag:	False
Designation Code:	D
Reported Quanity:	8
Quanity Unit:	LB
Kilograms Quanity:	3.62880006
Density Number:	0
Density Quanity:	Not reported
Waste Managed Off Site:	Y
State Only Waste Code 1:	Not reported
State Only Waste Code 2:	Not reported
Report Managed On Site:	0
KG Managed On Site:	0
Generator Treatment Code:	Not reported
Permit By Rule Code:	Not reported
WCDE Residence Code:	Not reported
WCDH Origin Code:	1
WCDE On Site Code:	Not reported
WCDB Code:	W001
Description:	FLAMM LP, 5-GAL
CORb Sequence Number:	152451
Sequence Number:	3350770
Mixed Radioactive Flag:	False
Designation Code:	D
Reported Quanity:	2
Quanity Unit:	LB
Kilograms Quanity:	0.90720001
Density Number:	0
Density Quanity:	Not reported

DRAFT

BLOODWORKS NW MAIN BRANCH SEATTLE (Continued) **1004793962**

Waste Managed Off Site:	Y
State Only Waste Code 1:	Not reported
State Only Waste Code 2:	Not reported
Report Managed On Site:	0
KG Managed On Site:	0
Generator Treatment Code:	Not reported
Permit By Rule Code:	Not reported
WCDE Residence Code:	Not reported
WCDH Origin Code:	1
WCDE On Site Code:	Not reported
WCDB Code:	W001
Description:	OXI LP, 5-GAL
CORb Sequence Number:	152451
Sequence Number:	3351063
Mixed Radioactive Flag:	False
Designation Code:	D
Reported Quanity:	2
Quanity Unit:	LB
Kilograms Quanity:	0.90720001
Density Number:	0
Density Quanity:	Not reported

Shipments Send:

CORB Waste Sequence Number:	152451
Waste Sequence Number:	3350869
Sequence Number:	1887370
Shipment Date:	2015-07-01 00:00:00
Mainfest Document ID:	014529194JJK
Reported Quanity:	8
Unit of Measure:	LB
Kilograms Quanity:	3.62880006
Receiving EPAID:	WAD991281767

Waste Sequence Number:	3351063
Sequence Number:	1889248
Shipment Date:	2015-07-01 00:00:00
Mainfest Document ID:	014529194JJK
Reported Quanity:	2
Unit of Measure:	LB
Kilograms Quanity:	0.90720001
Receiving EPAID:	WAD991281767

Waste Sequence Number:	3350721
Sequence Number:	1886433
Shipment Date:	2015-07-01 00:00:00
Mainfest Document ID:	014529194JJK
Reported Quanity:	68
Unit of Measure:	LB
Kilograms Quanity:	30.8448005
Receiving EPAID:	WAD991281767

Waste Sequence Number:	3350771
Sequence Number:	1886435
Shipment Date:	2015-07-01 00:00:00
Mainfest Document ID:	0145291JJK
Reported Quanity:	2
Unit of Measure:	LB

DRAFT

BLOODWORKS NW MAIN BRANCH SEATTLE (Continued) **1004793962**

Kilograms Quanity:	0.90720001
Receiving EPAID:	WAD991281767
Waste Sequence Number:	3350772
Sequence Number:	1886436
Shipment Date:	2015-07-01 00:00:00
Mainfest Document ID:	014529194JJK
Reported Quanity:	36
Unit of Measure:	LB
Kilograms Quanity:	16.3296002
Receiving EPAID:	WAD991281767
Waste Sequence Number:	3351072
Sequence Number:	1889251
Shipment Date:	2015-07-01 00:00:00
Mainfest Document ID:	014529194JJK
Reported Quanity:	1
Unit of Measure:	LB
Kilograms Quanity:	0.45360000
Receiving EPAID:	WAD991281767
Waste Sequence Number:	3350770
Sequence Number:	1886434
Shipment Date:	2015-07-01 00:00:00
Mainfest Document ID:	014529194JJK
Reported Quanity:	2
Unit of Measure:	LB
Kilograms Quanity:	0.90720001
Receiving EPAID:	WAD991281767
Waste Sequence Number:	3351064
Sequence Number:	1889250
Shipment Date:	2015-07-01 00:00:00
Mainfest Document ID:	014529194JJK
Reported Quanity:	3
Unit of Measure:	LB
Kilograms Quanity:	1.36080002
Receiving EPAID:	WAD991281767
Waste Sequence Number:	3350673
Sequence Number:	1885630
Shipment Date:	2015-07-01 00:00:00
Mainfest Document ID:	014529194JJK
Reported Quanity:	80
Unit of Measure:	LB
Kilograms Quanity:	36.2880006
Receiving EPAID:	WAD991281767
Waste Sequence Number:	3351073
Sequence Number:	1889253
Shipment Date:	2015-07-01 00:00:00
Mainfest Document ID:	014529194JJK
Reported Quanity:	1
Unit of Measure:	LB
Kilograms Quanity:	0.45360000
Receiving EPAID:	WAD991281767

DRAFT

BLOODWORKS NW MAIN BRANCH SEATTLE (Continued) **1004793962**

Waste Stream Off Site Mgmt:

Waste CORB Sequence Number:	152451
Waste Sequence Number:	3350869
Sequence Number:	866420
Received EPAID:	WAD991281767
Managed Quanity:	8
Kilogram Quanity:	3.62880006
Recycled Percentage:	0
Waste Management System Code:	H141

Waste Sequence Number:	3350721
Sequence Number:	866312
Received EPAID:	WAD991281767
Managed Quanity:	68
Kilogram Quanity:	30.8448005
Recycled Percentage:	Not reported
Waste Management System Code:	H141

Waste Sequence Number:	3350771
Sequence Number:	866314
Received EPAID:	WAD991281767
Managed Quanity:	2
Kilogram Quanity:	0.90720001
Recycled Percentage:	0
Waste Management System Code:	H141

Waste Sequence Number:	3350772
Sequence Number:	867155
Received EPAID:	WAD991281767
Managed Quanity:	36
Kilogram Quanity:	16.3296002
Recycled Percentage:	0
Waste Management System Code:	H141

Waste Sequence Number:	3351072
Sequence Number:	866635
Received EPAID:	WAD991281767
Managed Quanity:	1
Kilogram Quanity:	0.45360000
Recycled Percentage:	Not reported
Waste Management System Code:	H040

Waste Sequence Number:	3351064
Sequence Number:	866634
Received EPAID:	WAD991281767
Managed Quanity:	3
Kilogram Quanity:	1.36080002
Recycled Percentage:	Not reported
Waste Management System Code:	H040

Waste Sequence Number:	3350673
Sequence Number:	866192
Received EPAID:	WAD991281767
Managed Quanity:	80
Kilogram Quanity:	36.2880006
Recycled Percentage:	Not reported
Waste Management System Code:	H141

DRAFT

BLOODWORKS NW MAIN BRANCH SEATTLE (Continued) **1004793962**

Waste Sequence Number: 3351073
Sequence Number: 866639
Received EPAID: WAD991281767
Managed Quanity: 1
Kilogram Quanity: 0.45360000
Recycled Percentage: 0
Waste Management System Code: H040

Waste Sequence Number: 3351063
Sequence Number: 866630
Received EPAID: WAD991281767
Managed Quanity: 2
Kilogram Quanity: 0.90720001
Recycled Percentage: Not reported
Waste Management System Code: H040

Waste Sequence Number: 3350770
Sequence Number: 866313
Received EPAID: WAD991281767
Managed Quanity: 2
Kilogram Quanity: 0.90720001
Recycled Percentage: Not reported
Waste Management System Code: H040

Waste Stream Comments:
CORB Waste Sequence Number: 152451
Comments: GRANULAR/POWDER Zep Flash is a powdered, alkaline, multi-component powder. BIODEGRADABLE
Waste Sequence Number: 3350673
Sequence Number: 1

Comments: FOREOGN CODE-NOT COVERED UNDER OTHER CATEGORIES
Waste Sequence Number: 3350721
Sequence Number: 1

Comments: FOREIGN CODE-NOT COVERED UNDER OTHER CATEGORY
Waste Sequence Number: 3350770
Sequence Number: 1

Comments: FOREIGN CODE-NOT COVERED UNDER OTHER CATEGORY
Waste Sequence Number: 3350771
Sequence Number: 1

Comments: FOREIGN CODE-NOT COVERED UNDER OTHER CATEGORY
Waste Sequence Number: 3350772
Sequence Number: 1

Comments: FOREIGN CODE-NOT COVERED UNDER OTHER CATEGORY
Waste Sequence Number: 3350869
Sequence Number: 1

Comments: FOREIGN CODE-NOT COVERED IN OTHER CATEGORY
Waste Sequence Number: 3351063
Sequence Number: 1

Comments: FOREIGN CODE-NOT COVERED UNDER OTHER CATEGORY
Waste Sequence Number: 3351064

DRAFT

BLOODWORKS NW MAIN BRANCH SEATTLE (Continued) **1004793962**

Sequence Number: 1

Comments: FOREIGN CODE-NOT COVERED IN OTHER CATEGORY
Waste Sequence Number: 3351072
Sequence Number: 1

Comments: FOREIGN CODE-NOT COVERED IN OTHER CATEGORY
Waste Sequence Number: 3351073
Sequence Number: 1

Waste Stream EPA Code:
CORB Waste Sequence Number: 152451
Waste Sequence Number: 3350721
Sequence Number: 7620626
WCDA Code: U188

Waste Sequence Number: 3350771
Sequence Number: 7620692
WCDA Code: D002

Waste Sequence Number: 3350772
Sequence Number: 7622215
WCDA Code: D002

Waste Sequence Number: 3351072
Sequence Number: 7620735
WCDA Code: P042

Waste Sequence Number: 3351064
Sequence Number: 7620755
WCDA Code: D001

Waste Sequence Number: 3351064
Sequence Number: 7620756
WCDA Code: D002

Waste Sequence Number: 3351064
Sequence Number: 7620757
WCDA Code: U123

Waste Sequence Number: 3351063
Sequence Number: 7620742
WCDA Code: D001

Waste Sequence Number: 3351063
Sequence Number: 7620743
WCDA Code: D002

Waste Sequence Number: 3350869
Sequence Number: 7620753
WCDA Code: D001

Waste Sequence Number: 3350869
Sequence Number: 7620754
WCDA Code: D002

DRAFT

BLOODWORKS NW MAIN BRANCH SEATTLE (Continued) **1004793962**

Waste Stream Source Code:

CORB Waste Sequence Number:	152451
Waste Sequence Number:	3350673
Sequence Number:	1
WCDD Code:	G19
Waste Sequence Number:	3350721
Sequence Number:	1
WCDD Code:	G19
Waste Sequence Number:	3350770
Sequence Number:	1
WCDD Code:	G19
Waste Sequence Number:	3350771
Sequence Number:	1
WCDD Code:	G19
Waste Sequence Number:	3350772
Sequence Number:	1
WCDD Code:	G19
Waste Sequence Number:	3350869
Sequence Number:	1
WCDD Code:	G19
Waste Sequence Number:	3351063
Sequence Number:	1
WCDD Code:	G19
Waste Sequence Number:	3351064
Sequence Number:	1
WCDD Code:	G19
Waste Sequence Number:	3351072
Sequence Number:	1
WCDD Code:	G19
Waste Sequence Number:	3351073
Sequence Number:	1
WCDD Code:	G19

Name:	PUGET SOUND BLOOD CENTER MAIN BRANCH SEA
Address:	921 TERRY
City,State,Zip:	SEATTLE, WA 98104
Facility Address 2:	Not reported
Facility ID:	25757982
EPA ID:	WAD988476339
NAICS:	621991
State Waste Code Desc:	WT02,WP02,WSC2
Federal Waste Code Desc:	P042,D011,D002,U154,U196,D022,D005,U188
Form Comm:	Not reported
Data Year:	2014
Permit by Rule:	False
Mailing Address 2:	Not reported
Treatment by Generator:	False

DRAFT

BLOODWORKS NW MAIN BRANCH SEATTLE (Continued) **1004793962**

Mixed Radioactive Waste:	False
Importer of Hazardous Waste:	False
Immediate Recycler:	False
Treatment/Storage/Disposal/Recycling Facility:	False
Generator of Dangerous Fuel Waste:	False
Generator Marketing to Burner:	False
Other Marketers (i.e., blender, distributor, etc.):	False
Utility Boiler Burner:	False
Industry Boiler Burner:	False
Industrial Furnace:	False
Smelter Defferal:	False
Universal Waste:	Not reported
Off-Specification:	Not reported
LN Address 2:	Not reported
Tax Reg #:	601141555
Business Type:	Blood Bank and research
Mail Name:	Puget Sound Blood Ctr
Mailing Address:	921 TERRY AVE
Mailing City,State,Zip:	SEATTLE, WA 98104-1239
Legal Organization Name:	Puget Sound Blood Ctr
Legal Organization Type:	Private
Legal Contact:	Not reported
Legal Address:	921 TERRY AVE
Legal Address 2:	Not reported
Legal City,State,Zip:	SEATTLE, WA 98104-1239
Legal Phone Number:	(206)292-6500
Legal Effective Date:	08/22/1996
Land Organization Name:	Puget Sound Blood Ctr
Land Organization Type:	Private
Land Contact:	Not reported
Land Address:	921 TERRY AVE
Land City,State,Zip:	SEATTLE, WA 98104-1239
Land Phone Number:	(206)292-6500
Operator Organization Name:	Puget Sound Blood Center
Operator Organization Type:	Private
Operator:	Jim Douma
Operator Address:	921 TERRY AVE
Operator Address 2:	Not reported
Operator City,State,Zip:	SEATTLE, WA 98104-1239
Operator Phone Number:	(206) 292-2549
Operator Effective Date:	08/22/1996
Site Contact:	Tara Alcazar
Site Contact Address:	921 Terry Ave
Contact City,State,Zip:	SEATTLE, WA 98104-1239
Site Contact Phone Number:	(206)-689-6608
Site Contact Email:	taraa@psbc.org
Gen Status Code:	SQG
Monthly Generation:	False
Batch Generation:	True
One Time Generation:	False
Transport Own Waste:	False
Tranports Other Waste:	False
Recycler Onsite:	False
Transfer Facility:	False
Other Exemption:	Not reported
UW Battery Gen:	False
Used Oil Transporter:	False

DRAFT

BLOODWORKS NW MAIN BRANCH SEATTLE (Continued) **1004793962**

Used Oil Transfer Facility:	False
Used Oil Processor:	False
Used Oil Refiner:	False
Used Oil Fuel Marketer Directs Shipments:	False
Used Oil Fuel Marketer Meets Specs:	False
Site Contact Address 2:	Not reported
SIC Code:	Not reported
CRK Number:	Not reported
Active:	Not reported
CAS Number:	Not reported
Chemical Name:	Not reported
EHS:	Not reported
EHS CAS Number:	Not reported
EHS Name:	Not reported

Waste Stream Generated:

Waste Managed Off Site:	Y
State Only Waste Code 1:	WT02
State Only Waste Code 2:	WP02
Report Managed On Site:	0
KG Managed On Site:	0
Generator Treatment Code:	Not reported
Permit By Rule Code:	Not reported
WCDE Residence Code:	Not reported
WCDH Origin Code:	1
WCDE On Site Code:	Not reported
WCDB Code:	W001
Description:	CLASS 6.1 LAB PACK
CORb Sequence Number:	147188
Sequence Number:	3300459
Mixed Radioactive Flag:	False
Designation Code:	D
Reported Quanity:	167
Quanity Unit:	LB
Kilograms Quanity:	75.7512013
Density Number:	0
Density Quanity:	Not reported

Waste Managed Off Site:	Y
State Only Waste Code 1:	WT02
State Only Waste Code 2:	WP02
Report Managed On Site:	0
KG Managed On Site:	0
Generator Treatment Code:	Not reported
Permit By Rule Code:	Not reported
WCDE Residence Code:	Not reported
WCDH Origin Code:	1
WCDE On Site Code:	Not reported
WCDB Code:	W001
Description:	CLASS 9 MISCELLANEOUS LAB PACKS
CORb Sequence Number:	147188
Sequence Number:	3300461
Mixed Radioactive Flag:	False
Designation Code:	D
Reported Quanity:	39
Quanity Unit:	LB
Kilograms Quanity:	17.6904003
Density Number:	0

DRAFT

BLOODWORKS NW MAIN BRANCH SEATTLE (Continued) **1004793962**

Density Quanity:	Not reported
Waste Managed Off Site:	Y
State Only Waste Code 1:	WT02
State Only Waste Code 2:	Not reported
Report Managed On Site:	0
KG Managed On Site:	0
Generator Treatment Code:	Not reported
Permit By Rule Code:	Not reported
WCDE Residence Code:	Not reported
WCDH Origin Code:	1
WCDE On Site Code:	Not reported
WCDB Code:	W001
Description:	CLASS 3 FLAMMABLE LAB PACKS
CORb Sequence Number:	147188
Sequence Number:	3300456
Mixed Radioactive Flag:	False
Designation Code:	D
Reported Quanity:	23
Quanity Unit:	LB
Kilograms Quanity:	10.4328001
Density Number:	0
Density Quanity:	Not reported
Waste Managed Off Site:	Y
State Only Waste Code 1:	Not reported
State Only Waste Code 2:	Not reported
Report Managed On Site:	0
KG Managed On Site:	0
Generator Treatment Code:	Not reported
Permit By Rule Code:	Not reported
WCDE Residence Code:	Not reported
WCDH Origin Code:	1
WCDE On Site Code:	Not reported
WCDB Code:	W113
Description:	SPRNT PHOTOGRAPHIC FIXER
CORb Sequence Number:	147188
Sequence Number:	3300438
Mixed Radioactive Flag:	False
Designation Code:	D
Reported Quanity:	48
Quanity Unit:	LB
Kilograms Quanity:	21.7728003
Density Number:	0
Density Quanity:	Not reported
Waste Managed Off Site:	Y
State Only Waste Code 1:	Not reported
State Only Waste Code 2:	Not reported
Report Managed On Site:	0
KG Managed On Site:	0
Generator Treatment Code:	Not reported
Permit By Rule Code:	Not reported
WCDE Residence Code:	Not reported
WCDH Origin Code:	1
WCDE On Site Code:	Not reported
WCDB Code:	W001

DRAFT

BLOODWORKS NW MAIN BRANCH SEATTLE (Continued) **1004793962**

Description:	MERCURY LAB PACK
CORb Sequence Number:	147188
Sequence Number:	3300463
Mixed Radioactive Flag:	False
Designation Code:	D
Reported Quanity:	1
Quanity Unit:	LB
Kilograms Quanity:	0.45360000
Density Number:	0
Density Quanity:	Not reported
Waste Managed Off Site:	Y
State Only Waste Code 1:	Not reported
State Only Waste Code 2:	Not reported
Report Managed On Site:	0
KG Managed On Site:	0
Generator Treatment Code:	Not reported
Permit By Rule Code:	Not reported
WCDE Residence Code:	Not reported
WCDH Origin Code:	1
WCDE On Site Code:	Not reported
WCDB Code:	W001
Description:	CLASS 5.1 LAB PACK
CORb Sequence Number:	147188
Sequence Number:	3300458
Mixed Radioactive Flag:	False
Designation Code:	D
Reported Quanity:	42
Quanity Unit:	LB
Kilograms Quanity:	19.0512003
Density Number:	0
Density Quanity:	Not reported
Waste Managed Off Site:	Y
State Only Waste Code 1:	WSC2
State Only Waste Code 2:	Not reported
Report Managed On Site:	0
KG Managed On Site:	0
Generator Treatment Code:	Not reported
Permit By Rule Code:	Not reported
WCDE Residence Code:	Not reported
WCDH Origin Code:	1
WCDE On Site Code:	Not reported
WCDB Code:	W001
Description:	CLASS 8 ACID LAB PACK
CORb Sequence Number:	147188
Sequence Number:	3300460
Mixed Radioactive Flag:	False
Designation Code:	D
Reported Quanity:	77
Quanity Unit:	LB
Kilograms Quanity:	34.9272006
Density Number:	0
Density Quanity:	Not reported
Waste Managed Off Site:	Y
State Only Waste Code 1:	WT01

DRAFT

BLOODWORKS NW MAIN BRANCH SEATTLE (Continued) **1004793962**

State Only Waste Code 2:	Not reported
Report Managed On Site:	0
KG Managed On Site:	0
Generator Treatment Code:	Not reported
Permit By Rule Code:	Not reported
WCDE Residence Code:	Not reported
WCDH Origin Code:	1
WCDE On Site Code:	Not reported
WCDB Code:	W113
Description:	DISCARDED EPINEPHERINE SOLUTION
CORb Sequence Number:	147188
Sequence Number:	3300437
Mixed Radioactive Flag:	False
Designation Code:	E
Reported Quanity:	2
Quanity Unit:	LB
Kilograms Quanity:	0.90720001
Density Number:	0
Density Quanity:	Not reported

Waste Managed Off Site:	Y
State Only Waste Code 1:	Not reported
State Only Waste Code 2:	Not reported
Report Managed On Site:	0
KG Managed On Site:	0
Generator Treatment Code:	Not reported
Permit By Rule Code:	Not reported
WCDE Residence Code:	Not reported
WCDH Origin Code:	1
WCDE On Site Code:	Not reported
WCDB Code:	W113
Description:	INSTRUMENT DISINFECTANT
CORb Sequence Number:	147188
Sequence Number:	3300439
Mixed Radioactive Flag:	False
Designation Code:	D
Reported Quanity:	125
Quanity Unit:	LB
Kilograms Quanity:	56.7000009
Density Number:	0
Density Quanity:	Not reported

Waste Managed Off Site:	Y
State Only Waste Code 1:	Not reported
State Only Waste Code 2:	Not reported
Report Managed On Site:	0
KG Managed On Site:	0
Generator Treatment Code:	Not reported
Permit By Rule Code:	Not reported
WCDE Residence Code:	Not reported
WCDH Origin Code:	1
WCDE On Site Code:	Not reported
WCDB Code:	W001
Description:	4.1 LAB PACK
CORb Sequence Number:	147188
Sequence Number:	3300457
Mixed Radioactive Flag:	False

DRAFT

BLOODWORKS NW MAIN BRANCH SEATTLE (Continued) **1004793962**

Designation Code:	D
Reported Quanity:	1
Quanity Unit:	LB
Kilograms Quanity:	0.45360000
Density Number:	0
Density Quanity:	Not reported
Waste Managed Off Site:	Y
State Only Waste Code 1:	WT02
State Only Waste Code 2:	Not reported
Report Managed On Site:	0
KG Managed On Site:	0
Generator Treatment Code:	Not reported
Permit By Rule Code:	Not reported
WCDE Residence Code:	Not reported
WCDH Origin Code:	1
WCDE On Site Code:	Not reported
WCDB Code:	W113
Description:	PHOTOGRAPHIC DEVELOPER
CORb Sequence Number:	147188
Sequence Number:	3300455
Mixed Radioactive Flag:	False
Designation Code:	D
Reported Quanity:	17
Quanity Unit:	LB
Kilograms Quanity:	7.71120013
Density Number:	0
Density Quanity:	Not reported

Waste Stream Off Site Mgmt:

Waste CORB Sequence Number:	147188
Waste Sequence Number:	3300456
Sequence Number:	831329
Received EPAID:	WAD991281767
Managed Quanity:	23
Kilogram Quanity:	10.4328001
Recycled Percentage:	0
Waste Management System Code:	H050
Waste Sequence Number:	3300459
Sequence Number:	831334
Received EPAID:	WAD991281767
Managed Quanity:	167
Kilogram Quanity:	75.7512013
Recycled Percentage:	0
Waste Management System Code:	H141
Waste Sequence Number:	3300461
Sequence Number:	831339
Received EPAID:	WAD991281767
Managed Quanity:	39
Kilogram Quanity:	17.6904003
Recycled Percentage:	0
Waste Management System Code:	H141
Waste Sequence Number:	3300437
Sequence Number:	831315

DRAFT

BLOODWORKS NW MAIN BRANCH SEATTLE (Continued) **1004793962**

Received EPAID:	WAD991281767
Managed Quanity:	2
Kilogram Quanity:	0.90720001
Recycled Percentage:	0
Waste Management System Code:	H141

Waste Sequence Number:	3300455
Sequence Number:	831326
Received EPAID:	WAD991281767
Managed Quanity:	17
Kilogram Quanity:	7.71120013
Recycled Percentage:	0
Waste Management System Code:	H141

Waste Sequence Number:	3300462
Sequence Number:	831341
Received EPAID:	WAD991281767
Managed Quanity:	80
Kilogram Quanity:	36.2880006
Recycled Percentage:	0
Waste Management System Code:	H141

Waste Sequence Number:	3300438
Sequence Number:	831323
Received EPAID:	WAD991281767
Managed Quanity:	48
Kilogram Quanity:	21.7728003
Recycled Percentage:	0
Waste Management System Code:	H141

Waste Sequence Number:	3300463
Sequence Number:	831343
Received EPAID:	WAD991281767
Managed Quanity:	1
Kilogram Quanity:	0.45360000
Recycled Percentage:	0
Waste Management System Code:	H141

Waste Sequence Number:	3300458
Sequence Number:	831331
Received EPAID:	WAD991281767
Managed Quanity:	42
Kilogram Quanity:	19.0512003
Recycled Percentage:	0
Waste Management System Code:	H141

Waste Sequence Number:	3300460
Sequence Number:	831335
Received EPAID:	WAD991281767
Managed Quanity:	77
Kilogram Quanity:	34.9272006
Recycled Percentage:	0
Waste Management System Code:	H141

Waste Sequence Number:	3300439
Sequence Number:	831325
Received EPAID:	WAD991281767

DRAFT

BLOODWORKS NW MAIN BRANCH SEATTLE (Continued) **1004793962**

Managed Quanity: 125
Kilogram Quanity: 56.7000009
Recycled Percentage: 0
Waste Management System Code: H141

Waste Stream Comments:
CORB Waste Sequence Number: 147188
Comments: G19 SOURCE CODE-WASTE NOT COVERED UNDER OTHER SOURCE CODES
Waste Sequence Number: 3300458
Sequence Number: 1

Comments: G19 SOURCE CODE-WASTE NOT COVERED UNDER OTHER SOURCE CODES
Waste Sequence Number: 3300459
Sequence Number: 1

Comments: G19 SOURCE CODE-WASTE NOT COVERED UNDER OTHER SOURCE CODES
Waste Sequence Number: 3300460
Sequence Number: 1

Comments: G19 SOURCE CODE-WASTE NOT COVERED UNDER OTHER SOURCE CODES
Waste Sequence Number: 3300461
Sequence Number: 1

Comments: G19 SOURCE CODE-WASTE NOT COVERED UNDER OTHER SOURCE CODES
Waste Sequence Number: 3300462
Sequence Number: 1

Comments: G19 SOURCE CODE-WASTE NOT COVERED UNDER OTHER SOURCE CODES
Waste Sequence Number: 3300463
Sequence Number: 1

Comments: G09 SOURCE CODE WASTE NOT COVERED UNDER OTHER SOURCE CODES
Waste Sequence Number: 3300438
Sequence Number: 1

Comments: G09 SOURCE CODE-WASTE NOT COVERED UNDER OTHER SOURCE CODES
Waste Sequence Number: 3300439
Sequence Number: 1

Comments: G09 SOURCE CODE-WASTE NOT COVERED UNDER OTHER SOURCE CODES
Waste Sequence Number: 3300455
Sequence Number: 1

Comments: G19 SOURCE CODE-WASTE NOT COVERED UNDER OTHER SOURCE CODES
Waste Sequence Number: 3300456
Sequence Number: 1

Comments: G19 SOURCE CODE-WASTE NOT COVERED UNDER OTHER SOURCE CODES
Waste Sequence Number: 3300457
Sequence Number: 1

Waste Stream EPA Code:
CORB Waste Sequence Number: 147188
Waste Sequence Number: 3300459
Sequence Number: 7397293
WCDA Code: D005

DRAFT

BLOODWORKS NW MAIN BRANCH SEATTLE (Continued) **1004793962**

Waste Sequence Number: 3300459
Sequence Number: 7397294
WCDA Code: D022

Waste Sequence Number: 3300459
Sequence Number: 7397295
WCDA Code: U188

Waste Sequence Number: 3300461
Sequence Number: 7397302
WCDA Code: D011

Waste Sequence Number: 3300458
Sequence Number: 7397280
WCDA Code: D001

Waste Sequence Number: 3300458
Sequence Number: 7397281
WCDA Code: D002

Waste Sequence Number: 3300460
Sequence Number: 7397299
WCDA Code: D001

Waste Sequence Number: 3300460
Sequence Number: 7397300
WCDA Code: D002

Waste Sequence Number: 3300439
Sequence Number: 7397236
WCDA Code: D002

Waste Sequence Number: 3300457
Sequence Number: 7397272
WCDA Code: D001

Waste Sequence Number: 3300438
Sequence Number: 7397230
WCDA Code: D011

Waste Stream Source Code:
CORB Waste Sequence Number: 147188
Waste Sequence Number: 3300456
Sequence Number: 1
WCDD Code: G19

Waste Sequence Number: 3300457
Sequence Number: 1
WCDD Code: G19

Waste Sequence Number: 3300458
Sequence Number: 1
WCDD Code: G19

Waste Sequence Number: 3300459
Sequence Number: 1
WCDD Code: G19

DRAFT

BLOODWORKS NW MAIN BRANCH SEATTLE (Continued) **1004793962**

Waste Sequence Number:	3300460
Sequence Number:	1
WCDD Code:	G19
Waste Sequence Number:	3300461
Sequence Number:	1
WCDD Code:	G19
Waste Sequence Number:	3300462
Sequence Number:	1
WCDD Code:	G19
Waste Sequence Number:	3300463
Sequence Number:	1
WCDD Code:	G21
Waste Sequence Number:	3300437
Sequence Number:	1
WCDD Code:	G11
Waste Sequence Number:	3300438
Sequence Number:	1
WCDD Code:	G09
Waste Sequence Number:	3300439
Sequence Number:	1
WCDD Code:	G09

Name:	PUGET SOUND BLOOD CENTER MAIN BRANCH SEA
Address:	921 TERRY
City,State,Zip:	SEATTLE, WA 98104
Facility Address 2:	Not reported
Facility ID:	25757982
EPA ID:	WAD988476339
NAICS:	621991
State Waste Code Desc:	Not reported
Federal Waste Code Desc:	Not reported
Form Comm:	Not reported
Data Year:	2013
Permit by Rule:	False
Mailing Address 2:	Not reported
Treatment by Generator:	False
Mixed Radioactive Waste:	False
Importer of Hazardous Waste:	False
Immediate Recycler:	False
Treatment/Storage/Disposal/Recycling Facility:	False
Generator of Dangerous Fuel Waste:	False
Generator Marketing to Burner:	False
Other Marketers (i.e., blender, distributor, etc.):	False
Utility Boiler Burner:	False
Industry Boiler Burner:	False
Industrial Furnace:	False
Smelter Defferal:	False
Universal Waste:	Not reported
Off-Specification:	Not reported
LN Address 2:	Not reported

DRAFT

BLOODWORKS NW MAIN BRANCH SEATTLE (Continued) **1004793962**

Tax Reg #:	601141555
Business Type:	Blood Bank and research
Mail Name:	Puget Sound Blood Ctr
Mailing Address:	921 TERRY AVE
Mailing City,State,Zip:	SEATTLE, WA 98104-1239
Legal Organization Name:	Puget Sound Blood Ctr
Legal Organization Type:	Private
Legal Contact:	Not reported
Legal Address:	921 TERRY AVE
Legal Address 2:	Not reported
Legal City,State,Zip:	SEATTLE, WA 98104-1239
Legal Phone Number:	(206)292-6500
Legal Effective Date:	08/22/1996
Land Organization Name:	Puget Sound Blood Ctr
Land Organization Type:	Private
Land Contact:	Not reported
Land Address:	921 TERRY AVE
Land City,State,Zip:	SEATTLE, WA 98104-1239
Land Phone Number:	(206)292-6500
Operator Organization Name:	Puget Sound Blood Center
Operator Organization Type:	Private
Operator:	Jim Douma
Operator Address:	921 TERRY AVE
Operator Address 2:	Not reported
Operator City,State,Zip:	SEATTLE, WA 98104-1239
Operator Phone Number:	(206) 292-2549
Operator Effective Date:	08/22/1996
Site Contact:	Tara Alcazar
Site Contact Address:	921 Terry Ave
Contact City,State,Zip:	SEATTLE, WA 98104-1239
Site Contact Phone Number:	(206)292-6500,ext 1864
Site Contact Email:	taraa@psbc.org
Gen Status Code:	XQG
Monthly Generation:	False
Batch Generation:	False
One Time Generation:	False
Transport Own Waste:	False
Tranports Other Waste:	False
Recycler Onsite:	False
Transfer Facility:	False
Other Exemption:	Not reported
UW Battery Gen:	False
Used Oil Transporter:	False
Used Oil Transfer Facility:	False
Used Oil Processor:	False
Used Oil Refiner:	False
Used Oil Fuel Marketer Directs Shipments:	False
Used Oil Fuel Marketer Meets Specs:	False
Site Contact Address 2:	Not reported
SIC Code:	Not reported
CRK Number:	Not reported
Active:	Not reported
CAS Number:	Not reported
Chemical Name:	Not reported
EHS:	Not reported
EHS CAS Number:	Not reported
EHS Name:	Not reported

DRAFT

BLOODWORKS NW MAIN BRANCH SEATTLE (Continued) **1004793962**

Name:	PUGET SOUND BLOOD CENTER MAIN BRANCH SEA
Address:	921 TERRY
City,State,Zip:	SEATTLE, WA 98104
Facility Address 2:	Not reported
Facility ID:	25757982
EPA ID:	WAD988476339
NAICS:	621991
State Waste Code Desc:	Not reported
Federal Waste Code Desc:	Not reported
Form Comm:	Not reported
Data Year:	2012
Permit by Rule:	False
Mailing Address 2:	Not reported
Treatment by Generator:	False
Mixed Radioactive Waste:	False
Importer of Hazardous Waste:	False
Immediate Recycler:	False
Treatment/Storage/Disposal/Recycling Facility:	False
Generator of Dangerous Fuel Waste:	False
Generator Marketing to Burner:	False
Other Marketers (i.e., blender, distributor, etc.):	False
Utility Boiler Burner:	False
Industry Boiler Burner:	False
Industrial Furnace:	False
Smelter Defferal:	False
Universal Waste:	Not reported
Off-Specification:	Not reported
LN Address 2:	Not reported
Tax Reg #:	601141555
Business Type:	Blood Bank and research
Mail Name:	Puget Sound Blood Ctr
Mailing Address:	921 TERRY AVE
Mailing City,State,Zip:	SEATTLE, WA 98104-1239
Legal Organization Name:	Puget Sound Blood Ctr
Legal Organization Type:	Private
Legal Contact:	Not reported
Legal Address:	921 TERRY AVE
Legal Address 2:	Not reported
Legal City,State,Zip:	SEATTLE, WA 98104-1239
Legal Phone Number:	(206)292-6500
Legal Effective Date:	08/22/1996
Land Organization Name:	Puget Sound Blood Ctr
Land Organization Type:	Private
Land Contact:	Not reported
Land Address:	921 TERRY AVE
Land City,State,Zip:	SEATTLE, WA 98104-1239
Land Phone Number:	(206)292-6500
Operator Organization Name:	Puget Sound Blood Center
Operator Organization Type:	Private
Operator:	Jim Douma
Operator Address:	921 TERRY AVE
Operator Address 2:	Not reported
Operator City,State,Zip:	SEATTLE, WA 98104-1239
Operator Phone Number:	(206) 292-2549
Operator Effective Date:	08/22/1996
Site Contact:	Michael Mills
Site Contact Address:	921 Terry Ave

DRAFT

BLOODWORKS NW MAIN BRANCH SEATTLE (Continued) **1004793962**

Contact City,State,Zip:	SEATTLE, WA 98104-1239
Site Contact Phone Number:	(206)292-6500 1264
Site Contact Email:	mmills@psbc.org
Gen Status Code:	SQG
Monthly Generation:	False
Batch Generation:	True
One Time Generation:	False
Transport Own Waste:	False
Tranports Other Waste:	False
Recycler Onsite:	False
Transfer Facility:	False
Other Exemption:	Not reported
UW Battery Gen:	False
Used Oil Transporter:	False
Used Oil Transfer Facility:	False
Used Oil Processor:	False
Used Oil Refiner:	False
Used Oil Fuel Marketer Directs Shipments:	False
Used Oil Fuel Marketer Meets Specs:	False
Site Contact Address 2:	Not reported
SIC Code:	Not reported
CRK Number:	Not reported
Active:	Not reported
CAS Number:	Not reported
Chemical Name:	Not reported
EHS:	Not reported
EHS CAS Number:	Not reported
EHS Name:	Not reported

Name:	PUGET SOUND BLOOD CENTER MAIN BRANCH SEA
Address:	921 TERRY
City,State,Zip:	SEATTLE, WA 98104
Facility Address 2:	Not reported
Facility ID:	25757982
EPA ID:	WAD988476339
NAICS:	621991
State Waste Code Desc:	Not reported
Federal Waste Code Desc:	Not reported
Form Comm:	Not reported
Data Year:	2011
Permit by Rule:	False
Mailing Address 2:	Not reported
Treatment by Generator:	False
Mixed Radioactive Waste:	False
Importer of Hazardous Waste:	False
Immediate Recycler:	False
Treatment/Storage/Disposal/Recycling Facility:	False
Generator of Dangerous Fuel Waste:	False
Generator Marketing to Burner:	False
Other Marketers (i.e., blender, distributor, etc.):	False
Utility Boiler Burner:	False
Industry Boiler Burner:	False
Industrial Furnace:	False
Smelter Defferal:	False
Universal Waste:	Not reported
Off-Specification:	Not reported
LN Address 2:	Not reported

DRAFT

BLOODWORKS NW MAIN BRANCH SEATTLE (Continued) **1004793962**

Tax Reg #:	601141555
Business Type:	Blood Bank and research
Mail Name:	Puget Sound Blood Ctr
Mailing Address:	921 TERRY AVE
Mailing City,State,Zip:	SEATTLE, WA 98104-1239
Legal Organization Name:	Puget Sound Blood Ctr
Legal Organization Type:	Private
Legal Contact:	Not reported
Legal Address:	921 TERRY AVE
Legal Address 2:	Not reported
Legal City,State,Zip:	SEATTLE, WA 98104-1239
Legal Phone Number:	(206)292-6500
Legal Effective Date:	08/22/1996
Land Organization Name:	Puget Sound Blood Ctr
Land Organization Type:	Private
Land Contact:	Not reported
Land Address:	921 TERRY AVE
Land City,State,Zip:	SEATTLE, WA 98104-1239
Land Phone Number:	(206)292-6500
Operator Organization Name:	Puget Sound Blood Center
Operator Organization Type:	Private
Operator:	Jim Douma
Operator Address:	921 TERRY AVE
Operator Address 2:	Not reported
Operator City,State,Zip:	SEATTLE, WA 98104-1239
Operator Phone Number:	(206) 292-2549
Operator Effective Date:	08/22/1996
Site Contact:	Michael Mills
Site Contact Address:	921 Terry Ave
Contact City,State,Zip:	SEATTLE, WA 98104-1239
Site Contact Phone Number:	(206)292-6500 1264
Site Contact Email:	mmills@psbc.org
Gen Status Code:	SQG
Monthly Generation:	False
Batch Generation:	True
One Time Generation:	False
Transport Own Waste:	False
Tranports Other Waste:	False
Recycler Onsite:	False
Transfer Facility:	False
Other Exemption:	Not reported
UW Battery Gen:	False
Used Oil Transporter:	False
Used Oil Transfer Facility:	False
Used Oil Processor:	False
Used Oil Refiner:	False
Used Oil Fuel Marketer Directs Shipments:	False
Used Oil Fuel Marketer Meets Specs:	False
Site Contact Address 2:	Not reported
SIC Code:	Not reported
CRK Number:	Not reported
Active:	Not reported
CAS Number:	Not reported
Chemical Name:	Not reported
EHS:	Not reported
EHS CAS Number:	Not reported
EHS Name:	Not reported

DRAFT

BLOODWORKS NW MAIN BRANCH SEATTLE (Continued) **1004793962**

Name:	PUGET SOUND BLOOD CENTER MAIN BRANCH SEA
Address:	921 TERRY
City,State,Zip:	SEATTLE, WA 98104
Facility Address 2:	Not reported
Facility ID:	25757982
EPA ID:	WAD988476339
NAICS:	621991
State Waste Code Desc:	Not reported
Federal Waste Code Desc:	Not reported
Form Comm:	Not reported
Data Year:	2010
Permit by Rule:	False
Mailing Address 2:	Not reported
Treatment by Generator:	False
Mixed Radioactive Waste:	False
Importer of Hazardous Waste:	False
Immediate Recycler:	False
Treatment/Storage/Disposal/Recycling Facility:	False
Generator of Dangerous Fuel Waste:	False
Generator Marketing to Burner:	False
Other Marketers (i.e., blender, distributor, etc.):	False
Utility Boiler Burner:	False
Industry Boiler Burner:	False
Industrial Furnace:	False
Smelter Defferal:	False
Universal Waste:	Not reported
Off-Specification:	Not reported
LN Address 2:	Not reported
Tax Reg #:	601141555
Business Type:	Blood Bank and research
Mail Name:	Puget Sound Blood Ctr
Mailing Address:	921 TERRY AVE
Mailing City,State,Zip:	SEATTLE, WA 98104-1239
Legal Organization Name:	Puget Sound Blood Ctr
Legal Organization Type:	Private
Legal Contact:	Not reported
Legal Address:	921 TERRY AVE
Legal Address 2:	Not reported
Legal City,State,Zip:	SEATTLE, WA 98104-1239
Legal Phone Number:	(206)292-6500
Legal Effective Date:	08/22/1996
Land Organization Name:	Puget Sound Blood Ctr
Land Organization Type:	Private
Land Contact:	Not reported
Land Address:	921 TERRY AVE
Land City,State,Zip:	SEATTLE, WA 98104-1239
Land Phone Number:	(206)292-6500
Operator Organization Name:	Puget Sound Blood Center
Operator Organization Type:	Private
Operator:	Jim Douma
Operator Address:	921 TERRY AVE
Operator Address 2:	Not reported
Operator City,State,Zip:	SEATTLE, WA 98104-1239
Operator Phone Number:	(206) 292-2549
Operator Effective Date:	08/22/1996
Site Contact:	Michael Mills
Site Contact Address:	921 Terry Ave

DRAFT

BLOODWORKS NW MAIN BRANCH SEATTLE (Continued) **1004793962**

Contact City,State,Zip:	SEATTLE, WA 98104-1239
Site Contact Phone Number:	(206)292-6500 1264
Site Contact Email:	mmills@psbc.org
Gen Status Code:	SQG
Monthly Generation:	False
Batch Generation:	True
One Time Generation:	False
Transport Own Waste:	False
Tranports Other Waste:	False
Recycler Onsite:	False
Transfer Facility:	False
Other Exemption:	Not reported
UW Battery Gen:	False
Used Oil Transporter:	False
Used Oil Transfer Facility:	False
Used Oil Processor:	False
Used Oil Refiner:	False
Used Oil Fuel Marketer Directs Shipments:	False
Used Oil Fuel Marketer Meets Specs:	False
Site Contact Address 2:	Not reported
SIC Code:	Not reported
CRK Number:	Not reported
Active:	Not reported
CAS Number:	Not reported
Chemical Name:	Not reported
EHS:	Not reported
EHS CAS Number:	Not reported
EHS Name:	Not reported

Name:	PUGET SOUND BLOOD CENTER MAIN BRANCH SEA
Address:	921 TERRY
City,State,Zip:	SEATTLE, WA 98104
Facility Address 2:	Not reported
Facility ID:	25757982
EPA ID:	WAD988476339
NAICS:	621991
State Waste Code Desc:	Not reported
Federal Waste Code Desc:	Not reported
Form Comm:	Not reported
Data Year:	2009
Permit by Rule:	False
Mailing Address 2:	Not reported
Treatment by Generator:	False
Mixed Radioactive Waste:	False
Importer of Hazardous Waste:	False
Immediate Recycler:	False
Treatment/Storage/Disposal/Recycling Facility:	False
Generator of Dangerous Fuel Waste:	False
Generator Marketing to Burner:	False
Other Marketers (i.e., blender, distributor, etc.):	False
Utility Boiler Burner:	False
Industry Boiler Burner:	False
Industrial Furnace:	False
Smelter Defferal:	False
Universal Waste:	Not reported
Off-Specification:	Not reported
LN Address 2:	Not reported

DRAFT

BLOODWORKS NW MAIN BRANCH SEATTLE (Continued) **1004793962**

Tax Reg #:	601141555
Business Type:	Blood Bank and research
Mail Name:	Puget Sound Blood Ctr
Mailing Address:	921 TERRY AVE
Mailing City,State,Zip:	SEATTLE, WA 98104-1239
Legal Organization Name:	Puget Sound Blood Ctr
Legal Organization Type:	Private
Legal Contact:	Not reported
Legal Address:	921 TERRY AVE
Legal Address 2:	Not reported
Legal City,State,Zip:	SEATTLE, WA 98104-1239
Legal Phone Number:	(206)292-6500
Legal Effective Date:	08/22/1996
Land Organization Name:	Puget Sound Blood Ctr
Land Organization Type:	Private
Land Contact:	Not reported
Land Address:	921 TERRY AVE
Land City,State,Zip:	SEATTLE, WA 98104-1239
Land Phone Number:	(206)292-6500
Operator Organization Name:	Puget Sound Blood Center
Operator Organization Type:	Private
Operator:	Jim Douma
Operator Address:	921 TERRY AVE
Operator Address 2:	Not reported
Operator City,State,Zip:	SEATTLE, WA 98104-1239
Operator Phone Number:	(206) 292-2549
Operator Effective Date:	08/22/1996
Site Contact:	Michael Mills
Site Contact Address:	921 Terry Ave
Contact City,State,Zip:	SEATTLE, WA 98104-1239
Site Contact Phone Number:	(206)292-6500 1264
Site Contact Email:	mmills@psbc.org
Gen Status Code:	SQG
Monthly Generation:	False
Batch Generation:	True
One Time Generation:	False
Transport Own Waste:	False
Tranports Other Waste:	False
Recycler Onsite:	False
Transfer Facility:	False
Other Exemption:	Not reported
UW Battery Gen:	False
Used Oil Transporter:	False
Used Oil Transfer Facility:	False
Used Oil Processor:	False
Used Oil Refiner:	False
Used Oil Fuel Marketer Directs Shipments:	False
Used Oil Fuel Marketer Meets Specs:	False
Site Contact Address 2:	Not reported
SIC Code:	Not reported
CRK Number:	Not reported
Active:	Not reported
CAS Number:	Not reported
Chemical Name:	Not reported
EHS:	Not reported
EHS CAS Number:	Not reported
EHS Name:	Not reported

DRAFT

BLOODWORKS NW MAIN BRANCH SEATTLE (Continued) **1004793962**

Name:	PUGET SOUND BLOOD CENTER MAIN BRANCH SEA
Address:	921 TERRY
City,State,Zip:	SEATTLE, WA 98104
Facility Address 2:	Not reported
Facility ID:	25757982
EPA ID:	WAD988476339
NAICS:	621991
State Waste Code Desc:	Not reported
Federal Waste Code Desc:	Not reported
Form Comm:	Not reported
Data Year:	2008
Permit by Rule:	False
Mailing Address 2:	Not reported
Treatment by Generator:	False
Mixed Radioactive Waste:	False
Importer of Hazardous Waste:	False
Immediate Recycler:	False
Treatment/Storage/Disposal/Recycling Facility:	False
Generator of Dangerous Fuel Waste:	False
Generator Marketing to Burner:	False
Other Marketers (i.e., blender, distributor, etc.):	False
Utility Boiler Burner:	False
Industry Boiler Burner:	False
Industrial Furnace:	False
Smelter Defferal:	False
Universal Waste:	Not reported
Off-Specification:	Not reported
LN Address 2:	Not reported
Tax Reg #:	601141555
Business Type:	Blood Bank and research
Mail Name:	Puget Sound Blood Ctr
Mailing Address:	921 TERRY AVE
Mailing City,State,Zip:	SEATTLE, WA 98104-1239
Legal Organization Name:	Puget Sound Blood Ctr
Legal Organization Type:	Private
Legal Contact:	Not reported
Legal Address:	921 TERRY AVE
Legal Address 2:	Not reported
Legal City,State,Zip:	SEATTLE, WA 98104-1239
Legal Phone Number:	(206)292-6500
Legal Effective Date:	08/22/1996
Land Organization Name:	Puget Sound Blood Ctr
Land Organization Type:	Private
Land Contact:	Not reported
Land Address:	921 TERRY AVE
Land City,State,Zip:	SEATTLE, WA 98104-1239
Land Phone Number:	(206)292-6500
Operator Organization Name:	Puget Sound Blood Center
Operator Organization Type:	Private
Operator:	Jim Douma
Operator Address:	921 TERRY AVE
Operator Address 2:	Not reported
Operator City,State,Zip:	SEATTLE, WA 98104-1239
Operator Phone Number:	(206) 292-2549
Operator Effective Date:	08/22/1996
Site Contact:	Michael Mills
Site Contact Address:	921 Terry Ave

DRAFT

BLOODWORKS NW MAIN BRANCH SEATTLE (Continued) **1004793962**

Contact City,State,Zip:	SEATTLE, WA 98104-1239
Site Contact Phone Number:	(206)292-6500 1264
Site Contact Email:	mmills@psbc.org
Gen Status Code:	SQG
Monthly Generation:	False
Batch Generation:	False
One Time Generation:	False
Transport Own Waste:	False
Tranports Other Waste:	False
Recycler Onsite:	False
Transfer Facility:	False
Other Exemption:	Not reported
UW Battery Gen:	False
Used Oil Transporter:	False
Used Oil Transfer Facility:	False
Used Oil Processor:	False
Used Oil Refiner:	False
Used Oil Fuel Marketer Directs Shipments:	False
Used Oil Fuel Marketer Meets Specs:	False
Site Contact Address 2:	Not reported
SIC Code:	Not reported
CRK Number:	Not reported
Active:	Not reported
CAS Number:	Not reported
Chemical Name:	Not reported
EHS:	Not reported
EHS CAS Number:	Not reported
EHS Name:	Not reported

Name:	PUGET SOUND BLOOD CENTER MAIN BRANCH SEA
Address:	921 TERRY
City,State,Zip:	SEATTLE, WA 98104
Facility Address 2:	Not reported
Facility ID:	25757982
EPA ID:	WAD988476339
NAICS:	621991
State Waste Code Desc:	WL01 WL02 WT02
Federal Waste Code Desc:	D001 D002
Form Comm:	Not reported
Data Year:	Not reported
Permit by Rule:	F
Mailing Address 2:	Not reported
Treatment by Generator:	F
Mixed Radioactive Waste:	F
Importer of Hazardous Waste:	F
Immediate Recycler:	F
Treatment/Storage/Disposal/Recycling Facility:	F
Generator of Dangerous Fuel Waste:	F
Generator Marketing to Burner:	F
Other Marketers (i.e., blender, distributor, etc.):	F
Utility Boiler Burner:	F
Industry Boiler Burner:	F
Industrial Furnace:	F
Smelter Defferal:	F
Universal Waste:	Not reported
Off-Specification:	Not reported
LN Address 2:	Not reported

DRAFT

BLOODWORKS NW MAIN BRANCH SEATTLE (Continued) **1004793962**

Tax Reg #:	601141555
Business Type:	Blood Bank and research
Mail Name:	Puget Sound Blood Ctr
Mailing Address:	921 TERRY AVE
Mailing City,State,Zip:	SEATTLE, WA 98104-1239
Legal Organization Name:	Puget Sound Blood Ctr
Legal Organization Type:	Private
Legal Contact:	Not reported
Legal Address:	921 TERRY AVE
Legal Address 2:	Not reported
Legal City,State,Zip:	SEATTLE, WA 98104-1239
Legal Phone Number:	(206)292-6500
Legal Effective Date:	08/22/1996
Land Organization Name:	Puget Sound Blood Ctr
Land Organization Type:	Private
Land Contact:	Not reported
Land Address:	921 TERRY AVE
Land City,State,Zip:	SEATTLE, WA 98104-1239
Land Phone Number:	(206)292-6500
Operator Organization Name:	Puget Sound Blood Center
Operator Organization Type:	Private
Operator:	Jim Douma
Operator Address:	921 TERRY AVE
Operator Address 2:	Not reported
Operator City,State,Zip:	SEATTLE, WA 98104-1239
Operator Phone Number:	(206) 292-2549
Operator Effective Date:	08/22/1996
Site Contact:	Michael Mills
Site Contact Address:	921 Terry Ave
Contact City,State,Zip:	SEATTLE, WA 98104-1239
Site Contact Phone Number:	(206)292-6500 1264
Site Contact Email:	mmills@psbc.org
Gen Status Code:	SQG
Monthly Generation:	F
Batch Generation:	F
One Time Generation:	F
Transport Own Waste:	F
Tranports Other Waste:	F
Recycler Onsite:	F
Transfer Facility:	F
Other Exemption:	Not reported
UW Battery Gen:	F
Used Oil Transporter:	F
Used Oil Transfer Facility:	F
Used Oil Processor:	F
Used Oil Refiner:	F
Used Oil Fuel Marketer Directs Shipments:	F
Used Oil Fuel Marketer Meets Specs:	F
Site Contact Address 2:	Not reported
SIC Code:	Not reported
CRK Number:	Not reported
Active:	Not reported
CAS Number:	Not reported
Chemical Name:	Not reported
EHS:	Not reported
EHS CAS Number:	Not reported
EHS Name:	Not reported

DRAFT

BLOODWORKS NW MAIN BRANCH SEATTLE (Continued) **1004793962**

Name:		PUGET SOUND BLOOD CENTER MAIN BRANCH SEA
Address:		921 TERRY
City,State,Zip:		SEATTLE, WA 98104
Facility Address 2:		Not reported
Facility ID:		25757982
EPA ID:		WAD988476339
NAICS:		621991
State Waste Code Desc:		WL01 WL02 WT02
Federal Waste Code Desc:	D001 D002	
Form Comm:		Not reported
Data Year:		Not reported
Permit by Rule:		FALSE
Mailing Address 2:		Not reported
Treatment by Generator:		FALSE
Mixed Radioactive Waste:		FALSE
Importer of Hazardous Waste:		FALSE
Immediate Recycler:		FALSE
Treatment/Storage/Disposal/Recycling Facility:		FALSE
Generator of Dangerous Fuel Waste:		FALSE
Generator Marketing to Burner:		FALSE
Other Marketers (i.e., blender, distributor, etc.):		FALSE
Utility Boiler Burner:		FALSE
Industry Boiler Burner:		FALSE
Industrial Furnace:		FALSE
Smelter Defferal:		FALSE
Universal Waste:		Not reported
Off-Specification:		Not reported
LN Address 2:		Not reported
Tax Reg #:		601141555
Business Type:		Blood Bank and research
Mail Name:		Puget Sound Blood Ctr
Mailing Address:		921 TERRY AVE
Mailing City,State,Zip:		SEATTLE, WA 98104-1239
Legal Organization Name:		Puget Sound Blood Ctr
Legal Organization Type:		Private
Legal Contact:		Not reported
Legal Address:		921 TERRY AVE
Legal Address 2:		Not reported
Legal City,State,Zip:		SEATTLE, WA 98104-1239
Legal Phone Number:		(206)292-6500
Legal Effective Date:		08/22/1996
Land Organization Name:		Puget Sound Blood Ctr
Land Organization Type:		Private
Land Contact:		Not reported
Land Address:		921 TERRY AVE
Land City,State,Zip:		SEATTLE, WA 98104-1239
Land Phone Number:		(206)292-6500
Operator Organization Name:		Puget Sound Blood Center
Operator Organization Type:		Private
Operator:		Jim Douma
Operator Address:		921 TERRY AVE
Operator Address 2:		Not reported
Operator City,State,Zip:		SEATTLE, WA 98104-1239
Operator Phone Number:		(206) 292-2549
Operator Effective Date:		08/22/1996
Site Contact:		Michael Mills
Site Contact Address:		921 Terry Ave

DRAFT

BLOODWORKS NW MAIN BRANCH SEATTLE (Continued) **1004793962**

Contact City,State,Zip:	SEATTLE, WA 98104-1239
Site Contact Phone Number:	(206)292-6500 1264
Site Contact Email:	mmills@psbc.org
Gen Status Code:	SQG
Monthly Generation:	FALSE
Batch Generation:	TRUE
One Time Generation:	FALSE
Transport Own Waste:	FALSE
Tranports Other Waste:	FALSE
Recycler Onsite:	FALSE
Transfer Facility:	FALSE
Other Exemption:	Not reported
UW Battery Gen:	FALSE
Used Oil Transporter:	FALSE
Used Oil Transfer Facility:	FALSE
Used Oil Processor:	FALSE
Used Oil Refiner:	FALSE
Used Oil Fuel Marketer Directs Shipments:	FALSE
Used Oil Fuel Marketer Meets Specs:	FALSE
Site Contact Address 2:	Not reported
SIC Code:	Not reported
CRK Number:	Not reported
Active:	Not reported
CAS Number:	Not reported
Chemical Name:	Not reported
EHS:	Not reported
EHS CAS Number:	Not reported
EHS Name:	Not reported

Click this hyperlink while viewing on your computer to access
1 additional WA MANIFEST: record(s) in the EDR Site Report.

520
ESE
1/4-1/2
0.430 mi.
2272 ft.

Relative:
Higher

Actual:
415 ft.

OLYMPIAN APARTMENT BLDG
1605 E MADISON ST
SEATTLE, WA 98122

WA HSL **1000155009**
WA CSCSL **WAD981766918**
WA ALLSITES
RCRA NonGen / NLR
FINDS
ECHO

HSL:

Name:	OLYMPIAN APARTMENTS
Address:	Not reported
City,State,Zip:	SEATTLE, WA
edr_fstat:	WA
edr_fzip:	Not reported
edr_fcnty:	KING
edr_zip:	Not reported
Facility Type:	**Hazardous Sites List**
Facility Status:	Awaiting Cleanup
FSID Number:	2412
Rank:	4
Region:	NW
EDR Link ID:	2412
Region Decode:	NORTHWEST REGIONAL OFFICE

CSCSL:

Name:	OLYMPIAN APARTMENTS

DRAFT

OLYMPIAN APARTMENT BLDG (Continued) **1000155009**

Address:	1605 E MADISON ST
City,State,Zip:	SEATTLE, WA 98122
Facility ID:	2412
Region:	Northwest
Lat/Long:	47.61518 / -122.31108
Clean Up Siteid:	3796
Site Status:	Awaiting Cleanup
Contaminant Name:	Petroleum Products-Unspecified
Alternate Site Names:	OLYMPIAN APARTMENT BLDG
Site Rank:	4 - Low-Moderate Risk
Has Institutional Control:	Not reported
Past VCP:	Not reported
Current VCP:	Not reported
URL:	https://apps.ecology.wa.gov/cleanupsearch/site/3796
Ground Water:	Suspected
Surface Water:	Suspected
Soil:	Confirmed Above Cleanup Levels
Sediment:	Not reported
Air:	Not reported
Bedrock:	Not reported
Responsible Unit:	Northwest

ALLSITES:

Name:	OLYMPIAN APARTMENT BLDG
Facility Id:	2412

Interaction:	4401
Interaction 1:	I
Interaction 2:	HWG
Ecology Program:	HAZWASTE
Program Data:	TURBOWASTE
Facility Alt.:	Not reported
Program ID:	WAD981766918
Date Interaction:	1987-06-02 00:00:00
Date Interaction 3:	Hazardous Waste Generator
Latitude:	47.615180000400002
Longitude:	-122.31108

Interaction:	4402
Interaction 1:	A
Interaction 2:	SCS
Ecology Program:	TOXICS
Program Data:	ISIS
Facility Alt.:	OLYMPIAN APARTMENT BLDG
Program ID:	Not reported
Date Interaction:	1900-01-01 00:00:00
Date Interaction 3:	State Cleanup Site
Latitude:	47.615180000400002
Longitude:	-122.31108

RCRA Listings:

Date Form Received by Agency:	19981017
Handler Name:	OLYMPIAN APARTMENT BLDG
Handler Address:	1605 E MADISON ST

DRAFT

OLYMPIAN APARTMENT BLDG (Continued) **1000155009**

Handler City,State,Zip:		SEATTLE, WA 98122
EPA ID:		WAD981766918
Contact Name:		Not reported
Contact Address:		Not reported
Contact City,State,Zip:		Not reported
Contact Telephone:		Not reported
Contact Fax:		Not reported
Contact Email:		Not reported
Contact Title:		Not reported
EPA Region:		10
Land Type:		Other
Federal Waste Generator Description:		Not a generator, verified
Non-Notifier:		Not reported
Biennial Report Cycle:		Not reported
Accessibility:		Not reported
Active Site Indicator:		Not reported
State District Owner:		WA
State District:		NWRO
Mailing Address:		16909 MAPLEWILD AVE SW
Mailing City,State,Zip:		SEATTLE, WA 98166
Owner Name:	OLYMPIAN APARTMENTS	
Owner Type:		Private
Operator Name:	OLYMPIAN APARTMENT BLDG	
Operator Type:		Private
Short-Term Generator Activity:		No
Importer Activity:		No
Mixed Waste Generator:		No
Transporter Activity:		No
Transfer Facility Activity:		No
Recycler Activity with Storage:		No
Small Quantity On-Site Burner Exemption:		No
Smelting Melting and Refining Furnace Exemption:		No
Underground Injection Control:		No
Off-Site Waste Receipt:		No
Universal Waste Indicator:		No
Universal Waste Destination Facility:		No
Federal Universal Waste:		No
Active Site Fed-Reg Treatment Storage and Disposal Facility:		Not reported
Active Site Converter Treatment storage and Disposal Facility:		Not reported
Active Site State-Reg Treatment Storage and Disposal Facility:		Not reported
Active Site State-Reg Handler:		---
Federal Facility Indicator:		Not reported
Hazardous Secondary Material Indicator:		NN
Sub-Part K Indicator:		Not reported
Commercial TSD Indicator:		No
Treatment Storage and Disposal Type:		Not reported
2018 GPRA Permit Baseline:		Not on the Baseline
2018 GPRA Renewals Baseline:		Not on the Baseline
Permit Renewals Workload Universe:		Not reported
Permit Workload Universe:		Not reported
Permit Progress Universe:		Not reported
Post-Closure Workload Universe:		Not reported
Closure Workload Universe:		Not reported
202 GPRA Corrective Action Baseline:		No
Corrective Action Workload Universe:		No
Subject to Corrective Action Universe:		No
Non-TSDFs Where RCRA CA has Been Imposed Universe:		No

DRAFT

OLYMPIAN APARTMENT BLDG (Continued) **1000155009**

TSDFs Potentially Subject to CA Under 3004 (u)/(v) Universe:	No
TSDFs Only Subject to CA under Discretionary Auth Universe:	No
Corrective Action Priority Ranking:	No NCAPS ranking
Environmental Control Indicator:	No
Institutional Control Indicator:	No
Human Exposure Controls Indicator:	N/A
Groundwater Controls Indicator:	N/A
Operating TSDF Universe:	Not reported
Full Enforcement Universe:	Not reported
Significant Non-Complier Universe:	No
Unaddressed Significant Non-Complier Universe:	No
Addressed Significant Non-Complier Universe:	No
Significant Non-Complier With a Compliance Schedule Universe:	No
Financial Assurance Required:	Not reported
Handler Date of Last Change:	20180509
Recognized Trader-Importer:	No
Recognized Trader-Exporter:	No
Importer of Spent Lead Acid Batteries:	No
Exporter of Spent Lead Acid Batteries:	No
Recycler Activity Without Storage:	No
Manifest Broker:	No
Sub-Part P Indicator:	No

Handler - Owner Operator:

Owner/Operator Indicator:	Owner
Owner/Operator Name:	OLYMPIAN APARTMENT BLDG
Legal Status:	Private
Date Became Current:	Not reported
Date Ended Current:	Not reported
Owner/Operator Address:	1605 E MADISON ST
Owner/Operator City,State,Zip:	SEATTLE, WA 98122
Owner/Operator Telephone:	000-000-0000
Owner/Operator Telephone Ext:	Not reported
Owner/Operator Fax:	Not reported
Owner/Operator Email:	Not reported

Owner/Operator Indicator:	Owner
Owner/Operator Name:	OLYMPIAN APARTMENTS
Legal Status:	Private
Date Became Current:	19960502
Date Ended Current:	Not reported
Owner/Operator Address:	1605 E MADISON ST
Owner/Operator City,State,Zip:	SEATTLE, WA 98122
Owner/Operator Telephone:	000-000-0000
Owner/Operator Telephone Ext:	Not reported
Owner/Operator Fax:	Not reported
Owner/Operator Email:	Not reported

Owner/Operator Indicator:	Owner
Owner/Operator Name:	OLYMPIAN APARTMENT BLDG
Legal Status:	Private
Date Became Current:	Not reported
Date Ended Current:	Not reported
Owner/Operator Address:	1605 E MADISON ST
Owner/Operator City,State,Zip:	SEATTLE, WA 98122
Owner/Operator Telephone:	000-000-0000

DRAFT

OLYMPIAN APARTMENT BLDG (Continued) **1000155009**

Owner/Operator Telephone Ext:	Not reported
Owner/Operator Fax:	Not reported
Owner/Operator Email:	Not reported
Owner/Operator Indicator:	Owner
Owner/Operator Name: SEE PAPER COPY	
Legal Status:	Private
Date Became Current:	Not reported
Date Ended Current:	Not reported
Owner/Operator Address:	1605 E MADISON ST
Owner/Operator City,State,Zip:	SEATTLE, WA 98122-2713
Owner/Operator Telephone:	000-000-0000
Owner/Operator Telephone Ext:	Not reported
Owner/Operator Fax:	Not reported
Owner/Operator Email:	Not reported
Owner/Operator Indicator:	Operator
Owner/Operator Name: OLYMPIAN APARTMENTS	
Legal Status:	Private
Date Became Current:	Not reported
Date Ended Current:	Not reported
Owner/Operator Address:	1605 E MADISON ST
Owner/Operator City,State,Zip:	SEATTLE, WA 98122-2713
Owner/Operator Telephone:	000-000-0000
Owner/Operator Telephone Ext:	Not reported
Owner/Operator Fax:	Not reported
Owner/Operator Email:	Not reported
Owner/Operator Indicator:	Owner
Owner/Operator Name: OLYMPIAN APARTMENTS	
Legal Status:	Private
Date Became Current:	19960502
Date Ended Current:	Not reported
Owner/Operator Address:	1605 E MADISON ST
Owner/Operator City,State,Zip:	SEATTLE, WA 98122
Owner/Operator Telephone:	000-000-0000
Owner/Operator Telephone Ext:	Not reported
Owner/Operator Fax:	Not reported
Owner/Operator Email:	Not reported
Owner/Operator Indicator:	Operator
Owner/Operator Name: OLYMPIAN APARTMENT BLDG	
Legal Status:	Private
Date Became Current:	Not reported
Date Ended Current:	Not reported
Owner/Operator Address:	1605 E MADISON ST
Owner/Operator City,State,Zip:	SEATTLE, WA 98122
Owner/Operator Telephone:	000-000-0000
Owner/Operator Telephone Ext:	Not reported
Owner/Operator Fax:	Not reported
Owner/Operator Email:	Not reported
Owner/Operator Indicator:	Operator
Owner/Operator Name: OLYMPIAN APARTMENT BLDG	
Legal Status:	Private
Date Became Current:	Not reported
Date Ended Current:	Not reported

DRAFT

OLYMPIAN APARTMENT BLDG (Continued) **1000155009**

Owner/Operator Address: 1605 E MADISON ST
Owner/Operator City,State,Zip: SEATTLE, WA 98122
Owner/Operator Telephone: 000-000-0000
Owner/Operator Telephone Ext: Not reported
Owner/Operator Fax: Not reported
Owner/Operator Email: Not reported

Historic Generators:
Receive Date: 19981016
Handler Name: OLYMPIAN APARTMENT BLDG
Federal Waste Generator Description: Not a generator, verified
State District Owner: WA
Large Quantity Handler of Universal Waste: No
Recognized Trader Importer: No
Recognized Trader Exporter: No
Spent Lead Acid Battery Importer: No
Spent Lead Acid Battery Exporter: No
Current Record: No
Non Storage Recycler Activity: Not reported
Electronic Manifest Broker: Not reported

Receive Date: 19981017
Handler Name: OLYMPIAN APARTMENT BLDG
Federal Waste Generator Description: Not a generator, verified
State District Owner: WA
Large Quantity Handler of Universal Waste: No
Recognized Trader Importer: No
Recognized Trader Exporter: No
Spent Lead Acid Battery Importer: No
Spent Lead Acid Battery Exporter: No
Current Record: Yes
Non Storage Recycler Activity: Not reported
Electronic Manifest Broker: Not reported

Receive Date: 19981016
Handler Name: OLYMPIAN APARTMENT BLDG
Federal Waste Generator Description: Not a generator, verified
State District Owner: WA
Large Quantity Handler of Universal Waste: No
Recognized Trader Importer: No
Recognized Trader Exporter: No
Spent Lead Acid Battery Importer: No
Spent Lead Acid Battery Exporter: No
Current Record: No
Non Storage Recycler Activity: Not reported
Electronic Manifest Broker: Not reported

List of NAICS Codes and Descriptions:
NAICS Code: 53111
NAICS Description: LESSORS OF RESIDENTIAL BUILDINGS AND DWELLINGS

Facility Has Received Notices of Violations:
Violations: No Violations Found

Evaluation Action Summary:

DRAFT

OLYMPIAN APARTMENT BLDG (Continued) **1000155009**

Evaluations: No Evaluations Found

FINDS:
Registry ID: 110005341923

Click Here for FRS Facility Detail Report:

Environmental Interest/Information System:
Washington Facility / Site Identification System (WA-FSIS) provides a means to query and display data maintained by the Washington Department of Ecology. This system contains key information for each facility/site that is currently, or has been, of interest to the Air Quality, Dam Safety, Hazardous Waste, Toxics Cleanup, and Water Quality Programs.
RCRAInfo is a national information system that supports the Resource Conservation and Recovery Act (RCRA) program through the tracking of events and activities related to facilities that generate, transport, and treat, store, or dispose of hazardous waste. RCRAInfo allows RCRA program staff to track the notification, permit, compliance, and corrective action activities required under RCRA.

Click this hyperlink while viewing on your computer to access additional FINDS: detail in the EDR Site Report.

ECHO:

Envid:	1000155009
Registry ID:	110005341923
DFR URL:	http://echo.epa.gov/detailed-facility-report?fid=110005341923
Name:	OLYMPIAN APARTMENT BLDG
Address:	1605 E MADISON ST
City,State,Zip:	SEATTLE, WA 98122

CO521 **NEW RICHMOND LAUNDRY** **WA LUST** **U003027966**
WNW **224 PONTIUS ST N** **WA UST** **N/A**
1/4-1/2 **SEATTLE, WA 98109** **WA ICR**
0.432 mi.
2279 ft. **Site 2 of 5 in cluster CO**

Relative:
Lower

Actual:
123 ft.

LUST:

Name:	NEW RICHMOND LAUNDRY
Address:	224 PONTIUS ST N
City,State,Zip:	SEATTLE, WA 98109
Facility ID:	53565712
Lust Status Type:	LUST - Cleanup Started
Cleanup Site ID:	2118
Cleanup Unit Type:	Upland
Process Type:	Independent Action
Cleanup Unit Name:	Not reported
Response Section:	Northwest
Release Date:	07/08/1992
Lust Date:	02/07/2013
Region:	Northwest
Lust ID:	2103
UST ID:	6943
Contaminant Name:	Petroleum Products-Unspecified
Ground Water:	Suspected
Surface Water:	Not reported

DRAFT

NEW RICHMOND LAUNDRY (Continued) **U003027966**

Soil:	Suspected
Sediment:	Not reported
Air:	Not reported
Bedrock:	Not reported
URL:	https://apps.ecology.wa.gov/cleanupsearch/site/2118
Lat/Long:	47.62005 / -122.33282

UST:

Name:	NEW RICHMOND LAUNDRY
Address:	224 PONTIUS ST N
City:	SEATTLE
Zip:	98109
Facility ID:	53565712
Site Id:	6943
Decimal Latitude:	47.62005
Decimal Longitude:	-122.332827
Tank Name:	1
Tag Number:	Not reported
Tank Status:	Exempt - Removed
Tank Status Date:	8/6/1996
Tank Install Date:	12/31/1964
Tank Closure Date:	Not reported
Capacity Range:	Not reported
Tank Permit Expiration Date:	Not reported
Tank Upgrade Date:	Not reported
Tank Spill Prevention:	Not reported
Tank Overfill Prevention:	Not reported
Tank Material:	Steel
Tank Construction:	Not reported
Tank Tightness Test:	Not reported
Tank Corrosion Protection:	Not reported
Tank Manifold:	Not reported
Tank Release Detection:	Not reported
Tank SFC Type:	Not reported
Pipe Material:	Not reported
Pipe Construction:	Not reported
Pipe Primary Release Detection:	Not reported
Pipe Second Release Detection:	Not reported
Pipe Corrosion Protection:	Not reported
Pipe Pumping System:	Not reported
Responsible Unit:	Northwest
Dispencer/Pump SFC Type:	Not reported
Region:	Northwest
Is Active:	False
Actual Capacity:	Not reported
Pipe Install Date:	Not reported
Turbine Sump Construction:	Not reported
Compart Number:	1
Stored Substance:	Heating Fuel
Used Substance:	Not reported
Compart Capacity:	Not reported
URL:	https://apps.ecology.wa.gov/cleanupsearch/reports/ust?SiteId=6943
Name:	NEW RICHMOND LAUNDRY
Address:	224 PONTIUS ST N
City:	SEATTLE

DRAFT

NEW RICHMOND LAUNDRY (Continued) **U003027966**

Zip:	98109
Tank Name:	2
Tag Number:	Not reported
Tank Status:	Removed
Tank Status Date:	8/6/1996
Tank Install Date:	12/31/1964
Tank Closure Date:	Not reported
Capacity Range:	2,001 to 4,999 Gallons
Tank Permit Expiration Date:	Not reported
Tank Upgrade Date:	Not reported
Tank Spill Prevention:	Not reported
Tank Overfill Prevention:	Not reported
Tank Material:	Not reported
Tank Construction:	Not reported
Tank Tightness Test:	Not reported
Tank Corrosion Protection:	Not reported
Tank Manifold:	Not reported
Tank Release Detection:	Not reported
Tank SFC Type:	Not reported
Pipe Material:	Not reported
Pipe Construction:	Not reported
Pipe Primary Release Detection:	Not reported
Pipe Second Release Detection:	Not reported
Pipe Corrosion Protection:	Not reported
Pipe Pumping System:	Not reported
Responsible Unit:	Northwest
Dispencer/Pump SFC Type:	Not reported
Region:	Northwest
Is Active:	False
Actual Capacity:	Not reported
Pipe Install Date:	Not reported
Turbine Sump Construction:	Not reported
Compart Number:	1
Stored Substance:	Not reported
Used Substance:	Not reported
Compart Capacity:	Not reported
URL:	https://apps.ecology.wa.gov/cleanupsearch/reports/ust?SiteId=6943
Name:	NEW RICHMOND LAUNDRY
Address:	224 PONTIUS ST N
City:	SEATTLE
Zip:	98109
Tank Name:	3
Tag Number:	Not reported
Tank Status:	Closed in Place
Tank Status Date:	8/6/1996
Tank Install Date:	12/31/1964
Tank Closure Date:	Not reported
Capacity Range:	Not reported
Tank Permit Expiration Date:	Not reported
Tank Upgrade Date:	Not reported
Tank Spill Prevention:	Not reported
Tank Overfill Prevention:	Not reported
Tank Material:	Steel
Tank Construction:	Not reported

DRAFT

NEW RICHMOND LAUNDRY (Continued) **U003027966**

Tank Tightness Test:	Not reported
Tank Corrosion Protection:	Not reported
Tank Manifold:	Not reported
Tank Release Detection:	Not reported
Tank SFC Type:	Not reported
Pipe Material:	Not reported
Pipe Construction:	Not reported
Pipe Primary Release Detection:	Not reported
Pipe Second Release Detection:	Not reported
Pipe Corrosion Protection:	Not reported
Pipe Pumping System:	Not reported
Responsible Unit:	Northwest
Dispencer/Pump SFC Type:	Not reported
Region:	Northwest
Is Active:	False
Actual Capacity:	Not reported
Pipe Install Date:	Not reported
Turbine Sump Construction:	Not reported
Compart Number:	1
Stored Substance:	Not reported
Used Substance:	Not reported
Compart Capacity:	Not reported
URL:	https://apps.ecology.wa.gov/cleanupsearch/reports/ust?SiteId=6943

Name:	NEW RICHMOND LAUNDRY
Address:	224 PONTIUS ST N
City:	SEATTLE
Zip:	98109

Tank Name:	4
Tag Number:	Not reported
Tank Status:	Closed in Place
Tank Status Date:	8/6/1996
Tank Install Date:	12/31/1964
Tank Closure Date:	Not reported
Capacity Range:	Not reported
Tank Permit Expiration Date:	Not reported
Tank Upgrade Date:	Not reported
Tank Spill Prevention:	Not reported
Tank Overfill Prevention:	Not reported
Tank Material:	Steel
Tank Construction:	Not reported
Tank Tightness Test:	Not reported
Tank Corrosion Protection:	Not reported
Tank Manifold:	Not reported
Tank Release Detection:	Not reported
Tank SFC Type:	Not reported
Pipe Material:	Not reported
Pipe Construction:	Not reported
Pipe Primary Release Detection:	Not reported
Pipe Second Release Detection:	Not reported
Pipe Corrosion Protection:	Not reported
Pipe Pumping System:	Not reported
Responsible Unit:	Northwest
Dispencer/Pump SFC Type:	Not reported
Region:	Northwest
Is Active:	False

DRAFT

NEW RICHMOND LAUNDRY (Continued) **U003027966**

Actual Capacity:	Not reported
Pipe Install Date:	Not reported
Turbine Sump Construction:	Not reported
Compart Number:	1
Stored Substance:	Not reported
Used Substance:	Not reported
Compart Capacity:	Not reported
URL:	https://apps.ecology.wa.gov/cleanupsearch/reports/ust?SiteId=6943

Name:	NEW RICHMOND LAUNDRY
Address:	224 PONTIUS ST N
City:	SEATTLE
Zip:	98109

Tank Name:	5
Tag Number:	Not reported
Tank Status:	Closed in Place
Tank Status Date:	8/6/1996
Tank Install Date:	12/31/1964
Tank Closure Date:	Not reported
Capacity Range:	Not reported
Tank Permit Expiration Date:	Not reported
Tank Upgrade Date:	Not reported
Tank Spill Prevention:	Not reported
Tank Overfill Prevention:	Not reported
Tank Material:	Steel
Tank Construction:	Not reported
Tank Tightness Test:	Not reported
Tank Corrosion Protection:	Not reported
Tank Manifold:	Not reported
Tank Release Detection:	Not reported
Tank SFC Type:	Not reported
Pipe Material:	Not reported
Pipe Construction:	Not reported
Pipe Primary Release Detection:	Not reported
Pipe Second Release Detection:	Not reported
Pipe Corrosion Protection:	Not reported
Pipe Pumping System:	Not reported
Responsible Unit:	Northwest
Dispencer/Pump SFC Type:	Not reported
Region:	Northwest
Is Active:	False
Actual Capacity:	Not reported
Pipe Install Date:	Not reported
Turbine Sump Construction:	Not reported
Compart Number:	1
Stored Substance:	Not reported
Used Substance:	Not reported
Compart Capacity:	Not reported
URL:	https://apps.ecology.wa.gov/cleanupsearch/reports/ust?SiteId=6943

ICR:

Date Ecology Received Report:	11/17/92
Contaminants Found at Site:	Petroleum products
Media Contaminated:	Groundwater, Soil
Waste Management:	Tank
Region:	North Western

DRAFT

NEW RICHMOND LAUNDRY (Continued) **U003027966**

Type of Report Ecology Received:	Interim cleanup report
Site Register Issue:	92-40
County Code:	17
Contact:	Not reported
Report Title:	Not reported
Date Ecology Received Report:	01/22/93
Contaminants Found at Site:	Petroleum products
Media Contaminated:	Soil
Waste Management:	Tank
Region:	North Western
Type of Report Ecology Received:	Interim cleanup report
Site Register Issue:	92-46
County Code:	17
Contact:	Not reported
Report Title:	Not reported

CO522 **ALLEY 24 WEST LLC** **WA CSCSL** **S128184728**
WNW **224 PONTIUS AVE N** **N/A**
1/4-1/2 **SEATTLE, WA 98109**
0.432 mi.
2279 ft. **Site 3 of 5 in cluster CO**

Relative:
Lower

Actual:
123 ft.

CSCSL:

Name:	ALLEY 24 WEST LLC
Address:	224 PONTIUS AVE N
City,State,Zip:	SEATTLE, WA 98109
Facility ID:	45455657
Region:	Northwest
Lat/Long:	47.620411864 / -122.33145198
Clean Up Siteid:	3611
Site Status:	Cleanup Started
Contaminant Name:	Arsenic
Alternate Site Names:	RICHMOND PEMCO,TOMLINSON INC PONTIUS AVE
Site Rank:	Not reported
Has Institutional Control:	Not reported
Past VCP:	TRUE
Current VCP:	Not reported
URL:	https://apps.ecology.wa.gov/cleanupsearch/site/3611
Ground Water:	Confirmed Above Cleanup Levels
Surface Water:	Not reported
Soil:	Confirmed Above Cleanup Levels
Sediment:	Not reported
Air:	Not reported
Bedrock:	Not reported
Responsible Unit:	Northwest
Name:	ALLEY 24 WEST LLC
Address:	224 PONTIUS AVE N
City,State,Zip:	SEATTLE, WA 98109
Facility ID:	45455657
Region:	Northwest
Lat/Long:	47.620411864 / -122.33145198
Clean Up Siteid:	3611
Site Status:	Cleanup Started
Contaminant Name:	Lead
Alternate Site Names:	RICHMOND PEMCO,TOMLINSON INC PONTIUS AVE
Site Rank:	Not reported

DRAFT

ALLEY 24 WEST LLC (Continued) **S128184728**

Has Institutional Control: Not reported
Past VCP: TRUE
Current VCP: Not reported
URL: https://apps.ecology.wa.gov/cleanupsearch/site/3611
Ground Water: Confirmed Above Cleanup Levels
Surface Water: Not reported
Soil: Confirmed Above Cleanup Levels
Sediment: Not reported
Air: Not reported
Bedrock: Not reported
Responsible Unit: Northwest

Name: ALLEY 24 WEST LLC
Address: 224 PONTIUS AVE N
City,State,Zip: SEATTLE, WA 98109
Facility ID: 45455657
Region: Northwest
Lat/Long: 47.620411864 / -122.33145198
Clean Up Siteid: 3611
Site Status: Cleanup Started
Contaminant Name: Metals - Other
Alternate Site Names: RICHMOND PEMCO,TOMLINSON INC PONTIUS AVE
Site Rank: Not reported
Has Institutional Control: Not reported
Past VCP: TRUE
Current VCP: Not reported
URL: https://apps.ecology.wa.gov/cleanupsearch/site/3611
Ground Water: Confirmed Above Cleanup Levels
Surface Water: Not reported
Soil: Confirmed Above Cleanup Levels
Sediment: Not reported
Air: Not reported
Bedrock: Not reported
Responsible Unit: Northwest

Name: ALLEY 24 WEST LLC
Address: 224 PONTIUS AVE N
City,State,Zip: SEATTLE, WA 98109
Facility ID: 45455657
Region: Northwest
Lat/Long: 47.620411864 / -122.33145198
Clean Up Siteid: 3611
Site Status: Cleanup Started
Contaminant Name: Metals Priority Pollutants
Alternate Site Names: RICHMOND PEMCO,TOMLINSON INC PONTIUS AVE
Site Rank: Not reported
Has Institutional Control: Not reported
Past VCP: TRUE
Current VCP: Not reported
URL: https://apps.ecology.wa.gov/cleanupsearch/site/3611
Ground Water: Remediated-Below
Surface Water: Not reported
Soil: Remediated-Below
Sediment: Not reported
Air: Not reported
Bedrock: Not reported
Responsible Unit: Northwest

DRAFT

ALLEY 24 WEST LLC (Continued) **S128184728**

Name:	ALLEY 24 WEST LLC
Address:	224 PONTIUS AVE N
City,State,Zip:	SEATTLE, WA 98109
Facility ID:	45455657
Region:	Northwest
Lat/Long:	47.620411864 / -122.33145198
Clean Up Siteid:	3611
Site Status:	Cleanup Started
Contaminant Name:	Petroleum Products-Unspecified
Alternate Site Names:	RICHMOND PEMCO,TOMLINSON INC PONTIUS AVE
Site Rank:	Not reported
Has Institutional Control:	Not reported
Past VCP:	TRUE
Current VCP:	Not reported
URL:	https://apps.ecology.wa.gov/cleanupsearch/site/3611
Ground Water:	Remediated-Below
Surface Water:	Not reported
Soil:	Remediated-Below
Sediment:	Not reported
Air:	Not reported
Bedrock:	Not reported
Responsible Unit:	Northwest

Name:	ALLEY 24 WEST LLC
Address:	224 PONTIUS AVE N
City,State,Zip:	SEATTLE, WA 98109
Facility ID:	45455657
Region:	Northwest
Lat/Long:	47.620411864 / -122.33145198
Clean Up Siteid:	3611
Site Status:	Cleanup Started
Contaminant Name:	Petroleum-Other
Alternate Site Names:	RICHMOND PEMCO,TOMLINSON INC PONTIUS AVE
Site Rank:	Not reported
Has Institutional Control:	Not reported
Past VCP:	TRUE
Current VCP:	Not reported
URL:	https://apps.ecology.wa.gov/cleanupsearch/site/3611
Ground Water:	Confirmed Above Cleanup Levels
Surface Water:	Not reported
Soil:	Confirmed Above Cleanup Levels
Sediment:	Not reported
Air:	Not reported
Bedrock:	Not reported
Responsible Unit:	Northwest

CO523 **ALLEY 24 WEST LLC** **WA CSCSL** **1000659668**
WNW **224 PONTIUS AVE N** **WA ALLSITES** **WAD988493433**
1/4-1/2 **SEATTLE, WA 98109** **WA SPILLS**
0.432 mi. **RCRA NonGen / NLR**
2279 ft. **Site 4 of 5 in cluster CO** **FINDS**
ECHO
Relative: **WA MANIFEST**
Lower

Actual: CSCSL:
123 ft.

Name:	NEW RICHMOND LAUNDRY
Address:	224 PONTIUS ST N
City,State,Zip:	SEATTLE, WA 98109

ALLEY 24 WEST LLC (Continued) **1000659668**

Facility ID:	53565712
Region:	Northwest
Lat/Long:	47.62005 / -122.332827
Clean Up Siteid:	2118
Site Status:	Cleanup Started
Contaminant Name:	Petroleum Products-Unspecified
Alternate Site Names:	Not reported
Site Rank:	Not reported
Has Institutional Control:	Not reported
Past VCP:	Not reported
Current VCP:	Not reported
URL:	https://apps.ecology.wa.gov/cleanupsearch/site/2118
Ground Water:	Suspected
Surface Water:	Not reported
Soil:	Suspected
Sediment:	Not reported
Air:	Not reported
Bedrock:	Not reported
Responsible Unit:	Northwest

ALLSITES:

Name:	NEW RICHMOND LAUNDRY
Facility Id:	53565712

Interaction:	50185
Interaction 1:	A
Interaction 2:	LUST
Ecology Program:	TOXICS
Program Data:	ISIS
Facility Alt.:	Not reported
Program ID:	6943
Date Interaction:	1992-07-08 00:00:00
Date Interaction 3:	LUST Facility
Latitude:	47.620049999599999
Longitude:	-122.33282699999999

Interaction:	50186
Interaction 1:	I
Interaction 2:	UST
Ecology Program:	TOXICS
Program Data:	UST
Facility Alt.:	Not reported
Program ID:	6943
Date Interaction:	2000-03-20 00:00:00
Date Interaction 3:	Underground Storage Tank
Latitude:	47.620049999599999
Longitude:	-122.33282699999999

Interaction:	77874
Interaction 1:	A
Interaction 2:	SCS
Ecology Program:	TOXICS
Program Data:	ISIS
Facility Alt.:	NEW RICHMOND LAUNDRY
Program ID:	Not reported

DRAFT

ALLEY 24 WEST LLC (Continued) **1000659668**

Date Interaction: 2009-07-10 00:00:00
Date Interaction 3: State Cleanup Site
Latitude: 47.620049999599999
Longitude: -122.33282699999999

Name: ALLEY 24 WEST LLC
Facility Id: 45455657

Interaction: 45792
Interaction 1: I
Interaction 2: HWG
Ecology Program: HAZWASTE
Program Data: TURBOWASTE
Facility Alt.: Not reported
Program ID: WAD988493433
Date Interaction: 2005-05-04 00:00:00
Date Interaction 3: Hazardous Waste Generator
Latitude: 47.620412586699999
Longitude: -122.331459756

Interaction: 45791
Interaction 1: I
Interaction 2: VOLCLNST
Ecology Program: TOXICS
Program Data: ISIS
Facility Alt.: Alley 24 West LLC
Program ID: NW1147
Date Interaction: 2003-09-18 00:00:00
Date Interaction 3: Voluntary Cleanup Sites
Latitude: 47.620412586699999
Longitude: -122.331459756

Interaction: 45790
Interaction 1: I
Interaction 2: HWG
Ecology Program: HAZWASTE
Program Data: TURBOWASTE
Facility Alt.: Not reported
Program ID: WAD988493433
Date Interaction: 1991-09-11 00:00:00
Date Interaction 3: Hazardous Waste Generator
Latitude: 47.620412586699999
Longitude: -122.331459756

SPILLS ERTS:
Facility Site ID: Not reported
Name: Not reported
Address: 224 PONTIUS ST.
City,State,Zip: SEATTLE, WA
Program Name: Hazardous Waste & Toxics Reduction
Incident ID: 524065
Incident Status: Historic
Incident Date: 01/24/2002

DRAFT

ALLEY 24 WEST LLC (Continued) **1000659668**

Initial Report Activity Name:	Unknown
Initial Report Cause Category:	Human error
Initial Report Cause Name:	Unknown
Initial Report Medium Name:	Soil
Initial Report Medium Category:	Ground
Initial Report Source Name:	Drum leak/Abandoned
Initial Report Source Category:	Container
Initial Report Substance Name:	Undetermined
Initial Report Substance Category:	Historical
Initial Report Substance Quantity:	14
Initial Report Substance Unit Of Measure:	Container
Potentially Responsible Party First Name:	Not reported
Potentially Responsible Party Last Name:	Not reported
Potentially Responsible Party Organization:	New Richmond Laundry
External Reference Number:	Not reported
Latitude:	Not reported
Longitude:	Not reported

RCRA Listings:

Date Form Received by Agency:		20060324
Handler Name:	ALLEY 24 WEST LLC	
Handler Address:		224 PONTIUS AVE N
Handler City,State,Zip:		SEATTLE, WA 98109
EPA ID:		WAD988493433
Contact Name:		JIM SCHNEIDER
Contact Address:		1011 SW KLICKITAT WAY STE 207
Contact City,State,Zip:		SEATTLE, WA 98134
Contact Telephone:		206-624-9349
Contact Fax:		Not reported
Contact Email:		JSCHNEIDER@RETEC.COM
Contact Title:		THE RETEC GROUP INC
EPA Region:		10
Land Type:		Private
Federal Waste Generator Description:		Not a generator, verified
Non-Notifier:		Not reported
Biennial Report Cycle:		Not reported
Accessibility:		Not reported
Active Site Indicator:		Not reported
State District Owner:		WA
State District:		NWRO
Mailing Address:		505 5TH AVE S STE 900
Mailing City,State,Zip:		SEATTLE, WA 98104
Owner Name:	ALLEY 24 WEST LLC	
Owner Type:		Private
Operator Name:	ALLEY 24 WET LLC	
Operator Type:		Private
Short-Term Generator Activity:		No
Importer Activity:		No
Mixed Waste Generator:		No
Transporter Activity:		No
Transfer Facility Activity:		No
Recycler Activity with Storage:		No
Small Quantity On-Site Burner Exemption:		No
Smelting Melting and Refining Furnace Exemption:		No
Underground Injection Control:		No
Off-Site Waste Receipt:		No
Universal Waste Indicator:		No

DRAFT

ALLEY 24 WEST LLC (Continued) **1000659668**

Universal Waste Destination Facility:	No
Federal Universal Waste:	No
Active Site Fed-Reg Treatment Storage and Disposal Facility:	Not reported
Active Site Converter Treatment storage and Disposal Facility:	Not reported
Active Site State-Reg Treatment Storage and Disposal Facility:	Not reported
Active Site State-Reg Handler:	---
Federal Facility Indicator:	Not reported
Hazardous Secondary Material Indicator:	NN
Sub-Part K Indicator:	Not reported
Commercial TSD Indicator:	No
Treatment Storage and Disposal Type:	Not reported
2018 GPRA Permit Baseline:	Not on the Baseline
2018 GPRA Renewals Baseline:	Not on the Baseline
Permit Renewals Workload Universe:	Not reported
Permit Workload Universe:	Not reported
Permit Progress Universe:	Not reported
Post-Closure Workload Universe:	Not reported
Closure Workload Universe:	Not reported
202 GPRA Corrective Action Baseline:	No
Corrective Action Workload Universe:	No
Subject to Corrective Action Universe:	No
Non-TSDFs Where RCRA CA has Been Imposed Universe:	No
TSDFs Potentially Subject to CA Under 3004 (u)/(v) Universe:	No
TSDFs Only Subject to CA under Discretionary Auth Universe:	No
Corrective Action Priority Ranking:	No NCAPS ranking
Environmental Control Indicator:	No
Institutional Control Indicator:	No
Human Exposure Controls Indicator:	N/A
Groundwater Controls Indicator:	N/A
Operating TSDF Universe:	Not reported
Full Enforcement Universe:	Not reported
Significant Non-Complier Universe:	No
Unaddressed Significant Non-Complier Universe:	No
Addressed Significant Non-Complier Universe:	No
Significant Non-Complier With a Compliance Schedule Universe:	No
Financial Assurance Required:	Not reported
Handler Date of Last Change:	20180510
Recognized Trader-Importer:	No
Recognized Trader-Exporter:	No
Importer of Spent Lead Acid Batteries:	No
Exporter of Spent Lead Acid Batteries:	No
Recycler Activity Without Storage:	No
Manifest Broker:	No
Sub-Part P Indicator:	No

Biennial: List of Years
Year: 2005

Click Here for Biennial Reporting System Data:

Hazardous Waste Summary:
Waste Code: D039
Waste Description: TETRACHLOROETHYLENE

Waste Code: F002
Waste Description: THE FOLLOWING SPENT HALOGENATED SOLVENTS: TETRACHLOROETHYLENE,

DRAFT

ALLEY 24 WEST LLC (Continued) **1000659668**

METHYLENE CHLORIDE, TRICHLOROETHYLENE, 1,1,1-TRICHLOROETHANE, CHLOROBENZENE, 1,1,2-TRICHLORO-1,2,2-TRIFLUOROETHANE, ORTHO-DICHLOROBENZENE, TRICHLOROFLUOROMETHANE, AND 1,1,2, TRICHLOROETHANE; ALL SPENT SOLVENT MIXTURES/BLENDS CONTAINING, BEFORE USE, A TOTAL OF TEN PERCENT OR MORE (BY VOLUME) OF ONE OR MORE OF THE ABOVE HALOGENATED SOLVENTS OR THOSE SOLVENTS LISTED IN F001, F004, AND F005; AND STILL BOTTOMS FROM THE RECOVERY OF THESE SPENT SOLVENTS AND SPENT SOLVENT MIXTURES.

Handler - Owner Operator:

Owner/Operator Indicator:	Operator
Owner/Operator Name: ALLEY 24 WET LLC	
Legal Status:	Private
Date Became Current:	Not reported
Date Ended Current:	Not reported
Owner/Operator Address:	224 PONTIUS AVE N
Owner/Operator City,State,Zip:	SEATTLE, WA 98109
Owner/Operator Telephone:	206-342-2000
Owner/Operator Telephone Ext:	Not reported
Owner/Operator Fax:	Not reported
Owner/Operator Email:	Not reported

Owner/Operator Indicator:	Owner
Owner/Operator Name: ALLEY 24 WEST LLC	
Legal Status:	Private
Date Became Current:	Not reported
Date Ended Current:	Not reported
Owner/Operator Address:	505 5TH AVE S STE 900
Owner/Operator City,State,Zip:	SEATTLE, WA 98104
Owner/Operator Telephone:	206-342-2000
Owner/Operator Telephone Ext:	Not reported
Owner/Operator Fax:	Not reported
Owner/Operator Email:	Not reported

Owner/Operator Indicator:	Owner
Owner/Operator Name: TOMLINSON INC	
Legal Status:	Private
Date Became Current:	19960502
Date Ended Current:	Not reported
Owner/Operator Address:	224 PONTIUS AVE N
Owner/Operator City,State,Zip:	SEATTLE, WA 98109
Owner/Operator Telephone:	000-000-0000
Owner/Operator Telephone Ext:	Not reported
Owner/Operator Fax:	Not reported
Owner/Operator Email:	Not reported

Owner/Operator Indicator:	Owner
Owner/Operator Name: ALLEY 24 WEST LLC	
Legal Status:	Private
Date Became Current:	Not reported
Date Ended Current:	Not reported
Owner/Operator Address:	505 5TH AVE S STE 900
Owner/Operator City,State,Zip:	SEATTLE, WA 98104
Owner/Operator Telephone:	206-342-2000
Owner/Operator Telephone Ext:	Not reported
Owner/Operator Fax:	Not reported
Owner/Operator Email:	Not reported

DRAFT

ALLEY 24 WEST LLC (Continued) **1000659668**

Owner/Operator Indicator: Owner
Owner/Operator Name: ALLEY 24 WEST LLC
Legal Status: Private
Date Became Current: 20041222
Date Ended Current: Not reported
Owner/Operator Address: 505 5TH AVE S STE 900
Owner/Operator City,State,Zip: SEATTLE, WA 98104
Owner/Operator Telephone: Not reported
Owner/Operator Telephone Ext: Not reported
Owner/Operator Fax: Not reported
Owner/Operator Email: Not reported

Owner/Operator Indicator: Operator
Owner/Operator Name: TOMLINSON INC PONTIUS AVE
Legal Status: Private
Date Became Current: Not reported
Date Ended Current: Not reported
Owner/Operator Address: 224 PONTIUS AVE N
Owner/Operator City,State,Zip: SEATTLE, WA 98109
Owner/Operator Telephone: 000-000-0000
Owner/Operator Telephone Ext: Not reported
Owner/Operator Fax: Not reported
Owner/Operator Email: Not reported

Owner/Operator Indicator: Operator
Owner/Operator Name: ALLEY 24 WEST LLC
Legal Status: Private
Date Became Current: Not reported
Date Ended Current: Not reported
Owner/Operator Address: 505 5TH AVE S STE 900
Owner/Operator City,State,Zip: SEATTLE, WA 98104
Owner/Operator Telephone: 206-342-2000
Owner/Operator Telephone Ext: Not reported
Owner/Operator Fax: Not reported
Owner/Operator Email: Not reported

Owner/Operator Indicator: Owner
Owner/Operator Name: TOMLINSON INC PONTIUS AVE
Legal Status: Private
Date Became Current: Not reported
Date Ended Current: Not reported
Owner/Operator Address: 224 PONTIUS AVE N
Owner/Operator City,State,Zip: SEATTLE, WA 98109
Owner/Operator Telephone: 000-000-0000
Owner/Operator Telephone Ext: Not reported
Owner/Operator Fax: Not reported
Owner/Operator Email: Not reported

Owner/Operator Indicator: Operator
Owner/Operator Name: ALLEY 24 WET LLC
Legal Status: Private
Date Became Current: Not reported
Date Ended Current: Not reported
Owner/Operator Address: 224 PONTIUS AVE N
Owner/Operator City,State,Zip: SEATTLE, WA 98109
Owner/Operator Telephone: 206-342-2000
Owner/Operator Telephone Ext: Not reported

DRAFT

ALLEY 24 WEST LLC (Continued) **1000659668**

Owner/Operator Fax: Not reported
Owner/Operator Email: Not reported

Owner/Operator Indicator: Operator
Owner/Operator Name: ALLEY 24 WET LLC
Legal Status: Private
Date Became Current: 20041222
Date Ended Current: Not reported
Owner/Operator Address: 224 PONTIUS AVE N
Owner/Operator City,State,Zip: SEATTLE, WA 98109
Owner/Operator Telephone: Not reported
Owner/Operator Telephone Ext: Not reported
Owner/Operator Fax: Not reported
Owner/Operator Email: Not reported

Owner/Operator Indicator: Owner
Owner/Operator Name: ALLEY 24 WEST LLC
Legal Status: Private
Date Became Current: Not reported
Date Ended Current: Not reported
Owner/Operator Address: 505 5TH AVE S STE 900
Owner/Operator City,State,Zip: SEATTLE, WA 98104
Owner/Operator Telephone: 206-342-2000
Owner/Operator Telephone Ext: Not reported
Owner/Operator Fax: Not reported
Owner/Operator Email: Not reported

Owner/Operator Indicator: Operator
Owner/Operator Name: TOMLINSON INC PONTIUS AVE
Legal Status: Private
Date Became Current: Not reported
Date Ended Current: Not reported
Owner/Operator Address: 224 PONTIUS AVE N
Owner/Operator City,State,Zip: SEATTLE, WA 98109
Owner/Operator Telephone: 000-000-0000
Owner/Operator Telephone Ext: Not reported
Owner/Operator Fax: Not reported
Owner/Operator Email: Not reported

Owner/Operator Indicator: Owner
Owner/Operator Name: ALLEY 24 WEST LLC
Legal Status: Private
Date Became Current: 20041222
Date Ended Current: Not reported
Owner/Operator Address: 505 5TH AVE S STE 900
Owner/Operator City,State,Zip: SEATTLE, WA 98104
Owner/Operator Telephone: 206-342-2000
Owner/Operator Telephone Ext: Not reported
Owner/Operator Fax: Not reported
Owner/Operator Email: Not reported

Owner/Operator Indicator: Owner
Owner/Operator Name: TOMLINSON INC PONTIUS AVE
Legal Status: Private
Date Became Current: Not reported
Date Ended Current: Not reported
Owner/Operator Address: 224 PONTIUS AVE N

DRAFT

ALLEY 24 WEST LLC (Continued) **1000659668**

Owner/Operator City,State,Zip:	SEATTLE, WA 98109
Owner/Operator Telephone:	000-000-0000
Owner/Operator Telephone Ext:	Not reported
Owner/Operator Fax:	Not reported
Owner/Operator Email:	Not reported

Owner/Operator Indicator:	Operator
Owner/Operator Name: ALLEY 24 WET LLC	
Legal Status:	Private
Date Became Current:	Not reported
Date Ended Current:	Not reported
Owner/Operator Address:	224 PONTIUS AVE N
Owner/Operator City,State,Zip:	SEATTLE, WA 98109
Owner/Operator Telephone:	206-342-2000
Owner/Operator Telephone Ext:	Not reported
Owner/Operator Fax:	Not reported
Owner/Operator Email:	Not reported

Owner/Operator Indicator:	Owner
Owner/Operator Name: ALLEY 24 WEST LLC	
Legal Status:	Private
Date Became Current:	20041222
Date Ended Current:	Not reported
Owner/Operator Address:	505 5TH AVE S STE 900
Owner/Operator City,State,Zip:	SEATTLE, WA 98104
Owner/Operator Telephone:	206-342-2000
Owner/Operator Telephone Ext:	Not reported
Owner/Operator Fax:	Not reported
Owner/Operator Email:	Not reported

Owner/Operator Indicator:	Owner
Owner/Operator Name: ALLEY 24 WEST LLC	
Legal Status:	Private
Date Became Current:	Not reported
Date Ended Current:	Not reported
Owner/Operator Address:	505 5TH AVE S STE 900
Owner/Operator City,State,Zip:	SEATTLE, WA 98104
Owner/Operator Telephone:	206-342-2000
Owner/Operator Telephone Ext:	Not reported
Owner/Operator Fax:	Not reported
Owner/Operator Email:	Not reported

Owner/Operator Indicator:	Owner
Owner/Operator Name: TOMLINSON INC PONTIUS AVE	
Legal Status:	Private
Date Became Current:	Not reported
Date Ended Current:	Not reported
Owner/Operator Address:	224 PONTIUS AVE N
Owner/Operator City,State,Zip:	SEATTLE, WA 98109
Owner/Operator Telephone:	000-000-0000
Owner/Operator Telephone Ext:	Not reported
Owner/Operator Fax:	Not reported
Owner/Operator Email:	Not reported

Owner/Operator Indicator:	Owner
Owner/Operator Name: ALLEY 24 WEST LLC	
Legal Status:	Private

DRAFT

ALLEY 24 WEST LLC (Continued) **1000659668**

Date Became Current:	20041222
Date Ended Current:	Not reported
Owner/Operator Address:	505 5TH AVE S STE 900
Owner/Operator City,State,Zip:	SEATTLE, WA 98104
Owner/Operator Telephone:	206-342-2000
Owner/Operator Telephone Ext:	Not reported
Owner/Operator Fax:	Not reported
Owner/Operator Email:	Not reported

Historic Generators:

Receive Date:	20060315
Handler Name: ALLEY 24 WEST LLC	
Federal Waste Generator Description:	Large Quantity Generator
State District Owner:	WA
Large Quantity Handler of Universal Waste:	No
Recognized Trader Importer:	No
Recognized Trader Exporter:	No
Spent Lead Acid Battery Importer:	No
Spent Lead Acid Battery Exporter:	No
Current Record:	No
Non Storage Recycler Activity:	Not reported
Electronic Manifest Broker:	Not reported

Receive Date:	19991129
Handler Name: TOMLINSON INC PONTIUS AVE	
Federal Waste Generator Description:	Not a generator, verified
State District Owner:	WA
Large Quantity Handler of Universal Waste:	No
Recognized Trader Importer:	No
Recognized Trader Exporter:	No
Spent Lead Acid Battery Importer:	No
Spent Lead Acid Battery Exporter:	No
Current Record:	No
Non Storage Recycler Activity:	Not reported
Electronic Manifest Broker:	Not reported

Receive Date:	20060324
Handler Name: ALLEY 24 WEST LLC	
Federal Waste Generator Description:	Not a generator, verified
State District Owner:	WA
Large Quantity Handler of Universal Waste:	No
Recognized Trader Importer:	No
Recognized Trader Exporter:	No
Spent Lead Acid Battery Importer:	No
Spent Lead Acid Battery Exporter:	No
Current Record:	Yes
Non Storage Recycler Activity:	Not reported
Electronic Manifest Broker:	Not reported

Receive Date:	19940101
Handler Name: TOMLINSON INC PONTIUS AVE	
Federal Waste Generator Description:	Not a generator, verified
State District Owner:	WA
Large Quantity Handler of Universal Waste:	No
Recognized Trader Importer:	No
Recognized Trader Exporter:	No
Spent Lead Acid Battery Importer:	No

DRAFT

ALLEY 24 WEST LLC (Continued) **1000659668**

Spent Lead Acid Battery Exporter:	No
Current Record:	No
Non Storage Recycler Activity:	Not reported
Electronic Manifest Broker:	Not reported

Receive Date:	20060315
Handler Name: ALLEY 24 WEST LLC	
Federal Waste Generator Description:	Large Quantity Generator
State District Owner:	WA
Large Quantity Handler of Universal Waste:	No
Recognized Trader Importer:	No
Recognized Trader Exporter:	No
Spent Lead Acid Battery Importer:	No
Spent Lead Acid Battery Exporter:	No
Current Record:	No
Non Storage Recycler Activity:	Not reported
Electronic Manifest Broker:	Not reported

Receive Date:	20060323
Handler Name: ALLEY 24 WEST LLC	
Federal Waste Generator Description:	Large Quantity Generator
State District Owner:	WA
Large Quantity Handler of Universal Waste:	No
Recognized Trader Importer:	No
Recognized Trader Exporter:	No
Spent Lead Acid Battery Importer:	No
Spent Lead Acid Battery Exporter:	No
Current Record:	No
Non Storage Recycler Activity:	Not reported
Electronic Manifest Broker:	Not reported

Receive Date:	19940331
Handler Name: TOMLINSON INC	
Federal Waste Generator Description:	Large Quantity Generator
State District Owner:	Not reported
Large Quantity Handler of Universal Waste:	No
Recognized Trader Importer:	No
Recognized Trader Exporter:	No
Spent Lead Acid Battery Importer:	No
Spent Lead Acid Battery Exporter:	No
Current Record:	No
Non Storage Recycler Activity:	Not reported
Electronic Manifest Broker:	Not reported

Receive Date:	20051231
Handler Name: ALLEY 24 WEST LLC	
Federal Waste Generator Description:	Large Quantity Generator
State District Owner:	WA
Large Quantity Handler of Universal Waste:	No
Recognized Trader Importer:	No
Recognized Trader Exporter:	No
Spent Lead Acid Battery Importer:	No
Spent Lead Acid Battery Exporter:	No
Current Record:	No
Non Storage Recycler Activity:	Not reported
Electronic Manifest Broker:	Not reported

DRAFT

ALLEY 24 WEST LLC (Continued) **1000659668**

List of NAICS Codes and Descriptions:

NAICS Code:	23891
NAICS Description:	SITE PREPARATION CONTRACTORS
NAICS Code:	238910
NAICS Description:	SITE PREPARATION CONTRACTORS
NAICS Code:	49311
NAICS Description:	GENERAL WAREHOUSING AND STORAGE

Facility Has Received Notices of Violation:

Found Violation:	No
Agency Which Determined Violation:	Not reported
Violation Short Description:	Not reported
Date Violation was Determined:	Not reported
Actual Return to Compliance Date:	Not reported
Return to Compliance Qualifier:	Not reported
Violation Responsible Agency:	Not reported
Scheduled Compliance Date:	Not reported
Enforcement Identifier:	Not reported
Date of Enforcement Action:	Not reported
Enforcement Responsible Agency:	Not reported
Enforcement Docket Number:	Not reported
Enforcement Attorney:	Not reported
Corrective Action Component:	Not reported
Appeal Initiated Date:	Not reported
Appeal Resolution Date:	Not reported
Disposition Status Date:	Not reported
Disposition Status:	Not reported
Disposition Status Description:	Not reported
Consent/Final Order Sequence Number:	Not reported
Consent/Final Order Respondent Name:	Not reported
Consent/Final Order Lead Agency:	Not reported
Enforcement Type:	Not reported
Enforcement Responsible Person:	Not reported
Enforcement Responsible Sub-Organization:	Not reported
SEP Sequence Number:	Not reported
SEP Expenditure Amount:	Not reported
SEP Scheduled Completion Date:	Not reported
SEP Actual Date:	Not reported
SEP Defaulted Date:	Not reported
SEP Type:	Not reported
SEP Type Description:	Not reported
Proposed Amount:	Not reported
Final Monetary Amount:	Not reported
Paid Amount:	Not reported
Final Count:	Not reported
Final Amount:	Not reported

Evaluation Action Summary:

Evaluation Date:	19960917
Evaluation Responsible Agency:	State
Found Violation:	No
Evaluation Type Description:	COMPLIANCE ASSISTANCE VISIT
Evaluation Responsible Person Identifier:	WALLM
Evaluation Responsible Sub-Organization:	NW

DRAFT

ALLEY 24 WEST LLC (Continued) **1000659668**

Actual Return to Compliance Date:	Not reported
Scheduled Compliance Date:	Not reported
Date of Request:	Not reported
Date Response Received:	Not reported
Request Agency:	Not reported
Former Citation:	Not reported

FINDS:
Registry ID: 110005366095

Click Here for FRS Facility Detail Report:

Environmental Interest/Information System:
Washington Facility / Site Identification System (WA-FSIS) provides a means to query and display data maintained by the Washington Department of Ecology. This system contains key information for each facility/site that is currently, or has been, of interest to the Air Quality, Dam Safety, Hazardous Waste, Toxics Cleanup, and Water Quality Programs.
RCRAInfo is a national information system that supports the Resource Conservation and Recovery Act (RCRA) program through the tracking of events and activities related to facilities that generate, transport, and treat, store, or dispose of hazardous waste. RCRAInfo allows RCRA program staff to track the notification, permit, compliance, and corrective action activities required under RCRA.
Registry ID: 110070747028

Click Here for FRS Facility Detail Report:

Environmental Interest/Information System:
HAZARDOUS WASTE BIENNIAL REPORTER

Click this hyperlink while viewing on your computer to access additional FINDS: detail in the EDR Site Report.

ECHO:

Envid:	1000659668
Registry ID:	110005366095
DFR URL:	http://echo.epa.gov/detailed-facility-report?fid=110005366095
Name:	ALLEY 24 WEST LLC
Address:	224 PONTIUS AVE N
City,State,Zip:	SEATTLE, WA 98109

WA MANIFEST:

Name:	ALLEY 24 WEST LLC
Address:	224 PONTIUS AVE N
City,State,Zip:	SEATTLE, WA 98109-5418
Facility Address 2:	Not reported
Facility ID:	45455657
EPA ID:	WAD988493433
NAICS:	238910
State Waste Code Desc:	Not reported
Federal Waste Code Desc:	F002 D039
Form Comm:	5-22-06 During the verification process noticed the site was marked withdrawn but not withdrawn. Amended report to withdraw the site. TW
Data Year:	Not reported
Permit by Rule:	No

DRAFT

ALLEY 24 WEST LLC (Continued) **1000659668**

Mailing Address 2:	Not reported
Treatment by Generator:	No
Mixed Radioactive Waste:	No
Importer of Hazardous Waste:	No
Immediate Recycler:	No
Treatment/Storage/Disposal/Recycling Facility:	No
Generator of Dangerous Fuel Waste:	No
Generator Marketing to Burner:	No
Other Marketers (i.e., blender, distributor, etc.):	No
Utility Boiler Burner:	No
Industry Boiler Burner:	No
Industrial Furnace:	No
Smelter Defferal:	No
Universal Waste:	Not reported
Off-Specification:	Not reported
LN Address 2:	Not reported
Tax Reg #:	602430600
Business Type:	Not reported
Mail Name:	Alley 24 West LLC
Mailing Address:	505 5th Ave S Ste 900
Mailing City,State,Zip:	Seattle, WA 98104
Legal Organization Name:	Alley 24 West LLC
Legal Organization Type:	Private
Legal Contact:	Not reported
Legal Address:	505 5th Ave S Ste 900
Legal Address 2:	Not reported
Legal City,State,Zip:	Seattle, WA 98104
Legal Phone Number:	(206)342-2000
Legal Effective Date:	12/22/2004
Land Organization Name:	Alley 24 West LLC
Land Organization Type:	Private
Land Contact:	Not reported
Land Address:	505 5th Ave S Ste 900
Land City,State,Zip:	Seattle, WA 98104
Land Phone Number:	(206)342-2000
Operator Organization Name:	Alley 24 Wet LLC
Operator Organization Type:	Private
Operator:	Not reported
Operator Address:	224 Pontius Ave N
Operator Address 2:	Not reported
Operator City,State,Zip:	Seattle, WA 98109
Operator Phone Number:	(206)342-2000
Operator Effective Date:	12/22/2004
Site Contact:	Charlie Laboda
Site Contact Address:	505 5th Ave S Ste 900
Contact City,State,Zip:	Seattle, WA 98101
Site Contact Phone Number:	(206)342-2043
Site Contact Email:	charliel@vulcan.com
Gen Status Code:	LQG
Monthly Generation:	No
Batch Generation:	No
One Time Generation:	Yes
Transport Own Waste:	No
Tranports Other Waste:	No
Recycler Onsite:	No
Transfer Facility:	No
Other Exemption:	Not reported

DRAFT

ALLEY 24 WEST LLC (Continued) **1000659668**

UW Battery Gen:	No
Used Oil Transporter:	No
Used Oil Transfer Facility:	No
Used Oil Processor:	No
Used Oil Refiner:	No
Used Oil Fuel Marketer Directs Shipments:	No
Used Oil Fuel Marketer Meets Specs:	No
Site Contact Address 2:	Not reported
SIC Code:	Not reported
CRK Number:	Not reported
Active:	Not reported
CAS Number:	Not reported
Chemical Name:	Not reported
EHS:	Not reported
EHS CAS Number:	Not reported
EHS Name:	Not reported

CO524 **ALLEY 24 WEST LLC** **WA VCP** **S124434492**
WNW **224 PONTIUS AVE N** **N/A**
1/4-1/2 **SEATTLE, WA 98109**
0.432 mi.
2279 ft. **Site 5 of 5 in cluster CO**

Relative:
Lower

Actual:
123 ft.

VCP:

Name:	ALLEY 24 WEST LLC
Address:	224 PONTIUS AVE N
City,State,Zip:	SEATTLE, WA 98109
edr_fstat:	WA
edr_fzip:	98109
edr_fcnty:	KING
edr_zip:	Not reported
Facility ID:	45455657
VCP Status:	Cleanup Started
Past VCP:	TRUE
Current VCP:	Not reported
NFA Type:	SEATTLE, WA 98109
Date NFA:	SEATTLE, WA 98109
Rank:	SEATTLE, WA 98109
Cleanup Siteid:	3611
Contaminant Name:	Arsenic
Soil:	Confirmed Above Cleanup Levels
URL:	https://apps.ecology.wa.gov/cleanupsearch/site/3611

Name:	ALLEY 24 WEST LLC
Address:	224 PONTIUS AVE N
City,State,Zip:	SEATTLE, WA 98109
edr_fstat:	WA
edr_fzip:	98109
edr_fcnty:	KING
edr_zip:	Not reported
Facility ID:	45455657
VCP Status:	Cleanup Started
Past VCP:	TRUE
Current VCP:	Not reported
NFA Type:	SEATTLE, WA 98109
Date NFA:	SEATTLE, WA 98109
Rank:	SEATTLE, WA 98109
Cleanup Siteid:	3611

DRAFT

ALLEY 24 WEST LLC (Continued) **S124434492**

Contaminant Name: Lead
Soil: Confirmed Above Cleanup Levels
URL: https://apps.ecology.wa.gov/cleanupsearch/site/3611

Name: ALLEY 24 WEST LLC
Address: 224 PONTIUS AVE N
City,State,Zip: SEATTLE, WA 98109
edr_fstat: WA
edr_fzip: 98109
edr_fcnty: KING
edr_zip: Not reported
Facility ID: 45455657
VCP Status: Cleanup Started
Past VCP: TRUE
Current VCP: Not reported
NFA Type: SEATTLE, WA 98109
Date NFA: SEATTLE, WA 98109
Rank: SEATTLE, WA 98109
Cleanup Siteid: 3611
Contaminant Name: Metals - Other
Soil: Confirmed Above Cleanup Levels
URL: https://apps.ecology.wa.gov/cleanupsearch/site/3611

Name: ALLEY 24 WEST LLC
Address: 224 PONTIUS AVE N
City,State,Zip: SEATTLE, WA 98109
edr_fstat: WA
edr_fzip: 98109
edr_fcnty: KING
edr_zip: Not reported
Facility ID: 45455657
VCP Status: Cleanup Started
Past VCP: TRUE
Current VCP: Not reported
NFA Type: SEATTLE, WA 98109
Date NFA: SEATTLE, WA 98109
Rank: SEATTLE, WA 98109
Cleanup Siteid: 3611
Contaminant Name: Metals Priority Pollutants
Soil: Remediated-Below
URL: https://apps.ecology.wa.gov/cleanupsearch/site/3611

Name: ALLEY 24 WEST LLC
Address: 224 PONTIUS AVE N
City,State,Zip: SEATTLE, WA 98109
edr_fstat: WA
edr_fzip: 98109
edr_fcnty: KING
edr_zip: Not reported
Facility ID: 45455657
VCP Status: Cleanup Started
Past VCP: TRUE
Current VCP: Not reported
NFA Type: SEATTLE, WA 98109
Date NFA: SEATTLE, WA 98109
Rank: SEATTLE, WA 98109
Cleanup Siteid: 3611

DRAFT

ALLEY 24 WEST LLC (Continued) **S124434492**

Contaminant Name: Petroleum Products-Unspecified
Soil: Remediated-Below
URL: https://apps.ecology.wa.gov/cleanupsearch/site/3611

Name: ALLEY 24 WEST LLC
Address: 224 PONTIUS AVE N
City,State,Zip: SEATTLE, WA 98109
edr_fstat: WA
edr_fzip: 98109
edr_fcnty: KING
edr_zip: Not reported
Facility ID: 45455657
VCP Status: Cleanup Started
Past VCP: TRUE
Current VCP: Not reported
NFA Type: SEATTLE, WA 98109
Date NFA: SEATTLE, WA 98109
Rank: SEATTLE, WA 98109
Cleanup Siteid: 3611
Contaminant Name: Petroleum-Other
Soil: Confirmed Above Cleanup Levels
URL: https://apps.ecology.wa.gov/cleanupsearch/site/3611

CQ525 **NALCO COMPANY SEATTLE** **WA ALLSITES** **S117804632**
SW **1201 9TH AVE BOILER RM** **WA MANIFEST** **N/A**
1/4-1/2 **SEATTLE, WA 98101**
0.432 mi.
2281 ft. **Site 1 of 5 in cluster CQ**

Relative:
Lower

Actual:
259 ft.

ALLSITES:
Name: NALCO COMPANY SEATTLE
Facility Id: 10928

Interaction: 112506
Interaction 1: I
Interaction 2: HWG
Ecology Program: HAZWASTE
Program Data: TURBOWASTE
Facility Alt.: Nalco Company Seattle
Program ID: WAH000048891
Date Interaction: 2015-03-26 00:00:00
Date Interaction 3: Hazardous Waste Generator
Latitude: 47.610000587899997
Longitude: -122.329237007

WA MANIFEST:
Name: NALCO COMPANY SEATTLE
Address: 1201 9TH AVE BOILER RM
City,State,Zip: SEATTLE, WA 98101
Facility Address 2: Not reported
Facility ID: 10928
EPA ID: WAH000048891
NAICS: 424690
State Waste Code Desc: Not reported
Federal Waste Code Desc: D002
Form Comm: Not reported

DRAFT

NALCO COMPANY SEATTLE (Continued) **S117804632**

Data Year:	2015
Permit by Rule:	False
Mailing Address 2:	Not reported
Treatment by Generator:	False
Mixed Radioactive Waste:	False
Importer of Hazardous Waste:	False
Immediate Recycler:	False
Treatment/Storage/Disposal/Recycling Facility:	False
Generator of Dangerous Fuel Waste:	False
Generator Marketing to Burner:	False
Other Marketers (i.e., blender, distributor, etc.):	False
Utility Boiler Burner:	False
Industry Boiler Burner:	False
Industrial Furnace:	False
Smelter Defferal:	False
Universal Waste:	Not reported
Off-Specification:	Not reported
LN Address 2:	Not reported
Tax Reg #:	409010312
Business Type:	Water Hygiene Energy Tech
Mail Name:	Quray Environmental Services LLC
Mailing Address:	PO Box 7495
Mailing City,State,Zip:	Broomfield, CO 80021
Legal Organization Name:	Benaroya Research Institute
Legal Organization Type:	Private
Legal Contact:	Not reported
Legal Address:	1201 9th Ave
Legal Address 2:	Not reported
Legal City,State,Zip:	Seattle, WA 98101
Legal Phone Number:	206-342-6535
Legal Effective Date:	Not reported
Land Organization Name:	Benaroya Research Institute
Land Organization Type:	Private
Land Contact:	Not reported
Land Address:	1201 9th Ave
Land City,State,Zip:	Seattle, WA 98101
Land Phone Number:	206-342-6535
Operator Organization Name:	Benaroya Research Institute
Operator Organization Type:	Private
Operator:	Not reported
Operator Address:	1201 9th Ave
Operator Address 2:	Not reported
Operator City,State,Zip:	Seattle, WA 98101
Operator Phone Number:	206-342-6535
Operator Effective Date:	Not reported
Site Contact:	Roger Moring
Site Contact Address:	1201 9th Ave
Contact City,State,Zip:	Seattle, WA 98101
Site Contact Phone Number:	206-342-6535
Site Contact Email:	Not reported
Gen Status Code:	MQG
Monthly Generation:	False
Batch Generation:	False
One Time Generation:	True
Transport Own Waste:	False
Tranports Other Waste:	False
Recycler Onsite:	False

DRAFT

NALCO COMPANY SEATTLE (Continued) **S117804632**

Transfer Facility:	False
Other Exemption:	Not reported
UW Battery Gen:	False
Used Oil Transporter:	False
Used Oil Transfer Facility:	False
Used Oil Processor:	False
Used Oil Refiner:	False
Used Oil Fuel Marketer Directs Shipments:	False
Used Oil Fuel Marketer Meets Specs:	False
Site Contact Address 2:	Not reported
SIC Code:	Not reported
CRK Number:	Not reported
Active:	Not reported
CAS Number:	Not reported
Chemical Name:	Not reported
EHS:	Not reported
EHS CAS Number:	Not reported
EHS Name:	Not reported

Waste Stream Generated:

Waste Managed Off Site:	Y
State Only Waste Code 1:	Not reported
State Only Waste Code 2:	Not reported
Report Managed On Site:	0
KG Managed On Site:	0
Generator Treatment Code:	Not reported
Permit By Rule Code:	Not reported
WCDE Residence Code:	Not reported
WCDH Origin Code:	1
WCDE On Site Code:	Not reported
WCDB Code:	W113
Description:	Waste Corrosive Liquid, Basic, Inorganis, N.O.S., (sodium hydroxide, alkal
CORb Sequence Number:	155141
Sequence Number:	3382815
Mixed Radioactive Flag:	False
Designation Code:	D
Reported Quanity:	55
Quanity Unit:	GAL
Kilograms Quanity:	274.428004
Density Number:	11
Density Quanity:	PPG

Shipments Send:

CORB Waste Sequence Number:	155141
Waste Sequence Number:	3382815
Sequence Number:	1961376
Shipment Date:	2015-04-09 00:00:00
Mainfest Document ID:	012890761JJK
Reported Quanity:	55
Unit of Measure:	GAL
Kilograms Quanity:	274.428004
Receiving EPAID:	UTD991301748

Waste Stream Off Site Mgmt:

Waste CORB Sequence Number:	155141
Waste Sequence Number:	3382815

DRAFT

NALCO COMPANY SEATTLE (Continued) **S117804632**

Sequence Number:	892709
Received EPAID:	UTD991301748
Managed Quanity:	55
Kilogram Quanity:	274.428004
Recycled Percentage:	0
Waste Management System Code:	H132

Waste Stream EPA Code:

CORB Waste Sequence Number:	155141
Waste Sequence Number:	3382815
Sequence Number:	7775376
WCDA Code:	D002

Waste Stream Source Code:

CORB Waste Sequence Number:	155141
Waste Sequence Number:	3382815
Sequence Number:	1
WCDD Code:	G11

CQ526 **IMMUNEX CORPORATION VM LABS** **WA ALLSITES** **1001969637**
SW **1201 9TH AVENUE 3RD FLOOR** **RCRA NonGen / NLR** **WAH000009969**
1/4-1/2 **SEATTLE, WA 98101** **FINDS**
0.432 mi. **ECHO**
2281 ft. **Site 2 of 5 in cluster CQ**

Relative:
Lower

Actual:
259 ft.

ALLSITES:

Name:	IMMUNEX CORPORATION VM LABS
Facility Id:	43868156

Interaction:	44750
Interaction 1:	I
Interaction 2:	HWP
Ecology Program:	HAZWASTE
Program Data:	HWPPRT
Facility Alt.:	Not reported
Program ID:	WAH000009969
Date Interaction:	1992-01-01 00:00:00
Date Interaction 3:	Hazardous Waste Planner
Latitude:	47.6678469999
Longitude:	-122.25254

Interaction:	44751
Interaction 1:	I
Interaction 2:	HWG
Ecology Program:	HAZWASTE
Program Data:	TURBOWASTE
Facility Alt.:	Not reported
Program ID:	WAH000009969
Date Interaction:	1999-10-27 00:00:00
Date Interaction 3:	Hazardous Waste Generator
Latitude:	47.6678469999
Longitude:	-122.25254

DRAFT

IMMUNEX CORPORATION VM LABS (Continued) **1001969637**

RCRA Listings:

Date Form Received by Agency:	20041218
Handler Name:	IMMUNEX CORPORATION VM LABS
Handler Address:	1201 9TH AVE 3RD FLR
Handler City,State,Zip:	SEATTLE, WA 98101
EPA ID:	WAH000009969
Contact Name:	IVAN AKO
Contact Address:	1201 AMGEN COURT WEST
Contact City,State,Zip:	SEATTLE, WA 98119
Contact Telephone:	206-265-7202
Contact Fax:	Not reported
Contact Email:	AKOI@AMGEN.COM
Contact Title:	EH&S SPECIALIST I
EPA Region:	10
Land Type:	Private
Federal Waste Generator Description:	Not a generator, verified
Non-Notifier:	Not reported
Biennial Report Cycle:	Not reported
Accessibility:	Not reported
Active Site Indicator:	Not reported
State District Owner:	WA
State District:	NWRO
Mailing Address:	1201 AMGEN COURT WEST
Mailing City,State,Zip:	SEATTLE, WA 98119
Owner Name:	IMMUNEX CORPORATION
Owner Type:	Private
Operator Name:	IMMUNEX CORPORATION
Operator Type:	Private
Short-Term Generator Activity:	No
Importer Activity:	No
Mixed Waste Generator:	No
Transporter Activity:	No
Transfer Facility Activity:	No
Recycler Activity with Storage:	No
Small Quantity On-Site Burner Exemption:	No
Smelting Melting and Refining Furnace Exemption:	No
Underground Injection Control:	No
Off-Site Waste Receipt:	No
Universal Waste Indicator:	No
Universal Waste Destination Facility:	No
Federal Universal Waste:	No
Active Site Fed-Reg Treatment Storage and Disposal Facility:	Not reported
Active Site Converter Treatment storage and Disposal Facility:	Not reported
Active Site State-Reg Treatment Storage and Disposal Facility:	Not reported
Active Site State-Reg Handler:	---
Federal Facility Indicator:	Not reported
Hazardous Secondary Material Indicator:	NN
Sub-Part K Indicator:	Not reported
Commercial TSD Indicator:	No
Treatment Storage and Disposal Type:	Not reported
2018 GPRA Permit Baseline:	Not on the Baseline
2018 GPRA Renewals Baseline:	Not on the Baseline
Permit Renewals Workload Universe:	Not reported
Permit Workload Universe:	Not reported
Permit Progress Universe:	Not reported
Post-Closure Workload Universe:	Not reported
Closure Workload Universe:	Not reported

DRAFT

IMMUNEX CORPORATION VM LABS (Continued) **1001969637**

202 GPRA Corrective Action Baseline:	No
Corrective Action Workload Universe:	No
Subject to Corrective Action Universe:	No
Non-TSDFs Where RCRA CA has Been Imposed Universe:	No
TSDFs Potentially Subject to CA Under 3004 (u)/(v) Universe:	No
TSDFs Only Subject to CA under Discretionary Auth Universe:	No
Corrective Action Priority Ranking:	No NCAPS ranking
Environmental Control Indicator:	No
Institutional Control Indicator:	No
Human Exposure Controls Indicator:	N/A
Groundwater Controls Indicator:	N/A
Operating TSDF Universe:	Not reported
Full Enforcement Universe:	Not reported
Significant Non-Complier Universe:	No
Unaddressed Significant Non-Complier Universe:	No
Addressed Significant Non-Complier Universe:	No
Significant Non-Complier With a Compliance Schedule Universe:	No
Financial Assurance Required:	Not reported
Handler Date of Last Change:	20190225
Recognized Trader-Importer:	No
Recognized Trader-Exporter:	No
Importer of Spent Lead Acid Batteries:	No
Exporter of Spent Lead Acid Batteries:	No
Recycler Activity Without Storage:	No
Manifest Broker:	No
Sub-Part P Indicator:	No

Biennial: List of Years
Year: 2003

Click Here for Biennial Reporting System Data:
Year: 2001

Click Here for Biennial Reporting System Data:

Hazardous Waste Summary:

Waste Code:	D001
Waste Description:	IGNITABLE WASTE
Waste Code:	D002
Waste Description:	CORROSIVE WASTE
Waste Code:	D003
Waste Description:	REACTIVE WASTE
Waste Code:	D005
Waste Description:	BARIUM
Waste Code:	D009
Waste Description:	MERCURY
Waste Code:	D011
Waste Description:	SILVER
Waste Code:	D022
Waste Description:	CHLOROFORM

DRAFT

IMMUNEX CORPORATION VM LABS (Continued) **1001969637**

Waste Code: D037
Waste Description: PENTACHLOROPHENOL

Waste Code: F002
Waste Description: THE FOLLOWING SPENT HALOGENATED SOLVENTS: TETRACHLOROETHYLENE, METHYLENE CHLORIDE, TRICHLOROETHYLENE, 1,1,1-TRICHLOROETHANE, CHLOROBENZENE, 1,1,2-TRICHLORO-1,2,2-TRIFLUOROETHANE, ORTHO-DICHLOROBENZENE, TRICHLOROFLUOROMETHANE, AND 1,1,2, TRICHLOROETHANE; ALL SPENT SOLVENT MIXTURES/BLENDS CONTAINING, BEFORE USE, A TOTAL OF TEN PERCENT OR MORE (BY VOLUME) OF ONE OR MORE OF THE ABOVE HALOGENATED SOLVENTS OR THOSE SOLVENTS LISTED IN F001, F004, AND F005; AND STILL BOTTOMS FROM THE RECOVERY OF THESE SPENT SOLVENTS AND SPENT SOLVENT MIXTURES.

Waste Code: F003
Waste Description: THE FOLLOWING SPENT NONHALOGENATED SOLVENTS: XYLENE, ACETONE, ETHYL ACETATE, ETHYL BENZENE, ETHYL ETHER, METHYL ISOBUTYL KETONE, N-BUTYL ALCOHOL, CYCLOHEXANONE, AND METHANOL; ALL SPENT SOLVENT MIXTURES/BLENDS CONTAINING, BEFORE USE, ONLY THE ABOVE SPENT NONHALOGENATED SOLVENTS; AND ALL SPENT SOLVENT MIXTURES/BLENDS CONTAINING, BEFORE USE, ONE OR MORE OF THE ABOVE NONHALOGENATED SOLVENTS, AND A TOTAL OF TEN PERCENT OR MORE (BY VOLUME) OF ONE OR MORE OF THOSE SOLVENTS LISTED IN F001, F002, F004, AND F005; AND STILL BOTTOMS FROM THE RECOVERY OF THESE SPENT SOLVENTS AND SPENT SOLVENT MIXTURES.

Waste Code: U077
Waste Description: ETHANE, 1,2-DICHLORO- (OR) ETHYLENE DICHLORIDE

Waste Code: U246
Waste Description: CYANOGEN BROMIDE (CN)BR

Handler - Owner Operator:

Owner/Operator Indicator:	Owner
Owner/Operator Name: IMMUNEX CORPORATION	
Legal Status:	Private
Date Became Current:	20020716
Date Ended Current:	Not reported
Owner/Operator Address:	51 UNIVERSITY ST
Owner/Operator City,State,Zip:	SEATTLE, WA 98101
Owner/Operator Telephone:	206-587-0430
Owner/Operator Telephone Ext:	Not reported
Owner/Operator Fax:	Not reported
Owner/Operator Email:	Not reported

Owner/Operator Indicator:	Owner
Owner/Operator Name: IMMUNEX CORPORATION	
Legal Status:	Private
Date Became Current:	20020716
Date Ended Current:	Not reported
Owner/Operator Address:	1201 AMGEN COURT WEST
Owner/Operator City,State,Zip:	SEATTLE, WA 98119
Owner/Operator Telephone:	206-587-0430
Owner/Operator Telephone Ext:	Not reported
Owner/Operator Fax:	Not reported
Owner/Operator Email:	Not reported

DRAFT

IMMUNEX CORPORATION VM LABS (Continued) **1001969637**

Owner/Operator Indicator:	Operator
Owner/Operator Name: IMMUNEX CORPORATION	
Legal Status:	Private
Date Became Current:	19991027
Date Ended Current:	Not reported
Owner/Operator Address:	1201 AMGEN COURT WEST
Owner/Operator City,State,Zip:	SEATTLE, WA 98119-3105
Owner/Operator Telephone:	Not reported
Owner/Operator Telephone Ext:	Not reported
Owner/Operator Fax:	Not reported
Owner/Operator Email:	Not reported

Owner/Operator Indicator:	Owner
Owner/Operator Name: VIRGINIA MASON RESEARCH CENTER	
Legal Status:	Private
Date Became Current:	Not reported
Date Ended Current:	Not reported
Owner/Operator Address:	1201 9TH AVE
Owner/Operator City,State,Zip:	SEATTLE, WA 98101-2795
Owner/Operator Telephone:	206-583-6525
Owner/Operator Telephone Ext:	Not reported
Owner/Operator Fax:	Not reported
Owner/Operator Email:	Not reported

Owner/Operator Indicator:	Operator
Owner/Operator Name: IMMUNEX CORPORATION	
Legal Status:	Private
Date Became Current:	Not reported
Date Ended Current:	Not reported
Owner/Operator Address:	1201 AMGEN COURT WEST
Owner/Operator City,State,Zip:	SEATTLE, WA 98119-3105
Owner/Operator Telephone:	206-587-0430
Owner/Operator Telephone Ext:	Not reported
Owner/Operator Fax:	Not reported
Owner/Operator Email:	Not reported

Owner/Operator Indicator:	Owner
Owner/Operator Name: IMMUNEX CORPORATION	
Legal Status:	Private
Date Became Current:	20020716
Date Ended Current:	Not reported
Owner/Operator Address:	1201 AMGEN COURT WEST
Owner/Operator City,State,Zip:	SEATTLE, WA 98119
Owner/Operator Telephone:	206-587-0430
Owner/Operator Telephone Ext:	Not reported
Owner/Operator Fax:	Not reported
Owner/Operator Email:	Not reported

Owner/Operator Indicator:	Owner
Owner/Operator Name: VIRGINIA MASON RESEARCH CENTER	
Legal Status:	Private
Date Became Current:	20041231
Date Ended Current:	Not reported
Owner/Operator Address:	1201 9TH AVE
Owner/Operator City,State,Zip:	SEATTLE, WA 98101
Owner/Operator Telephone:	206-583-6525
Owner/Operator Telephone Ext:	Not reported

DRAFT

IMMUNEX CORPORATION VM LABS (Continued) **1001969637**

Owner/Operator Fax:	Not reported
Owner/Operator Email:	Not reported
Owner/Operator Indicator:	Operator
Owner/Operator Name: PALMER, JEFF	
Legal Status:	Private
Date Became Current:	19991027
Date Ended Current:	Not reported
Owner/Operator Address:	51 UNIVERSITY ST
Owner/Operator City,State,Zip:	SEATTLE, WA 98101
Owner/Operator Telephone:	206-389-4091
Owner/Operator Telephone Ext:	Not reported
Owner/Operator Fax:	Not reported
Owner/Operator Email:	Not reported
Owner/Operator Indicator:	Owner
Owner/Operator Name: IMMUNEX CORPORATION	
Legal Status:	Private
Date Became Current:	20010302
Date Ended Current:	Not reported
Owner/Operator Address:	51 UNIVERSITY ST
Owner/Operator City,State,Zip:	SEATTLE, WA 98101
Owner/Operator Telephone:	206-587-0430
Owner/Operator Telephone Ext:	Not reported
Owner/Operator Fax:	Not reported
Owner/Operator Email:	Not reported
Owner/Operator Indicator:	Owner
Owner/Operator Name: IMMUNEX CORPORATION	
Legal Status:	Private
Date Became Current:	20010302
Date Ended Current:	Not reported
Owner/Operator Address:	51 UNIVERSITY ST
Owner/Operator City,State,Zip:	SEATTLE, WA 98101
Owner/Operator Telephone:	206-587-0430
Owner/Operator Telephone Ext:	Not reported
Owner/Operator Fax:	Not reported
Owner/Operator Email:	Not reported
Owner/Operator Indicator:	Operator
Owner/Operator Name: PALMER, JEFF	
Legal Status:	Private
Date Became Current:	19991027
Date Ended Current:	Not reported
Owner/Operator Address:	51 UNIVERSITY ST
Owner/Operator City,State,Zip:	SEATTLE, WA 98101
Owner/Operator Telephone:	206-389-4091
Owner/Operator Telephone Ext:	Not reported
Owner/Operator Fax:	Not reported
Owner/Operator Email:	Not reported
Owner/Operator Indicator:	Operator
Owner/Operator Name: IMMUNEX CORPORATION	
Legal Status:	Private
Date Became Current:	19991027
Date Ended Current:	Not reported
Owner/Operator Address:	1201 AMGEN COURT WEST

DRAFT

IMMUNEX CORPORATION VM LABS (Continued) **1001969637**

Owner/Operator City,State,Zip: SEATTLE, WA 98119
Owner/Operator Telephone: 206-265-7091
Owner/Operator Telephone Ext: Not reported
Owner/Operator Fax: Not reported
Owner/Operator Email: Not reported

Owner/Operator Indicator: Owner
Owner/Operator Name: IMMUNEX CORPORATION VM LAB
Legal Status: Private
Date Became Current: Not reported
Date Ended Current: Not reported
Owner/Operator Address: 1201 9TH AVE 3RD FLR
Owner/Operator City,State,Zip: SEATTLE, WA 98101
Owner/Operator Telephone: 000-000-0000
Owner/Operator Telephone Ext: Not reported
Owner/Operator Fax: Not reported
Owner/Operator Email: Not reported

Owner/Operator Indicator: Owner
Owner/Operator Name: IMMUNEX CORPORA I
Legal Status: Private
Date Became Current: 20020716
Date Ended Current: Not reported
Owner/Operator Address: 1201 AMGEN COURT WEST
Owner/Operator City,State,Zip: SEATTLE, WA 98119-3105
Owner/Operator Telephone: 206-587-0430
Owner/Operator Telephone Ext: Not reported
Owner/Operator Fax: Not reported
Owner/Operator Email: Not reported

Owner/Operator Indicator: Owner
Owner/Operator Name: VIRGINIA MASON RESEARCH CENTER
Legal Status: Private
Date Became Current: 19991027
Date Ended Current: Not reported
Owner/Operator Address: 1201 9TH AVE
Owner/Operator City,State,Zip: SEATTLE, WA 98101
Owner/Operator Telephone: 206-583-6525
Owner/Operator Telephone Ext: Not reported
Owner/Operator Fax: Not reported
Owner/Operator Email: Not reported

Owner/Operator Indicator: Owner
Owner/Operator Name: VIRGINIA MASON RESEARCH CENTER
Legal Status: Private
Date Became Current: 20040101
Date Ended Current: Not reported
Owner/Operator Address: 1201 9TH AVE
Owner/Operator City,State,Zip: SEATTLE, WA 98101
Owner/Operator Telephone: 206-583-6525
Owner/Operator Telephone Ext: Not reported
Owner/Operator Fax: Not reported
Owner/Operator Email: Not reported

Owner/Operator Indicator: Owner
Owner/Operator Name: VIRGINIA MASON RESEARCH CENTER
Legal Status: Private

DRAFT

IMMUNEX CORPORATION VM LABS (Continued) **1001969637**

Date Became Current:	19991027
Date Ended Current:	Not reported
Owner/Operator Address:	1201 9TH AVE
Owner/Operator City,State,Zip:	SEATTLE, WA 98101
Owner/Operator Telephone:	206-583-6525
Owner/Operator Telephone Ext:	Not reported
Owner/Operator Fax:	Not reported
Owner/Operator Email:	Not reported

Owner/Operator Indicator:	Owner
Owner/Operator Name: IMMUNEX CORPORATION	
Legal Status:	Private
Date Became Current:	20020716
Date Ended Current:	Not reported
Owner/Operator Address:	1201 AMGEN COURT WEST
Owner/Operator City,State,Zip:	SEATTLE, WA 98119
Owner/Operator Telephone:	206-587-0430
Owner/Operator Telephone Ext:	Not reported
Owner/Operator Fax:	Not reported
Owner/Operator Email:	Not reported

Owner/Operator Indicator:	Owner
Owner/Operator Name: VIRGINIA MASON RESEARCH CENTER	
Legal Status:	Private
Date Became Current:	20041231
Date Ended Current:	Not reported
Owner/Operator Address:	1201 9TH AVE
Owner/Operator City,State,Zip:	SEATTLE, WA 98101
Owner/Operator Telephone:	206-583-6525
Owner/Operator Telephone Ext:	Not reported
Owner/Operator Fax:	Not reported
Owner/Operator Email:	Not reported

Owner/Operator Indicator:	Owner
Owner/Operator Name: VIRGINIA MASON RESEARCH CENTER	
Legal Status:	Private
Date Became Current:	19991027
Date Ended Current:	Not reported
Owner/Operator Address:	1201 9TH AVE
Owner/Operator City,State,Zip:	SEATTLE, WA 98101
Owner/Operator Telephone:	206-583-6525
Owner/Operator Telephone Ext:	Not reported
Owner/Operator Fax:	Not reported
Owner/Operator Email:	Not reported

Owner/Operator Indicator:	Owner
Owner/Operator Name: VIRGINIA MASON RESEARCH CENTER	
Legal Status:	Private
Date Became Current:	19991027
Date Ended Current:	Not reported
Owner/Operator Address:	1201 9TH AVE
Owner/Operator City,State,Zip:	SEATTLE, WA 98101
Owner/Operator Telephone:	206-583-6525
Owner/Operator Telephone Ext:	Not reported
Owner/Operator Fax:	Not reported
Owner/Operator Email:	Not reported

DRAFT

IMMUNEX CORPORATION VM LABS (Continued) **1001969637**

Owner/Operator Indicator:	Operator
Owner/Operator Name: IMMUNEX CORPORATION	
Legal Status:	Private
Date Became Current:	19991027
Date Ended Current:	Not reported
Owner/Operator Address:	1201 AMGEN COURT WEST
Owner/Operator City,State,Zip:	SEATTLE, WA 98119
Owner/Operator Telephone:	206-265-7091
Owner/Operator Telephone Ext:	Not reported
Owner/Operator Fax:	Not reported
Owner/Operator Email:	Not reported

Owner/Operator Indicator:	Operator
Owner/Operator Name: JEFF P	
Legal Status:	Private
Date Became Current:	19991027
Date Ended Current:	Not reported
Owner/Operator Address:	1201 AMGEN COURT WEST
Owner/Operator City,State,Zip:	SEATTLE, WA 98119-3105
Owner/Operator Telephone:	206-265-7091
Owner/Operator Telephone Ext:	Not reported
Owner/Operator Fax:	Not reported
Owner/Operator Email:	Not reported

Owner/Operator Indicator:	Owner
Owner/Operator Name: VIRGINIA MASON RESEARCH CENTER	
Legal Status:	Private
Date Became Current:	Not reported
Date Ended Current:	Not reported
Owner/Operator Address:	1201 9TH AVE
Owner/Operator City,State,Zip:	SEATTLE, WA 98101-2795
Owner/Operator Telephone:	206-583-6525
Owner/Operator Telephone Ext:	Not reported
Owner/Operator Fax:	Not reported
Owner/Operator Email:	Not reported

Owner/Operator Indicator:	Operator
Owner/Operator Name: PALMER, JEFF	
Legal Status:	Private
Date Became Current:	19991027
Date Ended Current:	Not reported
Owner/Operator Address:	51 UNIVERSITY ST
Owner/Operator City,State,Zip:	SEATTLE, WA 98101
Owner/Operator Telephone:	206-389-4091
Owner/Operator Telephone Ext:	Not reported
Owner/Operator Fax:	Not reported
Owner/Operator Email:	Not reported

Owner/Operator Indicator:	Operator
Owner/Operator Name: PALMER, JEFF	
Legal Status:	Private
Date Became Current:	19991027
Date Ended Current:	Not reported
Owner/Operator Address:	51 UNIVERSITY ST
Owner/Operator City,State,Zip:	SEATTLE, WA 98101
Owner/Operator Telephone:	206-389-4091
Owner/Operator Telephone Ext:	Not reported

DRAFT

IMMUNEX CORPORATION VM LABS (Continued) **1001969637**

Owner/Operator Fax: Not reported
Owner/Operator Email: Not reported

Owner/Operator Indicator: Operator
Owner/Operator Name: IMMUNEX CORPORATION
Legal Status: Private
Date Became Current: 19991027
Date Ended Current: Not reported
Owner/Operator Address: 1201 AMGEN COURT WEST
Owner/Operator City,State,Zip: SEATTLE, WA 98119
Owner/Operator Telephone: 206-265-7091
Owner/Operator Telephone Ext: Not reported
Owner/Operator Fax: Not reported
Owner/Operator Email: Not reported

Owner/Operator Indicator: Owner
Owner/Operator Name: IMMUNEX CORPORATION
Legal Status: Private
Date Became Current: 20020716
Date Ended Current: Not reported
Owner/Operator Address: 1201 AMGEN COURT WEST
Owner/Operator City,State,Zip: SEATTLE, WA 98119-3105
Owner/Operator Telephone: Not reported
Owner/Operator Telephone Ext: Not reported
Owner/Operator Fax: Not reported
Owner/Operator Email: Not reported

Historic Generators:
Receive Date: 20041217
Handler Name: IMMUNEX CORPORATION VM LABS
Federal Waste Generator Description: Not a generator, verified
State District Owner: WA
Large Quantity Handler of Universal Waste: No
Recognized Trader Importer: No
Recognized Trader Exporter: No
Spent Lead Acid Battery Importer: No
Spent Lead Acid Battery Exporter: No
Current Record: No
Non Storage Recycler Activity: Not reported
Electronic Manifest Broker: Not reported

Receive Date: 20041217
Handler Name: IMMUNEX CORPORATION VM LABS
Federal Waste Generator Description: Not a generator, verified
State District Owner: WA
Large Quantity Handler of Universal Waste: No
Recognized Trader Importer: No
Recognized Trader Exporter: No
Spent Lead Acid Battery Importer: No
Spent Lead Acid Battery Exporter: No
Current Record: No
Non Storage Recycler Activity: Not reported
Electronic Manifest Broker: Not reported

Receive Date: 20041218
Handler Name: IMMUNEX CORPORATION VM LABS
Federal Waste Generator Description: Not a generator, verified

DRAFT

IMMUNEX CORPORATION VM LABS (Continued) **1001969637**

State District Owner: WA
Large Quantity Handler of Universal Waste: No
Recognized Trader Importer: Not reported
Recognized Trader Exporter: Not reported
Spent Lead Acid Battery Importer: Not reported
Spent Lead Acid Battery Exporter: Not reported
Current Record: Yes
Non Storage Recycler Activity: Not reported
Electronic Manifest Broker: Not reported

Receive Date: 19991027
Handler Name: IMMUNEX CORPORATION VM LAB
Federal Waste Generator Description: Not a generator, verified
State District Owner: WA
Large Quantity Handler of Universal Waste: No
Recognized Trader Importer: No
Recognized Trader Exporter: No
Spent Lead Acid Battery Importer: No
Spent Lead Acid Battery Exporter: No
Current Record: No
Non Storage Recycler Activity: Not reported
Electronic Manifest Broker: Not reported

Receive Date: 20000301
Handler Name: IMMUNEX CORPORATION VM LAB
Federal Waste Generator Description: Small Quantity Generator
State District Owner: WA
Large Quantity Handler of Universal Waste: No
Recognized Trader Importer: Not reported
Recognized Trader Exporter: Not reported
Spent Lead Acid Battery Importer: Not reported
Spent Lead Acid Battery Exporter: Not reported
Current Record: No
Non Storage Recycler Activity: Not reported
Electronic Manifest Broker: Not reported

Receive Date: 20010302
Handler Name: IMMUNEX CORPORATION VM LAB
Federal Waste Generator Description: Large Quantity Generator
State District Owner: WA
Large Quantity Handler of Universal Waste: No
Recognized Trader Importer: Not reported
Recognized Trader Exporter: Not reported
Spent Lead Acid Battery Importer: Not reported
Spent Lead Acid Battery Exporter: Not reported
Current Record: No
Non Storage Recycler Activity: Not reported
Electronic Manifest Broker: Not reported

Receive Date: 20020304
Handler Name: IMMUNEX CORPORATION VM LAB
Federal Waste Generator Description: Large Quantity Generator
State District Owner: WA
Large Quantity Handler of Universal Waste: No
Recognized Trader Importer: Not reported
Recognized Trader Exporter: Not reported
Spent Lead Acid Battery Importer: Not reported

DRAFT

IMMUNEX CORPORATION VM LABS (Continued) **1001969637**

Spent Lead Acid Battery Exporter:	Not reported
Current Record:	No
Non Storage Recycler Activity:	Not reported
Electronic Manifest Broker:	Not reported

Receive Date:	20030303
Handler Name:	IMMUNEX CORPORATION VM LAB
Federal Waste Generator Description:	Large Quantity Generator
State District Owner:	WA
Large Quantity Handler of Universal Waste:	No
Recognized Trader Importer:	Not reported
Recognized Trader Exporter:	Not reported
Spent Lead Acid Battery Importer:	Not reported
Spent Lead Acid Battery Exporter:	Not reported
Current Record:	No
Non Storage Recycler Activity:	Not reported
Electronic Manifest Broker:	Not reported

Receive Date:	20040331
Handler Name:	IMMUNEX CORPORATION VM LABS
Federal Waste Generator Description:	Large Quantity Generator
State District Owner:	WA
Large Quantity Handler of Universal Waste:	No
Recognized Trader Importer:	Not reported
Recognized Trader Exporter:	Not reported
Spent Lead Acid Battery Importer:	Not reported
Spent Lead Acid Battery Exporter:	Not reported
Current Record:	No
Non Storage Recycler Activity:	Not reported
Electronic Manifest Broker:	Not reported

Receive Date:	20041217
Handler Name:	IMMUNEX CORPORATION VM LABS
Federal Waste Generator Description:	Large Quantity Generator
State District Owner:	WA
Large Quantity Handler of Universal Waste:	No
Recognized Trader Importer:	Not reported
Recognized Trader Exporter:	Not reported
Spent Lead Acid Battery Importer:	Not reported
Spent Lead Acid Battery Exporter:	Not reported
Current Record:	No
Non Storage Recycler Activity:	Not reported
Electronic Manifest Broker:	Not reported

Receive Date:	20020304
Handler Name:	IMMUNEX CORP 9TH AVE
Federal Waste Generator Description:	Large Quantity Generator
State District Owner:	Not reported
Large Quantity Handler of Universal Waste:	No
Recognized Trader Importer:	No
Recognized Trader Exporter:	No
Spent Lead Acid Battery Importer:	No
Spent Lead Acid Battery Exporter:	No
Current Record:	No
Non Storage Recycler Activity:	Not reported
Electronic Manifest Broker:	Not reported

DRAFT

IMMUNEX CORPORATION VM LABS (Continued) **1001969637**

Receive Date: 20040101
Handler Name: IMMUNEX CORPORATION VM LABS
Federal Waste Generator Description: Large Quantity Generator
State District Owner: WA
Large Quantity Handler of Universal Waste: No
Recognized Trader Importer: No
Recognized Trader Exporter: No
Spent Lead Acid Battery Importer: No
Spent Lead Acid Battery Exporter: No
Current Record: No
Non Storage Recycler Activity: Not reported
Electronic Manifest Broker: Not reported

List of NAICS Codes and Descriptions:
NAICS Code: 32541
NAICS Description: PHARMACEUTICAL AND MEDICINE MANUFACTURING

NAICS Code: 54171
NAICS Description: RESEARCH AND DEVELOPMENT IN THE PHYSICAL, ENGINEERING, AND LIFE SCIENCES

NAICS Code: 541711
NAICS Description: RESEARCH AND DEVELOPMENT IN BIOTECHNOLOGY

Facility Has Received Notices of Violations:
Violations: No Violations Found

Evaluation Action Summary:
Evaluations: No Evaluations Found

FINDS:
Registry ID: 110005396384

Click Here for FRS Facility Detail Report:

Environmental Interest/Information System:
Washington Facility / Site Identification System (WA-FSIS) provides a means to query and display data maintained by the Washington Department of Ecology. This system contains key information for each facility/site that is currently, or has been, of interest to the Air Quality, Dam Safety, Hazardous Waste, Toxics Cleanup, and Water Quality Programs.
RCRAInfo is a national information system that supports the Resource Conservation and Recovery Act (RCRA) program through the tracking of events and activities related to facilities that generate, transport, and treat, store, or dispose of hazardous waste. RCRAInfo allows RCRA program staff to track the notification, permit, compliance, and corrective action activities required under RCRA.

Click this hyperlink while viewing on your computer to access additional FINDS: detail in the EDR Site Report.

ECHO:
Envid: 1001969637
Registry ID: 110005396384

DRAFT

IMMUNEX CORPORATION VM LABS (Continued) **1001969637**

DFR URL: http://echo.epa.gov/detailed-facility-report?fid=110005396384
Name: IMMUNEX CORPORATION VM LABS
Address: 1201 9TH AVENUE 3RD FLOOR
City,State,Zip: SEATTLE, WA 98101

CQ527 **BENAROYA RESEARCH INSTITUTE AT VIRGINI** **RCRA-SQG** **1001600595**
SW **1201 9TH AVE** **WA ALLSITES** **WAH000008300**
1/4-1/2 **SEATTLE, WA 98101** **WA MANIFEST**
0.432 mi.
2281 ft. **Site 3 of 5 in cluster CQ**

Relative:
Lower

Actual:
259 ft.

RCRA Listings:

Date Form Received by Agency:	20220301
Handler Name:	BENAROYA RESEARCH INSTITUTE AT VIRGINI
Handler Address:	1201 9TH AVE
Handler City,State,Zip:	SEATTLE, WA 98101
EPA ID:	WAH000008300
Contact Name:	CHRISTIAN HANSEN
Contact Address:	1201 9TH AVE
Contact City,State,Zip:	SEATTLE, WA 98101
Contact Telephone:	206-342-6531
Contact Fax:	Not reported
Contact Email:	CHANSEN@BENAROYARESEARCH.ORG
Contact Title:	Not reported
EPA Region:	10
Land Type:	Private
Federal Waste Generator Description:	Small Quantity Generator
Non-Notifier:	Not reported
Biennial Report Cycle:	Not reported
Accessibility:	Not reported
Active Site Indicator:	Handler Activities
State District Owner:	WA
State District:	NWRO
Mailing Address:	1201 9TH AVE
Mailing City,State,Zip:	SEATTLE, WA 98101
Owner Name:	BENAROYA RESEARCH INSTITUTE AT VIRGINIA
Owner Type:	Private
Operator Name:	BENAROYA RESEARCH INSTITUTE AT VIRGINIA
Operator Type:	Private
Short-Term Generator Activity:	No
Importer Activity:	No
Mixed Waste Generator:	No
Transporter Activity:	No
Transfer Facility Activity:	No
Recycler Activity with Storage:	No
Small Quantity On-Site Burner Exemption:	No
Smelting Melting and Refining Furnace Exemption:	No
Underground Injection Control:	No
Off-Site Waste Receipt:	No
Universal Waste Indicator:	No
Universal Waste Destination Facility:	No
Federal Universal Waste:	No
Active Site Fed-Reg Treatment Storage and Disposal Facility:	Not reported
Active Site Converter Treatment storage and Disposal Facility:	Not reported
Active Site State-Reg Treatment Storage and Disposal Facility:	Not reported
Active Site State-Reg Handler:	---
Federal Facility Indicator:	Not reported
Hazardous Secondary Material Indicator:	N

DRAFT

BENAROYA RESEARCH INSTITUTE AT VIRGINI (Continued) **1001600595**

Sub-Part K Indicator:	Not reported
Commercial TSD Indicator:	No
Treatment Storage and Disposal Type:	Not reported
2018 GPRA Permit Baseline:	Not on the Baseline
2018 GPRA Renewals Baseline:	Not on the Baseline
Permit Renewals Workload Universe:	Not reported
Permit Workload Universe:	Not reported
Permit Progress Universe:	Not reported
Post-Closure Workload Universe:	Not reported
Closure Workload Universe:	Not reported
202 GPRA Corrective Action Baseline:	No
Corrective Action Workload Universe:	No
Subject to Corrective Action Universe:	No
Non-TSDFs Where RCRA CA has Been Imposed Universe:	No
TSDFs Potentially Subject to CA Under 3004 (u)/(v) Universe:	No
TSDFs Only Subject to CA under Discretionary Auth Universe:	No
Corrective Action Priority Ranking:	No NCAPS ranking
Environmental Control Indicator:	No
Institutional Control Indicator:	No
Human Exposure Controls Indicator:	N/A
Groundwater Controls Indicator:	N/A
Operating TSDF Universe:	Not reported
Full Enforcement Universe:	Not reported
Significant Non-Complier Universe:	No
Unaddressed Significant Non-Complier Universe:	No
Addressed Significant Non-Complier Universe:	No
Significant Non-Complier With a Compliance Schedule Universe:	No
Financial Assurance Required:	Not reported
Handler Date of Last Change:	20220324
Recognized Trader-Importer:	No
Recognized Trader-Exporter:	No
Importer of Spent Lead Acid Batteries:	No
Exporter of Spent Lead Acid Batteries:	No
Recycler Activity Without Storage:	No
Manifest Broker:	No
Sub-Part P Indicator:	No

Biennial: List of Years
Year: 2011

Click Here for Biennial Reporting System Data:
Year: 2009

Click Here for Biennial Reporting System Data:
Year: 2007

Click Here for Biennial Reporting System Data:
Year: 2005

Click Here for Biennial Reporting System Data:
Year: 2003

Click Here for Biennial Reporting System Data:

Hazardous Waste Summary:
Waste Code: D001

DRAFT

BENAROYA RESEARCH INSTITUTE AT VIRGINI (Continued) **1001600595**

Waste Description: IGNITABLE WASTE

Waste Code: D002
Waste Description: CORROSIVE WASTE

Waste Code: D003
Waste Description: REACTIVE WASTE

Waste Code: D004
Waste Description: ARSENIC

Waste Code: D009
Waste Description: MERCURY

Waste Code: D011
Waste Description: SILVER

Waste Code: D016
Waste Description: 2,4-D (2,4-DICHLOROPHENOXYACETIC ACID)

Waste Code: D022
Waste Description: CHLOROFORM

Waste Code: F001
Waste Description: THE FOLLOWING SPENT HALOGENATED SOLVENTS USED IN DEGREASING: TETRACHLOROETHYLENE, TRICHLORETHYLENE, METHYLENE CHLORIDE, 1,1,1-TRICHLOROETHANE, CARBON TETRACHLORIDE AND CHLORINATED FLUOROCARBONS; ALL SPENT SOLVENT MIXTURES/BLENDS USED IN DEGREASING CONTAINING, BEFORE USE, A TOTAL OF TEN PERCENT OR MORE (BY VOLUME) OF ONE OR MORE OF THE ABOVE HALOGENATED SOLVENTS OR THOSE SOLVENTS LISTED IN F002, F004, AND F005; AND STILL BOTTOMS FROM THE RECOVERY OF THESE SPENT SOLVENTS AND SPENT SOLVENT MIXTURES.

Waste Code: F002
Waste Description: THE FOLLOWING SPENT HALOGENATED SOLVENTS: TETRACHLOROETHYLENE, METHYLENE CHLORIDE, TRICHLOROETHYLENE, 1,1,1-TRICHLOROETHANE, CHLOROBENZENE, 1,1,2-TRICHLORO-1,2,2-TRIFLUOROETHANE, ORTHO-DICHLOROBENZENE, TRICHLOROFLUOROMETHANE, AND 1,1,2, TRICHLOROETHANE; ALL SPENT SOLVENT MIXTURES/BLENDS CONTAINING, BEFORE USE, A TOTAL OF TEN PERCENT OR MORE (BY VOLUME) OF ONE OR MORE OF THE ABOVE HALOGENATED SOLVENTS OR THOSE SOLVENTS LISTED IN F001, F004, AND F005; AND STILL BOTTOMS FROM THE RECOVERY OF THESE SPENT SOLVENTS AND SPENT SOLVENT MIXTURES.

Waste Code: F003
Waste Description: THE FOLLOWING SPENT NONHALOGENATED SOLVENTS: XYLENE, ACETONE, ETHYL ACETATE, ETHYL BENZENE, ETHYL ETHER, METHYL ISOBUTYL KETONE, N-BUTYL ALCOHOL, CYCLOHEXANONE, AND METHANOL; ALL SPENT SOLVENT MIXTURES/BLENDS CONTAINING, BEFORE USE, ONLY THE ABOVE SPENT NONHALOGENATED SOLVENTS; AND ALL SPENT SOLVENT MIXTURES/BLENDS CONTAINING, BEFORE USE, ONE OR MORE OF THE ABOVE NONHALOGENATED SOLVENTS, AND A TOTAL OF TEN PERCENT OR MORE (BY VOLUME) OF ONE OR MORE OF THOSE SOLVENTS LISTED IN F001, F002, F004, AND F005; AND STILL BOTTOMS FROM THE RECOVERY OF THESE SPENT SOLVENTS AND SPENT SOLVENT MIXTURES.

Waste Code: P015

DRAFT

BENAROYA RESEARCH INSTITUTE AT VIRGINI (Continued) **1001600595**

Waste Description: BERYLLIUM

Waste Code: P104
Waste Description: SILVER CYANIDE (OR) SILVER CYANIDE AG(CN)

Waste Code: P105
Waste Description: SODIUM AZIDE

Waste Code: U002
Waste Description: 2-PROPANONE (I) (OR) ACETONE (I)

Waste Code: U003
Waste Description: ACETONITRILE (I,T)

Waste Code: U007
Waste Description: 2-PROPENAMIDE (OR) ACRYLAMIDE

Waste Code: U010
Waste Description: AZIRINO [2',3':3,4]PYRROLO[1,2-A]INDOLE-4,7-DIONE, 6-AMINO-8-[[(AMINOCARBONYL)OXY]METHYL]-1,1A,2,8,8A,8B-HEXAHYDRO-8A-METHOXY-5-METHYL-, [1AS-(1AALPHA, 8BETA, 8AALPHA, 8BALPHA)]- (OR) MITOMYCIN C

Waste Code: U031
Waste Description: 1-BUTANOL (I) (OR) N-BUTYL ALCOHOL (I)

Waste Code: U044
Waste Description: CHLOROFORM (OR) METHANE, TRICHLORO-

Waste Code: U080
Waste Description: METHANE, DICHLORO- (OR) METHYLENE CHLORIDE

Waste Code: U112
Waste Description: ACETIC ACID, ETHYL ESTER (I) (OR) ETHYL ACETATE (I)

Waste Code: U115
Waste Description: ETHYLENE OXIDE (I,T) (OR) OXIRANE (I,T)

Waste Code: U117
Waste Description: ETHANE, 1,1'-OXYBIS-(I) (OR) ETHYL ETHER (I)

Waste Code: U122
Waste Description: FORMALDEHYDE

Waste Code: U123
Waste Description: FORMIC ACID (C,T)

Waste Code: U154
Waste Description: METHANOL (I) (OR) METHYL ALCOHOL (I)

Waste Code: U188
Waste Description: PHENOL

Waste Code: U196
Waste Description: PYRIDINE

Waste Code: U236

DRAFT

BENAROYA RESEARCH INSTITUTE AT VIRGINI (Continued) **1001600595**

Waste Description: 2,7-NAPHTHALENEDISULFONIC ACID,3,3'-[(3,3'-DIMETHYL[1,1'-BIPHENYL]-4,4'-DIYL)BIS(AZO)BIS[5-AMINO -4-HYDROXY]-, TETRASODIUM SALT (OR) TRYPAN BLUE

Waste Code: U239
Waste Description: BENZENE, DIMETHYL- (I,T) (OR) XYLENE (I)

Waste Code: U404
Waste Description: U404

Handler - Owner Operator:

Owner/Operator Indicator: Owner
Owner/Operator Name: BENAROYA RESEAR B
Legal Status: Private
Date Became Current: 19990426
Date Ended Current: Not reported
Owner/Operator Address: 1201 9TH AVE
Owner/Operator City,State,Zip: SEATTLE, WA 98101-2795
Owner/Operator Telephone: 206-583-6525
Owner/Operator Telephone Ext: Not reported
Owner/Operator Fax: Not reported
Owner/Operator Email: Not reported

Owner/Operator Indicator: Operator
Owner/Operator Name: BENAROYA RESEAR B
Legal Status: Private
Date Became Current: 19990426
Date Ended Current: Not reported
Owner/Operator Address: 1201 9TH AVE
Owner/Operator City,State,Zip: SEATTLE, WA 98101-2795
Owner/Operator Telephone: 206-583-6525
Owner/Operator Telephone Ext: Not reported
Owner/Operator Fax: Not reported
Owner/Operator Email: Not reported

Owner/Operator Indicator: Operator
Owner/Operator Name: VIRGINIA MASON RESEARCH CENTER
Legal Status: Private
Date Became Current: Not reported
Date Ended Current: Not reported
Owner/Operator Address: 1201 9TH AVE
Owner/Operator City,State,Zip: SEATTLE, WA 98101
Owner/Operator Telephone: 206-583-6529
Owner/Operator Telephone Ext: Not reported
Owner/Operator Fax: Not reported
Owner/Operator Email: Not reported

Owner/Operator Indicator: Owner
Owner/Operator Name: VIRGINIA MASON RESEARCH CENTER
Legal Status: Private
Date Became Current: 19990426
Date Ended Current: Not reported
Owner/Operator Address: 1201 9TH AVE
Owner/Operator City,State,Zip: SEATTLE, WA 98101
Owner/Operator Telephone: 206-583-6525
Owner/Operator Telephone Ext: Not reported
Owner/Operator Fax: Not reported

DRAFT

BENAROYA RESEARCH INSTITUTE AT VIRGINI (Continued) **1001600595**

Owner/Operator Email: Not reported

Owner/Operator Indicator: Owner
Owner/Operator Name: BENAROYA RESEARCH INSTITUTE AT VIRGINIA
Legal Status: Private
Date Became Current: 19990426
Date Ended Current: Not reported
Owner/Operator Address: 1201 9TH AVE
Owner/Operator City,State,Zip: SEATTLE, WA 98101
Owner/Operator Telephone: 206-583-6525
Owner/Operator Telephone Ext: Not reported
Owner/Operator Fax: Not reported
Owner/Operator Email: Not reported

Owner/Operator Indicator: Operator
Owner/Operator Name: BENAROYA RESEARCH INSTITUTE AT VIRGINIA
Legal Status: Private
Date Became Current: Not reported
Date Ended Current: Not reported
Owner/Operator Address: 1201 9TH AVE
Owner/Operator City,State,Zip: SEATTLE, WA 98101
Owner/Operator Telephone: 206-583-6525
Owner/Operator Telephone Ext: Not reported
Owner/Operator Fax: Not reported
Owner/Operator Email: Not reported

Owner/Operator Indicator: Operator
Owner/Operator Name: BENAROYA RESEARCH INSTITUTE AT VIRGINIA
Legal Status: Private
Date Became Current: Not reported
Date Ended Current: Not reported
Owner/Operator Address: 1201 9TH AVE
Owner/Operator City,State,Zip: SEATTLE, WA 98101
Owner/Operator Telephone: 206-583-6525
Owner/Operator Telephone Ext: Not reported
Owner/Operator Fax: Not reported
Owner/Operator Email: Not reported

Owner/Operator Indicator: Owner
Owner/Operator Name: VIRGINIA MASON RESEARCH CENTER
Legal Status: Private
Date Became Current: Not reported
Date Ended Current: Not reported
Owner/Operator Address: 1201 9TH AVE
Owner/Operator City,State,Zip: SEATTLE, WA 98101
Owner/Operator Telephone: 206-583-6525
Owner/Operator Telephone Ext: Not reported
Owner/Operator Fax: Not reported
Owner/Operator Email: Not reported

Owner/Operator Indicator: Operator
Owner/Operator Name: BENAROYA RESEARCH INSTITUTE AT VIRGINIA
Legal Status: Private
Date Became Current: Not reported
Date Ended Current: Not reported
Owner/Operator Address: 1201 9TH AVE
Owner/Operator City,State,Zip: SEATTLE, WA 98101

DRAFT

BENAROYA RESEARCH INSTITUTE AT VIRGINI (Continued) **1001600595**

Owner/Operator Telephone: 206-583-6525
Owner/Operator Telephone Ext: Not reported
Owner/Operator Fax: Not reported
Owner/Operator Email: Not reported

Owner/Operator Indicator: Operator
Owner/Operator Name: BENAROYA RESEARCH INSTITUTE AT VIRGINIA
Legal Status: Private
Date Became Current: Not reported
Date Ended Current: Not reported
Owner/Operator Address: 1201 9TH AVE
Owner/Operator City,State,Zip: SEATTLE, WA 98101
Owner/Operator Telephone: 206-342-6500
Owner/Operator Telephone Ext: Not reported
Owner/Operator Fax: Not reported
Owner/Operator Email: Not reported

Owner/Operator Indicator: Owner
Owner/Operator Name: VIRGINIA MASON RESEARCH CENTER
Legal Status: Private
Date Became Current: Not reported
Date Ended Current: Not reported
Owner/Operator Address: 1201 9TH AVE
Owner/Operator City,State,Zip: SEATTLE, WA 98101
Owner/Operator Telephone: 206-342-6500
Owner/Operator Telephone Ext: Not reported
Owner/Operator Fax: Not reported
Owner/Operator Email: Not reported

Owner/Operator Indicator: Operator
Owner/Operator Name: BENAROYA RESEARCH INSTITUTE AT VIRGINIA
Legal Status: Private
Date Became Current: 19990426
Date Ended Current: Not reported
Owner/Operator Address: 1201 9TH AVE
Owner/Operator City,State,Zip: SEATTLE, WA 98101
Owner/Operator Telephone: 206-342-6500
Owner/Operator Telephone Ext: Not reported
Owner/Operator Fax: Not reported
Owner/Operator Email: Not reported

Owner/Operator Indicator: Owner
Owner/Operator Name: BENAROYA RESEARCH INSTITUTE AT VIRGINIA
Legal Status: Private
Date Became Current: 19990426
Date Ended Current: Not reported
Owner/Operator Address: 1201 9TH AVE
Owner/Operator City,State,Zip: SEATTLE, WA 98101
Owner/Operator Telephone: 206-583-6525
Owner/Operator Telephone Ext: Not reported
Owner/Operator Fax: Not reported
Owner/Operator Email: Not reported

Owner/Operator Indicator: Owner
Owner/Operator Name: BENAROYA RESEARCH INSTITUTE AT VIRGINIA
Legal Status: Private
Date Became Current: 19990426

DRAFT

BENAROYA RESEARCH INSTITUTE AT VIRGINI (Continued) **1001600595**

Date Ended Current: Not reported
Owner/Operator Address: 1201 9TH AVE
Owner/Operator City,State,Zip: SEATTLE, WA 98101-2795
Owner/Operator Telephone: 206-583-6525
Owner/Operator Telephone Ext: Not reported
Owner/Operator Fax: Not reported
Owner/Operator Email: Not reported

Owner/Operator Indicator: Owner
Owner/Operator Name: VIRGINIA MASON RESEARCH CENTER
Legal Status: Private
Date Became Current: Not reported
Date Ended Current: Not reported
Owner/Operator Address: 1201 9TH AVE
Owner/Operator City,State,Zip: SEATTLE, WA 98101
Owner/Operator Telephone: 206-583-6525
Owner/Operator Telephone Ext: Not reported
Owner/Operator Fax: Not reported
Owner/Operator Email: Not reported

Owner/Operator Indicator: Operator
Owner/Operator Name: BENAROYA RESEARCH INSTITUTE AT VIRGINIA
Legal Status: Private
Date Became Current: Not reported
Date Ended Current: Not reported
Owner/Operator Address: 1201 9TH AVE
Owner/Operator City,State,Zip: SEATTLE, WA 98101
Owner/Operator Telephone: 206-583-6525
Owner/Operator Telephone Ext: Not reported
Owner/Operator Fax: Not reported
Owner/Operator Email: Not reported

Owner/Operator Indicator: Owner
Owner/Operator Name: VIRGINIA MASON RESEARCH CENTER
Legal Status: Private
Date Became Current: Not reported
Date Ended Current: Not reported
Owner/Operator Address: 1201 9TH AVE
Owner/Operator City,State,Zip: SEATTLE, WA 98101
Owner/Operator Telephone: 206-583-6525
Owner/Operator Telephone Ext: Not reported
Owner/Operator Fax: Not reported
Owner/Operator Email: Not reported

Owner/Operator Indicator: Owner
Owner/Operator Name: VIRGINIA MASON RESEARCH CENTER
Legal Status: Private
Date Became Current: Not reported
Date Ended Current: Not reported
Owner/Operator Address: 1201 9TH AVE
Owner/Operator City,State,Zip: SEATTLE, WA 98101
Owner/Operator Telephone: 206-583-6525
Owner/Operator Telephone Ext: Not reported
Owner/Operator Fax: Not reported
Owner/Operator Email: Not reported

Owner/Operator Indicator: Owner

DRAFT

BENAROYA RESEARCH INSTITUTE AT VIRGINI (Continued) **1001600595**

Owner/Operator Name: BENAROYA RESEARCH INSTITUTE AT VIRGINIA
Legal Status: Private
Date Became Current: 19990426
Date Ended Current: Not reported
Owner/Operator Address: 1201 9TH AVE
Owner/Operator City,State,Zip: SEATTLE, WA 98101
Owner/Operator Telephone: 206-583-6525
Owner/Operator Telephone Ext: Not reported
Owner/Operator Fax: Not reported
Owner/Operator Email: Not reported

Owner/Operator Indicator: Owner
Owner/Operator Name: BENAROYA RESEARCH INSTITUTE AT VIRGINIA
Legal Status: Private
Date Became Current: 19990426
Date Ended Current: Not reported
Owner/Operator Address: 1201 9TH AVE
Owner/Operator City,State,Zip: SEATTLE, WA 98101
Owner/Operator Telephone: 206-583-6525
Owner/Operator Telephone Ext: Not reported
Owner/Operator Fax: Not reported
Owner/Operator Email: Not reported

Owner/Operator Indicator: Owner
Owner/Operator Name: VIRGINIA MASON RESEARCH CENTER
Legal Status: Private
Date Became Current: Not reported
Date Ended Current: Not reported
Owner/Operator Address: 1201 9TH AVE
Owner/Operator City,State,Zip: SEATTLE, WA 98101
Owner/Operator Telephone: 206-342-6500
Owner/Operator Telephone Ext: Not reported
Owner/Operator Fax: Not reported
Owner/Operator Email: Not reported

Owner/Operator Indicator: Owner
Owner/Operator Name: VIRGINIA MASON RESEARCH CENTER
Legal Status: Private
Date Became Current: Not reported
Date Ended Current: Not reported
Owner/Operator Address: 1201 9TH AVE
Owner/Operator City,State,Zip: SEATTLE, WA 98101
Owner/Operator Telephone: 206-342-6500
Owner/Operator Telephone Ext: Not reported
Owner/Operator Fax: Not reported
Owner/Operator Email: Not reported

Owner/Operator Indicator: Owner
Owner/Operator Name: BENAROYA RESEARCH INSTITUTE AT VIRGINIA
Legal Status: Private
Date Became Current: 19990426
Date Ended Current: Not reported
Owner/Operator Address: 1201 9TH AVE
Owner/Operator City,State,Zip: SEATTLE, WA 98101
Owner/Operator Telephone: 206-583-6525
Owner/Operator Telephone Ext: Not reported
Owner/Operator Fax: Not reported

DRAFT

BENAROYA RESEARCH INSTITUTE AT VIRGINI (Continued) **1001600595**

Owner/Operator Email: Not reported

Owner/Operator Indicator: Operator
Owner/Operator Name: BENAROYA RESEARCH INSTITUTE AT VIRGINIA
Legal Status: Private
Date Became Current: Not reported
Date Ended Current: Not reported
Owner/Operator Address: 1201 9TH AVE
Owner/Operator City,State,Zip: SEATTLE, WA 98101
Owner/Operator Telephone: 206-342-6500
Owner/Operator Telephone Ext: Not reported
Owner/Operator Fax: Not reported
Owner/Operator Email: Not reported

Owner/Operator Indicator: Owner
Owner/Operator Name: VIRGINIA MASON RESEARCH CENTER
Legal Status: Private
Date Became Current: Not reported
Date Ended Current: Not reported
Owner/Operator Address: 1201 9TH AVE
Owner/Operator City,State,Zip: SEATTLE, WA 98101
Owner/Operator Telephone: 206-342-6500
Owner/Operator Telephone Ext: Not reported
Owner/Operator Fax: Not reported
Owner/Operator Email: Not reported

Owner/Operator Indicator: Owner
Owner/Operator Name: BENAROYA RESEARCH INSTITUTE AT VIRGINIA
Legal Status: Private
Date Became Current: 19990426
Date Ended Current: Not reported
Owner/Operator Address: 1201 9TH AVE
Owner/Operator City,State,Zip: SEATTLE, WA 98101
Owner/Operator Telephone: 206-583-6525
Owner/Operator Telephone Ext: Not reported
Owner/Operator Fax: Not reported
Owner/Operator Email: Not reported

Owner/Operator Indicator: Owner
Owner/Operator Name: VIRGINIA MASON RESEARCH CENTER
Legal Status: Private
Date Became Current: Not reported
Date Ended Current: Not reported
Owner/Operator Address: 1201 9TH AVE
Owner/Operator City,State,Zip: SEATTLE, WA 98101
Owner/Operator Telephone: 206-342-6500
Owner/Operator Telephone Ext: Not reported
Owner/Operator Fax: Not reported
Owner/Operator Email: Not reported

Owner/Operator Indicator: Owner
Owner/Operator Name: VIRGINIA MASON RESEARCH CENTER
Legal Status: Private
Date Became Current: Not reported
Date Ended Current: Not reported
Owner/Operator Address: 1201 9TH AVE
Owner/Operator City,State,Zip: SEATTLE, WA 98101

DRAFT

BENAROYA RESEARCH INSTITUTE AT VIRGINI (Continued) **1001600595**

Owner/Operator Telephone: 206-342-6500
Owner/Operator Telephone Ext: Not reported
Owner/Operator Fax: Not reported
Owner/Operator Email: Not reported

Owner/Operator Indicator: Operator
Owner/Operator Name: BENAROYA RESEARCH INSTITUTE AT VIRGINIA
Legal Status: Private
Date Became Current: 19990426
Date Ended Current: Not reported
Owner/Operator Address: 1201 9TH AVE
Owner/Operator City,State,Zip: SEATTLE, WA 98101
Owner/Operator Telephone: 206-342-6500
Owner/Operator Telephone Ext: Not reported
Owner/Operator Fax: Not reported
Owner/Operator Email: Not reported

Owner/Operator Indicator: Owner
Owner/Operator Name: BENAROYA RESEARCH INSTITUTE AT VIRGINIA
Legal Status: Private
Date Became Current: 19990426
Date Ended Current: Not reported
Owner/Operator Address: 1201 9TH AVE
Owner/Operator City,State,Zip: SEATTLE, WA 98101-2795
Owner/Operator Telephone: Not reported
Owner/Operator Telephone Ext: Not reported
Owner/Operator Fax: Not reported
Owner/Operator Email: Not reported

Owner/Operator Indicator: Owner
Owner/Operator Name: VIRGINIA MASON RESEARCH CENTER
Legal Status: Private
Date Became Current: 19990426
Date Ended Current: Not reported
Owner/Operator Address: 1201 9TH AVE
Owner/Operator City,State,Zip: SEATTLE, WA 98101
Owner/Operator Telephone: 206-583-6525
Owner/Operator Telephone Ext: Not reported
Owner/Operator Fax: Not reported
Owner/Operator Email: Not reported

Owner/Operator Indicator: Operator
Owner/Operator Name: VIRGINIA MASON RESEARCH CENTER
Legal Status: Private
Date Became Current: Not reported
Date Ended Current: Not reported
Owner/Operator Address: 1201 9TH AVE
Owner/Operator City,State,Zip: SEATTLE, WA 98101
Owner/Operator Telephone: 206-583-6529
Owner/Operator Telephone Ext: Not reported
Owner/Operator Fax: Not reported
Owner/Operator Email: Not reported

Owner/Operator Indicator: Operator
Owner/Operator Name: BENAROYA RESEARCH INSTITUTE AT VIRGINIA
Legal Status: Private
Date Became Current: Not reported

DRAFT

BENAROYA RESEARCH INSTITUTE AT VIRGINI (Continued) **1001600595**

Date Ended Current: Not reported
Owner/Operator Address: 1201 9TH AVE
Owner/Operator City,State,Zip: SEATTLE, WA 98101
Owner/Operator Telephone: 206-342-6500
Owner/Operator Telephone Ext: Not reported
Owner/Operator Fax: Not reported
Owner/Operator Email: Not reported

Owner/Operator Indicator: Owner
Owner/Operator Name: BENAROYA RESEARCH INSTITUTE AT VIRGINIA
Legal Status: Private
Date Became Current: 19990426
Date Ended Current: Not reported
Owner/Operator Address: 1201 9TH AVE
Owner/Operator City,State,Zip: SEATTLE, WA 98101
Owner/Operator Telephone: 206-583-6525
Owner/Operator Telephone Ext: Not reported
Owner/Operator Fax: Not reported
Owner/Operator Email: Not reported

Owner/Operator Indicator: Operator
Owner/Operator Name: BENAROYA RESEARCH INSTITUTE AT VIRGINIA
Legal Status: Private
Date Became Current: Not reported
Date Ended Current: Not reported
Owner/Operator Address: 1201 9TH AVE
Owner/Operator City,State,Zip: SEATTLE, WA 98101
Owner/Operator Telephone: 206-342-6500
Owner/Operator Telephone Ext: Not reported
Owner/Operator Fax: Not reported
Owner/Operator Email: Not reported

Owner/Operator Indicator: Operator
Owner/Operator Name: BENAROYA RESEARCH INSTITUTE AT VIRGINI
Legal Status: Private
Date Became Current: 19990426
Date Ended Current: Not reported
Owner/Operator Address: 1201 9TH AVE
Owner/Operator City,State,Zip: SEATTLE, WA 98101
Owner/Operator Telephone: 206-583-6525
Owner/Operator Telephone Ext: Not reported
Owner/Operator Fax: Not reported
Owner/Operator Email: Not reported

Owner/Operator Indicator: Owner
Owner/Operator Name: VIRGINIA MASON RESEARCH CENTER
Legal Status: Private
Date Became Current: 20171231
Date Ended Current: Not reported
Owner/Operator Address: 1201 9TH AVE
Owner/Operator City,State,Zip: SEATTLE, WA 98101
Owner/Operator Telephone: 206-342-6500
Owner/Operator Telephone Ext: Not reported
Owner/Operator Fax: Not reported
Owner/Operator Email: Not reported

Owner/Operator Indicator: Owner

DRAFT

BENAROYA RESEARCH INSTITUTE AT VIRGINI (Continued) **1001600595**

Owner/Operator Name: BENAROYA RESEARCH INSTITUTE AT VIRGINIA
Legal Status: Private
Date Became Current: 19990426
Date Ended Current: Not reported
Owner/Operator Address: 1201 9TH AVE
Owner/Operator City,State,Zip: SEATTLE, WA 98101-2795
Owner/Operator Telephone: 206-583-6525
Owner/Operator Telephone Ext: Not reported
Owner/Operator Fax: Not reported
Owner/Operator Email: Not reported

Owner/Operator Indicator: Operator
Owner/Operator Name: BENAROYA RESEARCH INSTITUTE AT VIRGINIA
Legal Status: Private
Date Became Current: 19990426
Date Ended Current: Not reported
Owner/Operator Address: 1201 9TH AVE
Owner/Operator City,State,Zip: SEATTLE, WA 98101-2795
Owner/Operator Telephone: 206-583-6525
Owner/Operator Telephone Ext: Not reported
Owner/Operator Fax: Not reported
Owner/Operator Email: Not reported

Owner/Operator Indicator: Owner
Owner/Operator Name: VIRGINIA MASON RESEARCH CENTER
Legal Status: Private
Date Became Current: Not reported
Date Ended Current: Not reported
Owner/Operator Address: 1201 9TH AVE
Owner/Operator City,State,Zip: SEATTLE, WA 98101-2795
Owner/Operator Telephone: 206-583-6525
Owner/Operator Telephone Ext: Not reported
Owner/Operator Fax: Not reported
Owner/Operator Email: Not reported

Owner/Operator Indicator: Operator
Owner/Operator Name: BENAROYA RESEARCH INSTITUTE AT VIRGINIA
Legal Status: Private
Date Became Current: Not reported
Date Ended Current: Not reported
Owner/Operator Address: 1201 9TH AVE
Owner/Operator City,State,Zip: SEATTLE, WA 98101-2795
Owner/Operator Telephone: 206-583-6525
Owner/Operator Telephone Ext: Not reported
Owner/Operator Fax: Not reported
Owner/Operator Email: Not reported

Owner/Operator Indicator: Owner
Owner/Operator Name: VIRGINIA MASON RESEARCH CENTER
Legal Status: Private
Date Became Current: Not reported
Date Ended Current: Not reported
Owner/Operator Address: 1201 9TH AVE
Owner/Operator City,State,Zip: SEATTLE, WA 98101
Owner/Operator Telephone: 206-583-6525
Owner/Operator Telephone Ext: Not reported
Owner/Operator Fax: Not reported

DRAFT

BENAROYA RESEARCH INSTITUTE AT VIRGINI (Continued) **1001600595**

Owner/Operator Email: Not reported

Owner/Operator Indicator: Owner
Owner/Operator Name: VIRGINIA MASON RESEARCH CENTER
Legal Status: Private
Date Became Current: Not reported
Date Ended Current: Not reported
Owner/Operator Address: 1201 9TH AVE
Owner/Operator City,State,Zip: SEATTLE, WA 98101
Owner/Operator Telephone: 206-583-6525
Owner/Operator Telephone Ext: Not reported
Owner/Operator Fax: Not reported
Owner/Operator Email: Not reported

Owner/Operator Indicator: Operator
Owner/Operator Name: BENAROYA RESEARCH INSTITUTE AT VIRGINIA
Legal Status: Private
Date Became Current: Not reported
Date Ended Current: Not reported
Owner/Operator Address: 1201 9TH AVE
Owner/Operator City,State,Zip: SEATTLE, WA 98101
Owner/Operator Telephone: 206-583-6525
Owner/Operator Telephone Ext: Not reported
Owner/Operator Fax: Not reported
Owner/Operator Email: Not reported

Owner/Operator Indicator: Owner
Owner/Operator Name: VIRGINIA MASON RESEARCH CENTER
Legal Status: Private
Date Became Current: Not reported
Date Ended Current: Not reported
Owner/Operator Address: 1201 9TH AVE
Owner/Operator City,State,Zip: SEATTLE, WA 98101
Owner/Operator Telephone: 206-583-6525
Owner/Operator Telephone Ext: Not reported
Owner/Operator Fax: Not reported
Owner/Operator Email: Not reported

Owner/Operator Indicator: Owner
Owner/Operator Name: BENAROYA RESEARCH INSTITUTE AT VIRGINIA
Legal Status: Private
Date Became Current: 19990426
Date Ended Current: Not reported
Owner/Operator Address: 1201 9TH AVE
Owner/Operator City,State,Zip: SEATTLE, WA 98101
Owner/Operator Telephone: 206-583-6525
Owner/Operator Telephone Ext: Not reported
Owner/Operator Fax: Not reported
Owner/Operator Email: Not reported

Owner/Operator Indicator: Owner
Owner/Operator Name: BENAROYA RESEARCH INSTITUTE AT VIRGINIA
Legal Status: Private
Date Became Current: 19990426
Date Ended Current: Not reported
Owner/Operator Address: 1201 9TH AVE
Owner/Operator City,State,Zip: SEATTLE, WA 98101-2795

DRAFT

BENAROYA RESEARCH INSTITUTE AT VIRGINI (Continued) **1001600595**

Owner/Operator Telephone: Not reported
Owner/Operator Telephone Ext: Not reported
Owner/Operator Fax: Not reported
Owner/Operator Email: Not reported

Owner/Operator Indicator: Operator
Owner/Operator Name: BENAROYA RESEARCH INSTITUTE AT VIRGINIA
Legal Status: Private
Date Became Current: 19990426
Date Ended Current: Not reported
Owner/Operator Address: 1201 9TH AVE
Owner/Operator City,State,Zip: SEATTLE, WA 98101-2795
Owner/Operator Telephone: Not reported
Owner/Operator Telephone Ext: Not reported
Owner/Operator Fax: Not reported
Owner/Operator Email: Not reported

Owner/Operator Indicator: Owner
Owner/Operator Name: VIRGINIA MASON RESEARCH CENTER
Legal Status: Private
Date Became Current: Not reported
Date Ended Current: Not reported
Owner/Operator Address: 1201 9TH AVE
Owner/Operator City,State,Zip: SEATTLE, WA 98101
Owner/Operator Telephone: 206-583-6525
Owner/Operator Telephone Ext: Not reported
Owner/Operator Fax: Not reported
Owner/Operator Email: Not reported

Owner/Operator Indicator: Operator
Owner/Operator Name: BENAROYA RESEARCH INSTITUTE AT VIRGINIA
Legal Status: Private
Date Became Current: Not reported
Date Ended Current: Not reported
Owner/Operator Address: 1201 9TH AVE
Owner/Operator City,State,Zip: SEATTLE, WA 98101
Owner/Operator Telephone: 206-583-6525
Owner/Operator Telephone Ext: Not reported
Owner/Operator Fax: Not reported
Owner/Operator Email: Not reported

Owner/Operator Indicator: Owner
Owner/Operator Name: VIRGINIA MASON RESEARCH CENTER
Legal Status: Private
Date Became Current: Not reported
Date Ended Current: Not reported
Owner/Operator Address: 1201 9TH AVE
Owner/Operator City,State,Zip: SEATTLE, WA 98101
Owner/Operator Telephone: 206-583-6525
Owner/Operator Telephone Ext: Not reported
Owner/Operator Fax: Not reported
Owner/Operator Email: Not reported

Owner/Operator Indicator: Owner
Owner/Operator Name: VIRGINIA MASON RESEARCH CENTER
Legal Status: Private
Date Became Current: Not reported

DRAFT

BENAROYA RESEARCH INSTITUTE AT VIRGINI (Continued) **1001600595**

Date Ended Current: Not reported
Owner/Operator Address: 1201 9TH AVE
Owner/Operator City,State,Zip: SEATTLE, WA 98101
Owner/Operator Telephone: 206-583-6525
Owner/Operator Telephone Ext: Not reported
Owner/Operator Fax: Not reported
Owner/Operator Email: Not reported

Owner/Operator Indicator: Owner
Owner/Operator Name: BENAROYA RESEARCH INSTITUTE AT VIRGINIA
Legal Status: Private
Date Became Current: 19990426
Date Ended Current: Not reported
Owner/Operator Address: 1201 9TH AVE
Owner/Operator City,State,Zip: SEATTLE, WA 98101
Owner/Operator Telephone: 206-583-6525
Owner/Operator Telephone Ext: Not reported
Owner/Operator Fax: Not reported
Owner/Operator Email: Not reported

Owner/Operator Indicator: Operator
Owner/Operator Name: BENAROYA RESEARCH INSTITUTE AT VIRGINIA
Legal Status: Private
Date Became Current: Not reported
Date Ended Current: Not reported
Owner/Operator Address: 1201 9TH AVE
Owner/Operator City,State,Zip: SEATTLE, WA 98101
Owner/Operator Telephone: 206-342-6500
Owner/Operator Telephone Ext: Not reported
Owner/Operator Fax: Not reported
Owner/Operator Email: Not reported

Owner/Operator Indicator: Owner
Owner/Operator Name: VIRGINIA MASON RESEARCH CENTER
Legal Status: Private
Date Became Current: 20171231
Date Ended Current: Not reported
Owner/Operator Address: 1201 9TH AVE
Owner/Operator City,State,Zip: SEATTLE, WA 98101
Owner/Operator Telephone: 206-342-6500
Owner/Operator Telephone Ext: Not reported
Owner/Operator Fax: Not reported
Owner/Operator Email: Not reported

Owner/Operator Indicator: Operator
Owner/Operator Name: BENAROYA RESEARCH INSTITUTE AT VIRGINIA
Legal Status: Private
Date Became Current: 19990426
Date Ended Current: Not reported
Owner/Operator Address: 1201 9TH AVE
Owner/Operator City,State,Zip: SEATTLE, WA 98101-2795
Owner/Operator Telephone: Not reported
Owner/Operator Telephone Ext: Not reported
Owner/Operator Fax: Not reported
Owner/Operator Email: Not reported

Owner/Operator Indicator: Operator

DRAFT

BENAROYA RESEARCH INSTITUTE AT VIRGINI (Continued) **1001600595**

Owner/Operator Name: BENAROYA RESEARCH INSTITUTE AT VIRGINIA
Legal Status: Private
Date Became Current: 19990426
Date Ended Current: Not reported
Owner/Operator Address: 1201 9TH AVE
Owner/Operator City,State,Zip: SEATTLE, WA 98101-2795
Owner/Operator Telephone: 206-342-6500
Owner/Operator Telephone Ext: Not reported
Owner/Operator Fax: Not reported
Owner/Operator Email: Not reported

Owner/Operator Indicator: Owner
Owner/Operator Name: VIRGINIA MASON RESEARCH CENTER
Legal Status: Private
Date Became Current: 19990426
Date Ended Current: Not reported
Owner/Operator Address: 1201 9TH AVE
Owner/Operator City,State,Zip: SEATTLE, WA 98101
Owner/Operator Telephone: 206-583-6525
Owner/Operator Telephone Ext: Not reported
Owner/Operator Fax: Not reported
Owner/Operator Email: Not reported

Owner/Operator Indicator: Operator
Owner/Operator Name: VIRGINIA MASON RESEARCH CENTER
Legal Status: Private
Date Became Current: Not reported
Date Ended Current: Not reported
Owner/Operator Address: 1201 9TH AVE
Owner/Operator City,State,Zip: SEATTLE, WA 98101
Owner/Operator Telephone: 206-583-6529
Owner/Operator Telephone Ext: Not reported
Owner/Operator Fax: Not reported
Owner/Operator Email: Not reported

Owner/Operator Indicator: Operator
Owner/Operator Name: VIRGINIA MASON RESEARCH CENTER
Legal Status: Private
Date Became Current: Not reported
Date Ended Current: Not reported
Owner/Operator Address: 1201 9TH AVE
Owner/Operator City,State,Zip: SEATTLE, WA 98101
Owner/Operator Telephone: 206-583-6529
Owner/Operator Telephone Ext: Not reported
Owner/Operator Fax: Not reported
Owner/Operator Email: Not reported

Owner/Operator Indicator: Owner
Owner/Operator Name: BENAROYA RESEARCH INSTITUTE AT VIRGINIA
Legal Status: Private
Date Became Current: 19990426
Date Ended Current: Not reported
Owner/Operator Address: 1201 9TH AVE
Owner/Operator City,State,Zip: SEATTLE, WA 98101
Owner/Operator Telephone: 206-583-6525
Owner/Operator Telephone Ext: Not reported
Owner/Operator Fax: Not reported

DRAFT

BENAROYA RESEARCH INSTITUTE AT VIRGINI (Continued) **1001600595**

Owner/Operator Email: Not reported

Owner/Operator Indicator: Owner
Owner/Operator Name: VIRGINIA MASON RESEARCH CENTER
Legal Status: Private
Date Became Current: Not reported
Date Ended Current: Not reported
Owner/Operator Address: 1201 9TH AVE
Owner/Operator City,State,Zip: SEATTLE, WA 98101
Owner/Operator Telephone: 206-583-6525
Owner/Operator Telephone Ext: Not reported
Owner/Operator Fax: Not reported
Owner/Operator Email: Not reported

Owner/Operator Indicator: Owner
Owner/Operator Name: BENAROYA RESEARCH INSTITUTE AT VIRGINIA
Legal Status: Private
Date Became Current: 19990426
Date Ended Current: Not reported
Owner/Operator Address: 1201 9TH AVE
Owner/Operator City,State,Zip: SEATTLE, WA 98101
Owner/Operator Telephone: 206-583-6525
Owner/Operator Telephone Ext: Not reported
Owner/Operator Fax: Not reported
Owner/Operator Email: Not reported

Owner/Operator Indicator: Owner
Owner/Operator Name: BENAROYA RESEARCH INSTITUTE AT VIRGINIA
Legal Status: Private
Date Became Current: 19990426
Date Ended Current: Not reported
Owner/Operator Address: 1201 9TH AVE
Owner/Operator City,State,Zip: SEATTLE, WA 98101
Owner/Operator Telephone: 206-583-6525
Owner/Operator Telephone Ext: Not reported
Owner/Operator Fax: Not reported
Owner/Operator Email: Not reported

Owner/Operator Indicator: Owner
Owner/Operator Name: BENAROYA RESEARCH INSTITUTE AT VIRGINIA
Legal Status: Private
Date Became Current: 19990426
Date Ended Current: Not reported
Owner/Operator Address: 1201 9TH AVE
Owner/Operator City,State,Zip: SEATTLE, WA 98101
Owner/Operator Telephone: 206-583-6525
Owner/Operator Telephone Ext: Not reported
Owner/Operator Fax: Not reported
Owner/Operator Email: Not reported

Owner/Operator Indicator: Operator
Owner/Operator Name: BENAROYA RESEARCH INSTITUTE AT VIRGINIA
Legal Status: Private
Date Became Current: Not reported
Date Ended Current: Not reported
Owner/Operator Address: 1201 9TH AVE
Owner/Operator City,State,Zip: SEATTLE, WA 98101

DRAFT

BENAROYA RESEARCH INSTITUTE AT VIRGINI (Continued) **1001600595**

Owner/Operator Telephone: 206-583-6525
Owner/Operator Telephone Ext: Not reported
Owner/Operator Fax: Not reported
Owner/Operator Email: Not reported

Owner/Operator Indicator: Owner
Owner/Operator Name: VIRGINIA MASON RESEARCH CENTER
Legal Status: Private
Date Became Current: 20171231
Date Ended Current: Not reported
Owner/Operator Address: 1201 9TH AVE
Owner/Operator City,State,Zip: SEATTLE, WA 98101
Owner/Operator Telephone: 206-342-6500
Owner/Operator Telephone Ext: Not reported
Owner/Operator Fax: Not reported
Owner/Operator Email: Not reported

Owner/Operator Indicator: Owner
Owner/Operator Name: VIRGINIA MASON RESEARCH CENTER
Legal Status: Private
Date Became Current: Not reported
Date Ended Current: Not reported
Owner/Operator Address: 1201 9TH AVE
Owner/Operator City,State,Zip: SEATTLE, WA 98101
Owner/Operator Telephone: 206-583-6525
Owner/Operator Telephone Ext: Not reported
Owner/Operator Fax: Not reported
Owner/Operator Email: Not reported

Owner/Operator Indicator: Operator
Owner/Operator Name: VIRGINIA MASON RESEARCH CENTER
Legal Status: Private
Date Became Current: Not reported
Date Ended Current: Not reported
Owner/Operator Address: 1201 9TH AVE
Owner/Operator City,State,Zip: SEATTLE, WA 98101
Owner/Operator Telephone: 206-583-6529
Owner/Operator Telephone Ext: Not reported
Owner/Operator Fax: Not reported
Owner/Operator Email: Not reported

Owner/Operator Indicator: Owner
Owner/Operator Name: VIRGINIA MASON RESEARCH CENTER
Legal Status: Private
Date Became Current: 19990426
Date Ended Current: Not reported
Owner/Operator Address: 1201 9TH AVE
Owner/Operator City,State,Zip: SEATTLE, WA 98101
Owner/Operator Telephone: 206-583-6525
Owner/Operator Telephone Ext: Not reported
Owner/Operator Fax: Not reported
Owner/Operator Email: Not reported

Owner/Operator Indicator: Owner
Owner/Operator Name: VIRGINIA MASON RESEARCH CENTER
Legal Status: Private
Date Became Current: Not reported

DRAFT

BENAROYA RESEARCH INSTITUTE AT VIRGINI (Continued) **1001600595**

Date Ended Current: Not reported
Owner/Operator Address: 1201 9TH AVE
Owner/Operator City,State,Zip: SEATTLE, WA 98101
Owner/Operator Telephone: 206-583-6525
Owner/Operator Telephone Ext: Not reported
Owner/Operator Fax: Not reported
Owner/Operator Email: Not reported

Owner/Operator Indicator: Owner
Owner/Operator Name: BENAROYA RESEARCH INSTITUTE AT VIRGINIA
Legal Status: Private
Date Became Current: 19990426
Date Ended Current: Not reported
Owner/Operator Address: 1201 9TH AVE
Owner/Operator City,State,Zip: SEATTLE, WA 98101
Owner/Operator Telephone: 206-583-6525
Owner/Operator Telephone Ext: Not reported
Owner/Operator Fax: Not reported
Owner/Operator Email: Not reported

Owner/Operator Indicator: Operator
Owner/Operator Name: BENAROYA RESEARCH INSTITUTE AT VIRGINIA
Legal Status: Private
Date Became Current: Not reported
Date Ended Current: Not reported
Owner/Operator Address: 1201 9TH AVE
Owner/Operator City,State,Zip: SEATTLE, WA 98101
Owner/Operator Telephone: 206-583-6525
Owner/Operator Telephone Ext: Not reported
Owner/Operator Fax: Not reported
Owner/Operator Email: Not reported

Owner/Operator Indicator: Operator
Owner/Operator Name: BENAROYA RESEARCH INSTITUTE AT VIRGINIA
Legal Status: Private
Date Became Current: Not reported
Date Ended Current: Not reported
Owner/Operator Address: 1201 9TH AVE
Owner/Operator City,State,Zip: SEATTLE, WA 98101
Owner/Operator Telephone: 206-583-6525
Owner/Operator Telephone Ext: Not reported
Owner/Operator Fax: Not reported
Owner/Operator Email: Not reported

Owner/Operator Indicator: Operator
Owner/Operator Name: BENAROYA RESEARCH INSTITUTE AT VIRGINI
Legal Status: Private
Date Became Current: 19990426
Date Ended Current: Not reported
Owner/Operator Address: 1201 9TH AVE
Owner/Operator City,State,Zip: SEATTLE, WA 98101
Owner/Operator Telephone: 206-583-6525
Owner/Operator Telephone Ext: Not reported
Owner/Operator Fax: Not reported
Owner/Operator Email: Not reported

Owner/Operator Indicator: Owner

DRAFT

BENAROYA RESEARCH INSTITUTE AT VIRGINI (Continued) **1001600595**

Owner/Operator Name: VIRGINIA MASON RESEARCH CENTER
Legal Status: Private
Date Became Current: Not reported
Date Ended Current: Not reported
Owner/Operator Address: 1201 9TH AVE
Owner/Operator City,State,Zip: SEATTLE, WA 98101
Owner/Operator Telephone: 206-583-6525
Owner/Operator Telephone Ext: Not reported
Owner/Operator Fax: Not reported
Owner/Operator Email: Not reported

Owner/Operator Indicator: Owner
Owner/Operator Name: VIRGINIA MASON RESEARCH CENTER
Legal Status: Private
Date Became Current: Not reported
Date Ended Current: Not reported
Owner/Operator Address: 1201 9TH AVE
Owner/Operator City,State,Zip: SEATTLE, WA 98101
Owner/Operator Telephone: 206-342-6500
Owner/Operator Telephone Ext: Not reported
Owner/Operator Fax: Not reported
Owner/Operator Email: Not reported

Owner/Operator Indicator: Owner
Owner/Operator Name: BENAROYA RESEARCH INSTITUTE AT VIRGINIA
Legal Status: Private
Date Became Current: 19990426
Date Ended Current: Not reported
Owner/Operator Address: 1201 9TH AVE
Owner/Operator City,State,Zip: SEATTLE, WA 98101
Owner/Operator Telephone: 206-583-6525
Owner/Operator Telephone Ext: Not reported
Owner/Operator Fax: Not reported
Owner/Operator Email: Not reported

Owner/Operator Indicator: Operator
Owner/Operator Name: BENAROYA RESEARCH INSTITUTE AT VIRGINIA
Legal Status: Private
Date Became Current: 19990426
Date Ended Current: Not reported
Owner/Operator Address: 1201 9TH AVE
Owner/Operator City,State,Zip: SEATTLE, WA 98101
Owner/Operator Telephone: 206-342-6500
Owner/Operator Telephone Ext: Not reported
Owner/Operator Fax: Not reported
Owner/Operator Email: Not reported

Owner/Operator Indicator: Operator
Owner/Operator Name: BENAROYA RESEARCH INSTITUTE AT VIRGINIA
Legal Status: Private
Date Became Current: 19990426
Date Ended Current: Not reported
Owner/Operator Address: 1201 9TH AVE
Owner/Operator City,State,Zip: SEATTLE, WA 98101-2795
Owner/Operator Telephone: Not reported
Owner/Operator Telephone Ext: Not reported
Owner/Operator Fax: Not reported

DRAFT

BENAROYA RESEARCH INSTITUTE AT VIRGINI (Continued) **1001600595**

Owner/Operator Email: Not reported

Owner/Operator Indicator: Owner
Owner/Operator Name: VIRGINIA MASON RESEARCH CENTER
Legal Status: Private
Date Became Current: 19990426
Date Ended Current: Not reported
Owner/Operator Address: 1201 9TH AVE
Owner/Operator City,State,Zip: SEATTLE, WA 98101
Owner/Operator Telephone: 206-583-6525
Owner/Operator Telephone Ext: Not reported
Owner/Operator Fax: Not reported
Owner/Operator Email: Not reported

Owner/Operator Indicator: Owner
Owner/Operator Name: VIRGINIA MASON RESEARCH CENTER
Legal Status: Private
Date Became Current: Not reported
Date Ended Current: Not reported
Owner/Operator Address: 1201 9TH AVE
Owner/Operator City,State,Zip: SEATTLE, WA 98101
Owner/Operator Telephone: 206-583-6525
Owner/Operator Telephone Ext: Not reported
Owner/Operator Fax: Not reported
Owner/Operator Email: Not reported

Owner/Operator Indicator: Owner
Owner/Operator Name: BENAROYA RESEARCH INSTITUTE AT VIRGINIA
Legal Status: Private
Date Became Current: 19990426
Date Ended Current: Not reported
Owner/Operator Address: 1201 9TH AVE
Owner/Operator City,State,Zip: SEATTLE, WA 98101
Owner/Operator Telephone: 206-583-6525
Owner/Operator Telephone Ext: Not reported
Owner/Operator Fax: Not reported
Owner/Operator Email: Not reported

Owner/Operator Indicator: Owner
Owner/Operator Name: BENAROYA RESEARCH INSTITUTE AT VIRGINIA
Legal Status: Private
Date Became Current: 19990426
Date Ended Current: Not reported
Owner/Operator Address: 1201 9TH AVE
Owner/Operator City,State,Zip: SEATTLE, WA 98101
Owner/Operator Telephone: 206-583-6525
Owner/Operator Telephone Ext: Not reported
Owner/Operator Fax: Not reported
Owner/Operator Email: Not reported

Owner/Operator Indicator: Operator
Owner/Operator Name: BENAROYA RESEARCH INSTITUTE AT VIRGINIA
Legal Status: Private
Date Became Current: Not reported
Date Ended Current: Not reported
Owner/Operator Address: 1201 9TH AVE
Owner/Operator City,State,Zip: SEATTLE, WA 98101

DRAFT

BENAROYA RESEARCH INSTITUTE AT VIRGINI (Continued) **1001600595**

Owner/Operator Telephone: 206-342-6500
Owner/Operator Telephone Ext: Not reported
Owner/Operator Fax: Not reported
Owner/Operator Email: Not reported

Owner/Operator Indicator: Owner
Owner/Operator Name: BENAROYA RESEARCH INSTITUTE AT VIRGINIA
Legal Status: Private
Date Became Current: 19990426
Date Ended Current: Not reported
Owner/Operator Address: 1201 9TH AVE
Owner/Operator City,State,Zip: SEATTLE, WA 98101
Owner/Operator Telephone: 206-583-6525
Owner/Operator Telephone Ext: Not reported
Owner/Operator Fax: Not reported
Owner/Operator Email: Not reported

Owner/Operator Indicator: Operator
Owner/Operator Name: BENAROYA RESEARCH INSTITUTE AT VIRGINIA
Legal Status: Private
Date Became Current: Not reported
Date Ended Current: Not reported
Owner/Operator Address: 1201 9TH AVE
Owner/Operator City,State,Zip: SEATTLE, WA 98101
Owner/Operator Telephone: 206-342-6500
Owner/Operator Telephone Ext: Not reported
Owner/Operator Fax: Not reported
Owner/Operator Email: Not reported

Owner/Operator Indicator: Owner
Owner/Operator Name: BENAROYA RESEARCH INSTITUTE AT VIRGINIA
Legal Status: Private
Date Became Current: 19990426
Date Ended Current: Not reported
Owner/Operator Address: 1201 9TH AVE
Owner/Operator City,State,Zip: SEATTLE, WA 98101
Owner/Operator Telephone: 206-583-6525
Owner/Operator Telephone Ext: Not reported
Owner/Operator Fax: Not reported
Owner/Operator Email: Not reported

Owner/Operator Indicator: Owner
Owner/Operator Name: VIRGINIA MASON RESEARCH CENTER
Legal Status: Private
Date Became Current: Not reported
Date Ended Current: Not reported
Owner/Operator Address: 1201 9TH AVE
Owner/Operator City,State,Zip: SEATTLE, WA 98101
Owner/Operator Telephone: 206-342-6500
Owner/Operator Telephone Ext: Not reported
Owner/Operator Fax: Not reported
Owner/Operator Email: Not reported

Owner/Operator Indicator: Owner
Owner/Operator Name: BENAROYA RESEARCH INSTITUTE AT VIRGINIA
Legal Status: Private
Date Became Current: 19990426

DRAFT

BENAROYA RESEARCH INSTITUTE AT VIRGINI (Continued) **1001600595**

Date Ended Current:	Not reported
Owner/Operator Address:	1201 9TH AVE
Owner/Operator City,State,Zip:	SEATTLE, WA 98101-2795
Owner/Operator Telephone:	Not reported
Owner/Operator Telephone Ext:	Not reported
Owner/Operator Fax:	Not reported
Owner/Operator Email:	Not reported

Historic Generators:

Receive Date:	20100115
Handler Name:	BENAROYA RESEARCH INSTITUTE AT VIRGINI
Federal Waste Generator Description:	Conditionally Exempt Small Quantity Generator
State District Owner:	WA
Large Quantity Handler of Universal Waste:	No
Recognized Trader Importer:	No
Recognized Trader Exporter:	No
Spent Lead Acid Battery Importer:	No
Spent Lead Acid Battery Exporter:	No
Current Record:	No
Non Storage Recycler Activity:	Not reported
Electronic Manifest Broker:	Not reported

Receive Date:	20120125
Handler Name:	BENAROYA RESEARCH INSTITUTE AT VIRGINI
Federal Waste Generator Description:	Conditionally Exempt Small Quantity Generator
State District Owner:	WA
Large Quantity Handler of Universal Waste:	No
Recognized Trader Importer:	No
Recognized Trader Exporter:	No
Spent Lead Acid Battery Importer:	No
Spent Lead Acid Battery Exporter:	No
Current Record:	No
Non Storage Recycler Activity:	Not reported
Electronic Manifest Broker:	Not reported

Receive Date:	20030916
Handler Name:	BENAROYA RESEARCH INSTITUTE AT VIRGINI
Federal Waste Generator Description:	Not a generator, verified
State District Owner:	WA
Large Quantity Handler of Universal Waste:	No
Recognized Trader Importer:	No
Recognized Trader Exporter:	No
Spent Lead Acid Battery Importer:	No
Spent Lead Acid Battery Exporter:	No
Current Record:	No
Non Storage Recycler Activity:	Not reported
Electronic Manifest Broker:	Not reported

Receive Date:	20110107
Handler Name:	BENAROYA RESEARCH INSTITUTE AT VIRGINI
Federal Waste Generator Description:	Conditionally Exempt Small Quantity Generator
State District Owner:	WA
Large Quantity Handler of Universal Waste:	No
Recognized Trader Importer:	No
Recognized Trader Exporter:	No
Spent Lead Acid Battery Importer:	No
Spent Lead Acid Battery Exporter:	No

DRAFT

BENAROYA RESEARCH INSTITUTE AT VIRGINI (Continued) **1001600595**

Current Record: No
Non Storage Recycler Activity: Not reported
Electronic Manifest Broker: Not reported

Receive Date: 19990426
Handler Name: VIRGINIA MASON RESEARCH CENTER
Federal Waste Generator Description: Small Quantity Generator
State District Owner: WA
Large Quantity Handler of Universal Waste: No
Recognized Trader Importer: No
Recognized Trader Exporter: No
Spent Lead Acid Battery Importer: No
Spent Lead Acid Battery Exporter: No
Current Record: No
Non Storage Recycler Activity: Not reported
Electronic Manifest Broker: Not reported

Receive Date: 20000228
Handler Name: VIRGINIA MASON RESEARCH CENTER
Federal Waste Generator Description: Conditionally Exempt Small Quantity Generator
State District Owner: WA
Large Quantity Handler of Universal Waste: No
Recognized Trader Importer: No
Recognized Trader Exporter: No
Spent Lead Acid Battery Importer: No
Spent Lead Acid Battery Exporter: No
Current Record: No
Non Storage Recycler Activity: Not reported
Electronic Manifest Broker: Not reported

Receive Date: 20010227
Handler Name: VIRGINIA MASON RESEARCH CENTER
Federal Waste Generator Description: Conditionally Exempt Small Quantity Generator
State District Owner: WA
Large Quantity Handler of Universal Waste: No
Recognized Trader Importer: No
Recognized Trader Exporter: No
Spent Lead Acid Battery Importer: No
Spent Lead Acid Battery Exporter: No
Current Record: No
Non Storage Recycler Activity: Not reported
Electronic Manifest Broker: Not reported

Receive Date: 20020109
Handler Name: VIRGINIA MASON RESEARCH CENTER
Federal Waste Generator Description: Conditionally Exempt Small Quantity Generator
State District Owner: WA
Large Quantity Handler of Universal Waste: No
Recognized Trader Importer: No
Recognized Trader Exporter: No
Spent Lead Acid Battery Importer: No
Spent Lead Acid Battery Exporter: No
Current Record: No
Non Storage Recycler Activity: Not reported
Electronic Manifest Broker: Not reported

Receive Date: 20030209

DRAFT

BENAROYA RESEARCH INSTITUTE AT VIRGINI (Continued) **1001600595**

Handler Name: VIRGINIA MASON RESEARCH CENTER
Federal Waste Generator Description: Conditionally Exempt Small Quantity Generator
State District Owner: WA
Large Quantity Handler of Universal Waste: No
Recognized Trader Importer: No
Recognized Trader Exporter: No
Spent Lead Acid Battery Importer: No
Spent Lead Acid Battery Exporter: No
Current Record: No
Non Storage Recycler Activity: Not reported
Electronic Manifest Broker: Not reported

Receive Date: 20030916
Handler Name: BENAROYA RESEARCH INSTITUTE AT VIRGINI
Federal Waste Generator Description: Small Quantity Generator
State District Owner: WA
Large Quantity Handler of Universal Waste: No
Recognized Trader Importer: No
Recognized Trader Exporter: No
Spent Lead Acid Battery Importer: No
Spent Lead Acid Battery Exporter: No
Current Record: No
Non Storage Recycler Activity: Not reported
Electronic Manifest Broker: Not reported

Receive Date: 20040116
Handler Name: BENAROYA RESEARCH INSTITUTE AT VIRGINI
Federal Waste Generator Description: Conditionally Exempt Small Quantity Generator
State District Owner: WA
Large Quantity Handler of Universal Waste: No
Recognized Trader Importer: No
Recognized Trader Exporter: No
Spent Lead Acid Battery Importer: No
Spent Lead Acid Battery Exporter: No
Current Record: No
Non Storage Recycler Activity: Not reported
Electronic Manifest Broker: Not reported

Receive Date: 20050201
Handler Name: BENAROYA RESEARCH INSTITUTE AT VIRGINI
Federal Waste Generator Description: Conditionally Exempt Small Quantity Generator
State District Owner: WA
Large Quantity Handler of Universal Waste: No
Recognized Trader Importer: No
Recognized Trader Exporter: No
Spent Lead Acid Battery Importer: No
Spent Lead Acid Battery Exporter: No
Current Record: No
Non Storage Recycler Activity: Not reported
Electronic Manifest Broker: Not reported

Receive Date: 20060406
Handler Name: BENAROYA RESEARCH INSTITUTE AT VIRGINI
Federal Waste Generator Description: Conditionally Exempt Small Quantity Generator
State District Owner: WA
Large Quantity Handler of Universal Waste: No
Recognized Trader Importer: No

DRAFT

BENAROYA RESEARCH INSTITUTE AT VIRGINI (Continued) **1001600595**

Recognized Trader Exporter: No
Spent Lead Acid Battery Importer: No
Spent Lead Acid Battery Exporter: No
Current Record: No
Non Storage Recycler Activity: Not reported
Electronic Manifest Broker: Not reported

Receive Date: 20070228
Handler Name: BENAROYA RESEARCH INSTITUTE AT VIRGINI
Federal Waste Generator Description: Conditionally Exempt Small Quantity Generator
State District Owner: WA
Large Quantity Handler of Universal Waste: No
Recognized Trader Importer: No
Recognized Trader Exporter: No
Spent Lead Acid Battery Importer: No
Spent Lead Acid Battery Exporter: No
Current Record: No
Non Storage Recycler Activity: Not reported
Electronic Manifest Broker: Not reported

Receive Date: 20080122
Handler Name: BENAROYA RESEARCH INSTITUTE AT VIRGINI
Federal Waste Generator Description: Conditionally Exempt Small Quantity Generator
State District Owner: WA
Large Quantity Handler of Universal Waste: No
Recognized Trader Importer: No
Recognized Trader Exporter: No
Spent Lead Acid Battery Importer: No
Spent Lead Acid Battery Exporter: No
Current Record: No
Non Storage Recycler Activity: Not reported
Electronic Manifest Broker: Not reported

Receive Date: 20090401
Handler Name: BENAROYA RESEARCH INSTITUTE AT VIRGINI
Federal Waste Generator Description: Conditionally Exempt Small Quantity Generator
State District Owner: WA
Large Quantity Handler of Universal Waste: No
Recognized Trader Importer: No
Recognized Trader Exporter: No
Spent Lead Acid Battery Importer: No
Spent Lead Acid Battery Exporter: No
Current Record: No
Non Storage Recycler Activity: Not reported
Electronic Manifest Broker: Not reported

Receive Date: 20100115
Handler Name: BENAROYA RESEARCH INSTITUTE AT VIRGINI
Federal Waste Generator Description: Conditionally Exempt Small Quantity Generator
State District Owner: WA
Large Quantity Handler of Universal Waste: No
Recognized Trader Importer: No
Recognized Trader Exporter: No
Spent Lead Acid Battery Importer: No
Spent Lead Acid Battery Exporter: No
Current Record: No
Non Storage Recycler Activity: Not reported

DRAFT

BENAROYA RESEARCH INSTITUTE AT VIRGINI (Continued) **1001600595**

Electronic Manifest Broker: Not reported

Receive Date: 20110107
Handler Name: BENAROYA RESEARCH INSTITUTE AT VIRGINI
Federal Waste Generator Description: Conditionally Exempt Small Quantity Generator
State District Owner: WA
Large Quantity Handler of Universal Waste: No
Recognized Trader Importer: No
Recognized Trader Exporter: No
Spent Lead Acid Battery Importer: No
Spent Lead Acid Battery Exporter: No
Current Record: No
Non Storage Recycler Activity: Not reported
Electronic Manifest Broker: Not reported

Receive Date: 20100115
Handler Name: BENAROYA RESEARCH INSTITUTE AT VIRGINI
Federal Waste Generator Description: Conditionally Exempt Small Quantity Generator
State District Owner: WA
Large Quantity Handler of Universal Waste: No
Recognized Trader Importer: No
Recognized Trader Exporter: No
Spent Lead Acid Battery Importer: No
Spent Lead Acid Battery Exporter: No
Current Record: No
Non Storage Recycler Activity: Not reported
Electronic Manifest Broker: Not reported

Receive Date: 20120125
Handler Name: BENAROYA RESEARCH INSTITUTE AT VIRGINI
Federal Waste Generator Description: Conditionally Exempt Small Quantity Generator
State District Owner: WA
Large Quantity Handler of Universal Waste: No
Recognized Trader Importer: No
Recognized Trader Exporter: No
Spent Lead Acid Battery Importer: No
Spent Lead Acid Battery Exporter: No
Current Record: No
Non Storage Recycler Activity: Not reported
Electronic Manifest Broker: Not reported

Receive Date: 20130107
Handler Name: BENAROYA RESEARCH INSTITUTE AT VIRGINI
Federal Waste Generator Description: Conditionally Exempt Small Quantity Generator
State District Owner: WA
Large Quantity Handler of Universal Waste: No
Recognized Trader Importer: No
Recognized Trader Exporter: No
Spent Lead Acid Battery Importer: No
Spent Lead Acid Battery Exporter: No
Current Record: No
Non Storage Recycler Activity: Not reported
Electronic Manifest Broker: Not reported

Receive Date: 20140227
Handler Name: BENAROYA RESEARCH INSTITUTE AT VIRGINI
Federal Waste Generator Description: Conditionally Exempt Small Quantity Generator

DRAFT

BENAROYA RESEARCH INSTITUTE AT VIRGINI (Continued) **1001600595**

State District Owner: WA
Large Quantity Handler of Universal Waste: No
Recognized Trader Importer: No
Recognized Trader Exporter: No
Spent Lead Acid Battery Importer: No
Spent Lead Acid Battery Exporter: No
Current Record: No
Non Storage Recycler Activity: Not reported
Electronic Manifest Broker: Not reported

Receive Date: 20150223
Handler Name: BENAROYA RESEARCH INSTITUTE AT VIRGINI
Federal Waste Generator Description: Conditionally Exempt Small Quantity Generator
State District Owner: WA
Large Quantity Handler of Universal Waste: No
Recognized Trader Importer: No
Recognized Trader Exporter: No
Spent Lead Acid Battery Importer: No
Spent Lead Acid Battery Exporter: No
Current Record: No
Non Storage Recycler Activity: Not reported
Electronic Manifest Broker: Not reported

Receive Date: 20160307
Handler Name: BENAROYA RESEARCH INSTITUTE AT VIRGINI
Federal Waste Generator Description: Conditionally Exempt Small Quantity Generator
State District Owner: WA
Large Quantity Handler of Universal Waste: No
Recognized Trader Importer: No
Recognized Trader Exporter: No
Spent Lead Acid Battery Importer: No
Spent Lead Acid Battery Exporter: No
Current Record: No
Non Storage Recycler Activity: Not reported
Electronic Manifest Broker: Not reported

Receive Date: 20170227
Handler Name: BENAROYA RESEARCH INSTITUTE AT VIRGINI
Federal Waste Generator Description: Not a generator, verified
State District Owner: WA
Large Quantity Handler of Universal Waste: No
Recognized Trader Importer: No
Recognized Trader Exporter: No
Spent Lead Acid Battery Importer: No
Spent Lead Acid Battery Exporter: No
Current Record: No
Non Storage Recycler Activity: Not reported
Electronic Manifest Broker: Not reported

Receive Date: 20180202
Handler Name: BENAROYA RESEARCH INSTITUTE AT VIRGINI
Federal Waste Generator Description: Conditionally Exempt Small Quantity Generator
State District Owner: WA
Large Quantity Handler of Universal Waste: No
Recognized Trader Importer: No
Recognized Trader Exporter: No
Spent Lead Acid Battery Importer: No

DRAFT

BENAROYA RESEARCH INSTITUTE AT VIRGINI (Continued) **1001600595**

Spent Lead Acid Battery Exporter: No
Current Record: No
Non Storage Recycler Activity: Not reported
Electronic Manifest Broker: Not reported

Receive Date: 20180202
Handler Name: BENAROYA RESEARCH INSTITUTE AT VIRGINI
Federal Waste Generator Description: Conditionally Exempt Small Quantity Generator
State District Owner: WA
Large Quantity Handler of Universal Waste: No
Recognized Trader Importer: No
Recognized Trader Exporter: No
Spent Lead Acid Battery Importer: No
Spent Lead Acid Battery Exporter: No
Current Record: No
Non Storage Recycler Activity: Not reported
Electronic Manifest Broker: Not reported

Receive Date: 20200303
Handler Name: BENAROYA RESEARCH INSTITUTE AT VIRGINI
Federal Waste Generator Description: Small Quantity Generator
State District Owner: WA
Large Quantity Handler of Universal Waste: No
Recognized Trader Importer: No
Recognized Trader Exporter: No
Spent Lead Acid Battery Importer: No
Spent Lead Acid Battery Exporter: No
Current Record: No
Non Storage Recycler Activity: Not reported
Electronic Manifest Broker: Not reported

Receive Date: 20210318
Handler Name: BENAROYA RESEARCH INSTITUTE AT VIRGINI
Federal Waste Generator Description: Conditionally Exempt Small Quantity Generator
State District Owner: WA
Large Quantity Handler of Universal Waste: No
Recognized Trader Importer: No
Recognized Trader Exporter: No
Spent Lead Acid Battery Importer: No
Spent Lead Acid Battery Exporter: No
Current Record: No
Non Storage Recycler Activity: No
Electronic Manifest Broker: No

Receive Date: 20220301
Handler Name: BENAROYA RESEARCH INSTITUTE AT VIRGINI
Federal Waste Generator Description: Small Quantity Generator
State District Owner: WA
Large Quantity Handler of Universal Waste: No
Recognized Trader Importer: No
Recognized Trader Exporter: No
Spent Lead Acid Battery Importer: No
Spent Lead Acid Battery Exporter: No
Current Record: Yes
Non Storage Recycler Activity: No
Electronic Manifest Broker: No

DRAFT

BENAROYA RESEARCH INSTITUTE AT VIRGINI (Continued) **1001600595**

Receive Date: 20031231
Handler Name: BENAROYA RESEARCH INSTITUTE AT VIRGINI
Federal Waste Generator Description: Not a generator, verified
State District Owner: WA
Large Quantity Handler of Universal Waste: No
Recognized Trader Importer: No
Recognized Trader Exporter: No
Spent Lead Acid Battery Importer: No
Spent Lead Acid Battery Exporter: No
Current Record: No
Non Storage Recycler Activity: Not reported
Electronic Manifest Broker: Not reported

Receive Date: 20051231
Handler Name: BENAROYA RESEARCH INSTITUTE AT VIRGINI
Federal Waste Generator Description: Not a generator, verified
State District Owner: WA
Large Quantity Handler of Universal Waste: No
Recognized Trader Importer: No
Recognized Trader Exporter: No
Spent Lead Acid Battery Importer: No
Spent Lead Acid Battery Exporter: No
Current Record: No
Non Storage Recycler Activity: Not reported
Electronic Manifest Broker: Not reported

Receive Date: 20071231
Handler Name: BENAROYA RESEARCH INSTITUTE AT VIRGINI
Federal Waste Generator Description: Not a generator, verified
State District Owner: WA
Large Quantity Handler of Universal Waste: No
Recognized Trader Importer: No
Recognized Trader Exporter: No
Spent Lead Acid Battery Importer: No
Spent Lead Acid Battery Exporter: No
Current Record: No
Non Storage Recycler Activity: Not reported
Electronic Manifest Broker: Not reported

List of NAICS Codes and Descriptions:
NAICS Code: 54171
NAICS Description: RESEARCH AND DEVELOPMENT IN THE PHYSICAL, ENGINEERING, AND LIFE SCIENCES

NAICS Code: 541712
NAICS Description: RESEARCH AND DEVELOPMENT IN THE PHYSICAL, ENGINEERING, AND LIFE SCIENCES (EXCEPT BIOTECHNOLOGY)

NAICS Code: 541715
NAICS Description: RESEARCH AND DEVELOPMENT IN THE PHYSICAL, ENGINEERING, AND LIFE SCIENCES (EXCEPT NANOTECHNOLOGY AND BIOTECHNOLOGY

Facility Has Received Notices of Violations:
Violations: No Violations Found

DRAFT

BENAROYA RESEARCH INSTITUTE AT VIRGINI (Continued) **1001600595**

Evaluation Action Summary:
Evaluations: No Evaluations Found

ALLSITES:
Name: BENAROYA RESEARCH INSTITUTE AT VIRGINI
Facility Id: 91166854

Interaction: 71313
Interaction 1: A
Interaction 2: HWG
Ecology Program: HAZWASTE
Program Data: TURBOWASTE
Facility Alt.: Benaroya Research Institute at Virgini
Program ID: WAH000008300
Date Interaction: 1999-04-26 00:00:00
Date Interaction 3: Hazardous Waste Generator
Latitude: 47.6097222223
Longitude: -122.33

Interaction: 132004
Interaction 1: A
Interaction 2: TIER2
Ecology Program: HAZWASTE
Program Data: EPCRA
Facility Alt.: Benaroya Research Institute at Virginia Mason
Program ID: WAH000008300
Date Interaction: 2019-07-29 00:00:00
Date Interaction 3: Emergency/Haz Chem Rpt TI
Latitude: 47.6097222223
Longitude: -122.33

WA MANIFEST:
Name: BENAROYA RESEARCH INSTITUTE AT VIRGINIA MASON
Address: 1201 9TH AVE
City,State,Zip: SEATTLE, WA 98101
Facility Address 2: Not reported
Facility ID: Not reported
EPA ID: Not reported
NAICS: 541714
State Waste Code Desc: Not reported
Federal Waste Code Desc: Not reported
Form Comm: Not reported
Data Year: 2020
Permit by Rule: Not reported
Mailing Address 2: Not reported
Treatment by Generator: Not reported
Mixed Radioactive Waste: Not reported
Importer of Hazardous Waste: Not reported
Immediate Recycler: Not reported
Treatment/Storage/Disposal/Recycling Facility: Not reported
Generator of Dangerous Fuel Waste: Not reported
Generator Marketing to Burner: Not reported
Other Marketers (i.e., blender, distributor, etc.): Not reported

DRAFT

BENAROYA RESEARCH INSTITUTE AT VIRGINI (Continued) **1001600595**

Utility Boiler Burner:	Not reported
Industry Boiler Burner:	Not reported
Industrial Furnace:	Not reported
Smelter Defferal:	Not reported
Universal Waste:	Not reported
Off-Specification:	Not reported
LN Address 2:	Not reported
Tax Reg #:	Not reported
Business Type:	Not reported
Mail Name:	Not reported
Mailing Address:	Not reported
Mailing City,State,Zip:	Not reported
Legal Organization Name:	Not reported
Legal Organization Type:	Not reported
Legal Contact:	Not reported
Legal Address:	Not reported
Legal Address 2:	Not reported
Legal City,State,Zip:	Not reported
Legal Phone Number:	Not reported
Legal Effective Date:	Not reported
Land Organization Name:	Not reported
Land Organization Type:	Not reported
Land Contact:	Not reported
Land Address:	Not reported
Land City,State,Zip:	Not reported
Land Phone Number:	Not reported
Operator Organization Name:	Not reported
Operator Organization Type:	Not reported
Operator:	BENAROYA RESEARCH INSTITUTE AT VIRGINI
Operator Address:	Not reported
Operator Address 2:	Not reported
Operator City,State,Zip:	Not reported
Operator Phone Number:	2063426531
Operator Effective Date:	Not reported
Site Contact:	Not reported
Site Contact Address:	Not reported
Contact City,State,Zip:	Not reported
Site Contact Phone Number:	Not reported
Site Contact Email:	Not reported
Gen Status Code:	Not reported
Monthly Generation:	Not reported
Batch Generation:	Not reported
One Time Generation:	Not reported
Transport Own Waste:	Not reported
Tranports Other Waste:	Not reported
Recycler Onsite:	Not reported
Transfer Facility:	Not reported
Other Exemption:	Not reported
UW Battery Gen:	Not reported
Used Oil Transporter:	Not reported
Used Oil Transfer Facility:	Not reported
Used Oil Processor:	Not reported
Used Oil Refiner:	Not reported
Used Oil Fuel Marketer Directs Shipments:	Not reported
Used Oil Fuel Marketer Meets Specs:	Not reported
Site Contact Address 2:	Not reported
SIC Code:	Not reported

DRAFT

BENAROYA RESEARCH INSTITUTE AT VIRGINI (Continued) **1001600595**

CRK Number:	WAH000008300
Active:	Not reported
CAS Number:	068476-34-6
Chemical Name:	DIESEL FUEL NO 2
EHS:	Not reported
EHS CAS Number:	068476-34-6
EHS Name:	Diesel Fuel No 2
Name:	BENAROYA RESEARCH INSTITUTE AT VIRGINIA MASON
Address:	1201 9TH AVE
City,State,Zip:	SEATTLE, WA 98101
Facility Address 2:	Not reported
Facility ID:	Not reported
EPA ID:	Not reported
NAICS:	541714
State Waste Code Desc:	Not reported
Federal Waste Code Desc:	Not reported
Form Comm:	Not reported
Data Year:	2020
Permit by Rule:	Not reported
Mailing Address 2:	Not reported
Treatment by Generator:	Not reported
Mixed Radioactive Waste:	Not reported
Importer of Hazardous Waste:	Not reported
Immediate Recycler:	Not reported
Treatment/Storage/Disposal/Recycling Facility:	Not reported
Generator of Dangerous Fuel Waste:	Not reported
Generator Marketing to Burner:	Not reported
Other Marketers (i.e., blender, distributor, etc.):	Not reported
Utility Boiler Burner:	Not reported
Industry Boiler Burner:	Not reported
Industrial Furnace:	Not reported
Smelter Defferal:	Not reported
Universal Waste:	Not reported
Off-Specification:	Not reported
LN Address 2:	Not reported
Tax Reg #:	Not reported
Business Type:	Not reported
Mail Name:	Not reported
Mailing Address:	Not reported
Mailing City,State,Zip:	Not reported
Legal Organization Name:	Not reported
Legal Organization Type:	Not reported
Legal Contact:	Not reported
Legal Address:	Not reported
Legal Address 2:	Not reported
Legal City,State,Zip:	Not reported
Legal Phone Number:	Not reported
Legal Effective Date:	Not reported
Land Organization Name:	Not reported
Land Organization Type:	Not reported
Land Contact:	Not reported
Land Address:	Not reported
Land City,State,Zip:	Not reported
Land Phone Number:	Not reported
Operator Organization Name:	Not reported
Operator Organization Type:	Not reported

DRAFT

BENAROYA RESEARCH INSTITUTE AT VIRGINI (Continued) **1001600595**

Operator:	BENAROYA RESEARCH INSTITUTE AT VIRGINI
Operator Address:	Not reported
Operator Address 2:	Not reported
Operator City,State,Zip:	Not reported
Operator Phone Number:	2063426531
Operator Effective Date:	Not reported
Site Contact:	Not reported
Site Contact Address:	Not reported
Contact City,State,Zip:	Not reported
Site Contact Phone Number:	Not reported
Site Contact Email:	Not reported
Gen Status Code:	Not reported
Monthly Generation:	Not reported
Batch Generation:	Not reported
One Time Generation:	Not reported
Transport Own Waste:	Not reported
Tranports Other Waste:	Not reported
Recycler Onsite:	Not reported
Transfer Facility:	Not reported
Other Exemption:	Not reported
UW Battery Gen:	Not reported
Used Oil Transporter:	Not reported
Used Oil Transfer Facility:	Not reported
Used Oil Processor:	Not reported
Used Oil Refiner:	Not reported
Used Oil Fuel Marketer Directs Shipments:	Not reported
Used Oil Fuel Marketer Meets Specs:	Not reported
Site Contact Address 2:	Not reported
SIC Code:	Not reported
CRK Number:	WAH000008300
Active:	Not reported
CAS Number:	068478-30-2
Chemical Name:	DIESEL FUEL
EHS:	Not reported
EHS CAS Number:	Not reported
EHS Name:	Not reported

Name:	BENAROYA RESEARCH INSTITUTE AT VIRGINI
Address:	1201 9TH AVE
City,State,Zip:	SEATTLE, WA 98101
Facility Address 2:	Not reported
Facility ID:	91166854
EPA ID:	WAH000008300
NAICS:	541715
State Waste Code Desc:	WT02
Federal Waste Code Desc:	D001,D002,F003
Form Comm:	Not reported
Data Year:	2017
Permit by Rule:	False
Mailing Address 2:	Not reported
Treatment by Generator:	False
Mixed Radioactive Waste:	False
Importer of Hazardous Waste:	False
Immediate Recycler:	False
Treatment/Storage/Disposal/Recycling Facility:	False
Generator of Dangerous Fuel Waste:	False
Generator Marketing to Burner:	False

DRAFT

BENAROYA RESEARCH INSTITUTE AT VIRGINI (Continued) **1001600595**

Other Marketers (i.e., blender, distributor, etc.):	False
Utility Boiler Burner:	False
Industry Boiler Burner:	False
Industrial Furnace:	False
Smelter Defferal:	False
Universal Waste:	Not reported
Off-Specification:	Not reported
LN Address 2:	Not reported
Tax Reg #:	578067653
Business Type:	Not reported
Mail Name:	Not reported
Mailing Address:	1201 9TH AVE
Mailing City,State,Zip:	SEATTLE, WA 98101
Legal Organization Name:	Benaroya Research Institute at Virginia
Legal Organization Type:	Private
Legal Contact:	Not reported
Legal Address:	1201 9TH AVE
Legal Address 2:	Not reported
Legal City,State,Zip:	SEATTLE, WA 98101
Legal Phone Number:	(206)583-6525
Legal Effective Date:	04/26/1999
Land Organization Name:	Virginia Mason Research Center
Land Organization Type:	Private
Land Contact:	Not reported
Land Address:	1201 9TH AVE
Land City,State,Zip:	SEATTLE, WA 98101
Land Phone Number:	(206)342-6500
Operator Organization Name:	Benaroya Research Institute at Virginia
Operator Organization Type:	Private
Operator:	Not reported
Operator Address:	1201 9TH AVE
Operator Address 2:	Not reported
Operator City,State,Zip:	SEATTLE, WA 98101
Operator Phone Number:	(206)342-6500
Operator Effective Date:	04/26/1999
Site Contact:	Not reported
Site Contact Address:	Not reported
Contact City,State,Zip:	Not reported
Site Contact Phone Number:	Not reported
Site Contact Email:	Not reported
Gen Status Code:	SQG
Monthly Generation:	False
Batch Generation:	True
One Time Generation:	False
Transport Own Waste:	False
Tranports Other Waste:	False
Recycler Onsite:	False
Transfer Facility:	False
Other Exemption:	Not reported
UW Battery Gen:	False
Used Oil Transporter:	False
Used Oil Transfer Facility:	False
Used Oil Processor:	False
Used Oil Refiner:	False
Used Oil Fuel Marketer Directs Shipments:	False
Used Oil Fuel Marketer Meets Specs:	False
Site Contact Address 2:	Not reported

DRAFT

BENAROYA RESEARCH INSTITUTE AT VIRGINI (Continued) **1001600595**

SIC Code:	Not reported
CRK Number:	Not reported
Active:	Not reported
CAS Number:	Not reported
Chemical Name:	Not reported
EHS:	Not reported
EHS CAS Number:	Not reported
EHS Name:	Not reported
Name:	BENAROYA RESEARCH INSTITUTE AT VIRGINI
Address:	1201 9TH AVE
City,State,Zip:	SEATTLE, WA 98101-2795
Facility Address 2:	Not reported
Facility ID:	91166854
EPA ID:	WAH000008300
NAICS:	541715
State Waste Code Desc:	WT02,WSC2
Federal Waste Code Desc:	D001,F003,D002,D022,U122
Form Comm:	Not reported
Data Year:	2017
Permit by Rule:	False
Mailing Address 2:	Not reported
Treatment by Generator:	False
Mixed Radioactive Waste:	False
Importer of Hazardous Waste:	False
Immediate Recycler:	False
Treatment/Storage/Disposal/Recycling Facility:	False
Generator of Dangerous Fuel Waste:	False
Generator Marketing to Burner:	False
Other Marketers (i.e., blender, distributor, etc.):	False
Utility Boiler Burner:	False
Industry Boiler Burner:	False
Industrial Furnace:	False
Smelter Defferal:	False
Universal Waste:	Not reported
Off-Specification:	Not reported
LN Address 2:	Not reported
Tax Reg #:	578067653
Business Type:	non-profit research insti
Mail Name:	Benaroya Research Institute at Virginia
Mailing Address:	1201 9TH AVE
Mailing City,State,Zip:	SEATTLE, WA 98101-2795
Legal Organization Name:	Benaroya Research Institute at Virginia
Legal Organization Type:	Private
Legal Contact:	Not reported
Legal Address:	1201 9TH AVE
Legal Address 2:	Not reported
Legal City,State,Zip:	SEATTLE, WA 98101-2795
Legal Phone Number:	(206)583-6525
Legal Effective Date:	04/26/1999
Land Organization Name:	Virginia Mason Research Center
Land Organization Type:	Private
Land Contact:	Not reported
Land Address:	1201 9TH AVE
Land City,State,Zip:	SEATTLE, WA 98101-2795
Land Phone Number:	(206)342-6500
Operator Organization Name:	Benaroya Research Institute at Virginia

DRAFT

BENAROYA RESEARCH INSTITUTE AT VIRGINI (Continued) **1001600595**

Operator Organization Type:	Private
Operator:	Not reported
Operator Address:	1201 9TH AVE
Operator Address 2:	Not reported
Operator City,State,Zip:	SEATTLE, WA 98101-2795
Operator Phone Number:	(206)342-6500
Operator Effective Date:	04/26/1999
Site Contact:	Christian Hansen
Site Contact Address:	1201 9TH AVE
Contact City,State,Zip:	SEATTLE, WA 98101-2795
Site Contact Phone Number:	206-342-6531
Site Contact Email:	chansen@benaroyaresearch.org
Gen Status Code:	SQG
Monthly Generation:	True
Batch Generation:	False
One Time Generation:	False
Transport Own Waste:	False
Tranports Other Waste:	False
Recycler Onsite:	False
Transfer Facility:	False
Other Exemption:	Not reported
UW Battery Gen:	False
Used Oil Transporter:	False
Used Oil Transfer Facility:	False
Used Oil Processor:	False
Used Oil Refiner:	False
Used Oil Fuel Marketer Directs Shipments:	False
Used Oil Fuel Marketer Meets Specs:	False
Site Contact Address 2:	Not reported
SIC Code:	Not reported
CRK Number:	Not reported
Active:	Not reported
CAS Number:	Not reported
Chemical Name:	Not reported
EHS:	Not reported
EHS CAS Number:	Not reported
EHS Name:	Not reported

Name:	BENAROYA RESEARCH INSTITUTE AT VIRGINI
Address:	1201 9TH AVE
City,State,Zip:	SEATTLE, WA 98101-2795
Facility Address 2:	Not reported
Facility ID:	91166854
EPA ID:	WAH000008300
NAICS:	541712
State Waste Code Desc:	Not reported
Federal Waste Code Desc:	Not reported
Form Comm:	Not reported
Data Year:	2016
Permit by Rule:	False
Mailing Address 2:	Not reported
Treatment by Generator:	False
Mixed Radioactive Waste:	False
Importer of Hazardous Waste:	False
Immediate Recycler:	False
Treatment/Storage/Disposal/Recycling Facility:	False
Generator of Dangerous Fuel Waste:	False

DRAFT

BENAROYA RESEARCH INSTITUTE AT VIRGINI (Continued) **1001600595**

Generator Marketing to Burner:	False
Other Marketers (i.e., blender, distributor, etc.):	False
Utility Boiler Burner:	False
Industry Boiler Burner:	False
Industrial Furnace:	False
Smelter Defferal:	False
Universal Waste:	Not reported
Off-Specification:	Not reported
LN Address 2:	Not reported
Tax Reg #:	578067653
Business Type:	non-profit research insti
Mail Name:	Benaroya Research Institute at Virginia
Mailing Address:	1201 9TH AVE
Mailing City,State,Zip:	SEATTLE, WA 98101-2795
Legal Organization Name:	Benaroya Research Institute at Virginia
Legal Organization Type:	Private
Legal Contact:	Not reported
Legal Address:	1201 9TH AVE
Legal Address 2:	Not reported
Legal City,State,Zip:	SEATTLE, WA 98101-2795
Legal Phone Number:	(206)583-6525
Legal Effective Date:	04/26/1999
Land Organization Name:	Virginia Mason Research Center
Land Organization Type:	Private
Land Contact:	Not reported
Land Address:	1201 9TH AVE
Land City,State,Zip:	SEATTLE, WA 98101-2795
Land Phone Number:	(206)342-6500
Operator Organization Name:	Benaroya Research Institute at Virginia
Operator Organization Type:	Private
Operator:	Not reported
Operator Address:	1201 9TH AVE
Operator Address 2:	Not reported
Operator City,State,Zip:	SEATTLE, WA 98101-2795
Operator Phone Number:	(206)342-6500
Operator Effective Date:	04/26/1999
Site Contact:	Christian Hansen
Site Contact Address:	1201 9TH AVE
Contact City,State,Zip:	SEATTLE, WA 98101-2795
Site Contact Phone Number:	206-342-6531
Site Contact Email:	chansen@benaroyaresearch.org
Gen Status Code:	XQG
Monthly Generation:	False
Batch Generation:	False
One Time Generation:	False
Transport Own Waste:	False
Tranports Other Waste:	False
Recycler Onsite:	False
Transfer Facility:	False
Other Exemption:	Not reported
UW Battery Gen:	False
Used Oil Transporter:	False
Used Oil Transfer Facility:	False
Used Oil Processor:	False
Used Oil Refiner:	False
Used Oil Fuel Marketer Directs Shipments:	False
Used Oil Fuel Marketer Meets Specs:	False

DRAFT

BENAROYA RESEARCH INSTITUTE AT VIRGINI (Continued) **1001600595**

Site Contact Address 2:	Not reported
SIC Code:	Not reported
CRK Number:	Not reported
Active:	Not reported
CAS Number:	Not reported
Chemical Name:	Not reported
EHS:	Not reported
EHS CAS Number:	Not reported
EHS Name:	Not reported
Name:	BENAROYA RESEARCH INSTITUTE AT VIRGINI
Address:	1201 9TH AVE
City,State,Zip:	SEATTLE, WA 98101-2795
Facility Address 2:	Not reported
Facility ID:	91166854
EPA ID:	WAH000008300
NAICS:	541712
State Waste Code Desc:	WT02,WP02,WSC2
Federal Waste Code Desc:	D001,D002,D022,U188,U236,D011,F003,U007,U044
Form Comm:	Not reported
Data Year:	2015
Permit by Rule:	False
Mailing Address 2:	Not reported
Treatment by Generator:	False
Mixed Radioactive Waste:	False
Importer of Hazardous Waste:	False
Immediate Recycler:	False
Treatment/Storage/Disposal/Recycling Facility:	False
Generator of Dangerous Fuel Waste:	False
Generator Marketing to Burner:	False
Other Marketers (i.e., blender, distributor, etc.):	False
Utility Boiler Burner:	False
Industry Boiler Burner:	False
Industrial Furnace:	False
Smelter Defferal:	False
Universal Waste:	Not reported
Off-Specification:	Not reported
LN Address 2:	Not reported
Tax Reg #:	578067653
Business Type:	non-profit research insti
Mail Name:	Benaroya Research Institute at Virginia
Mailing Address:	1201 9TH AVE
Mailing City,State,Zip:	SEATTLE, WA 98101-2795
Legal Organization Name:	Benaroya Research Institute at Virginia
Legal Organization Type:	Private
Legal Contact:	Not reported
Legal Address:	1201 9TH AVE
Legal Address 2:	Not reported
Legal City,State,Zip:	SEATTLE, WA 98101-2795
Legal Phone Number:	(206)583-6525
Legal Effective Date:	04/26/1999
Land Organization Name:	Virginia Mason Research Center
Land Organization Type:	Private
Land Contact:	Not reported
Land Address:	1201 9TH AVE
Land City,State,Zip:	SEATTLE, WA 98101-2795
Land Phone Number:	(206)342-6500

DRAFT

BENAROYA RESEARCH INSTITUTE AT VIRGINI (Continued) **1001600595**

Operator Organization Name:	Benaroya Research Institute at Virginia
Operator Organization Type:	Private
Operator:	Not reported
Operator Address:	1201 9TH AVE
Operator Address 2:	Not reported
Operator City,State,Zip:	SEATTLE, WA 98101-2795
Operator Phone Number:	(206)342-6500
Operator Effective Date:	04/26/1999
Site Contact:	Christian Hansen
Site Contact Address:	1201 9TH AVE
Contact City,State,Zip:	SEATTLE, WA 98101-2795
Site Contact Phone Number:	206-342-6531
Site Contact Email:	chansen@benaroyaresearch.org
Gen Status Code:	SQG
Monthly Generation:	False
Batch Generation:	True
One Time Generation:	False
Transport Own Waste:	False
Tranports Other Waste:	False
Recycler Onsite:	False
Transfer Facility:	False
Other Exemption:	Not reported
UW Battery Gen:	False
Used Oil Transporter:	False
Used Oil Transfer Facility:	False
Used Oil Processor:	False
Used Oil Refiner:	False
Used Oil Fuel Marketer Directs Shipments:	False
Used Oil Fuel Marketer Meets Specs:	False
Site Contact Address 2:	Not reported
SIC Code:	Not reported
CRK Number:	Not reported
Active:	Not reported
CAS Number:	Not reported
Chemical Name:	Not reported
EHS:	Not reported
EHS CAS Number:	Not reported
EHS Name:	Not reported

Name:	BENAROYA RESEARCH INSTITUTE AT VIRGINI
Address:	1201 9TH AVE
City,State,Zip:	SEATTLE, WA 98101-2795
Facility Address 2:	Not reported
Facility ID:	91166854
EPA ID:	WAH000008300
NAICS:	541712
State Waste Code Desc:	WT02,WP02,WSC2
Federal Waste Code Desc:	D001,D002,D009,D011,U115,U188,F003
Form Comm:	Not reported
Data Year:	2014
Permit by Rule:	False
Mailing Address 2:	Not reported
Treatment by Generator:	False
Mixed Radioactive Waste:	False
Importer of Hazardous Waste:	False
Immediate Recycler:	False
Treatment/Storage/Disposal/Recycling Facility:	False

DRAFT

BENAROYA RESEARCH INSTITUTE AT VIRGINI (Continued) **1001600595**

Generator of Dangerous Fuel Waste:	False
Generator Marketing to Burner:	False
Other Marketers (i.e., blender, distributor, etc.):	False
Utility Boiler Burner:	False
Industry Boiler Burner:	False
Industrial Furnace:	False
Smelter Defferal:	False
Universal Waste:	Not reported
Off-Specification:	Not reported
LN Address 2:	Not reported
Tax Reg #:	578067653
Business Type:	non-profit research insti
Mail Name:	Benaroya Research Institute at Virginia
Mailing Address:	1201 9TH AVE
Mailing City,State,Zip:	SEATTLE, WA 98101-2795
Legal Organization Name:	Benaroya Research Institute at Virginia
Legal Organization Type:	Private
Legal Contact:	Not reported
Legal Address:	1201 9TH AVE
Legal Address 2:	Not reported
Legal City,State,Zip:	SEATTLE, WA 98101-2795
Legal Phone Number:	(206)583-6525
Legal Effective Date:	04/26/1999
Land Organization Name:	Virginia Mason Research Center
Land Organization Type:	Private
Land Contact:	Not reported
Land Address:	1201 9TH AVE
Land City,State,Zip:	SEATTLE, WA 98101-2795
Land Phone Number:	(206)342-6500
Operator Organization Name:	Benaroya Research Institute at Virginia
Operator Organization Type:	Private
Operator:	Not reported
Operator Address:	1201 9TH AVE
Operator Address 2:	Not reported
Operator City,State,Zip:	SEATTLE, WA 98101-2795
Operator Phone Number:	(206)342-6500
Operator Effective Date:	04/26/1999
Site Contact:	Christian Hansen
Site Contact Address:	1201 9TH AVE
Contact City,State,Zip:	SEATTLE, WA 98101-2795
Site Contact Phone Number:	206-342-6531
Site Contact Email:	chansen@benaroyaresearch.org
Gen Status Code:	SQG
Monthly Generation:	False
Batch Generation:	True
One Time Generation:	False
Transport Own Waste:	False
Tranports Other Waste:	False
Recycler Onsite:	False
Transfer Facility:	False
Other Exemption:	Not reported
UW Battery Gen:	False
Used Oil Transporter:	False
Used Oil Transfer Facility:	False
Used Oil Processor:	False
Used Oil Refiner:	False
Used Oil Fuel Marketer Directs Shipments:	False

DRAFT

BENAROYA RESEARCH INSTITUTE AT VIRGINI (Continued) **1001600595**

Used Oil Fuel Marketer Meets Specs:	False
Site Contact Address 2:	Not reported
SIC Code:	Not reported
CRK Number:	Not reported
Active:	Not reported
CAS Number:	Not reported
Chemical Name:	Not reported
EHS:	Not reported
EHS CAS Number:	Not reported
EHS Name:	Not reported
Name:	BENAROYA RESEARCH INSTITUTE AT VIRGINI
Address:	1201 9TH AVE
City,State,Zip:	SEATTLE, WA 98101-2795
Facility Address 2:	Not reported
Facility ID:	91166854
EPA ID:	WAH000008300
NAICS:	541712
State Waste Code Desc:	WT02, WP02, WSC2
Federal Waste Code Desc:	D001, D002, D009, D011, U115, U188, F003
Form Comm:	Not reported
Data Year:	2013
Permit by Rule:	False
Mailing Address 2:	Not reported
Treatment by Generator:	False
Mixed Radioactive Waste:	False
Importer of Hazardous Waste:	False
Immediate Recycler:	False
Treatment/Storage/Disposal/Recycling Facility:	False
Generator of Dangerous Fuel Waste:	False
Generator Marketing to Burner:	False
Other Marketers (i.e., blender, distributor, etc.):	False
Utility Boiler Burner:	False
Industry Boiler Burner:	False
Industrial Furnace:	False
Smelter Defferal:	False
Universal Waste:	Not reported
Off-Specification:	Not reported
LN Address 2:	Not reported
Tax Reg #:	578067653
Business Type:	non-profit research insti
Mail Name:	Benaroya Research Institute at Virginia
Mailing Address:	1201 9TH AVE
Mailing City,State,Zip:	SEATTLE, WA 98101-2795
Legal Organization Name:	Benaroya Research Institute at Virginia
Legal Organization Type:	Private
Legal Contact:	Not reported
Legal Address:	1201 9TH AVE
Legal Address 2:	Not reported
Legal City,State,Zip:	SEATTLE, WA 98101-2795
Legal Phone Number:	(206)583-6525
Legal Effective Date:	04/26/1999
Land Organization Name:	Virginia Mason Research Center
Land Organization Type:	Private
Land Contact:	Not reported
Land Address:	1201 9TH AVE
Land City,State,Zip:	SEATTLE, WA 98101-2795

DRAFT

BENAROYA RESEARCH INSTITUTE AT VIRGINI (Continued) **1001600595**

Land Phone Number:	(206)342-6500
Operator Organization Name:	Benaroya Research Institute at Virginia
Operator Organization Type:	Private
Operator:	Not reported
Operator Address:	1201 9TH AVE
Operator Address 2:	Not reported
Operator City,State,Zip:	SEATTLE, WA 98101-2795
Operator Phone Number:	(206)342-6500
Operator Effective Date:	04/26/1999
Site Contact:	Christian Hansen
Site Contact Address:	1201 9TH AVE
Contact City,State,Zip:	SEATTLE, WA 98101-2795
Site Contact Phone Number:	206-342-6531
Site Contact Email:	chansen@benaroyaresearch.org
Gen Status Code:	SQG
Monthly Generation:	True
Batch Generation:	False
One Time Generation:	False
Transport Own Waste:	False
Tranports Other Waste:	False
Recycler Onsite:	False
Transfer Facility:	False
Other Exemption:	Not reported
UW Battery Gen:	False
Used Oil Transporter:	False
Used Oil Transfer Facility:	False
Used Oil Processor:	False
Used Oil Refiner:	False
Used Oil Fuel Marketer Directs Shipments:	False
Used Oil Fuel Marketer Meets Specs:	False
Site Contact Address 2:	Not reported
SIC Code:	Not reported
CRK Number:	Not reported
Active:	Not reported
CAS Number:	Not reported
Chemical Name:	Not reported
EHS:	Not reported
EHS CAS Number:	Not reported
EHS Name:	Not reported

Name:	BENAROYA RESEARCH INSTITUTE AT VIRGINI
Address:	1201 9TH AVE
City,State,Zip:	SEATTLE, WA 98101-2795
Facility Address 2:	Not reported
Facility ID:	91166854
EPA ID:	WAH000008300
NAICS:	541712
State Waste Code Desc:	WT02, WSC2
Federal Waste Code Desc:	D001, D002, D009, D011, D016, D022, F003, U115, U123, U188
Form Comm:	Not reported
Data Year:	2012
Permit by Rule:	False
Mailing Address 2:	Not reported
Treatment by Generator:	False
Mixed Radioactive Waste:	False
Importer of Hazardous Waste:	False
Immediate Recycler:	False

DRAFT

BENAROYA RESEARCH INSTITUTE AT VIRGINI (Continued) **1001600595**

Treatment/Storage/Disposal/Recycling Facility:	False
Generator of Dangerous Fuel Waste:	False
Generator Marketing to Burner:	False
Other Marketers (i.e., blender, distributor, etc.):	False
Utility Boiler Burner:	False
Industry Boiler Burner:	False
Industrial Furnace:	False
Smelter Defferal:	False
Universal Waste:	Not reported
Off-Specification:	Not reported
LN Address 2:	Not reported
Tax Reg #:	578067653
Business Type:	non-profit research insti
Mail Name:	Benaroya Research Institute at Virginia
Mailing Address:	1201 9TH AVE
Mailing City,State,Zip:	SEATTLE, WA 98101-2795
Legal Organization Name:	Benaroya Research Institute at Virginia
Legal Organization Type:	Private
Legal Contact:	Not reported
Legal Address:	1201 9TH AVE
Legal Address 2:	Not reported
Legal City,State,Zip:	SEATTLE, WA 98101-2795
Legal Phone Number:	(206)583-6525
Legal Effective Date:	04/26/1999
Land Organization Name:	Virginia Mason Research Center
Land Organization Type:	Private
Land Contact:	Not reported
Land Address:	1201 9TH AVE
Land City,State,Zip:	SEATTLE, WA 98101-2795
Land Phone Number:	(206)342-6500
Operator Organization Name:	Benaroya Research Institute at Virginia
Operator Organization Type:	Private
Operator:	Not reported
Operator Address:	1201 9TH AVE
Operator Address 2:	Not reported
Operator City,State,Zip:	SEATTLE, WA 98101-2795
Operator Phone Number:	(206)342-6500
Operator Effective Date:	04/26/1999
Site Contact:	Christian Hansen
Site Contact Address:	1201 9TH AVE
Contact City,State,Zip:	SEATTLE, WA 98101-2795
Site Contact Phone Number:	206-342-6531
Site Contact Email:	chansen@benaroyaresearch.org
Gen Status Code:	SQG
Monthly Generation:	False
Batch Generation:	True
One Time Generation:	False
Transport Own Waste:	False
Tranports Other Waste:	False
Recycler Onsite:	False
Transfer Facility:	False
Other Exemption:	Not reported
UW Battery Gen:	False
Used Oil Transporter:	False
Used Oil Transfer Facility:	False
Used Oil Processor:	False
Used Oil Refiner:	False

DRAFT

BENAROYA RESEARCH INSTITUTE AT VIRGINI (Continued) **1001600595**

Used Oil Fuel Marketer Directs Shipments:	False
Used Oil Fuel Marketer Meets Specs:	False
Site Contact Address 2:	Not reported
SIC Code:	Not reported
CRK Number:	Not reported
Active:	Not reported
CAS Number:	Not reported
Chemical Name:	Not reported
EHS:	Not reported
EHS CAS Number:	Not reported
EHS Name:	Not reported
Name:	BENAROYA RESEARCH INSTITUTE AT VIRGINI
Address:	1201 9TH AVE
City,State,Zip:	SEATTLE, WA 98101-2795
Facility Address 2:	Not reported
Facility ID:	91166854
EPA ID:	WAH000008300
NAICS:	541712
State Waste Code Desc:	Not reported
Federal Waste Code Desc:	Not reported
Form Comm:	Not reported
Data Year:	2011
Permit by Rule:	False
Mailing Address 2:	Not reported
Treatment by Generator:	False
Mixed Radioactive Waste:	False
Importer of Hazardous Waste:	False
Immediate Recycler:	False
Treatment/Storage/Disposal/Recycling Facility:	False
Generator of Dangerous Fuel Waste:	False
Generator Marketing to Burner:	False
Other Marketers (i.e., blender, distributor, etc.):	False
Utility Boiler Burner:	False
Industry Boiler Burner:	False
Industrial Furnace:	False
Smelter Defferal:	False
Universal Waste:	Not reported
Off-Specification:	Not reported
LN Address 2:	Not reported
Tax Reg #:	578067653
Business Type:	non-profit research insti
Mail Name:	Benaroya Research Institute at Virginia
Mailing Address:	1201 9TH AVE
Mailing City,State,Zip:	SEATTLE, WA 98101-2795
Legal Organization Name:	Benaroya Research Institute at Virginia
Legal Organization Type:	Private
Legal Contact:	Not reported
Legal Address:	1201 9TH AVE
Legal Address 2:	Not reported
Legal City,State,Zip:	SEATTLE, WA 98101-2795
Legal Phone Number:	(206)583-6525
Legal Effective Date:	04/26/1999
Land Organization Name:	Virginia Mason Research Center
Land Organization Type:	Private
Land Contact:	Not reported
Land Address:	1201 9TH AVE

DRAFT

BENAROYA RESEARCH INSTITUTE AT VIRGINI (Continued) **1001600595**

Land City,State,Zip:	SEATTLE, WA 98101-2795
Land Phone Number:	(206)342-6500
Operator Organization Name:	Benaroya Research Institute at Virginia
Operator Organization Type:	Private
Operator:	Not reported
Operator Address:	1201 9TH AVE
Operator Address 2:	Not reported
Operator City,State,Zip:	SEATTLE, WA 98101-2795
Operator Phone Number:	(206)342-6500
Operator Effective Date:	04/26/1999
Site Contact:	Christian Hansen
Site Contact Address:	1201 9TH AVE
Contact City,State,Zip:	SEATTLE, WA 98101-2795
Site Contact Phone Number:	206-342-6531
Site Contact Email:	chansen@benaroyaresearch.org
Gen Status Code:	SQG
Monthly Generation:	True
Batch Generation:	False
One Time Generation:	False
Transport Own Waste:	False
Tranports Other Waste:	False
Recycler Onsite:	False
Transfer Facility:	False
Other Exemption:	Not reported
UW Battery Gen:	False
Used Oil Transporter:	False
Used Oil Transfer Facility:	False
Used Oil Processor:	False
Used Oil Refiner:	False
Used Oil Fuel Marketer Directs Shipments:	False
Used Oil Fuel Marketer Meets Specs:	False
Site Contact Address 2:	Not reported
SIC Code:	Not reported
CRK Number:	Not reported
Active:	Not reported
CAS Number:	Not reported
Chemical Name:	Not reported
EHS:	Not reported
EHS CAS Number:	Not reported
EHS Name:	Not reported

Click this hyperlink while viewing on your computer to access
1 additional WA MANIFEST: record(s) in the EDR Site Report.

528
East
1/4-1/2
0.432 mi.
2282 ft.

GENOA PHARMACY IN SOUND MENTAL HEALTH **WA ALLSITES** **S118146823**
1600 E OLIVE ST BLDG D **WA MANIFEST** **N/A**
SEATTLE, WA 98122

Relative:
Higher

Actual:
425 ft.

ALLSITES:

Name:	GENOA PHARMACY IN SOUND MENTAL HEALTH
Facility Id:	11875
Interaction:	120887
Interaction 1:	I
Interaction 2:	HWG
Ecology Program:	HAZWASTE

GENOA PHARMACY IN SOUND MENTAL HEALTH (Continued) **S118146823**

Program Data:	TURBOWASTE
Facility Alt.:	Genoa Pharmacy in Sound Mental Health
Program ID:	WAH000049089
Date Interaction:	2016-12-31 00:00:00
Date Interaction 3:	Hazardous Waste Generator
Latitude:	47.616630516299999
Longitude:	-122.310972593

Interaction:	113146
Interaction 1:	I
Interaction 2:	HWG
Ecology Program:	HAZWASTE
Program Data:	TURBOWASTE
Facility Alt.:	Genoa Pharmacy in Sound Mental Health
Program ID:	WAH000049089
Date Interaction:	2015-05-07 00:00:00
Date Interaction 3:	Hazardous Waste Generator
Latitude:	47.616630516299999
Longitude:	-122.310972593

Interaction:	117625
Interaction 1:	I
Interaction 2:	HWOTHER
Ecology Program:	HAZWASTE
Program Data:	TURBOWASTE
Facility Alt.:	Genoa Pharmacy in Sound Mental Health
Program ID:	WAH000049089
Date Interaction:	2015-12-31 00:00:00
Date Interaction 3:	Haz Waste Management Acti
Latitude:	47.616630516299999
Longitude:	-122.310972593

Interaction:	125904
Interaction 1:	A
Interaction 2:	HWOTHER
Ecology Program:	HAZWASTE
Program Data:	TURBOWASTE
Facility Alt.:	Genoa Pharmacy in Sound Mental Health
Program ID:	WAH000049089
Date Interaction:	2017-12-31 00:00:00
Date Interaction 3:	Haz Waste Management Acti
Latitude:	47.616630516299999
Longitude:	-122.310972593

WA MANIFEST:

Name:	GENOA PHARMACY IN SOUND MENTAL HEALTH
Address:	1600 E OLIVE ST BLDG D
City,State,Zip:	SEATTLE, WA 98122
Facility Address 2:	Not reported
Facility ID:	11875
EPA ID:	WAH000049089
NAICS:	446110
State Waste Code Desc:	Not reported

DRAFT

GENOA PHARMACY IN SOUND MENTAL HEALTH (Continued) **S118146823**

Federal Waste Code Desc:	Not reported
Form Comm:	Not reported
Data Year:	2017
Permit by Rule:	False
Mailing Address 2:	Not reported
Treatment by Generator:	False
Mixed Radioactive Waste:	False
Importer of Hazardous Waste:	False
Immediate Recycler:	False
Treatment/Storage/Disposal/Recycling Facility:	False
Generator of Dangerous Fuel Waste:	False
Generator Marketing to Burner:	False
Other Marketers (i.e., blender, distributor, etc.):	False
Utility Boiler Burner:	False
Industry Boiler Burner:	False
Industrial Furnace:	False
Smelter Defferal:	False
Universal Waste:	Not reported
Off-Specification:	Not reported
LN Address 2:	Not reported
Tax Reg #:	602944994
Business Type:	Pharmacy Service
Mail Name:	Genoa, a QoL Healthcare Company, LLC
Mailing Address:	18300 Cascade Ave S Ste 251
Mailing City,State,Zip:	Tukwila, WA 98188
Legal Organization Name:	Genoa, a QoL Healthcare Company, LLC
Legal Organization Type:	Private
Legal Contact:	Not reported
Legal Address:	1600 E Olive St Bldg D
Legal Address 2:	Not reported
Legal City,State,Zip:	Seattle, WA 98122
Legal Phone Number:	(425)835-7110
Legal Effective Date:	01/01/2006
Land Organization Name:	Seattle Mental Health
Land Organization Type:	Private
Land Contact:	Not reported
Land Address:	1600 E Olive St
Land City,State,Zip:	Seattle, WA 98122
Land Phone Number:	(206)302-2200
Operator Organization Name:	Genoa, a QoL Healthcare Company, LLC
Operator Organization Type:	Private
Operator:	Not reported
Operator Address:	1600 E Olive St Bldg D
Operator Address 2:	Not reported
Operator City,State,Zip:	Seattle, WA 98122
Operator Phone Number:	(425)835-7110
Operator Effective Date:	01/01/2006
Site Contact:	Qui Ho
Site Contact Address:	1600 E Olive St Bldg D
Contact City,State,Zip:	Seattle, WA 98122
Site Contact Phone Number:	(425)835-7110
Site Contact Email:	licensecoordinator@genoa-qol.com
Gen Status Code:	XQG
Monthly Generation:	False
Batch Generation:	False
One Time Generation:	False
Transport Own Waste:	False

DRAFT

GENOA PHARMACY IN SOUND MENTAL HEALTH (Continued) **S118146823**

Tranports Other Waste:	False
Recycler Onsite:	False
Transfer Facility:	False
Other Exemption:	Not reported
UW Battery Gen:	False
Used Oil Transporter:	False
Used Oil Transfer Facility:	False
Used Oil Processor:	False
Used Oil Refiner:	False
Used Oil Fuel Marketer Directs Shipments:	False
Used Oil Fuel Marketer Meets Specs:	False
Site Contact Address 2:	Not reported
SIC Code:	Not reported
CRK Number:	Not reported
Active:	Not reported
CAS Number:	Not reported
Chemical Name:	Not reported
EHS:	Not reported
EHS CAS Number:	Not reported
EHS Name:	Not reported

Name:	GENOA PHARMACY IN SOUND MENTAL HEALTH
Address:	1600 E OLIVE ST BLDG D
City,State,Zip:	SEATTLE, WA 98122
Facility Address 2:	Not reported
Facility ID:	11875
EPA ID:	WAH000049089
NAICS:	446110
State Waste Code Desc:	Not reported
Federal Waste Code Desc:	P001,P042,P075
Form Comm:	Not reported
Data Year:	2016
Permit by Rule:	False
Mailing Address 2:	Not reported
Treatment by Generator:	False
Mixed Radioactive Waste:	False
Importer of Hazardous Waste:	False
Immediate Recycler:	False
Treatment/Storage/Disposal/Recycling Facility:	False
Generator of Dangerous Fuel Waste:	False
Generator Marketing to Burner:	False
Other Marketers (i.e., blender, distributor, etc.):	False
Utility Boiler Burner:	False
Industry Boiler Burner:	False
Industrial Furnace:	False
Smelter Defferal:	False
Universal Waste:	Not reported
Off-Specification:	Not reported
LN Address 2:	Not reported
Tax Reg #:	602944994
Business Type:	Pharmacy Service
Mail Name:	Genoa, a QoL Healthcare Company, LLC
Mailing Address:	18300 Cascade Ave S Ste 251
Mailing City,State,Zip:	Tukwila, WA 98188
Legal Organization Name:	Genoa, a QoL Healthcare Company, LLC
Legal Organization Type:	Private
Legal Contact:	Not reported

DRAFT

GENOA PHARMACY IN SOUND MENTAL HEALTH (Continued) **S118146823**

Legal Address:	1600 E Olive St Bldg D
Legal Address 2:	Not reported
Legal City,State,Zip:	Seattle, WA 98122
Legal Phone Number:	(425)835-7110
Legal Effective Date:	01/01/2006
Land Organization Name:	Seattle Mental Health
Land Organization Type:	Private
Land Contact:	Not reported
Land Address:	1600 E Olive St
Land City,State,Zip:	Seattle, WA 98122
Land Phone Number:	(206)302-2200
Operator Organization Name:	Genoa, a QoL Healthcare Company, LLC
Operator Organization Type:	Private
Operator:	Not reported
Operator Address:	1600 E Olive St Bldg D
Operator Address 2:	Not reported
Operator City,State,Zip:	Seattle, WA 98122
Operator Phone Number:	(425)835-7110
Operator Effective Date:	01/01/2006
Site Contact:	Qui Ho
Site Contact Address:	1600 E Olive St Bldg D
Contact City,State,Zip:	Seattle, WA 98122
Site Contact Phone Number:	(425)835-7110
Site Contact Email:	licensecoordinator@genoa-qol.com
Gen Status Code:	SQG
Monthly Generation:	False
Batch Generation:	True
One Time Generation:	False
Transport Own Waste:	False
Tranports Other Waste:	False
Recycler Onsite:	False
Transfer Facility:	False
Other Exemption:	Not reported
UW Battery Gen:	False
Used Oil Transporter:	False
Used Oil Transfer Facility:	False
Used Oil Processor:	False
Used Oil Refiner:	False
Used Oil Fuel Marketer Directs Shipments:	False
Used Oil Fuel Marketer Meets Specs:	False
Site Contact Address 2:	Not reported
SIC Code:	Not reported
CRK Number:	Not reported
Active:	Not reported
CAS Number:	Not reported
Chemical Name:	Not reported
EHS:	Not reported
EHS CAS Number:	Not reported
EHS Name:	Not reported

Name:	GENOA PHARMACY IN SOUND MENTAL HEALTH
Address:	1600 E OLIVE ST BLDG D
City,State,Zip:	SEATTLE, WA 98122
Facility Address 2:	Not reported
Facility ID:	11875
EPA ID:	WAH000049089
NAICS:	446110

DRAFT

GENOA PHARMACY IN SOUND MENTAL HEALTH (Continued) **S118146823**

State Waste Code Desc:	Not reported
Federal Waste Code Desc:	Not reported
Form Comm:	Not reported
Data Year:	2015
Permit by Rule:	False
Mailing Address 2:	Not reported
Treatment by Generator:	False
Mixed Radioactive Waste:	False
Importer of Hazardous Waste:	False
Immediate Recycler:	False
Treatment/Storage/Disposal/Recycling Facility:	False
Generator of Dangerous Fuel Waste:	False
Generator Marketing to Burner:	False
Other Marketers (i.e., blender, distributor, etc.):	False
Utility Boiler Burner:	False
Industry Boiler Burner:	False
Industrial Furnace:	False
Smelter Defferal:	False
Universal Waste:	Not reported
Off-Specification:	Not reported
LN Address 2:	Not reported
Tax Reg #:	602944994
Business Type:	Pharmacy Service
Mail Name:	Genoa, a QoL Healthcare Company, LLC
Mailing Address:	18300 Cascade Ave S Ste 251
Mailing City,State,Zip:	Tukwila, WA 98188
Legal Organization Name:	Genoa, a QoL Healthcare Company, LLC
Legal Organization Type:	Private
Legal Contact:	Not reported
Legal Address:	1600 E Olive St Bldg D
Legal Address 2:	Not reported
Legal City,State,Zip:	Seattle, WA 98122
Legal Phone Number:	(425)835-7110
Legal Effective Date:	01/01/2006
Land Organization Name:	Seattle Mental Health
Land Organization Type:	Private
Land Contact:	Not reported
Land Address:	1600 E Olive St
Land City,State,Zip:	Seattle, WA 98122
Land Phone Number:	(206)302-2200
Operator Organization Name:	Genoa, a QoL Healthcare Company, LLC
Operator Organization Type:	Private
Operator:	Not reported
Operator Address:	1600 E Olive St Bldg D
Operator Address 2:	Not reported
Operator City,State,Zip:	Seattle, WA 98122
Operator Phone Number:	(425)835-7110
Operator Effective Date:	01/01/2006
Site Contact:	Qui Ho
Site Contact Address:	1600 E Olive St Bldg D
Contact City,State,Zip:	Seattle, WA 98122
Site Contact Phone Number:	(425)835-7110
Site Contact Email:	contracts@genoa-qol.com
Gen Status Code:	XQG
Monthly Generation:	False
Batch Generation:	False
One Time Generation:	False

DRAFT

GENOA PHARMACY IN SOUND MENTAL HEALTH (Continued) **S118146823**

Transport Own Waste:	False
Tranports Other Waste:	False
Recycler Onsite:	False
Transfer Facility:	False
Other Exemption:	Not reported
UW Battery Gen:	False
Used Oil Transporter:	False
Used Oil Transfer Facility:	False
Used Oil Processor:	False
Used Oil Refiner:	False
Used Oil Fuel Marketer Directs Shipments:	False
Used Oil Fuel Marketer Meets Specs:	False
Site Contact Address 2:	Not reported
SIC Code:	Not reported
CRK Number:	Not reported
Active:	Not reported
CAS Number:	Not reported
Chemical Name:	Not reported
EHS:	Not reported
EHS CAS Number:	Not reported
EHS Name:	Not reported

CJ529 **12TH & COLUMBIA SITE** **WA ALLSITES** **S105430727**
SSE **734 12TH AVE** **WA CSCSL NFA** **N/A**
1/4-1/2 **SEATTLE, WA 98122**
0.433 mi.
2287 ft. **Site 2 of 3 in cluster CJ**

Relative:
Lower

Actual:
278 ft.

ALLSITES:

Name:	12TH & COLUMBIA SITE
Facility Id:	33543891
Interaction:	38655
Interaction 1:	I
Interaction 2:	VOLCLNST
Ecology Program:	TOXICS
Program Data:	ISIS
Facility Alt.:	12th & Columbia Site
Program ID:	NW0863
Date Interaction:	2002-03-13 00:00:00
Date Interaction 3:	Voluntary Cleanup Sites
Latitude:	47.6090564852
Longitude:	-122.316310812

CSCSL NFA:

Name:	12TH & COLUMBIA
Address:	734 12TH AVE
City,State,Zip:	SEATTLE, WA 98122
Facility/Site Id:	33543891
CS Id:	369
NFA Date:	08/08/2002
Alternate Site Names:	12th & Columbia Site
NFA Reason:	Voluntary Cleanup Program Review
Site Status:	NFA
Region:	Northwest
Contaminant Name:	Petroleum Products-Unspecified

DRAFT

12TH & COLUMBIA SITE (Continued) **S105430727**

Ground Water:	Remediated-Below
Surface Water:	Not reported
Soil:	Remediated-Below
Sediment:	Not reported
Air:	Not reported
Bedrock:	Not reported
URL:	https://apps.ecology.wa.gov/cleanupsearch/site/369
Latitude:	47.609057261
Longitude:	-122.31632558

CJ530 **12TH & COLUMBIA** **WA VCP** **S124433912**
SSE **734 12TH AVE** **N/A**
1/4-1/2 **SEATTLE, WA 98122**
0.433 mi.
2287 ft. **Site 3 of 3 in cluster CJ**

Relative:
Lower

Actual:
278 ft.

VCP:

Name:	12TH & COLUMBIA
Address:	734 12TH AVE
City,State,Zip:	SEATTLE, WA 98122
edr_fstat:	WA
edr_fzip:	98122
edr_fcnty:	KING
edr_zip:	Not reported
Facility ID:	33543891
VCP Status:	NFA
Past VCP:	Not reported
Current VCP:	Not reported
NFA Type:	SEATTLE, WA 98122
Date NFA:	SEATTLE, WA 98122
Rank:	SEATTLE, WA 98122
Cleanup Siteid:	369
Contaminant Name:	Petroleum Products-Unspecified
Soil:	Remediated-Below
URL:	https://apps.ecology.wa.gov/cleanupsearch/site/369

CM531 **CRESCENT HEIGHTS** **WA CSCSL** **S126978477**
West **1901 - 1933 MINOR AVE** **WA ALLSITES** **N/A**
1/4-1/2 **SEATTLE, WA 98101** **WA SPILLS**
0.435 mi.
2296 ft. **Site 4 of 4 in cluster CM**

Relative:
Lower

Actual:
131 ft.

CSCSL:

Name:	CRESCENT HEIGHTS
Address:	1901 - 1933 MINOR AVE
City,State,Zip:	SEATTLE, WA 98101
Facility ID:	81018
Region:	Northwest
Lat/Long:	47.617828525 / -122.33279044
Clean Up Siteid:	15275
Site Status:	Awaiting Cleanup
Contaminant Name:	Arsenic
Alternate Site Names:	Not reported
Site Rank:	Not reported
Has Institutional Control:	Not reported
Past VCP:	Not reported

DRAFT

CRESCENT HEIGHTS (Continued) **S126978477**

Current VCP:	Not reported
URL:	https://apps.ecology.wa.gov/cleanupsearch/site/15275
Ground Water:	Confirmed Above Cleanup Levels
Surface Water:	Not reported
Soil:	Confirmed Above Cleanup Levels
Sediment:	Not reported
Air:	Not reported
Bedrock:	Not reported
Responsible Unit:	Northwest

Name:	CRESCENT HEIGHTS
Address:	1901 - 1933 MINOR AVE
City,State,Zip:	SEATTLE, WA 98101
Facility ID:	81018
Region:	Northwest
Lat/Long:	47.617828525 / -122.33279044
Clean Up Siteid:	15275
Site Status:	Awaiting Cleanup
Contaminant Name:	Benzene
Alternate Site Names:	Not reported
Site Rank:	Not reported
Has Institutional Control:	Not reported
Past VCP:	Not reported
Current VCP:	Not reported
URL:	https://apps.ecology.wa.gov/cleanupsearch/site/15275
Ground Water:	Below Cleanup Levels
Surface Water:	Not reported
Soil:	Below Cleanup Levels
Sediment:	Not reported
Air:	Not reported
Bedrock:	Not reported
Responsible Unit:	Northwest

Name:	CRESCENT HEIGHTS
Address:	1901 - 1933 MINOR AVE
City,State,Zip:	SEATTLE, WA 98101
Facility ID:	81018
Region:	Northwest
Lat/Long:	47.617828525 / -122.33279044
Clean Up Siteid:	15275
Site Status:	Awaiting Cleanup
Contaminant Name:	Halogenated Solvents
Alternate Site Names:	Not reported
Site Rank:	Not reported
Has Institutional Control:	Not reported
Past VCP:	Not reported
Current VCP:	Not reported
URL:	https://apps.ecology.wa.gov/cleanupsearch/site/15275
Ground Water:	Below Cleanup Levels
Surface Water:	Not reported
Soil:	Below Cleanup Levels
Sediment:	Not reported
Air:	Not reported
Bedrock:	Not reported
Responsible Unit:	Northwest

Name:	CRESCENT HEIGHTS

DRAFT

CRESCENT HEIGHTS (Continued) **S126978477**

Address: 1901 - 1933 MINOR AVE
City,State,Zip: SEATTLE, WA 98101
Facility ID: 81018
Region: Northwest
Lat/Long: 47.617828525 / -122.33279044
Clean Up Siteid: 15275
Site Status: Awaiting Cleanup
Contaminant Name: Lead
Alternate Site Names: Not reported
Site Rank: Not reported
Has Institutional Control: Not reported
Past VCP: Not reported
Current VCP: Not reported
URL: https://apps.ecology.wa.gov/cleanupsearch/site/15275
Ground Water: Below Cleanup Levels
Surface Water: Not reported
Soil: Confirmed Above Cleanup Levels
Sediment: Not reported
Air: Not reported
Bedrock: Not reported
Responsible Unit: Northwest

Name: CRESCENT HEIGHTS
Address: 1901 - 1933 MINOR AVE
City,State,Zip: SEATTLE, WA 98101
Facility ID: 81018
Region: Northwest
Lat/Long: 47.617828525 / -122.33279044
Clean Up Siteid: 15275
Site Status: Awaiting Cleanup
Contaminant Name: Mercury
Alternate Site Names: Not reported
Site Rank: Not reported
Has Institutional Control: Not reported
Past VCP: Not reported
Current VCP: Not reported
URL: https://apps.ecology.wa.gov/cleanupsearch/site/15275
Ground Water: Below Cleanup Levels
Surface Water: Not reported
Soil: Confirmed Above Cleanup Levels
Sediment: Not reported
Air: Not reported
Bedrock: Not reported
Responsible Unit: Northwest

Name: CRESCENT HEIGHTS
Address: 1901 - 1933 MINOR AVE
City,State,Zip: SEATTLE, WA 98101
Facility ID: 81018
Region: Northwest
Lat/Long: 47.617828525 / -122.33279044
Clean Up Siteid: 15275
Site Status: Awaiting Cleanup
Contaminant Name: Metals - Other
Alternate Site Names: Not reported
Site Rank: Not reported
Has Institutional Control: Not reported

DRAFT

CRESCENT HEIGHTS (Continued) **S126978477**

Past VCP:	Not reported
Current VCP:	Not reported
URL:	https://apps.ecology.wa.gov/cleanupsearch/site/15275
Ground Water:	Below Cleanup Levels
Surface Water:	Not reported
Soil:	Below Cleanup Levels
Sediment:	Not reported
Air:	Not reported
Bedrock:	Not reported
Responsible Unit:	Northwest

Name:	CRESCENT HEIGHTS
Address:	1901 - 1933 MINOR AVE
City,State,Zip:	SEATTLE, WA 98101
Facility ID:	81018
Region:	Northwest
Lat/Long:	47.617828525 / -122.33279044
Clean Up Siteid:	15275
Site Status:	Awaiting Cleanup
Contaminant Name:	Other Non-Halogenated Organics
Alternate Site Names:	Not reported
Site Rank:	Not reported
Has Institutional Control:	Not reported
Past VCP:	Not reported
Current VCP:	Not reported
URL:	https://apps.ecology.wa.gov/cleanupsearch/site/15275
Ground Water:	Below Cleanup Levels
Surface Water:	Not reported
Soil:	Below Cleanup Levels
Sediment:	Not reported
Air:	Not reported
Bedrock:	Not reported
Responsible Unit:	Northwest

Name:	CRESCENT HEIGHTS
Address:	1901 - 1933 MINOR AVE
City,State,Zip:	SEATTLE, WA 98101
Facility ID:	81018
Region:	Northwest
Lat/Long:	47.617828525 / -122.33279044
Clean Up Siteid:	15275
Site Status:	Awaiting Cleanup
Contaminant Name:	Petroleum-Diesel
Alternate Site Names:	Not reported
Site Rank:	Not reported
Has Institutional Control:	Not reported
Past VCP:	Not reported
Current VCP:	Not reported
URL:	https://apps.ecology.wa.gov/cleanupsearch/site/15275
Ground Water:	Below Cleanup Levels
Surface Water:	Not reported
Soil:	Suspected
Sediment:	Not reported
Air:	Not reported
Bedrock:	Not reported
Responsible Unit:	Northwest

DRAFT

CRESCENT HEIGHTS (Continued) **S126978477**

Name:	CRESCENT HEIGHTS
Address:	1901 - 1933 MINOR AVE
City,State,Zip:	SEATTLE, WA 98101
Facility ID:	81018
Region:	Northwest
Lat/Long:	47.617828525 / -122.33279044
Clean Up Siteid:	15275
Site Status:	Awaiting Cleanup
Contaminant Name:	Petroleum-Gasoline
Alternate Site Names:	Not reported
Site Rank:	Not reported
Has Institutional Control:	Not reported
Past VCP:	Not reported
Current VCP:	Not reported
URL:	https://apps.ecology.wa.gov/cleanupsearch/site/15275
Ground Water:	Below Cleanup Levels
Surface Water:	Not reported
Soil:	Confirmed Above Cleanup Levels
Sediment:	Not reported
Air:	Not reported
Bedrock:	Not reported
Responsible Unit:	Northwest

Name:	CRESCENT HEIGHTS
Address:	1901 - 1933 MINOR AVE
City,State,Zip:	SEATTLE, WA 98101
Facility ID:	81018
Region:	Northwest
Lat/Long:	47.617828525 / -122.33279044
Clean Up Siteid:	15275
Site Status:	Awaiting Cleanup
Contaminant Name:	Petroleum-Other
Alternate Site Names:	Not reported
Site Rank:	Not reported
Has Institutional Control:	Not reported
Past VCP:	Not reported
Current VCP:	Not reported
URL:	https://apps.ecology.wa.gov/cleanupsearch/site/15275
Ground Water:	Below Cleanup Levels
Surface Water:	Not reported
Soil:	Confirmed Above Cleanup Levels
Sediment:	Not reported
Air:	Not reported
Bedrock:	Not reported
Responsible Unit:	Northwest

Name:	CRESCENT HEIGHTS
Address:	1901 - 1933 MINOR AVE
City,State,Zip:	SEATTLE, WA 98101
Facility ID:	81018
Region:	Northwest
Lat/Long:	47.617828525 / -122.33279044
Clean Up Siteid:	15275
Site Status:	Awaiting Cleanup
Contaminant Name:	Polycyclic Aromatic Hydrocarbons
Alternate Site Names:	Not reported
Site Rank:	Not reported

DRAFT

CRESCENT HEIGHTS (Continued) **S126978477**

Has Institutional Control: Not reported
Past VCP: Not reported
Current VCP: Not reported
URL: https://apps.ecology.wa.gov/cleanupsearch/site/15275
Ground Water: Below Cleanup Levels
Surface Water: Not reported
Soil: Confirmed Above Cleanup Levels
Sediment: Not reported
Air: Not reported
Bedrock: Not reported
Responsible Unit: Northwest

ALLSITES:
Name: CRESCENT HEIGHTS
Facility Id: 81018

Interaction: 135650
Interaction 1: A
Interaction 2: SCS
Ecology Program: TOXICS
Program Data: ISIS
Facility Alt.: Crescent Heights
Program ID: Not reported
Date Interaction: 2019-03-11 00:00:00
Date Interaction 3: State Cleanup Site
Latitude: 47.617827953700001
Longitude: -122.332790348

SPILLS ERTS:
Facility Site ID: Not reported
Name: CRESCENT HEIGHTS
Address: 1901 - 1933 MINOR AVE
City,State,Zip: SEATTLE, WA 98101
Program Name: Toxics Cleanup
Incident ID: 687840
Incident Status: Follow-up completed
Incident Date: 10/11/2018
Initial Report Activity Name: Unknown
Initial Report Cause Category: Human error
Initial Report Cause Name: Unknown
Initial Report Medium Name: Groundwater
Initial Report Medium Category: Water
Initial Report Source Name: Undetermined
Initial Report Source Category: Historical
Initial Report Substance Name: Undetermined
Initial Report Substance Category: Historical
Initial Report Substance Quantity: Not reported
Initial Report Substance Unit Of Measure: Not reported
Potentially Responsible Party First Name: Not reported
Potentially Responsible Party Last Name: Not reported
Potentially Responsible Party Organization: 1901 Minor LLC
External Reference Number: Not reported
Latitude: Not reported
Longitude: Not reported

DRAFT

CR532 **SEATTLE UNIVERSITY UST 497049** **WA ALLSITES** **S106878985**
SSE **1215 E COLUMBIA** **WA Inactive Drycleaners** **N/A**
1/4-1/2 **SEATTLE, WA 98109**
0.437 mi.
2306 ft. **Site 1 of 3 in cluster CR**

Relative:
Lower

Actual:
280 ft.

ALLSITES:

Name:	SEATTLE UNIVERSITY UST 497049
Facility Id:	81664864

Interaction:	66046
Interaction 1:	I
Interaction 2:	HWG
Ecology Program:	HAZWASTE
Program Data:	TURBOWASTE
Facility Alt.:	Not reported
Program ID:	WAD027477991
Date Interaction:	1980-08-11 00:00:00
Date Interaction 3:	Hazardous Waste Generator
Latitude:	47.609509999899998
Longitude:	-122.31713000000001

Interaction:	66047
Interaction 1:	I
Interaction 2:	UST
Ecology Program:	TOXICS
Program Data:	UST
Facility Alt.:	Not reported
Program ID:	497049
Date Interaction:	1999-05-10 00:00:00
Date Interaction 3:	Underground Storage Tank
Latitude:	47.609509999899998
Longitude:	-122.31713000000001

INACTIVE DRYCLEANERS:

Name:	SEATTLE UNIVERSITY UST 497049
Address:	1215 E COLUMBIA
City,State,Zip:	SEATTLE, WA 98109
EPA I:	WAD027477991
FS Id:	9099
Facility ID:	9099
NAICS Code:	81231
Fed Waste Code Desc:	Not reported
State Waste Code Desc:	Not reported
TAX REG NBR:	Not reported
BUSINESS TYPE:	Not reported
MAIL NAME:	Not reported
MAIL LINE1:	Not reported
MAIL LINE2:	Not reported
MAIL CITY:	Not reported
MAIL STATE:	Not reported
MAIL ZIP:	Not reported
MAIL COUNTRY:	Not reported
LEGAL ORG NAME:	Not reported
LEGAL PERSON FIRST NAME:	Not reported
LEGAL PERSON MIDDLE INIT:	Not reported
LEGAL PERSON LAST NAME:	Not reported

DRAFT

SEATTLE UNIVERSITY UST 497049 (Continued) **S106878985**

LEGAL LINE1:	Not reported
LEGAL LINE2:	Not reported
LEGAL CITY:	Not reported
LEGAL STATE:	Not reported
LEGAL ZIP:	Not reported
LEGAL COUNTRY:	Not reported
LEGAL PHONE NBR:	Not reported
LEGAL EFFECTIVE DATE:	Not reported
LEGAL ORGANIZATION TYPE:	Not reported
LAND ORG NAME:	Not reported
LAND PERSON FIRST NAME:	Not reported
LAND PERSON MIDDLE INIT:	Not reported
LAND PERSON LAST NAME:	Not reported
LAND LINE1:	Not reported
LAND LINE2:	Not reported
LAND CITY:	Not reported
LAND STATE:	Not reported
LAND ZIP:	Not reported
LAND COUNTRY:	Not reported
LAND PHONE NBR:	Not reported
LAND ORGANIZATION TYPE:	Not reported
OPERATOR ORG NAME:	Not reported
OPERATOR PERSON FIRST NAME:	Not reported
OPERATOR PERSON MIDDLE INIT:	Not reported
OPERATOR PERSON LAST NAME:	Not reported
OPERATOR LINE1:	Not reported
OPERATOR LINE2:	Not reported
OPERATOR CITY:	Not reported
OPERATOR STATE:	Not reported
OPERATOR ZIP:	Not reported
OPERATOR COUNTRY:	Not reported
OPERATOR PHONE NBR:	Not reported
OPERATOR EFFECTIVE DATE:	Not reported
OPERATOR ORGANIZATION TYPE:	Not reported
SITE CONTACT FIRST NAME:	Not reported
SITE CONTACT MIDDLE INIT:	Not reported
SITE CONTACT LAST NAME:	Not reported
SITE CONTACT LINE1:	Not reported
SITE CONTACT LINE2:	Not reported
SITE CONTACT CITY:	Not reported
SITE CONTACT STATE:	Not reported
SITE CONTACT ZIP:	Not reported
SITE CONTACT COUNTRY:	Not reported
SITE CONTACT PHONE NBR:	Not reported
SITE CONTACT EMAIL:	Not reported
FORM CONTACT FIRST NAME:	Not reported
FORM CONTACT MIDDLE INIT:	Not reported
FORM CONTACT LAST NAME:	Not reported
FORM CONTACT LINE1:	Not reported
FORM CONTACT LINE2:	Not reported
FORM CONTACT CITY:	Not reported
FORM CONTACT STATE:	Not reported
FORM CONTACT ZIP:	Not reported
FORM CONTACT COUNTRY:	Not reported
FORM CONTACT PHONE NBR:	Not reported
FORM CONTACT EMAIL:	Not reported
GEN STATUS CD:	Not reported

DRAFT

SEATTLE UNIVERSITY UST 497049 (Continued) **S106878985**

MONTHLY GENERATION:	Not reported
BATCH GENERATION:	Not reported
ONE TIME GENERATION:	Not reported
TRANSPORTS OWN WASTE:	Not reported
TRANSPORTS OTHERS WASTE:	Not reported
RECYCLER ONSITE:	Not reported
TRANSFER FACILITY:	Not reported
PBR:	Not reported
TBG:	Not reported
MIXED RADIOACTIVE:	Not reported
IMPORTER:	Not reported
TSDR FACILITY:	Not reported
IMMEDIATE RECYCLER:	Not reported
GEN DANG FUEL:	Not reported
GEN MARKET TO BURNER:	Not reported
GEN OTHER MARKETERS:	Not reported
UTILITY BOILER BURNER:	Not reported
INDUSTRY BOILER BURNER:	Not reported
FURNACE BURNER:	Not reported
SMELTER DEFERRAL:	Not reported
SMALL QTY EXEMPTION:	Not reported
OTHER EXEMPTION:	Not reported
UW BATTERY GEN:	Not reported
UW THERMOSTATS GEN:	Not reported
UW MERCURY GEN:	Not reported
UW LAMPS GEN:	Not reported
UW BATTERY ACCUM:	Not reported
UW THERMOSTATS ACCUM:	Not reported
UW MERCURY ACCUM:	Not reported
UW LAMPS ACCUM:	Not reported
UW DESTINATION FACILITY:	Not reported
OFF SPEC UTILITY BOILER:	Not reported
OFF SPEC INDUSTRY BOILER:	Not reported
OFF SPEC FURNACE:	Not reported
USED OIL TRANSPORTER:	Not reported
USED OIL TRANSFER FACILITY:	Not reported
USED OIL PROCESSOR:	Not reported
USED OIL REREFINER:	Not reported
USED OIL FUEL MARKETER DIR SHIPMENTS:	Not reported
USED OIL FUEL MARKETER MEETS SPECS:	Not reported
ECO Int Type Code:	Not reported
Status Code:	Not reported
Start Date:	Not reported
End Date:	Not reported
NAICS DS:	Not reported
Program Name:	Not reported
FS SIC Code:	Not reported
SIC DS:	Not reported
Latitude:	Not reported
Longitude:	Not reported
Comments:	Not reported

DRAFT

533 ENE 1/4-1/2 0.438 mi. 2312 ft.

Relative: Higher

Actual: 419 ft.

GROUP HEALTH CENTRAL HOSPITAL
201 16TH AVE E
SEATTLE, WA 98112

RCRA-SQG
WA ALLSITES
ICIS
FINDS
ECHO
WA ASBESTOS
WA MANIFEST

1001819386
WAD980835037

RCRA Listings:

Date Form Received by Agency:	20220228
Handler Name:	KAISER PERMANENTE CENTRAL HOSPITAL
Handler Address:	201 16TH AVE E
Handler City,State,Zip:	SEATTLE, WA 98112
EPA ID:	WAD980835037
Contact Name:	ALEX TRUCHOT
Contact Address:	PO BOX 9813
Contact City,State,Zip:	RENTON, WA 98057
Contact Telephone:	206-630-3904
Contact Fax:	Not reported
Contact Email:	ALEX.T.TRUCHOT@KP.ORG
Contact Title:	DIRECTOR; EH&S/EMERGENCY MANAGEMENT
EPA Region:	10
Land Type:	Private
Federal Waste Generator Description:	Small Quantity Generator
Non-Notifier:	Not reported
Biennial Report Cycle:	Not reported
Accessibility:	Not reported
Active Site Indicator:	Handler Activities
State District Owner:	WA
State District:	NWRO
Mailing Address:	PO BOX 9813
Mailing City,State,Zip:	RENTON, WA 98057
Owner Name:	KAISER HEALTH PLAN OF WASHINGTON
Owner Type:	Private
Operator Name:	KAISER PERMANENTE CENTRAL HOSPITAL
Operator Type:	Private
Short-Term Generator Activity:	No
Importer Activity:	No
Mixed Waste Generator:	No
Transporter Activity:	No
Transfer Facility Activity:	No
Recycler Activity with Storage:	No
Small Quantity On-Site Burner Exemption:	No
Smelting Melting and Refining Furnace Exemption:	No
Underground Injection Control:	No
Off-Site Waste Receipt:	No
Universal Waste Indicator:	No
Universal Waste Destination Facility:	No
Federal Universal Waste:	No
Active Site Fed-Reg Treatment Storage and Disposal Facility:	Not reported
Active Site Converter Treatment storage and Disposal Facility:	Not reported
Active Site State-Reg Treatment Storage and Disposal Facility:	Not reported
Active Site State-Reg Handler:	---
Federal Facility Indicator:	Not reported
Hazardous Secondary Material Indicator:	N
Sub-Part K Indicator:	Not reported
Commercial TSD Indicator:	No
Treatment Storage and Disposal Type:	Not reported
2018 GPRA Permit Baseline:	Not on the Baseline

DRAFT

GROUP HEALTH CENTRAL HOSPITAL (Continued) **1001819386**

2018 GPRA Renewals Baseline:	Not on the Baseline
Permit Renewals Workload Universe:	Not reported
Permit Workload Universe:	Not reported
Permit Progress Universe:	Not reported
Post-Closure Workload Universe:	Not reported
Closure Workload Universe:	Not reported
202 GPRA Corrective Action Baseline:	No
Corrective Action Workload Universe:	No
Subject to Corrective Action Universe:	No
Non-TSDFs Where RCRA CA has Been Imposed Universe:	No
TSDFs Potentially Subject to CA Under 3004 (u)/(v) Universe:	No
TSDFs Only Subject to CA under Discretionary Auth Universe:	No
Corrective Action Priority Ranking:	No NCAPS ranking
Environmental Control Indicator:	No
Institutional Control Indicator:	No
Human Exposure Controls Indicator:	N/A
Groundwater Controls Indicator:	N/A
Operating TSDF Universe:	Not reported
Full Enforcement Universe:	Not reported
Significant Non-Complier Universe:	No
Unaddressed Significant Non-Complier Universe:	No
Addressed Significant Non-Complier Universe:	No
Significant Non-Complier With a Compliance Schedule Universe:	No
Financial Assurance Required:	Not reported
Handler Date of Last Change:	20220324
Recognized Trader-Importer:	No
Recognized Trader-Exporter:	No
Importer of Spent Lead Acid Batteries:	No
Exporter of Spent Lead Acid Batteries:	No
Recycler Activity Without Storage:	No
Manifest Broker:	No
Sub-Part P Indicator:	H

Biennial: List of Years
Year: 2011

Click Here for Biennial Reporting System Data:
Year: 2009

Click Here for Biennial Reporting System Data:
Year: 2007

Click Here for Biennial Reporting System Data:
Year: 2005

Click Here for Biennial Reporting System Data:
Year: 2003

Click Here for Biennial Reporting System Data:

Hazardous Waste Summary:
Waste Code: D001
Waste Description: IGNITABLE WASTE

Waste Code: D002
Waste Description: CORROSIVE WASTE

DRAFT

GROUP HEALTH CENTRAL HOSPITAL (Continued) **1001819386**

Waste Code: D003
Waste Description: REACTIVE WASTE

Waste Code: D004
Waste Description: ARSENIC

Waste Code: D005
Waste Description: BARIUM

Waste Code: D006
Waste Description: CADMIUM

Waste Code: D007
Waste Description: CHROMIUM

Waste Code: D008
Waste Description: LEAD

Waste Code: D009
Waste Description: MERCURY

Waste Code: D010
Waste Description: SELENIUM

Waste Code: D011
Waste Description: SILVER

Waste Code: D012
Waste Description: ENDRIN (1,2,3,4,10,10-HEXACHLORO-1,7-EPOXY-1,4,4A,5,6,7,8,8A-OCTAHYDRO-1,4-ENDO, ENDO-5,8-DIMETH-ANO-NAPHTHALENE)

Waste Code: D013
Waste Description: LINDANE (1,2,3,4,5,6-HEXA-CHLOROCYCLOHEXANE, GAMMA ISOMER)

Waste Code: D018
Waste Description: BENZENE

Waste Code: D023
Waste Description: O-CRESOL

Waste Code: D024
Waste Description: M-CRESOL

Waste Code: D025
Waste Description: P-CRESOL

Waste Code: D026
Waste Description: CRESOL

Waste Code: D035
Waste Description: METHYL ETHYL KETONE

Waste Code: D040
Waste Description: TRICHLORETHYLENE

Waste Code: F003

DRAFT

GROUP HEALTH CENTRAL HOSPITAL (Continued) 1001819386

Waste Description: THE FOLLOWING SPENT NONHALOGENATED SOLVENTS: XYLENE, ACETONE, ETHYL ACETATE, ETHYL BENZENE, ETHYL ETHER, METHYL ISOBUTYL KETONE, N-BUTYL ALCOHOL, CYCLOHEXANONE, AND METHANOL; ALL SPENT SOLVENT MIXTURES/BLENDS CONTAINING, BEFORE USE, ONLY THE ABOVE SPENT NONHALOGENATED SOLVENTS; AND ALL SPENT SOLVENT MIXTURES/BLENDS CONTAINING, BEFORE USE, ONE OR MORE OF THE ABOVE NONHALOGENATED SOLVENTS, AND A TOTAL OF TEN PERCENT OR MORE (BY VOLUME) OF ONE OR MORE OF THOSE SOLVENTS LISTED IN F001, F002, F004, AND F005; AND STILL BOTTOMS FROM THE RECOVERY OF THESE SPENT SOLVENTS AND SPENT SOLVENT MIXTURES.

Waste Code: F005
Waste Description: THE FOLLOWING SPENT NONHALOGENATED SOLVENTS: TOLUENE, METHYL ETHYL KETONE, CARBON DISULFIDE, ISOBUTANOL, PYRIDINE, BENZENE, 2-ETHOXYETHANOL, AND 2-NITROPROPANE; ALL SPENT SOLVENT MIXTURES/BLENDS CONTAINING, BEFORE USE, A TOTAL OF TEN PERCENT OR MORE (BY VOLUME) OF ONE OR MORE OF THE ABOVE NONHALOGENATED SOLVENTS OR THOSE SOLVENTS LISTED IN F001, F002, OR F004; AND STILL BOTTOMS FROM THE RECOVERY OF THESE SPENT SOLVENTS AND SPENT SOLVENT MIXTURES.

Waste Code: P001
Waste Description: 2H-1-BENZOPYRAN-2-ONE, 4-HYDROXY-3-(3-OXO-1-PHENYLBUTYL)-, & SALTS, WHEN PRESENT AT CONCENTRATIONS GREATER THAN 0.3% (OR) WARFARIN, & SALTS, WHEN PRESENT AT CONCENTRATIONS GREATER THAN 0.3%

Waste Code: P042
Waste Description: 1,2-BENZENEDIOL, 4-[1-HYDROXY-2-(METHYLAMINO)ETHYL]-, (R)- (OR) EPINEPHRINE

Waste Code: P075
Waste Description: NICOTINE, & SALTS (OR) PYRIDINE, 3-(1-METHYL-2-PYRROLIDINYL)-,(S)-, & SALTS

Waste Code: U002
Waste Description: 2-PROPANONE (I) (OR) ACETONE (I)

Waste Code: U010
Waste Description: AZIRINO [2',3':3,4]PYRROLO[1,2-A]INDOLE-4,7-DIONE, 6-AMINO-8-[[(AMINOCARBONYL)OXY]METHYL]-1,1A,2,8,8A,8B-HEXAHYDRO-8A-MET HOXY-5-METHYL-, [1AS-(1AALPHA, 8BETA, 8AALPHA, 8BALPHA)]- (OR) MITOMYCIN C

Waste Code: U058
Waste Description: 2H-1,3,2-OXAZAPHOSPHORIN-2-AMINE, N,N-BIS(2-CHLOROETHYL)TETRAHYDRO-, 2-OXIDE (OR) CYCLOPHOSPHAMIDE

Waste Code: U080
Waste Description: METHANE, DICHLORO- (OR) METHYLENE CHLORIDE

Waste Code: U122
Waste Description: FORMALDEHYDE

Waste Code: U123
Waste Description: FORMIC ACID (C,T)

Waste Code: U129
Waste Description: CYCLOHEXANE, 1,2,3,4,5,6-HEXACHLORO-, (1ALPHA, 2ALPHA, 3BETA, 4ALPHA,

DRAFT

GROUP HEALTH CENTRAL HOSPITAL (Continued) **1001819386**

5ALPHA, 6BETA)- (OR) LINDANE

Waste Code: U154
Waste Description: METHANOL (I) (OR) METHYL ALCOHOL (I)

Waste Code: U159
Waste Description: 2-BUTANONE (I,T) (OR) METHYL ETHYL KETONE (MEK) (I,T)

Waste Code: U165
Waste Description: NAPHTHALENE

Waste Code: U188
Waste Description: PHENOL

Waste Code: U196
Waste Description: PYRIDINE

Waste Code: U205
Waste Description: SELENIUM SULFIDE (OR) SELENIUM SULFIDE SES2 (R,T)

Waste Code: U220
Waste Description: BENZENE, METHYL- (OR) TOLUENE

Waste Code: U239
Waste Description: BENZENE, DIMETHYL- (I,T) (OR) XYLENE (I)

Handler - Owner Operator:
Owner/Operator Indicator: Owner
Owner/Operator Name: GROUP HEALTH CENTRAL HOSPITAL
Legal Status: Private
Date Became Current: 19960502
Date Ended Current: Not reported
Owner/Operator Address: 201 16TH AVE E
Owner/Operator City,State,Zip: SEATTLE, WA 98112-5226
Owner/Operator Telephone: 206-326-3000
Owner/Operator Telephone Ext: Not reported
Owner/Operator Fax: Not reported
Owner/Operator Email: Not reported

Owner/Operator Indicator: Operator
Owner/Operator Name: GROUP HEALTH COOPERATIVE
Legal Status: Private
Date Became Current: 19960502
Date Ended Current: Not reported
Owner/Operator Address: 201 16TH AVE E
Owner/Operator City,State,Zip: SEATTLE, WA 98112
Owner/Operator Telephone: 206-326-3000
Owner/Operator Telephone Ext: Not reported
Owner/Operator Fax: Not reported
Owner/Operator Email: Not reported

Owner/Operator Indicator: Operator
Owner/Operator Name: GROUP HEALTH CO G
Legal Status: Private
Date Became Current: 19960502
Date Ended Current: Not reported
Owner/Operator Address: 201 16TH AVE E

DRAFT

GROUP HEALTH CENTRAL HOSPITAL (Continued) **1001819386**

Owner/Operator City,State,Zip: SEATTLE, WA 98112
Owner/Operator Telephone: 206-326-3000
Owner/Operator Telephone Ext: Not reported
Owner/Operator Fax: Not reported
Owner/Operator Email: Not reported

Owner/Operator Indicator: Owner
Owner/Operator Name: GROUP HEALTH CENTRAL HOSPITAL
Legal Status: Private
Date Became Current: Not reported
Date Ended Current: Not reported
Owner/Operator Address: 201 16TH AVE E
Owner/Operator City,State,Zip: SEATTLE, WA 98112
Owner/Operator Telephone: 000-000-0000
Owner/Operator Telephone Ext: Not reported
Owner/Operator Fax: Not reported
Owner/Operator Email: Not reported

Owner/Operator Indicator: Operator
Owner/Operator Name: GROUP HEALTH CENTRAL HOSPITAL
Legal Status: Private
Date Became Current: Not reported
Date Ended Current: Not reported
Owner/Operator Address: 201 16TH AVE E
Owner/Operator City,State,Zip: SEATTLE, WA 98112
Owner/Operator Telephone: 000-000-0000
Owner/Operator Telephone Ext: Not reported
Owner/Operator Fax: Not reported
Owner/Operator Email: Not reported

Owner/Operator Indicator: Operator
Owner/Operator Name: GROUP HEALTH CENTRAL HOSPITAL
Legal Status: Private
Date Became Current: Not reported
Date Ended Current: Not reported
Owner/Operator Address: 201 16TH AVE E
Owner/Operator City,State,Zip: SEATTLE, WA 98112
Owner/Operator Telephone: 000-000-0000
Owner/Operator Telephone Ext: Not reported
Owner/Operator Fax: Not reported
Owner/Operator Email: Not reported

Owner/Operator Indicator: Owner
Owner/Operator Name: GROUP HEALTH CENTRAL HOSPITAL
Legal Status: Private
Date Became Current: 19960502
Date Ended Current: Not reported
Owner/Operator Address: 201 16TH AVE E
Owner/Operator City,State,Zip: SEATTLE, WA 98112
Owner/Operator Telephone: 000-000-0000
Owner/Operator Telephone Ext: Not reported
Owner/Operator Fax: Not reported
Owner/Operator Email: Not reported

Owner/Operator Indicator: Owner
Owner/Operator Name: GROUP HEALTH COOPERATIVE
Legal Status: Private

DRAFT

GROUP HEALTH CENTRAL HOSPITAL (Continued) **1001819386**

Date Became Current:	Not reported
Date Ended Current:	Not reported
Owner/Operator Address:	201 16TH AVE E
Owner/Operator City,State,Zip:	SEATTLE, WA 98112
Owner/Operator Telephone:	000-000-0000
Owner/Operator Telephone Ext:	Not reported
Owner/Operator Fax:	Not reported
Owner/Operator Email:	Not reported

Owner/Operator Indicator:	Owner
Owner/Operator Name: GROUP HEALTH CENTRAL HOSPITAL	
Legal Status:	Private
Date Became Current:	19960502
Date Ended Current:	Not reported
Owner/Operator Address:	201 16TH AVE E
Owner/Operator City,State,Zip:	SEATTLE, WA 98112
Owner/Operator Telephone:	206-326-3000
Owner/Operator Telephone Ext:	Not reported
Owner/Operator Fax:	Not reported
Owner/Operator Email:	Not reported

Owner/Operator Indicator:	Operator
Owner/Operator Name: GROUP HEALTH COOPERATIVE	
Legal Status:	Private
Date Became Current:	Not reported
Date Ended Current:	Not reported
Owner/Operator Address:	201 16TH AVE E
Owner/Operator City,State,Zip:	SEATTLE, WA 98112
Owner/Operator Telephone:	206-326-3000
Owner/Operator Telephone Ext:	Not reported
Owner/Operator Fax:	Not reported
Owner/Operator Email:	Not reported

Owner/Operator Indicator:	Owner
Owner/Operator Name: GROUP HEALTH COOPERATIVE	
Legal Status:	Private
Date Became Current:	Not reported
Date Ended Current:	Not reported
Owner/Operator Address:	201 16TH AVE E
Owner/Operator City,State,Zip:	SEATTLE, WA 98112
Owner/Operator Telephone:	206-326-3000
Owner/Operator Telephone Ext:	Not reported
Owner/Operator Fax:	Not reported
Owner/Operator Email:	Not reported

Owner/Operator Indicator:	Operator
Owner/Operator Name: GROUP HEALTH CORP	
Legal Status:	Private
Date Became Current:	Not reported
Date Ended Current:	Not reported
Owner/Operator Address:	201 16TH AVE E
Owner/Operator City,State,Zip:	SEATTLE, WA 98112
Owner/Operator Telephone:	206-326-3000
Owner/Operator Telephone Ext:	Not reported
Owner/Operator Fax:	Not reported
Owner/Operator Email:	Not reported

DRAFT

GROUP HEALTH CENTRAL HOSPITAL (Continued) **1001819386**

Owner/Operator Indicator: Owner
Owner/Operator Name: GROUP HEALTH COOPERATIVE
Legal Status: Private
Date Became Current: Not reported
Date Ended Current: Not reported
Owner/Operator Address: 201 16TH AVE E
Owner/Operator City,State,Zip: SEATTLE, WA 98112
Owner/Operator Telephone: 206-326-3000
Owner/Operator Telephone Ext: Not reported
Owner/Operator Fax: Not reported
Owner/Operator Email: Not reported

Owner/Operator Indicator: Owner
Owner/Operator Name: GROUP HEALTH CENTRAL HOSPITAL
Legal Status: Private
Date Became Current: 19960502
Date Ended Current: Not reported
Owner/Operator Address: 201 16TH AVE E
Owner/Operator City,State,Zip: SEATTLE, WA 98112
Owner/Operator Telephone: 206-326-3000
Owner/Operator Telephone Ext: Not reported
Owner/Operator Fax: Not reported
Owner/Operator Email: Not reported

Owner/Operator Indicator: Operator
Owner/Operator Name: GROUP HEALTH COOPERATIVE
Legal Status: Private
Date Became Current: Not reported
Date Ended Current: Not reported
Owner/Operator Address: 201 16TH AVE E
Owner/Operator City,State,Zip: SEATTLE, WA 98112
Owner/Operator Telephone: 206-326-3000
Owner/Operator Telephone Ext: Not reported
Owner/Operator Fax: Not reported
Owner/Operator Email: Not reported

Owner/Operator Indicator: Owner
Owner/Operator Name: GROUP HEALTH CENTRAL HOSPITAL
Legal Status: Private
Date Became Current: 19960502
Date Ended Current: Not reported
Owner/Operator Address: 201 16TH AVE E
Owner/Operator City,State,Zip: SEATTLE, WA 98112
Owner/Operator Telephone: 206-326-3000
Owner/Operator Telephone Ext: Not reported
Owner/Operator Fax: Not reported
Owner/Operator Email: Not reported

Owner/Operator Indicator: Owner
Owner/Operator Name: GROUP HEALTH CENTRAL HOSPITAL
Legal Status: Private
Date Became Current: 19960502
Date Ended Current: Not reported
Owner/Operator Address: 201 16TH AVE E
Owner/Operator City,State,Zip: SEATTLE, WA 98112
Owner/Operator Telephone: 206-326-3000
Owner/Operator Telephone Ext: Not reported

DRAFT

GROUP HEALTH CENTRAL HOSPITAL (Continued) **1001819386**

Owner/Operator Fax: Not reported
Owner/Operator Email: Not reported

Owner/Operator Indicator: Owner
Owner/Operator Name: GROUP HEALTH COOPERATIVE
Legal Status: Private
Date Became Current: Not reported
Date Ended Current: Not reported
Owner/Operator Address: 201 16TH AVE E
Owner/Operator City,State,Zip: SEATTLE, WA 98112
Owner/Operator Telephone: 206-326-3000
Owner/Operator Telephone Ext: Not reported
Owner/Operator Fax: Not reported
Owner/Operator Email: Not reported

Owner/Operator Indicator: Owner
Owner/Operator Name: GROUP HEALTH COOPERATIVE
Legal Status: Private
Date Became Current: Not reported
Date Ended Current: Not reported
Owner/Operator Address: 201 16TH AVE E
Owner/Operator City,State,Zip: SEATTLE, WA 98112
Owner/Operator Telephone: 206-326-3000
Owner/Operator Telephone Ext: Not reported
Owner/Operator Fax: Not reported
Owner/Operator Email: Not reported

Owner/Operator Indicator: Owner
Owner/Operator Name: GROUP HEALTH COOPERATIVE
Legal Status: Private
Date Became Current: Not reported
Date Ended Current: Not reported
Owner/Operator Address: 201 16TH AVE E
Owner/Operator City,State,Zip: SEATTLE, WA 98112
Owner/Operator Telephone: 206-326-3000
Owner/Operator Telephone Ext: Not reported
Owner/Operator Fax: Not reported
Owner/Operator Email: Not reported

Owner/Operator Indicator: Owner
Owner/Operator Name: GROUP HEALTH CENTRAL HOSPITAL
Legal Status: Private
Date Became Current: 19960502
Date Ended Current: Not reported
Owner/Operator Address: 201 16TH AVE E
Owner/Operator City,State,Zip: SEATTLE, WA 98112
Owner/Operator Telephone: 206-326-3000
Owner/Operator Telephone Ext: Not reported
Owner/Operator Fax: Not reported
Owner/Operator Email: Not reported

Owner/Operator Indicator: Owner
Owner/Operator Name: GROUP HEALTH COOPERATIVE
Legal Status: Private
Date Became Current: Not reported
Date Ended Current: Not reported
Owner/Operator Address: 201 16TH AVE E

DRAFT

GROUP HEALTH CENTRAL HOSPITAL (Continued) **1001819386**

Owner/Operator City,State,Zip: SEATTLE, WA 98112
Owner/Operator Telephone: 206-326-3000
Owner/Operator Telephone Ext: Not reported
Owner/Operator Fax: Not reported
Owner/Operator Email: Not reported

Owner/Operator Indicator: Owner
Owner/Operator Name: GROUP HEALTH CENTRAL HOSPITAL
Legal Status: Private
Date Became Current: 19960502
Date Ended Current: Not reported
Owner/Operator Address: PO BOX 9813
Owner/Operator City,State,Zip: RENTON, WA 98057
Owner/Operator Telephone: 206-630-3904
Owner/Operator Telephone Ext: Not reported
Owner/Operator Fax: Not reported
Owner/Operator Email: Not reported

Owner/Operator Indicator: Operator
Owner/Operator Name: KAISER PERMANENTE
Legal Status: Private
Date Became Current: Not reported
Date Ended Current: Not reported
Owner/Operator Address: 201 16TH AVE E
Owner/Operator City,State,Zip: SEATTLE, WA 98112
Owner/Operator Telephone: 206-326-3000
Owner/Operator Telephone Ext: Not reported
Owner/Operator Fax: Not reported
Owner/Operator Email: Not reported

Owner/Operator Indicator: Operator
Owner/Operator Name: KAISER PERMANENTE CENTRAL HOSPITAL
Legal Status: Private
Date Became Current: 20171231
Date Ended Current: Not reported
Owner/Operator Address: PO BOX 9813
Owner/Operator City,State,Zip: RENTON, WA 98057
Owner/Operator Telephone: 206-630-3904
Owner/Operator Telephone Ext: Not reported
Owner/Operator Fax: Not reported
Owner/Operator Email: Not reported

Owner/Operator Indicator: Owner
Owner/Operator Name: KAISER HEALTH PLAN OF WASHINGTON
Legal Status: Private
Date Became Current: 19960502
Date Ended Current: Not reported
Owner/Operator Address: PO BOX 9813
Owner/Operator City,State,Zip: RENTON, WA 98057
Owner/Operator Telephone: 206-630-3904
Owner/Operator Telephone Ext: Not reported
Owner/Operator Fax: Not reported
Owner/Operator Email: Not reported

Owner/Operator Indicator: Owner
Owner/Operator Name: KAISER HEALTH PLAN OF WASHINGTON
Legal Status: Private

DRAFT

GROUP HEALTH CENTRAL HOSPITAL (Continued) **1001819386**

Date Became Current: 20171231
Date Ended Current: Not reported
Owner/Operator Address: PO BOX 9813
Owner/Operator City,State,Zip: RENTON, WA 98057
Owner/Operator Telephone: 206-630-3904
Owner/Operator Telephone Ext: Not reported
Owner/Operator Fax: Not reported
Owner/Operator Email: Not reported

Owner/Operator Indicator: Owner
Owner/Operator Name: KAISER HEALTH PLAN OF WASHINGTON
Legal Status: Private
Date Became Current: 19960502
Date Ended Current: Not reported
Owner/Operator Address: PO BOX 9813
Owner/Operator City,State,Zip: RENTON, WA 98057
Owner/Operator Telephone: 206-630-3904
Owner/Operator Telephone Ext: Not reported
Owner/Operator Fax: Not reported
Owner/Operator Email: Not reported

Owner/Operator Indicator: Owner
Owner/Operator Name: KAISER HEALTH PLAN OF WASHINGTON
Legal Status: Private
Date Became Current: 20171231
Date Ended Current: Not reported
Owner/Operator Address: PO BOX 9813
Owner/Operator City,State,Zip: RENTON, WA 98057
Owner/Operator Telephone: 206-630-3904
Owner/Operator Telephone Ext: Not reported
Owner/Operator Fax: Not reported
Owner/Operator Email: Not reported

Owner/Operator Indicator: Operator
Owner/Operator Name: KAISER PERMANENTE CENTRAL HOSPITAL
Legal Status: Private
Date Became Current: 20171231
Date Ended Current: Not reported
Owner/Operator Address: PO BOX 9813
Owner/Operator City,State,Zip: RENTON, WA 98057
Owner/Operator Telephone: 206-457-6073
Owner/Operator Telephone Ext: Not reported
Owner/Operator Fax: Not reported
Owner/Operator Email: Not reported

Owner/Operator Indicator: Operator
Owner/Operator Name: KAISER PERMANENTE CENTRAL HOSPITAL
Legal Status: Private
Date Became Current: 20171231
Date Ended Current: Not reported
Owner/Operator Address: PO BOX 9813
Owner/Operator City,State,Zip: RENTON, WA 98057
Owner/Operator Telephone: 206-457-6073
Owner/Operator Telephone Ext: Not reported
Owner/Operator Fax: Not reported
Owner/Operator Email: Not reported

DRAFT

GROUP HEALTH CENTRAL HOSPITAL (Continued) **1001819386**

Owner/Operator Indicator: Operator
Owner/Operator Name: GROUP HEALTH COOPERATIVE
Legal Status: Private
Date Became Current: 19960502
Date Ended Current: Not reported
Owner/Operator Address: 201 16TH AVE E
Owner/Operator City,State,Zip: SEATTLE, WA 98112
Owner/Operator Telephone: Not reported
Owner/Operator Telephone Ext: Not reported
Owner/Operator Fax: Not reported
Owner/Operator Email: Not reported

Owner/Operator Indicator: Operator
Owner/Operator Name: GROUP HEALTH COOPERATIVE
Legal Status: Private
Date Became Current: 19960502
Date Ended Current: Not reported
Owner/Operator Address: 201 16TH AVE E
Owner/Operator City,State,Zip: SEATTLE, WA 98112
Owner/Operator Telephone: 206-326-3000
Owner/Operator Telephone Ext: Not reported
Owner/Operator Fax: Not reported
Owner/Operator Email: Not reported

Owner/Operator Indicator: Operator
Owner/Operator Name: GROUP HEALTH CENTRAL HOSPITAL
Legal Status: Private
Date Became Current: Not reported
Date Ended Current: Not reported
Owner/Operator Address: 201 16TH AVE E
Owner/Operator City,State,Zip: SEATTLE, WA 98112
Owner/Operator Telephone: 000-000-0000
Owner/Operator Telephone Ext: Not reported
Owner/Operator Fax: Not reported
Owner/Operator Email: Not reported

Owner/Operator Indicator: Owner
Owner/Operator Name: GROUP HEALTH CENTRAL HOSPITAL
Legal Status: Private
Date Became Current: 19960502
Date Ended Current: Not reported
Owner/Operator Address: 201 16TH AVE E
Owner/Operator City,State,Zip: SEATTLE, WA 98112
Owner/Operator Telephone: 000-000-0000
Owner/Operator Telephone Ext: Not reported
Owner/Operator Fax: Not reported
Owner/Operator Email: Not reported

Owner/Operator Indicator: Owner
Owner/Operator Name: GROUP HEALTH CENTRAL HOSPITAL
Legal Status: Private
Date Became Current: 19960502
Date Ended Current: Not reported
Owner/Operator Address: 201 16TH AVE E
Owner/Operator City,State,Zip: SEATTLE, WA 98112
Owner/Operator Telephone: 000-000-0000
Owner/Operator Telephone Ext: Not reported

DRAFT

GROUP HEALTH CENTRAL HOSPITAL (Continued) **1001819386**

Owner/Operator Fax: Not reported
Owner/Operator Email: Not reported

Owner/Operator Indicator: Operator
Owner/Operator Name: GROUP HEALTH CENTRAL HOSPITAL
Legal Status: Private
Date Became Current: Not reported
Date Ended Current: Not reported
Owner/Operator Address: 201 16TH AVE E
Owner/Operator City,State,Zip: SEATTLE, WA 98112
Owner/Operator Telephone: 000-000-0000
Owner/Operator Telephone Ext: Not reported
Owner/Operator Fax: Not reported
Owner/Operator Email: Not reported

Owner/Operator Indicator: Operator
Owner/Operator Name: GROUP HEALTH COOPERATIVE
Legal Status: Private
Date Became Current: Not reported
Date Ended Current: Not reported
Owner/Operator Address: 201 16TH AVE E
Owner/Operator City,State,Zip: SEATTLE, WA 98112
Owner/Operator Telephone: 206-326-3000
Owner/Operator Telephone Ext: Not reported
Owner/Operator Fax: Not reported
Owner/Operator Email: Not reported

Owner/Operator Indicator: Operator
Owner/Operator Name: GROUP HEALTH COOPERATIVE
Legal Status: Private
Date Became Current: Not reported
Date Ended Current: Not reported
Owner/Operator Address: 201 16TH AVE E
Owner/Operator City,State,Zip: SEATTLE, WA 98112
Owner/Operator Telephone: 206-326-3000
Owner/Operator Telephone Ext: Not reported
Owner/Operator Fax: Not reported
Owner/Operator Email: Not reported

Owner/Operator Indicator: Operator
Owner/Operator Name: GROUP HEALTH COOPERATIVE
Legal Status: Private
Date Became Current: Not reported
Date Ended Current: Not reported
Owner/Operator Address: 201 16TH AVE E
Owner/Operator City,State,Zip: SEATTLE, WA 98112
Owner/Operator Telephone: 206-326-3000
Owner/Operator Telephone Ext: Not reported
Owner/Operator Fax: Not reported
Owner/Operator Email: Not reported

Owner/Operator Indicator: Owner
Owner/Operator Name: GROUP HEALTH COOPERATIVE
Legal Status: Private
Date Became Current: Not reported
Date Ended Current: Not reported
Owner/Operator Address: 201 16TH AVE E

DRAFT

GROUP HEALTH CENTRAL HOSPITAL (Continued) **1001819386**

Owner/Operator City,State,Zip: SEATTLE, WA 98112
Owner/Operator Telephone: 206-326-3000
Owner/Operator Telephone Ext: Not reported
Owner/Operator Fax: Not reported
Owner/Operator Email: Not reported

Owner/Operator Indicator: Operator
Owner/Operator Name: GROUP HEALTH COOPERATIVE
Legal Status: Private
Date Became Current: Not reported
Date Ended Current: Not reported
Owner/Operator Address: 201 16TH AVE E
Owner/Operator City,State,Zip: SEATTLE, WA 98112
Owner/Operator Telephone: 206-326-3000
Owner/Operator Telephone Ext: Not reported
Owner/Operator Fax: Not reported
Owner/Operator Email: Not reported

Owner/Operator Indicator: Owner
Owner/Operator Name: GROUP HEALTH COOPERATIVE
Legal Status: Private
Date Became Current: Not reported
Date Ended Current: Not reported
Owner/Operator Address: 201 16TH AVE E
Owner/Operator City,State,Zip: SEATTLE, WA 98112
Owner/Operator Telephone: 206-326-3000
Owner/Operator Telephone Ext: Not reported
Owner/Operator Fax: Not reported
Owner/Operator Email: Not reported

Owner/Operator Indicator: Owner
Owner/Operator Name: KAISER HEALTH PLAN OF WASHINGTON
Legal Status: Private
Date Became Current: 19960502
Date Ended Current: Not reported
Owner/Operator Address: PO BOX 9813
Owner/Operator City,State,Zip: RENTON, WA 98057
Owner/Operator Telephone: 206-630-3904
Owner/Operator Telephone Ext: Not reported
Owner/Operator Fax: Not reported
Owner/Operator Email: Not reported

Owner/Operator Indicator: Owner
Owner/Operator Name: KAISER HEALTH PLAN OF WASHINGTON
Legal Status: Private
Date Became Current: 20171231
Date Ended Current: Not reported
Owner/Operator Address: PO BOX 9813
Owner/Operator City,State,Zip: RENTON, WA 98057
Owner/Operator Telephone: 206-630-3904
Owner/Operator Telephone Ext: Not reported
Owner/Operator Fax: Not reported
Owner/Operator Email: Not reported

Owner/Operator Indicator: Owner
Owner/Operator Name: GROUP HEALTH CENTRAL HOSPITAL
Legal Status: Private

DRAFT

GROUP HEALTH CENTRAL HOSPITAL (Continued) **1001819386**

Date Became Current: 19960502
Date Ended Current: Not reported
Owner/Operator Address: 201 16TH AVE E
Owner/Operator City,State,Zip: SEATTLE, WA 98112-5226
Owner/Operator Telephone: Not reported
Owner/Operator Telephone Ext: Not reported
Owner/Operator Fax: Not reported
Owner/Operator Email: Not reported

Owner/Operator Indicator: Operator
Owner/Operator Name: GROUP HEALTH CORP
Legal Status: Private
Date Became Current: 19960502
Date Ended Current: Not reported
Owner/Operator Address: 201 16TH AVE E
Owner/Operator City,State,Zip: SEATTLE, WA 98112
Owner/Operator Telephone: Not reported
Owner/Operator Telephone Ext: Not reported
Owner/Operator Fax: Not reported
Owner/Operator Email: Not reported

Owner/Operator Indicator: Operator
Owner/Operator Name: GROUP HEALTH CORP
Legal Status: Private
Date Became Current: 19960502
Date Ended Current: Not reported
Owner/Operator Address: 201 16TH AVE E
Owner/Operator City,State,Zip: SEATTLE, WA 98112
Owner/Operator Telephone: Not reported
Owner/Operator Telephone Ext: Not reported
Owner/Operator Fax: Not reported
Owner/Operator Email: Not reported

Owner/Operator Indicator: Owner
Owner/Operator Name: GROUP HEALTH CENTRAL HOSPITAL
Legal Status: Private
Date Became Current: 19960502
Date Ended Current: Not reported
Owner/Operator Address: 201 16TH AVE E
Owner/Operator City,State,Zip: SEATTLE, WA 98112-5226
Owner/Operator Telephone: Not reported
Owner/Operator Telephone Ext: Not reported
Owner/Operator Fax: Not reported
Owner/Operator Email: Not reported

Owner/Operator Indicator: Operator
Owner/Operator Name: GROUP HEALTH CENTRAL HOSPITAL
Legal Status: Private
Date Became Current: Not reported
Date Ended Current: Not reported
Owner/Operator Address: 201 16TH AVE E
Owner/Operator City,State,Zip: SEATTLE, WA 98112
Owner/Operator Telephone: 000-000-0000
Owner/Operator Telephone Ext: Not reported
Owner/Operator Fax: Not reported
Owner/Operator Email: Not reported

DRAFT

GROUP HEALTH CENTRAL HOSPITAL (Continued) **1001819386**

Owner/Operator Indicator: Owner
Owner/Operator Name: GROUP HEALTH COOPERATIVE
Legal Status: Private
Date Became Current: Not reported
Date Ended Current: Not reported
Owner/Operator Address: 201 16TH AVE E
Owner/Operator City,State,Zip: SEATTLE, WA 98112
Owner/Operator Telephone: 206-326-3000
Owner/Operator Telephone Ext: Not reported
Owner/Operator Fax: Not reported
Owner/Operator Email: Not reported

Owner/Operator Indicator: Owner
Owner/Operator Name: GROUP HEALTH COOPERATIVE
Legal Status: Private
Date Became Current: Not reported
Date Ended Current: Not reported
Owner/Operator Address: 201 16TH AVE E
Owner/Operator City,State,Zip: SEATTLE, WA 98112
Owner/Operator Telephone: 206-326-3000
Owner/Operator Telephone Ext: Not reported
Owner/Operator Fax: Not reported
Owner/Operator Email: Not reported

Owner/Operator Indicator: Owner
Owner/Operator Name: GROUP HEALTH CENTRAL HOSPITAL
Legal Status: Private
Date Became Current: 19960502
Date Ended Current: Not reported
Owner/Operator Address: 201 16TH AVE E
Owner/Operator City,State,Zip: SEATTLE, WA 98112
Owner/Operator Telephone: 206-326-3000
Owner/Operator Telephone Ext: Not reported
Owner/Operator Fax: Not reported
Owner/Operator Email: Not reported

Owner/Operator Indicator: Owner
Owner/Operator Name: GROUP HEALTH CENTRAL HOSPITAL
Legal Status: Private
Date Became Current: 19960502
Date Ended Current: Not reported
Owner/Operator Address: 201 16TH AVE E
Owner/Operator City,State,Zip: SEATTLE, WA 98112
Owner/Operator Telephone: 206-326-3000
Owner/Operator Telephone Ext: Not reported
Owner/Operator Fax: Not reported
Owner/Operator Email: Not reported

Owner/Operator Indicator: Operator
Owner/Operator Name: GROUP HEALTH COOPERATIVE
Legal Status: Private
Date Became Current: Not reported
Date Ended Current: Not reported
Owner/Operator Address: 201 16TH AVE E
Owner/Operator City,State,Zip: SEATTLE, WA 98112
Owner/Operator Telephone: 206-326-3000
Owner/Operator Telephone Ext: Not reported

DRAFT

GROUP HEALTH CENTRAL HOSPITAL (Continued) **1001819386**

Owner/Operator Fax: Not reported
Owner/Operator Email: Not reported

Owner/Operator Indicator: Owner
Owner/Operator Name: KAISER HEALTH PLAN OF WASHINGTON
Legal Status: Private
Date Became Current: 19960502
Date Ended Current: Not reported
Owner/Operator Address: PO BOX 9813
Owner/Operator City,State,Zip: RENTON, WA 98057
Owner/Operator Telephone: 206-630-3904
Owner/Operator Telephone Ext: Not reported
Owner/Operator Fax: Not reported
Owner/Operator Email: Not reported

Owner/Operator Indicator: Operator
Owner/Operator Name: KAISER PERMANENTE CENTRAL HOSPITAL
Legal Status: Private
Date Became Current: 20171231
Date Ended Current: Not reported
Owner/Operator Address: PO BOX 9813
Owner/Operator City,State,Zip: RENTON, WA 98057
Owner/Operator Telephone: 206-630-3904
Owner/Operator Telephone Ext: Not reported
Owner/Operator Fax: Not reported
Owner/Operator Email: Not reported

Owner/Operator Indicator: Owner
Owner/Operator Name: KAISER HEALTH PLAN OF WASHINGTON
Legal Status: Private
Date Became Current: 20171231
Date Ended Current: Not reported
Owner/Operator Address: PO BOX 9813
Owner/Operator City,State,Zip: RENTON, WA 98057
Owner/Operator Telephone: 206-630-3904
Owner/Operator Telephone Ext: Not reported
Owner/Operator Fax: Not reported
Owner/Operator Email: Not reported

Owner/Operator Indicator: Owner
Owner/Operator Name: KAISER HEALTH PLAN OF WASHINGTON
Legal Status: Private
Date Became Current: 20171231
Date Ended Current: Not reported
Owner/Operator Address: PO BOX 9813
Owner/Operator City,State,Zip: RENTON, WA 98057
Owner/Operator Telephone: 206-630-3904
Owner/Operator Telephone Ext: Not reported
Owner/Operator Fax: Not reported
Owner/Operator Email: Not reported

Owner/Operator Indicator: Owner
Owner/Operator Name: GROUP HEALTH CENTRAL HOSPITAL
Legal Status: Private
Date Became Current: 19960502
Date Ended Current: Not reported
Owner/Operator Address: 201 16TH AVE E

DRAFT

GROUP HEALTH CENTRAL HOSPITAL (Continued) **1001819386**

Owner/Operator City,State,Zip: SEATTLE, WA 98112-5226
Owner/Operator Telephone: Not reported
Owner/Operator Telephone Ext: Not reported
Owner/Operator Fax: Not reported
Owner/Operator Email: Not reported

Owner/Operator Indicator: Owner
Owner/Operator Name: GROUP HEALTH COOPERATIVE
Legal Status: Private
Date Became Current: Not reported
Date Ended Current: Not reported
Owner/Operator Address: 201 16TH AVE E
Owner/Operator City,State,Zip: SEATTLE, WA 98112
Owner/Operator Telephone: 206-326-3000
Owner/Operator Telephone Ext: Not reported
Owner/Operator Fax: Not reported
Owner/Operator Email: Not reported

Owner/Operator Indicator: Owner
Owner/Operator Name: GROUP HEALTH CE G
Legal Status: Private
Date Became Current: 19960502
Date Ended Current: Not reported
Owner/Operator Address: 201 16TH AVE E
Owner/Operator City,State,Zip: SEATTLE, WA 98112-5226
Owner/Operator Telephone: 206-326-3000
Owner/Operator Telephone Ext: Not reported
Owner/Operator Fax: Not reported
Owner/Operator Email: Not reported

Owner/Operator Indicator: Owner
Owner/Operator Name: GROUP HEALTH CENTRAL HOSPITAL
Legal Status: Private
Date Became Current: Not reported
Date Ended Current: Not reported
Owner/Operator Address: 201 16TH AVE E
Owner/Operator City,State,Zip: SEATTLE, WA 98112
Owner/Operator Telephone: 000-000-0000
Owner/Operator Telephone Ext: Not reported
Owner/Operator Fax: Not reported
Owner/Operator Email: Not reported

Owner/Operator Indicator: Owner
Owner/Operator Name: GROUP HEALTH CENTRAL HOSPITAL
Legal Status: Private
Date Became Current: Not reported
Date Ended Current: Not reported
Owner/Operator Address: 201 16TH AVE E
Owner/Operator City,State,Zip: SEATTLE, WA 98112
Owner/Operator Telephone: 000-000-0000
Owner/Operator Telephone Ext: Not reported
Owner/Operator Fax: Not reported
Owner/Operator Email: Not reported

Owner/Operator Indicator: Owner
Owner/Operator Name: GROUP HEALTH COOPERATIVE
Legal Status: Private

DRAFT

GROUP HEALTH CENTRAL HOSPITAL (Continued) **1001819386**

Date Became Current:	Not reported
Date Ended Current:	Not reported
Owner/Operator Address:	201 16TH AVE E
Owner/Operator City,State,Zip:	SEATTLE, WA 98112
Owner/Operator Telephone:	000-000-0000
Owner/Operator Telephone Ext:	Not reported
Owner/Operator Fax:	Not reported
Owner/Operator Email:	Not reported

Owner/Operator Indicator:	Operator
Owner/Operator Name: GROUP HEALTH CENTRAL HOSPITAL	
Legal Status:	Private
Date Became Current:	Not reported
Date Ended Current:	Not reported
Owner/Operator Address:	201 16TH AVE E
Owner/Operator City,State,Zip:	SEATTLE, WA 98112
Owner/Operator Telephone:	000-000-0000
Owner/Operator Telephone Ext:	Not reported
Owner/Operator Fax:	Not reported
Owner/Operator Email:	Not reported

Owner/Operator Indicator:	Owner
Owner/Operator Name: GROUP HEALTH CENTRAL HOSPITAL	
Legal Status:	Private
Date Became Current:	19960502
Date Ended Current:	Not reported
Owner/Operator Address:	201 16TH AVE E
Owner/Operator City,State,Zip:	SEATTLE, WA 98112
Owner/Operator Telephone:	000-000-0000
Owner/Operator Telephone Ext:	Not reported
Owner/Operator Fax:	Not reported
Owner/Operator Email:	Not reported

Owner/Operator Indicator:	Operator
Owner/Operator Name: GROUP HEALTH COOPERATIVE	
Legal Status:	Private
Date Became Current:	Not reported
Date Ended Current:	Not reported
Owner/Operator Address:	201 16TH AVE E
Owner/Operator City,State,Zip:	SEATTLE, WA 98112
Owner/Operator Telephone:	206-326-3000
Owner/Operator Telephone Ext:	Not reported
Owner/Operator Fax:	Not reported
Owner/Operator Email:	Not reported

Owner/Operator Indicator:	Owner
Owner/Operator Name: GROUP HEALTH COOPERATIVE	
Legal Status:	Private
Date Became Current:	Not reported
Date Ended Current:	Not reported
Owner/Operator Address:	201 16TH AVE E
Owner/Operator City,State,Zip:	SEATTLE, WA 98112
Owner/Operator Telephone:	206-326-3000
Owner/Operator Telephone Ext:	Not reported
Owner/Operator Fax:	Not reported
Owner/Operator Email:	Not reported

DRAFT

GROUP HEALTH CENTRAL HOSPITAL (Continued) **1001819386**

Owner/Operator Indicator: Owner
Owner/Operator Name: GROUP HEALTH COOPERATIVE
Legal Status: Private
Date Became Current: Not reported
Date Ended Current: Not reported
Owner/Operator Address: 201 16TH AVE E
Owner/Operator City,State,Zip: SEATTLE, WA 98112
Owner/Operator Telephone: 206-326-3000
Owner/Operator Telephone Ext: Not reported
Owner/Operator Fax: Not reported
Owner/Operator Email: Not reported

Owner/Operator Indicator: Operator
Owner/Operator Name: GROUP HEALTH COOPERATIVE
Legal Status: Private
Date Became Current: Not reported
Date Ended Current: Not reported
Owner/Operator Address: 201 16TH AVE E
Owner/Operator City,State,Zip: SEATTLE, WA 98112
Owner/Operator Telephone: 206-326-3000
Owner/Operator Telephone Ext: Not reported
Owner/Operator Fax: Not reported
Owner/Operator Email: Not reported

Owner/Operator Indicator: Operator
Owner/Operator Name: GROUP HEALTH COOPERATIVE
Legal Status: Private
Date Became Current: Not reported
Date Ended Current: Not reported
Owner/Operator Address: 201 16TH AVE E
Owner/Operator City,State,Zip: SEATTLE, WA 98112
Owner/Operator Telephone: 206-326-3000
Owner/Operator Telephone Ext: Not reported
Owner/Operator Fax: Not reported
Owner/Operator Email: Not reported

Owner/Operator Indicator: Operator
Owner/Operator Name: GROUP HEALTH COOPERATIVE
Legal Status: Private
Date Became Current: Not reported
Date Ended Current: Not reported
Owner/Operator Address: 201 16TH AVE E
Owner/Operator City,State,Zip: SEATTLE, WA 98112
Owner/Operator Telephone: 206-326-3000
Owner/Operator Telephone Ext: Not reported
Owner/Operator Fax: Not reported
Owner/Operator Email: Not reported

Owner/Operator Indicator: Operator
Owner/Operator Name: GROUP HEALTH COOPERATIVE
Legal Status: Private
Date Became Current: Not reported
Date Ended Current: Not reported
Owner/Operator Address: 201 16TH AVE E
Owner/Operator City,State,Zip: SEATTLE, WA 98112
Owner/Operator Telephone: 206-326-3000
Owner/Operator Telephone Ext: Not reported

DRAFT

GROUP HEALTH CENTRAL HOSPITAL (Continued) **1001819386**

Owner/Operator Fax: Not reported
Owner/Operator Email: Not reported

Owner/Operator Indicator: Owner
Owner/Operator Name: GROUP HEALTH COOPERATIVE
Legal Status: Private
Date Became Current: Not reported
Date Ended Current: Not reported
Owner/Operator Address: 201 16TH AVE E
Owner/Operator City,State,Zip: SEATTLE, WA 98112
Owner/Operator Telephone: 206-326-3000
Owner/Operator Telephone Ext: Not reported
Owner/Operator Fax: Not reported
Owner/Operator Email: Not reported

Owner/Operator Indicator: Owner
Owner/Operator Name: KAISER HEALTH PLAN OF WASHINGTON
Legal Status: Private
Date Became Current: 19960502
Date Ended Current: Not reported
Owner/Operator Address: PO BOX 9813
Owner/Operator City,State,Zip: RENTON, WA 98057
Owner/Operator Telephone: 206-630-3904
Owner/Operator Telephone Ext: Not reported
Owner/Operator Fax: Not reported
Owner/Operator Email: Not reported

Owner/Operator Indicator: Owner
Owner/Operator Name: KAISER HEALTH PLAN OF WASHINGTON
Legal Status: Private
Date Became Current: 20171231
Date Ended Current: Not reported
Owner/Operator Address: PO BOX 9813
Owner/Operator City,State,Zip: RENTON, WA 98057
Owner/Operator Telephone: 206-630-3904
Owner/Operator Telephone Ext: Not reported
Owner/Operator Fax: Not reported
Owner/Operator Email: Not reported

Owner/Operator Indicator: Owner
Owner/Operator Name: GROUP HEALTH CENTRAL HOSPITAL
Legal Status: Private
Date Became Current: 19960502
Date Ended Current: Not reported
Owner/Operator Address: 201 16TH AVE E
Owner/Operator City,State,Zip: SEATTLE, WA 98112-5226
Owner/Operator Telephone: 206-326-3000
Owner/Operator Telephone Ext: Not reported
Owner/Operator Fax: Not reported
Owner/Operator Email: Not reported

Owner/Operator Indicator: Operator
Owner/Operator Name: GROUP HEALTH CENTRAL HOSPITAL
Legal Status: Private
Date Became Current: Not reported
Date Ended Current: Not reported
Owner/Operator Address: 201 16TH AVE E

DRAFT

GROUP HEALTH CENTRAL HOSPITAL (Continued) **1001819386**

Owner/Operator City,State,Zip: SEATTLE, WA 98112
Owner/Operator Telephone: 000-000-0000
Owner/Operator Telephone Ext: Not reported
Owner/Operator Fax: Not reported
Owner/Operator Email: Not reported

Owner/Operator Indicator: Owner
Owner/Operator Name: GROUP HEALTH COOPERATIVE
Legal Status: Private
Date Became Current: Not reported
Date Ended Current: Not reported
Owner/Operator Address: 201 16TH AVE E
Owner/Operator City,State,Zip: SEATTLE, WA 98112
Owner/Operator Telephone: 000-000-0000
Owner/Operator Telephone Ext: Not reported
Owner/Operator Fax: Not reported
Owner/Operator Email: Not reported

Owner/Operator Indicator: Owner
Owner/Operator Name: GROUP HEALTH CENTRAL HOSPITAL
Legal Status: Private
Date Became Current: 19960502
Date Ended Current: Not reported
Owner/Operator Address: 201 16TH AVE E
Owner/Operator City,State,Zip: SEATTLE, WA 98112
Owner/Operator Telephone: 206-326-3000
Owner/Operator Telephone Ext: Not reported
Owner/Operator Fax: Not reported
Owner/Operator Email: Not reported

Owner/Operator Indicator: Owner
Owner/Operator Name: GROUP HEALTH COOPERATIVE
Legal Status: Private
Date Became Current: Not reported
Date Ended Current: Not reported
Owner/Operator Address: 201 16TH AVE E
Owner/Operator City,State,Zip: SEATTLE, WA 98112
Owner/Operator Telephone: 206-326-3000
Owner/Operator Telephone Ext: Not reported
Owner/Operator Fax: Not reported
Owner/Operator Email: Not reported

Owner/Operator Indicator: Owner
Owner/Operator Name: GROUP HEALTH CENTRAL HOSPITAL
Legal Status: Private
Date Became Current: 19960502
Date Ended Current: Not reported
Owner/Operator Address: 201 16TH AVE E
Owner/Operator City,State,Zip: SEATTLE, WA 98112
Owner/Operator Telephone: 206-326-3000
Owner/Operator Telephone Ext: Not reported
Owner/Operator Fax: Not reported
Owner/Operator Email: Not reported

Owner/Operator Indicator: Operator
Owner/Operator Name: GROUP HEALTH COOPERATIVE
Legal Status: Private

DRAFT

GROUP HEALTH CENTRAL HOSPITAL (Continued) **1001819386**

Date Became Current: Not reported
Date Ended Current: Not reported
Owner/Operator Address: 201 16TH AVE E
Owner/Operator City,State,Zip: SEATTLE, WA 98112
Owner/Operator Telephone: 206-326-3000
Owner/Operator Telephone Ext: Not reported
Owner/Operator Fax: Not reported
Owner/Operator Email: Not reported

Owner/Operator Indicator: Owner
Owner/Operator Name: GROUP HEALTH CENTRAL HOSPITAL
Legal Status: Private
Date Became Current: 19960502
Date Ended Current: Not reported
Owner/Operator Address: 201 16TH AVE E
Owner/Operator City,State,Zip: SEATTLE, WA 98112
Owner/Operator Telephone: 206-326-3000
Owner/Operator Telephone Ext: Not reported
Owner/Operator Fax: Not reported
Owner/Operator Email: Not reported

Owner/Operator Indicator: Operator
Owner/Operator Name: GROUP HEALTH COOPERATIVE
Legal Status: Private
Date Became Current: Not reported
Date Ended Current: Not reported
Owner/Operator Address: 201 16TH AVE E
Owner/Operator City,State,Zip: SEATTLE, WA 98112
Owner/Operator Telephone: 206-326-3000
Owner/Operator Telephone Ext: Not reported
Owner/Operator Fax: Not reported
Owner/Operator Email: Not reported

Owner/Operator Indicator: Owner
Owner/Operator Name: GROUP HEALTH CENTRAL HOSPITAL
Legal Status: Private
Date Became Current: 19960502
Date Ended Current: Not reported
Owner/Operator Address: 201 16TH AVE E
Owner/Operator City,State,Zip: SEATTLE, WA 98112
Owner/Operator Telephone: 206-326-3000
Owner/Operator Telephone Ext: Not reported
Owner/Operator Fax: Not reported
Owner/Operator Email: Not reported

Owner/Operator Indicator: Owner
Owner/Operator Name: GROUP HEALTH CENTRAL HOSPITAL
Legal Status: Private
Date Became Current: 19960502
Date Ended Current: Not reported
Owner/Operator Address: 201 16TH AVE E
Owner/Operator City,State,Zip: SEATTLE, WA 98112
Owner/Operator Telephone: 206-326-3000
Owner/Operator Telephone Ext: Not reported
Owner/Operator Fax: Not reported
Owner/Operator Email: Not reported

DRAFT

GROUP HEALTH CENTRAL HOSPITAL (Continued) **1001819386**

Owner/Operator Indicator: Operator
Owner/Operator Name: KAISER PERMANENTE CENTRAL HOSPITAL
Legal Status: Private
Date Became Current: 20171231
Date Ended Current: Not reported
Owner/Operator Address: PO BOX 9813
Owner/Operator City,State,Zip: RENTON, WA 98057
Owner/Operator Telephone: 206-630-3904
Owner/Operator Telephone Ext: Not reported
Owner/Operator Fax: Not reported
Owner/Operator Email: Not reported

Owner/Operator Indicator: Operator
Owner/Operator Name: KAISER PERMANENTE CENTRAL HOSPITAL
Legal Status: Private
Date Became Current: 20171231
Date Ended Current: Not reported
Owner/Operator Address: PO BOX 9813
Owner/Operator City,State,Zip: RENTON, WA 98057
Owner/Operator Telephone: 206-630-3904
Owner/Operator Telephone Ext: Not reported
Owner/Operator Fax: Not reported
Owner/Operator Email: Not reported

Owner/Operator Indicator: Owner
Owner/Operator Name: GROUP HEALTH COOPERATIVE
Legal Status: Private
Date Became Current: Not reported
Date Ended Current: Not reported
Owner/Operator Address: 201 16TH AVE E
Owner/Operator City,State,Zip: SEATTLE, WA 98112
Owner/Operator Telephone: 000-000-0000
Owner/Operator Telephone Ext: Not reported
Owner/Operator Fax: Not reported
Owner/Operator Email: Not reported

Owner/Operator Indicator: Operator
Owner/Operator Name: GROUP HEALTH CENTRAL HOSPITAL
Legal Status: Private
Date Became Current: Not reported
Date Ended Current: Not reported
Owner/Operator Address: 201 16TH AVE E
Owner/Operator City,State,Zip: SEATTLE, WA 98112
Owner/Operator Telephone: 000-000-0000
Owner/Operator Telephone Ext: Not reported
Owner/Operator Fax: Not reported
Owner/Operator Email: Not reported

Owner/Operator Indicator: Owner
Owner/Operator Name: GROUP HEALTH COOPERATIVE
Legal Status: Private
Date Became Current: Not reported
Date Ended Current: Not reported
Owner/Operator Address: 201 16TH AVE E
Owner/Operator City,State,Zip: SEATTLE, WA 98112
Owner/Operator Telephone: 000-000-0000
Owner/Operator Telephone Ext: Not reported

DRAFT

GROUP HEALTH CENTRAL HOSPITAL (Continued) **1001819386**

Owner/Operator Fax: Not reported
Owner/Operator Email: Not reported

Owner/Operator Indicator: Operator
Owner/Operator Name: GROUP HEALTH CENTRAL HOSPITAL
Legal Status: Private
Date Became Current: Not reported
Date Ended Current: Not reported
Owner/Operator Address: 201 16TH AVE E
Owner/Operator City,State,Zip: SEATTLE, WA 98112
Owner/Operator Telephone: 000-000-0000
Owner/Operator Telephone Ext: Not reported
Owner/Operator Fax: Not reported
Owner/Operator Email: Not reported

Owner/Operator Indicator: Owner
Owner/Operator Name: GROUP HEALTH CENTRAL HOSPITAL
Legal Status: Private
Date Became Current: 19960502
Date Ended Current: Not reported
Owner/Operator Address: 201 16TH AVE E
Owner/Operator City,State,Zip: SEATTLE, WA 98112
Owner/Operator Telephone: 000-000-0000
Owner/Operator Telephone Ext: Not reported
Owner/Operator Fax: Not reported
Owner/Operator Email: Not reported

Owner/Operator Indicator: Operator
Owner/Operator Name: GROUP HEALTH CORP
Legal Status: Private
Date Became Current: Not reported
Date Ended Current: Not reported
Owner/Operator Address: 201 16TH AVE E
Owner/Operator City,State,Zip: SEATTLE, WA 98112
Owner/Operator Telephone: 206-326-3000
Owner/Operator Telephone Ext: Not reported
Owner/Operator Fax: Not reported
Owner/Operator Email: Not reported

Owner/Operator Indicator: Owner
Owner/Operator Name: GROUP HEALTH CENTRAL HOSPITAL
Legal Status: Private
Date Became Current: 19960502
Date Ended Current: Not reported
Owner/Operator Address: 201 16TH AVE E
Owner/Operator City,State,Zip: SEATTLE, WA 98112
Owner/Operator Telephone: 206-326-3000
Owner/Operator Telephone Ext: Not reported
Owner/Operator Fax: Not reported
Owner/Operator Email: Not reported

Owner/Operator Indicator: Owner
Owner/Operator Name: GROUP HEALTH COOPERATIVE
Legal Status: Private
Date Became Current: Not reported
Date Ended Current: Not reported
Owner/Operator Address: 201 16TH AVE E

DRAFT

GROUP HEALTH CENTRAL HOSPITAL (Continued) **1001819386**

Owner/Operator City,State,Zip: SEATTLE, WA 98112
Owner/Operator Telephone: 206-326-3000
Owner/Operator Telephone Ext: Not reported
Owner/Operator Fax: Not reported
Owner/Operator Email: Not reported

Owner/Operator Indicator: Owner
Owner/Operator Name: GROUP HEALTH CENTRAL HOSPITAL
Legal Status: Private
Date Became Current: 19960502
Date Ended Current: Not reported
Owner/Operator Address: 201 16TH AVE E
Owner/Operator City,State,Zip: SEATTLE, WA 98112
Owner/Operator Telephone: 206-326-3000
Owner/Operator Telephone Ext: Not reported
Owner/Operator Fax: Not reported
Owner/Operator Email: Not reported

Owner/Operator Indicator: Owner
Owner/Operator Name: GROUP HEALTH COOPERATIVE
Legal Status: Private
Date Became Current: Not reported
Date Ended Current: Not reported
Owner/Operator Address: 201 16TH AVE E
Owner/Operator City,State,Zip: SEATTLE, WA 98112
Owner/Operator Telephone: 206-326-3000
Owner/Operator Telephone Ext: Not reported
Owner/Operator Fax: Not reported
Owner/Operator Email: Not reported

Owner/Operator Indicator: Owner
Owner/Operator Name: KAISER HEALTH PLAN OF WASHINGTON
Legal Status: Private
Date Became Current: Not reported
Date Ended Current: Not reported
Owner/Operator Address: PO BOX 9813
Owner/Operator City,State,Zip: RENTON, WA 98057
Owner/Operator Telephone: 206-630-3904
Owner/Operator Telephone Ext: Not reported
Owner/Operator Fax: Not reported
Owner/Operator Email: Not reported

Owner/Operator Indicator: Owner
Owner/Operator Name: KAISER HEALTH PLAN OF WASHINGTON
Legal Status: Private
Date Became Current: 20171231
Date Ended Current: Not reported
Owner/Operator Address: PO BOX 9813
Owner/Operator City,State,Zip: RENTON, WA 98057
Owner/Operator Telephone: 206-630-3904
Owner/Operator Telephone Ext: Not reported
Owner/Operator Fax: Not reported
Owner/Operator Email: Not reported

Owner/Operator Indicator: Operator
Owner/Operator Name: KAISER PERMANENTE CENTRAL HOSPITAL
Legal Status: Private

DRAFT

GROUP HEALTH CENTRAL HOSPITAL (Continued) **1001819386**

Date Became Current:	20171231
Date Ended Current:	Not reported
Owner/Operator Address:	PO BOX 9813
Owner/Operator City,State,Zip:	RENTON, WA 98057
Owner/Operator Telephone:	206-630-3904
Owner/Operator Telephone Ext:	Not reported
Owner/Operator Fax:	Not reported
Owner/Operator Email:	Not reported

Owner/Operator Indicator:	Owner
Owner/Operator Name:	KAISER HEALTH PLAN OF WASHINGTON
Legal Status:	Private
Date Became Current:	19960502
Date Ended Current:	Not reported
Owner/Operator Address:	PO BOX 9813
Owner/Operator City,State,Zip:	RENTON, WA 98057
Owner/Operator Telephone:	206-630-3904
Owner/Operator Telephone Ext:	Not reported
Owner/Operator Fax:	Not reported
Owner/Operator Email:	Not reported

Owner/Operator Indicator:	Operator
Owner/Operator Name:	GROUP HEALTH CENTRAL HOSPITAL
Legal Status:	Private
Date Became Current:	Not reported
Date Ended Current:	Not reported
Owner/Operator Address:	201 16TH AVE E
Owner/Operator City,State,Zip:	SEATTLE, WA 98112-5226
Owner/Operator Telephone:	206-326-3000
Owner/Operator Telephone Ext:	Not reported
Owner/Operator Fax:	Not reported
Owner/Operator Email:	Not reported

Owner/Operator Indicator:	Owner
Owner/Operator Name:	GROUP HEALTH CENTRAL HOSPITAL
Legal Status:	Private
Date Became Current:	19960502
Date Ended Current:	Not reported
Owner/Operator Address:	201 16TH AVE E
Owner/Operator City,State,Zip:	SEATTLE, WA 98112
Owner/Operator Telephone:	000-000-0000
Owner/Operator Telephone Ext:	Not reported
Owner/Operator Fax:	Not reported
Owner/Operator Email:	Not reported

Owner/Operator Indicator:	Operator
Owner/Operator Name:	GROUP HEALTH CENTRAL HOSPITAL
Legal Status:	Private
Date Became Current:	Not reported
Date Ended Current:	Not reported
Owner/Operator Address:	201 16TH AVE E
Owner/Operator City,State,Zip:	SEATTLE, WA 98112
Owner/Operator Telephone:	000-000-0000
Owner/Operator Telephone Ext:	Not reported
Owner/Operator Fax:	Not reported
Owner/Operator Email:	Not reported

DRAFT

GROUP HEALTH CENTRAL HOSPITAL (Continued) **1001819386**

Owner/Operator Indicator: Owner
Owner/Operator Name: GROUP HEALTH CENTRAL HOSPITAL
Legal Status: Private
Date Became Current: 19960502
Date Ended Current: Not reported
Owner/Operator Address: 201 16TH AVE E
Owner/Operator City,State,Zip: SEATTLE, WA 98112
Owner/Operator Telephone: 000-000-0000
Owner/Operator Telephone Ext: Not reported
Owner/Operator Fax: Not reported
Owner/Operator Email: Not reported

Owner/Operator Indicator: Owner
Owner/Operator Name: GROUP HEALTH COOPERATIVE
Legal Status: Private
Date Became Current: Not reported
Date Ended Current: Not reported
Owner/Operator Address: 201 16TH AVE E
Owner/Operator City,State,Zip: SEATTLE, WA 98112
Owner/Operator Telephone: 000-000-0000
Owner/Operator Telephone Ext: Not reported
Owner/Operator Fax: Not reported
Owner/Operator Email: Not reported

Owner/Operator Indicator: Operator
Owner/Operator Name: GROUP HEALTH CORP
Legal Status: Private
Date Became Current: Not reported
Date Ended Current: Not reported
Owner/Operator Address: 201 16TH AVE E
Owner/Operator City,State,Zip: SEATTLE, WA 98112
Owner/Operator Telephone: 206-326-3000
Owner/Operator Telephone Ext: Not reported
Owner/Operator Fax: Not reported
Owner/Operator Email: Not reported

Owner/Operator Indicator: Operator
Owner/Operator Name: GROUP HEALTH CORP
Legal Status: Private
Date Became Current: Not reported
Date Ended Current: Not reported
Owner/Operator Address: 201 16TH AVE E
Owner/Operator City,State,Zip: SEATTLE, WA 98112
Owner/Operator Telephone: 206-326-3000
Owner/Operator Telephone Ext: Not reported
Owner/Operator Fax: Not reported
Owner/Operator Email: Not reported

Owner/Operator Indicator: Owner
Owner/Operator Name: GROUP HEALTH CENTRAL HOSPITAL
Legal Status: Private
Date Became Current: 19960502
Date Ended Current: Not reported
Owner/Operator Address: 201 16TH AVE E
Owner/Operator City,State,Zip: SEATTLE, WA 98112
Owner/Operator Telephone: 206-326-3000
Owner/Operator Telephone Ext: Not reported

DRAFT

GROUP HEALTH CENTRAL HOSPITAL (Continued) **1001819386**

Owner/Operator Fax: Not reported
Owner/Operator Email: Not reported

Owner/Operator Indicator: Owner
Owner/Operator Name: GROUP HEALTH COOPERATIVE
Legal Status: Private
Date Became Current: Not reported
Date Ended Current: Not reported
Owner/Operator Address: 201 16TH AVE E
Owner/Operator City,State,Zip: SEATTLE, WA 98112
Owner/Operator Telephone: 206-326-3000
Owner/Operator Telephone Ext: Not reported
Owner/Operator Fax: Not reported
Owner/Operator Email: Not reported

Owner/Operator Indicator: Owner
Owner/Operator Name: GROUP HEALTH COOPERATIVE
Legal Status: Private
Date Became Current: Not reported
Date Ended Current: Not reported
Owner/Operator Address: 201 16TH AVE E
Owner/Operator City,State,Zip: SEATTLE, WA 98112
Owner/Operator Telephone: 206-326-3000
Owner/Operator Telephone Ext: Not reported
Owner/Operator Fax: Not reported
Owner/Operator Email: Not reported

Owner/Operator Indicator: Operator
Owner/Operator Name: GROUP HEALTH COOPERATIVE
Legal Status: Private
Date Became Current: Not reported
Date Ended Current: Not reported
Owner/Operator Address: 201 16TH AVE E
Owner/Operator City,State,Zip: SEATTLE, WA 98112
Owner/Operator Telephone: 206-326-3000
Owner/Operator Telephone Ext: Not reported
Owner/Operator Fax: Not reported
Owner/Operator Email: Not reported

Owner/Operator Indicator: Owner
Owner/Operator Name: GROUP HEALTH COOPERATIVE
Legal Status: Private
Date Became Current: Not reported
Date Ended Current: Not reported
Owner/Operator Address: 201 16TH AVE E
Owner/Operator City,State,Zip: SEATTLE, WA 98112
Owner/Operator Telephone: 206-326-3000
Owner/Operator Telephone Ext: Not reported
Owner/Operator Fax: Not reported
Owner/Operator Email: Not reported

Owner/Operator Indicator: Owner
Owner/Operator Name: GROUP HEALTH CENTRAL HOSPITAL
Legal Status: Private
Date Became Current: 19960502
Date Ended Current: Not reported
Owner/Operator Address: 201 16TH AVE E

DRAFT

GROUP HEALTH CENTRAL HOSPITAL (Continued) **1001819386**

Owner/Operator City,State,Zip: SEATTLE, WA 98112
Owner/Operator Telephone: 206-326-3000
Owner/Operator Telephone Ext: Not reported
Owner/Operator Fax: Not reported
Owner/Operator Email: Not reported

Owner/Operator Indicator: Owner
Owner/Operator Name: KAISER HEALTH PLAN OF WASHINGTON
Legal Status: Private
Date Became Current: Not reported
Date Ended Current: Not reported
Owner/Operator Address: PO BOX 9813
Owner/Operator City,State,Zip: RENTON, WA 98057
Owner/Operator Telephone: 206-630-3904
Owner/Operator Telephone Ext: Not reported
Owner/Operator Fax: Not reported
Owner/Operator Email: Not reported

Owner/Operator Indicator: Owner
Owner/Operator Name: KAISER HEALTH PLAN OF WASHINGTON
Legal Status: Private
Date Became Current: 19960502
Date Ended Current: Not reported
Owner/Operator Address: PO BOX 9813
Owner/Operator City,State,Zip: RENTON, WA 98057
Owner/Operator Telephone: 206-630-3904
Owner/Operator Telephone Ext: Not reported
Owner/Operator Fax: Not reported
Owner/Operator Email: Not reported

Owner/Operator Indicator: Owner
Owner/Operator Name: KAISER HEALTH PLAN OF WASHINGTON
Legal Status: Private
Date Became Current: 19960502
Date Ended Current: Not reported
Owner/Operator Address: PO BOX 9813
Owner/Operator City,State,Zip: RENTON, WA 98057
Owner/Operator Telephone: 206-630-3904
Owner/Operator Telephone Ext: Not reported
Owner/Operator Fax: Not reported
Owner/Operator Email: Not reported

Owner/Operator Indicator: Owner
Owner/Operator Name: KAISER HEALTH PLAN OF WASHINGTON
Legal Status: Private
Date Became Current: 20171231
Date Ended Current: Not reported
Owner/Operator Address: PO BOX 9813
Owner/Operator City,State,Zip: RENTON, WA 98057
Owner/Operator Telephone: 206-630-3904
Owner/Operator Telephone Ext: Not reported
Owner/Operator Fax: Not reported
Owner/Operator Email: Not reported

Owner/Operator Indicator: Operator
Owner/Operator Name: KAISER PERMANENTE CENTRAL HOSPITAL
Legal Status: Private

DRAFT

GROUP HEALTH CENTRAL HOSPITAL (Continued) **1001819386**

Date Became Current: 20171231
Date Ended Current: Not reported
Owner/Operator Address: PO BOX 9813
Owner/Operator City,State,Zip: RENTON, WA 98057
Owner/Operator Telephone: 206-457-6073
Owner/Operator Telephone Ext: Not reported
Owner/Operator Fax: Not reported
Owner/Operator Email: Not reported

Owner/Operator Indicator: Owner
Owner/Operator Name: KAISER HEALTH PLAN OF WASHINGTON
Legal Status: Private
Date Became Current: 19960502
Date Ended Current: Not reported
Owner/Operator Address: PO BOX 9813
Owner/Operator City,State,Zip: RENTON, WA 98057
Owner/Operator Telephone: 206-630-3904
Owner/Operator Telephone Ext: Not reported
Owner/Operator Fax: Not reported
Owner/Operator Email: Not reported

Owner/Operator Indicator: Owner
Owner/Operator Name: GROUP HEALTH CENTRAL HOSPITAL
Legal Status: Private
Date Became Current: Not reported
Date Ended Current: Not reported
Owner/Operator Address: 201 16TH AVE E
Owner/Operator City,State,Zip: SEATTLE, WA 98112
Owner/Operator Telephone: 000-000-0000
Owner/Operator Telephone Ext: Not reported
Owner/Operator Fax: Not reported
Owner/Operator Email: Not reported

Owner/Operator Indicator: Owner
Owner/Operator Name: GROUP HEALTH CENTRAL HOSPITAL
Legal Status: Private
Date Became Current: Not reported
Date Ended Current: Not reported
Owner/Operator Address: 201 16TH AVE E
Owner/Operator City,State,Zip: SEATTLE, WA 98112
Owner/Operator Telephone: 000-000-0000
Owner/Operator Telephone Ext: Not reported
Owner/Operator Fax: Not reported
Owner/Operator Email: Not reported

Owner/Operator Indicator: Owner
Owner/Operator Name: GROUP HEALTH CENTRAL HOSPITAL
Legal Status: Private
Date Became Current: 19960502
Date Ended Current: Not reported
Owner/Operator Address: 201 16TH AVE E
Owner/Operator City,State,Zip: SEATTLE, WA 98112
Owner/Operator Telephone: 000-000-0000
Owner/Operator Telephone Ext: Not reported
Owner/Operator Fax: Not reported
Owner/Operator Email: Not reported

DRAFT

GROUP HEALTH CENTRAL HOSPITAL (Continued) **1001819386**

Owner/Operator Indicator: Owner
Owner/Operator Name: GROUP HEALTH COOPERATIVE
Legal Status: Private
Date Became Current: Not reported
Date Ended Current: Not reported
Owner/Operator Address: 201 16TH AVE E
Owner/Operator City,State,Zip: SEATTLE, WA 98112
Owner/Operator Telephone: 000-000-0000
Owner/Operator Telephone Ext: Not reported
Owner/Operator Fax: Not reported
Owner/Operator Email: Not reported

Owner/Operator Indicator: Owner
Owner/Operator Name: GROUP HEALTH COOPERATIVE
Legal Status: Private
Date Became Current: Not reported
Date Ended Current: Not reported
Owner/Operator Address: 201 16TH AVE E
Owner/Operator City,State,Zip: SEATTLE, WA 98112
Owner/Operator Telephone: 206-326-3000
Owner/Operator Telephone Ext: Not reported
Owner/Operator Fax: Not reported
Owner/Operator Email: Not reported

Owner/Operator Indicator: Owner
Owner/Operator Name: GROUP HEALTH CENTRAL HOSPITAL
Legal Status: Private
Date Became Current: 19960502
Date Ended Current: Not reported
Owner/Operator Address: 201 16TH AVE E
Owner/Operator City,State,Zip: SEATTLE, WA 98112
Owner/Operator Telephone: 206-326-3000
Owner/Operator Telephone Ext: Not reported
Owner/Operator Fax: Not reported
Owner/Operator Email: Not reported

Owner/Operator Indicator: Owner
Owner/Operator Name: GROUP HEALTH CENTRAL HOSPITAL
Legal Status: Private
Date Became Current: 19960502
Date Ended Current: Not reported
Owner/Operator Address: 201 16TH AVE E
Owner/Operator City,State,Zip: SEATTLE, WA 98112
Owner/Operator Telephone: 206-326-3000
Owner/Operator Telephone Ext: Not reported
Owner/Operator Fax: Not reported
Owner/Operator Email: Not reported

Owner/Operator Indicator: Owner
Owner/Operator Name: GROUP HEALTH CENTRAL HOSPITAL
Legal Status: Private
Date Became Current: 19960502
Date Ended Current: Not reported
Owner/Operator Address: 201 16TH AVE E
Owner/Operator City,State,Zip: SEATTLE, WA 98112
Owner/Operator Telephone: 206-326-3000
Owner/Operator Telephone Ext: Not reported

DRAFT

GROUP HEALTH CENTRAL HOSPITAL (Continued) **1001819386**

Owner/Operator Fax: Not reported
Owner/Operator Email: Not reported

Owner/Operator Indicator: Owner
Owner/Operator Name: GROUP HEALTH CENTRAL HOSPITAL
Legal Status: Private
Date Became Current: 19960502
Date Ended Current: Not reported
Owner/Operator Address: 201 16TH AVE E
Owner/Operator City,State,Zip: SEATTLE, WA 98112
Owner/Operator Telephone: 206-326-3000
Owner/Operator Telephone Ext: Not reported
Owner/Operator Fax: Not reported
Owner/Operator Email: Not reported

Owner/Operator Indicator: Operator
Owner/Operator Name: GROUP HEALTH COOPERATIVE
Legal Status: Private
Date Became Current: Not reported
Date Ended Current: Not reported
Owner/Operator Address: 201 16TH AVE E
Owner/Operator City,State,Zip: SEATTLE, WA 98112
Owner/Operator Telephone: 206-326-3000
Owner/Operator Telephone Ext: Not reported
Owner/Operator Fax: Not reported
Owner/Operator Email: Not reported

Owner/Operator Indicator: Operator
Owner/Operator Name: KAISER PERMANENTE
Legal Status: Private
Date Became Current: Not reported
Date Ended Current: Not reported
Owner/Operator Address: 201 16TH AVE E
Owner/Operator City,State,Zip: SEATTLE, WA 98112
Owner/Operator Telephone: 206-326-3000
Owner/Operator Telephone Ext: Not reported
Owner/Operator Fax: Not reported
Owner/Operator Email: Not reported

Historic Generators:
Receive Date: 20100301
Handler Name: GROUP HEALTH CENTRAL HOSPITAL
Federal Waste Generator Description: Small Quantity Generator
State District Owner: WA
Large Quantity Handler of Universal Waste: No
Recognized Trader Importer: No
Recognized Trader Exporter: No
Spent Lead Acid Battery Importer: No
Spent Lead Acid Battery Exporter: No
Current Record: No
Non Storage Recycler Activity: Not reported
Electronic Manifest Broker: Not reported

Receive Date: 20120214
Handler Name: GROUP HEALTH CENTRAL HOSPITAL
Federal Waste Generator Description: Small Quantity Generator
State District Owner: WA

DRAFT

GROUP HEALTH CENTRAL HOSPITAL (Continued) **1001819386**

Large Quantity Handler of Universal Waste: No
Recognized Trader Importer: No
Recognized Trader Exporter: No
Spent Lead Acid Battery Importer: No
Spent Lead Acid Battery Exporter: No
Current Record: No
Non Storage Recycler Activity: Not reported
Electronic Manifest Broker: Not reported

Receive Date: 20150616
Handler Name: GROUP HEALTH CENTRAL HOSPITAL
Federal Waste Generator Description: Small Quantity Generator
State District Owner: WA
Large Quantity Handler of Universal Waste: No
Recognized Trader Importer: No
Recognized Trader Exporter: No
Spent Lead Acid Battery Importer: No
Spent Lead Acid Battery Exporter: No
Current Record: No
Non Storage Recycler Activity: Not reported
Electronic Manifest Broker: Not reported

Receive Date: 20110225
Handler Name: GROUP HEALTH CENTRAL HOSPITAL
Federal Waste Generator Description: Small Quantity Generator
State District Owner: WA
Large Quantity Handler of Universal Waste: No
Recognized Trader Importer: No
Recognized Trader Exporter: No
Spent Lead Acid Battery Importer: No
Spent Lead Acid Battery Exporter: No
Current Record: No
Non Storage Recycler Activity: Not reported
Electronic Manifest Broker: Not reported

Receive Date: 19931231
Handler Name: GROUP HEALTH CENTRAL HOSPITAL
Federal Waste Generator Description: Small Quantity Generator
State District Owner: WA
Large Quantity Handler of Universal Waste: No
Recognized Trader Importer: No
Recognized Trader Exporter: No
Spent Lead Acid Battery Importer: No
Spent Lead Acid Battery Exporter: No
Current Record: No
Non Storage Recycler Activity: Not reported
Electronic Manifest Broker: Not reported

Receive Date: 19940101
Handler Name: GROUP HEALTH CENTRAL HOSPITAL
Federal Waste Generator Description: Not a generator, verified
State District Owner: WA
Large Quantity Handler of Universal Waste: No
Recognized Trader Importer: No
Recognized Trader Exporter: No
Spent Lead Acid Battery Importer: No
Spent Lead Acid Battery Exporter: No

DRAFT

GROUP HEALTH CENTRAL HOSPITAL (Continued) **1001819386**

Current Record: No
Non Storage Recycler Activity: Not reported
Electronic Manifest Broker: Not reported

Receive Date: 19970620
Handler Name: GROUP HEALTH CENTRAL HOSPITAL
Federal Waste Generator Description: Conditionally Exempt Small Quantity Generator
State District Owner: WA
Large Quantity Handler of Universal Waste: No
Recognized Trader Importer: No
Recognized Trader Exporter: No
Spent Lead Acid Battery Importer: No
Spent Lead Acid Battery Exporter: No
Current Record: No
Non Storage Recycler Activity: Not reported
Electronic Manifest Broker: Not reported

Receive Date: 19990622
Handler Name: GROUP HEALTH CENTRAL HOSPITAL
Federal Waste Generator Description: Conditionally Exempt Small Quantity Generator
State District Owner: WA
Large Quantity Handler of Universal Waste: No
Recognized Trader Importer: No
Recognized Trader Exporter: No
Spent Lead Acid Battery Importer: No
Spent Lead Acid Battery Exporter: No
Current Record: No
Non Storage Recycler Activity: Not reported
Electronic Manifest Broker: Not reported

Receive Date: 19990623
Handler Name: GROUP HEALTH CENTRAL HOSPITAL
Federal Waste Generator Description: Small Quantity Generator
State District Owner: WA
Large Quantity Handler of Universal Waste: No
Recognized Trader Importer: No
Recognized Trader Exporter: No
Spent Lead Acid Battery Importer: No
Spent Lead Acid Battery Exporter: No
Current Record: No
Non Storage Recycler Activity: Not reported
Electronic Manifest Broker: Not reported

Receive Date: 19990624
Handler Name: GROUP HEALTH CENTRAL HOSPITAL
Federal Waste Generator Description: Small Quantity Generator
State District Owner: WA
Large Quantity Handler of Universal Waste: No
Recognized Trader Importer: No
Recognized Trader Exporter: No
Spent Lead Acid Battery Importer: No
Spent Lead Acid Battery Exporter: No
Current Record: No
Non Storage Recycler Activity: Not reported
Electronic Manifest Broker: Not reported

Receive Date: 20000302

DRAFT

GROUP HEALTH CENTRAL HOSPITAL (Continued) **1001819386**

Handler Name: GROUP HEALTH CENTRAL HOSPITAL
Federal Waste Generator Description: Small Quantity Generator
State District Owner: WA
Large Quantity Handler of Universal Waste: No
Recognized Trader Importer: No
Recognized Trader Exporter: No
Spent Lead Acid Battery Importer: No
Spent Lead Acid Battery Exporter: No
Current Record: No
Non Storage Recycler Activity: Not reported
Electronic Manifest Broker: Not reported

Receive Date: 20010305
Handler Name: GROUP HEALTH CENTRAL HOSPITAL
Federal Waste Generator Description: Small Quantity Generator
State District Owner: WA
Large Quantity Handler of Universal Waste: No
Recognized Trader Importer: No
Recognized Trader Exporter: No
Spent Lead Acid Battery Importer: No
Spent Lead Acid Battery Exporter: No
Current Record: No
Non Storage Recycler Activity: Not reported
Electronic Manifest Broker: Not reported

Receive Date: 20020305
Handler Name: GROUP HEALTH CENTRAL HOSPITAL
Federal Waste Generator Description: Small Quantity Generator
State District Owner: WA
Large Quantity Handler of Universal Waste: No
Recognized Trader Importer: No
Recognized Trader Exporter: No
Spent Lead Acid Battery Importer: No
Spent Lead Acid Battery Exporter: No
Current Record: No
Non Storage Recycler Activity: Not reported
Electronic Manifest Broker: Not reported

Receive Date: 20030214
Handler Name: GROUP HEALTH CENTRAL HOSPITAL
Federal Waste Generator Description: Small Quantity Generator
State District Owner: WA
Large Quantity Handler of Universal Waste: No
Recognized Trader Importer: No
Recognized Trader Exporter: No
Spent Lead Acid Battery Importer: No
Spent Lead Acid Battery Exporter: No
Current Record: No
Non Storage Recycler Activity: Not reported
Electronic Manifest Broker: Not reported

Receive Date: 20040303
Handler Name: GROUP HEALTH CENTRAL HOSPITAL
Federal Waste Generator Description: Small Quantity Generator
State District Owner: WA
Large Quantity Handler of Universal Waste: No
Recognized Trader Importer: No

DRAFT

GROUP HEALTH CENTRAL HOSPITAL (Continued) **1001819386**

Recognized Trader Exporter: No
Spent Lead Acid Battery Importer: No
Spent Lead Acid Battery Exporter: No
Current Record: No
Non Storage Recycler Activity: Not reported
Electronic Manifest Broker: Not reported

Receive Date: 20050225
Handler Name: GROUP HEALTH CENTRAL HOSPITAL
Federal Waste Generator Description: Small Quantity Generator
State District Owner: WA
Large Quantity Handler of Universal Waste: No
Recognized Trader Importer: No
Recognized Trader Exporter: No
Spent Lead Acid Battery Importer: No
Spent Lead Acid Battery Exporter: No
Current Record: No
Non Storage Recycler Activity: Not reported
Electronic Manifest Broker: Not reported

Receive Date: 20050228
Handler Name: GROUP HEALTH COOPERATIVE
Federal Waste Generator Description: Small Quantity Generator
State District Owner: WA
Large Quantity Handler of Universal Waste: No
Recognized Trader Importer: No
Recognized Trader Exporter: No
Spent Lead Acid Battery Importer: No
Spent Lead Acid Battery Exporter: No
Current Record: No
Non Storage Recycler Activity: Not reported
Electronic Manifest Broker: Not reported

Receive Date: 20060224
Handler Name: GROUP HEALTH CENTRAL HOSPITAL
Federal Waste Generator Description: Small Quantity Generator
State District Owner: WA
Large Quantity Handler of Universal Waste: No
Recognized Trader Importer: No
Recognized Trader Exporter: No
Spent Lead Acid Battery Importer: No
Spent Lead Acid Battery Exporter: No
Current Record: No
Non Storage Recycler Activity: Not reported
Electronic Manifest Broker: Not reported

Receive Date: 20070301
Handler Name: GROUP HEALTH CENTRAL HOSPITAL
Federal Waste Generator Description: Small Quantity Generator
State District Owner: WA
Large Quantity Handler of Universal Waste: No
Recognized Trader Importer: No
Recognized Trader Exporter: No
Spent Lead Acid Battery Importer: No
Spent Lead Acid Battery Exporter: No
Current Record: No
Non Storage Recycler Activity: Not reported

DRAFT

GROUP HEALTH CENTRAL HOSPITAL (Continued) **1001819386**

Electronic Manifest Broker: Not reported

Receive Date: 20070301
Handler Name: GROUP HEALTH CENTRAL HOSPITAL
Federal Waste Generator Description: Small Quantity Generator
State District Owner: WA
Large Quantity Handler of Universal Waste: No
Recognized Trader Importer: No
Recognized Trader Exporter: No
Spent Lead Acid Battery Importer: No
Spent Lead Acid Battery Exporter: No
Current Record: No
Non Storage Recycler Activity: Not reported
Electronic Manifest Broker: Not reported

Receive Date: 20080228
Handler Name: GROUP HEALTH CENTRAL HOSPITAL
Federal Waste Generator Description: Small Quantity Generator
State District Owner: WA
Large Quantity Handler of Universal Waste: No
Recognized Trader Importer: No
Recognized Trader Exporter: No
Spent Lead Acid Battery Importer: No
Spent Lead Acid Battery Exporter: No
Current Record: No
Non Storage Recycler Activity: Not reported
Electronic Manifest Broker: Not reported

Receive Date: 20080429
Handler Name: GROUP HEALTH CENTRAL HOSPITAL
Federal Waste Generator Description: Small Quantity Generator
State District Owner: WA
Large Quantity Handler of Universal Waste: No
Recognized Trader Importer: No
Recognized Trader Exporter: No
Spent Lead Acid Battery Importer: No
Spent Lead Acid Battery Exporter: No
Current Record: No
Non Storage Recycler Activity: Not reported
Electronic Manifest Broker: Not reported

Receive Date: 20090217
Handler Name: GROUP HEALTH CENTRAL HOSPITAL
Federal Waste Generator Description: Small Quantity Generator
State District Owner: WA
Large Quantity Handler of Universal Waste: No
Recognized Trader Importer: No
Recognized Trader Exporter: No
Spent Lead Acid Battery Importer: No
Spent Lead Acid Battery Exporter: No
Current Record: No
Non Storage Recycler Activity: Not reported
Electronic Manifest Broker: Not reported

Receive Date: 20100301
Handler Name: GROUP HEALTH CENTRAL HOSPITAL
Federal Waste Generator Description: Small Quantity Generator

DRAFT

GROUP HEALTH CENTRAL HOSPITAL (Continued) **1001819386**

State District Owner: WA
Large Quantity Handler of Universal Waste: No
Recognized Trader Importer: No
Recognized Trader Exporter: No
Spent Lead Acid Battery Importer: No
Spent Lead Acid Battery Exporter: No
Current Record: No
Non Storage Recycler Activity: Not reported
Electronic Manifest Broker: Not reported

Receive Date: 20110225
Handler Name: GROUP HEALTH CENTRAL HOSPITAL
Federal Waste Generator Description: Small Quantity Generator
State District Owner: WA
Large Quantity Handler of Universal Waste: No
Recognized Trader Importer: No
Recognized Trader Exporter: No
Spent Lead Acid Battery Importer: No
Spent Lead Acid Battery Exporter: No
Current Record: No
Non Storage Recycler Activity: Not reported
Electronic Manifest Broker: Not reported

Receive Date: 20120214
Handler Name: GROUP HEALTH CENTRAL HOSPITAL
Federal Waste Generator Description: Small Quantity Generator
State District Owner: WA
Large Quantity Handler of Universal Waste: No
Recognized Trader Importer: No
Recognized Trader Exporter: No
Spent Lead Acid Battery Importer: No
Spent Lead Acid Battery Exporter: No
Current Record: No
Non Storage Recycler Activity: Not reported
Electronic Manifest Broker: Not reported

Receive Date: 20120214
Handler Name: GROUP HEALTH CENTRAL HOSPITAL
Federal Waste Generator Description: Small Quantity Generator
State District Owner: WA
Large Quantity Handler of Universal Waste: No
Recognized Trader Importer: No
Recognized Trader Exporter: No
Spent Lead Acid Battery Importer: No
Spent Lead Acid Battery Exporter: No
Current Record: No
Non Storage Recycler Activity: Not reported
Electronic Manifest Broker: Not reported

Receive Date: 20130228
Handler Name: GROUP HEALTH CENTRAL HOSPITAL
Federal Waste Generator Description: Small Quantity Generator
State District Owner: WA
Large Quantity Handler of Universal Waste: No
Recognized Trader Importer: No
Recognized Trader Exporter: No
Spent Lead Acid Battery Importer: No

DRAFT

GROUP HEALTH CENTRAL HOSPITAL (Continued) **1001819386**

Spent Lead Acid Battery Exporter: No
Current Record: No
Non Storage Recycler Activity: Not reported
Electronic Manifest Broker: Not reported

Receive Date: 20140228
Handler Name: GROUP HEALTH CENTRAL HOSPITAL
Federal Waste Generator Description: Small Quantity Generator
State District Owner: WA
Large Quantity Handler of Universal Waste: No
Recognized Trader Importer: No
Recognized Trader Exporter: No
Spent Lead Acid Battery Importer: No
Spent Lead Acid Battery Exporter: No
Current Record: No
Non Storage Recycler Activity: Not reported
Electronic Manifest Broker: Not reported

Receive Date: 20150227
Handler Name: GROUP HEALTH CENTRAL HOSPITAL
Federal Waste Generator Description: Small Quantity Generator
State District Owner: WA
Large Quantity Handler of Universal Waste: No
Recognized Trader Importer: No
Recognized Trader Exporter: No
Spent Lead Acid Battery Importer: No
Spent Lead Acid Battery Exporter: No
Current Record: No
Non Storage Recycler Activity: Not reported
Electronic Manifest Broker: Not reported

Receive Date: 20150616
Handler Name: GROUP HEALTH CENTRAL HOSPITAL
Federal Waste Generator Description: Small Quantity Generator
State District Owner: WA
Large Quantity Handler of Universal Waste: No
Recognized Trader Importer: No
Recognized Trader Exporter: No
Spent Lead Acid Battery Importer: No
Spent Lead Acid Battery Exporter: No
Current Record: No
Non Storage Recycler Activity: Not reported
Electronic Manifest Broker: Not reported

Receive Date: 20160224
Handler Name: GROUP HEALTH CENTRAL HOSPITAL
Federal Waste Generator Description: Small Quantity Generator
State District Owner: WA
Large Quantity Handler of Universal Waste: No
Recognized Trader Importer: No
Recognized Trader Exporter: No
Spent Lead Acid Battery Importer: No
Spent Lead Acid Battery Exporter: No
Current Record: No
Non Storage Recycler Activity: Not reported
Electronic Manifest Broker: Not reported

DRAFT

GROUP HEALTH CENTRAL HOSPITAL (Continued) **1001819386**

Receive Date: 20170228
Handler Name: GROUP HEALTH CENTRAL HOSPITAL
Federal Waste Generator Description: Small Quantity Generator
State District Owner: WA
Large Quantity Handler of Universal Waste: No
Recognized Trader Importer: No
Recognized Trader Exporter: No
Spent Lead Acid Battery Importer: No
Spent Lead Acid Battery Exporter: No
Current Record: No
Non Storage Recycler Activity: Not reported
Electronic Manifest Broker: Not reported

Receive Date: 20171017
Handler Name: GROUP HEALTH CENTRAL HOSPITAL
Federal Waste Generator Description: Conditionally Exempt Small Quantity Generator
State District Owner: WA
Large Quantity Handler of Universal Waste: No
Recognized Trader Importer: No
Recognized Trader Exporter: No
Spent Lead Acid Battery Importer: No
Spent Lead Acid Battery Exporter: No
Current Record: No
Non Storage Recycler Activity: Not reported
Electronic Manifest Broker: Not reported

Receive Date: 20180222
Handler Name: GROUP HEALTH CENTRAL HOSPITAL
Federal Waste Generator Description: Small Quantity Generator
State District Owner: WA
Large Quantity Handler of Universal Waste: No
Recognized Trader Importer: No
Recognized Trader Exporter: No
Spent Lead Acid Battery Importer: No
Spent Lead Acid Battery Exporter: No
Current Record: No
Non Storage Recycler Activity: Not reported
Electronic Manifest Broker: Not reported

Receive Date: 20180222
Handler Name: KAISER PERMANENTE CENTRAL HOSPITAL
Federal Waste Generator Description: Conditionally Exempt Small Quantity Generator
State District Owner: WA
Large Quantity Handler of Universal Waste: No
Recognized Trader Importer: No
Recognized Trader Exporter: No
Spent Lead Acid Battery Importer: No
Spent Lead Acid Battery Exporter: No
Current Record: No
Non Storage Recycler Activity: Not reported
Electronic Manifest Broker: Not reported

Receive Date: 20190228
Handler Name: KAISER PERMANENTE CENTRAL HOSPITAL
Federal Waste Generator Description: Small Quantity Generator
State District Owner: WA
Large Quantity Handler of Universal Waste: No

DRAFT

GROUP HEALTH CENTRAL HOSPITAL (Continued) **1001819386**

Recognized Trader Importer: No
Recognized Trader Exporter: No
Spent Lead Acid Battery Importer: No
Spent Lead Acid Battery Exporter: No
Current Record: No
Non Storage Recycler Activity: Not reported
Electronic Manifest Broker: Not reported

Receive Date: 20190228
Handler Name: KAISER PERMANENTE CENTRAL HOSPITAL
Federal Waste Generator Description: Conditionally Exempt Small Quantity Generator
State District Owner: WA
Large Quantity Handler of Universal Waste: No
Recognized Trader Importer: No
Recognized Trader Exporter: No
Spent Lead Acid Battery Importer: No
Spent Lead Acid Battery Exporter: No
Current Record: No
Non Storage Recycler Activity: Not reported
Electronic Manifest Broker: Not reported

Receive Date: 20190228
Handler Name: KAISER PERMANENTE CENTRAL HOSPITAL
Federal Waste Generator Description: Small Quantity Generator
State District Owner: WA
Large Quantity Handler of Universal Waste: No
Recognized Trader Importer: No
Recognized Trader Exporter: No
Spent Lead Acid Battery Importer: No
Spent Lead Acid Battery Exporter: No
Current Record: No
Non Storage Recycler Activity: Not reported
Electronic Manifest Broker: Not reported

Receive Date: 20200303
Handler Name: KAISER PERMANENTE CENTRAL HOSPITAL
Federal Waste Generator Description: Conditionally Exempt Small Quantity Generator
State District Owner: WA
Large Quantity Handler of Universal Waste: No
Recognized Trader Importer: No
Recognized Trader Exporter: No
Spent Lead Acid Battery Importer: No
Spent Lead Acid Battery Exporter: No
Current Record: No
Non Storage Recycler Activity: Not reported
Electronic Manifest Broker: Not reported

Receive Date: 20200310
Handler Name: KAISER PERMANENTE CENTRAL HOSPITAL
Federal Waste Generator Description: Conditionally Exempt Small Quantity Generator
State District Owner: WA
Large Quantity Handler of Universal Waste: No
Recognized Trader Importer: No
Recognized Trader Exporter: No
Spent Lead Acid Battery Importer: No
Spent Lead Acid Battery Exporter: No
Current Record: No

DRAFT

GROUP HEALTH CENTRAL HOSPITAL (Continued) **1001819386**

Non Storage Recycler Activity: Not reported
Electronic Manifest Broker: Not reported

Receive Date: 20210225
Handler Name: KAISER PERMANENTE CENTRAL HOSPITAL
Federal Waste Generator Description: Small Quantity Generator
State District Owner: WA
Large Quantity Handler of Universal Waste: No
Recognized Trader Importer: No
Recognized Trader Exporter: No
Spent Lead Acid Battery Importer: No
Spent Lead Acid Battery Exporter: No
Current Record: No
Non Storage Recycler Activity: No
Electronic Manifest Broker: No

Receive Date: 20210225
Handler Name: KAISER PERMANENTE CENTRAL HOSPITAL
Federal Waste Generator Description: Conditionally Exempt Small Quantity Generator
State District Owner: WA
Large Quantity Handler of Universal Waste: No
Recognized Trader Importer: No
Recognized Trader Exporter: No
Spent Lead Acid Battery Importer: No
Spent Lead Acid Battery Exporter: No
Current Record: No
Non Storage Recycler Activity: No
Electronic Manifest Broker: No

Receive Date: 20220228
Handler Name: KAISER PERMANENTE CENTRAL HOSPITAL
Federal Waste Generator Description: Small Quantity Generator
State District Owner: WA
Large Quantity Handler of Universal Waste: No
Recognized Trader Importer: No
Recognized Trader Exporter: No
Spent Lead Acid Battery Importer: No
Spent Lead Acid Battery Exporter: No
Current Record: Yes
Non Storage Recycler Activity: No
Electronic Manifest Broker: No

Receive Date: 20031231
Handler Name: GROUP HEALTH CENTRAL HOSPITAL
Federal Waste Generator Description: Small Quantity Generator
State District Owner: WA
Large Quantity Handler of Universal Waste: No
Recognized Trader Importer: No
Recognized Trader Exporter: No
Spent Lead Acid Battery Importer: No
Spent Lead Acid Battery Exporter: No
Current Record: No
Non Storage Recycler Activity: Not reported
Electronic Manifest Broker: Not reported

Receive Date: 20051231
Handler Name: GROUP HEALTH CENTRAL HOSPITAL

DRAFT

GROUP HEALTH CENTRAL HOSPITAL (Continued) **1001819386**

Federal Waste Generator Description: Small Quantity Generator
State District Owner: WA
Large Quantity Handler of Universal Waste: No
Recognized Trader Importer: No
Recognized Trader Exporter: No
Spent Lead Acid Battery Importer: No
Spent Lead Acid Battery Exporter: No
Current Record: No
Non Storage Recycler Activity: Not reported
Electronic Manifest Broker: Not reported

Receive Date: 20071231
Handler Name: GROUP HEALTH CENTRAL HOSPITAL
Federal Waste Generator Description: Small Quantity Generator
State District Owner: WA
Large Quantity Handler of Universal Waste: No
Recognized Trader Importer: No
Recognized Trader Exporter: No
Spent Lead Acid Battery Importer: No
Spent Lead Acid Battery Exporter: No
Current Record: No
Non Storage Recycler Activity: Not reported
Electronic Manifest Broker: Not reported

List of NAICS Codes and Descriptions:
NAICS Code: 621491
NAICS Description: HMO MEDICAL CENTERS

Facility Has Received Notices of Violation:
Found Violation: Yes
Agency Which Determined Violation: State
Violation Short Description: Generators - Pre-transport
Date Violation was Determined: 20120426
Actual Return to Compliance Date: 20120711
Return to Compliance Qualifier: Documented
Violation Responsible Agency: State
Scheduled Compliance Date: 20120716
Enforcement Identifier: 001
Date of Enforcement Action: 20120611
Enforcement Responsible Agency: State
Enforcement Docket Number: Not reported
Enforcement Attorney: Not reported
Corrective Action Component: No
Appeal Initiated Date: Not reported
Appeal Resolution Date: Not reported
Disposition Status Date: Not reported
Disposition Status: Not reported
Disposition Status Description: Not reported
Consent/Final Order Sequence Number: Not reported
Consent/Final Order Respondent Name: Not reported
Consent/Final Order Lead Agency: Not reported
Enforcement Type: WRITTEN INFORMAL
Enforcement Responsible Person: WATAH
Enforcement Responsible Sub-Organization: NW
SEP Sequence Number: Not reported
SEP Expenditure Amount: Not reported

DRAFT

GROUP HEALTH CENTRAL HOSPITAL (Continued) **1001819386**

SEP Scheduled Completion Date: Not reported
SEP Actual Date: Not reported
SEP Defaulted Date: Not reported
SEP Type: Not reported
SEP Type Description: Not reported
Proposed Amount: Not reported
Final Monetary Amount: Not reported
Paid Amount: Not reported
Final Count: Not reported
Final Amount: Not reported

Found Violation: Yes
Agency Which Determined Violation: State
Violation Short Description: Generators - General
Date Violation was Determined: 20190905
Actual Return to Compliance Date: 20200109
Return to Compliance Qualifier: Documented
Violation Responsible Agency: State
Scheduled Compliance Date: 20200109
Enforcement Identifier: 001
Date of Enforcement Action: 20191210
Enforcement Responsible Agency: State
Enforcement Docket Number: Not reported
Enforcement Attorney: Not reported
Corrective Action Component: No
Appeal Initiated Date: Not reported
Appeal Resolution Date: Not reported
Disposition Status Date: Not reported
Disposition Status: Not reported
Disposition Status Description: Not reported
Consent/Final Order Sequence Number:Not reported
Consent/Final Order Respondent Name: Not reported
Consent/Final Order Lead Agency: Not reported
Enforcement Type: WRITTEN INFORMAL
Enforcement Responsible Person: WALNS
Enforcement Responsible Sub-Organization: NW
SEP Sequence Number: Not reported
SEP Expenditure Amount: Not reported
SEP Scheduled Completion Date: Not reported
SEP Actual Date: Not reported
SEP Defaulted Date: Not reported
SEP Type: Not reported
SEP Type Description: Not reported
Proposed Amount: Not reported
Final Monetary Amount: Not reported
Paid Amount: Not reported
Final Count: Not reported
Final Amount: Not reported

Found Violation: Yes
Agency Which Determined Violation: State
Violation Short Description: Generators - Records/Reporting
Date Violation was Determined: 20120426
Actual Return to Compliance Date: 20120711
Return to Compliance Qualifier: Documented
Violation Responsible Agency: State
Scheduled Compliance Date: 20120716

DRAFT

GROUP HEALTH CENTRAL HOSPITAL (Continued) **1001819386**

Enforcement Identifier: 001
Date of Enforcement Action: 20120611
Enforcement Responsible Agency: State
Enforcement Docket Number: Not reported
Enforcement Attorney: Not reported
Corrective Action Component: No
Appeal Initiated Date: Not reported
Appeal Resolution Date: Not reported
Disposition Status Date: Not reported
Disposition Status: Not reported
Disposition Status Description: Not reported
Consent/Final Order Sequence Number: Not reported
Consent/Final Order Respondent Name: Not reported
Consent/Final Order Lead Agency: Not reported
Enforcement Type: WRITTEN INFORMAL
Enforcement Responsible Person: WATAH
Enforcement Responsible Sub-Organization: NW
SEP Sequence Number: Not reported
SEP Expenditure Amount: Not reported
SEP Scheduled Completion Date: Not reported
SEP Actual Date: Not reported
SEP Defaulted Date: Not reported
SEP Type: Not reported
SEP Type Description: Not reported
Proposed Amount: Not reported
Final Monetary Amount: Not reported
Paid Amount: Not reported
Final Count: Not reported
Final Amount: Not reported

Found Violation: Yes
Agency Which Determined Violation: State
Violation Short Description: Generators - General
Date Violation was Determined: 20120426
Actual Return to Compliance Date: 20120711
Return to Compliance Qualifier: Documented
Violation Responsible Agency: State
Scheduled Compliance Date: 20120716
Enforcement Identifier: 001
Date of Enforcement Action: 20120611
Enforcement Responsible Agency: State
Enforcement Docket Number: Not reported
Enforcement Attorney: Not reported
Corrective Action Component: No
Appeal Initiated Date: Not reported
Appeal Resolution Date: Not reported
Disposition Status Date: Not reported
Disposition Status: Not reported
Disposition Status Description: Not reported
Consent/Final Order Sequence Number: Not reported
Consent/Final Order Respondent Name: Not reported
Consent/Final Order Lead Agency: Not reported
Enforcement Type: WRITTEN INFORMAL
Enforcement Responsible Person: WATAH
Enforcement Responsible Sub-Organization: NW
SEP Sequence Number: Not reported
SEP Expenditure Amount: Not reported

DRAFT

GROUP HEALTH CENTRAL HOSPITAL (Continued) **1001819386**

SEP Scheduled Completion Date:	Not reported
SEP Actual Date:	Not reported
SEP Defaulted Date:	Not reported
SEP Type:	Not reported
SEP Type Description:	Not reported
Proposed Amount:	Not reported
Final Monetary Amount:	Not reported
Paid Amount:	Not reported
Final Count:	Not reported
Final Amount:	Not reported

Found Violation:	Yes
Agency Which Determined Violation:	State
Violation Short Description:	Universal Waste - Small Quantity Handlers
Date Violation was Determined:	20190905
Actual Return to Compliance Date:	20200109
Return to Compliance Qualifier:	Documented
Violation Responsible Agency:	State
Scheduled Compliance Date:	20200109
Enforcement Identifier:	001
Date of Enforcement Action:	20191210
Enforcement Responsible Agency:	State
Enforcement Docket Number:	Not reported
Enforcement Attorney:	Not reported
Corrective Action Component:	No
Appeal Initiated Date:	Not reported
Appeal Resolution Date:	Not reported
Disposition Status Date:	Not reported
Disposition Status:	Not reported
Disposition Status Description:	Not reported
Consent/Final Order Sequence Number:	Not reported
Consent/Final Order Respondent Name:	Not reported
Consent/Final Order Lead Agency:	Not reported
Enforcement Type:	WRITTEN INFORMAL
Enforcement Responsible Person:	WALNS
Enforcement Responsible Sub-Organization:	NW
SEP Sequence Number:	Not reported
SEP Expenditure Amount:	Not reported
SEP Scheduled Completion Date:	Not reported
SEP Actual Date:	Not reported
SEP Defaulted Date:	Not reported
SEP Type:	Not reported
SEP Type Description:	Not reported
Proposed Amount:	Not reported
Final Monetary Amount:	Not reported
Paid Amount:	Not reported
Final Count:	Not reported
Final Amount:	Not reported

Found Violation:	Yes
Agency Which Determined Violation:	State
Violation Short Description:	Generators - General
Date Violation was Determined:	20190905
Actual Return to Compliance Date:	20191028
Return to Compliance Qualifier:	Documented
Violation Responsible Agency:	State
Scheduled Compliance Date:	20200109

DRAFT

GROUP HEALTH CENTRAL HOSPITAL (Continued) **1001819386**

Enforcement Identifier: 001
Date of Enforcement Action: 20191210
Enforcement Responsible Agency: State
Enforcement Docket Number: Not reported
Enforcement Attorney: Not reported
Corrective Action Component: No
Appeal Initiated Date: Not reported
Appeal Resolution Date: Not reported
Disposition Status Date: Not reported
Disposition Status: Not reported
Disposition Status Description: Not reported
Consent/Final Order Sequence Number:Not reported
Consent/Final Order Respondent Name: Not reported
Consent/Final Order Lead Agency: Not reported
Enforcement Type: WRITTEN INFORMAL
Enforcement Responsible Person: WALNS
Enforcement Responsible Sub-Organization: NW
SEP Sequence Number: Not reported
SEP Expenditure Amount: Not reported
SEP Scheduled Completion Date: Not reported
SEP Actual Date: Not reported
SEP Defaulted Date: Not reported
SEP Type: Not reported
SEP Type Description: Not reported
Proposed Amount: Not reported
Final Monetary Amount: Not reported
Paid Amount: Not reported
Final Count: Not reported
Final Amount: Not reported

Found Violation: Yes
Agency Which Determined Violation: State
Violation Short Description: Generators - Pre-transport
Date Violation was Determined: 20120426
Actual Return to Compliance Date: 20120711
Return to Compliance Qualifier: Documented
Violation Responsible Agency: State
Scheduled Compliance Date: 20120716
Enforcement Identifier: 001
Date of Enforcement Action: 20120611
Enforcement Responsible Agency: State
Enforcement Docket Number: Not reported
Enforcement Attorney: Not reported
Corrective Action Component: No
Appeal Initiated Date: Not reported
Appeal Resolution Date: Not reported
Disposition Status Date: Not reported
Disposition Status: Not reported
Disposition Status Description: Not reported
Consent/Final Order Sequence Number:Not reported
Consent/Final Order Respondent Name: Not reported
Consent/Final Order Lead Agency: Not reported
Enforcement Type: WRITTEN INFORMAL
Enforcement Responsible Person: WATAH
Enforcement Responsible Sub-Organization: NW
SEP Sequence Number: Not reported
SEP Expenditure Amount: Not reported

DRAFT

GROUP HEALTH CENTRAL HOSPITAL (Continued) **1001819386**

SEP Scheduled Completion Date: Not reported
SEP Actual Date: Not reported
SEP Defaulted Date: Not reported
SEP Type: Not reported
SEP Type Description: Not reported
Proposed Amount: Not reported
Final Monetary Amount: Not reported
Paid Amount: Not reported
Final Count: Not reported
Final Amount: Not reported

Found Violation: Yes
Agency Which Determined Violation: State
Violation Short Description: Generators - Pre-transport
Date Violation was Determined: 20150527
Actual Return to Compliance Date: 20151025
Return to Compliance Qualifier: Documented
Violation Responsible Agency: State
Scheduled Compliance Date: 20150928
Enforcement Identifier: 001
Date of Enforcement Action: 20150827
Enforcement Responsible Agency: State
Enforcement Docket Number: Not reported
Enforcement Attorney: Not reported
Corrective Action Component: No
Appeal Initiated Date: Not reported
Appeal Resolution Date: Not reported
Disposition Status Date: Not reported
Disposition Status: Not reported
Disposition Status Description: Not reported
Consent/Final Order Sequence Number:Not reported
Consent/Final Order Respondent Name: Not reported
Consent/Final Order Lead Agency: Not reported
Enforcement Type: WRITTEN INFORMAL
Enforcement Responsible Person: WACMF
Enforcement Responsible Sub-Organization: NW
SEP Sequence Number: Not reported
SEP Expenditure Amount: Not reported
SEP Scheduled Completion Date: Not reported
SEP Actual Date: Not reported
SEP Defaulted Date: Not reported
SEP Type: Not reported
SEP Type Description: Not reported
Proposed Amount: Not reported
Final Monetary Amount: Not reported
Paid Amount: Not reported
Final Count: Not reported
Final Amount: Not reported

Found Violation: Yes
Agency Which Determined Violation: State
Violation Short Description: Universal Waste - Small Quantity Handlers
Date Violation was Determined: 20120426
Actual Return to Compliance Date: 20120711
Return to Compliance Qualifier: Documented
Violation Responsible Agency: State
Scheduled Compliance Date: 20120716

DRAFT

GROUP HEALTH CENTRAL HOSPITAL (Continued) **1001819386**

Enforcement Identifier: 001
Date of Enforcement Action: 20120611
Enforcement Responsible Agency: State
Enforcement Docket Number: Not reported
Enforcement Attorney: Not reported
Corrective Action Component: No
Appeal Initiated Date: Not reported
Appeal Resolution Date: Not reported
Disposition Status Date: Not reported
Disposition Status: Not reported
Disposition Status Description: Not reported
Consent/Final Order Sequence Number:Not reported
Consent/Final Order Respondent Name: Not reported
Consent/Final Order Lead Agency: Not reported
Enforcement Type: WRITTEN INFORMAL
Enforcement Responsible Person: WATAH
Enforcement Responsible Sub-Organization: NW
SEP Sequence Number: Not reported
SEP Expenditure Amount: Not reported
SEP Scheduled Completion Date: Not reported
SEP Actual Date: Not reported
SEP Defaulted Date: Not reported
SEP Type: Not reported
SEP Type Description: Not reported
Proposed Amount: Not reported
Final Monetary Amount: Not reported
Paid Amount: Not reported
Final Count: Not reported
Final Amount: Not reported

Found Violation: Yes
Agency Which Determined Violation: State
Violation Short Description: Universal Waste - Small Quantity Handlers
Date Violation was Determined: 20120426
Actual Return to Compliance Date: 20120711
Return to Compliance Qualifier: Documented
Violation Responsible Agency: State
Scheduled Compliance Date: 20120716
Enforcement Identifier: 001
Date of Enforcement Action: 20120611
Enforcement Responsible Agency: State
Enforcement Docket Number: Not reported
Enforcement Attorney: Not reported
Corrective Action Component: No
Appeal Initiated Date: Not reported
Appeal Resolution Date: Not reported
Disposition Status Date: Not reported
Disposition Status: Not reported
Disposition Status Description: Not reported
Consent/Final Order Sequence Number:Not reported
Consent/Final Order Respondent Name: Not reported
Consent/Final Order Lead Agency: Not reported
Enforcement Type: WRITTEN INFORMAL
Enforcement Responsible Person: WATAH
Enforcement Responsible Sub-Organization: NW
SEP Sequence Number: Not reported
SEP Expenditure Amount: Not reported

DRAFT

GROUP HEALTH CENTRAL HOSPITAL (Continued) **1001819386**

SEP Scheduled Completion Date:	Not reported
SEP Actual Date:	Not reported
SEP Defaulted Date:	Not reported
SEP Type:	Not reported
SEP Type Description:	Not reported
Proposed Amount:	Not reported
Final Monetary Amount:	Not reported
Paid Amount:	Not reported
Final Count:	Not reported
Final Amount:	Not reported

Found Violation:	Yes
Agency Which Determined Violation:	State
Violation Short Description:	Generators - General
Date Violation was Determined:	20190905
Actual Return to Compliance Date:	20200109
Return to Compliance Qualifier:	Documented
Violation Responsible Agency:	State
Scheduled Compliance Date:	20200109
Enforcement Identifier:	001
Date of Enforcement Action:	20191210
Enforcement Responsible Agency:	State
Enforcement Docket Number:	Not reported
Enforcement Attorney:	Not reported
Corrective Action Component:	No
Appeal Initiated Date:	Not reported
Appeal Resolution Date:	Not reported
Disposition Status Date:	Not reported
Disposition Status:	Not reported
Disposition Status Description:	Not reported
Consent/Final Order Sequence Number:	Not reported
Consent/Final Order Respondent Name:	Not reported
Consent/Final Order Lead Agency:	Not reported
Enforcement Type:	WRITTEN INFORMAL
Enforcement Responsible Person:	WALNS
Enforcement Responsible Sub-Organization:	NW
SEP Sequence Number:	Not reported
SEP Expenditure Amount:	Not reported
SEP Scheduled Completion Date:	Not reported
SEP Actual Date:	Not reported
SEP Defaulted Date:	Not reported
SEP Type:	Not reported
SEP Type Description:	Not reported
Proposed Amount:	Not reported
Final Monetary Amount:	Not reported
Paid Amount:	Not reported
Final Count:	Not reported
Final Amount:	Not reported

Found Violation:	Yes
Agency Which Determined Violation:	State
Violation Short Description:	State Statute or Regulation
Date Violation was Determined:	20150527
Actual Return to Compliance Date:	20151025
Return to Compliance Qualifier:	Documented
Violation Responsible Agency:	State
Scheduled Compliance Date:	20150928

DRAFT

GROUP HEALTH CENTRAL HOSPITAL (Continued) **1001819386**

Enforcement Identifier: 001
Date of Enforcement Action: 20150827
Enforcement Responsible Agency: State
Enforcement Docket Number: Not reported
Enforcement Attorney: Not reported
Corrective Action Component: No
Appeal Initiated Date: Not reported
Appeal Resolution Date: Not reported
Disposition Status Date: Not reported
Disposition Status: Not reported
Disposition Status Description: Not reported
Consent/Final Order Sequence Number:Not reported
Consent/Final Order Respondent Name: Not reported
Consent/Final Order Lead Agency: Not reported
Enforcement Type: WRITTEN INFORMAL
Enforcement Responsible Person: WACMF
Enforcement Responsible Sub-Organization: NW
SEP Sequence Number: Not reported
SEP Expenditure Amount: Not reported
SEP Scheduled Completion Date: Not reported
SEP Actual Date: Not reported
SEP Defaulted Date: Not reported
SEP Type: Not reported
SEP Type Description: Not reported
Proposed Amount: Not reported
Final Monetary Amount: Not reported
Paid Amount: Not reported
Final Count: Not reported
Final Amount: Not reported

Found Violation: Yes
Agency Which Determined Violation: State
Violation Short Description: Generators - Pre-transport
Date Violation was Determined: 20150527
Actual Return to Compliance Date: 20151025
Return to Compliance Qualifier: Documented
Violation Responsible Agency: State
Scheduled Compliance Date: 20150928
Enforcement Identifier: 001
Date of Enforcement Action: 20150827
Enforcement Responsible Agency: State
Enforcement Docket Number: Not reported
Enforcement Attorney: Not reported
Corrective Action Component: No
Appeal Initiated Date: Not reported
Appeal Resolution Date: Not reported
Disposition Status Date: Not reported
Disposition Status: Not reported
Disposition Status Description: Not reported
Consent/Final Order Sequence Number:Not reported
Consent/Final Order Respondent Name: Not reported
Consent/Final Order Lead Agency: Not reported
Enforcement Type: WRITTEN INFORMAL
Enforcement Responsible Person: WACMF
Enforcement Responsible Sub-Organization: NW
SEP Sequence Number: Not reported
SEP Expenditure Amount: Not reported

DRAFT

GROUP HEALTH CENTRAL HOSPITAL (Continued) **1001819386**

SEP Scheduled Completion Date:	Not reported
SEP Actual Date:	Not reported
SEP Defaulted Date:	Not reported
SEP Type:	Not reported
SEP Type Description:	Not reported
Proposed Amount:	Not reported
Final Monetary Amount:	Not reported
Paid Amount:	Not reported
Final Count:	Not reported
Final Amount:	Not reported

Found Violation:	Yes
Agency Which Determined Violation:	State
Violation Short Description:	Generators - General
Date Violation was Determined:	20120426
Actual Return to Compliance Date:	20120711
Return to Compliance Qualifier:	Documented
Violation Responsible Agency:	State
Scheduled Compliance Date:	20120716
Enforcement Identifier:	001
Date of Enforcement Action:	20120611
Enforcement Responsible Agency:	State
Enforcement Docket Number:	Not reported
Enforcement Attorney:	Not reported
Corrective Action Component:	No
Appeal Initiated Date:	Not reported
Appeal Resolution Date:	Not reported
Disposition Status Date:	Not reported
Disposition Status:	Not reported
Disposition Status Description:	Not reported
Consent/Final Order Sequence Number:	Not reported
Consent/Final Order Respondent Name:	Not reported
Consent/Final Order Lead Agency:	Not reported
Enforcement Type:	WRITTEN INFORMAL
Enforcement Responsible Person:	WATAH
Enforcement Responsible Sub-Organization:	NW
SEP Sequence Number:	Not reported
SEP Expenditure Amount:	Not reported
SEP Scheduled Completion Date:	Not reported
SEP Actual Date:	Not reported
SEP Defaulted Date:	Not reported
SEP Type:	Not reported
SEP Type Description:	Not reported
Proposed Amount:	Not reported
Final Monetary Amount:	Not reported
Paid Amount:	Not reported
Final Count:	Not reported
Final Amount:	Not reported

Found Violation:	Yes
Agency Which Determined Violation:	State
Violation Short Description:	TSD IS-Container Use and Management
Date Violation was Determined:	20150527
Actual Return to Compliance Date:	20151025
Return to Compliance Qualifier:	Documented
Violation Responsible Agency:	State
Scheduled Compliance Date:	20150928

DRAFT

GROUP HEALTH CENTRAL HOSPITAL (Continued) **1001819386**

Enforcement Identifier: 001
Date of Enforcement Action: 20150827
Enforcement Responsible Agency: State
Enforcement Docket Number: Not reported
Enforcement Attorney: Not reported
Corrective Action Component: No
Appeal Initiated Date: Not reported
Appeal Resolution Date: Not reported
Disposition Status Date: Not reported
Disposition Status: Not reported
Disposition Status Description: Not reported
Consent/Final Order Sequence Number:Not reported
Consent/Final Order Respondent Name: Not reported
Consent/Final Order Lead Agency: Not reported
Enforcement Type: WRITTEN INFORMAL
Enforcement Responsible Person: WACMF
Enforcement Responsible Sub-Organization: NW
SEP Sequence Number: Not reported
SEP Expenditure Amount: Not reported
SEP Scheduled Completion Date: Not reported
SEP Actual Date: Not reported
SEP Defaulted Date: Not reported
SEP Type: Not reported
SEP Type Description: Not reported
Proposed Amount: Not reported
Final Monetary Amount: Not reported
Paid Amount: Not reported
Final Count: Not reported
Final Amount: Not reported

Found Violation: Yes
Agency Which Determined Violation: State
Violation Short Description: Generators - General
Date Violation was Determined: 20150527
Actual Return to Compliance Date: 20151025
Return to Compliance Qualifier: Documented
Violation Responsible Agency: State
Scheduled Compliance Date: 20150928
Enforcement Identifier: 001
Date of Enforcement Action: 20150827
Enforcement Responsible Agency: State
Enforcement Docket Number: Not reported
Enforcement Attorney: Not reported
Corrective Action Component: No
Appeal Initiated Date: Not reported
Appeal Resolution Date: Not reported
Disposition Status Date: Not reported
Disposition Status: Not reported
Disposition Status Description: Not reported
Consent/Final Order Sequence Number:Not reported
Consent/Final Order Respondent Name: Not reported
Consent/Final Order Lead Agency: Not reported
Enforcement Type: WRITTEN INFORMAL
Enforcement Responsible Person: WACMF
Enforcement Responsible Sub-Organization: NW
SEP Sequence Number: Not reported
SEP Expenditure Amount: Not reported

DRAFT

GROUP HEALTH CENTRAL HOSPITAL (Continued) **1001819386**

SEP Scheduled Completion Date:	Not reported
SEP Actual Date:	Not reported
SEP Defaulted Date:	Not reported
SEP Type:	Not reported
SEP Type Description:	Not reported
Proposed Amount:	Not reported
Final Monetary Amount:	Not reported
Paid Amount:	Not reported
Final Count:	Not reported
Final Amount:	Not reported

Found Violation:	Yes
Agency Which Determined Violation:	State
Violation Short Description:	Generators - General
Date Violation was Determined:	20190905
Actual Return to Compliance Date:	20200109
Return to Compliance Qualifier:	Documented
Violation Responsible Agency:	State
Scheduled Compliance Date:	20200109
Enforcement Identifier:	001
Date of Enforcement Action:	20191210
Enforcement Responsible Agency:	State
Enforcement Docket Number:	Not reported
Enforcement Attorney:	Not reported
Corrective Action Component:	No
Appeal Initiated Date:	Not reported
Appeal Resolution Date:	Not reported
Disposition Status Date:	Not reported
Disposition Status:	Not reported
Disposition Status Description:	Not reported
Consent/Final Order Sequence Number:	Not reported
Consent/Final Order Respondent Name:	Not reported
Consent/Final Order Lead Agency:	Not reported
Enforcement Type:	WRITTEN INFORMAL
Enforcement Responsible Person:	WALNS
Enforcement Responsible Sub-Organization:	NW
SEP Sequence Number:	Not reported
SEP Expenditure Amount:	Not reported
SEP Scheduled Completion Date:	Not reported
SEP Actual Date:	Not reported
SEP Defaulted Date:	Not reported
SEP Type:	Not reported
SEP Type Description:	Not reported
Proposed Amount:	Not reported
Final Monetary Amount:	Not reported
Paid Amount:	Not reported
Final Count:	Not reported
Final Amount:	Not reported

Evaluation Action Summary:

Evaluation Date:	20120426
Evaluation Responsible Agency:	State
Found Violation:	Yes
Evaluation Type Description:	COMPLIANCE EVALUATION INSPECTION ON-SITE
Evaluation Responsible Person Identifier:	WATAH
Evaluation Responsible Sub-Organization:	NW
Actual Return to Compliance Date:	20120711

DRAFT

GROUP HEALTH CENTRAL HOSPITAL (Continued) **1001819386**

Scheduled Compliance Date:	20120716
Date of Request:	Not reported
Date Response Received:	Not reported
Request Agency:	Not reported
Former Citation:	Not reported

Evaluation Date:	20190905
Evaluation Responsible Agency:	State
Found Violation:	Yes
Evaluation Type Description:	COMPLIANCE EVALUATION INSPECTION ON-SITE
Evaluation Responsible Person Identifier:	WALNS
Evaluation Responsible Sub-Organization:	NW
Actual Return to Compliance Date:	20200109
Scheduled Compliance Date:	20200109
Date of Request:	Not reported
Date Response Received:	Not reported
Request Agency:	Not reported
Former Citation:	Not reported

Evaluation Date:	20120426
Evaluation Responsible Agency:	State
Found Violation:	Yes
Evaluation Type Description:	COMPLIANCE EVALUATION INSPECTION ON-SITE
Evaluation Responsible Person Identifier:	WATAH
Evaluation Responsible Sub-Organization:	NW
Actual Return to Compliance Date:	20120711
Scheduled Compliance Date:	20120716
Date of Request:	Not reported
Date Response Received:	Not reported
Request Agency:	Not reported
Former Citation:	Not reported

Evaluation Date:	20120426
Evaluation Responsible Agency:	State
Found Violation:	Yes
Evaluation Type Description:	COMPLIANCE EVALUATION INSPECTION ON-SITE
Evaluation Responsible Person Identifier:	WATAH
Evaluation Responsible Sub-Organization:	NW
Actual Return to Compliance Date:	20120711
Scheduled Compliance Date:	20120716
Date of Request:	Not reported
Date Response Received:	Not reported
Request Agency:	Not reported
Former Citation:	Not reported

Evaluation Date:	20190905
Evaluation Responsible Agency:	State
Found Violation:	Yes
Evaluation Type Description:	COMPLIANCE EVALUATION INSPECTION ON-SITE
Evaluation Responsible Person Identifier:	WALNS
Evaluation Responsible Sub-Organization:	NW
Actual Return to Compliance Date:	20200109
Scheduled Compliance Date:	20200109
Date of Request:	Not reported
Date Response Received:	Not reported
Request Agency:	Not reported
Former Citation:	Not reported

DRAFT

GROUP HEALTH CENTRAL HOSPITAL (Continued) **1001819386**

Evaluation Date:	20190905
Evaluation Responsible Agency:	State
Found Violation:	Yes
Evaluation Type Description:	COMPLIANCE EVALUATION INSPECTION ON-SITE
Evaluation Responsible Person Identifier:	WALNS
Evaluation Responsible Sub-Organization:	NW
Actual Return to Compliance Date:	20191028
Scheduled Compliance Date:	20200109
Date of Request:	Not reported
Date Response Received:	Not reported
Request Agency:	Not reported
Former Citation:	Not reported

Evaluation Date:	20120426
Evaluation Responsible Agency:	State
Found Violation:	Yes
Evaluation Type Description:	COMPLIANCE EVALUATION INSPECTION ON-SITE
Evaluation Responsible Person Identifier:	WATAH
Evaluation Responsible Sub-Organization:	NW
Actual Return to Compliance Date:	20120711
Scheduled Compliance Date:	20120716
Date of Request:	Not reported
Date Response Received:	Not reported
Request Agency:	Not reported
Former Citation:	Not reported

Evaluation Date:	20150527
Evaluation Responsible Agency:	State
Found Violation:	Yes
Evaluation Type Description:	COMPLIANCE EVALUATION INSPECTION ON-SITE
Evaluation Responsible Person Identifier:	WACMF
Evaluation Responsible Sub-Organization:	NW
Actual Return to Compliance Date:	20151025
Scheduled Compliance Date:	20150928
Date of Request:	Not reported
Date Response Received:	Not reported
Request Agency:	Not reported
Former Citation:	Not reported

Evaluation Date:	20120426
Evaluation Responsible Agency:	State
Found Violation:	Yes
Evaluation Type Description:	COMPLIANCE EVALUATION INSPECTION ON-SITE
Evaluation Responsible Person Identifier:	WATAH
Evaluation Responsible Sub-Organization:	NW
Actual Return to Compliance Date:	20120711
Scheduled Compliance Date:	20120716
Date of Request:	Not reported
Date Response Received:	Not reported
Request Agency:	Not reported
Former Citation:	Not reported

Evaluation Date:	20120426
Evaluation Responsible Agency:	State
Found Violation:	Yes
Evaluation Type Description:	COMPLIANCE EVALUATION INSPECTION ON-SITE
Evaluation Responsible Person Identifier:	WATAH

DRAFT

GROUP HEALTH CENTRAL HOSPITAL (Continued) **1001819386**

Evaluation Responsible Sub-Organization:	NW
Actual Return to Compliance Date:	20120711
Scheduled Compliance Date:	20120716
Date of Request:	Not reported
Date Response Received:	Not reported
Request Agency:	Not reported
Former Citation:	Not reported

Evaluation Date:	20190905
Evaluation Responsible Agency:	State
Found Violation:	Yes
Evaluation Type Description:	COMPLIANCE EVALUATION INSPECTION ON-SITE
Evaluation Responsible Person Identifier:	WALNS
Evaluation Responsible Sub-Organization:	NW
Actual Return to Compliance Date:	20200109
Scheduled Compliance Date:	20200109
Date of Request:	Not reported
Date Response Received:	Not reported
Request Agency:	Not reported
Former Citation:	Not reported

Evaluation Date:	20150527
Evaluation Responsible Agency:	State
Found Violation:	Yes
Evaluation Type Description:	COMPLIANCE EVALUATION INSPECTION ON-SITE
Evaluation Responsible Person Identifier:	WACMF
Evaluation Responsible Sub-Organization:	NW
Actual Return to Compliance Date:	20151025
Scheduled Compliance Date:	20150928
Date of Request:	Not reported
Date Response Received:	Not reported
Request Agency:	Not reported
Former Citation:	Not reported

Evaluation Date:	20150527
Evaluation Responsible Agency:	State
Found Violation:	Yes
Evaluation Type Description:	COMPLIANCE EVALUATION INSPECTION ON-SITE
Evaluation Responsible Person Identifier:	WACMF
Evaluation Responsible Sub-Organization:	NW
Actual Return to Compliance Date:	20151025
Scheduled Compliance Date:	20150928
Date of Request:	Not reported
Date Response Received:	Not reported
Request Agency:	Not reported
Former Citation:	Not reported

Evaluation Date:	20120426
Evaluation Responsible Agency:	State
Found Violation:	Yes
Evaluation Type Description:	COMPLIANCE EVALUATION INSPECTION ON-SITE
Evaluation Responsible Person Identifier:	WATAH
Evaluation Responsible Sub-Organization:	NW
Actual Return to Compliance Date:	20120711
Scheduled Compliance Date:	20120716
Date of Request:	Not reported
Date Response Received:	Not reported

DRAFT

GROUP HEALTH CENTRAL HOSPITAL (Continued) **1001819386**

Request Agency:	Not reported
Former Citation:	Not reported
Evaluation Date:	20150527
Evaluation Responsible Agency:	State
Found Violation:	Yes
Evaluation Type Description:	COMPLIANCE EVALUATION INSPECTION ON-SITE
Evaluation Responsible Person Identifier:	WACMF
Evaluation Responsible Sub-Organization:	NW
Actual Return to Compliance Date:	20151025
Scheduled Compliance Date:	20150928
Date of Request:	Not reported
Date Response Received:	Not reported
Request Agency:	Not reported
Former Citation:	Not reported
Evaluation Date:	20150527
Evaluation Responsible Agency:	State
Found Violation:	Yes
Evaluation Type Description:	COMPLIANCE EVALUATION INSPECTION ON-SITE
Evaluation Responsible Person Identifier:	WACMF
Evaluation Responsible Sub-Organization:	NW
Actual Return to Compliance Date:	20151025
Scheduled Compliance Date:	20150928
Date of Request:	Not reported
Date Response Received:	Not reported
Request Agency:	Not reported
Former Citation:	Not reported
Evaluation Date:	20190905
Evaluation Responsible Agency:	State
Found Violation:	Yes
Evaluation Type Description:	COMPLIANCE EVALUATION INSPECTION ON-SITE
Evaluation Responsible Person Identifier:	WALNS
Evaluation Responsible Sub-Organization:	NW
Actual Return to Compliance Date:	20200109
Scheduled Compliance Date:	20200109
Date of Request:	Not reported
Date Response Received:	Not reported
Request Agency:	Not reported
Former Citation:	Not reported

ALLSITES:

Name:	GROUP HEALTH CENTRAL HOSPITAL
Facility Id:	82945542
Interaction:	66858
Interaction 1:	A
Interaction 2:	TIER2
Ecology Program:	HAZWASTE
Program Data:	EPCRA
Facility Alt.:	Not reported
Program ID:	CRK000070010
Date Interaction:	2008-01-01 00:00:00
Date Interaction 3:	Emergency/Haz Chem Rpt TI
Latitude:	47.619899524700003

DRAFT

GROUP HEALTH CENTRAL HOSPITAL (Continued) **1001819386**

Longitude:	-122.311286395

Interaction:	66857
Interaction 1:	I
Interaction 2:	HWP
Ecology Program:	HAZWASTE
Program Data:	HWPPRT
Facility Alt.:	Not reported
Program ID:	WAD980835037
Date Interaction:	2000-01-01 00:00:00
Date Interaction 3:	Hazardous Waste Planner
Latitude:	47.619899524700003
Longitude:	-122.311286395

Interaction:	66856
Interaction 1:	A
Interaction 2:	HWG
Ecology Program:	HAZWASTE
Program Data:	TURBOWASTE
Facility Alt.:	Kaiser Permanente Central Hospital
Program ID:	WAD980835037
Date Interaction:	1986-07-30 00:00:00
Date Interaction 3:	Hazardous Waste Generator
Latitude:	47.619899524700003
Longitude:	-122.311286395

Interaction:	93159
Interaction 1:	A
Interaction 2:	UST
Ecology Program:	TOXICS
Program Data:	UST
Facility Alt.:	Group Health Central Hospital
Program ID:	619698
Date Interaction:	2010-06-28 00:00:00
Date Interaction 3:	Underground Storage Tank
Latitude:	47.619899524700003
Longitude:	-122.311286395

Interaction:	131329
Interaction 1:	I
Interaction 2:	HWP
Ecology Program:	HAZWASTE
Program Data:	HWPPRT
Facility Alt.:	Kaiser Permanente of Washington Capitol Hill
Program ID:	WAD980835037
Date Interaction:	2019-05-10 00:00:00
Date Interaction 3:	Hazardous Waste Planner
Latitude:	47.619899524700003
Longitude:	-122.311286395

ICIS:

Enforcement Action ID:	10-1985-0012

DRAFT

GROUP HEALTH CENTRAL HOSPITAL (Continued) **1001819386**

FRS ID:	110005334815
Action Name:	GROUP HEALTH COOPERATIVE
Facility Name:	GROUP HEALTH CENTRAL HOSPITAL
Facility Address:	201 16TH AVE E SEATTLE, WA 98112
Enforcement Action Type:	TSCA 16 Action For Penalty
Facility County:	KING
Program System Acronym:	ICIS
Enforcement Action Forum Desc:	Administrative - Formal
EA Type Code:	16
Facility SIC Code:	8062
Federal Facility ID:	Not reported
Latitude in Decimal Degrees:	47.619688
Longitude in Decimal Degrees:	-122.311409
Permit Type Desc:	Not reported
Program System Acronym:	10566
Facility NAICS Code:	Not reported
Tribal Land Code:	Not reported

Facility Name:	GROUP HEALTH CENTRAL HOSPITAL
Address:	201 16TH AVE E
Tribal Indicator:	N
Fed Facility:	No
NAIC Code:	Not reported
SIC Code:	8062

Facility Name:	GROUP HEALTH CENTRAL HOSPITAL
Address:	201 16TH AVE E
Tribal Indicator:	N
Fed Facility:	No
NAIC Code:	Not reported
SIC Code:	8062

Facility Name:	GROUP HEALTH CENTRAL HOSPITAL
Address:	201 16TH AVE E
Tribal Indicator:	N
Fed Facility:	No
NAIC Code:	Not reported
SIC Code:	8062

Facility Name:	GROUP HEALTH CENTRAL HOSPITAL
Address:	201 16TH AVE E
Tribal Indicator:	N
Fed Facility:	No
NAIC Code:	Not reported
SIC Code:	8062

Facility Name:	GROUP HEALTH CENTRAL HOSPITAL
Address:	201 16TH AVE E
Tribal Indicator:	N
Fed Facility:	No
NAIC Code:	Not reported
SIC Code:	8062

Facility Name:	GROUP HEALTH CENTRAL HOSPITAL
Address:	201 16TH AVE E

DRAFT

GROUP HEALTH CENTRAL HOSPITAL (Continued) **1001819386**

Tribal Indicator: N
Fed Facility: No
NAIC Code: Not reported
SIC Code: 8062

FINDS:
Registry ID: 110070756684

Click Here for FRS Facility Detail Report:

Environmental Interest/Information System:
HAZARDOUS WASTE BIENNIAL REPORTER
Registry ID: 110005334815

Click Here for FRS Facility Detail Report:

Environmental Interest/Information System:
Washington Facility / Site Identification System (WA-FSIS) provides a means to query and display data maintained by the Washington Department of Ecology. This system contains key information for each facility/site that is currently, or has been, of interest to the Air Quality, Dam Safety, Hazardous Waste, Toxics Cleanup, and Water Quality Programs.
NCDB (National Compliance Data Base) supports implementation of the Federal Insecticide, Fungicide, and Rodenticide Act (FIFRA) and the Toxic Substances Control Act (TSCA). The system tracks inspections in regions and states with cooperative agreements, enforcement actions, and settlements.
RCRAInfo is a national information system that supports the Resource Conservation and Recovery Act (RCRA) program through the tracking of events and activities related to facilities that generate, transport, and treat, store, or dispose of hazardous waste. RCRAInfo allows RCRA program staff to track the notification, permit, compliance, and corrective action activities required under RCRA.
ICIS (Integrated Compliance Information System) is the Integrated Compliance Information System and provides a database that, when complete, will contain integrated Enforcement and Compliance information across most of EPA's programs. The vision for ICIS is to replace EPA's independent databases that contain Enforcement data with a single repository for that information. Currently, ICIS contains all Federal Administrative and Judicial enforcement actions. This information is maintained in ICIS by EPA in the Regional offices and it Headquarters. A future release of ICIS will replace the Permit Compliance System (PCS) which supports the NPDES and will integrate that information with Federal actions already in the system. ICIS also has the capability to track other activities occurring in the Region that support Compliance and Enforcement programs. These include; Incident Tracking, Compliance Assistance, and Compliance Monitoring.

Click this hyperlink while viewing on your computer to access additional FINDS: detail in the EDR Site Report.

ECHO:
Envid: 1001819386
Registry ID: 110005334815
DFR URL: http://echo.epa.gov/detailed-facility-report?fid=110005334815
Name: KAISER PERMANENTE CENTRAL HOSPITAL
Address: 201 16TH AVE E

DRAFT

GROUP HEALTH CENTRAL HOSPITAL (Continued) **1001819386**

City,State,Zip: SEATTLE, WA 98112

ASBESTOS:

Name:	Not reported
Address:	201 16TH AVE EAST
City,State,Zip:	SEATTLE, WA 98112
Facility Type:	Hospital
Parent ID:	96843
Form ID:	98968##1198Walke923572
Notice Date:	04/13/2015
Start Date:	03/05/2015
Completion Date:	06/30/2015
Initial:	Not reported
Amended:	Not reported
On Hold:	1
Off Hold:	Not reported
Emergency:	Not reported
Site Hours Start:	6:00 PM
Site Hours End:	2:30 AM
Sunday:	Not reported
Monday:	1
Tuesday:	1
Wednesday:	1
Thursday:	1
Friday:	1
Saturday:	Not reported
Contractor ID:	Not reported
Phone:	425-806-7377
Job Site CAS:	Gary Hume
Project Form Email:	crystalh@wsconline.net
Property Owner Name:	Group Health Medical
Property Owner Agent:	Melanie Bryce-Arcadis USA
Property Owner Company:	Walker Specialty Construction (ABCN00001198)
Property Owner Address:	1100 Olive Way Suite 800
Property Owner City:	Seattle
Property Owner State:	WA
Property Owner Zip4:	98101
Property Owner Phone:	206-726-4719
Job Site Room:	Not reported
Facility Age:	1955
Facility Size:	500,000
Facility Remodel:	1
Facility Demo:	Not reported
Facility Repair:	Not reported
Facility Maint:	1
Removed:	1
Encapsulated:	Not reported
Quantity Sq Ft:	125
Fireproofing:	Not reported
Popcorn Ceiling:	Not reported
CAB:	Not reported
Sheet Vinyl:	1
Asbestos Paper:	Not reported
Boiler Insulation:	Not reported
Duct Paper:	Not reported
VAT:	Not reported
Roofing:	Not reported

DRAFT

GROUP HEALTH CENTRAL HOSPITAL (Continued) **1001819386**

Sq Ft Other:	Not reported
Sq Ft Other Text:	Not reported
Quantity Lin Ft:	100
Mag Pipe Insulation:	1
Air Cell Pipe Insulation:	1
Ducting Insulation:	Not reported
Cement Asbestos Pipe:	Not reported
Mudded Pipe Insulation:	1
Duct Tape:	Not reported
Lin Ft Other1:	Not reported
Lin Ft Other1 Text:	Not reported
Lin Ft Other2:	Not reported
Lin Ft Other2 Text:	Not reported
Indoors:	1
Outdoors:	Not reported
Neg Pres Enclosure:	1
Glove Bag:	1
Mini Enclosure:	Not reported
Critical Barriers:	Not reported
Wrap And Cut:	1
Wet Methods:	1
HEPA Vacuum:	1
MANUALMETHODS :	1
Other CM1:	Not reported
Other CM1 Text:	Not reported
Other CM2:	Not reported
Other CM2 Text:	Not reported
Half Mask APR:	1
Full Face APR:	Not reported
PAPR:	Not reported
Type C Continuous:	Not reported
Type C Pressure:	1
Other Resp Pro:	Not reported
Other Resp Pro Text:	Not reported
Comments:	hold
Date Time Submitted:	2015-04-13 09:46:57
Submitter IP Address:	66.114.140.40
Region:	2
UBI:	601634484
Notice type:	Initial
Project Type:	Air cell Pipe Insulation, Mag/mudded pipe Insulation, Sheet Vinyl
Supervisor:	Gary Hume ()
Supervisor Phone:	Not reported
Certificate Status:	ACTIVE

Name:	Not reported
Address:	201 16TH AVE EAST
City,State,Zip:	SEATTLE, WA
Facility Type:	Not reported
Parent ID:	Not reported
Form ID:	53769##1198Walke624952
Notice Date:	10/19/2011
Start Date:	10/17/2011
Completion Date:	12/31/2011
Initial:	Not reported
Amended:	Not reported
On Hold:	Not reported

DRAFT

GROUP HEALTH CENTRAL HOSPITAL (Continued) **1001819386**

Off Hold:	Not reported
Emergency:	Not reported
Site Hours Start:	Not reported
Site Hours End:	Not reported
Sunday:	Not reported
Monday:	Not reported
Tuesday:	Not reported
Wednesday:	Not reported
Thursday:	Not reported
Friday:	Not reported
Saturday:	Not reported
Contractor ID:	Not reported
Phone:	Not reported
Job Site CAS:	Not reported
Project Form Email:	Not reported
Property Owner Name:	Not reported
Property Owner Agent:	Not reported
Property Owner Company:	Walker Specialty Construction (ABCN00001198)
Property Owner Address:	Not reported
Property Owner City:	Not reported
Property Owner State:	Not reported
Property Owner Zip4:	Not reported
Property Owner Phone:	Not reported
Job Site Room:	Not reported
Facility Age:	Not reported
Facility Size:	Not reported
Facility Remodel:	Not reported
Facility Demo:	Not reported
Facility Repair:	Not reported
Facility Maint:	Not reported
Removed:	Not reported
Encapsulated:	Not reported
Quantity Sq Ft:	Not reported
Fireproofing:	Not reported
Popcorn Ceiling:	Not reported
CAB:	Not reported
Sheet Vinyl:	Not reported
Asbestos Paper:	Not reported
Boiler Insulation:	Not reported
Duct Paper:	Not reported
VAT:	Not reported
Roofing:	Not reported
Sq Ft Other:	Not reported
Sq Ft Other Text:	Not reported
Quantity Lin Ft:	Not reported
Mag Pipe Insulation:	Not reported
Air Cell Pipe Insulation:	Not reported
Ducting Insulation:	Not reported
Cement Asbestos Pipe:	Not reported
Mudded Pipe Insulation:	Not reported
Duct Tape:	Not reported
Lin Ft Other1:	Not reported
Lin Ft Other1 Text:	Not reported
Lin Ft Other2:	Not reported
Lin Ft Other2 Text:	Not reported
Indoors:	Not reported
Outdoors:	Not reported

DRAFT

GROUP HEALTH CENTRAL HOSPITAL (Continued) **1001819386**

Neg Pres Enclosure:	Not reported
Glove Bag:	Not reported
Mini Enclosure:	Not reported
Critical Barriers:	Not reported
Wrap And Cut:	Not reported
Wet Methods:	Not reported
HEPA Vacuum:	Not reported
MANUALMETHODS :	Not reported
Other CM1:	Not reported
Other CM1 Text:	Not reported
Other CM2:	Not reported
Other CM2 Text:	Not reported
Half Mask APR:	Not reported
Full Face APR:	Not reported
PAPR:	Not reported
Type C Continuous:	Not reported
Type C Pressure:	Not reported
Other Resp Pro:	Not reported
Other Resp Pro Text:	Not reported
Comments:	Not reported
Date Time Submitted:	Not reported
Submitter IP Address:	Not reported
Region:	2
UBI:	601634484
Notice type:	Initial
Project Type:	Air cell Pipe Insulation, Cement Asbestos Board (CAB), Mag/mudded pipe Insulation
Supervisor:	Mike Jones ()
Supervisor Phone:	Not reported
Certificate Status:	ACTIVE
Name:	Not reported
Address:	201 16TH AVE EAST
City,State,Zip:	SEATTLE, WA
Facility Type:	Not reported
Parent ID:	Not reported
Form ID:	67214##1198Walke768161
Notice Date:	01/02/2013
Start Date:	01/02/2013
Completion Date:	03/29/2013
Initial:	Not reported
Amended:	Not reported
On Hold:	Not reported
Off Hold:	Not reported
Emergency:	Not reported
Site Hours Start:	Not reported
Site Hours End:	Not reported
Sunday:	Not reported
Monday:	Not reported
Tuesday:	Not reported
Wednesday:	Not reported
Thursday:	Not reported
Friday:	Not reported
Saturday:	Not reported
Contractor ID:	Not reported
Phone:	Not reported
Job Site CAS:	Not reported

DRAFT

GROUP HEALTH CENTRAL HOSPITAL (Continued) **1001819386**

Project Form Email:	Not reported
Property Owner Name:	Not reported
Property Owner Agent:	Not reported
Property Owner Company:	Walker Specialty Construction (ABCN00001198)
Property Owner Address:	Not reported
Property Owner City:	Not reported
Property Owner State:	Not reported
Property Owner Zip4:	Not reported
Property Owner Phone:	Not reported
Job Site Room:	Not reported
Facility Age:	Not reported
Facility Size:	Not reported
Facility Remodel:	Not reported
Facility Demo:	Not reported
Facility Repair:	Not reported
Facility Maint:	Not reported
Removed:	Not reported
Encapsulated:	Not reported
Quantity Sq Ft:	Not reported
Fireproofing:	Not reported
Popcorn Ceiling:	Not reported
CAB:	Not reported
Sheet Vinyl:	Not reported
Asbestos Paper:	Not reported
Boiler Insulation:	Not reported
Duct Paper:	Not reported
VAT:	Not reported
Roofing:	Not reported
Sq Ft Other:	Not reported
Sq Ft Other Text:	Not reported
Quantity Lin Ft:	Not reported
Mag Pipe Insulation:	Not reported
Air Cell Pipe Insulation:	Not reported
Ducting Insulation:	Not reported
Cement Asbestos Pipe:	Not reported
Mudded Pipe Insulation:	Not reported
Duct Tape:	Not reported
Lin Ft Other1:	Not reported
Lin Ft Other1 Text:	Not reported
Lin Ft Other2:	Not reported
Lin Ft Other2 Text:	Not reported
Indoors:	Not reported
Outdoors:	Not reported
Neg Pres Enclosure:	Not reported
Glove Bag:	Not reported
Mini Enclosure:	Not reported
Critical Barriers:	Not reported
Wrap And Cut:	Not reported
Wet Methods:	Not reported
HEPA Vacuum:	Not reported
MANUALMETHODS :	Not reported
Other CM1:	Not reported
Other CM1 Text:	Not reported
Other CM2:	Not reported
Other CM2 Text:	Not reported
Half Mask APR:	Not reported
Full Face APR:	Not reported

DRAFT

GROUP HEALTH CENTRAL HOSPITAL (Continued) **1001819386**

PAPR:	Not reported
Type C Continuous:	Not reported
Type C Pressure:	Not reported
Other Resp Pro:	Not reported
Other Resp Pro Text:	Not reported
Comments:	Not reported
Date Time Submitted:	Not reported
Submitter IP Address:	Not reported
Region:	2
UBI:	601634484
Notice type:	Initial
Project Type:	Air cell Pipe Insulation, Mag/mudded pipe Insulation
Supervisor:	John Michael Jones ()
Supervisor Phone:	Not reported
Certificate Status:	ACTIVE
Name:	Not reported
Address:	201 16TH AVE EAST
City,State,Zip:	SEATTLE, WA
Facility Type:	Not reported
Parent ID:	Not reported
Form ID:	63206##1198Walke766920
Notice Date:	08/21/2012
Start Date:	02/13/2012
Completion Date:	09/30/2012
Initial:	Not reported
Amended:	Not reported
On Hold:	Not reported
Off Hold:	Not reported
Emergency:	Not reported
Site Hours Start:	Not reported
Site Hours End:	Not reported
Sunday:	Not reported
Monday:	Not reported
Tuesday:	Not reported
Wednesday:	Not reported
Thursday:	Not reported
Friday:	Not reported
Saturday:	Not reported
Contractor ID:	Not reported
Phone:	Not reported
Job Site CAS:	Not reported
Project Form Email:	Not reported
Property Owner Name:	Not reported
Property Owner Agent:	Not reported
Property Owner Company:	Walker Specialty Construction (ABCN00001198)
Property Owner Address:	Not reported
Property Owner City:	Not reported
Property Owner State:	Not reported
Property Owner Zip4:	Not reported
Property Owner Phone:	Not reported
Job Site Room:	Not reported
Facility Age:	Not reported
Facility Size:	Not reported
Facility Remodel:	Not reported
Facility Demo:	Not reported
Facility Repair:	Not reported

DRAFT

GROUP HEALTH CENTRAL HOSPITAL (Continued) **1001819386**

Facility Maint:	Not reported
Removed:	Not reported
Encapsulated:	Not reported
Quantity Sq Ft:	Not reported
Fireproofing:	Not reported
Popcorn Ceiling:	Not reported
CAB:	Not reported
Sheet Vinyl:	Not reported
Asbestos Paper:	Not reported
Boiler Insulation:	Not reported
Duct Paper:	Not reported
VAT:	Not reported
Roofing:	Not reported
Sq Ft Other:	Not reported
Sq Ft Other Text:	Not reported
Quantity Lin Ft:	Not reported
Mag Pipe Insulation:	Not reported
Air Cell Pipe Insulation:	Not reported
Ducting Insulation:	Not reported
Cement Asbestos Pipe:	Not reported
Mudded Pipe Insulation:	Not reported
Duct Tape:	Not reported
Lin Ft Other1:	Not reported
Lin Ft Other1 Text:	Not reported
Lin Ft Other2:	Not reported
Lin Ft Other2 Text:	Not reported
Indoors:	Not reported
Outdoors:	Not reported
Neg Pres Enclosure:	Not reported
Glove Bag:	Not reported
Mini Enclosure:	Not reported
Critical Barriers:	Not reported
Wrap And Cut:	Not reported
Wet Methods:	Not reported
HEPA Vacuum:	Not reported
MANUALMETHODS :	Not reported
Other CM1:	Not reported
Other CM1 Text:	Not reported
Other CM2:	Not reported
Other CM2 Text:	Not reported
Half Mask APR:	Not reported
Full Face APR:	Not reported
PAPR:	Not reported
Type C Continuous:	Not reported
Type C Pressure:	Not reported
Other Resp Pro:	Not reported
Other Resp Pro Text:	Not reported
Comments:	Not reported
Date Time Submitted:	Not reported
Submitter IP Address:	Not reported
Region:	2
UBI:	601634484
Notice type:	Initial
Project Type:	Air cell Pipe Insulation, Mag/mudded pipe Insulation, Other Square Footage, Sheet Vinyl
Supervisor:	Mike Jones ()
Supervisor Phone:	Not reported

DRAFT

GROUP HEALTH CENTRAL HOSPITAL (Continued) **1001819386**

Certificate Status:	ACTIVE
Name:	Not reported
Address:	201 16TH AVE EAST
City,State,Zip:	SEATTLE, WA
Facility Type:	Not reported
Parent ID:	Not reported
Form ID:	65904##1198Walke372714
Notice Date:	11/12/2012
Start Date:	02/13/2012
Completion Date:	12/31/2012
Initial:	Not reported
Amended:	Not reported
On Hold:	Not reported
Off Hold:	Not reported
Emergency:	Not reported
Site Hours Start:	Not reported
Site Hours End:	Not reported
Sunday:	Not reported
Monday:	Not reported
Tuesday:	Not reported
Wednesday:	Not reported
Thursday:	Not reported
Friday:	Not reported
Saturday:	Not reported
Contractor ID:	Not reported
Phone:	Not reported
Job Site CAS:	Not reported
Project Form Email:	Not reported
Property Owner Name:	Not reported
Property Owner Agent:	Not reported
Property Owner Company:	Walker Specialty Construction (ABCN00001198)
Property Owner Address:	Not reported
Property Owner City:	Not reported
Property Owner State:	Not reported
Property Owner Zip4:	Not reported
Property Owner Phone:	Not reported
Job Site Room:	Not reported
Facility Age:	Not reported
Facility Size:	Not reported
Facility Remodel:	Not reported
Facility Demo:	Not reported
Facility Repair:	Not reported
Facility Maint:	Not reported
Removed:	Not reported
Encapsulated:	Not reported
Quantity Sq Ft:	Not reported
Fireproofing:	Not reported
Popcorn Ceiling:	Not reported
CAB:	Not reported
Sheet Vinyl:	Not reported
Asbestos Paper:	Not reported
Boiler Insulation:	Not reported
Duct Paper:	Not reported
VAT:	Not reported
Roofing:	Not reported
Sq Ft Other:	Not reported

DRAFT

GROUP HEALTH CENTRAL HOSPITAL (Continued) **1001819386**

Sq Ft Other Text:	Not reported
Quantity Lin Ft:	Not reported
Mag Pipe Insulation:	Not reported
Air Cell Pipe Insulation:	Not reported
Ducting Insulation:	Not reported
Cement Asbestos Pipe:	Not reported
Mudded Pipe Insulation:	Not reported
Duct Tape:	Not reported
Lin Ft Other1:	Not reported
Lin Ft Other1 Text:	Not reported
Lin Ft Other2:	Not reported
Lin Ft Other2 Text:	Not reported
Indoors:	Not reported
Outdoors:	Not reported
Neg Pres Enclosure:	Not reported
Glove Bag:	Not reported
Mini Enclosure:	Not reported
Critical Barriers:	Not reported
Wrap And Cut:	Not reported
Wet Methods:	Not reported
HEPA Vacuum:	Not reported
MANUALMETHODS :	Not reported
Other CM1:	Not reported
Other CM1 Text:	Not reported
Other CM2:	Not reported
Other CM2 Text:	Not reported
Half Mask APR:	Not reported
Full Face APR:	Not reported
PAPR:	Not reported
Type C Continuous:	Not reported
Type C Pressure:	Not reported
Other Resp Pro:	Not reported
Other Resp Pro Text:	Not reported
Comments:	Not reported
Date Time Submitted:	Not reported
Submitter IP Address:	Not reported
Region:	2
UBI:	601634484
Notice type:	Initial
Project Type:	Air cell Pipe Insulation, Mag/mudded pipe Insulation, Other Square Footage, Sheet Vinyl
Supervisor:	Mike Jones ()
Supervisor Phone:	Not reported
Certificate Status:	ACTIVE
Name:	Not reported
Address:	201 16TH AVE EAST
City,State,Zip:	SEATTLE, WA
Facility Type:	Not reported
Parent ID:	Not reported
Form ID:	67085##1198Walke834579
Notice Date:	12/27/2012
Start Date:	02/13/2012
Completion Date:	12/31/2012
Initial:	Not reported
Amended:	Not reported
On Hold:	Not reported

DRAFT

GROUP HEALTH CENTRAL HOSPITAL (Continued) **1001819386**

Off Hold:	Not reported
Emergency:	Not reported
Site Hours Start:	Not reported
Site Hours End:	Not reported
Sunday:	Not reported
Monday:	Not reported
Tuesday:	Not reported
Wednesday:	Not reported
Thursday:	Not reported
Friday:	Not reported
Saturday:	Not reported
Contractor ID:	Not reported
Phone:	Not reported
Job Site CAS:	Not reported
Project Form Email:	Not reported
Property Owner Name:	Not reported
Property Owner Agent:	Not reported
Property Owner Company:	Walker Specialty Construction (ABCN00001198)
Property Owner Address:	Not reported
Property Owner City:	Not reported
Property Owner State:	Not reported
Property Owner Zip4:	Not reported
Property Owner Phone:	Not reported
Job Site Room:	Not reported
Facility Age:	Not reported
Facility Size:	Not reported
Facility Remodel:	Not reported
Facility Demo:	Not reported
Facility Repair:	Not reported
Facility Maint:	Not reported
Removed:	Not reported
Encapsulated:	Not reported
Quantity Sq Ft:	Not reported
Fireproofing:	Not reported
Popcorn Ceiling:	Not reported
CAB:	Not reported
Sheet Vinyl:	Not reported
Asbestos Paper:	Not reported
Boiler Insulation:	Not reported
Duct Paper:	Not reported
VAT:	Not reported
Roofing:	Not reported
Sq Ft Other:	Not reported
Sq Ft Other Text:	Not reported
Quantity Lin Ft:	Not reported
Mag Pipe Insulation:	Not reported
Air Cell Pipe Insulation:	Not reported
Ducting Insulation:	Not reported
Cement Asbestos Pipe:	Not reported
Mudded Pipe Insulation:	Not reported
Duct Tape:	Not reported
Lin Ft Other1:	Not reported
Lin Ft Other1 Text:	Not reported
Lin Ft Other2:	Not reported
Lin Ft Other2 Text:	Not reported
Indoors:	Not reported
Outdoors:	Not reported

DRAFT

GROUP HEALTH CENTRAL HOSPITAL (Continued) **1001819386**

Neg Pres Enclosure:	Not reported
Glove Bag:	Not reported
Mini Enclosure:	Not reported
Critical Barriers:	Not reported
Wrap And Cut:	Not reported
Wet Methods:	Not reported
HEPA Vacuum:	Not reported
MANUALMETHODS :	Not reported
Other CM1:	Not reported
Other CM1 Text:	Not reported
Other CM2:	Not reported
Other CM2 Text:	Not reported
Half Mask APR:	Not reported
Full Face APR:	Not reported
PAPR:	Not reported
Type C Continuous:	Not reported
Type C Pressure:	Not reported
Other Resp Pro:	Not reported
Other Resp Pro Text:	Not reported
Comments:	Not reported
Date Time Submitted:	Not reported
Submitter IP Address:	Not reported
Region:	2
UBI:	601634484
Notice type:	Initial
Project Type:	Air cell Pipe Insulation, Mag/mudded pipe Insulation, Other Square Footage, Sheet Vinyl
Supervisor:	Jack Vay ()
Supervisor Phone:	Not reported
Certificate Status:	ACTIVE
Name:	Not reported
Address:	201 16TH AVE EAST
City,State,Zip:	SEATTLE, WA
Facility Type:	Not reported
Parent ID:	Not reported
Form ID:	63928##1198Walke454071
Notice Date:	09/10/2012
Start Date:	02/13/2012
Completion Date:	09/30/2012
Initial:	Not reported
Amended:	Not reported
On Hold:	Not reported
Off Hold:	Not reported
Emergency:	Not reported
Site Hours Start:	Not reported
Site Hours End:	Not reported
Sunday:	Not reported
Monday:	Not reported
Tuesday:	Not reported
Wednesday:	Not reported
Thursday:	Not reported
Friday:	Not reported
Saturday:	Not reported
Contractor ID:	Not reported
Phone:	Not reported
Job Site CAS:	Not reported

DRAFT

GROUP HEALTH CENTRAL HOSPITAL (Continued) **1001819386**

Project Form Email:	Not reported
Property Owner Name:	Not reported
Property Owner Agent:	Not reported
Property Owner Company:	Walker Specialty Construction (ABCN00001198)
Property Owner Address:	Not reported
Property Owner City:	Not reported
Property Owner State:	Not reported
Property Owner Zip4:	Not reported
Property Owner Phone:	Not reported
Job Site Room:	Not reported
Facility Age:	Not reported
Facility Size:	Not reported
Facility Remodel:	Not reported
Facility Demo:	Not reported
Facility Repair:	Not reported
Facility Maint:	Not reported
Removed:	Not reported
Encapsulated:	Not reported
Quantity Sq Ft:	Not reported
Fireproofing:	Not reported
Popcorn Ceiling:	Not reported
CAB:	Not reported
Sheet Vinyl:	Not reported
Asbestos Paper:	Not reported
Boiler Insulation:	Not reported
Duct Paper:	Not reported
VAT:	Not reported
Roofing:	Not reported
Sq Ft Other:	Not reported
Sq Ft Other Text:	Not reported
Quantity Lin Ft:	Not reported
Mag Pipe Insulation:	Not reported
Air Cell Pipe Insulation:	Not reported
Ducting Insulation:	Not reported
Cement Asbestos Pipe:	Not reported
Mudded Pipe Insulation:	Not reported
Duct Tape:	Not reported
Lin Ft Other1:	Not reported
Lin Ft Other1 Text:	Not reported
Lin Ft Other2:	Not reported
Lin Ft Other2 Text:	Not reported
Indoors:	Not reported
Outdoors:	Not reported
Neg Pres Enclosure:	Not reported
Glove Bag:	Not reported
Mini Enclosure:	Not reported
Critical Barriers:	Not reported
Wrap And Cut:	Not reported
Wet Methods:	Not reported
HEPA Vacuum:	Not reported
MANUALMETHODS :	Not reported
Other CM1:	Not reported
Other CM1 Text:	Not reported
Other CM2:	Not reported
Other CM2 Text:	Not reported
Half Mask APR:	Not reported
Full Face APR:	Not reported

DRAFT

GROUP HEALTH CENTRAL HOSPITAL (Continued) **1001819386**

PAPR:	Not reported
Type C Continuous:	Not reported
Type C Pressure:	Not reported
Other Resp Pro:	Not reported
Other Resp Pro Text:	Not reported
Comments:	Not reported
Date Time Submitted:	Not reported
Submitter IP Address:	Not reported
Region:	2
UBI:	601634484
Notice type:	Initial
Project Type:	Air cell Pipe Insulation, Mag/mudded pipe Insulation, Other Square Footage, Sheet Vinyl
Supervisor:	Mike Jones ()
Supervisor Phone:	Not reported
Certificate Status:	ACTIVE
Name:	Not reported
Address:	201 16TH AVE EAST
City,State,Zip:	SEATTLE, WA
Facility Type:	Not reported
Parent ID:	Not reported
Form ID:	77472##1198Walke493599
Notice Date:	10/09/2013
Start Date:	01/02/2013
Completion Date:	10/31/2013
Initial:	Not reported
Amended:	Not reported
On Hold:	Not reported
Off Hold:	Not reported
Emergency:	Not reported
Site Hours Start:	Not reported
Site Hours End:	Not reported
Sunday:	Not reported
Monday:	Not reported
Tuesday:	Not reported
Wednesday:	Not reported
Thursday:	Not reported
Friday:	Not reported
Saturday:	Not reported
Contractor ID:	Not reported
Phone:	Not reported
Job Site CAS:	Not reported
Project Form Email:	Not reported
Property Owner Name:	Not reported
Property Owner Agent:	Not reported
Property Owner Company:	Walker Specialty Construction (ABCN00001198)
Property Owner Address:	Not reported
Property Owner City:	Not reported
Property Owner State:	Not reported
Property Owner Zip4:	Not reported
Property Owner Phone:	Not reported
Job Site Room:	Not reported
Facility Age:	Not reported
Facility Size:	Not reported
Facility Remodel:	Not reported
Facility Demo:	Not reported

DRAFT

GROUP HEALTH CENTRAL HOSPITAL (Continued) **1001819386**

Facility Repair:	Not reported
Facility Maint:	Not reported
Removed:	Not reported
Encapsulated:	Not reported
Quantity Sq Ft:	Not reported
Fireproofing:	Not reported
Popcorn Ceiling:	Not reported
CAB:	Not reported
Sheet Vinyl:	Not reported
Asbestos Paper:	Not reported
Boiler Insulation:	Not reported
Duct Paper:	Not reported
VAT:	Not reported
Roofing:	Not reported
Sq Ft Other:	Not reported
Sq Ft Other Text:	Not reported
Quantity Lin Ft:	Not reported
Mag Pipe Insulation:	Not reported
Air Cell Pipe Insulation:	Not reported
Ducting Insulation:	Not reported
Cement Asbestos Pipe:	Not reported
Mudded Pipe Insulation:	Not reported
Duct Tape:	Not reported
Lin Ft Other1:	Not reported
Lin Ft Other1 Text:	Not reported
Lin Ft Other2:	Not reported
Lin Ft Other2 Text:	Not reported
Indoors:	Not reported
Outdoors:	Not reported
Neg Pres Enclosure:	Not reported
Glove Bag:	Not reported
Mini Enclosure:	Not reported
Critical Barriers:	Not reported
Wrap And Cut:	Not reported
Wet Methods:	Not reported
HEPA Vacuum:	Not reported
MANUALMETHODS :	Not reported
Other CM1:	Not reported
Other CM1 Text:	Not reported
Other CM2:	Not reported
Other CM2 Text:	Not reported
Half Mask APR:	Not reported
Full Face APR:	Not reported
PAPR:	Not reported
Type C Continuous:	Not reported
Type C Pressure:	Not reported
Other Resp Pro:	Not reported
Other Resp Pro Text:	Not reported
Comments:	Not reported
Date Time Submitted:	Not reported
Submitter IP Address:	Not reported
Region:	2
UBI:	601634484
Notice type:	Initial
Project Type:	Air cell Pipe Insulation, Mag/mudded pipe Insulation
Supervisor:	Jack Vay ()
Supervisor Phone:	Not reported

DRAFT

GROUP HEALTH CENTRAL HOSPITAL (Continued) **1001819386**

Certificate Status:	ACTIVE
Name:	Not reported
Address:	201 16TH AVE EAST
City,State,Zip:	SEATTLE, WA
Facility Type:	Not reported
Parent ID:	Not reported
Form ID:	77449##1198Walke568354
Notice Date:	10/08/2013
Start Date:	01/02/2013
Completion Date:	10/31/2013
Initial:	Not reported
Amended:	Not reported
On Hold:	Not reported
Off Hold:	Not reported
Emergency:	Not reported
Site Hours Start:	Not reported
Site Hours End:	Not reported
Sunday:	Not reported
Monday:	Not reported
Tuesday:	Not reported
Wednesday:	Not reported
Thursday:	Not reported
Friday:	Not reported
Saturday:	Not reported
Contractor ID:	Not reported
Phone:	Not reported
Job Site CAS:	Not reported
Project Form Email:	Not reported
Property Owner Name:	Not reported
Property Owner Agent:	Not reported
Property Owner Company:	Walker Specialty Construction (ABCN00001198)
Property Owner Address:	Not reported
Property Owner City:	Not reported
Property Owner State:	Not reported
Property Owner Zip4:	Not reported
Property Owner Phone:	Not reported
Job Site Room:	Not reported
Facility Age:	Not reported
Facility Size:	Not reported
Facility Remodel:	Not reported
Facility Demo:	Not reported
Facility Repair:	Not reported
Facility Maint:	Not reported
Removed:	Not reported
Encapsulated:	Not reported
Quantity Sq Ft:	Not reported
Fireproofing:	Not reported
Popcorn Ceiling:	Not reported
CAB:	Not reported
Sheet Vinyl:	Not reported
Asbestos Paper:	Not reported
Boiler Insulation:	Not reported
Duct Paper:	Not reported
VAT:	Not reported
Roofing:	Not reported
Sq Ft Other:	Not reported

DRAFT

GROUP HEALTH CENTRAL HOSPITAL (Continued) **1001819386**

Sq Ft Other Text:	Not reported
Quantity Lin Ft:	Not reported
Mag Pipe Insulation:	Not reported
Air Cell Pipe Insulation:	Not reported
Ducting Insulation:	Not reported
Cement Asbestos Pipe:	Not reported
Mudded Pipe Insulation:	Not reported
Duct Tape:	Not reported
Lin Ft Other1:	Not reported
Lin Ft Other1 Text:	Not reported
Lin Ft Other2:	Not reported
Lin Ft Other2 Text:	Not reported
Indoors:	Not reported
Outdoors:	Not reported
Neg Pres Enclosure:	Not reported
Glove Bag:	Not reported
Mini Enclosure:	Not reported
Critical Barriers:	Not reported
Wrap And Cut:	Not reported
Wet Methods:	Not reported
HEPA Vacuum:	Not reported
MANUALMETHODS :	Not reported
Other CM1:	Not reported
Other CM1 Text:	Not reported
Other CM2:	Not reported
Other CM2 Text:	Not reported
Half Mask APR:	Not reported
Full Face APR:	Not reported
PAPR:	Not reported
Type C Continuous:	Not reported
Type C Pressure:	Not reported
Other Resp Pro:	Not reported
Other Resp Pro Text:	Not reported
Comments:	Not reported
Date Time Submitted:	Not reported
Submitter IP Address:	Not reported
Region:	2
UBI:	601634484
Notice type:	Initial
Project Type:	Air cell Pipe Insulation, Mag/mudded pipe Insulation
Supervisor:	Jack Vay ()
Supervisor Phone:	Not reported
Certificate Status:	ACTIVE
Name:	Not reported
Address:	201 16TH AVE EAST
City,State,Zip:	SEATTLE, WA
Facility Type:	Not reported
Parent ID:	Not reported
Form ID:	62774##1198Walke899980
Notice Date:	08/09/2012
Start Date:	02/13/2012
Completion Date:	09/30/2012
Initial:	Not reported
Amended:	Not reported
On Hold:	Not reported
Off Hold:	Not reported

DRAFT

GROUP HEALTH CENTRAL HOSPITAL (Continued) **1001819386**

Emergency:	Not reported
Site Hours Start:	Not reported
Site Hours End:	Not reported
Sunday:	Not reported
Monday:	Not reported
Tuesday:	Not reported
Wednesday:	Not reported
Thursday:	Not reported
Friday:	Not reported
Saturday:	Not reported
Contractor ID:	Not reported
Phone:	Not reported
Job Site CAS:	Not reported
Project Form Email:	Not reported
Property Owner Name:	Not reported
Property Owner Agent:	Not reported
Property Owner Company:	Walker Specialty Construction (ABCN00001198)
Property Owner Address:	Not reported
Property Owner City:	Not reported
Property Owner State:	Not reported
Property Owner Zip4:	Not reported
Property Owner Phone:	Not reported
Job Site Room:	Not reported
Facility Age:	Not reported
Facility Size:	Not reported
Facility Remodel:	Not reported
Facility Demo:	Not reported
Facility Repair:	Not reported
Facility Maint:	Not reported
Removed:	Not reported
Encapsulated:	Not reported
Quantity Sq Ft:	Not reported
Fireproofing:	Not reported
Popcorn Ceiling:	Not reported
CAB:	Not reported
Sheet Vinyl:	Not reported
Asbestos Paper:	Not reported
Boiler Insulation:	Not reported
Duct Paper:	Not reported
VAT:	Not reported
Roofing:	Not reported
Sq Ft Other:	Not reported
Sq Ft Other Text:	Not reported
Quantity Lin Ft:	Not reported
Mag Pipe Insulation:	Not reported
Air Cell Pipe Insulation:	Not reported
Ducting Insulation:	Not reported
Cement Asbestos Pipe:	Not reported
Mudded Pipe Insulation:	Not reported
Duct Tape:	Not reported
Lin Ft Other1:	Not reported
Lin Ft Other1 Text:	Not reported
Lin Ft Other2:	Not reported
Lin Ft Other2 Text:	Not reported
Indoors:	Not reported
Outdoors:	Not reported
Neg Pres Enclosure:	Not reported

DRAFT

GROUP HEALTH CENTRAL HOSPITAL (Continued) **1001819386**

Glove Bag:	Not reported
Mini Enclosure:	Not reported
Critical Barriers:	Not reported
Wrap And Cut:	Not reported
Wet Methods:	Not reported
HEPA Vacuum:	Not reported
MANUALMETHODS :	Not reported
Other CM1:	Not reported
Other CM1 Text:	Not reported
Other CM2:	Not reported
Other CM2 Text:	Not reported
Half Mask APR:	Not reported
Full Face APR:	Not reported
PAPR:	Not reported
Type C Continuous:	Not reported
Type C Pressure:	Not reported
Other Resp Pro:	Not reported
Other Resp Pro Text:	Not reported
Comments:	Not reported
Date Time Submitted:	Not reported
Submitter IP Address:	Not reported
Region:	2
UBI:	601634484
Notice type:	Initial
Project Type:	Air cell Pipe Insulation, Mag/mudded pipe Insulation, Other Square Footage, Sheet Vinyl
Supervisor:	Mike Jones ()
Supervisor Phone:	Not reported
Certificate Status:	ACTIVE
Name:	Not reported
Address:	201 16TH AVE EAST
City,State,Zip:	SEATTLE, WA
Facility Type:	Not reported
Parent ID:	Not reported
Form ID:	64358##1198Walke561867
Notice Date:	09/24/2012
Start Date:	02/13/2012
Completion Date:	09/30/2012
Initial:	Not reported
Amended:	Not reported
On Hold:	Not reported
Off Hold:	Not reported
Emergency:	Not reported
Site Hours Start:	Not reported
Site Hours End:	Not reported
Sunday:	Not reported
Monday:	Not reported
Tuesday:	Not reported
Wednesday:	Not reported
Thursday:	Not reported
Friday:	Not reported
Saturday:	Not reported
Contractor ID:	Not reported
Phone:	Not reported
Job Site CAS:	Not reported
Project Form Email:	Not reported

DRAFT

GROUP HEALTH CENTRAL HOSPITAL (Continued) **1001819386**

Property Owner Name:	Not reported
Property Owner Agent:	Not reported
Property Owner Company:	Walker Specialty Construction (ABCN00001198)
Property Owner Address:	Not reported
Property Owner City:	Not reported
Property Owner State:	Not reported
Property Owner Zip4:	Not reported
Property Owner Phone:	Not reported
Job Site Room:	Not reported
Facility Age:	Not reported
Facility Size:	Not reported
Facility Remodel:	Not reported
Facility Demo:	Not reported
Facility Repair:	Not reported
Facility Maint:	Not reported
Removed:	Not reported
Encapsulated:	Not reported
Quantity Sq Ft:	Not reported
Fireproofing:	Not reported
Popcorn Ceiling:	Not reported
CAB:	Not reported
Sheet Vinyl:	Not reported
Asbestos Paper:	Not reported
Boiler Insulation:	Not reported
Duct Paper:	Not reported
VAT:	Not reported
Roofing:	Not reported
Sq Ft Other:	Not reported
Sq Ft Other Text:	Not reported
Quantity Lin Ft:	Not reported
Mag Pipe Insulation:	Not reported
Air Cell Pipe Insulation:	Not reported
Ducting Insulation:	Not reported
Cement Asbestos Pipe:	Not reported
Mudded Pipe Insulation:	Not reported
Duct Tape:	Not reported
Lin Ft Other1:	Not reported
Lin Ft Other1 Text:	Not reported
Lin Ft Other2:	Not reported
Lin Ft Other2 Text:	Not reported
Indoors:	Not reported
Outdoors:	Not reported
Neg Pres Enclosure:	Not reported
Glove Bag:	Not reported
Mini Enclosure:	Not reported
Critical Barriers:	Not reported
Wrap And Cut:	Not reported
Wet Methods:	Not reported
HEPA Vacuum:	Not reported
MANUALMETHODS :	Not reported
Other CM1:	Not reported
Other CM1 Text:	Not reported
Other CM2:	Not reported
Other CM2 Text:	Not reported
Half Mask APR:	Not reported
Full Face APR:	Not reported
PAPR:	Not reported

DRAFT

GROUP HEALTH CENTRAL HOSPITAL (Continued) **1001819386**

Type C Continuous:	Not reported
Type C Pressure:	Not reported
Other Resp Pro:	Not reported
Other Resp Pro Text:	Not reported
Comments:	Not reported
Date Time Submitted:	Not reported
Submitter IP Address:	Not reported
Region:	2
UBI:	601634484
Notice type:	Initial
Project Type:	Air cell Pipe Insulation, Mag/mudded pipe Insulation, Other Square Footage, Sheet Vinyl
Supervisor:	Jack Vay ()
Supervisor Phone:	Not reported
Certificate Status:	ACTIVE
Name:	Not reported
Address:	201 16TH AVE EAST
City,State,Zip:	SEATTLE, WA
Facility Type:	Not reported
Parent ID:	Not reported
Form ID:	74360##1198Walke403209
Notice Date:	07/25/2013
Start Date:	01/02/2013
Completion Date:	07/31/2013
Initial:	Not reported
Amended:	Not reported
On Hold:	Not reported
Off Hold:	Not reported
Emergency:	Not reported
Site Hours Start:	Not reported
Site Hours End:	Not reported
Sunday:	Not reported
Monday:	Not reported
Tuesday:	Not reported
Wednesday:	Not reported
Thursday:	Not reported
Friday:	Not reported
Saturday:	Not reported
Contractor ID:	Not reported
Phone:	Not reported
Job Site CAS:	Not reported
Project Form Email:	Not reported
Property Owner Name:	Not reported
Property Owner Agent:	Not reported
Property Owner Company:	Walker Specialty Construction (ABCN00001198)
Property Owner Address:	Not reported
Property Owner City:	Not reported
Property Owner State:	Not reported
Property Owner Zip4:	Not reported
Property Owner Phone:	Not reported
Job Site Room:	Not reported
Facility Age:	Not reported
Facility Size:	Not reported
Facility Remodel:	Not reported
Facility Demo:	Not reported
Facility Repair:	Not reported

DRAFT

GROUP HEALTH CENTRAL HOSPITAL (Continued) **1001819386**

Facility Maint:	Not reported
Removed:	Not reported
Encapsulated:	Not reported
Quantity Sq Ft:	Not reported
Fireproofing:	Not reported
Popcorn Ceiling:	Not reported
CAB:	Not reported
Sheet Vinyl:	Not reported
Asbestos Paper:	Not reported
Boiler Insulation:	Not reported
Duct Paper:	Not reported
VAT:	Not reported
Roofing:	Not reported
Sq Ft Other:	Not reported
Sq Ft Other Text:	Not reported
Quantity Lin Ft:	Not reported
Mag Pipe Insulation:	Not reported
Air Cell Pipe Insulation:	Not reported
Ducting Insulation:	Not reported
Cement Asbestos Pipe:	Not reported
Mudded Pipe Insulation:	Not reported
Duct Tape:	Not reported
Lin Ft Other1:	Not reported
Lin Ft Other1 Text:	Not reported
Lin Ft Other2:	Not reported
Lin Ft Other2 Text:	Not reported
Indoors:	Not reported
Outdoors:	Not reported
Neg Pres Enclosure:	Not reported
Glove Bag:	Not reported
Mini Enclosure:	Not reported
Critical Barriers:	Not reported
Wrap And Cut:	Not reported
Wet Methods:	Not reported
HEPA Vacuum:	Not reported
MANUALMETHODS :	Not reported
Other CM1:	Not reported
Other CM1 Text:	Not reported
Other CM2:	Not reported
Other CM2 Text:	Not reported
Half Mask APR:	Not reported
Full Face APR:	Not reported
PAPR:	Not reported
Type C Continuous:	Not reported
Type C Pressure:	Not reported
Other Resp Pro:	Not reported
Other Resp Pro Text:	Not reported
Comments:	Not reported
Date Time Submitted:	Not reported
Submitter IP Address:	Not reported
Region:	2
UBI:	601634484
Notice type:	Initial
Project Type:	Air cell Pipe Insulation, Mag/mudded pipe Insulation
Supervisor:	Mike Jones ()
Supervisor Phone:	Not reported
Certificate Status:	ACTIVE

DRAFT

GROUP HEALTH CENTRAL HOSPITAL (Continued) **1001819386**

Name:	Not reported
Address:	201 16TH AVE EAST
City,State,Zip:	SEATTLE, WA
Facility Type:	Not reported
Parent ID:	Not reported
Form ID:	67176##1198Walke828163
Notice Date:	12/31/2012
Start Date:	02/13/2012
Completion Date:	12/31/2012
Initial:	Not reported
Amended:	Not reported
On Hold:	Not reported
Off Hold:	Not reported
Emergency:	Not reported
Site Hours Start:	Not reported
Site Hours End:	Not reported
Sunday:	Not reported
Monday:	Not reported
Tuesday:	Not reported
Wednesday:	Not reported
Thursday:	Not reported
Friday:	Not reported
Saturday:	Not reported
Contractor ID:	Not reported
Phone:	Not reported
Job Site CAS:	Not reported
Project Form Email:	Not reported
Property Owner Name:	Not reported
Property Owner Agent:	Not reported
Property Owner Company:	Walker Specialty Construction (ABCN00001198)
Property Owner Address:	Not reported
Property Owner City:	Not reported
Property Owner State:	Not reported
Property Owner Zip4:	Not reported
Property Owner Phone:	Not reported
Job Site Room:	Not reported
Facility Age:	Not reported
Facility Size:	Not reported
Facility Remodel:	Not reported
Facility Demo:	Not reported
Facility Repair:	Not reported
Facility Maint:	Not reported
Removed:	Not reported
Encapsulated:	Not reported
Quantity Sq Ft:	Not reported
Fireproofing:	Not reported
Popcorn Ceiling:	Not reported
CAB:	Not reported
Sheet Vinyl:	Not reported
Asbestos Paper:	Not reported
Boiler Insulation:	Not reported
Duct Paper:	Not reported
VAT:	Not reported
Roofing:	Not reported
Sq Ft Other:	Not reported
Sq Ft Other Text:	Not reported
Quantity Lin Ft:	Not reported

DRAFT

GROUP HEALTH CENTRAL HOSPITAL (Continued) **1001819386**

Mag Pipe Insulation:	Not reported
Air Cell Pipe Insulation:	Not reported
Ducting Insulation:	Not reported
Cement Asbestos Pipe:	Not reported
Mudded Pipe Insulation:	Not reported
Duct Tape:	Not reported
Lin Ft Other1:	Not reported
Lin Ft Other1 Text:	Not reported
Lin Ft Other2:	Not reported
Lin Ft Other2 Text:	Not reported
Indoors:	Not reported
Outdoors:	Not reported
Neg Pres Enclosure:	Not reported
Glove Bag:	Not reported
Mini Enclosure:	Not reported
Critical Barriers:	Not reported
Wrap And Cut:	Not reported
Wet Methods:	Not reported
HEPA Vacuum:	Not reported
MANUALMETHODS :	Not reported
Other CM1:	Not reported
Other CM1 Text:	Not reported
Other CM2:	Not reported
Other CM2 Text:	Not reported
Half Mask APR:	Not reported
Full Face APR:	Not reported
PAPR:	Not reported
Type C Continuous:	Not reported
Type C Pressure:	Not reported
Other Resp Pro:	Not reported
Other Resp Pro Text:	Not reported
Comments:	Not reported
Date Time Submitted:	Not reported
Submitter IP Address:	Not reported
Region:	2
UBI:	601634484
Notice type:	Initial
Project Type:	Air cell Pipe Insulation, Mag/mudded pipe Insulation, Other Square Footage, Sheet Vinyl
Supervisor:	Jack Vay ()
Supervisor Phone:	Not reported
Certificate Status:	ACTIVE
Name:	Not reported
Address:	201 16TH AVE EAST
City,State,Zip:	SEATTLE, WA
Facility Type:	Not reported
Parent ID:	Not reported
Form ID:	58990##1198Walke971505
Notice Date:	04/27/2012
Start Date:	02/13/2012
Completion Date:	05/31/2012
Initial:	Not reported
Amended:	Not reported
On Hold:	Not reported
Off Hold:	Not reported
Emergency:	Not reported

DRAFT

GROUP HEALTH CENTRAL HOSPITAL (Continued) **1001819386**

Site Hours Start:	Not reported
Site Hours End:	Not reported
Sunday:	Not reported
Monday:	Not reported
Tuesday:	Not reported
Wednesday:	Not reported
Thursday:	Not reported
Friday:	Not reported
Saturday:	Not reported
Contractor ID:	Not reported
Phone:	Not reported
Job Site CAS:	Not reported
Project Form Email:	Not reported
Property Owner Name:	Not reported
Property Owner Agent:	Not reported
Property Owner Company:	Walker Specialty Construction (ABCN00001198)
Property Owner Address:	Not reported
Property Owner City:	Not reported
Property Owner State:	Not reported
Property Owner Zip4:	Not reported
Property Owner Phone:	Not reported
Job Site Room:	Not reported
Facility Age:	Not reported
Facility Size:	Not reported
Facility Remodel:	Not reported
Facility Demo:	Not reported
Facility Repair:	Not reported
Facility Maint:	Not reported
Removed:	Not reported
Encapsulated:	Not reported
Quantity Sq Ft:	Not reported
Fireproofing:	Not reported
Popcorn Ceiling:	Not reported
CAB:	Not reported
Sheet Vinyl:	Not reported
Asbestos Paper:	Not reported
Boiler Insulation:	Not reported
Duct Paper:	Not reported
VAT:	Not reported
Roofing:	Not reported
Sq Ft Other:	Not reported
Sq Ft Other Text:	Not reported
Quantity Lin Ft:	Not reported
Mag Pipe Insulation:	Not reported
Air Cell Pipe Insulation:	Not reported
Ducting Insulation:	Not reported
Cement Asbestos Pipe:	Not reported
Mudded Pipe Insulation:	Not reported
Duct Tape:	Not reported
Lin Ft Other1:	Not reported
Lin Ft Other1 Text:	Not reported
Lin Ft Other2:	Not reported
Lin Ft Other2 Text:	Not reported
Indoors:	Not reported
Outdoors:	Not reported
Neg Pres Enclosure:	Not reported
Glove Bag:	Not reported

DRAFT

GROUP HEALTH CENTRAL HOSPITAL (Continued) **1001819386**

Mini Enclosure:	Not reported
Critical Barriers:	Not reported
Wrap And Cut:	Not reported
Wet Methods:	Not reported
HEPA Vacuum:	Not reported
MANUALMETHODS :	Not reported
Other CM1:	Not reported
Other CM1 Text:	Not reported
Other CM2:	Not reported
Other CM2 Text:	Not reported
Half Mask APR:	Not reported
Full Face APR:	Not reported
PAPR:	Not reported
Type C Continuous:	Not reported
Type C Pressure:	Not reported
Other Resp Pro:	Not reported
Other Resp Pro Text:	Not reported
Comments:	Not reported
Date Time Submitted:	Not reported
Submitter IP Address:	Not reported
Region:	2
UBI:	601634484
Notice type:	Initial
Project Type:	Air cell Pipe Insulation, Mag/mudded pipe Insulation
Supervisor:	Mike Jones ()
Supervisor Phone:	Not reported
Certificate Status:	ACTIVE

Name:	Not reported
Address:	201 16TH AVE EAST
City,State,Zip:	SEATTLE, WA
Facility Type:	Not reported
Parent ID:	Not reported
Form ID:	56469##1198Walke352578
Notice Date:	02/01/2012
Start Date:	02/13/2012
Completion Date:	05/31/2012
Initial:	Not reported
Amended:	Not reported
On Hold:	Not reported
Off Hold:	Not reported
Emergency:	Not reported
Site Hours Start:	Not reported
Site Hours End:	Not reported
Sunday:	Not reported
Monday:	Not reported
Tuesday:	Not reported
Wednesday:	Not reported
Thursday:	Not reported
Friday:	Not reported
Saturday:	Not reported
Contractor ID:	Not reported
Phone:	Not reported
Job Site CAS:	Not reported
Project Form Email:	Not reported
Property Owner Name:	Not reported
Property Owner Agent:	Not reported

DRAFT

GROUP HEALTH CENTRAL HOSPITAL (Continued) **1001819386**

Property Owner Company:	Walker Specialty Construction (ABCN00001198)
Property Owner Address:	Not reported
Property Owner City:	Not reported
Property Owner State:	Not reported
Property Owner Zip4:	Not reported
Property Owner Phone:	Not reported
Job Site Room:	Not reported
Facility Age:	Not reported
Facility Size:	Not reported
Facility Remodel:	Not reported
Facility Demo:	Not reported
Facility Repair:	Not reported
Facility Maint:	Not reported
Removed:	Not reported
Encapsulated:	Not reported
Quantity Sq Ft:	Not reported
Fireproofing:	Not reported
Popcorn Ceiling:	Not reported
CAB:	Not reported
Sheet Vinyl:	Not reported
Asbestos Paper:	Not reported
Boiler Insulation:	Not reported
Duct Paper:	Not reported
VAT:	Not reported
Roofing:	Not reported
Sq Ft Other:	Not reported
Sq Ft Other Text:	Not reported
Quantity Lin Ft:	Not reported
Mag Pipe Insulation:	Not reported
Air Cell Pipe Insulation:	Not reported
Ducting Insulation:	Not reported
Cement Asbestos Pipe:	Not reported
Mudded Pipe Insulation:	Not reported
Duct Tape:	Not reported
Lin Ft Other1:	Not reported
Lin Ft Other1 Text:	Not reported
Lin Ft Other2:	Not reported
Lin Ft Other2 Text:	Not reported
Indoors:	Not reported
Outdoors:	Not reported
Neg Pres Enclosure:	Not reported
Glove Bag:	Not reported
Mini Enclosure:	Not reported
Critical Barriers:	Not reported
Wrap And Cut:	Not reported
Wet Methods:	Not reported
HEPA Vacuum:	Not reported
MANUALMETHODS :	Not reported
Other CM1:	Not reported
Other CM1 Text:	Not reported
Other CM2:	Not reported
Other CM2 Text:	Not reported
Half Mask APR:	Not reported
Full Face APR:	Not reported
PAPR:	Not reported
Type C Continuous:	Not reported
Type C Pressure:	Not reported

DRAFT

GROUP HEALTH CENTRAL HOSPITAL (Continued) **1001819386**

Other Resp Pro:	Not reported
Other Resp Pro Text:	Not reported
Comments:	Not reported
Date Time Submitted:	Not reported
Submitter IP Address:	Not reported
Region:	2
UBI:	601634484
Notice type:	Initial
Project Type:	Air cell Pipe Insulation, Mag/mudded pipe Insulation
Supervisor:	Jack Vay ()
Supervisor Phone:	Not reported
Certificate Status:	ACTIVE
Name:	Not reported
Address:	201 16TH AVE EAST
City,State,Zip:	SEATTLE, WA
Facility Type:	Not reported
Parent ID:	Not reported
Form ID:	55275##1198Walke746304
Notice Date:	12/15/2011
Start Date:	10/17/2011
Completion Date:	12/31/2011
Initial:	Not reported
Amended:	Not reported
On Hold:	Not reported
Off Hold:	Not reported
Emergency:	Not reported
Site Hours Start:	Not reported
Site Hours End:	Not reported
Sunday:	Not reported
Monday:	Not reported
Tuesday:	Not reported
Wednesday:	Not reported
Thursday:	Not reported
Friday:	Not reported
Saturday:	Not reported
Contractor ID:	Not reported
Phone:	Not reported
Job Site CAS:	Not reported
Project Form Email:	Not reported
Property Owner Name:	Not reported
Property Owner Agent:	Not reported
Property Owner Company:	Walker Specialty Construction (ABCN00001198)
Property Owner Address:	Not reported
Property Owner City:	Not reported
Property Owner State:	Not reported
Property Owner Zip4:	Not reported
Property Owner Phone:	Not reported
Job Site Room:	Not reported
Facility Age:	Not reported
Facility Size:	Not reported
Facility Remodel:	Not reported
Facility Demo:	Not reported
Facility Repair:	Not reported
Facility Maint:	Not reported
Removed:	Not reported
Encapsulated:	Not reported

DRAFT

GROUP HEALTH CENTRAL HOSPITAL (Continued) **1001819386**

Quantity Sq Ft:	Not reported
Fireproofing:	Not reported
Popcorn Ceiling:	Not reported
CAB:	Not reported
Sheet Vinyl:	Not reported
Asbestos Paper:	Not reported
Boiler Insulation:	Not reported
Duct Paper:	Not reported
VAT:	Not reported
Roofing:	Not reported
Sq Ft Other:	Not reported
Sq Ft Other Text:	Not reported
Quantity Lin Ft:	Not reported
Mag Pipe Insulation:	Not reported
Air Cell Pipe Insulation:	Not reported
Ducting Insulation:	Not reported
Cement Asbestos Pipe:	Not reported
Mudded Pipe Insulation:	Not reported
Duct Tape:	Not reported
Lin Ft Other1:	Not reported
Lin Ft Other1 Text:	Not reported
Lin Ft Other2:	Not reported
Lin Ft Other2 Text:	Not reported
Indoors:	Not reported
Outdoors:	Not reported
Neg Pres Enclosure:	Not reported
Glove Bag:	Not reported
Mini Enclosure:	Not reported
Critical Barriers:	Not reported
Wrap And Cut:	Not reported
Wet Methods:	Not reported
HEPA Vacuum:	Not reported
MANUALMETHODS :	Not reported
Other CM1:	Not reported
Other CM1 Text:	Not reported
Other CM2:	Not reported
Other CM2 Text:	Not reported
Half Mask APR:	Not reported
Full Face APR:	Not reported
PAPR:	Not reported
Type C Continuous:	Not reported
Type C Pressure:	Not reported
Other Resp Pro:	Not reported
Other Resp Pro Text:	Not reported
Comments:	Not reported
Date Time Submitted:	Not reported
Submitter IP Address:	Not reported
Region:	2
UBI:	601634484
Notice type:	Initial
Project Type:	Air cell Pipe Insulation, Cement Asbestos Board (CAB), Mag/mudded pipe Insulation
Supervisor:	Mike Jones ()
Supervisor Phone:	Not reported
Certificate Status:	ACTIVE
Name:	Not reported

DRAFT

GROUP HEALTH CENTRAL HOSPITAL (Continued) **1001819386**

Address:	201 16TH AVE EAST
City,State,Zip:	SEATTLE, WA
Facility Type:	Not reported
Parent ID:	Not reported
Form ID:	58944##1198Walke024274
Notice Date:	04/26/2012
Start Date:	02/13/2012
Completion Date:	05/31/2012
Initial:	Not reported
Amended:	Not reported
On Hold:	Not reported
Off Hold:	Not reported
Emergency:	Not reported
Site Hours Start:	Not reported
Site Hours End:	Not reported
Sunday:	Not reported
Monday:	Not reported
Tuesday:	Not reported
Wednesday:	Not reported
Thursday:	Not reported
Friday:	Not reported
Saturday:	Not reported
Contractor ID:	Not reported
Phone:	Not reported
Job Site CAS:	Not reported
Project Form Email:	Not reported
Property Owner Name:	Not reported
Property Owner Agent:	Not reported
Property Owner Company:	Walker Specialty Construction (ABCN00001198)
Property Owner Address:	Not reported
Property Owner City:	Not reported
Property Owner State:	Not reported
Property Owner Zip4:	Not reported
Property Owner Phone:	Not reported
Job Site Room:	Not reported
Facility Age:	Not reported
Facility Size:	Not reported
Facility Remodel:	Not reported
Facility Demo:	Not reported
Facility Repair:	Not reported
Facility Maint:	Not reported
Removed:	Not reported
Encapsulated:	Not reported
Quantity Sq Ft:	Not reported
Fireproofing:	Not reported
Popcorn Ceiling:	Not reported
CAB:	Not reported
Sheet Vinyl:	Not reported
Asbestos Paper:	Not reported
Boiler Insulation:	Not reported
Duct Paper:	Not reported
VAT:	Not reported
Roofing:	Not reported
Sq Ft Other:	Not reported
Sq Ft Other Text:	Not reported
Quantity Lin Ft:	Not reported
Mag Pipe Insulation:	Not reported

DRAFT

GROUP HEALTH CENTRAL HOSPITAL (Continued) **1001819386**

Air Cell Pipe Insulation:	Not reported
Ducting Insulation:	Not reported
Cement Asbestos Pipe:	Not reported
Mudded Pipe Insulation:	Not reported
Duct Tape:	Not reported
Lin Ft Other1:	Not reported
Lin Ft Other1 Text:	Not reported
Lin Ft Other2:	Not reported
Lin Ft Other2 Text:	Not reported
Indoors:	Not reported
Outdoors:	Not reported
Neg Pres Enclosure:	Not reported
Glove Bag:	Not reported
Mini Enclosure:	Not reported
Critical Barriers:	Not reported
Wrap And Cut:	Not reported
Wet Methods:	Not reported
HEPA Vacuum:	Not reported
MANUALMETHODS :	Not reported
Other CM1:	Not reported
Other CM1 Text:	Not reported
Other CM2:	Not reported
Other CM2 Text:	Not reported
Half Mask APR:	Not reported
Full Face APR:	Not reported
PAPR:	Not reported
Type C Continuous:	Not reported
Type C Pressure:	Not reported
Other Resp Pro:	Not reported
Other Resp Pro Text:	Not reported
Comments:	Not reported
Date Time Submitted:	Not reported
Submitter IP Address:	Not reported
Region:	2
UBI:	601634484
Notice type:	Initial
Project Type:	Air cell Pipe Insulation, Mag/mudded pipe Insulation
Supervisor:	Mike Jones ()
Supervisor Phone:	Not reported
Certificate Status:	ACTIVE
Name:	Not reported
Address:	201 16TH AVE EAST
City,State,Zip:	SEATTLE, WA 98112
Facility Type:	Hospital
Parent ID:	79977
Form ID:	80207##1198Walke019591
Notice Date:	01/02/2014
Start Date:	01/02/2014
Completion Date:	03/31/2014
Initial:	Not reported
Amended:	1
On Hold:	1
Off Hold:	Not reported
Emergency:	Not reported
Site Hours Start:	6:00 PM
Site Hours End:	2:30 AM

DRAFT

GROUP HEALTH CENTRAL HOSPITAL (Continued) **1001819386**

Sunday:	Not reported
Monday:	1
Tuesday:	1
Wednesday:	1
Thursday:	1
Friday:	1
Saturday:	Not reported
Contractor ID:	Not reported
Phone:	425-806-7377
Job Site CAS:	Gary Hume
Project Form Email:	lindaw@wsconline.net
Property Owner Name:	Group Health Medical
Property Owner Agent:	Melanie Bryce-Arcadis USA
Property Owner Company:	Walker Specialty Construction (ABCN00001198)
Property Owner Address:	1100 Olive Way Suite 800
Property Owner City:	Seattle
Property Owner State:	WA
Property Owner Zip4:	98101
Property Owner Phone:	206-726-4719
Job Site Room:	Not reported
Facility Age:	1955
Facility Size:	500,000
Facility Remodel:	1
Facility Demo:	Not reported
Facility Repair:	Not reported
Facility Maint:	1
Removed:	1
Encapsulated:	Not reported
Quantity Sq Ft:	Not reported
Fireproofing:	Not reported
Popcorn Ceiling:	Not reported
CAB:	Not reported
Sheet Vinyl:	Not reported
Asbestos Paper:	Not reported
Boiler Insulation:	Not reported
Duct Paper:	Not reported
VAT:	Not reported
Roofing:	Not reported
Sq Ft Other:	Not reported
Sq Ft Other Text:	Not reported
Quantity Lin Ft:	100
Mag Pipe Insulation:	1
Air Cell Pipe Insulation:	1
Ducting Insulation:	Not reported
Cement Asbestos Pipe:	Not reported
Mudded Pipe Insulation:	1
Duct Tape:	Not reported
Lin Ft Other1:	Not reported
Lin Ft Other1 Text:	Not reported
Lin Ft Other2:	Not reported
Lin Ft Other2 Text:	Not reported
Indoors:	1
Outdoors:	Not reported
Neg Pres Enclosure:	Not reported
Glove Bag:	1
Mini Enclosure:	Not reported
Critical Barriers:	Not reported

DRAFT

GROUP HEALTH CENTRAL HOSPITAL (Continued) **1001819386**

Wrap And Cut:	1
Wet Methods:	1
HEPA Vacuum:	1
MANUALMETHODS :	1
Other CM1:	Not reported
Other CM1 Text:	Not reported
Other CM2:	Not reported
Other CM2 Text:	Not reported
Half Mask APR:	1
Full Face APR:	Not reported
PAPR:	Not reported
Type C Continuous:	Not reported
Type C Pressure:	Not reported
Other Resp Pro:	Not reported
Other Resp Pro Text:	Not reported
Comments:	Not reported
Date Time Submitted:	2014-01-02 11:03:14
Submitter IP Address:	66.114.140.40
Region:	2
UBI:	601634484
Notice type:	Initial
Project Type:	Air cell Pipe Insulation, Mag/mudded pipe Insulation
Supervisor:	Gary Hume ()
Supervisor Phone:	Not reported
Certificate Status:	ACTIVE

Name:	Not reported
Address:	201 16TH AVE EAST
City,State,Zip:	SEATTLE, WA 98112
Facility Type:	Hospital
Parent ID:	134021
Form ID:	134614##1198Walke564142
Notice Date:	11/07/2016
Start Date:	11/03/2016
Completion Date:	12/30/2016
Initial:	Not reported
Amended:	Not reported
On Hold:	1
Off Hold:	Not reported
Emergency:	Not reported
Site Hours Start:	6:00 p,m
Site Hours End:	2:30 AM
Sunday:	Not reported
Monday:	1
Tuesday:	1
Wednesday:	1
Thursday:	1
Friday:	1
Saturday:	Not reported
Contractor ID:	Not reported
Phone:	425-806-7377
Job Site CAS:	Gary Hume
Project Form Email:	lindaw@wsconline.net
Property Owner Name:	Group Health Medical
Property Owner Agent:	Melanie Bryce-Arcadis USA
Property Owner Company:	Walker Specialty Construction (ABCN00001198)
Property Owner Address:	1100 Olive Way Suite 800

DRAFT

GROUP HEALTH CENTRAL HOSPITAL (Continued) **1001819386**

Property Owner City:	Seattle
Property Owner State:	WA
Property Owner Zip4:	98101
Property Owner Phone:	206-726-4719
Job Site Room:	Not reported
Facility Age:	1955
Facility Size:	500,000
Facility Remodel:	1
Facility Demo:	Not reported
Facility Repair:	Not reported
Facility Maint:	1
Removed:	1
Encapsulated:	Not reported
Quantity Sq Ft:	Not reported
Fireproofing:	Not reported
Popcorn Ceiling:	Not reported
CAB:	Not reported
Sheet Vinyl:	Not reported
Asbestos Paper:	Not reported
Boiler Insulation:	Not reported
Duct Paper:	Not reported
VAT:	Not reported
Roofing:	Not reported
Sq Ft Other:	Not reported
Sq Ft Other Text:	Not reported
Quantity Lin Ft:	350
Mag Pipe Insulation:	1
Air Cell Pipe Insulation:	1
Ducting Insulation:	Not reported
Cement Asbestos Pipe:	Not reported
Mudded Pipe Insulation:	1
Duct Tape:	Not reported
Lin Ft Other1:	Not reported
Lin Ft Other1 Text:	Not reported
Lin Ft Other2:	Not reported
Lin Ft Other2 Text:	Not reported
Indoors:	1
Outdoors:	Not reported
Neg Pres Enclosure:	Not reported
Glove Bag:	Not reported
Mini Enclosure:	Not reported
Critical Barriers:	Not reported
Wrap And Cut:	1
Wet Methods:	1
HEPA Vacuum:	1
MANUALMETHODS :	1
Other CM1:	Not reported
Other CM1 Text:	Not reported
Other CM2:	Not reported
Other CM2 Text:	Not reported
Half Mask APR:	1
Full Face APR:	Not reported
PAPR:	Not reported
Type C Continuous:	Not reported
Type C Pressure:	Not reported
Other Resp Pro:	Not reported
Other Resp Pro Text:	Not reported

DRAFT

GROUP HEALTH CENTRAL HOSPITAL (Continued) **1001819386**

Comments:	hold
Date Time Submitted:	2016-11-07 15:21:48
Submitter IP Address:	66.114.140.40
Region:	2
UBI:	601634484
Notice type:	Initial
Project Type:	Air cell Pipe Insulation, Mag/mudded pipe Insulation
Supervisor:	Gary Hume ()
Supervisor Phone:	Not reported
Certificate Status:	ACTIVE
Name:	Not reported
Address:	201 16TH AVE EAST
City,State,Zip:	SEATTLE, WA 98112
Facility Type:	Hospital
Parent ID:	0
Form ID:	96843##1198Walke802478
Notice Date:	02/23/2015
Start Date:	03/05/2015
Completion Date:	06/30/2015
Initial:	1
Amended:	Not reported
On Hold:	Not reported
Off Hold:	Not reported
Emergency:	Not reported
Site Hours Start:	6:00 PM
Site Hours End:	2:30 AM
Sunday:	Not reported
Monday:	1
Tuesday:	1
Wednesday:	1
Thursday:	1
Friday:	1
Saturday:	Not reported
Contractor ID:	Not reported
Phone:	425-806-7377
Job Site CAS:	Gary Hume
Project Form Email:	crystalh@wsconline.net
Property Owner Name:	Group Health Medical
Property Owner Agent:	Melanie Bryce-Arcadis USA
Property Owner Company:	Walker Specialty Construction (ABCN00001198)
Property Owner Address:	1100 Olive Way Suite 800
Property Owner City:	Seattle
Property Owner State:	WA
Property Owner Zip4:	98101
Property Owner Phone:	206-726-4719
Job Site Room:	Not reported
Facility Age:	1955
Facility Size:	500,000
Facility Remodel:	1
Facility Demo:	Not reported
Facility Repair:	Not reported
Facility Maint:	1
Removed:	1
Encapsulated:	Not reported
Quantity Sq Ft:	125
Fireproofing:	Not reported

DRAFT

GROUP HEALTH CENTRAL HOSPITAL (Continued) **1001819386**

Popcorn Ceiling:	Not reported
CAB:	Not reported
Sheet Vinyl:	1
Asbestos Paper:	Not reported
Boiler Insulation:	Not reported
Duct Paper:	Not reported
VAT:	Not reported
Roofing:	Not reported
Sq Ft Other:	Not reported
Sq Ft Other Text:	Not reported
Quantity Lin Ft:	100
Mag Pipe Insulation:	1
Air Cell Pipe Insulation:	1
Ducting Insulation:	Not reported
Cement Asbestos Pipe:	Not reported
Mudded Pipe Insulation:	1
Duct Tape:	Not reported
Lin Ft Other1:	Not reported
Lin Ft Other1 Text:	Not reported
Lin Ft Other2:	Not reported
Lin Ft Other2 Text:	Not reported
Indoors:	1
Outdoors:	Not reported
Neg Pres Enclosure:	1
Glove Bag:	1
Mini Enclosure:	Not reported
Critical Barriers:	Not reported
Wrap And Cut:	1
Wet Methods:	1
HEPA Vacuum:	1
MANUALMETHODS :	1
Other CM1:	Not reported
Other CM1 Text:	Not reported
Other CM2:	Not reported
Other CM2 Text:	Not reported
Half Mask APR:	1
Full Face APR:	Not reported
PAPR:	Not reported
Type C Continuous:	Not reported
Type C Pressure:	1
Other Resp Pro:	Not reported
Other Resp Pro Text:	Not reported
Comments:	Not reported
Date Time Submitted:	2015-02-23 10:53:10
Submitter IP Address:	66.114.140.40
Region:	2
UBI:	601634484
Notice type:	Initial
Project Type:	Air cell Pipe Insulation, Mag/mudded pipe Insulation, Sheet Vinyl
Supervisor:	Gary Hume ()
Supervisor Phone:	Not reported
Certificate Status:	ACTIVE
Name:	Not reported
Address:	201 16TH AVE EAST
City,State,Zip:	SEATTLE, WA 98112
Facility Type:	Hospital

DRAFT

GROUP HEALTH CENTRAL HOSPITAL (Continued) **1001819386**

Parent ID:	79977
Form ID:	83108##1198Walke880391
Notice Date:	03/26/2014
Start Date:	01/02/2014
Completion Date:	06/30/2014
Initial:	Not reported
Amended:	1
On Hold:	1
Off Hold:	Not reported
Emergency:	Not reported
Site Hours Start:	6:00 PM
Site Hours End:	2:30 AM
Sunday:	Not reported
Monday:	1
Tuesday:	1
Wednesday:	1
Thursday:	1
Friday:	1
Saturday:	Not reported
Contractor ID:	Not reported
Phone:	425-806-7377
Job Site CAS:	Gary Hume
Project Form Email:	lindaw@wsconline.net
Property Owner Name:	Group Health Medical
Property Owner Agent:	Melanie Bryce-Arcadis USA
Property Owner Company:	Walker Specialty Construction (ABCN00001198)
Property Owner Address:	1100 Olive Way Suite 800
Property Owner City:	Seattle
Property Owner State:	WA
Property Owner Zip4:	98101
Property Owner Phone:	206-726-4719
Job Site Room:	Not reported
Facility Age:	1955
Facility Size:	500,000
Facility Remodel:	1
Facility Demo:	Not reported
Facility Repair:	Not reported
Facility Maint:	1
Removed:	1
Encapsulated:	Not reported
Quantity Sq Ft:	Not reported
Fireproofing:	Not reported
Popcorn Ceiling:	Not reported
CAB:	Not reported
Sheet Vinyl:	Not reported
Asbestos Paper:	Not reported
Boiler Insulation:	Not reported
Duct Paper:	Not reported
VAT:	Not reported
Roofing:	Not reported
Sq Ft Other:	Not reported
Sq Ft Other Text:	Not reported
Quantity Lin Ft:	100
Mag Pipe Insulation:	1
Air Cell Pipe Insulation:	1
Ducting Insulation:	Not reported
Cement Asbestos Pipe:	Not reported

DRAFT

GROUP HEALTH CENTRAL HOSPITAL (Continued) **1001819386**

Mudded Pipe Insulation:	1
Duct Tape:	Not reported
Lin Ft Other1:	Not reported
Lin Ft Other1 Text:	Not reported
Lin Ft Other2:	Not reported
Lin Ft Other2 Text:	Not reported
Indoors:	1
Outdoors:	Not reported
Neg Pres Enclosure:	Not reported
Glove Bag:	1
Mini Enclosure:	Not reported
Critical Barriers:	Not reported
Wrap And Cut:	1
Wet Methods:	1
HEPA Vacuum:	1
MANUALMETHODS :	1
Other CM1:	Not reported
Other CM1 Text:	Not reported
Other CM2:	Not reported
Other CM2 Text:	Not reported
Half Mask APR:	1
Full Face APR:	Not reported
PAPR:	Not reported
Type C Continuous:	Not reported
Type C Pressure:	Not reported
Other Resp Pro:	Not reported
Other Resp Pro Text:	Not reported
Comments:	Not reported
Date Time Submitted:	2014-03-26 12:39:31
Submitter IP Address:	66.114.140.40
Region:	2
UBI:	601634484
Notice type:	Initial
Project Type:	Air cell Pipe Insulation, Mag/mudded pipe Insulation
Supervisor:	Gary Hume ()
Supervisor Phone:	Not reported
Certificate Status:	ACTIVE

Name:	Not reported
Address:	201 16TH AVE EAST
City,State,Zip:	SEATTLE, WA 98112
Facility Type:	Hospital
Parent ID:	79977
Form ID:	91109##1198Walke013954
Notice Date:	09/29/2014
Start Date:	01/02/2014
Completion Date:	12/31/2014
Initial:	Not reported
Amended:	1
On Hold:	1
Off Hold:	Not reported
Emergency:	Not reported
Site Hours Start:	6:00 PM
Site Hours End:	2:30 AM
Sunday:	Not reported
Monday:	1
Tuesday:	1

DRAFT

GROUP HEALTH CENTRAL HOSPITAL (Continued) **1001819386**

Wednesday:	1
Thursday:	1
Friday:	1
Saturday:	Not reported
Contractor ID:	Not reported
Phone:	425-806-7377
Job Site CAS:	Gary Hume
Project Form Email:	lindaw@wsconline.net
Property Owner Name:	Group Health Medical
Property Owner Agent:	Melanie Bryce-Arcadis USA
Property Owner Company:	Walker Specialty Construction (ABCN00001198)
Property Owner Address:	1100 Olive Way Suite 800
Property Owner City:	Seattle
Property Owner State:	WA
Property Owner Zip4:	98101
Property Owner Phone:	206-726-4719
Job Site Room:	Not reported
Facility Age:	1955
Facility Size:	500,000
Facility Remodel:	1
Facility Demo:	Not reported
Facility Repair:	Not reported
Facility Maint:	1
Removed:	1
Encapsulated:	Not reported
Quantity Sq Ft:	Not reported
Fireproofing:	Not reported
Popcorn Ceiling:	Not reported
CAB:	Not reported
Sheet Vinyl:	Not reported
Asbestos Paper:	Not reported
Boiler Insulation:	Not reported
Duct Paper:	Not reported
VAT:	Not reported
Roofing:	Not reported
Sq Ft Other:	Not reported
Sq Ft Other Text:	Not reported
Quantity Lin Ft:	100
Mag Pipe Insulation:	1
Air Cell Pipe Insulation:	1
Ducting Insulation:	Not reported
Cement Asbestos Pipe:	Not reported
Mudded Pipe Insulation:	1
Duct Tape:	Not reported
Lin Ft Other1:	Not reported
Lin Ft Other1 Text:	Not reported
Lin Ft Other2:	Not reported
Lin Ft Other2 Text:	Not reported
Indoors:	1
Outdoors:	Not reported
Neg Pres Enclosure:	Not reported
Glove Bag:	1
Mini Enclosure:	Not reported
Critical Barriers:	Not reported
Wrap And Cut:	1
Wet Methods:	1
HEPA Vacuum:	1

DRAFT

GROUP HEALTH CENTRAL HOSPITAL (Continued) **1001819386**

MANUALMETHODS :	1
Other CM1:	Not reported
Other CM1 Text:	Not reported
Other CM2:	Not reported
Other CM2 Text:	Not reported
Half Mask APR:	1
Full Face APR:	Not reported
PAPR:	Not reported
Type C Continuous:	Not reported
Type C Pressure:	Not reported
Other Resp Pro:	Not reported
Other Resp Pro Text:	Not reported
Comments:	Not reported
Date Time Submitted:	2014-09-29 12:45:16
Submitter IP Address:	66.114.140.40
Region:	2
UBI:	601634484
Notice type:	Initial
Project Type:	Air cell Pipe Insulation, Mag/mudded pipe Insulation
Supervisor:	Gary Hume ()
Supervisor Phone:	Not reported
Certificate Status:	ACTIVE
Name:	Not reported
Address:	201 16TH AVE EAST
City,State,Zip:	SEATTLE, WA 98112
Facility Type:	Hospital
Parent ID:	96843
Form ID:	102474##1198Walke205167
Notice Date:	06/29/2015
Start Date:	03/05/2015
Completion Date:	09/30/2015
Initial:	Not reported
Amended:	Not reported
On Hold:	1
Off Hold:	Not reported
Emergency:	Not reported
Site Hours Start:	6:00 PM
Site Hours End:	2:30 AM
Sunday:	Not reported
Monday:	1
Tuesday:	1
Wednesday:	1
Thursday:	1
Friday:	1
Saturday:	Not reported
Contractor ID:	Not reported
Phone:	425-806-7377
Job Site CAS:	Gary Hume
Project Form Email:	crystalh@wsconline.net
Property Owner Name:	Group Health Medical
Property Owner Agent:	Melanie Bryce-Arcadis USA
Property Owner Company:	Walker Specialty Construction (ABCN00001198)
Property Owner Address:	1100 Olive Way Suite 800
Property Owner City:	Seattle
Property Owner State:	WA
Property Owner Zip4:	98101

DRAFT

GROUP HEALTH CENTRAL HOSPITAL (Continued) **1001819386**

Property Owner Phone:	206-726-4719
Job Site Room:	Not reported
Facility Age:	1955
Facility Size:	500,000
Facility Remodel:	1
Facility Demo:	Not reported
Facility Repair:	Not reported
Facility Maint:	1
Removed:	1
Encapsulated:	Not reported
Quantity Sq Ft:	125
Fireproofing:	Not reported
Popcorn Ceiling:	Not reported
CAB:	Not reported
Sheet Vinyl:	1
Asbestos Paper:	Not reported
Boiler Insulation:	Not reported
Duct Paper:	Not reported
VAT:	Not reported
Roofing:	Not reported
Sq Ft Other:	Not reported
Sq Ft Other Text:	Not reported
Quantity Lin Ft:	100
Mag Pipe Insulation:	1
Air Cell Pipe Insulation:	1
Ducting Insulation:	Not reported
Cement Asbestos Pipe:	Not reported
Mudded Pipe Insulation:	1
Duct Tape:	Not reported
Lin Ft Other1:	Not reported
Lin Ft Other1 Text:	Not reported
Lin Ft Other2:	Not reported
Lin Ft Other2 Text:	Not reported
Indoors:	1
Outdoors:	Not reported
Neg Pres Enclosure:	1
Glove Bag:	1
Mini Enclosure:	Not reported
Critical Barriers:	Not reported
Wrap And Cut:	1
Wet Methods:	1
HEPA Vacuum:	1
MANUALMETHODS :	1
Other CM1:	Not reported
Other CM1 Text:	Not reported
Other CM2:	Not reported
Other CM2 Text:	Not reported
Half Mask APR:	1
Full Face APR:	Not reported
PAPR:	Not reported
Type C Continuous:	Not reported
Type C Pressure:	1
Other Resp Pro:	Not reported
Other Resp Pro Text:	Not reported
Comments:	extend completion date
Date Time Submitted:	2015-06-29 11:41:30
Submitter IP Address:	66.114.140.40

DRAFT

GROUP HEALTH CENTRAL HOSPITAL (Continued) **1001819386**

Region:	2
UBI:	601634484
Notice type:	Initial
Project Type:	Air cell Pipe Insulation, Mag/mudded pipe Insulation, Sheet Vinyl
Supervisor:	Gary Hume ()
Supervisor Phone:	Not reported
Certificate Status:	ACTIVE
Name:	Not reported
Address:	201 16TH AVE EAST
City,State,Zip:	SEATTLE, WA
Facility Type:	Not reported
Parent ID:	Not reported
Form ID:	67627##1198Walke519121
Notice Date:	01/16/2013
Start Date:	01/02/2013
Completion Date:	03/29/2013
Initial:	Not reported
Amended:	Not reported
On Hold:	Not reported
Off Hold:	Not reported
Emergency:	Not reported
Site Hours Start:	Not reported
Site Hours End:	Not reported
Sunday:	Not reported
Monday:	Not reported
Tuesday:	Not reported
Wednesday:	Not reported
Thursday:	Not reported
Friday:	Not reported
Saturday:	Not reported
Contractor ID:	Not reported
Phone:	Not reported
Job Site CAS:	Not reported
Project Form Email:	Not reported
Property Owner Name:	Not reported
Property Owner Agent:	Not reported
Property Owner Company:	Walker Specialty Construction (ABCN00001198)
Property Owner Address:	Not reported
Property Owner City:	Not reported
Property Owner State:	Not reported
Property Owner Zip4:	Not reported
Property Owner Phone:	Not reported
Job Site Room:	Not reported
Facility Age:	Not reported
Facility Size:	Not reported
Facility Remodel:	Not reported
Facility Demo:	Not reported
Facility Repair:	Not reported
Facility Maint:	Not reported
Removed:	Not reported
Encapsulated:	Not reported
Quantity Sq Ft:	Not reported
Fireproofing:	Not reported
Popcorn Ceiling:	Not reported
CAB:	Not reported
Sheet Vinyl:	Not reported

DRAFT

GROUP HEALTH CENTRAL HOSPITAL (Continued) **1001819386**

Asbestos Paper:	Not reported
Boiler Insulation:	Not reported
Duct Paper:	Not reported
VAT:	Not reported
Roofing:	Not reported
Sq Ft Other:	Not reported
Sq Ft Other Text:	Not reported
Quantity Lin Ft:	Not reported
Mag Pipe Insulation:	Not reported
Air Cell Pipe Insulation:	Not reported
Ducting Insulation:	Not reported
Cement Asbestos Pipe:	Not reported
Mudded Pipe Insulation:	Not reported
Duct Tape:	Not reported
Lin Ft Other1:	Not reported
Lin Ft Other1 Text:	Not reported
Lin Ft Other2:	Not reported
Lin Ft Other2 Text:	Not reported
Indoors:	Not reported
Outdoors:	Not reported
Neg Pres Enclosure:	Not reported
Glove Bag:	Not reported
Mini Enclosure:	Not reported
Critical Barriers:	Not reported
Wrap And Cut:	Not reported
Wet Methods:	Not reported
HEPA Vacuum:	Not reported
MANUALMETHODS :	Not reported
Other CM1:	Not reported
Other CM1 Text:	Not reported
Other CM2:	Not reported
Other CM2 Text:	Not reported
Half Mask APR:	Not reported
Full Face APR:	Not reported
PAPR:	Not reported
Type C Continuous:	Not reported
Type C Pressure:	Not reported
Other Resp Pro:	Not reported
Other Resp Pro Text:	Not reported
Comments:	Not reported
Date Time Submitted:	Not reported
Submitter IP Address:	Not reported
Region:	2
UBI:	601634484
Notice type:	Initial
Project Type:	Air cell Pipe Insulation, Mag/mudded pipe Insulation
Supervisor:	Mike Jones ()
Supervisor Phone:	Not reported
Certificate Status:	ACTIVE
Name:	Not reported
Address:	201 16TH AVE EAST
City,State,Zip:	SEATTLE, WA
Facility Type:	Not reported
Parent ID:	Not reported
Form ID:	58839##1198Walke859152
Notice Date:	04/24/2012

DRAFT

GROUP HEALTH CENTRAL HOSPITAL (Continued) **1001819386**

Start Date:	02/13/2012
Completion Date:	05/31/2012
Initial:	Not reported
Amended:	Not reported
On Hold:	Not reported
Off Hold:	Not reported
Emergency:	Not reported
Site Hours Start:	Not reported
Site Hours End:	Not reported
Sunday:	Not reported
Monday:	Not reported
Tuesday:	Not reported
Wednesday:	Not reported
Thursday:	Not reported
Friday:	Not reported
Saturday:	Not reported
Contractor ID:	Not reported
Phone:	Not reported
Job Site CAS:	Not reported
Project Form Email:	Not reported
Property Owner Name:	Not reported
Property Owner Agent:	Not reported
Property Owner Company:	Walker Specialty Construction (ABCN00001198)
Property Owner Address:	Not reported
Property Owner City:	Not reported
Property Owner State:	Not reported
Property Owner Zip4:	Not reported
Property Owner Phone:	Not reported
Job Site Room:	Not reported
Facility Age:	Not reported
Facility Size:	Not reported
Facility Remodel:	Not reported
Facility Demo:	Not reported
Facility Repair:	Not reported
Facility Maint:	Not reported
Removed:	Not reported
Encapsulated:	Not reported
Quantity Sq Ft:	Not reported
Fireproofing:	Not reported
Popcorn Ceiling:	Not reported
CAB:	Not reported
Sheet Vinyl:	Not reported
Asbestos Paper:	Not reported
Boiler Insulation:	Not reported
Duct Paper:	Not reported
VAT:	Not reported
Roofing:	Not reported
Sq Ft Other:	Not reported
Sq Ft Other Text:	Not reported
Quantity Lin Ft:	Not reported
Mag Pipe Insulation:	Not reported
Air Cell Pipe Insulation:	Not reported
Ducting Insulation:	Not reported
Cement Asbestos Pipe:	Not reported
Mudded Pipe Insulation:	Not reported
Duct Tape:	Not reported
Lin Ft Other1:	Not reported

DRAFT

GROUP HEALTH CENTRAL HOSPITAL (Continued) **1001819386**

Lin Ft Other1 Text:	Not reported
Lin Ft Other2:	Not reported
Lin Ft Other2 Text:	Not reported
Indoors:	Not reported
Outdoors:	Not reported
Neg Pres Enclosure:	Not reported
Glove Bag:	Not reported
Mini Enclosure:	Not reported
Critical Barriers:	Not reported
Wrap And Cut:	Not reported
Wet Methods:	Not reported
HEPA Vacuum:	Not reported
MANUALMETHODS :	Not reported
Other CM1:	Not reported
Other CM1 Text:	Not reported
Other CM2:	Not reported
Other CM2 Text:	Not reported
Half Mask APR:	Not reported
Full Face APR:	Not reported
PAPR:	Not reported
Type C Continuous:	Not reported
Type C Pressure:	Not reported
Other Resp Pro:	Not reported
Other Resp Pro Text:	Not reported
Comments:	Not reported
Date Time Submitted:	Not reported
Submitter IP Address:	Not reported
Region:	2
UBI:	601634484
Notice type:	Initial
Project Type:	Air cell Pipe Insulation, Mag/mudded pipe Insulation
Supervisor:	Mike Jones ()
Supervisor Phone:	Not reported
Certificate Status:	ACTIVE

Name:	Not reported
Address:	201 16TH AVE EAST
City,State,Zip:	SEATTLE, WA
Facility Type:	Not reported
Parent ID:	Not reported
Form ID:	61694##1198Walke044655
Notice Date:	07/12/2012
Start Date:	02/13/2012
Completion Date:	09/30/2012
Initial:	Not reported
Amended:	Not reported
On Hold:	Not reported
Off Hold:	Not reported
Emergency:	Not reported
Site Hours Start:	Not reported
Site Hours End:	Not reported
Sunday:	Not reported
Monday:	Not reported
Tuesday:	Not reported
Wednesday:	Not reported
Thursday:	Not reported
Friday:	Not reported

DRAFT

GROUP HEALTH CENTRAL HOSPITAL (Continued) **1001819386**

Saturday:	Not reported
Contractor ID:	Not reported
Phone:	Not reported
Job Site CAS:	Not reported
Project Form Email:	Not reported
Property Owner Name:	Not reported
Property Owner Agent:	Not reported
Property Owner Company:	Walker Specialty Construction (ABCN00001198)
Property Owner Address:	Not reported
Property Owner City:	Not reported
Property Owner State:	Not reported
Property Owner Zip4:	Not reported
Property Owner Phone:	Not reported
Job Site Room:	Not reported
Facility Age:	Not reported
Facility Size:	Not reported
Facility Remodel:	Not reported
Facility Demo:	Not reported
Facility Repair:	Not reported
Facility Maint:	Not reported
Removed:	Not reported
Encapsulated:	Not reported
Quantity Sq Ft:	Not reported
Fireproofing:	Not reported
Popcorn Ceiling:	Not reported
CAB:	Not reported
Sheet Vinyl:	Not reported
Asbestos Paper:	Not reported
Boiler Insulation:	Not reported
Duct Paper:	Not reported
VAT:	Not reported
Roofing:	Not reported
Sq Ft Other:	Not reported
Sq Ft Other Text:	Not reported
Quantity Lin Ft:	Not reported
Mag Pipe Insulation:	Not reported
Air Cell Pipe Insulation:	Not reported
Ducting Insulation:	Not reported
Cement Asbestos Pipe:	Not reported
Mudded Pipe Insulation:	Not reported
Duct Tape:	Not reported
Lin Ft Other1:	Not reported
Lin Ft Other1 Text:	Not reported
Lin Ft Other2:	Not reported
Lin Ft Other2 Text:	Not reported
Indoors:	Not reported
Outdoors:	Not reported
Neg Pres Enclosure:	Not reported
Glove Bag:	Not reported
Mini Enclosure:	Not reported
Critical Barriers:	Not reported
Wrap And Cut:	Not reported
Wet Methods:	Not reported
HEPA Vacuum:	Not reported
MANUALMETHODS :	Not reported
Other CM1:	Not reported
Other CM1 Text:	Not reported

DRAFT

GROUP HEALTH CENTRAL HOSPITAL (Continued) **1001819386**

Other CM2:	Not reported
Other CM2 Text:	Not reported
Half Mask APR:	Not reported
Full Face APR:	Not reported
PAPR:	Not reported
Type C Continuous:	Not reported
Type C Pressure:	Not reported
Other Resp Pro:	Not reported
Other Resp Pro Text:	Not reported
Comments:	Not reported
Date Time Submitted:	Not reported
Submitter IP Address:	Not reported
Region:	2
UBI:	601634484
Notice type:	Initial
Project Type:	Air cell Pipe Insulation, Mag/mudded pipe Insulation, Other Square Footage, Sheet Vinyl
Supervisor:	Gary Hume ()
Supervisor Phone:	Not reported
Certificate Status:	ACTIVE
Name:	Not reported
Address:	201 16TH AVE EAST
City,State,Zip:	SEATTLE, WA
Facility Type:	Not reported
Parent ID:	Not reported
Form ID:	69980##1198Walke450197
Notice Date:	04/03/2013
Start Date:	01/02/2013
Completion Date:	07/31/2013
Initial:	Not reported
Amended:	Not reported
On Hold:	Not reported
Off Hold:	Not reported
Emergency:	Not reported
Site Hours Start:	Not reported
Site Hours End:	Not reported
Sunday:	Not reported
Monday:	Not reported
Tuesday:	Not reported
Wednesday:	Not reported
Thursday:	Not reported
Friday:	Not reported
Saturday:	Not reported
Contractor ID:	Not reported
Phone:	Not reported
Job Site CAS:	Not reported
Project Form Email:	Not reported
Property Owner Name:	Not reported
Property Owner Agent:	Not reported
Property Owner Company:	Walker Specialty Construction (ABCN00001198)
Property Owner Address:	Not reported
Property Owner City:	Not reported
Property Owner State:	Not reported
Property Owner Zip4:	Not reported
Property Owner Phone:	Not reported
Job Site Room:	Not reported

DRAFT

GROUP HEALTH CENTRAL HOSPITAL (Continued) **1001819386**

Facility Age:	Not reported
Facility Size:	Not reported
Facility Remodel:	Not reported
Facility Demo:	Not reported
Facility Repair:	Not reported
Facility Maint:	Not reported
Removed:	Not reported
Encapsulated:	Not reported
Quantity Sq Ft:	Not reported
Fireproofing:	Not reported
Popcorn Ceiling:	Not reported
CAB:	Not reported
Sheet Vinyl:	Not reported
Asbestos Paper:	Not reported
Boiler Insulation:	Not reported
Duct Paper:	Not reported
VAT:	Not reported
Roofing:	Not reported
Sq Ft Other:	Not reported
Sq Ft Other Text:	Not reported
Quantity Lin Ft:	Not reported
Mag Pipe Insulation:	Not reported
Air Cell Pipe Insulation:	Not reported
Ducting Insulation:	Not reported
Cement Asbestos Pipe:	Not reported
Mudded Pipe Insulation:	Not reported
Duct Tape:	Not reported
Lin Ft Other1:	Not reported
Lin Ft Other1 Text:	Not reported
Lin Ft Other2:	Not reported
Lin Ft Other2 Text:	Not reported
Indoors:	Not reported
Outdoors:	Not reported
Neg Pres Enclosure:	Not reported
Glove Bag:	Not reported
Mini Enclosure:	Not reported
Critical Barriers:	Not reported
Wrap And Cut:	Not reported
Wet Methods:	Not reported
HEPA Vacuum:	Not reported
MANUALMETHODS :	Not reported
Other CM1:	Not reported
Other CM1 Text:	Not reported
Other CM2:	Not reported
Other CM2 Text:	Not reported
Half Mask APR:	Not reported
Full Face APR:	Not reported
PAPR:	Not reported
Type C Continuous:	Not reported
Type C Pressure:	Not reported
Other Resp Pro:	Not reported
Other Resp Pro Text:	Not reported
Comments:	Not reported
Date Time Submitted:	Not reported
Submitter IP Address:	Not reported
Region:	2
UBI:	601634484

DRAFT

GROUP HEALTH CENTRAL HOSPITAL (Continued) **1001819386**

Notice type:	Initial
Project Type:	Air cell Pipe Insulation, Mag/mudded pipe Insulation
Supervisor:	Mike Jones ()
Supervisor Phone:	Not reported
Certificate Status:	ACTIVE
Name:	Not reported
Address:	201 16TH AVE EAST
City,State,Zip:	SEATTLE, WA
Facility Type:	Not reported
Parent ID:	Not reported
Form ID:	67327##1198Walke760900
Notice Date:	01/07/2013
Start Date:	01/02/2013
Completion Date:	03/29/2013
Initial:	Not reported
Amended:	Not reported
On Hold:	Not reported
Off Hold:	Not reported
Emergency:	Not reported
Site Hours Start:	Not reported
Site Hours End:	Not reported
Sunday:	Not reported
Monday:	Not reported
Tuesday:	Not reported
Wednesday:	Not reported
Thursday:	Not reported
Friday:	Not reported
Saturday:	Not reported
Contractor ID:	Not reported
Phone:	Not reported
Job Site CAS:	Not reported
Project Form Email:	Not reported
Property Owner Name:	Not reported
Property Owner Agent:	Not reported
Property Owner Company:	Walker Specialty Construction (ABCN00001198)
Property Owner Address:	Not reported
Property Owner City:	Not reported
Property Owner State:	Not reported
Property Owner Zip4:	Not reported
Property Owner Phone:	Not reported
Job Site Room:	Not reported
Facility Age:	Not reported
Facility Size:	Not reported
Facility Remodel:	Not reported
Facility Demo:	Not reported
Facility Repair:	Not reported
Facility Maint:	Not reported
Removed:	Not reported
Encapsulated:	Not reported
Quantity Sq Ft:	Not reported
Fireproofing:	Not reported
Popcorn Ceiling:	Not reported
CAB:	Not reported
Sheet Vinyl:	Not reported
Asbestos Paper:	Not reported
Boiler Insulation:	Not reported

DRAFT

GROUP HEALTH CENTRAL HOSPITAL (Continued) **1001819386**

Duct Paper:	Not reported
VAT:	Not reported
Roofing:	Not reported
Sq Ft Other:	Not reported
Sq Ft Other Text:	Not reported
Quantity Lin Ft:	Not reported
Mag Pipe Insulation:	Not reported
Air Cell Pipe Insulation:	Not reported
Ducting Insulation:	Not reported
Cement Asbestos Pipe:	Not reported
Mudded Pipe Insulation:	Not reported
Duct Tape:	Not reported
Lin Ft Other1:	Not reported
Lin Ft Other1 Text:	Not reported
Lin Ft Other2:	Not reported
Lin Ft Other2 Text:	Not reported
Indoors:	Not reported
Outdoors:	Not reported
Neg Pres Enclosure:	Not reported
Glove Bag:	Not reported
Mini Enclosure:	Not reported
Critical Barriers:	Not reported
Wrap And Cut:	Not reported
Wet Methods:	Not reported
HEPA Vacuum:	Not reported
MANUALMETHODS :	Not reported
Other CM1:	Not reported
Other CM1 Text:	Not reported
Other CM2:	Not reported
Other CM2 Text:	Not reported
Half Mask APR:	Not reported
Full Face APR:	Not reported
PAPR:	Not reported
Type C Continuous:	Not reported
Type C Pressure:	Not reported
Other Resp Pro:	Not reported
Other Resp Pro Text:	Not reported
Comments:	Not reported
Date Time Submitted:	Not reported
Submitter IP Address:	Not reported
Region:	2
UBI:	601634484
Notice type:	Initial
Project Type:	Air cell Pipe Insulation, Mag/mudded pipe Insulation
Supervisor:	Dave Gamez ()
Supervisor Phone:	Not reported
Certificate Status:	ACTIVE
Name:	Not reported
Address:	201 16TH AVE EAST
City,State,Zip:	SEATTLE, WA
Facility Type:	Not reported
Parent ID:	Not reported
Form ID:	67928##1198Walke535569
Notice Date:	01/28/2013
Start Date:	01/02/2013
Completion Date:	03/29/2013

DRAFT

GROUP HEALTH CENTRAL HOSPITAL (Continued) **1001819386**

Initial:	Not reported
Amended:	Not reported
On Hold:	Not reported
Off Hold:	Not reported
Emergency:	Not reported
Site Hours Start:	Not reported
Site Hours End:	Not reported
Sunday:	Not reported
Monday:	Not reported
Tuesday:	Not reported
Wednesday:	Not reported
Thursday:	Not reported
Friday:	Not reported
Saturday:	Not reported
Contractor ID:	Not reported
Phone:	Not reported
Job Site CAS:	Not reported
Project Form Email:	Not reported
Property Owner Name:	Not reported
Property Owner Agent:	Not reported
Property Owner Company:	Walker Specialty Construction (ABCN00001198)
Property Owner Address:	Not reported
Property Owner City:	Not reported
Property Owner State:	Not reported
Property Owner Zip4:	Not reported
Property Owner Phone:	Not reported
Job Site Room:	Not reported
Facility Age:	Not reported
Facility Size:	Not reported
Facility Remodel:	Not reported
Facility Demo:	Not reported
Facility Repair:	Not reported
Facility Maint:	Not reported
Removed:	Not reported
Encapsulated:	Not reported
Quantity Sq Ft:	Not reported
Fireproofing:	Not reported
Popcorn Ceiling:	Not reported
CAB:	Not reported
Sheet Vinyl:	Not reported
Asbestos Paper:	Not reported
Boiler Insulation:	Not reported
Duct Paper:	Not reported
VAT:	Not reported
Roofing:	Not reported
Sq Ft Other:	Not reported
Sq Ft Other Text:	Not reported
Quantity Lin Ft:	Not reported
Mag Pipe Insulation:	Not reported
Air Cell Pipe Insulation:	Not reported
Ducting Insulation:	Not reported
Cement Asbestos Pipe:	Not reported
Mudded Pipe Insulation:	Not reported
Duct Tape:	Not reported
Lin Ft Other1:	Not reported
Lin Ft Other1 Text:	Not reported
Lin Ft Other2:	Not reported

DRAFT

GROUP HEALTH CENTRAL HOSPITAL (Continued) **1001819386**

Lin Ft Other2 Text:	Not reported
Indoors:	Not reported
Outdoors:	Not reported
Neg Pres Enclosure:	Not reported
Glove Bag:	Not reported
Mini Enclosure:	Not reported
Critical Barriers:	Not reported
Wrap And Cut:	Not reported
Wet Methods:	Not reported
HEPA Vacuum:	Not reported
MANUALMETHODS :	Not reported
Other CM1:	Not reported
Other CM1 Text:	Not reported
Other CM2:	Not reported
Other CM2 Text:	Not reported
Half Mask APR:	Not reported
Full Face APR:	Not reported
PAPR:	Not reported
Type C Continuous:	Not reported
Type C Pressure:	Not reported
Other Resp Pro:	Not reported
Other Resp Pro Text:	Not reported
Comments:	Not reported
Date Time Submitted:	Not reported
Submitter IP Address:	Not reported
Region:	2
UBI:	601634484
Notice type:	Initial
Project Type:	Air cell Pipe Insulation, Mag/mudded pipe Insulation
Supervisor:	Mike Jones ()
Supervisor Phone:	Not reported
Certificate Status:	ACTIVE

Name:	Not reported
Address:	201 16TH AVE EAST
City,State,Zip:	SEATTLE, WA
Facility Type:	Not reported
Parent ID:	Not reported
Form ID:	70112##1198Walke428653
Notice Date:	04/08/2013
Start Date:	01/02/2013
Completion Date:	07/31/2013
Initial:	Not reported
Amended:	Not reported
On Hold:	Not reported
Off Hold:	Not reported
Emergency:	Not reported
Site Hours Start:	Not reported
Site Hours End:	Not reported
Sunday:	Not reported
Monday:	Not reported
Tuesday:	Not reported
Wednesday:	Not reported
Thursday:	Not reported
Friday:	Not reported
Saturday:	Not reported
Contractor ID:	Not reported

DRAFT

GROUP HEALTH CENTRAL HOSPITAL (Continued) **1001819386**

Phone:	Not reported
Job Site CAS:	Not reported
Project Form Email:	Not reported
Property Owner Name:	Not reported
Property Owner Agent:	Not reported
Property Owner Company:	Walker Specialty Construction (ABCN00001198)
Property Owner Address:	Not reported
Property Owner City:	Not reported
Property Owner State:	Not reported
Property Owner Zip4:	Not reported
Property Owner Phone:	Not reported
Job Site Room:	Not reported
Facility Age:	Not reported
Facility Size:	Not reported
Facility Remodel:	Not reported
Facility Demo:	Not reported
Facility Repair:	Not reported
Facility Maint:	Not reported
Removed:	Not reported
Encapsulated:	Not reported
Quantity Sq Ft:	Not reported
Fireproofing:	Not reported
Popcorn Ceiling:	Not reported
CAB:	Not reported
Sheet Vinyl:	Not reported
Asbestos Paper:	Not reported
Boiler Insulation:	Not reported
Duct Paper:	Not reported
VAT:	Not reported
Roofing:	Not reported
Sq Ft Other:	Not reported
Sq Ft Other Text:	Not reported
Quantity Lin Ft:	Not reported
Mag Pipe Insulation:	Not reported
Air Cell Pipe Insulation:	Not reported
Ducting Insulation:	Not reported
Cement Asbestos Pipe:	Not reported
Mudded Pipe Insulation:	Not reported
Duct Tape:	Not reported
Lin Ft Other1:	Not reported
Lin Ft Other1 Text:	Not reported
Lin Ft Other2:	Not reported
Lin Ft Other2 Text:	Not reported
Indoors:	Not reported
Outdoors:	Not reported
Neg Pres Enclosure:	Not reported
Glove Bag:	Not reported
Mini Enclosure:	Not reported
Critical Barriers:	Not reported
Wrap And Cut:	Not reported
Wet Methods:	Not reported
HEPA Vacuum:	Not reported
MANUALMETHODS :	Not reported
Other CM1:	Not reported
Other CM1 Text:	Not reported
Other CM2:	Not reported
Other CM2 Text:	Not reported

DRAFT

GROUP HEALTH CENTRAL HOSPITAL (Continued) **1001819386**

Half Mask APR:	Not reported
Full Face APR:	Not reported
PAPR:	Not reported
Type C Continuous:	Not reported
Type C Pressure:	Not reported
Other Resp Pro:	Not reported
Other Resp Pro Text:	Not reported
Comments:	Not reported
Date Time Submitted:	Not reported
Submitter IP Address:	Not reported
Region:	2
UBI:	601634484
Notice type:	Initial
Project Type:	Air cell Pipe Insulation, Mag/mudded pipe Insulation
Supervisor:	Mike Jones ()
Supervisor Phone:	Not reported
Certificate Status:	ACTIVE
Name:	Not reported
Address:	201 16TH AVE EAST
City,State,Zip:	SEATTLE, WA
Facility Type:	Not reported
Parent ID:	Not reported
Form ID:	63927##1198Walke454071
Notice Date:	09/10/2012
Start Date:	02/13/2012
Completion Date:	09/30/2012
Initial:	Not reported
Amended:	Not reported
On Hold:	Not reported
Off Hold:	Not reported
Emergency:	Not reported
Site Hours Start:	Not reported
Site Hours End:	Not reported
Sunday:	Not reported
Monday:	Not reported
Tuesday:	Not reported
Wednesday:	Not reported
Thursday:	Not reported
Friday:	Not reported
Saturday:	Not reported
Contractor ID:	Not reported
Phone:	Not reported
Job Site CAS:	Not reported
Project Form Email:	Not reported
Property Owner Name:	Not reported
Property Owner Agent:	Not reported
Property Owner Company:	Walker Specialty Construction (ABCN00001198)
Property Owner Address:	Not reported
Property Owner City:	Not reported
Property Owner State:	Not reported
Property Owner Zip4:	Not reported
Property Owner Phone:	Not reported
Job Site Room:	Not reported
Facility Age:	Not reported
Facility Size:	Not reported
Facility Remodel:	Not reported

DRAFT

GROUP HEALTH CENTRAL HOSPITAL (Continued) **1001819386**

Facility Demo:	Not reported
Facility Repair:	Not reported
Facility Maint:	Not reported
Removed:	Not reported
Encapsulated:	Not reported
Quantity Sq Ft:	Not reported
Fireproofing:	Not reported
Popcorn Ceiling:	Not reported
CAB:	Not reported
Sheet Vinyl:	Not reported
Asbestos Paper:	Not reported
Boiler Insulation:	Not reported
Duct Paper:	Not reported
VAT:	Not reported
Roofing:	Not reported
Sq Ft Other:	Not reported
Sq Ft Other Text:	Not reported
Quantity Lin Ft:	Not reported
Mag Pipe Insulation:	Not reported
Air Cell Pipe Insulation:	Not reported
Ducting Insulation:	Not reported
Cement Asbestos Pipe:	Not reported
Mudded Pipe Insulation:	Not reported
Duct Tape:	Not reported
Lin Ft Other1:	Not reported
Lin Ft Other1 Text:	Not reported
Lin Ft Other2:	Not reported
Lin Ft Other2 Text:	Not reported
Indoors:	Not reported
Outdoors:	Not reported
Neg Pres Enclosure:	Not reported
Glove Bag:	Not reported
Mini Enclosure:	Not reported
Critical Barriers:	Not reported
Wrap And Cut:	Not reported
Wet Methods:	Not reported
HEPA Vacuum:	Not reported
MANUALMETHODS :	Not reported
Other CM1:	Not reported
Other CM1 Text:	Not reported
Other CM2:	Not reported
Other CM2 Text:	Not reported
Half Mask APR:	Not reported
Full Face APR:	Not reported
PAPR:	Not reported
Type C Continuous:	Not reported
Type C Pressure:	Not reported
Other Resp Pro:	Not reported
Other Resp Pro Text:	Not reported
Comments:	Not reported
Date Time Submitted:	Not reported
Submitter IP Address:	Not reported
Region:	2
UBI:	601634484
Notice type:	Initial
Project Type:	Air cell Pipe Insulation, Mag/mudded pipe Insulation, Other Square Footage, Sheet Vinyl

DRAFT

GROUP HEALTH CENTRAL HOSPITAL (Continued) **1001819386**

Supervisor:	Gary Hume ()
Supervisor Phone:	Not reported
Certificate Status:	ACTIVE
Name:	Not reported
Address:	201 16TH AVE EAST
City,State,Zip:	SEATTLE, WA
Facility Type:	Not reported
Parent ID:	Not reported
Form ID:	64715##1198Walke333288
Notice Date:	10/03/2012
Start Date:	02/13/2012
Completion Date:	12/31/2012
Initial:	Not reported
Amended:	Not reported
On Hold:	Not reported
Off Hold:	Not reported
Emergency:	Not reported
Site Hours Start:	Not reported
Site Hours End:	Not reported
Sunday:	Not reported
Monday:	Not reported
Tuesday:	Not reported
Wednesday:	Not reported
Thursday:	Not reported
Friday:	Not reported
Saturday:	Not reported
Contractor ID:	Not reported
Phone:	Not reported
Job Site CAS:	Not reported
Project Form Email:	Not reported
Property Owner Name:	Not reported
Property Owner Agent:	Not reported
Property Owner Company:	Walker Specialty Construction (ABCN00001198)
Property Owner Address:	Not reported
Property Owner City:	Not reported
Property Owner State:	Not reported
Property Owner Zip4:	Not reported
Property Owner Phone:	Not reported
Job Site Room:	Not reported
Facility Age:	Not reported
Facility Size:	Not reported
Facility Remodel:	Not reported
Facility Demo:	Not reported
Facility Repair:	Not reported
Facility Maint:	Not reported
Removed:	Not reported
Encapsulated:	Not reported
Quantity Sq Ft:	Not reported
Fireproofing:	Not reported
Popcorn Ceiling:	Not reported
CAB:	Not reported
Sheet Vinyl:	Not reported
Asbestos Paper:	Not reported
Boiler Insulation:	Not reported
Duct Paper:	Not reported
VAT:	Not reported

DRAFT

GROUP HEALTH CENTRAL HOSPITAL (Continued) **1001819386**

Roofing:	Not reported
Sq Ft Other:	Not reported
Sq Ft Other Text:	Not reported
Quantity Lin Ft:	Not reported
Mag Pipe Insulation:	Not reported
Air Cell Pipe Insulation:	Not reported
Ducting Insulation:	Not reported
Cement Asbestos Pipe:	Not reported
Mudded Pipe Insulation:	Not reported
Duct Tape:	Not reported
Lin Ft Other1:	Not reported
Lin Ft Other1 Text:	Not reported
Lin Ft Other2:	Not reported
Lin Ft Other2 Text:	Not reported
Indoors:	Not reported
Outdoors:	Not reported
Neg Pres Enclosure:	Not reported
Glove Bag:	Not reported
Mini Enclosure:	Not reported
Critical Barriers:	Not reported
Wrap And Cut:	Not reported
Wet Methods:	Not reported
HEPA Vacuum:	Not reported
MANUALMETHODS :	Not reported
Other CM1:	Not reported
Other CM1 Text:	Not reported
Other CM2:	Not reported
Other CM2 Text:	Not reported
Half Mask APR:	Not reported
Full Face APR:	Not reported
PAPR:	Not reported
Type C Continuous:	Not reported
Type C Pressure:	Not reported
Other Resp Pro:	Not reported
Other Resp Pro Text:	Not reported
Comments:	Not reported
Date Time Submitted:	Not reported
Submitter IP Address:	Not reported
Region:	2
UBI:	601634484
Notice type:	Initial
Project Type:	Air cell Pipe Insulation, Mag/mudded pipe Insulation, Other Square Footage, Sheet Vinyl
Supervisor:	Jack Vay ()
Supervisor Phone:	Not reported
Certificate Status:	ACTIVE
Name:	Not reported
Address:	201 16TH AVE EAST
City,State,Zip:	SEATTLE, WA
Facility Type:	Not reported
Parent ID:	Not reported
Form ID:	62645##1198Walke762478
Notice Date:	08/06/2012
Start Date:	02/13/2012
Completion Date:	09/30/2012
Initial:	Not reported

DRAFT

GROUP HEALTH CENTRAL HOSPITAL (Continued) **1001819386**

Amended:	Not reported
On Hold:	Not reported
Off Hold:	Not reported
Emergency:	Not reported
Site Hours Start:	Not reported
Site Hours End:	Not reported
Sunday:	Not reported
Monday:	Not reported
Tuesday:	Not reported
Wednesday:	Not reported
Thursday:	Not reported
Friday:	Not reported
Saturday:	Not reported
Contractor ID:	Not reported
Phone:	Not reported
Job Site CAS:	Not reported
Project Form Email:	Not reported
Property Owner Name:	Not reported
Property Owner Agent:	Not reported
Property Owner Company:	Walker Specialty Construction (ABCN00001198)
Property Owner Address:	Not reported
Property Owner City:	Not reported
Property Owner State:	Not reported
Property Owner Zip4:	Not reported
Property Owner Phone:	Not reported
Job Site Room:	Not reported
Facility Age:	Not reported
Facility Size:	Not reported
Facility Remodel:	Not reported
Facility Demo:	Not reported
Facility Repair:	Not reported
Facility Maint:	Not reported
Removed:	Not reported
Encapsulated:	Not reported
Quantity Sq Ft:	Not reported
Fireproofing:	Not reported
Popcorn Ceiling:	Not reported
CAB:	Not reported
Sheet Vinyl:	Not reported
Asbestos Paper:	Not reported
Boiler Insulation:	Not reported
Duct Paper:	Not reported
VAT:	Not reported
Roofing:	Not reported
Sq Ft Other:	Not reported
Sq Ft Other Text:	Not reported
Quantity Lin Ft:	Not reported
Mag Pipe Insulation:	Not reported
Air Cell Pipe Insulation:	Not reported
Ducting Insulation:	Not reported
Cement Asbestos Pipe:	Not reported
Mudded Pipe Insulation:	Not reported
Duct Tape:	Not reported
Lin Ft Other1:	Not reported
Lin Ft Other1 Text:	Not reported
Lin Ft Other2:	Not reported
Lin Ft Other2 Text:	Not reported

DRAFT

GROUP HEALTH CENTRAL HOSPITAL (Continued) **1001819386**

Indoors:	Not reported
Outdoors:	Not reported
Neg Pres Enclosure:	Not reported
Glove Bag:	Not reported
Mini Enclosure:	Not reported
Critical Barriers:	Not reported
Wrap And Cut:	Not reported
Wet Methods:	Not reported
HEPA Vacuum:	Not reported
MANUALMETHODS :	Not reported
Other CM1:	Not reported
Other CM1 Text:	Not reported
Other CM2:	Not reported
Other CM2 Text:	Not reported
Half Mask APR:	Not reported
Full Face APR:	Not reported
PAPR:	Not reported
Type C Continuous:	Not reported
Type C Pressure:	Not reported
Other Resp Pro:	Not reported
Other Resp Pro Text:	Not reported
Comments:	Not reported
Date Time Submitted:	Not reported
Submitter IP Address:	Not reported
Region:	2
UBI:	601634484
Notice type:	Initial
Project Type:	Air cell Pipe Insulation, Mag/mudded pipe Insulation, Other Square Footage, Sheet Vinyl
Supervisor:	Mike Jones ()
Supervisor Phone:	Not reported
Certificate Status:	ACTIVE
Name:	Not reported
Address:	201 16TH AVENUE EAST
City,State,Zip:	SEATTLE, WA
Facility Type:	Not reported
Parent ID:	Not reported
Form ID:	173078#487027308
Notice Date:	03/30/2021
Start Date:	04/05/2021
Completion Date:	04/16/2021
Initial:	Not reported
Amended:	Not reported
On Hold:	Not reported
Off Hold:	Not reported
Emergency:	Not reported
Site Hours Start:	Not reported
Site Hours End:	Not reported
Sunday:	Not reported
Monday:	Not reported
Tuesday:	Not reported
Wednesday:	Not reported
Thursday:	Not reported
Friday:	Not reported
Saturday:	Not reported
Contractor ID:	Not reported

DRAFT

GROUP HEALTH CENTRAL HOSPITAL (Continued) **1001819386**

Phone:	Not reported
Job Site CAS:	Not reported
Project Form Email:	Not reported
Property Owner Name:	Not reported
Property Owner Agent:	Not reported
Property Owner Company:	PACIFIC NORTHWEST ENVIRONMENTA (DAMASCUS) (ABCN00001515)
Property Owner Address:	Not reported
Property Owner City:	Not reported
Property Owner State:	Not reported
Property Owner Zip4:	Not reported
Property Owner Phone:	Not reported
Job Site Room:	Not reported
Facility Age:	Not reported
Facility Size:	Not reported
Facility Remodel:	Not reported
Facility Demo:	Not reported
Facility Repair:	Not reported
Facility Maint:	Not reported
Removed:	Not reported
Encapsulated:	Not reported
Quantity Sq Ft:	Not reported
Fireproofing:	Not reported
Popcorn Ceiling:	Not reported
CAB:	Not reported
Sheet Vinyl:	Not reported
Asbestos Paper:	Not reported
Boiler Insulation:	Not reported
Duct Paper:	Not reported
VAT:	Not reported
Roofing:	Not reported
Sq Ft Other:	Not reported
Sq Ft Other Text:	Not reported
Quantity Lin Ft:	Not reported
Mag Pipe Insulation:	Not reported
Air Cell Pipe Insulation:	Not reported
Ducting Insulation:	Not reported
Cement Asbestos Pipe:	Not reported
Mudded Pipe Insulation:	Not reported
Duct Tape:	Not reported
Lin Ft Other1:	Not reported
Lin Ft Other1 Text:	Not reported
Lin Ft Other2:	Not reported
Lin Ft Other2 Text:	Not reported
Indoors:	Not reported
Outdoors:	Not reported
Neg Pres Enclosure:	Not reported
Glove Bag:	Not reported
Mini Enclosure:	Not reported
Critical Barriers:	Not reported
Wrap And Cut:	Not reported
Wet Methods:	Not reported
HEPA Vacuum:	Not reported
MANUALMETHODS :	Not reported
Other CM1:	Not reported
Other CM1 Text:	Not reported
Other CM2:	Not reported
Other CM2 Text:	Not reported

DRAFT

GROUP HEALTH CENTRAL HOSPITAL (Continued) **1001819386**

Half Mask APR:	Not reported
Full Face APR:	Not reported
PAPR:	Not reported
Type C Continuous:	Not reported
Type C Pressure:	Not reported
Other Resp Pro:	Not reported
Other Resp Pro Text:	Not reported
Comments:	Not reported
Date Time Submitted:	Not reported
Submitter IP Address:	Not reported
Region:	2
UBI:	602960249
Notice type:	Initial
Project Type:	Mastic
Supervisor:	Stig Johnson (ABAS00018716) ACTIVE
Supervisor Phone:	Not reported
Certificate Status:	ACTIVE
Name:	Not reported
Address:	201 16TH AVENUE EAST
City,State,Zip:	SEATTLE, WA
Facility Type:	Not reported
Parent ID:	Not reported
Form ID:	173078#487027308
Notice Date:	04/05/2021
Start Date:	04/05/2021
Completion Date:	04/16/2021
Initial:	Not reported
Amended:	Not reported
On Hold:	Not reported
Off Hold:	Not reported
Emergency:	Not reported
Site Hours Start:	Not reported
Site Hours End:	Not reported
Sunday:	Not reported
Monday:	Not reported
Tuesday:	Not reported
Wednesday:	Not reported
Thursday:	Not reported
Friday:	Not reported
Saturday:	Not reported
Contractor ID:	Not reported
Phone:	Not reported
Job Site CAS:	Not reported
Project Form Email:	Not reported
Property Owner Name:	Not reported
Property Owner Agent:	Not reported
Property Owner Company:	PACIFIC NORTHWEST ENVIRONMENTA (DAMASCUS) (ABCN00001515)
Property Owner Address:	Not reported
Property Owner City:	Not reported
Property Owner State:	Not reported
Property Owner Zip4:	Not reported
Property Owner Phone:	Not reported
Job Site Room:	Not reported
Facility Age:	Not reported
Facility Size:	Not reported
Facility Remodel:	Not reported

DRAFT

GROUP HEALTH CENTRAL HOSPITAL (Continued) **1001819386**

Facility Demo:	Not reported
Facility Repair:	Not reported
Facility Maint:	Not reported
Removed:	Not reported
Encapsulated:	Not reported
Quantity Sq Ft:	Not reported
Fireproofing:	Not reported
Popcorn Ceiling:	Not reported
CAB:	Not reported
Sheet Vinyl:	Not reported
Asbestos Paper:	Not reported
Boiler Insulation:	Not reported
Duct Paper:	Not reported
VAT:	Not reported
Roofing:	Not reported
Sq Ft Other:	Not reported
Sq Ft Other Text:	Not reported
Quantity Lin Ft:	Not reported
Mag Pipe Insulation:	Not reported
Air Cell Pipe Insulation:	Not reported
Ducting Insulation:	Not reported
Cement Asbestos Pipe:	Not reported
Mudded Pipe Insulation:	Not reported
Duct Tape:	Not reported
Lin Ft Other1:	Not reported
Lin Ft Other1 Text:	Not reported
Lin Ft Other2:	Not reported
Lin Ft Other2 Text:	Not reported
Indoors:	Not reported
Outdoors:	Not reported
Neg Pres Enclosure:	Not reported
Glove Bag:	Not reported
Mini Enclosure:	Not reported
Critical Barriers:	Not reported
Wrap And Cut:	Not reported
Wet Methods:	Not reported
HEPA Vacuum:	Not reported
MANUALMETHODS :	Not reported
Other CM1:	Not reported
Other CM1 Text:	Not reported
Other CM2:	Not reported
Other CM2 Text:	Not reported
Half Mask APR:	Not reported
Full Face APR:	Not reported
PAPR:	Not reported
Type C Continuous:	Not reported
Type C Pressure:	Not reported
Other Resp Pro:	Not reported
Other Resp Pro Text:	Not reported
Comments:	Not reported
Date Time Submitted:	Not reported
Submitter IP Address:	Not reported
Region:	2
UBI:	602960249
Notice type:	Initial
Project Type:	Mastic
Supervisor:	Stig Johnson (ABAS00018716) ACTIVE

DRAFT

GROUP HEALTH CENTRAL HOSPITAL (Continued) **1001819386**

Supervisor Phone:	Not reported
Certificate Status:	ACTIVE
Name:	Not reported
Address:	201 16TH AVENUE EAST
City,State,Zip:	SEATTLE, WA
Facility Type:	Not reported
Parent ID:	Not reported
Form ID:	173078#487027308
Notice Date:	04/12/2021
Start Date:	04/05/2021
Completion Date:	04/12/2021
Initial:	Not reported
Amended:	Not reported
On Hold:	Not reported
Off Hold:	Not reported
Emergency:	Not reported
Site Hours Start:	Not reported
Site Hours End:	Not reported
Sunday:	Not reported
Monday:	Not reported
Tuesday:	Not reported
Wednesday:	Not reported
Thursday:	Not reported
Friday:	Not reported
Saturday:	Not reported
Contractor ID:	Not reported
Phone:	Not reported
Job Site CAS:	Not reported
Project Form Email:	Not reported
Property Owner Name:	Not reported
Property Owner Agent:	Not reported
Property Owner Company:	PACIFIC NORTHWEST ENVIRONMENTA (DAMASCUS) (ABCN00001515)
Property Owner Address:	Not reported
Property Owner City:	Not reported
Property Owner State:	Not reported
Property Owner Zip4:	Not reported
Property Owner Phone:	Not reported
Job Site Room:	Not reported
Facility Age:	Not reported
Facility Size:	Not reported
Facility Remodel:	Not reported
Facility Demo:	Not reported
Facility Repair:	Not reported
Facility Maint:	Not reported
Removed:	Not reported
Encapsulated:	Not reported
Quantity Sq Ft:	Not reported
Fireproofing:	Not reported
Popcorn Ceiling:	Not reported
CAB:	Not reported
Sheet Vinyl:	Not reported
Asbestos Paper:	Not reported
Boiler Insulation:	Not reported
Duct Paper:	Not reported
VAT:	Not reported
Roofing:	Not reported

DRAFT

GROUP HEALTH CENTRAL HOSPITAL (Continued) **1001819386**

Sq Ft Other:	Not reported
Sq Ft Other Text:	Not reported
Quantity Lin Ft:	Not reported
Mag Pipe Insulation:	Not reported
Air Cell Pipe Insulation:	Not reported
Ducting Insulation:	Not reported
Cement Asbestos Pipe:	Not reported
Mudded Pipe Insulation:	Not reported
Duct Tape:	Not reported
Lin Ft Other1:	Not reported
Lin Ft Other1 Text:	Not reported
Lin Ft Other2:	Not reported
Lin Ft Other2 Text:	Not reported
Indoors:	Not reported
Outdoors:	Not reported
Neg Pres Enclosure:	Not reported
Glove Bag:	Not reported
Mini Enclosure:	Not reported
Critical Barriers:	Not reported
Wrap And Cut:	Not reported
Wet Methods:	Not reported
HEPA Vacuum:	Not reported
MANUALMETHODS :	Not reported
Other CM1:	Not reported
Other CM1 Text:	Not reported
Other CM2:	Not reported
Other CM2 Text:	Not reported
Half Mask APR:	Not reported
Full Face APR:	Not reported
PAPR:	Not reported
Type C Continuous:	Not reported
Type C Pressure:	Not reported
Other Resp Pro:	Not reported
Other Resp Pro Text:	Not reported
Comments:	Not reported
Date Time Submitted:	Not reported
Submitter IP Address:	Not reported
Region:	2
UBI:	602960249
Notice type:	Initial
Project Type:	Mastic
Supervisor:	Stig Johnson (ABAS00018716) ACTIVE
Supervisor Phone:	Not reported
Certificate Status:	ACTIVE
Name:	Not reported
Address:	201 16TH AVE EAST
City,State,Zip:	SEATTLE, WA 98112
Facility Type:	Hospital
Parent ID:	0
Form ID:	134021##1198Walke136289
Notice Date:	10/24/2016
Start Date:	11/03/2016
Completion Date:	12/30/2016
Initial:	1
Amended:	Not reported
On Hold:	Not reported

DRAFT

GROUP HEALTH CENTRAL HOSPITAL (Continued) **1001819386**

Off Hold:	Not reported
Emergency:	Not reported
Site Hours Start:	6:00 p,m
Site Hours End:	2:30 AM
Sunday:	Not reported
Monday:	1
Tuesday:	1
Wednesday:	1
Thursday:	1
Friday:	1
Saturday:	Not reported
Contractor ID:	Not reported
Phone:	425-806-7377
Job Site CAS:	Gary Hume
Project Form Email:	lindaw@wsconline.net
Property Owner Name:	Group Health Medical
Property Owner Agent:	Melanie Bryce-Arcadis USA
Property Owner Company:	Walker Specialty Construction (ABCN00001198)
Property Owner Address:	1100 Olive Way Suite 800
Property Owner City:	Seattle
Property Owner State:	WA
Property Owner Zip4:	98101
Property Owner Phone:	206-726-4719
Job Site Room:	Not reported
Facility Age:	1955
Facility Size:	500,000
Facility Remodel:	1
Facility Demo:	Not reported
Facility Repair:	Not reported
Facility Maint:	1
Removed:	1
Encapsulated:	Not reported
Quantity Sq Ft:	Not reported
Fireproofing:	Not reported
Popcorn Ceiling:	Not reported
CAB:	Not reported
Sheet Vinyl:	Not reported
Asbestos Paper:	Not reported
Boiler Insulation:	Not reported
Duct Paper:	Not reported
VAT:	Not reported
Roofing:	Not reported
Sq Ft Other:	Not reported
Sq Ft Other Text:	Not reported
Quantity Lin Ft:	350
Mag Pipe Insulation:	1
Air Cell Pipe Insulation:	1
Ducting Insulation:	Not reported
Cement Asbestos Pipe:	Not reported
Mudded Pipe Insulation:	1
Duct Tape:	Not reported
Lin Ft Other1:	Not reported
Lin Ft Other1 Text:	Not reported
Lin Ft Other2:	Not reported
Lin Ft Other2 Text:	Not reported
Indoors:	1
Outdoors:	Not reported

DRAFT

GROUP HEALTH CENTRAL HOSPITAL (Continued) **1001819386**

Neg Pres Enclosure:	Not reported
Glove Bag:	Not reported
Mini Enclosure:	Not reported
Critical Barriers:	Not reported
Wrap And Cut:	1
Wet Methods:	1
HEPA Vacuum:	1
MANUALMETHODS :	1
Other CM1:	Not reported
Other CM1 Text:	Not reported
Other CM2:	Not reported
Other CM2 Text:	Not reported
Half Mask APR:	1
Full Face APR:	Not reported
PAPR:	Not reported
Type C Continuous:	Not reported
Type C Pressure:	Not reported
Other Resp Pro:	Not reported
Other Resp Pro Text:	Not reported
Comments:	Not reported
Date Time Submitted:	2016-10-24 15:31:42
Submitter IP Address:	66.114.140.40
Region:	2
UBI:	601634484
Notice type:	Initial
Project Type:	Air cell Pipe Insulation, Mag/mudded pipe Insulation
Supervisor:	Gary Hume ()
Supervisor Phone:	Not reported
Certificate Status:	ACTIVE

Name:	Not reported
Address:	201 16TH AVE E
City,State,Zip:	SEATTLE, WA
Facility Type:	Not reported
Parent ID:	Not reported
Form ID:	43354##1198Walke424851
Notice Date:	11/02/2010
Start Date:	11/12/2010
Completion Date:	12/31/2010
Initial:	Not reported
Amended:	Not reported
On Hold:	Not reported
Off Hold:	Not reported
Emergency:	Not reported
Site Hours Start:	Not reported
Site Hours End:	Not reported
Sunday:	Not reported
Monday:	Not reported
Tuesday:	Not reported
Wednesday:	Not reported
Thursday:	Not reported
Friday:	Not reported
Saturday:	Not reported
Contractor ID:	Not reported
Phone:	Not reported
Job Site CAS:	Not reported
Project Form Email:	Not reported

DRAFT

GROUP HEALTH CENTRAL HOSPITAL (Continued) **1001819386**

Property Owner Name:	Not reported
Property Owner Agent:	Not reported
Property Owner Company:	Walker Specialty Construction (ABCN00001198)
Property Owner Address:	Not reported
Property Owner City:	Not reported
Property Owner State:	Not reported
Property Owner Zip4:	Not reported
Property Owner Phone:	Not reported
Job Site Room:	Not reported
Facility Age:	Not reported
Facility Size:	Not reported
Facility Remodel:	Not reported
Facility Demo:	Not reported
Facility Repair:	Not reported
Facility Maint:	Not reported
Removed:	Not reported
Encapsulated:	Not reported
Quantity Sq Ft:	Not reported
Fireproofing:	Not reported
Popcorn Ceiling:	Not reported
CAB:	Not reported
Sheet Vinyl:	Not reported
Asbestos Paper:	Not reported
Boiler Insulation:	Not reported
Duct Paper:	Not reported
VAT:	Not reported
Roofing:	Not reported
Sq Ft Other:	Not reported
Sq Ft Other Text:	Not reported
Quantity Lin Ft:	Not reported
Mag Pipe Insulation:	Not reported
Air Cell Pipe Insulation:	Not reported
Ducting Insulation:	Not reported
Cement Asbestos Pipe:	Not reported
Mudded Pipe Insulation:	Not reported
Duct Tape:	Not reported
Lin Ft Other1:	Not reported
Lin Ft Other1 Text:	Not reported
Lin Ft Other2:	Not reported
Lin Ft Other2 Text:	Not reported
Indoors:	Not reported
Outdoors:	Not reported
Neg Pres Enclosure:	Not reported
Glove Bag:	Not reported
Mini Enclosure:	Not reported
Critical Barriers:	Not reported
Wrap And Cut:	Not reported
Wet Methods:	Not reported
HEPA Vacuum:	Not reported
MANUALMETHODS :	Not reported
Other CM1:	Not reported
Other CM1 Text:	Not reported
Other CM2:	Not reported
Other CM2 Text:	Not reported
Half Mask APR:	Not reported
Full Face APR:	Not reported
PAPR:	Not reported

DRAFT

GROUP HEALTH CENTRAL HOSPITAL (Continued) **1001819386**

Type C Continuous:	Not reported
Type C Pressure:	Not reported
Other Resp Pro:	Not reported
Other Resp Pro Text:	Not reported
Comments:	Not reported
Date Time Submitted:	Not reported
Submitter IP Address:	Not reported
Region:	2
UBI:	601634484
Notice type:	Initial
Project Type:	Air cell Pipe Insulation, Mag/mudded pipe Insulation
Supervisor:	Gary Hume ()
Supervisor Phone:	Not reported
Certificate Status:	ACTIVE
Name:	Not reported
Address:	201 16TH AVE EAST
City,State,Zip:	SEATTLE, WA
Facility Type:	Not reported
Parent ID:	Not reported
Form ID:	64010##1198Walke680448
Notice Date:	09/12/2012
Start Date:	02/13/2012
Completion Date:	09/30/2012
Initial:	Not reported
Amended:	Not reported
On Hold:	Not reported
Off Hold:	Not reported
Emergency:	Not reported
Site Hours Start:	Not reported
Site Hours End:	Not reported
Sunday:	Not reported
Monday:	Not reported
Tuesday:	Not reported
Wednesday:	Not reported
Thursday:	Not reported
Friday:	Not reported
Saturday:	Not reported
Contractor ID:	Not reported
Phone:	Not reported
Job Site CAS:	Not reported
Project Form Email:	Not reported
Property Owner Name:	Not reported
Property Owner Agent:	Not reported
Property Owner Company:	Walker Specialty Construction (ABCN00001198)
Property Owner Address:	Not reported
Property Owner City:	Not reported
Property Owner State:	Not reported
Property Owner Zip4:	Not reported
Property Owner Phone:	Not reported
Job Site Room:	Not reported
Facility Age:	Not reported
Facility Size:	Not reported
Facility Remodel:	Not reported
Facility Demo:	Not reported
Facility Repair:	Not reported
Facility Maint:	Not reported

DRAFT

GROUP HEALTH CENTRAL HOSPITAL (Continued) **1001819386**

Removed:	Not reported
Encapsulated:	Not reported
Quantity Sq Ft:	Not reported
Fireproofing:	Not reported
Popcorn Ceiling:	Not reported
CAB:	Not reported
Sheet Vinyl:	Not reported
Asbestos Paper:	Not reported
Boiler Insulation:	Not reported
Duct Paper:	Not reported
VAT:	Not reported
Roofing:	Not reported
Sq Ft Other:	Not reported
Sq Ft Other Text:	Not reported
Quantity Lin Ft:	Not reported
Mag Pipe Insulation:	Not reported
Air Cell Pipe Insulation:	Not reported
Ducting Insulation:	Not reported
Cement Asbestos Pipe:	Not reported
Mudded Pipe Insulation:	Not reported
Duct Tape:	Not reported
Lin Ft Other1:	Not reported
Lin Ft Other1 Text:	Not reported
Lin Ft Other2:	Not reported
Lin Ft Other2 Text:	Not reported
Indoors:	Not reported
Outdoors:	Not reported
Neg Pres Enclosure:	Not reported
Glove Bag:	Not reported
Mini Enclosure:	Not reported
Critical Barriers:	Not reported
Wrap And Cut:	Not reported
Wet Methods:	Not reported
HEPA Vacuum:	Not reported
MANUALMETHODS :	Not reported
Other CM1:	Not reported
Other CM1 Text:	Not reported
Other CM2:	Not reported
Other CM2 Text:	Not reported
Half Mask APR:	Not reported
Full Face APR:	Not reported
PAPR:	Not reported
Type C Continuous:	Not reported
Type C Pressure:	Not reported
Other Resp Pro:	Not reported
Other Resp Pro Text:	Not reported
Comments:	Not reported
Date Time Submitted:	Not reported
Submitter IP Address:	Not reported
Region:	2
UBI:	601634484
Notice type:	Initial
Project Type:	Air cell Pipe Insulation, Mag/mudded pipe Insulation, Other Square Footage, Sheet Vinyl
Supervisor:	Gary Hume ()
Supervisor Phone:	Not reported
Certificate Status:	ACTIVE

DRAFT

GROUP HEALTH CENTRAL HOSPITAL (Continued) **1001819386**

Name:	Not reported
Address:	201 16TH AVE EAST
City,State,Zip:	SEATTLE, WA
Facility Type:	Not reported
Parent ID:	Not reported
Form ID:	66922##1198Walke977255
Notice Date:	12/19/2012
Start Date:	01/02/2013
Completion Date:	03/29/2013
Initial:	Not reported
Amended:	Not reported
On Hold:	Not reported
Off Hold:	Not reported
Emergency:	Not reported
Site Hours Start:	Not reported
Site Hours End:	Not reported
Sunday:	Not reported
Monday:	Not reported
Tuesday:	Not reported
Wednesday:	Not reported
Thursday:	Not reported
Friday:	Not reported
Saturday:	Not reported
Contractor ID:	Not reported
Phone:	Not reported
Job Site CAS:	Not reported
Project Form Email:	Not reported
Property Owner Name:	Not reported
Property Owner Agent:	Not reported
Property Owner Company:	Walker Specialty Construction (ABCN00001198)
Property Owner Address:	Not reported
Property Owner City:	Not reported
Property Owner State:	Not reported
Property Owner Zip4:	Not reported
Property Owner Phone:	Not reported
Job Site Room:	Not reported
Facility Age:	Not reported
Facility Size:	Not reported
Facility Remodel:	Not reported
Facility Demo:	Not reported
Facility Repair:	Not reported
Facility Maint:	Not reported
Removed:	Not reported
Encapsulated:	Not reported
Quantity Sq Ft:	Not reported
Fireproofing:	Not reported
Popcorn Ceiling:	Not reported
CAB:	Not reported
Sheet Vinyl:	Not reported
Asbestos Paper:	Not reported
Boiler Insulation:	Not reported
Duct Paper:	Not reported
VAT:	Not reported
Roofing:	Not reported
Sq Ft Other:	Not reported
Sq Ft Other Text:	Not reported
Quantity Lin Ft:	Not reported

DRAFT

GROUP HEALTH CENTRAL HOSPITAL (Continued) **1001819386**

Mag Pipe Insulation:	Not reported
Air Cell Pipe Insulation:	Not reported
Ducting Insulation:	Not reported
Cement Asbestos Pipe:	Not reported
Mudded Pipe Insulation:	Not reported
Duct Tape:	Not reported
Lin Ft Other1:	Not reported
Lin Ft Other1 Text:	Not reported
Lin Ft Other2:	Not reported
Lin Ft Other2 Text:	Not reported
Indoors:	Not reported
Outdoors:	Not reported
Neg Pres Enclosure:	Not reported
Glove Bag:	Not reported
Mini Enclosure:	Not reported
Critical Barriers:	Not reported
Wrap And Cut:	Not reported
Wet Methods:	Not reported
HEPA Vacuum:	Not reported
MANUALMETHODS :	Not reported
Other CM1:	Not reported
Other CM1 Text:	Not reported
Other CM2:	Not reported
Other CM2 Text:	Not reported
Half Mask APR:	Not reported
Full Face APR:	Not reported
PAPR:	Not reported
Type C Continuous:	Not reported
Type C Pressure:	Not reported
Other Resp Pro:	Not reported
Other Resp Pro Text:	Not reported
Comments:	Not reported
Date Time Submitted:	Not reported
Submitter IP Address:	Not reported
Region:	2
UBI:	601634484
Notice type:	Initial
Project Type:	Air cell Pipe Insulation, Mag/mudded pipe Insulation
Supervisor:	Jack Vay ()
Supervisor Phone:	Not reported
Certificate Status:	ACTIVE
Name:	Not reported
Address:	201 16TH AVE EAST
City,State,Zip:	SEATTLE, WA
Facility Type:	Not reported
Parent ID:	Not reported
Form ID:	66616##1198Walke937825
Notice Date:	12/10/2012
Start Date:	02/13/2012
Completion Date:	12/31/2012
Initial:	Not reported
Amended:	Not reported
On Hold:	Not reported
Off Hold:	Not reported
Emergency:	Not reported
Site Hours Start:	Not reported

DRAFT

GROUP HEALTH CENTRAL HOSPITAL (Continued) **1001819386**

Site Hours End:	Not reported
Sunday:	Not reported
Monday:	Not reported
Tuesday:	Not reported
Wednesday:	Not reported
Thursday:	Not reported
Friday:	Not reported
Saturday:	Not reported
Contractor ID:	Not reported
Phone:	Not reported
Job Site CAS:	Not reported
Project Form Email:	Not reported
Property Owner Name:	Not reported
Property Owner Agent:	Not reported
Property Owner Company:	Walker Specialty Construction (ABCN00001198)
Property Owner Address:	Not reported
Property Owner City:	Not reported
Property Owner State:	Not reported
Property Owner Zip4:	Not reported
Property Owner Phone:	Not reported
Job Site Room:	Not reported
Facility Age:	Not reported
Facility Size:	Not reported
Facility Remodel:	Not reported
Facility Demo:	Not reported
Facility Repair:	Not reported
Facility Maint:	Not reported
Removed:	Not reported
Encapsulated:	Not reported
Quantity Sq Ft:	Not reported
Fireproofing:	Not reported
Popcorn Ceiling:	Not reported
CAB:	Not reported
Sheet Vinyl:	Not reported
Asbestos Paper:	Not reported
Boiler Insulation:	Not reported
Duct Paper:	Not reported
VAT:	Not reported
Roofing:	Not reported
Sq Ft Other:	Not reported
Sq Ft Other Text:	Not reported
Quantity Lin Ft:	Not reported
Mag Pipe Insulation:	Not reported
Air Cell Pipe Insulation:	Not reported
Ducting Insulation:	Not reported
Cement Asbestos Pipe:	Not reported
Mudded Pipe Insulation:	Not reported
Duct Tape:	Not reported
Lin Ft Other1:	Not reported
Lin Ft Other1 Text:	Not reported
Lin Ft Other2:	Not reported
Lin Ft Other2 Text:	Not reported
Indoors:	Not reported
Outdoors:	Not reported
Neg Pres Enclosure:	Not reported
Glove Bag:	Not reported
Mini Enclosure:	Not reported

DRAFT

GROUP HEALTH CENTRAL HOSPITAL (Continued) **1001819386**

Critical Barriers:	Not reported
Wrap And Cut:	Not reported
Wet Methods:	Not reported
HEPA Vacuum:	Not reported
MANUALMETHODS :	Not reported
Other CM1:	Not reported
Other CM1 Text:	Not reported
Other CM2:	Not reported
Other CM2 Text:	Not reported
Half Mask APR:	Not reported
Full Face APR:	Not reported
PAPR:	Not reported
Type C Continuous:	Not reported
Type C Pressure:	Not reported
Other Resp Pro:	Not reported
Other Resp Pro Text:	Not reported
Comments:	Not reported
Date Time Submitted:	Not reported
Submitter IP Address:	Not reported
Region:	2
UBI:	601634484
Notice type:	Initial
Project Type:	Air cell Pipe Insulation, Mag/mudded pipe Insulation, Other Square Footage, Sheet Vinyl
Supervisor:	Jack Vay ()
Supervisor Phone:	Not reported
Certificate Status:	ACTIVE
Name:	Not reported
Address:	201 16TH AVE E
City,State,Zip:	SEATTLE, WA
Facility Type:	Not reported
Parent ID:	Not reported
Form ID:	43670##1198Walke863987
Notice Date:	11/12/2010
Start Date:	11/12/2010
Completion Date:	12/31/2010
Initial:	Not reported
Amended:	Not reported
On Hold:	Not reported
Off Hold:	Not reported
Emergency:	Not reported
Site Hours Start:	Not reported
Site Hours End:	Not reported
Sunday:	Not reported
Monday:	Not reported
Tuesday:	Not reported
Wednesday:	Not reported
Thursday:	Not reported
Friday:	Not reported
Saturday:	Not reported
Contractor ID:	Not reported
Phone:	Not reported
Job Site CAS:	Not reported
Project Form Email:	Not reported
Property Owner Name:	Not reported
Property Owner Agent:	Not reported

DRAFT

GROUP HEALTH CENTRAL HOSPITAL (Continued) **1001819386**

Property Owner Company:	Walker Specialty Construction (ABCN00001198)
Property Owner Address:	Not reported
Property Owner City:	Not reported
Property Owner State:	Not reported
Property Owner Zip4:	Not reported
Property Owner Phone:	Not reported
Job Site Room:	Not reported
Facility Age:	Not reported
Facility Size:	Not reported
Facility Remodel:	Not reported
Facility Demo:	Not reported
Facility Repair:	Not reported
Facility Maint:	Not reported
Removed:	Not reported
Encapsulated:	Not reported
Quantity Sq Ft:	Not reported
Fireproofing:	Not reported
Popcorn Ceiling:	Not reported
CAB:	Not reported
Sheet Vinyl:	Not reported
Asbestos Paper:	Not reported
Boiler Insulation:	Not reported
Duct Paper:	Not reported
VAT:	Not reported
Roofing:	Not reported
Sq Ft Other:	Not reported
Sq Ft Other Text:	Not reported
Quantity Lin Ft:	Not reported
Mag Pipe Insulation:	Not reported
Air Cell Pipe Insulation:	Not reported
Ducting Insulation:	Not reported
Cement Asbestos Pipe:	Not reported
Mudded Pipe Insulation:	Not reported
Duct Tape:	Not reported
Lin Ft Other1:	Not reported
Lin Ft Other1 Text:	Not reported
Lin Ft Other2:	Not reported
Lin Ft Other2 Text:	Not reported
Indoors:	Not reported
Outdoors:	Not reported
Neg Pres Enclosure:	Not reported
Glove Bag:	Not reported
Mini Enclosure:	Not reported
Critical Barriers:	Not reported
Wrap And Cut:	Not reported
Wet Methods:	Not reported
HEPA Vacuum:	Not reported
MANUALMETHODS :	Not reported
Other CM1:	Not reported
Other CM1 Text:	Not reported
Other CM2:	Not reported
Other CM2 Text:	Not reported
Half Mask APR:	Not reported
Full Face APR:	Not reported
PAPR:	Not reported
Type C Continuous:	Not reported
Type C Pressure:	Not reported

DRAFT

GROUP HEALTH CENTRAL HOSPITAL (Continued) **1001819386**

Other Resp Pro:	Not reported
Other Resp Pro Text:	Not reported
Comments:	Not reported
Date Time Submitted:	Not reported
Submitter IP Address:	Not reported
Region:	2
UBI:	601634484
Notice type:	Initial
Project Type:	Air cell Pipe Insulation, Mag/mudded pipe Insulation
Supervisor:	Gary Hume ()
Supervisor Phone:	Not reported
Certificate Status:	ACTIVE
Name:	Not reported
Address:	201 16TH AVE EAST
City,State,Zip:	SEATTLE, WA
Facility Type:	Not reported
Parent ID:	Not reported
Form ID:	63711##1198Walke529169
Notice Date:	09/04/2012
Start Date:	02/13/2012
Completion Date:	09/30/2012
Initial:	Not reported
Amended:	Not reported
On Hold:	Not reported
Off Hold:	Not reported
Emergency:	Not reported
Site Hours Start:	Not reported
Site Hours End:	Not reported
Sunday:	Not reported
Monday:	Not reported
Tuesday:	Not reported
Wednesday:	Not reported
Thursday:	Not reported
Friday:	Not reported
Saturday:	Not reported
Contractor ID:	Not reported
Phone:	Not reported
Job Site CAS:	Not reported
Project Form Email:	Not reported
Property Owner Name:	Not reported
Property Owner Agent:	Not reported
Property Owner Company:	Walker Specialty Construction (ABCN00001198)
Property Owner Address:	Not reported
Property Owner City:	Not reported
Property Owner State:	Not reported
Property Owner Zip4:	Not reported
Property Owner Phone:	Not reported
Job Site Room:	Not reported
Facility Age:	Not reported
Facility Size:	Not reported
Facility Remodel:	Not reported
Facility Demo:	Not reported
Facility Repair:	Not reported
Facility Maint:	Not reported
Removed:	Not reported
Encapsulated:	Not reported

DRAFT

GROUP HEALTH CENTRAL HOSPITAL (Continued) **1001819386**

Quantity Sq Ft:	Not reported
Fireproofing:	Not reported
Popcorn Ceiling:	Not reported
CAB:	Not reported
Sheet Vinyl:	Not reported
Asbestos Paper:	Not reported
Boiler Insulation:	Not reported
Duct Paper:	Not reported
VAT:	Not reported
Roofing:	Not reported
Sq Ft Other:	Not reported
Sq Ft Other Text:	Not reported
Quantity Lin Ft:	Not reported
Mag Pipe Insulation:	Not reported
Air Cell Pipe Insulation:	Not reported
Ducting Insulation:	Not reported
Cement Asbestos Pipe:	Not reported
Mudded Pipe Insulation:	Not reported
Duct Tape:	Not reported
Lin Ft Other1:	Not reported
Lin Ft Other1 Text:	Not reported
Lin Ft Other2:	Not reported
Lin Ft Other2 Text:	Not reported
Indoors:	Not reported
Outdoors:	Not reported
Neg Pres Enclosure:	Not reported
Glove Bag:	Not reported
Mini Enclosure:	Not reported
Critical Barriers:	Not reported
Wrap And Cut:	Not reported
Wet Methods:	Not reported
HEPA Vacuum:	Not reported
MANUALMETHODS :	Not reported
Other CM1:	Not reported
Other CM1 Text:	Not reported
Other CM2:	Not reported
Other CM2 Text:	Not reported
Half Mask APR:	Not reported
Full Face APR:	Not reported
PAPR:	Not reported
Type C Continuous:	Not reported
Type C Pressure:	Not reported
Other Resp Pro:	Not reported
Other Resp Pro Text:	Not reported
Comments:	Not reported
Date Time Submitted:	Not reported
Submitter IP Address:	Not reported
Region:	2
UBI:	601634484
Notice type:	Initial
Project Type:	Air cell Pipe Insulation, Mag/mudded pipe Insulation, Other Square Footage, Sheet Vinyl
Supervisor:	Mike Jones ()
Supervisor Phone:	Not reported
Certificate Status:	ACTIVE
Name:	Not reported

DRAFT

GROUP HEALTH CENTRAL HOSPITAL (Continued) **1001819386**

Address:	201 16TH AVE EAST
City,State,Zip:	SEATTLE, WA
Facility Type:	Not reported
Parent ID:	Not reported
Form ID:	64524##1198Walke392476
Notice Date:	09/27/2012
Start Date:	02/13/2012
Completion Date:	12/31/2012
Initial:	Not reported
Amended:	Not reported
On Hold:	Not reported
Off Hold:	Not reported
Emergency:	Not reported
Site Hours Start:	Not reported
Site Hours End:	Not reported
Sunday:	Not reported
Monday:	Not reported
Tuesday:	Not reported
Wednesday:	Not reported
Thursday:	Not reported
Friday:	Not reported
Saturday:	Not reported
Contractor ID:	Not reported
Phone:	Not reported
Job Site CAS:	Not reported
Project Form Email:	Not reported
Property Owner Name:	Not reported
Property Owner Agent:	Not reported
Property Owner Company:	Walker Specialty Construction (ABCN00001198)
Property Owner Address:	Not reported
Property Owner City:	Not reported
Property Owner State:	Not reported
Property Owner Zip4:	Not reported
Property Owner Phone:	Not reported
Job Site Room:	Not reported
Facility Age:	Not reported
Facility Size:	Not reported
Facility Remodel:	Not reported
Facility Demo:	Not reported
Facility Repair:	Not reported
Facility Maint:	Not reported
Removed:	Not reported
Encapsulated:	Not reported
Quantity Sq Ft:	Not reported
Fireproofing:	Not reported
Popcorn Ceiling:	Not reported
CAB:	Not reported
Sheet Vinyl:	Not reported
Asbestos Paper:	Not reported
Boiler Insulation:	Not reported
Duct Paper:	Not reported
VAT:	Not reported
Roofing:	Not reported
Sq Ft Other:	Not reported
Sq Ft Other Text:	Not reported
Quantity Lin Ft:	Not reported
Mag Pipe Insulation:	Not reported

DRAFT

GROUP HEALTH CENTRAL HOSPITAL (Continued) **1001819386**

Air Cell Pipe Insulation:	Not reported
Ducting Insulation:	Not reported
Cement Asbestos Pipe:	Not reported
Mudded Pipe Insulation:	Not reported
Duct Tape:	Not reported
Lin Ft Other1:	Not reported
Lin Ft Other1 Text:	Not reported
Lin Ft Other2:	Not reported
Lin Ft Other2 Text:	Not reported
Indoors:	Not reported
Outdoors:	Not reported
Neg Pres Enclosure:	Not reported
Glove Bag:	Not reported
Mini Enclosure:	Not reported
Critical Barriers:	Not reported
Wrap And Cut:	Not reported
Wet Methods:	Not reported
HEPA Vacuum:	Not reported
MANUALMETHODS :	Not reported
Other CM1:	Not reported
Other CM1 Text:	Not reported
Other CM2:	Not reported
Other CM2 Text:	Not reported
Half Mask APR:	Not reported
Full Face APR:	Not reported
PAPR:	Not reported
Type C Continuous:	Not reported
Type C Pressure:	Not reported
Other Resp Pro:	Not reported
Other Resp Pro Text:	Not reported
Comments:	Not reported
Date Time Submitted:	Not reported
Submitter IP Address:	Not reported
Region:	2
UBI:	601634484
Notice type:	Initial
Project Type:	Air cell Pipe Insulation, Mag/mudded pipe Insulation, Other Square Footage, Sheet Vinyl
Supervisor:	Jack Vay ()
Supervisor Phone:	Not reported
Certificate Status:	ACTIVE
Name:	Not reported
Address:	201 16TH AVE EAST
City,State,Zip:	SEATTLE, WA
Facility Type:	Not reported
Parent ID:	Not reported
Form ID:	67084##1198Walke834579
Notice Date:	12/27/2012
Start Date:	02/13/2012
Completion Date:	12/31/2012
Initial:	Not reported
Amended:	Not reported
On Hold:	Not reported
Off Hold:	Not reported
Emergency:	Not reported
Site Hours Start:	Not reported

DRAFT

GROUP HEALTH CENTRAL HOSPITAL (Continued) **1001819386**

Site Hours End:	Not reported
Sunday:	Not reported
Monday:	Not reported
Tuesday:	Not reported
Wednesday:	Not reported
Thursday:	Not reported
Friday:	Not reported
Saturday:	Not reported
Contractor ID:	Not reported
Phone:	Not reported
Job Site CAS:	Not reported
Project Form Email:	Not reported
Property Owner Name:	Not reported
Property Owner Agent:	Not reported
Property Owner Company:	Walker Specialty Construction (ABCN00001198)
Property Owner Address:	Not reported
Property Owner City:	Not reported
Property Owner State:	Not reported
Property Owner Zip4:	Not reported
Property Owner Phone:	Not reported
Job Site Room:	Not reported
Facility Age:	Not reported
Facility Size:	Not reported
Facility Remodel:	Not reported
Facility Demo:	Not reported
Facility Repair:	Not reported
Facility Maint:	Not reported
Removed:	Not reported
Encapsulated:	Not reported
Quantity Sq Ft:	Not reported
Fireproofing:	Not reported
Popcorn Ceiling:	Not reported
CAB:	Not reported
Sheet Vinyl:	Not reported
Asbestos Paper:	Not reported
Boiler Insulation:	Not reported
Duct Paper:	Not reported
VAT:	Not reported
Roofing:	Not reported
Sq Ft Other:	Not reported
Sq Ft Other Text:	Not reported
Quantity Lin Ft:	Not reported
Mag Pipe Insulation:	Not reported
Air Cell Pipe Insulation:	Not reported
Ducting Insulation:	Not reported
Cement Asbestos Pipe:	Not reported
Mudded Pipe Insulation:	Not reported
Duct Tape:	Not reported
Lin Ft Other1:	Not reported
Lin Ft Other1 Text:	Not reported
Lin Ft Other2:	Not reported
Lin Ft Other2 Text:	Not reported
Indoors:	Not reported
Outdoors:	Not reported
Neg Pres Enclosure:	Not reported
Glove Bag:	Not reported
Mini Enclosure:	Not reported

DRAFT

GROUP HEALTH CENTRAL HOSPITAL (Continued) **1001819386**

Critical Barriers:	Not reported
Wrap And Cut:	Not reported
Wet Methods:	Not reported
HEPA Vacuum:	Not reported
MANUALMETHODS :	Not reported
Other CM1:	Not reported
Other CM1 Text:	Not reported
Other CM2:	Not reported
Other CM2 Text:	Not reported
Half Mask APR:	Not reported
Full Face APR:	Not reported
PAPR:	Not reported
Type C Continuous:	Not reported
Type C Pressure:	Not reported
Other Resp Pro:	Not reported
Other Resp Pro Text:	Not reported
Comments:	Not reported
Date Time Submitted:	Not reported
Submitter IP Address:	Not reported
Region:	2
UBI:	601634484
Notice type:	Initial
Project Type:	Air cell Pipe Insulation, Mag/mudded pipe Insulation, Other Square Footage, Sheet Vinyl
Supervisor:	Mike Jones ()
Supervisor Phone:	Not reported
Certificate Status:	ACTIVE
Name:	Not reported
Address:	201 16TH AVE EAST
City,State,Zip:	SEATTLE, WA
Facility Type:	Not reported
Parent ID:	Not reported
Form ID:	58797##1198Walke851956
Notice Date:	04/23/2012
Start Date:	02/13/2012
Completion Date:	05/31/2012
Initial:	Not reported
Amended:	Not reported
On Hold:	Not reported
Off Hold:	Not reported
Emergency:	Not reported
Site Hours Start:	Not reported
Site Hours End:	Not reported
Sunday:	Not reported
Monday:	Not reported
Tuesday:	Not reported
Wednesday:	Not reported
Thursday:	Not reported
Friday:	Not reported
Saturday:	Not reported
Contractor ID:	Not reported
Phone:	Not reported
Job Site CAS:	Not reported
Project Form Email:	Not reported
Property Owner Name:	Not reported
Property Owner Agent:	Not reported

DRAFT

GROUP HEALTH CENTRAL HOSPITAL (Continued) **1001819386**

Property Owner Company:	Walker Specialty Construction (ABCN00001198)
Property Owner Address:	Not reported
Property Owner City:	Not reported
Property Owner State:	Not reported
Property Owner Zip4:	Not reported
Property Owner Phone:	Not reported
Job Site Room:	Not reported
Facility Age:	Not reported
Facility Size:	Not reported
Facility Remodel:	Not reported
Facility Demo:	Not reported
Facility Repair:	Not reported
Facility Maint:	Not reported
Removed:	Not reported
Encapsulated:	Not reported
Quantity Sq Ft:	Not reported
Fireproofing:	Not reported
Popcorn Ceiling:	Not reported
CAB:	Not reported
Sheet Vinyl:	Not reported
Asbestos Paper:	Not reported
Boiler Insulation:	Not reported
Duct Paper:	Not reported
VAT:	Not reported
Roofing:	Not reported
Sq Ft Other:	Not reported
Sq Ft Other Text:	Not reported
Quantity Lin Ft:	Not reported
Mag Pipe Insulation:	Not reported
Air Cell Pipe Insulation:	Not reported
Ducting Insulation:	Not reported
Cement Asbestos Pipe:	Not reported
Mudded Pipe Insulation:	Not reported
Duct Tape:	Not reported
Lin Ft Other1:	Not reported
Lin Ft Other1 Text:	Not reported
Lin Ft Other2:	Not reported
Lin Ft Other2 Text:	Not reported
Indoors:	Not reported
Outdoors:	Not reported
Neg Pres Enclosure:	Not reported
Glove Bag:	Not reported
Mini Enclosure:	Not reported
Critical Barriers:	Not reported
Wrap And Cut:	Not reported
Wet Methods:	Not reported
HEPA Vacuum:	Not reported
MANUALMETHODS :	Not reported
Other CM1:	Not reported
Other CM1 Text:	Not reported
Other CM2:	Not reported
Other CM2 Text:	Not reported
Half Mask APR:	Not reported
Full Face APR:	Not reported
PAPR:	Not reported
Type C Continuous:	Not reported
Type C Pressure:	Not reported

DRAFT

GROUP HEALTH CENTRAL HOSPITAL (Continued) **1001819386**

Other Resp Pro:	Not reported
Other Resp Pro Text:	Not reported
Comments:	Not reported
Date Time Submitted:	Not reported
Submitter IP Address:	Not reported
Region:	2
UBI:	601634484
Notice type:	Initial
Project Type:	Air cell Pipe Insulation, Mag/mudded pipe Insulation
Supervisor:	Mike Jones ()
Supervisor Phone:	Not reported
Certificate Status:	ACTIVE
Name:	Not reported
Address:	201 16TH AVE EAST
City,State,Zip:	SEATTLE, WA
Facility Type:	Not reported
Parent ID:	Not reported
Form ID:	63156##1198Walke797280
Notice Date:	08/20/2012
Start Date:	02/13/2012
Completion Date:	09/30/2012
Initial:	Not reported
Amended:	Not reported
On Hold:	Not reported
Off Hold:	Not reported
Emergency:	Not reported
Site Hours Start:	Not reported
Site Hours End:	Not reported
Sunday:	Not reported
Monday:	Not reported
Tuesday:	Not reported
Wednesday:	Not reported
Thursday:	Not reported
Friday:	Not reported
Saturday:	Not reported
Contractor ID:	Not reported
Phone:	Not reported
Job Site CAS:	Not reported
Project Form Email:	Not reported
Property Owner Name:	Not reported
Property Owner Agent:	Not reported
Property Owner Company:	Walker Specialty Construction (ABCN00001198)
Property Owner Address:	Not reported
Property Owner City:	Not reported
Property Owner State:	Not reported
Property Owner Zip4:	Not reported
Property Owner Phone:	Not reported
Job Site Room:	Not reported
Facility Age:	Not reported
Facility Size:	Not reported
Facility Remodel:	Not reported
Facility Demo:	Not reported
Facility Repair:	Not reported
Facility Maint:	Not reported
Removed:	Not reported
Encapsulated:	Not reported

DRAFT

GROUP HEALTH CENTRAL HOSPITAL (Continued) **1001819386**

Quantity Sq Ft:	Not reported
Fireproofing:	Not reported
Popcorn Ceiling:	Not reported
CAB:	Not reported
Sheet Vinyl:	Not reported
Asbestos Paper:	Not reported
Boiler Insulation:	Not reported
Duct Paper:	Not reported
VAT:	Not reported
Roofing:	Not reported
Sq Ft Other:	Not reported
Sq Ft Other Text:	Not reported
Quantity Lin Ft:	Not reported
Mag Pipe Insulation:	Not reported
Air Cell Pipe Insulation:	Not reported
Ducting Insulation:	Not reported
Cement Asbestos Pipe:	Not reported
Mudded Pipe Insulation:	Not reported
Duct Tape:	Not reported
Lin Ft Other1:	Not reported
Lin Ft Other1 Text:	Not reported
Lin Ft Other2:	Not reported
Lin Ft Other2 Text:	Not reported
Indoors:	Not reported
Outdoors:	Not reported
Neg Pres Enclosure:	Not reported
Glove Bag:	Not reported
Mini Enclosure:	Not reported
Critical Barriers:	Not reported
Wrap And Cut:	Not reported
Wet Methods:	Not reported
HEPA Vacuum:	Not reported
MANUALMETHODS :	Not reported
Other CM1:	Not reported
Other CM1 Text:	Not reported
Other CM2:	Not reported
Other CM2 Text:	Not reported
Half Mask APR:	Not reported
Full Face APR:	Not reported
PAPR:	Not reported
Type C Continuous:	Not reported
Type C Pressure:	Not reported
Other Resp Pro:	Not reported
Other Resp Pro Text:	Not reported
Comments:	Not reported
Date Time Submitted:	Not reported
Submitter IP Address:	Not reported
Region:	2
UBI:	601634484
Notice type:	Initial
Project Type:	Air cell Pipe Insulation, Mag/mudded pipe Insulation, Other Square Footage, Sheet Vinyl
Supervisor:	Mike Jones ()
Supervisor Phone:	Not reported
Certificate Status:	ACTIVE
Name:	Not reported

DRAFT

GROUP HEALTH CENTRAL HOSPITAL (Continued) **1001819386**

Address:	201 16TH AVE EAST
City,State,Zip:	SEATTLE, WA
Facility Type:	Not reported
Parent ID:	Not reported
Form ID:	61586##1198Walke183159
Notice Date:	07/10/2012
Start Date:	02/13/2012
Completion Date:	09/30/2012
Initial:	Not reported
Amended:	Not reported
On Hold:	Not reported
Off Hold:	Not reported
Emergency:	Not reported
Site Hours Start:	Not reported
Site Hours End:	Not reported
Sunday:	Not reported
Monday:	Not reported
Tuesday:	Not reported
Wednesday:	Not reported
Thursday:	Not reported
Friday:	Not reported
Saturday:	Not reported
Contractor ID:	Not reported
Phone:	Not reported
Job Site CAS:	Not reported
Project Form Email:	Not reported
Property Owner Name:	Not reported
Property Owner Agent:	Not reported
Property Owner Company:	Walker Specialty Construction (ABCN00001198)
Property Owner Address:	Not reported
Property Owner City:	Not reported
Property Owner State:	Not reported
Property Owner Zip4:	Not reported
Property Owner Phone:	Not reported
Job Site Room:	Not reported
Facility Age:	Not reported
Facility Size:	Not reported
Facility Remodel:	Not reported
Facility Demo:	Not reported
Facility Repair:	Not reported
Facility Maint:	Not reported
Removed:	Not reported
Encapsulated:	Not reported
Quantity Sq Ft:	Not reported
Fireproofing:	Not reported
Popcorn Ceiling:	Not reported
CAB:	Not reported
Sheet Vinyl:	Not reported
Asbestos Paper:	Not reported
Boiler Insulation:	Not reported
Duct Paper:	Not reported
VAT:	Not reported
Roofing:	Not reported
Sq Ft Other:	Not reported
Sq Ft Other Text:	Not reported
Quantity Lin Ft:	Not reported
Mag Pipe Insulation:	Not reported

DRAFT

GROUP HEALTH CENTRAL HOSPITAL (Continued) **1001819386**

Air Cell Pipe Insulation:	Not reported
Ducting Insulation:	Not reported
Cement Asbestos Pipe:	Not reported
Mudded Pipe Insulation:	Not reported
Duct Tape:	Not reported
Lin Ft Other1:	Not reported
Lin Ft Other1 Text:	Not reported
Lin Ft Other2:	Not reported
Lin Ft Other2 Text:	Not reported
Indoors:	Not reported
Outdoors:	Not reported
Neg Pres Enclosure:	Not reported
Glove Bag:	Not reported
Mini Enclosure:	Not reported
Critical Barriers:	Not reported
Wrap And Cut:	Not reported
Wet Methods:	Not reported
HEPA Vacuum:	Not reported
MANUALMETHODS :	Not reported
Other CM1:	Not reported
Other CM1 Text:	Not reported
Other CM2:	Not reported
Other CM2 Text:	Not reported
Half Mask APR:	Not reported
Full Face APR:	Not reported
PAPR:	Not reported
Type C Continuous:	Not reported
Type C Pressure:	Not reported
Other Resp Pro:	Not reported
Other Resp Pro Text:	Not reported
Comments:	Not reported
Date Time Submitted:	Not reported
Submitter IP Address:	Not reported
Region:	2
UBI:	601634484
Notice type:	Initial
Project Type:	Air cell Pipe Insulation, Mag/mudded pipe Insulation, Other Square Footage, Sheet Vinyl
Supervisor:	Mike Jones ()
Supervisor Phone:	Not reported
Certificate Status:	ACTIVE
Name:	Not reported
Address:	201 16TH AVE EAST
City,State,Zip:	SEATTLE, WA
Facility Type:	Not reported
Parent ID:	Not reported
Form ID:	53798##1198Walke696403
Notice Date:	10/20/2011
Start Date:	10/17/2011
Completion Date:	12/31/2011
Initial:	Not reported
Amended:	Not reported
On Hold:	Not reported
Off Hold:	Not reported
Emergency:	Not reported
Site Hours Start:	Not reported

DRAFT

GROUP HEALTH CENTRAL HOSPITAL (Continued) **1001819386**

Site Hours End:	Not reported
Sunday:	Not reported
Monday:	Not reported
Tuesday:	Not reported
Wednesday:	Not reported
Thursday:	Not reported
Friday:	Not reported
Saturday:	Not reported
Contractor ID:	Not reported
Phone:	Not reported
Job Site CAS:	Not reported
Project Form Email:	Not reported
Property Owner Name:	Not reported
Property Owner Agent:	Not reported
Property Owner Company:	Walker Specialty Construction (ABCN00001198)
Property Owner Address:	Not reported
Property Owner City:	Not reported
Property Owner State:	Not reported
Property Owner Zip4:	Not reported
Property Owner Phone:	Not reported
Job Site Room:	Not reported
Facility Age:	Not reported
Facility Size:	Not reported
Facility Remodel:	Not reported
Facility Demo:	Not reported
Facility Repair:	Not reported
Facility Maint:	Not reported
Removed:	Not reported
Encapsulated:	Not reported
Quantity Sq Ft:	Not reported
Fireproofing:	Not reported
Popcorn Ceiling:	Not reported
CAB:	Not reported
Sheet Vinyl:	Not reported
Asbestos Paper:	Not reported
Boiler Insulation:	Not reported
Duct Paper:	Not reported
VAT:	Not reported
Roofing:	Not reported
Sq Ft Other:	Not reported
Sq Ft Other Text:	Not reported
Quantity Lin Ft:	Not reported
Mag Pipe Insulation:	Not reported
Air Cell Pipe Insulation:	Not reported
Ducting Insulation:	Not reported
Cement Asbestos Pipe:	Not reported
Mudded Pipe Insulation:	Not reported
Duct Tape:	Not reported
Lin Ft Other1:	Not reported
Lin Ft Other1 Text:	Not reported
Lin Ft Other2:	Not reported
Lin Ft Other2 Text:	Not reported
Indoors:	Not reported
Outdoors:	Not reported
Neg Pres Enclosure:	Not reported
Glove Bag:	Not reported
Mini Enclosure:	Not reported

DRAFT

GROUP HEALTH CENTRAL HOSPITAL (Continued) **1001819386**

Critical Barriers:	Not reported
Wrap And Cut:	Not reported
Wet Methods:	Not reported
HEPA Vacuum:	Not reported
MANUALMETHODS :	Not reported
Other CM1:	Not reported
Other CM1 Text:	Not reported
Other CM2:	Not reported
Other CM2 Text:	Not reported
Half Mask APR:	Not reported
Full Face APR:	Not reported
PAPR:	Not reported
Type C Continuous:	Not reported
Type C Pressure:	Not reported
Other Resp Pro:	Not reported
Other Resp Pro Text:	Not reported
Comments:	Not reported
Date Time Submitted:	Not reported
Submitter IP Address:	Not reported
Region:	2
UBI:	601634484
Notice type:	Initial
Project Type:	Air cell Pipe Insulation, Cement Asbestos Board (CAB), Mag/mudded pipe Insulation
Supervisor:	Mike Jones ()
Supervisor Phone:	Not reported
Certificate Status:	ACTIVE
Name:	Not reported
Address:	201 16TH AVE EAST
City,State,Zip:	SEATTLE, WA
Facility Type:	Not reported
Parent ID:	Not reported
Form ID:	53384##1198Walke923889
Notice Date:	10/04/2011
Start Date:	10/17/2011
Completion Date:	12/31/2011
Initial:	Not reported
Amended:	Not reported
On Hold:	Not reported
Off Hold:	Not reported
Emergency:	Not reported
Site Hours Start:	Not reported
Site Hours End:	Not reported
Sunday:	Not reported
Monday:	Not reported
Tuesday:	Not reported
Wednesday:	Not reported
Thursday:	Not reported
Friday:	Not reported
Saturday:	Not reported
Contractor ID:	Not reported
Phone:	Not reported
Job Site CAS:	Not reported
Project Form Email:	Not reported
Property Owner Name:	Not reported
Property Owner Agent:	Not reported

DRAFT

GROUP HEALTH CENTRAL HOSPITAL (Continued) **1001819386**

Property Owner Company:	Walker Specialty Construction (ABCN00001198)
Property Owner Address:	Not reported
Property Owner City:	Not reported
Property Owner State:	Not reported
Property Owner Zip4:	Not reported
Property Owner Phone:	Not reported
Job Site Room:	Not reported
Facility Age:	Not reported
Facility Size:	Not reported
Facility Remodel:	Not reported
Facility Demo:	Not reported
Facility Repair:	Not reported
Facility Maint:	Not reported
Removed:	Not reported
Encapsulated:	Not reported
Quantity Sq Ft:	Not reported
Fireproofing:	Not reported
Popcorn Ceiling:	Not reported
CAB:	Not reported
Sheet Vinyl:	Not reported
Asbestos Paper:	Not reported
Boiler Insulation:	Not reported
Duct Paper:	Not reported
VAT:	Not reported
Roofing:	Not reported
Sq Ft Other:	Not reported
Sq Ft Other Text:	Not reported
Quantity Lin Ft:	Not reported
Mag Pipe Insulation:	Not reported
Air Cell Pipe Insulation:	Not reported
Ducting Insulation:	Not reported
Cement Asbestos Pipe:	Not reported
Mudded Pipe Insulation:	Not reported
Duct Tape:	Not reported
Lin Ft Other1:	Not reported
Lin Ft Other1 Text:	Not reported
Lin Ft Other2:	Not reported
Lin Ft Other2 Text:	Not reported
Indoors:	Not reported
Outdoors:	Not reported
Neg Pres Enclosure:	Not reported
Glove Bag:	Not reported
Mini Enclosure:	Not reported
Critical Barriers:	Not reported
Wrap And Cut:	Not reported
Wet Methods:	Not reported
HEPA Vacuum:	Not reported
MANUALMETHODS :	Not reported
Other CM1:	Not reported
Other CM1 Text:	Not reported
Other CM2:	Not reported
Other CM2 Text:	Not reported
Half Mask APR:	Not reported
Full Face APR:	Not reported
PAPR:	Not reported
Type C Continuous:	Not reported
Type C Pressure:	Not reported

DRAFT

GROUP HEALTH CENTRAL HOSPITAL (Continued) **1001819386**

Other Resp Pro:	Not reported
Other Resp Pro Text:	Not reported
Comments:	Not reported
Date Time Submitted:	Not reported
Submitter IP Address:	Not reported
Region:	2
UBI:	601634484
Notice type:	Initial
Project Type:	Air cell Pipe Insulation, Cement Asbestos Board (CAB), Mag/mudded pipe Insulation
Supervisor:	Gary Hume ()
Supervisor Phone:	Not reported
Certificate Status:	ACTIVE
Name:	Not reported
Address:	201 16TH AVE EAST
City,State,Zip:	SEATTLE, WA
Facility Type:	Not reported
Parent ID:	Not reported
Form ID:	72009##1198Walke851527
Notice Date:	05/28/2013
Start Date:	01/02/2013
Completion Date:	07/31/2013
Initial:	Not reported
Amended:	Not reported
On Hold:	Not reported
Off Hold:	Not reported
Emergency:	Not reported
Site Hours Start:	Not reported
Site Hours End:	Not reported
Sunday:	Not reported
Monday:	Not reported
Tuesday:	Not reported
Wednesday:	Not reported
Thursday:	Not reported
Friday:	Not reported
Saturday:	Not reported
Contractor ID:	Not reported
Phone:	Not reported
Job Site CAS:	Not reported
Project Form Email:	Not reported
Property Owner Name:	Not reported
Property Owner Agent:	Not reported
Property Owner Company:	Walker Specialty Construction (ABCN00001198)
Property Owner Address:	Not reported
Property Owner City:	Not reported
Property Owner State:	Not reported
Property Owner Zip4:	Not reported
Property Owner Phone:	Not reported
Job Site Room:	Not reported
Facility Age:	Not reported
Facility Size:	Not reported
Facility Remodel:	Not reported
Facility Demo:	Not reported
Facility Repair:	Not reported
Facility Maint:	Not reported
Removed:	Not reported

DRAFT

GROUP HEALTH CENTRAL HOSPITAL (Continued) **1001819386**

Encapsulated:	Not reported
Quantity Sq Ft:	Not reported
Fireproofing:	Not reported
Popcorn Ceiling:	Not reported
CAB:	Not reported
Sheet Vinyl:	Not reported
Asbestos Paper:	Not reported
Boiler Insulation:	Not reported
Duct Paper:	Not reported
VAT:	Not reported
Roofing:	Not reported
Sq Ft Other:	Not reported
Sq Ft Other Text:	Not reported
Quantity Lin Ft:	Not reported
Mag Pipe Insulation:	Not reported
Air Cell Pipe Insulation:	Not reported
Ducting Insulation:	Not reported
Cement Asbestos Pipe:	Not reported
Mudded Pipe Insulation:	Not reported
Duct Tape:	Not reported
Lin Ft Other1:	Not reported
Lin Ft Other1 Text:	Not reported
Lin Ft Other2:	Not reported
Lin Ft Other2 Text:	Not reported
Indoors:	Not reported
Outdoors:	Not reported
Neg Pres Enclosure:	Not reported
Glove Bag:	Not reported
Mini Enclosure:	Not reported
Critical Barriers:	Not reported
Wrap And Cut:	Not reported
Wet Methods:	Not reported
HEPA Vacuum:	Not reported
MANUALMETHODS :	Not reported
Other CM1:	Not reported
Other CM1 Text:	Not reported
Other CM2:	Not reported
Other CM2 Text:	Not reported
Half Mask APR:	Not reported
Full Face APR:	Not reported
PAPR:	Not reported
Type C Continuous:	Not reported
Type C Pressure:	Not reported
Other Resp Pro:	Not reported
Other Resp Pro Text:	Not reported
Comments:	Not reported
Date Time Submitted:	Not reported
Submitter IP Address:	Not reported
Region:	2
UBI:	601634484
Notice type:	Initial
Project Type:	Air cell Pipe Insulation, Mag/mudded pipe Insulation
Supervisor:	Mike Jones ()
Supervisor Phone:	Not reported
Certificate Status:	ACTIVE
Name:	Not reported

DRAFT

GROUP HEALTH CENTRAL HOSPITAL (Continued) **1001819386**

Address:	201 16TH AVE EAST
City,State,Zip:	SEATTLE, WA
Facility Type:	Not reported
Parent ID:	Not reported
Form ID:	63093##1198Walke708499
Notice Date:	08/17/2012
Start Date:	02/13/2012
Completion Date:	09/30/2012
Initial:	Not reported
Amended:	Not reported
On Hold:	Not reported
Off Hold:	Not reported
Emergency:	Not reported
Site Hours Start:	Not reported
Site Hours End:	Not reported
Sunday:	Not reported
Monday:	Not reported
Tuesday:	Not reported
Wednesday:	Not reported
Thursday:	Not reported
Friday:	Not reported
Saturday:	Not reported
Contractor ID:	Not reported
Phone:	Not reported
Job Site CAS:	Not reported
Project Form Email:	Not reported
Property Owner Name:	Not reported
Property Owner Agent:	Not reported
Property Owner Company:	Walker Specialty Construction (ABCN00001198)
Property Owner Address:	Not reported
Property Owner City:	Not reported
Property Owner State:	Not reported
Property Owner Zip4:	Not reported
Property Owner Phone:	Not reported
Job Site Room:	Not reported
Facility Age:	Not reported
Facility Size:	Not reported
Facility Remodel:	Not reported
Facility Demo:	Not reported
Facility Repair:	Not reported
Facility Maint:	Not reported
Removed:	Not reported
Encapsulated:	Not reported
Quantity Sq Ft:	Not reported
Fireproofing:	Not reported
Popcorn Ceiling:	Not reported
CAB:	Not reported
Sheet Vinyl:	Not reported
Asbestos Paper:	Not reported
Boiler Insulation:	Not reported
Duct Paper:	Not reported
VAT:	Not reported
Roofing:	Not reported
Sq Ft Other:	Not reported
Sq Ft Other Text:	Not reported
Quantity Lin Ft:	Not reported
Mag Pipe Insulation:	Not reported

DRAFT

GROUP HEALTH CENTRAL HOSPITAL (Continued) **1001819386**

Air Cell Pipe Insulation:	Not reported
Ducting Insulation:	Not reported
Cement Asbestos Pipe:	Not reported
Mudded Pipe Insulation:	Not reported
Duct Tape:	Not reported
Lin Ft Other1:	Not reported
Lin Ft Other1 Text:	Not reported
Lin Ft Other2:	Not reported
Lin Ft Other2 Text:	Not reported
Indoors:	Not reported
Outdoors:	Not reported
Neg Pres Enclosure:	Not reported
Glove Bag:	Not reported
Mini Enclosure:	Not reported
Critical Barriers:	Not reported
Wrap And Cut:	Not reported
Wet Methods:	Not reported
HEPA Vacuum:	Not reported
MANUALMETHODS :	Not reported
Other CM1:	Not reported
Other CM1 Text:	Not reported
Other CM2:	Not reported
Other CM2 Text:	Not reported
Half Mask APR:	Not reported
Full Face APR:	Not reported
PAPR:	Not reported
Type C Continuous:	Not reported
Type C Pressure:	Not reported
Other Resp Pro:	Not reported
Other Resp Pro Text:	Not reported
Comments:	Not reported
Date Time Submitted:	Not reported
Submitter IP Address:	Not reported
Region:	2
UBI:	601634484
Notice type:	Initial
Project Type:	Air cell Pipe Insulation, Mag/mudded pipe Insulation, Other Square Footage, Sheet Vinyl
Supervisor:	Mike Jones ()
Supervisor Phone:	Not reported
Certificate Status:	ACTIVE
Name:	Not reported
Address:	201 16TH AVE EAST
City,State,Zip:	SEATTLE, WA
Facility Type:	Not reported
Parent ID:	Not reported
Form ID:	64425##1198Walke430573
Notice Date:	09/25/2012
Start Date:	02/13/2012
Completion Date:	12/31/2012
Initial:	Not reported
Amended:	Not reported
On Hold:	Not reported
Off Hold:	Not reported
Emergency:	Not reported
Site Hours Start:	Not reported

DRAFT

GROUP HEALTH CENTRAL HOSPITAL (Continued) **1001819386**

Site Hours End:	Not reported
Sunday:	Not reported
Monday:	Not reported
Tuesday:	Not reported
Wednesday:	Not reported
Thursday:	Not reported
Friday:	Not reported
Saturday:	Not reported
Contractor ID:	Not reported
Phone:	Not reported
Job Site CAS:	Not reported
Project Form Email:	Not reported
Property Owner Name:	Not reported
Property Owner Agent:	Not reported
Property Owner Company:	Walker Specialty Construction (ABCN00001198)
Property Owner Address:	Not reported
Property Owner City:	Not reported
Property Owner State:	Not reported
Property Owner Zip4:	Not reported
Property Owner Phone:	Not reported
Job Site Room:	Not reported
Facility Age:	Not reported
Facility Size:	Not reported
Facility Remodel:	Not reported
Facility Demo:	Not reported
Facility Repair:	Not reported
Facility Maint:	Not reported
Removed:	Not reported
Encapsulated:	Not reported
Quantity Sq Ft:	Not reported
Fireproofing:	Not reported
Popcorn Ceiling:	Not reported
CAB:	Not reported
Sheet Vinyl:	Not reported
Asbestos Paper:	Not reported
Boiler Insulation:	Not reported
Duct Paper:	Not reported
VAT:	Not reported
Roofing:	Not reported
Sq Ft Other:	Not reported
Sq Ft Other Text:	Not reported
Quantity Lin Ft:	Not reported
Mag Pipe Insulation:	Not reported
Air Cell Pipe Insulation:	Not reported
Ducting Insulation:	Not reported
Cement Asbestos Pipe:	Not reported
Mudded Pipe Insulation:	Not reported
Duct Tape:	Not reported
Lin Ft Other1:	Not reported
Lin Ft Other1 Text:	Not reported
Lin Ft Other2:	Not reported
Lin Ft Other2 Text:	Not reported
Indoors:	Not reported
Outdoors:	Not reported
Neg Pres Enclosure:	Not reported
Glove Bag:	Not reported
Mini Enclosure:	Not reported

DRAFT

GROUP HEALTH CENTRAL HOSPITAL (Continued) **1001819386**

Critical Barriers:	Not reported
Wrap And Cut:	Not reported
Wet Methods:	Not reported
HEPA Vacuum:	Not reported
MANUALMETHODS :	Not reported
Other CM1:	Not reported
Other CM1 Text:	Not reported
Other CM2:	Not reported
Other CM2 Text:	Not reported
Half Mask APR:	Not reported
Full Face APR:	Not reported
PAPR:	Not reported
Type C Continuous:	Not reported
Type C Pressure:	Not reported
Other Resp Pro:	Not reported
Other Resp Pro Text:	Not reported
Comments:	Not reported
Date Time Submitted:	Not reported
Submitter IP Address:	Not reported
Region:	2
UBI:	601634484
Notice type:	Initial
Project Type:	Air cell Pipe Insulation, Mag/mudded pipe Insulation, Other Square Footage, Sheet Vinyl
Supervisor:	Jack Vay ()
Supervisor Phone:	Not reported
Certificate Status:	ACTIVE
Name:	Not reported
Address:	201 16TH AVE EAST
City,State,Zip:	SEATTLE, WA
Facility Type:	Not reported
Parent ID:	Not reported
Form ID:	67969##1198Walke359360
Notice Date:	01/29/2013
Start Date:	01/02/2013
Completion Date:	03/29/2013
Initial:	Not reported
Amended:	Not reported
On Hold:	Not reported
Off Hold:	Not reported
Emergency:	Not reported
Site Hours Start:	Not reported
Site Hours End:	Not reported
Sunday:	Not reported
Monday:	Not reported
Tuesday:	Not reported
Wednesday:	Not reported
Thursday:	Not reported
Friday:	Not reported
Saturday:	Not reported
Contractor ID:	Not reported
Phone:	Not reported
Job Site CAS:	Not reported
Project Form Email:	Not reported
Property Owner Name:	Not reported
Property Owner Agent:	Not reported

DRAFT

GROUP HEALTH CENTRAL HOSPITAL (Continued) **1001819386**

Property Owner Company:	Walker Specialty Construction (ABCN00001198)
Property Owner Address:	Not reported
Property Owner City:	Not reported
Property Owner State:	Not reported
Property Owner Zip4:	Not reported
Property Owner Phone:	Not reported
Job Site Room:	Not reported
Facility Age:	Not reported
Facility Size:	Not reported
Facility Remodel:	Not reported
Facility Demo:	Not reported
Facility Repair:	Not reported
Facility Maint:	Not reported
Removed:	Not reported
Encapsulated:	Not reported
Quantity Sq Ft:	Not reported
Fireproofing:	Not reported
Popcorn Ceiling:	Not reported
CAB:	Not reported
Sheet Vinyl:	Not reported
Asbestos Paper:	Not reported
Boiler Insulation:	Not reported
Duct Paper:	Not reported
VAT:	Not reported
Roofing:	Not reported
Sq Ft Other:	Not reported
Sq Ft Other Text:	Not reported
Quantity Lin Ft:	Not reported
Mag Pipe Insulation:	Not reported
Air Cell Pipe Insulation:	Not reported
Ducting Insulation:	Not reported
Cement Asbestos Pipe:	Not reported
Mudded Pipe Insulation:	Not reported
Duct Tape:	Not reported
Lin Ft Other1:	Not reported
Lin Ft Other1 Text:	Not reported
Lin Ft Other2:	Not reported
Lin Ft Other2 Text:	Not reported
Indoors:	Not reported
Outdoors:	Not reported
Neg Pres Enclosure:	Not reported
Glove Bag:	Not reported
Mini Enclosure:	Not reported
Critical Barriers:	Not reported
Wrap And Cut:	Not reported
Wet Methods:	Not reported
HEPA Vacuum:	Not reported
MANUALMETHODS :	Not reported
Other CM1:	Not reported
Other CM1 Text:	Not reported
Other CM2:	Not reported
Other CM2 Text:	Not reported
Half Mask APR:	Not reported
Full Face APR:	Not reported
PAPR:	Not reported
Type C Continuous:	Not reported
Type C Pressure:	Not reported

DRAFT

GROUP HEALTH CENTRAL HOSPITAL (Continued) **1001819386**

Other Resp Pro:	Not reported
Other Resp Pro Text:	Not reported
Comments:	Not reported
Date Time Submitted:	Not reported
Submitter IP Address:	Not reported
Region:	2
UBI:	601634484
Notice type:	Initial
Project Type:	Air cell Pipe Insulation, Mag/mudded pipe Insulation
Supervisor:	Mike Jones ()
Supervisor Phone:	Not reported
Certificate Status:	ACTIVE
Name:	Not reported
Address:	201 16TH AVE EAST
City,State,Zip:	SEATTLE, WA
Facility Type:	Not reported
Parent ID:	Not reported
Form ID:	66546##1198Walke008105
Notice Date:	12/06/2012
Start Date:	02/13/2012
Completion Date:	12/31/2012
Initial:	Not reported
Amended:	Not reported
On Hold:	Not reported
Off Hold:	Not reported
Emergency:	Not reported
Site Hours Start:	Not reported
Site Hours End:	Not reported
Sunday:	Not reported
Monday:	Not reported
Tuesday:	Not reported
Wednesday:	Not reported
Thursday:	Not reported
Friday:	Not reported
Saturday:	Not reported
Contractor ID:	Not reported
Phone:	Not reported
Job Site CAS:	Not reported
Project Form Email:	Not reported
Property Owner Name:	Not reported
Property Owner Agent:	Not reported
Property Owner Company:	Walker Specialty Construction (ABCN00001198)
Property Owner Address:	Not reported
Property Owner City:	Not reported
Property Owner State:	Not reported
Property Owner Zip4:	Not reported
Property Owner Phone:	Not reported
Job Site Room:	Not reported
Facility Age:	Not reported
Facility Size:	Not reported
Facility Remodel:	Not reported
Facility Demo:	Not reported
Facility Repair:	Not reported
Facility Maint:	Not reported
Removed:	Not reported
Encapsulated:	Not reported

DRAFT

GROUP HEALTH CENTRAL HOSPITAL (Continued) **1001819386**

Quantity Sq Ft:	Not reported
Fireproofing:	Not reported
Popcorn Ceiling:	Not reported
CAB:	Not reported
Sheet Vinyl:	Not reported
Asbestos Paper:	Not reported
Boiler Insulation:	Not reported
Duct Paper:	Not reported
VAT:	Not reported
Roofing:	Not reported
Sq Ft Other:	Not reported
Sq Ft Other Text:	Not reported
Quantity Lin Ft:	Not reported
Mag Pipe Insulation:	Not reported
Air Cell Pipe Insulation:	Not reported
Ducting Insulation:	Not reported
Cement Asbestos Pipe:	Not reported
Mudded Pipe Insulation:	Not reported
Duct Tape:	Not reported
Lin Ft Other1:	Not reported
Lin Ft Other1 Text:	Not reported
Lin Ft Other2:	Not reported
Lin Ft Other2 Text:	Not reported
Indoors:	Not reported
Outdoors:	Not reported
Neg Pres Enclosure:	Not reported
Glove Bag:	Not reported
Mini Enclosure:	Not reported
Critical Barriers:	Not reported
Wrap And Cut:	Not reported
Wet Methods:	Not reported
HEPA Vacuum:	Not reported
MANUALMETHODS :	Not reported
Other CM1:	Not reported
Other CM1 Text:	Not reported
Other CM2:	Not reported
Other CM2 Text:	Not reported
Half Mask APR:	Not reported
Full Face APR:	Not reported
PAPR:	Not reported
Type C Continuous:	Not reported
Type C Pressure:	Not reported
Other Resp Pro:	Not reported
Other Resp Pro Text:	Not reported
Comments:	Not reported
Date Time Submitted:	Not reported
Submitter IP Address:	Not reported
Region:	2
UBI:	601634484
Notice type:	Initial
Project Type:	Air cell Pipe Insulation, Mag/mudded pipe Insulation, Other Square Footage, Sheet Vinyl
Supervisor:	Jack Vay ()
Supervisor Phone:	Not reported
Certificate Status:	ACTIVE
Name:	Not reported

DRAFT

GROUP HEALTH CENTRAL HOSPITAL (Continued) **1001819386**

Address:	201 16TH AVE EAST
City,State,Zip:	SEATTLE, WA
Facility Type:	Not reported
Parent ID:	Not reported
Form ID:	62726##1198Walke914601
Notice Date:	08/08/2012
Start Date:	02/13/2012
Completion Date:	09/30/2012
Initial:	Not reported
Amended:	Not reported
On Hold:	Not reported
Off Hold:	Not reported
Emergency:	Not reported
Site Hours Start:	Not reported
Site Hours End:	Not reported
Sunday:	Not reported
Monday:	Not reported
Tuesday:	Not reported
Wednesday:	Not reported
Thursday:	Not reported
Friday:	Not reported
Saturday:	Not reported
Contractor ID:	Not reported
Phone:	Not reported
Job Site CAS:	Not reported
Project Form Email:	Not reported
Property Owner Name:	Not reported
Property Owner Agent:	Not reported
Property Owner Company:	Walker Specialty Construction (ABCN00001198)
Property Owner Address:	Not reported
Property Owner City:	Not reported
Property Owner State:	Not reported
Property Owner Zip4:	Not reported
Property Owner Phone:	Not reported
Job Site Room:	Not reported
Facility Age:	Not reported
Facility Size:	Not reported
Facility Remodel:	Not reported
Facility Demo:	Not reported
Facility Repair:	Not reported
Facility Maint:	Not reported
Removed:	Not reported
Encapsulated:	Not reported
Quantity Sq Ft:	Not reported
Fireproofing:	Not reported
Popcorn Ceiling:	Not reported
CAB:	Not reported
Sheet Vinyl:	Not reported
Asbestos Paper:	Not reported
Boiler Insulation:	Not reported
Duct Paper:	Not reported
VAT:	Not reported
Roofing:	Not reported
Sq Ft Other:	Not reported
Sq Ft Other Text:	Not reported
Quantity Lin Ft:	Not reported
Mag Pipe Insulation:	Not reported

DRAFT

GROUP HEALTH CENTRAL HOSPITAL (Continued) **1001819386**

Air Cell Pipe Insulation:	Not reported
Ducting Insulation:	Not reported
Cement Asbestos Pipe:	Not reported
Mudded Pipe Insulation:	Not reported
Duct Tape:	Not reported
Lin Ft Other1:	Not reported
Lin Ft Other1 Text:	Not reported
Lin Ft Other2:	Not reported
Lin Ft Other2 Text:	Not reported
Indoors:	Not reported
Outdoors:	Not reported
Neg Pres Enclosure:	Not reported
Glove Bag:	Not reported
Mini Enclosure:	Not reported
Critical Barriers:	Not reported
Wrap And Cut:	Not reported
Wet Methods:	Not reported
HEPA Vacuum:	Not reported
MANUALMETHODS :	Not reported
Other CM1:	Not reported
Other CM1 Text:	Not reported
Other CM2:	Not reported
Other CM2 Text:	Not reported
Half Mask APR:	Not reported
Full Face APR:	Not reported
PAPR:	Not reported
Type C Continuous:	Not reported
Type C Pressure:	Not reported
Other Resp Pro:	Not reported
Other Resp Pro Text:	Not reported
Comments:	Not reported
Date Time Submitted:	Not reported
Submitter IP Address:	Not reported
Region:	2
UBI:	601634484
Notice type:	Initial
Project Type:	Air cell Pipe Insulation, Mag/mudded pipe Insulation, Other Square Footage, Sheet Vinyl
Supervisor:	Mike Jones ()
Supervisor Phone:	Not reported
Certificate Status:	ACTIVE
Name:	Not reported
Address:	201 16TH AVE EAST
City,State,Zip:	SEATTLE, WA
Facility Type:	Not reported
Parent ID:	Not reported
Form ID:	72046##1198Walke817744
Notice Date:	05/29/2013
Start Date:	01/02/2013
Completion Date:	07/31/2013
Initial:	Not reported
Amended:	Not reported
On Hold:	Not reported
Off Hold:	Not reported
Emergency:	Not reported
Site Hours Start:	Not reported

DRAFT

GROUP HEALTH CENTRAL HOSPITAL (Continued) **1001819386**

Site Hours End:	Not reported
Sunday:	Not reported
Monday:	Not reported
Tuesday:	Not reported
Wednesday:	Not reported
Thursday:	Not reported
Friday:	Not reported
Saturday:	Not reported
Contractor ID:	Not reported
Phone:	Not reported
Job Site CAS:	Not reported
Project Form Email:	Not reported
Property Owner Name:	Not reported
Property Owner Agent:	Not reported
Property Owner Company:	Walker Specialty Construction (ABCN00001198)
Property Owner Address:	Not reported
Property Owner City:	Not reported
Property Owner State:	Not reported
Property Owner Zip4:	Not reported
Property Owner Phone:	Not reported
Job Site Room:	Not reported
Facility Age:	Not reported
Facility Size:	Not reported
Facility Remodel:	Not reported
Facility Demo:	Not reported
Facility Repair:	Not reported
Facility Maint:	Not reported
Removed:	Not reported
Encapsulated:	Not reported
Quantity Sq Ft:	Not reported
Fireproofing:	Not reported
Popcorn Ceiling:	Not reported
CAB:	Not reported
Sheet Vinyl:	Not reported
Asbestos Paper:	Not reported
Boiler Insulation:	Not reported
Duct Paper:	Not reported
VAT:	Not reported
Roofing:	Not reported
Sq Ft Other:	Not reported
Sq Ft Other Text:	Not reported
Quantity Lin Ft:	Not reported
Mag Pipe Insulation:	Not reported
Air Cell Pipe Insulation:	Not reported
Ducting Insulation:	Not reported
Cement Asbestos Pipe:	Not reported
Mudded Pipe Insulation:	Not reported
Duct Tape:	Not reported
Lin Ft Other1:	Not reported
Lin Ft Other1 Text:	Not reported
Lin Ft Other2:	Not reported
Lin Ft Other2 Text:	Not reported
Indoors:	Not reported
Outdoors:	Not reported
Neg Pres Enclosure:	Not reported
Glove Bag:	Not reported
Mini Enclosure:	Not reported

DRAFT

GROUP HEALTH CENTRAL HOSPITAL (Continued) **1001819386**

Critical Barriers:	Not reported
Wrap And Cut:	Not reported
Wet Methods:	Not reported
HEPA Vacuum:	Not reported
MANUALMETHODS :	Not reported
Other CM1:	Not reported
Other CM1 Text:	Not reported
Other CM2:	Not reported
Other CM2 Text:	Not reported
Half Mask APR:	Not reported
Full Face APR:	Not reported
PAPR:	Not reported
Type C Continuous:	Not reported
Type C Pressure:	Not reported
Other Resp Pro:	Not reported
Other Resp Pro Text:	Not reported
Comments:	Not reported
Date Time Submitted:	Not reported
Submitter IP Address:	Not reported
Region:	2
UBI:	601634484
Notice type:	Initial
Project Type:	Air cell Pipe Insulation, Mag/mudded pipe Insulation
Supervisor:	Mike Jones ()
Supervisor Phone:	Not reported
Certificate Status:	ACTIVE
Name:	Not reported
Address:	201 16TH AVE EAST
City,State,Zip:	SEATTLE, WA 98112
Facility Type:	Hospital
Parent ID:	96843
Form ID:	97276##1198Walke798876
Notice Date:	03/05/2015
Start Date:	03/05/2015
Completion Date:	06/30/2015
Initial:	Not reported
Amended:	Not reported
On Hold:	1
Off Hold:	Not reported
Emergency:	Not reported
Site Hours Start:	6:00 PM
Site Hours End:	2:30 AM
Sunday:	Not reported
Monday:	1
Tuesday:	1
Wednesday:	1
Thursday:	1
Friday:	1
Saturday:	Not reported
Contractor ID:	Not reported
Phone:	425-806-7377
Job Site CAS:	Gary Hume
Project Form Email:	crystalh@wsconline.net
Property Owner Name:	Group Health Medical
Property Owner Agent:	Melanie Bryce-Arcadis USA
Property Owner Company:	Walker Specialty Construction (ABCN00001198)

DRAFT

GROUP HEALTH CENTRAL HOSPITAL (Continued) **1001819386**

Property Owner Address:	1100 Olive Way Suite 800
Property Owner City:	Seattle
Property Owner State:	WA
Property Owner Zip4:	98101
Property Owner Phone:	206-726-4719
Job Site Room:	Not reported
Facility Age:	1955
Facility Size:	500,000
Facility Remodel:	1
Facility Demo:	Not reported
Facility Repair:	Not reported
Facility Maint:	1
Removed:	1
Encapsulated:	Not reported
Quantity Sq Ft:	125
Fireproofing:	Not reported
Popcorn Ceiling:	Not reported
CAB:	Not reported
Sheet Vinyl:	1
Asbestos Paper:	Not reported
Boiler Insulation:	Not reported
Duct Paper:	Not reported
VAT:	Not reported
Roofing:	Not reported
Sq Ft Other:	Not reported
Sq Ft Other Text:	Not reported
Quantity Lin Ft:	100
Mag Pipe Insulation:	1
Air Cell Pipe Insulation:	1
Ducting Insulation:	Not reported
Cement Asbestos Pipe:	Not reported
Mudded Pipe Insulation:	1
Duct Tape:	Not reported
Lin Ft Other1:	Not reported
Lin Ft Other1 Text:	Not reported
Lin Ft Other2:	Not reported
Lin Ft Other2 Text:	Not reported
Indoors:	1
Outdoors:	Not reported
Neg Pres Enclosure:	1
Glove Bag:	1
Mini Enclosure:	Not reported
Critical Barriers:	Not reported
Wrap And Cut:	1
Wet Methods:	1
HEPA Vacuum:	1
MANUALMETHODS :	1
Other CM1:	Not reported
Other CM1 Text:	Not reported
Other CM2:	Not reported
Other CM2 Text:	Not reported
Half Mask APR:	1
Full Face APR:	Not reported
PAPR:	Not reported
Type C Continuous:	Not reported
Type C Pressure:	1
Other Resp Pro:	Not reported

DRAFT

GROUP HEALTH CENTRAL HOSPITAL (Continued) **1001819386**

Other Resp Pro Text:	Not reported
Comments:	on hold
Date Time Submitted:	2015-03-05 10:22:50
Submitter IP Address:	66.114.140.40
Region:	2
UBI:	601634484
Notice type:	Initial
Project Type:	Air cell Pipe Insulation, Mag/mudded pipe Insulation, Sheet Vinyl
Supervisor:	Gary Hume ()
Supervisor Phone:	Not reported
Certificate Status:	ACTIVE
Name:	Not reported
Address:	201 16TH AVE EAST
City,State,Zip:	SEATTLE, WA 98112
Facility Type:	Hospital
Parent ID:	96843
Form ID:	99328##1198Walke763765
Notice Date:	04/21/2015
Start Date:	03/05/2015
Completion Date:	06/30/2015
Initial:	Not reported
Amended:	Not reported
On Hold:	Not reported
Off Hold:	1
Emergency:	Not reported
Site Hours Start:	6:00 PM
Site Hours End:	2:30 AM
Sunday:	Not reported
Monday:	1
Tuesday:	1
Wednesday:	1
Thursday:	1
Friday:	1
Saturday:	Not reported
Contractor ID:	Not reported
Phone:	425-806-7377
Job Site CAS:	Gary Hume
Project Form Email:	crystalh@wsconline.net
Property Owner Name:	Group Health Medical
Property Owner Agent:	Melanie Bryce-Arcadis USA
Property Owner Company:	Walker Specialty Construction (ABCN00001198)
Property Owner Address:	1100 Olive Way Suite 800
Property Owner City:	Seattle
Property Owner State:	WA
Property Owner Zip4:	98101
Property Owner Phone:	206-726-4719
Job Site Room:	Not reported
Facility Age:	1955
Facility Size:	500,000
Facility Remodel:	1
Facility Demo:	Not reported
Facility Repair:	Not reported
Facility Maint:	1
Removed:	1
Encapsulated:	Not reported
Quantity Sq Ft:	125

DRAFT

GROUP HEALTH CENTRAL HOSPITAL (Continued) **1001819386**

Fireproofing:	Not reported
Popcorn Ceiling:	Not reported
CAB:	Not reported
Sheet Vinyl:	1
Asbestos Paper:	Not reported
Boiler Insulation:	Not reported
Duct Paper:	Not reported
VAT:	Not reported
Roofing:	Not reported
Sq Ft Other:	Not reported
Sq Ft Other Text:	Not reported
Quantity Lin Ft:	100
Mag Pipe Insulation:	1
Air Cell Pipe Insulation:	1
Ducting Insulation:	Not reported
Cement Asbestos Pipe:	Not reported
Mudded Pipe Insulation:	1
Duct Tape:	Not reported
Lin Ft Other1:	Not reported
Lin Ft Other1 Text:	Not reported
Lin Ft Other2:	Not reported
Lin Ft Other2 Text:	Not reported
Indoors:	1
Outdoors:	Not reported
Neg Pres Enclosure:	1
Glove Bag:	1
Mini Enclosure:	Not reported
Critical Barriers:	Not reported
Wrap And Cut:	1
Wet Methods:	1
HEPA Vacuum:	1
MANUALMETHODS :	1
Other CM1:	Not reported
Other CM1 Text:	Not reported
Other CM2:	Not reported
Other CM2 Text:	Not reported
Half Mask APR:	1
Full Face APR:	Not reported
PAPR:	Not reported
Type C Continuous:	Not reported
Type C Pressure:	1
Other Resp Pro:	Not reported
Other Resp Pro Text:	Not reported
Comments:	open
Date Time Submitted:	2015-04-21 10:27:53
Submitter IP Address:	66.114.140.40
Region:	2
UBI:	601634484
Notice type:	Initial
Project Type:	Air cell Pipe Insulation, Mag/mudded pipe Insulation, Sheet Vinyl
Supervisor:	Gary Hume ()
Supervisor Phone:	Not reported
Certificate Status:	ACTIVE
Name:	Not reported
Address:	201 16TH AVE EAST
City,State,Zip:	SEATTLE, WA 98112

DRAFT

GROUP HEALTH CENTRAL HOSPITAL (Continued) **1001819386**

Facility Type:	Hospital
Parent ID:	96843
Form ID:	106479##1198Walke167533
Notice Date:	09/30/2015
Start Date:	03/05/2015
Completion Date:	12/31/2015
Initial:	Not reported
Amended:	1
On Hold:	1
Off Hold:	Not reported
Emergency:	Not reported
Site Hours Start:	6:00 PM
Site Hours End:	2:30 AM
Sunday:	Not reported
Monday:	1
Tuesday:	1
Wednesday:	1
Thursday:	1
Friday:	1
Saturday:	Not reported
Contractor ID:	Not reported
Phone:	425-806-7377
Job Site CAS:	Gary Hume
Project Form Email:	crystalh@wsconline.net
Property Owner Name:	Group Health Medical
Property Owner Agent:	Melanie Bryce-Arcadis USA
Property Owner Company:	Walker Specialty Construction (ABCN00001198)
Property Owner Address:	1100 Olive Way Suite 800
Property Owner City:	Seattle
Property Owner State:	WA
Property Owner Zip4:	98101
Property Owner Phone:	206-726-4719
Job Site Room:	Not reported
Facility Age:	1955
Facility Size:	500,000
Facility Remodel:	1
Facility Demo:	Not reported
Facility Repair:	Not reported
Facility Maint:	1
Removed:	1
Encapsulated:	Not reported
Quantity Sq Ft:	125
Fireproofing:	Not reported
Popcorn Ceiling:	Not reported
CAB:	Not reported
Sheet Vinyl:	1
Asbestos Paper:	Not reported
Boiler Insulation:	Not reported
Duct Paper:	Not reported
VAT:	Not reported
Roofing:	Not reported
Sq Ft Other:	Not reported
Sq Ft Other Text:	Not reported
Quantity Lin Ft:	100
Mag Pipe Insulation:	1
Air Cell Pipe Insulation:	1
Ducting Insulation:	Not reported

DRAFT

GROUP HEALTH CENTRAL HOSPITAL (Continued) **1001819386**

Cement Asbestos Pipe:	Not reported
Mudded Pipe Insulation:	1
Duct Tape:	Not reported
Lin Ft Other1:	Not reported
Lin Ft Other1 Text:	Not reported
Lin Ft Other2:	Not reported
Lin Ft Other2 Text:	Not reported
Indoors:	1
Outdoors:	Not reported
Neg Pres Enclosure:	1
Glove Bag:	1
Mini Enclosure:	Not reported
Critical Barriers:	Not reported
Wrap And Cut:	1
Wet Methods:	1
HEPA Vacuum:	1
MANUALMETHODS :	1
Other CM1:	Not reported
Other CM1 Text:	Not reported
Other CM2:	Not reported
Other CM2 Text:	Not reported
Half Mask APR:	1
Full Face APR:	Not reported
PAPR:	Not reported
Type C Continuous:	Not reported
Type C Pressure:	1
Other Resp Pro:	Not reported
Other Resp Pro Text:	Not reported
Comments:	extend completion date
Date Time Submitted:	2015-09-30 11:09:30
Submitter IP Address:	66.114.140.40
Region:	2
UBI:	601634484
Notice type:	Initial
Project Type:	Air cell Pipe Insulation, Mag/mudded pipe Insulation, Sheet Vinyl
Supervisor:	Gary Hume ()
Supervisor Phone:	Not reported
Certificate Status:	ACTIVE
Name:	Not reported
Address:	201 16TH AVE EAST
City,State,Zip:	SEATTLE, WA
Facility Type:	Not reported
Parent ID:	Not reported
Form ID:	53710##1198Walke684349
Notice Date:	10/17/2011
Start Date:	10/17/2011
Completion Date:	12/31/2011
Initial:	Not reported
Amended:	Not reported
On Hold:	Not reported
Off Hold:	Not reported
Emergency:	Not reported
Site Hours Start:	Not reported
Site Hours End:	Not reported
Sunday:	Not reported
Monday:	Not reported

DRAFT

GROUP HEALTH CENTRAL HOSPITAL (Continued) **1001819386**

Tuesday:	Not reported
Wednesday:	Not reported
Thursday:	Not reported
Friday:	Not reported
Saturday:	Not reported
Contractor ID:	Not reported
Phone:	Not reported
Job Site CAS:	Not reported
Project Form Email:	Not reported
Property Owner Name:	Not reported
Property Owner Agent:	Not reported
Property Owner Company:	Walker Specialty Construction (ABCN00001198)
Property Owner Address:	Not reported
Property Owner City:	Not reported
Property Owner State:	Not reported
Property Owner Zip4:	Not reported
Property Owner Phone:	Not reported
Job Site Room:	Not reported
Facility Age:	Not reported
Facility Size:	Not reported
Facility Remodel:	Not reported
Facility Demo:	Not reported
Facility Repair:	Not reported
Facility Maint:	Not reported
Removed:	Not reported
Encapsulated:	Not reported
Quantity Sq Ft:	Not reported
Fireproofing:	Not reported
Popcorn Ceiling:	Not reported
CAB:	Not reported
Sheet Vinyl:	Not reported
Asbestos Paper:	Not reported
Boiler Insulation:	Not reported
Duct Paper:	Not reported
VAT:	Not reported
Roofing:	Not reported
Sq Ft Other:	Not reported
Sq Ft Other Text:	Not reported
Quantity Lin Ft:	Not reported
Mag Pipe Insulation:	Not reported
Air Cell Pipe Insulation:	Not reported
Ducting Insulation:	Not reported
Cement Asbestos Pipe:	Not reported
Mudded Pipe Insulation:	Not reported
Duct Tape:	Not reported
Lin Ft Other1:	Not reported
Lin Ft Other1 Text:	Not reported
Lin Ft Other2:	Not reported
Lin Ft Other2 Text:	Not reported
Indoors:	Not reported
Outdoors:	Not reported
Neg Pres Enclosure:	Not reported
Glove Bag:	Not reported
Mini Enclosure:	Not reported
Critical Barriers:	Not reported
Wrap And Cut:	Not reported
Wet Methods:	Not reported

DRAFT

GROUP HEALTH CENTRAL HOSPITAL (Continued) **1001819386**

HEPA Vacuum:	Not reported
MANUALMETHODS :	Not reported
Other CM1:	Not reported
Other CM1 Text:	Not reported
Other CM2:	Not reported
Other CM2 Text:	Not reported
Half Mask APR:	Not reported
Full Face APR:	Not reported
PAPR:	Not reported
Type C Continuous:	Not reported
Type C Pressure:	Not reported
Other Resp Pro:	Not reported
Other Resp Pro Text:	Not reported
Comments:	Not reported
Date Time Submitted:	Not reported
Submitter IP Address:	Not reported
Region:	2
UBI:	601634484
Notice type:	Initial
Project Type:	Air cell Pipe Insulation, Cement Asbestos Board (CAB), Mag/mudded pipe Insulation
Supervisor:	Gary Hume ()
Supervisor Phone:	Not reported
Certificate Status:	ACTIVE
Name:	Not reported
Address:	201 16TH AVE EAST
City,State,Zip:	SEATTLE, WA
Facility Type:	Not reported
Parent ID:	Not reported
Form ID:	67361##1198Walke671102
Notice Date:	01/08/2013
Start Date:	01/02/2013
Completion Date:	03/29/2013
Initial:	Not reported
Amended:	Not reported
On Hold:	Not reported
Off Hold:	Not reported
Emergency:	Not reported
Site Hours Start:	Not reported
Site Hours End:	Not reported
Sunday:	Not reported
Monday:	Not reported
Tuesday:	Not reported
Wednesday:	Not reported
Thursday:	Not reported
Friday:	Not reported
Saturday:	Not reported
Contractor ID:	Not reported
Phone:	Not reported
Job Site CAS:	Not reported
Project Form Email:	Not reported
Property Owner Name:	Not reported
Property Owner Agent:	Not reported
Property Owner Company:	Walker Specialty Construction (ABCN00001198)
Property Owner Address:	Not reported
Property Owner City:	Not reported

DRAFT

GROUP HEALTH CENTRAL HOSPITAL (Continued) **1001819386**

Property Owner State:	Not reported
Property Owner Zip4:	Not reported
Property Owner Phone:	Not reported
Job Site Room:	Not reported
Facility Age:	Not reported
Facility Size:	Not reported
Facility Remodel:	Not reported
Facility Demo:	Not reported
Facility Repair:	Not reported
Facility Maint:	Not reported
Removed:	Not reported
Encapsulated:	Not reported
Quantity Sq Ft:	Not reported
Fireproofing:	Not reported
Popcorn Ceiling:	Not reported
CAB:	Not reported
Sheet Vinyl:	Not reported
Asbestos Paper:	Not reported
Boiler Insulation:	Not reported
Duct Paper:	Not reported
VAT:	Not reported
Roofing:	Not reported
Sq Ft Other:	Not reported
Sq Ft Other Text:	Not reported
Quantity Lin Ft:	Not reported
Mag Pipe Insulation:	Not reported
Air Cell Pipe Insulation:	Not reported
Ducting Insulation:	Not reported
Cement Asbestos Pipe:	Not reported
Mudded Pipe Insulation:	Not reported
Duct Tape:	Not reported
Lin Ft Other1:	Not reported
Lin Ft Other1 Text:	Not reported
Lin Ft Other2:	Not reported
Lin Ft Other2 Text:	Not reported
Indoors:	Not reported
Outdoors:	Not reported
Neg Pres Enclosure:	Not reported
Glove Bag:	Not reported
Mini Enclosure:	Not reported
Critical Barriers:	Not reported
Wrap And Cut:	Not reported
Wet Methods:	Not reported
HEPA Vacuum:	Not reported
MANUALMETHODS :	Not reported
Other CM1:	Not reported
Other CM1 Text:	Not reported
Other CM2:	Not reported
Other CM2 Text:	Not reported
Half Mask APR:	Not reported
Full Face APR:	Not reported
PAPR:	Not reported
Type C Continuous:	Not reported
Type C Pressure:	Not reported
Other Resp Pro:	Not reported
Other Resp Pro Text:	Not reported
Comments:	Not reported

DRAFT

GROUP HEALTH CENTRAL HOSPITAL (Continued) **1001819386**

Date Time Submitted:	Not reported
Submitter IP Address:	Not reported
Region:	2
UBI:	601634484
Notice type:	Initial
Project Type:	Air cell Pipe Insulation, Mag/mudded pipe Insulation
Supervisor:	Dave Gamez ()
Supervisor Phone:	Not reported
Certificate Status:	ACTIVE
Name:	Not reported
Address:	201 16TH AVE EAST
City,State,Zip:	SEATTLE, WA
Facility Type:	Not reported
Parent ID:	Not reported
Form ID:	74944##1198Walke184927
Notice Date:	08/07/2013
Start Date:	01/02/2013
Completion Date:	10/31/2013
Initial:	Not reported
Amended:	Not reported
On Hold:	Not reported
Off Hold:	Not reported
Emergency:	Not reported
Site Hours Start:	Not reported
Site Hours End:	Not reported
Sunday:	Not reported
Monday:	Not reported
Tuesday:	Not reported
Wednesday:	Not reported
Thursday:	Not reported
Friday:	Not reported
Saturday:	Not reported
Contractor ID:	Not reported
Phone:	Not reported
Job Site CAS:	Not reported
Project Form Email:	Not reported
Property Owner Name:	Not reported
Property Owner Agent:	Not reported
Property Owner Company:	Walker Specialty Construction (ABCN00001198)
Property Owner Address:	Not reported
Property Owner City:	Not reported
Property Owner State:	Not reported
Property Owner Zip4:	Not reported
Property Owner Phone:	Not reported
Job Site Room:	Not reported
Facility Age:	Not reported
Facility Size:	Not reported
Facility Remodel:	Not reported
Facility Demo:	Not reported
Facility Repair:	Not reported
Facility Maint:	Not reported
Removed:	Not reported
Encapsulated:	Not reported
Quantity Sq Ft:	Not reported
Fireproofing:	Not reported
Popcorn Ceiling:	Not reported

DRAFT

GROUP HEALTH CENTRAL HOSPITAL (Continued) **1001819386**

CAB:	Not reported
Sheet Vinyl:	Not reported
Asbestos Paper:	Not reported
Boiler Insulation:	Not reported
Duct Paper:	Not reported
VAT:	Not reported
Roofing:	Not reported
Sq Ft Other:	Not reported
Sq Ft Other Text:	Not reported
Quantity Lin Ft:	Not reported
Mag Pipe Insulation:	Not reported
Air Cell Pipe Insulation:	Not reported
Ducting Insulation:	Not reported
Cement Asbestos Pipe:	Not reported
Mudded Pipe Insulation:	Not reported
Duct Tape:	Not reported
Lin Ft Other1:	Not reported
Lin Ft Other1 Text:	Not reported
Lin Ft Other2:	Not reported
Lin Ft Other2 Text:	Not reported
Indoors:	Not reported
Outdoors:	Not reported
Neg Pres Enclosure:	Not reported
Glove Bag:	Not reported
Mini Enclosure:	Not reported
Critical Barriers:	Not reported
Wrap And Cut:	Not reported
Wet Methods:	Not reported
HEPA Vacuum:	Not reported
MANUALMETHODS :	Not reported
Other CM1:	Not reported
Other CM1 Text:	Not reported
Other CM2:	Not reported
Other CM2 Text:	Not reported
Half Mask APR:	Not reported
Full Face APR:	Not reported
PAPR:	Not reported
Type C Continuous:	Not reported
Type C Pressure:	Not reported
Other Resp Pro:	Not reported
Other Resp Pro Text:	Not reported
Comments:	Not reported
Date Time Submitted:	Not reported
Submitter IP Address:	Not reported
Region:	2
UBI:	601634484
Notice type:	Initial
Project Type:	Air cell Pipe Insulation, Mag/mudded pipe Insulation
Supervisor:	Mike Jones ()
Supervisor Phone:	Not reported
Certificate Status:	ACTIVE
Name:	Not reported
Address:	201 16TH AVE EAST
City,State,Zip:	SEATTLE, WA 98112
Facility Type:	Hospital
Parent ID:	96843

DRAFT

GROUP HEALTH CENTRAL HOSPITAL (Continued) **1001819386**

Form ID:	99431##1198Walke906507
Notice Date:	04/23/2015
Start Date:	03/05/2015
Completion Date:	06/30/2015
Initial:	Not reported
Amended:	1
On Hold:	1
Off Hold:	Not reported
Emergency:	Not reported
Site Hours Start:	6:00 PM
Site Hours End:	2:30 AM
Sunday:	Not reported
Monday:	1
Tuesday:	1
Wednesday:	1
Thursday:	1
Friday:	1
Saturday:	Not reported
Contractor ID:	Not reported
Phone:	425-806-7377
Job Site CAS:	Gary Hume
Project Form Email:	crystalh@wsconline.net
Property Owner Name:	Group Health Medical
Property Owner Agent:	Melanie Bryce-Arcadis USA
Property Owner Company:	Walker Specialty Construction (ABCN00001198)
Property Owner Address:	1100 Olive Way Suite 800
Property Owner City:	Seattle
Property Owner State:	WA
Property Owner Zip4:	98101
Property Owner Phone:	206-726-4719
Job Site Room:	Not reported
Facility Age:	1955
Facility Size:	500,000
Facility Remodel:	1
Facility Demo:	Not reported
Facility Repair:	Not reported
Facility Maint:	1
Removed:	1
Encapsulated:	Not reported
Quantity Sq Ft:	125
Fireproofing:	Not reported
Popcorn Ceiling:	Not reported
CAB:	Not reported
Sheet Vinyl:	1
Asbestos Paper:	Not reported
Boiler Insulation:	Not reported
Duct Paper:	Not reported
VAT:	Not reported
Roofing:	Not reported
Sq Ft Other:	Not reported
Sq Ft Other Text:	Not reported
Quantity Lin Ft:	100
Mag Pipe Insulation:	1
Air Cell Pipe Insulation:	1
Ducting Insulation:	Not reported
Cement Asbestos Pipe:	Not reported
Mudded Pipe Insulation:	1

DRAFT

GROUP HEALTH CENTRAL HOSPITAL (Continued) **1001819386**

Duct Tape:	Not reported
Lin Ft Other1:	Not reported
Lin Ft Other1 Text:	Not reported
Lin Ft Other2:	Not reported
Lin Ft Other2 Text:	Not reported
Indoors:	1
Outdoors:	Not reported
Neg Pres Enclosure:	1
Glove Bag:	1
Mini Enclosure:	Not reported
Critical Barriers:	Not reported
Wrap And Cut:	1
Wet Methods:	1
HEPA Vacuum:	1
MANUALMETHODS :	1
Other CM1:	Not reported
Other CM1 Text:	Not reported
Other CM2:	Not reported
Other CM2 Text:	Not reported
Half Mask APR:	1
Full Face APR:	Not reported
PAPR:	Not reported
Type C Continuous:	Not reported
Type C Pressure:	1
Other Resp Pro:	Not reported
Other Resp Pro Text:	Not reported
Comments:	hold
Date Time Submitted:	2015-04-23 09:27:02
Submitter IP Address:	66.114.140.40
Region:	2
UBI:	601634484
Notice type:	Initial
Project Type:	Air cell Pipe Insulation, Mag/mudded pipe Insulation, Sheet Vinyl
Supervisor:	Gary Hume ()
Supervisor Phone:	Not reported
Certificate Status:	ACTIVE

Name:	Not reported
Address:	201 16TH AVE EAST
City,State,Zip:	SEATTLE, WA
Facility Type:	Not reported
Parent ID:	Not reported
Form ID:	68205##1198Walke340266
Notice Date:	02/07/2013
Start Date:	01/02/2013
Completion Date:	03/29/2013
Initial:	Not reported
Amended:	Not reported
On Hold:	Not reported
Off Hold:	Not reported
Emergency:	Not reported
Site Hours Start:	Not reported
Site Hours End:	Not reported
Sunday:	Not reported
Monday:	Not reported
Tuesday:	Not reported
Wednesday:	Not reported

DRAFT

GROUP HEALTH CENTRAL HOSPITAL (Continued) **1001819386**

Thursday:	Not reported
Friday:	Not reported
Saturday:	Not reported
Contractor ID:	Not reported
Phone:	Not reported
Job Site CAS:	Not reported
Project Form Email:	Not reported
Property Owner Name:	Not reported
Property Owner Agent:	Not reported
Property Owner Company:	Walker Specialty Construction (ABCN00001198)
Property Owner Address:	Not reported
Property Owner City:	Not reported
Property Owner State:	Not reported
Property Owner Zip4:	Not reported
Property Owner Phone:	Not reported
Job Site Room:	Not reported
Facility Age:	Not reported
Facility Size:	Not reported
Facility Remodel:	Not reported
Facility Demo:	Not reported
Facility Repair:	Not reported
Facility Maint:	Not reported
Removed:	Not reported
Encapsulated:	Not reported
Quantity Sq Ft:	Not reported
Fireproofing:	Not reported
Popcorn Ceiling:	Not reported
CAB:	Not reported
Sheet Vinyl:	Not reported
Asbestos Paper:	Not reported
Boiler Insulation:	Not reported
Duct Paper:	Not reported
VAT:	Not reported
Roofing:	Not reported
Sq Ft Other:	Not reported
Sq Ft Other Text:	Not reported
Quantity Lin Ft:	Not reported
Mag Pipe Insulation:	Not reported
Air Cell Pipe Insulation:	Not reported
Ducting Insulation:	Not reported
Cement Asbestos Pipe:	Not reported
Mudded Pipe Insulation:	Not reported
Duct Tape:	Not reported
Lin Ft Other1:	Not reported
Lin Ft Other1 Text:	Not reported
Lin Ft Other2:	Not reported
Lin Ft Other2 Text:	Not reported
Indoors:	Not reported
Outdoors:	Not reported
Neg Pres Enclosure:	Not reported
Glove Bag:	Not reported
Mini Enclosure:	Not reported
Critical Barriers:	Not reported
Wrap And Cut:	Not reported
Wet Methods:	Not reported
HEPA Vacuum:	Not reported
MANUALMETHODS :	Not reported

DRAFT

GROUP HEALTH CENTRAL HOSPITAL (Continued) **1001819386**

Other CM1:	Not reported
Other CM1 Text:	Not reported
Other CM2:	Not reported
Other CM2 Text:	Not reported
Half Mask APR:	Not reported
Full Face APR:	Not reported
PAPR:	Not reported
Type C Continuous:	Not reported
Type C Pressure:	Not reported
Other Resp Pro:	Not reported
Other Resp Pro Text:	Not reported
Comments:	Not reported
Date Time Submitted:	Not reported
Submitter IP Address:	Not reported
Region:	2
UBI:	601634484
Notice type:	Initial
Project Type:	Air cell Pipe Insulation, Mag/mudded pipe Insulation
Supervisor:	Mike Jones ()
Supervisor Phone:	Not reported
Certificate Status:	ACTIVE
Name:	Not reported
Address:	201 16TH AVE EAST
City,State,Zip:	SEATTLE, WA
Facility Type:	Not reported
Parent ID:	Not reported
Form ID:	55245##1198Walke814013
Notice Date:	12/14/2011
Start Date:	10/17/2011
Completion Date:	12/31/2011
Initial:	Not reported
Amended:	Not reported
On Hold:	Not reported
Off Hold:	Not reported
Emergency:	Not reported
Site Hours Start:	Not reported
Site Hours End:	Not reported
Sunday:	Not reported
Monday:	Not reported
Tuesday:	Not reported
Wednesday:	Not reported
Thursday:	Not reported
Friday:	Not reported
Saturday:	Not reported
Contractor ID:	Not reported
Phone:	Not reported
Job Site CAS:	Not reported
Project Form Email:	Not reported
Property Owner Name:	Not reported
Property Owner Agent:	Not reported
Property Owner Company:	Walker Specialty Construction (ABCN00001198)
Property Owner Address:	Not reported
Property Owner City:	Not reported
Property Owner State:	Not reported
Property Owner Zip4:	Not reported
Property Owner Phone:	Not reported

DRAFT

GROUP HEALTH CENTRAL HOSPITAL (Continued) **1001819386**

Job Site Room:	Not reported
Facility Age:	Not reported
Facility Size:	Not reported
Facility Remodel:	Not reported
Facility Demo:	Not reported
Facility Repair:	Not reported
Facility Maint:	Not reported
Removed:	Not reported
Encapsulated:	Not reported
Quantity Sq Ft:	Not reported
Fireproofing:	Not reported
Popcorn Ceiling:	Not reported
CAB:	Not reported
Sheet Vinyl:	Not reported
Asbestos Paper:	Not reported
Boiler Insulation:	Not reported
Duct Paper:	Not reported
VAT:	Not reported
Roofing:	Not reported
Sq Ft Other:	Not reported
Sq Ft Other Text:	Not reported
Quantity Lin Ft:	Not reported
Mag Pipe Insulation:	Not reported
Air Cell Pipe Insulation:	Not reported
Ducting Insulation:	Not reported
Cement Asbestos Pipe:	Not reported
Mudded Pipe Insulation:	Not reported
Duct Tape:	Not reported
Lin Ft Other1:	Not reported
Lin Ft Other1 Text:	Not reported
Lin Ft Other2:	Not reported
Lin Ft Other2 Text:	Not reported
Indoors:	Not reported
Outdoors:	Not reported
Neg Pres Enclosure:	Not reported
Glove Bag:	Not reported
Mini Enclosure:	Not reported
Critical Barriers:	Not reported
Wrap And Cut:	Not reported
Wet Methods:	Not reported
HEPA Vacuum:	Not reported
MANUALMETHODS :	Not reported
Other CM1:	Not reported
Other CM1 Text:	Not reported
Other CM2:	Not reported
Other CM2 Text:	Not reported
Half Mask APR:	Not reported
Full Face APR:	Not reported
PAPR:	Not reported
Type C Continuous:	Not reported
Type C Pressure:	Not reported
Other Resp Pro:	Not reported
Other Resp Pro Text:	Not reported
Comments:	Not reported
Date Time Submitted:	Not reported
Submitter IP Address:	Not reported
Region:	2

DRAFT

GROUP HEALTH CENTRAL HOSPITAL (Continued) **1001819386**

UBI:	601634484
Notice type:	Initial
Project Type:	Air cell Pipe Insulation, Cement Asbestos Board (CAB), Mag/mudded pipe Insulation
Supervisor:	Mike Jones ()
Supervisor Phone:	Not reported
Certificate Status:	ACTIVE
Name:	Not reported
Address:	201 16TH AVE EAST
City,State,Zip:	SEATTLE, WA
Facility Type:	Not reported
Parent ID:	Not reported
Form ID:	60694##1198Walke260601
Notice Date:	06/18/2012
Start Date:	02/13/2012
Completion Date:	09/30/2012
Initial:	Not reported
Amended:	Not reported
On Hold:	Not reported
Off Hold:	Not reported
Emergency:	Not reported
Site Hours Start:	Not reported
Site Hours End:	Not reported
Sunday:	Not reported
Monday:	Not reported
Tuesday:	Not reported
Wednesday:	Not reported
Thursday:	Not reported
Friday:	Not reported
Saturday:	Not reported
Contractor ID:	Not reported
Phone:	Not reported
Job Site CAS:	Not reported
Project Form Email:	Not reported
Property Owner Name:	Not reported
Property Owner Agent:	Not reported
Property Owner Company:	Walker Specialty Construction (ABCN00001198)
Property Owner Address:	Not reported
Property Owner City:	Not reported
Property Owner State:	Not reported
Property Owner Zip4:	Not reported
Property Owner Phone:	Not reported
Job Site Room:	Not reported
Facility Age:	Not reported
Facility Size:	Not reported
Facility Remodel:	Not reported
Facility Demo:	Not reported
Facility Repair:	Not reported
Facility Maint:	Not reported
Removed:	Not reported
Encapsulated:	Not reported
Quantity Sq Ft:	Not reported
Fireproofing:	Not reported
Popcorn Ceiling:	Not reported
CAB:	Not reported
Sheet Vinyl:	Not reported

DRAFT

GROUP HEALTH CENTRAL HOSPITAL (Continued) **1001819386**

Asbestos Paper:	Not reported
Boiler Insulation:	Not reported
Duct Paper:	Not reported
VAT:	Not reported
Roofing:	Not reported
Sq Ft Other:	Not reported
Sq Ft Other Text:	Not reported
Quantity Lin Ft:	Not reported
Mag Pipe Insulation:	Not reported
Air Cell Pipe Insulation:	Not reported
Ducting Insulation:	Not reported
Cement Asbestos Pipe:	Not reported
Mudded Pipe Insulation:	Not reported
Duct Tape:	Not reported
Lin Ft Other1:	Not reported
Lin Ft Other1 Text:	Not reported
Lin Ft Other2:	Not reported
Lin Ft Other2 Text:	Not reported
Indoors:	Not reported
Outdoors:	Not reported
Neg Pres Enclosure:	Not reported
Glove Bag:	Not reported
Mini Enclosure:	Not reported
Critical Barriers:	Not reported
Wrap And Cut:	Not reported
Wet Methods:	Not reported
HEPA Vacuum:	Not reported
MANUALMETHODS :	Not reported
Other CM1:	Not reported
Other CM1 Text:	Not reported
Other CM2:	Not reported
Other CM2 Text:	Not reported
Half Mask APR:	Not reported
Full Face APR:	Not reported
PAPR:	Not reported
Type C Continuous:	Not reported
Type C Pressure:	Not reported
Other Resp Pro:	Not reported
Other Resp Pro Text:	Not reported
Comments:	Not reported
Date Time Submitted:	Not reported
Submitter IP Address:	Not reported
Region:	2
UBI:	601634484
Notice type:	Initial
Project Type:	Air cell Pipe Insulation, Mag/mudded pipe Insulation
Supervisor:	Mike Jones ()
Supervisor Phone:	Not reported
Certificate Status:	ACTIVE
Name:	Not reported
Address:	201 16TH AVE EAST
City,State,Zip:	SEATTLE, WA
Facility Type:	Not reported
Parent ID:	Not reported
Form ID:	63798##1198Walke474612
Notice Date:	09/05/2012

DRAFT

GROUP HEALTH CENTRAL HOSPITAL (Continued) **1001819386**

Start Date:	02/13/2012
Completion Date:	09/30/2012
Initial:	Not reported
Amended:	Not reported
On Hold:	Not reported
Off Hold:	Not reported
Emergency:	Not reported
Site Hours Start:	Not reported
Site Hours End:	Not reported
Sunday:	Not reported
Monday:	Not reported
Tuesday:	Not reported
Wednesday:	Not reported
Thursday:	Not reported
Friday:	Not reported
Saturday:	Not reported
Contractor ID:	Not reported
Phone:	Not reported
Job Site CAS:	Not reported
Project Form Email:	Not reported
Property Owner Name:	Not reported
Property Owner Agent:	Not reported
Property Owner Company:	Walker Specialty Construction (ABCN00001198)
Property Owner Address:	Not reported
Property Owner City:	Not reported
Property Owner State:	Not reported
Property Owner Zip4:	Not reported
Property Owner Phone:	Not reported
Job Site Room:	Not reported
Facility Age:	Not reported
Facility Size:	Not reported
Facility Remodel:	Not reported
Facility Demo:	Not reported
Facility Repair:	Not reported
Facility Maint:	Not reported
Removed:	Not reported
Encapsulated:	Not reported
Quantity Sq Ft:	Not reported
Fireproofing:	Not reported
Popcorn Ceiling:	Not reported
CAB:	Not reported
Sheet Vinyl:	Not reported
Asbestos Paper:	Not reported
Boiler Insulation:	Not reported
Duct Paper:	Not reported
VAT:	Not reported
Roofing:	Not reported
Sq Ft Other:	Not reported
Sq Ft Other Text:	Not reported
Quantity Lin Ft:	Not reported
Mag Pipe Insulation:	Not reported
Air Cell Pipe Insulation:	Not reported
Ducting Insulation:	Not reported
Cement Asbestos Pipe:	Not reported
Mudded Pipe Insulation:	Not reported
Duct Tape:	Not reported
Lin Ft Other1:	Not reported

DRAFT

GROUP HEALTH CENTRAL HOSPITAL (Continued) **1001819386**

Lin Ft Other1 Text:	Not reported
Lin Ft Other2:	Not reported
Lin Ft Other2 Text:	Not reported
Indoors:	Not reported
Outdoors:	Not reported
Neg Pres Enclosure:	Not reported
Glove Bag:	Not reported
Mini Enclosure:	Not reported
Critical Barriers:	Not reported
Wrap And Cut:	Not reported
Wet Methods:	Not reported
HEPA Vacuum:	Not reported
MANUALMETHODS :	Not reported
Other CM1:	Not reported
Other CM1 Text:	Not reported
Other CM2:	Not reported
Other CM2 Text:	Not reported
Half Mask APR:	Not reported
Full Face APR:	Not reported
PAPR:	Not reported
Type C Continuous:	Not reported
Type C Pressure:	Not reported
Other Resp Pro:	Not reported
Other Resp Pro Text:	Not reported
Comments:	Not reported
Date Time Submitted:	Not reported
Submitter IP Address:	Not reported
Region:	2
UBI:	601634484
Notice type:	Initial
Project Type:	Air cell Pipe Insulation, Mag/mudded pipe Insulation, Other Square Footage, Sheet Vinyl
Supervisor:	Mike Jones ()
Supervisor Phone:	Not reported
Certificate Status:	ACTIVE
Name:	Not reported
Address:	201 16TH AVE EAST
City,State,Zip:	SEATTLE, WA
Facility Type:	Not reported
Parent ID:	Not reported
Form ID:	74310##1198Walke223685
Notice Date:	07/24/2013
Start Date:	01/02/2013
Completion Date:	07/31/2013
Initial:	Not reported
Amended:	Not reported
On Hold:	Not reported
Off Hold:	Not reported
Emergency:	Not reported
Site Hours Start:	Not reported
Site Hours End:	Not reported
Sunday:	Not reported
Monday:	Not reported
Tuesday:	Not reported
Wednesday:	Not reported
Thursday:	Not reported

DRAFT

GROUP HEALTH CENTRAL HOSPITAL (Continued) **1001819386**

Friday:	Not reported
Saturday:	Not reported
Contractor ID:	Not reported
Phone:	Not reported
Job Site CAS:	Not reported
Project Form Email:	Not reported
Property Owner Name:	Not reported
Property Owner Agent:	Not reported
Property Owner Company:	Walker Specialty Construction (ABCN00001198)
Property Owner Address:	Not reported
Property Owner City:	Not reported
Property Owner State:	Not reported
Property Owner Zip4:	Not reported
Property Owner Phone:	Not reported
Job Site Room:	Not reported
Facility Age:	Not reported
Facility Size:	Not reported
Facility Remodel:	Not reported
Facility Demo:	Not reported
Facility Repair:	Not reported
Facility Maint:	Not reported
Removed:	Not reported
Encapsulated:	Not reported
Quantity Sq Ft:	Not reported
Fireproofing:	Not reported
Popcorn Ceiling:	Not reported
CAB:	Not reported
Sheet Vinyl:	Not reported
Asbestos Paper:	Not reported
Boiler Insulation:	Not reported
Duct Paper:	Not reported
VAT:	Not reported
Roofing:	Not reported
Sq Ft Other:	Not reported
Sq Ft Other Text:	Not reported
Quantity Lin Ft:	Not reported
Mag Pipe Insulation:	Not reported
Air Cell Pipe Insulation:	Not reported
Ducting Insulation:	Not reported
Cement Asbestos Pipe:	Not reported
Mudded Pipe Insulation:	Not reported
Duct Tape:	Not reported
Lin Ft Other1:	Not reported
Lin Ft Other1 Text:	Not reported
Lin Ft Other2:	Not reported
Lin Ft Other2 Text:	Not reported
Indoors:	Not reported
Outdoors:	Not reported
Neg Pres Enclosure:	Not reported
Glove Bag:	Not reported
Mini Enclosure:	Not reported
Critical Barriers:	Not reported
Wrap And Cut:	Not reported
Wet Methods:	Not reported
HEPA Vacuum:	Not reported
MANUALMETHODS :	Not reported
Other CM1:	Not reported

DRAFT

GROUP HEALTH CENTRAL HOSPITAL (Continued) **1001819386**

Other CM1 Text:	Not reported
Other CM2:	Not reported
Other CM2 Text:	Not reported
Half Mask APR:	Not reported
Full Face APR:	Not reported
PAPR:	Not reported
Type C Continuous:	Not reported
Type C Pressure:	Not reported
Other Resp Pro:	Not reported
Other Resp Pro Text:	Not reported
Comments:	Not reported
Date Time Submitted:	Not reported
Submitter IP Address:	Not reported
Region:	2
UBI:	601634484
Notice type:	Initial
Project Type:	Air cell Pipe Insulation, Mag/mudded pipe Insulation
Supervisor:	Mike Jones ()
Supervisor Phone:	Not reported
Certificate Status:	ACTIVE

Name:	Not reported
Address:	201 16TH AVE EAST
City,State,Zip:	SEATTLE, WA
Facility Type:	Not reported
Parent ID:	Not reported
Form ID:	67853##1198Walke676919
Notice Date:	01/24/2013
Start Date:	01/02/2013
Completion Date:	03/29/2013
Initial:	Not reported
Amended:	Not reported
On Hold:	Not reported
Off Hold:	Not reported
Emergency:	Not reported
Site Hours Start:	Not reported
Site Hours End:	Not reported
Sunday:	Not reported
Monday:	Not reported
Tuesday:	Not reported
Wednesday:	Not reported
Thursday:	Not reported
Friday:	Not reported
Saturday:	Not reported
Contractor ID:	Not reported
Phone:	Not reported
Job Site CAS:	Not reported
Project Form Email:	Not reported
Property Owner Name:	Not reported
Property Owner Agent:	Not reported
Property Owner Company:	Walker Specialty Construction (ABCN00001198)
Property Owner Address:	Not reported
Property Owner City:	Not reported
Property Owner State:	Not reported
Property Owner Zip4:	Not reported
Property Owner Phone:	Not reported
Job Site Room:	Not reported

DRAFT

GROUP HEALTH CENTRAL HOSPITAL (Continued) **1001819386**

Facility Age:	Not reported
Facility Size:	Not reported
Facility Remodel:	Not reported
Facility Demo:	Not reported
Facility Repair:	Not reported
Facility Maint:	Not reported
Removed:	Not reported
Encapsulated:	Not reported
Quantity Sq Ft:	Not reported
Fireproofing:	Not reported
Popcorn Ceiling:	Not reported
CAB:	Not reported
Sheet Vinyl:	Not reported
Asbestos Paper:	Not reported
Boiler Insulation:	Not reported
Duct Paper:	Not reported
VAT:	Not reported
Roofing:	Not reported
Sq Ft Other:	Not reported
Sq Ft Other Text:	Not reported
Quantity Lin Ft:	Not reported
Mag Pipe Insulation:	Not reported
Air Cell Pipe Insulation:	Not reported
Ducting Insulation:	Not reported
Cement Asbestos Pipe:	Not reported
Mudded Pipe Insulation:	Not reported
Duct Tape:	Not reported
Lin Ft Other1:	Not reported
Lin Ft Other1 Text:	Not reported
Lin Ft Other2:	Not reported
Lin Ft Other2 Text:	Not reported
Indoors:	Not reported
Outdoors:	Not reported
Neg Pres Enclosure:	Not reported
Glove Bag:	Not reported
Mini Enclosure:	Not reported
Critical Barriers:	Not reported
Wrap And Cut:	Not reported
Wet Methods:	Not reported
HEPA Vacuum:	Not reported
MANUALMETHODS :	Not reported
Other CM1:	Not reported
Other CM1 Text:	Not reported
Other CM2:	Not reported
Other CM2 Text:	Not reported
Half Mask APR:	Not reported
Full Face APR:	Not reported
PAPR:	Not reported
Type C Continuous:	Not reported
Type C Pressure:	Not reported
Other Resp Pro:	Not reported
Other Resp Pro Text:	Not reported
Comments:	Not reported
Date Time Submitted:	Not reported
Submitter IP Address:	Not reported
Region:	2
UBI:	601634484

DRAFT

GROUP HEALTH CENTRAL HOSPITAL (Continued) **1001819386**

Notice type:	Initial
Project Type:	Air cell Pipe Insulation, Mag/mudded pipe Insulation
Supervisor:	Mike Jones ()
Supervisor Phone:	Not reported
Certificate Status:	ACTIVE
Name:	Not reported
Address:	201 16TH AVE EAST
City,State,Zip:	SEATTLE, WA
Facility Type:	Not reported
Parent ID:	Not reported
Form ID:	60818##1198Walke329565
Notice Date:	06/21/2012
Start Date:	02/13/2012
Completion Date:	09/30/2012
Initial:	Not reported
Amended:	Not reported
On Hold:	Not reported
Off Hold:	Not reported
Emergency:	Not reported
Site Hours Start:	Not reported
Site Hours End:	Not reported
Sunday:	Not reported
Monday:	Not reported
Tuesday:	Not reported
Wednesday:	Not reported
Thursday:	Not reported
Friday:	Not reported
Saturday:	Not reported
Contractor ID:	Not reported
Phone:	Not reported
Job Site CAS:	Not reported
Project Form Email:	Not reported
Property Owner Name:	Not reported
Property Owner Agent:	Not reported
Property Owner Company:	Walker Specialty Construction (ABCN00001198)
Property Owner Address:	Not reported
Property Owner City:	Not reported
Property Owner State:	Not reported
Property Owner Zip4:	Not reported
Property Owner Phone:	Not reported
Job Site Room:	Not reported
Facility Age:	Not reported
Facility Size:	Not reported
Facility Remodel:	Not reported
Facility Demo:	Not reported
Facility Repair:	Not reported
Facility Maint:	Not reported
Removed:	Not reported
Encapsulated:	Not reported
Quantity Sq Ft:	Not reported
Fireproofing:	Not reported
Popcorn Ceiling:	Not reported
CAB:	Not reported
Sheet Vinyl:	Not reported
Asbestos Paper:	Not reported
Boiler Insulation:	Not reported

DRAFT

GROUP HEALTH CENTRAL HOSPITAL (Continued) **1001819386**

Duct Paper:	Not reported
VAT:	Not reported
Roofing:	Not reported
Sq Ft Other:	Not reported
Sq Ft Other Text:	Not reported
Quantity Lin Ft:	Not reported
Mag Pipe Insulation:	Not reported
Air Cell Pipe Insulation:	Not reported
Ducting Insulation:	Not reported
Cement Asbestos Pipe:	Not reported
Mudded Pipe Insulation:	Not reported
Duct Tape:	Not reported
Lin Ft Other1:	Not reported
Lin Ft Other1 Text:	Not reported
Lin Ft Other2:	Not reported
Lin Ft Other2 Text:	Not reported
Indoors:	Not reported
Outdoors:	Not reported
Neg Pres Enclosure:	Not reported
Glove Bag:	Not reported
Mini Enclosure:	Not reported
Critical Barriers:	Not reported
Wrap And Cut:	Not reported
Wet Methods:	Not reported
HEPA Vacuum:	Not reported
MANUALMETHODS :	Not reported
Other CM1:	Not reported
Other CM1 Text:	Not reported
Other CM2:	Not reported
Other CM2 Text:	Not reported
Half Mask APR:	Not reported
Full Face APR:	Not reported
PAPR:	Not reported
Type C Continuous:	Not reported
Type C Pressure:	Not reported
Other Resp Pro:	Not reported
Other Resp Pro Text:	Not reported
Comments:	Not reported
Date Time Submitted:	Not reported
Submitter IP Address:	Not reported
Region:	2
UBI:	601634484
Notice type:	Initial
Project Type:	Air cell Pipe Insulation, Mag/mudded pipe Insulation
Supervisor:	Mike Jones ()
Supervisor Phone:	Not reported
Certificate Status:	ACTIVE

Name:	Not reported
Address:	201 16TH AVE EAST
City,State,Zip:	SEATTLE, WA
Facility Type:	Not reported
Parent ID:	Not reported
Form ID:	74547##1198Walke166745
Notice Date:	07/29/2013
Start Date:	01/02/2013
Completion Date:	10/31/2013

DRAFT

GROUP HEALTH CENTRAL HOSPITAL (Continued) **1001819386**

Initial:	Not reported
Amended:	Not reported
On Hold:	Not reported
Off Hold:	Not reported
Emergency:	Not reported
Site Hours Start:	Not reported
Site Hours End:	Not reported
Sunday:	Not reported
Monday:	Not reported
Tuesday:	Not reported
Wednesday:	Not reported
Thursday:	Not reported
Friday:	Not reported
Saturday:	Not reported
Contractor ID:	Not reported
Phone:	Not reported
Job Site CAS:	Not reported
Project Form Email:	Not reported
Property Owner Name:	Not reported
Property Owner Agent:	Not reported
Property Owner Company:	Walker Specialty Construction (ABCN00001198)
Property Owner Address:	Not reported
Property Owner City:	Not reported
Property Owner State:	Not reported
Property Owner Zip4:	Not reported
Property Owner Phone:	Not reported
Job Site Room:	Not reported
Facility Age:	Not reported
Facility Size:	Not reported
Facility Remodel:	Not reported
Facility Demo:	Not reported
Facility Repair:	Not reported
Facility Maint:	Not reported
Removed:	Not reported
Encapsulated:	Not reported
Quantity Sq Ft:	Not reported
Fireproofing:	Not reported
Popcorn Ceiling:	Not reported
CAB:	Not reported
Sheet Vinyl:	Not reported
Asbestos Paper:	Not reported
Boiler Insulation:	Not reported
Duct Paper:	Not reported
VAT:	Not reported
Roofing:	Not reported
Sq Ft Other:	Not reported
Sq Ft Other Text:	Not reported
Quantity Lin Ft:	Not reported
Mag Pipe Insulation:	Not reported
Air Cell Pipe Insulation:	Not reported
Ducting Insulation:	Not reported
Cement Asbestos Pipe:	Not reported
Mudded Pipe Insulation:	Not reported
Duct Tape:	Not reported
Lin Ft Other1:	Not reported
Lin Ft Other1 Text:	Not reported
Lin Ft Other2:	Not reported

DRAFT

GROUP HEALTH CENTRAL HOSPITAL (Continued) **1001819386**

Lin Ft Other2 Text:	Not reported
Indoors:	Not reported
Outdoors:	Not reported
Neg Pres Enclosure:	Not reported
Glove Bag:	Not reported
Mini Enclosure:	Not reported
Critical Barriers:	Not reported
Wrap And Cut:	Not reported
Wet Methods:	Not reported
HEPA Vacuum:	Not reported
MANUALMETHODS :	Not reported
Other CM1:	Not reported
Other CM1 Text:	Not reported
Other CM2:	Not reported
Other CM2 Text:	Not reported
Half Mask APR:	Not reported
Full Face APR:	Not reported
PAPR:	Not reported
Type C Continuous:	Not reported
Type C Pressure:	Not reported
Other Resp Pro:	Not reported
Other Resp Pro Text:	Not reported
Comments:	Not reported
Date Time Submitted:	Not reported
Submitter IP Address:	Not reported
Region:	2
UBI:	601634484
Notice type:	Initial
Project Type:	Air cell Pipe Insulation, Mag/mudded pipe Insulation
Supervisor:	Mike Jones ()
Supervisor Phone:	Not reported
Certificate Status:	ACTIVE

Name:	Not reported
Address:	201 16TH AVE EAST
City,State,Zip:	SEATTLE, WA 98112
Facility Type:	Hospital
Parent ID:	96843
Form ID:	98783##1198Walke919593
Notice Date:	04/08/2015
Start Date:	03/05/2015
Completion Date:	06/30/2015
Initial:	Not reported
Amended:	Not reported
On Hold:	Not reported
Off Hold:	1
Emergency:	Not reported
Site Hours Start:	6:00 PM
Site Hours End:	2:30 AM
Sunday:	Not reported
Monday:	1
Tuesday:	1
Wednesday:	1
Thursday:	1
Friday:	1
Saturday:	Not reported
Contractor ID:	Not reported

DRAFT

GROUP HEALTH CENTRAL HOSPITAL (Continued) **1001819386**

Phone:	425-806-7377
Job Site CAS:	Gary Hume
Project Form Email:	crystalh@wsconline.net
Property Owner Name:	Group Health Medical
Property Owner Agent:	Melanie Bryce-Arcadis USA
Property Owner Company:	Walker Specialty Construction (ABCN00001198)
Property Owner Address:	1100 Olive Way Suite 800
Property Owner City:	Seattle
Property Owner State:	WA
Property Owner Zip4:	98101
Property Owner Phone:	206-726-4719
Job Site Room:	Not reported
Facility Age:	1955
Facility Size:	500,000
Facility Remodel:	1
Facility Demo:	Not reported
Facility Repair:	Not reported
Facility Maint:	1
Removed:	1
Encapsulated:	Not reported
Quantity Sq Ft:	125
Fireproofing:	Not reported
Popcorn Ceiling:	Not reported
CAB:	Not reported
Sheet Vinyl:	1
Asbestos Paper:	Not reported
Boiler Insulation:	Not reported
Duct Paper:	Not reported
VAT:	Not reported
Roofing:	Not reported
Sq Ft Other:	Not reported
Sq Ft Other Text:	Not reported
Quantity Lin Ft:	100
Mag Pipe Insulation:	1
Air Cell Pipe Insulation:	1
Ducting Insulation:	Not reported
Cement Asbestos Pipe:	Not reported
Mudded Pipe Insulation:	1
Duct Tape:	Not reported
Lin Ft Other1:	Not reported
Lin Ft Other1 Text:	Not reported
Lin Ft Other2:	Not reported
Lin Ft Other2 Text:	Not reported
Indoors:	1
Outdoors:	Not reported
Neg Pres Enclosure:	1
Glove Bag:	1
Mini Enclosure:	Not reported
Critical Barriers:	Not reported
Wrap And Cut:	1
Wet Methods:	1
HEPA Vacuum:	1
MANUALMETHODS :	1
Other CM1:	Not reported
Other CM1 Text:	Not reported
Other CM2:	Not reported
Other CM2 Text:	Not reported

DRAFT

GROUP HEALTH CENTRAL HOSPITAL (Continued) **1001819386**

Half Mask APR:	1
Full Face APR:	Not reported
PAPR:	Not reported
Type C Continuous:	Not reported
Type C Pressure:	1
Other Resp Pro:	Not reported
Other Resp Pro Text:	Not reported
Comments:	open
Date Time Submitted:	2015-04-08 10:13:45
Submitter IP Address:	66.114.140.40
Region:	2
UBI:	601634484
Notice type:	Initial
Project Type:	Air cell Pipe Insulation, Mag/mudded pipe Insulation, Sheet Vinyl
Supervisor:	Gary Hume ()
Supervisor Phone:	Not reported
Certificate Status:	ACTIVE
Name:	Not reported
Address:	201 16TH AVE EAST
City,State,Zip:	SEATTLE, WA
Facility Type:	Not reported
Parent ID:	Not reported
Form ID:	72026##1198Walke863787
Notice Date:	05/28/2013
Start Date:	01/02/2013
Completion Date:	07/31/2013
Initial:	Not reported
Amended:	Not reported
On Hold:	Not reported
Off Hold:	Not reported
Emergency:	Not reported
Site Hours Start:	Not reported
Site Hours End:	Not reported
Sunday:	Not reported
Monday:	Not reported
Tuesday:	Not reported
Wednesday:	Not reported
Thursday:	Not reported
Friday:	Not reported
Saturday:	Not reported
Contractor ID:	Not reported
Phone:	Not reported
Job Site CAS:	Not reported
Project Form Email:	Not reported
Property Owner Name:	Not reported
Property Owner Agent:	Not reported
Property Owner Company:	Walker Specialty Construction (ABCN00001198)
Property Owner Address:	Not reported
Property Owner City:	Not reported
Property Owner State:	Not reported
Property Owner Zip4:	Not reported
Property Owner Phone:	Not reported
Job Site Room:	Not reported
Facility Age:	Not reported
Facility Size:	Not reported
Facility Remodel:	Not reported

DRAFT

GROUP HEALTH CENTRAL HOSPITAL (Continued) **1001819386**

Facility Demo:	Not reported
Facility Repair:	Not reported
Facility Maint:	Not reported
Removed:	Not reported
Encapsulated:	Not reported
Quantity Sq Ft:	Not reported
Fireproofing:	Not reported
Popcorn Ceiling:	Not reported
CAB:	Not reported
Sheet Vinyl:	Not reported
Asbestos Paper:	Not reported
Boiler Insulation:	Not reported
Duct Paper:	Not reported
VAT:	Not reported
Roofing:	Not reported
Sq Ft Other:	Not reported
Sq Ft Other Text:	Not reported
Quantity Lin Ft:	Not reported
Mag Pipe Insulation:	Not reported
Air Cell Pipe Insulation:	Not reported
Ducting Insulation:	Not reported
Cement Asbestos Pipe:	Not reported
Mudded Pipe Insulation:	Not reported
Duct Tape:	Not reported
Lin Ft Other1:	Not reported
Lin Ft Other1 Text:	Not reported
Lin Ft Other2:	Not reported
Lin Ft Other2 Text:	Not reported
Indoors:	Not reported
Outdoors:	Not reported
Neg Pres Enclosure:	Not reported
Glove Bag:	Not reported
Mini Enclosure:	Not reported
Critical Barriers:	Not reported
Wrap And Cut:	Not reported
Wet Methods:	Not reported
HEPA Vacuum:	Not reported
MANUALMETHODS :	Not reported
Other CM1:	Not reported
Other CM1 Text:	Not reported
Other CM2:	Not reported
Other CM2 Text:	Not reported
Half Mask APR:	Not reported
Full Face APR:	Not reported
PAPR:	Not reported
Type C Continuous:	Not reported
Type C Pressure:	Not reported
Other Resp Pro:	Not reported
Other Resp Pro Text:	Not reported
Comments:	Not reported
Date Time Submitted:	Not reported
Submitter IP Address:	Not reported
Region:	2
UBI:	601634484
Notice type:	Initial
Project Type:	Air cell Pipe Insulation, Mag/mudded pipe Insulation
Supervisor:	Mike Jones ()

DRAFT

GROUP HEALTH CENTRAL HOSPITAL (Continued) **1001819386**

Supervisor Phone:	Not reported
Certificate Status:	ACTIVE
Name:	Not reported
Address:	201 16TH AVE EAST
City,State,Zip:	SEATTLE, WA
Facility Type:	Not reported
Parent ID:	Not reported
Form ID:	63254##1198Walke687172
Notice Date:	08/22/2012
Start Date:	02/13/2012
Completion Date:	09/30/2012
Initial:	Not reported
Amended:	Not reported
On Hold:	Not reported
Off Hold:	Not reported
Emergency:	Not reported
Site Hours Start:	Not reported
Site Hours End:	Not reported
Sunday:	Not reported
Monday:	Not reported
Tuesday:	Not reported
Wednesday:	Not reported
Thursday:	Not reported
Friday:	Not reported
Saturday:	Not reported
Contractor ID:	Not reported
Phone:	Not reported
Job Site CAS:	Not reported
Project Form Email:	Not reported
Property Owner Name:	Not reported
Property Owner Agent:	Not reported
Property Owner Company:	Walker Specialty Construction (ABCN00001198)
Property Owner Address:	Not reported
Property Owner City:	Not reported
Property Owner State:	Not reported
Property Owner Zip4:	Not reported
Property Owner Phone:	Not reported
Job Site Room:	Not reported
Facility Age:	Not reported
Facility Size:	Not reported
Facility Remodel:	Not reported
Facility Demo:	Not reported
Facility Repair:	Not reported
Facility Maint:	Not reported
Removed:	Not reported
Encapsulated:	Not reported
Quantity Sq Ft:	Not reported
Fireproofing:	Not reported
Popcorn Ceiling:	Not reported
CAB:	Not reported
Sheet Vinyl:	Not reported
Asbestos Paper:	Not reported
Boiler Insulation:	Not reported
Duct Paper:	Not reported
VAT:	Not reported
Roofing:	Not reported

DRAFT

GROUP HEALTH CENTRAL HOSPITAL (Continued) **1001819386**

Sq Ft Other:	Not reported
Sq Ft Other Text:	Not reported
Quantity Lin Ft:	Not reported
Mag Pipe Insulation:	Not reported
Air Cell Pipe Insulation:	Not reported
Ducting Insulation:	Not reported
Cement Asbestos Pipe:	Not reported
Mudded Pipe Insulation:	Not reported
Duct Tape:	Not reported
Lin Ft Other1:	Not reported
Lin Ft Other1 Text:	Not reported
Lin Ft Other2:	Not reported
Lin Ft Other2 Text:	Not reported
Indoors:	Not reported
Outdoors:	Not reported
Neg Pres Enclosure:	Not reported
Glove Bag:	Not reported
Mini Enclosure:	Not reported
Critical Barriers:	Not reported
Wrap And Cut:	Not reported
Wet Methods:	Not reported
HEPA Vacuum:	Not reported
MANUALMETHODS :	Not reported
Other CM1:	Not reported
Other CM1 Text:	Not reported
Other CM2:	Not reported
Other CM2 Text:	Not reported
Half Mask APR:	Not reported
Full Face APR:	Not reported
PAPR:	Not reported
Type C Continuous:	Not reported
Type C Pressure:	Not reported
Other Resp Pro:	Not reported
Other Resp Pro Text:	Not reported
Comments:	Not reported
Date Time Submitted:	Not reported
Submitter IP Address:	Not reported
Region:	2
UBI:	601634484
Notice type:	Initial
Project Type:	Air cell Pipe Insulation, Mag/mudded pipe Insulation, Other Square Footage, Sheet Vinyl
Supervisor:	Mike Jones ()
Supervisor Phone:	Not reported
Certificate Status:	ACTIVE
Name:	Not reported
Address:	201 16TH AVE EAST
City,State,Zip:	SEATTLE, WA
Facility Type:	Not reported
Parent ID:	Not reported
Form ID:	60111##1198Walke484461
Notice Date:	05/31/2012
Start Date:	02/13/2012
Completion Date:	09/30/2012
Initial:	Not reported
Amended:	Not reported

DRAFT

GROUP HEALTH CENTRAL HOSPITAL (Continued) **1001819386**

On Hold:	Not reported
Off Hold:	Not reported
Emergency:	Not reported
Site Hours Start:	Not reported
Site Hours End:	Not reported
Sunday:	Not reported
Monday:	Not reported
Tuesday:	Not reported
Wednesday:	Not reported
Thursday:	Not reported
Friday:	Not reported
Saturday:	Not reported
Contractor ID:	Not reported
Phone:	Not reported
Job Site CAS:	Not reported
Project Form Email:	Not reported
Property Owner Name:	Not reported
Property Owner Agent:	Not reported
Property Owner Company:	Walker Specialty Construction (ABCN00001198)
Property Owner Address:	Not reported
Property Owner City:	Not reported
Property Owner State:	Not reported
Property Owner Zip4:	Not reported
Property Owner Phone:	Not reported
Job Site Room:	Not reported
Facility Age:	Not reported
Facility Size:	Not reported
Facility Remodel:	Not reported
Facility Demo:	Not reported
Facility Repair:	Not reported
Facility Maint:	Not reported
Removed:	Not reported
Encapsulated:	Not reported
Quantity Sq Ft:	Not reported
Fireproofing:	Not reported
Popcorn Ceiling:	Not reported
CAB:	Not reported
Sheet Vinyl:	Not reported
Asbestos Paper:	Not reported
Boiler Insulation:	Not reported
Duct Paper:	Not reported
VAT:	Not reported
Roofing:	Not reported
Sq Ft Other:	Not reported
Sq Ft Other Text:	Not reported
Quantity Lin Ft:	Not reported
Mag Pipe Insulation:	Not reported
Air Cell Pipe Insulation:	Not reported
Ducting Insulation:	Not reported
Cement Asbestos Pipe:	Not reported
Mudded Pipe Insulation:	Not reported
Duct Tape:	Not reported
Lin Ft Other1:	Not reported
Lin Ft Other1 Text:	Not reported
Lin Ft Other2:	Not reported
Lin Ft Other2 Text:	Not reported
Indoors:	Not reported

DRAFT

GROUP HEALTH CENTRAL HOSPITAL (Continued) **1001819386**

Outdoors:	Not reported
Neg Pres Enclosure:	Not reported
Glove Bag:	Not reported
Mini Enclosure:	Not reported
Critical Barriers:	Not reported
Wrap And Cut:	Not reported
Wet Methods:	Not reported
HEPA Vacuum:	Not reported
MANUALMETHODS :	Not reported
Other CM1:	Not reported
Other CM1 Text:	Not reported
Other CM2:	Not reported
Other CM2 Text:	Not reported
Half Mask APR:	Not reported
Full Face APR:	Not reported
PAPR:	Not reported
Type C Continuous:	Not reported
Type C Pressure:	Not reported
Other Resp Pro:	Not reported
Other Resp Pro Text:	Not reported
Comments:	Not reported
Date Time Submitted:	Not reported
Submitter IP Address:	Not reported
Region:	2
UBI:	601634484
Notice type:	Initial
Project Type:	Air cell Pipe Insulation, Mag/mudded pipe Insulation
Supervisor:	Mike Jones ()
Supervisor Phone:	Not reported
Certificate Status:	ACTIVE

Name:	Not reported
Address:	201 16TH AVE EAST
City,State,Zip:	SEATTLE, WA
Facility Type:	Not reported
Parent ID:	Not reported
Form ID:	67419##1198Walke452576
Notice Date:	01/09/2013
Start Date:	01/09/2013
Completion Date:	01/10/2013
Initial:	Not reported
Amended:	Not reported
On Hold:	Not reported
Off Hold:	Not reported
Emergency:	Not reported
Site Hours Start:	Not reported
Site Hours End:	Not reported
Sunday:	Not reported
Monday:	Not reported
Tuesday:	Not reported
Wednesday:	Not reported
Thursday:	Not reported
Friday:	Not reported
Saturday:	Not reported
Contractor ID:	Not reported
Phone:	Not reported
Job Site CAS:	Not reported

DRAFT

GROUP HEALTH CENTRAL HOSPITAL (Continued) **1001819386**

Project Form Email:	Not reported
Property Owner Name:	Not reported
Property Owner Agent:	Not reported
Property Owner Company:	Walker Specialty Construction (ABCN00001198)
Property Owner Address:	Not reported
Property Owner City:	Not reported
Property Owner State:	Not reported
Property Owner Zip4:	Not reported
Property Owner Phone:	Not reported
Job Site Room:	Not reported
Facility Age:	Not reported
Facility Size:	Not reported
Facility Remodel:	Not reported
Facility Demo:	Not reported
Facility Repair:	Not reported
Facility Maint:	Not reported
Removed:	Not reported
Encapsulated:	Not reported
Quantity Sq Ft:	Not reported
Fireproofing:	Not reported
Popcorn Ceiling:	Not reported
CAB:	Not reported
Sheet Vinyl:	Not reported
Asbestos Paper:	Not reported
Boiler Insulation:	Not reported
Duct Paper:	Not reported
VAT:	Not reported
Roofing:	Not reported
Sq Ft Other:	Not reported
Sq Ft Other Text:	Not reported
Quantity Lin Ft:	Not reported
Mag Pipe Insulation:	Not reported
Air Cell Pipe Insulation:	Not reported
Ducting Insulation:	Not reported
Cement Asbestos Pipe:	Not reported
Mudded Pipe Insulation:	Not reported
Duct Tape:	Not reported
Lin Ft Other1:	Not reported
Lin Ft Other1 Text:	Not reported
Lin Ft Other2:	Not reported
Lin Ft Other2 Text:	Not reported
Indoors:	Not reported
Outdoors:	Not reported
Neg Pres Enclosure:	Not reported
Glove Bag:	Not reported
Mini Enclosure:	Not reported
Critical Barriers:	Not reported
Wrap And Cut:	Not reported
Wet Methods:	Not reported
HEPA Vacuum:	Not reported
MANUALMETHODS :	Not reported
Other CM1:	Not reported
Other CM1 Text:	Not reported
Other CM2:	Not reported
Other CM2 Text:	Not reported
Half Mask APR:	Not reported
Full Face APR:	Not reported

DRAFT

GROUP HEALTH CENTRAL HOSPITAL (Continued) **1001819386**

PAPR:	Not reported
Type C Continuous:	Not reported
Type C Pressure:	Not reported
Other Resp Pro:	Not reported
Other Resp Pro Text:	Not reported
Comments:	Not reported
Date Time Submitted:	Not reported
Submitter IP Address:	Not reported
Region:	2
UBI:	601634484
Notice type:	Initial
Project Type:	Air cell Pipe Insulation, Mag/mudded pipe Insulation
Supervisor:	Dave Gamez ()
Supervisor Phone:	Not reported
Certificate Status:	ACTIVE
Name:	Not reported
Address:	201 16TH AVE EAST
City,State,Zip:	SEATTLE, WA
Facility Type:	Not reported
Parent ID:	Not reported
Form ID:	67532##1198Walke461326
Notice Date:	01/14/2013
Start Date:	01/09/2013
Completion Date:	03/29/2013
Initial:	Not reported
Amended:	Not reported
On Hold:	Not reported
Off Hold:	Not reported
Emergency:	Not reported
Site Hours Start:	Not reported
Site Hours End:	Not reported
Sunday:	Not reported
Monday:	Not reported
Tuesday:	Not reported
Wednesday:	Not reported
Thursday:	Not reported
Friday:	Not reported
Saturday:	Not reported
Contractor ID:	Not reported
Phone:	Not reported
Job Site CAS:	Not reported
Project Form Email:	Not reported
Property Owner Name:	Not reported
Property Owner Agent:	Not reported
Property Owner Company:	Walker Specialty Construction (ABCN00001198)
Property Owner Address:	Not reported
Property Owner City:	Not reported
Property Owner State:	Not reported
Property Owner Zip4:	Not reported
Property Owner Phone:	Not reported
Job Site Room:	Not reported
Facility Age:	Not reported
Facility Size:	Not reported
Facility Remodel:	Not reported
Facility Demo:	Not reported
Facility Repair:	Not reported

DRAFT

GROUP HEALTH CENTRAL HOSPITAL (Continued) **1001819386**

Facility Maint:	Not reported
Removed:	Not reported
Encapsulated:	Not reported
Quantity Sq Ft:	Not reported
Fireproofing:	Not reported
Popcorn Ceiling:	Not reported
CAB:	Not reported
Sheet Vinyl:	Not reported
Asbestos Paper:	Not reported
Boiler Insulation:	Not reported
Duct Paper:	Not reported
VAT:	Not reported
Roofing:	Not reported
Sq Ft Other:	Not reported
Sq Ft Other Text:	Not reported
Quantity Lin Ft:	Not reported
Mag Pipe Insulation:	Not reported
Air Cell Pipe Insulation:	Not reported
Ducting Insulation:	Not reported
Cement Asbestos Pipe:	Not reported
Mudded Pipe Insulation:	Not reported
Duct Tape:	Not reported
Lin Ft Other1:	Not reported
Lin Ft Other1 Text:	Not reported
Lin Ft Other2:	Not reported
Lin Ft Other2 Text:	Not reported
Indoors:	Not reported
Outdoors:	Not reported
Neg Pres Enclosure:	Not reported
Glove Bag:	Not reported
Mini Enclosure:	Not reported
Critical Barriers:	Not reported
Wrap And Cut:	Not reported
Wet Methods:	Not reported
HEPA Vacuum:	Not reported
MANUALMETHODS :	Not reported
Other CM1:	Not reported
Other CM1 Text:	Not reported
Other CM2:	Not reported
Other CM2 Text:	Not reported
Half Mask APR:	Not reported
Full Face APR:	Not reported
PAPR:	Not reported
Type C Continuous:	Not reported
Type C Pressure:	Not reported
Other Resp Pro:	Not reported
Other Resp Pro Text:	Not reported
Comments:	Not reported
Date Time Submitted:	Not reported
Submitter IP Address:	Not reported
Region:	2
UBI:	601634484
Notice type:	Initial
Project Type:	Air cell Pipe Insulation, Mag/mudded pipe Insulation
Supervisor:	Dave Gamez ()
Supervisor Phone:	Not reported
Certificate Status:	ACTIVE

DRAFT

GROUP HEALTH CENTRAL HOSPITAL (Continued) **1001819386**

Name:	Not reported
Address:	201 16TH AVE EAST
City,State,Zip:	SEATTLE, WA
Facility Type:	Not reported
Parent ID:	Not reported
Form ID:	79977##1198Walke296708
Notice Date:	12/23/2013
Start Date:	01/02/2014
Completion Date:	03/31/2014
Initial:	Not reported
Amended:	Not reported
On Hold:	Not reported
Off Hold:	Not reported
Emergency:	Not reported
Site Hours Start:	Not reported
Site Hours End:	Not reported
Sunday:	Not reported
Monday:	Not reported
Tuesday:	Not reported
Wednesday:	Not reported
Thursday:	Not reported
Friday:	Not reported
Saturday:	Not reported
Contractor ID:	Not reported
Phone:	Not reported
Job Site CAS:	Not reported
Project Form Email:	Not reported
Property Owner Name:	Not reported
Property Owner Agent:	Not reported
Property Owner Company:	Walker Specialty Construction (ABCN00001198)
Property Owner Address:	Not reported
Property Owner City:	Not reported
Property Owner State:	Not reported
Property Owner Zip4:	Not reported
Property Owner Phone:	Not reported
Job Site Room:	Not reported
Facility Age:	Not reported
Facility Size:	Not reported
Facility Remodel:	Not reported
Facility Demo:	Not reported
Facility Repair:	Not reported
Facility Maint:	Not reported
Removed:	Not reported
Encapsulated:	Not reported
Quantity Sq Ft:	Not reported
Fireproofing:	Not reported
Popcorn Ceiling:	Not reported
CAB:	Not reported
Sheet Vinyl:	Not reported
Asbestos Paper:	Not reported
Boiler Insulation:	Not reported
Duct Paper:	Not reported
VAT:	Not reported
Roofing:	Not reported
Sq Ft Other:	Not reported
Sq Ft Other Text:	Not reported
Quantity Lin Ft:	Not reported

DRAFT

GROUP HEALTH CENTRAL HOSPITAL (Continued) **1001819386**

Mag Pipe Insulation:	Not reported
Air Cell Pipe Insulation:	Not reported
Ducting Insulation:	Not reported
Cement Asbestos Pipe:	Not reported
Mudded Pipe Insulation:	Not reported
Duct Tape:	Not reported
Lin Ft Other1:	Not reported
Lin Ft Other1 Text:	Not reported
Lin Ft Other2:	Not reported
Lin Ft Other2 Text:	Not reported
Indoors:	Not reported
Outdoors:	Not reported
Neg Pres Enclosure:	Not reported
Glove Bag:	Not reported
Mini Enclosure:	Not reported
Critical Barriers:	Not reported
Wrap And Cut:	Not reported
Wet Methods:	Not reported
HEPA Vacuum:	Not reported
MANUALMETHODS :	Not reported
Other CM1:	Not reported
Other CM1 Text:	Not reported
Other CM2:	Not reported
Other CM2 Text:	Not reported
Half Mask APR:	Not reported
Full Face APR:	Not reported
PAPR:	Not reported
Type C Continuous:	Not reported
Type C Pressure:	Not reported
Other Resp Pro:	Not reported
Other Resp Pro Text:	Not reported
Comments:	Not reported
Date Time Submitted:	Not reported
Submitter IP Address:	Not reported
Region:	2
UBI:	601634484
Notice type:	Initial
Project Type:	Air cell Pipe Insulation, Mag/mudded pipe Insulation
Supervisor:	Gary Hume ()
Supervisor Phone:	Not reported
Certificate Status:	ACTIVE
Name:	Not reported
Address:	201 16TH AVE EAST
City,State,Zip:	SEATTLE, WA
Facility Type:	Not reported
Parent ID:	Not reported
Form ID:	56772##1198Walke105122
Notice Date:	02/14/2012
Start Date:	02/13/2012
Completion Date:	05/31/2012
Initial:	Not reported
Amended:	Not reported
On Hold:	Not reported
Off Hold:	Not reported
Emergency:	Not reported
Site Hours Start:	Not reported

DRAFT

GROUP HEALTH CENTRAL HOSPITAL (Continued) **1001819386**

Site Hours End:	Not reported
Sunday:	Not reported
Monday:	Not reported
Tuesday:	Not reported
Wednesday:	Not reported
Thursday:	Not reported
Friday:	Not reported
Saturday:	Not reported
Contractor ID:	Not reported
Phone:	Not reported
Job Site CAS:	Not reported
Project Form Email:	Not reported
Property Owner Name:	Not reported
Property Owner Agent:	Not reported
Property Owner Company:	Walker Specialty Construction (ABCN00001198)
Property Owner Address:	Not reported
Property Owner City:	Not reported
Property Owner State:	Not reported
Property Owner Zip4:	Not reported
Property Owner Phone:	Not reported
Job Site Room:	Not reported
Facility Age:	Not reported
Facility Size:	Not reported
Facility Remodel:	Not reported
Facility Demo:	Not reported
Facility Repair:	Not reported
Facility Maint:	Not reported
Removed:	Not reported
Encapsulated:	Not reported
Quantity Sq Ft:	Not reported
Fireproofing:	Not reported
Popcorn Ceiling:	Not reported
CAB:	Not reported
Sheet Vinyl:	Not reported
Asbestos Paper:	Not reported
Boiler Insulation:	Not reported
Duct Paper:	Not reported
VAT:	Not reported
Roofing:	Not reported
Sq Ft Other:	Not reported
Sq Ft Other Text:	Not reported
Quantity Lin Ft:	Not reported
Mag Pipe Insulation:	Not reported
Air Cell Pipe Insulation:	Not reported
Ducting Insulation:	Not reported
Cement Asbestos Pipe:	Not reported
Mudded Pipe Insulation:	Not reported
Duct Tape:	Not reported
Lin Ft Other1:	Not reported
Lin Ft Other1 Text:	Not reported
Lin Ft Other2:	Not reported
Lin Ft Other2 Text:	Not reported
Indoors:	Not reported
Outdoors:	Not reported
Neg Pres Enclosure:	Not reported
Glove Bag:	Not reported
Mini Enclosure:	Not reported

DRAFT

GROUP HEALTH CENTRAL HOSPITAL (Continued) **1001819386**

Critical Barriers:	Not reported
Wrap And Cut:	Not reported
Wet Methods:	Not reported
HEPA Vacuum:	Not reported
MANUALMETHODS :	Not reported
Other CM1:	Not reported
Other CM1 Text:	Not reported
Other CM2:	Not reported
Other CM2 Text:	Not reported
Half Mask APR:	Not reported
Full Face APR:	Not reported
PAPR:	Not reported
Type C Continuous:	Not reported
Type C Pressure:	Not reported
Other Resp Pro:	Not reported
Other Resp Pro Text:	Not reported
Comments:	Not reported
Date Time Submitted:	Not reported
Submitter IP Address:	Not reported
Region:	2
UBI:	601634484
Notice type:	Initial
Project Type:	Air cell Pipe Insulation, Mag/mudded pipe Insulation
Supervisor:	Jack Vay ()
Supervisor Phone:	Not reported
Certificate Status:	ACTIVE
Name:	Not reported
Address:	201 16TH AVE EAST
City,State,Zip:	SEATTLE, WA
Facility Type:	Not reported
Parent ID:	Not reported
Form ID:	68098##1198Walke301467
Notice Date:	02/04/2013
Start Date:	01/02/2013
Completion Date:	03/29/2013
Initial:	Not reported
Amended:	Not reported
On Hold:	Not reported
Off Hold:	Not reported
Emergency:	Not reported
Site Hours Start:	Not reported
Site Hours End:	Not reported
Sunday:	Not reported
Monday:	Not reported
Tuesday:	Not reported
Wednesday:	Not reported
Thursday:	Not reported
Friday:	Not reported
Saturday:	Not reported
Contractor ID:	Not reported
Phone:	Not reported
Job Site CAS:	Not reported
Project Form Email:	Not reported
Property Owner Name:	Not reported
Property Owner Agent:	Not reported
Property Owner Company:	Walker Specialty Construction (ABCN00001198)

DRAFT

GROUP HEALTH CENTRAL HOSPITAL (Continued) **1001819386**

Property Owner Address:	Not reported
Property Owner City:	Not reported
Property Owner State:	Not reported
Property Owner Zip4:	Not reported
Property Owner Phone:	Not reported
Job Site Room:	Not reported
Facility Age:	Not reported
Facility Size:	Not reported
Facility Remodel:	Not reported
Facility Demo:	Not reported
Facility Repair:	Not reported
Facility Maint:	Not reported
Removed:	Not reported
Encapsulated:	Not reported
Quantity Sq Ft:	Not reported
Fireproofing:	Not reported
Popcorn Ceiling:	Not reported
CAB:	Not reported
Sheet Vinyl:	Not reported
Asbestos Paper:	Not reported
Boiler Insulation:	Not reported
Duct Paper:	Not reported
VAT:	Not reported
Roofing:	Not reported
Sq Ft Other:	Not reported
Sq Ft Other Text:	Not reported
Quantity Lin Ft:	Not reported
Mag Pipe Insulation:	Not reported
Air Cell Pipe Insulation:	Not reported
Ducting Insulation:	Not reported
Cement Asbestos Pipe:	Not reported
Mudded Pipe Insulation:	Not reported
Duct Tape:	Not reported
Lin Ft Other1:	Not reported
Lin Ft Other1 Text:	Not reported
Lin Ft Other2:	Not reported
Lin Ft Other2 Text:	Not reported
Indoors:	Not reported
Outdoors:	Not reported
Neg Pres Enclosure:	Not reported
Glove Bag:	Not reported
Mini Enclosure:	Not reported
Critical Barriers:	Not reported
Wrap And Cut:	Not reported
Wet Methods:	Not reported
HEPA Vacuum:	Not reported
MANUALMETHODS :	Not reported
Other CM1:	Not reported
Other CM1 Text:	Not reported
Other CM2:	Not reported
Other CM2 Text:	Not reported
Half Mask APR:	Not reported
Full Face APR:	Not reported
PAPR:	Not reported
Type C Continuous:	Not reported
Type C Pressure:	Not reported
Other Resp Pro:	Not reported

DRAFT

GROUP HEALTH CENTRAL HOSPITAL (Continued) **1001819386**

Other Resp Pro Text:	Not reported
Comments:	Not reported
Date Time Submitted:	Not reported
Submitter IP Address:	Not reported
Region:	2
UBI:	601634484
Notice type:	Initial
Project Type:	Air cell Pipe Insulation, Mag/mudded pipe Insulation
Supervisor:	Mike Jones ()
Supervisor Phone:	Not reported
Certificate Status:	ACTIVE
Name:	Not reported
Address:	201 16TH AVE EAST
City,State,Zip:	SEATTLE, WA
Facility Type:	Not reported
Parent ID:	Not reported
Form ID:	61624##1198Walke018141
Notice Date:	07/11/2012
Start Date:	02/13/2012
Completion Date:	09/30/2012
Initial:	Not reported
Amended:	Not reported
On Hold:	Not reported
Off Hold:	Not reported
Emergency:	Not reported
Site Hours Start:	Not reported
Site Hours End:	Not reported
Sunday:	Not reported
Monday:	Not reported
Tuesday:	Not reported
Wednesday:	Not reported
Thursday:	Not reported
Friday:	Not reported
Saturday:	Not reported
Contractor ID:	Not reported
Phone:	Not reported
Job Site CAS:	Not reported
Project Form Email:	Not reported
Property Owner Name:	Not reported
Property Owner Agent:	Not reported
Property Owner Company:	Walker Specialty Construction (ABCN00001198)
Property Owner Address:	Not reported
Property Owner City:	Not reported
Property Owner State:	Not reported
Property Owner Zip4:	Not reported
Property Owner Phone:	Not reported
Job Site Room:	Not reported
Facility Age:	Not reported
Facility Size:	Not reported
Facility Remodel:	Not reported
Facility Demo:	Not reported
Facility Repair:	Not reported
Facility Maint:	Not reported
Removed:	Not reported
Encapsulated:	Not reported
Quantity Sq Ft:	Not reported

DRAFT

GROUP HEALTH CENTRAL HOSPITAL (Continued) **1001819386**

Fireproofing:	Not reported
Popcorn Ceiling:	Not reported
CAB:	Not reported
Sheet Vinyl:	Not reported
Asbestos Paper:	Not reported
Boiler Insulation:	Not reported
Duct Paper:	Not reported
VAT:	Not reported
Roofing:	Not reported
Sq Ft Other:	Not reported
Sq Ft Other Text:	Not reported
Quantity Lin Ft:	Not reported
Mag Pipe Insulation:	Not reported
Air Cell Pipe Insulation:	Not reported
Ducting Insulation:	Not reported
Cement Asbestos Pipe:	Not reported
Mudded Pipe Insulation:	Not reported
Duct Tape:	Not reported
Lin Ft Other1:	Not reported
Lin Ft Other1 Text:	Not reported
Lin Ft Other2:	Not reported
Lin Ft Other2 Text:	Not reported
Indoors:	Not reported
Outdoors:	Not reported
Neg Pres Enclosure:	Not reported
Glove Bag:	Not reported
Mini Enclosure:	Not reported
Critical Barriers:	Not reported
Wrap And Cut:	Not reported
Wet Methods:	Not reported
HEPA Vacuum:	Not reported
MANUALMETHODS :	Not reported
Other CM1:	Not reported
Other CM1 Text:	Not reported
Other CM2:	Not reported
Other CM2 Text:	Not reported
Half Mask APR:	Not reported
Full Face APR:	Not reported
PAPR:	Not reported
Type C Continuous:	Not reported
Type C Pressure:	Not reported
Other Resp Pro:	Not reported
Other Resp Pro Text:	Not reported
Comments:	Not reported
Date Time Submitted:	Not reported
Submitter IP Address:	Not reported
Region:	2
UBI:	601634484
Notice type:	Initial
Project Type:	Air cell Pipe Insulation, Mag/mudded pipe Insulation, Other Square Footage, Sheet Vinyl
Supervisor:	Gary Hume ()
Supervisor Phone:	Not reported
Certificate Status:	ACTIVE
Name:	Not reported
Address:	201 16TH AVE EAST

DRAFT

GROUP HEALTH CENTRAL HOSPITAL (Continued) **1001819386**

City,State,Zip:	SEATTLE, WA
Facility Type:	Not reported
Parent ID:	Not reported
Form ID:	78290##1198Walke239683
Notice Date:	10/30/2013
Start Date:	01/02/2013
Completion Date:	12/31/2013
Initial:	Not reported
Amended:	Not reported
On Hold:	Not reported
Off Hold:	Not reported
Emergency:	Not reported
Site Hours Start:	Not reported
Site Hours End:	Not reported
Sunday:	Not reported
Monday:	Not reported
Tuesday:	Not reported
Wednesday:	Not reported
Thursday:	Not reported
Friday:	Not reported
Saturday:	Not reported
Contractor ID:	Not reported
Phone:	Not reported
Job Site CAS:	Not reported
Project Form Email:	Not reported
Property Owner Name:	Not reported
Property Owner Agent:	Not reported
Property Owner Company:	Walker Specialty Construction (ABCN00001198)
Property Owner Address:	Not reported
Property Owner City:	Not reported
Property Owner State:	Not reported
Property Owner Zip4:	Not reported
Property Owner Phone:	Not reported
Job Site Room:	Not reported
Facility Age:	Not reported
Facility Size:	Not reported
Facility Remodel:	Not reported
Facility Demo:	Not reported
Facility Repair:	Not reported
Facility Maint:	Not reported
Removed:	Not reported
Encapsulated:	Not reported
Quantity Sq Ft:	Not reported
Fireproofing:	Not reported
Popcorn Ceiling:	Not reported
CAB:	Not reported
Sheet Vinyl:	Not reported
Asbestos Paper:	Not reported
Boiler Insulation:	Not reported
Duct Paper:	Not reported
VAT:	Not reported
Roofing:	Not reported
Sq Ft Other:	Not reported
Sq Ft Other Text:	Not reported
Quantity Lin Ft:	Not reported
Mag Pipe Insulation:	Not reported
Air Cell Pipe Insulation:	Not reported

DRAFT

GROUP HEALTH CENTRAL HOSPITAL (Continued) **1001819386**

Ducting Insulation:	Not reported
Cement Asbestos Pipe:	Not reported
Mudded Pipe Insulation:	Not reported
Duct Tape:	Not reported
Lin Ft Other1:	Not reported
Lin Ft Other1 Text:	Not reported
Lin Ft Other2:	Not reported
Lin Ft Other2 Text:	Not reported
Indoors:	Not reported
Outdoors:	Not reported
Neg Pres Enclosure:	Not reported
Glove Bag:	Not reported
Mini Enclosure:	Not reported
Critical Barriers:	Not reported
Wrap And Cut:	Not reported
Wet Methods:	Not reported
HEPA Vacuum:	Not reported
MANUALMETHODS :	Not reported
Other CM1:	Not reported
Other CM1 Text:	Not reported
Other CM2:	Not reported
Other CM2 Text:	Not reported
Half Mask APR:	Not reported
Full Face APR:	Not reported
PAPR:	Not reported
Type C Continuous:	Not reported
Type C Pressure:	Not reported
Other Resp Pro:	Not reported
Other Resp Pro Text:	Not reported
Comments:	Not reported
Date Time Submitted:	Not reported
Submitter IP Address:	Not reported
Region:	2
UBI:	601634484
Notice type:	Initial
Project Type:	Air cell Pipe Insulation, Mag/mudded pipe Insulation
Supervisor:	Jack Vay ()
Supervisor Phone:	Not reported
Certificate Status:	ACTIVE

Name:	Not reported
Address:	201 16TH AVE EAST
City,State,Zip:	SEATTLE, WA
Facility Type:	Not reported
Parent ID:	Not reported
Form ID:	75003##1198Walke264011
Notice Date:	08/08/2013
Start Date:	01/02/2013
Completion Date:	10/31/2013
Initial:	Not reported
Amended:	Not reported
On Hold:	Not reported
Off Hold:	Not reported
Emergency:	Not reported
Site Hours Start:	Not reported
Site Hours End:	Not reported
Sunday:	Not reported

DRAFT

GROUP HEALTH CENTRAL HOSPITAL (Continued) **1001819386**

Monday:	Not reported
Tuesday:	Not reported
Wednesday:	Not reported
Thursday:	Not reported
Friday:	Not reported
Saturday:	Not reported
Contractor ID:	Not reported
Phone:	Not reported
Job Site CAS:	Not reported
Project Form Email:	Not reported
Property Owner Name:	Not reported
Property Owner Agent:	Not reported
Property Owner Company:	Walker Specialty Construction (ABCN00001198)
Property Owner Address:	Not reported
Property Owner City:	Not reported
Property Owner State:	Not reported
Property Owner Zip4:	Not reported
Property Owner Phone:	Not reported
Job Site Room:	Not reported
Facility Age:	Not reported
Facility Size:	Not reported
Facility Remodel:	Not reported
Facility Demo:	Not reported
Facility Repair:	Not reported
Facility Maint:	Not reported
Removed:	Not reported
Encapsulated:	Not reported
Quantity Sq Ft:	Not reported
Fireproofing:	Not reported
Popcorn Ceiling:	Not reported
CAB:	Not reported
Sheet Vinyl:	Not reported
Asbestos Paper:	Not reported
Boiler Insulation:	Not reported
Duct Paper:	Not reported
VAT:	Not reported
Roofing:	Not reported
Sq Ft Other:	Not reported
Sq Ft Other Text:	Not reported
Quantity Lin Ft:	Not reported
Mag Pipe Insulation:	Not reported
Air Cell Pipe Insulation:	Not reported
Ducting Insulation:	Not reported
Cement Asbestos Pipe:	Not reported
Mudded Pipe Insulation:	Not reported
Duct Tape:	Not reported
Lin Ft Other1:	Not reported
Lin Ft Other1 Text:	Not reported
Lin Ft Other2:	Not reported
Lin Ft Other2 Text:	Not reported
Indoors:	Not reported
Outdoors:	Not reported
Neg Pres Enclosure:	Not reported
Glove Bag:	Not reported
Mini Enclosure:	Not reported
Critical Barriers:	Not reported
Wrap And Cut:	Not reported

DRAFT

GROUP HEALTH CENTRAL HOSPITAL (Continued) **1001819386**

Wet Methods:	Not reported
HEPA Vacuum:	Not reported
MANUALMETHODS :	Not reported
Other CM1:	Not reported
Other CM1 Text:	Not reported
Other CM2:	Not reported
Other CM2 Text:	Not reported
Half Mask APR:	Not reported
Full Face APR:	Not reported
PAPR:	Not reported
Type C Continuous:	Not reported
Type C Pressure:	Not reported
Other Resp Pro:	Not reported
Other Resp Pro Text:	Not reported
Comments:	Not reported
Date Time Submitted:	Not reported
Submitter IP Address:	Not reported
Region:	2
UBI:	601634484
Notice type:	Initial
Project Type:	Air cell Pipe Insulation, Mag/mudded pipe Insulation
Supervisor:	Mike Jones ()
Supervisor Phone:	Not reported
Certificate Status:	ACTIVE
Name:	Not reported
Address:	201 16TH AVE EAST
City,State,Zip:	SEATTLE, WA
Facility Type:	Not reported
Parent ID:	Not reported
Form ID:	67251##1198Walke703901
Notice Date:	01/03/2013
Start Date:	01/02/2013
Completion Date:	03/29/2013
Initial:	Not reported
Amended:	Not reported
On Hold:	Not reported
Off Hold:	Not reported
Emergency:	Not reported
Site Hours Start:	Not reported
Site Hours End:	Not reported
Sunday:	Not reported
Monday:	Not reported
Tuesday:	Not reported
Wednesday:	Not reported
Thursday:	Not reported
Friday:	Not reported
Saturday:	Not reported
Contractor ID:	Not reported
Phone:	Not reported
Job Site CAS:	Not reported
Project Form Email:	Not reported
Property Owner Name:	Not reported
Property Owner Agent:	Not reported
Property Owner Company:	Walker Specialty Construction (ABCN00001198)
Property Owner Address:	Not reported
Property Owner City:	Not reported

DRAFT

GROUP HEALTH CENTRAL HOSPITAL (Continued) **1001819386**

Property Owner State:	Not reported
Property Owner Zip4:	Not reported
Property Owner Phone:	Not reported
Job Site Room:	Not reported
Facility Age:	Not reported
Facility Size:	Not reported
Facility Remodel:	Not reported
Facility Demo:	Not reported
Facility Repair:	Not reported
Facility Maint:	Not reported
Removed:	Not reported
Encapsulated:	Not reported
Quantity Sq Ft:	Not reported
Fireproofing:	Not reported
Popcorn Ceiling:	Not reported
CAB:	Not reported
Sheet Vinyl:	Not reported
Asbestos Paper:	Not reported
Boiler Insulation:	Not reported
Duct Paper:	Not reported
VAT:	Not reported
Roofing:	Not reported
Sq Ft Other:	Not reported
Sq Ft Other Text:	Not reported
Quantity Lin Ft:	Not reported
Mag Pipe Insulation:	Not reported
Air Cell Pipe Insulation:	Not reported
Ducting Insulation:	Not reported
Cement Asbestos Pipe:	Not reported
Mudded Pipe Insulation:	Not reported
Duct Tape:	Not reported
Lin Ft Other1:	Not reported
Lin Ft Other1 Text:	Not reported
Lin Ft Other2:	Not reported
Lin Ft Other2 Text:	Not reported
Indoors:	Not reported
Outdoors:	Not reported
Neg Pres Enclosure:	Not reported
Glove Bag:	Not reported
Mini Enclosure:	Not reported
Critical Barriers:	Not reported
Wrap And Cut:	Not reported
Wet Methods:	Not reported
HEPA Vacuum:	Not reported
MANUALMETHODS :	Not reported
Other CM1:	Not reported
Other CM1 Text:	Not reported
Other CM2:	Not reported
Other CM2 Text:	Not reported
Half Mask APR:	Not reported
Full Face APR:	Not reported
PAPR:	Not reported
Type C Continuous:	Not reported
Type C Pressure:	Not reported
Other Resp Pro:	Not reported
Other Resp Pro Text:	Not reported
Comments:	Not reported

DRAFT

GROUP HEALTH CENTRAL HOSPITAL (Continued) **1001819386**

Date Time Submitted:	Not reported
Submitter IP Address:	Not reported
Region:	2
UBI:	601634484
Notice type:	Initial
Project Type:	Air cell Pipe Insulation, Mag/mudded pipe Insulation
Supervisor:	John Michael Jones ()
Supervisor Phone:	Not reported
Certificate Status:	ACTIVE
Name:	Not reported
Address:	201 16TH AVE EAST
City,State,Zip:	SEATTLE, WA
Facility Type:	Not reported
Parent ID:	Not reported
Form ID:	67626##1198Walke519121
Notice Date:	01/16/2013
Start Date:	01/02/2013
Completion Date:	03/29/2013
Initial:	Not reported
Amended:	Not reported
On Hold:	Not reported
Off Hold:	Not reported
Emergency:	Not reported
Site Hours Start:	Not reported
Site Hours End:	Not reported
Sunday:	Not reported
Monday:	Not reported
Tuesday:	Not reported
Wednesday:	Not reported
Thursday:	Not reported
Friday:	Not reported
Saturday:	Not reported
Contractor ID:	Not reported
Phone:	Not reported
Job Site CAS:	Not reported
Project Form Email:	Not reported
Property Owner Name:	Not reported
Property Owner Agent:	Not reported
Property Owner Company:	Walker Specialty Construction (ABCN00001198)
Property Owner Address:	Not reported
Property Owner City:	Not reported
Property Owner State:	Not reported
Property Owner Zip4:	Not reported
Property Owner Phone:	Not reported
Job Site Room:	Not reported
Facility Age:	Not reported
Facility Size:	Not reported
Facility Remodel:	Not reported
Facility Demo:	Not reported
Facility Repair:	Not reported
Facility Maint:	Not reported
Removed:	Not reported
Encapsulated:	Not reported
Quantity Sq Ft:	Not reported
Fireproofing:	Not reported
Popcorn Ceiling:	Not reported

DRAFT

GROUP HEALTH CENTRAL HOSPITAL (Continued) **1001819386**

CAB:	Not reported
Sheet Vinyl:	Not reported
Asbestos Paper:	Not reported
Boiler Insulation:	Not reported
Duct Paper:	Not reported
VAT:	Not reported
Roofing:	Not reported
Sq Ft Other:	Not reported
Sq Ft Other Text:	Not reported
Quantity Lin Ft:	Not reported
Mag Pipe Insulation:	Not reported
Air Cell Pipe Insulation:	Not reported
Ducting Insulation:	Not reported
Cement Asbestos Pipe:	Not reported
Mudded Pipe Insulation:	Not reported
Duct Tape:	Not reported
Lin Ft Other1:	Not reported
Lin Ft Other1 Text:	Not reported
Lin Ft Other2:	Not reported
Lin Ft Other2 Text:	Not reported
Indoors:	Not reported
Outdoors:	Not reported
Neg Pres Enclosure:	Not reported
Glove Bag:	Not reported
Mini Enclosure:	Not reported
Critical Barriers:	Not reported
Wrap And Cut:	Not reported
Wet Methods:	Not reported
HEPA Vacuum:	Not reported
MANUALMETHODS :	Not reported
Other CM1:	Not reported
Other CM1 Text:	Not reported
Other CM2:	Not reported
Other CM2 Text:	Not reported
Half Mask APR:	Not reported
Full Face APR:	Not reported
PAPR:	Not reported
Type C Continuous:	Not reported
Type C Pressure:	Not reported
Other Resp Pro:	Not reported
Other Resp Pro Text:	Not reported
Comments:	Not reported
Date Time Submitted:	Not reported
Submitter IP Address:	Not reported
Region:	2
UBI:	601634484
Notice type:	Initial
Project Type:	Air cell Pipe Insulation, Mag/mudded pipe Insulation
Supervisor:	Mike Jones ()
Supervisor Phone:	Not reported
Certificate Status:	ACTIVE
Name:	Not reported
Address:	201 16TH AVE EAST
City,State,Zip:	SEATTLE, WA
Facility Type:	Not reported
Parent ID:	Not reported

DRAFT

GROUP HEALTH CENTRAL HOSPITAL (Continued) **1001819386**

Form ID:	66247##1198Walke116113
Notice Date:	11/27/2012
Start Date:	02/13/2012
Completion Date:	12/31/2012
Initial:	Not reported
Amended:	Not reported
On Hold:	Not reported
Off Hold:	Not reported
Emergency:	Not reported
Site Hours Start:	Not reported
Site Hours End:	Not reported
Sunday:	Not reported
Monday:	Not reported
Tuesday:	Not reported
Wednesday:	Not reported
Thursday:	Not reported
Friday:	Not reported
Saturday:	Not reported
Contractor ID:	Not reported
Phone:	Not reported
Job Site CAS:	Not reported
Project Form Email:	Not reported
Property Owner Name:	Not reported
Property Owner Agent:	Not reported
Property Owner Company:	Walker Specialty Construction (ABCN00001198)
Property Owner Address:	Not reported
Property Owner City:	Not reported
Property Owner State:	Not reported
Property Owner Zip4:	Not reported
Property Owner Phone:	Not reported
Job Site Room:	Not reported
Facility Age:	Not reported
Facility Size:	Not reported
Facility Remodel:	Not reported
Facility Demo:	Not reported
Facility Repair:	Not reported
Facility Maint:	Not reported
Removed:	Not reported
Encapsulated:	Not reported
Quantity Sq Ft:	Not reported
Fireproofing:	Not reported
Popcorn Ceiling:	Not reported
CAB:	Not reported
Sheet Vinyl:	Not reported
Asbestos Paper:	Not reported
Boiler Insulation:	Not reported
Duct Paper:	Not reported
VAT:	Not reported
Roofing:	Not reported
Sq Ft Other:	Not reported
Sq Ft Other Text:	Not reported
Quantity Lin Ft:	Not reported
Mag Pipe Insulation:	Not reported
Air Cell Pipe Insulation:	Not reported
Ducting Insulation:	Not reported
Cement Asbestos Pipe:	Not reported
Mudded Pipe Insulation:	Not reported

DRAFT

GROUP HEALTH CENTRAL HOSPITAL (Continued) **1001819386**

Duct Tape:	Not reported
Lin Ft Other1:	Not reported
Lin Ft Other1 Text:	Not reported
Lin Ft Other2:	Not reported
Lin Ft Other2 Text:	Not reported
Indoors:	Not reported
Outdoors:	Not reported
Neg Pres Enclosure:	Not reported
Glove Bag:	Not reported
Mini Enclosure:	Not reported
Critical Barriers:	Not reported
Wrap And Cut:	Not reported
Wet Methods:	Not reported
HEPA Vacuum:	Not reported
MANUALMETHODS :	Not reported
Other CM1:	Not reported
Other CM1 Text:	Not reported
Other CM2:	Not reported
Other CM2 Text:	Not reported
Half Mask APR:	Not reported
Full Face APR:	Not reported
PAPR:	Not reported
Type C Continuous:	Not reported
Type C Pressure:	Not reported
Other Resp Pro:	Not reported
Other Resp Pro Text:	Not reported
Comments:	Not reported
Date Time Submitted:	Not reported
Submitter IP Address:	Not reported
Region:	2
UBI:	601634484
Notice type:	Initial
Project Type:	Air cell Pipe Insulation, Mag/mudded pipe Insulation, Other Square Footage, Sheet Vinyl
Supervisor:	Mike Jones ()
Supervisor Phone:	Not reported
Certificate Status:	ACTIVE

Name:	Not reported
Address:	201 16TH AVE EAST
City,State,Zip:	SEATTLE, WA 98112
Facility Type:	Hospital
Parent ID:	79977
Form ID:	87031##1198Walke894470
Notice Date:	06/26/2014
Start Date:	01/02/2014
Completion Date:	09/30/2014
Initial:	Not reported
Amended:	1
On Hold:	1
Off Hold:	Not reported
Emergency:	Not reported
Site Hours Start:	6:00 PM
Site Hours End:	2:30 AM
Sunday:	Not reported
Monday:	1
Tuesday:	1

DRAFT

GROUP HEALTH CENTRAL HOSPITAL (Continued) **1001819386**

Wednesday:	1
Thursday:	1
Friday:	1
Saturday:	Not reported
Contractor ID:	Not reported
Phone:	425-806-7377
Job Site CAS:	Gary Hume
Project Form Email:	lindaw@wsconline.net
Property Owner Name:	Group Health Medical
Property Owner Agent:	Melanie Bryce-Arcadis USA
Property Owner Company:	Walker Specialty Construction (ABCN00001198)
Property Owner Address:	1100 Olive Way Suite 800
Property Owner City:	Seattle
Property Owner State:	WA
Property Owner Zip4:	98101
Property Owner Phone:	206-726-4719
Job Site Room:	Not reported
Facility Age:	1955
Facility Size:	500,000
Facility Remodel:	1
Facility Demo:	Not reported
Facility Repair:	Not reported
Facility Maint:	1
Removed:	1
Encapsulated:	Not reported
Quantity Sq Ft:	Not reported
Fireproofing:	Not reported
Popcorn Ceiling:	Not reported
CAB:	Not reported
Sheet Vinyl:	Not reported
Asbestos Paper:	Not reported
Boiler Insulation:	Not reported
Duct Paper:	Not reported
VAT:	Not reported
Roofing:	Not reported
Sq Ft Other:	Not reported
Sq Ft Other Text:	Not reported
Quantity Lin Ft:	100
Mag Pipe Insulation:	1
Air Cell Pipe Insulation:	1
Ducting Insulation:	Not reported
Cement Asbestos Pipe:	Not reported
Mudded Pipe Insulation:	1
Duct Tape:	Not reported
Lin Ft Other1:	Not reported
Lin Ft Other1 Text:	Not reported
Lin Ft Other2:	Not reported
Lin Ft Other2 Text:	Not reported
Indoors:	1
Outdoors:	Not reported
Neg Pres Enclosure:	Not reported
Glove Bag:	1
Mini Enclosure:	Not reported
Critical Barriers:	Not reported
Wrap And Cut:	1
Wet Methods:	1
HEPA Vacuum:	1

DRAFT

GROUP HEALTH CENTRAL HOSPITAL (Continued) **1001819386**

MANUALMETHODS :	1
Other CM1:	Not reported
Other CM1 Text:	Not reported
Other CM2:	Not reported
Other CM2 Text:	Not reported
Half Mask APR:	1
Full Face APR:	Not reported
PAPR:	Not reported
Type C Continuous:	Not reported
Type C Pressure:	Not reported
Other Resp Pro:	Not reported
Other Resp Pro Text:	Not reported
Comments:	Not reported
Date Time Submitted:	2014-06-26 12:06:07
Submitter IP Address:	66.114.140.40
Region:	2
UBI:	601634484
Notice type:	Initial
Project Type:	Air cell Pipe Insulation, Mag/mudded pipe Insulation
Supervisor:	Gary Hume ()
Supervisor Phone:	Not reported
Certificate Status:	ACTIVE

WA MANIFEST:

Name:	GROUP HEALTH CENTRAL HOSPITAL
Address:	201 16TH AVE E
City,State,Zip:	SEATTLE, WA 98112
Facility Address 2:	Not reported
Facility ID:	82945542
EPA ID:	WAD980835037
NAICS:	621491
State Waste Code Desc:	WT02,WSC2
Federal Waste Code Desc:	D001,D002,D006,D008,D009,F003,F005,U188
Form Comm:	10A-7: Treatment by Generator - Neutralization and Discharge of Neutral Bufferedf Formalin Became SQG in June 2017. Will submit a new Site ID to change the status.
Data Year:	2017
Permit by Rule:	False
Mailing Address 2:	RCB-C3W-10 Cube: 3W056
Treatment by Generator:	True
Mixed Radioactive Waste:	False
Importer of Hazardous Waste:	False
Immediate Recycler:	False
Treatment/Storage/Disposal/Recycling Facility:	False
Generator of Dangerous Fuel Waste:	False
Generator Marketing to Burner:	False
Other Marketers (i.e., blender, distributor, etc.):	False
Utility Boiler Burner:	False
Industry Boiler Burner:	False
Industrial Furnace:	False
Smelter Defferal:	False
Universal Waste:	Not reported
Off-Specification:	Not reported
LN Address 2:	RCB-C3W-10 Cube: 3W056
Tax Reg #:	578011461
Business Type:	Healthcare
Mail Name:	Kaiser Permanente

DRAFT

GROUP HEALTH CENTRAL HOSPITAL (Continued) **1001819386**

Mailing Address:	PO Box 9813
Mailing City,State,Zip:	Renton, WA 98057
Legal Organization Name:	Group Health Central Hospital
Legal Organization Type:	Private
Legal Contact:	Not reported
Legal Address:	PO Box 9813
Legal Address 2:	RCB-C3W-10 Cube: 3W056
Legal City,State,Zip:	Renton, WA 98057
Legal Phone Number:	206-630-3904
Legal Effective Date:	05/02/1996
Land Organization Name:	Kaiser Health Plan of Washington
Land Organization Type:	Private
Land Contact:	Not reported
Land Address:	PO Box 9813
Land City,State,Zip:	Renton, WA 98057
Land Phone Number:	206-630-3904
Operator Organization Name:	Kaiser Permanente
Operator Organization Type:	Private
Operator:	Leia Enhusen
Operator Address:	201 16th Ave E
Operator Address 2:	Not reported
Operator City,State,Zip:	Seattle, WA 98112
Operator Phone Number:	206-326-3000
Operator Effective Date:	05/02/1996
Site Contact:	Leia Enghusen
Site Contact Address:	201 16th Ave E
Contact City,State,Zip:	Seattle, WA 98112
Site Contact Phone Number:	(206) 988-2760
Site Contact Email:	enghusen.leia@ghc.org
Gen Status Code:	MQG
Monthly Generation:	True
Batch Generation:	False
One Time Generation:	False
Transport Own Waste:	False
Tranports Other Waste:	False
Recycler Onsite:	False
Transfer Facility:	False
Other Exemption:	Not reported
UW Battery Gen:	False
Used Oil Transporter:	False
Used Oil Transfer Facility:	False
Used Oil Processor:	False
Used Oil Refiner:	False
Used Oil Fuel Marketer Directs Shipments:	False
Used Oil Fuel Marketer Meets Specs:	False
Site Contact Address 2:	Not reported
SIC Code:	Not reported
CRK Number:	Not reported
Active:	Not reported
CAS Number:	Not reported
Chemical Name:	Not reported
EHS:	Not reported
EHS CAS Number:	Not reported
EHS Name:	Not reported

Waste Stream Generated:

Waste Managed Off Site:	Y
State Only Waste Code 1:	Not reported

DRAFT

GROUP HEALTH CENTRAL HOSPITAL (Continued) **1001819386**

State Only Waste Code 2:	Not reported
Report Managed On Site:	0
KG Managed On Site:	0
Generator Treatment Code:	Not reported
Permit By Rule Code:	Not reported
WCDE Residence Code:	Not reported
WCDH Origin Code:	1
WCDE On Site Code:	Not reported
WCDB Code:	W203
Description:	Laboratory Stain Waste, Flammable
CORb Sequence Number:	165240
Sequence Number:	3495102
Mixed Radioactive Flag:	False
Designation Code:	D
Reported Quanity:	1599
Quanity Unit:	LB
Kilograms Quanity:	725.306412
Density Number:	0
Density Quanity:	Not reported

Waste Managed Off Site:	Y
State Only Waste Code 1:	WSC2
State Only Waste Code 2:	Not reported
Report Managed On Site:	0
KG Managed On Site:	0
Generator Treatment Code:	Not reported
Permit By Rule Code:	Not reported
WCDE Residence Code:	Not reported
WCDH Origin Code:	1
WCDE On Site Code:	Not reported
WCDB Code:	W310
Description:	Soda Sorb - Hydroxide Based CO2 Scavenger
CORb Sequence Number:	165240
Sequence Number:	3495103
Mixed Radioactive Flag:	False
Designation Code:	D
Reported Quanity:	300
Quanity Unit:	LB
Kilograms Quanity:	136.080002
Density Number:	0
Density Quanity:	Not reported

Waste Managed Off Site:	Y
State Only Waste Code 1:	Not reported
State Only Waste Code 2:	Not reported
Report Managed On Site:	0
KG Managed On Site:	0
Generator Treatment Code:	Not reported
Permit By Rule Code:	Not reported
WCDE Residence Code:	Not reported
WCDH Origin Code:	1
WCDE On Site Code:	Not reported
WCDB Code:	W001
Description:	Consolidated Loosepack Flammable Stains
CORb Sequence Number:	165240
Sequence Number:	3495107
Mixed Radioactive Flag:	False

DRAFT

GROUP HEALTH CENTRAL HOSPITAL (Continued) **1001819386**

Designation Code:	D
Reported Quanity:	281
Quanity Unit:	LB
Kilograms Quanity:	127.461602
Density Number:	0
Density Quanity:	Not reported
Waste Managed Off Site:	Y
State Only Waste Code 1:	Not reported
State Only Waste Code 2:	Not reported
Report Managed On Site:	0
KG Managed On Site:	0
Generator Treatment Code:	Not reported
Permit By Rule Code:	Not reported
WCDE Residence Code:	Not reported
WCDH Origin Code:	1
WCDE On Site Code:	Not reported
WCDB Code:	W801
Description:	Flammable Aerosols
CORb Sequence Number:	165240
Sequence Number:	3495110
Mixed Radioactive Flag:	False
Designation Code:	D
Reported Quanity:	1
Quanity Unit:	LB
Kilograms Quanity:	0.45360000
Density Number:	0
Density Quanity:	Not reported
Waste Managed Off Site:	Y
State Only Waste Code 1:	Not reported
State Only Waste Code 2:	Not reported
Report Managed On Site:	0
KG Managed On Site:	0
Generator Treatment Code:	Not reported
Permit By Rule Code:	Not reported
WCDE Residence Code:	Not reported
WCDH Origin Code:	1
WCDE On Site Code:	Not reported
WCDB Code:	W307
Description:	Cerrobend Lead Alloy
CORb Sequence Number:	165240
Sequence Number:	3495111
Mixed Radioactive Flag:	False
Designation Code:	D
Reported Quanity:	204
Quanity Unit:	LB
Kilograms Quanity:	92.5344015
Density Number:	0
Density Quanity:	Not reported
Waste Managed Off Site:	Y
State Only Waste Code 1:	Not reported
State Only Waste Code 2:	Not reported
Report Managed On Site:	0
KG Managed On Site:	0
Generator Treatment Code:	Not reported

DRAFT

GROUP HEALTH CENTRAL HOSPITAL (Continued) **1001819386**

Permit By Rule Code:	Not reported
WCDE Residence Code:	Not reported
WCDH Origin Code:	1
WCDE On Site Code:	Not reported
WCDB Code:	W409
Description:	Paraffin Wax Contaminated with Xylene
CORb Sequence Number:	165240
Sequence Number:	3495115
Mixed Radioactive Flag:	False
Designation Code:	D
Reported Quanity:	192
Quanity Unit:	LB
Kilograms Quanity:	87.0912014
Density Number:	0
Density Quanity:	Not reported
Waste Managed Off Site:	Y
State Only Waste Code 1:	Not reported
State Only Waste Code 2:	Not reported
Report Managed On Site:	0
KG Managed On Site:	0
Generator Treatment Code:	Not reported
Permit By Rule Code:	Not reported
WCDE Residence Code:	Not reported
WCDH Origin Code:	1
WCDE On Site Code:	Not reported
WCDB Code:	W001
Description:	Rapicide High Level Disinfectant
CORb Sequence Number:	165240
Sequence Number:	3495125
Mixed Radioactive Flag:	False
Designation Code:	D
Reported Quanity:	71
Quanity Unit:	LB
Kilograms Quanity:	32.2056005
Density Number:	0
Density Quanity:	Not reported
Waste Managed Off Site:	Y
State Only Waste Code 1:	WT02
State Only Waste Code 2:	Not reported
Report Managed On Site:	0
KG Managed On Site:	0
Generator Treatment Code:	Not reported
Permit By Rule Code:	Not reported
WCDE Residence Code:	Not reported
WCDH Origin Code:	2
WCDE On Site Code:	Not reported
WCDB Code:	W002
Description:	Formalin Spill Debris
CORb Sequence Number:	165240
Sequence Number:	3495129
Mixed Radioactive Flag:	False
Designation Code:	D
Reported Quanity:	25
Quanity Unit:	LB
Kilograms Quanity:	11.3400001

DRAFT

GROUP HEALTH CENTRAL HOSPITAL (Continued) **1001819386**

Density Number:	0
Density Quanity:	Not reported
Waste Managed Off Site:	Y
State Only Waste Code 1:	WT02
State Only Waste Code 2:	Not reported
Report Managed On Site:	0
KG Managed On Site:	0
Generator Treatment Code:	Not reported
Permit By Rule Code:	Not reported
WCDE Residence Code:	Not reported
WCDH Origin Code:	1
WCDE On Site Code:	Not reported
WCDB Code:	W001
Description:	Consolidated Lab-Packs
CORb Sequence Number:	165240
Sequence Number:	3495143
Mixed Radioactive Flag:	False
Designation Code:	D
Reported Quanity:	246
Quanity Unit:	LB
Kilograms Quanity:	111.585601
Density Number:	0
Density Quanity:	Not reported
Waste Managed Off Site:	N
State Only Waste Code 1:	WT02
State Only Waste Code 2:	Not reported
Report Managed On Site:	2640
KG Managed On Site:	5820.19679
Generator Treatment Code:	Y
Permit By Rule Code:	Not reported
WCDE Residence Code:	Not reported
WCDH Origin Code:	1
WCDE On Site Code:	H121
WCDB Code:	W113
Description:	10 Percent Neutral Buffered Formalin
CORb Sequence Number:	165240
Sequence Number:	3495150
Mixed Radioactive Flag:	False
Designation Code:	D
Reported Quanity:	2640
Quanity Unit:	LB
Kilograms Quanity:	1197.50402
Density Number:	0
Density Quanity:	Not reported
Waste Managed Off Site:	Y
State Only Waste Code 1:	WP02
State Only Waste Code 2:	WT02
Report Managed On Site:	0
KG Managed On Site:	0
Generator Treatment Code:	Not reported
Permit By Rule Code:	Not reported
WCDE Residence Code:	Not reported
WCDH Origin Code:	1
WCDE On Site Code:	Not reported

DRAFT

GROUP HEALTH CENTRAL HOSPITAL (Continued) **1001819386**

WCDB Code:	W005
Description:	Dual Pharma Wast - Mixed Sharps
CORb Sequence Number:	165240
Sequence Number:	3495154
Mixed Radioactive Flag:	False
Designation Code:	D
Reported Quanity:	1764
Quanity Unit:	LB
Kilograms Quanity:	800.150413
Density Number:	0
Density Quanity:	Not reported

Waste Stream Off Site Mgmt:

Waste CORB Sequence Number:	165240
Waste Sequence Number:	3495107
Sequence Number:	957997
Received EPAID:	WAD020257945
Managed Quanity:	281
Kilogram Quanity:	127.461602
Recycled Percentage:	0
Waste Management System Code:	H061
Waste Sequence Number:	3495115
Sequence Number:	958004
Received EPAID:	WAD991281767
Managed Quanity:	192
Kilogram Quanity:	87.0912014
Recycled Percentage:	0
Waste Management System Code:	H141
Waste Sequence Number:	3495129
Sequence Number:	958010
Received EPAID:	WAD991281767
Managed Quanity:	25
Kilogram Quanity:	11.3400001
Recycled Percentage:	0
Waste Management System Code:	H141
Waste Sequence Number:	3495154
Sequence Number:	958026
Received EPAID:	TXD000838896
Managed Quanity:	1764
Kilogram Quanity:	800.150413
Recycled Percentage:	0
Waste Management System Code:	H040
Waste Sequence Number:	3495102
Sequence Number:	957991
Received EPAID:	WAD991281767
Managed Quanity:	1599
Kilogram Quanity:	725.306412
Recycled Percentage:	0
Waste Management System Code:	H141
Waste Sequence Number:	3495103
Sequence Number:	957993
Received EPAID:	WAD020257945

DRAFT

GROUP HEALTH CENTRAL HOSPITAL (Continued) **1001819386**

Managed Quanity: 300
Kilogram Quanity: 136.080002
Recycled Percentage: 0
Waste Management System Code: H141

Waste Sequence Number: 3495110
Sequence Number: 958000
Received EPAID: WAD991281767
Managed Quanity: 1
Kilogram Quanity: 0.45360000
Recycled Percentage: 0
Waste Management System Code: H141

Waste Sequence Number: 3495111
Sequence Number: 958001
Received EPAID: WAD991281767
Managed Quanity: 44
Kilogram Quanity: 19.9584003
Recycled Percentage: 0
Waste Management System Code: H141

Waste Sequence Number: 3495111
Sequence Number: 958002
Received EPAID: WAD020257945
Managed Quanity: 160
Kilogram Quanity: 72.5760012
Recycled Percentage: 0
Waste Management System Code: H110

Waste Sequence Number: 3495125
Sequence Number: 958006
Received EPAID: WAD991281767
Managed Quanity: 71
Kilogram Quanity: 32.2056005
Recycled Percentage: 0
Waste Management System Code: H141

Waste Sequence Number: 3495143
Sequence Number: 958013
Received EPAID: WAD991281767
Managed Quanity: 51
Kilogram Quanity: 23.1336003
Recycled Percentage: 0
Waste Management System Code: H141

Waste Stream Comments:
CORB Waste Sequence Number: 165240
Comments: A-7: G09 Source Code - Off Spec/Expired Product Not Covered Under Other Specific Source Codes
Waste Sequence Number: 3495110
Sequence Number: 1

Comments: A-7: G-09 - Discarded Off Spec Product Not Covered Under Other Specific Source Codes
Waste Sequence Number: 3495111
Sequence Number: 1

DRAFT

GROUP HEALTH CENTRAL HOSPITAL (Continued) **1001819386**

Comments: A-7: G09 Source Code/W409 Form Code - Laboratory Waste Not Covered Under Other Specific Codes
Waste Sequence Number: 3495115
Sequence Number: 1

Comments: A-7: G19 Source Code - Discarded Off-Spec/Expired Product Not Covered Under Other Specific Source Codes
Waste Sequence Number: 3495125
Sequence Number: 1

Comments: A-7: G19 Source Code - Chemical Lab Packs Not Covered Under Other Specific Source Codes
Waste Sequence Number: 3495143
Sequence Number: 1

Comments: A-7: G09 Source Code/W113 Form Code - 10% Neutral Buffered Formalin Waste Not Covered Under Other Specific Codes
Waste Sequence Number: 3495150
Sequence Number: 1

Comments: A-7: G09 Source Code - Pharmaceutical Wastes Not Covered Under Other Specific Source Codes
Waste Sequence Number: 3495154
Sequence Number: 1

Comments: A-7: G09 Source Code: Laboratory Waste not Covered Under Other Specific Source Codes
Waste Sequence Number: 3495102
Sequence Number: 1

Comments: A-7: G09 Source Code - Alkaline Waste Not Covered Under Other Specific Source Codes
Waste Sequence Number: 3495103
Sequence Number: 1

Comments: A-1: G09 Source Code - Laboratory Waste Not Covered Under Other Specific Source Codes
Waste Sequence Number: 3495107
Sequence Number: 1

Waste Stream EPA Code:
CORB Waste Sequence Number: 165240
Waste Sequence Number: 3495102
Sequence Number: 8224720
WCDA Code: D001

Waste Sequence Number: 3495102
Sequence Number: 8224721
WCDA Code: F003

Waste Sequence Number: 3495107
Sequence Number: 8227047
WCDA Code: D001

Waste Sequence Number: 3495107
Sequence Number: 8227048
WCDA Code: D011

DRAFT

GROUP HEALTH CENTRAL HOSPITAL (Continued) **1001819386**

Waste Sequence Number: 3495107
Sequence Number: 8227049
WCDA Code: F003

Waste Sequence Number: 3495107
Sequence Number: 8227050
WCDA Code: F005

Waste Sequence Number: 3495110
Sequence Number: 8224772
WCDA Code: D001

Waste Sequence Number: 3495111
Sequence Number: 8224778
WCDA Code: D006

Waste Sequence Number: 3495111
Sequence Number: 8224779
WCDA Code: D008

Waste Sequence Number: 3495115
Sequence Number: 8224803
WCDA Code: F003

Waste Sequence Number: 3495125
Sequence Number: 8224820
WCDA Code: D001

Waste Stream Source Code:
CORB Waste Sequence Number: 165240
Waste Sequence Number: 3495102
Sequence Number: 1
WCDD Code: G09

Waste Sequence Number: 3495103
Sequence Number: 1
WCDD Code: G09

Waste Sequence Number: 3495107
Sequence Number: 1
WCDD Code: G09

Waste Sequence Number: 3495110
Sequence Number: 1
WCDD Code: G09

Waste Sequence Number: 3495111
Sequence Number: 1
WCDD Code: G09

Waste Sequence Number: 3495115
Sequence Number: 1
WCDD Code: G09

Waste Sequence Number: 3495125
Sequence Number: 1
WCDD Code: G19

DRAFT

GROUP HEALTH CENTRAL HOSPITAL (Continued) **1001819386**

Waste Sequence Number:	3495143
Sequence Number:	1
WCDD Code:	G19
Waste Sequence Number:	3495129
Sequence Number:	1
WCDD Code:	G32
Waste Sequence Number:	3495150
Sequence Number:	1
WCDD Code:	G09
Waste Sequence Number:	3495154
Sequence Number:	1
WCDD Code:	G09

Name:	KAISER PERMANENTE CENTRAL HOSPITAL
Address:	201 16TH AVE E
City,State,Zip:	SEATTLE, WA 98112
Facility Address 2:	Not reported
Facility ID:	82945542
EPA ID:	WAD980835037
NAICS:	621491
State Waste Code Desc:	WT02,WP01,WSC2
Federal Waste Code Desc:	D001,F003,D011,F005,D008,D002,D024
Form Comm:	Site became a medium quantity generator due to a lab cleanout that resulted in flammable waste and lab packs. The facility returned to being a small quantity generator after the cleanout.
Data Year:	2017
Permit by Rule:	False
Mailing Address 2:	RCB-C3W-10 Cube: 3W056
Treatment by Generator:	False
Mixed Radioactive Waste:	False
Importer of Hazardous Waste:	False
Immediate Recycler:	False
Treatment/Storage/Disposal/Recycling Facility:	False
Generator of Dangerous Fuel Waste:	False
Generator Marketing to Burner:	False
Other Marketers (i.e., blender, distributor, etc.):	False
Utility Boiler Burner:	False
Industry Boiler Burner:	False
Industrial Furnace:	False
Smelter Defferal:	False
Universal Waste:	Not reported
Off-Specification:	Not reported
LN Address 2:	RCB-C3W-10 Cube: 3W056
Tax Reg #:	578011461
Business Type:	Not reported
Mail Name:	Not reported
Mailing Address:	PO Box 9813
Mailing City,State,Zip:	Renton, WA 98057
Legal Organization Name:	Kaiser Health Plan of Washington
Legal Organization Type:	Private
Legal Contact:	Not reported
Legal Address:	PO Box 9813
Legal Address 2:	RCB-C3W-10 Cube: 3W056

DRAFT

GROUP HEALTH CENTRAL HOSPITAL (Continued) **1001819386**

Legal City,State,Zip:	Renton, WA 98057
Legal Phone Number:	(206)630-3904
Legal Effective Date:	05/02/1996
Land Organization Name:	Kaiser Health Plan of Washington
Land Organization Type:	Private
Land Contact:	Not reported
Land Address:	PO Box 9813
Land City,State,Zip:	Renton, WA 98057
Land Phone Number:	(206)630-3904
Operator Organization Name:	Kaiser Permanente Central Hospital
Operator Organization Type:	Private
Operator:	Not reported
Operator Address:	PO Box 9813
Operator Address 2:	RCB-C3W-10 Cube: 3W056
Operator City,State,Zip:	Renton, WA 98057
Operator Phone Number:	(206)630-3904
Operator Effective Date:	12/31/2017
Site Contact:	Not reported
Site Contact Address:	Not reported
Contact City,State,Zip:	Not reported
Site Contact Phone Number:	Not reported
Site Contact Email:	Not reported
Gen Status Code:	MQG
Monthly Generation:	False
Batch Generation:	True
One Time Generation:	False
Transport Own Waste:	False
Tranports Other Waste:	False
Recycler Onsite:	False
Transfer Facility:	False
Other Exemption:	Not reported
UW Battery Gen:	False
Used Oil Transporter:	False
Used Oil Transfer Facility:	False
Used Oil Processor:	False
Used Oil Refiner:	False
Used Oil Fuel Marketer Directs Shipments:	False
Used Oil Fuel Marketer Meets Specs:	False
Site Contact Address 2:	Not reported
SIC Code:	Not reported
CRK Number:	Not reported
Active:	Not reported
CAS Number:	Not reported
Chemical Name:	Not reported
EHS:	Not reported
EHS CAS Number:	Not reported
EHS Name:	Not reported

Waste Stream Generated:

Waste Managed Off Site:	Y
State Only Waste Code 1:	Not reported
State Only Waste Code 2:	Not reported
Report Managed On Site:	0
KG Managed On Site:	0
Generator Treatment Code:	Not reported
Permit By Rule Code:	Not reported
WCDE Residence Code:	Not reported
WCDH Origin Code:	1

DRAFT

GROUP HEALTH CENTRAL HOSPITAL (Continued) **1001819386**

WCDE On Site Code:	Not reported
WCDB Code:	W203
Description:	Laboratory Stain Waste, Flammable
CORb Sequence Number:	165240
Sequence Number:	3495102
Mixed Radioactive Flag:	False
Designation Code:	D
Reported Quanity:	1599
Quanity Unit:	LB
Kilograms Quanity:	725.306412
Density Number:	0
Density Quanity:	Not reported
Waste Managed Off Site:	Y
State Only Waste Code 1:	WSC2
State Only Waste Code 2:	Not reported
Report Managed On Site:	0
KG Managed On Site:	0
Generator Treatment Code:	Not reported
Permit By Rule Code:	Not reported
WCDE Residence Code:	Not reported
WCDH Origin Code:	1
WCDE On Site Code:	Not reported
WCDB Code:	W310
Description:	Soda Sorb - Hydroxide Based CO2 Scavenger
CORb Sequence Number:	165240
Sequence Number:	3495103
Mixed Radioactive Flag:	False
Designation Code:	D
Reported Quanity:	300
Quanity Unit:	LB
Kilograms Quanity:	136.080002
Density Number:	0
Density Quanity:	Not reported
Waste Managed Off Site:	Y
State Only Waste Code 1:	Not reported
State Only Waste Code 2:	Not reported
Report Managed On Site:	0
KG Managed On Site:	0
Generator Treatment Code:	Not reported
Permit By Rule Code:	Not reported
WCDE Residence Code:	Not reported
WCDH Origin Code:	1
WCDE On Site Code:	Not reported
WCDB Code:	W001
Description:	Consolidated Loosepack Flammable Stains
CORb Sequence Number:	165240
Sequence Number:	3495107
Mixed Radioactive Flag:	False
Designation Code:	D
Reported Quanity:	281
Quanity Unit:	LB
Kilograms Quanity:	127.461602
Density Number:	0
Density Quanity:	Not reported

DRAFT

GROUP HEALTH CENTRAL HOSPITAL (Continued) **1001819386**

Waste Managed Off Site:	Y
State Only Waste Code 1:	Not reported
State Only Waste Code 2:	Not reported
Report Managed On Site:	0
KG Managed On Site:	0
Generator Treatment Code:	Not reported
Permit By Rule Code:	Not reported
WCDE Residence Code:	Not reported
WCDH Origin Code:	1
WCDE On Site Code:	Not reported
WCDB Code:	W801
Description:	Flammable Aerosols
CORb Sequence Number:	165240
Sequence Number:	3495110
Mixed Radioactive Flag:	False
Designation Code:	D
Reported Quanity:	1
Quanity Unit:	LB
Kilograms Quanity:	0.45360000
Density Number:	0
Density Quanity:	Not reported

Waste Managed Off Site:	Y
State Only Waste Code 1:	Not reported
State Only Waste Code 2:	Not reported
Report Managed On Site:	0
KG Managed On Site:	0
Generator Treatment Code:	Not reported
Permit By Rule Code:	Not reported
WCDE Residence Code:	Not reported
WCDH Origin Code:	1
WCDE On Site Code:	Not reported
WCDB Code:	W307
Description:	Cerrobend Lead Alloy
CORb Sequence Number:	165240
Sequence Number:	3495111
Mixed Radioactive Flag:	False
Designation Code:	D
Reported Quanity:	204
Quanity Unit:	LB
Kilograms Quanity:	92.5344015
Density Number:	0
Density Quanity:	Not reported

Waste Managed Off Site:	Y
State Only Waste Code 1:	Not reported
State Only Waste Code 2:	Not reported
Report Managed On Site:	0
KG Managed On Site:	0
Generator Treatment Code:	Not reported
Permit By Rule Code:	Not reported
WCDE Residence Code:	Not reported
WCDH Origin Code:	1
WCDE On Site Code:	Not reported
WCDB Code:	W409
Description:	Paraffin Wax Contaminated with Xylene
CORb Sequence Number:	165240

DRAFT

GROUP HEALTH CENTRAL HOSPITAL (Continued) **1001819386**

Sequence Number:	3495115
Mixed Radioactive Flag:	False
Designation Code:	D
Reported Quanity:	192
Quanity Unit:	LB
Kilograms Quanity:	87.0912014
Density Number:	0
Density Quanity:	Not reported
Waste Managed Off Site:	Y
State Only Waste Code 1:	Not reported
State Only Waste Code 2:	Not reported
Report Managed On Site:	0
KG Managed On Site:	0
Generator Treatment Code:	Not reported
Permit By Rule Code:	Not reported
WCDE Residence Code:	Not reported
WCDH Origin Code:	1
WCDE On Site Code:	Not reported
WCDB Code:	W001
Description:	Rapicide High Level Disinfectant
CORb Sequence Number:	165240
Sequence Number:	3495125
Mixed Radioactive Flag:	False
Designation Code:	D
Reported Quanity:	71
Quanity Unit:	LB
Kilograms Quanity:	32.2056005
Density Number:	0
Density Quanity:	Not reported
Waste Managed Off Site:	Y
State Only Waste Code 1:	WT02
State Only Waste Code 2:	Not reported
Report Managed On Site:	0
KG Managed On Site:	0
Generator Treatment Code:	Not reported
Permit By Rule Code:	Not reported
WCDE Residence Code:	Not reported
WCDH Origin Code:	2
WCDE On Site Code:	Not reported
WCDB Code:	W002
Description:	Formalin Spill Debris
CORb Sequence Number:	165240
Sequence Number:	3495129
Mixed Radioactive Flag:	False
Designation Code:	D
Reported Quanity:	25
Quanity Unit:	LB
Kilograms Quanity:	11.3400001
Density Number:	0
Density Quanity:	Not reported
Waste Managed Off Site:	Y
State Only Waste Code 1:	WT02
State Only Waste Code 2:	Not reported
Report Managed On Site:	0

DRAFT

GROUP HEALTH CENTRAL HOSPITAL (Continued) **1001819386**

KG Managed On Site:	0
Generator Treatment Code:	Not reported
Permit By Rule Code:	Not reported
WCDE Residence Code:	Not reported
WCDH Origin Code:	1
WCDE On Site Code:	Not reported
WCDB Code:	W001
Description:	Consolidated Lab-Packs
CORb Sequence Number:	165240
Sequence Number:	3495143
Mixed Radioactive Flag:	False
Designation Code:	D
Reported Quanity:	246
Quanity Unit:	LB
Kilograms Quanity:	111.585601
Density Number:	0
Density Quanity:	Not reported

Waste Managed Off Site:	N
State Only Waste Code 1:	WT02
State Only Waste Code 2:	Not reported
Report Managed On Site:	2640
KG Managed On Site:	5820.19679
Generator Treatment Code:	Y
Permit By Rule Code:	Not reported
WCDE Residence Code:	Not reported
WCDH Origin Code:	1
WCDE On Site Code:	H121
WCDB Code:	W113
Description:	10 Percent Neutral Buffered Formalin
CORb Sequence Number:	165240
Sequence Number:	3495150
Mixed Radioactive Flag:	False
Designation Code:	D
Reported Quanity:	2640
Quanity Unit:	LB
Kilograms Quanity:	1197.50402
Density Number:	0
Density Quanity:	Not reported

Waste Managed Off Site:	Y
State Only Waste Code 1:	WP02
State Only Waste Code 2:	WT02
Report Managed On Site:	0
KG Managed On Site:	0
Generator Treatment Code:	Not reported
Permit By Rule Code:	Not reported
WCDE Residence Code:	Not reported
WCDH Origin Code:	1
WCDE On Site Code:	Not reported
WCDB Code:	W005
Description:	Dual Pharma Wast - Mixed Sharps
CORb Sequence Number:	165240
Sequence Number:	3495154
Mixed Radioactive Flag:	False
Designation Code:	D
Reported Quanity:	1764

DRAFT

GROUP HEALTH CENTRAL HOSPITAL (Continued) **1001819386**

Quanity Unit: LB
Kilograms Quanity: 800.150413
Density Number: 0
Density Quanity: Not reported

Waste Stream Off Site Mgmt:
Waste CORB Sequence Number: 165240
Waste Sequence Number: 3495107
Sequence Number: 957997
Received EPAID: WAD020257945
Managed Quanity: 281
Kilogram Quanity: 127.461602
Recycled Percentage: 0
Waste Management System Code: H061

Waste Sequence Number: 3495115
Sequence Number: 958004
Received EPAID: WAD991281767
Managed Quanity: 192
Kilogram Quanity: 87.0912014
Recycled Percentage: 0
Waste Management System Code: H141

Waste Sequence Number: 3495129
Sequence Number: 958010
Received EPAID: WAD991281767
Managed Quanity: 25
Kilogram Quanity: 11.3400001
Recycled Percentage: 0
Waste Management System Code: H141

Waste Sequence Number: 3495154
Sequence Number: 958026
Received EPAID: TXD000838896
Managed Quanity: 1764
Kilogram Quanity: 800.150413
Recycled Percentage: 0
Waste Management System Code: H040

Waste Sequence Number: 3495102
Sequence Number: 957991
Received EPAID: WAD991281767
Managed Quanity: 1599
Kilogram Quanity: 725.306412
Recycled Percentage: 0
Waste Management System Code: H141

Waste Sequence Number: 3495103
Sequence Number: 957993
Received EPAID: WAD020257945
Managed Quanity: 300
Kilogram Quanity: 136.080002
Recycled Percentage: 0
Waste Management System Code: H141

Waste Sequence Number: 3495110
Sequence Number: 958000

DRAFT

GROUP HEALTH CENTRAL HOSPITAL (Continued) **1001819386**

Received EPAID: WAD991281767
Managed Quanity: 1
Kilogram Quanity: 0.45360000
Recycled Percentage: 0
Waste Management System Code: H141

Waste Sequence Number: 3495111
Sequence Number: 958001
Received EPAID: WAD991281767
Managed Quanity: 44
Kilogram Quanity: 19.9584003
Recycled Percentage: 0
Waste Management System Code: H141

Waste Sequence Number: 3495111
Sequence Number: 958002
Received EPAID: WAD020257945
Managed Quanity: 160
Kilogram Quanity: 72.5760012
Recycled Percentage: 0
Waste Management System Code: H110

Waste Sequence Number: 3495125
Sequence Number: 958006
Received EPAID: WAD991281767
Managed Quanity: 71
Kilogram Quanity: 32.2056005
Recycled Percentage: 0
Waste Management System Code: H141

Waste Sequence Number: 3495143
Sequence Number: 958013
Received EPAID: WAD991281767
Managed Quanity: 51
Kilogram Quanity: 23.1336003
Recycled Percentage: 0
Waste Management System Code: H141

Waste Stream Comments:
CORB Waste Sequence Number: 165240
Comments: A-7: G09 Source Code - Off Spec/Expired Product Not Covered Under Other Specific Source Codes
Waste Sequence Number: 3495110
Sequence Number: 1

Comments: A-7: G-09 - Discarded Off Spec Product Not Covered Under Other Specific Source Codes
Waste Sequence Number: 3495111
Sequence Number: 1

Comments: A-7: G09 Source Code/W409 Form Code - Laboratory Waste Not Covered Under Other Specific Codes
Waste Sequence Number: 3495115
Sequence Number: 1

Comments: A-7: G19 Source Code - Discarded Off-Spec/Expired Product Not Covered Under Other Specific Source Codes

DRAFT

GROUP HEALTH CENTRAL HOSPITAL (Continued) **1001819386**

Waste Sequence Number: 3495125
Sequence Number: 1

Comments: A-7: G19 Source Code - Chemical Lab Packs Not Covered Under Other Specific Source Codes
Waste Sequence Number: 3495143
Sequence Number: 1

Comments: A-7: G09 Source Code/W113 Form Code - 10% Neutral Buffered Formalin Waste Not Covered Under Other Specific Codes
Waste Sequence Number: 3495150
Sequence Number: 1

Comments: A-7: G09 Source Code - Pharmaceutical Wastes Not Covered Under Other Specific Source Codes
Waste Sequence Number: 3495154
Sequence Number: 1

Comments: A-7: G09 Source Code: Laboratory Waste not Covered Under Other Specific Source Codes
Waste Sequence Number: 3495102
Sequence Number: 1

Comments: A-7: G09 Source Code - Alkaline Waste Not Covered Under Other Specific Source Codes
Waste Sequence Number: 3495103
Sequence Number: 1

Comments: A-1: G09 Source Code - Laboratory Waste Not Covered Under Other Specific Source Codes
Waste Sequence Number: 3495107
Sequence Number: 1

Waste Stream EPA Code:
CORB Waste Sequence Number: 165240
Waste Sequence Number: 3495102
Sequence Number: 8224720
WCDA Code: D001

Waste Sequence Number: 3495102
Sequence Number: 8224721
WCDA Code: F003

Waste Sequence Number: 3495107
Sequence Number: 8227047
WCDA Code: D001

Waste Sequence Number: 3495107
Sequence Number: 8227048
WCDA Code: D011

Waste Sequence Number: 3495107
Sequence Number: 8227049
WCDA Code: F003

Waste Sequence Number: 3495107
Sequence Number: 8227050

DRAFT

GROUP HEALTH CENTRAL HOSPITAL (Continued) **1001819386**

WCDA Code: F005

Waste Sequence Number: 3495110
Sequence Number: 8224772
WCDA Code: D001

Waste Sequence Number: 3495111
Sequence Number: 8224778
WCDA Code: D006

Waste Sequence Number: 3495111
Sequence Number: 8224779
WCDA Code: D008

Waste Sequence Number: 3495115
Sequence Number: 8224803
WCDA Code: F003

Waste Sequence Number: 3495125
Sequence Number: 8224820
WCDA Code: D001

Waste Stream Source Code:
CORB Waste Sequence Number: 165240
Waste Sequence Number: 3495102
Sequence Number: 1
WCDD Code: G09

Waste Sequence Number: 3495103
Sequence Number: 1
WCDD Code: G09

Waste Sequence Number: 3495107
Sequence Number: 1
WCDD Code: G09

Waste Sequence Number: 3495110
Sequence Number: 1
WCDD Code: G09

Waste Sequence Number: 3495111
Sequence Number: 1
WCDD Code: G09

Waste Sequence Number: 3495115
Sequence Number: 1
WCDD Code: G09

Waste Sequence Number: 3495125
Sequence Number: 1
WCDD Code: G19

Waste Sequence Number: 3495143
Sequence Number: 1
WCDD Code: G19

Waste Sequence Number: 3495129

DRAFT

GROUP HEALTH CENTRAL HOSPITAL (Continued) **1001819386**

Sequence Number:	1
WCDD Code:	G32
Waste Sequence Number:	3495150
Sequence Number:	1
WCDD Code:	G09
Waste Sequence Number:	3495154
Sequence Number:	1
WCDD Code:	G09
Name:	GROUP HEALTH CENTRAL HOSPITAL
Address:	201 16TH AVE E
City,State,Zip:	SEATTLE, WA 98112
Facility Address 2:	Not reported
Facility ID:	82945542
EPA ID:	WAD980835037
NAICS:	621491
State Waste Code Desc:	WT02,WSC2
Federal Waste Code Desc:	F003,D002,D011,U188
Form Comm:	10a-7 Treatment by Generator - On Site Neutralization of Ortho-Phthalaldehyde
Data Year:	2016
Permit by Rule:	False
Mailing Address 2:	ASB-1 Facilities
Treatment by Generator:	True
Mixed Radioactive Waste:	False
Importer of Hazardous Waste:	False
Immediate Recycler:	False
Treatment/Storage/Disposal/Recycling Facility:	False
Generator of Dangerous Fuel Waste:	False
Generator Marketing to Burner:	False
Other Marketers (i.e., blender, distributor, etc.):	False
Utility Boiler Burner:	False
Industry Boiler Burner:	False
Industrial Furnace:	False
Smelter Defferal:	False
Universal Waste:	Not reported
Off-Specification:	Not reported
LN Address 2:	Not reported
Tax Reg #:	578011461
Business Type:	Not reported
Mail Name:	Group Health Cooperative
Mailing Address:	12501 E. Marginal Way South
Mailing City,State,Zip:	Tukwila, WA 98168-2560
Legal Organization Name:	Group Health Central Hospital
Legal Organization Type:	Private
Legal Contact:	Not reported
Legal Address:	201 16TH AVE E
Legal Address 2:	Not reported
Legal City,State,Zip:	SEATTLE, WA 98112-5226
Legal Phone Number:	206-326-3000
Legal Effective Date:	05/02/1996
Land Organization Name:	Group Health Cooperative
Land Organization Type:	Private
Land Contact:	Not reported

DRAFT

GROUP HEALTH CENTRAL HOSPITAL (Continued) **1001819386**

Land Address:	201 16th Ave E
Land City,State,Zip:	SEATTLE, WA 98112
Land Phone Number:	206-326-3000
Operator Organization Name:	Group Health Cooperative
Operator Organization Type:	Private
Operator:	Not reported
Operator Address:	201 16th Ave E
Operator Address 2:	Not reported
Operator City,State,Zip:	Seattle, WA 98112
Operator Phone Number:	206-326-3000
Operator Effective Date:	05/02/1996
Site Contact:	Leia Enghusen
Site Contact Address:	201 16th Ave E
Contact City,State,Zip:	Seattle, WA 98112
Site Contact Phone Number:	(206) 988-2760
Site Contact Email:	enghusen.leia@ghc.org
Gen Status Code:	MQG
Monthly Generation:	True
Batch Generation:	False
One Time Generation:	False
Transport Own Waste:	False
Tranports Other Waste:	False
Recycler Onsite:	False
Transfer Facility:	False
Other Exemption:	Not reported
UW Battery Gen:	False
Used Oil Transporter:	False
Used Oil Transfer Facility:	False
Used Oil Processor:	False
Used Oil Refiner:	False
Used Oil Fuel Marketer Directs Shipments:	False
Used Oil Fuel Marketer Meets Specs:	False
Site Contact Address 2:	Not reported
SIC Code:	Not reported
CRK Number:	Not reported
Active:	Not reported
CAS Number:	Not reported
Chemical Name:	Not reported
EHS:	Not reported
EHS CAS Number:	Not reported
EHS Name:	Not reported

Waste Stream Generated:

Waste Managed Off Site:	Y
State Only Waste Code 1:	Not reported
State Only Waste Code 2:	Not reported
Report Managed On Site:	0
KG Managed On Site:	0
Generator Treatment Code:	Not reported
Permit By Rule Code:	Not reported
WCDE Residence Code:	Not reported
WCDH Origin Code:	1
WCDE On Site Code:	Not reported
WCDB Code:	W001
Description:	Class 3 Flammable Lab Packs
CORb Sequence Number:	159551
Sequence Number:	3421722
Mixed Radioactive Flag:	False

DRAFT

GROUP HEALTH CENTRAL HOSPITAL (Continued) **1001819386**

Designation Code:	D
Reported Quanity:	30
Quanity Unit:	LB
Kilograms Quanity:	13.6080002
Density Number:	0
Density Quanity:	Not reported
Waste Managed Off Site:	N
State Only Waste Code 1:	WT02
State Only Waste Code 2:	Not reported
Report Managed On Site:	4608
KG Managed On Site:	10158.8889
Generator Treatment Code:	Y
Permit By Rule Code:	Not reported
WCDE Residence Code:	Not reported
WCDH Origin Code:	1
WCDE On Site Code:	H121
WCDB Code:	W113
Description:	Ortho-Phthalaldehyde Cold Sterilant Aqueous Solution
CORb Sequence Number:	159551
Sequence Number:	3439893
Mixed Radioactive Flag:	False
Designation Code:	D
Reported Quanity:	4608
Quanity Unit:	LB
Kilograms Quanity:	2090.18883
Density Number:	0
Density Quanity:	Not reported
Waste Managed Off Site:	Y
State Only Waste Code 1:	WP02
State Only Waste Code 2:	WT02
Report Managed On Site:	0
KG Managed On Site:	0
Generator Treatment Code:	Not reported
Permit By Rule Code:	Not reported
WCDE Residence Code:	Not reported
WCDH Origin Code:	1
WCDE On Site Code:	Not reported
WCDB Code:	W005
Description:	Dual Pharma Wast - Mixed Sharps
CORb Sequence Number:	159551
Sequence Number:	3454615
Mixed Radioactive Flag:	False
Designation Code:	D
Reported Quanity:	1290
Quanity Unit:	LB
Kilograms Quanity:	585.144010
Density Number:	0
Density Quanity:	Not reported
Waste Managed Off Site:	Y
State Only Waste Code 1:	Not reported
State Only Waste Code 2:	Not reported
Report Managed On Site:	0
KG Managed On Site:	0
Generator Treatment Code:	Not reported

DRAFT

GROUP HEALTH CENTRAL HOSPITAL (Continued) **1001819386**

Permit By Rule Code:	Not reported
WCDE Residence Code:	Not reported
WCDH Origin Code:	1
WCDE On Site Code:	Not reported
WCDB Code:	W203
Description:	Laboratory Stain Waste, Flammable
CORb Sequence Number:	159551
Sequence Number:	3421716
Mixed Radioactive Flag:	False
Designation Code:	D
Reported Quanity:	9930
Quanity Unit:	LB
Kilograms Quanity:	4504.24807
Density Number:	0
Density Quanity:	Not reported
Waste Managed Off Site:	Y
State Only Waste Code 1:	Not reported
State Only Waste Code 2:	Not reported
Report Managed On Site:	0
KG Managed On Site:	0
Generator Treatment Code:	Not reported
Permit By Rule Code:	Not reported
WCDE Residence Code:	Not reported
WCDH Origin Code:	1
WCDE On Site Code:	Not reported
WCDB Code:	W801
Description:	Flammable Aerosols
CORb Sequence Number:	159551
Sequence Number:	3421751
Mixed Radioactive Flag:	False
Designation Code:	D
Reported Quanity:	3
Quanity Unit:	LB
Kilograms Quanity:	1.36080002
Density Number:	0
Density Quanity:	Not reported
Waste Managed Off Site:	Y
State Only Waste Code 1:	WT02
State Only Waste Code 2:	Not reported
Report Managed On Site:	0
KG Managed On Site:	0
Generator Treatment Code:	Not reported
Permit By Rule Code:	Not reported
WCDE Residence Code:	Not reported
WCDH Origin Code:	1
WCDE On Site Code:	Not reported
WCDB Code:	W001
Description:	Class 6.1 Toxic Lab Packs
CORb Sequence Number:	159551
Sequence Number:	3421748
Mixed Radioactive Flag:	False
Designation Code:	D
Reported Quanity:	11
Quanity Unit:	LB
Kilograms Quanity:	4.98960008

DRAFT

GROUP HEALTH CENTRAL HOSPITAL (Continued) **1001819386**

Density Number:	0
Density Quanity:	Not reported
Waste Managed Off Site:	N
State Only Waste Code 1:	WT02
State Only Waste Code 2:	Not reported
Report Managed On Site:	7104
KG Managed On Site:	15661.6204
Generator Treatment Code:	Y
Permit By Rule Code:	Not reported
WCDE Residence Code:	Not reported
WCDH Origin Code:	1
WCDE On Site Code:	H121
WCDB Code:	W113
Description:	10 Percent Neutral Buffered Formalin
CORb Sequence Number:	159551
Sequence Number:	3439889
Mixed Radioactive Flag:	False
Designation Code:	D
Reported Quanity:	7104
Quanity Unit:	LB
Kilograms Quanity:	3222.37445
Density Number:	0
Density Quanity:	Not reported
Waste Managed Off Site:	Y
State Only Waste Code 1:	WSC2
State Only Waste Code 2:	Not reported
Report Managed On Site:	0
KG Managed On Site:	0
Generator Treatment Code:	Not reported
Permit By Rule Code:	Not reported
WCDE Residence Code:	Not reported
WCDH Origin Code:	1
WCDE On Site Code:	Not reported
WCDB Code:	W310
Description:	Soda Sorb - Hydroxide Based CO2 Scavenger
CORb Sequence Number:	159551
Sequence Number:	3421718
Mixed Radioactive Flag:	False
Designation Code:	D
Reported Quanity:	357
Quanity Unit:	LB
Kilograms Quanity:	161.935202
Density Number:	0
Density Quanity:	Not reported
Waste Managed Off Site:	Y
State Only Waste Code 1:	Not reported
State Only Waste Code 2:	Not reported
Report Managed On Site:	0
KG Managed On Site:	0
Generator Treatment Code:	Not reported
Permit By Rule Code:	Not reported
WCDE Residence Code:	Not reported
WCDH Origin Code:	1
WCDE On Site Code:	Not reported

DRAFT

GROUP HEALTH CENTRAL HOSPITAL (Continued) **1001819386**

WCDB Code:	W001
Description:	Class 8 Corrosive Base Lab Packs
CORb Sequence Number:	159551
Sequence Number:	3421735
Mixed Radioactive Flag:	False
Designation Code:	D
Reported Quanity:	25
Quanity Unit:	LB
Kilograms Quanity:	11.3400001
Density Number:	0
Density Quanity:	Not reported
Waste Managed Off Site:	Y
State Only Waste Code 1:	Not reported
State Only Waste Code 2:	Not reported
Report Managed On Site:	0
KG Managed On Site:	0
Generator Treatment Code:	Not reported
Permit By Rule Code:	Not reported
WCDE Residence Code:	Not reported
WCDH Origin Code:	1
WCDE On Site Code:	Not reported
WCDB Code:	W001
Description:	Class 5.1 Oxidizing Lab Packs
CORb Sequence Number:	159551
Sequence Number:	3421749
Mixed Radioactive Flag:	False
Designation Code:	D
Reported Quanity:	14
Quanity Unit:	LB
Kilograms Quanity:	6.35040010
Density Number:	0
Density Quanity:	Not reported
Waste Managed Off Site:	Y
State Only Waste Code 1:	Not reported
State Only Waste Code 2:	Not reported
Report Managed On Site:	0
KG Managed On Site:	0
Generator Treatment Code:	Not reported
Permit By Rule Code:	Not reported
WCDE Residence Code:	Not reported
WCDH Origin Code:	1
WCDE On Site Code:	Not reported
WCDB Code:	W001
Description:	Class 8 Corrosive Acid Lab Packs
CORb Sequence Number:	159551
Sequence Number:	3421750
Mixed Radioactive Flag:	False
Designation Code:	D
Reported Quanity:	77
Quanity Unit:	LB
Kilograms Quanity:	34.9272006
Density Number:	0
Density Quanity:	Not reported

DRAFT

GROUP HEALTH CENTRAL HOSPITAL (Continued) **1001819386**

Waste Stream Off Site Mgmt:

Waste CORB Sequence Number:	159551
Waste Sequence Number:	3421716
Sequence Number:	914262
Received EPAID:	WAD991281767
Managed Quanity:	9930
Kilogram Quanity:	4504.24807
Recycled Percentage:	0
Waste Management System Code:	H141
Waste Sequence Number:	3421751
Sequence Number:	914291
Received EPAID:	WAD991281767
Managed Quanity:	3
Kilogram Quanity:	1.36080002
Recycled Percentage:	0
Waste Management System Code:	H141
Waste Sequence Number:	3421722
Sequence Number:	914276
Received EPAID:	WAD991281767
Managed Quanity:	30
Kilogram Quanity:	13.6080002
Recycled Percentage:	0
Waste Management System Code:	H141
Waste Sequence Number:	3454615
Sequence Number:	923825
Received EPAID:	TXD000838896
Managed Quanity:	1290
Kilogram Quanity:	585.144010
Recycled Percentage:	0
Waste Management System Code:	H120
Waste Sequence Number:	3421748
Sequence Number:	914280
Received EPAID:	WAD991281767
Managed Quanity:	11
Kilogram Quanity:	4.98960008
Recycled Percentage:	0
Waste Management System Code:	H141
Waste Sequence Number:	3421721
Sequence Number:	914271
Received EPAID:	WAD991281767
Managed Quanity:	405
Kilogram Quanity:	183.708003
Recycled Percentage:	0
Waste Management System Code:	H141
Waste Sequence Number:	3421718
Sequence Number:	914266
Received EPAID:	WAD991281767
Managed Quanity:	357
Kilogram Quanity:	161.935202
Recycled Percentage:	0
Waste Management System Code:	H141

DRAFT

GROUP HEALTH CENTRAL HOSPITAL (Continued) **1001819386**

Waste Sequence Number: 3421735
Sequence Number: 914279
Received EPAID: WAD991281767
Managed Quanity: 25
Kilogram Quanity: 11.3400001
Recycled Percentage: 0
Waste Management System Code: H141

Waste Sequence Number: 3421749
Sequence Number: 914289
Received EPAID: WAD991281767
Managed Quanity: 14
Kilogram Quanity: 6.35040010
Recycled Percentage: 0
Waste Management System Code: H141

Waste Sequence Number: 3421750
Sequence Number: 914290
Received EPAID: WAD991281767
Managed Quanity: 77
Kilogram Quanity: 34.9272006
Recycled Percentage: 0
Waste Management System Code: H141

Waste Stream Comments:
CORB Waste Sequence Number: 159551
Comments: A-7 G09 Source Code - Laboratory Solvent Waste not Covered Under Other Specific Source Codes.
Waste Sequence Number: 3421716
Sequence Number: 1

Comments: A-7 G09 Source Code - Anesthesia Waste Not Covered Under Other Specific Source Codes
Waste Sequence Number: 3421718
Sequence Number: 1

Comments: a-7/A-8 Source and Form Codes - General Waste Not Covered Under Other Specific Codes
Waste Sequence Number: 3421721
Sequence Number: 1

Comments: A-7 G09 Source Code - Lab Packs Not Covered Under Other Source Codes
Waste Sequence Number: 3421722
Sequence Number: 1

Comments: A-7 G09 Source Code - Lab Packs Not Covered Under Other Specific Source Codes
Waste Sequence Number: 3421735
Sequence Number: 1

Comments: A-7 G09 Source Code - Lab Packs Not Covered Under Other Specific Source Codes
Waste Sequence Number: 3421749
Sequence Number: 1

Comments: A-7 G09 Source Code - Lab Packs Not Covered Under Other Specific Source Codes

DRAFT

GROUP HEALTH CENTRAL HOSPITAL (Continued) **1001819386**

Waste Sequence Number: 3421750
Sequence Number: 1

Comments: A-7 G09 Source Code - Dangerous Waste Not Covered Under Other Specific Source Codes
Waste Sequence Number: 3421751
Sequence Number: 1

Comments: A7/A8 Source Codes and Form Codes -= Aqueous Waste Not Covered Under Other Specific Codes
Waste Sequence Number: 3439889
Sequence Number: 1

Comments: A7/A8 Source Codes and Form Codes - Aqueous HLD Waste Not Covered Under Other Specific Codes
Waste Sequence Number: 3439893
Sequence Number: 1

Comments: A-7, G09 Source Code - Pharmaceutical Waste Not Covered Under Other Specific Codes
Waste Sequence Number: 3454615
Sequence Number: 1

Waste Stream EPA Code:
CORB Waste Sequence Number: 159551
Waste Sequence Number: 3421722
Sequence Number: 7944521
WCDA Code: D001

Waste Sequence Number: 3421735
Sequence Number: 7944578
WCDA Code: D002

Waste Sequence Number: 3421749
Sequence Number: 7944622
WCDA Code: D001

Waste Sequence Number: 3421749
Sequence Number: 7944623
WCDA Code: D011

Waste Sequence Number: 3421750
Sequence Number: 7944625
WCDA Code: D002

Waste Sequence Number: 3421716
Sequence Number: 7944469
WCDA Code: D001

Waste Sequence Number: 3421716
Sequence Number: 7944470
WCDA Code: F003

Waste Sequence Number: 3421751
Sequence Number: 7944633
WCDA Code: D001

DRAFT

GROUP HEALTH CENTRAL HOSPITAL (Continued) **1001819386**

Waste Sequence Number: 3454615
Sequence Number: 8048094
WCDA Code: D001

Waste Sequence Number: 3454615
Sequence Number: 8048095
WCDA Code: D011

Waste Sequence Number: 3454615
Sequence Number: 8048096
WCDA Code: D024

Waste Stream Source Code:
CORB Waste Sequence Number: 159551
Waste Sequence Number: 3421716
Sequence Number: 1
WCDD Code: G09

Waste Sequence Number: 3421718
Sequence Number: 1
WCDD Code: G09

Waste Sequence Number: 3421721
Sequence Number: 1
WCDD Code: G09

Waste Sequence Number: 3421722
Sequence Number: 1
WCDD Code: G09

Waste Sequence Number: 3421735
Sequence Number: 1
WCDD Code: G09

Waste Sequence Number: 3421749
Sequence Number: 1
WCDD Code: G09

Waste Sequence Number: 3421750
Sequence Number: 1
WCDD Code: G09

Waste Sequence Number: 3421751
Sequence Number: 1
WCDD Code: G09

Waste Sequence Number: 3439889
Sequence Number: 1
WCDD Code: G09

Waste Sequence Number: 3439893
Sequence Number: 1
WCDD Code: G09

Waste Sequence Number: 3454615
Sequence Number: 1
WCDD Code: G09

DRAFT

GROUP HEALTH CENTRAL HOSPITAL (Continued) **1001819386**

Name:	GROUP HEALTH CENTRAL HOSPITAL
Address:	201 16TH AVE E
City,State,Zip:	SEATTLE, WA 98112
Facility Address 2:	Not reported
Facility ID:	82945542
EPA ID:	WAD980835037
NAICS:	621491
State Waste Code Desc:	WT02,WSC2
Federal Waste Code Desc:	F003,D002,D009,D011,D001
Form Comm:	10a. - 7: Treatment by Generator: On Site Neutralization and Discharge of Buffered Formalin and OPA.10x. - 4: Recycler of On-site Waste: On Site recycling of Formalin in the lab did not occur in 2015.
Data Year:	2015
Permit by Rule:	False
Mailing Address 2:	ASB-1 Facilities
Treatment by Generator:	True
Mixed Radioactive Waste:	False
Importer of Hazardous Waste:	False
Immediate Recycler:	False
Treatment/Storage/Disposal/Recycling Facility:	False
Generator of Dangerous Fuel Waste:	False
Generator Marketing to Burner:	False
Other Marketers (i.e., blender, distributor, etc.):	False
Utility Boiler Burner:	False
Industry Boiler Burner:	False
Industrial Furnace:	False
Smelter Defferal:	False
Universal Waste:	Not reported
Off-Specification:	Not reported
LN Address 2:	Not reported
Tax Reg #:	578011461
Business Type:	Not reported
Mail Name:	Group Health Cooperative
Mailing Address:	12501 E. Marginal Way South
Mailing City,State,Zip:	Tukwila, WA 98168-2560
Legal Organization Name:	Group Health Central Hospital
Legal Organization Type:	Private
Legal Contact:	Not reported
Legal Address:	201 16TH AVE E
Legal Address 2:	Not reported
Legal City,State,Zip:	SEATTLE, WA 98112-5226
Legal Phone Number:	206-326-3000
Legal Effective Date:	05/02/1996
Land Organization Name:	Group Health Cooperative
Land Organization Type:	Private
Land Contact:	Not reported
Land Address:	201 16th Ave E
Land City,State,Zip:	SEATTLE, WA 98112
Land Phone Number:	206-326-3000
Operator Organization Name:	Group Health Cooperative
Operator Organization Type:	Private
Operator:	Not reported
Operator Address:	201 16th Ave E
Operator Address 2:	Not reported
Operator City,State,Zip:	Seattle, WA 98112
Operator Phone Number:	206-326-3000
Operator Effective Date:	05/02/1996

DRAFT

GROUP HEALTH CENTRAL HOSPITAL (Continued) **1001819386**

Site Contact:	Leia Enghusen
Site Contact Address:	201 16th Ave E
Contact City,State,Zip:	Seattle, WA 98112
Site Contact Phone Number:	(206) 988-2760
Site Contact Email:	enghusen.leia@ghc.org
Gen Status Code:	MQG
Monthly Generation:	True
Batch Generation:	False
One Time Generation:	False
Transport Own Waste:	False
Tranports Other Waste:	False
Recycler Onsite:	False
Transfer Facility:	False
Other Exemption:	Not reported
UW Battery Gen:	False
Used Oil Transporter:	False
Used Oil Transfer Facility:	False
Used Oil Processor:	False
Used Oil Refiner:	False
Used Oil Fuel Marketer Directs Shipments:	False
Used Oil Fuel Marketer Meets Specs:	False
Site Contact Address 2:	Not reported
SIC Code:	Not reported
CRK Number:	Not reported
Active:	Not reported
CAS Number:	Not reported
Chemical Name:	Not reported
EHS:	Not reported
EHS CAS Number:	Not reported
EHS Name:	Not reported

Waste Stream Generated:

Waste Managed Off Site:	Y
State Only Waste Code 1:	Not reported
State Only Waste Code 2:	Not reported
Report Managed On Site:	0
KG Managed On Site:	0
Generator Treatment Code:	Not reported
Permit By Rule Code:	Not reported
WCDE Residence Code:	Not reported
WCDH Origin Code:	1
WCDE On Site Code:	Not reported
WCDB Code:	W203
Description:	HPLC Solvent Waste
CORb Sequence Number:	154281
Sequence Number:	3367868
Mixed Radioactive Flag:	False
Designation Code:	D
Reported Quanity:	1614
Quanity Unit:	LB
Kilograms Quanity:	732.110412
Density Number:	0
Density Quanity:	Not reported

Waste Managed Off Site:	Y
State Only Waste Code 1:	WSC2
State Only Waste Code 2:	Not reported
Report Managed On Site:	0

DRAFT

GROUP HEALTH CENTRAL HOSPITAL (Continued) **1001819386**

KG Managed On Site:	0
Generator Treatment Code:	Not reported
Permit By Rule Code:	Not reported
WCDE Residence Code:	Not reported
WCDH Origin Code:	1
WCDE On Site Code:	Not reported
WCDB Code:	W310
Description:	Soda Sorb - Hydroxide Based CO2 Scavenger
CORb Sequence Number:	154281
Sequence Number:	3367871
Mixed Radioactive Flag:	False
Designation Code:	D
Reported Quanity:	220
Quanity Unit:	LB
Kilograms Quanity:	99.7920017
Density Number:	0
Density Quanity:	Not reported

Waste Managed Off Site:	Y
State Only Waste Code 1:	Not reported
State Only Waste Code 2:	Not reported
Report Managed On Site:	0
KG Managed On Site:	0
Generator Treatment Code:	Not reported
Permit By Rule Code:	Not reported
WCDE Residence Code:	Not reported
WCDH Origin Code:	1
WCDE On Site Code:	Not reported
WCDB Code:	W001
Description:	Class 8 Corrosive Acid Lab Packs
CORb Sequence Number:	154281
Sequence Number:	3367886
Mixed Radioactive Flag:	False
Designation Code:	D
Reported Quanity:	8
Quanity Unit:	LB
Kilograms Quanity:	3.62880006
Density Number:	0
Density Quanity:	Not reported

Waste Managed Off Site:	N
State Only Waste Code 1:	WT02
State Only Waste Code 2:	Not reported
Report Managed On Site:	7292
KG Managed On Site:	16076.0890
Generator Treatment Code:	Y
Permit By Rule Code:	Not reported
WCDE Residence Code:	Not reported
WCDH Origin Code:	1
WCDE On Site Code:	H121
WCDB Code:	W113
Description:	10 Percent Neutral Buffered Formalin
CORb Sequence Number:	154281
Sequence Number:	3367917
Mixed Radioactive Flag:	False
Designation Code:	D
Reported Quanity:	7292

DRAFT

GROUP HEALTH CENTRAL HOSPITAL (Continued) **1001819386**

Quanity Unit:	LB
Kilograms Quanity:	3307.65125
Density Number:	0
Density Quanity:	Not reported
Waste Managed Off Site:	Y
State Only Waste Code 1:	Not reported
State Only Waste Code 2:	Not reported
Report Managed On Site:	0
KG Managed On Site:	0
Generator Treatment Code:	Not reported
Permit By Rule Code:	Not reported
WCDE Residence Code:	Not reported
WCDH Origin Code:	1
WCDE On Site Code:	Not reported
WCDB Code:	W001
Description:	Class 5.1 Oxidizing Lab Packs
CORb Sequence Number:	154281
Sequence Number:	3367884
Mixed Radioactive Flag:	False
Designation Code:	D
Reported Quanity:	17
Quanity Unit:	LB
Kilograms Quanity:	7.71120013
Density Number:	0
Density Quanity:	Not reported
Waste Managed Off Site:	Y
State Only Waste Code 1:	WT02
State Only Waste Code 2:	Not reported
Report Managed On Site:	0
KG Managed On Site:	0
Generator Treatment Code:	Not reported
Permit By Rule Code:	Not reported
WCDE Residence Code:	Not reported
WCDH Origin Code:	1
WCDE On Site Code:	Not reported
WCDB Code:	W001
Description:	Class 9 Miscellaneous Lab Packs
CORb Sequence Number:	154281
Sequence Number:	3367880
Mixed Radioactive Flag:	False
Designation Code:	D
Reported Quanity:	130
Quanity Unit:	LB
Kilograms Quanity:	58.9680010
Density Number:	0
Density Quanity:	Not reported
Waste Managed Off Site:	Y
State Only Waste Code 1:	WP02
State Only Waste Code 2:	WT02
Report Managed On Site:	0
KG Managed On Site:	0
Generator Treatment Code:	Not reported
Permit By Rule Code:	Not reported
WCDE Residence Code:	Not reported

DRAFT

GROUP HEALTH CENTRAL HOSPITAL (Continued) **1001819386**

WCDH Origin Code:	1
WCDE On Site Code:	Not reported
WCDB Code:	W005
Description:	Dual Pharma Wast - Mixed Sharps
CORb Sequence Number:	154281
Sequence Number:	3367941
Mixed Radioactive Flag:	False
Designation Code:	D
Reported Quanity:	802
Quanity Unit:	LB
Kilograms Quanity:	363.787206
Density Number:	0
Density Quanity:	Not reported
Waste Managed Off Site:	N
State Only Waste Code 1:	WT02
State Only Waste Code 2:	Not reported
Report Managed On Site:	334
KG Managed On Site:	736.343079
Generator Treatment Code:	Y
Permit By Rule Code:	Not reported
WCDE Residence Code:	Not reported
WCDH Origin Code:	1
WCDE On Site Code:	H121
WCDB Code:	W113
Description:	Ortho-Phthalaldehyde Cold Sterilant Aqueous Solution
CORb Sequence Number:	154281
Sequence Number:	3371281
Mixed Radioactive Flag:	False
Designation Code:	D
Reported Quanity:	334
Quanity Unit:	LB
Kilograms Quanity:	151.502402
Density Number:	0
Density Quanity:	Not reported
Waste Managed Off Site:	Y
State Only Waste Code 1:	Not reported
State Only Waste Code 2:	Not reported
Report Managed On Site:	0
KG Managed On Site:	0
Generator Treatment Code:	Not reported
Permit By Rule Code:	Not reported
WCDE Residence Code:	Not reported
WCDH Origin Code:	1
WCDE On Site Code:	Not reported
WCDB Code:	W001
Description:	Class 3 Flammable Lab Packs
CORb Sequence Number:	154281
Sequence Number:	3367888
Mixed Radioactive Flag:	False
Designation Code:	D
Reported Quanity:	10
Quanity Unit:	LB
Kilograms Quanity:	4.53600007
Density Number:	0
Density Quanity:	Not reported

DRAFT

GROUP HEALTH CENTRAL HOSPITAL (Continued) **1001819386**

Waste Managed Off Site:	Y
State Only Waste Code 1:	Not reported
State Only Waste Code 2:	Not reported
Report Managed On Site:	0
KG Managed On Site:	0
Generator Treatment Code:	Not reported
Permit By Rule Code:	Not reported
WCDE Residence Code:	Not reported
WCDH Origin Code:	1
WCDE On Site Code:	Not reported
WCDB Code:	W001
Description:	Lab Packs Containing Mercury Products
CORb Sequence Number:	154281
Sequence Number:	3367890
Mixed Radioactive Flag:	False
Designation Code:	D
Reported Quanity:	2
Quanity Unit:	LB
Kilograms Quanity:	0.90720001
Density Number:	0
Density Quanity:	Not reported

Waste Managed Off Site:	Y
State Only Waste Code 1:	Not reported
State Only Waste Code 2:	Not reported
Report Managed On Site:	0
KG Managed On Site:	0
Generator Treatment Code:	Not reported
Permit By Rule Code:	Not reported
WCDE Residence Code:	Not reported
WCDH Origin Code:	1
WCDE On Site Code:	Not reported
WCDB Code:	W203
Description:	Laboratory Stain Waste, Flammable
CORb Sequence Number:	154281
Sequence Number:	3367860
Mixed Radioactive Flag:	False
Designation Code:	D
Reported Quanity:	9795
Quanity Unit:	LB
Kilograms Quanity:	4443.01207
Density Number:	0
Density Quanity:	Not reported

Waste Stream Off Site Mgmt:

Waste CORB Sequence Number:	154281
Waste Sequence Number:	3367890
Sequence Number:	881629
Received EPAID:	WAD991281767
Managed Quanity:	2
Kilogram Quanity:	0.90720001
Recycled Percentage:	0
Waste Management System Code:	H141

Waste Sequence Number:	3367884
Sequence Number:	881591
Received EPAID:	WAD991281767

DRAFT

GROUP HEALTH CENTRAL HOSPITAL (Continued) **1001819386**

Managed Quanity: 17
Kilogram Quanity: 7.71120013
Recycled Percentage: 0
Waste Management System Code: H141

Waste Sequence Number: 3367880
Sequence Number: 881585
Received EPAID: WAD991281767
Managed Quanity: 130
Kilogram Quanity: 58.9680010
Recycled Percentage: 0
Waste Management System Code: H141

Waste Sequence Number: 3367941
Sequence Number: 881672
Received EPAID: TXD000838896
Managed Quanity: 802
Kilogram Quanity: 363.787206
Recycled Percentage: 0
Waste Management System Code: H120

Waste Sequence Number: 3367888
Sequence Number: 881610
Received EPAID: WAD991281767
Managed Quanity: 10
Kilogram Quanity: 4.53600007
Recycled Percentage: 0
Waste Management System Code: H141

Waste Sequence Number: 3367860
Sequence Number: 881544
Received EPAID: WAD991281767
Managed Quanity: 9795
Kilogram Quanity: 4443.01207
Recycled Percentage: 0
Waste Management System Code: H141

Waste Sequence Number: 3367877
Sequence Number: 881572
Received EPAID: WAD991281767
Managed Quanity: 70
Kilogram Quanity: 31.7520005
Recycled Percentage: 0
Waste Management System Code: H141

Waste Sequence Number: 3367868
Sequence Number: 881552
Received EPAID: WAD991281767
Managed Quanity: 1614
Kilogram Quanity: 732.110412
Recycled Percentage: 0
Waste Management System Code: H141

Waste Sequence Number: 3367871
Sequence Number: 881560
Received EPAID: WAD991281767
Managed Quanity: 220

DRAFT

GROUP HEALTH CENTRAL HOSPITAL (Continued) **1001819386**

Kilogram Quanity: 99.7920017
Recycled Percentage: 0
Waste Management System Code: H141

Waste Sequence Number: 3367886
Sequence Number: 881596
Received EPAID: WAD991281767
Managed Quanity: 8
Kilogram Quanity: 3.62880006
Recycled Percentage: 0
Waste Management System Code: H141

Waste Stream Comments:
CORB Waste Sequence Number: 154281
Comments: G09 Source Code - Laboratory Stain Waste not Covered under Other Source Codes
Waste Sequence Number: 3367860
Sequence Number: 1

Comments: G09 Source Code - Laboratory Generated Solvent not Covered under Other Source Codes
Waste Sequence Number: 3367868
Sequence Number: 1

Comments: G09 Source Code - Waste Not Covered Under Other Source Codes
Waste Sequence Number: 3367871
Sequence Number: 1

Comments: G09 Source Code - Discarded Chemical Products not Covered Under Other Source Codes
Waste Sequence Number: 3367880
Sequence Number: 1

Comments: G19 Source Code: Discarded Chemical Products Not Covered Under Other Source Codes
Waste Sequence Number: 3367884
Sequence Number: 1

Comments: G09 Source Code - Discarded Chemical Products not Covered Under Other Source Codes
Waste Sequence Number: 3367886
Sequence Number: 1

Comments: G09 Source Code - Discarded Chemical Products Not Covered Under Other Source Codes
Waste Sequence Number: 3367888
Sequence Number: 1

Comments: G09 Source Code - Discarded Chemical Products not Covered Under Other Source Codes
Waste Sequence Number: 3367890
Sequence Number: 1

Comments: G09 Source Code/W113 Form Code - Laboratory/Pathology Waste not Covered Under Other Codes
Waste Sequence Number: 3367917
Sequence Number: 1

DRAFT

GROUP HEALTH CENTRAL HOSPITAL (Continued) **1001819386**

Comments: G09 Source Code - Discarded Spent and Unused Pharmaceutical Products and Sharps not Covered Under Other Source Codes
Waste Sequence Number: 3367941
Sequence Number: 1

Comments: G09 Source Code/W113 Form Code - Cold Sterilant Aqueous Waste not Covered by Other Codes
Waste Sequence Number: 3371281
Sequence Number: 1

Waste Stream EPA Code:
CORB Waste Sequence Number: 154281
Waste Sequence Number: 3367888
Sequence Number: 7703121
WCDA Code: D001

Waste Sequence Number: 3367890
Sequence Number: 7703215
WCDA Code: D009

Waste Sequence Number: 3367884
Sequence Number: 7703059
WCDA Code: D001

Waste Sequence Number: 3367884
Sequence Number: 7703060
WCDA Code: D011

Waste Sequence Number: 3367868
Sequence Number: 7702748
WCDA Code: D001

Waste Sequence Number: 3367868
Sequence Number: 7702749
WCDA Code: F003

Waste Sequence Number: 3367886
Sequence Number: 7703028
WCDA Code: D002

Waste Sequence Number: 3367860
Sequence Number: 7702668
WCDA Code: D001

Waste Sequence Number: 3367860
Sequence Number: 7702669
WCDA Code: F003

Waste Sequence Number: 3367941
Sequence Number: 7703701
WCDA Code: D001

Waste Sequence Number: 3367941
Sequence Number: 7703702
WCDA Code: D011

DRAFT

GROUP HEALTH CENTRAL HOSPITAL (Continued) **1001819386**

Waste Stream Source Code:

CORB Waste Sequence Number:	154281
Waste Sequence Number:	3367860
Sequence Number:	1
WCDD Code:	G09
Waste Sequence Number:	3367868
Sequence Number:	1
WCDD Code:	G09
Waste Sequence Number:	3367871
Sequence Number:	1
WCDD Code:	G09
Waste Sequence Number:	3367880
Sequence Number:	1
WCDD Code:	G09
Waste Sequence Number:	3367886
Sequence Number:	1
WCDD Code:	G09
Waste Sequence Number:	3367888
Sequence Number:	1
WCDD Code:	G09
Waste Sequence Number:	3367890
Sequence Number:	1
WCDD Code:	G09
Waste Sequence Number:	3367917
Sequence Number:	1
WCDD Code:	G09
Waste Sequence Number:	3367941
Sequence Number:	1
WCDD Code:	G09
Waste Sequence Number:	3371281
Sequence Number:	1
WCDD Code:	G09
Waste Sequence Number:	3367884
Sequence Number:	1
WCDD Code:	G19

Name:	GROUP HEALTH CENTRAL HOSPITAL
Address:	201 16TH AVE E
City,State,Zip:	SEATTLE, WA 98112
Facility Address 2:	Not reported
Facility ID:	82945542
EPA ID:	WAD980835037
NAICS:	621491
State Waste Code Desc:	WT02,WP02
Federal Waste Code Desc:	D001,F003,D002
Form Comm:	Box 10A-7: Treatment by Generator, Formalin Neutralization

DRAFT

GROUP HEALTH CENTRAL HOSPITAL (Continued) **1001819386**

Data Year:	2014
Permit by Rule:	False
Mailing Address 2:	ASB-1 Facilities
Treatment by Generator:	True
Mixed Radioactive Waste:	False
Importer of Hazardous Waste:	False
Immediate Recycler:	False
Treatment/Storage/Disposal/Recycling Facility:	False
Generator of Dangerous Fuel Waste:	False
Generator Marketing to Burner:	False
Other Marketers (i.e., blender, distributor, etc.):	False
Utility Boiler Burner:	False
Industry Boiler Burner:	False
Industrial Furnace:	False
Smelter Defferal:	False
Universal Waste:	Not reported
Off-Specification:	Not reported
LN Address 2:	Not reported
Tax Reg #:	578011461
Business Type:	Not reported
Mail Name:	Group Health Cooperative
Mailing Address:	12501 E. Marginal Way South
Mailing City,State,Zip:	Tukwila, WA 98168-2560
Legal Organization Name:	Group Health Central Hospital
Legal Organization Type:	Private
Legal Contact:	Not reported
Legal Address:	201 16TH AVE E
Legal Address 2:	Not reported
Legal City,State,Zip:	SEATTLE, WA 98112-5226
Legal Phone Number:	206-326-3000
Legal Effective Date:	05/02/1996
Land Organization Name:	Group Health Cooperative
Land Organization Type:	Private
Land Contact:	Not reported
Land Address:	201 16th Ave E
Land City,State,Zip:	SEATTLE, WA 98112
Land Phone Number:	206-326-3000
Operator Organization Name:	Group Health Cooperative
Operator Organization Type:	Private
Operator:	Not reported
Operator Address:	201 16th Ave E
Operator Address 2:	Not reported
Operator City,State,Zip:	Seattle, WA 98112
Operator Phone Number:	206-326-3000
Operator Effective Date:	05/02/1996
Site Contact:	Leia Enghusen
Site Contact Address:	201 16th Ave E
Contact City,State,Zip:	Seattle, WA 98112
Site Contact Phone Number:	(206) 988-2760
Site Contact Email:	enghusen.leia@ghc.org
Gen Status Code:	MQG
Monthly Generation:	False
Batch Generation:	True
One Time Generation:	False
Transport Own Waste:	False
Tranports Other Waste:	False
Recycler Onsite:	False

DRAFT

GROUP HEALTH CENTRAL HOSPITAL (Continued) **1001819386**

Transfer Facility:	False
Other Exemption:	Not reported
UW Battery Gen:	False
Used Oil Transporter:	False
Used Oil Transfer Facility:	False
Used Oil Processor:	False
Used Oil Refiner:	False
Used Oil Fuel Marketer Directs Shipments:	False
Used Oil Fuel Marketer Meets Specs:	False
Site Contact Address 2:	Not reported
SIC Code:	Not reported
CRK Number:	Not reported
Active:	Not reported
CAS Number:	Not reported
Chemical Name:	Not reported
EHS:	Not reported
EHS CAS Number:	Not reported
EHS Name:	Not reported

Waste Stream Generated:

Waste Managed Off Site:	Y
State Only Waste Code 1:	Not reported
State Only Waste Code 2:	Not reported
Report Managed On Site:	0
KG Managed On Site:	0
Generator Treatment Code:	Not reported
Permit By Rule Code:	Not reported
WCDE Residence Code:	Not reported
WCDH Origin Code:	1
WCDE On Site Code:	Not reported
WCDB Code:	W203
Description:	Laboratory Stain Waste, Flammable
CORb Sequence Number:	148043
Sequence Number:	3305321
Mixed Radioactive Flag:	False
Designation Code:	D
Reported Quanity:	16045
Quanity Unit:	LB
Kilograms Quanity:	7278.01212
Density Number:	0
Density Quanity:	Not reported

Waste Managed Off Site:	Y
State Only Waste Code 1:	WP02
State Only Waste Code 2:	WT02
Report Managed On Site:	0
KG Managed On Site:	0
Generator Treatment Code:	Not reported
Permit By Rule Code:	Not reported
WCDE Residence Code:	Not reported
WCDH Origin Code:	1
WCDE On Site Code:	Not reported
WCDB Code:	W005
Description:	Dual Pharma Wast - Mixed Sharps
CORb Sequence Number:	148043
Sequence Number:	3339110
Mixed Radioactive Flag:	False
Designation Code:	D

DRAFT

GROUP HEALTH CENTRAL HOSPITAL (Continued) **1001819386**

Reported Quanity:	445
Quanity Unit:	LB
Kilograms Quanity:	201.852003
Density Number:	0
Density Quanity:	Not reported
Waste Managed Off Site:	Y
State Only Waste Code 1:	Not reported
State Only Waste Code 2:	Not reported
Report Managed On Site:	0
KG Managed On Site:	0
Generator Treatment Code:	Not reported
Permit By Rule Code:	Not reported
WCDE Residence Code:	Not reported
WCDH Origin Code:	1
WCDE On Site Code:	Not reported
WCDB Code:	W001
Description:	Class 4.1 Flammable Solid Lab Pack
CORb Sequence Number:	148043
Sequence Number:	3305327
Mixed Radioactive Flag:	False
Designation Code:	D
Reported Quanity:	2
Quanity Unit:	LB
Kilograms Quanity:	0.90720001
Density Number:	0
Density Quanity:	Not reported
Waste Managed Off Site:	Y
State Only Waste Code 1:	WT02
State Only Waste Code 2:	Not reported
Report Managed On Site:	0
KG Managed On Site:	0
Generator Treatment Code:	Not reported
Permit By Rule Code:	Not reported
WCDE Residence Code:	Not reported
WCDH Origin Code:	1
WCDE On Site Code:	Not reported
WCDB Code:	W001
Description:	Class 9 Miscellaneous Lab Packs
CORb Sequence Number:	148043
Sequence Number:	3305336
Mixed Radioactive Flag:	False
Designation Code:	D
Reported Quanity:	101
Quanity Unit:	LB
Kilograms Quanity:	45.8136007
Density Number:	0
Density Quanity:	Not reported
Waste Managed Off Site:	Y
State Only Waste Code 1:	Not reported
State Only Waste Code 2:	Not reported
Report Managed On Site:	0
KG Managed On Site:	0
Generator Treatment Code:	Not reported
Permit By Rule Code:	Not reported

DRAFT

GROUP HEALTH CENTRAL HOSPITAL (Continued) **1001819386**

WCDE Residence Code:	Not reported
WCDH Origin Code:	1
WCDE On Site Code:	Not reported
WCDB Code:	W801
Description:	Class 2.1 Flammable Aerosols
CORb Sequence Number:	148043
Sequence Number:	3305322
Mixed Radioactive Flag:	False
Designation Code:	D
Reported Quanity:	2
Quanity Unit:	LB
Kilograms Quanity:	0.90720001
Density Number:	0
Density Quanity:	Not reported
Waste Managed Off Site:	N
State Only Waste Code 1:	WT02
State Only Waste Code 2:	Not reported
Report Managed On Site:	4072
KG Managed On Site:	8977.21263
Generator Treatment Code:	Y
Permit By Rule Code:	Not reported
WCDE Residence Code:	Not reported
WCDH Origin Code:	1
WCDE On Site Code:	H121
WCDB Code:	W113
Description:	10 Percent Neutral Buffered Formalin
CORb Sequence Number:	148043
Sequence Number:	3305341
Mixed Radioactive Flag:	False
Designation Code:	D
Reported Quanity:	4072
Quanity Unit:	LB
Kilograms Quanity:	1847.05923
Density Number:	0
Density Quanity:	Not reported
Waste Managed Off Site:	Y
State Only Waste Code 1:	Not reported
State Only Waste Code 2:	Not reported
Report Managed On Site:	0
KG Managed On Site:	0
Generator Treatment Code:	Not reported
Permit By Rule Code:	Not reported
WCDE Residence Code:	Not reported
WCDH Origin Code:	1
WCDE On Site Code:	Not reported
WCDB Code:	W001
Description:	Class 8 Alkaline/Basic Lab Packs
CORb Sequence Number:	148043
Sequence Number:	3305335
Mixed Radioactive Flag:	False
Designation Code:	D
Reported Quanity:	40
Quanity Unit:	LB
Kilograms Quanity:	18.1440003
Density Number:	0

DRAFT

GROUP HEALTH CENTRAL HOSPITAL (Continued) **1001819386**

Density Quanity:	Not reported
Waste Managed Off Site:	N
State Only Waste Code 1:	WT02
State Only Waste Code 2:	Not reported
Report Managed On Site:	2664
KG Managed On Site:	5873.10767
Generator Treatment Code:	Y
Permit By Rule Code:	Not reported
WCDE Residence Code:	Not reported
WCDH Origin Code:	1
WCDE On Site Code:	H121
WCDB Code:	W113
Description:	Ortho-Phthalaldehyde Cold Sterilant Aqueous Solution
CORb Sequence Number:	148043
Sequence Number:	3305342
Mixed Radioactive Flag:	False
Designation Code:	D
Reported Quanity:	2664
Quanity Unit:	LB
Kilograms Quanity:	1208.39042
Density Number:	0
Density Quanity:	Not reported
Waste Managed Off Site:	Y
State Only Waste Code 1:	Not reported
State Only Waste Code 2:	Not reported
Report Managed On Site:	0
KG Managed On Site:	0
Generator Treatment Code:	Not reported
Permit By Rule Code:	Not reported
WCDE Residence Code:	Not reported
WCDH Origin Code:	1
WCDE On Site Code:	Not reported
WCDB Code:	W001
Description:	Class 5.1 Oxidizing Lab Packs
CORb Sequence Number:	148043
Sequence Number:	3305331
Mixed Radioactive Flag:	False
Designation Code:	D
Reported Quanity:	2
Quanity Unit:	LB
Kilograms Quanity:	0.90720001
Density Number:	0
Density Quanity:	Not reported
Waste Managed Off Site:	Y
State Only Waste Code 1:	Not reported
State Only Waste Code 2:	Not reported
Report Managed On Site:	0
KG Managed On Site:	0
Generator Treatment Code:	Not reported
Permit By Rule Code:	Not reported
WCDE Residence Code:	Not reported
WCDH Origin Code:	1
WCDE On Site Code:	Not reported
WCDB Code:	W001

DRAFT

GROUP HEALTH CENTRAL HOSPITAL (Continued) **1001819386**

Description:	Class 8 Corrosive Acid Lab Packs
CORb Sequence Number:	148043
Sequence Number:	3305332
Mixed Radioactive Flag:	False
Designation Code:	D
Reported Quanity:	1
Quanity Unit:	LB
Kilograms Quanity:	0.45360000
Density Number:	0
Density Quanity:	Not reported

Waste Stream Off Site Mgmt:

Waste CORB Sequence Number:	148043
Waste Sequence Number:	3305322
Sequence Number:	835451
Received EPAID:	WAD991281767
Managed Quanity:	2
Kilogram Quanity:	0.90720001
Recycled Percentage:	0
Waste Management System Code:	H040
Waste Sequence Number:	3339110
Sequence Number:	852765
Received EPAID:	TXD000838896
Managed Quanity:	445
Kilogram Quanity:	201.852003
Recycled Percentage:	0
Waste Management System Code:	H040
Waste Sequence Number:	3305327
Sequence Number:	835458
Received EPAID:	WAD991281767
Managed Quanity:	2
Kilogram Quanity:	0.90720001
Recycled Percentage:	0
Waste Management System Code:	H141
Waste Sequence Number:	3305336
Sequence Number:	835475
Received EPAID:	WAD991281767
Managed Quanity:	101
Kilogram Quanity:	45.8136007
Recycled Percentage:	0
Waste Management System Code:	H141
Waste Sequence Number:	3305335
Sequence Number:	835471
Received EPAID:	WAD991281767
Managed Quanity:	40
Kilogram Quanity:	18.1440003
Recycled Percentage:	0
Waste Management System Code:	H141
Waste Sequence Number:	3305331
Sequence Number:	835463
Received EPAID:	WAD991281767
Managed Quanity:	2

DRAFT

GROUP HEALTH CENTRAL HOSPITAL (Continued) **1001819386**

Kilogram Quanity: 0.90720001
Recycled Percentage: 0
Waste Management System Code: H141

Waste Sequence Number: 3305332
Sequence Number: 835466
Received EPAID: WAD991281767
Managed Quanity: 1
Kilogram Quanity: 0.45360000
Recycled Percentage: 0
Waste Management System Code: H141

Waste Sequence Number: 3305321
Sequence Number: 835450
Received EPAID: WAD991281767
Managed Quanity: 16045
Kilogram Quanity: 7278.01212
Recycled Percentage: 0
Waste Management System Code: H050

Waste Stream Comments:
CORB Waste Sequence Number: 148043
Comments: G09 Source Code - Laboratory Waste Not Covered Under Other Source Codes
Waste Sequence Number: 3305321
Sequence Number: 1

Comments: G19 Source Code - Discarded Unused Products Not Covered Under Other Source Codes
Waste Sequence Number: 3305327
Sequence Number: 1

Comments: G19 Source Code - Discarded Product Not Covered Under Other Source Codes
Waste Sequence Number: 3305331
Sequence Number: 1

Comments: G09 Source Code - Discarded Products Not Covered Under Other Source Codes
Waste Sequence Number: 3305332
Sequence Number: 1

Comments: G19 Source Code - Discarded Unused Product Not Covered Under Other Source Codes
Waste Sequence Number: 3305335
Sequence Number: 1

Comments: G09 Source Codes - Waste Not Covered Under Other Source Codes
Waste Sequence Number: 3305336
Sequence Number: 1

Comments: G09 Source Code - Waste Not Covered Under Other Source Codes
Waste Sequence Number: 3305341
Sequence Number: 1

Comments: G09 Source Code - Waste Not Covered Under Other Source Codes
Waste Sequence Number: 3305342

DRAFT

GROUP HEALTH CENTRAL HOSPITAL (Continued) **1001819386**

Sequence Number: 1

Comments: Section A-3) P-Listed codes are part of a dual waste pharmaceutical waste stream. These are essentially empty containers with trace or residual product and never exceed the 2.2 pound QEL per month.

Waste Sequence Number: 3339110
Sequence Number: 1

Waste Stream EPA Code:
CORB Waste Sequence Number: 148043
Waste Sequence Number: 3305331
Sequence Number: 7421580
WCDA Code: D001

Waste Sequence Number: 3305331
Sequence Number: 7421581
WCDA Code: D011

Waste Sequence Number: 3305332
Sequence Number: 7421588
WCDA Code: D002

Waste Sequence Number: 3305327
Sequence Number: 7421562
WCDA Code: D001

Waste Sequence Number: 3305321
Sequence Number: 7421508
WCDA Code: D001

Waste Sequence Number: 3305321
Sequence Number: 7421509
WCDA Code: F003

Waste Sequence Number: 3305335
Sequence Number: 7421637
WCDA Code: D002

Waste Sequence Number: 3305322
Sequence Number: 7421511
WCDA Code: D001

Waste Sequence Number: 3339110
Sequence Number: 7553123
WCDA Code: D001

Waste Sequence Number: 3339110
Sequence Number: 7553124
WCDA Code: D011

Waste Sequence Number: 3339110
Sequence Number: 7553125
WCDA Code: D024

Waste Stream Source Code:
CORB Waste Sequence Number: 148043

DRAFT

GROUP HEALTH CENTRAL HOSPITAL (Continued) **1001819386**

Waste Sequence Number:	3339110
Sequence Number:	1
WCDD Code:	G11
Waste Sequence Number:	3305327
Sequence Number:	1
WCDD Code:	G19
Waste Sequence Number:	3305331
Sequence Number:	1
WCDD Code:	G19
Waste Sequence Number:	3305335
Sequence Number:	1
WCDD Code:	G19
Waste Sequence Number:	3305322
Sequence Number:	1
WCDD Code:	G06
Waste Sequence Number:	3305321
Sequence Number:	1
WCDD Code:	G09
Waste Sequence Number:	3305332
Sequence Number:	1
WCDD Code:	G09
Waste Sequence Number:	3305336
Sequence Number:	1
WCDD Code:	G09
Waste Sequence Number:	3305341
Sequence Number:	1
WCDD Code:	G09
Waste Sequence Number:	3305342
Sequence Number:	1
WCDD Code:	G09

Name:	GROUP HEALTH CENTRAL HOSPITAL
Address:	201 16TH AVE E
City,State,Zip:	SEATTLE, WA 98112
Facility Address 2:	Not reported
Facility ID:	82945542
EPA ID:	WAD980835037
NAICS:	621491
State Waste Code Desc:	WT02
Federal Waste Code Desc:	D001, F003,
Form Comm:	10A-7: on Site Treatment/Neutralization of Neutral Buffered Formalin and O-Phthalaldehyde
Data Year:	2013
Permit by Rule:	False
Mailing Address 2:	ASB-1 Facilities
Treatment by Generator:	True
Mixed Radioactive Waste:	False

DRAFT

GROUP HEALTH CENTRAL HOSPITAL (Continued) **1001819386**

Importer of Hazardous Waste:	False
Immediate Recycler:	False
Treatment/Storage/Disposal/Recycling Facility:	False
Generator of Dangerous Fuel Waste:	False
Generator Marketing to Burner:	False
Other Marketers (i.e., blender, distributor, etc.):	False
Utility Boiler Burner:	False
Industry Boiler Burner:	False
Industrial Furnace:	False
Smelter Defferal:	False
Universal Waste:	Not reported
Off-Specification:	Not reported
LN Address 2:	Not reported
Tax Reg #:	578011461
Business Type:	Not reported
Mail Name:	Group Health Cooperative
Mailing Address:	12501 E. Marginal Way South
Mailing City,State,Zip:	Tukwila, WA 98168-2560
Legal Organization Name:	Group Health Central Hospital
Legal Organization Type:	Private
Legal Contact:	Not reported
Legal Address:	201 16TH AVE E
Legal Address 2:	Not reported
Legal City,State,Zip:	SEATTLE, WA 98112-5226
Legal Phone Number:	206-326-3000
Legal Effective Date:	05/02/1996
Land Organization Name:	Group Health Cooperative
Land Organization Type:	Private
Land Contact:	Not reported
Land Address:	201 16th Ave E
Land City,State,Zip:	SEATTLE, WA 98112
Land Phone Number:	206-326-3000
Operator Organization Name:	Group Health Cooperative
Operator Organization Type:	Private
Operator:	Not reported
Operator Address:	201 16th Ave E
Operator Address 2:	Not reported
Operator City,State,Zip:	Seattle, WA 98112
Operator Phone Number:	206-326-3000
Operator Effective Date:	05/02/1996
Site Contact:	Leia Enghusen
Site Contact Address:	201 16th Ave E
Contact City,State,Zip:	Seattle, WA 98112
Site Contact Phone Number:	(206) 988-2760
Site Contact Email:	enghusen.leia@ghc.org
Gen Status Code:	MQG
Monthly Generation:	True
Batch Generation:	False
One Time Generation:	False
Transport Own Waste:	False
Tranports Other Waste:	False
Recycler Onsite:	False
Transfer Facility:	False
Other Exemption:	Not reported
UW Battery Gen:	False
Used Oil Transporter:	False
Used Oil Transfer Facility:	False

DRAFT

GROUP HEALTH CENTRAL HOSPITAL (Continued) **1001819386**

Used Oil Processor:	False
Used Oil Refiner:	False
Used Oil Fuel Marketer Directs Shipments:	False
Used Oil Fuel Marketer Meets Specs:	False
Site Contact Address 2:	Not reported
SIC Code:	Not reported
CRK Number:	Not reported
Active:	Not reported
CAS Number:	Not reported
Chemical Name:	Not reported
EHS:	Not reported
EHS CAS Number:	Not reported
EHS Name:	Not reported

Waste Stream Generated:

Waste Managed Off Site:	Y
State Only Waste Code 1:	Not reported
State Only Waste Code 2:	Not reported
Report Managed On Site:	0
KG Managed On Site:	0
Generator Treatment Code:	Not reported
Permit By Rule Code:	Not reported
WCDE Residence Code:	Not reported
WCDH Origin Code:	1
WCDE On Site Code:	Not reported
WCDB Code:	W001
Description:	Class 3 Lab Packs
CORb Sequence Number:	142985
Sequence Number:	3242604
Mixed Radioactive Flag:	False
Designation Code:	D
Reported Quanity:	10
Quanity Unit:	LB
Kilograms Quanity:	4.53600007
Density Number:	0
Density Quanity:	Not reported

Waste Managed Off Site:	N
State Only Waste Code 1:	WT02
State Only Waste Code 2:	Not reported
Report Managed On Site:	3648
KG Managed On Site:	8042.45375
Generator Treatment Code:	Y
Permit By Rule Code:	Not reported
WCDE Residence Code:	Not reported
WCDH Origin Code:	1
WCDE On Site Code:	H121
WCDB Code:	W113
Description:	Ortho-Phthalaldehyde Cold Sterilant Aqueous Solution
CORb Sequence Number:	142985
Sequence Number:	3254429
Mixed Radioactive Flag:	False
Designation Code:	D
Reported Quanity:	3648
Quanity Unit:	LB
Kilograms Quanity:	1654.73282
Density Number:	0
Density Quanity:	Not reported

DRAFT

GROUP HEALTH CENTRAL HOSPITAL (Continued) **1001819386**

Waste Managed Off Site:	Y
State Only Waste Code 1:	WT02
State Only Waste Code 2:	Not reported
Report Managed On Site:	0
KG Managed On Site:	0
Generator Treatment Code:	Not reported
Permit By Rule Code:	Not reported
WCDE Residence Code:	Not reported
WCDH Origin Code:	1
WCDE On Site Code:	Not reported
WCDB Code:	W001
Description:	Class 6.1 Toxic Lab Packs
CORb Sequence Number:	142985
Sequence Number:	3242605
Mixed Radioactive Flag:	False
Designation Code:	D
Reported Quanity:	35
Quanity Unit:	LB
Kilograms Quanity:	15.8760002
Density Number:	0
Density Quanity:	Not reported

Waste Managed Off Site:	Y
State Only Waste Code 1:	Not reported
State Only Waste Code 2:	Not reported
Report Managed On Site:	0
KG Managed On Site:	0
Generator Treatment Code:	Not reported
Permit By Rule Code:	Not reported
WCDE Residence Code:	Not reported
WCDH Origin Code:	1
WCDE On Site Code:	Not reported
WCDB Code:	W001
Description:	Class 8 Corrosive Acid Lab Packs
CORb Sequence Number:	142985
Sequence Number:	3242607
Mixed Radioactive Flag:	False
Designation Code:	D
Reported Quanity:	10
Quanity Unit:	LB
Kilograms Quanity:	4.53600007
Density Number:	0
Density Quanity:	Not reported

Waste Managed Off Site:	N
State Only Waste Code 1:	WT02
State Only Waste Code 2:	Not reported
Report Managed On Site:	4120
KG Managed On Site:	9083.03439
Generator Treatment Code:	Y
Permit By Rule Code:	Not reported
WCDE Residence Code:	Not reported
WCDH Origin Code:	1
WCDE On Site Code:	H121
WCDB Code:	W113
Description:	10 Percent Neutral Buffered Formalin
CORb Sequence Number:	142985

DRAFT

GROUP HEALTH CENTRAL HOSPITAL (Continued) **1001819386**

Sequence Number:	3254405
Mixed Radioactive Flag:	False
Designation Code:	D
Reported Quanity:	4120
Quanity Unit:	LB
Kilograms Quanity:	1868.83203
Density Number:	0
Density Quanity:	Not reported
Waste Managed Off Site:	Y
State Only Waste Code 1:	Not reported
State Only Waste Code 2:	Not reported
Report Managed On Site:	0
KG Managed On Site:	0
Generator Treatment Code:	Not reported
Permit By Rule Code:	Not reported
WCDE Residence Code:	Not reported
WCDH Origin Code:	1
WCDE On Site Code:	Not reported
WCDB Code:	W203
Description:	Laboratory Stain Waste, Flammable
CORb Sequence Number:	142985
Sequence Number:	3242600
Mixed Radioactive Flag:	False
Designation Code:	D
Reported Quanity:	13327
Quanity Unit:	LB
Kilograms Quanity:	6045.12730
Density Number:	0
Density Quanity:	Not reported
Waste Managed Off Site:	Y
State Only Waste Code 1:	Not reported
State Only Waste Code 2:	Not reported
Report Managed On Site:	0
KG Managed On Site:	0
Generator Treatment Code:	Not reported
Permit By Rule Code:	Not reported
WCDE Residence Code:	Not reported
WCDH Origin Code:	1
WCDE On Site Code:	Not reported
WCDB Code:	W801
Description:	Class 2.1 Flammable Aerosols
CORb Sequence Number:	142985
Sequence Number:	3242601
Mixed Radioactive Flag:	False
Designation Code:	D
Reported Quanity:	10
Quanity Unit:	LB
Kilograms Quanity:	4.53600007
Density Number:	0
Density Quanity:	Not reported

Waste Stream Off Site Mgmt:

Waste CORB Sequence Number:	142985
Waste Sequence Number:	3242600
Sequence Number:	805650

DRAFT

GROUP HEALTH CENTRAL HOSPITAL (Continued) **1001819386**

Received EPAID: WAD991281767
Managed Quanity: 13327
Kilogram Quanity: 6045.12730
Recycled Percentage: 0
Waste Management System Code: H061

Waste Sequence Number: 3242601
Sequence Number: 805652
Received EPAID: WAD991281767
Managed Quanity: 10
Kilogram Quanity: 4.53600007
Recycled Percentage: 0
Waste Management System Code: H040

Waste Sequence Number: 3242605
Sequence Number: 805656
Received EPAID: WAD991281767
Managed Quanity: 35
Kilogram Quanity: 15.8760002
Recycled Percentage: 0
Waste Management System Code: H040

Waste Sequence Number: 3242607
Sequence Number: 805659
Received EPAID: WAD991281767
Managed Quanity: 10
Kilogram Quanity: 4.53600007
Recycled Percentage: 0
Waste Management System Code: H141

Waste Sequence Number: 3242604
Sequence Number: 805655
Received EPAID: WAD991281767
Managed Quanity: 10
Kilogram Quanity: 4.53600007
Recycled Percentage: 0
Waste Management System Code: H061

Waste Stream Comments:
CORB Waste Sequence Number: 142985
Comments: G09 Source Code: Laboratory Waste Not Covered Under Other Source Codes
Waste Sequence Number: 3242600
Sequence Number: 1

Comments: G09 Source Code: Discarded/Waste Products not Covered Under Other Source Codes
Waste Sequence Number: 3242604
Sequence Number: 1

Comments: G09 Source Code: Discarded/Waste Products not Covered Under Other Source Codes
Waste Sequence Number: 3242605
Sequence Number: 1

Comments: G09 Source Code: Discarded/Waste Products not Covered Under Other Source Codes

DRAFT

GROUP HEALTH CENTRAL HOSPITAL (Continued) **1001819386**

Waste Sequence Number: 3242607
Sequence Number: 1

Comments: G09 Source Code: Waste Not Covered by Other Source Codes
Waste Sequence Number: 3254405
Sequence Number: 1

Comments: G09 Source Code: Aqueous Waste not Covered by Other Source Codes
Waste Sequence Number: 3254429
Sequence Number: 1

Waste Stream EPA Code:
CORB Waste Sequence Number: 142985
Waste Sequence Number: 3242607
Sequence Number: 7189254
WCDA Code: D002

Waste Sequence Number: 3242600
Sequence Number: 7189228
WCDA Code: D001

Waste Sequence Number: 3242600
Sequence Number: 7189229
WCDA Code: F003

Waste Sequence Number: 3242601
Sequence Number: 7189237
WCDA Code: D001

Waste Sequence Number: 3242604
Sequence Number: 7189240
WCDA Code: D001

Waste Sequence Number: 3242604
Sequence Number: 7189241
WCDA Code: F003

Waste Stream Source Code:
CORB Waste Sequence Number: 142985
Waste Sequence Number: 3242601
Sequence Number: 1
WCDD Code: G06

Waste Sequence Number: 3242600
Sequence Number: 1
WCDD Code: G09

Waste Sequence Number: 3242604
Sequence Number: 1
WCDD Code: G09

Waste Sequence Number: 3242605
Sequence Number: 1
WCDD Code: G09

Waste Sequence Number: 3242607

DRAFT

GROUP HEALTH CENTRAL HOSPITAL (Continued) **1001819386**

Sequence Number:	1
WCDD Code:	G09
Waste Sequence Number:	3254405
Sequence Number:	1
WCDD Code:	G09
Waste Sequence Number:	3254429
Sequence Number:	1
WCDD Code:	G09
Name:	GROUP HEALTH CENTRAL HOSPITAL
Address:	201 16TH AVE E
City,State,Zip:	SEATTLE, WA 98112
Facility Address 2:	Not reported
Facility ID:	82945542
EPA ID:	WAD980835037
NAICS:	621491
State Waste Code Desc:	WT02, WSC2
Federal Waste Code Desc:	D001, D002, D009, D011, F003,
Form Comm:	Not reported
Data Year:	2012
Permit by Rule:	False
Mailing Address 2:	ASB-1 Facilities
Treatment by Generator:	True
Mixed Radioactive Waste:	False
Importer of Hazardous Waste:	False
Immediate Recycler:	False
Treatment/Storage/Disposal/Recycling Facility:	False
Generator of Dangerous Fuel Waste:	False
Generator Marketing to Burner:	False
Other Marketers (i.e., blender, distributor, etc.):	False
Utility Boiler Burner:	False
Industry Boiler Burner:	False
Industrial Furnace:	False
Smelter Defferal:	False
Universal Waste:	Not reported
Off-Specification:	Not reported
LN Address 2:	Not reported
Tax Reg #:	578011461
Business Type:	Not reported
Mail Name:	Group Health Cooperative
Mailing Address:	12501 E. Marginal Way South
Mailing City,State,Zip:	Tukwila, WA 98168-2560
Legal Organization Name:	Group Health Central Hospital
Legal Organization Type:	Private
Legal Contact:	Not reported
Legal Address:	201 16TH AVE E
Legal Address 2:	Not reported
Legal City,State,Zip:	SEATTLE, WA 98112-5226
Legal Phone Number:	206-326-3000
Legal Effective Date:	05/02/1996
Land Organization Name:	Group Health Cooperative
Land Organization Type:	Private
Land Contact:	Not reported
Land Address:	201 16th Ave E

DRAFT

GROUP HEALTH CENTRAL HOSPITAL (Continued) **1001819386**

Land City,State,Zip:	SEATTLE, WA 98112
Land Phone Number:	206-326-3000
Operator Organization Name:	Group Health Cooperative
Operator Organization Type:	Private
Operator:	Not reported
Operator Address:	201 16th Ave E
Operator Address 2:	Not reported
Operator City,State,Zip:	Seattle, WA 98112
Operator Phone Number:	206-326-3000
Operator Effective Date:	05/02/1996
Site Contact:	Chad Timmons
Site Contact Address:	201 16th Ave E
Contact City,State,Zip:	Seattle, WA 98112
Site Contact Phone Number:	(206) 326-2297
Site Contact Email:	timmons.c@ghc.org
Gen Status Code:	MQG
Monthly Generation:	True
Batch Generation:	False
One Time Generation:	False
Transport Own Waste:	False
Tranports Other Waste:	False
Recycler Onsite:	False
Transfer Facility:	False
Other Exemption:	Not reported
UW Battery Gen:	False
Used Oil Transporter:	False
Used Oil Transfer Facility:	False
Used Oil Processor:	False
Used Oil Refiner:	False
Used Oil Fuel Marketer Directs Shipments:	False
Used Oil Fuel Marketer Meets Specs:	False
Site Contact Address 2:	Not reported
SIC Code:	Not reported
CRK Number:	Not reported
Active:	Not reported
CAS Number:	Not reported
Chemical Name:	Not reported
EHS:	Not reported
EHS CAS Number:	Not reported
EHS Name:	Not reported

Waste Stream Generated:

Waste Managed Off Site:	Y
State Only Waste Code 1:	Not reported
State Only Waste Code 2:	Not reported
Report Managed On Site:	0
KG Managed On Site:	0
Generator Treatment Code:	Not reported
Permit By Rule Code:	Not reported
WCDE Residence Code:	Not reported
WCDH Origin Code:	1
WCDE On Site Code:	Not reported
WCDB Code:	W209
Description:	Paint Related Material - Loosepack, Flammable
CORb Sequence Number:	137470
Sequence Number:	2669913
Mixed Radioactive Flag:	False
Designation Code:	D

DRAFT

GROUP HEALTH CENTRAL HOSPITAL (Continued) **1001819386**

Reported Quanity:	255
Quanity Unit:	LB
Kilograms Quanity:	115.668001
Density Number:	0
Density Quanity:	Not reported
Waste Managed Off Site:	N
State Only Waste Code 1:	WT02
State Only Waste Code 2:	Not reported
Report Managed On Site:	3530
KG Managed On Site:	7782.30859
Generator Treatment Code:	Y
Permit By Rule Code:	Not reported
WCDE Residence Code:	Not reported
WCDH Origin Code:	1
WCDE On Site Code:	H121
WCDB Code:	W113
Description:	10 Percent Neutral Buffered Formalin
CORb Sequence Number:	137470
Sequence Number:	2669914
Mixed Radioactive Flag:	False
Designation Code:	D
Reported Quanity:	3530
Quanity Unit:	LB
Kilograms Quanity:	1601.20802
Density Number:	0
Density Quanity:	Not reported
Waste Managed Off Site:	Y
State Only Waste Code 1:	WT02
State Only Waste Code 2:	Not reported
Report Managed On Site:	0
KG Managed On Site:	0
Generator Treatment Code:	Not reported
Permit By Rule Code:	Not reported
WCDE Residence Code:	Not reported
WCDH Origin Code:	1
WCDE On Site Code:	Not reported
WCDB Code:	W001
Description:	Class 6.1 Toxic Lab Packs
CORb Sequence Number:	137470
Sequence Number:	2669925
Mixed Radioactive Flag:	False
Designation Code:	D
Reported Quanity:	53
Quanity Unit:	LB
Kilograms Quanity:	24.0408004
Density Number:	0
Density Quanity:	Not reported
Waste Managed Off Site:	N
State Only Waste Code 1:	WT02
State Only Waste Code 2:	Not reported
Report Managed On Site:	2288
KG Managed On Site:	5044.17055
Generator Treatment Code:	Not reported
Permit By Rule Code:	Not reported

DRAFT

GROUP HEALTH CENTRAL HOSPITAL (Continued) **1001819386**

WCDE Residence Code:	Not reported
WCDH Origin Code:	1
WCDE On Site Code:	H039
WCDB Code:	W113
Description:	10% Neutral Buffered Formalin Recovered
CORb Sequence Number:	137470
Sequence Number:	2669916
Mixed Radioactive Flag:	False
Designation Code:	D
Reported Quanity:	2288
Quanity Unit:	LB
Kilograms Quanity:	1037.83681
Density Number:	0
Density Quanity:	Not reported
Waste Managed Off Site:	Y
State Only Waste Code 1:	Not reported
State Only Waste Code 2:	Not reported
Report Managed On Site:	0
KG Managed On Site:	0
Generator Treatment Code:	Not reported
Permit By Rule Code:	Not reported
WCDE Residence Code:	Not reported
WCDH Origin Code:	1
WCDE On Site Code:	Not reported
WCDB Code:	W001
Description:	Mercury Containing Materials
CORb Sequence Number:	137470
Sequence Number:	2669930
Mixed Radioactive Flag:	False
Designation Code:	D
Reported Quanity:	2
Quanity Unit:	LB
Kilograms Quanity:	0.90720001
Density Number:	0
Density Quanity:	Not reported
Waste Managed Off Site:	Y
State Only Waste Code 1:	WT02
State Only Waste Code 2:	WP02
Report Managed On Site:	0
KG Managed On Site:	0
Generator Treatment Code:	Not reported
Permit By Rule Code:	Not reported
WCDE Residence Code:	Not reported
WCDH Origin Code:	1
WCDE On Site Code:	Not reported
WCDB Code:	W219
Description:	Mixed Dual RCRA Pharmaceutical Waste
CORb Sequence Number:	137470
Sequence Number:	2695079
Mixed Radioactive Flag:	False
Designation Code:	D
Reported Quanity:	1210
Quanity Unit:	LB
Kilograms Quanity:	548.856009
Density Number:	0

DRAFT

GROUP HEALTH CENTRAL HOSPITAL (Continued) **1001819386**

Density Quanity:	Not reported
Waste Managed Off Site:	Y
State Only Waste Code 1:	Not reported
State Only Waste Code 2:	Not reported
Report Managed On Site:	0
KG Managed On Site:	0
Generator Treatment Code:	Not reported
Permit By Rule Code:	Not reported
WCDE Residence Code:	Not reported
WCDH Origin Code:	1
WCDE On Site Code:	Not reported
WCDB Code:	W203
Description:	Laboratory Stain Waste, Flammable
CORb Sequence Number:	137470
Sequence Number:	2669906
Mixed Radioactive Flag:	False
Designation Code:	D
Reported Quanity:	12272
Quanity Unit:	LB
Kilograms Quanity:	5566.57929
Density Number:	0
Density Quanity:	Not reported
Waste Managed Off Site:	Y
State Only Waste Code 1:	Not reported
State Only Waste Code 2:	Not reported
Report Managed On Site:	0
KG Managed On Site:	0
Generator Treatment Code:	Not reported
Permit By Rule Code:	Not reported
WCDE Residence Code:	Not reported
WCDH Origin Code:	1
WCDE On Site Code:	Not reported
WCDB Code:	W801
Description:	Class 2.1 Flammable Aerosols
CORb Sequence Number:	137470
Sequence Number:	2669907
Mixed Radioactive Flag:	False
Designation Code:	D
Reported Quanity:	30
Quanity Unit:	LB
Kilograms Quanity:	13.6080002
Density Number:	0
Density Quanity:	Not reported
Waste Managed Off Site:	Y
State Only Waste Code 1:	Not reported
State Only Waste Code 2:	Not reported
Report Managed On Site:	0
KG Managed On Site:	0
Generator Treatment Code:	Not reported
Permit By Rule Code:	Not reported
WCDE Residence Code:	Not reported
WCDH Origin Code:	1
WCDE On Site Code:	Not reported
WCDB Code:	W001

DRAFT

GROUP HEALTH CENTRAL HOSPITAL (Continued) **1001819386**

Description:	Class 3(8) Lab Packs
CORb Sequence Number:	137470
Sequence Number:	2669908
Mixed Radioactive Flag:	False
Designation Code:	D
Reported Quanity:	23
Quanity Unit:	LB
Kilograms Quanity:	10.4328001
Density Number:	0
Density Quanity:	Not reported
Waste Managed Off Site:	Y
State Only Waste Code 1:	Not reported
State Only Waste Code 2:	Not reported
Report Managed On Site:	0
KG Managed On Site:	0
Generator Treatment Code:	Not reported
Permit By Rule Code:	Not reported
WCDE Residence Code:	Not reported
WCDH Origin Code:	1
WCDE On Site Code:	Not reported
WCDB Code:	W001
Description:	Class 5.1 Oxidizing Lab Packs
CORb Sequence Number:	137470
Sequence Number:	2669909
Mixed Radioactive Flag:	False
Designation Code:	D
Reported Quanity:	20
Quanity Unit:	LB
Kilograms Quanity:	9.07200015
Density Number:	0
Density Quanity:	Not reported
Waste Managed Off Site:	Y
State Only Waste Code 1:	Not reported
State Only Waste Code 2:	Not reported
Report Managed On Site:	0
KG Managed On Site:	0
Generator Treatment Code:	Not reported
Permit By Rule Code:	Not reported
WCDE Residence Code:	Not reported
WCDH Origin Code:	1
WCDE On Site Code:	Not reported
WCDB Code:	W001
Description:	Class 8 Alkaline/Basic Lab Packs
CORb Sequence Number:	137470
Sequence Number:	2669911
Mixed Radioactive Flag:	False
Designation Code:	D
Reported Quanity:	31
Quanity Unit:	LB
Kilograms Quanity:	14.0616002
Density Number:	0
Density Quanity:	Not reported

Waste Stream Off Site Mgmt:

Waste CORB Sequence Number:	137470

DRAFT

GROUP HEALTH CENTRAL HOSPITAL (Continued) **1001819386**

Waste Sequence Number: 2669906
Sequence Number: 669463
Received EPAID: WAD991281767
Managed Quanity: 12272
Kilogram Quanity: 5566.57929
Recycled Percentage: Not reported
Waste Management System Code: H061

Waste Sequence Number: 2669907
Sequence Number: 669464
Received EPAID: WAD991281767
Managed Quanity: 30
Kilogram Quanity: 13.6080002
Recycled Percentage: Not reported
Waste Management System Code: H141

Waste Sequence Number: 2669908
Sequence Number: 669467
Received EPAID: WAD991281767
Managed Quanity: 23
Kilogram Quanity: 10.4328001
Recycled Percentage: Not reported
Waste Management System Code: H061

Waste Sequence Number: 2669925
Sequence Number: 669472
Received EPAID: WAD991281767
Managed Quanity: 53
Kilogram Quanity: 24.0408004
Recycled Percentage: Not reported
Waste Management System Code: H141

Waste Sequence Number: 2669913
Sequence Number: 669483
Received EPAID: WAD991281767
Managed Quanity: 255
Kilogram Quanity: 115.668001
Recycled Percentage: Not reported
Waste Management System Code: H061

Waste Sequence Number: 2669930
Sequence Number: 669480
Received EPAID: WAD991281767
Managed Quanity: 2
Kilogram Quanity: 0.90720001
Recycled Percentage: 10
Waste Management System Code: H141

Waste Sequence Number: 2669909
Sequence Number: 669468
Received EPAID: WAD991281767
Managed Quanity: 20
Kilogram Quanity: 9.07200015
Recycled Percentage: Not reported
Waste Management System Code: H141

Waste Sequence Number: 2669911

DRAFT

GROUP HEALTH CENTRAL HOSPITAL (Continued) **1001819386**

Sequence Number: 669475
Received EPAID: WAD991281767
Managed Quanity: 31
Kilogram Quanity: 14.0616002
Recycled Percentage: Not reported
Waste Management System Code: H141

Waste Sequence Number: 2695079
Sequence Number: 687575
Received EPAID: TXD000838896
Managed Quanity: 1210
Kilogram Quanity: 548.856009
Recycled Percentage: 0
Waste Management System Code: H040

Waste Sequence Number: 2669910
Sequence Number: 669474
Received EPAID: WAD991281767
Managed Quanity: 31
Kilogram Quanity: 14.0616002
Recycled Percentage: Not reported
Waste Management System Code: H141

Waste Stream Comments:
CORB Waste Sequence Number: 137470
Comments: Source Code G09 - Laboratory stain waste. Should fit under G22, analytical lab wastes, but is not accepted under reporting parameters.

Waste Sequence Number: 2669906
Sequence Number: 1

Comments: G09 Source Code: Discarded Used and Unused Chemical Products other than U or P-List

Waste Sequence Number: 2669908
Sequence Number: 1

Comments: G09- Source Code: Non U or P-Listed Lab Packs
Waste Sequence Number: 2669909
Sequence Number: 1

Comments: G09 Source Code: Non U or P-Listed Lab Packs
Waste Sequence Number: 2669910
Sequence Number: 1

Comments: G09 Source Code: NonU or P-Listed Lab Packs
Waste Sequence Number: 2669911
Sequence Number: 1

Comments: G09 Source Code: Waste Not Specified under Other Source Codes
Waste Sequence Number: 2669914
Sequence Number: 1

Comments: G09- Source Code - 10% Neutral Buffered Formaline Solution not Covered by other Source Codes

Waste Sequence Number: 2669916
Sequence Number: 1

Comments: G09 Source Code: Discarded Chemical Products other than U or P-List

DRAFT

GROUP HEALTH CENTRAL HOSPITAL (Continued) **1001819386**

Waste Sequence Number: 2669925
Sequence Number: 1

Comments: G09 Source Code: Chemical Waste Other than U or P-List
Waste Sequence Number: 2669930
Sequence Number: 1

Comments: G09/W219 - Discarded Spent Pharmaceutical Waste - Dual Waste Not Covered by other Source/Form Codes.
Waste Sequence Number: 2695079
Sequence Number: 1

Waste Stream EPA Code:
CORB Waste Sequence Number: 137470
Waste Sequence Number: 2695079
Sequence Number: 6045381
WCDA Code: D001

Waste Sequence Number: 2695079
Sequence Number: 6045382
WCDA Code: D011

Waste Sequence Number: 2695079
Sequence Number: 6045383
WCDA Code: D024

Waste Sequence Number: 2695079
Sequence Number: 6045386
WCDA Code: P001

Waste Sequence Number: 2695079
Sequence Number: 6045384
WCDA Code: P042

Waste Sequence Number: 2695079
Sequence Number: 6045385
WCDA Code: U188

Waste Sequence Number: 2669910
Sequence Number: 5939281
WCDA Code: D002

Waste Sequence Number: 2669913
Sequence Number: 5939330
WCDA Code: D001

Waste Sequence Number: 2669913
Sequence Number: 5939331
WCDA Code: F003

Waste Sequence Number: 2669930
Sequence Number: 5939315
WCDA Code: D009

Waste Sequence Number: 2669906
Sequence Number: 5939234
WCDA Code: D001

DRAFT

GROUP HEALTH CENTRAL HOSPITAL (Continued) **1001819386**

Waste Stream Source Code:

CORB Waste Sequence Number:	137470
Waste Sequence Number:	2669907
Sequence Number:	1
WCDD Code:	G06
Waste Sequence Number:	2669913
Sequence Number:	1
WCDD Code:	G06
Waste Sequence Number:	2669906
Sequence Number:	1
WCDD Code:	G09
Waste Sequence Number:	2669908
Sequence Number:	1
WCDD Code:	G09
Waste Sequence Number:	2669909
Sequence Number:	1
WCDD Code:	G09
Waste Sequence Number:	2669910
Sequence Number:	1
WCDD Code:	G09
Waste Sequence Number:	2669911
Sequence Number:	1
WCDD Code:	G09
Waste Sequence Number:	2669914
Sequence Number:	1
WCDD Code:	G09
Waste Sequence Number:	2669916
Sequence Number:	1
WCDD Code:	G09
Waste Sequence Number:	2669925
Sequence Number:	1
WCDD Code:	G09
Waste Sequence Number:	2669930
Sequence Number:	1
WCDD Code:	G09

Name:	GROUP HEALTH CENTRAL HOSPITAL
Address:	201 16TH AVE E
City,State,Zip:	SEATTLE, WA 98112
Facility Address 2:	Not reported
Facility ID:	82945542
EPA ID:	WAD980835037
NAICS:	621491
State Waste Code Desc:	WT02 WP02 WSC2
Federal Waste Code Desc:	D001 D002 D009 D011 F003 U188
Form Comm:	Not reported

DRAFT

GROUP HEALTH CENTRAL HOSPITAL (Continued) **1001819386**

Data Year:	2011
Permit by Rule:	False
Mailing Address 2:	ASB-1 Facilities
Treatment by Generator:	True
Mixed Radioactive Waste:	False
Importer of Hazardous Waste:	False
Immediate Recycler:	False
Treatment/Storage/Disposal/Recycling Facility:	False
Generator of Dangerous Fuel Waste:	False
Generator Marketing to Burner:	False
Other Marketers (i.e., blender, distributor, etc.):	False
Utility Boiler Burner:	False
Industry Boiler Burner:	False
Industrial Furnace:	False
Smelter Defferal:	False
Universal Waste:	Not reported
Off-Specification:	Not reported
LN Address 2:	Not reported
Tax Reg #:	578011461
Business Type:	Not reported
Mail Name:	Group Health Cooperative
Mailing Address:	12501 E. Marginal Way South
Mailing City,State,Zip:	Tukwila, WA 98168-2560
Legal Organization Name:	Group Health Central Hospital
Legal Organization Type:	Private
Legal Contact:	Not reported
Legal Address:	201 16TH AVE E
Legal Address 2:	Not reported
Legal City,State,Zip:	SEATTLE, WA 98112-5226
Legal Phone Number:	206-326-3000
Legal Effective Date:	05/02/1996
Land Organization Name:	Group Health Cooperative
Land Organization Type:	Private
Land Contact:	Not reported
Land Address:	201 16th Ave E
Land City,State,Zip:	SEATTLE, WA 98112
Land Phone Number:	206-326-3000
Operator Organization Name:	Group Health Cooperative
Operator Organization Type:	Private
Operator:	Not reported
Operator Address:	201 16th Ave E
Operator Address 2:	Not reported
Operator City,State,Zip:	Seattle, WA 98112
Operator Phone Number:	206-326-3000
Operator Effective Date:	05/02/1996
Site Contact:	Tina Davis
Site Contact Address:	201 16th Ave E
Contact City,State,Zip:	Seattle, WA 98112
Site Contact Phone Number:	(206) 326-2297
Site Contact Email:	davis.martine@ghc.org
Gen Status Code:	MQG
Monthly Generation:	True
Batch Generation:	False
One Time Generation:	False
Transport Own Waste:	False
Tranports Other Waste:	False
Recycler Onsite:	False

DRAFT

GROUP HEALTH CENTRAL HOSPITAL (Continued) **1001819386**

Transfer Facility:	False
Other Exemption:	Not reported
UW Battery Gen:	False
Used Oil Transporter:	False
Used Oil Transfer Facility:	False
Used Oil Processor:	False
Used Oil Refiner:	False
Used Oil Fuel Marketer Directs Shipments:	False
Used Oil Fuel Marketer Meets Specs:	False
Site Contact Address 2:	Not reported
SIC Code:	Not reported
CRK Number:	Not reported
Active:	Not reported
CAS Number:	Not reported
Chemical Name:	Not reported
EHS:	Not reported
EHS CAS Number:	Not reported
EHS Name:	Not reported

Waste Stream Generated:

Waste Managed Off Site:	Y
State Only Waste Code 1:	Not reported
State Only Waste Code 2:	Not reported
Report Managed On Site:	0
KG Managed On Site:	0
Generator Treatment Code:	Not reported
Permit By Rule Code:	Not reported
WCDE Residence Code:	Not reported
WCDH Origin Code:	1
WCDE On Site Code:	Not reported
WCDB Code:	W001
Description:	Class 8 Alkaline/Basic Lab Packs
CORb Sequence Number:	132038
Sequence Number:	2643171
Mixed Radioactive Flag:	False
Designation Code:	D
Reported Quanity:	10
Quanity Unit:	LB
Kilograms Quanity:	4.53600007
Density Number:	0
Density Quanity:	Not reported

Waste Managed Off Site:	Y
State Only Waste Code 1:	Not reported
State Only Waste Code 2:	Not reported
Report Managed On Site:	0
KG Managed On Site:	0
Generator Treatment Code:	Not reported
Permit By Rule Code:	Not reported
WCDE Residence Code:	Not reported
WCDH Origin Code:	1
WCDE On Site Code:	Not reported
WCDB Code:	W203
Description:	Laboratory Stain Waste, Flammable
CORb Sequence Number:	132038
Sequence Number:	2643154
Mixed Radioactive Flag:	False
Designation Code:	D

DRAFT

GROUP HEALTH CENTRAL HOSPITAL (Continued) **1001819386**

Reported Quanity:	15638
Quanity Unit:	LB
Kilograms Quanity:	7093.39692
Density Number:	0
Density Quanity:	Not reported
Waste Managed Off Site:	Y
State Only Waste Code 1:	Not reported
State Only Waste Code 2:	Not reported
Report Managed On Site:	0
KG Managed On Site:	0
Generator Treatment Code:	Not reported
Permit By Rule Code:	Not reported
WCDE Residence Code:	Not reported
WCDH Origin Code:	1
WCDE On Site Code:	Not reported
WCDB Code:	W801
Description:	Class 2.1 Flammable Aerosols
CORb Sequence Number:	132038
Sequence Number:	2643156
Mixed Radioactive Flag:	False
Designation Code:	D
Reported Quanity:	20
Quanity Unit:	LB
Kilograms Quanity:	9.07200015
Density Number:	0
Density Quanity:	Not reported
Waste Managed Off Site:	Y
State Only Waste Code 1:	Not reported
State Only Waste Code 2:	Not reported
Report Managed On Site:	0
KG Managed On Site:	0
Generator Treatment Code:	Not reported
Permit By Rule Code:	Not reported
WCDE Residence Code:	Not reported
WCDH Origin Code:	1
WCDE On Site Code:	Not reported
WCDB Code:	W001
Description:	Class 8 Corrosive Acid Lab Packs
CORb Sequence Number:	132038
Sequence Number:	2643170
Mixed Radioactive Flag:	False
Designation Code:	D
Reported Quanity:	10
Quanity Unit:	LB
Kilograms Quanity:	4.53600007
Density Number:	0
Density Quanity:	Not reported
Waste Managed Off Site:	Y
State Only Waste Code 1:	Not reported
State Only Waste Code 2:	Not reported
Report Managed On Site:	0
KG Managed On Site:	0
Generator Treatment Code:	Not reported
Permit By Rule Code:	Not reported

DRAFT

GROUP HEALTH CENTRAL HOSPITAL (Continued) **1001819386**

WCDE Residence Code:	Not reported
WCDH Origin Code:	1
WCDE On Site Code:	Not reported
WCDB Code:	W203
Description:	Hi Mercury, Organic (Flammable) Waste
CORb Sequence Number:	132038
Sequence Number:	2643172
Mixed Radioactive Flag:	False
Designation Code:	D
Reported Quanity:	2
Quanity Unit:	LB
Kilograms Quanity:	0.90720001
Density Number:	0
Density Quanity:	Not reported
Waste Managed Off Site:	N
State Only Waste Code 1:	WT02
State Only Waste Code 2:	Not reported
Report Managed On Site:	240
KG Managed On Site:	529.108799
Generator Treatment Code:	Y
Permit By Rule Code:	Not reported
WCDE Residence Code:	Not reported
WCDH Origin Code:	1
WCDE On Site Code:	H121
WCDB Code:	W101
Description:	0.55% Ortho-Phthalaldehyde
CORb Sequence Number:	132038
Sequence Number:	2652639
Mixed Radioactive Flag:	False
Designation Code:	D
Reported Quanity:	240
Quanity Unit:	LB
Kilograms Quanity:	108.864001
Density Number:	0
Density Quanity:	Not reported
Waste Managed Off Site:	Y
State Only Waste Code 1:	WSC2
State Only Waste Code 2:	Not reported
Report Managed On Site:	0
KG Managed On Site:	0
Generator Treatment Code:	Not reported
Permit By Rule Code:	Not reported
WCDE Residence Code:	Not reported
WCDH Origin Code:	1
WCDE On Site Code:	Not reported
WCDB Code:	W001
Description:	Class 3(8) Lab Packs
CORb Sequence Number:	132038
Sequence Number:	2643157
Mixed Radioactive Flag:	False
Designation Code:	D
Reported Quanity:	45
Quanity Unit:	LB
Kilograms Quanity:	20.4120003
Density Number:	0

DRAFT

GROUP HEALTH CENTRAL HOSPITAL (Continued) **1001819386**

Density Quanity:	Not reported
Waste Managed Off Site:	Y
State Only Waste Code 1:	Not reported
State Only Waste Code 2:	Not reported
Report Managed On Site:	0
KG Managed On Site:	0
Generator Treatment Code:	Not reported
Permit By Rule Code:	Not reported
WCDE Residence Code:	Not reported
WCDH Origin Code:	1
WCDE On Site Code:	Not reported
WCDB Code:	W001
Description:	Class 5.1 Oxidizing Lab Packs
CORb Sequence Number:	132038
Sequence Number:	2643160
Mixed Radioactive Flag:	False
Designation Code:	D
Reported Quanity:	25
Quanity Unit:	LB
Kilograms Quanity:	11.3400001
Density Number:	0
Density Quanity:	Not reported
Waste Managed Off Site:	Y
State Only Waste Code 1:	Not reported
State Only Waste Code 2:	Not reported
Report Managed On Site:	0
KG Managed On Site:	0
Generator Treatment Code:	Not reported
Permit By Rule Code:	Not reported
WCDE Residence Code:	Not reported
WCDH Origin Code:	1
WCDE On Site Code:	Not reported
WCDB Code:	W209
Description:	Paint Related Material - Loosepack, Flammable
CORb Sequence Number:	132038
Sequence Number:	2643173
Mixed Radioactive Flag:	False
Designation Code:	D
Reported Quanity:	20
Quanity Unit:	LB
Kilograms Quanity:	9.07200015
Density Number:	0
Density Quanity:	Not reported
Waste Managed Off Site:	N
State Only Waste Code 1:	WT02
State Only Waste Code 2:	Not reported
Report Managed On Site:	3280
KG Managed On Site:	7231.15359
Generator Treatment Code:	Y
Permit By Rule Code:	Not reported
WCDE Residence Code:	Not reported
WCDH Origin Code:	1
WCDE On Site Code:	H121
WCDB Code:	W113

DRAFT

GROUP HEALTH CENTRAL HOSPITAL (Continued) **1001819386**

Description:	10 Percent Neutral Buffered Formalin
CORb Sequence Number:	132038
Sequence Number:	2644587
Mixed Radioactive Flag:	False
Designation Code:	D
Reported Quanity:	3280
Quanity Unit:	LB
Kilograms Quanity:	1487.80802
Density Number:	0
Density Quanity:	Not reported

Waste Stream Off Site Mgmt:

Waste CORB Sequence Number:	132038
Waste Sequence Number:	2643171
Sequence Number:	639296
Received EPAID:	WAD991281767
Managed Quanity:	10
Kilogram Quanity:	4.53600007
Recycled Percentage:	0
Waste Management System Code:	H040
Waste Sequence Number:	2643154
Sequence Number:	639154
Received EPAID:	WAD991281767
Managed Quanity:	15638
Kilogram Quanity:	7093.39692
Recycled Percentage:	0
Waste Management System Code:	H061
Waste Sequence Number:	2643156
Sequence Number:	639166
Received EPAID:	WAD991281767
Managed Quanity:	20
Kilogram Quanity:	9.07200015
Recycled Percentage:	0
Waste Management System Code:	H040
Waste Sequence Number:	2643157
Sequence Number:	639167
Received EPAID:	WAD991281767
Managed Quanity:	45
Kilogram Quanity:	20.4120003
Recycled Percentage:	0
Waste Management System Code:	H040
Waste Sequence Number:	2643160
Sequence Number:	639192
Received EPAID:	WAD991281767
Managed Quanity:	25
Kilogram Quanity:	11.3400001
Recycled Percentage:	0
Waste Management System Code:	H040
Waste Sequence Number:	2643173
Sequence Number:	639337
Received EPAID:	WAD991281767
Managed Quanity:	20

DRAFT

GROUP HEALTH CENTRAL HOSPITAL (Continued) **1001819386**

Kilogram Quanity: 9.07200015
Recycled Percentage: 0
Waste Management System Code: H061

Waste Sequence Number: 2643170
Sequence Number: 639275
Received EPAID: WAD991281767
Managed Quanity: 10
Kilogram Quanity: 4.53600007
Recycled Percentage: 0
Waste Management System Code: H040

Waste Sequence Number: 2643172
Sequence Number: 639320
Received EPAID: WAD991281767
Managed Quanity: 2
Kilogram Quanity: 0.90720001
Recycled Percentage: 0
Waste Management System Code: H040

Waste Stream Comments:
CORB Waste Sequence Number: 132038
Comments: Source Code G09 - Laboratory stain waste. Should fit under G22, analytical lab wastes, but is not accepted under reporting parameters.
Waste Sequence Number: 2643154
Sequence Number: 1

Comments: G09- Source Code: Non U or P-Listed Lab Packs
Waste Sequence Number: 2643160
Sequence Number: 1

Comments: G09 Source Code: Non U or P-Listed Lab Packs
Waste Sequence Number: 2643170
Sequence Number: 1

Comments: G09 Source Code: NonU or P-Listed Lab Packs
Waste Sequence Number: 2643171
Sequence Number: 1

Comments: G09 Source Code: Non U or P-Listed Lab Packs Containing Mercury
Waste Sequence Number: 2643172
Sequence Number: 1

Comments: G09 Source Code: Waste Not Specified under Other Source Codes
Waste Sequence Number: 2644587
Sequence Number: 1

Comments: G19- Cold Sterilent/High Level Dinfectant not covered under other Source Codes
Waste Sequence Number: 2652639
Sequence Number: 1

Waste Stream EPA Code:
CORB Waste Sequence Number: 132038
Waste Sequence Number: 2643171
Sequence Number: 5773411

DRAFT

GROUP HEALTH CENTRAL HOSPITAL (Continued) **1001819386**

WCDA Code:	D002
Waste Sequence Number:	2643154
Sequence Number:	5772678
WCDA Code:	D001
Waste Sequence Number:	2643154
Sequence Number:	5772679
WCDA Code:	F003
Waste Sequence Number:	2643156
Sequence Number:	5772680
WCDA Code:	D001
Waste Sequence Number:	2643170
Sequence Number:	5773252
WCDA Code:	D002
Waste Sequence Number:	2643172
Sequence Number:	5773593
WCDA Code:	D001
Waste Sequence Number:	2643172
Sequence Number:	5773592
WCDA Code:	D009
Waste Sequence Number:	2643157
Sequence Number:	5772833
WCDA Code:	D001
Waste Sequence Number:	2643157
Sequence Number:	5772834
WCDA Code:	D002
Waste Sequence Number:	2643157
Sequence Number:	5772835
WCDA Code:	U123
Waste Sequence Number:	2643160
Sequence Number:	5772797
WCDA Code:	D001

Name:	GROUP HEALTH CENTRAL HOSPITAL
Address:	201 16TH AVE E
City,State,Zip:	SEATTLE, WA 98112
Facility Address 2:	Not reported
Facility ID:	82945542
EPA ID:	WAD980835037
NAICS:	621491
State Waste Code Desc:	WT02 WSC2
Federal Waste Code Desc:	D001 D002 D009 D011 F003 U122 U154
Form Comm:	Not reported
Data Year:	2010
Permit by Rule:	False
Mailing Address 2:	ASB-1 Facilities
Treatment by Generator:	True

DRAFT

GROUP HEALTH CENTRAL HOSPITAL (Continued) **1001819386**

Mixed Radioactive Waste:	False
Importer of Hazardous Waste:	False
Immediate Recycler:	False
Treatment/Storage/Disposal/Recycling Facility:	False
Generator of Dangerous Fuel Waste:	False
Generator Marketing to Burner:	False
Other Marketers (i.e., blender, distributor, etc.):	False
Utility Boiler Burner:	False
Industry Boiler Burner:	False
Industrial Furnace:	False
Smelter Defferal:	False
Universal Waste:	Not reported
Off-Specification:	Not reported
LN Address 2:	Not reported
Tax Reg #:	578011461
Business Type:	Not reported
Mail Name:	Group Health Cooperative
Mailing Address:	12501 E. Marginal Way South
Mailing City,State,Zip:	Tukwila, WA 98168-2560
Legal Organization Name:	Group Health Central Hospital
Legal Organization Type:	Private
Legal Contact:	Not reported
Legal Address:	201 16TH AVE E
Legal Address 2:	Not reported
Legal City,State,Zip:	SEATTLE, WA 98112-5226
Legal Phone Number:	206-326-3000
Legal Effective Date:	05/02/1996
Land Organization Name:	Group Health Cooperative
Land Organization Type:	Private
Land Contact:	Not reported
Land Address:	201 16th Ave E
Land City,State,Zip:	SEATTLE, WA 98112
Land Phone Number:	206-326-3000
Operator Organization Name:	Group Health Cooperative
Operator Organization Type:	Private
Operator:	Not reported
Operator Address:	201 16th Ave E
Operator Address 2:	Not reported
Operator City,State,Zip:	Seattle, WA 98112
Operator Phone Number:	206-326-3000
Operator Effective Date:	05/02/1996
Site Contact:	Tina Davis
Site Contact Address:	201 16th Ave E
Contact City,State,Zip:	Seattle, WA 98112
Site Contact Phone Number:	(206) 326-2297
Site Contact Email:	davis.martine@ghc.org
Gen Status Code:	MQG
Monthly Generation:	False
Batch Generation:	True
One Time Generation:	False
Transport Own Waste:	False
Tranports Other Waste:	False
Recycler Onsite:	False
Transfer Facility:	False
Other Exemption:	Not reported
UW Battery Gen:	False
Used Oil Transporter:	False

DRAFT

GROUP HEALTH CENTRAL HOSPITAL (Continued) **1001819386**

Used Oil Transfer Facility:	False
Used Oil Processor:	False
Used Oil Refiner:	False
Used Oil Fuel Marketer Directs Shipments:	False
Used Oil Fuel Marketer Meets Specs:	False
Site Contact Address 2:	Not reported
SIC Code:	Not reported
CRK Number:	Not reported
Active:	Not reported
CAS Number:	Not reported
Chemical Name:	Not reported
EHS:	Not reported
EHS CAS Number:	Not reported
EHS Name:	Not reported

Waste Stream Generated:

Waste Managed Off Site:	Y
State Only Waste Code 1:	WT02
State Only Waste Code 2:	Not reported
Report Managed On Site:	0
KG Managed On Site:	0
Generator Treatment Code:	Not reported
Permit By Rule Code:	Not reported
WCDE Residence Code:	Not reported
WCDH Origin Code:	1
WCDE On Site Code:	Not reported
WCDB Code:	W001
Description:	Class 6.1 Toxic Lab Pack
CORb Sequence Number:	126538
Sequence Number:	2364179
Mixed Radioactive Flag:	False
Designation Code:	D
Reported Quanity:	245
Quanity Unit:	LB
Kilograms Quanity:	111.13200191147044
Density Number:	0
Density Quanity:	Not reported

Waste Managed Off Site:	Y
State Only Waste Code 1:	WSC2
State Only Waste Code 2:	Not reported
Report Managed On Site:	0
KG Managed On Site:	0
Generator Treatment Code:	Not reported
Permit By Rule Code:	Not reported
WCDE Residence Code:	Not reported
WCDH Origin Code:	1
WCDE On Site Code:	Not reported
WCDB Code:	W001
Description:	Class 8 Basic Lab Packs
CORb Sequence Number:	126538
Sequence Number:	2364181
Mixed Radioactive Flag:	False
Designation Code:	D
Reported Quanity:	20
Quanity Unit:	LB
Kilograms Quanity:	9.0720001560384027
Density Number:	0

DRAFT

GROUP HEALTH CENTRAL HOSPITAL (Continued) **1001819386**

Density Quanity:	Not reported
Waste Managed Off Site:	Y
State Only Waste Code 1:	Not reported
State Only Waste Code 2:	Not reported
Report Managed On Site:	0
KG Managed On Site:	0
Generator Treatment Code:	Not reported
Permit By Rule Code:	Not reported
WCDE Residence Code:	Not reported
WCDH Origin Code:	1
WCDE On Site Code:	Not reported
WCDB Code:	W001
Description:	Lab Packs Containing Mercury Compounds
CORb Sequence Number:	126538
Sequence Number:	2364183
Mixed Radioactive Flag:	False
Designation Code:	D
Reported Quanity:	2
Quanity Unit:	LB
Kilograms Quanity:	0.90720001560384034
Density Number:	0
Density Quanity:	Not reported
Waste Managed Off Site:	Y
State Only Waste Code 1:	WT02
State Only Waste Code 2:	Not reported
Report Managed On Site:	0
KG Managed On Site:	0
Generator Treatment Code:	Not reported
Permit By Rule Code:	Not reported
WCDE Residence Code:	Not reported
WCDH Origin Code:	1
WCDE On Site Code:	Not reported
WCDB Code:	W001
Description:	Class 9 Miscellaneous Lab Packs
CORb Sequence Number:	126538
Sequence Number:	2364182
Mixed Radioactive Flag:	False
Designation Code:	D
Reported Quanity:	267
Quanity Unit:	LB
Kilograms Quanity:	121.11120208311269
Density Number:	0
Density Quanity:	Not reported
Waste Managed Off Site:	Y
State Only Waste Code 1:	Not reported
State Only Waste Code 2:	Not reported
Report Managed On Site:	0
KG Managed On Site:	0
Generator Treatment Code:	Not reported
Permit By Rule Code:	Not reported
WCDE Residence Code:	Not reported
WCDH Origin Code:	1
WCDE On Site Code:	Not reported
WCDB Code:	W001

DRAFT

GROUP HEALTH CENTRAL HOSPITAL (Continued) **1001819386**

Description:	Class 5.1 Oxidizing Lab Pack
CORb Sequence Number:	126538
Sequence Number:	2364178
Mixed Radioactive Flag:	False
Designation Code:	D
Reported Quanity:	21
Quanity Unit:	LB
Kilograms Quanity:	9.5256001638403234
Density Number:	0
Density Quanity:	Not reported
Waste Managed Off Site:	Y
State Only Waste Code 1:	Not reported
State Only Waste Code 2:	Not reported
Report Managed On Site:	0
KG Managed On Site:	0
Generator Treatment Code:	Not reported
Permit By Rule Code:	Not reported
WCDE Residence Code:	Not reported
WCDH Origin Code:	1
WCDE On Site Code:	Not reported
WCDB Code:	W001
Description:	Class 4.1 Flammable Solid Lab Packs
CORb Sequence Number:	126538
Sequence Number:	2364177
Mixed Radioactive Flag:	False
Designation Code:	D
Reported Quanity:	1
Quanity Unit:	LB
Kilograms Quanity:	0.45360000780192017
Density Number:	0
Density Quanity:	Not reported
Waste Managed Off Site:	N
State Only Waste Code 1:	WT02
State Only Waste Code 2:	Not reported
Report Managed On Site:	274
KG Managed On Site:	604.06587999999999
Generator Treatment Code:	Y
Permit By Rule Code:	Not reported
WCDE Residence Code:	Not reported
WCDH Origin Code:	1
WCDE On Site Code:	H121
WCDB Code:	W101
Description:	0.55% Ortho-Phthalaldehyde
CORb Sequence Number:	126538
Sequence Number:	2364186
Mixed Radioactive Flag:	False
Designation Code:	D
Reported Quanity:	274
Quanity Unit:	LB
Kilograms Quanity:	124.28640213772613
Density Number:	0
Density Quanity:	Not reported
Waste Managed Off Site:	Y
State Only Waste Code 1:	WSC2

DRAFT

GROUP HEALTH CENTRAL HOSPITAL (Continued) **1001819386**

State Only Waste Code 2:	Not reported
Report Managed On Site:	0
KG Managed On Site:	0
Generator Treatment Code:	Not reported
Permit By Rule Code:	Not reported
WCDE Residence Code:	Not reported
WCDH Origin Code:	1
WCDE On Site Code:	Not reported
WCDB Code:	W001
Description:	Class 8 Acid Lab Packs
CORb Sequence Number:	126538
Sequence Number:	2364180
Mixed Radioactive Flag:	False
Designation Code:	D
Reported Quanity:	98
Quanity Unit:	LB
Kilograms Quanity:	44.452800764588176
Density Number:	0
Density Quanity:	Not reported

Waste Managed Off Site:	N
State Only Waste Code 1:	WT02
State Only Waste Code 2:	Not reported
Report Managed On Site:	890
KG Managed On Site:	1962.1117999999999
Generator Treatment Code:	Y
Permit By Rule Code:	Not reported
WCDE Residence Code:	Not reported
WCDH Origin Code:	1
WCDE On Site Code:	H121
WCDB Code:	W219
Description:	10% Neutral Buffered Formalin
CORb Sequence Number:	126538
Sequence Number:	2364184
Mixed Radioactive Flag:	False
Designation Code:	D
Reported Quanity:	890
Quanity Unit:	LB
Kilograms Quanity:	403.70400694370892
Density Number:	0
Density Quanity:	Not reported

Waste Managed Off Site:	Y
State Only Waste Code 1:	Not reported
State Only Waste Code 2:	Not reported
Report Managed On Site:	0
KG Managed On Site:	0
Generator Treatment Code:	Not reported
Permit By Rule Code:	Not reported
WCDE Residence Code:	Not reported
WCDH Origin Code:	1
WCDE On Site Code:	Not reported
WCDB Code:	W203
Description:	Flammable Laboratory Stain Waste
CORb Sequence Number:	126538
Sequence Number:	2364175
Mixed Radioactive Flag:	False

DRAFT

GROUP HEALTH CENTRAL HOSPITAL (Continued) **1001819386**

Designation Code:	D
Reported Quanity:	12497
Quanity Unit:	LB
Kilograms Quanity:	5668.6392975005965
Density Number:	0
Density Quanity:	Not reported
Waste Managed Off Site:	Y
State Only Waste Code 1:	WT02
State Only Waste Code 2:	Not reported
Report Managed On Site:	0
KG Managed On Site:	0
Generator Treatment Code:	Not reported
Permit By Rule Code:	Not reported
WCDE Residence Code:	Not reported
WCDH Origin Code:	1
WCDE On Site Code:	Not reported
WCDB Code:	W001
Description:	Class 3 Flammable Lab Pack
CORb Sequence Number:	126538
Sequence Number:	2364176
Mixed Radioactive Flag:	False
Designation Code:	D
Reported Quanity:	30
Quanity Unit:	LB
Kilograms Quanity:	13.608000234057604
Density Number:	0
Density Quanity:	Not reported

Waste Stream Off Site Mgmt:

Waste CORB Sequence Number:	126538
Waste Sequence Number:	2364182
Sequence Number:	575351
Received EPAID:	WAD991281767
Managed Quanity:	267
Kilogram Quanity:	121.11120208311269
Recycled Percentage:	0
Waste Management System Code:	H040
Waste Sequence Number:	2364180
Sequence Number:	575349
Received EPAID:	WAD991281767
Managed Quanity:	98
Kilogram Quanity:	44.452800764588176
Recycled Percentage:	0
Waste Management System Code:	H121
Waste Sequence Number:	2364175
Sequence Number:	575344
Received EPAID:	WAD991281767
Managed Quanity:	12497
Kilogram Quanity:	5668.6392975005965
Recycled Percentage:	0
Waste Management System Code:	H061
Waste Sequence Number:	2364176
Sequence Number:	575345

DRAFT

GROUP HEALTH CENTRAL HOSPITAL (Continued) **1001819386**

Received EPAID: WAD991281767
Managed Quanity: 30
Kilogram Quanity: 13.608000234057604
Recycled Percentage: 0
Waste Management System Code: H050

Waste Sequence Number: 2364177
Sequence Number: 575346
Received EPAID: WAD991281767
Managed Quanity: 1
Kilogram Quanity: 0.45360000780192017
Recycled Percentage: 0
Waste Management System Code: H040

Waste Sequence Number: 2364178
Sequence Number: 575347
Received EPAID: WAD991281767
Managed Quanity: 21
Kilogram Quanity: 9.5256001638403234
Recycled Percentage: 0
Waste Management System Code: H071

Waste Sequence Number: 2364181
Sequence Number: 575350
Received EPAID: WAD991281767
Managed Quanity: 20
Kilogram Quanity: 9.0720001560384027
Recycled Percentage: 0
Waste Management System Code: H121

Waste Sequence Number: 2364179
Sequence Number: 575348
Received EPAID: WAD991281767
Managed Quanity: 245
Kilogram Quanity: 111.13200191147044
Recycled Percentage: 0
Waste Management System Code: H040

Waste Sequence Number: 2364183
Sequence Number: 575352
Received EPAID: WAD991281767
Managed Quanity: 2
Kilogram Quanity: 0.90720001560384034
Recycled Percentage: 0
Waste Management System Code: H010

Waste Stream Comments:
CORB Waste Sequence Number: 126538
Comments: Source Code G19: Intermittent Change out of High Level Disinfection Equipment> Dillute organic component in aqueous solution.
Waste Sequence Number: 2364186
Sequence Number: 1

Comments: Source Code G09: Lab Packs - Discarded Off Spec and Spent Chemistry Other than U or P-List
Waste Sequence Number: 2364176
Sequence Number: 1

DRAFT

GROUP HEALTH CENTRAL HOSPITAL (Continued) **1001819386**

Comments: Source Code G19 - Lab Packs; Discarded Chemical Products Other than U or P-Listed
Waste Sequence Number: 2364183
Sequence Number: 1

Comments: Source Code G19 - Lab Packs; Discarded Chemical Products Other than U or P-Listed
Waste Sequence Number: 2364182
Sequence Number: 1

Comments: Source Code G19: Lab Packs; Discarded Chemical Products Other than U or P-Listed
Waste Sequence Number: 2364181
Sequence Number: 1

Comments: Source Code G09 - Solvents from Laboratory Staining Procedures
Waste Sequence Number: 2364175
Sequence Number: 1

Comments: Source Code G09 - Lab Packs - Discarded Off Spec and Spent Products Other than U or P-List
Waste Sequence Number: 2364178
Sequence Number: 1

Comments: Source Code G19: Lab Pack - Discarded Material other than U or P-Listed
Waste Sequence Number: 2364177
Sequence Number: 1

Comments: Source Code G09 - Lab Pack - Discarded Off Spec and Spent Products Mixed U-List and Other
Waste Sequence Number: 2364180
Sequence Number: 1

Comments: Source Code G09 - 10% Neutral Buffered Formalin from Histopathology Operaitons. Form Code W219 - 10% Neutral Buffered Formalin
Waste Sequence Number: 2364184
Sequence Number: 1

Waste Stream EPA Code:
CORB Waste Sequence Number: 126538
Waste Sequence Number: 2364180
Sequence Number: 5416598
WCDA Code: D002

Waste Sequence Number: 2364180
Sequence Number: 5416600
WCDA Code: F003

Waste Sequence Number: 2364180
Sequence Number: 5416599
WCDA Code: U122

Waste Sequence Number: 2364175
Sequence Number: 5416571
WCDA Code: D001

DRAFT

GROUP HEALTH CENTRAL HOSPITAL (Continued) **1001819386**

Waste Sequence Number: 2364175
Sequence Number: 5416572
WCDA Code: F003

Waste Sequence Number: 2364176
Sequence Number: 5416578
WCDA Code: D001

Waste Sequence Number: 2364176
Sequence Number: 5416579
WCDA Code: F003

Waste Sequence Number: 2364177
Sequence Number: 5134439
WCDA Code: D001

Waste Sequence Number: 2364178
Sequence Number: 5416581
WCDA Code: D001

Waste Sequence Number: 2364178
Sequence Number: 5416583
WCDA Code: D011

Waste Sequence Number: 2364178
Sequence Number: 5416582
WCDA Code: D002

Waste Stream Source Code:
CORB Waste Sequence Number: 126538
Waste Sequence Number: 2364182
Sequence Number: 1
WCDD Code: G19

Waste Sequence Number: 2364186
Sequence Number: 1
WCDD Code: G19

Waste Sequence Number: 2364181
Sequence Number: 1
WCDD Code: G19

Waste Sequence Number: 2364183
Sequence Number: 1
WCDD Code: G19

Waste Sequence Number: 2364179
Sequence Number: 1
WCDD Code: G11

Waste Sequence Number: 2364175
Sequence Number: 1
WCDD Code: G09

Waste Sequence Number: 2364176
Sequence Number: 1
WCDD Code: G09

DRAFT

GROUP HEALTH CENTRAL HOSPITAL (Continued) **1001819386**

Waste Sequence Number:	2364178
Sequence Number:	1
WCDD Code:	G09
Waste Sequence Number:	2364180
Sequence Number:	1
WCDD Code:	G09
Waste Sequence Number:	2364184
Sequence Number:	1
WCDD Code:	G09
Waste Sequence Number:	2364177
Sequence Number:	1
WCDD Code:	G19

Name:	GROUP HEALTH CENTRAL HOSPITAL
Address:	201 16TH AVE E
City,State,Zip:	SEATTLE, WA 98112
Facility Address 2:	Not reported
Facility ID:	82945542
EPA ID:	WAD980835037
NAICS:	621491
State Waste Code Desc:	WT02, WSC2
Federal Waste Code Desc:	D001, D002, F003, D003, D011, U122, U123, U196
Form Comm:	Not reported
Data Year:	2009
Permit by Rule:	False
Mailing Address 2:	ASB-1 Facilities
Treatment by Generator:	True
Mixed Radioactive Waste:	False
Importer of Hazardous Waste:	False
Immediate Recycler:	False
Treatment/Storage/Disposal/Recycling Facility:	False
Generator of Dangerous Fuel Waste:	False
Generator Marketing to Burner:	False
Other Marketers (i.e., blender, distributor, etc.):	False
Utility Boiler Burner:	False
Industry Boiler Burner:	False
Industrial Furnace:	False
Smelter Defferal:	False
Universal Waste:	Not reported
Off-Specification:	Not reported
LN Address 2:	Not reported
Tax Reg #:	578011461
Business Type:	Not reported
Mail Name:	Group Health Cooperative
Mailing Address:	12501 E. Marginal Way South
Mailing City,State,Zip:	Tukwila, WA 98168-2560
Legal Organization Name:	Group Health Central Hospital
Legal Organization Type:	Private
Legal Contact:	Not reported
Legal Address:	201 16TH AVE E
Legal Address 2:	Not reported
Legal City,State,Zip:	SEATTLE, WA 98112-5226
Legal Phone Number:	206-326-3000

DRAFT

GROUP HEALTH CENTRAL HOSPITAL (Continued) **1001819386**

Legal Effective Date:	05/02/1996
Land Organization Name:	Group Health Cooperative
Land Organization Type:	Private
Land Contact:	Not reported
Land Address:	201 16th Ave E
Land City,State,Zip:	SEATTLE, WA 98112
Land Phone Number:	206-326-3000
Operator Organization Name:	Group Health Cooperative
Operator Organization Type:	Private
Operator:	Not reported
Operator Address:	201 16th Ave E
Operator Address 2:	Not reported
Operator City,State,Zip:	Seattle, WA 98112
Operator Phone Number:	206-326-3000
Operator Effective Date:	05/02/1996
Site Contact:	Alex Truchot
Site Contact Address:	12501 E. Marginal Way South
Contact City,State,Zip:	Tukwila, WA 98168-2560
Site Contact Phone Number:	206-988-2909
Site Contact Email:	truchot.a@ghc.org
Gen Status Code:	MQG
Monthly Generation:	True
Batch Generation:	False
One Time Generation:	False
Transport Own Waste:	False
Tranports Other Waste:	False
Recycler Onsite:	False
Transfer Facility:	False
Other Exemption:	Not reported
UW Battery Gen:	False
Used Oil Transporter:	False
Used Oil Transfer Facility:	False
Used Oil Processor:	False
Used Oil Refiner:	False
Used Oil Fuel Marketer Directs Shipments:	False
Used Oil Fuel Marketer Meets Specs:	False
Site Contact Address 2:	ASB-1 Facilities
SIC Code:	Not reported
CRK Number:	Not reported
Active:	Not reported
CAS Number:	Not reported
Chemical Name:	Not reported
EHS:	Not reported
EHS CAS Number:	Not reported
EHS Name:	Not reported

Waste Stream Generated:

Waste Managed Off Site:	Y
State Only Waste Code 1:	Not reported
State Only Waste Code 2:	Not reported
Report Managed On Site:	0
KG Managed On Site:	0
Generator Treatment Code:	Not reported
Permit By Rule Code:	Not reported
WCDE Residence Code:	Not reported
WCDH Origin Code:	1
WCDE On Site Code:	Not reported
WCDB Code:	W001

DRAFT

GROUP HEALTH CENTRAL HOSPITAL (Continued) **1001819386**

Description:	Class 5.1 Oxidizing Lab Pack
CORb Sequence Number:	122314
Sequence Number:	2137586
Mixed Radioactive Flag:	False
Designation Code:	D
Reported Quanity:	38
Quanity Unit:	LB
Kilograms Quanity:	17.236800296472968
Density Number:	0
Density Quanity:	Not reported
Waste Managed Off Site:	Y
State Only Waste Code 1:	Not reported
State Only Waste Code 2:	Not reported
Report Managed On Site:	0
KG Managed On Site:	0
Generator Treatment Code:	Not reported
Permit By Rule Code:	Not reported
WCDE Residence Code:	Not reported
WCDH Origin Code:	1
WCDE On Site Code:	Not reported
WCDB Code:	W209
Description:	Flammable Loosepak - Paint and Paint Related Materia
CORb Sequence Number:	122314
Sequence Number:	2137199
Mixed Radioactive Flag:	False
Designation Code:	D
Reported Quanity:	150
Quanity Unit:	LB
Kilograms Quanity:	68.040001170288022
Density Number:	0
Density Quanity:	Not reported
Waste Managed Off Site:	N
State Only Waste Code 1:	WT02
State Only Waste Code 2:	Not reported
Report Managed On Site:	48
KG Managed On Site:	105.82175999999998
Generator Treatment Code:	Y
Permit By Rule Code:	Not reported
WCDE Residence Code:	Not reported
WCDH Origin Code:	1
WCDE On Site Code:	H135
WCDB Code:	W101
Description:	0.55% Ortho-Phthalaldehyde
CORb Sequence Number:	122314
Sequence Number:	2142933
Mixed Radioactive Flag:	False
Designation Code:	D
Reported Quanity:	48
Quanity Unit:	LB
Kilograms Quanity:	21.772800374492167
Density Number:	0
Density Quanity:	Not reported
Waste Managed Off Site:	Y
State Only Waste Code 1:	Not reported

DRAFT

GROUP HEALTH CENTRAL HOSPITAL (Continued) **1001819386**

State Only Waste Code 2:	Not reported
Report Managed On Site:	0
KG Managed On Site:	0
Generator Treatment Code:	Not reported
Permit By Rule Code:	Not reported
WCDE Residence Code:	Not reported
WCDH Origin Code:	1
WCDE On Site Code:	Not reported
WCDB Code:	W209
Description:	Flammable Aerosols, Flammable
CORb Sequence Number:	122314
Sequence Number:	2137212
Mixed Radioactive Flag:	False
Designation Code:	D
Reported Quanity:	100
Quanity Unit:	LB
Kilograms Quanity:	45.360000780192017
Density Number:	0
Density Quanity:	Not reported

Waste Managed Off Site:	Y
State Only Waste Code 1:	WT02
State Only Waste Code 2:	Not reported
Report Managed On Site:	0
KG Managed On Site:	0
Generator Treatment Code:	Not reported
Permit By Rule Code:	Not reported
WCDE Residence Code:	Not reported
WCDH Origin Code:	1
WCDE On Site Code:	Not reported
WCDB Code:	W001
Description:	Class 9 Miscellaneous Lab Packs
CORb Sequence Number:	122314
Sequence Number:	2137590
Mixed Radioactive Flag:	False
Designation Code:	D
Reported Quanity:	800
Quanity Unit:	LB
Kilograms Quanity:	362.88000624153614
Density Number:	0
Density Quanity:	Not reported

Waste Managed Off Site:	Y
State Only Waste Code 1:	WSC2
State Only Waste Code 2:	Not reported
Report Managed On Site:	0
KG Managed On Site:	0
Generator Treatment Code:	Not reported
Permit By Rule Code:	Not reported
WCDE Residence Code:	Not reported
WCDH Origin Code:	1
WCDE On Site Code:	Not reported
WCDB Code:	W001
Description:	Class 8 Acid Lab Packs
CORb Sequence Number:	122314
Sequence Number:	2137588
Mixed Radioactive Flag:	False

DRAFT

GROUP HEALTH CENTRAL HOSPITAL (Continued) **1001819386**

Designation Code:	D
Reported Quanity:	108
Quanity Unit:	LB
Kilograms Quanity:	48.988800842607375
Density Number:	0
Density Quanity:	Not reported
Waste Managed Off Site:	Y
State Only Waste Code 1:	Not reported
State Only Waste Code 2:	Not reported
Report Managed On Site:	0
KG Managed On Site:	0
Generator Treatment Code:	Not reported
Permit By Rule Code:	Not reported
WCDE Residence Code:	Not reported
WCDH Origin Code:	1
WCDE On Site Code:	Not reported
WCDB Code:	W001
Description:	Class 4.3 Reactive Lab Pack
CORb Sequence Number:	122314
Sequence Number:	2137585
Mixed Radioactive Flag:	False
Designation Code:	D
Reported Quanity:	15
Quanity Unit:	LB
Kilograms Quanity:	6.804000117028802
Density Number:	0
Density Quanity:	Not reported
Waste Managed Off Site:	B
State Only Waste Code 1:	WT02
State Only Waste Code 2:	Not reported
Report Managed On Site:	1635
KG Managed On Site:	3604.5536999999995
Generator Treatment Code:	Y
Permit By Rule Code:	Not reported
WCDE Residence Code:	Not reported
WCDH Origin Code:	1
WCDE On Site Code:	H135
WCDB Code:	W219
Description:	10% Neutral Buffered Formalin
CORb Sequence Number:	122314
Sequence Number:	2137591
Mixed Radioactive Flag:	False
Designation Code:	D
Reported Quanity:	1645
Quanity Unit:	LB
Kilograms Quanity:	746.17201283415864
Density Number:	0
Density Quanity:	Not reported
Waste Managed Off Site:	Y
State Only Waste Code 1:	Not reported
State Only Waste Code 2:	Not reported
Report Managed On Site:	0
KG Managed On Site:	0
Generator Treatment Code:	Not reported

DRAFT

GROUP HEALTH CENTRAL HOSPITAL (Continued) **1001819386**

Permit By Rule Code:	Not reported
WCDE Residence Code:	Not reported
WCDH Origin Code:	1
WCDE On Site Code:	Not reported
WCDB Code:	W001
Description:	Class 3 Flammable Lab Pack
CORb Sequence Number:	122314
Sequence Number:	2137584
Mixed Radioactive Flag:	False
Designation Code:	D
Reported Quanity:	104
Quanity Unit:	LB
Kilograms Quanity:	47.1744008113997
Density Number:	0
Density Quanity:	Not reported
Waste Managed Off Site:	Y
State Only Waste Code 1:	WSC2
State Only Waste Code 2:	Not reported
Report Managed On Site:	0
KG Managed On Site:	0
Generator Treatment Code:	Not reported
Permit By Rule Code:	Not reported
WCDE Residence Code:	Not reported
WCDH Origin Code:	1
WCDE On Site Code:	Not reported
WCDB Code:	W001
Description:	Class 8 Basic Lab Packs
CORb Sequence Number:	122314
Sequence Number:	2137589
Mixed Radioactive Flag:	False
Designation Code:	D
Reported Quanity:	240
Quanity Unit:	LB
Kilograms Quanity:	108.86400187246083
Density Number:	0
Density Quanity:	Not reported
Waste Managed Off Site:	Y
State Only Waste Code 1:	WT02
State Only Waste Code 2:	Not reported
Report Managed On Site:	0
KG Managed On Site:	0
Generator Treatment Code:	Not reported
Permit By Rule Code:	Not reported
WCDE Residence Code:	Not reported
WCDH Origin Code:	1
WCDE On Site Code:	Not reported
WCDB Code:	W001
Description:	Class 6.1 Toxic Lab Pack
CORb Sequence Number:	122314
Sequence Number:	2137587
Mixed Radioactive Flag:	False
Designation Code:	D
Reported Quanity:	450
Quanity Unit:	LB
Kilograms Quanity:	204.12000351086408

DRAFT

GROUP HEALTH CENTRAL HOSPITAL (Continued) **1001819386**

Density Number: 0
Density Quanity: Not reported

Waste Stream Off Site Mgmt:
Waste CORB Sequence Number: 122314
Waste Sequence Number: 2137591
Sequence Number: 526327
Received EPAID: WAD991281767
Managed Quanity: 10
Kilogram Quanity: 4.5360000780192014
Recycled Percentage: 0
Waste Management System Code: H040

Waste Sequence Number: 2137589
Sequence Number: 526325
Received EPAID: WAD991281767
Managed Quanity: 240
Kilogram Quanity: 108.86400187246083
Recycled Percentage: 0
Waste Management System Code: H141

Waste Sequence Number: 2137212
Sequence Number: 525886
Received EPAID: WAD991281767
Managed Quanity: 100
Kilogram Quanity: 45.360000780192017
Recycled Percentage: 0
Waste Management System Code: H040

Waste Sequence Number: 2137588
Sequence Number: 526324
Received EPAID: WAD991281767
Managed Quanity: 108
Kilogram Quanity: 48.988800842607375
Recycled Percentage: 0
Waste Management System Code: H141

Waste Sequence Number: 2137590
Sequence Number: 526326
Received EPAID: WAD991281767
Managed Quanity: 800
Kilogram Quanity: 362.88000624153614
Recycled Percentage: 0
Waste Management System Code: H141

Waste Sequence Number: 2137587
Sequence Number: 526323
Received EPAID: WAD991281767
Managed Quanity: 450
Kilogram Quanity: 204.12000351086408
Recycled Percentage: 0
Waste Management System Code: H040

Waste Sequence Number: 2137199
Sequence Number: 525849
Received EPAID: WAD991281767
Managed Quanity: 150

DRAFT

GROUP HEALTH CENTRAL HOSPITAL (Continued) **1001819386**

Kilogram Quanity: 68.040001170288022
Recycled Percentage: 0
Waste Management System Code: H061

Waste Sequence Number: 2137585
Sequence Number: 526321
Received EPAID: WAD991281767
Managed Quanity: 15
Kilogram Quanity: 6.804000117028802
Recycled Percentage: 0
Waste Management System Code: H040

Waste Sequence Number: 2137202
Sequence Number: 525860
Received EPAID: WAD991281767
Managed Quanity: 11450
Kilogram Quanity: 5193.7200893319859
Recycled Percentage: 0
Waste Management System Code: H061

Waste Sequence Number: 2137584
Sequence Number: 526320
Received EPAID: WAD991281767
Managed Quanity: 104
Kilogram Quanity: 47.1744008113997
Recycled Percentage: 0
Waste Management System Code: H061

Waste Sequence Number: 2137586
Sequence Number: 526322
Received EPAID: WAD991281767
Managed Quanity: 38
Kilogram Quanity: 17.236800296472968
Recycled Percentage: 0
Waste Management System Code: H141

Waste Stream Comments:
CORB Waste Sequence Number: 122314
Comments: A-7) G19 - Discarded Chemical Product Other than U or P-Listed
Waste Sequence Number: 2137585
Sequence Number: 1

Comments: A-7) Waste Generated from High Level Endiscopy Disinfection - Not Covered by Other Source Codes
Waste Sequence Number: 2142933
Sequence Number: 1

Comments: A-7) G19 - Discarded Paints and Paint Related Products other than U or P-Listed Products
Waste Sequence Number: 2137199
Sequence Number: 1

Comments: A-7) G19 - Discarded CHemical Products Prmarily other than U or P-Listed
Waste Sequence Number: 2137587
Sequence Number: 1

DRAFT

GROUP HEALTH CENTRAL HOSPITAL (Continued) **1001819386**

Comments: A-7_ G19 - Discarded Chemical Products Other than U or P-Listed
Waste Sequence Number: 2137589
Sequence Number: 1

Comments: A-8) W219 - Aqueous/Organic Liquid Not Covered Under Other Form Codes
Waste Sequence Number: 2137591
Sequence Number: 1

Comments: A-7) G19 - Used and Unused/Discarded Chemical Products Non U or P-Listed
Waste Sequence Number: 2137590
Sequence Number: 1

Waste Stream EPA Code:
CORB Waste Sequence Number: 122314
Waste Sequence Number: 2137590
Sequence Number: 4624742
WCDA Code: D011

Waste Sequence Number: 2137585
Sequence Number: 4624722
WCDA Code: D003

Waste Sequence Number: 2137586
Sequence Number: 4624728
WCDA Code: D011

Waste Sequence Number: 2137212
Sequence Number: 4620515
WCDA Code: D001

Waste Sequence Number: 2137202
Sequence Number: 4644696
WCDA Code: D001

Waste Sequence Number: 2137590
Sequence Number: 4624743
WCDA Code: F003

Waste Sequence Number: 2137202
Sequence Number: 4644697
WCDA Code: F003

Waste Sequence Number: 2137199
Sequence Number: 4644730
WCDA Code: D001

Waste Sequence Number: 2137584
Sequence Number: 4624720
WCDA Code: F003

Waste Sequence Number: 2137588
Sequence Number: 4624736
WCDA Code: U123

Waste Sequence Number: 2137588
Sequence Number: 4624734

DRAFT

GROUP HEALTH CENTRAL HOSPITAL (Continued) **1001819386**

WCDA Code: D002

Waste Stream Source Code:
CORB Waste Sequence Number: 122314
Waste Sequence Number: 2137212
Sequence Number: 1
WCDD Code: G06

Waste Sequence Number: 2137590
Sequence Number: 1
WCDD Code: G19

Waste Sequence Number: 2137202
Sequence Number: 1
WCDD Code: G22

Waste Sequence Number: 2142933
Sequence Number: 1
WCDD Code: G19

Waste Sequence Number: 2137591
Sequence Number: 1
WCDD Code: G22

Waste Sequence Number: 2137199
Sequence Number: 1
WCDD Code: G19

Waste Sequence Number: 2137586
Sequence Number: 1
WCDD Code: G22

Waste Sequence Number: 2137589
Sequence Number: 1
WCDD Code: G19

Waste Sequence Number: 2137585
Sequence Number: 1
WCDD Code: G19

Waste Sequence Number: 2137588
Sequence Number: 1
WCDD Code: G11

Waste Sequence Number: 2137584
Sequence Number: 1
WCDD Code: G22

Click this hyperlink while viewing on your computer to access
1 additional WA MANIFEST: record(s) in the EDR Site Report.

DRAFT

CS534	**FOREIGN AUTO REBUILD INC**	**WA CSCSL**	**1000203019**
NW	**421 EASTLAKE AVE E**	**WA LUST**	**WAD055485858**
1/4-1/2	**SEATTLE, WA 98109**	**WA UST**	
0.440 mi.		**WA ALLSITES**	
2324 ft.	**Site 1 of 2 in cluster CS**	**WA SPILLS**	
Relative: Lower		**RCRA NonGen / NLR**	
		FINDS	
Actual: 147 ft.		**ECHO**	
		CA HAZNET	
		WA MANIFEST	

CSCSL:

Name:	TOMLINSON FOREIGN AUTO
Address:	421 EASTLAKE AVE E
City,State,Zip:	SEATTLE, WA 98109
Facility ID:	92971258
Region:	Northwest
Lat/Long:	47.622633474 / -122.32952077
Clean Up Siteid:	11096
Site Status:	Cleanup Started
Contaminant Name:	Petroleum-Gasoline
Alternate Site Names:	FOREIGN AUTO REBUILD,Foreign Auto Rebuild Inc
Site Rank:	Not reported
Has Institutional Control:	Not reported
Past VCP:	Not reported
Current VCP:	Not reported
URL:	https://apps.ecology.wa.gov/cleanupsearch/site/11096
Ground Water:	Not reported
Surface Water:	Not reported
Soil:	Confirmed Above Cleanup Levels
Sediment:	Not reported
Air:	Not reported
Bedrock:	Not reported
Responsible Unit:	Northwest

LUST:

Name:	TOMLINSON FOREIGN AUTO
Address:	421 EASTLAKE AVE E
City,State,Zip:	SEATTLE, WA 98109
Facility ID:	92971258
Lust Status Type:	LUST - Cleanup Started
Cleanup Site ID:	11096
Cleanup Unit Type:	Upland
Process Type:	Independent Action
Cleanup Unit Name:	FOREIGN AUTO REBUILD,Foreign Auto Rebuild Inc
Response Section:	Northwest
Release Date:	09/15/1994
Lust Date:	06/01/1995
Region:	Northwest
Lust ID:	3604
UST ID:	102383
Contaminant Name:	Petroleum-Gasoline
Ground Water:	Not reported
Surface Water:	Not reported
Soil:	Confirmed Above Cleanup Levels
Sediment:	Not reported
Air:	Not reported
Bedrock:	Not reported
URL:	https://apps.ecology.wa.gov/cleanupsearch/site/11096

DRAFT

FOREIGN AUTO REBUILD INC (Continued) **1000203019**

Lat/Long: 47.6226334 / -122.32952

UST:

Name:	FOREIGN AUTO REBUILD
Address:	421 EASTLAKE AVE
City:	SEATTLE
Zip:	98109
Facility ID:	92971258
Site Id:	102383
Decimal Latitude:	47.622633474
Decimal Longitude:	-122.32952077
Tank Name:	1
Tag Number:	Not reported
Tank Status:	Removed
Tank Status Date:	8/6/1996
Tank Install Date:	12/31/1964
Tank Closure Date:	Not reported
Capacity Range:	111 TO 1,100 Gallons
Tank Permit Expiration Date:	Not reported
Tank Upgrade Date:	Not reported
Tank Spill Prevention:	Not reported
Tank Overfill Prevention:	Not reported
Tank Material:	Not reported
Tank Construction:	Not reported
Tank Tightness Test:	Not reported
Tank Corrosion Protection:	Not reported
Tank Manifold:	Not reported
Tank Release Detection:	Not reported
Tank SFC Type:	Not reported
Pipe Material:	Not reported
Pipe Construction:	Not reported
Pipe Primary Release Detection:	Not reported
Pipe Second Release Detection:	Not reported
Pipe Corrosion Protection:	Not reported
Pipe Pumping System:	Not reported
Responsible Unit:	Northwest
Dispencer/Pump SFC Type:	Not reported
Region:	Northwest
Is Active:	False
Actual Capacity:	Not reported
Pipe Install Date:	Not reported
Turbine Sump Construction:	Not reported
Compart Number:	1
Stored Substance:	Leaded Gasoline
Used Substance:	Not reported
Compart Capacity:	Not reported
URL:	https://apps.ecology.wa.gov/cleanupsearch/reports/ust?SiteId=102383
Name:	FOREIGN AUTO REBUILD
Address:	421 EASTLAKE AVE
City:	SEATTLE
Zip:	98109
Tank Name:	2
Tag Number:	Not reported
Tank Status:	Removed

DRAFT

FOREIGN AUTO REBUILD INC (Continued) **1000203019**

Tank Status Date:	8/6/1996
Tank Install Date:	12/31/1964
Tank Closure Date:	Not reported
Capacity Range:	111 TO 1,100 Gallons
Tank Permit Expiration Date:	Not reported
Tank Upgrade Date:	Not reported
Tank Spill Prevention:	Not reported
Tank Overfill Prevention:	Not reported
Tank Material:	Not reported
Tank Construction:	Not reported
Tank Tightness Test:	Not reported
Tank Corrosion Protection:	Not reported
Tank Manifold:	Not reported
Tank Release Detection:	Not reported
Tank SFC Type:	Not reported
Pipe Material:	Not reported
Pipe Construction:	Not reported
Pipe Primary Release Detection:	Not reported
Pipe Second Release Detection:	Not reported
Pipe Corrosion Protection:	Not reported
Pipe Pumping System:	Not reported
Responsible Unit:	Northwest
Dispencer/Pump SFC Type:	Not reported
Region:	Northwest
Is Active:	False
Actual Capacity:	Not reported
Pipe Install Date:	Not reported
Turbine Sump Construction:	Not reported
Compart Number:	1
Stored Substance:	Leaded Gasoline
Used Substance:	Not reported
Compart Capacity:	Not reported
URL:	https://apps.ecology.wa.gov/cleanupsearch/reports/ust?SiteId=102383

ALLSITES:

Name:	FOREIGN AUTO REBUILD INC
Facility Id:	92971258

Interaction:	131939
Interaction 1:	A
Interaction 2:	HWG
Ecology Program:	HAZWASTE
Program Data:	TURBOWASTE
Facility Alt.:	Foreign Auto Rebuild Inc
Program ID:	WAD055485858
Date Interaction:	2019-01-01 00:00:00
Date Interaction 3:	Hazardous Waste Generator
Latitude:	47.622634034100003
Longitude:	-122.329508213

Interaction:	72574
Interaction 1:	A
Interaction 2:	LUST
Ecology Program:	TOXICS
Program Data:	ISIS
Facility Alt.:	Not reported

DRAFT

FOREIGN AUTO REBUILD INC (Continued) **1000203019**

Program ID:	102383
Date Interaction:	1994-09-15 00:00:00
Date Interaction 3:	LUST Facility
Latitude:	47.622634034100003
Longitude:	-122.329508213

Interaction:	72573
Interaction 1:	A
Interaction 2:	UST
Ecology Program:	TOXICS
Program Data:	UST
Facility Alt.:	Not reported
Program ID:	102383
Date Interaction:	1994-08-01 00:00:00
Date Interaction 3:	Underground Storage Tank
Latitude:	47.622634034100003
Longitude:	-122.329508213

Interaction:	72572
Interaction 1:	I
Interaction 2:	HWG
Ecology Program:	HAZWASTE
Program Data:	TURBOWASTE
Facility Alt.:	Not reported
Program ID:	WAD055485858
Date Interaction:	1984-06-04 00:00:00
Date Interaction 3:	Hazardous Waste Generator
Latitude:	47.622634034100003
Longitude:	-122.329508213

SPILLS ERTS:

Facility Site ID:	Not reported
Name:	FOREIGN AUTO REBUILD INC
Address:	421 EASTLAKE AVE E
City,State,Zip:	SEATTLE, WA
Program Name:	Not reported
Incident ID:	538930
Incident Status:	Historic
Incident Date:	Not reported
Initial Report Activity Name:	Cleaning
Initial Report Cause Category:	Accident
Initial Report Cause Name:	Other
Initial Report Medium Name:	Catch Basin
Initial Report Medium Category:	Historical
Initial Report Source Name:	Commercial/Industrial facility
Initial Report Source Category:	Facility
Initial Report Substance Name:	Undetermined
Initial Report Substance Category:	Historical
Initial Report Substance Quantity:	Not reported
Initial Report Substance Unit Of Measure:	Not reported
Potentially Responsible Party First Name:	Not reported
Potentially Responsible Party Last Name:	Not reported
Potentially Responsible Party Organization:	FOREIGN AUTO REBUILD INC
External Reference Number:	Not reported

DRAFT

FOREIGN AUTO REBUILD INC (Continued) **1000203019**

Latitude: Not reported
Longitude: Not reported

RCRA Listings:

Date Form Received by Agency:	20190507
Handler Name:	FOREIGN AUTO REBUILD INC
Handler Address:	421 EASTLAKE AVE E
Handler City,State,Zip:	SEATTLE, WA 98109
EPA ID:	WAD055485858
Contact Name:	LEEANNA SHAW
Contact Address:	10009 AURORA AVE N
Contact City,State,Zip:	SEATTLE, WA 98133
Contact Telephone:	206-526-1366
Contact Fax:	Not reported
Contact Email:	GARNEAUPROPERTIES@COMCAST.NET
Contact Title:	Not reported
EPA Region:	10
Land Type:	Private
Federal Waste Generator Description:	Not a generator, verified
Non-Notifier:	Not reported
Biennial Report Cycle:	Not reported
Accessibility:	Not reported
Active Site Indicator:	Not reported
State District Owner:	WA
State District:	NWRO
Mailing Address:	10009 AURORA AVE N
Mailing City,State,Zip:	SEATTLE, WA 98133
Owner Name:	JUDY ALLEN, TRUSTEE
Owner Type:	Private
Operator Name:	JUDY ALLEN, TRUSTEE
Operator Type:	Private
Short-Term Generator Activity:	No
Importer Activity:	No
Mixed Waste Generator:	No
Transporter Activity:	No
Transfer Facility Activity:	No
Recycler Activity with Storage:	No
Small Quantity On-Site Burner Exemption:	No
Smelting Melting and Refining Furnace Exemption:	No
Underground Injection Control:	No
Off-Site Waste Receipt:	No
Universal Waste Indicator:	No
Universal Waste Destination Facility:	No
Federal Universal Waste:	No
Active Site Fed-Reg Treatment Storage and Disposal Facility:	Not reported
Active Site Converter Treatment storage and Disposal Facility:	Not reported
Active Site State-Reg Treatment Storage and Disposal Facility:	Not reported
Active Site State-Reg Handler:	---
Federal Facility Indicator:	Not reported
Hazardous Secondary Material Indicator:	NN
Sub-Part K Indicator:	Not reported
Commercial TSD Indicator:	No
Treatment Storage and Disposal Type:	Not reported
2018 GPRA Permit Baseline:	Not on the Baseline
2018 GPRA Renewals Baseline:	Not on the Baseline
Permit Renewals Workload Universe:	Not reported
Permit Workload Universe:	Not reported

DRAFT

FOREIGN AUTO REBUILD INC (Continued) **1000203019**

Permit Progress Universe:	Not reported
Post-Closure Workload Universe:	Not reported
Closure Workload Universe:	Not reported
202 GPRA Corrective Action Baseline:	No
Corrective Action Workload Universe:	No
Subject to Corrective Action Universe:	No
Non-TSDFs Where RCRA CA has Been Imposed Universe:	No
TSDFs Potentially Subject to CA Under 3004 (u)/(v) Universe:	No
TSDFs Only Subject to CA under Discretionary Auth Universe:	No
Corrective Action Priority Ranking:	No NCAPS ranking
Environmental Control Indicator:	No
Institutional Control Indicator:	No
Human Exposure Controls Indicator:	N/A
Groundwater Controls Indicator:	N/A
Operating TSDF Universe:	Not reported
Full Enforcement Universe:	Not reported
Significant Non-Complier Universe:	No
Unaddressed Significant Non-Complier Universe:	No
Addressed Significant Non-Complier Universe:	No
Significant Non-Complier With a Compliance Schedule Universe:	No
Financial Assurance Required:	Not reported
Handler Date of Last Change:	20190610
Recognized Trader-Importer:	No
Recognized Trader-Exporter:	No
Importer of Spent Lead Acid Batteries:	No
Exporter of Spent Lead Acid Batteries:	No
Recycler Activity Without Storage:	No
Manifest Broker:	No
Sub-Part P Indicator:	No

Biennial: List of Years
Year: 2005

Click Here for Biennial Reporting System Data:
Year: 2003

Click Here for Biennial Reporting System Data:

Hazardous Waste Summary:
Waste Code: D001
Waste Description: IGNITABLE WASTE

Waste Code: F003
Waste Description: THE FOLLOWING SPENT NONHALOGENATED SOLVENTS: XYLENE, ACETONE, ETHYL ACETATE, ETHYL BENZENE, ETHYL ETHER, METHYL ISOBUTYL KETONE, N-BUTYL ALCOHOL, CYCLOHEXANONE, AND METHANOL; ALL SPENT SOLVENT MIXTURES/BLENDS CONTAINING, BEFORE USE, ONLY THE ABOVE SPENT NONHALOGENATED SOLVENTS; AND ALL SPENT SOLVENT MIXTURES/BLENDS CONTAINING, BEFORE USE, ONE OR MORE OF THE ABOVE NONHALOGENATED SOLVENTS, AND A TOTAL OF TEN PERCENT OR MORE (BY VOLUME) OF ONE OR MORE OF THOSE SOLVENTS LISTED IN F001, F002, F004, AND F005; AND STILL BOTTOMS FROM THE RECOVERY OF THESE SPENT SOLVENTS AND SPENT SOLVENT MIXTURES.

Handler - Owner Operator:
Owner/Operator Indicator: Operator

DRAFT

FOREIGN AUTO REBUILD INC (Continued) **1000203019**

Owner/Operator Name: JUDY ALLEN, TRUSTEE
Legal Status: Private
Date Became Current: 19970101
Date Ended Current: Not reported
Owner/Operator Address: 3326 157TH PL SE
Owner/Operator City,State,Zip: MILLCREEK, WA 98012
Owner/Operator Telephone: 206-682-5186
Owner/Operator Telephone Ext: Not reported
Owner/Operator Fax: Not reported
Owner/Operator Email: Not reported

Owner/Operator Indicator: Operator
Owner/Operator Name: FOREIGN AUTO REBUILD INC
Legal Status: Private
Date Became Current: Not reported
Date Ended Current: Not reported
Owner/Operator Address: 421 EASTLAKE AVE E
Owner/Operator City,State,Zip: SEATTLE, WA 98109
Owner/Operator Telephone: 000-000-0000
Owner/Operator Telephone Ext: Not reported
Owner/Operator Fax: Not reported
Owner/Operator Email: Not reported

Owner/Operator Indicator: Owner
Owner/Operator Name: FOREIGN AUTO REBUILD INC
Legal Status: Private
Date Became Current: Not reported
Date Ended Current: Not reported
Owner/Operator Address: 421 EASTLAKE AVE E
Owner/Operator City,State,Zip: SEATTLE, WA 98109
Owner/Operator Telephone: 000-000-0000
Owner/Operator Telephone Ext: Not reported
Owner/Operator Fax: Not reported
Owner/Operator Email: Not reported

Owner/Operator Indicator: Owner
Owner/Operator Name: FOREIGN AUTO REBUILD INC
Legal Status: Private
Date Became Current: Not reported
Date Ended Current: Not reported
Owner/Operator Address: 421 EASTLAKE AVE E
Owner/Operator City,State,Zip: SEATTLE, WA 98109
Owner/Operator Telephone: 000-000-0000
Owner/Operator Telephone Ext: Not reported
Owner/Operator Fax: Not reported
Owner/Operator Email: Not reported

Owner/Operator Indicator: Operator
Owner/Operator Name: DELOS SANTOS, ORENCIO
Legal Status: Private
Date Became Current: Not reported
Date Ended Current: Not reported
Owner/Operator Address: 421 EASTLAKE AVE E
Owner/Operator City,State,Zip: SEATTLE, WA 98109
Owner/Operator Telephone: 206-682-5186
Owner/Operator Telephone Ext: Not reported
Owner/Operator Fax: Not reported

DRAFT

FOREIGN AUTO REBUILD INC (Continued) **1000203019**

Owner/Operator Email: Not reported

Owner/Operator Indicator: Owner
Owner/Operator Name: ALLEN, JUDY
Legal Status: Private
Date Became Current: Not reported
Date Ended Current: Not reported
Owner/Operator Address: 5521 W INTERURBAN BLVD STE A
Owner/Operator City,State,Zip: BOTHELL, WA 98102
Owner/Operator Telephone: 425-481-2498
Owner/Operator Telephone Ext: Not reported
Owner/Operator Fax: Not reported
Owner/Operator Email: Not reported

Owner/Operator Indicator: Owner
Owner/Operator Name: FOREIGN AUTO REBUILD INC
Legal Status: Private
Date Became Current: 19960502
Date Ended Current: Not reported
Owner/Operator Address: 421 EASTLAKE AVE E
Owner/Operator City,State,Zip: SEATTLE, WA 98109
Owner/Operator Telephone: 206-682-5186
Owner/Operator Telephone Ext: Not reported
Owner/Operator Fax: Not reported
Owner/Operator Email: Not reported

Owner/Operator Indicator: Operator
Owner/Operator Name: DELOS SANTOS, ORENCIO
Legal Status: Private
Date Became Current: Not reported
Date Ended Current: Not reported
Owner/Operator Address: 421 EASTLAKE AVE E
Owner/Operator City,State,Zip: SEATTLE, WA 98109
Owner/Operator Telephone: 206-682-5186
Owner/Operator Telephone Ext: Not reported
Owner/Operator Fax: Not reported
Owner/Operator Email: Not reported

Owner/Operator Indicator: Operator
Owner/Operator Name: JUDY ALLEN, TRUSTEE
Legal Status: Private
Date Became Current: 19970101
Date Ended Current: Not reported
Owner/Operator Address: 3326 157TH PL SE
Owner/Operator City,State,Zip: MILLCREEK, WA 98012
Owner/Operator Telephone: 206-682-5186
Owner/Operator Telephone Ext: Not reported
Owner/Operator Fax: Not reported
Owner/Operator Email: Not reported

Owner/Operator Indicator: Owner
Owner/Operator Name: FOREIGN AUTO REBUILD INC
Legal Status: Private
Date Became Current: Not reported
Date Ended Current: Not reported
Owner/Operator Address: 421 EASTLAKE AVE E
Owner/Operator City,State,Zip: SEATTLE, WA 98109

DRAFT

FOREIGN AUTO REBUILD INC (Continued) **1000203019**

Owner/Operator Telephone: 000-000-0000
Owner/Operator Telephone Ext: Not reported
Owner/Operator Fax: Not reported
Owner/Operator Email: Not reported

Owner/Operator Indicator: Owner
Owner/Operator Name: FOREIGN AUTO REBUILD INC
Legal Status: Private
Date Became Current: Not reported
Date Ended Current: Not reported
Owner/Operator Address: 421 EASTLAKE AVE E
Owner/Operator City,State,Zip: SEATTLE, WA 98109
Owner/Operator Telephone: 000-000-0000
Owner/Operator Telephone Ext: Not reported
Owner/Operator Fax: Not reported
Owner/Operator Email: Not reported

Owner/Operator Indicator: Operator
Owner/Operator Name: DELOS SANTOS, ORENCIO
Legal Status: Private
Date Became Current: Not reported
Date Ended Current: Not reported
Owner/Operator Address: 421 EASTLAKE AVE E
Owner/Operator City,State,Zip: SEATTLE, WA 98109
Owner/Operator Telephone: 206-682-5186
Owner/Operator Telephone Ext: Not reported
Owner/Operator Fax: Not reported
Owner/Operator Email: Not reported

Owner/Operator Indicator: Operator
Owner/Operator Name: DELOS SANTOS, ORENCIO
Legal Status: Private
Date Became Current: Not reported
Date Ended Current: Not reported
Owner/Operator Address: 421 EASTLAKE AVE E
Owner/Operator City,State,Zip: SEATTLE, WA 98109
Owner/Operator Telephone: 206-682-5186
Owner/Operator Telephone Ext: Not reported
Owner/Operator Fax: Not reported
Owner/Operator Email: Not reported

Owner/Operator Indicator: Operator
Owner/Operator Name: DELOS SANTOS, ORENCIO
Legal Status: Private
Date Became Current: Not reported
Date Ended Current: Not reported
Owner/Operator Address: 421 EASTLAKE AVE E
Owner/Operator City,State,Zip: SEATTLE, WA 98109
Owner/Operator Telephone: 206-682-5186
Owner/Operator Telephone Ext: Not reported
Owner/Operator Fax: Not reported
Owner/Operator Email: Not reported

Owner/Operator Indicator: Owner
Owner/Operator Name: FOREIGN AUTO RE F
Legal Status: Private
Date Became Current: 19960502

DRAFT

FOREIGN AUTO REBUILD INC (Continued) **1000203019**

Date Ended Current: Not reported
Owner/Operator Address: 421 EASTLAKE AVE E
Owner/Operator City,State,Zip: SEATTLE, WA 98109-5408
Owner/Operator Telephone: 206-682-5186
Owner/Operator Telephone Ext: Not reported
Owner/Operator Fax: Not reported
Owner/Operator Email: Not reported

Owner/Operator Indicator: Owner
Owner/Operator Name: FOREIGN AUTO REBUILD INC
Legal Status: Private
Date Became Current: 19960502
Date Ended Current: Not reported
Owner/Operator Address: 421 EASTLAKE AVE E
Owner/Operator City,State,Zip: SEATTLE, WA 98109
Owner/Operator Telephone: 206-682-5186
Owner/Operator Telephone Ext: Not reported
Owner/Operator Fax: Not reported
Owner/Operator Email: Not reported

Owner/Operator Indicator: Owner
Owner/Operator Name: ALLEN, JUDY
Legal Status: Private
Date Became Current: Not reported
Date Ended Current: Not reported
Owner/Operator Address: 5521 W INTERURBAN BLVD STE A
Owner/Operator City,State,Zip: BOTHELL, WA 98102
Owner/Operator Telephone: 425-481-2498
Owner/Operator Telephone Ext: Not reported
Owner/Operator Fax: Not reported
Owner/Operator Email: Not reported

Owner/Operator Indicator: Owner
Owner/Operator Name: ALLEN, JUDY
Legal Status: Private
Date Became Current: Not reported
Date Ended Current: Not reported
Owner/Operator Address: 5521 W INTERURBAN BLVD STE A
Owner/Operator City,State,Zip: BOTHELL, WA 98102
Owner/Operator Telephone: 425-481-2498
Owner/Operator Telephone Ext: Not reported
Owner/Operator Fax: Not reported
Owner/Operator Email: Not reported

Owner/Operator Indicator: Owner
Owner/Operator Name: ALLEN, JUDY
Legal Status: Private
Date Became Current: Not reported
Date Ended Current: Not reported
Owner/Operator Address: 5521 W INTERURBAN BLVD STE A
Owner/Operator City,State,Zip: BOTHELL, WA 98102
Owner/Operator Telephone: 425-481-2498
Owner/Operator Telephone Ext: Not reported
Owner/Operator Fax: Not reported
Owner/Operator Email: Not reported

Owner/Operator Indicator: Owner

DRAFT

FOREIGN AUTO REBUILD INC (Continued) **1000203019**

Owner/Operator Name: ALLEN, JUDY
Legal Status: Private
Date Became Current: Not reported
Date Ended Current: Not reported
Owner/Operator Address: 5521 W INTERURBAN BLVD STE A
Owner/Operator City,State,Zip: BOTHELL, WA 98102
Owner/Operator Telephone: 425-481-2498
Owner/Operator Telephone Ext: Not reported
Owner/Operator Fax: Not reported
Owner/Operator Email: Not reported

Owner/Operator Indicator: Owner
Owner/Operator Name: JUDY ALLEN, TRUSTEE
Legal Status: Private
Date Became Current: 19970101
Date Ended Current: Not reported
Owner/Operator Address: 3326 157TH PL SE
Owner/Operator City,State,Zip: MILLCREEK, WA 98012
Owner/Operator Telephone: 206-682-5186
Owner/Operator Telephone Ext: Not reported
Owner/Operator Fax: Not reported
Owner/Operator Email: Not reported

Owner/Operator Indicator: Owner
Owner/Operator Name: FOREIGN AUTO REBUILD INC
Legal Status: Private
Date Became Current: Not reported
Date Ended Current: Not reported
Owner/Operator Address: 421 EASTLAKE AVE E
Owner/Operator City,State,Zip: SEATTLE, WA 98109
Owner/Operator Telephone: 000-000-0000
Owner/Operator Telephone Ext: Not reported
Owner/Operator Fax: Not reported
Owner/Operator Email: Not reported

Owner/Operator Indicator: Owner
Owner/Operator Name: FOREIGN AUTO REBUILD INC
Legal Status: Private
Date Became Current: Not reported
Date Ended Current: Not reported
Owner/Operator Address: 421 EASTLAKE AVE E
Owner/Operator City,State,Zip: SEATTLE, WA 98109
Owner/Operator Telephone: 000-000-0000
Owner/Operator Telephone Ext: Not reported
Owner/Operator Fax: Not reported
Owner/Operator Email: Not reported

Owner/Operator Indicator: Owner
Owner/Operator Name: FOREIGN AUTO REBUILD INC
Legal Status: Private
Date Became Current: Not reported
Date Ended Current: Not reported
Owner/Operator Address: 421 EASTLAKE AVE E
Owner/Operator City,State,Zip: SEATTLE, WA 98109
Owner/Operator Telephone: 000-000-0000
Owner/Operator Telephone Ext: Not reported
Owner/Operator Fax: Not reported

DRAFT

FOREIGN AUTO REBUILD INC (Continued) **1000203019**

Owner/Operator Email: Not reported

Owner/Operator Indicator: Owner
Owner/Operator Name: FOREIGN AUTO REBUILD INC
Legal Status: Private
Date Became Current: Not reported
Date Ended Current: Not reported
Owner/Operator Address: 421 EASTLAKE AVE E
Owner/Operator City,State,Zip: SEATTLE, WA 98109
Owner/Operator Telephone: 000-000-0000
Owner/Operator Telephone Ext: Not reported
Owner/Operator Fax: Not reported
Owner/Operator Email: Not reported

Owner/Operator Indicator: Operator
Owner/Operator Name: FOREIGN AUTO REBUILD INC
Legal Status: Private
Date Became Current: Not reported
Date Ended Current: Not reported
Owner/Operator Address: 421 EASTLAKE AVE E
Owner/Operator City,State,Zip: SEATTLE, WA 98109
Owner/Operator Telephone: 000-000-0000
Owner/Operator Telephone Ext: Not reported
Owner/Operator Fax: Not reported
Owner/Operator Email: Not reported

Owner/Operator Indicator: Owner
Owner/Operator Name: FOREIGN AUTO REBUILD INC
Legal Status: Private
Date Became Current: Not reported
Date Ended Current: Not reported
Owner/Operator Address: 421 EASTLAKE AVE E
Owner/Operator City,State,Zip: SEATTLE, WA 98109
Owner/Operator Telephone: 000-000-0000
Owner/Operator Telephone Ext: Not reported
Owner/Operator Fax: Not reported
Owner/Operator Email: Not reported

Owner/Operator Indicator: Owner
Owner/Operator Name: FOREIGN AUTO REBUILD INC
Legal Status: Private
Date Became Current: 19960502
Date Ended Current: Not reported
Owner/Operator Address: 421 EASTLAKE AVE E
Owner/Operator City,State,Zip: SEATTLE, WA 98109
Owner/Operator Telephone: 206-682-5186
Owner/Operator Telephone Ext: Not reported
Owner/Operator Fax: Not reported
Owner/Operator Email: Not reported

Owner/Operator Indicator: Owner
Owner/Operator Name: FOREIGN AUTO REBUILD INC
Legal Status: Private
Date Became Current: 19960502
Date Ended Current: Not reported
Owner/Operator Address: 421 EASTLAKE AVE E
Owner/Operator City,State,Zip: SEATTLE, WA 98109

DRAFT

FOREIGN AUTO REBUILD INC (Continued) **1000203019**

Owner/Operator Telephone:	206-682-5186
Owner/Operator Telephone Ext:	Not reported
Owner/Operator Fax:	Not reported
Owner/Operator Email:	Not reported

Owner/Operator Indicator:	Operator
Owner/Operator Name: JUDY ALLEN, TRUSTEE	
Legal Status:	Private
Date Became Current:	19970101
Date Ended Current:	Not reported
Owner/Operator Address:	3326 157TH PL SE
Owner/Operator City,State,Zip:	MILLCREEK, WA 98012
Owner/Operator Telephone:	206-682-5186
Owner/Operator Telephone Ext:	Not reported
Owner/Operator Fax:	Not reported
Owner/Operator Email:	Not reported

Owner/Operator Indicator:	Operator
Owner/Operator Name: ORENCIO DELOS SANTOS	
Legal Status:	Private
Date Became Current:	19960828
Date Ended Current:	Not reported
Owner/Operator Address:	421 EASTLAKE AVE E
Owner/Operator City,State,Zip:	SEATTLE, WA 98109-5408
Owner/Operator Telephone:	Not reported
Owner/Operator Telephone Ext:	Not reported
Owner/Operator Fax:	Not reported
Owner/Operator Email:	Not reported

Owner/Operator Indicator:	Owner
Owner/Operator Name: JUDY ALLEN, TRUSTEE	
Legal Status:	Private
Date Became Current:	19970101
Date Ended Current:	Not reported
Owner/Operator Address:	3326 157TH PL SE
Owner/Operator City,State,Zip:	MILLCREEK, WA 98012
Owner/Operator Telephone:	206-682-5186
Owner/Operator Telephone Ext:	Not reported
Owner/Operator Fax:	Not reported
Owner/Operator Email:	Not reported

Owner/Operator Indicator:	Owner
Owner/Operator Name: FOREIGN AUTO REBUILD INC	
Legal Status:	Private
Date Became Current:	19960502
Date Ended Current:	Not reported
Owner/Operator Address:	421 EASTLAKE AVE E
Owner/Operator City,State,Zip:	SEATTLE, WA 98109
Owner/Operator Telephone:	206-682-5186
Owner/Operator Telephone Ext:	Not reported
Owner/Operator Fax:	Not reported
Owner/Operator Email:	Not reported

Owner/Operator Indicator:	Operator
Owner/Operator Name: DELOS SANTOS, ORENCIO	
Legal Status:	Private
Date Became Current:	Not reported

DRAFT

FOREIGN AUTO REBUILD INC (Continued) **1000203019**

Date Ended Current:	Not reported
Owner/Operator Address:	421 EASTLAKE AVE E
Owner/Operator City,State,Zip:	SEATTLE, WA 98109
Owner/Operator Telephone:	206-682-5186
Owner/Operator Telephone Ext:	Not reported
Owner/Operator Fax:	Not reported
Owner/Operator Email:	Not reported

Owner/Operator Indicator:	Owner
Owner/Operator Name: FOREIGN AUTO REBUILD INC	
Legal Status:	Private
Date Became Current:	19960502
Date Ended Current:	Not reported
Owner/Operator Address:	421 EASTLAKE AVE E
Owner/Operator City,State,Zip:	SEATTLE, WA 98109
Owner/Operator Telephone:	206-682-5186
Owner/Operator Telephone Ext:	Not reported
Owner/Operator Fax:	Not reported
Owner/Operator Email:	Not reported

Owner/Operator Indicator:	Operator
Owner/Operator Name: DELOS SANTOS, ORENCIO	
Legal Status:	Private
Date Became Current:	Not reported
Date Ended Current:	Not reported
Owner/Operator Address:	421 EASTLAKE AVE E
Owner/Operator City,State,Zip:	SEATTLE, WA 98109
Owner/Operator Telephone:	206-682-5186
Owner/Operator Telephone Ext:	Not reported
Owner/Operator Fax:	Not reported
Owner/Operator Email:	Not reported

Owner/Operator Indicator:	Owner
Owner/Operator Name: ALLEN, JUDY	
Legal Status:	Private
Date Became Current:	Not reported
Date Ended Current:	Not reported
Owner/Operator Address:	5521 W INTERURBAN BLVD STE A
Owner/Operator City,State,Zip:	BOTHELL, WA 98102
Owner/Operator Telephone:	425-481-2498
Owner/Operator Telephone Ext:	Not reported
Owner/Operator Fax:	Not reported
Owner/Operator Email:	Not reported

Owner/Operator Indicator:	Operator
Owner/Operator Name: DELOS SANTOS, ORENCIO	
Legal Status:	Private
Date Became Current:	Not reported
Date Ended Current:	Not reported
Owner/Operator Address:	421 EASTLAKE AVE E
Owner/Operator City,State,Zip:	SEATTLE, WA 98109
Owner/Operator Telephone:	206-682-5186
Owner/Operator Telephone Ext:	Not reported
Owner/Operator Fax:	Not reported
Owner/Operator Email:	Not reported

Owner/Operator Indicator:	Owner

DRAFT

FOREIGN AUTO REBUILD INC (Continued) **1000203019**

Owner/Operator Name: JUDY ALLEN, TRUSTEE
Legal Status: Private
Date Became Current: 19970101
Date Ended Current: Not reported
Owner/Operator Address: 3326 157TH PL SE
Owner/Operator City,State,Zip: MILLCREEK, WA 98012
Owner/Operator Telephone: 206-682-5186
Owner/Operator Telephone Ext: Not reported
Owner/Operator Fax: Not reported
Owner/Operator Email: Not reported

Owner/Operator Indicator: Owner
Owner/Operator Name: JUDY ALLEN, TRUSTEE
Legal Status: Private
Date Became Current: 19970101
Date Ended Current: Not reported
Owner/Operator Address: 3326 157TH PL SE
Owner/Operator City,State,Zip: MILLCREEK, WA 98012
Owner/Operator Telephone: 206-682-5186
Owner/Operator Telephone Ext: Not reported
Owner/Operator Fax: Not reported
Owner/Operator Email: Not reported

Owner/Operator Indicator: Operator
Owner/Operator Name: ORENCIO DELOS SANTOS
Legal Status: Private
Date Became Current: 19960828
Date Ended Current: Not reported
Owner/Operator Address: 421 EASTLAKE AVE E
Owner/Operator City,State,Zip: SEATTLE, WA 98109-5408
Owner/Operator Telephone: Not reported
Owner/Operator Telephone Ext: Not reported
Owner/Operator Fax: Not reported
Owner/Operator Email: Not reported

Owner/Operator Indicator: Operator
Owner/Operator Name: FOREIGN AUTO REBUILD INC
Legal Status: Private
Date Became Current: Not reported
Date Ended Current: Not reported
Owner/Operator Address: 421 EASTLAKE AVE E
Owner/Operator City,State,Zip: SEATTLE, WA 98109-5408
Owner/Operator Telephone: 206-682-5186
Owner/Operator Telephone Ext: Not reported
Owner/Operator Fax: Not reported
Owner/Operator Email: Not reported

Owner/Operator Indicator: Operator
Owner/Operator Name: DELOS SANTOS, ORENCIO
Legal Status: Private
Date Became Current: Not reported
Date Ended Current: Not reported
Owner/Operator Address: 421 EASTLAKE AVE E
Owner/Operator City,State,Zip: SEATTLE, WA 98109
Owner/Operator Telephone: 206-682-5186
Owner/Operator Telephone Ext: Not reported
Owner/Operator Fax: Not reported

DRAFT

FOREIGN AUTO REBUILD INC (Continued) **1000203019**

Owner/Operator Email: Not reported

Owner/Operator Indicator: Operator
Owner/Operator Name: FOREIGN AUTO REBUILD INC
Legal Status: Private
Date Became Current: Not reported
Date Ended Current: Not reported
Owner/Operator Address: 421 EASTLAKE AVE E
Owner/Operator City,State,Zip: SEATTLE, WA 98109
Owner/Operator Telephone: 000-000-0000
Owner/Operator Telephone Ext: Not reported
Owner/Operator Fax: Not reported
Owner/Operator Email: Not reported

Owner/Operator Indicator: Operator
Owner/Operator Name: FOREIGN AUTO REBUILD INC
Legal Status: Private
Date Became Current: Not reported
Date Ended Current: Not reported
Owner/Operator Address: 421 EASTLAKE AVE E
Owner/Operator City,State,Zip: SEATTLE, WA 98109
Owner/Operator Telephone: 000-000-0000
Owner/Operator Telephone Ext: Not reported
Owner/Operator Fax: Not reported
Owner/Operator Email: Not reported

Owner/Operator Indicator: Owner
Owner/Operator Name: FOREIGN AUTO REBUILD INC
Legal Status: Private
Date Became Current: 19960502
Date Ended Current: Not reported
Owner/Operator Address: 421 EASTLAKE AVE E
Owner/Operator City,State,Zip: SEATTLE, WA 98109
Owner/Operator Telephone: 206-682-5186
Owner/Operator Telephone Ext: Not reported
Owner/Operator Fax: Not reported
Owner/Operator Email: Not reported

Owner/Operator Indicator: Operator
Owner/Operator Name: DELOS SANTOS, ORENCIO
Legal Status: Private
Date Became Current: Not reported
Date Ended Current: Not reported
Owner/Operator Address: 421 EASTLAKE AVE E
Owner/Operator City,State,Zip: SEATTLE, WA 98109
Owner/Operator Telephone: 206-682-5186
Owner/Operator Telephone Ext: Not reported
Owner/Operator Fax: Not reported
Owner/Operator Email: Not reported

Owner/Operator Indicator: Owner
Owner/Operator Name: ALLEN, JUDY
Legal Status: Private
Date Became Current: Not reported
Date Ended Current: Not reported
Owner/Operator Address: 5521 W INTERURBAN BLVD STE A
Owner/Operator City,State,Zip: BOTHELL, WA 98102

DRAFT

FOREIGN AUTO REBUILD INC (Continued) **1000203019**

Owner/Operator Telephone:	425-481-2498
Owner/Operator Telephone Ext:	Not reported
Owner/Operator Fax:	Not reported
Owner/Operator Email:	Not reported
Owner/Operator Indicator:	Owner
Owner/Operator Name: ALLEN, JUDY	
Legal Status:	Private
Date Became Current:	Not reported
Date Ended Current:	Not reported
Owner/Operator Address:	5521 W INTERURBAN BLVD STE A
Owner/Operator City,State,Zip:	BOTHELL, WA 98102
Owner/Operator Telephone:	425-481-2498
Owner/Operator Telephone Ext:	Not reported
Owner/Operator Fax:	Not reported
Owner/Operator Email:	Not reported
Owner/Operator Indicator:	Operator
Owner/Operator Name: DELOS SANTOS, ORENCIO	
Legal Status:	Private
Date Became Current:	Not reported
Date Ended Current:	Not reported
Owner/Operator Address:	421 EASTLAKE AVE E
Owner/Operator City,State,Zip:	SEATTLE, WA 98109
Owner/Operator Telephone:	206-682-5186
Owner/Operator Telephone Ext:	Not reported
Owner/Operator Fax:	Not reported
Owner/Operator Email:	Not reported
Owner/Operator Indicator:	Operator
Owner/Operator Name: DELOS SANTOS, ORENCIO	
Legal Status:	Private
Date Became Current:	Not reported
Date Ended Current:	Not reported
Owner/Operator Address:	421 EASTLAKE AVE E
Owner/Operator City,State,Zip:	SEATTLE, WA 98109
Owner/Operator Telephone:	206-682-5186
Owner/Operator Telephone Ext:	Not reported
Owner/Operator Fax:	Not reported
Owner/Operator Email:	Not reported
Owner/Operator Indicator:	Owner
Owner/Operator Name: JUDY ALLEN, TRUSTEE	
Legal Status:	Private
Date Became Current:	19970101
Date Ended Current:	Not reported
Owner/Operator Address:	3326 157TH PL SE
Owner/Operator City,State,Zip:	MILLCREEK, WA 98012
Owner/Operator Telephone:	206-682-5186
Owner/Operator Telephone Ext:	Not reported
Owner/Operator Fax:	Not reported
Owner/Operator Email:	Not reported
Owner/Operator Indicator:	Owner
Owner/Operator Name: ALLEN, JUDY	
Legal Status:	Private
Date Became Current:	Not reported

DRAFT

FOREIGN AUTO REBUILD INC (Continued) **1000203019**

Date Ended Current: Not reported
Owner/Operator Address: 5521 W INTERURBAN BLVD STE A
Owner/Operator City,State,Zip: BOTHELL, WA 98102-6741
Owner/Operator Telephone: 425-481-2498
Owner/Operator Telephone Ext: Not reported
Owner/Operator Fax: Not reported
Owner/Operator Email: Not reported

Owner/Operator Indicator: Owner
Owner/Operator Name: FOREIGN AUTO REBUILD INC
Legal Status: Private
Date Became Current: 19960502
Date Ended Current: Not reported
Owner/Operator Address: 421 EASTLAKE AVE E
Owner/Operator City,State,Zip: SEATTLE, WA 98109
Owner/Operator Telephone: 206-682-5186
Owner/Operator Telephone Ext: Not reported
Owner/Operator Fax: Not reported
Owner/Operator Email: Not reported

Owner/Operator Indicator: Owner
Owner/Operator Name: FOREIGN AUTO REBUILD INC
Legal Status: Private
Date Became Current: 19960502
Date Ended Current: Not reported
Owner/Operator Address: 421 EASTLAKE AVE E
Owner/Operator City,State,Zip: SEATTLE, WA 98109
Owner/Operator Telephone: 206-682-5186
Owner/Operator Telephone Ext: Not reported
Owner/Operator Fax: Not reported
Owner/Operator Email: Not reported

Owner/Operator Indicator: Owner
Owner/Operator Name: FOREIGN AUTO REBUILD INC
Legal Status: Private
Date Became Current: 19960502
Date Ended Current: Not reported
Owner/Operator Address: 421 EASTLAKE AVE E
Owner/Operator City,State,Zip: SEATTLE, WA 98109
Owner/Operator Telephone: 206-682-5186
Owner/Operator Telephone Ext: Not reported
Owner/Operator Fax: Not reported
Owner/Operator Email: Not reported

Owner/Operator Indicator: Owner
Owner/Operator Name: ALLEN, JUDY
Legal Status: Private
Date Became Current: Not reported
Date Ended Current: Not reported
Owner/Operator Address: 5521 W INTERURBAN BLVD STE A
Owner/Operator City,State,Zip: BOTHELL, WA 98102
Owner/Operator Telephone: 425-481-2498
Owner/Operator Telephone Ext: Not reported
Owner/Operator Fax: Not reported
Owner/Operator Email: Not reported

Owner/Operator Indicator: Owner

DRAFT

FOREIGN AUTO REBUILD INC (Continued) **1000203019**

Owner/Operator Name: FOREIGN AUTO REBUILD INC
Legal Status: Private
Date Became Current: 19960502
Date Ended Current: Not reported
Owner/Operator Address: 421 EASTLAKE AVE E
Owner/Operator City,State,Zip: SEATTLE, WA 98109
Owner/Operator Telephone: 206-682-5186
Owner/Operator Telephone Ext: Not reported
Owner/Operator Fax: Not reported
Owner/Operator Email: Not reported

Owner/Operator Indicator: Owner
Owner/Operator Name: FOREIGN AUTO REBUILD INC
Legal Status: Private
Date Became Current: 19960502
Date Ended Current: Not reported
Owner/Operator Address: 421 EASTLAKE AVE E
Owner/Operator City,State,Zip: SEATTLE, WA 98109-5408
Owner/Operator Telephone: Not reported
Owner/Operator Telephone Ext: Not reported
Owner/Operator Fax: Not reported
Owner/Operator Email: Not reported

Owner/Operator Indicator: Operator
Owner/Operator Name: ORENCIO D
Legal Status: Private
Date Became Current: 19960828
Date Ended Current: Not reported
Owner/Operator Address: 421 EASTLAKE AVE E
Owner/Operator City,State,Zip: SEATTLE, WA 98109-5408
Owner/Operator Telephone: 206-682-5186
Owner/Operator Telephone Ext: Not reported
Owner/Operator Fax: Not reported
Owner/Operator Email: Not reported

Owner/Operator Indicator: Owner
Owner/Operator Name: FOREIGN AUTO REBUILD INC
Legal Status: Private
Date Became Current: Not reported
Date Ended Current: Not reported
Owner/Operator Address: 421 EASTLAKE AVE E
Owner/Operator City,State,Zip: SEATTLE, WA 98109
Owner/Operator Telephone: 000-000-0000
Owner/Operator Telephone Ext: Not reported
Owner/Operator Fax: Not reported
Owner/Operator Email: Not reported

Owner/Operator Indicator: Owner
Owner/Operator Name: ALLEN, JUDY
Legal Status: Private
Date Became Current: Not reported
Date Ended Current: Not reported
Owner/Operator Address: 5521 W INTERURBAN BLVD STE A
Owner/Operator City,State,Zip: BOTHELL, WA 98102
Owner/Operator Telephone: 425-481-2498
Owner/Operator Telephone Ext: Not reported
Owner/Operator Fax: Not reported

DRAFT

FOREIGN AUTO REBUILD INC (Continued) **1000203019**

Owner/Operator Email: Not reported

Owner/Operator Indicator: Owner
Owner/Operator Name: FOREIGN AUTO REBUILD INC
Legal Status: Private
Date Became Current: 19960502
Date Ended Current: Not reported
Owner/Operator Address: 421 EASTLAKE AVE E
Owner/Operator City,State,Zip: SEATTLE, WA 98109
Owner/Operator Telephone: 206-682-5186
Owner/Operator Telephone Ext: Not reported
Owner/Operator Fax: Not reported
Owner/Operator Email: Not reported

Owner/Operator Indicator: Owner
Owner/Operator Name: JUDY ALLEN, TRUSTEE
Legal Status: Private
Date Became Current: 19970101
Date Ended Current: Not reported
Owner/Operator Address: 3326 157TH PL SE
Owner/Operator City,State,Zip: MILLCREEK, WA 98012
Owner/Operator Telephone: 206-682-5186
Owner/Operator Telephone Ext: Not reported
Owner/Operator Fax: Not reported
Owner/Operator Email: Not reported

Owner/Operator Indicator: Owner
Owner/Operator Name: FOREIGN AUTO REBUILD INC
Legal Status: Private
Date Became Current: 19960502
Date Ended Current: Not reported
Owner/Operator Address: 421 EASTLAKE AVE E
Owner/Operator City,State,Zip: SEATTLE, WA 98109-5408
Owner/Operator Telephone: Not reported
Owner/Operator Telephone Ext: Not reported
Owner/Operator Fax: Not reported
Owner/Operator Email: Not reported

Historic Generators:
Receive Date: 20070208
Handler Name: FOREIGN AUTO REBUILD INC
Federal Waste Generator Description: Not a generator, verified
State District Owner: WA
Large Quantity Handler of Universal Waste: No
Recognized Trader Importer: No
Recognized Trader Exporter: No
Spent Lead Acid Battery Importer: No
Spent Lead Acid Battery Exporter: No
Current Record: No
Non Storage Recycler Activity: Not reported
Electronic Manifest Broker: Not reported

Receive Date: 20070208
Handler Name: FOREIGN AUTO REBUILD INC
Federal Waste Generator Description: Not a generator, verified
State District Owner: WA
Large Quantity Handler of Universal Waste: No

DRAFT

FOREIGN AUTO REBUILD INC (Continued) **1000203019**

Recognized Trader Importer: No
Recognized Trader Exporter: No
Spent Lead Acid Battery Importer: No
Spent Lead Acid Battery Exporter: No
Current Record: No
Non Storage Recycler Activity: Not reported
Electronic Manifest Broker: Not reported

Receive Date: 20070209
Handler Name: FOREIGN AUTO REBUILD INC
Federal Waste Generator Description: Not a generator, verified
State District Owner: WA
Large Quantity Handler of Universal Waste: No
Recognized Trader Importer: No
Recognized Trader Exporter: No
Spent Lead Acid Battery Importer: No
Spent Lead Acid Battery Exporter: No
Current Record: No
Non Storage Recycler Activity: Not reported
Electronic Manifest Broker: Not reported

Receive Date: 20190507
Handler Name: FOREIGN AUTO REBUILD INC
Federal Waste Generator Description: Not a generator, verified
State District Owner: WA
Large Quantity Handler of Universal Waste: No
Recognized Trader Importer: No
Recognized Trader Exporter: No
Spent Lead Acid Battery Importer: No
Spent Lead Acid Battery Exporter: No
Current Record: Yes
Non Storage Recycler Activity: Not reported
Electronic Manifest Broker: Not reported

Receive Date: 19931231
Handler Name: FOREIGN AUTO REBUILD INC
Federal Waste Generator Description: Small Quantity Generator
State District Owner: WA
Large Quantity Handler of Universal Waste: No
Recognized Trader Importer: No
Recognized Trader Exporter: No
Spent Lead Acid Battery Importer: No
Spent Lead Acid Battery Exporter: No
Current Record: No
Non Storage Recycler Activity: Not reported
Electronic Manifest Broker: Not reported

Receive Date: 19940101
Handler Name: FOREIGN AUTO REBUILD INC
Federal Waste Generator Description: Not a generator, verified
State District Owner: WA
Large Quantity Handler of Universal Waste: No
Recognized Trader Importer: No
Recognized Trader Exporter: No
Spent Lead Acid Battery Importer: No
Spent Lead Acid Battery Exporter: No
Current Record: No

DRAFT

FOREIGN AUTO REBUILD INC (Continued) **1000203019**

Non Storage Recycler Activity: Not reported
Electronic Manifest Broker: Not reported

Receive Date: 19950101
Handler Name: FOREIGN AUTO REBUILD INC
Federal Waste Generator Description: Not a generator, verified
State District Owner: WA
Large Quantity Handler of Universal Waste: No
Recognized Trader Importer: No
Recognized Trader Exporter: No
Spent Lead Acid Battery Importer: No
Spent Lead Acid Battery Exporter: No
Current Record: No
Non Storage Recycler Activity: Not reported
Electronic Manifest Broker: Not reported

Receive Date: 19960301
Handler Name: FOREIGN AUTO REBUILD INC
Federal Waste Generator Description: Small Quantity Generator
State District Owner: WA
Large Quantity Handler of Universal Waste: No
Recognized Trader Importer: No
Recognized Trader Exporter: No
Spent Lead Acid Battery Importer: No
Spent Lead Acid Battery Exporter: No
Current Record: No
Non Storage Recycler Activity: Not reported
Electronic Manifest Broker: Not reported

Receive Date: 19970626
Handler Name: FOREIGN AUTO REBUILD INC
Federal Waste Generator Description: Small Quantity Generator
State District Owner: WA
Large Quantity Handler of Universal Waste: No
Recognized Trader Importer: No
Recognized Trader Exporter: No
Spent Lead Acid Battery Importer: No
Spent Lead Acid Battery Exporter: No
Current Record: No
Non Storage Recycler Activity: Not reported
Electronic Manifest Broker: Not reported

Receive Date: 19980302
Handler Name: FOREIGN AUTO REBUILD INC
Federal Waste Generator Description: Small Quantity Generator
State District Owner: WA
Large Quantity Handler of Universal Waste: No
Recognized Trader Importer: No
Recognized Trader Exporter: No
Spent Lead Acid Battery Importer: No
Spent Lead Acid Battery Exporter: No
Current Record: No
Non Storage Recycler Activity: Not reported
Electronic Manifest Broker: Not reported

Receive Date: 19990326
Handler Name: FOREIGN AUTO REBUILD INC

DRAFT

FOREIGN AUTO REBUILD INC (Continued) **1000203019**

Federal Waste Generator Description: Small Quantity Generator
State District Owner: WA
Large Quantity Handler of Universal Waste: No
Recognized Trader Importer: No
Recognized Trader Exporter: No
Spent Lead Acid Battery Importer: No
Spent Lead Acid Battery Exporter: No
Current Record: No
Non Storage Recycler Activity: Not reported
Electronic Manifest Broker: Not reported

Receive Date: 20000301
Handler Name: FOREIGN AUTO REBUILD INC
Federal Waste Generator Description: Small Quantity Generator
State District Owner: WA
Large Quantity Handler of Universal Waste: No
Recognized Trader Importer: No
Recognized Trader Exporter: No
Spent Lead Acid Battery Importer: No
Spent Lead Acid Battery Exporter: No
Current Record: No
Non Storage Recycler Activity: Not reported
Electronic Manifest Broker: Not reported

Receive Date: 20010503
Handler Name: FOREIGN AUTO REBUILD INC
Federal Waste Generator Description: Small Quantity Generator
State District Owner: WA
Large Quantity Handler of Universal Waste: No
Recognized Trader Importer: No
Recognized Trader Exporter: No
Spent Lead Acid Battery Importer: No
Spent Lead Acid Battery Exporter: No
Current Record: No
Non Storage Recycler Activity: Not reported
Electronic Manifest Broker: Not reported

Receive Date: 20020301
Handler Name: FOREIGN AUTO REBUILD INC
Federal Waste Generator Description: Conditionally Exempt Small Quantity Generator
State District Owner: WA
Large Quantity Handler of Universal Waste: No
Recognized Trader Importer: No
Recognized Trader Exporter: No
Spent Lead Acid Battery Importer: No
Spent Lead Acid Battery Exporter: No
Current Record: No
Non Storage Recycler Activity: Not reported
Electronic Manifest Broker: Not reported

Receive Date: 20030303
Handler Name: FOREIGN AUTO REBUILD INC
Federal Waste Generator Description: Conditionally Exempt Small Quantity Generator
State District Owner: WA
Large Quantity Handler of Universal Waste: No
Recognized Trader Importer: No
Recognized Trader Exporter: No

DRAFT

FOREIGN AUTO REBUILD INC (Continued) **1000203019**

Spent Lead Acid Battery Importer: No
Spent Lead Acid Battery Exporter: No
Current Record: No
Non Storage Recycler Activity: Not reported
Electronic Manifest Broker: Not reported

Receive Date: 20040303
Handler Name: FOREIGN AUTO REBUILD INC
Federal Waste Generator Description: Conditionally Exempt Small Quantity Generator
State District Owner: WA
Large Quantity Handler of Universal Waste: No
Recognized Trader Importer: No
Recognized Trader Exporter: No
Spent Lead Acid Battery Importer: No
Spent Lead Acid Battery Exporter: No
Current Record: No
Non Storage Recycler Activity: Not reported
Electronic Manifest Broker: Not reported

Receive Date: 20050211
Handler Name: FOREIGN AUTO REBUILD INC
Federal Waste Generator Description: Conditionally Exempt Small Quantity Generator
State District Owner: WA
Large Quantity Handler of Universal Waste: No
Recognized Trader Importer: No
Recognized Trader Exporter: No
Spent Lead Acid Battery Importer: No
Spent Lead Acid Battery Exporter: No
Current Record: No
Non Storage Recycler Activity: Not reported
Electronic Manifest Broker: Not reported

Receive Date: 20060221
Handler Name: FOREIGN AUTO REBUILD INC
Federal Waste Generator Description: Conditionally Exempt Small Quantity Generator
State District Owner: WA
Large Quantity Handler of Universal Waste: No
Recognized Trader Importer: No
Recognized Trader Exporter: No
Spent Lead Acid Battery Importer: No
Spent Lead Acid Battery Exporter: No
Current Record: No
Non Storage Recycler Activity: Not reported
Electronic Manifest Broker: Not reported

Receive Date: 20070208
Handler Name: FOREIGN AUTO REBUILD INC
Federal Waste Generator Description: Conditionally Exempt Small Quantity Generator
State District Owner: WA
Large Quantity Handler of Universal Waste: No
Recognized Trader Importer: No
Recognized Trader Exporter: No
Spent Lead Acid Battery Importer: No
Spent Lead Acid Battery Exporter: No
Current Record: No
Non Storage Recycler Activity: Not reported
Electronic Manifest Broker: Not reported

DRAFT

FOREIGN AUTO REBUILD INC (Continued) **1000203019**

Receive Date: 20190304
Handler Name: FOREIGN AUTO REBUILD INC
Federal Waste Generator Description: Large Quantity Generator
State District Owner: WA
Large Quantity Handler of Universal Waste: No
Recognized Trader Importer: No
Recognized Trader Exporter: No
Spent Lead Acid Battery Importer: No
Spent Lead Acid Battery Exporter: No
Current Record: No
Non Storage Recycler Activity: Not reported
Electronic Manifest Broker: Not reported

Receive Date: 20190506
Handler Name: FOREIGN AUTO REBUILD INC
Federal Waste Generator Description: Small Quantity Generator
State District Owner: WA
Large Quantity Handler of Universal Waste: No
Recognized Trader Importer: No
Recognized Trader Exporter: No
Spent Lead Acid Battery Importer: No
Spent Lead Acid Battery Exporter: No
Current Record: No
Non Storage Recycler Activity: Not reported
Electronic Manifest Broker: Not reported

Receive Date: 20031231
Handler Name: FOREIGN AUTO REBUILD INC
Federal Waste Generator Description: Not a generator, verified
State District Owner: WA
Large Quantity Handler of Universal Waste: No
Recognized Trader Importer: No
Recognized Trader Exporter: No
Spent Lead Acid Battery Importer: No
Spent Lead Acid Battery Exporter: No
Current Record: No
Non Storage Recycler Activity: Not reported
Electronic Manifest Broker: Not reported

Receive Date: 20051231
Handler Name: FOREIGN AUTO REBUILD INC
Federal Waste Generator Description: Not a generator, verified
State District Owner: WA
Large Quantity Handler of Universal Waste: No
Recognized Trader Importer: No
Recognized Trader Exporter: No
Spent Lead Acid Battery Importer: No
Spent Lead Acid Battery Exporter: No
Current Record: No
Non Storage Recycler Activity: Not reported
Electronic Manifest Broker: Not reported

List of NAICS Codes and Descriptions:
NAICS Code: 811121
NAICS Description: AUTOMOTIVE BODY, PAINT, AND INTERIOR REPAIR AND MAINTENANCE

DRAFT

FOREIGN AUTO REBUILD INC (Continued) **1000203019**

Facility Has Received Notices of Violations:
Violations: No Violations Found

Evaluation Action Summary:
Evaluations: No Evaluations Found

FINDS:
Registry ID: 110070756132

Click Here for FRS Facility Detail Report:

Environmental Interest/Information System:
HAZARDOUS WASTE BIENNIAL REPORTER
Registry ID: 110005322506

Click Here for FRS Facility Detail Report:

Environmental Interest/Information System:
Washington Facility / Site Identification System (WA-FSIS) provides a means to query and display data maintained by the Washington Department of Ecology. This system contains key information for each facility/site that is currently, or has been, of interest to the Air Quality, Dam Safety, Hazardous Waste, Toxics Cleanup, and Water Quality Programs.
RCRAInfo is a national information system that supports the Resource Conservation and Recovery Act (RCRA) program through the tracking of events and activities related to facilities that generate, transport, and treat, store, or dispose of hazardous waste. RCRAInfo allows RCRA program staff to track the notification, permit, compliance, and corrective action activities required under RCRA.

Click this hyperlink while viewing on your computer to access additional FINDS: detail in the EDR Site Report.

ECHO:
Envid: 1000203019
Registry ID: 110005322506
DFR URL: http://echo.epa.gov/detailed-facility-report?fid=110005322506
Name: FOREIGN AUTO REBUILD INC
Address: 421 EASTLAKE AVE E
City,State,Zip: SEATTLE, WA 98109

HAZNET:
Name: FOREIGN AUTO REBUILD INC
Address: 421 EASTLAKE AVE E
Address 2: Not reported
City,State,Zip: SEATTLE, WA 98109
Contact: ORENCIO DELOS SANTOS
Telephone: 2066825186
Mailing Name: Not reported
Mailing Address: 421 EASTLAKE AVE E

Year: 2002
Gepaid: WAD055485858
TSD EPA ID: CAD980884183
CA Waste Code: 252 - Other still bottom waste

DRAFT

FOREIGN AUTO REBUILD INC (Continued) **1000203019**

Disposal Method: D99 - Disposal, Other
Tons: 0.2

Additional Info:
Year: 2002
Gen EPA ID: WAD055485858

Shipment Date: 20021015
Creation Date: 2/18/2003 18:31:24
Receipt Date: 20021021
Manifest ID: 21807204
Trans EPA ID: WAH000012450
Trans Name: Not reported
Trans 2 EPA ID: MOD095038998
Trans 2 Name: Not reported
TSDF EPA ID: CAD980884183
Trans Name: Not reported
TSDF Alt EPA ID: Not reported
TSDF Alt Name: Not reported
Waste Code Description: 252 - Oher still bottom waste 261 Polychlorinated biphenyls and material containing PCBs
RCRA Code: F003
Meth Code: D99 - Disposal, Other
Quantity Tons: 0.2
Waste Quantity: 400
Quantity Unit: P
Additional Code 1: Not reported
Additional Code 2: Not reported
Additional Code 3: Not reported
Additional Code 4: Not reported
Additional Code 5: Not reported

WA MANIFEST:
Name: FOREIGN AUTO REBUILD INC
Address: 421 EASTLAKE AVE E
City,State,Zip: SEATTLE, WA 98109
Facility Address 2: Not reported
Facility ID: 92971258
EPA ID: WAD055485858
NAICS: 811121
State Waste Code Desc: Not reported
Federal Waste Code Desc: Not reported
Form Comm: Not reported
Data Year: Not reported
Permit by Rule: No
Mailing Address 2: Not reported
Treatment by Generator: No
Mixed Radioactive Waste: No
Importer of Hazardous Waste: No
Immediate Recycler: No
Treatment/Storage/Disposal/Recycling Facility: No
Generator of Dangerous Fuel Waste: No
Generator Marketing to Burner: No
Other Marketers (i.e., blender, distributor, etc.): No
Utility Boiler Burner: No

DRAFT

FOREIGN AUTO REBUILD INC (Continued) **1000203019**

Industry Boiler Burner:	No
Industrial Furnace:	No
Smelter Defferal:	No
Universal Waste:	Not reported
Off-Specification:	Not reported
LN Address 2:	Not reported
Tax Reg #:	578074843
Business Type:	Not reported
Mail Name:	Foreign Auto Rebuild Inc
Mailing Address:	421 Eastlake Ave E
Mailing City,State,Zip:	SEATTLE, WA 98109-5408
Legal Organization Name:	Foreign Auto Rebuild Inc
Legal Organization Type:	Private
Legal Contact:	Not reported
Legal Address:	421 Eastlake Ave E
Legal Address 2:	Not reported
Legal City,State,Zip:	SEATTLE, WA 98109-5408
Legal Phone Number:	(206)682-5186
Legal Effective Date:	05/02/1996
Land Organization Name:	Not reported
Land Organization Type:	Private
Land Contact:	Judy Allen
Land Address:	5521 W INterurban Blvd Ste A
Land City,State,Zip:	BOTHELL, WA 98102-6741
Land Phone Number:	(425)481-2498
Operator Organization Name:	Not reported
Operator Organization Type:	Private
Operator:	Orencio delos Santos
Operator Address:	421 Eastlake Ave E
Operator Address 2:	Not reported
Operator City,State,Zip:	SEATTLE, WA 98109-5408
Operator Phone Number:	(206)682-5186
Operator Effective Date:	08/28/1996
Site Contact:	Orencio delos Santos
Site Contact Address:	421 Eastlake Ave E
Contact City,State,Zip:	SEATTLE, WA 98109-5408
Site Contact Phone Number:	(206)682-5186
Site Contact Email:	Not reported
Gen Status Code:	SQG
Monthly Generation:	No
Batch Generation:	Yes
One Time Generation:	No
Transport Own Waste:	No
Tranports Other Waste:	No
Recycler Onsite:	No
Transfer Facility:	No
Other Exemption:	Not reported
UW Battery Gen:	No
Used Oil Transporter:	No
Used Oil Transfer Facility:	No
Used Oil Processor:	No
Used Oil Refiner:	No
Used Oil Fuel Marketer Directs Shipments:	No
Used Oil Fuel Marketer Meets Specs:	No
Site Contact Address 2:	Not reported
SIC Code:	Not reported
CRK Number:	Not reported

DRAFT

FOREIGN AUTO REBUILD INC (Continued) **1000203019**

Active:	Not reported
CAS Number:	Not reported
Chemical Name:	Not reported
EHS:	Not reported
EHS CAS Number:	Not reported
EHS Name:	Not reported

Name:	FOREIGN AUTO REBUILD INC
Address:	421 EASTLAKE AVE E
City,State,Zip:	SEATTLE, WA 98109
Facility Address 2:	Not reported
Facility ID:	92971258
EPA ID:	WAD055485858
NAICS:	811121
State Waste Code Desc:	Not reported
Federal Waste Code Desc:	Not reported
Form Comm:	Not reported
Data Year:	Not reported
Permit by Rule:	FALSE
Mailing Address 2:	Not reported
Treatment by Generator:	FALSE
Mixed Radioactive Waste:	FALSE
Importer of Hazardous Waste:	FALSE
Immediate Recycler:	FALSE
Treatment/Storage/Disposal/Recycling Facility:	FALSE
Generator of Dangerous Fuel Waste:	FALSE
Generator Marketing to Burner:	FALSE
Other Marketers (i.e., blender, distributor, etc.):	FALSE
Utility Boiler Burner:	FALSE
Industry Boiler Burner:	FALSE
Industrial Furnace:	FALSE
Smelter Defferal:	FALSE
Universal Waste:	Not reported
Off-Specification:	Not reported
LN Address 2:	Not reported
Tax Reg #:	578074843
Business Type:	Not reported
Mail Name:	Foreign Auto Rebuild Inc
Mailing Address:	421 Eastlake Ave E
Mailing City,State,Zip:	SEATTLE, WA 98109-5408
Legal Organization Name:	Foreign Auto Rebuild Inc
Legal Organization Type:	Private
Legal Contact:	Not reported
Legal Address:	421 Eastlake Ave E
Legal Address 2:	Not reported
Legal City,State,Zip:	SEATTLE, WA 98109-5408
Legal Phone Number:	(206)682-5186
Legal Effective Date:	05/02/1996
Land Organization Name:	Not reported
Land Organization Type:	Private
Land Contact:	Judy Allen
Land Address:	5521 W INterurban Blvd Ste A
Land City,State,Zip:	BOTHELL, WA 98102-6741
Land Phone Number:	(425)481-2498
Operator Organization Name:	Not reported
Operator Organization Type:	Private
Operator:	Orencio delos Santos

DRAFT

FOREIGN AUTO REBUILD INC (Continued) **1000203019**

Operator Address:	421 Eastlake Ave E
Operator Address 2:	Not reported
Operator City,State,Zip:	SEATTLE, WA 98109-5408
Operator Phone Number:	(206)682-5186
Operator Effective Date:	08/28/1996
Site Contact:	Orencio delos Santos
Site Contact Address:	421 Eastlake Ave E
Contact City,State,Zip:	SEATTLE, WA 98109-5408
Site Contact Phone Number:	(206)682-5186
Site Contact Email:	Not reported
Gen Status Code:	SQG
Monthly Generation:	FALSE
Batch Generation:	TRUE
One Time Generation:	FALSE
Transport Own Waste:	FALSE
Tranports Other Waste:	FALSE
Recycler Onsite:	FALSE
Transfer Facility:	FALSE
Other Exemption:	Not reported
UW Battery Gen:	FALSE
Used Oil Transporter:	FALSE
Used Oil Transfer Facility:	FALSE
Used Oil Processor:	FALSE
Used Oil Refiner:	FALSE
Used Oil Fuel Marketer Directs Shipments:	FALSE
Used Oil Fuel Marketer Meets Specs:	FALSE
Site Contact Address 2:	Not reported
SIC Code:	Not reported
CRK Number:	Not reported
Active:	Not reported
CAS Number:	Not reported
Chemical Name:	Not reported
EHS:	Not reported
EHS CAS Number:	Not reported
EHS Name:	Not reported

CT535 **CREASES DRY CLEANER** **WA VCP** **S124432948**
West **1820 TERRY AVE** **N/A**
1/4-1/2 **SEATTLE, WA 98101**
0.442 mi.
2333 ft. **Site 1 of 4 in cluster CT**

Relative:
Lower

Actual:
136 ft.

VCP:

Name:	CREASES DRY CLEANER
Address:	1820 TERRY AVE
City,State,Zip:	SEATTLE, WA 98101
edr_fstat:	WA
edr_fzip:	98101
edr_fcnty:	KING
edr_zip:	Not reported
Facility ID:	18615
VCP Status:	NFA
Past VCP:	Not reported
Current VCP:	Not reported
NFA Type:	SEATTLE, WA 98101
Date NFA:	SEATTLE, WA 98101
Rank:	SEATTLE, WA 98101
Cleanup Siteid:	12453

DRAFT

CREASES DRY CLEANER (Continued) **S124432948**

Contaminant Name: Benzene
Soil: Remediated-Below
URL: https://apps.ecology.wa.gov/cleanupsearch/site/12453

Name: CREASES DRY CLEANER
Address: 1820 TERRY AVE
City,State,Zip: SEATTLE, WA 98101
edr_fstat: WA
edr_fzip: 98101
edr_fcnty: KING
edr_zip: Not reported
Facility ID: 18615
VCP Status: NFA
Past VCP: Not reported
Current VCP: Not reported
NFA Type: SEATTLE, WA 98101
Date NFA: SEATTLE, WA 98101
Rank: SEATTLE, WA 98101
Cleanup Siteid: 12453
Contaminant Name: Halogenated Solvents
Soil: Remediated-Below
URL: https://apps.ecology.wa.gov/cleanupsearch/site/12453

Name: CREASES DRY CLEANER
Address: 1820 TERRY AVE
City,State,Zip: SEATTLE, WA 98101
edr_fstat: WA
edr_fzip: 98101
edr_fcnty: KING
edr_zip: Not reported
Facility ID: 18615
VCP Status: NFA
Past VCP: Not reported
Current VCP: Not reported
NFA Type: SEATTLE, WA 98101
Date NFA: SEATTLE, WA 98101
Rank: SEATTLE, WA 98101
Cleanup Siteid: 12453
Contaminant Name: Petroleum-Diesel
Soil: Below Cleanup Levels
URL: https://apps.ecology.wa.gov/cleanupsearch/site/12453

Name: CREASES DRY CLEANER
Address: 1820 TERRY AVE
City,State,Zip: SEATTLE, WA 98101
edr_fstat: WA
edr_fzip: 98101
edr_fcnty: KING
edr_zip: Not reported
Facility ID: 18615
VCP Status: NFA
Past VCP: Not reported
Current VCP: Not reported
NFA Type: SEATTLE, WA 98101
Date NFA: SEATTLE, WA 98101
Rank: SEATTLE, WA 98101
Cleanup Siteid: 12453

DRAFT

CREASES DRY CLEANER (Continued) **S124432948**

Contaminant Name:	Petroleum-Gasoline
Soil:	Not reported
URL:	https://apps.ecology.wa.gov/cleanupsearch/site/12453

Name:	CREASES DRY CLEANER
Address:	1820 TERRY AVE
City,State,Zip:	SEATTLE, WA 98101
edr_fstat:	WA
edr_fzip:	98101
edr_fcnty:	KING
edr_zip:	Not reported
Facility ID:	18615
VCP Status:	NFA
Past VCP:	Not reported
Current VCP:	Not reported
NFA Type:	SEATTLE, WA 98101
Date NFA:	SEATTLE, WA 98101
Rank:	SEATTLE, WA 98101
Cleanup Siteid:	12453
Contaminant Name:	Petroleum-Other
Soil:	Below Cleanup Levels
URL:	https://apps.ecology.wa.gov/cleanupsearch/site/12453

CT536 **CREASES DRY CLEANER** **WA ALLSITES** **S117230975**
West **1820 TERRY AVE** **WA CSCSL NFA** **N/A**
1/4-1/2 **SEATTLE, WA 98101** **WA Inactive Drycleaners**
0.442 mi.
2333 ft. **Site 2 of 4 in cluster CT**

Relative:
Lower

Actual:
136 ft.

ALLSITES:

Name:	CREASES DRY CLEANER
Facility Id:	18615

Interaction:	109853
Interaction 1:	I
Interaction 2:	VOLCLNST
Ecology Program:	TOXICS
Program Data:	ISIS
Facility Alt.:	Creases Dry Cleaner
Program ID:	NW2915
Date Interaction:	2014-09-30 00:00:00
Date Interaction 3:	Voluntary Cleanup Sites
Latitude:	47.616170154899997
Longitude:	-122.332895577

CSCSL NFA:

Name:	CREASES DRY CLEANER
Address:	1820 TERRY AVE
City,State,Zip:	SEATTLE, WA 98101
Facility/Site Id:	18615
CS Id:	12453
NFA Date:	01/25/2017
Alternate Site Names:	Williamsburg Court Apartments
NFA Reason:	Voluntary Cleanup Program Review
Site Status:	NFA
Region:	Northwest

DRAFT

CREASES DRY CLEANER (Continued) **S117230975**

Contaminant Name:	Benzene
Ground Water:	Not reported
Surface Water:	Not reported
Soil:	Remediated-Below
Sediment:	Not reported
Air:	Not reported
Bedrock:	Not reported
URL:	https://apps.ecology.wa.gov/cleanupsearch/site/12453
Latitude:	47.61617
Longitude:	-122.3328911

Name:	CREASES DRY CLEANER
Address:	1820 TERRY AVE
City,State,Zip:	SEATTLE, WA 98101
Facility/Site Id:	18615
CS Id:	12453
NFA Date:	01/25/2017
Alternate Site Names:	Williamsburg Court Apartments
NFA Reason:	Voluntary Cleanup Program Review
Site Status:	NFA
Region:	Northwest
Contaminant Name:	Halogenated Solvents
Ground Water:	Remediated-Below
Surface Water:	Not reported
Soil:	Remediated-Below
Sediment:	Not reported
Air:	Not reported
Bedrock:	Not reported
URL:	https://apps.ecology.wa.gov/cleanupsearch/site/12453
Latitude:	47.61617
Longitude:	-122.3328911

Name:	CREASES DRY CLEANER
Address:	1820 TERRY AVE
City,State,Zip:	SEATTLE, WA 98101
Facility/Site Id:	18615
CS Id:	12453
NFA Date:	01/25/2017
Alternate Site Names:	Williamsburg Court Apartments
NFA Reason:	Voluntary Cleanup Program Review
Site Status:	NFA
Region:	Northwest
Contaminant Name:	Petroleum-Diesel
Ground Water:	Remediated-Below
Surface Water:	Not reported
Soil:	Below Cleanup Levels
Sediment:	Not reported
Air:	Not reported
Bedrock:	Not reported
URL:	https://apps.ecology.wa.gov/cleanupsearch/site/12453
Latitude:	47.61617
Longitude:	-122.3328911

Name:	CREASES DRY CLEANER
Address:	1820 TERRY AVE
City,State,Zip:	SEATTLE, WA 98101
Facility/Site Id:	18615

DRAFT

CREASES DRY CLEANER (Continued) **S117230975**

CS Id:	12453
NFA Date:	01/25/2017
Alternate Site Names:	Williamsburg Court Apartments
NFA Reason:	Voluntary Cleanup Program Review
Site Status:	NFA
Region:	Northwest
Contaminant Name:	Petroleum-Gasoline
Ground Water:	Remediated-Below
Surface Water:	Not reported
Soil:	Not reported
Sediment:	Not reported
Air:	Not reported
Bedrock:	Not reported
URL:	https://apps.ecology.wa.gov/cleanupsearch/site/12453
Latitude:	47.61617
Longitude:	-122.3328911

Name:	CREASES DRY CLEANER
Address:	1820 TERRY AVE
City,State,Zip:	SEATTLE, WA 98101
Facility/Site Id:	18615
CS Id:	12453
NFA Date:	01/25/2017
Alternate Site Names:	Williamsburg Court Apartments
NFA Reason:	Voluntary Cleanup Program Review
Site Status:	NFA
Region:	Northwest
Contaminant Name:	Petroleum-Other
Ground Water:	Remediated-Below
Surface Water:	Not reported
Soil:	Below Cleanup Levels
Sediment:	Not reported
Air:	Not reported
Bedrock:	Not reported
URL:	https://apps.ecology.wa.gov/cleanupsearch/site/12453
Latitude:	47.61617
Longitude:	-122.3328911

INACTIVE DRYCLEANERS:

Name:	CREASES DRY CLEANER
Address:	1820 TERRY AVE
City,State,Zip:	SEATTLE, WA 98101
EPA I:	Not reported
FS Id:	18615
Facility ID:	18615
NAICS Code:	81231
Fed Waste Code Desc:	Not reported
State Waste Code Desc:	Not reported
TAX REG NBR:	Not reported
BUSINESS TYPE:	Not reported
MAIL NAME:	Not reported
MAIL LINE1:	Not reported
MAIL LINE2:	Not reported
MAIL CITY:	Not reported
MAIL STATE:	Not reported
MAIL ZIP:	Not reported
MAIL COUNTRY:	Not reported

DRAFT

CREASES DRY CLEANER (Continued) **S117230975**

LEGAL ORG NAME:	Not reported
LEGAL PERSON FIRST NAME:	Not reported
LEGAL PERSON MIDDLE INIT:	Not reported
LEGAL PERSON LAST NAME:	Not reported
LEGAL LINE1:	Not reported
LEGAL LINE2:	Not reported
LEGAL CITY:	Not reported
LEGAL STATE:	Not reported
LEGAL ZIP:	Not reported
LEGAL COUNTRY:	Not reported
LEGAL PHONE NBR:	Not reported
LEGAL EFFECTIVE DATE:	Not reported
LEGAL ORGANIZATION TYPE:	Not reported
LAND ORG NAME:	Not reported
LAND PERSON FIRST NAME:	Not reported
LAND PERSON MIDDLE INIT:	Not reported
LAND PERSON LAST NAME:	Not reported
LAND LINE1:	Not reported
LAND LINE2:	Not reported
LAND CITY:	Not reported
LAND STATE:	Not reported
LAND ZIP:	Not reported
LAND COUNTRY:	Not reported
LAND PHONE NBR:	Not reported
LAND ORGANIZATION TYPE:	Not reported
OPERATOR ORG NAME:	Not reported
OPERATOR PERSON FIRST NAME:	Not reported
OPERATOR PERSON MIDDLE INIT:	Not reported
OPERATOR PERSON LAST NAME:	Not reported
OPERATOR LINE1:	Not reported
OPERATOR LINE2:	Not reported
OPERATOR CITY:	Not reported
OPERATOR STATE:	Not reported
OPERATOR ZIP:	Not reported
OPERATOR COUNTRY:	Not reported
OPERATOR PHONE NBR:	Not reported
OPERATOR EFFECTIVE DATE:	Not reported
OPERATOR ORGANIZATION TYPE:	Not reported
SITE CONTACT FIRST NAME:	Not reported
SITE CONTACT MIDDLE INIT:	Not reported
SITE CONTACT LAST NAME:	Not reported
SITE CONTACT LINE1:	Not reported
SITE CONTACT LINE2:	Not reported
SITE CONTACT CITY:	Not reported
SITE CONTACT STATE:	Not reported
SITE CONTACT ZIP:	Not reported
SITE CONTACT COUNTRY:	Not reported
SITE CONTACT PHONE NBR:	Not reported
SITE CONTACT EMAIL:	Not reported
FORM CONTACT FIRST NAME:	Not reported
FORM CONTACT MIDDLE INIT:	Not reported
FORM CONTACT LAST NAME:	Not reported
FORM CONTACT LINE1:	Not reported
FORM CONTACT LINE2:	Not reported
FORM CONTACT CITY:	Not reported
FORM CONTACT STATE:	Not reported
FORM CONTACT ZIP:	Not reported

DRAFT

CREASES DRY CLEANER (Continued) **S117230975**

FORM CONTACT COUNTRY:	Not reported
FORM CONTACT PHONE NBR:	Not reported
FORM CONTACT EMAIL:	Not reported
GEN STATUS CD:	Not reported
MONTHLY GENERATION:	Not reported
BATCH GENERATION:	Not reported
ONE TIME GENERATION:	Not reported
TRANSPORTS OWN WASTE:	Not reported
TRANSPORTS OTHERS WASTE:	Not reported
RECYCLER ONSITE:	Not reported
TRANSFER FACILITY:	Not reported
PBR:	Not reported
TBG:	Not reported
MIXED RADIOACTIVE:	Not reported
IMPORTER:	Not reported
TSDR FACILITY:	Not reported
IMMEDIATE RECYCLER:	Not reported
GEN DANG FUEL:	Not reported
GEN MARKET TO BURNER:	Not reported
GEN OTHER MARKETERS:	Not reported
UTILITY BOILER BURNER:	Not reported
INDUSTRY BOILER BURNER:	Not reported
FURNACE BURNER:	Not reported
SMELTER DEFERRAL:	Not reported
SMALL QTY EXEMPTION:	Not reported
OTHER EXEMPTION:	Not reported
UW BATTERY GEN:	Not reported
UW THERMOSTATS GEN:	Not reported
UW MERCURY GEN:	Not reported
UW LAMPS GEN:	Not reported
UW BATTERY ACCUM:	Not reported
UW THERMOSTATS ACCUM:	Not reported
UW MERCURY ACCUM:	Not reported
UW LAMPS ACCUM:	Not reported
UW DESTINATION FACILITY:	Not reported
OFF SPEC UTILITY BOILER:	Not reported
OFF SPEC INDUSTRY BOILER:	Not reported
OFF SPEC FURNACE:	Not reported
USED OIL TRANSPORTER:	Not reported
USED OIL TRANSFER FACILITY:	Not reported
USED OIL PROCESSOR:	Not reported
USED OIL REREFINER:	Not reported
USED OIL FUEL MARKETER DIR SHIPMENTS:	Not reported
USED OIL FUEL MARKETER MEETS SPECS:	Not reported
ECO Int Type Code:	VOLCLNST
Status Code:	I
Start Date:	09/30/2014
End Date:	01/25/2017
NAICS DS:	Coin-Operated Laundries and Drycleaners
Program Name:	Not reported
FS SIC Code:	Not reported
SIC DS:	ISIS
Latitude:	47.61617
Longitude:	-122.3328911
Comments:	Not reported

DRAFT

537 South 1/4-1/2 0.442 mi. 2335 ft.

SWEDISH HOSPITAL - CHERRY ST.
1120 CHERRY ST.
SEATTLE, WA 98104

WA ICR **S103509733**
WA ASBESTOS **N/A**

Relative: Higher

Actual: 355 ft.

ICR:

Date Ecology Received Report:	11/22/91
Contaminants Found at Site:	Petroleum products
Media Contaminated:	Soil
Waste Management:	Tank
Region:	North Western
Type of Report Ecology Received:	Interim cleanup report
Site Register Issue:	92-16
County Code:	17
Contact:	Not reported
Report Title:	Not reported

ASBESTOS:

Name:	Not reported
Address:	1120 CHERRY STREET
City,State,Zip:	SEATTLE, WA
Facility Type:	Not reported
Parent ID:	Not reported
Form ID:	148072#151523778
Notice Date:	09/20/2019
Start Date:	10/14/2019
Completion Date:	12/31/2019
Initial:	Not reported
Amended:	Not reported
On Hold:	Not reported
Off Hold:	Not reported
Emergency:	Not reported
Site Hours Start:	Not reported
Site Hours End:	Not reported
Sunday:	Not reported
Monday:	Not reported
Tuesday:	Not reported
Wednesday:	Not reported
Thursday:	Not reported
Friday:	Not reported
Saturday:	Not reported
Contractor ID:	Not reported
Phone:	Not reported
Job Site CAS:	Not reported
Project Form Email:	Not reported
Property Owner Name:	Not reported
Property Owner Agent:	Not reported
Property Owner Company:	RHINE DEMOLITION LLC (TACOMA) (ABCN00001511)
Property Owner Address:	Not reported
Property Owner City:	Not reported
Property Owner State:	Not reported
Property Owner Zip4:	Not reported
Property Owner Phone:	Not reported
Job Site Room:	Not reported
Facility Age:	Not reported
Facility Size:	Not reported
Facility Remodel:	Not reported
Facility Demo:	Not reported

DRAFT

SWEDISH HOSPITAL - CHERRY ST. (Continued) **S103509733**

Facility Repair:	Not reported
Facility Maint:	Not reported
Removed:	Not reported
Encapsulated:	Not reported
Quantity Sq Ft:	Not reported
Fireproofing:	Not reported
Popcorn Ceiling:	Not reported
CAB:	Not reported
Sheet Vinyl:	Not reported
Asbestos Paper:	Not reported
Boiler Insulation:	Not reported
Duct Paper:	Not reported
VAT:	Not reported
Roofing:	Not reported
Sq Ft Other:	Not reported
Sq Ft Other Text:	Not reported
Quantity Lin Ft:	Not reported
Mag Pipe Insulation:	Not reported
Air Cell Pipe Insulation:	Not reported
Ducting Insulation:	Not reported
Cement Asbestos Pipe:	Not reported
Mudded Pipe Insulation:	Not reported
Duct Tape:	Not reported
Lin Ft Other1:	Not reported
Lin Ft Other1 Text:	Not reported
Lin Ft Other2:	Not reported
Lin Ft Other2 Text:	Not reported
Indoors:	Not reported
Outdoors:	Not reported
Neg Pres Enclosure:	Not reported
Glove Bag:	Not reported
Mini Enclosure:	Not reported
Critical Barriers:	Not reported
Wrap And Cut:	Not reported
Wet Methods:	Not reported
HEPA Vacuum:	Not reported
MANUALMETHODS :	Not reported
Other CM1:	Not reported
Other CM1 Text:	Not reported
Other CM2:	Not reported
Other CM2 Text:	Not reported
Half Mask APR:	Not reported
Full Face APR:	Not reported
PAPR:	Not reported
Type C Continuous:	Not reported
Type C Pressure:	Not reported
Other Resp Pro:	Not reported
Other Resp Pro Text:	Not reported
Comments:	Not reported
Date Time Submitted:	Not reported
Submitter IP Address:	Not reported
Region:	2
UBI:	603071050
Notice type:	Initial
Project Type:	Air cell Pipe Insulation, Cement Asbestos Board (CAB), Mag/mudded pipe Insulation, Other linear footage, Other Square Footage, Vinyl Asbestos Tile

DRAFT

SWEDISH HOSPITAL - CHERRY ST. (Continued) **S103509733**

Supervisor:	Dennis Staples (ABAS00013400) ACTIVE
Supervisor Phone:	Not reported
Certificate Status:	EXPIRED
Name:	Not reported
Address:	1120 CHERRY STREET
City,State,Zip:	SEATTLE, WA
Facility Type:	Not reported
Parent ID:	Not reported
Form ID:	148072#151523778
Notice Date:	08/30/2019
Start Date:	09/09/2019
Completion Date:	12/31/2019
Initial:	Not reported
Amended:	Not reported
On Hold:	Not reported
Off Hold:	Not reported
Emergency:	Not reported
Site Hours Start:	Not reported
Site Hours End:	Not reported
Sunday:	Not reported
Monday:	Not reported
Tuesday:	Not reported
Wednesday:	Not reported
Thursday:	Not reported
Friday:	Not reported
Saturday:	Not reported
Contractor ID:	Not reported
Phone:	Not reported
Job Site CAS:	Not reported
Project Form Email:	Not reported
Property Owner Name:	Not reported
Property Owner Agent:	Not reported
Property Owner Company:	RHINE DEMOLITION LLC (TACOMA) (ABCN00001511)
Property Owner Address:	Not reported
Property Owner City:	Not reported
Property Owner State:	Not reported
Property Owner Zip4:	Not reported
Property Owner Phone:	Not reported
Job Site Room:	Not reported
Facility Age:	Not reported
Facility Size:	Not reported
Facility Remodel:	Not reported
Facility Demo:	Not reported
Facility Repair:	Not reported
Facility Maint:	Not reported
Removed:	Not reported
Encapsulated:	Not reported
Quantity Sq Ft:	Not reported
Fireproofing:	Not reported
Popcorn Ceiling:	Not reported
CAB:	Not reported
Sheet Vinyl:	Not reported
Asbestos Paper:	Not reported
Boiler Insulation:	Not reported
Duct Paper:	Not reported
VAT:	Not reported

DRAFT

SWEDISH HOSPITAL - CHERRY ST. (Continued) **S103509733**

Roofing:	Not reported
Sq Ft Other:	Not reported
Sq Ft Other Text:	Not reported
Quantity Lin Ft:	Not reported
Mag Pipe Insulation:	Not reported
Air Cell Pipe Insulation:	Not reported
Ducting Insulation:	Not reported
Cement Asbestos Pipe:	Not reported
Mudded Pipe Insulation:	Not reported
Duct Tape:	Not reported
Lin Ft Other1:	Not reported
Lin Ft Other1 Text:	Not reported
Lin Ft Other2:	Not reported
Lin Ft Other2 Text:	Not reported
Indoors:	Not reported
Outdoors:	Not reported
Neg Pres Enclosure:	Not reported
Glove Bag:	Not reported
Mini Enclosure:	Not reported
Critical Barriers:	Not reported
Wrap And Cut:	Not reported
Wet Methods:	Not reported
HEPA Vacuum:	Not reported
MANUALMETHODS :	Not reported
Other CM1:	Not reported
Other CM1 Text:	Not reported
Other CM2:	Not reported
Other CM2 Text:	Not reported
Half Mask APR:	Not reported
Full Face APR:	Not reported
PAPR:	Not reported
Type C Continuous:	Not reported
Type C Pressure:	Not reported
Other Resp Pro:	Not reported
Other Resp Pro Text:	Not reported
Comments:	Not reported
Date Time Submitted:	Not reported
Submitter IP Address:	Not reported
Region:	2
UBI:	603071050
Notice type:	Initial
Project Type:	Air cell Pipe Insulation, Cement Asbestos Board (CAB), Mag/mudded pipe Insulation, Other linear footage, Other Square Footage, Vinyl Asbestos Tile
Supervisor:	Dennis Staples (ABAS00013400) ACTIVE
Supervisor Phone:	Not reported
Certificate Status:	EXPIRED
Name:	Not reported
Address:	1120 CHERRY STREET
City,State,Zip:	SEATTLE, WA
Facility Type:	Not reported
Parent ID:	Not reported
Form ID:	148072#151523778
Notice Date:	09/06/2019
Start Date:	09/16/2019
Completion Date:	12/31/2019

DRAFT

SWEDISH HOSPITAL - CHERRY ST. (Continued) **S103509733**

Initial:	Not reported
Amended:	Not reported
On Hold:	Not reported
Off Hold:	Not reported
Emergency:	Not reported
Site Hours Start:	Not reported
Site Hours End:	Not reported
Sunday:	Not reported
Monday:	Not reported
Tuesday:	Not reported
Wednesday:	Not reported
Thursday:	Not reported
Friday:	Not reported
Saturday:	Not reported
Contractor ID:	Not reported
Phone:	Not reported
Job Site CAS:	Not reported
Project Form Email:	Not reported
Property Owner Name:	Not reported
Property Owner Agent:	Not reported
Property Owner Company:	RHINE DEMOLITION LLC (TACOMA) (ABCN00001511)
Property Owner Address:	Not reported
Property Owner City:	Not reported
Property Owner State:	Not reported
Property Owner Zip4:	Not reported
Property Owner Phone:	Not reported
Job Site Room:	Not reported
Facility Age:	Not reported
Facility Size:	Not reported
Facility Remodel:	Not reported
Facility Demo:	Not reported
Facility Repair:	Not reported
Facility Maint:	Not reported
Removed:	Not reported
Encapsulated:	Not reported
Quantity Sq Ft:	Not reported
Fireproofing:	Not reported
Popcorn Ceiling:	Not reported
CAB:	Not reported
Sheet Vinyl:	Not reported
Asbestos Paper:	Not reported
Boiler Insulation:	Not reported
Duct Paper:	Not reported
VAT:	Not reported
Roofing:	Not reported
Sq Ft Other:	Not reported
Sq Ft Other Text:	Not reported
Quantity Lin Ft:	Not reported
Mag Pipe Insulation:	Not reported
Air Cell Pipe Insulation:	Not reported
Ducting Insulation:	Not reported
Cement Asbestos Pipe:	Not reported
Mudded Pipe Insulation:	Not reported
Duct Tape:	Not reported
Lin Ft Other1:	Not reported
Lin Ft Other1 Text:	Not reported
Lin Ft Other2:	Not reported

DRAFT

SWEDISH HOSPITAL - CHERRY ST. (Continued) **S103509733**

Lin Ft Other2 Text:	Not reported
Indoors:	Not reported
Outdoors:	Not reported
Neg Pres Enclosure:	Not reported
Glove Bag:	Not reported
Mini Enclosure:	Not reported
Critical Barriers:	Not reported
Wrap And Cut:	Not reported
Wet Methods:	Not reported
HEPA Vacuum:	Not reported
MANUALMETHODS :	Not reported
Other CM1:	Not reported
Other CM1 Text:	Not reported
Other CM2:	Not reported
Other CM2 Text:	Not reported
Half Mask APR:	Not reported
Full Face APR:	Not reported
PAPR:	Not reported
Type C Continuous:	Not reported
Type C Pressure:	Not reported
Other Resp Pro:	Not reported
Other Resp Pro Text:	Not reported
Comments:	Not reported
Date Time Submitted:	Not reported
Submitter IP Address:	Not reported
Region:	2
UBI:	603071050
Notice type:	Initial
Project Type:	Air cell Pipe Insulation, Cement Asbestos Board (CAB), Mag/mudded pipe Insulation, Other linear footage, Other Square Footage, Vinyl Asbestos Tile
Supervisor:	Dennis Staples (ABAS00013400) ACTIVE
Supervisor Phone:	Not reported
Certificate Status:	EXPIRED

Name:	Not reported
Address:	1120 CHERRY STREET
City,State,Zip:	SEATTLE, WA
Facility Type:	Not reported
Parent ID:	Not reported
Form ID:	148072#151523778
Notice Date:	08/23/2019
Start Date:	09/03/2019
Completion Date:	12/31/2019
Initial:	Not reported
Amended:	Not reported
On Hold:	Not reported
Off Hold:	Not reported
Emergency:	Not reported
Site Hours Start:	Not reported
Site Hours End:	Not reported
Sunday:	Not reported
Monday:	Not reported
Tuesday:	Not reported
Wednesday:	Not reported
Thursday:	Not reported
Friday:	Not reported

DRAFT

SWEDISH HOSPITAL - CHERRY ST. (Continued) **S103509733**

Saturday:	Not reported
Contractor ID:	Not reported
Phone:	Not reported
Job Site CAS:	Not reported
Project Form Email:	Not reported
Property Owner Name:	Not reported
Property Owner Agent:	Not reported
Property Owner Company:	RHINE DEMOLITION LLC (TACOMA) (ABCN00001511)
Property Owner Address:	Not reported
Property Owner City:	Not reported
Property Owner State:	Not reported
Property Owner Zip4:	Not reported
Property Owner Phone:	Not reported
Job Site Room:	Not reported
Facility Age:	Not reported
Facility Size:	Not reported
Facility Remodel:	Not reported
Facility Demo:	Not reported
Facility Repair:	Not reported
Facility Maint:	Not reported
Removed:	Not reported
Encapsulated:	Not reported
Quantity Sq Ft:	Not reported
Fireproofing:	Not reported
Popcorn Ceiling:	Not reported
CAB:	Not reported
Sheet Vinyl:	Not reported
Asbestos Paper:	Not reported
Boiler Insulation:	Not reported
Duct Paper:	Not reported
VAT:	Not reported
Roofing:	Not reported
Sq Ft Other:	Not reported
Sq Ft Other Text:	Not reported
Quantity Lin Ft:	Not reported
Mag Pipe Insulation:	Not reported
Air Cell Pipe Insulation:	Not reported
Ducting Insulation:	Not reported
Cement Asbestos Pipe:	Not reported
Mudded Pipe Insulation:	Not reported
Duct Tape:	Not reported
Lin Ft Other1:	Not reported
Lin Ft Other1 Text:	Not reported
Lin Ft Other2:	Not reported
Lin Ft Other2 Text:	Not reported
Indoors:	Not reported
Outdoors:	Not reported
Neg Pres Enclosure:	Not reported
Glove Bag:	Not reported
Mini Enclosure:	Not reported
Critical Barriers:	Not reported
Wrap And Cut:	Not reported
Wet Methods:	Not reported
HEPA Vacuum:	Not reported
MANUALMETHODS :	Not reported
Other CM1:	Not reported
Other CM1 Text:	Not reported

DRAFT

SWEDISH HOSPITAL - CHERRY ST. (Continued) **S103509733**

Other CM2:	Not reported
Other CM2 Text:	Not reported
Half Mask APR:	Not reported
Full Face APR:	Not reported
PAPR:	Not reported
Type C Continuous:	Not reported
Type C Pressure:	Not reported
Other Resp Pro:	Not reported
Other Resp Pro Text:	Not reported
Comments:	Not reported
Date Time Submitted:	Not reported
Submitter IP Address:	Not reported
Region:	2
UBI:	603071050
Notice type:	Initial
Project Type:	Air cell Pipe Insulation, Cement Asbestos Board (CAB), Mag/mudded pipe Insulation, Other linear footage, Other Square Footage, Vinyl Asbestos Tile
Supervisor:	Dennis Staples (ABAS00013400) ACTIVE
Supervisor Phone:	Not reported
Certificate Status:	EXPIRED
Name:	Not reported
Address:	1120 CHERRY STREET
City,State,Zip:	SEATTLE, WA
Facility Type:	Not reported
Parent ID:	Not reported
Form ID:	148072#151523778
Notice Date:	09/13/2019
Start Date:	09/23/2019
Completion Date:	12/31/2019
Initial:	Not reported
Amended:	Not reported
On Hold:	Not reported
Off Hold:	Not reported
Emergency:	Not reported
Site Hours Start:	Not reported
Site Hours End:	Not reported
Sunday:	Not reported
Monday:	Not reported
Tuesday:	Not reported
Wednesday:	Not reported
Thursday:	Not reported
Friday:	Not reported
Saturday:	Not reported
Contractor ID:	Not reported
Phone:	Not reported
Job Site CAS:	Not reported
Project Form Email:	Not reported
Property Owner Name:	Not reported
Property Owner Agent:	Not reported
Property Owner Company:	RHINE DEMOLITION LLC (TACOMA) (ABCN00001511)
Property Owner Address:	Not reported
Property Owner City:	Not reported
Property Owner State:	Not reported
Property Owner Zip4:	Not reported
Property Owner Phone:	Not reported

DRAFT

SWEDISH HOSPITAL - CHERRY ST. (Continued) **S103509733**

Job Site Room:	Not reported
Facility Age:	Not reported
Facility Size:	Not reported
Facility Remodel:	Not reported
Facility Demo:	Not reported
Facility Repair:	Not reported
Facility Maint:	Not reported
Removed:	Not reported
Encapsulated:	Not reported
Quantity Sq Ft:	Not reported
Fireproofing:	Not reported
Popcorn Ceiling:	Not reported
CAB:	Not reported
Sheet Vinyl:	Not reported
Asbestos Paper:	Not reported
Boiler Insulation:	Not reported
Duct Paper:	Not reported
VAT:	Not reported
Roofing:	Not reported
Sq Ft Other:	Not reported
Sq Ft Other Text:	Not reported
Quantity Lin Ft:	Not reported
Mag Pipe Insulation:	Not reported
Air Cell Pipe Insulation:	Not reported
Ducting Insulation:	Not reported
Cement Asbestos Pipe:	Not reported
Mudded Pipe Insulation:	Not reported
Duct Tape:	Not reported
Lin Ft Other1:	Not reported
Lin Ft Other1 Text:	Not reported
Lin Ft Other2:	Not reported
Lin Ft Other2 Text:	Not reported
Indoors:	Not reported
Outdoors:	Not reported
Neg Pres Enclosure:	Not reported
Glove Bag:	Not reported
Mini Enclosure:	Not reported
Critical Barriers:	Not reported
Wrap And Cut:	Not reported
Wet Methods:	Not reported
HEPA Vacuum:	Not reported
MANUALMETHODS :	Not reported
Other CM1:	Not reported
Other CM1 Text:	Not reported
Other CM2:	Not reported
Other CM2 Text:	Not reported
Half Mask APR:	Not reported
Full Face APR:	Not reported
PAPR:	Not reported
Type C Continuous:	Not reported
Type C Pressure:	Not reported
Other Resp Pro:	Not reported
Other Resp Pro Text:	Not reported
Comments:	Not reported
Date Time Submitted:	Not reported
Submitter IP Address:	Not reported
Region:	2

DRAFT

SWEDISH HOSPITAL - CHERRY ST. (Continued) **S103509733**

UBI:	603071050
Notice type:	Initial
Project Type:	Air cell Pipe Insulation, Cement Asbestos Board (CAB), Mag/mudded pipe Insulation, Other linear footage, Other Square Footage, Vinyl Asbestos Tile
Supervisor:	Dennis Staples (ABAS00013400) ACTIVE
Supervisor Phone:	Not reported
Certificate Status:	EXPIRED
Name:	Not reported
Address:	1120 CHERRY STREET
City,State,Zip:	SEATTLE, WA
Facility Type:	Not reported
Parent ID:	Not reported
Form ID:	148072#151523778
Notice Date:	03/24/2020
Start Date:	10/28/2019
Completion Date:	07/31/2020
Initial:	Not reported
Amended:	Not reported
On Hold:	Not reported
Off Hold:	Not reported
Emergency:	Not reported
Site Hours Start:	Not reported
Site Hours End:	Not reported
Sunday:	Not reported
Monday:	Not reported
Tuesday:	Not reported
Wednesday:	Not reported
Thursday:	Not reported
Friday:	Not reported
Saturday:	Not reported
Contractor ID:	Not reported
Phone:	Not reported
Job Site CAS:	Not reported
Project Form Email:	Not reported
Property Owner Name:	Not reported
Property Owner Agent:	Not reported
Property Owner Company:	RHINE DEMOLITION LLC (TACOMA) (ABCN00001511)
Property Owner Address:	Not reported
Property Owner City:	Not reported
Property Owner State:	Not reported
Property Owner Zip4:	Not reported
Property Owner Phone:	Not reported
Job Site Room:	Not reported
Facility Age:	Not reported
Facility Size:	Not reported
Facility Remodel:	Not reported
Facility Demo:	Not reported
Facility Repair:	Not reported
Facility Maint:	Not reported
Removed:	Not reported
Encapsulated:	Not reported
Quantity Sq Ft:	Not reported
Fireproofing:	Not reported
Popcorn Ceiling:	Not reported
CAB:	Not reported

DRAFT

SWEDISH HOSPITAL - CHERRY ST. (Continued) **S103509733**

Sheet Vinyl:	Not reported
Asbestos Paper:	Not reported
Boiler Insulation:	Not reported
Duct Paper:	Not reported
VAT:	Not reported
Roofing:	Not reported
Sq Ft Other:	Not reported
Sq Ft Other Text:	Not reported
Quantity Lin Ft:	Not reported
Mag Pipe Insulation:	Not reported
Air Cell Pipe Insulation:	Not reported
Ducting Insulation:	Not reported
Cement Asbestos Pipe:	Not reported
Mudded Pipe Insulation:	Not reported
Duct Tape:	Not reported
Lin Ft Other1:	Not reported
Lin Ft Other1 Text:	Not reported
Lin Ft Other2:	Not reported
Lin Ft Other2 Text:	Not reported
Indoors:	Not reported
Outdoors:	Not reported
Neg Pres Enclosure:	Not reported
Glove Bag:	Not reported
Mini Enclosure:	Not reported
Critical Barriers:	Not reported
Wrap And Cut:	Not reported
Wet Methods:	Not reported
HEPA Vacuum:	Not reported
MANUALMETHODS :	Not reported
Other CM1:	Not reported
Other CM1 Text:	Not reported
Other CM2:	Not reported
Other CM2 Text:	Not reported
Half Mask APR:	Not reported
Full Face APR:	Not reported
PAPR:	Not reported
Type C Continuous:	Not reported
Type C Pressure:	Not reported
Other Resp Pro:	Not reported
Other Resp Pro Text:	Not reported
Comments:	Not reported
Date Time Submitted:	Not reported
Submitter IP Address:	Not reported
Region:	2
UBI:	603071050
Notice type:	Initial
Project Type:	Air cell Pipe Insulation, Cement Asbestos Board (CAB), Mag/mudded pipe Insulation, Other linear footage, Other Square Footage, Vinyl Asbestos Tile
Supervisor:	Eric Baunsgard (ABAS00014225) ACTIVE
Supervisor Phone:	Not reported
Certificate Status:	EXPIRED
Name:	Not reported
Address:	1120 CHERRY STREET
City,State,Zip:	SEATTLE, WA
Facility Type:	Not reported

DRAFT

SWEDISH HOSPITAL - CHERRY ST. (Continued) **S103509733**

Parent ID:	Not reported
Form ID:	148072#151523778
Notice Date:	05/18/2020
Start Date:	10/28/2019
Completion Date:	07/31/2020
Initial:	Not reported
Amended:	Not reported
On Hold:	Not reported
Off Hold:	Not reported
Emergency:	Not reported
Site Hours Start:	Not reported
Site Hours End:	Not reported
Sunday:	Not reported
Monday:	Not reported
Tuesday:	Not reported
Wednesday:	Not reported
Thursday:	Not reported
Friday:	Not reported
Saturday:	Not reported
Contractor ID:	Not reported
Phone:	Not reported
Job Site CAS:	Not reported
Project Form Email:	Not reported
Property Owner Name:	Not reported
Property Owner Agent:	Not reported
Property Owner Company:	RHINE DEMOLITION LLC (TACOMA) (ABCN00001511)
Property Owner Address:	Not reported
Property Owner City:	Not reported
Property Owner State:	Not reported
Property Owner Zip4:	Not reported
Property Owner Phone:	Not reported
Job Site Room:	Not reported
Facility Age:	Not reported
Facility Size:	Not reported
Facility Remodel:	Not reported
Facility Demo:	Not reported
Facility Repair:	Not reported
Facility Maint:	Not reported
Removed:	Not reported
Encapsulated:	Not reported
Quantity Sq Ft:	Not reported
Fireproofing:	Not reported
Popcorn Ceiling:	Not reported
CAB:	Not reported
Sheet Vinyl:	Not reported
Asbestos Paper:	Not reported
Boiler Insulation:	Not reported
Duct Paper:	Not reported
VAT:	Not reported
Roofing:	Not reported
Sq Ft Other:	Not reported
Sq Ft Other Text:	Not reported
Quantity Lin Ft:	Not reported
Mag Pipe Insulation:	Not reported
Air Cell Pipe Insulation:	Not reported
Ducting Insulation:	Not reported
Cement Asbestos Pipe:	Not reported

DRAFT

SWEDISH HOSPITAL - CHERRY ST. (Continued) **S103509733**

Mudded Pipe Insulation:	Not reported
Duct Tape:	Not reported
Lin Ft Other1:	Not reported
Lin Ft Other1 Text:	Not reported
Lin Ft Other2:	Not reported
Lin Ft Other2 Text:	Not reported
Indoors:	Not reported
Outdoors:	Not reported
Neg Pres Enclosure:	Not reported
Glove Bag:	Not reported
Mini Enclosure:	Not reported
Critical Barriers:	Not reported
Wrap And Cut:	Not reported
Wet Methods:	Not reported
HEPA Vacuum:	Not reported
MANUALMETHODS :	Not reported
Other CM1:	Not reported
Other CM1 Text:	Not reported
Other CM2:	Not reported
Other CM2 Text:	Not reported
Half Mask APR:	Not reported
Full Face APR:	Not reported
PAPR:	Not reported
Type C Continuous:	Not reported
Type C Pressure:	Not reported
Other Resp Pro:	Not reported
Other Resp Pro Text:	Not reported
Comments:	Not reported
Date Time Submitted:	Not reported
Submitter IP Address:	Not reported
Region:	2
UBI:	603071050
Notice type:	Initial
Project Type:	Air cell Pipe Insulation, Cement Asbestos Board (CAB), Mag/mudded pipe Insulation, Other linear footage, Other Square Footage, Vinyl Asbestos Tile
Supervisor:	Eric Baunsgard (ABAS00014225) ACTIVE
Supervisor Phone:	Not reported
Certificate Status:	EXPIRED

Name:	Not reported
Address:	1120 CHERRY STREET
City,State,Zip:	SEATTLE, WA
Facility Type:	Not reported
Parent ID:	Not reported
Form ID:	148072#151523778
Notice Date:	05/18/2020
Start Date:	10/28/2019
Completion Date:	07/31/2020
Initial:	Not reported
Amended:	Not reported
On Hold:	Not reported
Off Hold:	Not reported
Emergency:	Not reported
Site Hours Start:	Not reported
Site Hours End:	Not reported
Sunday:	Not reported

DRAFT

SWEDISH HOSPITAL - CHERRY ST. (Continued) **S103509733**

Monday:	Not reported
Tuesday:	Not reported
Wednesday:	Not reported
Thursday:	Not reported
Friday:	Not reported
Saturday:	Not reported
Contractor ID:	Not reported
Phone:	Not reported
Job Site CAS:	Not reported
Project Form Email:	Not reported
Property Owner Name:	Not reported
Property Owner Agent:	Not reported
Property Owner Company:	RHINE DEMOLITION LLC (TACOMA) (ABCN00001511)
Property Owner Address:	Not reported
Property Owner City:	Not reported
Property Owner State:	Not reported
Property Owner Zip4:	Not reported
Property Owner Phone:	Not reported
Job Site Room:	Not reported
Facility Age:	Not reported
Facility Size:	Not reported
Facility Remodel:	Not reported
Facility Demo:	Not reported
Facility Repair:	Not reported
Facility Maint:	Not reported
Removed:	Not reported
Encapsulated:	Not reported
Quantity Sq Ft:	Not reported
Fireproofing:	Not reported
Popcorn Ceiling:	Not reported
CAB:	Not reported
Sheet Vinyl:	Not reported
Asbestos Paper:	Not reported
Boiler Insulation:	Not reported
Duct Paper:	Not reported
VAT:	Not reported
Roofing:	Not reported
Sq Ft Other:	Not reported
Sq Ft Other Text:	Not reported
Quantity Lin Ft:	Not reported
Mag Pipe Insulation:	Not reported
Air Cell Pipe Insulation:	Not reported
Ducting Insulation:	Not reported
Cement Asbestos Pipe:	Not reported
Mudded Pipe Insulation:	Not reported
Duct Tape:	Not reported
Lin Ft Other1:	Not reported
Lin Ft Other1 Text:	Not reported
Lin Ft Other2:	Not reported
Lin Ft Other2 Text:	Not reported
Indoors:	Not reported
Outdoors:	Not reported
Neg Pres Enclosure:	Not reported
Glove Bag:	Not reported
Mini Enclosure:	Not reported
Critical Barriers:	Not reported
Wrap And Cut:	Not reported

DRAFT

SWEDISH HOSPITAL - CHERRY ST. (Continued) **S103509733**

Wet Methods:	Not reported
HEPA Vacuum:	Not reported
MANUALMETHODS :	Not reported
Other CM1:	Not reported
Other CM1 Text:	Not reported
Other CM2:	Not reported
Other CM2 Text:	Not reported
Half Mask APR:	Not reported
Full Face APR:	Not reported
PAPR:	Not reported
Type C Continuous:	Not reported
Type C Pressure:	Not reported
Other Resp Pro:	Not reported
Other Resp Pro Text:	Not reported
Comments:	Not reported
Date Time Submitted:	Not reported
Submitter IP Address:	Not reported
Region:	2
UBI:	603071050
Notice type:	Initial
Project Type:	Air cell Pipe Insulation, Cement Asbestos Board (CAB), Mag/mudded pipe Insulation, Other linear footage, Other Square Footage, Vinyl Asbestos Tile
Supervisor:	Eric Baunsgard (ABAS00014225) ACTIVE
Supervisor Phone:	Not reported
Certificate Status:	EXPIRED
Name:	Not reported
Address:	1120 CHERRY STREET
City,State,Zip:	SEATTLE, WA
Facility Type:	Not reported
Parent ID:	Not reported
Form ID:	148072#151523778
Notice Date:	04/22/2020
Start Date:	10/28/2019
Completion Date:	07/31/2020
Initial:	Not reported
Amended:	Not reported
On Hold:	Not reported
Off Hold:	Not reported
Emergency:	Not reported
Site Hours Start:	Not reported
Site Hours End:	Not reported
Sunday:	Not reported
Monday:	Not reported
Tuesday:	Not reported
Wednesday:	Not reported
Thursday:	Not reported
Friday:	Not reported
Saturday:	Not reported
Contractor ID:	Not reported
Phone:	Not reported
Job Site CAS:	Not reported
Project Form Email:	Not reported
Property Owner Name:	Not reported
Property Owner Agent:	Not reported
Property Owner Company:	RHINE DEMOLITION LLC (TACOMA) (ABCN00001511)

DRAFT

SWEDISH HOSPITAL - CHERRY ST. (Continued) **S103509733**

Property Owner Address:	Not reported
Property Owner City:	Not reported
Property Owner State:	Not reported
Property Owner Zip4:	Not reported
Property Owner Phone:	Not reported
Job Site Room:	Not reported
Facility Age:	Not reported
Facility Size:	Not reported
Facility Remodel:	Not reported
Facility Demo:	Not reported
Facility Repair:	Not reported
Facility Maint:	Not reported
Removed:	Not reported
Encapsulated:	Not reported
Quantity Sq Ft:	Not reported
Fireproofing:	Not reported
Popcorn Ceiling:	Not reported
CAB:	Not reported
Sheet Vinyl:	Not reported
Asbestos Paper:	Not reported
Boiler Insulation:	Not reported
Duct Paper:	Not reported
VAT:	Not reported
Roofing:	Not reported
Sq Ft Other:	Not reported
Sq Ft Other Text:	Not reported
Quantity Lin Ft:	Not reported
Mag Pipe Insulation:	Not reported
Air Cell Pipe Insulation:	Not reported
Ducting Insulation:	Not reported
Cement Asbestos Pipe:	Not reported
Mudded Pipe Insulation:	Not reported
Duct Tape:	Not reported
Lin Ft Other1:	Not reported
Lin Ft Other1 Text:	Not reported
Lin Ft Other2:	Not reported
Lin Ft Other2 Text:	Not reported
Indoors:	Not reported
Outdoors:	Not reported
Neg Pres Enclosure:	Not reported
Glove Bag:	Not reported
Mini Enclosure:	Not reported
Critical Barriers:	Not reported
Wrap And Cut:	Not reported
Wet Methods:	Not reported
HEPA Vacuum:	Not reported
MANUALMETHODS :	Not reported
Other CM1:	Not reported
Other CM1 Text:	Not reported
Other CM2:	Not reported
Other CM2 Text:	Not reported
Half Mask APR:	Not reported
Full Face APR:	Not reported
PAPR:	Not reported
Type C Continuous:	Not reported
Type C Pressure:	Not reported
Other Resp Pro:	Not reported

DRAFT

SWEDISH HOSPITAL - CHERRY ST. (Continued) **S103509733**

Other Resp Pro Text:	Not reported
Comments:	Not reported
Date Time Submitted:	Not reported
Submitter IP Address:	Not reported
Region:	2
UBI:	603071050
Notice type:	Initial
Project Type:	Air cell Pipe Insulation, Cement Asbestos Board (CAB), Mag/mudded pipe Insulation, Other linear footage, Other Square Footage, Vinyl Asbestos Tile
Supervisor:	Eric Baunsgard (ABAS00014225) ACTIVE
Supervisor Phone:	Not reported
Certificate Status:	EXPIRED
Name:	Not reported
Address:	1120 CHERRY STREET
City,State,Zip:	SEATTLE, WA
Facility Type:	Not reported
Parent ID:	Not reported
Form ID:	148072#151523778
Notice Date:	03/30/2020
Start Date:	10/28/2019
Completion Date:	07/31/2020
Initial:	Not reported
Amended:	Not reported
On Hold:	Not reported
Off Hold:	Not reported
Emergency:	Not reported
Site Hours Start:	Not reported
Site Hours End:	Not reported
Sunday:	Not reported
Monday:	Not reported
Tuesday:	Not reported
Wednesday:	Not reported
Thursday:	Not reported
Friday:	Not reported
Saturday:	Not reported
Contractor ID:	Not reported
Phone:	Not reported
Job Site CAS:	Not reported
Project Form Email:	Not reported
Property Owner Name:	Not reported
Property Owner Agent:	Not reported
Property Owner Company:	RHINE DEMOLITION LLC (TACOMA) (ABCN00001511)
Property Owner Address:	Not reported
Property Owner City:	Not reported
Property Owner State:	Not reported
Property Owner Zip4:	Not reported
Property Owner Phone:	Not reported
Job Site Room:	Not reported
Facility Age:	Not reported
Facility Size:	Not reported
Facility Remodel:	Not reported
Facility Demo:	Not reported
Facility Repair:	Not reported
Facility Maint:	Not reported
Removed:	Not reported

DRAFT

SWEDISH HOSPITAL - CHERRY ST. (Continued) **S103509733**

Encapsulated:	Not reported
Quantity Sq Ft:	Not reported
Fireproofing:	Not reported
Popcorn Ceiling:	Not reported
CAB:	Not reported
Sheet Vinyl:	Not reported
Asbestos Paper:	Not reported
Boiler Insulation:	Not reported
Duct Paper:	Not reported
VAT:	Not reported
Roofing:	Not reported
Sq Ft Other:	Not reported
Sq Ft Other Text:	Not reported
Quantity Lin Ft:	Not reported
Mag Pipe Insulation:	Not reported
Air Cell Pipe Insulation:	Not reported
Ducting Insulation:	Not reported
Cement Asbestos Pipe:	Not reported
Mudded Pipe Insulation:	Not reported
Duct Tape:	Not reported
Lin Ft Other1:	Not reported
Lin Ft Other1 Text:	Not reported
Lin Ft Other2:	Not reported
Lin Ft Other2 Text:	Not reported
Indoors:	Not reported
Outdoors:	Not reported
Neg Pres Enclosure:	Not reported
Glove Bag:	Not reported
Mini Enclosure:	Not reported
Critical Barriers:	Not reported
Wrap And Cut:	Not reported
Wet Methods:	Not reported
HEPA Vacuum:	Not reported
MANUALMETHODS :	Not reported
Other CM1:	Not reported
Other CM1 Text:	Not reported
Other CM2:	Not reported
Other CM2 Text:	Not reported
Half Mask APR:	Not reported
Full Face APR:	Not reported
PAPR:	Not reported
Type C Continuous:	Not reported
Type C Pressure:	Not reported
Other Resp Pro:	Not reported
Other Resp Pro Text:	Not reported
Comments:	Not reported
Date Time Submitted:	Not reported
Submitter IP Address:	Not reported
Region:	2
UBI:	603071050
Notice type:	Initial
Project Type:	Air cell Pipe Insulation, Cement Asbestos Board (CAB), Mag/mudded pipe Insulation, Other linear footage, Other Square Footage, Vinyl Asbestos Tile
Supervisor:	Eric Baunsgard (ABAS00014225) ACTIVE
Supervisor Phone:	Not reported
Certificate Status:	EXPIRED

DRAFT

SWEDISH HOSPITAL - CHERRY ST. (Continued) **S103509733**

Name:	Not reported
Address:	1120 CHERRY STREET
City,State,Zip:	SEATTLE, WA
Facility Type:	Not reported
Parent ID:	Not reported
Form ID:	148072#151523778
Notice Date:	06/22/2020
Start Date:	10/28/2019
Completion Date:	07/31/2020
Initial:	Not reported
Amended:	Not reported
On Hold:	Not reported
Off Hold:	Not reported
Emergency:	Not reported
Site Hours Start:	Not reported
Site Hours End:	Not reported
Sunday:	Not reported
Monday:	Not reported
Tuesday:	Not reported
Wednesday:	Not reported
Thursday:	Not reported
Friday:	Not reported
Saturday:	Not reported
Contractor ID:	Not reported
Phone:	Not reported
Job Site CAS:	Not reported
Project Form Email:	Not reported
Property Owner Name:	Not reported
Property Owner Agent:	Not reported
Property Owner Company:	RHINE DEMOLITION LLC (TACOMA) (ABCN00001511)
Property Owner Address:	Not reported
Property Owner City:	Not reported
Property Owner State:	Not reported
Property Owner Zip4:	Not reported
Property Owner Phone:	Not reported
Job Site Room:	Not reported
Facility Age:	Not reported
Facility Size:	Not reported
Facility Remodel:	Not reported
Facility Demo:	Not reported
Facility Repair:	Not reported
Facility Maint:	Not reported
Removed:	Not reported
Encapsulated:	Not reported
Quantity Sq Ft:	Not reported
Fireproofing:	Not reported
Popcorn Ceiling:	Not reported
CAB:	Not reported
Sheet Vinyl:	Not reported
Asbestos Paper:	Not reported
Boiler Insulation:	Not reported
Duct Paper:	Not reported
VAT:	Not reported
Roofing:	Not reported
Sq Ft Other:	Not reported
Sq Ft Other Text:	Not reported
Quantity Lin Ft:	Not reported

DRAFT

SWEDISH HOSPITAL - CHERRY ST. (Continued) **S103509733**

Mag Pipe Insulation:	Not reported
Air Cell Pipe Insulation:	Not reported
Ducting Insulation:	Not reported
Cement Asbestos Pipe:	Not reported
Mudded Pipe Insulation:	Not reported
Duct Tape:	Not reported
Lin Ft Other1:	Not reported
Lin Ft Other1 Text:	Not reported
Lin Ft Other2:	Not reported
Lin Ft Other2 Text:	Not reported
Indoors:	Not reported
Outdoors:	Not reported
Neg Pres Enclosure:	Not reported
Glove Bag:	Not reported
Mini Enclosure:	Not reported
Critical Barriers:	Not reported
Wrap And Cut:	Not reported
Wet Methods:	Not reported
HEPA Vacuum:	Not reported
MANUALMETHODS :	Not reported
Other CM1:	Not reported
Other CM1 Text:	Not reported
Other CM2:	Not reported
Other CM2 Text:	Not reported
Half Mask APR:	Not reported
Full Face APR:	Not reported
PAPR:	Not reported
Type C Continuous:	Not reported
Type C Pressure:	Not reported
Other Resp Pro:	Not reported
Other Resp Pro Text:	Not reported
Comments:	Not reported
Date Time Submitted:	Not reported
Submitter IP Address:	Not reported
Region:	2
UBI:	603071050
Notice type:	Initial
Project Type:	Air cell Pipe Insulation, Cement Asbestos Board (CAB), Mag/mudded pipe Insulation, Other linear footage, Other Square Footage, Vinyl Asbestos Tile
Supervisor:	Eric Baunsgard (ABAS00014225) ACTIVE
Supervisor Phone:	Not reported
Certificate Status:	EXPIRED
Name:	Not reported
Address:	1120 CHERRY STREET
City,State,Zip:	SEATTLE, WA
Facility Type:	Not reported
Parent ID:	Not reported
Form ID:	148072#151523778
Notice Date:	10/10/2019
Start Date:	10/28/2019
Completion Date:	12/31/2019
Initial:	Not reported
Amended:	Not reported
On Hold:	Not reported
Off Hold:	Not reported

DRAFT

SWEDISH HOSPITAL - CHERRY ST. (Continued) **S103509733**

Emergency:	Not reported
Site Hours Start:	Not reported
Site Hours End:	Not reported
Sunday:	Not reported
Monday:	Not reported
Tuesday:	Not reported
Wednesday:	Not reported
Thursday:	Not reported
Friday:	Not reported
Saturday:	Not reported
Contractor ID:	Not reported
Phone:	Not reported
Job Site CAS:	Not reported
Project Form Email:	Not reported
Property Owner Name:	Not reported
Property Owner Agent:	Not reported
Property Owner Company:	RHINE DEMOLITION LLC (TACOMA) (ABCN00001511)
Property Owner Address:	Not reported
Property Owner City:	Not reported
Property Owner State:	Not reported
Property Owner Zip4:	Not reported
Property Owner Phone:	Not reported
Job Site Room:	Not reported
Facility Age:	Not reported
Facility Size:	Not reported
Facility Remodel:	Not reported
Facility Demo:	Not reported
Facility Repair:	Not reported
Facility Maint:	Not reported
Removed:	Not reported
Encapsulated:	Not reported
Quantity Sq Ft:	Not reported
Fireproofing:	Not reported
Popcorn Ceiling:	Not reported
CAB:	Not reported
Sheet Vinyl:	Not reported
Asbestos Paper:	Not reported
Boiler Insulation:	Not reported
Duct Paper:	Not reported
VAT:	Not reported
Roofing:	Not reported
Sq Ft Other:	Not reported
Sq Ft Other Text:	Not reported
Quantity Lin Ft:	Not reported
Mag Pipe Insulation:	Not reported
Air Cell Pipe Insulation:	Not reported
Ducting Insulation:	Not reported
Cement Asbestos Pipe:	Not reported
Mudded Pipe Insulation:	Not reported
Duct Tape:	Not reported
Lin Ft Other1:	Not reported
Lin Ft Other1 Text:	Not reported
Lin Ft Other2:	Not reported
Lin Ft Other2 Text:	Not reported
Indoors:	Not reported
Outdoors:	Not reported
Neg Pres Enclosure:	Not reported

DRAFT

SWEDISH HOSPITAL - CHERRY ST. (Continued) **S103509733**

Glove Bag:	Not reported
Mini Enclosure:	Not reported
Critical Barriers:	Not reported
Wrap And Cut:	Not reported
Wet Methods:	Not reported
HEPA Vacuum:	Not reported
MANUALMETHODS :	Not reported
Other CM1:	Not reported
Other CM1 Text:	Not reported
Other CM2:	Not reported
Other CM2 Text:	Not reported
Half Mask APR:	Not reported
Full Face APR:	Not reported
PAPR:	Not reported
Type C Continuous:	Not reported
Type C Pressure:	Not reported
Other Resp Pro:	Not reported
Other Resp Pro Text:	Not reported
Comments:	Not reported
Date Time Submitted:	Not reported
Submitter IP Address:	Not reported
Region:	2
UBI:	603071050
Notice type:	Initial
Project Type:	Air cell Pipe Insulation, Cement Asbestos Board (CAB), Mag/mudded pipe Insulation, Other linear footage, Other Square Footage, Vinyl Asbestos Tile
Supervisor:	Dennis Staples (ABAS00013400) ACTIVE
Supervisor Phone:	Not reported
Certificate Status:	EXPIRED
Name:	Not reported
Address:	1120 CHERRY STREET
City,State,Zip:	SEATTLE, WA
Facility Type:	Not reported
Parent ID:	Not reported
Form ID:	148072#151523778
Notice Date:	10/25/2019
Start Date:	10/28/2019
Completion Date:	12/31/2019
Initial:	Not reported
Amended:	Not reported
On Hold:	Not reported
Off Hold:	Not reported
Emergency:	Not reported
Site Hours Start:	Not reported
Site Hours End:	Not reported
Sunday:	Not reported
Monday:	Not reported
Tuesday:	Not reported
Wednesday:	Not reported
Thursday:	Not reported
Friday:	Not reported
Saturday:	Not reported
Contractor ID:	Not reported
Phone:	Not reported
Job Site CAS:	Not reported

DRAFT

SWEDISH HOSPITAL - CHERRY ST. (Continued) **S103509733**

Project Form Email:	Not reported
Property Owner Name:	Not reported
Property Owner Agent:	Not reported
Property Owner Company:	RHINE DEMOLITION LLC (TACOMA) (ABCN00001511)
Property Owner Address:	Not reported
Property Owner City:	Not reported
Property Owner State:	Not reported
Property Owner Zip4:	Not reported
Property Owner Phone:	Not reported
Job Site Room:	Not reported
Facility Age:	Not reported
Facility Size:	Not reported
Facility Remodel:	Not reported
Facility Demo:	Not reported
Facility Repair:	Not reported
Facility Maint:	Not reported
Removed:	Not reported
Encapsulated:	Not reported
Quantity Sq Ft:	Not reported
Fireproofing:	Not reported
Popcorn Ceiling:	Not reported
CAB:	Not reported
Sheet Vinyl:	Not reported
Asbestos Paper:	Not reported
Boiler Insulation:	Not reported
Duct Paper:	Not reported
VAT:	Not reported
Roofing:	Not reported
Sq Ft Other:	Not reported
Sq Ft Other Text:	Not reported
Quantity Lin Ft:	Not reported
Mag Pipe Insulation:	Not reported
Air Cell Pipe Insulation:	Not reported
Ducting Insulation:	Not reported
Cement Asbestos Pipe:	Not reported
Mudded Pipe Insulation:	Not reported
Duct Tape:	Not reported
Lin Ft Other1:	Not reported
Lin Ft Other1 Text:	Not reported
Lin Ft Other2:	Not reported
Lin Ft Other2 Text:	Not reported
Indoors:	Not reported
Outdoors:	Not reported
Neg Pres Enclosure:	Not reported
Glove Bag:	Not reported
Mini Enclosure:	Not reported
Critical Barriers:	Not reported
Wrap And Cut:	Not reported
Wet Methods:	Not reported
HEPA Vacuum:	Not reported
MANUALMETHODS :	Not reported
Other CM1:	Not reported
Other CM1 Text:	Not reported
Other CM2:	Not reported
Other CM2 Text:	Not reported
Half Mask APR:	Not reported
Full Face APR:	Not reported

DRAFT

SWEDISH HOSPITAL - CHERRY ST. (Continued) **S103509733**

PAPR:	Not reported
Type C Continuous:	Not reported
Type C Pressure:	Not reported
Other Resp Pro:	Not reported
Other Resp Pro Text:	Not reported
Comments:	Not reported
Date Time Submitted:	Not reported
Submitter IP Address:	Not reported
Region:	2
UBI:	603071050
Notice type:	Initial
Project Type:	Air cell Pipe Insulation, Cement Asbestos Board (CAB), Mag/mudded pipe Insulation, Other linear footage, Other Square Footage, Vinyl Asbestos Tile
Supervisor:	Dennis Staples (ABAS00013400) ACTIVE
Supervisor Phone:	Not reported
Certificate Status:	EXPIRED
Name:	Not reported
Address:	1120 CHERRY STREET
City,State,Zip:	SEATTLE, WA
Facility Type:	Not reported
Parent ID:	Not reported
Form ID:	148072#151523778
Notice Date:	12/20/2019
Start Date:	10/28/2019
Completion Date:	07/31/2020
Initial:	Not reported
Amended:	Not reported
On Hold:	Not reported
Off Hold:	Not reported
Emergency:	Not reported
Site Hours Start:	Not reported
Site Hours End:	Not reported
Sunday:	Not reported
Monday:	Not reported
Tuesday:	Not reported
Wednesday:	Not reported
Thursday:	Not reported
Friday:	Not reported
Saturday:	Not reported
Contractor ID:	Not reported
Phone:	Not reported
Job Site CAS:	Not reported
Project Form Email:	Not reported
Property Owner Name:	Not reported
Property Owner Agent:	Not reported
Property Owner Company:	RHINE DEMOLITION LLC (TACOMA) (ABCN00001511)
Property Owner Address:	Not reported
Property Owner City:	Not reported
Property Owner State:	Not reported
Property Owner Zip4:	Not reported
Property Owner Phone:	Not reported
Job Site Room:	Not reported
Facility Age:	Not reported
Facility Size:	Not reported
Facility Remodel:	Not reported

DRAFT

SWEDISH HOSPITAL - CHERRY ST. (Continued) **S103509733**

Facility Demo:	Not reported
Facility Repair:	Not reported
Facility Maint:	Not reported
Removed:	Not reported
Encapsulated:	Not reported
Quantity Sq Ft:	Not reported
Fireproofing:	Not reported
Popcorn Ceiling:	Not reported
CAB:	Not reported
Sheet Vinyl:	Not reported
Asbestos Paper:	Not reported
Boiler Insulation:	Not reported
Duct Paper:	Not reported
VAT:	Not reported
Roofing:	Not reported
Sq Ft Other:	Not reported
Sq Ft Other Text:	Not reported
Quantity Lin Ft:	Not reported
Mag Pipe Insulation:	Not reported
Air Cell Pipe Insulation:	Not reported
Ducting Insulation:	Not reported
Cement Asbestos Pipe:	Not reported
Mudded Pipe Insulation:	Not reported
Duct Tape:	Not reported
Lin Ft Other1:	Not reported
Lin Ft Other1 Text:	Not reported
Lin Ft Other2:	Not reported
Lin Ft Other2 Text:	Not reported
Indoors:	Not reported
Outdoors:	Not reported
Neg Pres Enclosure:	Not reported
Glove Bag:	Not reported
Mini Enclosure:	Not reported
Critical Barriers:	Not reported
Wrap And Cut:	Not reported
Wet Methods:	Not reported
HEPA Vacuum:	Not reported
MANUALMETHODS :	Not reported
Other CM1:	Not reported
Other CM1 Text:	Not reported
Other CM2:	Not reported
Other CM2 Text:	Not reported
Half Mask APR:	Not reported
Full Face APR:	Not reported
PAPR:	Not reported
Type C Continuous:	Not reported
Type C Pressure:	Not reported
Other Resp Pro:	Not reported
Other Resp Pro Text:	Not reported
Comments:	Not reported
Date Time Submitted:	Not reported
Submitter IP Address:	Not reported
Region:	2
UBI:	603071050
Notice type:	Initial
Project Type:	Air cell Pipe Insulation, Cement Asbestos Board (CAB), Mag/mudded pipe Insulation, Other linear footage, Other Square Footage, Vinyl Asbestos

DRAFT

SWEDISH HOSPITAL - CHERRY ST. (Continued) **S103509733**

Tile
Supervisor: Dennis Staples (ABAS00013400) ACTIVE
Supervisor Phone: Not reported
Certificate Status: EXPIRED

---

538 South 1/4-1/2 0.444 mi. 2344 ft.

WA UW BROADWAY BLDG
600 BROADWAY
SEATTLE, WA 98122

WA ALLSITES **S127485332**
N/A

Relative: Higher
Actual: 361 ft.

ALLSITES:
Name: WA UW BROADWAY BLDG
Facility Id: 50519

Interaction: 138362
Interaction 1: I
Interaction 2: TIER2
Ecology Program: HAZWASTE
Program Data: EPCRA
Facility Alt.: WA UW BROADWAY BLDG
Program ID: CRK000063240
Date Interaction: 2005-03-10 00:00:00
Date Interaction 3: Emergency/Haz Chem Rpt TI
Latitude: 47.624390025099999
Longitude: -122.320321186

CT539 West 1/4-1/2 0.445 mi. 2348 ft.

JEANNETTE ROBINSON
1013 STEWART ST
SEATTLE, WA 98101
Site 3 of 4 in cluster CT

WA ALLSITES **1000317599**
RCRA NonGen / NLR **WAD988468484**
FINDS
ECHO
WA ASBESTOS

Relative: Lower
Actual: 134 ft.

ALLSITES:
Name: JEANNETTE ROBINSON
Facility Id: 4299636

Interaction: 14405
Interaction 1: I
Interaction 2: HWG
Ecology Program: HAZWASTE
Program Data: TURBOWASTE
Facility Alt.: Not reported
Program ID: WAD988468484
Date Interaction: 1989-10-01 00:00:00
Date Interaction 3: Hazardous Waste Generator
Latitude: 47.616499999600002
Longitude: -122.33336

RCRA Listings:
Date Form Received by Agency: 19891001
Handler Name: JEANNETTE ROBINSON
Handler Address: 1013 STEWART ST
Handler City,State,Zip: SEATTLE, WA 98101

DRAFT

JEANNETTE ROBINSON (Continued) **1000317599**

EPA ID:		WAD988468484
Contact Name:		JEANNETTE ROBIN JEANNETTE ROBIN
Contact Address:		2707 CLARE AVE APT 420
Contact City,State,Zip:		BREMERTON, WA 98310-3341
Contact Telephone:		000-000-0000
Contact Fax:		000-000-0000
Contact Email:		Not reported
Contact Title:		Not reported
EPA Region:		10
Land Type:		Private
Federal Waste Generator Description:		Not a generator, verified
Non-Notifier:		Not reported
Biennial Report Cycle:		Not reported
Accessibility:		Not reported
Active Site Indicator:		Not reported
State District Owner:		WA
State District:		NWRO
Mailing Address:		2707 CLARE AVE APT 420
Mailing City,State,Zip:		BREMERTON, WA 98310-3341
Owner Name:	JEANNETTE ROBIN J	
Owner Type:		Private
Operator Name:	Not reported	
Operator Type:		Not reported
Short-Term Generator Activity:		No
Importer Activity:		No
Mixed Waste Generator:		No
Transporter Activity:		No
Transfer Facility Activity:		No
Recycler Activity with Storage:		No
Small Quantity On-Site Burner Exemption:		No
Smelting Melting and Refining Furnace Exemption:		No
Underground Injection Control:		No
Off-Site Waste Receipt:		No
Universal Waste Indicator:		No
Universal Waste Destination Facility:		No
Federal Universal Waste:		No
Active Site Fed-Reg Treatment Storage and Disposal Facility:		Not reported
Active Site Converter Treatment storage and Disposal Facility:		Not reported
Active Site State-Reg Treatment Storage and Disposal Facility:		Not reported
Active Site State-Reg Handler:		---
Federal Facility Indicator:		Not reported
Hazardous Secondary Material Indicator:		NN
Sub-Part K Indicator:		Not reported
Commercial TSD Indicator:		No
Treatment Storage and Disposal Type:		Not reported
2018 GPRA Permit Baseline:		Not on the Baseline
2018 GPRA Renewals Baseline:		Not on the Baseline
Permit Renewals Workload Universe:		Not reported
Permit Workload Universe:		Not reported
Permit Progress Universe:		Not reported
Post-Closure Workload Universe:		Not reported
Closure Workload Universe:		Not reported
202 GPRA Corrective Action Baseline:		No
Corrective Action Workload Universe:		No
Subject to Corrective Action Universe:		No
Non-TSDFs Where RCRA CA has Been Imposed Universe:		No
TSDFs Potentially Subject to CA Under 3004 (u)/(v) Universe:		No

DRAFT

JEANNETTE ROBINSON (Continued) **1000317599**

TSDFs Only Subject to CA under Discretionary Auth Universe:	No
Corrective Action Priority Ranking:	No NCAPS ranking
Environmental Control Indicator:	No
Institutional Control Indicator:	No
Human Exposure Controls Indicator:	N/A
Groundwater Controls Indicator:	N/A
Operating TSDF Universe:	Not reported
Full Enforcement Universe:	Not reported
Significant Non-Complier Universe:	No
Unaddressed Significant Non-Complier Universe:	No
Addressed Significant Non-Complier Universe:	No
Significant Non-Complier With a Compliance Schedule Universe:	No
Financial Assurance Required:	Not reported
Handler Date of Last Change:	20120216
Recognized Trader-Importer:	No
Recognized Trader-Exporter:	No
Importer of Spent Lead Acid Batteries:	No
Exporter of Spent Lead Acid Batteries:	No
Recycler Activity Without Storage:	Not reported
Manifest Broker:	Not reported
Sub-Part P Indicator:	No

Handler - Owner Operator:

Owner/Operator Indicator:	Owner
Owner/Operator Name: SEE PAPER COPY	
Legal Status:	Private
Date Became Current:	Not reported
Date Ended Current:	Not reported
Owner/Operator Address:	1013 STEWART ST
Owner/Operator City,State,Zip:	SEATTLE, WA 98101
Owner/Operator Telephone:	000-000-0000
Owner/Operator Telephone Ext:	Not reported
Owner/Operator Fax:	Not reported
Owner/Operator Email:	Not reported

Owner/Operator Indicator:	Operator
Owner/Operator Name: JEANNETTE ROBINSON	
Legal Status:	Private
Date Became Current:	Not reported
Date Ended Current:	Not reported
Owner/Operator Address:	1013 STEWART ST
Owner/Operator City,State,Zip:	SEATTLE, WA 98101-1418
Owner/Operator Telephone:	000-000-0000
Owner/Operator Telephone Ext:	Not reported
Owner/Operator Fax:	Not reported
Owner/Operator Email:	Not reported

Owner/Operator Indicator:	Owner
Owner/Operator Name: JEANNETTE ROBINSON	
Legal Status:	Private
Date Became Current:	Not reported
Date Ended Current:	Not reported
Owner/Operator Address:	1013 STEWART ST
Owner/Operator City,State,Zip:	SEATTLE, WA 98101
Owner/Operator Telephone:	000-000-0000
Owner/Operator Telephone Ext:	Not reported

DRAFT

JEANNETTE ROBINSON (Continued) **1000317599**

Owner/Operator Fax: Not reported
Owner/Operator Email: Not reported

Owner/Operator Indicator: Owner
Owner/Operator Name: JEANNETTE ROBIN J
Legal Status: Private
Date Became Current: 19960502
Date Ended Current: Not reported
Owner/Operator Address: 1013 STEWART ST
Owner/Operator City,State,Zip: SEATTLE, WA 98101-1418
Owner/Operator Telephone: 000-000-0000
Owner/Operator Telephone Ext: Not reported
Owner/Operator Fax: Not reported
Owner/Operator Email: Not reported

Owner/Operator Indicator: Operator
Owner/Operator Name: JEANNETTE ROBINSON
Legal Status: Private
Date Became Current: Not reported
Date Ended Current: Not reported
Owner/Operator Address: 1013 STEWART ST
Owner/Operator City,State,Zip: SEATTLE, WA 98101
Owner/Operator Telephone: 000-000-0000
Owner/Operator Telephone Ext: Not reported
Owner/Operator Fax: Not reported
Owner/Operator Email: Not reported

Owner/Operator Indicator: Owner
Owner/Operator Name: JEANNETTE ROBINSON
Legal Status: Private
Date Became Current: 19960502
Date Ended Current: Not reported
Owner/Operator Address: 1013 STEWART ST
Owner/Operator City,State,Zip: SEATTLE, WA 98101
Owner/Operator Telephone: 000-000-0000
Owner/Operator Telephone Ext: Not reported
Owner/Operator Fax: Not reported
Owner/Operator Email: Not reported

Historic Generators:
Receive Date: 19891001
Handler Name: JEANNETTE ROBINSON
Federal Waste Generator Description: Not a generator, verified
State District Owner: WA
Large Quantity Handler of Universal Waste: No
Recognized Trader Importer: No
Recognized Trader Exporter: No
Spent Lead Acid Battery Importer: No
Spent Lead Acid Battery Exporter: No
Current Record: No
Non Storage Recycler Activity: Not reported
Electronic Manifest Broker: Not reported

Receive Date: 19891001
Handler Name: JEANNETTE ROBINSON
Federal Waste Generator Description: Not a generator, verified
State District Owner: WA

DRAFT

JEANNETTE ROBINSON (Continued) **1000317599**

Large Quantity Handler of Universal Waste: No
Recognized Trader Importer: No
Recognized Trader Exporter: No
Spent Lead Acid Battery Importer: No
Spent Lead Acid Battery Exporter: No
Current Record: Yes
Non Storage Recycler Activity: Not reported
Electronic Manifest Broker: Not reported

Receive Date: 19891001
Handler Name: JEANNETTE ROBINSON
Federal Waste Generator Description: Not a generator, verified
State District Owner: WA
Large Quantity Handler of Universal Waste: No
Recognized Trader Importer: Not reported
Recognized Trader Exporter: Not reported
Spent Lead Acid Battery Importer: Not reported
Spent Lead Acid Battery Exporter: Not reported
Current Record: No
Non Storage Recycler Activity: Not reported
Electronic Manifest Broker: Not reported

List of NAICS Codes and Descriptions:
NAICS Code: Not reported
NAICS Description: Not reported

Facility Has Received Notices of Violations:
Violations: No Violations Found

Evaluation Action Summary:
Evaluations: No Evaluations Found

FINDS:
Registry ID: 110005350155

Click Here for FRS Facility Detail Report:

Environmental Interest/Information System:
RCRAInfo is a national information system that supports the Resource Conservation and Recovery Act (RCRA) program through the tracking of events and activities related to facilities that generate, transport, and treat, store, or dispose of hazardous waste. RCRAInfo allows RCRA program staff to track the notification, permit, compliance, and corrective action activities required under RCRA.

Click this hyperlink while viewing on your computer to access additional FINDS: detail in the EDR Site Report.

ECHO:
Envid: 1000317599
Registry ID: 110005350155
DFR URL: http://echo.epa.gov/detailed-facility-report?fid=110005350155
Name: JEANNETTE ROBINSON
Address: 1013 STEWART ST
City,State,Zip: SEATTLE, WA 98101

DRAFT

JEANNETTE ROBINSON (Continued) **1000317599**

ASBESTOS:

Name:	Not reported
Address:	1013 STEWART STREET
City,State,Zip:	SEATTLE, WA
Facility Type:	Not reported
Parent ID:	Not reported
Form ID:	72406##1511Rhine897147
Notice Date:	06/06/2013
Start Date:	06/17/2013
Completion Date:	09/30/2013
Initial:	Not reported
Amended:	Not reported
On Hold:	Not reported
Off Hold:	Not reported
Emergency:	Not reported
Site Hours Start:	Not reported
Site Hours End:	Not reported
Sunday:	Not reported
Monday:	Not reported
Tuesday:	Not reported
Wednesday:	Not reported
Thursday:	Not reported
Friday:	Not reported
Saturday:	Not reported
Contractor ID:	Not reported
Phone:	Not reported
Job Site CAS:	Not reported
Project Form Email:	Not reported
Property Owner Name:	Not reported
Property Owner Agent:	Not reported
Property Owner Company:	Rhine Demolition LLC (ABCN00001511)
Property Owner Address:	Not reported
Property Owner City:	Not reported
Property Owner State:	Not reported
Property Owner Zip4:	Not reported
Property Owner Phone:	Not reported
Job Site Room:	Not reported
Facility Age:	Not reported
Facility Size:	Not reported
Facility Remodel:	Not reported
Facility Demo:	Not reported
Facility Repair:	Not reported
Facility Maint:	Not reported
Removed:	Not reported
Encapsulated:	Not reported
Quantity Sq Ft:	Not reported
Fireproofing:	Not reported
Popcorn Ceiling:	Not reported
CAB:	Not reported
Sheet Vinyl:	Not reported
Asbestos Paper:	Not reported
Boiler Insulation:	Not reported
Duct Paper:	Not reported
VAT:	Not reported
Roofing:	Not reported
Sq Ft Other:	Not reported
Sq Ft Other Text:	Not reported

DRAFT

JEANNETTE ROBINSON (Continued) **1000317599**

Quantity Lin Ft:	Not reported
Mag Pipe Insulation:	Not reported
Air Cell Pipe Insulation:	Not reported
Ducting Insulation:	Not reported
Cement Asbestos Pipe:	Not reported
Mudded Pipe Insulation:	Not reported
Duct Tape:	Not reported
Lin Ft Other1:	Not reported
Lin Ft Other1 Text:	Not reported
Lin Ft Other2:	Not reported
Lin Ft Other2 Text:	Not reported
Indoors:	Not reported
Outdoors:	Not reported
Neg Pres Enclosure:	Not reported
Glove Bag:	Not reported
Mini Enclosure:	Not reported
Critical Barriers:	Not reported
Wrap And Cut:	Not reported
Wet Methods:	Not reported
HEPA Vacuum:	Not reported
MANUALMETHODS :	Not reported
Other CM1:	Not reported
Other CM1 Text:	Not reported
Other CM2:	Not reported
Other CM2 Text:	Not reported
Half Mask APR:	Not reported
Full Face APR:	Not reported
PAPR:	Not reported
Type C Continuous:	Not reported
Type C Pressure:	Not reported
Other Resp Pro:	Not reported
Other Resp Pro Text:	Not reported
Comments:	Not reported
Date Time Submitted:	Not reported
Submitter IP Address:	Not reported
Region:	2
UBI:	603071050
Notice type:	Initial
Project Type:	Mag/mudded pipe Insulation, Other Square Footage
Supervisor:	Eric Baunsgard ()
Supervisor Phone:	Not reported
Certificate Status:	ACTIVE
Name:	Not reported
Address:	1013 STEWART STREET
City,State,Zip:	SEATTLE, WA
Facility Type:	Not reported
Parent ID:	Not reported
Form ID:	72888##1511Rhine795654
Notice Date:	06/18/2013
Start Date:	06/24/2013
Completion Date:	09/30/2013
Initial:	Not reported
Amended:	Not reported
On Hold:	Not reported
Off Hold:	Not reported
Emergency:	Not reported

DRAFT

JEANNETTE ROBINSON (Continued) **1000317599**

Site Hours Start:	Not reported
Site Hours End:	Not reported
Sunday:	Not reported
Monday:	Not reported
Tuesday:	Not reported
Wednesday:	Not reported
Thursday:	Not reported
Friday:	Not reported
Saturday:	Not reported
Contractor ID:	Not reported
Phone:	Not reported
Job Site CAS:	Not reported
Project Form Email:	Not reported
Property Owner Name:	Not reported
Property Owner Agent:	Not reported
Property Owner Company:	Rhine Demolition LLC (ABCN00001511)
Property Owner Address:	Not reported
Property Owner City:	Not reported
Property Owner State:	Not reported
Property Owner Zip4:	Not reported
Property Owner Phone:	Not reported
Job Site Room:	Not reported
Facility Age:	Not reported
Facility Size:	Not reported
Facility Remodel:	Not reported
Facility Demo:	Not reported
Facility Repair:	Not reported
Facility Maint:	Not reported
Removed:	Not reported
Encapsulated:	Not reported
Quantity Sq Ft:	Not reported
Fireproofing:	Not reported
Popcorn Ceiling:	Not reported
CAB:	Not reported
Sheet Vinyl:	Not reported
Asbestos Paper:	Not reported
Boiler Insulation:	Not reported
Duct Paper:	Not reported
VAT:	Not reported
Roofing:	Not reported
Sq Ft Other:	Not reported
Sq Ft Other Text:	Not reported
Quantity Lin Ft:	Not reported
Mag Pipe Insulation:	Not reported
Air Cell Pipe Insulation:	Not reported
Ducting Insulation:	Not reported
Cement Asbestos Pipe:	Not reported
Mudded Pipe Insulation:	Not reported
Duct Tape:	Not reported
Lin Ft Other1:	Not reported
Lin Ft Other1 Text:	Not reported
Lin Ft Other2:	Not reported
Lin Ft Other2 Text:	Not reported
Indoors:	Not reported
Outdoors:	Not reported
Neg Pres Enclosure:	Not reported
Glove Bag:	Not reported

DRAFT

JEANNETTE ROBINSON (Continued) **1000317599**

Mini Enclosure:	Not reported
Critical Barriers:	Not reported
Wrap And Cut:	Not reported
Wet Methods:	Not reported
HEPA Vacuum:	Not reported
MANUALMETHODS :	Not reported
Other CM1:	Not reported
Other CM1 Text:	Not reported
Other CM2:	Not reported
Other CM2 Text:	Not reported
Half Mask APR:	Not reported
Full Face APR:	Not reported
PAPR:	Not reported
Type C Continuous:	Not reported
Type C Pressure:	Not reported
Other Resp Pro:	Not reported
Other Resp Pro Text:	Not reported
Comments:	Not reported
Date Time Submitted:	Not reported
Submitter IP Address:	Not reported
Region:	2
UBI:	603071050
Notice type:	Initial
Project Type:	Mag/mudded pipe Insulation, Other Square Footage
Supervisor:	James Rooks ()
Supervisor Phone:	Not reported
Certificate Status:	ACTIVE
Name:	Not reported
Address:	1013 STEWART STREET
City,State,Zip:	SEATTLE, WA
Facility Type:	Not reported
Parent ID:	Not reported
Form ID:	75083##1511Rhine141764
Notice Date:	08/09/2013
Start Date:	06/24/2013
Completion Date:	08/31/2013
Initial:	Not reported
Amended:	Not reported
On Hold:	Not reported
Off Hold:	Not reported
Emergency:	Not reported
Site Hours Start:	Not reported
Site Hours End:	Not reported
Sunday:	Not reported
Monday:	Not reported
Tuesday:	Not reported
Wednesday:	Not reported
Thursday:	Not reported
Friday:	Not reported
Saturday:	Not reported
Contractor ID:	Not reported
Phone:	Not reported
Job Site CAS:	Not reported
Project Form Email:	Not reported
Property Owner Name:	Not reported
Property Owner Agent:	Not reported

DRAFT

JEANNETTE ROBINSON (Continued) **1000317599**

Property Owner Company:	Rhine Demolition LLC (ABCN00001511)
Property Owner Address:	Not reported
Property Owner City:	Not reported
Property Owner State:	Not reported
Property Owner Zip4:	Not reported
Property Owner Phone:	Not reported
Job Site Room:	Not reported
Facility Age:	Not reported
Facility Size:	Not reported
Facility Remodel:	Not reported
Facility Demo:	Not reported
Facility Repair:	Not reported
Facility Maint:	Not reported
Removed:	Not reported
Encapsulated:	Not reported
Quantity Sq Ft:	Not reported
Fireproofing:	Not reported
Popcorn Ceiling:	Not reported
CAB:	Not reported
Sheet Vinyl:	Not reported
Asbestos Paper:	Not reported
Boiler Insulation:	Not reported
Duct Paper:	Not reported
VAT:	Not reported
Roofing:	Not reported
Sq Ft Other:	Not reported
Sq Ft Other Text:	Not reported
Quantity Lin Ft:	Not reported
Mag Pipe Insulation:	Not reported
Air Cell Pipe Insulation:	Not reported
Ducting Insulation:	Not reported
Cement Asbestos Pipe:	Not reported
Mudded Pipe Insulation:	Not reported
Duct Tape:	Not reported
Lin Ft Other1:	Not reported
Lin Ft Other1 Text:	Not reported
Lin Ft Other2:	Not reported
Lin Ft Other2 Text:	Not reported
Indoors:	Not reported
Outdoors:	Not reported
Neg Pres Enclosure:	Not reported
Glove Bag:	Not reported
Mini Enclosure:	Not reported
Critical Barriers:	Not reported
Wrap And Cut:	Not reported
Wet Methods:	Not reported
HEPA Vacuum:	Not reported
MANUALMETHODS :	Not reported
Other CM1:	Not reported
Other CM1 Text:	Not reported
Other CM2:	Not reported
Other CM2 Text:	Not reported
Half Mask APR:	Not reported
Full Face APR:	Not reported
PAPR:	Not reported
Type C Continuous:	Not reported
Type C Pressure:	Not reported

DRAFT

JEANNETTE ROBINSON (Continued) **1000317599**

Other Resp Pro:	Not reported
Other Resp Pro Text:	Not reported
Comments:	Not reported
Date Time Submitted:	Not reported
Submitter IP Address:	Not reported
Region:	2
UBI:	603071050
Notice type:	Initial
Project Type:	Mag/mudded pipe Insulation, Other Square Footage
Supervisor:	James Rooks ()
Supervisor Phone:	Not reported
Certificate Status:	ACTIVE
Name:	Not reported
Address:	1013 STEWART STREET
City,State,Zip:	SEATTLE, WA
Facility Type:	Not reported
Parent ID:	Not reported
Form ID:	73112##1511Rhine657244
Notice Date:	06/24/2013
Start Date:	06/24/2013
Completion Date:	09/30/2013
Initial:	Not reported
Amended:	Not reported
On Hold:	Not reported
Off Hold:	Not reported
Emergency:	Not reported
Site Hours Start:	Not reported
Site Hours End:	Not reported
Sunday:	Not reported
Monday:	Not reported
Tuesday:	Not reported
Wednesday:	Not reported
Thursday:	Not reported
Friday:	Not reported
Saturday:	Not reported
Contractor ID:	Not reported
Phone:	Not reported
Job Site CAS:	Not reported
Project Form Email:	Not reported
Property Owner Name:	Not reported
Property Owner Agent:	Not reported
Property Owner Company:	Rhine Demolition LLC (ABCN00001511)
Property Owner Address:	Not reported
Property Owner City:	Not reported
Property Owner State:	Not reported
Property Owner Zip4:	Not reported
Property Owner Phone:	Not reported
Job Site Room:	Not reported
Facility Age:	Not reported
Facility Size:	Not reported
Facility Remodel:	Not reported
Facility Demo:	Not reported
Facility Repair:	Not reported
Facility Maint:	Not reported
Removed:	Not reported
Encapsulated:	Not reported

DRAFT

JEANNETTE ROBINSON (Continued) **1000317599**

Quantity Sq Ft:	Not reported
Fireproofing:	Not reported
Popcorn Ceiling:	Not reported
CAB:	Not reported
Sheet Vinyl:	Not reported
Asbestos Paper:	Not reported
Boiler Insulation:	Not reported
Duct Paper:	Not reported
VAT:	Not reported
Roofing:	Not reported
Sq Ft Other:	Not reported
Sq Ft Other Text:	Not reported
Quantity Lin Ft:	Not reported
Mag Pipe Insulation:	Not reported
Air Cell Pipe Insulation:	Not reported
Ducting Insulation:	Not reported
Cement Asbestos Pipe:	Not reported
Mudded Pipe Insulation:	Not reported
Duct Tape:	Not reported
Lin Ft Other1:	Not reported
Lin Ft Other1 Text:	Not reported
Lin Ft Other2:	Not reported
Lin Ft Other2 Text:	Not reported
Indoors:	Not reported
Outdoors:	Not reported
Neg Pres Enclosure:	Not reported
Glove Bag:	Not reported
Mini Enclosure:	Not reported
Critical Barriers:	Not reported
Wrap And Cut:	Not reported
Wet Methods:	Not reported
HEPA Vacuum:	Not reported
MANUALMETHODS :	Not reported
Other CM1:	Not reported
Other CM1 Text:	Not reported
Other CM2:	Not reported
Other CM2 Text:	Not reported
Half Mask APR:	Not reported
Full Face APR:	Not reported
PAPR:	Not reported
Type C Continuous:	Not reported
Type C Pressure:	Not reported
Other Resp Pro:	Not reported
Other Resp Pro Text:	Not reported
Comments:	Not reported
Date Time Submitted:	Not reported
Submitter IP Address:	Not reported
Region:	2
UBI:	603071050
Notice type:	Initial
Project Type:	Mag/mudded pipe Insulation, Other Square Footage
Supervisor:	James Rooks ()
Supervisor Phone:	Not reported
Certificate Status:	ACTIVE
Name:	Not reported
Address:	1013 STEWART STREET

DRAFT

JEANNETTE ROBINSON (Continued) **1000317599**

City,State,Zip:	SEATTLE, WA
Facility Type:	Not reported
Parent ID:	Not reported
Form ID:	73752##1511Rhine521436
Notice Date:	07/09/2013
Start Date:	06/24/2013
Completion Date:	09/30/2013
Initial:	Not reported
Amended:	Not reported
On Hold:	Not reported
Off Hold:	Not reported
Emergency:	Not reported
Site Hours Start:	Not reported
Site Hours End:	Not reported
Sunday:	Not reported
Monday:	Not reported
Tuesday:	Not reported
Wednesday:	Not reported
Thursday:	Not reported
Friday:	Not reported
Saturday:	Not reported
Contractor ID:	Not reported
Phone:	Not reported
Job Site CAS:	Not reported
Project Form Email:	Not reported
Property Owner Name:	Not reported
Property Owner Agent:	Not reported
Property Owner Company:	Rhine Demolition LLC (ABCN00001511)
Property Owner Address:	Not reported
Property Owner City:	Not reported
Property Owner State:	Not reported
Property Owner Zip4:	Not reported
Property Owner Phone:	Not reported
Job Site Room:	Not reported
Facility Age:	Not reported
Facility Size:	Not reported
Facility Remodel:	Not reported
Facility Demo:	Not reported
Facility Repair:	Not reported
Facility Maint:	Not reported
Removed:	Not reported
Encapsulated:	Not reported
Quantity Sq Ft:	Not reported
Fireproofing:	Not reported
Popcorn Ceiling:	Not reported
CAB:	Not reported
Sheet Vinyl:	Not reported
Asbestos Paper:	Not reported
Boiler Insulation:	Not reported
Duct Paper:	Not reported
VAT:	Not reported
Roofing:	Not reported
Sq Ft Other:	Not reported
Sq Ft Other Text:	Not reported
Quantity Lin Ft:	Not reported
Mag Pipe Insulation:	Not reported
Air Cell Pipe Insulation:	Not reported

DRAFT

JEANNETTE ROBINSON (Continued) **1000317599**

Ducting Insulation:	Not reported
Cement Asbestos Pipe:	Not reported
Mudded Pipe Insulation:	Not reported
Duct Tape:	Not reported
Lin Ft Other1:	Not reported
Lin Ft Other1 Text:	Not reported
Lin Ft Other2:	Not reported
Lin Ft Other2 Text:	Not reported
Indoors:	Not reported
Outdoors:	Not reported
Neg Pres Enclosure:	Not reported
Glove Bag:	Not reported
Mini Enclosure:	Not reported
Critical Barriers:	Not reported
Wrap And Cut:	Not reported
Wet Methods:	Not reported
HEPA Vacuum:	Not reported
MANUALMETHODS :	Not reported
Other CM1:	Not reported
Other CM1 Text:	Not reported
Other CM2:	Not reported
Other CM2 Text:	Not reported
Half Mask APR:	Not reported
Full Face APR:	Not reported
PAPR:	Not reported
Type C Continuous:	Not reported
Type C Pressure:	Not reported
Other Resp Pro:	Not reported
Other Resp Pro Text:	Not reported
Comments:	Not reported
Date Time Submitted:	Not reported
Submitter IP Address:	Not reported
Region:	2
UBI:	603071050
Notice type:	Initial
Project Type:	Mag/mudded pipe Insulation, Other Square Footage
Supervisor:	James Rooks ()
Supervisor Phone:	Not reported
Certificate Status:	ACTIVE

CK540 **CHEVRON 95723** **WA ALLSITES** **S105831543**
WNW **1225 DENNY WAY** **WA CSCSL NFA** **N/A**
1/4-1/2 **SEATTLE, WA 98109**
0.445 mi.
2352 ft. **Site 3 of 6 in cluster CK**

Relative:
Lower

Actual:
129 ft.

ALLSITES:

Name:	CHEVRON 95723
Facility Id:	93469186
Interaction:	72846
Interaction 1:	I
Interaction 2:	LUST
Ecology Program:	TOXICS
Program Data:	ISIS
Facility Alt.:	Not reported
Program ID:	5195
Date Interaction:	1990-06-21 00:00:00

DRAFT

CHEVRON 95723 (Continued) **S105831543**

Date Interaction 3:	LUST Facility
Latitude:	47.618335497399997
Longitude:	-122.33155062900001

Interaction:	72847
Interaction 1:	I
Interaction 2:	VOLCLNST
Ecology Program:	TOXICS
Program Data:	ISIS
Facility Alt.:	CHEVRON 95723
Program ID:	5195
Date Interaction:	1997-11-03 00:00:00
Date Interaction 3:	Voluntary Cleanup Sites
Latitude:	47.618335497399997
Longitude:	-122.33155062900001

Interaction:	72848
Interaction 1:	A
Interaction 2:	UST
Ecology Program:	TOXICS
Program Data:	UST
Facility Alt.:	Not reported
Program ID:	5195
Date Interaction:	2000-03-20 00:00:00
Date Interaction 3:	Underground Storage Tank
Latitude:	47.618335497399997
Longitude:	-122.33155062900001

Interaction:	72845
Interaction 1:	I
Interaction 2:	TIER2
Ecology Program:	HAZWASTE
Program Data:	EPCRA
Facility Alt.:	Not reported
Program ID:	CRK000008220
Date Interaction:	1988-01-01 00:00:00
Date Interaction 3:	Emergency/Haz Chem Rpt TI
Latitude:	47.618335497399997
Longitude:	-122.33155062900001

CSCSL NFA:

Name:	CHEVRON 95723
Address:	1225 DENNY WAY
City,State,Zip:	SEATTLE, WA 98109
Facility/Site Id:	93469186
CS Id:	6889
NFA Date:	01/05/1999
Alternate Site Names:	MIKE BEASLEYS CHEVRON SERVICE
NFA Reason:	Voluntary Cleanup Program Review
Site Status:	NFA
Region:	Northwest
Contaminant Name:	Petroleum-Other
Ground Water:	Confirmed Above Cleanup Levels

DRAFT

CHEVRON 95723 (Continued) **S105831543**

Surface Water:	Not reported
Soil:	Confirmed Above Cleanup Levels
Sediment:	Not reported
Air:	Not reported
Bedrock:	Not reported
URL:	https://apps.ecology.wa.gov/cleanupsearch/site/6889
Latitude:	47.618334947
Longitude:	-122.33153841

CK541 **CHEVRON 95723** **WA VCP** **S124436614**
WNW **1225 DENNY WAY** **N/A**
1/4-1/2 **SEATTLE, WA 98109**
0.445 mi.
2352 ft. **Site 4 of 6 in cluster CK**

Relative:
Lower

Actual:
129 ft.

VCP:

Name:	CHEVRON 95723
Address:	1225 DENNY WAY
City,State,Zip:	SEATTLE, WA 98109
edr_fstat:	WA
edr_fzip:	98109
edr_fcnty:	KING
edr_zip:	Not reported
Facility ID:	93469186
VCP Status:	NFA
Past VCP:	Not reported
Current VCP:	Not reported
NFA Type:	SEATTLE, WA 98109
Date NFA:	SEATTLE, WA 98109
Rank:	SEATTLE, WA 98109
Cleanup Siteid:	6889
Contaminant Name:	Petroleum-Other
Soil:	Confirmed Above Cleanup Levels
URL:	https://apps.ecology.wa.gov/cleanupsearch/site/6889

CK542 **CHEVRON 95723** **WA LUST** **U003027273**
WNW **1225 DENNY WY** **WA UST** **N/A**
1/4-1/2 **SEATTLE, WA 98109**
0.445 mi.
2352 ft. **Site 5 of 6 in cluster CK**

Relative:
Lower

Actual:
129 ft.

LUST:

Name:	CHEVRON 95723
Address:	1225 DENNY WAY
City,State,Zip:	SEATTLE, WA 98109
Facility ID:	93469186
Lust Status Type:	LUST - NFA
Cleanup Site ID:	6889
Cleanup Unit Type:	Not reported
Process Type:	Not reported
Cleanup Unit Name:	MIKE BEASLEYS CHEVRON SERVICE
Response Section:	Northwest
Release Date:	06/21/1990
Lust Date:	01/05/1999
Region:	Northwest
Lust ID:	613

DRAFT

CHEVRON 95723 (Continued) **U003027273**

UST ID:	5195
Contaminant Name:	Petroleum-Other
Ground Water:	Confirmed Above Cleanup Levels
Surface Water:	Not reported
Soil:	Confirmed Above Cleanup Levels
Sediment:	Not reported
Air:	Not reported
Bedrock:	Not reported
URL:	https://apps.ecology.wa.gov/cleanupsearch/site/6889
Lat/Long:	47.6183349 / -122.33153

UST:

Name:	CHEVRON 95723
Address:	1225 DENNY WY
City:	SEATTLE
Zip:	98109
Facility ID:	93469186
Site Id:	5195
Decimal Latitude:	47.618334947
Decimal Longitude:	-122.33153841
Tank Name:	1
Tag Number:	Not reported
Tank Status:	Removed
Tank Status Date:	8/6/1996
Tank Install Date:	12/31/1964
Tank Closure Date:	Not reported
Capacity Range:	Not reported
Tank Permit Expiration Date:	Not reported
Tank Upgrade Date:	Not reported
Tank Spill Prevention:	Not reported
Tank Overfill Prevention:	Not reported
Tank Material:	Steel
Tank Construction:	Single Wall Tank
Tank Tightness Test:	Not reported
Tank Corrosion Protection:	Not reported
Tank Manifold:	Not reported
Tank Release Detection:	Not reported
Tank SFC Type:	Not reported
Pipe Material:	Not reported
Pipe Construction:	Not reported
Pipe Primary Release Detection:	Not reported
Pipe Second Release Detection:	Not reported
Pipe Corrosion Protection:	Not reported
Pipe Pumping System:	Not reported
Responsible Unit:	Northwest
Dispencer/Pump SFC Type:	Not reported
Region:	Northwest
Is Active:	False
Actual Capacity:	Not reported
Pipe Install Date:	Not reported
Turbine Sump Construction:	Not reported
Compart Number:	1
Stored Substance:	Unleaded Gasoline
Used Substance:	Not reported
Compart Capacity:	Not reported
URL:	https://apps.ecology.wa.gov/cleanupsearch/reports/ust?SiteId=5195

DRAFT

CHEVRON 95723 (Continued) **U003027273**

Name:	CHEVRON 95723
Address:	1225 DENNY WY
City:	SEATTLE
Zip:	98109

Tank Name:	2
Tag Number:	Not reported
Tank Status:	Removed
Tank Status Date:	8/6/1996
Tank Install Date:	12/31/1964
Tank Closure Date:	Not reported
Capacity Range:	Not reported
Tank Permit Expiration Date:	Not reported
Tank Upgrade Date:	Not reported
Tank Spill Prevention:	Not reported
Tank Overfill Prevention:	Not reported
Tank Material:	Steel
Tank Construction:	Single Wall Tank
Tank Tightness Test:	Not reported
Tank Corrosion Protection:	Not reported
Tank Manifold:	Not reported
Tank Release Detection:	Not reported
Tank SFC Type:	Not reported
Pipe Material:	Not reported
Pipe Construction:	Not reported
Pipe Primary Release Detection:	Not reported
Pipe Second Release Detection:	Not reported
Pipe Corrosion Protection:	Not reported
Pipe Pumping System:	Not reported
Responsible Unit:	Northwest
Dispencer/Pump SFC Type:	Not reported
Region:	Northwest
Is Active:	False
Actual Capacity:	Not reported
Pipe Install Date:	Not reported
Turbine Sump Construction:	Not reported
Compart Number:	1
Stored Substance:	Leaded Gasoline
Used Substance:	Not reported
Compart Capacity:	Not reported
URL:	https://apps.ecology.wa.gov/cleanupsearch/reports/ust?SiteId=5195

Name:	CHEVRON 95723
Address:	1225 DENNY WY
City:	SEATTLE
Zip:	98109

Tank Name:	3
Tag Number:	Not reported
Tank Status:	Removed
Tank Status Date:	8/6/1996
Tank Install Date:	12/31/1964
Tank Closure Date:	Not reported
Capacity Range:	Not reported
Tank Permit Expiration Date:	Not reported
Tank Upgrade Date:	Not reported
Tank Spill Prevention:	Not reported

DRAFT

CHEVRON 95723 (Continued) **U003027273**

Tank Overfill Prevention:	Not reported
Tank Material:	Steel
Tank Construction:	Single Wall Tank
Tank Tightness Test:	Not reported
Tank Corrosion Protection:	Not reported
Tank Manifold:	Not reported
Tank Release Detection:	Not reported
Tank SFC Type:	Not reported
Pipe Material:	Not reported
Pipe Construction:	Not reported
Pipe Primary Release Detection:	Not reported
Pipe Second Release Detection:	Not reported
Pipe Corrosion Protection:	Not reported
Pipe Pumping System:	Not reported
Responsible Unit:	Northwest
Dispencer/Pump SFC Type:	Not reported
Region:	Northwest
Is Active:	False
Actual Capacity:	Not reported
Pipe Install Date:	Not reported
Turbine Sump Construction:	Not reported
Compart Number:	1
Stored Substance:	Unleaded Gasoline
Used Substance:	Not reported
Compart Capacity:	Not reported
URL:	https://apps.ecology.wa.gov/cleanupsearch/reports/ust?SiteId=5195

Name:	CHEVRON 95723
Address:	1225 DENNY WY
City:	SEATTLE
Zip:	98109

Tank Name:	4
Tag Number:	Not reported
Tank Status:	Removed
Tank Status Date:	8/6/1996
Tank Install Date:	12/31/1964
Tank Closure Date:	Not reported
Capacity Range:	111 TO 1,100 Gallons
Tank Permit Expiration Date:	Not reported
Tank Upgrade Date:	Not reported
Tank Spill Prevention:	Not reported
Tank Overfill Prevention:	Not reported
Tank Material:	Steel
Tank Construction:	Single Wall Tank
Tank Tightness Test:	Not reported
Tank Corrosion Protection:	Not reported
Tank Manifold:	Not reported
Tank Release Detection:	Not reported
Tank SFC Type:	Not reported
Pipe Material:	Not reported
Pipe Construction:	Not reported
Pipe Primary Release Detection:	Not reported
Pipe Second Release Detection:	Not reported
Pipe Corrosion Protection:	Not reported
Pipe Pumping System:	Not reported
Responsible Unit:	Northwest

DRAFT

CHEVRON 95723 (Continued) **U003027273**

Dispencer/Pump SFC Type:	Not reported
Region:	Northwest
Is Active:	False
Actual Capacity:	Not reported
Pipe Install Date:	Not reported
Turbine Sump Construction:	Not reported
Compart Number:	1
Stored Substance:	Not reported
Used Substance:	Not reported
Compart Capacity:	Not reported
URL:	https://apps.ecology.wa.gov/cleanupsearch/reports/ust?SiteId=5195

Name:	CHEVRON 95723
Address:	1225 DENNY WY
City:	SEATTLE
Zip:	98109

Tank Name:	5
Tag Number:	Not reported
Tank Status:	Removed
Tank Status Date:	8/6/1996
Tank Install Date:	12/31/1964
Tank Closure Date:	Not reported
Capacity Range:	Not reported
Tank Permit Expiration Date:	Not reported
Tank Upgrade Date:	Not reported
Tank Spill Prevention:	Not reported
Tank Overfill Prevention:	Not reported
Tank Material:	Steel
Tank Construction:	Single Wall Tank
Tank Tightness Test:	Not reported
Tank Corrosion Protection:	Not reported
Tank Manifold:	Not reported
Tank Release Detection:	Not reported
Tank SFC Type:	Not reported
Pipe Material:	Not reported
Pipe Construction:	Not reported
Pipe Primary Release Detection:	Not reported
Pipe Second Release Detection:	Not reported
Pipe Corrosion Protection:	Not reported
Pipe Pumping System:	Not reported
Responsible Unit:	Northwest
Dispencer/Pump SFC Type:	Not reported
Region:	Northwest
Is Active:	False
Actual Capacity:	Not reported
Pipe Install Date:	Not reported
Turbine Sump Construction:	Not reported
Compart Number:	1
Stored Substance:	Used Oil/Waste Oil
Used Substance:	Not reported
Compart Capacity:	Not reported
URL:	https://apps.ecology.wa.gov/cleanupsearch/reports/ust?SiteId=5195

DRAFT

CK543 **CHEVRON #9 5723** **WA ICR** **S103504262**
WNW **1225 DENNY WAY** **WA SPILLS** **N/A**
1/4-1/2 **SEATTLE, WA 98109**
0.445 mi.
2352 ft. **Site 6 of 6 in cluster CK**

Relative:
Lower

Actual:
129 ft.

ICR:

Date Ecology Received Report:	05/26/98
Contaminants Found at Site:	Petroleum products
Media Contaminated:	Groundwater, Soil
Waste Management:	Tank
Region:	North Western
Type of Report Ecology Received:	Interim cleanup report
Site Register Issue:	98-05
County Code:	17
Contact:	Not reported
Report Title:	Not reported

Date Ecology Received Report:	05/11/98
Contaminants Found at Site:	Petroleum products
Media Contaminated:	Groundwater, Soil
Waste Management:	Tank
Region:	North Western
Type of Report Ecology Received:	Interim cleanup report
Site Register Issue:	98-05
County Code:	17
Contact:	Not reported
Report Title:	Not reported

Date Ecology Received Report:	09/14/98
Contaminants Found at Site:	Petroleum products
Media Contaminated:	Groundwater, Soil
Waste Management:	Tank
Region:	North Western
Type of Report Ecology Received:	Interim cleanup report
Site Register Issue:	98-07
County Code:	17
Contact:	Not reported
Report Title:	Not reported

Date Ecology Received Report:	12/28/98
Contaminants Found at Site:	Petroleum products
Media Contaminated:	Groundwater, Soil
Waste Management:	Tank
Region:	North Western
Type of Report Ecology Received:	Interim cleanup report
Site Register Issue:	98-12
County Code:	17
Contact:	Not reported
Report Title:	Not reported

Date Ecology Received Report:	07/27/98
Contaminants Found at Site:	Petroleum products
Media Contaminated:	Groundwater, Soil
Waste Management:	Tank
Region:	North Western
Type of Report Ecology Received:	Interim cleanup report
Site Register Issue:	98-14
County Code:	17

DRAFT

CHEVRON #9 5723 (Continued) **S103504262**

Contact:	Not reported
Report Title:	Not reported

Date Ecology Received Report:	03/04/98
Contaminants Found at Site:	Petroleum products
Media Contaminated:	Groundwater, Soil
Waste Management:	Tank
Region:	North Western
Type of Report Ecology Received:	Interim cleanup report
Site Register Issue:	98-14
County Code:	17
Contact:	Not reported
Report Title:	Not reported

Date Ecology Received Report:	03/17/99
Contaminants Found at Site:	Petroleum products
Media Contaminated:	Groundwater, Soil
Waste Management:	Tank
Region:	North Western
Type of Report Ecology Received:	Final cleanup report
Site Register Issue:	98-15
County Code:	17
Contact:	Not reported
Report Title:	Not reported

Date Ecology Received Report:	05/29/91
Contaminants Found at Site:	Petroleum products
Media Contaminated:	Groundwater
Waste Management:	Tank
Region:	North Western
Type of Report Ecology Received:	Not reported
Site Register Issue:	91-30
County Code:	17
Contact:	Not reported
Report Title:	Not reported

Date Ecology Received Report:	12/18/90
Contaminants Found at Site:	Petroleum products
Media Contaminated:	Groundwater, Soil
Waste Management:	Tank
Region:	North Western
Type of Report Ecology Received:	Interim cleanup report
Site Register Issue:	91-19
County Code:	17
Contact:	Not reported
Report Title:	Not reported

Date Ecology Received Report:	03/20/92
Contaminants Found at Site:	Petroleum products
Media Contaminated:	Groundwater
Waste Management:	Tank
Region:	North Western
Type of Report Ecology Received:	Interim cleanup report
Site Register Issue:	92-20
County Code:	17
Contact:	Not reported
Report Title:	Not reported

DRAFT

CHEVRON #9 5723 (Continued) **S103504262**

Date Ecology Received Report:	01/18/95
Contaminants Found at Site:	Petroleum products
Media Contaminated:	Groundwater, Soil
Waste Management:	Tank
Region:	North Western
Type of Report Ecology Received:	Interim cleanup report
Site Register Issue:	93-49
County Code:	17
Contact:	Not reported
Report Title:	Not reported

Date Ecology Received Report:	/ /
Contaminants Found at Site:	Petroleum products
Media Contaminated:	Groundwater, Soil
Waste Management:	Tank
Region:	North Western
Type of Report Ecology Received:	Interim cleanup report
Site Register Issue:	93-13
County Code:	17
Contact:	Not reported
Report Title:	Not reported

SPILLS ERTS:

Facility Site ID:	Not reported
Name:	Not reported
Address:	1225 DENNY WY
City,State,Zip:	SEATTLE, WA
Program Name:	Toxics Cleanup
Incident ID:	502552
Incident Status:	Historic
Incident Date:	01/05/1999
Initial Report Activity Name:	Unknown
Initial Report Cause Category:	Equipment failure
Initial Report Cause Name:	Leaking underground storage tank
Initial Report Medium Name:	Soil
Initial Report Medium Category:	Ground
Initial Report Source Name:	Underground storage tank (UST)
Initial Report Source Category:	Tank
Initial Report Substance Name:	Gasoline
Initial Report Substance Category:	Oil
Initial Report Substance Quantity:	Not reported
Initial Report Substance Unit Of Measure:	Not reported
Potentially Responsible Party First Name:	Not reported
Potentially Responsible Party Last Name:	Not reported
Potentially Responsible Party Organization:	CHEVRON 9-5723
External Reference Number:	Not reported
Latitude:	Not reported
Longitude:	Not reported

DRAFT

CU544 **SEATTLE UNIVERSITY UST 433797** **WA LUST** **1007067339**
South **1001 E JAMES WAY** **WA UST** **N/A**
1/4-1/2 **SEATTLE, WA 98122** **WA ALLSITES**
0.447 mi. **WA CSCSL NFA**
2362 ft. **Site 1 of 2 in cluster CU** **FINDS**

Relative:
Lower

Actual:
317 ft.

LUST:

Name:	PARKING GARAGE
Address:	1001 E JAMES WAY
City,State,Zip:	SEATTLE, WA 98122
Facility ID:	64462698
Lust Status Type:	LUST - NFA
Cleanup Site ID:	10006
Cleanup Unit Type:	Not reported
Process Type:	Not reported
Cleanup Unit Name:	SEATTLE UNIVERSITY,SEATTLE UNIVERSITY UST 433797
Response Section:	Northwest
Release Date:	04/08/1998
Lust Date:	10/03/2011
Region:	Northwest
Lust ID:	4823
UST ID:	443797
Contaminant Name:	Petroleum-Other
Ground Water:	Not reported
Surface Water:	Not reported
Soil:	Confirmed Above Cleanup Levels
Sediment:	Not reported
Air:	Not reported
Bedrock:	Not reported
URL:	https://apps.ecology.wa.gov/cleanupsearch/site/10006
Lat/Long:	47.6075412 / -122.31855

UST:

Name:	SEATTLE UNIVERSITY
Address:	1001 E JAMES WY
City:	SEATTLE
Zip:	98122
Facility ID:	64462698
Site Id:	443797
Decimal Latitude:	47.607541297
Decimal Longitude:	-122.31855893
Tank Name:	1
Tag Number:	Not reported
Tank Status:	Removed
Tank Status Date:	7/18/2001
Tank Install Date:	1/1/1900
Tank Closure Date:	Not reported
Capacity Range:	Not reported
Tank Permit Expiration Date:	Not reported
Tank Upgrade Date:	Not reported
Tank Spill Prevention:	Not reported
Tank Overfill Prevention:	Not reported
Tank Material:	Not reported
Tank Construction:	Not reported
Tank Tightness Test:	Not reported
Tank Corrosion Protection:	Not reported
Tank Manifold:	Not reported
Tank Release Detection:	Not reported

DRAFT

SEATTLE UNIVERSITY UST 433797 (Continued) **1007067339**

Tank SFC Type:	Not reported
Pipe Material:	Not reported
Pipe Construction:	Not reported
Pipe Primary Release Detection:	Not reported
Pipe Second Release Detection:	Not reported
Pipe Corrosion Protection:	Not reported
Pipe Pumping System:	Not reported
Responsible Unit:	Northwest
Dispencer/Pump SFC Type:	Not reported
Region:	Northwest
Is Active:	False
Actual Capacity:	Not reported
Pipe Install Date:	Not reported
Turbine Sump Construction:	Not reported
Compart Number:	1
Stored Substance:	Hazardous Substance
Used Substance:	Not reported
Compart Capacity:	Not reported
URL:	https://apps.ecology.wa.gov/cleanupsearch/reports/ust?SiteId=443797

ALLSITES:

Name:	SEATTLE UNIVERSITY UST 433797
Facility Id:	64462698

Interaction:	56545
Interaction 1:	A
Interaction 2:	UST
Ecology Program:	TOXICS
Program Data:	UST
Facility Alt.:	Not reported
Program ID:	443797
Date Interaction:	1998-04-16 00:00:00
Date Interaction 3:	Underground Storage Tank
Latitude:	47.607540612299999
Longitude:	-122.31857027300001

Interaction:	56544
Interaction 1:	I
Interaction 2:	LUST
Ecology Program:	TOXICS
Program Data:	ISIS
Facility Alt.:	Not reported
Program ID:	443797
Date Interaction:	1998-04-08 00:00:00
Date Interaction 3:	LUST Facility
Latitude:	47.607540612299999
Longitude:	-122.31857027300001

CSCSL NFA:

Name:	PARKING GARAGE
Address:	1001 E JAMES WAY
City,State,Zip:	SEATTLE, WA 98122
Facility/Site Id:	64462698
CS Id:	10006

DRAFT

SEATTLE UNIVERSITY UST 433797 (Continued) **1007067339**

NFA Date:	10/03/2011
Alternate Site Names:	SEATTLE UNIVERSITY,SEATTLE UNIVERSITY UST 433797
NFA Reason:	Initial Investigation
Site Status:	NFA
Region:	Northwest
Contaminant Name:	Petroleum-Other
Ground Water:	Not reported
Surface Water:	Not reported
Soil:	Confirmed Above Cleanup Levels
Sediment:	Not reported
Air:	Not reported
Bedrock:	Not reported
URL:	https://apps.ecology.wa.gov/cleanupsearch/site/10006
Latitude:	47.607541297
Longitude:	-122.31855893

FINDS:
Registry ID: 110015439300

Click Here for FRS Facility Detail Report:

Environmental Interest/Information System:
Washington Facility / Site Identification System (WA-FSIS) provides a means to query and display data maintained by the Washington Department of Ecology. This system contains key information for each facility/site that is currently, or has been, of interest to the Air Quality, Dam Safety, Hazardous Waste, Toxics Cleanup, and Water Quality Programs.

Click this hyperlink while viewing on your computer to access additional FINDS: detail in the EDR Site Report.

CU545
South
1/4-1/2
0.447 mi.
2362 ft.

PARKING GARAGE
1001 E. JAMES WAY
SEATTLE, WA 98122

WA ICR **S104485129**
N/A

Site 2 of 2 in cluster CU

Relative:
Lower

Actual:
317 ft.

ICR:

Date Ecology Received Report:	07/24/98
Contaminants Found at Site:	Petroleum products
Media Contaminated:	Soil
Waste Management:	Tank
Region:	North Western
Type of Report Ecology Received:	Final cleanup report
Site Register Issue:	98-06
County Code:	17
Contact:	Not reported
Report Title:	Not reported

DRAFT

CR546 SSE 1/4-1/2 0.448 mi. 2368 ft. | **SEATTLE UNIVERSITY ONSITE COMPOSTING**
769 13TH AVE
SEATTLE, WA 98122 | **WA ALLSITES FINDS** | **1011848050 N/A**

Site 2 of 3 in cluster CR

Relative: Lower
Actual: 280 ft.

ALLSITES:

Name:	SEATTLE UNIVERSITY ONSITE COMPOSTING
Facility Id:	5879559
Interaction:	17751
Interaction 1:	A
Interaction 2:	COMPOST
Ecology Program:	SOLIDWASTE
Program Data:	SWFD
Facility Alt.:	Seattle University Onsite Composting
Program ID:	Not reported
Date Interaction:	1900-01-01 00:00:00
Date Interaction 3:	Composting
Latitude:	47.6088368403
Longitude:	-122.316570571

FINDS:

Registry ID: 110037069212

Click Here for FRS Facility Detail Report:

Environmental Interest/Information System:

Washington Facility / Site Identification System (WA-FSIS) provides a means to query and display data maintained by the Washington Department of Ecology. This system contains key information for each facility/site that is currently, or has been, of interest to the Air Quality, Dam Safety, Hazardous Waste, Toxics Cleanup, and Water Quality Programs.

Click this hyperlink while viewing on your computer to access additional FINDS: detail in the EDR Site Report.

CR547 SSE 1/4-1/2 0.452 mi. 2386 ft. | **SEATTLE UNIVERSITY ONSITE COMPOSTING**
759 13TH AVENUE
SEATTLE, WA 98122 | **WA SWF/LF** | **S112164809 N/A**

Site 3 of 3 in cluster CR

Relative: Lower
Actual: 280 ft.

SWF/LF:

Name:	SEATTLE UNIVERSITY ONSITE COMPOSTING
Address:	759 13TH AVENUE
City,State,Zip:	SEATTLE, WA 98122
Facility ID:	2598
Region:	STATE
Permit Status:	Exempt
Contact Organization:	Seattle University
Contact Address1:	901 12th Ave
Contact Address2:	Not reported
Contact City:	Seattle
Contact State:	WA
Contact Postal:	98122
Contact EMail:	wolknathanie@seattleu.edu
Contact Phone:	(206) 423-3383
Contact Phone Ext:	Not reported

DRAFT

SEATTLE UNIVERSITY ONSITE COMPOSTING (Continued) **S112164809**

Permit No:	Not reported
Phone:	206-296-6459
Operator Name:	Not reported
Operator Organization:	Seattle University
Operator EMail:	Not reported
Operator Title:	Not reported
Recycle Survey Code:	Not reported
Ownership:	PRIVATE
Facility Type:	Compost Facility
Contact Name:	Nathan Wolk
Contact Title:	Not reported
Year Closed:	Not reported
Open to Public Flag:	No
Website:	Not reported
Operational Status:	Operating
Recycle Survey Required:	No
Latitude:	47.6088368
Longitude:	-122.3165706

CV548 **SHELL #47481/TEXACO #121499** **WA ICR** **S105687213**
SSE **700 12TH AVE.** **N/A**
1/4-1/2 **SEATTLE, WA 98122**
0.453 mi.
2390 ft. **Site 1 of 25 in cluster CV**

Relative:
Lower

Actual:
278 ft.

ICR:

Date Ecology Received Report:	04/05/95
Contaminants Found at Site:	Petroleum products
Media Contaminated:	Groundwater
Waste Management:	Tank
Region:	North Western
Type of Report Ecology Received:	Interim cleanup report
Site Register Issue:	94-03
County Code:	17
Contact:	Not reported
Report Title:	Not reported

CV549 **SHELL #47481/TEXACO #121499** **WA ICR** **S105687207**
SSE **700 12TH AVE.** **N/A**
1/4-1/2 **SEATTLE, WA 98122**
0.453 mi.
2390 ft. **Site 2 of 25 in cluster CV**

Relative:
Lower

Actual:
278 ft.

ICR:

Date Ecology Received Report:	05/15/92
Contaminants Found at Site:	Petroleum products
Media Contaminated:	Groundwater, Soil
Waste Management:	Tank
Region:	North Western
Type of Report Ecology Received:	Interim cleanup report
Site Register Issue:	92-30
County Code:	17
Contact:	Not reported
Report Title:	Not reported

DRAFT

CV550 SSE 1/4-1/2 0.453 mi. 2390 ft. | **SHELL STATION 121499**
700 12TH AVENUE
SEATTLE, WA 98122

Site 3 of 25 in cluster CV

Relative: Lower

Actual: 278 ft.

WA CSCSL | **1001806952**
WA ALLSITES | **WAD988510905**
RCRA NonGen / NLR
FINDS
ECHO
WA MANIFEST

CSCSL:

Name:	SHELL 121499
Address:	700 12TH AVE
City,State,Zip:	SEATTLE, WA 98122
Facility ID:	98648877
Region:	Northwest
Lat/Long:	47.608194 / -122.316417
Clean Up Siteid:	6988
Site Status:	Cleanup Started
Contaminant Name:	Benzene
Alternate Site Names:	CIRCLE K #9651,SHELL 700 12TH AVENUE,SEATTLE,Shell 700 12th,Seattle,Shell Station 121499,SPE Properties 11,LLC,TEXACO STATION 12TH AVE,TEXACO STATION 632320400 UST 3321
Site Rank:	Not reported
Has Institutional Control:	Not reported
Past VCP:	TRUE
Current VCP:	Not reported
URL:	https://apps.ecology.wa.gov/cleanupsearch/site/6988
Ground Water:	Confirmed Above Cleanup Levels
Surface Water:	Not reported
Soil:	Confirmed Above Cleanup Levels
Sediment:	Not reported
Air:	Not reported
Bedrock:	Not reported
Responsible Unit:	Northwest

Name:	SHELL 121499
Address:	700 12TH AVE
City,State,Zip:	SEATTLE, WA 98122
Facility ID:	98648877
Region:	Northwest
Lat/Long:	47.608194 / -122.316417
Clean Up Siteid:	6988
Site Status:	Cleanup Started
Contaminant Name:	Petroleum-Gasoline
Alternate Site Names:	CIRCLE K #9651,SHELL 700 12TH AVENUE,SEATTLE,Shell 700 12th,Seattle,Shell Station 121499,SPE Properties 11,LLC,TEXACO STATION 12TH AVE,TEXACO STATION 632320400 UST 3321
Site Rank:	Not reported
Has Institutional Control:	Not reported
Past VCP:	TRUE
Current VCP:	Not reported
URL:	https://apps.ecology.wa.gov/cleanupsearch/site/6988
Ground Water:	Confirmed Above Cleanup Levels
Surface Water:	Not reported
Soil:	Confirmed Above Cleanup Levels
Sediment:	Not reported
Air:	Not reported
Bedrock:	Not reported
Responsible Unit:	Northwest

DRAFT

SHELL STATION 121499 (Continued) **1001806952**

ALLSITES:

Name:	SHELL STATION 121499
Facility Id:	98648877

Interaction:	76059
Interaction 1:	A
Interaction 2:	UST
Ecology Program:	TOXICS
Program Data:	UST
Facility Alt.:	SPE Properties 11, LLC
Program ID:	3321
Date Interaction:	2000-03-20 00:00:00
Date Interaction 3:	Underground Storage Tank
Latitude:	47.608194000099999
Longitude:	-122.316417001

Interaction:	76061
Interaction 1:	I
Interaction 2:	HWG
Ecology Program:	HAZWASTE
Program Data:	TURBOWASTE
Facility Alt.:	Not reported
Program ID:	WAD988510905
Date Interaction:	2005-10-20 00:00:00
Date Interaction 3:	Hazardous Waste Generator
Latitude:	47.608194000099999
Longitude:	-122.316417001

Interaction:	76056
Interaction 1:	I
Interaction 2:	TIER2
Ecology Program:	HAZWASTE
Program Data:	EPCRA
Facility Alt.:	Not reported
Program ID:	WAD988510905
Date Interaction:	1988-01-01 00:00:00
Date Interaction 3:	Emergency/Haz Chem Rpt TI
Latitude:	47.608194000099999
Longitude:	-122.316417001

Interaction:	76057
Interaction 1:	A
Interaction 2:	LUST
Ecology Program:	TOXICS
Program Data:	ISIS
Facility Alt.:	Not reported
Program ID:	3321
Date Interaction:	1990-12-27 00:00:00
Date Interaction 3:	LUST Facility
Latitude:	47.608194000099999
Longitude:	-122.316417001

Interaction:	76062

DRAFT

SHELL STATION 121499 (Continued) **1001806952**

Interaction 1:	I
Interaction 2:	HWOTHER
Ecology Program:	HAZWASTE
Program Data:	TURBOWASTE
Facility Alt.:	Not reported
Program ID:	WAD988510905
Date Interaction:	2006-12-31 00:00:00
Date Interaction 3:	Haz Waste Management Acti
Latitude:	47.608194000099999
Longitude:	-122.316417001

Interaction:	76063
Interaction 1:	I
Interaction 2:	HWG
Ecology Program:	HAZWASTE
Program Data:	TURBOWASTE
Facility Alt.:	Not reported
Program ID:	WAD988510905
Date Interaction:	2007-12-31 00:00:00
Date Interaction 3:	Hazardous Waste Generator
Latitude:	47.608194000099999
Longitude:	-122.316417001

Interaction:	76058
Interaction 1:	I
Interaction 2:	HWG
Ecology Program:	HAZWASTE
Program Data:	TURBOWASTE
Facility Alt.:	Not reported
Program ID:	WAD988510905
Date Interaction:	1992-08-19 00:00:00
Date Interaction 3:	Hazardous Waste Generator
Latitude:	47.608194000099999
Longitude:	-122.316417001

Interaction:	76064
Interaction 1:	A
Interaction 2:	VOLCLNST
Ecology Program:	TOXICS
Program Data:	ISIS
Facility Alt.:	Shell 700 12th, Seattle
Program ID:	NW2028
Date Interaction:	2008-12-22 00:00:00
Date Interaction 3:	Voluntary Cleanup Sites
Latitude:	47.608194000099999
Longitude:	-122.316417001

Interaction:	90099
Interaction 1:	I
Interaction 2:	HWG
Ecology Program:	HAZWASTE
Program Data:	TURBOWASTE
Facility Alt.:	SHELL STATION 121499

DRAFT

SHELL STATION 121499 (Continued) **1001806952**

Program ID:	WAD988510905
Date Interaction:	2009-12-31 00:00:00
Date Interaction 3:	Hazardous Waste Generator
Latitude:	47.608194000099999
Longitude:	-122.316417001

Interaction:	76065
Interaction 1:	I
Interaction 2:	HWOTHER
Ecology Program:	HAZWASTE
Program Data:	TURBOWASTE
Facility Alt.:	Shell Station 121499
Program ID:	WAD988510905
Date Interaction:	2008-12-31 00:00:00
Date Interaction 3:	Haz Waste Management Acti
Latitude:	47.608194000099999
Longitude:	-122.316417001

Interaction:	76060
Interaction 1:	I
Interaction 2:	HWOTHER
Ecology Program:	HAZWASTE
Program Data:	TURBOWASTE
Facility Alt.:	SHELL STATION 121499
Program ID:	WAD988510905
Date Interaction:	2002-12-31 00:00:00
Date Interaction 3:	Haz Waste Management Acti
Latitude:	47.608194000099999
Longitude:	-122.316417001

RCRA Listings:

Date Form Received by Agency:	20110805
Handler Name:	SHELL STATION 121499
Handler Address:	700 12TH AVE
Handler City,State,Zip:	SEATTLE, WA 98122
EPA ID:	WAD988510905
Contact Name:	JEANNE TRAYLOR
Contact Address:	P O BOX 3127, RM 685
Contact City,State,Zip:	HOUSTON, TX 77253
Contact Telephone:	713-241-6992
Contact Fax:	Not reported
Contact Email:	JEANNE.TRAYLOR@SHELL.COM
Contact Title:	Not reported
EPA Region:	10
Land Type:	Private
Federal Waste Generator Description:	Not a generator, verified
Non-Notifier:	Not reported
Biennial Report Cycle:	Not reported
Accessibility:	Not reported
Active Site Indicator:	Not reported
State District Owner:	WA
State District:	NWRO
Mailing Address:	12700 NORTHBOROUGH DR
Mailing City,State,Zip:	HOUSTON, WA 77067

DRAFT

SHELL STATION 121499 (Continued) **1001806952**

Owner Name:	EQUILON ENTERPRISES LLC DBA SHELL OIL PR
Owner Type:	Private
Operator Name:	EQUILION ENTERPRISES LLC DBA SHELL OIL P
Operator Type:	Private
Short-Term Generator Activity:	No
Importer Activity:	No
Mixed Waste Generator:	No
Transporter Activity:	No
Transfer Facility Activity:	No
Recycler Activity with Storage:	No
Small Quantity On-Site Burner Exemption:	No
Smelting Melting and Refining Furnace Exemption:	No
Underground Injection Control:	No
Off-Site Waste Receipt:	No
Universal Waste Indicator:	No
Universal Waste Destination Facility:	No
Federal Universal Waste:	No
Active Site Fed-Reg Treatment Storage and Disposal Facility:	Not reported
Active Site Converter Treatment storage and Disposal Facility:	Not reported
Active Site State-Reg Treatment Storage and Disposal Facility:	Not reported
Active Site State-Reg Handler:	---
Federal Facility Indicator:	Not reported
Hazardous Secondary Material Indicator:	NN
Sub-Part K Indicator:	Not reported
Commercial TSD Indicator:	No
Treatment Storage and Disposal Type:	Not reported
2018 GPRA Permit Baseline:	Not on the Baseline
2018 GPRA Renewals Baseline:	Not on the Baseline
Permit Renewals Workload Universe:	Not reported
Permit Workload Universe:	Not reported
Permit Progress Universe:	Not reported
Post-Closure Workload Universe:	Not reported
Closure Workload Universe:	Not reported
202 GPRA Corrective Action Baseline:	No
Corrective Action Workload Universe:	No
Subject to Corrective Action Universe:	No
Non-TSDFs Where RCRA CA has Been Imposed Universe:	No
TSDFs Potentially Subject to CA Under 3004 (u)/(v) Universe:	No
TSDFs Only Subject to CA under Discretionary Auth Universe:	No
Corrective Action Priority Ranking:	No NCAPS ranking
Environmental Control Indicator:	No
Institutional Control Indicator:	No
Human Exposure Controls Indicator:	N/A
Groundwater Controls Indicator:	N/A
Operating TSDF Universe:	Not reported
Full Enforcement Universe:	Not reported
Significant Non-Complier Universe:	No
Unaddressed Significant Non-Complier Universe:	No
Addressed Significant Non-Complier Universe:	No
Significant Non-Complier With a Compliance Schedule Universe:	No
Financial Assurance Required:	Not reported
Handler Date of Last Change:	20180508
Recognized Trader-Importer:	No
Recognized Trader-Exporter:	No
Importer of Spent Lead Acid Batteries:	No
Exporter of Spent Lead Acid Batteries:	No
Recycler Activity Without Storage:	No

DRAFT

SHELL STATION 121499 (Continued) **1001806952**

Manifest Broker: No
Sub-Part P Indicator: No

Biennial: List of Years
Year: 2009

Click Here for Biennial Reporting System Data:
Year: 2007

Click Here for Biennial Reporting System Data:
Year: 2005

Click Here for Biennial Reporting System Data:
Year: 2003

Click Here for Biennial Reporting System Data:

Hazardous Waste Summary:
Waste Code: D001
Waste Description: IGNITABLE WASTE

Handler - Owner Operator:
Owner/Operator Indicator: Operator
Owner/Operator Name: SHELL 121499
Legal Status: Private
Date Became Current: Not reported
Date Ended Current: Not reported
Owner/Operator Address: 700 12TH AVE
Owner/Operator City,State,Zip: SEATTLE, WA 98122
Owner/Operator Telephone: 000-000-0000
Owner/Operator Telephone Ext: Not reported
Owner/Operator Fax: Not reported
Owner/Operator Email: Not reported

Owner/Operator Indicator: Operator
Owner/Operator Name: EQUILION ENTERPRISES LLC DBA SHELL OIL P
Legal Status: Private
Date Became Current: Not reported
Date Ended Current: Not reported
Owner/Operator Address: PO BOX 4453
Owner/Operator City,State,Zip: HOUSTON, TX 77210
Owner/Operator Telephone: 425-827-0761
Owner/Operator Telephone Ext: Not reported
Owner/Operator Fax: Not reported
Owner/Operator Email: Not reported

Owner/Operator Indicator: Operator
Owner/Operator Name: EQUILION ENTERPRISES LLC DBA SHELL OIL P
Legal Status: Private
Date Became Current: Not reported
Date Ended Current: Not reported
Owner/Operator Address: PO BOX 4453
Owner/Operator City,State,Zip: HOUSTON, TX 77210
Owner/Operator Telephone: 425-827-0761
Owner/Operator Telephone Ext: Not reported
Owner/Operator Fax: Not reported

DRAFT

SHELL STATION 121499 (Continued) **1001806952**

Owner/Operator Email: Not reported

Owner/Operator Indicator: Owner
Owner/Operator Name: EQUILON ENTERPRISES LLC DBA SHELL OIL PR
Legal Status: Private
Date Became Current: Not reported
Date Ended Current: Not reported
Owner/Operator Address: PO BOX 4453
Owner/Operator City,State,Zip: HOUSTON, TX 77210
Owner/Operator Telephone: 281-874-2208
Owner/Operator Telephone Ext: Not reported
Owner/Operator Fax: Not reported
Owner/Operator Email: Not reported

Owner/Operator Indicator: Operator
Owner/Operator Name: EQUILION ENTERPRISES LLC DBA SHELL OIL P
Legal Status: Private
Date Became Current: Not reported
Date Ended Current: Not reported
Owner/Operator Address: PO BOX 4453
Owner/Operator City,State,Zip: HOUSTON, TX 77210
Owner/Operator Telephone: 206-255-9018
Owner/Operator Telephone Ext: Not reported
Owner/Operator Fax: Not reported
Owner/Operator Email: Not reported

Owner/Operator Indicator: Operator
Owner/Operator Name: EQUILION ENTERPRISES LLC DBA SHELL OIL P
Legal Status: Private
Date Became Current: Not reported
Date Ended Current: Not reported
Owner/Operator Address: 12700 NORTHBOROUGH DR
Owner/Operator City,State,Zip: HOUSTON, TX 77067
Owner/Operator Telephone: 281-874-2238
Owner/Operator Telephone Ext: Not reported
Owner/Operator Fax: Not reported
Owner/Operator Email: Not reported

Owner/Operator Indicator: Owner
Owner/Operator Name: EQUILON ENTERPRISES LLC DBA SHELL OIL PR
Legal Status: Private
Date Became Current: Not reported
Date Ended Current: Not reported
Owner/Operator Address: PO BOX 2099
Owner/Operator City,State,Zip: HOUSTON, TX 77252
Owner/Operator Telephone: 281-874-2247
Owner/Operator Telephone Ext: Not reported
Owner/Operator Fax: Not reported
Owner/Operator Email: Not reported

Owner/Operator Indicator: Owner
Owner/Operator Name: EQUILON ENTERPRISES LLC DBA SHELL OIL PR
Legal Status: Private
Date Became Current: 19980801
Date Ended Current: Not reported
Owner/Operator Address: 12700 NORTHBOROUGH DR
Owner/Operator City,State,Zip: HOUSTON, TX 77067

DRAFT

SHELL STATION 121499 (Continued) **1001806952**

Owner/Operator Telephone: 281-874-2247
Owner/Operator Telephone Ext: Not reported
Owner/Operator Fax: Not reported
Owner/Operator Email: Not reported

Owner/Operator Indicator: Operator
Owner/Operator Name: EQUILION ENTERPRISES LLC DBA SHELL OIL P
Legal Status: Private
Date Became Current: 19960726
Date Ended Current: Not reported
Owner/Operator Address: 12700 NORTHBOROUGH DR
Owner/Operator City,State,Zip: HOUSTON, TX 77067-2058
Owner/Operator Telephone: Not reported
Owner/Operator Telephone Ext: Not reported
Owner/Operator Fax: Not reported
Owner/Operator Email: Not reported

Owner/Operator Indicator: Owner
Owner/Operator Name: EQUILON ENTERPR E
Legal Status: Private
Date Became Current: 19980801
Date Ended Current: Not reported
Owner/Operator Address: 12700 NORTHBOROUGH DR
Owner/Operator City,State,Zip: HOUSTON, TX 77067-2508
Owner/Operator Telephone: 281-874-2247
Owner/Operator Telephone Ext: Not reported
Owner/Operator Fax: Not reported
Owner/Operator Email: Not reported

Owner/Operator Indicator: Operator
Owner/Operator Name: EQUILION ENTERP E
Legal Status: Private
Date Became Current: 19960726
Date Ended Current: Not reported
Owner/Operator Address: 12700 NORTHBOROUGH DR
Owner/Operator City,State,Zip: HOUSTON, TX 77067-2058
Owner/Operator Telephone: 281-874-2247
Owner/Operator Telephone Ext: Not reported
Owner/Operator Fax: Not reported
Owner/Operator Email: Not reported

Owner/Operator Indicator: Owner
Owner/Operator Name: EQUILON ENTERPRISES LLC DBA SHELL OIL PR
Legal Status: Private
Date Became Current: Not reported
Date Ended Current: Not reported
Owner/Operator Address: PO BOX 4453
Owner/Operator City,State,Zip: HOUSTON, TX 77210
Owner/Operator Telephone: 281-874-2224
Owner/Operator Telephone Ext: Not reported
Owner/Operator Fax: Not reported
Owner/Operator Email: Not reported

Owner/Operator Indicator: Operator
Owner/Operator Name: EQUILION ENTERPRISES LLC DBA SHELL OIL P
Legal Status: Private
Date Became Current: Not reported

DRAFT

SHELL STATION 121499 (Continued) **1001806952**

Date Ended Current: Not reported
Owner/Operator Address: 12700 NORTHBOROUGH DR
Owner/Operator City,State,Zip: HOUSTON, TX 77067
Owner/Operator Telephone: 281-874-2247
Owner/Operator Telephone Ext: Not reported
Owner/Operator Fax: Not reported
Owner/Operator Email: Not reported

Owner/Operator Indicator: Owner
Owner/Operator Name: SHELL 121499
Legal Status: Private
Date Became Current: Not reported
Date Ended Current: Not reported
Owner/Operator Address: 700 12TH AVE
Owner/Operator City,State,Zip: SEATTLE, WA 98122
Owner/Operator Telephone: 000-000-0000
Owner/Operator Telephone Ext: Not reported
Owner/Operator Fax: Not reported
Owner/Operator Email: Not reported

Owner/Operator Indicator: Operator
Owner/Operator Name: EQUILION ENTERPRISES LLC DBA SHELL OIL P
Legal Status: Private
Date Became Current: Not reported
Date Ended Current: Not reported
Owner/Operator Address: PO BOX 4453
Owner/Operator City,State,Zip: HOUSTON, TX 77210
Owner/Operator Telephone: 425-827-0761
Owner/Operator Telephone Ext: Not reported
Owner/Operator Fax: Not reported
Owner/Operator Email: Not reported

Owner/Operator Indicator: Owner
Owner/Operator Name: EQUILON ENTERPRISES LLC DBA SHELL OIL PR
Legal Status: Private
Date Became Current: 20010302
Date Ended Current: Not reported
Owner/Operator Address: PO BOX 4453
Owner/Operator City,State,Zip: HOUSTON, TX 77210
Owner/Operator Telephone: 281-874-2208
Owner/Operator Telephone Ext: Not reported
Owner/Operator Fax: Not reported
Owner/Operator Email: Not reported

Owner/Operator Indicator: Owner
Owner/Operator Name: EQUILON ENTERPRISES LLC DBA SHELL OIL PR
Legal Status: Private
Date Became Current: Not reported
Date Ended Current: Not reported
Owner/Operator Address: PO BOX 2099
Owner/Operator City,State,Zip: HOUSTON, TX 77252
Owner/Operator Telephone: 281-874-2224
Owner/Operator Telephone Ext: Not reported
Owner/Operator Fax: Not reported
Owner/Operator Email: Not reported

Owner/Operator Indicator: Owner

DRAFT

SHELL STATION 121499 (Continued) **1001806952**

Owner/Operator Name: EQUILON ENTERPRISES LLC DBA SHELL OIL PR
Legal Status: Private
Date Became Current: 19980801
Date Ended Current: Not reported
Owner/Operator Address: PO BOX 2099
Owner/Operator City,State,Zip: HOUSTON, TX 77252
Owner/Operator Telephone: 281-874-2224
Owner/Operator Telephone Ext: Not reported
Owner/Operator Fax: Not reported
Owner/Operator Email: Not reported

Owner/Operator Indicator: Operator
Owner/Operator Name: EQUILION ENTERPRISES LLC DBA SHELL OIL P
Legal Status: Private
Date Became Current: Not reported
Date Ended Current: Not reported
Owner/Operator Address: 12700 NORTHBOROUGH DR
Owner/Operator City,State,Zip: HOUSTON, TX 77067
Owner/Operator Telephone: 281-874-2247
Owner/Operator Telephone Ext: Not reported
Owner/Operator Fax: Not reported
Owner/Operator Email: Not reported

Owner/Operator Indicator: Owner
Owner/Operator Name: EQUILON ENTERPRISES LLC DBA SHELL OIL PR
Legal Status: Private
Date Became Current: Not reported
Date Ended Current: Not reported
Owner/Operator Address: PO BOX 2099
Owner/Operator City,State,Zip: HOUSTON, TX 77252
Owner/Operator Telephone: 281-874-2247
Owner/Operator Telephone Ext: Not reported
Owner/Operator Fax: Not reported
Owner/Operator Email: Not reported

Owner/Operator Indicator: Owner
Owner/Operator Name: EQUILON ENTERPRISES LLC DBA SHELL OIL PR
Legal Status: Private
Date Became Current: Not reported
Date Ended Current: Not reported
Owner/Operator Address: PO BOX 2099
Owner/Operator City,State,Zip: HOUSTON, TX 77252
Owner/Operator Telephone: 281-874-2247
Owner/Operator Telephone Ext: Not reported
Owner/Operator Fax: Not reported
Owner/Operator Email: Not reported

Owner/Operator Indicator: Owner
Owner/Operator Name: EQUILON ENTERPRISES LLC DBA SHELL OIL PR
Legal Status: Private
Date Became Current: 19980801
Date Ended Current: Not reported
Owner/Operator Address: PO BOX 4453
Owner/Operator City,State,Zip: HOUSTON, TX 77210
Owner/Operator Telephone: 281-874-2224
Owner/Operator Telephone Ext: Not reported
Owner/Operator Fax: Not reported

DRAFT

SHELL STATION 121499 (Continued) **1001806952**

Owner/Operator Email: Not reported

Owner/Operator Indicator: Owner
Owner/Operator Name: EQUILON ENTERPRISES LLC DBA SHELL OIL PR
Legal Status: Private
Date Became Current: 19980801
Date Ended Current: Not reported
Owner/Operator Address: 12700 NORTHBOROUGH DR
Owner/Operator City,State,Zip: HOUSTON, TX 77067
Owner/Operator Telephone: 281-874-2247
Owner/Operator Telephone Ext: Not reported
Owner/Operator Fax: Not reported
Owner/Operator Email: Not reported

Owner/Operator Indicator: Operator
Owner/Operator Name: EQUILION ENTERPRISES LLC DBA SHELL OIL P
Legal Status: Private
Date Became Current: Not reported
Date Ended Current: Not reported
Owner/Operator Address: PO BOX 4453
Owner/Operator City,State,Zip: HOUSTON, TX 77210
Owner/Operator Telephone: 206-255-9018
Owner/Operator Telephone Ext: Not reported
Owner/Operator Fax: Not reported
Owner/Operator Email: Not reported

Owner/Operator Indicator: Owner
Owner/Operator Name: EQUILON ENTERPRISES LLC DBA SHELL OIL PR
Legal Status: Private
Date Became Current: 19980801
Date Ended Current: Not reported
Owner/Operator Address: PO BOX 4453
Owner/Operator City,State,Zip: HOUSTON, TX 77210
Owner/Operator Telephone: 281-874-2224
Owner/Operator Telephone Ext: Not reported
Owner/Operator Fax: Not reported
Owner/Operator Email: Not reported

Owner/Operator Indicator: Operator
Owner/Operator Name: EQUILION ENTERPRISES LLC DBA SHELL OIL P
Legal Status: Private
Date Became Current: Not reported
Date Ended Current: Not reported
Owner/Operator Address: 12700 NORTHBOROUGH DR
Owner/Operator City,State,Zip: HOUSTON, TX 77067
Owner/Operator Telephone: 281-874-2247
Owner/Operator Telephone Ext: Not reported
Owner/Operator Fax: Not reported
Owner/Operator Email: Not reported

Owner/Operator Indicator: Owner
Owner/Operator Name: EQUILON ENTERPRISES LLC DBA SHELL OIL PR
Legal Status: Private
Date Became Current: 19980801
Date Ended Current: Not reported
Owner/Operator Address: 12700 NORTHBOROUGH DR
Owner/Operator City,State,Zip: HOUSTON, TX 77067

DRAFT

SHELL STATION 121499 (Continued) **1001806952**

Owner/Operator Telephone: 281-874-2247
Owner/Operator Telephone Ext: Not reported
Owner/Operator Fax: Not reported
Owner/Operator Email: Not reported

Owner/Operator Indicator: Operator
Owner/Operator Name: EQUILION ENTERPRISES LLC DBA SHELL OIL P
Legal Status: Private
Date Became Current: Not reported
Date Ended Current: Not reported
Owner/Operator Address: 12700 NORTHBOROUGH DR
Owner/Operator City,State,Zip: HOUSTON, TX 77067
Owner/Operator Telephone: 281-874-2247
Owner/Operator Telephone Ext: Not reported
Owner/Operator Fax: Not reported
Owner/Operator Email: Not reported

Owner/Operator Indicator: Owner
Owner/Operator Name: EQUILON ENTERPRISES LLC DBA SHELL OIL PR
Legal Status: Private
Date Became Current: 19980801
Date Ended Current: Not reported
Owner/Operator Address: PO BOX 2099
Owner/Operator City,State,Zip: HOUSTON, TX 77252-2099
Owner/Operator Telephone: Not reported
Owner/Operator Telephone Ext: Not reported
Owner/Operator Fax: Not reported
Owner/Operator Email: Not reported

Owner/Operator Indicator: Owner
Owner/Operator Name: SHELL 121499
Legal Status: Private
Date Became Current: Not reported
Date Ended Current: Not reported
Owner/Operator Address: 700 12TH AVE
Owner/Operator City,State,Zip: SEATTLE, WA 98122
Owner/Operator Telephone: 000-000-0000
Owner/Operator Telephone Ext: Not reported
Owner/Operator Fax: Not reported
Owner/Operator Email: Not reported

Owner/Operator Indicator: Owner
Owner/Operator Name: SHELL 121499
Legal Status: Private
Date Became Current: Not reported
Date Ended Current: Not reported
Owner/Operator Address: 700 12TH AVE
Owner/Operator City,State,Zip: SEATTLE, WA 98122
Owner/Operator Telephone: 000-000-0000
Owner/Operator Telephone Ext: Not reported
Owner/Operator Fax: Not reported
Owner/Operator Email: Not reported

Owner/Operator Indicator: Owner
Owner/Operator Name: SHELL 121499
Legal Status: Private
Date Became Current: Not reported

DRAFT

SHELL STATION 121499 (Continued) **1001806952**

Date Ended Current: Not reported
Owner/Operator Address: 700 12TH AVE
Owner/Operator City,State,Zip: SEATTLE, WA 98122
Owner/Operator Telephone: 000-000-0000
Owner/Operator Telephone Ext: Not reported
Owner/Operator Fax: Not reported
Owner/Operator Email: Not reported

Owner/Operator Indicator: Owner
Owner/Operator Name: EQUILON ENTERPRISES LLC DBA SHELL OIL PR
Legal Status: Private
Date Became Current: 20010302
Date Ended Current: Not reported
Owner/Operator Address: PO BOX 4453
Owner/Operator City,State,Zip: HOUSTON, TX 77210
Owner/Operator Telephone: 281-874-2208
Owner/Operator Telephone Ext: Not reported
Owner/Operator Fax: Not reported
Owner/Operator Email: Not reported

Owner/Operator Indicator: Operator
Owner/Operator Name: EQUILION ENTERPRISES LLC DBA SHELL OIL P
Legal Status: Private
Date Became Current: Not reported
Date Ended Current: Not reported
Owner/Operator Address: PO BOX 4453
Owner/Operator City,State,Zip: HOUSTON, TX 77210
Owner/Operator Telephone: 425-827-0761
Owner/Operator Telephone Ext: Not reported
Owner/Operator Fax: Not reported
Owner/Operator Email: Not reported

Owner/Operator Indicator: Owner
Owner/Operator Name: EQUILON ENTERPRISES LLC DBA SHELL OIL PR
Legal Status: Private
Date Became Current: 19980801
Date Ended Current: Not reported
Owner/Operator Address: PO BOX 4453
Owner/Operator City,State,Zip: HOUSTON, TX 77210
Owner/Operator Telephone: 281-874-2208
Owner/Operator Telephone Ext: Not reported
Owner/Operator Fax: Not reported
Owner/Operator Email: Not reported

Owner/Operator Indicator: Owner
Owner/Operator Name: EQUILON ENTERPRISES LLC DBA SHELL OIL PR
Legal Status: Private
Date Became Current: Not reported
Date Ended Current: Not reported
Owner/Operator Address: PO BOX 4453
Owner/Operator City,State,Zip: HOUSTON, TX 77210
Owner/Operator Telephone: 281-874-2208
Owner/Operator Telephone Ext: Not reported
Owner/Operator Fax: Not reported
Owner/Operator Email: Not reported

Owner/Operator Indicator: Owner

DRAFT

SHELL STATION 121499 (Continued) **1001806952**

Owner/Operator Name: EQUILON ENTERPRISES LLC DBA SHELL OIL PR
Legal Status: Private
Date Became Current: 19980801
Date Ended Current: Not reported
Owner/Operator Address: PO BOX 2099
Owner/Operator City,State,Zip: HOUSTON, TX 77252
Owner/Operator Telephone: 281-874-2224
Owner/Operator Telephone Ext: Not reported
Owner/Operator Fax: Not reported
Owner/Operator Email: Not reported

Owner/Operator Indicator: Owner
Owner/Operator Name: EQUILON ENTERPRISES LLC DBA SHELL OIL PR
Legal Status: Private
Date Became Current: Not reported
Date Ended Current: Not reported
Owner/Operator Address: PO BOX 2099
Owner/Operator City,State,Zip: HOUSTON, TX 77252
Owner/Operator Telephone: 281-874-2224
Owner/Operator Telephone Ext: Not reported
Owner/Operator Fax: Not reported
Owner/Operator Email: Not reported

Owner/Operator Indicator: Owner
Owner/Operator Name: EQUILON ENTERPRISES LLC DBA SHELL OIL PR
Legal Status: Private
Date Became Current: 19980801
Date Ended Current: Not reported
Owner/Operator Address: 12700 NORTHBOROUGH DR
Owner/Operator City,State,Zip: HOUSTON, TX 77067-2508
Owner/Operator Telephone: 281-874-2247
Owner/Operator Telephone Ext: Not reported
Owner/Operator Fax: Not reported
Owner/Operator Email: Not reported

Owner/Operator Indicator: Operator
Owner/Operator Name: EQUILION ENTERPRISES LLC DBA SHELL OIL P
Legal Status: Private
Date Became Current: 19960726
Date Ended Current: Not reported
Owner/Operator Address: 12700 NORTHBOROUGH DR
Owner/Operator City,State,Zip: HOUSTON, TX 77067-2058
Owner/Operator Telephone: 281-874-2247
Owner/Operator Telephone Ext: Not reported
Owner/Operator Fax: Not reported
Owner/Operator Email: Not reported

Owner/Operator Indicator: Owner
Owner/Operator Name: SHELL 121499
Legal Status: Private
Date Became Current: Not reported
Date Ended Current: Not reported
Owner/Operator Address: 700 12TH AVE
Owner/Operator City,State,Zip: SEATTLE, WA 98122
Owner/Operator Telephone: 000-000-0000
Owner/Operator Telephone Ext: Not reported
Owner/Operator Fax: Not reported

DRAFT

SHELL STATION 121499 (Continued) **1001806952**

Owner/Operator Email: Not reported

Owner/Operator Indicator: Operator
Owner/Operator Name: SHELL 121499
Legal Status: Private
Date Became Current: Not reported
Date Ended Current: Not reported
Owner/Operator Address: 700 12TH AVE
Owner/Operator City,State,Zip: SEATTLE, WA 98122
Owner/Operator Telephone: 000-000-0000
Owner/Operator Telephone Ext: Not reported
Owner/Operator Fax: Not reported
Owner/Operator Email: Not reported

Owner/Operator Indicator: Operator
Owner/Operator Name: EQUILION ENTERPRISES LLC DBA SHELL OIL P
Legal Status: Private
Date Became Current: Not reported
Date Ended Current: Not reported
Owner/Operator Address: PO BOX 4453
Owner/Operator City,State,Zip: HOUSTON, TX 77210
Owner/Operator Telephone: 206-255-9018
Owner/Operator Telephone Ext: Not reported
Owner/Operator Fax: Not reported
Owner/Operator Email: Not reported

Owner/Operator Indicator: Owner
Owner/Operator Name: EQUILON ENTERPRISES LLC DBA SHELL OIL PR
Legal Status: Private
Date Became Current: 19980801
Date Ended Current: Not reported
Owner/Operator Address: 12700 NORTHBOROUGH DR
Owner/Operator City,State,Zip: HOUSTON, TX 77067
Owner/Operator Telephone: 281-874-2247
Owner/Operator Telephone Ext: Not reported
Owner/Operator Fax: Not reported
Owner/Operator Email: Not reported

Owner/Operator Indicator: Operator
Owner/Operator Name: EQUILION ENTERPRISES LLC DBA SHELL OIL P
Legal Status: Private
Date Became Current: Not reported
Date Ended Current: Not reported
Owner/Operator Address: 12700 NORTHBOROUGH DR
Owner/Operator City,State,Zip: HOUSTON, TX 77067
Owner/Operator Telephone: 281-874-2247
Owner/Operator Telephone Ext: Not reported
Owner/Operator Fax: Not reported
Owner/Operator Email: Not reported

Owner/Operator Indicator: Owner
Owner/Operator Name: EQUILON ENTERPRISES LLC DBA SHELL OIL PR
Legal Status: Private
Date Became Current: Not reported
Date Ended Current: Not reported
Owner/Operator Address: PO BOX 2099
Owner/Operator City,State,Zip: HOUSTON, TX 77252

DRAFT

SHELL STATION 121499 (Continued) **1001806952**

Owner/Operator Telephone: 281-874-2247
Owner/Operator Telephone Ext: Not reported
Owner/Operator Fax: Not reported
Owner/Operator Email: Not reported

Owner/Operator Indicator: Owner
Owner/Operator Name: SEE PAPER COPY
Legal Status: Private
Date Became Current: Not reported
Date Ended Current: Not reported
Owner/Operator Address: 700 12TH AVE
Owner/Operator City,State,Zip: SEATTLE, WA 98122
Owner/Operator Telephone: 000-000-0000
Owner/Operator Telephone Ext: Not reported
Owner/Operator Fax: Not reported
Owner/Operator Email: Not reported

Owner/Operator Indicator: Operator
Owner/Operator Name: EQUILION ENTERPRISES LLC DBA SHELL OIL P
Legal Status: Private
Date Became Current: Not reported
Date Ended Current: Not reported
Owner/Operator Address: PO BOX 4453
Owner/Operator City,State,Zip: HOUSTON, TX 77210-4453
Owner/Operator Telephone: 425-827-0761
Owner/Operator Telephone Ext: Not reported
Owner/Operator Fax: Not reported
Owner/Operator Email: Not reported

Owner/Operator Indicator: Operator
Owner/Operator Name: EQUILION ENTERPRISES LLC DBA SHELL OIL P
Legal Status: Private
Date Became Current: Not reported
Date Ended Current: Not reported
Owner/Operator Address: PO BOX 4453
Owner/Operator City,State,Zip: HOUSTON, TX 77210
Owner/Operator Telephone: 206-255-9018
Owner/Operator Telephone Ext: Not reported
Owner/Operator Fax: Not reported
Owner/Operator Email: Not reported

Owner/Operator Indicator: Operator
Owner/Operator Name: EQUILION ENTERPRISES LLC DBA SHELL OIL P
Legal Status: Private
Date Became Current: Not reported
Date Ended Current: Not reported
Owner/Operator Address: PO BOX 4453
Owner/Operator City,State,Zip: HOUSTON, TX 77210
Owner/Operator Telephone: 425-827-0761
Owner/Operator Telephone Ext: Not reported
Owner/Operator Fax: Not reported
Owner/Operator Email: Not reported

Owner/Operator Indicator: Owner
Owner/Operator Name: EQUILION ENTERPRISES LLC DBA SHELL OIL P
Legal Status: Private
Date Became Current: 19960726

DRAFT

SHELL STATION 121499 (Continued) **1001806952**

Date Ended Current: Not reported
Owner/Operator Address: PO BOX 4453
Owner/Operator City,State,Zip: HOUSTON, TX 77210
Owner/Operator Telephone: 425-827-0761
Owner/Operator Telephone Ext: Not reported
Owner/Operator Fax: Not reported
Owner/Operator Email: Not reported

Owner/Operator Indicator: Owner
Owner/Operator Name: SHELL 121499
Legal Status: Private
Date Became Current: Not reported
Date Ended Current: Not reported
Owner/Operator Address: 700 12TH AVE
Owner/Operator City,State,Zip: SEATTLE, WA 98122
Owner/Operator Telephone: 000-000-0000
Owner/Operator Telephone Ext: Not reported
Owner/Operator Fax: Not reported
Owner/Operator Email: Not reported

Owner/Operator Indicator: Owner
Owner/Operator Name: EQUILON ENTERPRISES LLC DBA SHELL OIL PR
Legal Status: Private
Date Became Current: 20010302
Date Ended Current: Not reported
Owner/Operator Address: PO BOX 4453
Owner/Operator City,State,Zip: HOUSTON, TX 77210
Owner/Operator Telephone: 281-874-2208
Owner/Operator Telephone Ext: Not reported
Owner/Operator Fax: Not reported
Owner/Operator Email: Not reported

Owner/Operator Indicator: Owner
Owner/Operator Name: EQUILON ENTERPRISES LLC DBA SHELL OIL PR
Legal Status: Private
Date Became Current: Not reported
Date Ended Current: Not reported
Owner/Operator Address: PO BOX 4453
Owner/Operator City,State,Zip: HOUSTON, TX 77210
Owner/Operator Telephone: 281-874-2208
Owner/Operator Telephone Ext: Not reported
Owner/Operator Fax: Not reported
Owner/Operator Email: Not reported

Owner/Operator Indicator: Owner
Owner/Operator Name: EQUILON ENTERPRISES LLC DBA SHELL OIL PR
Legal Status: Private
Date Became Current: 19980801
Date Ended Current: Not reported
Owner/Operator Address: PO BOX 4453
Owner/Operator City,State,Zip: HOUSTON, TX 77210
Owner/Operator Telephone: 281-874-2224
Owner/Operator Telephone Ext: Not reported
Owner/Operator Fax: Not reported
Owner/Operator Email: Not reported

Owner/Operator Indicator: Owner

DRAFT

SHELL STATION 121499 (Continued) **1001806952**

Owner/Operator Name: EQUILON ENTERPRISES LLC DBA SHELL OIL PR
Legal Status: Private
Date Became Current: Not reported
Date Ended Current: Not reported
Owner/Operator Address: PO BOX 4453
Owner/Operator City,State,Zip: HOUSTON, TX 77210
Owner/Operator Telephone: 281-874-2224
Owner/Operator Telephone Ext: Not reported
Owner/Operator Fax: Not reported
Owner/Operator Email: Not reported

Owner/Operator Indicator: Owner
Owner/Operator Name: EQUILON ENTERPRISES LLC DBA SHELL OIL PR
Legal Status: Private
Date Became Current: 19980801
Date Ended Current: Not reported
Owner/Operator Address: PO BOX 2099
Owner/Operator City,State,Zip: HOUSTON, TX 77252
Owner/Operator Telephone: 281-874-2224
Owner/Operator Telephone Ext: Not reported
Owner/Operator Fax: Not reported
Owner/Operator Email: Not reported

Owner/Operator Indicator: Operator
Owner/Operator Name: EQUILION ENTERPRISES LLC DBA SHELL OIL P
Legal Status: Private
Date Became Current: Not reported
Date Ended Current: Not reported
Owner/Operator Address: 12700 NORTHBOROUGH DR
Owner/Operator City,State,Zip: HOUSTON, TX 77067
Owner/Operator Telephone: 281-874-2238
Owner/Operator Telephone Ext: Not reported
Owner/Operator Fax: Not reported
Owner/Operator Email: Not reported

Owner/Operator Indicator: Operator
Owner/Operator Name: EQUILION ENTERPRISES LLC DBA SHELL OIL P
Legal Status: Private
Date Became Current: 19960726
Date Ended Current: Not reported
Owner/Operator Address: PO BOX 4453
Owner/Operator City,State,Zip: HOUSTON, TX 77210-4453
Owner/Operator Telephone: Not reported
Owner/Operator Telephone Ext: Not reported
Owner/Operator Fax: Not reported
Owner/Operator Email: Not reported

Owner/Operator Indicator: Owner
Owner/Operator Name: EQUILON ENTERPRISES LLC DBA SHELL OIL PR
Legal Status: Private
Date Became Current: 19980801
Date Ended Current: Not reported
Owner/Operator Address: PO BOX 2099
Owner/Operator City,State,Zip: HOUSTON, TX 77252-2099
Owner/Operator Telephone: Not reported
Owner/Operator Telephone Ext: Not reported
Owner/Operator Fax: Not reported

DRAFT

SHELL STATION 121499 (Continued) **1001806952**

Owner/Operator Email: Not reported

Owner/Operator Indicator: Owner
Owner/Operator Name: EQUILON ENTERPRISES LLC DBA SHELL OIL PR
Legal Status: Private
Date Became Current: Not reported
Date Ended Current: Not reported
Owner/Operator Address: PO BOX 2099
Owner/Operator City,State,Zip: HOUSTON, TX 77252
Owner/Operator Telephone: 281-874-2247
Owner/Operator Telephone Ext: Not reported
Owner/Operator Fax: Not reported
Owner/Operator Email: Not reported

Owner/Operator Indicator: Owner
Owner/Operator Name: SHELL 121499
Legal Status: Private
Date Became Current: Not reported
Date Ended Current: Not reported
Owner/Operator Address: 700 12TH AVE
Owner/Operator City,State,Zip: SEATTLE, WA 98122
Owner/Operator Telephone: 000-000-0000
Owner/Operator Telephone Ext: Not reported
Owner/Operator Fax: Not reported
Owner/Operator Email: Not reported

Owner/Operator Indicator: Owner
Owner/Operator Name: SHELL 121499
Legal Status: Private
Date Became Current: Not reported
Date Ended Current: Not reported
Owner/Operator Address: 700 12TH AVE
Owner/Operator City,State,Zip: SEATTLE, WA 98122
Owner/Operator Telephone: 000-000-0000
Owner/Operator Telephone Ext: Not reported
Owner/Operator Fax: Not reported
Owner/Operator Email: Not reported

Owner/Operator Indicator: Owner
Owner/Operator Name: EQUILION ENTERPRISES LLC DBA SHELL OIL P
Legal Status: Private
Date Became Current: 19960726
Date Ended Current: Not reported
Owner/Operator Address: PO BOX 4453
Owner/Operator City,State,Zip: HOUSTON, TX 77210
Owner/Operator Telephone: 425-827-0761
Owner/Operator Telephone Ext: Not reported
Owner/Operator Fax: Not reported
Owner/Operator Email: Not reported

Owner/Operator Indicator: Owner
Owner/Operator Name: EQUILON ENTERPRISES LLC DBA SHELL OIL PR
Legal Status: Private
Date Became Current: Not reported
Date Ended Current: Not reported
Owner/Operator Address: PO BOX 4453
Owner/Operator City,State,Zip: HOUSTON, TX 77210

DRAFT

SHELL STATION 121499 (Continued) **1001806952**

Owner/Operator Telephone: 281-874-2224
Owner/Operator Telephone Ext: Not reported
Owner/Operator Fax: Not reported
Owner/Operator Email: Not reported

Owner/Operator Indicator: Owner
Owner/Operator Name: EQUILON ENTERPRISES LLC DBA SHELL OIL PR
Legal Status: Private
Date Became Current: Not reported
Date Ended Current: Not reported
Owner/Operator Address: PO BOX 2099
Owner/Operator City,State,Zip: HOUSTON, TX 77252
Owner/Operator Telephone: 281-874-2224
Owner/Operator Telephone Ext: Not reported
Owner/Operator Fax: Not reported
Owner/Operator Email: Not reported

Owner/Operator Indicator: Operator
Owner/Operator Name: EQUILION ENTERPRISES LLC DBA SHELL OIL P
Legal Status: Private
Date Became Current: Not reported
Date Ended Current: Not reported
Owner/Operator Address: 12700 NORTHBOROUGH DR
Owner/Operator City,State,Zip: HOUSTON, TX 77067
Owner/Operator Telephone: 281-874-2247
Owner/Operator Telephone Ext: Not reported
Owner/Operator Fax: Not reported
Owner/Operator Email: Not reported

Owner/Operator Indicator: Owner
Owner/Operator Name: EQUILON ENTERPRISES LLC DBA SHELL OIL PR
Legal Status: Private
Date Became Current: 19980801
Date Ended Current: Not reported
Owner/Operator Address: 12700 NORTHBOROUGH DR
Owner/Operator City,State,Zip: HOUSTON, TX 77067
Owner/Operator Telephone: 281-874-2247
Owner/Operator Telephone Ext: Not reported
Owner/Operator Fax: Not reported
Owner/Operator Email: Not reported

Owner/Operator Indicator: Owner
Owner/Operator Name: EQUILON ENTERPRISES LLC DBA SHELL OIL PR
Legal Status: Private
Date Became Current: 19980801
Date Ended Current: Not reported
Owner/Operator Address: PO BOX 4453
Owner/Operator City,State,Zip: HOUSTON, TX 77210-4453
Owner/Operator Telephone: Not reported
Owner/Operator Telephone Ext: Not reported
Owner/Operator Fax: Not reported
Owner/Operator Email: Not reported

Owner/Operator Indicator: Owner
Owner/Operator Name: SHELL 121499
Legal Status: Private
Date Became Current: Not reported

DRAFT

SHELL STATION 121499 (Continued) **1001806952**

Date Ended Current:	Not reported
Owner/Operator Address:	700 12TH AVE
Owner/Operator City,State,Zip:	SEATTLE, WA 98122
Owner/Operator Telephone:	000-000-0000
Owner/Operator Telephone Ext:	Not reported
Owner/Operator Fax:	Not reported
Owner/Operator Email:	Not reported

Owner/Operator Indicator:	Operator
Owner/Operator Name: SHELL 121499	
Legal Status:	Private
Date Became Current:	Not reported
Date Ended Current:	Not reported
Owner/Operator Address:	700 12TH AVE
Owner/Operator City,State,Zip:	SEATTLE, WA 98122
Owner/Operator Telephone:	000-000-0000
Owner/Operator Telephone Ext:	Not reported
Owner/Operator Fax:	Not reported
Owner/Operator Email:	Not reported

Owner/Operator Indicator:	Owner
Owner/Operator Name: EQUILION ENTERPRISES LLC DBA SHELL OIL P	
Legal Status:	Private
Date Became Current:	19960726
Date Ended Current:	Not reported
Owner/Operator Address:	PO BOX 4453
Owner/Operator City,State,Zip:	HOUSTON, TX 77210
Owner/Operator Telephone:	425-827-0761
Owner/Operator Telephone Ext:	Not reported
Owner/Operator Fax:	Not reported
Owner/Operator Email:	Not reported

Owner/Operator Indicator:	Operator
Owner/Operator Name: EQUILION ENTERPRISES LLC DBA SHELL OIL P	
Legal Status:	Private
Date Became Current:	Not reported
Date Ended Current:	Not reported
Owner/Operator Address:	PO BOX 4453
Owner/Operator City,State,Zip:	HOUSTON, TX 77210
Owner/Operator Telephone:	425-827-0761
Owner/Operator Telephone Ext:	Not reported
Owner/Operator Fax:	Not reported
Owner/Operator Email:	Not reported

Owner/Operator Indicator:	Owner
Owner/Operator Name: EQUILON ENTERPRISES LLC DBA SHELL OIL PR	
Legal Status:	Private
Date Became Current:	Not reported
Date Ended Current:	Not reported
Owner/Operator Address:	PO BOX 4453
Owner/Operator City,State,Zip:	HOUSTON, TX 77210
Owner/Operator Telephone:	281-874-2208
Owner/Operator Telephone Ext:	Not reported
Owner/Operator Fax:	Not reported
Owner/Operator Email:	Not reported

Owner/Operator Indicator:	Operator

DRAFT

SHELL STATION 121499 (Continued) **1001806952**

Owner/Operator Name: EQUILION ENTERPRISES LLC DBA SHELL OIL P
Legal Status: Private
Date Became Current: 19960726
Date Ended Current: Not reported
Owner/Operator Address: 12700 NORTHBOROUGH DR
Owner/Operator City,State,Zip: HOUSTON, TX 77067-2058
Owner/Operator Telephone: Not reported
Owner/Operator Telephone Ext: Not reported
Owner/Operator Fax: Not reported
Owner/Operator Email: Not reported

Historic Generators:
Receive Date: 20100127
Handler Name: SHELL STATION 121499
Federal Waste Generator Description: Conditionally Exempt Small Quantity Generator
State District Owner: WA
Large Quantity Handler of Universal Waste: No
Recognized Trader Importer: No
Recognized Trader Exporter: No
Spent Lead Acid Battery Importer: No
Spent Lead Acid Battery Exporter: No
Current Record: No
Non Storage Recycler Activity: Not reported
Electronic Manifest Broker: Not reported

Receive Date: 19990301
Handler Name: SHELL 121499
Federal Waste Generator Description: Not a generator, verified
State District Owner: WA
Large Quantity Handler of Universal Waste: No
Recognized Trader Importer: No
Recognized Trader Exporter: No
Spent Lead Acid Battery Importer: No
Spent Lead Acid Battery Exporter: No
Current Record: No
Non Storage Recycler Activity: Not reported
Electronic Manifest Broker: Not reported

Receive Date: 20110804
Handler Name: SHELL STATION 121499
Federal Waste Generator Description: Not a generator, verified
State District Owner: WA
Large Quantity Handler of Universal Waste: No
Recognized Trader Importer: No
Recognized Trader Exporter: No
Spent Lead Acid Battery Importer: No
Spent Lead Acid Battery Exporter: No
Current Record: No
Non Storage Recycler Activity: Not reported
Electronic Manifest Broker: Not reported

Receive Date: 20050301
Handler Name: SHELL STATION 121499
Federal Waste Generator Description: Not a generator, verified
State District Owner: WA
Large Quantity Handler of Universal Waste: No
Recognized Trader Importer: No

DRAFT

SHELL STATION 121499 (Continued) **1001806952**

Recognized Trader Exporter:	No
Spent Lead Acid Battery Importer:	No
Spent Lead Acid Battery Exporter:	No
Current Record:	No
Non Storage Recycler Activity:	Not reported
Electronic Manifest Broker:	Not reported

Receive Date:	20110805
Handler Name: SHELL STATION 121499	
Federal Waste Generator Description:	Not a generator, verified
State District Owner:	WA
Large Quantity Handler of Universal Waste:	No
Recognized Trader Importer:	No
Recognized Trader Exporter:	No
Spent Lead Acid Battery Importer:	No
Spent Lead Acid Battery Exporter:	No
Current Record:	Yes
Non Storage Recycler Activity:	Not reported
Electronic Manifest Broker:	Not reported

Receive Date:	19931231
Handler Name: SHELL 121499	
Federal Waste Generator Description:	Small Quantity Generator
State District Owner:	WA
Large Quantity Handler of Universal Waste:	No
Recognized Trader Importer:	No
Recognized Trader Exporter:	No
Spent Lead Acid Battery Importer:	No
Spent Lead Acid Battery Exporter:	No
Current Record:	No
Non Storage Recycler Activity:	Not reported
Electronic Manifest Broker:	Not reported

Receive Date:	19940101
Handler Name: SHELL 121499	
Federal Waste Generator Description:	Not a generator, verified
State District Owner:	WA
Large Quantity Handler of Universal Waste:	No
Recognized Trader Importer:	No
Recognized Trader Exporter:	No
Spent Lead Acid Battery Importer:	No
Spent Lead Acid Battery Exporter:	No
Current Record:	No
Non Storage Recycler Activity:	Not reported
Electronic Manifest Broker:	Not reported

Receive Date:	19960304
Handler Name: SHELL 121499	
Federal Waste Generator Description:	Conditionally Exempt Small Quantity Generator
State District Owner:	WA
Large Quantity Handler of Universal Waste:	No
Recognized Trader Importer:	No
Recognized Trader Exporter:	No
Spent Lead Acid Battery Importer:	No
Spent Lead Acid Battery Exporter:	No
Current Record:	No
Non Storage Recycler Activity:	Not reported

DRAFT

SHELL STATION 121499 (Continued) **1001806952**

Electronic Manifest Broker: Not reported

Receive Date: 19970228
Handler Name: SHELL 121499
Federal Waste Generator Description: Conditionally Exempt Small Quantity Generator
State District Owner: WA
Large Quantity Handler of Universal Waste: No
Recognized Trader Importer: No
Recognized Trader Exporter: No
Spent Lead Acid Battery Importer: No
Spent Lead Acid Battery Exporter: No
Current Record: No
Non Storage Recycler Activity: Not reported
Electronic Manifest Broker: Not reported

Receive Date: 19990301
Handler Name: SHELL 121499
Federal Waste Generator Description: Not a generator, verified
State District Owner: WA
Large Quantity Handler of Universal Waste: No
Recognized Trader Importer: No
Recognized Trader Exporter: No
Spent Lead Acid Battery Importer: No
Spent Lead Acid Battery Exporter: No
Current Record: No
Non Storage Recycler Activity: Not reported
Electronic Manifest Broker: Not reported

Receive Date: 20000307
Handler Name: SHELL 121499
Federal Waste Generator Description: Not a generator, verified
State District Owner: WA
Large Quantity Handler of Universal Waste: No
Recognized Trader Importer: No
Recognized Trader Exporter: No
Spent Lead Acid Battery Importer: No
Spent Lead Acid Battery Exporter: No
Current Record: No
Non Storage Recycler Activity: Not reported
Electronic Manifest Broker: Not reported

Receive Date: 20010302
Handler Name: SHELL 121499
Federal Waste Generator Description: Not a generator, verified
State District Owner: WA
Large Quantity Handler of Universal Waste: No
Recognized Trader Importer: No
Recognized Trader Exporter: No
Spent Lead Acid Battery Importer: No
Spent Lead Acid Battery Exporter: No
Current Record: No
Non Storage Recycler Activity: Not reported
Electronic Manifest Broker: Not reported

Receive Date: 20020301
Handler Name: SHELL 121499
Federal Waste Generator Description: Not a generator, verified

DRAFT

SHELL STATION 121499 (Continued) **1001806952**

State District Owner: WA
Large Quantity Handler of Universal Waste: No
Recognized Trader Importer: No
Recognized Trader Exporter: No
Spent Lead Acid Battery Importer: No
Spent Lead Acid Battery Exporter: No
Current Record: No
Non Storage Recycler Activity: Not reported
Electronic Manifest Broker: Not reported

Receive Date: 20030325
Handler Name: SHELL 121499
Federal Waste Generator Description: Not a generator, verified
State District Owner: WA
Large Quantity Handler of Universal Waste: No
Recognized Trader Importer: No
Recognized Trader Exporter: No
Spent Lead Acid Battery Importer: No
Spent Lead Acid Battery Exporter: No
Current Record: No
Non Storage Recycler Activity: Not reported
Electronic Manifest Broker: Not reported

Receive Date: 20040301
Handler Name: SHELL STATION 121499
Federal Waste Generator Description: Not a generator, verified
State District Owner: WA
Large Quantity Handler of Universal Waste: No
Recognized Trader Importer: No
Recognized Trader Exporter: No
Spent Lead Acid Battery Importer: No
Spent Lead Acid Battery Exporter: No
Current Record: No
Non Storage Recycler Activity: Not reported
Electronic Manifest Broker: Not reported

Receive Date: 20050228
Handler Name: SHELL STATION 121499
Federal Waste Generator Description: Not a generator, verified
State District Owner: WA
Large Quantity Handler of Universal Waste: No
Recognized Trader Importer: No
Recognized Trader Exporter: No
Spent Lead Acid Battery Importer: No
Spent Lead Acid Battery Exporter: No
Current Record: No
Non Storage Recycler Activity: Not reported
Electronic Manifest Broker: Not reported

Receive Date: 20051020
Handler Name: SHELL STATION 121499
Federal Waste Generator Description: Conditionally Exempt Small Quantity Generator
State District Owner: WA
Large Quantity Handler of Universal Waste: No
Recognized Trader Importer: No
Recognized Trader Exporter: No
Spent Lead Acid Battery Importer: No

DRAFT

SHELL STATION 121499 (Continued) **1001806952**

Spent Lead Acid Battery Exporter:	No
Current Record:	No
Non Storage Recycler Activity:	Not reported
Electronic Manifest Broker:	Not reported

Receive Date:	20060227
Handler Name: SHELL STATION 121499	
Federal Waste Generator Description:	Not a generator, verified
State District Owner:	WA
Large Quantity Handler of Universal Waste:	No
Recognized Trader Importer:	No
Recognized Trader Exporter:	No
Spent Lead Acid Battery Importer:	No
Spent Lead Acid Battery Exporter:	No
Current Record:	No
Non Storage Recycler Activity:	Not reported
Electronic Manifest Broker:	Not reported

Receive Date:	20070301
Handler Name: SHELL STATION 121499	
Federal Waste Generator Description:	Not a generator, verified
State District Owner:	WA
Large Quantity Handler of Universal Waste:	No
Recognized Trader Importer:	No
Recognized Trader Exporter:	No
Spent Lead Acid Battery Importer:	No
Spent Lead Acid Battery Exporter:	No
Current Record:	No
Non Storage Recycler Activity:	Not reported
Electronic Manifest Broker:	Not reported

Receive Date:	20080317
Handler Name: SHELL STATION 121499	
Federal Waste Generator Description:	Small Quantity Generator
State District Owner:	WA
Large Quantity Handler of Universal Waste:	No
Recognized Trader Importer:	No
Recognized Trader Exporter:	No
Spent Lead Acid Battery Importer:	No
Spent Lead Acid Battery Exporter:	No
Current Record:	No
Non Storage Recycler Activity:	Not reported
Electronic Manifest Broker:	Not reported

Receive Date:	20090224
Handler Name: SHELL STATION 121499	
Federal Waste Generator Description:	Not a generator, verified
State District Owner:	WA
Large Quantity Handler of Universal Waste:	No
Recognized Trader Importer:	No
Recognized Trader Exporter:	No
Spent Lead Acid Battery Importer:	No
Spent Lead Acid Battery Exporter:	No
Current Record:	No
Non Storage Recycler Activity:	Not reported
Electronic Manifest Broker:	Not reported

DRAFT

SHELL STATION 121499 (Continued) **1001806952**

Receive Date: 20100127
Handler Name: SHELL STATION 121499
Federal Waste Generator Description: Conditionally Exempt Small Quantity Generator
State District Owner: WA
Large Quantity Handler of Universal Waste: No
Recognized Trader Importer: No
Recognized Trader Exporter: No
Spent Lead Acid Battery Importer: No
Spent Lead Acid Battery Exporter: No
Current Record: No
Non Storage Recycler Activity: Not reported
Electronic Manifest Broker: Not reported

Receive Date: 20110215
Handler Name: SHELL STATION 121499
Federal Waste Generator Description: Not a generator, verified
State District Owner: WA
Large Quantity Handler of Universal Waste: No
Recognized Trader Importer: No
Recognized Trader Exporter: No
Spent Lead Acid Battery Importer: No
Spent Lead Acid Battery Exporter: No
Current Record: No
Non Storage Recycler Activity: Not reported
Electronic Manifest Broker: Not reported

Receive Date: 20110804
Handler Name: SHELL STATION 121499
Federal Waste Generator Description: Not a generator, verified
State District Owner: WA
Large Quantity Handler of Universal Waste: No
Recognized Trader Importer: No
Recognized Trader Exporter: No
Spent Lead Acid Battery Importer: No
Spent Lead Acid Battery Exporter: No
Current Record: No
Non Storage Recycler Activity: Not reported
Electronic Manifest Broker: Not reported

Receive Date: 20031231
Handler Name: SHELL STATION 121499
Federal Waste Generator Description: Not a generator, verified
State District Owner: WA
Large Quantity Handler of Universal Waste: No
Recognized Trader Importer: No
Recognized Trader Exporter: No
Spent Lead Acid Battery Importer: No
Spent Lead Acid Battery Exporter: No
Current Record: No
Non Storage Recycler Activity: Not reported
Electronic Manifest Broker: Not reported

Receive Date: 20051231
Handler Name: SHELL STATION 121499
Federal Waste Generator Description: Not a generator, verified
State District Owner: WA
Large Quantity Handler of Universal Waste: No

DRAFT

SHELL STATION 121499 (Continued) **1001806952**

Recognized Trader Importer: No
Recognized Trader Exporter: No
Spent Lead Acid Battery Importer: No
Spent Lead Acid Battery Exporter: No
Current Record: No
Non Storage Recycler Activity: Not reported
Electronic Manifest Broker: Not reported

Receive Date: 20071231
Handler Name: SHELL STATION 121499
Federal Waste Generator Description: Small Quantity Generator
State District Owner: WA
Large Quantity Handler of Universal Waste: No
Recognized Trader Importer: No
Recognized Trader Exporter: No
Spent Lead Acid Battery Importer: No
Spent Lead Acid Battery Exporter: No
Current Record: No
Non Storage Recycler Activity: Not reported
Electronic Manifest Broker: Not reported

List of NAICS Codes and Descriptions:
NAICS Code: 44711
NAICS Description: GASOLINE STATIONS WITH CONVENIENCE STORES

NAICS Code: 447110
NAICS Description: GASOLINE STATIONS WITH CONVENIENCE STORES

Facility Has Received Notices of Violations:
Violations: No Violations Found

Evaluation Action Summary:
Evaluations: No Evaluations Found

FINDS:
Registry ID: 110005378545

Click Here for FRS Facility Detail Report:

Environmental Interest/Information System:
Washington Facility / Site Identification System (WA-FSIS) provides a means to query and display data maintained by the Washington Department of Ecology. This system contains key information for each facility/site that is currently, or has been, of interest to the Air Quality, Dam Safety, Hazardous Waste, Toxics Cleanup, and Water Quality Programs.
RCRAInfo is a national information system that supports the Resource Conservation and Recovery Act (RCRA) program through the tracking of events and activities related to facilities that generate, transport, and treat, store, or dispose of hazardous waste. RCRAInfo allows RCRA program staff to track the notification, permit, compliance, and corrective action activities required under RCRA.
Registry ID: 110070748691

DRAFT

SHELL STATION 121499 (Continued) **1001806952**

Click Here for FRS Facility Detail Report:

Environmental Interest/Information System:
HAZARDOUS WASTE BIENNIAL REPORTER

Click this hyperlink while viewing on your computer to access additional FINDS: detail in the EDR Site Report.

ECHO:

Envid:	1001806952
Registry ID:	110005378545
DFR URL:	http://echo.epa.gov/detailed-facility-report?fid=110005378545
Name:	SHELL STATION 121499
Address:	700 12TH AVENUE
City,State,Zip:	SEATTLE, WA 98122

WA MANIFEST:

Name:	SHELL STATION 121499
Address:	700 12TH AVE
City,State,Zip:	SEATTLE, WA 98122
Facility Address 2:	Not reported
Facility ID:	98648877
EPA ID:	WAD988510905
NAICS:	447110
State Waste Code Desc:	Not reported
Federal Waste Code Desc:	Not reported
Form Comm:	Not reported
Data Year:	2010
Permit by Rule:	False
Mailing Address 2:	Not reported
Treatment by Generator:	False
Mixed Radioactive Waste:	False
Importer of Hazardous Waste:	False
Immediate Recycler:	False
Treatment/Storage/Disposal/Recycling Facility:	False
Generator of Dangerous Fuel Waste:	False
Generator Marketing to Burner:	False
Other Marketers (i.e., blender, distributor, etc.):	False
Utility Boiler Burner:	False
Industry Boiler Burner:	False
Industrial Furnace:	False
Smelter Defferal:	False
Universal Waste:	Not reported
Off-Specification:	Not reported
LN Address 2:	Not reported
Tax Reg #:	409019185
Business Type:	GASOLINE SERVICE STATION
Mail Name:	Shell Oil Products US
Mailing Address:	12700 NORTHBOROUGH DR
Mailing City,State,Zip:	HOUSTON, TX 77067-2508
Legal Organization Name:	Equilon Enterprises LLC dba Shell Oil Pr
Legal Organization Type:	Private
Legal Contact:	Not reported
Legal Address:	12700 NORTHBOROUGH DR
Legal Address 2:	Not reported
Legal City,State,Zip:	HOUSTON, TX 77067-2508
Legal Phone Number:	281-874-2247

DRAFT

SHELL STATION 121499 (Continued) **1001806952**

Legal Effective Date:		08/01/1998
Land Organization Name:		Equilon Enterprises LLC dba Shell Oil Pr
Land Organization Type:		Private
Land Contact:		Not reported
Land Address:		PO Box 2099
Land City,State,Zip:		HOUSTON, TX 77252-2099
Land Phone Number:		281-874-2247
Operator Organization Name:		Equilion Enterprises LLC dba Shell Oil P
Operator Organization Type:		Private
Operator:		Not reported
Operator Address:		12700 NORTHBOROUGH DR
Operator Address 2:		300F08
Operator City,State,Zip:		HOUSTON, TX 77067-2058
Operator Phone Number:		281-874-2247
Operator Effective Date:		07/26/1996
Site Contact:		R E WALDING
Site Contact Address:		12700 NORTHBOROUGH DR
Contact City,State,Zip:		HOUSTON, TX 77067-2058
Site Contact Phone Number:		281-874-2247
Site Contact Email:		Jeanne.Traylor@shell.com
Gen Status Code:		XQG
Monthly Generation:		False
Batch Generation:		False
One Time Generation:		False
Transport Own Waste:		False
Tranports Other Waste:		False
Recycler Onsite:		False
Transfer Facility:		False
Other Exemption:		Not reported
UW Battery Gen:		False
Used Oil Transporter:		False
Used Oil Transfer Facility:		False
Used Oil Processor:		False
Used Oil Refiner:		False
Used Oil Fuel Marketer Directs Shipments:		False
Used Oil Fuel Marketer Meets Specs:		False
Site Contact Address 2:		300F08
SIC Code:		Not reported
CRK Number:		Not reported
Active:		Not reported
CAS Number:		Not reported
Chemical Name:		Not reported
EHS:		Not reported
EHS CAS Number:		Not reported
EHS Name:		Not reported
Name:		SHELL STATION 121499
Address:		700 12TH AVE
City,State,Zip:		SEATTLE, WA 98122
Facility Address 2:		Not reported
Facility ID:		98648877
EPA ID:		WAD988510905
NAICS:		447110
State Waste Code Desc:		Not reported
Federal Waste Code Desc:	D001	
Form Comm:		Not reported
Data Year:		2009

DRAFT

SHELL STATION 121499 (Continued) **1001806952**

Permit by Rule:	False
Mailing Address 2:	Not reported
Treatment by Generator:	False
Mixed Radioactive Waste:	False
Importer of Hazardous Waste:	False
Immediate Recycler:	False
Treatment/Storage/Disposal/Recycling Facility:	False
Generator of Dangerous Fuel Waste:	False
Generator Marketing to Burner:	False
Other Marketers (i.e., blender, distributor, etc.):	False
Utility Boiler Burner:	False
Industry Boiler Burner:	False
Industrial Furnace:	False
Smelter Defferal:	False
Universal Waste:	Not reported
Off-Specification:	Not reported
LN Address 2:	Not reported
Tax Reg #:	409019185
Business Type:	GASOLINE SERVICE STATION
Mail Name:	Shell Oil Products US
Mailing Address:	12700 NORTHBOROUGH DR
Mailing City,State,Zip:	HOUSTON, TX 77067-2508
Legal Organization Name:	Equilon Enterprises LLC dba Shell Oil Pr
Legal Organization Type:	Private
Legal Contact:	Not reported
Legal Address:	12700 NORTHBOROUGH DR
Legal Address 2:	Not reported
Legal City,State,Zip:	HOUSTON, TX 77067-2508
Legal Phone Number:	281-874-2247
Legal Effective Date:	08/01/1998
Land Organization Name:	Equilon Enterprises LLC dba Shell Oil Pr
Land Organization Type:	Private
Land Contact:	Not reported
Land Address:	PO Box 2099
Land City,State,Zip:	HOUSTON, TX 77252-2099
Land Phone Number:	281-874-2247
Operator Organization Name:	Equilion Enterprises LLC dba Shell Oil P
Operator Organization Type:	Private
Operator:	Not reported
Operator Address:	12700 NORTHBOROUGH DR
Operator Address 2:	300F08
Operator City,State,Zip:	HOUSTON, TX 77067-2058
Operator Phone Number:	281-874-2247
Operator Effective Date:	07/26/1996
Site Contact:	R E WALDING
Site Contact Address:	12700 NORTHBOROUGH DR
Contact City,State,Zip:	HOUSTON, TX 77067-2058
Site Contact Phone Number:	281-874-2247
Site Contact Email:	RAY.WALDING@SHELL.COM
Gen Status Code:	SQG
Monthly Generation:	False
Batch Generation:	True
One Time Generation:	False
Transport Own Waste:	False
Tranports Other Waste:	False
Recycler Onsite:	False
Transfer Facility:	False

DRAFT

SHELL STATION 121499 (Continued) **1001806952**

Other Exemption:	Not reported
UW Battery Gen:	False
Used Oil Transporter:	False
Used Oil Transfer Facility:	False
Used Oil Processor:	False
Used Oil Refiner:	False
Used Oil Fuel Marketer Directs Shipments:	False
Used Oil Fuel Marketer Meets Specs:	False
Site Contact Address 2:	300F08
SIC Code:	Not reported
CRK Number:	Not reported
Active:	Not reported
CAS Number:	Not reported
Chemical Name:	Not reported
EHS:	Not reported
EHS CAS Number:	Not reported
EHS Name:	Not reported

Name:	SHELL STATION 121499
Address:	700 12TH AVE
City,State,Zip:	SEATTLE, WA 98122
Facility Address 2:	Not reported
Facility ID:	98648877
EPA ID:	WAD988510905
NAICS:	447110
State Waste Code Desc:	Not reported
Federal Waste Code Desc:	Not reported
Form Comm:	Not reported
Data Year:	2008
Permit by Rule:	False
Mailing Address 2:	Not reported
Treatment by Generator:	False
Mixed Radioactive Waste:	False
Importer of Hazardous Waste:	False
Immediate Recycler:	False
Treatment/Storage/Disposal/Recycling Facility:	False
Generator of Dangerous Fuel Waste:	False
Generator Marketing to Burner:	False
Other Marketers (i.e., blender, distributor, etc.):	False
Utility Boiler Burner:	False
Industry Boiler Burner:	False
Industrial Furnace:	False
Smelter Defferal:	False
Universal Waste:	Not reported
Off-Specification:	Not reported
LN Address 2:	Not reported
Tax Reg #:	409019185
Business Type:	GASOLINE SERVICE STATION
Mail Name:	Shell Oil Products US
Mailing Address:	12700 NORTHBOROUGH DR
Mailing City,State,Zip:	HOUSTON, TX 77067-2508
Legal Organization Name:	Equilon Enterprises LLC dba Shell Oil Pr
Legal Organization Type:	Private
Legal Contact:	Not reported
Legal Address:	12700 NORTHBOROUGH DR
Legal Address 2:	Not reported
Legal City,State,Zip:	HOUSTON, TX 77067-2508

DRAFT

SHELL STATION 121499 (Continued) **1001806952**

Legal Phone Number:		281-874-2247
Legal Effective Date:		08/01/1998
Land Organization Name:		Equilon Enterprises LLC dba Shell Oil Pr
Land Organization Type:		Private
Land Contact:		Not reported
Land Address:		PO Box 2099
Land City,State,Zip:		HOUSTON, TX 77252-2099
Land Phone Number:		281-874-2247
Operator Organization Name:		Equilion Enterprises LLC dba Shell Oil P
Operator Organization Type:		Private
Operator:		Not reported
Operator Address:		12700 NORTHBOROUGH DR
Operator Address 2:		300F08
Operator City,State,Zip:		HOUSTON, TX 77067-2058
Operator Phone Number:		281-874-2247
Operator Effective Date:		07/26/1996
Site Contact:		R E WALDING
Site Contact Address:		12700 NORTHBOROUGH DR
Contact City,State,Zip:		HOUSTON, TX 77067-2058
Site Contact Phone Number:		281-874-2247
Site Contact Email:		RAY.WALDING@SHELL.COM
Gen Status Code:		XQG
Monthly Generation:		False
Batch Generation:		False
One Time Generation:		False
Transport Own Waste:		False
Tranports Other Waste:		False
Recycler Onsite:		False
Transfer Facility:		False
Other Exemption:		Not reported
UW Battery Gen:		False
Used Oil Transporter:		False
Used Oil Transfer Facility:		False
Used Oil Processor:		False
Used Oil Refiner:		False
Used Oil Fuel Marketer Directs Shipments:		False
Used Oil Fuel Marketer Meets Specs:		False
Site Contact Address 2:		300F08
SIC Code:		Not reported
CRK Number:		Not reported
Active:		Not reported
CAS Number:		Not reported
Chemical Name:		Not reported
EHS:		Not reported
EHS CAS Number:		Not reported
EHS Name:		Not reported
Name:		SHELL STATION 121499
Address:		700 12TH AVE
City,State,Zip:		SEATTLE, WA 98122
Facility Address 2:		Not reported
Facility ID:		98648877
EPA ID:		WAD988510905
NAICS:		447110
State Waste Code Desc:		Not reported
Federal Waste Code Desc:	D001	
Form Comm:		NO RCRA HAZARDOUS WASTE GENERATED IN 2005.

DRAFT

SHELL STATION 121499 (Continued) **1001806952**

Data Year:	Not reported
Permit by Rule:	F
Mailing Address 2:	NOB 300G04 - RACHEL HULL
Treatment by Generator:	F
Mixed Radioactive Waste:	F
Importer of Hazardous Waste:	F
Immediate Recycler:	F
Treatment/Storage/Disposal/Recycling Facility:	F
Generator of Dangerous Fuel Waste:	F
Generator Marketing to Burner:	F
Other Marketers (i.e., blender, distributor, etc.):	F
Utility Boiler Burner:	F
Industry Boiler Burner:	F
Industrial Furnace:	F
Smelter Defferal:	F
Universal Waste:	Not reported
Off-Specification:	Not reported
LN Address 2:	NOB #300G04
Tax Reg #:	409019185
Business Type:	GASOLINE SERVICE STATION
Mail Name:	Shell Oil Products US
Mailing Address:	12700 NORTHBOROUGH DR
Mailing City,State,Zip:	HOUSTON, TX 77067-2508
Legal Organization Name:	Equilon Enterprises LLC dba Shell Oil Pr
Legal Organization Type:	Private
Legal Contact:	Not reported
Legal Address:	PO BOX 2099
Legal Address 2:	NOB #300G04
Legal City,State,Zip:	HOUSTON, TX 77252-2099
Legal Phone Number:	281-874-2224
Legal Effective Date:	08/01/1998
Land Organization Name:	Equilon Enterprises LLC dba Shell Oil Pr
Land Organization Type:	Private
Land Contact:	Not reported
Land Address:	PO Box 2099
Land City,State,Zip:	HOUSTON, TX 77252-2099
Land Phone Number:	2818742224
Operator Organization Name:	Equilion Enterprises LLC dba Shell Oil P
Operator Organization Type:	Private
Operator:	Not reported
Operator Address:	12700 NORTHBOROUGH DR
Operator Address 2:	300F08
Operator City,State,Zip:	HOUSTON, TX 77067-2058
Operator Phone Number:	281-874-2247
Operator Effective Date:	07/26/1996
Site Contact:	R E WALDING
Site Contact Address:	12700 NORTHBOROUGH DR
Contact City,State,Zip:	HOUSTON, TX 77067-2058
Site Contact Phone Number:	281-874-2247
Site Contact Email:	RAY.WALDING@SHELL.COM
Gen Status Code:	MQG
Monthly Generation:	F
Batch Generation:	F
One Time Generation:	F
Transport Own Waste:	F
Tranports Other Waste:	F
Recycler Onsite:	F

DRAFT

SHELL STATION 121499 (Continued) **1001806952**

Transfer Facility:	F
Other Exemption:	Not reported
UW Battery Gen:	F
Used Oil Transporter:	F
Used Oil Transfer Facility:	F
Used Oil Processor:	F
Used Oil Refiner:	F
Used Oil Fuel Marketer Directs Shipments:	F
Used Oil Fuel Marketer Meets Specs:	F
Site Contact Address 2:	300F08
SIC Code:	Not reported
CRK Number:	Not reported
Active:	Not reported
CAS Number:	Not reported
Chemical Name:	Not reported
EHS:	Not reported
EHS CAS Number:	Not reported
EHS Name:	Not reported

Name:		SHELL STATION 121499
Address:		700 12TH AVE
City,State,Zip:		SEATTLE, WA 98122
Facility Address 2:		Not reported
Facility ID:		98648877
EPA ID:		WAD988510905
NAICS:		447110
State Waste Code Desc:		Not reported
Federal Waste Code Desc:	D001	
Form Comm:		NO RCRA HAZARDOUS WASTE GENERATED IN 2005.
Data Year:		Not reported
Permit by Rule:		FALSE
Mailing Address 2:		NOB 300G04 - RACHEL HULL
Treatment by Generator:		FALSE
Mixed Radioactive Waste:		FALSE
Importer of Hazardous Waste:		FALSE
Immediate Recycler:		FALSE
Treatment/Storage/Disposal/Recycling Facility:		FALSE
Generator of Dangerous Fuel Waste:		FALSE
Generator Marketing to Burner:		FALSE
Other Marketers (i.e., blender, distributor, etc.):		FALSE
Utility Boiler Burner:		FALSE
Industry Boiler Burner:		FALSE
Industrial Furnace:		FALSE
Smelter Defferal:		FALSE
Universal Waste:		Not reported
Off-Specification:		Not reported
LN Address 2:		NOB #300G04
Tax Reg #:		409019185
Business Type:		GASOLINE SERVICE STATION
Mail Name:		Shell Oil Products US
Mailing Address:		12700 NORTHBOROUGH DR
Mailing City,State,Zip:		HOUSTON, TX 77067-2508
Legal Organization Name:		Equilon Enterprises LLC dba Shell Oil Pr
Legal Organization Type:		Private
Legal Contact:		Not reported
Legal Address:		PO BOX 2099
Legal Address 2:		NOB #300G04

DRAFT

SHELL STATION 121499 (Continued) **1001806952**

Legal City,State,Zip:	HOUSTON, TX 77252-2099
Legal Phone Number:	281-874-2224
Legal Effective Date:	08/01/1998
Land Organization Name:	Equilon Enterprises LLC dba Shell Oil Pr
Land Organization Type:	Private
Land Contact:	Not reported
Land Address:	PO Box 2099
Land City,State,Zip:	HOUSTON, TX 77252-2099
Land Phone Number:	2818742224
Operator Organization Name:	Equilion Enterprises LLC dba Shell Oil P
Operator Organization Type:	Private
Operator:	Not reported
Operator Address:	12700 NORTHBOROUGH DR
Operator Address 2:	300F07
Operator City,State,Zip:	HOUSTON, TX 77067-2058
Operator Phone Number:	281-874-2238
Operator Effective Date:	07/26/1996
Site Contact:	DON F WISDOM
Site Contact Address:	12700 NORTHBOROUGH DR
Contact City,State,Zip:	HOUSTON, TX 77067-2058
Site Contact Phone Number:	281-874-2238
Site Contact Email:	DON.F.WISDOM@SHELL.COM
Gen Status Code:	XQG
Monthly Generation:	FALSE
Batch Generation:	FALSE
One Time Generation:	FALSE
Transport Own Waste:	FALSE
Tranports Other Waste:	FALSE
Recycler Onsite:	FALSE
Transfer Facility:	FALSE
Other Exemption:	Not reported
UW Battery Gen:	FALSE
Used Oil Transporter:	FALSE
Used Oil Transfer Facility:	FALSE
Used Oil Processor:	FALSE
Used Oil Refiner:	FALSE
Used Oil Fuel Marketer Directs Shipments:	FALSE
Used Oil Fuel Marketer Meets Specs:	FALSE
Site Contact Address 2:	300F07
SIC Code:	Not reported
CRK Number:	Not reported
Active:	Not reported
CAS Number:	Not reported
Chemical Name:	Not reported
EHS:	Not reported
EHS CAS Number:	Not reported
EHS Name:	Not reported

Name:		SHELL STATION 121499
Address:		700 12TH AVE
City,State,Zip:		SEATTLE, WA 98122
Facility Address 2:		Not reported
Facility ID:		98648877
EPA ID:		WAD988510905
NAICS:		447110
State Waste Code Desc:		Not reported
Federal Waste Code Desc:	D001	

DRAFT

SHELL STATION 121499 (Continued) **1001806952**

Form Comm:	NO RCRA HAZARDOUS WASTE GENERATED IN 2005.
Data Year:	Not reported
Permit by Rule:	No
Mailing Address 2:	NOB 300G03 - RACHEL WILLIAMSON
Treatment by Generator:	No
Mixed Radioactive Waste:	No
Importer of Hazardous Waste:	No
Immediate Recycler:	No
Treatment/Storage/Disposal/Recycling Facility:	No
Generator of Dangerous Fuel Waste:	No
Generator Marketing to Burner:	No
Other Marketers (i.e., blender, distributor, etc.):	No
Utility Boiler Burner:	No
Industry Boiler Burner:	No
Industrial Furnace:	No
Smelter Defferal:	No
Universal Waste:	Not reported
Off-Specification:	Not reported
LN Address 2:	NOB #300G03
Tax Reg #:	409019185
Business Type:	GASOLINE SERVICE STATION
Mail Name:	Shell Oil Products US
Mailing Address:	12700 NORTHBOROUGH DR
Mailing City,State,Zip:	HOUSTON, TX 77067-2508
Legal Organization Name:	Equilon Enterprises LLC dba Shell Oil Pr
Legal Organization Type:	Private
Legal Contact:	Not reported
Legal Address:	PO BOX 2099
Legal Address 2:	NOB #300G03
Legal City,State,Zip:	HOUSTON, TX 77252-2099
Legal Phone Number:	281-874-2224
Legal Effective Date:	08/01/1998
Land Organization Name:	Equilon Enterprises LLC dba Shell Oil Pr
Land Organization Type:	Private
Land Contact:	Not reported
Land Address:	PO Box 2099
Land City,State,Zip:	HOUSTON, TX 77252-2099
Land Phone Number:	2818742224
Operator Organization Name:	Equilion Enterprises LLC dba Shell Oil P
Operator Organization Type:	Private
Operator:	Not reported
Operator Address:	12700 NORTHBOROUGH DR
Operator Address 2:	300F07
Operator City,State,Zip:	HOUSTON, TX 77067-2058
Operator Phone Number:	281-874-2238
Operator Effective Date:	07/26/1996
Site Contact:	DON F WISDOM
Site Contact Address:	12700 NORTHBOROUGH DR
Contact City,State,Zip:	HOUSTON, TX 77067-2058
Site Contact Phone Number:	281-874-2238
Site Contact Email:	DON.F.WISDOM@SHELL.COM
Gen Status Code:	XQG
Monthly Generation:	No
Batch Generation:	No
One Time Generation:	No
Transport Own Waste:	No
Tranports Other Waste:	No

DRAFT

SHELL STATION 121499 (Continued) **1001806952**

Recycler Onsite:	No
Transfer Facility:	No
Other Exemption:	Not reported
UW Battery Gen:	No
Used Oil Transporter:	No
Used Oil Transfer Facility:	No
Used Oil Processor:	No
Used Oil Refiner:	No
Used Oil Fuel Marketer Directs Shipments:	No
Used Oil Fuel Marketer Meets Specs:	No
Site Contact Address 2:	300F07
SIC Code:	Not reported
CRK Number:	Not reported
Active:	Not reported
CAS Number:	Not reported
Chemical Name:	Not reported
EHS:	Not reported
EHS CAS Number:	Not reported
EHS Name:	Not reported

CV551 **SHELL #47481/TEXACO #121499** **WA ICR** **S105687211**
SSE **700 12TH AVE.** **N/A**
1/4-1/2 **SEATTLE, WA 98122**
0.453 mi.
2390 ft. **Site 4 of 25 in cluster CV**

Relative:
Lower

Actual:
278 ft.

ICR:

Date Ecology Received Report:	07/11/94
Contaminants Found at Site:	Petroleum products
Media Contaminated:	Groundwater
Waste Management:	Tank
Region:	North Western
Type of Report Ecology Received:	Interim cleanup report
Site Register Issue:	93-30
County Code:	17
Contact:	Not reported
Report Title:	Not reported

CV552 **SHELL #47481/TEXACO #121499** **WA ICR** **S105687350**
SSE **700 12TH AVE.** **N/A**
1/4-1/2 **SEATTLE, WA 98122**
0.453 mi.
2390 ft. **Site 5 of 25 in cluster CV**

Relative:
Lower

Actual:
278 ft.

ICR:

Date Ecology Received Report:	11/08/00
Contaminants Found at Site:	Petroleum products
Media Contaminated:	Groundwater, Soil
Waste Management:	Tank
Region:	North Western
Type of Report Ecology Received:	Interim cleanup report
Site Register Issue:	98-30
County Code:	17
Contact:	Not reported
Report Title:	Monitoring - August 2000

DRAFT

CV553
SSE
1/4-1/2
0.453 mi.
2390 ft.

SHELL #47481/TEXACO #121499
700 12TH AVE.
SEATTLE, WA 98122

Site 6 of 25 in cluster CV

WA ICR **S105687212**
N/A

Relative:
Lower

Actual:
278 ft.

ICR:

Date Ecology Received Report:	10/20/94
Contaminants Found at Site:	Petroleum products
Media Contaminated:	Groundwater
Waste Management:	Tank
Region:	North Western
Type of Report Ecology Received:	Interim cleanup report
Site Register Issue:	93-38
County Code:	17
Contact:	Not reported
Report Title:	Not reported

CV554
SSE
1/4-1/2
0.453 mi.
2390 ft.

SHELL #47481/TEXACO #121499
700 12TH AVE.
SEATTLE, WA 98122

Site 7 of 25 in cluster CV

WA ICR **S105687214**
N/A

Relative:
Lower

Actual:
278 ft.

ICR:

Date Ecology Received Report:	05/09/95
Contaminants Found at Site:	Petroleum products
Media Contaminated:	Groundwater
Waste Management:	Tank
Region:	North Western
Type of Report Ecology Received:	Interim cleanup report
Site Register Issue:	94-03
County Code:	17
Contact:	Not reported
Report Title:	Not reported

CV555
SSE
1/4-1/2
0.453 mi.
2390 ft.

SHELL #47481/TEXACO #121499
700 12TH AVE.
SEATTLE, WA 98122

Site 8 of 25 in cluster CV

WA ICR **S105687313**
N/A

Relative:
Lower

Actual:
278 ft.

ICR:

Date Ecology Received Report:	04/22/97
Contaminants Found at Site:	Petroleum products
Media Contaminated:	Groundwater, Soil
Waste Management:	Tank
Region:	North Western
Type of Report Ecology Received:	Interim cleanup report
Site Register Issue:	94-51
County Code:	17
Contact:	Not reported
Report Title:	Not reported

DRAFT

CV556 SSE 1/4-1/2 0.453 mi. 2390 ft. — **SHELL #47481/TEXACO #121499**, **700 12TH AVE.**, **SEATTLE, WA 98122** — **WA ICR** — **S105687454**, **N/A**

Site 9 of 25 in cluster CV

Relative: Lower
Actual: 278 ft.

ICR:

Date Ecology Received Report:	06/21/02
Contaminants Found at Site:	Petroleum products
Media Contaminated:	Groundwater, Soil
Waste Management:	Tank
Region:	North Western
Type of Report Ecology Received:	Interim cleanup report
Site Register Issue:	98-50
County Code:	17
Contact:	Not reported
Report Title:	First Quarter Ground Water Monitoring 2002

CV557 SSE 1/4-1/2 0.453 mi. 2390 ft. — **SHELL #47481/TEXACO #121499**, **700 12TH AVE.**, **SEATTLE, WA 98122** — **WA ICR** — **S105687216**, **N/A**

Site 10 of 25 in cluster CV

Relative: Lower
Actual: 278 ft.

ICR:

Date Ecology Received Report:	05/20/92
Contaminants Found at Site:	Petroleum products
Media Contaminated:	Groundwater
Waste Management:	Tank
Region:	North Western
Type of Report Ecology Received:	Interim cleanup report
Site Register Issue:	92-28
County Code:	17
Contact:	Not reported
Report Title:	Not reported

CV558 SSE 1/4-1/2 0.453 mi. 2390 ft. — **SHELL #47481/TEXACO #121499**, **700 12TH AVE.**, **SEATTLE, WA 98122** — **WA ICR** — **S105687419**, **N/A**

Site 11 of 25 in cluster CV

Relative: Lower
Actual: 278 ft.

ICR:

Date Ecology Received Report:	12/04/01
Contaminants Found at Site:	Petroleum products
Media Contaminated:	Groundwater, Soil
Waste Management:	Tank
Region:	North Western
Type of Report Ecology Received:	Interim cleanup report
Site Register Issue:	98-43
County Code:	17
Contact:	Not reported
Report Title:	Sampling - July 2001

DRAFT

CV559 **SHELL #47481/TEXACO #121499** **WA ICR** **S105687215**
SSE **700 12TH AVE.** **N/A**
1/4-1/2 **SEATTLE, WA 98122**
0.453 mi.
2390 ft. **Site 12 of 25 in cluster CV**

Relative:
Lower

Actual:
278 ft.

ICR:

Date Ecology Received Report:	10/16/95
Contaminants Found at Site:	Petroleum products
Media Contaminated:	Groundwater, Soil
Waste Management:	Tank
Region:	North Western
Type of Report Ecology Received:	Interim cleanup report
Site Register Issue:	94-15
County Code:	17
Contact:	Not reported
Report Title:	Not reported

CV560 **SHELL #47481/TEXACO #121499** **WA ICR** **S105686923**
SSE **700 12TH AVE.** **N/A**
1/4-1/2 **SEATTLE, WA 98122**
0.453 mi.
2390 ft. **Site 13 of 25 in cluster CV**

Relative:
Lower

Actual:
278 ft.

ICR:

Date Ecology Received Report:	04/02/98
Contaminants Found at Site:	Petroleum products
Media Contaminated:	Groundwater, Soil
Waste Management:	Tank
Region:	North Western
Type of Report Ecology Received:	Interim cleanup report
Site Register Issue:	98-04
County Code:	17
Contact:	Not reported
Report Title:	Not reported

CV561 **CIRCLE K #9651** **WA LUST** **U003378491**
SSE **700 12TH AVE** **WA UST** **N/A**
1/4-1/2 **SEATTLE, WA 98122**
0.453 mi.
2390 ft. **Site 14 of 25 in cluster CV**

Relative:
Lower

Actual:
278 ft.

LUST:

Name:	SHELL 121499
Address:	700 12TH AVE
City,State,Zip:	SEATTLE, WA 98122
Facility ID:	98648877
Lust Status Type:	LUST - Cleanup Started
Cleanup Site ID:	6988
Cleanup Unit Type:	Upland
Process Type:	Voluntary Cleanup Program
Cleanup Unit Name:	CIRCLE K #9651,SHELL 700 12TH AVENUE,SEATTLE,Shell 700 12th,Seattle,Shell Station 121499,SPE Properties 11,LLC,TEXACO STATION 12TH AVE,TEXACO STATION 632320400 UST 3321
Response Section:	Northwest
Release Date:	12/27/1990
Lust Date:	02/06/2013
Region:	Northwest

DRAFT

CIRCLE K #9651 (Continued) **U003378491**

Lust ID:	673
UST ID:	3321
Contaminant Name:	Benzene
Ground Water:	Confirmed Above Cleanup Levels
Surface Water:	Not reported
Soil:	Confirmed Above Cleanup Levels
Sediment:	Not reported
Air:	Not reported
Bedrock:	Not reported
URL:	https://apps.ecology.wa.gov/cleanupsearch/site/6988
Lat/Long:	47.608194 / -122.31641

Name:	SHELL 121499
Address:	700 12TH AVE
City,State,Zip:	SEATTLE, WA 98122
Facility ID:	98648877
Lust Status Type:	LUST - Cleanup Started
Cleanup Site ID:	6988
Cleanup Unit Type:	Upland
Process Type:	Voluntary Cleanup Program
Cleanup Unit Name:	CIRCLE K #9651,SHELL 700 12TH AVENUE,SEATTLE,Shell 700 12th,Seattle,Shell Station 121499,SPE Properties 11,LLC,TEXACO STATION 12TH AVE,TEXACO STATION 632320400 UST 3321
Response Section:	Northwest
Release Date:	12/27/1990
Lust Date:	02/06/2013
Region:	Northwest
Lust ID:	673
UST ID:	3321
Contaminant Name:	Petroleum-Gasoline
Ground Water:	Confirmed Above Cleanup Levels
Surface Water:	Not reported
Soil:	Confirmed Above Cleanup Levels
Sediment:	Not reported
Air:	Not reported
Bedrock:	Not reported
URL:	https://apps.ecology.wa.gov/cleanupsearch/site/6988
Lat/Long:	47.608194 / -122.31641

UST:

Name:	CIRCLE K #9651
Address:	700 12TH AVE
City:	SEATTLE
Zip:	98122
Facility ID:	98648877
Site Id:	3321
Decimal Latitude:	47.608194
Decimal Longitude:	-122.316417

Tank Name:	1
Tag Number:	A5344
Tank Status:	Removed
Tank Status Date:	8/6/1996
Tank Install Date:	12/31/1964
Tank Closure Date:	Not reported
Capacity Range:	111 TO 1,100 Gallons
Tank Permit Expiration Date:	Not reported

DRAFT

CIRCLE K #9651 (Continued) **U003378491**

Tank Upgrade Date:	Not reported
Tank Spill Prevention:	Not reported
Tank Overfill Prevention:	Not reported
Tank Material:	Steel
Tank Construction:	Single Wall Tank
Tank Tightness Test:	Not reported
Tank Corrosion Protection:	Not reported
Tank Manifold:	Not reported
Tank Release Detection:	Not reported
Tank SFC Type:	Not reported
Pipe Material:	Steel
Pipe Construction:	Not reported
Pipe Primary Release Detection:	Not reported
Pipe Second Release Detection:	Not reported
Pipe Corrosion Protection:	Not reported
Pipe Pumping System:	Not reported
Responsible Unit:	Northwest
Dispencer/Pump SFC Type:	Not reported
Region:	Northwest
Is Active:	True
Actual Capacity:	Not reported
Pipe Install Date:	Not reported
Turbine Sump Construction:	Not reported
Compart Number:	1
Stored Substance:	Used Oil/Waste Oil
Used Substance:	Not reported
Compart Capacity:	Not reported
URL:	https://apps.ecology.wa.gov/cleanupsearch/reports/ust?SiteId=3321

Name:	CIRCLE K #9651
Address:	700 12TH AVE
City:	SEATTLE
Zip:	98122

Tank Name:	2
Tag Number:	A5344
Tank Status:	Removed
Tank Status Date:	8/6/1996
Tank Install Date:	1/1/1991
Tank Closure Date:	Not reported
Capacity Range:	Not reported
Tank Permit Expiration Date:	Not reported
Tank Upgrade Date:	Not reported
Tank Spill Prevention:	Spill Bucket/Spill Box
Tank Overfill Prevention:	Overfill Alarm
Tank Material:	Fiberglass Reinforced Plastic
Tank Construction:	Double Wall Tank
Tank Tightness Test:	Not reported
Tank Corrosion Protection:	Corrosion Resistant
Tank Manifold:	Not reported
Tank Release Detection:	Not reported
Tank SFC Type:	Not reported
Pipe Material:	Fiberglass
Pipe Construction:	Double Wall Pipe
Pipe Primary Release Detection:	Automatic Line Leak Detector (ALLD)
Pipe Second Release Detection:	Not reported
Pipe Corrosion Protection:	Corrosion Resistant

DRAFT

CIRCLE K #9651 (Continued) **U003378491**

Pipe Pumping System:	Pressurized System
Responsible Unit:	Northwest
Dispencer/Pump SFC Type:	Not reported
Region:	Northwest
Is Active:	True
Actual Capacity:	Not reported
Pipe Install Date:	Not reported
Turbine Sump Construction:	Not reported
Compart Number:	1
Stored Substance:	Unleaded Gasoline
Used Substance:	Motor Fuel for Vehicles
Compart Capacity:	Not reported
URL:	https://apps.ecology.wa.gov/cleanupsearch/reports/ust?SiteId=3321

Name:	CIRCLE K #9651
Address:	700 12TH AVE
City:	SEATTLE
Zip:	98122

Tank Name:	3
Tag Number:	A5344
Tank Status:	Removed
Tank Status Date:	8/6/1996
Tank Install Date:	1/1/1991
Tank Closure Date:	Not reported
Capacity Range:	Not reported
Tank Permit Expiration Date:	Not reported
Tank Upgrade Date:	Not reported
Tank Spill Prevention:	Spill Bucket/Spill Box
Tank Overfill Prevention:	Overfill Alarm
Tank Material:	Fiberglass Reinforced Plastic
Tank Construction:	Double Wall Tank
Tank Tightness Test:	Not reported
Tank Corrosion Protection:	Corrosion Resistant
Tank Manifold:	Not reported
Tank Release Detection:	Not reported
Tank SFC Type:	Not reported
Pipe Material:	Fiberglass
Pipe Construction:	Double Wall Pipe
Pipe Primary Release Detection:	Automatic Line Leak Detector (ALLD)
Pipe Second Release Detection:	Not reported
Pipe Corrosion Protection:	Corrosion Resistant
Pipe Pumping System:	Pressurized System
Responsible Unit:	Northwest
Dispencer/Pump SFC Type:	Not reported
Region:	Northwest
Is Active:	True
Actual Capacity:	Not reported
Pipe Install Date:	Not reported
Turbine Sump Construction:	Not reported
Compart Number:	1
Stored Substance:	Unleaded Gasoline
Used Substance:	Motor Fuel for Vehicles
Compart Capacity:	Not reported
URL:	https://apps.ecology.wa.gov/cleanupsearch/reports/ust?SiteId=3321

Name:	CIRCLE K #9651

DRAFT

CIRCLE K #9651 (Continued) **U003378491**

Address:	700 12TH AVE
City:	SEATTLE
Zip:	98122
Tank Name:	4
Tag Number:	A5344
Tank Status:	Removed
Tank Status Date:	8/6/1996
Tank Install Date:	1/1/1991
Tank Closure Date:	Not reported
Capacity Range:	Not reported
Tank Permit Expiration Date:	Not reported
Tank Upgrade Date:	Not reported
Tank Spill Prevention:	Spill Bucket/Spill Box
Tank Overfill Prevention:	Overfill Alarm
Tank Material:	Fiberglass Reinforced Plastic
Tank Construction:	Double Wall Tank
Tank Tightness Test:	Not reported
Tank Corrosion Protection:	Corrosion Resistant
Tank Manifold:	Not reported
Tank Release Detection:	Not reported
Tank SFC Type:	Not reported
Pipe Material:	Fiberglass
Pipe Construction:	Double Wall Pipe
Pipe Primary Release Detection:	Automatic Line Leak Detector (ALLD)
Pipe Second Release Detection:	Not reported
Pipe Corrosion Protection:	Corrosion Resistant
Pipe Pumping System:	Pressurized System
Responsible Unit:	Northwest
Dispencer/Pump SFC Type:	Not reported
Region:	Northwest
Is Active:	True
Actual Capacity:	Not reported
Pipe Install Date:	Not reported
Turbine Sump Construction:	Not reported
Compart Number:	1
Stored Substance:	Leaded Gasoline
Used Substance:	Motor Fuel for Vehicles
Compart Capacity:	Not reported
URL:	https://apps.ecology.wa.gov/cleanupsearch/reports/ust?SiteId=3321
Name:	CIRCLE K #9651
Address:	700 12TH AVE
City:	SEATTLE
Zip:	98122
Tank Name:	5
Tag Number:	A5344
Tank Status:	Removed
Tank Status Date:	8/6/1996
Tank Install Date:	1/1/1991
Tank Closure Date:	Not reported
Capacity Range:	Not reported
Tank Permit Expiration Date:	Not reported
Tank Upgrade Date:	Not reported
Tank Spill Prevention:	Spill Bucket/Spill Box
Tank Overfill Prevention:	Overfill Alarm

DRAFT

CIRCLE K #9651 (Continued) **U003378491**

Tank Material:	Fiberglass Reinforced Plastic
Tank Construction:	Double Wall Tank
Tank Tightness Test:	Not reported
Tank Corrosion Protection:	Corrosion Resistant
Tank Manifold:	Not reported
Tank Release Detection:	Not reported
Tank SFC Type:	Not reported
Pipe Material:	Fiberglass
Pipe Construction:	Double Wall Pipe
Pipe Primary Release Detection:	Automatic Line Leak Detector (ALLD)
Pipe Second Release Detection:	Not reported
Pipe Corrosion Protection:	Corrosion Resistant
Pipe Pumping System:	Pressurized System
Responsible Unit:	Northwest
Dispencer/Pump SFC Type:	Not reported
Region:	Northwest
Is Active:	True
Actual Capacity:	Not reported
Pipe Install Date:	Not reported
Turbine Sump Construction:	Not reported
Compart Number:	1
Stored Substance:	Leaded Gasoline
Used Substance:	Motor Fuel for Vehicles
Compart Capacity:	Not reported
URL:	https://apps.ecology.wa.gov/cleanupsearch/reports/ust?SiteId=3321

Name:	CIRCLE K #9651
Address:	700 12TH AVE
City:	SEATTLE
Zip:	98122

Tank Name:	6
Tag Number:	A5344
Tank Status:	Operational
Tank Status Date:	8/6/1996
Tank Install Date:	1/1/1992
Tank Closure Date:	Not reported
Capacity Range:	10,000 to 19,999 Gallons
Tank Permit Expiration Date:	9/30/2022
Tank Upgrade Date:	2/5/1998
Tank Spill Prevention:	Spill Bucket/Spill Box
Tank Overfill Prevention:	Overfill Alarm
Tank Material:	Fiberglass Reinforced Plastic
Tank Construction:	Double Wall Tank
Tank Tightness Test:	Not reported
Tank Corrosion Protection:	Corrosion Resistant
Tank Manifold:	Not reported
Tank Release Detection:	Interstitial Monitoring
Tank SFC Type:	Not reported
Pipe Material:	Fiberglass
Pipe Construction:	Double Wall Pipe
Pipe Primary Release Detection:	Automatic Line Leak Detector (ALLD)
Pipe Second Release Detection:	Interstitial Monitoring (or Sump Sensor)
Pipe Corrosion Protection:	Corrosion Resistant
Pipe Pumping System:	Pressurized System
Responsible Unit:	Northwest
Dispencer/Pump SFC Type:	Not reported

DRAFT

CIRCLE K #9651 (Continued) **U003378491**

Region:	Northwest
Is Active:	True
Actual Capacity:	12000
Pipe Install Date:	Not reported
Turbine Sump Construction:	Not reported
Compart Number:	1
Stored Substance:	Unleaded Gasoline
Used Substance:	Motor Fuel for Vehicles
Compart Capacity:	12000
URL:	https://apps.ecology.wa.gov/cleanupsearch/reports/ust?SiteId=3321

Name:	CIRCLE K #9651
Address:	700 12TH AVE
City:	SEATTLE
Zip:	98122

Tank Name:	7
Tag Number:	A5344
Tank Status:	Operational
Tank Status Date:	8/6/1996
Tank Install Date:	1/1/1992
Tank Closure Date:	Not reported
Capacity Range:	10,000 to 19,999 Gallons
Tank Permit Expiration Date:	9/30/2022
Tank Upgrade Date:	2/5/1998
Tank Spill Prevention:	Spill Bucket/Spill Box
Tank Overfill Prevention:	Ball Float Valve (vent line)
Tank Material:	Fiberglass Reinforced Plastic
Tank Construction:	Double Wall Tank
Tank Tightness Test:	Not reported
Tank Corrosion Protection:	Corrosion Resistant
Tank Manifold:	Not reported
Tank Release Detection:	Interstitial Monitoring
Tank SFC Type:	Not reported
Pipe Material:	Fiberglass
Pipe Construction:	Double Wall Pipe
Pipe Primary Release Detection:	Automatic Line Leak Detector (ALLD)
Pipe Second Release Detection:	Interstitial Monitoring (or Sump Sensor)
Pipe Corrosion Protection:	Corrosion Resistant
Pipe Pumping System:	Pressurized System
Responsible Unit:	Northwest
Dispencer/Pump SFC Type:	Not reported
Region:	Northwest
Is Active:	True
Actual Capacity:	10000
Pipe Install Date:	Not reported
Turbine Sump Construction:	Not reported
Compart Number:	1
Stored Substance:	Unleaded Gasoline
Used Substance:	Motor Fuel for Vehicles
Compart Capacity:	10000
URL:	https://apps.ecology.wa.gov/cleanupsearch/reports/ust?SiteId=3321

Name:	CIRCLE K #9651
Address:	700 12TH AVE
City:	SEATTLE
Zip:	98122

DRAFT

CIRCLE K #9651 (Continued) **U003378491**

Tank Name:	8
Tag Number:	A5344
Tank Status:	Operational
Tank Status Date:	8/6/1996
Tank Install Date:	1/1/1992
Tank Closure Date:	Not reported
Capacity Range:	10,000 to 19,999 Gallons
Tank Permit Expiration Date:	9/30/2022
Tank Upgrade Date:	2/5/1998
Tank Spill Prevention:	Spill Bucket/Spill Box
Tank Overfill Prevention:	Ball Float Valve (vent line)
Tank Material:	Fiberglass Reinforced Plastic
Tank Construction:	Double Wall Tank
Tank Tightness Test:	Not reported
Tank Corrosion Protection:	Corrosion Resistant
Tank Manifold:	Not reported
Tank Release Detection:	Interstitial Monitoring
Tank SFC Type:	Not reported
Pipe Material:	Fiberglass
Pipe Construction:	Double Wall Pipe
Pipe Primary Release Detection:	Automatic Line Leak Detector (ALLD)
Pipe Second Release Detection:	Interstitial Monitoring (or Sump Sensor)
Pipe Corrosion Protection:	Corrosion Resistant
Pipe Pumping System:	Pressurized System
Responsible Unit:	Northwest
Dispencer/Pump SFC Type:	Not reported
Region:	Northwest
Is Active:	True
Actual Capacity:	10000
Pipe Install Date:	Not reported
Turbine Sump Construction:	Not reported
Compart Number:	1
Stored Substance:	Unleaded Gasoline
Used Substance:	Motor Fuel for Vehicles
Compart Capacity:	10000
URL:	https://apps.ecology.wa.gov/cleanupsearch/reports/ust?SiteId=3321

Name:	CIRCLE K #9651
Address:	700 12TH AVE
City:	SEATTLE
Zip:	98122

Tank Name:	9
Tag Number:	A5344
Tank Status:	Operational
Tank Status Date:	8/6/1996
Tank Install Date:	1/1/1992
Tank Closure Date:	Not reported
Capacity Range:	10,000 to 19,999 Gallons
Tank Permit Expiration Date:	9/30/2022
Tank Upgrade Date:	2/5/1998
Tank Spill Prevention:	Spill Bucket/Spill Box
Tank Overfill Prevention:	Ball Float Valve (vent line)
Tank Material:	Fiberglass Reinforced Plastic
Tank Construction:	Double Wall Tank
Tank Tightness Test:	Not reported
Tank Corrosion Protection:	Corrosion Resistant

DRAFT

CIRCLE K #9651 (Continued) **U003378491**

Tank Manifold:	Not reported
Tank Release Detection:	Interstitial Monitoring
Tank SFC Type:	Not reported
Pipe Material:	Fiberglass
Pipe Construction:	Double Wall Pipe
Pipe Primary Release Detection:	Automatic Line Leak Detector (ALLD)
Pipe Second Release Detection:	Interstitial Monitoring (or Sump Sensor)
Pipe Corrosion Protection:	Corrosion Resistant
Pipe Pumping System:	Pressurized System
Responsible Unit:	Northwest
Dispencer/Pump SFC Type:	Not reported
Region:	Northwest
Is Active:	True
Actual Capacity:	10000
Pipe Install Date:	Not reported
Turbine Sump Construction:	Not reported
Compart Number:	1
Stored Substance:	Unleaded Gasoline
Used Substance:	Motor Fuel for Vehicles
Compart Capacity:	10000
URL:	https://apps.ecology.wa.gov/cleanupsearch/reports/ust?SiteId=3321

CV562 **SHELL 121499** **WA VCP** **S124436865**
SSE **700 12TH AVE** **N/A**
1/4-1/2 **SEATTLE, WA 98122**
0.453 mi.
2390 ft. **Site 15 of 25 in cluster CV**

Relative:
Lower

Actual:
278 ft.

VCP:

Name:	SHELL 121499
Address:	700 12TH AVE
City,State,Zip:	SEATTLE, WA 98122
edr_fstat:	WA
edr_fzip:	98122
edr_fcnty:	KING
edr_zip:	Not reported
Facility ID:	98648877
VCP Status:	Cleanup Started
Past VCP:	TRUE
Current VCP:	Not reported
NFA Type:	SEATTLE, WA 98122
Date NFA:	SEATTLE, WA 98122
Rank:	SEATTLE, WA 98122
Cleanup Siteid:	6988
Contaminant Name:	Benzene
Soil:	Confirmed Above Cleanup Levels
URL:	https://apps.ecology.wa.gov/cleanupsearch/site/6988

Name:	SHELL 121499
Address:	700 12TH AVE
City,State,Zip:	SEATTLE, WA 98122
edr_fstat:	WA
edr_fzip:	98122
edr_fcnty:	KING
edr_zip:	Not reported
Facility ID:	98648877
VCP Status:	Cleanup Started
Past VCP:	TRUE

DRAFT

SHELL 121499 (Continued) **S124436865**

Current VCP:	Not reported
NFA Type:	SEATTLE, WA 98122
Date NFA:	SEATTLE, WA 98122
Rank:	SEATTLE, WA 98122
Cleanup Siteid:	6988
Contaminant Name:	Petroleum-Gasoline
Soil:	Confirmed Above Cleanup Levels
URL:	https://apps.ecology.wa.gov/cleanupsearch/site/6988

CV563
SSE
1/4-1/2
0.453 mi.
2390 ft.

SHELL #47481/TEXACO #121499
700 12TH AVE.
SEATTLE, WA 98122

Site 16 of 25 in cluster CV

Relative:
Lower

Actual:
278 ft.

WA ICR **S105687209**
N/A

ICR:

Date Ecology Received Report:	05/28/93
Contaminants Found at Site:	Petroleum products
Media Contaminated:	Groundwater, Soil
Waste Management:	Tank
Region:	North Western
Type of Report Ecology Received:	Interim cleanup report
Site Register Issue:	93-01
County Code:	17
Contact:	Not reported
Report Title:	Not reported

CV564
SSE
1/4-1/2
0.453 mi.
2390 ft.

SHELL #47481/TEXACO #121499
700 12TH AVE.
SEATTLE, WA 98122

Site 17 of 25 in cluster CV

Relative:
Lower

Actual:
278 ft.

WA ICR **S105687210**
N/A

ICR:

Date Ecology Received Report:	12/06/93
Contaminants Found at Site:	Petroleum products
Media Contaminated:	Groundwater, Soil
Waste Management:	Tank
Region:	North Western
Type of Report Ecology Received:	Interim cleanup report
Site Register Issue:	93-18
County Code:	17
Contact:	Not reported
Report Title:	Not reported

DRAFT

CV565
SSE
1/4-1/2
0.453 mi.
2390 ft.

SHELL #47481/TEXACO #121499
700 12TH AVE.
SEATTLE, WA 98122

Site 18 of 25 in cluster CV

WA ICR **S105687206**
N/A

Relative:
Lower

Actual:
278 ft.

ICR:

Date Ecology Received Report:	11/06/91
Contaminants Found at Site:	Petroleum products
Media Contaminated:	Groundwater
Waste Management:	Tank
Region:	North Western
Type of Report Ecology Received:	Interim cleanup report
Site Register Issue:	92-11
County Code:	17
Contact:	Not reported
Report Title:	Not reported

CV566
SSE
1/4-1/2
0.453 mi.
2390 ft.

SHELL #47481/TEXACO #121499
700 12TH AVE.
SEATTLE, WA 98122

Site 19 of 25 in cluster CV

WA ICR **S105687208**
N/A

Relative:
Lower

Actual:
278 ft.

ICR:

Date Ecology Received Report:	12/01/92
Contaminants Found at Site:	Petroleum products
Media Contaminated:	Groundwater
Waste Management:	Tank
Region:	North Western
Type of Report Ecology Received:	Interim cleanup report
Site Register Issue:	92-40
County Code:	17
Contact:	Not reported
Report Title:	Not reported

CV567
SSE
1/4-1/2
0.453 mi.
2390 ft.

SHELL #47481/TEXACO #121499
700 12TH AVE.
SEATTLE, WA 98122

Site 20 of 25 in cluster CV

WA ICR **S105686992**
N/A

Relative:
Lower

Actual:
278 ft.

ICR:

Date Ecology Received Report:	10/04/99
Contaminants Found at Site:	Petroleum products
Media Contaminated:	Groundwater, Soil
Waste Management:	Tank
Region:	North Western
Type of Report Ecology Received:	Interim cleanup report
Site Register Issue:	98-18
County Code:	17
Contact:	Not reported
Report Title:	Not reported

DRAFT

CV568 SSE 1/4-1/2 0.453 mi. 2390 ft. — **SHELL #47481/TEXACO #121499**, **700 12TH AVE.**, **SEATTLE, WA 98122** — **WA ICR** — **S105687027** / **N/A**

Site 21 of 25 in cluster CV

Relative: Lower
Actual: 278 ft.

ICR:

Date Ecology Received Report:	05/26/00
Contaminants Found at Site:	Petroleum products
Media Contaminated:	Groundwater, Soil
Waste Management:	Tank
Region:	North Western
Type of Report Ecology Received:	Interim cleanup report
Site Register Issue:	98-26
County Code:	17
Contact:	Not reported
Report Title:	Not reported

CV569 SSE 1/4-1/2 0.453 mi. 2390 ft. — **SHELL #47481/TEXACO #121499**, **700 12TH AVE.**, **SEATTLE, WA 98122** — **WA ICR** — **S105687383** / **N/A**

Site 22 of 25 in cluster CV

Relative: Lower
Actual: 278 ft.

ICR:

Date Ecology Received Report:	04/25/01
Contaminants Found at Site:	Petroleum products
Media Contaminated:	Groundwater, Soil
Waste Management:	Tank
Region:	North Western
Type of Report Ecology Received:	Interim cleanup report
Site Register Issue:	98-36
County Code:	17
Contact:	Not reported
Report Title:	Semiannual Monitoring - January 2001

CW570 SSW 1/4-1/2 0.453 mi. 2390 ft. — **LEVAN BOISE**, **901 MADISON ST**, **SEATTLE, WA 98104** — **WA CSCSL**, **WA VCP**, **WA ALLSITES**, **WA SPILLS**, **WA DRYCLEANERS** — **S121442392** / **N/A**

Site 1 of 3 in cluster CW

Relative: Lower
Actual: 305 ft.

CSCSL:

Name:	LEVAN BOISE
Address:	901 MADISON ST
City,State,Zip:	SEATTLE, WA 98104
Facility ID:	37107
Region:	Northwest
Lat/Long:	47.608392768 / -122.32691927
Clean Up Siteid:	14433
Site Status:	Cleanup Started
Contaminant Name:	Halogenated Solvents
Alternate Site Names:	Not reported
Site Rank:	Not reported
Has Institutional Control:	Not reported
Past VCP:	TRUE
Current VCP:	TRUE
URL:	https://apps.ecology.wa.gov/cleanupsearch/site/14433

DRAFT

LEVAN BOISE (Continued) **S121442392**

Ground Water:	Not reported
Surface Water:	Not reported
Soil:	Confirmed Above Cleanup Levels
Sediment:	Not reported
Air:	Not reported
Bedrock:	Not reported
Responsible Unit:	Northwest

VCP:

Name:	LEVAN BOISE
Address:	901 MADISON ST
City,State,Zip:	SEATTLE, WA 98104
edr_fstat:	WA
edr_fzip:	98104
edr_fcnty:	KING
edr_zip:	Not reported
Facility ID:	37107
VCP Status:	Cleanup Started
Past VCP:	TRUE
Current VCP:	TRUE
NFA Type:	SEATTLE, WA 98104
Date NFA:	SEATTLE, WA 98104
Rank:	SEATTLE, WA 98104
Cleanup Siteid:	14433
Contaminant Name:	Halogenated Solvents
Soil:	Confirmed Above Cleanup Levels
URL:	https://apps.ecology.wa.gov/cleanupsearch/site/14433

ALLSITES:

Name:	LEVAN BOISE
Facility Id:	37107

Interaction:	124567
Interaction 1:	A
Interaction 2:	SCS
Ecology Program:	TOXICS
Program Data:	ISIS
Facility Alt.:	Levan Boise
Program ID:	Not reported
Date Interaction:	2017-12-29 00:00:00
Date Interaction 3:	State Cleanup Site
Latitude:	47.608391863800001
Longitude:	-122.326911244

SPILLS ERTS:

Facility Site ID:	Not reported
Name:	Not reported
Address:	901 MADISON ST
City,State,Zip:	SEATTLE, WA
Program Name:	Toxics Cleanup
Incident ID:	664262
Incident Status:	Historic
Incident Date:	Not reported
Initial Report Activity Name:	Unknown
Initial Report Cause Category:	Human error

DRAFT

LEVAN BOISE (Continued) **S121442392**

Initial Report Cause Name:	Unknown
Initial Report Medium Name:	Soil
Initial Report Medium Category:	Ground
Initial Report Source Name:	Commercial/Industrial facility
Initial Report Source Category:	Facility
Initial Report Substance Name:	Undetermined
Initial Report Substance Category:	Historical
Initial Report Substance Quantity:	Not reported
Initial Report Substance Unit Of Measure:	Not reported
Potentially Responsible Party First Name:	U
Potentially Responsible Party Last Name:	UNKNOWN
Potentially Responsible Party Organization:	Not reported
External Reference Number:	Not reported
Latitude:	Not reported
Longitude:	Not reported

DRYCLEANERS:

Name:	LEVAN BOISE
Address:	901 MADISON ST
City,State,Zip:	SEATTLE, WA 98104
EPA Id:	Not reported
FS Id:	37107
Tax Reg Nbr:	Not reported
Business Type:	Not reported
Fed Waste Code Desc:	Not reported
State Waste Code Desc:	Not reported
Mail Name:	Not reported
Mail Line1:	Not reported
Mail Line2:	Not reported
Mail City,St,Zip:	Not reported
Mail Country:	Not reported
Legal Org Name:	Not reported
Legal Person First Name:	Not reported
Legal Person Middle Init:	Not reported
Legal Person Last Name:	Not reported
Legal Line1:	Not reported
Legal Line2:	Not reported
Legal City,St,Zip:	Not reported
Legal Country:	Not reported
Legal Phone Nbr:	Not reported
Legal Effective Date:	Not reported
Legal Organization Type:	Not reported
Land Org Name:	Not reported
Land Person First Name:	Not reported
Land Person Middle Init:	Not reported
Land Person Last Name:	Not reported
Land Line1:	Not reported
Land Line2:	Not reported
Land City,St,Zip:	Not reported
Land Country:	Not reported
Land Phone Nbr:	Not reported
Land Organization Type:	Not reported
Operator Org Name:	Not reported
Operator Person First Name:	Not reported
Operator Person Middle Init:	Not reported
Operator Person Last Name:	Not reported
Operator Line1:	Not reported

DRAFT

LEVAN BOISE (Continued) **S121442392**

Operator Line2:	Not reported
Operator City,St,Zip:	Not reported
Operator Country:	Not reported
Operator Phone Nbr:	Not reported
Operator Effective Date:	Not reported
Operator Organization Type:	Not reported
Site Contact First Name:	Not reported
Site Contact Middle Init:	Not reported
Site Contact Last Name:	Not reported
Site Contact Line1:	Not reported
Site Contact Line2:	Not reported
Site Contact City,St,Zip:	Not reported
Site Contact Country:	Not reported
Site Contact Phone Nbr:	Not reported
Site Contact Email:	Not reported
Form Contact First Name:	Not reported
Form Contact Middle Init:	Not reported
Form Contact Last Name:	Not reported
Form Contact Line1:	Not reported
Form Contact Line2:	Not reported
Form Contact City,St,Zip:	Not reported
Form Contact Country:	Not reported
Form Contact Phone Nbr:	Not reported
Form Contact Email:	Not reported
Gen Status Cd:	Not reported
Monthly Generation:	Not reported
Batch Generation:	Not reported
One Time Generation:	Not reported
Transports Own Waste:	Not reported
Transports Others Waste:	Not reported
Recycler Onsite:	Not reported
Transfer Facility:	Not reported
Pbr:	Not reported
Tbg:	Not reported
Mixed Radioactive:	Not reported
Importer:	Not reported
Tsdr Facility:	Not reported
Immediate Recycler:	Not reported
Gen Dang Fuel:	Not reported
Gen Market To Burner:	Not reported
Gen Other Marketers:	Not reported
Utility Boiler Burner:	Not reported
Industry Boiler Burner:	Not reported
Furnace Burner:	Not reported
Smelter Deferral:	Not reported
Small Qty Exemption:	Not reported
Other Exemption:	Not reported
UW Battery Gen:	Not reported
UW Thermostats Gen:	Not reported
UW Mercury Gen:	Not reported
UW Lamps Gen:	Not reported
UW Battery Accum:	Not reported
UW Thermostats Accum:	Not reported
UW Mercury Accum:	Not reported
UW Lamps Accum:	Not reported
UW Destination Facility:	Not reported
Off Spec Utility Boiler:	Not reported

DRAFT

LEVAN BOISE (Continued) **S121442392**

Off Spec Industry Boiler: Not reported
Off Spec Furnace: Not reported
Used Oil Transporter: Not reported
Used Oil Transfer Facility: Not reported
Used Oil Processor: Not reported
Used Oil Rerefiner: Not reported
Used Oil Fuel Marketer Directs Shipments: Not reported
Used Oil Fuel Marketer Meets Specs: Not reported
ECO Int Type Code: SCS
Status Code: A
Start Date: 12/29/2017
End Date: Not reported
NAICS DS: Drycleaning and Laundry Services
Program Name: Not reported
FS SIC Code: Not reported
SIC DS: ISIS
Latitude: 47.608392768
Longitude: -122.32691927
Comments: Not reported

---

571 SW 1/4-1/2 0.453 mi. 2394 ft.

PIONEER GUDMUNDSON PAINTING HU
HUSKY STADIUM
SEATTLE, WA 98195

WA ALLSITES **1000312464**
RCRA NonGen / NLR **WAD981769235**

Relative: Lower
Actual: 174 ft.

ALLSITES:
Name: PIONEER GUDMUNDSON PAINTING HU
Facility Id: 47837472

Interaction: 47258
Interaction 1: I
Interaction 2: HWG
Ecology Program: HAZWASTE
Program Data: TURBOWASTE
Facility Alt.: Not reported
Program ID: WAD981769235
Date Interaction: 1987-09-04 00:00:00
Date Interaction 3: Hazardous Waste Generator
Latitude: 47.6109600001
Longitude: -122.3308

RCRA Listings:
Date Form Received by Agency: 19870904
Handler Name: PIONEER GUDMUNDSON PAINTING HU
Handler Address: HUSKY STADIUM
Handler City,State,Zip: SEATTLE, WA 98195
EPA ID: WAD981769235
Contact Name: PIONEER GUDMUND PIONEER GUDMUND
Contact Address: 102 LAKE AVE S
Contact City,State,Zip: RENTON, WA 98055-2045
Contact Telephone: 000-000-0000
Contact Fax: 000-000-0000
Contact Email: Not reported
Contact Title: Not reported
EPA Region: 10

DRAFT

PIONEER GUDMUNDSON PAINTING HU (Continued) **1000312464**

Land Type:		Private
Federal Waste Generator Description:		Not a generator, verified
Non-Notifier:		Not reported
Biennial Report Cycle:		Not reported
Accessibility:		Not reported
Active Site Indicator:		Not reported
State District Owner:		WA
State District:		NWRO
Mailing Address:		102 LAKE AVE S
Mailing City,State,Zip:		RENTON, WA 98055-2045
Owner Name:	PIONEER GUDMUND P	
Owner Type:		Private
Operator Name:	Not reported	
Operator Type:		Not reported
Short-Term Generator Activity:		No
Importer Activity:		No
Mixed Waste Generator:		No
Transporter Activity:		No
Transfer Facility Activity:		No
Recycler Activity with Storage:		No
Small Quantity On-Site Burner Exemption:		No
Smelting Melting and Refining Furnace Exemption:		No
Underground Injection Control:		No
Off-Site Waste Receipt:		No
Universal Waste Indicator:		No
Universal Waste Destination Facility:		No
Federal Universal Waste:		No
Active Site Fed-Reg Treatment Storage and Disposal Facility:		Not reported
Active Site Converter Treatment storage and Disposal Facility:		Not reported
Active Site State-Reg Treatment Storage and Disposal Facility:		Not reported
Active Site State-Reg Handler:		---
Federal Facility Indicator:		Not reported
Hazardous Secondary Material Indicator:		NN
Sub-Part K Indicator:		Not reported
Commercial TSD Indicator:		No
Treatment Storage and Disposal Type:		Not reported
2018 GPRA Permit Baseline:		Not on the Baseline
2018 GPRA Renewals Baseline:		Not on the Baseline
Permit Renewals Workload Universe:		Not reported
Permit Workload Universe:		Not reported
Permit Progress Universe:		Not reported
Post-Closure Workload Universe:		Not reported
Closure Workload Universe:		Not reported
202 GPRA Corrective Action Baseline:		No
Corrective Action Workload Universe:		No
Subject to Corrective Action Universe:		No
Non-TSDFs Where RCRA CA has Been Imposed Universe:		No
TSDFs Potentially Subject to CA Under 3004 (u)/(v) Universe:		No
TSDFs Only Subject to CA under Discretionary Auth Universe:		No
Corrective Action Priority Ranking:		No NCAPS ranking
Environmental Control Indicator:		No
Institutional Control Indicator:		No
Human Exposure Controls Indicator:		N/A
Groundwater Controls Indicator:		N/A
Operating TSDF Universe:		Not reported
Full Enforcement Universe:		Not reported
Significant Non-Complier Universe:		No

DRAFT

PIONEER GUDMUNDSON PAINTING HU (Continued) **1000312464**

Unaddressed Significant Non-Complier Universe: No
Addressed Significant Non-Complier Universe: No
Significant Non-Complier With a Compliance Schedule Universe: No
Financial Assurance Required: Not reported
Handler Date of Last Change: 20120216
Recognized Trader-Importer: No
Recognized Trader-Exporter: No
Importer of Spent Lead Acid Batteries: No
Exporter of Spent Lead Acid Batteries: No
Recycler Activity Without Storage: Not reported
Manifest Broker: Not reported
Sub-Part P Indicator: No

Handler - Owner Operator:
Owner/Operator Indicator: Operator
Owner/Operator Name: PIONEER GUDMUNDSON PAINTING HU
Legal Status: Private
Date Became Current: Not reported
Date Ended Current: Not reported
Owner/Operator Address: 102 LAKE AVE S
Owner/Operator City,State,Zip: RENTON, WA 98055-2045
Owner/Operator Telephone: 000-000-0000
Owner/Operator Telephone Ext: Not reported
Owner/Operator Fax: Not reported
Owner/Operator Email: Not reported

Owner/Operator Indicator: Owner
Owner/Operator Name: PIONEER GUDMUND P
Legal Status: Private
Date Became Current: 19960502
Date Ended Current: Not reported
Owner/Operator Address: 102 LAKE AVE S
Owner/Operator City,State,Zip: RENTON, WA 98055-2045
Owner/Operator Telephone: 000-000-0000
Owner/Operator Telephone Ext: Not reported
Owner/Operator Fax: Not reported
Owner/Operator Email: Not reported

Owner/Operator Indicator: Operator
Owner/Operator Name: PIONEER GUDMUNDSON PAINTING HU
Legal Status: Private
Date Became Current: Not reported
Date Ended Current: Not reported
Owner/Operator Address: HUSKY STADIUM
Owner/Operator City,State,Zip: SEATTLE, WA 98195
Owner/Operator Telephone: 000-000-0000
Owner/Operator Telephone Ext: Not reported
Owner/Operator Fax: Not reported
Owner/Operator Email: Not reported

Owner/Operator Indicator: Owner
Owner/Operator Name: PIONEER GUDMUNDSON PAINTING HU
Legal Status: Private
Date Became Current: Not reported
Date Ended Current: Not reported
Owner/Operator Address: HUSKY STADIUM

DRAFT

PIONEER GUDMUNDSON PAINTING HU (Continued) **1000312464**

Owner/Operator City,State,Zip: SEATTLE, WA 98195
Owner/Operator Telephone: 000-000-0000
Owner/Operator Telephone Ext: Not reported
Owner/Operator Fax: Not reported
Owner/Operator Email: Not reported

Owner/Operator Indicator: Owner
Owner/Operator Name: SEE PAPER COPY
Legal Status: Private
Date Became Current: Not reported
Date Ended Current: Not reported
Owner/Operator Address: HUSKY STADIUM
Owner/Operator City,State,Zip: SEATTLE, WA 98195
Owner/Operator Telephone: 000-000-0000
Owner/Operator Telephone Ext: Not reported
Owner/Operator Fax: Not reported
Owner/Operator Email: Not reported

Owner/Operator Indicator: Owner
Owner/Operator Name: PIONEER GUDMUNDSON PAINTING HU
Legal Status: Private
Date Became Current: 19960502
Date Ended Current: Not reported
Owner/Operator Address: 102 LAKE AVE S
Owner/Operator City,State,Zip: RENTON, WA 98055
Owner/Operator Telephone: 000-000-0000
Owner/Operator Telephone Ext: Not reported
Owner/Operator Fax: Not reported
Owner/Operator Email: Not reported

Historic Generators:
Receive Date: 19870904
Handler Name: PIONEER GUDMUNDSON PAINTING HU
Federal Waste Generator Description: Not a generator, verified
State District Owner: WA
Large Quantity Handler of Universal Waste: No
Recognized Trader Importer: No
Recognized Trader Exporter: No
Spent Lead Acid Battery Importer: No
Spent Lead Acid Battery Exporter: No
Current Record: No
Non Storage Recycler Activity: Not reported
Electronic Manifest Broker: Not reported

Receive Date: 19870904
Handler Name: PIONEER GUDMUNDSON PAINTING HU
Federal Waste Generator Description: Not a generator, verified
State District Owner: WA
Large Quantity Handler of Universal Waste: No
Recognized Trader Importer: No
Recognized Trader Exporter: No
Spent Lead Acid Battery Importer: No
Spent Lead Acid Battery Exporter: No
Current Record: Yes
Non Storage Recycler Activity: Not reported
Electronic Manifest Broker: Not reported

DRAFT

PIONEER GUDMUNDSON PAINTING HU (Continued) **1000312464**

Receive Date: 19870904
Handler Name: PIONEER GUDMUNDSON PAINTING HU
Federal Waste Generator Description: Not a generator, verified
State District Owner: WA
Large Quantity Handler of Universal Waste: No
Recognized Trader Importer: Not reported
Recognized Trader Exporter: Not reported
Spent Lead Acid Battery Importer: Not reported
Spent Lead Acid Battery Exporter: Not reported
Current Record: No
Non Storage Recycler Activity: Not reported
Electronic Manifest Broker: Not reported

List of NAICS Codes and Descriptions:
NAICS Code: 23731
NAICS Description: HIGHWAY, STREET, AND BRIDGE CONSTRUCTION

Facility Has Received Notices of Violations:
Violations: No Violations Found

Evaluation Action Summary:
Evaluations: No Evaluations Found

CX572 **WASHINGTON STATE CONVENTION CENTER EXPAN** **WA ALLSITES** **S124429243**
WSW **901 HOWELL ST** **WA ASBESTOS** **N/A**
1/4-1/2 **SEATTLE, WA 98101**
0.456 mi.
2409 ft. **Site 1 of 3 in cluster CX**

Relative:
Lower

Actual:
137 ft.

ALLSITES:
Name: WASHINGTON STATE CONVENTION CENTER EXPAN
Facility Id: 92486

Interaction: 135686
Interaction 1: I
Interaction 2: HWG
Ecology Program: HAZWASTE
Program Data: TURBOWASTE
Facility Alt.: Washington State Convention Center Expan
Program ID: WAH000057960
Date Interaction: 2020-09-24 00:00:00
Date Interaction 3: Hazardous Waste Generator
Latitude: 47.614815525499999
Longitude: -122.332727362

ASBESTOS:
Name: Not reported
Address: 901 HOWELL ST
City,State,Zip: SEATTLE, WA
Facility Type: Not reported
Parent ID: Not reported
Form ID: 121710#436438770
Notice Date: 03/26/2018
Start Date: 04/06/2018

DRAFT

WASHINGTON STATE CONVENTION CENTER EXPAN (Continued) **S124429243**

Completion Date:	10/06/2018
Initial:	Not reported
Amended:	Not reported
On Hold:	Not reported
Off Hold:	Not reported
Emergency:	Not reported
Site Hours Start:	Not reported
Site Hours End:	Not reported
Sunday:	Not reported
Monday:	Not reported
Tuesday:	Not reported
Wednesday:	Not reported
Thursday:	Not reported
Friday:	Not reported
Saturday:	Not reported
Contractor ID:	Not reported
Phone:	Not reported
Job Site CAS:	Not reported
Project Form Email:	Not reported
Property Owner Name:	Not reported
Property Owner Agent:	Not reported
Property Owner Company:	FRANK COLUCCIO CONSTRUCTION CO (SEATTLE) (ABCN00001548)
Property Owner Address:	Not reported
Property Owner City:	Not reported
Property Owner State:	Not reported
Property Owner Zip4:	Not reported
Property Owner Phone:	Not reported
Job Site Room:	Not reported
Facility Age:	Not reported
Facility Size:	Not reported
Facility Remodel:	Not reported
Facility Demo:	Not reported
Facility Repair:	Not reported
Facility Maint:	Not reported
Removed:	Not reported
Encapsulated:	Not reported
Quantity Sq Ft:	Not reported
Fireproofing:	Not reported
Popcorn Ceiling:	Not reported
CAB:	Not reported
Sheet Vinyl:	Not reported
Asbestos Paper:	Not reported
Boiler Insulation:	Not reported
Duct Paper:	Not reported
VAT:	Not reported
Roofing:	Not reported
Sq Ft Other:	Not reported
Sq Ft Other Text:	Not reported
Quantity Lin Ft:	Not reported
Mag Pipe Insulation:	Not reported
Air Cell Pipe Insulation:	Not reported
Ducting Insulation:	Not reported
Cement Asbestos Pipe:	Not reported
Mudded Pipe Insulation:	Not reported
Duct Tape:	Not reported
Lin Ft Other1:	Not reported
Lin Ft Other1 Text:	Not reported

DRAFT

WASHINGTON STATE CONVENTION CENTER EXPAN (Continued) **S124429243**

Lin Ft Other2:	Not reported
Lin Ft Other2 Text:	Not reported
Indoors:	Not reported
Outdoors:	Not reported
Neg Pres Enclosure:	Not reported
Glove Bag:	Not reported
Mini Enclosure:	Not reported
Critical Barriers:	Not reported
Wrap And Cut:	Not reported
Wet Methods:	Not reported
HEPA Vacuum:	Not reported
MANUALMETHODS :	Not reported
Other CM1:	Not reported
Other CM1 Text:	Not reported
Other CM2:	Not reported
Other CM2 Text:	Not reported
Half Mask APR:	Not reported
Full Face APR:	Not reported
PAPR:	Not reported
Type C Continuous:	Not reported
Type C Pressure:	Not reported
Other Resp Pro:	Not reported
Other Resp Pro Text:	Not reported
Comments:	Not reported
Date Time Submitted:	Not reported
Submitter IP Address:	Not reported
Region:	2
UBI:	578025601
Notice type:	Initial
Project Type:	Cement Asbestos Pipe
Supervisor:	Bob Partridge (2018029912A) , Tony Coluccio (2018032378A)
Supervisor Phone:	Not reported
Certificate Status:	EXPIRED

Name:	Not reported
Address:	901 HOWELL ST
City,State,Zip:	SEATTLE, WA
Facility Type:	Not reported
Parent ID:	Not reported
Form ID:	121710#436438770
Notice Date:	03/26/2018
Start Date:	04/06/2018
Completion Date:	10/06/2018
Initial:	Not reported
Amended:	Not reported
On Hold:	Not reported
Off Hold:	Not reported
Emergency:	Not reported
Site Hours Start:	Not reported
Site Hours End:	Not reported
Sunday:	Not reported
Monday:	Not reported
Tuesday:	Not reported
Wednesday:	Not reported
Thursday:	Not reported
Friday:	Not reported
Saturday:	Not reported

DRAFT

WASHINGTON STATE CONVENTION CENTER EXPAN (Continued) **S124429243**

Contractor ID:	Not reported
Phone:	Not reported
Job Site CAS:	Not reported
Project Form Email:	Not reported
Property Owner Name:	Not reported
Property Owner Agent:	Not reported
Property Owner Company:	FRANK COLUCCIO CONSTRUCTION CO (SEATTLE) (ABCN00001548)
Property Owner Address:	Not reported
Property Owner City:	Not reported
Property Owner State:	Not reported
Property Owner Zip4:	Not reported
Property Owner Phone:	Not reported
Job Site Room:	Not reported
Facility Age:	Not reported
Facility Size:	Not reported
Facility Remodel:	Not reported
Facility Demo:	Not reported
Facility Repair:	Not reported
Facility Maint:	Not reported
Removed:	Not reported
Encapsulated:	Not reported
Quantity Sq Ft:	Not reported
Fireproofing:	Not reported
Popcorn Ceiling:	Not reported
CAB:	Not reported
Sheet Vinyl:	Not reported
Asbestos Paper:	Not reported
Boiler Insulation:	Not reported
Duct Paper:	Not reported
VAT:	Not reported
Roofing:	Not reported
Sq Ft Other:	Not reported
Sq Ft Other Text:	Not reported
Quantity Lin Ft:	Not reported
Mag Pipe Insulation:	Not reported
Air Cell Pipe Insulation:	Not reported
Ducting Insulation:	Not reported
Cement Asbestos Pipe:	Not reported
Mudded Pipe Insulation:	Not reported
Duct Tape:	Not reported
Lin Ft Other1:	Not reported
Lin Ft Other1 Text:	Not reported
Lin Ft Other2:	Not reported
Lin Ft Other2 Text:	Not reported
Indoors:	Not reported
Outdoors:	Not reported
Neg Pres Enclosure:	Not reported
Glove Bag:	Not reported
Mini Enclosure:	Not reported
Critical Barriers:	Not reported
Wrap And Cut:	Not reported
Wet Methods:	Not reported
HEPA Vacuum:	Not reported
MANUALMETHODS :	Not reported
Other CM1:	Not reported
Other CM1 Text:	Not reported
Other CM2:	Not reported

DRAFT

WASHINGTON STATE CONVENTION CENTER EXPAN (Continued) **S124429243**

Other CM2 Text:	Not reported
Half Mask APR:	Not reported
Full Face APR:	Not reported
PAPR:	Not reported
Type C Continuous:	Not reported
Type C Pressure:	Not reported
Other Resp Pro:	Not reported
Other Resp Pro Text:	Not reported
Comments:	Not reported
Date Time Submitted:	Not reported
Submitter IP Address:	Not reported
Region:	2
UBI:	578025601
Notice type:	Initial
Project Type:	Cement Asbestos Pipe
Supervisor:	Bob Partridge (2018029912A) , Tony Coluccio (2018032378A)
Supervisor Phone:	Not reported
Certificate Status:	EXPIRED

CS573 **CMX CORP SEATTLE** **WA ALLSITES** **S127485942**
NW **1317 REPUBLICAN ST** **N/A**
1/4-1/2 **SEATTLE, WA 98109**
0.456 mi.
2410 ft. **Site 2 of 2 in cluster CS**

Relative:
Lower

Actual:
149 ft.

ALLSITES:

Name:	CMX CORP SEATTLE
Facility Id:	98017
Interaction:	138810
Interaction 1:	I
Interaction 2:	TIER2
Ecology Program:	HAZWASTE
Program Data:	EPCRA
Facility Alt.:	CMX CORP Seattle
Program ID:	CRK000002290
Date Interaction:	2010-10-17 00:00:00
Date Interaction 3:	Emergency/Haz Chem Rpt TI
Latitude:	47.622948750799999
Longitude:	-122.3297218

CY574 **BLOCK 77** **WA ALLSITES** **S125442707**
North **900 ROY ST** **N/A**
1/4-1/2 **SEATTLE, WA 98109**
0.457 mi.
2412 ft. **Site 1 of 6 in cluster CY**

Relative:
Higher

Actual:
341 ft.

ALLSITES:

Name:	BLOCK 77
Facility Id:	63544
Interaction:	132189
Interaction 1:	A
Interaction 2:	HWG
Ecology Program:	HAZWASTE

DRAFT

BLOCK 77 (Continued) **S125442707**

Program Data:	TURBOWASTE
Facility Alt.:	Block 77
Program ID:	WAH000057070
Date Interaction:	2019-08-12 00:00:00
Date Interaction 3:	Hazardous Waste Generator
Latitude:	47.625436188899997
Longitude:	-122.34014975700001

CZ575 **CAPITOL HILL WATER QUALITY PROJECT** **WA ALLSITES** **S112088192**
NW **401 YALE AVE N** **WA ASBESTOS** **N/A**
1/4-1/2 **SEATTLE, WA 98109**
0.459 mi.
2426 ft. **Site 1 of 2 in cluster CZ**

Relative:
Lower

Actual:
115 ft.

ALLSITES:

Name:	CAPITOL HILL WATER QUALITY PROJECT
Facility Id:	13586
Interaction:	102137
Interaction 1:	I
Interaction 2:	CONSTSWGP
Ecology Program:	WATQUAL
Program Data:	PARIS
Facility Alt.:	Capitol Hill Water Quality Project
Program ID:	WAR126060
Date Interaction:	2012-06-25 00:00:00
Date Interaction 3:	Construction SW GP
Latitude:	47.622134099299998
Longitude:	-122.330788871

ASBESTOS:

Name:	Not reported
Address:	401 YALE AVE N
City,State,Zip:	SEATTLE, WA
Facility Type:	Not reported
Parent ID:	Not reported
Form ID:	56672##1411Const069147
Notice Date:	02/10/2012
Start Date:	01/19/2012
Completion Date:	12/31/2012
Initial:	Not reported
Amended:	Not reported
On Hold:	Not reported
Off Hold:	Not reported
Emergency:	Not reported
Site Hours Start:	Not reported
Site Hours End:	Not reported
Sunday:	Not reported
Monday:	Not reported
Tuesday:	Not reported
Wednesday:	Not reported
Thursday:	Not reported
Friday:	Not reported
Saturday:	Not reported
Contractor ID:	Not reported

DRAFT

CAPITOL HILL WATER QUALITY PROJECT (Continued) **S112088192**

Phone:	Not reported
Job Site CAS:	Not reported
Project Form Email:	Not reported
Property Owner Name:	Not reported
Property Owner Agent:	Not reported
Property Owner Company:	Construction Group Internation (ABCN00001411)
Property Owner Address:	Not reported
Property Owner City:	Not reported
Property Owner State:	Not reported
Property Owner Zip4:	Not reported
Property Owner Phone:	Not reported
Job Site Room:	Not reported
Facility Age:	Not reported
Facility Size:	Not reported
Facility Remodel:	Not reported
Facility Demo:	Not reported
Facility Repair:	Not reported
Facility Maint:	Not reported
Removed:	Not reported
Encapsulated:	Not reported
Quantity Sq Ft:	Not reported
Fireproofing:	Not reported
Popcorn Ceiling:	Not reported
CAB:	Not reported
Sheet Vinyl:	Not reported
Asbestos Paper:	Not reported
Boiler Insulation:	Not reported
Duct Paper:	Not reported
VAT:	Not reported
Roofing:	Not reported
Sq Ft Other:	Not reported
Sq Ft Other Text:	Not reported
Quantity Lin Ft:	Not reported
Mag Pipe Insulation:	Not reported
Air Cell Pipe Insulation:	Not reported
Ducting Insulation:	Not reported
Cement Asbestos Pipe:	Not reported
Mudded Pipe Insulation:	Not reported
Duct Tape:	Not reported
Lin Ft Other1:	Not reported
Lin Ft Other1 Text:	Not reported
Lin Ft Other2:	Not reported
Lin Ft Other2 Text:	Not reported
Indoors:	Not reported
Outdoors:	Not reported
Neg Pres Enclosure:	Not reported
Glove Bag:	Not reported
Mini Enclosure:	Not reported
Critical Barriers:	Not reported
Wrap And Cut:	Not reported
Wet Methods:	Not reported
HEPA Vacuum:	Not reported
MANUALMETHODS :	Not reported
Other CM1:	Not reported
Other CM1 Text:	Not reported
Other CM2:	Not reported
Other CM2 Text:	Not reported

DRAFT

CAPITOL HILL WATER QUALITY PROJECT (Continued) **S112088192**

Half Mask APR:	Not reported
Full Face APR:	Not reported
PAPR:	Not reported
Type C Continuous:	Not reported
Type C Pressure:	Not reported
Other Resp Pro:	Not reported
Other Resp Pro Text:	Not reported
Comments:	Not reported
Date Time Submitted:	Not reported
Submitter IP Address:	Not reported
Region:	2
UBI:	602516973
Notice type:	Initial
Project Type:	Air cell Pipe Insulation, Mag/mudded pipe Insulation, Other Square Footage, Popcorn Ceiling, Sheet Vinyl
Supervisor:	Todd Ray ()
Supervisor Phone:	Not reported
Certificate Status:	ACTIVE
Name:	Not reported
Address:	401 YALE AVE N
City,State,Zip:	SEATTLE, WA
Facility Type:	Not reported
Parent ID:	Not reported
Form ID:	56964##1411Const967796
Notice Date:	02/22/2012
Start Date:	01/19/2012
Completion Date:	12/31/2012
Initial:	Not reported
Amended:	Not reported
On Hold:	Not reported
Off Hold:	Not reported
Emergency:	Not reported
Site Hours Start:	Not reported
Site Hours End:	Not reported
Sunday:	Not reported
Monday:	Not reported
Tuesday:	Not reported
Wednesday:	Not reported
Thursday:	Not reported
Friday:	Not reported
Saturday:	Not reported
Contractor ID:	Not reported
Phone:	Not reported
Job Site CAS:	Not reported
Project Form Email:	Not reported
Property Owner Name:	Not reported
Property Owner Agent:	Not reported
Property Owner Company:	Construction Group Internation (ABCN00001411)
Property Owner Address:	Not reported
Property Owner City:	Not reported
Property Owner State:	Not reported
Property Owner Zip4:	Not reported
Property Owner Phone:	Not reported
Job Site Room:	Not reported
Facility Age:	Not reported
Facility Size:	Not reported

DRAFT

CAPITOL HILL WATER QUALITY PROJECT (Continued) **S112088192**

Facility Remodel:	Not reported
Facility Demo:	Not reported
Facility Repair:	Not reported
Facility Maint:	Not reported
Removed:	Not reported
Encapsulated:	Not reported
Quantity Sq Ft:	Not reported
Fireproofing:	Not reported
Popcorn Ceiling:	Not reported
CAB:	Not reported
Sheet Vinyl:	Not reported
Asbestos Paper:	Not reported
Boiler Insulation:	Not reported
Duct Paper:	Not reported
VAT:	Not reported
Roofing:	Not reported
Sq Ft Other:	Not reported
Sq Ft Other Text:	Not reported
Quantity Lin Ft:	Not reported
Mag Pipe Insulation:	Not reported
Air Cell Pipe Insulation:	Not reported
Ducting Insulation:	Not reported
Cement Asbestos Pipe:	Not reported
Mudded Pipe Insulation:	Not reported
Duct Tape:	Not reported
Lin Ft Other1:	Not reported
Lin Ft Other1 Text:	Not reported
Lin Ft Other2:	Not reported
Lin Ft Other2 Text:	Not reported
Indoors:	Not reported
Outdoors:	Not reported
Neg Pres Enclosure:	Not reported
Glove Bag:	Not reported
Mini Enclosure:	Not reported
Critical Barriers:	Not reported
Wrap And Cut:	Not reported
Wet Methods:	Not reported
HEPA Vacuum:	Not reported
MANUALMETHODS :	Not reported
Other CM1:	Not reported
Other CM1 Text:	Not reported
Other CM2:	Not reported
Other CM2 Text:	Not reported
Half Mask APR:	Not reported
Full Face APR:	Not reported
PAPR:	Not reported
Type C Continuous:	Not reported
Type C Pressure:	Not reported
Other Resp Pro:	Not reported
Other Resp Pro Text:	Not reported
Comments:	Not reported
Date Time Submitted:	Not reported
Submitter IP Address:	Not reported
Region:	2
UBI:	602516973
Notice type:	Initial
Project Type:	Air cell Pipe Insulation, Mag/mudded pipe Insulation, Other Square

DRAFT

CAPITOL HILL WATER QUALITY PROJECT (Continued) **S112088192**

	Footage, Popcorn Ceiling, Sheet Vinyl
Supervisor:	Fidel Garcia ()
Supervisor Phone:	Not reported
Certificate Status:	ACTIVE
Name:	Not reported
Address:	401 YALE AVE N
City,State,Zip:	SEATTLE, WA
Facility Type:	Not reported
Parent ID:	Not reported
Form ID:	55923##1411Const491292
Notice Date:	01/09/2012
Start Date:	01/19/2012
Completion Date:	12/31/2012
Initial:	Not reported
Amended:	Not reported
On Hold:	Not reported
Off Hold:	Not reported
Emergency:	Not reported
Site Hours Start:	Not reported
Site Hours End:	Not reported
Sunday:	Not reported
Monday:	Not reported
Tuesday:	Not reported
Wednesday:	Not reported
Thursday:	Not reported
Friday:	Not reported
Saturday:	Not reported
Contractor ID:	Not reported
Phone:	Not reported
Job Site CAS:	Not reported
Project Form Email:	Not reported
Property Owner Name:	Not reported
Property Owner Agent:	Not reported
Property Owner Company:	Construction Group Internation (ABCN00001411)
Property Owner Address:	Not reported
Property Owner City:	Not reported
Property Owner State:	Not reported
Property Owner Zip4:	Not reported
Property Owner Phone:	Not reported
Job Site Room:	Not reported
Facility Age:	Not reported
Facility Size:	Not reported
Facility Remodel:	Not reported
Facility Demo:	Not reported
Facility Repair:	Not reported
Facility Maint:	Not reported
Removed:	Not reported
Encapsulated:	Not reported
Quantity Sq Ft:	Not reported
Fireproofing:	Not reported
Popcorn Ceiling:	Not reported
CAB:	Not reported
Sheet Vinyl:	Not reported
Asbestos Paper:	Not reported
Boiler Insulation:	Not reported
Duct Paper:	Not reported

DRAFT

CAPITOL HILL WATER QUALITY PROJECT (Continued) **S112088192**

VAT:	Not reported
Roofing:	Not reported
Sq Ft Other:	Not reported
Sq Ft Other Text:	Not reported
Quantity Lin Ft:	Not reported
Mag Pipe Insulation:	Not reported
Air Cell Pipe Insulation:	Not reported
Ducting Insulation:	Not reported
Cement Asbestos Pipe:	Not reported
Mudded Pipe Insulation:	Not reported
Duct Tape:	Not reported
Lin Ft Other1:	Not reported
Lin Ft Other1 Text:	Not reported
Lin Ft Other2:	Not reported
Lin Ft Other2 Text:	Not reported
Indoors:	Not reported
Outdoors:	Not reported
Neg Pres Enclosure:	Not reported
Glove Bag:	Not reported
Mini Enclosure:	Not reported
Critical Barriers:	Not reported
Wrap And Cut:	Not reported
Wet Methods:	Not reported
HEPA Vacuum:	Not reported
MANUALMETHODS :	Not reported
Other CM1:	Not reported
Other CM1 Text:	Not reported
Other CM2:	Not reported
Other CM2 Text:	Not reported
Half Mask APR:	Not reported
Full Face APR:	Not reported
PAPR:	Not reported
Type C Continuous:	Not reported
Type C Pressure:	Not reported
Other Resp Pro:	Not reported
Other Resp Pro Text:	Not reported
Comments:	Not reported
Date Time Submitted:	Not reported
Submitter IP Address:	Not reported
Region:	2
UBI:	602516973
Notice type:	Initial
Project Type:	Air cell Pipe Insulation, Mag/mudded pipe Insulation, Other Square Footage, Popcorn Ceiling, Sheet Vinyl
Supervisor:	Todd Ray ()
Supervisor Phone:	Not reported
Certificate Status:	ACTIVE
Name:	Not reported
Address:	401 YALE AVE N
City,State,Zip:	SEATTLE, WA
Facility Type:	Not reported
Parent ID:	Not reported
Form ID:	56913##1411Const067500
Notice Date:	02/20/2012
Start Date:	01/19/2012
Completion Date:	12/31/2012

DRAFT

CAPITOL HILL WATER QUALITY PROJECT (Continued) **S112088192**

Initial:	Not reported
Amended:	Not reported
On Hold:	Not reported
Off Hold:	Not reported
Emergency:	Not reported
Site Hours Start:	Not reported
Site Hours End:	Not reported
Sunday:	Not reported
Monday:	Not reported
Tuesday:	Not reported
Wednesday:	Not reported
Thursday:	Not reported
Friday:	Not reported
Saturday:	Not reported
Contractor ID:	Not reported
Phone:	Not reported
Job Site CAS:	Not reported
Project Form Email:	Not reported
Property Owner Name:	Not reported
Property Owner Agent:	Not reported
Property Owner Company:	Construction Group Internation (ABCN00001411)
Property Owner Address:	Not reported
Property Owner City:	Not reported
Property Owner State:	Not reported
Property Owner Zip4:	Not reported
Property Owner Phone:	Not reported
Job Site Room:	Not reported
Facility Age:	Not reported
Facility Size:	Not reported
Facility Remodel:	Not reported
Facility Demo:	Not reported
Facility Repair:	Not reported
Facility Maint:	Not reported
Removed:	Not reported
Encapsulated:	Not reported
Quantity Sq Ft:	Not reported
Fireproofing:	Not reported
Popcorn Ceiling:	Not reported
CAB:	Not reported
Sheet Vinyl:	Not reported
Asbestos Paper:	Not reported
Boiler Insulation:	Not reported
Duct Paper:	Not reported
VAT:	Not reported
Roofing:	Not reported
Sq Ft Other:	Not reported
Sq Ft Other Text:	Not reported
Quantity Lin Ft:	Not reported
Mag Pipe Insulation:	Not reported
Air Cell Pipe Insulation:	Not reported
Ducting Insulation:	Not reported
Cement Asbestos Pipe:	Not reported
Mudded Pipe Insulation:	Not reported
Duct Tape:	Not reported
Lin Ft Other1:	Not reported
Lin Ft Other1 Text:	Not reported
Lin Ft Other2:	Not reported

DRAFT

CAPITOL HILL WATER QUALITY PROJECT (Continued) **S112088192**

Lin Ft Other2 Text:	Not reported
Indoors:	Not reported
Outdoors:	Not reported
Neg Pres Enclosure:	Not reported
Glove Bag:	Not reported
Mini Enclosure:	Not reported
Critical Barriers:	Not reported
Wrap And Cut:	Not reported
Wet Methods:	Not reported
HEPA Vacuum:	Not reported
MANUALMETHODS :	Not reported
Other CM1:	Not reported
Other CM1 Text:	Not reported
Other CM2:	Not reported
Other CM2 Text:	Not reported
Half Mask APR:	Not reported
Full Face APR:	Not reported
PAPR:	Not reported
Type C Continuous:	Not reported
Type C Pressure:	Not reported
Other Resp Pro:	Not reported
Other Resp Pro Text:	Not reported
Comments:	Not reported
Date Time Submitted:	Not reported
Submitter IP Address:	Not reported
Region:	2
UBI:	602516973
Notice type:	Initial
Project Type:	Air cell Pipe Insulation, Mag/mudded pipe Insulation, Other Square Footage, Popcorn Ceiling, Sheet Vinyl
Supervisor:	Todd Ray ()
Supervisor Phone:	Not reported
Certificate Status:	ACTIVE
Name:	Not reported
Address:	401 YALE AVE N
City,State,Zip:	SEATTLE, WA
Facility Type:	Not reported
Parent ID:	Not reported
Form ID:	56998##1411Const861763
Notice Date:	02/23/2012
Start Date:	01/19/2012
Completion Date:	12/31/2012
Initial:	Not reported
Amended:	Not reported
On Hold:	Not reported
Off Hold:	Not reported
Emergency:	Not reported
Site Hours Start:	Not reported
Site Hours End:	Not reported
Sunday:	Not reported
Monday:	Not reported
Tuesday:	Not reported
Wednesday:	Not reported
Thursday:	Not reported
Friday:	Not reported
Saturday:	Not reported

DRAFT

CAPITOL HILL WATER QUALITY PROJECT (Continued) **S112088192**

Contractor ID:	Not reported
Phone:	Not reported
Job Site CAS:	Not reported
Project Form Email:	Not reported
Property Owner Name:	Not reported
Property Owner Agent:	Not reported
Property Owner Company:	Construction Group Internation (ABCN00001411)
Property Owner Address:	Not reported
Property Owner City:	Not reported
Property Owner State:	Not reported
Property Owner Zip4:	Not reported
Property Owner Phone:	Not reported
Job Site Room:	Not reported
Facility Age:	Not reported
Facility Size:	Not reported
Facility Remodel:	Not reported
Facility Demo:	Not reported
Facility Repair:	Not reported
Facility Maint:	Not reported
Removed:	Not reported
Encapsulated:	Not reported
Quantity Sq Ft:	Not reported
Fireproofing:	Not reported
Popcorn Ceiling:	Not reported
CAB:	Not reported
Sheet Vinyl:	Not reported
Asbestos Paper:	Not reported
Boiler Insulation:	Not reported
Duct Paper:	Not reported
VAT:	Not reported
Roofing:	Not reported
Sq Ft Other:	Not reported
Sq Ft Other Text:	Not reported
Quantity Lin Ft:	Not reported
Mag Pipe Insulation:	Not reported
Air Cell Pipe Insulation:	Not reported
Ducting Insulation:	Not reported
Cement Asbestos Pipe:	Not reported
Mudded Pipe Insulation:	Not reported
Duct Tape:	Not reported
Lin Ft Other1:	Not reported
Lin Ft Other1 Text:	Not reported
Lin Ft Other2:	Not reported
Lin Ft Other2 Text:	Not reported
Indoors:	Not reported
Outdoors:	Not reported
Neg Pres Enclosure:	Not reported
Glove Bag:	Not reported
Mini Enclosure:	Not reported
Critical Barriers:	Not reported
Wrap And Cut:	Not reported
Wet Methods:	Not reported
HEPA Vacuum:	Not reported
MANUALMETHODS :	Not reported
Other CM1:	Not reported
Other CM1 Text:	Not reported
Other CM2:	Not reported

DRAFT

CAPITOL HILL WATER QUALITY PROJECT (Continued) **S112088192**

Other CM2 Text:	Not reported
Half Mask APR:	Not reported
Full Face APR:	Not reported
PAPR:	Not reported
Type C Continuous:	Not reported
Type C Pressure:	Not reported
Other Resp Pro:	Not reported
Other Resp Pro Text:	Not reported
Comments:	Not reported
Date Time Submitted:	Not reported
Submitter IP Address:	Not reported
Region:	2
UBI:	602516973
Notice type:	Initial
Project Type:	Air cell Pipe Insulation, Mag/mudded pipe Insulation, Other Square Footage, Popcorn Ceiling, Sheet Vinyl
Supervisor:	Fidel Garcia ()
Supervisor Phone:	Not reported
Certificate Status:	ACTIVE

DA576 **HERTZ RENT A CAR** **WA LUST** **U001126763**
WSW **722 PIKE ST** **WA UST** **N/A**
1/4-1/2 **SEATTLE, WA 98101** **WA ICR**
0.460 mi. **WA ALLSITES**
2428 ft. **Site 1 of 2 in cluster DA** **WA CSCSL NFA**
WA SPILLS

Relative:
Lower

Actual:
163 ft.

LUST:

Name:	HERTZ RENT A CAR SEATTLE
Address:	722 PIKE ST
City,State,Zip:	SEATTLE, WA 98101
Facility ID:	49583363
Lust Status Type:	LUST - NFA
Cleanup Site ID:	9453
Cleanup Unit Type:	Not reported
Process Type:	Not reported
Cleanup Unit Name:	HERTZ CORP PIKE ST,HERTZ RENT A CAR
Response Section:	Northwest
Release Date:	08/02/1999
Lust Date:	10/03/2011
Region:	Northwest
Lust ID:	5394
UST ID:	11378
Contaminant Name:	Petroleum-Other
Ground Water:	Not reported
Surface Water:	Not reported
Soil:	Confirmed Above Cleanup Levels
Sediment:	Not reported
Air:	Not reported
Bedrock:	Not reported
URL:	https://apps.ecology.wa.gov/cleanupsearch/site/9453
Lat/Long:	47.6117644 / -122.33409

UST:

Name:	HERTZ RENT A CAR
Address:	722 PIKE ST
City:	SEATTLE

DRAFT

HERTZ RENT A CAR (Continued) **U001126763**

Zip:	98101
Facility ID:	49583363
Site Id:	11378
Decimal Latitude:	47.611764465
Decimal Longitude:	-122.33409919

Tank Name:	1
Tag Number:	Not reported
Tank Status:	Removed
Tank Status Date:	8/6/1996
Tank Install Date:	1/1/1981
Tank Closure Date:	Not reported
Capacity Range:	10,000 to 19,999 Gallons
Tank Permit Expiration Date:	Not reported
Tank Upgrade Date:	Not reported
Tank Spill Prevention:	None
Tank Overfill Prevention:	None
Tank Material:	Not reported
Tank Construction:	Single Wall Tank
Tank Tightness Test:	Annual
Tank Corrosion Protection:	None
Tank Manifold:	Not reported
Tank Release Detection:	Not reported
Tank SFC Type:	Not reported
Pipe Material:	Not reported
Pipe Construction:	Single Wall Pipe
Pipe Primary Release Detection:	Safe Suction (No Leak Detection)
Pipe Second Release Detection:	Not reported
Pipe Corrosion Protection:	None
Pipe Pumping System:	Not reported
Responsible Unit:	Northwest
Dispencer/Pump SFC Type:	Not reported
Region:	Northwest
Is Active:	False
Actual Capacity:	12000
Pipe Install Date:	Not reported
Turbine Sump Construction:	Not reported
Compart Number:	1
Stored Substance:	Unleaded Gasoline
Used Substance:	Motor Fuel for Vehicles
Compart Capacity:	12000
URL:	https://apps.ecology.wa.gov/cleanupsearch/reports/ust?SiteId=11378

ICR:

Date Ecology Received Report:	08/02/99
Contaminants Found at Site:	Petroleum products
Media Contaminated:	Soil
Waste Management:	Tank
Region:	North Western
Type of Report Ecology Received:	Interim cleanup report
Site Register Issue:	98-19
County Code:	17
Contact:	Not reported
Report Title:	Not reported

ALLSITES:

DRAFT

HERTZ RENT A CAR (Continued) **U001126763**

Name: HERTZ RENT A CAR SEATTLE
Facility Id: 49583363

Interaction: 48079
Interaction 1: A
Interaction 2: UST
Ecology Program: TOXICS
Program Data: UST
Facility Alt.: Not reported
Program ID: 11378
Date Interaction: 1981-01-01 00:00:00
Date Interaction 3: Underground Storage Tank
Latitude: 47.611764350500003
Longitude: -122.334082258

Interaction: 48080
Interaction 1: I
Interaction 2: TIER2
Ecology Program: HAZWASTE
Program Data: EPCRA
Facility Alt.: Not reported
Program ID: CRK000033550
Date Interaction: 1992-01-01 00:00:00
Date Interaction 3: Emergency/Haz Chem Rpt TI
Latitude: 47.611764350500003
Longitude: -122.334082258

Interaction: 48081
Interaction 1: I
Interaction 2: LUST
Ecology Program: TOXICS
Program Data: ISIS
Facility Alt.: Not reported
Program ID: 11378
Date Interaction: 1999-08-02 00:00:00
Date Interaction 3: LUST Facility
Latitude: 47.611764350500003
Longitude: -122.334082258

CSCSL NFA:
Name: HERTZ RENT A CAR SEATTLE
Address: 722 PIKE ST
City,State,Zip: SEATTLE, WA 98101
Facility/Site Id: 49583363
CS Id: 9453
NFA Date: 10/03/2011
Alternate Site Names: HERTZ CORP PIKE ST,HERTZ RENT A CAR
NFA Reason: Initial Investigation
Site Status: NFA
Region: Northwest
Contaminant Name: Petroleum-Other
Ground Water: Not reported
Surface Water: Not reported
Soil: Confirmed Above Cleanup Levels

DRAFT

HERTZ RENT A CAR (Continued) **U001126763**

Sediment:	Not reported
Air:	Not reported
Bedrock:	Not reported
URL:	https://apps.ecology.wa.gov/cleanupsearch/site/9453
Latitude:	47.611764465
Longitude:	-122.33409919

SPILLS ERTS:

Facility Site ID:	Not reported
Name:	HERTZ RENT-A-CAR
Address:	722 PIKE ST
City,State,Zip:	SEATTLE, WA
Program Name:	Toxics Cleanup
Incident ID:	507814
Incident Status:	Historic
Incident Date:	Not reported
Initial Report Activity Name:	Routine/Normal operations
Initial Report Cause Category:	Equipment failure
Initial Report Cause Name:	Leaking underground storage tank
Initial Report Medium Name:	Soil
Initial Report Medium Category:	Ground
Initial Report Source Name:	Underground storage tank (UST)
Initial Report Source Category:	Tank
Initial Report Substance Name:	Other
Initial Report Substance Category:	Oil
Initial Report Substance Quantity:	Not reported
Initial Report Substance Unit Of Measure:	Not reported
Potentially Responsible Party First Name:	Not reported
Potentially Responsible Party Last Name:	Not reported
Potentially Responsible Party Organization:	THE HERTZ CORP
External Reference Number:	Not reported
Latitude:	Not reported
Longitude:	Not reported

CP577 **SEATTLE INDIAN HEALTH BOARD** **WA SWRCY** **S123248921**
NNE **611 12TH AVE S,** **WA SPILLS** **N/A**
1/4-1/2 **SEATTLE, WA 98144**
0.461 mi.
2435 ft. **Site 2 of 2 in cluster CP**

Relative:
Higher

Actual:
389 ft.

SWRCY:

Name:	SEATTLE INDIAN HEALTH BOARD
Address:	611 12TH AVE S,
City,State,Zip:	SEATTLE, WA 98144
Phone:	206-324-9360
Website:	https://kingcountysecuremedicinereturn.org/seattle/
Material Accepted:	Medications
Type:	Residential
Service Type:	Dropoff
Hours:	Call for hours
Comments:	Safely dispose of the medicines you no longer need
Material Category:	Household Hazardous Waste
Organization ID:	1625
Organization Name:	King County Secure Medicine Return
Organization Contact:	No Longer Tracked
Organization Email:	No Longer Tracked
E-Cycle:	No

DRAFT

SEATTLE INDIAN HEALTH BOARD (Continued) **S123248921**

Light Recycle: No

SPILLS:

Name:	Not reported
Address:	611 12TH AVENUE EAST
City,State,Zip:	SEATTLE, WA 98102
Facility ID:	103312
Medium:	Public Road Right-of-Way
Material Desc:	Coolant
Material Qty:	1
Material Units:	Gals
Incident Date:	10/31/2018
Incident Category Type:	Non Oil
Incident Category:	Other Non-Oil
Latitude:	47.62458
Longitude:	-122.31705
Source Type:	Vehicle
Source:	Construction/utility vehicle
Vessel Facility Name2:	Not reported
Recovered Quantity:	1
Resp Party Contact:	Mike Leach
Cause:	Recology coolant spill Seattle
Cause Type:	MECHANICAL FAILURE
Resp Party Name:	Recology CleanScapes
Medium Type:	Land
Contributing Factors:	Not reported

SPILLS ERTS:

Facility Site ID:	Not reported
Name:	Not reported
Address:	611 12TH AVENUE EAST
City,State,Zip:	SEATTLE, WA 98102
Program Name:	Water Quality
Incident ID:	685025
Incident Status:	Historic
Incident Date:	10/31/2018
Initial Report Activity Name:	Routine/Normal operations
Initial Report Cause Category:	Equipment failure
Initial Report Cause Name:	Unknown
Initial Report Medium Name:	Public road right-of-way
Initial Report Medium Category:	Ground
Initial Report Source Name:	Undetermined
Initial Report Source Category:	Historical
Initial Report Substance Name:	Not reported
Initial Report Substance Category:	Not reported
Initial Report Substance Quantity:	1
Initial Report Substance Unit Of Measure:	U.S. gallons
Potentially Responsible Party First Name:	Mike
Potentially Responsible Party Last Name:	Leach
Potentially Responsible Party Organization:	Recology CleanScapes
External Reference Number:	Not reported
Latitude:	47.624580000000002
Longitude:	-122.31704999999999

DRAFT

CQ578 **1214 8TH AVE** **WA ALLSITES** **S108479614**
SW **1214 8TH AVE** **WA CSCSL NFA** **N/A**
1/4-1/2 **SEATTLE, WA 98101**
0.461 mi.
2435 ft. **Site 4 of 5 in cluster CQ**

Relative:
Lower

Actual:
233 ft.

ALLSITES:

Name:	1214 8TH AVE
Facility Id:	3279158
Interaction:	104902
Interaction 1:	I
Interaction 2:	VOLCLNST
Ecology Program:	TOXICS
Program Data:	ISIS
Facility Alt.:	1214 8TH AVE
Program ID:	NW2721
Date Interaction:	2013-05-07 00:00:00
Date Interaction 3:	Voluntary Cleanup Sites
Latitude:	47.609620251499997
Longitude:	-122.329710525

Interaction:	12337
Interaction 1:	A
Interaction 2:	SCS
Ecology Program:	TOXICS
Program Data:	ISIS
Facility Alt.:	1214 8TH AVE
Program ID:	Not reported
Date Interaction:	2007-04-03 00:00:00
Date Interaction 3:	State Cleanup Site
Latitude:	47.609620251499997
Longitude:	-122.329710525

CSCSL NFA:

Name:	1214 8TH AVE
Address:	1214 8TH AVE
City,State,Zip:	SEATTLE, WA 98101
Facility/Site Id:	3279158
CS Id:	933
NFA Date:	01/11/2016
Alternate Site Names:	Cielo Apartments,Laconia Development
NFA Reason:	Voluntary Cleanup Program Review
Site Status:	NFA
Region:	Northwest
Contaminant Name:	Petroleum Products-Unspecified
Ground Water:	Remediated-Below
Surface Water:	Not reported
Soil:	Remediated-Below
Sediment:	Not reported
Air:	Not reported
Bedrock:	Not reported
URL:	https://apps.ecology.wa.gov/cleanupsearch/site/933
Latitude:	47.609620735
Longitude:	-122.32970149

DRAFT

CQ579 SW 1/4-1/2 0.461 mi. 2435 ft. | **1214 8TH AVE**
1214 8TH AVE
SEATTLE, WA 98101

Site 5 of 5 in cluster CQ

WA VCP | **S124433861**
N/A

Relative: Lower

Actual: 233 ft.

VCP:

Name:	1214 8TH AVE
Address:	1214 8TH AVE
City,State,Zip:	SEATTLE, WA 98101
edr_fstat:	WA
edr_fzip:	98101
edr_fcnty:	KING
edr_zip:	Not reported
Facility ID:	3279158
VCP Status:	NFA
Past VCP:	Not reported
Current VCP:	Not reported
NFA Type:	SEATTLE, WA 98101
Date NFA:	SEATTLE, WA 98101
Rank:	SEATTLE, WA 98101
Cleanup Siteid:	933
Contaminant Name:	Petroleum Products-Unspecified
Soil:	Remediated-Below
URL:	https://apps.ecology.wa.gov/cleanupsearch/site/933

CZ580 NW 1/4-1/2 0.462 mi. 2437 ft. | **SEATTLE SCHOOL DIST 1 SCH SUPPORT SVC**
1255 HARRISON ST
SEATTLE, WA 98109

Site 2 of 2 in cluster CZ

WA CSCSL
WA LUST
WA UST
WA ALLSITES
WA SPILLS
RCRA NonGen / NLR
FINDS
ECHO
WA ASBESTOS
WA PTAP

1000455959
WAD982656480

Relative: Lower

Actual: 113 ft.

CSCSL:

Name:	SEATTLE SD WAREHOUSE
Address:	1255 HARRISON ST
City,State,Zip:	SEATTLE, WA 98109
Facility ID:	69141722
Region:	Northwest
Lat/Long:	47.62203 / -122.332737
Clean Up Siteid:	10188
Site Status:	Cleanup Started
Contaminant Name:	Benzene
Alternate Site Names:	Block 11,Old School Warehouse,SEATTLE SCHOOL DIST 1 CENTRAL WH,Seattle School Dist 1 Sch Support Svc,SEATTLE SCHOOL DISTRICT 1 CENTRAL W H
Site Rank:	Not reported
Has Institutional Control:	Not reported
Past VCP:	Not reported
Current VCP:	Not reported
URL:	https://apps.ecology.wa.gov/cleanupsearch/site/10188
Ground Water:	Not reported
Surface Water:	Not reported
Soil:	Remediated-Below
Sediment:	Not reported
Air:	Not reported
Bedrock:	Not reported

DRAFT

SEATTLE SCHOOL DIST 1 SCH SUPPORT SVC (Continued) **1000455959**

Responsible Unit: Pollution Liability Ins Agcy

Name: SEATTLE SD WAREHOUSE
Address: 1255 HARRISON ST
City,State,Zip: SEATTLE, WA 98109
Facility ID: 69141722
Region: Northwest
Lat/Long: 47.62203 / -122.332737
Clean Up Siteid: 10188
Site Status: Cleanup Started
Contaminant Name: Petroleum-Gasoline
Alternate Site Names: Block 11,Old School Warehouse,SEATTLE SCHOOL DIST 1 CENTRAL WH,Seattle School Dist 1 Sch Support Svc,SEATTLE SCHOOL DISTRICT 1 CENTRAL W H
Site Rank: Not reported
Has Institutional Control: Not reported
Past VCP: Not reported
Current VCP: Not reported
URL: https://apps.ecology.wa.gov/cleanupsearch/site/10188
Ground Water: Not reported
Surface Water: Not reported
Soil: Remediated-Below
Sediment: Not reported
Air: Not reported
Bedrock: Not reported
Responsible Unit: Pollution Liability Ins Agcy

Name: SEATTLE SD WAREHOUSE
Address: 1255 HARRISON ST
City,State,Zip: SEATTLE, WA 98109
Facility ID: 69141722
Region: Northwest
Lat/Long: 47.62203 / -122.332737
Clean Up Siteid: 10188
Site Status: Cleanup Started
Contaminant Name: Petroleum-Other
Alternate Site Names: Block 11,Old School Warehouse,SEATTLE SCHOOL DIST 1 CENTRAL WH,Seattle School Dist 1 Sch Support Svc,SEATTLE SCHOOL DISTRICT 1 CENTRAL W H
Site Rank: Not reported
Has Institutional Control: Not reported
Past VCP: Not reported
Current VCP: Not reported
URL: https://apps.ecology.wa.gov/cleanupsearch/site/10188
Ground Water: Not reported
Surface Water: Not reported
Soil: Remediated-Below
Sediment: Not reported
Air: Not reported
Bedrock: Not reported
Responsible Unit: Pollution Liability Ins Agcy

LUST:
Name: SEATTLE SD WAREHOUSE
Address: 1255 HARRISON ST
City,State,Zip: SEATTLE, WA 98109
Facility ID: 69141722
Lust Status Type: LUST - Cleanup Started
Cleanup Site ID: 10188

DRAFT

SEATTLE SCHOOL DIST 1 SCH SUPPORT SVC (Continued) **1000455959**

Cleanup Unit Type:	Not reported
Process Type:	Not reported
Cleanup Unit Name:	Block 11,Old School Warehouse,SEATTLE SCHOOL DIST 1 CENTRAL WH,Seattle School Dist 1 Sch Support Svc,SEATTLE SCHOOL DISTRICT 1 CENTRAL W H
Response Section:	Pollution Liability Ins Agcy
Release Date:	01/23/1989
Lust Date:	01/28/2016
Region:	Northwest
Lust ID:	137
UST ID:	10339
Contaminant Name:	Benzene
Ground Water:	Not reported
Surface Water:	Not reported
Soil:	Remediated-Below
Sediment:	Not reported
Air:	Not reported
Bedrock:	Not reported
URL:	https://apps.ecology.wa.gov/cleanupsearch/site/10188
Lat/Long:	47.62203 / -122.33273

Name:	SEATTLE SD WAREHOUSE
Address:	1255 HARRISON ST
City,State,Zip:	SEATTLE, WA 98109
Facility ID:	69141722
Lust Status Type:	LUST - Cleanup Started
Cleanup Site ID:	10188
Cleanup Unit Type:	Not reported
Process Type:	Not reported
Cleanup Unit Name:	Block 11,Old School Warehouse,SEATTLE SCHOOL DIST 1 CENTRAL WH,Seattle School Dist 1 Sch Support Svc,SEATTLE SCHOOL DISTRICT 1 CENTRAL W H
Response Section:	Pollution Liability Ins Agcy
Release Date:	01/23/1989
Lust Date:	01/28/2016
Region:	Northwest
Lust ID:	137
UST ID:	10339
Contaminant Name:	Petroleum-Gasoline
Ground Water:	Not reported
Surface Water:	Not reported
Soil:	Remediated-Below
Sediment:	Not reported
Air:	Not reported
Bedrock:	Not reported
URL:	https://apps.ecology.wa.gov/cleanupsearch/site/10188
Lat/Long:	47.62203 / -122.33273

Name:	SEATTLE SD WAREHOUSE
Address:	1255 HARRISON ST
City,State,Zip:	SEATTLE, WA 98109
Facility ID:	69141722
Lust Status Type:	LUST - Cleanup Started
Cleanup Site ID:	10188
Cleanup Unit Type:	Not reported
Process Type:	Not reported
Cleanup Unit Name:	Block 11,Old School Warehouse,SEATTLE SCHOOL DIST 1 CENTRAL WH,Seattle School Dist 1 Sch Support Svc,SEATTLE SCHOOL DISTRICT 1 CENTRAL W H
Response Section:	Pollution Liability Ins Agcy

DRAFT

SEATTLE SCHOOL DIST 1 SCH SUPPORT SVC (Continued) **1000455959**

Release Date:	01/23/1989
Lust Date:	01/28/2016
Region:	Northwest
Lust ID:	137
UST ID:	10339
Contaminant Name:	Petroleum-Other
Ground Water:	Not reported
Surface Water:	Not reported
Soil:	Remediated-Below
Sediment:	Not reported
Air:	Not reported
Bedrock:	Not reported
URL:	https://apps.ecology.wa.gov/cleanupsearch/site/10188
Lat/Long:	47.62203 / -122.33273

UST:

Name:	SEATTLE SCHOOL DISTRICT 1 CENTRAL W H
Address:	1255 HARRISON
City:	SEATTLE
Zip:	98109
Facility ID:	69141722
Site Id:	10339
Decimal Latitude:	47.62203
Decimal Longitude:	-122.332737
Tank Name:	Not reported
Tag Number:	Not reported
Tank Status:	Removed
Tank Status Date:	8/6/1996
Tank Install Date:	12/31/1964
Tank Closure Date:	Not reported
Capacity Range:	Not reported
Tank Permit Expiration Date:	Not reported
Tank Upgrade Date:	Not reported
Tank Spill Prevention:	Not reported
Tank Overfill Prevention:	Not reported
Tank Material:	Not reported
Tank Construction:	Not reported
Tank Tightness Test:	Not reported
Tank Corrosion Protection:	Not reported
Tank Manifold:	Not reported
Tank Release Detection:	Not reported
Tank SFC Type:	Not reported
Pipe Material:	Not reported
Pipe Construction:	Not reported
Pipe Primary Release Detection:	Not reported
Pipe Second Release Detection:	Not reported
Pipe Corrosion Protection:	Not reported
Pipe Pumping System:	Not reported
Responsible Unit:	Northwest
Dispencer/Pump SFC Type:	Not reported
Region:	Northwest
Is Active:	False
Actual Capacity:	Not reported
Pipe Install Date:	Not reported
Turbine Sump Construction:	Not reported
Compart Number:	1

DRAFT

SEATTLE SCHOOL DIST 1 SCH SUPPORT SVC (Continued) **1000455959**

Stored Substance: Leaded Gasoline
Used Substance: Not reported
Compart Capacity: Not reported
URL: https://apps.ecology.wa.gov/cleanupsearch/reports/ust?SiteId=10339

ALLSITES:
Name: BLOCK 11
Facility Id: 16477

Interaction: 119303
Interaction 1: I
Interaction 2: HWG
Ecology Program: HAZWASTE
Program Data: TURBOWASTE
Facility Alt.: City Investors XXIV LLC
Program ID: WAH000051440
Date Interaction: 2016-08-25 00:00:00
Date Interaction 3: Hazardous Waste Generator
Latitude: 47.621475503200003
Longitude: -122.331171818

Interaction: 118692
Interaction 1: I
Interaction 2: CONSTSWGP
Ecology Program: WATQUAL
Program Data: PARIS
Facility Alt.: Block 11
Program ID: WAR304279
Date Interaction: 2016-06-20 00:00:00
Date Interaction 3: Construction SW GP
Latitude: 47.621475503200003
Longitude: -122.331171818

Name: SEATTLE SCHOOL DIST 1 SCH SUPPORT SVC
Facility Id: 69141722

Interaction: 141761
Interaction 1: A
Interaction 2: INDPNDNT
Ecology Program: TOXICS
Program Data: ISIS
Facility Alt.: Seattle SD Warehouse
Program ID: Not reported
Date Interaction: 2021-05-10 00:00:00
Date Interaction 3: Independent Cleanup
Latitude: 47.622030000400002
Longitude: -122.33273699999999

Interaction: 59262
Interaction 1: I
Interaction 2: HWG
Ecology Program: HAZWASTE
Program Data: TURBOWASTE
Facility Alt.: Not reported

DRAFT

SEATTLE SCHOOL DIST 1 SCH SUPPORT SVC (Continued) **1000455959**

Program ID:	WAD982656480
Date Interaction:	1989-01-11 00:00:00
Date Interaction 3:	Hazardous Waste Generator
Latitude:	47.622030000400002
Longitude:	-122.33273699999999

Interaction:	59264
Interaction 1:	I
Interaction 2:	UST
Ecology Program:	TOXICS
Program Data:	UST
Facility Alt.:	Not reported
Program ID:	10339
Date Interaction:	2000-03-20 00:00:00
Date Interaction 3:	Underground Storage Tank
Latitude:	47.622030000400002
Longitude:	-122.33273699999999

Interaction:	135277
Interaction 1:	A
Interaction 2:	LUST
Ecology Program:	TOXICS
Program Data:	ISIS
Facility Alt.:	Block 11
Program ID:	10339
Date Interaction:	2016-01-28 00:00:00
Date Interaction 3:	LUST Facility
Latitude:	47.622030000400002
Longitude:	-122.33273699999999

Interaction:	59263
Interaction 1:	I
Interaction 2:	LUST
Ecology Program:	TOXICS
Program Data:	ISIS
Facility Alt.:	Not reported
Program ID:	10339
Date Interaction:	1989-01-23 00:00:00
Date Interaction 3:	LUST Facility
Latitude:	47.622030000400002
Longitude:	-122.33273699999999

SPILLS ERTS:

Facility Site ID:	Not reported
Name:	Not reported
Address:	1255 HARRISON ST
City,State,Zip:	SEATTLE, WA
Program Name:	Water Quality
Incident ID:	614333
Incident Status:	Historic
Incident Date:	07/28/2009
Initial Report Activity Name:	Storing
Initial Report Cause Category:	Human error

DRAFT

SEATTLE SCHOOL DIST 1 SCH SUPPORT SVC (Continued) **1000455959**

Initial Report Cause Name:	Unintentional
Initial Report Medium Name:	Storm drain pipe
Initial Report Medium Category:	Water
Initial Report Source Name:	Commercial/Industrial facility
Initial Report Source Category:	Facility
Initial Report Substance Name:	Undetermined
Initial Report Substance Category:	Historical
Initial Report Substance Quantity:	Not reported
Initial Report Substance Unit Of Measure:	Not reported
Potentially Responsible Party First Name:	STEVE
Potentially Responsible Party Last Name:	FRENCH
Potentially Responsible Party Organization:	THE PIKE PLACE BREWEY
External Reference Number:	Not reported
Latitude:	Not reported
Longitude:	Not reported

RCRA Listings:

Date Form Received by Agency:	19890111
Handler Name:	SEATTLE SCHOOL DIST 1 SCH SUPPORT SVC
Handler Address:	1255 HARRISON ST
Handler City,State,Zip:	SEATTLE, WA 98109
EPA ID:	WAD982656480
Contact Name:	SEATTLE SCHOOL SEATTLE SCHOOL
Contact Address:	815 4TH AVE N
Contact City,State,Zip:	SEATTLE, WA 98109-3902
Contact Telephone:	000-000-0000
Contact Fax:	000-000-0000
Contact Email:	Not reported
Contact Title:	Not reported
EPA Region:	10
Land Type:	Private
Federal Waste Generator Description:	Not a generator, verified
Non-Notifier:	Not reported
Biennial Report Cycle:	Not reported
Accessibility:	Not reported
Active Site Indicator:	Not reported
State District Owner:	WA
State District:	NWRO
Mailing Address:	815 4TH AVE N
Mailing City,State,Zip:	SEATTLE, WA 98109-3902
Owner Name:	SEATTLE SCHOOL S
Owner Type:	Private
Operator Name:	Not reported
Operator Type:	Not reported
Short-Term Generator Activity:	No
Importer Activity:	No
Mixed Waste Generator:	No
Transporter Activity:	No
Transfer Facility Activity:	No
Recycler Activity with Storage:	No
Small Quantity On-Site Burner Exemption:	No
Smelting Melting and Refining Furnace Exemption:	No
Underground Injection Control:	No
Off-Site Waste Receipt:	No
Universal Waste Indicator:	No
Universal Waste Destination Facility:	No
Federal Universal Waste:	No

DRAFT

SEATTLE SCHOOL DIST 1 SCH SUPPORT SVC (Continued) **1000455959**

Active Site Fed-Reg Treatment Storage and Disposal Facility:	Not reported
Active Site Converter Treatment storage and Disposal Facility:	Not reported
Active Site State-Reg Treatment Storage and Disposal Facility:	Not reported
Active Site State-Reg Handler:	---
Federal Facility Indicator:	Not reported
Hazardous Secondary Material Indicator:	NN
Sub-Part K Indicator:	Not reported
Commercial TSD Indicator:	No
Treatment Storage and Disposal Type:	Not reported
2018 GPRA Permit Baseline:	Not on the Baseline
2018 GPRA Renewals Baseline:	Not on the Baseline
Permit Renewals Workload Universe:	Not reported
Permit Workload Universe:	Not reported
Permit Progress Universe:	Not reported
Post-Closure Workload Universe:	Not reported
Closure Workload Universe:	Not reported
202 GPRA Corrective Action Baseline:	No
Corrective Action Workload Universe:	No
Subject to Corrective Action Universe:	No
Non-TSDFs Where RCRA CA has Been Imposed Universe:	No
TSDFs Potentially Subject to CA Under 3004 (u)/(v) Universe:	No
TSDFs Only Subject to CA under Discretionary Auth Universe:	No
Corrective Action Priority Ranking:	No NCAPS ranking
Environmental Control Indicator:	No
Institutional Control Indicator:	No
Human Exposure Controls Indicator:	N/A
Groundwater Controls Indicator:	N/A
Operating TSDF Universe:	Not reported
Full Enforcement Universe:	Not reported
Significant Non-Complier Universe:	No
Unaddressed Significant Non-Complier Universe:	No
Addressed Significant Non-Complier Universe:	No
Significant Non-Complier With a Compliance Schedule Universe:	No
Financial Assurance Required:	Not reported
Handler Date of Last Change:	20120216
Recognized Trader-Importer:	No
Recognized Trader-Exporter:	No
Importer of Spent Lead Acid Batteries:	No
Exporter of Spent Lead Acid Batteries:	No
Recycler Activity Without Storage:	Not reported
Manifest Broker:	Not reported
Sub-Part P Indicator:	No

Handler - Owner Operator:

Owner/Operator Indicator:	Owner
Owner/Operator Name: SEE PAPER COPY	
Legal Status:	Private
Date Became Current:	Not reported
Date Ended Current:	Not reported
Owner/Operator Address:	1255 HARRISON ST
Owner/Operator City,State,Zip:	SEATTLE, WA 98109
Owner/Operator Telephone:	000-000-0000
Owner/Operator Telephone Ext:	Not reported
Owner/Operator Fax:	Not reported
Owner/Operator Email:	Not reported

DRAFT

SEATTLE SCHOOL DIST 1 SCH SUPPORT SVC (Continued) **1000455959**

Owner/Operator Indicator: Operator
Owner/Operator Name: SEATTLE SCHOOL DIST 1 SCH SUPPORT SVC
Legal Status: Private
Date Became Current: Not reported
Date Ended Current: Not reported
Owner/Operator Address: 1255 HARRISON ST
Owner/Operator City,State,Zip: SEATTLE, WA 98109
Owner/Operator Telephone: 000-000-0000
Owner/Operator Telephone Ext: Not reported
Owner/Operator Fax: Not reported
Owner/Operator Email: Not reported

Owner/Operator Indicator: Owner
Owner/Operator Name: SEATTLE SCHOOL DIST 1 SCH SUPPORT SVC
Legal Status: Private
Date Became Current: Not reported
Date Ended Current: Not reported
Owner/Operator Address: 1255 HARRISON ST
Owner/Operator City,State,Zip: SEATTLE, WA 98109
Owner/Operator Telephone: 000-000-0000
Owner/Operator Telephone Ext: Not reported
Owner/Operator Fax: Not reported
Owner/Operator Email: Not reported

Owner/Operator Indicator: Operator
Owner/Operator Name: SEATTLE SCHOOL DISTRICT
Legal Status: Private
Date Became Current: Not reported
Date Ended Current: Not reported
Owner/Operator Address: 1255 HARRISON ST
Owner/Operator City,State,Zip: SEATTLE, WA 98109-5411
Owner/Operator Telephone: 000-000-0000
Owner/Operator Telephone Ext: Not reported
Owner/Operator Fax: Not reported
Owner/Operator Email: Not reported

Owner/Operator Indicator: Owner
Owner/Operator Name: SEATTLE SCHOOL DISTRICT
Legal Status: Private
Date Became Current: 19960502
Date Ended Current: Not reported
Owner/Operator Address: 1255 HARRISON ST
Owner/Operator City,State,Zip: SEATTLE, WA 98109
Owner/Operator Telephone: 000-000-0000
Owner/Operator Telephone Ext: Not reported
Owner/Operator Fax: Not reported
Owner/Operator Email: Not reported

Owner/Operator Indicator: Owner
Owner/Operator Name: SEATTLE SCHOOL S
Legal Status: Private
Date Became Current: 19960502
Date Ended Current: Not reported
Owner/Operator Address: 1255 HARRISON ST
Owner/Operator City,State,Zip: SEATTLE, WA 98109-5411
Owner/Operator Telephone: 000-000-0000
Owner/Operator Telephone Ext: Not reported

DRAFT

SEATTLE SCHOOL DIST 1 SCH SUPPORT SVC (Continued) **1000455959**

Owner/Operator Fax: Not reported
Owner/Operator Email: Not reported

Historic Generators:
Receive Date: 19890111
Handler Name: SEATTLE SCHOOL DIST 1 SCH SUPPORT SVC
Federal Waste Generator Description: Not a generator, verified
State District Owner: WA
Large Quantity Handler of Universal Waste: No
Recognized Trader Importer: No
Recognized Trader Exporter: No
Spent Lead Acid Battery Importer: No
Spent Lead Acid Battery Exporter: No
Current Record: No
Non Storage Recycler Activity: Not reported
Electronic Manifest Broker: Not reported

Receive Date: 19890111
Handler Name: SEATTLE SCHOOL DIST 1 SCH SUPPORT SVC
Federal Waste Generator Description: Not a generator, verified
State District Owner: WA
Large Quantity Handler of Universal Waste: No
Recognized Trader Importer: No
Recognized Trader Exporter: No
Spent Lead Acid Battery Importer: No
Spent Lead Acid Battery Exporter: No
Current Record: Yes
Non Storage Recycler Activity: Not reported
Electronic Manifest Broker: Not reported

Receive Date: 19890111
Handler Name: SEATTLE SCHOOL DIST 1 SCH SUPPORT SVC
Federal Waste Generator Description: Not a generator, verified
State District Owner: WA
Large Quantity Handler of Universal Waste: No
Recognized Trader Importer: Not reported
Recognized Trader Exporter: Not reported
Spent Lead Acid Battery Importer: Not reported
Spent Lead Acid Battery Exporter: Not reported
Current Record: No
Non Storage Recycler Activity: Not reported
Electronic Manifest Broker: Not reported

List of NAICS Codes and Descriptions:
NAICS Code: 61111
NAICS Description: ELEMENTARY AND SECONDARY SCHOOLS

Facility Has Received Notices of Violations:
Violations: No Violations Found

Evaluation Action Summary:
Evaluations: No Evaluations Found

DRAFT

SEATTLE SCHOOL DIST 1 SCH SUPPORT SVC (Continued) **1000455959**

FINDS:
Registry ID: 110005347115

Click Here for FRS Facility Detail Report:

Environmental Interest/Information System:
Washington Facility / Site Identification System (WA-FSIS) provides a means to query and display data maintained by the Washington Department of Ecology. This system contains key information for each facility/site that is currently, or has been, of interest to the Air Quality, Dam Safety, Hazardous Waste, Toxics Cleanup, and Water Quality Programs.
RCRAInfo is a national information system that supports the Resource Conservation and Recovery Act (RCRA) program through the tracking of events and activities related to facilities that generate, transport, and treat, store, or dispose of hazardous waste. RCRAInfo allows RCRA program staff to track the notification, permit, compliance, and corrective action activities required under RCRA.

Click this hyperlink while viewing on your computer to access additional FINDS: detail in the EDR Site Report.

ECHO:

Envid:	1000455959
Registry ID:	110005347115
DFR URL:	http://echo.epa.gov/detailed-facility-report?fid=110005347115
Name:	SEATTLE SCHOOL DIST 1 SCH SUPPORT SVC
Address:	1255 HARRISON ST
City,State,Zip:	SEATTLE, WA 98109

ASBESTOS:

Name:	Not reported
Address:	1255 HARRISON ST
City,State,Zip:	SEATTLE, WA 98109
Facility Type:	Commercial
Parent ID:	114489
Form ID:	118111##1222North573060
Notice Date:	06/21/2016
Start Date:	06/27/2016
Completion Date:	12/31/2016
Initial:	Not reported
Amended:	1
On Hold:	Not reported
Off Hold:	1
Emergency:	Not reported
Site Hours Start:	7:00 AM
Site Hours End:	3:30 PM
Sunday:	Not reported
Monday:	1
Tuesday:	1
Wednesday:	1
Thursday:	1
Friday:	1
Saturday:	Not reported
Contractor ID:	Not reported
Phone:	425-881-0623
Job Site CAS:	Juan Gonzalez

DRAFT

SEATTLE SCHOOL DIST 1 SCH SUPPORT SVC (Continued) **1000455959**

Project Form Email:	amoss@northstar.com
Property Owner Name:	Not reported
Property Owner Agent:	Jeff Lewis with PacRim
Property Owner Company:	Northstar CG, LP (ABCN00001222)
Property Owner Address:	505 5th Ave S, Suite 900
Property Owner City:	Seattle
Property Owner State:	WA
Property Owner Zip4:	98104
Property Owner Phone:	206-244-8965
Job Site Room:	Not reported
Facility Age:	unknown
Facility Size:	unknown
Facility Remodel:	Not reported
Facility Demo:	1
Facility Repair:	Not reported
Facility Maint:	Not reported
Removed:	1
Encapsulated:	Not reported
Quantity Sq Ft:	4400
Fireproofing:	Not reported
Popcorn Ceiling:	Not reported
CAB:	1
Sheet Vinyl:	Not reported
Asbestos Paper:	Not reported
Boiler Insulation:	Not reported
Duct Paper:	Not reported
VAT:	1
Roofing:	Not reported
Sq Ft Other:	1
Sq Ft Other Text:	Mastic
Quantity Lin Ft:	1750
Mag Pipe Insulation:	1
Air Cell Pipe Insulation:	Not reported
Ducting Insulation:	Not reported
Cement Asbestos Pipe:	Not reported
Mudded Pipe Insulation:	Not reported
Duct Tape:	Not reported
Lin Ft Other1:	1
Lin Ft Other1 Text:	Sealant
Lin Ft Other2:	Not reported
Lin Ft Other2 Text:	Not reported
Indoors:	1
Outdoors:	1
Neg Pres Enclosure:	Not reported
Glove Bag:	1
Mini Enclosure:	Not reported
Critical Barriers:	1
Wrap And Cut:	1
Wet Methods:	1
HEPA Vacuum:	1
MANUALMETHODS :	1
Other CM1:	Not reported
Other CM1 Text:	Not reported
Other CM2:	Not reported
Other CM2 Text:	Not reported
Half Mask APR:	1
Full Face APR:	Not reported

DRAFT

SEATTLE SCHOOL DIST 1 SCH SUPPORT SVC (Continued) **1000455959**

PAPR:	1
Type C Continuous:	Not reported
Type C Pressure:	1
Other Resp Pro:	Not reported
Other Resp Pro Text:	Not reported
Comments:	Job starts 6/27/2016. CAS change.
Date Time Submitted:	2016-06-21 10:06:10
Submitter IP Address:	50.197.87.81
Region:	2
UBI:	602614420
Notice type:	Initial
Project Type:	Cement Asbestos Board (CAB), Mag/mudded pipe Insulation, Other linear footage, Other Square Footage, Vinyl Asbestos Tile
Supervisor:	Juan Gonzalez ()
Supervisor Phone:	Not reported
Certificate Status:	ACTIVE
Name:	Not reported
Address:	1255 HARRISON ST
City,State,Zip:	SEATTLE, WA 98109
Facility Type:	Commercial
Parent ID:	114489
Form ID:	116521##1222North708382
Notice Date:	05/20/2016
Start Date:	04/16/2016
Completion Date:	12/31/2016
Initial:	Not reported
Amended:	1
On Hold:	1
Off Hold:	Not reported
Emergency:	Not reported
Site Hours Start:	7:00 AM
Site Hours End:	3:30 PM
Sunday:	Not reported
Monday:	1
Tuesday:	1
Wednesday:	1
Thursday:	1
Friday:	1
Saturday:	Not reported
Contractor ID:	Not reported
Phone:	425-881-0623
Job Site CAS:	Dean Maijala
Project Form Email:	amoss@northstar.com
Property Owner Name:	Not reported
Property Owner Agent:	Jeff Lewis with PacRim
Property Owner Company:	Northstar CG, LP (ABCN00001222)
Property Owner Address:	505 5th Ave S, Suite 900
Property Owner City:	Seattle
Property Owner State:	WA
Property Owner Zip4:	98104
Property Owner Phone:	206-244-8965
Job Site Room:	Not reported
Facility Age:	unknown
Facility Size:	unknown
Facility Remodel:	Not reported
Facility Demo:	1

DRAFT

SEATTLE SCHOOL DIST 1 SCH SUPPORT SVC (Continued) **1000455959**

Facility Repair:	Not reported
Facility Maint:	Not reported
Removed:	1
Encapsulated:	Not reported
Quantity Sq Ft:	4400
Fireproofing:	Not reported
Popcorn Ceiling:	Not reported
CAB:	1
Sheet Vinyl:	Not reported
Asbestos Paper:	Not reported
Boiler Insulation:	Not reported
Duct Paper:	Not reported
VAT:	1
Roofing:	Not reported
Sq Ft Other:	1
Sq Ft Other Text:	Mastic
Quantity Lin Ft:	1750
Mag Pipe Insulation:	1
Air Cell Pipe Insulation:	Not reported
Ducting Insulation:	Not reported
Cement Asbestos Pipe:	Not reported
Mudded Pipe Insulation:	Not reported
Duct Tape:	Not reported
Lin Ft Other1:	1
Lin Ft Other1 Text:	Sealant
Lin Ft Other2:	Not reported
Lin Ft Other2 Text:	Not reported
Indoors:	1
Outdoors:	1
Neg Pres Enclosure:	Not reported
Glove Bag:	1
Mini Enclosure:	Not reported
Critical Barriers:	Not reported
Wrap And Cut:	1
Wet Methods:	1
HEPA Vacuum:	1
MANUALMETHODS :	1
Other CM1:	Not reported
Other CM1 Text:	Not reported
Other CM2:	Not reported
Other CM2 Text:	Not reported
Half Mask APR:	1
Full Face APR:	Not reported
PAPR:	1
Type C Continuous:	Not reported
Type C Pressure:	1
Other Resp Pro:	Not reported
Other Resp Pro Text:	Not reported
Comments:	Completion date extended. Job has not started yet.
Date Time Submitted:	2016-05-20 14:32:45
Submitter IP Address:	50.197.87.81
Region:	2
UBI:	602614420
Notice type:	Initial
Project Type:	Cement Asbestos Board (CAB), Mag/mudded pipe Insulation, Other linear footage, Other Square Footage, Vinyl Asbestos Tile
Supervisor:	Dean Maijala ()

DRAFT

SEATTLE SCHOOL DIST 1 SCH SUPPORT SVC (Continued) **1000455959**

Supervisor Phone:	Not reported
Certificate Status:	ACTIVE
Name:	Not reported
Address:	1255 HARRISON ST
City,State,Zip:	SEATTLE, WA 98109
Facility Type:	Commercial
Parent ID:	114489
Form ID:	118965##1222North169115
Notice Date:	07/08/2016
Start Date:	06/27/2016
Completion Date:	12/31/2016
Initial:	Not reported
Amended:	1
On Hold:	1
Off Hold:	Not reported
Emergency:	Not reported
Site Hours Start:	7:00 AM
Site Hours End:	3:30 PM
Sunday:	Not reported
Monday:	1
Tuesday:	1
Wednesday:	1
Thursday:	1
Friday:	Not reported
Saturday:	Not reported
Contractor ID:	Not reported
Phone:	425-881-0623
Job Site CAS:	Juan Gonzalez
Project Form Email:	amoss@northstar.com
Property Owner Name:	Not reported
Property Owner Agent:	Jeff Lewis with PacRim
Property Owner Company:	Northstar CG, LP (ABCN00001222)
Property Owner Address:	505 5th Ave S, Suite 900
Property Owner City:	Seattle
Property Owner State:	WA
Property Owner Zip4:	98104
Property Owner Phone:	206-244-8965
Job Site Room:	Not reported
Facility Age:	unknown
Facility Size:	unknown
Facility Remodel:	Not reported
Facility Demo:	1
Facility Repair:	Not reported
Facility Maint:	Not reported
Removed:	1
Encapsulated:	Not reported
Quantity Sq Ft:	4400
Fireproofing:	Not reported
Popcorn Ceiling:	Not reported
CAB:	1
Sheet Vinyl:	Not reported
Asbestos Paper:	Not reported
Boiler Insulation:	Not reported
Duct Paper:	Not reported
VAT:	1
Roofing:	Not reported

DRAFT

SEATTLE SCHOOL DIST 1 SCH SUPPORT SVC (Continued) **1000455959**

Sq Ft Other:	1
Sq Ft Other Text:	Mastic
Quantity Lin Ft:	1750
Mag Pipe Insulation:	1
Air Cell Pipe Insulation:	Not reported
Ducting Insulation:	Not reported
Cement Asbestos Pipe:	Not reported
Mudded Pipe Insulation:	Not reported
Duct Tape:	Not reported
Lin Ft Other1:	1
Lin Ft Other1 Text:	Sealant
Lin Ft Other2:	Not reported
Lin Ft Other2 Text:	Not reported
Indoors:	1
Outdoors:	1
Neg Pres Enclosure:	Not reported
Glove Bag:	1
Mini Enclosure:	Not reported
Critical Barriers:	1
Wrap And Cut:	1
Wet Methods:	1
HEPA Vacuum:	1
MANUALMETHODS :	1
Other CM1:	Not reported
Other CM1 Text:	Not reported
Other CM2:	Not reported
Other CM2 Text:	Not reported
Half Mask APR:	1
Full Face APR:	Not reported
PAPR:	1
Type C Continuous:	Not reported
Type C Pressure:	1
Other Resp Pro:	Not reported
Other Resp Pro Text:	Not reported
Comments:	Project on hold
Date Time Submitted:	2016-07-08 10:42:19
Submitter IP Address:	50.197.87.81
Region:	2
UBI:	602614420
Notice type:	Initial
Project Type:	Cement Asbestos Board (CAB), Mag/mudded pipe Insulation, Other linear footage, Other Square Footage, Vinyl Asbestos Tile
Supervisor:	Juan Gonzalez ()
Supervisor Phone:	Not reported
Certificate Status:	ACTIVE
Name:	Not reported
Address:	1255 HARRISON ST
City,State,Zip:	SEATTLE, WA 98109
Facility Type:	Commercial
Parent ID:	114489
Form ID:	119087##1222North277407
Notice Date:	07/11/2016
Start Date:	07/12/2016
Completion Date:	12/31/2016
Initial:	Not reported
Amended:	1

DRAFT

SEATTLE SCHOOL DIST 1 SCH SUPPORT SVC (Continued) **1000455959**

On Hold:	Not reported
Off Hold:	1
Emergency:	Not reported
Site Hours Start:	7:00 AM
Site Hours End:	3:30 PM
Sunday:	Not reported
Monday:	1
Tuesday:	1
Wednesday:	1
Thursday:	1
Friday:	Not reported
Saturday:	Not reported
Contractor ID:	Not reported
Phone:	425-881-0623
Job Site CAS:	Juan Gonzalez
Project Form Email:	amoss@northstar.com
Property Owner Name:	Not reported
Property Owner Agent:	Jeff Lewis with PacRim
Property Owner Company:	Northstar CG, LP (ABCN00001222)
Property Owner Address:	505 5th Ave S, Suite 900
Property Owner City:	Seattle
Property Owner State:	WA
Property Owner Zip4:	98104
Property Owner Phone:	206-244-8965
Job Site Room:	Not reported
Facility Age:	unknown
Facility Size:	unknown
Facility Remodel:	Not reported
Facility Demo:	1
Facility Repair:	Not reported
Facility Maint:	Not reported
Removed:	1
Encapsulated:	Not reported
Quantity Sq Ft:	4400
Fireproofing:	Not reported
Popcorn Ceiling:	Not reported
CAB:	1
Sheet Vinyl:	Not reported
Asbestos Paper:	Not reported
Boiler Insulation:	Not reported
Duct Paper:	Not reported
VAT:	1
Roofing:	Not reported
Sq Ft Other:	1
Sq Ft Other Text:	Mastic
Quantity Lin Ft:	1750
Mag Pipe Insulation:	1
Air Cell Pipe Insulation:	Not reported
Ducting Insulation:	Not reported
Cement Asbestos Pipe:	Not reported
Mudded Pipe Insulation:	Not reported
Duct Tape:	Not reported
Lin Ft Other1:	1
Lin Ft Other1 Text:	Sealant
Lin Ft Other2:	Not reported
Lin Ft Other2 Text:	Not reported
Indoors:	1

DRAFT

SEATTLE SCHOOL DIST 1 SCH SUPPORT SVC (Continued) **1000455959**

Outdoors:	1
Neg Pres Enclosure:	Not reported
Glove Bag:	1
Mini Enclosure:	Not reported
Critical Barriers:	1
Wrap And Cut:	1
Wet Methods:	1
HEPA Vacuum:	1
MANUALMETHODS :	1
Other CM1:	Not reported
Other CM1 Text:	Not reported
Other CM2:	Not reported
Other CM2 Text:	Not reported
Half Mask APR:	1
Full Face APR:	Not reported
PAPR:	1
Type C Continuous:	Not reported
Type C Pressure:	1
Other Resp Pro:	Not reported
Other Resp Pro Text:	Not reported
Comments:	Project off hold
Date Time Submitted:	2016-07-11 10:24:33
Submitter IP Address:	50.197.87.81
Region:	2
UBI:	602614420
Notice type:	Initial
Project Type:	Cement Asbestos Board (CAB), Mag/mudded pipe Insulation, Other linear footage, Other Square Footage, Vinyl Asbestos Tile
Supervisor:	Juan Gonzalez ()
Supervisor Phone:	Not reported
Certificate Status:	ACTIVE
Name:	Not reported
Address:	1255 HARRISON ST
City,State,Zip:	SEATTLE, WA 98109
Facility Type:	Commercial
Parent ID:	114489
Form ID:	119195##1222North260831
Notice Date:	07/12/2016
Start Date:	07/12/2016
Completion Date:	12/31/2016
Initial:	Not reported
Amended:	Not reported
On Hold:	Not reported
Off Hold:	1
Emergency:	Not reported
Site Hours Start:	6:30 AM
Site Hours End:	4:30 PM
Sunday:	Not reported
Monday:	Not reported
Tuesday:	1
Wednesday:	1
Thursday:	1
Friday:	1
Saturday:	Not reported
Contractor ID:	Not reported
Phone:	425-881-0623

DRAFT

SEATTLE SCHOOL DIST 1 SCH SUPPORT SVC (Continued) **1000455959**

Job Site CAS:	Juan Gonzalez
Project Form Email:	amoss@northstar.com
Property Owner Name:	Not reported
Property Owner Agent:	Jeff Lewis with PacRim
Property Owner Company:	Northstar CG, LP (ABCN00001222)
Property Owner Address:	505 5th Ave S, Suite 900
Property Owner City:	Seattle
Property Owner State:	WA
Property Owner Zip4:	98104
Property Owner Phone:	206-244-8965
Job Site Room:	Not reported
Facility Age:	unknown
Facility Size:	unknown
Facility Remodel:	Not reported
Facility Demo:	1
Facility Repair:	Not reported
Facility Maint:	Not reported
Removed:	1
Encapsulated:	Not reported
Quantity Sq Ft:	4400
Fireproofing:	Not reported
Popcorn Ceiling:	Not reported
CAB:	1
Sheet Vinyl:	Not reported
Asbestos Paper:	Not reported
Boiler Insulation:	Not reported
Duct Paper:	Not reported
VAT:	1
Roofing:	Not reported
Sq Ft Other:	1
Sq Ft Other Text:	Mastic
Quantity Lin Ft:	1750
Mag Pipe Insulation:	1
Air Cell Pipe Insulation:	Not reported
Ducting Insulation:	Not reported
Cement Asbestos Pipe:	Not reported
Mudded Pipe Insulation:	Not reported
Duct Tape:	Not reported
Lin Ft Other1:	1
Lin Ft Other1 Text:	Sealant
Lin Ft Other2:	Not reported
Lin Ft Other2 Text:	Not reported
Indoors:	1
Outdoors:	1
Neg Pres Enclosure:	Not reported
Glove Bag:	1
Mini Enclosure:	Not reported
Critical Barriers:	1
Wrap And Cut:	1
Wet Methods:	1
HEPA Vacuum:	1
MANUALMETHODS :	1
Other CM1:	Not reported
Other CM1 Text:	Not reported
Other CM2:	Not reported
Other CM2 Text:	Not reported
Half Mask APR:	1

DRAFT

SEATTLE SCHOOL DIST 1 SCH SUPPORT SVC (Continued) **1000455959**

Full Face APR:	Not reported
PAPR:	1
Type C Continuous:	Not reported
Type C Pressure:	1
Other Resp Pro:	Not reported
Other Resp Pro Text:	Not reported
Comments:	Project off hold Change Work hours/days
Date Time Submitted:	2016-07-12 15:35:24
Submitter IP Address:	50.197.87.81
Region:	2
UBI:	602614420
Notice type:	Initial
Project Type:	Cement Asbestos Board (CAB), Mag/mudded pipe Insulation, Other linear footage, Other Square Footage, Vinyl Asbestos Tile
Supervisor:	Juan Gonzalez ()
Supervisor Phone:	Not reported
Certificate Status:	ACTIVE
Name:	Not reported
Address:	1255 HARRISON ST
City,State,Zip:	SEATTLE, WA 98109
Facility Type:	Commercial
Parent ID:	114489
Form ID:	119436##1222North142221
Notice Date:	07/18/2016
Start Date:	07/12/2016
Completion Date:	12/31/2016
Initial:	Not reported
Amended:	1
On Hold:	Not reported
Off Hold:	1
Emergency:	Not reported
Site Hours Start:	6:00 AM
Site Hours End:	4:30 PM
Sunday:	Not reported
Monday:	1
Tuesday:	1
Wednesday:	1
Thursday:	1
Friday:	1
Saturday:	Not reported
Contractor ID:	Not reported
Phone:	425-881-0623
Job Site CAS:	Juan Gonzalez
Project Form Email:	amoss@northstar.com
Property Owner Name:	Not reported
Property Owner Agent:	Jeff Lewis with PacRim
Property Owner Company:	Northstar CG, LP (ABCN00001222)
Property Owner Address:	505 5th Ave S, Suite 900
Property Owner City:	Seattle
Property Owner State:	WA
Property Owner Zip4:	98104
Property Owner Phone:	206-244-8965
Job Site Room:	Not reported
Facility Age:	unknown
Facility Size:	unknown
Facility Remodel:	Not reported

DRAFT

SEATTLE SCHOOL DIST 1 SCH SUPPORT SVC (Continued) **1000455959**

Facility Demo:	1
Facility Repair:	Not reported
Facility Maint:	Not reported
Removed:	1
Encapsulated:	Not reported
Quantity Sq Ft:	4400
Fireproofing:	Not reported
Popcorn Ceiling:	Not reported
CAB:	1
Sheet Vinyl:	Not reported
Asbestos Paper:	Not reported
Boiler Insulation:	Not reported
Duct Paper:	Not reported
VAT:	1
Roofing:	Not reported
Sq Ft Other:	1
Sq Ft Other Text:	Mastic
Quantity Lin Ft:	1750
Mag Pipe Insulation:	1
Air Cell Pipe Insulation:	Not reported
Ducting Insulation:	Not reported
Cement Asbestos Pipe:	Not reported
Mudded Pipe Insulation:	Not reported
Duct Tape:	Not reported
Lin Ft Other1:	1
Lin Ft Other1 Text:	Sealant
Lin Ft Other2:	Not reported
Lin Ft Other2 Text:	Not reported
Indoors:	1
Outdoors:	1
Neg Pres Enclosure:	Not reported
Glove Bag:	1
Mini Enclosure:	Not reported
Critical Barriers:	1
Wrap And Cut:	1
Wet Methods:	1
HEPA Vacuum:	1
MANUALMETHODS :	1
Other CM1:	Not reported
Other CM1 Text:	Not reported
Other CM2:	Not reported
Other CM2 Text:	Not reported
Half Mask APR:	1
Full Face APR:	Not reported
PAPR:	1
Type C Continuous:	Not reported
Type C Pressure:	1
Other Resp Pro:	Not reported
Other Resp Pro Text:	Not reported
Comments:	Change Work hours/days
Date Time Submitted:	2016-07-18 08:25:36
Submitter IP Address:	50.197.87.81
Region:	2
UBI:	602614420
Notice type:	Initial
Project Type:	Cement Asbestos Board (CAB), Mag/mudded pipe Insulation, Other linear footage, Other Square Footage, Vinyl Asbestos Tile

DRAFT

SEATTLE SCHOOL DIST 1 SCH SUPPORT SVC (Continued) **1000455959**

Supervisor:	Juan Gonzalez ()
Supervisor Phone:	Not reported
Certificate Status:	ACTIVE
Name:	Not reported
Address:	1255 HARRISON ST
City,State,Zip:	SEATTLE, WA 98109
Facility Type:	Commercial
Parent ID:	114489
Form ID:	119656##1222North267601
Notice Date:	07/21/2016
Start Date:	07/12/2016
Completion Date:	12/31/2016
Initial:	Not reported
Amended:	Not reported
On Hold:	1
Off Hold:	Not reported
Emergency:	Not reported
Site Hours Start:	6:00 AM
Site Hours End:	4:30 PM
Sunday:	Not reported
Monday:	1
Tuesday:	1
Wednesday:	1
Thursday:	1
Friday:	1
Saturday:	Not reported
Contractor ID:	Not reported
Phone:	425-881-0623
Job Site CAS:	Juan Gonzalez
Project Form Email:	amoss@northstar.com
Property Owner Name:	Not reported
Property Owner Agent:	Jeff Lewis with PacRim
Property Owner Company:	Northstar CG, LP (ABCN00001222)
Property Owner Address:	505 5th Ave S, Suite 900
Property Owner City:	Seattle
Property Owner State:	WA
Property Owner Zip4:	98104
Property Owner Phone:	206-244-8965
Job Site Room:	Not reported
Facility Age:	unknown
Facility Size:	unknown
Facility Remodel:	Not reported
Facility Demo:	1
Facility Repair:	Not reported
Facility Maint:	Not reported
Removed:	1
Encapsulated:	Not reported
Quantity Sq Ft:	4400
Fireproofing:	Not reported
Popcorn Ceiling:	Not reported
CAB:	1
Sheet Vinyl:	Not reported
Asbestos Paper:	Not reported
Boiler Insulation:	Not reported
Duct Paper:	Not reported
VAT:	1

DRAFT

SEATTLE SCHOOL DIST 1 SCH SUPPORT SVC (Continued) **1000455959**

Roofing:	Not reported
Sq Ft Other:	1
Sq Ft Other Text:	Mastic
Quantity Lin Ft:	1750
Mag Pipe Insulation:	1
Air Cell Pipe Insulation:	Not reported
Ducting Insulation:	Not reported
Cement Asbestos Pipe:	Not reported
Mudded Pipe Insulation:	Not reported
Duct Tape:	Not reported
Lin Ft Other1:	1
Lin Ft Other1 Text:	Sealant
Lin Ft Other2:	Not reported
Lin Ft Other2 Text:	Not reported
Indoors:	1
Outdoors:	1
Neg Pres Enclosure:	Not reported
Glove Bag:	1
Mini Enclosure:	Not reported
Critical Barriers:	1
Wrap And Cut:	1
Wet Methods:	1
HEPA Vacuum:	1
MANUALMETHODS :	1
Other CM1:	Not reported
Other CM1 Text:	Not reported
Other CM2:	Not reported
Other CM2 Text:	Not reported
Half Mask APR:	1
Full Face APR:	Not reported
PAPR:	1
Type C Continuous:	Not reported
Type C Pressure:	1
Other Resp Pro:	Not reported
Other Resp Pro Text:	Not reported
Comments:	Placed project on hold
Date Time Submitted:	2016-07-21 11:21:51
Submitter IP Address:	50.197.87.81
Region:	2
UBI:	602614420
Notice type:	Initial
Project Type:	Cement Asbestos Board (CAB), Mag/mudded pipe Insulation, Other linear footage, Other Square Footage, Vinyl Asbestos Tile
Supervisor:	Juan Gonzalez ()
Supervisor Phone:	Not reported
Certificate Status:	ACTIVE
Name:	Not reported
Address:	1255 HARRISON ST
City,State,Zip:	SEATTLE, WA 98109
Facility Type:	Commercial
Parent ID:	0
Form ID:	114489##1222North230273
Notice Date:	04/06/2016
Start Date:	04/16/2016
Completion Date:	06/30/2016
Initial:	1

DRAFT

SEATTLE SCHOOL DIST 1 SCH SUPPORT SVC (Continued) **1000455959**

Amended:	Not reported
On Hold:	1
Off Hold:	Not reported
Emergency:	Not reported
Site Hours Start:	7:00 AM
Site Hours End:	3:30 PM
Sunday:	Not reported
Monday:	1
Tuesday:	1
Wednesday:	1
Thursday:	1
Friday:	1
Saturday:	Not reported
Contractor ID:	Not reported
Phone:	425-881-0623
Job Site CAS:	Dean Maijala
Project Form Email:	amoss@northstar.com
Property Owner Name:	Not reported
Property Owner Agent:	Jeff Lewis with PacRim
Property Owner Company:	Northstar CG, LP (ABCN00001222)
Property Owner Address:	505 5th Ave S, Suite 900
Property Owner City:	Seattle
Property Owner State:	WA
Property Owner Zip4:	98104
Property Owner Phone:	206-244-8965
Job Site Room:	Not reported
Facility Age:	unknown
Facility Size:	unknown
Facility Remodel:	Not reported
Facility Demo:	1
Facility Repair:	Not reported
Facility Maint:	Not reported
Removed:	1
Encapsulated:	Not reported
Quantity Sq Ft:	4400
Fireproofing:	Not reported
Popcorn Ceiling:	Not reported
CAB:	1
Sheet Vinyl:	Not reported
Asbestos Paper:	Not reported
Boiler Insulation:	Not reported
Duct Paper:	Not reported
VAT:	1
Roofing:	Not reported
Sq Ft Other:	1
Sq Ft Other Text:	Mastic
Quantity Lin Ft:	1750
Mag Pipe Insulation:	1
Air Cell Pipe Insulation:	Not reported
Ducting Insulation:	Not reported
Cement Asbestos Pipe:	Not reported
Mudded Pipe Insulation:	Not reported
Duct Tape:	Not reported
Lin Ft Other1:	1
Lin Ft Other1 Text:	Sealant
Lin Ft Other2:	Not reported
Lin Ft Other2 Text:	Not reported

DRAFT

SEATTLE SCHOOL DIST 1 SCH SUPPORT SVC (Continued) **1000455959**

Indoors:	1
Outdoors:	1
Neg Pres Enclosure:	Not reported
Glove Bag:	1
Mini Enclosure:	Not reported
Critical Barriers:	Not reported
Wrap And Cut:	1
Wet Methods:	1
HEPA Vacuum:	1
MANUALMETHODS :	1
Other CM1:	Not reported
Other CM1 Text:	Not reported
Other CM2:	Not reported
Other CM2 Text:	Not reported
Half Mask APR:	1
Full Face APR:	Not reported
PAPR:	1
Type C Continuous:	Not reported
Type C Pressure:	1
Other Resp Pro:	Not reported
Other Resp Pro Text:	Not reported
Comments:	Not reported
Date Time Submitted:	2016-04-06 14:03:32
Submitter IP Address:	50.197.87.81
Region:	2
UBI:	602614420
Notice type:	Initial
Project Type:	Cement Asbestos Board (CAB), Mag/mudded pipe Insulation, Other linear footage, Other Square Footage, Vinyl Asbestos Tile
Supervisor:	Dean Maijala ()
Supervisor Phone:	Not reported
Certificate Status:	ACTIVE

Name:	Not reported
Address:	1255 HARRISON ST
City,State,Zip:	SEATTLE, WA 98109
Facility Type:	Commercial
Parent ID:	114489
Form ID:	134217##1222North222189
Notice Date:	10/28/2016
Start Date:	07/12/2016
Completion Date:	10/28/2016
Initial:	Not reported
Amended:	1
On Hold:	1
Off Hold:	Not reported
Emergency:	Not reported
Site Hours Start:	6:00 AM
Site Hours End:	4:30 PM
Sunday:	Not reported
Monday:	1
Tuesday:	1
Wednesday:	1
Thursday:	1
Friday:	1
Saturday:	Not reported
Contractor ID:	Not reported

DRAFT

SEATTLE SCHOOL DIST 1 SCH SUPPORT SVC (Continued) **1000455959**

Phone:	425-881-0623
Job Site CAS:	Juan Gonzalez
Project Form Email:	amoss@northstar.com
Property Owner Name:	Not reported
Property Owner Agent:	Jeff Lewis with PacRim
Property Owner Company:	Northstar CG, LP (ABCN00001222)
Property Owner Address:	505 5th Ave S, Suite 900
Property Owner City:	Seattle
Property Owner State:	WA
Property Owner Zip4:	98104
Property Owner Phone:	206-244-8965
Job Site Room:	Not reported
Facility Age:	unknown
Facility Size:	unknown
Facility Remodel:	Not reported
Facility Demo:	1
Facility Repair:	Not reported
Facility Maint:	Not reported
Removed:	1
Encapsulated:	Not reported
Quantity Sq Ft:	4400
Fireproofing:	Not reported
Popcorn Ceiling:	Not reported
CAB:	1
Sheet Vinyl:	Not reported
Asbestos Paper:	Not reported
Boiler Insulation:	Not reported
Duct Paper:	Not reported
VAT:	1
Roofing:	Not reported
Sq Ft Other:	1
Sq Ft Other Text:	Mastic
Quantity Lin Ft:	1750
Mag Pipe Insulation:	1
Air Cell Pipe Insulation:	Not reported
Ducting Insulation:	Not reported
Cement Asbestos Pipe:	Not reported
Mudded Pipe Insulation:	Not reported
Duct Tape:	Not reported
Lin Ft Other1:	1
Lin Ft Other1 Text:	Sealant
Lin Ft Other2:	Not reported
Lin Ft Other2 Text:	Not reported
Indoors:	1
Outdoors:	1
Neg Pres Enclosure:	Not reported
Glove Bag:	1
Mini Enclosure:	Not reported
Critical Barriers:	1
Wrap And Cut:	1
Wet Methods:	1
HEPA Vacuum:	1
MANUALMETHODS :	1
Other CM1:	Not reported
Other CM1 Text:	Not reported
Other CM2:	Not reported
Other CM2 Text:	Not reported

DRAFT

SEATTLE SCHOOL DIST 1 SCH SUPPORT SVC (Continued) **1000455959**

Half Mask APR:	1
Full Face APR:	Not reported
PAPR:	1
Type C Continuous:	Not reported
Type C Pressure:	1
Other Resp Pro:	Not reported
Other Resp Pro Text:	Not reported
Comments:	Project completed
Date Time Submitted:	2016-10-28 11:47:24
Submitter IP Address:	50.197.87.81
Region:	2
UBI:	602614420
Notice type:	Initial
Project Type:	Cement Asbestos Board (CAB), Mag/mudded pipe Insulation, Other linear footage, Other Square Footage, Vinyl Asbestos Tile
Supervisor:	Juan Gonzalez ()
Supervisor Phone:	Not reported
Certificate Status:	ACTIVE

PTAP:

Name:	BLOCK 11
Address:	1255 HARRISON ST.
City,State,Zip:	SEATTLE, WA 98109
Site ID:	PNW273
FSID Number:	69141722
Entry Date:	05/10/2021
Status:	In Progress

DB581 **QWEST CORPORATION W00291** **WA VCP** **S124433134**
SSE **1313 E COLUMBIA ST** **N/A**
1/4-1/2 **SEATTLE, WA 98122**
0.462 mi.
2440 ft. **Site 1 of 2 in cluster DB**

Relative:
Lower

Actual:
288 ft.

VCP:

Name:	QWEST CORPORATION W00291
Address:	1313 E COLUMBIA ST
City,State,Zip:	SEATTLE, WA 98122
edr_fstat:	WA
edr_fzip:	98122
edr_fcnty:	KING
edr_zip:	Not reported
Facility ID:	21356218
VCP Status:	Cleanup Started
Past VCP:	TRUE
Current VCP:	Not reported
NFA Type:	SEATTLE, WA 98122
Date NFA:	SEATTLE, WA 98122
Rank:	SEATTLE, WA 98122
Cleanup Siteid:	5681
Contaminant Name:	Arsenic
Soil:	Below Cleanup Levels
URL:	https://apps.ecology.wa.gov/cleanupsearch/site/5681

Name:	QWEST CORPORATION W00291
Address:	1313 E COLUMBIA ST
City,State,Zip:	SEATTLE, WA 98122

DRAFT

QWEST CORPORATION W00291 (Continued) **S124433134**

edr_fstat:	WA
edr_fzip:	98122
edr_fcnty:	KING
edr_zip:	Not reported
Facility ID:	21356218
VCP Status:	Cleanup Started
Past VCP:	TRUE
Current VCP:	Not reported
NFA Type:	SEATTLE, WA 98122
Date NFA:	SEATTLE, WA 98122
Rank:	SEATTLE, WA 98122
Cleanup Siteid:	5681
Contaminant Name:	Metals - Other
Soil:	Below Cleanup Levels
URL:	https://apps.ecology.wa.gov/cleanupsearch/site/5681

Name:	QWEST CORPORATION W00291
Address:	1313 E COLUMBIA ST
City,State,Zip:	SEATTLE, WA 98122
edr_fstat:	WA
edr_fzip:	98122
edr_fcnty:	KING
edr_zip:	Not reported
Facility ID:	21356218
VCP Status:	Cleanup Started
Past VCP:	TRUE
Current VCP:	Not reported
NFA Type:	SEATTLE, WA 98122
Date NFA:	SEATTLE, WA 98122
Rank:	SEATTLE, WA 98122
Cleanup Siteid:	5681
Contaminant Name:	Metals Priority Pollutants
Soil:	Below Cleanup Levels
URL:	https://apps.ecology.wa.gov/cleanupsearch/site/5681

Name:	QWEST CORPORATION W00291
Address:	1313 E COLUMBIA ST
City,State,Zip:	SEATTLE, WA 98122
edr_fstat:	WA
edr_fzip:	98122
edr_fcnty:	KING
edr_zip:	Not reported
Facility ID:	21356218
VCP Status:	Cleanup Started
Past VCP:	TRUE
Current VCP:	Not reported
NFA Type:	SEATTLE, WA 98122
Date NFA:	SEATTLE, WA 98122
Rank:	SEATTLE, WA 98122
Cleanup Siteid:	5681
Contaminant Name:	Petroleum Products-Unspecified
Soil:	Below Cleanup Levels
URL:	https://apps.ecology.wa.gov/cleanupsearch/site/5681

Name:	QWEST CORPORATION W00291
Address:	1313 E COLUMBIA ST
City,State,Zip:	SEATTLE, WA 98122

DRAFT

QWEST CORPORATION W00291 (Continued) **S124433134**

edr_fstat:	WA
edr_fzip:	98122
edr_fcnty:	KING
edr_zip:	Not reported
Facility ID:	21356218
VCP Status:	Cleanup Started
Past VCP:	TRUE
Current VCP:	Not reported
NFA Type:	SEATTLE, WA 98122
Date NFA:	SEATTLE, WA 98122
Rank:	SEATTLE, WA 98122
Cleanup Siteid:	5681
Contaminant Name:	Petroleum-Diesel
Soil:	Not reported
URL:	https://apps.ecology.wa.gov/cleanupsearch/site/5681

Name:	QWEST CORPORATION W00291
Address:	1313 E COLUMBIA ST
City,State,Zip:	SEATTLE, WA 98122
edr_fstat:	WA
edr_fzip:	98122
edr_fcnty:	KING
edr_zip:	Not reported
Facility ID:	21356218
VCP Status:	Cleanup Started
Past VCP:	TRUE
Current VCP:	Not reported
NFA Type:	SEATTLE, WA 98122
Date NFA:	SEATTLE, WA 98122
Rank:	SEATTLE, WA 98122
Cleanup Siteid:	5681
Contaminant Name:	Petroleum-Other
Soil:	Not reported
URL:	https://apps.ecology.wa.gov/cleanupsearch/site/5681

DB582 **SEATTLE UNIVERSITY** **WA CSCSL** **U001126152**
SSE **1313 E COLUMBIA ST** **WA LUST** **N/A**
1/4-1/2 **SEATTLE, WA 98122** **WA UST**
0.462 mi. **WA ALLSITES**
2440 ft. **Site 2 of 2 in cluster DB** **WA ASBESTOS**
WA MANIFEST

Relative:
Lower

Actual:
288 ft.

CSCSL:

Name:	QWEST CORPORATION W00291
Address:	1313 E COLUMBIA ST
City,State,Zip:	SEATTLE, WA 98122
Facility ID:	21356218
Region:	Northwest
Lat/Long:	47.608885137 / -122.31446654
Clean Up Siteid:	5681
Site Status:	Cleanup Started
Contaminant Name:	Arsenic
Alternate Site Names:	COKE PLANT SOC 070291,QWEST CORP W00291,SEATTLE UNIVERSITY,US WEST COMMUNICATIONS INC W00291,US WEST COMMUNICATIONS W00291
Site Rank:	Not reported
Has Institutional Control:	Not reported
Past VCP:	TRUE
Current VCP:	Not reported

DRAFT

SEATTLE UNIVERSITY (Continued) **U001126152**

URL: https://apps.ecology.wa.gov/cleanupsearch/site/5681
Ground Water: Confirmed Above Cleanup Levels
Surface Water: Not reported
Soil: Below Cleanup Levels
Sediment: Not reported
Air: Not reported
Bedrock: Not reported
Responsible Unit: Northwest

Name: QWEST CORPORATION W00291
Address: 1313 E COLUMBIA ST
City,State,Zip: SEATTLE, WA 98122
Facility ID: 21356218
Region: Northwest
Lat/Long: 47.608885137 / -122.31446654
Clean Up Siteid: 5681
Site Status: Cleanup Started
Contaminant Name: Metals - Other
Alternate Site Names: COKE PLANT SOC 070291,QWEST CORP W00291,SEATTLE UNIVERSITY,US WEST COMMUNICATIONS INC W00291,US WEST COMMUNICATIONS W00291
Site Rank: Not reported
Has Institutional Control: Not reported
Past VCP: TRUE
Current VCP: Not reported
URL: https://apps.ecology.wa.gov/cleanupsearch/site/5681
Ground Water: Below Cleanup Levels
Surface Water: Not reported
Soil: Below Cleanup Levels
Sediment: Not reported
Air: Not reported
Bedrock: Not reported
Responsible Unit: Northwest

Name: QWEST CORPORATION W00291
Address: 1313 E COLUMBIA ST
City,State,Zip: SEATTLE, WA 98122
Facility ID: 21356218
Region: Northwest
Lat/Long: 47.608885137 / -122.31446654
Clean Up Siteid: 5681
Site Status: Cleanup Started
Contaminant Name: Metals Priority Pollutants
Alternate Site Names: COKE PLANT SOC 070291,QWEST CORP W00291,SEATTLE UNIVERSITY,US WEST COMMUNICATIONS INC W00291,US WEST COMMUNICATIONS W00291
Site Rank: Not reported
Has Institutional Control: Not reported
Past VCP: TRUE
Current VCP: Not reported
URL: https://apps.ecology.wa.gov/cleanupsearch/site/5681
Ground Water: Not reported
Surface Water: Not reported
Soil: Below Cleanup Levels
Sediment: Not reported
Air: Not reported
Bedrock: Not reported
Responsible Unit: Northwest

DRAFT

SEATTLE UNIVERSITY (Continued) **U001126152**

Name: QWEST CORPORATION W00291
Address: 1313 E COLUMBIA ST
City,State,Zip: SEATTLE, WA 98122
Facility ID: 21356218
Region: Northwest
Lat/Long: 47.608885137 / -122.31446654
Clean Up Siteid: 5681
Site Status: Cleanup Started
Contaminant Name: Petroleum Products-Unspecified
Alternate Site Names: COKE PLANT SOC 070291,QWEST CORP W00291,SEATTLE UNIVERSITY,US WEST COMMUNICATIONS INC W00291,US WEST COMMUNICATIONS W00291
Site Rank: Not reported
Has Institutional Control: Not reported
Past VCP: TRUE
Current VCP: Not reported
URL: https://apps.ecology.wa.gov/cleanupsearch/site/5681
Ground Water: Not reported
Surface Water: Not reported
Soil: Below Cleanup Levels
Sediment: Not reported
Air: Not reported
Bedrock: Not reported
Responsible Unit: Northwest

Name: QWEST CORPORATION W00291
Address: 1313 E COLUMBIA ST
City,State,Zip: SEATTLE, WA 98122
Facility ID: 21356218
Region: Northwest
Lat/Long: 47.608885137 / -122.31446654
Clean Up Siteid: 5681
Site Status: Cleanup Started
Contaminant Name: Petroleum-Diesel
Alternate Site Names: COKE PLANT SOC 070291,QWEST CORP W00291,SEATTLE UNIVERSITY,US WEST COMMUNICATIONS INC W00291,US WEST COMMUNICATIONS W00291
Site Rank: Not reported
Has Institutional Control: Not reported
Past VCP: TRUE
Current VCP: Not reported
URL: https://apps.ecology.wa.gov/cleanupsearch/site/5681
Ground Water: Remediated-Below
Surface Water: Not reported
Soil: Not reported
Sediment: Not reported
Air: Not reported
Bedrock: Not reported
Responsible Unit: Northwest

Name: QWEST CORPORATION W00291
Address: 1313 E COLUMBIA ST
City,State,Zip: SEATTLE, WA 98122
Facility ID: 21356218
Region: Northwest
Lat/Long: 47.608885137 / -122.31446654
Clean Up Siteid: 5681
Site Status: Cleanup Started
Contaminant Name: Petroleum-Other

DRAFT

SEATTLE UNIVERSITY (Continued) **U001126152**

Alternate Site Names: COKE PLANT SOC 070291,QWEST CORP W00291,SEATTLE UNIVERSITY,US WEST COMMUNICATIONS INC W00291,US WEST COMMUNICATIONS W00291
Site Rank: Not reported
Has Institutional Control: Not reported
Past VCP: TRUE
Current VCP: Not reported
URL: https://apps.ecology.wa.gov/cleanupsearch/site/5681
Ground Water: Remediated-Below
Surface Water: Not reported
Soil: Not reported
Sediment: Not reported
Air: Not reported
Bedrock: Not reported
Responsible Unit: Northwest

LUST:

Name: QWEST CORPORATION W00291
Address: 1313 E COLUMBIA ST
City,State,Zip: SEATTLE, WA 98122
Facility ID: 21356218
Lust Status Type: LUST - Cleanup Started
Cleanup Site ID: 5681
Cleanup Unit Type: Upland
Process Type: Voluntary Cleanup Program
Cleanup Unit Name: COKE PLANT SOC 070291,QWEST CORP W00291,SEATTLE UNIVERSITY,US WEST COMMUNICATIONS INC W00291,US WEST COMMUNICATIONS W00291
Response Section: Northwest
Release Date: 10/12/2007
Lust Date: 10/12/2007
Region: Northwest
Lust ID: 6318
UST ID: 9994
Contaminant Name: Arsenic
Ground Water: Confirmed Above Cleanup Levels
Surface Water: Not reported
Soil: Below Cleanup Levels
Sediment: Not reported
Air: Not reported
Bedrock: Not reported
URL: https://apps.ecology.wa.gov/cleanupsearch/site/5681
Lat/Long: 47.6088851 / -122.31446

Name: QWEST CORPORATION W00291
Address: 1313 E COLUMBIA ST
City,State,Zip: SEATTLE, WA 98122
Facility ID: 21356218
Lust Status Type: LUST - Cleanup Started
Cleanup Site ID: 5681
Cleanup Unit Type: Upland
Process Type: Voluntary Cleanup Program
Cleanup Unit Name: COKE PLANT SOC 070291,QWEST CORP W00291,SEATTLE UNIVERSITY,US WEST COMMUNICATIONS INC W00291,US WEST COMMUNICATIONS W00291
Response Section: Northwest
Release Date: 10/12/2007
Lust Date: 10/12/2007
Region: Northwest
Lust ID: 6318

DRAFT

SEATTLE UNIVERSITY (Continued) **U001126152**

UST ID:	9994
Contaminant Name:	Petroleum Products-Unspecified
Ground Water:	Not reported
Surface Water:	Not reported
Soil:	Below Cleanup Levels
Sediment:	Not reported
Air:	Not reported
Bedrock:	Not reported
URL:	https://apps.ecology.wa.gov/cleanupsearch/site/5681
Lat/Long:	47.6088851 / -122.31446

Name:	QWEST CORPORATION W00291
Address:	1313 E COLUMBIA ST
City,State,Zip:	SEATTLE, WA 98122
Facility ID:	21356218
Lust Status Type:	LUST - Cleanup Started
Cleanup Site ID:	5681
Cleanup Unit Type:	Upland
Process Type:	Voluntary Cleanup Program
Cleanup Unit Name:	COKE PLANT SOC 070291,QWEST CORP W00291,SEATTLE UNIVERSITY,US WEST COMMUNICATIONS INC W00291,US WEST COMMUNICATIONS W00291
Response Section:	Northwest
Release Date:	10/12/2007
Lust Date:	10/12/2007
Region:	Northwest
Lust ID:	6318
UST ID:	9994
Contaminant Name:	Metals Priority Pollutants
Ground Water:	Not reported
Surface Water:	Not reported
Soil:	Below Cleanup Levels
Sediment:	Not reported
Air:	Not reported
Bedrock:	Not reported
URL:	https://apps.ecology.wa.gov/cleanupsearch/site/5681
Lat/Long:	47.6088851 / -122.31446

Name:	QWEST CORPORATION W00291
Address:	1313 E COLUMBIA ST
City,State,Zip:	SEATTLE, WA 98122
Facility ID:	21356218
Lust Status Type:	LUST - Cleanup Started
Cleanup Site ID:	5681
Cleanup Unit Type:	Upland
Process Type:	Voluntary Cleanup Program
Cleanup Unit Name:	COKE PLANT SOC 070291,QWEST CORP W00291,SEATTLE UNIVERSITY,US WEST COMMUNICATIONS INC W00291,US WEST COMMUNICATIONS W00291
Response Section:	Northwest
Release Date:	10/12/2007
Lust Date:	10/12/2007
Region:	Northwest
Lust ID:	6318
UST ID:	9994
Contaminant Name:	Petroleum-Other
Ground Water:	Remediated-Below
Surface Water:	Not reported
Soil:	Not reported

DRAFT

SEATTLE UNIVERSITY (Continued) **U001126152**

Sediment:	Not reported
Air:	Not reported
Bedrock:	Not reported
URL:	https://apps.ecology.wa.gov/cleanupsearch/site/5681
Lat/Long:	47.6088851 / -122.31446

Name:	QWEST CORPORATION W00291
Address:	1313 E COLUMBIA ST
City,State,Zip:	SEATTLE, WA 98122
Facility ID:	21356218
Lust Status Type:	LUST - Cleanup Started
Cleanup Site ID:	5681
Cleanup Unit Type:	Upland
Process Type:	Voluntary Cleanup Program
Cleanup Unit Name:	COKE PLANT SOC 070291,QWEST CORP W00291,SEATTLE UNIVERSITY,US WEST COMMUNICATIONS INC W00291,US WEST COMMUNICATIONS W00291
Response Section:	Northwest
Release Date:	10/12/2007
Lust Date:	10/12/2007
Region:	Northwest
Lust ID:	6318
UST ID:	9994
Contaminant Name:	Metals - Other
Ground Water:	Below Cleanup Levels
Surface Water:	Not reported
Soil:	Below Cleanup Levels
Sediment:	Not reported
Air:	Not reported
Bedrock:	Not reported
URL:	https://apps.ecology.wa.gov/cleanupsearch/site/5681
Lat/Long:	47.6088851 / -122.31446

Name:	QWEST CORPORATION W00291
Address:	1313 E COLUMBIA ST
City,State,Zip:	SEATTLE, WA 98122
Facility ID:	21356218
Lust Status Type:	LUST - Cleanup Started
Cleanup Site ID:	5681
Cleanup Unit Type:	Upland
Process Type:	Voluntary Cleanup Program
Cleanup Unit Name:	COKE PLANT SOC 070291,QWEST CORP W00291,SEATTLE UNIVERSITY,US WEST COMMUNICATIONS INC W00291,US WEST COMMUNICATIONS W00291
Response Section:	Northwest
Release Date:	10/12/2007
Lust Date:	10/12/2007
Region:	Northwest
Lust ID:	6318
UST ID:	9994
Contaminant Name:	Petroleum-Diesel
Ground Water:	Remediated-Below
Surface Water:	Not reported
Soil:	Not reported
Sediment:	Not reported
Air:	Not reported
Bedrock:	Not reported
URL:	https://apps.ecology.wa.gov/cleanupsearch/site/5681
Lat/Long:	47.6088851 / -122.31446

DRAFT

SEATTLE UNIVERSITY (Continued) **U001126152**

UST:

Name:	SEATTLE UNIVERSITY
Address:	1313 E COLUMBIA ST
City:	SEATTLE
Zip:	98122
Facility ID:	21356218
Site Id:	9994
Decimal Latitude:	47.608885137
Decimal Longitude:	-122.31446654
Tank Name:	Not reported
Tag Number:	Not reported
Tank Status:	Exempt
Tank Status Date:	8/6/1996
Tank Install Date:	12/31/1964
Tank Closure Date:	Not reported
Capacity Range:	111 TO 1,100 Gallons
Tank Permit Expiration Date:	Not reported
Tank Upgrade Date:	Not reported
Tank Spill Prevention:	Not reported
Tank Overfill Prevention:	Not reported
Tank Material:	Not reported
Tank Construction:	Not reported
Tank Tightness Test:	Not reported
Tank Corrosion Protection:	Not reported
Tank Manifold:	Not reported
Tank Release Detection:	Not reported
Tank SFC Type:	Not reported
Pipe Material:	Not reported
Pipe Construction:	Not reported
Pipe Primary Release Detection:	Not reported
Pipe Second Release Detection:	Not reported
Pipe Corrosion Protection:	Not reported
Pipe Pumping System:	Not reported
Responsible Unit:	Northwest
Dispencer/Pump SFC Type:	Not reported
Region:	Northwest
Is Active:	False
Actual Capacity:	Not reported
Pipe Install Date:	Not reported
Turbine Sump Construction:	Not reported
Compart Number:	1
Stored Substance:	Used Oil/Waste Oil
Used Substance:	Not reported
Compart Capacity:	Not reported
URL:	https://apps.ecology.wa.gov/cleanupsearch/reports/ust?SiteId=9994
Name:	SEATTLE UNIVERSITY
Address:	1313 E COLUMBIA ST
City:	SEATTLE
Zip:	98122
Tank Name:	Not reported
Tag Number:	Not reported
Tank Status:	Exempt
Tank Status Date:	8/6/1996
Tank Install Date:	12/31/1964

DRAFT

SEATTLE UNIVERSITY (Continued) **U001126152**

Tank Closure Date:	Not reported
Capacity Range:	111 TO 1,100 Gallons
Tank Permit Expiration Date:	Not reported
Tank Upgrade Date:	Not reported
Tank Spill Prevention:	Not reported
Tank Overfill Prevention:	Not reported
Tank Material:	Steel
Tank Construction:	Secondary Containment
Tank Tightness Test:	Not reported
Tank Corrosion Protection:	Not reported
Tank Manifold:	Not reported
Tank Release Detection:	Not reported
Tank SFC Type:	Not reported
Pipe Material:	Not reported
Pipe Construction:	Not reported
Pipe Primary Release Detection:	Not reported
Pipe Second Release Detection:	Not reported
Pipe Corrosion Protection:	Not reported
Pipe Pumping System:	Not reported
Responsible Unit:	Northwest
Dispencer/Pump SFC Type:	Not reported
Region:	Northwest
Is Active:	False
Actual Capacity:	Not reported
Pipe Install Date:	Not reported
Turbine Sump Construction:	Not reported
Compart Number:	1
Stored Substance:	Not reported
Used Substance:	Not reported
Compart Capacity:	Not reported
URL:	https://apps.ecology.wa.gov/cleanupsearch/reports/ust?SiteId=9994

Name:	SEATTLE UNIVERSITY
Address:	1313 E COLUMBIA ST
City:	SEATTLE
Zip:	98122

Tank Name:	Not reported
Tag Number:	Not reported
Tank Status:	Exempt - Removed
Tank Status Date:	8/6/1996
Tank Install Date:	12/31/1964
Tank Closure Date:	Not reported
Capacity Range:	Not reported
Tank Permit Expiration Date:	Not reported
Tank Upgrade Date:	Not reported
Tank Spill Prevention:	Not reported
Tank Overfill Prevention:	Not reported
Tank Material:	Not reported
Tank Construction:	Not reported
Tank Tightness Test:	Not reported
Tank Corrosion Protection:	Not reported
Tank Manifold:	Not reported
Tank Release Detection:	Not reported
Tank SFC Type:	Not reported
Pipe Material:	Not reported
Pipe Construction:	Not reported

DRAFT

SEATTLE UNIVERSITY (Continued) **U001126152**

Pipe Primary Release Detection:	Not reported
Pipe Second Release Detection:	Not reported
Pipe Corrosion Protection:	Not reported
Pipe Pumping System:	Not reported
Responsible Unit:	Northwest
Dispencer/Pump SFC Type:	Not reported
Region:	Northwest
Is Active:	False
Actual Capacity:	Not reported
Pipe Install Date:	Not reported
Turbine Sump Construction:	Not reported
Compart Number:	1
Stored Substance:	Not reported
Used Substance:	Not reported
Compart Capacity:	Not reported
URL:	https://apps.ecology.wa.gov/cleanupsearch/reports/ust?SiteId=9994

Name:	SEATTLE UNIVERSITY
Address:	1313 E COLUMBIA ST
City:	SEATTLE
Zip:	98122

Tank Name:	Not reported
Tag Number:	Not reported
Tank Status:	Removed
Tank Status Date:	8/6/1996
Tank Install Date:	12/31/1964
Tank Closure Date:	Not reported
Capacity Range:	Not reported
Tank Permit Expiration Date:	Not reported
Tank Upgrade Date:	Not reported
Tank Spill Prevention:	Not reported
Tank Overfill Prevention:	Not reported
Tank Material:	Not reported
Tank Construction:	Not reported
Tank Tightness Test:	Not reported
Tank Corrosion Protection:	Not reported
Tank Manifold:	Not reported
Tank Release Detection:	Not reported
Tank SFC Type:	Not reported
Pipe Material:	Not reported
Pipe Construction:	Not reported
Pipe Primary Release Detection:	Not reported
Pipe Second Release Detection:	Not reported
Pipe Corrosion Protection:	Not reported
Pipe Pumping System:	Not reported
Responsible Unit:	Northwest
Dispencer/Pump SFC Type:	Not reported
Region:	Northwest
Is Active:	False
Actual Capacity:	Not reported
Pipe Install Date:	Not reported
Turbine Sump Construction:	Not reported
Compart Number:	1
Stored Substance:	Not reported
Used Substance:	Not reported
Compart Capacity:	Not reported

DRAFT

SEATTLE UNIVERSITY (Continued) **U001126152**

URL: https://apps.ecology.wa.gov/cleanupsearch/reports/ust?SiteId=9994

Name: SEATTLE UNIVERSITY
Address: 1313 E COLUMBIA ST
City: SEATTLE
Zip: 98122

Tank Name: Not reported
Tag Number: Not reported
Tank Status: Removed
Tank Status Date: 8/6/1996
Tank Install Date: 2/1/1986
Tank Closure Date: Not reported
Capacity Range: 5,000 to 9,999 Gallons
Tank Permit Expiration Date: Not reported
Tank Upgrade Date: Not reported
Tank Spill Prevention: Spill Bucket/Spill Box
Tank Overfill Prevention: None
Tank Material: Dielectric Coated Steel
Tank Construction: Single Wall Tank
Tank Tightness Test: Not reported
Tank Corrosion Protection: Sacrificial Anode
Tank Manifold: Not reported
Tank Release Detection: Automatic Tank Gauging
Tank SFC Type: Not reported
Pipe Material: Coated Steel
Pipe Construction: Single Wall Pipe
Pipe Primary Release Detection: Automatic Line Leak Detector (ALLD)
Pipe Second Release Detection: Not reported
Pipe Corrosion Protection: None
Pipe Pumping System: Pressurized System
Responsible Unit: Northwest
Dispencer/Pump SFC Type: Not reported
Region: Northwest
Is Active: False
Actual Capacity: 6000
Pipe Install Date: Not reported
Turbine Sump Construction: Not reported
Compart Number: 1
Stored Substance: Diesel
Used Substance: Motor Fuel for Vehicles
Compart Capacity: 6000
URL: https://apps.ecology.wa.gov/cleanupsearch/reports/ust?SiteId=9994

Name: SEATTLE UNIVERSITY
Address: 1313 E COLUMBIA ST
City: SEATTLE
Zip: 98122

Tank Name: Not reported
Tag Number: Not reported
Tank Status: Removed
Tank Status Date: 8/6/1996
Tank Install Date: 1/1/1974
Tank Closure Date: Not reported
Capacity Range: 10,000 to 19,999 Gallons
Tank Permit Expiration Date: Not reported

DRAFT

SEATTLE UNIVERSITY (Continued) **U001126152**

Tank Upgrade Date:	Not reported
Tank Spill Prevention:	Spill Bucket/Spill Box
Tank Overfill Prevention:	None
Tank Material:	Dielectric Coated Steel
Tank Construction:	Single Wall Tank
Tank Tightness Test:	Not reported
Tank Corrosion Protection:	Sacrificial Anode
Tank Manifold:	Not reported
Tank Release Detection:	Automatic Tank Gauging
Tank SFC Type:	Not reported
Pipe Material:	Coated Steel
Pipe Construction:	Single Wall Pipe
Pipe Primary Release Detection:	Automatic Line Leak Detector (ALLD)
Pipe Second Release Detection:	Not reported
Pipe Corrosion Protection:	None
Pipe Pumping System:	Pressurized System
Responsible Unit:	Northwest
Dispencer/Pump SFC Type:	Not reported
Region:	Northwest
Is Active:	False
Actual Capacity:	10000
Pipe Install Date:	Not reported
Turbine Sump Construction:	Not reported
Compart Number:	1
Stored Substance:	Unleaded Gasoline
Used Substance:	Motor Fuel for Vehicles
Compart Capacity:	10000
URL:	https://apps.ecology.wa.gov/cleanupsearch/reports/ust?SiteId=9994

Name:	SEATTLE UNIVERSITY
Address:	1313 E COLUMBIA ST
City:	SEATTLE
Zip:	98122

Tank Name:	Not reported
Tag Number:	Not reported
Tank Status:	Removed
Tank Status Date:	9/10/2012
Tank Install Date:	7/13/1998
Tank Closure Date:	11/2/2010
Capacity Range:	5,000 to 9,999 Gallons
Tank Permit Expiration Date:	Not reported
Tank Upgrade Date:	11/29/1998
Tank Spill Prevention:	Spill Bucket/Spill Box
Tank Overfill Prevention:	Automatic Shutoff (fill pipe)
Tank Material:	Fiberglass Reinforced Plastic
Tank Construction:	Double Wall Tank
Tank Tightness Test:	Not Performed
Tank Corrosion Protection:	Corrosion Resistant
Tank Manifold:	Not reported
Tank Release Detection:	Interstitial Monitoring
Tank SFC Type:	Not reported
Pipe Material:	Flexible Piping
Pipe Construction:	Secondary Containment
Pipe Primary Release Detection:	Automatic Line Leak Detector (ALLD)
Pipe Second Release Detection:	Not reported
Pipe Corrosion Protection:	Corrosion Resistant

DRAFT

SEATTLE UNIVERSITY (Continued) **U001126152**

Pipe Pumping System:	Pressurized System
Responsible Unit:	Northwest
Dispencer/Pump SFC Type:	Not reported
Region:	Northwest
Is Active:	False
Actual Capacity:	6000
Pipe Install Date:	Not reported
Turbine Sump Construction:	Not reported
Compart Number:	1
Stored Substance:	Unleaded Gasoline
Used Substance:	Motor Fuel for Vehicles
Compart Capacity:	6000
URL:	https://apps.ecology.wa.gov/cleanupsearch/reports/ust?SiteId=9994

ALLSITES:

Name:	QWEST CORPORATION W00291
Facility Id:	21356218

Interaction:	31753
Interaction 1:	I
Interaction 2:	TIER2
Ecology Program:	HAZWASTE
Program Data:	EPCRA
Facility Alt.:	Not reported
Program ID:	WAD980984710
Date Interaction:	1989-01-01 00:00:00
Date Interaction 3:	Emergency/Haz Chem Rpt TI
Latitude:	47.608884817000003
Longitude:	-122.314480379

Interaction:	91043
Interaction 1:	I
Interaction 2:	HWOTHER
Ecology Program:	HAZWASTE
Program Data:	TURBOWASTE
Facility Alt.:	Qwest Corporation W00291
Program ID:	WAD980984710
Date Interaction:	2009-12-31 00:00:00
Date Interaction 3:	Haz Waste Management Acti
Latitude:	47.608884817000003
Longitude:	-122.314480379

Interaction:	31754
Interaction 1:	A
Interaction 2:	UST
Ecology Program:	TOXICS
Program Data:	UST
Facility Alt.:	Not reported
Program ID:	9994
Date Interaction:	2000-03-20 00:00:00
Date Interaction 3:	Underground Storage Tank
Latitude:	47.608884817000003
Longitude:	-122.314480379

DRAFT

SEATTLE UNIVERSITY (Continued) **U001126152**

Interaction: 31755
Interaction 1: I
Interaction 2: VOLCLNST
Ecology Program: TOXICS
Program Data: ISIS
Facility Alt.: Qwest Corporation W00291
Program ID: NW1835
Date Interaction: 2007-10-12 00:00:00
Date Interaction 3: Voluntary Cleanup Sites
Latitude: 47.608884817000003
Longitude: -122.314480379

Interaction: 31752
Interaction 1: I
Interaction 2: HWG
Ecology Program: HAZWASTE
Program Data: TURBOWASTE
Facility Alt.: QWEST CORPORATION W00291
Program ID: WAD980984710
Date Interaction: 1986-06-23 00:00:00
Date Interaction 3: Hazardous Waste Generator
Latitude: 47.608884817000003
Longitude: -122.314480379

Interaction: 31756
Interaction 1: A
Interaction 2: LUST
Ecology Program: TOXICS
Program Data: ISIS
Facility Alt.: Not reported
Program ID: 9994
Date Interaction: 2007-10-12 00:00:00
Date Interaction 3: LUST Facility
Latitude: 47.608884817000003
Longitude: -122.314480379

Name: SEATTLE UNIVERSITY COLUMBIA SREET
Facility Id: 691519

Interaction: 7131
Interaction 1: A
Interaction 2: ENFORFNL
Ecology Program: TOXICS
Program Data: DMS
Facility Alt.: Not reported
Program ID: Not reported
Date Interaction: 2008-09-22 00:00:00
Date Interaction 3: Enforcement Final
Latitude: 47.609233999899999
Longitude: -122.315318

ASBESTOS:
Name: Not reported

DRAFT

SEATTLE UNIVERSITY (Continued) **U001126152**

Address:	1313 E COLUMBIA STREET
City,State,Zip:	SEATTLE, WA
Facility Type:	Not reported
Parent ID:	Not reported
Form ID:	42838##1222Nupre781265
Notice Date:	10/15/2010
Start Date:	10/15/2010
Completion Date:	12/31/2010
Initial:	Not reported
Amended:	Not reported
On Hold:	Not reported
Off Hold:	Not reported
Emergency:	Not reported
Site Hours Start:	Not reported
Site Hours End:	Not reported
Sunday:	Not reported
Monday:	Not reported
Tuesday:	Not reported
Wednesday:	Not reported
Thursday:	Not reported
Friday:	Not reported
Saturday:	Not reported
Contractor ID:	Not reported
Phone:	Not reported
Job Site CAS:	Not reported
Project Form Email:	Not reported
Property Owner Name:	Not reported
Property Owner Agent:	Not reported
Property Owner Company:	Northstar CG, LP (ABCN00001222)
Property Owner Address:	Not reported
Property Owner City:	Not reported
Property Owner State:	Not reported
Property Owner Zip4:	Not reported
Property Owner Phone:	Not reported
Job Site Room:	Not reported
Facility Age:	Not reported
Facility Size:	Not reported
Facility Remodel:	Not reported
Facility Demo:	Not reported
Facility Repair:	Not reported
Facility Maint:	Not reported
Removed:	Not reported
Encapsulated:	Not reported
Quantity Sq Ft:	Not reported
Fireproofing:	Not reported
Popcorn Ceiling:	Not reported
CAB:	Not reported
Sheet Vinyl:	Not reported
Asbestos Paper:	Not reported
Boiler Insulation:	Not reported
Duct Paper:	Not reported
VAT:	Not reported
Roofing:	Not reported
Sq Ft Other:	Not reported
Sq Ft Other Text:	Not reported
Quantity Lin Ft:	Not reported
Mag Pipe Insulation:	Not reported

DRAFT

SEATTLE UNIVERSITY (Continued) **U001126152**

Air Cell Pipe Insulation:	Not reported
Ducting Insulation:	Not reported
Cement Asbestos Pipe:	Not reported
Mudded Pipe Insulation:	Not reported
Duct Tape:	Not reported
Lin Ft Other1:	Not reported
Lin Ft Other1 Text:	Not reported
Lin Ft Other2:	Not reported
Lin Ft Other2 Text:	Not reported
Indoors:	Not reported
Outdoors:	Not reported
Neg Pres Enclosure:	Not reported
Glove Bag:	Not reported
Mini Enclosure:	Not reported
Critical Barriers:	Not reported
Wrap And Cut:	Not reported
Wet Methods:	Not reported
HEPA Vacuum:	Not reported
MANUALMETHODS :	Not reported
Other CM1:	Not reported
Other CM1 Text:	Not reported
Other CM2:	Not reported
Other CM2 Text:	Not reported
Half Mask APR:	Not reported
Full Face APR:	Not reported
PAPR:	Not reported
Type C Continuous:	Not reported
Type C Pressure:	Not reported
Other Resp Pro:	Not reported
Other Resp Pro Text:	Not reported
Comments:	Not reported
Date Time Submitted:	Not reported
Submitter IP Address:	Not reported
Region:	2
UBI:	602614420
Notice type:	Initial
Project Type:	Cement Asbestos Board (CAB), Mag/mudded pipe Insulation
Supervisor:	Doug White ()
Supervisor Phone:	Not reported
Certificate Status:	ACTIVE

Name:	Not reported
Address:	1313 E COLUMBIA STREET
City,State,Zip:	SEATTLE, WA
Facility Type:	Not reported
Parent ID:	Not reported
Form ID:	44707##1222Nupre547366
Notice Date:	12/21/2010
Start Date:	10/15/2010
Completion Date:	10/19/2010
Initial:	Not reported
Amended:	Not reported
On Hold:	Not reported
Off Hold:	Not reported
Emergency:	Not reported
Site Hours Start:	Not reported
Site Hours End:	Not reported

DRAFT

SEATTLE UNIVERSITY (Continued) **U001126152**

Sunday:	Not reported
Monday:	Not reported
Tuesday:	Not reported
Wednesday:	Not reported
Thursday:	Not reported
Friday:	Not reported
Saturday:	Not reported
Contractor ID:	Not reported
Phone:	Not reported
Job Site CAS:	Not reported
Project Form Email:	Not reported
Property Owner Name:	Not reported
Property Owner Agent:	Not reported
Property Owner Company:	Northstar CG, LP (ABCN00001222)
Property Owner Address:	Not reported
Property Owner City:	Not reported
Property Owner State:	Not reported
Property Owner Zip4:	Not reported
Property Owner Phone:	Not reported
Job Site Room:	Not reported
Facility Age:	Not reported
Facility Size:	Not reported
Facility Remodel:	Not reported
Facility Demo:	Not reported
Facility Repair:	Not reported
Facility Maint:	Not reported
Removed:	Not reported
Encapsulated:	Not reported
Quantity Sq Ft:	Not reported
Fireproofing:	Not reported
Popcorn Ceiling:	Not reported
CAB:	Not reported
Sheet Vinyl:	Not reported
Asbestos Paper:	Not reported
Boiler Insulation:	Not reported
Duct Paper:	Not reported
VAT:	Not reported
Roofing:	Not reported
Sq Ft Other:	Not reported
Sq Ft Other Text:	Not reported
Quantity Lin Ft:	Not reported
Mag Pipe Insulation:	Not reported
Air Cell Pipe Insulation:	Not reported
Ducting Insulation:	Not reported
Cement Asbestos Pipe:	Not reported
Mudded Pipe Insulation:	Not reported
Duct Tape:	Not reported
Lin Ft Other1:	Not reported
Lin Ft Other1 Text:	Not reported
Lin Ft Other2:	Not reported
Lin Ft Other2 Text:	Not reported
Indoors:	Not reported
Outdoors:	Not reported
Neg Pres Enclosure:	Not reported
Glove Bag:	Not reported
Mini Enclosure:	Not reported
Critical Barriers:	Not reported

DRAFT

SEATTLE UNIVERSITY (Continued) **U001126152**

Wrap And Cut:	Not reported
Wet Methods:	Not reported
HEPA Vacuum:	Not reported
MANUALMETHODS :	Not reported
Other CM1:	Not reported
Other CM1 Text:	Not reported
Other CM2:	Not reported
Other CM2 Text:	Not reported
Half Mask APR:	Not reported
Full Face APR:	Not reported
PAPR:	Not reported
Type C Continuous:	Not reported
Type C Pressure:	Not reported
Other Resp Pro:	Not reported
Other Resp Pro Text:	Not reported
Comments:	Not reported
Date Time Submitted:	Not reported
Submitter IP Address:	Not reported
Region:	2
UBI:	602614420
Notice type:	Initial
Project Type:	Cement Asbestos Board (CAB), Mag/mudded pipe Insulation
Supervisor:	Doug White ()
Supervisor Phone:	Not reported
Certificate Status:	ACTIVE

Name:	Not reported
Address:	1313 E COLUMBIA STREET
City,State,Zip:	SEATTLE, WA
Facility Type:	Not reported
Parent ID:	Not reported
Form ID:	42945##1222Nupre541281
Notice Date:	10/20/2010
Start Date:	10/15/2010
Completion Date:	12/31/2010
Initial:	Not reported
Amended:	Not reported
On Hold:	Not reported
Off Hold:	Not reported
Emergency:	Not reported
Site Hours Start:	Not reported
Site Hours End:	Not reported
Sunday:	Not reported
Monday:	Not reported
Tuesday:	Not reported
Wednesday:	Not reported
Thursday:	Not reported
Friday:	Not reported
Saturday:	Not reported
Contractor ID:	Not reported
Phone:	Not reported
Job Site CAS:	Not reported
Project Form Email:	Not reported
Property Owner Name:	Not reported
Property Owner Agent:	Not reported
Property Owner Company:	Northstar CG, LP (ABCN00001222)
Property Owner Address:	Not reported

DRAFT

SEATTLE UNIVERSITY (Continued) **U001126152**

Property Owner City:	Not reported
Property Owner State:	Not reported
Property Owner Zip4:	Not reported
Property Owner Phone:	Not reported
Job Site Room:	Not reported
Facility Age:	Not reported
Facility Size:	Not reported
Facility Remodel:	Not reported
Facility Demo:	Not reported
Facility Repair:	Not reported
Facility Maint:	Not reported
Removed:	Not reported
Encapsulated:	Not reported
Quantity Sq Ft:	Not reported
Fireproofing:	Not reported
Popcorn Ceiling:	Not reported
CAB:	Not reported
Sheet Vinyl:	Not reported
Asbestos Paper:	Not reported
Boiler Insulation:	Not reported
Duct Paper:	Not reported
VAT:	Not reported
Roofing:	Not reported
Sq Ft Other:	Not reported
Sq Ft Other Text:	Not reported
Quantity Lin Ft:	Not reported
Mag Pipe Insulation:	Not reported
Air Cell Pipe Insulation:	Not reported
Ducting Insulation:	Not reported
Cement Asbestos Pipe:	Not reported
Mudded Pipe Insulation:	Not reported
Duct Tape:	Not reported
Lin Ft Other1:	Not reported
Lin Ft Other1 Text:	Not reported
Lin Ft Other2:	Not reported
Lin Ft Other2 Text:	Not reported
Indoors:	Not reported
Outdoors:	Not reported
Neg Pres Enclosure:	Not reported
Glove Bag:	Not reported
Mini Enclosure:	Not reported
Critical Barriers:	Not reported
Wrap And Cut:	Not reported
Wet Methods:	Not reported
HEPA Vacuum:	Not reported
MANUALMETHODS :	Not reported
Other CM1:	Not reported
Other CM1 Text:	Not reported
Other CM2:	Not reported
Other CM2 Text:	Not reported
Half Mask APR:	Not reported
Full Face APR:	Not reported
PAPR:	Not reported
Type C Continuous:	Not reported
Type C Pressure:	Not reported
Other Resp Pro:	Not reported
Other Resp Pro Text:	Not reported

DRAFT

SEATTLE UNIVERSITY (Continued) **U001126152**

Comments:	Not reported
Date Time Submitted:	Not reported
Submitter IP Address:	Not reported
Region:	2
UBI:	602614420
Notice type:	Initial
Project Type:	Cement Asbestos Board (CAB), Mag/mudded pipe Insulation
Supervisor:	Doug White ()
Supervisor Phone:	Not reported
Certificate Status:	ACTIVE
Name:	Not reported
Address:	1313 E COLUMBIA STREET
City,State,Zip:	SEATTLE, WA
Facility Type:	Not reported
Parent ID:	Not reported
Form ID:	42816##1222Nupre763368
Notice Date:	10/15/2010
Start Date:	10/15/2010
Completion Date:	12/31/2010
Initial:	Not reported
Amended:	Not reported
On Hold:	Not reported
Off Hold:	Not reported
Emergency:	Not reported
Site Hours Start:	Not reported
Site Hours End:	Not reported
Sunday:	Not reported
Monday:	Not reported
Tuesday:	Not reported
Wednesday:	Not reported
Thursday:	Not reported
Friday:	Not reported
Saturday:	Not reported
Contractor ID:	Not reported
Phone:	Not reported
Job Site CAS:	Not reported
Project Form Email:	Not reported
Property Owner Name:	Not reported
Property Owner Agent:	Not reported
Property Owner Company:	Northstar CG, LP (ABCN00001222)
Property Owner Address:	Not reported
Property Owner City:	Not reported
Property Owner State:	Not reported
Property Owner Zip4:	Not reported
Property Owner Phone:	Not reported
Job Site Room:	Not reported
Facility Age:	Not reported
Facility Size:	Not reported
Facility Remodel:	Not reported
Facility Demo:	Not reported
Facility Repair:	Not reported
Facility Maint:	Not reported
Removed:	Not reported
Encapsulated:	Not reported
Quantity Sq Ft:	Not reported
Fireproofing:	Not reported

DRAFT

SEATTLE UNIVERSITY (Continued) **U001126152**

Popcorn Ceiling:	Not reported
CAB:	Not reported
Sheet Vinyl:	Not reported
Asbestos Paper:	Not reported
Boiler Insulation:	Not reported
Duct Paper:	Not reported
VAT:	Not reported
Roofing:	Not reported
Sq Ft Other:	Not reported
Sq Ft Other Text:	Not reported
Quantity Lin Ft:	Not reported
Mag Pipe Insulation:	Not reported
Air Cell Pipe Insulation:	Not reported
Ducting Insulation:	Not reported
Cement Asbestos Pipe:	Not reported
Mudded Pipe Insulation:	Not reported
Duct Tape:	Not reported
Lin Ft Other1:	Not reported
Lin Ft Other1 Text:	Not reported
Lin Ft Other2:	Not reported
Lin Ft Other2 Text:	Not reported
Indoors:	Not reported
Outdoors:	Not reported
Neg Pres Enclosure:	Not reported
Glove Bag:	Not reported
Mini Enclosure:	Not reported
Critical Barriers:	Not reported
Wrap And Cut:	Not reported
Wet Methods:	Not reported
HEPA Vacuum:	Not reported
MANUALMETHODS :	Not reported
Other CM1:	Not reported
Other CM1 Text:	Not reported
Other CM2:	Not reported
Other CM2 Text:	Not reported
Half Mask APR:	Not reported
Full Face APR:	Not reported
PAPR:	Not reported
Type C Continuous:	Not reported
Type C Pressure:	Not reported
Other Resp Pro:	Not reported
Other Resp Pro Text:	Not reported
Comments:	Not reported
Date Time Submitted:	Not reported
Submitter IP Address:	Not reported
Region:	2
UBI:	602614420
Notice type:	Initial
Project Type:	Cement Asbestos Board (CAB)
Supervisor:	Doug White ()
Supervisor Phone:	Not reported
Certificate Status:	ACTIVE
Name:	Not reported
Address:	1313 E COLUMBIA STREET
City,State,Zip:	SEATTLE, WA
Facility Type:	Not reported

DRAFT

SEATTLE UNIVERSITY (Continued) **U001126152**

Parent ID:	Not reported
Form ID:	42489##1222Nupre939098
Notice Date:	10/04/2010
Start Date:	10/14/2010
Completion Date:	12/31/2010
Initial:	Not reported
Amended:	Not reported
On Hold:	Not reported
Off Hold:	Not reported
Emergency:	Not reported
Site Hours Start:	Not reported
Site Hours End:	Not reported
Sunday:	Not reported
Monday:	Not reported
Tuesday:	Not reported
Wednesday:	Not reported
Thursday:	Not reported
Friday:	Not reported
Saturday:	Not reported
Contractor ID:	Not reported
Phone:	Not reported
Job Site CAS:	Not reported
Project Form Email:	Not reported
Property Owner Name:	Not reported
Property Owner Agent:	Not reported
Property Owner Company:	Northstar CG, LP (ABCN00001222)
Property Owner Address:	Not reported
Property Owner City:	Not reported
Property Owner State:	Not reported
Property Owner Zip4:	Not reported
Property Owner Phone:	Not reported
Job Site Room:	Not reported
Facility Age:	Not reported
Facility Size:	Not reported
Facility Remodel:	Not reported
Facility Demo:	Not reported
Facility Repair:	Not reported
Facility Maint:	Not reported
Removed:	Not reported
Encapsulated:	Not reported
Quantity Sq Ft:	Not reported
Fireproofing:	Not reported
Popcorn Ceiling:	Not reported
CAB:	Not reported
Sheet Vinyl:	Not reported
Asbestos Paper:	Not reported
Boiler Insulation:	Not reported
Duct Paper:	Not reported
VAT:	Not reported
Roofing:	Not reported
Sq Ft Other:	Not reported
Sq Ft Other Text:	Not reported
Quantity Lin Ft:	Not reported
Mag Pipe Insulation:	Not reported
Air Cell Pipe Insulation:	Not reported
Ducting Insulation:	Not reported
Cement Asbestos Pipe:	Not reported

DRAFT

SEATTLE UNIVERSITY (Continued) **U001126152**

Mudded Pipe Insulation:	Not reported
Duct Tape:	Not reported
Lin Ft Other1:	Not reported
Lin Ft Other1 Text:	Not reported
Lin Ft Other2:	Not reported
Lin Ft Other2 Text:	Not reported
Indoors:	Not reported
Outdoors:	Not reported
Neg Pres Enclosure:	Not reported
Glove Bag:	Not reported
Mini Enclosure:	Not reported
Critical Barriers:	Not reported
Wrap And Cut:	Not reported
Wet Methods:	Not reported
HEPA Vacuum:	Not reported
MANUALMETHODS :	Not reported
Other CM1:	Not reported
Other CM1 Text:	Not reported
Other CM2:	Not reported
Other CM2 Text:	Not reported
Half Mask APR:	Not reported
Full Face APR:	Not reported
PAPR:	Not reported
Type C Continuous:	Not reported
Type C Pressure:	Not reported
Other Resp Pro:	Not reported
Other Resp Pro Text:	Not reported
Comments:	Not reported
Date Time Submitted:	Not reported
Submitter IP Address:	Not reported
Region:	2
UBI:	602614420
Notice type:	Initial
Project Type:	Cement Asbestos Board (CAB)
Supervisor:	Fred Riche ()
Supervisor Phone:	Not reported
Certificate Status:	ACTIVE

Name:	Not reported
Address:	1313 E COLUMBIA ST
City,State,Zip:	SEATTLE, WA 98122
Facility Type:	College
Parent ID:	0
Form ID:	106025##1016Perfo303511
Notice Date:	09/18/2015
Start Date:	09/28/2015
Completion Date:	10/31/2015
Initial:	1
Amended:	Not reported
On Hold:	Not reported
Off Hold:	Not reported
Emergency:	Not reported
Site Hours Start:	4:00AM
Site Hours End:	12:30PM
Sunday:	Not reported
Monday:	1
Tuesday:	1

DRAFT

SEATTLE UNIVERSITY (Continued) **U001126152**

Wednesday:	Not reported
Thursday:	Not reported
Friday:	Not reported
Saturday:	Not reported
Contractor ID:	Not reported
Phone:	425 806 8404
Job Site CAS:	Troy Baker
Project Form Email:	tyler.hampton@pcg.com
Property Owner Name:	Not reported
Property Owner Agent:	Matt Feldmeyer
Property Owner Company:	PERFORMANCE ABATEMENT SRVC INC (ABCN00001016)
Property Owner Address:	901 12th Ave
Property Owner City:	Seattle
Property Owner State:	WA
Property Owner Zip4:	98122
Property Owner Phone:	206-296-2185
Job Site Room:	Not reported
Facility Age:	1978
Facility Size:	8000
Facility Remodel:	1
Facility Demo:	Not reported
Facility Repair:	Not reported
Facility Maint:	Not reported
Removed:	1
Encapsulated:	Not reported
Quantity Sq Ft:	120
Fireproofing:	Not reported
Popcorn Ceiling:	Not reported
CAB:	Not reported
Sheet Vinyl:	Not reported
Asbestos Paper:	Not reported
Boiler Insulation:	Not reported
Duct Paper:	Not reported
VAT:	1
Roofing:	Not reported
Sq Ft Other:	1
Sq Ft Other Text:	Mastic
Quantity Lin Ft:	Not reported
Mag Pipe Insulation:	Not reported
Air Cell Pipe Insulation:	Not reported
Ducting Insulation:	Not reported
Cement Asbestos Pipe:	Not reported
Mudded Pipe Insulation:	Not reported
Duct Tape:	Not reported
Lin Ft Other1:	Not reported
Lin Ft Other1 Text:	Not reported
Lin Ft Other2:	Not reported
Lin Ft Other2 Text:	Not reported
Indoors:	1
Outdoors:	Not reported
Neg Pres Enclosure:	Not reported
Glove Bag:	Not reported
Mini Enclosure:	Not reported
Critical Barriers:	1
Wrap And Cut:	Not reported
Wet Methods:	1
HEPA Vacuum:	1

DRAFT

SEATTLE UNIVERSITY (Continued) **U001126152**

MANUALMETHODS :	1
Other CM1:	Not reported
Other CM1 Text:	Not reported
Other CM2:	Not reported
Other CM2 Text:	Not reported
Half Mask APR:	1
Full Face APR:	Not reported
PAPR:	Not reported
Type C Continuous:	Not reported
Type C Pressure:	Not reported
Other Resp Pro:	Not reported
Other Resp Pro Text:	Not reported
Comments:	Not reported
Date Time Submitted:	2015-09-18 14:44:35
Submitter IP Address:	66.166.159.82
Region:	2
UBI:	601018806
Notice type:	Initial
Project Type:	Other Square Footage, Vinyl Asbestos Tile
Supervisor:	Troy Baker ()
Supervisor Phone:	Not reported
Certificate Status:	ACTIVE
Name:	Not reported
Address:	1313 E COLUMBIA ST
City,State,Zip:	SEATTLE, WA 98122
Facility Type:	College
Parent ID:	106025
Form ID:	106399##1016Perfo203652
Notice Date:	09/29/2015
Start Date:	09/28/2015
Completion Date:	10/31/2015
Initial:	Not reported
Amended:	1
On Hold:	1
Off Hold:	Not reported
Emergency:	Not reported
Site Hours Start:	4:00AM
Site Hours End:	12:30PM
Sunday:	Not reported
Monday:	1
Tuesday:	1
Wednesday:	Not reported
Thursday:	Not reported
Friday:	Not reported
Saturday:	Not reported
Contractor ID:	Not reported
Phone:	425 806 8404
Job Site CAS:	Troy Baker
Project Form Email:	tyler.hampton@pcg.com
Property Owner Name:	Not reported
Property Owner Agent:	Matt Feldmeyer
Property Owner Company:	PERFORMANCE ABATEMENT SRVC INC (ABCN00001016)
Property Owner Address:	901 12th Ave
Property Owner City:	Seattle
Property Owner State:	WA
Property Owner Zip4:	98122

DRAFT

SEATTLE UNIVERSITY (Continued) **U001126152**

Property Owner Phone:	206-296-2185
Job Site Room:	Not reported
Facility Age:	1978
Facility Size:	8000
Facility Remodel:	1
Facility Demo:	Not reported
Facility Repair:	Not reported
Facility Maint:	Not reported
Removed:	1
Encapsulated:	Not reported
Quantity Sq Ft:	120
Fireproofing:	Not reported
Popcorn Ceiling:	Not reported
CAB:	Not reported
Sheet Vinyl:	Not reported
Asbestos Paper:	Not reported
Boiler Insulation:	Not reported
Duct Paper:	Not reported
VAT:	1
Roofing:	Not reported
Sq Ft Other:	1
Sq Ft Other Text:	Mastic
Quantity Lin Ft:	Not reported
Mag Pipe Insulation:	Not reported
Air Cell Pipe Insulation:	Not reported
Ducting Insulation:	Not reported
Cement Asbestos Pipe:	Not reported
Mudded Pipe Insulation:	Not reported
Duct Tape:	Not reported
Lin Ft Other1:	Not reported
Lin Ft Other1 Text:	Not reported
Lin Ft Other2:	Not reported
Lin Ft Other2 Text:	Not reported
Indoors:	1
Outdoors:	Not reported
Neg Pres Enclosure:	Not reported
Glove Bag:	Not reported
Mini Enclosure:	Not reported
Critical Barriers:	1
Wrap And Cut:	Not reported
Wet Methods:	1
HEPA Vacuum:	1
MANUALMETHODS :	1
Other CM1:	Not reported
Other CM1 Text:	Not reported
Other CM2:	Not reported
Other CM2 Text:	Not reported
Half Mask APR:	1
Full Face APR:	Not reported
PAPR:	Not reported
Type C Continuous:	Not reported
Type C Pressure:	Not reported
Other Resp Pro:	Not reported
Other Resp Pro Text:	Not reported
Comments:	Not reported
Date Time Submitted:	2015-09-29 07:04:26
Submitter IP Address:	66.166.159.82

DRAFT

SEATTLE UNIVERSITY (Continued) **U001126152**

Region:	2
UBI:	601018806
Notice type:	Initial
Project Type:	Other Square Footage, Vinyl Asbestos Tile
Supervisor:	Troy Baker ()
Supervisor Phone:	Not reported
Certificate Status:	ACTIVE

WA MANIFEST:

Name:	QWEST CORPORATION W00291
Address:	1313 E COLUMBIA
City,State,Zip:	SEATTLE, WA 98122
Facility Address 2:	Not reported
Facility ID:	21356218
EPA ID:	WAD980984710
NAICS:	517311
State Waste Code Desc:	Not reported
Federal Waste Code Desc:	Not reported
Form Comm:	Not reported
Data Year:	2017
Permit by Rule:	False
Mailing Address 2:	Not reported
Treatment by Generator:	False
Mixed Radioactive Waste:	False
Importer of Hazardous Waste:	False
Immediate Recycler:	False
Treatment/Storage/Disposal/Recycling Facility:	False
Generator of Dangerous Fuel Waste:	False
Generator Marketing to Burner:	False
Other Marketers (i.e., blender, distributor, etc.):	False
Utility Boiler Burner:	False
Industry Boiler Burner:	False
Industrial Furnace:	False
Smelter Defferal:	False
Universal Waste:	Not reported
Off-Specification:	Not reported
LN Address 2:	Not reported
Tax Reg #:	601295793
Business Type:	Telecommunications
Mail Name:	Century Link
Mailing Address:	23315 66th AVE S
Mailing City,State,Zip:	Kent, WA 98032
Legal Organization Name:	Qwest Corporation
Legal Organization Type:	Private
Legal Contact:	Not reported
Legal Address:	23315 66th AVE S
Legal Address 2:	Not reported
Legal City,State,Zip:	Kent, WA 98032
Legal Phone Number:	(206)733-5149
Legal Effective Date:	06/01/2012
Land Organization Name:	Century Link
Land Organization Type:	Private
Land Contact:	Joe Robertson
Land Address:	23315 66th AVE S
Land City,State,Zip:	Kent, WA 98032
Land Phone Number:	(206)733-5149
Operator Organization Name:	Qwest Corporation

DRAFT

SEATTLE UNIVERSITY (Continued) **U001126152**

Operator Organization Type:	Private
Operator:	Not reported
Operator Address:	23315 66th AVE S
Operator Address 2:	Not reported
Operator City,State,Zip:	Kent, WA 98032
Operator Phone Number:	(206)733-5149
Operator Effective Date:	06/01/2012
Site Contact:	Joe Robertson
Site Contact Address:	23315 66th AVE S
Contact City,State,Zip:	Kent, WA 98032
Site Contact Phone Number:	(206)733-5149
Site Contact Email:	joseph.robertson@centurylink.com
Gen Status Code:	XQG
Monthly Generation:	False
Batch Generation:	False
One Time Generation:	False
Transport Own Waste:	False
Tranports Other Waste:	False
Recycler Onsite:	False
Transfer Facility:	False
Other Exemption:	Not reported
UW Battery Gen:	False
Used Oil Transporter:	False
Used Oil Transfer Facility:	False
Used Oil Processor:	False
Used Oil Refiner:	False
Used Oil Fuel Marketer Directs Shipments:	False
Used Oil Fuel Marketer Meets Specs:	False
Site Contact Address 2:	Not reported
SIC Code:	Not reported
CRK Number:	Not reported
Active:	Not reported
CAS Number:	Not reported
Chemical Name:	Not reported
EHS:	Not reported
EHS CAS Number:	Not reported
EHS Name:	Not reported

Name:	QWEST CORPORATION W00291
Address:	1313 E COLUMBIA
City,State,Zip:	SEATTLE, WA 98122
Facility Address 2:	Not reported
Facility ID:	21356218
EPA ID:	WAD980984710
NAICS:	517110
State Waste Code Desc:	Not reported
Federal Waste Code Desc:	Not reported
Form Comm:	Not reported
Data Year:	2011
Permit by Rule:	False
Mailing Address 2:	Not reported
Treatment by Generator:	False
Mixed Radioactive Waste:	False
Importer of Hazardous Waste:	False
Immediate Recycler:	False
Treatment/Storage/Disposal/Recycling Facility:	False
Generator of Dangerous Fuel Waste:	False

DRAFT

SEATTLE UNIVERSITY (Continued) **U001126152**

Generator Marketing to Burner:	False
Other Marketers (i.e., blender, distributor, etc.):	False
Utility Boiler Burner:	False
Industry Boiler Burner:	False
Industrial Furnace:	False
Smelter Defferal:	False
Universal Waste:	Not reported
Off-Specification:	Not reported
LN Address 2:	Room 1160
Tax Reg #:	601295793
Business Type:	Telecommunications
Mail Name:	Qwest Corporation W00291
Mailing Address:	1600 SEVENTH AVE RM 712
Mailing City,State,Zip:	SEATTLE, WA 98191
Legal Organization Name:	Qwest Corporation
Legal Organization Type:	Private
Legal Contact:	Not reported
Legal Address:	1801 California Street
Legal Address 2:	Room 1160
Legal City,State,Zip:	Denver, CO 80202
Legal Phone Number:	(303) 992-7090
Legal Effective Date:	07/01/2000
Land Organization Name:	Qwest Corporation
Land Organization Type:	Private
Land Contact:	Not reported
Land Address:	1801 California Street
Land City,State,Zip:	Denver, CO 80202
Land Phone Number:	(303) 992-7090
Operator Organization Name:	Qwest Corporation
Operator Organization Type:	Private
Operator:	Not reported
Operator Address:	1801 California Street
Operator Address 2:	Room 1160
Operator City,State,Zip:	Denver, CO 80202
Operator Phone Number:	(303) 992-7090
Operator Effective Date:	03/17/1997
Site Contact:	Thomas Pitts
Site Contact Address:	1600 SEVENTH AVE RM 712
Contact City,State,Zip:	SEATTLE, WA 98191
Site Contact Phone Number:	(206) 346-7532
Site Contact Email:	thomas.pitts@qwest.com
Gen Status Code:	XQG
Monthly Generation:	False
Batch Generation:	False
One Time Generation:	False
Transport Own Waste:	False
Tranports Other Waste:	False
Recycler Onsite:	False
Transfer Facility:	False
Other Exemption:	Not reported
UW Battery Gen:	False
Used Oil Transporter:	False
Used Oil Transfer Facility:	False
Used Oil Processor:	False
Used Oil Refiner:	False
Used Oil Fuel Marketer Directs Shipments:	False
Used Oil Fuel Marketer Meets Specs:	False

DRAFT

SEATTLE UNIVERSITY (Continued) **U001126152**

Site Contact Address 2:	Not reported
SIC Code:	Not reported
CRK Number:	Not reported
Active:	Not reported
CAS Number:	Not reported
Chemical Name:	Not reported
EHS:	Not reported
EHS CAS Number:	Not reported
EHS Name:	Not reported

CW583 **MADISON STREET BUS RAPID TRANSIT** **WA ALLSITES** **S126344490**
SSW **WA NPDES** **N/A**
1/4-1/2 **SEATTLE, WA 98104**
0.463 mi.
2445 ft. **Site 2 of 3 in cluster CW**

Relative:
Lower

Actual:
289 ft.

ALLSITES:

Name:	MADISON STREET BUS RAPID TRANSIT
Facility Id:	41986
Interaction:	134487
Interaction 1:	A
Interaction 2:	CONSTSWGP
Ecology Program:	WATQUAL
Program Data:	PARIS
Facility Alt.:	Madison Street Bus Rapid Transit
Program ID:	WAR309056
Date Interaction:	2020-03-30 00:00:00
Date Interaction 3:	Construction SW GP
Latitude:	47.608441159800002
Longitude:	-122.327440033

NPDES:

Name:	MADISON STREET BUS RAPID TRANSIT
Address:	Not reported
City,State,Zip:	SEATTLE, WA 98104
Facility Status:	Not reported
Facility Type:	Construction SW GP
Admin Region:	Headqarters
Date Issued:	11/18/2020
Latitude:	Not reported
Longitude:	Not reported
Permit ID:	WAR309056
Permit Version:	Not reported
Permit Status:	Active
Permit SubStatus:	Not reported
Ecology Contact:	Not reported
WRIA:	Not reported
Permit Expiration Date:	12/31/2025
Effective Date:	01/01/2021
Days to Expiration:	-1269

DRAFT

CY584 **CHEVRON 90123** **WA VCP** **S124434995**
North **915 E ROY ST** **N/A**
1/4-1/2 **SEATTLE, WA 98102**
0.463 mi.
2447 ft. **Site 2 of 6 in cluster CY**

Relative:
Higher

Actual:
344 ft.

VCP:

Name:	CHEVRON 90123
Address:	915 E ROY ST
City,State,Zip:	SEATTLE, WA 98102
edr_fstat:	WA
edr_fzip:	98102
edr_fcnty:	KING
edr_zip:	Not reported
Facility ID:	56827327
VCP Status:	Cleanup Started
Past VCP:	TRUE
Current VCP:	Not reported
NFA Type:	SEATTLE, WA 98102
Date NFA:	SEATTLE, WA 98102
Rank:	SEATTLE, WA 98102
Cleanup Siteid:	977
Contaminant Name:	Benzene
Soil:	Confirmed Above Cleanup Levels
URL:	https://apps.ecology.wa.gov/cleanupsearch/site/977

Name:	CHEVRON 90123
Address:	915 E ROY ST
City,State,Zip:	SEATTLE, WA 98102
edr_fstat:	WA
edr_fzip:	98102
edr_fcnty:	KING
edr_zip:	Not reported
Facility ID:	56827327
VCP Status:	Cleanup Started
Past VCP:	TRUE
Current VCP:	Not reported
NFA Type:	SEATTLE, WA 98102
Date NFA:	SEATTLE, WA 98102
Rank:	SEATTLE, WA 98102
Cleanup Siteid:	977
Contaminant Name:	Lead
Soil:	Suspected
URL:	https://apps.ecology.wa.gov/cleanupsearch/site/977

Name:	CHEVRON 90123
Address:	915 E ROY ST
City,State,Zip:	SEATTLE, WA 98102
edr_fstat:	WA
edr_fzip:	98102
edr_fcnty:	KING
edr_zip:	Not reported
Facility ID:	56827327
VCP Status:	Cleanup Started
Past VCP:	TRUE
Current VCP:	Not reported
NFA Type:	SEATTLE, WA 98102
Date NFA:	SEATTLE, WA 98102
Rank:	SEATTLE, WA 98102

DRAFT

CHEVRON 90123 (Continued) **S124434995**

Cleanup Siteid: 977
Contaminant Name: Methyl tertiary-butyl ether
Soil: Suspected
URL: https://apps.ecology.wa.gov/cleanupsearch/site/977

Name: CHEVRON 90123
Address: 915 E ROY ST
City,State,Zip: SEATTLE, WA 98102
edr_fstat: WA
edr_fzip: 98102
edr_fcnty: KING
edr_zip: Not reported
Facility ID: 56827327
VCP Status: Cleanup Started
Past VCP: TRUE
Current VCP: Not reported
NFA Type: SEATTLE, WA 98102
Date NFA: SEATTLE, WA 98102
Rank: SEATTLE, WA 98102
Cleanup Siteid: 977
Contaminant Name: Non-Halogenated Solvents
Soil: Confirmed Above Cleanup Levels
URL: https://apps.ecology.wa.gov/cleanupsearch/site/977

Name: CHEVRON 90123
Address: 915 E ROY ST
City,State,Zip: SEATTLE, WA 98102
edr_fstat: WA
edr_fzip: 98102
edr_fcnty: KING
edr_zip: Not reported
Facility ID: 56827327
VCP Status: Cleanup Started
Past VCP: TRUE
Current VCP: Not reported
NFA Type: SEATTLE, WA 98102
Date NFA: SEATTLE, WA 98102
Rank: SEATTLE, WA 98102
Cleanup Siteid: 977
Contaminant Name: Petroleum-Diesel
Soil: Confirmed Above Cleanup Levels
URL: https://apps.ecology.wa.gov/cleanupsearch/site/977

Name: CHEVRON 90123
Address: 915 E ROY ST
City,State,Zip: SEATTLE, WA 98102
edr_fstat: WA
edr_fzip: 98102
edr_fcnty: KING
edr_zip: Not reported
Facility ID: 56827327
VCP Status: Cleanup Started
Past VCP: TRUE
Current VCP: Not reported
NFA Type: SEATTLE, WA 98102
Date NFA: SEATTLE, WA 98102
Rank: SEATTLE, WA 98102

DRAFT

CHEVRON 90123 (Continued) **S124434995**

Cleanup Siteid:	977
Contaminant Name:	Petroleum-Gasoline
Soil:	Confirmed Above Cleanup Levels
URL:	https://apps.ecology.wa.gov/cleanupsearch/site/977

Name:	CHEVRON 90123
Address:	915 E ROY ST
City,State,Zip:	SEATTLE, WA 98102
edr_fstat:	WA
edr_fzip:	98102
edr_fcnty:	KING
edr_zip:	Not reported
Facility ID:	56827327
VCP Status:	Cleanup Started
Past VCP:	TRUE
Current VCP:	Not reported
NFA Type:	SEATTLE, WA 98102
Date NFA:	SEATTLE, WA 98102
Rank:	SEATTLE, WA 98102
Cleanup Siteid:	977
Contaminant Name:	Petroleum-Other
Soil:	Confirmed Above Cleanup Levels
URL:	https://apps.ecology.wa.gov/cleanupsearch/site/977

CY585 **CHEVRON USA INC 90123** **WA ICR** **1000878761**
North **915 E ROY ST** **RCRA NonGen / NLR** **WAD988520862**
1/4-1/2 **SEATTLE, WA 98102** **FINDS**
0.463 mi. **ECHO**
2447 ft. **Site 3 of 6 in cluster CY**

Relative:
Higher

Actual:
344 ft.

ICR:

Date Ecology Received Report:	05/14/98
Contaminants Found at Site:	Petroleum products
Media Contaminated:	Groundwater, Soil
Waste Management:	Tank
Region:	North Western
Type of Report Ecology Received:	Interim cleanup report
Site Register Issue:	98-05
County Code:	17
Contact:	Not reported
Report Title:	Not reported

Date Ecology Received Report:	04/03/97
Contaminants Found at Site:	Petroleum products
Media Contaminated:	Groundwater, Soil
Waste Management:	Tank
Region:	North Western
Type of Report Ecology Received:	Interim cleanup report
Site Register Issue:	95-07
County Code:	17
Contact:	Not reported
Report Title:	Not reported

Date Ecology Received Report:	04/03/97
Contaminants Found at Site:	Petroleum products
Media Contaminated:	Groundwater, Soil
Waste Management:	Tank
Region:	North Western

DRAFT

CHEVRON USA INC 90123 (Continued) **1000878761**

Type of Report Ecology Received: Interim cleanup report
Site Register Issue: 95-07
County Code: 17
Contact: Not reported
Report Title: Not reported

Date Ecology Received Report: 12/16/02
Contaminants Found at Site: Petroleum products
Media Contaminated: Groundwater, Soil
Waste Management: Tank
Region: North Western
Type of Report Ecology Received: Interim cleanup report
Site Register Issue: 98-55
County Code: 17
Contact: Not reported
Report Title: January/April/July/October 2002 Ground Water Monitoring

Date Ecology Received Report: 12/11/95
Contaminants Found at Site: Petroleum products
Media Contaminated: Soil, Groundwater
Waste Management: Tank
Region: North Western
Type of Report Ecology Received: Interim cleanup report
Site Register Issue: 94-17
County Code: 17
Contact: Not reported
Report Title: Not reported

Date Ecology Received Report: 12/10/01
Contaminants Found at Site: Petroleum products
Media Contaminated: Groundwater, Soil
Waste Management: Tank
Region: North Western
Type of Report Ecology Received: Interim cleanup report
Site Register Issue: 98-44
County Code: 17
Contact: Not reported
Report Title: Ground Water Monitoring - July & October 2001

Date Ecology Received Report: 11/27/96
Contaminants Found at Site: Petroleum products
Media Contaminated: Groundwater, Soil
Waste Management: Tank
Region: North Western
Type of Report Ecology Received: Interim cleanup report
Site Register Issue: 94-44
County Code: 17
Contact: Not reported
Report Title: Not reported

Date Ecology Received Report: 08/16/96
Contaminants Found at Site: Petroleum products
Media Contaminated: Groundwater, Soil
Waste Management: Tank
Region: North Western
Type of Report Ecology Received: Interim cleanup report
Site Register Issue: 94-44

DRAFT

CHEVRON USA INC 90123 (Continued) **1000878761**

County Code: 17
Contact: Not reported
Report Title: Not reported

Date Ecology Received Report: 06/08/01
Contaminants Found at Site: Petroleum products
Media Contaminated: Groundwater, Soil
Waste Management: Tank
Region: North Western
Type of Report Ecology Received: Interim cleanup report
Site Register Issue: 98-37
County Code: 17
Contact: Not reported
Report Title: Ground Water Monitoring and Sampling - 4/12/01

Date Ecology Received Report: 06/18/01
Contaminants Found at Site: Petroleum products
Media Contaminated: Groundwater, Soil
Waste Management: Tank
Region: North Western
Type of Report Ecology Received: Interim cleanup report
Site Register Issue: 98-40
County Code: 17
Contact: Not reported
Report Title: Well Installation & Sampling - January 2001

Date Ecology Received Report: 07/29/99
Contaminants Found at Site: Petroleum products
Media Contaminated: Groundwater, Soil
Waste Management: Tank
Region: North Western
Type of Report Ecology Received: Interim cleanup report
Site Register Issue: 98-17
County Code: 17
Contact: Not reported
Report Title: Not reported

Date Ecology Received Report: 03/23/93
Contaminants Found at Site: Petroleum products
Media Contaminated: Groundwater, Soil
Waste Management: Tank
Region: North Western
Type of Report Ecology Received: Interim cleanup report
Site Register Issue: 92-49
County Code: 17
Contact: Not reported
Report Title: Not reported

Date Ecology Received Report: 03/28/95
Contaminants Found at Site: Petroleum products
Media Contaminated: Groundwater, Soil
Waste Management: Tank
Region: North Western
Type of Report Ecology Received: Interim cleanup report
Site Register Issue: 94-03
County Code: 17
Contact: Not reported

DRAFT

CHEVRON USA INC 90123 (Continued) **1000878761**

Report Title:	Not reported

Date Ecology Received Report:	08/28/95
Contaminants Found at Site:	Petroleum products
Media Contaminated:	Groundwater, Soil
Waste Management:	Tank
Region:	North Western
Type of Report Ecology Received:	Interim cleanup report
Site Register Issue:	94-13
County Code:	17
Contact:	Not reported
Report Title:	Not reported

Date Ecology Received Report:	/ /
Contaminants Found at Site:	Petroleum products
Media Contaminated:	Groundwater, Soil
Waste Management:	Tank
Region:	North Western
Type of Report Ecology Received:	Interim cleanup report
Site Register Issue:	94-03
County Code:	17
Contact:	Not reported
Report Title:	Not reported

Date Ecology Received Report:	02/24/94
Contaminants Found at Site:	Petroleum products
Media Contaminated:	Groundwater, Soil
Waste Management:	Tank
Region:	North Western
Type of Report Ecology Received:	Interim cleanup report
Site Register Issue:	93-21
County Code:	17
Contact:	Not reported
Report Title:	Not reported

RCRA Listings:

Date Form Received by Agency:		20220202
Handler Name:	CHEVRON USA INC 90123	
Handler Address:		915 E ROY ST
Handler City,State,Zip:		SEATTLE, WA 98102
EPA ID:		WAD988520862
Contact Name:		WASTE TRACKING DESK
Contact Address:		PO BOX 6004
Contact City,State,Zip:		SAN RAMON, CA 94583
Contact Telephone:		877-386-6044
Contact Fax:		Not reported
Contact Email:		NAWTDESK@CHEVRON.COM
Contact Title:		Not reported
EPA Region:		10
Land Type:		Private
Federal Waste Generator Description:		Not a generator, verified
Non-Notifier:		Not reported
Biennial Report Cycle:		Not reported
Accessibility:		Not reported
Active Site Indicator:		Not reported
State District Owner:		WA
State District:		NWRO

DRAFT

CHEVRON USA INC 90123 (Continued) **1000878761**

Mailing Address:		PO BOX 6004
Mailing City,State,Zip:		SAN RAMON, CA 94583
Owner Name:	CHEVRON PRODUCTS CO	
Owner Type:		Private
Operator Name:	WASTE TRACKING DESK	
Operator Type:		Private
Short-Term Generator Activity:		No
Importer Activity:		No
Mixed Waste Generator:		No
Transporter Activity:		No
Transfer Facility Activity:		No
Recycler Activity with Storage:		No
Small Quantity On-Site Burner Exemption:		No
Smelting Melting and Refining Furnace Exemption:		No
Underground Injection Control:		No
Off-Site Waste Receipt:		No
Universal Waste Indicator:		No
Universal Waste Destination Facility:		No
Federal Universal Waste:		No
Active Site Fed-Reg Treatment Storage and Disposal Facility:		Not reported
Active Site Converter Treatment storage and Disposal Facility:		Not reported
Active Site State-Reg Treatment Storage and Disposal Facility:		Not reported
Active Site State-Reg Handler:		---
Federal Facility Indicator:		Not reported
Hazardous Secondary Material Indicator:		N
Sub-Part K Indicator:		Not reported
Commercial TSD Indicator:		No
Treatment Storage and Disposal Type:		Not reported
2018 GPRA Permit Baseline:		Not on the Baseline
2018 GPRA Renewals Baseline:		Not on the Baseline
Permit Renewals Workload Universe:		Not reported
Permit Workload Universe:		Not reported
Permit Progress Universe:		Not reported
Post-Closure Workload Universe:		Not reported
Closure Workload Universe:		Not reported
202 GPRA Corrective Action Baseline:		No
Corrective Action Workload Universe:		No
Subject to Corrective Action Universe:		No
Non-TSDFs Where RCRA CA has Been Imposed Universe:		No
TSDFs Potentially Subject to CA Under 3004 (u)/(v) Universe:		No
TSDFs Only Subject to CA under Discretionary Auth Universe:		No
Corrective Action Priority Ranking:		No NCAPS ranking
Environmental Control Indicator:		No
Institutional Control Indicator:		No
Human Exposure Controls Indicator:		N/A
Groundwater Controls Indicator:		N/A
Operating TSDF Universe:		Not reported
Full Enforcement Universe:		Not reported
Significant Non-Complier Universe:		No
Unaddressed Significant Non-Complier Universe:		No
Addressed Significant Non-Complier Universe:		No
Significant Non-Complier With a Compliance Schedule Universe:		No
Financial Assurance Required:	Not reported	
Handler Date of Last Change:		20220203
Recognized Trader-Importer:		No
Recognized Trader-Exporter:		No
Importer of Spent Lead Acid Batteries:		No

DRAFT

CHEVRON USA INC 90123 (Continued) **1000878761**

Exporter of Spent Lead Acid Batteries:	No
Recycler Activity Without Storage:	No
Manifest Broker:	No
Sub-Part P Indicator:	No

Biennial: List of Years

Year:	2011

Click Here for Biennial Reporting System Data:

Hazardous Waste Summary:

Waste Code:	D001
Waste Description:	IGNITABLE WASTE
Waste Code:	D008
Waste Description:	LEAD
Waste Code:	D018
Waste Description:	BENZENE

Handler - Owner Operator:

Owner/Operator Indicator:	Operator
Owner/Operator Name: CHEVRON USA INC 90123	
Legal Status:	Private
Date Became Current:	Not reported
Date Ended Current:	Not reported
Owner/Operator Address:	915 E ROY ST
Owner/Operator City,State,Zip:	SEATTLE, WA 98102
Owner/Operator Telephone:	000-000-0000
Owner/Operator Telephone Ext:	Not reported
Owner/Operator Fax:	Not reported
Owner/Operator Email:	Not reported
Owner/Operator Indicator:	Owner
Owner/Operator Name: MEE C LLC	
Legal Status:	Private
Date Became Current:	Not reported
Date Ended Current:	Not reported
Owner/Operator Address:	915 EAST ROY ST
Owner/Operator City,State,Zip:	SEATTLE, WA 98102
Owner/Operator Telephone:	000-000-0000
Owner/Operator Telephone Ext:	Not reported
Owner/Operator Fax:	Not reported
Owner/Operator Email:	Not reported
Owner/Operator Indicator:	Owner
Owner/Operator Name: CHEVRON PRODUCTS CO	
Legal Status:	Private
Date Became Current:	19960503
Date Ended Current:	Not reported
Owner/Operator Address:	PO BOX 6004
Owner/Operator City,State,Zip:	SAN RAMON, CA 94583
Owner/Operator Telephone:	000-000-0000
Owner/Operator Telephone Ext:	Not reported
Owner/Operator Fax:	Not reported
Owner/Operator Email:	Not reported

DRAFT

CHEVRON USA INC 90123 (Continued) **1000878761**

Owner/Operator Indicator:	Operator
Owner/Operator Name: WASTE TRACKING DESK	
Legal Status:	Private
Date Became Current:	Not reported
Date Ended Current:	Not reported
Owner/Operator Address:	PO BOX 6004
Owner/Operator City,State,Zip:	SAN RAMON, CA 94583
Owner/Operator Telephone:	877-386-6044
Owner/Operator Telephone Ext:	Not reported
Owner/Operator Fax:	Not reported
Owner/Operator Email:	Not reported

Owner/Operator Indicator:	Owner
Owner/Operator Name: CHEVRON PRODUCTS CO	
Legal Status:	Private
Date Became Current:	19960503
Date Ended Current:	Not reported
Owner/Operator Address:	PO BOX 6004
Owner/Operator City,State,Zip:	SAN RAMON, CA 94583
Owner/Operator Telephone:	000-000-0000
Owner/Operator Telephone Ext:	Not reported
Owner/Operator Fax:	Not reported
Owner/Operator Email:	Not reported

Owner/Operator Indicator:	Owner
Owner/Operator Name: CHEVRON PRODUCTS CO	
Legal Status:	Private
Date Became Current:	19960503
Date Ended Current:	Not reported
Owner/Operator Address:	PO BOX 6004
Owner/Operator City,State,Zip:	SAN RAMON, CA 94583
Owner/Operator Telephone:	000-000-0000
Owner/Operator Telephone Ext:	Not reported
Owner/Operator Fax:	Not reported
Owner/Operator Email:	Not reported

Owner/Operator Indicator:	Owner
Owner/Operator Name: MEE C LLC	
Legal Status:	Private
Date Became Current:	20171231
Date Ended Current:	Not reported
Owner/Operator Address:	915 EAST ROY ST
Owner/Operator City,State,Zip:	SEATTLE, WA 98102
Owner/Operator Telephone:	000-000-0000
Owner/Operator Telephone Ext:	Not reported
Owner/Operator Fax:	Not reported
Owner/Operator Email:	Not reported

Owner/Operator Indicator:	Operator
Owner/Operator Name: WASTE TRACKING DESK	
Legal Status:	Private
Date Became Current:	Not reported
Date Ended Current:	Not reported
Owner/Operator Address:	PO BOX 6004
Owner/Operator City,State,Zip:	SAN RAMON, CA 94583
Owner/Operator Telephone:	877-386-6044
Owner/Operator Telephone Ext:	Not reported

DRAFT

CHEVRON USA INC 90123 (Continued) **1000878761**

Owner/Operator Fax:	Not reported
Owner/Operator Email:	Not reported
Owner/Operator Indicator:	Owner
Owner/Operator Name: MEE & C LLC	
Legal Status:	Private
Date Became Current:	Not reported
Date Ended Current:	Not reported
Owner/Operator Address:	915 EAST ROY ST
Owner/Operator City,State,Zip:	SEATTLE, WA 98102
Owner/Operator Telephone:	000-000-0000
Owner/Operator Telephone Ext:	Not reported
Owner/Operator Fax:	Not reported
Owner/Operator Email:	Not reported
Owner/Operator Indicator:	Owner
Owner/Operator Name: CHEVRON PRODUCT C	
Legal Status:	Private
Date Became Current:	19960503
Date Ended Current:	Not reported
Owner/Operator Address:	915 E ROY ST
Owner/Operator City,State,Zip:	SEATTLE, WA 98102-4612
Owner/Operator Telephone:	000-000-0000
Owner/Operator Telephone Ext:	Not reported
Owner/Operator Fax:	Not reported
Owner/Operator Email:	Not reported
Owner/Operator Indicator:	Owner
Owner/Operator Name: GLANVILLE, JOHN A	
Legal Status:	Private
Date Became Current:	Not reported
Date Ended Current:	Not reported
Owner/Operator Address:	18426 43RD PL W
Owner/Operator City,State,Zip:	LYNNWOOD, WA 98037
Owner/Operator Telephone:	000-000-0000
Owner/Operator Telephone Ext:	Not reported
Owner/Operator Fax:	Not reported
Owner/Operator Email:	Not reported
Owner/Operator Indicator:	Owner
Owner/Operator Name: CHEVRON USA INC 90123	
Legal Status:	Private
Date Became Current:	Not reported
Date Ended Current:	Not reported
Owner/Operator Address:	915 E ROY ST
Owner/Operator City,State,Zip:	SEATTLE, WA 98102
Owner/Operator Telephone:	000-000-0000
Owner/Operator Telephone Ext:	Not reported
Owner/Operator Fax:	Not reported
Owner/Operator Email:	Not reported
Owner/Operator Indicator:	Operator
Owner/Operator Name: WASTE TRACKING DESK	
Legal Status:	Private
Date Became Current:	Not reported
Date Ended Current:	Not reported
Owner/Operator Address:	PO BOX 6004

DRAFT

CHEVRON USA INC 90123 (Continued) **1000878761**

Owner/Operator City,State,Zip:	SAN RAMON, CA 94583
Owner/Operator Telephone:	877-386-6044
Owner/Operator Telephone Ext:	Not reported
Owner/Operator Fax:	Not reported
Owner/Operator Email:	Not reported
Owner/Operator Indicator:	Operator
Owner/Operator Name: WASTE TRACKING DESK	
Legal Status:	Private
Date Became Current:	Not reported
Date Ended Current:	Not reported
Owner/Operator Address:	PO BOX 6004
Owner/Operator City,State,Zip:	SAN RAMON, CA 94583
Owner/Operator Telephone:	877-386-6044
Owner/Operator Telephone Ext:	Not reported
Owner/Operator Fax:	Not reported
Owner/Operator Email:	Not reported
Owner/Operator Indicator:	Owner
Owner/Operator Name: MEE C LLC	
Legal Status:	Private
Date Became Current:	Not reported
Date Ended Current:	Not reported
Owner/Operator Address:	915 EAST ROY ST
Owner/Operator City,State,Zip:	SEATTLE, WA 98102
Owner/Operator Telephone:	000-000-0000
Owner/Operator Telephone Ext:	Not reported
Owner/Operator Fax:	Not reported
Owner/Operator Email:	Not reported
Owner/Operator Indicator:	Operator
Owner/Operator Name: WASTE TRACKING DESK	
Legal Status:	Private
Date Became Current:	Not reported
Date Ended Current:	Not reported
Owner/Operator Address:	PO BOX 6004
Owner/Operator City,State,Zip:	SAN RAMON, CA 94583
Owner/Operator Telephone:	877-386-6044
Owner/Operator Telephone Ext:	Not reported
Owner/Operator Fax:	Not reported
Owner/Operator Email:	Not reported
Owner/Operator Indicator:	Owner
Owner/Operator Name: GLANVILLE, JOHN A	
Legal Status:	Private
Date Became Current:	Not reported
Date Ended Current:	Not reported
Owner/Operator Address:	18426 43RD PL W
Owner/Operator City,State,Zip:	LYNNWOOD, WA 98037
Owner/Operator Telephone:	000-000-0000
Owner/Operator Telephone Ext:	Not reported
Owner/Operator Fax:	Not reported
Owner/Operator Email:	Not reported
Owner/Operator Indicator:	Owner
Owner/Operator Name: MEE C LLC	
Legal Status:	Private

DRAFT

CHEVRON USA INC 90123 (Continued) **1000878761**

Date Became Current:	Not reported
Date Ended Current:	Not reported
Owner/Operator Address:	915 EAST ROY ST
Owner/Operator City,State,Zip:	SEATTLE, WA 98102
Owner/Operator Telephone:	000-000-0000
Owner/Operator Telephone Ext:	Not reported
Owner/Operator Fax:	Not reported
Owner/Operator Email:	Not reported
Owner/Operator Indicator:	Owner
Owner/Operator Name: MEE C LLC	
Legal Status:	Private
Date Became Current:	Not reported
Date Ended Current:	Not reported
Owner/Operator Address:	915 EAST ROY ST
Owner/Operator City,State,Zip:	SEATTLE, WA 98102
Owner/Operator Telephone:	000-000-0000
Owner/Operator Telephone Ext:	Not reported
Owner/Operator Fax:	Not reported
Owner/Operator Email:	Not reported
Owner/Operator Indicator:	Owner
Owner/Operator Name: CHEVRON PRODUCTS CO	
Legal Status:	Private
Date Became Current:	19960503
Date Ended Current:	Not reported
Owner/Operator Address:	PO BOX 6004
Owner/Operator City,State,Zip:	SAN RAMON, CA 94583
Owner/Operator Telephone:	000-000-0000
Owner/Operator Telephone Ext:	Not reported
Owner/Operator Fax:	Not reported
Owner/Operator Email:	Not reported
Owner/Operator Indicator:	Owner
Owner/Operator Name: CHEVRON PRODUCTS CO	
Legal Status:	Private
Date Became Current:	19960503
Date Ended Current:	Not reported
Owner/Operator Address:	PO BOX 6004
Owner/Operator City,State,Zip:	SAN RAMON, CA 94583
Owner/Operator Telephone:	000-000-0000
Owner/Operator Telephone Ext:	Not reported
Owner/Operator Fax:	Not reported
Owner/Operator Email:	Not reported
Owner/Operator Indicator:	Owner
Owner/Operator Name: MEE C LLC	
Legal Status:	Private
Date Became Current:	20171231
Date Ended Current:	Not reported
Owner/Operator Address:	915 EAST ROY ST
Owner/Operator City,State,Zip:	SEATTLE, WA 98102
Owner/Operator Telephone:	000-000-0000
Owner/Operator Telephone Ext:	Not reported
Owner/Operator Fax:	Not reported
Owner/Operator Email:	Not reported

DRAFT

CHEVRON USA INC 90123 (Continued) **1000878761**

Owner/Operator Indicator:	Operator
Owner/Operator Name: CHEVRON PRODUCTS CO	
Legal Status:	Private
Date Became Current:	Not reported
Date Ended Current:	Not reported
Owner/Operator Address:	PO BOX 6004
Owner/Operator City,State,Zip:	SAN RAMON, CA 94583
Owner/Operator Telephone:	000-000-0000
Owner/Operator Telephone Ext:	Not reported
Owner/Operator Fax:	Not reported
Owner/Operator Email:	Not reported

Owner/Operator Indicator:	Owner
Owner/Operator Name: CHEVRON USA INC 90123	
Legal Status:	Private
Date Became Current:	Not reported
Date Ended Current:	Not reported
Owner/Operator Address:	915 E ROY ST
Owner/Operator City,State,Zip:	SEATTLE, WA 98102
Owner/Operator Telephone:	000-000-0000
Owner/Operator Telephone Ext:	Not reported
Owner/Operator Fax:	Not reported
Owner/Operator Email:	Not reported

Owner/Operator Indicator:	Operator
Owner/Operator Name: CHEVRON USA INC 90123	
Legal Status:	Private
Date Became Current:	Not reported
Date Ended Current:	Not reported
Owner/Operator Address:	915 E ROY ST
Owner/Operator City,State,Zip:	SEATTLE, WA 98102
Owner/Operator Telephone:	000-000-0000
Owner/Operator Telephone Ext:	Not reported
Owner/Operator Fax:	Not reported
Owner/Operator Email:	Not reported

Owner/Operator Indicator:	Owner
Owner/Operator Name: CHEVRON PRODUCTS CO	
Legal Status:	Private
Date Became Current:	19960503
Date Ended Current:	Not reported
Owner/Operator Address:	PO BOX 6004
Owner/Operator City,State,Zip:	SAN RAMON, CA 94583
Owner/Operator Telephone:	000-000-0000
Owner/Operator Telephone Ext:	Not reported
Owner/Operator Fax:	Not reported
Owner/Operator Email:	Not reported

Owner/Operator Indicator:	Operator
Owner/Operator Name: WASTE TRACKING DESK	
Legal Status:	Private
Date Became Current:	Not reported
Date Ended Current:	Not reported
Owner/Operator Address:	PO BOX 6004
Owner/Operator City,State,Zip:	SAN RAMON, CA 94583
Owner/Operator Telephone:	877-386-6044
Owner/Operator Telephone Ext:	Not reported

DRAFT

CHEVRON USA INC 90123 (Continued) **1000878761**

Owner/Operator Fax:	Not reported
Owner/Operator Email:	Not reported
Owner/Operator Indicator:	Owner
Owner/Operator Name: CHEVRON PRODUCTS CO	
Legal Status:	Private
Date Became Current:	19960503
Date Ended Current:	Not reported
Owner/Operator Address:	PO BOX 6004
Owner/Operator City,State,Zip:	SAN RAMON, CA 94583
Owner/Operator Telephone:	000-000-0000
Owner/Operator Telephone Ext:	Not reported
Owner/Operator Fax:	Not reported
Owner/Operator Email:	Not reported
Owner/Operator Indicator:	Owner
Owner/Operator Name: CHEVRON PRODUCTS CO	
Legal Status:	Private
Date Became Current:	19960503
Date Ended Current:	Not reported
Owner/Operator Address:	PO BOX 6004
Owner/Operator City,State,Zip:	SAN RAMON, CA 94583
Owner/Operator Telephone:	000-000-0000
Owner/Operator Telephone Ext:	Not reported
Owner/Operator Fax:	Not reported
Owner/Operator Email:	Not reported
Owner/Operator Indicator:	Owner
Owner/Operator Name: CHEVRON PRODUCTS CO	
Legal Status:	Private
Date Became Current:	19960503
Date Ended Current:	Not reported
Owner/Operator Address:	PO BOX 6004
Owner/Operator City,State,Zip:	SAN RAMON, CA 94583
Owner/Operator Telephone:	000-000-0000
Owner/Operator Telephone Ext:	Not reported
Owner/Operator Fax:	Not reported
Owner/Operator Email:	Not reported
Owner/Operator Indicator:	Operator
Owner/Operator Name: WASTE TRACKING DESK	
Legal Status:	Private
Date Became Current:	Not reported
Date Ended Current:	Not reported
Owner/Operator Address:	PO BOX 6004
Owner/Operator City,State,Zip:	SAN RAMON, CA 94583
Owner/Operator Telephone:	877-386-6044
Owner/Operator Telephone Ext:	Not reported
Owner/Operator Fax:	Not reported
Owner/Operator Email:	Not reported
Owner/Operator Indicator:	Owner
Owner/Operator Name: CHEVRON PRODUCTS CO	
Legal Status:	Private
Date Became Current:	19960503
Date Ended Current:	Not reported
Owner/Operator Address:	PO BOX 6004

DRAFT

CHEVRON USA INC 90123 (Continued) **1000878761**

Owner/Operator City,State,Zip:	SAN RAMON, CA 94583
Owner/Operator Telephone:	000-000-0000
Owner/Operator Telephone Ext:	Not reported
Owner/Operator Fax:	Not reported
Owner/Operator Email:	Not reported
Owner/Operator Indicator:	Owner
Owner/Operator Name: MEE C LLC	
Legal Status:	Private
Date Became Current:	20171231
Date Ended Current:	Not reported
Owner/Operator Address:	915 EAST ROY ST
Owner/Operator City,State,Zip:	SEATTLE, WA 98102
Owner/Operator Telephone:	000-000-0000
Owner/Operator Telephone Ext:	Not reported
Owner/Operator Fax:	Not reported
Owner/Operator Email:	Not reported
Owner/Operator Indicator:	Operator
Owner/Operator Name: WASTE TRACKING DESK	
Legal Status:	Private
Date Became Current:	Not reported
Date Ended Current:	Not reported
Owner/Operator Address:	PO BOX 6004
Owner/Operator City,State,Zip:	SAN RAMON, CA 94583
Owner/Operator Telephone:	877-386-6044
Owner/Operator Telephone Ext:	Not reported
Owner/Operator Fax:	Not reported
Owner/Operator Email:	Not reported
Owner/Operator Indicator:	Owner
Owner/Operator Name: CHEVRON PRODUCTS CO	
Legal Status:	Private
Date Became Current:	19960503
Date Ended Current:	Not reported
Owner/Operator Address:	PO BOX 6004
Owner/Operator City,State,Zip:	SAN RAMON, CA 94583
Owner/Operator Telephone:	000-000-0000
Owner/Operator Telephone Ext:	Not reported
Owner/Operator Fax:	Not reported
Owner/Operator Email:	Not reported
Owner/Operator Indicator:	Operator
Owner/Operator Name: WASTE TRACKING DESK	
Legal Status:	Private
Date Became Current:	Not reported
Date Ended Current:	Not reported
Owner/Operator Address:	PO BOX 6004
Owner/Operator City,State,Zip:	SAN RAMON, CA 94583
Owner/Operator Telephone:	877-386-6044
Owner/Operator Telephone Ext:	Not reported
Owner/Operator Fax:	Not reported
Owner/Operator Email:	Not reported
Owner/Operator Indicator:	Operator
Owner/Operator Name: WASTE TRACKING DESK	
Legal Status:	Private

DRAFT

CHEVRON USA INC 90123 (Continued) **1000878761**

Date Became Current:	19000101
Date Ended Current:	Not reported
Owner/Operator Address:	PO BOX 6004
Owner/Operator City,State,Zip:	SAN RAMON, CA 94583
Owner/Operator Telephone:	877-386-6044
Owner/Operator Telephone Ext:	Not reported
Owner/Operator Fax:	Not reported
Owner/Operator Email:	Not reported

Owner/Operator Indicator:	Operator
Owner/Operator Name: CHEVRON USA INC 90123	
Legal Status:	Private
Date Became Current:	Not reported
Date Ended Current:	Not reported
Owner/Operator Address:	915 E ROY ST
Owner/Operator City,State,Zip:	SEATTLE, WA 98102
Owner/Operator Telephone:	000-000-0000
Owner/Operator Telephone Ext:	Not reported
Owner/Operator Fax:	Not reported
Owner/Operator Email:	Not reported

Owner/Operator Indicator:	Owner
Owner/Operator Name: CHEVRON PRODUCTS CO	
Legal Status:	Private
Date Became Current:	19960503
Date Ended Current:	Not reported
Owner/Operator Address:	915 E ROY ST
Owner/Operator City,State,Zip:	SEATTLE, WA 98102
Owner/Operator Telephone:	000-000-0000
Owner/Operator Telephone Ext:	Not reported
Owner/Operator Fax:	Not reported
Owner/Operator Email:	Not reported

Owner/Operator Indicator:	Operator
Owner/Operator Name: WASTE TRACKING DESK	
Legal Status:	Private
Date Became Current:	Not reported
Date Ended Current:	Not reported
Owner/Operator Address:	PO BOX 6004
Owner/Operator City,State,Zip:	SAN RAMON, CA 94583
Owner/Operator Telephone:	877-386-6044
Owner/Operator Telephone Ext:	Not reported
Owner/Operator Fax:	Not reported
Owner/Operator Email:	Not reported

Owner/Operator Indicator:	Owner
Owner/Operator Name: MEE C LLC	
Legal Status:	Private
Date Became Current:	Not reported
Date Ended Current:	Not reported
Owner/Operator Address:	915 EAST ROY ST
Owner/Operator City,State,Zip:	SEATTLE, WA 98102
Owner/Operator Telephone:	000-000-0000
Owner/Operator Telephone Ext:	Not reported
Owner/Operator Fax:	Not reported
Owner/Operator Email:	Not reported

DRAFT

CHEVRON USA INC 90123 (Continued) **1000878761**

Owner/Operator Indicator:	Owner
Owner/Operator Name: MEE C LLC	
Legal Status:	Private
Date Became Current:	Not reported
Date Ended Current:	Not reported
Owner/Operator Address:	915 EAST ROY ST
Owner/Operator City,State,Zip:	SEATTLE, WA 98102
Owner/Operator Telephone:	000-000-0000
Owner/Operator Telephone Ext:	Not reported
Owner/Operator Fax:	Not reported
Owner/Operator Email:	Not reported

Owner/Operator Indicator:	Operator
Owner/Operator Name: WASTE TRACKING DESK	
Legal Status:	Private
Date Became Current:	Not reported
Date Ended Current:	Not reported
Owner/Operator Address:	PO BOX 6004
Owner/Operator City,State,Zip:	SAN RAMON, CA 94583
Owner/Operator Telephone:	877-386-6044
Owner/Operator Telephone Ext:	Not reported
Owner/Operator Fax:	Not reported
Owner/Operator Email:	Not reported

Owner/Operator Indicator:	Operator
Owner/Operator Name: WASTE TRACKING DESK	
Legal Status:	Private
Date Became Current:	Not reported
Date Ended Current:	Not reported
Owner/Operator Address:	PO BOX 6004
Owner/Operator City,State,Zip:	SAN RAMON, CA 94583
Owner/Operator Telephone:	877-386-6044
Owner/Operator Telephone Ext:	Not reported
Owner/Operator Fax:	Not reported
Owner/Operator Email:	Not reported

Owner/Operator Indicator:	Owner
Owner/Operator Name: CHEVRON PRODUCTS CO	
Legal Status:	Private
Date Became Current:	19960503
Date Ended Current:	Not reported
Owner/Operator Address:	PO BOX 6004
Owner/Operator City,State,Zip:	SAN RAMON, CA 94583
Owner/Operator Telephone:	000-000-0000
Owner/Operator Telephone Ext:	Not reported
Owner/Operator Fax:	Not reported
Owner/Operator Email:	Not reported

Owner/Operator Indicator:	Owner
Owner/Operator Name: CHEVRON PRODUCTS CO	
Legal Status:	Private
Date Became Current:	19960503
Date Ended Current:	Not reported
Owner/Operator Address:	915 E ROY ST
Owner/Operator City,State,Zip:	SEATTLE, WA 98102
Owner/Operator Telephone:	000-000-0000
Owner/Operator Telephone Ext:	Not reported

DRAFT

CHEVRON USA INC 90123 (Continued) **1000878761**

Owner/Operator Fax:	Not reported
Owner/Operator Email:	Not reported
Owner/Operator Indicator:	Owner
Owner/Operator Name: MEE C LLC	
Legal Status:	Private
Date Became Current:	Not reported
Date Ended Current:	Not reported
Owner/Operator Address:	915 EAST ROY ST
Owner/Operator City,State,Zip:	SEATTLE, WA 98102
Owner/Operator Telephone:	000-000-0000
Owner/Operator Telephone Ext:	Not reported
Owner/Operator Fax:	Not reported
Owner/Operator Email:	Not reported
Owner/Operator Indicator:	Owner
Owner/Operator Name: MEE C LLC	
Legal Status:	Private
Date Became Current:	Not reported
Date Ended Current:	Not reported
Owner/Operator Address:	915 EAST ROY ST
Owner/Operator City,State,Zip:	SEATTLE, WA 98102
Owner/Operator Telephone:	000-000-0000
Owner/Operator Telephone Ext:	Not reported
Owner/Operator Fax:	Not reported
Owner/Operator Email:	Not reported
Owner/Operator Indicator:	Operator
Owner/Operator Name: WASTE TRACKING DESK	
Legal Status:	Private
Date Became Current:	Not reported
Date Ended Current:	Not reported
Owner/Operator Address:	PO BOX 6004
Owner/Operator City,State,Zip:	SAN RAMON, CA 94583
Owner/Operator Telephone:	877-386-6044
Owner/Operator Telephone Ext:	Not reported
Owner/Operator Fax:	Not reported
Owner/Operator Email:	Not reported
Owner/Operator Indicator:	Owner
Owner/Operator Name: MEE C LLC	
Legal Status:	Private
Date Became Current:	20171231
Date Ended Current:	Not reported
Owner/Operator Address:	915 EAST ROY ST
Owner/Operator City,State,Zip:	SEATTLE, WA 98102
Owner/Operator Telephone:	000-000-0000
Owner/Operator Telephone Ext:	Not reported
Owner/Operator Fax:	Not reported
Owner/Operator Email:	Not reported
Owner/Operator Indicator:	Owner
Owner/Operator Name: MEE C LLC	
Legal Status:	Private
Date Became Current:	20171231
Date Ended Current:	Not reported
Owner/Operator Address:	915 EAST ROY ST

DRAFT

CHEVRON USA INC 90123 (Continued) **1000878761**

Owner/Operator City,State,Zip:	SEATTLE, WA 98102
Owner/Operator Telephone:	000-000-0000
Owner/Operator Telephone Ext:	Not reported
Owner/Operator Fax:	Not reported
Owner/Operator Email:	Not reported

Owner/Operator Indicator:	Owner
Owner/Operator Name: CHEVRON PRODUCTS CO	
Legal Status:	Private
Date Became Current:	19960503
Date Ended Current:	Not reported
Owner/Operator Address:	PO BOX 6004
Owner/Operator City,State,Zip:	SAN RAMON, CA 94583
Owner/Operator Telephone:	000-000-0000
Owner/Operator Telephone Ext:	Not reported
Owner/Operator Fax:	Not reported
Owner/Operator Email:	Not reported

Owner/Operator Indicator:	Owner
Owner/Operator Name: CHEVRON PRODUCTS CO	
Legal Status:	Private
Date Became Current:	19960503
Date Ended Current:	Not reported
Owner/Operator Address:	PO BOX 6004
Owner/Operator City,State,Zip:	SAN RAMON, CA 94583
Owner/Operator Telephone:	000-000-0000
Owner/Operator Telephone Ext:	Not reported
Owner/Operator Fax:	Not reported
Owner/Operator Email:	Not reported

Historic Generators:

Receive Date:	20120412
Handler Name: CHEVRON USA INC 90123	
Federal Waste Generator Description:	Small Quantity Generator
State District Owner:	WA
Large Quantity Handler of Universal Waste:	No
Recognized Trader Importer:	No
Recognized Trader Exporter:	No
Spent Lead Acid Battery Importer:	No
Spent Lead Acid Battery Exporter:	No
Current Record:	No
Non Storage Recycler Activity:	Not reported
Electronic Manifest Broker:	Not reported

Receive Date:	20120412
Handler Name: CHEVRON USA INC 90123	
Federal Waste Generator Description:	Not a generator, verified
State District Owner:	WA
Large Quantity Handler of Universal Waste:	No
Recognized Trader Importer:	No
Recognized Trader Exporter:	No
Spent Lead Acid Battery Importer:	No
Spent Lead Acid Battery Exporter:	No
Current Record:	No
Non Storage Recycler Activity:	Not reported
Electronic Manifest Broker:	Not reported

DRAFT

CHEVRON USA INC 90123 (Continued) **1000878761**

Receive Date:	19970609
Handler Name: CHEVRON USA INC 90123	
Federal Waste Generator Description:	Not a generator, verified
State District Owner:	WA
Large Quantity Handler of Universal Waste:	No
Recognized Trader Importer:	No
Recognized Trader Exporter:	No
Spent Lead Acid Battery Importer:	No
Spent Lead Acid Battery Exporter:	No
Current Record:	No
Non Storage Recycler Activity:	Not reported
Electronic Manifest Broker:	Not reported

Receive Date:	19970610
Handler Name: CHEVRON USA INC 90123	
Federal Waste Generator Description:	Not a generator, verified
State District Owner:	WA
Large Quantity Handler of Universal Waste:	No
Recognized Trader Importer:	No
Recognized Trader Exporter:	No
Spent Lead Acid Battery Importer:	No
Spent Lead Acid Battery Exporter:	No
Current Record:	No
Non Storage Recycler Activity:	Not reported
Electronic Manifest Broker:	Not reported

Receive Date:	19931231
Handler Name: CHEVRON USA INC 90123	
Federal Waste Generator Description:	Small Quantity Generator
State District Owner:	WA
Large Quantity Handler of Universal Waste:	No
Recognized Trader Importer:	No
Recognized Trader Exporter:	No
Spent Lead Acid Battery Importer:	No
Spent Lead Acid Battery Exporter:	No
Current Record:	No
Non Storage Recycler Activity:	Not reported
Electronic Manifest Broker:	Not reported

Receive Date:	19970609
Handler Name: CHEVRON USA INC 90123	
Federal Waste Generator Description:	Not a generator, verified
State District Owner:	WA
Large Quantity Handler of Universal Waste:	No
Recognized Trader Importer:	No
Recognized Trader Exporter:	No
Spent Lead Acid Battery Importer:	No
Spent Lead Acid Battery Exporter:	No
Current Record:	No
Non Storage Recycler Activity:	Not reported
Electronic Manifest Broker:	Not reported

Receive Date:	20120412
Handler Name: CHEVRON USA INC 90123	
Federal Waste Generator Description:	Small Quantity Generator
State District Owner:	WA
Large Quantity Handler of Universal Waste:	No

DRAFT

CHEVRON USA INC 90123 (Continued) **1000878761**

Recognized Trader Importer:	No
Recognized Trader Exporter:	No
Spent Lead Acid Battery Importer:	No
Spent Lead Acid Battery Exporter:	No
Current Record:	No
Non Storage Recycler Activity:	Not reported
Electronic Manifest Broker:	Not reported

Receive Date:	20120412
Handler Name: CHEVRON USA INC 90123	
Federal Waste Generator Description:	Small Quantity Generator
State District Owner:	WA
Large Quantity Handler of Universal Waste:	No
Recognized Trader Importer:	No
Recognized Trader Exporter:	No
Spent Lead Acid Battery Importer:	No
Spent Lead Acid Battery Exporter:	No
Current Record:	No
Non Storage Recycler Activity:	Not reported
Electronic Manifest Broker:	Not reported

Receive Date:	20130206
Handler Name: CHEVRON USA INC 90123	
Federal Waste Generator Description:	Small Quantity Generator
State District Owner:	WA
Large Quantity Handler of Universal Waste:	No
Recognized Trader Importer:	No
Recognized Trader Exporter:	No
Spent Lead Acid Battery Importer:	No
Spent Lead Acid Battery Exporter:	No
Current Record:	No
Non Storage Recycler Activity:	Not reported
Electronic Manifest Broker:	Not reported

Receive Date:	20140206
Handler Name: CHEVRON USA INC 90123	
Federal Waste Generator Description:	Not a generator, verified
State District Owner:	WA
Large Quantity Handler of Universal Waste:	No
Recognized Trader Importer:	No
Recognized Trader Exporter:	No
Spent Lead Acid Battery Importer:	No
Spent Lead Acid Battery Exporter:	No
Current Record:	No
Non Storage Recycler Activity:	Not reported
Electronic Manifest Broker:	Not reported

Receive Date:	20150202
Handler Name: CHEVRON USA INC 90123	
Federal Waste Generator Description:	Not a generator, verified
State District Owner:	WA
Large Quantity Handler of Universal Waste:	No
Recognized Trader Importer:	No
Recognized Trader Exporter:	No
Spent Lead Acid Battery Importer:	No
Spent Lead Acid Battery Exporter:	No
Current Record:	No

DRAFT

CHEVRON USA INC 90123 (Continued) **1000878761**

Non Storage Recycler Activity: Not reported
Electronic Manifest Broker: Not reported

Receive Date: 20160203
Handler Name: CHEVRON USA INC 90123
Federal Waste Generator Description: Not a generator, verified
State District Owner: WA
Large Quantity Handler of Universal Waste: No
Recognized Trader Importer: No
Recognized Trader Exporter: No
Spent Lead Acid Battery Importer: No
Spent Lead Acid Battery Exporter: No
Current Record: No
Non Storage Recycler Activity: Not reported
Electronic Manifest Broker: Not reported

Receive Date: 20170206
Handler Name: CHEVRON USA INC 90123
Federal Waste Generator Description: Not a generator, verified
State District Owner: WA
Large Quantity Handler of Universal Waste: No
Recognized Trader Importer: No
Recognized Trader Exporter: No
Spent Lead Acid Battery Importer: No
Spent Lead Acid Battery Exporter: No
Current Record: No
Non Storage Recycler Activity: Not reported
Electronic Manifest Broker: Not reported

Receive Date: 20180130
Handler Name: CHEVRON USA INC 90123
Federal Waste Generator Description: Not a generator, verified
State District Owner: WA
Large Quantity Handler of Universal Waste: No
Recognized Trader Importer: No
Recognized Trader Exporter: No
Spent Lead Acid Battery Importer: No
Spent Lead Acid Battery Exporter: No
Current Record: No
Non Storage Recycler Activity: Not reported
Electronic Manifest Broker: Not reported

Receive Date: 20190206
Handler Name: CHEVRON USA INC 90123
Federal Waste Generator Description: Not a generator, verified
State District Owner: WA
Large Quantity Handler of Universal Waste: No
Recognized Trader Importer: No
Recognized Trader Exporter: No
Spent Lead Acid Battery Importer: No
Spent Lead Acid Battery Exporter: No
Current Record: No
Non Storage Recycler Activity: Not reported
Electronic Manifest Broker: Not reported

Receive Date: 20200212
Handler Name: CHEVRON USA INC 90123

DRAFT

CHEVRON USA INC 90123 (Continued) **1000878761**

Federal Waste Generator Description:	Not a generator, verified
State District Owner:	WA
Large Quantity Handler of Universal Waste:	No
Recognized Trader Importer:	No
Recognized Trader Exporter:	No
Spent Lead Acid Battery Importer:	No
Spent Lead Acid Battery Exporter:	No
Current Record:	No
Non Storage Recycler Activity:	Not reported
Electronic Manifest Broker:	Not reported

Receive Date:	20200819
Handler Name: CHEVRON USA INC 90123	
Federal Waste Generator Description:	Conditionally Exempt Small Quantity Generator
State District Owner:	WA
Large Quantity Handler of Universal Waste:	No
Recognized Trader Importer:	No
Recognized Trader Exporter:	No
Spent Lead Acid Battery Importer:	No
Spent Lead Acid Battery Exporter:	No
Current Record:	No
Non Storage Recycler Activity:	Not reported
Electronic Manifest Broker:	Not reported

Receive Date:	20210219
Handler Name: CHEVRON USA INC 90123	
Federal Waste Generator Description:	Not a generator, verified
State District Owner:	WA
Large Quantity Handler of Universal Waste:	No
Recognized Trader Importer:	No
Recognized Trader Exporter:	No
Spent Lead Acid Battery Importer:	No
Spent Lead Acid Battery Exporter:	No
Current Record:	No
Non Storage Recycler Activity:	No
Electronic Manifest Broker:	No

Receive Date:	20220202
Handler Name: CHEVRON USA INC 90123	
Federal Waste Generator Description:	Not a generator, verified
State District Owner:	WA
Large Quantity Handler of Universal Waste:	No
Recognized Trader Importer:	No
Recognized Trader Exporter:	No
Spent Lead Acid Battery Importer:	No
Spent Lead Acid Battery Exporter:	No
Current Record:	Yes
Non Storage Recycler Activity:	No
Electronic Manifest Broker:	No

List of NAICS Codes and Descriptions:

NAICS Code:	44111
NAICS Description:	NEW CAR DEALERS

NAICS Code:	56291
NAICS Description:	REMEDIATION SERVICES

DRAFT

CHEVRON USA INC 90123 (Continued) **1000878761**

NAICS Code: 562910
NAICS Description: REMEDIATION SERVICES

Facility Has Received Notices of Violations:
Violations: No Violations Found

Evaluation Action Summary:
Evaluations: No Evaluations Found

FINDS:
Registry ID: 110070756225

Click Here for FRS Facility Detail Report:

Environmental Interest/Information System:
HAZARDOUS WASTE BIENNIAL REPORTER
Registry ID: 110005386395

Click Here for FRS Facility Detail Report:

Environmental Interest/Information System:
Washington Facility / Site Identification System (WA-FSIS) provides a means to query and display data maintained by the Washington Department of Ecology. This system contains key information for each facility/site that is currently, or has been, of interest to the Air Quality, Dam Safety, Hazardous Waste, Toxics Cleanup, and Water Quality Programs.
RCRAInfo is a national information system that supports the Resource Conservation and Recovery Act (RCRA) program through the tracking of events and activities related to facilities that generate, transport, and treat, store, or dispose of hazardous waste. RCRAInfo allows RCRA program staff to track the notification, permit, compliance, and corrective action activities required under RCRA.

Click this hyperlink while viewing on your computer to access additional FINDS: detail in the EDR Site Report.

ECHO:
Envid: 1000878761
Registry ID: 110005386395
DFR URL: http://echo.epa.gov/detailed-facility-report?fid=110005386395
Name: CHEVRON USA INC 90123
Address: 915 E ROY ST
City,State,Zip: SEATTLE, WA 98102

CY586 **BROADWAY ROY 76/ D&C LLC** **WA CSCSL** **U001123875**
North **915 E ROY ST** **WA LUST** **N/A**
1/4-1/2 **SEATTLE, WA 98102** **WA UST**
0.463 mi. **WA ALLSITES**
2447 ft. **Site 4 of 6 in cluster CY** **WA SPILLS**
WA Financial Assurance
Relative: **WA MANIFEST**
Higher **WA PTAP**
Actual:
344 ft.

CSCSL:
Name: CHEVRON 90123
Address: 915 E ROY ST

BROADWAY ROY 76/ D&C LLC (Continued) **U001123875**

City,State,Zip: SEATTLE, WA 98102
Facility ID: 56827327
Region: Northwest
Lat/Long: 47.625082151 / -122.32020867
Clean Up Siteid: 977
Site Status: Cleanup Started
Contaminant Name: Benzene
Alternate Site Names: BROADWAY & ROY CHEVRON,BROADWAY ROY 76,BROADWAY ROY 76/ D&C LLC,Chevron USA Inc 90123
Site Rank: Not reported
Has Institutional Control: Not reported
Past VCP: TRUE
Current VCP: Not reported
URL: https://apps.ecology.wa.gov/cleanupsearch/site/977
Ground Water: Confirmed Above Cleanup Levels
Surface Water: Not reported
Soil: Confirmed Above Cleanup Levels
Sediment: Not reported
Air: Not reported
Bedrock: Not reported
Responsible Unit: Pollution Liability Ins Agcy

Name: CHEVRON 90123
Address: 915 E ROY ST
City,State,Zip: SEATTLE, WA 98102
Facility ID: 56827327
Region: Northwest
Lat/Long: 47.625082151 / -122.32020867
Clean Up Siteid: 977
Site Status: Cleanup Started
Contaminant Name: Lead
Alternate Site Names: BROADWAY & ROY CHEVRON,BROADWAY ROY 76,BROADWAY ROY 76/ D&C LLC,Chevron USA Inc 90123
Site Rank: Not reported
Has Institutional Control: Not reported
Past VCP: TRUE
Current VCP: Not reported
URL: https://apps.ecology.wa.gov/cleanupsearch/site/977
Ground Water: Suspected
Surface Water: Not reported
Soil: Suspected
Sediment: Not reported
Air: Not reported
Bedrock: Not reported
Responsible Unit: Pollution Liability Ins Agcy

Name: CHEVRON 90123
Address: 915 E ROY ST
City,State,Zip: SEATTLE, WA 98102
Facility ID: 56827327
Region: Northwest
Lat/Long: 47.625082151 / -122.32020867
Clean Up Siteid: 977
Site Status: Cleanup Started
Contaminant Name: Methyl tertiary-butyl ether
Alternate Site Names: BROADWAY & ROY CHEVRON,BROADWAY ROY 76,BROADWAY ROY 76/ D&C LLC,Chevron USA Inc 90123

DRAFT

BROADWAY ROY 76/ D&C LLC (Continued) **U001123875**

Site Rank: Not reported
Has Institutional Control: Not reported
Past VCP: TRUE
Current VCP: Not reported
URL: https://apps.ecology.wa.gov/cleanupsearch/site/977
Ground Water: Suspected
Surface Water: Not reported
Soil: Suspected
Sediment: Not reported
Air: Not reported
Bedrock: Not reported
Responsible Unit: Pollution Liability Ins Agcy

Name: CHEVRON 90123
Address: 915 E ROY ST
City,State,Zip: SEATTLE, WA 98102
Facility ID: 56827327
Region: Northwest
Lat/Long: 47.625082151 / -122.32020867
Clean Up Siteid: 977
Site Status: Cleanup Started
Contaminant Name: Non-Halogenated Solvents
Alternate Site Names: BROADWAY & ROY CHEVRON,BROADWAY ROY 76,BROADWAY ROY 76/ D&C LLC,Chevron USA Inc 90123
Site Rank: Not reported
Has Institutional Control: Not reported
Past VCP: TRUE
Current VCP: Not reported
URL: https://apps.ecology.wa.gov/cleanupsearch/site/977
Ground Water: Suspected
Surface Water: Not reported
Soil: Confirmed Above Cleanup Levels
Sediment: Not reported
Air: Not reported
Bedrock: Not reported
Responsible Unit: Pollution Liability Ins Agcy

Name: CHEVRON 90123
Address: 915 E ROY ST
City,State,Zip: SEATTLE, WA 98102
Facility ID: 56827327
Region: Northwest
Lat/Long: 47.625082151 / -122.32020867
Clean Up Siteid: 977
Site Status: Cleanup Started
Contaminant Name: Petroleum-Diesel
Alternate Site Names: BROADWAY & ROY CHEVRON,BROADWAY ROY 76,BROADWAY ROY 76/ D&C LLC,Chevron USA Inc 90123
Site Rank: Not reported
Has Institutional Control: Not reported
Past VCP: TRUE
Current VCP: Not reported
URL: https://apps.ecology.wa.gov/cleanupsearch/site/977
Ground Water: Confirmed Above Cleanup Levels
Surface Water: Not reported
Soil: Confirmed Above Cleanup Levels
Sediment: Not reported

DRAFT

BROADWAY ROY 76/ D&C LLC (Continued) **U001123875**

Air: Not reported
Bedrock: Not reported
Responsible Unit: Pollution Liability Ins Agcy

Name: CHEVRON 90123
Address: 915 E ROY ST
City,State,Zip: SEATTLE, WA 98102
Facility ID: 56827327
Region: Northwest
Lat/Long: 47.625082151 / -122.32020867
Clean Up Siteid: 977
Site Status: Cleanup Started
Contaminant Name: Petroleum-Gasoline
Alternate Site Names: BROADWAY & ROY CHEVRON,BROADWAY ROY 76,BROADWAY ROY 76/ D&C LLC,Chevron USA Inc 90123
Site Rank: Not reported
Has Institutional Control: Not reported
Past VCP: TRUE
Current VCP: Not reported
URL: https://apps.ecology.wa.gov/cleanupsearch/site/977
Ground Water: Confirmed Above Cleanup Levels
Surface Water: Not reported
Soil: Confirmed Above Cleanup Levels
Sediment: Not reported
Air: Not reported
Bedrock: Not reported
Responsible Unit: Pollution Liability Ins Agcy

Name: CHEVRON 90123
Address: 915 E ROY ST
City,State,Zip: SEATTLE, WA 98102
Facility ID: 56827327
Region: Northwest
Lat/Long: 47.625082151 / -122.32020867
Clean Up Siteid: 977
Site Status: Cleanup Started
Contaminant Name: Petroleum-Other
Alternate Site Names: BROADWAY & ROY CHEVRON,BROADWAY ROY 76,BROADWAY ROY 76/ D&C LLC,Chevron USA Inc 90123
Site Rank: Not reported
Has Institutional Control: Not reported
Past VCP: TRUE
Current VCP: Not reported
URL: https://apps.ecology.wa.gov/cleanupsearch/site/977
Ground Water: Not reported
Surface Water: Not reported
Soil: Confirmed Above Cleanup Levels
Sediment: Not reported
Air: Not reported
Bedrock: Not reported
Responsible Unit: Pollution Liability Ins Agcy

LUST:
Name: CHEVRON 90123
Address: 915 E ROY ST
City,State,Zip: SEATTLE, WA 98102
Facility ID: 56827327

DRAFT

BROADWAY ROY 76/ D&C LLC (Continued) **U001123875**

Lust Status Type:	LUST - Cleanup Started
Cleanup Site ID:	977
Cleanup Unit Type:	Upland
Process Type:	Voluntary Cleanup Program
Cleanup Unit Name:	BROADWAY & ROY CHEVRON,BROADWAY ROY 76,BROADWAY ROY 76/ D&C LLC,Chevron USA Inc 90123
Response Section:	Pollution Liability Ins Agcy
Release Date:	12/04/1992
Lust Date:	06/01/1995
Region:	Northwest
Lust ID:	2462
UST ID:	5043
Contaminant Name:	Benzene
Ground Water:	Confirmed Above Cleanup Levels
Surface Water:	Not reported
Soil:	Confirmed Above Cleanup Levels
Sediment:	Not reported
Air:	Not reported
Bedrock:	Not reported
URL:	https://apps.ecology.wa.gov/cleanupsearch/site/977
Lat/Long:	47.6250821 / -122.32020

Name:	CHEVRON 90123
Address:	915 E ROY ST
City,State,Zip:	SEATTLE, WA 98102
Facility ID:	56827327
Lust Status Type:	LUST - Cleanup Started
Cleanup Site ID:	977
Cleanup Unit Type:	Upland
Process Type:	Voluntary Cleanup Program
Cleanup Unit Name:	BROADWAY & ROY CHEVRON,BROADWAY ROY 76,BROADWAY ROY 76/ D&C LLC,Chevron USA Inc 90123
Response Section:	Pollution Liability Ins Agcy
Release Date:	12/04/1992
Lust Date:	06/01/1995
Region:	Northwest
Lust ID:	2462
UST ID:	5043
Contaminant Name:	Non-Halogenated Solvents
Ground Water:	Suspected
Surface Water:	Not reported
Soil:	Confirmed Above Cleanup Levels
Sediment:	Not reported
Air:	Not reported
Bedrock:	Not reported
URL:	https://apps.ecology.wa.gov/cleanupsearch/site/977
Lat/Long:	47.6250821 / -122.32020

Name:	CHEVRON 90123
Address:	915 E ROY ST
City,State,Zip:	SEATTLE, WA 98102
Facility ID:	56827327
Lust Status Type:	LUST - Cleanup Started
Cleanup Site ID:	977
Cleanup Unit Type:	Upland
Process Type:	Voluntary Cleanup Program
Cleanup Unit Name:	BROADWAY & ROY CHEVRON,BROADWAY ROY 76,BROADWAY ROY 76/ D&C

DRAFT

BROADWAY ROY 76/ D&C LLC (Continued) **U001123875**

	LLC,Chevron USA Inc 90123
Response Section:	Pollution Liability Ins Agcy
Release Date:	12/04/1992
Lust Date:	06/01/1995
Region:	Northwest
Lust ID:	2462
UST ID:	5043
Contaminant Name:	Petroleum-Diesel
Ground Water:	Confirmed Above Cleanup Levels
Surface Water:	Not reported
Soil:	Confirmed Above Cleanup Levels
Sediment:	Not reported
Air:	Not reported
Bedrock:	Not reported
URL:	https://apps.ecology.wa.gov/cleanupsearch/site/977
Lat/Long:	47.6250821 / -122.32020

Name:	CHEVRON 90123
Address:	915 E ROY ST
City,State,Zip:	SEATTLE, WA 98102
Facility ID:	56827327
Lust Status Type:	LUST - Cleanup Started
Cleanup Site ID:	977
Cleanup Unit Type:	Upland
Process Type:	Voluntary Cleanup Program
Cleanup Unit Name:	BROADWAY & ROY CHEVRON,BROADWAY ROY 76,BROADWAY ROY 76/ D&C LLC,Chevron USA Inc 90123
Response Section:	Pollution Liability Ins Agcy
Release Date:	12/04/1992
Lust Date:	06/01/1995
Region:	Northwest
Lust ID:	2462
UST ID:	5043
Contaminant Name:	Methyl tertiary-butyl ether
Ground Water:	Suspected
Surface Water:	Not reported
Soil:	Suspected
Sediment:	Not reported
Air:	Not reported
Bedrock:	Not reported
URL:	https://apps.ecology.wa.gov/cleanupsearch/site/977
Lat/Long:	47.6250821 / -122.32020

Name:	CHEVRON 90123
Address:	915 E ROY ST
City,State,Zip:	SEATTLE, WA 98102
Facility ID:	56827327
Lust Status Type:	LUST - Cleanup Started
Cleanup Site ID:	977
Cleanup Unit Type:	Upland
Process Type:	Voluntary Cleanup Program
Cleanup Unit Name:	BROADWAY & ROY CHEVRON,BROADWAY ROY 76,BROADWAY ROY 76/ D&C LLC,Chevron USA Inc 90123
Response Section:	Pollution Liability Ins Agcy
Release Date:	12/04/1992
Lust Date:	06/01/1995
Region:	Northwest

DRAFT

BROADWAY ROY 76/ D&C LLC (Continued) **U001123875**

Lust ID:	2462
UST ID:	5043
Contaminant Name:	Petroleum-Other
Ground Water:	Not reported
Surface Water:	Not reported
Soil:	Confirmed Above Cleanup Levels
Sediment:	Not reported
Air:	Not reported
Bedrock:	Not reported
URL:	https://apps.ecology.wa.gov/cleanupsearch/site/977
Lat/Long:	47.6250821 / -122.32020

Name:	CHEVRON 90123
Address:	915 E ROY ST
City,State,Zip:	SEATTLE, WA 98102
Facility ID:	56827327
Lust Status Type:	LUST - Cleanup Started
Cleanup Site ID:	977
Cleanup Unit Type:	Upland
Process Type:	Voluntary Cleanup Program
Cleanup Unit Name:	BROADWAY & ROY CHEVRON,BROADWAY ROY 76,BROADWAY ROY 76/ D&C LLC,Chevron USA Inc 90123
Response Section:	Pollution Liability Ins Agcy
Release Date:	12/04/1992
Lust Date:	06/01/1995
Region:	Northwest
Lust ID:	2462
UST ID:	5043
Contaminant Name:	Petroleum-Gasoline
Ground Water:	Confirmed Above Cleanup Levels
Surface Water:	Not reported
Soil:	Confirmed Above Cleanup Levels
Sediment:	Not reported
Air:	Not reported
Bedrock:	Not reported
URL:	https://apps.ecology.wa.gov/cleanupsearch/site/977
Lat/Long:	47.6250821 / -122.32020

Name:	CHEVRON 90123
Address:	915 E ROY ST
City,State,Zip:	SEATTLE, WA 98102
Facility ID:	56827327
Lust Status Type:	LUST - Cleanup Started
Cleanup Site ID:	977
Cleanup Unit Type:	Upland
Process Type:	Voluntary Cleanup Program
Cleanup Unit Name:	BROADWAY & ROY CHEVRON,BROADWAY ROY 76,BROADWAY ROY 76/ D&C LLC,Chevron USA Inc 90123
Response Section:	Pollution Liability Ins Agcy
Release Date:	12/04/1992
Lust Date:	06/01/1995
Region:	Northwest
Lust ID:	2462
UST ID:	5043
Contaminant Name:	Lead
Ground Water:	Suspected
Surface Water:	Not reported

DRAFT

BROADWAY ROY 76/ D&C LLC (Continued) **U001123875**

Soil:	Suspected
Sediment:	Not reported
Air:	Not reported
Bedrock:	Not reported
URL:	https://apps.ecology.wa.gov/cleanupsearch/site/977
Lat/Long:	47.6250821 / -122.32020

UST:

Name:	BROADWAY ROY 76/ D&C LLC
Address:	915 E ROY ST
City:	SEATTLE
Zip:	98102
Facility ID:	56827327
Site Id:	5043
Decimal Latitude:	47.625082151
Decimal Longitude:	-122.32020867
Tank Name:	1
Tag Number:	A0698
Tank Status:	Removed
Tank Status Date:	8/6/1996
Tank Install Date:	1/1/1973
Tank Closure Date:	Not reported
Capacity Range:	Not reported
Tank Permit Expiration Date:	Not reported
Tank Upgrade Date:	Not reported
Tank Spill Prevention:	Not reported
Tank Overfill Prevention:	Not reported
Tank Material:	Not reported
Tank Construction:	Not reported
Tank Tightness Test:	Not reported
Tank Corrosion Protection:	Not reported
Tank Manifold:	Not reported
Tank Release Detection:	Not reported
Tank SFC Type:	Not reported
Pipe Material:	Not reported
Pipe Construction:	Not reported
Pipe Primary Release Detection:	Not reported
Pipe Second Release Detection:	Not reported
Pipe Corrosion Protection:	Not reported
Pipe Pumping System:	Not reported
Responsible Unit:	Northwest
Dispencer/Pump SFC Type:	Not reported
Region:	Northwest
Is Active:	True
Actual Capacity:	Not reported
Pipe Install Date:	Not reported
Turbine Sump Construction:	Not reported
Compart Number:	1
Stored Substance:	Leaded Gasoline
Used Substance:	Motor Fuel for Vehicles
Compart Capacity:	Not reported
URL:	https://apps.ecology.wa.gov/cleanupsearch/reports/ust?SiteId=5043
Name:	BROADWAY ROY 76/ D&C LLC
Address:	915 E ROY ST
City:	SEATTLE

DRAFT

BROADWAY ROY 76/ D&C LLC (Continued) **U001123875**

Zip:	98102
Tank Name:	2
Tag Number:	A0698
Tank Status:	Removed
Tank Status Date:	8/6/1996
Tank Install Date:	1/1/1973
Tank Closure Date:	Not reported
Capacity Range:	Not reported
Tank Permit Expiration Date:	Not reported
Tank Upgrade Date:	Not reported
Tank Spill Prevention:	Not reported
Tank Overfill Prevention:	Not reported
Tank Material:	Not reported
Tank Construction:	Not reported
Tank Tightness Test:	Not reported
Tank Corrosion Protection:	Not reported
Tank Manifold:	Not reported
Tank Release Detection:	Not reported
Tank SFC Type:	Not reported
Pipe Material:	Not reported
Pipe Construction:	Not reported
Pipe Primary Release Detection:	Not reported
Pipe Second Release Detection:	Not reported
Pipe Corrosion Protection:	Not reported
Pipe Pumping System:	Not reported
Responsible Unit:	Northwest
Dispencer/Pump SFC Type:	Not reported
Region:	Northwest
Is Active:	True
Actual Capacity:	Not reported
Pipe Install Date:	Not reported
Turbine Sump Construction:	Not reported
Compart Number:	1
Stored Substance:	Unleaded Gasoline
Used Substance:	Motor Fuel for Vehicles
Compart Capacity:	Not reported
URL:	https://apps.ecology.wa.gov/cleanupsearch/reports/ust?SiteId=5043
Name:	BROADWAY ROY 76/ D&C LLC
Address:	915 E ROY ST
City:	SEATTLE
Zip:	98102
Tank Name:	3
Tag Number:	A0698
Tank Status:	Removed
Tank Status Date:	8/6/1996
Tank Install Date:	1/1/1973
Tank Closure Date:	Not reported
Capacity Range:	Not reported
Tank Permit Expiration Date:	Not reported
Tank Upgrade Date:	Not reported
Tank Spill Prevention:	Not reported
Tank Overfill Prevention:	Not reported
Tank Material:	Not reported
Tank Construction:	Not reported

DRAFT

BROADWAY ROY 76/ D&C LLC (Continued) **U001123875**

Tank Tightness Test:	Not reported
Tank Corrosion Protection:	Not reported
Tank Manifold:	Not reported
Tank Release Detection:	Not reported
Tank SFC Type:	Not reported
Pipe Material:	Not reported
Pipe Construction:	Not reported
Pipe Primary Release Detection:	Not reported
Pipe Second Release Detection:	Not reported
Pipe Corrosion Protection:	Not reported
Pipe Pumping System:	Not reported
Responsible Unit:	Northwest
Dispencer/Pump SFC Type:	Not reported
Region:	Northwest
Is Active:	True
Actual Capacity:	Not reported
Pipe Install Date:	Not reported
Turbine Sump Construction:	Not reported
Compart Number:	1
Stored Substance:	Unleaded Gasoline
Used Substance:	Motor Fuel for Vehicles
Compart Capacity:	Not reported
URL:	https://apps.ecology.wa.gov/cleanupsearch/reports/ust?SiteId=5043

Name:	BROADWAY ROY 76/ D&C LLC
Address:	915 E ROY ST
City:	SEATTLE
Zip:	98102

Tank Name:	4
Tag Number:	A0698
Tank Status:	Removed
Tank Status Date:	8/6/1996
Tank Install Date:	12/31/1964
Tank Closure Date:	Not reported
Capacity Range:	Not reported
Tank Permit Expiration Date:	Not reported
Tank Upgrade Date:	Not reported
Tank Spill Prevention:	Not reported
Tank Overfill Prevention:	Not reported
Tank Material:	Not reported
Tank Construction:	Not reported
Tank Tightness Test:	Not reported
Tank Corrosion Protection:	Not reported
Tank Manifold:	Not reported
Tank Release Detection:	Not reported
Tank SFC Type:	Not reported
Pipe Material:	Not reported
Pipe Construction:	Not reported
Pipe Primary Release Detection:	Not reported
Pipe Second Release Detection:	Not reported
Pipe Corrosion Protection:	Not reported
Pipe Pumping System:	Not reported
Responsible Unit:	Northwest
Dispencer/Pump SFC Type:	Not reported
Region:	Northwest
Is Active:	True

DRAFT

BROADWAY ROY 76/ D&C LLC (Continued) **U001123875**

Actual Capacity:	Not reported
Pipe Install Date:	Not reported
Turbine Sump Construction:	Not reported
Compart Number:	1
Stored Substance:	Not reported
Used Substance:	Not reported
Compart Capacity:	Not reported
URL:	https://apps.ecology.wa.gov/cleanupsearch/reports/ust?SiteId=5043

Name:	BROADWAY ROY 76/ D&C LLC
Address:	915 E ROY ST
City:	SEATTLE
Zip:	98102

Tank Name:	5
Tag Number:	A0698
Tank Status:	Removed
Tank Status Date:	8/6/1996
Tank Install Date:	1/1/1973
Tank Closure Date:	Not reported
Capacity Range:	Not reported
Tank Permit Expiration Date:	Not reported
Tank Upgrade Date:	Not reported
Tank Spill Prevention:	Not reported
Tank Overfill Prevention:	25 Gallons or less
Tank Material:	Not reported
Tank Construction:	Not reported
Tank Tightness Test:	Not reported
Tank Corrosion Protection:	Not reported
Tank Manifold:	Not reported
Tank Release Detection:	Not reported
Tank SFC Type:	Not reported
Pipe Material:	Not reported
Pipe Construction:	Not reported
Pipe Primary Release Detection:	Not reported
Pipe Second Release Detection:	Not reported
Pipe Corrosion Protection:	Not reported
Pipe Pumping System:	Not reported
Responsible Unit:	Northwest
Dispencer/Pump SFC Type:	Not reported
Region:	Northwest
Is Active:	True
Actual Capacity:	Not reported
Pipe Install Date:	Not reported
Turbine Sump Construction:	Not reported
Compart Number:	1
Stored Substance:	Used Oil/Waste Oil
Used Substance:	Not reported
Compart Capacity:	Not reported
URL:	https://apps.ecology.wa.gov/cleanupsearch/reports/ust?SiteId=5043

Name:	BROADWAY ROY 76/ D&C LLC
Address:	915 E ROY ST
City:	SEATTLE
Zip:	98102

Tank Name:	897473

DRAFT

BROADWAY ROY 76/ D&C LLC (Continued) **U001123875**

Tag Number:	A0698
Tank Status:	Operational
Tank Status Date:	12/10/1999
Tank Install Date:	7/3/1997
Tank Closure Date:	Not reported
Capacity Range:	10,000 to 19,999 Gallons
Tank Permit Expiration Date:	8/31/2023
Tank Upgrade Date:	7/3/1997
Tank Spill Prevention:	Spill Bucket/Spill Box
Tank Overfill Prevention:	Ball Float Valve (vent line)
Tank Material:	Fiberglass Reinforced Plastic
Tank Construction:	Double Wall Tank
Tank Tightness Test:	Not reported
Tank Corrosion Protection:	Corrosion Resistant
Tank Manifold:	Not reported
Tank Release Detection:	Automatic Tank Gauging
Tank SFC Type:	Sump
Pipe Material:	Fiberglass
Pipe Construction:	Double Wall Pipe
Pipe Primary Release Detection:	Automatic Line Leak Detector (ALLD)
Pipe Second Release Detection:	Annual Line Tightness Test (LTT)
Pipe Corrosion Protection:	Corrosion Resistant
Pipe Pumping System:	Pressurized System
Responsible Unit:	Northwest
Dispencer/Pump SFC Type:	Sump
Region:	Northwest
Is Active:	True
Actual Capacity:	10000
Pipe Install Date:	Not reported
Turbine Sump Construction:	Not reported
Compart Number:	1
Stored Substance:	Unleaded Gasoline
Used Substance:	Motor Fuel for Vehicles
Compart Capacity:	10000
URL:	https://apps.ecology.wa.gov/cleanupsearch/reports/ust?SiteId=5043

Name:	BROADWAY ROY 76/ D&C LLC
Address:	915 E ROY ST
City:	SEATTLE
Zip:	98102

Tank Name:	898325
Tag Number:	A0698
Tank Status:	Operational
Tank Status Date:	12/10/1999
Tank Install Date:	7/3/1997
Tank Closure Date:	Not reported
Capacity Range:	10,000 to 19,999 Gallons
Tank Permit Expiration Date:	8/31/2023
Tank Upgrade Date:	7/3/1997
Tank Spill Prevention:	Spill Bucket/Spill Box
Tank Overfill Prevention:	Ball Float Valve (vent line)
Tank Material:	Fiberglass Reinforced Plastic
Tank Construction:	Double Wall Tank
Tank Tightness Test:	Not reported
Tank Corrosion Protection:	Corrosion Resistant
Tank Manifold:	Not reported

DRAFT

BROADWAY ROY 76/ D&C LLC (Continued) **U001123875**

Tank Release Detection:	Automatic Tank Gauging
Tank SFC Type:	Sump
Pipe Material:	Fiberglass
Pipe Construction:	Double Wall Pipe
Pipe Primary Release Detection:	Automatic Line Leak Detector (ALLD)
Pipe Second Release Detection:	Annual Line Tightness Test (LTT)
Pipe Corrosion Protection:	Corrosion Resistant
Pipe Pumping System:	Pressurized System
Responsible Unit:	Northwest
Dispencer/Pump SFC Type:	Sump
Region:	Northwest
Is Active:	True
Actual Capacity:	15000
Pipe Install Date:	Not reported
Turbine Sump Construction:	Not reported
Compart Number:	1
Stored Substance:	Unleaded Gasoline
Used Substance:	Motor Fuel for Vehicles
Compart Capacity:	15000
URL:	https://apps.ecology.wa.gov/cleanupsearch/reports/ust?SiteId=5043

ALLSITES:

Name:	CHEVRON USA INC 90123
Facility Id:	56827327

Interaction:	107296
Interaction 1:	A
Interaction 2:	HWOTHER
Ecology Program:	HAZWASTE
Program Data:	TURBOWASTE
Facility Alt.:	Chevron USA Inc 90123
Program ID:	WAD988520862
Date Interaction:	2013-12-31 00:00:00
Date Interaction 3:	Haz Waste Management Acti
Latitude:	47.625082523899998
Longitude:	-122.320223154

Interaction:	52327
Interaction 1:	I
Interaction 2:	HWG
Ecology Program:	HAZWASTE
Program Data:	TURBOWASTE
Facility Alt.:	Not reported
Program ID:	WAD988520862
Date Interaction:	1993-05-10 00:00:00
Date Interaction 3:	Hazardous Waste Generator
Latitude:	47.625082523899998
Longitude:	-122.320223154

Interaction:	52326
Interaction 1:	A
Interaction 2:	LUST
Ecology Program:	TOXICS
Program Data:	ISIS
Facility Alt.:	Not reported

DRAFT

BROADWAY ROY 76/ D&C LLC (Continued) **U001123875**

Program ID:	5043
Date Interaction:	1992-12-04 00:00:00
Date Interaction 3:	LUST Facility
Latitude:	47.625082523899998
Longitude:	-122.320223154

Interaction:	101367
Interaction 1:	I
Interaction 2:	HWG
Ecology Program:	HAZWASTE
Program Data:	TURBOWASTE
Facility Alt.:	Chevron USA Inc 90123
Program ID:	WAD988520862
Date Interaction:	2011-12-31 00:00:00
Date Interaction 3:	Hazardous Waste Generator
Latitude:	47.625082523899998
Longitude:	-122.320223154

Interaction:	52328
Interaction 1:	A
Interaction 2:	UST
Ecology Program:	TOXICS
Program Data:	UST
Facility Alt.:	BROADWAY ROY 76
Program ID:	5043
Date Interaction:	2000-03-20 00:00:00
Date Interaction 3:	Underground Storage Tank
Latitude:	47.625082523899998
Longitude:	-122.320223154

Interaction:	88596
Interaction 1:	I
Interaction 2:	VOLCLNST
Ecology Program:	TOXICS
Program Data:	ISIS
Facility Alt.:	Chevron USA Inc 90123
Program ID:	nw2225
Date Interaction:	2009-11-20 00:00:00
Date Interaction 3:	Voluntary Cleanup Sites
Latitude:	47.625082523899998
Longitude:	-122.320223154

SPILLS:

Name:	76 GAS STATION
Address:	915 E ROY ST
City,State,Zip:	SEATTLE, WA 98102
Facility ID:	97546
Medium:	Roadway - Paved
Material Desc:	GASOLINE
Material Qty:	1
Material Units:	Cup
Incident Date:	01/03/2017
Incident Category Type:	Oil Spill

DRAFT

BROADWAY ROY 76/ D&C LLC (Continued) **U001123875**

Incident Category:	Oil Spill
Latitude:	47.62515
Longitude:	-122.32025
Source Type:	Facility
Source:	Retail Petroleum Outlet
Vessel Facility Name2:	Not reported
Recovered Quantity:	Not reported
Resp Party Contact:	Not reported
Cause:	76 Station Fuel Spill Seattle
Cause Type:	Not reported
Resp Party Name:	76 GAS STATION
Medium Type:	Impermeable surface
Contributing Factors:	MECHANICAL FAILURE

SPILLS ERTS:

Facility Site ID:	Not reported
Name:	76 GAS STATION
Address:	915 E ROY ST
City,State,Zip:	SEATTLE, WA 98102
Program Name:	Air Quality
Incident ID:	678245
Incident Status:	Historic
Incident Date:	Not reported
Initial Report Activity Name:	Refueling (vessel)
Initial Report Cause Category:	Equipment failure
Initial Report Cause Name:	Unknown
Initial Report Medium Name:	Roadway-paved
Initial Report Medium Category:	Impermeable surface
Initial Report Source Name:	Commercial/Industrial facility
Initial Report Source Category:	Facility
Initial Report Substance Name:	Gasoline
Initial Report Substance Category:	Oil
Initial Report Substance Quantity:	Not reported
Initial Report Substance Unit Of Measure:	Not reported
Potentially Responsible Party First Name:	Not reported
Potentially Responsible Party Last Name:	Not reported
Potentially Responsible Party Organization:	76 GAS STATION
External Reference Number:	Not reported
Latitude:	Not reported
Longitude:	Not reported

Facility Site ID:	Not reported
Name:	76 GAS STATION
Address:	915 E ROY ST
City,State,Zip:	SEATTLE, WA 98102
Program Name:	Spill Prevention, Preparedness & Response
Incident ID:	678245
Incident Status:	Historic
Incident Date:	Not reported
Initial Report Activity Name:	Refueling (vessel)
Initial Report Cause Category:	Equipment failure
Initial Report Cause Name:	Unknown
Initial Report Medium Name:	Roadway-paved
Initial Report Medium Category:	Impermeable surface
Initial Report Source Name:	Commercial/Industrial facility
Initial Report Source Category:	Facility
Initial Report Substance Name:	Gasoline

DRAFT

BROADWAY ROY 76/ D&C LLC (Continued) **U001123875**

Initial Report Substance Category:	Oil
Initial Report Substance Quantity:	Not reported
Initial Report Substance Unit Of Measure:	Not reported
Potentially Responsible Party First Name:	Not reported
Potentially Responsible Party Last Name:	Not reported
Potentially Responsible Party Organization:	76 GAS STATION
External Reference Number:	Not reported
Latitude:	Not reported
Longitude:	Not reported

WA Financial Assurance 1:

Name:	BROADWAY ROY 76/ D&C LLC
Address:	915 E ROY ST
City,State,Zip:	SEATTLE, WA 98102
DOE Site ID:	5043
Financial Resp Type:	COLONY INSURANCE COMPANY
Inception Date:	11/13/2019
Expiration Date:	12/01/2020
Address 2:	Not reported
Policy Number:	WA642449-2
Effective Date:	11/13/2019
Liability Limit Type:	Mktg, 1-100 tanks; 1m per occurence, 1m aggregate
Compliance Method:	Approved pollution liability insurance
Proof of Responsibility Document Flag:	0
Retroactive Date:	12/01/2017
Latitude:	47.625082151
Longitude:	-122.32020867

Name:	BROADWAY ROY 76/ D&C LLC
Address:	915 E ROY ST
City,State,Zip:	SEATTLE, WA 98102
DOE Site ID:	5043
Financial Resp Type:	COLONY INSURANCE COMPANY
Inception Date:	11/22/2021
Expiration Date:	12/01/2022
Address 2:	Not reported
Policy Number:	WA642449-4
Effective Date:	11/22/2021
Liability Limit Type:	Mktg, 1-100 tanks; 1m per occurence, 1m aggregate
Compliance Method:	Approved pollution liability insurance
Proof of Responsibility Document Flag:	0
Retroactive Date:	12/01/2017
Latitude:	47.625082151
Longitude:	-122.32020867

Name:	BROADWAY ROY 76/ D&C LLC
Address:	915 E ROY ST
City,State,Zip:	SEATTLE, WA 98102
DOE Site ID:	5043
Financial Resp Type:	COLONY INSURANCE COMPANY
Inception Date:	11/16/2020
Expiration Date:	12/01/2021
Address 2:	Not reported
Policy Number:	WA642449-3
Effective Date:	11/16/2020
Liability Limit Type:	Mktg, 1-100 tanks; 1m per occurence, 1m aggregate
Compliance Method:	Approved pollution liability insurance

DRAFT

BROADWAY ROY 76/ D&C LLC (Continued) **U001123875**

Proof of Responsibility Document Flag:	0
Retroactive Date:	12/01/2017
Latitude:	47.625082151
Longitude:	-122.32020867

Name:	BROADWAY ROY 76/ D&C LLC
Address:	915 E ROY ST
City,State,Zip:	SEATTLE, WA 98102
DOE Site ID:	5043
Financial Resp Type:	COLONY INSURANCE COMPANY
Inception Date:	11/14/2018
Expiration Date:	12/01/2019
Address 2:	Not reported
Policy Number:	WA642449-1
Effective Date:	11/14/2018
Liability Limit Type:	Mktg, 1-100 tanks; 1m per occurence, 1m aggregate
Compliance Method:	Approved pollution liability insurance
Proof of Responsibility Document Flag:	0
Retroactive Date:	12/01/2017
Latitude:	47.625082151
Longitude:	-122.32020867

Name:	BROADWAY ROY 76/ D&C LLC
Address:	915 E ROY ST
City,State,Zip:	SEATTLE, WA 98102
DOE Site ID:	5043
Financial Resp Type:	COLONY INSURANCE COMPANY
Inception Date:	12/01/2017
Expiration Date:	12/01/2018
Address 2:	Not reported
Policy Number:	WA642449
Effective Date:	12/01/2017
Liability Limit Type:	Mktg, 1-100 tanks; 1m per occurence, 1m aggregate
Compliance Method:	Approved pollution liability insurance
Proof of Responsibility Document Flag:	0
Retroactive Date:	12/01/2017
Latitude:	47.625082151
Longitude:	-122.32020867

Name:	BROADWAY ROY 76/ D&C LLC
Address:	915 E ROY ST
City,State,Zip:	SEATTLE, WA 98102
DOE Site ID:	5043
Financial Resp Type:	COLONY INSURANCE COMPANY
Inception Date:	02/23/2016
Expiration Date:	02/23/2017
Address 2:	Not reported
Policy Number:	WA629841-12
Effective Date:	02/23/2016
Liability Limit Type:	Mktg, 1-100 tanks; 1m per occurence, 1m aggregate
Compliance Method:	Approved pollution liability insurance
Proof of Responsibility Document Flag:	0
Retroactive Date:	12/01/2017
Latitude:	47.625082151
Longitude:	-122.32020867

Name:	BROADWAY ROY 76/ D&C LLC

DRAFT

BROADWAY ROY 76/ D&C LLC (Continued) **U001123875**

Address:	915 E ROY ST
City,State,Zip:	SEATTLE, WA 98102
DOE Site ID:	5043
Financial Resp Type:	COLONY INSURANCE COMPANY
Inception Date:	02/06/2015
Expiration Date:	02/23/2016
Address 2:	Not reported
Policy Number:	WA629841-11
Effective Date:	02/10/2015
Liability Limit Type:	Mktg, 1-100 tanks; 1m per occurence, 1m aggregate
Compliance Method:	Approved pollution liability insurance
Proof of Responsibility Document Flag:	0
Retroactive Date:	12/01/2017
Latitude:	47.625082151
Longitude:	-122.32020867

WA MANIFEST:

Name:	CHEVRON USA INC 90123
Address:	915 E ROY ST
City,State,Zip:	SEATTLE, WA 98102
Facility Address 2:	Not reported
Facility ID:	56827327
EPA ID:	WAD988520862
NAICS:	562910
State Waste Code Desc:	Not reported
Federal Waste Code Desc:	Not reported
Form Comm:	Not reported
Data Year:	2017
Permit by Rule:	False
Mailing Address 2:	Not reported
Treatment by Generator:	False
Mixed Radioactive Waste:	False
Importer of Hazardous Waste:	False
Immediate Recycler:	False
Treatment/Storage/Disposal/Recycling Facility:	False
Generator of Dangerous Fuel Waste:	False
Generator Marketing to Burner:	False
Other Marketers (i.e., blender, distributor, etc.):	False
Utility Boiler Burner:	False
Industry Boiler Burner:	False
Industrial Furnace:	False
Smelter Defferal:	False
Universal Waste:	Not reported
Off-Specification:	Not reported
LN Address 2:	Not reported
Tax Reg #:	601357682
Business Type:	Not reported
Mail Name:	Not reported
Mailing Address:	PO Box 6004
Mailing City,State,Zip:	San Ramon, CA 94583
Legal Organization Name:	Chevron Products Co
Legal Organization Type:	Private
Legal Contact:	Not reported
Legal Address:	PO Box 6004
Legal Address 2:	Not reported
Legal City,State,Zip:	San Ramon, CA 94583
Legal Phone Number:	(000)000-0000

DRAFT

BROADWAY ROY 76/ D&C LLC (Continued) **U001123875**

Legal Effective Date:	05/03/1996
Land Organization Name:	Mee & C LLC
Land Organization Type:	Private
Land Contact:	Not reported
Land Address:	915 East Roy St
Land City,State,Zip:	Seattle, WA 98102
Land Phone Number:	(000)000-0000
Operator Organization Name:	Waste Tracking Desk
Operator Organization Type:	Private
Operator:	Not reported
Operator Address:	PO Box 6004
Operator Address 2:	Not reported
Operator City,State,Zip:	San Ramon, CA 94583
Operator Phone Number:	(877)386-6044
Operator Effective Date:	Not reported
Site Contact:	Not reported
Site Contact Address:	Not reported
Contact City,State,Zip:	Not reported
Site Contact Phone Number:	Not reported
Site Contact Email:	Not reported
Gen Status Code:	XQG
Monthly Generation:	False
Batch Generation:	False
One Time Generation:	False
Transport Own Waste:	False
Tranports Other Waste:	False
Recycler Onsite:	False
Transfer Facility:	False
Other Exemption:	Not reported
UW Battery Gen:	False
Used Oil Transporter:	False
Used Oil Transfer Facility:	False
Used Oil Processor:	False
Used Oil Refiner:	False
Used Oil Fuel Marketer Directs Shipments:	False
Used Oil Fuel Marketer Meets Specs:	False
Site Contact Address 2:	Not reported
SIC Code:	Not reported
CRK Number:	Not reported
Active:	Not reported
CAS Number:	Not reported
Chemical Name:	Not reported
EHS:	Not reported
EHS CAS Number:	Not reported
EHS Name:	Not reported

Name:	CHEVRON USA INC 90123
Address:	915 E ROY ST
City,State,Zip:	SEATTLE, WA 98102
Facility Address 2:	Not reported
Facility ID:	56827327
EPA ID:	WAD988520862
NAICS:	562910
State Waste Code Desc:	Not reported
Federal Waste Code Desc:	Not reported
Form Comm:	Not reported
Data Year:	2017

DRAFT

BROADWAY ROY 76/ D&C LLC (Continued) **U001123875**

Permit by Rule:	False
Mailing Address 2:	Not reported
Treatment by Generator:	False
Mixed Radioactive Waste:	False
Importer of Hazardous Waste:	False
Immediate Recycler:	False
Treatment/Storage/Disposal/Recycling Facility:	False
Generator of Dangerous Fuel Waste:	False
Generator Marketing to Burner:	False
Other Marketers (i.e., blender, distributor, etc.):	False
Utility Boiler Burner:	False
Industry Boiler Burner:	False
Industrial Furnace:	False
Smelter Defferal:	False
Universal Waste:	Not reported
Off-Specification:	Not reported
LN Address 2:	Not reported
Tax Reg #:	601357682
Business Type:	Remedation
Mail Name:	Chevron Products Co
Mailing Address:	PO Box 6004
Mailing City,State,Zip:	San Ramon, CA 94583
Legal Organization Name:	Chevron Products Co
Legal Organization Type:	Private
Legal Contact:	Not reported
Legal Address:	PO Box 6004
Legal Address 2:	Not reported
Legal City,State,Zip:	San Ramon, CA 94583
Legal Phone Number:	(000)000-0000
Legal Effective Date:	05/03/1996
Land Organization Name:	Mee & C LLC
Land Organization Type:	Private
Land Contact:	Not reported
Land Address:	915 East Roy St
Land City,State,Zip:	Seattle, WA 98102
Land Phone Number:	(000)000-0000
Operator Organization Name:	Waste Tracking Desk
Operator Organization Type:	Private
Operator:	Not reported
Operator Address:	PO Box 6004
Operator Address 2:	Not reported
Operator City,State,Zip:	San Ramon, CA 94583
Operator Phone Number:	(877) 386-6044
Operator Effective Date:	Not reported
Site Contact:	Waste Tracking Desk
Site Contact Address:	PO Box 6004
Contact City,State,Zip:	San Ramon, CA 94583
Site Contact Phone Number:	(877) 386-6044
Site Contact Email:	NAWTDesk@chevron.com
Gen Status Code:	XQG
Monthly Generation:	False
Batch Generation:	False
One Time Generation:	False
Transport Own Waste:	False
Tranports Other Waste:	False
Recycler Onsite:	False
Transfer Facility:	False

DRAFT

BROADWAY ROY 76/ D&C LLC (Continued) **U001123875**

Other Exemption:	Not reported
UW Battery Gen:	False
Used Oil Transporter:	False
Used Oil Transfer Facility:	False
Used Oil Processor:	False
Used Oil Refiner:	False
Used Oil Fuel Marketer Directs Shipments:	False
Used Oil Fuel Marketer Meets Specs:	False
Site Contact Address 2:	Not reported
SIC Code:	Not reported
CRK Number:	Not reported
Active:	Not reported
CAS Number:	Not reported
Chemical Name:	Not reported
EHS:	Not reported
EHS CAS Number:	Not reported
EHS Name:	Not reported

Name:	CHEVRON USA INC 90123
Address:	915 E ROY ST
City,State,Zip:	SEATTLE, WA 98102
Facility Address 2:	Not reported
Facility ID:	56827327
EPA ID:	WAD988520862
NAICS:	562910
State Waste Code Desc:	Not reported
Federal Waste Code Desc:	Not reported
Form Comm:	Not reported
Data Year:	2016
Permit by Rule:	False
Mailing Address 2:	Not reported
Treatment by Generator:	False
Mixed Radioactive Waste:	False
Importer of Hazardous Waste:	False
Immediate Recycler:	False
Treatment/Storage/Disposal/Recycling Facility:	False
Generator of Dangerous Fuel Waste:	False
Generator Marketing to Burner:	False
Other Marketers (i.e., blender, distributor, etc.):	False
Utility Boiler Burner:	False
Industry Boiler Burner:	False
Industrial Furnace:	False
Smelter Defferal:	False
Universal Waste:	Not reported
Off-Specification:	Not reported
LN Address 2:	Not reported
Tax Reg #:	601357682
Business Type:	Remedation
Mail Name:	Chevron Products Co
Mailing Address:	PO Box 6004
Mailing City,State,Zip:	San Ramon, CA 94583
Legal Organization Name:	Chevron Products Co
Legal Organization Type:	Private
Legal Contact:	Not reported
Legal Address:	PO Box 6004
Legal Address 2:	Not reported
Legal City,State,Zip:	San Ramon, CA 94583

DRAFT

BROADWAY ROY 76/ D&C LLC (Continued) **U001123875**

Legal Phone Number:	(000)000-0000
Legal Effective Date:	05/03/1996
Land Organization Name:	Mee & C LLC
Land Organization Type:	Private
Land Contact:	Not reported
Land Address:	915 East Roy St
Land City,State,Zip:	Seattle, WA 98102
Land Phone Number:	(000)000-0000
Operator Organization Name:	Waste Tracking Desk
Operator Organization Type:	Private
Operator:	Not reported
Operator Address:	PO Box 6004
Operator Address 2:	Not reported
Operator City,State,Zip:	San Ramon, CA 94583
Operator Phone Number:	(877) 386-6044
Operator Effective Date:	Not reported
Site Contact:	Waste Tracking Desk
Site Contact Address:	PO Box 6004
Contact City,State,Zip:	San Ramon, CA 94583
Site Contact Phone Number:	(877) 386-6044
Site Contact Email:	NAWTDesk@chevron.com
Gen Status Code:	XQG
Monthly Generation:	False
Batch Generation:	False
One Time Generation:	False
Transport Own Waste:	False
Tranports Other Waste:	False
Recycler Onsite:	False
Transfer Facility:	False
Other Exemption:	Not reported
UW Battery Gen:	False
Used Oil Transporter:	False
Used Oil Transfer Facility:	False
Used Oil Processor:	False
Used Oil Refiner:	False
Used Oil Fuel Marketer Directs Shipments:	False
Used Oil Fuel Marketer Meets Specs:	False
Site Contact Address 2:	Not reported
SIC Code:	Not reported
CRK Number:	Not reported
Active:	Not reported
CAS Number:	Not reported
Chemical Name:	Not reported
EHS:	Not reported
EHS CAS Number:	Not reported
EHS Name:	Not reported

Name:	CHEVRON USA INC 90123
Address:	915 E ROY ST
City,State,Zip:	SEATTLE, WA 98102
Facility Address 2:	Not reported
Facility ID:	56827327
EPA ID:	WAD988520862
NAICS:	562910
State Waste Code Desc:	Not reported
Federal Waste Code Desc:	Not reported
Form Comm:	Not reported

DRAFT

BROADWAY ROY 76/ D&C LLC (Continued) **U001123875**

Data Year:	2015
Permit by Rule:	False
Mailing Address 2:	Not reported
Treatment by Generator:	False
Mixed Radioactive Waste:	False
Importer of Hazardous Waste:	False
Immediate Recycler:	False
Treatment/Storage/Disposal/Recycling Facility:	False
Generator of Dangerous Fuel Waste:	False
Generator Marketing to Burner:	False
Other Marketers (i.e., blender, distributor, etc.):	False
Utility Boiler Burner:	False
Industry Boiler Burner:	False
Industrial Furnace:	False
Smelter Defferal:	False
Universal Waste:	Not reported
Off-Specification:	Not reported
LN Address 2:	Not reported
Tax Reg #:	601357682
Business Type:	Remedation
Mail Name:	Chevron Products Co
Mailing Address:	PO Box 6004
Mailing City,State,Zip:	San Ramon, CA 94583
Legal Organization Name:	Chevron Products Co
Legal Organization Type:	Private
Legal Contact:	Not reported
Legal Address:	PO Box 6004
Legal Address 2:	Not reported
Legal City,State,Zip:	San Ramon, CA 94583
Legal Phone Number:	(000)000-0000
Legal Effective Date:	05/03/1996
Land Organization Name:	Mee & C LLC
Land Organization Type:	Private
Land Contact:	Not reported
Land Address:	915 East Roy St
Land City,State,Zip:	Seattle, WA 98102
Land Phone Number:	(000)000-0000
Operator Organization Name:	Waste Tracking Desk
Operator Organization Type:	Private
Operator:	Not reported
Operator Address:	PO Box 6004
Operator Address 2:	Not reported
Operator City,State,Zip:	San Ramon, CA 94583
Operator Phone Number:	(877) 386-6044
Operator Effective Date:	Not reported
Site Contact:	Waste Tracking Desk
Site Contact Address:	PO Box 6004
Contact City,State,Zip:	San Ramon, CA 94583
Site Contact Phone Number:	(877) 386-6044
Site Contact Email:	NAWTDesk@chevron.com
Gen Status Code:	XQG
Monthly Generation:	False
Batch Generation:	False
One Time Generation:	False
Transport Own Waste:	False
Tranports Other Waste:	False
Recycler Onsite:	False

DRAFT

BROADWAY ROY 76/ D&C LLC (Continued) **U001123875**

Transfer Facility:	False
Other Exemption:	Not reported
UW Battery Gen:	False
Used Oil Transporter:	False
Used Oil Transfer Facility:	False
Used Oil Processor:	False
Used Oil Refiner:	False
Used Oil Fuel Marketer Directs Shipments:	False
Used Oil Fuel Marketer Meets Specs:	False
Site Contact Address 2:	Not reported
SIC Code:	Not reported
CRK Number:	Not reported
Active:	Not reported
CAS Number:	Not reported
Chemical Name:	Not reported
EHS:	Not reported
EHS CAS Number:	Not reported
EHS Name:	Not reported

Name:	CHEVRON USA INC 90123
Address:	915 E ROY ST
City,State,Zip:	SEATTLE, WA 98102
Facility Address 2:	Not reported
Facility ID:	56827327
EPA ID:	WAD988520862
NAICS:	562910
State Waste Code Desc:	Not reported
Federal Waste Code Desc:	Not reported
Form Comm:	Not reported
Data Year:	2014
Permit by Rule:	False
Mailing Address 2:	Not reported
Treatment by Generator:	False
Mixed Radioactive Waste:	False
Importer of Hazardous Waste:	False
Immediate Recycler:	False
Treatment/Storage/Disposal/Recycling Facility:	False
Generator of Dangerous Fuel Waste:	False
Generator Marketing to Burner:	False
Other Marketers (i.e., blender, distributor, etc.):	False
Utility Boiler Burner:	False
Industry Boiler Burner:	False
Industrial Furnace:	False
Smelter Defferal:	False
Universal Waste:	Not reported
Off-Specification:	Not reported
LN Address 2:	Not reported
Tax Reg #:	601357682
Business Type:	Remedation
Mail Name:	Chevron Products Co
Mailing Address:	PO Box 6004
Mailing City,State,Zip:	San Ramon, CA 94583
Legal Organization Name:	Chevron Products Co
Legal Organization Type:	Private
Legal Contact:	Not reported
Legal Address:	PO Box 6004
Legal Address 2:	Not reported

DRAFT

BROADWAY ROY 76/ D&C LLC (Continued) **U001123875**

Legal City,State,Zip:	San Ramon, CA 94583
Legal Phone Number:	(000)000-0000
Legal Effective Date:	05/03/1996
Land Organization Name:	Mee & C LLC
Land Organization Type:	Private
Land Contact:	Not reported
Land Address:	915 East Roy St
Land City,State,Zip:	Seattle, WA 98102
Land Phone Number:	(000)000-0000
Operator Organization Name:	Waste Tracking Desk
Operator Organization Type:	Private
Operator:	Not reported
Operator Address:	PO Box 6004
Operator Address 2:	Not reported
Operator City,State,Zip:	San Ramon, CA 94583
Operator Phone Number:	(877) 386-6044
Operator Effective Date:	Not reported
Site Contact:	Waste Tracking Desk
Site Contact Address:	PO Box 6004
Contact City,State,Zip:	San Ramon, CA 94583
Site Contact Phone Number:	(877) 386-6044
Site Contact Email:	NAWTDesk@chevron.com
Gen Status Code:	XQG
Monthly Generation:	False
Batch Generation:	False
One Time Generation:	False
Transport Own Waste:	False
Tranports Other Waste:	False
Recycler Onsite:	False
Transfer Facility:	False
Other Exemption:	Not reported
UW Battery Gen:	False
Used Oil Transporter:	False
Used Oil Transfer Facility:	False
Used Oil Processor:	False
Used Oil Refiner:	False
Used Oil Fuel Marketer Directs Shipments:	False
Used Oil Fuel Marketer Meets Specs:	False
Site Contact Address 2:	Not reported
SIC Code:	Not reported
CRK Number:	Not reported
Active:	Not reported
CAS Number:	Not reported
Chemical Name:	Not reported
EHS:	Not reported
EHS CAS Number:	Not reported
EHS Name:	Not reported

Name:	CHEVRON USA INC 90123
Address:	915 E ROY ST
City,State,Zip:	SEATTLE, WA 98102
Facility Address 2:	Not reported
Facility ID:	56827327
EPA ID:	WAD988520862
NAICS:	562910
State Waste Code Desc:	Not reported
Federal Waste Code Desc:	Not reported

DRAFT

BROADWAY ROY 76/ D&C LLC (Continued) **U001123875**

Form Comm:	Not reported
Data Year:	2013
Permit by Rule:	False
Mailing Address 2:	Not reported
Treatment by Generator:	False
Mixed Radioactive Waste:	False
Importer of Hazardous Waste:	False
Immediate Recycler:	False
Treatment/Storage/Disposal/Recycling Facility:	False
Generator of Dangerous Fuel Waste:	False
Generator Marketing to Burner:	False
Other Marketers (i.e., blender, distributor, etc.):	False
Utility Boiler Burner:	False
Industry Boiler Burner:	False
Industrial Furnace:	False
Smelter Defferal:	False
Universal Waste:	Not reported
Off-Specification:	Not reported
LN Address 2:	Not reported
Tax Reg #:	601357682
Business Type:	Remedation
Mail Name:	Chevron Products Co
Mailing Address:	PO Box 6004
Mailing City,State,Zip:	San Ramon, CA 94583
Legal Organization Name:	Chevron Products Co
Legal Organization Type:	Private
Legal Contact:	Not reported
Legal Address:	PO Box 6004
Legal Address 2:	Not reported
Legal City,State,Zip:	San Ramon, CA 94583
Legal Phone Number:	(000)000-0000
Legal Effective Date:	05/03/1996
Land Organization Name:	Mee & C LLC
Land Organization Type:	Private
Land Contact:	Not reported
Land Address:	915 East Roy St
Land City,State,Zip:	Seattle, WA 98102
Land Phone Number:	(000)000-0000
Operator Organization Name:	Waste Tracking Desk
Operator Organization Type:	Private
Operator:	Not reported
Operator Address:	PO Box 6004
Operator Address 2:	Not reported
Operator City,State,Zip:	San Ramon, CA 94583
Operator Phone Number:	(877) 386-6044
Operator Effective Date:	Not reported
Site Contact:	Waste Tracking Desk
Site Contact Address:	PO Box 6004
Contact City,State,Zip:	San Ramon, CA 94583
Site Contact Phone Number:	(877) 386-6044
Site Contact Email:	NAWTDesk@chevron.com
Gen Status Code:	XQG
Monthly Generation:	False
Batch Generation:	False
One Time Generation:	False
Transport Own Waste:	False
Tranports Other Waste:	False

DRAFT

BROADWAY ROY 76/ D&C LLC (Continued) **U001123875**

Recycler Onsite:	False
Transfer Facility:	False
Other Exemption:	Not reported
UW Battery Gen:	False
Used Oil Transporter:	False
Used Oil Transfer Facility:	False
Used Oil Processor:	False
Used Oil Refiner:	False
Used Oil Fuel Marketer Directs Shipments:	False
Used Oil Fuel Marketer Meets Specs:	False
Site Contact Address 2:	Not reported
SIC Code:	Not reported
CRK Number:	Not reported
Active:	Not reported
CAS Number:	Not reported
Chemical Name:	Not reported
EHS:	Not reported
EHS CAS Number:	Not reported
EHS Name:	Not reported

Name:	CHEVRON USA INC 90123
Address:	915 E ROY ST
City,State,Zip:	SEATTLE, WA 98102
Facility Address 2:	Not reported
Facility ID:	56827327
EPA ID:	WAD988520862
NAICS:	562910
State Waste Code Desc:	Not reported
Federal Waste Code Desc:	D001, D008, D018
Form Comm:	Not reported
Data Year:	2012
Permit by Rule:	False
Mailing Address 2:	Not reported
Treatment by Generator:	False
Mixed Radioactive Waste:	False
Importer of Hazardous Waste:	False
Immediate Recycler:	False
Treatment/Storage/Disposal/Recycling Facility:	False
Generator of Dangerous Fuel Waste:	False
Generator Marketing to Burner:	False
Other Marketers (i.e., blender, distributor, etc.):	False
Utility Boiler Burner:	False
Industry Boiler Burner:	False
Industrial Furnace:	False
Smelter Defferal:	False
Universal Waste:	Not reported
Off-Specification:	Not reported
LN Address 2:	Not reported
Tax Reg #:	601357682
Business Type:	Remedation
Mail Name:	Chevron Products Co
Mailing Address:	PO Box 6004
Mailing City,State,Zip:	San Ramon, CA 94583
Legal Organization Name:	Chevron Products Co
Legal Organization Type:	Private
Legal Contact:	Not reported
Legal Address:	PO Box 6004

DRAFT

BROADWAY ROY 76/ D&C LLC (Continued) **U001123875**

Legal Address 2:	Not reported
Legal City,State,Zip:	San Ramon, CA 94583
Legal Phone Number:	(000)000-0000
Legal Effective Date:	05/03/1996
Land Organization Name:	Mee & C LLC
Land Organization Type:	Private
Land Contact:	Not reported
Land Address:	915 East Roy St
Land City,State,Zip:	Seattle, WA 98102
Land Phone Number:	(000)000-0000
Operator Organization Name:	Waste Tracking Desk
Operator Organization Type:	Private
Operator:	Not reported
Operator Address:	PO Box 6004
Operator Address 2:	Not reported
Operator City,State,Zip:	San Ramon, CA 94583
Operator Phone Number:	(877) 386-6044
Operator Effective Date:	Not reported
Site Contact:	Waste Tracking Desk
Site Contact Address:	PO Box 6004
Contact City,State,Zip:	San Ramon, CA 94583
Site Contact Phone Number:	(877) 386-6044
Site Contact Email:	NAWTDesk@chevron.com
Gen Status Code:	MQG
Monthly Generation:	False
Batch Generation:	True
One Time Generation:	False
Transport Own Waste:	False
Tranports Other Waste:	False
Recycler Onsite:	False
Transfer Facility:	False
Other Exemption:	Not reported
UW Battery Gen:	False
Used Oil Transporter:	False
Used Oil Transfer Facility:	False
Used Oil Processor:	False
Used Oil Refiner:	False
Used Oil Fuel Marketer Directs Shipments:	False
Used Oil Fuel Marketer Meets Specs:	False
Site Contact Address 2:	Not reported
SIC Code:	Not reported
CRK Number:	Not reported
Active:	Not reported
CAS Number:	Not reported
Chemical Name:	Not reported
EHS:	Not reported
EHS CAS Number:	Not reported
EHS Name:	Not reported

Waste Stream Generated:

Waste Managed Off Site:	Y
State Only Waste Code 1:	WT01
State Only Waste Code 2:	Not reported
Report Managed On Site:	0
KG Managed On Site:	0
Generator Treatment Code:	Not reported
Permit By Rule Code:	Not reported
WCDE Residence Code:	Not reported

DRAFT

BROADWAY ROY 76/ D&C LLC (Continued) **U001123875**

WCDH Origin Code:	2
WCDE On Site Code:	Not reported
WCDB Code:	W113
Description:	Petroleum Products from Site investigations
CORb Sequence Number:	137311
Sequence Number:	2668125
Mixed Radioactive Flag:	False
Designation Code:	E
Reported Quanity:	618
Quanity Unit:	LB
Kilograms Quanity:	280.324804
Density Number:	0
Density Quanity:	Not reported

Shipments Send:

CORB Waste Sequence Number:	137311
Waste Sequence Number:	2668125
Sequence Number:	1378398
Shipment Date:	2012-12-17 00:00:00
Mainfest Document ID:	009421073JJK
Reported Quanity:	159
Unit of Measure:	LB
Kilograms Quanity:	72.1224012
Receiving EPAID:	WAD020257945

Waste Sequence Number:	2668125
Sequence Number:	1378397
Shipment Date:	2012-12-04 00:00:00
Mainfest Document ID:	009421089JJK
Reported Quanity:	459
Unit of Measure:	LB
Kilograms Quanity:	208.202403
Receiving EPAID:	WAD020257945

Waste Stream Off Site Mgmt:

Waste CORB Sequence Number:	137311
Waste Sequence Number:	2668125
Sequence Number:	667820
Received EPAID:	WAD020257945
Managed Quanity:	618
Kilogram Quanity:	280.324804
Recycled Percentage:	Not reported
Waste Management System Code:	H040

Waste Stream EPA Code:

CORB Waste Sequence Number:	137311
Waste Sequence Number:	2668125
Sequence Number:	5930776
WCDA Code:	D018

Waste Sequence Number:	2668125
Sequence Number:	5930774
WCDA Code:	D001

Waste Sequence Number:	2668125
Sequence Number:	5930775

DRAFT

BROADWAY ROY 76/ D&C LLC (Continued) **U001123875**

WCDA Code: D008

Waste Stream Source Code:
CORB Waste Sequence Number: 137311
Waste Sequence Number: 2668125
Sequence Number: 1
WCDD Code: G45

Name: CHEVRON USA INC 90123
Address: 915 E ROY ST
City,State,Zip: SEATTLE, WA 98102
Facility Address 2: Not reported
Facility ID: 56827327
EPA ID: WAD988520862
NAICS: 562910
State Waste Code Desc: Not reported
Federal Waste Code Desc: Not reported
Form Comm: Not reported
Data Year: 2011
Permit by Rule: False
Mailing Address 2: Not reported
Treatment by Generator: False
Mixed Radioactive Waste: False
Importer of Hazardous Waste: False
Immediate Recycler: False
Treatment/Storage/Disposal/Recycling Facility: False
Generator of Dangerous Fuel Waste: False
Generator Marketing to Burner: False
Other Marketers (i.e., blender, distributor, etc.): False
Utility Boiler Burner: False
Industry Boiler Burner: False
Industrial Furnace: False
Smelter Defferal: False
Universal Waste: Not reported
Off-Specification: Not reported
LN Address 2: Not reported
Tax Reg #: 601357682
Business Type: Remedation
Mail Name: Chevron Products Co
Mailing Address: PO Box 6004
Mailing City,State,Zip: San Ramon, CA 94583
Legal Organization Name: Chevron Products Co
Legal Organization Type: Private
Legal Contact: Not reported
Legal Address: PO Box 6004
Legal Address 2: Not reported
Legal City,State,Zip: San Ramon, CA 94583
Legal Phone Number: (000)000-0000
Legal Effective Date: 05/03/1996
Land Organization Name: Mee & C LLC
Land Organization Type: Private
Land Contact: Not reported
Land Address: 915 East Roy St
Land City,State,Zip: Seattle, WA 98102
Land Phone Number: (000)000-0000
Operator Organization Name: Waste Tracking Desk

DRAFT

BROADWAY ROY 76/ D&C LLC (Continued) **U001123875**

Operator Organization Type:	Private
Operator:	Not reported
Operator Address:	PO Box 6004
Operator Address 2:	Not reported
Operator City,State,Zip:	San Ramon, CA 94583
Operator Phone Number:	(877) 386-6044
Operator Effective Date:	Not reported
Site Contact:	Waste Tracking Desk
Site Contact Address:	PO Box 6004
Contact City,State,Zip:	San Ramon, CA 94583
Site Contact Phone Number:	(877) 386-6044
Site Contact Email:	NAWTDesk@chevron.com
Gen Status Code:	MQG
Monthly Generation:	False
Batch Generation:	True
One Time Generation:	False
Transport Own Waste:	False
Tranports Other Waste:	False
Recycler Onsite:	False
Transfer Facility:	False
Other Exemption:	Not reported
UW Battery Gen:	False
Used Oil Transporter:	False
Used Oil Transfer Facility:	False
Used Oil Processor:	False
Used Oil Refiner:	False
Used Oil Fuel Marketer Directs Shipments:	False
Used Oil Fuel Marketer Meets Specs:	False
Site Contact Address 2:	Not reported
SIC Code:	Not reported
CRK Number:	Not reported
Active:	Not reported
CAS Number:	Not reported
Chemical Name:	Not reported
EHS:	Not reported
EHS CAS Number:	Not reported
EHS Name:	Not reported

Waste Stream Generated:

Waste Managed Off Site:	Y
State Only Waste Code 1:	WT01
State Only Waste Code 2:	Not reported
Report Managed On Site:	0
KG Managed On Site:	0
Generator Treatment Code:	Not reported
Permit By Rule Code:	Not reported
WCDE Residence Code:	Not reported
WCDH Origin Code:	1
WCDE On Site Code:	Not reported
WCDB Code:	W113
Description:	Petroleum Products from Site investigations
CORb Sequence Number:	135150
Sequence Number:	2656864
Mixed Radioactive Flag:	False
Designation Code:	E
Reported Quanity:	459
Quanity Unit:	LB
Kilograms Quanity:	208.202403

DRAFT

BROADWAY ROY 76/ D&C LLC (Continued) **U001123875**

Density Number: 0
Density Quanity: Not reported

Waste Stream Off Site Mgmt:
Waste CORB Sequence Number: 135150
Waste Sequence Number: 2656864
Sequence Number: 653808
Received EPAID: ORD089452353
Managed Quanity: 459
Kilogram Quanity: 208.202403
Recycled Percentage: Not reported
Waste Management System Code: H040

Waste Stream Comments:
CORB Waste Sequence Number: 135150
Comments: inceration
Waste Sequence Number: 2656864
Sequence Number: 1

Waste Stream EPA Code:
CORB Waste Sequence Number: 135150
Waste Sequence Number: 2656864
Sequence Number: 5872804
WCDA Code: D001

Waste Sequence Number: 2656864
Sequence Number: 5872803
WCDA Code: D018

PTAP:
Name: CHEVRON 90123
Address: 915 E ROY STREET
City,State,Zip: SEATTLE, WA 98102
Site ID: PNW185
FSID Number: 56827327
Entry Date: 11/25/2019
Status: In Progress

CT587 **TERRY AVENUE APARTMENTS LLC** **WA LUST** **U004110975**
West **1823 TERRY AVE** **WA UST** **N/A**
1/4-1/2 **SEATTLE, WA 98101** **WA ALLSITES**
0.464 mi. **WA CSCSL NFA**
2450 ft. **Site 4 of 4 in cluster CT**

Relative:
Lower

Actual:
134 ft.

LUST:
Name: TERRY AVE APARTMENTS
Address: 1823 TERRY AVE
City,State,Zip: SEATTLE, WA 98101
Facility ID: 3245101
Lust Status Type: LUST - NFA
Cleanup Site ID: 7527
Cleanup Unit Type: Not reported
Process Type: Not reported
Cleanup Unit Name: TERRY AVENUE APARTMENTS LLC
Response Section: Northwest

DRAFT

TERRY AVENUE APARTMENTS LLC (Continued) **U004110975**

Release Date:	11/20/2007
Lust Date:	10/03/2011
Region:	Northwest
Lust ID:	6345
UST ID:	619386
Contaminant Name:	Petroleum-Gasoline
Ground Water:	Not reported
Surface Water:	Not reported
Soil:	Remediated-Below
Sediment:	Not reported
Air:	Not reported
Bedrock:	Not reported
URL:	https://apps.ecology.wa.gov/cleanupsearch/site/7527
Lat/Long:	47.6159065 / -122.33341

Name:	TERRY AVE APARTMENTS
Address:	1823 TERRY AVE
City,State,Zip:	SEATTLE, WA 98101
Facility ID:	3245101
Lust Status Type:	LUST - NFA
Cleanup Site ID:	7527
Cleanup Unit Type:	Not reported
Process Type:	Not reported
Cleanup Unit Name:	TERRY AVENUE APARTMENTS LLC
Response Section:	Northwest
Release Date:	11/20/2007
Lust Date:	10/03/2011
Region:	Northwest
Lust ID:	6345
UST ID:	619386
Contaminant Name:	Benzene
Ground Water:	Not reported
Surface Water:	Not reported
Soil:	Remediated-Below
Sediment:	Not reported
Air:	Not reported
Bedrock:	Not reported
URL:	https://apps.ecology.wa.gov/cleanupsearch/site/7527
Lat/Long:	47.6159065 / -122.33341

Name:	TERRY AVE APARTMENTS
Address:	1823 TERRY AVE
City,State,Zip:	SEATTLE, WA 98101
Facility ID:	3245101
Lust Status Type:	LUST - NFA
Cleanup Site ID:	7527
Cleanup Unit Type:	Not reported
Process Type:	Not reported
Cleanup Unit Name:	TERRY AVENUE APARTMENTS LLC
Response Section:	Northwest
Release Date:	11/20/2007
Lust Date:	10/03/2011
Region:	Northwest
Lust ID:	6345
UST ID:	619386
Contaminant Name:	Petroleum-Other
Ground Water:	Not reported

DRAFT

TERRY AVENUE APARTMENTS LLC (Continued) **U004110975**

Surface Water:	Not reported
Soil:	Remediated-Below
Sediment:	Not reported
Air:	Not reported
Bedrock:	Not reported
URL:	https://apps.ecology.wa.gov/cleanupsearch/site/7527
Lat/Long:	47.6159065 / -122.33341

UST:

Name:	TERRY AVENUE APARTMENTS LLC
Address:	1823 TERRY AVE
City:	SEATTLE
Zip:	98101
Facility ID:	3245101
Site Id:	619386
Decimal Latitude:	47.615906556
Decimal Longitude:	-122.33341693
Tank Name:	1
Tag Number:	Not reported
Tank Status:	Removed
Tank Status Date:	9/24/2007
Tank Install Date:	Not reported
Tank Closure Date:	Not reported
Capacity Range:	111 TO 1,100 Gallons
Tank Permit Expiration Date:	Not reported
Tank Upgrade Date:	Not reported
Tank Spill Prevention:	Not reported
Tank Overfill Prevention:	Not reported
Tank Material:	Steel
Tank Construction:	Single Wall Tank
Tank Tightness Test:	Not reported
Tank Corrosion Protection:	Not reported
Tank Manifold:	Not reported
Tank Release Detection:	Not reported
Tank SFC Type:	Not reported
Pipe Material:	Not reported
Pipe Construction:	Not reported
Pipe Primary Release Detection:	Not reported
Pipe Second Release Detection:	Not reported
Pipe Corrosion Protection:	Not reported
Pipe Pumping System:	Not reported
Responsible Unit:	Northwest
Dispencer/Pump SFC Type:	Not reported
Region:	Northwest
Is Active:	False
Actual Capacity:	1000
Pipe Install Date:	Not reported
Turbine Sump Construction:	Not reported
Compart Number:	1
Stored Substance:	Unleaded Gasoline
Used Substance:	Not reported
Compart Capacity:	1000
URL:	https://apps.ecology.wa.gov/cleanupsearch/reports/ust?SiteId=619386
Name:	TERRY AVENUE APARTMENTS LLC
Address:	1823 TERRY AVE

DRAFT

TERRY AVENUE APARTMENTS LLC (Continued) **U004110975**

City:	SEATTLE
Zip:	98101
Tank Name:	2
Tag Number:	Not reported
Tank Status:	Removed
Tank Status Date:	9/24/2007
Tank Install Date:	Not reported
Tank Closure Date:	Not reported
Capacity Range:	111 TO 1,100 Gallons
Tank Permit Expiration Date:	Not reported
Tank Upgrade Date:	Not reported
Tank Spill Prevention:	Not reported
Tank Overfill Prevention:	Not reported
Tank Material:	Steel
Tank Construction:	Single Wall Tank
Tank Tightness Test:	Not reported
Tank Corrosion Protection:	Not reported
Tank Manifold:	Not reported
Tank Release Detection:	Not reported
Tank SFC Type:	Not reported
Pipe Material:	Not reported
Pipe Construction:	Not reported
Pipe Primary Release Detection:	Not reported
Pipe Second Release Detection:	Not reported
Pipe Corrosion Protection:	Not reported
Pipe Pumping System:	Not reported
Responsible Unit:	Northwest
Dispencer/Pump SFC Type:	Not reported
Region:	Northwest
Is Active:	False
Actual Capacity:	1000
Pipe Install Date:	Not reported
Turbine Sump Construction:	Not reported
Compart Number:	1
Stored Substance:	Unleaded Gasoline
Used Substance:	Motor Fuel for Vehicles
Compart Capacity:	1000
URL:	https://apps.ecology.wa.gov/cleanupsearch/reports/ust?SiteId=619386

ALLSITES:

Name:	TERRY AVENUE APARTMENTS LLC
Facility Id:	3245101
Interaction:	12243
Interaction 1:	I
Interaction 2:	UST
Ecology Program:	TOXICS
Program Data:	UST
Facility Alt.:	Not reported
Program ID:	619386
Date Interaction:	2007-09-24 00:00:00
Date Interaction 3:	Underground Storage Tank
Latitude:	47.615907008199997
Longitude:	-122.33341370700001

DRAFT

TERRY AVENUE APARTMENTS LLC (Continued) **U004110975**

Interaction:	12244
Interaction 1:	I
Interaction 2:	LUST
Ecology Program:	TOXICS
Program Data:	ISIS
Facility Alt.:	Not reported
Program ID:	619386
Date Interaction:	2007-11-20 00:00:00
Date Interaction 3:	LUST Facility
Latitude:	47.615907008199997
Longitude:	-122.33341370700001

CSCSL NFA:

Name:	TERRY AVE APARTMENTS
Address:	1823 TERRY AVE
City,State,Zip:	SEATTLE, WA 98101
Facility/Site Id:	3245101
CS Id:	7527
NFA Date:	10/03/2011
Alternate Site Names:	TERRY AVENUE APARTMENTS LLC
NFA Reason:	Initial Investigation
Site Status:	NFA
Region:	Northwest
Contaminant Name:	Benzene
Ground Water:	Not reported
Surface Water:	Not reported
Soil:	Remediated-Below
Sediment:	Not reported
Air:	Not reported
Bedrock:	Not reported
URL:	https://apps.ecology.wa.gov/cleanupsearch/site/7527
Latitude:	47.615906556
Longitude:	-122.33341693

Name:	TERRY AVE APARTMENTS
Address:	1823 TERRY AVE
City,State,Zip:	SEATTLE, WA 98101
Facility/Site Id:	3245101
CS Id:	7527
NFA Date:	10/03/2011
Alternate Site Names:	TERRY AVENUE APARTMENTS LLC
NFA Reason:	Initial Investigation
Site Status:	NFA
Region:	Northwest
Contaminant Name:	Petroleum-Gasoline
Ground Water:	Not reported
Surface Water:	Not reported
Soil:	Remediated-Below
Sediment:	Not reported
Air:	Not reported
Bedrock:	Not reported
URL:	https://apps.ecology.wa.gov/cleanupsearch/site/7527
Latitude:	47.615906556
Longitude:	-122.33341693

Name:	TERRY AVE APARTMENTS

DRAFT

TERRY AVENUE APARTMENTS LLC (Continued) **U004110975**

Address:	1823 TERRY AVE
City,State,Zip:	SEATTLE, WA 98101
Facility/Site Id:	3245101
CS Id:	7527
NFA Date:	10/03/2011
Alternate Site Names:	TERRY AVENUE APARTMENTS LLC
NFA Reason:	Initial Investigation
Site Status:	NFA
Region:	Northwest
Contaminant Name:	Petroleum-Other
Ground Water:	Not reported
Surface Water:	Not reported
Soil:	Remediated-Below
Sediment:	Not reported
Air:	Not reported
Bedrock:	Not reported
URL:	https://apps.ecology.wa.gov/cleanupsearch/site/7527
Latitude:	47.615906556
Longitude:	-122.33341693

CX588 **REGENCE BLUE SHIELD** **WA ALLSITES** **1001969550**
West **1800 9TH AVE** **RCRA NonGen / NLR** **WAD988501029**
1/4-1/2 **SEATTLE, WA 98101** **FINDS**
0.464 mi. **ECHO**
2450 ft. **Site 2 of 3 in cluster CX**

Relative:
Lower

Actual:
134 ft.

ALLSITES:

Name:	REGENCE BLUE SHIELD
Facility Id:	47529359
Interaction:	47094
Interaction 1:	I
Interaction 2:	HWG
Ecology Program:	HAZWASTE
Program Data:	TURBOWASTE
Facility Alt.:	Not reported
Program ID:	WAD988501029
Date Interaction:	1992-02-06 00:00:00
Date Interaction 3:	Hazardous Waste Generator
Latitude:	47.615010000200002
Longitude:	-122.333120001

RCRA Listings:

Date Form Received by Agency:	20020608
Handler Name:	REGENCE BLUE SHIELD
Handler Address:	1800 9TH AVE
Handler City,State,Zip:	SEATTLE, WA 98101
EPA ID:	WAD988501029
Contact Name:	MIKE HICKCOX
Contact Address:	PO BOX 21267
Contact City,State,Zip:	SEATTLE, WA 98111
Contact Telephone:	206-287-7040
Contact Fax:	Not reported
Contact Email:	Not reported
Contact Title:	Not reported
EPA Region:	10

DRAFT

REGENCE BLUE SHIELD (Continued) **1001969550**

Land Type:		Other
Federal Waste Generator Description:		Not a generator, verified
Non-Notifier:		Not reported
Biennial Report Cycle:		Not reported
Accessibility:		Not reported
Active Site Indicator:		Not reported
State District Owner:		WA
State District:		NWRO
Mailing Address:		PO BOX 21267
Mailing City,State,Zip:		SEATTLE, WA 98111
Owner Name:	REGENCE BLUE SHIELD	
Owner Type:		Private
Operator Name:	KING CNTY	
Operator Type:		Private
Short-Term Generator Activity:		No
Importer Activity:		No
Mixed Waste Generator:		No
Transporter Activity:		No
Transfer Facility Activity:		No
Recycler Activity with Storage:		No
Small Quantity On-Site Burner Exemption:		No
Smelting Melting and Refining Furnace Exemption:		No
Underground Injection Control:		No
Off-Site Waste Receipt:		No
Universal Waste Indicator:		No
Universal Waste Destination Facility:		No
Federal Universal Waste:		No
Active Site Fed-Reg Treatment Storage and Disposal Facility:		Not reported
Active Site Converter Treatment storage and Disposal Facility:		Not reported
Active Site State-Reg Treatment Storage and Disposal Facility:		Not reported
Active Site State-Reg Handler:		---
Federal Facility Indicator:		Not reported
Hazardous Secondary Material Indicator:		NN
Sub-Part K Indicator:		Not reported
Commercial TSD Indicator:		No
Treatment Storage and Disposal Type:		Not reported
2018 GPRA Permit Baseline:		Not on the Baseline
2018 GPRA Renewals Baseline:		Not on the Baseline
Permit Renewals Workload Universe:		Not reported
Permit Workload Universe:		Not reported
Permit Progress Universe:		Not reported
Post-Closure Workload Universe:		Not reported
Closure Workload Universe:		Not reported
202 GPRA Corrective Action Baseline:		No
Corrective Action Workload Universe:		No
Subject to Corrective Action Universe:		No
Non-TSDFs Where RCRA CA has Been Imposed Universe:		No
TSDFs Potentially Subject to CA Under 3004 (u)/(v) Universe:		No
TSDFs Only Subject to CA under Discretionary Auth Universe:		No
Corrective Action Priority Ranking:		No NCAPS ranking
Environmental Control Indicator:		No
Institutional Control Indicator:		No
Human Exposure Controls Indicator:		N/A
Groundwater Controls Indicator:		N/A
Operating TSDF Universe:		Not reported
Full Enforcement Universe:		Not reported
Significant Non-Complier Universe:		No

DRAFT

REGENCE BLUE SHIELD (Continued) **1001969550**

Unaddressed Significant Non-Complier Universe: No
Addressed Significant Non-Complier Universe: No
Significant Non-Complier With a Compliance Schedule Universe: No
Financial Assurance Required: Not reported
Handler Date of Last Change: 20180510
Recognized Trader-Importer: No
Recognized Trader-Exporter: No
Importer of Spent Lead Acid Batteries: No
Exporter of Spent Lead Acid Batteries: No
Recycler Activity Without Storage: No
Manifest Broker: No
Sub-Part P Indicator: No

Handler - Owner Operator:
Owner/Operator Indicator: Owner
Owner/Operator Name: REGENCE BLUE SHIELD
Legal Status: Private
Date Became Current: Not reported
Date Ended Current: Not reported
Owner/Operator Address: 1800 9TH AVE
Owner/Operator City,State,Zip: SEATTLE, WA 98101
Owner/Operator Telephone: 000-000-0000
Owner/Operator Telephone Ext: Not reported
Owner/Operator Fax: Not reported
Owner/Operator Email: Not reported

Owner/Operator Indicator: Operator
Owner/Operator Name: REGENCE BLUE SHIELD
Legal Status: Private
Date Became Current: Not reported
Date Ended Current: Not reported
Owner/Operator Address: 1800 9TH AVE
Owner/Operator City,State,Zip: SEATTLE, WA 98101
Owner/Operator Telephone: 000-000-0000
Owner/Operator Telephone Ext: Not reported
Owner/Operator Fax: Not reported
Owner/Operator Email: Not reported

Owner/Operator Indicator: Owner
Owner/Operator Name: REGENCE BLUE SHIELD
Legal Status: Private
Date Became Current: Not reported
Date Ended Current: Not reported
Owner/Operator Address: 1800 9TH AVE
Owner/Operator City,State,Zip: SEATTLE, WA 98101
Owner/Operator Telephone: 000-000-0000
Owner/Operator Telephone Ext: Not reported
Owner/Operator Fax: Not reported
Owner/Operator Email: Not reported

Owner/Operator Indicator: Operator
Owner/Operator Name: KING CNTY
Legal Status: Private
Date Became Current: Not reported
Date Ended Current: Not reported
Owner/Operator Address: PO BOX 21267

DRAFT

REGENCE BLUE SHIELD (Continued) **1001969550**

Owner/Operator City,State,Zip:	SEATTLE, WA 98111
Owner/Operator Telephone:	206-587-7308
Owner/Operator Telephone Ext:	Not reported
Owner/Operator Fax:	Not reported
Owner/Operator Email:	Not reported
Owner/Operator Indicator:	Owner
Owner/Operator Name: REGENCE BLUE SHIELD	
Legal Status:	Private
Date Became Current:	Not reported
Date Ended Current:	Not reported
Owner/Operator Address:	1800 9TH AVE
Owner/Operator City,State,Zip:	SEATTLE, WA 98101
Owner/Operator Telephone:	206-287-7040
Owner/Operator Telephone Ext:	Not reported
Owner/Operator Fax:	Not reported
Owner/Operator Email:	Not reported
Owner/Operator Indicator:	Owner
Owner/Operator Name: REGENCE BLUE SHIELD	
Legal Status:	Private
Date Became Current:	Not reported
Date Ended Current:	Not reported
Owner/Operator Address:	1800 9TH AVE
Owner/Operator City,State,Zip:	SEATTLE, WA 98101-1322
Owner/Operator Telephone:	206-287-7040
Owner/Operator Telephone Ext:	Not reported
Owner/Operator Fax:	Not reported
Owner/Operator Email:	Not reported
Owner/Operator Indicator:	Owner
Owner/Operator Name: REGENCE BLUE SHIELD	
Legal Status:	Private
Date Became Current:	19960821
Date Ended Current:	Not reported
Owner/Operator Address:	PO BOX 21267
Owner/Operator City,State,Zip:	SEATTLE, WA 98111
Owner/Operator Telephone:	206-287-7040
Owner/Operator Telephone Ext:	Not reported
Owner/Operator Fax:	Not reported
Owner/Operator Email:	Not reported
Owner/Operator Indicator:	Operator
Owner/Operator Name: KING CNTY	
Legal Status:	Private
Date Became Current:	Not reported
Date Ended Current:	Not reported
Owner/Operator Address:	PO BOX 21267
Owner/Operator City,State,Zip:	SEATTLE, WA 98111
Owner/Operator Telephone:	206-587-7308
Owner/Operator Telephone Ext:	Not reported
Owner/Operator Fax:	Not reported
Owner/Operator Email:	Not reported
Owner/Operator Indicator:	Operator
Owner/Operator Name: REGENCE BLUE SHIELD	
Legal Status:	Private

DRAFT

REGENCE BLUE SHIELD (Continued) **1001969550**

Date Became Current:	Not reported
Date Ended Current:	Not reported
Owner/Operator Address:	1800 9TH AVE
Owner/Operator City,State,Zip:	SEATTLE, WA 98101
Owner/Operator Telephone:	000-000-0000
Owner/Operator Telephone Ext:	Not reported
Owner/Operator Fax:	Not reported
Owner/Operator Email:	Not reported

Owner/Operator Indicator:	Owner
Owner/Operator Name: REGENCE BLUE SHIELD	
Legal Status:	Private
Date Became Current:	Not reported
Date Ended Current:	Not reported
Owner/Operator Address:	1800 9TH AVE
Owner/Operator City,State,Zip:	SEATTLE, WA 98101
Owner/Operator Telephone:	206-287-7040
Owner/Operator Telephone Ext:	Not reported
Owner/Operator Fax:	Not reported
Owner/Operator Email:	Not reported

Owner/Operator Indicator:	Owner
Owner/Operator Name: REGENCE BLUE SHIELD	
Legal Status:	Private
Date Became Current:	19960821
Date Ended Current:	Not reported
Owner/Operator Address:	PO BOX 21267
Owner/Operator City,State,Zip:	SEATTLE, WA 98111
Owner/Operator Telephone:	206-287-7040
Owner/Operator Telephone Ext:	Not reported
Owner/Operator Fax:	Not reported
Owner/Operator Email:	Not reported

Owner/Operator Indicator:	Operator
Owner/Operator Name: KING CNTY	
Legal Status:	Private
Date Became Current:	Not reported
Date Ended Current:	Not reported
Owner/Operator Address:	PO BOX 21267
Owner/Operator City,State,Zip:	SEATTLE, WA 98111
Owner/Operator Telephone:	206-587-7308
Owner/Operator Telephone Ext:	Not reported
Owner/Operator Fax:	Not reported
Owner/Operator Email:	Not reported

Owner/Operator Indicator:	Owner
Owner/Operator Name: REGENCE BLUE SHIELD	
Legal Status:	Private
Date Became Current:	Not reported
Date Ended Current:	Not reported
Owner/Operator Address:	1800 9TH AVE
Owner/Operator City,State,Zip:	SEATTLE, WA 98101
Owner/Operator Telephone:	206-287-7040
Owner/Operator Telephone Ext:	Not reported
Owner/Operator Fax:	Not reported
Owner/Operator Email:	Not reported

DRAFT

REGENCE BLUE SHIELD (Continued) **1001969550**

Owner/Operator Indicator: Owner
Owner/Operator Name: REGENCE BLUE SHIELD
Legal Status: Private
Date Became Current: Not reported
Date Ended Current: Not reported
Owner/Operator Address: 1800 9TH AVE
Owner/Operator City,State,Zip: SEATTLE, WA 98101
Owner/Operator Telephone: 206-287-7040
Owner/Operator Telephone Ext: Not reported
Owner/Operator Fax: Not reported
Owner/Operator Email: Not reported

Owner/Operator Indicator: Owner
Owner/Operator Name: REGENCE BLUE SHIELD
Legal Status: Private
Date Became Current: Not reported
Date Ended Current: Not reported
Owner/Operator Address: 1800 9TH AVE
Owner/Operator City,State,Zip: SEATTLE, WA 98101
Owner/Operator Telephone: 000-000-0000
Owner/Operator Telephone Ext: Not reported
Owner/Operator Fax: Not reported
Owner/Operator Email: Not reported

Owner/Operator Indicator: Operator
Owner/Operator Name: REGENCE BLUE SHIELD
Legal Status: Private
Date Became Current: Not reported
Date Ended Current: Not reported
Owner/Operator Address: 1800 9TH AVE
Owner/Operator City,State,Zip: SEATTLE, WA 98101
Owner/Operator Telephone: 000-000-0000
Owner/Operator Telephone Ext: Not reported
Owner/Operator Fax: Not reported
Owner/Operator Email: Not reported

Owner/Operator Indicator: Owner
Owner/Operator Name: REGENCE BLUE SHIELD
Legal Status: Private
Date Became Current: Not reported
Date Ended Current: Not reported
Owner/Operator Address: 1800 9TH AVE
Owner/Operator City,State,Zip: SEATTLE, WA 98101
Owner/Operator Telephone: 000-000-0000
Owner/Operator Telephone Ext: Not reported
Owner/Operator Fax: Not reported
Owner/Operator Email: Not reported

Owner/Operator Indicator: Owner
Owner/Operator Name: REGENCE BLUE SHIELD
Legal Status: Private
Date Became Current: Not reported
Date Ended Current: Not reported
Owner/Operator Address: 1800 9TH AVE
Owner/Operator City,State,Zip: SEATTLE, WA 98101
Owner/Operator Telephone: 000-000-0000
Owner/Operator Telephone Ext: Not reported

DRAFT

REGENCE BLUE SHIELD (Continued) **1001969550**

Owner/Operator Fax:	Not reported
Owner/Operator Email:	Not reported
Owner/Operator Indicator:	Owner
Owner/Operator Name: REGENCE BLUE SHIELD	
Legal Status:	Private
Date Became Current:	19960821
Date Ended Current:	Not reported
Owner/Operator Address:	PO BOX 21267
Owner/Operator City,State,Zip:	SEATTLE, WA 98111
Owner/Operator Telephone:	206-287-7040
Owner/Operator Telephone Ext:	Not reported
Owner/Operator Fax:	Not reported
Owner/Operator Email:	Not reported
Owner/Operator Indicator:	Owner
Owner/Operator Name: REGENCE BLUE SHIELD	
Legal Status:	Private
Date Became Current:	19960821
Date Ended Current:	Not reported
Owner/Operator Address:	PO BOX 21267
Owner/Operator City,State,Zip:	SEATTLE, WA 98111
Owner/Operator Telephone:	206-287-7040
Owner/Operator Telephone Ext:	Not reported
Owner/Operator Fax:	Not reported
Owner/Operator Email:	Not reported
Owner/Operator Indicator:	Operator
Owner/Operator Name: REGENCE BLUE SHIELD	
Legal Status:	Private
Date Became Current:	Not reported
Date Ended Current:	Not reported
Owner/Operator Address:	PO BOX 21267
Owner/Operator City,State,Zip:	SEATTLE, WA 98111-3267
Owner/Operator Telephone:	206-287-7040
Owner/Operator Telephone Ext:	Not reported
Owner/Operator Fax:	Not reported
Owner/Operator Email:	Not reported
Owner/Operator Indicator:	Owner
Owner/Operator Name: REGENCE BLUE SHIELD	
Legal Status:	Private
Date Became Current:	19960821
Date Ended Current:	Not reported
Owner/Operator Address:	PO BOX 21267
Owner/Operator City,State,Zip:	SEATTLE, WA 98111
Owner/Operator Telephone:	206-287-7040
Owner/Operator Telephone Ext:	Not reported
Owner/Operator Fax:	Not reported
Owner/Operator Email:	Not reported
Owner/Operator Indicator:	Operator
Owner/Operator Name: KING CNTY	
Legal Status:	Private
Date Became Current:	Not reported
Date Ended Current:	Not reported
Owner/Operator Address:	PO BOX 21267

DRAFT

REGENCE BLUE SHIELD (Continued) **1001969550**

Owner/Operator City,State,Zip:	SEATTLE, WA 98111
Owner/Operator Telephone:	206-587-7308
Owner/Operator Telephone Ext:	Not reported
Owner/Operator Fax:	Not reported
Owner/Operator Email:	Not reported
Owner/Operator Indicator:	Owner
Owner/Operator Name: REGENCE BLUE SHIELD	
Legal Status:	Private
Date Became Current:	Not reported
Date Ended Current:	Not reported
Owner/Operator Address:	1800 9TH AVE
Owner/Operator City,State,Zip:	SEATTLE, WA 98101
Owner/Operator Telephone:	000-000-0000
Owner/Operator Telephone Ext:	Not reported
Owner/Operator Fax:	Not reported
Owner/Operator Email:	Not reported
Owner/Operator Indicator:	Owner
Owner/Operator Name: REGENCE BLUE SHIELD	
Legal Status:	Private
Date Became Current:	Not reported
Date Ended Current:	Not reported
Owner/Operator Address:	1800 9TH AVE
Owner/Operator City,State,Zip:	SEATTLE, WA 98101
Owner/Operator Telephone:	000-000-0000
Owner/Operator Telephone Ext:	Not reported
Owner/Operator Fax:	Not reported
Owner/Operator Email:	Not reported
Owner/Operator Indicator:	Owner
Owner/Operator Name: REGENCE BLUE SHIELD	
Legal Status:	Private
Date Became Current:	Not reported
Date Ended Current:	Not reported
Owner/Operator Address:	1800 9TH AVE
Owner/Operator City,State,Zip:	SEATTLE, WA 98101
Owner/Operator Telephone:	000-000-0000
Owner/Operator Telephone Ext:	Not reported
Owner/Operator Fax:	Not reported
Owner/Operator Email:	Not reported
Owner/Operator Indicator:	Operator
Owner/Operator Name: KING CNTY K	
Legal Status:	Private
Date Became Current:	19960821
Date Ended Current:	Not reported
Owner/Operator Address:	PO BOX 21267
Owner/Operator City,State,Zip:	SEATTLE, WA 98111-3267
Owner/Operator Telephone:	206-587-7308
Owner/Operator Telephone Ext:	Not reported
Owner/Operator Fax:	Not reported
Owner/Operator Email:	Not reported
Owner/Operator Indicator:	Owner
Owner/Operator Name: REGENCE BLUE SHIELD	
Legal Status:	Private

DRAFT

REGENCE BLUE SHIELD (Continued) **1001969550**

Date Became Current:	Not reported
Date Ended Current:	Not reported
Owner/Operator Address:	1800 9TH AVE
Owner/Operator City,State,Zip:	SEATTLE, WA 98101
Owner/Operator Telephone:	206-287-7040
Owner/Operator Telephone Ext:	Not reported
Owner/Operator Fax:	Not reported
Owner/Operator Email:	Not reported
Owner/Operator Indicator:	Operator
Owner/Operator Name: KING CNTY	
Legal Status:	Private
Date Became Current:	Not reported
Date Ended Current:	Not reported
Owner/Operator Address:	PO BOX 21267
Owner/Operator City,State,Zip:	SEATTLE, WA 98111
Owner/Operator Telephone:	206-587-7308
Owner/Operator Telephone Ext:	Not reported
Owner/Operator Fax:	Not reported
Owner/Operator Email:	Not reported
Owner/Operator Indicator:	Owner
Owner/Operator Name: REGENCE BLUE SHIELD	
Legal Status:	Private
Date Became Current:	19960821
Date Ended Current:	Not reported
Owner/Operator Address:	PO BOX 21267
Owner/Operator City,State,Zip:	SEATTLE, WA 98111
Owner/Operator Telephone:	206-287-7040
Owner/Operator Telephone Ext:	Not reported
Owner/Operator Fax:	Not reported
Owner/Operator Email:	Not reported
Owner/Operator Indicator:	Operator
Owner/Operator Name: KING CNTY	
Legal Status:	Private
Date Became Current:	Not reported
Date Ended Current:	Not reported
Owner/Operator Address:	PO BOX 21267
Owner/Operator City,State,Zip:	SEATTLE, WA 98111
Owner/Operator Telephone:	206-587-7308
Owner/Operator Telephone Ext:	Not reported
Owner/Operator Fax:	Not reported
Owner/Operator Email:	Not reported
Owner/Operator Indicator:	Owner
Owner/Operator Name: REGENCE BLUE SHIELD	
Legal Status:	Private
Date Became Current:	Not reported
Date Ended Current:	Not reported
Owner/Operator Address:	1800 9TH AVE
Owner/Operator City,State,Zip:	SEATTLE, WA 98101
Owner/Operator Telephone:	206-287-7040
Owner/Operator Telephone Ext:	Not reported
Owner/Operator Fax:	Not reported
Owner/Operator Email:	Not reported

DRAFT

REGENCE BLUE SHIELD (Continued) **1001969550**

Owner/Operator Indicator:	Owner
Owner/Operator Name: REGENCE BLUE SH R	
Legal Status:	Private
Date Became Current:	19960821
Date Ended Current:	Not reported
Owner/Operator Address:	PO BOX 21267
Owner/Operator City,State,Zip:	SEATTLE, WA 98111-3267
Owner/Operator Telephone:	206-287-7040
Owner/Operator Telephone Ext:	Not reported
Owner/Operator Fax:	Not reported
Owner/Operator Email:	Not reported
Owner/Operator Indicator:	Operator
Owner/Operator Name: REGENCE BLUE SHIELD	
Legal Status:	Private
Date Became Current:	Not reported
Date Ended Current:	Not reported
Owner/Operator Address:	1800 9TH AVE
Owner/Operator City,State,Zip:	SEATTLE, WA 98101
Owner/Operator Telephone:	000-000-0000
Owner/Operator Telephone Ext:	Not reported
Owner/Operator Fax:	Not reported
Owner/Operator Email:	Not reported
Owner/Operator Indicator:	Owner
Owner/Operator Name: REGENCE BLUE SHIELD	
Legal Status:	Private
Date Became Current:	Not reported
Date Ended Current:	Not reported
Owner/Operator Address:	1800 9TH AVE
Owner/Operator City,State,Zip:	SEATTLE, WA 98101
Owner/Operator Telephone:	000-000-0000
Owner/Operator Telephone Ext:	Not reported
Owner/Operator Fax:	Not reported
Owner/Operator Email:	Not reported
Owner/Operator Indicator:	Owner
Owner/Operator Name: REGENCE BLUE SHIELD	
Legal Status:	Private
Date Became Current:	19960821
Date Ended Current:	Not reported
Owner/Operator Address:	PO BOX 21267
Owner/Operator City,State,Zip:	SEATTLE, WA 98111
Owner/Operator Telephone:	206-287-7040
Owner/Operator Telephone Ext:	Not reported
Owner/Operator Fax:	Not reported
Owner/Operator Email:	Not reported
Owner/Operator Indicator:	Operator
Owner/Operator Name: KING CNTY	
Legal Status:	Private
Date Became Current:	Not reported
Date Ended Current:	Not reported
Owner/Operator Address:	PO BOX 21267
Owner/Operator City,State,Zip:	SEATTLE, WA 98111
Owner/Operator Telephone:	206-587-7308
Owner/Operator Telephone Ext:	Not reported

DRAFT

REGENCE BLUE SHIELD (Continued) **1001969550**

Owner/Operator Fax: Not reported
Owner/Operator Email: Not reported

Historic Generators:

Receive Date: 20020607
Handler Name: REGENCE BLUE SHIELD
Federal Waste Generator Description: Not a generator, verified
State District Owner: WA
Large Quantity Handler of Universal Waste: No
Recognized Trader Importer: No
Recognized Trader Exporter: No
Spent Lead Acid Battery Importer: No
Spent Lead Acid Battery Exporter: No
Current Record: No
Non Storage Recycler Activity: Not reported
Electronic Manifest Broker: Not reported

Receive Date: 20020607
Handler Name: REGENCE BLUE SHIELD
Federal Waste Generator Description: Not a generator, verified
State District Owner: WA
Large Quantity Handler of Universal Waste: No
Recognized Trader Importer: No
Recognized Trader Exporter: No
Spent Lead Acid Battery Importer: No
Spent Lead Acid Battery Exporter: No
Current Record: No
Non Storage Recycler Activity: Not reported
Electronic Manifest Broker: Not reported

Receive Date: 20020608
Handler Name: REGENCE BLUE SHIELD
Federal Waste Generator Description: Not a generator, verified
State District Owner: WA
Large Quantity Handler of Universal Waste: No
Recognized Trader Importer: No
Recognized Trader Exporter: No
Spent Lead Acid Battery Importer: No
Spent Lead Acid Battery Exporter: No
Current Record: Yes
Non Storage Recycler Activity: Not reported
Electronic Manifest Broker: Not reported

Receive Date: 19931231
Handler Name: REGENCE BLUE SHIELD
Federal Waste Generator Description: Conditionally Exempt Small Quantity Generator
State District Owner: WA
Large Quantity Handler of Universal Waste: No
Recognized Trader Importer: No
Recognized Trader Exporter: No
Spent Lead Acid Battery Importer: No
Spent Lead Acid Battery Exporter: No
Current Record: No
Non Storage Recycler Activity: Not reported
Electronic Manifest Broker: Not reported

Receive Date: 19940101

DRAFT

REGENCE BLUE SHIELD (Continued) **1001969550**

Handler Name: REGENCE BLUE SHIELD
Federal Waste Generator Description: Not a generator, verified
State District Owner: WA
Large Quantity Handler of Universal Waste: No
Recognized Trader Importer: No
Recognized Trader Exporter: No
Spent Lead Acid Battery Importer: No
Spent Lead Acid Battery Exporter: No
Current Record: No
Non Storage Recycler Activity: Not reported
Electronic Manifest Broker: Not reported

Receive Date: 19950101
Handler Name: REGENCE BLUE SHIELD
Federal Waste Generator Description: Not a generator, verified
State District Owner: WA
Large Quantity Handler of Universal Waste: No
Recognized Trader Importer: No
Recognized Trader Exporter: No
Spent Lead Acid Battery Importer: No
Spent Lead Acid Battery Exporter: No
Current Record: No
Non Storage Recycler Activity: Not reported
Electronic Manifest Broker: Not reported

Receive Date: 19960111
Handler Name: REGENCE BLUE SHIELD
Federal Waste Generator Description: Conditionally Exempt Small Quantity Generator
State District Owner: WA
Large Quantity Handler of Universal Waste: No
Recognized Trader Importer: No
Recognized Trader Exporter: No
Spent Lead Acid Battery Importer: No
Spent Lead Acid Battery Exporter: No
Current Record: No
Non Storage Recycler Activity: Not reported
Electronic Manifest Broker: Not reported

Receive Date: 19970206
Handler Name: REGENCE BLUE SHIELD
Federal Waste Generator Description: Conditionally Exempt Small Quantity Generator
State District Owner: WA
Large Quantity Handler of Universal Waste: No
Recognized Trader Importer: No
Recognized Trader Exporter: No
Spent Lead Acid Battery Importer: No
Spent Lead Acid Battery Exporter: No
Current Record: No
Non Storage Recycler Activity: Not reported
Electronic Manifest Broker: Not reported

Receive Date: 19980108
Handler Name: REGENCE BLUE SHIELD
Federal Waste Generator Description: Conditionally Exempt Small Quantity Generator
State District Owner: WA
Large Quantity Handler of Universal Waste: No
Recognized Trader Importer: No

DRAFT

REGENCE BLUE SHIELD (Continued) **1001969550**

Recognized Trader Exporter: No
Spent Lead Acid Battery Importer: No
Spent Lead Acid Battery Exporter: No
Current Record: No
Non Storage Recycler Activity: Not reported
Electronic Manifest Broker: Not reported

Receive Date: 20000210
Handler Name: REGENCE BLUE SHIELD
Federal Waste Generator Description: Not a generator, verified
State District Owner: WA
Large Quantity Handler of Universal Waste: No
Recognized Trader Importer: No
Recognized Trader Exporter: No
Spent Lead Acid Battery Importer: No
Spent Lead Acid Battery Exporter: No
Current Record: No
Non Storage Recycler Activity: Not reported
Electronic Manifest Broker: Not reported

Receive Date: 20001214
Handler Name: REGENCE BLUE SHIELD
Federal Waste Generator Description: Not a generator, verified
State District Owner: WA
Large Quantity Handler of Universal Waste: No
Recognized Trader Importer: No
Recognized Trader Exporter: No
Spent Lead Acid Battery Importer: No
Spent Lead Acid Battery Exporter: No
Current Record: No
Non Storage Recycler Activity: Not reported
Electronic Manifest Broker: Not reported

Receive Date: 20020107
Handler Name: REGENCE BLUE SHIELD
Federal Waste Generator Description: Not a generator, verified
State District Owner: WA
Large Quantity Handler of Universal Waste: No
Recognized Trader Importer: No
Recognized Trader Exporter: No
Spent Lead Acid Battery Importer: No
Spent Lead Acid Battery Exporter: No
Current Record: No
Non Storage Recycler Activity: Not reported
Electronic Manifest Broker: Not reported

Receive Date: 20020607
Handler Name: REGENCE BLUE SHIELD
Federal Waste Generator Description: Not a generator, verified
State District Owner: WA
Large Quantity Handler of Universal Waste: No
Recognized Trader Importer: No
Recognized Trader Exporter: No
Spent Lead Acid Battery Importer: No
Spent Lead Acid Battery Exporter: No
Current Record: No
Non Storage Recycler Activity: Not reported

DRAFT

REGENCE BLUE SHIELD (Continued) **1001969550**

Electronic Manifest Broker: Not reported

List of NAICS Codes and Descriptions:
NAICS Code: 524114
NAICS Description: DIRECT HEALTH AND MEDICAL INSURANCE CARRIERS

Facility Has Received Notices of Violations:
Violations: No Violations Found

Evaluation Action Summary:
Evaluations: No Evaluations Found

FINDS:
Registry ID: 110005371828

Click Here for FRS Facility Detail Report:

Environmental Interest/Information System:
RCRAInfo is a national information system that supports the Resource Conservation and Recovery Act (RCRA) program through the tracking of events and activities related to facilities that generate, transport, and treat, store, or dispose of hazardous waste. RCRAInfo allows RCRA program staff to track the notification, permit, compliance, and corrective action activities required under RCRA.

Click this hyperlink while viewing on your computer to access additional FINDS: detail in the EDR Site Report.

ECHO:
Envid: 1001969550
Registry ID: 110005371828
DFR URL: http://echo.epa.gov/detailed-facility-report?fid=110005371828
Name: REGENCE BLUE SHIELD
Address: 1800 9TH AVE
City,State,Zip: SEATTLE, WA 98101

DA589 **WA STATE CONVENTION & TRADE (SEVEN REPORTS)** **WA ICR** **S105454232**
WSW **PIKE ST. & 8TH AVE.** **N/A**
1/4-1/2 **SEATTLE, WA 98122**
0.468 mi.
2471 ft. **Site 2 of 2 in cluster DA**

Relative:
Lower

Actual:
161 ft.

ICR:
Date Ecology Received Report: 02/22/00
Contaminants Found at Site: Petroleum products
Media Contaminated: Soil
Waste Management: Tank
Region: North Western
Type of Report Ecology Received: I&F
Site Register Issue: 98-24
County Code: 17
Contact: Not reported
Report Title: Not reported

DRAFT

590 NE 1/4-1/2 0.468 mi. 2472 ft. | **SUPERB CLEANERS 415 15TH AVE E SEATTLE, WA 98112** | **WA ALLSITES RCRA NonGen / NLR FINDS ECHO WA Inactive Drycleaners** | **1000105410 WAD980987358**

Relative: Higher

Actual: 428 ft.

ALLSITES:

Name:	SUPERB CLEANERS
Facility Id:	84339896
Interaction:	67709
Interaction 1:	I
Interaction 2:	HWG
Ecology Program:	HAZWASTE
Program Data:	TURBOWASTE
Facility Alt.:	Not reported
Program ID:	WAD980987358
Date Interaction:	1986-09-22 00:00:00
Date Interaction 3:	Hazardous Waste Generator
Latitude:	47.622409072700002
Longitude:	-122.312831686

RCRA Listings:

Date Form Received by Agency:		19860922
Handler Name:	SUPERB CLEANERS	
Handler Address:		415 15TH AVE E
Handler City,State,Zip:		SEATTLE, WA 98112
EPA ID:		WAD980987358
Contact Name:		SUPERB CLEANERS SUPERB CLEANERS
Contact Address:		415 15TH AVE E
Contact City,State,Zip:		SEATTLE, WA 98112-4504
Contact Telephone:		000-000-0000
Contact Fax:		000-000-0000
Contact Email:		Not reported
Contact Title:		Not reported
EPA Region:		10
Land Type:		Private
Federal Waste Generator Description:		Not a generator, verified
Non-Notifier:		Not reported
Biennial Report Cycle:		Not reported
Accessibility:		Not reported
Active Site Indicator:		Not reported
State District Owner:		WA
State District:		NWRO
Mailing Address:		415 15TH AVE E
Mailing City,State,Zip:		SEATTLE, WA 98112-4504
Owner Name:	SUPERB CLEANERS S	
Owner Type:		Private
Operator Name:	Not reported	
Operator Type:		Not reported
Short-Term Generator Activity:		No
Importer Activity:		No
Mixed Waste Generator:		No
Transporter Activity:		No
Transfer Facility Activity:		No
Recycler Activity with Storage:		No
Small Quantity On-Site Burner Exemption:		No
Smelting Melting and Refining Furnace Exemption:		No

DRAFT

SUPERB CLEANERS (Continued) **1000105410**

Underground Injection Control:	No
Off-Site Waste Receipt:	No
Universal Waste Indicator:	No
Universal Waste Destination Facility:	No
Federal Universal Waste:	No
Active Site Fed-Reg Treatment Storage and Disposal Facility:	Not reported
Active Site Converter Treatment storage and Disposal Facility:	Not reported
Active Site State-Reg Treatment Storage and Disposal Facility:	Not reported
Active Site State-Reg Handler:	---
Federal Facility Indicator:	Not reported
Hazardous Secondary Material Indicator:	NN
Sub-Part K Indicator:	Not reported
Commercial TSD Indicator:	No
Treatment Storage and Disposal Type:	Not reported
2018 GPRA Permit Baseline:	Not on the Baseline
2018 GPRA Renewals Baseline:	Not on the Baseline
Permit Renewals Workload Universe:	Not reported
Permit Workload Universe:	Not reported
Permit Progress Universe:	Not reported
Post-Closure Workload Universe:	Not reported
Closure Workload Universe:	Not reported
202 GPRA Corrective Action Baseline:	No
Corrective Action Workload Universe:	No
Subject to Corrective Action Universe:	No
Non-TSDFs Where RCRA CA has Been Imposed Universe:	No
TSDFs Potentially Subject to CA Under 3004 (u)/(v) Universe:	No
TSDFs Only Subject to CA under Discretionary Auth Universe:	No
Corrective Action Priority Ranking:	No NCAPS ranking
Environmental Control Indicator:	No
Institutional Control Indicator:	No
Human Exposure Controls Indicator:	N/A
Groundwater Controls Indicator:	N/A
Operating TSDF Universe:	Not reported
Full Enforcement Universe:	Not reported
Significant Non-Complier Universe:	No
Unaddressed Significant Non-Complier Universe:	No
Addressed Significant Non-Complier Universe:	No
Significant Non-Complier With a Compliance Schedule Universe:	No
Financial Assurance Required:	Not reported
Handler Date of Last Change:	20120216
Recognized Trader-Importer:	No
Recognized Trader-Exporter:	No
Importer of Spent Lead Acid Batteries:	No
Exporter of Spent Lead Acid Batteries:	No
Recycler Activity Without Storage:	Not reported
Manifest Broker:	Not reported
Sub-Part P Indicator:	No

Handler - Owner Operator:

Owner/Operator Indicator:	Operator
Owner/Operator Name: SUPERB CLEANERS	
Legal Status:	Private
Date Became Current:	Not reported
Date Ended Current:	Not reported
Owner/Operator Address:	415 15TH AVE E
Owner/Operator City,State,Zip:	SEATTLE, WA 98112

DRAFT

SUPERB CLEANERS (Continued) **1000105410**

Owner/Operator Telephone:	000-000-0000
Owner/Operator Telephone Ext:	Not reported
Owner/Operator Fax:	Not reported
Owner/Operator Email:	Not reported
Owner/Operator Indicator:	Owner
Owner/Operator Name: SEE PAPER COPY	
Legal Status:	Private
Date Became Current:	Not reported
Date Ended Current:	Not reported
Owner/Operator Address:	415 15TH AVE E
Owner/Operator City,State,Zip:	SEATTLE, WA 98112
Owner/Operator Telephone:	000-000-0000
Owner/Operator Telephone Ext:	Not reported
Owner/Operator Fax:	Not reported
Owner/Operator Email:	Not reported
Owner/Operator Indicator:	Owner
Owner/Operator Name: SUPERB CLEANERS	
Legal Status:	Private
Date Became Current:	19960502
Date Ended Current:	Not reported
Owner/Operator Address:	415 15TH AVE E
Owner/Operator City,State,Zip:	SEATTLE, WA 98112
Owner/Operator Telephone:	000-000-0000
Owner/Operator Telephone Ext:	Not reported
Owner/Operator Fax:	Not reported
Owner/Operator Email:	Not reported
Owner/Operator Indicator:	Operator
Owner/Operator Name: SUPERB CLEANERS	
Legal Status:	Private
Date Became Current:	Not reported
Date Ended Current:	Not reported
Owner/Operator Address:	415 15TH AVE E
Owner/Operator City,State,Zip:	SEATTLE, WA 98112-4504
Owner/Operator Telephone:	000-000-0000
Owner/Operator Telephone Ext:	Not reported
Owner/Operator Fax:	Not reported
Owner/Operator Email:	Not reported
Owner/Operator Indicator:	Owner
Owner/Operator Name: SUPERB CLEANERS S	
Legal Status:	Private
Date Became Current:	19960502
Date Ended Current:	Not reported
Owner/Operator Address:	415 15TH AVE E
Owner/Operator City,State,Zip:	SEATTLE, WA 98112-4504
Owner/Operator Telephone:	000-000-0000
Owner/Operator Telephone Ext:	Not reported
Owner/Operator Fax:	Not reported
Owner/Operator Email:	Not reported
Owner/Operator Indicator:	Owner
Owner/Operator Name: SUPERB CLEANERS	
Legal Status:	Private
Date Became Current:	Not reported

DRAFT

SUPERB CLEANERS (Continued) **1000105410**

Date Ended Current: Not reported
Owner/Operator Address: 415 15TH AVE E
Owner/Operator City,State,Zip: SEATTLE, WA 98112
Owner/Operator Telephone: 000-000-0000
Owner/Operator Telephone Ext: Not reported
Owner/Operator Fax: Not reported
Owner/Operator Email: Not reported

Historic Generators:
Receive Date: 19860922
Handler Name: SUPERB CLEANERS
Federal Waste Generator Description: Not a generator, verified
State District Owner: WA
Large Quantity Handler of Universal Waste: No
Recognized Trader Importer: No
Recognized Trader Exporter: No
Spent Lead Acid Battery Importer: No
Spent Lead Acid Battery Exporter: No
Current Record: No
Non Storage Recycler Activity: Not reported
Electronic Manifest Broker: Not reported

Receive Date: 19860922
Handler Name: SUPERB CLEANERS
Federal Waste Generator Description: Not a generator, verified
State District Owner: WA
Large Quantity Handler of Universal Waste: No
Recognized Trader Importer: No
Recognized Trader Exporter: No
Spent Lead Acid Battery Importer: No
Spent Lead Acid Battery Exporter: No
Current Record: Yes
Non Storage Recycler Activity: Not reported
Electronic Manifest Broker: Not reported

Receive Date: 19860922
Handler Name: SUPERB CLEANERS
Federal Waste Generator Description: Not a generator, verified
State District Owner: WA
Large Quantity Handler of Universal Waste: No
Recognized Trader Importer: Not reported
Recognized Trader Exporter: Not reported
Spent Lead Acid Battery Importer: Not reported
Spent Lead Acid Battery Exporter: Not reported
Current Record: No
Non Storage Recycler Activity: Not reported
Electronic Manifest Broker: Not reported

List of NAICS Codes and Descriptions:
NAICS Code: 81232
NAICS Description: DRYCLEANING AND LAUNDRY SERVICES (EXCEPT COIN-OPERATED)

Facility Has Received Notices of Violations:
Violations: No Violations Found

DRAFT

SUPERB CLEANERS (Continued) **1000105410**

Evaluation Action Summary:
Evaluations: No Evaluations Found

FINDS:
Registry ID: 110005339632

Click Here for FRS Facility Detail Report:

Environmental Interest/Information System:
RCRAInfo is a national information system that supports the Resource Conservation and Recovery Act (RCRA) program through the tracking of events and activities related to facilities that generate, transport, and treat, store, or dispose of hazardous waste. RCRAInfo allows RCRA program staff to track the notification, permit, compliance, and corrective action activities required under RCRA.

Click this hyperlink while viewing on your computer to access additional FINDS: detail in the EDR Site Report.

ECHO:

Envid:	1000105410
Registry ID:	110005339632
DFR URL:	http://echo.epa.gov/detailed-facility-report?fid=110005339632
Name:	SUPERB CLEANERS
Address:	415 15TH AVE E
City,State,Zip:	SEATTLE, WA 98112

INACTIVE DRYCLEANERS:

Name:	SUPERB CLEANERS
Address:	415 15TH AVE E
City,State,Zip:	SEATTLE, WA 98112
EPA I:	WAD980987358
FS Id:	9385
Facility ID:	9385
NAICS Code:	81232
Fed Waste Code Desc:	Not reported
State Waste Code Desc:	Not reported
TAX REG NBR:	Not reported
BUSINESS TYPE:	Not reported
MAIL NAME:	Not reported
MAIL LINE1:	Not reported
MAIL LINE2:	Not reported
MAIL CITY:	Not reported
MAIL STATE:	Not reported
MAIL ZIP:	Not reported
MAIL COUNTRY:	Not reported
LEGAL ORG NAME:	Not reported
LEGAL PERSON FIRST NAME:	Not reported
LEGAL PERSON MIDDLE INIT:	Not reported
LEGAL PERSON LAST NAME:	Not reported
LEGAL LINE1:	Not reported
LEGAL LINE2:	Not reported
LEGAL CITY:	Not reported
LEGAL STATE:	Not reported
LEGAL ZIP:	Not reported
LEGAL COUNTRY:	Not reported

DRAFT

SUPERB CLEANERS (Continued) **1000105410**

LEGAL PHONE NBR:	Not reported
LEGAL EFFECTIVE DATE:	Not reported
LEGAL ORGANIZATION TYPE:	Not reported
LAND ORG NAME:	Not reported
LAND PERSON FIRST NAME:	Not reported
LAND PERSON MIDDLE INIT:	Not reported
LAND PERSON LAST NAME:	Not reported
LAND LINE1:	Not reported
LAND LINE2:	Not reported
LAND CITY:	Not reported
LAND STATE:	Not reported
LAND ZIP:	Not reported
LAND COUNTRY:	Not reported
LAND PHONE NBR:	Not reported
LAND ORGANIZATION TYPE:	Not reported
OPERATOR ORG NAME:	Not reported
OPERATOR PERSON FIRST NAME:	Not reported
OPERATOR PERSON MIDDLE INIT:	Not reported
OPERATOR PERSON LAST NAME:	Not reported
OPERATOR LINE1:	Not reported
OPERATOR LINE2:	Not reported
OPERATOR CITY:	Not reported
OPERATOR STATE:	Not reported
OPERATOR ZIP:	Not reported
OPERATOR COUNTRY:	Not reported
OPERATOR PHONE NBR:	Not reported
OPERATOR EFFECTIVE DATE:	Not reported
OPERATOR ORGANIZATION TYPE:	Not reported
SITE CONTACT FIRST NAME:	Not reported
SITE CONTACT MIDDLE INIT:	Not reported
SITE CONTACT LAST NAME:	Not reported
SITE CONTACT LINE1:	Not reported
SITE CONTACT LINE2:	Not reported
SITE CONTACT CITY:	Not reported
SITE CONTACT STATE:	Not reported
SITE CONTACT ZIP:	Not reported
SITE CONTACT COUNTRY:	Not reported
SITE CONTACT PHONE NBR:	Not reported
SITE CONTACT EMAIL:	Not reported
FORM CONTACT FIRST NAME:	Not reported
FORM CONTACT MIDDLE INIT:	Not reported
FORM CONTACT LAST NAME:	Not reported
FORM CONTACT LINE1:	Not reported
FORM CONTACT LINE2:	Not reported
FORM CONTACT CITY:	Not reported
FORM CONTACT STATE:	Not reported
FORM CONTACT ZIP:	Not reported
FORM CONTACT COUNTRY:	Not reported
FORM CONTACT PHONE NBR:	Not reported
FORM CONTACT EMAIL:	Not reported
GEN STATUS CD:	Not reported
MONTHLY GENERATION:	Not reported
BATCH GENERATION:	Not reported
ONE TIME GENERATION:	Not reported
TRANSPORTS OWN WASTE:	Not reported
TRANSPORTS OTHERS WASTE:	Not reported
RECYCLER ONSITE:	Not reported

DRAFT

SUPERB CLEANERS (Continued) **1000105410**

TRANSFER FACILITY:	Not reported
PBR:	Not reported
TBG:	Not reported
MIXED RADIOACTIVE:	Not reported
IMPORTER:	Not reported
TSDR FACILITY:	Not reported
IMMEDIATE RECYCLER:	Not reported
GEN DANG FUEL:	Not reported
GEN MARKET TO BURNER:	Not reported
GEN OTHER MARKETERS:	Not reported
UTILITY BOILER BURNER:	Not reported
INDUSTRY BOILER BURNER:	Not reported
FURNACE BURNER:	Not reported
SMELTER DEFERRAL:	Not reported
SMALL QTY EXEMPTION:	Not reported
OTHER EXEMPTION:	Not reported
UW BATTERY GEN:	Not reported
UW THERMOSTATS GEN:	Not reported
UW MERCURY GEN:	Not reported
UW LAMPS GEN:	Not reported
UW BATTERY ACCUM:	Not reported
UW THERMOSTATS ACCUM:	Not reported
UW MERCURY ACCUM:	Not reported
UW LAMPS ACCUM:	Not reported
UW DESTINATION FACILITY:	Not reported
OFF SPEC UTILITY BOILER:	Not reported
OFF SPEC INDUSTRY BOILER:	Not reported
OFF SPEC FURNACE:	Not reported
USED OIL TRANSPORTER:	Not reported
USED OIL TRANSFER FACILITY:	Not reported
USED OIL PROCESSOR:	Not reported
USED OIL REREFINER:	Not reported
USED OIL FUEL MARKETER DIR SHIPMENTS:	Not reported
USED OIL FUEL MARKETER MEETS SPECS:	Not reported
ECO Int Type Code:	Not reported
Status Code:	Not reported
Start Date:	Not reported
End Date:	Not reported
NAICS DS:	Not reported
Program Name:	Not reported
FS SIC Code:	Not reported
SIC DS:	Not reported
Latitude:	Not reported
Longitude:	Not reported
Comments:	Not reported

CW591 **CATHOLIC DIOCESE OF SEATTLE** **WA UST** **1001234253**
SSW **910 MARION ST** **WA ALLSITES** **WAR000003905**
1/4-1/2 **SEATTLE, WA 98104** **RCRA NonGen / NLR**
0.470 mi. **FINDS**
2484 ft. **Site 3 of 3 in cluster CW** **ECHO**

Relative:
Lower

Actual:
317 ft.

UST:

Name:	HOLY FAMILY CHURCH
Address:	910 MARION ST
City:	SEATTLE
Zip:	98104
Facility ID:	63784581
Site Id:	12497

DRAFT

CATHOLIC DIOCESE OF SEATTLE (Continued) **1001234253**

Decimal Latitude:	47.60783
Decimal Longitude:	-122.32632

Tank Name:	1
Tag Number:	Not reported
Tank Status:	Exempt
Tank Status Date:	8/6/1996
Tank Install Date:	12/31/1964
Tank Closure Date:	Not reported
Capacity Range:	Not reported
Tank Permit Expiration Date:	Not reported
Tank Upgrade Date:	Not reported
Tank Spill Prevention:	Not reported
Tank Overfill Prevention:	Not reported
Tank Material:	Not reported
Tank Construction:	Not reported
Tank Tightness Test:	Not reported
Tank Corrosion Protection:	Not reported
Tank Manifold:	Not reported
Tank Release Detection:	Not reported
Tank SFC Type:	Not reported
Pipe Material:	Not reported
Pipe Construction:	Not reported
Pipe Primary Release Detection:	Not reported
Pipe Second Release Detection:	Not reported
Pipe Corrosion Protection:	Not reported
Pipe Pumping System:	Not reported
Responsible Unit:	Northwest
Dispencer/Pump SFC Type:	Not reported
Region:	Northwest
Is Active:	False
Actual Capacity:	Not reported
Pipe Install Date:	Not reported
Turbine Sump Construction:	Not reported
Compart Number:	1
Stored Substance:	Heating Fuel
Used Substance:	Not reported
Compart Capacity:	Not reported
URL:	https://apps.ecology.wa.gov/cleanupsearch/reports/ust?SiteId=12497

Name:	HOLY FAMILY CHURCH
Address:	910 MARION ST
City:	SEATTLE
Zip:	98104

Tank Name:	3
Tag Number:	Not reported
Tank Status:	Exempt
Tank Status Date:	8/6/1996
Tank Install Date:	12/31/1964
Tank Closure Date:	Not reported
Capacity Range:	Not reported
Tank Permit Expiration Date:	Not reported
Tank Upgrade Date:	Not reported
Tank Spill Prevention:	Not reported
Tank Overfill Prevention:	Not reported
Tank Material:	Not reported

DRAFT

CATHOLIC DIOCESE OF SEATTLE (Continued) **1001234253**

Tank Construction:	Not reported
Tank Tightness Test:	Not reported
Tank Corrosion Protection:	Not reported
Tank Manifold:	Not reported
Tank Release Detection:	Not reported
Tank SFC Type:	Not reported
Pipe Material:	Not reported
Pipe Construction:	Not reported
Pipe Primary Release Detection:	Not reported
Pipe Second Release Detection:	Not reported
Pipe Corrosion Protection:	Not reported
Pipe Pumping System:	Not reported
Responsible Unit:	Northwest
Dispencer/Pump SFC Type:	Not reported
Region:	Northwest
Is Active:	False
Actual Capacity:	Not reported
Pipe Install Date:	Not reported
Turbine Sump Construction:	Not reported
Compart Number:	1
Stored Substance:	Heating Fuel
Used Substance:	Not reported
Compart Capacity:	Not reported
URL:	https://apps.ecology.wa.gov/cleanupsearch/reports/ust?SiteId=12497

Name:	HOLY FAMILY CHURCH
Address:	910 MARION ST
City:	SEATTLE
Zip:	98104

Tank Name:	4
Tag Number:	Not reported
Tank Status:	Exempt
Tank Status Date:	8/6/1996
Tank Install Date:	12/31/1964
Tank Closure Date:	Not reported
Capacity Range:	Not reported
Tank Permit Expiration Date:	Not reported
Tank Upgrade Date:	Not reported
Tank Spill Prevention:	Not reported
Tank Overfill Prevention:	Not reported
Tank Material:	Not reported
Tank Construction:	Not reported
Tank Tightness Test:	Not reported
Tank Corrosion Protection:	Not reported
Tank Manifold:	Not reported
Tank Release Detection:	Not reported
Tank SFC Type:	Not reported
Pipe Material:	Not reported
Pipe Construction:	Not reported
Pipe Primary Release Detection:	Not reported
Pipe Second Release Detection:	Not reported
Pipe Corrosion Protection:	Not reported
Pipe Pumping System:	Not reported
Responsible Unit:	Northwest
Dispencer/Pump SFC Type:	Not reported
Region:	Northwest

DRAFT

CATHOLIC DIOCESE OF SEATTLE (Continued) **1001234253**

Is Active:	False
Actual Capacity:	Not reported
Pipe Install Date:	Not reported
Turbine Sump Construction:	Not reported
Compart Number:	1
Stored Substance:	Heating Fuel
Used Substance:	Not reported
Compart Capacity:	Not reported
URL:	https://apps.ecology.wa.gov/cleanupsearch/reports/ust?SiteId=12497

ALLSITES:

Name:	CATHOLIC DIOCESE OF SEATTLE
Facility Id:	63784581

Interaction:	56060
Interaction 1:	I
Interaction 2:	HWG
Ecology Program:	HAZWASTE
Program Data:	TURBOWASTE
Facility Alt.:	Not reported
Program ID:	WAR000003905
Date Interaction:	1995-07-13 00:00:00
Date Interaction 3:	Hazardous Waste Generator
Latitude:	47.60783
Longitude:	-122.32632

Interaction:	56061
Interaction 1:	I
Interaction 2:	UST
Ecology Program:	TOXICS
Program Data:	UST
Facility Alt.:	Not reported
Program ID:	Not reported
Date Interaction:	2000-02-29 00:00:00
Date Interaction 3:	Underground Storage Tank
Latitude:	47.60783
Longitude:	-122.32632

RCRA Listings:

Date Form Received by Agency:	19990809
Handler Name:	CATHOLIC DIOCESE OF SEATTLE
Handler Address:	910 MARION ST
Handler City,State,Zip:	SEATTLE, WA 98104
EPA ID:	WAR000003905
Contact Name:	Not reported
Contact Address:	Not reported
Contact City,State,Zip:	Not reported
Contact Telephone:	Not reported
Contact Fax:	Not reported
Contact Email:	Not reported
Contact Title:	Not reported
EPA Region:	10
Land Type:	Other
Federal Waste Generator Description:	Not a generator, verified

DRAFT

CATHOLIC DIOCESE OF SEATTLE (Continued) **1001234253**

Non-Notifier:		Not reported
Biennial Report Cycle:		Not reported
Accessibility:		Not reported
Active Site Indicator:		Not reported
State District Owner:		WA
State District:		NWRO
Mailing Address:		910 MARION ST
Mailing City,State,Zip:		SEATTLE, WA 98104
Owner Name:	CATHOLIC DIOCESE	
Owner Type:		Private
Operator Name:	CATHOLIC DIOCESE OF SEATTLE	
Operator Type:		Private
Short-Term Generator Activity:		No
Importer Activity:		No
Mixed Waste Generator:		No
Transporter Activity:		No
Transfer Facility Activity:		No
Recycler Activity with Storage:		No
Small Quantity On-Site Burner Exemption:		No
Smelting Melting and Refining Furnace Exemption:		No
Underground Injection Control:		No
Off-Site Waste Receipt:		No
Universal Waste Indicator:		No
Universal Waste Destination Facility:		No
Federal Universal Waste:		No
Active Site Fed-Reg Treatment Storage and Disposal Facility:		Not reported
Active Site Converter Treatment storage and Disposal Facility:		Not reported
Active Site State-Reg Treatment Storage and Disposal Facility:		Not reported
Active Site State-Reg Handler:		---
Federal Facility Indicator:		Not reported
Hazardous Secondary Material Indicator:		NN
Sub-Part K Indicator:		Not reported
Commercial TSD Indicator:		No
Treatment Storage and Disposal Type:		Not reported
2018 GPRA Permit Baseline:		Not on the Baseline
2018 GPRA Renewals Baseline:		Not on the Baseline
Permit Renewals Workload Universe:		Not reported
Permit Workload Universe:		Not reported
Permit Progress Universe:		Not reported
Post-Closure Workload Universe:		Not reported
Closure Workload Universe:		Not reported
202 GPRA Corrective Action Baseline:		No
Corrective Action Workload Universe:		No
Subject to Corrective Action Universe:		No
Non-TSDFs Where RCRA CA has Been Imposed Universe:		No
TSDFs Potentially Subject to CA Under 3004 (u)/(v) Universe:		No
TSDFs Only Subject to CA under Discretionary Auth Universe:		No
Corrective Action Priority Ranking:		No NCAPS ranking
Environmental Control Indicator:		No
Institutional Control Indicator:		No
Human Exposure Controls Indicator:		N/A
Groundwater Controls Indicator:		N/A
Operating TSDF Universe:		Not reported
Full Enforcement Universe:		Not reported
Significant Non-Complier Universe:		No
Unaddressed Significant Non-Complier Universe:		No
Addressed Significant Non-Complier Universe:		No

DRAFT

CATHOLIC DIOCESE OF SEATTLE (Continued) **1001234253**

Significant Non-Complier With a Compliance Schedule Universe:	No
Financial Assurance Required:	Not reported
Handler Date of Last Change:	20180507
Recognized Trader-Importer:	No
Recognized Trader-Exporter:	No
Importer of Spent Lead Acid Batteries:	No
Exporter of Spent Lead Acid Batteries:	No
Recycler Activity Without Storage:	No
Manifest Broker:	No
Sub-Part P Indicator:	No

Handler - Owner Operator:

Owner/Operator Indicator:	Owner
Owner/Operator Name: CATHOLIC DIOCESE	
Legal Status:	Private
Date Became Current:	19960503
Date Ended Current:	Not reported
Owner/Operator Address:	910 MARION ST
Owner/Operator City,State,Zip:	SEATTLE, WA 98104
Owner/Operator Telephone:	000-000-0000
Owner/Operator Telephone Ext:	Not reported
Owner/Operator Fax:	Not reported
Owner/Operator Email:	Not reported

Owner/Operator Indicator:	Owner
Owner/Operator Name: CATHOLIC DIOCESE OF SEATTLE	
Legal Status:	Private
Date Became Current:	Not reported
Date Ended Current:	Not reported
Owner/Operator Address:	910 MARION ST
Owner/Operator City,State,Zip:	SEATTLE, WA 98104
Owner/Operator Telephone:	000-000-0000
Owner/Operator Telephone Ext:	Not reported
Owner/Operator Fax:	Not reported
Owner/Operator Email:	Not reported

Owner/Operator Indicator:	Owner
Owner/Operator Name: SEE PAPER COPY	
Legal Status:	Private
Date Became Current:	Not reported
Date Ended Current:	Not reported
Owner/Operator Address:	910 MARION ST
Owner/Operator City,State,Zip:	SEATTLE, WA 98104
Owner/Operator Telephone:	000-000-0000
Owner/Operator Telephone Ext:	Not reported
Owner/Operator Fax:	Not reported
Owner/Operator Email:	Not reported

Owner/Operator Indicator:	Owner
Owner/Operator Name: CATHOLIC DIOCESE OF SEATTLE	
Legal Status:	Private
Date Became Current:	Not reported
Date Ended Current:	Not reported
Owner/Operator Address:	910 MARION ST
Owner/Operator City,State,Zip:	SEATTLE, WA 98104
Owner/Operator Telephone:	000-000-0000

DRAFT

CATHOLIC DIOCESE OF SEATTLE (Continued) **1001234253**

Owner/Operator Telephone Ext: Not reported
Owner/Operator Fax: Not reported
Owner/Operator Email: Not reported

Owner/Operator Indicator: Operator
Owner/Operator Name: CATHOLIC DIOCESE OF SEATTLE
Legal Status: Private
Date Became Current: Not reported
Date Ended Current: Not reported
Owner/Operator Address: 910 MARION ST
Owner/Operator City,State,Zip: SEATTLE, WA 98104
Owner/Operator Telephone: 000-000-0000
Owner/Operator Telephone Ext: Not reported
Owner/Operator Fax: Not reported
Owner/Operator Email: Not reported

Owner/Operator Indicator: Operator
Owner/Operator Name: CATHOLIC DIOCESE
Legal Status: Private
Date Became Current: Not reported
Date Ended Current: Not reported
Owner/Operator Address: 910 MARION ST
Owner/Operator City,State,Zip: SEATTLE, WA 98104-1274
Owner/Operator Telephone: 000-000-0000
Owner/Operator Telephone Ext: Not reported
Owner/Operator Fax: Not reported
Owner/Operator Email: Not reported

Owner/Operator Indicator: Owner
Owner/Operator Name: CATHOLIC DIOCESE OF SEATTLE
Legal Status: Private
Date Became Current: Not reported
Date Ended Current: Not reported
Owner/Operator Address: 910 MARION ST
Owner/Operator City,State,Zip: SEATTLE, WA 98104
Owner/Operator Telephone: 000-000-0000
Owner/Operator Telephone Ext: Not reported
Owner/Operator Fax: Not reported
Owner/Operator Email: Not reported

Owner/Operator Indicator: Operator
Owner/Operator Name: CATHOLIC DIOCESE OF SEATTLE
Legal Status: Private
Date Became Current: Not reported
Date Ended Current: Not reported
Owner/Operator Address: 910 MARION ST
Owner/Operator City,State,Zip: SEATTLE, WA 98104
Owner/Operator Telephone: 000-000-0000
Owner/Operator Telephone Ext: Not reported
Owner/Operator Fax: Not reported
Owner/Operator Email: Not reported

Historic Generators:
Receive Date: 19990809
Handler Name: CATHOLIC DIOCESE OF SEATTLE
Federal Waste Generator Description: Not a generator, verified
State District Owner: WA

DRAFT

CATHOLIC DIOCESE OF SEATTLE (Continued) **1001234253**

Large Quantity Handler of Universal Waste: No
Recognized Trader Importer: No
Recognized Trader Exporter: No
Spent Lead Acid Battery Importer: No
Spent Lead Acid Battery Exporter: No
Current Record: No
Non Storage Recycler Activity: Not reported
Electronic Manifest Broker: Not reported

Receive Date: 19990809
Handler Name: CATHOLIC DIOCESE OF SEATTLE
Federal Waste Generator Description: Not a generator, verified
State District Owner: WA
Large Quantity Handler of Universal Waste: No
Recognized Trader Importer: No
Recognized Trader Exporter: No
Spent Lead Acid Battery Importer: No
Spent Lead Acid Battery Exporter: No
Current Record: Yes
Non Storage Recycler Activity: Not reported
Electronic Manifest Broker: Not reported

Receive Date: 19931231
Handler Name: CATHOLIC DIOCESE OF SEATTLE
Federal Waste Generator Description: Conditionally Exempt Small Quantity Generator
State District Owner: WA
Large Quantity Handler of Universal Waste: No
Recognized Trader Importer: No
Recognized Trader Exporter: No
Spent Lead Acid Battery Importer: No
Spent Lead Acid Battery Exporter: No
Current Record: No
Non Storage Recycler Activity: Not reported
Electronic Manifest Broker: Not reported

List of NAICS Codes and Descriptions:
NAICS Code: 81311
NAICS Description: RELIGIOUS ORGANIZATIONS

Facility Has Received Notices of Violations:
Violations: No Violations Found

Evaluation Action Summary:
Evaluations: No Evaluations Found

FINDS:
Registry ID: 110005401074

Click Here for FRS Facility Detail Report:

Environmental Interest/Information System:
Washington Facility / Site Identification System (WA-FSIS) provides a means to query and display data maintained by the Washington Department of Ecology. This system contains key information for each facility/site that is currently, or has been, of interest to the Air

DRAFT

CATHOLIC DIOCESE OF SEATTLE (Continued) **1001234253**

Quality, Dam Safety, Hazardous Waste, Toxics Cleanup, and Water Quality Programs.
NCDB (National Compliance Data Base) supports implementation of the Federal Insecticide, Fungicide, and Rodenticide Act (FIFRA) and the Toxic Substances Control Act (TSCA). The system tracks inspections in regions and states with cooperative agreements, enforcement actions, and settlements.
RCRAInfo is a national information system that supports the Resource Conservation and Recovery Act (RCRA) program through the tracking of events and activities related to facilities that generate, transport, and treat, store, or dispose of hazardous waste. RCRAInfo allows RCRA program staff to track the notification, permit, compliance, and corrective action activities required under RCRA.

Click this hyperlink while viewing on your computer to access additional FINDS: detail in the EDR Site Report.

ECHO:

Envid:	1001234253
Registry ID:	110005401074
DFR URL:	http://echo.epa.gov/detailed-facility-report?fid=110005401074
Name:	CATHOLIC DIOCESE OF SEATTLE
Address:	910 MARION ST
City,State,Zip:	SEATTLE, WA 98104

DC592 **CHEVRON 98759** **WA UST** **U000799373**
West **1024 STEWART ST** **WA ALLSITES** **N/A**
1/4-1/2 **SEATTLE, WA 98101**
0.472 mi.
2494 ft. **Site 1 of 3 in cluster DC**

Relative:
Lower

Actual:
131 ft.

UST:

Name:	CHEVRON 98759
Address:	1024 STEWART ST
City:	SEATTLE
Zip:	98101
Facility ID:	98727457
Site Id:	5252
Decimal Latitude:	47.616514
Decimal Longitude:	-122.334571
Tank Name:	1
Tag Number:	Not reported
Tank Status:	Removed
Tank Status Date:	8/6/1996
Tank Install Date:	12/31/1964
Tank Closure Date:	Not reported
Capacity Range:	Not reported
Tank Permit Expiration Date:	Not reported
Tank Upgrade Date:	Not reported
Tank Spill Prevention:	Not reported
Tank Overfill Prevention:	Not reported
Tank Material:	Steel
Tank Construction:	Single Wall Tank
Tank Tightness Test:	Not reported
Tank Corrosion Protection:	Not reported
Tank Manifold:	Not reported
Tank Release Detection:	Not reported

DRAFT

CHEVRON 98759 (Continued) **U000799373**

Tank SFC Type:	Not reported
Pipe Material:	Steel
Pipe Construction:	Not reported
Pipe Primary Release Detection:	Not reported
Pipe Second Release Detection:	Not reported
Pipe Corrosion Protection:	Not reported
Pipe Pumping System:	Not reported
Responsible Unit:	Northwest
Dispencer/Pump SFC Type:	Not reported
Region:	Northwest
Is Active:	False
Actual Capacity:	Not reported
Pipe Install Date:	Not reported
Turbine Sump Construction:	Not reported
Compart Number:	1
Stored Substance:	Leaded Gasoline
Used Substance:	Not reported
Compart Capacity:	Not reported
URL:	https://apps.ecology.wa.gov/cleanupsearch/reports/ust?SiteId=5252

Name:	CHEVRON 98759
Address:	1024 STEWART ST
City:	SEATTLE
Zip:	98101

Tank Name:	2
Tag Number:	Not reported
Tank Status:	Removed
Tank Status Date:	8/6/1996
Tank Install Date:	12/31/1964
Tank Closure Date:	Not reported
Capacity Range:	Not reported
Tank Permit Expiration Date:	Not reported
Tank Upgrade Date:	Not reported
Tank Spill Prevention:	Not reported
Tank Overfill Prevention:	Not reported
Tank Material:	Steel
Tank Construction:	Single Wall Tank
Tank Tightness Test:	Not reported
Tank Corrosion Protection:	Not reported
Tank Manifold:	Not reported
Tank Release Detection:	Not reported
Tank SFC Type:	Not reported
Pipe Material:	Steel
Pipe Construction:	Not reported
Pipe Primary Release Detection:	Not reported
Pipe Second Release Detection:	Not reported
Pipe Corrosion Protection:	Not reported
Pipe Pumping System:	Not reported
Responsible Unit:	Northwest
Dispencer/Pump SFC Type:	Not reported
Region:	Northwest
Is Active:	False
Actual Capacity:	Not reported
Pipe Install Date:	Not reported
Turbine Sump Construction:	Not reported
Compart Number:	1

DRAFT

CHEVRON 98759 (Continued) **U000799373**

Stored Substance: Unleaded Gasoline
Used Substance: Not reported
Compart Capacity: Not reported
URL: https://apps.ecology.wa.gov/cleanupsearch/reports/ust?SiteId=5252

Name: CHEVRON 98759
Address: 1024 STEWART ST
City: SEATTLE
Zip: 98101

Tank Name: 3
Tag Number: Not reported
Tank Status: Removed
Tank Status Date: 8/6/1996
Tank Install Date: 12/31/1964
Tank Closure Date: Not reported
Capacity Range: Not reported
Tank Permit Expiration Date: Not reported
Tank Upgrade Date: Not reported
Tank Spill Prevention: Not reported
Tank Overfill Prevention: Not reported
Tank Material: Steel
Tank Construction: Single Wall Tank
Tank Tightness Test: Not reported
Tank Corrosion Protection: Not reported
Tank Manifold: Not reported
Tank Release Detection: Not reported
Tank SFC Type: Not reported
Pipe Material: Steel
Pipe Construction: Not reported
Pipe Primary Release Detection: Not reported
Pipe Second Release Detection: Not reported
Pipe Corrosion Protection: Not reported
Pipe Pumping System: Not reported
Responsible Unit: Northwest
Dispencer/Pump SFC Type: Not reported
Region: Northwest
Is Active: False
Actual Capacity: Not reported
Pipe Install Date: Not reported
Turbine Sump Construction: Not reported
Compart Number: 1
Stored Substance: Unleaded Gasoline
Used Substance: Not reported
Compart Capacity: Not reported
URL: https://apps.ecology.wa.gov/cleanupsearch/reports/ust?SiteId=5252

Name: CHEVRON 98759
Address: 1024 STEWART ST
City: SEATTLE
Zip: 98101

Tank Name: 4
Tag Number: Not reported
Tank Status: Removed
Tank Status Date: 8/6/1996
Tank Install Date: 12/31/1964

DRAFT

CHEVRON 98759 (Continued) **U000799373**

Tank Closure Date:	Not reported
Capacity Range:	111 TO 1,100 Gallons
Tank Permit Expiration Date:	Not reported
Tank Upgrade Date:	Not reported
Tank Spill Prevention:	Not reported
Tank Overfill Prevention:	Not reported
Tank Material:	Steel
Tank Construction:	Single Wall Tank
Tank Tightness Test:	Not reported
Tank Corrosion Protection:	Not reported
Tank Manifold:	Not reported
Tank Release Detection:	Not reported
Tank SFC Type:	Not reported
Pipe Material:	Steel
Pipe Construction:	Not reported
Pipe Primary Release Detection:	Not reported
Pipe Second Release Detection:	Not reported
Pipe Corrosion Protection:	Not reported
Pipe Pumping System:	Not reported
Responsible Unit:	Northwest
Dispencer/Pump SFC Type:	Not reported
Region:	Northwest
Is Active:	False
Actual Capacity:	Not reported
Pipe Install Date:	Not reported
Turbine Sump Construction:	Not reported
Compart Number:	1
Stored Substance:	Not reported
Used Substance:	Not reported
Compart Capacity:	Not reported
URL:	https://apps.ecology.wa.gov/cleanupsearch/reports/ust?SiteId=5252

Name:	CHEVRON 98759
Address:	1024 STEWART ST
City:	SEATTLE
Zip:	98101

Tank Name:	5
Tag Number:	Not reported
Tank Status:	Removed
Tank Status Date:	8/6/1996
Tank Install Date:	12/31/1964
Tank Closure Date:	Not reported
Capacity Range:	111 TO 1,100 Gallons
Tank Permit Expiration Date:	Not reported
Tank Upgrade Date:	Not reported
Tank Spill Prevention:	Not reported
Tank Overfill Prevention:	Not reported
Tank Material:	Steel
Tank Construction:	Single Wall Tank
Tank Tightness Test:	Not reported
Tank Corrosion Protection:	Not reported
Tank Manifold:	Not reported
Tank Release Detection:	Not reported
Tank SFC Type:	Not reported
Pipe Material:	Steel
Pipe Construction:	Not reported

DRAFT

CHEVRON 98759 (Continued) **U000799373**

Pipe Primary Release Detection:	Not reported
Pipe Second Release Detection:	Not reported
Pipe Corrosion Protection:	Not reported
Pipe Pumping System:	Not reported
Responsible Unit:	Northwest
Dispencer/Pump SFC Type:	Not reported
Region:	Northwest
Is Active:	False
Actual Capacity:	Not reported
Pipe Install Date:	Not reported
Turbine Sump Construction:	Not reported
Compart Number:	1
Stored Substance:	Used Oil/Waste Oil
Used Substance:	Not reported
Compart Capacity:	Not reported
URL:	https://apps.ecology.wa.gov/cleanupsearch/reports/ust?SiteId=5252

ALLSITES:

Name:	CHEVRON 98759
Facility Id:	98727457
Interaction:	76123
Interaction 1:	I
Interaction 2:	UST
Ecology Program:	TOXICS
Program Data:	UST
Facility Alt.:	Not reported
Program ID:	5252
Date Interaction:	2000-02-29 00:00:00
Date Interaction 3:	Underground Storage Tank
Latitude:	47.616513999799999
Longitude:	-122.33457099899999

DD593 **FREEWAY GARAGE** **WA LUST** **U000587629**
WSW **1512 8TH AVE** **WA UST** **N/A**
1/4-1/2 **SEATTLE, WA 98101** **WA ICR**
0.474 mi. **WA ALLSITES**
2501 ft. **Site 1 of 3 in cluster DD** **WA CSCSL NFA**
WA ASBESTOS

Relative:
Lower

Actual:
149 ft.

LUST:

Name:	FREEWAY GARAGE
Address:	1512 8TH AVE
City,State,Zip:	SEATTLE, WA 98101
Facility ID:	12733468
Lust Status Type:	LUST - NFA
Cleanup Site ID:	7954
Cleanup Unit Type:	Not reported
Process Type:	Not reported
Cleanup Unit Name:	Not reported
Response Section:	Northwest
Release Date:	04/27/1992
Lust Date:	10/03/2011
Region:	Northwest
Lust ID:	1809
UST ID:	2484

DRAFT

FREEWAY GARAGE (Continued) **U000587629**

Contaminant Name:	Petroleum-Other
Ground Water:	Not reported
Surface Water:	Not reported
Soil:	Confirmed Above Cleanup Levels
Sediment:	Not reported
Air:	Not reported
Bedrock:	Not reported
URL:	https://apps.ecology.wa.gov/cleanupsearch/site/7954
Lat/Long:	47.6123673 / -122.33287

Name:	FREEWAY GARAGE
Address:	1512 8TH AVE
City,State,Zip:	SEATTLE, WA 98101
Facility ID:	12733468
Lust Status Type:	LUST - NFA
Cleanup Site ID:	7954
Cleanup Unit Type:	Not reported
Process Type:	Not reported
Cleanup Unit Name:	Not reported
Response Section:	Northwest
Release Date:	04/27/1992
Lust Date:	10/03/2011
Region:	Northwest
Lust ID:	1809
UST ID:	2484
Contaminant Name:	Benzene
Ground Water:	Not reported
Surface Water:	Not reported
Soil:	Remediated-Below
Sediment:	Not reported
Air:	Not reported
Bedrock:	Not reported
URL:	https://apps.ecology.wa.gov/cleanupsearch/site/7954
Lat/Long:	47.6123673 / -122.33287

Name:	FREEWAY GARAGE
Address:	1512 8TH AVE
City,State,Zip:	SEATTLE, WA 98101
Facility ID:	12733468
Lust Status Type:	LUST - NFA
Cleanup Site ID:	7954
Cleanup Unit Type:	Not reported
Process Type:	Not reported
Cleanup Unit Name:	Not reported
Response Section:	Northwest
Release Date:	04/27/1992
Lust Date:	10/03/2011
Region:	Northwest
Lust ID:	1809
UST ID:	2484
Contaminant Name:	Petroleum-Gasoline
Ground Water:	Not reported
Surface Water:	Not reported
Soil:	Remediated-Below
Sediment:	Not reported
Air:	Not reported
Bedrock:	Not reported

DRAFT

FREEWAY GARAGE (Continued) **U000587629**

URL: https://apps.ecology.wa.gov/cleanupsearch/site/7954
Lat/Long: 47.6123673 / -122.33287

UST:
Name: FREEWAY GARAGE
Address: 1512 8TH AVE
City: SEATTLE
Zip: 98101
Facility ID: 12733468
Site Id: 2484
Decimal Latitude: 47.612367375
Decimal Longitude: -122.3328723

Tank Name: 1
Tag Number: Not reported
Tank Status: Removed
Tank Status Date: 8/6/1996
Tank Install Date: 12/31/1964
Tank Closure Date: Not reported
Capacity Range: Not reported
Tank Permit Expiration Date: Not reported
Tank Upgrade Date: Not reported
Tank Spill Prevention: Not reported
Tank Overfill Prevention: Not reported
Tank Material: Steel
Tank Construction: Not reported
Tank Tightness Test: Not reported
Tank Corrosion Protection: Not reported
Tank Manifold: Not reported
Tank Release Detection: Not reported
Tank SFC Type: Not reported
Pipe Material: Steel
Pipe Construction: Not reported
Pipe Primary Release Detection: Not reported
Pipe Second Release Detection: Not reported
Pipe Corrosion Protection: Not reported
Pipe Pumping System: Not reported
Responsible Unit: Northwest
Dispencer/Pump SFC Type: Not reported
Region: Northwest
Is Active: False
Actual Capacity: Not reported
Pipe Install Date: Not reported
Turbine Sump Construction: Not reported
Compart Number: 1
Stored Substance: Unleaded Gasoline
Used Substance: Not reported
Compart Capacity: Not reported
URL: https://apps.ecology.wa.gov/cleanupsearch/reports/ust?SiteId=2484

Name: FREEWAY GARAGE
Address: 1512 8TH AVE
City: SEATTLE
Zip: 98101

Tank Name: 2
Tag Number: Not reported

DRAFT

FREEWAY GARAGE (Continued) **U000587629**

Tank Status:	Removed
Tank Status Date:	8/6/1996
Tank Install Date:	12/31/1964
Tank Closure Date:	Not reported
Capacity Range:	Not reported
Tank Permit Expiration Date:	Not reported
Tank Upgrade Date:	Not reported
Tank Spill Prevention:	Not reported
Tank Overfill Prevention:	Not reported
Tank Material:	Steel
Tank Construction:	Not reported
Tank Tightness Test:	Not reported
Tank Corrosion Protection:	Not reported
Tank Manifold:	Not reported
Tank Release Detection:	Not reported
Tank SFC Type:	Not reported
Pipe Material:	Steel
Pipe Construction:	Not reported
Pipe Primary Release Detection:	Not reported
Pipe Second Release Detection:	Not reported
Pipe Corrosion Protection:	Not reported
Pipe Pumping System:	Not reported
Responsible Unit:	Northwest
Dispencer/Pump SFC Type:	Not reported
Region:	Northwest
Is Active:	False
Actual Capacity:	Not reported
Pipe Install Date:	Not reported
Turbine Sump Construction:	Not reported
Compart Number:	1
Stored Substance:	Unleaded Gasoline
Used Substance:	Not reported
Compart Capacity:	Not reported
URL:	https://apps.ecology.wa.gov/cleanupsearch/reports/ust?SiteId=2484

Name:	FREEWAY GARAGE
Address:	1512 8TH AVE
City:	SEATTLE
Zip:	98101

Tank Name:	3
Tag Number:	Not reported
Tank Status:	Removed
Tank Status Date:	8/6/1996
Tank Install Date:	12/31/1964
Tank Closure Date:	Not reported
Capacity Range:	Not reported
Tank Permit Expiration Date:	Not reported
Tank Upgrade Date:	Not reported
Tank Spill Prevention:	Not reported
Tank Overfill Prevention:	Not reported
Tank Material:	Steel
Tank Construction:	Not reported
Tank Tightness Test:	Not reported
Tank Corrosion Protection:	Not reported
Tank Manifold:	Not reported
Tank Release Detection:	Not reported

DRAFT

FREEWAY GARAGE (Continued) **U000587629**

Tank SFC Type:	Not reported
Pipe Material:	Steel
Pipe Construction:	Not reported
Pipe Primary Release Detection:	Not reported
Pipe Second Release Detection:	Not reported
Pipe Corrosion Protection:	Not reported
Pipe Pumping System:	Not reported
Responsible Unit:	Northwest
Dispencer/Pump SFC Type:	Not reported
Region:	Northwest
Is Active:	False
Actual Capacity:	Not reported
Pipe Install Date:	Not reported
Turbine Sump Construction:	Not reported
Compart Number:	1
Stored Substance:	Leaded Gasoline
Used Substance:	Not reported
Compart Capacity:	Not reported
URL:	https://apps.ecology.wa.gov/cleanupsearch/reports/ust?SiteId=2484

Name:	FREEWAY GARAGE
Address:	1512 8TH AVE
City:	SEATTLE
Zip:	98101

Tank Name:	4
Tag Number:	Not reported
Tank Status:	Removed
Tank Status Date:	8/6/1996
Tank Install Date:	12/31/1964
Tank Closure Date:	Not reported
Capacity Range:	111 TO 1,100 Gallons
Tank Permit Expiration Date:	Not reported
Tank Upgrade Date:	Not reported
Tank Spill Prevention:	Not reported
Tank Overfill Prevention:	Not reported
Tank Material:	Steel
Tank Construction:	Not reported
Tank Tightness Test:	Not reported
Tank Corrosion Protection:	Not reported
Tank Manifold:	Not reported
Tank Release Detection:	Not reported
Tank SFC Type:	Not reported
Pipe Material:	Steel
Pipe Construction:	Not reported
Pipe Primary Release Detection:	Not reported
Pipe Second Release Detection:	Not reported
Pipe Corrosion Protection:	Not reported
Pipe Pumping System:	Not reported
Responsible Unit:	Northwest
Dispencer/Pump SFC Type:	Not reported
Region:	Northwest
Is Active:	False
Actual Capacity:	Not reported
Pipe Install Date:	Not reported
Turbine Sump Construction:	Not reported
Compart Number:	1

DRAFT

FREEWAY GARAGE (Continued) **U000587629**

Stored Substance: Used Oil/Waste Oil
Used Substance: Not reported
Compart Capacity: Not reported
URL: https://apps.ecology.wa.gov/cleanupsearch/reports/ust?SiteId=2484

ICR:
Date Ecology Received Report: 03/02/93
Contaminants Found at Site: Petroleum products
Media Contaminated: Soil
Waste Management: Tank
Region: North Western
Type of Report Ecology Received: Final cleanup report
Site Register Issue: 92-50
County Code: 17
Contact: Not reported
Report Title: Not reported

ALLSITES:
Name: FREEWAY GARAGE
Facility Id: 12733468

Interaction: 27035
Interaction 1: I
Interaction 2: LUST
Ecology Program: TOXICS
Program Data: ISIS
Facility Alt.: Not reported
Program ID: 2484
Date Interaction: 1992-04-27 00:00:00
Date Interaction 3: LUST Facility
Latitude: 47.612367188599997
Longitude: -122.33288651399999

Interaction: 27036
Interaction 1: A
Interaction 2: UST
Ecology Program: TOXICS
Program Data: UST
Facility Alt.: Not reported
Program ID: 2484
Date Interaction: 2000-03-20 00:00:00
Date Interaction 3: Underground Storage Tank
Latitude: 47.612367188599997
Longitude: -122.33288651399999

CSCSL NFA:
Name: FREEWAY GARAGE
Address: 1512 8TH AVE
City,State,Zip: SEATTLE, WA 98101
Facility/Site Id: 12733468
CS Id: 7954
NFA Date: 10/03/2011
Alternate Site Names: Not reported
NFA Reason: Initial Investigation

DRAFT

FREEWAY GARAGE (Continued) **U000587629**

Site Status:	NFA
Region:	Northwest
Contaminant Name:	Benzene
Ground Water:	Not reported
Surface Water:	Not reported
Soil:	Remediated-Below
Sediment:	Not reported
Air:	Not reported
Bedrock:	Not reported
URL:	https://apps.ecology.wa.gov/cleanupsearch/site/7954
Latitude:	47.612367375
Longitude:	-122.3328723

Name:	FREEWAY GARAGE
Address:	1512 8TH AVE
City,State,Zip:	SEATTLE, WA 98101
Facility/Site Id:	12733468
CS Id:	7954
NFA Date:	10/03/2011
Alternate Site Names:	Not reported
NFA Reason:	Initial Investigation
Site Status:	NFA
Region:	Northwest
Contaminant Name:	Petroleum-Gasoline
Ground Water:	Not reported
Surface Water:	Not reported
Soil:	Remediated-Below
Sediment:	Not reported
Air:	Not reported
Bedrock:	Not reported
URL:	https://apps.ecology.wa.gov/cleanupsearch/site/7954
Latitude:	47.612367375
Longitude:	-122.3328723

Name:	FREEWAY GARAGE
Address:	1512 8TH AVE
City,State,Zip:	SEATTLE, WA 98101
Facility/Site Id:	12733468
CS Id:	7954
NFA Date:	10/03/2011
Alternate Site Names:	Not reported
NFA Reason:	Initial Investigation
Site Status:	NFA
Region:	Northwest
Contaminant Name:	Petroleum-Other
Ground Water:	Not reported
Surface Water:	Not reported
Soil:	Confirmed Above Cleanup Levels
Sediment:	Not reported
Air:	Not reported
Bedrock:	Not reported
URL:	https://apps.ecology.wa.gov/cleanupsearch/site/7954
Latitude:	47.612367375
Longitude:	-122.3328723

ASBESTOS:
Name: Not reported

DRAFT

FREEWAY GARAGE (Continued) **U000587629**

Address:	1512 8TH AVE WEST
City,State,Zip:	SEATTLE, WA 98119
Facility Type:	residential home
Parent ID:	0
Form ID:	103898##1573Everg996596
Notice Date:	07/29/2015
Start Date:	08/10/2015
Completion Date:	08/10/2015
Initial:	1
Amended:	Not reported
On Hold:	Not reported
Off Hold:	Not reported
Emergency:	Not reported
Site Hours Start:	8;00 am
Site Hours End:	1:00 PM
Sunday:	Not reported
Monday:	1
Tuesday:	Not reported
Wednesday:	Not reported
Thursday:	Not reported
Friday:	Not reported
Saturday:	Not reported
Contractor ID:	Not reported
Phone:	(425)268-6480
Job Site CAS:	Tony Kail
Project Form Email:	evergreen4abatement@gmail.com
Property Owner Name:	John & Gail Mensher
Property Owner Agent:	Not reported
Property Owner Company:	Evergreen Abatement Services L (ABCN00001573)
Property Owner Address:	1512 8th Ave West
Property Owner City:	Seattle
Property Owner State:	WA
Property Owner Zip4:	98119
Property Owner Phone:	(206) 284-9012
Job Site Room:	Not reported
Facility Age:	Not reported
Facility Size:	Not reported
Facility Remodel:	1
Facility Demo:	Not reported
Facility Repair:	Not reported
Facility Maint:	Not reported
Removed:	1
Encapsulated:	Not reported
Quantity Sq Ft:	20
Fireproofing:	Not reported
Popcorn Ceiling:	Not reported
CAB:	Not reported
Sheet Vinyl:	Not reported
Asbestos Paper:	Not reported
Boiler Insulation:	1
Duct Paper:	Not reported
VAT:	Not reported
Roofing:	Not reported
Sq Ft Other:	Not reported
Sq Ft Other Text:	Not reported
Quantity Lin Ft:	Not reported
Mag Pipe Insulation:	Not reported

DRAFT

FREEWAY GARAGE (Continued) **U000587629**

Air Cell Pipe Insulation:	Not reported
Ducting Insulation:	Not reported
Cement Asbestos Pipe:	Not reported
Mudded Pipe Insulation:	Not reported
Duct Tape:	Not reported
Lin Ft Other1:	Not reported
Lin Ft Other1 Text:	Not reported
Lin Ft Other2:	Not reported
Lin Ft Other2 Text:	Not reported
Indoors:	1
Outdoors:	Not reported
Neg Pres Enclosure:	Not reported
Glove Bag:	1
Mini Enclosure:	1
Critical Barriers:	Not reported
Wrap And Cut:	1
Wet Methods:	1
HEPA Vacuum:	1
MANUALMETHODS :	Not reported
Other CM1:	Not reported
Other CM1 Text:	Not reported
Other CM2:	Not reported
Other CM2 Text:	Not reported
Half Mask APR:	Not reported
Full Face APR:	Not reported
PAPR:	1
Type C Continuous:	Not reported
Type C Pressure:	Not reported
Other Resp Pro:	Not reported
Other Resp Pro Text:	Not reported
Comments:	Not reported
Date Time Submitted:	2015-07-29 22:29:09
Submitter IP Address:	50.47.29.110
Region:	2
UBI:	603384312
Notice type:	Initial
Project Type:	Boiler Insulation
Supervisor:	Tony Kail ()
Supervisor Phone:	Not reported
Certificate Status:	OUT OF BUSINESS

CV594 **STANLEY & SHIRLEY YOUNG CHARITABLE REMAI** **WA ALLSITES** **1004794933**
SSE **1211 E CHERRY ST** **RCRA NonGen / NLR** **WAH000012229**
1/4-1/2 **SEATTLE, WA 98122** **FINDS**
0.475 mi. **ECHO**
2510 ft. **Site 23 of 25 in cluster CV** **WA Inactive Drycleaners**
WA MANIFEST

Relative:
Lower

Actual:
279 ft.

ALLSITES:

Name:	STANLEY & SHIRLEY YOUNG CHARITABLE REMAI
Facility Id:	98547662

Interaction:	75969
Interaction 1:	I
Interaction 2:	HWG
Ecology Program:	HAZWASTE
Program Data:	TURBOWASTE
Facility Alt.:	Not reported

DRAFT

STANLEY & SHIRLEY YOUNG CHARITABLE REMAI (Continued) **1004794933**

Program ID:	WAH000012229
Date Interaction:	2004-12-31 00:00:00
Date Interaction 3:	Hazardous Waste Generator
Latitude:	47.607986680000003
Longitude:	-122.317264073

Interaction:	75967
Interaction 1:	I
Interaction 2:	HWG
Ecology Program:	HAZWASTE
Program Data:	TURBOWASTE
Facility Alt.:	Not reported
Program ID:	WAH000012229
Date Interaction:	2000-07-14 00:00:00
Date Interaction 3:	Hazardous Waste Generator
Latitude:	47.607986680000003
Longitude:	-122.317264073

Interaction:	75970
Interaction 1:	I
Interaction 2:	HWOTHER
Ecology Program:	HAZWASTE
Program Data:	TURBOWASTE
Facility Alt.:	Not reported
Program ID:	WAH000012229
Date Interaction:	2005-12-31 00:00:00
Date Interaction 3:	Haz Waste Management Acti
Latitude:	47.607986680000003
Longitude:	-122.317264073

Interaction:	75968
Interaction 1:	I
Interaction 2:	HWOTHER
Ecology Program:	HAZWASTE
Program Data:	TURBOWASTE
Facility Alt.:	Not reported
Program ID:	WAH000012229
Date Interaction:	2003-12-31 00:00:00
Date Interaction 3:	Haz Waste Management Acti
Latitude:	47.607986680000003
Longitude:	-122.317264073

RCRA Listings:

Date Form Received by Agency:	20110316
Handler Name:	STANLEY & SHIRLEY YOUNG CHARITABLE REMAI
Handler Address:	1211 E CHERRY ST
Handler City,State,Zip:	SEATTLE, WA 98122
EPA ID:	WAH000012229
Contact Name:	GORDON NYGARD
Contact Address:	3307 3RD AVE W
Contact City,State,Zip:	SEATTLE, WA 98119
Contact Telephone:	206-281-2993
Contact Fax:	Not reported

DRAFT

STANLEY & SHIRLEY YOUNG CHARITABLE REMAI (Continued) **1004794933**

Contact Email:		GNYGARD@SPU.EDU
Contact Title:		Not reported
EPA Region:		10
Land Type:		Private
Federal Waste Generator Description:		Not a generator, verified
Non-Notifier:		Not reported
Biennial Report Cycle:		Not reported
Accessibility:		Not reported
Active Site Indicator:		Not reported
State District Owner:		WA
State District:		NWRO
Mailing Address:		3307 3RD AVE W
Mailing City,State,Zip:		SEATTLE, WA 98119
Owner Name:	S S YOUNG CHAR RMNDER UNITRUST	
Owner Type:		Private
Operator Name:	NYGARD, GORDON	
Operator Type:		Private
Short-Term Generator Activity:		No
Importer Activity:		No
Mixed Waste Generator:		No
Transporter Activity:		No
Transfer Facility Activity:		No
Recycler Activity with Storage:		No
Small Quantity On-Site Burner Exemption:		No
Smelting Melting and Refining Furnace Exemption:		No
Underground Injection Control:		No
Off-Site Waste Receipt:		No
Universal Waste Indicator:		No
Universal Waste Destination Facility:		No
Federal Universal Waste:		No
Active Site Fed-Reg Treatment Storage and Disposal Facility:		Not reported
Active Site Converter Treatment storage and Disposal Facility:		Not reported
Active Site State-Reg Treatment Storage and Disposal Facility:		Not reported
Active Site State-Reg Handler:		---
Federal Facility Indicator:		Not reported
Hazardous Secondary Material Indicator:		NN
Sub-Part K Indicator:		Not reported
Commercial TSD Indicator:		No
Treatment Storage and Disposal Type:		Not reported
2018 GPRA Permit Baseline:		Not on the Baseline
2018 GPRA Renewals Baseline:		Not on the Baseline
Permit Renewals Workload Universe:		Not reported
Permit Workload Universe:		Not reported
Permit Progress Universe:		Not reported
Post-Closure Workload Universe:		Not reported
Closure Workload Universe:		Not reported
202 GPRA Corrective Action Baseline:		No
Corrective Action Workload Universe:		No
Subject to Corrective Action Universe:		No
Non-TSDFs Where RCRA CA has Been Imposed Universe:		No
TSDFs Potentially Subject to CA Under 3004 (u)/(v) Universe:		No
TSDFs Only Subject to CA under Discretionary Auth Universe:		No
Corrective Action Priority Ranking:		No NCAPS ranking
Environmental Control Indicator:		No
Institutional Control Indicator:		No
Human Exposure Controls Indicator:		N/A
Groundwater Controls Indicator:		N/A

DRAFT

STANLEY & SHIRLEY YOUNG CHARITABLE REMAI (Continued) **1004794933**

Operating TSDF Universe: Not reported
Full Enforcement Universe: Not reported
Significant Non-Complier Universe: No
Unaddressed Significant Non-Complier Universe: No
Addressed Significant Non-Complier Universe: No
Significant Non-Complier With a Compliance Schedule Universe: No
Financial Assurance Required: Not reported
Handler Date of Last Change: 20180508
Recognized Trader-Importer: No
Recognized Trader-Exporter: No
Importer of Spent Lead Acid Batteries: No
Exporter of Spent Lead Acid Batteries: No
Recycler Activity Without Storage: No
Manifest Broker: No
Sub-Part P Indicator: No

Biennial: List of Years
Year: 2007

Click Here for Biennial Reporting System Data:
Year: 2005

Click Here for Biennial Reporting System Data:
Year: 2003

Click Here for Biennial Reporting System Data:
Year: 2001

Click Here for Biennial Reporting System Data:

Hazardous Waste Summary:
Waste Code: D040
Waste Description: TRICHLORETHYLENE

Waste Code: D043
Waste Description: VINYL CHLORIDE

Handler - Owner Operator:
Owner/Operator Indicator: Operator
Owner/Operator Name: NYGARD, GORDON
Legal Status: Private
Date Became Current: Not reported
Date Ended Current: Not reported
Owner/Operator Address: 3307 3RD AVE W
Owner/Operator City,State,Zip: SEATTLE, WA 98119
Owner/Operator Telephone: 206-281-2993
Owner/Operator Telephone Ext: Not reported
Owner/Operator Fax: Not reported
Owner/Operator Email: Not reported

Owner/Operator Indicator: Operator
Owner/Operator Name: GORDON NYGARD
Legal Status: Private
Date Became Current: 19000101
Date Ended Current: Not reported
Owner/Operator Address: 3307 3RD AVE W

DRAFT

STANLEY & SHIRLEY YOUNG CHARITABLE REMAI (Continued) **1004794933**

Owner/Operator City,State,Zip:	SEATTLE, WA 98119
Owner/Operator Telephone:	Not reported
Owner/Operator Telephone Ext:	Not reported
Owner/Operator Fax:	Not reported
Owner/Operator Email:	Not reported

Owner/Operator Indicator:	Owner
Owner/Operator Name: GORDON N	
Legal Status:	Private
Date Became Current:	20010430
Date Ended Current:	Not reported
Owner/Operator Address:	C/O SPF
Owner/Operator City,State,Zip:	SEATTLE, WA 98119
Owner/Operator Telephone:	206-281-2993
Owner/Operator Telephone Ext:	Not reported
Owner/Operator Fax:	Not reported
Owner/Operator Email:	Not reported

Owner/Operator Indicator:	Owner
Owner/Operator Name: SEATTLE UNIVERSITY	
Legal Status:	Private
Date Became Current:	Not reported
Date Ended Current:	Not reported
Owner/Operator Address:	BROADWAY & MADISON
Owner/Operator City,State,Zip:	SEATTLE, WA 98119
Owner/Operator Telephone:	206-296-6148
Owner/Operator Telephone Ext:	Not reported
Owner/Operator Fax:	Not reported
Owner/Operator Email:	Not reported

Owner/Operator Indicator:	Operator
Owner/Operator Name: STANLEY SHIRLEY YOUNG CHARITABLE REMAI	
Legal Status:	Private
Date Became Current:	Not reported
Date Ended Current:	Not reported
Owner/Operator Address:	1211 E CHERRY ST
Owner/Operator City,State,Zip:	SEATTLE, WA 98122
Owner/Operator Telephone:	000-000-0000
Owner/Operator Telephone Ext:	Not reported
Owner/Operator Fax:	Not reported
Owner/Operator Email:	Not reported

Owner/Operator Indicator:	Owner
Owner/Operator Name: SEATTLE UNIVERSITY	
Legal Status:	Private
Date Became Current:	Not reported
Date Ended Current:	Not reported
Owner/Operator Address:	BROADWAY & MADISON
Owner/Operator City,State,Zip:	SEATTLE, WA 98119
Owner/Operator Telephone:	206-296-6148
Owner/Operator Telephone Ext:	Not reported
Owner/Operator Fax:	Not reported
Owner/Operator Email:	Not reported

Owner/Operator Indicator:	Owner
Owner/Operator Name: S S YOUNG CHAR RMNDER UNITRUST	
Legal Status:	Private

DRAFT

STANLEY & SHIRLEY YOUNG CHARITABLE REMAI (Continued) **1004794933**

Date Became Current:	20010430
Date Ended Current:	Not reported
Owner/Operator Address:	C/O SPF
Owner/Operator City,State,Zip:	SEATTLE, WA 98119
Owner/Operator Telephone:	206-281-2993
Owner/Operator Telephone Ext:	Not reported
Owner/Operator Fax:	Not reported
Owner/Operator Email:	Not reported

Owner/Operator Indicator:	Owner
Owner/Operator Name: S S YOUNG CHAR RMNDER UNITRUST	
Legal Status:	Private
Date Became Current:	20010430
Date Ended Current:	Not reported
Owner/Operator Address:	C/O SPF
Owner/Operator City,State,Zip:	SEATTLE, WA 98119
Owner/Operator Telephone:	206-281-2993
Owner/Operator Telephone Ext:	Not reported
Owner/Operator Fax:	Not reported
Owner/Operator Email:	Not reported

Owner/Operator Indicator:	Owner
Owner/Operator Name: S & S YOUNG CHAR RMNDER UNITRUST	
Legal Status:	Private
Date Became Current:	20010430
Date Ended Current:	Not reported
Owner/Operator Address:	C/O SPF
Owner/Operator City,State,Zip:	SEATTLE, WA 98119
Owner/Operator Telephone:	Not reported
Owner/Operator Telephone Ext:	Not reported
Owner/Operator Fax:	Not reported
Owner/Operator Email:	Not reported

Owner/Operator Indicator:	Owner
Owner/Operator Name: S S YOUNG CHAR RMNDER UNITRUST	
Legal Status:	Private
Date Became Current:	20010430
Date Ended Current:	Not reported
Owner/Operator Address:	C/O SPF
Owner/Operator City,State,Zip:	SEATTLE, WA 98119
Owner/Operator Telephone:	206-281-2993
Owner/Operator Telephone Ext:	Not reported
Owner/Operator Fax:	Not reported
Owner/Operator Email:	Not reported

Owner/Operator Indicator:	Operator
Owner/Operator Name: NYGARD, GORDON	
Legal Status:	Private
Date Became Current:	Not reported
Date Ended Current:	Not reported
Owner/Operator Address:	3307 3RD AVE W
Owner/Operator City,State,Zip:	SEATTLE, WA 98119
Owner/Operator Telephone:	206-281-2993
Owner/Operator Telephone Ext:	Not reported
Owner/Operator Fax:	Not reported
Owner/Operator Email:	Not reported

DRAFT

STANLEY & SHIRLEY YOUNG CHARITABLE REMAI (Continued) **1004794933**

Owner/Operator Indicator:	Operator
Owner/Operator Name: NYGARD, GORDON	
Legal Status:	Private
Date Became Current:	Not reported
Date Ended Current:	Not reported
Owner/Operator Address:	3307 3RD AVE W
Owner/Operator City,State,Zip:	SEATTLE, WA 98119
Owner/Operator Telephone:	206-281-2993
Owner/Operator Telephone Ext:	Not reported
Owner/Operator Fax:	Not reported
Owner/Operator Email:	Not reported

Owner/Operator Indicator:	Owner
Owner/Operator Name: STANLEY SHIRLEY YOUNG CHARITABLE REMAI	
Legal Status:	Private
Date Became Current:	Not reported
Date Ended Current:	Not reported
Owner/Operator Address:	1211 E CHERRY ST
Owner/Operator City,State,Zip:	SEATTLE, WA 98122
Owner/Operator Telephone:	000-000-0000
Owner/Operator Telephone Ext:	Not reported
Owner/Operator Fax:	Not reported
Owner/Operator Email:	Not reported

Owner/Operator Indicator:	Owner
Owner/Operator Name: S & S YOUNG CHAR RMNDER UNITRUST	
Legal Status:	Private
Date Became Current:	20010430
Date Ended Current:	Not reported
Owner/Operator Address:	C/O SPF
Owner/Operator City,State,Zip:	SEATTLE, WA 98119
Owner/Operator Telephone:	Not reported
Owner/Operator Telephone Ext:	Not reported
Owner/Operator Fax:	Not reported
Owner/Operator Email:	Not reported

Owner/Operator Indicator:	Operator
Owner/Operator Name: GORDON NYGARD	
Legal Status:	Private
Date Became Current:	19000101
Date Ended Current:	Not reported
Owner/Operator Address:	3307 3RD AVE W
Owner/Operator City,State,Zip:	SEATTLE, WA 98119
Owner/Operator Telephone:	Not reported
Owner/Operator Telephone Ext:	Not reported
Owner/Operator Fax:	Not reported
Owner/Operator Email:	Not reported

Owner/Operator Indicator:	Owner
Owner/Operator Name: S S YOUNG CHAR RMNDER UNITRUST	
Legal Status:	Private
Date Became Current:	20010430
Date Ended Current:	Not reported
Owner/Operator Address:	C/O SPF
Owner/Operator City,State,Zip:	SEATTLE, WA 98119
Owner/Operator Telephone:	206-281-2993
Owner/Operator Telephone Ext:	Not reported

DRAFT

STANLEY & SHIRLEY YOUNG CHARITABLE REMAI (Continued) **1004794933**

Owner/Operator Fax: Not reported
Owner/Operator Email: Not reported

Owner/Operator Indicator: Owner
Owner/Operator Name: S S YOUNG CHAR RMNDER UNITRUST
Legal Status: Private
Date Became Current: Not reported
Date Ended Current: Not reported
Owner/Operator Address: C/O SPF
Owner/Operator City,State,Zip: SEATTLE, WA 98119
Owner/Operator Telephone: 206-281-2993
Owner/Operator Telephone Ext: Not reported
Owner/Operator Fax: Not reported
Owner/Operator Email: Not reported

Owner/Operator Indicator: Owner
Owner/Operator Name: S S YOUNG CHAR RMNDER UNITRUST
Legal Status: Private
Date Became Current: 20010301
Date Ended Current: Not reported
Owner/Operator Address: C/O SPF
Owner/Operator City,State,Zip: SEATTLE, WA 98119
Owner/Operator Telephone: 206-281-2993
Owner/Operator Telephone Ext: Not reported
Owner/Operator Fax: Not reported
Owner/Operator Email: Not reported

Owner/Operator Indicator: Operator
Owner/Operator Name: STANLEY SHIRLEY YOUNG CHARITABLE REMAI
Legal Status: Private
Date Became Current: Not reported
Date Ended Current: Not reported
Owner/Operator Address: 1211 E CHERRY ST
Owner/Operator City,State,Zip: SEATTLE, WA 98122
Owner/Operator Telephone: 000-000-0000
Owner/Operator Telephone Ext: Not reported
Owner/Operator Fax: Not reported
Owner/Operator Email: Not reported

Owner/Operator Indicator: Owner
Owner/Operator Name: S S YOUNG CHAR RMNDER UNITRUST
Legal Status: Private
Date Became Current: Not reported
Date Ended Current: Not reported
Owner/Operator Address: C/O SPF
Owner/Operator City,State,Zip: SEATTLE, WA 98119
Owner/Operator Telephone: 206-281-2993
Owner/Operator Telephone Ext: Not reported
Owner/Operator Fax: Not reported
Owner/Operator Email: Not reported

Owner/Operator Indicator: Operator
Owner/Operator Name: STANLEY SHIRLEY YOUNG CHARITABLE REMAI
Legal Status: Private
Date Became Current: Not reported
Date Ended Current: Not reported
Owner/Operator Address: 1211 E CHERRY ST

DRAFT

STANLEY & SHIRLEY YOUNG CHARITABLE REMAI (Continued) **1004794933**

Owner/Operator City,State,Zip:	SEATTLE, WA 98122
Owner/Operator Telephone:	000-000-0000
Owner/Operator Telephone Ext:	Not reported
Owner/Operator Fax:	Not reported
Owner/Operator Email:	Not reported

Owner/Operator Indicator:	Operator
Owner/Operator Name: NYGARD, GORDON	
Legal Status:	Private
Date Became Current:	Not reported
Date Ended Current:	Not reported
Owner/Operator Address:	3307 3RD AVE W
Owner/Operator City,State,Zip:	SEATTLE, WA 98119
Owner/Operator Telephone:	206-281-2993
Owner/Operator Telephone Ext:	Not reported
Owner/Operator Fax:	Not reported
Owner/Operator Email:	Not reported

Owner/Operator Indicator:	Owner
Owner/Operator Name: S S YOUNG CHAR RMNDER UNITRUST	
Legal Status:	Private
Date Became Current:	20010430
Date Ended Current:	Not reported
Owner/Operator Address:	C/O SPF
Owner/Operator City,State,Zip:	SEATTLE, WA 98119
Owner/Operator Telephone:	206-281-2993
Owner/Operator Telephone Ext:	Not reported
Owner/Operator Fax:	Not reported
Owner/Operator Email:	Not reported

Owner/Operator Indicator:	Owner
Owner/Operator Name: SEATTLE UNIVERSITY	
Legal Status:	Private
Date Became Current:	Not reported
Date Ended Current:	Not reported
Owner/Operator Address:	BROADWAY & MADISON
Owner/Operator City,State,Zip:	SEATTLE, WA 98119
Owner/Operator Telephone:	206-296-6148
Owner/Operator Telephone Ext:	Not reported
Owner/Operator Fax:	Not reported
Owner/Operator Email:	Not reported

Owner/Operator Indicator:	Owner
Owner/Operator Name: S & S YOUNG CHAR RMNDER UNITRUST	
Legal Status:	Private
Date Became Current:	20010430
Date Ended Current:	Not reported
Owner/Operator Address:	C/O SPF
Owner/Operator City,State,Zip:	SEATTLE, WA 98119
Owner/Operator Telephone:	Not reported
Owner/Operator Telephone Ext:	Not reported
Owner/Operator Fax:	Not reported
Owner/Operator Email:	Not reported

Owner/Operator Indicator:	Owner
Owner/Operator Name: S & S YOUNG CHAR RMNDER UNITRUST	
Legal Status:	Private

DRAFT

STANLEY & SHIRLEY YOUNG CHARITABLE REMAI (Continued) **1004794933**

Date Became Current:	Not reported
Date Ended Current:	Not reported
Owner/Operator Address:	C/O SPF
Owner/Operator City,State,Zip:	SEATTLE, WA 98119
Owner/Operator Telephone:	206-281-2993
Owner/Operator Telephone Ext:	Not reported
Owner/Operator Fax:	Not reported
Owner/Operator Email:	Not reported

Owner/Operator Indicator:	Operator
Owner/Operator Name: GORDON N	
Legal Status:	Private
Date Became Current:	19000101
Date Ended Current:	Not reported
Owner/Operator Address:	3307 3RD AVE W
Owner/Operator City,State,Zip:	SEATTLE, WA 98119
Owner/Operator Telephone:	206-281-2993
Owner/Operator Telephone Ext:	Not reported
Owner/Operator Fax:	Not reported
Owner/Operator Email:	Not reported

Owner/Operator Indicator:	Operator
Owner/Operator Name: NYGARD, GORDON	
Legal Status:	Private
Date Became Current:	Not reported
Date Ended Current:	Not reported
Owner/Operator Address:	3307 3RD AVE W
Owner/Operator City,State,Zip:	SEATTLE, WA 98119
Owner/Operator Telephone:	206-281-2993
Owner/Operator Telephone Ext:	Not reported
Owner/Operator Fax:	Not reported
Owner/Operator Email:	Not reported

Owner/Operator Indicator:	Owner
Owner/Operator Name: SEATTLE UNIVERSITY	
Legal Status:	Private
Date Became Current:	Not reported
Date Ended Current:	Not reported
Owner/Operator Address:	BROADWAY & MADISON
Owner/Operator City,State,Zip:	SEATTLE, WA 98119
Owner/Operator Telephone:	206-296-6148
Owner/Operator Telephone Ext:	Not reported
Owner/Operator Fax:	Not reported
Owner/Operator Email:	Not reported

Owner/Operator Indicator:	Operator
Owner/Operator Name: NYGARD, GORDON	
Legal Status:	Private
Date Became Current:	Not reported
Date Ended Current:	Not reported
Owner/Operator Address:	3307 3RD AVE W
Owner/Operator City,State,Zip:	SEATTLE, WA 98119
Owner/Operator Telephone:	206-281-2993
Owner/Operator Telephone Ext:	Not reported
Owner/Operator Fax:	Not reported
Owner/Operator Email:	Not reported

DRAFT

STANLEY & SHIRLEY YOUNG CHARITABLE REMAI (Continued) **1004794933**

Owner/Operator Indicator:	Operator
Owner/Operator Name: GORDON NYGARD	
Legal Status:	Private
Date Became Current:	19000101
Date Ended Current:	Not reported
Owner/Operator Address:	3307 3RD AVE W
Owner/Operator City,State,Zip:	SEATTLE, WA 98119
Owner/Operator Telephone:	Not reported
Owner/Operator Telephone Ext:	Not reported
Owner/Operator Fax:	Not reported
Owner/Operator Email:	Not reported

Owner/Operator Indicator:	Owner
Owner/Operator Name: S S YOUNG CHAR RMNDER UNITRUST	
Legal Status:	Private
Date Became Current:	Not reported
Date Ended Current:	Not reported
Owner/Operator Address:	C/O SPF
Owner/Operator City,State,Zip:	SEATTLE, WA 98119
Owner/Operator Telephone:	206-281-2993
Owner/Operator Telephone Ext:	Not reported
Owner/Operator Fax:	Not reported
Owner/Operator Email:	Not reported

Owner/Operator Indicator:	Owner
Owner/Operator Name: S S YOUNG CHAR RMNDER UNITRUST	
Legal Status:	Private
Date Became Current:	20010301
Date Ended Current:	Not reported
Owner/Operator Address:	C/O SPF
Owner/Operator City,State,Zip:	SEATTLE, WA 98119
Owner/Operator Telephone:	206-281-2993
Owner/Operator Telephone Ext:	Not reported
Owner/Operator Fax:	Not reported
Owner/Operator Email:	Not reported

Owner/Operator Indicator:	Operator
Owner/Operator Name: NYGARD, GORDON	
Legal Status:	Private
Date Became Current:	Not reported
Date Ended Current:	Not reported
Owner/Operator Address:	3307 3RD AVE W
Owner/Operator City,State,Zip:	SEATTLE, WA 98119
Owner/Operator Telephone:	206-281-2993
Owner/Operator Telephone Ext:	Not reported
Owner/Operator Fax:	Not reported
Owner/Operator Email:	Not reported

Owner/Operator Indicator:	Owner
Owner/Operator Name: S S YOUNG CHAR RMNDER UNITRUST	
Legal Status:	Private
Date Became Current:	20010430
Date Ended Current:	Not reported
Owner/Operator Address:	C/O SPF
Owner/Operator City,State,Zip:	SEATTLE, WA 98119
Owner/Operator Telephone:	206-281-2993
Owner/Operator Telephone Ext:	Not reported

DRAFT

STANLEY & SHIRLEY YOUNG CHARITABLE REMAI (Continued) **1004794933**

Owner/Operator Fax: Not reported
Owner/Operator Email: Not reported

Owner/Operator Indicator: Operator
Owner/Operator Name: S & S YOUNG CHAR RMNDER UNITRUST
Legal Status: Private
Date Became Current: Not reported
Date Ended Current: Not reported
Owner/Operator Address: C/O SPF
Owner/Operator City,State,Zip: SEATTLE, WA 98119
Owner/Operator Telephone: 206-281-2993
Owner/Operator Telephone Ext: Not reported
Owner/Operator Fax: Not reported
Owner/Operator Email: Not reported

Owner/Operator Indicator: Owner
Owner/Operator Name: S S YOUNG CHAR RMNDER UNITRUST
Legal Status: Private
Date Became Current: 20010430
Date Ended Current: Not reported
Owner/Operator Address: C/O SPF
Owner/Operator City,State,Zip: SEATTLE, WA 98119
Owner/Operator Telephone: 206-281-2993
Owner/Operator Telephone Ext: Not reported
Owner/Operator Fax: Not reported
Owner/Operator Email: Not reported

Owner/Operator Indicator: Owner
Owner/Operator Name: SEATTLE UNIVERSITY
Legal Status: Private
Date Became Current: Not reported
Date Ended Current: Not reported
Owner/Operator Address: BROADWAY & MADISON
Owner/Operator City,State,Zip: SEATTLE, WA 98119
Owner/Operator Telephone: 206-296-6148
Owner/Operator Telephone Ext: Not reported
Owner/Operator Fax: Not reported
Owner/Operator Email: Not reported

Owner/Operator Indicator: Owner
Owner/Operator Name: S S YOUNG CHAR RMNDER UNITRUST
Legal Status: Private
Date Became Current: 20010430
Date Ended Current: Not reported
Owner/Operator Address: C/O SPF
Owner/Operator City,State,Zip: SEATTLE, WA 98119
Owner/Operator Telephone: 206-281-2993
Owner/Operator Telephone Ext: Not reported
Owner/Operator Fax: Not reported
Owner/Operator Email: Not reported

Owner/Operator Indicator: Owner
Owner/Operator Name: SEATTLE UNIVERSITY
Legal Status: Private
Date Became Current: Not reported
Date Ended Current: Not reported
Owner/Operator Address: BROADWAY & MADISON

DRAFT

STANLEY & SHIRLEY YOUNG CHARITABLE REMAI (Continued) **1004794933**

Owner/Operator City,State,Zip: SEATTLE, WA 98119
Owner/Operator Telephone: 206-296-6148
Owner/Operator Telephone Ext: Not reported
Owner/Operator Fax: Not reported
Owner/Operator Email: Not reported

Owner/Operator Indicator: Owner
Owner/Operator Name: SEATTLE UNIVERSITY
Legal Status: Private
Date Became Current: Not reported
Date Ended Current: Not reported
Owner/Operator Address: BROADWAY & MADISON
Owner/Operator City,State,Zip: SEATTLE, WA 98119
Owner/Operator Telephone: 206-296-6148
Owner/Operator Telephone Ext: Not reported
Owner/Operator Fax: Not reported
Owner/Operator Email: Not reported

Owner/Operator Indicator: Operator
Owner/Operator Name: NYGARD, GORDON
Legal Status: Private
Date Became Current: Not reported
Date Ended Current: Not reported
Owner/Operator Address: 3307 3RD AVE W
Owner/Operator City,State,Zip: SEATTLE, WA 98119
Owner/Operator Telephone: 206-281-2993
Owner/Operator Telephone Ext: Not reported
Owner/Operator Fax: Not reported
Owner/Operator Email: Not reported

Owner/Operator Indicator: Owner
Owner/Operator Name: SEATTLE UNIVERSITY
Legal Status: Private
Date Became Current: Not reported
Date Ended Current: Not reported
Owner/Operator Address: BROADWAY & MADISON
Owner/Operator City,State,Zip: SEATTLE, WA 98119
Owner/Operator Telephone: 206-296-6148
Owner/Operator Telephone Ext: Not reported
Owner/Operator Fax: Not reported
Owner/Operator Email: Not reported

Owner/Operator Indicator: Operator
Owner/Operator Name: NYGARD, GORDON
Legal Status: Private
Date Became Current: Not reported
Date Ended Current: Not reported
Owner/Operator Address: 3307 3RD AVE W
Owner/Operator City,State,Zip: SEATTLE, WA 98119
Owner/Operator Telephone: 206-281-2993
Owner/Operator Telephone Ext: Not reported
Owner/Operator Fax: Not reported
Owner/Operator Email: Not reported

Owner/Operator Indicator: Owner
Owner/Operator Name: S S YOUNG CHAR RMNDER UNITRUST
Legal Status: Private

DRAFT

STANLEY & SHIRLEY YOUNG CHARITABLE REMAI (Continued) **1004794933**

Date Became Current:	20010430
Date Ended Current:	Not reported
Owner/Operator Address:	C/O SPF
Owner/Operator City,State,Zip:	SEATTLE, WA 98119
Owner/Operator Telephone:	206-281-2993
Owner/Operator Telephone Ext:	Not reported
Owner/Operator Fax:	Not reported
Owner/Operator Email:	Not reported

Owner/Operator Indicator:	Owner
Owner/Operator Name: SEATTLE UNIVERSITY	
Legal Status:	Private
Date Became Current:	Not reported
Date Ended Current:	Not reported
Owner/Operator Address:	BROADWAY & MADISON
Owner/Operator City,State,Zip:	SEATTLE, WA 98119
Owner/Operator Telephone:	206-296-6148
Owner/Operator Telephone Ext:	Not reported
Owner/Operator Fax:	Not reported
Owner/Operator Email:	Not reported

Historic Generators:

Receive Date:	20010301
Handler Name:	STANLEY & SHIRLEY YOUNG CHARITABLE REMAI
Federal Waste Generator Description:	Not a generator, verified
State District Owner:	WA
Large Quantity Handler of Universal Waste:	No
Recognized Trader Importer:	No
Recognized Trader Exporter:	No
Spent Lead Acid Battery Importer:	No
Spent Lead Acid Battery Exporter:	No
Current Record:	No
Non Storage Recycler Activity:	Not reported
Electronic Manifest Broker:	Not reported

Receive Date:	20110315
Handler Name:	STANLEY & SHIRLEY YOUNG CHARITABLE REMAI
Federal Waste Generator Description:	Not a generator, verified
State District Owner:	WA
Large Quantity Handler of Universal Waste:	No
Recognized Trader Importer:	No
Recognized Trader Exporter:	No
Spent Lead Acid Battery Importer:	No
Spent Lead Acid Battery Exporter:	No
Current Record:	No
Non Storage Recycler Activity:	Not reported
Electronic Manifest Broker:	Not reported

Receive Date:	20110316
Handler Name:	STANLEY & SHIRLEY YOUNG CHARITABLE REMAI
Federal Waste Generator Description:	Not a generator, verified
State District Owner:	WA
Large Quantity Handler of Universal Waste:	No
Recognized Trader Importer:	No
Recognized Trader Exporter:	No
Spent Lead Acid Battery Importer:	No
Spent Lead Acid Battery Exporter:	No

DRAFT

STANLEY & SHIRLEY YOUNG CHARITABLE REMAI (Continued) **1004794933**

Current Record: Yes
Non Storage Recycler Activity: Not reported
Electronic Manifest Broker: Not reported

Receive Date: 20000714
Handler Name: STANLEY & SHIRLEY YOUNG CHARITABLE REMAI
Federal Waste Generator Description: Small Quantity Generator
State District Owner: WA
Large Quantity Handler of Universal Waste: No
Recognized Trader Importer: No
Recognized Trader Exporter: No
Spent Lead Acid Battery Importer: No
Spent Lead Acid Battery Exporter: No
Current Record: No
Non Storage Recycler Activity: Not reported
Electronic Manifest Broker: Not reported

Receive Date: 20010301
Handler Name: STANLEY & SHIRLEY YOUNG CHARITABLE REMAI
Federal Waste Generator Description: Large Quantity Generator
State District Owner: WA
Large Quantity Handler of Universal Waste: No
Recognized Trader Importer: No
Recognized Trader Exporter: No
Spent Lead Acid Battery Importer: No
Spent Lead Acid Battery Exporter: No
Current Record: No
Non Storage Recycler Activity: Not reported
Electronic Manifest Broker: Not reported

Receive Date: 20020305
Handler Name: STANLEY & SHIRLEY YOUNG CHARITABLE REMAI
Federal Waste Generator Description: Large Quantity Generator
State District Owner: WA
Large Quantity Handler of Universal Waste: No
Recognized Trader Importer: No
Recognized Trader Exporter: No
Spent Lead Acid Battery Importer: No
Spent Lead Acid Battery Exporter: No
Current Record: No
Non Storage Recycler Activity: Not reported
Electronic Manifest Broker: Not reported

Receive Date: 20030814
Handler Name: STANLEY & SHIRLEY YOUNG CHARITABLE REMAI
Federal Waste Generator Description: Not a generator, verified
State District Owner: WA
Large Quantity Handler of Universal Waste: No
Recognized Trader Importer: No
Recognized Trader Exporter: No
Spent Lead Acid Battery Importer: No
Spent Lead Acid Battery Exporter: No
Current Record: No
Non Storage Recycler Activity: Not reported
Electronic Manifest Broker: Not reported

Receive Date: 20040305

DRAFT

STANLEY & SHIRLEY YOUNG CHARITABLE REMAI (Continued) **1004794933**

Handler Name: STANLEY & SHIRLEY YOUNG CHARITABLE REMAI
Federal Waste Generator Description: Not a generator, verified
State District Owner: WA
Large Quantity Handler of Universal Waste: No
Recognized Trader Importer: No
Recognized Trader Exporter: No
Spent Lead Acid Battery Importer: No
Spent Lead Acid Battery Exporter: No
Current Record: No
Non Storage Recycler Activity: Not reported
Electronic Manifest Broker: Not reported

Receive Date: 20050317
Handler Name: STANLEY & SHIRLEY YOUNG CHARITABLE REMAI
Federal Waste Generator Description: Small Quantity Generator
State District Owner: WA
Large Quantity Handler of Universal Waste: No
Recognized Trader Importer: No
Recognized Trader Exporter: No
Spent Lead Acid Battery Importer: No
Spent Lead Acid Battery Exporter: No
Current Record: No
Non Storage Recycler Activity: Not reported
Electronic Manifest Broker: Not reported

Receive Date: 20060224
Handler Name: STANLEY & SHIRLEY YOUNG CHARITABLE REMAI
Federal Waste Generator Description: Not a generator, verified
State District Owner: WA
Large Quantity Handler of Universal Waste: No
Recognized Trader Importer: No
Recognized Trader Exporter: No
Spent Lead Acid Battery Importer: No
Spent Lead Acid Battery Exporter: No
Current Record: No
Non Storage Recycler Activity: Not reported
Electronic Manifest Broker: Not reported

Receive Date: 20070508
Handler Name: STANLEY & SHIRLEY YOUNG CHARITABLE REMAI
Federal Waste Generator Description: Not a generator, verified
State District Owner: WA
Large Quantity Handler of Universal Waste: No
Recognized Trader Importer: No
Recognized Trader Exporter: No
Spent Lead Acid Battery Importer: No
Spent Lead Acid Battery Exporter: No
Current Record: No
Non Storage Recycler Activity: Not reported
Electronic Manifest Broker: Not reported

Receive Date: 20080723
Handler Name: STANLEY & SHIRLEY YOUNG CHARITABLE REMAI
Federal Waste Generator Description: Not a generator, verified
State District Owner: WA
Large Quantity Handler of Universal Waste: No
Recognized Trader Importer: No

DRAFT

STANLEY & SHIRLEY YOUNG CHARITABLE REMAI (Continued) **1004794933**

Recognized Trader Exporter: No
Spent Lead Acid Battery Importer: No
Spent Lead Acid Battery Exporter: No
Current Record: No
Non Storage Recycler Activity: Not reported
Electronic Manifest Broker: Not reported

Receive Date: 20090515
Handler Name: STANLEY & SHIRLEY YOUNG CHARITABLE REMAI
Federal Waste Generator Description: Not a generator, verified
State District Owner: WA
Large Quantity Handler of Universal Waste: No
Recognized Trader Importer: No
Recognized Trader Exporter: No
Spent Lead Acid Battery Importer: No
Spent Lead Acid Battery Exporter: No
Current Record: No
Non Storage Recycler Activity: Not reported
Electronic Manifest Broker: Not reported

Receive Date: 20110315
Handler Name: STANLEY & SHIRLEY YOUNG CHARITABLE REMAI
Federal Waste Generator Description: Not a generator, verified
State District Owner: WA
Large Quantity Handler of Universal Waste: No
Recognized Trader Importer: No
Recognized Trader Exporter: No
Spent Lead Acid Battery Importer: No
Spent Lead Acid Battery Exporter: No
Current Record: No
Non Storage Recycler Activity: Not reported
Electronic Manifest Broker: Not reported

Receive Date: 20020305
Handler Name: STANLEY & SHIRLEY YOUNG CHARITABLE REMAI
Federal Waste Generator Description: Large Quantity Generator
State District Owner: Not reported
Large Quantity Handler of Universal Waste: No
Recognized Trader Importer: No
Recognized Trader Exporter: No
Spent Lead Acid Battery Importer: No
Spent Lead Acid Battery Exporter: No
Current Record: No
Non Storage Recycler Activity: Not reported
Electronic Manifest Broker: Not reported

Receive Date: 20031231
Handler Name: STANLEY & SHIRLEY YOUNG CHARITABLE REMAI
Federal Waste Generator Description: Not a generator, verified
State District Owner: WA
Large Quantity Handler of Universal Waste: No
Recognized Trader Importer: No
Recognized Trader Exporter: No
Spent Lead Acid Battery Importer: No
Spent Lead Acid Battery Exporter: No
Current Record: No
Non Storage Recycler Activity: Not reported

DRAFT

STANLEY & SHIRLEY YOUNG CHARITABLE REMAI (Continued) **1004794933**

Electronic Manifest Broker: Not reported

Receive Date: 20051231
Handler Name: STANLEY & SHIRLEY YOUNG CHARITABLE REMAI
Federal Waste Generator Description: Not a generator, verified
State District Owner: WA
Large Quantity Handler of Universal Waste: No
Recognized Trader Importer: No
Recognized Trader Exporter: No
Spent Lead Acid Battery Importer: No
Spent Lead Acid Battery Exporter: No
Current Record: No
Non Storage Recycler Activity: Not reported
Electronic Manifest Broker: Not reported

Receive Date: 20071231
Handler Name: STANLEY & SHIRLEY YOUNG CHARITABLE REMAI
Federal Waste Generator Description: Not a generator, verified
State District Owner: WA
Large Quantity Handler of Universal Waste: No
Recognized Trader Importer: No
Recognized Trader Exporter: No
Spent Lead Acid Battery Importer: No
Spent Lead Acid Battery Exporter: No
Current Record: No
Non Storage Recycler Activity: Not reported
Electronic Manifest Broker: Not reported

List of NAICS Codes and Descriptions:
NAICS Code: 81232
NAICS Description: DRYCLEANING AND LAUNDRY SERVICES (EXCEPT COIN-OPERATED)

Facility Has Received Notices of Violations:
Violations: No Violations Found

Evaluation Action Summary:
Evaluations: No Evaluations Found

FINDS:
Registry ID: 110005398113

Click Here for FRS Facility Detail Report:

Environmental Interest/Information System:
Washington Facility / Site Identification System (WA-FSIS) provides a means to query and display data maintained by the Washington Department of Ecology. This system contains key information for each facility/site that is currently, or has been, of interest to the Air Quality, Dam Safety, Hazardous Waste, Toxics Cleanup, and Water Quality Programs.
RCRAInfo is a national information system that supports the Resource Conservation and Recovery Act (RCRA) program through the tracking of events and activities related to facilities that generate, transport, and treat, store, or dispose of hazardous waste. RCRAInfo allows RCRA program staff to track the notification, permit, compliance, and

DRAFT

STANLEY & SHIRLEY YOUNG CHARITABLE REMAI (Continued) **1004794933**

corrective action activities required under RCRA.
Registry ID: 110070738466

Click Here for FRS Facility Detail Report:

Environmental Interest/Information System:
HAZARDOUS WASTE BIENNIAL REPORTER

Click this hyperlink while viewing on your computer to access additional FINDS: detail in the EDR Site Report.

ECHO:

Envid:	1004794933
Registry ID:	110005398113
DFR URL:	http://echo.epa.gov/detailed-facility-report?fid=110005398113
Name:	STANLEY & SHIRLEY YOUNG CHARITABLE REMAI
Address:	1211 E CHERRY ST
City,State,Zip:	SEATTLE, WA 98122

INACTIVE DRYCLEANERS:

Name:	STANLEY & SHIRLEY YOUNG CHARITABLE REMAI
Address:	1211 E CHERRY ST
City,State,Zip:	SEATTLE, WA 98122
EPA I:	WAH000012229
FS Id:	13243
Facility ID:	13243
NAICS Code:	81232
Fed Waste Code Desc:	Not reported
State Waste Code Desc:	Not reported
TAX REG NBR:	Not reported
BUSINESS TYPE:	Not reported
MAIL NAME:	Not reported
MAIL LINE1:	Not reported
MAIL LINE2:	Not reported
MAIL CITY:	Not reported
MAIL STATE:	Not reported
MAIL ZIP:	Not reported
MAIL COUNTRY:	Not reported
LEGAL ORG NAME:	Not reported
LEGAL PERSON FIRST NAME:	Not reported
LEGAL PERSON MIDDLE INIT:	Not reported
LEGAL PERSON LAST NAME:	Not reported
LEGAL LINE1:	Not reported
LEGAL LINE2:	Not reported
LEGAL CITY:	Not reported
LEGAL STATE:	Not reported
LEGAL ZIP:	Not reported
LEGAL COUNTRY:	Not reported
LEGAL PHONE NBR:	Not reported
LEGAL EFFECTIVE DATE:	Not reported
LEGAL ORGANIZATION TYPE:	Not reported
LAND ORG NAME:	Not reported
LAND PERSON FIRST NAME:	Not reported
LAND PERSON MIDDLE INIT:	Not reported
LAND PERSON LAST NAME:	Not reported
LAND LINE1:	Not reported
LAND LINE2:	Not reported
LAND CITY:	Not reported

DRAFT

STANLEY & SHIRLEY YOUNG CHARITABLE REMAI (Continued) **1004794933**

LAND STATE:	Not reported
LAND ZIP:	Not reported
LAND COUNTRY:	Not reported
LAND PHONE NBR:	Not reported
LAND ORGANIZATION TYPE:	Not reported
OPERATOR ORG NAME:	Not reported
OPERATOR PERSON FIRST NAME:	Not reported
OPERATOR PERSON MIDDLE INIT:	Not reported
OPERATOR PERSON LAST NAME:	Not reported
OPERATOR LINE1:	Not reported
OPERATOR LINE2:	Not reported
OPERATOR CITY:	Not reported
OPERATOR STATE:	Not reported
OPERATOR ZIP:	Not reported
OPERATOR COUNTRY:	Not reported
OPERATOR PHONE NBR:	Not reported
OPERATOR EFFECTIVE DATE:	Not reported
OPERATOR ORGANIZATION TYPE:	Not reported
SITE CONTACT FIRST NAME:	Not reported
SITE CONTACT MIDDLE INIT:	Not reported
SITE CONTACT LAST NAME:	Not reported
SITE CONTACT LINE1:	Not reported
SITE CONTACT LINE2:	Not reported
SITE CONTACT CITY:	Not reported
SITE CONTACT STATE:	Not reported
SITE CONTACT ZIP:	Not reported
SITE CONTACT COUNTRY:	Not reported
SITE CONTACT PHONE NBR:	Not reported
SITE CONTACT EMAIL:	Not reported
FORM CONTACT FIRST NAME:	Not reported
FORM CONTACT MIDDLE INIT:	Not reported
FORM CONTACT LAST NAME:	Not reported
FORM CONTACT LINE1:	Not reported
FORM CONTACT LINE2:	Not reported
FORM CONTACT CITY:	Not reported
FORM CONTACT STATE:	Not reported
FORM CONTACT ZIP:	Not reported
FORM CONTACT COUNTRY:	Not reported
FORM CONTACT PHONE NBR:	Not reported
FORM CONTACT EMAIL:	Not reported
GEN STATUS CD:	Not reported
MONTHLY GENERATION:	Not reported
BATCH GENERATION:	Not reported
ONE TIME GENERATION:	Not reported
TRANSPORTS OWN WASTE:	Not reported
TRANSPORTS OTHERS WASTE:	Not reported
RECYCLER ONSITE:	Not reported
TRANSFER FACILITY:	Not reported
PBR:	Not reported
TBG:	Not reported
MIXED RADIOACTIVE:	Not reported
IMPORTER:	Not reported
TSDR FACILITY:	Not reported
IMMEDIATE RECYCLER:	Not reported
GEN DANG FUEL:	Not reported
GEN MARKET TO BURNER:	Not reported
GEN OTHER MARKETERS:	Not reported

DRAFT

STANLEY & SHIRLEY YOUNG CHARITABLE REMAI (Continued) **1004794933**

UTILITY BOILER BURNER:	Not reported
INDUSTRY BOILER BURNER:	Not reported
FURNACE BURNER:	Not reported
SMELTER DEFERRAL:	Not reported
SMALL QTY EXEMPTION:	Not reported
OTHER EXEMPTION:	Not reported
UW BATTERY GEN:	Not reported
UW THERMOSTATS GEN:	Not reported
UW MERCURY GEN:	Not reported
UW LAMPS GEN:	Not reported
UW BATTERY ACCUM:	Not reported
UW THERMOSTATS ACCUM:	Not reported
UW MERCURY ACCUM:	Not reported
UW LAMPS ACCUM:	Not reported
UW DESTINATION FACILITY:	Not reported
OFF SPEC UTILITY BOILER:	Not reported
OFF SPEC INDUSTRY BOILER:	Not reported
OFF SPEC FURNACE:	Not reported
USED OIL TRANSPORTER:	Not reported
USED OIL TRANSFER FACILITY:	Not reported
USED OIL PROCESSOR:	Not reported
USED OIL REREFINER:	Not reported
USED OIL FUEL MARKETER DIR SHIPMENTS:	Not reported
USED OIL FUEL MARKETER MEETS SPECS:	Not reported
ECO Int Type Code:	Not reported
Status Code:	Not reported
Start Date:	Not reported
End Date:	Not reported
NAICS DS:	Not reported
Program Name:	Not reported
FS SIC Code:	Not reported
SIC DS:	Not reported
Latitude:	Not reported
Longitude:	Not reported
Comments:	Not reported
Name:	STANLEY & SHIRLEY YOUNG CHARITABLE REMAI
Address:	1211 E CHERRY ST
City,State,Zip:	SEATTLE, WA 98122
EPA I:	WAH000012229
FS Id:	98547662
Facility ID:	98547662
NAICS Code:	81232
Fed Waste Code Desc:	Not reported
State Waste Code Desc:	Not reported
TAX REG NBR:	601610651
BUSINESS TYPE:	Not reported
MAIL NAME:	Seattle Pacific Foundation
MAIL LINE1:	3307 3rd Ave W
MAIL LINE2:	Not reported
MAIL CITY:	SEATTLE
MAIL STATE:	WA
MAIL ZIP:	98119
MAIL COUNTRY:	UNITED STATES
LEGAL ORG NAME:	S & S Young Char Rmnder Unitrust
LEGAL PERSON FIRST NAME:	Gordon
LEGAL PERSON MIDDLE INIT:	Not reported
LEGAL PERSON LAST NAME:	Nygard

DRAFT

STANLEY & SHIRLEY YOUNG CHARITABLE REMAI (Continued) **1004794933**

LEGAL LINE1:	c/o SPF
LEGAL LINE2:	3307 3rd Ave W
LEGAL CITY:	SEATTLE
LEGAL STATE:	WA
LEGAL ZIP:	98119
LEGAL COUNTRY:	UNITED STATES
LEGAL PHONE NBR:	(206)281-2993
LEGAL EFFECTIVE DATE:	4/30/2001
LEGAL ORGANIZATION TYPE:	Private
LAND ORG NAME:	Seattle University
LAND PERSON FIRST NAME:	Not reported
LAND PERSON MIDDLE INIT:	Not reported
LAND PERSON LAST NAME:	Not reported
LAND LINE1:	Broadway & Madison
LAND LINE2:	Not reported
LAND CITY:	SEATTLE
LAND STATE:	WA
LAND ZIP:	98119
LAND COUNTRY:	UNITED STATES
LAND PHONE NBR:	(206)296-6148
LAND ORGANIZATION TYPE:	Private
OPERATOR ORG NAME:	Not reported
OPERATOR PERSON FIRST NAME:	Gordon
OPERATOR PERSON MIDDLE INIT:	Not reported
OPERATOR PERSON LAST NAME:	Nygard
OPERATOR LINE1:	3307 3rd Ave W
OPERATOR LINE2:	Not reported
OPERATOR CITY:	Seattle
OPERATOR STATE:	WA
OPERATOR ZIP:	98119
OPERATOR COUNTRY:	UNITED STATES
OPERATOR PHONE NBR:	(206)281-2993
OPERATOR EFFECTIVE DATE:	Not reported
OPERATOR ORGANIZATION TYPE:	Private
SITE CONTACT FIRST NAME:	Gordon
SITE CONTACT MIDDLE INIT:	Not reported
SITE CONTACT LAST NAME:	Nygard
SITE CONTACT LINE1:	3307 3rd Ave W
SITE CONTACT LINE2:	Not reported
SITE CONTACT CITY:	SEATTLE
SITE CONTACT STATE:	WA
SITE CONTACT ZIP:	98119
SITE CONTACT COUNTRY:	UNITED STATES
SITE CONTACT PHONE NBR:	(206)281-2993
SITE CONTACT EMAIL:	Not reported
FORM CONTACT FIRST NAME:	Gordon
FORM CONTACT MIDDLE INIT:	Not reported
FORM CONTACT LAST NAME:	Nygard
FORM CONTACT LINE1:	3307 3rd Ave W
FORM CONTACT LINE2:	Not reported
FORM CONTACT CITY:	SEATTLE
FORM CONTACT STATE:	WA
FORM CONTACT ZIP:	98119
FORM CONTACT COUNTRY:	UNITED STATES
FORM CONTACT PHONE NBR:	(206)281-2993
FORM CONTACT EMAIL:	gnygard@spu.edu
GEN STATUS CD:	XQG

DRAFT

STANLEY & SHIRLEY YOUNG CHARITABLE REMAI (Continued) **1004794933**

MONTHLY GENERATION:	No
BATCH GENERATION:	No
ONE TIME GENERATION:	No
TRANSPORTS OWN WASTE:	No
TRANSPORTS OTHERS WASTE:	No
RECYCLER ONSITE:	No
TRANSFER FACILITY:	No
PBR:	No
TBG:	No
MIXED RADIOACTIVE:	No
IMPORTER:	No
TSDR FACILITY:	No
IMMEDIATE RECYCLER:	No
GEN DANG FUEL:	No
GEN MARKET TO BURNER:	No
GEN OTHER MARKETERS:	No
UTILITY BOILER BURNER:	No
INDUSTRY BOILER BURNER:	No
FURNACE BURNER:	No
SMELTER DEFERRAL:	No
SMALL QTY EXEMPTION:	No
OTHER EXEMPTION:	Not reported
UW BATTERY GEN:	No
UW THERMOSTATS GEN:	No
UW MERCURY GEN:	No
UW LAMPS GEN:	No
UW BATTERY ACCUM:	No
UW THERMOSTATS ACCUM:	Not reported
UW MERCURY ACCUM:	No
UW LAMPS ACCUM:	No
UW DESTINATION FACILITY:	No
OFF SPEC UTILITY BOILER:	No
OFF SPEC INDUSTRY BOILER:	No
OFF SPEC FURNACE:	No
USED OIL TRANSPORTER:	No
USED OIL TRANSFER FACILITY:	No
USED OIL PROCESSOR:	No
USED OIL REREFINER:	No
USED OIL FUEL MARKETER DIR SHIPMENTS:	No
USED OIL FUEL MARKETER MEETS SPECS:	No
ECO Int Type Code:	Not reported
Status Code:	Not reported
Start Date:	Not reported
End Date:	Not reported
NAICS DS:	Not reported
Program Name:	Not reported
FS SIC Code:	Not reported
SIC DS:	Not reported
Latitude:	Not reported
Longitude:	Not reported
Comments:	Not reported

WA MANIFEST:

Name:	STANLEY & SHIRLEY YOUNG CHARITABLE REMAI
Address:	1211 E CHERRY ST
City,State,Zip:	SEATTLE, WA 98122
Facility Address 2:	Not reported
Facility ID:	98547662

DRAFT

STANLEY & SHIRLEY YOUNG CHARITABLE REMAI (Continued) **1004794933**

EPA ID:	WAH000012229
NAICS:	81232
State Waste Code Desc:	Not reported
Federal Waste Code Desc:	Not reported
Form Comm:	Not reported
Data Year:	Not reported
Permit by Rule:	No
Mailing Address 2:	Not reported
Treatment by Generator:	No
Mixed Radioactive Waste:	No
Importer of Hazardous Waste:	No
Immediate Recycler:	No
Treatment/Storage/Disposal/Recycling Facility:	No
Generator of Dangerous Fuel Waste:	No
Generator Marketing to Burner:	No
Other Marketers (i.e., blender, distributor, etc.):	No
Utility Boiler Burner:	No
Industry Boiler Burner:	No
Industrial Furnace:	No
Smelter Defferal:	No
Universal Waste:	Not reported
Off-Specification:	Not reported
LN Address 2:	Not reported
Tax Reg #:	601610651
Business Type:	Not reported
Mail Name:	Seattle Pacific Foundation
Mailing Address:	3307 3rd Ave W
Mailing City,State,Zip:	SEATTLE, WA 98119
Legal Organization Name:	S & S Young Char Rmnder Unitrust
Legal Organization Type:	Private
Legal Contact:	Gordon Nygard
Legal Address:	c/o SPF
Legal Address 2:	3307 3rd Ave W
Legal City,State,Zip:	SEATTLE, WA 98119
Legal Phone Number:	(206)281-2993
Legal Effective Date:	04/30/2001
Land Organization Name:	Seattle University
Land Organization Type:	Private
Land Contact:	Not reported
Land Address:	Broadway & Madison
Land City,State,Zip:	SEATTLE, WA 98119
Land Phone Number:	(206)296-6148
Operator Organization Name:	Not reported
Operator Organization Type:	Private
Operator:	Gordon Nygard
Operator Address:	3307 3rd Ave W
Operator Address 2:	Not reported
Operator City,State,Zip:	Seattle, WA 98119
Operator Phone Number:	(206)281-2993
Operator Effective Date:	Not reported
Site Contact:	Gordon Nygard
Site Contact Address:	3307 3rd Ave W
Contact City,State,Zip:	SEATTLE, WA 98119
Site Contact Phone Number:	(206)281-2993
Site Contact Email:	Not reported
Gen Status Code:	XQG
Monthly Generation:	No

DRAFT

STANLEY & SHIRLEY YOUNG CHARITABLE REMAI (Continued) **1004794933**

Batch Generation:	No
One Time Generation:	No
Transport Own Waste:	No
Tranports Other Waste:	No
Recycler Onsite:	No
Transfer Facility:	No
Other Exemption:	Not reported
UW Battery Gen:	No
Used Oil Transporter:	No
Used Oil Transfer Facility:	No
Used Oil Processor:	No
Used Oil Refiner:	No
Used Oil Fuel Marketer Directs Shipments:	No
Used Oil Fuel Marketer Meets Specs:	No
Site Contact Address 2:	Not reported
SIC Code:	Not reported
CRK Number:	Not reported
Active:	Not reported
CAS Number:	Not reported
Chemical Name:	Not reported
EHS:	Not reported
EHS CAS Number:	Not reported
EHS Name:	Not reported
Name:	STANLEY & SHIRLEY YOUNG CHARITABLE REMAI
Address:	1211 E CHERRY ST
City,State,Zip:	SEATTLE, WA 98122
Facility Address 2:	Not reported
Facility ID:	98547662
EPA ID:	WAH000012229
NAICS:	81232
State Waste Code Desc:	Not reported
Federal Waste Code Desc:	Not reported
Form Comm:	Not reported
Data Year:	Not reported
Permit by Rule:	FALSE
Mailing Address 2:	Not reported
Treatment by Generator:	FALSE
Mixed Radioactive Waste:	FALSE
Importer of Hazardous Waste:	FALSE
Immediate Recycler:	FALSE
Treatment/Storage/Disposal/Recycling Facility:	FALSE
Generator of Dangerous Fuel Waste:	FALSE
Generator Marketing to Burner:	FALSE
Other Marketers (i.e., blender, distributor, etc.):	FALSE
Utility Boiler Burner:	FALSE
Industry Boiler Burner:	FALSE
Industrial Furnace:	FALSE
Smelter Defferal:	FALSE
Universal Waste:	Not reported
Off-Specification:	Not reported
LN Address 2:	Not reported
Tax Reg #:	601610651
Business Type:	Not reported
Mail Name:	Seattle Pacific Foundation
Mailing Address:	3307 3rd Ave W
Mailing City,State,Zip:	SEATTLE, WA 98119

DRAFT

STANLEY & SHIRLEY YOUNG CHARITABLE REMAI (Continued) **1004794933**

Legal Organization Name:	S & S Young Char Rmnder Unitrust
Legal Organization Type:	Private
Legal Contact:	Gordon Nygard
Legal Address:	c/o SPF
Legal Address 2:	3307 3rd Ave W
Legal City,State,Zip:	SEATTLE, WA 98119
Legal Phone Number:	(206)281-2993
Legal Effective Date:	04/30/2001
Land Organization Name:	Seattle University
Land Organization Type:	Private
Land Contact:	Not reported
Land Address:	Broadway & Madison
Land City,State,Zip:	SEATTLE, WA 98119
Land Phone Number:	(206)296-6148
Operator Organization Name:	Not reported
Operator Organization Type:	Private
Operator:	Gordon Nygard
Operator Address:	3307 3rd Ave W
Operator Address 2:	Not reported
Operator City,State,Zip:	Seattle, WA 98119
Operator Phone Number:	(206)281-2993
Operator Effective Date:	Not reported
Site Contact:	Gordon Nygard
Site Contact Address:	3307 3rd Ave W
Contact City,State,Zip:	SEATTLE, WA 98119
Site Contact Phone Number:	(206)281-2993
Site Contact Email:	Not reported
Gen Status Code:	XQG
Monthly Generation:	FALSE
Batch Generation:	FALSE
One Time Generation:	FALSE
Transport Own Waste:	FALSE
Tranports Other Waste:	FALSE
Recycler Onsite:	FALSE
Transfer Facility:	FALSE
Other Exemption:	Not reported
UW Battery Gen:	FALSE
Used Oil Transporter:	FALSE
Used Oil Transfer Facility:	FALSE
Used Oil Processor:	FALSE
Used Oil Refiner:	FALSE
Used Oil Fuel Marketer Directs Shipments:	FALSE
Used Oil Fuel Marketer Meets Specs:	FALSE
Site Contact Address 2:	Not reported
SIC Code:	Not reported
CRK Number:	Not reported
Active:	Not reported
CAS Number:	Not reported
Chemical Name:	Not reported
EHS:	Not reported
EHS CAS Number:	Not reported
EHS Name:	Not reported

DRAFT

DE595 **BUDGET RENT A CAR BOREN** **WA ALLSITES** **S104971589**
West **1930 BOREN AVE** **WA CSCSL NFA** **N/A**
1/4-1/2 **SEATTLE, WA 98101** **WA SPILLS**
0.478 mi. **WA ASBESTOS**
2525 ft. **Site 1 of 3 in cluster DE**

Relative:
Lower

Actual:
129 ft.

ALLSITES:

Name: GENTIBIO INC SEATTLE
Facility Id: 99997125

Interaction: 144317
Interaction 1: A
Interaction 2: HWG
Ecology Program: HAZWASTE
Program Data: TURBOWASTE
Facility Alt.: GentiBio Inc Seattle
Program ID: WAH000059770
Date Interaction: 2022-05-18 00:00:00
Date Interaction 3: Hazardous Waste Generator
Latitude: 47.617750000400001
Longitude: -122.333670001

Name: BUDGET RENT A CAR BOREN
Facility Id: 76793183

Interaction: 63704
Interaction 1: I
Interaction 2: LUST
Ecology Program: TOXICS
Program Data: ISIS
Facility Alt.: Not reported
Program ID: 9889
Date Interaction: 1989-05-20 00:00:00
Date Interaction 3: LUST Facility
Latitude: 47.617678826300001
Longitude: -122.333555735

Interaction: 63706
Interaction 1: A
Interaction 2: UST
Ecology Program: TOXICS
Program Data: UST
Facility Alt.: Not reported
Program ID: 9889
Date Interaction: 2000-03-20 00:00:00
Date Interaction 3: Underground Storage Tank
Latitude: 47.617678826300001
Longitude: -122.333555735

Interaction: 63705
Interaction 1: I
Interaction 2: IRAP
Ecology Program: TOXICS
Program Data: ISIS
Facility Alt.: BUDGET RENT A CAR BOREN
Program ID: 9889

DRAFT

BUDGET RENT A CAR BOREN (Continued) **S104971589**

Date Interaction:	1996-09-09 00:00:00
Date Interaction 3:	Independent Remedial Actn
Latitude:	47.617678826300001
Longitude:	-122.333555735

CSCSL NFA:

Name:	BUDGET RENT A CAR BOREN
Address:	1930 BOREN AVE
City,State,Zip:	SEATTLE, WA 98101
Facility/Site Id:	76793183
CS Id:	2128
NFA Date:	02/20/1997
Alternate Site Names:	BUDGET RENT A CAR OF WA & OR UST 9889,BUDGET RENT A CAR OF WASHINGTON-OREGON
NFA Reason:	Independent Remedial Action Program Review
Site Status:	NFA
Region:	Northwest
Contaminant Name:	Pesticides-Unspecified
Ground Water:	Not reported
Surface Water:	Not reported
Soil:	Remediated
Sediment:	Not reported
Air:	Not reported
Bedrock:	Not reported
URL:	https://apps.ecology.wa.gov/cleanupsearch/site/2128
Latitude:	47.617680192
Longitude:	-122.33354446

Name:	BUDGET RENT A CAR BOREN
Address:	1930 BOREN AVE
City,State,Zip:	SEATTLE, WA 98101
Facility/Site Id:	76793183
CS Id:	2128
NFA Date:	02/20/1997
Alternate Site Names:	BUDGET RENT A CAR OF WA & OR UST 9889,BUDGET RENT A CAR OF WASHINGTON-OREGON
NFA Reason:	Independent Remedial Action Program Review
Site Status:	NFA
Region:	Northwest
Contaminant Name:	Petroleum-Other
Ground Water:	Not reported
Surface Water:	Not reported
Soil:	Confirmed Above Cleanup Levels
Sediment:	Not reported
Air:	Not reported
Bedrock:	Not reported
URL:	https://apps.ecology.wa.gov/cleanupsearch/site/2128
Latitude:	47.617680192
Longitude:	-122.33354446

SPILLS ERTS:

Facility Site ID:	Not reported
Name:	Not reported
Address:	1930 BOREN AVE
City,State,Zip:	SEATTLE, WA

DRAFT

BUDGET RENT A CAR BOREN (Continued) **S104971589**

Program Name:	Toxics Cleanup
Incident ID:	427429
Incident Status:	Historic
Incident Date:	Not reported
Initial Report Activity Name:	Other
Initial Report Cause Category:	Equipment failure
Initial Report Cause Name:	Leaking underground storage tank
Initial Report Medium Name:	Soil
Initial Report Medium Category:	Ground
Initial Report Source Name:	Underground storage tank (UST)
Initial Report Source Category:	Tank
Initial Report Substance Name:	Gasoline
Initial Report Substance Category:	Oil
Initial Report Substance Quantity:	3375
Initial Report Substance Unit Of Measure:	Cubic yard
Potentially Responsible Party First Name:	Not reported
Potentially Responsible Party Last Name:	Not reported
Potentially Responsible Party Organization:	BUDGET RENT A CAR SYSTEMS
External Reference Number:	Not reported
Latitude:	Not reported
Longitude:	Not reported

ASBESTOS:

Name:	Not reported
Address:	1930 BOREN AVENUE
City,State,Zip:	SEATTLE, WA
Facility Type:	Not reported
Parent ID:	Not reported
Form ID:	145996#156097260
Notice Date:	08/29/2019
Start Date:	08/12/2019
Completion Date:	08/28/2019
Initial:	Not reported
Amended:	Not reported
On Hold:	Not reported
Off Hold:	Not reported
Emergency:	Not reported
Site Hours Start:	Not reported
Site Hours End:	Not reported
Sunday:	Not reported
Monday:	Not reported
Tuesday:	Not reported
Wednesday:	Not reported
Thursday:	Not reported
Friday:	Not reported
Saturday:	Not reported
Contractor ID:	Not reported
Phone:	Not reported
Job Site CAS:	Not reported
Project Form Email:	Not reported
Property Owner Name:	Not reported
Property Owner Agent:	Not reported
Property Owner Company:	RHINE DEMOLITION LLC (TACOMA) (ABCN00001511)
Property Owner Address:	Not reported
Property Owner City:	Not reported
Property Owner State:	Not reported
Property Owner Zip4:	Not reported

DRAFT

BUDGET RENT A CAR BOREN (Continued) **S104971589**

Property Owner Phone:	Not reported
Job Site Room:	Not reported
Facility Age:	Not reported
Facility Size:	Not reported
Facility Remodel:	Not reported
Facility Demo:	Not reported
Facility Repair:	Not reported
Facility Maint:	Not reported
Removed:	Not reported
Encapsulated:	Not reported
Quantity Sq Ft:	Not reported
Fireproofing:	Not reported
Popcorn Ceiling:	Not reported
CAB:	Not reported
Sheet Vinyl:	Not reported
Asbestos Paper:	Not reported
Boiler Insulation:	Not reported
Duct Paper:	Not reported
VAT:	Not reported
Roofing:	Not reported
Sq Ft Other:	Not reported
Sq Ft Other Text:	Not reported
Quantity Lin Ft:	Not reported
Mag Pipe Insulation:	Not reported
Air Cell Pipe Insulation:	Not reported
Ducting Insulation:	Not reported
Cement Asbestos Pipe:	Not reported
Mudded Pipe Insulation:	Not reported
Duct Tape:	Not reported
Lin Ft Other1:	Not reported
Lin Ft Other1 Text:	Not reported
Lin Ft Other2:	Not reported
Lin Ft Other2 Text:	Not reported
Indoors:	Not reported
Outdoors:	Not reported
Neg Pres Enclosure:	Not reported
Glove Bag:	Not reported
Mini Enclosure:	Not reported
Critical Barriers:	Not reported
Wrap And Cut:	Not reported
Wet Methods:	Not reported
HEPA Vacuum:	Not reported
MANUALMETHODS :	Not reported
Other CM1:	Not reported
Other CM1 Text:	Not reported
Other CM2:	Not reported
Other CM2 Text:	Not reported
Half Mask APR:	Not reported
Full Face APR:	Not reported
PAPR:	Not reported
Type C Continuous:	Not reported
Type C Pressure:	Not reported
Other Resp Pro:	Not reported
Other Resp Pro Text:	Not reported
Comments:	Not reported
Date Time Submitted:	Not reported
Submitter IP Address:	Not reported

DRAFT

BUDGET RENT A CAR BOREN (Continued) **S104971589**

Region:	2
UBI:	603071050
Notice type:	Initial
Project Type:	Other Square Footage
Supervisor:	Dennis Staples (ABAS00013400) ACTIVE
Supervisor Phone:	Not reported
Certificate Status:	ACTIVE
Name:	Not reported
Address:	1930 BOREN AVENUE
City,State,Zip:	SEATTLE, WA
Facility Type:	Not reported
Parent ID:	Not reported
Form ID:	145996#156097260
Notice Date:	08/23/2019
Start Date:	08/12/2019
Completion Date:	10/31/2019
Initial:	Not reported
Amended:	Not reported
On Hold:	Not reported
Off Hold:	Not reported
Emergency:	Not reported
Site Hours Start:	Not reported
Site Hours End:	Not reported
Sunday:	Not reported
Monday:	Not reported
Tuesday:	Not reported
Wednesday:	Not reported
Thursday:	Not reported
Friday:	Not reported
Saturday:	Not reported
Contractor ID:	Not reported
Phone:	Not reported
Job Site CAS:	Not reported
Project Form Email:	Not reported
Property Owner Name:	Not reported
Property Owner Agent:	Not reported
Property Owner Company:	RHINE DEMOLITION LLC (TACOMA) (ABCN00001511)
Property Owner Address:	Not reported
Property Owner City:	Not reported
Property Owner State:	Not reported
Property Owner Zip4:	Not reported
Property Owner Phone:	Not reported
Job Site Room:	Not reported
Facility Age:	Not reported
Facility Size:	Not reported
Facility Remodel:	Not reported
Facility Demo:	Not reported
Facility Repair:	Not reported
Facility Maint:	Not reported
Removed:	Not reported
Encapsulated:	Not reported
Quantity Sq Ft:	Not reported
Fireproofing:	Not reported
Popcorn Ceiling:	Not reported
CAB:	Not reported
Sheet Vinyl:	Not reported

DRAFT

BUDGET RENT A CAR BOREN (Continued) **S104971589**

Asbestos Paper:	Not reported
Boiler Insulation:	Not reported
Duct Paper:	Not reported
VAT:	Not reported
Roofing:	Not reported
Sq Ft Other:	Not reported
Sq Ft Other Text:	Not reported
Quantity Lin Ft:	Not reported
Mag Pipe Insulation:	Not reported
Air Cell Pipe Insulation:	Not reported
Ducting Insulation:	Not reported
Cement Asbestos Pipe:	Not reported
Mudded Pipe Insulation:	Not reported
Duct Tape:	Not reported
Lin Ft Other1:	Not reported
Lin Ft Other1 Text:	Not reported
Lin Ft Other2:	Not reported
Lin Ft Other2 Text:	Not reported
Indoors:	Not reported
Outdoors:	Not reported
Neg Pres Enclosure:	Not reported
Glove Bag:	Not reported
Mini Enclosure:	Not reported
Critical Barriers:	Not reported
Wrap And Cut:	Not reported
Wet Methods:	Not reported
HEPA Vacuum:	Not reported
MANUALMETHODS :	Not reported
Other CM1:	Not reported
Other CM1 Text:	Not reported
Other CM2:	Not reported
Other CM2 Text:	Not reported
Half Mask APR:	Not reported
Full Face APR:	Not reported
PAPR:	Not reported
Type C Continuous:	Not reported
Type C Pressure:	Not reported
Other Resp Pro:	Not reported
Other Resp Pro Text:	Not reported
Comments:	Not reported
Date Time Submitted:	Not reported
Submitter IP Address:	Not reported
Region:	2
UBI:	603071050
Notice type:	Initial
Project Type:	Other Square Footage
Supervisor:	Dennis Staples (ABAS00013400) ACTIVE
Supervisor Phone:	Not reported
Certificate Status:	ACTIVE
Name:	Not reported
Address:	1930 BOREN AVENUE
City,State,Zip:	SEATTLE, WA
Facility Type:	Not reported
Parent ID:	Not reported
Form ID:	145996#156097260
Notice Date:	08/14/2019

DRAFT

BUDGET RENT A CAR BOREN (Continued) **S104971589**

Start Date:	08/12/2019
Completion Date:	10/31/2019
Initial:	Not reported
Amended:	Not reported
On Hold:	Not reported
Off Hold:	Not reported
Emergency:	Not reported
Site Hours Start:	Not reported
Site Hours End:	Not reported
Sunday:	Not reported
Monday:	Not reported
Tuesday:	Not reported
Wednesday:	Not reported
Thursday:	Not reported
Friday:	Not reported
Saturday:	Not reported
Contractor ID:	Not reported
Phone:	Not reported
Job Site CAS:	Not reported
Project Form Email:	Not reported
Property Owner Name:	Not reported
Property Owner Agent:	Not reported
Property Owner Company:	RHINE DEMOLITION LLC (TACOMA) (ABCN00001511)
Property Owner Address:	Not reported
Property Owner City:	Not reported
Property Owner State:	Not reported
Property Owner Zip4:	Not reported
Property Owner Phone:	Not reported
Job Site Room:	Not reported
Facility Age:	Not reported
Facility Size:	Not reported
Facility Remodel:	Not reported
Facility Demo:	Not reported
Facility Repair:	Not reported
Facility Maint:	Not reported
Removed:	Not reported
Encapsulated:	Not reported
Quantity Sq Ft:	Not reported
Fireproofing:	Not reported
Popcorn Ceiling:	Not reported
CAB:	Not reported
Sheet Vinyl:	Not reported
Asbestos Paper:	Not reported
Boiler Insulation:	Not reported
Duct Paper:	Not reported
VAT:	Not reported
Roofing:	Not reported
Sq Ft Other:	Not reported
Sq Ft Other Text:	Not reported
Quantity Lin Ft:	Not reported
Mag Pipe Insulation:	Not reported
Air Cell Pipe Insulation:	Not reported
Ducting Insulation:	Not reported
Cement Asbestos Pipe:	Not reported
Mudded Pipe Insulation:	Not reported
Duct Tape:	Not reported
Lin Ft Other1:	Not reported

DRAFT

BUDGET RENT A CAR BOREN (Continued) **S104971589**

Lin Ft Other1 Text:	Not reported
Lin Ft Other2:	Not reported
Lin Ft Other2 Text:	Not reported
Indoors:	Not reported
Outdoors:	Not reported
Neg Pres Enclosure:	Not reported
Glove Bag:	Not reported
Mini Enclosure:	Not reported
Critical Barriers:	Not reported
Wrap And Cut:	Not reported
Wet Methods:	Not reported
HEPA Vacuum:	Not reported
MANUALMETHODS :	Not reported
Other CM1:	Not reported
Other CM1 Text:	Not reported
Other CM2:	Not reported
Other CM2 Text:	Not reported
Half Mask APR:	Not reported
Full Face APR:	Not reported
PAPR:	Not reported
Type C Continuous:	Not reported
Type C Pressure:	Not reported
Other Resp Pro:	Not reported
Other Resp Pro Text:	Not reported
Comments:	Not reported
Date Time Submitted:	Not reported
Submitter IP Address:	Not reported
Region:	2
UBI:	603071050
Notice type:	Initial
Project Type:	Other Square Footage
Supervisor:	Dennis Staples (ABAS00013400) ACTIVE
Supervisor Phone:	Not reported
Certificate Status:	ACTIVE

Name:	Not reported
Address:	1930 BOREN AVENUE
City,State,Zip:	SEATTLE, WA
Facility Type:	Not reported
Parent ID:	Not reported
Form ID:	145996#156097260
Notice Date:	07/26/2019
Start Date:	08/12/2019
Completion Date:	10/31/2019
Initial:	Not reported
Amended:	Not reported
On Hold:	Not reported
Off Hold:	Not reported
Emergency:	Not reported
Site Hours Start:	Not reported
Site Hours End:	Not reported
Sunday:	Not reported
Monday:	Not reported
Tuesday:	Not reported
Wednesday:	Not reported
Thursday:	Not reported
Friday:	Not reported

DRAFT

BUDGET RENT A CAR BOREN (Continued) **S104971589**

Saturday:	Not reported
Contractor ID:	Not reported
Phone:	Not reported
Job Site CAS:	Not reported
Project Form Email:	Not reported
Property Owner Name:	Not reported
Property Owner Agent:	Not reported
Property Owner Company:	RHINE DEMOLITION LLC (TACOMA) (ABCN00001511)
Property Owner Address:	Not reported
Property Owner City:	Not reported
Property Owner State:	Not reported
Property Owner Zip4:	Not reported
Property Owner Phone:	Not reported
Job Site Room:	Not reported
Facility Age:	Not reported
Facility Size:	Not reported
Facility Remodel:	Not reported
Facility Demo:	Not reported
Facility Repair:	Not reported
Facility Maint:	Not reported
Removed:	Not reported
Encapsulated:	Not reported
Quantity Sq Ft:	Not reported
Fireproofing:	Not reported
Popcorn Ceiling:	Not reported
CAB:	Not reported
Sheet Vinyl:	Not reported
Asbestos Paper:	Not reported
Boiler Insulation:	Not reported
Duct Paper:	Not reported
VAT:	Not reported
Roofing:	Not reported
Sq Ft Other:	Not reported
Sq Ft Other Text:	Not reported
Quantity Lin Ft:	Not reported
Mag Pipe Insulation:	Not reported
Air Cell Pipe Insulation:	Not reported
Ducting Insulation:	Not reported
Cement Asbestos Pipe:	Not reported
Mudded Pipe Insulation:	Not reported
Duct Tape:	Not reported
Lin Ft Other1:	Not reported
Lin Ft Other1 Text:	Not reported
Lin Ft Other2:	Not reported
Lin Ft Other2 Text:	Not reported
Indoors:	Not reported
Outdoors:	Not reported
Neg Pres Enclosure:	Not reported
Glove Bag:	Not reported
Mini Enclosure:	Not reported
Critical Barriers:	Not reported
Wrap And Cut:	Not reported
Wet Methods:	Not reported
HEPA Vacuum:	Not reported
MANUALMETHODS :	Not reported
Other CM1:	Not reported
Other CM1 Text:	Not reported

DRAFT

BUDGET RENT A CAR BOREN (Continued) **S104971589**

Other CM2:	Not reported
Other CM2 Text:	Not reported
Half Mask APR:	Not reported
Full Face APR:	Not reported
PAPR:	Not reported
Type C Continuous:	Not reported
Type C Pressure:	Not reported
Other Resp Pro:	Not reported
Other Resp Pro Text:	Not reported
Comments:	Not reported
Date Time Submitted:	Not reported
Submitter IP Address:	Not reported
Region:	2
UBI:	603071050
Notice type:	Initial
Project Type:	Other Square Footage
Supervisor:	Dennis Staples (ABAS00013400) ACTIVE
Supervisor Phone:	Not reported
Certificate Status:	ACTIVE

Name:	Not reported
Address:	1930 BOREN AVENUE
City,State,Zip:	SEATTLE, WA
Facility Type:	Not reported
Parent ID:	Not reported
Form ID:	145996#156097260
Notice Date:	07/17/2019
Start Date:	07/29/2019
Completion Date:	10/31/2019
Initial:	Not reported
Amended:	Not reported
On Hold:	Not reported
Off Hold:	Not reported
Emergency:	Not reported
Site Hours Start:	Not reported
Site Hours End:	Not reported
Sunday:	Not reported
Monday:	Not reported
Tuesday:	Not reported
Wednesday:	Not reported
Thursday:	Not reported
Friday:	Not reported
Saturday:	Not reported
Contractor ID:	Not reported
Phone:	Not reported
Job Site CAS:	Not reported
Project Form Email:	Not reported
Property Owner Name:	Not reported
Property Owner Agent:	Not reported
Property Owner Company:	RHINE DEMOLITION LLC (TACOMA) (ABCN00001511)
Property Owner Address:	Not reported
Property Owner City:	Not reported
Property Owner State:	Not reported
Property Owner Zip4:	Not reported
Property Owner Phone:	Not reported
Job Site Room:	Not reported
Facility Age:	Not reported

DRAFT

BUDGET RENT A CAR BOREN (Continued) **S104971589**

Facility Size:	Not reported
Facility Remodel:	Not reported
Facility Demo:	Not reported
Facility Repair:	Not reported
Facility Maint:	Not reported
Removed:	Not reported
Encapsulated:	Not reported
Quantity Sq Ft:	Not reported
Fireproofing:	Not reported
Popcorn Ceiling:	Not reported
CAB:	Not reported
Sheet Vinyl:	Not reported
Asbestos Paper:	Not reported
Boiler Insulation:	Not reported
Duct Paper:	Not reported
VAT:	Not reported
Roofing:	Not reported
Sq Ft Other:	Not reported
Sq Ft Other Text:	Not reported
Quantity Lin Ft:	Not reported
Mag Pipe Insulation:	Not reported
Air Cell Pipe Insulation:	Not reported
Ducting Insulation:	Not reported
Cement Asbestos Pipe:	Not reported
Mudded Pipe Insulation:	Not reported
Duct Tape:	Not reported
Lin Ft Other1:	Not reported
Lin Ft Other1 Text:	Not reported
Lin Ft Other2:	Not reported
Lin Ft Other2 Text:	Not reported
Indoors:	Not reported
Outdoors:	Not reported
Neg Pres Enclosure:	Not reported
Glove Bag:	Not reported
Mini Enclosure:	Not reported
Critical Barriers:	Not reported
Wrap And Cut:	Not reported
Wet Methods:	Not reported
HEPA Vacuum:	Not reported
MANUALMETHODS :	Not reported
Other CM1:	Not reported
Other CM1 Text:	Not reported
Other CM2:	Not reported
Other CM2 Text:	Not reported
Half Mask APR:	Not reported
Full Face APR:	Not reported
PAPR:	Not reported
Type C Continuous:	Not reported
Type C Pressure:	Not reported
Other Resp Pro:	Not reported
Other Resp Pro Text:	Not reported
Comments:	Not reported
Date Time Submitted:	Not reported
Submitter IP Address:	Not reported
Region:	2
UBI:	603071050
Notice type:	Initial

DRAFT

BUDGET RENT A CAR BOREN (Continued) **S104971589**

Project Type:	Other Square Footage
Supervisor:	Dennis Staples (ABAS00013400) ACTIVE
Supervisor Phone:	Not reported
Certificate Status:	ACTIVE

DE596 **BUDGET RENT A CAR** **WA ICR** **S103503512**
West **1930 BOREN AVE.** **N/A**
1/4-1/2 **SEATTLE, WA 98101**
0.478 mi.
2525 ft. **Site 2 of 3 in cluster DE**

Relative:
Lower

Actual:
129 ft.

ICR:

Date Ecology Received Report:	09/09/96
Contaminants Found at Site:	Petroleum products
Media Contaminated:	Soil
Waste Management:	Tank
Region:	North Western
Type of Report Ecology Received:	Final cleanup report
Site Register Issue:	95-16
County Code:	17
Contact:	Not reported
Report Title:	Not reported

Date Ecology Received Report:	10/07/92
Contaminants Found at Site:	Petroleum products
Media Contaminated:	Soil
Waste Management:	Tank
Region:	North Western
Type of Report Ecology Received:	Interim cleanup report
Site Register Issue:	92-35
County Code:	17
Contact:	Not reported
Report Title:	Not reported

DE597 **BUDGET RENT A CAR BOREN** **WA LUST** **1007065403**
West **1930 BOREN AVE** **WA UST** **N/A**
1/4-1/2 **SEATTLE, WA 98101** **FINDS**
0.478 mi.
2525 ft. **Site 3 of 3 in cluster DE**

Relative:
Lower

Actual:
129 ft.

LUST:

Name:	BUDGET RENT A CAR BOREN
Address:	1930 BOREN AVE
City,State,Zip:	SEATTLE, WA 98101
Facility ID:	76793183
Lust Status Type:	LUST - NFA
Cleanup Site ID:	2128
Cleanup Unit Type:	Not reported
Process Type:	Not reported
Cleanup Unit Name:	BUDGET RENT A CAR OF WA & OR UST 9889,BUDGET RENT A CAR OF WASHINGTON-OREGON
Response Section:	Northwest
Release Date:	05/20/1989
Lust Date:	02/20/1997
Region:	Northwest
Lust ID:	225

DRAFT

BUDGET RENT A CAR BOREN (Continued) **1007065403**

UST ID:	9889
Contaminant Name:	Pesticides-Unspecified
Ground Water:	Not reported
Surface Water:	Not reported
Soil:	Remediated
Sediment:	Not reported
Air:	Not reported
Bedrock:	Not reported
URL:	https://apps.ecology.wa.gov/cleanupsearch/site/2128
Lat/Long:	47.6176801 / -122.33354

Name:	BUDGET RENT A CAR BOREN
Address:	1930 BOREN AVE
City,State,Zip:	SEATTLE, WA 98101
Facility ID:	76793183
Lust Status Type:	LUST - NFA
Cleanup Site ID:	2128
Cleanup Unit Type:	Not reported
Process Type:	Not reported
Cleanup Unit Name:	BUDGET RENT A CAR OF WA & OR UST 9889,BUDGET RENT A CAR OF WASHINGTON-OREGON
Response Section:	Northwest
Release Date:	05/20/1989
Lust Date:	02/20/1997
Region:	Northwest
Lust ID:	225
UST ID:	9889
Contaminant Name:	Petroleum-Other
Ground Water:	Not reported
Surface Water:	Not reported
Soil:	Confirmed Above Cleanup Levels
Sediment:	Not reported
Air:	Not reported
Bedrock:	Not reported
URL:	https://apps.ecology.wa.gov/cleanupsearch/site/2128
Lat/Long:	47.6176801 / -122.33354

UST:

Name:	BUDGET RENT A CAR OF WASHINGTON-OREGON
Address:	1930 BOREN AVE
City:	SEATTLE
Zip:	98101
Facility ID:	76793183
Site Id:	9889
Decimal Latitude:	47.617680192
Decimal Longitude:	-122.33354446

Tank Name:	1
Tag Number:	Not reported
Tank Status:	Removed
Tank Status Date:	8/6/1996
Tank Install Date:	12/31/1964
Tank Closure Date:	Not reported
Capacity Range:	Not reported
Tank Permit Expiration Date:	Not reported
Tank Upgrade Date:	Not reported
Tank Spill Prevention:	Not reported

DRAFT

BUDGET RENT A CAR BOREN (Continued) **1007065403**

Tank Overfill Prevention:	Not reported
Tank Material:	Steel
Tank Construction:	Not reported
Tank Tightness Test:	Not reported
Tank Corrosion Protection:	Not reported
Tank Manifold:	Not reported
Tank Release Detection:	Not reported
Tank SFC Type:	Not reported
Pipe Material:	Steel
Pipe Construction:	Not reported
Pipe Primary Release Detection:	Not reported
Pipe Second Release Detection:	Not reported
Pipe Corrosion Protection:	Not reported
Pipe Pumping System:	Not reported
Responsible Unit:	Northwest
Dispencer/Pump SFC Type:	Not reported
Region:	Northwest
Is Active:	False
Actual Capacity:	Not reported
Pipe Install Date:	Not reported
Turbine Sump Construction:	Not reported
Compart Number:	1
Stored Substance:	Unleaded Gasoline
Used Substance:	Not reported
Compart Capacity:	Not reported
URL:	https://apps.ecology.wa.gov/cleanupsearch/reports/ust?SiteId=9889

Name:	BUDGET RENT A CAR OF WASHINGTON-OREGON
Address:	1930 BOREN AVE
City:	SEATTLE
Zip:	98101

Tank Name:	2
Tag Number:	Not reported
Tank Status:	Removed
Tank Status Date:	8/6/1996
Tank Install Date:	12/31/1964
Tank Closure Date:	Not reported
Capacity Range:	Not reported
Tank Permit Expiration Date:	Not reported
Tank Upgrade Date:	Not reported
Tank Spill Prevention:	Not reported
Tank Overfill Prevention:	Not reported
Tank Material:	Steel
Tank Construction:	Not reported
Tank Tightness Test:	Not reported
Tank Corrosion Protection:	Not reported
Tank Manifold:	Not reported
Tank Release Detection:	Not reported
Tank SFC Type:	Not reported
Pipe Material:	Steel
Pipe Construction:	Not reported
Pipe Primary Release Detection:	Not reported
Pipe Second Release Detection:	Not reported
Pipe Corrosion Protection:	Not reported
Pipe Pumping System:	Not reported
Responsible Unit:	Northwest

DRAFT

BUDGET RENT A CAR BOREN (Continued) **1007065403**

Dispencer/Pump SFC Type:	Not reported
Region:	Northwest
Is Active:	False
Actual Capacity:	Not reported
Pipe Install Date:	Not reported
Turbine Sump Construction:	Not reported
Compart Number:	1
Stored Substance:	Not reported
Used Substance:	Not reported
Compart Capacity:	Not reported
URL:	https://apps.ecology.wa.gov/cleanupsearch/reports/ust?SiteId=9889

Name:	BUDGET RENT A CAR OF WASHINGTON-OREGON
Address:	1930 BOREN AVE
City:	SEATTLE
Zip:	98101

Tank Name:	3
Tag Number:	Not reported
Tank Status:	Removed
Tank Status Date:	8/6/1996
Tank Install Date:	12/31/1964
Tank Closure Date:	Not reported
Capacity Range:	111 TO 1,100 Gallons
Tank Permit Expiration Date:	Not reported
Tank Upgrade Date:	Not reported
Tank Spill Prevention:	Not reported
Tank Overfill Prevention:	Not reported
Tank Material:	Not reported
Tank Construction:	Not reported
Tank Tightness Test:	Not reported
Tank Corrosion Protection:	Not reported
Tank Manifold:	Not reported
Tank Release Detection:	Not reported
Tank SFC Type:	Not reported
Pipe Material:	Not reported
Pipe Construction:	Above Ground Piping
Pipe Primary Release Detection:	Not reported
Pipe Second Release Detection:	Not reported
Pipe Corrosion Protection:	Not reported
Pipe Pumping System:	Not reported
Responsible Unit:	Northwest
Dispencer/Pump SFC Type:	Not reported
Region:	Northwest
Is Active:	False
Actual Capacity:	Not reported
Pipe Install Date:	Not reported
Turbine Sump Construction:	Not reported
Compart Number:	1
Stored Substance:	Used Oil/Waste Oil
Used Substance:	Not reported
Compart Capacity:	Not reported
URL:	https://apps.ecology.wa.gov/cleanupsearch/reports/ust?SiteId=9889

FINDS:
Registry ID: 110015419741

DRAFT

BUDGET RENT A CAR BOREN (Continued) **1007065403**

Click Here for FRS Facility Detail Report:

Environmental Interest/Information System:
Washington Facility / Site Identification System (WA-FSIS) provides a means to query and display data maintained by the Washington Department of Ecology. This system contains key information for each facility/site that is currently, or has been, of interest to the Air Quality, Dam Safety, Hazardous Waste, Toxics Cleanup, and Water Quality Programs.

Click this hyperlink while viewing on your computer to access additional FINDS: detail in the EDR Site Report.

598
WNW
1/4-1/2
0.478 mi.
2526 ft.

Relative:
Lower

Actual:
127 ft.

RED CARPET CAR WASH
1164 DENNY WAY
SEATTLE, WA 98109

WA HSL **U000921464**
WA CSCSL **N/A**
WA LUST
WA UST
WA ICR
WA ALLSITES
WA SPILLS

HSL:

Name:	RED CARPET CAR WASH
Address:	Not reported
City,State,Zip:	SEATTLE, WA
edr_fstat:	WA
edr_fzip:	Not reported
edr_fcnty:	KING
edr_zip:	Not reported
Facility Type:	**Hazardous Sites List**
Facility Status:	Cleanup Started
FSID Number:	21844229
Rank:	3
Region:	NW
EDR Link ID:	21844229
Region Decode:	NORTHWEST REGIONAL OFFICE

CSCSL:

Name:	RED CARPET CAR WASH
Address:	1164 DENNY WAY
City,State,Zip:	SEATTLE, WA 98109
Facility ID:	21844229
Region:	Northwest
Lat/Long:	47.618818384 / -122.33331543
Clean Up Siteid:	3230
Site Status:	Cleanup Started
Contaminant Name:	Benzene
Alternate Site Names:	Not reported
Site Rank:	3 - Moderate Risk
Has Institutional Control:	Not reported
Past VCP:	Not reported
Current VCP:	Not reported
URL:	https://apps.ecology.wa.gov/cleanupsearch/site/3230
Ground Water:	Confirmed Above Cleanup Levels
Surface Water:	Not reported
Soil:	Confirmed Above Cleanup Levels
Sediment:	Not reported
Air:	Not reported

DRAFT

RED CARPET CAR WASH (Continued) **U000921464**

Bedrock: Not reported
Responsible Unit: Northwest

Name: RED CARPET CAR WASH
Address: 1164 DENNY WAY
City,State,Zip: SEATTLE, WA 98109
Facility ID: 21844229
Region: Northwest
Lat/Long: 47.618818384 / -122.33331543
Clean Up Siteid: 3230
Site Status: Cleanup Started
Contaminant Name: Petroleum Products-Unspecified
Alternate Site Names: Not reported
Site Rank: 3 - Moderate Risk
Has Institutional Control: Not reported
Past VCP: Not reported
Current VCP: Not reported
URL: https://apps.ecology.wa.gov/cleanupsearch/site/3230
Ground Water: Remediated
Surface Water: Not reported
Soil: Remediated
Sediment: Not reported
Air: Not reported
Bedrock: Not reported
Responsible Unit: Northwest

Name: RED CARPET CAR WASH
Address: 1164 DENNY WAY
City,State,Zip: SEATTLE, WA 98109
Facility ID: 21844229
Region: Northwest
Lat/Long: 47.618818384 / -122.33331543
Clean Up Siteid: 3230
Site Status: Cleanup Started
Contaminant Name: Petroleum-Gasoline
Alternate Site Names: Not reported
Site Rank: 3 - Moderate Risk
Has Institutional Control: Not reported
Past VCP: Not reported
Current VCP: Not reported
URL: https://apps.ecology.wa.gov/cleanupsearch/site/3230
Ground Water: Confirmed Above Cleanup Levels
Surface Water: Not reported
Soil: Confirmed Above Cleanup Levels
Sediment: Not reported
Air: Not reported
Bedrock: Not reported
Responsible Unit: Northwest

LUST:
Name: RED CARPET CAR WASH
Address: 1164 DENNY WAY
City,State,Zip: SEATTLE, WA 98109
Facility ID: 21844229
Lust Status Type: LUST - Cleanup Started
Cleanup Site ID: 3230
Cleanup Unit Type: Upland

DRAFT

RED CARPET CAR WASH (Continued) **U000921464**

Process Type:	Independent Action
Cleanup Unit Name:	Not reported
Response Section:	Northwest
Release Date:	01/25/1993
Lust Date:	06/01/1995
Region:	Northwest
Lust ID:	2553
UST ID:	5898
Contaminant Name:	Petroleum Products-Unspecified
Ground Water:	Remediated
Surface Water:	Not reported
Soil:	Remediated
Sediment:	Not reported
Air:	Not reported
Bedrock:	Not reported
URL:	https://apps.ecology.wa.gov/cleanupsearch/site/3230
Lat/Long:	47.6188183 / -122.33331

Name:	RED CARPET CAR WASH
Address:	1164 DENNY WAY
City,State,Zip:	SEATTLE, WA 98109
Facility ID:	21844229
Lust Status Type:	LUST - Cleanup Started
Cleanup Site ID:	3230
Cleanup Unit Type:	Upland
Process Type:	Independent Action
Cleanup Unit Name:	Not reported
Response Section:	Northwest
Release Date:	01/25/1993
Lust Date:	06/01/1995
Region:	Northwest
Lust ID:	2553
UST ID:	5898
Contaminant Name:	Benzene
Ground Water:	Confirmed Above Cleanup Levels
Surface Water:	Not reported
Soil:	Confirmed Above Cleanup Levels
Sediment:	Not reported
Air:	Not reported
Bedrock:	Not reported
URL:	https://apps.ecology.wa.gov/cleanupsearch/site/3230
Lat/Long:	47.6188183 / -122.33331

Name:	RED CARPET CAR WASH
Address:	1164 DENNY WAY
City,State,Zip:	SEATTLE, WA 98109
Facility ID:	21844229
Lust Status Type:	LUST - Cleanup Started
Cleanup Site ID:	3230
Cleanup Unit Type:	Upland
Process Type:	Independent Action
Cleanup Unit Name:	Not reported
Response Section:	Northwest
Release Date:	01/25/1993
Lust Date:	06/01/1995
Region:	Northwest
Lust ID:	2553

DRAFT

RED CARPET CAR WASH (Continued) **U000921464**

UST ID:	5898
Contaminant Name:	Petroleum-Gasoline
Ground Water:	Confirmed Above Cleanup Levels
Surface Water:	Not reported
Soil:	Confirmed Above Cleanup Levels
Sediment:	Not reported
Air:	Not reported
Bedrock:	Not reported
URL:	https://apps.ecology.wa.gov/cleanupsearch/site/3230
Lat/Long:	47.6188183 / -122.33331

UST:

Name:	RED CARPET CAR WASH
Address:	1164 DENNY WAY
City:	SEATTLE
Zip:	98109
Facility ID:	21844229
Site Id:	5898
Decimal Latitude:	47.618818384
Decimal Longitude:	-122.33331543
Tank Name:	Not reported
Tag Number:	Not reported
Tank Status:	Removed
Tank Status Date:	8/6/1996
Tank Install Date:	1/1/1972
Tank Closure Date:	Not reported
Capacity Range:	Not reported
Tank Permit Expiration Date:	Not reported
Tank Upgrade Date:	Not reported
Tank Spill Prevention:	Not reported
Tank Overfill Prevention:	Not reported
Tank Material:	Steel
Tank Construction:	Not reported
Tank Tightness Test:	Not reported
Tank Corrosion Protection:	Sacrificial Anode
Tank Manifold:	Not reported
Tank Release Detection:	Not reported
Tank SFC Type:	Not reported
Pipe Material:	Steel
Pipe Construction:	Not reported
Pipe Primary Release Detection:	Not reported
Pipe Second Release Detection:	Not reported
Pipe Corrosion Protection:	Not reported
Pipe Pumping System:	Not reported
Responsible Unit:	Northwest
Dispencer/Pump SFC Type:	Not reported
Region:	Northwest
Is Active:	False
Actual Capacity:	Not reported
Pipe Install Date:	Not reported
Turbine Sump Construction:	Not reported
Compart Number:	1
Stored Substance:	Leaded Gasoline
Used Substance:	Not reported
Compart Capacity:	Not reported
URL:	https://apps.ecology.wa.gov/cleanupsearch/reports/ust?SiteId=5898

DRAFT

RED CARPET CAR WASH (Continued) **U000921464**

Name:	RED CARPET CAR WASH
Address:	1164 DENNY WAY
City:	SEATTLE
Zip:	98109
Tank Name:	Not reported
Tag Number:	Not reported
Tank Status:	Removed
Tank Status Date:	8/6/1996
Tank Install Date:	1/1/1972
Tank Closure Date:	Not reported
Capacity Range:	Not reported
Tank Permit Expiration Date:	Not reported
Tank Upgrade Date:	Not reported
Tank Spill Prevention:	Not reported
Tank Overfill Prevention:	Not reported
Tank Material:	Steel
Tank Construction:	Not reported
Tank Tightness Test:	Not reported
Tank Corrosion Protection:	Sacrificial Anode
Tank Manifold:	Not reported
Tank Release Detection:	Not reported
Tank SFC Type:	Not reported
Pipe Material:	Steel
Pipe Construction:	Not reported
Pipe Primary Release Detection:	Not reported
Pipe Second Release Detection:	Not reported
Pipe Corrosion Protection:	Not reported
Pipe Pumping System:	Not reported
Responsible Unit:	Northwest
Dispencer/Pump SFC Type:	Not reported
Region:	Northwest
Is Active:	False
Actual Capacity:	Not reported
Pipe Install Date:	Not reported
Turbine Sump Construction:	Not reported
Compart Number:	1
Stored Substance:	Unleaded Gasoline
Used Substance:	Not reported
Compart Capacity:	Not reported
URL:	https://apps.ecology.wa.gov/cleanupsearch/reports/ust?SiteId=5898
Name:	RED CARPET CAR WASH
Address:	1164 DENNY WAY
City:	SEATTLE
Zip:	98109
Tank Name:	Not reported
Tag Number:	Not reported
Tank Status:	Removed
Tank Status Date:	8/6/1996
Tank Install Date:	1/1/1972
Tank Closure Date:	Not reported
Capacity Range:	Not reported
Tank Permit Expiration Date:	Not reported
Tank Upgrade Date:	Not reported
Tank Spill Prevention:	Not reported

DRAFT

RED CARPET CAR WASH (Continued) **U000921464**

Tank Overfill Prevention:	Not reported
Tank Material:	Steel
Tank Construction:	Not reported
Tank Tightness Test:	Not reported
Tank Corrosion Protection:	Sacrificial Anode
Tank Manifold:	Not reported
Tank Release Detection:	Not reported
Tank SFC Type:	Not reported
Pipe Material:	Steel
Pipe Construction:	Not reported
Pipe Primary Release Detection:	Not reported
Pipe Second Release Detection:	Not reported
Pipe Corrosion Protection:	Not reported
Pipe Pumping System:	Not reported
Responsible Unit:	Northwest
Dispencer/Pump SFC Type:	Not reported
Region:	Northwest
Is Active:	False
Actual Capacity:	Not reported
Pipe Install Date:	Not reported
Turbine Sump Construction:	Not reported
Compart Number:	1
Stored Substance:	Unleaded Gasoline
Used Substance:	Not reported
Compart Capacity:	Not reported
URL:	https://apps.ecology.wa.gov/cleanupsearch/reports/ust?SiteId=5898

Name:	RED CARPET CAR WASH
Address:	1164 DENNY WAY
City:	SEATTLE
Zip:	98109

Tank Name:	Not reported
Tag Number:	Not reported
Tank Status:	Removed
Tank Status Date:	8/6/1996
Tank Install Date:	1/1/1972
Tank Closure Date:	Not reported
Capacity Range:	Not reported
Tank Permit Expiration Date:	Not reported
Tank Upgrade Date:	Not reported
Tank Spill Prevention:	Not reported
Tank Overfill Prevention:	Not reported
Tank Material:	Steel
Tank Construction:	Not reported
Tank Tightness Test:	Not reported
Tank Corrosion Protection:	Sacrificial Anode
Tank Manifold:	Not reported
Tank Release Detection:	Not reported
Tank SFC Type:	Not reported
Pipe Material:	Steel
Pipe Construction:	Not reported
Pipe Primary Release Detection:	Not reported
Pipe Second Release Detection:	Not reported
Pipe Corrosion Protection:	Not reported
Pipe Pumping System:	Not reported
Responsible Unit:	Northwest

DRAFT

RED CARPET CAR WASH (Continued) **U000921464**

Dispencer/Pump SFC Type:	Not reported
Region:	Northwest
Is Active:	False
Actual Capacity:	Not reported
Pipe Install Date:	Not reported
Turbine Sump Construction:	Not reported
Compart Number:	1
Stored Substance:	Unleaded Gasoline
Used Substance:	Not reported
Compart Capacity:	Not reported
URL:	https://apps.ecology.wa.gov/cleanupsearch/reports/ust?SiteId=5898

ICR:

Date Ecology Received Report:	04/04/94
Contaminants Found at Site:	Petroleum products
Media Contaminated:	Groundwater, Soil
Waste Management:	Tank
Region:	North Western
Type of Report Ecology Received:	Interim cleanup report
Site Register Issue:	93-29
County Code:	17
Contact:	Not reported
Report Title:	Not reported

Date Ecology Received Report:	03/23/95
Contaminants Found at Site:	Petroleum products
Media Contaminated:	Groundwater, Soil
Waste Management:	Tank
Region:	North Western
Type of Report Ecology Received:	Interim cleanup report
Site Register Issue:	93-49
County Code:	17
Contact:	Not reported
Report Title:	Not reported

Date Ecology Received Report:	11/21/95
Contaminants Found at Site:	Petroleum products
Media Contaminated:	Groundwater, Soil
Waste Management:	Tank
Region:	North Western
Type of Report Ecology Received:	Interim cleanup report
Site Register Issue:	94-13
County Code:	17
Contact:	Not reported
Report Title:	Not reported

Date Ecology Received Report:	11/25/96
Contaminants Found at Site:	Petroleum products
Media Contaminated:	Groundwater, Soil
Waste Management:	Tank
Region:	North Western
Type of Report Ecology Received:	Interim cleanup report
Site Register Issue:	94-41
County Code:	17
Contact:	Not reported
Report Title:	Not reported

DRAFT

RED CARPET CAR WASH (Continued) **U000921464**

ALLSITES:

Name:	RED CARPET CAR WASH
Facility Id:	21844229

Interaction:	32131
Interaction 1:	I
Interaction 2:	UST
Ecology Program:	TOXICS
Program Data:	UST
Facility Alt.:	Not reported
Program ID:	5898
Date Interaction:	1972-01-01 00:00:00
Date Interaction 3:	Underground Storage Tank
Latitude:	47.618817845700001
Longitude:	-122.33331102299999

Interaction:	93080
Interaction 1:	I
Interaction 2:	SCS
Ecology Program:	TOXICS
Program Data:	ISIS
Facility Alt.:	RED CARPET CAR WASH
Program ID:	Not reported
Date Interaction:	2009-05-20 00:00:00
Date Interaction 3:	State Cleanup Site
Latitude:	47.618817845700001
Longitude:	-122.33331102299999

Interaction:	32132
Interaction 1:	A
Interaction 2:	LUST
Ecology Program:	TOXICS
Program Data:	ISIS
Facility Alt.:	Not reported
Program ID:	5898
Date Interaction:	1993-01-25 00:00:00
Date Interaction 3:	LUST Facility
Latitude:	47.618817845700001
Longitude:	-122.33331102299999

SPILLS ERTS:

Facility Site ID:	Not reported
Name:	Not reported
Address:	1164 DENNY WAY
City,State,Zip:	SEATTLE, WA 98109
Program Name:	Toxics Cleanup
Incident ID:	614202
Incident Status:	Historic
Incident Date:	01/02/1993
Initial Report Activity Name:	Other
Initial Report Cause Category:	Equipment failure
Initial Report Cause Name:	Leaking underground storage tank
Initial Report Medium Name:	Groundwater

DRAFT

RED CARPET CAR WASH (Continued) **U000921464**

Initial Report Medium Category:	Water
Initial Report Source Name:	Underground storage tank (UST)
Initial Report Source Category:	Tank
Initial Report Substance Name:	Other
Initial Report Substance Category:	Oil
Initial Report Substance Quantity:	Not reported
Initial Report Substance Unit Of Measure:	Not reported
Potentially Responsible Party First Name:	JAMES
Potentially Responsible Party Last Name:	MUNN
Potentially Responsible Party Organization:	RED CARPET CAR WASH
External Reference Number:	Not reported
Latitude:	Not reported
Longitude:	Not reported

DD599 **WA STATE CONVENTION & TRADE CENTER** **WA VCP** **S124435947**
WSW **8TH & PINE** **N/A**
1/4-1/2 **SEATTLE, WA 98101**
0.479 mi.
2530 ft. **Site 2 of 3 in cluster DD**

Relative:
Lower
Actual:
147 ft.

VCP:

Name:	WA STATE CONVENTION & TRADE CENTER
Address:	8TH & PINE
City,State,Zip:	SEATTLE, WA 98101
edr_fstat:	WA
edr_fzip:	98101
edr_fcnty:	KING
edr_zip:	Not reported
Facility ID:	77746366
VCP Status:	Cleanup Started
Past VCP:	TRUE
Current VCP:	Not reported
NFA Type:	SEATTLE, WA 98101
Date NFA:	SEATTLE, WA 98101
Rank:	SEATTLE, WA 98101
Cleanup Siteid:	1842
Contaminant Name:	Petroleum Products-Unspecified
Soil:	Confirmed Above Cleanup Levels
URL:	https://apps.ecology.wa.gov/cleanupsearch/site/1842

DD600 **WA STATE CONVENTION & TRADE CENTER** **WA CSCSL** **S105430790**
WSW **8TH & PINE** **WA ALLSITES** **N/A**
1/4-1/2 **SEATTLE, WA 98101**
0.479 mi.
2530 ft. **Site 3 of 3 in cluster DD**

Relative:
Lower
Actual:
147 ft.

CSCSL:

Name:	WA STATE CONVENTION & TRADE CENTER
Address:	8TH & PINE
City,State,Zip:	SEATTLE, WA 98101
Facility ID:	77746366
Region:	Northwest
Lat/Long:	47.612701234 / -122.33316763
Clean Up Siteid:	1842
Site Status:	Cleanup Started
Contaminant Name:	Petroleum Products-Unspecified

DRAFT

WA STATE CONVENTION & TRADE CENTER (Continued) **S105430790**

Alternate Site Names: ELLIOTT HOTEL,Seattle Fire Dept,WSCTC
Site Rank: Not reported
Has Institutional Control: Not reported
Past VCP: TRUE
Current VCP: Not reported
URL: https://apps.ecology.wa.gov/cleanupsearch/site/1842
Ground Water: Not reported
Surface Water: Not reported
Soil: Confirmed Above Cleanup Levels
Sediment: Not reported
Air: Not reported
Bedrock: Not reported
Responsible Unit: Northwest

ALLSITES:
Name: WA STATE CONVENTION & TRADE CENTER
Facility Id: 77746366

Interaction: 64189
Interaction 1: I
Interaction 2: UST
Ecology Program: TOXICS
Program Data: UST
Facility Alt.: Not reported
Program ID: 552609 HISTDB
Date Interaction: 1999-07-04 00:00:00
Date Interaction 3: Underground Storage Tank
Latitude: 47.612699810099997
Longitude: -122.333181792

Interaction: 64190
Interaction 1: I
Interaction 2: VOLCLNST
Ecology Program: TOXICS
Program Data: ISIS
Facility Alt.: WA STATE CONVENTION & TRADE CENTER
Program ID: NW0407
Date Interaction: 2000-02-22 00:00:00
Date Interaction 3: Voluntary Cleanup Sites
Latitude: 47.612699810099997
Longitude: -122.333181792

Interaction: 64191
Interaction 1: A
Interaction 2: SCS
Ecology Program: TOXICS
Program Data: ISIS
Facility Alt.: WA STATE CONVENTION & TRADE CENTER
Program ID: Not reported
Date Interaction: 2006-05-30 00:00:00
Date Interaction 3: State Cleanup Site
Latitude: 47.612699810099997
Longitude: -122.333181792

DRAFT

DF601 WSW 1/4-1/2 0.480 mi. 2532 ft. | **DIAMOND PARKING SERVICES**
809 OLIVE WAY
SEATTLE, WA 98101 | **WA VCP** | **S124434027**
N/A

Site 1 of 2 in cluster DF

Relative: Lower
Actual: 136 ft.

VCP:

Name:	DIAMOND PARKING SERVICES
Address:	809 OLIVE WAY
City,State,Zip:	SEATTLE, WA 98101
edr_fstat:	WA
edr_fzip:	98101
edr_fcnty:	KING
edr_zip:	Not reported
Facility ID:	35612846
VCP Status:	NFA
Past VCP:	Not reported
Current VCP:	Not reported
NFA Type:	SEATTLE, WA 98101
Date NFA:	SEATTLE, WA 98101
Rank:	SEATTLE, WA 98101
Cleanup Siteid:	2780
Contaminant Name:	Non-Halogenated Solvents
Soil:	Remediated
URL:	https://apps.ecology.wa.gov/cleanupsearch/site/2780

Name:	DIAMOND PARKING SERVICES
Address:	809 OLIVE WAY
City,State,Zip:	SEATTLE, WA 98101
edr_fstat:	WA
edr_fzip:	98101
edr_fcnty:	KING
edr_zip:	Not reported
Facility ID:	35612846
VCP Status:	NFA
Past VCP:	Not reported
Current VCP:	Not reported
NFA Type:	SEATTLE, WA 98101
Date NFA:	SEATTLE, WA 98101
Rank:	SEATTLE, WA 98101
Cleanup Siteid:	2780
Contaminant Name:	Petroleum Products-Unspecified
Soil:	Remediated
URL:	https://apps.ecology.wa.gov/cleanupsearch/site/2780

DF602 WSW 1/4-1/2 0.480 mi. 2532 ft. | **DIAMOND PARKING SERVICES**
809 OLIVE WAY
SEATTLE, WA 98101 | **WA ALLSITES**
WA CSCSL NFA
WA SPILLS
WA MANIFEST | **S105430748**
N/A

Site 2 of 2 in cluster DF

Relative: Lower
Actual: 136 ft.

ALLSITES:

Name:	DIAMOND PARKING SERVICES
Facility Id:	35612846

Interaction:	40059
Interaction 1:	I
Interaction 2:	VOLCLNST
Ecology Program:	TOXICS
Program Data:	ISIS

DRAFT

DIAMOND PARKING SERVICES (Continued) **S105430748**

Facility Alt.:	DIAMOND PARKING SERVICES
Program ID:	NW1524
Date Interaction:	2005-11-30 00:00:00
Date Interaction 3:	Voluntary Cleanup Sites
Latitude:	47.613966936799997
Longitude:	-122.333509206

Interaction:	40062
Interaction 1:	I
Interaction 2:	VOLCLNST
Ecology Program:	TOXICS
Program Data:	ISIS
Facility Alt.:	DIAMOND PARKING SERVICES
Program ID:	NW2101
Date Interaction:	2009-03-10 00:00:00
Date Interaction 3:	Voluntary Cleanup Sites
Latitude:	47.613966936799997
Longitude:	-122.333509206

Interaction:	40060
Interaction 1:	I
Interaction 2:	UST
Ecology Program:	TOXICS
Program Data:	UST
Facility Alt.:	Not reported
Program ID:	619321
Date Interaction:	2007-01-29 00:00:00
Date Interaction 3:	Underground Storage Tank
Latitude:	47.613966936799997
Longitude:	-122.333509206

Interaction:	40061
Interaction 1:	I
Interaction 2:	HWG
Ecology Program:	HAZWASTE
Program Data:	TURBOWASTE
Facility Alt.:	DIAMOND PARKING SERVICES
Program ID:	WAH000034158
Date Interaction:	2009-01-06 00:00:00
Date Interaction 3:	Hazardous Waste Generator
Latitude:	47.613966936799997
Longitude:	-122.333509206

CSCSL NFA:

Name:	DIAMOND PARKING SERVICES
Address:	809 OLIVE WAY
City,State,Zip:	SEATTLE, WA 98101
Facility/Site Id:	35612846
CS Id:	2780
NFA Date:	03/17/2009
Alternate Site Names:	SHELL 809 OLIVE WAY,SEATTLE
NFA Reason:	Voluntary Cleanup Program Review
Site Status:	NFA

DRAFT

DIAMOND PARKING SERVICES (Continued) **S105430748**

Region:	Northwest
Contaminant Name:	Non-Halogenated Solvents
Ground Water:	Remediated
Surface Water:	Not reported
Soil:	Remediated
Sediment:	Not reported
Air:	Not reported
Bedrock:	Not reported
URL:	https://apps.ecology.wa.gov/cleanupsearch/site/2780
Latitude:	47.613967278
Longitude:	-122.33350568

Name:	DIAMOND PARKING SERVICES
Address:	809 OLIVE WAY
City,State,Zip:	SEATTLE, WA 98101
Facility/Site Id:	35612846
CS Id:	2780
NFA Date:	03/17/2009
Alternate Site Names:	SHELL 809 OLIVE WAY,SEATTLE
NFA Reason:	Voluntary Cleanup Program Review
Site Status:	NFA
Region:	Northwest
Contaminant Name:	Petroleum Products-Unspecified
Ground Water:	Remediated
Surface Water:	Not reported
Soil:	Remediated
Sediment:	Not reported
Air:	Not reported
Bedrock:	Not reported
URL:	https://apps.ecology.wa.gov/cleanupsearch/site/2780
Latitude:	47.613967278
Longitude:	-122.33350568

SPILLS ERTS:

Facility Site ID:	Not reported
Name:	Not reported
Address:	809 OLIVE WAY
City,State,Zip:	SEATTLE, WA
Program Name:	Toxics Cleanup
Incident ID:	559363
Incident Status:	Historic
Incident Date:	Not reported
Initial Report Activity Name:	Unknown
Initial Report Cause Category:	Human error
Initial Report Cause Name:	Unknown
Initial Report Medium Name:	Soil
Initial Report Medium Category:	Ground
Initial Report Source Name:	Construction site
Initial Report Source Category:	Facility
Initial Report Substance Name:	Unknown
Initial Report Substance Category:	Oil
Initial Report Substance Quantity:	Not reported
Initial Report Substance Unit Of Measure:	Not reported
Potentially Responsible Party First Name:	Not reported
Potentially Responsible Party Last Name:	Not reported
Potentially Responsible Party Organization:	OLIVE WAY HIGHRISE LLC
External Reference Number:	Not reported

DRAFT

DIAMOND PARKING SERVICES (Continued) **S105430748**

Latitude: Not reported
Longitude: Not reported

WA MANIFEST:

Name:	WASHINGTON HANOVER CO
Address:	809 OLIVE WAY
City,State,Zip:	SEATTLE, WA 98101
Facility Address 2:	Not reported
Facility ID:	35612846
EPA ID:	WAH000034158
NAICS:	236115
State Waste Code Desc:	Not reported
Federal Waste Code Desc:	Not reported
Form Comm:	Not reported
Data Year:	2009
Permit by Rule:	False
Mailing Address 2:	Not reported
Treatment by Generator:	False
Mixed Radioactive Waste:	False
Importer of Hazardous Waste:	False
Immediate Recycler:	False
Treatment/Storage/Disposal/Recycling Facility:	False
Generator of Dangerous Fuel Waste:	False
Generator Marketing to Burner:	False
Other Marketers (i.e., blender, distributor, etc.):	False
Utility Boiler Burner:	False
Industry Boiler Burner:	False
Industrial Furnace:	False
Smelter Defferal:	False
Universal Waste:	Not reported
Off-Specification:	Not reported
LN Address 2:	Not reported
Tax Reg #:	602577981
Business Type:	Construction
Mail Name:	Hanover Company
Mailing Address:	5847 San Felipe Ste 3600
Mailing City,State,Zip:	Houston, TX 77057
Legal Organization Name:	Hanover Company
Legal Organization Type:	Private
Legal Contact:	Not reported
Legal Address:	5847 San Felipe Ste 3600
Legal Address 2:	Not reported
Legal City,State,Zip:	Houston, TX 77057
Legal Phone Number:	(713)267-2100
Legal Effective Date:	10/26/2005
Land Organization Name:	Hanover Company
Land Organization Type:	Private
Land Contact:	Not reported
Land Address:	5847 San Felipe Ste 3600
Land City,State,Zip:	Houston, TX 77057
Land Phone Number:	(713)267-2100
Operator Organization Name:	Hanover Company
Operator Organization Type:	Private
Operator:	Not reported
Operator Address:	5847 San Felipe Ste 3600
Operator Address 2:	Not reported
Operator City,State,Zip:	Houston, TX 77057

DRAFT

DIAMOND PARKING SERVICES (Continued) **S105430748**

Operator Phone Number:	(713)267-2100
Operator Effective Date:	10/26/2005
Site Contact:	Jeff Johnson
Site Contact Address:	1621 114th Ave SE Ste 132
Contact City,State,Zip:	Bellevue, WA 98004
Site Contact Phone Number:	(206)652-4700
Site Contact Email:	jjohnson@hanoverco.com
Gen Status Code:	MQG
Monthly Generation:	False
Batch Generation:	True
One Time Generation:	False
Transport Own Waste:	False
Tranports Other Waste:	False
Recycler Onsite:	False
Transfer Facility:	False
Other Exemption:	Not reported
UW Battery Gen:	False
Used Oil Transporter:	False
Used Oil Transfer Facility:	False
Used Oil Processor:	False
Used Oil Refiner:	False
Used Oil Fuel Marketer Directs Shipments:	False
Used Oil Fuel Marketer Meets Specs:	False
Site Contact Address 2:	Not reported
SIC Code:	Not reported
CRK Number:	Not reported
Active:	Not reported
CAS Number:	Not reported
Chemical Name:	Not reported
EHS:	Not reported
EHS CAS Number:	Not reported
EHS Name:	Not reported

Waste Stream Generated:

Waste Managed Off Site:	Y
State Only Waste Code 1:	Not reported
State Only Waste Code 2:	Not reported
Report Managed On Site:	0
KG Managed On Site:	0
Generator Treatment Code:	Not reported
Permit By Rule Code:	Not reported
WCDE Residence Code:	Not reported
WCDH Origin Code:	2
WCDE On Site Code:	Not reported
WCDB Code:	W119
Description:	Waste Water with Benzene
CORb Sequence Number:	124235
Sequence Number:	2144489
Mixed Radioactive Flag:	False
Designation Code:	D
Reported Quanity:	80
Quanity Unit:	GAL
Kilograms Quanity:	302.64192520544117
Density Number:	8.3399999999999999
Density Quanity:	PPG

Shipments Send:

DRAFT

DIAMOND PARKING SERVICES (Continued) **S105430748**

CORB Waste Sequence Number:	124235
Waste Sequence Number:	2144489
Sequence Number:	1041248
Shipment Date:	2/13/2009
Mainfest Document ID:	002568689FLE
Reported Quanity:	80
Unit of Measure:	GAL
Kilograms Quanity:	302.641925205441
Receiving EPAID:	UTD981552177

Waste Stream Off Site Mgmt:

Waste CORB Sequence Number:	124235
Waste Sequence Number:	2144489
Sequence Number:	533744
Received EPAID:	UTD981552177
Managed Quanity:	80
Kilogram Quanity:	302.64192520544117
Recycled Percentage:	0
Waste Management System Code:	H040

Waste Stream Comments:

CORB Waste Sequence Number:	124235
Comments:	Construction Project
Waste Sequence Number:	2144489
Sequence Number:	1

Waste Stream EPA Code:

CORB Waste Sequence Number:	124235
Waste Sequence Number:	2144489
Sequence Number:	4666265
WCDA Code:	D018

Waste Stream Source Code:

CORB Waste Sequence Number:	124235
Waste Sequence Number:	2144489
Sequence Number:	1
WCDD Code:	G19

DG603 **SHELL MADISON EXPRESS LANE** **WA LUST** **U003028242**
East **1701 E MADISON ST** **WA UST** **N/A**
1/4-1/2 **SEATTLE, WA 98122**
0.482 mi.
2543 ft. **Site 1 of 6 in cluster DG**

Relative:
Higher

Actual:
421 ft.

LUST:

Name:	GULL STATION 0270
Address:	1701 E MADISON ST
City,State,Zip:	SEATTLE, WA 98122
Facility ID:	98832471
Lust Status Type:	LUST - NFA
Cleanup Site ID:	11336
Cleanup Unit Type:	Not reported
Process Type:	Not reported
Cleanup Unit Name:	SHELL 120761,Shell Madison Express Lane,Shell Station 120761,TEXACO STATION 1701 E MADISON ST,TEXACO STATION 632320268

DRAFT

SHELL MADISON EXPRESS LANE (Continued) **U003028242**

Response Section:	Northwest
Release Date:	10/08/1991
Lust Date:	10/03/2011
Region:	Northwest
Lust ID:	1262
UST ID:	7707
Contaminant Name:	Petroleum-Gasoline
Ground Water:	Not reported
Surface Water:	Not reported
Soil:	Remediated-Below
Sediment:	Not reported
Air:	Not reported
Bedrock:	Not reported
URL:	https://apps.ecology.wa.gov/cleanupsearch/site/11336
Lat/Long:	47.615333 / -122.30991

Name:	GULL STATION 0270
Address:	1701 E MADISON ST
City,State,Zip:	SEATTLE, WA 98122
Facility ID:	98832471
Lust Status Type:	LUST - NFA
Cleanup Site ID:	11336
Cleanup Unit Type:	Not reported
Process Type:	Not reported
Cleanup Unit Name:	SHELL 120761,Shell Madison Express Lane,Shell Station 120761,TEXACO STATION 1701 E MADISON ST,TEXACO STATION 632320268
Response Section:	Northwest
Release Date:	10/08/1991
Lust Date:	10/03/2011
Region:	Northwest
Lust ID:	1262
UST ID:	7707
Contaminant Name:	Petroleum-Diesel
Ground Water:	Not reported
Surface Water:	Not reported
Soil:	Below Cleanup Levels
Sediment:	Not reported
Air:	Not reported
Bedrock:	Not reported
URL:	https://apps.ecology.wa.gov/cleanupsearch/site/11336
Lat/Long:	47.615333 / -122.30991

Name:	GULL STATION 0270
Address:	1701 E MADISON ST
City,State,Zip:	SEATTLE, WA 98122
Facility ID:	98832471
Lust Status Type:	LUST - NFA
Cleanup Site ID:	11336
Cleanup Unit Type:	Not reported
Process Type:	Not reported
Cleanup Unit Name:	SHELL 120761,Shell Madison Express Lane,Shell Station 120761,TEXACO STATION 1701 E MADISON ST,TEXACO STATION 632320268
Response Section:	Northwest
Release Date:	10/08/1991
Lust Date:	10/03/2011
Region:	Northwest
Lust ID:	1262

DRAFT

SHELL MADISON EXPRESS LANE (Continued) **U003028242**

UST ID:	7707
Contaminant Name:	Benzene
Ground Water:	Not reported
Surface Water:	Not reported
Soil:	Suspected
Sediment:	Not reported
Air:	Not reported
Bedrock:	Not reported
URL:	https://apps.ecology.wa.gov/cleanupsearch/site/11336
Lat/Long:	47.615333 / -122.30991

Name:	GULL STATION 0270
Address:	1701 E MADISON ST
City,State,Zip:	SEATTLE, WA 98122
Facility ID:	98832471
Lust Status Type:	LUST - NFA
Cleanup Site ID:	11336
Cleanup Unit Type:	Not reported
Process Type:	Not reported
Cleanup Unit Name:	SHELL 120761,Shell Madison Express Lane,Shell Station 120761,TEXACO STATION 1701 E MADISON ST,TEXACO STATION 632320268
Response Section:	Northwest
Release Date:	10/08/1991
Lust Date:	10/03/2011
Region:	Northwest
Lust ID:	1262
UST ID:	7707
Contaminant Name:	Petroleum-Other
Ground Water:	Not reported
Surface Water:	Not reported
Soil:	Suspected
Sediment:	Not reported
Air:	Not reported
Bedrock:	Not reported
URL:	https://apps.ecology.wa.gov/cleanupsearch/site/11336
Lat/Long:	47.615333 / -122.30991

UST:

Name:	SHELL MADISON EXPRESS LANE
Address:	1701 E MADISON ST
City:	SEATTLE
Zip:	98122
Facility ID:	98832471
Site Id:	7707
Decimal Latitude:	47.615333
Decimal Longitude:	-122.309917

Tank Name:	1
Tag Number:	A5325
Tank Status:	Removed
Tank Status Date:	8/6/1996
Tank Install Date:	12/31/1964
Tank Closure Date:	Not reported
Capacity Range:	Not reported
Tank Permit Expiration Date:	Not reported
Tank Upgrade Date:	Not reported
Tank Spill Prevention:	Not reported

DRAFT

SHELL MADISON EXPRESS LANE (Continued) **U003028242**

Tank Overfill Prevention:	Not reported
Tank Material:	Steel
Tank Construction:	Single Wall Tank
Tank Tightness Test:	Not reported
Tank Corrosion Protection:	Not reported
Tank Manifold:	Not reported
Tank Release Detection:	Not reported
Tank SFC Type:	Not reported
Pipe Material:	Steel
Pipe Construction:	Not reported
Pipe Primary Release Detection:	Not reported
Pipe Second Release Detection:	Not reported
Pipe Corrosion Protection:	Not reported
Pipe Pumping System:	Not reported
Responsible Unit:	Northwest
Dispencer/Pump SFC Type:	Not reported
Region:	Northwest
Is Active:	True
Actual Capacity:	Not reported
Pipe Install Date:	Not reported
Turbine Sump Construction:	Not reported
Compart Number:	1
Stored Substance:	Unleaded Gasoline
Used Substance:	Not reported
Compart Capacity:	Not reported
URL:	https://apps.ecology.wa.gov/cleanupsearch/reports/ust?SiteId=7707

Name:	SHELL MADISON EXPRESS LANE
Address:	1701 E MADISON ST
City:	SEATTLE
Zip:	98122

Tank Name:	2
Tag Number:	A5325
Tank Status:	Removed
Tank Status Date:	8/6/1996
Tank Install Date:	12/31/1964
Tank Closure Date:	Not reported
Capacity Range:	Not reported
Tank Permit Expiration Date:	Not reported
Tank Upgrade Date:	Not reported
Tank Spill Prevention:	Not reported
Tank Overfill Prevention:	Not reported
Tank Material:	Steel
Tank Construction:	Single Wall Tank
Tank Tightness Test:	Not reported
Tank Corrosion Protection:	Not reported
Tank Manifold:	Not reported
Tank Release Detection:	Not reported
Tank SFC Type:	Not reported
Pipe Material:	Steel
Pipe Construction:	Not reported
Pipe Primary Release Detection:	Not reported
Pipe Second Release Detection:	Not reported
Pipe Corrosion Protection:	Not reported
Pipe Pumping System:	Not reported
Responsible Unit:	Northwest

DRAFT

SHELL MADISON EXPRESS LANE (Continued) **U003028242**

Dispencer/Pump SFC Type:	Not reported
Region:	Northwest
Is Active:	True
Actual Capacity:	Not reported
Pipe Install Date:	Not reported
Turbine Sump Construction:	Not reported
Compart Number:	1
Stored Substance:	Leaded Gasoline
Used Substance:	Not reported
Compart Capacity:	Not reported
URL:	https://apps.ecology.wa.gov/cleanupsearch/reports/ust?SiteId=7707

Name:	SHELL MADISON EXPRESS LANE
Address:	1701 E MADISON ST
City:	SEATTLE
Zip:	98122

Tank Name:	4
Tag Number:	A5325
Tank Status:	Removed
Tank Status Date:	8/6/1996
Tank Install Date:	12/31/1964
Tank Closure Date:	Not reported
Capacity Range:	Not reported
Tank Permit Expiration Date:	Not reported
Tank Upgrade Date:	Not reported
Tank Spill Prevention:	Not reported
Tank Overfill Prevention:	Not reported
Tank Material:	Steel
Tank Construction:	Single Wall Tank
Tank Tightness Test:	Not reported
Tank Corrosion Protection:	Not reported
Tank Manifold:	Not reported
Tank Release Detection:	Not reported
Tank SFC Type:	Not reported
Pipe Material:	Steel
Pipe Construction:	Not reported
Pipe Primary Release Detection:	Not reported
Pipe Second Release Detection:	Not reported
Pipe Corrosion Protection:	Not reported
Pipe Pumping System:	Not reported
Responsible Unit:	Northwest
Dispencer/Pump SFC Type:	Not reported
Region:	Northwest
Is Active:	True
Actual Capacity:	Not reported
Pipe Install Date:	Not reported
Turbine Sump Construction:	Not reported
Compart Number:	1
Stored Substance:	Unleaded Gasoline
Used Substance:	Not reported
Compart Capacity:	Not reported
URL:	https://apps.ecology.wa.gov/cleanupsearch/reports/ust?SiteId=7707

Name:	SHELL MADISON EXPRESS LANE
Address:	1701 E MADISON ST
City:	SEATTLE

DRAFT

SHELL MADISON EXPRESS LANE (Continued) **U003028242**

Zip:	98122
Tank Name:	5
Tag Number:	A5325
Tank Status:	Operational
Tank Status Date:	8/6/1996
Tank Install Date:	1/1/1991
Tank Closure Date:	Not reported
Capacity Range:	5,000 to 9,999 Gallons
Tank Permit Expiration Date:	6/30/2023
Tank Upgrade Date:	1/1/1991
Tank Spill Prevention:	Spill Bucket/Spill Box
Tank Overfill Prevention:	Overfill Alarm
Tank Material:	Fiberglass Reinforced Plastic
Tank Construction:	Double Wall Tank
Tank Tightness Test:	Not reported
Tank Corrosion Protection:	Corrosion Resistant
Tank Manifold:	Not reported
Tank Release Detection:	Interstitial Monitoring
Tank SFC Type:	Sump
Pipe Material:	Fiberglass
Pipe Construction:	Double Wall Pipe
Pipe Primary Release Detection:	Automatic Line Leak Detector (ALLD)
Pipe Second Release Detection:	Automatic Line Leak Detector (ALLD)
Pipe Corrosion Protection:	Corrosion Resistant
Pipe Pumping System:	Pressurized System
Responsible Unit:	Northwest
Dispencer/Pump SFC Type:	Sump
Region:	Northwest
Is Active:	True
Actual Capacity:	8000
Pipe Install Date:	Not reported
Turbine Sump Construction:	Not reported
Compart Number:	1
Stored Substance:	Unleaded Gasoline
Used Substance:	Motor Fuel for Vehicles
Compart Capacity:	8000
URL:	https://apps.ecology.wa.gov/cleanupsearch/reports/ust?SiteId=7707
Name:	SHELL MADISON EXPRESS LANE
Address:	1701 E MADISON ST
City:	SEATTLE
Zip:	98122
Tank Name:	6
Tag Number:	A5325
Tank Status:	Operational
Tank Status Date:	8/6/1996
Tank Install Date:	1/1/1991
Tank Closure Date:	Not reported
Capacity Range:	5,000 to 9,999 Gallons
Tank Permit Expiration Date:	6/30/2023
Tank Upgrade Date:	1/1/1991
Tank Spill Prevention:	Spill Bucket/Spill Box
Tank Overfill Prevention:	Overfill Alarm
Tank Material:	Fiberglass Reinforced Plastic
Tank Construction:	Double Wall Tank

DRAFT

SHELL MADISON EXPRESS LANE (Continued) **U003028242**

Tank Tightness Test:	Not reported
Tank Corrosion Protection:	Corrosion Resistant
Tank Manifold:	Not reported
Tank Release Detection:	Interstitial Monitoring
Tank SFC Type:	Sump
Pipe Material:	Fiberglass
Pipe Construction:	Double Wall Pipe
Pipe Primary Release Detection:	Automatic Line Leak Detector (ALLD)
Pipe Second Release Detection:	Automatic Line Leak Detector (ALLD)
Pipe Corrosion Protection:	Corrosion Resistant
Pipe Pumping System:	Pressurized System
Responsible Unit:	Northwest
Dispencer/Pump SFC Type:	Sump
Region:	Northwest
Is Active:	True
Actual Capacity:	8000
Pipe Install Date:	Not reported
Turbine Sump Construction:	Not reported
Compart Number:	1
Stored Substance:	Unleaded Gasoline
Used Substance:	Motor Fuel for Vehicles
Compart Capacity:	8000
URL:	https://apps.ecology.wa.gov/cleanupsearch/reports/ust?SiteId=7707

Name:	SHELL MADISON EXPRESS LANE
Address:	1701 E MADISON ST
City:	SEATTLE
Zip:	98122

Tank Name:	7
Tag Number:	A5325
Tank Status:	Operational
Tank Status Date:	8/6/1996
Tank Install Date:	1/1/1990
Tank Closure Date:	Not reported
Capacity Range:	5,000 to 9,999 Gallons
Tank Permit Expiration Date:	6/30/2023
Tank Upgrade Date:	1/1/1990
Tank Spill Prevention:	Spill Bucket/Spill Box
Tank Overfill Prevention:	Overfill Alarm
Tank Material:	Fiberglass Reinforced Plastic
Tank Construction:	Double Wall Tank
Tank Tightness Test:	Not reported
Tank Corrosion Protection:	Corrosion Resistant
Tank Manifold:	Not reported
Tank Release Detection:	Interstitial Monitoring
Tank SFC Type:	Sump
Pipe Material:	Fiberglass
Pipe Construction:	Double Wall Pipe
Pipe Primary Release Detection:	Automatic Line Leak Detector (ALLD)
Pipe Second Release Detection:	Automatic Line Leak Detector (ALLD)
Pipe Corrosion Protection:	Corrosion Resistant
Pipe Pumping System:	Pressurized System
Responsible Unit:	Northwest
Dispencer/Pump SFC Type:	Sump
Region:	Northwest
Is Active:	True

DRAFT

SHELL MADISON EXPRESS LANE (Continued) **U003028242**

Actual Capacity:	8000
Pipe Install Date:	Not reported
Turbine Sump Construction:	Not reported
Compart Number:	1
Stored Substance:	Unleaded Gasoline
Used Substance:	Motor Fuel for Vehicles
Compart Capacity:	8000
URL:	https://apps.ecology.wa.gov/cleanupsearch/reports/ust?SiteId=7707

DG604 **SHELL STATION 120761** **WA ALLSITES** **S108022754**
East **1701 E MADISON ST** **WA CSCSL NFA** **N/A**
1/4-1/2 **SEATTLE, WA 98122** **WA SPILLS**
0.482 mi.
2543 ft. **Site 2 of 6 in cluster DG**

Relative:
Higher

Actual:
421 ft.

ALLSITES:

Name:	SHELL STATION 120761
Facility Id:	98832471

Interaction:	76197
Interaction 1:	I
Interaction 2:	TIER2
Ecology Program:	HAZWASTE
Program Data:	EPCRA
Facility Alt.:	Not reported
Program ID:	WAD988502373
Date Interaction:	1991-01-01 00:00:00
Date Interaction 3:	Emergency/Haz Chem Rpt TI
Latitude:	47.615333
Longitude:	-122.309917

Interaction:	76199
Interaction 1:	I
Interaction 2:	HWG
Ecology Program:	HAZWASTE
Program Data:	TURBOWASTE
Facility Alt.:	SHELL STATION 120761
Program ID:	WAD988502373
Date Interaction:	1992-03-05 00:00:00
Date Interaction 3:	Hazardous Waste Generator
Latitude:	47.615333
Longitude:	-122.309917

Interaction:	76202
Interaction 1:	I
Interaction 2:	HWG
Ecology Program:	HAZWASTE
Program Data:	TURBOWASTE
Facility Alt.:	Not reported
Program ID:	WAD988502373
Date Interaction:	2005-10-20 00:00:00
Date Interaction 3:	Hazardous Waste Generator
Latitude:	47.615333
Longitude:	-122.309917

DRAFT

SHELL STATION 120761 (Continued) **S108022754**

Interaction:	90041
Interaction 1:	I
Interaction 2:	HWOTHER
Ecology Program:	HAZWASTE
Program Data:	TURBOWASTE
Facility Alt.:	Shell Station 120761
Program ID:	WAD988502373
Date Interaction:	2009-12-31 00:00:00
Date Interaction 3:	Haz Waste Management Acti
Latitude:	47.615333
Longitude:	-122.309917

Interaction:	76204
Interaction 1:	I
Interaction 2:	HWG
Ecology Program:	HAZWASTE
Program Data:	TURBOWASTE
Facility Alt.:	Not reported
Program ID:	WAD988502373
Date Interaction:	2008-12-31 00:00:00
Date Interaction 3:	Hazardous Waste Generator
Latitude:	47.615333
Longitude:	-122.309917

Interaction:	76200
Interaction 1:	A
Interaction 2:	UST
Ecology Program:	TOXICS
Program Data:	UST
Facility Alt.:	Shell Madison Express Lane
Program ID:	7707
Date Interaction:	2000-03-20 00:00:00
Date Interaction 3:	Underground Storage Tank
Latitude:	47.615333
Longitude:	-122.309917

Interaction:	76201
Interaction 1:	I
Interaction 2:	HWOTHER
Ecology Program:	HAZWASTE
Program Data:	TURBOWASTE
Facility Alt.:	Not reported
Program ID:	WAD988502373
Date Interaction:	2002-12-31 00:00:00
Date Interaction 3:	Haz Waste Management Acti
Latitude:	47.615333
Longitude:	-122.309917

Interaction:	76203
Interaction 1:	I
Interaction 2:	HWOTHER
Ecology Program:	HAZWASTE
Program Data:	TURBOWASTE

DRAFT

SHELL STATION 120761 (Continued) **S108022754**

Facility Alt.:	Not reported
Program ID:	WAD988502373
Date Interaction:	2006-12-31 00:00:00
Date Interaction 3:	Haz Waste Management Acti
Latitude:	47.615333
Longitude:	-122.309917

Interaction:	76198
Interaction 1:	I
Interaction 2:	LUST
Ecology Program:	TOXICS
Program Data:	ISIS
Facility Alt.:	Not reported
Program ID:	7707
Date Interaction:	1991-10-08 00:00:00
Date Interaction 3:	LUST Facility
Latitude:	47.615333
Longitude:	-122.309917

CSCSL NFA:

Name:	GULL STATION 0270
Address:	1701 E MADISON ST
City,State,Zip:	SEATTLE, WA 98122
Facility/Site Id:	98832471
CS Id:	11336
NFA Date:	02/02/2012
Alternate Site Names:	SHELL 120761,Shell Madison Express Lane,Shell Station 120761,TEXACO STATION 1701 E MADISON ST,TEXACO STATION 632320268
NFA Reason:	Initial Investigation
Site Status:	NFA
Region:	Northwest
Contaminant Name:	Benzene
Ground Water:	Not reported
Surface Water:	Not reported
Soil:	Suspected
Sediment:	Not reported
Air:	Not reported
Bedrock:	Not reported
URL:	https://apps.ecology.wa.gov/cleanupsearch/site/11336
Latitude:	47.615333
Longitude:	-122.309917

Name:	GULL STATION 0270
Address:	1701 E MADISON ST
City,State,Zip:	SEATTLE, WA 98122
Facility/Site Id:	98832471
CS Id:	11336
NFA Date:	02/02/2012
Alternate Site Names:	SHELL 120761,Shell Madison Express Lane,Shell Station 120761,TEXACO STATION 1701 E MADISON ST,TEXACO STATION 632320268
NFA Reason:	Initial Investigation
Site Status:	NFA
Region:	Northwest
Contaminant Name:	Petroleum-Diesel
Ground Water:	Not reported

DRAFT

SHELL STATION 120761 (Continued) **S108022754**

Surface Water: Not reported
Soil: Below Cleanup Levels
Sediment: Not reported
Air: Not reported
Bedrock: Not reported
URL: https://apps.ecology.wa.gov/cleanupsearch/site/11336
Latitude: 47.615333
Longitude: -122.309917

Name: GULL STATION 0270
Address: 1701 E MADISON ST
City,State,Zip: SEATTLE, WA 98122
Facility/Site Id: 98832471
CS Id: 11336
NFA Date: 02/02/2012
Alternate Site Names: SHELL 120761,Shell Madison Express Lane,Shell Station 120761,TEXACO STATION 1701 E MADISON ST,TEXACO STATION 632320268
NFA Reason: Initial Investigation
Site Status: NFA
Region: Northwest
Contaminant Name: Petroleum-Gasoline
Ground Water: Not reported
Surface Water: Not reported
Soil: Remediated-Below
Sediment: Not reported
Air: Not reported
Bedrock: Not reported
URL: https://apps.ecology.wa.gov/cleanupsearch/site/11336
Latitude: 47.615333
Longitude: -122.309917

Name: GULL STATION 0270
Address: 1701 E MADISON ST
City,State,Zip: SEATTLE, WA 98122
Facility/Site Id: 98832471
CS Id: 11336
NFA Date: 02/02/2012
Alternate Site Names: SHELL 120761,Shell Madison Express Lane,Shell Station 120761,TEXACO STATION 1701 E MADISON ST,TEXACO STATION 632320268
NFA Reason: Initial Investigation
Site Status: NFA
Region: Northwest
Contaminant Name: Petroleum-Other
Ground Water: Not reported
Surface Water: Not reported
Soil: Suspected
Sediment: Not reported
Air: Not reported
Bedrock: Not reported
URL: https://apps.ecology.wa.gov/cleanupsearch/site/11336
Latitude: 47.615333
Longitude: -122.309917

SPILLS:
Name: SHELL GAS STATION
Address: 1701 E MADISON
City,State,Zip: SEATTLE, WA

DRAFT

SHELL STATION 120761 (Continued) **S108022754**

Facility ID:	63145
Medium:	Roadway - Paved
Material Desc:	GASOLINE
Material Qty:	2
Material Units:	Other
Incident Date:	01/02/2007
Incident Category Type:	Non Oil
Incident Category:	Other Non-Oil
Latitude:	Not reported
Longitude:	Not reported
Source Type:	Facility
Source:	Commercial/Industrial Facility
Vessel Facility Name2:	Not reported
Recovered Quantity:	Not reported
Resp Party Contact:	Not reported
Cause:	ERTS# 559789 - 01/02/2007
Cause Type:	Not reported
Resp Party Name:	SHELL GAS STATION CUSTOMER
Medium Type:	Impermeable surface
Contributing Factors:	OPERATOR ERROR

SPILLS ERTS:

Facility Site ID:	Not reported
Name:	SHELL GAS STATION
Address:	1701 E MADISON
City,State,Zip:	SEATTLE, WA
Program Name:	Spill Prevention, Preparedness & Response
Incident ID:	559789
Incident Status:	Historic
Incident Date:	01/02/2007
Initial Report Activity Name:	Refueling (vessel)
Initial Report Cause Category:	Human error
Initial Report Cause Name:	Improper equipment use
Initial Report Medium Name:	Roadway-paved
Initial Report Medium Category:	Impermeable surface
Initial Report Source Name:	Commercial/Industrial facility
Initial Report Source Category:	Facility
Initial Report Substance Name:	Gasoline
Initial Report Substance Category:	Oil
Initial Report Substance Quantity:	2
Initial Report Substance Unit Of Measure:	Quart
Potentially Responsible Party First Name:	Not reported
Potentially Responsible Party Last Name:	Not reported
Potentially Responsible Party Organization:	SHELL GAS STATION CUSTOMER
External Reference Number:	Not reported
Latitude:	Not reported
Longitude:	Not reported

DRAFT

CV605 **TRIPLE REFURBISHING INC EPA** **WA ALLSITES** **1000348077**
SSE **1218 E CHERRY ST** **WA SPILLS** **WAD060032109**
1/4-1/2 **SEATTLE, WA 98122** **RCRA NonGen / NLR**
0.483 mi. **FINDS**
2552 ft. **Site 24 of 25 in cluster CV** **ECHO**
WA ASBESTOS

Relative:
Lower

Actual:
275 ft.

ALLSITES:

Name:	TRIPLE REFURBISHING INC EPA
Facility Id:	68254193
Interaction:	58726
Interaction 1:	I
Interaction 2:	HWG
Ecology Program:	HAZWASTE
Program Data:	TURBOWASTE
Facility Alt.:	Not reported
Program ID:	WAD060032109
Date Interaction:	1986-08-22 00:00:00
Date Interaction 3:	Hazardous Waste Generator
Latitude:	47.608245909099999
Longitude:	-122.315715564

SPILLS ERTS:

Facility Site ID:	Not reported
Name:	SEATTLE UNIVERSITY
Address:	1218 EAST CHERRY ST
City,State,Zip:	SEATTLE, WA
Program Name:	Toxics Cleanup
Incident ID:	548527
Incident Status:	Historic
Incident Date:	04/22/2005
Initial Report Activity Name:	Not reported
Initial Report Cause Category:	Not reported
Initial Report Cause Name:	Not reported
Initial Report Medium Name:	Soil
Initial Report Medium Category:	Ground
Initial Report Source Name:	Underground storage tank (UST)
Initial Report Source Category:	Tank
Initial Report Substance Name:	Not reported
Initial Report Substance Category:	Not reported
Initial Report Substance Quantity:	Not reported
Initial Report Substance Unit Of Measure:	Not reported
Potentially Responsible Party First Name:	JIM
Potentially Responsible Party Last Name:	MITCHELL
Potentially Responsible Party Organization:	BROHAMER, LLC
External Reference Number:	Not reported
Latitude:	Not reported
Longitude:	Not reported

RCRA Listings:

Date Form Received by Agency:	19860822
Handler Name:	TRIPLE REFURBISHING INC EPA
Handler Address:	1218 E CHERRY ST
Handler City,State,Zip:	SEATTLE, WA 98122
EPA ID:	WAD060032109
Contact Name:	TRIPLE EPA REFU TRIPLE EPA REFU

DRAFT

TRIPLE REFURBISHING INC EPA (Continued) **1000348077**

Contact Address:		1218 E CHERRY ST
Contact City,State,Zip:		SEATTLE, WA 98122-4333
Contact Telephone:		000-000-0000
Contact Fax:		000-000-0000
Contact Email:		Not reported
Contact Title:		Not reported
EPA Region:		10
Land Type:		Private
Federal Waste Generator Description:		Not a generator, verified
Non-Notifier:		Not reported
Biennial Report Cycle:		Not reported
Accessibility:		Not reported
Active Site Indicator:		Not reported
State District Owner:		WA
State District:		NWRO
Mailing Address:		1218 E CHERRY ST
Mailing City,State,Zip:		SEATTLE, WA 98122-4333
Owner Name:	TRIPLE EPA REFU T	
Owner Type:		Private
Operator Name:	Not reported	
Operator Type:		Not reported
Short-Term Generator Activity:		No
Importer Activity:		No
Mixed Waste Generator:		No
Transporter Activity:		No
Transfer Facility Activity:		No
Recycler Activity with Storage:		No
Small Quantity On-Site Burner Exemption:		No
Smelting Melting and Refining Furnace Exemption:		No
Underground Injection Control:		No
Off-Site Waste Receipt:		No
Universal Waste Indicator:		No
Universal Waste Destination Facility:		No
Federal Universal Waste:		No
Active Site Fed-Reg Treatment Storage and Disposal Facility:		Not reported
Active Site Converter Treatment storage and Disposal Facility:		Not reported
Active Site State-Reg Treatment Storage and Disposal Facility:		Not reported
Active Site State-Reg Handler:		---
Federal Facility Indicator:		Not reported
Hazardous Secondary Material Indicator:		NN
Sub-Part K Indicator:		Not reported
Commercial TSD Indicator:		No
Treatment Storage and Disposal Type:		Not reported
2018 GPRA Permit Baseline:		Not on the Baseline
2018 GPRA Renewals Baseline:		Not on the Baseline
Permit Renewals Workload Universe:		Not reported
Permit Workload Universe:		Not reported
Permit Progress Universe:		Not reported
Post-Closure Workload Universe:		Not reported
Closure Workload Universe:		Not reported
202 GPRA Corrective Action Baseline:		No
Corrective Action Workload Universe:		No
Subject to Corrective Action Universe:		No
Non-TSDFs Where RCRA CA has Been Imposed Universe:		No
TSDFs Potentially Subject to CA Under 3004 (u)/(v) Universe:		No
TSDFs Only Subject to CA under Discretionary Auth Universe:		No
Corrective Action Priority Ranking:		No NCAPS ranking

DRAFT

TRIPLE REFURBISHING INC EPA (Continued) **1000348077**

Environmental Control Indicator:	No
Institutional Control Indicator:	No
Human Exposure Controls Indicator:	N/A
Groundwater Controls Indicator:	N/A
Operating TSDF Universe:	Not reported
Full Enforcement Universe:	Not reported
Significant Non-Complier Universe:	No
Unaddressed Significant Non-Complier Universe:	No
Addressed Significant Non-Complier Universe:	No
Significant Non-Complier With a Compliance Schedule Universe:	No
Financial Assurance Required:	Not reported
Handler Date of Last Change:	20120216
Recognized Trader-Importer:	No
Recognized Trader-Exporter:	No
Importer of Spent Lead Acid Batteries:	No
Exporter of Spent Lead Acid Batteries:	No
Recycler Activity Without Storage:	Not reported
Manifest Broker:	Not reported
Sub-Part P Indicator:	No

Handler - Owner Operator:

Owner/Operator Indicator:	Owner
Owner/Operator Name: SEE PAPER COPY	
Legal Status:	Private
Date Became Current:	Not reported
Date Ended Current:	Not reported
Owner/Operator Address:	1218 E CHERRY ST
Owner/Operator City,State,Zip:	SEATTLE, WA 98122
Owner/Operator Telephone:	000-000-0000
Owner/Operator Telephone Ext:	Not reported
Owner/Operator Fax:	Not reported
Owner/Operator Email:	Not reported

Owner/Operator Indicator:	Owner
Owner/Operator Name: TRIPLE EPA REFU T	
Legal Status:	Private
Date Became Current:	19960502
Date Ended Current:	Not reported
Owner/Operator Address:	1218 E CHERRY ST
Owner/Operator City,State,Zip:	SEATTLE, WA 98122-4333
Owner/Operator Telephone:	000-000-0000
Owner/Operator Telephone Ext:	Not reported
Owner/Operator Fax:	Not reported
Owner/Operator Email:	Not reported

Owner/Operator Indicator:	Operator
Owner/Operator Name: TRIPLE EPA REFURBISHING INC	
Legal Status:	Private
Date Became Current:	Not reported
Date Ended Current:	Not reported
Owner/Operator Address:	1218 E CHERRY ST
Owner/Operator City,State,Zip:	SEATTLE, WA 98122-4333
Owner/Operator Telephone:	000-000-0000
Owner/Operator Telephone Ext:	Not reported
Owner/Operator Fax:	Not reported
Owner/Operator Email:	Not reported

DRAFT

TRIPLE REFURBISHING INC EPA (Continued) **1000348077**

Historic Generators:

Receive Date:	19860822
Handler Name:	TRIPLE REFURBISHING INC EPA
Federal Waste Generator Description:	Not a generator, verified
State District Owner:	WA
Large Quantity Handler of Universal Waste:	No
Recognized Trader Importer:	No
Recognized Trader Exporter:	No
Spent Lead Acid Battery Importer:	No
Spent Lead Acid Battery Exporter:	No
Current Record:	No
Non Storage Recycler Activity:	Not reported
Electronic Manifest Broker:	Not reported

Receive Date:	19860822
Handler Name:	TRIPLE REFURBISHING INC EPA
Federal Waste Generator Description:	Not a generator, verified
State District Owner:	WA
Large Quantity Handler of Universal Waste:	No
Recognized Trader Importer:	No
Recognized Trader Exporter:	No
Spent Lead Acid Battery Importer:	No
Spent Lead Acid Battery Exporter:	No
Current Record:	Yes
Non Storage Recycler Activity:	Not reported
Electronic Manifest Broker:	Not reported

List of NAICS Codes and Descriptions:

NAICS Code:	92411
NAICS Description:	ADMINISTRATION OF AIR AND WATER RESOURCE AND SOLID WASTE MANAGEMENT PROGRAMS

Facility Has Received Notices of Violations:

Violations:	No Violations Found

Evaluation Action Summary:

Evaluations:	No Evaluations Found

FINDS:

Registry ID:	110005323550

Click Here for FRS Facility Detail Report:

Environmental Interest/Information System:

RCRAInfo is a national information system that supports the Resource Conservation and Recovery Act (RCRA) program through the tracking of events and activities related to facilities that generate, transport, and treat, store, or dispose of hazardous waste. RCRAInfo allows RCRA program staff to track the notification, permit, compliance, and corrective action activities required under RCRA.

Click this hyperlink while viewing on your computer to access additional FINDS: detail in the EDR Site Report.

DRAFT

TRIPLE REFURBISHING INC EPA (Continued) **1000348077**

ECHO:

Envid:	1000348077
Registry ID:	110005323550
DFR URL:	http://echo.epa.gov/detailed-facility-report?fid=110005323550
Name:	TRIPLE REFURBISHING INC EPA
Address:	1218 E CHERRY ST
City,State,Zip:	SEATTLE, WA 98122

ASBESTOS:

Name:	Not reported
Address:	1218 E CHERRY ST.
City,State,Zip:	SEATTLE, WA 98122
Facility Type:	Commerical
Parent ID:	87997
Form ID:	89626##1338Ameri304080
Notice Date:	08/25/2014
Start Date:	08/12/2014
Completion Date:	08/22/2014
Initial:	Not reported
Amended:	1
On Hold:	Not reported
Off Hold:	Not reported
Emergency:	Not reported
Site Hours Start:	8:00 AM
Site Hours End:	3:00 PM
Sunday:	Not reported
Monday:	1
Tuesday:	1
Wednesday:	1
Thursday:	1
Friday:	1
Saturday:	Not reported
Contractor ID:	Not reported
Phone:	206-267-0746
Job Site CAS:	Jose Diaz
Project Form Email:	dees@aeconllc.com
Property Owner Name:	Not reported
Property Owner Agent:	Ryan Manthey
Property Owner Company:	American Environmental Constru (ABCN00001338)
Property Owner Address:	PO Box 428
Property Owner City:	Sultan
Property Owner State:	WA
Property Owner Zip4:	98294
Property Owner Phone:	425-864-9143
Job Site Room:	Not reported
Facility Age:	50 yrs ago
Facility Size:	16900
Facility Remodel:	1
Facility Demo:	Not reported
Facility Repair:	Not reported
Facility Maint:	Not reported
Removed:	1
Encapsulated:	Not reported
Quantity Sq Ft:	16900
Fireproofing:	Not reported
Popcorn Ceiling:	Not reported

DRAFT

TRIPLE REFURBISHING INC EPA (Continued) **1000348077**

CAB:	Not reported
Sheet Vinyl:	Not reported
Asbestos Paper:	Not reported
Boiler Insulation:	Not reported
Duct Paper:	Not reported
VAT:	1
Roofing:	Not reported
Sq Ft Other:	1
Sq Ft Other Text:	Mastic
Quantity Lin Ft:	Not reported
Mag Pipe Insulation:	Not reported
Air Cell Pipe Insulation:	Not reported
Ducting Insulation:	Not reported
Cement Asbestos Pipe:	Not reported
Mudded Pipe Insulation:	Not reported
Duct Tape:	Not reported
Lin Ft Other1:	Not reported
Lin Ft Other1 Text:	Not reported
Lin Ft Other2:	Not reported
Lin Ft Other2 Text:	Not reported
Indoors:	1
Outdoors:	Not reported
Neg Pres Enclosure:	Not reported
Glove Bag:	Not reported
Mini Enclosure:	Not reported
Critical Barriers:	Not reported
Wrap And Cut:	Not reported
Wet Methods:	1
HEPA Vacuum:	1
MANUALMETHODS :	1
Other CM1:	Not reported
Other CM1 Text:	Not reported
Other CM2:	Not reported
Other CM2 Text:	Not reported
Half Mask APR:	1
Full Face APR:	Not reported
PAPR:	Not reported
Type C Continuous:	Not reported
Type C Pressure:	Not reported
Other Resp Pro:	Not reported
Other Resp Pro Text:	Not reported
Comments:	This project is complete. AEC Job#14411
Date Time Submitted:	2014-08-25 09:29:28
Submitter IP Address:	67.139.105.230
Region:	2
UBI:	602131386
Notice type:	Initial
Project Type:	Other Square Footage, Vinyl Asbestos Tile
Supervisor:	Jose Diaz ()
Supervisor Phone:	Not reported
Certificate Status:	ACTIVE
Name:	Not reported
Address:	1218 E CHERRY ST.
City,State,Zip:	SEATTLE, WA 98122
Facility Type:	Commerical
Parent ID:	87997

DRAFT

TRIPLE REFURBISHING INC EPA (Continued) **1000348077**

Form ID:	89108##1338Ameri011802
Notice Date:	08/12/2014
Start Date:	08/12/2014
Completion Date:	08/29/2014
Initial:	Not reported
Amended:	1
On Hold:	Not reported
Off Hold:	Not reported
Emergency:	Not reported
Site Hours Start:	8:00 AM
Site Hours End:	3:00 PM
Sunday:	Not reported
Monday:	1
Tuesday:	1
Wednesday:	1
Thursday:	1
Friday:	1
Saturday:	Not reported
Contractor ID:	Not reported
Phone:	206-267-0746
Job Site CAS:	Jose Diaz
Project Form Email:	dees@aeconllc.com
Property Owner Name:	Not reported
Property Owner Agent:	Ryan Manthey
Property Owner Company:	American Environmental Constru (ABCN00001338)
Property Owner Address:	PO Box 428
Property Owner City:	Sultan
Property Owner State:	WA
Property Owner Zip4:	98294
Property Owner Phone:	425-864-9143
Job Site Room:	Not reported
Facility Age:	50 yrs ago
Facility Size:	16900
Facility Remodel:	1
Facility Demo:	Not reported
Facility Repair:	Not reported
Facility Maint:	Not reported
Removed:	1
Encapsulated:	Not reported
Quantity Sq Ft:	16900
Fireproofing:	Not reported
Popcorn Ceiling:	Not reported
CAB:	Not reported
Sheet Vinyl:	Not reported
Asbestos Paper:	Not reported
Boiler Insulation:	Not reported
Duct Paper:	Not reported
VAT:	1
Roofing:	Not reported
Sq Ft Other:	1
Sq Ft Other Text:	Mastic
Quantity Lin Ft:	Not reported
Mag Pipe Insulation:	Not reported
Air Cell Pipe Insulation:	Not reported
Ducting Insulation:	Not reported
Cement Asbestos Pipe:	Not reported
Mudded Pipe Insulation:	Not reported

DRAFT

TRIPLE REFURBISHING INC EPA (Continued) **1000348077**

Duct Tape:	Not reported
Lin Ft Other1:	Not reported
Lin Ft Other1 Text:	Not reported
Lin Ft Other2:	Not reported
Lin Ft Other2 Text:	Not reported
Indoors:	1
Outdoors:	Not reported
Neg Pres Enclosure:	Not reported
Glove Bag:	Not reported
Mini Enclosure:	Not reported
Critical Barriers:	Not reported
Wrap And Cut:	Not reported
Wet Methods:	1
HEPA Vacuum:	1
MANUALMETHODS :	1
Other CM1:	Not reported
Other CM1 Text:	Not reported
Other CM2:	Not reported
Other CM2 Text:	Not reported
Half Mask APR:	1
Full Face APR:	Not reported
PAPR:	Not reported
Type C Continuous:	Not reported
Type C Pressure:	Not reported
Other Resp Pro:	Not reported
Other Resp Pro Text:	Not reported
Comments:	Changed the CAS. AEC Job#14411
Date Time Submitted:	2014-08-12 09:45:24
Submitter IP Address:	67.139.105.230
Region:	2
UBI:	602131386
Notice type:	Initial
Project Type:	Other Square Footage, Vinyl Asbestos Tile
Supervisor:	Jose Diaz ()
Supervisor Phone:	Not reported
Certificate Status:	ACTIVE
Name:	Not reported
Address:	1218 E CHERRY ST. BASEMENT
City,State,Zip:	SEATTLE, WA
Facility Type:	Not reported
Parent ID:	Not reported
Form ID:	71122##1338Ameri199792
Notice Date:	05/03/2013
Start Date:	06/17/2013
Completion Date:	06/28/2013
Initial:	Not reported
Amended:	Not reported
On Hold:	Not reported
Off Hold:	Not reported
Emergency:	Not reported
Site Hours Start:	Not reported
Site Hours End:	Not reported
Sunday:	Not reported
Monday:	Not reported
Tuesday:	Not reported
Wednesday:	Not reported

DRAFT

TRIPLE REFURBISHING INC EPA (Continued) **1000348077**

Thursday:	Not reported
Friday:	Not reported
Saturday:	Not reported
Contractor ID:	Not reported
Phone:	Not reported
Job Site CAS:	Not reported
Project Form Email:	Not reported
Property Owner Name:	Not reported
Property Owner Agent:	Not reported
Property Owner Company:	American Environmental Constru (ABCN00001338)
Property Owner Address:	Not reported
Property Owner City:	Not reported
Property Owner State:	Not reported
Property Owner Zip4:	Not reported
Property Owner Phone:	Not reported
Job Site Room:	Not reported
Facility Age:	Not reported
Facility Size:	Not reported
Facility Remodel:	Not reported
Facility Demo:	Not reported
Facility Repair:	Not reported
Facility Maint:	Not reported
Removed:	Not reported
Encapsulated:	Not reported
Quantity Sq Ft:	Not reported
Fireproofing:	Not reported
Popcorn Ceiling:	Not reported
CAB:	Not reported
Sheet Vinyl:	Not reported
Asbestos Paper:	Not reported
Boiler Insulation:	Not reported
Duct Paper:	Not reported
VAT:	Not reported
Roofing:	Not reported
Sq Ft Other:	Not reported
Sq Ft Other Text:	Not reported
Quantity Lin Ft:	Not reported
Mag Pipe Insulation:	Not reported
Air Cell Pipe Insulation:	Not reported
Ducting Insulation:	Not reported
Cement Asbestos Pipe:	Not reported
Mudded Pipe Insulation:	Not reported
Duct Tape:	Not reported
Lin Ft Other1:	Not reported
Lin Ft Other1 Text:	Not reported
Lin Ft Other2:	Not reported
Lin Ft Other2 Text:	Not reported
Indoors:	Not reported
Outdoors:	Not reported
Neg Pres Enclosure:	Not reported
Glove Bag:	Not reported
Mini Enclosure:	Not reported
Critical Barriers:	Not reported
Wrap And Cut:	Not reported
Wet Methods:	Not reported
HEPA Vacuum:	Not reported
MANUALMETHODS :	Not reported

DRAFT

TRIPLE REFURBISHING INC EPA (Continued) **1000348077**

Other CM1:	Not reported
Other CM1 Text:	Not reported
Other CM2:	Not reported
Other CM2 Text:	Not reported
Half Mask APR:	Not reported
Full Face APR:	Not reported
PAPR:	Not reported
Type C Continuous:	Not reported
Type C Pressure:	Not reported
Other Resp Pro:	Not reported
Other Resp Pro Text:	Not reported
Comments:	Not reported
Date Time Submitted:	Not reported
Submitter IP Address:	Not reported
Region:	2
UBI:	602131386
Notice type:	Initial
Project Type:	Other Square Footage, Vinyl Asbestos Tile
Supervisor:	John Asselin ()
Supervisor Phone:	Not reported
Certificate Status:	ACTIVE
Name:	Not reported
Address:	1218 E CHERRY ST.
City,State,Zip:	SEATTLE, WA 98122
Facility Type:	Commerical
Parent ID:	0
Form ID:	87997##1338Ameri985055
Notice Date:	07/18/2014
Start Date:	08/12/2014
Completion Date:	08/29/2014
Initial:	1
Amended:	Not reported
On Hold:	Not reported
Off Hold:	Not reported
Emergency:	Not reported
Site Hours Start:	8:00 AM
Site Hours End:	3:00 PM
Sunday:	Not reported
Monday:	1
Tuesday:	1
Wednesday:	1
Thursday:	1
Friday:	1
Saturday:	Not reported
Contractor ID:	Not reported
Phone:	206-267-0746
Job Site CAS:	John Asselin
Project Form Email:	dees@aeconllc.com
Property Owner Name:	Not reported
Property Owner Agent:	Ryan Manthey
Property Owner Company:	American Environmental Constru (ABCN00001338)
Property Owner Address:	PO Box 428
Property Owner City:	Sultan
Property Owner State:	WA
Property Owner Zip4:	98294
Property Owner Phone:	425-864-9143

DRAFT

TRIPLE REFURBISHING INC EPA (Continued) **1000348077**

Job Site Room:	Not reported
Facility Age:	50 yrs ago
Facility Size:	16900
Facility Remodel:	1
Facility Demo:	Not reported
Facility Repair:	Not reported
Facility Maint:	Not reported
Removed:	1
Encapsulated:	Not reported
Quantity Sq Ft:	16900
Fireproofing:	Not reported
Popcorn Ceiling:	Not reported
CAB:	Not reported
Sheet Vinyl:	Not reported
Asbestos Paper:	Not reported
Boiler Insulation:	Not reported
Duct Paper:	Not reported
VAT:	1
Roofing:	Not reported
Sq Ft Other:	1
Sq Ft Other Text:	Mastic
Quantity Lin Ft:	Not reported
Mag Pipe Insulation:	Not reported
Air Cell Pipe Insulation:	Not reported
Ducting Insulation:	Not reported
Cement Asbestos Pipe:	Not reported
Mudded Pipe Insulation:	Not reported
Duct Tape:	Not reported
Lin Ft Other1:	Not reported
Lin Ft Other1 Text:	Not reported
Lin Ft Other2:	Not reported
Lin Ft Other2 Text:	Not reported
Indoors:	1
Outdoors:	Not reported
Neg Pres Enclosure:	Not reported
Glove Bag:	Not reported
Mini Enclosure:	Not reported
Critical Barriers:	Not reported
Wrap And Cut:	Not reported
Wet Methods:	1
HEPA Vacuum:	1
MANUALMETHODS :	1
Other CM1:	Not reported
Other CM1 Text:	Not reported
Other CM2:	Not reported
Other CM2 Text:	Not reported
Half Mask APR:	1
Full Face APR:	Not reported
PAPR:	Not reported
Type C Continuous:	Not reported
Type C Pressure:	Not reported
Other Resp Pro:	Not reported
Other Resp Pro Text:	Not reported
Comments:	AEC Job#14411
Date Time Submitted:	2014-07-18 14:04:33
Submitter IP Address:	67.139.105.230
Region:	2

DRAFT

TRIPLE REFURBISHING INC EPA (Continued) **1000348077**

UBI:	602131386
Notice type:	Initial
Project Type:	Other Square Footage, Vinyl Asbestos Tile
Supervisor:	John Asselin ()
Supervisor Phone:	Not reported
Certificate Status:	ACTIVE
Name:	Not reported
Address:	1218 E CHERRY ST. BASEMENT
City,State,Zip:	SEATTLE, WA
Facility Type:	Not reported
Parent ID:	Not reported
Form ID:	72875##1338Ameri786936
Notice Date:	06/18/2013
Start Date:	06/17/2013
Completion Date:	06/28/2013
Initial:	Not reported
Amended:	Not reported
On Hold:	Not reported
Off Hold:	Not reported
Emergency:	Not reported
Site Hours Start:	Not reported
Site Hours End:	Not reported
Sunday:	Not reported
Monday:	Not reported
Tuesday:	Not reported
Wednesday:	Not reported
Thursday:	Not reported
Friday:	Not reported
Saturday:	Not reported
Contractor ID:	Not reported
Phone:	Not reported
Job Site CAS:	Not reported
Project Form Email:	Not reported
Property Owner Name:	Not reported
Property Owner Agent:	Not reported
Property Owner Company:	American Environmental Constru (ABCN00001338)
Property Owner Address:	Not reported
Property Owner City:	Not reported
Property Owner State:	Not reported
Property Owner Zip4:	Not reported
Property Owner Phone:	Not reported
Job Site Room:	Not reported
Facility Age:	Not reported
Facility Size:	Not reported
Facility Remodel:	Not reported
Facility Demo:	Not reported
Facility Repair:	Not reported
Facility Maint:	Not reported
Removed:	Not reported
Encapsulated:	Not reported
Quantity Sq Ft:	Not reported
Fireproofing:	Not reported
Popcorn Ceiling:	Not reported
CAB:	Not reported
Sheet Vinyl:	Not reported
Asbestos Paper:	Not reported

DRAFT

TRIPLE REFURBISHING INC EPA (Continued) **1000348077**

Boiler Insulation:	Not reported
Duct Paper:	Not reported
VAT:	Not reported
Roofing:	Not reported
Sq Ft Other:	Not reported
Sq Ft Other Text:	Not reported
Quantity Lin Ft:	Not reported
Mag Pipe Insulation:	Not reported
Air Cell Pipe Insulation:	Not reported
Ducting Insulation:	Not reported
Cement Asbestos Pipe:	Not reported
Mudded Pipe Insulation:	Not reported
Duct Tape:	Not reported
Lin Ft Other1:	Not reported
Lin Ft Other1 Text:	Not reported
Lin Ft Other2:	Not reported
Lin Ft Other2 Text:	Not reported
Indoors:	Not reported
Outdoors:	Not reported
Neg Pres Enclosure:	Not reported
Glove Bag:	Not reported
Mini Enclosure:	Not reported
Critical Barriers:	Not reported
Wrap And Cut:	Not reported
Wet Methods:	Not reported
HEPA Vacuum:	Not reported
MANUALMETHODS :	Not reported
Other CM1:	Not reported
Other CM1 Text:	Not reported
Other CM2:	Not reported
Other CM2 Text:	Not reported
Half Mask APR:	Not reported
Full Face APR:	Not reported
PAPR:	Not reported
Type C Continuous:	Not reported
Type C Pressure:	Not reported
Other Resp Pro:	Not reported
Other Resp Pro Text:	Not reported
Comments:	Not reported
Date Time Submitted:	Not reported
Submitter IP Address:	Not reported
Region:	2
UBI:	602131386
Notice type:	Initial
Project Type:	Other Square Footage, Vinyl Asbestos Tile
Supervisor:	Charley Bainard ()
Supervisor Phone:	Not reported
Certificate Status:	ACTIVE

Name:	Not reported
Address:	1218 E CHERRY ST. BASEMENT
City,State,Zip:	SEATTLE, WA
Facility Type:	Not reported
Parent ID:	Not reported
Form ID:	72956##1338Ameri879434
Notice Date:	06/19/2013
Start Date:	06/17/2013

DRAFT

TRIPLE REFURBISHING INC EPA (Continued) **1000348077**

Completion Date:	06/28/2013
Initial:	Not reported
Amended:	Not reported
On Hold:	Not reported
Off Hold:	Not reported
Emergency:	Not reported
Site Hours Start:	Not reported
Site Hours End:	Not reported
Sunday:	Not reported
Monday:	Not reported
Tuesday:	Not reported
Wednesday:	Not reported
Thursday:	Not reported
Friday:	Not reported
Saturday:	Not reported
Contractor ID:	Not reported
Phone:	Not reported
Job Site CAS:	Not reported
Project Form Email:	Not reported
Property Owner Name:	Not reported
Property Owner Agent:	Not reported
Property Owner Company:	American Environmental Constru (ABCN00001338)
Property Owner Address:	Not reported
Property Owner City:	Not reported
Property Owner State:	Not reported
Property Owner Zip4:	Not reported
Property Owner Phone:	Not reported
Job Site Room:	Not reported
Facility Age:	Not reported
Facility Size:	Not reported
Facility Remodel:	Not reported
Facility Demo:	Not reported
Facility Repair:	Not reported
Facility Maint:	Not reported
Removed:	Not reported
Encapsulated:	Not reported
Quantity Sq Ft:	Not reported
Fireproofing:	Not reported
Popcorn Ceiling:	Not reported
CAB:	Not reported
Sheet Vinyl:	Not reported
Asbestos Paper:	Not reported
Boiler Insulation:	Not reported
Duct Paper:	Not reported
VAT:	Not reported
Roofing:	Not reported
Sq Ft Other:	Not reported
Sq Ft Other Text:	Not reported
Quantity Lin Ft:	Not reported
Mag Pipe Insulation:	Not reported
Air Cell Pipe Insulation:	Not reported
Ducting Insulation:	Not reported
Cement Asbestos Pipe:	Not reported
Mudded Pipe Insulation:	Not reported
Duct Tape:	Not reported
Lin Ft Other1:	Not reported
Lin Ft Other1 Text:	Not reported

DRAFT

TRIPLE REFURBISHING INC EPA (Continued) **1000348077**

Lin Ft Other2:	Not reported
Lin Ft Other2 Text:	Not reported
Indoors:	Not reported
Outdoors:	Not reported
Neg Pres Enclosure:	Not reported
Glove Bag:	Not reported
Mini Enclosure:	Not reported
Critical Barriers:	Not reported
Wrap And Cut:	Not reported
Wet Methods:	Not reported
HEPA Vacuum:	Not reported
MANUALMETHODS :	Not reported
Other CM1:	Not reported
Other CM1 Text:	Not reported
Other CM2:	Not reported
Other CM2 Text:	Not reported
Half Mask APR:	Not reported
Full Face APR:	Not reported
PAPR:	Not reported
Type C Continuous:	Not reported
Type C Pressure:	Not reported
Other Resp Pro:	Not reported
Other Resp Pro Text:	Not reported
Comments:	Not reported
Date Time Submitted:	Not reported
Submitter IP Address:	Not reported
Region:	2
UBI:	602131386
Notice type:	Initial
Project Type:	Other Square Footage, Vinyl Asbestos Tile
Supervisor:	Charley Bainard ()
Supervisor Phone:	Not reported
Certificate Status:	ACTIVE

Name:	Not reported
Address:	1218 E CHERRY ST. BASEMENT
City,State,Zip:	SEATTLE, WA
Facility Type:	Not reported
Parent ID:	Not reported
Form ID:	72812##1338Ameri591468
Notice Date:	06/17/2013
Start Date:	06/17/2013
Completion Date:	06/28/2013
Initial:	Not reported
Amended:	Not reported
On Hold:	Not reported
Off Hold:	Not reported
Emergency:	Not reported
Site Hours Start:	Not reported
Site Hours End:	Not reported
Sunday:	Not reported
Monday:	Not reported
Tuesday:	Not reported
Wednesday:	Not reported
Thursday:	Not reported
Friday:	Not reported
Saturday:	Not reported

DRAFT

TRIPLE REFURBISHING INC EPA (Continued) **1000348077**

Contractor ID:	Not reported
Phone:	Not reported
Job Site CAS:	Not reported
Project Form Email:	Not reported
Property Owner Name:	Not reported
Property Owner Agent:	Not reported
Property Owner Company:	American Environmental Constru (ABCN00001338)
Property Owner Address:	Not reported
Property Owner City:	Not reported
Property Owner State:	Not reported
Property Owner Zip4:	Not reported
Property Owner Phone:	Not reported
Job Site Room:	Not reported
Facility Age:	Not reported
Facility Size:	Not reported
Facility Remodel:	Not reported
Facility Demo:	Not reported
Facility Repair:	Not reported
Facility Maint:	Not reported
Removed:	Not reported
Encapsulated:	Not reported
Quantity Sq Ft:	Not reported
Fireproofing:	Not reported
Popcorn Ceiling:	Not reported
CAB:	Not reported
Sheet Vinyl:	Not reported
Asbestos Paper:	Not reported
Boiler Insulation:	Not reported
Duct Paper:	Not reported
VAT:	Not reported
Roofing:	Not reported
Sq Ft Other:	Not reported
Sq Ft Other Text:	Not reported
Quantity Lin Ft:	Not reported
Mag Pipe Insulation:	Not reported
Air Cell Pipe Insulation:	Not reported
Ducting Insulation:	Not reported
Cement Asbestos Pipe:	Not reported
Mudded Pipe Insulation:	Not reported
Duct Tape:	Not reported
Lin Ft Other1:	Not reported
Lin Ft Other1 Text:	Not reported
Lin Ft Other2:	Not reported
Lin Ft Other2 Text:	Not reported
Indoors:	Not reported
Outdoors:	Not reported
Neg Pres Enclosure:	Not reported
Glove Bag:	Not reported
Mini Enclosure:	Not reported
Critical Barriers:	Not reported
Wrap And Cut:	Not reported
Wet Methods:	Not reported
HEPA Vacuum:	Not reported
MANUALMETHODS :	Not reported
Other CM1:	Not reported
Other CM1 Text:	Not reported
Other CM2:	Not reported

DRAFT

TRIPLE REFURBISHING INC EPA (Continued) **1000348077**

Other CM2 Text:	Not reported
Half Mask APR:	Not reported
Full Face APR:	Not reported
PAPR:	Not reported
Type C Continuous:	Not reported
Type C Pressure:	Not reported
Other Resp Pro:	Not reported
Other Resp Pro Text:	Not reported
Comments:	Not reported
Date Time Submitted:	Not reported
Submitter IP Address:	Not reported
Region:	2
UBI:	602131386
Notice type:	Initial
Project Type:	Other Square Footage, Vinyl Asbestos Tile
Supervisor:	Charley Bainard ()
Supervisor Phone:	Not reported
Certificate Status:	ACTIVE
Name:	Not reported
Address:	1218 E CHERRY ST. BASEMENT
City,State,Zip:	SEATTLE, WA
Facility Type:	Not reported
Parent ID:	Not reported
Form ID:	73004##1338Ameri677443
Notice Date:	06/20/2013
Start Date:	06/17/2013
Completion Date:	06/19/2013
Initial:	Not reported
Amended:	Not reported
On Hold:	Not reported
Off Hold:	Not reported
Emergency:	Not reported
Site Hours Start:	Not reported
Site Hours End:	Not reported
Sunday:	Not reported
Monday:	Not reported
Tuesday:	Not reported
Wednesday:	Not reported
Thursday:	Not reported
Friday:	Not reported
Saturday:	Not reported
Contractor ID:	Not reported
Phone:	Not reported
Job Site CAS:	Not reported
Project Form Email:	Not reported
Property Owner Name:	Not reported
Property Owner Agent:	Not reported
Property Owner Company:	American Environmental Constru (ABCN00001338)
Property Owner Address:	Not reported
Property Owner City:	Not reported
Property Owner State:	Not reported
Property Owner Zip4:	Not reported
Property Owner Phone:	Not reported
Job Site Room:	Not reported
Facility Age:	Not reported
Facility Size:	Not reported

DRAFT

TRIPLE REFURBISHING INC EPA (Continued) **1000348077**

Facility Remodel:	Not reported
Facility Demo:	Not reported
Facility Repair:	Not reported
Facility Maint:	Not reported
Removed:	Not reported
Encapsulated:	Not reported
Quantity Sq Ft:	Not reported
Fireproofing:	Not reported
Popcorn Ceiling:	Not reported
CAB:	Not reported
Sheet Vinyl:	Not reported
Asbestos Paper:	Not reported
Boiler Insulation:	Not reported
Duct Paper:	Not reported
VAT:	Not reported
Roofing:	Not reported
Sq Ft Other:	Not reported
Sq Ft Other Text:	Not reported
Quantity Lin Ft:	Not reported
Mag Pipe Insulation:	Not reported
Air Cell Pipe Insulation:	Not reported
Ducting Insulation:	Not reported
Cement Asbestos Pipe:	Not reported
Mudded Pipe Insulation:	Not reported
Duct Tape:	Not reported
Lin Ft Other1:	Not reported
Lin Ft Other1 Text:	Not reported
Lin Ft Other2:	Not reported
Lin Ft Other2 Text:	Not reported
Indoors:	Not reported
Outdoors:	Not reported
Neg Pres Enclosure:	Not reported
Glove Bag:	Not reported
Mini Enclosure:	Not reported
Critical Barriers:	Not reported
Wrap And Cut:	Not reported
Wet Methods:	Not reported
HEPA Vacuum:	Not reported
MANUALMETHODS :	Not reported
Other CM1:	Not reported
Other CM1 Text:	Not reported
Other CM2:	Not reported
Other CM2 Text:	Not reported
Half Mask APR:	Not reported
Full Face APR:	Not reported
PAPR:	Not reported
Type C Continuous:	Not reported
Type C Pressure:	Not reported
Other Resp Pro:	Not reported
Other Resp Pro Text:	Not reported
Comments:	Not reported
Date Time Submitted:	Not reported
Submitter IP Address:	Not reported
Region:	2
UBI:	602131386
Notice type:	Initial
Project Type:	Other Square Footage, Vinyl Asbestos Tile

DRAFT

TRIPLE REFURBISHING INC EPA (Continued) **1000348077**

Supervisor: Charley Bainard ()
Supervisor Phone: Not reported
Certificate Status: ACTIVE

CY606 **UNOCAL #5474** **WA ICR** **S103502753**
North **700 BROADWAY E.** **N/A**
1/4-1/2 **SEATTLE, WA 98102**
0.484 mi.
2554 ft. **Site 5 of 6 in cluster CY**

Relative:
Higher

Actual:
346 ft.

ICR:

Date Ecology Received Report: 03/09/98
Contaminants Found at Site: Petroleum products
Media Contaminated: Groundwater, Soil
Waste Management: Tank
Region: North Western
Type of Report Ecology Received: Interim cleanup report
Site Register Issue: 98-02
County Code: 17
Contact: Not reported
Report Title: Not reported

Date Ecology Received Report: 12/15/97
Contaminants Found at Site: Petroleum products
Media Contaminated: Groundwater, Soil
Waste Management: Tank
Region: North Western
Type of Report Ecology Received: Interim cleanup report
Site Register Issue: 95-18
County Code: 17
Contact: Not reported
Report Title: Not reported

Date Ecology Received Report: 06/09/98
Contaminants Found at Site: Petroleum products
Media Contaminated: Groundwater, Soil
Waste Management: Tank
Region: North Western
Type of Report Ecology Received: Interim cleanup report
Site Register Issue: 98-05
County Code: 17
Contact: Not reported
Report Title: Not reported

Date Ecology Received Report: 08/28/98
Contaminants Found at Site: Petroleum products
Media Contaminated: Groundwater, Soil
Waste Management: Tank
Region: North Western
Type of Report Ecology Received: Interim cleanup report
Site Register Issue: 98-09
County Code: 17
Contact: Not reported
Report Title: Not reported

Date Ecology Received Report: 04/29/97
Contaminants Found at Site: Petroleum products
Media Contaminated: Groundwater, Soil

DRAFT

UNOCAL #5474 (Continued) **S103502753**

Waste Management: Tank
Region: North Western
Type of Report Ecology Received: Interim cleanup report
Site Register Issue: 95-02
County Code: 17
Contact: Not reported
Report Title: Not reported

Date Ecology Received Report: 08/01/97
Contaminants Found at Site: Petroleum products
Media Contaminated: Groundwater, Soil
Waste Management: Tank
Region: North Western
Type of Report Ecology Received: Interim cleanup report
Site Register Issue: 95-08
County Code: 17
Contact: Not reported
Report Title: Not reported

Date Ecology Received Report: 09/05/97
Contaminants Found at Site: Petroleum products
Media Contaminated: Groundwater, Soil
Waste Management: Tank
Region: North Western
Type of Report Ecology Received: Final cleanup report
Site Register Issue: 95-07
County Code: 17
Contact: Not reported
Report Title: Not reported

Date Ecology Received Report: 04/23/97
Contaminants Found at Site: Petroleum products
Media Contaminated: Groundwater, Soil
Waste Management: Tank
Region: North Western
Type of Report Ecology Received: Interim cleanup report
Site Register Issue: 95-07
County Code: 17
Contact: Not reported
Report Title: Not reported

Date Ecology Received Report: 04/21/97
Contaminants Found at Site: Petroleum products
Media Contaminated: Groundwater, Soil
Waste Management: Tank
Region: North Western
Type of Report Ecology Received: Interim cleanup report
Site Register Issue: 95-07
County Code: 17
Contact: Not reported
Report Title: Not reported

Date Ecology Received Report: 09/05/97
Contaminants Found at Site: Petroleum products
Media Contaminated: Groundwater, Soil
Waste Management: Tank
Region: North Western

DRAFT

UNOCAL #5474 (Continued) **S103502753**

Type of Report Ecology Received: Final cleanup report
Site Register Issue: 95-07
County Code: 17
Contact: Not reported
Report Title: Not reported

Date Ecology Received Report: 04/23/97
Contaminants Found at Site: Petroleum products
Media Contaminated: Groundwater, Soil
Waste Management: Tank
Region: North Western
Type of Report Ecology Received: Interim cleanup report
Site Register Issue: 95-07
County Code: 17
Contact: Not reported
Report Title: Not reported

Date Ecology Received Report: 04/21/97
Contaminants Found at Site: Petroleum products
Media Contaminated: Groundwater, Soil
Waste Management: Tank
Region: North Western
Type of Report Ecology Received: Interim cleanup report
Site Register Issue: 95-07
County Code: 17
Contact: Not reported
Report Title: Not reported

Date Ecology Received Report: 05/31/90
Contaminants Found at Site: Petroleum products
Media Contaminated: Soil
Waste Management: Tank
Region: North Western
Type of Report Ecology Received: Interim cleanup report
Site Register Issue: 90-04
County Code: 17
Contact: Not reported
Report Title: Not reported

Date Ecology Received Report: 11/21/91
Contaminants Found at Site: Petroleum products
Media Contaminated: Soil
Waste Management: Tank
Region: North Western
Type of Report Ecology Received: Interim cleanup report
Site Register Issue: 92-12
County Code: 17
Contact: Not reported
Report Title: Not reported

Date Ecology Received Report: 06/03/92
Contaminants Found at Site: Petroleum products
Media Contaminated: Groundwater, Soil
Waste Management: Tank
Region: North Western
Type of Report Ecology Received: Interim cleanup report
Site Register Issue: 92-34

DRAFT

UNOCAL #5474 (Continued) **S103502753**

County Code:	17
Contact:	Not reported
Report Title:	Not reported

Date Ecology Received Report:	08/03/92
Contaminants Found at Site:	Petroleum products
Media Contaminated:	Groundwater, Soil
Waste Management:	Tank
Region:	North Western
Type of Report Ecology Received:	Interim cleanup report
Site Register Issue:	92-32
County Code:	17
Contact:	Not reported
Report Title:	Not reported

Date Ecology Received Report:	11/02/92
Contaminants Found at Site:	Petroleum products
Media Contaminated:	Groundwater, Soil
Waste Management:	Tank
Region:	North Western
Type of Report Ecology Received:	Interim cleanup report
Site Register Issue:	92-37
County Code:	17
Contact:	Not reported
Report Title:	Not reported

Date Ecology Received Report:	02/18/93
Contaminants Found at Site:	Petroleum products
Media Contaminated:	Groundwater, Soil
Waste Management:	Tank
Region:	North Western
Type of Report Ecology Received:	Interim cleanup report
Site Register Issue:	92-46
County Code:	17
Contact:	Not reported
Report Title:	Not reported

Date Ecology Received Report:	05/20/93
Contaminants Found at Site:	Petroleum products
Media Contaminated:	Groundwater, Soil
Waste Management:	Tank
Region:	North Western
Type of Report Ecology Received:	Interim cleanup report
Site Register Issue:	93-01
County Code:	17
Contact:	Not reported
Report Title:	Not reported

Date Ecology Received Report:	03/22/94
Contaminants Found at Site:	Petroleum products
Media Contaminated:	Groundwater, Soil
Waste Management:	Tank
Region:	North Western
Type of Report Ecology Received:	Interim cleanup report
Site Register Issue:	93-21
County Code:	17
Contact:	Not reported

DRAFT

UNOCAL #5474 (Continued) **S103502753**

Report Title:	Not reported

Date Ecology Received Report:	03/22/94
Contaminants Found at Site:	Petroleum products
Media Contaminated:	Groundwater, Soil
Waste Management:	Tank
Region:	North Western
Type of Report Ecology Received:	Interim cleanup report
Site Register Issue:	93-34
County Code:	17
Contact:	Not reported
Report Title:	Not reported

Date Ecology Received Report:	10/24/96
Contaminants Found at Site:	Petroleum products
Media Contaminated:	Groundwater, Soil
Waste Management:	Tank
Region:	North Western
Type of Report Ecology Received:	Interim cleanup report
Site Register Issue:	94-38
County Code:	17
Contact:	Not reported
Report Title:	Not reported

Date Ecology Received Report:	11/27/96
Contaminants Found at Site:	Petroleum products
Media Contaminated:	Groundwater, Soil
Waste Management:	Tank
Region:	North Western
Type of Report Ecology Received:	Interim cleanup report
Site Register Issue:	94-41
County Code:	17
Contact:	Not reported
Report Title:	Not reported

Date Ecology Received Report:	12/03/99
Contaminants Found at Site:	Petroleum products
Media Contaminated:	Groundwater, Soil
Waste Management:	Tank
Region:	North Western
Type of Report Ecology Received:	Interim cleanup report
Site Register Issue:	98-42
County Code:	17
Contact:	Not reported
Report Title:	Ground Water Monitoring - October 1999

Date Ecology Received Report:	01/24/97
Contaminants Found at Site:	Petroleum products
Media Contaminated:	Groundwater, Soil
Waste Management:	Tank
Region:	North Western
Type of Report Ecology Received:	Interim cleanup report
Site Register Issue:	94-45
County Code:	17
Contact:	Not reported
Report Title:	Not reported

DRAFT

UNOCAL #5474 (Continued) **S103502753**

Date Ecology Received Report: 07/12/00
Contaminants Found at Site: Petroleum products
Media Contaminated: Groundwater, Soil
Waste Management: Tank
Region: North Western
Type of Report Ecology Received: Interim cleanup report
Site Register Issue: 98-29
County Code: 17
Contact: Not reported
Report Title: May 2000 Quarterly Ground Water Monitoring

Date Ecology Received Report: 09/28/00
Contaminants Found at Site: Petroleum products
Media Contaminated: Groundwater, Soil
Waste Management: Tank
Region: North Western
Type of Report Ecology Received: Interim cleanup report
Site Register Issue: 98-32
County Code: 17
Contact: Not reported
Report Title: 8/00 Quarterly Ground Water Monitoring

Date Ecology Received Report: 01/25/99
Contaminants Found at Site: Petroleum products
Media Contaminated: Groundwater, Soil
Waste Management: Tank
Region: North Western
Type of Report Ecology Received: Interim cleanup report
Site Register Issue: 98-15
County Code: 17
Contact: Not reported
Report Title: Not reported

Date Ecology Received Report: 12/30/98
Contaminants Found at Site: Petroleum products
Media Contaminated: Groundwater, Soil
Waste Management: Tank
Region: North Western
Type of Report Ecology Received: Interim cleanup report
Site Register Issue: 98-15
County Code: 17
Contact: Not reported
Report Title: Not reported

Date Ecology Received Report: 07/15/99
Contaminants Found at Site: Petroleum products
Media Contaminated: Groundwater, Soil
Waste Management: Tank
Region: North Western
Type of Report Ecology Received: Interim cleanup report
Site Register Issue: 98-17
County Code: 17
Contact: Not reported
Report Title: Not reported

Date Ecology Received Report: 09/22/99
Contaminants Found at Site: Petroleum products

DRAFT

UNOCAL #5474 (Continued) **S103502753**

Media Contaminated:	Groundwater, Soil
Waste Management:	Tank
Region:	North Western
Type of Report Ecology Received:	Interim cleanup report
Site Register Issue:	98-19
County Code:	17
Contact:	Not reported
Report Title:	Not reported

Date Ecology Received Report:	03/20/00
Contaminants Found at Site:	Petroleum products
Media Contaminated:	Groundwater, Soil
Waste Management:	Tank
Region:	North Western
Type of Report Ecology Received:	Interim cleanup report
Site Register Issue:	98-26
County Code:	17
Contact:	Not reported
Report Title:	Not reported

CY607 **UNOCAL 5474** **WA VCP** **S124436427**
North **700 BROADWAY E** **N/A**
1/4-1/2 **SEATTLE, WA 98102**
0.484 mi.
2554 ft. **Site 6 of 6 in cluster CY**

Relative:
Higher

Actual:
346 ft.

VCP:

Name:	UNOCAL 5474
Address:	700 BROADWAY E
City,State,Zip:	SEATTLE, WA 98102
edr_fstat:	WA
edr_fzip:	98102
edr_fcnty:	KING
edr_zip:	Not reported
Facility ID:	88917423
VCP Status:	Cleanup Started
Past VCP:	TRUE
Current VCP:	Not reported
NFA Type:	SEATTLE, WA 98102
Date NFA:	SEATTLE, WA 98102
Rank:	SEATTLE, WA 98102
Cleanup Siteid:	6820
Contaminant Name:	Benzene
Soil:	Confirmed Above Cleanup Levels
URL:	https://apps.ecology.wa.gov/cleanupsearch/site/6820

Name:	UNOCAL 5474
Address:	700 BROADWAY E
City,State,Zip:	SEATTLE, WA 98102
edr_fstat:	WA
edr_fzip:	98102
edr_fcnty:	KING
edr_zip:	Not reported
Facility ID:	88917423
VCP Status:	Cleanup Started
Past VCP:	TRUE
Current VCP:	Not reported
NFA Type:	SEATTLE, WA 98102

DRAFT

UNOCAL 5474 (Continued) **S124436427**

Date NFA:	SEATTLE, WA 98102
Rank:	SEATTLE, WA 98102
Cleanup Siteid:	6820
Contaminant Name:	Petroleum-Gasoline
Soil:	Confirmed Above Cleanup Levels
URL:	https://apps.ecology.wa.gov/cleanupsearch/site/6820

DG608 **UNOCAL SS NO 5471** **WA ICR** **1001490500**
East **1700 E MADISON** **RCRA NonGen / NLR** **WAD982821043**
1/4-1/2 **SEATTLE, WA 98122** **FINDS**
0.484 mi. **ECHO**
2554 ft. **Site 3 of 6 in cluster DG** **WA MANIFEST**

Relative:
Higher

Actual:
423 ft.

ICR:

Date Ecology Received Report:	01/20/98
Contaminants Found at Site:	Petroleum products
Media Contaminated:	Groundwater, Soil
Waste Management:	Tank
Region:	North Western
Type of Report Ecology Received:	Interim cleanup report
Site Register Issue:	95-18
County Code:	17
Contact:	Not reported
Report Title:	Not reported

Date Ecology Received Report:	/ /
Contaminants Found at Site:	Petroleum products
Media Contaminated:	Groundwater, Soil
Waste Management:	Tank
Region:	North Western
Type of Report Ecology Received:	Interim cleanup report
Site Register Issue:	95-12
County Code:	17
Contact:	Not reported
Report Title:	Not reported

Date Ecology Received Report:	09/05/02
Contaminants Found at Site:	Petroleum products
Media Contaminated:	Groundwater, Soil
Waste Management:	Tank
Region:	North Western
Type of Report Ecology Received:	Interim cleanup report
Site Register Issue:	98-52
County Code:	17
Contact:	Not reported
Report Title:	Ground Water Sampling - July 2002

Date Ecology Received Report:	12/09/02
Contaminants Found at Site:	Petroleum products
Media Contaminated:	Groundwater, Soil
Waste Management:	Tank
Region:	North Western
Type of Report Ecology Received:	Interim cleanup report
Site Register Issue:	98-55
County Code:	17
Contact:	Not reported
Report Title:	July 2002 Ground Water Monitoring

DRAFT

UNOCAL SS NO 5471 (Continued) **1001490500**

Date Ecology Received Report: 10/31/91
Contaminants Found at Site: Petroleum products
Media Contaminated: Groundwater, Soil
Waste Management: Tank
Region: North Western
Type of Report Ecology Received: Interim cleanup report
Site Register Issue: 92-11
County Code: 17
Contact: Not reported
Report Title: Not reported

Date Ecology Received Report: 04/14/92
Contaminants Found at Site: Petroleum products
Media Contaminated: Groundwater, Soil
Waste Management: Tank
Region: North Western
Type of Report Ecology Received: Interim cleanup report
Site Register Issue: 92-36
County Code: 17
Contact: Not reported
Report Title: Not reported

Date Ecology Received Report: 07/25/95
Contaminants Found at Site: Petroleum products
Media Contaminated: Groundwater, Soil
Waste Management: Tank
Region: North Western
Type of Report Ecology Received: Interim cleanup report
Site Register Issue: 94-05
County Code: 17
Contact: Not reported
Report Title: Not reported

Date Ecology Received Report: 03/01/91
Contaminants Found at Site: Petroleum products
Media Contaminated: Soil
Waste Management: Tank
Region: North Western
Type of Report Ecology Received: Interim cleanup report
Site Register Issue: 91-24
County Code: 17
Contact: Not reported
Report Title: Not reported

Date Ecology Received Report: 01/14/97
Contaminants Found at Site: Petroleum products
Media Contaminated: Groundwater, Soil
Waste Management: Tank
Region: North Western
Type of Report Ecology Received: Interim cleanup report
Site Register Issue: 94-50
County Code: 17
Contact: Not reported
Report Title: Not reported

Date Ecology Received Report: 06/17/96
Contaminants Found at Site: Petroleum products

DRAFT

UNOCAL SS NO 5471 (Continued) **1001490500**

Media Contaminated: Groundwater, Soil
Waste Management: Tank
Region: North Western
Type of Report Ecology Received: Interim cleanup report
Site Register Issue: 94-41
County Code: 17
Contact: Not reported
Report Title: Not reported

Date Ecology Received Report: 07/26/01
Contaminants Found at Site: Petroleum products
Media Contaminated: Groundwater, Soil
Waste Management: Tank
Region: North Western
Type of Report Ecology Received: Interim cleanup report
Site Register Issue: 98-39
County Code: 17
Contact: Not reported
Report Title: Ground Water Monitoring - July 2001

Date Ecology Received Report: 11/07/01
Contaminants Found at Site: Petroleum products
Media Contaminated: Groundwater, Soil
Waste Management: Tank
Region: North Western
Type of Report Ecology Received: Interim cleanup report
Site Register Issue: 98-43
County Code: 17
Contact: Not reported
Report Title: Ground Water Monitoring - October 2001

Date Ecology Received Report: 05/25/00
Contaminants Found at Site: Petroleum products
Media Contaminated: Groundwater, Soil
Waste Management: Tank
Region: North Western
Type of Report Ecology Received: Interim cleanup report
Site Register Issue: 98-28
County Code: 17
Contact: Not reported
Report Title: April 2000 Quarterly Ground Water Monitoring

Date Ecology Received Report: 02/09/01
Contaminants Found at Site: Petroleum products
Media Contaminated: Groundwater, Soil
Waste Management: Tank
Region: North Western
Type of Report Ecology Received: Interim cleanup report
Site Register Issue: 98-33
County Code: 17
Contact: Not reported
Report Title: Long-term Monitoring - January 2001

Date Ecology Received Report: 09/19/00
Contaminants Found at Site: Petroleum products
Media Contaminated: Groundwater, Soil
Waste Management: Tank

DRAFT

UNOCAL SS NO 5471 (Continued) **1001490500**

Region: North Western
Type of Report Ecology Received: Interim cleanup report
Site Register Issue: 98-31
County Code: 17
Contact: Not reported
Report Title: July 2000 Quarterly Ground Water Monitoring

Date Ecology Received Report: 05/31/01
Contaminants Found at Site: Petroleum products
Media Contaminated: Groundwater, Soil
Waste Management: Tank
Region: North Western
Type of Report Ecology Received: Interim cleanup report
Site Register Issue: 98-37
County Code: 17
Contact: Not reported
Report Title: April 2001 Quarterly Ground Water Monitoring

Date Ecology Received Report: 01/20/98
Contaminants Found at Site: Petroleum products
Media Contaminated: Groundwater, Soil
Waste Management: Tank
Region: North Western
Type of Report Ecology Received: Interim cleanup report
Site Register Issue: 98-13
County Code: 17
Contact: Not reported
Report Title: Not reported

Date Ecology Received Report: 04/09/99
Contaminants Found at Site: Petroleum products
Media Contaminated: Groundwater, Soil
Waste Management: Tank
Region: North Western
Type of Report Ecology Received: Interim cleanup report
Site Register Issue: 98-15
County Code: 17
Contact: Not reported
Report Title: Not reported

Date Ecology Received Report: 02/22/00
Contaminants Found at Site: Petroleum products
Media Contaminated: Groundwater, Soil
Waste Management: Tank
Region: North Western
Type of Report Ecology Received: Interim cleanup report
Site Register Issue: 98-23
County Code: 17
Contact: Not reported
Report Title: Not reported

RCRA Listings:
Date Form Received by Agency: 20100407
Handler Name: UNOCAL SS NO 5471
Handler Address: 1700 E MADISON
Handler City,State,Zip: SEATTLE, WA 98122
EPA ID: WAD982821043

DRAFT

UNOCAL SS NO 5471 (Continued) **1001490500**

Contact Name:		MARK BREARLEY
Contact Address:		PO BOX 399
Contact City,State,Zip:		EDMONDS, WA 98020
Contact Telephone:		425-640-7610
Contact Fax:		Not reported
Contact Email:		MBREARLY@UNOCAL.COM
Contact Title:		UNOCAL ENVIR PROJECT MANAGER
EPA Region:		10
Land Type:		Private
Federal Waste Generator Description:		Not a generator, verified
Non-Notifier:		Not reported
Biennial Report Cycle:		Not reported
Accessibility:		Not reported
Active Site Indicator:		Not reported
State District Owner:		WA
State District:		NWRO
Mailing Address:		PO BOX 399
Mailing City,State,Zip:		EDMONDS, WA 98020
Owner Name:	DORSEY, CHESTER C	
Owner Type:		Private
Operator Name:	UNOCAL RRMC	
Operator Type:		Private
Short-Term Generator Activity:		No
Importer Activity:		No
Mixed Waste Generator:		No
Transporter Activity:		No
Transfer Facility Activity:		No
Recycler Activity with Storage:		No
Small Quantity On-Site Burner Exemption:		No
Smelting Melting and Refining Furnace Exemption:		No
Underground Injection Control:		No
Off-Site Waste Receipt:		No
Universal Waste Indicator:		No
Universal Waste Destination Facility:		No
Federal Universal Waste:		No
Active Site Fed-Reg Treatment Storage and Disposal Facility:		Not reported
Active Site Converter Treatment storage and Disposal Facility:		Not reported
Active Site State-Reg Treatment Storage and Disposal Facility:		Not reported
Active Site State-Reg Handler:		---
Federal Facility Indicator:		Not reported
Hazardous Secondary Material Indicator:		NN
Sub-Part K Indicator:		Not reported
Commercial TSD Indicator:		No
Treatment Storage and Disposal Type:		Not reported
2018 GPRA Permit Baseline:		Not on the Baseline
2018 GPRA Renewals Baseline:		Not on the Baseline
Permit Renewals Workload Universe:		Not reported
Permit Workload Universe:		Not reported
Permit Progress Universe:		Not reported
Post-Closure Workload Universe:		Not reported
Closure Workload Universe:		Not reported
202 GPRA Corrective Action Baseline:		No
Corrective Action Workload Universe:		No
Subject to Corrective Action Universe:		No
Non-TSDFs Where RCRA CA has Been Imposed Universe:		No
TSDFs Potentially Subject to CA Under 3004 (u)/(v) Universe:		No
TSDFs Only Subject to CA under Discretionary Auth Universe:		No

DRAFT

UNOCAL SS NO 5471 (Continued) **1001490500**

Corrective Action Priority Ranking:	No NCAPS ranking
Environmental Control Indicator:	No
Institutional Control Indicator:	No
Human Exposure Controls Indicator:	N/A
Groundwater Controls Indicator:	N/A
Operating TSDF Universe:	Not reported
Full Enforcement Universe:	Not reported
Significant Non-Complier Universe:	No
Unaddressed Significant Non-Complier Universe:	No
Addressed Significant Non-Complier Universe:	No
Significant Non-Complier With a Compliance Schedule Universe:	No
Financial Assurance Required:	Not reported
Handler Date of Last Change:	20180507
Recognized Trader-Importer:	No
Recognized Trader-Exporter:	No
Importer of Spent Lead Acid Batteries:	No
Exporter of Spent Lead Acid Batteries:	No
Recycler Activity Without Storage:	No
Manifest Broker:	No
Sub-Part P Indicator:	No

Biennial: List of Years
Year: 2005

Click Here for Biennial Reporting System Data:

Hazardous Waste Summary:
Waste Code: F002
Waste Description: THE FOLLOWING SPENT HALOGENATED SOLVENTS: TETRACHLOROETHYLENE, METHYLENE CHLORIDE, TRICHLOROETHYLENE, 1,1,1-TRICHLOROETHANE, CHLOROBENZENE, 1,1,2-TRICHLORO-1,2,2-TRIFLUOROETHANE, ORTHO-DICHLOROBENZENE, TRICHLOROFLUOROMETHANE, AND 1,1,2, TRICHLOROETHANE; ALL SPENT SOLVENT MIXTURES/BLENDS CONTAINING, BEFORE USE, A TOTAL OF TEN PERCENT OR MORE (BY VOLUME) OF ONE OR MORE OF THE ABOVE HALOGENATED SOLVENTS OR THOSE SOLVENTS LISTED IN F001, F004, AND F005; AND STILL BOTTOMS FROM THE RECOVERY OF THESE SPENT SOLVENTS AND SPENT SOLVENT MIXTURES.

Handler - Owner Operator:

Owner/Operator Indicator:	Owner
Owner/Operator Name: DORSEY, CHESTER C	
Legal Status:	Private
Date Became Current:	Not reported
Date Ended Current:	Not reported
Owner/Operator Address:	2227 E MADISON
Owner/Operator City,State,Zip:	SEATTLE, WA 98122
Owner/Operator Telephone:	206-322-7320
Owner/Operator Telephone Ext:	Not reported
Owner/Operator Fax:	Not reported
Owner/Operator Email:	Not reported

Owner/Operator Indicator:	Owner
Owner/Operator Name: DORSEY, CHESTER C	
Legal Status:	Private
Date Became Current:	Not reported
Date Ended Current:	Not reported

DRAFT

UNOCAL SS NO 5471 (Continued) **1001490500**

Owner/Operator Address:	2227 E MADISON
Owner/Operator City,State,Zip:	SEATTLE, WA 98122
Owner/Operator Telephone:	206-322-7320
Owner/Operator Telephone Ext:	Not reported
Owner/Operator Fax:	Not reported
Owner/Operator Email:	Not reported
Owner/Operator Indicator:	Owner
Owner/Operator Name: CHESTER DORSEY	
Legal Status:	Private
Date Became Current:	20020722
Date Ended Current:	Not reported
Owner/Operator Address:	2227 E MADISON
Owner/Operator City,State,Zip:	SEATTLE, WA 98122
Owner/Operator Telephone:	Not reported
Owner/Operator Telephone Ext:	Not reported
Owner/Operator Fax:	Not reported
Owner/Operator Email:	Not reported
Owner/Operator Indicator:	Operator
Owner/Operator Name: UNOCAL RRMC	
Legal Status:	Private
Date Became Current:	19960830
Date Ended Current:	Not reported
Owner/Operator Address:	152 3RD AVE SOUTH, SUITE 200
Owner/Operator City,State,Zip:	EDMONDS, WA 98020
Owner/Operator Telephone:	Not reported
Owner/Operator Telephone Ext:	Not reported
Owner/Operator Fax:	Not reported
Owner/Operator Email:	Not reported
Owner/Operator Indicator:	Owner
Owner/Operator Name: UNOCAL SS NO 5471	
Legal Status:	Private
Date Became Current:	Not reported
Date Ended Current:	Not reported
Owner/Operator Address:	1700 E MADISON
Owner/Operator City,State,Zip:	SEATTLE, WA 98122
Owner/Operator Telephone:	000-000-0000
Owner/Operator Telephone Ext:	Not reported
Owner/Operator Fax:	Not reported
Owner/Operator Email:	Not reported
Owner/Operator Indicator:	Owner
Owner/Operator Name: UNOCAL SS NO 5471	
Legal Status:	Private
Date Became Current:	Not reported
Date Ended Current:	Not reported
Owner/Operator Address:	1700 E MADISON
Owner/Operator City,State,Zip:	SEATTLE, WA 98122
Owner/Operator Telephone:	000-000-0000
Owner/Operator Telephone Ext:	Not reported
Owner/Operator Fax:	Not reported
Owner/Operator Email:	Not reported
Owner/Operator Indicator:	Owner
Owner/Operator Name: DORSEY, CHESTER C	

DRAFT

UNOCAL SS NO 5471 (Continued) **1001490500**

Legal Status:	Private
Date Became Current:	20020722
Date Ended Current:	Not reported
Owner/Operator Address:	2227 E MADISON
Owner/Operator City,State,Zip:	SEATTLE, WA 98122
Owner/Operator Telephone:	206-322-7320
Owner/Operator Telephone Ext:	Not reported
Owner/Operator Fax:	Not reported
Owner/Operator Email:	Not reported
Owner/Operator Indicator:	Owner
Owner/Operator Name: DORSEY, CHESTER C	
Legal Status:	Private
Date Became Current:	Not reported
Date Ended Current:	Not reported
Owner/Operator Address:	2227 E MADISON
Owner/Operator City,State,Zip:	SEATTLE, WA 98122
Owner/Operator Telephone:	206-322-7320
Owner/Operator Telephone Ext:	Not reported
Owner/Operator Fax:	Not reported
Owner/Operator Email:	Not reported
Owner/Operator Indicator:	Owner
Owner/Operator Name: DORSEY, CHESTER C	
Legal Status:	Private
Date Became Current:	20020722
Date Ended Current:	Not reported
Owner/Operator Address:	2227 E MADISON
Owner/Operator City,State,Zip:	SEATTLE, WA 98122
Owner/Operator Telephone:	206-322-7320
Owner/Operator Telephone Ext:	Not reported
Owner/Operator Fax:	Not reported
Owner/Operator Email:	Not reported
Owner/Operator Indicator:	Owner
Owner/Operator Name: DORSEY, CHESTER C	
Legal Status:	Private
Date Became Current:	Not reported
Date Ended Current:	Not reported
Owner/Operator Address:	2227 E MADISON
Owner/Operator City,State,Zip:	SEATTLE, WA 98122
Owner/Operator Telephone:	206-322-7320
Owner/Operator Telephone Ext:	Not reported
Owner/Operator Fax:	Not reported
Owner/Operator Email:	Not reported
Owner/Operator Indicator:	Operator
Owner/Operator Name: UNOCAL CORP	
Legal Status:	Private
Date Became Current:	Not reported
Date Ended Current:	Not reported
Owner/Operator Address:	PO BOX 399
Owner/Operator City,State,Zip:	EDMONDS, WA 98020
Owner/Operator Telephone:	360-640-7612
Owner/Operator Telephone Ext:	Not reported
Owner/Operator Fax:	Not reported
Owner/Operator Email:	Not reported

DRAFT

UNOCAL SS NO 5471 (Continued) **1001490500**

Owner/Operator Indicator:	Operator
Owner/Operator Name: UNOCAL RRMC	
Legal Status:	Private
Date Became Current:	Not reported
Date Ended Current:	Not reported
Owner/Operator Address:	152 3RD AVE SOUTH, SUITE 200
Owner/Operator City,State,Zip:	EDMONDS, WA 98020
Owner/Operator Telephone:	360-640-7610
Owner/Operator Telephone Ext:	Not reported
Owner/Operator Fax:	Not reported
Owner/Operator Email:	Not reported

Owner/Operator Indicator:	Operator
Owner/Operator Name: UNOCAL CORP	
Legal Status:	Private
Date Became Current:	Not reported
Date Ended Current:	Not reported
Owner/Operator Address:	PO BOX 399
Owner/Operator City,State,Zip:	EDMONDS, WA 98020
Owner/Operator Telephone:	360-640-7612
Owner/Operator Telephone Ext:	Not reported
Owner/Operator Fax:	Not reported
Owner/Operator Email:	Not reported

Owner/Operator Indicator:	Operator
Owner/Operator Name: UNOCAL SS NO 5471	
Legal Status:	Private
Date Became Current:	Not reported
Date Ended Current:	Not reported
Owner/Operator Address:	1700 E MADISON
Owner/Operator City,State,Zip:	SEATTLE, WA 98122
Owner/Operator Telephone:	000-000-0000
Owner/Operator Telephone Ext:	Not reported
Owner/Operator Fax:	Not reported
Owner/Operator Email:	Not reported

Owner/Operator Indicator:	Owner
Owner/Operator Name: DORSEY, CHESTER C	
Legal Status:	Private
Date Became Current:	20020722
Date Ended Current:	Not reported
Owner/Operator Address:	2227 E MADISON
Owner/Operator City,State,Zip:	SEATTLE, WA 98122
Owner/Operator Telephone:	206-322-7320
Owner/Operator Telephone Ext:	Not reported
Owner/Operator Fax:	Not reported
Owner/Operator Email:	Not reported

Owner/Operator Indicator:	Operator
Owner/Operator Name: MARK B	
Legal Status:	Private
Date Became Current:	19960830
Date Ended Current:	Not reported
Owner/Operator Address:	152 3RD AVE SOUTH, SUITE 200
Owner/Operator City,State,Zip:	EDMONDS, WA 98020
Owner/Operator Telephone:	360-640-7610
Owner/Operator Telephone Ext:	Not reported

DRAFT

UNOCAL SS NO 5471 (Continued) **1001490500**

Owner/Operator Fax: Not reported
Owner/Operator Email: Not reported

Owner/Operator Indicator: Operator
Owner/Operator Name: UNOCAL CORP
Legal Status: Private
Date Became Current: Not reported
Date Ended Current: Not reported
Owner/Operator Address: PO BOX 399
Owner/Operator City,State,Zip: EDMONDS, WA 98020
Owner/Operator Telephone: 360-640-7612
Owner/Operator Telephone Ext: Not reported
Owner/Operator Fax: Not reported
Owner/Operator Email: Not reported

Owner/Operator Indicator: Owner
Owner/Operator Name: DORSEY, CHESTER C
Legal Status: Private
Date Became Current: 20020722
Date Ended Current: Not reported
Owner/Operator Address: 2227 E MADISON
Owner/Operator City,State,Zip: SEATTLE, WA 98122
Owner/Operator Telephone: 206-322-7320
Owner/Operator Telephone Ext: Not reported
Owner/Operator Fax: Not reported
Owner/Operator Email: Not reported

Owner/Operator Indicator: Owner
Owner/Operator Name: DORSEY, CHESTER C
Legal Status: Private
Date Became Current: Not reported
Date Ended Current: Not reported
Owner/Operator Address: 2227 E MADISON
Owner/Operator City,State,Zip: SEATTLE, WA 98122
Owner/Operator Telephone: 206-322-7320
Owner/Operator Telephone Ext: Not reported
Owner/Operator Fax: Not reported
Owner/Operator Email: Not reported

Owner/Operator Indicator: Operator
Owner/Operator Name: DORSEY, CHESTER C
Legal Status: Private
Date Became Current: Not reported
Date Ended Current: Not reported
Owner/Operator Address: 2227 E MADISON
Owner/Operator City,State,Zip: SEATTLE, WA 98122
Owner/Operator Telephone: 206-322-7320
Owner/Operator Telephone Ext: Not reported
Owner/Operator Fax: Not reported
Owner/Operator Email: Not reported

Owner/Operator Indicator: Owner
Owner/Operator Name: CHESTER D
Legal Status: Private
Date Became Current: 20020722
Date Ended Current: Not reported
Owner/Operator Address: 2227 E MADISON

DRAFT

UNOCAL SS NO 5471 (Continued) **1001490500**

Owner/Operator City,State,Zip:	SEATTLE, WA 98122
Owner/Operator Telephone:	206-322-7320
Owner/Operator Telephone Ext:	Not reported
Owner/Operator Fax:	Not reported
Owner/Operator Email:	Not reported
Owner/Operator Indicator:	Owner
Owner/Operator Name: DORSEY, CHESTER C	
Legal Status:	Private
Date Became Current:	20020722
Date Ended Current:	Not reported
Owner/Operator Address:	2227 E MADISON
Owner/Operator City,State,Zip:	SEATTLE, WA 98122
Owner/Operator Telephone:	206-322-7320
Owner/Operator Telephone Ext:	Not reported
Owner/Operator Fax:	Not reported
Owner/Operator Email:	Not reported
Owner/Operator Indicator:	Owner
Owner/Operator Name: UNOCAL	
Legal Status:	Private
Date Became Current:	19960830
Date Ended Current:	Not reported
Owner/Operator Address:	PO BOX 399
Owner/Operator City,State,Zip:	EDMONDS, WA 98020
Owner/Operator Telephone:	360-640-7608
Owner/Operator Telephone Ext:	Not reported
Owner/Operator Fax:	Not reported
Owner/Operator Email:	Not reported
Owner/Operator Indicator:	Operator
Owner/Operator Name: UNOCAL CORP	
Legal Status:	Private
Date Became Current:	Not reported
Date Ended Current:	Not reported
Owner/Operator Address:	PO BOX 399
Owner/Operator City,State,Zip:	EDMONDS, WA 98020
Owner/Operator Telephone:	360-640-7612
Owner/Operator Telephone Ext:	Not reported
Owner/Operator Fax:	Not reported
Owner/Operator Email:	Not reported
Owner/Operator Indicator:	Owner
Owner/Operator Name: DORSEY, CHESTER C	
Legal Status:	Private
Date Became Current:	Not reported
Date Ended Current:	Not reported
Owner/Operator Address:	2227 E MADISON
Owner/Operator City,State,Zip:	SEATTLE, WA 98122
Owner/Operator Telephone:	206-322-7320
Owner/Operator Telephone Ext:	Not reported
Owner/Operator Fax:	Not reported
Owner/Operator Email:	Not reported
Owner/Operator Indicator:	Operator
Owner/Operator Name: UNOCAL RRMC	
Legal Status:	Private

DRAFT

UNOCAL SS NO 5471 (Continued) **1001490500**

Date Became Current:	Not reported
Date Ended Current:	Not reported
Owner/Operator Address:	152 3RD AVE SOUTH, SUITE 200
Owner/Operator City,State,Zip:	EDMONDS, WA 98020
Owner/Operator Telephone:	360-640-7610
Owner/Operator Telephone Ext:	Not reported
Owner/Operator Fax:	Not reported
Owner/Operator Email:	Not reported
Owner/Operator Indicator:	Owner
Owner/Operator Name: UNOCAL	
Legal Status:	Private
Date Became Current:	Not reported
Date Ended Current:	Not reported
Owner/Operator Address:	PO BOX 399
Owner/Operator City,State,Zip:	EDMONDS, WA 98020
Owner/Operator Telephone:	360-640-7608
Owner/Operator Telephone Ext:	Not reported
Owner/Operator Fax:	Not reported
Owner/Operator Email:	Not reported

Historic Generators:

Receive Date:	20020725
Handler Name: UNOCAL SS NO 5471	
Federal Waste Generator Description:	Not a generator, verified
State District Owner:	WA
Large Quantity Handler of Universal Waste:	No
Recognized Trader Importer:	No
Recognized Trader Exporter:	No
Spent Lead Acid Battery Importer:	No
Spent Lead Acid Battery Exporter:	No
Current Record:	No
Non Storage Recycler Activity:	Not reported
Electronic Manifest Broker:	Not reported
Receive Date:	20100407
Handler Name: UNOCAL SS NO 5471	
Federal Waste Generator Description:	Not a generator, verified
State District Owner:	WA
Large Quantity Handler of Universal Waste:	No
Recognized Trader Importer:	No
Recognized Trader Exporter:	No
Spent Lead Acid Battery Importer:	No
Spent Lead Acid Battery Exporter:	No
Current Record:	No
Non Storage Recycler Activity:	Not reported
Electronic Manifest Broker:	Not reported
Receive Date:	20100407
Handler Name: UNOCAL SS NO 5471	
Federal Waste Generator Description:	Not a generator, verified
State District Owner:	WA
Large Quantity Handler of Universal Waste:	No
Recognized Trader Importer:	No
Recognized Trader Exporter:	No
Spent Lead Acid Battery Importer:	No
Spent Lead Acid Battery Exporter:	No

DRAFT

UNOCAL SS NO 5471 (Continued) **1001490500**

Current Record:	Yes
Non Storage Recycler Activity:	Not reported
Electronic Manifest Broker:	Not reported

Receive Date:	19960229
Handler Name: UNOCAL SS NO 5471	
Federal Waste Generator Description:	Conditionally Exempt Small Quantity Generator
State District Owner:	WA
Large Quantity Handler of Universal Waste:	No
Recognized Trader Importer:	No
Recognized Trader Exporter:	No
Spent Lead Acid Battery Importer:	No
Spent Lead Acid Battery Exporter:	No
Current Record:	No
Non Storage Recycler Activity:	Not reported
Electronic Manifest Broker:	Not reported

Receive Date:	19970221
Handler Name: UNOCAL SS NO 5471	
Federal Waste Generator Description:	Conditionally Exempt Small Quantity Generator
State District Owner:	WA
Large Quantity Handler of Universal Waste:	No
Recognized Trader Importer:	No
Recognized Trader Exporter:	No
Spent Lead Acid Battery Importer:	No
Spent Lead Acid Battery Exporter:	No
Current Record:	No
Non Storage Recycler Activity:	Not reported
Electronic Manifest Broker:	Not reported

Receive Date:	20020725
Handler Name: UNOCAL SS NO 5471	
Federal Waste Generator Description:	Conditionally Exempt Small Quantity Generator
State District Owner:	WA
Large Quantity Handler of Universal Waste:	No
Recognized Trader Importer:	No
Recognized Trader Exporter:	No
Spent Lead Acid Battery Importer:	No
Spent Lead Acid Battery Exporter:	No
Current Record:	No
Non Storage Recycler Activity:	Not reported
Electronic Manifest Broker:	Not reported

Receive Date:	20030303
Handler Name: UNOCAL SS NO 5471	
Federal Waste Generator Description:	Small Quantity Generator
State District Owner:	WA
Large Quantity Handler of Universal Waste:	No
Recognized Trader Importer:	No
Recognized Trader Exporter:	No
Spent Lead Acid Battery Importer:	No
Spent Lead Acid Battery Exporter:	No
Current Record:	No
Non Storage Recycler Activity:	Not reported
Electronic Manifest Broker:	Not reported

Receive Date:	20050330

DRAFT

UNOCAL SS NO 5471 (Continued) **1001490500**

Handler Name: UNOCAL SS NO 5471
Federal Waste Generator Description: Not a generator, verified
State District Owner: WA
Large Quantity Handler of Universal Waste: No
Recognized Trader Importer: No
Recognized Trader Exporter: No
Spent Lead Acid Battery Importer: No
Spent Lead Acid Battery Exporter: No
Current Record: No
Non Storage Recycler Activity: Not reported
Electronic Manifest Broker: Not reported

Receive Date: 20060301
Handler Name: UNOCAL SS NO 5471
Federal Waste Generator Description: Small Quantity Generator
State District Owner: WA
Large Quantity Handler of Universal Waste: No
Recognized Trader Importer: No
Recognized Trader Exporter: No
Spent Lead Acid Battery Importer: No
Spent Lead Acid Battery Exporter: No
Current Record: No
Non Storage Recycler Activity: Not reported
Electronic Manifest Broker: Not reported

Receive Date: 20051231
Handler Name: UNOCAL SS NO 5471
Federal Waste Generator Description: Small Quantity Generator
State District Owner: WA
Large Quantity Handler of Universal Waste: No
Recognized Trader Importer: No
Recognized Trader Exporter: No
Spent Lead Acid Battery Importer: No
Spent Lead Acid Battery Exporter: No
Current Record: No
Non Storage Recycler Activity: Not reported
Electronic Manifest Broker: Not reported

List of NAICS Codes and Descriptions:
NAICS Code: 44711
NAICS Description: GASOLINE STATIONS WITH CONVENIENCE STORES

Facility Has Received Notices of Violations:
Violations: No Violations Found

Evaluation Action Summary:
Evaluations: No Evaluations Found

FINDS:
Registry ID: 110005348837

Click Here for FRS Facility Detail Report:

Environmental Interest/Information System:
Washington Facility / Site Identification System (WA-FSIS) provides a

DRAFT

UNOCAL SS NO 5471 (Continued) **1001490500**

means to query and display data maintained by the Washington Department of Ecology. This system contains key information for each facility/site that is currently, or has been, of interest to the Air Quality, Dam Safety, Hazardous Waste, Toxics Cleanup, and Water Quality Programs.
RCRAInfo is a national information system that supports the Resource Conservation and Recovery Act (RCRA) program through the tracking of events and activities related to facilities that generate, transport, and treat, store, or dispose of hazardous waste. RCRAInfo allows RCRA program staff to track the notification, permit, compliance, and corrective action activities required under RCRA.

Registry ID: 110070739215

Click Here for FRS Facility Detail Report:

Environmental Interest/Information System:
HAZARDOUS WASTE BIENNIAL REPORTER

Click this hyperlink while viewing on your computer to access additional FINDS: detail in the EDR Site Report.

ECHO:

Envid:	1001490500
Registry ID:	110005348837
DFR URL:	http://echo.epa.gov/detailed-facility-report?fid=110005348837
Name:	UNOCAL SS NO 5471
Address:	1700 E MADISON
City,State,Zip:	SEATTLE, WA 98122

WA MANIFEST:

Name:	UNOCAL SS NO 5471
Address:	1700 E MADISON
City,State,Zip:	SEATTLE, WA 98122
Facility Address 2:	Not reported
Facility ID:	19946925
EPA ID:	WAD982821043
NAICS:	44711
State Waste Code Desc:	Not reported
Federal Waste Code Desc:	F002
Form Comm:	Not reported
Data Year:	Not reported
Permit by Rule:	No
Mailing Address 2:	Not reported
Treatment by Generator:	No
Mixed Radioactive Waste:	No
Importer of Hazardous Waste:	No
Immediate Recycler:	No
Treatment/Storage/Disposal/Recycling Facility:	No
Generator of Dangerous Fuel Waste:	No
Generator Marketing to Burner:	No
Other Marketers (i.e., blender, distributor, etc.):	No
Utility Boiler Burner:	No
Industry Boiler Burner:	No
Industrial Furnace:	No
Smelter Defferal:	No
Universal Waste:	Not reported
Off-Specification:	Not reported
LN Address 2:	Not reported

DRAFT

UNOCAL SS NO 5471 (Continued) **1001490500**

Tax Reg #:	409004486
Business Type:	Not reported
Mail Name:	Unocal RRMC
Mailing Address:	PO BOX 399
Mailing City,State,Zip:	EDMONDS, WA 98020
Legal Organization Name:	Not reported
Legal Organization Type:	Private
Legal Contact:	Chester C Dorsey
Legal Address:	2227 E Madison
Legal Address 2:	Not reported
Legal City,State,Zip:	SEATTLE, WA 98122
Legal Phone Number:	(206)322-7320
Legal Effective Date:	07/22/2002
Land Organization Name:	Not reported
Land Organization Type:	Private
Land Contact:	Chester C Dorsey
Land Address:	2227 E Madison
Land City,State,Zip:	SEATTLE, WA 98122
Land Phone Number:	(206)322-7320
Operator Organization Name:	UNOCAL RRMC
Operator Organization Type:	Private
Operator:	Mark Brearley
Operator Address:	152 3rd Ave South Suite 200
Operator Address 2:	Not reported
Operator City,State,Zip:	EDMONDS, WA 98020
Operator Phone Number:	(360) 640-7610
Operator Effective Date:	08/30/1996
Site Contact:	Mark Brearley
Site Contact Address:	PO BOX 399
Contact City,State,Zip:	EDMONDS, WA 98020
Site Contact Phone Number:	425 640-7610
Site Contact Email:	mbrearly@unocal.com
Gen Status Code:	MQG
Monthly Generation:	No
Batch Generation:	No
One Time Generation:	No
Transport Own Waste:	No
Tranports Other Waste:	No
Recycler Onsite:	No
Transfer Facility:	No
Other Exemption:	Not reported
UW Battery Gen:	No
Used Oil Transporter:	No
Used Oil Transfer Facility:	No
Used Oil Processor:	No
Used Oil Refiner:	No
Used Oil Fuel Marketer Directs Shipments:	No
Used Oil Fuel Marketer Meets Specs:	No
Site Contact Address 2:	Not reported
SIC Code:	Not reported
CRK Number:	Not reported
Active:	Not reported
CAS Number:	Not reported
Chemical Name:	Not reported
EHS:	Not reported
EHS CAS Number:	Not reported
EHS Name:	Not reported

DRAFT

DG609 **UNOCAL 5471** **WA VCP** **S124433028**
East **1700 E MADISON ST** **N/A**
1/4-1/2 **SEATTLE, WA 98122**
0.484 mi.
2554 ft. **Site 4 of 6 in cluster DG**

Relative:
Higher

Actual:
423 ft.

VCP:

Name:	UNOCAL 5471
Address:	1700 E MADISON ST
City,State,Zip:	SEATTLE, WA 98122
edr_fstat:	WA
edr_fzip:	98122
edr_fcnty:	KING
edr_zip:	Not reported
Facility ID:	19946925
VCP Status:	NFA
Past VCP:	Not reported
Current VCP:	Not reported
NFA Type:	SEATTLE, WA 98122
Date NFA:	SEATTLE, WA 98122
Rank:	SEATTLE, WA 98122
Cleanup Siteid:	5665
Contaminant Name:	Benzene
Soil:	Confirmed Above Cleanup Levels
URL:	https://apps.ecology.wa.gov/cleanupsearch/site/5665

Name:	UNOCAL 5471
Address:	1700 E MADISON ST
City,State,Zip:	SEATTLE, WA 98122
edr_fstat:	WA
edr_fzip:	98122
edr_fcnty:	KING
edr_zip:	Not reported
Facility ID:	19946925
VCP Status:	NFA
Past VCP:	Not reported
Current VCP:	Not reported
NFA Type:	SEATTLE, WA 98122
Date NFA:	SEATTLE, WA 98122
Rank:	SEATTLE, WA 98122
Cleanup Siteid:	5665
Contaminant Name:	Halogenated Organics
Soil:	Suspected
URL:	https://apps.ecology.wa.gov/cleanupsearch/site/5665

Name:	UNOCAL 5471
Address:	1700 E MADISON ST
City,State,Zip:	SEATTLE, WA 98122
edr_fstat:	WA
edr_fzip:	98122
edr_fcnty:	KING
edr_zip:	Not reported
Facility ID:	19946925
VCP Status:	NFA
Past VCP:	Not reported
Current VCP:	Not reported
NFA Type:	SEATTLE, WA 98122
Date NFA:	SEATTLE, WA 98122
Rank:	SEATTLE, WA 98122

DRAFT

UNOCAL 5471 (Continued) **S124433028**

Cleanup Siteid: 5665
Contaminant Name: LUST - Other Hazardous Substance
Soil: Confirmed Above Cleanup Levels
URL: https://apps.ecology.wa.gov/cleanupsearch/site/5665

Name: UNOCAL 5471
Address: 1700 E MADISON ST
City,State,Zip: SEATTLE, WA 98122
edr_fstat: WA
edr_fzip: 98122
edr_fcnty: KING
edr_zip: Not reported
Facility ID: 19946925
VCP Status: NFA
Past VCP: Not reported
Current VCP: Not reported
NFA Type: SEATTLE, WA 98122
Date NFA: SEATTLE, WA 98122
Rank: SEATTLE, WA 98122
Cleanup Siteid: 5665
Contaminant Name: Non-Halogenated Solvents
Soil: Confirmed Above Cleanup Levels
URL: https://apps.ecology.wa.gov/cleanupsearch/site/5665

Name: UNOCAL 5471
Address: 1700 E MADISON ST
City,State,Zip: SEATTLE, WA 98122
edr_fstat: WA
edr_fzip: 98122
edr_fcnty: KING
edr_zip: Not reported
Facility ID: 19946925
VCP Status: NFA
Past VCP: Not reported
Current VCP: Not reported
NFA Type: SEATTLE, WA 98122
Date NFA: SEATTLE, WA 98122
Rank: SEATTLE, WA 98122
Cleanup Siteid: 5665
Contaminant Name: Petroleum-Diesel
Soil: Confirmed Above Cleanup Levels
URL: https://apps.ecology.wa.gov/cleanupsearch/site/5665

Name: UNOCAL 5471
Address: 1700 E MADISON ST
City,State,Zip: SEATTLE, WA 98122
edr_fstat: WA
edr_fzip: 98122
edr_fcnty: KING
edr_zip: Not reported
Facility ID: 19946925
VCP Status: NFA
Past VCP: Not reported
Current VCP: Not reported
NFA Type: SEATTLE, WA 98122
Date NFA: SEATTLE, WA 98122
Rank: SEATTLE, WA 98122

DRAFT

UNOCAL 5471 (Continued) **S124433028**

Cleanup Siteid:	5665
Contaminant Name:	Petroleum-Gasoline
Soil:	Confirmed Above Cleanup Levels
URL:	https://apps.ecology.wa.gov/cleanupsearch/site/5665

Name:	UNOCAL 5471
Address:	1700 E MADISON ST
City,State,Zip:	SEATTLE, WA 98122
edr_fstat:	WA
edr_fzip:	98122
edr_fcnty:	KING
edr_zip:	Not reported
Facility ID:	19946925
VCP Status:	NFA
Past VCP:	Not reported
Current VCP:	Not reported
NFA Type:	SEATTLE, WA 98122
Date NFA:	SEATTLE, WA 98122
Rank:	SEATTLE, WA 98122
Cleanup Siteid:	5665
Contaminant Name:	Petroleum-Other
Soil:	Confirmed Above Cleanup Levels
URL:	https://apps.ecology.wa.gov/cleanupsearch/site/5665

DG610 **UNOCAL 5471** **WA LUST** **U001127410**
East **1700 E MADISON** **WA UST** **N/A**
1/4-1/2 **SEATTLE, WA 98122** **WA INST CONTROL**
0.484 mi. **WA ALLSITES**
2554 ft. **Site 5 of 6 in cluster DG** **WA CSCSL NFA**

Relative:
Higher

Actual:
423 ft.

LUST:

Name:	UNOCAL 5471
Address:	1700 E MADISON ST
City,State,Zip:	SEATTLE, WA 98122
Facility ID:	19946925
Lust Status Type:	LUST - NFA
Cleanup Site ID:	5665
Cleanup Unit Type:	Not reported
Process Type:	Not reported
Cleanup Unit Name:	Unocal SS No 5471
Response Section:	Northwest
Release Date:	08/07/1989
Lust Date:	04/23/2012
Region:	Northwest
Lust ID:	372
UST ID:	97277
Contaminant Name:	Petroleum-Diesel
Ground Water:	Confirmed Above Cleanup Levels
Surface Water:	Not reported
Soil:	Confirmed Above Cleanup Levels
Sediment:	Not reported
Air:	Not reported
Bedrock:	Not reported
URL:	https://apps.ecology.wa.gov/cleanupsearch/site/5665
Lat/Long:	47.61608 / -122.30966

Name:	UNOCAL 5471
Address:	1700 E MADISON ST

DRAFT

UNOCAL 5471 (Continued) **U001127410**

City,State,Zip:	SEATTLE, WA 98122
Facility ID:	19946925
Lust Status Type:	LUST - NFA
Cleanup Site ID:	5665
Cleanup Unit Type:	Not reported
Process Type:	Not reported
Cleanup Unit Name:	Unocal SS No 5471
Response Section:	Northwest
Release Date:	08/07/1989
Lust Date:	04/23/2012
Region:	Northwest
Lust ID:	372
UST ID:	97277
Contaminant Name:	Petroleum-Gasoline
Ground Water:	Confirmed Above Cleanup Levels
Surface Water:	Not reported
Soil:	Confirmed Above Cleanup Levels
Sediment:	Not reported
Air:	Not reported
Bedrock:	Not reported
URL:	https://apps.ecology.wa.gov/cleanupsearch/site/5665
Lat/Long:	47.61608 / -122.30966

Name:	UNOCAL 5471
Address:	1700 E MADISON ST
City,State,Zip:	SEATTLE, WA 98122
Facility ID:	19946925
Lust Status Type:	LUST - NFA
Cleanup Site ID:	5665
Cleanup Unit Type:	Not reported
Process Type:	Not reported
Cleanup Unit Name:	Unocal SS No 5471
Response Section:	Northwest
Release Date:	08/07/1989
Lust Date:	04/23/2012
Region:	Northwest
Lust ID:	372
UST ID:	97277
Contaminant Name:	Petroleum-Other
Ground Water:	Confirmed Above Cleanup Levels
Surface Water:	Not reported
Soil:	Confirmed Above Cleanup Levels
Sediment:	Not reported
Air:	Not reported
Bedrock:	Not reported
URL:	https://apps.ecology.wa.gov/cleanupsearch/site/5665
Lat/Long:	47.61608 / -122.30966

Name:	UNOCAL 5471
Address:	1700 E MADISON ST
City,State,Zip:	SEATTLE, WA 98122
Facility ID:	19946925
Lust Status Type:	LUST - NFA
Cleanup Site ID:	5665
Cleanup Unit Type:	Not reported
Process Type:	Not reported
Cleanup Unit Name:	Unocal SS No 5471

DRAFT

UNOCAL 5471 (Continued) **U001127410**

Response Section:	Northwest
Release Date:	08/07/1989
Lust Date:	04/23/2012
Region:	Northwest
Lust ID:	372
UST ID:	97277
Contaminant Name:	Benzene
Ground Water:	Confirmed Above Cleanup Levels
Surface Water:	Not reported
Soil:	Confirmed Above Cleanup Levels
Sediment:	Not reported
Air:	Not reported
Bedrock:	Not reported
URL:	https://apps.ecology.wa.gov/cleanupsearch/site/5665
Lat/Long:	47.61608 / -122.30966

Name:	UNOCAL 5471
Address:	1700 E MADISON ST
City,State,Zip:	SEATTLE, WA 98122
Facility ID:	19946925
Lust Status Type:	LUST - NFA
Cleanup Site ID:	5665
Cleanup Unit Type:	Not reported
Process Type:	Not reported
Cleanup Unit Name:	Unocal SS No 5471
Response Section:	Northwest
Release Date:	08/07/1989
Lust Date:	04/23/2012
Region:	Northwest
Lust ID:	372
UST ID:	97277
Contaminant Name:	Halogenated Organics
Ground Water:	Confirmed Above Cleanup Levels
Surface Water:	Not reported
Soil:	Suspected
Sediment:	Not reported
Air:	Not reported
Bedrock:	Not reported
URL:	https://apps.ecology.wa.gov/cleanupsearch/site/5665
Lat/Long:	47.61608 / -122.30966

Name:	UNOCAL 5471
Address:	1700 E MADISON ST
City,State,Zip:	SEATTLE, WA 98122
Facility ID:	19946925
Lust Status Type:	LUST - NFA
Cleanup Site ID:	5665
Cleanup Unit Type:	Not reported
Process Type:	Not reported
Cleanup Unit Name:	Unocal SS No 5471
Response Section:	Northwest
Release Date:	08/07/1989
Lust Date:	04/23/2012
Region:	Northwest
Lust ID:	372
UST ID:	97277
Contaminant Name:	LUST - Other Hazardous Substance

DRAFT

UNOCAL 5471 (Continued) **U001127410**

Ground Water:	Confirmed Above Cleanup Levels
Surface Water:	Not reported
Soil:	Confirmed Above Cleanup Levels
Sediment:	Not reported
Air:	Not reported
Bedrock:	Not reported
URL:	https://apps.ecology.wa.gov/cleanupsearch/site/5665
Lat/Long:	47.61608 / -122.30966

Name:	UNOCAL 5471
Address:	1700 E MADISON ST
City,State,Zip:	SEATTLE, WA 98122
Facility ID:	19946925
Lust Status Type:	LUST - NFA
Cleanup Site ID:	5665
Cleanup Unit Type:	Not reported
Process Type:	Not reported
Cleanup Unit Name:	Unocal SS No 5471
Response Section:	Northwest
Release Date:	08/07/1989
Lust Date:	04/23/2012
Region:	Northwest
Lust ID:	372
UST ID:	97277
Contaminant Name:	Non-Halogenated Solvents
Ground Water:	Confirmed Above Cleanup Levels
Surface Water:	Not reported
Soil:	Confirmed Above Cleanup Levels
Sediment:	Not reported
Air:	Not reported
Bedrock:	Not reported
URL:	https://apps.ecology.wa.gov/cleanupsearch/site/5665
Lat/Long:	47.61608 / -122.30966

UST:

Name:	UNOCAL 5471
Address:	1700 E MADISON
City:	SEATTLE
Zip:	98122
Facility ID:	19946925
Site Id:	97277
Decimal Latitude:	47.61608
Decimal Longitude:	-122.30966

Tank Name:	Not reported
Tag Number:	Not reported
Tank Status:	Removed
Tank Status Date:	8/6/1996
Tank Install Date:	12/31/1964
Tank Closure Date:	Not reported
Capacity Range:	Not reported
Tank Permit Expiration Date:	Not reported
Tank Upgrade Date:	Not reported
Tank Spill Prevention:	Not reported
Tank Overfill Prevention:	Not reported
Tank Material:	Fiberglass Reinforced Plastic
Tank Construction:	Single Wall Tank

DRAFT

UNOCAL 5471 (Continued) **U001127410**

Tank Tightness Test:	Not reported
Tank Corrosion Protection:	Not reported
Tank Manifold:	Not reported
Tank Release Detection:	Not reported
Tank SFC Type:	Not reported
Pipe Material:	Fiberglass
Pipe Construction:	Not reported
Pipe Primary Release Detection:	Not reported
Pipe Second Release Detection:	Not reported
Pipe Corrosion Protection:	Not reported
Pipe Pumping System:	Not reported
Responsible Unit:	Northwest
Dispencer/Pump SFC Type:	Not reported
Region:	Northwest
Is Active:	False
Actual Capacity:	Not reported
Pipe Install Date:	Not reported
Turbine Sump Construction:	Not reported
Compart Number:	1
Stored Substance:	Unleaded Gasoline
Used Substance:	Not reported
Compart Capacity:	Not reported
URL:	https://apps.ecology.wa.gov/cleanupsearch/reports/ust?SiteId=97277

Name:	UNOCAL 5471
Address:	1700 E MADISON
City:	SEATTLE
Zip:	98122

Tank Name:	Not reported
Tag Number:	Not reported
Tank Status:	Removed
Tank Status Date:	8/6/1996
Tank Install Date:	12/31/1964
Tank Closure Date:	Not reported
Capacity Range:	111 TO 1,100 Gallons
Tank Permit Expiration Date:	Not reported
Tank Upgrade Date:	Not reported
Tank Spill Prevention:	Not reported
Tank Overfill Prevention:	Not reported
Tank Material:	Fiberglass Reinforced Plastic
Tank Construction:	Single Wall Tank
Tank Tightness Test:	Not reported
Tank Corrosion Protection:	Not reported
Tank Manifold:	Not reported
Tank Release Detection:	Not reported
Tank SFC Type:	Not reported
Pipe Material:	Fiberglass
Pipe Construction:	Not reported
Pipe Primary Release Detection:	Not reported
Pipe Second Release Detection:	Not reported
Pipe Corrosion Protection:	Not reported
Pipe Pumping System:	Not reported
Responsible Unit:	Northwest
Dispencer/Pump SFC Type:	Not reported
Region:	Northwest
Is Active:	False

DRAFT

UNOCAL 5471 (Continued) **U001127410**

Actual Capacity:	Not reported
Pipe Install Date:	Not reported
Turbine Sump Construction:	Not reported
Compart Number:	1
Stored Substance:	Used Oil/Waste Oil
Used Substance:	Not reported
Compart Capacity:	Not reported
URL:	https://apps.ecology.wa.gov/cleanupsearch/reports/ust?SiteId=97277

Name:	UNOCAL 5471
Address:	1700 E MADISON
City:	SEATTLE
Zip:	98122

Tank Name:	Not reported
Tag Number:	Not reported
Tank Status:	Removed
Tank Status Date:	8/6/1996
Tank Install Date:	12/31/1964
Tank Closure Date:	Not reported
Capacity Range:	Not reported
Tank Permit Expiration Date:	Not reported
Tank Upgrade Date:	Not reported
Tank Spill Prevention:	Not reported
Tank Overfill Prevention:	Not reported
Tank Material:	Fiberglass Reinforced Plastic
Tank Construction:	Single Wall Tank
Tank Tightness Test:	Not reported
Tank Corrosion Protection:	Not reported
Tank Manifold:	Not reported
Tank Release Detection:	Not reported
Tank SFC Type:	Not reported
Pipe Material:	Fiberglass
Pipe Construction:	Not reported
Pipe Primary Release Detection:	Not reported
Pipe Second Release Detection:	Not reported
Pipe Corrosion Protection:	Not reported
Pipe Pumping System:	Not reported
Responsible Unit:	Northwest
Dispencer/Pump SFC Type:	Not reported
Region:	Northwest
Is Active:	False
Actual Capacity:	Not reported
Pipe Install Date:	Not reported
Turbine Sump Construction:	Not reported
Compart Number:	1
Stored Substance:	Unleaded Gasoline
Used Substance:	Not reported
Compart Capacity:	Not reported
URL:	https://apps.ecology.wa.gov/cleanupsearch/reports/ust?SiteId=97277

INST CONTROL:

Name:	UNOCAL 5471
Address:	1700 E MADISON ST
City,State,Zip:	SEATTLE, WA 98122
Facility Site ID:	19946925
Latitude:	47.61608

DRAFT

UNOCAL 5471 (Continued) **U001127410**

Longitude:	-122.30966
Instrument Type:	Environmental Covenant
NFA Date:	09/04/2013
County Filing # For Individual IC Doc:	9812031349
Filing Date Of Individual IC Doc:	11/30/1998
Education Programs:	False
Maintenance Requirements:	True
Restrictive Signage:	False
Soil Restriction:	False
Alternate Site Names:	Unocal SS No 5471
Surface Water Restriction:	False
Site Status:	No Further Action
Swimming Restriction:	False
Tax Parcel Number:	7234601100
Control Active:	True
CS ID:	5665
Region:	Northwest
Responsible Unit:	Northwest
Restrict Shellfish/Finfish Harvesting:	False
Prohibit Removal/Alteration of Buildings:	False
Prohibit New Building Construction:	False
Control Stormwater:	False
Control Vapor/Gas:	False
Restrict Sediment Cap Disturbance:	False
Maintain/Protect Monitoring System:	False
Other:	False
Restrict Land Use:	True
Media Restrictions:	Soil
Restrict All Ground Water Use:	True
Prohibit Domestic Ground Water Well Installation:	False
Prohibit All Soil Disturbance:	True
Access Barrier:	False
URL:	https://apps.ecology.wa.gov/cleanupsearch/site/5665

ALLSITES:

Name:	UNOCAL SS NO 5471
Facility Id:	19946925

Interaction:	31387
Interaction 1:	I
Interaction 2:	VOLCLNST
Ecology Program:	TOXICS
Program Data:	ISIS
Facility Alt.:	Unocal SS No 5471
Program ID:	97277
Date Interaction:	1998-02-03 00:00:00
Date Interaction 3:	Voluntary Cleanup Sites
Latitude:	47.6160806229
Longitude:	-122.309656261

Interaction:	31390
Interaction 1:	I
Interaction 2:	VOLCLNST
Ecology Program:	TOXICS
Program Data:	ISIS
Facility Alt.:	Unocal SS No 5471

DRAFT

UNOCAL 5471 (Continued) **U001127410**

Program ID:	NW1596
Date Interaction:	2006-02-28 00:00:00
Date Interaction 3:	Voluntary Cleanup Sites
Latitude:	47.6160806229
Longitude:	-122.309656261

Interaction:	31391
Interaction 1:	A
Interaction 2:	HWG
Ecology Program:	HAZWASTE
Program Data:	TURBOWASTE
Facility Alt.:	Not reported
Program ID:	WAD982821043
Date Interaction:	2005-12-31 00:00:00
Date Interaction 3:	Hazardous Waste Generator
Latitude:	47.6160806229
Longitude:	-122.309656261

Interaction:	105941
Interaction 1:	I
Interaction 2:	VOLCLNST
Ecology Program:	TOXICS
Program Data:	ISIS
Facility Alt.:	Unocal SS No 5471
Program ID:	NW2774
Date Interaction:	2013-08-19 00:00:00
Date Interaction 3:	Voluntary Cleanup Sites
Latitude:	47.6160806229
Longitude:	-122.309656261

Interaction:	31385
Interaction 1:	I
Interaction 2:	LUST
Ecology Program:	TOXICS
Program Data:	ISIS
Facility Alt.:	Not reported
Program ID:	97277
Date Interaction:	1989-08-07 00:00:00
Date Interaction 3:	LUST Facility
Latitude:	47.6160806229
Longitude:	-122.309656261

Interaction:	31386
Interaction 1:	I
Interaction 2:	HWG
Ecology Program:	HAZWASTE
Program Data:	TURBOWASTE
Facility Alt.:	UNOCAL SS NO 5471
Program ID:	WAD982821043
Date Interaction:	1989-09-15 00:00:00
Date Interaction 3:	Hazardous Waste Generator
Latitude:	47.6160806229
Longitude:	-122.309656261

DRAFT

UNOCAL 5471 (Continued) **U001127410**

Interaction:	31389
Interaction 1:	I
Interaction 2:	HWOTHER
Ecology Program:	HAZWASTE
Program Data:	TURBOWASTE
Facility Alt.:	Not reported
Program ID:	WAD982821043
Date Interaction:	2004-12-31 00:00:00
Date Interaction 3:	Haz Waste Management Acti
Latitude:	47.6160806229
Longitude:	-122.309656261

Interaction:	31388
Interaction 1:	I
Interaction 2:	UST
Ecology Program:	TOXICS
Program Data:	UST
Facility Alt.:	Not reported
Program ID:	97277
Date Interaction:	2000-03-20 00:00:00
Date Interaction 3:	Underground Storage Tank
Latitude:	47.6160806229
Longitude:	-122.309656261

CSCSL NFA:

Name:	UNOCAL 5471
Address:	1700 E MADISON ST
City,State,Zip:	SEATTLE, WA 98122
Facility/Site Id:	19946925
CS Id:	5665
NFA Date:	09/04/2013
Alternate Site Names:	Unocal SS No 5471
NFA Reason:	Voluntary Cleanup Program Review
Site Status:	NFA
Region:	Northwest
Contaminant Name:	Benzene
Ground Water:	Confirmed Above Cleanup Levels
Surface Water:	Not reported
Soil:	Confirmed Above Cleanup Levels
Sediment:	Not reported
Air:	Not reported
Bedrock:	Not reported
URL:	https://apps.ecology.wa.gov/cleanupsearch/site/5665
Latitude:	47.61608
Longitude:	-122.30966

Name:	UNOCAL 5471
Address:	1700 E MADISON ST
City,State,Zip:	SEATTLE, WA 98122
Facility/Site Id:	19946925
CS Id:	5665
NFA Date:	09/04/2013
Alternate Site Names:	Unocal SS No 5471
NFA Reason:	Voluntary Cleanup Program Review
Site Status:	NFA

DRAFT

UNOCAL 5471 (Continued) **U001127410**

Region:	Northwest
Contaminant Name:	Halogenated Organics
Ground Water:	Confirmed Above Cleanup Levels
Surface Water:	Not reported
Soil:	Suspected
Sediment:	Not reported
Air:	Not reported
Bedrock:	Not reported
URL:	https://apps.ecology.wa.gov/cleanupsearch/site/5665
Latitude:	47.61608
Longitude:	-122.30966

Name:	UNOCAL 5471
Address:	1700 E MADISON ST
City,State,Zip:	SEATTLE, WA 98122
Facility/Site Id:	19946925
CS Id:	5665
NFA Date:	09/04/2013
Alternate Site Names:	Unocal SS No 5471
NFA Reason:	Voluntary Cleanup Program Review
Site Status:	NFA
Region:	Northwest
Contaminant Name:	LUST - Other Hazardous Substance
Ground Water:	Confirmed Above Cleanup Levels
Surface Water:	Not reported
Soil:	Confirmed Above Cleanup Levels
Sediment:	Not reported
Air:	Not reported
Bedrock:	Not reported
URL:	https://apps.ecology.wa.gov/cleanupsearch/site/5665
Latitude:	47.61608
Longitude:	-122.30966

Name:	UNOCAL 5471
Address:	1700 E MADISON ST
City,State,Zip:	SEATTLE, WA 98122
Facility/Site Id:	19946925
CS Id:	5665
NFA Date:	09/04/2013
Alternate Site Names:	Unocal SS No 5471
NFA Reason:	Voluntary Cleanup Program Review
Site Status:	NFA
Region:	Northwest
Contaminant Name:	Non-Halogenated Solvents
Ground Water:	Confirmed Above Cleanup Levels
Surface Water:	Not reported
Soil:	Confirmed Above Cleanup Levels
Sediment:	Not reported
Air:	Not reported
Bedrock:	Not reported
URL:	https://apps.ecology.wa.gov/cleanupsearch/site/5665
Latitude:	47.61608
Longitude:	-122.30966

Name:	UNOCAL 5471
Address:	1700 E MADISON ST
City,State,Zip:	SEATTLE, WA 98122

DRAFT

UNOCAL 5471 (Continued) **U001127410**

Facility/Site Id:	19946925
CS Id:	5665
NFA Date:	09/04/2013
Alternate Site Names:	Unocal SS No 5471
NFA Reason:	Voluntary Cleanup Program Review
Site Status:	NFA
Region:	Northwest
Contaminant Name:	Petroleum-Diesel
Ground Water:	Confirmed Above Cleanup Levels
Surface Water:	Not reported
Soil:	Confirmed Above Cleanup Levels
Sediment:	Not reported
Air:	Not reported
Bedrock:	Not reported
URL:	https://apps.ecology.wa.gov/cleanupsearch/site/5665
Latitude:	47.61608
Longitude:	-122.30966

Name:	UNOCAL 5471
Address:	1700 E MADISON ST
City,State,Zip:	SEATTLE, WA 98122
Facility/Site Id:	19946925
CS Id:	5665
NFA Date:	09/04/2013
Alternate Site Names:	Unocal SS No 5471
NFA Reason:	Voluntary Cleanup Program Review
Site Status:	NFA
Region:	Northwest
Contaminant Name:	Petroleum-Gasoline
Ground Water:	Confirmed Above Cleanup Levels
Surface Water:	Not reported
Soil:	Confirmed Above Cleanup Levels
Sediment:	Not reported
Air:	Not reported
Bedrock:	Not reported
URL:	https://apps.ecology.wa.gov/cleanupsearch/site/5665
Latitude:	47.61608
Longitude:	-122.30966

Name:	UNOCAL 5471
Address:	1700 E MADISON ST
City,State,Zip:	SEATTLE, WA 98122
Facility/Site Id:	19946925
CS Id:	5665
NFA Date:	09/04/2013
Alternate Site Names:	Unocal SS No 5471
NFA Reason:	Voluntary Cleanup Program Review
Site Status:	NFA
Region:	Northwest
Contaminant Name:	Petroleum-Other
Ground Water:	Confirmed Above Cleanup Levels
Surface Water:	Not reported
Soil:	Confirmed Above Cleanup Levels
Sediment:	Not reported
Air:	Not reported
Bedrock:	Not reported
URL:	https://apps.ecology.wa.gov/cleanupsearch/site/5665

DRAFT

UNOCAL 5471 (Continued) **U001127410**

Latitude: 47.61608
Longitude: -122.30966

DH611 **CAPITAL ONE** **WA ALLSITES** **S109053326**
NW **501 EASTLAKE AVE E** **WA SPILLS** **N/A**
1/4-1/2 **SEATTLE, WA 98109** **WA ASBESTOS**
0.484 mi. **WA MANIFEST**
2558 ft. **Site 1 of 3 in cluster DH**

Relative:
Lower

Actual:
138 ft.

ALLSITES:
Name: WA UW 501 EASTLAKE
Facility Id: 1988620

Interaction: 107595
Interaction 1: I
Interaction 2: HWG
Ecology Program: HAZWASTE
Program Data: TURBOWASTE
Facility Alt.: WA UW 501 Eastlake
Program ID: WAH000031868
Date Interaction: 2013-12-31 00:00:00
Date Interaction 3: Hazardous Waste Generator
Latitude: 47.623190000299999
Longitude: -122.329131999

Interaction: 9669
Interaction 1: I
Interaction 2: HWG
Ecology Program: HAZWASTE
Program Data: TURBOWASTE
Facility Alt.: Not reported
Program ID: WAH000031868
Date Interaction: 2007-09-24 00:00:00
Date Interaction 3: Hazardous Waste Generator
Latitude: 47.623190000299999
Longitude: -122.329131999

Interaction: 111519
Interaction 1: A
Interaction 2: HWOTHER
Ecology Program: HAZWASTE
Program Data: TURBOWASTE
Facility Alt.: WA UW 501 Eastlake
Program ID: WAH000031868
Date Interaction: 2014-12-31 00:00:00
Date Interaction 3: Haz Waste Management Acti
Latitude: 47.623190000299999
Longitude: -122.329131999

Interaction: 138318
Interaction 1: I
Interaction 2: TIER2
Ecology Program: HAZWASTE
Program Data: EPCRA
Facility Alt.: WA UW EASTLAKE

DRAFT

CAPITAL ONE (Continued) **S109053326**

Program ID:	WAH000031868
Date Interaction:	2005-03-10 00:00:00
Date Interaction 3:	Emergency/Haz Chem Rpt TI
Latitude:	47.623190000299999
Longitude:	-122.329131999

Interaction:	9670
Interaction 1:	I
Interaction 2:	HWOTHER
Ecology Program:	HAZWASTE
Program Data:	TURBOWASTE
Facility Alt.:	WA UW 501 Eastlake
Program ID:	WAH000031868
Date Interaction:	2007-12-31 00:00:00
Date Interaction 3:	Haz Waste Management Acti
Latitude:	47.623190000299999
Longitude:	-122.329131999

Name:	CAPITAL ONE
Facility Id:	57571

Interaction:	129720
Interaction 1:	A
Interaction 2:	TIER2
Ecology Program:	HAZWASTE
Program Data:	EPCRA
Facility Alt.:	CAPITAL ONE
Program ID:	CRK000092670
Date Interaction:	2019-02-08 00:00:00
Date Interaction 3:	Emergency/Haz Chem Rpt TI
Latitude:	47.623440370499999
Longitude:	-122.329495325

SPILLS ERTS:

Facility Site ID:	Not reported
Name:	Not reported
Address:	501 EASTLAKE AVE N
City,State,Zip:	SEATTLE, WA
Program Name:	Spill Prevention, Preparedness & Response
Incident ID:	663906
Incident Status:	Historic
Incident Date:	03/25/2016
Initial Report Activity Name:	Driving
Initial Report Cause Category:	Equipment failure
Initial Report Cause Name:	Unknown
Initial Report Medium Name:	Roadway-paved
Initial Report Medium Category:	Impermeable surface
Initial Report Source Name:	Truck
Initial Report Source Category:	Vehicle
Initial Report Substance Name:	Not reported
Initial Report Substance Category:	Not reported
Initial Report Substance Quantity:	1
Initial Report Substance Unit Of Measure:	U.S. gallons
Potentially Responsible Party First Name:	Not reported

DRAFT

CAPITAL ONE (Continued) **S109053326**

Potentially Responsible Party Last Name:	Not reported
Potentially Responsible Party Organization:	RECOLOGY CLEANSCAPES
External Reference Number:	Not reported
Latitude:	Not reported
Longitude:	Not reported

ASBESTOS:

Name:	Not reported
Address:	501 EASTLAKE AVE E, SUITE 100
City,State,Zip:	SEATTLE, WA 98109
Facility Type:	Commercial
Parent ID:	0
Form ID:	83775##1222NCMCo631885
Notice Date:	04/14/2014
Start Date:	04/24/2014
Completion Date:	05/31/2014
Initial:	1
Amended:	Not reported
On Hold:	Not reported
Off Hold:	Not reported
Emergency:	Not reported
Site Hours Start:	7:00 AM
Site Hours End:	3:30 PM
Sunday:	Not reported
Monday:	1
Tuesday:	1
Wednesday:	1
Thursday:	1
Friday:	1
Saturday:	Not reported
Contractor ID:	Not reported
Phone:	206-881-0623
Job Site CAS:	Doug White
Project Form Email:	amoss@ncmgorup,com
Property Owner Name:	Kitisha Washington
Property Owner Agent:	Blake Cannon
Property Owner Company:	Northstar CG, LP (ABCN00001222)
Property Owner Address:	408 Earlington Ave S
Property Owner City:	Renton
Property Owner State:	WA
Property Owner Zip4:	98057
Property Owner Phone:	206-447-7654
Job Site Room:	Not reported
Facility Age:	unknown
Facility Size:	unknown
Facility Remodel:	Not reported
Facility Demo:	Not reported
Facility Repair:	Not reported
Facility Maint:	Not reported
Removed:	1
Encapsulated:	Not reported
Quantity Sq Ft:	244
Fireproofing:	Not reported
Popcorn Ceiling:	Not reported
CAB:	Not reported
Sheet Vinyl:	1
Asbestos Paper:	Not reported

DRAFT

CAPITAL ONE (Continued) **S109053326**

Boiler Insulation:	Not reported
Duct Paper:	Not reported
VAT:	1
Roofing:	Not reported
Sq Ft Other:	1
Sq Ft Other Text:	Mastic
Quantity Lin Ft:	Not reported
Mag Pipe Insulation:	Not reported
Air Cell Pipe Insulation:	Not reported
Ducting Insulation:	Not reported
Cement Asbestos Pipe:	Not reported
Mudded Pipe Insulation:	Not reported
Duct Tape:	Not reported
Lin Ft Other1:	Not reported
Lin Ft Other1 Text:	Not reported
Lin Ft Other2:	Not reported
Lin Ft Other2 Text:	Not reported
Indoors:	1
Outdoors:	Not reported
Neg Pres Enclosure:	1
Glove Bag:	1
Mini Enclosure:	Not reported
Critical Barriers:	1
Wrap And Cut:	1
Wet Methods:	1
HEPA Vacuum:	1
MANUALMETHODS :	1
Other CM1:	Not reported
Other CM1 Text:	Not reported
Other CM2:	Not reported
Other CM2 Text:	Not reported
Half Mask APR:	1
Full Face APR:	Not reported
PAPR:	1
Type C Continuous:	Not reported
Type C Pressure:	1
Other Resp Pro:	Not reported
Other Resp Pro Text:	Not reported
Comments:	Not reported
Date Time Submitted:	2014-04-14 10:23:09
Submitter IP Address:	50.197.87.81
Region:	2
UBI:	602614420
Notice type:	Initial
Project Type:	Other Square Footage, Sheet Vinyl, Vinyl Asbestos Tile
Supervisor:	Doug White ()
Supervisor Phone:	Not reported
Certificate Status:	ACTIVE

WA MANIFEST:

Name:	WA UW 501 EASTLAKE
Address:	501 EASTLAKE AVE
City,State,Zip:	SEATTLE, WA 98109
Facility Address 2:	Not reported
Facility ID:	1988620
EPA ID:	WAH000031868
NAICS:	611310

DRAFT

CAPITAL ONE (Continued) **S109053326**

State Waste Code Desc:	Not reported
Federal Waste Code Desc:	Not reported
Form Comm:	Not reported
Data Year:	2017
Permit by Rule:	False
Mailing Address 2:	Not reported
Treatment by Generator:	False
Mixed Radioactive Waste:	False
Importer of Hazardous Waste:	False
Immediate Recycler:	False
Treatment/Storage/Disposal/Recycling Facility:	False
Generator of Dangerous Fuel Waste:	False
Generator Marketing to Burner:	False
Other Marketers (i.e., blender, distributor, etc.):	False
Utility Boiler Burner:	False
Industry Boiler Burner:	False
Industrial Furnace:	False
Smelter Defferal:	False
Universal Waste:	Not reported
Off-Specification:	Not reported
LN Address 2:	Not reported
Tax Reg #:	178019988
Business Type:	University Research Lab
Mail Name:	WA UW
Mailing Address:	PO Box 354110
Mailing City,State,Zip:	Seattle, WA 98195
Legal Organization Name:	WA UW
Legal Organization Type:	State
Legal Contact:	Not reported
Legal Address:	PO Box 354110
Legal Address 2:	Not reported
Legal City,State,Zip:	Seattle, WA 98195
Legal Phone Number:	(206)543-0467
Legal Effective Date:	07/10/2007
Land Organization Name:	Weiss Jenkins VI LLC
Land Organization Type:	Private
Land Contact:	Not reported
Land Address:	1402 Third Ave Ste 601
Land City,State,Zip:	Seattle, WA 98101
Land Phone Number:	(206)292-9700
Operator Organization Name:	WA UW
Operator Organization Type:	State
Operator:	Not reported
Operator Address:	PO Box 354110
Operator Address 2:	Not reported
Operator City,State,Zip:	Seattle, WA 98195
Operator Phone Number:	(206)543-0467
Operator Effective Date:	07/10/2007
Site Contact:	Doug Gallucci
Site Contact Address:	PO Box 354110
Contact City,State,Zip:	Seattle, WA 98195
Site Contact Phone Number:	(206)543-0467
Site Contact Email:	Not reported
Gen Status Code:	XQG
Monthly Generation:	False
Batch Generation:	False
One Time Generation:	False

DRAFT

CAPITAL ONE (Continued) **S109053326**

Transport Own Waste:	False
Tranports Other Waste:	False
Recycler Onsite:	False
Transfer Facility:	False
Other Exemption:	Not reported
UW Battery Gen:	False
Used Oil Transporter:	False
Used Oil Transfer Facility:	False
Used Oil Processor:	False
Used Oil Refiner:	False
Used Oil Fuel Marketer Directs Shipments:	False
Used Oil Fuel Marketer Meets Specs:	False
Site Contact Address 2:	Not reported
SIC Code:	Not reported
CRK Number:	Not reported
Active:	Not reported
CAS Number:	Not reported
Chemical Name:	Not reported
EHS:	Not reported
EHS CAS Number:	Not reported
EHS Name:	Not reported
Name:	WA UW 501 EASTLAKE
Address:	501 EASTLAKE AVE
City,State,Zip:	SEATTLE, WA 98109
Facility Address 2:	Not reported
Facility ID:	1988620
EPA ID:	WAH000031868
NAICS:	611310
State Waste Code Desc:	Not reported
Federal Waste Code Desc:	Not reported
Form Comm:	Not reported
Data Year:	2017
Permit by Rule:	False
Mailing Address 2:	Not reported
Treatment by Generator:	False
Mixed Radioactive Waste:	False
Importer of Hazardous Waste:	False
Immediate Recycler:	False
Treatment/Storage/Disposal/Recycling Facility:	False
Generator of Dangerous Fuel Waste:	False
Generator Marketing to Burner:	False
Other Marketers (i.e., blender, distributor, etc.):	False
Utility Boiler Burner:	False
Industry Boiler Burner:	False
Industrial Furnace:	False
Smelter Defferal:	False
Universal Waste:	Not reported
Off-Specification:	Not reported
LN Address 2:	Not reported
Tax Reg #:	178019988
Business Type:	Not reported
Mail Name:	Not reported
Mailing Address:	PO Box 354110
Mailing City,State,Zip:	Seattle, WA 98195
Legal Organization Name:	WA UW
Legal Organization Type:	State

DRAFT

CAPITAL ONE (Continued) **S109053326**

Legal Contact:	Not reported
Legal Address:	PO Box 354110
Legal Address 2:	Not reported
Legal City,State,Zip:	Seattle, WA 98195
Legal Phone Number:	(206)543-0467
Legal Effective Date:	07/10/2007
Land Organization Name:	Weiss Jenkins VI LLC
Land Organization Type:	State
Land Contact:	Not reported
Land Address:	1402 Third Ave Ste 601
Land City,State,Zip:	Seattle, WA 98101
Land Phone Number:	(206)292-9700
Operator Organization Name:	WA UW
Operator Organization Type:	State
Operator:	Not reported
Operator Address:	PO Box 354110
Operator Address 2:	Not reported
Operator City,State,Zip:	Seattle, WA 98195
Operator Phone Number:	(206)543-0467
Operator Effective Date:	07/10/2007
Site Contact:	Not reported
Site Contact Address:	Not reported
Contact City,State,Zip:	Not reported
Site Contact Phone Number:	Not reported
Site Contact Email:	Not reported
Gen Status Code:	XQG
Monthly Generation:	False
Batch Generation:	False
One Time Generation:	False
Transport Own Waste:	False
Tranports Other Waste:	False
Recycler Onsite:	False
Transfer Facility:	False
Other Exemption:	Not reported
UW Battery Gen:	False
Used Oil Transporter:	False
Used Oil Transfer Facility:	False
Used Oil Processor:	False
Used Oil Refiner:	False
Used Oil Fuel Marketer Directs Shipments:	False
Used Oil Fuel Marketer Meets Specs:	False
Site Contact Address 2:	Not reported
SIC Code:	Not reported
CRK Number:	Not reported
Active:	Not reported
CAS Number:	Not reported
Chemical Name:	Not reported
EHS:	Not reported
EHS CAS Number:	Not reported
EHS Name:	Not reported

Name:	WA UW 501 EASTLAKE
Address:	501 EASTLAKE AVE
City,State,Zip:	SEATTLE, WA 98109
Facility Address 2:	Not reported
Facility ID:	1988620
EPA ID:	WAH000031868

DRAFT

CAPITAL ONE (Continued) **S109053326**

NAICS:	611310
State Waste Code Desc:	Not reported
Federal Waste Code Desc:	Not reported
Form Comm:	Not reported
Data Year:	2016
Permit by Rule:	False
Mailing Address 2:	Not reported
Treatment by Generator:	False
Mixed Radioactive Waste:	False
Importer of Hazardous Waste:	False
Immediate Recycler:	False
Treatment/Storage/Disposal/Recycling Facility:	False
Generator of Dangerous Fuel Waste:	False
Generator Marketing to Burner:	False
Other Marketers (i.e., blender, distributor, etc.):	False
Utility Boiler Burner:	False
Industry Boiler Burner:	False
Industrial Furnace:	False
Smelter Defferal:	False
Universal Waste:	Not reported
Off-Specification:	Not reported
LN Address 2:	Not reported
Tax Reg #:	178019988
Business Type:	University Research Lab
Mail Name:	WA UW
Mailing Address:	PO Box 354110
Mailing City,State,Zip:	Seattle, WA 98195
Legal Organization Name:	WA UW
Legal Organization Type:	State
Legal Contact:	Not reported
Legal Address:	PO Box 354110
Legal Address 2:	Not reported
Legal City,State,Zip:	Seattle, WA 98195
Legal Phone Number:	(206)543-0467
Legal Effective Date:	07/10/2007
Land Organization Name:	Weiss Jenkins VI LLC
Land Organization Type:	Private
Land Contact:	Not reported
Land Address:	1402 Third Ave Ste 601
Land City,State,Zip:	Seattle, WA 98101
Land Phone Number:	(206)292-9700
Operator Organization Name:	WA UW
Operator Organization Type:	State
Operator:	Not reported
Operator Address:	PO Box 354110
Operator Address 2:	Not reported
Operator City,State,Zip:	Seattle, WA 98195
Operator Phone Number:	(206)543-0467
Operator Effective Date:	07/10/2007
Site Contact:	Doug Gallucci
Site Contact Address:	PO Box 354110
Contact City,State,Zip:	Seattle, WA 98195
Site Contact Phone Number:	(206)543-0467
Site Contact Email:	Not reported
Gen Status Code:	XQG
Monthly Generation:	False
Batch Generation:	False

DRAFT

CAPITAL ONE (Continued) **S109053326**

One Time Generation:	False
Transport Own Waste:	False
Tranports Other Waste:	False
Recycler Onsite:	False
Transfer Facility:	False
Other Exemption:	Not reported
UW Battery Gen:	False
Used Oil Transporter:	False
Used Oil Transfer Facility:	False
Used Oil Processor:	False
Used Oil Refiner:	False
Used Oil Fuel Marketer Directs Shipments:	False
Used Oil Fuel Marketer Meets Specs:	False
Site Contact Address 2:	Not reported
SIC Code:	Not reported
CRK Number:	Not reported
Active:	Not reported
CAS Number:	Not reported
Chemical Name:	Not reported
EHS:	Not reported
EHS CAS Number:	Not reported
EHS Name:	Not reported

Name:	WA UW 501 EASTLAKE
Address:	501 EASTLAKE AVE
City,State,Zip:	SEATTLE, WA 98109
Facility Address 2:	Not reported
Facility ID:	1988620
EPA ID:	WAH000031868
NAICS:	611310
State Waste Code Desc:	Not reported
Federal Waste Code Desc:	Not reported
Form Comm:	Not reported
Data Year:	2015
Permit by Rule:	False
Mailing Address 2:	Not reported
Treatment by Generator:	False
Mixed Radioactive Waste:	False
Importer of Hazardous Waste:	False
Immediate Recycler:	False
Treatment/Storage/Disposal/Recycling Facility:	False
Generator of Dangerous Fuel Waste:	False
Generator Marketing to Burner:	False
Other Marketers (i.e., blender, distributor, etc.):	False
Utility Boiler Burner:	False
Industry Boiler Burner:	False
Industrial Furnace:	False
Smelter Defferal:	False
Universal Waste:	Not reported
Off-Specification:	Not reported
LN Address 2:	Not reported
Tax Reg #:	178019988
Business Type:	University Research Lab
Mail Name:	WA UW
Mailing Address:	PO Box 354110
Mailing City,State,Zip:	Seattle, WA 98195
Legal Organization Name:	WA UW

DRAFT

CAPITAL ONE (Continued) **S109053326**

Legal Organization Type:	State
Legal Contact:	Not reported
Legal Address:	PO Box 354110
Legal Address 2:	Not reported
Legal City,State,Zip:	Seattle, WA 98195
Legal Phone Number:	(206)543-0467
Legal Effective Date:	07/10/2007
Land Organization Name:	Weiss Jenkins VI LLC
Land Organization Type:	Private
Land Contact:	Not reported
Land Address:	1402 Third Ave Ste 601
Land City,State,Zip:	Seattle, WA 98101
Land Phone Number:	(206)292-9700
Operator Organization Name:	WA UW
Operator Organization Type:	State
Operator:	Not reported
Operator Address:	PO Box 354110
Operator Address 2:	Not reported
Operator City,State,Zip:	Seattle, WA 98195
Operator Phone Number:	(206)543-0467
Operator Effective Date:	07/10/2007
Site Contact:	Doug Gallucci
Site Contact Address:	PO Box 354110
Contact City,State,Zip:	Seattle, WA 98195
Site Contact Phone Number:	(206)543-0467
Site Contact Email:	Not reported
Gen Status Code:	XQG
Monthly Generation:	False
Batch Generation:	False
One Time Generation:	False
Transport Own Waste:	False
Tranports Other Waste:	False
Recycler Onsite:	False
Transfer Facility:	False
Other Exemption:	Not reported
UW Battery Gen:	False
Used Oil Transporter:	False
Used Oil Transfer Facility:	False
Used Oil Processor:	False
Used Oil Refiner:	False
Used Oil Fuel Marketer Directs Shipments:	False
Used Oil Fuel Marketer Meets Specs:	False
Site Contact Address 2:	Not reported
SIC Code:	Not reported
CRK Number:	Not reported
Active:	Not reported
CAS Number:	Not reported
Chemical Name:	Not reported
EHS:	Not reported
EHS CAS Number:	Not reported
EHS Name:	Not reported
Name:	WA UW 501 EASTLAKE
Address:	501 EASTLAKE AVE
City,State,Zip:	SEATTLE, WA 98109
Facility Address 2:	Not reported
Facility ID:	1988620

DRAFT

CAPITAL ONE (Continued) **S109053326**

EPA ID:	WAH000031868
NAICS:	611310
State Waste Code Desc:	Not reported
Federal Waste Code Desc:	Not reported
Form Comm:	Not reported
Data Year:	2014
Permit by Rule:	False
Mailing Address 2:	Not reported
Treatment by Generator:	False
Mixed Radioactive Waste:	False
Importer of Hazardous Waste:	False
Immediate Recycler:	False
Treatment/Storage/Disposal/Recycling Facility:	False
Generator of Dangerous Fuel Waste:	False
Generator Marketing to Burner:	False
Other Marketers (i.e., blender, distributor, etc.):	False
Utility Boiler Burner:	False
Industry Boiler Burner:	False
Industrial Furnace:	False
Smelter Defferal:	False
Universal Waste:	Not reported
Off-Specification:	Not reported
LN Address 2:	Not reported
Tax Reg #:	178019988
Business Type:	University Research Lab
Mail Name:	WA UW
Mailing Address:	PO Box 354110
Mailing City,State,Zip:	Seattle, WA 98195
Legal Organization Name:	WA UW
Legal Organization Type:	State
Legal Contact:	Not reported
Legal Address:	PO Box 354110
Legal Address 2:	Not reported
Legal City,State,Zip:	Seattle, WA 98195
Legal Phone Number:	(206)543-0467
Legal Effective Date:	07/10/2007
Land Organization Name:	Weiss Jenkins VI LLC
Land Organization Type:	Private
Land Contact:	Not reported
Land Address:	1402 Third Ave Ste 601
Land City,State,Zip:	Seattle, WA 98101
Land Phone Number:	(206)292-9700
Operator Organization Name:	WA UW
Operator Organization Type:	State
Operator:	Not reported
Operator Address:	PO Box 354110
Operator Address 2:	Not reported
Operator City,State,Zip:	Seattle, WA 98195
Operator Phone Number:	(206)543-0467
Operator Effective Date:	07/10/2007
Site Contact:	Doug Gallucci
Site Contact Address:	PO Box 354110
Contact City,State,Zip:	Seattle, WA 98195
Site Contact Phone Number:	(206)543-0467
Site Contact Email:	Not reported
Gen Status Code:	XQG
Monthly Generation:	False

DRAFT

CAPITAL ONE (Continued) **S109053326**

Batch Generation:	False
One Time Generation:	False
Transport Own Waste:	False
Tranports Other Waste:	False
Recycler Onsite:	False
Transfer Facility:	False
Other Exemption:	Not reported
UW Battery Gen:	False
Used Oil Transporter:	False
Used Oil Transfer Facility:	False
Used Oil Processor:	False
Used Oil Refiner:	False
Used Oil Fuel Marketer Directs Shipments:	False
Used Oil Fuel Marketer Meets Specs:	False
Site Contact Address 2:	Not reported
SIC Code:	Not reported
CRK Number:	Not reported
Active:	Not reported
CAS Number:	Not reported
Chemical Name:	Not reported
EHS:	Not reported
EHS CAS Number:	Not reported
EHS Name:	Not reported
Name:	WA UW 501 EASTLAKE
Address:	501 EASTLAKE AVE
City,State,Zip:	SEATTLE, WA 98109
Facility Address 2:	Not reported
Facility ID:	1988620
EPA ID:	WAH000031868
NAICS:	611310
State Waste Code Desc:	WT02
Federal Waste Code Desc:	D001, D002, D022, F003, U044, U088, U122, U159, U117
Form Comm:	Not reported
Data Year:	2013
Permit by Rule:	False
Mailing Address 2:	Not reported
Treatment by Generator:	False
Mixed Radioactive Waste:	False
Importer of Hazardous Waste:	False
Immediate Recycler:	False
Treatment/Storage/Disposal/Recycling Facility:	False
Generator of Dangerous Fuel Waste:	False
Generator Marketing to Burner:	False
Other Marketers (i.e., blender, distributor, etc.):	False
Utility Boiler Burner:	False
Industry Boiler Burner:	False
Industrial Furnace:	False
Smelter Defferal:	False
Universal Waste:	Not reported
Off-Specification:	Not reported
LN Address 2:	Not reported
Tax Reg #:	178019988
Business Type:	University Research Lab
Mail Name:	WA UW
Mailing Address:	PO Box 354110
Mailing City,State,Zip:	Seattle, WA 98195

DRAFT

CAPITAL ONE (Continued) **S109053326**

Legal Organization Name:	WA UW
Legal Organization Type:	State
Legal Contact:	Not reported
Legal Address:	PO Box 354110
Legal Address 2:	Not reported
Legal City,State,Zip:	Seattle, WA 98195
Legal Phone Number:	(206)543-0467
Legal Effective Date:	07/10/2007
Land Organization Name:	Weiss Jenkins VI LLC
Land Organization Type:	Private
Land Contact:	Not reported
Land Address:	1402 Third Ave Ste 601
Land City,State,Zip:	Seattle, WA 98101
Land Phone Number:	(206)292-9700
Operator Organization Name:	WA UW
Operator Organization Type:	State
Operator:	Not reported
Operator Address:	PO Box 354110
Operator Address 2:	Not reported
Operator City,State,Zip:	Seattle, WA 98195
Operator Phone Number:	(206)543-0467
Operator Effective Date:	07/10/2007
Site Contact:	Dave Lundstrom
Site Contact Address:	PO Box 354110
Contact City,State,Zip:	Seattle, WA 98195
Site Contact Phone Number:	(206)543-0467
Site Contact Email:	Not reported
Gen Status Code:	SQG
Monthly Generation:	False
Batch Generation:	True
One Time Generation:	False
Transport Own Waste:	False
Tranports Other Waste:	False
Recycler Onsite:	False
Transfer Facility:	False
Other Exemption:	Not reported
UW Battery Gen:	False
Used Oil Transporter:	False
Used Oil Transfer Facility:	False
Used Oil Processor:	False
Used Oil Refiner:	False
Used Oil Fuel Marketer Directs Shipments:	False
Used Oil Fuel Marketer Meets Specs:	False
Site Contact Address 2:	Not reported
SIC Code:	Not reported
CRK Number:	Not reported
Active:	Not reported
CAS Number:	Not reported
Chemical Name:	Not reported
EHS:	Not reported
EHS CAS Number:	Not reported
EHS Name:	Not reported
Name:	WA UW 501 EASTLAKE
Address:	501 EASTLAKE AVE
City,State,Zip:	SEATTLE, WA 98109
Facility Address 2:	Not reported

DRAFT

CAPITAL ONE (Continued) **S109053326**

Facility ID:	1988620
EPA ID:	WAH000031868
NAICS:	611310
State Waste Code Desc:	Not reported
Federal Waste Code Desc:	Not reported
Form Comm:	Not reported
Data Year:	2012
Permit by Rule:	False
Mailing Address 2:	Not reported
Treatment by Generator:	False
Mixed Radioactive Waste:	False
Importer of Hazardous Waste:	False
Immediate Recycler:	False
Treatment/Storage/Disposal/Recycling Facility:	False
Generator of Dangerous Fuel Waste:	False
Generator Marketing to Burner:	False
Other Marketers (i.e., blender, distributor, etc.):	False
Utility Boiler Burner:	False
Industry Boiler Burner:	False
Industrial Furnace:	False
Smelter Defferal:	False
Universal Waste:	Not reported
Off-Specification:	Not reported
LN Address 2:	Not reported
Tax Reg #:	178019988
Business Type:	University Research Lab
Mail Name:	WA UW
Mailing Address:	PO Box 354110
Mailing City,State,Zip:	Seattle, WA 98195
Legal Organization Name:	WA UW
Legal Organization Type:	State
Legal Contact:	Not reported
Legal Address:	PO Box 354110
Legal Address 2:	Not reported
Legal City,State,Zip:	Seattle, WA 98195
Legal Phone Number:	(206)543-0467
Legal Effective Date:	07/10/2007
Land Organization Name:	Weiss Jenkins VI LLC
Land Organization Type:	Private
Land Contact:	Not reported
Land Address:	1402 Third Ave Ste 601
Land City,State,Zip:	Seattle, WA 98101
Land Phone Number:	(206)292-9700
Operator Organization Name:	WA UW
Operator Organization Type:	State
Operator:	Not reported
Operator Address:	PO Box 354110
Operator Address 2:	Not reported
Operator City,State,Zip:	Seattle, WA 98195
Operator Phone Number:	(206)543-0467
Operator Effective Date:	07/10/2007
Site Contact:	Dave Lundstrom
Site Contact Address:	PO Box 354110
Contact City,State,Zip:	Seattle, WA 98195
Site Contact Phone Number:	(206)543-0467
Site Contact Email:	Not reported
Gen Status Code:	XQG

DRAFT

CAPITAL ONE (Continued) **S109053326**

Monthly Generation:	False
Batch Generation:	False
One Time Generation:	False
Transport Own Waste:	False
Tranports Other Waste:	False
Recycler Onsite:	False
Transfer Facility:	False
Other Exemption:	Not reported
UW Battery Gen:	False
Used Oil Transporter:	False
Used Oil Transfer Facility:	False
Used Oil Processor:	False
Used Oil Refiner:	False
Used Oil Fuel Marketer Directs Shipments:	False
Used Oil Fuel Marketer Meets Specs:	False
Site Contact Address 2:	Not reported
SIC Code:	Not reported
CRK Number:	Not reported
Active:	Not reported
CAS Number:	Not reported
Chemical Name:	Not reported
EHS:	Not reported
EHS CAS Number:	Not reported
EHS Name:	Not reported

Name:	WA UW 501 EASTLAKE
Address:	501 EASTLAKE AVE
City,State,Zip:	SEATTLE, WA 98109
Facility Address 2:	Not reported
Facility ID:	1988620
EPA ID:	WAH000031868
NAICS:	611310
State Waste Code Desc:	Not reported
Federal Waste Code Desc:	Not reported
Form Comm:	Not reported
Data Year:	2011
Permit by Rule:	False
Mailing Address 2:	Not reported
Treatment by Generator:	False
Mixed Radioactive Waste:	False
Importer of Hazardous Waste:	False
Immediate Recycler:	False
Treatment/Storage/Disposal/Recycling Facility:	False
Generator of Dangerous Fuel Waste:	False
Generator Marketing to Burner:	False
Other Marketers (i.e., blender, distributor, etc.):	False
Utility Boiler Burner:	False
Industry Boiler Burner:	False
Industrial Furnace:	False
Smelter Defferal:	False
Universal Waste:	Not reported
Off-Specification:	Not reported
LN Address 2:	Not reported
Tax Reg #:	178019988
Business Type:	University Research Lab
Mail Name:	WA UW
Mailing Address:	PO Box 354110

DRAFT

CAPITAL ONE (Continued) **S109053326**

Mailing City,State,Zip:	Seattle, WA 98195
Legal Organization Name:	WA UW
Legal Organization Type:	State
Legal Contact:	Not reported
Legal Address:	PO Box 354110
Legal Address 2:	Not reported
Legal City,State,Zip:	Seattle, WA 98195
Legal Phone Number:	(206)543-0467
Legal Effective Date:	07/10/2007
Land Organization Name:	Weiss Jenkins VI LLC
Land Organization Type:	Private
Land Contact:	Not reported
Land Address:	1402 Third Ave Ste 601
Land City,State,Zip:	Seattle, WA 98101
Land Phone Number:	(206)292-9700
Operator Organization Name:	WA UW
Operator Organization Type:	State
Operator:	Not reported
Operator Address:	PO Box 354110
Operator Address 2:	Not reported
Operator City,State,Zip:	Seattle, WA 98195
Operator Phone Number:	(206)543-0467
Operator Effective Date:	07/10/2007
Site Contact:	Dave Lundstrom
Site Contact Address:	PO Box 354110
Contact City,State,Zip:	Seattle, WA 98195
Site Contact Phone Number:	(206)543-0467
Site Contact Email:	Not reported
Gen Status Code:	XQG
Monthly Generation:	False
Batch Generation:	False
One Time Generation:	False
Transport Own Waste:	False
Tranports Other Waste:	False
Recycler Onsite:	False
Transfer Facility:	False
Other Exemption:	Not reported
UW Battery Gen:	False
Used Oil Transporter:	False
Used Oil Transfer Facility:	False
Used Oil Processor:	False
Used Oil Refiner:	False
Used Oil Fuel Marketer Directs Shipments:	False
Used Oil Fuel Marketer Meets Specs:	False
Site Contact Address 2:	Not reported
SIC Code:	Not reported
CRK Number:	Not reported
Active:	Not reported
CAS Number:	Not reported
Chemical Name:	Not reported
EHS:	Not reported
EHS CAS Number:	Not reported
EHS Name:	Not reported
Name:	WA UW 501 EASTLAKE
Address:	501 EASTLAKE AVE
City,State,Zip:	SEATTLE, WA 98109

DRAFT

CAPITAL ONE (Continued) **S109053326**

Facility Address 2:	Not reported
Facility ID:	1988620
EPA ID:	WAH000031868
NAICS:	611310
State Waste Code Desc:	Not reported
Federal Waste Code Desc:	Not reported
Form Comm:	Not reported
Data Year:	2010
Permit by Rule:	False
Mailing Address 2:	Not reported
Treatment by Generator:	False
Mixed Radioactive Waste:	False
Importer of Hazardous Waste:	False
Immediate Recycler:	False
Treatment/Storage/Disposal/Recycling Facility:	False
Generator of Dangerous Fuel Waste:	False
Generator Marketing to Burner:	False
Other Marketers (i.e., blender, distributor, etc.):	False
Utility Boiler Burner:	False
Industry Boiler Burner:	False
Industrial Furnace:	False
Smelter Defferal:	False
Universal Waste:	Not reported
Off-Specification:	Not reported
LN Address 2:	Not reported
Tax Reg #:	178019988
Business Type:	University Research Lab
Mail Name:	WA UW
Mailing Address:	PO Box 354110
Mailing City,State,Zip:	Seattle, WA 98195
Legal Organization Name:	WA UW
Legal Organization Type:	State
Legal Contact:	Not reported
Legal Address:	PO Box 354110
Legal Address 2:	Not reported
Legal City,State,Zip:	Seattle, WA 98195
Legal Phone Number:	(206)543-0467
Legal Effective Date:	07/10/2007
Land Organization Name:	Weiss Jenkins VI LLC
Land Organization Type:	Private
Land Contact:	Not reported
Land Address:	1402 Third Ave Ste 601
Land City,State,Zip:	Seattle, WA 98101
Land Phone Number:	(206)292-9700
Operator Organization Name:	WA UW
Operator Organization Type:	State
Operator:	Not reported
Operator Address:	PO Box 354110
Operator Address 2:	Not reported
Operator City,State,Zip:	Seattle, WA 98195
Operator Phone Number:	(206)543-0467
Operator Effective Date:	07/10/2007
Site Contact:	Dave Lundstrom
Site Contact Address:	PO Box 354110
Contact City,State,Zip:	Seattle, WA 98195
Site Contact Phone Number:	(206)543-0467
Site Contact Email:	Not reported

DRAFT

CAPITAL ONE (Continued) **S109053326**

Gen Status Code:	XQG
Monthly Generation:	False
Batch Generation:	False
One Time Generation:	False
Transport Own Waste:	False
Tranports Other Waste:	False
Recycler Onsite:	False
Transfer Facility:	False
Other Exemption:	Not reported
UW Battery Gen:	False
Used Oil Transporter:	False
Used Oil Transfer Facility:	False
Used Oil Processor:	False
Used Oil Refiner:	False
Used Oil Fuel Marketer Directs Shipments:	False
Used Oil Fuel Marketer Meets Specs:	False
Site Contact Address 2:	Not reported
SIC Code:	Not reported
CRK Number:	Not reported
Active:	Not reported
CAS Number:	Not reported
Chemical Name:	Not reported
EHS:	Not reported
EHS CAS Number:	Not reported
EHS Name:	Not reported

Name:	WA UW 501 EASTLAKE
Address:	501 EASTLAKE AVE
City,State,Zip:	SEATTLE, WA 98109
Facility Address 2:	Not reported
Facility ID:	1988620
EPA ID:	WAH000031868
NAICS:	611310
State Waste Code Desc:	Not reported
Federal Waste Code Desc:	Not reported
Form Comm:	Not reported
Data Year:	2009
Permit by Rule:	False
Mailing Address 2:	Not reported
Treatment by Generator:	False
Mixed Radioactive Waste:	False
Importer of Hazardous Waste:	False
Immediate Recycler:	False
Treatment/Storage/Disposal/Recycling Facility:	False
Generator of Dangerous Fuel Waste:	False
Generator Marketing to Burner:	False
Other Marketers (i.e., blender, distributor, etc.):	False
Utility Boiler Burner:	False
Industry Boiler Burner:	False
Industrial Furnace:	False
Smelter Defferal:	False
Universal Waste:	Not reported
Off-Specification:	Not reported
LN Address 2:	Not reported
Tax Reg #:	178019988
Business Type:	University Research Lab
Mail Name:	WA UW

DRAFT

CAPITAL ONE (Continued) **S109053326**

Mailing Address:	PO Box 354110
Mailing City,State,Zip:	Seattle, WA 98195
Legal Organization Name:	WA UW
Legal Organization Type:	State
Legal Contact:	Not reported
Legal Address:	PO Box 354110
Legal Address 2:	Not reported
Legal City,State,Zip:	Seattle, WA 98195
Legal Phone Number:	(206)543-0467
Legal Effective Date:	07/10/2007
Land Organization Name:	Weiss Jenkins VI LLC
Land Organization Type:	Private
Land Contact:	Not reported
Land Address:	1402 Third Ave Ste 601
Land City,State,Zip:	Seattle, WA 98101
Land Phone Number:	(206)292-9700
Operator Organization Name:	WA UW
Operator Organization Type:	State
Operator:	Not reported
Operator Address:	PO Box 354110
Operator Address 2:	Not reported
Operator City,State,Zip:	Seattle, WA 98195
Operator Phone Number:	(206)543-0467
Operator Effective Date:	07/10/2007
Site Contact:	Dave Lundstrom
Site Contact Address:	PO Box 354110
Contact City,State,Zip:	Seattle, WA 98195
Site Contact Phone Number:	(206)543-0467
Site Contact Email:	Not reported
Gen Status Code:	XQG
Monthly Generation:	False
Batch Generation:	False
One Time Generation:	False
Transport Own Waste:	False
Tranports Other Waste:	False
Recycler Onsite:	False
Transfer Facility:	False
Other Exemption:	Not reported
UW Battery Gen:	False
Used Oil Transporter:	False
Used Oil Transfer Facility:	False
Used Oil Processor:	False
Used Oil Refiner:	False
Used Oil Fuel Marketer Directs Shipments:	False
Used Oil Fuel Marketer Meets Specs:	False
Site Contact Address 2:	Not reported
SIC Code:	Not reported
CRK Number:	Not reported
Active:	Not reported
CAS Number:	Not reported
Chemical Name:	Not reported
EHS:	Not reported
EHS CAS Number:	Not reported
EHS Name:	Not reported

DRAFT

CAPITAL ONE (Continued) **S109053326**

Click this hyperlink while viewing on your computer to access
1 additional WA MANIFEST: record(s) in the EDR Site Report.

612
NE
1/4-1/2
0.487 mi.
2570 ft.

ATT MOBILITY VOLUNTEER PARK
1450 E REPUBLICAN ST
SEATTLE, WA 98112

WA ALLSITES **S113831345**
WA MANIFEST **N/A**

Relative:
Higher

Actual:
431 ft.

ALLSITES:

Name:	ATT MOBILITY VOLUNTEER PARK
Facility Id:	4283
Interaction:	105697
Interaction 1:	A
Interaction 2:	TIER2
Ecology Program:	HAZWASTE
Program Data:	EPCRA
Facility Alt.:	ATT MOBILITY VOLUNTEER PARK
Program ID:	CRK000082090
Date Interaction:	2013-08-06 00:00:00
Date Interaction 3:	Emergency/Haz Chem Rpt TI
Latitude:	47.6233229471
Longitude:	-122.31330889

WA MANIFEST:

Name:	ATT MOBILITY VOLUNTEER PARK
Address:	1450 E REPUBLICAN ST
City,State,Zip:	SEATTLE, WA 98112
Facility Address 2:	Not reported
Facility ID:	Not reported
EPA ID:	Not reported
NAICS:	517312
State Waste Code Desc:	Not reported
Federal Waste Code Desc:	Not reported
Form Comm:	Not reported
Data Year:	2020
Permit by Rule:	Not reported
Mailing Address 2:	Not reported
Treatment by Generator:	Not reported
Mixed Radioactive Waste:	Not reported
Importer of Hazardous Waste:	Not reported
Immediate Recycler:	Not reported
Treatment/Storage/Disposal/Recycling Facility:	Not reported
Generator of Dangerous Fuel Waste:	Not reported
Generator Marketing to Burner:	Not reported
Other Marketers (i.e., blender, distributor, etc.):	Not reported
Utility Boiler Burner:	Not reported
Industry Boiler Burner:	Not reported
Industrial Furnace:	Not reported
Smelter Defferal:	Not reported
Universal Waste:	Not reported
Off-Specification:	Not reported
LN Address 2:	Not reported
Tax Reg #:	Not reported
Business Type:	Not reported

DRAFT

ATT MOBILITY VOLUNTEER PARK (Continued) **S113831345**

Mail Name:	Not reported
Mailing Address:	Not reported
Mailing City,State,Zip:	Not reported
Legal Organization Name:	Not reported
Legal Organization Type:	Not reported
Legal Contact:	Not reported
Legal Address:	Not reported
Legal Address 2:	Not reported
Legal City,State,Zip:	Not reported
Legal Phone Number:	Not reported
Legal Effective Date:	Not reported
Land Organization Name:	Not reported
Land Organization Type:	Not reported
Land Contact:	Not reported
Land Address:	Not reported
Land City,State,Zip:	Not reported
Land Phone Number:	Not reported
Operator Organization Name:	Not reported
Operator Organization Type:	Not reported
Operator:	NEW CINGULAR WIRELESS PCS, LLC
Operator Address:	Not reported
Operator Address 2:	Not reported
Operator City,State,Zip:	Not reported
Operator Phone Number:	8005669347
Operator Effective Date:	Not reported
Site Contact:	Not reported
Site Contact Address:	Not reported
Contact City,State,Zip:	Not reported
Site Contact Phone Number:	Not reported
Site Contact Email:	Not reported
Gen Status Code:	Not reported
Monthly Generation:	Not reported
Batch Generation:	Not reported
One Time Generation:	Not reported
Transport Own Waste:	Not reported
Tranports Other Waste:	Not reported
Recycler Onsite:	Not reported
Transfer Facility:	Not reported
Other Exemption:	Not reported
UW Battery Gen:	Not reported
Used Oil Transporter:	Not reported
Used Oil Transfer Facility:	Not reported
Used Oil Processor:	Not reported
Used Oil Refiner:	Not reported
Used Oil Fuel Marketer Directs Shipments:	Not reported
Used Oil Fuel Marketer Meets Specs:	Not reported
Site Contact Address 2:	Not reported
SIC Code:	Not reported
CRK Number:	CRK000082090
Active:	Not reported
CAS Number:	007664-93-9
Chemical Name:	Sulfuric Acid
EHS:	Not reported
EHS CAS Number:	007664-93-9
EHS Name:	SULFURIC ACID
Name:	ATT MOBILITY VOLUNTEER PARK

DRAFT

ATT MOBILITY VOLUNTEER PARK (Continued) **S113831345**

Address:	1450 E REPUBLICAN ST
City,State,Zip:	SEATTLE, WA 98112
Facility Address 2:	Not reported
Facility ID:	Not reported
EPA ID:	Not reported
NAICS:	517312
State Waste Code Desc:	Not reported
Federal Waste Code Desc:	Not reported
Form Comm:	Not reported
Data Year:	2020
Permit by Rule:	Not reported
Mailing Address 2:	Not reported
Treatment by Generator:	Not reported
Mixed Radioactive Waste:	Not reported
Importer of Hazardous Waste:	Not reported
Immediate Recycler:	Not reported
Treatment/Storage/Disposal/Recycling Facility:	Not reported
Generator of Dangerous Fuel Waste:	Not reported
Generator Marketing to Burner:	Not reported
Other Marketers (i.e., blender, distributor, etc.):	Not reported
Utility Boiler Burner:	Not reported
Industry Boiler Burner:	Not reported
Industrial Furnace:	Not reported
Smelter Defferal:	Not reported
Universal Waste:	Not reported
Off-Specification:	Not reported
LN Address 2:	Not reported
Tax Reg #:	Not reported
Business Type:	Not reported
Mail Name:	Not reported
Mailing Address:	Not reported
Mailing City,State,Zip:	Not reported
Legal Organization Name:	Not reported
Legal Organization Type:	Not reported
Legal Contact:	Not reported
Legal Address:	Not reported
Legal Address 2:	Not reported
Legal City,State,Zip:	Not reported
Legal Phone Number:	Not reported
Legal Effective Date:	Not reported
Land Organization Name:	Not reported
Land Organization Type:	Not reported
Land Contact:	Not reported
Land Address:	Not reported
Land City,State,Zip:	Not reported
Land Phone Number:	Not reported
Operator Organization Name:	Not reported
Operator Organization Type:	Not reported
Operator:	NEW CINGULAR WIRELESS PCS, LLC
Operator Address:	Not reported
Operator Address 2:	Not reported
Operator City,State,Zip:	Not reported
Operator Phone Number:	8005669347
Operator Effective Date:	Not reported
Site Contact:	Not reported
Site Contact Address:	Not reported
Contact City,State,Zip:	Not reported

DRAFT

ATT MOBILITY VOLUNTEER PARK (Continued) **S113831345**

Site Contact Phone Number:	Not reported
Site Contact Email:	Not reported
Gen Status Code:	Not reported
Monthly Generation:	Not reported
Batch Generation:	Not reported
One Time Generation:	Not reported
Transport Own Waste:	Not reported
Tranports Other Waste:	Not reported
Recycler Onsite:	Not reported
Transfer Facility:	Not reported
Other Exemption:	Not reported
UW Battery Gen:	Not reported
Used Oil Transporter:	Not reported
Used Oil Transfer Facility:	Not reported
Used Oil Processor:	Not reported
Used Oil Refiner:	Not reported
Used Oil Fuel Marketer Directs Shipments:	Not reported
Used Oil Fuel Marketer Meets Specs:	Not reported
Site Contact Address 2:	Not reported
SIC Code:	Not reported
CRK Number:	CRK000082090
Active:	Not reported
CAS Number:	7664-93-9
Chemical Name:	Sulfuric Acid
EHS:	Not reported
EHS CAS Number:	007664-93-9
EHS Name:	Sulfuric

Name:	ATT MOBILITY VOLUNTEER PARK
Address:	1450 E REPUBLICAN ST
City,State,Zip:	SEATTLE, WA 98112
Facility Address 2:	Not reported
Facility ID:	Not reported
EPA ID:	Not reported
NAICS:	517312
State Waste Code Desc:	Not reported
Federal Waste Code Desc:	Not reported
Form Comm:	Not reported
Data Year:	2020
Permit by Rule:	Not reported
Mailing Address 2:	Not reported
Treatment by Generator:	Not reported
Mixed Radioactive Waste:	Not reported
Importer of Hazardous Waste:	Not reported
Immediate Recycler:	Not reported
Treatment/Storage/Disposal/Recycling Facility:	Not reported
Generator of Dangerous Fuel Waste:	Not reported
Generator Marketing to Burner:	Not reported
Other Marketers (i.e., blender, distributor, etc.):	Not reported
Utility Boiler Burner:	Not reported
Industry Boiler Burner:	Not reported
Industrial Furnace:	Not reported
Smelter Defferal:	Not reported
Universal Waste:	Not reported
Off-Specification:	Not reported
LN Address 2:	Not reported
Tax Reg #:	Not reported

DRAFT

ATT MOBILITY VOLUNTEER PARK (Continued) **S113831345**

Business Type:	Not reported
Mail Name:	Not reported
Mailing Address:	Not reported
Mailing City,State,Zip:	Not reported
Legal Organization Name:	Not reported
Legal Organization Type:	Not reported
Legal Contact:	Not reported
Legal Address:	Not reported
Legal Address 2:	Not reported
Legal City,State,Zip:	Not reported
Legal Phone Number:	Not reported
Legal Effective Date:	Not reported
Land Organization Name:	Not reported
Land Organization Type:	Not reported
Land Contact:	Not reported
Land Address:	Not reported
Land City,State,Zip:	Not reported
Land Phone Number:	Not reported
Operator Organization Name:	Not reported
Operator Organization Type:	Not reported
Operator:	NEW CINGULAR WIRELESS PCS, LLC
Operator Address:	Not reported
Operator Address 2:	Not reported
Operator City,State,Zip:	Not reported
Operator Phone Number:	8005669347
Operator Effective Date:	Not reported
Site Contact:	Not reported
Site Contact Address:	Not reported
Contact City,State,Zip:	Not reported
Site Contact Phone Number:	Not reported
Site Contact Email:	Not reported
Gen Status Code:	Not reported
Monthly Generation:	Not reported
Batch Generation:	Not reported
One Time Generation:	Not reported
Transport Own Waste:	Not reported
Tranports Other Waste:	Not reported
Recycler Onsite:	Not reported
Transfer Facility:	Not reported
Other Exemption:	Not reported
UW Battery Gen:	Not reported
Used Oil Transporter:	Not reported
Used Oil Transfer Facility:	Not reported
Used Oil Processor:	Not reported
Used Oil Refiner:	Not reported
Used Oil Fuel Marketer Directs Shipments:	Not reported
Used Oil Fuel Marketer Meets Specs:	Not reported
Site Contact Address 2:	Not reported
SIC Code:	Not reported
CRK Number:	CRK000082090
Active:	Not reported
CAS Number:	007664-93-9
Chemical Name:	SULFURIC ACID BATTERIES
EHS:	Not reported
EHS CAS Number:	007664-93-9
EHS Name:	SULFURIC ACID

DRAFT

ATT MOBILITY VOLUNTEER PARK (Continued) **S113831345**

Name:	ATT MOBILITY VOLUNTEER PARK
Address:	1450 E REPUBLICAN ST
City,State,Zip:	SEATTLE, WA 98112
Facility Address 2:	Not reported
Facility ID:	Not reported
EPA ID:	Not reported
NAICS:	517312
State Waste Code Desc:	Not reported
Federal Waste Code Desc:	Not reported
Form Comm:	Not reported
Data Year:	2019
Permit by Rule:	Not reported
Mailing Address 2:	Not reported
Treatment by Generator:	Not reported
Mixed Radioactive Waste:	Not reported
Importer of Hazardous Waste:	Not reported
Immediate Recycler:	Not reported
Treatment/Storage/Disposal/Recycling Facility:	Not reported
Generator of Dangerous Fuel Waste:	Not reported
Generator Marketing to Burner:	Not reported
Other Marketers (i.e., blender, distributor, etc.):	Not reported
Utility Boiler Burner:	Not reported
Industry Boiler Burner:	Not reported
Industrial Furnace:	Not reported
Smelter Defferal:	Not reported
Universal Waste:	Not reported
Off-Specification:	Not reported
LN Address 2:	Not reported
Tax Reg #:	Not reported
Business Type:	Not reported
Mail Name:	Not reported
Mailing Address:	Not reported
Mailing City,State,Zip:	Not reported
Legal Organization Name:	Not reported
Legal Organization Type:	Not reported
Legal Contact:	Not reported
Legal Address:	Not reported
Legal Address 2:	Not reported
Legal City,State,Zip:	Not reported
Legal Phone Number:	Not reported
Legal Effective Date:	Not reported
Land Organization Name:	Not reported
Land Organization Type:	Not reported
Land Contact:	Not reported
Land Address:	Not reported
Land City,State,Zip:	Not reported
Land Phone Number:	Not reported
Operator Organization Name:	Not reported
Operator Organization Type:	Not reported
Operator:	NEW CINGULAR WIRELESS PCS, LLC
Operator Address:	Not reported
Operator Address 2:	Not reported
Operator City,State,Zip:	Not reported
Operator Phone Number:	Not reported
Operator Effective Date:	Not reported
Site Contact:	Not reported
Site Contact Address:	Not reported

DRAFT

ATT MOBILITY VOLUNTEER PARK (Continued) **S113831345**

Contact City,State,Zip:	Not reported
Site Contact Phone Number:	Not reported
Site Contact Email:	Not reported
Gen Status Code:	Not reported
Monthly Generation:	Not reported
Batch Generation:	Not reported
One Time Generation:	Not reported
Transport Own Waste:	Not reported
Tranports Other Waste:	Not reported
Recycler Onsite:	Not reported
Transfer Facility:	Not reported
Other Exemption:	Not reported
UW Battery Gen:	Not reported
Used Oil Transporter:	Not reported
Used Oil Transfer Facility:	Not reported
Used Oil Processor:	Not reported
Used Oil Refiner:	Not reported
Used Oil Fuel Marketer Directs Shipments:	Not reported
Used Oil Fuel Marketer Meets Specs:	Not reported
Site Contact Address 2:	Not reported
SIC Code:	Not reported
CRK Number:	Not reported
Active:	Not reported
CAS Number:	Not reported
Chemical Name:	Not reported
EHS:	Not reported
EHS CAS Number:	Not reported
EHS Name:	Not reported

CV613 **SEATTLE UNIVERSITY THE DOUGLAS** **WA CSCSL** **S112088236**
SSE **1223 E CHERRY ST & 13TH AVE** **WA ALLSITES** **N/A**
1/4-1/2 **SEATTLE, WA 98122** **WA SPILLS**
0.491 mi. **WA DRYCLEANERS**
2592 ft. **Site 25 of 25 in cluster CV**

Relative:
Lower

Actual:
275 ft.

CSCSL:

Name:	THE DOUGLAS AT SEATTLE UNIVERSITY
Address:	1223 E CHERRY ST & 13TH AVE
City,State,Zip:	SEATTLE, WA 98122
Facility ID:	16304
Region:	Northwest
Lat/Long:	47.607725314 / -122.31610604
Clean Up Siteid:	11860
Site Status:	Cleanup Started
Contaminant Name:	Benzene
Alternate Site Names:	Seattle University The Douglas
Site Rank:	Not reported
Has Institutional Control:	Not reported
Past VCP:	Not reported
Current VCP:	Not reported
URL:	https://apps.ecology.wa.gov/cleanupsearch/site/11860
Ground Water:	Confirmed Above Cleanup Levels
Surface Water:	Not reported
Soil:	Not reported
Sediment:	Not reported
Air:	Not reported
Bedrock:	Not reported
Responsible Unit:	Northwest

DRAFT

SEATTLE UNIVERSITY THE DOUGLAS (Continued) **S112088236**

Name: THE DOUGLAS AT SEATTLE UNIVERSITY
Address: 1223 E CHERRY ST & 13TH AVE
City,State,Zip: SEATTLE, WA 98122
Facility ID: 16304
Region: Northwest
Lat/Long: 47.607725314 / -122.31610604
Clean Up Siteid: 11860
Site Status: Cleanup Started
Contaminant Name: Halogenated Solvents
Alternate Site Names: Seattle University The Douglas
Site Rank: Not reported
Has Institutional Control: Not reported
Past VCP: Not reported
Current VCP: Not reported
URL: https://apps.ecology.wa.gov/cleanupsearch/site/11860
Ground Water: Confirmed Above Cleanup Levels
Surface Water: Not reported
Soil: Confirmed Above Cleanup Levels
Sediment: Not reported
Air: Not reported
Bedrock: Not reported
Responsible Unit: Northwest

Name: THE DOUGLAS AT SEATTLE UNIVERSITY
Address: 1223 E CHERRY ST & 13TH AVE
City,State,Zip: SEATTLE, WA 98122
Facility ID: 16304
Region: Northwest
Lat/Long: 47.607725314 / -122.31610604
Clean Up Siteid: 11860
Site Status: Cleanup Started
Contaminant Name: Petroleum-Gasoline
Alternate Site Names: Seattle University The Douglas
Site Rank: Not reported
Has Institutional Control: Not reported
Past VCP: Not reported
Current VCP: Not reported
URL: https://apps.ecology.wa.gov/cleanupsearch/site/11860
Ground Water: Confirmed Above Cleanup Levels
Surface Water: Not reported
Soil: Not reported
Sediment: Not reported
Air: Not reported
Bedrock: Not reported
Responsible Unit: Northwest

Name: THE DOUGLAS AT SEATTLE UNIVERSITY
Address: 1223 E CHERRY ST & 13TH AVE
City,State,Zip: SEATTLE, WA 98122
Facility ID: 16304
Region: Northwest
Lat/Long: 47.607725314 / -122.31610604
Clean Up Siteid: 11860
Site Status: Cleanup Started
Contaminant Name: Arsenic
Alternate Site Names: Seattle University The Douglas
Site Rank: Not reported

DRAFT

SEATTLE UNIVERSITY THE DOUGLAS (Continued) **S112088236**

Has Institutional Control:	Not reported
Past VCP:	Not reported
Current VCP:	Not reported
URL:	https://apps.ecology.wa.gov/cleanupsearch/site/11860
Ground Water:	Confirmed Above Cleanup Levels
Surface Water:	Not reported
Soil:	Not reported
Sediment:	Not reported
Air:	Not reported
Bedrock:	Not reported
Responsible Unit:	Northwest

ALLSITES:

Name:	SEATTLE UNIVERSITY THE DOUGLAS
Facility Id:	16304
Interaction:	101638
Interaction 1:	A
Interaction 2:	INDPNDNT
Ecology Program:	TOXICS
Program Data:	ISIS
Facility Alt.:	The Douglas at Seattle University
Program ID:	Not reported
Date Interaction:	2012-04-12 00:00:00
Date Interaction 3:	Independent Cleanup
Latitude:	47.607724382299999
Longitude:	-122.31610326400001

SPILLS ERTS:

Facility Site ID:	Not reported
Name:	SEATTLE U 12TH & CHERRY STUDENT HOUSING
Address:	1223 E CHERRY ST
City,State,Zip:	SEATTLE, WA 98122
Program Name:	Toxics Cleanup
Incident ID:	633814
Incident Status:	Historic
Incident Date:	02/04/2012
Initial Report Activity Name:	Construction, other
Initial Report Cause Category:	Accident
Initial Report Cause Name:	Other
Initial Report Medium Name:	Soil
Initial Report Medium Category:	Ground
Initial Report Source Name:	Undetermined
Initial Report Source Category:	Historical
Initial Report Substance Name:	Other hazardous
Initial Report Substance Category:	Chemical
Initial Report Substance Quantity:	Not reported
Initial Report Substance Unit Of Measure:	Not reported
Potentially Responsible Party First Name:	ROBERT
Potentially Responsible Party Last Name:	SCHWARTZ
Potentially Responsible Party Organization:	SEATTLE UNIVERSITY FACILITIES SVCS
External Reference Number:	Not reported
Latitude:	Not reported
Longitude:	Not reported

DRAFT

SEATTLE UNIVERSITY THE DOUGLAS (Continued) **S112088236**

DRYCLEANERS:

Name:	SEATTLE UNIVERSITY THE DOUGLAS
Address:	1223 E CHERRY ST & 13TH AVE
City,State,Zip:	SEATTLE, WA 98122
EPA Id:	Not reported
FS Id:	16304
Tax Reg Nbr:	Not reported
Business Type:	Not reported
Fed Waste Code Desc:	Not reported
State Waste Code Desc:	Not reported
Mail Name:	Not reported
Mail Line1:	Not reported
Mail Line2:	Not reported
Mail City,St,Zip:	Not reported
Mail Country:	Not reported
Legal Org Name:	Not reported
Legal Person First Name:	Not reported
Legal Person Middle Init:	Not reported
Legal Person Last Name:	Not reported
Legal Line1:	Not reported
Legal Line2:	Not reported
Legal City,St,Zip:	Not reported
Legal Country:	Not reported
Legal Phone Nbr:	Not reported
Legal Effective Date:	Not reported
Legal Organization Type:	Not reported
Land Org Name:	Not reported
Land Person First Name:	Not reported
Land Person Middle Init:	Not reported
Land Person Last Name:	Not reported
Land Line1:	Not reported
Land Line2:	Not reported
Land City,St,Zip:	Not reported
Land Country:	Not reported
Land Phone Nbr:	Not reported
Land Organization Type:	Not reported
Operator Org Name:	Not reported
Operator Person First Name:	Not reported
Operator Person Middle Init:	Not reported
Operator Person Last Name:	Not reported
Operator Line1:	Not reported
Operator Line2:	Not reported
Operator City,St,Zip:	Not reported
Operator Country:	Not reported
Operator Phone Nbr:	Not reported
Operator Effective Date:	Not reported
Operator Organization Type:	Not reported
Site Contact First Name:	Not reported
Site Contact Middle Init:	Not reported
Site Contact Last Name:	Not reported
Site Contact Line1:	Not reported
Site Contact Line2:	Not reported
Site Contact City,St,Zip:	Not reported
Site Contact Country:	Not reported
Site Contact Phone Nbr:	Not reported
Site Contact Email:	Not reported
Form Contact First Name:	Not reported

DRAFT

SEATTLE UNIVERSITY THE DOUGLAS (Continued) **S112088236**

Form Contact Middle Init:	Not reported
Form Contact Last Name:	Not reported
Form Contact Line1:	Not reported
Form Contact Line2:	Not reported
Form Contact City,St,Zip:	Not reported
Form Contact Country:	Not reported
Form Contact Phone Nbr:	Not reported
Form Contact Email:	Not reported
Gen Status Cd:	Not reported
Monthly Generation:	Not reported
Batch Generation:	Not reported
One Time Generation:	Not reported
Transports Own Waste:	Not reported
Transports Others Waste:	Not reported
Recycler Onsite:	Not reported
Transfer Facility:	Not reported
Pbr:	Not reported
Tbg:	Not reported
Mixed Radioactive:	Not reported
Importer:	Not reported
Tsdr Facility:	Not reported
Immediate Recycler:	Not reported
Gen Dang Fuel:	Not reported
Gen Market To Burner:	Not reported
Gen Other Marketers:	Not reported
Utility Boiler Burner:	Not reported
Industry Boiler Burner:	Not reported
Furnace Burner:	Not reported
Smelter Deferral:	Not reported
Small Qty Exemption:	Not reported
Other Exemption:	Not reported
UW Battery Gen:	Not reported
UW Thermostats Gen:	Not reported
UW Mercury Gen:	Not reported
UW Lamps Gen:	Not reported
UW Battery Accum:	Not reported
UW Thermostats Accum:	Not reported
UW Mercury Accum:	Not reported
UW Lamps Accum:	Not reported
UW Destination Facility:	Not reported
Off Spec Utility Boiler:	Not reported
Off Spec Industry Boiler:	Not reported
Off Spec Furnace:	Not reported
Used Oil Transporter:	Not reported
Used Oil Transfer Facility:	Not reported
Used Oil Processor:	Not reported
Used Oil Rerefiner:	Not reported
Used Oil Fuel Marketer Directs Shipments:	Not reported
Used Oil Fuel Marketer Meets Specs:	Not reported
ECO Int Type Code:	INDPNDNT
Status Code:	A
Start Date:	04/12/2012
End Date:	Not reported
NAICS DS:	Drycleaning and Laundry Services
Program Name:	Not reported
FS SIC Code:	Not reported
SIC DS:	ISIS

DRAFT

SEATTLE UNIVERSITY THE DOUGLAS (Continued) **S112088236**

Latitude: 47.607725314
Longitude: -122.31610604
Comments: Not reported

DI614 **BUCKLEY APARTMENTS** **WA CSCSL** **S110626727**
ENE **201 17TH AVE E** **WA ALLSITES** **N/A**
1/4-1/2 **SEATTLE, WA 98112**
0.493 mi.
2601 ft. **Site 1 of 2 in cluster DI**

Relative:
Higher

Actual:
417 ft.

CSCSL:

Name:	BUCKLEY APARTMENTS
Address:	201 17TH AVE E
City,State,Zip:	SEATTLE, WA 98112
Facility ID:	5428
Region:	Northwest
Lat/Long:	47.619893 / -122.310456
Clean Up Siteid:	11433
Site Status:	Cleanup Started
Contaminant Name:	Petroleum-Diesel
Alternate Site Names:	Not reported
Site Rank:	Not reported
Has Institutional Control:	Not reported
Past VCP:	TRUE
Current VCP:	Not reported
URL:	https://apps.ecology.wa.gov/cleanupsearch/site/11433
Ground Water:	Not reported
Surface Water:	Not reported
Soil:	Confirmed Above Cleanup Levels
Sediment:	Not reported
Air:	Not reported
Bedrock:	Not reported
Responsible Unit:	Northwest

ALLSITES:

Name:	BUCKLEY APARTMENTS
Facility Id:	5428

Interaction:	101119
Interaction 1:	A
Interaction 2:	VOLCLNST
Ecology Program:	TOXICS
Program Data:	ISIS
Facility Alt.:	Buckley Apartments
Program ID:	NW2345
Date Interaction:	2010-10-25 00:00:00
Date Interaction 3:	Voluntary Cleanup Sites
Latitude:	47.619892999900003
Longitude:	-122.310456

Interaction:	94439
Interaction 1:	I
Interaction 2:	VOLCLNST
Ecology Program:	TOXICS
Program Data:	ISIS
Facility Alt.:	Buckley Apartments

DRAFT

BUCKLEY APARTMENTS (Continued) **S110626727**

Program ID:	NW2345
Date Interaction:	2010-10-25 00:00:00
Date Interaction 3:	Voluntary Cleanup Sites
Latitude:	47.619892999900003
Longitude:	-122.310456

DI615 **BUCKLEY APARTMENTS** **WA VCP** **S124434849**
ENE **201 17TH AVE E** **N/A**
1/4-1/2 **SEATTLE, WA 98112**
0.493 mi.
2601 ft. **Site 2 of 2 in cluster DI**

Relative:
Higher

Actual:
417 ft.

VCP:

Name:	BUCKLEY APARTMENTS
Address:	201 17TH AVE E
City,State,Zip:	SEATTLE, WA 98112
edr_fstat:	WA
edr_fzip:	98112
edr_fcnty:	KING
edr_zip:	Not reported
Facility ID:	5428
VCP Status:	Cleanup Started
Past VCP:	TRUE
Current VCP:	Not reported
NFA Type:	SEATTLE, WA 98112
Date NFA:	SEATTLE, WA 98112
Rank:	SEATTLE, WA 98112
Cleanup Siteid:	11433
Contaminant Name:	Petroleum-Diesel
Soil:	Confirmed Above Cleanup Levels
URL:	https://apps.ecology.wa.gov/cleanupsearch/site/11433

DJ616 **METAL LAUNDRY INCORPORATED** **SEMS-ARCHIVE** **1000147949**
SSE **614 12TH** **WA HSL** **WAD009272741**
1/4-1/2 **SEATTLE, WA 98122** **WA CSCSL**
0.493 mi. **WA ALLSITES**
2604 ft. **Site 1 of 2 in cluster DJ** **RCRA NonGen / NLR**
FINDS
ECHO

Relative:
Lower

Actual:
276 ft.

SEMS Archive:

Site ID:	1000647
EPA ID:	WAD009272741
Name:	METAL LAUNDRY INC
Address:	614 12TH
Address 2:	Not reported
City,State,Zip:	SEATTLE, WA 98122
Cong District:	07
FIPS Code:	53033
FF:	N
NPL:	Not on the NPL
Non NPL Status:	NFRAP-Site does not qualify for the NPL based on existing information

SEMS Archive Detail:

Region:	10
Site ID:	1000647

DRAFT

METAL LAUNDRY INCORPORATED (Continued) **1000147949**

EPA ID:	WAD009272741
Site Name:	METAL LAUNDRY INC
NPL:	N
FF:	N
OU:	00
Action Code:	VS
Action Name:	ARCH SITE
SEQ:	1
Start Date:	Not reported
Finish Date:	1987-11-18 05:00:00
Qual:	Not reported
Current Action Lead:	EPA Perf In-Hse

Region:	10
Site ID:	1000647
EPA ID:	WAD009272741
Site Name:	METAL LAUNDRY INC
NPL:	N
FF:	N
OU:	00
Action Code:	SI
Action Name:	SI
SEQ:	1
Start Date:	1987-10-28 05:00:00
Finish Date:	1987-11-18 05:00:00
Qual:	N
Current Action Lead:	EPA Perf

Region:	10
Site ID:	1000647
EPA ID:	WAD009272741
Site Name:	METAL LAUNDRY INC
NPL:	N
FF:	N
OU:	00
Action Code:	DS
Action Name:	DISCVRY
SEQ:	1
Start Date:	1980-12-11 05:00:00
Finish Date:	1980-12-11 05:00:00
Qual:	Not reported
Current Action Lead:	EPA Perf

Region:	10
Site ID:	1000647
EPA ID:	WAD009272741
Site Name:	METAL LAUNDRY INC
NPL:	N
FF:	N
OU:	00
Action Code:	PA
Action Name:	PA
SEQ:	1
Start Date:	1984-12-05 06:00:00
Finish Date:	1985-08-19 05:00:00
Qual:	H
Current Action Lead:	St Perf

DRAFT

METAL LAUNDRY INCORPORATED (Continued) **1000147949**

HSL:

Name:	METAL LAUNDRY INC
Address:	Not reported
City,State,Zip:	SEATTLE, WA
edr_fstat:	WA
edr_fzip:	Not reported
edr_fcnty:	KING
edr_zip:	Not reported
Facility Type:	**Hazardous Sites List**
Facility Status:	Cleanup Started
FSID Number:	2148
Rank:	2
Region:	NW
EDR Link ID:	2148
Region Decode:	NORTHWEST REGIONAL OFFICE

CSCSL:

Name:	METAL LAUNDRY INC
Address:	614 12TH
City,State,Zip:	SEATTLE, WA 98122
Facility ID:	2148
Region:	Northwest
Lat/Long:	47.60766 / -122.31662
Clean Up Siteid:	1311
Site Status:	Cleanup Started
Contaminant Name:	Halogenated Organics
Alternate Site Names:	METAL LAUNDRY INCORPORATED
Site Rank:	2 - Moderate-High Risk
Has Institutional Control:	Not reported
Past VCP:	TRUE
Current VCP:	Not reported
URL:	https://apps.ecology.wa.gov/cleanupsearch/site/1311
Ground Water:	Confirmed Above Cleanup Levels
Surface Water:	Not reported
Soil:	Not reported
Sediment:	Not reported
Air:	Not reported
Bedrock:	Not reported
Responsible Unit:	Northwest

Name:	METAL LAUNDRY INC
Address:	614 12TH
City,State,Zip:	SEATTLE, WA 98122
Facility ID:	2148
Region:	Northwest
Lat/Long:	47.60766 / -122.31662
Clean Up Siteid:	1311
Site Status:	Cleanup Started
Contaminant Name:	Metals Priority Pollutants
Alternate Site Names:	METAL LAUNDRY INCORPORATED
Site Rank:	2 - Moderate-High Risk
Has Institutional Control:	Not reported
Past VCP:	TRUE
Current VCP:	Not reported
URL:	https://apps.ecology.wa.gov/cleanupsearch/site/1311
Ground Water:	Suspected

DRAFT

METAL LAUNDRY INCORPORATED (Continued) **1000147949**

Surface Water: Not reported
Soil: Confirmed Above Cleanup Levels
Sediment: Not reported
Air: Not reported
Bedrock: Not reported
Responsible Unit: Northwest

Name: METAL LAUNDRY INC
Address: 614 12TH
City,State,Zip: SEATTLE, WA 98122
Facility ID: 2148
Region: Northwest
Lat/Long: 47.60766 / -122.31662
Clean Up Siteid: 1311
Site Status: Cleanup Started
Contaminant Name: Non-Halogenated Solvents
Alternate Site Names: METAL LAUNDRY INCORPORATED
Site Rank: 2 - Moderate-High Risk
Has Institutional Control: Not reported
Past VCP: TRUE
Current VCP: Not reported
URL: https://apps.ecology.wa.gov/cleanupsearch/site/1311
Ground Water: Confirmed Above Cleanup Levels
Surface Water: Not reported
Soil: Confirmed Above Cleanup Levels
Sediment: Not reported
Air: Not reported
Bedrock: Not reported
Responsible Unit: Northwest

Name: METAL LAUNDRY INC
Address: 614 12TH
City,State,Zip: SEATTLE, WA 98122
Facility ID: 2148
Region: Northwest
Lat/Long: 47.60766 / -122.31662
Clean Up Siteid: 1311
Site Status: Cleanup Started
Contaminant Name: Petroleum Products-Unspecified
Alternate Site Names: METAL LAUNDRY INCORPORATED
Site Rank: 2 - Moderate-High Risk
Has Institutional Control: Not reported
Past VCP: TRUE
Current VCP: Not reported
URL: https://apps.ecology.wa.gov/cleanupsearch/site/1311
Ground Water: Not reported
Surface Water: Not reported
Soil: Confirmed Above Cleanup Levels
Sediment: Not reported
Air: Not reported
Bedrock: Not reported
Responsible Unit: Northwest

ALLSITES:
Name: METAL LAUNDRY INCORPORATED
Facility Id: 2148

DRAFT

METAL LAUNDRY INCORPORATED (Continued) **1000147949**

Interaction:	3672
Interaction 1:	I
Interaction 2:	SCS
Ecology Program:	TOXICS
Program Data:	ISIS
Facility Alt.:	METAL LAUNDRY INCORPORATED
Program ID:	Not reported
Date Interaction:	1900-01-01 00:00:00
Date Interaction 3:	State Cleanup Site
Latitude:	47.607660000400003
Longitude:	-122.31662

Interaction:	3671
Interaction 1:	I
Interaction 2:	VOLCLNST
Ecology Program:	TOXICS
Program Data:	ISIS
Facility Alt.:	METAL LAUNDRY INCORPORATED
Program ID:	NW0930
Date Interaction:	2002-07-29 00:00:00
Date Interaction 3:	Voluntary Cleanup Sites
Latitude:	47.607660000400003
Longitude:	-122.31662

Interaction:	3670
Interaction 1:	I
Interaction 2:	HWG
Ecology Program:	HAZWASTE
Program Data:	TURBOWASTE
Facility Alt.:	Not reported
Program ID:	WAD009272741
Date Interaction:	1984-10-01 00:00:00
Date Interaction 3:	Hazardous Waste Generator
Latitude:	47.607660000400003
Longitude:	-122.31662

RCRA Listings:

Date Form Received by Agency:	19911010
Handler Name:	METAL LAUNDRY INCORPORATED
Handler Address:	614 12TH
Handler City,State,Zip:	SEATTLE, WA 98122
EPA ID:	WAD009272741
Contact Name:	METAL LAUNDRY METAL LAUNDRY
Contact Address:	614 12TH AVE
Contact City,State,Zip:	SEATTLE, WA 98122-0000
Contact Telephone:	000-000-0000
Contact Fax:	000-000-0000
Contact Email:	Not reported
Contact Title:	Not reported
EPA Region:	10
Land Type:	Private
Federal Waste Generator Description:	Not a generator, verified
Non-Notifier:	Not reported
Biennial Report Cycle:	Not reported

DRAFT

METAL LAUNDRY INCORPORATED (Continued) **1000147949**

Accessibility:		Not reported
Active Site Indicator:		Not reported
State District Owner:		WA
State District:		NWRO
Mailing Address:		614 12TH AVE
Mailing City,State,Zip:		SEATTLE, WA 98122-0000
Owner Name:	METAL LAUNDRY M	
Owner Type:		Private
Operator Name:	Not reported	
Operator Type:		Not reported
Short-Term Generator Activity:		No
Importer Activity:		No
Mixed Waste Generator:		No
Transporter Activity:		No
Transfer Facility Activity:		No
Recycler Activity with Storage:		No
Small Quantity On-Site Burner Exemption:		No
Smelting Melting and Refining Furnace Exemption:		No
Underground Injection Control:		No
Off-Site Waste Receipt:		No
Universal Waste Indicator:		No
Universal Waste Destination Facility:		No
Federal Universal Waste:		No
Active Site Fed-Reg Treatment Storage and Disposal Facility:		Not reported
Active Site Converter Treatment storage and Disposal Facility:		Not reported
Active Site State-Reg Treatment Storage and Disposal Facility:		Not reported
Active Site State-Reg Handler:		---
Federal Facility Indicator:		Not reported
Hazardous Secondary Material Indicator:		NN
Sub-Part K Indicator:		Not reported
Commercial TSD Indicator:		No
Treatment Storage and Disposal Type:		Not reported
2018 GPRA Permit Baseline:		Not on the Baseline
2018 GPRA Renewals Baseline:		Not on the Baseline
Permit Renewals Workload Universe:		Not reported
Permit Workload Universe:		Not reported
Permit Progress Universe:		Not reported
Post-Closure Workload Universe:		Not reported
Closure Workload Universe:		Not reported
202 GPRA Corrective Action Baseline:		No
Corrective Action Workload Universe:		No
Subject to Corrective Action Universe:		No
Non-TSDFs Where RCRA CA has Been Imposed Universe:		No
TSDFs Potentially Subject to CA Under 3004 (u)/(v) Universe:		No
TSDFs Only Subject to CA under Discretionary Auth Universe:		No
Corrective Action Priority Ranking:		No NCAPS ranking
Environmental Control Indicator:		No
Institutional Control Indicator:		No
Human Exposure Controls Indicator:		N/A
Groundwater Controls Indicator:		N/A
Operating TSDF Universe:		Not reported
Full Enforcement Universe:		Not reported
Significant Non-Complier Universe:		No
Unaddressed Significant Non-Complier Universe:		No
Addressed Significant Non-Complier Universe:		No
Significant Non-Complier With a Compliance Schedule Universe:		No
Financial Assurance Required:	Not reported	

DRAFT

METAL LAUNDRY INCORPORATED (Continued) **1000147949**

Handler Date of Last Change:	20120216
Recognized Trader-Importer:	No
Recognized Trader-Exporter:	No
Importer of Spent Lead Acid Batteries:	No
Exporter of Spent Lead Acid Batteries:	No
Recycler Activity Without Storage:	Not reported
Manifest Broker:	Not reported
Sub-Part P Indicator:	No

Handler - Owner Operator:

Owner/Operator Indicator:	Operator
Owner/Operator Name: METAL LAUNDRY	
Legal Status:	Private
Date Became Current:	Not reported
Date Ended Current:	Not reported
Owner/Operator Address:	614 12TH AVE
Owner/Operator City,State,Zip:	SEATTLE, WA 98122-0000
Owner/Operator Telephone:	000-000-0000
Owner/Operator Telephone Ext:	Not reported
Owner/Operator Fax:	Not reported
Owner/Operator Email:	Not reported

Owner/Operator Indicator:	Owner
Owner/Operator Name: METAL LAUNDRY M	
Legal Status:	Private
Date Became Current:	19960502
Date Ended Current:	Not reported
Owner/Operator Address:	614 12TH AVE
Owner/Operator City,State,Zip:	SEATTLE, WA 98122-0000
Owner/Operator Telephone:	000-000-0000
Owner/Operator Telephone Ext:	Not reported
Owner/Operator Fax:	Not reported
Owner/Operator Email:	Not reported

Owner/Operator Indicator:	Owner
Owner/Operator Name: SEE PAPER COPY	
Legal Status:	Private
Date Became Current:	Not reported
Date Ended Current:	Not reported
Owner/Operator Address:	614 12TH
Owner/Operator City,State,Zip:	SEATTLE, WA 98122
Owner/Operator Telephone:	000-000-0000
Owner/Operator Telephone Ext:	Not reported
Owner/Operator Fax:	Not reported
Owner/Operator Email:	Not reported

Historic Generators:

Receive Date:	19911010
Handler Name:	METAL LAUNDRY INCORPORATED
Federal Waste Generator Description:	Not a generator, verified
State District Owner:	WA
Large Quantity Handler of Universal Waste:	No
Recognized Trader Importer:	No
Recognized Trader Exporter:	No
Spent Lead Acid Battery Importer:	No

DRAFT

METAL LAUNDRY INCORPORATED (Continued) **1000147949**

Spent Lead Acid Battery Exporter: No
Current Record: No
Non Storage Recycler Activity: Not reported
Electronic Manifest Broker: Not reported

Receive Date: 19911010
Handler Name: METAL LAUNDRY INCORPORATED
Federal Waste Generator Description: Not a generator, verified
State District Owner: WA
Large Quantity Handler of Universal Waste: No
Recognized Trader Importer: No
Recognized Trader Exporter: No
Spent Lead Acid Battery Importer: No
Spent Lead Acid Battery Exporter: No
Current Record: Yes
Non Storage Recycler Activity: Not reported
Electronic Manifest Broker: Not reported

List of NAICS Codes and Descriptions:
NAICS Code: 332813
NAICS Description: ELECTROPLATING, PLATING, POLISHING, ANODIZING, AND COLORING

Facility Has Received Notices of Violations:
Violations: No Violations Found

Evaluation Action Summary:
Evaluations: No Evaluations Found

FINDS:
Registry ID: 110005314249

Click Here for FRS Facility Detail Report:

Environmental Interest/Information System:
Washington Facility / Site Identification System (WA-FSIS) provides a means to query and display data maintained by the Washington Department of Ecology. This system contains key information for each facility/site that is currently, or has been, of interest to the Air Quality, Dam Safety, Hazardous Waste, Toxics Cleanup, and Water Quality Programs.
RCRAInfo is a national information system that supports the Resource Conservation and Recovery Act (RCRA) program through the tracking of events and activities related to facilities that generate, transport, and treat, store, or dispose of hazardous waste. RCRAInfo allows RCRA program staff to track the notification, permit, compliance, and corrective action activities required under RCRA.

Click this hyperlink while viewing on your computer to access additional FINDS: detail in the EDR Site Report.

ECHO:
Envid: 1000147949
Registry ID: 110005314249
DFR URL: http://echo.epa.gov/detailed-facility-report?fid=110005314249
Name: METAL LAUNDRY INCORPORATED

DRAFT

METAL LAUNDRY INCORPORATED (Continued) **1000147949**

Address: 614 12TH
City,State,Zip: SEATTLE, WA 98102

DJ617 **METAL LAUNDRY INC** **WA VCP** **S124433148**
SSE **614 12TH** **N/A**
1/4-1/2 **SEATTLE, WA 98122**
0.493 mi.
2604 ft. **Site 2 of 2 in cluster DJ**

Relative:
Lower

Actual:
276 ft.

VCP:

Name:	METAL LAUNDRY INC
Address:	614 12TH
City,State,Zip:	SEATTLE, WA 98122
edr_fstat:	WA
edr_fzip:	98122
edr_fcnty:	KING
edr_zip:	Not reported
Facility ID:	2148
VCP Status:	Cleanup Started
Past VCP:	TRUE
Current VCP:	Not reported
NFA Type:	SEATTLE, WA 98122
Date NFA:	SEATTLE, WA 98122
Rank:	SEATTLE, WA 98122
Cleanup Siteid:	1311
Contaminant Name:	Halogenated Organics
Soil:	Not reported
URL:	https://apps.ecology.wa.gov/cleanupsearch/site/1311

Name:	METAL LAUNDRY INC
Address:	614 12TH
City,State,Zip:	SEATTLE, WA 98122
edr_fstat:	WA
edr_fzip:	98122
edr_fcnty:	KING
edr_zip:	Not reported
Facility ID:	2148
VCP Status:	Cleanup Started
Past VCP:	TRUE
Current VCP:	Not reported
NFA Type:	SEATTLE, WA 98122
Date NFA:	SEATTLE, WA 98122
Rank:	SEATTLE, WA 98122
Cleanup Siteid:	1311
Contaminant Name:	Metals Priority Pollutants
Soil:	Confirmed Above Cleanup Levels
URL:	https://apps.ecology.wa.gov/cleanupsearch/site/1311

Name:	METAL LAUNDRY INC
Address:	614 12TH
City,State,Zip:	SEATTLE, WA 98122
edr_fstat:	WA
edr_fzip:	98122
edr_fcnty:	KING
edr_zip:	Not reported
Facility ID:	2148
VCP Status:	Cleanup Started
Past VCP:	TRUE

DRAFT

METAL LAUNDRY INC (Continued) **S124433148**

Current VCP:	Not reported
NFA Type:	SEATTLE, WA 98122
Date NFA:	SEATTLE, WA 98122
Rank:	SEATTLE, WA 98122
Cleanup Siteid:	1311
Contaminant Name:	Non-Halogenated Solvents
Soil:	Confirmed Above Cleanup Levels
URL:	https://apps.ecology.wa.gov/cleanupsearch/site/1311

Name:	METAL LAUNDRY INC
Address:	614 12TH
City,State,Zip:	SEATTLE, WA 98122
edr_fstat:	WA
edr_fzip:	98122
edr_fcnty:	KING
edr_zip:	Not reported
Facility ID:	2148
VCP Status:	Cleanup Started
Past VCP:	TRUE
Current VCP:	Not reported
NFA Type:	SEATTLE, WA 98122
Date NFA:	SEATTLE, WA 98122
Rank:	SEATTLE, WA 98122
Cleanup Siteid:	1311
Contaminant Name:	Petroleum Products-Unspecified
Soil:	Confirmed Above Cleanup Levels
URL:	https://apps.ecology.wa.gov/cleanupsearch/site/1311

618
SW
1/4-1/2
0.494 mi.
2609 ft.

WASHINGTON ST CONVENTION & TRADE CTR **WA ALLSITES** **S109557264**
800 CONVENTION PL **N/A**
SEATTLE, WA 98101

Relative:
Lower

Actual:
162 ft.

ALLSITES:

Name:	WASHINGTON ST CONVENTION & TRADE CTR
Facility Id:	28969351

Interaction:	36401
Interaction 1:	I
Interaction 2:	HWG
Ecology Program:	HAZWASTE
Program Data:	TURBOWASTE
Facility Alt.:	Not reported
Program ID:	WAD988480158
Date Interaction:	1990-11-06 00:00:00
Date Interaction 3:	Hazardous Waste Generator
Latitude:	47.6110099996
Longitude:	-122.33065999999999

DRAFT

DG619 **KSTW TELEVISION** **WA LUST** **U003604737**
East **1715 EAST MADISON ST** **WA UST** **N/A**
1/4-1/2 **SEATTLE, WA 98122** **WA ICR**
0.495 mi. **WA ALLSITES**
2611 ft. **Site 6 of 6 in cluster DG** **WA CSCSL NFA**
WA SPILLS

Relative:
Higher

Actual:
420 ft.

LUST:

Name:	KSTW TELEVISION
Address:	1715 E MADISON ST
City,State,Zip:	SEATTLE, WA 98122
Facility ID:	55192784
Lust Status Type:	LUST - NFA
Cleanup Site ID:	9676
Cleanup Unit Type:	Not reported
Process Type:	Not reported
Cleanup Unit Name:	Not reported
Response Section:	Northwest
Release Date:	09/12/1997
Lust Date:	10/03/2011
Region:	Northwest
Lust ID:	5288
UST ID:	493343
Contaminant Name:	Petroleum-Diesel
Ground Water:	Not reported
Surface Water:	Not reported
Soil:	Remediated-Below
Sediment:	Not reported
Air:	Not reported
Bedrock:	Not reported
URL:	https://apps.ecology.wa.gov/cleanupsearch/site/9676
Lat/Long:	47.615501 / -122.31093

UST:

Name:	KSTW TELEVISION
Address:	1715 EAST MADISON ST
City:	SEATTLE
Zip:	98122
Facility ID:	55192784
Site Id:	493343
Decimal Latitude:	47.615501
Decimal Longitude:	-122.310934
Tank Name:	1
Tag Number:	Not reported
Tank Status:	Removed
Tank Status Date:	12/10/1999
Tank Install Date:	1/1/1900
Tank Closure Date:	Not reported
Capacity Range:	1,101 to 2,000 Gallons
Tank Permit Expiration Date:	Not reported
Tank Upgrade Date:	Not reported
Tank Spill Prevention:	Not reported
Tank Overfill Prevention:	Not reported
Tank Material:	Dielectric Coated Steel
Tank Construction:	Not reported
Tank Tightness Test:	Not reported
Tank Corrosion Protection:	Not reported
Tank Manifold:	Not reported

DRAFT

KSTW TELEVISION (Continued) **U003604737**

Tank Release Detection:	Not reported
Tank SFC Type:	Not reported
Pipe Material:	Not reported
Pipe Construction:	Not reported
Pipe Primary Release Detection:	Not reported
Pipe Second Release Detection:	Not reported
Pipe Corrosion Protection:	Not reported
Pipe Pumping System:	Not reported
Responsible Unit:	Northwest
Dispencer/Pump SFC Type:	Not reported
Region:	Northwest
Is Active:	False
Actual Capacity:	2000
Pipe Install Date:	Not reported
Turbine Sump Construction:	Not reported
Compart Number:	1
Stored Substance:	Diesel
Used Substance:	Not reported
Compart Capacity:	2000
URL:	https://apps.ecology.wa.gov/cleanupsearch/reports/ust?SiteId=493343

ICR:

Date Ecology Received Report:	09/12/97
Contaminants Found at Site:	Petroleum products
Media Contaminated:	Soil

ALLSITES:

Name:	KSTW TELEVISION
Facility Id:	55192784

Interaction:	137962
Interaction 1:	A
Interaction 2:	TIER2
Ecology Program:	HAZWASTE
Program Data:	EPCRA
Facility Alt.:	Not reported
Program ID:	CRK000096090
Date Interaction:	2021-02-24 00:00:00
Date Interaction 3:	Emergency/Haz Chem Rpt TI
Latitude:	47.615501000199998
Longitude:	-122.310934

Interaction:	51247
Interaction 1:	I
Interaction 2:	LUST
Ecology Program:	TOXICS
Program Data:	ISIS
Facility Alt.:	Not reported
Program ID:	493343
Date Interaction:	1997-09-12 00:00:00
Date Interaction 3:	LUST Facility
Latitude:	47.615501000199998
Longitude:	-122.310934

Interaction:	51248

DRAFT

KSTW TELEVISION (Continued) **U003604737**

Interaction 1:	I
Interaction 2:	UST
Ecology Program:	TOXICS
Program Data:	UST
Facility Alt.:	Not reported
Program ID:	493343
Date Interaction:	1999-04-19 00:00:00
Date Interaction 3:	Underground Storage Tank
Latitude:	47.615501000199998
Longitude:	-122.310934

CSCSL NFA:

Name:	KSTW TELEVISION
Address:	1715 E MADISON ST
City,State,Zip:	SEATTLE, WA 98122
Facility/Site Id:	55192784
CS Id:	9676
NFA Date:	10/03/2011
Alternate Site Names:	Not reported
NFA Reason:	Initial Investigation
Site Status:	NFA
Region:	Northwest
Contaminant Name:	Petroleum-Diesel
Ground Water:	Not reported
Surface Water:	Not reported
Soil:	Remediated-Below
Sediment:	Not reported
Air:	Not reported
Bedrock:	Not reported
URL:	https://apps.ecology.wa.gov/cleanupsearch/site/9676
Latitude:	47.615501
Longitude:	-122.310934

SPILLS ERTS:

Facility Site ID:	Not reported
Name:	Not reported
Address:	1715 E. MADISON ST
City,State,Zip:	SEATTLE, WA
Program Name:	Toxics Cleanup
Incident ID:	427699
Incident Status:	Historic
Incident Date:	Not reported
Initial Report Activity Name:	Refueling (vessel)
Initial Report Cause Category:	Human error
Initial Report Cause Name:	Unknown
Initial Report Medium Name:	Soil
Initial Report Medium Category:	Ground
Initial Report Source Name:	Underground storage tank (UST)
Initial Report Source Category:	Tank
Initial Report Substance Name:	Diesel oil/Marine gas
Initial Report Substance Category:	Oil
Initial Report Substance Quantity:	Not reported
Initial Report Substance Unit Of Measure:	Not reported
Potentially Responsible Party First Name:	Not reported
Potentially Responsible Party Last Name:	Not reported

DRAFT

KSTW TELEVISION (Continued) **U003604737**

Potentially Responsible Party Organization: KSTW TELEVISION
External Reference Number: Not reported
Latitude: Not reported
Longitude: Not reported

DH620 NW 1/4-1/2 0.495 mi. 2611 ft. **OUTDOOR EMPIRE PUBLISHING INC** **WA ALLSITES** **1004794314**
511 EASTLAKE AVE E **RCRA NonGen / NLR** **WAD988504775**
SEATTLE, WA 98109 **FINDS**
ECHO

Site 2 of 3 in cluster DH

Relative: Lower
Actual: 139 ft.

ALLSITES:
Name: OUTDOOR EMPIRE PUBLISHING INC
Facility Id: 92665684

Interaction: 72324
Interaction 1: I
Interaction 2: HWG
Ecology Program: HAZWASTE
Program Data: TURBOWASTE
Facility Alt.: Not reported
Program ID: WAD988504775
Date Interaction: 1992-03-27 00:00:00
Date Interaction 3: Hazardous Waste Generator
Latitude: 47.6236000002
Longitude: -122.329129999

Interaction: 72325
Interaction 1: I
Interaction 2: HWP
Ecology Program: HAZWASTE
Program Data: HWPPRT
Facility Alt.: Not reported
Program ID: WAD988504775
Date Interaction: 1994-01-01 00:00:00
Date Interaction 3: Hazardous Waste Planner
Latitude: 47.6236000002
Longitude: -122.329129999

RCRA Listings:
Date Form Received by Agency: 20010227
Handler Name: OUTDOOR EMPIRE PUBLISHING INC
Handler Address: 511 EASTLAKE AVE E
Handler City,State,Zip: SEATTLE, WA 98109
EPA ID: WAD988504775
Contact Name: PATRICIA WATERHOUSE
Contact Address: 424 N 130TH AVE
Contact City,State,Zip: SEATTLE, WA 98133
Contact Telephone: 206-624-3845
Contact Fax: Not reported
Contact Email: Not reported
Contact Title: Not reported
EPA Region: 10
Land Type: Other
Federal Waste Generator Description: Not a generator, verified

DRAFT

OUTDOOR EMPIRE PUBLISHING INC (Continued) **1004794314**

Non-Notifier:	Not reported
Biennial Report Cycle:	Not reported
Accessibility:	Not reported
Active Site Indicator:	Not reported
State District Owner:	WA
State District:	NWRO
Mailing Address:	424 N 130TH AVE
Mailing City,State,Zip:	SEATTLE, WA 98133
Owner Name:	OUTDOOR EMPIRE PUBLISHING INC
Owner Type:	Private
Operator Name:	PERCIVAL, RON
Operator Type:	Private
Short-Term Generator Activity:	No
Importer Activity:	No
Mixed Waste Generator:	No
Transporter Activity:	No
Transfer Facility Activity:	No
Recycler Activity with Storage:	No
Small Quantity On-Site Burner Exemption:	No
Smelting Melting and Refining Furnace Exemption:	No
Underground Injection Control:	No
Off-Site Waste Receipt:	No
Universal Waste Indicator:	No
Universal Waste Destination Facility:	No
Federal Universal Waste:	No
Active Site Fed-Reg Treatment Storage and Disposal Facility:	Not reported
Active Site Converter Treatment storage and Disposal Facility:	Not reported
Active Site State-Reg Treatment Storage and Disposal Facility:	Not reported
Active Site State-Reg Handler:	---
Federal Facility Indicator:	Not reported
Hazardous Secondary Material Indicator:	NN
Sub-Part K Indicator:	Not reported
Commercial TSD Indicator:	No
Treatment Storage and Disposal Type:	Not reported
2018 GPRA Permit Baseline:	Not on the Baseline
2018 GPRA Renewals Baseline:	Not on the Baseline
Permit Renewals Workload Universe:	Not reported
Permit Workload Universe:	Not reported
Permit Progress Universe:	Not reported
Post-Closure Workload Universe:	Not reported
Closure Workload Universe:	Not reported
202 GPRA Corrective Action Baseline:	No
Corrective Action Workload Universe:	No
Subject to Corrective Action Universe:	No
Non-TSDFs Where RCRA CA has Been Imposed Universe:	No
TSDFs Potentially Subject to CA Under 3004 (u)/(v) Universe:	No
TSDFs Only Subject to CA under Discretionary Auth Universe:	No
Corrective Action Priority Ranking:	No NCAPS ranking
Environmental Control Indicator:	No
Institutional Control Indicator:	No
Human Exposure Controls Indicator:	N/A
Groundwater Controls Indicator:	N/A
Operating TSDF Universe:	Not reported
Full Enforcement Universe:	Not reported
Significant Non-Complier Universe:	No
Unaddressed Significant Non-Complier Universe:	No
Addressed Significant Non-Complier Universe:	No

DRAFT

OUTDOOR EMPIRE PUBLISHING INC (Continued) **1004794314**

Significant Non-Complier With a Compliance Schedule Universe: No
Financial Assurance Required: Not reported
Handler Date of Last Change: 20180510
Recognized Trader-Importer: No
Recognized Trader-Exporter: No
Importer of Spent Lead Acid Batteries: No
Exporter of Spent Lead Acid Batteries: No
Recycler Activity Without Storage: No
Manifest Broker: No
Sub-Part P Indicator: No

Handler - Owner Operator:
Owner/Operator Indicator: Operator
Owner/Operator Name: RON P
Legal Status: Private
Date Became Current: 19970227
Date Ended Current: Not reported
Owner/Operator Address: 511 EASTLAKE AVE E
Owner/Operator City,State,Zip: SEATTLE, WA 98109-5503
Owner/Operator Telephone: 206-624-3845
Owner/Operator Telephone Ext: Not reported
Owner/Operator Fax: Not reported
Owner/Operator Email: Not reported

Owner/Operator Indicator: Operator
Owner/Operator Name: OUTDOOR EMPIRE PUBLISHING INC
Legal Status: Private
Date Became Current: Not reported
Date Ended Current: Not reported
Owner/Operator Address: 511 EASTLAKE AVE E
Owner/Operator City,State,Zip: SEATTLE, WA 98109
Owner/Operator Telephone: 000-000-0000
Owner/Operator Telephone Ext: Not reported
Owner/Operator Fax: Not reported
Owner/Operator Email: Not reported

Owner/Operator Indicator: Operator
Owner/Operator Name: PERCIVAL, RON
Legal Status: Private
Date Became Current: Not reported
Date Ended Current: Not reported
Owner/Operator Address: 511 EASTLAKE AVE E
Owner/Operator City,State,Zip: SEATTLE, WA 98109
Owner/Operator Telephone: 206-624-3845
Owner/Operator Telephone Ext: Not reported
Owner/Operator Fax: Not reported
Owner/Operator Email: Not reported

Owner/Operator Indicator: Owner
Owner/Operator Name: OUTDOOR EMPIRE PUBLISHING INC
Legal Status: Private
Date Became Current: 19960503
Date Ended Current: Not reported
Owner/Operator Address: 511 EASTLAKE AVE E
Owner/Operator City,State,Zip: SEATTLE, WA 98109
Owner/Operator Telephone: 206-624-3845

DRAFT

OUTDOOR EMPIRE PUBLISHING INC (Continued) **1004794314**

Owner/Operator Telephone Ext: Not reported
Owner/Operator Fax: Not reported
Owner/Operator Email: Not reported

Owner/Operator Indicator: Owner
Owner/Operator Name: FARDEN, WILLIAM
Legal Status: Private
Date Became Current: Not reported
Date Ended Current: Not reported
Owner/Operator Address: 5901 SEAVIEW AVE NW
Owner/Operator City,State,Zip: SEATTLE, WA 98107-3361
Owner/Operator Telephone: 206-340-6250
Owner/Operator Telephone Ext: Not reported
Owner/Operator Fax: Not reported
Owner/Operator Email: Not reported

Owner/Operator Indicator: Owner
Owner/Operator Name: OUTDOOR EMPIRE PUBLISHING INC
Legal Status: Private
Date Became Current: 19960503
Date Ended Current: Not reported
Owner/Operator Address: 511 EASTLAKE AVE E
Owner/Operator City,State,Zip: SEATTLE, WA 98109
Owner/Operator Telephone: 206-624-3845
Owner/Operator Telephone Ext: Not reported
Owner/Operator Fax: Not reported
Owner/Operator Email: Not reported

Owner/Operator Indicator: Owner
Owner/Operator Name: OUTDOOR EMPIRE PUBLISHING INC
Legal Status: Private
Date Became Current: 19960503
Date Ended Current: Not reported
Owner/Operator Address: 511 EASTLAKE AVE E
Owner/Operator City,State,Zip: SEATTLE, WA 98109
Owner/Operator Telephone: 206-624-3845
Owner/Operator Telephone Ext: Not reported
Owner/Operator Fax: Not reported
Owner/Operator Email: Not reported

Owner/Operator Indicator: Owner
Owner/Operator Name: OUTDOOR EMPIRE PUBLISHING INC
Legal Status: Private
Date Became Current: 19960503
Date Ended Current: Not reported
Owner/Operator Address: 511 EASTLAKE AVE E
Owner/Operator City,State,Zip: SEATTLE, WA 98109
Owner/Operator Telephone: 206-624-3845
Owner/Operator Telephone Ext: Not reported
Owner/Operator Fax: Not reported
Owner/Operator Email: Not reported

Owner/Operator Indicator: Owner
Owner/Operator Name: OUTDOOR EMPIRE PUBLISHING INC
Legal Status: Private
Date Became Current: 19960503
Date Ended Current:

DRAFT

OUTDOOR EMPIRE PUBLISHING INC (Continued) **1004794314**

Owner/Operator Address: 511 EASTLAKE AVE E
Owner/Operator City,State,Zip: SEATTLE, WA 98109
Owner/Operator Telephone: 206-624-3845
Owner/Operator Telephone Ext: Not reported
Owner/Operator Fax: Not reported
Owner/Operator Email: Not reported

Owner/Operator Indicator: Owner
Owner/Operator Name: OUTDOOR EMPIRE PUBLISHING INC
Legal Status: Private
Date Became Current: 19960503
Date Ended Current: Not reported
Owner/Operator Address: 511 EASTLAKE AVE E
Owner/Operator City,State,Zip: SEATTLE, WA 98109
Owner/Operator Telephone: 206-624-3845
Owner/Operator Telephone Ext: Not reported
Owner/Operator Fax: Not reported
Owner/Operator Email: Not reported

Owner/Operator Indicator: Owner
Owner/Operator Name: FARDEN, WILLIAM
Legal Status: Private
Date Became Current: Not reported
Date Ended Current: Not reported
Owner/Operator Address: 5901 SEAVIEW AVE NW
Owner/Operator City,State,Zip: SEATTLE, WA 98107
Owner/Operator Telephone: 206-340-6250
Owner/Operator Telephone Ext: Not reported
Owner/Operator Fax: Not reported
Owner/Operator Email: Not reported

Owner/Operator Indicator: Operator
Owner/Operator Name: PERCIVAL, RON
Legal Status: Private
Date Became Current: Not reported
Date Ended Current: Not reported
Owner/Operator Address: 511 EASTLAKE AVE E
Owner/Operator City,State,Zip: SEATTLE, WA 98109
Owner/Operator Telephone: 206-624-3845
Owner/Operator Telephone Ext: Not reported
Owner/Operator Fax: Not reported
Owner/Operator Email: Not reported

Owner/Operator Indicator: Operator
Owner/Operator Name: PERCIVAL, RON
Legal Status: Private
Date Became Current: Not reported
Date Ended Current: Not reported
Owner/Operator Address: 511 EASTLAKE AVE E
Owner/Operator City,State,Zip: SEATTLE, WA 98109
Owner/Operator Telephone: 206-624-3845
Owner/Operator Telephone Ext: Not reported
Owner/Operator Fax: Not reported
Owner/Operator Email: Not reported

Owner/Operator Indicator: Operator
Owner/Operator Name: OUTDOOR EMPIRE PUBLISHING INC

DRAFT

OUTDOOR EMPIRE PUBLISHING INC (Continued) **1004794314**

Legal Status:	Private
Date Became Current:	Not reported
Date Ended Current:	Not reported
Owner/Operator Address:	511 EASTLAKE AVE E
Owner/Operator City,State,Zip:	SEATTLE, WA 98109
Owner/Operator Telephone:	000-000-0000
Owner/Operator Telephone Ext:	Not reported
Owner/Operator Fax:	Not reported
Owner/Operator Email:	Not reported

Owner/Operator Indicator:	Operator
Owner/Operator Name:	OUTDOOR EMPIRE PUBLISHING INC
Legal Status:	Private
Date Became Current:	Not reported
Date Ended Current:	Not reported
Owner/Operator Address:	511 EASTLAKE AVE E
Owner/Operator City,State,Zip:	SEATTLE, WA 98109
Owner/Operator Telephone:	000-000-0000
Owner/Operator Telephone Ext:	Not reported
Owner/Operator Fax:	Not reported
Owner/Operator Email:	Not reported

Owner/Operator Indicator:	Owner
Owner/Operator Name:	OUTDOOR EMPIRE PUBLISHING INC
Legal Status:	Private
Date Became Current:	19960503
Date Ended Current:	Not reported
Owner/Operator Address:	511 EASTLAKE AVE E
Owner/Operator City,State,Zip:	SEATTLE, WA 98109
Owner/Operator Telephone:	206-624-3845
Owner/Operator Telephone Ext:	Not reported
Owner/Operator Fax:	Not reported
Owner/Operator Email:	Not reported

Owner/Operator Indicator:	Owner
Owner/Operator Name:	FARDEN, WILLIAM
Legal Status:	Private
Date Became Current:	Not reported
Date Ended Current:	Not reported
Owner/Operator Address:	5901 SEAVIEW AVE NW
Owner/Operator City,State,Zip:	SEATTLE, WA 98107
Owner/Operator Telephone:	206-340-6250
Owner/Operator Telephone Ext:	Not reported
Owner/Operator Fax:	Not reported
Owner/Operator Email:	Not reported

Owner/Operator Indicator:	Owner
Owner/Operator Name:	OUTDOOR EMPIRE PUBLISHING INC
Legal Status:	Private
Date Became Current:	19960503
Date Ended Current:	Not reported
Owner/Operator Address:	511 EASTLAKE AVE E
Owner/Operator City,State,Zip:	SEATTLE, WA 98109
Owner/Operator Telephone:	206-624-3845
Owner/Operator Telephone Ext:	Not reported
Owner/Operator Fax:	Not reported
Owner/Operator Email:	Not reported

DRAFT

OUTDOOR EMPIRE PUBLISHING INC (Continued) **1004794314**

Owner/Operator Indicator:	Operator
Owner/Operator Name: PERCIVAL, RON	
Legal Status:	Private
Date Became Current:	Not reported
Date Ended Current:	Not reported
Owner/Operator Address:	511 EASTLAKE AVE E
Owner/Operator City,State,Zip:	SEATTLE, WA 98109
Owner/Operator Telephone:	206-624-3845
Owner/Operator Telephone Ext:	Not reported
Owner/Operator Fax:	Not reported
Owner/Operator Email:	Not reported

Owner/Operator Indicator:	Owner
Owner/Operator Name: OUTDOOR EMPIRE PUBLISHING INC	
Legal Status:	Private
Date Became Current:	Not reported
Date Ended Current:	Not reported
Owner/Operator Address:	511 EASTLAKE AVE E
Owner/Operator City,State,Zip:	SEATTLE, WA 98109
Owner/Operator Telephone:	000-000-0000
Owner/Operator Telephone Ext:	Not reported
Owner/Operator Fax:	Not reported
Owner/Operator Email:	Not reported

Owner/Operator Indicator:	Owner
Owner/Operator Name: OUTDOOR EMPIRE PUBLISHING INC	
Legal Status:	Private
Date Became Current:	Not reported
Date Ended Current:	Not reported
Owner/Operator Address:	511 EASTLAKE AVE E
Owner/Operator City,State,Zip:	SEATTLE, WA 98109
Owner/Operator Telephone:	000-000-0000
Owner/Operator Telephone Ext:	Not reported
Owner/Operator Fax:	Not reported
Owner/Operator Email:	Not reported

Owner/Operator Indicator:	Operator
Owner/Operator Name: OUTDOOR EMPIRE PUBLISHING INC	
Legal Status:	Private
Date Became Current:	Not reported
Date Ended Current:	Not reported
Owner/Operator Address:	511 EASTLAKE AVE E
Owner/Operator City,State,Zip:	SEATTLE, WA 98109
Owner/Operator Telephone:	000-000-0000
Owner/Operator Telephone Ext:	Not reported
Owner/Operator Fax:	Not reported
Owner/Operator Email:	Not reported

Owner/Operator Indicator:	Owner
Owner/Operator Name: OUTDOOR EMPIRE PUBLISHING INC	
Legal Status:	Private
Date Became Current:	Not reported
Date Ended Current:	Not reported
Owner/Operator Address:	511 EASTLAKE AVE E
Owner/Operator City,State,Zip:	SEATTLE, WA 98109
Owner/Operator Telephone:	000-000-0000
Owner/Operator Telephone Ext:	Not reported

DRAFT

OUTDOOR EMPIRE PUBLISHING INC (Continued) **1004794314**

Owner/Operator Fax: Not reported
Owner/Operator Email: Not reported

Owner/Operator Indicator: Owner
Owner/Operator Name: OUTDOOR EMPIRE PUBLISHING INC
Legal Status: Private
Date Became Current: Not reported
Date Ended Current: Not reported
Owner/Operator Address: 511 EASTLAKE AVE E
Owner/Operator City,State,Zip: SEATTLE, WA 98109
Owner/Operator Telephone: 000-000-0000
Owner/Operator Telephone Ext: Not reported
Owner/Operator Fax: Not reported
Owner/Operator Email: Not reported

Owner/Operator Indicator: Owner
Owner/Operator Name: OUTDOOR EMPIRE PUBLISHING INC
Legal Status: Private
Date Became Current: Not reported
Date Ended Current: Not reported
Owner/Operator Address: 511 EASTLAKE AVE E
Owner/Operator City,State,Zip: SEATTLE, WA 98109
Owner/Operator Telephone: 000-000-0000
Owner/Operator Telephone Ext: Not reported
Owner/Operator Fax: Not reported
Owner/Operator Email: Not reported

Owner/Operator Indicator: Operator
Owner/Operator Name: PERCIVAL, RON
Legal Status: Private
Date Became Current: Not reported
Date Ended Current: Not reported
Owner/Operator Address: 511 EASTLAKE AVE E
Owner/Operator City,State,Zip: SEATTLE, WA 98109
Owner/Operator Telephone: 206-624-3845
Owner/Operator Telephone Ext: Not reported
Owner/Operator Fax: Not reported
Owner/Operator Email: Not reported

Owner/Operator Indicator: Operator
Owner/Operator Name: OUTDOOR EMPIRE PUBLISHING INC
Legal Status: Private
Date Became Current: Not reported
Date Ended Current: Not reported
Owner/Operator Address: 511 EASTLAKE AVE E
Owner/Operator City,State,Zip: SEATTLE, WA 98109-5503
Owner/Operator Telephone: 206-624-3845
Owner/Operator Telephone Ext: Not reported
Owner/Operator Fax: Not reported
Owner/Operator Email: Not reported

Owner/Operator Indicator: Owner
Owner/Operator Name: OUTDOOR EMPIRE O
Legal Status: Private
Date Became Current: 19960503
Date Ended Current: Not reported
Owner/Operator Address: 511 EASTLAKE AVE E

DRAFT

OUTDOOR EMPIRE PUBLISHING INC (Continued) **1004794314**

Owner/Operator City,State,Zip: SEATTLE, WA 98109-5503
Owner/Operator Telephone: 206-624-3845
Owner/Operator Telephone Ext: Not reported
Owner/Operator Fax: Not reported
Owner/Operator Email: Not reported

Owner/Operator Indicator: Owner
Owner/Operator Name: OUTDOOR EMPIRE PUBLISHING INC
Legal Status: Private
Date Became Current: Not reported
Date Ended Current: Not reported
Owner/Operator Address: 511 EASTLAKE AVE E
Owner/Operator City,State,Zip: SEATTLE, WA 98109
Owner/Operator Telephone: 000-000-0000
Owner/Operator Telephone Ext: Not reported
Owner/Operator Fax: Not reported
Owner/Operator Email: Not reported

Owner/Operator Indicator: Owner
Owner/Operator Name: FARDEN, WILLIAM
Legal Status: Private
Date Became Current: Not reported
Date Ended Current: Not reported
Owner/Operator Address: 5901 SEAVIEW AVE NW
Owner/Operator City,State,Zip: SEATTLE, WA 98107
Owner/Operator Telephone: 206-340-6250
Owner/Operator Telephone Ext: Not reported
Owner/Operator Fax: Not reported
Owner/Operator Email: Not reported

Owner/Operator Indicator: Owner
Owner/Operator Name: FARDEN, WILLIAM
Legal Status: Private
Date Became Current: Not reported
Date Ended Current: Not reported
Owner/Operator Address: 5901 SEAVIEW AVE NW
Owner/Operator City,State,Zip: SEATTLE, WA 98107
Owner/Operator Telephone: 206-340-6250
Owner/Operator Telephone Ext: Not reported
Owner/Operator Fax: Not reported
Owner/Operator Email: Not reported

Owner/Operator Indicator: Owner
Owner/Operator Name: FARDEN, WILLIAM
Legal Status: Private
Date Became Current: Not reported
Date Ended Current: Not reported
Owner/Operator Address: 5901 SEAVIEW AVE NW
Owner/Operator City,State,Zip: SEATTLE, WA 98107
Owner/Operator Telephone: 206-340-6250
Owner/Operator Telephone Ext: Not reported
Owner/Operator Fax: Not reported
Owner/Operator Email: Not reported

Owner/Operator Indicator: Owner
Owner/Operator Name: OUTDOOR EMPIRE PUBLISHING INC
Legal Status: Private

DRAFT

OUTDOOR EMPIRE PUBLISHING INC (Continued) **1004794314**

Date Became Current:	Not reported
Date Ended Current:	Not reported
Owner/Operator Address:	511 EASTLAKE AVE E
Owner/Operator City,State,Zip:	SEATTLE, WA 98109
Owner/Operator Telephone:	000-000-0000
Owner/Operator Telephone Ext:	Not reported
Owner/Operator Fax:	Not reported
Owner/Operator Email:	Not reported
Owner/Operator Indicator:	Owner
Owner/Operator Name: FARDEN, WILLIAM	
Legal Status:	Private
Date Became Current:	Not reported
Date Ended Current:	Not reported
Owner/Operator Address:	5901 SEAVIEW AVE NW
Owner/Operator City,State,Zip:	SEATTLE, WA 98107
Owner/Operator Telephone:	206-340-6250
Owner/Operator Telephone Ext:	Not reported
Owner/Operator Fax:	Not reported
Owner/Operator Email:	Not reported
Owner/Operator Indicator:	Owner
Owner/Operator Name: FARDEN, WILLIAM	
Legal Status:	Private
Date Became Current:	Not reported
Date Ended Current:	Not reported
Owner/Operator Address:	5901 SEAVIEW AVE NW
Owner/Operator City,State,Zip:	SEATTLE, WA 98107
Owner/Operator Telephone:	206-340-6250
Owner/Operator Telephone Ext:	Not reported
Owner/Operator Fax:	Not reported
Owner/Operator Email:	Not reported
Owner/Operator Indicator:	Operator
Owner/Operator Name: PERCIVAL, RON	
Legal Status:	Private
Date Became Current:	Not reported
Date Ended Current:	Not reported
Owner/Operator Address:	511 EASTLAKE AVE E
Owner/Operator City,State,Zip:	SEATTLE, WA 98109
Owner/Operator Telephone:	206-624-3845
Owner/Operator Telephone Ext:	Not reported
Owner/Operator Fax:	Not reported
Owner/Operator Email:	Not reported
Owner/Operator Indicator:	Operator
Owner/Operator Name: PERCIVAL, RON	
Legal Status:	Private
Date Became Current:	Not reported
Date Ended Current:	Not reported
Owner/Operator Address:	511 EASTLAKE AVE E
Owner/Operator City,State,Zip:	SEATTLE, WA 98109
Owner/Operator Telephone:	206-624-3845
Owner/Operator Telephone Ext:	Not reported
Owner/Operator Fax:	Not reported
Owner/Operator Email:	Not reported

DRAFT

OUTDOOR EMPIRE PUBLISHING INC (Continued) **1004794314**

Historic Generators:

Receive Date:	20010226
Handler Name:	OUTDOOR EMPIRE PUBLISHING INC
Federal Waste Generator Description:	Not a generator, verified
State District Owner:	WA
Large Quantity Handler of Universal Waste:	No
Recognized Trader Importer:	No
Recognized Trader Exporter:	No
Spent Lead Acid Battery Importer:	No
Spent Lead Acid Battery Exporter:	No
Current Record:	No
Non Storage Recycler Activity:	Not reported
Electronic Manifest Broker:	Not reported

Receive Date:	20010130
Handler Name:	OUTDOOR EMPIRE PUBLISHING INC
Federal Waste Generator Description:	Not a generator, verified
State District Owner:	WA
Large Quantity Handler of Universal Waste:	No
Recognized Trader Importer:	No
Recognized Trader Exporter:	No
Spent Lead Acid Battery Importer:	No
Spent Lead Acid Battery Exporter:	No
Current Record:	No
Non Storage Recycler Activity:	Not reported
Electronic Manifest Broker:	Not reported

Receive Date:	20010227
Handler Name:	OUTDOOR EMPIRE PUBLISHING INC
Federal Waste Generator Description:	Not a generator, verified
State District Owner:	WA
Large Quantity Handler of Universal Waste:	No
Recognized Trader Importer:	No
Recognized Trader Exporter:	No
Spent Lead Acid Battery Importer:	No
Spent Lead Acid Battery Exporter:	No
Current Record:	Yes
Non Storage Recycler Activity:	Not reported
Electronic Manifest Broker:	Not reported

Receive Date:	19931231
Handler Name:	OUTDOOR EMPIRE PUBLISHING INC
Federal Waste Generator Description:	Small Quantity Generator
State District Owner:	WA
Large Quantity Handler of Universal Waste:	No
Recognized Trader Importer:	No
Recognized Trader Exporter:	No
Spent Lead Acid Battery Importer:	No
Spent Lead Acid Battery Exporter:	No
Current Record:	No
Non Storage Recycler Activity:	Not reported
Electronic Manifest Broker:	Not reported

Receive Date:	19940101
Handler Name:	OUTDOOR EMPIRE PUBLISHING INC
Federal Waste Generator Description:	Not a generator, verified
State District Owner:	WA

DRAFT

OUTDOOR EMPIRE PUBLISHING INC (Continued) **1004794314**

Large Quantity Handler of Universal Waste: No
Recognized Trader Importer: No
Recognized Trader Exporter: No
Spent Lead Acid Battery Importer: No
Spent Lead Acid Battery Exporter: No
Current Record: No
Non Storage Recycler Activity: Not reported
Electronic Manifest Broker: Not reported

Receive Date: 19950101
Handler Name: OUTDOOR EMPIRE PUBLISHING INC
Federal Waste Generator Description: Not a generator, verified
State District Owner: WA
Large Quantity Handler of Universal Waste: No
Recognized Trader Importer: No
Recognized Trader Exporter: No
Spent Lead Acid Battery Importer: No
Spent Lead Acid Battery Exporter: No
Current Record: No
Non Storage Recycler Activity: Not reported
Electronic Manifest Broker: Not reported

Receive Date: 19970117
Handler Name: OUTDOOR EMPIRE PUBLISHING INC
Federal Waste Generator Description: Conditionally Exempt Small Quantity Generator
State District Owner: WA
Large Quantity Handler of Universal Waste: No
Recognized Trader Importer: No
Recognized Trader Exporter: No
Spent Lead Acid Battery Importer: No
Spent Lead Acid Battery Exporter: No
Current Record: No
Non Storage Recycler Activity: Not reported
Electronic Manifest Broker: Not reported

Receive Date: 19970602
Handler Name: OUTDOOR EMPIRE PUBLISHING INC
Federal Waste Generator Description: Conditionally Exempt Small Quantity Generator
State District Owner: WA
Large Quantity Handler of Universal Waste: No
Recognized Trader Importer: No
Recognized Trader Exporter: No
Spent Lead Acid Battery Importer: No
Spent Lead Acid Battery Exporter: No
Current Record: No
Non Storage Recycler Activity: Not reported
Electronic Manifest Broker: Not reported

Receive Date: 19971226
Handler Name: OUTDOOR EMPIRE PUBLISHING INC
Federal Waste Generator Description: Conditionally Exempt Small Quantity Generator
State District Owner: WA
Large Quantity Handler of Universal Waste: No
Recognized Trader Importer: No
Recognized Trader Exporter: No
Spent Lead Acid Battery Importer: No
Spent Lead Acid Battery Exporter: No

DRAFT

OUTDOOR EMPIRE PUBLISHING INC (Continued) **1004794314**

Current Record: No
Non Storage Recycler Activity: Not reported
Electronic Manifest Broker: Not reported

Receive Date: 19990226
Handler Name: OUTDOOR EMPIRE PUBLISHING INC
Federal Waste Generator Description: Conditionally Exempt Small Quantity Generator
State District Owner: WA
Large Quantity Handler of Universal Waste: No
Recognized Trader Importer: No
Recognized Trader Exporter: No
Spent Lead Acid Battery Importer: No
Spent Lead Acid Battery Exporter: No
Current Record: No
Non Storage Recycler Activity: Not reported
Electronic Manifest Broker: Not reported

Receive Date: 20000225
Handler Name: OUTDOOR EMPIRE PUBLISHING INC
Federal Waste Generator Description: Conditionally Exempt Small Quantity Generator
State District Owner: WA
Large Quantity Handler of Universal Waste: No
Recognized Trader Importer: No
Recognized Trader Exporter: No
Spent Lead Acid Battery Importer: No
Spent Lead Acid Battery Exporter: No
Current Record: No
Non Storage Recycler Activity: Not reported
Electronic Manifest Broker: Not reported

Receive Date: 20010130
Handler Name: OUTDOOR EMPIRE PUBLISHING INC
Federal Waste Generator Description: Conditionally Exempt Small Quantity Generator
State District Owner: WA
Large Quantity Handler of Universal Waste: No
Recognized Trader Importer: No
Recognized Trader Exporter: No
Spent Lead Acid Battery Importer: No
Spent Lead Acid Battery Exporter: No
Current Record: No
Non Storage Recycler Activity: Not reported
Electronic Manifest Broker: Not reported

Receive Date: 20010226
Handler Name: OUTDOOR EMPIRE PUBLISHING INC
Federal Waste Generator Description: Not a generator, verified
State District Owner: WA
Large Quantity Handler of Universal Waste: No
Recognized Trader Importer: No
Recognized Trader Exporter: No
Spent Lead Acid Battery Importer: No
Spent Lead Acid Battery Exporter: No
Current Record: No
Non Storage Recycler Activity: Not reported
Electronic Manifest Broker: Not reported

DRAFT

OUTDOOR EMPIRE PUBLISHING INC (Continued) **1004794314**

List of NAICS Codes and Descriptions:
NAICS Code: 51111
NAICS Description: NEWSPAPER PUBLISHERS

Facility Has Received Notices of Violations:
Violations: No Violations Found

Evaluation Action Summary:
Evaluations: No Evaluations Found

FINDS:
Registry ID: 110005374442

Click Here for FRS Facility Detail Report:

Environmental Interest/Information System:
Washington Facility / Site Identification System (WA-FSIS) provides a means to query and display data maintained by the Washington Department of Ecology. This system contains key information for each facility/site that is currently, or has been, of interest to the Air Quality, Dam Safety, Hazardous Waste, Toxics Cleanup, and Water Quality Programs.
RCRAInfo is a national information system that supports the Resource Conservation and Recovery Act (RCRA) program through the tracking of events and activities related to facilities that generate, transport, and treat, store, or dispose of hazardous waste. RCRAInfo allows RCRA program staff to track the notification, permit, compliance, and corrective action activities required under RCRA.
US EPA RACT/BACT/LAER Clearinghouse (RBLC) database contains case-specific information on the "Best Available" air pollution technologies that have been required to reduce the emission of air pollutants from stationary sources (e.g., power plants, steel mills, chemical plants, etc.). RACT, or Reasonably Available Control Technology, is required on existing sources in areas that are not meeting national ambient air quality standards. BACT, or Best Available Control Technology, is required on major new or modified sources in clean areas. LAER, or Lowest Achievable Emission Rate, is required on major new or modified sources in non-attainment areas.

Click this hyperlink while viewing on your computer to access additional FINDS: detail in the EDR Site Report.

ECHO:
Envid: 1004794314
Registry ID: 110005374442
DFR URL: http://echo.epa.gov/detailed-facility-report?fid=110005374442
Name: OUTDOOR EMPIRE PUBLISHING INC
Address: 511 EASTLAKE AVE E
City,State,Zip: SEATTLE, WA 98109

DRAFT

DC621 **SEATTLE CHILDRENS RESEARCH INSTITUTE** **WA ALLSITES** **S118955214**
West **1920 TERRY AVE** **WA SPILLS** **N/A**
1/4-1/2 **SEATTLE, WA 98101** **WA ASBESTOS**
0.496 mi. **WA Financial Assurance**
2618 ft. **Site 2 of 3 in cluster DC** **WA MANIFEST**

Relative:
Lower

Actual:
127 ft.

ALLSITES:

Name:	SEATTLE CHILDRENS RESEARCH INSTITUTE
Facility Id:	12181

Interaction:	130219
Interaction 1:	A
Interaction 2:	UST
Ecology Program:	TOXICS
Program Data:	UST
Facility Alt.:	Seattle Childrens Research Institute
Program ID:	Not reported
Date Interaction:	2019-04-03 00:00:00
Date Interaction 3:	Underground Storage Tank
Latitude:	47.616873699000003
Longitude:	-122.334014681

Interaction:	119756
Interaction 1:	I
Interaction 2:	HWG
Ecology Program:	HAZWASTE
Program Data:	TURBOWASTE
Facility Alt.:	Seattle Childrens Research Institute
Program ID:	WAH000051703
Date Interaction:	2016-10-03 00:00:00
Date Interaction 3:	Hazardous Waste Generator
Latitude:	47.616873699000003
Longitude:	-122.334014681

Interaction:	125137
Interaction 1:	A
Interaction 2:	HWOTHER
Ecology Program:	HAZWASTE
Program Data:	TURBOWASTE
Facility Alt.:	Seattle Childrens Research Institute
Program ID:	WAH000051703
Date Interaction:	2016-12-31 00:00:00
Date Interaction 3:	Haz Waste Management Acti
Latitude:	47.616873699000003
Longitude:	-122.334014681

SPILLS ERTS:

Facility Site ID:	Not reported
Name:	Not reported
Address:	1920 TERRY AVE
City,State,Zip:	SEATTLE, WA 98101
Program Name:	Toxics Cleanup
Incident ID:	678774
Incident Status:	Historic
Incident Date:	11/03/2017
Initial Report Activity Name:	Other

DRAFT

SEATTLE CHILDRENS RESEARCH INSTITUTE (Continued) **S118955214**

Initial Report Cause Category:	Equipment failure
Initial Report Cause Name:	Leaking underground storage tank
Initial Report Medium Name:	Soil
Initial Report Medium Category:	Ground
Initial Report Source Name:	Underground storage tank (UST)
Initial Report Source Category:	Tank
Initial Report Substance Name:	Diesel oil/Marine gas
Initial Report Substance Category:	Oil
Initial Report Substance Quantity:	Not reported
Initial Report Substance Unit Of Measure:	Not reported
Potentially Responsible Party First Name:	Not reported
Potentially Responsible Party Last Name:	Not reported
Potentially Responsible Party Organization:	Seattle Childrens Research Institute
External Reference Number:	Not reported
Latitude:	Not reported
Longitude:	Not reported

ASBESTOS:

Name:	Not reported
Address:	1920 TERRY AVE.
City,State,Zip:	SEATTLE, WA 98101
Facility Type:	Office
Parent ID:	137115
Form ID:	139714##1016Perfo179059
Notice Date:	03/10/2017
Start Date:	01/23/2017
Completion Date:	03/31/2017
Initial:	Not reported
Amended:	1
On Hold:	1
Off Hold:	Not reported
Emergency:	Not reported
Site Hours Start:	7:00am
Site Hours End:	3:30pm
Sunday:	Not reported
Monday:	1
Tuesday:	1
Wednesday:	1
Thursday:	1
Friday:	1
Saturday:	Not reported
Contractor ID:	Not reported
Phone:	425-806-8404
Job Site CAS:	Gordon Strupp
Project Form Email:	tyler.hampton@pcg.com
Property Owner Name:	Not reported
Property Owner Agent:	Vicki Cleator
Property Owner Company:	PERFORMANCE ABATEMENT SRVC INC (ABCN00001016)
Property Owner Address:	1900 9th Ave.
Property Owner City:	Seattle
Property Owner State:	WA
Property Owner Zip4:	98101
Property Owner Phone:	206-987-2000
Job Site Room:	Not reported
Facility Age:	1949
Facility Size:	6000 SF
Facility Remodel:	Not reported

DRAFT

SEATTLE CHILDRENS RESEARCH INSTITUTE (Continued) **S118955214**

Facility Demo:	1
Facility Repair:	Not reported
Facility Maint:	Not reported
Removed:	1
Encapsulated:	Not reported
Quantity Sq Ft:	2265
Fireproofing:	Not reported
Popcorn Ceiling:	Not reported
CAB:	Not reported
Sheet Vinyl:	Not reported
Asbestos Paper:	Not reported
Boiler Insulation:	Not reported
Duct Paper:	Not reported
VAT:	1
Roofing:	Not reported
Sq Ft Other:	1
Sq Ft Other Text:	Mastic
Quantity Lin Ft:	Not reported
Mag Pipe Insulation:	Not reported
Air Cell Pipe Insulation:	Not reported
Ducting Insulation:	Not reported
Cement Asbestos Pipe:	Not reported
Mudded Pipe Insulation:	Not reported
Duct Tape:	Not reported
Lin Ft Other1:	Not reported
Lin Ft Other1 Text:	Not reported
Lin Ft Other2:	Not reported
Lin Ft Other2 Text:	Not reported
Indoors:	1
Outdoors:	Not reported
Neg Pres Enclosure:	Not reported
Glove Bag:	Not reported
Mini Enclosure:	Not reported
Critical Barriers:	1
Wrap And Cut:	Not reported
Wet Methods:	1
HEPA Vacuum:	1
MANUALMETHODS :	1
Other CM1:	Not reported
Other CM1 Text:	Not reported
Other CM2:	Not reported
Other CM2 Text:	Not reported
Half Mask APR:	1
Full Face APR:	Not reported
PAPR:	Not reported
Type C Continuous:	Not reported
Type C Pressure:	Not reported
Other Resp Pro:	Not reported
Other Resp Pro Text:	Not reported
Comments:	Not reported
Date Time Submitted:	2017-03-10 09:02:11
Submitter IP Address:	50.125.71.138
Region:	2
UBI:	601018806
Notice type:	Initial
Project Type:	Other Square Footage, Vinyl Asbestos Tile
Supervisor:	Gordon Strupp ()

DRAFT

SEATTLE CHILDRENS RESEARCH INSTITUTE (Continued) **S118955214**

Supervisor Phone:	Not reported
Certificate Status:	ACTIVE
Name:	Not reported
Address:	1920 TERRY AVE.
City,State,Zip:	SEATTLE, WA 98101
Facility Type:	Office
Parent ID:	0
Form ID:	137115##1016Perfo673911
Notice Date:	01/11/2017
Start Date:	01/23/2017
Completion Date:	03/31/2017
Initial:	1
Amended:	Not reported
On Hold:	Not reported
Off Hold:	Not reported
Emergency:	Not reported
Site Hours Start:	7:00am
Site Hours End:	3:30pm
Sunday:	Not reported
Monday:	1
Tuesday:	1
Wednesday:	1
Thursday:	1
Friday:	1
Saturday:	Not reported
Contractor ID:	Not reported
Phone:	425-806-8404
Job Site CAS:	Dan Lehosky
Project Form Email:	tyler.hampton@pcg.com
Property Owner Name:	Not reported
Property Owner Agent:	Vicki Cleator
Property Owner Company:	PERFORMANCE ABATEMENT SRVC INC (ABCN00001016)
Property Owner Address:	1900 9th Ave.
Property Owner City:	Seattle
Property Owner State:	WA
Property Owner Zip4:	98101
Property Owner Phone:	206-987-2000
Job Site Room:	Not reported
Facility Age:	1949
Facility Size:	6000 SF
Facility Remodel:	Not reported
Facility Demo:	1
Facility Repair:	Not reported
Facility Maint:	Not reported
Removed:	1
Encapsulated:	Not reported
Quantity Sq Ft:	2265
Fireproofing:	Not reported
Popcorn Ceiling:	Not reported
CAB:	Not reported
Sheet Vinyl:	Not reported
Asbestos Paper:	Not reported
Boiler Insulation:	Not reported
Duct Paper:	Not reported
VAT:	1
Roofing:	Not reported

DRAFT

SEATTLE CHILDRENS RESEARCH INSTITUTE (Continued) **S118955214**

Sq Ft Other:	1
Sq Ft Other Text:	Mastic
Quantity Lin Ft:	Not reported
Mag Pipe Insulation:	Not reported
Air Cell Pipe Insulation:	Not reported
Ducting Insulation:	Not reported
Cement Asbestos Pipe:	Not reported
Mudded Pipe Insulation:	Not reported
Duct Tape:	Not reported
Lin Ft Other1:	Not reported
Lin Ft Other1 Text:	Not reported
Lin Ft Other2:	Not reported
Lin Ft Other2 Text:	Not reported
Indoors:	1
Outdoors:	Not reported
Neg Pres Enclosure:	Not reported
Glove Bag:	Not reported
Mini Enclosure:	Not reported
Critical Barriers:	1
Wrap And Cut:	Not reported
Wet Methods:	1
HEPA Vacuum:	1
MANUALMETHODS :	1
Other CM1:	Not reported
Other CM1 Text:	Not reported
Other CM2:	Not reported
Other CM2 Text:	Not reported
Half Mask APR:	1
Full Face APR:	Not reported
PAPR:	Not reported
Type C Continuous:	Not reported
Type C Pressure:	Not reported
Other Resp Pro:	Not reported
Other Resp Pro Text:	Not reported
Comments:	Not reported
Date Time Submitted:	2017-01-11 14:56:51
Submitter IP Address:	50.125.71.138
Region:	2
UBI:	601018806
Notice type:	Initial
Project Type:	Other Square Footage, Vinyl Asbestos Tile
Supervisor:	Dan Lehosky ()
Supervisor Phone:	Not reported
Certificate Status:	ACTIVE
Name:	Not reported
Address:	1920 TERRY AVE.
City,State,Zip:	SEATTLE, WA 98101
Facility Type:	Office
Parent ID:	137115
Form ID:	139589##1016Perfo027354
Notice Date:	03/08/2017
Start Date:	01/23/2017
Completion Date:	03/31/2017
Initial:	Not reported
Amended:	1
On Hold:	Not reported

DRAFT

SEATTLE CHILDRENS RESEARCH INSTITUTE (Continued) **S118955214**

Off Hold:	1
Emergency:	Not reported
Site Hours Start:	7:00am
Site Hours End:	3:30pm
Sunday:	Not reported
Monday:	1
Tuesday:	1
Wednesday:	1
Thursday:	1
Friday:	1
Saturday:	Not reported
Contractor ID:	Not reported
Phone:	425-806-8404
Job Site CAS:	Gordon Strupp
Project Form Email:	tyler.hampton@pcg.com
Property Owner Name:	Not reported
Property Owner Agent:	Vicki Cleator
Property Owner Company:	PERFORMANCE ABATEMENT SRVC INC (ABCN00001016)
Property Owner Address:	1900 9th Ave.
Property Owner City:	Seattle
Property Owner State:	WA
Property Owner Zip4:	98101
Property Owner Phone:	206-987-2000
Job Site Room:	Not reported
Facility Age:	1949
Facility Size:	6000 SF
Facility Remodel:	Not reported
Facility Demo:	1
Facility Repair:	Not reported
Facility Maint:	Not reported
Removed:	1
Encapsulated:	Not reported
Quantity Sq Ft:	2265
Fireproofing:	Not reported
Popcorn Ceiling:	Not reported
CAB:	Not reported
Sheet Vinyl:	Not reported
Asbestos Paper:	Not reported
Boiler Insulation:	Not reported
Duct Paper:	Not reported
VAT:	1
Roofing:	Not reported
Sq Ft Other:	1
Sq Ft Other Text:	Mastic
Quantity Lin Ft:	Not reported
Mag Pipe Insulation:	Not reported
Air Cell Pipe Insulation:	Not reported
Ducting Insulation:	Not reported
Cement Asbestos Pipe:	Not reported
Mudded Pipe Insulation:	Not reported
Duct Tape:	Not reported
Lin Ft Other1:	Not reported
Lin Ft Other1 Text:	Not reported
Lin Ft Other2:	Not reported
Lin Ft Other2 Text:	Not reported
Indoors:	1
Outdoors:	Not reported

DRAFT

SEATTLE CHILDRENS RESEARCH INSTITUTE (Continued) **S118955214**

Neg Pres Enclosure:	Not reported
Glove Bag:	Not reported
Mini Enclosure:	Not reported
Critical Barriers:	1
Wrap And Cut:	Not reported
Wet Methods:	1
HEPA Vacuum:	1
MANUALMETHODS :	1
Other CM1:	Not reported
Other CM1 Text:	Not reported
Other CM2:	Not reported
Other CM2 Text:	Not reported
Half Mask APR:	1
Full Face APR:	Not reported
PAPR:	Not reported
Type C Continuous:	Not reported
Type C Pressure:	Not reported
Other Resp Pro:	Not reported
Other Resp Pro Text:	Not reported
Comments:	Not reported
Date Time Submitted:	2017-03-08 09:38:28
Submitter IP Address:	50.125.71.138
Region:	2
UBI:	601018806
Notice type:	Initial
Project Type:	Other Square Footage, Vinyl Asbestos Tile
Supervisor:	Gordon Strupp ()
Supervisor Phone:	Not reported
Certificate Status:	ACTIVE
Name:	Not reported
Address:	1920 TERRY AVE.
City,State,Zip:	SEATTLE, WA 98101
Facility Type:	Office
Parent ID:	137115
Form ID:	138996##1016Perfo232164
Notice Date:	02/23/2017
Start Date:	01/23/2017
Completion Date:	03/31/2017
Initial:	Not reported
Amended:	1
On Hold:	1
Off Hold:	Not reported
Emergency:	Not reported
Site Hours Start:	7:00am
Site Hours End:	3:30pm
Sunday:	Not reported
Monday:	1
Tuesday:	1
Wednesday:	1
Thursday:	1
Friday:	1
Saturday:	Not reported
Contractor ID:	Not reported
Phone:	425-806-8404
Job Site CAS:	Dan Lehosky
Project Form Email:	tyler.hampton@pcg.com

DRAFT

SEATTLE CHILDRENS RESEARCH INSTITUTE (Continued) **S118955214**

Property Owner Name:	Not reported
Property Owner Agent:	Vicki Cleator
Property Owner Company:	PERFORMANCE ABATEMENT SRVC INC (ABCN00001016)
Property Owner Address:	1900 9th Ave.
Property Owner City:	Seattle
Property Owner State:	WA
Property Owner Zip4:	98101
Property Owner Phone:	206-987-2000
Job Site Room:	Not reported
Facility Age:	1949
Facility Size:	6000 SF
Facility Remodel:	Not reported
Facility Demo:	1
Facility Repair:	Not reported
Facility Maint:	Not reported
Removed:	1
Encapsulated:	Not reported
Quantity Sq Ft:	2265
Fireproofing:	Not reported
Popcorn Ceiling:	Not reported
CAB:	Not reported
Sheet Vinyl:	Not reported
Asbestos Paper:	Not reported
Boiler Insulation:	Not reported
Duct Paper:	Not reported
VAT:	1
Roofing:	Not reported
Sq Ft Other:	1
Sq Ft Other Text:	Mastic
Quantity Lin Ft:	Not reported
Mag Pipe Insulation:	Not reported
Air Cell Pipe Insulation:	Not reported
Ducting Insulation:	Not reported
Cement Asbestos Pipe:	Not reported
Mudded Pipe Insulation:	Not reported
Duct Tape:	Not reported
Lin Ft Other1:	Not reported
Lin Ft Other1 Text:	Not reported
Lin Ft Other2:	Not reported
Lin Ft Other2 Text:	Not reported
Indoors:	1
Outdoors:	Not reported
Neg Pres Enclosure:	Not reported
Glove Bag:	Not reported
Mini Enclosure:	Not reported
Critical Barriers:	1
Wrap And Cut:	Not reported
Wet Methods:	1
HEPA Vacuum:	1
MANUALMETHODS :	1
Other CM1:	Not reported
Other CM1 Text:	Not reported
Other CM2:	Not reported
Other CM2 Text:	Not reported
Half Mask APR:	1
Full Face APR:	Not reported
PAPR:	Not reported

DRAFT

SEATTLE CHILDRENS RESEARCH INSTITUTE (Continued) **S118955214**

Type C Continuous:	Not reported
Type C Pressure:	Not reported
Other Resp Pro:	Not reported
Other Resp Pro Text:	Not reported
Comments:	Not reported
Date Time Submitted:	2017-02-23 16:04:37
Submitter IP Address:	50.125.71.138
Region:	2
UBI:	601018806
Notice type:	Initial
Project Type:	Other Square Footage, Vinyl Asbestos Tile
Supervisor:	Dan Lehosky ()
Supervisor Phone:	Not reported
Certificate Status:	ACTIVE
Name:	Not reported
Address:	1920 TERRY AVE.
City,State,Zip:	SEATTLE, WA 98101
Facility Type:	Office
Parent ID:	137115
Form ID:	137528##1016Perfo606834
Notice Date:	01/23/2017
Start Date:	01/23/2017
Completion Date:	03/31/2017
Initial:	Not reported
Amended:	1
On Hold:	1
Off Hold:	Not reported
Emergency:	Not reported
Site Hours Start:	7:00am
Site Hours End:	3:30pm
Sunday:	Not reported
Monday:	1
Tuesday:	1
Wednesday:	1
Thursday:	1
Friday:	1
Saturday:	Not reported
Contractor ID:	Not reported
Phone:	425-806-8404
Job Site CAS:	Dan Lehosky
Project Form Email:	tyler.hampton@pcg.com
Property Owner Name:	Not reported
Property Owner Agent:	Vicki Cleator
Property Owner Company:	PERFORMANCE ABATEMENT SRVC INC (ABCN00001016)
Property Owner Address:	1900 9th Ave.
Property Owner City:	Seattle
Property Owner State:	WA
Property Owner Zip4:	98101
Property Owner Phone:	206-987-2000
Job Site Room:	Not reported
Facility Age:	1949
Facility Size:	6000 SF
Facility Remodel:	Not reported
Facility Demo:	1
Facility Repair:	Not reported
Facility Maint:	Not reported

DRAFT

SEATTLE CHILDRENS RESEARCH INSTITUTE (Continued) **S118955214**

Removed:	1
Encapsulated:	Not reported
Quantity Sq Ft:	2265
Fireproofing:	Not reported
Popcorn Ceiling:	Not reported
CAB:	Not reported
Sheet Vinyl:	Not reported
Asbestos Paper:	Not reported
Boiler Insulation:	Not reported
Duct Paper:	Not reported
VAT:	1
Roofing:	Not reported
Sq Ft Other:	1
Sq Ft Other Text:	Mastic
Quantity Lin Ft:	Not reported
Mag Pipe Insulation:	Not reported
Air Cell Pipe Insulation:	Not reported
Ducting Insulation:	Not reported
Cement Asbestos Pipe:	Not reported
Mudded Pipe Insulation:	Not reported
Duct Tape:	Not reported
Lin Ft Other1:	Not reported
Lin Ft Other1 Text:	Not reported
Lin Ft Other2:	Not reported
Lin Ft Other2 Text:	Not reported
Indoors:	1
Outdoors:	Not reported
Neg Pres Enclosure:	Not reported
Glove Bag:	Not reported
Mini Enclosure:	Not reported
Critical Barriers:	1
Wrap And Cut:	Not reported
Wet Methods:	1
HEPA Vacuum:	1
MANUALMETHODS :	1
Other CM1:	Not reported
Other CM1 Text:	Not reported
Other CM2:	Not reported
Other CM2 Text:	Not reported
Half Mask APR:	1
Full Face APR:	Not reported
PAPR:	Not reported
Type C Continuous:	Not reported
Type C Pressure:	Not reported
Other Resp Pro:	Not reported
Other Resp Pro Text:	Not reported
Comments:	Not reported
Date Time Submitted:	2017-01-23 09:30:18
Submitter IP Address:	50.125.71.138
Region:	2
UBI:	601018806
Notice type:	Initial
Project Type:	Other Square Footage, Vinyl Asbestos Tile
Supervisor:	Dan Lehosky ()
Supervisor Phone:	Not reported
Certificate Status:	ACTIVE

DRAFT

SEATTLE CHILDRENS RESEARCH INSTITUTE (Continued) **S118955214**

Name:	Not reported
Address:	1920 TERRY AVE.
City,State,Zip:	SEATTLE, WA 98101
Facility Type:	Office
Parent ID:	137115
Form ID:	138477##1016Perfo465108
Notice Date:	02/13/2017
Start Date:	01/23/2017
Completion Date:	03/31/2017
Initial:	Not reported
Amended:	1
On Hold:	1
Off Hold:	Not reported
Emergency:	Not reported
Site Hours Start:	7:00am
Site Hours End:	3:30pm
Sunday:	Not reported
Monday:	1
Tuesday:	1
Wednesday:	1
Thursday:	1
Friday:	1
Saturday:	Not reported
Contractor ID:	Not reported
Phone:	425-806-8404
Job Site CAS:	Jim Lewis
Project Form Email:	tyler.hampton@pcg.com
Property Owner Name:	Not reported
Property Owner Agent:	Vicki Cleator
Property Owner Company:	PERFORMANCE ABATEMENT SRVC INC (ABCN00001016)
Property Owner Address:	1900 9th Ave.
Property Owner City:	Seattle
Property Owner State:	WA
Property Owner Zip4:	98101
Property Owner Phone:	206-987-2000
Job Site Room:	Not reported
Facility Age:	1949
Facility Size:	6000 SF
Facility Remodel:	Not reported
Facility Demo:	1
Facility Repair:	Not reported
Facility Maint:	Not reported
Removed:	1
Encapsulated:	Not reported
Quantity Sq Ft:	2265
Fireproofing:	Not reported
Popcorn Ceiling:	Not reported
CAB:	Not reported
Sheet Vinyl:	Not reported
Asbestos Paper:	Not reported
Boiler Insulation:	Not reported
Duct Paper:	Not reported
VAT:	1
Roofing:	Not reported
Sq Ft Other:	1
Sq Ft Other Text:	Mastic
Quantity Lin Ft:	Not reported

DRAFT

SEATTLE CHILDRENS RESEARCH INSTITUTE (Continued) **S118955214**

Mag Pipe Insulation:	Not reported
Air Cell Pipe Insulation:	Not reported
Ducting Insulation:	Not reported
Cement Asbestos Pipe:	Not reported
Mudded Pipe Insulation:	Not reported
Duct Tape:	Not reported
Lin Ft Other1:	Not reported
Lin Ft Other1 Text:	Not reported
Lin Ft Other2:	Not reported
Lin Ft Other2 Text:	Not reported
Indoors:	1
Outdoors:	Not reported
Neg Pres Enclosure:	Not reported
Glove Bag:	Not reported
Mini Enclosure:	Not reported
Critical Barriers:	1
Wrap And Cut:	Not reported
Wet Methods:	1
HEPA Vacuum:	1
MANUALMETHODS :	1
Other CM1:	Not reported
Other CM1 Text:	Not reported
Other CM2:	Not reported
Other CM2 Text:	Not reported
Half Mask APR:	1
Full Face APR:	Not reported
PAPR:	Not reported
Type C Continuous:	Not reported
Type C Pressure:	Not reported
Other Resp Pro:	Not reported
Other Resp Pro Text:	Not reported
Comments:	Amended C.A.S.
Date Time Submitted:	2017-02-13 10:43:12
Submitter IP Address:	50.125.71.138
Region:	2
UBI:	601018806
Notice type:	Initial
Project Type:	Other Square Footage, Vinyl Asbestos Tile
Supervisor:	Jim Lewis ()
Supervisor Phone:	Not reported
Certificate Status:	ACTIVE

WA Financial Assurance 1:

Name:	SEATTLE CHILDREN'S RESEARCH INSTITUTE - BUILDING CURE
Address:	1920 TERRY AVE
City,State,Zip:	SEATTLE, WA 98101
DOE Site ID:	620431
Financial Resp Type:	ACE AMERICAN INSURANCE
Inception Date:	07/01/2021
Expiration Date:	07/01/2022
Address 2:	Not reported
Policy Number:	G2478793A 008
Effective Date:	07/01/2021
Liability Limit Type:	Non-mktg, 1-100 tanks, > 10k gals; 1m per occurence, 1m aggregate
Compliance Method:	Letter of self-insurance (financial report)
Proof of Responsibility Document Flag:	0
Retroactive Date:	04/15/2019

DRAFT

SEATTLE CHILDRENS RESEARCH INSTITUTE (Continued) **S118955214**

Latitude:	47.616874
Longitude:	-122.334015

Name:	SEATTLE CHILDREN'S RESEARCH INSTITUTE - BUILDING CURE
Address:	1920 TERRY AVE
City,State,Zip:	SEATTLE, WA 98101
DOE Site ID:	620431
Financial Resp Type:	ACE AMERICAN INSURANCE
Inception Date:	07/01/2018
Expiration Date:	07/01/2019
Address 2:	Not reported
Policy Number:	G2478793A 005
Effective Date:	07/01/2018
Liability Limit Type:	Non-mktg, 1-100 tanks, > 10k gals; 1m per occurence, 1m aggregate
Compliance Method:	Letter of self-insurance (financial report)
Proof of Responsibility Document Flag:	0
Retroactive Date:	04/15/2019
Latitude:	47.616874
Longitude:	-122.334015

Name:	SEATTLE CHILDREN'S RESEARCH INSTITUTE - BUILDING CURE
Address:	1920 TERRY AVE
City,State,Zip:	SEATTLE, WA 98101
DOE Site ID:	620431
Financial Resp Type:	ACE AMERICAN INSURANCE
Inception Date:	07/01/2020
Expiration Date:	07/01/2021
Address 2:	Not reported
Policy Number:	G2478793A 007
Effective Date:	07/01/2020
Liability Limit Type:	Non-mktg, 1-100 tanks, > 10k gals; 1m per occurence, 1m aggregate
Compliance Method:	Letter of self-insurance (financial report)
Proof of Responsibility Document Flag:	0
Retroactive Date:	04/15/2019
Latitude:	47.616874
Longitude:	-122.334015

Name:	SEATTLE CHILDREN'S RESEARCH INSTITUTE - BUILDING CURE
Address:	1920 TERRY AVE
City,State,Zip:	SEATTLE, WA 98101
DOE Site ID:	620431
Financial Resp Type:	ACE AMERICAN INSURANCE
Inception Date:	07/01/2022
Expiration Date:	07/01/2023
Address 2:	Not reported
Policy Number:	G2478793A 009
Effective Date:	07/01/2022
Liability Limit Type:	Non-mktg, 1-100 tanks, > 10k gals; 1m per occurence, 1m aggregate
Compliance Method:	Letter of self-insurance (financial report)
Proof of Responsibility Document Flag:	0
Retroactive Date:	04/15/2019
Latitude:	47.616874
Longitude:	-122.334015

WA MANIFEST:

Name:	SEATTLE CHILDRENS RESEARCH INSTITUTE
Address:	1920 TERRY AVE

DRAFT

SEATTLE CHILDRENS RESEARCH INSTITUTE (Continued) **S118955214**

City,State,Zip:	SEATTLE, WA 98101
Facility Address 2:	Not reported
Facility ID:	12181
EPA ID:	WAH000051703
NAICS:	541715
State Waste Code Desc:	Not reported
Federal Waste Code Desc:	Not reported
Form Comm:	Not reported
Data Year:	2017
Permit by Rule:	False
Mailing Address 2:	Not reported
Treatment by Generator:	False
Mixed Radioactive Waste:	False
Importer of Hazardous Waste:	False
Immediate Recycler:	False
Treatment/Storage/Disposal/Recycling Facility:	False
Generator of Dangerous Fuel Waste:	False
Generator Marketing to Burner:	False
Other Marketers (i.e., blender, distributor, etc.):	False
Utility Boiler Burner:	False
Industry Boiler Burner:	False
Industrial Furnace:	False
Smelter Defferal:	False
Universal Waste:	Not reported
Off-Specification:	Not reported
LN Address 2:	Not reported
Tax Reg #:	178019356
Business Type:	Not reported
Mail Name:	Not reported
Mailing Address:	1900 9th Ave
Mailing City,State,Zip:	Seattle, WA 98101
Legal Organization Name:	Seattle Childrens Research Institute
Legal Organization Type:	Private
Legal Contact:	Not reported
Legal Address:	1900 9th Ave
Legal Address 2:	Not reported
Legal City,State,Zip:	Seattle, WA 98101
Legal Phone Number:	(206)884-1316
Legal Effective Date:	11/01/2006
Land Organization Name:	Seattle Childrens Research Institute
Land Organization Type:	Private
Land Contact:	Not reported
Land Address:	1900 9th Ave
Land City,State,Zip:	Seattle, WA 98101
Land Phone Number:	(206)884-1316
Operator Organization Name:	Seattle Childrens Research Institute
Operator Organization Type:	Private
Operator:	Not reported
Operator Address:	1900 9th Ave
Operator Address 2:	Not reported
Operator City,State,Zip:	Seattle, WA 98101
Operator Phone Number:	(206)884-1316
Operator Effective Date:	11/01/2006
Site Contact:	Not reported
Site Contact Address:	Not reported
Contact City,State,Zip:	Not reported
Site Contact Phone Number:	Not reported

DRAFT

SEATTLE CHILDRENS RESEARCH INSTITUTE (Continued) **S118955214**

Site Contact Email:	Not reported
Gen Status Code:	XQG
Monthly Generation:	False
Batch Generation:	False
One Time Generation:	False
Transport Own Waste:	False
Tranports Other Waste:	False
Recycler Onsite:	False
Transfer Facility:	False
Other Exemption:	Not reported
UW Battery Gen:	False
Used Oil Transporter:	False
Used Oil Transfer Facility:	False
Used Oil Processor:	False
Used Oil Refiner:	False
Used Oil Fuel Marketer Directs Shipments:	False
Used Oil Fuel Marketer Meets Specs:	False
Site Contact Address 2:	Not reported
SIC Code:	Not reported
CRK Number:	Not reported
Active:	Not reported
CAS Number:	Not reported
Chemical Name:	Not reported
EHS:	Not reported
EHS CAS Number:	Not reported
EHS Name:	Not reported

Name:	SEATTLE CHILDRENS RESEARCH INSTITUTE
Address:	1920 TERRY AVE
City,State,Zip:	SEATTLE, WA 98101
Facility Address 2:	Not reported
Facility ID:	12181
EPA ID:	WAH000051703
NAICS:	622110
State Waste Code Desc:	Not reported
Federal Waste Code Desc:	Not reported
Form Comm:	Not reported
Data Year:	2017
Permit by Rule:	False
Mailing Address 2:	Not reported
Treatment by Generator:	False
Mixed Radioactive Waste:	False
Importer of Hazardous Waste:	False
Immediate Recycler:	False
Treatment/Storage/Disposal/Recycling Facility:	False
Generator of Dangerous Fuel Waste:	False
Generator Marketing to Burner:	False
Other Marketers (i.e., blender, distributor, etc.):	False
Utility Boiler Burner:	False
Industry Boiler Burner:	False
Industrial Furnace:	False
Smelter Defferal:	False
Universal Waste:	Not reported
Off-Specification:	Not reported
LN Address 2:	Not reported
Tax Reg #:	178019356
Business Type:	Research

DRAFT

SEATTLE CHILDRENS RESEARCH INSTITUTE (Continued) **S118955214**

Mail Name:	Seattle Childrens Research Institute
Mailing Address:	1900 9th Ave
Mailing City,State,Zip:	Seattle, WA 98101
Legal Organization Name:	Seattle Childrens Research Institute
Legal Organization Type:	Private
Legal Contact:	Not reported
Legal Address:	1900 9th Ave
Legal Address 2:	Not reported
Legal City,State,Zip:	Seattle, WA 98101
Legal Phone Number:	206-884-1316
Legal Effective Date:	11/01/2006
Land Organization Name:	Seattle Childrens Research Institute
Land Organization Type:	Private
Land Contact:	Not reported
Land Address:	1900 9th Ave
Land City,State,Zip:	Seattle, WA 98101
Land Phone Number:	206-884-1316
Operator Organization Name:	Seattle Childrens Research Institute
Operator Organization Type:	Private
Operator:	Not reported
Operator Address:	1900 9th Ave
Operator Address 2:	Not reported
Operator City,State,Zip:	Seattle, WA 98101
Operator Phone Number:	206-884-1316
Operator Effective Date:	11/01/2006
Site Contact:	Tyler Stuart
Site Contact Address:	1900 9th Ave
Contact City,State,Zip:	Seattle, WA 98101
Site Contact Phone Number:	206-884-1316
Site Contact Email:	Tyler.Stuart@seattlechildrens.org
Gen Status Code:	XQG
Monthly Generation:	False
Batch Generation:	False
One Time Generation:	False
Transport Own Waste:	False
Tranports Other Waste:	False
Recycler Onsite:	False
Transfer Facility:	False
Other Exemption:	Not reported
UW Battery Gen:	False
Used Oil Transporter:	False
Used Oil Transfer Facility:	False
Used Oil Processor:	False
Used Oil Refiner:	False
Used Oil Fuel Marketer Directs Shipments:	False
Used Oil Fuel Marketer Meets Specs:	False
Site Contact Address 2:	Not reported
SIC Code:	Not reported
CRK Number:	Not reported
Active:	Not reported
CAS Number:	Not reported
Chemical Name:	Not reported
EHS:	Not reported
EHS CAS Number:	Not reported
EHS Name:	Not reported

Name: SEATTLE CHILDRENS RESEARCH INSTITUTE

DRAFT

SEATTLE CHILDRENS RESEARCH INSTITUTE (Continued) **S118955214**

Address:	1920 TERRY AVE
City,State,Zip:	SEATTLE, WA 98101
Facility Address 2:	Not reported
Facility ID:	12181
EPA ID:	WAH000051703
NAICS:	541711
State Waste Code Desc:	Not reported
Federal Waste Code Desc:	Not reported
Form Comm:	Not reported
Data Year:	2016
Permit by Rule:	False
Mailing Address 2:	Not reported
Treatment by Generator:	False
Mixed Radioactive Waste:	False
Importer of Hazardous Waste:	False
Immediate Recycler:	False
Treatment/Storage/Disposal/Recycling Facility:	False
Generator of Dangerous Fuel Waste:	False
Generator Marketing to Burner:	False
Other Marketers (i.e., blender, distributor, etc.):	False
Utility Boiler Burner:	False
Industry Boiler Burner:	False
Industrial Furnace:	False
Smelter Defferal:	False
Universal Waste:	Not reported
Off-Specification:	Not reported
LN Address 2:	Not reported
Tax Reg #:	178019356
Business Type:	Research
Mail Name:	Seattle Childrens Research Institute
Mailing Address:	1900 9th Ave
Mailing City,State,Zip:	Seattle, WA 98101
Legal Organization Name:	Seattle Childrens Research Institute
Legal Organization Type:	Private
Legal Contact:	Not reported
Legal Address:	1900 9th Ave
Legal Address 2:	Not reported
Legal City,State,Zip:	Seattle, WA 98101
Legal Phone Number:	206-884-1316
Legal Effective Date:	11/01/2006
Land Organization Name:	Seattle Childrens Research Institute
Land Organization Type:	Private
Land Contact:	Not reported
Land Address:	1900 9th Ave
Land City,State,Zip:	Seattle, WA 98101
Land Phone Number:	206-884-1316
Operator Organization Name:	Seattle Childrens Research Institute
Operator Organization Type:	Private
Operator:	Not reported
Operator Address:	1900 9th Ave
Operator Address 2:	Not reported
Operator City,State,Zip:	Seattle, WA 98101
Operator Phone Number:	206-884-1316
Operator Effective Date:	11/01/2006
Site Contact:	Tyler Stuart
Site Contact Address:	1900 9th Ave
Contact City,State,Zip:	Seattle, WA 98101

DRAFT

SEATTLE CHILDRENS RESEARCH INSTITUTE (Continued) **S118955214**

Site Contact Phone Number:	206-884-1316
Site Contact Email:	Tyler.Stuart@seattlechildrens.org
Gen Status Code:	XQG
Monthly Generation:	False
Batch Generation:	False
One Time Generation:	False
Transport Own Waste:	False
Tranports Other Waste:	False
Recycler Onsite:	False
Transfer Facility:	False
Other Exemption:	Not reported
UW Battery Gen:	False
Used Oil Transporter:	False
Used Oil Transfer Facility:	False
Used Oil Processor:	False
Used Oil Refiner:	False
Used Oil Fuel Marketer Directs Shipments:	False
Used Oil Fuel Marketer Meets Specs:	False
Site Contact Address 2:	Not reported
SIC Code:	Not reported
CRK Number:	Not reported
Active:	Not reported
CAS Number:	Not reported
Chemical Name:	Not reported
EHS:	Not reported
EHS CAS Number:	Not reported
EHS Name:	Not reported

DC622 **AMAZON COM SERVICES LLC IBF3** **WA ALLSITES** **S126344596**
West **1920 TERRY AVE 1ST FL** **N/A**
1/4-1/2 **SEATTLE, WA 98101**
0.496 mi.
2618 ft. **Site 3 of 3 in cluster DC**

Relative:
Lower

Actual:
127 ft.

ALLSITES:

Name:	AMAZON COM SERVICES LLC IBF3
Facility Id:	85658
Interaction:	134988
Interaction 1:	A
Interaction 2:	HWG
Ecology Program:	HAZWASTE
Program Data:	TURBOWASTE
Facility Alt.:	Amazon com Services LLC IBF3
Program ID:	WAH000057760
Date Interaction:	2020-06-17 00:00:00
Date Interaction 3:	Hazardous Waste Generator
Latitude:	47.616879179999998
Longitude:	-122.334014869

DRAFT

CX623 WSW 1/4-1/2 0.496 mi. 2621 ft.

Relative: Lower

Actual: 132 ft.

VERIZON WIRELESS SAW
808 HOWELL ST
SEATTLE, WA 98101

Site 3 of 3 in cluster CX

WA CSCSL
WA ALLSITES
WA SPILLS
FINDS
WA ASBESTOS
WA MANIFEST

1011932031
N/A

CSCSL:

Name:	8TH & HOWELL
Address:	808 HOWELL ST
City,State,Zip:	SEATTLE, WA 98101
Facility ID:	1754553
Region:	Northwest
Lat/Long:	47.614899022 / -122.33432014
Clean Up Siteid:	15060
Site Status:	Cleanup Started
Contaminant Name:	Petroleum-Diesel
Alternate Site Names:	Verizon Wireless Saw
Site Rank:	Not reported
Has Institutional Control:	Not reported
Past VCP:	Not reported
Current VCP:	Not reported
URL:	https://apps.ecology.wa.gov/cleanupsearch/site/15060
Ground Water:	Suspected
Surface Water:	Not reported
Soil:	Suspected
Sediment:	Not reported
Air:	Not reported
Bedrock:	Not reported
Responsible Unit:	Northwest

Name:	8TH & HOWELL
Address:	808 HOWELL ST
City,State,Zip:	SEATTLE, WA 98101
Facility ID:	1754553
Region:	Northwest
Lat/Long:	47.614899022 / -122.33432014
Clean Up Siteid:	15060
Site Status:	Cleanup Started
Contaminant Name:	Polychlorinated biPhenyls (PCB)
Alternate Site Names:	Verizon Wireless Saw
Site Rank:	Not reported
Has Institutional Control:	Not reported
Past VCP:	Not reported
Current VCP:	Not reported
URL:	https://apps.ecology.wa.gov/cleanupsearch/site/15060
Ground Water:	Not reported
Surface Water:	Not reported
Soil:	Suspected
Sediment:	Not reported
Air:	Not reported
Bedrock:	Not reported
Responsible Unit:	Northwest

Name:	8TH & HOWELL
Address:	808 HOWELL ST
City,State,Zip:	SEATTLE, WA 98101
Facility ID:	1754553
Region:	Northwest

DRAFT

VERIZON WIRELESS SAW (Continued) **1011932031**

Lat/Long:	47.614899022 / -122.33432014
Clean Up Siteid:	15060
Site Status:	Cleanup Started
Contaminant Name:	Polycyclic Aromatic Hydrocarbons
Alternate Site Names:	Verizon Wireless Saw
Site Rank:	Not reported
Has Institutional Control:	Not reported
Past VCP:	Not reported
Current VCP:	Not reported
URL:	https://apps.ecology.wa.gov/cleanupsearch/site/15060
Ground Water:	Not reported
Surface Water:	Not reported
Soil:	Suspected
Sediment:	Not reported
Air:	Not reported
Bedrock:	Not reported
Responsible Unit:	Northwest

ALLSITES:

Name:	VERIZON WIRELESS SAW
Facility Id:	1754553

Interaction:	132850
Interaction 1:	A
Interaction 2:	SCS
Ecology Program:	TOXICS
Program Data:	ISIS
Facility Alt.:	8th & Howell
Program ID:	Not reported
Date Interaction:	2019-03-18 00:00:00
Date Interaction 3:	State Cleanup Site
Latitude:	47.614900295799998
Longitude:	-122.33431177

Interaction:	9209
Interaction 1:	A
Interaction 2:	TIER2
Ecology Program:	HAZWASTE
Program Data:	EPCRA
Facility Alt.:	Not reported
Program ID:	CRK000068710
Date Interaction:	2008-01-01 00:00:00
Date Interaction 3:	Emergency/Haz Chem Rpt TI
Latitude:	47.614900295799998
Longitude:	-122.33431177

SPILLS ERTS:

Facility Site ID:	Not reported
Name:	8TH & HOWELL
Address:	808 HOWELL ST
City,State,Zip:	SEATTLE, WA 98101
Program Name:	Toxics Cleanup
Incident ID:	688261
Incident Status:	Follow-up completed

DRAFT

VERIZON WIRELESS SAW (Continued) **1011932031**

Incident Date:	08/25/2016
Initial Report Activity Name:	Other
Initial Report Cause Category:	Accident
Initial Report Cause Name:	Other
Initial Report Medium Name:	Soil
Initial Report Medium Category:	Ground
Initial Report Source Name:	Undetermined
Initial Report Source Category:	Historical
Initial Report Substance Name:	Undetermined
Initial Report Substance Category:	Historical
Initial Report Substance Quantity:	Not reported
Initial Report Substance Unit Of Measure:	Not reported
Potentially Responsible Party First Name:	Not reported
Potentially Responsible Party Last Name:	Not reported
Potentially Responsible Party Organization:	RC Hedreen
External Reference Number:	Not reported
Latitude:	Not reported
Longitude:	Not reported

FINDS:
Registry ID: 110037544976

Click Here for FRS Facility Detail Report:

Environmental Interest/Information System:
Washington Facility / Site Identification System (WA-FSIS) provides a means to query and display data maintained by the Washington Department of Ecology. This system contains key information for each facility/site that is currently, or has been, of interest to the Air Quality, Dam Safety, Hazardous Waste, Toxics Cleanup, and Water Quality Programs.

Click this hyperlink while viewing on your computer to access additional FINDS: detail in the EDR Site Report.

ASBESTOS:

Name:	Not reported
Address:	808 HOWELL STREET
City,State,Zip:	SEATTLE, WA 98101
Facility Type:	Commercial
Parent ID:	106294
Form ID:	107542##1511Rhine869448
Notice Date:	10/26/2015
Start Date:	09/28/2015
Completion Date:	12/31/2015
Initial:	Not reported
Amended:	1
On Hold:	1
Off Hold:	Not reported
Emergency:	Not reported
Site Hours Start:	7:00am
Site Hours End:	3:30pm
Sunday:	Not reported
Monday:	1
Tuesday:	1
Wednesday:	1
Thursday:	1
Friday:	1

DRAFT

VERIZON WIRELESS SAW (Continued) **1011932031**

Saturday:	Not reported
Contractor ID:	Not reported
Phone:	253-537-5852
Job Site CAS:	Dave Mathison
Project Form Email:	wendyd@rhinedemolition.com
Property Owner Name:	Not reported
Property Owner Agent:	Sellen Construction
Property Owner Company:	Rhine Demolition LLC (ABCN00001511)
Property Owner Address:	227 Westlake Ave. N.
Property Owner City:	Seattle
Property Owner State:	WA
Property Owner Zip4:	98109
Property Owner Phone:	206-682-7770
Job Site Room:	Not reported
Facility Age:	Not reported
Facility Size:	Not reported
Facility Remodel:	Not reported
Facility Demo:	1
Facility Repair:	Not reported
Facility Maint:	Not reported
Removed:	1
Encapsulated:	Not reported
Quantity Sq Ft:	9430
Fireproofing:	Not reported
Popcorn Ceiling:	Not reported
CAB:	Not reported
Sheet Vinyl:	Not reported
Asbestos Paper:	Not reported
Boiler Insulation:	Not reported
Duct Paper:	Not reported
VAT:	Not reported
Roofing:	Not reported
Sq Ft Other:	1
Sq Ft Other Text:	Exterior black mastic
Quantity Lin Ft:	Not reported
Mag Pipe Insulation:	Not reported
Air Cell Pipe Insulation:	Not reported
Ducting Insulation:	Not reported
Cement Asbestos Pipe:	Not reported
Mudded Pipe Insulation:	Not reported
Duct Tape:	Not reported
Lin Ft Other1:	Not reported
Lin Ft Other1 Text:	Not reported
Lin Ft Other2:	Not reported
Lin Ft Other2 Text:	Not reported
Indoors:	Not reported
Outdoors:	1
Neg Pres Enclosure:	Not reported
Glove Bag:	Not reported
Mini Enclosure:	Not reported
Critical Barriers:	Not reported
Wrap And Cut:	Not reported
Wet Methods:	1
HEPA Vacuum:	1
MANUALMETHODS :	1
Other CM1:	Not reported
Other CM1 Text:	Not reported

DRAFT

VERIZON WIRELESS SAW (Continued) **1011932031**

Other CM2:	1
Other CM2 Text:	regulated area
Half Mask APR:	1
Full Face APR:	Not reported
PAPR:	Not reported
Type C Continuous:	Not reported
Type C Pressure:	Not reported
Other Resp Pro:	Not reported
Other Resp Pro Text:	Not reported
Comments:	Material is an exterior black asphaltic mastic coating on the west wall of the building, discovered during demo. 10 day waiver granted by John Stebbins on 9/25/15. Also discovered glue dots 230SF
Date Time Submitted:	2015-10-26 16:44:23
Submitter IP Address:	23.25.140.105
Region:	2
UBI:	603071050
Notice type:	Initial
Project Type:	Other Square Footage
Supervisor:	Dave Mathison ()
Supervisor Phone:	Not reported
Certificate Status:	ACTIVE
Name:	Not reported
Address:	808 HOWELL STREET
City,State,Zip:	SEATTLE, WA 98101
Facility Type:	Commercial
Parent ID:	106294
Form ID:	107884##1511Rhine333084
Notice Date:	11/03/2015
Start Date:	09/28/2015
Completion Date:	12/31/2015
Initial:	Not reported
Amended:	1
On Hold:	1
Off Hold:	Not reported
Emergency:	Not reported
Site Hours Start:	7:00am
Site Hours End:	3:30pm
Sunday:	Not reported
Monday:	1
Tuesday:	1
Wednesday:	1
Thursday:	1
Friday:	1
Saturday:	Not reported
Contractor ID:	Not reported
Phone:	253-537-5852
Job Site CAS:	Mark Hamper
Project Form Email:	wendyd@rhinedemolition.com
Property Owner Name:	Not reported
Property Owner Agent:	Sellen Construction
Property Owner Company:	Rhine Demolition LLC (ABCN00001511)
Property Owner Address:	227 Westlake Ave. N.
Property Owner City:	Seattle
Property Owner State:	WA
Property Owner Zip4:	98109
Property Owner Phone:	206-682-7770

DRAFT

VERIZON WIRELESS SAW (Continued) **1011932031**

Job Site Room:	Not reported
Facility Age:	Not reported
Facility Size:	Not reported
Facility Remodel:	Not reported
Facility Demo:	1
Facility Repair:	Not reported
Facility Maint:	Not reported
Removed:	1
Encapsulated:	Not reported
Quantity Sq Ft:	9430
Fireproofing:	Not reported
Popcorn Ceiling:	Not reported
CAB:	Not reported
Sheet Vinyl:	Not reported
Asbestos Paper:	Not reported
Boiler Insulation:	Not reported
Duct Paper:	Not reported
VAT:	Not reported
Roofing:	Not reported
Sq Ft Other:	1
Sq Ft Other Text:	Exterior black mastic
Quantity Lin Ft:	140
Mag Pipe Insulation:	Not reported
Air Cell Pipe Insulation:	Not reported
Ducting Insulation:	Not reported
Cement Asbestos Pipe:	1
Mudded Pipe Insulation:	Not reported
Duct Tape:	Not reported
Lin Ft Other1:	Not reported
Lin Ft Other1 Text:	Not reported
Lin Ft Other2:	Not reported
Lin Ft Other2 Text:	Not reported
Indoors:	Not reported
Outdoors:	1
Neg Pres Enclosure:	Not reported
Glove Bag:	Not reported
Mini Enclosure:	Not reported
Critical Barriers:	Not reported
Wrap And Cut:	Not reported
Wet Methods:	1
HEPA Vacuum:	1
MANUALMETHODS :	1
Other CM1:	Not reported
Other CM1 Text:	Not reported
Other CM2:	1
Other CM2 Text:	regulated area
Half Mask APR:	1
Full Face APR:	Not reported
PAPR:	Not reported
Type C Continuous:	Not reported
Type C Pressure:	Not reported
Other Resp Pro:	Not reported
Other Resp Pro Text:	Not reported
Comments:	Material is an exterior black asphaltic mastic coating on the west wall of the building, discovered during demo. 10 day waiver granted by John Stebbins on 9/25/15. Also discovered glue dots 230SF
Date Time Submitted:	2015-11-03 16:52:32

DRAFT

VERIZON WIRELESS SAW (Continued) **1011932031**

Submitter IP Address:	23.25.140.105
Region:	2
UBI:	603071050
Notice type:	Initial
Project Type:	Cement Asbestos Pipe, Other Square Footage
Supervisor:	Mark Hamper ()
Supervisor Phone:	Not reported
Certificate Status:	ACTIVE
Name:	Not reported
Address:	808 HOWELL STREET
City,State,Zip:	SEATTLE, WA 98101
Facility Type:	Commercial
Parent ID:	106294
Form ID:	107811##1511Rhine111083
Notice Date:	11/02/2015
Start Date:	09/28/2015
Completion Date:	12/31/2015
Initial:	Not reported
Amended:	1
On Hold:	Not reported
Off Hold:	1
Emergency:	Not reported
Site Hours Start:	7:00am
Site Hours End:	3:30pm
Sunday:	Not reported
Monday:	1
Tuesday:	1
Wednesday:	1
Thursday:	1
Friday:	1
Saturday:	Not reported
Contractor ID:	Not reported
Phone:	253-537-5852
Job Site CAS:	Mark Hamper
Project Form Email:	wendyd@rhinedemolition.com
Property Owner Name:	Not reported
Property Owner Agent:	Sellen Construction
Property Owner Company:	Rhine Demolition LLC (ABCN00001511)
Property Owner Address:	227 Westlake Ave. N.
Property Owner City:	Seattle
Property Owner State:	WA
Property Owner Zip4:	98109
Property Owner Phone:	206-682-7770
Job Site Room:	Not reported
Facility Age:	Not reported
Facility Size:	Not reported
Facility Remodel:	Not reported
Facility Demo:	1
Facility Repair:	Not reported
Facility Maint:	Not reported
Removed:	1
Encapsulated:	Not reported
Quantity Sq Ft:	9430
Fireproofing:	Not reported
Popcorn Ceiling:	Not reported
CAB:	Not reported

DRAFT

VERIZON WIRELESS SAW (Continued) **1011932031**

Sheet Vinyl:	Not reported
Asbestos Paper:	Not reported
Boiler Insulation:	Not reported
Duct Paper:	Not reported
VAT:	Not reported
Roofing:	Not reported
Sq Ft Other:	1
Sq Ft Other Text:	Exterior black mastic
Quantity Lin Ft:	Not reported
Mag Pipe Insulation:	Not reported
Air Cell Pipe Insulation:	Not reported
Ducting Insulation:	Not reported
Cement Asbestos Pipe:	Not reported
Mudded Pipe Insulation:	Not reported
Duct Tape:	Not reported
Lin Ft Other1:	Not reported
Lin Ft Other1 Text:	Not reported
Lin Ft Other2:	Not reported
Lin Ft Other2 Text:	Not reported
Indoors:	Not reported
Outdoors:	1
Neg Pres Enclosure:	Not reported
Glove Bag:	Not reported
Mini Enclosure:	Not reported
Critical Barriers:	Not reported
Wrap And Cut:	Not reported
Wet Methods:	1
HEPA Vacuum:	1
MANUALMETHODS :	1
Other CM1:	Not reported
Other CM1 Text:	Not reported
Other CM2:	1
Other CM2 Text:	regulated area
Half Mask APR:	1
Full Face APR:	Not reported
PAPR:	Not reported
Type C Continuous:	Not reported
Type C Pressure:	Not reported
Other Resp Pro:	Not reported
Other Resp Pro Text:	Not reported
Comments:	Material is an exterior black asphaltic mastic coating on the west wall of the building, discovered during demo. 10 day waiver granted by John Stebbins on 9/25/15. Also discovered glue dots 230SF
Date Time Submitted:	2015-11-02 13:47:22
Submitter IP Address:	23.25.140.105
Region:	2
UBI:	603071050
Notice type:	Initial
Project Type:	Other Square Footage
Supervisor:	Mark Hamper ()
Supervisor Phone:	Not reported
Certificate Status:	ACTIVE
Name:	Not reported
Address:	808 HOWELL STREET
City,State,Zip:	SEATTLE, WA 98101
Facility Type:	Commercial

DRAFT

VERIZON WIRELESS SAW (Continued) **1011932031**

Parent ID:	106294
Form ID:	107812##1511Rhine111331
Notice Date:	11/02/2015
Start Date:	09/28/2015
Completion Date:	12/31/2015
Initial:	Not reported
Amended:	1
On Hold:	Not reported
Off Hold:	1
Emergency:	Not reported
Site Hours Start:	7:00am
Site Hours End:	3:30pm
Sunday:	Not reported
Monday:	1
Tuesday:	1
Wednesday:	1
Thursday:	1
Friday:	1
Saturday:	Not reported
Contractor ID:	Not reported
Phone:	253-537-5852
Job Site CAS:	Mark Hamper
Project Form Email:	wendyd@rhinedemolition.com
Property Owner Name:	Not reported
Property Owner Agent:	Sellen Construction
Property Owner Company:	Rhine Demolition LLC (ABCN00001511)
Property Owner Address:	227 Westlake Ave. N.
Property Owner City:	Seattle
Property Owner State:	WA
Property Owner Zip4:	98109
Property Owner Phone:	206-682-7770
Job Site Room:	Not reported
Facility Age:	Not reported
Facility Size:	Not reported
Facility Remodel:	Not reported
Facility Demo:	1
Facility Repair:	Not reported
Facility Maint:	Not reported
Removed:	1
Encapsulated:	Not reported
Quantity Sq Ft:	9430
Fireproofing:	Not reported
Popcorn Ceiling:	Not reported
CAB:	Not reported
Sheet Vinyl:	Not reported
Asbestos Paper:	Not reported
Boiler Insulation:	Not reported
Duct Paper:	Not reported
VAT:	Not reported
Roofing:	Not reported
Sq Ft Other:	1
Sq Ft Other Text:	Exterior black mastic
Quantity Lin Ft:	140
Mag Pipe Insulation:	Not reported
Air Cell Pipe Insulation:	Not reported
Ducting Insulation:	Not reported
Cement Asbestos Pipe:	1

DRAFT

VERIZON WIRELESS SAW (Continued) **1011932031**

Mudded Pipe Insulation:	Not reported
Duct Tape:	Not reported
Lin Ft Other1:	Not reported
Lin Ft Other1 Text:	Not reported
Lin Ft Other2:	Not reported
Lin Ft Other2 Text:	Not reported
Indoors:	Not reported
Outdoors:	1
Neg Pres Enclosure:	Not reported
Glove Bag:	Not reported
Mini Enclosure:	Not reported
Critical Barriers:	Not reported
Wrap And Cut:	Not reported
Wet Methods:	1
HEPA Vacuum:	1
MANUALMETHODS :	1
Other CM1:	Not reported
Other CM1 Text:	Not reported
Other CM2:	1
Other CM2 Text:	regulated area
Half Mask APR:	1
Full Face APR:	Not reported
PAPR:	Not reported
Type C Continuous:	Not reported
Type C Pressure:	Not reported
Other Resp Pro:	Not reported
Other Resp Pro Text:	Not reported
Comments:	Material is an exterior black asphaltic mastic coating on the west wall of the building, discovered during demo. 10 day waiver granted by John Stebbins on 9/25/15. Also discovered glue dots 230SF
Date Time Submitted:	2015-11-02 13:50:49
Submitter IP Address:	23.25.140.105
Region:	2
UBI:	603071050
Notice type:	Initial
Project Type:	Cement Asbestos Pipe, Other Square Footage
Supervisor:	Mark Hamper ()
Supervisor Phone:	Not reported
Certificate Status:	ACTIVE
Name:	Not reported
Address:	808 HOWELL STREET
City,State,Zip:	SEATTLE, WA 98101
Facility Type:	Commercial
Parent ID:	0
Form ID:	106294##1511Rhine177216
Notice Date:	09/25/2015
Start Date:	09/28/2015
Completion Date:	12/31/2015
Initial:	1
Amended:	Not reported
On Hold:	Not reported
Off Hold:	Not reported
Emergency:	Not reported
Site Hours Start:	7:00am
Site Hours End:	3:30pm
Sunday:	Not reported

DRAFT

VERIZON WIRELESS SAW (Continued) **1011932031**

Monday:	1
Tuesday:	1
Wednesday:	1
Thursday:	1
Friday:	1
Saturday:	Not reported
Contractor ID:	Not reported
Phone:	253-537-5852
Job Site CAS:	Eric Baunsgard
Project Form Email:	wendyd@rhinedemolition.com
Property Owner Name:	Not reported
Property Owner Agent:	Sellen Construction
Property Owner Company:	Rhine Demolition LLC (ABCN00001511)
Property Owner Address:	227 Westlake Ave. N.
Property Owner City:	Seattle
Property Owner State:	WA
Property Owner Zip4:	98109
Property Owner Phone:	206-682-7770
Job Site Room:	Not reported
Facility Age:	Not reported
Facility Size:	Not reported
Facility Remodel:	Not reported
Facility Demo:	1
Facility Repair:	Not reported
Facility Maint:	Not reported
Removed:	1
Encapsulated:	Not reported
Quantity Sq Ft:	9200
Fireproofing:	Not reported
Popcorn Ceiling:	Not reported
CAB:	Not reported
Sheet Vinyl:	Not reported
Asbestos Paper:	Not reported
Boiler Insulation:	Not reported
Duct Paper:	Not reported
VAT:	Not reported
Roofing:	Not reported
Sq Ft Other:	1
Sq Ft Other Text:	Exterior black mastic
Quantity Lin Ft:	Not reported
Mag Pipe Insulation:	Not reported
Air Cell Pipe Insulation:	Not reported
Ducting Insulation:	Not reported
Cement Asbestos Pipe:	Not reported
Mudded Pipe Insulation:	Not reported
Duct Tape:	Not reported
Lin Ft Other1:	Not reported
Lin Ft Other1 Text:	Not reported
Lin Ft Other2:	Not reported
Lin Ft Other2 Text:	Not reported
Indoors:	Not reported
Outdoors:	1
Neg Pres Enclosure:	Not reported
Glove Bag:	Not reported
Mini Enclosure:	Not reported
Critical Barriers:	Not reported
Wrap And Cut:	Not reported

DRAFT

VERIZON WIRELESS SAW (Continued) **1011932031**

Wet Methods:	1
HEPA Vacuum:	1
MANUALMETHODS :	1
Other CM1:	Not reported
Other CM1 Text:	Not reported
Other CM2:	1
Other CM2 Text:	regulated area
Half Mask APR:	1
Full Face APR:	Not reported
PAPR:	Not reported
Type C Continuous:	Not reported
Type C Pressure:	Not reported
Other Resp Pro:	Not reported
Other Resp Pro Text:	Not reported
Comments:	Material is an exterior black asphaltic mastic coating on the west wall of the building, discovered during demo. 10 day waiver granted by John Stebbins on 9/25/15.
Date Time Submitted:	2015-09-25 11:23:10
Submitter IP Address:	23.25.140.105
Region:	2
UBI:	603071050
Notice type:	Initial
Project Type:	Other Square Footage
Supervisor:	Eric Baunsgard ()
Supervisor Phone:	Not reported
Certificate Status:	ACTIVE
Name:	Not reported
Address:	808 HOWELL STREET
City,State,Zip:	SEATTLE, WA 98101
Facility Type:	Commercial
Parent ID:	106294
Form ID:	106508##1511Rhine194810
Notice Date:	09/30/2015
Start Date:	09/28/2015
Completion Date:	12/31/2015
Initial:	Not reported
Amended:	1
On Hold:	Not reported
Off Hold:	Not reported
Emergency:	Not reported
Site Hours Start:	7:00am
Site Hours End:	3:30pm
Sunday:	Not reported
Monday:	1
Tuesday:	1
Wednesday:	1
Thursday:	1
Friday:	1
Saturday:	Not reported
Contractor ID:	Not reported
Phone:	253-537-5852
Job Site CAS:	Eric Baunsgard
Project Form Email:	wendyd@rhinedemolition.com
Property Owner Name:	Not reported
Property Owner Agent:	Sellen Construction
Property Owner Company:	Rhine Demolition LLC (ABCN00001511)

DRAFT

VERIZON WIRELESS SAW (Continued) **1011932031**

Property Owner Address:	227 Westlake Ave. N.
Property Owner City:	Seattle
Property Owner State:	WA
Property Owner Zip4:	98109
Property Owner Phone:	206-682-7770
Job Site Room:	Not reported
Facility Age:	Not reported
Facility Size:	Not reported
Facility Remodel:	Not reported
Facility Demo:	1
Facility Repair:	Not reported
Facility Maint:	Not reported
Removed:	1
Encapsulated:	Not reported
Quantity Sq Ft:	9430
Fireproofing:	Not reported
Popcorn Ceiling:	Not reported
CAB:	Not reported
Sheet Vinyl:	Not reported
Asbestos Paper:	Not reported
Boiler Insulation:	Not reported
Duct Paper:	Not reported
VAT:	Not reported
Roofing:	Not reported
Sq Ft Other:	1
Sq Ft Other Text:	Exterior black mastic
Quantity Lin Ft:	Not reported
Mag Pipe Insulation:	Not reported
Air Cell Pipe Insulation:	Not reported
Ducting Insulation:	Not reported
Cement Asbestos Pipe:	Not reported
Mudded Pipe Insulation:	Not reported
Duct Tape:	Not reported
Lin Ft Other1:	Not reported
Lin Ft Other1 Text:	Not reported
Lin Ft Other2:	Not reported
Lin Ft Other2 Text:	Not reported
Indoors:	Not reported
Outdoors:	1
Neg Pres Enclosure:	Not reported
Glove Bag:	Not reported
Mini Enclosure:	Not reported
Critical Barriers:	Not reported
Wrap And Cut:	Not reported
Wet Methods:	1
HEPA Vacuum:	1
MANUALMETHODS :	1
Other CM1:	Not reported
Other CM1 Text:	Not reported
Other CM2:	1
Other CM2 Text:	regulated area
Half Mask APR:	1
Full Face APR:	Not reported
PAPR:	Not reported
Type C Continuous:	Not reported
Type C Pressure:	Not reported
Other Resp Pro:	Not reported

DRAFT

VERIZON WIRELESS SAW (Continued) **1011932031**

Other Resp Pro Text:	Not reported
Comments:	Material is an exterior black asphaltic mastic coating on the west wall of the building, discovered during demo. 10 day waiver granted by John Stebbins on 9/25/15. Also discovered glue dots 230SF
Date Time Submitted:	2015-09-30 15:47:59
Submitter IP Address:	23.25.140.105
Region:	2
UBI:	603071050
Notice type:	Initial
Project Type:	Other Square Footage
Supervisor:	Eric Baunsgard ()
Supervisor Phone:	Not reported
Certificate Status:	ACTIVE
Name:	Not reported
Address:	808 HOWELL STREET
City,State,Zip:	SEATTLE, WA 98101
Facility Type:	Commercial
Parent ID:	106294
Form ID:	106509##1511Rhine195269
Notice Date:	09/30/2015
Start Date:	09/28/2015
Completion Date:	12/31/2015
Initial:	Not reported
Amended:	1
On Hold:	Not reported
Off Hold:	Not reported
Emergency:	Not reported
Site Hours Start:	7:00am
Site Hours End:	3:30pm
Sunday:	Not reported
Monday:	1
Tuesday:	1
Wednesday:	1
Thursday:	1
Friday:	1
Saturday:	Not reported
Contractor ID:	Not reported
Phone:	253-537-5852
Job Site CAS:	Dave Mathison
Project Form Email:	wendyd@rhinedemolition.com
Property Owner Name:	Not reported
Property Owner Agent:	Sellen Construction
Property Owner Company:	Rhine Demolition LLC (ABCN00001511)
Property Owner Address:	227 Westlake Ave. N.
Property Owner City:	Seattle
Property Owner State:	WA
Property Owner Zip4:	98109
Property Owner Phone:	206-682-7770
Job Site Room:	Not reported
Facility Age:	Not reported
Facility Size:	Not reported
Facility Remodel:	Not reported
Facility Demo:	1
Facility Repair:	Not reported
Facility Maint:	Not reported
Removed:	1

DRAFT

VERIZON WIRELESS SAW (Continued) **1011932031**

Encapsulated:	Not reported
Quantity Sq Ft:	9430
Fireproofing:	Not reported
Popcorn Ceiling:	Not reported
CAB:	Not reported
Sheet Vinyl:	Not reported
Asbestos Paper:	Not reported
Boiler Insulation:	Not reported
Duct Paper:	Not reported
VAT:	Not reported
Roofing:	Not reported
Sq Ft Other:	1
Sq Ft Other Text:	Exterior black mastic
Quantity Lin Ft:	Not reported
Mag Pipe Insulation:	Not reported
Air Cell Pipe Insulation:	Not reported
Ducting Insulation:	Not reported
Cement Asbestos Pipe:	Not reported
Mudded Pipe Insulation:	Not reported
Duct Tape:	Not reported
Lin Ft Other1:	Not reported
Lin Ft Other1 Text:	Not reported
Lin Ft Other2:	Not reported
Lin Ft Other2 Text:	Not reported
Indoors:	Not reported
Outdoors:	1
Neg Pres Enclosure:	Not reported
Glove Bag:	Not reported
Mini Enclosure:	Not reported
Critical Barriers:	Not reported
Wrap And Cut:	Not reported
Wet Methods:	1
HEPA Vacuum:	1
MANUALMETHODS :	1
Other CM1:	Not reported
Other CM1 Text:	Not reported
Other CM2:	1
Other CM2 Text:	regulated area
Half Mask APR:	1
Full Face APR:	Not reported
PAPR:	Not reported
Type C Continuous:	Not reported
Type C Pressure:	Not reported
Other Resp Pro:	Not reported
Other Resp Pro Text:	Not reported
Comments:	Material is an exterior black asphaltic mastic coating on the west wall of the building, discovered during demo. 10 day waiver granted by John Stebbins on 9/25/15. Also discovered glue dots 230SF
Date Time Submitted:	2015-09-30 15:51:09
Submitter IP Address:	23.25.140.105
Region:	2
UBI:	603071050
Notice type:	Initial
Project Type:	Other Square Footage
Supervisor:	Dave Mathison ()
Supervisor Phone:	Not reported
Certificate Status:	ACTIVE

DRAFT

VERIZON WIRELESS SAW (Continued) **1011932031**

WA MANIFEST:

Name:	VERIZON WIRELESS SAW
Address:	808 HOWELL ST
City,State,Zip:	SEATTLE, WA 98109
Facility Address 2:	Not reported
Facility ID:	Not reported
EPA ID:	Not reported
NAICS:	517312
State Waste Code Desc:	Not reported
Federal Waste Code Desc:	Not reported
Form Comm:	Not reported
Data Year:	2020
Permit by Rule:	Not reported
Mailing Address 2:	Not reported
Treatment by Generator:	Not reported
Mixed Radioactive Waste:	Not reported
Importer of Hazardous Waste:	Not reported
Immediate Recycler:	Not reported
Treatment/Storage/Disposal/Recycling Facility:	Not reported
Generator of Dangerous Fuel Waste:	Not reported
Generator Marketing to Burner:	Not reported
Other Marketers (i.e., blender, distributor, etc.):	Not reported
Utility Boiler Burner:	Not reported
Industry Boiler Burner:	Not reported
Industrial Furnace:	Not reported
Smelter Defferal:	Not reported
Universal Waste:	Not reported
Off-Specification:	Not reported
LN Address 2:	Not reported
Tax Reg #:	Not reported
Business Type:	Not reported
Mail Name:	Not reported
Mailing Address:	Not reported
Mailing City,State,Zip:	Not reported
Legal Organization Name:	Not reported
Legal Organization Type:	Not reported
Legal Contact:	Not reported
Legal Address:	Not reported
Legal Address 2:	Not reported
Legal City,State,Zip:	Not reported
Legal Phone Number:	Not reported
Legal Effective Date:	Not reported
Land Organization Name:	Not reported
Land Organization Type:	Not reported
Land Contact:	Not reported
Land Address:	Not reported
Land City,State,Zip:	Not reported
Land Phone Number:	Not reported
Operator Organization Name:	Not reported
Operator Organization Type:	Not reported
Operator:	VERIZON WIRELESS
Operator Address:	Not reported
Operator Address 2:	Not reported
Operator City,State,Zip:	Not reported
Operator Phone Number:	9085594600
Operator Effective Date:	Not reported
Site Contact:	Not reported

DRAFT

VERIZON WIRELESS SAW (Continued) **1011932031**

Site Contact Address:	Not reported
Contact City,State,Zip:	Not reported
Site Contact Phone Number:	Not reported
Site Contact Email:	Not reported
Gen Status Code:	Not reported
Monthly Generation:	Not reported
Batch Generation:	Not reported
One Time Generation:	Not reported
Transport Own Waste:	Not reported
Tranports Other Waste:	Not reported
Recycler Onsite:	Not reported
Transfer Facility:	Not reported
Other Exemption:	Not reported
UW Battery Gen:	Not reported
Used Oil Transporter:	Not reported
Used Oil Transfer Facility:	Not reported
Used Oil Processor:	Not reported
Used Oil Refiner:	Not reported
Used Oil Fuel Marketer Directs Shipments:	Not reported
Used Oil Fuel Marketer Meets Specs:	Not reported
Site Contact Address 2:	Not reported
SIC Code:	Not reported
CRK Number:	CRK000068710
Active:	Not reported
CAS Number:	007664-93-9
Chemical Name:	SULFURIC ACID
EHS:	Not reported
EHS CAS Number:	007664-93-9
EHS Name:	SULFURIC ACID

Name:	VERIZON WIRELESS SAW
Address:	808 HOWELL ST
City,State,Zip:	SEATTLE, WA 98109
Facility Address 2:	Not reported
Facility ID:	Not reported
EPA ID:	Not reported
NAICS:	517312
State Waste Code Desc:	Not reported
Federal Waste Code Desc:	Not reported
Form Comm:	Not reported
Data Year:	2020
Permit by Rule:	Not reported
Mailing Address 2:	Not reported
Treatment by Generator:	Not reported
Mixed Radioactive Waste:	Not reported
Importer of Hazardous Waste:	Not reported
Immediate Recycler:	Not reported
Treatment/Storage/Disposal/Recycling Facility:	Not reported
Generator of Dangerous Fuel Waste:	Not reported
Generator Marketing to Burner:	Not reported
Other Marketers (i.e., blender, distributor, etc.):	Not reported
Utility Boiler Burner:	Not reported
Industry Boiler Burner:	Not reported
Industrial Furnace:	Not reported
Smelter Defferal:	Not reported
Universal Waste:	Not reported
Off-Specification:	Not reported

DRAFT

VERIZON WIRELESS SAW (Continued) **1011932031**

LN Address 2:	Not reported
Tax Reg #:	Not reported
Business Type:	Not reported
Mail Name:	Not reported
Mailing Address:	Not reported
Mailing City,State,Zip:	Not reported
Legal Organization Name:	Not reported
Legal Organization Type:	Not reported
Legal Contact:	Not reported
Legal Address:	Not reported
Legal Address 2:	Not reported
Legal City,State,Zip:	Not reported
Legal Phone Number:	Not reported
Legal Effective Date:	Not reported
Land Organization Name:	Not reported
Land Organization Type:	Not reported
Land Contact:	Not reported
Land Address:	Not reported
Land City,State,Zip:	Not reported
Land Phone Number:	Not reported
Operator Organization Name:	Not reported
Operator Organization Type:	Not reported
Operator:	VERIZON WIRELESS
Operator Address:	Not reported
Operator Address 2:	Not reported
Operator City,State,Zip:	Not reported
Operator Phone Number:	9085594600
Operator Effective Date:	Not reported
Site Contact:	Not reported
Site Contact Address:	Not reported
Contact City,State,Zip:	Not reported
Site Contact Phone Number:	Not reported
Site Contact Email:	Not reported
Gen Status Code:	Not reported
Monthly Generation:	Not reported
Batch Generation:	Not reported
One Time Generation:	Not reported
Transport Own Waste:	Not reported
Tranports Other Waste:	Not reported
Recycler Onsite:	Not reported
Transfer Facility:	Not reported
Other Exemption:	Not reported
UW Battery Gen:	Not reported
Used Oil Transporter:	Not reported
Used Oil Transfer Facility:	Not reported
Used Oil Processor:	Not reported
Used Oil Refiner:	Not reported
Used Oil Fuel Marketer Directs Shipments:	Not reported
Used Oil Fuel Marketer Meets Specs:	Not reported
Site Contact Address 2:	Not reported
SIC Code:	Not reported
CRK Number:	CRK000068710
Active:	Not reported
CAS Number:	N/A
Chemical Name:	Lead Acid Batteries
EHS:	Not reported
EHS CAS Number:	007664-93-9

DRAFT

VERIZON WIRELESS SAW (Continued) **1011932031**

EHS Name:	Sulfuric Acid
Name:	VERIZON WIRELESS SAW
Address:	808 HOWELL ST
City,State,Zip:	SEATTLE, WA 98109
Facility Address 2:	Not reported
Facility ID:	Not reported
EPA ID:	Not reported
NAICS:	517312
State Waste Code Desc:	Not reported
Federal Waste Code Desc:	Not reported
Form Comm:	Not reported
Data Year:	2019
Permit by Rule:	Not reported
Mailing Address 2:	Not reported
Treatment by Generator:	Not reported
Mixed Radioactive Waste:	Not reported
Importer of Hazardous Waste:	Not reported
Immediate Recycler:	Not reported
Treatment/Storage/Disposal/Recycling Facility:	Not reported
Generator of Dangerous Fuel Waste:	Not reported
Generator Marketing to Burner:	Not reported
Other Marketers (i.e., blender, distributor, etc.):	Not reported
Utility Boiler Burner:	Not reported
Industry Boiler Burner:	Not reported
Industrial Furnace:	Not reported
Smelter Defferal:	Not reported
Universal Waste:	Not reported
Off-Specification:	Not reported
LN Address 2:	Not reported
Tax Reg #:	Not reported
Business Type:	Not reported
Mail Name:	Not reported
Mailing Address:	Not reported
Mailing City,State,Zip:	Not reported
Legal Organization Name:	Not reported
Legal Organization Type:	Not reported
Legal Contact:	Not reported
Legal Address:	Not reported
Legal Address 2:	Not reported
Legal City,State,Zip:	Not reported
Legal Phone Number:	Not reported
Legal Effective Date:	Not reported
Land Organization Name:	Not reported
Land Organization Type:	Not reported
Land Contact:	Not reported
Land Address:	Not reported
Land City,State,Zip:	Not reported
Land Phone Number:	Not reported
Operator Organization Name:	Not reported
Operator Organization Type:	Not reported
Operator:	VERIZON WIRELESS
Operator Address:	Not reported
Operator Address 2:	Not reported
Operator City,State,Zip:	Not reported
Operator Phone Number:	9085594600
Operator Effective Date:	Not reported

DRAFT

VERIZON WIRELESS SAW (Continued) **1011932031**

Site Contact:	Not reported
Site Contact Address:	Not reported
Contact City,State,Zip:	Not reported
Site Contact Phone Number:	Not reported
Site Contact Email:	Not reported
Gen Status Code:	Not reported
Monthly Generation:	Not reported
Batch Generation:	Not reported
One Time Generation:	Not reported
Transport Own Waste:	Not reported
Tranports Other Waste:	Not reported
Recycler Onsite:	Not reported
Transfer Facility:	Not reported
Other Exemption:	Not reported
UW Battery Gen:	Not reported
Used Oil Transporter:	Not reported
Used Oil Transfer Facility:	Not reported
Used Oil Processor:	Not reported
Used Oil Refiner:	Not reported
Used Oil Fuel Marketer Directs Shipments:	Not reported
Used Oil Fuel Marketer Meets Specs:	Not reported
Site Contact Address 2:	Not reported
SIC Code:	Not reported
CRK Number:	Not reported
Active:	Not reported
CAS Number:	Not reported
Chemical Name:	Not reported
EHS:	Not reported
EHS CAS Number:	Not reported
EHS Name:	Not reported

624
SSW
1/4-1/2
0.497 mi.
2626 ft.

Relative:
Lower

Actual:
262 ft.

NETTLETON APTS
1000 8TH AVENUE
SEATTLE, WA 98104

WA CSCSL **U004021271**
WA LUST **N/A**
WA UST
WA VCP
WA ALLSITES
WA SPILLS
WA ASBESTOS

CSCSL:

Name:	NETTLETON APARTMENTS
Address:	1000 8TH AVE
City,State,Zip:	SEATTLE, WA 98104
Facility ID:	84878976
Region:	Northwest
Lat/Long:	47.608670999 / -122.32803861
Clean Up Siteid:	11934
Site Status:	Cleanup Started
Contaminant Name:	Benzene
Alternate Site Names:	Nettleton Apartments (Off-Property),Nettleton Apartments (Property NFA),NETTLETON APTS
Site Rank:	Not reported
Has Institutional Control:	Not reported
Past VCP:	TRUE
Current VCP:	Not reported
URL:	https://apps.ecology.wa.gov/cleanupsearch/site/11934
Ground Water:	Not reported
Surface Water:	Not reported

DRAFT

NETTLETON APTS (Continued) **U004021271**

Soil: Suspected
Sediment: Not reported
Air: Not reported
Bedrock: Not reported
Responsible Unit: Northwest

Name: NETTLETON APARTMENTS
Address: 1000 8TH AVE
City,State,Zip: SEATTLE, WA 98104
Facility ID: 84878976
Region: Northwest
Lat/Long: 47.608670999 / -122.32803861
Clean Up Siteid: 11934
Site Status: Cleanup Started
Contaminant Name: Lead
Alternate Site Names: Nettleton Apartments (Off-Property),Nettleton Apartments (Property NFA),NETTLETON APTS
Site Rank: Not reported
Has Institutional Control: Not reported
Past VCP: TRUE
Current VCP: Not reported
URL: https://apps.ecology.wa.gov/cleanupsearch/site/11934
Ground Water: Not reported
Surface Water: Not reported
Soil: Remediated-Below
Sediment: Not reported
Air: Not reported
Bedrock: Not reported
Responsible Unit: Northwest

Name: NETTLETON APARTMENTS
Address: 1000 8TH AVE
City,State,Zip: SEATTLE, WA 98104
Facility ID: 84878976
Region: Northwest
Lat/Long: 47.608670999 / -122.32803861
Clean Up Siteid: 11934
Site Status: Cleanup Started
Contaminant Name: Other Non-Halogenated Organics
Alternate Site Names: Nettleton Apartments (Off-Property),Nettleton Apartments (Property NFA),NETTLETON APTS
Site Rank: Not reported
Has Institutional Control: Not reported
Past VCP: TRUE
Current VCP: Not reported
URL: https://apps.ecology.wa.gov/cleanupsearch/site/11934
Ground Water: Not reported
Surface Water: Not reported
Soil: Remediated-Below
Sediment: Not reported
Air: Not reported
Bedrock: Not reported
Responsible Unit: Northwest

Name: NETTLETON APARTMENTS
Address: 1000 8TH AVE
City,State,Zip: SEATTLE, WA 98104

DRAFT

NETTLETON APTS (Continued) **U004021271**

Facility ID: 84878976
Region: Northwest
Lat/Long: 47.608670999 / -122.32803861
Clean Up Siteid: 11934
Site Status: Cleanup Started
Contaminant Name: Petroleum-Gasoline
Alternate Site Names: Nettleton Apartments (Off-Property),Nettleton Apartments (Property NFA),NETTLETON APTS
Site Rank: Not reported
Has Institutional Control: Not reported
Past VCP: TRUE
Current VCP: Not reported
URL: https://apps.ecology.wa.gov/cleanupsearch/site/11934
Ground Water: Not reported
Surface Water: Not reported
Soil: Confirmed Above Cleanup Levels
Sediment: Not reported
Air: Not reported
Bedrock: Not reported
Responsible Unit: Northwest

LUST:
Name: NETTLETON APARTMENTS
Address: 1000 8TH AVE
City,State,Zip: SEATTLE, WA 98104
Facility ID: 84878976
Lust Status Type: LUST - Cleanup Started
Cleanup Site ID: 11934
Cleanup Unit Type: Upland
Process Type: Voluntary Cleanup Program
Cleanup Unit Name: Nettleton Apartments (Off-Property),Nettleton Apartments (Property NFA),NETTLETON APTS
Response Section: Northwest
Release Date: 11/23/2011
Lust Date: 05/13/2014
Region: Northwest
Lust ID: 6629
UST ID: 10691
Contaminant Name: Other Non-Halogenated Organics
Ground Water: Not reported
Surface Water: Not reported
Soil: Remediated-Below
Sediment: Not reported
Air: Not reported
Bedrock: Not reported
URL: https://apps.ecology.wa.gov/cleanupsearch/site/11934
Lat/Long: 47.6086709 / -122.32803

Name: NETTLETON APARTMENTS
Address: 1000 8TH AVE
City,State,Zip: SEATTLE, WA 98104
Facility ID: 84878976
Lust Status Type: LUST - Cleanup Started
Cleanup Site ID: 11934
Cleanup Unit Type: Upland
Process Type: Voluntary Cleanup Program
Cleanup Unit Name: Nettleton Apartments (Off-Property),Nettleton Apartments (Property

DRAFT

NETTLETON APTS (Continued) **U004021271**

	NFA),NETTLETON APTS
Response Section:	Northwest
Release Date:	11/23/2011
Lust Date:	05/13/2014
Region:	Northwest
Lust ID:	6629
UST ID:	10691
Contaminant Name:	Lead
Ground Water:	Not reported
Surface Water:	Not reported
Soil:	Remediated-Below
Sediment:	Not reported
Air:	Not reported
Bedrock:	Not reported
URL:	https://apps.ecology.wa.gov/cleanupsearch/site/11934
Lat/Long:	47.6086709 / -122.32803

Name:	NETTLETON APARTMENTS
Address:	1000 8TH AVE
City,State,Zip:	SEATTLE, WA 98104
Facility ID:	84878976
Lust Status Type:	LUST - Cleanup Started
Cleanup Site ID:	11934
Cleanup Unit Type:	Upland
Process Type:	Voluntary Cleanup Program
Cleanup Unit Name:	Nettleton Apartments (Off-Property),Nettleton Apartments (Property NFA),NETTLETON APTS
Response Section:	Northwest
Release Date:	11/23/2011
Lust Date:	05/13/2014
Region:	Northwest
Lust ID:	6629
UST ID:	10691
Contaminant Name:	Benzene
Ground Water:	Not reported
Surface Water:	Not reported
Soil:	Remediated-Below
Sediment:	Not reported
Air:	Not reported
Bedrock:	Not reported
URL:	https://apps.ecology.wa.gov/cleanupsearch/site/11934
Lat/Long:	47.6086709 / -122.32803

Name:	NETTLETON APARTMENTS
Address:	1000 8TH AVE
City,State,Zip:	SEATTLE, WA 98104
Facility ID:	84878976
Lust Status Type:	LUST - Cleanup Started
Cleanup Site ID:	11934
Cleanup Unit Type:	Upland
Process Type:	Voluntary Cleanup Program
Cleanup Unit Name:	Nettleton Apartments (Off-Property),Nettleton Apartments (Property NFA),NETTLETON APTS
Response Section:	Northwest
Release Date:	11/23/2011
Lust Date:	05/13/2014
Region:	Northwest

DRAFT

NETTLETON APTS (Continued) **U004021271**

Lust ID:	6629
UST ID:	10691
Contaminant Name:	Petroleum-Gasoline
Ground Water:	Not reported
Surface Water:	Not reported
Soil:	Remediated-Below
Sediment:	Not reported
Air:	Not reported
Bedrock:	Not reported
URL:	https://apps.ecology.wa.gov/cleanupsearch/site/11934
Lat/Long:	47.6086709 / -122.32803

UST:

Name:	NETTLETON APTS
Address:	1000 8TH AVENUE
City:	SEATTLE
Zip:	98104
Facility ID:	84878976
Site Id:	10691
Decimal Latitude:	47.608670999
Decimal Longitude:	-122.32803861
Tank Name:	1
Tag Number:	Not reported
Tank Status:	Closed in Place
Tank Status Date:	1/5/2012
Tank Install Date:	1/1/1949
Tank Closure Date:	1/5/2012
Capacity Range:	1,101 to 2,000 Gallons
Tank Permit Expiration Date:	Not reported
Tank Upgrade Date:	Not reported
Tank Spill Prevention:	Not reported
Tank Overfill Prevention:	Not reported
Tank Material:	Not reported
Tank Construction:	Not reported
Tank Tightness Test:	Not reported
Tank Corrosion Protection:	Not reported
Tank Manifold:	Not reported
Tank Release Detection:	Not reported
Tank SFC Type:	Not reported
Pipe Material:	Not reported
Pipe Construction:	Not reported
Pipe Primary Release Detection:	Not reported
Pipe Second Release Detection:	Not reported
Pipe Corrosion Protection:	Not reported
Pipe Pumping System:	Not reported
Responsible Unit:	Northwest
Dispencer/Pump SFC Type:	Not reported
Region:	Northwest
Is Active:	False
Actual Capacity:	1900
Pipe Install Date:	Not reported
Turbine Sump Construction:	Not reported
Compart Number:	1
Stored Substance:	Leaded Gasoline
Used Substance:	Not reported
Compart Capacity:	1900

DRAFT

NETTLETON APTS (Continued) **U004021271**

URL: https://apps.ecology.wa.gov/cleanupsearch/reports/ust?SiteId=10691

Name: NETTLETON APTS
Address: 1000 8TH AVENUE
City: SEATTLE
Zip: 98104

Tank Name: 2
Tag Number: Not reported
Tank Status: Closed in Place
Tank Status Date: 1/5/2012
Tank Install Date: 1/1/1949
Tank Closure Date: 1/5/2012
Capacity Range: 1,101 to 2,000 Gallons
Tank Permit Expiration Date: Not reported
Tank Upgrade Date: Not reported
Tank Spill Prevention: Not reported
Tank Overfill Prevention: Not reported
Tank Material: Not reported
Tank Construction: Not reported
Tank Tightness Test: Not reported
Tank Corrosion Protection: Not reported
Tank Manifold: Not reported
Tank Release Detection: Not reported
Tank SFC Type: Not reported
Pipe Material: Not reported
Pipe Construction: Not reported
Pipe Primary Release Detection: Not reported
Pipe Second Release Detection: Not reported
Pipe Corrosion Protection: Not reported
Pipe Pumping System: Not reported
Responsible Unit: Northwest
Dispencer/Pump SFC Type: Not reported
Region: Northwest
Is Active: False
Actual Capacity: 1900
Pipe Install Date: Not reported
Turbine Sump Construction: Not reported
Compart Number: 1
Stored Substance: Leaded Gasoline
Used Substance: Not reported
Compart Capacity: 1900
URL: https://apps.ecology.wa.gov/cleanupsearch/reports/ust?SiteId=10691

VCP:
Name: NETTLETON APARTMENTS
Address: 1000 8TH AVE
City,State,Zip: SEATTLE, WA 98104
edr_fstat: WA
edr_fzip: 98104
edr_fcnty: KING
edr_zip: Not reported
Facility ID: 84878976
VCP Status: Cleanup Started
Past VCP: TRUE
Current VCP: Not reported
NFA Type: SEATTLE, WA 98104

DRAFT

NETTLETON APTS (Continued) **U004021271**

Date NFA: SEATTLE, WA 98104
Rank: SEATTLE, WA 98104
Cleanup Siteid: 11934
Contaminant Name: Benzene
Soil: Suspected
URL: https://apps.ecology.wa.gov/cleanupsearch/site/11934

Name: NETTLETON APARTMENTS
Address: 1000 8TH AVE
City,State,Zip: SEATTLE, WA 98104
edr_fstat: WA
edr_fzip: 98104
edr_fcnty: KING
edr_zip: Not reported
Facility ID: 84878976
VCP Status: Cleanup Started
Past VCP: TRUE
Current VCP: Not reported
NFA Type: SEATTLE, WA 98104
Date NFA: SEATTLE, WA 98104
Rank: SEATTLE, WA 98104
Cleanup Siteid: 11934
Contaminant Name: Lead
Soil: Remediated-Below
URL: https://apps.ecology.wa.gov/cleanupsearch/site/11934

Name: NETTLETON APARTMENTS
Address: 1000 8TH AVE
City,State,Zip: SEATTLE, WA 98104
edr_fstat: WA
edr_fzip: 98104
edr_fcnty: KING
edr_zip: Not reported
Facility ID: 84878976
VCP Status: Cleanup Started
Past VCP: TRUE
Current VCP: Not reported
NFA Type: SEATTLE, WA 98104
Date NFA: SEATTLE, WA 98104
Rank: SEATTLE, WA 98104
Cleanup Siteid: 11934
Contaminant Name: Other Non-Halogenated Organics
Soil: Remediated-Below
URL: https://apps.ecology.wa.gov/cleanupsearch/site/11934

Name: NETTLETON APARTMENTS
Address: 1000 8TH AVE
City,State,Zip: SEATTLE, WA 98104
edr_fstat: WA
edr_fzip: 98104
edr_fcnty: KING
edr_zip: Not reported
Facility ID: 84878976
VCP Status: Cleanup Started
Past VCP: TRUE
Current VCP: Not reported
NFA Type: SEATTLE, WA 98104

DRAFT

NETTLETON APTS (Continued) **U004021271**

Date NFA:	SEATTLE, WA 98104
Rank:	SEATTLE, WA 98104
Cleanup Siteid:	11934
Contaminant Name:	Petroleum-Gasoline
Soil:	Confirmed Above Cleanup Levels
URL:	https://apps.ecology.wa.gov/cleanupsearch/site/11934

ALLSITES:

Name:	NETTLETON APTS
Facility Id:	84878976

Interaction:	68126
Interaction 1:	I
Interaction 2:	UST
Ecology Program:	TOXICS
Program Data:	UST
Facility Alt.:	Not reported
Program ID:	10691
Date Interaction:	2000-02-29 00:00:00
Date Interaction 3:	Underground Storage Tank
Latitude:	47.608670056400001
Longitude:	-122.328056072

Interaction:	104576
Interaction 1:	I
Interaction 2:	VOLCLNST
Ecology Program:	TOXICS
Program Data:	ISIS
Facility Alt.:	NETTLETON APTS
Program ID:	NW2714
Date Interaction:	2013-04-18 00:00:00
Date Interaction 3:	Voluntary Cleanup Sites
Latitude:	47.608670056400001
Longitude:	-122.328056072

Interaction:	102244
Interaction 1:	I
Interaction 2:	INDPNDNT
Ecology Program:	TOXICS
Program Data:	ISIS
Facility Alt.:	NETTLETON APARTMENTS
Program ID:	Not reported
Date Interaction:	2012-04-30 00:00:00
Date Interaction 3:	Independent Cleanup
Latitude:	47.608670056400001
Longitude:	-122.328056072

Interaction:	127343
Interaction 1:	A
Interaction 2:	SCS
Ecology Program:	TOXICS
Program Data:	ISIS
Facility Alt.:	Nettleton Apartments (Off-Property)
Program ID:	Not reported

DRAFT

NETTLETON APTS (Continued) **U004021271**

Date Interaction:	2015-01-16 00:00:00
Date Interaction 3:	State Cleanup Site
Latitude:	47.608670056400001
Longitude:	-122.328056072

Interaction:	102266
Interaction 1:	I
Interaction 2:	LUST
Ecology Program:	TOXICS
Program Data:	ISIS
Facility Alt.:	NETTLETON APTS
Program ID:	10691
Date Interaction:	2012-08-03 00:00:00
Date Interaction 3:	LUST Facility
Latitude:	47.608670056400001
Longitude:	-122.328056072

SPILLS:

Name:	Not reported
Address:	1000 8TH AVE
City,State,Zip:	SEATTLE, WA 98101
Facility ID:	108791
Medium:	Roadway - Paved
Material Desc:	HYDRAULIC OIL
Material Qty:	1
Material Units:	Gals
Incident Date:	10/29/2019
Incident Category Type:	Oil Spill
Incident Category:	Oil Spill
Latitude:	47.60834
Longitude:	-122.32844
Source Type:	Vehicle
Source:	Construction/utility vehicle
Vessel Facility Name2:	Not reported
Recovered Quantity:	Not reported
Resp Party Contact:	Not reported
Cause:	Recology Hydraulic Fluid Spill Seattle 10/29/2019
Cause Type:	Not reported
Resp Party Name:	Recology
Medium Type:	Impermeable surface
Contributing Factors:	MECHANICAL FAILURE

SPILLS ERTS:

Facility Site ID:	Not reported
Name:	Not reported
Address:	1000 8TH AVE
City,State,Zip:	SEATTLE, WA 98104
Program Name:	External
Incident ID:	694081
Incident Status:	Follow-up assigned
Incident Date:	10/29/2019
Initial Report Activity Name:	Underway or in motion
Initial Report Cause Category:	Equipment failure
Initial Report Cause Name:	Mechanical failure

DRAFT

NETTLETON APTS (Continued) **U004021271**

Initial Report Medium Name:	Roadway-paved
Initial Report Medium Category:	Impermeable surface
Initial Report Source Name:	Commercial truck
Initial Report Source Category:	Vehicle
Initial Report Substance Name:	Hydraulic oil
Initial Report Substance Category:	Oil
Initial Report Substance Quantity:	Not reported
Initial Report Substance Unit Of Measure:	Not reported
Potentially Responsible Party First Name:	Not reported
Potentially Responsible Party Last Name:	Not reported
Potentially Responsible Party Organization:	Recology
External Reference Number:	Not reported
Latitude:	47.608350000000002
Longitude:	-122.32850000000001

Facility Site ID:	Not reported
Name:	Not reported
Address:	1000 8TH AVE
City,State,Zip:	SEATTLE, WA 98104
Program Name:	Water Quality
Incident ID:	694081
Incident Status:	Follow-up assigned
Incident Date:	10/29/2019
Initial Report Activity Name:	Underway or in motion
Initial Report Cause Category:	Equipment failure
Initial Report Cause Name:	Mechanical failure
Initial Report Medium Name:	Roadway-paved
Initial Report Medium Category:	Impermeable surface
Initial Report Source Name:	Commercial truck
Initial Report Source Category:	Vehicle
Initial Report Substance Name:	Hydraulic oil
Initial Report Substance Category:	Oil
Initial Report Substance Quantity:	Not reported
Initial Report Substance Unit Of Measure:	Not reported
Potentially Responsible Party First Name:	Not reported
Potentially Responsible Party Last Name:	Not reported
Potentially Responsible Party Organization:	Recology
External Reference Number:	Not reported
Latitude:	47.608350000000002
Longitude:	-122.32850000000001

Facility Site ID:	Not reported
Name:	Not reported
Address:	1000 8TH AVE
City,State,Zip:	SEATTLE, WA 98104
Program Name:	Spill Prevention, Preparedness & Response
Incident ID:	694081
Incident Status:	Follow-up assigned
Incident Date:	10/29/2019
Initial Report Activity Name:	Underway or in motion
Initial Report Cause Category:	Equipment failure
Initial Report Cause Name:	Mechanical failure
Initial Report Medium Name:	Roadway-paved
Initial Report Medium Category:	Impermeable surface
Initial Report Source Name:	Commercial truck
Initial Report Source Category:	Vehicle
Initial Report Substance Name:	Hydraulic oil

DRAFT

NETTLETON APTS (Continued) **U004021271**

Initial Report Substance Category:	Oil
Initial Report Substance Quantity:	Not reported
Initial Report Substance Unit Of Measure:	Not reported
Potentially Responsible Party First Name:	Not reported
Potentially Responsible Party Last Name:	Not reported
Potentially Responsible Party Organization:	Recology
External Reference Number:	Not reported
Latitude:	47.608350000000002
Longitude:	-122.32850000000001

ASBESTOS:

Name:	Not reported
Address:	1000 8TH AVE. UNIT 2-307
City,State,Zip:	SEATTLE, WA
Facility Type:	Not reported
Parent ID:	Not reported
Form ID:	188540#352196301
Notice Date:	03/25/2022
Start Date:	04/01/2022
Completion Date:	04/01/2022
Initial:	Not reported
Amended:	Not reported
On Hold:	Not reported
Off Hold:	Not reported
Emergency:	Not reported
Site Hours Start:	Not reported
Site Hours End:	Not reported
Sunday:	Not reported
Monday:	Not reported
Tuesday:	Not reported
Wednesday:	Not reported
Thursday:	Not reported
Friday:	Not reported
Saturday:	Not reported
Contractor ID:	Not reported
Phone:	Not reported
Job Site CAS:	Not reported
Project Form Email:	Not reported
Property Owner Name:	Not reported
Property Owner Agent:	Not reported
Property Owner Company:	ENVIRONMENTAL REMEDIES (REDMOND) (ABCN00001734)
Property Owner Address:	Not reported
Property Owner City:	Not reported
Property Owner State:	Not reported
Property Owner Zip4:	Not reported
Property Owner Phone:	Not reported
Job Site Room:	Not reported
Facility Age:	Not reported
Facility Size:	Not reported
Facility Remodel:	Not reported
Facility Demo:	Not reported
Facility Repair:	Not reported
Facility Maint:	Not reported
Removed:	Not reported
Encapsulated:	Not reported
Quantity Sq Ft:	Not reported
Fireproofing:	Not reported

DRAFT

NETTLETON APTS (Continued) **U004021271**

Popcorn Ceiling:	Not reported
CAB:	Not reported
Sheet Vinyl:	Not reported
Asbestos Paper:	Not reported
Boiler Insulation:	Not reported
Duct Paper:	Not reported
VAT:	Not reported
Roofing:	Not reported
Sq Ft Other:	Not reported
Sq Ft Other Text:	Not reported
Quantity Lin Ft:	Not reported
Mag Pipe Insulation:	Not reported
Air Cell Pipe Insulation:	Not reported
Ducting Insulation:	Not reported
Cement Asbestos Pipe:	Not reported
Mudded Pipe Insulation:	Not reported
Duct Tape:	Not reported
Lin Ft Other1:	Not reported
Lin Ft Other1 Text:	Not reported
Lin Ft Other2:	Not reported
Lin Ft Other2 Text:	Not reported
Indoors:	Not reported
Outdoors:	Not reported
Neg Pres Enclosure:	Not reported
Glove Bag:	Not reported
Mini Enclosure:	Not reported
Critical Barriers:	Not reported
Wrap And Cut:	Not reported
Wet Methods:	Not reported
HEPA Vacuum:	Not reported
MANUALMETHODS :	Not reported
Other CM1:	Not reported
Other CM1 Text:	Not reported
Other CM2:	Not reported
Other CM2 Text:	Not reported
Half Mask APR:	Not reported
Full Face APR:	Not reported
PAPR:	Not reported
Type C Continuous:	Not reported
Type C Pressure:	Not reported
Other Resp Pro:	Not reported
Other Resp Pro Text:	Not reported
Comments:	Not reported
Date Time Submitted:	Not reported
Submitter IP Address:	Not reported
Region:	2
UBI:	604717244
Notice type:	Initial
Project Type:	Wall Texture
Supervisor:	Ricardo Guerrero (ABAS00025941) ACTIVE
Supervisor Phone:	Not reported
Certificate Status:	ACTIVE
Name:	Not reported
Address:	1000 8TH AVE. 1-1402
City,State,Zip:	SEATTLE, WA 98134
Facility Type:	Multi Family

DRAFT

NETTLETON APTS (Continued) **U004021271**

Parent ID:	117568
Form ID:	118498##1570Seatt573827
Notice Date:	06/28/2016
Start Date:	06/28/2016
Completion Date:	06/28/2016
Initial:	Not reported
Amended:	Not reported
On Hold:	Not reported
Off Hold:	1
Emergency:	Not reported
Site Hours Start:	12:00 PM
Site Hours End:	5:00 PM
Sunday:	Not reported
Monday:	1
Tuesday:	Not reported
Wednesday:	Not reported
Thursday:	Not reported
Friday:	Not reported
Saturday:	Not reported
Contractor ID:	Not reported
Phone:	(206) 457-5412
Job Site CAS:	Hank Shubin
Project Form Email:	dmirza@seattleenvirocon.com
Property Owner Name:	CypressOT8LLC Davis OTB L
Property Owner Agent:	Not reported
Property Owner Company:	Seattle Environmental Construc (ABCN00001570)
Property Owner Address:	1777 Botelho Drive Suite 300
Property Owner City:	Walnut Creek
Property Owner State:	CA
Property Owner Zip4:	94596
Property Owner Phone:	(206)457-5412
Job Site Room:	1-1402
Facility Age:	1949
Facility Size:	218000
Facility Remodel:	1
Facility Demo:	Not reported
Facility Repair:	1
Facility Maint:	Not reported
Removed:	1
Encapsulated:	Not reported
Quantity Sq Ft:	120
Fireproofing:	Not reported
Popcorn Ceiling:	Not reported
CAB:	Not reported
Sheet Vinyl:	Not reported
Asbestos Paper:	Not reported
Boiler Insulation:	Not reported
Duct Paper:	Not reported
VAT:	1
Roofing:	Not reported
Sq Ft Other:	Not reported
Sq Ft Other Text:	Not reported
Quantity Lin Ft:	Not reported
Mag Pipe Insulation:	Not reported
Air Cell Pipe Insulation:	Not reported
Ducting Insulation:	Not reported
Cement Asbestos Pipe:	Not reported

DRAFT

NETTLETON APTS (Continued) **U004021271**

Mudded Pipe Insulation:	Not reported
Duct Tape:	Not reported
Lin Ft Other1:	Not reported
Lin Ft Other1 Text:	Not reported
Lin Ft Other2:	Not reported
Lin Ft Other2 Text:	Not reported
Indoors:	1
Outdoors:	Not reported
Neg Pres Enclosure:	1
Glove Bag:	Not reported
Mini Enclosure:	Not reported
Critical Barriers:	1
Wrap And Cut:	Not reported
Wet Methods:	1
HEPA Vacuum:	1
MANUALMETHODS :	1
Other CM1:	Not reported
Other CM1 Text:	Not reported
Other CM2:	Not reported
Other CM2 Text:	Not reported
Half Mask APR:	1
Full Face APR:	Not reported
PAPR:	Not reported
Type C Continuous:	Not reported
Type C Pressure:	Not reported
Other Resp Pro:	Not reported
Other Resp Pro Text:	Not reported
Comments:	on hold -DM Access granted, to go clean, decon and seal. -DM 4/25 To go back an extra day, changed CAS. -DM 4/26 Project extended another day. -DM 4/27 To continue abatement. -DM 5/2 Employee called in sick. To be rescheduled. -DM 5/3 Scheduled, project off hold. -DM 5/6 Changed Owner's information. New unit scheduled. -DM 6/10 Job off hold. -DM 6/28 Updated owner's info. -DM 6/28
Date Time Submitted:	2016-06-28 14:22:24
Submitter IP Address:	98.247.99.234
Region:	2
UBI:	603379508
Notice type:	Initial
Project Type:	Vinyl Asbestos Tile
Supervisor:	Hank Shubin ()
Supervisor Phone:	Not reported
Certificate Status:	ACTIVE
Name:	Not reported
Address:	1000 8TH AVE. 2-1414
City,State,Zip:	SEATTLE, WA 98134
Facility Type:	Multi Family
Parent ID:	117568
Form ID:	118499##1570Seatt573827
Notice Date:	06/28/2016
Start Date:	06/28/2016
Completion Date:	06/28/2016
Initial:	Not reported
Amended:	1
On Hold:	Not reported
Off Hold:	1
Emergency:	Not reported

DRAFT

NETTLETON APTS (Continued) **U004021271**

Site Hours Start:	12:00 PM
Site Hours End:	5:00 PM
Sunday:	Not reported
Monday:	1
Tuesday:	Not reported
Wednesday:	Not reported
Thursday:	Not reported
Friday:	Not reported
Saturday:	Not reported
Contractor ID:	Not reported
Phone:	(206) 457-5412
Job Site CAS:	Hank Shubin
Project Form Email:	dmirza@seattleenvirocon.com
Property Owner Name:	CypressOT8LLC Davis OTB L
Property Owner Agent:	Not reported
Property Owner Company:	Seattle Environmental Construc (ABCN00001570)
Property Owner Address:	1777 Botelho Drive Suite 300
Property Owner City:	Walnut Creek
Property Owner State:	CA
Property Owner Zip4:	94596
Property Owner Phone:	(206)457-5412
Job Site Room:	2-1414
Facility Age:	1949
Facility Size:	218000
Facility Remodel:	1
Facility Demo:	Not reported
Facility Repair:	1
Facility Maint:	Not reported
Removed:	1
Encapsulated:	Not reported
Quantity Sq Ft:	120
Fireproofing:	Not reported
Popcorn Ceiling:	Not reported
CAB:	Not reported
Sheet Vinyl:	Not reported
Asbestos Paper:	Not reported
Boiler Insulation:	Not reported
Duct Paper:	Not reported
VAT:	1
Roofing:	Not reported
Sq Ft Other:	Not reported
Sq Ft Other Text:	Not reported
Quantity Lin Ft:	Not reported
Mag Pipe Insulation:	Not reported
Air Cell Pipe Insulation:	Not reported
Ducting Insulation:	Not reported
Cement Asbestos Pipe:	Not reported
Mudded Pipe Insulation:	Not reported
Duct Tape:	Not reported
Lin Ft Other1:	Not reported
Lin Ft Other1 Text:	Not reported
Lin Ft Other2:	Not reported
Lin Ft Other2 Text:	Not reported
Indoors:	1
Outdoors:	Not reported
Neg Pres Enclosure:	1
Glove Bag:	Not reported

DRAFT

NETTLETON APTS (Continued) **U004021271**

Mini Enclosure:	Not reported
Critical Barriers:	1
Wrap And Cut:	Not reported
Wet Methods:	1
HEPA Vacuum:	1
MANUALMETHODS :	1
Other CM1:	Not reported
Other CM1 Text:	Not reported
Other CM2:	Not reported
Other CM2 Text:	Not reported
Half Mask APR:	1
Full Face APR:	Not reported
PAPR:	Not reported
Type C Continuous:	Not reported
Type C Pressure:	Not reported
Other Resp Pro:	Not reported
Other Resp Pro Text:	Not reported
Comments:	on hold -DM Access granted, to go clean, decon and seal. -DM 4/25 To go back an extra day, changed CAS. -DM 4/26 Project extended another day. -DM 4/27 To continue abatement. -DM 5/2 Employee called in sick. To be rescheduled. -DM 5/3 Scheduled, project off hold. -DM 5/6 Changed Owner's information. New unit scheduled. -DM 6/10 Job off hold. -DM 6/28 Updated owner's info. -DM 6/28
Date Time Submitted:	2016-06-28 14:25:35
Submitter IP Address:	98.247.99.234
Region:	2
UBI:	603379508
Notice type:	Initial
Project Type:	Vinyl Asbestos Tile
Supervisor:	Hank Shubin ()
Supervisor Phone:	Not reported
Certificate Status:	ACTIVE

Name:	Not reported
Address:	1000 8TH AVE. 2-1409
City,State,Zip:	SEATTLE, WA 98134
Facility Type:	Multi Family
Parent ID:	117568
Form ID:	118500##1570Seatt573827
Notice Date:	06/28/2016
Start Date:	06/28/2016
Completion Date:	06/28/2016
Initial:	Not reported
Amended:	Not reported
On Hold:	Not reported
Off Hold:	1
Emergency:	Not reported
Site Hours Start:	12:00 PM
Site Hours End:	5:00 PM
Sunday:	Not reported
Monday:	1
Tuesday:	Not reported
Wednesday:	Not reported
Thursday:	Not reported
Friday:	Not reported
Saturday:	Not reported
Contractor ID:	Not reported

DRAFT

NETTLETON APTS (Continued) **U004021271**

Phone:	(206) 457-5412
Job Site CAS:	Hank Shubin
Project Form Email:	dmirza@seattleenvirocon.com
Property Owner Name:	CypressOT8LLC Davis OTB L
Property Owner Agent:	Not reported
Property Owner Company:	Seattle Environmental Construc (ABCN00001570)
Property Owner Address:	1777 Botelho Drive Suite 300
Property Owner City:	Walnut Creek
Property Owner State:	CA
Property Owner Zip4:	94596
Property Owner Phone:	(206)457-5412
Job Site Room:	2-1409
Facility Age:	1949
Facility Size:	218000
Facility Remodel:	1
Facility Demo:	Not reported
Facility Repair:	1
Facility Maint:	Not reported
Removed:	1
Encapsulated:	Not reported
Quantity Sq Ft:	120
Fireproofing:	Not reported
Popcorn Ceiling:	Not reported
CAB:	Not reported
Sheet Vinyl:	Not reported
Asbestos Paper:	Not reported
Boiler Insulation:	Not reported
Duct Paper:	Not reported
VAT:	1
Roofing:	Not reported
Sq Ft Other:	Not reported
Sq Ft Other Text:	Not reported
Quantity Lin Ft:	Not reported
Mag Pipe Insulation:	Not reported
Air Cell Pipe Insulation:	Not reported
Ducting Insulation:	Not reported
Cement Asbestos Pipe:	Not reported
Mudded Pipe Insulation:	Not reported
Duct Tape:	Not reported
Lin Ft Other1:	Not reported
Lin Ft Other1 Text:	Not reported
Lin Ft Other2:	Not reported
Lin Ft Other2 Text:	Not reported
Indoors:	1
Outdoors:	Not reported
Neg Pres Enclosure:	1
Glove Bag:	Not reported
Mini Enclosure:	Not reported
Critical Barriers:	1
Wrap And Cut:	Not reported
Wet Methods:	1
HEPA Vacuum:	1
MANUALMETHODS :	1
Other CM1:	Not reported
Other CM1 Text:	Not reported
Other CM2:	Not reported
Other CM2 Text:	Not reported

DRAFT

NETTLETON APTS (Continued) **U004021271**

Half Mask APR:	1
Full Face APR:	Not reported
PAPR:	Not reported
Type C Continuous:	Not reported
Type C Pressure:	Not reported
Other Resp Pro:	Not reported
Other Resp Pro Text:	Not reported
Comments:	on hold -DM Access granted, to go clean, decon and seal. -DM 4/25 To go back an extra day, changed CAS. -DM 4/26 Project extended another day. -DM 4/27 To continue abatement. -DM 5/2 Employee called in sick. To be rescheduled. -DM 5/3 Scheduled, project off hold. -DM 5/6 Changed Owner's information. New unit scheduled. -DM 6/10 Job off hold. -DM 6/28 Updated owner's info. -DM 6/28 Changed Unit #. -DM 6/28
Date Time Submitted:	2016-06-28 14:28:02
Submitter IP Address:	98.247.99.234
Region:	2
UBI:	603379508
Notice type:	Initial
Project Type:	Vinyl Asbestos Tile
Supervisor:	Hank Shubin ()
Supervisor Phone:	Not reported
Certificate Status:	ACTIVE
Name:	Not reported
Address:	1000 8TH AVE.
City,State,Zip:	SEATTLE, WA 98134
Facility Type:	Multi Family
Parent ID:	0
Form ID:	117568##1570Seatt608001
Notice Date:	06/10/2016
Start Date:	04/26/2016
Completion Date:	05/09/2016
Initial:	1
Amended:	Not reported
On Hold:	1
Off Hold:	Not reported
Emergency:	Not reported
Site Hours Start:	9:00 AM
Site Hours End:	2:30 PM
Sunday:	Not reported
Monday:	1
Tuesday:	Not reported
Wednesday:	Not reported
Thursday:	Not reported
Friday:	Not reported
Saturday:	Not reported
Contractor ID:	Not reported
Phone:	(206) 457-5412
Job Site CAS:	Rob Baniard
Project Form Email:	dmirza@seattleenvirocon.com
Property Owner Name:	CypressOT8LLC Davis OTB L
Property Owner Agent:	Not reported
Property Owner Company:	Seattle Environmental Construc (ABCN00001570)
Property Owner Address:	Not reported
Property Owner City:	Not reported
Property Owner State:	Not reported
Property Owner Zip4:	98104

DRAFT

NETTLETON APTS (Continued) **U004021271**

Property Owner Phone:	(206)457-5412
Job Site Room:	Not reported
Facility Age:	1949
Facility Size:	218000
Facility Remodel:	1
Facility Demo:	Not reported
Facility Repair:	1
Facility Maint:	Not reported
Removed:	1
Encapsulated:	Not reported
Quantity Sq Ft:	300
Fireproofing:	Not reported
Popcorn Ceiling:	Not reported
CAB:	Not reported
Sheet Vinyl:	Not reported
Asbestos Paper:	Not reported
Boiler Insulation:	Not reported
Duct Paper:	Not reported
VAT:	1
Roofing:	Not reported
Sq Ft Other:	Not reported
Sq Ft Other Text:	Not reported
Quantity Lin Ft:	Not reported
Mag Pipe Insulation:	Not reported
Air Cell Pipe Insulation:	Not reported
Ducting Insulation:	Not reported
Cement Asbestos Pipe:	Not reported
Mudded Pipe Insulation:	Not reported
Duct Tape:	Not reported
Lin Ft Other1:	Not reported
Lin Ft Other1 Text:	Not reported
Lin Ft Other2:	Not reported
Lin Ft Other2 Text:	Not reported
Indoors:	1
Outdoors:	Not reported
Neg Pres Enclosure:	1
Glove Bag:	Not reported
Mini Enclosure:	Not reported
Critical Barriers:	1
Wrap And Cut:	Not reported
Wet Methods:	1
HEPA Vacuum:	1
MANUALMETHODS :	1
Other CM1:	Not reported
Other CM1 Text:	Not reported
Other CM2:	Not reported
Other CM2 Text:	Not reported
Half Mask APR:	1
Full Face APR:	Not reported
PAPR:	Not reported
Type C Continuous:	Not reported
Type C Pressure:	Not reported
Other Resp Pro:	Not reported
Other Resp Pro Text:	Not reported
Comments:	on hold -DM Access granted, to go clean, decon and seal. -DM 4/25 To go back an extra day, changed CAS. -DM 4/26 Project extended another day. -DM 4/27 To continue abatement. -DM 5/2 Employee called in sick.

DRAFT

NETTLETON APTS (Continued) **U004021271**

To be rescheduled. -DM 5/3 Scheduled, project off hold. -DM 5/6 Changed Owner's information -DM 6/10

Date Time Submitted:	2016-06-10 10:07:43
Submitter IP Address:	98.247.99.234
Region:	2
UBI:	603379508
Notice type:	Initial
Project Type:	Vinyl Asbestos Tile
Supervisor:	Rob Baniard ()
Supervisor Phone:	Not reported
Certificate Status:	ACTIVE
Name:	Not reported
Address:	1000 8TH AVE. 1-1402
City,State,Zip:	SEATTLE, WA 98134
Facility Type:	Multi Family
Parent ID:	117568
Form ID:	117633##1570Seatt646161
Notice Date:	06/10/2016
Start Date:	06/13/2016
Completion Date:	06/13/2016
Initial:	Not reported
Amended:	1
On Hold:	Not reported
Off Hold:	1
Emergency:	Not reported
Site Hours Start:	9:00 AM
Site Hours End:	2:30 PM
Sunday:	Not reported
Monday:	1
Tuesday:	Not reported
Wednesday:	Not reported
Thursday:	Not reported
Friday:	Not reported
Saturday:	Not reported
Contractor ID:	Not reported
Phone:	(206) 457-5412
Job Site CAS:	Desmond Spencer
Project Form Email:	dmirza@seattleenvirocon.com
Property Owner Name:	CypressOT8LLC Davis OTB L
Property Owner Agent:	Not reported
Property Owner Company:	Seattle Environmental Construc (ABCN00001570)
Property Owner Address:	Not reported
Property Owner City:	Not reported
Property Owner State:	Not reported
Property Owner Zip4:	98104
Property Owner Phone:	(206)457-5412
Job Site Room:	1-1402
Facility Age:	1949
Facility Size:	218000
Facility Remodel:	1
Facility Demo:	Not reported
Facility Repair:	1
Facility Maint:	Not reported
Removed:	1
Encapsulated:	Not reported
Quantity Sq Ft:	120

DRAFT

NETTLETON APTS (Continued) **U004021271**

Fireproofing:	Not reported
Popcorn Ceiling:	Not reported
CAB:	Not reported
Sheet Vinyl:	Not reported
Asbestos Paper:	Not reported
Boiler Insulation:	Not reported
Duct Paper:	Not reported
VAT:	1
Roofing:	Not reported
Sq Ft Other:	Not reported
Sq Ft Other Text:	Not reported
Quantity Lin Ft:	Not reported
Mag Pipe Insulation:	Not reported
Air Cell Pipe Insulation:	Not reported
Ducting Insulation:	Not reported
Cement Asbestos Pipe:	Not reported
Mudded Pipe Insulation:	Not reported
Duct Tape:	Not reported
Lin Ft Other1:	Not reported
Lin Ft Other1 Text:	Not reported
Lin Ft Other2:	Not reported
Lin Ft Other2 Text:	Not reported
Indoors:	1
Outdoors:	Not reported
Neg Pres Enclosure:	1
Glove Bag:	Not reported
Mini Enclosure:	Not reported
Critical Barriers:	1
Wrap And Cut:	Not reported
Wet Methods:	1
HEPA Vacuum:	1
MANUALMETHODS :	1
Other CM1:	Not reported
Other CM1 Text:	Not reported
Other CM2:	Not reported
Other CM2 Text:	Not reported
Half Mask APR:	1
Full Face APR:	Not reported
PAPR:	Not reported
Type C Continuous:	Not reported
Type C Pressure:	Not reported
Other Resp Pro:	Not reported
Other Resp Pro Text:	Not reported
Comments:	on hold -DM Access granted, to go clean, decon and seal. -DM 4/25 To go back an extra day, changed CAS. -DM 4/26 Project extended another day. -DM 4/27 To continue abatement. -DM 5/2 Employee called in sick. To be rescheduled. -DM 5/3 Scheduled, project off hold. -DM 5/6 Changed Owner's information. New unit scheduled. -DM 6/10
Date Time Submitted:	2016-06-10 16:29:39
Submitter IP Address:	98.247.99.234
Region:	2
UBI:	603379508
Notice type:	Initial
Project Type:	Vinyl Asbestos Tile
Supervisor:	Desmond Spencer ()
Supervisor Phone:	Not reported
Certificate Status:	ACTIVE

DRAFT

NETTLETON APTS (Continued) **U004021271**

Name:	Not reported
Address:	1000 8TH AVE.
City,State,Zip:	SEATTLE, WA 98134
Facility Type:	Multi Family
Parent ID:	114552
Form ID:	115875##1570Seatt926071
Notice Date:	05/06/2016
Start Date:	04/26/2016
Completion Date:	05/09/2016
Initial:	Not reported
Amended:	Not reported
On Hold:	Not reported
Off Hold:	1
Emergency:	Not reported
Site Hours Start:	9:00 AM
Site Hours End:	2:30 PM
Sunday:	Not reported
Monday:	1
Tuesday:	Not reported
Wednesday:	Not reported
Thursday:	Not reported
Friday:	Not reported
Saturday:	Not reported
Contractor ID:	Not reported
Phone:	2064575412
Job Site CAS:	Rob Baniard
Project Form Email:	dmirza@seattleenvirocon.com
Property Owner Name:	Not reported
Property Owner Agent:	Not reported
Property Owner Company:	Seattle Environmental Construc (ABCN00001570)
Property Owner Address:	925 E. Meadow Dr.
Property Owner City:	Palo Alto
Property Owner State:	CA
Property Owner Zip4:	94303
Property Owner Phone:	206-583-0611
Job Site Room:	Not reported
Facility Age:	1949
Facility Size:	218000
Facility Remodel:	1
Facility Demo:	Not reported
Facility Repair:	1
Facility Maint:	Not reported
Removed:	1
Encapsulated:	Not reported
Quantity Sq Ft:	300
Fireproofing:	Not reported
Popcorn Ceiling:	Not reported
CAB:	Not reported
Sheet Vinyl:	Not reported
Asbestos Paper:	Not reported
Boiler Insulation:	Not reported
Duct Paper:	Not reported
VAT:	1
Roofing:	Not reported
Sq Ft Other:	Not reported
Sq Ft Other Text:	Not reported
Quantity Lin Ft:	Not reported

DRAFT

NETTLETON APTS (Continued) **U004021271**

Mag Pipe Insulation:	Not reported
Air Cell Pipe Insulation:	Not reported
Ducting Insulation:	Not reported
Cement Asbestos Pipe:	Not reported
Mudded Pipe Insulation:	Not reported
Duct Tape:	Not reported
Lin Ft Other1:	Not reported
Lin Ft Other1 Text:	Not reported
Lin Ft Other2:	Not reported
Lin Ft Other2 Text:	Not reported
Indoors:	1
Outdoors:	Not reported
Neg Pres Enclosure:	1
Glove Bag:	Not reported
Mini Enclosure:	Not reported
Critical Barriers:	1
Wrap And Cut:	Not reported
Wet Methods:	1
HEPA Vacuum:	1
MANUALMETHODS :	1
Other CM1:	Not reported
Other CM1 Text:	Not reported
Other CM2:	Not reported
Other CM2 Text:	Not reported
Half Mask APR:	1
Full Face APR:	Not reported
PAPR:	Not reported
Type C Continuous:	Not reported
Type C Pressure:	Not reported
Other Resp Pro:	Not reported
Other Resp Pro Text:	Not reported
Comments:	on hold -DM Access granted, to go clean, decon and seal. -DM 4/25 To go back an extra day, changed CAS. -DM 4/26 Project extended another day. -DM 4/27 To continue abatement. -DM 5/2 Employee called in sick. To be rescheduled. -DM 5/3 Scheduled, project off hold. -DM 5/6
Date Time Submitted:	2016-05-06 15:38:57
Submitter IP Address:	98.247.99.234
Region:	2
UBI:	603379508
Notice type:	Initial
Project Type:	Vinyl Asbestos Tile
Supervisor:	Rob Baniard ()
Supervisor Phone:	Not reported
Certificate Status:	ACTIVE
Name:	Not reported
Address:	1000 8TH AVE.
City,State,Zip:	SEATTLE, WA 98134
Facility Type:	Multi Family
Parent ID:	114552
Form ID:	115665##1570Seatt053769
Notice Date:	05/03/2016
Start Date:	04/26/2016
Completion Date:	05/03/2016
Initial:	Not reported
Amended:	1
On Hold:	1

DRAFT

NETTLETON APTS (Continued) **U004021271**

Off Hold:	Not reported
Emergency:	Not reported
Site Hours Start:	9:00 AM
Site Hours End:	2:30 PM
Sunday:	Not reported
Monday:	Not reported
Tuesday:	1
Wednesday:	Not reported
Thursday:	Not reported
Friday:	Not reported
Saturday:	Not reported
Contractor ID:	Not reported
Phone:	2064575412
Job Site CAS:	Rob Baniard
Project Form Email:	dmirza@seattleenvirocon.com
Property Owner Name:	Not reported
Property Owner Agent:	Not reported
Property Owner Company:	Seattle Environmental Construc (ABCN00001570)
Property Owner Address:	925 E. Meadow Dr.
Property Owner City:	Palo Alto
Property Owner State:	CA
Property Owner Zip4:	94303
Property Owner Phone:	206-583-0611
Job Site Room:	Not reported
Facility Age:	1949
Facility Size:	218000
Facility Remodel:	1
Facility Demo:	Not reported
Facility Repair:	1
Facility Maint:	Not reported
Removed:	1
Encapsulated:	Not reported
Quantity Sq Ft:	300
Fireproofing:	Not reported
Popcorn Ceiling:	Not reported
CAB:	Not reported
Sheet Vinyl:	Not reported
Asbestos Paper:	Not reported
Boiler Insulation:	Not reported
Duct Paper:	Not reported
VAT:	1
Roofing:	Not reported
Sq Ft Other:	Not reported
Sq Ft Other Text:	Not reported
Quantity Lin Ft:	Not reported
Mag Pipe Insulation:	Not reported
Air Cell Pipe Insulation:	Not reported
Ducting Insulation:	Not reported
Cement Asbestos Pipe:	Not reported
Mudded Pipe Insulation:	Not reported
Duct Tape:	Not reported
Lin Ft Other1:	Not reported
Lin Ft Other1 Text:	Not reported
Lin Ft Other2:	Not reported
Lin Ft Other2 Text:	Not reported
Indoors:	1
Outdoors:	Not reported

DRAFT

NETTLETON APTS (Continued) **U004021271**

Neg Pres Enclosure:	1
Glove Bag:	Not reported
Mini Enclosure:	Not reported
Critical Barriers:	1
Wrap And Cut:	Not reported
Wet Methods:	1
HEPA Vacuum:	1
MANUALMETHODS :	1
Other CM1:	Not reported
Other CM1 Text:	Not reported
Other CM2:	Not reported
Other CM2 Text:	Not reported
Half Mask APR:	1
Full Face APR:	Not reported
PAPR:	Not reported
Type C Continuous:	Not reported
Type C Pressure:	Not reported
Other Resp Pro:	Not reported
Other Resp Pro Text:	Not reported
Comments:	on hold -DM Access granted, to go clean, decon and seal. -DM 4/25 To go back an extra day, changed CAS. -DM 4/26 Project extended another day. -DM 4/27 To continue abatement. -DM 5/2 Employee called in sick. To be rescheduled. -DM 5/3
Date Time Submitted:	2016-05-03 09:31:11
Submitter IP Address:	98.247.99.234
Region:	2
UBI:	603379508
Notice type:	Initial
Project Type:	Vinyl Asbestos Tile
Supervisor:	Rob Baniard ()
Supervisor Phone:	Not reported
Certificate Status:	ACTIVE

Name:	Not reported
Address:	1000 8TH AVE 2ND FLOOR COMMON HALLWAY
City,State,Zip:	SEATTLE, WA 98104
Facility Type:	Apartment Building
Parent ID:	120091
Form ID:	120117##1210Therm127851
Notice Date:	07/29/2016
Start Date:	07/29/2016
Completion Date:	07/29/2016
Initial:	Not reported
Amended:	1
On Hold:	Not reported
Off Hold:	Not reported
Emergency:	Not reported
Site Hours Start:	3:00 p.m.
Site Hours End:	9:00 p.m.
Sunday:	Not reported
Monday:	Not reported
Tuesday:	Not reported
Wednesday:	Not reported
Thursday:	Not reported
Friday:	1
Saturday:	Not reported
Contractor ID:	Not reported

DRAFT

NETTLETON APTS (Continued) **U004021271**

Phone:	253-984-1818
Job Site CAS:	Jason Watson
Project Form Email:	debif@ttnw-inc.com
Property Owner Name:	Sequoia Equities
Property Owner Agent:	William Brooks
Property Owner Company:	Thermatech Northwest Inc (ABCN00001210)
Property Owner Address:	1177 Votelho Dr, Suite 300
Property Owner City:	Walnut Creek
Property Owner State:	CA
Property Owner Zip4:	94596
Property Owner Phone:	925-945-0900
Job Site Room:	2nd floor common hallway
Facility Age:	1949
Facility Size:	218K
Facility Remodel:	Not reported
Facility Demo:	Not reported
Facility Repair:	1
Facility Maint:	Not reported
Removed:	1
Encapsulated:	Not reported
Quantity Sq Ft:	150
Fireproofing:	Not reported
Popcorn Ceiling:	Not reported
CAB:	Not reported
Sheet Vinyl:	Not reported
Asbestos Paper:	Not reported
Boiler Insulation:	Not reported
Duct Paper:	Not reported
VAT:	Not reported
Roofing:	Not reported
Sq Ft Other:	1
Sq Ft Other Text:	mastic
Quantity Lin Ft:	Not reported
Mag Pipe Insulation:	Not reported
Air Cell Pipe Insulation:	Not reported
Ducting Insulation:	Not reported
Cement Asbestos Pipe:	Not reported
Mudded Pipe Insulation:	Not reported
Duct Tape:	Not reported
Lin Ft Other1:	Not reported
Lin Ft Other1 Text:	Not reported
Lin Ft Other2:	Not reported
Lin Ft Other2 Text:	Not reported
Indoors:	1
Outdoors:	Not reported
Neg Pres Enclosure:	Not reported
Glove Bag:	Not reported
Mini Enclosure:	Not reported
Critical Barriers:	1
Wrap And Cut:	Not reported
Wet Methods:	1
HEPA Vacuum:	1
MANUALMETHODS :	1
Other CM1:	Not reported
Other CM1 Text:	Not reported
Other CM2:	Not reported
Other CM2 Text:	Not reported

DRAFT

NETTLETON APTS (Continued) **U004021271**

Half Mask APR:	1
Full Face APR:	Not reported
PAPR:	Not reported
Type C Continuous:	Not reported
Type C Pressure:	Not reported
Other Resp Pro:	Not reported
Other Resp Pro Text:	Not reported
Comments:	Amend start time to 3pm- end to 9pm
Date Time Submitted:	2016-07-29 14:08:25
Submitter IP Address:	75.151.101.37
Region:	2
UBI:	601725020
Notice type:	Initial
Project Type:	Other Square Footage
Supervisor:	Jason Watson ()
Supervisor Phone:	Not reported
Certificate Status:	ACTIVE
Name:	Not reported
Address:	1000 8TH AVE.
City,State,Zip:	SEATTLE, WA 98134
Facility Type:	Multi Family
Parent ID:	114552
Form ID:	115653##1570Seatt921189
Notice Date:	05/02/2016
Start Date:	04/26/2016
Completion Date:	05/03/2016
Initial:	Not reported
Amended:	Not reported
On Hold:	Not reported
Off Hold:	1
Emergency:	Not reported
Site Hours Start:	9:00 AM
Site Hours End:	2:30 PM
Sunday:	Not reported
Monday:	Not reported
Tuesday:	1
Wednesday:	Not reported
Thursday:	Not reported
Friday:	Not reported
Saturday:	Not reported
Contractor ID:	Not reported
Phone:	2064575412
Job Site CAS:	Rob Baniard
Project Form Email:	dmirza@seattleenvirocon.com
Property Owner Name:	Not reported
Property Owner Agent:	Not reported
Property Owner Company:	Seattle Environmental Construc (ABCN00001570)
Property Owner Address:	925 E. Meadow Dr.
Property Owner City:	Palo Alto
Property Owner State:	CA
Property Owner Zip4:	94303
Property Owner Phone:	206-583-0611
Job Site Room:	Not reported
Facility Age:	1949
Facility Size:	218000
Facility Remodel:	1

DRAFT

NETTLETON APTS (Continued) **U004021271**

Facility Demo:	Not reported
Facility Repair:	1
Facility Maint:	Not reported
Removed:	1
Encapsulated:	Not reported
Quantity Sq Ft:	300
Fireproofing:	Not reported
Popcorn Ceiling:	Not reported
CAB:	Not reported
Sheet Vinyl:	Not reported
Asbestos Paper:	Not reported
Boiler Insulation:	Not reported
Duct Paper:	Not reported
VAT:	1
Roofing:	Not reported
Sq Ft Other:	Not reported
Sq Ft Other Text:	Not reported
Quantity Lin Ft:	Not reported
Mag Pipe Insulation:	Not reported
Air Cell Pipe Insulation:	Not reported
Ducting Insulation:	Not reported
Cement Asbestos Pipe:	Not reported
Mudded Pipe Insulation:	Not reported
Duct Tape:	Not reported
Lin Ft Other1:	Not reported
Lin Ft Other1 Text:	Not reported
Lin Ft Other2:	Not reported
Lin Ft Other2 Text:	Not reported
Indoors:	1
Outdoors:	Not reported
Neg Pres Enclosure:	1
Glove Bag:	Not reported
Mini Enclosure:	Not reported
Critical Barriers:	1
Wrap And Cut:	Not reported
Wet Methods:	1
HEPA Vacuum:	1
MANUALMETHODS :	1
Other CM1:	Not reported
Other CM1 Text:	Not reported
Other CM2:	Not reported
Other CM2 Text:	Not reported
Half Mask APR:	1
Full Face APR:	Not reported
PAPR:	Not reported
Type C Continuous:	Not reported
Type C Pressure:	Not reported
Other Resp Pro:	Not reported
Other Resp Pro Text:	Not reported
Comments:	on hold -DM Access granted, to go clean, decon and seal. -DM 4/25 To go back an extra day, changed CAS. -DM 4/26 Project extended another day. -DM 4/27 To continue abatement. -DM 5/2
Date Time Submitted:	2016-05-02 18:09:57
Submitter IP Address:	98.247.99.234
Region:	2
UBI:	603379508
Notice type:	Initial

DRAFT

NETTLETON APTS (Continued) **U004021271**

Project Type:	Vinyl Asbestos Tile
Supervisor:	Rob Baniard ()
Supervisor Phone:	Not reported
Certificate Status:	ACTIVE
Name:	Not reported
Address:	1000 8TH AVE.
City,State,Zip:	SEATTLE, WA
Facility Type:	Not reported
Parent ID:	Not reported
Form ID:	57745##1511Rhine402728
Notice Date:	03/21/2012
Start Date:	03/22/2012
Completion Date:	04/30/2012
Initial:	Not reported
Amended:	Not reported
On Hold:	Not reported
Off Hold:	Not reported
Emergency:	Not reported
Site Hours Start:	Not reported
Site Hours End:	Not reported
Sunday:	Not reported
Monday:	Not reported
Tuesday:	Not reported
Wednesday:	Not reported
Thursday:	Not reported
Friday:	Not reported
Saturday:	Not reported
Contractor ID:	Not reported
Phone:	Not reported
Job Site CAS:	Not reported
Project Form Email:	Not reported
Property Owner Name:	Not reported
Property Owner Agent:	Not reported
Property Owner Company:	Rhine Demolition LLC (ABCN00001511)
Property Owner Address:	Not reported
Property Owner City:	Not reported
Property Owner State:	Not reported
Property Owner Zip4:	Not reported
Property Owner Phone:	Not reported
Job Site Room:	Not reported
Facility Age:	Not reported
Facility Size:	Not reported
Facility Remodel:	Not reported
Facility Demo:	Not reported
Facility Repair:	Not reported
Facility Maint:	Not reported
Removed:	Not reported
Encapsulated:	Not reported
Quantity Sq Ft:	Not reported
Fireproofing:	Not reported
Popcorn Ceiling:	Not reported
CAB:	Not reported
Sheet Vinyl:	Not reported
Asbestos Paper:	Not reported
Boiler Insulation:	Not reported
Duct Paper:	Not reported

DRAFT

NETTLETON APTS (Continued) **U004021271**

VAT:	Not reported
Roofing:	Not reported
Sq Ft Other:	Not reported
Sq Ft Other Text:	Not reported
Quantity Lin Ft:	Not reported
Mag Pipe Insulation:	Not reported
Air Cell Pipe Insulation:	Not reported
Ducting Insulation:	Not reported
Cement Asbestos Pipe:	Not reported
Mudded Pipe Insulation:	Not reported
Duct Tape:	Not reported
Lin Ft Other1:	Not reported
Lin Ft Other1 Text:	Not reported
Lin Ft Other2:	Not reported
Lin Ft Other2 Text:	Not reported
Indoors:	Not reported
Outdoors:	Not reported
Neg Pres Enclosure:	Not reported
Glove Bag:	Not reported
Mini Enclosure:	Not reported
Critical Barriers:	Not reported
Wrap And Cut:	Not reported
Wet Methods:	Not reported
HEPA Vacuum:	Not reported
MANUALMETHODS :	Not reported
Other CM1:	Not reported
Other CM1 Text:	Not reported
Other CM2:	Not reported
Other CM2 Text:	Not reported
Half Mask APR:	Not reported
Full Face APR:	Not reported
PAPR:	Not reported
Type C Continuous:	Not reported
Type C Pressure:	Not reported
Other Resp Pro:	Not reported
Other Resp Pro Text:	Not reported
Comments:	Not reported
Date Time Submitted:	Not reported
Submitter IP Address:	Not reported
Region:	2
UBI:	603071050
Notice type:	Initial
Project Type:	Air cell Pipe Insulation
Supervisor:	Kenny Bell ()
Supervisor Phone:	Not reported
Certificate Status:	ACTIVE

Name:	Not reported
Address:	1000 8TH AVE.
City,State,Zip:	SEATTLE, WA
Facility Type:	Not reported
Parent ID:	Not reported
Form ID:	58000##1511Rhine246423
Notice Date:	03/29/2012
Start Date:	03/22/2012
Completion Date:	04/30/2012
Initial:	Not reported

DRAFT

NETTLETON APTS (Continued) **U004021271**

Amended:	Not reported
On Hold:	Not reported
Off Hold:	Not reported
Emergency:	Not reported
Site Hours Start:	Not reported
Site Hours End:	Not reported
Sunday:	Not reported
Monday:	Not reported
Tuesday:	Not reported
Wednesday:	Not reported
Thursday:	Not reported
Friday:	Not reported
Saturday:	Not reported
Contractor ID:	Not reported
Phone:	Not reported
Job Site CAS:	Not reported
Project Form Email:	Not reported
Property Owner Name:	Not reported
Property Owner Agent:	Not reported
Property Owner Company:	Rhine Demolition LLC (ABCN00001511)
Property Owner Address:	Not reported
Property Owner City:	Not reported
Property Owner State:	Not reported
Property Owner Zip4:	Not reported
Property Owner Phone:	Not reported
Job Site Room:	Not reported
Facility Age:	Not reported
Facility Size:	Not reported
Facility Remodel:	Not reported
Facility Demo:	Not reported
Facility Repair:	Not reported
Facility Maint:	Not reported
Removed:	Not reported
Encapsulated:	Not reported
Quantity Sq Ft:	Not reported
Fireproofing:	Not reported
Popcorn Ceiling:	Not reported
CAB:	Not reported
Sheet Vinyl:	Not reported
Asbestos Paper:	Not reported
Boiler Insulation:	Not reported
Duct Paper:	Not reported
VAT:	Not reported
Roofing:	Not reported
Sq Ft Other:	Not reported
Sq Ft Other Text:	Not reported
Quantity Lin Ft:	Not reported
Mag Pipe Insulation:	Not reported
Air Cell Pipe Insulation:	Not reported
Ducting Insulation:	Not reported
Cement Asbestos Pipe:	Not reported
Mudded Pipe Insulation:	Not reported
Duct Tape:	Not reported
Lin Ft Other1:	Not reported
Lin Ft Other1 Text:	Not reported
Lin Ft Other2:	Not reported
Lin Ft Other2 Text:	Not reported

DRAFT

NETTLETON APTS (Continued) **U004021271**

Indoors:	Not reported
Outdoors:	Not reported
Neg Pres Enclosure:	Not reported
Glove Bag:	Not reported
Mini Enclosure:	Not reported
Critical Barriers:	Not reported
Wrap And Cut:	Not reported
Wet Methods:	Not reported
HEPA Vacuum:	Not reported
MANUALMETHODS :	Not reported
Other CM1:	Not reported
Other CM1 Text:	Not reported
Other CM2:	Not reported
Other CM2 Text:	Not reported
Half Mask APR:	Not reported
Full Face APR:	Not reported
PAPR:	Not reported
Type C Continuous:	Not reported
Type C Pressure:	Not reported
Other Resp Pro:	Not reported
Other Resp Pro Text:	Not reported
Comments:	Not reported
Date Time Submitted:	Not reported
Submitter IP Address:	Not reported
Region:	2
UBI:	603071050
Notice type:	Initial
Project Type:	Air cell Pipe Insulation
Supervisor:	Kenny Bell ()
Supervisor Phone:	Not reported
Certificate Status:	ACTIVE

Name:	Not reported
Address:	1000 8TH AVE S
City,State,Zip:	SEATTLE, WA
Facility Type:	Not reported
Parent ID:	Not reported
Form ID:	145758#898564806
Notice Date:	07/19/2019
Start Date:	07/15/2019
Completion Date:	07/19/2019
Initial:	Not reported
Amended:	Not reported
On Hold:	Not reported
Off Hold:	Not reported
Emergency:	Not reported
Site Hours Start:	Not reported
Site Hours End:	Not reported
Sunday:	Not reported
Monday:	Not reported
Tuesday:	Not reported
Wednesday:	Not reported
Thursday:	Not reported
Friday:	Not reported
Saturday:	Not reported
Contractor ID:	Not reported
Phone:	Not reported

DRAFT

NETTLETON APTS (Continued) **U004021271**

Job Site CAS:	Not reported
Project Form Email:	Not reported
Property Owner Name:	Not reported
Property Owner Agent:	Not reported
Property Owner Company:	RSG ABATEMENT & DMLTN CORP (TACOMA) (ABCN00001669)
Property Owner Address:	Not reported
Property Owner City:	Not reported
Property Owner State:	Not reported
Property Owner Zip4:	Not reported
Property Owner Phone:	Not reported
Job Site Room:	Not reported
Facility Age:	Not reported
Facility Size:	Not reported
Facility Remodel:	Not reported
Facility Demo:	Not reported
Facility Repair:	Not reported
Facility Maint:	Not reported
Removed:	Not reported
Encapsulated:	Not reported
Quantity Sq Ft:	Not reported
Fireproofing:	Not reported
Popcorn Ceiling:	Not reported
CAB:	Not reported
Sheet Vinyl:	Not reported
Asbestos Paper:	Not reported
Boiler Insulation:	Not reported
Duct Paper:	Not reported
VAT:	Not reported
Roofing:	Not reported
Sq Ft Other:	Not reported
Sq Ft Other Text:	Not reported
Quantity Lin Ft:	Not reported
Mag Pipe Insulation:	Not reported
Air Cell Pipe Insulation:	Not reported
Ducting Insulation:	Not reported
Cement Asbestos Pipe:	Not reported
Mudded Pipe Insulation:	Not reported
Duct Tape:	Not reported
Lin Ft Other1:	Not reported
Lin Ft Other1 Text:	Not reported
Lin Ft Other2:	Not reported
Lin Ft Other2 Text:	Not reported
Indoors:	Not reported
Outdoors:	Not reported
Neg Pres Enclosure:	Not reported
Glove Bag:	Not reported
Mini Enclosure:	Not reported
Critical Barriers:	Not reported
Wrap And Cut:	Not reported
Wet Methods:	Not reported
HEPA Vacuum:	Not reported
MANUALMETHODS :	Not reported
Other CM1:	Not reported
Other CM1 Text:	Not reported
Other CM2:	Not reported
Other CM2 Text:	Not reported
Half Mask APR:	Not reported

DRAFT

NETTLETON APTS (Continued) **U004021271**

Full Face APR:	Not reported
PAPR:	Not reported
Type C Continuous:	Not reported
Type C Pressure:	Not reported
Other Resp Pro:	Not reported
Other Resp Pro Text:	Not reported
Comments:	Not reported
Date Time Submitted:	Not reported
Submitter IP Address:	Not reported
Region:	2
UBI:	604274440
Notice type:	Emergency
Project Type:	Sheet Vinyl, Wall Texture
Supervisor:	Eddie Barrette (abas00026780) ACTIVE
Supervisor Phone:	Not reported
Certificate Status:	ACTIVE
Name:	Not reported
Address:	1000 8TH AVE S
City,State,Zip:	SEATTLE, WA
Facility Type:	Not reported
Parent ID:	Not reported
Form ID:	145758#898564806
Notice Date:	07/15/2019
Start Date:	07/15/2019
Completion Date:	07/15/2019
Initial:	Not reported
Amended:	Not reported
On Hold:	Not reported
Off Hold:	Not reported
Emergency:	Not reported
Site Hours Start:	Not reported
Site Hours End:	Not reported
Sunday:	Not reported
Monday:	Not reported
Tuesday:	Not reported
Wednesday:	Not reported
Thursday:	Not reported
Friday:	Not reported
Saturday:	Not reported
Contractor ID:	Not reported
Phone:	Not reported
Job Site CAS:	Not reported
Project Form Email:	Not reported
Property Owner Name:	Not reported
Property Owner Agent:	Not reported
Property Owner Company:	RSG ABATEMENT & DMLTN CORP (TACOMA) (ABCN00001669)
Property Owner Address:	Not reported
Property Owner City:	Not reported
Property Owner State:	Not reported
Property Owner Zip4:	Not reported
Property Owner Phone:	Not reported
Job Site Room:	Not reported
Facility Age:	Not reported
Facility Size:	Not reported
Facility Remodel:	Not reported
Facility Demo:	Not reported

DRAFT

NETTLETON APTS (Continued) **U004021271**

Facility Repair:	Not reported
Facility Maint:	Not reported
Removed:	Not reported
Encapsulated:	Not reported
Quantity Sq Ft:	Not reported
Fireproofing:	Not reported
Popcorn Ceiling:	Not reported
CAB:	Not reported
Sheet Vinyl:	Not reported
Asbestos Paper:	Not reported
Boiler Insulation:	Not reported
Duct Paper:	Not reported
VAT:	Not reported
Roofing:	Not reported
Sq Ft Other:	Not reported
Sq Ft Other Text:	Not reported
Quantity Lin Ft:	Not reported
Mag Pipe Insulation:	Not reported
Air Cell Pipe Insulation:	Not reported
Ducting Insulation:	Not reported
Cement Asbestos Pipe:	Not reported
Mudded Pipe Insulation:	Not reported
Duct Tape:	Not reported
Lin Ft Other1:	Not reported
Lin Ft Other1 Text:	Not reported
Lin Ft Other2:	Not reported
Lin Ft Other2 Text:	Not reported
Indoors:	Not reported
Outdoors:	Not reported
Neg Pres Enclosure:	Not reported
Glove Bag:	Not reported
Mini Enclosure:	Not reported
Critical Barriers:	Not reported
Wrap And Cut:	Not reported
Wet Methods:	Not reported
HEPA Vacuum:	Not reported
MANUALMETHODS :	Not reported
Other CM1:	Not reported
Other CM1 Text:	Not reported
Other CM2:	Not reported
Other CM2 Text:	Not reported
Half Mask APR:	Not reported
Full Face APR:	Not reported
PAPR:	Not reported
Type C Continuous:	Not reported
Type C Pressure:	Not reported
Other Resp Pro:	Not reported
Other Resp Pro Text:	Not reported
Comments:	Not reported
Date Time Submitted:	Not reported
Submitter IP Address:	Not reported
Region:	2
UBI:	604274440
Notice type:	Emergency
Project Type:	Sheet Vinyl, Wall Texture
Supervisor:	Eddie Barrette (abas00026780) ACTIVE
Supervisor Phone:	Not reported

DRAFT

NETTLETON APTS (Continued) **U004021271**

Certificate Status:	ACTIVE
Name:	Not reported
Address:	1000 8TH AVE S
City,State,Zip:	SEATTLE, WA
Facility Type:	Not reported
Parent ID:	Not reported
Form ID:	145758#898564806
Notice Date:	07/15/2019
Start Date:	07/15/2019
Completion Date:	07/15/2019
Initial:	Not reported
Amended:	Not reported
On Hold:	Not reported
Off Hold:	Not reported
Emergency:	Not reported
Site Hours Start:	Not reported
Site Hours End:	Not reported
Sunday:	Not reported
Monday:	Not reported
Tuesday:	Not reported
Wednesday:	Not reported
Thursday:	Not reported
Friday:	Not reported
Saturday:	Not reported
Contractor ID:	Not reported
Phone:	Not reported
Job Site CAS:	Not reported
Project Form Email:	Not reported
Property Owner Name:	Not reported
Property Owner Agent:	Not reported
Property Owner Company:	RSG ABATEMENT & DMLTN CORP (TACOMA) (ABCN00001669)
Property Owner Address:	Not reported
Property Owner City:	Not reported
Property Owner State:	Not reported
Property Owner Zip4:	Not reported
Property Owner Phone:	Not reported
Job Site Room:	Not reported
Facility Age:	Not reported
Facility Size:	Not reported
Facility Remodel:	Not reported
Facility Demo:	Not reported
Facility Repair:	Not reported
Facility Maint:	Not reported
Removed:	Not reported
Encapsulated:	Not reported
Quantity Sq Ft:	Not reported
Fireproofing:	Not reported
Popcorn Ceiling:	Not reported
CAB:	Not reported
Sheet Vinyl:	Not reported
Asbestos Paper:	Not reported
Boiler Insulation:	Not reported
Duct Paper:	Not reported
VAT:	Not reported
Roofing:	Not reported
Sq Ft Other:	Not reported

DRAFT

NETTLETON APTS (Continued) **U004021271**

Sq Ft Other Text:	Not reported
Quantity Lin Ft:	Not reported
Mag Pipe Insulation:	Not reported
Air Cell Pipe Insulation:	Not reported
Ducting Insulation:	Not reported
Cement Asbestos Pipe:	Not reported
Mudded Pipe Insulation:	Not reported
Duct Tape:	Not reported
Lin Ft Other1:	Not reported
Lin Ft Other1 Text:	Not reported
Lin Ft Other2:	Not reported
Lin Ft Other2 Text:	Not reported
Indoors:	Not reported
Outdoors:	Not reported
Neg Pres Enclosure:	Not reported
Glove Bag:	Not reported
Mini Enclosure:	Not reported
Critical Barriers:	Not reported
Wrap And Cut:	Not reported
Wet Methods:	Not reported
HEPA Vacuum:	Not reported
MANUALMETHODS :	Not reported
Other CM1:	Not reported
Other CM1 Text:	Not reported
Other CM2:	Not reported
Other CM2 Text:	Not reported
Half Mask APR:	Not reported
Full Face APR:	Not reported
PAPR:	Not reported
Type C Continuous:	Not reported
Type C Pressure:	Not reported
Other Resp Pro:	Not reported
Other Resp Pro Text:	Not reported
Comments:	Not reported
Date Time Submitted:	Not reported
Submitter IP Address:	Not reported
Region:	2
UBI:	604274440
Notice type:	Emergency
Project Type:	Sheet Vinyl, Wall Texture
Supervisor:	Eddie Barrette (abas00026780) ACTIVE
Supervisor Phone:	Not reported
Certificate Status:	ACTIVE
Name:	Not reported
Address:	1000 8TH AVE TOWER 2 UNIT #614
City,State,Zip:	SEATTLE, WA
Facility Type:	Not reported
Parent ID:	Not reported
Form ID:	124925#935178620
Notice Date:	06/07/2018
Start Date:	06/04/2018
Completion Date:	06/07/2018
Initial:	Not reported
Amended:	Not reported
On Hold:	Not reported
Off Hold:	Not reported

DRAFT

NETTLETON APTS (Continued) **U004021271**

Emergency:	Not reported
Site Hours Start:	Not reported
Site Hours End:	Not reported
Sunday:	Not reported
Monday:	Not reported
Tuesday:	Not reported
Wednesday:	Not reported
Thursday:	Not reported
Friday:	Not reported
Saturday:	Not reported
Contractor ID:	Not reported
Phone:	Not reported
Job Site CAS:	Not reported
Project Form Email:	Not reported
Property Owner Name:	Not reported
Property Owner Agent:	Not reported
Property Owner Company:	THERMATECH NORTHWEST INC (LAKEWOOD) (ABCN00001210)
Property Owner Address:	Not reported
Property Owner City:	Not reported
Property Owner State:	Not reported
Property Owner Zip4:	Not reported
Property Owner Phone:	Not reported
Job Site Room:	Not reported
Facility Age:	Not reported
Facility Size:	Not reported
Facility Remodel:	Not reported
Facility Demo:	Not reported
Facility Repair:	Not reported
Facility Maint:	Not reported
Removed:	Not reported
Encapsulated:	Not reported
Quantity Sq Ft:	Not reported
Fireproofing:	Not reported
Popcorn Ceiling:	Not reported
CAB:	Not reported
Sheet Vinyl:	Not reported
Asbestos Paper:	Not reported
Boiler Insulation:	Not reported
Duct Paper:	Not reported
VAT:	Not reported
Roofing:	Not reported
Sq Ft Other:	Not reported
Sq Ft Other Text:	Not reported
Quantity Lin Ft:	Not reported
Mag Pipe Insulation:	Not reported
Air Cell Pipe Insulation:	Not reported
Ducting Insulation:	Not reported
Cement Asbestos Pipe:	Not reported
Mudded Pipe Insulation:	Not reported
Duct Tape:	Not reported
Lin Ft Other1:	Not reported
Lin Ft Other1 Text:	Not reported
Lin Ft Other2:	Not reported
Lin Ft Other2 Text:	Not reported
Indoors:	Not reported
Outdoors:	Not reported
Neg Pres Enclosure:	Not reported

DRAFT

NETTLETON APTS (Continued) **U004021271**

Glove Bag:	Not reported
Mini Enclosure:	Not reported
Critical Barriers:	Not reported
Wrap And Cut:	Not reported
Wet Methods:	Not reported
HEPA Vacuum:	Not reported
MANUALMETHODS :	Not reported
Other CM1:	Not reported
Other CM1 Text:	Not reported
Other CM2:	Not reported
Other CM2 Text:	Not reported
Half Mask APR:	Not reported
Full Face APR:	Not reported
PAPR:	Not reported
Type C Continuous:	Not reported
Type C Pressure:	Not reported
Other Resp Pro:	Not reported
Other Resp Pro Text:	Not reported
Comments:	Not reported
Date Time Submitted:	Not reported
Submitter IP Address:	Not reported
Region:	3
UBI:	601725020
Notice type:	Emergency
Project Type:	Sheet Vinyl
Supervisor:	Troy Harris (2018033538A)
Supervisor Phone:	Not reported
Certificate Status:	ACTIVE

Name:	Not reported
Address:	1000 8TH AVE TOWER 2 UNIT #614
City,State,Zip:	SEATTLE, WA
Facility Type:	Not reported
Parent ID:	Not reported
Form ID:	124925#935178620
Notice Date:	06/04/2018
Start Date:	06/04/2018
Completion Date:	06/08/2018
Initial:	Not reported
Amended:	Not reported
On Hold:	Not reported
Off Hold:	Not reported
Emergency:	Not reported
Site Hours Start:	Not reported
Site Hours End:	Not reported
Sunday:	Not reported
Monday:	Not reported
Tuesday:	Not reported
Wednesday:	Not reported
Thursday:	Not reported
Friday:	Not reported
Saturday:	Not reported
Contractor ID:	Not reported
Phone:	Not reported
Job Site CAS:	Not reported
Project Form Email:	Not reported
Property Owner Name:	Not reported

DRAFT

NETTLETON APTS (Continued) **U004021271**

Property Owner Agent:	Not reported
Property Owner Company:	THERMATECH NORTHWEST INC (LAKEWOOD) (ABCN00001210)
Property Owner Address:	Not reported
Property Owner City:	Not reported
Property Owner State:	Not reported
Property Owner Zip4:	Not reported
Property Owner Phone:	Not reported
Job Site Room:	Not reported
Facility Age:	Not reported
Facility Size:	Not reported
Facility Remodel:	Not reported
Facility Demo:	Not reported
Facility Repair:	Not reported
Facility Maint:	Not reported
Removed:	Not reported
Encapsulated:	Not reported
Quantity Sq Ft:	Not reported
Fireproofing:	Not reported
Popcorn Ceiling:	Not reported
CAB:	Not reported
Sheet Vinyl:	Not reported
Asbestos Paper:	Not reported
Boiler Insulation:	Not reported
Duct Paper:	Not reported
VAT:	Not reported
Roofing:	Not reported
Sq Ft Other:	Not reported
Sq Ft Other Text:	Not reported
Quantity Lin Ft:	Not reported
Mag Pipe Insulation:	Not reported
Air Cell Pipe Insulation:	Not reported
Ducting Insulation:	Not reported
Cement Asbestos Pipe:	Not reported
Mudded Pipe Insulation:	Not reported
Duct Tape:	Not reported
Lin Ft Other1:	Not reported
Lin Ft Other1 Text:	Not reported
Lin Ft Other2:	Not reported
Lin Ft Other2 Text:	Not reported
Indoors:	Not reported
Outdoors:	Not reported
Neg Pres Enclosure:	Not reported
Glove Bag:	Not reported
Mini Enclosure:	Not reported
Critical Barriers:	Not reported
Wrap And Cut:	Not reported
Wet Methods:	Not reported
HEPA Vacuum:	Not reported
MANUALMETHODS :	Not reported
Other CM1:	Not reported
Other CM1 Text:	Not reported
Other CM2:	Not reported
Other CM2 Text:	Not reported
Half Mask APR:	Not reported
Full Face APR:	Not reported
PAPR:	Not reported
Type C Continuous:	Not reported

DRAFT

NETTLETON APTS (Continued) **U004021271**

Type C Pressure:	Not reported
Other Resp Pro:	Not reported
Other Resp Pro Text:	Not reported
Comments:	Not reported
Date Time Submitted:	Not reported
Submitter IP Address:	Not reported
Region:	3
UBI:	601725020
Notice type:	Emergency
Project Type:	Sheet Vinyl
Supervisor:	Troy Harris (2018033538A)
Supervisor Phone:	Not reported
Certificate Status:	ACTIVE
Name:	Not reported
Address:	1000 8TH AVE TOWER 2 UNIT #614
City,State,Zip:	SEATTLE, WA
Facility Type:	Not reported
Parent ID:	Not reported
Form ID:	124925#935178620
Notice Date:	06/04/2018
Start Date:	06/04/2018
Completion Date:	06/08/2018
Initial:	Not reported
Amended:	Not reported
On Hold:	Not reported
Off Hold:	Not reported
Emergency:	Not reported
Site Hours Start:	Not reported
Site Hours End:	Not reported
Sunday:	Not reported
Monday:	Not reported
Tuesday:	Not reported
Wednesday:	Not reported
Thursday:	Not reported
Friday:	Not reported
Saturday:	Not reported
Contractor ID:	Not reported
Phone:	Not reported
Job Site CAS:	Not reported
Project Form Email:	Not reported
Property Owner Name:	Not reported
Property Owner Agent:	Not reported
Property Owner Company:	THERMATECH NORTHWEST INC (LAKEWOOD) (ABCN00001210)
Property Owner Address:	Not reported
Property Owner City:	Not reported
Property Owner State:	Not reported
Property Owner Zip4:	Not reported
Property Owner Phone:	Not reported
Job Site Room:	Not reported
Facility Age:	Not reported
Facility Size:	Not reported
Facility Remodel:	Not reported
Facility Demo:	Not reported
Facility Repair:	Not reported
Facility Maint:	Not reported
Removed:	Not reported

DRAFT

NETTLETON APTS (Continued) **U004021271**

Encapsulated:	Not reported
Quantity Sq Ft:	Not reported
Fireproofing:	Not reported
Popcorn Ceiling:	Not reported
CAB:	Not reported
Sheet Vinyl:	Not reported
Asbestos Paper:	Not reported
Boiler Insulation:	Not reported
Duct Paper:	Not reported
VAT:	Not reported
Roofing:	Not reported
Sq Ft Other:	Not reported
Sq Ft Other Text:	Not reported
Quantity Lin Ft:	Not reported
Mag Pipe Insulation:	Not reported
Air Cell Pipe Insulation:	Not reported
Ducting Insulation:	Not reported
Cement Asbestos Pipe:	Not reported
Mudded Pipe Insulation:	Not reported
Duct Tape:	Not reported
Lin Ft Other1:	Not reported
Lin Ft Other1 Text:	Not reported
Lin Ft Other2:	Not reported
Lin Ft Other2 Text:	Not reported
Indoors:	Not reported
Outdoors:	Not reported
Neg Pres Enclosure:	Not reported
Glove Bag:	Not reported
Mini Enclosure:	Not reported
Critical Barriers:	Not reported
Wrap And Cut:	Not reported
Wet Methods:	Not reported
HEPA Vacuum:	Not reported
MANUALMETHODS :	Not reported
Other CM1:	Not reported
Other CM1 Text:	Not reported
Other CM2:	Not reported
Other CM2 Text:	Not reported
Half Mask APR:	Not reported
Full Face APR:	Not reported
PAPR:	Not reported
Type C Continuous:	Not reported
Type C Pressure:	Not reported
Other Resp Pro:	Not reported
Other Resp Pro Text:	Not reported
Comments:	Not reported
Date Time Submitted:	Not reported
Submitter IP Address:	Not reported
Region:	3
UBI:	601725020
Notice type:	Emergency
Project Type:	Sheet Vinyl
Supervisor:	Troy Harris (2018033538A)
Supervisor Phone:	Not reported
Certificate Status:	ACTIVE
Name:	Not reported

DRAFT

NETTLETON APTS (Continued) **U004021271**

Address:	1000 8TH AVE TOWER 2 UNIT #614
City,State,Zip:	SEATTLE, WA
Facility Type:	Not reported
Parent ID:	Not reported
Form ID:	124925#935178620
Notice Date:	05/29/2018
Start Date:	06/04/2018
Completion Date:	06/08/2018
Initial:	Not reported
Amended:	Not reported
On Hold:	Not reported
Off Hold:	Not reported
Emergency:	Not reported
Site Hours Start:	Not reported
Site Hours End:	Not reported
Sunday:	Not reported
Monday:	Not reported
Tuesday:	Not reported
Wednesday:	Not reported
Thursday:	Not reported
Friday:	Not reported
Saturday:	Not reported
Contractor ID:	Not reported
Phone:	Not reported
Job Site CAS:	Not reported
Project Form Email:	Not reported
Property Owner Name:	Not reported
Property Owner Agent:	Not reported
Property Owner Company:	THERMATECH NORTHWEST INC (LAKEWOOD) (ABCN00001210)
Property Owner Address:	Not reported
Property Owner City:	Not reported
Property Owner State:	Not reported
Property Owner Zip4:	Not reported
Property Owner Phone:	Not reported
Job Site Room:	Not reported
Facility Age:	Not reported
Facility Size:	Not reported
Facility Remodel:	Not reported
Facility Demo:	Not reported
Facility Repair:	Not reported
Facility Maint:	Not reported
Removed:	Not reported
Encapsulated:	Not reported
Quantity Sq Ft:	Not reported
Fireproofing:	Not reported
Popcorn Ceiling:	Not reported
CAB:	Not reported
Sheet Vinyl:	Not reported
Asbestos Paper:	Not reported
Boiler Insulation:	Not reported
Duct Paper:	Not reported
VAT:	Not reported
Roofing:	Not reported
Sq Ft Other:	Not reported
Sq Ft Other Text:	Not reported
Quantity Lin Ft:	Not reported
Mag Pipe Insulation:	Not reported

DRAFT

NETTLETON APTS (Continued) **U004021271**

Air Cell Pipe Insulation:	Not reported
Ducting Insulation:	Not reported
Cement Asbestos Pipe:	Not reported
Mudded Pipe Insulation:	Not reported
Duct Tape:	Not reported
Lin Ft Other1:	Not reported
Lin Ft Other1 Text:	Not reported
Lin Ft Other2:	Not reported
Lin Ft Other2 Text:	Not reported
Indoors:	Not reported
Outdoors:	Not reported
Neg Pres Enclosure:	Not reported
Glove Bag:	Not reported
Mini Enclosure:	Not reported
Critical Barriers:	Not reported
Wrap And Cut:	Not reported
Wet Methods:	Not reported
HEPA Vacuum:	Not reported
MANUALMETHODS :	Not reported
Other CM1:	Not reported
Other CM1 Text:	Not reported
Other CM2:	Not reported
Other CM2 Text:	Not reported
Half Mask APR:	Not reported
Full Face APR:	Not reported
PAPR:	Not reported
Type C Continuous:	Not reported
Type C Pressure:	Not reported
Other Resp Pro:	Not reported
Other Resp Pro Text:	Not reported
Comments:	Not reported
Date Time Submitted:	Not reported
Submitter IP Address:	Not reported
Region:	3
UBI:	601725020
Notice type:	Emergency
Project Type:	Sheet Vinyl
Supervisor:	Troy Harris (2018033538A)
Supervisor Phone:	Not reported
Certificate Status:	ACTIVE

Name:	Not reported
Address:	1000 8TH AVE 2ND FLOOR COMMON HALLWAY
City,State,Zip:	SEATTLE, WA 98104
Facility Type:	Apartment Building
Parent ID:	120091
Form ID:	133483##1210Therm300080
Notice Date:	10/11/2016
Start Date:	07/29/2016
Completion Date:	07/29/2016
Initial:	Not reported
Amended:	1
On Hold:	Not reported
Off Hold:	Not reported
Emergency:	Not reported
Site Hours Start:	3:00 p.m.
Site Hours End:	9:00 p.m.

DRAFT

NETTLETON APTS (Continued) **U004021271**

Sunday:	Not reported
Monday:	Not reported
Tuesday:	Not reported
Wednesday:	Not reported
Thursday:	Not reported
Friday:	1
Saturday:	Not reported
Contractor ID:	Not reported
Phone:	253-984-1818
Job Site CAS:	Jason Watson
Project Form Email:	debif@ttnw-inc.com
Property Owner Name:	Sequoia Equities
Property Owner Agent:	William Brooks
Property Owner Company:	Thermatech Northwest Inc (ABCN00001210)
Property Owner Address:	1177 Votelho Dr, Suite 300
Property Owner City:	Walnut Creek
Property Owner State:	CA
Property Owner Zip4:	94596
Property Owner Phone:	925-945-0900
Job Site Room:	2nd floor common hallway
Facility Age:	1949
Facility Size:	218K
Facility Remodel:	Not reported
Facility Demo:	Not reported
Facility Repair:	1
Facility Maint:	Not reported
Removed:	1
Encapsulated:	Not reported
Quantity Sq Ft:	150
Fireproofing:	Not reported
Popcorn Ceiling:	Not reported
CAB:	Not reported
Sheet Vinyl:	Not reported
Asbestos Paper:	Not reported
Boiler Insulation:	Not reported
Duct Paper:	Not reported
VAT:	Not reported
Roofing:	Not reported
Sq Ft Other:	1
Sq Ft Other Text:	mastic
Quantity Lin Ft:	Not reported
Mag Pipe Insulation:	Not reported
Air Cell Pipe Insulation:	Not reported
Ducting Insulation:	Not reported
Cement Asbestos Pipe:	Not reported
Mudded Pipe Insulation:	Not reported
Duct Tape:	Not reported
Lin Ft Other1:	Not reported
Lin Ft Other1 Text:	Not reported
Lin Ft Other2:	Not reported
Lin Ft Other2 Text:	Not reported
Indoors:	1
Outdoors:	Not reported
Neg Pres Enclosure:	Not reported
Glove Bag:	Not reported
Mini Enclosure:	Not reported
Critical Barriers:	1

DRAFT

NETTLETON APTS (Continued) **U004021271**

Wrap And Cut:	Not reported
Wet Methods:	1
HEPA Vacuum:	1
MANUALMETHODS :	1
Other CM1:	Not reported
Other CM1 Text:	Not reported
Other CM2:	Not reported
Other CM2 Text:	Not reported
Half Mask APR:	1
Full Face APR:	Not reported
PAPR:	Not reported
Type C Continuous:	Not reported
Type C Pressure:	Not reported
Other Resp Pro:	Not reported
Other Resp Pro Text:	Not reported
Comments:	This project was completed
Date Time Submitted:	2016-10-11 15:06:34
Submitter IP Address:	75.151.101.37
Region:	2
UBI:	601725020
Notice type:	Initial
Project Type:	Other Square Footage
Supervisor:	Jason Watson ()
Supervisor Phone:	Not reported
Certificate Status:	ACTIVE

Name:	Not reported
Address:	1000 8TH AVE.
City,State,Zip:	SEATTLE, WA 98134
Facility Type:	Multi Family
Parent ID:	114552
Form ID:	115435##1570Seatt058665
Notice Date:	04/28/2016
Start Date:	04/26/2016
Completion Date:	05/10/2016
Initial:	Not reported
Amended:	1
On Hold:	1
Off Hold:	Not reported
Emergency:	Not reported
Site Hours Start:	9:00 AM
Site Hours End:	2:30 PM
Sunday:	Not reported
Monday:	Not reported
Tuesday:	1
Wednesday:	1
Thursday:	Not reported
Friday:	Not reported
Saturday:	Not reported
Contractor ID:	Not reported
Phone:	(206)4575412
Job Site CAS:	Rob Baniard
Project Form Email:	dmirza@seattleenvirocon.com
Property Owner Name:	Not reported
Property Owner Agent:	Not reported
Property Owner Company:	Seattle Environmental Construc (ABCN00001570)
Property Owner Address:	925 E. Meadow Dr.

DRAFT

NETTLETON APTS (Continued) **U004021271**

Property Owner City:	Palo Alto
Property Owner State:	CA
Property Owner Zip4:	94303
Property Owner Phone:	206-583-0611
Job Site Room:	Not reported
Facility Age:	1949
Facility Size:	218000
Facility Remodel:	1
Facility Demo:	Not reported
Facility Repair:	1
Facility Maint:	Not reported
Removed:	1
Encapsulated:	Not reported
Quantity Sq Ft:	300
Fireproofing:	Not reported
Popcorn Ceiling:	Not reported
CAB:	Not reported
Sheet Vinyl:	Not reported
Asbestos Paper:	Not reported
Boiler Insulation:	Not reported
Duct Paper:	Not reported
VAT:	1
Roofing:	Not reported
Sq Ft Other:	Not reported
Sq Ft Other Text:	Not reported
Quantity Lin Ft:	Not reported
Mag Pipe Insulation:	Not reported
Air Cell Pipe Insulation:	Not reported
Ducting Insulation:	Not reported
Cement Asbestos Pipe:	Not reported
Mudded Pipe Insulation:	Not reported
Duct Tape:	Not reported
Lin Ft Other1:	Not reported
Lin Ft Other1 Text:	Not reported
Lin Ft Other2:	Not reported
Lin Ft Other2 Text:	Not reported
Indoors:	1
Outdoors:	Not reported
Neg Pres Enclosure:	1
Glove Bag:	Not reported
Mini Enclosure:	Not reported
Critical Barriers:	1
Wrap And Cut:	Not reported
Wet Methods:	1
HEPA Vacuum:	1
MANUALMETHODS :	1
Other CM1:	Not reported
Other CM1 Text:	Not reported
Other CM2:	Not reported
Other CM2 Text:	Not reported
Half Mask APR:	1
Full Face APR:	Not reported
PAPR:	Not reported
Type C Continuous:	Not reported
Type C Pressure:	Not reported
Other Resp Pro:	Not reported
Other Resp Pro Text:	Not reported

DRAFT

NETTLETON APTS (Continued) **U004021271**

Comments:	on hold -DM Access granted, to go clean, decon and seal. -DM 4/25 To go back an extra day, changed CAS. -DM 4/26 Project extended another day. -DM 4/27 Project on Hold. - TE 4/28
Date Time Submitted:	2016-04-28 07:25:27
Submitter IP Address:	98.247.99.234
Region:	2
UBI:	603379508
Notice type:	Initial
Project Type:	Vinyl Asbestos Tile
Supervisor:	Rob Baniard ()
Supervisor Phone:	Not reported
Certificate Status:	ACTIVE
Name:	Not reported
Address:	1000 8TH AVE.
City,State,Zip:	SEATTLE, WA 98134
Facility Type:	Multi Family
Parent ID:	114552
Form ID:	115415##1570Seatt156424
Notice Date:	04/27/2016
Start Date:	04/26/2016
Completion Date:	04/28/2016
Initial:	Not reported
Amended:	1
On Hold:	Not reported
Off Hold:	1
Emergency:	Not reported
Site Hours Start:	9:00 AM
Site Hours End:	2:30 PM
Sunday:	Not reported
Monday:	Not reported
Tuesday:	1
Wednesday:	1
Thursday:	Not reported
Friday:	Not reported
Saturday:	Not reported
Contractor ID:	Not reported
Phone:	2064575412
Job Site CAS:	Rob Baniard
Project Form Email:	dmirza@seattleenvirocon.com
Property Owner Name:	Not reported
Property Owner Agent:	Not reported
Property Owner Company:	Seattle Environmental Construc (ABCN00001570)
Property Owner Address:	925 E. Meadow Dr.
Property Owner City:	Palo Alto
Property Owner State:	CA
Property Owner Zip4:	94303
Property Owner Phone:	206-583-0611
Job Site Room:	Not reported
Facility Age:	1949
Facility Size:	218000
Facility Remodel:	1
Facility Demo:	Not reported
Facility Repair:	1
Facility Maint:	Not reported
Removed:	1
Encapsulated:	Not reported

DRAFT

NETTLETON APTS (Continued) **U004021271**

Quantity Sq Ft:	300
Fireproofing:	Not reported
Popcorn Ceiling:	Not reported
CAB:	Not reported
Sheet Vinyl:	Not reported
Asbestos Paper:	Not reported
Boiler Insulation:	Not reported
Duct Paper:	Not reported
VAT:	1
Roofing:	Not reported
Sq Ft Other:	Not reported
Sq Ft Other Text:	Not reported
Quantity Lin Ft:	Not reported
Mag Pipe Insulation:	Not reported
Air Cell Pipe Insulation:	Not reported
Ducting Insulation:	Not reported
Cement Asbestos Pipe:	Not reported
Mudded Pipe Insulation:	Not reported
Duct Tape:	Not reported
Lin Ft Other1:	Not reported
Lin Ft Other1 Text:	Not reported
Lin Ft Other2:	Not reported
Lin Ft Other2 Text:	Not reported
Indoors:	1
Outdoors:	Not reported
Neg Pres Enclosure:	1
Glove Bag:	Not reported
Mini Enclosure:	Not reported
Critical Barriers:	1
Wrap And Cut:	Not reported
Wet Methods:	1
HEPA Vacuum:	1
MANUALMETHODS :	1
Other CM1:	Not reported
Other CM1 Text:	Not reported
Other CM2:	Not reported
Other CM2 Text:	Not reported
Half Mask APR:	1
Full Face APR:	Not reported
PAPR:	Not reported
Type C Continuous:	Not reported
Type C Pressure:	Not reported
Other Resp Pro:	Not reported
Other Resp Pro Text:	Not reported
Comments:	on hold -DM Access granted, to go clean, decon and seal. -DM 4/25 To go back an extra day, changed CAS. -DM 4/26 Project extended another day. -DM 4/27
Date Time Submitted:	2016-04-27 13:52:36
Submitter IP Address:	98.247.99.234
Region:	2
UBI:	603379508
Notice type:	Initial
Project Type:	Vinyl Asbestos Tile
Supervisor:	Rob Baniard ()
Supervisor Phone:	Not reported
Certificate Status:	ACTIVE

DRAFT

NETTLETON APTS (Continued) **U004021271**

Name:	Not reported
Address:	1000 8TH AVE.
City,State,Zip:	SEATTLE, WA 98134
Facility Type:	Multi Family
Parent ID:	114552
Form ID:	115329##1570Seatt036220
Notice Date:	04/25/2016
Start Date:	04/26/2016
Completion Date:	04/26/2016
Initial:	Not reported
Amended:	1
On Hold:	Not reported
Off Hold:	1
Emergency:	Not reported
Site Hours Start:	9:00 AM
Site Hours End:	2:30 PM
Sunday:	Not reported
Monday:	Not reported
Tuesday:	1
Wednesday:	Not reported
Thursday:	Not reported
Friday:	Not reported
Saturday:	Not reported
Contractor ID:	Not reported
Phone:	2064575412
Job Site CAS:	Hank Shubin
Project Form Email:	dmirza@seattleenvirocon.com
Property Owner Name:	Not reported
Property Owner Agent:	Not reported
Property Owner Company:	Seattle Environmental Construc (ABCN00001570)
Property Owner Address:	925 E. Meadow Dr.
Property Owner City:	Palo Alto
Property Owner State:	CA
Property Owner Zip4:	94303
Property Owner Phone:	206-583-0611
Job Site Room:	Not reported
Facility Age:	1949
Facility Size:	218000
Facility Remodel:	1
Facility Demo:	Not reported
Facility Repair:	1
Facility Maint:	Not reported
Removed:	1
Encapsulated:	Not reported
Quantity Sq Ft:	300
Fireproofing:	Not reported
Popcorn Ceiling:	Not reported
CAB:	Not reported
Sheet Vinyl:	Not reported
Asbestos Paper:	Not reported
Boiler Insulation:	Not reported
Duct Paper:	Not reported
VAT:	1
Roofing:	Not reported
Sq Ft Other:	Not reported
Sq Ft Other Text:	Not reported
Quantity Lin Ft:	Not reported

DRAFT

NETTLETON APTS (Continued) **U004021271**

Mag Pipe Insulation:	Not reported
Air Cell Pipe Insulation:	Not reported
Ducting Insulation:	Not reported
Cement Asbestos Pipe:	Not reported
Mudded Pipe Insulation:	Not reported
Duct Tape:	Not reported
Lin Ft Other1:	Not reported
Lin Ft Other1 Text:	Not reported
Lin Ft Other2:	Not reported
Lin Ft Other2 Text:	Not reported
Indoors:	1
Outdoors:	Not reported
Neg Pres Enclosure:	1
Glove Bag:	Not reported
Mini Enclosure:	Not reported
Critical Barriers:	1
Wrap And Cut:	Not reported
Wet Methods:	1
HEPA Vacuum:	1
MANUALMETHODS :	1
Other CM1:	Not reported
Other CM1 Text:	Not reported
Other CM2:	Not reported
Other CM2 Text:	Not reported
Half Mask APR:	1
Full Face APR:	Not reported
PAPR:	Not reported
Type C Continuous:	Not reported
Type C Pressure:	Not reported
Other Resp Pro:	Not reported
Other Resp Pro Text:	Not reported
Comments:	on hold -DM Access granted, to go clean, decon and seal. -DM 4/25
Date Time Submitted:	2016-04-25 18:31:28
Submitter IP Address:	98.247.99.234
Region:	2
UBI:	603379508
Notice type:	Initial
Project Type:	Vinyl Asbestos Tile
Supervisor:	Hank Shubin ()
Supervisor Phone:	Not reported
Certificate Status:	ACTIVE
Name:	Not reported
Address:	1000 8TH AVE 2ND FLOOR COMMON HALLWAY
City,State,Zip:	SEATTLE, WA 98104
Facility Type:	Apartment Building
Parent ID:	0
Form ID:	120091##1210Therm090842
Notice Date:	07/29/2016
Start Date:	07/29/2016
Completion Date:	07/29/2016
Initial:	1
Amended:	Not reported
On Hold:	Not reported
Off Hold:	Not reported
Emergency:	Not reported
Site Hours Start:	2:00 p.m.

DRAFT

NETTLETON APTS (Continued) **U004021271**

Site Hours End:	5:00 p.m.
Sunday:	Not reported
Monday:	Not reported
Tuesday:	Not reported
Wednesday:	Not reported
Thursday:	Not reported
Friday:	1
Saturday:	Not reported
Contractor ID:	Not reported
Phone:	253-984-1818
Job Site CAS:	Jason Watson
Project Form Email:	debif@ttnw-inc.com
Property Owner Name:	Sequoia Equities
Property Owner Agent:	William Brooks
Property Owner Company:	Thermatech Northwest Inc (ABCN00001210)
Property Owner Address:	1177 Votelho Dr, Suite 300
Property Owner City:	Walnut Creek
Property Owner State:	CA
Property Owner Zip4:	94596
Property Owner Phone:	925-945-0900
Job Site Room:	2nd floor common hallway
Facility Age:	1949
Facility Size:	218K
Facility Remodel:	Not reported
Facility Demo:	Not reported
Facility Repair:	1
Facility Maint:	Not reported
Removed:	1
Encapsulated:	Not reported
Quantity Sq Ft:	150
Fireproofing:	Not reported
Popcorn Ceiling:	Not reported
CAB:	Not reported
Sheet Vinyl:	Not reported
Asbestos Paper:	Not reported
Boiler Insulation:	Not reported
Duct Paper:	Not reported
VAT:	Not reported
Roofing:	Not reported
Sq Ft Other:	1
Sq Ft Other Text:	mastic
Quantity Lin Ft:	Not reported
Mag Pipe Insulation:	Not reported
Air Cell Pipe Insulation:	Not reported
Ducting Insulation:	Not reported
Cement Asbestos Pipe:	Not reported
Mudded Pipe Insulation:	Not reported
Duct Tape:	Not reported
Lin Ft Other1:	Not reported
Lin Ft Other1 Text:	Not reported
Lin Ft Other2:	Not reported
Lin Ft Other2 Text:	Not reported
Indoors:	1
Outdoors:	Not reported
Neg Pres Enclosure:	Not reported
Glove Bag:	Not reported
Mini Enclosure:	Not reported

DRAFT

NETTLETON APTS (Continued) **U004021271**

Critical Barriers:	1
Wrap And Cut:	Not reported
Wet Methods:	1
HEPA Vacuum:	1
MANUALMETHODS :	1
Other CM1:	Not reported
Other CM1 Text:	Not reported
Other CM2:	Not reported
Other CM2 Text:	Not reported
Half Mask APR:	1
Full Face APR:	Not reported
PAPR:	Not reported
Type C Continuous:	Not reported
Type C Pressure:	Not reported
Other Resp Pro:	Not reported
Other Resp Pro Text:	Not reported
Comments:	10-day waiver granted by Chris Jacomme, Region 2, due to water damage from toilet overflow. Thank you. Time may vary from above, an amend will be sent to update times.
Date Time Submitted:	2016-07-29 09:38:34
Submitter IP Address:	75.151.101.37
Region:	2
UBI:	601725020
Notice type:	Initial
Project Type:	Other Square Footage
Supervisor:	Jason Watson ()
Supervisor Phone:	Not reported
Certificate Status:	ACTIVE
Name:	Not reported
Address:	1000 8TH AVE.
City,State,Zip:	SEATTLE, WA
Facility Type:	Not reported
Parent ID:	Not reported
Form ID:	71802##1511Rhine999071
Notice Date:	05/21/2013
Start Date:	06/05/2013
Completion Date:	08/31/2013
Initial:	Not reported
Amended:	Not reported
On Hold:	Not reported
Off Hold:	Not reported
Emergency:	Not reported
Site Hours Start:	Not reported
Site Hours End:	Not reported
Sunday:	Not reported
Monday:	Not reported
Tuesday:	Not reported
Wednesday:	Not reported
Thursday:	Not reported
Friday:	Not reported
Saturday:	Not reported
Contractor ID:	Not reported
Phone:	Not reported
Job Site CAS:	Not reported
Project Form Email:	Not reported
Property Owner Name:	Not reported

DRAFT

NETTLETON APTS (Continued) **U004021271**

Property Owner Agent:	Not reported
Property Owner Company:	Rhine Demolition LLC (ABCN00001511)
Property Owner Address:	Not reported
Property Owner City:	Not reported
Property Owner State:	Not reported
Property Owner Zip4:	Not reported
Property Owner Phone:	Not reported
Job Site Room:	Not reported
Facility Age:	Not reported
Facility Size:	Not reported
Facility Remodel:	Not reported
Facility Demo:	Not reported
Facility Repair:	Not reported
Facility Maint:	Not reported
Removed:	Not reported
Encapsulated:	Not reported
Quantity Sq Ft:	Not reported
Fireproofing:	Not reported
Popcorn Ceiling:	Not reported
CAB:	Not reported
Sheet Vinyl:	Not reported
Asbestos Paper:	Not reported
Boiler Insulation:	Not reported
Duct Paper:	Not reported
VAT:	Not reported
Roofing:	Not reported
Sq Ft Other:	Not reported
Sq Ft Other Text:	Not reported
Quantity Lin Ft:	Not reported
Mag Pipe Insulation:	Not reported
Air Cell Pipe Insulation:	Not reported
Ducting Insulation:	Not reported
Cement Asbestos Pipe:	Not reported
Mudded Pipe Insulation:	Not reported
Duct Tape:	Not reported
Lin Ft Other1:	Not reported
Lin Ft Other1 Text:	Not reported
Lin Ft Other2:	Not reported
Lin Ft Other2 Text:	Not reported
Indoors:	Not reported
Outdoors:	Not reported
Neg Pres Enclosure:	Not reported
Glove Bag:	Not reported
Mini Enclosure:	Not reported
Critical Barriers:	Not reported
Wrap And Cut:	Not reported
Wet Methods:	Not reported
HEPA Vacuum:	Not reported
MANUALMETHODS :	Not reported
Other CM1:	Not reported
Other CM1 Text:	Not reported
Other CM2:	Not reported
Other CM2 Text:	Not reported
Half Mask APR:	Not reported
Full Face APR:	Not reported
PAPR:	Not reported
Type C Continuous:	Not reported

DRAFT

NETTLETON APTS (Continued) **U004021271**

Type C Pressure:	Not reported
Other Resp Pro:	Not reported
Other Resp Pro Text:	Not reported
Comments:	Not reported
Date Time Submitted:	Not reported
Submitter IP Address:	Not reported
Region:	2
UBI:	603071050
Notice type:	Initial
Project Type:	Air cell Pipe Insulation
Supervisor:	David Schultz ()
Supervisor Phone:	Not reported
Certificate Status:	ACTIVE
Name:	Not reported
Address:	1000 8TH AVE.
City,State,Zip:	SEATTLE, WA 98134
Facility Type:	Multi Family
Parent ID:	0
Form ID:	114552##1570Seatt183191
Notice Date:	04/07/2016
Start Date:	04/18/2016
Completion Date:	04/18/2016
Initial:	1
Amended:	Not reported
On Hold:	1
Off Hold:	Not reported
Emergency:	Not reported
Site Hours Start:	9:00 AM
Site Hours End:	2:30 PM
Sunday:	Not reported
Monday:	1
Tuesday:	Not reported
Wednesday:	Not reported
Thursday:	Not reported
Friday:	Not reported
Saturday:	Not reported
Contractor ID:	Not reported
Phone:	2064575412
Job Site CAS:	Rob Baniard
Project Form Email:	dmirza@seattleenvirocon.com
Property Owner Name:	Not reported
Property Owner Agent:	Not reported
Property Owner Company:	Seattle Environmental Construc (ABCN00001570)
Property Owner Address:	925 E. Meadow Dr.
Property Owner City:	Palo Alto
Property Owner State:	CA
Property Owner Zip4:	94303
Property Owner Phone:	206-583-0611
Job Site Room:	Not reported
Facility Age:	1949
Facility Size:	218000
Facility Remodel:	1
Facility Demo:	Not reported
Facility Repair:	1
Facility Maint:	Not reported
Removed:	1

DRAFT

NETTLETON APTS (Continued) **U004021271**

Encapsulated:	Not reported
Quantity Sq Ft:	300
Fireproofing:	Not reported
Popcorn Ceiling:	Not reported
CAB:	Not reported
Sheet Vinyl:	1
Asbestos Paper:	Not reported
Boiler Insulation:	Not reported
Duct Paper:	Not reported
VAT:	Not reported
Roofing:	Not reported
Sq Ft Other:	Not reported
Sq Ft Other Text:	Not reported
Quantity Lin Ft:	Not reported
Mag Pipe Insulation:	Not reported
Air Cell Pipe Insulation:	Not reported
Ducting Insulation:	Not reported
Cement Asbestos Pipe:	Not reported
Mudded Pipe Insulation:	Not reported
Duct Tape:	Not reported
Lin Ft Other1:	Not reported
Lin Ft Other1 Text:	Not reported
Lin Ft Other2:	Not reported
Lin Ft Other2 Text:	Not reported
Indoors:	1
Outdoors:	Not reported
Neg Pres Enclosure:	1
Glove Bag:	Not reported
Mini Enclosure:	Not reported
Critical Barriers:	1
Wrap And Cut:	Not reported
Wet Methods:	1
HEPA Vacuum:	1
MANUALMETHODS :	1
Other CM1:	Not reported
Other CM1 Text:	Not reported
Other CM2:	Not reported
Other CM2 Text:	Not reported
Half Mask APR:	1
Full Face APR:	Not reported
PAPR:	Not reported
Type C Continuous:	Not reported
Type C Pressure:	Not reported
Other Resp Pro:	Not reported
Other Resp Pro Text:	Not reported
Comments:	on hold -DM
Date Time Submitted:	2016-04-07 17:35:58
Submitter IP Address:	73.225.136.251
Region:	2
UBI:	603379508
Notice type:	Initial
Project Type:	Sheet Vinyl
Supervisor:	Rob Baniard ()
Supervisor Phone:	Not reported
Certificate Status:	ACTIVE
Name:	Not reported

DRAFT

NETTLETON APTS (Continued) **U004021271**

Address:	1000 8TH AVE.
City,State,Zip:	SEATTLE, WA
Facility Type:	Not reported
Parent ID:	Not reported
Form ID:	72459##1511Rhine887501
Notice Date:	06/07/2013
Start Date:	06/05/2013
Completion Date:	06/06/2013
Initial:	Not reported
Amended:	Not reported
On Hold:	Not reported
Off Hold:	Not reported
Emergency:	Not reported
Site Hours Start:	Not reported
Site Hours End:	Not reported
Sunday:	Not reported
Monday:	Not reported
Tuesday:	Not reported
Wednesday:	Not reported
Thursday:	Not reported
Friday:	Not reported
Saturday:	Not reported
Contractor ID:	Not reported
Phone:	Not reported
Job Site CAS:	Not reported
Project Form Email:	Not reported
Property Owner Name:	Not reported
Property Owner Agent:	Not reported
Property Owner Company:	Rhine Demolition LLC (ABCN00001511)
Property Owner Address:	Not reported
Property Owner City:	Not reported
Property Owner State:	Not reported
Property Owner Zip4:	Not reported
Property Owner Phone:	Not reported
Job Site Room:	Not reported
Facility Age:	Not reported
Facility Size:	Not reported
Facility Remodel:	Not reported
Facility Demo:	Not reported
Facility Repair:	Not reported
Facility Maint:	Not reported
Removed:	Not reported
Encapsulated:	Not reported
Quantity Sq Ft:	Not reported
Fireproofing:	Not reported
Popcorn Ceiling:	Not reported
CAB:	Not reported
Sheet Vinyl:	Not reported
Asbestos Paper:	Not reported
Boiler Insulation:	Not reported
Duct Paper:	Not reported
VAT:	Not reported
Roofing:	Not reported
Sq Ft Other:	Not reported
Sq Ft Other Text:	Not reported
Quantity Lin Ft:	Not reported
Mag Pipe Insulation:	Not reported

DRAFT

NETTLETON APTS (Continued) **U004021271**

Air Cell Pipe Insulation:	Not reported
Ducting Insulation:	Not reported
Cement Asbestos Pipe:	Not reported
Mudded Pipe Insulation:	Not reported
Duct Tape:	Not reported
Lin Ft Other1:	Not reported
Lin Ft Other1 Text:	Not reported
Lin Ft Other2:	Not reported
Lin Ft Other2 Text:	Not reported
Indoors:	Not reported
Outdoors:	Not reported
Neg Pres Enclosure:	Not reported
Glove Bag:	Not reported
Mini Enclosure:	Not reported
Critical Barriers:	Not reported
Wrap And Cut:	Not reported
Wet Methods:	Not reported
HEPA Vacuum:	Not reported
MANUALMETHODS :	Not reported
Other CM1:	Not reported
Other CM1 Text:	Not reported
Other CM2:	Not reported
Other CM2 Text:	Not reported
Half Mask APR:	Not reported
Full Face APR:	Not reported
PAPR:	Not reported
Type C Continuous:	Not reported
Type C Pressure:	Not reported
Other Resp Pro:	Not reported
Other Resp Pro Text:	Not reported
Comments:	Not reported
Date Time Submitted:	Not reported
Submitter IP Address:	Not reported
Region:	2
UBI:	603071050
Notice type:	Initial
Project Type:	Air cell Pipe Insulation
Supervisor:	David Schultz ()
Supervisor Phone:	Not reported
Certificate Status:	ACTIVE
Name:	Not reported
Address:	1000 8TH AVE.
City,State,Zip:	SEATTLE, WA
Facility Type:	Not reported
Parent ID:	Not reported
Form ID:	57468##1511Rhine291934
Notice Date:	03/12/2012
Start Date:	03/22/2012
Completion Date:	04/30/2012
Initial:	Not reported
Amended:	Not reported
On Hold:	Not reported
Off Hold:	Not reported
Emergency:	Not reported
Site Hours Start:	Not reported
Site Hours End:	Not reported

DRAFT

NETTLETON APTS (Continued) **U004021271**

Sunday:	Not reported
Monday:	Not reported
Tuesday:	Not reported
Wednesday:	Not reported
Thursday:	Not reported
Friday:	Not reported
Saturday:	Not reported
Contractor ID:	Not reported
Phone:	Not reported
Job Site CAS:	Not reported
Project Form Email:	Not reported
Property Owner Name:	Not reported
Property Owner Agent:	Not reported
Property Owner Company:	Rhine Demolition LLC (ABCN00001511)
Property Owner Address:	Not reported
Property Owner City:	Not reported
Property Owner State:	Not reported
Property Owner Zip4:	Not reported
Property Owner Phone:	Not reported
Job Site Room:	Not reported
Facility Age:	Not reported
Facility Size:	Not reported
Facility Remodel:	Not reported
Facility Demo:	Not reported
Facility Repair:	Not reported
Facility Maint:	Not reported
Removed:	Not reported
Encapsulated:	Not reported
Quantity Sq Ft:	Not reported
Fireproofing:	Not reported
Popcorn Ceiling:	Not reported
CAB:	Not reported
Sheet Vinyl:	Not reported
Asbestos Paper:	Not reported
Boiler Insulation:	Not reported
Duct Paper:	Not reported
VAT:	Not reported
Roofing:	Not reported
Sq Ft Other:	Not reported
Sq Ft Other Text:	Not reported
Quantity Lin Ft:	Not reported
Mag Pipe Insulation:	Not reported
Air Cell Pipe Insulation:	Not reported
Ducting Insulation:	Not reported
Cement Asbestos Pipe:	Not reported
Mudded Pipe Insulation:	Not reported
Duct Tape:	Not reported
Lin Ft Other1:	Not reported
Lin Ft Other1 Text:	Not reported
Lin Ft Other2:	Not reported
Lin Ft Other2 Text:	Not reported
Indoors:	Not reported
Outdoors:	Not reported
Neg Pres Enclosure:	Not reported
Glove Bag:	Not reported
Mini Enclosure:	Not reported
Critical Barriers:	Not reported

DRAFT

NETTLETON APTS (Continued) **U004021271**

Wrap And Cut:	Not reported
Wet Methods:	Not reported
HEPA Vacuum:	Not reported
MANUALMETHODS :	Not reported
Other CM1:	Not reported
Other CM1 Text:	Not reported
Other CM2:	Not reported
Other CM2 Text:	Not reported
Half Mask APR:	Not reported
Full Face APR:	Not reported
PAPR:	Not reported
Type C Continuous:	Not reported
Type C Pressure:	Not reported
Other Resp Pro:	Not reported
Other Resp Pro Text:	Not reported
Comments:	Not reported
Date Time Submitted:	Not reported
Submitter IP Address:	Not reported
Region:	2
UBI:	603071050
Notice type:	Initial
Project Type:	Air cell Pipe Insulation
Supervisor:	David Schultz ()
Supervisor Phone:	Not reported
Certificate Status:	ACTIVE

Name:	Not reported
Address:	1000 8TH AVE.
City,State,Zip:	SEATTLE, WA
Facility Type:	Not reported
Parent ID:	Not reported
Form ID:	58815##1511Rhine868620
Notice Date:	04/23/2012
Start Date:	03/22/2012
Completion Date:	04/30/2012
Initial:	Not reported
Amended:	Not reported
On Hold:	Not reported
Off Hold:	Not reported
Emergency:	Not reported
Site Hours Start:	Not reported
Site Hours End:	Not reported
Sunday:	Not reported
Monday:	Not reported
Tuesday:	Not reported
Wednesday:	Not reported
Thursday:	Not reported
Friday:	Not reported
Saturday:	Not reported
Contractor ID:	Not reported
Phone:	Not reported
Job Site CAS:	Not reported
Project Form Email:	Not reported
Property Owner Name:	Not reported
Property Owner Agent:	Not reported
Property Owner Company:	Rhine Demolition LLC (ABCN00001511)
Property Owner Address:	Not reported

DRAFT

NETTLETON APTS (Continued) **U004021271**

Property Owner City:	Not reported
Property Owner State:	Not reported
Property Owner Zip4:	Not reported
Property Owner Phone:	Not reported
Job Site Room:	Not reported
Facility Age:	Not reported
Facility Size:	Not reported
Facility Remodel:	Not reported
Facility Demo:	Not reported
Facility Repair:	Not reported
Facility Maint:	Not reported
Removed:	Not reported
Encapsulated:	Not reported
Quantity Sq Ft:	Not reported
Fireproofing:	Not reported
Popcorn Ceiling:	Not reported
CAB:	Not reported
Sheet Vinyl:	Not reported
Asbestos Paper:	Not reported
Boiler Insulation:	Not reported
Duct Paper:	Not reported
VAT:	Not reported
Roofing:	Not reported
Sq Ft Other:	Not reported
Sq Ft Other Text:	Not reported
Quantity Lin Ft:	Not reported
Mag Pipe Insulation:	Not reported
Air Cell Pipe Insulation:	Not reported
Ducting Insulation:	Not reported
Cement Asbestos Pipe:	Not reported
Mudded Pipe Insulation:	Not reported
Duct Tape:	Not reported
Lin Ft Other1:	Not reported
Lin Ft Other1 Text:	Not reported
Lin Ft Other2:	Not reported
Lin Ft Other2 Text:	Not reported
Indoors:	Not reported
Outdoors:	Not reported
Neg Pres Enclosure:	Not reported
Glove Bag:	Not reported
Mini Enclosure:	Not reported
Critical Barriers:	Not reported
Wrap And Cut:	Not reported
Wet Methods:	Not reported
HEPA Vacuum:	Not reported
MANUALMETHODS :	Not reported
Other CM1:	Not reported
Other CM1 Text:	Not reported
Other CM2:	Not reported
Other CM2 Text:	Not reported
Half Mask APR:	Not reported
Full Face APR:	Not reported
PAPR:	Not reported
Type C Continuous:	Not reported
Type C Pressure:	Not reported
Other Resp Pro:	Not reported
Other Resp Pro Text:	Not reported

DRAFT

NETTLETON APTS (Continued) **U004021271**

Comments:	Not reported
Date Time Submitted:	Not reported
Submitter IP Address:	Not reported
Region:	2
UBI:	603071050
Notice type:	Initial
Project Type:	Air cell Pipe Insulation
Supervisor:	Kenny Bell ()
Supervisor Phone:	Not reported
Certificate Status:	ACTIVE
Name:	Not reported
Address:	1000 8TH AVE.
City,State,Zip:	SEATTLE, WA 98134
Facility Type:	Multi Family
Parent ID:	114552
Form ID:	115370##1570Seatt955540
Notice Date:	04/26/2016
Start Date:	04/26/2016
Completion Date:	04/27/2016
Initial:	Not reported
Amended:	Not reported
On Hold:	Not reported
Off Hold:	1
Emergency:	Not reported
Site Hours Start:	9:00 AM
Site Hours End:	2:30 PM
Sunday:	Not reported
Monday:	Not reported
Tuesday:	1
Wednesday:	1
Thursday:	Not reported
Friday:	Not reported
Saturday:	Not reported
Contractor ID:	Not reported
Phone:	2064575412
Job Site CAS:	Ramone Quirez
Project Form Email:	dmirza@seattleenvirocon.com
Property Owner Name:	Not reported
Property Owner Agent:	Not reported
Property Owner Company:	Seattle Environmental Construc (ABCN00001570)
Property Owner Address:	925 E. Meadow Dr.
Property Owner City:	Palo Alto
Property Owner State:	CA
Property Owner Zip4:	94303
Property Owner Phone:	206-583-0611
Job Site Room:	Not reported
Facility Age:	1949
Facility Size:	218000
Facility Remodel:	1
Facility Demo:	Not reported
Facility Repair:	1
Facility Maint:	Not reported
Removed:	1
Encapsulated:	Not reported
Quantity Sq Ft:	300
Fireproofing:	Not reported

DRAFT

NETTLETON APTS (Continued) **U004021271**

Popcorn Ceiling:	Not reported
CAB:	Not reported
Sheet Vinyl:	Not reported
Asbestos Paper:	Not reported
Boiler Insulation:	Not reported
Duct Paper:	Not reported
VAT:	1
Roofing:	Not reported
Sq Ft Other:	Not reported
Sq Ft Other Text:	Not reported
Quantity Lin Ft:	Not reported
Mag Pipe Insulation:	Not reported
Air Cell Pipe Insulation:	Not reported
Ducting Insulation:	Not reported
Cement Asbestos Pipe:	Not reported
Mudded Pipe Insulation:	Not reported
Duct Tape:	Not reported
Lin Ft Other1:	Not reported
Lin Ft Other1 Text:	Not reported
Lin Ft Other2:	Not reported
Lin Ft Other2 Text:	Not reported
Indoors:	1
Outdoors:	Not reported
Neg Pres Enclosure:	1
Glove Bag:	Not reported
Mini Enclosure:	Not reported
Critical Barriers:	1
Wrap And Cut:	Not reported
Wet Methods:	1
HEPA Vacuum:	1
MANUALMETHODS :	1
Other CM1:	Not reported
Other CM1 Text:	Not reported
Other CM2:	Not reported
Other CM2 Text:	Not reported
Half Mask APR:	1
Full Face APR:	Not reported
PAPR:	Not reported
Type C Continuous:	Not reported
Type C Pressure:	Not reported
Other Resp Pro:	Not reported
Other Resp Pro Text:	Not reported
Comments:	on hold -DM Access granted, to go clean, decon and seal. -DM 4/25 To go back an extra day, changed CAS. -DM 4/26
Date Time Submitted:	2016-04-26 15:34:24
Submitter IP Address:	98.247.99.234
Region:	2
UBI:	603379508
Notice type:	Initial
Project Type:	Vinyl Asbestos Tile
Supervisor:	Ramone Quirez ()
Supervisor Phone:	Not reported
Certificate Status:	ACTIVE

DRAFT

625 NW 1/2-1 0.501 mi. 2645 ft. | **REPUBLICAN ST SITE**
1265 REPUBLICAN ST
SEATTLE, WA 98109 | **WA CSCSL**
WA ALLSITES
WA ASBESTOS
WA DRYCLEANERS
WA MANIFEST | **S113427076**
N/A

Relative:
Lower

Actual:
111 ft.

CSCSL:

Name:	BLOCK 10 NE CITY INVESTORS
Address:	1265 REPUBLICAN ST
City,State,Zip:	SEATTLE, WA 98109
Facility ID:	92642343
Region:	Northwest
Lat/Long:	47.622861301 / -122.33069259
Clean Up Siteid:	11073
Site Status:	Cleanup Started
Contaminant Name:	Benzene
Alternate Site Names:	Black 10NE Property Former Supply Laundr,REPUBLICAN ST SITE
Site Rank:	Not reported
Has Institutional Control:	Not reported
Past VCP:	TRUE
Current VCP:	Not reported
URL:	https://apps.ecology.wa.gov/cleanupsearch/site/11073
Ground Water:	Below Cleanup Levels
Surface Water:	Not reported
Soil:	Not reported
Sediment:	Not reported
Air:	Not reported
Bedrock:	Not reported
Responsible Unit:	Northwest

Name:	BLOCK 10 NE CITY INVESTORS
Address:	1265 REPUBLICAN ST
City,State,Zip:	SEATTLE, WA 98109
Facility ID:	92642343
Region:	Northwest
Lat/Long:	47.622861301 / -122.33069259
Clean Up Siteid:	11073
Site Status:	Cleanup Started
Contaminant Name:	Halogenated Solvents
Alternate Site Names:	Black 10NE Property Former Supply Laundr,REPUBLICAN ST SITE
Site Rank:	Not reported
Has Institutional Control:	Not reported
Past VCP:	TRUE
Current VCP:	Not reported
URL:	https://apps.ecology.wa.gov/cleanupsearch/site/11073
Ground Water:	Confirmed Above Cleanup Levels
Surface Water:	Not reported
Soil:	Confirmed Above Cleanup Levels
Sediment:	Not reported
Air:	Not reported
Bedrock:	Not reported
Responsible Unit:	Northwest

Name:	BLOCK 10 NE CITY INVESTORS
Address:	1265 REPUBLICAN ST
City,State,Zip:	SEATTLE, WA 98109
Facility ID:	92642343
Region:	Northwest
Lat/Long:	47.622861301 / -122.33069259

DRAFT

REPUBLICAN ST SITE (Continued) **S113427076**

Clean Up Siteid: 11073
Site Status: Cleanup Started
Contaminant Name: Petroleum-Diesel
Alternate Site Names: Black 10NE Property Former Supply Laundr,REPUBLICAN ST SITE
Site Rank: Not reported
Has Institutional Control: Not reported
Past VCP: TRUE
Current VCP: Not reported
URL: https://apps.ecology.wa.gov/cleanupsearch/site/11073
Ground Water: Not reported
Surface Water: Not reported
Soil: Confirmed Above Cleanup Levels
Sediment: Not reported
Air: Not reported
Bedrock: Not reported
Responsible Unit: Northwest

Name: BLOCK 10 NE CITY INVESTORS
Address: 1265 REPUBLICAN ST
City,State,Zip: SEATTLE, WA 98109
Facility ID: 92642343
Region: Northwest
Lat/Long: 47.622861301 / -122.33069259
Clean Up Siteid: 11073
Site Status: Cleanup Started
Contaminant Name: Petroleum-Gasoline
Alternate Site Names: Black 10NE Property Former Supply Laundr,REPUBLICAN ST SITE
Site Rank: Not reported
Has Institutional Control: Not reported
Past VCP: TRUE
Current VCP: Not reported
URL: https://apps.ecology.wa.gov/cleanupsearch/site/11073
Ground Water: Confirmed Above Cleanup Levels
Surface Water: Not reported
Soil: Suspected
Sediment: Not reported
Air: Not reported
Bedrock: Not reported
Responsible Unit: Northwest

Name: BLOCK 10 NE CITY INVESTORS
Address: 1265 REPUBLICAN ST
City,State,Zip: SEATTLE, WA 98109
Facility ID: 92642343
Region: Northwest
Lat/Long: 47.622861301 / -122.33069259
Clean Up Siteid: 11073
Site Status: Cleanup Started
Contaminant Name: Petroleum-Other
Alternate Site Names: Black 10NE Property Former Supply Laundr,REPUBLICAN ST SITE
Site Rank: Not reported
Has Institutional Control: Not reported
Past VCP: TRUE
Current VCP: Not reported
URL: https://apps.ecology.wa.gov/cleanupsearch/site/11073
Ground Water: Confirmed Above Cleanup Levels
Surface Water: Not reported

DRAFT

REPUBLICAN ST SITE (Continued) **S113427076**

Soil: Confirmed Above Cleanup Levels
Sediment: Not reported
Air: Not reported
Bedrock: Not reported
Responsible Unit: Northwest

ALLSITES:
Name: REPUBLICAN ST SITE
Facility Id: 92642343

Interaction: 98394
Interaction 1: I
Interaction 2: VOLCLNST
Ecology Program: TOXICS
Program Data: ISIS
Facility Alt.: Block 10 NE City Investors
Program ID: NW2536
Date Interaction: 2011-10-10 00:00:00
Date Interaction 3: Voluntary Cleanup Sites
Latitude: 47.622862234700001
Longitude: -122.33069220199999

Interaction: 72303
Interaction 1: A
Interaction 2: LUST
Ecology Program: TOXICS
Program Data: ISIS
Facility Alt.: Not reported
Program ID: 200360
Date Interaction: 1991-09-13 00:00:00
Date Interaction 3: LUST Facility
Latitude: 47.622862234700001
Longitude: -122.33069220199999

Interaction: 100461
Interaction 1: I
Interaction 2: HWG
Ecology Program: HAZWASTE
Program Data: TURBOWASTE
Facility Alt.: Black 10NE Property Former Supply Laundr
Program ID: WAH000041120
Date Interaction: 2012-03-08 00:00:00
Date Interaction 3: Hazardous Waste Generator
Latitude: 47.622862234700001
Longitude: -122.33069220199999

Interaction: 72304
Interaction 1: A
Interaction 2: UST
Ecology Program: TOXICS
Program Data: UST
Facility Alt.: Not reported
Program ID: 200360
Date Interaction: 1999-09-09 00:00:00

DRAFT

REPUBLICAN ST SITE (Continued) **S113427076**

Date Interaction 3:	Underground Storage Tank
Latitude:	47.622862234700001
Longitude:	-122.33069220199999

Interaction:	111747
Interaction 1:	A
Interaction 2:	HWOTHER
Ecology Program:	HAZWASTE
Program Data:	TURBOWASTE
Facility Alt.:	Block 10 NE Former Supply Laundry
Program ID:	WAH000041120
Date Interaction:	2014-12-31 00:00:00
Date Interaction 3:	Haz Waste Management Acti
Latitude:	47.622862234700001
Longitude:	-122.33069220199999

ASBESTOS:

Name:	Not reported
Address:	1265 REPUBLICAN STREET
City,State,Zip:	SEATTLE, WA
Facility Type:	Not reported
Parent ID:	Not reported
Form ID:	55925##1411Const491292
Notice Date:	01/09/2012
Start Date:	01/19/2012
Completion Date:	12/31/2012
Initial:	Not reported
Amended:	Not reported
On Hold:	Not reported
Off Hold:	Not reported
Emergency:	Not reported
Site Hours Start:	Not reported
Site Hours End:	Not reported
Sunday:	Not reported
Monday:	Not reported
Tuesday:	Not reported
Wednesday:	Not reported
Thursday:	Not reported
Friday:	Not reported
Saturday:	Not reported
Contractor ID:	Not reported
Phone:	Not reported
Job Site CAS:	Not reported
Project Form Email:	Not reported
Property Owner Name:	Not reported
Property Owner Agent:	Not reported
Property Owner Company:	Construction Group Internation (ABCN00001411)
Property Owner Address:	Not reported
Property Owner City:	Not reported
Property Owner State:	Not reported
Property Owner Zip4:	Not reported
Property Owner Phone:	Not reported
Job Site Room:	Not reported
Facility Age:	Not reported
Facility Size:	Not reported

DRAFT

REPUBLICAN ST SITE (Continued) **S113427076**

Facility Remodel:	Not reported
Facility Demo:	Not reported
Facility Repair:	Not reported
Facility Maint:	Not reported
Removed:	Not reported
Encapsulated:	Not reported
Quantity Sq Ft:	Not reported
Fireproofing:	Not reported
Popcorn Ceiling:	Not reported
CAB:	Not reported
Sheet Vinyl:	Not reported
Asbestos Paper:	Not reported
Boiler Insulation:	Not reported
Duct Paper:	Not reported
VAT:	Not reported
Roofing:	Not reported
Sq Ft Other:	Not reported
Sq Ft Other Text:	Not reported
Quantity Lin Ft:	Not reported
Mag Pipe Insulation:	Not reported
Air Cell Pipe Insulation:	Not reported
Ducting Insulation:	Not reported
Cement Asbestos Pipe:	Not reported
Mudded Pipe Insulation:	Not reported
Duct Tape:	Not reported
Lin Ft Other1:	Not reported
Lin Ft Other1 Text:	Not reported
Lin Ft Other2:	Not reported
Lin Ft Other2 Text:	Not reported
Indoors:	Not reported
Outdoors:	Not reported
Neg Pres Enclosure:	Not reported
Glove Bag:	Not reported
Mini Enclosure:	Not reported
Critical Barriers:	Not reported
Wrap And Cut:	Not reported
Wet Methods:	Not reported
HEPA Vacuum:	Not reported
MANUALMETHODS :	Not reported
Other CM1:	Not reported
Other CM1 Text:	Not reported
Other CM2:	Not reported
Other CM2 Text:	Not reported
Half Mask APR:	Not reported
Full Face APR:	Not reported
PAPR:	Not reported
Type C Continuous:	Not reported
Type C Pressure:	Not reported
Other Resp Pro:	Not reported
Other Resp Pro Text:	Not reported
Comments:	Not reported
Date Time Submitted:	Not reported
Submitter IP Address:	Not reported
Region:	2
UBI:	602516973
Notice type:	Initial
Project Type:	Air cell Pipe Insulation, Mag/mudded pipe Insulation, Other Square

DRAFT

REPUBLICAN ST SITE (Continued) **S113427076**

	Footage
Supervisor:	Todd Ray ()
Supervisor Phone:	Not reported
Certificate Status:	ACTIVE
Name:	Not reported
Address:	1265 REPUBLICAN STREET
City,State,Zip:	SEATTLE, WA
Facility Type:	Not reported
Parent ID:	Not reported
Form ID:	62651##1411Const765398
Notice Date:	08/06/2012
Start Date:	01/19/2012
Completion Date:	12/31/2012
Initial:	Not reported
Amended:	Not reported
On Hold:	Not reported
Off Hold:	Not reported
Emergency:	Not reported
Site Hours Start:	Not reported
Site Hours End:	Not reported
Sunday:	Not reported
Monday:	Not reported
Tuesday:	Not reported
Wednesday:	Not reported
Thursday:	Not reported
Friday:	Not reported
Saturday:	Not reported
Contractor ID:	Not reported
Phone:	Not reported
Job Site CAS:	Not reported
Project Form Email:	Not reported
Property Owner Name:	Not reported
Property Owner Agent:	Not reported
Property Owner Company:	Construction Group Internation (ABCN00001411)
Property Owner Address:	Not reported
Property Owner City:	Not reported
Property Owner State:	Not reported
Property Owner Zip4:	Not reported
Property Owner Phone:	Not reported
Job Site Room:	Not reported
Facility Age:	Not reported
Facility Size:	Not reported
Facility Remodel:	Not reported
Facility Demo:	Not reported
Facility Repair:	Not reported
Facility Maint:	Not reported
Removed:	Not reported
Encapsulated:	Not reported
Quantity Sq Ft:	Not reported
Fireproofing:	Not reported
Popcorn Ceiling:	Not reported
CAB:	Not reported
Sheet Vinyl:	Not reported
Asbestos Paper:	Not reported
Boiler Insulation:	Not reported
Duct Paper:	Not reported

DRAFT

REPUBLICAN ST SITE (Continued) **S113427076**

VAT:	Not reported
Roofing:	Not reported
Sq Ft Other:	Not reported
Sq Ft Other Text:	Not reported
Quantity Lin Ft:	Not reported
Mag Pipe Insulation:	Not reported
Air Cell Pipe Insulation:	Not reported
Ducting Insulation:	Not reported
Cement Asbestos Pipe:	Not reported
Mudded Pipe Insulation:	Not reported
Duct Tape:	Not reported
Lin Ft Other1:	Not reported
Lin Ft Other1 Text:	Not reported
Lin Ft Other2:	Not reported
Lin Ft Other2 Text:	Not reported
Indoors:	Not reported
Outdoors:	Not reported
Neg Pres Enclosure:	Not reported
Glove Bag:	Not reported
Mini Enclosure:	Not reported
Critical Barriers:	Not reported
Wrap And Cut:	Not reported
Wet Methods:	Not reported
HEPA Vacuum:	Not reported
MANUALMETHODS :	Not reported
Other CM1:	Not reported
Other CM1 Text:	Not reported
Other CM2:	Not reported
Other CM2 Text:	Not reported
Half Mask APR:	Not reported
Full Face APR:	Not reported
PAPR:	Not reported
Type C Continuous:	Not reported
Type C Pressure:	Not reported
Other Resp Pro:	Not reported
Other Resp Pro Text:	Not reported
Comments:	Not reported
Date Time Submitted:	Not reported
Submitter IP Address:	Not reported
Region:	2
UBI:	602516973
Notice type:	Initial
Project Type:	Air cell Pipe Insulation, Mag/mudded pipe Insulation, Other Square Footage
Supervisor:	Fidel Garcia ()
Supervisor Phone:	Not reported
Certificate Status:	ACTIVE
Name:	Not reported
Address:	1265 REPUBLICAN STREET
City,State,Zip:	SEATTLE, WA
Facility Type:	Not reported
Parent ID:	Not reported
Form ID:	57426##1411Const234098
Notice Date:	03/12/2012
Start Date:	01/19/2012
Completion Date:	12/31/2012

DRAFT

REPUBLICAN ST SITE (Continued) **S113427076**

Initial:	Not reported
Amended:	Not reported
On Hold:	Not reported
Off Hold:	Not reported
Emergency:	Not reported
Site Hours Start:	Not reported
Site Hours End:	Not reported
Sunday:	Not reported
Monday:	Not reported
Tuesday:	Not reported
Wednesday:	Not reported
Thursday:	Not reported
Friday:	Not reported
Saturday:	Not reported
Contractor ID:	Not reported
Phone:	Not reported
Job Site CAS:	Not reported
Project Form Email:	Not reported
Property Owner Name:	Not reported
Property Owner Agent:	Not reported
Property Owner Company:	Construction Group Internation (ABCN00001411)
Property Owner Address:	Not reported
Property Owner City:	Not reported
Property Owner State:	Not reported
Property Owner Zip4:	Not reported
Property Owner Phone:	Not reported
Job Site Room:	Not reported
Facility Age:	Not reported
Facility Size:	Not reported
Facility Remodel:	Not reported
Facility Demo:	Not reported
Facility Repair:	Not reported
Facility Maint:	Not reported
Removed:	Not reported
Encapsulated:	Not reported
Quantity Sq Ft:	Not reported
Fireproofing:	Not reported
Popcorn Ceiling:	Not reported
CAB:	Not reported
Sheet Vinyl:	Not reported
Asbestos Paper:	Not reported
Boiler Insulation:	Not reported
Duct Paper:	Not reported
VAT:	Not reported
Roofing:	Not reported
Sq Ft Other:	Not reported
Sq Ft Other Text:	Not reported
Quantity Lin Ft:	Not reported
Mag Pipe Insulation:	Not reported
Air Cell Pipe Insulation:	Not reported
Ducting Insulation:	Not reported
Cement Asbestos Pipe:	Not reported
Mudded Pipe Insulation:	Not reported
Duct Tape:	Not reported
Lin Ft Other1:	Not reported
Lin Ft Other1 Text:	Not reported
Lin Ft Other2:	Not reported

DRAFT

REPUBLICAN ST SITE (Continued) **S113427076**

Lin Ft Other2 Text:	Not reported
Indoors:	Not reported
Outdoors:	Not reported
Neg Pres Enclosure:	Not reported
Glove Bag:	Not reported
Mini Enclosure:	Not reported
Critical Barriers:	Not reported
Wrap And Cut:	Not reported
Wet Methods:	Not reported
HEPA Vacuum:	Not reported
MANUALMETHODS :	Not reported
Other CM1:	Not reported
Other CM1 Text:	Not reported
Other CM2:	Not reported
Other CM2 Text:	Not reported
Half Mask APR:	Not reported
Full Face APR:	Not reported
PAPR:	Not reported
Type C Continuous:	Not reported
Type C Pressure:	Not reported
Other Resp Pro:	Not reported
Other Resp Pro Text:	Not reported
Comments:	Not reported
Date Time Submitted:	Not reported
Submitter IP Address:	Not reported
Region:	2
UBI:	602516973
Notice type:	Initial
Project Type:	Air cell Pipe Insulation, Mag/mudded pipe Insulation, Other Square Footage
Supervisor:	Fidel Garcia ()
Supervisor Phone:	Not reported
Certificate Status:	ACTIVE
Name:	Not reported
Address:	1265 REPUBLICAN STREET
City,State,Zip:	SEATTLE, WA
Facility Type:	Not reported
Parent ID:	Not reported
Form ID:	61938##1411Const418364
Notice Date:	07/19/2012
Start Date:	01/19/2012
Completion Date:	12/31/2012
Initial:	Not reported
Amended:	Not reported
On Hold:	Not reported
Off Hold:	Not reported
Emergency:	Not reported
Site Hours Start:	Not reported
Site Hours End:	Not reported
Sunday:	Not reported
Monday:	Not reported
Tuesday:	Not reported
Wednesday:	Not reported
Thursday:	Not reported
Friday:	Not reported
Saturday:	Not reported

DRAFT

REPUBLICAN ST SITE (Continued) **S113427076**

Contractor ID:	Not reported
Phone:	Not reported
Job Site CAS:	Not reported
Project Form Email:	Not reported
Property Owner Name:	Not reported
Property Owner Agent:	Not reported
Property Owner Company:	Construction Group Internation (ABCN00001411)
Property Owner Address:	Not reported
Property Owner City:	Not reported
Property Owner State:	Not reported
Property Owner Zip4:	Not reported
Property Owner Phone:	Not reported
Job Site Room:	Not reported
Facility Age:	Not reported
Facility Size:	Not reported
Facility Remodel:	Not reported
Facility Demo:	Not reported
Facility Repair:	Not reported
Facility Maint:	Not reported
Removed:	Not reported
Encapsulated:	Not reported
Quantity Sq Ft:	Not reported
Fireproofing:	Not reported
Popcorn Ceiling:	Not reported
CAB:	Not reported
Sheet Vinyl:	Not reported
Asbestos Paper:	Not reported
Boiler Insulation:	Not reported
Duct Paper:	Not reported
VAT:	Not reported
Roofing:	Not reported
Sq Ft Other:	Not reported
Sq Ft Other Text:	Not reported
Quantity Lin Ft:	Not reported
Mag Pipe Insulation:	Not reported
Air Cell Pipe Insulation:	Not reported
Ducting Insulation:	Not reported
Cement Asbestos Pipe:	Not reported
Mudded Pipe Insulation:	Not reported
Duct Tape:	Not reported
Lin Ft Other1:	Not reported
Lin Ft Other1 Text:	Not reported
Lin Ft Other2:	Not reported
Lin Ft Other2 Text:	Not reported
Indoors:	Not reported
Outdoors:	Not reported
Neg Pres Enclosure:	Not reported
Glove Bag:	Not reported
Mini Enclosure:	Not reported
Critical Barriers:	Not reported
Wrap And Cut:	Not reported
Wet Methods:	Not reported
HEPA Vacuum:	Not reported
MANUALMETHODS :	Not reported
Other CM1:	Not reported
Other CM1 Text:	Not reported
Other CM2:	Not reported

DRAFT

REPUBLICAN ST SITE (Continued) **S113427076**

Other CM2 Text:	Not reported
Half Mask APR:	Not reported
Full Face APR:	Not reported
PAPR:	Not reported
Type C Continuous:	Not reported
Type C Pressure:	Not reported
Other Resp Pro:	Not reported
Other Resp Pro Text:	Not reported
Comments:	Not reported
Date Time Submitted:	Not reported
Submitter IP Address:	Not reported
Region:	2
UBI:	602516973
Notice type:	Initial
Project Type:	Air cell Pipe Insulation, Mag/mudded pipe Insulation, Other Square Footage
Supervisor:	Fidel Garcia ()
Supervisor Phone:	Not reported
Certificate Status:	ACTIVE
Name:	Not reported
Address:	1265 REPUBLICAN STREET
City,State,Zip:	SEATTLE, WA
Facility Type:	Not reported
Parent ID:	Not reported
Form ID:	56914##1411Const067531
Notice Date:	02/20/2012
Start Date:	01/19/2012
Completion Date:	12/31/2012
Initial:	Not reported
Amended:	Not reported
On Hold:	Not reported
Off Hold:	Not reported
Emergency:	Not reported
Site Hours Start:	Not reported
Site Hours End:	Not reported
Sunday:	Not reported
Monday:	Not reported
Tuesday:	Not reported
Wednesday:	Not reported
Thursday:	Not reported
Friday:	Not reported
Saturday:	Not reported
Contractor ID:	Not reported
Phone:	Not reported
Job Site CAS:	Not reported
Project Form Email:	Not reported
Property Owner Name:	Not reported
Property Owner Agent:	Not reported
Property Owner Company:	Construction Group Internation (ABCN00001411)
Property Owner Address:	Not reported
Property Owner City:	Not reported
Property Owner State:	Not reported
Property Owner Zip4:	Not reported
Property Owner Phone:	Not reported
Job Site Room:	Not reported
Facility Age:	Not reported

DRAFT

REPUBLICAN ST SITE (Continued) **S113427076**

Facility Size:	Not reported
Facility Remodel:	Not reported
Facility Demo:	Not reported
Facility Repair:	Not reported
Facility Maint:	Not reported
Removed:	Not reported
Encapsulated:	Not reported
Quantity Sq Ft:	Not reported
Fireproofing:	Not reported
Popcorn Ceiling:	Not reported
CAB:	Not reported
Sheet Vinyl:	Not reported
Asbestos Paper:	Not reported
Boiler Insulation:	Not reported
Duct Paper:	Not reported
VAT:	Not reported
Roofing:	Not reported
Sq Ft Other:	Not reported
Sq Ft Other Text:	Not reported
Quantity Lin Ft:	Not reported
Mag Pipe Insulation:	Not reported
Air Cell Pipe Insulation:	Not reported
Ducting Insulation:	Not reported
Cement Asbestos Pipe:	Not reported
Mudded Pipe Insulation:	Not reported
Duct Tape:	Not reported
Lin Ft Other1:	Not reported
Lin Ft Other1 Text:	Not reported
Lin Ft Other2:	Not reported
Lin Ft Other2 Text:	Not reported
Indoors:	Not reported
Outdoors:	Not reported
Neg Pres Enclosure:	Not reported
Glove Bag:	Not reported
Mini Enclosure:	Not reported
Critical Barriers:	Not reported
Wrap And Cut:	Not reported
Wet Methods:	Not reported
HEPA Vacuum:	Not reported
MANUALMETHODS :	Not reported
Other CM1:	Not reported
Other CM1 Text:	Not reported
Other CM2:	Not reported
Other CM2 Text:	Not reported
Half Mask APR:	Not reported
Full Face APR:	Not reported
PAPR:	Not reported
Type C Continuous:	Not reported
Type C Pressure:	Not reported
Other Resp Pro:	Not reported
Other Resp Pro Text:	Not reported
Comments:	Not reported
Date Time Submitted:	Not reported
Submitter IP Address:	Not reported
Region:	2
UBI:	602516973
Notice type:	Initial

DRAFT

REPUBLICAN ST SITE (Continued) **S113427076**

Project Type:	Air cell Pipe Insulation, Mag/mudded pipe Insulation, Other Square Footage
Supervisor:	Fidel Garcia ()
Supervisor Phone:	Not reported
Certificate Status:	ACTIVE
Name:	Not reported
Address:	1265 REPUBLICAN STREET
City,State,Zip:	SEATTLE, WA
Facility Type:	Not reported
Parent ID:	Not reported
Form ID:	56541##1411Const004310
Notice Date:	02/06/2012
Start Date:	01/19/2012
Completion Date:	12/31/2012
Initial:	Not reported
Amended:	Not reported
On Hold:	Not reported
Off Hold:	Not reported
Emergency:	Not reported
Site Hours Start:	Not reported
Site Hours End:	Not reported
Sunday:	Not reported
Monday:	Not reported
Tuesday:	Not reported
Wednesday:	Not reported
Thursday:	Not reported
Friday:	Not reported
Saturday:	Not reported
Contractor ID:	Not reported
Phone:	Not reported
Job Site CAS:	Not reported
Project Form Email:	Not reported
Property Owner Name:	Not reported
Property Owner Agent:	Not reported
Property Owner Company:	Construction Group Internation (ABCN00001411)
Property Owner Address:	Not reported
Property Owner City:	Not reported
Property Owner State:	Not reported
Property Owner Zip4:	Not reported
Property Owner Phone:	Not reported
Job Site Room:	Not reported
Facility Age:	Not reported
Facility Size:	Not reported
Facility Remodel:	Not reported
Facility Demo:	Not reported
Facility Repair:	Not reported
Facility Maint:	Not reported
Removed:	Not reported
Encapsulated:	Not reported
Quantity Sq Ft:	Not reported
Fireproofing:	Not reported
Popcorn Ceiling:	Not reported
CAB:	Not reported
Sheet Vinyl:	Not reported
Asbestos Paper:	Not reported
Boiler Insulation:	Not reported

DRAFT

REPUBLICAN ST SITE (Continued) **S113427076**

Duct Paper:	Not reported
VAT:	Not reported
Roofing:	Not reported
Sq Ft Other:	Not reported
Sq Ft Other Text:	Not reported
Quantity Lin Ft:	Not reported
Mag Pipe Insulation:	Not reported
Air Cell Pipe Insulation:	Not reported
Ducting Insulation:	Not reported
Cement Asbestos Pipe:	Not reported
Mudded Pipe Insulation:	Not reported
Duct Tape:	Not reported
Lin Ft Other1:	Not reported
Lin Ft Other1 Text:	Not reported
Lin Ft Other2:	Not reported
Lin Ft Other2 Text:	Not reported
Indoors:	Not reported
Outdoors:	Not reported
Neg Pres Enclosure:	Not reported
Glove Bag:	Not reported
Mini Enclosure:	Not reported
Critical Barriers:	Not reported
Wrap And Cut:	Not reported
Wet Methods:	Not reported
HEPA Vacuum:	Not reported
MANUALMETHODS :	Not reported
Other CM1:	Not reported
Other CM1 Text:	Not reported
Other CM2:	Not reported
Other CM2 Text:	Not reported
Half Mask APR:	Not reported
Full Face APR:	Not reported
PAPR:	Not reported
Type C Continuous:	Not reported
Type C Pressure:	Not reported
Other Resp Pro:	Not reported
Other Resp Pro Text:	Not reported
Comments:	Not reported
Date Time Submitted:	Not reported
Submitter IP Address:	Not reported
Region:	2
UBI:	602516973
Notice type:	Initial
Project Type:	Air cell Pipe Insulation, Mag/mudded pipe Insulation, Other Square Footage
Supervisor:	Fidel Garcia ()
Supervisor Phone:	Not reported
Certificate Status:	ACTIVE
Name:	Not reported
Address:	1265 REPUBLICAN STREET
City,State,Zip:	SEATTLE, WA
Facility Type:	Not reported
Parent ID:	Not reported
Form ID:	63000##1411Const656840
Notice Date:	08/15/2012
Start Date:	01/19/2012

DRAFT

REPUBLICAN ST SITE (Continued) **S113427076**

Completion Date:	12/31/2012
Initial:	Not reported
Amended:	Not reported
On Hold:	Not reported
Off Hold:	Not reported
Emergency:	Not reported
Site Hours Start:	Not reported
Site Hours End:	Not reported
Sunday:	Not reported
Monday:	Not reported
Tuesday:	Not reported
Wednesday:	Not reported
Thursday:	Not reported
Friday:	Not reported
Saturday:	Not reported
Contractor ID:	Not reported
Phone:	Not reported
Job Site CAS:	Not reported
Project Form Email:	Not reported
Property Owner Name:	Not reported
Property Owner Agent:	Not reported
Property Owner Company:	Construction Group Internation (ABCN00001411)
Property Owner Address:	Not reported
Property Owner City:	Not reported
Property Owner State:	Not reported
Property Owner Zip4:	Not reported
Property Owner Phone:	Not reported
Job Site Room:	Not reported
Facility Age:	Not reported
Facility Size:	Not reported
Facility Remodel:	Not reported
Facility Demo:	Not reported
Facility Repair:	Not reported
Facility Maint:	Not reported
Removed:	Not reported
Encapsulated:	Not reported
Quantity Sq Ft:	Not reported
Fireproofing:	Not reported
Popcorn Ceiling:	Not reported
CAB:	Not reported
Sheet Vinyl:	Not reported
Asbestos Paper:	Not reported
Boiler Insulation:	Not reported
Duct Paper:	Not reported
VAT:	Not reported
Roofing:	Not reported
Sq Ft Other:	Not reported
Sq Ft Other Text:	Not reported
Quantity Lin Ft:	Not reported
Mag Pipe Insulation:	Not reported
Air Cell Pipe Insulation:	Not reported
Ducting Insulation:	Not reported
Cement Asbestos Pipe:	Not reported
Mudded Pipe Insulation:	Not reported
Duct Tape:	Not reported
Lin Ft Other1:	Not reported
Lin Ft Other1 Text:	Not reported

DRAFT

REPUBLICAN ST SITE (Continued) **S113427076**

Lin Ft Other2:	Not reported
Lin Ft Other2 Text:	Not reported
Indoors:	Not reported
Outdoors:	Not reported
Neg Pres Enclosure:	Not reported
Glove Bag:	Not reported
Mini Enclosure:	Not reported
Critical Barriers:	Not reported
Wrap And Cut:	Not reported
Wet Methods:	Not reported
HEPA Vacuum:	Not reported
MANUALMETHODS :	Not reported
Other CM1:	Not reported
Other CM1 Text:	Not reported
Other CM2:	Not reported
Other CM2 Text:	Not reported
Half Mask APR:	Not reported
Full Face APR:	Not reported
PAPR:	Not reported
Type C Continuous:	Not reported
Type C Pressure:	Not reported
Other Resp Pro:	Not reported
Other Resp Pro Text:	Not reported
Comments:	Not reported
Date Time Submitted:	Not reported
Submitter IP Address:	Not reported
Region:	2
UBI:	602516973
Notice type:	Initial
Project Type:	Air cell Pipe Insulation, Mag/mudded pipe Insulation, Other Square Footage
Supervisor:	Fidel Garcia ()
Supervisor Phone:	Not reported
Certificate Status:	ACTIVE
Name:	Not reported
Address:	1265 REPUBLICAN STREET
City,State,Zip:	SEATTLE, WA
Facility Type:	Not reported
Parent ID:	Not reported
Form ID:	61784##1411Const125971
Notice Date:	07/16/2012
Start Date:	01/19/2012
Completion Date:	12/31/2012
Initial:	Not reported
Amended:	Not reported
On Hold:	Not reported
Off Hold:	Not reported
Emergency:	Not reported
Site Hours Start:	Not reported
Site Hours End:	Not reported
Sunday:	Not reported
Monday:	Not reported
Tuesday:	Not reported
Wednesday:	Not reported
Thursday:	Not reported
Friday:	Not reported

DRAFT

REPUBLICAN ST SITE (Continued) **S113427076**

Saturday:	Not reported
Contractor ID:	Not reported
Phone:	Not reported
Job Site CAS:	Not reported
Project Form Email:	Not reported
Property Owner Name:	Not reported
Property Owner Agent:	Not reported
Property Owner Company:	Construction Group Internation (ABCN00001411)
Property Owner Address:	Not reported
Property Owner City:	Not reported
Property Owner State:	Not reported
Property Owner Zip4:	Not reported
Property Owner Phone:	Not reported
Job Site Room:	Not reported
Facility Age:	Not reported
Facility Size:	Not reported
Facility Remodel:	Not reported
Facility Demo:	Not reported
Facility Repair:	Not reported
Facility Maint:	Not reported
Removed:	Not reported
Encapsulated:	Not reported
Quantity Sq Ft:	Not reported
Fireproofing:	Not reported
Popcorn Ceiling:	Not reported
CAB:	Not reported
Sheet Vinyl:	Not reported
Asbestos Paper:	Not reported
Boiler Insulation:	Not reported
Duct Paper:	Not reported
VAT:	Not reported
Roofing:	Not reported
Sq Ft Other:	Not reported
Sq Ft Other Text:	Not reported
Quantity Lin Ft:	Not reported
Mag Pipe Insulation:	Not reported
Air Cell Pipe Insulation:	Not reported
Ducting Insulation:	Not reported
Cement Asbestos Pipe:	Not reported
Mudded Pipe Insulation:	Not reported
Duct Tape:	Not reported
Lin Ft Other1:	Not reported
Lin Ft Other1 Text:	Not reported
Lin Ft Other2:	Not reported
Lin Ft Other2 Text:	Not reported
Indoors:	Not reported
Outdoors:	Not reported
Neg Pres Enclosure:	Not reported
Glove Bag:	Not reported
Mini Enclosure:	Not reported
Critical Barriers:	Not reported
Wrap And Cut:	Not reported
Wet Methods:	Not reported
HEPA Vacuum:	Not reported
MANUALMETHODS :	Not reported
Other CM1:	Not reported
Other CM1 Text:	Not reported

DRAFT

REPUBLICAN ST SITE (Continued) **S113427076**

Other CM2:	Not reported
Other CM2 Text:	Not reported
Half Mask APR:	Not reported
Full Face APR:	Not reported
PAPR:	Not reported
Type C Continuous:	Not reported
Type C Pressure:	Not reported
Other Resp Pro:	Not reported
Other Resp Pro Text:	Not reported
Comments:	Not reported
Date Time Submitted:	Not reported
Submitter IP Address:	Not reported
Region:	2
UBI:	602516973
Notice type:	Initial
Project Type:	Air cell Pipe Insulation, Mag/mudded pipe Insulation, Other Square Footage
Supervisor:	Fidel Garcia ()
Supervisor Phone:	Not reported
Certificate Status:	ACTIVE
Name:	Not reported
Address:	1265 REPUBLICAN STREET
City,State,Zip:	SEATTLE, WA
Facility Type:	Not reported
Parent ID:	Not reported
Form ID:	56545##1411Const005006
Notice Date:	02/06/2012
Start Date:	01/19/2012
Completion Date:	12/31/2012
Initial:	Not reported
Amended:	Not reported
On Hold:	Not reported
Off Hold:	Not reported
Emergency:	Not reported
Site Hours Start:	Not reported
Site Hours End:	Not reported
Sunday:	Not reported
Monday:	Not reported
Tuesday:	Not reported
Wednesday:	Not reported
Thursday:	Not reported
Friday:	Not reported
Saturday:	Not reported
Contractor ID:	Not reported
Phone:	Not reported
Job Site CAS:	Not reported
Project Form Email:	Not reported
Property Owner Name:	Not reported
Property Owner Agent:	Not reported
Property Owner Company:	Construction Group Internation (ABCN00001411)
Property Owner Address:	Not reported
Property Owner City:	Not reported
Property Owner State:	Not reported
Property Owner Zip4:	Not reported
Property Owner Phone:	Not reported
Job Site Room:	Not reported

DRAFT

REPUBLICAN ST SITE (Continued) **S113427076**

Facility Age:	Not reported
Facility Size:	Not reported
Facility Remodel:	Not reported
Facility Demo:	Not reported
Facility Repair:	Not reported
Facility Maint:	Not reported
Removed:	Not reported
Encapsulated:	Not reported
Quantity Sq Ft:	Not reported
Fireproofing:	Not reported
Popcorn Ceiling:	Not reported
CAB:	Not reported
Sheet Vinyl:	Not reported
Asbestos Paper:	Not reported
Boiler Insulation:	Not reported
Duct Paper:	Not reported
VAT:	Not reported
Roofing:	Not reported
Sq Ft Other:	Not reported
Sq Ft Other Text:	Not reported
Quantity Lin Ft:	Not reported
Mag Pipe Insulation:	Not reported
Air Cell Pipe Insulation:	Not reported
Ducting Insulation:	Not reported
Cement Asbestos Pipe:	Not reported
Mudded Pipe Insulation:	Not reported
Duct Tape:	Not reported
Lin Ft Other1:	Not reported
Lin Ft Other1 Text:	Not reported
Lin Ft Other2:	Not reported
Lin Ft Other2 Text:	Not reported
Indoors:	Not reported
Outdoors:	Not reported
Neg Pres Enclosure:	Not reported
Glove Bag:	Not reported
Mini Enclosure:	Not reported
Critical Barriers:	Not reported
Wrap And Cut:	Not reported
Wet Methods:	Not reported
HEPA Vacuum:	Not reported
MANUALMETHODS :	Not reported
Other CM1:	Not reported
Other CM1 Text:	Not reported
Other CM2:	Not reported
Other CM2 Text:	Not reported
Half Mask APR:	Not reported
Full Face APR:	Not reported
PAPR:	Not reported
Type C Continuous:	Not reported
Type C Pressure:	Not reported
Other Resp Pro:	Not reported
Other Resp Pro Text:	Not reported
Comments:	Not reported
Date Time Submitted:	Not reported
Submitter IP Address:	Not reported
Region:	2
UBI:	602516973

DRAFT

REPUBLICAN ST SITE (Continued) **S113427076**

Notice type:	Initial
Project Type:	Air cell Pipe Insulation, Mag/mudded pipe Insulation, Other Square Footage
Supervisor:	Fidel Garcia ()
Supervisor Phone:	Not reported
Certificate Status:	ACTIVE

DRYCLEANERS:

Name:	BLOCK 10 NE FORMER SUPPLY LAUNDRY
Address:	1265 REPUBLICAN ST
City,State,Zip:	SEATTLE, WA 98109-5529
EPA Id:	WAH000041120
FS Id:	92642343
Tax Reg Nbr:	NA
Business Type:	Former Commercial Laundry
Fed Waste Code Desc:	Not reported
State Waste Code Desc:	Not reported
Mail Name:	City Investors XVIII LLC
Mail Line1:	505 Fifth Ave S Ste 900
Mail Line2:	Not reported
Mail City,St,Zip:	Seattle, WA 98104
Mail Country:	UNITED STATES
Legal Org Name:	City Investors XVIII LLC
Legal Person First Name:	Deb
Legal Person Middle Init:	Not reported
Legal Person Last Name:	Willard
Legal Line1:	505 Fifth Ave S Ste 900
Legal Line2:	Not reported
Legal City,St,Zip:	Seattle, WA 98104
Legal Country:	UNITED STATES
Legal Phone Nbr:	206-342-2515
Legal Effective Date:	Not reported
Legal Organization Type:	Private
Land Org Name:	City Investors XVIII LLC
Land Person First Name:	Deb
Land Person Middle Init:	Not reported
Land Person Last Name:	Willard
Land Line1:	505 Fifth Ave S Ste 900
Land Line2:	Not reported
Land City,St,Zip:	Seattle, WA 98104
Land Country:	UNITED STATES
Land Phone Nbr:	206-342-2515
Land Organization Type:	Private
Operator Org Name:	City Investors XVIII LLC
Operator Person First Name:	Deb
Operator Person Middle Init:	Not reported
Operator Person Last Name:	Willard
Operator Line1:	505 Fifth Ave S Ste 900
Operator Line2:	Not reported
Operator City,St,Zip:	Seattle, WA 98104
Operator Country:	UNITED STATES
Operator Phone Nbr:	206-342-2515
Operator Effective Date:	Not reported
Operator Organization Type:	Private
Site Contact First Name:	Deb
Site Contact Middle Init:	Not reported
Site Contact Last Name:	Willard

DRAFT

REPUBLICAN ST SITE (Continued) **S113427076**

Site Contact Line1:	505 Fifth Ave S Ste 900
Site Contact Line2:	Not reported
Site Contact City,St,Zip:	Seattle, WA 98104
Site Contact Country:	UNITED STATES
Site Contact Phone Nbr:	206-342-2515
Site Contact Email:	debw@vulcan.com
Form Contact First Name:	Deb
Form Contact Middle Init:	Not reported
Form Contact Last Name:	Willard
Form Contact Line1:	505 Fifth Ave S Ste 900
Form Contact Line2:	Not reported
Form Contact City,St,Zip:	Seattle, WA 98104
Form Contact Country:	UNITED STATES
Form Contact Phone Nbr:	206-342-2515
Form Contact Email:	debw@vulcan.com
Gen Status Cd:	XQG
Monthly Generation:	False
Batch Generation:	False
One Time Generation:	False
Transports Own Waste:	False
Transports Others Waste:	False
Recycler Onsite:	False
Transfer Facility:	False
Pbr:	False
Tbg:	False
Mixed Radioactive:	False
Importer:	False
Tsdr Facility:	False
Immediate Recycler:	False
Gen Dang Fuel:	False
Gen Market To Burner:	False
Gen Other Marketers:	False
Utility Boiler Burner:	False
Industry Boiler Burner:	False
Furnace Burner:	False
Smelter Deferral:	False
Small Qty Exemption:	False
Other Exemption:	Not reported
UW Battery Gen:	False
UW Thermostats Gen:	False
UW Mercury Gen:	False
UW Lamps Gen:	False
UW Battery Accum:	False
UW Thermostats Accum:	False
UW Mercury Accum:	False
UW Lamps Accum:	False
UW Destination Facility:	False
Off Spec Utility Boiler:	False
Off Spec Industry Boiler:	False
Off Spec Furnace:	False
Used Oil Transporter:	False
Used Oil Transfer Facility:	False
Used Oil Processor:	False
Used Oil Rerefiner:	False
Used Oil Fuel Marketer Directs Shipments:	False
Used Oil Fuel Marketer Meets Specs:	False
ECO Int Type Code:	Not reported

DRAFT

REPUBLICAN ST SITE (Continued) **S113427076**

Status Code:	Not reported
Start Date:	Not reported
End Date:	Not reported
NAICS DS:	Not reported
Program Name:	Not reported
FS SIC Code:	Not reported
SIC DS:	Not reported
Latitude:	Not reported
Longitude:	Not reported
Comments:	no waste generated in 2015

WA MANIFEST:

Name:	BLOCK 10 NE FORMER SUPPLY LAUNDRY
Address:	1265 REPUBLICAN ST
City,State,Zip:	SEATTLE, WA 98109-5529
Facility Address 2:	Not reported
Facility ID:	92642343
EPA ID:	WAH000041120
NAICS:	812320
State Waste Code Desc:	Not reported
Federal Waste Code Desc:	Not reported
Form Comm:	Not reported
Data Year:	2017
Permit by Rule:	False
Mailing Address 2:	STE 4150
Treatment by Generator:	False
Mixed Radioactive Waste:	False
Importer of Hazardous Waste:	False
Immediate Recycler:	False
Treatment/Storage/Disposal/Recycling Facility:	False
Generator of Dangerous Fuel Waste:	False
Generator Marketing to Burner:	False
Other Marketers (i.e., blender, distributor, etc.):	False
Utility Boiler Burner:	False
Industry Boiler Burner:	False
Industrial Furnace:	False
Smelter Defferal:	False
Universal Waste:	Not reported
Off-Specification:	Not reported
LN Address 2:	STE 4150
Tax Reg #:	NA
Business Type:	Former Commercial Laundry
Mail Name:	Stack House Aquisition LLC c/o
Mailing Address:	2029 Century Park E
Mailing City,State,Zip:	Los Angeles, CA 90067
Legal Organization Name:	Stack House Aquisition LLC c/o
Legal Organization Type:	Private
Legal Contact:	J.P. Morgan Investment Mgt Inc
Legal Address:	2029 Century Park E
Legal Address 2:	STE 4150
Legal City,State,Zip:	Los Angeles, CA 90067
Legal Phone Number:	310-860-7021
Legal Effective Date:	02/13/2015
Land Organization Name:	Stack House Aquisition LLC c/o
Land Organization Type:	Private
Land Contact:	J.P. Morgan Investment Mgt Inc
Land Address:	2029 Century Park E

DRAFT

REPUBLICAN ST SITE (Continued) **S113427076**

Land City,State,Zip:	Los Angeles, CA 90067
Land Phone Number:	310-860-7021
Operator Organization Name:	Stack House Aquisition LLC c/o
Operator Organization Type:	Private
Operator:	J.P. Morgan Investment Mgt Inc
Operator Address:	2029 Century Park E
Operator Address 2:	STE 4150
Operator City,State,Zip:	Los Angeles, CA 90067
Operator Phone Number:	310-860-7021
Operator Effective Date:	02/13/2015
Site Contact:	Brooke Kathrein
Site Contact Address:	2029 Century Park E
Contact City,State,Zip:	Los Angeles, CA 90067
Site Contact Phone Number:	310-860-7021
Site Contact Email:	brooke.kathrein@jpmorgan.com
Gen Status Code:	XQG
Monthly Generation:	False
Batch Generation:	False
One Time Generation:	False
Transport Own Waste:	False
Tranports Other Waste:	False
Recycler Onsite:	False
Transfer Facility:	False
Other Exemption:	Not reported
UW Battery Gen:	False
Used Oil Transporter:	False
Used Oil Transfer Facility:	False
Used Oil Processor:	False
Used Oil Refiner:	False
Used Oil Fuel Marketer Directs Shipments:	False
Used Oil Fuel Marketer Meets Specs:	False
Site Contact Address 2:	STE 4150
SIC Code:	Not reported
CRK Number:	Not reported
Active:	Not reported
CAS Number:	Not reported
Chemical Name:	Not reported
EHS:	Not reported
EHS CAS Number:	Not reported
EHS Name:	Not reported

Name:	BLOCK 10 NE FORMER SUPPLY LAUNDRY
Address:	1265 REPUBLICAN ST
City,State,Zip:	SEATTLE, WA 98109
Facility Address 2:	Not reported
Facility ID:	92642343
EPA ID:	WAH000041120
NAICS:	812320
State Waste Code Desc:	Not reported
Federal Waste Code Desc:	Not reported
Form Comm:	Not reported
Data Year:	2017
Permit by Rule:	False
Mailing Address 2:	STE 4150
Treatment by Generator:	False
Mixed Radioactive Waste:	False
Importer of Hazardous Waste:	False

DRAFT

REPUBLICAN ST SITE (Continued) **S113427076**

Immediate Recycler:	False
Treatment/Storage/Disposal/Recycling Facility:	False
Generator of Dangerous Fuel Waste:	False
Generator Marketing to Burner:	False
Other Marketers (i.e., blender, distributor, etc.):	False
Utility Boiler Burner:	False
Industry Boiler Burner:	False
Industrial Furnace:	False
Smelter Defferal:	False
Universal Waste:	Not reported
Off-Specification:	Not reported
LN Address 2:	STE 4150
Tax Reg #:	NA
Business Type:	Not reported
Mail Name:	Not reported
Mailing Address:	2029 Century Park E
Mailing City,State,Zip:	Los Angeles, CA 90067
Legal Organization Name:	Stack House Aquisition LLC c/o
Legal Organization Type:	Private
Legal Contact:	Not reported
Legal Address:	2029 Century Park E
Legal Address 2:	STE 4150
Legal City,State,Zip:	Los Angeles, CA 90067
Legal Phone Number:	(310)860-7021
Legal Effective Date:	02/13/2015
Land Organization Name:	Stack House Aquisition LLC c/o
Land Organization Type:	Private
Land Contact:	Not reported
Land Address:	2029 Century Park E
Land City,State,Zip:	Los Angeles, CA 90067
Land Phone Number:	(310)860-7021
Operator Organization Name:	Stack House Aquisition LLC c/o
Operator Organization Type:	Private
Operator:	Not reported
Operator Address:	2029 Century Park East
Operator Address 2:	STE 4150
Operator City,State,Zip:	Los Angeles, CA 90067
Operator Phone Number:	(310)860-7021
Operator Effective Date:	02/13/2015
Site Contact:	Not reported
Site Contact Address:	Not reported
Contact City,State,Zip:	Not reported
Site Contact Phone Number:	Not reported
Site Contact Email:	Not reported
Gen Status Code:	XQG
Monthly Generation:	False
Batch Generation:	False
One Time Generation:	False
Transport Own Waste:	False
Tranports Other Waste:	False
Recycler Onsite:	False
Transfer Facility:	False
Other Exemption:	Not reported
UW Battery Gen:	False
Used Oil Transporter:	False
Used Oil Transfer Facility:	False
Used Oil Processor:	False

DRAFT

REPUBLICAN ST SITE (Continued) **S113427076**

Used Oil Refiner:	False
Used Oil Fuel Marketer Directs Shipments:	False
Used Oil Fuel Marketer Meets Specs:	False
Site Contact Address 2:	Not reported
SIC Code:	Not reported
CRK Number:	Not reported
Active:	Not reported
CAS Number:	Not reported
Chemical Name:	Not reported
EHS:	Not reported
EHS CAS Number:	Not reported
EHS Name:	Not reported
Name:	BLOCK 10 NE FORMER SUPPLY LAUNDRY
Address:	1265 REPUBLICAN ST
City,State,Zip:	SEATTLE, WA 98109-5529
Facility Address 2:	Not reported
Facility ID:	92642343
EPA ID:	WAH000041120
NAICS:	812320
State Waste Code Desc:	Not reported
Federal Waste Code Desc:	Not reported
Form Comm:	No waste generated in 2016 and Stack House Acquisition is the new site owner.
Data Year:	2016
Permit by Rule:	False
Mailing Address 2:	STE 4150
Treatment by Generator:	False
Mixed Radioactive Waste:	False
Importer of Hazardous Waste:	False
Immediate Recycler:	False
Treatment/Storage/Disposal/Recycling Facility:	False
Generator of Dangerous Fuel Waste:	False
Generator Marketing to Burner:	False
Other Marketers (i.e., blender, distributor, etc.):	False
Utility Boiler Burner:	False
Industry Boiler Burner:	False
Industrial Furnace:	False
Smelter Defferal:	False
Universal Waste:	Not reported
Off-Specification:	Not reported
LN Address 2:	STE 4150
Tax Reg #:	NA
Business Type:	Former Commercial Laundry
Mail Name:	Stack House Aquisition LLC c/o
Mailing Address:	2029 Century Park E
Mailing City,State,Zip:	Los Angeles, CA 90067
Legal Organization Name:	Stack House Aquisition LLC c/o
Legal Organization Type:	Private
Legal Contact:	J.P. Morgan Investment Mgt Inc
Legal Address:	2029 Century Park E
Legal Address 2:	STE 4150
Legal City,State,Zip:	Los Angeles, CA 90067
Legal Phone Number:	310-860-7021
Legal Effective Date:	02/13/2015
Land Organization Name:	Stack House Aquisition LLC c/o
Land Organization Type:	Private

DRAFT

REPUBLICAN ST SITE (Continued) **S113427076**

Land Contact:	J.P. Morgan Investment Mgt Inc
Land Address:	2029 Century Park E
Land City,State,Zip:	Los Angeles, CA 90067
Land Phone Number:	310-860-7021
Operator Organization Name:	Stack House Aquisition LLC c/o
Operator Organization Type:	Private
Operator:	J.P. Morgan Investment Mgt Inc
Operator Address:	2029 Century Park E
Operator Address 2:	STE 4150
Operator City,State,Zip:	Los Angeles, CA 90067
Operator Phone Number:	310-860-7021
Operator Effective Date:	02/13/2015
Site Contact:	Brooke Kathrein
Site Contact Address:	2029 Century Park E
Contact City,State,Zip:	Los Angeles, CA 90067
Site Contact Phone Number:	310-860-7021
Site Contact Email:	brooke.kathrein@jpmorgan.com
Gen Status Code:	XQG
Monthly Generation:	False
Batch Generation:	False
One Time Generation:	False
Transport Own Waste:	False
Tranports Other Waste:	False
Recycler Onsite:	False
Transfer Facility:	False
Other Exemption:	Not reported
UW Battery Gen:	False
Used Oil Transporter:	False
Used Oil Transfer Facility:	False
Used Oil Processor:	False
Used Oil Refiner:	False
Used Oil Fuel Marketer Directs Shipments:	False
Used Oil Fuel Marketer Meets Specs:	False
Site Contact Address 2:	STE 4150
SIC Code:	Not reported
CRK Number:	Not reported
Active:	Not reported
CAS Number:	Not reported
Chemical Name:	Not reported
EHS:	Not reported
EHS CAS Number:	Not reported
EHS Name:	Not reported

Name:	BLOCK 10 NE FORMER SUPPLY LAUNDRY
Address:	1265 REPUBLICAN ST
City,State,Zip:	SEATTLE, WA 98109-5529
Facility Address 2:	Not reported
Facility ID:	92642343
EPA ID:	WAH000041120
NAICS:	812320
State Waste Code Desc:	Not reported
Federal Waste Code Desc:	Not reported
Form Comm:	no waste generated in 2015
Data Year:	2015
Permit by Rule:	False
Mailing Address 2:	Not reported
Treatment by Generator:	False

DRAFT

REPUBLICAN ST SITE (Continued) **S113427076**

Mixed Radioactive Waste:	False
Importer of Hazardous Waste:	False
Immediate Recycler:	False
Treatment/Storage/Disposal/Recycling Facility:	False
Generator of Dangerous Fuel Waste:	False
Generator Marketing to Burner:	False
Other Marketers (i.e., blender, distributor, etc.):	False
Utility Boiler Burner:	False
Industry Boiler Burner:	False
Industrial Furnace:	False
Smelter Defferal:	False
Universal Waste:	Not reported
Off-Specification:	Not reported
LN Address 2:	Not reported
Tax Reg #:	NA
Business Type:	Former Commercial Laundry
Mail Name:	City Investors XVIII LLC
Mailing Address:	505 Fifth Ave S Ste 900
Mailing City,State,Zip:	Seattle, WA 98104
Legal Organization Name:	City Investors XVIII LLC
Legal Organization Type:	Private
Legal Contact:	Deb Willard
Legal Address:	505 Fifth Ave S Ste 900
Legal Address 2:	Not reported
Legal City,State,Zip:	Seattle, WA 98104
Legal Phone Number:	206-342-2515
Legal Effective Date:	Not reported
Land Organization Name:	City Investors XVIII LLC
Land Organization Type:	Private
Land Contact:	Deb Willard
Land Address:	505 Fifth Ave S Ste 900
Land City,State,Zip:	Seattle, WA 98104
Land Phone Number:	206-342-2515
Operator Organization Name:	City Investors XVIII LLC
Operator Organization Type:	Private
Operator:	Deb Willard
Operator Address:	505 Fifth Ave S Ste 900
Operator Address 2:	Not reported
Operator City,State,Zip:	Seattle, WA 98104
Operator Phone Number:	206-342-2515
Operator Effective Date:	Not reported
Site Contact:	Deb Willard
Site Contact Address:	505 Fifth Ave S Ste 900
Contact City,State,Zip:	Seattle, WA 98104
Site Contact Phone Number:	206-342-2515
Site Contact Email:	debw@vulcan.com
Gen Status Code:	XQG
Monthly Generation:	False
Batch Generation:	False
One Time Generation:	False
Transport Own Waste:	False
Tranports Other Waste:	False
Recycler Onsite:	False
Transfer Facility:	False
Other Exemption:	Not reported
UW Battery Gen:	False
Used Oil Transporter:	False

DRAFT

REPUBLICAN ST SITE (Continued) **S113427076**

Used Oil Transfer Facility:	False
Used Oil Processor:	False
Used Oil Refiner:	False
Used Oil Fuel Marketer Directs Shipments:	False
Used Oil Fuel Marketer Meets Specs:	False
Site Contact Address 2:	Not reported
SIC Code:	Not reported
CRK Number:	Not reported
Active:	Not reported
CAS Number:	Not reported
Chemical Name:	Not reported
EHS:	Not reported
EHS CAS Number:	Not reported
EHS Name:	Not reported

Name:	BLACK 10NE PROPERTY FORMER SUPPLY LAUNDR
Address:	1265 REPUBLICAN
City,State,Zip:	SEATTLE, WA 98109-5529
Facility Address 2:	Not reported
Facility ID:	92642343
EPA ID:	WAH000041120
NAICS:	812320
State Waste Code Desc:	Not reported
Federal Waste Code Desc:	Not reported
Form Comm:	Not reported
Data Year:	2014
Permit by Rule:	False
Mailing Address 2:	Not reported
Treatment by Generator:	False
Mixed Radioactive Waste:	False
Importer of Hazardous Waste:	False
Immediate Recycler:	False
Treatment/Storage/Disposal/Recycling Facility:	False
Generator of Dangerous Fuel Waste:	False
Generator Marketing to Burner:	False
Other Marketers (i.e., blender, distributor, etc.):	False
Utility Boiler Burner:	False
Industry Boiler Burner:	False
Industrial Furnace:	False
Smelter Defferal:	False
Universal Waste:	Not reported
Off-Specification:	Not reported
LN Address 2:	Not reported
Tax Reg #:	NA
Business Type:	Former Commercial Laundry
Mail Name:	City Investors XVIII LLC
Mailing Address:	505 Fifth Ave S Ste 900
Mailing City,State,Zip:	Seattle, WA 98104
Legal Organization Name:	City Investors XVIII LLC
Legal Organization Type:	Private
Legal Contact:	Deb Willard
Legal Address:	505 Fifth Ave S Ste 900
Legal Address 2:	Not reported
Legal City,State,Zip:	Seattle, WA 98104
Legal Phone Number:	206-342-2515
Legal Effective Date:	Not reported
Land Organization Name:	City Investors XVIII LLC

DRAFT

REPUBLICAN ST SITE (Continued) **S113427076**

Land Organization Type:	Private
Land Contact:	Deb Willard
Land Address:	505 Fifth Ave S Ste 900
Land City,State,Zip:	Seattle, WA 98104
Land Phone Number:	206-342-2515
Operator Organization Name:	City Investors XVIII LLC
Operator Organization Type:	Private
Operator:	Deb Willard
Operator Address:	505 Fifth Ave S Ste 900
Operator Address 2:	Not reported
Operator City,State,Zip:	Seattle, WA 98104
Operator Phone Number:	206-342-2515
Operator Effective Date:	Not reported
Site Contact:	Deb Willard
Site Contact Address:	505 Fifth Ave S Ste 900
Contact City,State,Zip:	Seattle, WA 98104
Site Contact Phone Number:	206-342-2515
Site Contact Email:	debw@vulcan.com
Gen Status Code:	XQG
Monthly Generation:	False
Batch Generation:	False
One Time Generation:	False
Transport Own Waste:	False
Tranports Other Waste:	False
Recycler Onsite:	False
Transfer Facility:	False
Other Exemption:	Not reported
UW Battery Gen:	False
Used Oil Transporter:	False
Used Oil Transfer Facility:	False
Used Oil Processor:	False
Used Oil Refiner:	False
Used Oil Fuel Marketer Directs Shipments:	False
Used Oil Fuel Marketer Meets Specs:	False
Site Contact Address 2:	Not reported
SIC Code:	Not reported
CRK Number:	Not reported
Active:	Not reported
CAS Number:	Not reported
Chemical Name:	Not reported
EHS:	Not reported
EHS CAS Number:	Not reported
EHS Name:	Not reported

Name:	BLACK 10NE PROPERTY FORMER SUPPLY LAUNDR
Address:	1265 REPUBLICAN
City,State,Zip:	SEATTLE, WA 98109-5529
Facility Address 2:	Not reported
Facility ID:	92642343
EPA ID:	WAH000041120
NAICS:	812320
State Waste Code Desc:	Not reported
Federal Waste Code Desc:	Not reported
Form Comm:	Not reported
Data Year:	2013
Permit by Rule:	False
Mailing Address 2:	Not reported

DRAFT

REPUBLICAN ST SITE (Continued) **S113427076**

Treatment by Generator:	False
Mixed Radioactive Waste:	False
Importer of Hazardous Waste:	False
Immediate Recycler:	False
Treatment/Storage/Disposal/Recycling Facility:	False
Generator of Dangerous Fuel Waste:	False
Generator Marketing to Burner:	False
Other Marketers (i.e., blender, distributor, etc.):	False
Utility Boiler Burner:	False
Industry Boiler Burner:	False
Industrial Furnace:	False
Smelter Defferal:	False
Universal Waste:	Not reported
Off-Specification:	Not reported
LN Address 2:	Not reported
Tax Reg #:	NA
Business Type:	Former Commercial Laundry
Mail Name:	City Investors XVIII LLC
Mailing Address:	505 Fifth Ave S Ste 900
Mailing City,State,Zip:	Seattle, WA 98104
Legal Organization Name:	City Investors XVIII LLC
Legal Organization Type:	Private
Legal Contact:	Deb Willard
Legal Address:	505 Fifth Ave S Ste 900
Legal Address 2:	Not reported
Legal City,State,Zip:	Seattle, WA 98104
Legal Phone Number:	206-342-2515
Legal Effective Date:	Not reported
Land Organization Name:	City Investors XVIII LLC
Land Organization Type:	Private
Land Contact:	Deb Willard
Land Address:	505 Fifth Ave S Ste 900
Land City,State,Zip:	Seattle, WA 98104
Land Phone Number:	206-342-2515
Operator Organization Name:	City Investors XVIII LLC
Operator Organization Type:	Private
Operator:	Deb Willard
Operator Address:	505 Fifth Ave S Ste 900
Operator Address 2:	Not reported
Operator City,State,Zip:	Seattle, WA 98104
Operator Phone Number:	206-342-2515
Operator Effective Date:	Not reported
Site Contact:	Deb Willard
Site Contact Address:	505 Fifth Ave S Ste 900
Contact City,State,Zip:	Seattle, WA 98104
Site Contact Phone Number:	206-342-2515
Site Contact Email:	debw@vulcan.com
Gen Status Code:	XQG
Monthly Generation:	False
Batch Generation:	False
One Time Generation:	False
Transport Own Waste:	False
Tranports Other Waste:	False
Recycler Onsite:	False
Transfer Facility:	False
Other Exemption:	Not reported
UW Battery Gen:	False

DRAFT

REPUBLICAN ST SITE (Continued) **S113427076**

Used Oil Transporter:	False
Used Oil Transfer Facility:	False
Used Oil Processor:	False
Used Oil Refiner:	False
Used Oil Fuel Marketer Directs Shipments:	False
Used Oil Fuel Marketer Meets Specs:	False
Site Contact Address 2:	Not reported
SIC Code:	Not reported
CRK Number:	Not reported
Active:	Not reported
CAS Number:	Not reported
Chemical Name:	Not reported
EHS:	Not reported
EHS CAS Number:	Not reported
EHS Name:	Not reported

Name:	BLACK 10NE PROPERTY FORMER SUPPLY LAUNDR
Address:	1265 REPUBLICAN
City,State,Zip:	SEATTLE, WA 98109-5529
Facility Address 2:	Not reported
Facility ID:	92642343
EPA ID:	WAH000041120
NAICS:	812320
State Waste Code Desc:	Not reported
Federal Waste Code Desc:	F002
Form Comm:	Not reported
Data Year:	2012
Permit by Rule:	False
Mailing Address 2:	Not reported
Treatment by Generator:	False
Mixed Radioactive Waste:	False
Importer of Hazardous Waste:	False
Immediate Recycler:	False
Treatment/Storage/Disposal/Recycling Facility:	False
Generator of Dangerous Fuel Waste:	False
Generator Marketing to Burner:	False
Other Marketers (i.e., blender, distributor, etc.):	False
Utility Boiler Burner:	False
Industry Boiler Burner:	False
Industrial Furnace:	False
Smelter Defferal:	False
Universal Waste:	Not reported
Off-Specification:	Not reported
LN Address 2:	Not reported
Tax Reg #:	NA
Business Type:	Former Commercial Laundry
Mail Name:	City Investors XVIII LLC
Mailing Address:	505 Fifth Ave S Ste 900
Mailing City,State,Zip:	Seattle, WA 98104
Legal Organization Name:	City Investors XVIII LLC
Legal Organization Type:	Private
Legal Contact:	Deb Willard
Legal Address:	505 Fifth Ave S Ste 900
Legal Address 2:	Not reported
Legal City,State,Zip:	Seattle, WA 98104
Legal Phone Number:	206-342-2515
Legal Effective Date:	Not reported

DRAFT

REPUBLICAN ST SITE (Continued) **S113427076**

Land Organization Name:	City Investors XVIII LLC
Land Organization Type:	Private
Land Contact:	Deb Willard
Land Address:	505 Fifth Ave S Ste 900
Land City,State,Zip:	Seattle, WA 98104
Land Phone Number:	206-342-2515
Operator Organization Name:	City Investors XVIII LLC
Operator Organization Type:	Private
Operator:	Deb Willard
Operator Address:	505 Fifth Ave S Ste 900
Operator Address 2:	Not reported
Operator City,State,Zip:	Seattle, WA 98104
Operator Phone Number:	206-342-2515
Operator Effective Date:	Not reported
Site Contact:	Deb Willard
Site Contact Address:	505 Fifth Ave S Ste 900
Contact City,State,Zip:	Seattle, WA 98104
Site Contact Phone Number:	206-342-2515
Site Contact Email:	debw@vulcan.com
Gen Status Code:	LQG
Monthly Generation:	False
Batch Generation:	False
One Time Generation:	True
Transport Own Waste:	False
Tranports Other Waste:	False
Recycler Onsite:	False
Transfer Facility:	False
Other Exemption:	Not reported
UW Battery Gen:	False
Used Oil Transporter:	False
Used Oil Transfer Facility:	False
Used Oil Processor:	False
Used Oil Refiner:	False
Used Oil Fuel Marketer Directs Shipments:	False
Used Oil Fuel Marketer Meets Specs:	False
Site Contact Address 2:	Not reported
SIC Code:	Not reported
CRK Number:	Not reported
Active:	Not reported
CAS Number:	Not reported
Chemical Name:	Not reported
EHS:	Not reported
EHS CAS Number:	Not reported
EHS Name:	Not reported

Waste Stream Generated:

Waste Managed Off Site:	Y
State Only Waste Code 1:	Not reported
State Only Waste Code 2:	Not reported
Report Managed On Site:	0
KG Managed On Site:	0
Generator Treatment Code:	Not reported
Permit By Rule Code:	Not reported
WCDE Residence Code:	Not reported
WCDH Origin Code:	2
WCDE On Site Code:	Not reported
WCDB Code:	W301
Description:	contaminated soil from site remediation

DRAFT

REPUBLICAN ST SITE (Continued) **S113427076**

CORb Sequence Number:	138336
Sequence Number:	2688694
Mixed Radioactive Flag:	False
Designation Code:	D
Reported Quanity:	62280
Quanity Unit:	LB
Kilograms Quanity:	28250.2084
Density Number:	0
Density Quanity:	Not reported

Shipments Send:

CORB Waste Sequence Number:	138336
Waste Sequence Number:	2688694
Sequence Number:	1403712
Shipment Date:	2012-08-29 00:00:00
Mainfest Document ID:	002038661JJK
Reported Quanity:	62280
Unit of Measure:	LB
Kilograms Quanity:	28250.2084
Receiving EPAID:	ORD089452353

Waste Stream Off Site Mgmt:

Waste CORB Sequence Number:	138336
Waste Sequence Number:	2688694
Sequence Number:	681357
Received EPAID:	ORD089452353
Managed Quanity:	62280
Kilogram Quanity:	28250.2084
Recycled Percentage:	0
Waste Management System Code:	H132

Waste Stream EPA Code:

CORB Waste Sequence Number:	138336
Waste Sequence Number:	2688694
Sequence Number:	6012708
WCDA Code:	F002

Waste Stream Source Code:

CORB Waste Sequence Number:	138336
Waste Sequence Number:	2688694
Sequence Number:	1
WCDD Code:	G43

---

626 East 1/2-1 0.503 mi. 2657 ft. | **JOE SPATES THE CLEANER**
1722 E MADISON ST
SEATTLE, WA 98122 | **WA CSCSL** **S124436321**
WA VCP **N/A**
WA ALLSITES
WA SPILLS
WA DRYCLEANERS

Relative: Higher
Actual: 421 ft.

CSCSL:

Name:	JOE SPATES THE CLEANER
Address:	1722 E MADISON ST
City,State,Zip:	SEATTLE, WA 98122
Facility ID:	86521521
Region:	Northwest

DRAFT

JOE SPATES THE CLEANER (Continued) **S124436321**

Lat/Long:	47.6162 / -122.30936
Clean Up Siteid:	516
Site Status:	Awaiting Cleanup
Contaminant Name:	Halogenated Organics
Alternate Site Names:	Not reported
Site Rank:	Not reported
Has Institutional Control:	Not reported
Past VCP:	TRUE
Current VCP:	Not reported
URL:	https://apps.ecology.wa.gov/cleanupsearch/site/516
Ground Water:	Suspected
Surface Water:	Not reported
Soil:	Suspected
Sediment:	Not reported
Air:	Not reported
Bedrock:	Not reported
Responsible Unit:	Northwest

VCP:

Name:	JOE SPATES THE CLEANER
Address:	1722 E MADISON ST
City,State,Zip:	SEATTLE, WA 98122
edr_fstat:	WA
edr_fzip:	98122
edr_fcnty:	KING
edr_zip:	Not reported
Facility ID:	86521521
VCP Status:	Awaiting Cleanup
Past VCP:	TRUE
Current VCP:	Not reported
NFA Type:	SEATTLE, WA 98122
Date NFA:	SEATTLE, WA 98122
Rank:	SEATTLE, WA 98122
Cleanup Siteid:	516
Contaminant Name:	Halogenated Organics
Soil:	Suspected
URL:	https://apps.ecology.wa.gov/cleanupsearch/site/516

ALLSITES:

Name:	JOE SPATES THE CLEANER
Facility Id:	86521521

Interaction:	69118
Interaction 1:	I
Interaction 2:	SCS
Ecology Program:	TOXICS
Program Data:	ISIS
Facility Alt.:	Joe Spates The Cleaner
Program ID:	Not reported
Date Interaction:	1999-04-21 00:00:00
Date Interaction 3:	State Cleanup Site
Latitude:	47.616200125500001
Longitude:	-122.309376452

Interaction:	69120

DRAFT

JOE SPATES THE CLEANER (Continued) **S124436321**

Interaction 1:	A
Interaction 2:	SCS
Ecology Program:	TOXICS
Program Data:	ISIS
Facility Alt.:	Joe Spates The Cleaner
Program ID:	Not reported
Date Interaction:	2006-05-08 00:00:00
Date Interaction 3:	State Cleanup Site
Latitude:	47.616200125500001
Longitude:	-122.309376452

Interaction:	69117
Interaction 1:	I
Interaction 2:	HWG
Ecology Program:	HAZWASTE
Program Data:	TURBOWASTE
Facility Alt.:	Not reported
Program ID:	WAD982653362
Date Interaction:	1988-07-29 00:00:00
Date Interaction 3:	Hazardous Waste Generator
Latitude:	47.616200125500001
Longitude:	-122.309376452

Interaction:	69119
Interaction 1:	I
Interaction 2:	VOLCLNST
Ecology Program:	TOXICS
Program Data:	ISIS
Facility Alt.:	Joe Spates The Cleaner
Program ID:	NW1058
Date Interaction:	2003-02-07 00:00:00
Date Interaction 3:	Voluntary Cleanup Sites
Latitude:	47.616200125500001
Longitude:	-122.309376452

SPILLS ERTS:

Facility Site ID:	Not reported
Name:	Not reported
Address:	1722 E MADISON ST
City,State,Zip:	SEATTLE, WA
Program Name:	Water Quality
Incident ID:	634734
Incident Status:	Historic
Incident Date:	06/25/2012
Initial Report Activity Name:	Routine/Normal operations
Initial Report Cause Category:	Accident
Initial Report Cause Name:	Overflow
Initial Report Medium Name:	Catch Basin
Initial Report Medium Category:	Historical
Initial Report Source Name:	Domestic
Initial Report Source Category:	Private property
Initial Report Substance Name:	Sewage/Sludge
Initial Report Substance Category:	Waste
Initial Report Substance Quantity:	60

DRAFT

JOE SPATES THE CLEANER (Continued) **S124436321**

Initial Report Substance Unit Of Measure: U.S. gallons
Potentially Responsible Party First Name: Not reported
Potentially Responsible Party Last Name: Not reported
Potentially Responsible Party Organization: DING HO CLEANERS
External Reference Number: WORK ORDER #3266056
Latitude: Not reported
Longitude: Not reported

DRYCLEANERS:

Name:	JOE SPATES THE CLEANER
Address:	1722 E MADISON ST
City,State,Zip:	SEATTLE, WA 98122
EPA Id:	Not reported
FS Id:	86521521
Tax Reg Nbr:	Not reported
Business Type:	Not reported
Fed Waste Code Desc:	Not reported
State Waste Code Desc:	Not reported
Mail Name:	Not reported
Mail Line1:	Not reported
Mail Line2:	Not reported
Mail City,St,Zip:	Not reported
Mail Country:	Not reported
Legal Org Name:	Not reported
Legal Person First Name:	Not reported
Legal Person Middle Init:	Not reported
Legal Person Last Name:	Not reported
Legal Line1:	Not reported
Legal Line2:	Not reported
Legal City,St,Zip:	Not reported
Legal Country:	Not reported
Legal Phone Nbr:	Not reported
Legal Effective Date:	Not reported
Legal Organization Type:	Not reported
Land Org Name:	Not reported
Land Person First Name:	Not reported
Land Person Middle Init:	Not reported
Land Person Last Name:	Not reported
Land Line1:	Not reported
Land Line2:	Not reported
Land City,St,Zip:	Not reported
Land Country:	Not reported
Land Phone Nbr:	Not reported
Land Organization Type:	Not reported
Operator Org Name:	Not reported
Operator Person First Name:	Not reported
Operator Person Middle Init:	Not reported
Operator Person Last Name:	Not reported
Operator Line1:	Not reported
Operator Line2:	Not reported
Operator City,St,Zip:	Not reported
Operator Country:	Not reported
Operator Phone Nbr:	Not reported
Operator Effective Date:	Not reported
Operator Organization Type:	Not reported
Site Contact First Name:	Not reported
Site Contact Middle Init:	Not reported

DRAFT

JOE SPATES THE CLEANER (Continued) **S124436321**

Site Contact Last Name:	Not reported
Site Contact Line1:	Not reported
Site Contact Line2:	Not reported
Site Contact City,St,Zip:	Not reported
Site Contact Country:	Not reported
Site Contact Phone Nbr:	Not reported
Site Contact Email:	Not reported
Form Contact First Name:	Not reported
Form Contact Middle Init:	Not reported
Form Contact Last Name:	Not reported
Form Contact Line1:	Not reported
Form Contact Line2:	Not reported
Form Contact City,St,Zip:	Not reported
Form Contact Country:	Not reported
Form Contact Phone Nbr:	Not reported
Form Contact Email:	Not reported
Gen Status Cd:	Not reported
Monthly Generation:	Not reported
Batch Generation:	Not reported
One Time Generation:	Not reported
Transports Own Waste:	Not reported
Transports Others Waste:	Not reported
Recycler Onsite:	Not reported
Transfer Facility:	Not reported
Pbr:	Not reported
Tbg:	Not reported
Mixed Radioactive:	Not reported
Importer:	Not reported
Tsdr Facility:	Not reported
Immediate Recycler:	Not reported
Gen Dang Fuel:	Not reported
Gen Market To Burner:	Not reported
Gen Other Marketers:	Not reported
Utility Boiler Burner:	Not reported
Industry Boiler Burner:	Not reported
Furnace Burner:	Not reported
Smelter Deferral:	Not reported
Small Qty Exemption:	Not reported
Other Exemption:	Not reported
UW Battery Gen:	Not reported
UW Thermostats Gen:	Not reported
UW Mercury Gen:	Not reported
UW Lamps Gen:	Not reported
UW Battery Accum:	Not reported
UW Thermostats Accum:	Not reported
UW Mercury Accum:	Not reported
UW Lamps Accum:	Not reported
UW Destination Facility:	Not reported
Off Spec Utility Boiler:	Not reported
Off Spec Industry Boiler:	Not reported
Off Spec Furnace:	Not reported
Used Oil Transporter:	Not reported
Used Oil Transfer Facility:	Not reported
Used Oil Processor:	Not reported
Used Oil Rerefiner:	Not reported
Used Oil Fuel Marketer Directs Shipments:	Not reported
Used Oil Fuel Marketer Meets Specs:	Not reported

DRAFT

JOE SPATES THE CLEANER (Continued) **S124436321**

ECO Int Type Code:	SCS
Status Code:	A
Start Date:	05/08/2006
End Date:	Not reported
NAICS DS:	Not reported
Program Name:	7216
FS SIC Code:	Drycleaning Plants, Except Rug Cleaning
SIC DS:	ISIS
Latitude:	47.6162
Longitude:	-122.30936
Comments:	Not reported

Name:	JOE SPATES THE CLEANER
Address:	1722 E MADISON ST
City,State,Zip:	SEATTLE, WA 98122
EPA Id:	Not reported
FS Id:	86521521
Tax Reg Nbr:	Not reported
Business Type:	Not reported
Fed Waste Code Desc:	Not reported
State Waste Code Desc:	Not reported
Mail Name:	Not reported
Mail Line1:	Not reported
Mail Line2:	Not reported
Mail City,St,Zip:	Not reported
Mail Country:	Not reported
Legal Org Name:	Not reported
Legal Person First Name:	Not reported
Legal Person Middle Init:	Not reported
Legal Person Last Name:	Not reported
Legal Line1:	Not reported
Legal Line2:	Not reported
Legal City,St,Zip:	Not reported
Legal Country:	Not reported
Legal Phone Nbr:	Not reported
Legal Effective Date:	Not reported
Legal Organization Type:	Not reported
Land Org Name:	Not reported
Land Person First Name:	Not reported
Land Person Middle Init:	Not reported
Land Person Last Name:	Not reported
Land Line1:	Not reported
Land Line2:	Not reported
Land City,St,Zip:	Not reported
Land Country:	Not reported
Land Phone Nbr:	Not reported
Land Organization Type:	Not reported
Operator Org Name:	Not reported
Operator Person First Name:	Not reported
Operator Person Middle Init:	Not reported
Operator Person Last Name:	Not reported
Operator Line1:	Not reported
Operator Line2:	Not reported
Operator City,St,Zip:	Not reported
Operator Country:	Not reported
Operator Phone Nbr:	Not reported
Operator Effective Date:	Not reported

DRAFT

JOE SPATES THE CLEANER (Continued) **S124436321**

Operator Organization Type:	Not reported
Site Contact First Name:	Not reported
Site Contact Middle Init:	Not reported
Site Contact Last Name:	Not reported
Site Contact Line1:	Not reported
Site Contact Line2:	Not reported
Site Contact City,St,Zip:	Not reported
Site Contact Country:	Not reported
Site Contact Phone Nbr:	Not reported
Site Contact Email:	Not reported
Form Contact First Name:	Not reported
Form Contact Middle Init:	Not reported
Form Contact Last Name:	Not reported
Form Contact Line1:	Not reported
Form Contact Line2:	Not reported
Form Contact City,St,Zip:	Not reported
Form Contact Country:	Not reported
Form Contact Phone Nbr:	Not reported
Form Contact Email:	Not reported
Gen Status Cd:	Not reported
Monthly Generation:	Not reported
Batch Generation:	Not reported
One Time Generation:	Not reported
Transports Own Waste:	Not reported
Transports Others Waste:	Not reported
Recycler Onsite:	Not reported
Transfer Facility:	Not reported
Pbr:	Not reported
Tbg:	Not reported
Mixed Radioactive:	Not reported
Importer:	Not reported
Tsdr Facility:	Not reported
Immediate Recycler:	Not reported
Gen Dang Fuel:	Not reported
Gen Market To Burner:	Not reported
Gen Other Marketers:	Not reported
Utility Boiler Burner:	Not reported
Industry Boiler Burner:	Not reported
Furnace Burner:	Not reported
Smelter Deferral:	Not reported
Small Qty Exemption:	Not reported
Other Exemption:	Not reported
UW Battery Gen:	Not reported
UW Thermostats Gen:	Not reported
UW Mercury Gen:	Not reported
UW Lamps Gen:	Not reported
UW Battery Accum:	Not reported
UW Thermostats Accum:	Not reported
UW Mercury Accum:	Not reported
UW Lamps Accum:	Not reported
UW Destination Facility:	Not reported
Off Spec Utility Boiler:	Not reported
Off Spec Industry Boiler:	Not reported
Off Spec Furnace:	Not reported
Used Oil Transporter:	Not reported
Used Oil Transfer Facility:	Not reported
Used Oil Processor:	Not reported

DRAFT

JOE SPATES THE CLEANER (Continued) **S124436321**

Used Oil Rerefiner: Not reported
Used Oil Fuel Marketer Directs Shipments: Not reported
Used Oil Fuel Marketer Meets Specs: Not reported
ECO Int Type Code: SCS
Status Code: A
Start Date: 05/08/2006
End Date: Not reported
NAICS DS: Drycleaning and Laundry Services (except Coin-Operated)
Program Name: Not reported
FS SIC Code: Not reported
SIC DS: ISIS
Latitude: 47.6162
Longitude: -122.30936
Comments: Not reported

---

627 NW 1/2-1 0.505 mi. 2665 ft.

Relative: Lower

Actual: 108 ft.

FRONTIER GEOSCIENCES INC
414 PONTIUS N
SEATTLE, WA 98109

WA CSCSL **1001226243**
WA LUST **WAH000002048**
WA VCP
WA ALLSITES
WA SPILLS
RCRA NonGen / NLR
FINDS
ECHO
WA ASBESTOS
WA MANIFEST

CSCSL:
Name: TOMLINSON UST 101457 BLOCK 10
Address: 414 420 PONTIUS AVE N & 1260 HARRISON
City,State,Zip: SEATTLE, WA 98109
Facility ID: 83346748
Region: Northwest
Lat/Long: 47.622367055 / -122.3313775
Clean Up Siteid: 1903
Site Status: Cleanup Started
Contaminant Name: Halogenated Solvents
Alternate Site Names: Block 10 West,New Richmond Laundry UST F,TOMLINSON INC,TOMLINSON INC UST 101457,West Block 10 City Investors,West Bock 10 City Investors
Site Rank: Not reported
Has Institutional Control: Not reported
Past VCP: TRUE
Current VCP: Not reported
URL: https://apps.ecology.wa.gov/cleanupsearch/site/1903
Ground Water: Not reported
Surface Water: Not reported
Soil: Confirmed Above Cleanup Levels
Sediment: Not reported
Air: Not reported
Bedrock: Not reported
Responsible Unit: Northwest

Name: TOMLINSON UST 101457 BLOCK 10
Address: 414 420 PONTIUS AVE N & 1260 HARRISON
City,State,Zip: SEATTLE, WA 98109
Facility ID: 83346748
Region: Northwest
Lat/Long: 47.622367055 / -122.3313775
Clean Up Siteid: 1903

DRAFT

FRONTIER GEOSCIENCES INC (Continued) **1001226243**

Site Status: Cleanup Started
Contaminant Name: Petroleum Products-Unspecified
Alternate Site Names: Block 10 West,New Richmond Laundry UST F,TOMLINSON INC,TOMLINSON INC UST 101457,West Block 10 City Investors,West Bock 10 City Investors
Site Rank: Not reported
Has Institutional Control: Not reported
Past VCP: TRUE
Current VCP: Not reported
URL: https://apps.ecology.wa.gov/cleanupsearch/site/1903
Ground Water: Confirmed Above Cleanup Levels
Surface Water: Not reported
Soil: Confirmed Above Cleanup Levels
Sediment: Not reported
Air: Not reported
Bedrock: Not reported
Responsible Unit: Northwest

Name: TOMLINSON UST 101457 BLOCK 10
Address: 414 420 PONTIUS AVE N & 1260 HARRISON
City,State,Zip: SEATTLE, WA 98109
Facility ID: 83346748
Region: Northwest
Lat/Long: 47.622367055 / -122.3313775
Clean Up Siteid: 1903
Site Status: Cleanup Started
Contaminant Name: Petroleum-Diesel
Alternate Site Names: Block 10 West,New Richmond Laundry UST F,TOMLINSON INC,TOMLINSON INC UST 101457,West Block 10 City Investors,West Bock 10 City Investors
Site Rank: Not reported
Has Institutional Control: Not reported
Past VCP: TRUE
Current VCP: Not reported
URL: https://apps.ecology.wa.gov/cleanupsearch/site/1903
Ground Water: Not reported
Surface Water: Not reported
Soil: Confirmed Above Cleanup Levels
Sediment: Not reported
Air: Not reported
Bedrock: Not reported
Responsible Unit: Northwest

Name: TOMLINSON UST 101457 BLOCK 10
Address: 414 420 PONTIUS AVE N & 1260 HARRISON
City,State,Zip: SEATTLE, WA 98109
Facility ID: 83346748
Region: Northwest
Lat/Long: 47.622367055 / -122.3313775
Clean Up Siteid: 1903
Site Status: Cleanup Started
Contaminant Name: Petroleum-Gasoline
Alternate Site Names: Block 10 West,New Richmond Laundry UST F,TOMLINSON INC,TOMLINSON INC UST 101457,West Block 10 City Investors,West Bock 10 City Investors
Site Rank: Not reported
Has Institutional Control: Not reported
Past VCP: TRUE
Current VCP: Not reported
URL: https://apps.ecology.wa.gov/cleanupsearch/site/1903

DRAFT

FRONTIER GEOSCIENCES INC (Continued) **1001226243**

Ground Water:	Not reported
Surface Water:	Not reported
Soil:	Suspected
Sediment:	Not reported
Air:	Not reported
Bedrock:	Not reported
Responsible Unit:	Northwest

Name:	TOMLINSON UST 101457 BLOCK 10
Address:	414 420 PONTIUS AVE N & 1260 HARRISON
City,State,Zip:	SEATTLE, WA 98109
Facility ID:	83346748
Region:	Northwest
Lat/Long:	47.622367055 / -122.3313775
Clean Up Siteid:	1903
Site Status:	Cleanup Started
Contaminant Name:	Petroleum-Other
Alternate Site Names:	Block 10 West,New Richmond Laundry UST F,TOMLINSON INC,TOMLINSON INC UST 101457,West Block 10 City Investors,West Bock 10 City Investors
Site Rank:	Not reported
Has Institutional Control:	Not reported
Past VCP:	TRUE
Current VCP:	Not reported
URL:	https://apps.ecology.wa.gov/cleanupsearch/site/1903
Ground Water:	Confirmed Above Cleanup Levels
Surface Water:	Not reported
Soil:	Confirmed Above Cleanup Levels
Sediment:	Not reported
Air:	Not reported
Bedrock:	Not reported
Responsible Unit:	Northwest

LUST:

Name:	TOMLINSON UST 101457 BLOCK 10
Address:	414 420 PONTIUS AVE N & 1260 HARRISON
City,State,Zip:	SEATTLE, WA 98109
Facility ID:	83346748
Lust Status Type:	LUST - Cleanup Started
Cleanup Site ID:	1903
Cleanup Unit Type:	Upland
Process Type:	Independent Action
Cleanup Unit Name:	Block 10 West,New Richmond Laundry UST F,TOMLINSON INC,TOMLINSON INC UST 101457,West Block 10 City Investors,West Bock 10 City Investors
Response Section:	Northwest
Release Date:	04/30/1993
Lust Date:	06/01/1995
Region:	Northwest
Lust ID:	2756
UST ID:	101457
Contaminant Name:	Petroleum-Other
Ground Water:	Confirmed Above Cleanup Levels
Surface Water:	Not reported
Soil:	Confirmed Above Cleanup Levels
Sediment:	Not reported
Air:	Not reported
Bedrock:	Not reported
URL:	https://apps.ecology.wa.gov/cleanupsearch/site/1903

DRAFT

FRONTIER GEOSCIENCES INC (Continued) **1001226243**

Lat/Long:	47.6223670 / -122.33137
Name:	TOMLINSON UST 101457 BLOCK 10
Address:	414 420 PONTIUS AVE N & 1260 HARRISON
City,State,Zip:	SEATTLE, WA 98109
Facility ID:	83346748
Lust Status Type:	LUST - Cleanup Started
Cleanup Site ID:	1903
Cleanup Unit Type:	Upland
Process Type:	Independent Action
Cleanup Unit Name:	Block 10 West,New Richmond Laundry UST F,TOMLINSON INC,TOMLINSON INC UST 101457,West Block 10 City Investors,West Bock 10 City Investors
Response Section:	Northwest
Release Date:	04/30/1993
Lust Date:	06/01/1995
Region:	Northwest
Lust ID:	2756
UST ID:	101457
Contaminant Name:	Halogenated Solvents
Ground Water:	Not reported
Surface Water:	Not reported
Soil:	Confirmed Above Cleanup Levels
Sediment:	Not reported
Air:	Not reported
Bedrock:	Not reported
URL:	https://apps.ecology.wa.gov/cleanupsearch/site/1903
Lat/Long:	47.6223670 / -122.33137
Name:	TOMLINSON UST 101457 BLOCK 10
Address:	414 420 PONTIUS AVE N & 1260 HARRISON
City,State,Zip:	SEATTLE, WA 98109
Facility ID:	83346748
Lust Status Type:	LUST - Cleanup Started
Cleanup Site ID:	1903
Cleanup Unit Type:	Upland
Process Type:	Independent Action
Cleanup Unit Name:	Block 10 West,New Richmond Laundry UST F,TOMLINSON INC,TOMLINSON INC UST 101457,West Block 10 City Investors,West Bock 10 City Investors
Response Section:	Northwest
Release Date:	04/30/1993
Lust Date:	06/01/1995
Region:	Northwest
Lust ID:	2756
UST ID:	101457
Contaminant Name:	Petroleum-Diesel
Ground Water:	Not reported
Surface Water:	Not reported
Soil:	Confirmed Above Cleanup Levels
Sediment:	Not reported
Air:	Not reported
Bedrock:	Not reported
URL:	https://apps.ecology.wa.gov/cleanupsearch/site/1903
Lat/Long:	47.6223670 / -122.33137
Name:	TOMLINSON UST 101457 BLOCK 10
Address:	414 420 PONTIUS AVE N & 1260 HARRISON
City,State,Zip:	SEATTLE, WA 98109

DRAFT

FRONTIER GEOSCIENCES INC (Continued) **1001226243**

Facility ID:	83346748
Lust Status Type:	LUST - Cleanup Started
Cleanup Site ID:	1903
Cleanup Unit Type:	Upland
Process Type:	Independent Action
Cleanup Unit Name:	Block 10 West,New Richmond Laundry UST F,TOMLINSON INC,TOMLINSON INC UST 101457,West Block 10 City Investors,West Bock 10 City Investors
Response Section:	Northwest
Release Date:	04/30/1993
Lust Date:	06/01/1995
Region:	Northwest
Lust ID:	2756
UST ID:	101457
Contaminant Name:	Petroleum Products-Unspecified
Ground Water:	Confirmed Above Cleanup Levels
Surface Water:	Not reported
Soil:	Confirmed Above Cleanup Levels
Sediment:	Not reported
Air:	Not reported
Bedrock:	Not reported
URL:	https://apps.ecology.wa.gov/cleanupsearch/site/1903
Lat/Long:	47.6223670 / -122.33137

Name:	TOMLINSON UST 101457 BLOCK 10
Address:	414 420 PONTIUS AVE N & 1260 HARRISON
City,State,Zip:	SEATTLE, WA 98109
Facility ID:	83346748
Lust Status Type:	LUST - Cleanup Started
Cleanup Site ID:	1903
Cleanup Unit Type:	Upland
Process Type:	Independent Action
Cleanup Unit Name:	Block 10 West,New Richmond Laundry UST F,TOMLINSON INC,TOMLINSON INC UST 101457,West Block 10 City Investors,West Bock 10 City Investors
Response Section:	Northwest
Release Date:	04/30/1993
Lust Date:	06/01/1995
Region:	Northwest
Lust ID:	2756
UST ID:	101457
Contaminant Name:	Petroleum-Gasoline
Ground Water:	Not reported
Surface Water:	Not reported
Soil:	Suspected
Sediment:	Not reported
Air:	Not reported
Bedrock:	Not reported
URL:	https://apps.ecology.wa.gov/cleanupsearch/site/1903
Lat/Long:	47.6223670 / -122.33137

VCP:

Name:	TOMLINSON UST 101457 BLOCK 10
Address:	414 420 PONTIUS AVE N & 1260 HARRISON
City,State,Zip:	SEATTLE, WA 98109
edr_fstat:	WA
edr_fzip:	98109
edr_fcnty:	KING
edr_zip:	Not reported

DRAFT

FRONTIER GEOSCIENCES INC (Continued) **1001226243**

Facility ID:	83346748
VCP Status:	Cleanup Started
Past VCP:	TRUE
Current VCP:	Not reported
NFA Type:	SEATTLE, WA 98109
Date NFA:	SEATTLE, WA 98109
Rank:	SEATTLE, WA 98109
Cleanup Siteid:	1903
Contaminant Name:	Halogenated Solvents
Soil:	Confirmed Above Cleanup Levels
URL:	https://apps.ecology.wa.gov/cleanupsearch/site/1903

Name:	TOMLINSON UST 101457 BLOCK 10
Address:	414 420 PONTIUS AVE N & 1260 HARRISON
City,State,Zip:	SEATTLE, WA 98109
edr_fstat:	WA
edr_fzip:	98109
edr_fcnty:	KING
edr_zip:	Not reported
Facility ID:	83346748
VCP Status:	Cleanup Started
Past VCP:	TRUE
Current VCP:	Not reported
NFA Type:	SEATTLE, WA 98109
Date NFA:	SEATTLE, WA 98109
Rank:	SEATTLE, WA 98109
Cleanup Siteid:	1903
Contaminant Name:	Petroleum Products-Unspecified
Soil:	Confirmed Above Cleanup Levels
URL:	https://apps.ecology.wa.gov/cleanupsearch/site/1903

Name:	TOMLINSON UST 101457 BLOCK 10
Address:	414 420 PONTIUS AVE N & 1260 HARRISON
City,State,Zip:	SEATTLE, WA 98109
edr_fstat:	WA
edr_fzip:	98109
edr_fcnty:	KING
edr_zip:	Not reported
Facility ID:	83346748
VCP Status:	Cleanup Started
Past VCP:	TRUE
Current VCP:	Not reported
NFA Type:	SEATTLE, WA 98109
Date NFA:	SEATTLE, WA 98109
Rank:	SEATTLE, WA 98109
Cleanup Siteid:	1903
Contaminant Name:	Petroleum-Diesel
Soil:	Confirmed Above Cleanup Levels
URL:	https://apps.ecology.wa.gov/cleanupsearch/site/1903

Name:	TOMLINSON UST 101457 BLOCK 10
Address:	414 420 PONTIUS AVE N & 1260 HARRISON
City,State,Zip:	SEATTLE, WA 98109
edr_fstat:	WA
edr_fzip:	98109
edr_fcnty:	KING
edr_zip:	Not reported

DRAFT

FRONTIER GEOSCIENCES INC (Continued) **1001226243**

Facility ID: 83346748
VCP Status: Cleanup Started
Past VCP: TRUE
Current VCP: Not reported
NFA Type: SEATTLE, WA 98109
Date NFA: SEATTLE, WA 98109
Rank: SEATTLE, WA 98109
Cleanup Siteid: 1903
Contaminant Name: Petroleum-Gasoline
Soil: Suspected
URL: https://apps.ecology.wa.gov/cleanupsearch/site/1903

Name: TOMLINSON UST 101457 BLOCK 10
Address: 414 420 PONTIUS AVE N & 1260 HARRISON
City,State,Zip: SEATTLE, WA 98109
edr_fstat: WA
edr_fzip: 98109
edr_fcnty: KING
edr_zip: Not reported
Facility ID: 83346748
VCP Status: Cleanup Started
Past VCP: TRUE
Current VCP: Not reported
NFA Type: SEATTLE, WA 98109
Date NFA: SEATTLE, WA 98109
Rank: SEATTLE, WA 98109
Cleanup Siteid: 1903
Contaminant Name: Petroleum-Other
Soil: Confirmed Above Cleanup Levels
URL: https://apps.ecology.wa.gov/cleanupsearch/site/1903

ALLSITES:
Name: FRONTIER GEOSCIENCES INC
Facility Id: 74624666

Interaction: 62189
Interaction 1: I
Interaction 2: HWG
Ecology Program: HAZWASTE
Program Data: TURBOWASTE
Facility Alt.: Frontier Geosciences Inc
Program ID: WAH000002048
Date Interaction: 1997-06-17 00:00:00
Date Interaction 3: Hazardous Waste Generator
Latitude: 47.622449999700002
Longitude: -122.331610001

Interaction: 62190
Interaction 1: I
Interaction 2: HWP
Ecology Program: HAZWASTE
Program Data: HWPPRT
Facility Alt.: Frontier Global Sciences
Program ID: WAH000002048
Date Interaction: 1999-01-01 00:00:00
Date Interaction 3: Hazardous Waste Planner

DRAFT

FRONTIER GEOSCIENCES INC (Continued) **1001226243**

Latitude:	47.622449999700002
Longitude:	-122.331610001

Interaction:	62191
Interaction 1:	I
Interaction 2:	HWTRNSFR
Ecology Program:	HAZWASTE
Program Data:	TURBOWASTE
Facility Alt.:	Not reported
Program ID:	WAH000002048
Date Interaction:	2007-12-31 00:00:00
Date Interaction 3:	Haz Waste Transfer Facili
Latitude:	47.622449999700002
Longitude:	-122.331610001

SPILLS:

Name:	Not reported
Address:	414 PONTIUS AVE N
City,State,Zip:	SEATTLE, WA 98109
Facility ID:	18137
Medium:	Air
Material Desc:	Chemical
Material Qty:	1
Material Units:	Other
Incident Date:	01/13/2011
Incident Category Type:	Drug Lab
Incident Category:	Dump Site
Latitude:	47.622364
Longitude:	-122.331641
Source Type:	Not reported
Source:	Other Source-DRUG LAB - DUMP SITE
Vessel Facility Name2:	Not reported
Recovered Quantity:	Not reported
Resp Party Contact:	UNKNOWN
Cause:	ERTS# 624499 - 01/13/2011
Cause Type:	Not reported
Resp Party Name:	Not reported
Medium Type:	Not reported
Contributing Factors:	Not reported

SPILLS ERTS:

Facility Site ID:	Not reported
Name:	Not reported
Address:	414 PONTIUS AVE N
City,State,Zip:	SEATTLE, WA 98109
Program Name:	Spill Prevention, Preparedness & Response
Incident ID:	624499
Incident Status:	Historic
Incident Date:	01/13/2011
Initial Report Activity Name:	Dumping
Initial Report Cause Category:	Human error
Initial Report Cause Name:	Dumping
Initial Report Medium Name:	Impermeable containment
Initial Report Medium Category:	Impermeable surface

DRAFT

FRONTIER GEOSCIENCES INC (Continued) **1001226243**

Initial Report Source Name:	Dump site
Initial Report Source Category:	Drug lab
Initial Report Substance Name:	Other
Initial Report Substance Category:	Chemical
Initial Report Substance Quantity:	Not reported
Initial Report Substance Unit Of Measure:	Not reported
Potentially Responsible Party First Name:	Not reported
Potentially Responsible Party Last Name:	UNKNOWN
Potentially Responsible Party Organization:	Not reported
External Reference Number:	Not reported
Latitude:	47.622363999999997
Longitude:	122.331641

Facility Site ID:	Not reported
Name:	Not reported
Address:	414 PONTIUS AVE N
City,State,Zip:	SEATTLE, WA 98109
Program Name:	Spill Prevention, Preparedness & Response
Incident ID:	624499
Incident Status:	Historic
Incident Date:	01/13/2011
Initial Report Activity Name:	Dumping
Initial Report Cause Category:	Human error
Initial Report Cause Name:	Dumping
Initial Report Medium Name:	Impermeable containment
Initial Report Medium Category:	Impermeable surface
Initial Report Source Name:	Undetermined
Initial Report Source Category:	Historical
Initial Report Substance Name:	Not reported
Initial Report Substance Category:	Not reported
Initial Report Substance Quantity:	Not reported
Initial Report Substance Unit Of Measure:	Not reported
Potentially Responsible Party First Name:	Not reported
Potentially Responsible Party Last Name:	UNKNOWN
Potentially Responsible Party Organization:	Not reported
External Reference Number:	Not reported
Latitude:	47.622363999999997
Longitude:	122.331641

RCRA Listings:

Date Form Received by Agency:	20120330
Handler Name:	FRONTIER GEOSCIENCES INC
Handler Address:	414 PONTIUS N
Handler City,State,Zip:	SEATTLE, WA 98109
EPA ID:	WAH000002048
Contact Name:	PATRICK GARCIA-STRICKLA
Contact Address:	11720 NORTH CREEK PKWY N
Contact City,State,Zip:	BOTHELL, WA 98011
Contact Telephone:	425-686-1996
Contact Fax:	Not reported
Contact Email:	PATRICKS@FRONTIERGS.COM
Contact Title:	Not reported
EPA Region:	10
Land Type:	Private
Federal Waste Generator Description:	Not a generator, verified
Non-Notifier:	Not reported
Biennial Report Cycle:	Not reported

DRAFT

FRONTIER GEOSCIENCES INC (Continued) **1001226243**

Accessibility:		Not reported
Active Site Indicator:		Not reported
State District Owner:		WA
State District:		NWRO
Mailing Address:		11720 NORTH CREEK PKWY N
Mailing City,State,Zip:		BOTHELL, WA 98011
Owner Name:	FRONTIER GEOSCIENCES	
Owner Type:		Private
Operator Name:	FRONTIER GEOSCIENCES	
Operator Type:		Private
Short-Term Generator Activity:		No
Importer Activity:		No
Mixed Waste Generator:		No
Transporter Activity:		No
Transfer Facility Activity:		No
Recycler Activity with Storage:		No
Small Quantity On-Site Burner Exemption:		No
Smelting Melting and Refining Furnace Exemption:		No
Underground Injection Control:		No
Off-Site Waste Receipt:		No
Universal Waste Indicator:		No
Universal Waste Destination Facility:		No
Federal Universal Waste:		No
Active Site Fed-Reg Treatment Storage and Disposal Facility:		Not reported
Active Site Converter Treatment storage and Disposal Facility:		Not reported
Active Site State-Reg Treatment Storage and Disposal Facility:		Not reported
Active Site State-Reg Handler:		---
Federal Facility Indicator:		Not reported
Hazardous Secondary Material Indicator:		NN
Sub-Part K Indicator:		Not reported
Commercial TSD Indicator:		No
Treatment Storage and Disposal Type:		Not reported
2018 GPRA Permit Baseline:		Not on the Baseline
2018 GPRA Renewals Baseline:		Not on the Baseline
Permit Renewals Workload Universe:		Not reported
Permit Workload Universe:		Not reported
Permit Progress Universe:		Not reported
Post-Closure Workload Universe:		Not reported
Closure Workload Universe:		Not reported
202 GPRA Corrective Action Baseline:		No
Corrective Action Workload Universe:		No
Subject to Corrective Action Universe:		No
Non-TSDFs Where RCRA CA has Been Imposed Universe:		No
TSDFs Potentially Subject to CA Under 3004 (u)/(v) Universe:		No
TSDFs Only Subject to CA under Discretionary Auth Universe:		No
Corrective Action Priority Ranking:		No NCAPS ranking
Environmental Control Indicator:		No
Institutional Control Indicator:		No
Human Exposure Controls Indicator:		N/A
Groundwater Controls Indicator:		N/A
Operating TSDF Universe:		Not reported
Full Enforcement Universe:		Not reported
Significant Non-Complier Universe:		No
Unaddressed Significant Non-Complier Universe:		No
Addressed Significant Non-Complier Universe:		No
Significant Non-Complier With a Compliance Schedule Universe:		No
Financial Assurance Required:	Not reported	

DRAFT

FRONTIER GEOSCIENCES INC (Continued) **1001226243**

Handler Date of Last Change:	20180508
Recognized Trader-Importer:	No
Recognized Trader-Exporter:	No
Importer of Spent Lead Acid Batteries:	No
Exporter of Spent Lead Acid Batteries:	No
Recycler Activity Without Storage:	No
Manifest Broker:	No
Sub-Part P Indicator:	No

Biennial: List of Years
Year: 2011

Click Here for Biennial Reporting System Data:
Year: 2009

Click Here for Biennial Reporting System Data:
Year: 2007

Click Here for Biennial Reporting System Data:
Year: 2005

Click Here for Biennial Reporting System Data:
Year: 2003

Click Here for Biennial Reporting System Data:
Year: 2001

Click Here for Biennial Reporting System Data:

Hazardous Waste Summary:
Waste Code: D001
Waste Description: IGNITABLE WASTE

Waste Code: D002
Waste Description: CORROSIVE WASTE

Waste Code: D003
Waste Description: REACTIVE WASTE

Waste Code: D004
Waste Description: ARSENIC

Waste Code: D005
Waste Description: BARIUM

Waste Code: D006
Waste Description: CADMIUM

Waste Code: D007
Waste Description: CHROMIUM

Waste Code: D008
Waste Description: LEAD

Waste Code: D009
Waste Description: MERCURY

DRAFT

FRONTIER GEOSCIENCES INC (Continued) **1001226243**

Waste Code: D010
Waste Description: SELENIUM

Waste Code: D011
Waste Description: SILVER

Waste Code: D018
Waste Description: BENZENE

Waste Code: F002
Waste Description: THE FOLLOWING SPENT HALOGENATED SOLVENTS: TETRACHLOROETHYLENE, METHYLENE CHLORIDE, TRICHLOROETHYLENE, 1,1,1-TRICHLOROETHANE, CHLOROBENZENE, 1,1,2-TRICHLORO-1,2,2-TRIFLUOROETHANE, ORTHO-DICHLOROBENZENE, TRICHLOROFLUOROMETHANE, AND 1,1,2, TRICHLOROETHANE; ALL SPENT SOLVENT MIXTURES/BLENDS CONTAINING, BEFORE USE, A TOTAL OF TEN PERCENT OR MORE (BY VOLUME) OF ONE OR MORE OF THE ABOVE HALOGENATED SOLVENTS OR THOSE SOLVENTS LISTED IN F001, F004, AND F005; AND STILL BOTTOMS FROM THE RECOVERY OF THESE SPENT SOLVENTS AND SPENT SOLVENT MIXTURES.

Waste Code: F003
Waste Description: THE FOLLOWING SPENT NONHALOGENATED SOLVENTS: XYLENE, ACETONE, ETHYL ACETATE, ETHYL BENZENE, ETHYL ETHER, METHYL ISOBUTYL KETONE, N-BUTYL ALCOHOL, CYCLOHEXANONE, AND METHANOL; ALL SPENT SOLVENT MIXTURES/BLENDS CONTAINING, BEFORE USE, ONLY THE ABOVE SPENT NONHALOGENATED SOLVENTS; AND ALL SPENT SOLVENT MIXTURES/BLENDS CONTAINING, BEFORE USE, ONE OR MORE OF THE ABOVE NONHALOGENATED SOLVENTS, AND A TOTAL OF TEN PERCENT OR MORE (BY VOLUME) OF ONE OR MORE OF THOSE SOLVENTS LISTED IN F001, F002, F004, AND F005; AND STILL BOTTOMS FROM THE RECOVERY OF THESE SPENT SOLVENTS AND SPENT SOLVENT MIXTURES.

Waste Code: P029
Waste Description: COPPER CYANIDE (OR) COPPER CYANIDE CU(CN)

Waste Code: P073
Waste Description: NICKEL CARBONYL (OR) NICKEL CARBONYL NI(CO)4, (T-4)-

Waste Code: P098
Waste Description: POTASSIUM CYANIDE (OR) POTASSIUM CYANIDE K(CN)

Waste Code: P104
Waste Description: SILVER CYANIDE (OR) SILVER CYANIDE AG(CN)

Waste Code: U002
Waste Description: 2-PROPANONE (I) (OR) ACETONE (I)

Waste Code: U080
Waste Description: METHANE, DICHLORO- (OR) METHYLENE CHLORIDE

Waste Code: U134
Waste Description: HYDROFLUORIC ACID (C,T) (OR) HYDROGEN FLUORIDE (C,T)

Waste Code: U151
Waste Description: MERCURY

Waste Code: U154

DRAFT

FRONTIER GEOSCIENCES INC (Continued) **1001226243**

Waste Description: METHANOL (I) (OR) METHYL ALCOHOL (I)

Waste Code: U219
Waste Description: THIOUREA

Waste Code: U239
Waste Description: BENZENE, DIMETHYL- (I,T) (OR) XYLENE (I)

Handler - Owner Operator:

Owner/Operator Indicator:	Owner
Owner/Operator Name:	FRONTIER GEOSCIENCES INC
Legal Status:	Private
Date Became Current:	19970619
Date Ended Current:	Not reported
Owner/Operator Address:	414 PONTIUS N
Owner/Operator City,State,Zip:	SEATTLE, WA 98109
Owner/Operator Telephone:	206-622-6960
Owner/Operator Telephone Ext:	Not reported
Owner/Operator Fax:	Not reported
Owner/Operator Email:	Not reported

Owner/Operator Indicator:	Operator
Owner/Operator Name:	FRONTIER GEOSCIENCES
Legal Status:	Private
Date Became Current:	Not reported
Date Ended Current:	Not reported
Owner/Operator Address:	414 PONTIUS N
Owner/Operator City,State,Zip:	SEATTLE, WA 98109
Owner/Operator Telephone:	206-622-6960
Owner/Operator Telephone Ext:	Not reported
Owner/Operator Fax:	Not reported
Owner/Operator Email:	Not reported

Owner/Operator Indicator:	Owner
Owner/Operator Name:	VULCAN
Legal Status:	Private
Date Became Current:	Not reported
Date Ended Current:	Not reported
Owner/Operator Address:	505 UNION STATION
Owner/Operator City,State,Zip:	SEATTLE, WA 98104
Owner/Operator Telephone:	206-342-2000
Owner/Operator Telephone Ext:	Not reported
Owner/Operator Fax:	Not reported
Owner/Operator Email:	Not reported

Owner/Operator Indicator:	Operator
Owner/Operator Name:	FRONTIER GEOSCIENCES
Legal Status:	Private
Date Became Current:	Not reported
Date Ended Current:	Not reported
Owner/Operator Address:	11720 NORTH CREEK PKWY N
Owner/Operator City,State,Zip:	BOTHELL, WA 98011
Owner/Operator Telephone:	425-686-1996
Owner/Operator Telephone Ext:	Not reported
Owner/Operator Fax:	Not reported
Owner/Operator Email:	Not reported

DRAFT

FRONTIER GEOSCIENCES INC (Continued) **1001226243**

Owner/Operator Indicator: Operator
Owner/Operator Name: FRONTIER GEOSCIENCES
Legal Status: Private
Date Became Current: 20090608
Date Ended Current: Not reported
Owner/Operator Address: 11720 NORTH CREEK PKWY N
Owner/Operator City,State,Zip: BOTHELL, WA 98011
Owner/Operator Telephone: 425-686-1996
Owner/Operator Telephone Ext: Not reported
Owner/Operator Fax: Not reported
Owner/Operator Email: Not reported

Owner/Operator Indicator: Owner
Owner/Operator Name: VULCAN
Legal Status: Private
Date Became Current: Not reported
Date Ended Current: Not reported
Owner/Operator Address: 505 UNION STATION
Owner/Operator City,State,Zip: SEATTLE, WA 98104
Owner/Operator Telephone: 206-342-2000
Owner/Operator Telephone Ext: Not reported
Owner/Operator Fax: Not reported
Owner/Operator Email: Not reported

Owner/Operator Indicator: Owner
Owner/Operator Name: VULCAN
Legal Status: Private
Date Became Current: Not reported
Date Ended Current: Not reported
Owner/Operator Address: 505 UNION STATION
Owner/Operator City,State,Zip: SEATTLE, WA 98104
Owner/Operator Telephone: 206-342-2000
Owner/Operator Telephone Ext: Not reported
Owner/Operator Fax: Not reported
Owner/Operator Email: Not reported

Owner/Operator Indicator: Operator
Owner/Operator Name: BRUNETTE, ROBERT C
Legal Status: Private
Date Became Current: Not reported
Date Ended Current: Not reported
Owner/Operator Address: 414 PONTIUS N
Owner/Operator City,State,Zip: SEATTLE, WA 98109
Owner/Operator Telephone: 206-622-6960
Owner/Operator Telephone Ext: Not reported
Owner/Operator Fax: Not reported
Owner/Operator Email: Not reported

Owner/Operator Indicator: Owner
Owner/Operator Name: VULCAN
Legal Status: Private
Date Became Current: Not reported
Date Ended Current: Not reported
Owner/Operator Address: 505 UNION STATION
Owner/Operator City,State,Zip: SEATTLE, WA 98104
Owner/Operator Telephone: 206-342-2000
Owner/Operator Telephone Ext: Not reported

DRAFT

FRONTIER GEOSCIENCES INC (Continued) **1001226243**

Owner/Operator Fax: Not reported
Owner/Operator Email: Not reported

Owner/Operator Indicator: Owner
Owner/Operator Name: VULCAN
Legal Status: Private
Date Became Current: Not reported
Date Ended Current: Not reported
Owner/Operator Address: 505 UNION STATION
Owner/Operator City,State,Zip: SEATTLE, WA 98104
Owner/Operator Telephone: 206-342-2000
Owner/Operator Telephone Ext: Not reported
Owner/Operator Fax: Not reported
Owner/Operator Email: Not reported

Owner/Operator Indicator: Owner
Owner/Operator Name: FRONTIER GEOSCIENCES INC
Legal Status: Private
Date Became Current: 19970619
Date Ended Current: Not reported
Owner/Operator Address: 414 PONTIUS N
Owner/Operator City,State,Zip: SEATTLE, WA 98109
Owner/Operator Telephone: 206-622-6960
Owner/Operator Telephone Ext: Not reported
Owner/Operator Fax: Not reported
Owner/Operator Email: Not reported

Owner/Operator Indicator: Owner
Owner/Operator Name: VULCAN
Legal Status: Private
Date Became Current: Not reported
Date Ended Current: Not reported
Owner/Operator Address: 505 UNION STATION
Owner/Operator City,State,Zip: SEATTLE, WA 98104
Owner/Operator Telephone: 206-342-2000
Owner/Operator Telephone Ext: Not reported
Owner/Operator Fax: Not reported
Owner/Operator Email: Not reported

Owner/Operator Indicator: Operator
Owner/Operator Name: FGS
Legal Status: Private
Date Became Current: Not reported
Date Ended Current: Not reported
Owner/Operator Address: 414 PONTIUS N
Owner/Operator City,State,Zip: SEATTLE, WA 98109
Owner/Operator Telephone: 206-622-6960
Owner/Operator Telephone Ext: Not reported
Owner/Operator Fax: Not reported
Owner/Operator Email: Not reported

Owner/Operator Indicator: Owner
Owner/Operator Name: VULCAN
Legal Status: Private
Date Became Current: Not reported
Date Ended Current: Not reported
Owner/Operator Address: 505 UNION STATION

DRAFT

FRONTIER GEOSCIENCES INC (Continued) **1001226243**

Owner/Operator City,State,Zip: SEATTLE, WA 98104
Owner/Operator Telephone: 206-342-2000
Owner/Operator Telephone Ext: Not reported
Owner/Operator Fax: Not reported
Owner/Operator Email: Not reported

Owner/Operator Indicator: Owner
Owner/Operator Name: VULCAN
Legal Status: Private
Date Became Current: Not reported
Date Ended Current: Not reported
Owner/Operator Address: 505 UNION STATION
Owner/Operator City,State,Zip: SEATTLE, WA 98104
Owner/Operator Telephone: 206-342-2000
Owner/Operator Telephone Ext: Not reported
Owner/Operator Fax: Not reported
Owner/Operator Email: Not reported

Owner/Operator Indicator: Operator
Owner/Operator Name: FRONTIER GEOSCIENCES
Legal Status: Private
Date Became Current: Not reported
Date Ended Current: Not reported
Owner/Operator Address: 414 PONTIUS N
Owner/Operator City,State,Zip: SEATTLE, WA 98109
Owner/Operator Telephone: 206-622-6960
Owner/Operator Telephone Ext: Not reported
Owner/Operator Fax: Not reported
Owner/Operator Email: Not reported

Owner/Operator Indicator: Owner
Owner/Operator Name: FRONTIER GEOSCIENCES
Legal Status: Private
Date Became Current: 20070619
Date Ended Current: Not reported
Owner/Operator Address: 414 PONTIUS N
Owner/Operator City,State,Zip: SEATTLE, WA 98109
Owner/Operator Telephone: 206-622-6960
Owner/Operator Telephone Ext: Not reported
Owner/Operator Fax: Not reported
Owner/Operator Email: Not reported

Owner/Operator Indicator: Owner
Owner/Operator Name: FRONTIER GEOSCIENCES INC
Legal Status: Private
Date Became Current: 19970619
Date Ended Current: Not reported
Owner/Operator Address: 414 PONTIUS N
Owner/Operator City,State,Zip: SEATTLE, WA 98109
Owner/Operator Telephone: 206-622-6960
Owner/Operator Telephone Ext: Not reported
Owner/Operator Fax: Not reported
Owner/Operator Email: Not reported

Owner/Operator Indicator: Owner
Owner/Operator Name: VULCAN
Legal Status: Private

DRAFT

FRONTIER GEOSCIENCES INC (Continued) **1001226243**

Date Became Current: Not reported
Date Ended Current: Not reported
Owner/Operator Address: 505 UNION STATION
Owner/Operator City,State,Zip: SEATTLE, WA 98104
Owner/Operator Telephone: 206-342-2000
Owner/Operator Telephone Ext: Not reported
Owner/Operator Fax: Not reported
Owner/Operator Email: Not reported

Owner/Operator Indicator: Owner
Owner/Operator Name: VULCAN
Legal Status: Private
Date Became Current: Not reported
Date Ended Current: Not reported
Owner/Operator Address: 505 UNION STATION
Owner/Operator City,State,Zip: SEATTLE, WA 98104
Owner/Operator Telephone: 206-342-2000
Owner/Operator Telephone Ext: Not reported
Owner/Operator Fax: Not reported
Owner/Operator Email: Not reported

Owner/Operator Indicator: Operator
Owner/Operator Name: FGS
Legal Status: Private
Date Became Current: Not reported
Date Ended Current: Not reported
Owner/Operator Address: 414 PONTIUS N
Owner/Operator City,State,Zip: SEATTLE, WA 98109
Owner/Operator Telephone: 206-622-6960
Owner/Operator Telephone Ext: Not reported
Owner/Operator Fax: Not reported
Owner/Operator Email: Not reported

Owner/Operator Indicator: Owner
Owner/Operator Name: FRONTIER GEOSCIENCES INC
Legal Status: Private
Date Became Current: 19970619
Date Ended Current: Not reported
Owner/Operator Address: 414 PONTIUS N
Owner/Operator City,State,Zip: SEATTLE, WA 98109
Owner/Operator Telephone: 206-622-6960
Owner/Operator Telephone Ext: Not reported
Owner/Operator Fax: Not reported
Owner/Operator Email: Not reported

Owner/Operator Indicator: Operator
Owner/Operator Name: FGS
Legal Status: Private
Date Became Current: Not reported
Date Ended Current: Not reported
Owner/Operator Address: 414 PONTIUS N
Owner/Operator City,State,Zip: SEATTLE, WA 98109
Owner/Operator Telephone: 206-622-6960
Owner/Operator Telephone Ext: Not reported
Owner/Operator Fax: Not reported
Owner/Operator Email: Not reported

DRAFT

FRONTIER GEOSCIENCES INC (Continued) **1001226243**

Owner/Operator Indicator: Owner
Owner/Operator Name: FRONTIER GEOSCIENCES INC
Legal Status: Private
Date Became Current: 19970619
Date Ended Current: Not reported
Owner/Operator Address: 414 PONTIUS N
Owner/Operator City,State,Zip: SEATTLE, WA 98109
Owner/Operator Telephone: 206-622-6960
Owner/Operator Telephone Ext: Not reported
Owner/Operator Fax: Not reported
Owner/Operator Email: Not reported

Owner/Operator Indicator: Owner
Owner/Operator Name: FRONTIER GEOSCIENCES
Legal Status: Private
Date Became Current: 20070619
Date Ended Current: Not reported
Owner/Operator Address: 414 PONTIUS N
Owner/Operator City,State,Zip: SEATTLE, WA 98109
Owner/Operator Telephone: 206-622-6960
Owner/Operator Telephone Ext: Not reported
Owner/Operator Fax: Not reported
Owner/Operator Email: Not reported

Owner/Operator Indicator: Owner
Owner/Operator Name: FRONTIER GEOSCIENCES
Legal Status: Private
Date Became Current: 20070619
Date Ended Current: Not reported
Owner/Operator Address: 11720 NORTH CREEK PKWY N
Owner/Operator City,State,Zip: BOTHELL, WA 98011
Owner/Operator Telephone: 425-686-1996
Owner/Operator Telephone Ext: Not reported
Owner/Operator Fax: Not reported
Owner/Operator Email: Not reported

Owner/Operator Indicator: Operator
Owner/Operator Name: FRONTIER GEOSCIENCES
Legal Status: Private
Date Became Current: Not reported
Date Ended Current: Not reported
Owner/Operator Address: 11720 NORTH CREEK PKWY N
Owner/Operator City,State,Zip: BOTHELL, WA 98011
Owner/Operator Telephone: 425-686-1996
Owner/Operator Telephone Ext: Not reported
Owner/Operator Fax: Not reported
Owner/Operator Email: Not reported

Owner/Operator Indicator: Operator
Owner/Operator Name: FRONTIER GEOSCIENCES INC
Legal Status: Private
Date Became Current: Not reported
Date Ended Current: Not reported
Owner/Operator Address: 414 PONTIUS N
Owner/Operator City,State,Zip: SEATTLE, WA 98109
Owner/Operator Telephone: 000-000-0000
Owner/Operator Telephone Ext: Not reported

DRAFT

FRONTIER GEOSCIENCES INC (Continued) **1001226243**

Owner/Operator Fax: Not reported
Owner/Operator Email: Not reported

Owner/Operator Indicator: Owner
Owner/Operator Name: FRONTIER GEOSCIENCES INC
Legal Status: Private
Date Became Current: 19970619
Date Ended Current: Not reported
Owner/Operator Address: 414 PONTIUS N
Owner/Operator City,State,Zip: SEATTLE, WA 98109
Owner/Operator Telephone: 206-622-6960
Owner/Operator Telephone Ext: Not reported
Owner/Operator Fax: Not reported
Owner/Operator Email: Not reported

Owner/Operator Indicator: Operator
Owner/Operator Name: BRUNETTE, ROBERT C
Legal Status: Private
Date Became Current: Not reported
Date Ended Current: Not reported
Owner/Operator Address: 414 PONTIUS N
Owner/Operator City,State,Zip: SEATTLE, WA 98109
Owner/Operator Telephone: 206-622-6960
Owner/Operator Telephone Ext: Not reported
Owner/Operator Fax: Not reported
Owner/Operator Email: Not reported

Owner/Operator Indicator: Operator
Owner/Operator Name: FRONTIER GEOSCIENCES
Legal Status: Private
Date Became Current: Not reported
Date Ended Current: Not reported
Owner/Operator Address: 414 PONTIUS N
Owner/Operator City,State,Zip: SEATTLE, WA 98109
Owner/Operator Telephone: 206-622-6960
Owner/Operator Telephone Ext: Not reported
Owner/Operator Fax: Not reported
Owner/Operator Email: Not reported

Owner/Operator Indicator: Operator
Owner/Operator Name: FRONTIER GEOSCIENCES
Legal Status: Private
Date Became Current: Not reported
Date Ended Current: Not reported
Owner/Operator Address: 11720 NORTH CREEK PKWY N
Owner/Operator City,State,Zip: BOTHELL, WA 98011
Owner/Operator Telephone: 425-686-1996
Owner/Operator Telephone Ext: Not reported
Owner/Operator Fax: Not reported
Owner/Operator Email: Not reported

Owner/Operator Indicator: Owner
Owner/Operator Name: FRONTIER GEOSCIENCES INC
Legal Status: Private
Date Became Current: 19970619
Date Ended Current: Not reported
Owner/Operator Address: 414 PONTIUS N

DRAFT

FRONTIER GEOSCIENCES INC (Continued) **1001226243**

Owner/Operator City,State,Zip: SEATTLE, WA 98109
Owner/Operator Telephone: Not reported
Owner/Operator Telephone Ext: Not reported
Owner/Operator Fax: Not reported
Owner/Operator Email: Not reported

Owner/Operator Indicator: Owner
Owner/Operator Name: VULCAN
Legal Status: Private
Date Became Current: Not reported
Date Ended Current: Not reported
Owner/Operator Address: 505 UNION STATION
Owner/Operator City,State,Zip: SEATTLE, WA 98104
Owner/Operator Telephone: 206-342-2000
Owner/Operator Telephone Ext: Not reported
Owner/Operator Fax: Not reported
Owner/Operator Email: Not reported

Owner/Operator Indicator: Owner
Owner/Operator Name: VULCAN
Legal Status: Private
Date Became Current: Not reported
Date Ended Current: Not reported
Owner/Operator Address: 505 UNION STATION
Owner/Operator City,State,Zip: SEATTLE, WA 98104
Owner/Operator Telephone: 206-342-2000
Owner/Operator Telephone Ext: Not reported
Owner/Operator Fax: Not reported
Owner/Operator Email: Not reported

Owner/Operator Indicator: Owner
Owner/Operator Name: FRONTIER GEOSCIENCES INC
Legal Status: Private
Date Became Current: 19970619
Date Ended Current: Not reported
Owner/Operator Address: 414 PONTIUS N
Owner/Operator City,State,Zip: SEATTLE, WA 98109
Owner/Operator Telephone: 206-622-6960
Owner/Operator Telephone Ext: Not reported
Owner/Operator Fax: Not reported
Owner/Operator Email: Not reported

Owner/Operator Indicator: Owner
Owner/Operator Name: VULCAN
Legal Status: Private
Date Became Current: Not reported
Date Ended Current: Not reported
Owner/Operator Address: 505 UNION STATION
Owner/Operator City,State,Zip: SEATTLE, WA 98104
Owner/Operator Telephone: 206-342-2000
Owner/Operator Telephone Ext: Not reported
Owner/Operator Fax: Not reported
Owner/Operator Email: Not reported

Owner/Operator Indicator: Owner
Owner/Operator Name: VULCAN
Legal Status: Private

DRAFT

FRONTIER GEOSCIENCES INC (Continued) **1001226243**

Date Became Current:	Not reported
Date Ended Current:	Not reported
Owner/Operator Address:	505 UNION STATION
Owner/Operator City,State,Zip:	SEATTLE, WA 98104
Owner/Operator Telephone:	206-342-2000
Owner/Operator Telephone Ext:	Not reported
Owner/Operator Fax:	Not reported
Owner/Operator Email:	Not reported

Owner/Operator Indicator:	Owner
Owner/Operator Name: FRONTIER GEOSCIENCES	
Legal Status:	Private
Date Became Current:	20070619
Date Ended Current:	Not reported
Owner/Operator Address:	11720 NORTH CREEK PKWY N
Owner/Operator City,State,Zip:	BOTHELL, WA 98011
Owner/Operator Telephone:	425-686-1996
Owner/Operator Telephone Ext:	Not reported
Owner/Operator Fax:	Not reported
Owner/Operator Email:	Not reported

Owner/Operator Indicator:	Owner
Owner/Operator Name: VULCAN	
Legal Status:	Private
Date Became Current:	Not reported
Date Ended Current:	Not reported
Owner/Operator Address:	505 UNION STATION
Owner/Operator City,State,Zip:	SEATTLE, WA 98104
Owner/Operator Telephone:	206-342-2000
Owner/Operator Telephone Ext:	Not reported
Owner/Operator Fax:	Not reported
Owner/Operator Email:	Not reported

Owner/Operator Indicator:	Owner
Owner/Operator Name: FRONTIER GEOSCIENCES	
Legal Status:	Private
Date Became Current:	20070619
Date Ended Current:	Not reported
Owner/Operator Address:	11720 NORTH CREEK PKWY N
Owner/Operator City,State,Zip:	BOTHELL, WA 98011
Owner/Operator Telephone:	425-686-1996
Owner/Operator Telephone Ext:	Not reported
Owner/Operator Fax:	Not reported
Owner/Operator Email:	Not reported

Owner/Operator Indicator:	Operator
Owner/Operator Name: BRUNETTE, ROBERT C	
Legal Status:	Private
Date Became Current:	Not reported
Date Ended Current:	Not reported
Owner/Operator Address:	414 PONTIUS N
Owner/Operator City,State,Zip:	SEATTLE, WA 98109
Owner/Operator Telephone:	206-622-6960
Owner/Operator Telephone Ext:	Not reported
Owner/Operator Fax:	Not reported
Owner/Operator Email:	Not reported

DRAFT

FRONTIER GEOSCIENCES INC (Continued) **1001226243**

Owner/Operator Indicator: Owner
Owner/Operator Name: FRONTIER GEOSCIENCES INC
Legal Status: Private
Date Became Current: 19970619
Date Ended Current: Not reported
Owner/Operator Address: 414 PONTIUS N
Owner/Operator City,State,Zip: SEATTLE, WA 98109
Owner/Operator Telephone: 206-622-6960
Owner/Operator Telephone Ext: Not reported
Owner/Operator Fax: Not reported
Owner/Operator Email: Not reported

Owner/Operator Indicator: Operator
Owner/Operator Name: BRUNETTE, ROBERT C
Legal Status: Private
Date Became Current: Not reported
Date Ended Current: Not reported
Owner/Operator Address: 414 PONTIUS N
Owner/Operator City,State,Zip: SEATTLE, WA 98109
Owner/Operator Telephone: 206-622-6960
Owner/Operator Telephone Ext: Not reported
Owner/Operator Fax: Not reported
Owner/Operator Email: Not reported

Owner/Operator Indicator: Owner
Owner/Operator Name: VULCAN
Legal Status: Private
Date Became Current: Not reported
Date Ended Current: Not reported
Owner/Operator Address: 505 UNION STATION
Owner/Operator City,State,Zip: SEATTLE, WA 98104
Owner/Operator Telephone: 206-342-2000
Owner/Operator Telephone Ext: Not reported
Owner/Operator Fax: Not reported
Owner/Operator Email: Not reported

Owner/Operator Indicator: Operator
Owner/Operator Name: FGS
Legal Status: Private
Date Became Current: Not reported
Date Ended Current: Not reported
Owner/Operator Address: 414 PONTIUS N
Owner/Operator City,State,Zip: SEATTLE, WA 98109
Owner/Operator Telephone: 206-622-6960
Owner/Operator Telephone Ext: Not reported
Owner/Operator Fax: Not reported
Owner/Operator Email: Not reported

Owner/Operator Indicator: Operator
Owner/Operator Name: FRONTIER GEOSCIENCES
Legal Status: Private
Date Became Current: Not reported
Date Ended Current: Not reported
Owner/Operator Address: 414 PONTIUS N
Owner/Operator City,State,Zip: SEATTLE, WA 98109
Owner/Operator Telephone: 206-622-6960
Owner/Operator Telephone Ext: Not reported

DRAFT

FRONTIER GEOSCIENCES INC (Continued) **1001226243**

Owner/Operator Fax: Not reported
Owner/Operator Email: Not reported

Owner/Operator Indicator: Operator
Owner/Operator Name: FRONTIER GEOSCIENCES
Legal Status: Private
Date Became Current: Not reported
Date Ended Current: Not reported
Owner/Operator Address: 414 PONTIUS N
Owner/Operator City,State,Zip: SEATTLE, WA 98109
Owner/Operator Telephone: 206-622-6960
Owner/Operator Telephone Ext: Not reported
Owner/Operator Fax: Not reported
Owner/Operator Email: Not reported

Owner/Operator Indicator: Owner
Owner/Operator Name: VULCAN
Legal Status: Private
Date Became Current: Not reported
Date Ended Current: Not reported
Owner/Operator Address: 505 UNION STATION
Owner/Operator City,State,Zip: SEATTLE, WA 98104
Owner/Operator Telephone: 206-342-2000
Owner/Operator Telephone Ext: Not reported
Owner/Operator Fax: Not reported
Owner/Operator Email: Not reported

Owner/Operator Indicator: Owner
Owner/Operator Name: FRONTIER GEOSCIENCES INC
Legal Status: Private
Date Became Current: 19970619
Date Ended Current: Not reported
Owner/Operator Address: 414 PONTIUS N
Owner/Operator City,State,Zip: SEATTLE, WA 98109
Owner/Operator Telephone: Not reported
Owner/Operator Telephone Ext: Not reported
Owner/Operator Fax: Not reported
Owner/Operator Email: Not reported

Owner/Operator Indicator: Operator
Owner/Operator Name: FRONTIER GEOSCIENCES
Legal Status: Private
Date Became Current: 20070904
Date Ended Current: Not reported
Owner/Operator Address: 414 PONTIUS N
Owner/Operator City,State,Zip: SEATTLE, WA 98109
Owner/Operator Telephone: Not reported
Owner/Operator Telephone Ext: Not reported
Owner/Operator Fax: Not reported
Owner/Operator Email: Not reported

Owner/Operator Indicator: Owner
Owner/Operator Name: VULCAN
Legal Status: Private
Date Became Current: Not reported
Date Ended Current: Not reported
Owner/Operator Address: 505 UNION STATION

DRAFT

FRONTIER GEOSCIENCES INC (Continued) **1001226243**

Owner/Operator City,State,Zip: SEATTLE, WA 98104
Owner/Operator Telephone: 206-342-2000
Owner/Operator Telephone Ext: Not reported
Owner/Operator Fax: Not reported
Owner/Operator Email: Not reported

Owner/Operator Indicator: Operator
Owner/Operator Name: FRONTIER GEOSCIENCES
Legal Status: Private
Date Became Current: Not reported
Date Ended Current: Not reported
Owner/Operator Address: 11720 NORTH CREEK PKWY N
Owner/Operator City,State,Zip: BOTHELL, WA 98011
Owner/Operator Telephone: 425-686-1996
Owner/Operator Telephone Ext: Not reported
Owner/Operator Fax: Not reported
Owner/Operator Email: Not reported

Owner/Operator Indicator: Owner
Owner/Operator Name: FRONTIER GEOSCIENCES INC
Legal Status: Private
Date Became Current: Not reported
Date Ended Current: Not reported
Owner/Operator Address: 414 PONTIUS N
Owner/Operator City,State,Zip: SEATTLE, WA 98109
Owner/Operator Telephone: 000-000-0000
Owner/Operator Telephone Ext: Not reported
Owner/Operator Fax: Not reported
Owner/Operator Email: Not reported

Owner/Operator Indicator: Operator
Owner/Operator Name: BRUNETTE, ROBERT C
Legal Status: Private
Date Became Current: Not reported
Date Ended Current: Not reported
Owner/Operator Address: 414 PONTIUS N
Owner/Operator City,State,Zip: SEATTLE, WA 98109
Owner/Operator Telephone: 206-622-6960
Owner/Operator Telephone Ext: Not reported
Owner/Operator Fax: Not reported
Owner/Operator Email: Not reported

Owner/Operator Indicator: Owner
Owner/Operator Name: FRONTIER GEOSCIENCES INC
Legal Status: Private
Date Became Current: 19970619
Date Ended Current: Not reported
Owner/Operator Address: 414 PONTIUS N
Owner/Operator City,State,Zip: SEATTLE, WA 98109
Owner/Operator Telephone: 206-622-6960
Owner/Operator Telephone Ext: Not reported
Owner/Operator Fax: Not reported
Owner/Operator Email: Not reported

Owner/Operator Indicator: Owner
Owner/Operator Name: FRONTIER GEOSCIENCES INC
Legal Status: Private

DRAFT

FRONTIER GEOSCIENCES INC (Continued) **1001226243**

Date Became Current: 19970619
Date Ended Current: Not reported
Owner/Operator Address: 414 PONTIUS N
Owner/Operator City,State,Zip: SEATTLE, WA 98109
Owner/Operator Telephone: 206-622-6960
Owner/Operator Telephone Ext: Not reported
Owner/Operator Fax: Not reported
Owner/Operator Email: Not reported

Owner/Operator Indicator: Owner
Owner/Operator Name: FRONTIER GEOSCIENCES
Legal Status: Private
Date Became Current: 19970619
Date Ended Current: Not reported
Owner/Operator Address: 414 PONTIUS N
Owner/Operator City,State,Zip: SEATTLE, WA 98109
Owner/Operator Telephone: 206-622-6960
Owner/Operator Telephone Ext: Not reported
Owner/Operator Fax: Not reported
Owner/Operator Email: Not reported

Owner/Operator Indicator: Owner
Owner/Operator Name: FRONTIER GEOSCIENCES
Legal Status: Private
Date Became Current: 20070619
Date Ended Current: Not reported
Owner/Operator Address: 414 PONTIUS N
Owner/Operator City,State,Zip: SEATTLE, WA 98109
Owner/Operator Telephone: 206-622-6960
Owner/Operator Telephone Ext: Not reported
Owner/Operator Fax: Not reported
Owner/Operator Email: Not reported

Owner/Operator Indicator: Owner
Owner/Operator Name: FRONTIER GEOSCIENCES
Legal Status: Private
Date Became Current: 20070619
Date Ended Current: Not reported
Owner/Operator Address: 11720 NORTH CREEK PKWY N
Owner/Operator City,State,Zip: BOTHELL, WA 98011
Owner/Operator Telephone: 425-686-1996
Owner/Operator Telephone Ext: Not reported
Owner/Operator Fax: Not reported
Owner/Operator Email: Not reported

Owner/Operator Indicator: Owner
Owner/Operator Name: FRONTIER GEOSCIENCES INC
Legal Status: Private
Date Became Current: 19970619
Date Ended Current: Not reported
Owner/Operator Address: 414 PONTIUS N
Owner/Operator City,State,Zip: SEATTLE, WA 98109
Owner/Operator Telephone: Not reported
Owner/Operator Telephone Ext: Not reported
Owner/Operator Fax: Not reported
Owner/Operator Email: Not reported

DRAFT

FRONTIER GEOSCIENCES INC (Continued) **1001226243**

Owner/Operator Indicator:	Operator
Owner/Operator Name: FGS	
Legal Status:	Private
Date Became Current:	20000310
Date Ended Current:	Not reported
Owner/Operator Address:	414 PONTIUS N
Owner/Operator City,State,Zip:	SEATTLE, WA 98109
Owner/Operator Telephone:	Not reported
Owner/Operator Telephone Ext:	Not reported
Owner/Operator Fax:	Not reported
Owner/Operator Email:	Not reported

Owner/Operator Indicator:	Operator
Owner/Operator Name: FRONTIER GEOSCIENCES	
Legal Status:	Private
Date Became Current:	20090608
Date Ended Current:	Not reported
Owner/Operator Address:	414 PONTIUS N
Owner/Operator City,State,Zip:	SEATTLE, WA 98109
Owner/Operator Telephone:	206-622-6960
Owner/Operator Telephone Ext:	Not reported
Owner/Operator Fax:	Not reported
Owner/Operator Email:	Not reported

Owner/Operator Indicator:	Operator
Owner/Operator Name: FRONTIER GEOSCIENCES	
Legal Status:	Private
Date Became Current:	Not reported
Date Ended Current:	Not reported
Owner/Operator Address:	414 PONTIUS N
Owner/Operator City,State,Zip:	SEATTLE, WA 98109
Owner/Operator Telephone:	206-622-6960
Owner/Operator Telephone Ext:	Not reported
Owner/Operator Fax:	Not reported
Owner/Operator Email:	Not reported

Owner/Operator Indicator:	Owner
Owner/Operator Name: FRONTIER GEOSCIENCES INC	
Legal Status:	Private
Date Became Current:	19970619
Date Ended Current:	Not reported
Owner/Operator Address:	414 PONTIUS N
Owner/Operator City,State,Zip:	SEATTLE, WA 98109
Owner/Operator Telephone:	206-622-6960
Owner/Operator Telephone Ext:	Not reported
Owner/Operator Fax:	Not reported
Owner/Operator Email:	Not reported

Owner/Operator Indicator:	Operator
Owner/Operator Name: BRUNETTE, ROBERT C	
Legal Status:	Private
Date Became Current:	Not reported
Date Ended Current:	Not reported
Owner/Operator Address:	414 PONTIUS N
Owner/Operator City,State,Zip:	SEATTLE, WA 98109
Owner/Operator Telephone:	206-622-6960
Owner/Operator Telephone Ext:	Not reported

DRAFT

FRONTIER GEOSCIENCES INC (Continued) **1001226243**

Owner/Operator Fax: Not reported
Owner/Operator Email: Not reported

Owner/Operator Indicator: Owner
Owner/Operator Name: VULCAN
Legal Status: Private
Date Became Current: Not reported
Date Ended Current: Not reported
Owner/Operator Address: 505 UNION STATION
Owner/Operator City,State,Zip: SEATTLE, WA 98104
Owner/Operator Telephone: 206-342-2000
Owner/Operator Telephone Ext: Not reported
Owner/Operator Fax: Not reported
Owner/Operator Email: Not reported

Owner/Operator Indicator: Owner
Owner/Operator Name: FRONTIER GEOSCIENCES INC
Legal Status: Private
Date Became Current: Not reported
Date Ended Current: Not reported
Owner/Operator Address: 414 PONTIUS N
Owner/Operator City,State,Zip: SEATTLE, WA 98109
Owner/Operator Telephone: 206-622-6960
Owner/Operator Telephone Ext: Not reported
Owner/Operator Fax: Not reported
Owner/Operator Email: Not reported

Owner/Operator Indicator: Owner
Owner/Operator Name: FRONTIER GEOSCIENCES
Legal Status: Private
Date Became Current: 19970619
Date Ended Current: Not reported
Owner/Operator Address: 414 PONTIUS N
Owner/Operator City,State,Zip: SEATTLE, WA 98109
Owner/Operator Telephone: 206-622-6960
Owner/Operator Telephone Ext: Not reported
Owner/Operator Fax: Not reported
Owner/Operator Email: Not reported

Owner/Operator Indicator: Owner
Owner/Operator Name: VULCAN
Legal Status: Private
Date Became Current: Not reported
Date Ended Current: Not reported
Owner/Operator Address: 505 UNION STATION
Owner/Operator City,State,Zip: SEATTLE, WA 98104
Owner/Operator Telephone: 206-342-2000
Owner/Operator Telephone Ext: Not reported
Owner/Operator Fax: Not reported
Owner/Operator Email: Not reported

Owner/Operator Indicator: Operator
Owner/Operator Name: FGS
Legal Status: Private
Date Became Current: 20000310
Date Ended Current: Not reported
Owner/Operator Address: 414 PONTIUS N

DRAFT

FRONTIER GEOSCIENCES INC (Continued) **1001226243**

Owner/Operator City,State,Zip: SEATTLE, WA 98109
Owner/Operator Telephone: Not reported
Owner/Operator Telephone Ext: Not reported
Owner/Operator Fax: Not reported
Owner/Operator Email: Not reported

Historic Generators:

Receive Date: 20100225
Handler Name: FRONTIER GEOSCIENCES INC
Federal Waste Generator Description: Small Quantity Generator
State District Owner: WA
Large Quantity Handler of Universal Waste: No
Recognized Trader Importer: No
Recognized Trader Exporter: No
Spent Lead Acid Battery Importer: No
Spent Lead Acid Battery Exporter: No
Current Record: No
Non Storage Recycler Activity: Not reported
Electronic Manifest Broker: Not reported

Receive Date: 20120329
Handler Name: FRONTIER GEOSCIENCES INC
Federal Waste Generator Description: Large Quantity Generator
State District Owner: WA
Large Quantity Handler of Universal Waste: No
Recognized Trader Importer: No
Recognized Trader Exporter: No
Spent Lead Acid Battery Importer: No
Spent Lead Acid Battery Exporter: No
Current Record: No
Non Storage Recycler Activity: Not reported
Electronic Manifest Broker: Not reported

Receive Date: 20080305
Handler Name: FRONTIER GEOSCIENCES INC
Federal Waste Generator Description: Large Quantity Generator
State District Owner: WA
Large Quantity Handler of Universal Waste: Yes
Recognized Trader Importer: No
Recognized Trader Exporter: No
Spent Lead Acid Battery Importer: No
Spent Lead Acid Battery Exporter: No
Current Record: No
Non Storage Recycler Activity: Not reported
Electronic Manifest Broker: Not reported

Receive Date: 20120329
Handler Name: FRONTIER GEOSCIENCES INC
Federal Waste Generator Description: Large Quantity Generator
State District Owner: WA
Large Quantity Handler of Universal Waste: Yes
Recognized Trader Importer: No
Recognized Trader Exporter: No
Spent Lead Acid Battery Importer: No
Spent Lead Acid Battery Exporter: No
Current Record: No
Non Storage Recycler Activity: Not reported

DRAFT

FRONTIER GEOSCIENCES INC (Continued) **1001226243**

Electronic Manifest Broker: Not reported

Receive Date: 20120330
Handler Name: FRONTIER GEOSCIENCES INC
Federal Waste Generator Description: Not a generator, verified
State District Owner: WA
Large Quantity Handler of Universal Waste: No
Recognized Trader Importer: No
Recognized Trader Exporter: No
Spent Lead Acid Battery Importer: No
Spent Lead Acid Battery Exporter: No
Current Record: Yes
Non Storage Recycler Activity: Not reported
Electronic Manifest Broker: Not reported

Receive Date: 19970617
Handler Name: FRONTIER GEOSCIENCES INC
Federal Waste Generator Description: Small Quantity Generator
State District Owner: WA
Large Quantity Handler of Universal Waste: No
Recognized Trader Importer: No
Recognized Trader Exporter: No
Spent Lead Acid Battery Importer: No
Spent Lead Acid Battery Exporter: No
Current Record: No
Non Storage Recycler Activity: Not reported
Electronic Manifest Broker: Not reported

Receive Date: 19980501
Handler Name: FRONTIER GEOSCIENCES INC
Federal Waste Generator Description: Small Quantity Generator
State District Owner: WA
Large Quantity Handler of Universal Waste: No
Recognized Trader Importer: No
Recognized Trader Exporter: No
Spent Lead Acid Battery Importer: No
Spent Lead Acid Battery Exporter: No
Current Record: No
Non Storage Recycler Activity: Not reported
Electronic Manifest Broker: Not reported

Receive Date: 19990709
Handler Name: FRONTIER GEOSCIENCES INC
Federal Waste Generator Description: Large Quantity Generator
State District Owner: WA
Large Quantity Handler of Universal Waste: No
Recognized Trader Importer: No
Recognized Trader Exporter: No
Spent Lead Acid Battery Importer: No
Spent Lead Acid Battery Exporter: No
Current Record: No
Non Storage Recycler Activity: Not reported
Electronic Manifest Broker: Not reported

Receive Date: 20000606
Handler Name: FRONTIER GEOSCIENCES INC
Federal Waste Generator Description: Large Quantity Generator

DRAFT

FRONTIER GEOSCIENCES INC (Continued) **1001226243**

State District Owner: WA
Large Quantity Handler of Universal Waste: No
Recognized Trader Importer: No
Recognized Trader Exporter: No
Spent Lead Acid Battery Importer: No
Spent Lead Acid Battery Exporter: No
Current Record: No
Non Storage Recycler Activity: Not reported
Electronic Manifest Broker: Not reported

Receive Date: 20020301
Handler Name: FRONTIER GEOSCIENCES INC
Federal Waste Generator Description: Large Quantity Generator
State District Owner: WA
Large Quantity Handler of Universal Waste: No
Recognized Trader Importer: No
Recognized Trader Exporter: No
Spent Lead Acid Battery Importer: No
Spent Lead Acid Battery Exporter: No
Current Record: No
Non Storage Recycler Activity: Not reported
Electronic Manifest Broker: Not reported

Receive Date: 20020305
Handler Name: FRONTIER GEOSCIENCES INC
Federal Waste Generator Description: Large Quantity Generator
State District Owner: WA
Large Quantity Handler of Universal Waste: No
Recognized Trader Importer: No
Recognized Trader Exporter: No
Spent Lead Acid Battery Importer: No
Spent Lead Acid Battery Exporter: No
Current Record: No
Non Storage Recycler Activity: Not reported
Electronic Manifest Broker: Not reported

Receive Date: 20030311
Handler Name: FRONTIER GEOSCIENCES INC
Federal Waste Generator Description: Small Quantity Generator
State District Owner: WA
Large Quantity Handler of Universal Waste: No
Recognized Trader Importer: No
Recognized Trader Exporter: No
Spent Lead Acid Battery Importer: No
Spent Lead Acid Battery Exporter: No
Current Record: No
Non Storage Recycler Activity: Not reported
Electronic Manifest Broker: Not reported

Receive Date: 20040302
Handler Name: FRONTIER GEOSCIENCES INC
Federal Waste Generator Description: Small Quantity Generator
State District Owner: WA
Large Quantity Handler of Universal Waste: No
Recognized Trader Importer: No
Recognized Trader Exporter: No
Spent Lead Acid Battery Importer: No

DRAFT

FRONTIER GEOSCIENCES INC (Continued) **1001226243**

Spent Lead Acid Battery Exporter: No
Current Record: No
Non Storage Recycler Activity: Not reported
Electronic Manifest Broker: Not reported

Receive Date: 20050223
Handler Name: FRONTIER GEOSCIENCES INC
Federal Waste Generator Description: Small Quantity Generator
State District Owner: WA
Large Quantity Handler of Universal Waste: No
Recognized Trader Importer: No
Recognized Trader Exporter: No
Spent Lead Acid Battery Importer: No
Spent Lead Acid Battery Exporter: No
Current Record: No
Non Storage Recycler Activity: Not reported
Electronic Manifest Broker: Not reported

Receive Date: 20060224
Handler Name: FRONTIER GEOSCIENCES INC
Federal Waste Generator Description: Large Quantity Generator
State District Owner: WA
Large Quantity Handler of Universal Waste: No
Recognized Trader Importer: No
Recognized Trader Exporter: No
Spent Lead Acid Battery Importer: No
Spent Lead Acid Battery Exporter: No
Current Record: No
Non Storage Recycler Activity: Not reported
Electronic Manifest Broker: Not reported

Receive Date: 20070227
Handler Name: FRONTIER GEOSCIENCES INC
Federal Waste Generator Description: Large Quantity Generator
State District Owner: WA
Large Quantity Handler of Universal Waste: No
Recognized Trader Importer: No
Recognized Trader Exporter: No
Spent Lead Acid Battery Importer: No
Spent Lead Acid Battery Exporter: No
Current Record: No
Non Storage Recycler Activity: Not reported
Electronic Manifest Broker: Not reported

Receive Date: 20080219
Handler Name: FRONTIER GEOSCIENCES INC
Federal Waste Generator Description: Large Quantity Generator
State District Owner: WA
Large Quantity Handler of Universal Waste: No
Recognized Trader Importer: No
Recognized Trader Exporter: No
Spent Lead Acid Battery Importer: No
Spent Lead Acid Battery Exporter: No
Current Record: No
Non Storage Recycler Activity: Not reported
Electronic Manifest Broker: Not reported

DRAFT

FRONTIER GEOSCIENCES INC (Continued) **1001226243**

Receive Date: 20080305
Handler Name: FRONTIER GEOSCIENCES INC
Federal Waste Generator Description: Large Quantity Generator
State District Owner: WA
Large Quantity Handler of Universal Waste: No
Recognized Trader Importer: No
Recognized Trader Exporter: No
Spent Lead Acid Battery Importer: No
Spent Lead Acid Battery Exporter: No
Current Record: No
Non Storage Recycler Activity: Not reported
Electronic Manifest Broker: Not reported

Receive Date: 20090224
Handler Name: FRONTIER GEOSCIENCES INC
Federal Waste Generator Description: Large Quantity Generator
State District Owner: WA
Large Quantity Handler of Universal Waste: No
Recognized Trader Importer: No
Recognized Trader Exporter: No
Spent Lead Acid Battery Importer: No
Spent Lead Acid Battery Exporter: No
Current Record: No
Non Storage Recycler Activity: Not reported
Electronic Manifest Broker: Not reported

Receive Date: 20100225
Handler Name: FRONTIER GEOSCIENCES INC
Federal Waste Generator Description: Small Quantity Generator
State District Owner: WA
Large Quantity Handler of Universal Waste: No
Recognized Trader Importer: No
Recognized Trader Exporter: No
Spent Lead Acid Battery Importer: No
Spent Lead Acid Battery Exporter: No
Current Record: No
Non Storage Recycler Activity: Not reported
Electronic Manifest Broker: Not reported

Receive Date: 20110214
Handler Name: FRONTIER GEOSCIENCES INC
Federal Waste Generator Description: Large Quantity Generator
State District Owner: WA
Large Quantity Handler of Universal Waste: No
Recognized Trader Importer: No
Recognized Trader Exporter: No
Spent Lead Acid Battery Importer: No
Spent Lead Acid Battery Exporter: No
Current Record: No
Non Storage Recycler Activity: Not reported
Electronic Manifest Broker: Not reported

Receive Date: 20120329
Handler Name: FRONTIER GEOSCIENCES INC
Federal Waste Generator Description: Large Quantity Generator
State District Owner: WA
Large Quantity Handler of Universal Waste: No

DRAFT

FRONTIER GEOSCIENCES INC (Continued) **1001226243**

Recognized Trader Importer: No
Recognized Trader Exporter: No
Spent Lead Acid Battery Importer: No
Spent Lead Acid Battery Exporter: No
Current Record: No
Non Storage Recycler Activity: Not reported
Electronic Manifest Broker: Not reported

Receive Date: 20120329
Handler Name: FRONTIER GEOSCIENCES INC
Federal Waste Generator Description: Large Quantity Generator
State District Owner: WA
Large Quantity Handler of Universal Waste: No
Recognized Trader Importer: No
Recognized Trader Exporter: No
Spent Lead Acid Battery Importer: No
Spent Lead Acid Battery Exporter: No
Current Record: No
Non Storage Recycler Activity: Not reported
Electronic Manifest Broker: Not reported

Receive Date: 20000606
Handler Name: FRONTIER GEOSCIENCES INC
Federal Waste Generator Description: Large Quantity Generator
State District Owner: Not reported
Large Quantity Handler of Universal Waste: No
Recognized Trader Importer: No
Recognized Trader Exporter: No
Spent Lead Acid Battery Importer: No
Spent Lead Acid Battery Exporter: No
Current Record: No
Non Storage Recycler Activity: Not reported
Electronic Manifest Broker: Not reported

Receive Date: 20020301
Handler Name: FRONTIER GEOSCIENCES INC
Federal Waste Generator Description: Large Quantity Generator
State District Owner: Not reported
Large Quantity Handler of Universal Waste: No
Recognized Trader Importer: No
Recognized Trader Exporter: No
Spent Lead Acid Battery Importer: No
Spent Lead Acid Battery Exporter: No
Current Record: No
Non Storage Recycler Activity: Not reported
Electronic Manifest Broker: Not reported

Receive Date: 20031231
Handler Name: FRONTIER GEOSCIENCES INC
Federal Waste Generator Description: Small Quantity Generator
State District Owner: WA
Large Quantity Handler of Universal Waste: No
Recognized Trader Importer: No
Recognized Trader Exporter: No
Spent Lead Acid Battery Importer: No
Spent Lead Acid Battery Exporter: No
Current Record: No

DRAFT

FRONTIER GEOSCIENCES INC (Continued) **1001226243**

Non Storage Recycler Activity: Not reported
Electronic Manifest Broker: Not reported

Receive Date: 20051231
Handler Name: FRONTIER GEOSCIENCES INC
Federal Waste Generator Description: Large Quantity Generator
State District Owner: WA
Large Quantity Handler of Universal Waste: No
Recognized Trader Importer: No
Recognized Trader Exporter: No
Spent Lead Acid Battery Importer: No
Spent Lead Acid Battery Exporter: No
Current Record: No
Non Storage Recycler Activity: Not reported
Electronic Manifest Broker: Not reported

Receive Date: 20071231
Handler Name: FRONTIER GEOSCIENCES INC
Federal Waste Generator Description: Large Quantity Generator
State District Owner: WA
Large Quantity Handler of Universal Waste: Yes
Recognized Trader Importer: No
Recognized Trader Exporter: No
Spent Lead Acid Battery Importer: No
Spent Lead Acid Battery Exporter: No
Current Record: No
Non Storage Recycler Activity: Not reported
Electronic Manifest Broker: Not reported

List of NAICS Codes and Descriptions:
NAICS Code: 54138
NAICS Description: TESTING LABORATORIES AND SERVICES

NAICS Code: 541380
NAICS Description: TESTING LABORATORIES AND SERVICES

NAICS Code: 54172
NAICS Description: RESEARCH AND DEVELOPMENT IN THE SOCIAL SCIENCES AND HUMANITIES

Facility Has Received Notices of Violation:
Found Violation: Yes
Agency Which Determined Violation: State
Violation Short Description: Generators - Pre-transport
Date Violation was Determined: 20061207
Actual Return to Compliance Date: 20061214
Return to Compliance Qualifier: Documented
Violation Responsible Agency: State
Scheduled Compliance Date: 20070110
Enforcement Identifier: 001
Date of Enforcement Action: 20061221
Enforcement Responsible Agency: State
Enforcement Docket Number: Not reported
Enforcement Attorney: Not reported
Corrective Action Component: No
Appeal Initiated Date: Not reported
Appeal Resolution Date: Not reported

DRAFT

FRONTIER GEOSCIENCES INC (Continued) **1001226243**

Disposition Status Date: Not reported
Disposition Status: Not reported
Disposition Status Description: Not reported
Consent/Final Order Sequence Number:Not reported
Consent/Final Order Respondent Name: Not reported
Consent/Final Order Lead Agency: Not reported
Enforcement Type: WRITTEN INFORMAL
Enforcement Responsible Person: WAEXZ
Enforcement Responsible Sub-Organization: NW
SEP Sequence Number: Not reported
SEP Expenditure Amount: Not reported
SEP Scheduled Completion Date: Not reported
SEP Actual Date: Not reported
SEP Defaulted Date: Not reported
SEP Type: Not reported
SEP Type Description: Not reported
Proposed Amount: Not reported
Final Monetary Amount: Not reported
Paid Amount: Not reported
Final Count: Not reported
Final Amount: Not reported

Found Violation: Yes
Agency Which Determined Violation: State
Violation Short Description: Generators - Pre-transport
Date Violation was Determined: 20061207
Actual Return to Compliance Date: 20061214
Return to Compliance Qualifier: Documented
Violation Responsible Agency: State
Scheduled Compliance Date: 20070110
Enforcement Identifier: 001
Date of Enforcement Action: 20061221
Enforcement Responsible Agency: State
Enforcement Docket Number: Not reported
Enforcement Attorney: Not reported
Corrective Action Component: No
Appeal Initiated Date: Not reported
Appeal Resolution Date: Not reported
Disposition Status Date: Not reported
Disposition Status: Not reported
Disposition Status Description: Not reported
Consent/Final Order Sequence Number:Not reported
Consent/Final Order Respondent Name: Not reported
Consent/Final Order Lead Agency: Not reported
Enforcement Type: WRITTEN INFORMAL
Enforcement Responsible Person: WAEXZ
Enforcement Responsible Sub-Organization: NW
SEP Sequence Number: Not reported
SEP Expenditure Amount: Not reported
SEP Scheduled Completion Date: Not reported
SEP Actual Date: Not reported
SEP Defaulted Date: Not reported
SEP Type: Not reported
SEP Type Description: Not reported
Proposed Amount: Not reported
Final Monetary Amount: Not reported
Paid Amount: Not reported

DRAFT

FRONTIER GEOSCIENCES INC (Continued) **1001226243**

Final Count:	Not reported
Final Amount:	Not reported
Found Violation:	Yes
Agency Which Determined Violation:	State
Violation Short Description:	Generators - General
Date Violation was Determined:	20020517
Actual Return to Compliance Date:	20020614
Return to Compliance Qualifier:	Observed
Violation Responsible Agency:	State
Scheduled Compliance Date:	20020623
Enforcement Identifier:	001
Date of Enforcement Action:	20020523
Enforcement Responsible Agency:	State
Enforcement Docket Number:	Not reported
Enforcement Attorney:	Not reported
Corrective Action Component:	No
Appeal Initiated Date:	Not reported
Appeal Resolution Date:	Not reported
Disposition Status Date:	Not reported
Disposition Status:	Not reported
Disposition Status Description:	Not reported
Consent/Final Order Sequence Number:	Not reported
Consent/Final Order Respondent Name:	Not reported
Consent/Final Order Lead Agency:	Not reported
Enforcement Type:	WRITTEN INFORMAL
Enforcement Responsible Person:	WAEXZ
Enforcement Responsible Sub-Organization:	NW
SEP Sequence Number:	Not reported
SEP Expenditure Amount:	Not reported
SEP Scheduled Completion Date:	Not reported
SEP Actual Date:	Not reported
SEP Defaulted Date:	Not reported
SEP Type:	Not reported
SEP Type Description:	Not reported
Proposed Amount:	Not reported
Final Monetary Amount:	Not reported
Paid Amount:	Not reported
Final Count:	Not reported
Final Amount:	Not reported
Found Violation:	Yes
Agency Which Determined Violation:	State
Violation Short Description:	Generators - Records/Reporting
Date Violation was Determined:	20020517
Actual Return to Compliance Date:	20020609
Return to Compliance Qualifier:	Documented
Violation Responsible Agency:	State
Scheduled Compliance Date:	20020609
Enforcement Identifier:	001
Date of Enforcement Action:	20020523
Enforcement Responsible Agency:	State
Enforcement Docket Number:	Not reported
Enforcement Attorney:	Not reported
Corrective Action Component:	No
Appeal Initiated Date:	Not reported
Appeal Resolution Date:	Not reported

DRAFT

FRONTIER GEOSCIENCES INC (Continued) **1001226243**

Disposition Status Date: Not reported
Disposition Status: Not reported
Disposition Status Description: Not reported
Consent/Final Order Sequence Number:Not reported
Consent/Final Order Respondent Name: Not reported
Consent/Final Order Lead Agency: Not reported
Enforcement Type: WRITTEN INFORMAL
Enforcement Responsible Person: WAEXZ
Enforcement Responsible Sub-Organization: NW
SEP Sequence Number: Not reported
SEP Expenditure Amount: Not reported
SEP Scheduled Completion Date: Not reported
SEP Actual Date: Not reported
SEP Defaulted Date: Not reported
SEP Type: Not reported
SEP Type Description: Not reported
Proposed Amount: Not reported
Final Monetary Amount: Not reported
Paid Amount: Not reported
Final Count: Not reported
Final Amount: Not reported

Found Violation: Yes
Agency Which Determined Violation: State
Violation Short Description: Generators - Pre-transport
Date Violation was Determined: 20091210
Actual Return to Compliance Date: 20100106
Return to Compliance Qualifier: Documented
Violation Responsible Agency: State
Scheduled Compliance Date: 20100129
Enforcement Identifier: 001
Date of Enforcement Action: 20091230
Enforcement Responsible Agency: State
Enforcement Docket Number: Not reported
Enforcement Attorney: Not reported
Corrective Action Component: No
Appeal Initiated Date: Not reported
Appeal Resolution Date: Not reported
Disposition Status Date: Not reported
Disposition Status: Not reported
Disposition Status Description: Not reported
Consent/Final Order Sequence Number:Not reported
Consent/Final Order Respondent Name: Not reported
Consent/Final Order Lead Agency: Not reported
Enforcement Type: WRITTEN INFORMAL
Enforcement Responsible Person: WAWJW
Enforcement Responsible Sub-Organization: NW
SEP Sequence Number: Not reported
SEP Expenditure Amount: Not reported
SEP Scheduled Completion Date: Not reported
SEP Actual Date: Not reported
SEP Defaulted Date: Not reported
SEP Type: Not reported
SEP Type Description: Not reported
Proposed Amount: Not reported
Final Monetary Amount: Not reported
Paid Amount: Not reported

DRAFT

FRONTIER GEOSCIENCES INC (Continued) **1001226243**

Final Count:	Not reported
Final Amount:	Not reported
Found Violation:	Yes
Agency Which Determined Violation:	State
Violation Short Description:	Generators - General
Date Violation was Determined:	20020517
Actual Return to Compliance Date:	20020614
Return to Compliance Qualifier:	Observed
Violation Responsible Agency:	State
Scheduled Compliance Date:	20020630
Enforcement Identifier:	001
Date of Enforcement Action:	20020523
Enforcement Responsible Agency:	State
Enforcement Docket Number:	Not reported
Enforcement Attorney:	Not reported
Corrective Action Component:	No
Appeal Initiated Date:	Not reported
Appeal Resolution Date:	Not reported
Disposition Status Date:	Not reported
Disposition Status:	Not reported
Disposition Status Description:	Not reported
Consent/Final Order Sequence Number:	Not reported
Consent/Final Order Respondent Name:	Not reported
Consent/Final Order Lead Agency:	Not reported
Enforcement Type:	WRITTEN INFORMAL
Enforcement Responsible Person:	WAEXZ
Enforcement Responsible Sub-Organization:	NW
SEP Sequence Number:	Not reported
SEP Expenditure Amount:	Not reported
SEP Scheduled Completion Date:	Not reported
SEP Actual Date:	Not reported
SEP Defaulted Date:	Not reported
SEP Type:	Not reported
SEP Type Description:	Not reported
Proposed Amount:	Not reported
Final Monetary Amount:	Not reported
Paid Amount:	Not reported
Final Count:	Not reported
Final Amount:	Not reported
Found Violation:	No
Agency Which Determined Violation:	Not reported
Violation Short Description:	Not reported
Date Violation was Determined:	Not reported
Actual Return to Compliance Date:	Not reported
Return to Compliance Qualifier:	Not reported
Violation Responsible Agency:	Not reported
Scheduled Compliance Date:	Not reported
Enforcement Identifier:	Not reported
Date of Enforcement Action:	Not reported
Enforcement Responsible Agency:	Not reported
Enforcement Docket Number:	Not reported
Enforcement Attorney:	Not reported
Corrective Action Component:	Not reported
Appeal Initiated Date:	Not reported
Appeal Resolution Date:	Not reported

DRAFT

FRONTIER GEOSCIENCES INC (Continued) **1001226243**

Disposition Status Date: Not reported
Disposition Status: Not reported
Disposition Status Description: Not reported
Consent/Final Order Sequence Number:Not reported
Consent/Final Order Respondent Name: Not reported
Consent/Final Order Lead Agency: Not reported
Enforcement Type: Not reported
Enforcement Responsible Person: Not reported
Enforcement Responsible Sub-Organization: Not reported
SEP Sequence Number: Not reported
SEP Expenditure Amount: Not reported
SEP Scheduled Completion Date: Not reported
SEP Actual Date: Not reported
SEP Defaulted Date: Not reported
SEP Type: Not reported
SEP Type Description: Not reported
Proposed Amount: Not reported
Final Monetary Amount: Not reported
Paid Amount: Not reported
Final Count: Not reported
Final Amount: Not reported

Found Violation: Yes
Agency Which Determined Violation: State
Violation Short Description: Generators - Pre-transport
Date Violation was Determined: 20091210
Actual Return to Compliance Date: 20100106
Return to Compliance Qualifier: Documented
Violation Responsible Agency: State
Scheduled Compliance Date: 20100129
Enforcement Identifier: 001
Date of Enforcement Action: 20091230
Enforcement Responsible Agency: State
Enforcement Docket Number: Not reported
Enforcement Attorney: Not reported
Corrective Action Component: No
Appeal Initiated Date: Not reported
Appeal Resolution Date: Not reported
Disposition Status Date: Not reported
Disposition Status: Not reported
Disposition Status Description: Not reported
Consent/Final Order Sequence Number:Not reported
Consent/Final Order Respondent Name: Not reported
Consent/Final Order Lead Agency: Not reported
Enforcement Type: WRITTEN INFORMAL
Enforcement Responsible Person: WAWJW
Enforcement Responsible Sub-Organization: NW
SEP Sequence Number: Not reported
SEP Expenditure Amount: Not reported
SEP Scheduled Completion Date: Not reported
SEP Actual Date: Not reported
SEP Defaulted Date: Not reported
SEP Type: Not reported
SEP Type Description: Not reported
Proposed Amount: Not reported
Final Monetary Amount: Not reported
Paid Amount: Not reported

DRAFT

FRONTIER GEOSCIENCES INC (Continued) **1001226243**

Final Count: Not reported
Final Amount: Not reported

Found Violation: Yes
Agency Which Determined Violation: State
Violation Short Description: Generators - General
Date Violation was Determined: 20020517
Actual Return to Compliance Date: 20020614
Return to Compliance Qualifier: Observed
Violation Responsible Agency: State
Scheduled Compliance Date: 20020609
Enforcement Identifier: 001
Date of Enforcement Action: 20020523
Enforcement Responsible Agency: State
Enforcement Docket Number: Not reported
Enforcement Attorney: Not reported
Corrective Action Component: No
Appeal Initiated Date: Not reported
Appeal Resolution Date: Not reported
Disposition Status Date: Not reported
Disposition Status: Not reported
Disposition Status Description: Not reported
Consent/Final Order Sequence Number: Not reported
Consent/Final Order Respondent Name: Not reported
Consent/Final Order Lead Agency: Not reported
Enforcement Type: WRITTEN INFORMAL
Enforcement Responsible Person: WAEXZ
Enforcement Responsible Sub-Organization: NW
SEP Sequence Number: Not reported
SEP Expenditure Amount: Not reported
SEP Scheduled Completion Date: Not reported
SEP Actual Date: Not reported
SEP Defaulted Date: Not reported
SEP Type: Not reported
SEP Type Description: Not reported
Proposed Amount: Not reported
Final Monetary Amount: Not reported
Paid Amount: Not reported
Final Count: Not reported
Final Amount: Not reported

Found Violation: Yes
Agency Which Determined Violation: State
Violation Short Description: Generators - Pre-transport
Date Violation was Determined: 20061207
Actual Return to Compliance Date: 20061214
Return to Compliance Qualifier: Documented
Violation Responsible Agency: State
Scheduled Compliance Date: 20070110
Enforcement Identifier: 001
Date of Enforcement Action: 20061221
Enforcement Responsible Agency: State
Enforcement Docket Number: Not reported
Enforcement Attorney: Not reported
Corrective Action Component: No
Appeal Initiated Date: Not reported
Appeal Resolution Date: Not reported

DRAFT

FRONTIER GEOSCIENCES INC (Continued) **1001226243**

Disposition Status Date: Not reported
Disposition Status: Not reported
Disposition Status Description: Not reported
Consent/Final Order Sequence Number:Not reported
Consent/Final Order Respondent Name: Not reported
Consent/Final Order Lead Agency: Not reported
Enforcement Type: WRITTEN INFORMAL
Enforcement Responsible Person: WAEXZ
Enforcement Responsible Sub-Organization: NW
SEP Sequence Number: Not reported
SEP Expenditure Amount: Not reported
SEP Scheduled Completion Date: Not reported
SEP Actual Date: Not reported
SEP Defaulted Date: Not reported
SEP Type: Not reported
SEP Type Description: Not reported
Proposed Amount: Not reported
Final Monetary Amount: Not reported
Paid Amount: Not reported
Final Count: Not reported
Final Amount: Not reported

Evaluation Action Summary:
Evaluation Date: 20061207
Evaluation Responsible Agency: State
Found Violation: Yes
Evaluation Type Description: COMPLIANCE EVALUATION INSPECTION ON-SITE
Evaluation Responsible Person Identifier: WAEXZ
Evaluation Responsible Sub-Organization: NW
Actual Return to Compliance Date: 20061214
Scheduled Compliance Date: 20070110
Date of Request: Not reported
Date Response Received: Not reported
Request Agency: Not reported
Former Citation: Not reported

Evaluation Date: 20061207
Evaluation Responsible Agency: State
Found Violation: Yes
Evaluation Type Description: COMPLIANCE EVALUATION INSPECTION ON-SITE
Evaluation Responsible Person Identifier: WAEXZ
Evaluation Responsible Sub-Organization: NW
Actual Return to Compliance Date: 20061214
Scheduled Compliance Date: 20070110
Date of Request: Not reported
Date Response Received: Not reported
Request Agency: Not reported
Former Citation: Not reported

Evaluation Date: 20020517
Evaluation Responsible Agency: State
Found Violation: Yes
Evaluation Type Description: COMPLIANCE EVALUATION INSPECTION ON-SITE
Evaluation Responsible Person Identifier: WAEXZ
Evaluation Responsible Sub-Organization: NW
Actual Return to Compliance Date: 20020614
Scheduled Compliance Date: 20020623

DRAFT

FRONTIER GEOSCIENCES INC (Continued) **1001226243**

Date of Request:	Not reported
Date Response Received:	Not reported
Request Agency:	Not reported
Former Citation:	Not reported
Evaluation Date:	20020517
Evaluation Responsible Agency:	State
Found Violation:	Yes
Evaluation Type Description:	COMPLIANCE EVALUATION INSPECTION ON-SITE
Evaluation Responsible Person Identifier:	WAEXZ
Evaluation Responsible Sub-Organization:	NW
Actual Return to Compliance Date:	20020609
Scheduled Compliance Date:	20020609
Date of Request:	Not reported
Date Response Received:	Not reported
Request Agency:	Not reported
Former Citation:	Not reported
Evaluation Date:	20091210
Evaluation Responsible Agency:	State
Found Violation:	Yes
Evaluation Type Description:	COMPLIANCE EVALUATION INSPECTION ON-SITE
Evaluation Responsible Person Identifier:	WAWJW
Evaluation Responsible Sub-Organization:	NW
Actual Return to Compliance Date:	20100106
Scheduled Compliance Date:	20100129
Date of Request:	Not reported
Date Response Received:	Not reported
Request Agency:	Not reported
Former Citation:	Not reported
Evaluation Date:	20020517
Evaluation Responsible Agency:	State
Found Violation:	Yes
Evaluation Type Description:	COMPLIANCE EVALUATION INSPECTION ON-SITE
Evaluation Responsible Person Identifier:	WAEXZ
Evaluation Responsible Sub-Organization:	NW
Actual Return to Compliance Date:	20020614
Scheduled Compliance Date:	20020630
Date of Request:	Not reported
Date Response Received:	Not reported
Request Agency:	Not reported
Former Citation:	Not reported
Evaluation Date:	20111108
Evaluation Responsible Agency:	State
Found Violation:	No
Evaluation Type Description:	FOCUSED COMPLIANCE INSPECTION
Evaluation Responsible Person Identifier:	WATAH
Evaluation Responsible Sub-Organization:	NW
Actual Return to Compliance Date:	Not reported
Scheduled Compliance Date:	Not reported
Date of Request:	Not reported
Date Response Received:	Not reported
Request Agency:	Not reported
Former Citation:	Not reported

DRAFT

FRONTIER GEOSCIENCES INC (Continued) **1001226243**

Evaluation Date:	20091210
Evaluation Responsible Agency:	State
Found Violation:	Yes
Evaluation Type Description:	COMPLIANCE EVALUATION INSPECTION ON-SITE
Evaluation Responsible Person Identifier:	WAWJW
Evaluation Responsible Sub-Organization:	NW
Actual Return to Compliance Date:	20100106
Scheduled Compliance Date:	20100129
Date of Request:	Not reported
Date Response Received:	Not reported
Request Agency:	Not reported
Former Citation:	Not reported

Evaluation Date:	20020517
Evaluation Responsible Agency:	State
Found Violation:	Yes
Evaluation Type Description:	COMPLIANCE EVALUATION INSPECTION ON-SITE
Evaluation Responsible Person Identifier:	WAEXZ
Evaluation Responsible Sub-Organization:	NW
Actual Return to Compliance Date:	20020614
Scheduled Compliance Date:	20020609
Date of Request:	Not reported
Date Response Received:	Not reported
Request Agency:	Not reported
Former Citation:	Not reported

Evaluation Date:	20061207
Evaluation Responsible Agency:	State
Found Violation:	Yes
Evaluation Type Description:	COMPLIANCE EVALUATION INSPECTION ON-SITE
Evaluation Responsible Person Identifier:	WAEXZ
Evaluation Responsible Sub-Organization:	NW
Actual Return to Compliance Date:	20061214
Scheduled Compliance Date:	20070110
Date of Request:	Not reported
Date Response Received:	Not reported
Request Agency:	Not reported
Former Citation:	Not reported

FINDS:
Registry ID: 110005390914

Click Here for FRS Facility Detail Report:

Environmental Interest/Information System:
Washington Facility / Site Identification System (WA-FSIS) provides a means to query and display data maintained by the Washington Department of Ecology. This system contains key information for each facility/site that is currently, or has been, of interest to the Air Quality, Dam Safety, Hazardous Waste, Toxics Cleanup, and Water Quality Programs.

DRAFT

FRONTIER GEOSCIENCES INC (Continued) **1001226243**

RCRAInfo is a national information system that supports the Resource Conservation and Recovery Act (RCRA) program through the tracking of events and activities related to facilities that generate, transport, and treat, store, or dispose of hazardous waste. RCRAInfo allows RCRA program staff to track the notification, permit, compliance, and corrective action activities required under RCRA.

Registry ID: 110070750475

Click Here for FRS Facility Detail Report:

Environmental Interest/Information System:
HAZARDOUS WASTE BIENNIAL REPORTER

Click this hyperlink while viewing on your computer to access additional FINDS: detail in the EDR Site Report.

ECHO:

Envid:	1001226243
Registry ID:	110005390914
DFR URL:	http://echo.epa.gov/detailed-facility-report?fid=110005390914
Name:	FRONTIER GEOSCIENCES INC
Address:	414 PONTIUS N
City,State,Zip:	SEATTLE, WA 98109

ASBESTOS:

Name:	Not reported
Address:	414 PONTIUS AVE N
City,State,Zip:	SEATTLE, WA
Facility Type:	Not reported
Parent ID:	Not reported
Form ID:	56543##1411Const004943
Notice Date:	02/06/2012
Start Date:	01/19/2012
Completion Date:	12/31/2012
Initial:	Not reported
Amended:	Not reported
On Hold:	Not reported
Off Hold:	Not reported
Emergency:	Not reported
Site Hours Start:	Not reported
Site Hours End:	Not reported
Sunday:	Not reported
Monday:	Not reported
Tuesday:	Not reported
Wednesday:	Not reported
Thursday:	Not reported
Friday:	Not reported
Saturday:	Not reported
Contractor ID:	Not reported
Phone:	Not reported
Job Site CAS:	Not reported
Project Form Email:	Not reported
Property Owner Name:	Not reported
Property Owner Agent:	Not reported
Property Owner Company:	Construction Group Internation (ABCN00001411)
Property Owner Address:	Not reported
Property Owner City:	Not reported
Property Owner State:	Not reported

DRAFT

FRONTIER GEOSCIENCES INC (Continued) **1001226243**

Property Owner Zip4:	Not reported
Property Owner Phone:	Not reported
Job Site Room:	Not reported
Facility Age:	Not reported
Facility Size:	Not reported
Facility Remodel:	Not reported
Facility Demo:	Not reported
Facility Repair:	Not reported
Facility Maint:	Not reported
Removed:	Not reported
Encapsulated:	Not reported
Quantity Sq Ft:	Not reported
Fireproofing:	Not reported
Popcorn Ceiling:	Not reported
CAB:	Not reported
Sheet Vinyl:	Not reported
Asbestos Paper:	Not reported
Boiler Insulation:	Not reported
Duct Paper:	Not reported
VAT:	Not reported
Roofing:	Not reported
Sq Ft Other:	Not reported
Sq Ft Other Text:	Not reported
Quantity Lin Ft:	Not reported
Mag Pipe Insulation:	Not reported
Air Cell Pipe Insulation:	Not reported
Ducting Insulation:	Not reported
Cement Asbestos Pipe:	Not reported
Mudded Pipe Insulation:	Not reported
Duct Tape:	Not reported
Lin Ft Other1:	Not reported
Lin Ft Other1 Text:	Not reported
Lin Ft Other2:	Not reported
Lin Ft Other2 Text:	Not reported
Indoors:	Not reported
Outdoors:	Not reported
Neg Pres Enclosure:	Not reported
Glove Bag:	Not reported
Mini Enclosure:	Not reported
Critical Barriers:	Not reported
Wrap And Cut:	Not reported
Wet Methods:	Not reported
HEPA Vacuum:	Not reported
MANUALMETHODS :	Not reported
Other CM1:	Not reported
Other CM1 Text:	Not reported
Other CM2:	Not reported
Other CM2 Text:	Not reported
Half Mask APR:	Not reported
Full Face APR:	Not reported
PAPR:	Not reported
Type C Continuous:	Not reported
Type C Pressure:	Not reported
Other Resp Pro:	Not reported
Other Resp Pro Text:	Not reported
Comments:	Not reported
Date Time Submitted:	Not reported

DRAFT

FRONTIER GEOSCIENCES INC (Continued) **1001226243**

Submitter IP Address:	Not reported
Region:	2
UBI:	602516973
Notice type:	Initial
Project Type:	Air cell Pipe Insulation, Mag/mudded pipe Insulation
Supervisor:	Fidel Garcia ()
Supervisor Phone:	Not reported
Certificate Status:	ACTIVE
Name:	Not reported
Address:	414 PONTIUS AVE N
City,State,Zip:	SEATTLE, WA
Facility Type:	Not reported
Parent ID:	Not reported
Form ID:	55921##1411Const491292
Notice Date:	01/09/2012
Start Date:	01/19/2012
Completion Date:	12/31/2012
Initial:	Not reported
Amended:	Not reported
On Hold:	Not reported
Off Hold:	Not reported
Emergency:	Not reported
Site Hours Start:	Not reported
Site Hours End:	Not reported
Sunday:	Not reported
Monday:	Not reported
Tuesday:	Not reported
Wednesday:	Not reported
Thursday:	Not reported
Friday:	Not reported
Saturday:	Not reported
Contractor ID:	Not reported
Phone:	Not reported
Job Site CAS:	Not reported
Project Form Email:	Not reported
Property Owner Name:	Not reported
Property Owner Agent:	Not reported
Property Owner Company:	Construction Group Internation (ABCN00001411)
Property Owner Address:	Not reported
Property Owner City:	Not reported
Property Owner State:	Not reported
Property Owner Zip4:	Not reported
Property Owner Phone:	Not reported
Job Site Room:	Not reported
Facility Age:	Not reported
Facility Size:	Not reported
Facility Remodel:	Not reported
Facility Demo:	Not reported
Facility Repair:	Not reported
Facility Maint:	Not reported
Removed:	Not reported
Encapsulated:	Not reported
Quantity Sq Ft:	Not reported
Fireproofing:	Not reported
Popcorn Ceiling:	Not reported
CAB:	Not reported

DRAFT

FRONTIER GEOSCIENCES INC (Continued) **1001226243**

Sheet Vinyl:	Not reported
Asbestos Paper:	Not reported
Boiler Insulation:	Not reported
Duct Paper:	Not reported
VAT:	Not reported
Roofing:	Not reported
Sq Ft Other:	Not reported
Sq Ft Other Text:	Not reported
Quantity Lin Ft:	Not reported
Mag Pipe Insulation:	Not reported
Air Cell Pipe Insulation:	Not reported
Ducting Insulation:	Not reported
Cement Asbestos Pipe:	Not reported
Mudded Pipe Insulation:	Not reported
Duct Tape:	Not reported
Lin Ft Other1:	Not reported
Lin Ft Other1 Text:	Not reported
Lin Ft Other2:	Not reported
Lin Ft Other2 Text:	Not reported
Indoors:	Not reported
Outdoors:	Not reported
Neg Pres Enclosure:	Not reported
Glove Bag:	Not reported
Mini Enclosure:	Not reported
Critical Barriers:	Not reported
Wrap And Cut:	Not reported
Wet Methods:	Not reported
HEPA Vacuum:	Not reported
MANUALMETHODS :	Not reported
Other CM1:	Not reported
Other CM1 Text:	Not reported
Other CM2:	Not reported
Other CM2 Text:	Not reported
Half Mask APR:	Not reported
Full Face APR:	Not reported
PAPR:	Not reported
Type C Continuous:	Not reported
Type C Pressure:	Not reported
Other Resp Pro:	Not reported
Other Resp Pro Text:	Not reported
Comments:	Not reported
Date Time Submitted:	Not reported
Submitter IP Address:	Not reported
Region:	2
UBI:	602516973
Notice type:	Initial
Project Type:	Air cell Pipe Insulation, Mag/mudded pipe Insulation
Supervisor:	Todd Ray ()
Supervisor Phone:	Not reported
Certificate Status:	ACTIVE
Name:	Not reported
Address:	414 PONTIUS AVE N
City,State,Zip:	SEATTLE, WA
Facility Type:	Not reported
Parent ID:	Not reported
Form ID:	56671##1411Const069083

DRAFT

FRONTIER GEOSCIENCES INC (Continued) **1001226243**

Notice Date:	02/10/2012
Start Date:	01/19/2012
Completion Date:	12/31/2012
Initial:	Not reported
Amended:	Not reported
On Hold:	Not reported
Off Hold:	Not reported
Emergency:	Not reported
Site Hours Start:	Not reported
Site Hours End:	Not reported
Sunday:	Not reported
Monday:	Not reported
Tuesday:	Not reported
Wednesday:	Not reported
Thursday:	Not reported
Friday:	Not reported
Saturday:	Not reported
Contractor ID:	Not reported
Phone:	Not reported
Job Site CAS:	Not reported
Project Form Email:	Not reported
Property Owner Name:	Not reported
Property Owner Agent:	Not reported
Property Owner Company:	Construction Group Internation (ABCN00001411)
Property Owner Address:	Not reported
Property Owner City:	Not reported
Property Owner State:	Not reported
Property Owner Zip4:	Not reported
Property Owner Phone:	Not reported
Job Site Room:	Not reported
Facility Age:	Not reported
Facility Size:	Not reported
Facility Remodel:	Not reported
Facility Demo:	Not reported
Facility Repair:	Not reported
Facility Maint:	Not reported
Removed:	Not reported
Encapsulated:	Not reported
Quantity Sq Ft:	Not reported
Fireproofing:	Not reported
Popcorn Ceiling:	Not reported
CAB:	Not reported
Sheet Vinyl:	Not reported
Asbestos Paper:	Not reported
Boiler Insulation:	Not reported
Duct Paper:	Not reported
VAT:	Not reported
Roofing:	Not reported
Sq Ft Other:	Not reported
Sq Ft Other Text:	Not reported
Quantity Lin Ft:	Not reported
Mag Pipe Insulation:	Not reported
Air Cell Pipe Insulation:	Not reported
Ducting Insulation:	Not reported
Cement Asbestos Pipe:	Not reported
Mudded Pipe Insulation:	Not reported
Duct Tape:	Not reported

DRAFT

FRONTIER GEOSCIENCES INC (Continued) **1001226243**

Lin Ft Other1:	Not reported
Lin Ft Other1 Text:	Not reported
Lin Ft Other2:	Not reported
Lin Ft Other2 Text:	Not reported
Indoors:	Not reported
Outdoors:	Not reported
Neg Pres Enclosure:	Not reported
Glove Bag:	Not reported
Mini Enclosure:	Not reported
Critical Barriers:	Not reported
Wrap And Cut:	Not reported
Wet Methods:	Not reported
HEPA Vacuum:	Not reported
MANUALMETHODS :	Not reported
Other CM1:	Not reported
Other CM1 Text:	Not reported
Other CM2:	Not reported
Other CM2 Text:	Not reported
Half Mask APR:	Not reported
Full Face APR:	Not reported
PAPR:	Not reported
Type C Continuous:	Not reported
Type C Pressure:	Not reported
Other Resp Pro:	Not reported
Other Resp Pro Text:	Not reported
Comments:	Not reported
Date Time Submitted:	Not reported
Submitter IP Address:	Not reported
Region:	2
UBI:	602516973
Notice type:	Initial
Project Type:	Air cell Pipe Insulation, Mag/mudded pipe Insulation
Supervisor:	Fidel Garcia ()
Supervisor Phone:	Not reported
Certificate Status:	ACTIVE

WA MANIFEST:

Name:	FRONTIER GEOSCIENCES INC
Address:	414 PONTIUS N
City,State,Zip:	SEATTLE, WA 98109
Facility Address 2:	Not reported
Facility ID:	74624666
EPA ID:	WAH000002048
NAICS:	541380
State Waste Code Desc:	W105, W001, W110
Federal Waste Code Desc:	D002, D004, D009, D010, D018, D008, F003
Form Comm:	Not reported
Data Year:	2012
Permit by Rule:	False
Mailing Address 2:	Suite 400
Treatment by Generator:	False
Mixed Radioactive Waste:	False
Importer of Hazardous Waste:	False
Immediate Recycler:	False
Treatment/Storage/Disposal/Recycling Facility:	False
Generator of Dangerous Fuel Waste:	False
Generator Marketing to Burner:	False

DRAFT

FRONTIER GEOSCIENCES INC (Continued) **1001226243**

Other Marketers (i.e., blender, distributor, etc.):	False
Utility Boiler Burner:	False
Industry Boiler Burner:	False
Industrial Furnace:	False
Smelter Defferal:	False
Universal Waste:	Not reported
Off-Specification:	Not reported
LN Address 2:	Not reported
Tax Reg #:	601355653
Business Type:	Not reported
Mail Name:	Frontier Global Sciencess Inc
Mailing Address:	11720 North Creek Pkwy N
Mailing City,State,Zip:	Bothell, WA 98011
Legal Organization Name:	Frontier Geosciences
Legal Organization Type:	Private
Legal Contact:	Kevin Wilson
Legal Address:	11720 North Creek Pkwy N
Legal Address 2:	Suite 400
Legal City,State,Zip:	Bothell, WA 98011
Legal Phone Number:	(425)686-1996
Legal Effective Date:	06/19/2007
Land Organization Name:	Vulcan
Land Organization Type:	Private
Land Contact:	Not reported
Land Address:	505 Union Station
Land City,State,Zip:	SEATTLE, WA 98104
Land Phone Number:	206-342-2000
Operator Organization Name:	Frontier Geosciences
Operator Organization Type:	Private
Operator:	Patrick Garcia-Strickland
Operator Address:	11720 North Creek Pkwy N
Operator Address 2:	Not reported
Operator City,State,Zip:	Bothell, WA 98011
Operator Phone Number:	(425)686-1996
Operator Effective Date:	06/08/2009
Site Contact:	Patrick Garcia-Strickland
Site Contact Address:	11720 North Creek Pkwy N
Contact City,State,Zip:	Bothell, WA 98011
Site Contact Phone Number:	(425)686-1996
Site Contact Email:	patricks@frontiergs.com
Gen Status Code:	LQG
Monthly Generation:	False
Batch Generation:	True
One Time Generation:	False
Transport Own Waste:	False
Tranports Other Waste:	False
Recycler Onsite:	False
Transfer Facility:	False
Other Exemption:	Not reported
UW Battery Gen:	False
Used Oil Transporter:	False
Used Oil Transfer Facility:	False
Used Oil Processor:	False
Used Oil Refiner:	False
Used Oil Fuel Marketer Directs Shipments:	False
Used Oil Fuel Marketer Meets Specs:	False
Site Contact Address 2:	Suite 400

DRAFT

FRONTIER GEOSCIENCES INC (Continued) **1001226243**

SIC Code:	Not reported
CRK Number:	Not reported
Active:	Not reported
CAS Number:	Not reported
Chemical Name:	Not reported
EHS:	Not reported
EHS CAS Number:	Not reported
EHS Name:	Not reported

Waste Stream Generated:

Waste Managed Off Site:	Y
State Only Waste Code 1:	Not reported
State Only Waste Code 2:	Not reported
Report Managed On Site:	0
KG Managed On Site:	0
Generator Treatment Code:	Not reported
Permit By Rule Code:	Not reported
WCDE Residence Code:	H141
WCDH Origin Code:	5
WCDE On Site Code:	Not reported
WCDB Code:	W105
Description:	Acid Digest Vials
CORb Sequence Number:	135042
Sequence Number:	2656666
Mixed Radioactive Flag:	False
Designation Code:	D
Reported Quanity:	5750
Quanity Unit:	LB
Kilograms Quanity:	2608.20004
Density Number:	0
Density Quanity:	Not reported

Waste Managed Off Site:	Y
State Only Waste Code 1:	WT02
State Only Waste Code 2:	Not reported
Report Managed On Site:	0
KG Managed On Site:	0
Generator Treatment Code:	Not reported
Permit By Rule Code:	Not reported
WCDE Residence Code:	Not reported
WCDH Origin Code:	1
WCDE On Site Code:	Not reported
WCDB Code:	W319
Description:	Vitamins/Herbs/Nutritional Supplements
CORb Sequence Number:	135042
Sequence Number:	2656668
Mixed Radioactive Flag:	False
Designation Code:	D
Reported Quanity:	800
Quanity Unit:	LB
Kilograms Quanity:	362.880006
Density Number:	0
Density Quanity:	Not reported

Waste Managed Off Site:	Y
State Only Waste Code 1:	Not reported
State Only Waste Code 2:	Not reported
Report Managed On Site:	0

DRAFT

FRONTIER GEOSCIENCES INC (Continued) **1001226243**

KG Managed On Site:	0
Generator Treatment Code:	Not reported
Permit By Rule Code:	Not reported
WCDE Residence Code:	H141
WCDH Origin Code:	5
WCDE On Site Code:	Not reported
WCDB Code:	W001
Description:	Oxidizer Class 5.1 Labpack
CORb Sequence Number:	135042
Sequence Number:	2656673
Mixed Radioactive Flag:	False
Designation Code:	D
Reported Quanity:	5
Quanity Unit:	LB
Kilograms Quanity:	2.26800003
Density Number:	0
Density Quanity:	Not reported

Waste Managed Off Site:	Y
State Only Waste Code 1:	Not reported
State Only Waste Code 2:	Not reported
Report Managed On Site:	0
KG Managed On Site:	0
Generator Treatment Code:	Not reported
Permit By Rule Code:	Not reported
WCDE Residence Code:	H141
WCDH Origin Code:	5
WCDE On Site Code:	Not reported
WCDB Code:	W001
Description:	Toxics Class 6.1 Labpack
CORb Sequence Number:	135042
Sequence Number:	2656675
Mixed Radioactive Flag:	False
Designation Code:	D
Reported Quanity:	172
Quanity Unit:	LB
Kilograms Quanity:	78.0192013
Density Number:	0
Density Quanity:	Not reported

Waste Managed Off Site:	Y
State Only Waste Code 1:	Not reported
State Only Waste Code 2:	Not reported
Report Managed On Site:	0
KG Managed On Site:	0
Generator Treatment Code:	Not reported
Permit By Rule Code:	Not reported
WCDE Residence Code:	H141
WCDH Origin Code:	5
WCDE On Site Code:	Not reported
WCDB Code:	W001
Description:	Class 9 & Non-RCRA Labpack
CORb Sequence Number:	135042
Sequence Number:	2656682
Mixed Radioactive Flag:	False
Designation Code:	D
Reported Quanity:	139

DRAFT

FRONTIER GEOSCIENCES INC (Continued) **1001226243**

Quanity Unit:	LB
Kilograms Quanity:	63.0504010
Density Number:	0
Density Quanity:	Not reported
Waste Managed Off Site:	Y
State Only Waste Code 1:	WT02
State Only Waste Code 2:	Not reported
Report Managed On Site:	0
KG Managed On Site:	0
Generator Treatment Code:	Not reported
Permit By Rule Code:	Not reported
WCDE Residence Code:	H141
WCDH Origin Code:	5
WCDE On Site Code:	Not reported
WCDB Code:	W303
Description:	Fly Ash
CORb Sequence Number:	135042
Sequence Number:	2656689
Mixed Radioactive Flag:	False
Designation Code:	D
Reported Quanity:	200
Quanity Unit:	LB
Kilograms Quanity:	90.7200015
Density Number:	0
Density Quanity:	Not reported
Waste Managed Off Site:	Y
State Only Waste Code 1:	WSC2
State Only Waste Code 2:	WT02
Report Managed On Site:	0
KG Managed On Site:	0
Generator Treatment Code:	Not reported
Permit By Rule Code:	Not reported
WCDE Residence Code:	Not reported
WCDH Origin Code:	2
WCDE On Site Code:	Not reported
WCDB Code:	W501
Description:	Sodium Hydroxide Contaminated Debris
CORb Sequence Number:	135042
Sequence Number:	2656691
Mixed Radioactive Flag:	False
Designation Code:	D
Reported Quanity:	550.440000
Quanity Unit:	LB
Kilograms Quanity:	249.679588
Density Number:	0
Density Quanity:	Not reported
Waste Managed Off Site:	Y
State Only Waste Code 1:	Not reported
State Only Waste Code 2:	Not reported
Report Managed On Site:	0
KG Managed On Site:	0
Generator Treatment Code:	Not reported
Permit By Rule Code:	Not reported
WCDE Residence Code:	H141

DRAFT

FRONTIER GEOSCIENCES INC (Continued) **1001226243**

WCDH Origin Code:	5
WCDE On Site Code:	Not reported
WCDB Code:	W001
Description:	Mercury Cyanide
CORb Sequence Number:	135042
Sequence Number:	2656693
Mixed Radioactive Flag:	False
Designation Code:	D
Reported Quanity:	1
Quanity Unit:	LB
Kilograms Quanity:	0.45360000
Density Number:	0
Density Quanity:	Not reported
Waste Managed Off Site:	Y
State Only Waste Code 1:	Not reported
State Only Waste Code 2:	Not reported
Report Managed On Site:	0
KG Managed On Site:	0
Generator Treatment Code:	Not reported
Permit By Rule Code:	Not reported
WCDE Residence Code:	H141
WCDH Origin Code:	5
WCDE On Site Code:	Not reported
WCDB Code:	W105
Description:	Mixed Acid Digest
CORb Sequence Number:	135042
Sequence Number:	2656661
Mixed Radioactive Flag:	False
Designation Code:	D
Reported Quanity:	3440.25
Quanity Unit:	LB
Kilograms Quanity:	1560.49742
Density Number:	0
Density Quanity:	Not reported
Waste Managed Off Site:	Y
State Only Waste Code 1:	Not reported
State Only Waste Code 2:	Not reported
Report Managed On Site:	0
KG Managed On Site:	0
Generator Treatment Code:	Not reported
Permit By Rule Code:	Not reported
WCDE Residence Code:	H141
WCDH Origin Code:	5
WCDE On Site Code:	Not reported
WCDB Code:	W001
Description:	Crude Oil Samples
CORb Sequence Number:	135042
Sequence Number:	2656662
Mixed Radioactive Flag:	False
Designation Code:	D
Reported Quanity:	85
Quanity Unit:	LB
Kilograms Quanity:	38.5560006
Density Number:	0
Density Quanity:	Not reported

DRAFT

FRONTIER GEOSCIENCES INC (Continued) **1001226243**

Waste Managed Off Site:	Y
State Only Waste Code 1:	Not reported
State Only Waste Code 2:	Not reported
Report Managed On Site:	0
KG Managed On Site:	0
Generator Treatment Code:	Not reported
Permit By Rule Code:	Not reported
WCDE Residence Code:	H141
WCDH Origin Code:	5
WCDE On Site Code:	Not reported
WCDB Code:	W110
Description:	Basic Waste
CORb Sequence Number:	135042
Sequence Number:	2656663
Mixed Radioactive Flag:	False
Designation Code:	D
Reported Quanity:	583.799999
Quanity Unit:	LB
Kilograms Quanity:	264.811684
Density Number:	0
Density Quanity:	Not reported

Shipments Send:

CORB Waste Sequence Number:	135042
Waste Sequence Number:	2656674
Sequence Number:	1324939
Shipment Date:	2012-01-13 00:00:00
Mainfest Document ID:	000030772DAT
Reported Quanity:	2
Unit of Measure:	LB
Kilograms Quanity:	0.90720001
Receiving EPAID:	WAD991281767

Waste Sequence Number:	2656681
Sequence Number:	1324942
Shipment Date:	2012-01-13 00:00:00
Mainfest Document ID:	000030772DAT
Reported Quanity:	40
Unit of Measure:	LB
Kilograms Quanity:	18.1440003
Receiving EPAID:	WAD991281767

Waste Sequence Number:	2656690
Sequence Number:	1324931
Shipment Date:	2012-01-13 00:00:00
Mainfest Document ID:	000030768DAT
Reported Quanity:	917.399999
Unit of Measure:	LB
Kilograms Quanity:	416.132647
Receiving EPAID:	WAD991281767

Waste Sequence Number:	2656692
Sequence Number:	1324933
Shipment Date:	2012-01-13 00:00:00
Mainfest Document ID:	000030768DAT
Reported Quanity:	500.399999
Unit of Measure:	LB

DRAFT

FRONTIER GEOSCIENCES INC (Continued) **1001226243**

Kilograms Quanity: 226.981443
Receiving EPAID: WAD991281767

Waste Sequence Number: 2656661
Sequence Number: 1324922
Shipment Date: 2012-01-13 00:00:00
Mainfest Document ID: 000030768DAT
Reported Quanity: 275.220000
Unit of Measure: LB
Kilograms Quanity: 124.839794
Receiving EPAID: WAD991281767

Waste Sequence Number: 2656661
Sequence Number: 1324921
Shipment Date: 2012-01-13 00:00:00
Mainfest Document ID: 000030768DAT
Reported Quanity: 825.659999
Unit of Measure: LB
Kilograms Quanity: 374.519382
Receiving EPAID: WAD991281767

Waste Sequence Number: 2656661
Sequence Number: 1324920
Shipment Date: 2012-01-05 00:00:00
Mainfest Document ID: 000236097PSC
Reported Quanity: 2339.36999
Unit of Measure: LB
Kilograms Quanity: 1061.13825
Receiving EPAID: WAD991281767

Waste Sequence Number: 2656662
Sequence Number: 1324923
Shipment Date: 2012-01-05 00:00:00
Mainfest Document ID: 0002360997PS
Reported Quanity: 85
Unit of Measure: LB
Kilograms Quanity: 38.5560006
Receiving EPAID: WAD991281767

Waste Sequence Number: 2656663
Sequence Number: 1324925
Shipment Date: 2012-01-13 00:00:00
Mainfest Document ID: 000030768DAT
Reported Quanity: 208.5
Unit of Measure: LB
Kilograms Quanity: 94.5756016
Receiving EPAID: WAD991281767

Waste Sequence Number: 2656663
Sequence Number: 1324924
Shipment Date: 2012-01-05 00:00:00
Mainfest Document ID: 000236097PSC
Reported Quanity: 375.300000
Unit of Measure: LB
Kilograms Quanity: 170.236082
Receiving EPAID: WAD991281767

DRAFT

FRONTIER GEOSCIENCES INC (Continued) **1001226243**

Waste Sequence Number: 2656677
Sequence Number: 1324941
Shipment Date: 2012-01-13 00:00:00
Mainfest Document ID: 000030772DAT
Reported Quanity: 35
Unit of Measure: LB
Kilograms Quanity: 15.8760002
Receiving EPAID: WAD991281767

Waste Stream Off Site Mgmt:
Waste CORB Sequence Number: 135042
Waste Sequence Number: 2656674
Sequence Number: 653678
Received EPAID: WAD991281767
Managed Quanity: 2
Kilogram Quanity: 0.90720001
Recycled Percentage: 0
Waste Management System Code: H040

Waste Sequence Number: 2656681
Sequence Number: 653681
Received EPAID: WAD991281767
Managed Quanity: 40
Kilogram Quanity: 18.1440003
Recycled Percentage: 0
Waste Management System Code: H121

Waste Sequence Number: 2656690
Sequence Number: 653669
Received EPAID: WAD991281767
Managed Quanity: 917.399999
Kilogram Quanity: 416.132647
Recycled Percentage: 0
Waste Management System Code: H135

Waste Sequence Number: 2656692
Sequence Number: 653671
Received EPAID: WAD991281767
Managed Quanity: 500.399999
Kilogram Quanity: 226.981443
Recycled Percentage: 0
Waste Management System Code: H135

Waste Sequence Number: 2656661
Sequence Number: 653662
Received EPAID: WAD991281767
Managed Quanity: 3440.25
Kilogram Quanity: 1560.49742
Recycled Percentage: 0
Waste Management System Code: H135

Waste Sequence Number: 2656662
Sequence Number: 653663
Received EPAID: WAD991281767
Managed Quanity: 85
Kilogram Quanity: 38.5560006
Recycled Percentage: 0

DRAFT

FRONTIER GEOSCIENCES INC (Continued) **1001226243**

Waste Management System Code: H040

Waste Sequence Number: 2656663
Sequence Number: 653664
Received EPAID: WAD991281767
Managed Quanity: 583.799999
Kilogram Quanity: 264.811684
Recycled Percentage: 0
Waste Management System Code: H040

Waste Sequence Number: 2656677
Sequence Number: 653680
Received EPAID: WAD991281767
Managed Quanity: 35
Kilogram Quanity: 15.8760002
Recycled Percentage: 0
Waste Management System Code: H121

Waste Sequence Number: 2656670
Sequence Number: 653673
Received EPAID: WAD991281767
Managed Quanity: 48
Kilogram Quanity: 21.7728003
Recycled Percentage: 0
Waste Management System Code: H050

Waste Sequence Number: 2656671
Sequence Number: 653674
Received EPAID: WAD991281767
Managed Quanity: 1
Kilogram Quanity: 0.45360000
Recycled Percentage: 0
Waste Management System Code: H040

Waste Sequence Number: 2656686
Sequence Number: 653683
Received EPAID: WAD991281767
Managed Quanity: 72
Kilogram Quanity: 32.6592005
Recycled Percentage: 0
Waste Management System Code: H040

Waste Stream Comments:
CORB Waste Sequence Number: 135042
Comments: A-7. Residual Dietary Supplements From Clients
Waste Sequence Number: 2656668
Sequence Number: 1

Comments: Also P099 and P074
Waste Sequence Number: 2656674
Sequence Number: 1

Comments: Also D010
Waste Sequence Number: 2656675
Sequence Number: 1

DRAFT

FRONTIER GEOSCIENCES INC (Continued) **1001226243**

Waste Stream EPA Code:

CORB Waste Sequence Number:	135042
Waste Sequence Number:	2656666
Sequence Number:	5870900
WCDA Code:	D002
Waste Sequence Number:	2656673
Sequence Number:	5870946
WCDA Code:	D001
Waste Sequence Number:	2656673
Sequence Number:	5870948
WCDA Code:	D008
Waste Sequence Number:	2656673
Sequence Number:	5870947
WCDA Code:	D011
Waste Sequence Number:	2656675
Sequence Number:	5870990
WCDA Code:	D004
Waste Sequence Number:	2656675
Sequence Number:	5870986
WCDA Code:	D006
Waste Sequence Number:	2656675
Sequence Number:	5870987
WCDA Code:	D007
Waste Sequence Number:	2656675
Sequence Number:	5870988
WCDA Code:	D008
Waste Sequence Number:	2656675
Sequence Number:	5870989
WCDA Code:	D009
Waste Sequence Number:	2656675
Sequence Number:	5870985
WCDA Code:	U080
Waste Sequence Number:	2656682
Sequence Number:	5871008
WCDA Code:	D004

Waste Stream Source Code:

CORB Waste Sequence Number:	135042
Waste Sequence Number:	2656668
Sequence Number:	1
WCDD Code:	G09
Waste Sequence Number:	2656691
Sequence Number:	1
WCDD Code:	G15

DRAFT

FRONTIER GEOSCIENCES INC (Continued) **1001226243**

Waste Sequence Number:	2656692
Sequence Number:	1
WCDD Code:	G15
Waste Sequence Number:	2656661
Sequence Number:	1
WCDD Code:	G22
Waste Sequence Number:	2656662
Sequence Number:	1
WCDD Code:	G22
Waste Sequence Number:	2656663
Sequence Number:	1
WCDD Code:	G22
Waste Sequence Number:	2656666
Sequence Number:	1
WCDD Code:	G22
Waste Sequence Number:	2656670
Sequence Number:	1
WCDD Code:	G22
Waste Sequence Number:	2656671
Sequence Number:	1
WCDD Code:	G22
Waste Sequence Number:	2656673
Sequence Number:	1
WCDD Code:	G22
Waste Sequence Number:	2656674
Sequence Number:	1
WCDD Code:	G22

Name:	FRONTIER GEOSCIENCES INC
Address:	414 PONTIUS N
City,State,Zip:	SEATTLE, WA 98109
Facility Address 2:	Not reported
Facility ID:	74624666
EPA ID:	WAH000002048
NAICS:	541380
State Waste Code Desc:	W105 W001 W110
Federal Waste Code Desc:	D002 D004 D009 D010 D018 D008 F003
Form Comm:	Not reported
Data Year:	2011
Permit by Rule:	False
Mailing Address 2:	Suite 400
Treatment by Generator:	False
Mixed Radioactive Waste:	False
Importer of Hazardous Waste:	False
Immediate Recycler:	False
Treatment/Storage/Disposal/Recycling Facility:	False
Generator of Dangerous Fuel Waste:	False
Generator Marketing to Burner:	False

DRAFT

FRONTIER GEOSCIENCES INC (Continued) **1001226243**

Other Marketers (i.e., blender, distributor, etc.):	False
Utility Boiler Burner:	False
Industry Boiler Burner:	False
Industrial Furnace:	False
Smelter Defferal:	False
Universal Waste:	Not reported
Off-Specification:	Not reported
LN Address 2:	Not reported
Tax Reg #:	601355653
Business Type:	Not reported
Mail Name:	Frontier Global Sciencess Inc
Mailing Address:	11720 North Creek Pkwy N
Mailing City,State,Zip:	Bothell, WA 98011
Legal Organization Name:	Frontier Geosciences
Legal Organization Type:	Private
Legal Contact:	Kevin Wilson
Legal Address:	11720 North Creek Pkwy N
Legal Address 2:	Suite 400
Legal City,State,Zip:	Bothell, WA 98011
Legal Phone Number:	(425)686-1996
Legal Effective Date:	06/19/2007
Land Organization Name:	Vulcan
Land Organization Type:	Private
Land Contact:	Not reported
Land Address:	505 Union Station
Land City,State,Zip:	SEATTLE, WA 98104
Land Phone Number:	206-342-2000
Operator Organization Name:	Frontier Geosciences
Operator Organization Type:	Private
Operator:	Patrick Garcia-Strickland
Operator Address:	11720 North Creek Pkwy N
Operator Address 2:	Not reported
Operator City,State,Zip:	Bothell, WA 98011
Operator Phone Number:	(425)686-1996
Operator Effective Date:	06/08/2009
Site Contact:	Patrick Garcia-Strickland
Site Contact Address:	11720 North Creek Pkwy N
Contact City,State,Zip:	Bothell, WA 98011
Site Contact Phone Number:	(425)686-1996
Site Contact Email:	patricks@frontiergs.com
Gen Status Code:	LQG
Monthly Generation:	False
Batch Generation:	True
One Time Generation:	False
Transport Own Waste:	False
Tranports Other Waste:	False
Recycler Onsite:	False
Transfer Facility:	False
Other Exemption:	Not reported
UW Battery Gen:	False
Used Oil Transporter:	False
Used Oil Transfer Facility:	False
Used Oil Processor:	False
Used Oil Refiner:	False
Used Oil Fuel Marketer Directs Shipments:	False
Used Oil Fuel Marketer Meets Specs:	False
Site Contact Address 2:	Suite 400

DRAFT

FRONTIER GEOSCIENCES INC (Continued) **1001226243**

SIC Code:	Not reported
CRK Number:	Not reported
Active:	Not reported
CAS Number:	Not reported
Chemical Name:	Not reported
EHS:	Not reported
EHS CAS Number:	Not reported
EHS Name:	Not reported

Waste Stream Generated:

Waste Managed Off Site:	Y
State Only Waste Code 1:	Not reported
State Only Waste Code 2:	Not reported
Report Managed On Site:	0
KG Managed On Site:	0
Generator Treatment Code:	Not reported
Permit By Rule Code:	Not reported
WCDE Residence Code:	H141
WCDH Origin Code:	5
WCDE On Site Code:	Not reported
WCDB Code:	W105
Description:	Mixed Acid Digest
CORb Sequence Number:	134940
Sequence Number:	2656522
Mixed Radioactive Flag:	False
Designation Code:	D
Reported Quanity:	4975.04
Quanity Unit:	LB
Kilograms Quanity:	2256.67818
Density Number:	0
Density Quanity:	Not reported

Waste Managed Off Site:	Y
State Only Waste Code 1:	Not reported
State Only Waste Code 2:	Not reported
Report Managed On Site:	0
KG Managed On Site:	0
Generator Treatment Code:	Not reported
Permit By Rule Code:	Not reported
WCDE Residence Code:	H141
WCDH Origin Code:	5
WCDE On Site Code:	Not reported
WCDB Code:	W001
Description:	Flammable Liquids Class 3
CORb Sequence Number:	134940
Sequence Number:	2656608
Mixed Radioactive Flag:	False
Designation Code:	D
Reported Quanity:	41
Quanity Unit:	LB
Kilograms Quanity:	18.5976003
Density Number:	0
Density Quanity:	Not reported

Waste Managed Off Site:	Y
State Only Waste Code 1:	Not reported
State Only Waste Code 2:	Not reported
Report Managed On Site:	0

DRAFT

FRONTIER GEOSCIENCES INC (Continued) **1001226243**

KG Managed On Site:	0
Generator Treatment Code:	Not reported
Permit By Rule Code:	Not reported
WCDE Residence Code:	H141
WCDH Origin Code:	5
WCDE On Site Code:	Not reported
WCDB Code:	W001
Description:	Oxidizer Class 5.1 Labpack
CORb Sequence Number:	134940
Sequence Number:	2656642
Mixed Radioactive Flag:	False
Designation Code:	D
Reported Quanity:	20
Quanity Unit:	LB
Kilograms Quanity:	9.07200015
Density Number:	0
Density Quanity:	Not reported

Waste Managed Off Site:	Y
State Only Waste Code 1:	WT02
State Only Waste Code 2:	WSC2
Report Managed On Site:	0
KG Managed On Site:	0
Generator Treatment Code:	Not reported
Permit By Rule Code:	Not reported
WCDE Residence Code:	H141
WCDH Origin Code:	5
WCDE On Site Code:	Not reported
WCDB Code:	W001
Description:	Caustic Class 8 Labpack
CORb Sequence Number:	134940
Sequence Number:	2656649
Mixed Radioactive Flag:	False
Designation Code:	D
Reported Quanity:	10
Quanity Unit:	LB
Kilograms Quanity:	4.53600007
Density Number:	0
Density Quanity:	Not reported

Waste Managed Off Site:	Y
State Only Waste Code 1:	Not reported
State Only Waste Code 2:	Not reported
Report Managed On Site:	0
KG Managed On Site:	0
Generator Treatment Code:	Not reported
Permit By Rule Code:	Not reported
WCDE Residence Code:	H141
WCDH Origin Code:	5
WCDE On Site Code:	Not reported
WCDB Code:	W001
Description:	Class 9 & Non-RCRA Labpack
CORb Sequence Number:	134940
Sequence Number:	2656651
Mixed Radioactive Flag:	False
Designation Code:	D
Reported Quanity:	68

DRAFT

FRONTIER GEOSCIENCES INC (Continued) **1001226243**

Quanity Unit:	LB
Kilograms Quanity:	30.8448005
Density Number:	0
Density Quanity:	Not reported
Waste Managed Off Site:	Y
State Only Waste Code 1:	Not reported
State Only Waste Code 2:	Not reported
Report Managed On Site:	0
KG Managed On Site:	0
Generator Treatment Code:	Not reported
Permit By Rule Code:	Not reported
WCDE Residence Code:	H141
WCDH Origin Code:	5
WCDE On Site Code:	Not reported
WCDB Code:	W001
Description:	Reactives Class 4.2 or 4.3 Labpack
CORb Sequence Number:	134940
Sequence Number:	2656656
Mixed Radioactive Flag:	False
Designation Code:	D
Reported Quanity:	50
Quanity Unit:	LB
Kilograms Quanity:	22.6800003
Density Number:	0
Density Quanity:	Not reported
Waste Managed Off Site:	Y
State Only Waste Code 1:	Not reported
State Only Waste Code 2:	Not reported
Report Managed On Site:	0
KG Managed On Site:	0
Generator Treatment Code:	Not reported
Permit By Rule Code:	Not reported
WCDE Residence Code:	H141
WCDH Origin Code:	5
WCDE On Site Code:	Not reported
WCDB Code:	W105
Description:	Mixed Acid Digest
CORb Sequence Number:	134940
Sequence Number:	2656521
Mixed Radioactive Flag:	False
Designation Code:	D
Reported Quanity:	1409.14000
Quanity Unit:	LB
Kilograms Quanity:	639.185914
Density Number:	0
Density Quanity:	Not reported
Waste Managed Off Site:	Y
State Only Waste Code 1:	WT02
State Only Waste Code 2:	Not reported
Report Managed On Site:	0
KG Managed On Site:	0
Generator Treatment Code:	Not reported
Permit By Rule Code:	Not reported
WCDE Residence Code:	Not reported

DRAFT

FRONTIER GEOSCIENCES INC (Continued) **1001226243**

WCDH Origin Code:	1
WCDE On Site Code:	Not reported
WCDB Code:	W219
Description:	Formula 409
CORb Sequence Number:	134940
Sequence Number:	2656603
Mixed Radioactive Flag:	False
Designation Code:	D
Reported Quanity:	45
Quanity Unit:	LB
Kilograms Quanity:	20.4120003
Density Number:	0
Density Quanity:	Not reported
Waste Managed Off Site:	Y
State Only Waste Code 1:	WT02
State Only Waste Code 2:	Not reported
Report Managed On Site:	0
KG Managed On Site:	0
Generator Treatment Code:	Not reported
Permit By Rule Code:	Not reported
WCDE Residence Code:	Not reported
WCDH Origin Code:	1
WCDE On Site Code:	Not reported
WCDB Code:	W319
Description:	Vitamins/Herbs/Nutritional Supplements
CORb Sequence Number:	134940
Sequence Number:	2656605
Mixed Radioactive Flag:	False
Designation Code:	D
Reported Quanity:	1350
Quanity Unit:	LB
Kilograms Quanity:	612.360010
Density Number:	0
Density Quanity:	Not reported
Waste Managed Off Site:	Y
State Only Waste Code 1:	Not reported
State Only Waste Code 2:	Not reported
Report Managed On Site:	0
KG Managed On Site:	0
Generator Treatment Code:	Not reported
Permit By Rule Code:	Not reported
WCDE Residence Code:	H141
WCDH Origin Code:	5
WCDE On Site Code:	Not reported
WCDB Code:	W001
Description:	Mercury Lab Pack
CORb Sequence Number:	134940
Sequence Number:	2656652
Mixed Radioactive Flag:	False
Designation Code:	D
Reported Quanity:	10
Quanity Unit:	LB
Kilograms Quanity:	4.53600007
Density Number:	0
Density Quanity:	Not reported

DRAFT

FRONTIER GEOSCIENCES INC (Continued) **1001226243**

Waste Managed Off Site:	Y
State Only Waste Code 1:	Not reported
State Only Waste Code 2:	Not reported
Report Managed On Site:	0
KG Managed On Site:	0
Generator Treatment Code:	Not reported
Permit By Rule Code:	Not reported
WCDE Residence Code:	H141
WCDH Origin Code:	5
WCDE On Site Code:	Not reported
WCDB Code:	W001
Description:	Mercury Lab Pack
CORb Sequence Number:	134940
Sequence Number:	2656653
Mixed Radioactive Flag:	False
Designation Code:	D
Reported Quanity:	1
Quanity Unit:	LB
Kilograms Quanity:	0.45360000
Density Number:	0
Density Quanity:	Not reported

Shipments Send:

CORB Waste Sequence Number:	134940
Waste Sequence Number:	2656523
Sequence Number:	1324764
Shipment Date:	2011-03-01 00:00:00
Mainfest Document ID:	000006692DAT
Reported Quanity:	25
Unit of Measure:	LB
Kilograms Quanity:	11.3400001
Receiving EPAID:	WAD991281767

Waste Sequence Number:	2656523
Sequence Number:	1324765
Shipment Date:	2011-06-29 00:00:00
Mainfest Document ID:	000030153DAT
Reported Quanity:	45
Unit of Measure:	LB
Kilograms Quanity:	20.4120003
Receiving EPAID:	WAD991281767

Waste Sequence Number:	2656523
Sequence Number:	1324763
Shipment Date:	2011-01-04 00:00:00
Mainfest Document ID:	000006361DAT
Reported Quanity:	100
Unit of Measure:	LB
Kilograms Quanity:	45.3600007
Receiving EPAID:	WAD991281767

Waste Sequence Number:	2656523
Sequence Number:	1324766
Shipment Date:	2011-09-13 00:00:00
Mainfest Document ID:	000034787DAT
Reported Quanity:	40
Unit of Measure:	LB

DRAFT

FRONTIER GEOSCIENCES INC (Continued) **1001226243**

Kilograms Quanity: 18.1440003
Receiving EPAID: WAD991281767

Waste Sequence Number: 2656525
Sequence Number: 1324768
Shipment Date: 2011-03-01 00:00:00
Mainfest Document ID: 000006692DAT
Reported Quanity: 50
Unit of Measure: LB
Kilograms Quanity: 22.6800003
Receiving EPAID: WAD991281767

Waste Sequence Number: 2656525
Sequence Number: 1324769
Shipment Date: 2011-06-29 00:00:00
Mainfest Document ID: 000030153DAT
Reported Quanity: 130
Unit of Measure: LB
Kilograms Quanity: 58.9680010
Receiving EPAID: WAD991281767

Waste Sequence Number: 2656525
Sequence Number: 1324767
Shipment Date: 2011-01-04 00:00:00
Mainfest Document ID: 000006361DAT
Reported Quanity: 200
Unit of Measure: LB
Kilograms Quanity: 90.7200015
Receiving EPAID: WAD991281767

Waste Sequence Number: 2656582
Sequence Number: 1324770
Shipment Date: 2011-10-21 00:00:00
Mainfest Document ID: 000035168DAT
Reported Quanity: 125.099999
Unit of Measure: LB
Kilograms Quanity: 56.7453609
Receiving EPAID: WAD991281767

Waste Sequence Number: 2656582
Sequence Number: 1324771
Shipment Date: 2011-12-14 00:00:00
Mainfest Document ID: 000030558DAT
Reported Quanity: 291.899999
Unit of Measure: LB
Kilograms Quanity: 132.405842
Receiving EPAID: WAD991281767

Waste Sequence Number: 2656584
Sequence Number: 1324784
Shipment Date: 2011-12-14 00:00:00
Mainfest Document ID: 000030558DAT
Reported Quanity: 600
Unit of Measure: LB
Kilograms Quanity: 272.160004
Receiving EPAID: WAD991281767

DRAFT

FRONTIER GEOSCIENCES INC (Continued) **1001226243**

Waste Sequence Number: 2656607
Sequence Number: 1324794
Shipment Date: 2011-06-29 00:00:00
Mainfest Document ID: 000030153DAT
Reported Quanity: 30
Unit of Measure: LB
Kilograms Quanity: 13.6080002
Receiving EPAID: WAD991281767

Waste Stream Off Site Mgmt:
Waste CORB Sequence Number: 134940
Waste Sequence Number: 2656605
Sequence Number: 653595
Received EPAID: WAD991281767
Managed Quanity: 1350
Kilogram Quanity: 612.360010
Recycled Percentage: 0
Waste Management System Code: H040

Waste Sequence Number: 2656652
Sequence Number: 653652
Received EPAID: WAD991281767
Managed Quanity: 10
Kilogram Quanity: 4.53600007
Recycled Percentage: 10
Waste Management System Code: H010

Waste Sequence Number: 2656653
Sequence Number: 653653
Received EPAID: WAD991281767
Managed Quanity: 1
Kilogram Quanity: 0.45360000
Recycled Percentage: 10
Waste Management System Code: H010

Waste Sequence Number: 2656655
Sequence Number: 653654
Received EPAID: WAD991281767
Managed Quanity: 10
Kilogram Quanity: 4.53600007
Recycled Percentage: 60
Waste Management System Code: H010

Waste Sequence Number: 2656526
Sequence Number: 653593
Received EPAID: WAD991281767
Managed Quanity: 4900
Kilogram Quanity: 2222.64003
Recycled Percentage: 0
Waste Management System Code: H040

Waste Sequence Number: 2656643
Sequence Number: 653643
Received EPAID: WAD991281767
Managed Quanity: 5
Kilogram Quanity: 2.26800003
Recycled Percentage: 0

DRAFT

FRONTIER GEOSCIENCES INC (Continued) **1001226243**

Waste Management System Code: H040

Waste Sequence Number: 2656644
Sequence Number: 653644
Received EPAID: WAD991281767
Managed Quanity: 75
Kilogram Quanity: 34.0200005
Recycled Percentage: 0
Waste Management System Code: H040

Waste Sequence Number: 2656645
Sequence Number: 653645
Received EPAID: WAD991281767
Managed Quanity: 35
Kilogram Quanity: 15.8760002
Recycled Percentage: 0
Waste Management System Code: H040

Waste Sequence Number: 2656646
Sequence Number: 653646
Received EPAID: WAD991281767
Managed Quanity: 15
Kilogram Quanity: 6.80400011
Recycled Percentage: 0
Waste Management System Code: H121

Waste Sequence Number: 2656647
Sequence Number: 653647
Received EPAID: WAD991281767
Managed Quanity: 10
Kilogram Quanity: 4.53600007
Recycled Percentage: 0
Waste Management System Code: H121

Waste Sequence Number: 2656523
Sequence Number: 653588
Received EPAID: WAD991281767
Managed Quanity: 210
Kilogram Quanity: 95.2560016
Recycled Percentage: 0
Waste Management System Code: H040

Waste Stream Comments:
CORB Waste Sequence Number: 134940
Comments: A-7, A-8. Formula 409 Degreaser Used for Glassware Rinsing
Waste Sequence Number: 2656603
Sequence Number: 1

Comments: A-7. Residual Dietary Supplements From Clients
Waste Sequence Number: 2656605
Sequence Number: 1

Waste Stream EPA Code:
CORB Waste Sequence Number: 134940
Waste Sequence Number: 2656521
Sequence Number: 5869705

DRAFT

FRONTIER GEOSCIENCES INC (Continued) **1001226243**

WCDA Code:	D002
Waste Sequence Number:	2656652
Sequence Number:	5870704
WCDA Code:	D002
Waste Sequence Number:	2656652
Sequence Number:	5870705
WCDA Code:	D009
Waste Sequence Number:	2656653
Sequence Number:	5870712
WCDA Code:	D002
Waste Sequence Number:	2656653
Sequence Number:	5870713
WCDA Code:	D009
Waste Sequence Number:	2656655
Sequence Number:	5870730
WCDA Code:	D009
Waste Sequence Number:	2656655
Sequence Number:	5870731
WCDA Code:	U151
Waste Sequence Number:	2656526
Sequence Number:	5869698
WCDA Code:	D002
Waste Sequence Number:	2656643
Sequence Number:	5870610
WCDA Code:	D001
Waste Sequence Number:	2656644
Sequence Number:	5870628
WCDA Code:	D004
Waste Sequence Number:	2656644
Sequence Number:	5870631
WCDA Code:	D008

Name:	FRONTIER GEOSCIENCES INC
Address:	414 PONTIUS N
City,State,Zip:	SEATTLE, WA 98109
Facility Address 2:	Not reported
Facility ID:	74624666
EPA ID:	WAH000002048
NAICS:	541380
State Waste Code Desc:	WT02, WSC2
Federal Waste Code Desc:	D001, D002, D003, D008, D009
Form Comm:	Not reported
Data Year:	2010
Permit by Rule:	False
Mailing Address 2:	Not reported
Treatment by Generator:	True

DRAFT

FRONTIER GEOSCIENCES INC (Continued) **1001226243**

Mixed Radioactive Waste:	False
Importer of Hazardous Waste:	False
Immediate Recycler:	False
Treatment/Storage/Disposal/Recycling Facility:	False
Generator of Dangerous Fuel Waste:	False
Generator Marketing to Burner:	False
Other Marketers (i.e., blender, distributor, etc.):	False
Utility Boiler Burner:	False
Industry Boiler Burner:	False
Industrial Furnace:	False
Smelter Defferal:	False
Universal Waste:	Not reported
Off-Specification:	Not reported
LN Address 2:	Not reported
Tax Reg #:	601355653
Business Type:	Not reported
Mail Name:	Frontier Geosciences Inc
Mailing Address:	414 Pontius N
Mailing City,State,Zip:	SEATTLE, WA 98109
Legal Organization Name:	Frontier Geosciences
Legal Organization Type:	Private
Legal Contact:	Kevin Wilson
Legal Address:	414 Pontius N
Legal Address 2:	Not reported
Legal City,State,Zip:	SEATTLE, WA 98109
Legal Phone Number:	(206)622-6960
Legal Effective Date:	06/19/2007
Land Organization Name:	Vulcan
Land Organization Type:	Private
Land Contact:	Not reported
Land Address:	505 Union Station
Land City,State,Zip:	SEATTLE, WA 98104
Land Phone Number:	206-342-2000
Operator Organization Name:	Frontier Geosciences
Operator Organization Type:	Private
Operator:	Vincent Jacquemin
Operator Address:	414 Pontius N
Operator Address 2:	Not reported
Operator City,State,Zip:	SEATTLE, WA 98109
Operator Phone Number:	(206)622-6960
Operator Effective Date:	06/08/2009
Site Contact:	Vincent Jacquemin
Site Contact Address:	414 Pontius N
Contact City,State,Zip:	SEATTLE, WA 98109
Site Contact Phone Number:	(206)622-6960
Site Contact Email:	giaon@frontiergeosciences.com
Gen Status Code:	LQG
Monthly Generation:	True
Batch Generation:	False
One Time Generation:	False
Transport Own Waste:	False
Tranports Other Waste:	False
Recycler Onsite:	False
Transfer Facility:	False
Other Exemption:	Not reported
UW Battery Gen:	False
Used Oil Transporter:	False

DRAFT

FRONTIER GEOSCIENCES INC (Continued) **1001226243**

Used Oil Transfer Facility:	False
Used Oil Processor:	False
Used Oil Refiner:	False
Used Oil Fuel Marketer Directs Shipments:	False
Used Oil Fuel Marketer Meets Specs:	False
Site Contact Address 2:	Not reported
SIC Code:	Not reported
CRK Number:	Not reported
Active:	Not reported
CAS Number:	Not reported
Chemical Name:	Not reported
EHS:	Not reported
EHS CAS Number:	Not reported
EHS Name:	Not reported

Waste Stream Generated:

Waste Managed Off Site:	Y
State Only Waste Code 1:	Not reported
State Only Waste Code 2:	Not reported
Report Managed On Site:	0
KG Managed On Site:	0
Generator Treatment Code:	Not reported
Permit By Rule Code:	Not reported
WCDE Residence Code:	H141
WCDH Origin Code:	5
WCDE On Site Code:	Not reported
WCDB Code:	W110
Description:	Basic Waste
CORb Sequence Number:	126984
Sequence Number:	2492303
Mixed Radioactive Flag:	False
Designation Code:	D
Reported Quanity:	350.19999999999999
Quanity Unit:	LB
Kilograms Quanity:	158.85072273223244
Density Number:	0
Density Quanity:	Not reported

Waste Managed Off Site:	B
State Only Waste Code 1:	Not reported
State Only Waste Code 2:	Not reported
Report Managed On Site:	2000
KG Managed On Site:	4409.2399999999998
Generator Treatment Code:	Y
Permit By Rule Code:	Not reported
WCDE Residence Code:	H141
WCDH Origin Code:	5
WCDE On Site Code:	H121
WCDB Code:	W105
Description:	Mixed Acid Digest
CORb Sequence Number:	126984
Sequence Number:	2492187
Mixed Radioactive Flag:	False
Designation Code:	D
Reported Quanity:	2917.4000000000001
Quanity Unit:	LB
Kilograms Quanity:	1323.3326627613219
Density Number:	0

DRAFT

FRONTIER GEOSCIENCES INC (Continued) **1001226243**

Density Quanity:	Not reported
Waste Managed Off Site:	Y
State Only Waste Code 1:	Not reported
State Only Waste Code 2:	Not reported
Report Managed On Site:	0
KG Managed On Site:	0
Generator Treatment Code:	Not reported
Permit By Rule Code:	Not reported
WCDE Residence Code:	H141
WCDH Origin Code:	5
WCDE On Site Code:	Not reported
WCDB Code:	W001
Description:	Crude Oil Samples
CORb Sequence Number:	126984
Sequence Number:	2492246
Mixed Radioactive Flag:	False
Designation Code:	D
Reported Quanity:	75
Quanity Unit:	LB
Kilograms Quanity:	34.020000585144011
Density Number:	0
Density Quanity:	Not reported
Waste Managed Off Site:	Y
State Only Waste Code 1:	Not reported
State Only Waste Code 2:	Not reported
Report Managed On Site:	0
KG Managed On Site:	0
Generator Treatment Code:	Not reported
Permit By Rule Code:	Not reported
WCDE Residence Code:	H141
WCDH Origin Code:	5
WCDE On Site Code:	Not reported
WCDB Code:	W105
Description:	FSTM Acid Waste
CORb Sequence Number:	126984
Sequence Number:	2492262
Mixed Radioactive Flag:	False
Designation Code:	D
Reported Quanity:	504.56999999999999
Quanity Unit:	LB
Kilograms Quanity:	228.87295593661486
Density Number:	0
Density Quanity:	Not reported
Waste Managed Off Site:	Y
State Only Waste Code 1:	Not reported
State Only Waste Code 2:	Not reported
Report Managed On Site:	0
KG Managed On Site:	0
Generator Treatment Code:	Not reported
Permit By Rule Code:	Not reported
WCDE Residence Code:	H141
WCDH Origin Code:	5
WCDE On Site Code:	Not reported
WCDB Code:	W105

DRAFT

FRONTIER GEOSCIENCES INC (Continued) **1001226243**

Description:	Mixed Acid Digest
CORb Sequence Number:	126984
Sequence Number:	2492159
Mixed Radioactive Flag:	False
Designation Code:	D
Reported Quanity:	6036.5600000000004
Quanity Unit:	LB
Kilograms Quanity:	2738.1836630967596
Density Number:	0
Density Quanity:	Not reported
Waste Managed Off Site:	Y
State Only Waste Code 1:	Not reported
State Only Waste Code 2:	Not reported
Report Managed On Site:	0
KG Managed On Site:	0
Generator Treatment Code:	Not reported
Permit By Rule Code:	Not reported
WCDE Residence Code:	H141
WCDH Origin Code:	5
WCDE On Site Code:	Not reported
WCDB Code:	W105
Description:	Acid Digest Vials
CORb Sequence Number:	126984
Sequence Number:	2492307
Mixed Radioactive Flag:	False
Designation Code:	D
Reported Quanity:	875
Quanity Unit:	LB
Kilograms Quanity:	396.90000682668017
Density Number:	0
Density Quanity:	Not reported

Shipments Send:

CORB Waste Sequence Number:	126984
Waste Sequence Number:	2492307
Sequence Number:	1149170
Shipment Date:	12/2/2010
Mainfest Document ID:	000005253DAT
Reported Quanity:	875
Unit of Measure:	LB
Kilograms Quanity:	396.90000682668
Receiving EPAID:	WAD991281767
Waste Sequence Number:	2492159
Sequence Number:	1149104
Shipment Date:	2/26/2010
Mainfest Document ID:	006578107JJK
Reported Quanity:	1009.14
Unit of Measure:	LB
Kilograms Quanity:	457.74591187323
Receiving EPAID:	WAD991281767
Waste Sequence Number:	2492159
Sequence Number:	1149106
Shipment Date:	7/8/2010
Mainfest Document ID:	004049668JJK

DRAFT

FRONTIER GEOSCIENCES INC (Continued) **1001226243**

Reported Quanity: 1009.14
Unit of Measure: LB
Kilograms Quanity: 457.74591187323
Receiving EPAID: WAD991281767

Waste Sequence Number: 2492159
Sequence Number: 1149107
Shipment Date: 9/28/2010
Mainfest Document ID: 00540452JJK
Reported Quanity: 2000
Unit of Measure: LB
Kilograms Quanity: 907.20001560384
Receiving EPAID: WAD991281767

Waste Sequence Number: 2492159
Sequence Number: 1149105
Shipment Date: 5/3/2010
Mainfest Document ID: 006578382JJK
Reported Quanity: 2018.28
Unit of Measure: LB
Kilograms Quanity: 915.491823746459
Receiving EPAID: WAD991281767

Waste Sequence Number: 2492246
Sequence Number: 1149141
Shipment Date: 9/28/2010
Mainfest Document ID: 005540452JJK
Reported Quanity: 75
Unit of Measure: LB
Kilograms Quanity: 34.020000585144
Receiving EPAID: WAD991281767

Waste Sequence Number: 2492262
Sequence Number: 1149150
Shipment Date: 2/26/2010
Mainfest Document ID: 006578107JJK
Reported Quanity: 504.57
Unit of Measure: LB
Kilograms Quanity: 228.872955936615
Receiving EPAID: WAD991281767

Waste Sequence Number: 2492187
Sequence Number: 1149127
Shipment Date: 11/2/2010
Mainfest Document ID: 000005253DAT
Reported Quanity: 917.4
Unit of Measure: LB
Kilograms Quanity: 416.132647157482
Receiving EPAID: WAD991281767

Waste Sequence Number: 2492303
Sequence Number: 1149167
Shipment Date: 9/28/2010
Mainfest Document ID: 00540452JJK
Reported Quanity: 100
Unit of Measure: LB
Kilograms Quanity: 45.360000780192

DRAFT

FRONTIER GEOSCIENCES INC (Continued) **1001226243**

Receiving EPAID: WAD991281767

Waste Sequence Number: 2492303
Sequence Number: 1149166
Shipment Date: 7/8/2010
Mainfest Document ID: 004049668JJK
Reported Quanity: 250.2
Unit of Measure: LB
Kilograms Quanity: 113.49072195204
Receiving EPAID: WAD991281767

Waste Stream Off Site Mgmt:
Waste CORB Sequence Number: 126984
Waste Sequence Number: 2492303
Sequence Number: 584482
Received EPAID: WAD991281767
Managed Quanity: 350.19999999999999
Kilogram Quanity: 158.85072273223244
Recycled Percentage: 0
Waste Management System Code: H141

Waste Sequence Number: 2492159
Sequence Number: 584340
Received EPAID: WAD991281767
Managed Quanity: 6036.5600000000004
Kilogram Quanity: 2738.1836630967596
Recycled Percentage: 0
Waste Management System Code: H141

Waste Sequence Number: 2492246
Sequence Number: 584335
Received EPAID: WAD991281767
Managed Quanity: 75
Kilogram Quanity: 34.020000585144011
Recycled Percentage: 0
Waste Management System Code: H141

Waste Sequence Number: 2492262
Sequence Number: 584467
Received EPAID: WAD991281767
Managed Quanity: 504.56999999999999
Kilogram Quanity: 228.87295593661486
Recycled Percentage: 0
Waste Management System Code: H141

Waste Sequence Number: 2492187
Sequence Number: 584336
Received EPAID: WAD991281767
Managed Quanity: 917.39999999999998
Kilogram Quanity: 416.13264715748153
Recycled Percentage: 0
Waste Management System Code: H141

Waste Sequence Number: 2492307
Sequence Number: 584507
Received EPAID: WAD991281767
Managed Quanity: 875

DRAFT

FRONTIER GEOSCIENCES INC (Continued) **1001226243**

Kilogram Quanity: 396.90000682668017
Recycled Percentage: 0
Waste Management System Code: H141

Waste Stream EPA Code:
CORB Waste Sequence Number: 126984
Waste Sequence Number: 2492303
Sequence Number: 5395201
WCDA Code: F003

Waste Sequence Number: 2492303
Sequence Number: 5395200
WCDA Code: D010

Waste Sequence Number: 2492187
Sequence Number: 5394923
WCDA Code: D002

Waste Sequence Number: 2492307
Sequence Number: 5395333
WCDA Code: D002

Waste Sequence Number: 2492262
Sequence Number: 5395088
WCDA Code: D002

Waste Sequence Number: 2492262
Sequence Number: 5395089
WCDA Code: D004

Waste Sequence Number: 2492159
Sequence Number: 5394950
WCDA Code: D004

Waste Sequence Number: 2492159
Sequence Number: 5394951
WCDA Code: D009

Waste Sequence Number: 2492262
Sequence Number: 5395091
WCDA Code: D009

Waste Sequence Number: 2492159
Sequence Number: 5394949
WCDA Code: D002

Waste Sequence Number: 2492303
Sequence Number: 5395199
WCDA Code: D002

Waste Stream Source Code:
CORB Waste Sequence Number: 126984
Waste Sequence Number: 2492262
Sequence Number: 1
WCDD Code: G22

DRAFT

FRONTIER GEOSCIENCES INC (Continued) **1001226243**

Waste Sequence Number:	2492246
Sequence Number:	1
WCDD Code:	G22
Waste Sequence Number:	2492307
Sequence Number:	1
WCDD Code:	G22
Waste Sequence Number:	2492303
Sequence Number:	1
WCDD Code:	G22
Waste Sequence Number:	2492187
Sequence Number:	1
WCDD Code:	G22
Waste Sequence Number:	2492159
Sequence Number:	1
WCDD Code:	G22
Name:	FRONTIER GEOSCIENCES INC
Address:	414 PONTIUS N
City,State,Zip:	SEATTLE, WA 98109
Facility Address 2:	Not reported
Facility ID:	74624666
EPA ID:	WAH000002048
NAICS:	541380
State Waste Code Desc:	WT02 - Toxic
Federal Waste Code Desc:	D001 - Ignitable D002 - Corrosive D004 - Arsenic D007 - Chromium D008 - Lead D009 - Mercury D010 - Selenium F002 - Toxic F003 - Toxic P029 - Copper Cyanide P073 - Nickel Carbonyl P098 - Potassium Cyanide P104 - Silver Cyanide U151 - Mercury
Form Comm:	Not reported
Data Year:	2009
Permit by Rule:	False
Mailing Address 2:	Not reported
Treatment by Generator:	False
Mixed Radioactive Waste:	False
Importer of Hazardous Waste:	False
Immediate Recycler:	False
Treatment/Storage/Disposal/Recycling Facility:	False
Generator of Dangerous Fuel Waste:	False
Generator Marketing to Burner:	False
Other Marketers (i.e., blender, distributor, etc.):	False
Utility Boiler Burner:	False
Industry Boiler Burner:	False
Industrial Furnace:	False
Smelter Defferal:	False
Universal Waste:	Not reported
Off-Specification:	Not reported
LN Address 2:	Not reported
Tax Reg #:	601355653
Business Type:	Not reported
Mail Name:	Frontier Geosciences Inc
Mailing Address:	414 Pontius N
Mailing City,State,Zip:	SEATTLE, WA 98109

DRAFT

FRONTIER GEOSCIENCES INC (Continued) **1001226243**

Legal Organization Name:	Frontier Geosciences
Legal Organization Type:	Private
Legal Contact:	Kevin Wilson
Legal Address:	414 Pontius N
Legal Address 2:	Not reported
Legal City,State,Zip:	SEATTLE, WA 98109
Legal Phone Number:	(206)622-6960
Legal Effective Date:	06/19/2007
Land Organization Name:	Vulcan
Land Organization Type:	Private
Land Contact:	Not reported
Land Address:	505 Union Station
Land City,State,Zip:	SEATTLE, WA 98104
Land Phone Number:	206-342-2000
Operator Organization Name:	Frontier Geosciences
Operator Organization Type:	Private
Operator:	Vincent Jacquemin
Operator Address:	414 Pontius N
Operator Address 2:	Not reported
Operator City,State,Zip:	SEATTLE, WA 98109
Operator Phone Number:	(206)622-6960
Operator Effective Date:	06/08/2009
Site Contact:	Vincent Jacquemin
Site Contact Address:	414 Pontius N
Contact City,State,Zip:	SEATTLE, WA 98109
Site Contact Phone Number:	(206)622-6960
Site Contact Email:	giaon@frontiergeosciences.com
Gen Status Code:	MQG
Monthly Generation:	False
Batch Generation:	True
One Time Generation:	False
Transport Own Waste:	False
Tranports Other Waste:	False
Recycler Onsite:	False
Transfer Facility:	False
Other Exemption:	Not reported
UW Battery Gen:	False
Used Oil Transporter:	False
Used Oil Transfer Facility:	False
Used Oil Processor:	False
Used Oil Refiner:	False
Used Oil Fuel Marketer Directs Shipments:	False
Used Oil Fuel Marketer Meets Specs:	False
Site Contact Address 2:	Not reported
SIC Code:	Not reported
CRK Number:	Not reported
Active:	Not reported
CAS Number:	Not reported
Chemical Name:	Not reported
EHS:	Not reported
EHS CAS Number:	Not reported
EHS Name:	Not reported

Waste Stream Generated:

Waste Managed Off Site:	Y
State Only Waste Code 1:	Not reported
State Only Waste Code 2:	Not reported
Report Managed On Site:	0

DRAFT

FRONTIER GEOSCIENCES INC (Continued) **1001226243**

KG Managed On Site:	0
Generator Treatment Code:	Not reported
Permit By Rule Code:	Not reported
WCDE Residence Code:	Not reported
WCDH Origin Code:	1
WCDE On Site Code:	Not reported
WCDB Code:	W310
Description:	UN1362, Waste Carbon, Activated, 4.2, PGIII, ERG#(133), Drum 11831-12
CORb Sequence Number:	122458
Sequence Number:	2139379
Mixed Radioactive Flag:	False
Designation Code:	D
Reported Quanity:	15
Quanity Unit:	LB
Kilograms Quanity:	6.804000117028802
Density Number:	0
Density Quanity:	Not reported
Waste Managed Off Site:	Y
State Only Waste Code 1:	Not reported
State Only Waste Code 2:	Not reported
Report Managed On Site:	0
KG Managed On Site:	0
Generator Treatment Code:	Not reported
Permit By Rule Code:	Not reported
WCDE Residence Code:	Not reported
WCDH Origin Code:	1
WCDE On Site Code:	Not reported
WCDB Code:	W203
Description:	UN2924, Waste Flammable Liquids, Corrosive, N.O.S. 3(8). PGII, ERG#(132), D
CORb Sequence Number:	122458
Sequence Number:	2139369
Mixed Radioactive Flag:	False
Designation Code:	D
Reported Quanity:	25
Quanity Unit:	LB
Kilograms Quanity:	11.340000195048004
Density Number:	0
Density Quanity:	Not reported
Waste Managed Off Site:	Y
State Only Waste Code 1:	WSC2
State Only Waste Code 2:	Not reported
Report Managed On Site:	0
KG Managed On Site:	0
Generator Treatment Code:	Not reported
Permit By Rule Code:	Not reported
WCDE Residence Code:	Not reported
WCDH Origin Code:	1
WCDE On Site Code:	Not reported
WCDB Code:	W110
Description:	UN3264, Waste Corrosive Liquids, Acidic, Inorganic, N.O.S., 8, PGII, ERG#(1
CORb Sequence Number:	122458
Sequence Number:	2139376
Mixed Radioactive Flag:	False

DRAFT

FRONTIER GEOSCIENCES INC (Continued) **1001226243**

Designation Code:	D
Reported Quanity:	50
Quanity Unit:	LB
Kilograms Quanity:	22.680000390096009
Density Number:	0
Density Quanity:	Not reported
Waste Managed Off Site:	Y
State Only Waste Code 1:	Not reported
State Only Waste Code 2:	Not reported
Report Managed On Site:	0
KG Managed On Site:	0
Generator Treatment Code:	Not reported
Permit By Rule Code:	Not reported
WCDE Residence Code:	Not reported
WCDH Origin Code:	1
WCDE On Site Code:	Not reported
WCDB Code:	W110
Description:	WASTE CORROSIVE LIQUID, ACIDIC, INORGANIC, N.O.S. 8 UN3264 PGII ERG#(154) H
CORb Sequence Number:	122458
Sequence Number:	2137679
Mixed Radioactive Flag:	False
Designation Code:	D
Reported Quanity:	1705
Quanity Unit:	GAL
Kilograms Quanity:	5808.8118777883647
Density Number:	0.90000000000000002
Density Quanity:	SPG
Waste Managed Off Site:	Y
State Only Waste Code 1:	WT02
State Only Waste Code 2:	Not reported
Report Managed On Site:	0
KG Managed On Site:	0
Generator Treatment Code:	Not reported
Permit By Rule Code:	Not reported
WCDE Residence Code:	Not reported
WCDH Origin Code:	1
WCDE On Site Code:	Not reported
WCDB Code:	W001
Description:	Materials not regulated by DOT (Washington State Dangerous Only, Toxic), Dr
CORb Sequence Number:	122458
Sequence Number:	2139237
Mixed Radioactive Flag:	False
Designation Code:	D
Reported Quanity:	200
Quanity Unit:	LB
Kilograms Quanity:	90.720001560384034
Density Number:	0
Density Quanity:	Not reported
Waste Managed Off Site:	Y
State Only Waste Code 1:	WT02
State Only Waste Code 2:	Not reported
Report Managed On Site:	0

DRAFT

FRONTIER GEOSCIENCES INC (Continued) **1001226243**

KG Managed On Site:	0
Generator Treatment Code:	Not reported
Permit By Rule Code:	Not reported
WCDE Residence Code:	Not reported
WCDH Origin Code:	1
WCDE On Site Code:	Not reported
WCDB Code:	W202
Description:	UN2810, Waste Toxic, Liquids, Organic, N.O.S. 6.1, PGII, ERG(153), Drum 118
CORb Sequence Number:	122458
Sequence Number:	2139373
Mixed Radioactive Flag:	False
Designation Code:	D
Reported Quanity:	200
Quanity Unit:	LB
Kilograms Quanity:	90.720001560384034
Density Number:	0
Density Quanity:	Not reported
Waste Managed Off Site:	Y
State Only Waste Code 1:	Not reported
State Only Waste Code 2:	Not reported
Report Managed On Site:	0
KG Managed On Site:	0
Generator Treatment Code:	Not reported
Permit By Rule Code:	Not reported
WCDE Residence Code:	Not reported
WCDH Origin Code:	1
WCDE On Site Code:	Not reported
WCDB Code:	W001
Description:	(RQ) UN2024, Waste Mercury Compounds, Liquid, N.O.S., 6.1, PGII, (D0009=1),
CORb Sequence Number:	122458
Sequence Number:	2138934
Mixed Radioactive Flag:	False
Designation Code:	D
Reported Quanity:	100
Quanity Unit:	LB
Kilograms Quanity:	45.360000780192017
Density Number:	0
Density Quanity:	Not reported
Waste Managed Off Site:	Y
State Only Waste Code 1:	Not reported
State Only Waste Code 2:	Not reported
Report Managed On Site:	0
KG Managed On Site:	0
Generator Treatment Code:	Not reported
Permit By Rule Code:	Not reported
WCDE Residence Code:	Not reported
WCDH Origin Code:	1
WCDE On Site Code:	Not reported
WCDB Code:	W110
Description:	UN1790, Hydrofluoric Acid, 8 (6.1), PGII, ERG#(157), Drum 11831-13
CORb Sequence Number:	122458
Sequence Number:	2139380
Mixed Radioactive Flag:	False

DRAFT

FRONTIER GEOSCIENCES INC (Continued) **1001226243**

Designation Code:	D
Reported Quanity:	25
Quanity Unit:	LB
Kilograms Quanity:	11.340000195048004
Density Number:	0
Density Quanity:	Not reported
Waste Managed Off Site:	Y
State Only Waste Code 1:	WSC2
State Only Waste Code 2:	Not reported
Report Managed On Site:	0
KG Managed On Site:	0
Generator Treatment Code:	Not reported
Permit By Rule Code:	Not reported
WCDE Residence Code:	Not reported
WCDH Origin Code:	1
WCDE On Site Code:	Not reported
WCDB Code:	W110
Description:	UN3265, Waste Corrosive Liquids, Acidic, Organic, N.O.S., 8, PGII, ERG#(153
CORb Sequence Number:	122458
Sequence Number:	2139377
Mixed Radioactive Flag:	False
Designation Code:	D
Reported Quanity:	50
Quanity Unit:	LB
Kilograms Quanity:	22.680000390096009
Density Number:	0
Density Quanity:	Not reported
Waste Managed Off Site:	Y
State Only Waste Code 1:	Not reported
State Only Waste Code 2:	Not reported
Report Managed On Site:	0
KG Managed On Site:	0
Generator Treatment Code:	Not reported
Permit By Rule Code:	Not reported
WCDE Residence Code:	Not reported
WCDH Origin Code:	1
WCDE On Site Code:	Not reported
WCDB Code:	W203
Description:	WASTE FLAMMABLE LIQUIDS, CORROSIVE, N.O.S. 3 (8) UN2924 PGII (100)ERG#(132)
CORb Sequence Number:	122458
Sequence Number:	2137678
Mixed Radioactive Flag:	False
Designation Code:	D
Reported Quanity:	255
Quanity Unit:	GAL
Kilograms Quanity:	965.29620647509478
Density Number:	1
Density Quanity:	SPG
Waste Managed Off Site:	Y
State Only Waste Code 1:	WT02
State Only Waste Code 2:	Not reported
Report Managed On Site:	0

DRAFT

FRONTIER GEOSCIENCES INC (Continued) **1001226243**

KG Managed On Site:	0
Generator Treatment Code:	Not reported
Permit By Rule Code:	Not reported
WCDE Residence Code:	Not reported
WCDH Origin Code:	1
WCDE On Site Code:	Not reported
WCDB Code:	W107
Description:	(RQ) UN1935, Waste Cyanide Solutions, N.O.S., 6.1, PGII, (P104=1), ERG#(157
CORb Sequence Number:	122458
Sequence Number:	2139008
Mixed Radioactive Flag:	False
Designation Code:	D
Reported Quanity:	50
Quanity Unit:	LB
Kilograms Quanity:	22.680000390096009
Density Number:	0
Density Quanity:	Not reported

Shipments Send:

CORB Waste Sequence Number:	122458
Waste Sequence Number:	2139406
Sequence Number:	1027527
Shipment Date:	1/26/2009
Mainfest Document ID:	001318975
Reported Quanity:	10
Unit of Measure:	LB
Kilograms Quanity:	4.5360000780192
Receiving EPAID:	WAD991281767
Waste Sequence Number:	2137679
Sequence Number:	1024525
Shipment Date:	11/10/2009
Mainfest Document ID:	005419363
Reported Quanity:	110
Unit of Measure:	GAL
Kilograms Quanity:	374.762056631507
Receiving EPAID:	WAD991281767
Waste Sequence Number:	2137678
Sequence Number:	1024491
Shipment Date:	5/14/2009
Mainfest Document ID:	005419120
Reported Quanity:	30
Unit of Measure:	GAL
Kilograms Quanity:	113.564259585305
Receiving EPAID:	WAD991281767
Waste Sequence Number:	2139380
Sequence Number:	1027462
Shipment Date:	1/26/2009
Mainfest Document ID:	001318975
Reported Quanity:	25
Unit of Measure:	LB
Kilograms Quanity:	11.340000195048
Receiving EPAID:	WAD991281767

DRAFT

FRONTIER GEOSCIENCES INC (Continued) **1001226243**

Waste Sequence Number: 2139376
Sequence Number: 1027447
Shipment Date: 1/26/2009
Mainfest Document ID: 001318975
Reported Quanity: 50
Unit of Measure: LB
Kilograms Quanity: 22.680000390096
Receiving EPAID: WAD991281767

Waste Sequence Number: 2137678
Sequence Number: 1024492
Shipment Date: 7/14/2009
Mainfest Document ID: 005419184
Reported Quanity: 55
Unit of Measure: GAL
Kilograms Quanity: 208.20114257306
Receiving EPAID: WAD991281767

Waste Sequence Number: 2137678
Sequence Number: 1024489
Shipment Date: 1/27/2009
Mainfest Document ID: 001318976
Reported Quanity: 85
Unit of Measure: GAL
Kilograms Quanity: 321.765402158365
Receiving EPAID: WAD991281767

Waste Sequence Number: 2139008
Sequence Number: 1026199
Shipment Date: 1/26/2009
Mainfest Document ID: 001318975
Reported Quanity: 50
Unit of Measure: LB
Kilograms Quanity: 22.680000390096
Receiving EPAID: WAD991281767

Waste Sequence Number: 2139377
Sequence Number: 1027458
Shipment Date: 1/26/2009
Mainfest Document ID: 001318975
Reported Quanity: 50
Unit of Measure: LB
Kilograms Quanity: 22.680000390096
Receiving EPAID: WAD991281767

Waste Sequence Number: 2137679
Sequence Number: 1024521
Shipment Date: 4/1/2009
Mainfest Document ID: 005419046
Reported Quanity: 55
Unit of Measure: GAL
Kilograms Quanity: 187.381028315754
Receiving EPAID: WAD991281767

Waste Sequence Number: 2137679
Sequence Number: 1024523
Shipment Date: 7/14/2009

DRAFT

FRONTIER GEOSCIENCES INC (Continued) **1001226243**

Mainfest Document ID: 005419184
Reported Quanity: 280
Unit of Measure: GAL
Kilograms Quanity: 953.939780516564
Receiving EPAID: WAD991281767

Waste Stream Off Site Mgmt:
Waste CORB Sequence Number: 122458
Waste Sequence Number: 2139008
Sequence Number: 528355
Received EPAID: WAD991281767
Managed Quanity: 50
Kilogram Quanity: 22.680000390096009
Recycled Percentage: 0
Waste Management System Code: H141

Waste Sequence Number: 2139376
Sequence Number: 528836
Received EPAID: WAD991281767
Managed Quanity: 50
Kilogram Quanity: 22.680000390096009
Recycled Percentage: 0
Waste Management System Code: H141

Waste Sequence Number: 2139010
Sequence Number: 528358
Received EPAID: WAD991281767
Managed Quanity: 10
Kilogram Quanity: 4.5360000780192014
Recycled Percentage: 0
Waste Management System Code: H141

Waste Sequence Number: 2139369
Sequence Number: 528818
Received EPAID: WAD991281767
Managed Quanity: 25
Kilogram Quanity: 11.340000195048004
Recycled Percentage: 0
Waste Management System Code: H141

Waste Sequence Number: 2137679
Sequence Number: 527384
Received EPAID: WAD991281767
Managed Quanity: 1705
Kilogram Quanity: 5808.8118777883647
Recycled Percentage: 0
Waste Management System Code: H141

Waste Sequence Number: 2139372
Sequence Number: 528829
Received EPAID: WAD991281767
Managed Quanity: 15
Kilogram Quanity: 6.804000117028802
Recycled Percentage: 0
Waste Management System Code: H141

Waste Sequence Number: 2138934

DRAFT

FRONTIER GEOSCIENCES INC (Continued) **1001226243**

Sequence Number: 528260
Received EPAID: WAD991281767
Managed Quanity: 100
Kilogram Quanity: 45.360000780192017
Recycled Percentage: 0
Waste Management System Code: H141

Waste Sequence Number: 2139406
Sequence Number: 528874
Received EPAID: WAD991281767
Managed Quanity: 10
Kilogram Quanity: 4.5360000780192014
Recycled Percentage: 0
Waste Management System Code: H141

Waste Sequence Number: 2139380
Sequence Number: 528849
Received EPAID: WAD991281767
Managed Quanity: 25
Kilogram Quanity: 11.340000195048004
Recycled Percentage: 0
Waste Management System Code: H141

Waste Sequence Number: 2139373
Sequence Number: 528831
Received EPAID: WAD991281767
Managed Quanity: 200
Kilogram Quanity: 90.720001560384034
Recycled Percentage: 0
Waste Management System Code: H141

Waste Sequence Number: 2139236
Sequence Number: 528678
Received EPAID: WAD991281767
Managed Quanity: 35
Kilogram Quanity: 15.876000273067206
Recycled Percentage: 0
Waste Management System Code: H141

Waste Stream EPA Code:
CORB Waste Sequence Number: 122458
Waste Sequence Number: 2139373
Sequence Number: 4645121
WCDA Code: D011

Waste Sequence Number: 2139380
Sequence Number: 4645517
WCDA Code: U134

Waste Sequence Number: 2139376
Sequence Number: 4645149
WCDA Code: D004

Waste Sequence Number: 2139380
Sequence Number: 4645518
WCDA Code: D002

DRAFT

FRONTIER GEOSCIENCES INC (Continued) **1001226243**

Waste Sequence Number: 2139376
Sequence Number: 4645147
WCDA Code: D007

Waste Sequence Number: 2139376
Sequence Number: 4645150
WCDA Code: D008

Waste Sequence Number: 2138934
Sequence Number: 4639977
WCDA Code: U151

Waste Sequence Number: 2139372
Sequence Number: 4645092
WCDA Code: F003

Waste Sequence Number: 2139366
Sequence Number: 4644918
WCDA Code: D002

Waste Sequence Number: 2138934
Sequence Number: 4639976
WCDA Code: F002

Waste Sequence Number: 2139369
Sequence Number: 4645070
WCDA Code: F003

Waste Stream Source Code:
CORB Waste Sequence Number: 122458
Waste Sequence Number: 2139379
Sequence Number: 1
WCDD Code: G22

Waste Sequence Number: 2139373
Sequence Number: 1
WCDD Code: G22

Waste Sequence Number: 2137679
Sequence Number: 1
WCDD Code: G22

Waste Sequence Number: 2139372
Sequence Number: 1
WCDD Code: G22

Waste Sequence Number: 2139406
Sequence Number: 1
WCDD Code: G22

Waste Sequence Number: 2139380
Sequence Number: 1
WCDD Code: G22

Waste Sequence Number: 2139376
Sequence Number: 1
WCDD Code: G22

DRAFT

FRONTIER GEOSCIENCES INC (Continued) **1001226243**

Waste Sequence Number:	2139377
Sequence Number:	1
WCDD Code:	G22
Waste Sequence Number:	2139369
Sequence Number:	1
WCDD Code:	G22
Waste Sequence Number:	2139008
Sequence Number:	1
WCDD Code:	G22
Waste Sequence Number:	2139236
Sequence Number:	1
WCDD Code:	G22

Name:	FRONTIER GEOSCIENCES INC
Address:	414 PONTIUS N
City,State,Zip:	SEATTLE, WA 98109
Facility Address 2:	Not reported
Facility ID:	74624666
EPA ID:	WAH000002048
NAICS:	54172
State Waste Code Desc:	WAT01-1, WAT01-2, WAT01-3, WAT01-4, WAT01-5
Federal Waste Code Desc:	D002, D004, D009, D010
Form Comm:	Not reported
Data Year:	2008
Permit by Rule:	False
Mailing Address 2:	Not reported
Treatment by Generator:	False
Mixed Radioactive Waste:	False
Importer of Hazardous Waste:	False
Immediate Recycler:	False
Treatment/Storage/Disposal/Recycling Facility:	False
Generator of Dangerous Fuel Waste:	False
Generator Marketing to Burner:	False
Other Marketers (i.e., blender, distributor, etc.):	False
Utility Boiler Burner:	False
Industry Boiler Burner:	False
Industrial Furnace:	False
Smelter Defferal:	False
Universal Waste:	Batteries - Accumulate, Mercury - Accumulate, Lamps - Accumulate
Off-Specification:	Not reported
LN Address 2:	Not reported
Tax Reg #:	601355653
Business Type:	Not reported
Mail Name:	Frontier Geosciences Inc
Mailing Address:	414 Pontius N
Mailing City,State,Zip:	SEATTLE, WA 98109
Legal Organization Name:	Frontier Geosciences
Legal Organization Type:	Private
Legal Contact:	Kevin Wilson
Legal Address:	414 Pontius N
Legal Address 2:	Not reported
Legal City,State,Zip:	SEATTLE, WA 98109
Legal Phone Number:	(206)622-6960

DRAFT

FRONTIER GEOSCIENCES INC (Continued) **1001226243**

Legal Effective Date:	06/19/1997
Land Organization Name:	Vulcan
Land Organization Type:	Private
Land Contact:	Not reported
Land Address:	505 Union Station
Land City,State,Zip:	SEATTLE, WA 98104
Land Phone Number:	206-342-2000
Operator Organization Name:	Frontier Geosciences
Operator Organization Type:	Private
Operator:	Giao B Nguyen
Operator Address:	414 Pontius N
Operator Address 2:	Not reported
Operator City,State,Zip:	SEATTLE, WA 98109
Operator Phone Number:	(206)622-6960
Operator Effective Date:	09/04/2007
Site Contact:	Giao Nguyen
Site Contact Address:	414 Pontius N
Contact City,State,Zip:	SEATTLE, WA 98109
Site Contact Phone Number:	(206)622-6960 1432
Site Contact Email:	giaon@frontiergeosciences.com
Gen Status Code:	LQG
Monthly Generation:	True
Batch Generation:	False
One Time Generation:	False
Transport Own Waste:	False
Tranports Other Waste:	False
Recycler Onsite:	False
Transfer Facility:	False
Other Exemption:	Not reported
UW Battery Gen:	False
Used Oil Transporter:	False
Used Oil Transfer Facility:	False
Used Oil Processor:	False
Used Oil Refiner:	False
Used Oil Fuel Marketer Directs Shipments:	False
Used Oil Fuel Marketer Meets Specs:	False
Site Contact Address 2:	Not reported
SIC Code:	Not reported
CRK Number:	Not reported
Active:	Not reported
CAS Number:	Not reported
Chemical Name:	Not reported
EHS:	Not reported
EHS CAS Number:	Not reported
EHS Name:	Not reported

Waste Stream Generated:

Waste Managed Off Site:	Y
State Only Waste Code 1:	Not reported
State Only Waste Code 2:	Not reported
Report Managed On Site:	0
KG Managed On Site:	0
Generator Treatment Code:	Not reported
Permit By Rule Code:	Not reported
WCDE Residence Code:	Not reported
WCDH Origin Code:	1
WCDE On Site Code:	Not reported
WCDB Code:	W105

DRAFT

FRONTIER GEOSCIENCES INC (Continued) **1001226243**

Description:	Carbon Filter with Acid Digest Waste
CORb Sequence Number:	116535
Sequence Number:	1999669
Mixed Radioactive Flag:	False
Designation Code:	D
Reported Quanity:	200
Quanity Unit:	LB
Kilograms Quanity:	90.720001560384034
Density Number:	0
Density Quanity:	Not reported
Waste Managed Off Site:	Y
State Only Waste Code 1:	Not reported
State Only Waste Code 2:	Not reported
Report Managed On Site:	0
KG Managed On Site:	0
Generator Treatment Code:	Not reported
Permit By Rule Code:	Not reported
WCDE Residence Code:	Not reported
WCDH Origin Code:	1
WCDE On Site Code:	Not reported
WCDB Code:	W203
Description:	Potassium Hydroxide/Methanol Testing Waste
CORb Sequence Number:	116535
Sequence Number:	1998502
Mixed Radioactive Flag:	False
Designation Code:	D
Reported Quanity:	710
Quanity Unit:	LB
Kilograms Quanity:	322.0560055393633
Density Number:	0
Density Quanity:	Not reported
Waste Managed Off Site:	Y
State Only Waste Code 1:	Not reported
State Only Waste Code 2:	Not reported
Report Managed On Site:	0
KG Managed On Site:	0
Generator Treatment Code:	Not reported
Permit By Rule Code:	Not reported
WCDE Residence Code:	Not reported
WCDH Origin Code:	1
WCDE On Site Code:	Not reported
WCDB Code:	W105
Description:	Mixed Acid Digest Waste
CORb Sequence Number:	116535
Sequence Number:	1998442
Mixed Radioactive Flag:	False
Designation Code:	D
Reported Quanity:	8025
Quanity Unit:	LB
Kilograms Quanity:	3640.1400626104091
Density Number:	0
Density Quanity:	Not reported
Waste Managed Off Site:	Y
State Only Waste Code 1:	Not reported

DRAFT

FRONTIER GEOSCIENCES INC (Continued) **1001226243**

State Only Waste Code 2:	Not reported
Report Managed On Site:	0
KG Managed On Site:	0
Generator Treatment Code:	Not reported
Permit By Rule Code:	Not reported
WCDE Residence Code:	Not reported
WCDH Origin Code:	1
WCDE On Site Code:	Not reported
WCDB Code:	W105
Description:	Mixed Acid Digest Waste with Carbon filters
CORb Sequence Number:	116535
Sequence Number:	1998503
Mixed Radioactive Flag:	False
Designation Code:	D
Reported Quanity:	520
Quanity Unit:	LB
Kilograms Quanity:	235.87200405699849
Density Number:	0
Density Quanity:	Not reported

Waste Managed Off Site:	Y
State Only Waste Code 1:	Not reported
State Only Waste Code 2:	Not reported
Report Managed On Site:	0
KG Managed On Site:	0
Generator Treatment Code:	Not reported
Permit By Rule Code:	Not reported
WCDE Residence Code:	Not reported
WCDH Origin Code:	1
WCDE On Site Code:	Not reported
WCDB Code:	W105
Description:	Mixed Acid Digest Waste
CORb Sequence Number:	116535
Sequence Number:	1999641
Mixed Radioactive Flag:	False
Designation Code:	D
Reported Quanity:	1513.71
Quanity Unit:	LB
Kilograms Quanity:	686.61886780984457
Density Number:	0
Density Quanity:	Not reported

Shipments Send:

CORB Waste Sequence Number:	116535
Waste Sequence Number:	1999669
Sequence Number:	945235
Shipment Date:	12/5/2008
Mainfest Document ID:	001318905JJK
Reported Quanity:	200
Unit of Measure:	LB
Kilograms Quanity:	90.720001560384
Receiving EPAID:	WAD991281767

Waste Sequence Number:	1998442
Sequence Number:	942574
Shipment Date:	3/6/2008
Mainfest Document ID:	001858335JJK

DRAFT

FRONTIER GEOSCIENCES INC (Continued) **1001226243**

Reported Quanity:	900
Unit of Measure:	LB
Kilograms Quanity:	408.240007021728
Receiving EPAID:	WAD991281767
Waste Sequence Number:	1998502
Sequence Number:	942639
Shipment Date:	6/10/2008
Mainfest Document ID:	004058319JJK
Reported Quanity:	150
Unit of Measure:	LB
Kilograms Quanity:	68.040001170288
Receiving EPAID:	WAD991281767
Waste Sequence Number:	1998442
Sequence Number:	942575
Shipment Date:	4/15/2008
Mainfest Document ID:	003620097JJK
Reported Quanity:	1600
Unit of Measure:	LB
Kilograms Quanity:	725.760012483072
Receiving EPAID:	WAD991281767
Waste Sequence Number:	1998442
Sequence Number:	942577
Shipment Date:	8/8/2008
Mainfest Document ID:	004303978JJK
Reported Quanity:	1100
Unit of Measure:	LB
Kilograms Quanity:	498.960008582112
Receiving EPAID:	WAD991281767
Waste Sequence Number:	1998502
Sequence Number:	942640
Shipment Date:	8/8/2008
Mainfest Document ID:	004303978JJK
Reported Quanity:	150
Unit of Measure:	LB
Kilograms Quanity:	68.040001170288
Receiving EPAID:	WAD991281767
Waste Sequence Number:	1999641
Sequence Number:	945212
Shipment Date:	12/5/2008
Mainfest Document ID:	001318905JJK
Reported Quanity:	1513.71
Unit of Measure:	LB
Kilograms Quanity:	686.618867809845
Receiving EPAID:	WAD991281767
Waste Sequence Number:	1998442
Sequence Number:	942578
Shipment Date:	9/10/2008
Mainfest Document ID:	003618348JJK
Reported Quanity:	1550
Unit of Measure:	LB
Kilograms Quanity:	703.080012092976

DRAFT

FRONTIER GEOSCIENCES INC (Continued) **1001226243**

Receiving EPAID: WAD991281767

Waste Sequence Number: 1998502
Sequence Number: 942638
Shipment Date: 3/6/2008
Mainfest Document ID: 001858335JJK
Reported Quanity: 300
Unit of Measure: LB
Kilograms Quanity: 136.080002340576
Receiving EPAID: WAD991281767

Waste Sequence Number: 1998442
Sequence Number: 942576
Shipment Date: 6/10/2008
Mainfest Document ID: 004058319JJK
Reported Quanity: 800
Unit of Measure: LB
Kilograms Quanity: 362.880006241536
Receiving EPAID: WAD991281767

Waste Sequence Number: 1998442
Sequence Number: 942579
Shipment Date: 10/10/2008
Mainfest Document ID: 003619210JJK
Reported Quanity: 275
Unit of Measure: LB
Kilograms Quanity: 124.740002145528
Receiving EPAID: WAD991281767

Waste Stream Off Site Mgmt:
Waste CORB Sequence Number: 116535
Waste Sequence Number: 1999641
Sequence Number: 483028
Received EPAID: WAD991281767
Managed Quanity: 1513.71
Kilogram Quanity: 686.61886780984457
Recycled Percentage: 0
Waste Management System Code: H141

Waste Sequence Number: 1998502
Sequence Number: 481272
Received EPAID: WAD991281767
Managed Quanity: 710
Kilogram Quanity: 322.0560055393633
Recycled Percentage: 0
Waste Management System Code: H050

Waste Sequence Number: 1998442
Sequence Number: 481184
Received EPAID: WAD991281767
Managed Quanity: 8025
Kilogram Quanity: 3640.1400626104091
Recycled Percentage: 0
Waste Management System Code: H141

Waste Sequence Number: 1998503
Sequence Number: 483153

DRAFT

FRONTIER GEOSCIENCES INC (Continued) **1001226243**

Received EPAID: WAD991281767
Managed Quanity: 520
Kilogram Quanity: 235.87200405699849
Recycled Percentage: 0
Waste Management System Code: H135

Waste Sequence Number: 1999669
Sequence Number: 483140
Received EPAID: WAD991281767
Managed Quanity: 200
Kilogram Quanity: 90.720001560384034
Recycled Percentage: 0
Waste Management System Code: H141

Waste Stream EPA Code:
CORB Waste Sequence Number: 116535
Waste Sequence Number: 1998442
Sequence Number: 4257111
WCDA Code: D010

Waste Sequence Number: 1998502
Sequence Number: 4257124
WCDA Code: D001

Waste Sequence Number: 1999669
Sequence Number: 4257245
WCDA Code: D010

Waste Sequence Number: 1999669
Sequence Number: 4257243
WCDA Code: D008

Waste Sequence Number: 1999669
Sequence Number: 4257244
WCDA Code: D009

Waste Sequence Number: 1999669
Sequence Number: 4257241
WCDA Code: D002

Waste Sequence Number: 1998442
Sequence Number: 4257109
WCDA Code: D004

Waste Sequence Number: 1999641
Sequence Number: 4257190
WCDA Code: D002

Waste Sequence Number: 1998503
Sequence Number: 4257131
WCDA Code: D002

Waste Sequence Number: 1998442
Sequence Number: 4257110
WCDA Code: D009

Waste Sequence Number: 1998503

DRAFT

FRONTIER GEOSCIENCES INC (Continued) **1001226243**

Sequence Number: 4257132
WCDA Code: D004

Waste Stream Source Code:
CORB Waste Sequence Number: 116535
Waste Sequence Number: 1999641
Sequence Number: 1
WCDD Code: G22

Waste Sequence Number: 1998442
Sequence Number: 1
WCDD Code: G22

Waste Sequence Number: 1999669
Sequence Number: 1
WCDD Code: G22

Waste Sequence Number: 1998502
Sequence Number: 1
WCDD Code: G22

Waste Sequence Number: 1998503
Sequence Number: 1
WCDD Code: G22

Name: FRONTIER GEOSCIENCES INC
Address: 414 PONTIUS N
City,State,Zip: SEATTLE, WA 98109
Facility Address 2: Not reported
Facility ID: 74624666
EPA ID: WAH000002048
NAICS: 54172
State Waste Code Desc: WT02 WL02 WSC2WT02, W004
Federal Waste Code Desc: D002 D004 D005 D006 D007 D008 D009 D010D001, D002, D003, D004, D009, D010, D018
Form Comm: Not reported
Data Year: Not reported
Permit by Rule: No
Mailing Address 2: Not reported
Treatment by Generator: Yes
Mixed Radioactive Waste: No
Importer of Hazardous Waste: No
Immediate Recycler: No
Treatment/Storage/Disposal/Recycling Facility: No
Generator of Dangerous Fuel Waste: No
Generator Marketing to Burner: No
Other Marketers (i.e., blender, distributor, etc.): No
Utility Boiler Burner: No
Industry Boiler Burner: No
Industrial Furnace: No
Smelter Defferal: No
Universal Waste: Not reported
Off-Specification: Not reported
LN Address 2: Ste 900
Tax Reg #: 601355653
Business Type: Not reported

DRAFT

FRONTIER GEOSCIENCES INC (Continued) **1001226243**

Mail Name:	Frontier Geosciences Inc
Mailing Address:	414 Pontius N
Mailing City,State,Zip:	SEATTLE, WA 98109
Legal Organization Name:	Frontier Geosciences Inc
Legal Organization Type:	Private
Legal Contact:	Sharon K Goldblatt
Legal Address:	414 Pontius N
Legal Address 2:	Not reported
Legal City,State,Zip:	SEATTLE, WA 98109
Legal Phone Number:	(206)622-6960
Legal Effective Date:	06/19/1997
Land Organization Name:	Vulcan
Land Organization Type:	Private
Land Contact:	Not reported
Land Address:	505 Union Station
Land City,State,Zip:	SEATTLE, WA 98104
Land Phone Number:	(206)342-2000
Operator Organization Name:	FGS
Operator Organization Type:	Private
Operator:	Matthew E Hastings
Operator Address:	414 Pontius N
Operator Address 2:	Not reported
Operator City,State,Zip:	SEATTLE, WA 98109
Operator Phone Number:	(206)622-6960
Operator Effective Date:	03/10/2000
Site Contact:	Matt Hastings
Site Contact Address:	414 Pontius N
Contact City,State,Zip:	SEATTLE, WA 98109
Site Contact Phone Number:	(206)622-6960 1448
Site Contact Email:	Not reported
Gen Status Code:	LQG
Monthly Generation:	No
Batch Generation:	Yes
One Time Generation:	No
Transport Own Waste:	No
Tranports Other Waste:	No
Recycler Onsite:	No
Transfer Facility:	No
Other Exemption:	Not reported
UW Battery Gen:	No
Used Oil Transporter:	No
Used Oil Transfer Facility:	No
Used Oil Processor:	No
Used Oil Refiner:	No
Used Oil Fuel Marketer Directs Shipments:	No
Used Oil Fuel Marketer Meets Specs:	No
Site Contact Address 2:	Not reported
SIC Code:	Not reported
CRK Number:	Not reported
Active:	Not reported
CAS Number:	Not reported
Chemical Name:	Not reported
EHS:	Not reported
EHS CAS Number:	Not reported
EHS Name:	Not reported
Name:	FRONTIER GEOSCIENCES INC

DRAFT

FRONTIER GEOSCIENCES INC (Continued) **1001226243**

Address:	414 PONTIUS N
City,State,Zip:	SEATTLE, WA 98109
Facility Address 2:	Not reported
Facility ID:	74624666
EPA ID:	WAH000002048
NAICS:	54172
State Waste Code Desc:	WT02 WL02 WSC2WT02, W004
Federal Waste Code Desc:	D002 D004 D005 D006 D007 D008 D009 D010D001, D002, D003, D004, D009, D010, D018
Form Comm:	Not reported
Data Year:	Not reported
Permit by Rule:	FALSE
Mailing Address 2:	Not reported
Treatment by Generator:	TRUE
Mixed Radioactive Waste:	FALSE
Importer of Hazardous Waste:	FALSE
Immediate Recycler:	FALSE
Treatment/Storage/Disposal/Recycling Facility:	FALSE
Generator of Dangerous Fuel Waste:	FALSE
Generator Marketing to Burner:	FALSE
Other Marketers (i.e., blender, distributor, etc.):	FALSE
Utility Boiler Burner:	FALSE
Industry Boiler Burner:	FALSE
Industrial Furnace:	FALSE
Smelter Defferal:	FALSE
Universal Waste:	Not reported
Off-Specification:	Not reported
LN Address 2:	Ste 900
Tax Reg #:	601355653
Business Type:	Not reported
Mail Name:	Frontier Geosciences Inc
Mailing Address:	414 Pontius N
Mailing City,State,Zip:	SEATTLE, WA 98109
Legal Organization Name:	Frontier Geosciences Inc
Legal Organization Type:	Private
Legal Contact:	Sharon K Goldblatt
Legal Address:	414 Pontius N
Legal Address 2:	Not reported
Legal City,State,Zip:	SEATTLE, WA 98109
Legal Phone Number:	(206)622-6960
Legal Effective Date:	06/19/1997
Land Organization Name:	Vulcan
Land Organization Type:	Private
Land Contact:	Not reported
Land Address:	505 Union Station
Land City,State,Zip:	SEATTLE, WA 98104
Land Phone Number:	(206)342-2000
Operator Organization Name:	FGS
Operator Organization Type:	Private
Operator:	Matthew E Hastings
Operator Address:	414 Pontius N
Operator Address 2:	Not reported
Operator City,State,Zip:	SEATTLE, WA 98109
Operator Phone Number:	(206)622-6960
Operator Effective Date:	03/10/2000
Site Contact:	Matt Hastings
Site Contact Address:	414 Pontius N

DRAFT

FRONTIER GEOSCIENCES INC (Continued) **1001226243**

Contact City,State,Zip:	SEATTLE, WA 98109
Site Contact Phone Number:	(206)622-6960 1448
Site Contact Email:	Not reported
Gen Status Code:	LQG
Monthly Generation:	TRUE
Batch Generation:	FALSE
One Time Generation:	FALSE
Transport Own Waste:	FALSE
Tranports Other Waste:	FALSE
Recycler Onsite:	FALSE
Transfer Facility:	FALSE
Other Exemption:	Not reported
UW Battery Gen:	FALSE
Used Oil Transporter:	FALSE
Used Oil Transfer Facility:	FALSE
Used Oil Processor:	FALSE
Used Oil Refiner:	FALSE
Used Oil Fuel Marketer Directs Shipments:	FALSE
Used Oil Fuel Marketer Meets Specs:	FALSE
Site Contact Address 2:	Not reported
SIC Code:	Not reported
CRK Number:	Not reported
Active:	Not reported
CAS Number:	Not reported
Chemical Name:	Not reported
EHS:	Not reported
EHS CAS Number:	Not reported
EHS Name:	Not reported
Name:	FRONTIER GEOSCIENCES INC
Address:	414 PONTIUS N
City,State,Zip:	SEATTLE, WA 98109
Facility Address 2:	Not reported
Facility ID:	74624666
EPA ID:	WAH000002048
NAICS:	54172
State Waste Code Desc:	WT02 WL02 WSC2WT02, W004
Federal Waste Code Desc:	D002 D004 D005 D006 D007 D008 D009 D010D001, D002, D003, D004, D009, D010, D018
Form Comm:	Not reported
Data Year:	Not reported
Permit by Rule:	F
Mailing Address 2:	Not reported
Treatment by Generator:	F
Mixed Radioactive Waste:	F
Importer of Hazardous Waste:	F
Immediate Recycler:	F
Treatment/Storage/Disposal/Recycling Facility:	F
Generator of Dangerous Fuel Waste:	F
Generator Marketing to Burner:	F
Other Marketers (i.e., blender, distributor, etc.):	F
Utility Boiler Burner:	F
Industry Boiler Burner:	F
Industrial Furnace:	F
Smelter Defferal:	F
Universal Waste:	Not reported
Off-Specification:	Not reported

DRAFT

FRONTIER GEOSCIENCES INC (Continued) **1001226243**

LN Address 2:	Not reported
Tax Reg #:	601355653
Business Type:	Not reported
Mail Name:	Frontier Geosciences Inc
Mailing Address:	414 Pontius N
Mailing City,State,Zip:	SEATTLE, WA 98109
Legal Organization Name:	Frontier Geosciences Inc
Legal Organization Type:	Private
Legal Contact:	Sharon K Goldblatt
Legal Address:	414 Pontius N
Legal Address 2:	Not reported
Legal City,State,Zip:	SEATTLE, WA 98109
Legal Phone Number:	(206)622-6960
Legal Effective Date:	06/19/1997
Land Organization Name:	Frontier Geosciences Inc
Land Organization Type:	Private
Land Contact:	Kevin Wilson
Land Address:	414 Pontius N
Land City,State,Zip:	SEATTLE, WA 98109
Land Phone Number:	(206)622-6960
Operator Organization Name:	Frontier Geosciences
Operator Organization Type:	Private
Operator:	Giao B Nguyen
Operator Address:	414 Pontius N
Operator Address 2:	Not reported
Operator City,State,Zip:	SEATTLE, WA 98109
Operator Phone Number:	(206)622-6960
Operator Effective Date:	09/04/2007
Site Contact:	Giao Nguyen
Site Contact Address:	414 Pontius N
Contact City,State,Zip:	SEATTLE, WA 98109
Site Contact Phone Number:	(206)622-6960 1448
Site Contact Email:	Not reported
Gen Status Code:	LQG
Monthly Generation:	T
Batch Generation:	F
One Time Generation:	F
Transport Own Waste:	F
Tranports Other Waste:	F
Recycler Onsite:	F
Transfer Facility:	T
Other Exemption:	Not reported
UW Battery Gen:	F
Used Oil Transporter:	F
Used Oil Transfer Facility:	F
Used Oil Processor:	F
Used Oil Refiner:	F
Used Oil Fuel Marketer Directs Shipments:	F
Used Oil Fuel Marketer Meets Specs:	F
Site Contact Address 2:	Not reported
SIC Code:	Not reported
CRK Number:	Not reported
Active:	Not reported
CAS Number:	Not reported
Chemical Name:	Not reported
EHS:	Not reported
EHS CAS Number:	Not reported

DRAFT

FRONTIER GEOSCIENCES INC (Continued) **1001226243**

EHS Name: Not reported

DH628 **POTTER ASSOCIATES INC** **WA CSCSL** **1000891826**
NW **504 YALE AVE N** **WA ALLSITES** **WA0000143966**
1/2-1 **SEATTLE, WA 98109** **RCRA NonGen / NLR**
0.505 mi. **FINDS**
2666 ft. **Site 3 of 3 in cluster DH** **ECHO**
WA MANIFEST

Relative:
Lower

Actual:
115 ft.

CSCSL:

Name:	WEISS JENKINS XIII
Address:	504 YALE AVE N
City,State,Zip:	SEATTLE, WA 98109
Facility ID:	13703
Region:	Northwest
Lat/Long:	47.623426 / -122.330087
Clean Up Siteid:	1341
Site Status:	Cleanup Started
Contaminant Name:	Petroleum Products-Unspecified
Alternate Site Names:	Weiss Jenkins XIII (Property NFA),Weiss Jenkins XIII Off-Property,Weiss Jenkins XIII Site
Site Rank:	Not reported
Has Institutional Control:	Not reported
Past VCP:	TRUE
Current VCP:	Not reported
URL:	https://apps.ecology.wa.gov/cleanupsearch/site/1341
Ground Water:	Not reported
Surface Water:	Not reported
Soil:	Confirmed Above Cleanup Levels
Sediment:	Not reported
Air:	Not reported
Bedrock:	Not reported
Responsible Unit:	Northwest

Name:	WEISS JENKINS XIII
Address:	504 YALE AVE N
City,State,Zip:	SEATTLE, WA 98109
Facility ID:	13703
Region:	Northwest
Lat/Long:	47.623426 / -122.330087
Clean Up Siteid:	1341
Site Status:	Cleanup Started
Contaminant Name:	Petroleum-Other
Alternate Site Names:	Weiss Jenkins XIII (Property NFA),Weiss Jenkins XIII Off-Property,Weiss Jenkins XIII Site
Site Rank:	Not reported
Has Institutional Control:	Not reported
Past VCP:	TRUE
Current VCP:	Not reported
URL:	https://apps.ecology.wa.gov/cleanupsearch/site/1341
Ground Water:	Not reported
Surface Water:	Not reported
Soil:	Confirmed Above Cleanup Levels
Sediment:	Not reported
Air:	Not reported
Bedrock:	Not reported
Responsible Unit:	Northwest

DRAFT

POTTER ASSOCIATES INC (Continued) **1000891826**

ALLSITES:

Name: WEISS JENKINS XIII SITE
Facility Id: 13703

Interaction: 80159
Interaction 1: I
Interaction 2: VOLCLNST
Ecology Program: TOXICS
Program Data: ISIS
Facility Alt.: Weiss Jenkins XIII Site
Program ID: nw2211
Date Interaction: 2009-09-29 00:00:00
Date Interaction 3: Voluntary Cleanup Sites
Latitude: 47.6234260003
Longitude: -122.330087001

Interaction: 125886
Interaction 1: A
Interaction 2: SCS
Ecology Program: TOXICS
Program Data: ISIS
Facility Alt.: Weiss Jenkins XIII Off-Property
Program ID: Not reported
Date Interaction: 2010-01-20 00:00:00
Date Interaction 3: State Cleanup Site
Latitude: 47.6234260003
Longitude: -122.330087001

Name: POTTER ASSOCIATES INC
Facility Id: 36293921

Interaction: 40504
Interaction 1: I
Interaction 2: HWG
Ecology Program: HAZWASTE
Program Data: TURBOWASTE
Facility Alt.: Not reported
Program ID: WA0000143966
Date Interaction: 1994-03-10 00:00:00
Date Interaction 3: Hazardous Waste Generator
Latitude: 47.623540000399998
Longitude: -122.330520001

Interaction: 40505
Interaction 1: I
Interaction 2: UST
Ecology Program: TOXICS
Program Data: UST
Facility Alt.: Not reported
Program ID: 682
Date Interaction: 2000-02-29 00:00:00
Date Interaction 3: Underground Storage Tank
Latitude: 47.623540000399998
Longitude: -122.330520001

DRAFT

POTTER ASSOCIATES INC (Continued) **1000891826**

Interaction:	40506
Interaction 1:	I
Interaction 2:	HWOTHER
Ecology Program:	HAZWASTE
Program Data:	TURBOWASTE
Facility Alt.:	POTTER ASSOCIATES INC
Program ID:	WA0000143966
Date Interaction:	2006-12-31 00:00:00
Date Interaction 3:	Haz Waste Management Acti
Latitude:	47.623540000399998
Longitude:	-122.330520001

RCRA Listings:

Date Form Received by Agency:		20090803
Handler Name:	POTTER ASSOCIATES INC	
Handler Address:		504 YALE AVE N
Handler City,State,Zip:		SEATTLE, WA 98109
EPA ID:		WA0000143966
Contact Name:		STEVEN PARSONS
Contact Address:		504 YALE AVE N
Contact City,State,Zip:		SEATTLE, WA 98109
Contact Telephone:		206-623-8844
Contact Fax:		Not reported
Contact Email:		SPARSONS@POTTERPRINTING.COM
Contact Title:		Not reported
EPA Region:		10
Land Type:		Private
Federal Waste Generator Description:		Not a generator, verified
Non-Notifier:		Not reported
Biennial Report Cycle:		Not reported
Accessibility:		Not reported
Active Site Indicator:		Not reported
State District Owner:		WA
State District:		NWRO
Mailing Address:		4400 26TH AVE W
Mailing City,State,Zip:		SEATTLE, WA 98199
Owner Name:	POTTER ASSOC INC	
Owner Type:		Private
Operator Name:	PARSONS, STEVEN	
Operator Type:		Private
Short-Term Generator Activity:		No
Importer Activity:		No
Mixed Waste Generator:		No
Transporter Activity:		No
Transfer Facility Activity:		No
Recycler Activity with Storage:		No
Small Quantity On-Site Burner Exemption:		No
Smelting Melting and Refining Furnace Exemption:		No
Underground Injection Control:		No
Off-Site Waste Receipt:		No
Universal Waste Indicator:		No
Universal Waste Destination Facility:		No
Federal Universal Waste:		No
Active Site Fed-Reg Treatment Storage and Disposal Facility:		Not reported
Active Site Converter Treatment storage and Disposal Facility:		Not reported
Active Site State-Reg Treatment Storage and Disposal Facility:		Not reported

DRAFT

POTTER ASSOCIATES INC (Continued) **1000891826**

Active Site State-Reg Handler:	---
Federal Facility Indicator:	Not reported
Hazardous Secondary Material Indicator:	NN
Sub-Part K Indicator:	Not reported
Commercial TSD Indicator:	No
Treatment Storage and Disposal Type:	Not reported
2018 GPRA Permit Baseline:	Not on the Baseline
2018 GPRA Renewals Baseline:	Not on the Baseline
Permit Renewals Workload Universe:	Not reported
Permit Workload Universe:	Not reported
Permit Progress Universe:	Not reported
Post-Closure Workload Universe:	Not reported
Closure Workload Universe:	Not reported
202 GPRA Corrective Action Baseline:	No
Corrective Action Workload Universe:	No
Subject to Corrective Action Universe:	No
Non-TSDFs Where RCRA CA has Been Imposed Universe:	No
TSDFs Potentially Subject to CA Under 3004 (u)/(v) Universe:	No
TSDFs Only Subject to CA under Discretionary Auth Universe:	No
Corrective Action Priority Ranking:	No NCAPS ranking
Environmental Control Indicator:	No
Institutional Control Indicator:	No
Human Exposure Controls Indicator:	N/A
Groundwater Controls Indicator:	N/A
Operating TSDF Universe:	Not reported
Full Enforcement Universe:	Not reported
Significant Non-Complier Universe:	No
Unaddressed Significant Non-Complier Universe:	No
Addressed Significant Non-Complier Universe:	No
Significant Non-Complier With a Compliance Schedule Universe:	No
Financial Assurance Required:	Not reported
Handler Date of Last Change:	20180507
Recognized Trader-Importer:	No
Recognized Trader-Exporter:	No
Importer of Spent Lead Acid Batteries:	No
Exporter of Spent Lead Acid Batteries:	No
Recycler Activity Without Storage:	No
Manifest Broker:	No
Sub-Part P Indicator:	No

Biennial: List of Years
Year: 2005

Click Here for Biennial Reporting System Data:
Year: 2003

Click Here for Biennial Reporting System Data:

Hazardous Waste Summary:
Waste Code: D001
Waste Description: IGNITABLE WASTE

Waste Code: D008
Waste Description: LEAD

Waste Code: D018

DRAFT

POTTER ASSOCIATES INC (Continued) **1000891826**

Waste Description: BENZENE

Waste Code: D039
Waste Description: TETRACHLOROETHYLENE

Waste Code: D040
Waste Description: TRICHLORETHYLENE

Waste Code: F003
Waste Description: THE FOLLOWING SPENT NONHALOGENATED SOLVENTS: XYLENE, ACETONE, ETHYL ACETATE, ETHYL BENZENE, ETHYL ETHER, METHYL ISOBUTYL KETONE, N-BUTYL ALCOHOL, CYCLOHEXANONE, AND METHANOL; ALL SPENT SOLVENT MIXTURES/BLENDS CONTAINING, BEFORE USE, ONLY THE ABOVE SPENT NONHALOGENATED SOLVENTS; AND ALL SPENT SOLVENT MIXTURES/BLENDS CONTAINING, BEFORE USE, ONE OR MORE OF THE ABOVE NONHALOGENATED SOLVENTS, AND A TOTAL OF TEN PERCENT OR MORE (BY VOLUME) OF ONE OR MORE OF THOSE SOLVENTS LISTED IN F001, F002, F004, AND F005; AND STILL BOTTOMS FROM THE RECOVERY OF THESE SPENT SOLVENTS AND SPENT SOLVENT MIXTURES.

Handler - Owner Operator:

Owner/Operator Indicator:	Owner
Owner/Operator Name: POTTER ASSOC INC	
Legal Status:	Private
Date Became Current:	Not reported
Date Ended Current:	Not reported
Owner/Operator Address:	504 YALE AVE N
Owner/Operator City,State,Zip:	SEATTLE, WA 98109-5532
Owner/Operator Telephone:	206-623-8844
Owner/Operator Telephone Ext:	Not reported
Owner/Operator Fax:	Not reported
Owner/Operator Email:	Not reported

Owner/Operator Indicator:	Operator
Owner/Operator Name: STEVEN P	
Legal Status:	Private
Date Became Current:	19970417
Date Ended Current:	Not reported
Owner/Operator Address:	504 YALE AVE N
Owner/Operator City,State,Zip:	SEATTLE, WA 98109-5532
Owner/Operator Telephone:	206-623-8844
Owner/Operator Telephone Ext:	Not reported
Owner/Operator Fax:	Not reported
Owner/Operator Email:	Not reported

Owner/Operator Indicator:	Operator
Owner/Operator Name: POTTER ASSOCIATES INC	
Legal Status:	Private
Date Became Current:	Not reported
Date Ended Current:	Not reported
Owner/Operator Address:	504 YALE AVE N
Owner/Operator City,State,Zip:	SEATTLE, WA 98109
Owner/Operator Telephone:	000-000-0000
Owner/Operator Telephone Ext:	Not reported
Owner/Operator Fax:	Not reported
Owner/Operator Email:	Not reported

DRAFT

POTTER ASSOCIATES INC (Continued) **1000891826**

Owner/Operator Indicator:	Owner
Owner/Operator Name: POTTER ASSOC INC	
Legal Status:	Private
Date Became Current:	Not reported
Date Ended Current:	Not reported
Owner/Operator Address:	504 YALE AVE N
Owner/Operator City,State,Zip:	SEATTLE, WA 98109
Owner/Operator Telephone:	206-623-8844
Owner/Operator Telephone Ext:	Not reported
Owner/Operator Fax:	Not reported
Owner/Operator Email:	Not reported

Owner/Operator Indicator:	Owner
Owner/Operator Name: POTTER ASSOC INC	
Legal Status:	Private
Date Became Current:	Not reported
Date Ended Current:	Not reported
Owner/Operator Address:	504 YALE AVE N
Owner/Operator City,State,Zip:	SEATTLE, WA 98109
Owner/Operator Telephone:	206-623-8844
Owner/Operator Telephone Ext:	Not reported
Owner/Operator Fax:	Not reported
Owner/Operator Email:	Not reported

Owner/Operator Indicator:	Operator
Owner/Operator Name: PARSONS, STEVEN	
Legal Status:	Private
Date Became Current:	Not reported
Date Ended Current:	Not reported
Owner/Operator Address:	504 YALE AVE N
Owner/Operator City,State,Zip:	SEATTLE, WA 98109
Owner/Operator Telephone:	206-623-8844
Owner/Operator Telephone Ext:	Not reported
Owner/Operator Fax:	Not reported
Owner/Operator Email:	Not reported

Owner/Operator Indicator:	Owner
Owner/Operator Name: POTTER ASSOC INC	
Legal Status:	Private
Date Became Current:	Not reported
Date Ended Current:	Not reported
Owner/Operator Address:	504 YALE AVE N
Owner/Operator City,State,Zip:	SEATTLE, WA 98109
Owner/Operator Telephone:	206-623-8844
Owner/Operator Telephone Ext:	Not reported
Owner/Operator Fax:	Not reported
Owner/Operator Email:	Not reported

Owner/Operator Indicator:	Owner
Owner/Operator Name: POTTER ASSOC INC	
Legal Status:	Private
Date Became Current:	Not reported
Date Ended Current:	Not reported
Owner/Operator Address:	504 YALE AVE N
Owner/Operator City,State,Zip:	SEATTLE, WA 98109
Owner/Operator Telephone:	206-623-8844
Owner/Operator Telephone Ext:	Not reported

DRAFT

POTTER ASSOCIATES INC (Continued) **1000891826**

Owner/Operator Fax: Not reported
Owner/Operator Email: Not reported

Owner/Operator Indicator: Owner
Owner/Operator Name: POTTER ASSOC INC
Legal Status: Private
Date Became Current: Not reported
Date Ended Current: Not reported
Owner/Operator Address: 504 YALE AVE N
Owner/Operator City,State,Zip: SEATTLE, WA 98109
Owner/Operator Telephone: 206-623-8844
Owner/Operator Telephone Ext: Not reported
Owner/Operator Fax: Not reported
Owner/Operator Email: Not reported

Owner/Operator Indicator: Owner
Owner/Operator Name: POTTER ASSOC INC
Legal Status: Private
Date Became Current: 19960501
Date Ended Current: Not reported
Owner/Operator Address: 504 YALE AVE N
Owner/Operator City,State,Zip: SEATTLE, WA 98109
Owner/Operator Telephone: 206-623-8844
Owner/Operator Telephone Ext: Not reported
Owner/Operator Fax: Not reported
Owner/Operator Email: Not reported

Owner/Operator Indicator: Operator
Owner/Operator Name: PARSONS, STEVEN
Legal Status: Private
Date Became Current: Not reported
Date Ended Current: Not reported
Owner/Operator Address: 504 YALE AVE N
Owner/Operator City,State,Zip: SEATTLE, WA 98109
Owner/Operator Telephone: 206-623-8844
Owner/Operator Telephone Ext: Not reported
Owner/Operator Fax: Not reported
Owner/Operator Email: Not reported

Owner/Operator Indicator: Owner
Owner/Operator Name: POTTER ASSOC INC
Legal Status: Private
Date Became Current: 19960501
Date Ended Current: Not reported
Owner/Operator Address: 504 YALE AVE N
Owner/Operator City,State,Zip: SEATTLE, WA 98109
Owner/Operator Telephone: 206-623-8844
Owner/Operator Telephone Ext: Not reported
Owner/Operator Fax: Not reported
Owner/Operator Email: Not reported

Owner/Operator Indicator: Owner
Owner/Operator Name: POTTER ASSOC INC
Legal Status: Private
Date Became Current: Not reported
Date Ended Current: Not reported
Owner/Operator Address: 504 YALE AVE N

DRAFT

POTTER ASSOCIATES INC (Continued) **1000891826**

Owner/Operator City,State,Zip:	SEATTLE, WA 98109
Owner/Operator Telephone:	206-623-8844
Owner/Operator Telephone Ext:	Not reported
Owner/Operator Fax:	Not reported
Owner/Operator Email:	Not reported

Owner/Operator Indicator:	Operator
Owner/Operator Name: STEVEN PARSONS	
Legal Status:	Private
Date Became Current:	19970417
Date Ended Current:	Not reported
Owner/Operator Address:	504 YALE AVE N
Owner/Operator City,State,Zip:	SEATTLE, WA 98109-5532
Owner/Operator Telephone:	Not reported
Owner/Operator Telephone Ext:	Not reported
Owner/Operator Fax:	Not reported
Owner/Operator Email:	Not reported

Owner/Operator Indicator:	Operator
Owner/Operator Name: STEVEN PARSONS	
Legal Status:	Private
Date Became Current:	19970417
Date Ended Current:	Not reported
Owner/Operator Address:	504 YALE AVE N
Owner/Operator City,State,Zip:	SEATTLE, WA 98109-5532
Owner/Operator Telephone:	Not reported
Owner/Operator Telephone Ext:	Not reported
Owner/Operator Fax:	Not reported
Owner/Operator Email:	Not reported

Owner/Operator Indicator:	Owner
Owner/Operator Name: POTTER ASSOCIATES INC	
Legal Status:	Private
Date Became Current:	Not reported
Date Ended Current:	Not reported
Owner/Operator Address:	504 YALE AVE N
Owner/Operator City,State,Zip:	SEATTLE, WA 98109
Owner/Operator Telephone:	000-000-0000
Owner/Operator Telephone Ext:	Not reported
Owner/Operator Fax:	Not reported
Owner/Operator Email:	Not reported

Owner/Operator Indicator:	Operator
Owner/Operator Name: PARSONS, STEVEN	
Legal Status:	Private
Date Became Current:	Not reported
Date Ended Current:	Not reported
Owner/Operator Address:	504 YALE AVE N
Owner/Operator City,State,Zip:	SEATTLE, WA 98109
Owner/Operator Telephone:	206-623-8844
Owner/Operator Telephone Ext:	Not reported
Owner/Operator Fax:	Not reported
Owner/Operator Email:	Not reported

Owner/Operator Indicator:	Owner
Owner/Operator Name: POTTER ASSOC INC	
Legal Status:	Private

DRAFT

POTTER ASSOCIATES INC (Continued) **1000891826**

Date Became Current:	19960501
Date Ended Current:	Not reported
Owner/Operator Address:	504 YALE AVE N
Owner/Operator City,State,Zip:	SEATTLE, WA 98109
Owner/Operator Telephone:	206-623-8844
Owner/Operator Telephone Ext:	Not reported
Owner/Operator Fax:	Not reported
Owner/Operator Email:	Not reported
Owner/Operator Indicator:	Owner
Owner/Operator Name: POTTER ASSOC INC	
Legal Status:	Private
Date Became Current:	Not reported
Date Ended Current:	Not reported
Owner/Operator Address:	504 YALE AVE N
Owner/Operator City,State,Zip:	SEATTLE, WA 98109
Owner/Operator Telephone:	206-623-8844
Owner/Operator Telephone Ext:	Not reported
Owner/Operator Fax:	Not reported
Owner/Operator Email:	Not reported
Owner/Operator Indicator:	Operator
Owner/Operator Name: PARSONS, STEVEN	
Legal Status:	Private
Date Became Current:	Not reported
Date Ended Current:	Not reported
Owner/Operator Address:	504 YALE AVE N
Owner/Operator City,State,Zip:	SEATTLE, WA 98109
Owner/Operator Telephone:	206-623-8844
Owner/Operator Telephone Ext:	Not reported
Owner/Operator Fax:	Not reported
Owner/Operator Email:	Not reported
Owner/Operator Indicator:	Owner
Owner/Operator Name: POTTER ASSOC INC	
Legal Status:	Private
Date Became Current:	19960501
Date Ended Current:	Not reported
Owner/Operator Address:	504 YALE AVE N
Owner/Operator City,State,Zip:	SEATTLE, WA 98109
Owner/Operator Telephone:	206-623-8844
Owner/Operator Telephone Ext:	Not reported
Owner/Operator Fax:	Not reported
Owner/Operator Email:	Not reported
Owner/Operator Indicator:	Owner
Owner/Operator Name: POTTER ASSOC INC	
Legal Status:	Private
Date Became Current:	19960501
Date Ended Current:	Not reported
Owner/Operator Address:	504 YALE AVE N
Owner/Operator City,State,Zip:	SEATTLE, WA 98109-5532
Owner/Operator Telephone:	Not reported
Owner/Operator Telephone Ext:	Not reported
Owner/Operator Fax:	Not reported
Owner/Operator Email:	Not reported

DRAFT

POTTER ASSOCIATES INC (Continued) **1000891826**

Owner/Operator Indicator:	Operator
Owner/Operator Name: POTTER ASSOCIATES INC	
Legal Status:	Private
Date Became Current:	Not reported
Date Ended Current:	Not reported
Owner/Operator Address:	504 YALE AVE N
Owner/Operator City,State,Zip:	SEATTLE, WA 98109
Owner/Operator Telephone:	000-000-0000
Owner/Operator Telephone Ext:	Not reported
Owner/Operator Fax:	Not reported
Owner/Operator Email:	Not reported

Owner/Operator Indicator:	Owner
Owner/Operator Name: POTTER ASSOC INC	
Legal Status:	Private
Date Became Current:	19960501
Date Ended Current:	Not reported
Owner/Operator Address:	504 YALE AVE N
Owner/Operator City,State,Zip:	SEATTLE, WA 98109
Owner/Operator Telephone:	206-623-8844
Owner/Operator Telephone Ext:	Not reported
Owner/Operator Fax:	Not reported
Owner/Operator Email:	Not reported

Owner/Operator Indicator:	Owner
Owner/Operator Name: POTTER ASSOC INC	
Legal Status:	Private
Date Became Current:	19960501
Date Ended Current:	Not reported
Owner/Operator Address:	504 YALE AVE N
Owner/Operator City,State,Zip:	SEATTLE, WA 98109
Owner/Operator Telephone:	206-623-8844
Owner/Operator Telephone Ext:	Not reported
Owner/Operator Fax:	Not reported
Owner/Operator Email:	Not reported

Owner/Operator Indicator:	Operator
Owner/Operator Name: PARSONS, STEVEN	
Legal Status:	Private
Date Became Current:	Not reported
Date Ended Current:	Not reported
Owner/Operator Address:	504 YALE AVE N
Owner/Operator City,State,Zip:	SEATTLE, WA 98109
Owner/Operator Telephone:	206-623-8844
Owner/Operator Telephone Ext:	Not reported
Owner/Operator Fax:	Not reported
Owner/Operator Email:	Not reported

Owner/Operator Indicator:	Owner
Owner/Operator Name: POTTER ASSOC INC	
Legal Status:	Private
Date Became Current:	Not reported
Date Ended Current:	Not reported
Owner/Operator Address:	504 YALE AVE N
Owner/Operator City,State,Zip:	SEATTLE, WA 98109
Owner/Operator Telephone:	206-623-8844
Owner/Operator Telephone Ext:	Not reported

DRAFT

POTTER ASSOCIATES INC (Continued) **1000891826**

Owner/Operator Fax: Not reported
Owner/Operator Email: Not reported

Owner/Operator Indicator: Owner
Owner/Operator Name: POTTER ASSOC INC
Legal Status: Private
Date Became Current: 19960501
Date Ended Current: Not reported
Owner/Operator Address: 504 YALE AVE N
Owner/Operator City,State,Zip: SEATTLE, WA 98109
Owner/Operator Telephone: 206-623-8844
Owner/Operator Telephone Ext: Not reported
Owner/Operator Fax: Not reported
Owner/Operator Email: Not reported

Owner/Operator Indicator: Owner
Owner/Operator Name: POTTER ASSOC INC
Legal Status: Private
Date Became Current: 19960501
Date Ended Current: Not reported
Owner/Operator Address: 504 YALE AVE N
Owner/Operator City,State,Zip: SEATTLE, WA 98109
Owner/Operator Telephone: 206-623-8844
Owner/Operator Telephone Ext: Not reported
Owner/Operator Fax: Not reported
Owner/Operator Email: Not reported

Owner/Operator Indicator: Owner
Owner/Operator Name: POTTER ASSOC INC
Legal Status: Private
Date Became Current: 19960501
Date Ended Current: Not reported
Owner/Operator Address: 504 YALE AVE N
Owner/Operator City,State,Zip: SEATTLE, WA 98109-5532
Owner/Operator Telephone: Not reported
Owner/Operator Telephone Ext: Not reported
Owner/Operator Fax: Not reported
Owner/Operator Email: Not reported

Owner/Operator Indicator: Operator
Owner/Operator Name: POTTER ASSOC INC
Legal Status: Private
Date Became Current: Not reported
Date Ended Current: Not reported
Owner/Operator Address: 504 YALE AVE N
Owner/Operator City,State,Zip: SEATTLE, WA 98109-5532
Owner/Operator Telephone: 206-623-8844
Owner/Operator Telephone Ext: Not reported
Owner/Operator Fax: Not reported
Owner/Operator Email: Not reported

Owner/Operator Indicator: Operator
Owner/Operator Name: PARSONS, STEVEN
Legal Status: Private
Date Became Current: Not reported
Date Ended Current: Not reported
Owner/Operator Address: 504 YALE AVE N

DRAFT

POTTER ASSOCIATES INC (Continued) **1000891826**

Owner/Operator City,State,Zip:	SEATTLE, WA 98109
Owner/Operator Telephone:	206-623-8844
Owner/Operator Telephone Ext:	Not reported
Owner/Operator Fax:	Not reported
Owner/Operator Email:	Not reported
Owner/Operator Indicator:	Owner
Owner/Operator Name: POTTER ASSOC IN P	
Legal Status:	Private
Date Became Current:	19960501
Date Ended Current:	Not reported
Owner/Operator Address:	504 YALE AVE N
Owner/Operator City,State,Zip:	SEATTLE, WA 98109-5532
Owner/Operator Telephone:	206-623-8844
Owner/Operator Telephone Ext:	Not reported
Owner/Operator Fax:	Not reported
Owner/Operator Email:	Not reported
Owner/Operator Indicator:	Operator
Owner/Operator Name: PARSONS, STEVEN	
Legal Status:	Private
Date Became Current:	Not reported
Date Ended Current:	Not reported
Owner/Operator Address:	504 YALE AVE N
Owner/Operator City,State,Zip:	SEATTLE, WA 98109
Owner/Operator Telephone:	206-623-8844
Owner/Operator Telephone Ext:	Not reported
Owner/Operator Fax:	Not reported
Owner/Operator Email:	Not reported
Owner/Operator Indicator:	Owner
Owner/Operator Name: POTTER ASSOCIATES INC	
Legal Status:	Private
Date Became Current:	Not reported
Date Ended Current:	Not reported
Owner/Operator Address:	504 YALE AVE N
Owner/Operator City,State,Zip:	SEATTLE, WA 98109
Owner/Operator Telephone:	000-000-0000
Owner/Operator Telephone Ext:	Not reported
Owner/Operator Fax:	Not reported
Owner/Operator Email:	Not reported
Owner/Operator Indicator:	Operator
Owner/Operator Name: PARSONS, STEVEN	
Legal Status:	Private
Date Became Current:	Not reported
Date Ended Current:	Not reported
Owner/Operator Address:	504 YALE AVE N
Owner/Operator City,State,Zip:	SEATTLE, WA 98109
Owner/Operator Telephone:	206-623-8844
Owner/Operator Telephone Ext:	Not reported
Owner/Operator Fax:	Not reported
Owner/Operator Email:	Not reported
Owner/Operator Indicator:	Operator
Owner/Operator Name: PARSONS, STEVEN	
Legal Status:	Private

DRAFT

POTTER ASSOCIATES INC (Continued) **1000891826**

Date Became Current:	Not reported
Date Ended Current:	Not reported
Owner/Operator Address:	504 YALE AVE N
Owner/Operator City,State,Zip:	SEATTLE, WA 98109
Owner/Operator Telephone:	206-623-8844
Owner/Operator Telephone Ext:	Not reported
Owner/Operator Fax:	Not reported
Owner/Operator Email:	Not reported
Owner/Operator Indicator:	Owner
Owner/Operator Name: POTTER ASSOC INC	
Legal Status:	Private
Date Became Current:	Not reported
Date Ended Current:	Not reported
Owner/Operator Address:	504 YALE AVE N
Owner/Operator City,State,Zip:	SEATTLE, WA 98109
Owner/Operator Telephone:	206-623-8844
Owner/Operator Telephone Ext:	Not reported
Owner/Operator Fax:	Not reported
Owner/Operator Email:	Not reported
Owner/Operator Indicator:	Operator
Owner/Operator Name: PARSONS, STEVEN	
Legal Status:	Private
Date Became Current:	Not reported
Date Ended Current:	Not reported
Owner/Operator Address:	504 YALE AVE N
Owner/Operator City,State,Zip:	SEATTLE, WA 98109
Owner/Operator Telephone:	206-623-8844
Owner/Operator Telephone Ext:	Not reported
Owner/Operator Fax:	Not reported
Owner/Operator Email:	Not reported
Owner/Operator Indicator:	Owner
Owner/Operator Name: POTTER ASSOC INC	
Legal Status:	Private
Date Became Current:	19960501
Date Ended Current:	Not reported
Owner/Operator Address:	504 YALE AVE N
Owner/Operator City,State,Zip:	SEATTLE, WA 98109
Owner/Operator Telephone:	206-623-8844
Owner/Operator Telephone Ext:	Not reported
Owner/Operator Fax:	Not reported
Owner/Operator Email:	Not reported
Owner/Operator Indicator:	Owner
Owner/Operator Name: POTTER ASSOC INC	
Legal Status:	Private
Date Became Current:	Not reported
Date Ended Current:	Not reported
Owner/Operator Address:	504 YALE AVE N
Owner/Operator City,State,Zip:	SEATTLE, WA 98109
Owner/Operator Telephone:	206-623-8844
Owner/Operator Telephone Ext:	Not reported
Owner/Operator Fax:	Not reported
Owner/Operator Email:	Not reported

DRAFT

POTTER ASSOCIATES INC (Continued) **1000891826**

Owner/Operator Indicator: Owner
Owner/Operator Name: POTTER ASSOCIATES INC
Legal Status: Private
Date Became Current: Not reported
Date Ended Current: Not reported
Owner/Operator Address: 504 YALE AVE N
Owner/Operator City,State,Zip: SEATTLE, WA 98109
Owner/Operator Telephone: 000-000-0000
Owner/Operator Telephone Ext: Not reported
Owner/Operator Fax: Not reported
Owner/Operator Email: Not reported

Owner/Operator Indicator: Owner
Owner/Operator Name: POTTER ASSOC INC
Legal Status: Private
Date Became Current: 19960501
Date Ended Current: Not reported
Owner/Operator Address: 504 YALE AVE N
Owner/Operator City,State,Zip: SEATTLE, WA 98109
Owner/Operator Telephone: 206-623-8844
Owner/Operator Telephone Ext: Not reported
Owner/Operator Fax: Not reported
Owner/Operator Email: Not reported

Owner/Operator Indicator: Owner
Owner/Operator Name: POTTER ASSOC INC
Legal Status: Private
Date Became Current: 19960501
Date Ended Current: Not reported
Owner/Operator Address: 504 YALE AVE N
Owner/Operator City,State,Zip: SEATTLE, WA 98109
Owner/Operator Telephone: 206-623-8844
Owner/Operator Telephone Ext: Not reported
Owner/Operator Fax: Not reported
Owner/Operator Email: Not reported

Owner/Operator Indicator: Operator
Owner/Operator Name: PARSONS, STEVEN
Legal Status: Private
Date Became Current: Not reported
Date Ended Current: Not reported
Owner/Operator Address: 504 YALE AVE N
Owner/Operator City,State,Zip: SEATTLE, WA 98109
Owner/Operator Telephone: 206-623-8844
Owner/Operator Telephone Ext: Not reported
Owner/Operator Fax: Not reported
Owner/Operator Email: Not reported

Owner/Operator Indicator: Operator
Owner/Operator Name: PARSONS, STEVEN
Legal Status: Private
Date Became Current: Not reported
Date Ended Current: Not reported
Owner/Operator Address: 504 YALE AVE N
Owner/Operator City,State,Zip: SEATTLE, WA 98109
Owner/Operator Telephone: 206-623-8844
Owner/Operator Telephone Ext: Not reported

DRAFT

POTTER ASSOCIATES INC (Continued) **1000891826**

Owner/Operator Fax: Not reported
Owner/Operator Email: Not reported

Owner/Operator Indicator: Owner
Owner/Operator Name: POTTER ASSOC INC
Legal Status: Private
Date Became Current: 19960501
Date Ended Current: Not reported
Owner/Operator Address: 504 YALE AVE N
Owner/Operator City,State,Zip: SEATTLE, WA 98109
Owner/Operator Telephone: 206-623-8844
Owner/Operator Telephone Ext: Not reported
Owner/Operator Fax: Not reported
Owner/Operator Email: Not reported

Owner/Operator Indicator: Owner
Owner/Operator Name: POTTER ASSOC INC
Legal Status: Private
Date Became Current: Not reported
Date Ended Current: Not reported
Owner/Operator Address: 504 YALE AVE N
Owner/Operator City,State,Zip: SEATTLE, WA 98109
Owner/Operator Telephone: 206-623-8844
Owner/Operator Telephone Ext: Not reported
Owner/Operator Fax: Not reported
Owner/Operator Email: Not reported

Owner/Operator Indicator: Owner
Owner/Operator Name: POTTER ASSOC INC
Legal Status: Private
Date Became Current: 19960501
Date Ended Current: Not reported
Owner/Operator Address: 504 YALE AVE N
Owner/Operator City,State,Zip: SEATTLE, WA 98109
Owner/Operator Telephone: 206-623-8844
Owner/Operator Telephone Ext: Not reported
Owner/Operator Fax: Not reported
Owner/Operator Email: Not reported

Owner/Operator Indicator: Owner
Owner/Operator Name: POTTER ASSOC INC
Legal Status: Private
Date Became Current: Not reported
Date Ended Current: Not reported
Owner/Operator Address: 504 YALE AVE N
Owner/Operator City,State,Zip: SEATTLE, WA 98109
Owner/Operator Telephone: 206-623-8844
Owner/Operator Telephone Ext: Not reported
Owner/Operator Fax: Not reported
Owner/Operator Email: Not reported

Historic Generators:
Receive Date: 20060613
Handler Name: POTTER ASSOCIATES INC
Federal Waste Generator Description: Conditionally Exempt Small Quantity Generator
State District Owner: WA
Large Quantity Handler of Universal Waste: No

DRAFT

POTTER ASSOCIATES INC (Continued) **1000891826**

Recognized Trader Importer:	No
Recognized Trader Exporter:	No
Spent Lead Acid Battery Importer:	No
Spent Lead Acid Battery Exporter:	No
Current Record:	No
Non Storage Recycler Activity:	Not reported
Electronic Manifest Broker:	Not reported

Receive Date:	20090803
Handler Name: POTTER ASSOCIATES INC	
Federal Waste Generator Description:	Not a generator, verified
State District Owner:	WA
Large Quantity Handler of Universal Waste:	No
Recognized Trader Importer:	No
Recognized Trader Exporter:	No
Spent Lead Acid Battery Importer:	No
Spent Lead Acid Battery Exporter:	No
Current Record:	No
Non Storage Recycler Activity:	Not reported
Electronic Manifest Broker:	Not reported

Receive Date:	20090803
Handler Name: POTTER ASSOCIATES INC	
Federal Waste Generator Description:	Not a generator, verified
State District Owner:	WA
Large Quantity Handler of Universal Waste:	No
Recognized Trader Importer:	No
Recognized Trader Exporter:	No
Spent Lead Acid Battery Importer:	No
Spent Lead Acid Battery Exporter:	No
Current Record:	Yes
Non Storage Recycler Activity:	Not reported
Electronic Manifest Broker:	Not reported

Receive Date:	19931231
Handler Name: POTTER ASSOCIATES INC	
Federal Waste Generator Description:	Small Quantity Generator
State District Owner:	WA
Large Quantity Handler of Universal Waste:	No
Recognized Trader Importer:	No
Recognized Trader Exporter:	No
Spent Lead Acid Battery Importer:	No
Spent Lead Acid Battery Exporter:	No
Current Record:	No
Non Storage Recycler Activity:	Not reported
Electronic Manifest Broker:	Not reported

Receive Date:	19970227
Handler Name: POTTER ASSOCIATES INC	
Federal Waste Generator Description:	Small Quantity Generator
State District Owner:	WA
Large Quantity Handler of Universal Waste:	No
Recognized Trader Importer:	No
Recognized Trader Exporter:	No
Spent Lead Acid Battery Importer:	No
Spent Lead Acid Battery Exporter:	No
Current Record:	No

DRAFT

POTTER ASSOCIATES INC (Continued) **1000891826**

Non Storage Recycler Activity: Not reported
Electronic Manifest Broker: Not reported

Receive Date: 19980302
Handler Name: POTTER ASSOCIATES INC
Federal Waste Generator Description: Small Quantity Generator
State District Owner: WA
Large Quantity Handler of Universal Waste: No
Recognized Trader Importer: No
Recognized Trader Exporter: No
Spent Lead Acid Battery Importer: No
Spent Lead Acid Battery Exporter: No
Current Record: No
Non Storage Recycler Activity: Not reported
Electronic Manifest Broker: Not reported

Receive Date: 19980401
Handler Name: POTTER ASSOCIATES INC
Federal Waste Generator Description: Small Quantity Generator
State District Owner: WA
Large Quantity Handler of Universal Waste: No
Recognized Trader Importer: No
Recognized Trader Exporter: No
Spent Lead Acid Battery Importer: No
Spent Lead Acid Battery Exporter: No
Current Record: No
Non Storage Recycler Activity: Not reported
Electronic Manifest Broker: Not reported

Receive Date: 19990303
Handler Name: POTTER ASSOCIATES INC
Federal Waste Generator Description: Small Quantity Generator
State District Owner: WA
Large Quantity Handler of Universal Waste: No
Recognized Trader Importer: No
Recognized Trader Exporter: No
Spent Lead Acid Battery Importer: No
Spent Lead Acid Battery Exporter: No
Current Record: No
Non Storage Recycler Activity: Not reported
Electronic Manifest Broker: Not reported

Receive Date: 20000229
Handler Name: POTTER ASSOCIATES INC
Federal Waste Generator Description: Small Quantity Generator
State District Owner: WA
Large Quantity Handler of Universal Waste: No
Recognized Trader Importer: No
Recognized Trader Exporter: No
Spent Lead Acid Battery Importer: No
Spent Lead Acid Battery Exporter: No
Current Record: No
Non Storage Recycler Activity: Not reported
Electronic Manifest Broker: Not reported

Receive Date: 20010222
Handler Name: POTTER ASSOCIATES INC

DRAFT

POTTER ASSOCIATES INC (Continued) **1000891826**

Federal Waste Generator Description:	Small Quantity Generator
State District Owner:	WA
Large Quantity Handler of Universal Waste:	No
Recognized Trader Importer:	No
Recognized Trader Exporter:	No
Spent Lead Acid Battery Importer:	No
Spent Lead Acid Battery Exporter:	No
Current Record:	No
Non Storage Recycler Activity:	Not reported
Electronic Manifest Broker:	Not reported

Receive Date:	20020228
Handler Name: POTTER ASSOCIATES INC	
Federal Waste Generator Description:	Small Quantity Generator
State District Owner:	WA
Large Quantity Handler of Universal Waste:	No
Recognized Trader Importer:	No
Recognized Trader Exporter:	No
Spent Lead Acid Battery Importer:	No
Spent Lead Acid Battery Exporter:	No
Current Record:	No
Non Storage Recycler Activity:	Not reported
Electronic Manifest Broker:	Not reported

Receive Date:	20030303
Handler Name: POTTER ASSOCIATES INC	
Federal Waste Generator Description:	Small Quantity Generator
State District Owner:	WA
Large Quantity Handler of Universal Waste:	No
Recognized Trader Importer:	No
Recognized Trader Exporter:	No
Spent Lead Acid Battery Importer:	No
Spent Lead Acid Battery Exporter:	No
Current Record:	No
Non Storage Recycler Activity:	Not reported
Electronic Manifest Broker:	Not reported

Receive Date:	20040330
Handler Name: POTTER ASSOCIATES INC	
Federal Waste Generator Description:	Conditionally Exempt Small Quantity Generator
State District Owner:	WA
Large Quantity Handler of Universal Waste:	No
Recognized Trader Importer:	No
Recognized Trader Exporter:	No
Spent Lead Acid Battery Importer:	No
Spent Lead Acid Battery Exporter:	No
Current Record:	No
Non Storage Recycler Activity:	Not reported
Electronic Manifest Broker:	Not reported

Receive Date:	20050223
Handler Name: POTTER ASSOCIATES INC	
Federal Waste Generator Description:	Conditionally Exempt Small Quantity Generator
State District Owner:	WA
Large Quantity Handler of Universal Waste:	No
Recognized Trader Importer:	No
Recognized Trader Exporter:	No

DRAFT

POTTER ASSOCIATES INC (Continued) **1000891826**

Spent Lead Acid Battery Importer: No
Spent Lead Acid Battery Exporter: No
Current Record: No
Non Storage Recycler Activity: Not reported
Electronic Manifest Broker: Not reported

Receive Date: 20060613
Handler Name: POTTER ASSOCIATES INC
Federal Waste Generator Description: Conditionally Exempt Small Quantity Generator
State District Owner: WA
Large Quantity Handler of Universal Waste: No
Recognized Trader Importer: No
Recognized Trader Exporter: No
Spent Lead Acid Battery Importer: No
Spent Lead Acid Battery Exporter: No
Current Record: No
Non Storage Recycler Activity: Not reported
Electronic Manifest Broker: Not reported

Receive Date: 20070406
Handler Name: POTTER ASSOCIATES INC
Federal Waste Generator Description: Not a generator, verified
State District Owner: WA
Large Quantity Handler of Universal Waste: No
Recognized Trader Importer: No
Recognized Trader Exporter: No
Spent Lead Acid Battery Importer: No
Spent Lead Acid Battery Exporter: No
Current Record: No
Non Storage Recycler Activity: Not reported
Electronic Manifest Broker: Not reported

Receive Date: 20031231
Handler Name: POTTER ASSOCIATES INC
Federal Waste Generator Description: Not a generator, verified
State District Owner: WA
Large Quantity Handler of Universal Waste: No
Recognized Trader Importer: No
Recognized Trader Exporter: No
Spent Lead Acid Battery Importer: No
Spent Lead Acid Battery Exporter: No
Current Record: No
Non Storage Recycler Activity: Not reported
Electronic Manifest Broker: Not reported

Receive Date: 20051231
Handler Name: POTTER ASSOCIATES INC
Federal Waste Generator Description: Not a generator, verified
State District Owner: WA
Large Quantity Handler of Universal Waste: No
Recognized Trader Importer: No
Recognized Trader Exporter: No
Spent Lead Acid Battery Importer: No
Spent Lead Acid Battery Exporter: No
Current Record: No
Non Storage Recycler Activity: Not reported
Electronic Manifest Broker: Not reported

DRAFT

POTTER ASSOCIATES INC (Continued) **1000891826**

List of NAICS Codes and Descriptions:
NAICS Code: 32311
NAICS Description: PRINTING

Facility Has Received Notices of Violation:
Found Violation: No
Agency Which Determined Violation: Not reported
Violation Short Description: Not reported
Date Violation was Determined: Not reported
Actual Return to Compliance Date: Not reported
Return to Compliance Qualifier: Not reported
Violation Responsible Agency: Not reported
Scheduled Compliance Date: Not reported
Enforcement Identifier: Not reported
Date of Enforcement Action: Not reported
Enforcement Responsible Agency: Not reported
Enforcement Docket Number: Not reported
Enforcement Attorney: Not reported
Corrective Action Component: Not reported
Appeal Initiated Date: Not reported
Appeal Resolution Date: Not reported
Disposition Status Date: Not reported
Disposition Status: Not reported
Disposition Status Description: Not reported
Consent/Final Order Sequence Number: Not reported
Consent/Final Order Respondent Name: Not reported
Consent/Final Order Lead Agency: Not reported
Enforcement Type: Not reported
Enforcement Responsible Person: Not reported
Enforcement Responsible Sub-Organization: Not reported
SEP Sequence Number: Not reported
SEP Expenditure Amount: Not reported
SEP Scheduled Completion Date: Not reported
SEP Actual Date: Not reported
SEP Defaulted Date: Not reported
SEP Type: Not reported
SEP Type Description: Not reported
Proposed Amount: Not reported
Final Monetary Amount: Not reported
Paid Amount: Not reported
Final Count: Not reported
Final Amount: Not reported

Found Violation: No
Agency Which Determined Violation: Not reported
Violation Short Description: Not reported
Date Violation was Determined: Not reported
Actual Return to Compliance Date: Not reported
Return to Compliance Qualifier: Not reported
Violation Responsible Agency: Not reported
Scheduled Compliance Date: Not reported
Enforcement Identifier: Not reported
Date of Enforcement Action: Not reported
Enforcement Responsible Agency: Not reported
Enforcement Docket Number: Not reported
Enforcement Attorney: Not reported

DRAFT

POTTER ASSOCIATES INC (Continued) **1000891826**

Corrective Action Component: Not reported
Appeal Initiated Date: Not reported
Appeal Resolution Date: Not reported
Disposition Status Date: Not reported
Disposition Status: Not reported
Disposition Status Description: Not reported
Consent/Final Order Sequence Number:Not reported
Consent/Final Order Respondent Name: Not reported
Consent/Final Order Lead Agency: Not reported
Enforcement Type: Not reported
Enforcement Responsible Person: Not reported
Enforcement Responsible Sub-Organization: Not reported
SEP Sequence Number: Not reported
SEP Expenditure Amount: Not reported
SEP Scheduled Completion Date: Not reported
SEP Actual Date: Not reported
SEP Defaulted Date: Not reported
SEP Type: Not reported
SEP Type Description: Not reported
Proposed Amount: Not reported
Final Monetary Amount: Not reported
Paid Amount: Not reported
Final Count: Not reported
Final Amount: Not reported

Found Violation: No
Agency Which Determined Violation: Not reported
Violation Short Description: Not reported
Date Violation was Determined: Not reported
Actual Return to Compliance Date: Not reported
Return to Compliance Qualifier: Not reported
Violation Responsible Agency: Not reported
Scheduled Compliance Date: Not reported
Enforcement Identifier: Not reported
Date of Enforcement Action: Not reported
Enforcement Responsible Agency: Not reported
Enforcement Docket Number: Not reported
Enforcement Attorney: Not reported
Corrective Action Component: Not reported
Appeal Initiated Date: Not reported
Appeal Resolution Date: Not reported
Disposition Status Date: Not reported
Disposition Status: Not reported
Disposition Status Description: Not reported
Consent/Final Order Sequence Number:Not reported
Consent/Final Order Respondent Name: Not reported
Consent/Final Order Lead Agency: Not reported
Enforcement Type: Not reported
Enforcement Responsible Person: Not reported
Enforcement Responsible Sub-Organization: Not reported
SEP Sequence Number: Not reported
SEP Expenditure Amount: Not reported
SEP Scheduled Completion Date: Not reported
SEP Actual Date: Not reported
SEP Defaulted Date: Not reported
SEP Type: Not reported
SEP Type Description: Not reported

DRAFT

POTTER ASSOCIATES INC (Continued) **1000891826**

Proposed Amount:	Not reported
Final Monetary Amount:	Not reported
Paid Amount:	Not reported
Final Count:	Not reported
Final Amount:	Not reported

Evaluation Action Summary:

Evaluation Date:	19980113
Evaluation Responsible Agency:	State
Found Violation:	No
Evaluation Type Description:	COMPLIANCE ASSISTANCE VISIT
Evaluation Responsible Person Identifier:	WASMS
Evaluation Responsible Sub-Organization:	NW
Actual Return to Compliance Date:	Not reported
Scheduled Compliance Date:	Not reported
Date of Request:	Not reported
Date Response Received:	Not reported
Request Agency:	Not reported
Former Citation:	Not reported

Evaluation Date:	20080819
Evaluation Responsible Agency:	State
Found Violation:	No
Evaluation Type Description:	COMPLIANCE ASSISTANCE VISIT
Evaluation Responsible Person Identifier:	WASRD
Evaluation Responsible Sub-Organization:	NW
Actual Return to Compliance Date:	Not reported
Scheduled Compliance Date:	Not reported
Date of Request:	Not reported
Date Response Received:	Not reported
Request Agency:	Not reported
Former Citation:	Not reported

Evaluation Date:	19980126
Evaluation Responsible Agency:	State
Found Violation:	No
Evaluation Type Description:	COMPLIANCE ASSISTANCE VISIT
Evaluation Responsible Person Identifier:	WASMS
Evaluation Responsible Sub-Organization:	NW
Actual Return to Compliance Date:	Not reported
Scheduled Compliance Date:	Not reported
Date of Request:	Not reported
Date Response Received:	Not reported
Request Agency:	Not reported
Former Citation:	Not reported

FINDS:

Registry ID: 110005303545

Click Here for FRS Facility Detail Report:

Environmental Interest/Information System:

Washington Facility / Site Identification System (WA-FSIS) provides a means to query and display data maintained by the Washington Department of Ecology. This system contains key information for each facility/site that is currently, or has been, of interest to the Air

DRAFT

POTTER ASSOCIATES INC (Continued) **1000891826**

Quality, Dam Safety, Hazardous Waste, Toxics Cleanup, and Water Quality Programs.
RCRAInfo is a national information system that supports the Resource Conservation and Recovery Act (RCRA) program through the tracking of events and activities related to facilities that generate, transport, and treat, store, or dispose of hazardous waste. RCRAInfo allows RCRA program staff to track the notification, permit, compliance, and corrective action activities required under RCRA.

Registry ID: 110056454590

Click Here for FRS Facility Detail Report:

Environmental Interest/Information System:
Washington Facility / Site Identification System (WA-FSIS) provides a means to query and display data maintained by the Washington Department of Ecology. This system contains key information for each facility/site that is currently, or has been, of interest to the Air Quality, Dam Safety, Hazardous Waste, Toxics Cleanup, and Water Quality Programs.

Registry ID: 110070734132

Click Here for FRS Facility Detail Report:

Environmental Interest/Information System:
HAZARDOUS WASTE BIENNIAL REPORTER

Click this hyperlink while viewing on your computer to access additional FINDS: detail in the EDR Site Report.

ECHO:

Envid:	1000891826
Registry ID:	110005303545
DFR URL:	http://echo.epa.gov/detailed-facility-report?fid=110005303545
Name:	POTTER ASSOCIATES INC
Address:	504 YALE AVE N
City,State,Zip:	SEATTLE, WA 98109

WA MANIFEST:

Name:	POTTER ASSOCIATES INC
Address:	504 YALE AVE N
City,State,Zip:	SEATTLE, WA 98109
Facility Address 2:	Not reported
Facility ID:	36293921
EPA ID:	WA0000143966
NAICS:	32311
State Waste Code Desc:	Not reported
Federal Waste Code Desc:	Not reported
Form Comm:	Not reported
Data Year:	Not reported
Permit by Rule:	FALSE
Mailing Address 2:	Not reported
Treatment by Generator:	FALSE
Mixed Radioactive Waste:	FALSE
Importer of Hazardous Waste:	FALSE
Immediate Recycler:	FALSE
Treatment/Storage/Disposal/Recycling Facility:	FALSE
Generator of Dangerous Fuel Waste:	FALSE
Generator Marketing to Burner:	FALSE

DRAFT

POTTER ASSOCIATES INC (Continued) **1000891826**

Other Marketers (i.e., blender, distributor, etc.):	FALSE
Utility Boiler Burner:	FALSE
Industry Boiler Burner:	FALSE
Industrial Furnace:	FALSE
Smelter Defferal:	FALSE
Universal Waste:	Not reported
Off-Specification:	Not reported
LN Address 2:	Not reported
Tax Reg #:	600015442
Business Type:	Not reported
Mail Name:	Potter Assoc Inc
Mailing Address:	4400 - 26th Ave. W.
Mailing City,State,Zip:	SEATTLE, WA 98199-1276
Legal Organization Name:	Potter Assoc Inc
Legal Organization Type:	Private
Legal Contact:	Not reported
Legal Address:	504 YALE AVE N
Legal Address 2:	Not reported
Legal City,State,Zip:	SEATTLE, WA 98109-5532
Legal Phone Number:	(206)623-8844
Legal Effective Date:	05/01/1996
Land Organization Name:	Potter Assoc Inc
Land Organization Type:	Private
Land Contact:	Not reported
Land Address:	504 YALE AVE N
Land City,State,Zip:	SEATTLE, WA 98109-5532
Land Phone Number:	(206)623-8844
Operator Organization Name:	Not reported
Operator Organization Type:	Private
Operator:	Steven Parsons
Operator Address:	504 YALE AVE N
Operator Address 2:	Not reported
Operator City,State,Zip:	SEATTLE, WA 98109-5532
Operator Phone Number:	(206)623-8844
Operator Effective Date:	04/17/1997
Site Contact:	Steven Parsons
Site Contact Address:	504 YALE AVE N
Contact City,State,Zip:	SEATTLE, WA 98109-5532
Site Contact Phone Number:	(206)623-8844
Site Contact Email:	Not reported
Gen Status Code:	XQG
Monthly Generation:	FALSE
Batch Generation:	FALSE
One Time Generation:	FALSE
Transport Own Waste:	FALSE
Tranports Other Waste:	FALSE
Recycler Onsite:	FALSE
Transfer Facility:	FALSE
Other Exemption:	Not reported
UW Battery Gen:	FALSE
Used Oil Transporter:	FALSE
Used Oil Transfer Facility:	FALSE
Used Oil Processor:	FALSE
Used Oil Refiner:	FALSE
Used Oil Fuel Marketer Directs Shipments:	FALSE
Used Oil Fuel Marketer Meets Specs:	FALSE
Site Contact Address 2:	Not reported

DRAFT

POTTER ASSOCIATES INC (Continued) **1000891826**

SIC Code:	Not reported
CRK Number:	Not reported
Active:	Not reported
CAS Number:	Not reported
Chemical Name:	Not reported
EHS:	Not reported
EHS CAS Number:	Not reported
EHS Name:	Not reported

---

629 NE 1/2-1 0.513 mi. 2711 ft. | **WA UW CAPITOL HILL**
416 15TH AVE E
SEATTLE, WA 98112 | **WA CSCSL**
WA ALLSITES
WA SPILLS
WA MANIFEST | **S118493977**
N/A

Relative: Higher

Actual: 425 ft.

CSCSL:

Name:	ROBERTA MOORE PROPERTY
Address:	416 15TH AVE E
City,State,Zip:	SEATTLE, WA 98112
Facility ID:	3454
Region:	Northwest
Lat/Long:	47.622624409 / -122.31243295
Clean Up Siteid:	14793
Site Status:	Awaiting Cleanup
Contaminant Name:	Benzene
Alternate Site Names:	WA UW Capitol Hill
Site Rank:	Not reported
Has Institutional Control:	Not reported
Past VCP:	Not reported
Current VCP:	Not reported
URL:	https://apps.ecology.wa.gov/cleanupsearch/site/14793
Ground Water:	Not reported
Surface Water:	Not reported
Soil:	Confirmed Above Cleanup Levels
Sediment:	Not reported
Air:	Not reported
Bedrock:	Not reported
Responsible Unit:	Northwest

Name:	ROBERTA MOORE PROPERTY
Address:	416 15TH AVE E
City,State,Zip:	SEATTLE, WA 98112
Facility ID:	3454
Region:	Northwest
Lat/Long:	47.622624409 / -122.31243295
Clean Up Siteid:	14793
Site Status:	Awaiting Cleanup
Contaminant Name:	Halogenated Solvents
Alternate Site Names:	WA UW Capitol Hill
Site Rank:	Not reported
Has Institutional Control:	Not reported
Past VCP:	Not reported
Current VCP:	Not reported
URL:	https://apps.ecology.wa.gov/cleanupsearch/site/14793
Ground Water:	Confirmed Above Cleanup Levels
Surface Water:	Not reported
Soil:	Confirmed Above Cleanup Levels
Sediment:	Not reported

DRAFT

WA UW CAPITOL HILL (Continued) **S118493977**

Air: Not reported
Bedrock: Not reported
Responsible Unit: Northwest

Name: ROBERTA MOORE PROPERTY
Address: 416 15TH AVE E
City,State,Zip: SEATTLE, WA 98112
Facility ID: 3454
Region: Northwest
Lat/Long: 47.622624409 / -122.31243295
Clean Up Siteid: 14793
Site Status: Awaiting Cleanup
Contaminant Name: Petroleum-Gasoline
Alternate Site Names: WA UW Capitol Hill
Site Rank: Not reported
Has Institutional Control: Not reported
Past VCP: Not reported
Current VCP: Not reported
URL: https://apps.ecology.wa.gov/cleanupsearch/site/14793
Ground Water: Confirmed Above Cleanup Levels
Surface Water: Not reported
Soil: Confirmed Above Cleanup Levels
Sediment: Not reported
Air: Not reported
Bedrock: Not reported
Responsible Unit: Northwest

Name: ROBERTA MOORE PROPERTY
Address: 416 15TH AVE E
City,State,Zip: SEATTLE, WA 98112
Facility ID: 3454
Region: Northwest
Lat/Long: 47.622624409 / -122.31243295
Clean Up Siteid: 14793
Site Status: Awaiting Cleanup
Contaminant Name: Petroleum-Other
Alternate Site Names: WA UW Capitol Hill
Site Rank: Not reported
Has Institutional Control: Not reported
Past VCP: Not reported
Current VCP: Not reported
URL: https://apps.ecology.wa.gov/cleanupsearch/site/14793
Ground Water: Confirmed Above Cleanup Levels
Surface Water: Not reported
Soil: Confirmed Above Cleanup Levels
Sediment: Not reported
Air: Not reported
Bedrock: Not reported
Responsible Unit: Northwest

ALLSITES:
Name: WA UW CAPITOL HILL
Facility Id: 3454

Interaction: 116490
Interaction 1: I
Interaction 2: HWG

DRAFT

WA UW CAPITOL HILL (Continued) **S118493977**

Ecology Program:	HAZWASTE
Program Data:	TURBOWASTE
Facility Alt.:	WA UW Capitol Hill
Program ID:	WAH000050144
Date Interaction:	2016-01-25 00:00:00
Date Interaction 3:	Hazardous Waste Generator
Latitude:	47.622623648500003
Longitude:	-122.312433415

Interaction:	128660
Interaction 1:	A
Interaction 2:	SCS
Ecology Program:	TOXICS
Program Data:	ISIS
Facility Alt.:	Roberta Moore Property
Program ID:	Not reported
Date Interaction:	2016-11-02 00:00:00
Date Interaction 3:	State Cleanup Site
Latitude:	47.622623648500003
Longitude:	-122.312433415

SPILLS ERTS:

Facility Site ID:	Not reported
Name:	UW CAPITOL HILL?
Address:	416 426 15TH AVE E
City,State,Zip:	SEATTLE, WA 98112
Program Name:	Toxics Cleanup
Incident ID:	670590
Incident Status:	Historic
Incident Date:	07/22/2015
Initial Report Activity Name:	Other
Initial Report Cause Category:	Accident
Initial Report Cause Name:	Other
Initial Report Medium Name:	Groundwater
Initial Report Medium Category:	Water
Initial Report Source Name:	Undetermined
Initial Report Source Category:	Historical
Initial Report Substance Name:	Other hazardous
Initial Report Substance Category:	Chemical
Initial Report Substance Quantity:	Not reported
Initial Report Substance Unit Of Measure:	Not reported
Potentially Responsible Party First Name:	Not reported
Potentially Responsible Party Last Name:	Not reported
Potentially Responsible Party Organization:	UW
External Reference Number:	Not reported
Latitude:	Not reported
Longitude:	Not reported

WA MANIFEST:

Name:	WA UW CAPITOL HILL
Address:	416 15TH AVE E
City,State,Zip:	SEATTLE, WA 98112
Facility Address 2:	Not reported
Facility ID:	3454

DRAFT

WA UW CAPITOL HILL (Continued) **S118493977**

EPA ID:	WAH000050144
NAICS:	611310
State Waste Code Desc:	Not reported
Federal Waste Code Desc:	F002,F003,F005
Form Comm:	Not reported
Data Year:	2016
Permit by Rule:	False
Mailing Address 2:	Not reported
Treatment by Generator:	False
Mixed Radioactive Waste:	False
Importer of Hazardous Waste:	False
Immediate Recycler:	False
Treatment/Storage/Disposal/Recycling Facility:	False
Generator of Dangerous Fuel Waste:	False
Generator Marketing to Burner:	False
Other Marketers (i.e., blender, distributor, etc.):	False
Utility Boiler Burner:	False
Industry Boiler Burner:	False
Industrial Furnace:	False
Smelter Defferal:	False
Universal Waste:	Not reported
Off-Specification:	Not reported
LN Address 2:	Not reported
Tax Reg #:	178019988
Business Type:	University gifted Propert
Mail Name:	WA UW
Mailing Address:	PO Box 354110
Mailing City,State,Zip:	Seattle, WA 98195
Legal Organization Name:	Roberta LLC
Legal Organization Type:	Private
Legal Contact:	Not reported
Legal Address:	900 University Ave #8Q
Legal Address 2:	Not reported
Legal City,State,Zip:	Seattle, WA 98101
Legal Phone Number:	206-774-6646
Legal Effective Date:	01/01/1960
Land Organization Name:	Roberta LLC
Land Organization Type:	Private
Land Contact:	Not reported
Land Address:	900 University Ave #8Q
Land City,State,Zip:	Seattle, WA 98101
Land Phone Number:	206-774-6646
Operator Organization Name:	WA UW
Operator Organization Type:	State
Operator:	Not reported
Operator Address:	PO Box 354110
Operator Address 2:	Not reported
Operator City,State,Zip:	Seattle, WA 98195
Operator Phone Number:	206-543-0467
Operator Effective Date:	08/01/2015
Site Contact:	Doug Gallucci
Site Contact Address:	PO Box 354110
Contact City,State,Zip:	Seattle, WA 98195
Site Contact Phone Number:	206-543-0467
Site Contact Email:	douglasg@uw.edu
Gen Status Code:	MQG
Monthly Generation:	False

DRAFT

WA UW CAPITOL HILL (Continued) **S118493977**

Batch Generation:	False
One Time Generation:	True
Transport Own Waste:	False
Tranports Other Waste:	False
Recycler Onsite:	False
Transfer Facility:	False
Other Exemption:	Not reported
UW Battery Gen:	False
Used Oil Transporter:	False
Used Oil Transfer Facility:	False
Used Oil Processor:	False
Used Oil Refiner:	False
Used Oil Fuel Marketer Directs Shipments:	False
Used Oil Fuel Marketer Meets Specs:	False
Site Contact Address 2:	Not reported
SIC Code:	Not reported
CRK Number:	Not reported
Active:	Not reported
CAS Number:	Not reported
Chemical Name:	Not reported
EHS:	Not reported
EHS CAS Number:	Not reported
EHS Name:	Not reported

Waste Stream Generated:

Waste Managed Off Site:	Y
State Only Waste Code 1:	Not reported
State Only Waste Code 2:	Not reported
Report Managed On Site:	0
KG Managed On Site:	0
Generator Treatment Code:	Not reported
Permit By Rule Code:	Not reported
WCDE Residence Code:	Not reported
WCDH Origin Code:	2
WCDE On Site Code:	Not reported
WCDB Code:	W101
Description:	Water contaminated with organics
CORb Sequence Number:	155916
Sequence Number:	3402174
Mixed Radioactive Flag:	False
Designation Code:	D
Reported Quanity:	200
Quanity Unit:	K
Kilograms Quanity:	200
Density Number:	0
Density Quanity:	Not reported

Waste Managed Off Site:	Y
State Only Waste Code 1:	Not reported
State Only Waste Code 2:	Not reported
Report Managed On Site:	0
KG Managed On Site:	0
Generator Treatment Code:	Not reported
Permit By Rule Code:	Not reported
WCDE Residence Code:	Not reported
WCDH Origin Code:	2
WCDE On Site Code:	Not reported
WCDB Code:	W301

DRAFT

WA UW CAPITOL HILL (Continued) **S118493977**

Description: soil contaminated with organics
CORb Sequence Number: 155916
Sequence Number: 3402173
Mixed Radioactive Flag: False
Designation Code: D
Reported Quanity: 372.788999
Quanity Unit: K
Kilograms Quanity: 372.788999
Density Number: 0
Density Quanity: Not reported

Shipments Send:
CORB Waste Sequence Number: 155916
Waste Sequence Number: 3402174
Sequence Number: 1975866
Shipment Date: 2016-01-29 00:00:00
Mainfest Document ID: 26512
Reported Quanity: 200
Unit of Measure: K
Kilograms Quanity: 200
Receiving EPAID: NED981723513

Waste Sequence Number: 3402173
Sequence Number: 1975865
Shipment Date: 2016-01-29 00:00:00
Mainfest Document ID: 26512
Reported Quanity: 372.788999
Unit of Measure: K
Kilograms Quanity: 372.788999
Receiving EPAID: NED981723513

Waste Stream Off Site Mgmt:
Waste CORB Sequence Number: 155916
Waste Sequence Number: 3402173
Sequence Number: 897460
Received EPAID: NED981723513
Managed Quanity: 372.788999
Kilogram Quanity: 372.788999
Recycled Percentage: 0
Waste Management System Code: H040

Waste Sequence Number: 3402174
Sequence Number: 897461
Received EPAID: NED981723513
Managed Quanity: 200
Kilogram Quanity: 200
Recycled Percentage: 0
Waste Management System Code: H040

Waste Stream Comments:
CORB Waste Sequence Number: 155916
Comments: A-7: soil testing
Waste Sequence Number: 3402173
Sequence Number: 1

Comments: A-7: water testing

DRAFT

WA UW CAPITOL HILL (Continued) **S118493977**

Waste Sequence Number: 3402174
Sequence Number: 1

Waste Stream EPA Code:
CORB Waste Sequence Number: 155916
Waste Sequence Number: 3402174
Sequence Number: 7829954
WCDA Code: F002

Waste Sequence Number: 3402174
Sequence Number: 7829955
WCDA Code: F003

Waste Sequence Number: 3402174
Sequence Number: 7829956
WCDA Code: F005

Waste Sequence Number: 3402173
Sequence Number: 7829951
WCDA Code: F002

Waste Sequence Number: 3402173
Sequence Number: 7829952
WCDA Code: F003

Waste Sequence Number: 3402173
Sequence Number: 7829953
WCDA Code: F005

Waste Stream Source Code:
CORB Waste Sequence Number: 155916
Waste Sequence Number: 3402173
Sequence Number: 1
WCDD Code: G39

Waste Sequence Number: 3402174
Sequence Number: 1
WCDD Code: G39

630
WNW
1/2-1
0.523 mi.
2760 ft.

CASCADE 1 & 2 APARTMENTS
MINOR & FAIRVIEW AVE N THOMAS & JOHN
SEATTLE, WA 98109

WA CSCSL **S117804800**
WA ALLSITES **N/A**
WA DRYCLEANERS

Relative:
Lower

Actual:
115 ft.

CSCSL:
Name: CASCADE 1 & 2 APARTMENTS
Address: MINOR & FAIRVIEW AVE N THOMAS & JOHN
City,State,Zip: SEATTLE, WA 98109
Facility ID: 18688
Region: Northwest
Lat/Long: 47.620215537 / -122.33363146
Clean Up Siteid: 12649
Site Status: Cleanup Started
Contaminant Name: Benzene
Alternate Site Names: Not reported

DRAFT

CASCADE 1 & 2 APARTMENTS (Continued) **S117804800**

Site Rank:	Not reported
Has Institutional Control:	Not reported
Past VCP:	TRUE
Current VCP:	Not reported
URL:	https://apps.ecology.wa.gov/cleanupsearch/site/12649
Ground Water:	Not reported
Surface Water:	Not reported
Soil:	Confirmed Above Cleanup Levels
Sediment:	Not reported
Air:	Not reported
Bedrock:	Not reported
Responsible Unit:	Northwest

Name:	CASCADE 1 & 2 APARTMENTS
Address:	MINOR & FAIRVIEW AVE N THOMAS & JOHN
City,State,Zip:	SEATTLE, WA 98109
Facility ID:	18688
Region:	Northwest
Lat/Long:	47.620215537 / -122.33363146
Clean Up Siteid:	12649
Site Status:	Cleanup Started
Contaminant Name:	Halogenated Solvents
Alternate Site Names:	Not reported
Site Rank:	Not reported
Has Institutional Control:	Not reported
Past VCP:	TRUE
Current VCP:	Not reported
URL:	https://apps.ecology.wa.gov/cleanupsearch/site/12649
Ground Water:	Below Cleanup Levels
Surface Water:	Not reported
Soil:	Not reported
Sediment:	Not reported
Air:	Not reported
Bedrock:	Not reported
Responsible Unit:	Northwest

Name:	CASCADE 1 & 2 APARTMENTS
Address:	MINOR & FAIRVIEW AVE N THOMAS & JOHN
City,State,Zip:	SEATTLE, WA 98109
Facility ID:	18688
Region:	Northwest
Lat/Long:	47.620215537 / -122.33363146
Clean Up Siteid:	12649
Site Status:	Cleanup Started
Contaminant Name:	Lead
Alternate Site Names:	Not reported
Site Rank:	Not reported
Has Institutional Control:	Not reported
Past VCP:	TRUE
Current VCP:	Not reported
URL:	https://apps.ecology.wa.gov/cleanupsearch/site/12649
Ground Water:	Not reported
Surface Water:	Not reported
Soil:	Confirmed Above Cleanup Levels
Sediment:	Not reported
Air:	Not reported
Bedrock:	Not reported

DRAFT

CASCADE 1 & 2 APARTMENTS (Continued) **S117804800**

Responsible Unit: Northwest

Name: CASCADE 1 & 2 APARTMENTS
Address: MINOR & FAIRVIEW AVE N THOMAS & JOHN
City,State,Zip: SEATTLE, WA 98109
Facility ID: 18688
Region: Northwest
Lat/Long: 47.620215537 / -122.33363146
Clean Up Siteid: 12649
Site Status: Cleanup Started
Contaminant Name: Metals - Other
Alternate Site Names: Not reported
Site Rank: Not reported
Has Institutional Control: Not reported
Past VCP: TRUE
Current VCP: Not reported
URL: https://apps.ecology.wa.gov/cleanupsearch/site/12649
Ground Water: Not reported
Surface Water: Not reported
Soil: Confirmed Above Cleanup Levels
Sediment: Not reported
Air: Not reported
Bedrock: Not reported
Responsible Unit: Northwest

Name: CASCADE 1 & 2 APARTMENTS
Address: MINOR & FAIRVIEW AVE N THOMAS & JOHN
City,State,Zip: SEATTLE, WA 98109
Facility ID: 18688
Region: Northwest
Lat/Long: 47.620215537 / -122.33363146
Clean Up Siteid: 12649
Site Status: Cleanup Started
Contaminant Name: Other Non-Halogenated Organics
Alternate Site Names: Not reported
Site Rank: Not reported
Has Institutional Control: Not reported
Past VCP: TRUE
Current VCP: Not reported
URL: https://apps.ecology.wa.gov/cleanupsearch/site/12649
Ground Water: Not reported
Surface Water: Not reported
Soil: Confirmed Above Cleanup Levels
Sediment: Not reported
Air: Not reported
Bedrock: Not reported
Responsible Unit: Northwest

Name: CASCADE 1 & 2 APARTMENTS
Address: MINOR & FAIRVIEW AVE N THOMAS & JOHN
City,State,Zip: SEATTLE, WA 98109
Facility ID: 18688
Region: Northwest
Lat/Long: 47.620215537 / -122.33363146
Clean Up Siteid: 12649
Site Status: Cleanup Started
Contaminant Name: Petroleum-Diesel

DRAFT

CASCADE 1 & 2 APARTMENTS (Continued) **S117804800**

Alternate Site Names:	Not reported
Site Rank:	Not reported
Has Institutional Control:	Not reported
Past VCP:	TRUE
Current VCP:	Not reported
URL:	https://apps.ecology.wa.gov/cleanupsearch/site/12649
Ground Water:	Not reported
Surface Water:	Not reported
Soil:	Confirmed Above Cleanup Levels
Sediment:	Not reported
Air:	Not reported
Bedrock:	Not reported
Responsible Unit:	Northwest

Name:	CASCADE 1 & 2 APARTMENTS
Address:	MINOR & FAIRVIEW AVE N THOMAS & JOHN
City,State,Zip:	SEATTLE, WA 98109
Facility ID:	18688
Region:	Northwest
Lat/Long:	47.620215537 / -122.33363146
Clean Up Siteid:	12649
Site Status:	Cleanup Started
Contaminant Name:	Petroleum-Gasoline
Alternate Site Names:	Not reported
Site Rank:	Not reported
Has Institutional Control:	Not reported
Past VCP:	TRUE
Current VCP:	Not reported
URL:	https://apps.ecology.wa.gov/cleanupsearch/site/12649
Ground Water:	Remediated-Below
Surface Water:	Not reported
Soil:	Confirmed Above Cleanup Levels
Sediment:	Not reported
Air:	Not reported
Bedrock:	Not reported
Responsible Unit:	Northwest

Name:	CASCADE 1 & 2 APARTMENTS
Address:	MINOR & FAIRVIEW AVE N THOMAS & JOHN
City,State,Zip:	SEATTLE, WA 98109
Facility ID:	18688
Region:	Northwest
Lat/Long:	47.620215537 / -122.33363146
Clean Up Siteid:	12649
Site Status:	Cleanup Started
Contaminant Name:	Petroleum-Other
Alternate Site Names:	Not reported
Site Rank:	Not reported
Has Institutional Control:	Not reported
Past VCP:	TRUE
Current VCP:	Not reported
URL:	https://apps.ecology.wa.gov/cleanupsearch/site/12649
Ground Water:	Not reported
Surface Water:	Not reported
Soil:	Remediated-Below
Sediment:	Not reported
Air:	Not reported

DRAFT

CASCADE 1 & 2 APARTMENTS (Continued) **S117804800**

Bedrock: Not reported
Responsible Unit: Northwest

ALLSITES:
Name: CASCADE 1 & 2 APARTMENTS
Facility Id: 18688

Interaction: 113013
Interaction 1: A
Interaction 2: SCS
Ecology Program: TOXICS
Program Data: ISIS
Facility Alt.: Cascade 1 & 2 Apartments
Program ID: Not reported
Date Interaction: 2015-01-12 00:00:00
Date Interaction 3: State Cleanup Site
Latitude: 47.620216510900001
Longitude: -122.333643001

Interaction: 126984
Interaction 1: A
Interaction 2: VOLCLNST
Ecology Program: TOXICS
Program Data: ISIS
Facility Alt.: Cascade 1 & 2 Apartments
Program ID: NW3138
Date Interaction: 2018-06-04 00:00:00
Date Interaction 3: Voluntary Cleanup Sites
Latitude: 47.620216510900001
Longitude: -122.333643001

DRYCLEANERS:
Name: CASCADE 1 & 2 APARTMENTS
Address: MINOR & FAIRVIEW AVE N THOMAS & JOHN
City,State,Zip: SEATTLE, WA 98109
EPA Id: Not reported
FS Id: 18688
Tax Reg Nbr: Not reported
Business Type: Not reported
Fed Waste Code Desc: Not reported
State Waste Code Desc: Not reported
Mail Name: Not reported
Mail Line1: Not reported
Mail Line2: Not reported
Mail City,St,Zip: Not reported
Mail Country: Not reported
Legal Org Name: Not reported
Legal Person First Name: Not reported
Legal Person Middle Init: Not reported
Legal Person Last Name: Not reported
Legal Line1: Not reported
Legal Line2: Not reported
Legal City,St,Zip: Not reported
Legal Country: Not reported

DRAFT

CASCADE 1 & 2 APARTMENTS (Continued) **S117804800**

Legal Phone Nbr:	Not reported
Legal Effective Date:	Not reported
Legal Organization Type:	Not reported
Land Org Name:	Not reported
Land Person First Name:	Not reported
Land Person Middle Init:	Not reported
Land Person Last Name:	Not reported
Land Line1:	Not reported
Land Line2:	Not reported
Land City,St,Zip:	Not reported
Land Country:	Not reported
Land Phone Nbr:	Not reported
Land Organization Type:	Not reported
Operator Org Name:	Not reported
Operator Person First Name:	Not reported
Operator Person Middle Init:	Not reported
Operator Person Last Name:	Not reported
Operator Line1:	Not reported
Operator Line2:	Not reported
Operator City,St,Zip:	Not reported
Operator Country:	Not reported
Operator Phone Nbr:	Not reported
Operator Effective Date:	Not reported
Operator Organization Type:	Not reported
Site Contact First Name:	Not reported
Site Contact Middle Init:	Not reported
Site Contact Last Name:	Not reported
Site Contact Line1:	Not reported
Site Contact Line2:	Not reported
Site Contact City,St,Zip:	Not reported
Site Contact Country:	Not reported
Site Contact Phone Nbr:	Not reported
Site Contact Email:	Not reported
Form Contact First Name:	Not reported
Form Contact Middle Init:	Not reported
Form Contact Last Name:	Not reported
Form Contact Line1:	Not reported
Form Contact Line2:	Not reported
Form Contact City,St,Zip:	Not reported
Form Contact Country:	Not reported
Form Contact Phone Nbr:	Not reported
Form Contact Email:	Not reported
Gen Status Cd:	Not reported
Monthly Generation:	Not reported
Batch Generation:	Not reported
One Time Generation:	Not reported
Transports Own Waste:	Not reported
Transports Others Waste:	Not reported
Recycler Onsite:	Not reported
Transfer Facility:	Not reported
Pbr:	Not reported
Tbg:	Not reported
Mixed Radioactive:	Not reported
Importer:	Not reported
Tsdr Facility:	Not reported
Immediate Recycler:	Not reported
Gen Dang Fuel:	Not reported

DRAFT

CASCADE 1 & 2 APARTMENTS (Continued) **S117804800**

Gen Market To Burner:	Not reported
Gen Other Marketers:	Not reported
Utility Boiler Burner:	Not reported
Industry Boiler Burner:	Not reported
Furnace Burner:	Not reported
Smelter Deferral:	Not reported
Small Qty Exemption:	Not reported
Other Exemption:	Not reported
UW Battery Gen:	Not reported
UW Thermostats Gen:	Not reported
UW Mercury Gen:	Not reported
UW Lamps Gen:	Not reported
UW Battery Accum:	Not reported
UW Thermostats Accum:	Not reported
UW Mercury Accum:	Not reported
UW Lamps Accum:	Not reported
UW Destination Facility:	Not reported
Off Spec Utility Boiler:	Not reported
Off Spec Industry Boiler:	Not reported
Off Spec Furnace:	Not reported
Used Oil Transporter:	Not reported
Used Oil Transfer Facility:	Not reported
Used Oil Processor:	Not reported
Used Oil Rerefiner:	Not reported
Used Oil Fuel Marketer Directs Shipments:	Not reported
Used Oil Fuel Marketer Meets Specs:	Not reported
ECO Int Type Code:	SCS
Status Code:	A
Start Date:	01/12/2015
End Date:	Not reported
NAICS DS:	Drycleaning and Laundry Services
Program Name:	Not reported
FS SIC Code:	Not reported
SIC DS:	ISIS
Latitude:	47.620215537
Longitude:	-122.33363146
Comments:	Not reported

631
WNW
1/2-1
0.526 mi.
2779 ft.

Relative:
Lower

Actual:
125 ft.

SEATTLE TIMES PARCEL 1B
100 FAIRVIEW AVE N
SEATTLE, WA 98109

WA CSCSL **1008918814**
WA LUST **N/A**
WA UST
WA ALLSITES
WA SPILLS
FINDS

CSCSL:

Name:	SEATTLE TIMES PARCEL 1B
Address:	100 FAIRVIEW AVE
City,State,Zip:	SEATTLE, WA 98109
Facility ID:	8396751
Region:	Northwest
Lat/Long:	47.61931582 / -122.33413948
Clean Up Siteid:	5458
Site Status:	Cleanup Started
Contaminant Name:	Benzene
Alternate Site Names:	100 FAIRVIEW AVE N,PARCEL 1B TAX#2468400025,TAX#2468400025
Site Rank:	Not reported
Has Institutional Control:	Not reported

DRAFT

SEATTLE TIMES PARCEL 1B (Continued) **1008918814**

Past VCP:	TRUE
Current VCP:	Not reported
URL:	https://apps.ecology.wa.gov/cleanupsearch/site/5458
Ground Water:	Confirmed Above Cleanup Levels
Surface Water:	Not reported
Soil:	Confirmed Above Cleanup Levels
Sediment:	Not reported
Air:	Not reported
Bedrock:	Not reported
Responsible Unit:	Northwest

Name:	SEATTLE TIMES PARCEL 1B
Address:	100 FAIRVIEW AVE
City,State,Zip:	SEATTLE, WA 98109
Facility ID:	8396751
Region:	Northwest
Lat/Long:	47.61931582 / -122.33413948
Clean Up Siteid:	5458
Site Status:	Cleanup Started
Contaminant Name:	Non-Halogenated Solvents
Alternate Site Names:	100 FAIRVIEW AVE N,PARCEL 1B TAX#2468400025,TAX#2468400025
Site Rank:	Not reported
Has Institutional Control:	Not reported
Past VCP:	TRUE
Current VCP:	Not reported
URL:	https://apps.ecology.wa.gov/cleanupsearch/site/5458
Ground Water:	Confirmed Above Cleanup Levels
Surface Water:	Not reported
Soil:	Confirmed Above Cleanup Levels
Sediment:	Not reported
Air:	Not reported
Bedrock:	Not reported
Responsible Unit:	Northwest

Name:	SEATTLE TIMES PARCEL 1B
Address:	100 FAIRVIEW AVE
City,State,Zip:	SEATTLE, WA 98109
Facility ID:	8396751
Region:	Northwest
Lat/Long:	47.61931582 / -122.33413948
Clean Up Siteid:	5458
Site Status:	Cleanup Started
Contaminant Name:	Petroleum-Diesel
Alternate Site Names:	100 FAIRVIEW AVE N,PARCEL 1B TAX#2468400025,TAX#2468400025
Site Rank:	Not reported
Has Institutional Control:	Not reported
Past VCP:	TRUE
Current VCP:	Not reported
URL:	https://apps.ecology.wa.gov/cleanupsearch/site/5458
Ground Water:	Confirmed Above Cleanup Levels
Surface Water:	Not reported
Soil:	Confirmed Above Cleanup Levels
Sediment:	Not reported
Air:	Not reported
Bedrock:	Not reported
Responsible Unit:	Northwest

DRAFT

SEATTLE TIMES PARCEL 1B (Continued) **1008918814**

Name:	SEATTLE TIMES PARCEL 1B
Address:	100 FAIRVIEW AVE
City,State,Zip:	SEATTLE, WA 98109
Facility ID:	8396751
Region:	Northwest
Lat/Long:	47.61931582 / -122.33413948
Clean Up Siteid:	5458
Site Status:	Cleanup Started
Contaminant Name:	Petroleum-Gasoline
Alternate Site Names:	100 FAIRVIEW AVE N,PARCEL 1B TAX#2468400025,TAX#2468400025
Site Rank:	Not reported
Has Institutional Control:	Not reported
Past VCP:	TRUE
Current VCP:	Not reported
URL:	https://apps.ecology.wa.gov/cleanupsearch/site/5458
Ground Water:	Confirmed Above Cleanup Levels
Surface Water:	Not reported
Soil:	Confirmed Above Cleanup Levels
Sediment:	Not reported
Air:	Not reported
Bedrock:	Not reported
Responsible Unit:	Northwest

LUST:

Name:	SEATTLE TIMES PARCEL 1B
Address:	100 FAIRVIEW AVE
City,State,Zip:	SEATTLE, WA 98109
Facility ID:	8396751
Lust Status Type:	LUST - Cleanup Started
Cleanup Site ID:	5458
Cleanup Unit Type:	Upland
Process Type:	Independent Action
Cleanup Unit Name:	100 FAIRVIEW AVE N,PARCEL 1B TAX#2468400025,TAX#2468400025
Response Section:	Northwest
Release Date:	06/13/2005
Lust Date:	06/13/2005
Region:	Northwest
Lust ID:	6082
UST ID:	619134
Contaminant Name:	Benzene
Ground Water:	Confirmed Above Cleanup Levels
Surface Water:	Not reported
Soil:	Confirmed Above Cleanup Levels
Sediment:	Not reported
Air:	Not reported
Bedrock:	Not reported
URL:	https://apps.ecology.wa.gov/cleanupsearch/site/5458
Lat/Long:	47.6193158 / -122.33413

Name:	SEATTLE TIMES PARCEL 1B
Address:	100 FAIRVIEW AVE
City,State,Zip:	SEATTLE, WA 98109
Facility ID:	8396751
Lust Status Type:	LUST - Cleanup Started
Cleanup Site ID:	5458
Cleanup Unit Type:	Upland
Process Type:	Independent Action

DRAFT

SEATTLE TIMES PARCEL 1B (Continued) **1008918814**

Cleanup Unit Name:	100 FAIRVIEW AVE N,PARCEL 1B TAX#2468400025,TAX#2468400025
Response Section:	Northwest
Release Date:	06/13/2005
Lust Date:	06/13/2005
Region:	Northwest
Lust ID:	6082
UST ID:	619134
Contaminant Name:	Petroleum-Gasoline
Ground Water:	Confirmed Above Cleanup Levels
Surface Water:	Not reported
Soil:	Confirmed Above Cleanup Levels
Sediment:	Not reported
Air:	Not reported
Bedrock:	Not reported
URL:	https://apps.ecology.wa.gov/cleanupsearch/site/5458
Lat/Long:	47.6193158 / -122.33413

Name:	SEATTLE TIMES PARCEL 1B
Address:	100 FAIRVIEW AVE
City,State,Zip:	SEATTLE, WA 98109
Facility ID:	8396751
Lust Status Type:	LUST - Cleanup Started
Cleanup Site ID:	5458
Cleanup Unit Type:	Upland
Process Type:	Independent Action
Cleanup Unit Name:	100 FAIRVIEW AVE N,PARCEL 1B TAX#2468400025,TAX#2468400025
Response Section:	Northwest
Release Date:	06/13/2005
Lust Date:	06/13/2005
Region:	Northwest
Lust ID:	6082
UST ID:	619134
Contaminant Name:	Non-Halogenated Solvents
Ground Water:	Confirmed Above Cleanup Levels
Surface Water:	Not reported
Soil:	Confirmed Above Cleanup Levels
Sediment:	Not reported
Air:	Not reported
Bedrock:	Not reported
URL:	https://apps.ecology.wa.gov/cleanupsearch/site/5458
Lat/Long:	47.6193158 / -122.33413

Name:	SEATTLE TIMES PARCEL 1B
Address:	100 FAIRVIEW AVE
City,State,Zip:	SEATTLE, WA 98109
Facility ID:	8396751
Lust Status Type:	LUST - Cleanup Started
Cleanup Site ID:	5458
Cleanup Unit Type:	Upland
Process Type:	Independent Action
Cleanup Unit Name:	100 FAIRVIEW AVE N,PARCEL 1B TAX#2468400025,TAX#2468400025
Response Section:	Northwest
Release Date:	06/13/2005
Lust Date:	06/13/2005
Region:	Northwest
Lust ID:	6082
UST ID:	619134

DRAFT

SEATTLE TIMES PARCEL 1B (Continued) **1008918814**

Contaminant Name:	Petroleum-Diesel
Ground Water:	Confirmed Above Cleanup Levels
Surface Water:	Not reported
Soil:	Confirmed Above Cleanup Levels
Sediment:	Not reported
Air:	Not reported
Bedrock:	Not reported
URL:	https://apps.ecology.wa.gov/cleanupsearch/site/5458
Lat/Long:	47.6193158 / -122.33413

UST:

Name:	SEATTLE TIMES PARCEL 1B
Address:	100 FAIRVIEW AVE N
City:	SEATTLE
Zip:	98109
Facility ID:	8396751
Site Id:	619134
Decimal Latitude:	47.61931582
Decimal Longitude:	-122.33413948
Tank Name:	1
Tag Number:	Not reported
Tank Status:	Removed
Tank Status Date:	6/17/2005
Tank Install Date:	Not reported
Tank Closure Date:	Not reported
Capacity Range:	111 TO 1,100 Gallons
Tank Permit Expiration Date:	Not reported
Tank Upgrade Date:	Not reported
Tank Spill Prevention:	Not reported
Tank Overfill Prevention:	Not reported
Tank Material:	Not reported
Tank Construction:	Not reported
Tank Tightness Test:	Not reported
Tank Corrosion Protection:	Not reported
Tank Manifold:	Not reported
Tank Release Detection:	Not reported
Tank SFC Type:	Not reported
Pipe Material:	Not reported
Pipe Construction:	Not reported
Pipe Primary Release Detection:	Not reported
Pipe Second Release Detection:	Not reported
Pipe Corrosion Protection:	Not reported
Pipe Pumping System:	Not reported
Responsible Unit:	Northwest
Dispencer/Pump SFC Type:	Not reported
Region:	Northwest
Is Active:	False
Actual Capacity:	Not reported
Pipe Install Date:	Not reported
Turbine Sump Construction:	Not reported
Compart Number:	0
Stored Substance:	Not reported
Used Substance:	Not reported
Compart Capacity:	Not reported
URL:	https://apps.ecology.wa.gov/cleanupsearch/reports/ust?SiteId=619134

DRAFT

SEATTLE TIMES PARCEL 1B (Continued) **1008918814**

Name:	SEATTLE TIMES PARCEL 1B
Address:	100 FAIRVIEW AVE N
City:	SEATTLE
Zip:	98109
Tank Name:	2
Tag Number:	Not reported
Tank Status:	Removed
Tank Status Date:	6/17/2005
Tank Install Date:	Not reported
Tank Closure Date:	Not reported
Capacity Range:	111 TO 1,100 Gallons
Tank Permit Expiration Date:	Not reported
Tank Upgrade Date:	Not reported
Tank Spill Prevention:	Not reported
Tank Overfill Prevention:	Not reported
Tank Material:	Not reported
Tank Construction:	Not reported
Tank Tightness Test:	Not reported
Tank Corrosion Protection:	Not reported
Tank Manifold:	Not reported
Tank Release Detection:	Not reported
Tank SFC Type:	Not reported
Pipe Material:	Not reported
Pipe Construction:	Not reported
Pipe Primary Release Detection:	Not reported
Pipe Second Release Detection:	Not reported
Pipe Corrosion Protection:	Not reported
Pipe Pumping System:	Not reported
Responsible Unit:	Northwest
Dispencer/Pump SFC Type:	Not reported
Region:	Northwest
Is Active:	False
Actual Capacity:	Not reported
Pipe Install Date:	Not reported
Turbine Sump Construction:	Not reported
Compart Number:	0
Stored Substance:	Not reported
Used Substance:	Not reported
Compart Capacity:	Not reported
URL:	https://apps.ecology.wa.gov/cleanupsearch/reports/ust?SiteId=619134

ALLSITES:

Name:	SEATTLE TIMES PARCEL 1B
Facility Id:	8396751
Interaction:	22600
Interaction 1:	I
Interaction 2:	VOLCLNST
Ecology Program:	TOXICS
Program Data:	ISIS
Facility Alt.:	Seattle Times Parcel 1B
Program ID:	NW1329
Date Interaction:	2004-09-29 00:00:00
Date Interaction 3:	Voluntary Cleanup Sites
Latitude:	47.619314830299999
Longitude:	-122.334139201

DRAFT

SEATTLE TIMES PARCEL 1B (Continued) **1008918814**

Interaction:	22601
Interaction 1:	A
Interaction 2:	LUST
Ecology Program:	TOXICS
Program Data:	ISIS
Facility Alt.:	Not reported
Program ID:	619134
Date Interaction:	2005-06-13 00:00:00
Date Interaction 3:	LUST Facility
Latitude:	47.619314830299999
Longitude:	-122.334139201

Interaction:	22602
Interaction 1:	I
Interaction 2:	UST
Ecology Program:	TOXICS
Program Data:	UST
Facility Alt.:	Not reported
Program ID:	619134
Date Interaction:	2005-06-13 00:00:00
Date Interaction 3:	Underground Storage Tank
Latitude:	47.619314830299999
Longitude:	-122.334139201

SPILLS ERTS:

Facility Site ID:	Not reported
Name:	FORMER UNOCAL
Address:	100 FAIRVIEW AVE NE
City,State,Zip:	SEATTLE, WA
Program Name:	Toxics Cleanup
Incident ID:	543474
Incident Status:	Historic
Incident Date:	09/08/2004
Initial Report Activity Name:	Unknown
Initial Report Cause Category:	Equipment failure
Initial Report Cause Name:	Leaking underground storage tank
Initial Report Medium Name:	Soil
Initial Report Medium Category:	Ground
Initial Report Source Name:	Commercial/Industrial facility
Initial Report Source Category:	Facility
Initial Report Substance Name:	Marine gas oil
Initial Report Substance Category:	Oil
Initial Report Substance Quantity:	Not reported
Initial Report Substance Unit Of Measure:	Not reported
Potentially Responsible Party First Name:	Not reported
Potentially Responsible Party Last Name:	UNK
Potentially Responsible Party Organization:	Not reported
External Reference Number:	Not reported
Latitude:	Not reported
Longitude:	Not reported

FINDS:

Registry ID: 110022932629

DRAFT

SEATTLE TIMES PARCEL 1B (Continued) **1008918814**

Click Here for FRS Facility Detail Report:

Environmental Interest/Information System:
Washington Facility / Site Identification System (WA-FSIS) provides a means to query and display data maintained by the Washington Department of Ecology. This system contains key information for each facility/site that is currently, or has been, of interest to the Air Quality, Dam Safety, Hazardous Waste, Toxics Cleanup, and Water Quality Programs.

Click this hyperlink while viewing on your computer to access additional FINDS: detail in the EDR Site Report.

---

632 SSW 1/2-1 0.535 mi. 2824 ft. | **CLARWOOD APARTMENTS**
805 MARION ST
SEATTLE, WA 98104 | **WA CSCSL** **S109824133**
WA ALLSITES **N/A**

Relative: Lower
Actual: 278 ft.

CSCSL:

Name:	CLARWOOD APARTMENTS
Address:	805 MARION ST
City,State,Zip:	SEATTLE, WA 98104
Facility ID:	22220
Region:	Northwest
Lat/Long:	47.607272267 / -122.32771486
Clean Up Siteid:	2571
Site Status:	Cleanup Started
Contaminant Name:	Petroleum Products-Unspecified
Alternate Site Names:	Not reported
Site Rank:	Not reported
Has Institutional Control:	Not reported
Past VCP:	TRUE
Current VCP:	Not reported
URL:	https://apps.ecology.wa.gov/cleanupsearch/site/2571
Ground Water:	Suspected
Surface Water:	Not reported
Soil:	Confirmed Above Cleanup Levels
Sediment:	Not reported
Air:	Not reported
Bedrock:	Not reported
Responsible Unit:	Northwest

ALLSITES:

Name:	CLARWOOD APARTMENTS
Facility Id:	22220
Interaction:	78636
Interaction 1:	I
Interaction 2:	VOLCLNST
Ecology Program:	TOXICS
Program Data:	ISIS
Facility Alt.:	Clarwood Apartments
Program ID:	NW2189
Date Interaction:	2009-08-05 00:00:00
Date Interaction 3:	Voluntary Cleanup Sites
Latitude:	47.607272267500001
Longitude:	-122.327714864

DRAFT

CLARWOOD APARTMENTS (Continued) **S109824133**

Interaction:	104910
Interaction 1:	A
Interaction 2:	SCS
Ecology Program:	TOXICS
Program Data:	ISIS
Facility Alt.:	Clarwood Apartments
Program ID:	Not reported
Date Interaction:	2012-01-10 00:00:00
Date Interaction 3:	State Cleanup Site
Latitude:	47.607272267500001
Longitude:	-122.327714864

---

633 ESE 1/2-1 0.536 mi. 2828 ft. | **SEATTLE WORLD SCHOOL** | **WA CSCSL** | **S121304803**
1700 E UNION ST | **WA ALLSITES** | **N/A**
SEATTLE, WA 98122 | **WA SPILLS**

Relative: Higher

Actual: 409 ft.

CSCSL:

Name:	SEATTLE WORLD SCHOOL
Address:	1700 E UNION ST
City,State,Zip:	SEATTLE, WA 98122
Facility ID:	6185
Region:	Northwest
Lat/Long:	47.61337 / -122.30928
Clean Up Siteid:	14364
Site Status:	Cleanup Started
Contaminant Name:	Petroleum-Diesel
Alternate Site Names:	Not reported
Site Rank:	Not reported
Has Institutional Control:	Not reported
Past VCP:	Not reported
Current VCP:	Not reported
URL:	https://apps.ecology.wa.gov/cleanupsearch/site/14364
Ground Water:	Not reported
Surface Water:	Not reported
Soil:	Confirmed Above Cleanup Levels
Sediment:	Not reported
Air:	Not reported
Bedrock:	Not reported
Responsible Unit:	Northwest

Name:	SEATTLE WORLD SCHOOL
Address:	1700 E UNION ST
City,State,Zip:	SEATTLE, WA 98122
Facility ID:	6185
Region:	Northwest
Lat/Long:	47.61337 / -122.30928
Clean Up Siteid:	14364
Site Status:	Cleanup Started
Contaminant Name:	Petroleum-Other
Alternate Site Names:	Not reported
Site Rank:	Not reported
Has Institutional Control:	Not reported
Past VCP:	Not reported
Current VCP:	Not reported
URL:	https://apps.ecology.wa.gov/cleanupsearch/site/14364

DRAFT

SEATTLE WORLD SCHOOL (Continued) **S121304803**

Ground Water:	Not reported
Surface Water:	Not reported
Soil:	Confirmed Above Cleanup Levels
Sediment:	Not reported
Air:	Not reported
Bedrock:	Not reported
Responsible Unit:	Northwest

ALLSITES:

Name:	SEATTLE WORLD SCHOOL
Facility Id:	6185

Interaction:	123459
Interaction 1:	A
Interaction 2:	SCS
Ecology Program:	TOXICS
Program Data:	ISIS
Facility Alt.:	Seattle World School
Program ID:	Not reported
Date Interaction:	2016-04-26 00:00:00
Date Interaction 3:	State Cleanup Site
Latitude:	47.613369184200003
Longitude:	-122.309280399

SPILLS ERTS:

Facility Site ID:	Not reported
Name:	Not reported
Address:	1700 E UNION ST
City,State,Zip:	SEATTLE, WA
Program Name:	Toxics Cleanup
Incident ID:	664564
Incident Status:	Historic
Incident Date:	04/25/2016
Initial Report Activity Name:	Storing
Initial Report Cause Category:	Equipment failure
Initial Report Cause Name:	Fuel tank leak
Initial Report Medium Name:	Soil
Initial Report Medium Category:	Ground
Initial Report Source Name:	Underground storage tank (UST)
Initial Report Source Category:	Tank
Initial Report Substance Name:	Marine gas oil
Initial Report Substance Category:	Oil
Initial Report Substance Quantity:	4000
Initial Report Substance Unit Of Measure:	U.S. gallons
Potentially Responsible Party First Name:	PAUL
Potentially Responsible Party Last Name:	WRIGHT
Potentially Responsible Party Organization:	SEATTLE PUBLIC SCHOOLS
External Reference Number:	Not reported
Latitude:	Not reported
Longitude:	Not reported

DRAFT

634
NE
1/2-1
0.537 mi.
2837 ft.

HILLTOP TEXACO INC SEATTLE
523 533 15TH AVE E
SEATTLE, WA 98112

WA CSCSL
WA ALLSITES
WA SPILLS
WA Financial Assurance
WA PTAP

S108893264
N/A

Relative:
Higher

Actual:
433 ft.

CSCSL:

Name:	HILLTOP SERVICE STATION
Address:	523 533 15TH AVE E
City,State,Zip:	SEATTLE, WA 98112
Facility ID:	44337462
Region:	Northwest
Lat/Long:	47.623989835 / -122.31297679
Clean Up Siteid:	14492
Site Status:	Cleanup Started
Contaminant Name:	Benzene
Alternate Site Names:	HILLTOP TEXACO INC,Hilltop Texaco Inc Seattle
Site Rank:	Not reported
Has Institutional Control:	Not reported
Past VCP:	Not reported
Current VCP:	Not reported
URL:	https://apps.ecology.wa.gov/cleanupsearch/site/14492
Ground Water:	Not reported
Surface Water:	Not reported
Soil:	Confirmed Above Cleanup Levels
Sediment:	Not reported
Air:	Not reported
Bedrock:	Not reported
Responsible Unit:	Pollution Liability Ins Agcy

Name:	HILLTOP SERVICE STATION
Address:	523 533 15TH AVE E
City,State,Zip:	SEATTLE, WA 98112
Facility ID:	44337462
Region:	Northwest
Lat/Long:	47.623989835 / -122.31297679
Clean Up Siteid:	14492
Site Status:	Cleanup Started
Contaminant Name:	Lead
Alternate Site Names:	HILLTOP TEXACO INC,Hilltop Texaco Inc Seattle
Site Rank:	Not reported
Has Institutional Control:	Not reported
Past VCP:	Not reported
Current VCP:	Not reported
URL:	https://apps.ecology.wa.gov/cleanupsearch/site/14492
Ground Water:	Not reported
Surface Water:	Not reported
Soil:	Below Cleanup Levels
Sediment:	Not reported
Air:	Not reported
Bedrock:	Not reported
Responsible Unit:	Pollution Liability Ins Agcy

Name:	HILLTOP SERVICE STATION
Address:	523 533 15TH AVE E
City,State,Zip:	SEATTLE, WA 98112
Facility ID:	44337462
Region:	Northwest
Lat/Long:	47.623989835 / -122.31297679

DRAFT

HILLTOP TEXACO INC SEATTLE (Continued) **S108893264**

Clean Up Siteid: 14492
Site Status: Cleanup Started
Contaminant Name: Other Non-Halogenated Organics
Alternate Site Names: HILLTOP TEXACO INC,Hilltop Texaco Inc Seattle
Site Rank: Not reported
Has Institutional Control: Not reported
Past VCP: Not reported
Current VCP: Not reported
URL: https://apps.ecology.wa.gov/cleanupsearch/site/14492
Ground Water: Not reported
Surface Water: Not reported
Soil: Confirmed Above Cleanup Levels
Sediment: Not reported
Air: Not reported
Bedrock: Not reported
Responsible Unit: Pollution Liability Ins Agcy

Name: HILLTOP SERVICE STATION
Address: 523 533 15TH AVE E
City,State,Zip: SEATTLE, WA 98112
Facility ID: 44337462
Region: Northwest
Lat/Long: 47.623989835 / -122.31297679
Clean Up Siteid: 14492
Site Status: Cleanup Started
Contaminant Name: Petroleum-Gasoline
Alternate Site Names: HILLTOP TEXACO INC,Hilltop Texaco Inc Seattle
Site Rank: Not reported
Has Institutional Control: Not reported
Past VCP: Not reported
Current VCP: Not reported
URL: https://apps.ecology.wa.gov/cleanupsearch/site/14492
Ground Water: Not reported
Surface Water: Not reported
Soil: Confirmed Above Cleanup Levels
Sediment: Not reported
Air: Not reported
Bedrock: Not reported
Responsible Unit: Pollution Liability Ins Agcy

ALLSITES:
Name: HILLTOP TEXACO INC SEATTLE
Facility Id: 44337462

Interaction: 125773
Interaction 1: A
Interaction 2: LUST
Ecology Program: TOXICS
Program Data: ISIS
Facility Alt.: Hilltop Service Station
Program ID: 100641
Date Interaction: 2018-02-13 00:00:00
Date Interaction 3: LUST Facility
Latitude: 47.623989075399997
Longitude: -122.312966524

DRAFT

HILLTOP TEXACO INC SEATTLE (Continued) **S108893264**

Interaction:	45000
Interaction 1:	I
Interaction 2:	HWG
Ecology Program:	HAZWASTE
Program Data:	TURBOWASTE
Facility Alt.:	Not reported
Program ID:	WAD988516761
Date Interaction:	1993-01-11 00:00:00
Date Interaction 3:	Hazardous Waste Generator
Latitude:	47.623989075399997
Longitude:	-122.312966524

Interaction:	44999
Interaction 1:	A
Interaction 2:	UST
Ecology Program:	TOXICS
Program Data:	UST
Facility Alt.:	Not reported
Program ID:	100641
Date Interaction:	1966-06-01 00:00:00
Date Interaction 3:	Underground Storage Tank
Latitude:	47.623989075399997
Longitude:	-122.312966524

SPILLS:

Name:	Not reported
Address:	523 15TH AVE E
City,State,Zip:	SEATTLE, WA 98112
Facility ID:	99749
Medium:	Catch Basin - Wet
Material Desc:	Coolant
Material Qty:	2.5
Material Units:	Gals
Incident Date:	04/07/2018
Incident Category Type:	Non Oil
Incident Category:	Liquid Release
Latitude:	47.62403
Longitude:	-122.31293
Source Type:	Vehicle
Source:	Commercial Truck
Vessel Facility Name2:	Not reported
Recovered Quantity:	2.5
Resp Party Contact:	Bill Beurskens
Cause:	Recology Cleanscapes coolant release
Cause Type:	Not reported
Resp Party Name:	Recology Cleanscapes
Medium Type:	Fresh water
Contributing Factors:	MECHANICAL FAILURE

Name:	Not reported
Address:	523 15TH AVE E
City,State,Zip:	SEATTLE, WA 98112
Facility ID:	99749
Medium:	Roadway - Paved
Material Desc:	Coolant

DRAFT

HILLTOP TEXACO INC SEATTLE (Continued) **S108893264**

Material Qty:	0.5
Material Units:	Gals
Incident Date:	04/07/2018
Incident Category Type:	Non Oil
Incident Category:	Liquid Release
Latitude:	47.62403
Longitude:	-122.31293
Source Type:	Vehicle
Source:	Commercial Truck
Vessel Facility Name2:	Not reported
Recovered Quantity:	0.5
Resp Party Contact:	Bill Beurskens
Cause:	Recology Cleanscapes coolant release
Cause Type:	Not reported
Resp Party Name:	Recology Cleanscapes
Medium Type:	Impermeable surface
Contributing Factors:	MECHANICAL FAILURE

WA Financial Assurance 1:

Name:	HILLTOP TEXACO INC
Address:	523 15TH AVE E
City,State,Zip:	SEATTLE, WA 98112
DOE Site ID:	100641
Financial Resp Type:	COLONY INSURANCE COMPANY
Inception Date:	10/15/2013
Expiration Date:	11/01/2014
Address 2:	Not reported
Policy Number:	WA641235-4
Effective Date:	10/15/2013
Liability Limit Type:	Not reported
Compliance Method:	Not reported
Proof of Responsibility Document Flag:	Not reported
Retroactive Date:	Not reported
Latitude:	47.623989835
Longitude:	-122.31297679

Name:	HILLTOP TEXACO INC
Address:	523 15TH AVE E
City,State,Zip:	SEATTLE, WA 98112
DOE Site ID:	100641
Financial Resp Type:	COLONY INSURANCE COMPANY
Inception Date:	10/12/2015
Expiration Date:	11/01/2016
Address 2:	Not reported
Policy Number:	WA641235-6
Effective Date:	10/19/2015
Liability Limit Type:	Not reported
Compliance Method:	Not reported
Proof of Responsibility Document Flag:	Not reported
Retroactive Date:	Not reported
Latitude:	47.623989835
Longitude:	-122.31297679

Name:	HILLTOP TEXACO INC
Address:	523 15TH AVE E
City,State,Zip:	SEATTLE, WA 98112
DOE Site ID:	100641

DRAFT

HILLTOP TEXACO INC SEATTLE (Continued) **S108893264**

Financial Resp Type:	COLONY INSURANCE COMPANY
Inception Date:	11/01/2016
Expiration Date:	11/01/2017
Address 2:	Not reported
Policy Number:	WA641235-7
Effective Date:	11/01/2016
Liability Limit Type:	Not reported
Compliance Method:	Not reported
Proof of Responsibility Document Flag:	Not reported
Retroactive Date:	Not reported
Latitude:	47.623989835
Longitude:	-122.31297679

PTAP:

Name:	HILLTOP SERVICE STATION
Address:	523 AND 533 15TH AVENUE E
City,State,Zip:	SEATTLE, WA 98112
Site ID:	PNW187
FSID Number:	44337462
Entry Date:	12/24/2019
Status:	In Progress

DK635 **818 STEWART ST** **WA CSCSL** **S108969442**
West **818 STEWART ST** **WA ALLSITES** **N/A**
1/2-1 **SEATTLE, WA 98101**
0.547 mi.
2886 ft. **Site 1 of 3 in cluster DK**

Relative:
Lower

Actual:
119 ft.

CSCSL:

Name:	818 STEWART ST
Address:	818 STEWART ST
City,State,Zip:	SEATTLE, WA 98101
Facility ID:	8747213
Region:	Northwest
Lat/Long:	47.615689819 / -122.33502007
Clean Up Siteid:	3096
Site Status:	Cleanup Started
Contaminant Name:	Metals Priority Pollutants
Alternate Site Names:	818 Stewart St Construction Site
Site Rank:	Not reported
Has Institutional Control:	Not reported
Past VCP:	TRUE
Current VCP:	Not reported
URL:	https://apps.ecology.wa.gov/cleanupsearch/site/3096
Ground Water:	Not reported
Surface Water:	Not reported
Soil:	Confirmed Above Cleanup Levels
Sediment:	Not reported
Air:	Not reported
Bedrock:	Not reported
Responsible Unit:	Northwest

Name:	818 STEWART ST
Address:	818 STEWART ST
City,State,Zip:	SEATTLE, WA 98101
Facility ID:	8747213
Region:	Northwest

DRAFT

818 STEWART ST (Continued) **S108969442**

Lat/Long:	47.615689819 / -122.33502007
Clean Up Siteid:	3096
Site Status:	Cleanup Started
Contaminant Name:	Petroleum Products-Unspecified
Alternate Site Names:	818 Stewart St Construction Site
Site Rank:	Not reported
Has Institutional Control:	Not reported
Past VCP:	TRUE
Current VCP:	Not reported
URL:	https://apps.ecology.wa.gov/cleanupsearch/site/3096
Ground Water:	Not reported
Surface Water:	Not reported
Soil:	Confirmed Above Cleanup Levels
Sediment:	Not reported
Air:	Not reported
Bedrock:	Not reported
Responsible Unit:	Northwest

Name:	818 STEWART ST
Address:	818 STEWART ST
City,State,Zip:	SEATTLE, WA 98101
Facility ID:	8747213
Region:	Northwest
Lat/Long:	47.615689819 / -122.33502007
Clean Up Siteid:	3096
Site Status:	Cleanup Started
Contaminant Name:	Polycyclic Aromatic Hydrocarbons
Alternate Site Names:	818 Stewart St Construction Site
Site Rank:	Not reported
Has Institutional Control:	Not reported
Past VCP:	TRUE
Current VCP:	Not reported
URL:	https://apps.ecology.wa.gov/cleanupsearch/site/3096
Ground Water:	Not reported
Surface Water:	Not reported
Soil:	Confirmed Above Cleanup Levels
Sediment:	Not reported
Air:	Not reported
Bedrock:	Not reported
Responsible Unit:	Northwest

ALLSITES:

Name:	818 STEWART ST CONSTRUCTION SITE
Facility Id:	8747213

Interaction:	23327
Interaction 1:	I
Interaction 2:	VOLCLNST
Ecology Program:	TOXICS
Program Data:	ISIS
Facility Alt.:	818 Stewart St Construction Site
Program ID:	NW1830
Date Interaction:	2007-10-02 00:00:00
Date Interaction 3:	Voluntary Cleanup Sites
Latitude:	47.615689678999999
Longitude:	-122.33502830400001

DRAFT

818 STEWART ST (Continued) **S108969442**

Interaction:	23328
Interaction 1:	A
Interaction 2:	SCS
Ecology Program:	TOXICS
Program Data:	ISIS
Facility Alt.:	818 Stewart St Construction Site
Program ID:	Not reported
Date Interaction:	2007-12-17 00:00:00
Date Interaction 3:	State Cleanup Site
Latitude:	47.615689678999999
Longitude:	-122.33502830400001

---

636 WNW 1/2-1 0.549 mi. 2898 ft.

Relative: Lower

Actual: 99 ft.

MASTERCRAFT METAL FINISHING INC
1175 HARRISON ST
SEATTLE, WA 98109

SEMS-ARCHIVE **1000401799**
RCRA-VSQG **WAD063346597**
WA HSL
WA CSCSL
WA ALLSITES
ICIS
US AIRS
FINDS
CA HAZNET
WA MANIFEST

SEMS Archive:

Site ID:	1000772
EPA ID:	WAD063346597
Name:	MASTERCRAFT METAL FINISHING
Address:	1175 HARRISON ST
Address 2:	Not reported
City,State,Zip:	SEATTLE, WA 98109
Cong District:	07
FIPS Code:	53033
FF:	N
NPL:	Not on the NPL
Non NPL Status:	NFRAP-Site does not qualify for the NPL based on existing information

SEMS Archive Detail:

Region:	10
Site ID:	1000772
EPA ID:	WAD063346597
Site Name:	MASTERCRAFT METAL FINISHING
NPL:	N
FF:	N
OU:	00
Action Code:	VS
Action Name:	ARCH SITE
SEQ:	1
Start Date:	Not reported
Finish Date:	1985-10-16 05:00:00
Qual:	Not reported
Current Action Lead:	EPA Perf In-Hse

Region:	10
Site ID:	1000772
EPA ID:	WAD063346597
Site Name:	MASTERCRAFT METAL FINISHING
NPL:	N

DRAFT

MASTERCRAFT METAL FINISHING INC (Continued) **1000401799**

FF:	N
OU:	00
Action Code:	SI
Action Name:	SI
SEQ:	1
Start Date:	1985-08-01 05:00:00
Finish Date:	1985-10-16 05:00:00
Qual:	N
Current Action Lead:	EPA Perf

Region:	10
Site ID:	1000772
EPA ID:	WAD063346597
Site Name:	MASTERCRAFT METAL FINISHING
NPL:	N
FF:	N
OU:	00
Action Code:	DS
Action Name:	DISCVRY
SEQ:	1
Start Date:	1983-01-01 05:00:00
Finish Date:	1983-01-01 05:00:00
Qual:	Not reported
Current Action Lead:	EPA Perf

Region:	10
Site ID:	1000772
EPA ID:	WAD063346597
Site Name:	MASTERCRAFT METAL FINISHING
NPL:	N
FF:	N
OU:	00
Action Code:	PA
Action Name:	PA
SEQ:	1
Start Date:	1984-09-24 05:00:00
Finish Date:	1984-09-26 05:00:00
Qual:	H
Current Action Lead:	St Perf

RCRA Listings:

Date Form Received by Agency:	20220225
Handler Name:	ROMAN ENT MASTERCRAFT METAL FINISHING
Handler Address:	1175 HARRISON ST
Handler City,State,Zip:	SEATTLE, WA 98109
EPA ID:	WAD063346597
Contact Name:	GARY ENTWISLE
Contact Address:	1175 HARRISON ST.
Contact City,State,Zip:	SEATTLE, WA 98109
Contact Telephone:	206-622-6380
Contact Fax:	Not reported
Contact Email:	INFO@MASTERCRAFTMETALPLATING.COM
Contact Title:	Not reported
EPA Region:	10
Land Type:	Private
Federal Waste Generator Description:	Conditionally Exempt Small Quantity Generator

DRAFT

MASTERCRAFT METAL FINISHING INC (Continued) **1000401799**

Non-Notifier:		Not reported
Biennial Report Cycle:		Not reported
Accessibility:		Not reported
Active Site Indicator:		Handler Activities
State District Owner:		WA
State District:		NWRO
Mailing Address:		1175 HARRISON ST.
Mailing City,State,Zip:		SEATTLE, WA 98109
Owner Name:	ROMAN ENT MASTERCRAFT METAL FINISHING	
Owner Type:		Private
Operator Name:	GARY C. ENTWISLE	
Operator Type:		Private
Short-Term Generator Activity:		No
Importer Activity:		No
Mixed Waste Generator:		No
Transporter Activity:		No
Transfer Facility Activity:		No
Recycler Activity with Storage:		No
Small Quantity On-Site Burner Exemption:		No
Smelting Melting and Refining Furnace Exemption:		No
Underground Injection Control:		No
Off-Site Waste Receipt:		No
Universal Waste Indicator:		No
Universal Waste Destination Facility:		No
Federal Universal Waste:		No
Active Site Fed-Reg Treatment Storage and Disposal Facility:		Not reported
Active Site Converter Treatment storage and Disposal Facility:		Not reported
Active Site State-Reg Treatment Storage and Disposal Facility:		Not reported
Active Site State-Reg Handler:		---
Federal Facility Indicator:		Not reported
Hazardous Secondary Material Indicator:		N
Sub-Part K Indicator:		Not reported
Commercial TSD Indicator:		No
Treatment Storage and Disposal Type:		Not reported
2018 GPRA Permit Baseline:		Not on the Baseline
2018 GPRA Renewals Baseline:		Not on the Baseline
Permit Renewals Workload Universe:		Not reported
Permit Workload Universe:		Not reported
Permit Progress Universe:		Not reported
Post-Closure Workload Universe:		Not reported
Closure Workload Universe:		Not reported
202 GPRA Corrective Action Baseline:		No
Corrective Action Workload Universe:		No
Subject to Corrective Action Universe:		No
Non-TSDFs Where RCRA CA has Been Imposed Universe:		No
TSDFs Potentially Subject to CA Under 3004 (u)/(v) Universe:		No
TSDFs Only Subject to CA under Discretionary Auth Universe:		No
Corrective Action Priority Ranking:		No NCAPS ranking
Environmental Control Indicator:		No
Institutional Control Indicator:		No
Human Exposure Controls Indicator:		N/A
Groundwater Controls Indicator:		N/A
Operating TSDF Universe:		Not reported
Full Enforcement Universe:		Not reported
Significant Non-Complier Universe:		No
Unaddressed Significant Non-Complier Universe:		No
Addressed Significant Non-Complier Universe:		No

DRAFT

MASTERCRAFT METAL FINISHING INC (Continued) **1000401799**

Significant Non-Complier With a Compliance Schedule Universe: No
Financial Assurance Required: Not reported
Handler Date of Last Change: 20220324
Recognized Trader-Importer: No
Recognized Trader-Exporter: No
Importer of Spent Lead Acid Batteries: No
Exporter of Spent Lead Acid Batteries: No
Recycler Activity Without Storage: No
Manifest Broker: No
Sub-Part P Indicator: No

Biennial: List of Years
Year: 2005

Click Here for Biennial Reporting System Data:
Year: 2003

Click Here for Biennial Reporting System Data:

Hazardous Waste Summary:
Waste Code: D001
Waste Description: IGNITABLE WASTE

Waste Code: D002
Waste Description: CORROSIVE WASTE

Waste Code: D006
Waste Description: CADMIUM

Waste Code: D007
Waste Description: CHROMIUM

Waste Code: D008
Waste Description: LEAD

Waste Code: F001
Waste Description: THE FOLLOWING SPENT HALOGENATED SOLVENTS USED IN DEGREASING: TETRACHLOROETHYLENE, TRICHLORETHYLENE, METHYLENE CHLORIDE, 1,1,1-TRICHLOROETHANE, CARBON TETRACHLORIDE AND CHLORINATED FLUOROCARBONS; ALL SPENT SOLVENT MIXTURES/BLENDS USED IN DEGREASING CONTAINING, BEFORE USE, A TOTAL OF TEN PERCENT OR MORE (BY VOLUME) OF ONE OR MORE OF THE ABOVE HALOGENATED SOLVENTS OR THOSE SOLVENTS LISTED IN F002, F004, AND F005; AND STILL BOTTOMS FROM THE RECOVERY OF THESE SPENT SOLVENTS AND SPENT SOLVENT MIXTURES.

Waste Code: F006
Waste Description: WASTEWATER TREATMENT SLUDGES FROM ELECTROPLATING OPERATIONS, EXCEPT FROM THE FOLLOWING PROCESSES: (1) SULFURIC ACID ANODIZING OF ALUMINUM; (2) TIN PLATING ON CARBON STEEL; (3) ZINC PLATING (SEGREGATED BASIS) ON CARBON STEEL; (4) ALUMINUM OR ZINC-ALUMINUM PLATING ON CARBON STEEL; (5) CLEANING/STRIPPING ASSOCIATED WITH TIN, ZINC, AND ALUMINUM PLATING ON CARBON STEEL; AND (6) CHEMICAL ETCHING AND MILLING OF ALUMINUM.

Waste Code: P029
Waste Description: COPPER CYANIDE (OR) COPPER CYANIDE CU(CN)

DRAFT

MASTERCRAFT METAL FINISHING INC (Continued) **1000401799**

Waste Code: P106
Waste Description: SODIUM CYANIDE (OR) SODIUM CYANIDE NA(CN)

Handler - Owner Operator:
Owner/Operator Indicator: Owner
Owner/Operator Name: MASTERCRAFT METAL FINISHING INC
Legal Status: Private
Date Became Current: 19831223
Date Ended Current: Not reported
Owner/Operator Address: 1175 HARRISON ST
Owner/Operator City,State,Zip: SEATTLE, WA 98109
Owner/Operator Telephone: 206-622-6380
Owner/Operator Telephone Ext: Not reported
Owner/Operator Fax: Not reported
Owner/Operator Email: Not reported

Owner/Operator Indicator: Operator
Owner/Operator Name: KARTES, MIKE
Legal Status: Private
Date Became Current: Not reported
Date Ended Current: Not reported
Owner/Operator Address: 1175 HARRISON ST
Owner/Operator City,State,Zip: SEATTLE, WA 98109
Owner/Operator Telephone: 206-622-6380
Owner/Operator Telephone Ext: Not reported
Owner/Operator Fax: Not reported
Owner/Operator Email: Not reported

Owner/Operator Indicator: Operator
Owner/Operator Name: KARTES, MIKE
Legal Status: Private
Date Became Current: Not reported
Date Ended Current: Not reported
Owner/Operator Address: 1175 HARRISON ST
Owner/Operator City,State,Zip: SEATTLE, WA 98109
Owner/Operator Telephone: 206-622-6380
Owner/Operator Telephone Ext: Not reported
Owner/Operator Fax: Not reported
Owner/Operator Email: Not reported

Owner/Operator Indicator: Owner
Owner/Operator Name: MASTERCRAFT METAL FINISHING INC
Legal Status: Private
Date Became Current: 19831223
Date Ended Current: Not reported
Owner/Operator Address: 1175 HARRISON ST
Owner/Operator City,State,Zip: SEATTLE, WA 98109
Owner/Operator Telephone: 206-622-6380
Owner/Operator Telephone Ext: Not reported
Owner/Operator Fax: Not reported
Owner/Operator Email: Not reported

Owner/Operator Indicator: Owner
Owner/Operator Name: MASTERCRAFT METAL FINISHING INC
Legal Status: Private
Date Became Current: 19831223
Date Ended Current: Not reported

DRAFT

MASTERCRAFT METAL FINISHING INC (Continued) **1000401799**

Owner/Operator Address:	1175 HARRISON ST
Owner/Operator City,State,Zip:	SEATTLE, WA 98109
Owner/Operator Telephone:	206-622-6380
Owner/Operator Telephone Ext:	Not reported
Owner/Operator Fax:	Not reported
Owner/Operator Email:	Not reported

Owner/Operator Indicator:	Operator
Owner/Operator Name: GAVIGLIO SR, JAMES L	
Legal Status:	Private
Date Became Current:	Not reported
Date Ended Current:	Not reported
Owner/Operator Address:	1175 HARRISON ST
Owner/Operator City,State,Zip:	SEATTLE, WA 98109
Owner/Operator Telephone:	206-622-6380
Owner/Operator Telephone Ext:	Not reported
Owner/Operator Fax:	Not reported
Owner/Operator Email:	Not reported

Owner/Operator Indicator:	Owner
Owner/Operator Name: 1175 HARRISON ST LLC	
Legal Status:	Private
Date Became Current:	Not reported
Date Ended Current:	Not reported
Owner/Operator Address:	1175 HARRISON ST
Owner/Operator City,State,Zip:	SEATTLE, WA 98109
Owner/Operator Telephone:	206-622-6380
Owner/Operator Telephone Ext:	Not reported
Owner/Operator Fax:	Not reported
Owner/Operator Email:	Not reported

Owner/Operator Indicator:	Owner
Owner/Operator Name: 1175 HARRISON ST., LLC	
Legal Status:	Private
Date Became Current:	20180101
Date Ended Current:	Not reported
Owner/Operator Address:	1175 HARRISON STREET
Owner/Operator City,State,Zip:	SEATTLE, WA 98109
Owner/Operator Telephone:	206-622-6380
Owner/Operator Telephone Ext:	Not reported
Owner/Operator Fax:	Not reported
Owner/Operator Email:	Not reported

Owner/Operator Indicator:	Owner
Owner/Operator Name: 1175 HARRISON ST., LLC	
Legal Status:	Private
Date Became Current:	20180101
Date Ended Current:	Not reported
Owner/Operator Address:	1175 HARRISON STREET
Owner/Operator City,State,Zip:	SEATTLE, WA 98109
Owner/Operator Telephone:	206-622-6380
Owner/Operator Telephone Ext:	Not reported
Owner/Operator Fax:	Not reported
Owner/Operator Email:	Not reported

Owner/Operator Indicator:	Owner
Owner/Operator Name: MASTERCRAFT METAL FINISHING INC	

DRAFT

MASTERCRAFT METAL FINISHING INC (Continued) **1000401799**

Legal Status: Private
Date Became Current: 19831223
Date Ended Current: Not reported
Owner/Operator Address: 1175 HARRISON ST
Owner/Operator City,State,Zip: SEATTLE, WA 98109-5318
Owner/Operator Telephone: Not reported
Owner/Operator Telephone Ext: Not reported
Owner/Operator Fax: Not reported
Owner/Operator Email: Not reported

Owner/Operator Indicator: Owner
Owner/Operator Name: MASTERCRAFT METAL FINISHING INC
Legal Status: Private
Date Became Current: Not reported
Date Ended Current: Not reported
Owner/Operator Address: 1175 HARRISON ST
Owner/Operator City,State,Zip: SEATTLE, WA 98109
Owner/Operator Telephone: 000-000-0000
Owner/Operator Telephone Ext: Not reported
Owner/Operator Fax: Not reported
Owner/Operator Email: Not reported

Owner/Operator Indicator: Operator
Owner/Operator Name: MASTERCRAFT METAL FINISHING INC
Legal Status: Private
Date Became Current: Not reported
Date Ended Current: Not reported
Owner/Operator Address: 1175 HARRISON ST
Owner/Operator City,State,Zip: SEATTLE, WA 98109
Owner/Operator Telephone: 000-000-0000
Owner/Operator Telephone Ext: Not reported
Owner/Operator Fax: Not reported
Owner/Operator Email: Not reported

Owner/Operator Indicator: Owner
Owner/Operator Name: MASTERCRAFT METAL FINISHING INC
Legal Status: Private
Date Became Current: 19960726
Date Ended Current: Not reported
Owner/Operator Address: 1175 HARRISON ST
Owner/Operator City,State,Zip: SEATTLE, WA 98109
Owner/Operator Telephone: 206-622-6380
Owner/Operator Telephone Ext: Not reported
Owner/Operator Fax: Not reported
Owner/Operator Email: Not reported

Owner/Operator Indicator: Owner
Owner/Operator Name: MASTERCRAFT INVESTMENTS
Legal Status: Private
Date Became Current: Not reported
Date Ended Current: Not reported
Owner/Operator Address: 1175 HARRISON ST
Owner/Operator City,State,Zip: SEATTLE, WA 98109
Owner/Operator Telephone: 206-622-6380
Owner/Operator Telephone Ext: Not reported
Owner/Operator Fax: Not reported
Owner/Operator Email: Not reported

DRAFT

MASTERCRAFT METAL FINISHING INC (Continued) **1000401799**

Owner/Operator Indicator:	Operator
Owner/Operator Name: KARTES, MIKE	
Legal Status:	Private
Date Became Current:	Not reported
Date Ended Current:	Not reported
Owner/Operator Address:	1175 HARRISON ST
Owner/Operator City,State,Zip:	SEATTLE, WA 98109
Owner/Operator Telephone:	206-622-6380
Owner/Operator Telephone Ext:	Not reported
Owner/Operator Fax:	Not reported
Owner/Operator Email:	Not reported

Owner/Operator Indicator:	Owner
Owner/Operator Name: MASTERCRAFT INVESTMENTS	
Legal Status:	Private
Date Became Current:	Not reported
Date Ended Current:	Not reported
Owner/Operator Address:	1175 HARRISON ST
Owner/Operator City,State,Zip:	SEATTLE, WA 98109
Owner/Operator Telephone:	206-622-6380
Owner/Operator Telephone Ext:	Not reported
Owner/Operator Fax:	Not reported
Owner/Operator Email:	Not reported

Owner/Operator Indicator:	Owner
Owner/Operator Name: MASTERCRAFT INVESTMENTS	
Legal Status:	Private
Date Became Current:	Not reported
Date Ended Current:	Not reported
Owner/Operator Address:	1175 HARRISON ST
Owner/Operator City,State,Zip:	SEATTLE, WA 98109
Owner/Operator Telephone:	206-622-6380
Owner/Operator Telephone Ext:	Not reported
Owner/Operator Fax:	Not reported
Owner/Operator Email:	Not reported

Owner/Operator Indicator:	Owner
Owner/Operator Name: MASTERCRAFT INVESTMENTS	
Legal Status:	Private
Date Became Current:	Not reported
Date Ended Current:	Not reported
Owner/Operator Address:	1175 HARRISON ST
Owner/Operator City,State,Zip:	SEATTLE, WA 98109
Owner/Operator Telephone:	206-622-6380
Owner/Operator Telephone Ext:	Not reported
Owner/Operator Fax:	Not reported
Owner/Operator Email:	Not reported

Owner/Operator Indicator:	Operator
Owner/Operator Name: GAVIGLIO SR, JAMES L	
Legal Status:	Private
Date Became Current:	Not reported
Date Ended Current:	Not reported
Owner/Operator Address:	1175 HARRISON ST
Owner/Operator City,State,Zip:	SEATTLE, WA 98109
Owner/Operator Telephone:	206-622-6380
Owner/Operator Telephone Ext:	Not reported

DRAFT

MASTERCRAFT METAL FINISHING INC (Continued) **1000401799**

Owner/Operator Fax: Not reported
Owner/Operator Email: Not reported

Owner/Operator Indicator: Owner
Owner/Operator Name: ROMAN ENT MASTERCRAFT METAL FINISHING
Legal Status: Private
Date Became Current: 20171001
Date Ended Current: Not reported
Owner/Operator Address: 1175 HARRISON ST
Owner/Operator City,State,Zip: SEATTLE, WA 98109
Owner/Operator Telephone: 206-622-6380
Owner/Operator Telephone Ext: Not reported
Owner/Operator Fax: Not reported
Owner/Operator Email: Not reported

Owner/Operator Indicator: Operator
Owner/Operator Name: GAVIGLIO SR, JAMES L
Legal Status: Private
Date Became Current: Not reported
Date Ended Current: Not reported
Owner/Operator Address: 1175 HARRISON ST
Owner/Operator City,State,Zip: SEATTLE, WA 98109
Owner/Operator Telephone: 206-622-6380
Owner/Operator Telephone Ext: Not reported
Owner/Operator Fax: Not reported
Owner/Operator Email: Not reported

Owner/Operator Indicator: Owner
Owner/Operator Name: MASTERCRAFT METAL FINISHING INC
Legal Status: Private
Date Became Current: Not reported
Date Ended Current: Not reported
Owner/Operator Address: 1175 HARRISON ST
Owner/Operator City,State,Zip: SEATTLE, WA 98109
Owner/Operator Telephone: 000-000-0000
Owner/Operator Telephone Ext: Not reported
Owner/Operator Fax: Not reported
Owner/Operator Email: Not reported

Owner/Operator Indicator: Owner
Owner/Operator Name: MASTERCRAFT METAL FINISHING INC
Legal Status: Private
Date Became Current: Not reported
Date Ended Current: Not reported
Owner/Operator Address: 1175 HARRISON ST
Owner/Operator City,State,Zip: SEATTLE, WA 98109
Owner/Operator Telephone: 000-000-0000
Owner/Operator Telephone Ext: Not reported
Owner/Operator Fax: Not reported
Owner/Operator Email: Not reported

Owner/Operator Indicator: Operator
Owner/Operator Name: KARTES, MIKE
Legal Status: Private
Date Became Current: Not reported
Date Ended Current: Not reported
Owner/Operator Address: 1175 HARRISON ST

DRAFT

MASTERCRAFT METAL FINISHING INC (Continued) **1000401799**

Owner/Operator City,State,Zip: SEATTLE, WA 98109
Owner/Operator Telephone: 206-622-6380
Owner/Operator Telephone Ext: Not reported
Owner/Operator Fax: Not reported
Owner/Operator Email: Not reported

Owner/Operator Indicator: Owner
Owner/Operator Name: MASTERCRAFT INVESTMENTS
Legal Status: Private
Date Became Current: Not reported
Date Ended Current: Not reported
Owner/Operator Address: 1175 HARRISON ST
Owner/Operator City,State,Zip: SEATTLE, WA 98109
Owner/Operator Telephone: 206-622-6380
Owner/Operator Telephone Ext: Not reported
Owner/Operator Fax: Not reported
Owner/Operator Email: Not reported

Owner/Operator Indicator: Owner
Owner/Operator Name: MASTERCRAFT METAL FINISHING INC
Legal Status: Private
Date Became Current: 19831223
Date Ended Current: Not reported
Owner/Operator Address: 1175 HARRISON ST
Owner/Operator City,State,Zip: SEATTLE, WA 98109
Owner/Operator Telephone: 206-622-6380
Owner/Operator Telephone Ext: Not reported
Owner/Operator Fax: Not reported
Owner/Operator Email: Not reported

Owner/Operator Indicator: Owner
Owner/Operator Name: MASTERCRAFT INVESTMENTS
Legal Status: Private
Date Became Current: Not reported
Date Ended Current: Not reported
Owner/Operator Address: 1175 HARRISON ST
Owner/Operator City,State,Zip: SEATTLE, WA 98109
Owner/Operator Telephone: 206-622-6380
Owner/Operator Telephone Ext: Not reported
Owner/Operator Fax: Not reported
Owner/Operator Email: Not reported

Owner/Operator Indicator: Owner
Owner/Operator Name: MASTERCRAFT METAL FINISHING INC
Legal Status: Private
Date Became Current: 19831223
Date Ended Current: Not reported
Owner/Operator Address: 1175 HARRISON ST
Owner/Operator City,State,Zip: SEATTLE, WA 98109
Owner/Operator Telephone: 206-622-6380
Owner/Operator Telephone Ext: Not reported
Owner/Operator Fax: Not reported
Owner/Operator Email: Not reported

Owner/Operator Indicator: Owner
Owner/Operator Name: MASTERFCRAFT METAL FINISHING
Legal Status: Private

DRAFT

MASTERCRAFT METAL FINISHING INC (Continued) **1000401799**

Date Became Current: Not reported
Date Ended Current: Not reported
Owner/Operator Address: 1175 HARRISON ST
Owner/Operator City,State,Zip: SEATTLE, WA 98109
Owner/Operator Telephone: 206-622-6380
Owner/Operator Telephone Ext: Not reported
Owner/Operator Fax: Not reported
Owner/Operator Email: Not reported

Owner/Operator Indicator: Owner
Owner/Operator Name: ROMAN ENT MASTERCRAFT METAL FINISHING
Legal Status: Private
Date Became Current: 20171001
Date Ended Current: Not reported
Owner/Operator Address: 1175 HARRISON ST
Owner/Operator City,State,Zip: SEATTLE, WA 98109
Owner/Operator Telephone: 206-622-6380
Owner/Operator Telephone Ext: Not reported
Owner/Operator Fax: Not reported
Owner/Operator Email: Not reported

Owner/Operator Indicator: Operator
Owner/Operator Name: MIKE KARTES
Legal Status: Private
Date Became Current: 19960726
Date Ended Current: Not reported
Owner/Operator Address: 1175 HARRISON ST
Owner/Operator City,State,Zip: SEATTLE, WA 98109-5318
Owner/Operator Telephone: Not reported
Owner/Operator Telephone Ext: Not reported
Owner/Operator Fax: Not reported
Owner/Operator Email: Not reported

Owner/Operator Indicator: Operator
Owner/Operator Name: MASTERCRAFT METAL FINISHING INC
Legal Status: Private
Date Became Current: Not reported
Date Ended Current: Not reported
Owner/Operator Address: 1175 HARRISON ST
Owner/Operator City,State,Zip: SEATTLE, WA 98109-5318
Owner/Operator Telephone: 206-622-6380
Owner/Operator Telephone Ext: Not reported
Owner/Operator Fax: Not reported
Owner/Operator Email: Not reported

Owner/Operator Indicator: Owner
Owner/Operator Name: MASTERCRAFT INVESTMENTS
Legal Status: Private
Date Became Current: Not reported
Date Ended Current: Not reported
Owner/Operator Address: 1175 HARRISON ST
Owner/Operator City,State,Zip: SEATTLE, WA 98109
Owner/Operator Telephone: 206-622-6380
Owner/Operator Telephone Ext: Not reported
Owner/Operator Fax: Not reported
Owner/Operator Email: Not reported

DRAFT

MASTERCRAFT METAL FINISHING INC (Continued) **1000401799**

Owner/Operator Indicator: Operator
Owner/Operator Name: KARTES, MIKE
Legal Status: Private
Date Became Current: Not reported
Date Ended Current: Not reported
Owner/Operator Address: 1175 HARRISON ST
Owner/Operator City,State,Zip: SEATTLE, WA 98109
Owner/Operator Telephone: 206-622-6380
Owner/Operator Telephone Ext: Not reported
Owner/Operator Fax: Not reported
Owner/Operator Email: Not reported

Owner/Operator Indicator: Owner
Owner/Operator Name: MASTERCRAFT METAL FINISHING INC
Legal Status: Private
Date Became Current: 19960726
Date Ended Current: Not reported
Owner/Operator Address: 1175 HARRISON ST
Owner/Operator City,State,Zip: SEATTLE, WA 98109
Owner/Operator Telephone: 206-622-6380
Owner/Operator Telephone Ext: Not reported
Owner/Operator Fax: Not reported
Owner/Operator Email: Not reported

Owner/Operator Indicator: Operator
Owner/Operator Name: KARTES, MIKE
Legal Status: Private
Date Became Current: Not reported
Date Ended Current: Not reported
Owner/Operator Address: 1175 HARRISON ST
Owner/Operator City,State,Zip: SEATTLE, WA 98109
Owner/Operator Telephone: 206-622-6380
Owner/Operator Telephone Ext: Not reported
Owner/Operator Fax: Not reported
Owner/Operator Email: Not reported

Owner/Operator Indicator: Owner
Owner/Operator Name: MASTERCRAFT METAL FINISHING INC
Legal Status: Private
Date Became Current: 19960726
Date Ended Current: Not reported
Owner/Operator Address: 1175 HARRISON ST
Owner/Operator City,State,Zip: SEATTLE, WA 98109
Owner/Operator Telephone: 206-622-6380
Owner/Operator Telephone Ext: Not reported
Owner/Operator Fax: Not reported
Owner/Operator Email: Not reported

Owner/Operator Indicator: Operator
Owner/Operator Name: KARTES, MIKE
Legal Status: Private
Date Became Current: Not reported
Date Ended Current: Not reported
Owner/Operator Address: 1175 HARRISON ST
Owner/Operator City,State,Zip: SEATTLE, WA 98109
Owner/Operator Telephone: 206-622-6380
Owner/Operator Telephone Ext: Not reported

DRAFT

MASTERCRAFT METAL FINISHING INC (Continued) **1000401799**

Owner/Operator Fax: Not reported
Owner/Operator Email: Not reported

Owner/Operator Indicator: Owner
Owner/Operator Name: MASTERCRAFT INVESTMENTS
Legal Status: Private
Date Became Current: Not reported
Date Ended Current: Not reported
Owner/Operator Address: 1175 HARRISON ST
Owner/Operator City,State,Zip: SEATTLE, WA 98109
Owner/Operator Telephone: 206-622-6380
Owner/Operator Telephone Ext: Not reported
Owner/Operator Fax: Not reported
Owner/Operator Email: Not reported

Owner/Operator Indicator: Operator
Owner/Operator Name: GAVIGLIO SR, JAMES L
Legal Status: Private
Date Became Current: Not reported
Date Ended Current: Not reported
Owner/Operator Address: 1175 HARRISON ST
Owner/Operator City,State,Zip: SEATTLE, WA 98109
Owner/Operator Telephone: 206-622-6380
Owner/Operator Telephone Ext: Not reported
Owner/Operator Fax: Not reported
Owner/Operator Email: Not reported

Owner/Operator Indicator: Operator
Owner/Operator Name: GAVIGLIO SR, JAMES L
Legal Status: Private
Date Became Current: Not reported
Date Ended Current: Not reported
Owner/Operator Address: 1175 HARRISON ST
Owner/Operator City,State,Zip: SEATTLE, WA 98109
Owner/Operator Telephone: 206-622-6380
Owner/Operator Telephone Ext: Not reported
Owner/Operator Fax: Not reported
Owner/Operator Email: Not reported

Owner/Operator Indicator: Operator
Owner/Operator Name: ENTWISLE, GARY C
Legal Status: Private
Date Became Current: Not reported
Date Ended Current: Not reported
Owner/Operator Address: 1175 HARRISON ST
Owner/Operator City,State,Zip: SEATTLE, WA 98109
Owner/Operator Telephone: 206-622-6380
Owner/Operator Telephone Ext: Not reported
Owner/Operator Fax: Not reported
Owner/Operator Email: Not reported

Owner/Operator Indicator: Operator
Owner/Operator Name: ENTWISLE, GARY C
Legal Status: Private
Date Became Current: 20171001
Date Ended Current: Not reported
Owner/Operator Address: 1175 HARRISON ST

DRAFT

MASTERCRAFT METAL FINISHING INC (Continued) **1000401799**

Owner/Operator City,State,Zip: SEATTLE, WA 98109
Owner/Operator Telephone: 206-622-6380
Owner/Operator Telephone Ext: Not reported
Owner/Operator Fax: Not reported
Owner/Operator Email: Not reported

Owner/Operator Indicator: Owner
Owner/Operator Name: ROMAN ENT MASTERCRAFT METAL FINISHING
Legal Status: Private
Date Became Current: 20171001
Date Ended Current: Not reported
Owner/Operator Address: 1175 HARRISON ST
Owner/Operator City,State,Zip: SEATTLE, WA 98109
Owner/Operator Telephone: 206-622-6380
Owner/Operator Telephone Ext: Not reported
Owner/Operator Fax: Not reported
Owner/Operator Email: Not reported

Owner/Operator Indicator: Operator
Owner/Operator Name: JAMES GAVIGLIO SR
Legal Status: Private
Date Became Current: 20040604
Date Ended Current: Not reported
Owner/Operator Address: 1175 HARRISON ST
Owner/Operator City,State,Zip: SEATTLE, WA 98109-5318
Owner/Operator Telephone: Not reported
Owner/Operator Telephone Ext: Not reported
Owner/Operator Fax: Not reported
Owner/Operator Email: Not reported

Owner/Operator Indicator: Owner
Owner/Operator Name: MASTERCRAFT METAL FINISHING INC
Legal Status: Private
Date Became Current: Not reported
Date Ended Current: Not reported
Owner/Operator Address: 1175 HARRISON ST
Owner/Operator City,State,Zip: SEATTLE, WA 98109
Owner/Operator Telephone: 000-000-0000
Owner/Operator Telephone Ext: Not reported
Owner/Operator Fax: Not reported
Owner/Operator Email: Not reported

Owner/Operator Indicator: Operator
Owner/Operator Name: MASTERCRAFT METAL FINISHING INC
Legal Status: Private
Date Became Current: Not reported
Date Ended Current: Not reported
Owner/Operator Address: 1175 HARRISON ST
Owner/Operator City,State,Zip: SEATTLE, WA 98109
Owner/Operator Telephone: 000-000-0000
Owner/Operator Telephone Ext: Not reported
Owner/Operator Fax: Not reported
Owner/Operator Email: Not reported

Owner/Operator Indicator: Owner
Owner/Operator Name: MASTERCRAFT METAL FINISHING INC
Legal Status: Private

DRAFT

MASTERCRAFT METAL FINISHING INC (Continued) **1000401799**

Date Became Current:	19960726
Date Ended Current:	Not reported
Owner/Operator Address:	1175 HARRISON ST
Owner/Operator City,State,Zip:	SEATTLE, WA 98109
Owner/Operator Telephone:	206-622-6380
Owner/Operator Telephone Ext:	Not reported
Owner/Operator Fax:	Not reported
Owner/Operator Email:	Not reported

Owner/Operator Indicator:	Owner
Owner/Operator Name: MASTERCRAFT METAL FINISHING INC	
Legal Status:	Private
Date Became Current:	19960726
Date Ended Current:	Not reported
Owner/Operator Address:	1175 HARRISON ST
Owner/Operator City,State,Zip:	SEATTLE, WA 98109
Owner/Operator Telephone:	206-622-6380
Owner/Operator Telephone Ext:	Not reported
Owner/Operator Fax:	Not reported
Owner/Operator Email:	Not reported

Owner/Operator Indicator:	Owner
Owner/Operator Name: MASTERCRAFT METAL FINISHING INC	
Legal Status:	Private
Date Became Current:	19831223
Date Ended Current:	Not reported
Owner/Operator Address:	1175 HARRISON ST
Owner/Operator City,State,Zip:	SEATTLE, WA 98109
Owner/Operator Telephone:	206-622-6380
Owner/Operator Telephone Ext:	Not reported
Owner/Operator Fax:	Not reported
Owner/Operator Email:	Not reported

Owner/Operator Indicator:	Owner
Owner/Operator Name: MASTERCRAFT METAL FINISHING INC	
Legal Status:	Private
Date Became Current:	19831223
Date Ended Current:	Not reported
Owner/Operator Address:	1175 HARRISON ST
Owner/Operator City,State,Zip:	SEATTLE, WA 98109
Owner/Operator Telephone:	206-622-6380
Owner/Operator Telephone Ext:	Not reported
Owner/Operator Fax:	Not reported
Owner/Operator Email:	Not reported

Owner/Operator Indicator:	Operator
Owner/Operator Name: GARY C. ENTWISLE	
Legal Status:	Private
Date Became Current:	20171001
Date Ended Current:	Not reported
Owner/Operator Address:	1175 HARRISON ST.
Owner/Operator City,State,Zip:	SEATTLE, WA 98109
Owner/Operator Telephone:	206-622-6380
Owner/Operator Telephone Ext:	Not reported
Owner/Operator Fax:	Not reported
Owner/Operator Email:	Not reported

DRAFT

MASTERCRAFT METAL FINISHING INC (Continued) **1000401799**

Owner/Operator Indicator:	Operator
Owner/Operator Name: MASTERCRAFT METAL FINISHING INC	
Legal Status:	Private
Date Became Current:	Not reported
Date Ended Current:	Not reported
Owner/Operator Address:	1175 HARRISON ST
Owner/Operator City,State,Zip:	SEATTLE, WA 98109
Owner/Operator Telephone:	000-000-0000
Owner/Operator Telephone Ext:	Not reported
Owner/Operator Fax:	Not reported
Owner/Operator Email:	Not reported

Owner/Operator Indicator:	Owner
Owner/Operator Name: MASTERCRAFT METAL FINISHING INC	
Legal Status:	Private
Date Became Current:	Not reported
Date Ended Current:	Not reported
Owner/Operator Address:	1175 HARRISON ST
Owner/Operator City,State,Zip:	SEATTLE, WA 98109
Owner/Operator Telephone:	000-000-0000
Owner/Operator Telephone Ext:	Not reported
Owner/Operator Fax:	Not reported
Owner/Operator Email:	Not reported

Owner/Operator Indicator:	Owner
Owner/Operator Name: MASTERCRAFT INVESTMENTS	
Legal Status:	Private
Date Became Current:	Not reported
Date Ended Current:	Not reported
Owner/Operator Address:	1175 HARRISON ST
Owner/Operator City,State,Zip:	SEATTLE, WA 98109
Owner/Operator Telephone:	206-622-6380
Owner/Operator Telephone Ext:	Not reported
Owner/Operator Fax:	Not reported
Owner/Operator Email:	Not reported

Owner/Operator Indicator:	Owner
Owner/Operator Name: MASTERCRAFT METAL FINISHING INC	
Legal Status:	Private
Date Became Current:	19960726
Date Ended Current:	Not reported
Owner/Operator Address:	1175 HARRISON ST
Owner/Operator City,State,Zip:	SEATTLE, WA 98109
Owner/Operator Telephone:	206-622-6380
Owner/Operator Telephone Ext:	Not reported
Owner/Operator Fax:	Not reported
Owner/Operator Email:	Not reported

Owner/Operator Indicator:	Owner
Owner/Operator Name: MASTERCRAFT INVESTMENTS	
Legal Status:	Private
Date Became Current:	Not reported
Date Ended Current:	Not reported
Owner/Operator Address:	1175 HARRISON ST
Owner/Operator City,State,Zip:	SEATTLE, WA 98109
Owner/Operator Telephone:	206-622-6380
Owner/Operator Telephone Ext:	Not reported

DRAFT

MASTERCRAFT METAL FINISHING INC (Continued) **1000401799**

Owner/Operator Fax: Not reported
Owner/Operator Email: Not reported

Owner/Operator Indicator: Operator
Owner/Operator Name: GAVIGLIO SR, JAMES L
Legal Status: Private
Date Became Current: Not reported
Date Ended Current: Not reported
Owner/Operator Address: 1175 HARRISON ST
Owner/Operator City,State,Zip: SEATTLE, WA 98109
Owner/Operator Telephone: 206-622-6380
Owner/Operator Telephone Ext: Not reported
Owner/Operator Fax: Not reported
Owner/Operator Email: Not reported

Owner/Operator Indicator: Owner
Owner/Operator Name: MASTERCRAFT METAL FINISHING INC
Legal Status: Private
Date Became Current: 19831223
Date Ended Current: Not reported
Owner/Operator Address: 1175 HARRISON ST
Owner/Operator City,State,Zip: SEATTLE, WA 98109
Owner/Operator Telephone: 206-622-6380
Owner/Operator Telephone Ext: Not reported
Owner/Operator Fax: Not reported
Owner/Operator Email: Not reported

Owner/Operator Indicator: Owner
Owner/Operator Name: MASTERFCRAFT METAL FINISHING
Legal Status: Private
Date Became Current: Not reported
Date Ended Current: Not reported
Owner/Operator Address: 1175 HARRISON ST
Owner/Operator City,State,Zip: SEATTLE, WA 98109
Owner/Operator Telephone: 206-622-6380
Owner/Operator Telephone Ext: Not reported
Owner/Operator Fax: Not reported
Owner/Operator Email: Not reported

Owner/Operator Indicator: Owner
Owner/Operator Name: 1175 HARRISON ST LLC
Legal Status: Private
Date Became Current: 20180101
Date Ended Current: Not reported
Owner/Operator Address: 1175 HARRISON ST
Owner/Operator City,State,Zip: SEATTLE, WA 98109
Owner/Operator Telephone: 206-622-6380
Owner/Operator Telephone Ext: Not reported
Owner/Operator Fax: Not reported
Owner/Operator Email: Not reported

Owner/Operator Indicator: Operator
Owner/Operator Name: CRAIG HARRIS
Legal Status: Private
Date Became Current: 20171001
Date Ended Current: Not reported
Owner/Operator Address: 1175 HARRISON ST.

DRAFT

MASTERCRAFT METAL FINISHING INC (Continued) **1000401799**

Owner/Operator City,State,Zip: SEATTLE, WA 98109
Owner/Operator Telephone: 206-622-6380
Owner/Operator Telephone Ext: Not reported
Owner/Operator Fax: Not reported
Owner/Operator Email: Not reported

Owner/Operator Indicator: Owner
Owner/Operator Name: MASTERCRAFT INVESTMENTS
Legal Status: Private
Date Became Current: Not reported
Date Ended Current: Not reported
Owner/Operator Address: 1175 HARRISON ST
Owner/Operator City,State,Zip: SEATTLE, WA 98109
Owner/Operator Telephone: 206-622-6380
Owner/Operator Telephone Ext: Not reported
Owner/Operator Fax: Not reported
Owner/Operator Email: Not reported

Owner/Operator Indicator: Owner
Owner/Operator Name: MASTERCRAFT METAL FINISHING INC
Legal Status: Private
Date Became Current: Not reported
Date Ended Current: Not reported
Owner/Operator Address: 1175 HARRISON ST
Owner/Operator City,State,Zip: SEATTLE, WA 98109
Owner/Operator Telephone: 000-000-0000
Owner/Operator Telephone Ext: Not reported
Owner/Operator Fax: Not reported
Owner/Operator Email: Not reported

Owner/Operator Indicator: Owner
Owner/Operator Name: MASTERCRAFT METAL FINISHING INC
Legal Status: Private
Date Became Current: Not reported
Date Ended Current: Not reported
Owner/Operator Address: 1175 HARRISON ST
Owner/Operator City,State,Zip: SEATTLE, WA 98109
Owner/Operator Telephone: 000-000-0000
Owner/Operator Telephone Ext: Not reported
Owner/Operator Fax: Not reported
Owner/Operator Email: Not reported

Owner/Operator Indicator: Owner
Owner/Operator Name: MASTERCRAFT INVESTMENTS
Legal Status: Private
Date Became Current: Not reported
Date Ended Current: Not reported
Owner/Operator Address: 1175 HARRISON ST
Owner/Operator City,State,Zip: SEATTLE, WA 98109
Owner/Operator Telephone: 206-622-6380
Owner/Operator Telephone Ext: Not reported
Owner/Operator Fax: Not reported
Owner/Operator Email: Not reported

Owner/Operator Indicator: Owner
Owner/Operator Name: MASTERCRAFT INVESTMENTS
Legal Status: Private

DRAFT

MASTERCRAFT METAL FINISHING INC (Continued) **1000401799**

Date Became Current: Not reported
Date Ended Current: Not reported
Owner/Operator Address: 1175 HARRISON ST
Owner/Operator City,State,Zip: SEATTLE, WA 98109
Owner/Operator Telephone: 206-622-6380
Owner/Operator Telephone Ext: Not reported
Owner/Operator Fax: Not reported
Owner/Operator Email: Not reported

Owner/Operator Indicator: Owner
Owner/Operator Name: MASTERCRAFT METAL FINISHING INC
Legal Status: Private
Date Became Current: 19960726
Date Ended Current: Not reported
Owner/Operator Address: 1175 HARRISON ST
Owner/Operator City,State,Zip: SEATTLE, WA 98109
Owner/Operator Telephone: 206-622-6380
Owner/Operator Telephone Ext: Not reported
Owner/Operator Fax: Not reported
Owner/Operator Email: Not reported

Owner/Operator Indicator: Owner
Owner/Operator Name: MASTERFCRAFT METAL FINISHING
Legal Status: Private
Date Became Current: Not reported
Date Ended Current: Not reported
Owner/Operator Address: 1175 HARRISON ST
Owner/Operator City,State,Zip: SEATTLE, WA 98109
Owner/Operator Telephone: 206-622-6380
Owner/Operator Telephone Ext: Not reported
Owner/Operator Fax: Not reported
Owner/Operator Email: Not reported

Owner/Operator Indicator: Owner
Owner/Operator Name: 1175 HARRISON ST LLC
Legal Status: Private
Date Became Current: 20180101
Date Ended Current: Not reported
Owner/Operator Address: 1175 HARRISON ST
Owner/Operator City,State,Zip: SEATTLE, WA 98109
Owner/Operator Telephone: 206-622-6380
Owner/Operator Telephone Ext: Not reported
Owner/Operator Fax: Not reported
Owner/Operator Email: Not reported

Owner/Operator Indicator: Owner
Owner/Operator Name: ROMAN ENT MASTERCRAFT METAL FINISHING
Legal Status: Private
Date Became Current: 20171001
Date Ended Current: Not reported
Owner/Operator Address: 1175 HARRISON ST
Owner/Operator City,State,Zip: SEATTLE, WA 98109
Owner/Operator Telephone: 206-622-6380
Owner/Operator Telephone Ext: Not reported
Owner/Operator Fax: Not reported
Owner/Operator Email: Not reported

DRAFT

MASTERCRAFT METAL FINISHING INC (Continued) **1000401799**

Owner/Operator Indicator: Owner
Owner/Operator Name: MASTERCRAFT METAL FINISHING INC
Legal Status: Private
Date Became Current: 19960726
Date Ended Current: Not reported
Owner/Operator Address: 1175 HARRISON ST
Owner/Operator City,State,Zip: SEATTLE, WA 98109-5318
Owner/Operator Telephone: Not reported
Owner/Operator Telephone Ext: Not reported
Owner/Operator Fax: Not reported
Owner/Operator Email: Not reported

Owner/Operator Indicator: Owner
Owner/Operator Name: MASTERCRAFT INVESTMENTS
Legal Status: Private
Date Became Current: Not reported
Date Ended Current: Not reported
Owner/Operator Address: 1175 HARRISON ST
Owner/Operator City,State,Zip: SEATTLE, WA 98109-5318
Owner/Operator Telephone: 206-622-6380
Owner/Operator Telephone Ext: Not reported
Owner/Operator Fax: Not reported
Owner/Operator Email: Not reported

Owner/Operator Indicator: Operator
Owner/Operator Name: MASTERCRAFT METAL FINISHING INC
Legal Status: Private
Date Became Current: Not reported
Date Ended Current: Not reported
Owner/Operator Address: 1175 HARRISON ST
Owner/Operator City,State,Zip: SEATTLE, WA 98109
Owner/Operator Telephone: 000-000-0000
Owner/Operator Telephone Ext: Not reported
Owner/Operator Fax: Not reported
Owner/Operator Email: Not reported

Owner/Operator Indicator: Owner
Owner/Operator Name: MASTERCRAFT METAL FINISHING INC
Legal Status: Private
Date Became Current: Not reported
Date Ended Current: Not reported
Owner/Operator Address: 1175 HARRISON ST
Owner/Operator City,State,Zip: SEATTLE, WA 98109
Owner/Operator Telephone: 000-000-0000
Owner/Operator Telephone Ext: Not reported
Owner/Operator Fax: Not reported
Owner/Operator Email: Not reported

Owner/Operator Indicator: Owner
Owner/Operator Name: MASTERCRAFT METAL FINISHING INC
Legal Status: Private
Date Became Current: 19960726
Date Ended Current: Not reported
Owner/Operator Address: 1175 HARRISON ST
Owner/Operator City,State,Zip: SEATTLE, WA 98109
Owner/Operator Telephone: 206-622-6380
Owner/Operator Telephone Ext: Not reported

DRAFT

MASTERCRAFT METAL FINISHING INC (Continued) **1000401799**

Owner/Operator Fax: Not reported
Owner/Operator Email: Not reported

Owner/Operator Indicator: Operator
Owner/Operator Name: KARTES, MIKE
Legal Status: Private
Date Became Current: Not reported
Date Ended Current: Not reported
Owner/Operator Address: 1175 HARRISON ST
Owner/Operator City,State,Zip: SEATTLE, WA 98109
Owner/Operator Telephone: 206-622-6380
Owner/Operator Telephone Ext: Not reported
Owner/Operator Fax: Not reported
Owner/Operator Email: Not reported

Owner/Operator Indicator: Operator
Owner/Operator Name: GAVIGLIO SR, JAMES L
Legal Status: Private
Date Became Current: Not reported
Date Ended Current: Not reported
Owner/Operator Address: 1175 HARRISON ST
Owner/Operator City,State,Zip: SEATTLE, WA 98109
Owner/Operator Telephone: 206-622-6380
Owner/Operator Telephone Ext: Not reported
Owner/Operator Fax: Not reported
Owner/Operator Email: Not reported

Owner/Operator Indicator: Operator
Owner/Operator Name: GAVIGLIO SR, JAMES L
Legal Status: Private
Date Became Current: Not reported
Date Ended Current: Not reported
Owner/Operator Address: 1175 HARRISON ST
Owner/Operator City,State,Zip: SEATTLE, WA 98109
Owner/Operator Telephone: 206-622-6380
Owner/Operator Telephone Ext: Not reported
Owner/Operator Fax: Not reported
Owner/Operator Email: Not reported

Owner/Operator Indicator: Owner
Owner/Operator Name: ROMAN ENT MASTERCRAFT METAL FINISHING
Legal Status: Private
Date Became Current: 20171001
Date Ended Current: Not reported
Owner/Operator Address: 1175 HARRISON ST
Owner/Operator City,State,Zip: SEATTLE, WA 98109
Owner/Operator Telephone: 206-622-6380
Owner/Operator Telephone Ext: Not reported
Owner/Operator Fax: Not reported
Owner/Operator Email: Not reported

Owner/Operator Indicator: Operator
Owner/Operator Name: ENTWISLE, GARY C
Legal Status: Private
Date Became Current: 20171001
Date Ended Current: Not reported
Owner/Operator Address: 1175 HARRISON ST

DRAFT

MASTERCRAFT METAL FINISHING INC (Continued) **1000401799**

Owner/Operator City,State,Zip: SEATTLE, WA 98109
Owner/Operator Telephone: 206-622-6380
Owner/Operator Telephone Ext: Not reported
Owner/Operator Fax: Not reported
Owner/Operator Email: Not reported

Historic Generators:

Receive Date: 20050121
Handler Name: MASTERCRAFT METAL FINISHING INC
Federal Waste Generator Description: Not a generator, verified
State District Owner: WA
Large Quantity Handler of Universal Waste: No
Recognized Trader Importer: No
Recognized Trader Exporter: No
Spent Lead Acid Battery Importer: No
Spent Lead Acid Battery Exporter: No
Current Record: No
Non Storage Recycler Activity: Not reported
Electronic Manifest Broker: Not reported

Receive Date: 20060124
Handler Name: MASTERCRAFT METAL FINISHING INC
Federal Waste Generator Description: Not a generator, verified
State District Owner: WA
Large Quantity Handler of Universal Waste: No
Recognized Trader Importer: No
Recognized Trader Exporter: No
Spent Lead Acid Battery Importer: No
Spent Lead Acid Battery Exporter: No
Current Record: No
Non Storage Recycler Activity: Not reported
Electronic Manifest Broker: Not reported

Receive Date: 19931231
Handler Name: MASTERCRAFT METAL FINISHING INC
Federal Waste Generator Description: Conditionally Exempt Small Quantity Generator
State District Owner: WA
Large Quantity Handler of Universal Waste: No
Recognized Trader Importer: No
Recognized Trader Exporter: No
Spent Lead Acid Battery Importer: No
Spent Lead Acid Battery Exporter: No
Current Record: No
Non Storage Recycler Activity: Not reported
Electronic Manifest Broker: Not reported

Receive Date: 19940101
Handler Name: MASTERCRAFT METAL FINISHING INC
Federal Waste Generator Description: Not a generator, verified
State District Owner: WA
Large Quantity Handler of Universal Waste: No
Recognized Trader Importer: No
Recognized Trader Exporter: No
Spent Lead Acid Battery Importer: No
Spent Lead Acid Battery Exporter: No
Current Record: No
Non Storage Recycler Activity: Not reported

DRAFT

MASTERCRAFT METAL FINISHING INC (Continued) **1000401799**

Electronic Manifest Broker: Not reported

Receive Date: 19950101
Handler Name: MASTERCRAFT METAL FINISHING INC
Federal Waste Generator Description: Not a generator, verified
State District Owner: WA
Large Quantity Handler of Universal Waste: No
Recognized Trader Importer: No
Recognized Trader Exporter: No
Spent Lead Acid Battery Importer: No
Spent Lead Acid Battery Exporter: No
Current Record: No
Non Storage Recycler Activity: Not reported
Electronic Manifest Broker: Not reported

Receive Date: 19960229
Handler Name: MASTERCRAFT METAL FINISHING INC
Federal Waste Generator Description: Conditionally Exempt Small Quantity Generator
State District Owner: WA
Large Quantity Handler of Universal Waste: No
Recognized Trader Importer: No
Recognized Trader Exporter: No
Spent Lead Acid Battery Importer: No
Spent Lead Acid Battery Exporter: No
Current Record: No
Non Storage Recycler Activity: Not reported
Electronic Manifest Broker: Not reported

Receive Date: 19970224
Handler Name: MASTERCRAFT METAL FINISHING INC
Federal Waste Generator Description: Conditionally Exempt Small Quantity Generator
State District Owner: WA
Large Quantity Handler of Universal Waste: No
Recognized Trader Importer: No
Recognized Trader Exporter: No
Spent Lead Acid Battery Importer: No
Spent Lead Acid Battery Exporter: No
Current Record: No
Non Storage Recycler Activity: Not reported
Electronic Manifest Broker: Not reported

Receive Date: 19980116
Handler Name: MASTERCRAFT METAL FINISHING INC
Federal Waste Generator Description: Conditionally Exempt Small Quantity Generator
State District Owner: WA
Large Quantity Handler of Universal Waste: No
Recognized Trader Importer: No
Recognized Trader Exporter: No
Spent Lead Acid Battery Importer: No
Spent Lead Acid Battery Exporter: No
Current Record: No
Non Storage Recycler Activity: Not reported
Electronic Manifest Broker: Not reported

Receive Date: 19990107
Handler Name: MASTERCRAFT METAL FINISHING INC
Federal Waste Generator Description: Conditionally Exempt Small Quantity Generator

DRAFT

MASTERCRAFT METAL FINISHING INC (Continued) **1000401799**

State District Owner: WA
Large Quantity Handler of Universal Waste: No
Recognized Trader Importer: No
Recognized Trader Exporter: No
Spent Lead Acid Battery Importer: No
Spent Lead Acid Battery Exporter: No
Current Record: No
Non Storage Recycler Activity: Not reported
Electronic Manifest Broker: Not reported

Receive Date: 20000228
Handler Name: MASTERCRAFT METAL FINISHING INC
Federal Waste Generator Description: Conditionally Exempt Small Quantity Generator
State District Owner: WA
Large Quantity Handler of Universal Waste: No
Recognized Trader Importer: No
Recognized Trader Exporter: No
Spent Lead Acid Battery Importer: No
Spent Lead Acid Battery Exporter: No
Current Record: No
Non Storage Recycler Activity: Not reported
Electronic Manifest Broker: Not reported

Receive Date: 20010227
Handler Name: MASTERCRAFT METAL FINISHING INC
Federal Waste Generator Description: Conditionally Exempt Small Quantity Generator
State District Owner: WA
Large Quantity Handler of Universal Waste: No
Recognized Trader Importer: No
Recognized Trader Exporter: No
Spent Lead Acid Battery Importer: No
Spent Lead Acid Battery Exporter: No
Current Record: No
Non Storage Recycler Activity: Not reported
Electronic Manifest Broker: Not reported

Receive Date: 20020215
Handler Name: MASTERCRAFT METAL FINISHING INC
Federal Waste Generator Description: Conditionally Exempt Small Quantity Generator
State District Owner: WA
Large Quantity Handler of Universal Waste: No
Recognized Trader Importer: No
Recognized Trader Exporter: No
Spent Lead Acid Battery Importer: No
Spent Lead Acid Battery Exporter: No
Current Record: No
Non Storage Recycler Activity: Not reported
Electronic Manifest Broker: Not reported

Receive Date: 20030224
Handler Name: MASTERCRAFT METAL FINISHING INC
Federal Waste Generator Description: Conditionally Exempt Small Quantity Generator
State District Owner: WA
Large Quantity Handler of Universal Waste: No
Recognized Trader Importer: No
Recognized Trader Exporter: No
Spent Lead Acid Battery Importer: No

DRAFT

MASTERCRAFT METAL FINISHING INC (Continued) **1000401799**

Spent Lead Acid Battery Exporter: No
Current Record: No
Non Storage Recycler Activity: Not reported
Electronic Manifest Broker: Not reported

Receive Date: 20040212
Handler Name: MASTERCRAFT METAL FINISHING INC
Federal Waste Generator Description: Conditionally Exempt Small Quantity Generator
State District Owner: WA
Large Quantity Handler of Universal Waste: No
Recognized Trader Importer: No
Recognized Trader Exporter: No
Spent Lead Acid Battery Importer: No
Spent Lead Acid Battery Exporter: No
Current Record: No
Non Storage Recycler Activity: Not reported
Electronic Manifest Broker: Not reported

Receive Date: 20050121
Handler Name: MASTERCRAFT METAL FINISHING INC
Federal Waste Generator Description: Conditionally Exempt Small Quantity Generator
State District Owner: WA
Large Quantity Handler of Universal Waste: No
Recognized Trader Importer: No
Recognized Trader Exporter: No
Spent Lead Acid Battery Importer: No
Spent Lead Acid Battery Exporter: No
Current Record: No
Non Storage Recycler Activity: Not reported
Electronic Manifest Broker: Not reported

Receive Date: 20060123
Handler Name: MASTERCRAFT METAL FINISHING INC
Federal Waste Generator Description: Conditionally Exempt Small Quantity Generator
State District Owner: WA
Large Quantity Handler of Universal Waste: No
Recognized Trader Importer: No
Recognized Trader Exporter: No
Spent Lead Acid Battery Importer: No
Spent Lead Acid Battery Exporter: No
Current Record: No
Non Storage Recycler Activity: Not reported
Electronic Manifest Broker: Not reported

Receive Date: 20140521
Handler Name: MASTERCRAFT METAL FINISHING INC
Federal Waste Generator Description: Conditionally Exempt Small Quantity Generator
State District Owner: WA
Large Quantity Handler of Universal Waste: No
Recognized Trader Importer: No
Recognized Trader Exporter: No
Spent Lead Acid Battery Importer: No
Spent Lead Acid Battery Exporter: No
Current Record: No
Non Storage Recycler Activity: Not reported
Electronic Manifest Broker: Not reported

DRAFT

MASTERCRAFT METAL FINISHING INC (Continued) **1000401799**

Receive Date: 20150217
Handler Name: MASTERCRAFT METAL FINISHING INC
Federal Waste Generator Description: Small Quantity Generator
State District Owner: WA
Large Quantity Handler of Universal Waste: No
Recognized Trader Importer: No
Recognized Trader Exporter: No
Spent Lead Acid Battery Importer: No
Spent Lead Acid Battery Exporter: No
Current Record: No
Non Storage Recycler Activity: Not reported
Electronic Manifest Broker: Not reported

Receive Date: 20160119
Handler Name: MASTERCRAFT METAL FINISHING INC
Federal Waste Generator Description: Not a generator, verified
State District Owner: WA
Large Quantity Handler of Universal Waste: No
Recognized Trader Importer: No
Recognized Trader Exporter: No
Spent Lead Acid Battery Importer: No
Spent Lead Acid Battery Exporter: No
Current Record: No
Non Storage Recycler Activity: Not reported
Electronic Manifest Broker: Not reported

Receive Date: 20170316
Handler Name: MASTERCRAFT METAL FINISHING INC
Federal Waste Generator Description: Not a generator, verified
State District Owner: WA
Large Quantity Handler of Universal Waste: No
Recognized Trader Importer: No
Recognized Trader Exporter: No
Spent Lead Acid Battery Importer: No
Spent Lead Acid Battery Exporter: No
Current Record: No
Non Storage Recycler Activity: Not reported
Electronic Manifest Broker: Not reported

Receive Date: 20180108
Handler Name: MASTERCRAFT METAL FINISHING INC
Federal Waste Generator Description: Not a generator, verified
State District Owner: WA
Large Quantity Handler of Universal Waste: No
Recognized Trader Importer: No
Recognized Trader Exporter: No
Spent Lead Acid Battery Importer: No
Spent Lead Acid Battery Exporter: No
Current Record: No
Non Storage Recycler Activity: Not reported
Electronic Manifest Broker: Not reported

Receive Date: 20180131
Handler Name: ROMAN ENT MASTERCRAFT METAL FINISHING
Federal Waste Generator Description: Small Quantity Generator
State District Owner: WA
Large Quantity Handler of Universal Waste: No

DRAFT

MASTERCRAFT METAL FINISHING INC (Continued) **1000401799**

Recognized Trader Importer: No
Recognized Trader Exporter: No
Spent Lead Acid Battery Importer: No
Spent Lead Acid Battery Exporter: No
Current Record: No
Non Storage Recycler Activity: Not reported
Electronic Manifest Broker: Not reported

Receive Date: 20190327
Handler Name: ROMAN ENT MASTERCRAFT METAL FINISHING
Federal Waste Generator Description: Small Quantity Generator
State District Owner: WA
Large Quantity Handler of Universal Waste: No
Recognized Trader Importer: No
Recognized Trader Exporter: No
Spent Lead Acid Battery Importer: No
Spent Lead Acid Battery Exporter: No
Current Record: No
Non Storage Recycler Activity: Not reported
Electronic Manifest Broker: Not reported

Receive Date: 20200304
Handler Name: ROMAN ENT MASTERCRAFT METAL FINISHING
Federal Waste Generator Description: Conditionally Exempt Small Quantity Generator
State District Owner: WA
Large Quantity Handler of Universal Waste: No
Recognized Trader Importer: No
Recognized Trader Exporter: No
Spent Lead Acid Battery Importer: No
Spent Lead Acid Battery Exporter: No
Current Record: No
Non Storage Recycler Activity: Not reported
Electronic Manifest Broker: Not reported

Receive Date: 20210330
Handler Name: ROMAN ENT MASTERCRAFT METAL FINISHING
Federal Waste Generator Description: Conditionally Exempt Small Quantity Generator
State District Owner: WA
Large Quantity Handler of Universal Waste: No
Recognized Trader Importer: No
Recognized Trader Exporter: No
Spent Lead Acid Battery Importer: No
Spent Lead Acid Battery Exporter: No
Current Record: No
Non Storage Recycler Activity: No
Electronic Manifest Broker: No

Receive Date: 20220225
Handler Name: ROMAN ENT MASTERCRAFT METAL FINISHING
Federal Waste Generator Description: Conditionally Exempt Small Quantity Generator
State District Owner: WA
Large Quantity Handler of Universal Waste: No
Recognized Trader Importer: No
Recognized Trader Exporter: No
Spent Lead Acid Battery Importer: No
Spent Lead Acid Battery Exporter: No
Current Record: Yes

DRAFT

MASTERCRAFT METAL FINISHING INC (Continued) **1000401799**

Non Storage Recycler Activity: No
Electronic Manifest Broker: No

Receive Date: 20031231
Handler Name: MASTERCRAFT METAL FINISHING INC
Federal Waste Generator Description: Not a generator, verified
State District Owner: WA
Large Quantity Handler of Universal Waste: No
Recognized Trader Importer: No
Recognized Trader Exporter: No
Spent Lead Acid Battery Importer: No
Spent Lead Acid Battery Exporter: No
Current Record: No
Non Storage Recycler Activity: Not reported
Electronic Manifest Broker: Not reported

Receive Date: 20051231
Handler Name: MASTERCRAFT METAL FINISHING INC
Federal Waste Generator Description: Not a generator, verified
State District Owner: WA
Large Quantity Handler of Universal Waste: No
Recognized Trader Importer: No
Recognized Trader Exporter: No
Spent Lead Acid Battery Importer: No
Spent Lead Acid Battery Exporter: No
Current Record: No
Non Storage Recycler Activity: Not reported
Electronic Manifest Broker: Not reported

List of NAICS Codes and Descriptions:
NAICS Code: 332813
NAICS Description: ELECTROPLATING, PLATING, POLISHING, ANODIZING, AND COLORING

Facility Has Received Notices of Violation:
Found Violation: Yes
Agency Which Determined Violation: State
Violation Short Description: Generators - General
Date Violation was Determined: 19990825
Actual Return to Compliance Date: 19991026
Return to Compliance Qualifier: Documented
Violation Responsible Agency: State
Scheduled Compliance Date: 19991026
Enforcement Identifier: 001
Date of Enforcement Action: 19991026
Enforcement Responsible Agency: State
Enforcement Docket Number: Not reported
Enforcement Attorney: Not reported
Corrective Action Component: No
Appeal Initiated Date: Not reported
Appeal Resolution Date: Not reported
Disposition Status Date: Not reported
Disposition Status: Not reported
Disposition Status Description: Not reported
Consent/Final Order Sequence Number:Not reported
Consent/Final Order Respondent Name: Not reported
Consent/Final Order Lead Agency: Not reported

DRAFT

MASTERCRAFT METAL FINISHING INC (Continued) **1000401799**

Enforcement Type: WRITTEN INFORMAL
Enforcement Responsible Person: WA
Enforcement Responsible Sub-Organization: NW
SEP Sequence Number: Not reported
SEP Expenditure Amount: Not reported
SEP Scheduled Completion Date: Not reported
SEP Actual Date: Not reported
SEP Defaulted Date: Not reported
SEP Type: Not reported
SEP Type Description: Not reported
Proposed Amount: Not reported
Final Monetary Amount: Not reported
Paid Amount: Not reported
Final Count: Not reported
Final Amount: Not reported

Found Violation: No
Agency Which Determined Violation: Not reported
Violation Short Description: Not reported
Date Violation was Determined: Not reported
Actual Return to Compliance Date: Not reported
Return to Compliance Qualifier: Not reported
Violation Responsible Agency: Not reported
Scheduled Compliance Date: Not reported
Enforcement Identifier: Not reported
Date of Enforcement Action: Not reported
Enforcement Responsible Agency: Not reported
Enforcement Docket Number: Not reported
Enforcement Attorney: Not reported
Corrective Action Component: Not reported
Appeal Initiated Date: Not reported
Appeal Resolution Date: Not reported
Disposition Status Date: Not reported
Disposition Status: Not reported
Disposition Status Description: Not reported
Consent/Final Order Sequence Number: Not reported
Consent/Final Order Respondent Name: Not reported
Consent/Final Order Lead Agency: Not reported
Enforcement Type: Not reported
Enforcement Responsible Person: Not reported
Enforcement Responsible Sub-Organization: Not reported
SEP Sequence Number: Not reported
SEP Expenditure Amount: Not reported
SEP Scheduled Completion Date: Not reported
SEP Actual Date: Not reported
SEP Defaulted Date: Not reported
SEP Type: Not reported
SEP Type Description: Not reported
Proposed Amount: Not reported
Final Monetary Amount: Not reported
Paid Amount: Not reported
Final Count: Not reported
Final Amount: Not reported

Found Violation: Yes
Agency Which Determined Violation: State
Violation Short Description: Generators - General

DRAFT

MASTERCRAFT METAL FINISHING INC (Continued) **1000401799**

Date Violation was Determined:	19990825
Actual Return to Compliance Date:	19991026
Return to Compliance Qualifier:	Documented
Violation Responsible Agency:	State
Scheduled Compliance Date:	19991026
Enforcement Identifier:	001
Date of Enforcement Action:	19991026
Enforcement Responsible Agency:	State
Enforcement Docket Number:	Not reported
Enforcement Attorney:	Not reported
Corrective Action Component:	No
Appeal Initiated Date:	Not reported
Appeal Resolution Date:	Not reported
Disposition Status Date:	Not reported
Disposition Status:	Not reported
Disposition Status Description:	Not reported
Consent/Final Order Sequence Number:	Not reported
Consent/Final Order Respondent Name:	Not reported
Consent/Final Order Lead Agency:	Not reported
Enforcement Type:	WRITTEN INFORMAL
Enforcement Responsible Person:	WA
Enforcement Responsible Sub-Organization:	NW
SEP Sequence Number:	Not reported
SEP Expenditure Amount:	Not reported
SEP Scheduled Completion Date:	Not reported
SEP Actual Date:	Not reported
SEP Defaulted Date:	Not reported
SEP Type:	Not reported
SEP Type Description:	Not reported
Proposed Amount:	Not reported
Final Monetary Amount:	Not reported
Paid Amount:	Not reported
Final Count:	Not reported
Final Amount:	Not reported

Found Violation:	Yes
Agency Which Determined Violation:	State
Violation Short Description:	Generators - General
Date Violation was Determined:	19990825
Actual Return to Compliance Date:	19991026
Return to Compliance Qualifier:	Documented
Violation Responsible Agency:	State
Scheduled Compliance Date:	19991026
Enforcement Identifier:	001
Date of Enforcement Action:	19991026
Enforcement Responsible Agency:	State
Enforcement Docket Number:	Not reported
Enforcement Attorney:	Not reported
Corrective Action Component:	No
Appeal Initiated Date:	Not reported
Appeal Resolution Date:	Not reported
Disposition Status Date:	Not reported
Disposition Status:	Not reported
Disposition Status Description:	Not reported
Consent/Final Order Sequence Number:	Not reported
Consent/Final Order Respondent Name:	Not reported
Consent/Final Order Lead Agency:	Not reported

DRAFT

MASTERCRAFT METAL FINISHING INC (Continued) **1000401799**

Enforcement Type:	WRITTEN INFORMAL
Enforcement Responsible Person:	WA
Enforcement Responsible Sub-Organization:	NW
SEP Sequence Number:	Not reported
SEP Expenditure Amount:	Not reported
SEP Scheduled Completion Date:	Not reported
SEP Actual Date:	Not reported
SEP Defaulted Date:	Not reported
SEP Type:	Not reported
SEP Type Description:	Not reported
Proposed Amount:	Not reported
Final Monetary Amount:	Not reported
Paid Amount:	Not reported
Final Count:	Not reported
Final Amount:	Not reported

Evaluation Action Summary:

Evaluation Date:	19990825
Evaluation Responsible Agency:	State
Found Violation:	Yes
Evaluation Type Description:	COMPLIANCE EVALUATION INSPECTION ON-SITE
Evaluation Responsible Person Identifier:	WARAS
Evaluation Responsible Sub-Organization:	NW
Actual Return to Compliance Date:	19991026
Scheduled Compliance Date:	19991026
Date of Request:	Not reported
Date Response Received:	Not reported
Request Agency:	Not reported
Former Citation:	Not reported

Evaluation Date:	20180209
Evaluation Responsible Agency:	State
Found Violation:	No
Evaluation Type Description:	NON-FINANCIAL RECORD REVIEW
Evaluation Responsible Person Identifier:	WAJAG
Evaluation Responsible Sub-Organization:	NW
Actual Return to Compliance Date:	Not reported
Scheduled Compliance Date:	Not reported
Date of Request:	Not reported
Date Response Received:	Not reported
Request Agency:	Not reported
Former Citation:	Not reported

Evaluation Date:	19990825
Evaluation Responsible Agency:	State
Found Violation:	Yes
Evaluation Type Description:	COMPLIANCE EVALUATION INSPECTION ON-SITE
Evaluation Responsible Person Identifier:	WARAS
Evaluation Responsible Sub-Organization:	NW
Actual Return to Compliance Date:	19991026
Scheduled Compliance Date:	19991026
Date of Request:	Not reported
Date Response Received:	Not reported
Request Agency:	Not reported
Former Citation:	Not reported

Evaluation Date:	19990825

DRAFT

MASTERCRAFT METAL FINISHING INC (Continued) **1000401799**

Evaluation Responsible Agency:	State
Found Violation:	Yes
Evaluation Type Description:	COMPLIANCE EVALUATION INSPECTION ON-SITE
Evaluation Responsible Person Identifier:	WARAS
Evaluation Responsible Sub-Organization:	NW
Actual Return to Compliance Date:	19991026
Scheduled Compliance Date:	19991026
Date of Request:	Not reported
Date Response Received:	Not reported
Request Agency:	Not reported
Former Citation:	Not reported

HSL:

Name:	MASTERCRAFT METAL FINISHING
Address:	Not reported
City,State,Zip:	SEATTLE, WA
edr_fstat:	WA
edr_fzip:	Not reported
edr_fcnty:	KING
edr_zip:	Not reported
Facility Type:	**Hazardous Sites List**
Facility Status:	Awaiting Cleanup
FSID Number:	51379913
Rank:	4
Region:	NW
EDR Link ID:	51379913
Region Decode:	NORTHWEST REGIONAL OFFICE

CSCSL:

Name:	MASTERCRAFT METAL FINISHING
Address:	1175 HARRISON ST
City,State,Zip:	SEATTLE, WA 98109
Facility ID:	51379913
Region:	Northwest
Lat/Long:	47.6222 / -122.33362
Clean Up Siteid:	3590
Site Status:	Awaiting Cleanup
Contaminant Name:	Corrosive Wastes
Alternate Site Names:	Mastercraft Metal Finishing Inc
Site Rank:	4 - Low-Moderate Risk
Has Institutional Control:	Not reported
Past VCP:	Not reported
Current VCP:	Not reported
URL:	https://apps.ecology.wa.gov/cleanupsearch/site/3590
Ground Water:	Not reported
Surface Water:	Suspected
Soil:	Suspected
Sediment:	Not reported
Air:	Not reported
Bedrock:	Not reported
Responsible Unit:	Northwest

Name:	MASTERCRAFT METAL FINISHING
Address:	1175 HARRISON ST
City,State,Zip:	SEATTLE, WA 98109

DRAFT

MASTERCRAFT METAL FINISHING INC (Continued) **1000401799**

Facility ID:	51379913
Region:	Northwest
Lat/Long:	47.6222 / -122.33362
Clean Up Siteid:	3590
Site Status:	Awaiting Cleanup
Contaminant Name:	Metals Priority Pollutants
Alternate Site Names:	Mastercraft Metal Finishing Inc
Site Rank:	4 - Low-Moderate Risk
Has Institutional Control:	Not reported
Past VCP:	Not reported
Current VCP:	Not reported
URL:	https://apps.ecology.wa.gov/cleanupsearch/site/3590
Ground Water:	Not reported
Surface Water:	Suspected
Soil:	Confirmed Above Cleanup Levels
Sediment:	Not reported
Air:	Suspected
Bedrock:	Not reported
Responsible Unit:	Northwest

ALLSITES:

Name:	MASTERCRAFT METAL FINISHING INC
Facility Id:	51379913

Interaction:	116425
Interaction 1:	I
Interaction 2:	HWOTHER
Ecology Program:	HAZWASTE
Program Data:	TURBOWASTE
Facility Alt.:	Mastercraft Metal Finishing Inc
Program ID:	WAD063346597
Date Interaction:	2015-12-31 00:00:00
Date Interaction 3:	Haz Waste Management Acti
Latitude:	47.6221991496
Longitude:	-122.33363007299999

Interaction:	108863
Interaction 1:	I
Interaction 2:	HWG
Ecology Program:	HAZWASTE
Program Data:	TURBOWASTE
Facility Alt.:	Mastercraft Metal Finishing Inc
Program ID:	WAD063346597
Date Interaction:	2014-05-21 00:00:00
Date Interaction 3:	Hazardous Waste Generator
Latitude:	47.6221991496
Longitude:	-122.33363007299999

Interaction:	48644
Interaction 1:	I
Interaction 2:	HWG
Ecology Program:	HAZWASTE
Program Data:	TURBOWASTE
Facility Alt.:	Not reported
Program ID:	WAD063346597

DRAFT

MASTERCRAFT METAL FINISHING INC (Continued) **1000401799**

Date Interaction:	1984-10-19 00:00:00
Date Interaction 3:	Hazardous Waste Generator
Latitude:	47.6221991496
Longitude:	-122.33363007299999

Interaction:	48645
Interaction 1:	A
Interaction 2:	SCS
Ecology Program:	TOXICS
Program Data:	ISIS
Facility Alt.:	Mastercraft Metal Finishing
Program ID:	Not reported
Date Interaction:	1900-01-01 00:00:00
Date Interaction 3:	State Cleanup Site
Latitude:	47.6221991496
Longitude:	-122.33363007299999

Interaction:	124966
Interaction 1:	A
Interaction 2:	HWG
Ecology Program:	HAZWASTE
Program Data:	TURBOWASTE
Facility Alt.:	Roman Ent Mastercraft Metal Finishing
Program ID:	WAD063346597
Date Interaction:	2018-01-01 00:00:00
Date Interaction 3:	Hazardous Waste Generator
Latitude:	47.6221991496
Longitude:	-122.33363007299999

ICIS:

Enforcement Action ID:	WAPSCA0000530331500000017
FRS ID:	110001920084
Action Name:	MASTERCRAFT METAL FINISHING INC 530331500000017
Facility Name:	MASTERCRAFT METAL FINISHING INC
Facility Address:	1175 HARRISON ST SEATTLE, WA 98109
Enforcement Action Type:	Notice of Violation
Facility County:	KING
Program System Acronym:	AIR
Enforcement Action Forum Desc:	Administrative - Informal
EA Type Code:	NOV
Facility SIC Code:	Not reported
Federal Facility ID:	Not reported
Latitude in Decimal Degrees:	47.62197
Longitude in Decimal Degrees:	-122.33325
Permit Type Desc:	Not reported
Program System Acronym:	WAPSC0005303315000
Facility NAICS Code:	332813
Tribal Land Code:	Not reported

Enforcement Action ID:	WAPSCA0000530331500000002
FRS ID:	110001920084
Action Name:	MASTERCRAFT METAL FINISHING INC 530331500000002
Facility Name:	MASTERCRAFT METAL FINISHING INC

DRAFT

MASTERCRAFT METAL FINISHING INC (Continued) **1000401799**

Facility Address:	1175 HARRISON ST SEATTLE, WA 98109
Enforcement Action Type:	Notice of Violation
Facility County:	KING
Program System Acronym:	AIR
Enforcement Action Forum Desc:	Administrative - Informal
EA Type Code:	NOV
Facility SIC Code:	Not reported
Federal Facility ID:	Not reported
Latitude in Decimal Degrees:	47.62197
Longitude in Decimal Degrees:	-122.33325
Permit Type Desc:	Not reported
Program System Acronym:	WAPSC0005303315000
Facility NAICS Code:	332813
Tribal Land Code:	Not reported

US AIRS MINOR:

Envid:	1000401799
Region Code:	10
Programmatic ID:	AIR WAPSC0005303315000
Facility Registry ID:	110001920084
D and B Number:	Not reported
Primary SIC Code:	Not reported
NAICS Code:	332813
Default Air Classification Code:	MIN
Facility Type of Ownership Code:	POF
Air CMS Category Code:	Not reported
HPV Status:	Not reported

US AIRS MINOR:

Region Code:	10
Programmatic ID:	AIR WAPSC0005303315000
Facility Registry ID:	110001920084
Air Operating Status Code:	OPR
Default Air Classification Code:	MIN
Air Program:	MACT Standards (40 CFR Part 63)
Activity Date:	2014-11-25 00:00:00
Activity Status Date:	2015-01-15 17:04:32
Activity Group:	Compliance Monitoring
Activity Type:	Inspection/Evaluation
Activity Status:	Active

Region Code:	10
Programmatic ID:	AIR WAPSC0005303315000
Facility Registry ID:	110001920084
Air Operating Status Code:	OPR
Default Air Classification Code:	MIN
Air Program:	MACT Standards (40 CFR Part 63)
Activity Date:	2016-02-01 00:00:00
Activity Status Date:	2016-03-16 19:07:36
Activity Group:	Compliance Monitoring
Activity Type:	Inspection/Evaluation
Activity Status:	Active

Region Code:	10
Programmatic ID:	AIR WAPSC0005303315000

DRAFT

MASTERCRAFT METAL FINISHING INC (Continued) **1000401799**

Facility Registry ID: 110001920084
Air Operating Status Code: OPR
Default Air Classification Code: MIN
Air Program: MACT Standards (40 CFR Part 63)
Activity Date: 1999-07-29 00:00:00
Activity Status Date: Not reported
Activity Group: Compliance Monitoring
Activity Type: Inspection/Evaluation
Activity Status: Not reported

Region Code: 10
Programmatic ID: AIR WAPSC0005303315000
Facility Registry ID: 110001920084
Air Operating Status Code: OPR
Default Air Classification Code: MIN
Air Program: MACT Standards (40 CFR Part 63)
Activity Date: 2000-08-09 00:00:00
Activity Status Date: Not reported
Activity Group: Compliance Monitoring
Activity Type: Inspection/Evaluation
Activity Status: Not reported

Region Code: 10
Programmatic ID: AIR WAPSC0005303315000
Facility Registry ID: 110001920084
Air Operating Status Code: OPR
Default Air Classification Code: MIN
Air Program: MACT Standards (40 CFR Part 63)
Activity Date: 2001-08-22 00:00:00
Activity Status Date: Not reported
Activity Group: Compliance Monitoring
Activity Type: Inspection/Evaluation
Activity Status: Not reported

Region Code: 10
Programmatic ID: AIR WAPSC0005303315000
Facility Registry ID: 110001920084
Air Operating Status Code: OPR
Default Air Classification Code: MIN
Air Program: MACT Standards (40 CFR Part 63)
Activity Date: 2002-08-20 00:00:00
Activity Status Date: Not reported
Activity Group: Compliance Monitoring
Activity Type: Inspection/Evaluation
Activity Status: Not reported

Region Code: 10
Programmatic ID: AIR WAPSC0005303315000
Facility Registry ID: 110001920084
Air Operating Status Code: OPR
Default Air Classification Code: MIN
Air Program: MACT Standards (40 CFR Part 63)
Activity Date: 2002-09-30 00:00:00
Activity Status Date: Not reported
Activity Group: Compliance Monitoring
Activity Type: Inspection/Evaluation
Activity Status: Not reported

DRAFT

MASTERCRAFT METAL FINISHING INC (Continued) **1000401799**

Region Code: 10
Programmatic ID: AIR WAPSC0005303315000
Facility Registry ID: 110001920084
Air Operating Status Code: OPR
Default Air Classification Code: MIN
Air Program: MACT Standards (40 CFR Part 63)
Activity Date: 2003-08-20 00:00:00
Activity Status Date: Not reported
Activity Group: Compliance Monitoring
Activity Type: Inspection/Evaluation
Activity Status: Not reported

Region Code: 10
Programmatic ID: AIR WAPSC0005303315000
Facility Registry ID: 110001920084
Air Operating Status Code: OPR
Default Air Classification Code: MIN
Air Program: MACT Standards (40 CFR Part 63)
Activity Date: 2003-09-30 00:00:00
Activity Status Date: Not reported
Activity Group: Compliance Monitoring
Activity Type: Inspection/Evaluation
Activity Status: Not reported

Region Code: 10
Programmatic ID: AIR WAPSC0005303315000
Facility Registry ID: 110001920084
Air Operating Status Code: OPR
Default Air Classification Code: MIN
Air Program: MACT Standards (40 CFR Part 63)
Activity Date: 2004-06-29 00:00:00
Activity Status Date: Not reported
Activity Group: Compliance Monitoring
Activity Type: Inspection/Evaluation
Activity Status: Not reported

Region Code: 10
Programmatic ID: AIR WAPSC0005303315000
Facility Registry ID: 110001920084
Air Operating Status Code: OPR
Default Air Classification Code: MIN
Air Program: MACT Standards (40 CFR Part 63)
Activity Date: 2004-09-30 00:00:00
Activity Status Date: Not reported
Activity Group: Compliance Monitoring
Activity Type: Inspection/Evaluation
Activity Status: Not reported

Region Code: 10
Programmatic ID: AIR WAPSC0005303315000
Facility Registry ID: 110001920084
Air Operating Status Code: OPR
Default Air Classification Code: MIN
Air Program: MACT Standards (40 CFR Part 63)
Activity Date: 2005-02-24 00:00:00
Activity Status Date: Not reported
Activity Group: Compliance Monitoring

DRAFT

MASTERCRAFT METAL FINISHING INC (Continued) **1000401799**

Activity Type: Inspection/Evaluation
Activity Status: Not reported

Region Code: 10
Programmatic ID: AIR WAPSC0005303315000
Facility Registry ID: 110001920084
Air Operating Status Code: OPR
Default Air Classification Code: MIN
Air Program: MACT Standards (40 CFR Part 63)
Activity Date: 2005-12-28 00:00:00
Activity Status Date: Not reported
Activity Group: Compliance Monitoring
Activity Type: Inspection/Evaluation
Activity Status: Not reported

Region Code: 10
Programmatic ID: AIR WAPSC0005303315000
Facility Registry ID: 110001920084
Air Operating Status Code: OPR
Default Air Classification Code: MIN
Air Program: MACT Standards (40 CFR Part 63)
Activity Date: 2006-12-06 00:00:00
Activity Status Date: Not reported
Activity Group: Compliance Monitoring
Activity Type: Inspection/Evaluation
Activity Status: Not reported

Region Code: 10
Programmatic ID: AIR WAPSC0005303315000
Facility Registry ID: 110001920084
Air Operating Status Code: OPR
Default Air Classification Code: MIN
Air Program: MACT Standards (40 CFR Part 63)
Activity Date: 2007-08-23 00:00:00
Activity Status Date: Not reported
Activity Group: Compliance Monitoring
Activity Type: Inspection/Evaluation
Activity Status: Not reported

Region Code: 10
Programmatic ID: AIR WAPSC0005303315000
Facility Registry ID: 110001920084
Air Operating Status Code: OPR
Default Air Classification Code: MIN
Air Program: MACT Standards (40 CFR Part 63)
Activity Date: 2008-06-09 00:00:00
Activity Status Date: Not reported
Activity Group: Compliance Monitoring
Activity Type: Inspection/Evaluation
Activity Status: Not reported

Region Code: 10
Programmatic ID: AIR WAPSC0005303315000
Facility Registry ID: 110001920084
Air Operating Status Code: OPR
Default Air Classification Code: MIN
Air Program: MACT Standards (40 CFR Part 63)

DRAFT

MASTERCRAFT METAL FINISHING INC (Continued) **1000401799**

Activity Date: 2009-08-05 00:00:00
Activity Status Date: Not reported
Activity Group: Compliance Monitoring
Activity Type: Inspection/Evaluation
Activity Status: Not reported

Region Code: 10
Programmatic ID: AIR WAPSC0005303315000
Facility Registry ID: 110001920084
Air Operating Status Code: OPR
Default Air Classification Code: MIN
Air Program: MACT Standards (40 CFR Part 63)
Activity Date: 2010-07-19 00:00:00
Activity Status Date: Not reported
Activity Group: Compliance Monitoring
Activity Type: Inspection/Evaluation
Activity Status: Not reported

Region Code: 10
Programmatic ID: AIR WAPSC0005303315000
Facility Registry ID: 110001920084
Air Operating Status Code: OPR
Default Air Classification Code: MIN
Air Program: MACT Standards (40 CFR Part 63)
Activity Date: 2011-01-27 00:00:00
Activity Status Date: Not reported
Activity Group: Compliance Monitoring
Activity Type: Inspection/Evaluation
Activity Status: Not reported

Region Code: 10
Programmatic ID: AIR WAPSC0005303315000
Facility Registry ID: 110001920084
Air Operating Status Code: OPR
Default Air Classification Code: MIN
Air Program: MACT Standards (40 CFR Part 63)
Activity Date: 2012-01-25 00:00:00
Activity Status Date: Not reported
Activity Group: Compliance Monitoring
Activity Type: Inspection/Evaluation
Activity Status: Not reported

Region Code: 10
Programmatic ID: AIR WAPSC0005303315000
Facility Registry ID: 110001920084
Air Operating Status Code: OPR
Default Air Classification Code: MIN
Air Program: MACT Standards (40 CFR Part 63)
Activity Date: 2013-03-04 00:00:00
Activity Status Date: Not reported
Activity Group: Compliance Monitoring
Activity Type: Inspection/Evaluation
Activity Status: Not reported

Region Code: 10
Programmatic ID: AIR WAPSC0005303315000
Facility Registry ID: 110001920084

DRAFT

MASTERCRAFT METAL FINISHING INC (Continued) **1000401799**

Air Operating Status Code: OPR
Default Air Classification Code: MIN
Air Program: MACT Standards (40 CFR Part 63)
Activity Date: 2013-10-24 00:00:00
Activity Status Date: Not reported
Activity Group: Compliance Monitoring
Activity Type: Inspection/Evaluation
Activity Status: Not reported

Region Code: 10
Programmatic ID: AIR WAPSC0005303315000
Facility Registry ID: 110001920084
Air Operating Status Code: OPR
Default Air Classification Code: MIN
Air Program: MACT Standards (40 CFR Part 63)
Activity Date: 2000-08-18 00:00:00
Activity Status Date: 2000-08-18 00:00:00
Activity Group: Enforcement Action
Activity Type: Administrative - Informal
Activity Status: Achieved

Region Code: 10
Programmatic ID: AIR WAPSC0005303315000
Facility Registry ID: 110001920084
Air Operating Status Code: OPR
Default Air Classification Code: MIN
Air Program: MACT Standards (40 CFR Part 63)
Activity Date: 2007-09-21 00:00:00
Activity Status Date: 2007-09-21 00:00:00
Activity Group: Enforcement Action
Activity Type: Administrative - Informal
Activity Status: Achieved

FINDS:
Registry ID: 110001920084

Click Here for FRS Facility Detail Report:

Environmental Interest/Information System:
Washington Facility / Site Identification System (WA-FSIS) provides a means to query and display data maintained by the Washington Department of Ecology. This system contains key information for each facility/site that is currently, or has been, of interest to the Air Quality, Dam Safety, Hazardous Waste, Toxics Cleanup, and Water Quality Programs.
AFS (Aerometric Information Retrieval System (AIRS) Facility Subsystem) replaces the former Compliance Data System (CDS), the National Emission Data System (NEDS), and the Storage and Retrieval of Aerometric Data (SAROAD). AIRS is the national repository for information concerning airborne pollution in the United States. AFS is used to track emissions and compliance data from industrial plants. AFS data are utilized by states to prepare State Implementation Plans to comply with regulatory programs and by EPA as an input for the estimation of total national emissions. AFS is undergoing a major redesign to support facility operating permits required under Title V of the Clean Air Act.

DRAFT

MASTERCRAFT METAL FINISHING INC (Continued) **1000401799**

RISK AND TECHNOLOGY REVIEW
RCRAInfo is a national information system that supports the Resource Conservation and Recovery Act (RCRA) program through the tracking of events and activities related to facilities that generate, transport, and treat, store, or dispose of hazardous waste. RCRAInfo allows RCRA program staff to track the notification, permit, compliance, and corrective action activities required under RCRA.
AIR MINOR

Registry ID: 110070744771

Click Here for FRS Facility Detail Report:

Environmental Interest/Information System:
HAZARDOUS WASTE BIENNIAL REPORTER

Click this hyperlink while viewing on your computer to access additional FINDS: detail in the EDR Site Report.

HAZNET:

Name:	MASTERCRAFT METAL FINISHING INC
Address:	1175 HARRISON ST
Address 2:	Not reported
City,State,Zip:	SEATTLE, WA 981095318
Contact:	MIKE KARTES
Telephone:	2066226380
Mailing Name:	Not reported
Mailing Address:	1175 HARRISON ST
Year:	2005
Gepaid:	WAD063346597
TSD EPA ID:	CAD009452657
CA Waste Code:	741 - Liquids with halogenated organic compounds >= 1,000 Mg./L
Disposal Method:	R01 - Recycler
Tons:	0.22935
Year:	2004
Gepaid:	WAD063346597
TSD EPA ID:	CAD009452657
CA Waste Code:	741 - Liquids with halogenated organic compounds >= 1,000 Mg./L
Disposal Method:	T03 - Treatment, Incineration
Tons:	0.22935
Year:	1999
Gepaid:	WAD063346597
TSD EPA ID:	CAT080013352
CA Waste Code:	792 - Liquids with pH <= 2 with metals
Disposal Method:	D80 - Disposal, Land Fill
Tons:	0.3
Year:	1996
Gepaid:	WAD063346597
TSD EPA ID:	CAD009452657
CA Waste Code:	741 - Liquids with halogenated organic compounds >= 1,000 Mg./L
Disposal Method:	T03 - Treatment, Incineration
Tons:	0.225
Year:	1993
Gepaid:	WAD063346597

DRAFT

MASTERCRAFT METAL FINISHING INC (Continued) **1000401799**

TSD EPA ID:	CAD074644659
CA Waste Code:	211 - Halogenated solvents (chloroforms, methyl chloride, perchloroethylene, etc)
Disposal Method:	R01 - Recycler
Tons:	0.2293
Year:	1992
Gepaid:	WAD063346597
TSD EPA ID:	CAD074644659
CA Waste Code:	-
Disposal Method:	01 -
Tons:	0.2293

Additional Info:

Year:	2005
Gen EPA ID:	WAD063346597
Shipment Date:	20051207
Creation Date:	3/22/2006 18:30:36
Receipt Date:	20051213
Manifest ID:	24105408
Trans EPA ID:	CAD009452657
Trans Name:	ROMIC ENVIRONMENTAL TECH
Trans 2 EPA ID:	CAT000624247
Trans 2 Name:	MP ENVIRONMENTAL SERVICES
TSDF EPA ID:	CAD009452657
Trans Name:	ROMIC ENVIRONMENTAL TECH
TSDF Alt EPA ID:	CAD009452657
TSDF Alt Name:	Not reported
Waste Code Description:	741 - Liquids with halogenated organic compounds > 1000 mg/l
RCRA Code:	D040
Meth Code:	R01 - Recycler
Quantity Tons:	0.22935
Waste Quantity:	55
Quantity Unit:	G
Additional Code 1:	Not reported
Additional Code 2:	Not reported
Additional Code 3:	Not reported
Additional Code 4:	Not reported
Additional Code 5:	Not reported

Additional Info:

Year:	2004
Gen EPA ID:	WAD063346597
Shipment Date:	20041006
Creation Date:	12/21/2004 18:31:57
Receipt Date:	20041011
Manifest ID:	23890513
Trans EPA ID:	CAD009452657
Trans Name:	ROMIC ENVIRONMENTAL TECH
Trans 2 EPA ID:	OKD981588791
Trans 2 Name:	TRIAD TRANSPORT INC
TSDF EPA ID:	CAD009452657
Trans Name:	ROMIC ENVIRONMENTAL TECH

DRAFT

MASTERCRAFT METAL FINISHING INC (Continued) **1000401799**

TSDF Alt EPA ID:	CAD009452657
TSDF Alt Name:	Not reported
Waste Code Description:	741 - Liquids with halogenated organic compounds > 1000 mg/l
RCRA Code:	D040
Meth Code:	T03 - Treatment, Incineration
Quantity Tons:	0.22935
Waste Quantity:	55
Quantity Unit:	G
Additional Code 1:	Not reported
Additional Code 2:	Not reported
Additional Code 3:	Not reported
Additional Code 4:	Not reported
Additional Code 5:	Not reported

Additional Info:

Year:	1999
Gen EPA ID:	WAD063346597
Shipment Date:	19991006
Creation Date:	3/15/2005 14:00:33
Receipt Date:	19991103
Manifest ID:	98583511
Trans EPA ID:	WAH000004549
Trans Name:	Not reported
Trans 2 EPA ID:	CAD076548635
Trans 2 Name:	Not reported
TSDF EPA ID:	CAT080013352
Trans Name:	Not reported
TSDF Alt EPA ID:	Not reported
TSDF Alt Name:	Not reported
Waste Code Description:	792 - Not reported
RCRA Code:	D002
Meth Code:	D80 - Disposal, Land Fill
Quantity Tons:	0.3
Waste Quantity:	600
Quantity Unit:	P
Additional Code 1:	Not reported
Additional Code 2:	Not reported
Additional Code 3:	Not reported
Additional Code 4:	Not reported
Additional Code 5:	Not reported

Additional Info:

Year:	1996
Gen EPA ID:	WAD063346597
Shipment Date:	19960603
Creation Date:	5/30/1997 0:00:00
Receipt Date:	19960607
Manifest ID:	96231428
Trans EPA ID:	CAD009452657
Trans Name:	Not reported
Trans 2 EPA ID:	ARD981908551
Trans 2 Name:	Not reported
TSDF EPA ID:	CAD009452657
Trans Name:	Not reported

DRAFT

MASTERCRAFT METAL FINISHING INC (Continued) **1000401799**

TSDF Alt EPA ID:	Not reported
TSDF Alt Name:	Not reported
Waste Code Description:	741 - Liquids with halogenated organic compounds > 1000 mg/l
RCRA Code:	D040
Meth Code:	T03 - Treatment, Incineration
Quantity Tons:	0.225
Waste Quantity:	450
Quantity Unit:	P
Additional Code 1:	Not reported
Additional Code 2:	Not reported
Additional Code 3:	Not reported
Additional Code 4:	Not reported
Additional Code 5:	Not reported

Additional Info:

Year:	1993
Gen EPA ID:	WAD063346597
Shipment Date:	19930304
Creation Date:	9/1/1995 0:00:00
Receipt Date:	19930309
Manifest ID:	91758015
Trans EPA ID:	WAD058367152
Trans Name:	Not reported
Trans 2 EPA ID:	Not reported
Trans 2 Name:	Not reported
TSDF EPA ID:	CAD074644659
Trans Name:	Not reported
TSDF Alt EPA ID:	Not reported
TSDF Alt Name:	Not reported
Waste Code Description:	211 - Halogenated solvents (chloroform, methyl chloride, perchloroethylene, etc.
RCRA Code:	F001
Meth Code:	R01 - Recycler
Quantity Tons:	0.2293
Waste Quantity:	55
Quantity Unit:	G
Additional Code 1:	Not reported
Additional Code 2:	Not reported
Additional Code 3:	Not reported
Additional Code 4:	Not reported
Additional Code 5:	Not reported

WA MANIFEST:

Name:	MASTERCRAFT METAL FINISHING INC
Address:	1175 HARRISON ST
City,State,Zip:	SEATTLE, WA 98109
Facility Address 2:	Not reported
Facility ID:	51379913
EPA ID:	WAD063346597
NAICS:	332813
State Waste Code Desc:	Not reported
Federal Waste Code Desc:	Not reported
Form Comm:	Not reported
Data Year:	2017
Permit by Rule:	False

DRAFT

MASTERCRAFT METAL FINISHING INC (Continued) **1000401799**

Mailing Address 2:	Not reported
Treatment by Generator:	False
Mixed Radioactive Waste:	False
Importer of Hazardous Waste:	False
Immediate Recycler:	False
Treatment/Storage/Disposal/Recycling Facility:	False
Generator of Dangerous Fuel Waste:	False
Generator Marketing to Burner:	False
Other Marketers (i.e., blender, distributor, etc.):	False
Utility Boiler Burner:	False
Industry Boiler Burner:	False
Industrial Furnace:	False
Smelter Defferal:	False
Universal Waste:	Not reported
Off-Specification:	Not reported
LN Address 2:	Not reported
Tax Reg #:	600511412
Business Type:	metal finishing
Mail Name:	Mastercraft Metal Finishing Inc
Mailing Address:	1175 HARRISON ST
Mailing City,State,Zip:	SEATTLE, WA 98109-5318
Legal Organization Name:	Mastercraft Metal Finishing Inc
Legal Organization Type:	Private
Legal Contact:	James L Gaviglio Sr
Legal Address:	1175 HARRISON ST
Legal Address 2:	Not reported
Legal City,State,Zip:	SEATTLE, WA 98109-5318
Legal Phone Number:	(206)622-6380
Legal Effective Date:	12/23/1983
Land Organization Name:	Masterfcraft Metal Finishing
Land Organization Type:	Private
Land Contact:	James L Gaviglio Sr
Land Address:	1175 HARRISON ST
Land City,State,Zip:	SEATTLE, WA 98109-5318
Land Phone Number:	(206)622-6380
Operator Organization Name:	Not reported
Operator Organization Type:	Private
Operator:	James L Gaviglio SR
Operator Address:	1175 HARRISON ST
Operator Address 2:	Not reported
Operator City,State,Zip:	SEATTLE, WA 98109-5318
Operator Phone Number:	(206)622-6380
Operator Effective Date:	06/04/2004
Site Contact:	James L Gaviglio SR
Site Contact Address:	1175 HARRISON ST
Contact City,State,Zip:	SEATTLE, WA 98109-5318
Site Contact Phone Number:	(206)622-6380
Site Contact Email:	joeygaviglio@comcast.net
Gen Status Code:	XQG
Monthly Generation:	False
Batch Generation:	False
One Time Generation:	False
Transport Own Waste:	False
Tranports Other Waste:	False
Recycler Onsite:	False
Transfer Facility:	False
Other Exemption:	Not reported

DRAFT

MASTERCRAFT METAL FINISHING INC (Continued) **1000401799**

UW Battery Gen:	False
Used Oil Transporter:	False
Used Oil Transfer Facility:	False
Used Oil Processor:	False
Used Oil Refiner:	False
Used Oil Fuel Marketer Directs Shipments:	False
Used Oil Fuel Marketer Meets Specs:	False
Site Contact Address 2:	Not reported
SIC Code:	Not reported
CRK Number:	Not reported
Active:	Not reported
CAS Number:	Not reported
Chemical Name:	Not reported
EHS:	Not reported
EHS CAS Number:	Not reported
EHS Name:	Not reported

Name:	MASTERCRAFT METAL FINISHING INC
Address:	1175 HARRISON ST
City,State,Zip:	SEATTLE, WA 98109
Facility Address 2:	Not reported
Facility ID:	51379913
EPA ID:	WAD063346597
NAICS:	332813
State Waste Code Desc:	Not reported
Federal Waste Code Desc:	Not reported
Form Comm:	Not reported
Data Year:	2016
Permit by Rule:	False
Mailing Address 2:	Not reported
Treatment by Generator:	False
Mixed Radioactive Waste:	False
Importer of Hazardous Waste:	False
Immediate Recycler:	False
Treatment/Storage/Disposal/Recycling Facility:	False
Generator of Dangerous Fuel Waste:	False
Generator Marketing to Burner:	False
Other Marketers (i.e., blender, distributor, etc.):	False
Utility Boiler Burner:	False
Industry Boiler Burner:	False
Industrial Furnace:	False
Smelter Defferal:	False
Universal Waste:	Not reported
Off-Specification:	Not reported
LN Address 2:	Not reported
Tax Reg #:	600511412
Business Type:	metal finishing
Mail Name:	Mastercraft Metal Finishing Inc
Mailing Address:	1175 HARRISON ST
Mailing City,State,Zip:	SEATTLE, WA 98109-5318
Legal Organization Name:	Mastercraft Metal Finishing Inc
Legal Organization Type:	Private
Legal Contact:	James L Gaviglio Sr
Legal Address:	1175 HARRISON ST
Legal Address 2:	Not reported
Legal City,State,Zip:	SEATTLE, WA 98109-5318
Legal Phone Number:	(206)622-6380

DRAFT

MASTERCRAFT METAL FINISHING INC (Continued) **1000401799**

Legal Effective Date:	12/23/1983
Land Organization Name:	Masterfcraft Metal Finishing
Land Organization Type:	Private
Land Contact:	James L Gaviglio Sr
Land Address:	1175 HARRISON ST
Land City,State,Zip:	SEATTLE, WA 98109-5318
Land Phone Number:	(206)622-6380
Operator Organization Name:	Not reported
Operator Organization Type:	Private
Operator:	James L Gaviglio SR
Operator Address:	1175 HARRISON ST
Operator Address 2:	Not reported
Operator City,State,Zip:	SEATTLE, WA 98109-5318
Operator Phone Number:	(206)622-6380
Operator Effective Date:	06/04/2004
Site Contact:	James L Gaviglio SR
Site Contact Address:	1175 HARRISON ST
Contact City,State,Zip:	SEATTLE, WA 98109-5318
Site Contact Phone Number:	(206)622-6380
Site Contact Email:	joeygaviglio@comcast.net
Gen Status Code:	XQG
Monthly Generation:	False
Batch Generation:	False
One Time Generation:	False
Transport Own Waste:	False
Tranports Other Waste:	False
Recycler Onsite:	False
Transfer Facility:	False
Other Exemption:	Not reported
UW Battery Gen:	False
Used Oil Transporter:	False
Used Oil Transfer Facility:	False
Used Oil Processor:	False
Used Oil Refiner:	False
Used Oil Fuel Marketer Directs Shipments:	False
Used Oil Fuel Marketer Meets Specs:	False
Site Contact Address 2:	Not reported
SIC Code:	Not reported
CRK Number:	Not reported
Active:	Not reported
CAS Number:	Not reported
Chemical Name:	Not reported
EHS:	Not reported
EHS CAS Number:	Not reported
EHS Name:	Not reported

Name:	MASTERCRAFT METAL FINISHING INC
Address:	1175 HARRISON ST
City,State,Zip:	SEATTLE, WA 98109
Facility Address 2:	Not reported
Facility ID:	51379913
EPA ID:	WAD063346597
NAICS:	332813
State Waste Code Desc:	Not reported
Federal Waste Code Desc:	Not reported
Form Comm:	Not reported
Data Year:	2015

DRAFT

MASTERCRAFT METAL FINISHING INC (Continued) **1000401799**

Permit by Rule:	False
Mailing Address 2:	Not reported
Treatment by Generator:	False
Mixed Radioactive Waste:	False
Importer of Hazardous Waste:	False
Immediate Recycler:	False
Treatment/Storage/Disposal/Recycling Facility:	False
Generator of Dangerous Fuel Waste:	False
Generator Marketing to Burner:	False
Other Marketers (i.e., blender, distributor, etc.):	False
Utility Boiler Burner:	False
Industry Boiler Burner:	False
Industrial Furnace:	False
Smelter Defferal:	False
Universal Waste:	Not reported
Off-Specification:	Not reported
LN Address 2:	Not reported
Tax Reg #:	600511412
Business Type:	metal finishing
Mail Name:	Mastercraft Metal Finishing Inc
Mailing Address:	1175 HARRISON ST
Mailing City,State,Zip:	SEATTLE, WA 98109-5318
Legal Organization Name:	Mastercraft Metal Finishing Inc
Legal Organization Type:	Private
Legal Contact:	James L Gaviglio Sr
Legal Address:	1175 HARRISON ST
Legal Address 2:	Not reported
Legal City,State,Zip:	SEATTLE, WA 98109-5318
Legal Phone Number:	(206)622-6380
Legal Effective Date:	12/23/1983
Land Organization Name:	Masterfcraft Metal Finishing
Land Organization Type:	Private
Land Contact:	James L Gaviglio Sr
Land Address:	1175 HARRISON ST
Land City,State,Zip:	SEATTLE, WA 98109-5318
Land Phone Number:	(206)622-6380
Operator Organization Name:	Not reported
Operator Organization Type:	Private
Operator:	James L Gaviglio SR
Operator Address:	1175 HARRISON ST
Operator Address 2:	Not reported
Operator City,State,Zip:	SEATTLE, WA 98109-5318
Operator Phone Number:	(206)622-6380
Operator Effective Date:	06/04/2004
Site Contact:	James L Gaviglio SR
Site Contact Address:	1175 HARRISON ST
Contact City,State,Zip:	SEATTLE, WA 98109-5318
Site Contact Phone Number:	(206)622-6380
Site Contact Email:	joeygaviglio@comcast.net
Gen Status Code:	XQG
Monthly Generation:	False
Batch Generation:	False
One Time Generation:	False
Transport Own Waste:	False
Tranports Other Waste:	False
Recycler Onsite:	False
Transfer Facility:	False

DRAFT

MASTERCRAFT METAL FINISHING INC (Continued) **1000401799**

Other Exemption:	Not reported
UW Battery Gen:	False
Used Oil Transporter:	False
Used Oil Transfer Facility:	False
Used Oil Processor:	False
Used Oil Refiner:	False
Used Oil Fuel Marketer Directs Shipments:	False
Used Oil Fuel Marketer Meets Specs:	False
Site Contact Address 2:	Not reported
SIC Code:	Not reported
CRK Number:	Not reported
Active:	Not reported
CAS Number:	Not reported
Chemical Name:	Not reported
EHS:	Not reported
EHS CAS Number:	Not reported
EHS Name:	Not reported
Name:	MASTERCRAFT METAL FINISHING INC
Address:	1175 HARRISON ST
City,State,Zip:	SEATTLE, WA 98109
Facility Address 2:	Not reported
Facility ID:	51379913
EPA ID:	WAD063346597
NAICS:	332813
State Waste Code Desc:	WT02
Federal Waste Code Desc:	F001
Form Comm:	WT02 for soils generated as investigative derived waste.F001 for water generated as investigative derived waste.
Data Year:	2014
Permit by Rule:	False
Mailing Address 2:	Not reported
Treatment by Generator:	False
Mixed Radioactive Waste:	False
Importer of Hazardous Waste:	False
Immediate Recycler:	False
Treatment/Storage/Disposal/Recycling Facility:	False
Generator of Dangerous Fuel Waste:	False
Generator Marketing to Burner:	False
Other Marketers (i.e., blender, distributor, etc.):	False
Utility Boiler Burner:	False
Industry Boiler Burner:	False
Industrial Furnace:	False
Smelter Defferal:	False
Universal Waste:	Not reported
Off-Specification:	Not reported
LN Address 2:	Not reported
Tax Reg #:	Not reported
Business Type:	metal finishing
Mail Name:	Mastercraft Metal Finishing Inc
Mailing Address:	1175 HARRISON ST
Mailing City,State,Zip:	SEATTLE, WA 98109-5318
Legal Organization Name:	Mastercraft Metal Finishing Inc
Legal Organization Type:	Private
Legal Contact:	James L Gaviglio Sr
Legal Address:	1175 HARRISON ST
Legal Address 2:	Not reported

DRAFT

MASTERCRAFT METAL FINISHING INC (Continued) **1000401799**

Legal City,State,Zip:	SEATTLE, WA 98109-5318
Legal Phone Number:	(206)622-6380
Legal Effective Date:	12/23/1983
Land Organization Name:	Mastercraft Investments
Land Organization Type:	Private
Land Contact:	Not reported
Land Address:	1175 HARRISON ST
Land City,State,Zip:	SEATTLE, WA 98109-5318
Land Phone Number:	(206)622-6380
Operator Organization Name:	Not reported
Operator Organization Type:	Private
Operator:	James L Gaviglio SR
Operator Address:	1175 HARRISON ST
Operator Address 2:	Not reported
Operator City,State,Zip:	SEATTLE, WA 98109-5318
Operator Phone Number:	(206)622-6380
Operator Effective Date:	06/04/2004
Site Contact:	James L Gaviglio SR
Site Contact Address:	1175 HARRISON ST
Contact City,State,Zip:	SEATTLE, WA 98109-5318
Site Contact Phone Number:	(206)622-6380
Site Contact Email:	adamm@epi-wa.com
Gen Status Code:	MQG
Monthly Generation:	False
Batch Generation:	False
One Time Generation:	True
Transport Own Waste:	False
Tranports Other Waste:	False
Recycler Onsite:	False
Transfer Facility:	False
Other Exemption:	Not reported
UW Battery Gen:	False
Used Oil Transporter:	False
Used Oil Transfer Facility:	False
Used Oil Processor:	False
Used Oil Refiner:	False
Used Oil Fuel Marketer Directs Shipments:	False
Used Oil Fuel Marketer Meets Specs:	False
Site Contact Address 2:	Not reported
SIC Code:	Not reported
CRK Number:	Not reported
Active:	Not reported
CAS Number:	Not reported
Chemical Name:	Not reported
EHS:	Not reported
EHS CAS Number:	Not reported
EHS Name:	Not reported

Waste Stream Generated:

Waste Managed Off Site:	Y
State Only Waste Code 1:	Not reported
State Only Waste Code 2:	Not reported
Report Managed On Site:	0
KG Managed On Site:	0
Generator Treatment Code:	Not reported
Permit By Rule Code:	Not reported
WCDE Residence Code:	Not reported
WCDH Origin Code:	2

DRAFT

MASTERCRAFT METAL FINISHING INC (Continued) **1000401799**

WCDE On Site Code:	Not reported
WCDB Code:	W113
Description:	Investigative derived waste water from well installation.
CORb Sequence Number:	148910
Sequence Number:	3332322
Mixed Radioactive Flag:	False
Designation Code:	D
Reported Quanity:	181
Quanity Unit:	GAL
Kilograms Quanity:	615.762010
Density Number:	7.5
Density Quanity:	PPG

Waste Managed Off Site:	Y
State Only Waste Code 1:	WT02
State Only Waste Code 2:	Not reported
Report Managed On Site:	0
KG Managed On Site:	0
Generator Treatment Code:	Not reported
Permit By Rule Code:	Not reported
WCDE Residence Code:	Not reported
WCDH Origin Code:	2
WCDE On Site Code:	Not reported
WCDB Code:	W301
Description:	Investigative derived waste soil from well installation.
CORb Sequence Number:	148910
Sequence Number:	3332374
Mixed Radioactive Flag:	False
Designation Code:	D
Reported Quanity:	10600
Quanity Unit:	LB
Kilograms Quanity:	4808.16008
Density Number:	0
Density Quanity:	Not reported

Shipments Send:

CORB Waste Sequence Number:	148910
Waste Sequence Number:	3332322
Sequence Number:	1813379
Shipment Date:	2014-06-10 00:00:00
Mainfest Document ID:	007595886FLE
Reported Quanity:	16
Unit of Measure:	GAL
Kilograms Quanity:	54.4320009
Receiving EPAID:	IDD073114654

Waste Sequence Number:	3332322
Sequence Number:	1813378
Shipment Date:	2014-06-10 00:00:00
Mainfest Document ID:	007595886FLE
Reported Quanity:	165
Unit of Measure:	GAL
Kilograms Quanity:	561.330009
Receiving EPAID:	IDD073114654

Waste Stream Off Site Mgmt:

DRAFT

MASTERCRAFT METAL FINISHING INC (Continued) **1000401799**

Waste CORB Sequence Number: 148910
Waste Sequence Number: 3332374
Sequence Number: 844240
Received EPAID: IDD073114654
Managed Quanity: 10600
Kilogram Quanity: 4808.16008
Recycled Percentage: Not reported
Waste Management System Code: H132

Waste Sequence Number: 3332322
Sequence Number: 844122
Received EPAID: IDD073114654
Managed Quanity: 181
Kilogram Quanity: 615.762010
Recycled Percentage: Not reported
Waste Management System Code: H132

Waste Stream Comments:
CORB Waste Sequence Number: 148910
Comments: Shipment of 181 gallons of investigative derived waste.
Waste Sequence Number: 3332322
Sequence Number: 1

Comments: Investigative derived waste soil from well installation.
Waste Sequence Number: 3332374
Sequence Number: 1

Waste Stream EPA Code:
CORB Waste Sequence Number: 148910
Waste Sequence Number: 3332322
Sequence Number: 7574067
WCDA Code: F001

Waste Stream Source Code:
CORB Waste Sequence Number: 148910
Waste Sequence Number: 3332322
Sequence Number: 1
WCDD Code: G49

Waste Sequence Number: 3332374
Sequence Number: 1
WCDD Code: G49

Name: MASTERCRAFT METAL FINISHING INC
Address: 1175 HARRISON ST
City,State,Zip: SEATTLE, WA 98109
Facility Address 2: Not reported
Facility ID: 51379913
EPA ID: WAD063346597
NAICS: 332813
State Waste Code Desc: Not reported
Federal Waste Code Desc: Not reported
Form Comm: Not reported
Data Year: Not reported
Permit by Rule: No

DRAFT

MASTERCRAFT METAL FINISHING INC (Continued) **1000401799**

Mailing Address 2:	Not reported
Treatment by Generator:	No
Mixed Radioactive Waste:	No
Importer of Hazardous Waste:	No
Immediate Recycler:	No
Treatment/Storage/Disposal/Recycling Facility:	No
Generator of Dangerous Fuel Waste:	No
Generator Marketing to Burner:	No
Other Marketers (i.e., blender, distributor, etc.):	No
Utility Boiler Burner:	No
Industry Boiler Burner:	No
Industrial Furnace:	No
Smelter Defferal:	No
Universal Waste:	Not reported
Off-Specification:	Not reported
LN Address 2:	Not reported
Tax Reg #:	600511412
Business Type:	metal finishing
Mail Name:	Mastercraft Metal Finishing Inc
Mailing Address:	1175 HARRISON ST
Mailing City,State,Zip:	SEATTLE, WA 98109-5318
Legal Organization Name:	Mastercraft Metal Finishing Inc
Legal Organization Type:	Private
Legal Contact:	James L Gaviglio Sr
Legal Address:	1175 HARRISON ST
Legal Address 2:	Not reported
Legal City,State,Zip:	SEATTLE, WA 98109-5318
Legal Phone Number:	(206)622-6380
Legal Effective Date:	12/23/1983
Land Organization Name:	Mastercraft Investments
Land Organization Type:	Private
Land Contact:	Not reported
Land Address:	1175 HARRISON ST
Land City,State,Zip:	SEATTLE, WA 98109-5318
Land Phone Number:	(206)622-6380
Operator Organization Name:	Not reported
Operator Organization Type:	Private
Operator:	James L Gaviglio SR
Operator Address:	1175 HARRISON ST
Operator Address 2:	Not reported
Operator City,State,Zip:	SEATTLE, WA 98109-5318
Operator Phone Number:	(206)622-6380
Operator Effective Date:	06/04/2004
Site Contact:	James L Gaviglio SR
Site Contact Address:	1175 HARRISON ST
Contact City,State,Zip:	SEATTLE, WA 98109-5318
Site Contact Phone Number:	(206)622-6380
Site Contact Email:	Not reported
Gen Status Code:	SQG
Monthly Generation:	No
Batch Generation:	No
One Time Generation:	No
Transport Own Waste:	No
Tranports Other Waste:	No
Recycler Onsite:	No
Transfer Facility:	No
Other Exemption:	Not reported

DRAFT

MASTERCRAFT METAL FINISHING INC (Continued) **1000401799**

UW Battery Gen:	No
Used Oil Transporter:	No
Used Oil Transfer Facility:	No
Used Oil Processor:	No
Used Oil Refiner:	No
Used Oil Fuel Marketer Directs Shipments:	No
Used Oil Fuel Marketer Meets Specs:	No
Site Contact Address 2:	Not reported
SIC Code:	Not reported
CRK Number:	Not reported
Active:	Not reported
CAS Number:	Not reported
Chemical Name:	Not reported
EHS:	Not reported
EHS CAS Number:	Not reported
EHS Name:	Not reported

DK637 **STEWART COURT APARTMENTS** **WA CSCSL** **S105152429**
WSW **1835 8TH AVE** **WA INST CONTROL** **N/A**
1/2-1 **SEATTLE, WA 98101** **WA ALLSITES**
0.550 mi. **WA SPILLS**
2903 ft. **Site 2 of 3 in cluster DK**

Relative:
Lower

Actual:
116 ft.

CSCSL:

Name:	STEWART COURT APARTMENTS
Address:	1835 8TH AVE
City,State,Zip:	SEATTLE, WA 98101
Facility ID:	68676891
Region:	Northwest
Lat/Long:	47.61458741 / -122.33527566
Clean Up Siteid:	6514
Site Status:	Cleanup Started
Contaminant Name:	Metals Priority Pollutants
Alternate Site Names:	Stewart Court Apartments (Off-Property),Stewart Court Apartments (Property NFA)
Site Rank:	Not reported
Has Institutional Control:	TRUE
Past VCP:	TRUE
Current VCP:	Not reported
URL:	https://apps.ecology.wa.gov/cleanupsearch/site/6514
Ground Water:	Not reported
Surface Water:	Not reported
Soil:	Confirmed Above Cleanup Levels
Sediment:	Not reported
Air:	Not reported
Bedrock:	Not reported
Responsible Unit:	Northwest

Name:	STEWART COURT APARTMENTS
Address:	1835 8TH AVE
City,State,Zip:	SEATTLE, WA 98101
Facility ID:	68676891
Region:	Northwest
Lat/Long:	47.61458741 / -122.33527566
Clean Up Siteid:	6514
Site Status:	Cleanup Started
Contaminant Name:	Petroleum-Gasoline
Alternate Site Names:	Stewart Court Apartments (Off-Property),Stewart Court Apartments

DRAFT

STEWART COURT APARTMENTS (Continued) **S105152429**

	(Property NFA)
Site Rank:	Not reported
Has Institutional Control:	TRUE
Past VCP:	TRUE
Current VCP:	Not reported
URL:	https://apps.ecology.wa.gov/cleanupsearch/site/6514
Ground Water:	Not reported
Surface Water:	Not reported
Soil:	Confirmed Above Cleanup Levels
Sediment:	Not reported
Air:	Not reported
Bedrock:	Not reported
Responsible Unit:	Northwest

Name:	STEWART COURT APARTMENTS
Address:	1835 8TH AVE
City,State,Zip:	SEATTLE, WA 98101
Facility ID:	68676891
Region:	Northwest
Lat/Long:	47.61458741 / -122.33527566
Clean Up Siteid:	6514
Site Status:	Cleanup Started
Contaminant Name:	Petroleum-Other
Alternate Site Names:	Stewart Court Apartments (Off-Property),Stewart Court Apartments (Property NFA)
Site Rank:	Not reported
Has Institutional Control:	TRUE
Past VCP:	TRUE
Current VCP:	Not reported
URL:	https://apps.ecology.wa.gov/cleanupsearch/site/6514
Ground Water:	Not reported
Surface Water:	Not reported
Soil:	Confirmed Above Cleanup Levels
Sediment:	Not reported
Air:	Not reported
Bedrock:	Not reported
Responsible Unit:	Northwest

INST CONTROL:

Name:	STEWART COURT APARTMENTS
Address:	1835 8TH AVE
City,State,Zip:	SEATTLE, WA 98101
Facility Site ID:	68676891
Latitude:	47.61458741
Longitude:	-122.33527566
Instrument Type:	Environmental Covenant
NFA Date:	Not reported
County Filing # For Individual IC Doc:	2.0030617003e+013
Filing Date Of Individual IC Doc:	06/17/2003
Education Programs:	False
Maintenance Requirements:	True
Restrictive Signage:	False
Soil Restriction:	False
Alternate Site Names:	Stewart Court Apartments (Off-Property),Stewart Court Apartments (Property NFA)
Surface Water Restriction:	False
Site Status:	Cleanup Started

DRAFT

STEWART COURT APARTMENTS (Continued) **S105152429**

Swimming Restriction:	False
Tax Parcel Number:	065900-0265
Control Active:	True
CS ID:	6514
Region:	Northwest
Responsible Unit:	Northwest
Restrict Shellfish/Finfish Harvesting:	False
Prohibit Removal/Alteration of Buildings:	False
Prohibit New Building Construction:	False
Control Stormwater:	False
Control Vapor/Gas:	False
Restrict Sediment Cap Disturbance:	False
Maintain/Protect Monitoring System:	False
Other:	False
Restrict Land Use:	True
Media Restrictions:	Groundwater; Soil
Restrict All Ground Water Use:	True
Prohibit Domestic Ground Water Well Installation:	False
Prohibit All Soil Disturbance:	True
Access Barrier:	False
URL:	https://apps.ecology.wa.gov/cleanupsearch/site/6514

ALLSITES:

Name:	STEWART COURT APARTMENTS
Facility Id:	68676891

Interaction:	59001
Interaction 1:	I
Interaction 2:	VOLCLNST
Ecology Program:	TOXICS
Program Data:	ISIS
Facility Alt.:	Stewart Court Apartments
Program ID:	NW0738
Date Interaction:	2001-07-31 00:00:00
Date Interaction 3:	Voluntary Cleanup Sites
Latitude:	47.614586280499999
Longitude:	-122.33527419000001

Interaction:	59000
Interaction 1:	I
Interaction 2:	LUST
Ecology Program:	TOXICS
Program Data:	ISIS
Facility Alt.:	Not reported
Program ID:	582668
Date Interaction:	2001-04-18 00:00:00
Date Interaction 3:	LUST Facility
Latitude:	47.614586280499999
Longitude:	-122.33527419000001

Interaction:	128277
Interaction 1:	A
Interaction 2:	SCS
Ecology Program:	TOXICS
Program Data:	ISIS

DRAFT

STEWART COURT APARTMENTS (Continued) **S105152429**

Facility Alt.:	Stewart Court Apartments (Off-Property)
Program ID:	Not reported
Date Interaction:	2010-12-02 00:00:00
Date Interaction 3:	State Cleanup Site
Latitude:	47.614586280499999
Longitude:	-122.33527419000001

Interaction:	59002
Interaction 1:	I
Interaction 2:	UST
Ecology Program:	TOXICS
Program Data:	UST
Facility Alt.:	Not reported
Program ID:	Not reported
Date Interaction:	1900-01-01 00:00:00
Date Interaction 3:	Underground Storage Tank
Latitude:	47.614586280499999
Longitude:	-122.33527419000001

SPILLS:

Name:	Not reported
Address:	1835 8TH AVE
City,State,Zip:	SEATTLE, WA
Facility ID:	33892
Medium:	Land
Material Desc:	GASOLINE
Material Qty:	150
Material Units:	Gals
Incident Date:	04/17/2001
Incident Category Type:	Non Oil
Incident Category:	Other Non-Oil
Latitude:	Not reported
Longitude:	Not reported
Source Type:	Facility
Source:	Commercial/Industrial Facility, Underground Storage Tank
Vessel Facility Name2:	Not reported
Recovered Quantity:	Not reported
Resp Party Contact:	HOUSING RESOURCES GROUP
Cause:	ERTS# 517498 - 04/17/2001
Cause Type:	Not reported
Resp Party Name:	EIGHTH & STEWART LP
Medium Type:	Land
Contributing Factors:	HUMAN FACTOR - UNINTENTIONAL, OTHER

Name:	Not reported
Address:	1835 8TH AVE
City,State,Zip:	SEATTLE, WA
Facility ID:	33892
Medium:	Land
Material Desc:	Hazardous material
Material Qty:	120
Material Units:	Other
Incident Date:	04/17/2001
Incident Category Type:	Non Oil
Incident Category:	Other Non-Oil

DRAFT

STEWART COURT APARTMENTS (Continued) **S105152429**

Latitude:	Not reported
Longitude:	Not reported
Source Type:	Facility
Source:	Commercial/Industrial Facility, Underground Storage Tank
Vessel Facility Name2:	Not reported
Recovered Quantity:	Not reported
Resp Party Contact:	HOUSING RESOURCES GROUP
Cause:	ERTS# 517498 - 04/17/2001
Cause Type:	Not reported
Resp Party Name:	EIGHTH & STEWART LP
Medium Type:	Land
Contributing Factors:	HUMAN FACTOR - UNINTENTIONAL, OTHER

SPILLS ERTS:

Facility Site ID:	Not reported
Name:	Not reported
Address:	1835 8TH AVE
City,State,Zip:	SEATTLE, WA
Program Name:	Toxics Cleanup
Incident ID:	517498
Incident Status:	Historic
Incident Date:	04/17/2001
Initial Report Activity Name:	Construction, other
Initial Report Cause Category:	Accident
Initial Report Cause Name:	Other
Initial Report Medium Name:	Soil
Initial Report Medium Category:	Ground
Initial Report Source Name:	Underground storage tank (UST)
Initial Report Source Category:	Tank
Initial Report Substance Name:	Gasoline
Initial Report Substance Category:	Oil
Initial Report Substance Quantity:	150
Initial Report Substance Unit Of Measure:	U.S. gallons
Potentially Responsible Party First Name:	Not reported
Potentially Responsible Party Last Name:	Not reported
Potentially Responsible Party Organization:	EIGHTH & STEWART LP HOUSING RESOURCES GROUP
External Reference Number:	Not reported
Latitude:	Not reported
Longitude:	Not reported

Facility Site ID:	Not reported
Name:	Not reported
Address:	1835 8TH AVE
City,State,Zip:	SEATTLE, WA
Program Name:	Spill Prevention, Preparedness & Response
Incident ID:	517498
Incident Status:	Historic
Incident Date:	04/17/2001
Initial Report Activity Name:	Construction, other
Initial Report Cause Category:	Accident
Initial Report Cause Name:	Other
Initial Report Medium Name:	Soil
Initial Report Medium Category:	Ground
Initial Report Source Name:	Underground storage tank (UST)
Initial Report Source Category:	Tank
Initial Report Substance Name:	Gasoline
Initial Report Substance Category:	Oil

DRAFT

STEWART COURT APARTMENTS (Continued) **S105152429**

Initial Report Substance Quantity: 150
Initial Report Substance Unit Of Measure: U.S. gallons
Potentially Responsible Party First Name: Not reported
Potentially Responsible Party Last Name: Not reported
Potentially Responsible Party Organization: EIGHTH & STEWART LP HOUSING RESOURCES GROUP
External Reference Number: Not reported
Latitude: Not reported
Longitude: Not reported

---

638 West 1/2-1 0.550 mi. 2904 ft.

Relative: Lower

Actual: 119 ft.

CITY MINI STORAGE
2000 TERRY AVE
SEATTLE, WA 98121

WA CSCSL **1000440249**
WA ALLSITES **WAD180058620**
WA SPILLS
RCRA NonGen / NLR
FINDS
ECHO

CSCSL:

Name: CITY MINI STORAGE
Address: 2000 TERRY AVE & 1000 VIRGINIA ST
City,State,Zip: SEATTLE, WA 98121
Facility ID: 2494
Region: Northwest
Lat/Long: 47.617481983 / -122.33488705
Clean Up Siteid: 2665
Site Status: Cleanup Started
Contaminant Name: Petroleum Products-Unspecified
Alternate Site Names: CITY MINI Whse
Site Rank: Not reported
Has Institutional Control: Not reported
Past VCP: Not reported
Current VCP: Not reported
URL: https://apps.ecology.wa.gov/cleanupsearch/site/2665
Ground Water: Not reported
Surface Water: Not reported
Soil: Confirmed Above Cleanup Levels
Sediment: Not reported
Air: Not reported
Bedrock: Not reported
Responsible Unit: Pollution Liability Ins Agcy

ALLSITES:

Name: CITY MINI STORAGE
Facility Id: 2494

Interaction: 144449
Interaction 1: A
Interaction 2: INDPNDNT
Ecology Program: TOXICS
Program Data: ISIS
Facility Alt.: Not reported
Program ID: Not reported
Date Interaction: 2022-04-08 00:00:00
Date Interaction 3: Independent Cleanup
Latitude: 47.617482401899998
Longitude: -122.33488723400001

DRAFT

CITY MINI STORAGE (Continued) **1000440249**

Interaction:	4603
Interaction 1:	I
Interaction 2:	HWG
Ecology Program:	HAZWASTE
Program Data:	TURBOWASTE
Facility Alt.:	Not reported
Program ID:	WAD180058620
Date Interaction:	1989-09-15 00:00:00
Date Interaction 3:	Hazardous Waste Generator
Latitude:	47.617482401899998
Longitude:	-122.33488723400001

Interaction:	4604
Interaction 1:	I
Interaction 2:	SCS
Ecology Program:	TOXICS
Program Data:	ISIS
Facility Alt.:	City Mini Storage
Program ID:	Not reported
Date Interaction:	1994-08-30 00:00:00
Date Interaction 3:	State Cleanup Site
Latitude:	47.617482401899998
Longitude:	-122.33488723400001

SPILLS ERTS:

Facility Site ID:	Not reported
Name:	1000 VIRGINIA PROJECT
Address:	2000 TERRY AVE & 1000 VIGINIA ST
City,State,Zip:	SEATTLE, WA 98121
Program Name:	Toxics Cleanup
Incident ID:	688422
Incident Status:	Follow-up completed
Incident Date:	02/05/2019
Initial Report Activity Name:	Other
Initial Report Cause Category:	Accident
Initial Report Cause Name:	Other
Initial Report Medium Name:	Soil
Initial Report Medium Category:	Ground
Initial Report Source Name:	Undetermined
Initial Report Source Category:	Historical
Initial Report Substance Name:	Other
Initial Report Substance Category:	Oil
Initial Report Substance Quantity:	Not reported
Initial Report Substance Unit Of Measure:	Not reported
Potentially Responsible Party First Name:	Not reported
Potentially Responsible Party Last Name:	Not reported
Potentially Responsible Party Organization:	Nash-Holland 1000 Virginia LLC
External Reference Number:	Not reported
Latitude:	Not reported
Longitude:	Not reported

RCRA Listings:

Date Form Received by Agency:	19890915
Handler Name:	CITY MINI STORAGE

DRAFT

CITY MINI STORAGE (Continued) **1000440249**

Handler Address:	2000 TERRY AVE
Handler City,State,Zip:	SEATTLE, WA 98121
EPA ID:	WAD180058620
Contact Name:	CITY MINI STORA CITY MINI STORA
Contact Address:	2000 TERRY AVE
Contact City,State,Zip:	SEATTLE, WA 98121-2708
Contact Telephone:	000-000-0000
Contact Fax:	000-000-0000
Contact Email:	Not reported
Contact Title:	Not reported
EPA Region:	10
Land Type:	Private
Federal Waste Generator Description:	Not a generator, verified
Non-Notifier:	Not reported
Biennial Report Cycle:	Not reported
Accessibility:	Not reported
Active Site Indicator:	Not reported
State District Owner:	WA
State District:	NWRO
Mailing Address:	2000 TERRY AVE
Mailing City,State,Zip:	SEATTLE, WA 98121-2708
Owner Name:	CITY MINI STORA C
Owner Type:	Private
Operator Name:	Not reported
Operator Type:	Not reported
Short-Term Generator Activity:	No
Importer Activity:	No
Mixed Waste Generator:	No
Transporter Activity:	No
Transfer Facility Activity:	No
Recycler Activity with Storage:	No
Small Quantity On-Site Burner Exemption:	No
Smelting Melting and Refining Furnace Exemption:	No
Underground Injection Control:	No
Off-Site Waste Receipt:	No
Universal Waste Indicator:	No
Universal Waste Destination Facility:	No
Federal Universal Waste:	No
Active Site Fed-Reg Treatment Storage and Disposal Facility:	Not reported
Active Site Converter Treatment storage and Disposal Facility:	Not reported
Active Site State-Reg Treatment Storage and Disposal Facility:	Not reported
Active Site State-Reg Handler:	---
Federal Facility Indicator:	Not reported
Hazardous Secondary Material Indicator:	NN
Sub-Part K Indicator:	Not reported
Commercial TSD Indicator:	No
Treatment Storage and Disposal Type:	Not reported
2018 GPRA Permit Baseline:	Not on the Baseline
2018 GPRA Renewals Baseline:	Not on the Baseline
Permit Renewals Workload Universe:	Not reported
Permit Workload Universe:	Not reported
Permit Progress Universe:	Not reported
Post-Closure Workload Universe:	Not reported
Closure Workload Universe:	Not reported
202 GPRA Corrective Action Baseline:	No
Corrective Action Workload Universe:	No
Subject to Corrective Action Universe:	No

DRAFT

CITY MINI STORAGE (Continued) **1000440249**

Non-TSDFs Where RCRA CA has Been Imposed Universe:	No
TSDFs Potentially Subject to CA Under 3004 (u)/(v) Universe:	No
TSDFs Only Subject to CA under Discretionary Auth Universe:	No
Corrective Action Priority Ranking:	No NCAPS ranking
Environmental Control Indicator:	No
Institutional Control Indicator:	No
Human Exposure Controls Indicator:	N/A
Groundwater Controls Indicator:	N/A
Operating TSDF Universe:	Not reported
Full Enforcement Universe:	Not reported
Significant Non-Complier Universe:	No
Unaddressed Significant Non-Complier Universe:	No
Addressed Significant Non-Complier Universe:	No
Significant Non-Complier With a Compliance Schedule Universe:	No
Financial Assurance Required:	Not reported
Handler Date of Last Change:	20120216
Recognized Trader-Importer:	No
Recognized Trader-Exporter:	No
Importer of Spent Lead Acid Batteries:	No
Exporter of Spent Lead Acid Batteries:	No
Recycler Activity Without Storage:	Not reported
Manifest Broker:	Not reported
Sub-Part P Indicator:	No

Handler - Owner Operator:

Owner/Operator Indicator:	Owner
Owner/Operator Name: SEE PAPER COPY	
Legal Status:	Private
Date Became Current:	Not reported
Date Ended Current:	Not reported
Owner/Operator Address:	2000 TERRY AVE
Owner/Operator City,State,Zip:	SEATTLE, WA 98121
Owner/Operator Telephone:	000-000-0000
Owner/Operator Telephone Ext:	Not reported
Owner/Operator Fax:	Not reported
Owner/Operator Email:	Not reported

Owner/Operator Indicator:	Owner
Owner/Operator Name: CITY MINI STORA C	
Legal Status:	Private
Date Became Current:	19960502
Date Ended Current:	Not reported
Owner/Operator Address:	2000 TERRY AVE
Owner/Operator City,State,Zip:	SEATTLE, WA 98121-2708
Owner/Operator Telephone:	000-000-0000
Owner/Operator Telephone Ext:	Not reported
Owner/Operator Fax:	Not reported
Owner/Operator Email:	Not reported

Owner/Operator Indicator:	Owner
Owner/Operator Name: CITY MINI STORAGE	
Legal Status:	Private
Date Became Current:	Not reported
Date Ended Current:	Not reported
Owner/Operator Address:	2000 TERRY AVE
Owner/Operator City,State,Zip:	SEATTLE, WA 98121

DRAFT

CITY MINI STORAGE (Continued) **1000440249**

Owner/Operator Telephone: 000-000-0000
Owner/Operator Telephone Ext: Not reported
Owner/Operator Fax: Not reported
Owner/Operator Email: Not reported

Owner/Operator Indicator: Operator
Owner/Operator Name: CITY MINI STORAGE
Legal Status: Private
Date Became Current: Not reported
Date Ended Current: Not reported
Owner/Operator Address: 2000 TERRY AVE
Owner/Operator City,State,Zip: SEATTLE, WA 98121-2708
Owner/Operator Telephone: 000-000-0000
Owner/Operator Telephone Ext: Not reported
Owner/Operator Fax: Not reported
Owner/Operator Email: Not reported

Owner/Operator Indicator: Operator
Owner/Operator Name: CITY MINI STORAGE
Legal Status: Private
Date Became Current: Not reported
Date Ended Current: Not reported
Owner/Operator Address: 2000 TERRY AVE
Owner/Operator City,State,Zip: SEATTLE, WA 98121
Owner/Operator Telephone: 000-000-0000
Owner/Operator Telephone Ext: Not reported
Owner/Operator Fax: Not reported
Owner/Operator Email: Not reported

Owner/Operator Indicator: Owner
Owner/Operator Name: CITY MINI STORAGE
Legal Status: Private
Date Became Current: 19960502
Date Ended Current: Not reported
Owner/Operator Address: 2000 TERRY AVE
Owner/Operator City,State,Zip: SEATTLE, WA 98121
Owner/Operator Telephone: 000-000-0000
Owner/Operator Telephone Ext: Not reported
Owner/Operator Fax: Not reported
Owner/Operator Email: Not reported

Historic Generators:
Receive Date: 19890915
Handler Name: CITY MINI STORAGE
Federal Waste Generator Description: Not a generator, verified
State District Owner: WA
Large Quantity Handler of Universal Waste: No
Recognized Trader Importer: No
Recognized Trader Exporter: No
Spent Lead Acid Battery Importer: No
Spent Lead Acid Battery Exporter: No
Current Record: No
Non Storage Recycler Activity: Not reported
Electronic Manifest Broker: Not reported

Receive Date: 19890915
Handler Name: CITY MINI STORAGE

DRAFT

CITY MINI STORAGE (Continued) **1000440249**

Federal Waste Generator Description:	Not a generator, verified
State District Owner:	WA
Large Quantity Handler of Universal Waste:	No
Recognized Trader Importer:	No
Recognized Trader Exporter:	No
Spent Lead Acid Battery Importer:	No
Spent Lead Acid Battery Exporter:	No
Current Record:	Yes
Non Storage Recycler Activity:	Not reported
Electronic Manifest Broker:	Not reported

Receive Date:	19890915
Handler Name:	CITY MINI STORAGE
Federal Waste Generator Description:	Not a generator, verified
State District Owner:	WA
Large Quantity Handler of Universal Waste:	No
Recognized Trader Importer:	Not reported
Recognized Trader Exporter:	Not reported
Spent Lead Acid Battery Importer:	Not reported
Spent Lead Acid Battery Exporter:	Not reported
Current Record:	No
Non Storage Recycler Activity:	Not reported
Electronic Manifest Broker:	Not reported

List of NAICS Codes and Descriptions:

NAICS Code:	53113
NAICS Description:	LESSORS OF MINIWAREHOUSES AND SELF-STORAGE UNITS

Facility Has Received Notices of Violations:

Violations:	No Violations Found

Evaluation Action Summary:

Evaluations:	No Evaluations Found

FINDS:

Registry ID: 110005333193

Click Here for FRS Facility Detail Report:

Environmental Interest/Information System:

Washington Facility / Site Identification System (WA-FSIS) provides a means to query and display data maintained by the Washington Department of Ecology. This system contains key information for each facility/site that is currently, or has been, of interest to the Air Quality, Dam Safety, Hazardous Waste, Toxics Cleanup, and Water Quality Programs.
RCRAInfo is a national information system that supports the Resource Conservation and Recovery Act (RCRA) program through the tracking of events and activities related to facilities that generate, transport, and treat, store, or dispose of hazardous waste. RCRAInfo allows RCRA program staff to track the notification, permit, compliance, and corrective action activities required under RCRA.

Click this hyperlink while viewing on your computer to access additional FINDS: detail in the EDR Site Report.

DRAFT

CITY MINI STORAGE (Continued) **1000440249**

ECHO:

Envid:	1000440249
Registry ID:	110005333193
DFR URL:	http://echo.epa.gov/detailed-facility-report?fid=110005333193
Name:	CITY MINI STORAGE
Address:	2000 TERRY AVE
City,State,Zip:	SEATTLE, WA 98121

639
SW
1/2-1
0.558 mi.
2947 ft.

KEN STATION
1030 7TH AVE S
SEATTLE, WA 98104

WA CSCSL **U002037969**
WA LUST **N/A**
WA UST
WA ALLSITES
WA SPILLS

Relative:
Lower

Actual:
240 ft.

CSCSL:

Name:	SEATTLE CHARLES ST KEN STATION
Address:	1030 7TH AVE S
City,State,Zip:	SEATTLE, WA 98104
Facility ID:	84194438
Region:	Northwest
Lat/Long:	47.593470622 / -122.32336448
Clean Up Siteid:	10723
Site Status:	Cleanup Started
Contaminant Name:	Benzene
Alternate Site Names:	KEN STATION
Site Rank:	Not reported
Has Institutional Control:	Not reported
Past VCP:	Not reported
Current VCP:	Not reported
URL:	https://apps.ecology.wa.gov/cleanupsearch/site/10723
Ground Water:	Confirmed Above Cleanup Levels
Surface Water:	Not reported
Soil:	Confirmed Above Cleanup Levels
Sediment:	Not reported
Air:	Not reported
Bedrock:	Not reported
Responsible Unit:	Northwest

Name:	SEATTLE CHARLES ST KEN STATION
Address:	1030 7TH AVE S
City,State,Zip:	SEATTLE, WA 98104
Facility ID:	84194438
Region:	Northwest
Lat/Long:	47.593470622 / -122.32336448
Clean Up Siteid:	10723
Site Status:	Cleanup Started
Contaminant Name:	Non-Halogenated Solvents
Alternate Site Names:	KEN STATION
Site Rank:	Not reported
Has Institutional Control:	Not reported
Past VCP:	Not reported
Current VCP:	Not reported
URL:	https://apps.ecology.wa.gov/cleanupsearch/site/10723
Ground Water:	Confirmed Above Cleanup Levels
Surface Water:	Not reported
Soil:	Confirmed Above Cleanup Levels
Sediment:	Not reported

DRAFT

KEN STATION (Continued) **U002037969**

Air: Not reported
Bedrock: Not reported
Responsible Unit: Northwest

Name: SEATTLE CHARLES ST KEN STATION
Address: 1030 7TH AVE S
City,State,Zip: SEATTLE, WA 98104
Facility ID: 84194438
Region: Northwest
Lat/Long: 47.593470622 / -122.32336448
Clean Up Siteid: 10723
Site Status: Cleanup Started
Contaminant Name: Petroleum-Gasoline
Alternate Site Names: KEN STATION
Site Rank: Not reported
Has Institutional Control: Not reported
Past VCP: Not reported
Current VCP: Not reported
URL: https://apps.ecology.wa.gov/cleanupsearch/site/10723
Ground Water: Confirmed Above Cleanup Levels
Surface Water: Not reported
Soil: Confirmed Above Cleanup Levels
Sediment: Not reported
Air: Not reported
Bedrock: Not reported
Responsible Unit: Northwest

LUST:
Name: SEATTLE CHARLES ST KEN STATION
Address: 1030 7TH AVE S
City,State,Zip: SEATTLE, WA 98104
Facility ID: 84194438
Lust Status Type: LUST - Cleanup Started
Cleanup Site ID: 10723
Cleanup Unit Type: Upland
Process Type: Independent Action
Cleanup Unit Name: KEN STATION
Response Section: Northwest
Release Date: 07/28/1994
Lust Date: 06/01/1995
Region: Northwest
Lust ID: 3560
UST ID: 102321
Contaminant Name: Benzene
Ground Water: Confirmed Above Cleanup Levels
Surface Water: Not reported
Soil: Confirmed Above Cleanup Levels
Sediment: Not reported
Air: Not reported
Bedrock: Not reported
URL: https://apps.ecology.wa.gov/cleanupsearch/site/10723
Lat/Long: 47.5934706 / -122.32336

Name: SEATTLE CHARLES ST KEN STATION
Address: 1030 7TH AVE S
City,State,Zip: SEATTLE, WA 98104
Facility ID: 84194438

DRAFT

KEN STATION (Continued) **U002037969**

Lust Status Type:	LUST - Cleanup Started
Cleanup Site ID:	10723
Cleanup Unit Type:	Upland
Process Type:	Independent Action
Cleanup Unit Name:	KEN STATION
Response Section:	Northwest
Release Date:	07/28/1994
Lust Date:	06/01/1995
Region:	Northwest
Lust ID:	3560
UST ID:	102321
Contaminant Name:	Petroleum-Gasoline
Ground Water:	Confirmed Above Cleanup Levels
Surface Water:	Not reported
Soil:	Confirmed Above Cleanup Levels
Sediment:	Not reported
Air:	Not reported
Bedrock:	Not reported
URL:	https://apps.ecology.wa.gov/cleanupsearch/site/10723
Lat/Long:	47.5934706 / -122.32336

Name:	SEATTLE CHARLES ST KEN STATION
Address:	1030 7TH AVE S
City,State,Zip:	SEATTLE, WA 98104
Facility ID:	84194438
Lust Status Type:	LUST - Cleanup Started
Cleanup Site ID:	10723
Cleanup Unit Type:	Upland
Process Type:	Independent Action
Cleanup Unit Name:	KEN STATION
Response Section:	Northwest
Release Date:	07/28/1994
Lust Date:	06/01/1995
Region:	Northwest
Lust ID:	3560
UST ID:	102321
Contaminant Name:	Non-Halogenated Solvents
Ground Water:	Confirmed Above Cleanup Levels
Surface Water:	Not reported
Soil:	Confirmed Above Cleanup Levels
Sediment:	Not reported
Air:	Not reported
Bedrock:	Not reported
URL:	https://apps.ecology.wa.gov/cleanupsearch/site/10723
Lat/Long:	47.5934706 / -122.32336

UST:

Name:	KEN STATION
Address:	1030 7TH AVE S
City:	SEATTLE
Zip:	98104
Facility ID:	84194438
Site Id:	102321
Decimal Latitude:	47.593470622
Decimal Longitude:	-122.32336448

Tank Name:	1

DRAFT

KEN STATION (Continued) **U002037969**

Tag Number:	A4546
Tank Status:	Removed
Tank Status Date:	8/6/1996
Tank Install Date:	12/31/1964
Tank Closure Date:	Not reported
Capacity Range:	2,001 to 4,999 Gallons
Tank Permit Expiration Date:	Not reported
Tank Upgrade Date:	Not reported
Tank Spill Prevention:	Not reported
Tank Overfill Prevention:	Not reported
Tank Material:	Not reported
Tank Construction:	Not reported
Tank Tightness Test:	Not reported
Tank Corrosion Protection:	Not reported
Tank Manifold:	Not reported
Tank Release Detection:	Not reported
Tank SFC Type:	Not reported
Pipe Material:	Not reported
Pipe Construction:	Not reported
Pipe Primary Release Detection:	Not reported
Pipe Second Release Detection:	Not reported
Pipe Corrosion Protection:	Not reported
Pipe Pumping System:	Not reported
Responsible Unit:	Northwest
Dispencer/Pump SFC Type:	Not reported
Region:	Northwest
Is Active:	True
Actual Capacity:	3000
Pipe Install Date:	Not reported
Turbine Sump Construction:	Not reported
Compart Number:	1
Stored Substance:	Unleaded Gasoline
Used Substance:	Motor Fuel for Vehicles
Compart Capacity:	3000
URL:	https://apps.ecology.wa.gov/cleanupsearch/reports/ust?SiteId=102321

Name:	KEN STATION
Address:	1030 7TH AVE S
City:	SEATTLE
Zip:	98104

Tank Name:	2
Tag Number:	A4546
Tank Status:	Removed
Tank Status Date:	8/6/1996
Tank Install Date:	12/31/1964
Tank Closure Date:	Not reported
Capacity Range:	1,101 to 2,000 Gallons
Tank Permit Expiration Date:	Not reported
Tank Upgrade Date:	Not reported
Tank Spill Prevention:	Not reported
Tank Overfill Prevention:	Not reported
Tank Material:	Not reported
Tank Construction:	Not reported
Tank Tightness Test:	Not reported
Tank Corrosion Protection:	Not reported
Tank Manifold:	Not reported

DRAFT

KEN STATION (Continued) **U002037969**

Tank Release Detection:	Not reported
Tank SFC Type:	Not reported
Pipe Material:	Not reported
Pipe Construction:	Not reported
Pipe Primary Release Detection:	Not reported
Pipe Second Release Detection:	Not reported
Pipe Corrosion Protection:	Not reported
Pipe Pumping System:	Not reported
Responsible Unit:	Northwest
Dispencer/Pump SFC Type:	Not reported
Region:	Northwest
Is Active:	True
Actual Capacity:	1500
Pipe Install Date:	Not reported
Turbine Sump Construction:	Not reported
Compart Number:	1
Stored Substance:	Leaded Gasoline
Used Substance:	Motor Fuel for Vehicles
Compart Capacity:	1500
URL:	https://apps.ecology.wa.gov/cleanupsearch/reports/ust?SiteId=102321

Name:	KEN STATION
Address:	1030 7TH AVE S
City:	SEATTLE
Zip:	98104

Tank Name:	3
Tag Number:	A4546
Tank Status:	Removed
Tank Status Date:	12/10/1999
Tank Install Date:	1/1/1900
Tank Closure Date:	Not reported
Capacity Range:	Not reported
Tank Permit Expiration Date:	Not reported
Tank Upgrade Date:	Not reported
Tank Spill Prevention:	Not reported
Tank Overfill Prevention:	Not reported
Tank Material:	Not reported
Tank Construction:	Not reported
Tank Tightness Test:	Not reported
Tank Corrosion Protection:	Not reported
Tank Manifold:	Not reported
Tank Release Detection:	Not reported
Tank SFC Type:	Not reported
Pipe Material:	Not reported
Pipe Construction:	Not reported
Pipe Primary Release Detection:	Not reported
Pipe Second Release Detection:	Not reported
Pipe Corrosion Protection:	Not reported
Pipe Pumping System:	Not reported
Responsible Unit:	Northwest
Dispencer/Pump SFC Type:	Not reported
Region:	Northwest
Is Active:	True
Actual Capacity:	1000
Pipe Install Date:	Not reported
Turbine Sump Construction:	Not reported

DRAFT

KEN STATION (Continued) **U002037969**

Compart Number:	1
Stored Substance:	Unleaded Gasoline
Used Substance:	Motor Fuel for Vehicles
Compart Capacity:	1000
URL:	https://apps.ecology.wa.gov/cleanupsearch/reports/ust?SiteId=102321

Name:	KEN STATION
Address:	1030 7TH AVE S
City:	SEATTLE
Zip:	98104

Tank Name:	Not reported
Tag Number:	A4546
Tank Status:	Operational
Tank Status Date:	8/6/1996
Tank Install Date:	5/18/1994
Tank Closure Date:	Not reported
Capacity Range:	20,000 to 29,999 Gallons
Tank Permit Expiration Date:	7/31/2023
Tank Upgrade Date:	5/18/1994
Tank Spill Prevention:	Spill Bucket/Spill Box
Tank Overfill Prevention:	Automatic Shutoff (fill pipe)
Tank Material:	Fiberglass Reinforced Plastic
Tank Construction:	Double Wall Tank
Tank Tightness Test:	Not reported
Tank Corrosion Protection:	Corrosion Resistant
Tank Manifold:	Not reported
Tank Release Detection:	Automatic Tank Gauging
Tank SFC Type:	Not reported
Pipe Material:	Fiberglass
Pipe Construction:	Double Wall Pipe
Pipe Primary Release Detection:	Automatic Line Leak Detector (ALLD)
Pipe Second Release Detection:	Interstitial Monitoring (or Sump Sensor)
Pipe Corrosion Protection:	Corrosion Resistant
Pipe Pumping System:	Pressurized System
Responsible Unit:	Northwest
Dispencer/Pump SFC Type:	Not reported
Region:	Northwest
Is Active:	True
Actual Capacity:	20000
Pipe Install Date:	Not reported
Turbine Sump Construction:	Not reported
Compart Number:	1
Stored Substance:	Unleaded Gasoline
Used Substance:	Motor Fuel for Vehicles
Compart Capacity:	20000
URL:	https://apps.ecology.wa.gov/cleanupsearch/reports/ust?SiteId=102321

Name:	KEN STATION
Address:	1030 7TH AVE S
City:	SEATTLE
Zip:	98104

Tank Name:	Not reported
Tag Number:	A4546
Tank Status:	Operational
Tank Status Date:	8/6/1996

DRAFT

KEN STATION (Continued) **U002037969**

Tank Install Date:	5/18/1994
Tank Closure Date:	Not reported
Capacity Range:	20,000 to 29,999 Gallons
Tank Permit Expiration Date:	7/31/2023
Tank Upgrade Date:	5/18/1994
Tank Spill Prevention:	Spill Bucket/Spill Box
Tank Overfill Prevention:	Automatic Shutoff (fill pipe)
Tank Material:	Fiberglass Reinforced Plastic
Tank Construction:	Double Wall Tank
Tank Tightness Test:	Not reported
Tank Corrosion Protection:	Corrosion Resistant
Tank Manifold:	Not reported
Tank Release Detection:	Automatic Tank Gauging
Tank SFC Type:	Not reported
Pipe Material:	Fiberglass
Pipe Construction:	Double Wall Pipe
Pipe Primary Release Detection:	Automatic Line Leak Detector (ALLD)
Pipe Second Release Detection:	Interstitial Monitoring (or Sump Sensor)
Pipe Corrosion Protection:	Corrosion Resistant
Pipe Pumping System:	Pressurized System
Responsible Unit:	Northwest
Dispencer/Pump SFC Type:	Not reported
Region:	Northwest
Is Active:	True
Actual Capacity:	20000
Pipe Install Date:	Not reported
Turbine Sump Construction:	Not reported
Compart Number:	1
Stored Substance:	Unleaded Gasoline
Used Substance:	Motor Fuel for Vehicles
Compart Capacity:	20000
URL:	https://apps.ecology.wa.gov/cleanupsearch/reports/ust?SiteId=102321

Name:	KEN STATION
Address:	1030 7TH AVE S
City:	SEATTLE
Zip:	98104

Tank Name:	Not reported
Tag Number:	A4546
Tank Status:	Operational
Tank Status Date:	8/6/1996
Tank Install Date:	5/18/1994
Tank Closure Date:	Not reported
Capacity Range:	20,000 to 29,999 Gallons
Tank Permit Expiration Date:	7/31/2023
Tank Upgrade Date:	5/18/1994
Tank Spill Prevention:	Spill Bucket/Spill Box
Tank Overfill Prevention:	Automatic Shutoff (fill pipe)
Tank Material:	Fiberglass Reinforced Plastic
Tank Construction:	Double Wall Tank
Tank Tightness Test:	Not reported
Tank Corrosion Protection:	Corrosion Resistant
Tank Manifold:	Not reported
Tank Release Detection:	Automatic Tank Gauging
Tank SFC Type:	Not reported
Pipe Material:	Fiberglass

DRAFT

KEN STATION (Continued) **U002037969**

Pipe Construction:	Double Wall Pipe
Pipe Primary Release Detection:	Automatic Line Leak Detector (ALLD)
Pipe Second Release Detection:	Interstitial Monitoring (or Sump Sensor)
Pipe Corrosion Protection:	Corrosion Resistant
Pipe Pumping System:	Pressurized System
Responsible Unit:	Northwest
Dispencer/Pump SFC Type:	Not reported
Region:	Northwest
Is Active:	True
Actual Capacity:	20000
Pipe Install Date:	Not reported
Turbine Sump Construction:	Not reported
Compart Number:	1
Stored Substance:	Diesel
Used Substance:	Motor Fuel for Vehicles
Compart Capacity:	20000
URL:	https://apps.ecology.wa.gov/cleanupsearch/reports/ust?SiteId=102321

ALLSITES:

Name:	KEN STATION
Facility Id:	84194438

Interaction:	67610
Interaction 1:	A
Interaction 2:	UST
Ecology Program:	TOXICS
Program Data:	UST
Facility Alt.:	Not reported
Program ID:	102321
Date Interaction:	1994-06-05 00:00:00
Date Interaction 3:	Underground Storage Tank
Latitude:	47.5934706217
Longitude:	-122.323364484

Interaction:	67611
Interaction 1:	A
Interaction 2:	LUST
Ecology Program:	TOXICS
Program Data:	ISIS
Facility Alt.:	Not reported
Program ID:	102321
Date Interaction:	1994-07-28 00:00:00
Date Interaction 3:	LUST Facility
Latitude:	47.5934706217
Longitude:	-122.323364484

SPILLS ERTS:

Facility Site ID:	Not reported
Name:	Not reported
Address:	1030 7TH AVE
City,State,Zip:	SEATTLE, WA
Program Name:	Water Quality
Incident ID:	508067
Incident Status:	Historic

DRAFT

KEN STATION (Continued) **U002037969**

Incident Date:	12/07/1999
Initial Report Activity Name:	Routine/Normal operations
Initial Report Cause Category:	Accident
Initial Report Cause Name:	Undetermined
Initial Report Medium Name:	Undetermined
Initial Report Medium Category:	Historical
Initial Report Source Name:	Undetermined
Initial Report Source Category:	Historical
Initial Report Substance Name:	Undetermined
Initial Report Substance Category:	Historical
Initial Report Substance Quantity:	Not reported
Initial Report Substance Unit Of Measure:	Not reported
Potentially Responsible Party First Name:	Not reported
Potentially Responsible Party Last Name:	CITY OF SEATTLE
Potentially Responsible Party Organization:	CITY OF SEATTLE
External Reference Number:	Not reported
Latitude:	Not reported
Longitude:	Not reported

---

640 South 1/2-1 0.561 mi. 2961 ft.

FIRST HILL PROPERTY
426 BROADWAY AVE
SEATTLE, WA 98122

WA CSCSL **U004051480**
WA LUST **N/A**
WA UST
WA VCP
WA ALLSITES

Relative: Higher

Actual: 345 ft.

CSCSL:

Name:	PEARSON SITE 426 BROADWAY
Address:	412 414 416 418 420 426 BROADWAY AVE
City,State,Zip:	SEATTLE, WA 98122
Facility ID:	9484912
Region:	Northwest
Lat/Long:	47.606035379 / -122.32038558
Clean Up Siteid:	5490
Site Status:	Cleanup Started
Contaminant Name:	Benzene
Alternate Site Names:	FIRST HILL PROPERTY,Pearson Site 426 Broadway (Off-Property),Pearson Site 426 Broadway (Property NFA)
Site Rank:	Not reported
Has Institutional Control:	Not reported
Past VCP:	TRUE
Current VCP:	Not reported
URL:	https://apps.ecology.wa.gov/cleanupsearch/site/5490
Ground Water:	Confirmed Above Cleanup Levels
Surface Water:	Not reported
Soil:	Confirmed Above Cleanup Levels
Sediment:	Not reported
Air:	Not reported
Bedrock:	Not reported
Responsible Unit:	Northwest

Name:	PEARSON SITE 426 BROADWAY
Address:	412 414 416 418 420 426 BROADWAY AVE
City,State,Zip:	SEATTLE, WA 98122
Facility ID:	9484912
Region:	Northwest
Lat/Long:	47.606035379 / -122.32038558
Clean Up Siteid:	5490
Site Status:	Cleanup Started

DRAFT

FIRST HILL PROPERTY (Continued) **U004051480**

Contaminant Name: Methyl tertiary-butyl ether
Alternate Site Names: FIRST HILL PROPERTY,Pearson Site 426 Broadway (Off-Property),Pearson Site 426 Broadway (Property NFA)
Site Rank: Not reported
Has Institutional Control: Not reported
Past VCP: TRUE
Current VCP: Not reported
URL: https://apps.ecology.wa.gov/cleanupsearch/site/5490
Ground Water: Confirmed Above Cleanup Levels
Surface Water: Not reported
Soil: Confirmed Above Cleanup Levels
Sediment: Not reported
Air: Not reported
Bedrock: Not reported
Responsible Unit: Northwest

Name: PEARSON SITE 426 BROADWAY
Address: 412 414 416 418 420 426 BROADWAY AVE
City,State,Zip: SEATTLE, WA 98122
Facility ID: 9484912
Region: Northwest
Lat/Long: 47.606035379 / -122.32038558
Clean Up Siteid: 5490
Site Status: Cleanup Started
Contaminant Name: Non-Halogenated Solvents
Alternate Site Names: FIRST HILL PROPERTY,Pearson Site 426 Broadway (Off-Property),Pearson Site 426 Broadway (Property NFA)
Site Rank: Not reported
Has Institutional Control: Not reported
Past VCP: TRUE
Current VCP: Not reported
URL: https://apps.ecology.wa.gov/cleanupsearch/site/5490
Ground Water: Confirmed Above Cleanup Levels
Surface Water: Not reported
Soil: Confirmed Above Cleanup Levels
Sediment: Not reported
Air: Not reported
Bedrock: Not reported
Responsible Unit: Northwest

Name: PEARSON SITE 426 BROADWAY
Address: 412 414 416 418 420 426 BROADWAY AVE
City,State,Zip: SEATTLE, WA 98122
Facility ID: 9484912
Region: Northwest
Lat/Long: 47.606035379 / -122.32038558
Clean Up Siteid: 5490
Site Status: Cleanup Started
Contaminant Name: Petroleum-Diesel
Alternate Site Names: FIRST HILL PROPERTY,Pearson Site 426 Broadway (Off-Property),Pearson Site 426 Broadway (Property NFA)
Site Rank: Not reported
Has Institutional Control: Not reported
Past VCP: TRUE
Current VCP: Not reported
URL: https://apps.ecology.wa.gov/cleanupsearch/site/5490
Ground Water: Confirmed Above Cleanup Levels

DRAFT

FIRST HILL PROPERTY (Continued) **U004051480**

Surface Water: Not reported
Soil: Confirmed Above Cleanup Levels
Sediment: Not reported
Air: Not reported
Bedrock: Not reported
Responsible Unit: Northwest

Name: PEARSON SITE 426 BROADWAY
Address: 412 414 416 418 420 426 BROADWAY AVE
City,State,Zip: SEATTLE, WA 98122
Facility ID: 9484912
Region: Northwest
Lat/Long: 47.606035379 / -122.32038558
Clean Up Siteid: 5490
Site Status: Cleanup Started
Contaminant Name: Petroleum-Gasoline
Alternate Site Names: FIRST HILL PROPERTY,Pearson Site 426 Broadway (Off-Property),Pearson Site 426 Broadway (Property NFA)
Site Rank: Not reported
Has Institutional Control: Not reported
Past VCP: TRUE
Current VCP: Not reported
URL: https://apps.ecology.wa.gov/cleanupsearch/site/5490
Ground Water: Confirmed Above Cleanup Levels
Surface Water: Not reported
Soil: Confirmed Above Cleanup Levels
Sediment: Not reported
Air: Not reported
Bedrock: Not reported
Responsible Unit: Northwest

Name: PEARSON SITE 426 BROADWAY
Address: 412 414 416 418 420 426 BROADWAY AVE
City,State,Zip: SEATTLE, WA 98122
Facility ID: 9484912
Region: Northwest
Lat/Long: 47.606035379 / -122.32038558
Clean Up Siteid: 5490
Site Status: Cleanup Started
Contaminant Name: Petroleum-Other
Alternate Site Names: FIRST HILL PROPERTY,Pearson Site 426 Broadway (Off-Property),Pearson Site 426 Broadway (Property NFA)
Site Rank: Not reported
Has Institutional Control: Not reported
Past VCP: TRUE
Current VCP: Not reported
URL: https://apps.ecology.wa.gov/cleanupsearch/site/5490
Ground Water: Confirmed Above Cleanup Levels
Surface Water: Not reported
Soil: Confirmed Above Cleanup Levels
Sediment: Not reported
Air: Not reported
Bedrock: Not reported
Responsible Unit: Northwest

LUST:
Name: PEARSON SITE 426 BROADWAY

DRAFT

FIRST HILL PROPERTY (Continued) **U004051480**

Address:	412 414 416 418 420 426 BROADWAY AVE
City,State,Zip:	SEATTLE, WA 98122
Facility ID:	9484912
Lust Status Type:	LUST - Cleanup Started
Cleanup Site ID:	5490
Cleanup Unit Type:	Upland
Process Type:	Voluntary Cleanup Program
Cleanup Unit Name:	FIRST HILL PROPERTY,Pearson Site 426 Broadway (Off-Property),Pearson Site 426 Broadway (Property NFA)
Response Section:	Northwest
Release Date:	03/22/2006
Lust Date:	11/07/2011
Region:	Northwest
Lust ID:	6176
UST ID:	619224
Contaminant Name:	Petroleum-Gasoline
Ground Water:	Confirmed Above Cleanup Levels
Surface Water:	Not reported
Soil:	Confirmed Above Cleanup Levels
Sediment:	Not reported
Air:	Not reported
Bedrock:	Not reported
URL:	https://apps.ecology.wa.gov/cleanupsearch/site/5490
Lat/Long:	47.6060353 / -122.32038

Name:	PEARSON SITE 426 BROADWAY
Address:	412 414 416 418 420 426 BROADWAY AVE
City,State,Zip:	SEATTLE, WA 98122
Facility ID:	9484912
Lust Status Type:	LUST - Cleanup Started
Cleanup Site ID:	5490
Cleanup Unit Type:	Upland
Process Type:	Voluntary Cleanup Program
Cleanup Unit Name:	FIRST HILL PROPERTY,Pearson Site 426 Broadway (Off-Property),Pearson Site 426 Broadway (Property NFA)
Response Section:	Northwest
Release Date:	03/22/2006
Lust Date:	11/07/2011
Region:	Northwest
Lust ID:	6176
UST ID:	619224
Contaminant Name:	Non-Halogenated Solvents
Ground Water:	Confirmed Above Cleanup Levels
Surface Water:	Not reported
Soil:	Confirmed Above Cleanup Levels
Sediment:	Not reported
Air:	Not reported
Bedrock:	Not reported
URL:	https://apps.ecology.wa.gov/cleanupsearch/site/5490
Lat/Long:	47.6060353 / -122.32038

Name:	PEARSON SITE 426 BROADWAY
Address:	412 414 416 418 420 426 BROADWAY AVE
City,State,Zip:	SEATTLE, WA 98122
Facility ID:	9484912
Lust Status Type:	LUST - Cleanup Started
Cleanup Site ID:	5490

DRAFT

FIRST HILL PROPERTY (Continued) **U004051480**

Cleanup Unit Type:	Upland
Process Type:	Voluntary Cleanup Program
Cleanup Unit Name:	FIRST HILL PROPERTY,Pearson Site 426 Broadway (Off-Property),Pearson Site 426 Broadway (Property NFA)
Response Section:	Northwest
Release Date:	03/22/2006
Lust Date:	11/07/2011
Region:	Northwest
Lust ID:	6176
UST ID:	619224
Contaminant Name:	Petroleum-Diesel
Ground Water:	Confirmed Above Cleanup Levels
Surface Water:	Not reported
Soil:	Confirmed Above Cleanup Levels
Sediment:	Not reported
Air:	Not reported
Bedrock:	Not reported
URL:	https://apps.ecology.wa.gov/cleanupsearch/site/5490
Lat/Long:	47.6060353 / -122.32038

Name:	PEARSON SITE 426 BROADWAY
Address:	412 414 416 418 420 426 BROADWAY AVE
City,State,Zip:	SEATTLE, WA 98122
Facility ID:	9484912
Lust Status Type:	LUST - Cleanup Started
Cleanup Site ID:	5490
Cleanup Unit Type:	Upland
Process Type:	Voluntary Cleanup Program
Cleanup Unit Name:	FIRST HILL PROPERTY,Pearson Site 426 Broadway (Off-Property),Pearson Site 426 Broadway (Property NFA)
Response Section:	Northwest
Release Date:	03/22/2006
Lust Date:	11/07/2011
Region:	Northwest
Lust ID:	6176
UST ID:	619224
Contaminant Name:	Benzene
Ground Water:	Confirmed Above Cleanup Levels
Surface Water:	Not reported
Soil:	Confirmed Above Cleanup Levels
Sediment:	Not reported
Air:	Not reported
Bedrock:	Not reported
URL:	https://apps.ecology.wa.gov/cleanupsearch/site/5490
Lat/Long:	47.6060353 / -122.32038

Name:	PEARSON SITE 426 BROADWAY
Address:	412 414 416 418 420 426 BROADWAY AVE
City,State,Zip:	SEATTLE, WA 98122
Facility ID:	9484912
Lust Status Type:	LUST - Cleanup Started
Cleanup Site ID:	5490
Cleanup Unit Type:	Upland
Process Type:	Voluntary Cleanup Program
Cleanup Unit Name:	FIRST HILL PROPERTY,Pearson Site 426 Broadway (Off-Property),Pearson Site 426 Broadway (Property NFA)
Response Section:	Northwest

DRAFT

FIRST HILL PROPERTY (Continued) **U004051480**

Release Date:	03/22/2006
Lust Date:	11/07/2011
Region:	Northwest
Lust ID:	6176
UST ID:	619224
Contaminant Name:	Petroleum-Other
Ground Water:	Confirmed Above Cleanup Levels
Surface Water:	Not reported
Soil:	Confirmed Above Cleanup Levels
Sediment:	Not reported
Air:	Not reported
Bedrock:	Not reported
URL:	https://apps.ecology.wa.gov/cleanupsearch/site/5490
Lat/Long:	47.6060353 / -122.32038

Name:	PEARSON SITE 426 BROADWAY
Address:	412 414 416 418 420 426 BROADWAY AVE
City,State,Zip:	SEATTLE, WA 98122
Facility ID:	9484912
Lust Status Type:	LUST - Cleanup Started
Cleanup Site ID:	5490
Cleanup Unit Type:	Upland
Process Type:	Voluntary Cleanup Program
Cleanup Unit Name:	FIRST HILL PROPERTY,Pearson Site 426 Broadway (Off-Property),Pearson Site 426 Broadway (Property NFA)
Response Section:	Northwest
Release Date:	03/22/2006
Lust Date:	11/07/2011
Region:	Northwest
Lust ID:	6176
UST ID:	619224
Contaminant Name:	Methyl tertiary-butyl ether
Ground Water:	Confirmed Above Cleanup Levels
Surface Water:	Not reported
Soil:	Confirmed Above Cleanup Levels
Sediment:	Not reported
Air:	Not reported
Bedrock:	Not reported
URL:	https://apps.ecology.wa.gov/cleanupsearch/site/5490
Lat/Long:	47.6060353 / -122.32038

UST:

Name:	FIRST HILL PROPERTY
Address:	426 BROADWAY AVE
City:	SEATTLE
Zip:	98122
Facility ID:	9484912
Site Id:	619224
Decimal Latitude:	47.606035379
Decimal Longitude:	-122.32038558

Tank Name:	Not reported
Tag Number:	Not reported
Tank Status:	Removed
Tank Status Date:	2/15/2006
Tank Install Date:	Not reported
Tank Closure Date:	2/15/2006

DRAFT

FIRST HILL PROPERTY (Continued) **U004051480**

Capacity Range:	111 TO 1,100 Gallons
Tank Permit Expiration Date:	Not reported
Tank Upgrade Date:	Not reported
Tank Spill Prevention:	Not reported
Tank Overfill Prevention:	Not reported
Tank Material:	Not reported
Tank Construction:	Not reported
Tank Tightness Test:	Not reported
Tank Corrosion Protection:	Not reported
Tank Manifold:	Not reported
Tank Release Detection:	Not reported
Tank SFC Type:	Not reported
Pipe Material:	Not reported
Pipe Construction:	Not reported
Pipe Primary Release Detection:	Not reported
Pipe Second Release Detection:	Not reported
Pipe Corrosion Protection:	Not reported
Pipe Pumping System:	Not reported
Responsible Unit:	Northwest
Dispencer/Pump SFC Type:	Not reported
Region:	Northwest
Is Active:	False
Actual Capacity:	550
Pipe Install Date:	Not reported
Turbine Sump Construction:	Not reported
Compart Number:	1
Stored Substance:	Hazardous Substance
Used Substance:	Not reported
Compart Capacity:	550
URL:	https://apps.ecology.wa.gov/cleanupsearch/reports/ust?SiteId=619224

Name:	FIRST HILL PROPERTY
Address:	426 BROADWAY AVE
City:	SEATTLE
Zip:	98122

Tank Name:	Not reported
Tag Number:	Not reported
Tank Status:	Removed
Tank Status Date:	2/15/2006
Tank Install Date:	Not reported
Tank Closure Date:	2/15/2006
Capacity Range:	111 TO 1,100 Gallons
Tank Permit Expiration Date:	Not reported
Tank Upgrade Date:	Not reported
Tank Spill Prevention:	Not reported
Tank Overfill Prevention:	Not reported
Tank Material:	Not reported
Tank Construction:	Not reported
Tank Tightness Test:	Not reported
Tank Corrosion Protection:	Not reported
Tank Manifold:	Not reported
Tank Release Detection:	Not reported
Tank SFC Type:	Not reported
Pipe Material:	Not reported
Pipe Construction:	Not reported
Pipe Primary Release Detection:	Not reported

DRAFT

FIRST HILL PROPERTY (Continued) **U004051480**

Pipe Second Release Detection:	Not reported
Pipe Corrosion Protection:	Not reported
Pipe Pumping System:	Not reported
Responsible Unit:	Northwest
Dispencer/Pump SFC Type:	Not reported
Region:	Northwest
Is Active:	False
Actual Capacity:	800
Pipe Install Date:	Not reported
Turbine Sump Construction:	Not reported
Compart Number:	1
Stored Substance:	Heating Fuel
Used Substance:	Not reported
Compart Capacity:	800
URL:	https://apps.ecology.wa.gov/cleanupsearch/reports/ust?SiteId=619224

Name:	FIRST HILL PROPERTY
Address:	426 BROADWAY AVE
City:	SEATTLE
Zip:	98122

Tank Name:	Not reported
Tag Number:	Not reported
Tank Status:	Removed
Tank Status Date:	2/15/2006
Tank Install Date:	Not reported
Tank Closure Date:	2/15/2006
Capacity Range:	111 TO 1,100 Gallons
Tank Permit Expiration Date:	Not reported
Tank Upgrade Date:	Not reported
Tank Spill Prevention:	Not reported
Tank Overfill Prevention:	Not reported
Tank Material:	Not reported
Tank Construction:	Not reported
Tank Tightness Test:	Not reported
Tank Corrosion Protection:	Not reported
Tank Manifold:	Not reported
Tank Release Detection:	Not reported
Tank SFC Type:	Not reported
Pipe Material:	Not reported
Pipe Construction:	Not reported
Pipe Primary Release Detection:	Not reported
Pipe Second Release Detection:	Not reported
Pipe Corrosion Protection:	Not reported
Pipe Pumping System:	Not reported
Responsible Unit:	Northwest
Dispencer/Pump SFC Type:	Not reported
Region:	Northwest
Is Active:	False
Actual Capacity:	500
Pipe Install Date:	Not reported
Turbine Sump Construction:	Not reported
Compart Number:	1
Stored Substance:	Leaded Gasoline
Used Substance:	Not reported
Compart Capacity:	500
URL:	https://apps.ecology.wa.gov/cleanupsearch/reports/ust?SiteId=619224

DRAFT

FIRST HILL PROPERTY (Continued) **U004051480**

Name:	FIRST HILL PROPERTY
Address:	426 BROADWAY AVE
City:	SEATTLE
Zip:	98122
Tank Name:	Not reported
Tag Number:	Not reported
Tank Status:	Removed
Tank Status Date:	2/15/2006
Tank Install Date:	Not reported
Tank Closure Date:	2/15/2006
Capacity Range:	111 TO 1,100 Gallons
Tank Permit Expiration Date:	Not reported
Tank Upgrade Date:	Not reported
Tank Spill Prevention:	Not reported
Tank Overfill Prevention:	Not reported
Tank Material:	Not reported
Tank Construction:	Not reported
Tank Tightness Test:	Not reported
Tank Corrosion Protection:	Not reported
Tank Manifold:	Not reported
Tank Release Detection:	Not reported
Tank SFC Type:	Not reported
Pipe Material:	Not reported
Pipe Construction:	Not reported
Pipe Primary Release Detection:	Not reported
Pipe Second Release Detection:	Not reported
Pipe Corrosion Protection:	Not reported
Pipe Pumping System:	Not reported
Responsible Unit:	Northwest
Dispencer/Pump SFC Type:	Not reported
Region:	Northwest
Is Active:	False
Actual Capacity:	550
Pipe Install Date:	Not reported
Turbine Sump Construction:	Not reported
Compart Number:	1
Stored Substance:	Leaded Gasoline
Used Substance:	Not reported
Compart Capacity:	550
URL:	https://apps.ecology.wa.gov/cleanupsearch/reports/ust?SiteId=619224

VCP:

Name:	PEARSON SITE 426 BROADWAY
Address:	412 414 416 418 420 426 BROADWAY AVE
City,State,Zip:	SEATTLE, WA 98122
edr_fstat:	WA
edr_fzip:	98122
edr_fcnty:	KING
edr_zip:	Not reported
Facility ID:	9484912
VCP Status:	Cleanup Started
Past VCP:	TRUE
Current VCP:	Not reported
NFA Type:	SEATTLE, WA 98122
Date NFA:	SEATTLE, WA 98122
Rank:	SEATTLE, WA 98122

DRAFT

FIRST HILL PROPERTY (Continued) **U004051480**

Cleanup Siteid:	5490
Contaminant Name:	Benzene
Soil:	Confirmed Above Cleanup Levels
URL:	https://apps.ecology.wa.gov/cleanupsearch/site/5490

Name:	PEARSON SITE 426 BROADWAY
Address:	412 414 416 418 420 426 BROADWAY AVE
City,State,Zip:	SEATTLE, WA 98122
edr_fstat:	WA
edr_fzip:	98122
edr_fcnty:	KING
edr_zip:	Not reported
Facility ID:	9484912
VCP Status:	Cleanup Started
Past VCP:	TRUE
Current VCP:	Not reported
NFA Type:	SEATTLE, WA 98122
Date NFA:	SEATTLE, WA 98122
Rank:	SEATTLE, WA 98122
Cleanup Siteid:	5490
Contaminant Name:	Methyl tertiary-butyl ether
Soil:	Confirmed Above Cleanup Levels
URL:	https://apps.ecology.wa.gov/cleanupsearch/site/5490

Name:	PEARSON SITE 426 BROADWAY
Address:	412 414 416 418 420 426 BROADWAY AVE
City,State,Zip:	SEATTLE, WA 98122
edr_fstat:	WA
edr_fzip:	98122
edr_fcnty:	KING
edr_zip:	Not reported
Facility ID:	9484912
VCP Status:	Cleanup Started
Past VCP:	TRUE
Current VCP:	Not reported
NFA Type:	SEATTLE, WA 98122
Date NFA:	SEATTLE, WA 98122
Rank:	SEATTLE, WA 98122
Cleanup Siteid:	5490
Contaminant Name:	Non-Halogenated Solvents
Soil:	Confirmed Above Cleanup Levels
URL:	https://apps.ecology.wa.gov/cleanupsearch/site/5490

Name:	PEARSON SITE 426 BROADWAY
Address:	412 414 416 418 420 426 BROADWAY AVE
City,State,Zip:	SEATTLE, WA 98122
edr_fstat:	WA
edr_fzip:	98122
edr_fcnty:	KING
edr_zip:	Not reported
Facility ID:	9484912
VCP Status:	Cleanup Started
Past VCP:	TRUE
Current VCP:	Not reported
NFA Type:	SEATTLE, WA 98122
Date NFA:	SEATTLE, WA 98122
Rank:	SEATTLE, WA 98122

DRAFT

FIRST HILL PROPERTY (Continued) **U004051480**

Cleanup Siteid: 5490
Contaminant Name: Petroleum-Diesel
Soil: Confirmed Above Cleanup Levels
URL: https://apps.ecology.wa.gov/cleanupsearch/site/5490

Name: PEARSON SITE 426 BROADWAY
Address: 412 414 416 418 420 426 BROADWAY AVE
City,State,Zip: SEATTLE, WA 98122
edr_fstat: WA
edr_fzip: 98122
edr_fcnty: KING
edr_zip: Not reported
Facility ID: 9484912
VCP Status: Cleanup Started
Past VCP: TRUE
Current VCP: Not reported
NFA Type: SEATTLE, WA 98122
Date NFA: SEATTLE, WA 98122
Rank: SEATTLE, WA 98122
Cleanup Siteid: 5490
Contaminant Name: Petroleum-Gasoline
Soil: Confirmed Above Cleanup Levels
URL: https://apps.ecology.wa.gov/cleanupsearch/site/5490

Name: PEARSON SITE 426 BROADWAY
Address: 412 414 416 418 420 426 BROADWAY AVE
City,State,Zip: SEATTLE, WA 98122
edr_fstat: WA
edr_fzip: 98122
edr_fcnty: KING
edr_zip: Not reported
Facility ID: 9484912
VCP Status: Cleanup Started
Past VCP: TRUE
Current VCP: Not reported
NFA Type: SEATTLE, WA 98122
Date NFA: SEATTLE, WA 98122
Rank: SEATTLE, WA 98122
Cleanup Siteid: 5490
Contaminant Name: Petroleum-Other
Soil: Confirmed Above Cleanup Levels
URL: https://apps.ecology.wa.gov/cleanupsearch/site/5490

ALLSITES:
Name: PEARSON SITE 426 BROADWAY
Facility Id: 9484912

Interaction: 93739
Interaction 1: I
Interaction 2: VOLCLNST
Ecology Program: TOXICS
Program Data: ISIS
Facility Alt.: Pearson Site 426 Broadway
Program ID: NW2311
Date Interaction: 2010-08-03 00:00:00
Date Interaction 3: Voluntary Cleanup Sites
Latitude: 47.606035379300003

DRAFT

FIRST HILL PROPERTY (Continued) **U004051480**

Longitude: -122.320385577

Interaction: 24693
Interaction 1: I
Interaction 2: HWG
Ecology Program: HAZWASTE
Program Data: TURBOWASTE
Facility Alt.: Not reported
Program ID: WAH000020024
Date Interaction: 2003-02-07 00:00:00
Date Interaction 3: Hazardous Waste Generator
Latitude: 47.606035379300003
Longitude: -122.320385577

Interaction: 24696
Interaction 1: I
Interaction 2: VOLCLNST
Ecology Program: TOXICS
Program Data: ISIS
Facility Alt.: Pearson Site 426 Broadway
Program ID: NW1642
Date Interaction: 2006-06-07 00:00:00
Date Interaction 3: Voluntary Cleanup Sites
Latitude: 47.606035379300003
Longitude: -122.320385577

Interaction: 24694
Interaction 1: I
Interaction 2: UST
Ecology Program: TOXICS
Program Data: UST
Facility Alt.: Not reported
Program ID: 619224
Date Interaction: 2006-03-22 00:00:00
Date Interaction 3: Underground Storage Tank
Latitude: 47.606035379300003
Longitude: -122.320385577

Interaction: 97484
Interaction 1: I
Interaction 2: VOLCLNST
Ecology Program: TOXICS
Program Data: ISIS
Facility Alt.: Pearson Site 426 Broadway (Property NFA)
Program ID: NW2488
Date Interaction: 2011-07-29 00:00:00
Date Interaction 3: Voluntary Cleanup Sites
Latitude: 47.606035379300003
Longitude: -122.320385577

Interaction: 99841
Interaction 1: A

DRAFT

FIRST HILL PROPERTY (Continued) **U004051480**

Interaction 2:	LUST
Ecology Program:	TOXICS
Program Data:	ISIS
Facility Alt.:	Pearson Site 426 Broadway
Program ID:	619224
Date Interaction:	2011-11-07 00:00:00
Date Interaction 3:	LUST Facility
Latitude:	47.606035379300003
Longitude:	-122.320385577

Interaction:	24695
Interaction 1:	I
Interaction 2:	LUST
Ecology Program:	TOXICS
Program Data:	ISIS
Facility Alt.:	Not reported
Program ID:	619224
Date Interaction:	2006-03-22 00:00:00
Date Interaction 3:	LUST Facility
Latitude:	47.606035379300003
Longitude:	-122.320385577

641
NW
1/2-1
0.562 mi.
2965 ft.

CASCADE SUPPORTIVE HOUSING
424 MINOR AVE N
SEATTLE, WA 98109

WA CSCSL **S110123422**
WA ALLSITES **N/A**

Relative:
Lower

Actual:
94 ft.

CSCSL:

Name:	CASCADE SUPPORTIVE HOUSING
Address:	424 MINOR AVE N
City,State,Zip:	SEATTLE, WA 98109
Facility ID:	10210
Region:	Northwest
Lat/Long:	47.62279 / -122.332633
Clean Up Siteid:	1338
Site Status:	Cleanup Started
Contaminant Name:	Petroleum Products-Unspecified
Alternate Site Names:	Not reported
Site Rank:	Not reported
Has Institutional Control:	Not reported
Past VCP:	TRUE
Current VCP:	Not reported
URL:	https://apps.ecology.wa.gov/cleanupsearch/site/1338
Ground Water:	Not reported
Surface Water:	Not reported
Soil:	Confirmed Above Cleanup Levels
Sediment:	Not reported
Air:	Not reported
Bedrock:	Not reported
Responsible Unit:	Northwest

ALLSITES:

Name:	CASCADE SUPPORTIVE HOUSING
Facility Id:	10210

DRAFT

CASCADE SUPPORTIVE HOUSING (Continued) **S110123422**

Interaction:	90124
Interaction 1:	I
Interaction 2:	VOLCLNST
Ecology Program:	TOXICS
Program Data:	ISIS
Facility Alt.:	Cascade Supportive Housing
Program ID:	NW2251
Date Interaction:	2010-01-28 00:00:00
Date Interaction 3:	Voluntary Cleanup Sites
Latitude:	47.622789999600002
Longitude:	-122.332633

Interaction:	141302
Interaction 1:	A
Interaction 2:	INDPNDNT
Ecology Program:	TOXICS
Program Data:	ISIS
Facility Alt.:	Cascade Supportive Housing
Program ID:	Not reported
Date Interaction:	2015-11-29 00:00:00
Date Interaction 3:	Independent Cleanup
Latitude:	47.622789999600002
Longitude:	-122.332633

---

642 **1200 E JEFFERSON** **WA CSCSL** **S110485925**
SSE **500 12TH AVE** **WA VCP** **N/A**
1/2-1 **SEATTLE, WA 98122** **WA ALLSITES**
0.574 mi.
3033 ft.

Relative:
Lower

Actual:
272 ft.

CSCSL:

Name:	1200 E JEFFERSON
Address:	500 12TH AVE
City,State,Zip:	SEATTLE, WA 98122
Facility ID:	19039
Region:	Northwest
Lat/Long:	47.6064197 / -122.31638669
Clean Up Siteid:	11384
Site Status:	Cleanup Started
Contaminant Name:	Benzene
Alternate Site Names:	1200 E Jefferson (Off-Property),1200 E Jefferson (Property NFA)
Site Rank:	Not reported
Has Institutional Control:	Not reported
Past VCP:	TRUE
Current VCP:	Not reported
URL:	https://apps.ecology.wa.gov/cleanupsearch/site/11384
Ground Water:	Confirmed Above Cleanup Levels
Surface Water:	Not reported
Soil:	Remediated-Below
Sediment:	Not reported
Air:	Not reported
Bedrock:	Not reported
Responsible Unit:	Northwest

Name:	1200 E JEFFERSON
Address:	500 12TH AVE

DRAFT

1200 E JEFFERSON (Continued) **S110485925**

City,State,Zip: SEATTLE, WA 98122
Facility ID: 19039
Region: Northwest
Lat/Long: 47.6064197 / -122.31638669
Clean Up Siteid: 11384
Site Status: Cleanup Started
Contaminant Name: Lead
Alternate Site Names: 1200 E Jefferson (Off-Property),1200 E Jefferson (Property NFA)
Site Rank: Not reported
Has Institutional Control: Not reported
Past VCP: TRUE
Current VCP: Not reported
URL: https://apps.ecology.wa.gov/cleanupsearch/site/11384
Ground Water: Not reported
Surface Water: Not reported
Soil: Below Cleanup Levels
Sediment: Not reported
Air: Not reported
Bedrock: Not reported
Responsible Unit: Northwest

Name: 1200 E JEFFERSON
Address: 500 12TH AVE
City,State,Zip: SEATTLE, WA 98122
Facility ID: 19039
Region: Northwest
Lat/Long: 47.6064197 / -122.31638669
Clean Up Siteid: 11384
Site Status: Cleanup Started
Contaminant Name: Other Non-Halogenated Organics
Alternate Site Names: 1200 E Jefferson (Off-Property),1200 E Jefferson (Property NFA)
Site Rank: Not reported
Has Institutional Control: Not reported
Past VCP: TRUE
Current VCP: Not reported
URL: https://apps.ecology.wa.gov/cleanupsearch/site/11384
Ground Water: Not reported
Surface Water: Not reported
Soil: Remediated-Below
Sediment: Not reported
Air: Not reported
Bedrock: Not reported
Responsible Unit: Northwest

Name: 1200 E JEFFERSON
Address: 500 12TH AVE
City,State,Zip: SEATTLE, WA 98122
Facility ID: 19039
Region: Northwest
Lat/Long: 47.6064197 / -122.31638669
Clean Up Siteid: 11384
Site Status: Cleanup Started
Contaminant Name: Petroleum-Gasoline
Alternate Site Names: 1200 E Jefferson (Off-Property),1200 E Jefferson (Property NFA)
Site Rank: Not reported
Has Institutional Control: Not reported
Past VCP: TRUE

DRAFT

1200 E JEFFERSON (Continued) **S110485925**

Current VCP: Not reported
URL: https://apps.ecology.wa.gov/cleanupsearch/site/11384
Ground Water: Remediated-Below
Surface Water: Not reported
Soil: Confirmed Above Cleanup Levels
Sediment: Not reported
Air: Not reported
Bedrock: Not reported
Responsible Unit: Northwest

Name: 1200 E JEFFERSON
Address: 500 12TH AVE
City,State,Zip: SEATTLE, WA 98122
Facility ID: 19039
Region: Northwest
Lat/Long: 47.6064197 / -122.31638669
Clean Up Siteid: 11384
Site Status: Cleanup Started
Contaminant Name: Petroleum-Other
Alternate Site Names: 1200 E Jefferson (Off-Property),1200 E Jefferson (Property NFA)
Site Rank: Not reported
Has Institutional Control: Not reported
Past VCP: TRUE
Current VCP: Not reported
URL: https://apps.ecology.wa.gov/cleanupsearch/site/11384
Ground Water: Not reported
Surface Water: Not reported
Soil: Confirmed Above Cleanup Levels
Sediment: Not reported
Air: Not reported
Bedrock: Not reported
Responsible Unit: Northwest

VCP:
Name: 1200 E JEFFERSON
Address: 500 12TH AVE
City,State,Zip: SEATTLE, WA 98122
edr_fstat: WA
edr_fzip: 98122
edr_fcnty: KING
edr_zip: Not reported
Facility ID: 19039
VCP Status: Cleanup Started
Past VCP: TRUE
Current VCP: Not reported
NFA Type: SEATTLE, WA 98122
Date NFA: SEATTLE, WA 98122
Rank: SEATTLE, WA 98122
Cleanup Siteid: 11384
Contaminant Name: Benzene
Soil: Remediated-Below
URL: https://apps.ecology.wa.gov/cleanupsearch/site/11384

Name: 1200 E JEFFERSON
Address: 500 12TH AVE
City,State,Zip: SEATTLE, WA 98122
edr_fstat: WA

DRAFT

1200 E JEFFERSON (Continued) **S110485925**

edr_fzip:	98122
edr_fcnty:	KING
edr_zip:	Not reported
Facility ID:	19039
VCP Status:	Cleanup Started
Past VCP:	TRUE
Current VCP:	Not reported
NFA Type:	SEATTLE, WA 98122
Date NFA:	SEATTLE, WA 98122
Rank:	SEATTLE, WA 98122
Cleanup Siteid:	11384
Contaminant Name:	Lead
Soil:	Below Cleanup Levels
URL:	https://apps.ecology.wa.gov/cleanupsearch/site/11384

Name:	1200 E JEFFERSON
Address:	500 12TH AVE
City,State,Zip:	SEATTLE, WA 98122
edr_fstat:	WA
edr_fzip:	98122
edr_fcnty:	KING
edr_zip:	Not reported
Facility ID:	19039
VCP Status:	Cleanup Started
Past VCP:	TRUE
Current VCP:	Not reported
NFA Type:	SEATTLE, WA 98122
Date NFA:	SEATTLE, WA 98122
Rank:	SEATTLE, WA 98122
Cleanup Siteid:	11384
Contaminant Name:	Other Non-Halogenated Organics
Soil:	Remediated-Below
URL:	https://apps.ecology.wa.gov/cleanupsearch/site/11384

Name:	1200 E JEFFERSON
Address:	500 12TH AVE
City,State,Zip:	SEATTLE, WA 98122
edr_fstat:	WA
edr_fzip:	98122
edr_fcnty:	KING
edr_zip:	Not reported
Facility ID:	19039
VCP Status:	Cleanup Started
Past VCP:	TRUE
Current VCP:	Not reported
NFA Type:	SEATTLE, WA 98122
Date NFA:	SEATTLE, WA 98122
Rank:	SEATTLE, WA 98122
Cleanup Siteid:	11384
Contaminant Name:	Petroleum-Gasoline
Soil:	Confirmed Above Cleanup Levels
URL:	https://apps.ecology.wa.gov/cleanupsearch/site/11384

Name:	1200 E JEFFERSON
Address:	500 12TH AVE
City,State,Zip:	SEATTLE, WA 98122
edr_fstat:	WA

DRAFT

1200 E JEFFERSON (Continued) **S110485925**

edr_fzip:	98122
edr_fcnty:	KING
edr_zip:	Not reported
Facility ID:	19039
VCP Status:	Cleanup Started
Past VCP:	TRUE
Current VCP:	Not reported
NFA Type:	SEATTLE, WA 98122
Date NFA:	SEATTLE, WA 98122
Rank:	SEATTLE, WA 98122
Cleanup Siteid:	11384
Contaminant Name:	Petroleum-Other
Soil:	Confirmed Above Cleanup Levels
URL:	https://apps.ecology.wa.gov/cleanupsearch/site/11384

ALLSITES:

Name:	1200 E JEFFERSON
Facility Id:	19039

Interaction:	127333
Interaction 1:	A
Interaction 2:	SCS
Ecology Program:	TOXICS
Program Data:	ISIS
Facility Alt.:	1200 E Jefferson (Off-Property)
Program ID:	Not reported
Date Interaction:	2011-08-25 00:00:00
Date Interaction 3:	State Cleanup Site
Latitude:	47.606420332299997
Longitude:	-122.316383214

Interaction:	93205
Interaction 1:	I
Interaction 2:	VOLCLNST
Ecology Program:	TOXICS
Program Data:	ISIS
Facility Alt.:	1200 E Jefferson
Program ID:	NW2297
Date Interaction:	2010-07-01 00:00:00
Date Interaction 3:	Voluntary Cleanup Sites
Latitude:	47.606420332299997
Longitude:	-122.316383214

DK643 **1918 EIGHTH OFFICE TOWER** **WA CSCSL** **S116348887**
West **1918 8TH AVE** **WA ALLSITES** **N/A**
1/2-1 **SEATTLE, WA 98101** **WA SPILLS**
0.581 mi.
3066 ft. **Site 3 of 3 in cluster DK**

Relative:
Lower

Actual:
106 ft.

CSCSL:

Name:	1918 EIGHTH OFFICE TOWER
Address:	1918 8TH AVE
City,State,Zip:	SEATTLE, WA 98101
Facility ID:	6625
Region:	Northwest

DRAFT

1918 EIGHTH OFFICE TOWER (Continued) **S116348887**

Lat/Long:	47.615467283 / -122.33574608
Clean Up Siteid:	12346
Site Status:	Cleanup Started
Contaminant Name:	Petroleum-Diesel
Alternate Site Names:	8th & Virginia Building
Site Rank:	Not reported
Has Institutional Control:	Not reported
Past VCP:	Not reported
Current VCP:	Not reported
URL:	https://apps.ecology.wa.gov/cleanupsearch/site/12346
Ground Water:	Confirmed Above Cleanup Levels
Surface Water:	Not reported
Soil:	Not reported
Sediment:	Not reported
Air:	Not reported
Bedrock:	Not reported
Responsible Unit:	Northwest

Name:	1918 EIGHTH OFFICE TOWER
Address:	1918 8TH AVE
City,State,Zip:	SEATTLE, WA 98101
Facility ID:	6625
Region:	Northwest
Lat/Long:	47.615467283 / -122.33574608
Clean Up Siteid:	12346
Site Status:	Cleanup Started
Contaminant Name:	Petroleum-Gasoline
Alternate Site Names:	8th & Virginia Building
Site Rank:	Not reported
Has Institutional Control:	Not reported
Past VCP:	Not reported
Current VCP:	Not reported
URL:	https://apps.ecology.wa.gov/cleanupsearch/site/12346
Ground Water:	Not reported
Surface Water:	Not reported
Soil:	Remediated-Below
Sediment:	Not reported
Air:	Not reported
Bedrock:	Not reported
Responsible Unit:	Northwest

Name:	1918 EIGHTH OFFICE TOWER
Address:	1918 8TH AVE
City,State,Zip:	SEATTLE, WA 98101
Facility ID:	6625
Region:	Northwest
Lat/Long:	47.615467283 / -122.33574608
Clean Up Siteid:	12346
Site Status:	Cleanup Started
Contaminant Name:	Petroleum-Other
Alternate Site Names:	8th & Virginia Building
Site Rank:	Not reported
Has Institutional Control:	Not reported
Past VCP:	Not reported
Current VCP:	Not reported
URL:	https://apps.ecology.wa.gov/cleanupsearch/site/12346
Ground Water:	Not reported

DRAFT

1918 EIGHTH OFFICE TOWER (Continued) **S116348887**

Surface Water: Not reported
Soil: Confirmed Above Cleanup Levels
Sediment: Not reported
Air: Not reported
Bedrock: Not reported
Responsible Unit: Northwest

ALLSITES:
Name: 1918 EIGHTH OFFICE TOWER
Facility Id: 6625

Interaction: 108575
Interaction 1: A
Interaction 2: INDPNDNT
Ecology Program: TOXICS
Program Data: ISIS
Facility Alt.: 1918 Eighth Office Tower
Program ID: Not reported
Date Interaction: 2012-04-14 00:00:00
Date Interaction 3: Independent Cleanup
Latitude: 47.615467180899998
Longitude: -122.335750576

Interaction: 108599
Interaction 1: I
Interaction 2: UST
Ecology Program: TOXICS
Program Data: UST
Facility Alt.: 1918 Eighth Office Tower
Program ID: 600114
Date Interaction: 2008-04-22 00:00:00
Date Interaction 3: Underground Storage Tank
Latitude: 47.615467180899998
Longitude: -122.335750576

Interaction: 108600
Interaction 1: A
Interaction 2: LUST
Ecology Program: TOXICS
Program Data: ISIS
Facility Alt.: 1918 Eighth Office Tower
Program ID: 620114
Date Interaction: 2012-04-14 00:00:00
Date Interaction 3: LUST Facility
Latitude: 47.615467180899998
Longitude: -122.335750576

SPILLS ERTS:
Facility Site ID: Not reported
Name: 8TH & VIRGINIA BUILDING
Address: 1918 8TH AVE
City,State,Zip: SEATTLE, WA 98101
Program Name: Toxics Cleanup

DRAFT

1918 EIGHTH OFFICE TOWER (Continued) **S116348887**

Incident ID:	605263
Incident Status:	Historic
Incident Date:	Not reported
Initial Report Activity Name:	Routine/Normal operations
Initial Report Cause Category:	Equipment failure
Initial Report Cause Name:	Leaking underground storage tank
Initial Report Medium Name:	Soil
Initial Report Medium Category:	Ground
Initial Report Source Name:	Underground storage tank (UST)
Initial Report Source Category:	Tank
Initial Report Substance Name:	Gasoline
Initial Report Substance Category:	Oil
Initial Report Substance Quantity:	Not reported
Initial Report Substance Unit Of Measure:	Not reported
Potentially Responsible Party First Name:	Not reported
Potentially Responsible Party Last Name:	Not reported
Potentially Responsible Party Organization:	SEATTLE INVESTMENTS I, LLC
External Reference Number:	Not reported
Latitude:	Not reported
Longitude:	Not reported

DL644 **FEDERAL COURTHOUSE** **WA CSCSL** **1007069596**
WSW **700 STEWART ST** **WA ALLSITES** **N/A**
1/2-1 **SEATTLE, WA 98101** **FINDS**
0.582 mi.
3073 ft. **Site 1 of 2 in cluster DL**

Relative:
Lower

Actual:
109 ft.

CSCSL:

Name:	FEDERAL COURTHOUSE
Address:	700 STEWART ST
City,State,Zip:	SEATTLE, WA 98101
Facility ID:	51352493
Region:	Northwest
Lat/Long:	47.614940232 / -122.33630973
Clean Up Siteid:	3966
Site Status:	Awaiting Cleanup
Contaminant Name:	Petroleum Products-Unspecified
Alternate Site Names:	GENERAL SERVICES ADMINISTRATION FEDERAL BUILDING,US GENERAL SERVICES ADMINISTRATION
Site Rank:	Not reported
Has Institutional Control:	Not reported
Past VCP:	Not reported
Current VCP:	Not reported
URL:	https://apps.ecology.wa.gov/cleanupsearch/site/3966
Ground Water:	Not reported
Surface Water:	Not reported
Soil:	Confirmed Above Cleanup Levels
Sediment:	Not reported
Air:	Not reported
Bedrock:	Not reported
Responsible Unit:	Northwest

ALLSITES:

Name:	FEDERAL COURTHOUSE
Facility Id:	51352493
Interaction:	48601

DRAFT

FEDERAL COURTHOUSE (Continued) **1007069596**

Interaction 1: A
Interaction 2: SCS
Ecology Program: TOXICS
Program Data: ISIS
Facility Alt.: FEDERAL COURTHOUSE
Program ID: Not reported
Date Interaction: 2006-05-02 00:00:00
Date Interaction 3: State Cleanup Site
Latitude: 47.614940297499999
Longitude: -122.336300155

Interaction: 103772
Interaction 1: A
Interaction 2: TIER2
Ecology Program: HAZWASTE
Program Data: EPCRA
Facility Alt.: US GSA FEDERAL COURTHOUSE
Program ID: CRK000080730
Date Interaction: 2013-02-13 00:00:00
Date Interaction 3: Emergency/Haz Chem Rpt TI
Latitude: 47.614940297499999
Longitude: -122.336300155

Interaction: 48600
Interaction 1: I
Interaction 2: SCS
Ecology Program: TOXICS
Program Data: ISIS
Facility Alt.: FEDERAL COURTHOUSE
Program ID: Not reported
Date Interaction: 1999-05-01 00:00:00
Date Interaction 3: State Cleanup Site
Latitude: 47.614940297499999
Longitude: -122.336300155

Interaction: 101827
Interaction 1: A
Interaction 2: UST
Ecology Program: TOXICS
Program Data: UST
Facility Alt.: US GENERAL SERVICES ADMINISTRATION
Program ID: 619886
Date Interaction: 2012-06-11 00:00:00
Date Interaction 3: Underground Storage Tank
Latitude: 47.614940297499999
Longitude: -122.336300155

Interaction: 113142
Interaction 1: A
Interaction 2: ENFORFNL
Ecology Program: TOXICS
Program Data: DMS
Facility Alt.: Not reported

DRAFT

FEDERAL COURTHOUSE (Continued) **1007069596**

Program ID:	Not reported
Date Interaction:	2015-05-07 00:00:00
Date Interaction 3:	Enforcement Final
Latitude:	47.614940297499999
Longitude:	-122.336300155

FINDS:
Registry ID: 110015461980

Click Here for FRS Facility Detail Report:

Environmental Interest/Information System:
Washington Facility / Site Identification System (WA-FSIS) provides a means to query and display data maintained by the Washington Department of Ecology. This system contains key information for each facility/site that is currently, or has been, of interest to the Air Quality, Dam Safety, Hazardous Waste, Toxics Cleanup, and Water Quality Programs.

Click this hyperlink while viewing on your computer to access additional FINDS: detail in the EDR Site Report.

---

645 WNW 1/2-1 0.583 mi. 3079 ft.

Relative: Lower

Actual: 120 ft.

SEATTLE TIMES
1120 JOHN ST
SEATTLE, WA 98109

RCRA-LQG **1000421873**
WA CSCSL **WAD009244831**
WA LUST
WA UST
WA ALLSITES
WA CSCSL NFA
FINDS
ECHO
WA ASBESTOS
WA MANIFEST
NY MANIFEST

RCRA Listings:

Date Form Received by Agency:	20220420
Handler Name:	SEATTLE TIMES
Handler Address:	1120 JOHN ST
Handler City,State,Zip:	SEATTLE, WA 98109
EPA ID:	WAD009244831
Contact Name:	AMIRREZA GHAROON
Contact Address:	1411 4TH AVE STE 1501
Contact City,State,Zip:	SEATTLE, AZ 98101
Contact Telephone:	206-347-8544
Contact Fax:	Not reported
Contact Email:	AGHAROON@ONNI.COM
Contact Title:	PROJECT MANAGER
EPA Region:	10
Land Type:	Private
Federal Waste Generator Description:	Large Quantity Generator
Non-Notifier:	Not reported
Biennial Report Cycle:	Not reported
Accessibility:	Not reported
Active Site Indicator:	Handler Activities
State District Owner:	WA
State District:	NWRO
Mailing Address:	5055 N 32ND ST STE 200
Mailing City,State,Zip:	PHOENIX, AZ 85018-1401

DRAFT

SEATTLE TIMES (Continued) **1000421873**

Owner Name:	ONNI JOHN STREET (LAND) LLC
Owner Type:	Private
Operator Name:	ONNI JOHN STREET (LAND) LLC
Operator Type:	Private
Short-Term Generator Activity:	No
Importer Activity:	No
Mixed Waste Generator:	No
Transporter Activity:	No
Transfer Facility Activity:	No
Recycler Activity with Storage:	No
Small Quantity On-Site Burner Exemption:	No
Smelting Melting and Refining Furnace Exemption:	No
Underground Injection Control:	No
Off-Site Waste Receipt:	No
Universal Waste Indicator:	No
Universal Waste Destination Facility:	No
Federal Universal Waste:	No
Active Site Fed-Reg Treatment Storage and Disposal Facility:	Not reported
Active Site Converter Treatment storage and Disposal Facility:	Not reported
Active Site State-Reg Treatment Storage and Disposal Facility:	Not reported
Active Site State-Reg Handler:	---
Federal Facility Indicator:	Not reported
Hazardous Secondary Material Indicator:	N
Sub-Part K Indicator:	Not reported
Commercial TSD Indicator:	No
Treatment Storage and Disposal Type:	Not reported
2018 GPRA Permit Baseline:	Not on the Baseline
2018 GPRA Renewals Baseline:	Not on the Baseline
Permit Renewals Workload Universe:	Not reported
Permit Workload Universe:	Not reported
Permit Progress Universe:	Not reported
Post-Closure Workload Universe:	Not reported
Closure Workload Universe:	Not reported
202 GPRA Corrective Action Baseline:	No
Corrective Action Workload Universe:	No
Subject to Corrective Action Universe:	No
Non-TSDFs Where RCRA CA has Been Imposed Universe:	No
TSDFs Potentially Subject to CA Under 3004 (u)/(v) Universe:	No
TSDFs Only Subject to CA under Discretionary Auth Universe:	No
Corrective Action Priority Ranking:	No NCAPS ranking
Environmental Control Indicator:	No
Institutional Control Indicator:	No
Human Exposure Controls Indicator:	N/A
Groundwater Controls Indicator:	N/A
Operating TSDF Universe:	Not reported
Full Enforcement Universe:	Not reported
Significant Non-Complier Universe:	No
Unaddressed Significant Non-Complier Universe:	No
Addressed Significant Non-Complier Universe:	No
Significant Non-Complier With a Compliance Schedule Universe:	No
Financial Assurance Required:	Not reported
Handler Date of Last Change:	20220426
Recognized Trader-Importer:	No
Recognized Trader-Exporter:	No
Importer of Spent Lead Acid Batteries:	No
Exporter of Spent Lead Acid Batteries:	No
Recycler Activity Without Storage:	No

DRAFT

SEATTLE TIMES (Continued) **1000421873**

Manifest Broker: No
Sub-Part P Indicator: No

Biennial: List of Years
Year: 2013

Click Here for Biennial Reporting System Data:

Hazardous Waste Summary:
Waste Code: D001
Waste Description: IGNITABLE WASTE

Waste Code: F002
Waste Description: THE FOLLOWING SPENT HALOGENATED SOLVENTS: TETRACHLOROETHYLENE, METHYLENE CHLORIDE, TRICHLOROETHYLENE, 1,1,1-TRICHLOROETHANE, CHLOROBENZENE, 1,1,2-TRICHLORO-1,2,2-TRIFLUOROETHANE, ORTHO-DICHLOROBENZENE, TRICHLOROFLUOROMETHANE, AND 1,1,2, TRICHLOROETHANE; ALL SPENT SOLVENT MIXTURES/BLENDS CONTAINING, BEFORE USE, A TOTAL OF TEN PERCENT OR MORE (BY VOLUME) OF ONE OR MORE OF THE ABOVE HALOGENATED SOLVENTS OR THOSE SOLVENTS LISTED IN F001, F004, AND F005; AND STILL BOTTOMS FROM THE RECOVERY OF THESE SPENT SOLVENTS AND SPENT SOLVENT MIXTURES.

Handler - Owner Operator:
Owner/Operator Indicator: Owner
Owner/Operator Name: SEATTLE TIMES
Legal Status: Private
Date Became Current: Not reported
Date Ended Current: Not reported
Owner/Operator Address: 1120 JOHN ST
Owner/Operator City,State,Zip: SEATTLE, WA 98109
Owner/Operator Telephone: 000-000-0000
Owner/Operator Telephone Ext: Not reported
Owner/Operator Fax: Not reported
Owner/Operator Email: Not reported

Owner/Operator Indicator: Owner
Owner/Operator Name: BLETHEN FAMILY
Legal Status: Private
Date Became Current: 19960606
Date Ended Current: Not reported
Owner/Operator Address: PO BOX 70
Owner/Operator City,State,Zip: SEATTLE, WA 98111
Owner/Operator Telephone: 206-464-2111
Owner/Operator Telephone Ext: Not reported
Owner/Operator Fax: Not reported
Owner/Operator Email: Not reported

Owner/Operator Indicator: Owner
Owner/Operator Name: BLETHEN FAMILY
Legal Status: Private
Date Became Current: Not reported
Date Ended Current: Not reported
Owner/Operator Address: PO BOX 70
Owner/Operator City,State,Zip: SEATTLE, WA 98111
Owner/Operator Telephone: 206-464-2111

DRAFT

SEATTLE TIMES (Continued) **1000421873**

Owner/Operator Telephone Ext: Not reported
Owner/Operator Fax: Not reported
Owner/Operator Email: Not reported

Owner/Operator Indicator: Owner
Owner/Operator Name: BLETHEN FAMILY
Legal Status: Private
Date Became Current: 19960606
Date Ended Current: Not reported
Owner/Operator Address: PO BOX 70
Owner/Operator City,State,Zip: SEATTLE, WA 98111
Owner/Operator Telephone: 206-464-2111
Owner/Operator Telephone Ext: Not reported
Owner/Operator Fax: Not reported
Owner/Operator Email: Not reported

Owner/Operator Indicator: Operator
Owner/Operator Name: CYR, PAUL
Legal Status: Private
Date Became Current: Not reported
Date Ended Current: Not reported
Owner/Operator Address: PO BOX 70
Owner/Operator City,State,Zip: SEATTLE, WA 98111
Owner/Operator Telephone: 206-464-2499
Owner/Operator Telephone Ext: Not reported
Owner/Operator Fax: Not reported
Owner/Operator Email: Not reported

Owner/Operator Indicator: Owner
Owner/Operator Name: BLETHEN FAMILY
Legal Status: Private
Date Became Current: Not reported
Date Ended Current: Not reported
Owner/Operator Address: PO BOX 70
Owner/Operator City,State,Zip: SEATTLE, WA 98111
Owner/Operator Telephone: 206-464-2111
Owner/Operator Telephone Ext: Not reported
Owner/Operator Fax: Not reported
Owner/Operator Email: Not reported

Owner/Operator Indicator: Operator
Owner/Operator Name: SEATTLE TIMES CO
Legal Status: Private
Date Became Current: Not reported
Date Ended Current: Not reported
Owner/Operator Address: 1000 DENNY WAY
Owner/Operator City,State,Zip: SEATTLE, WA 98111
Owner/Operator Telephone: 206-464-2784
Owner/Operator Telephone Ext: Not reported
Owner/Operator Fax: Not reported
Owner/Operator Email: Not reported

Owner/Operator Indicator: Owner
Owner/Operator Name: SEATTLE TIMES
Legal Status: Private
Date Became Current: Not reported
Date Ended Current: Not reported

DRAFT

SEATTLE TIMES (Continued) **1000421873**

Owner/Operator Address: 1120 JOHN ST
Owner/Operator City,State,Zip: SEATTLE, WA 98109
Owner/Operator Telephone: 000-000-0000
Owner/Operator Telephone Ext: Not reported
Owner/Operator Fax: Not reported
Owner/Operator Email: Not reported

Owner/Operator Indicator: Owner
Owner/Operator Name: SEATTLE TIMES
Legal Status: Private
Date Became Current: Not reported
Date Ended Current: Not reported
Owner/Operator Address: 1120 JOHN ST
Owner/Operator City,State,Zip: SEATTLE, WA 98109
Owner/Operator Telephone: 000-000-0000
Owner/Operator Telephone Ext: Not reported
Owner/Operator Fax: Not reported
Owner/Operator Email: Not reported

Owner/Operator Indicator: Owner
Owner/Operator Name: SEATTLE TIMES
Legal Status: Private
Date Became Current: Not reported
Date Ended Current: Not reported
Owner/Operator Address: 1120 JOHN ST
Owner/Operator City,State,Zip: SEATTLE, WA 98109
Owner/Operator Telephone: 000-000-0000
Owner/Operator Telephone Ext: Not reported
Owner/Operator Fax: Not reported
Owner/Operator Email: Not reported

Owner/Operator Indicator: Owner
Owner/Operator Name: BLETHEN FAMILY
Legal Status: Private
Date Became Current: Not reported
Date Ended Current: Not reported
Owner/Operator Address: PO BOX 70
Owner/Operator City,State,Zip: SEATTLE, WA 98111
Owner/Operator Telephone: 206-464-2111
Owner/Operator Telephone Ext: Not reported
Owner/Operator Fax: Not reported
Owner/Operator Email: Not reported

Owner/Operator Indicator: Owner
Owner/Operator Name: SEATTLE TIMES CO
Legal Status: Private
Date Became Current: 19960606
Date Ended Current: Not reported
Owner/Operator Address: PO BOX 70
Owner/Operator City,State,Zip: SEATTLE, WA 98111
Owner/Operator Telephone: 206-464-2111
Owner/Operator Telephone Ext: Not reported
Owner/Operator Fax: Not reported
Owner/Operator Email: Not reported

Owner/Operator Indicator: Operator
Owner/Operator Name: SEATTLE TIMES

DRAFT

SEATTLE TIMES (Continued) **1000421873**

Legal Status:	Private
Date Became Current:	Not reported
Date Ended Current:	Not reported
Owner/Operator Address:	1120 JOHN ST
Owner/Operator City,State,Zip:	SEATTLE, WA 98109
Owner/Operator Telephone:	000-000-0000
Owner/Operator Telephone Ext:	Not reported
Owner/Operator Fax:	Not reported
Owner/Operator Email:	Not reported

Owner/Operator Indicator:	Owner
Owner/Operator Name: SEATTLE TIMES	
Legal Status:	Private
Date Became Current:	Not reported
Date Ended Current:	Not reported
Owner/Operator Address:	1120 JOHN ST
Owner/Operator City,State,Zip:	SEATTLE, WA 98109
Owner/Operator Telephone:	000-000-0000
Owner/Operator Telephone Ext:	Not reported
Owner/Operator Fax:	Not reported
Owner/Operator Email:	Not reported

Owner/Operator Indicator:	Operator
Owner/Operator Name: SEATTLE TIMES	
Legal Status:	Private
Date Became Current:	Not reported
Date Ended Current:	Not reported
Owner/Operator Address:	1120 JOHN ST
Owner/Operator City,State,Zip:	SEATTLE, WA 98109
Owner/Operator Telephone:	000-000-0000
Owner/Operator Telephone Ext:	Not reported
Owner/Operator Fax:	Not reported
Owner/Operator Email:	Not reported

Owner/Operator Indicator:	Owner
Owner/Operator Name: BLETHEN FAMILY	
Legal Status:	Private
Date Became Current:	Not reported
Date Ended Current:	Not reported
Owner/Operator Address:	PO BOX 70
Owner/Operator City,State,Zip:	SEATTLE, WA 98111
Owner/Operator Telephone:	206-464-2111
Owner/Operator Telephone Ext:	Not reported
Owner/Operator Fax:	Not reported
Owner/Operator Email:	Not reported

Owner/Operator Indicator:	Owner
Owner/Operator Name: BLETHEN FAMILY	
Legal Status:	Private
Date Became Current:	Not reported
Date Ended Current:	Not reported
Owner/Operator Address:	PO BOX 70
Owner/Operator City,State,Zip:	SEATTLE, WA 98111
Owner/Operator Telephone:	206-464-2111
Owner/Operator Telephone Ext:	Not reported
Owner/Operator Fax:	Not reported
Owner/Operator Email:	Not reported

DRAFT

SEATTLE TIMES (Continued) **1000421873**

Owner/Operator Indicator: Operator
Owner/Operator Name: ONNI JOHN STREET (LAND) LLC
Legal Status: Private
Date Became Current: 20131125
Date Ended Current: Not reported
Owner/Operator Address: 1411 4TH AVE STE 1501
Owner/Operator City,State,Zip: SEATTLE, WA 98101
Owner/Operator Telephone: 206-347-8544
Owner/Operator Telephone Ext: Not reported
Owner/Operator Fax: Not reported
Owner/Operator Email: Not reported

Owner/Operator Indicator: Operator
Owner/Operator Name: CYR, PAUL
Legal Status: Private
Date Became Current: Not reported
Date Ended Current: Not reported
Owner/Operator Address: PO BOX 70
Owner/Operator City,State,Zip: SEATTLE, WA 98111
Owner/Operator Telephone: 206-464-2499
Owner/Operator Telephone Ext: Not reported
Owner/Operator Fax: Not reported
Owner/Operator Email: Not reported

Owner/Operator Indicator: Owner
Owner/Operator Name: BLETHEN FAMILY
Legal Status: Private
Date Became Current: Not reported
Date Ended Current: Not reported
Owner/Operator Address: PO BOX 70
Owner/Operator City,State,Zip: SEATTLE, WA 98111
Owner/Operator Telephone: 206-464-2111
Owner/Operator Telephone Ext: Not reported
Owner/Operator Fax: Not reported
Owner/Operator Email: Not reported

Owner/Operator Indicator: Owner
Owner/Operator Name: BLETHEN FAMILY
Legal Status: Private
Date Became Current: 19960606
Date Ended Current: Not reported
Owner/Operator Address: PO BOX 70
Owner/Operator City,State,Zip: SEATTLE, WA 98111
Owner/Operator Telephone: 206-464-2111
Owner/Operator Telephone Ext: Not reported
Owner/Operator Fax: Not reported
Owner/Operator Email: Not reported

Owner/Operator Indicator: Owner
Owner/Operator Name: SEATTLE TIMES CO
Legal Status: Private
Date Became Current: Not reported
Date Ended Current: Not reported
Owner/Operator Address: 1000 DENNY WAY
Owner/Operator City,State,Zip: SEATTLE, WA 98111
Owner/Operator Telephone: 206-464-2111
Owner/Operator Telephone Ext: Not reported

DRAFT

SEATTLE TIMES (Continued) **1000421873**

Owner/Operator Fax: Not reported
Owner/Operator Email: Not reported

Owner/Operator Indicator: Owner
Owner/Operator Name: BLETHEN FAMILY
Legal Status: Private
Date Became Current: 19960606
Date Ended Current: Not reported
Owner/Operator Address: PO BOX 70
Owner/Operator City,State,Zip: SEATTLE, WA 98111
Owner/Operator Telephone: 206-464-2111
Owner/Operator Telephone Ext: Not reported
Owner/Operator Fax: Not reported
Owner/Operator Email: Not reported

Owner/Operator Indicator: Owner
Owner/Operator Name: SEATTLE TIMES
Legal Status: Private
Date Became Current: Not reported
Date Ended Current: Not reported
Owner/Operator Address: 1120 JOHN ST
Owner/Operator City,State,Zip: SEATTLE, WA 98109
Owner/Operator Telephone: 000-000-0000
Owner/Operator Telephone Ext: Not reported
Owner/Operator Fax: Not reported
Owner/Operator Email: Not reported

Owner/Operator Indicator: Owner
Owner/Operator Name: SEATTLE TIMES
Legal Status: Private
Date Became Current: Not reported
Date Ended Current: Not reported
Owner/Operator Address: 1120 JOHN ST
Owner/Operator City,State,Zip: SEATTLE, WA 98109
Owner/Operator Telephone: 000-000-0000
Owner/Operator Telephone Ext: Not reported
Owner/Operator Fax: Not reported
Owner/Operator Email: Not reported

Owner/Operator Indicator: Operator
Owner/Operator Name: SEATTLE TIMES
Legal Status: Private
Date Became Current: Not reported
Date Ended Current: Not reported
Owner/Operator Address: 1120 JOHN ST
Owner/Operator City,State,Zip: SEATTLE, WA 98109
Owner/Operator Telephone: 000-000-0000
Owner/Operator Telephone Ext: Not reported
Owner/Operator Fax: Not reported
Owner/Operator Email: Not reported

Owner/Operator Indicator: Operator
Owner/Operator Name: CYR, PAUL
Legal Status: Private
Date Became Current: Not reported
Date Ended Current: Not reported
Owner/Operator Address: PO BOX 70

DRAFT

SEATTLE TIMES (Continued) **1000421873**

Owner/Operator City,State,Zip: SEATTLE, WA 98111
Owner/Operator Telephone: 206-464-2499
Owner/Operator Telephone Ext: Not reported
Owner/Operator Fax: Not reported
Owner/Operator Email: Not reported

Owner/Operator Indicator: Operator
Owner/Operator Name: CYR, PAUL
Legal Status: Private
Date Became Current: Not reported
Date Ended Current: Not reported
Owner/Operator Address: PO BOX 70
Owner/Operator City,State,Zip: SEATTLE, WA 98111
Owner/Operator Telephone: 206-464-2499
Owner/Operator Telephone Ext: Not reported
Owner/Operator Fax: Not reported
Owner/Operator Email: Not reported

Owner/Operator Indicator: Owner
Owner/Operator Name: BLETHEN FAMILY
Legal Status: Private
Date Became Current: 19960606
Date Ended Current: Not reported
Owner/Operator Address: PO BOX 70
Owner/Operator City,State,Zip: SEATTLE, WA 98111
Owner/Operator Telephone: 206-464-2111
Owner/Operator Telephone Ext: Not reported
Owner/Operator Fax: Not reported
Owner/Operator Email: Not reported

Owner/Operator Indicator: Owner
Owner/Operator Name: SEATTLE TIMES CO
Legal Status: Private
Date Became Current: 19960606
Date Ended Current: Not reported
Owner/Operator Address: PO BOX 70
Owner/Operator City,State,Zip: SEATTLE, WA 98111
Owner/Operator Telephone: 206-464-2111
Owner/Operator Telephone Ext: Not reported
Owner/Operator Fax: Not reported
Owner/Operator Email: Not reported

Owner/Operator Indicator: Operator
Owner/Operator Name: CYR, PAUL
Legal Status: Private
Date Became Current: Not reported
Date Ended Current: Not reported
Owner/Operator Address: PO BOX 70
Owner/Operator City,State,Zip: SEATTLE, WA 98111
Owner/Operator Telephone: 206-464-2499
Owner/Operator Telephone Ext: Not reported
Owner/Operator Fax: Not reported
Owner/Operator Email: Not reported

Owner/Operator Indicator: Owner
Owner/Operator Name: SEATTLE TIMES (SEE COMMENT SECTION 12)
Legal Status: Private

DRAFT

SEATTLE TIMES (Continued) **1000421873**

Date Became Current: Not reported
Date Ended Current: Not reported
Owner/Operator Address: PO BOX 70
Owner/Operator City,State,Zip: SEATTLE, WA 98111
Owner/Operator Telephone: 206-464-2111
Owner/Operator Telephone Ext: Not reported
Owner/Operator Fax: Not reported
Owner/Operator Email: Not reported

Owner/Operator Indicator: Operator
Owner/Operator Name: SEATTLE TIMES
Legal Status: Private
Date Became Current: Not reported
Date Ended Current: Not reported
Owner/Operator Address: 1120 JOHN ST
Owner/Operator City,State,Zip: SEATTLE, WA 98109
Owner/Operator Telephone: 000-000-0000
Owner/Operator Telephone Ext: Not reported
Owner/Operator Fax: Not reported
Owner/Operator Email: Not reported

Owner/Operator Indicator: Operator
Owner/Operator Name: CYR, PAUL
Legal Status: Private
Date Became Current: Not reported
Date Ended Current: Not reported
Owner/Operator Address: PO BOX 70
Owner/Operator City,State,Zip: SEATTLE, WA 98111
Owner/Operator Telephone: 206-464-2499
Owner/Operator Telephone Ext: Not reported
Owner/Operator Fax: Not reported
Owner/Operator Email: Not reported

Owner/Operator Indicator: Owner
Owner/Operator Name: BLETHEN FAMILY
Legal Status: Private
Date Became Current: Not reported
Date Ended Current: Not reported
Owner/Operator Address: PO BOX 70
Owner/Operator City,State,Zip: SEATTLE, WA 98111
Owner/Operator Telephone: 206-464-2111
Owner/Operator Telephone Ext: Not reported
Owner/Operator Fax: Not reported
Owner/Operator Email: Not reported

Owner/Operator Indicator: Owner
Owner/Operator Name: BLETHEN FAMILY
Legal Status: Private
Date Became Current: 19960606
Date Ended Current: Not reported
Owner/Operator Address: PO BOX 70
Owner/Operator City,State,Zip: SEATTLE, WA 98111
Owner/Operator Telephone: 206-464-2111
Owner/Operator Telephone Ext: Not reported
Owner/Operator Fax: Not reported
Owner/Operator Email: Not reported

DRAFT

SEATTLE TIMES (Continued) **1000421873**

Owner/Operator Indicator: Operator
Owner/Operator Name: CYR, PAUL
Legal Status: Private
Date Became Current: Not reported
Date Ended Current: Not reported
Owner/Operator Address: PO BOX 70
Owner/Operator City,State,Zip: SEATTLE, WA 98111
Owner/Operator Telephone: 206-464-2499
Owner/Operator Telephone Ext: Not reported
Owner/Operator Fax: Not reported
Owner/Operator Email: Not reported

Owner/Operator Indicator: Owner
Owner/Operator Name: SEATTLE TIMES CO
Legal Status: Private
Date Became Current: Not reported
Date Ended Current: Not reported
Owner/Operator Address: 1000 DENNY WAY
Owner/Operator City,State,Zip: SEATTLE, WA 98111
Owner/Operator Telephone: 206-464-2111
Owner/Operator Telephone Ext: Not reported
Owner/Operator Fax: Not reported
Owner/Operator Email: Not reported

Owner/Operator Indicator: Owner
Owner/Operator Name: SEATTLE TIMES (SEE COMMENT SECTION 12)
Legal Status: Private
Date Became Current: Not reported
Date Ended Current: Not reported
Owner/Operator Address: PO BOX 70
Owner/Operator City,State,Zip: SEATTLE, WA 98111
Owner/Operator Telephone: 206-464-2111
Owner/Operator Telephone Ext: Not reported
Owner/Operator Fax: Not reported
Owner/Operator Email: Not reported

Owner/Operator Indicator: Owner
Owner/Operator Name: ONNI JOHN STREET (LAND) LLC
Legal Status: Private
Date Became Current: 20131125
Date Ended Current: Not reported
Owner/Operator Address: 5055 N 32ND ST STE 200
Owner/Operator City,State,Zip: PHOENIX, AZ 85018-1401
Owner/Operator Telephone: 206-347-8544
Owner/Operator Telephone Ext: Not reported
Owner/Operator Fax: Not reported
Owner/Operator Email: Not reported

Owner/Operator Indicator: Operator
Owner/Operator Name: SEATTLE TIMES
Legal Status: Private
Date Became Current: 19000101
Date Ended Current: Not reported
Owner/Operator Address: PO BOX 70
Owner/Operator City,State,Zip: SEATTLE, WA 98111
Owner/Operator Telephone: 206-464-2499
Owner/Operator Telephone Ext: Not reported

DRAFT

SEATTLE TIMES (Continued) **1000421873**

Owner/Operator Fax: Not reported
Owner/Operator Email: Not reported

Owner/Operator Indicator: Owner
Owner/Operator Name: BLETHEN FAMILY
Legal Status: Private
Date Became Current: Not reported
Date Ended Current: Not reported
Owner/Operator Address: PO BOX 70
Owner/Operator City,State,Zip: SEATTLE, WA 98111
Owner/Operator Telephone: 206-464-2111
Owner/Operator Telephone Ext: Not reported
Owner/Operator Fax: Not reported
Owner/Operator Email: Not reported

Owner/Operator Indicator: Owner
Owner/Operator Name: SEATTLE TIMES CO
Legal Status: Private
Date Became Current: 19960606
Date Ended Current: Not reported
Owner/Operator Address: PO BOX 70
Owner/Operator City,State,Zip: SEATTLE, WA 98111
Owner/Operator Telephone: 206-464-2111
Owner/Operator Telephone Ext: Not reported
Owner/Operator Fax: Not reported
Owner/Operator Email: Not reported

Owner/Operator Indicator: Operator
Owner/Operator Name: SEATTLE TIMES
Legal Status: Private
Date Became Current: Not reported
Date Ended Current: Not reported
Owner/Operator Address: PO BOX 70
Owner/Operator City,State,Zip: SEATTLE, WA 98111
Owner/Operator Telephone: 206-464-2499
Owner/Operator Telephone Ext: Not reported
Owner/Operator Fax: Not reported
Owner/Operator Email: Not reported

Owner/Operator Indicator: Operator
Owner/Operator Name: CYR, PAUL
Legal Status: Private
Date Became Current: Not reported
Date Ended Current: Not reported
Owner/Operator Address: PO BOX 70
Owner/Operator City,State,Zip: SEATTLE, WA 98111
Owner/Operator Telephone: 206-464-2499
Owner/Operator Telephone Ext: Not reported
Owner/Operator Fax: Not reported
Owner/Operator Email: Not reported

Owner/Operator Indicator: Owner
Owner/Operator Name: BLETHEN FAMILY
Legal Status: Private
Date Became Current: 19960606
Date Ended Current: Not reported
Owner/Operator Address: PO BOX 70

DRAFT

SEATTLE TIMES (Continued) **1000421873**

Owner/Operator City,State,Zip: SEATTLE, WA 98111
Owner/Operator Telephone: 206-464-2111
Owner/Operator Telephone Ext: Not reported
Owner/Operator Fax: Not reported
Owner/Operator Email: Not reported

Owner/Operator Indicator: Owner
Owner/Operator Name: BLETHEN FAMILY
Legal Status: Private
Date Became Current: 19960606
Date Ended Current: Not reported
Owner/Operator Address: PO BOX 70
Owner/Operator City,State,Zip: SEATTLE, WA 98111
Owner/Operator Telephone: 206-464-2111
Owner/Operator Telephone Ext: Not reported
Owner/Operator Fax: Not reported
Owner/Operator Email: Not reported

Owner/Operator Indicator: Owner
Owner/Operator Name: BLETHEN FAMILY
Legal Status: Private
Date Became Current: 19960606
Date Ended Current: Not reported
Owner/Operator Address: PO BOX 70
Owner/Operator City,State,Zip: SEATTLE, WA 98111
Owner/Operator Telephone: 206-464-2111
Owner/Operator Telephone Ext: Not reported
Owner/Operator Fax: Not reported
Owner/Operator Email: Not reported

Owner/Operator Indicator: Operator
Owner/Operator Name: SEATTLE TIMES
Legal Status: Private
Date Became Current: Not reported
Date Ended Current: Not reported
Owner/Operator Address: PO BOX 70
Owner/Operator City,State,Zip: SEATTLE, WA 98111
Owner/Operator Telephone: 206-464-2499
Owner/Operator Telephone Ext: Not reported
Owner/Operator Fax: Not reported
Owner/Operator Email: Not reported

Owner/Operator Indicator: Owner
Owner/Operator Name: ONNI JOHN STREET (LAND) LLC
Legal Status: Private
Date Became Current: 20131125
Date Ended Current: Not reported
Owner/Operator Address: 5055 N 32ND ST STE 200
Owner/Operator City,State,Zip: PHOENIX, AZ 85018-1401
Owner/Operator Telephone: 206-347-8544
Owner/Operator Telephone Ext: Not reported
Owner/Operator Fax: Not reported
Owner/Operator Email: Not reported

Owner/Operator Indicator: Owner
Owner/Operator Name: SEATTLE TIMES
Legal Status: Private

DRAFT

SEATTLE TIMES (Continued) **1000421873**

Date Became Current:	Not reported
Date Ended Current:	Not reported
Owner/Operator Address:	1120 JOHN ST
Owner/Operator City,State,Zip:	SEATTLE, WA 98109
Owner/Operator Telephone:	000-000-0000
Owner/Operator Telephone Ext:	Not reported
Owner/Operator Fax:	Not reported
Owner/Operator Email:	Not reported
Owner/Operator Indicator:	Owner
Owner/Operator Name: BLETHEN FAMILY	
Legal Status:	Private
Date Became Current:	Not reported
Date Ended Current:	Not reported
Owner/Operator Address:	PO BOX 70
Owner/Operator City,State,Zip:	SEATTLE, WA 98111
Owner/Operator Telephone:	206-464-2111
Owner/Operator Telephone Ext:	Not reported
Owner/Operator Fax:	Not reported
Owner/Operator Email:	Not reported
Owner/Operator Indicator:	Operator
Owner/Operator Name: CYR, PAUL	
Legal Status:	Private
Date Became Current:	Not reported
Date Ended Current:	Not reported
Owner/Operator Address:	PO BOX 70
Owner/Operator City,State,Zip:	SEATTLE, WA 98111
Owner/Operator Telephone:	206-464-2499
Owner/Operator Telephone Ext:	Not reported
Owner/Operator Fax:	Not reported
Owner/Operator Email:	Not reported

Historic Generators:

Receive Date:	20140227
Handler Name: SEATTLE TIMES	
Federal Waste Generator Description:	Large Quantity Generator
State District Owner:	WA
Large Quantity Handler of Universal Waste:	No
Recognized Trader Importer:	No
Recognized Trader Exporter:	No
Spent Lead Acid Battery Importer:	No
Spent Lead Acid Battery Exporter:	No
Current Record:	No
Non Storage Recycler Activity:	Not reported
Electronic Manifest Broker:	Not reported
Receive Date:	20050429
Handler Name: SEATTLE TIMES	
Federal Waste Generator Description:	Not a generator, verified
State District Owner:	WA
Large Quantity Handler of Universal Waste:	No
Recognized Trader Importer:	No
Recognized Trader Exporter:	No
Spent Lead Acid Battery Importer:	No
Spent Lead Acid Battery Exporter:	No
Current Record:	No

DRAFT

SEATTLE TIMES (Continued) **1000421873**

Non Storage Recycler Activity: Not reported
Electronic Manifest Broker: Not reported

Receive Date: 20140228
Handler Name: SEATTLE TIMES
Federal Waste Generator Description: Not a generator, verified
State District Owner: WA
Large Quantity Handler of Universal Waste: No
Recognized Trader Importer: No
Recognized Trader Exporter: No
Spent Lead Acid Battery Importer: No
Spent Lead Acid Battery Exporter: No
Current Record: No
Non Storage Recycler Activity: Not reported
Electronic Manifest Broker: Not reported

Receive Date: 19931231
Handler Name: SEATTLE TIMES
Federal Waste Generator Description: Small Quantity Generator
State District Owner: WA
Large Quantity Handler of Universal Waste: No
Recognized Trader Importer: No
Recognized Trader Exporter: No
Spent Lead Acid Battery Importer: No
Spent Lead Acid Battery Exporter: No
Current Record: No
Non Storage Recycler Activity: Not reported
Electronic Manifest Broker: Not reported

Receive Date: 19940101
Handler Name: SEATTLE TIMES
Federal Waste Generator Description: Not a generator, verified
State District Owner: WA
Large Quantity Handler of Universal Waste: No
Recognized Trader Importer: No
Recognized Trader Exporter: No
Spent Lead Acid Battery Importer: No
Spent Lead Acid Battery Exporter: No
Current Record: No
Non Storage Recycler Activity: Not reported
Electronic Manifest Broker: Not reported

Receive Date: 19950228
Handler Name: SEATTLE TIMES
Federal Waste Generator Description: Not a generator, verified
State District Owner: WA
Large Quantity Handler of Universal Waste: No
Recognized Trader Importer: No
Recognized Trader Exporter: No
Spent Lead Acid Battery Importer: No
Spent Lead Acid Battery Exporter: No
Current Record: No
Non Storage Recycler Activity: Not reported
Electronic Manifest Broker: Not reported

Receive Date: 19960301
Handler Name: SEATTLE TIMES

DRAFT

SEATTLE TIMES (Continued) **1000421873**

Federal Waste Generator Description:	Large Quantity Generator
State District Owner:	WA
Large Quantity Handler of Universal Waste:	No
Recognized Trader Importer:	No
Recognized Trader Exporter:	No
Spent Lead Acid Battery Importer:	No
Spent Lead Acid Battery Exporter:	No
Current Record:	No
Non Storage Recycler Activity:	Not reported
Electronic Manifest Broker:	Not reported

Receive Date:	19970709
Handler Name: SEATTLE TIMES	
Federal Waste Generator Description:	Large Quantity Generator
State District Owner:	WA
Large Quantity Handler of Universal Waste:	No
Recognized Trader Importer:	No
Recognized Trader Exporter:	No
Spent Lead Acid Battery Importer:	No
Spent Lead Acid Battery Exporter:	No
Current Record:	No
Non Storage Recycler Activity:	Not reported
Electronic Manifest Broker:	Not reported

Receive Date:	19980615
Handler Name: SEATTLE TIMES	
Federal Waste Generator Description:	Large Quantity Generator
State District Owner:	WA
Large Quantity Handler of Universal Waste:	No
Recognized Trader Importer:	No
Recognized Trader Exporter:	No
Spent Lead Acid Battery Importer:	No
Spent Lead Acid Battery Exporter:	No
Current Record:	No
Non Storage Recycler Activity:	Not reported
Electronic Manifest Broker:	Not reported

Receive Date:	19990203
Handler Name: SEATTLE TIMES	
Federal Waste Generator Description:	Large Quantity Generator
State District Owner:	WA
Large Quantity Handler of Universal Waste:	No
Recognized Trader Importer:	No
Recognized Trader Exporter:	No
Spent Lead Acid Battery Importer:	No
Spent Lead Acid Battery Exporter:	No
Current Record:	No
Non Storage Recycler Activity:	Not reported
Electronic Manifest Broker:	Not reported

Receive Date:	20000301
Handler Name: SEATTLE TIMES	
Federal Waste Generator Description:	Large Quantity Generator
State District Owner:	WA
Large Quantity Handler of Universal Waste:	No
Recognized Trader Importer:	No
Recognized Trader Exporter:	No

DRAFT

SEATTLE TIMES (Continued) **1000421873**

Spent Lead Acid Battery Importer: No
Spent Lead Acid Battery Exporter: No
Current Record: No
Non Storage Recycler Activity: Not reported
Electronic Manifest Broker: Not reported

Receive Date: 20010517
Handler Name: SEATTLE TIMES
Federal Waste Generator Description: Large Quantity Generator
State District Owner: WA
Large Quantity Handler of Universal Waste: No
Recognized Trader Importer: No
Recognized Trader Exporter: No
Spent Lead Acid Battery Importer: No
Spent Lead Acid Battery Exporter: No
Current Record: No
Non Storage Recycler Activity: Not reported
Electronic Manifest Broker: Not reported

Receive Date: 20020307
Handler Name: SEATTLE TIMES
Federal Waste Generator Description: Conditionally Exempt Small Quantity Generator
State District Owner: WA
Large Quantity Handler of Universal Waste: No
Recognized Trader Importer: No
Recognized Trader Exporter: No
Spent Lead Acid Battery Importer: No
Spent Lead Acid Battery Exporter: No
Current Record: No
Non Storage Recycler Activity: Not reported
Electronic Manifest Broker: Not reported

Receive Date: 20030415
Handler Name: SEATTLE TIMES
Federal Waste Generator Description: Not a generator, verified
State District Owner: WA
Large Quantity Handler of Universal Waste: No
Recognized Trader Importer: No
Recognized Trader Exporter: No
Spent Lead Acid Battery Importer: No
Spent Lead Acid Battery Exporter: No
Current Record: No
Non Storage Recycler Activity: Not reported
Electronic Manifest Broker: Not reported

Receive Date: 20050428
Handler Name: SEATTLE TIMES
Federal Waste Generator Description: Not a generator, verified
State District Owner: WA
Large Quantity Handler of Universal Waste: No
Recognized Trader Importer: No
Recognized Trader Exporter: No
Spent Lead Acid Battery Importer: No
Spent Lead Acid Battery Exporter: No
Current Record: No
Non Storage Recycler Activity: Not reported
Electronic Manifest Broker: Not reported

DRAFT

SEATTLE TIMES (Continued) **1000421873**

Receive Date: 20130416
Handler Name: SEATTLE TIMES
Federal Waste Generator Description: Large Quantity Generator
State District Owner: WA
Large Quantity Handler of Universal Waste: No
Recognized Trader Importer: No
Recognized Trader Exporter: No
Spent Lead Acid Battery Importer: No
Spent Lead Acid Battery Exporter: No
Current Record: No
Non Storage Recycler Activity: Not reported
Electronic Manifest Broker: Not reported

Receive Date: 20140227
Handler Name: SEATTLE TIMES
Federal Waste Generator Description: Large Quantity Generator
State District Owner: WA
Large Quantity Handler of Universal Waste: No
Recognized Trader Importer: No
Recognized Trader Exporter: No
Spent Lead Acid Battery Importer: No
Spent Lead Acid Battery Exporter: No
Current Record: No
Non Storage Recycler Activity: Not reported
Electronic Manifest Broker: Not reported

Receive Date: 20220420
Handler Name: SEATTLE TIMES
Federal Waste Generator Description: Large Quantity Generator
State District Owner: WA
Large Quantity Handler of Universal Waste: No
Recognized Trader Importer: No
Recognized Trader Exporter: No
Spent Lead Acid Battery Importer: No
Spent Lead Acid Battery Exporter: No
Current Record: Yes
Non Storage Recycler Activity: No
Electronic Manifest Broker: No

Receive Date: 19901231
Handler Name: SEATTLE TIMES COMPANY
Federal Waste Generator Description: Large Quantity Generator
State District Owner: Not reported
Large Quantity Handler of Universal Waste: No
Recognized Trader Importer: No
Recognized Trader Exporter: No
Spent Lead Acid Battery Importer: No
Spent Lead Acid Battery Exporter: No
Current Record: No
Non Storage Recycler Activity: Not reported
Electronic Manifest Broker: Not reported

Receive Date: 19930901
Handler Name: SEATTLE TIMES COMPANY, THE
Federal Waste Generator Description: Large Quantity Generator
State District Owner: Not reported
Large Quantity Handler of Universal Waste: No

DRAFT

SEATTLE TIMES (Continued) **1000421873**

Recognized Trader Importer: No
Recognized Trader Exporter: No
Spent Lead Acid Battery Importer: No
Spent Lead Acid Battery Exporter: No
Current Record: No
Non Storage Recycler Activity: Not reported
Electronic Manifest Broker: Not reported

Receive Date: 19940331
Handler Name: THE SEATTLE TIMES
Federal Waste Generator Description: Large Quantity Generator
State District Owner: Not reported
Large Quantity Handler of Universal Waste: No
Recognized Trader Importer: No
Recognized Trader Exporter: No
Spent Lead Acid Battery Importer: No
Spent Lead Acid Battery Exporter: No
Current Record: No
Non Storage Recycler Activity: Not reported
Electronic Manifest Broker: Not reported

Receive Date: 19960301
Handler Name: SEATTLE TIMES
Federal Waste Generator Description: Large Quantity Generator
State District Owner: Not reported
Large Quantity Handler of Universal Waste: No
Recognized Trader Importer: No
Recognized Trader Exporter: No
Spent Lead Acid Battery Importer: No
Spent Lead Acid Battery Exporter: No
Current Record: No
Non Storage Recycler Activity: Not reported
Electronic Manifest Broker: Not reported

Receive Date: 19980615
Handler Name: SEATTLE TIMES
Federal Waste Generator Description: Large Quantity Generator
State District Owner: Not reported
Large Quantity Handler of Universal Waste: No
Recognized Trader Importer: No
Recognized Trader Exporter: No
Spent Lead Acid Battery Importer: No
Spent Lead Acid Battery Exporter: No
Current Record: No
Non Storage Recycler Activity: Not reported
Electronic Manifest Broker: Not reported

Receive Date: 20000301
Handler Name: SEATTLE TIMES
Federal Waste Generator Description: Large Quantity Generator
State District Owner: Not reported
Large Quantity Handler of Universal Waste: No
Recognized Trader Importer: No
Recognized Trader Exporter: No
Spent Lead Acid Battery Importer: No
Spent Lead Acid Battery Exporter: No
Current Record: No

DRAFT

SEATTLE TIMES (Continued) **1000421873**

Non Storage Recycler Activity: Not reported
Electronic Manifest Broker: Not reported

List of NAICS Codes and Descriptions:
NAICS Code: 236220
NAICS Description: COMMERCIAL AND INSTITUTIONAL BUILDING CONSTRUCTION

NAICS Code: 51111
NAICS Description: NEWSPAPER PUBLISHERS

NAICS Code: 511110
NAICS Description: NEWSPAPER PUBLISHERS

Facility Has Received Notices of Violation:
Found Violation: Yes
Agency Which Determined Violation: State
Violation Short Description: Generators - General
Date Violation was Determined: 19980129
Actual Return to Compliance Date: 19980323
Return to Compliance Qualifier: Observed
Violation Responsible Agency: State
Scheduled Compliance Date: 19980323
Enforcement Identifier: 000
Date of Enforcement Action: 19980309
Enforcement Responsible Agency: State
Enforcement Docket Number: Not reported
Enforcement Attorney: WA
Corrective Action Component: No
Appeal Initiated Date: Not reported
Appeal Resolution Date: Not reported
Disposition Status Date: Not reported
Disposition Status: Not reported
Disposition Status Description: Not reported
Consent/Final Order Sequence Number:Not reported
Consent/Final Order Respondent Name: Not reported
Consent/Final Order Lead Agency: Not reported
Enforcement Type: WRITTEN INFORMAL
Enforcement Responsible Person: WATDY
Enforcement Responsible Sub-Organization: NW
SEP Sequence Number: Not reported
SEP Expenditure Amount: Not reported
SEP Scheduled Completion Date: Not reported
SEP Actual Date: Not reported
SEP Defaulted Date: Not reported
SEP Type: Not reported
SEP Type Description: Not reported
Proposed Amount: Not reported
Final Monetary Amount: Not reported
Paid Amount: Not reported
Final Count: Not reported
Final Amount: Not reported

Found Violation: Yes
Agency Which Determined Violation: State
Violation Short Description: Generators - General
Date Violation was Determined: 19980129

DRAFT

SEATTLE TIMES (Continued) **1000421873**

Actual Return to Compliance Date: 19980302
Return to Compliance Qualifier: Observed
Violation Responsible Agency: State
Scheduled Compliance Date: 19980330
Enforcement Identifier: 000
Date of Enforcement Action: 19980309
Enforcement Responsible Agency: State
Enforcement Docket Number: Not reported
Enforcement Attorney: WA
Corrective Action Component: No
Appeal Initiated Date: Not reported
Appeal Resolution Date: Not reported
Disposition Status Date: Not reported
Disposition Status: Not reported
Disposition Status Description: Not reported
Consent/Final Order Sequence Number:Not reported
Consent/Final Order Respondent Name: Not reported
Consent/Final Order Lead Agency: Not reported
Enforcement Type: WRITTEN INFORMAL
Enforcement Responsible Person: WATDY
Enforcement Responsible Sub-Organization: NW
SEP Sequence Number: Not reported
SEP Expenditure Amount: Not reported
SEP Scheduled Completion Date: Not reported
SEP Actual Date: Not reported
SEP Defaulted Date: Not reported
SEP Type: Not reported
SEP Type Description: Not reported
Proposed Amount: Not reported
Final Monetary Amount: Not reported
Paid Amount: Not reported
Final Count: Not reported
Final Amount: Not reported

Found Violation: Yes
Agency Which Determined Violation: State
Violation Short Description: Generators - General
Date Violation was Determined: 19980129
Actual Return to Compliance Date: 19980323
Return to Compliance Qualifier: Observed
Violation Responsible Agency: State
Scheduled Compliance Date: 19980323
Enforcement Identifier: 000
Date of Enforcement Action: 19980309
Enforcement Responsible Agency: State
Enforcement Docket Number: Not reported
Enforcement Attorney: WA
Corrective Action Component: No
Appeal Initiated Date: Not reported
Appeal Resolution Date: Not reported
Disposition Status Date: Not reported
Disposition Status: Not reported
Disposition Status Description: Not reported
Consent/Final Order Sequence Number:Not reported
Consent/Final Order Respondent Name: Not reported
Consent/Final Order Lead Agency: Not reported
Enforcement Type: WRITTEN INFORMAL

DRAFT

SEATTLE TIMES (Continued) **1000421873**

Enforcement Responsible Person: WATDY
Enforcement Responsible Sub-Organization: NW
SEP Sequence Number: Not reported
SEP Expenditure Amount: Not reported
SEP Scheduled Completion Date: Not reported
SEP Actual Date: Not reported
SEP Defaulted Date: Not reported
SEP Type: Not reported
SEP Type Description: Not reported
Proposed Amount: Not reported
Final Monetary Amount: Not reported
Paid Amount: Not reported
Final Count: Not reported
Final Amount: Not reported

Found Violation: Yes
Agency Which Determined Violation: State
Violation Short Description: Generators - General
Date Violation was Determined: 19980129
Actual Return to Compliance Date: 19990105
Return to Compliance Qualifier: Observed
Violation Responsible Agency: State
Scheduled Compliance Date: 19980323
Enforcement Identifier: 000
Date of Enforcement Action: 19980309
Enforcement Responsible Agency: State
Enforcement Docket Number: Not reported
Enforcement Attorney: WA
Corrective Action Component: No
Appeal Initiated Date: Not reported
Appeal Resolution Date: Not reported
Disposition Status Date: Not reported
Disposition Status: Not reported
Disposition Status Description: Not reported
Consent/Final Order Sequence Number: Not reported
Consent/Final Order Respondent Name: Not reported
Consent/Final Order Lead Agency: Not reported
Enforcement Type: WRITTEN INFORMAL
Enforcement Responsible Person: WATDY
Enforcement Responsible Sub-Organization: NW
SEP Sequence Number: Not reported
SEP Expenditure Amount: Not reported
SEP Scheduled Completion Date: Not reported
SEP Actual Date: Not reported
SEP Defaulted Date: Not reported
SEP Type: Not reported
SEP Type Description: Not reported
Proposed Amount: Not reported
Final Monetary Amount: Not reported
Paid Amount: Not reported
Final Count: Not reported
Final Amount: Not reported

Found Violation: Yes
Agency Which Determined Violation: State
Violation Short Description: Generators - General
Date Violation was Determined: 19980129

DRAFT

SEATTLE TIMES (Continued) **1000421873**

Actual Return to Compliance Date: 19980323
Return to Compliance Qualifier: Observed
Violation Responsible Agency: State
Scheduled Compliance Date: 19980323
Enforcement Identifier: 000
Date of Enforcement Action: 19980309
Enforcement Responsible Agency: State
Enforcement Docket Number: Not reported
Enforcement Attorney: WA
Corrective Action Component: No
Appeal Initiated Date: Not reported
Appeal Resolution Date: Not reported
Disposition Status Date: Not reported
Disposition Status: Not reported
Disposition Status Description: Not reported
Consent/Final Order Sequence Number:Not reported
Consent/Final Order Respondent Name: Not reported
Consent/Final Order Lead Agency: Not reported
Enforcement Type: WRITTEN INFORMAL
Enforcement Responsible Person: WATDY
Enforcement Responsible Sub-Organization: NW
SEP Sequence Number: Not reported
SEP Expenditure Amount: Not reported
SEP Scheduled Completion Date: Not reported
SEP Actual Date: Not reported
SEP Defaulted Date: Not reported
SEP Type: Not reported
SEP Type Description: Not reported
Proposed Amount: Not reported
Final Monetary Amount: Not reported
Paid Amount: Not reported
Final Count: Not reported
Final Amount: Not reported

Found Violation: Yes
Agency Which Determined Violation: State
Violation Short Description: Generators - Records/Reporting
Date Violation was Determined: 19980129
Actual Return to Compliance Date: 19980330
Return to Compliance Qualifier: Observed
Violation Responsible Agency: State
Scheduled Compliance Date: 19980330
Enforcement Identifier: 000
Date of Enforcement Action: 19980309
Enforcement Responsible Agency: State
Enforcement Docket Number: Not reported
Enforcement Attorney: WA
Corrective Action Component: No
Appeal Initiated Date: Not reported
Appeal Resolution Date: Not reported
Disposition Status Date: Not reported
Disposition Status: Not reported
Disposition Status Description: Not reported
Consent/Final Order Sequence Number:Not reported
Consent/Final Order Respondent Name: Not reported
Consent/Final Order Lead Agency: Not reported
Enforcement Type: WRITTEN INFORMAL

DRAFT

SEATTLE TIMES (Continued) **1000421873**

Enforcement Responsible Person: WATDY
Enforcement Responsible Sub-Organization: NW
SEP Sequence Number: Not reported
SEP Expenditure Amount: Not reported
SEP Scheduled Completion Date: Not reported
SEP Actual Date: Not reported
SEP Defaulted Date: Not reported
SEP Type: Not reported
SEP Type Description: Not reported
Proposed Amount: Not reported
Final Monetary Amount: Not reported
Paid Amount: Not reported
Final Count: Not reported
Final Amount: Not reported

Found Violation: Yes
Agency Which Determined Violation: State
Violation Short Description: Generators - General
Date Violation was Determined: 19980129
Actual Return to Compliance Date: 19980323
Return to Compliance Qualifier: Observed
Violation Responsible Agency: State
Scheduled Compliance Date: 19980323
Enforcement Identifier: 000
Date of Enforcement Action: 19980309
Enforcement Responsible Agency: State
Enforcement Docket Number: Not reported
Enforcement Attorney: WA
Corrective Action Component: No
Appeal Initiated Date: Not reported
Appeal Resolution Date: Not reported
Disposition Status Date: Not reported
Disposition Status: Not reported
Disposition Status Description: Not reported
Consent/Final Order Sequence Number: Not reported
Consent/Final Order Respondent Name: Not reported
Consent/Final Order Lead Agency: Not reported
Enforcement Type: WRITTEN INFORMAL
Enforcement Responsible Person: WATDY
Enforcement Responsible Sub-Organization: NW
SEP Sequence Number: Not reported
SEP Expenditure Amount: Not reported
SEP Scheduled Completion Date: Not reported
SEP Actual Date: Not reported
SEP Defaulted Date: Not reported
SEP Type: Not reported
SEP Type Description: Not reported
Proposed Amount: Not reported
Final Monetary Amount: Not reported
Paid Amount: Not reported
Final Count: Not reported
Final Amount: Not reported

Found Violation: Yes
Agency Which Determined Violation: State
Violation Short Description: Generators - General
Date Violation was Determined: 19980129

DRAFT

SEATTLE TIMES (Continued) **1000421873**

Actual Return to Compliance Date: 19980323
Return to Compliance Qualifier: Observed
Violation Responsible Agency: State
Scheduled Compliance Date: 19980330
Enforcement Identifier: 000
Date of Enforcement Action: 19980309
Enforcement Responsible Agency: State
Enforcement Docket Number: Not reported
Enforcement Attorney: WA
Corrective Action Component: No
Appeal Initiated Date: Not reported
Appeal Resolution Date: Not reported
Disposition Status Date: Not reported
Disposition Status: Not reported
Disposition Status Description: Not reported
Consent/Final Order Sequence Number:Not reported
Consent/Final Order Respondent Name: Not reported
Consent/Final Order Lead Agency: Not reported
Enforcement Type: WRITTEN INFORMAL
Enforcement Responsible Person: WATDY
Enforcement Responsible Sub-Organization: NW
SEP Sequence Number: Not reported
SEP Expenditure Amount: Not reported
SEP Scheduled Completion Date: Not reported
SEP Actual Date: Not reported
SEP Defaulted Date: Not reported
SEP Type: Not reported
SEP Type Description: Not reported
Proposed Amount: Not reported
Final Monetary Amount: Not reported
Paid Amount: Not reported
Final Count: Not reported
Final Amount: Not reported

Found Violation: Yes
Agency Which Determined Violation: State
Violation Short Description: Generators - General
Date Violation was Determined: 19980129
Actual Return to Compliance Date: 19980323
Return to Compliance Qualifier: Observed
Violation Responsible Agency: State
Scheduled Compliance Date: 19980323
Enforcement Identifier: 000
Date of Enforcement Action: 19980309
Enforcement Responsible Agency: State
Enforcement Docket Number: Not reported
Enforcement Attorney: WA
Corrective Action Component: No
Appeal Initiated Date: Not reported
Appeal Resolution Date: Not reported
Disposition Status Date: Not reported
Disposition Status: Not reported
Disposition Status Description: Not reported
Consent/Final Order Sequence Number:Not reported
Consent/Final Order Respondent Name: Not reported
Consent/Final Order Lead Agency: Not reported
Enforcement Type: WRITTEN INFORMAL

DRAFT

SEATTLE TIMES (Continued) **1000421873**

Enforcement Responsible Person: WATDY
Enforcement Responsible Sub-Organization: NW
SEP Sequence Number: Not reported
SEP Expenditure Amount: Not reported
SEP Scheduled Completion Date: Not reported
SEP Actual Date: Not reported
SEP Defaulted Date: Not reported
SEP Type: Not reported
SEP Type Description: Not reported
Proposed Amount: Not reported
Final Monetary Amount: Not reported
Paid Amount: Not reported
Final Count: Not reported
Final Amount: Not reported

Found Violation: Yes
Agency Which Determined Violation: State
Violation Short Description: Generators - General
Date Violation was Determined: 19980129
Actual Return to Compliance Date: 19980323
Return to Compliance Qualifier: Observed
Violation Responsible Agency: State
Scheduled Compliance Date: 19980323
Enforcement Identifier: 000
Date of Enforcement Action: 19980309
Enforcement Responsible Agency: State
Enforcement Docket Number: Not reported
Enforcement Attorney: WA
Corrective Action Component: No
Appeal Initiated Date: Not reported
Appeal Resolution Date: Not reported
Disposition Status Date: Not reported
Disposition Status: Not reported
Disposition Status Description: Not reported
Consent/Final Order Sequence Number: Not reported
Consent/Final Order Respondent Name: Not reported
Consent/Final Order Lead Agency: Not reported
Enforcement Type: WRITTEN INFORMAL
Enforcement Responsible Person: WATDY
Enforcement Responsible Sub-Organization: NW
SEP Sequence Number: Not reported
SEP Expenditure Amount: Not reported
SEP Scheduled Completion Date: Not reported
SEP Actual Date: Not reported
SEP Defaulted Date: Not reported
SEP Type: Not reported
SEP Type Description: Not reported
Proposed Amount: Not reported
Final Monetary Amount: Not reported
Paid Amount: Not reported
Final Count: Not reported
Final Amount: Not reported

Evaluation Action Summary:
Evaluation Date: 19980129
Evaluation Responsible Agency: State
Found Violation: Yes

DRAFT

SEATTLE TIMES (Continued) **1000421873**

Evaluation Type Description:	COMPLIANCE EVALUATION INSPECTION ON-SITE
Evaluation Responsible Person Identifier:	WATDY
Evaluation Responsible Sub-Organization:	NW
Actual Return to Compliance Date:	19980323
Scheduled Compliance Date:	19980323
Date of Request:	Not reported
Date Response Received:	Not reported
Request Agency:	Not reported
Former Citation:	Not reported

Evaluation Date:	19980129
Evaluation Responsible Agency:	State
Found Violation:	Yes
Evaluation Type Description:	COMPLIANCE EVALUATION INSPECTION ON-SITE
Evaluation Responsible Person Identifier:	WATDY
Evaluation Responsible Sub-Organization:	NW
Actual Return to Compliance Date:	19980302
Scheduled Compliance Date:	19980330
Date of Request:	Not reported
Date Response Received:	Not reported
Request Agency:	Not reported
Former Citation:	Not reported

Evaluation Date:	19980129
Evaluation Responsible Agency:	State
Found Violation:	Yes
Evaluation Type Description:	COMPLIANCE EVALUATION INSPECTION ON-SITE
Evaluation Responsible Person Identifier:	WATDY
Evaluation Responsible Sub-Organization:	NW
Actual Return to Compliance Date:	19980323
Scheduled Compliance Date:	19980323
Date of Request:	Not reported
Date Response Received:	Not reported
Request Agency:	Not reported
Former Citation:	Not reported

Evaluation Date:	19980129
Evaluation Responsible Agency:	State
Found Violation:	Yes
Evaluation Type Description:	COMPLIANCE EVALUATION INSPECTION ON-SITE
Evaluation Responsible Person Identifier:	WATDY
Evaluation Responsible Sub-Organization:	NW
Actual Return to Compliance Date:	19990105
Scheduled Compliance Date:	19980323
Date of Request:	Not reported
Date Response Received:	Not reported
Request Agency:	Not reported
Former Citation:	Not reported

Evaluation Date:	19980129
Evaluation Responsible Agency:	State
Found Violation:	Yes
Evaluation Type Description:	COMPLIANCE EVALUATION INSPECTION ON-SITE
Evaluation Responsible Person Identifier:	WATDY
Evaluation Responsible Sub-Organization:	NW
Actual Return to Compliance Date:	19980323
Scheduled Compliance Date:	19980323

DRAFT

SEATTLE TIMES (Continued) **1000421873**

Date of Request:	Not reported
Date Response Received:	Not reported
Request Agency:	Not reported
Former Citation:	Not reported
Evaluation Date:	19980129
Evaluation Responsible Agency:	State
Found Violation:	Yes
Evaluation Type Description:	COMPLIANCE EVALUATION INSPECTION ON-SITE
Evaluation Responsible Person Identifier:	WATDY
Evaluation Responsible Sub-Organization:	NW
Actual Return to Compliance Date:	19980330
Scheduled Compliance Date:	19980330
Date of Request:	Not reported
Date Response Received:	Not reported
Request Agency:	Not reported
Former Citation:	Not reported
Evaluation Date:	19980129
Evaluation Responsible Agency:	State
Found Violation:	Yes
Evaluation Type Description:	COMPLIANCE EVALUATION INSPECTION ON-SITE
Evaluation Responsible Person Identifier:	WATDY
Evaluation Responsible Sub-Organization:	NW
Actual Return to Compliance Date:	19980323
Scheduled Compliance Date:	19980323
Date of Request:	Not reported
Date Response Received:	Not reported
Request Agency:	Not reported
Former Citation:	Not reported
Evaluation Date:	19980129
Evaluation Responsible Agency:	State
Found Violation:	Yes
Evaluation Type Description:	COMPLIANCE EVALUATION INSPECTION ON-SITE
Evaluation Responsible Person Identifier:	WATDY
Evaluation Responsible Sub-Organization:	NW
Actual Return to Compliance Date:	19980323
Scheduled Compliance Date:	19980330
Date of Request:	Not reported
Date Response Received:	Not reported
Request Agency:	Not reported
Former Citation:	Not reported
Evaluation Date:	19980129
Evaluation Responsible Agency:	State
Found Violation:	Yes
Evaluation Type Description:	COMPLIANCE EVALUATION INSPECTION ON-SITE
Evaluation Responsible Person Identifier:	WATDY
Evaluation Responsible Sub-Organization:	NW
Actual Return to Compliance Date:	19980323
Scheduled Compliance Date:	19980323
Date of Request:	Not reported
Date Response Received:	Not reported
Request Agency:	Not reported
Former Citation:	Not reported

DRAFT

SEATTLE TIMES (Continued) **1000421873**

Evaluation Date:	19980129
Evaluation Responsible Agency:	State
Found Violation:	Yes
Evaluation Type Description:	COMPLIANCE EVALUATION INSPECTION ON-SITE
Evaluation Responsible Person Identifier:	WATDY
Evaluation Responsible Sub-Organization:	NW
Actual Return to Compliance Date:	19980323
Scheduled Compliance Date:	19980323
Date of Request:	Not reported
Date Response Received:	Not reported
Request Agency:	Not reported
Former Citation:	Not reported

CSCSL:

Name:	SEATTLE TIMES
Address:	1120 JOHN ST
City,State,Zip:	SEATTLE, WA 98109
Facility ID:	4377754
Region:	Northwest
Lat/Long:	47.620556 / -122.335389
Clean Up Siteid:	14495
Site Status:	Cleanup Started
Contaminant Name:	Halogenated Solvents
Alternate Site Names:	SEATTLE TIMES COMPANY,SEATTLE TIMES SEATTLE,Seattle Times UST 7350
Site Rank:	Not reported
Has Institutional Control:	Not reported
Past VCP:	Not reported
Current VCP:	Not reported
URL:	https://apps.ecology.wa.gov/cleanupsearch/site/14495
Ground Water:	Suspected
Surface Water:	Not reported
Soil:	Suspected
Sediment:	Not reported
Air:	Not reported
Bedrock:	Not reported
Responsible Unit:	Northwest

LUST:

Name:	SEATTLE TIMES UST 7350
Address:	1120 JOHN ST
City,State,Zip:	SEATTLE, WA 98109
Facility ID:	4377754
Lust Status Type:	LUST - NFA
Cleanup Site ID:	7573
Cleanup Unit Type:	Not reported
Process Type:	Not reported
Cleanup Unit Name:	Seattle Times,SEATTLE TIMES COMPANY,SEATTLE TIMES SEATTLE
Response Section:	Northwest
Release Date:	01/03/1990
Lust Date:	10/03/2011
Region:	Northwest
Lust ID:	1478
UST ID:	7350
Contaminant Name:	Benzene
Ground Water:	Not reported

DRAFT

SEATTLE TIMES (Continued) **1000421873**

Surface Water: Not reported
Soil: Remediated-Below
Sediment: Not reported
Air: Not reported
Bedrock: Not reported
URL: https://apps.ecology.wa.gov/cleanupsearch/site/7573
Lat/Long: 47.620556 / -122.33538

Name: SEATTLE TIMES UST 7350
Address: 1120 JOHN ST
City,State,Zip: SEATTLE, WA 98109
Facility ID: 4377754
Lust Status Type: LUST - NFA
Cleanup Site ID: 7573
Cleanup Unit Type: Not reported
Process Type: Not reported
Cleanup Unit Name: Seattle Times,SEATTLE TIMES COMPANY,SEATTLE TIMES SEATTLE
Response Section: Northwest
Release Date: 01/03/1990
Lust Date: 10/03/2011
Region: Northwest
Lust ID: 1478
UST ID: 7350
Contaminant Name: Petroleum-Other
Ground Water: Not reported
Surface Water: Not reported
Soil: Remediated-Below
Sediment: Not reported
Air: Not reported
Bedrock: Not reported
URL: https://apps.ecology.wa.gov/cleanupsearch/site/7573
Lat/Long: 47.620556 / -122.33538

Name: SEATTLE TIMES UST 7350
Address: 1120 JOHN ST
City,State,Zip: SEATTLE, WA 98109
Facility ID: 4377754
Lust Status Type: LUST - NFA
Cleanup Site ID: 7573
Cleanup Unit Type: Not reported
Process Type: Not reported
Cleanup Unit Name: Seattle Times,SEATTLE TIMES COMPANY,SEATTLE TIMES SEATTLE
Response Section: Northwest
Release Date: 01/03/1990
Lust Date: 10/03/2011
Region: Northwest
Lust ID: 1478
UST ID: 7350
Contaminant Name: Petroleum-Diesel
Ground Water: Not reported
Surface Water: Not reported
Soil: Remediated-Below
Sediment: Not reported
Air: Not reported
Bedrock: Not reported
URL: https://apps.ecology.wa.gov/cleanupsearch/site/7573
Lat/Long: 47.620556 / -122.33538

DRAFT

SEATTLE TIMES (Continued) **1000421873**

Name:	SEATTLE TIMES UST 7350
Address:	1120 JOHN ST
City,State,Zip:	SEATTLE, WA 98109
Facility ID:	4377754
Lust Status Type:	LUST - NFA
Cleanup Site ID:	7573
Cleanup Unit Type:	Not reported
Process Type:	Not reported
Cleanup Unit Name:	Seattle Times,SEATTLE TIMES COMPANY,SEATTLE TIMES SEATTLE
Response Section:	Northwest
Release Date:	01/03/1990
Lust Date:	10/03/2011
Region:	Northwest
Lust ID:	1478
UST ID:	7350
Contaminant Name:	Petroleum-Gasoline
Ground Water:	Not reported
Surface Water:	Not reported
Soil:	Remediated-Below
Sediment:	Not reported
Air:	Not reported
Bedrock:	Not reported
URL:	https://apps.ecology.wa.gov/cleanupsearch/site/7573
Lat/Long:	47.620556 / -122.33538

UST:

Name:	SEATTLE TIMES COMPANY
Address:	1120 JOHN ST
City:	SEATTLE
Zip:	98109
Facility ID:	4377754
Site Id:	7350
Decimal Latitude:	47.620556
Decimal Longitude:	-122.335389

Tank Name:	1
Tag Number:	A3649
Tank Status:	Closure in Process
Tank Status Date:	11/30/2017
Tank Install Date:	9/25/1974
Tank Closure Date:	Not reported
Capacity Range:	10,000 to 19,999 Gallons
Tank Permit Expiration Date:	Not reported
Tank Upgrade Date:	4/17/1998
Tank Spill Prevention:	Spill Bucket/Spill Box
Tank Overfill Prevention:	Ball Float Valve (vent line)
Tank Material:	Steel
Tank Construction:	Single Wall Tank
Tank Tightness Test:	Not reported
Tank Corrosion Protection:	Impressed Current
Tank Manifold:	Not reported
Tank Release Detection:	Automatic Tank Gauging
Tank SFC Type:	Not reported
Pipe Material:	Steel
Pipe Construction:	Single Wall Pipe
Pipe Primary Release Detection:	Not reported
Pipe Second Release Detection:	Not reported

DRAFT

SEATTLE TIMES (Continued) **1000421873**

Pipe Corrosion Protection:	Impressed Current
Pipe Pumping System:	Non-Safe Suction
Responsible Unit:	Northwest
Dispencer/Pump SFC Type:	Not reported
Region:	Northwest
Is Active:	False
Actual Capacity:	8000
Pipe Install Date:	Not reported
Turbine Sump Construction:	Not reported
Compart Number:	1
Stored Substance:	Unleaded Gasoline
Used Substance:	Motor Fuel for Vehicles
Compart Capacity:	8000
URL:	https://apps.ecology.wa.gov/cleanupsearch/reports/ust?SiteId=7350

Name:	SEATTLE TIMES COMPANY
Address:	1120 JOHN ST
City:	SEATTLE
Zip:	98109

Tank Name:	2
Tag Number:	A3649
Tank Status:	Closure in Process
Tank Status Date:	11/30/2017
Tank Install Date:	9/25/1974
Tank Closure Date:	Not reported
Capacity Range:	10,000 to 19,999 Gallons
Tank Permit Expiration Date:	Not reported
Tank Upgrade Date:	4/17/1998
Tank Spill Prevention:	Spill Bucket/Spill Box
Tank Overfill Prevention:	Automatic Shutoff (fill pipe)
Tank Material:	Steel
Tank Construction:	Single Wall Tank
Tank Tightness Test:	Not reported
Tank Corrosion Protection:	Impressed Current
Tank Manifold:	Not reported
Tank Release Detection:	Automatic Tank Gauging
Tank SFC Type:	Not reported
Pipe Material:	Steel
Pipe Construction:	Single Wall Pipe
Pipe Primary Release Detection:	Not reported
Pipe Second Release Detection:	Not reported
Pipe Corrosion Protection:	Impressed Current
Pipe Pumping System:	Non-Safe Suction
Responsible Unit:	Northwest
Dispencer/Pump SFC Type:	Not reported
Region:	Northwest
Is Active:	False
Actual Capacity:	12000
Pipe Install Date:	Not reported
Turbine Sump Construction:	Not reported
Compart Number:	1
Stored Substance:	Unleaded Gasoline
Used Substance:	Motor Fuel for Vehicles
Compart Capacity:	12000
URL:	https://apps.ecology.wa.gov/cleanupsearch/reports/ust?SiteId=7350

DRAFT

SEATTLE TIMES (Continued) **1000421873**

Name:	SEATTLE TIMES COMPANY
Address:	1120 JOHN ST
City:	SEATTLE
Zip:	98109
Tank Name:	3
Tag Number:	A3649
Tank Status:	Removed
Tank Status Date:	8/6/1996
Tank Install Date:	12/31/1964
Tank Closure Date:	Not reported
Capacity Range:	Not reported
Tank Permit Expiration Date:	Not reported
Tank Upgrade Date:	Not reported
Tank Spill Prevention:	Not reported
Tank Overfill Prevention:	Not reported
Tank Material:	Steel
Tank Construction:	Single Wall Tank
Tank Tightness Test:	Not reported
Tank Corrosion Protection:	Not reported
Tank Manifold:	Not reported
Tank Release Detection:	Not reported
Tank SFC Type:	Not reported
Pipe Material:	Not reported
Pipe Construction:	Not reported
Pipe Primary Release Detection:	Not reported
Pipe Second Release Detection:	Not reported
Pipe Corrosion Protection:	Not reported
Pipe Pumping System:	Not reported
Responsible Unit:	Northwest
Dispencer/Pump SFC Type:	Not reported
Region:	Northwest
Is Active:	False
Actual Capacity:	Not reported
Pipe Install Date:	Not reported
Turbine Sump Construction:	Not reported
Compart Number:	1
Stored Substance:	Unleaded Gasoline
Used Substance:	Not reported
Compart Capacity:	Not reported
URL:	https://apps.ecology.wa.gov/cleanupsearch/reports/ust?SiteId=7350
Name:	SEATTLE TIMES COMPANY
Address:	1120 JOHN ST
City:	SEATTLE
Zip:	98109
Tank Name:	4
Tag Number:	A3649
Tank Status:	Closed in Place
Tank Status Date:	8/6/1996
Tank Install Date:	12/31/1964
Tank Closure Date:	Not reported
Capacity Range:	111 TO 1,100 Gallons
Tank Permit Expiration Date:	Not reported
Tank Upgrade Date:	Not reported
Tank Spill Prevention:	Not reported

DRAFT

SEATTLE TIMES (Continued) **1000421873**

Tank Overfill Prevention:	Not reported
Tank Material:	Steel
Tank Construction:	Single Wall Tank
Tank Tightness Test:	Not reported
Tank Corrosion Protection:	Not reported
Tank Manifold:	Not reported
Tank Release Detection:	Not reported
Tank SFC Type:	Not reported
Pipe Material:	Not reported
Pipe Construction:	Not reported
Pipe Primary Release Detection:	Not reported
Pipe Second Release Detection:	Not reported
Pipe Corrosion Protection:	Not reported
Pipe Pumping System:	Not reported
Responsible Unit:	Northwest
Dispencer/Pump SFC Type:	Not reported
Region:	Northwest
Is Active:	False
Actual Capacity:	Not reported
Pipe Install Date:	Not reported
Turbine Sump Construction:	Not reported
Compart Number:	1
Stored Substance:	Used Oil/Waste Oil
Used Substance:	Not reported
Compart Capacity:	Not reported
URL:	https://apps.ecology.wa.gov/cleanupsearch/reports/ust?SiteId=7350

Name:	SEATTLE TIMES COMPANY
Address:	1120 JOHN ST
City:	SEATTLE
Zip:	98109

Tank Name:	5
Tag Number:	A3649
Tank Status:	Closure in Process
Tank Status Date:	11/30/2017
Tank Install Date:	10/16/1986
Tank Closure Date:	Not reported
Capacity Range:	111 TO 1,100 Gallons
Tank Permit Expiration Date:	Not reported
Tank Upgrade Date:	4/17/1998
Tank Spill Prevention:	25 Gallons or less
Tank Overfill Prevention:	25 Gallons or less
Tank Material:	Steel
Tank Construction:	Single Wall Tank
Tank Tightness Test:	Not reported
Tank Corrosion Protection:	Impressed Current
Tank Manifold:	Not reported
Tank Release Detection:	Weekly Manual Gauging
Tank SFC Type:	Not reported
Pipe Material:	No Piping Attached to Tank
Pipe Construction:	Not reported
Pipe Primary Release Detection:	Not reported
Pipe Second Release Detection:	Not reported
Pipe Corrosion Protection:	Other
Pipe Pumping System:	Product Removed by Reclaimer
Responsible Unit:	Northwest

DRAFT

SEATTLE TIMES (Continued) **1000421873**

Dispencer/Pump SFC Type:	Not reported
Region:	Northwest
Is Active:	False
Actual Capacity:	550
Pipe Install Date:	Not reported
Turbine Sump Construction:	Not reported
Compart Number:	1
Stored Substance:	Used Oil/Waste Oil
Used Substance:	Recycled (Used Oil)
Compart Capacity:	550
URL:	https://apps.ecology.wa.gov/cleanupsearch/reports/ust?SiteId=7350

Name:	SEATTLE TIMES COMPANY
Address:	1120 JOHN ST
City:	SEATTLE
Zip:	98109

Tank Name:	6
Tag Number:	A3649
Tank Status:	Closure in Process
Tank Status Date:	11/30/2017
Tank Install Date:	2/25/1990
Tank Closure Date:	Not reported
Capacity Range:	5,000 to 9,999 Gallons
Tank Permit Expiration Date:	Not reported
Tank Upgrade Date:	4/17/1998
Tank Spill Prevention:	Spill Bucket/Spill Box
Tank Overfill Prevention:	Automatic Shutoff (fill pipe)
Tank Material:	Steel
Tank Construction:	Single Wall Tank
Tank Tightness Test:	Not reported
Tank Corrosion Protection:	Impressed Current
Tank Manifold:	Not reported
Tank Release Detection:	Automatic Tank Gauging
Tank SFC Type:	Not reported
Pipe Material:	Fiberglass
Pipe Construction:	Single Wall Pipe
Pipe Primary Release Detection:	Not reported
Pipe Second Release Detection:	Not reported
Pipe Corrosion Protection:	Corrosion Resistant
Pipe Pumping System:	Non-Safe Suction
Responsible Unit:	Northwest
Dispencer/Pump SFC Type:	Not reported
Region:	Northwest
Is Active:	False
Actual Capacity:	12000
Pipe Install Date:	Not reported
Turbine Sump Construction:	Not reported
Compart Number:	1
Stored Substance:	Diesel
Used Substance:	Motor Fuel for Vehicles
Compart Capacity:	12000
URL:	https://apps.ecology.wa.gov/cleanupsearch/reports/ust?SiteId=7350

ALLSITES:

Name:	SEATTLE TIMES
Facility Id:	4377754

DRAFT

SEATTLE TIMES (Continued) **1000421873**

Interaction:	14564
Interaction 1:	A
Interaction 2:	UST
Ecology Program:	TOXICS
Program Data:	UST
Facility Alt.:	Not reported
Program ID:	7350
Date Interaction:	2000-03-20 00:00:00
Date Interaction 3:	Underground Storage Tank
Latitude:	47.620556000100002
Longitude:	-122.33538900000001

Interaction:	125841
Interaction 1:	A
Interaction 2:	SCS
Ecology Program:	TOXICS
Program Data:	ISIS
Facility Alt.:	Seattle Times
Program ID:	Not reported
Date Interaction:	2018-03-23 00:00:00
Date Interaction 3:	State Cleanup Site
Latitude:	47.620556000100002
Longitude:	-122.33538900000001

Interaction:	14560
Interaction 1:	I
Interaction 2:	HWG
Ecology Program:	HAZWASTE
Program Data:	TURBOWASTE
Facility Alt.:	Not reported
Program ID:	WAD009244831
Date Interaction:	1982-12-13 00:00:00
Date Interaction 3:	Hazardous Waste Generator
Latitude:	47.620556000100002
Longitude:	-122.33538900000001

Interaction:	14561
Interaction 1:	A
Interaction 2:	TIER2
Ecology Program:	HAZWASTE
Program Data:	EPCRA
Facility Alt.:	Not reported
Program ID:	WAD009244831
Date Interaction:	1987-01-01 00:00:00
Date Interaction 3:	Emergency/Haz Chem Rpt TI
Latitude:	47.620556000100002
Longitude:	-122.33538900000001

Interaction:	104564
Interaction 1:	I
Interaction 2:	HWG
Ecology Program:	HAZWASTE
Program Data:	TURBOWASTE

DRAFT

SEATTLE TIMES (Continued) **1000421873**

Facility Alt.:	Seattle Times
Program ID:	WAD009244831
Date Interaction:	2013-04-11 00:00:00
Date Interaction 3:	Hazardous Waste Generator
Latitude:	47.620556000100002
Longitude:	-122.33538900000001

Interaction:	14562
Interaction 1:	I
Interaction 2:	LUST
Ecology Program:	TOXICS
Program Data:	ISIS
Facility Alt.:	Not reported
Program ID:	7350
Date Interaction:	1990-01-03 00:00:00
Date Interaction 3:	LUST Facility
Latitude:	47.620556000100002
Longitude:	-122.33538900000001

Interaction:	144166
Interaction 1:	A
Interaction 2:	HWG
Ecology Program:	HAZWASTE
Program Data:	TURBOWASTE
Facility Alt.:	Seattle Times
Program ID:	WAD009244831
Date Interaction:	2022-04-20 00:00:00
Date Interaction 3:	Hazardous Waste Generator
Latitude:	47.620556000100002
Longitude:	-122.33538900000001

Interaction:	14563
Interaction 1:	I
Interaction 2:	HWP
Ecology Program:	HAZWASTE
Program Data:	HWPPRT
Facility Alt.:	Not reported
Program ID:	WAD009244831
Date Interaction:	1992-01-01 00:00:00
Date Interaction 3:	Hazardous Waste Planner
Latitude:	47.620556000100002
Longitude:	-122.33538900000001

CSCSL NFA:

Name:	SEATTLE TIMES UST 7350
Address:	1120 JOHN ST
City,State,Zip:	SEATTLE, WA 98109
Facility/Site Id:	4377754
CS Id:	7573
NFA Date:	02/10/2012
Alternate Site Names:	Seattle Times,SEATTLE TIMES COMPANY,SEATTLE TIMES SEATTLE
NFA Reason:	Initial Investigation
Site Status:	NFA

DRAFT

SEATTLE TIMES (Continued) **1000421873**

Region: Northwest
Contaminant Name: Benzene
Ground Water: Not reported
Surface Water: Not reported
Soil: Remediated-Below
Sediment: Not reported
Air: Not reported
Bedrock: Not reported
URL: https://apps.ecology.wa.gov/cleanupsearch/site/7573
Latitude: 47.620556
Longitude: -122.335389

Name: SEATTLE TIMES UST 7350
Address: 1120 JOHN ST
City,State,Zip: SEATTLE, WA 98109
Facility/Site Id: 4377754
CS Id: 7573
NFA Date: 02/10/2012
Alternate Site Names: Seattle Times,SEATTLE TIMES COMPANY,SEATTLE TIMES SEATTLE
NFA Reason: Initial Investigation
Site Status: NFA
Region: Northwest
Contaminant Name: Petroleum-Diesel
Ground Water: Not reported
Surface Water: Not reported
Soil: Remediated-Below
Sediment: Not reported
Air: Not reported
Bedrock: Not reported
URL: https://apps.ecology.wa.gov/cleanupsearch/site/7573
Latitude: 47.620556
Longitude: -122.335389

Name: SEATTLE TIMES UST 7350
Address: 1120 JOHN ST
City,State,Zip: SEATTLE, WA 98109
Facility/Site Id: 4377754
CS Id: 7573
NFA Date: 02/10/2012
Alternate Site Names: Seattle Times,SEATTLE TIMES COMPANY,SEATTLE TIMES SEATTLE
NFA Reason: Initial Investigation
Site Status: NFA
Region: Northwest
Contaminant Name: Petroleum-Gasoline
Ground Water: Not reported
Surface Water: Not reported
Soil: Remediated-Below
Sediment: Not reported
Air: Not reported
Bedrock: Not reported
URL: https://apps.ecology.wa.gov/cleanupsearch/site/7573
Latitude: 47.620556
Longitude: -122.335389

Name: SEATTLE TIMES UST 7350
Address: 1120 JOHN ST
City,State,Zip: SEATTLE, WA 98109

DRAFT

SEATTLE TIMES (Continued) **1000421873**

Facility/Site Id:	4377754
CS Id:	7573
NFA Date:	02/10/2012
Alternate Site Names:	Seattle Times,SEATTLE TIMES COMPANY,SEATTLE TIMES SEATTLE
NFA Reason:	Initial Investigation
Site Status:	NFA
Region:	Northwest
Contaminant Name:	Petroleum-Other
Ground Water:	Not reported
Surface Water:	Not reported
Soil:	Remediated-Below
Sediment:	Not reported
Air:	Not reported
Bedrock:	Not reported
URL:	https://apps.ecology.wa.gov/cleanupsearch/site/7573
Latitude:	47.620556
Longitude:	-122.335389

FINDS:
Registry ID: 110070755678

Click Here for FRS Facility Detail Report:

Environmental Interest/Information System:
HAZARDOUS WASTE BIENNIAL REPORTER
Registry ID: 110000827561

Click Here for FRS Facility Detail Report:

Environmental Interest/Information System:
Washington Facility / Site Identification System (WA-FSIS) provides a means to query and display data maintained by the Washington Department of Ecology. This system contains key information for each facility/site that is currently, or has been, of interest to the Air Quality, Dam Safety, Hazardous Waste, Toxics Cleanup, and Water Quality Programs.
RCRAInfo is a national information system that supports the Resource Conservation and Recovery Act (RCRA) program through the tracking of events and activities related to facilities that generate, transport, and treat, store, or dispose of hazardous waste. RCRAInfo allows RCRA program staff to track the notification, permit, compliance, and corrective action activities required under RCRA.

Click this hyperlink while viewing on your computer to access additional FINDS: detail in the EDR Site Report.

ECHO:

Envid:	1000421873
Registry ID:	110000827561
DFR URL:	http://echo.epa.gov/detailed-facility-report?fid=110000827561
Name:	SEATTLE TIMES
Address:	1120 JOHN ST
City,State,Zip:	SEATTLE, WA 98109

ASBESTOS:

Name:	Not reported
Address:	1120 JOHN STREET
City,State,Zip:	SEATTLE, WA 98109

DRAFT

SEATTLE TIMES (Continued) **1000421873**

Facility Type:	Commercial
Parent ID:	115926
Form ID:	132999##1008Dicks335782
Notice Date:	09/30/2016
Start Date:	05/19/2016
Completion Date:	11/30/2016
Initial:	Not reported
Amended:	1
On Hold:	Not reported
Off Hold:	Not reported
Emergency:	Not reported
Site Hours Start:	6:00 a.m.
Site Hours End:	2:30 p.m.
Sunday:	Not reported
Monday:	1
Tuesday:	1
Wednesday:	1
Thursday:	1
Friday:	1
Saturday:	Not reported
Contractor ID:	Not reported
Phone:	253-255-5203
Job Site CAS:	Ivan Yoder
Project Form Email:	david@dickson.net
Property Owner Name:	Not reported
Property Owner Agent:	Chris McCann
Property Owner Company:	Dickson Company (ABCN00001008)
Property Owner Address:	300-550 Robson Street
Property Owner City:	Vancouver
Property Owner State:	BC
Property Owner Zip4:	Not reported
Property Owner Phone:	604-602-7711
Job Site Room:	Not reported
Facility Age:	1960s
Facility Size:	316,000 SF
Facility Remodel:	Not reported
Facility Demo:	1
Facility Repair:	Not reported
Facility Maint:	Not reported
Removed:	1
Encapsulated:	Not reported
Quantity Sq Ft:	95111
Fireproofing:	Not reported
Popcorn Ceiling:	Not reported
CAB:	1
Sheet Vinyl:	Not reported
Asbestos Paper:	Not reported
Boiler Insulation:	Not reported
Duct Paper:	1
VAT:	1
Roofing:	1
Sq Ft Other:	Not reported
Sq Ft Other Text:	Not reported
Quantity Lin Ft:	5,424
Mag Pipe Insulation:	1
Air Cell Pipe Insulation:	1
Ducting Insulation:	1

DRAFT

SEATTLE TIMES (Continued) **1000421873**

Cement Asbestos Pipe:	Not reported
Mudded Pipe Insulation:	1
Duct Tape:	1
Lin Ft Other1:	1
Lin Ft Other1 Text:	Caulking, Window Putty
Lin Ft Other2:	1
Lin Ft Other2 Text:	Fire Doors
Indoors:	1
Outdoors:	1
Neg Pres Enclosure:	1
Glove Bag:	1
Mini Enclosure:	1
Critical Barriers:	1
Wrap And Cut:	1
Wet Methods:	1
HEPA Vacuum:	1
MANUALMETHODS :	1
Other CM1:	1
Other CM1 Text:	Not reported
Other CM2:	Not reported
Other CM2 Text:	Not reported
Half Mask APR:	1
Full Face APR:	Not reported
PAPR:	Not reported
Type C Continuous:	Not reported
Type C Pressure:	1
Other Resp Pro:	Not reported
Other Resp Pro Text:	Not reported
Comments:	Not reported
Date Time Submitted:	2016-09-30 08:12:56
Submitter IP Address:	73.181.254.179
Region:	2
UBI:	278045472
Notice type:	Initial
Project Type:	Air cell Pipe Insulation, Cement Asbestos Board (CAB), Duct Tape, Ducting/Duct Insulation, Mag/mudded pipe Insulation, Other linear footage, Roofing, Vinyl Asbestos Tile
Supervisor:	Ivan Yoder ()
Supervisor Phone:	Not reported
Certificate Status:	ACTIVE
Name:	Not reported
Address:	1120 JOHN STREET
City,State,Zip:	SEATTLE, WA 98109
Facility Type:	Commercial
Parent ID:	115926
Form ID:	119337##1008Dicks852624
Notice Date:	07/15/2016
Start Date:	05/19/2016
Completion Date:	09/30/2016
Initial:	Not reported
Amended:	1
On Hold:	1
Off Hold:	Not reported
Emergency:	Not reported
Site Hours Start:	6:00 a.m.
Site Hours End:	2:30 p.m.

DRAFT

SEATTLE TIMES (Continued) **1000421873**

Sunday:	Not reported
Monday:	1
Tuesday:	1
Wednesday:	1
Thursday:	1
Friday:	1
Saturday:	Not reported
Contractor ID:	Not reported
Phone:	253-255-5203
Job Site CAS:	Ivan Yoder
Project Form Email:	david@dickson.net
Property Owner Name:	Not reported
Property Owner Agent:	Chris McCann
Property Owner Company:	Dickson Company (ABCN00001008)
Property Owner Address:	300-550 Robson Street
Property Owner City:	Vancouver
Property Owner State:	BC
Property Owner Zip4:	Not reported
Property Owner Phone:	604-602-7711
Job Site Room:	Not reported
Facility Age:	1960s
Facility Size:	316,000 SF
Facility Remodel:	Not reported
Facility Demo:	1
Facility Repair:	Not reported
Facility Maint:	Not reported
Removed:	1
Encapsulated:	Not reported
Quantity Sq Ft:	95111
Fireproofing:	Not reported
Popcorn Ceiling:	Not reported
CAB:	1
Sheet Vinyl:	Not reported
Asbestos Paper:	Not reported
Boiler Insulation:	Not reported
Duct Paper:	1
VAT:	1
Roofing:	1
Sq Ft Other:	Not reported
Sq Ft Other Text:	Not reported
Quantity Lin Ft:	5,424
Mag Pipe Insulation:	1
Air Cell Pipe Insulation:	1
Ducting Insulation:	1
Cement Asbestos Pipe:	Not reported
Mudded Pipe Insulation:	1
Duct Tape:	1
Lin Ft Other1:	1
Lin Ft Other1 Text:	Caulking, Window Putty
Lin Ft Other2:	1
Lin Ft Other2 Text:	Fire Doors
Indoors:	1
Outdoors:	1
Neg Pres Enclosure:	1
Glove Bag:	1
Mini Enclosure:	1
Critical Barriers:	1

DRAFT

SEATTLE TIMES (Continued) **1000421873**

Wrap And Cut:	1
Wet Methods:	1
HEPA Vacuum:	1
MANUALMETHODS :	1
Other CM1:	1
Other CM1 Text:	Not reported
Other CM2:	Not reported
Other CM2 Text:	Not reported
Half Mask APR:	1
Full Face APR:	Not reported
PAPR:	Not reported
Type C Continuous:	Not reported
Type C Pressure:	1
Other Resp Pro:	Not reported
Other Resp Pro Text:	Not reported
Comments:	Not reported
Date Time Submitted:	2016-07-15 08:56:23
Submitter IP Address:	73.181.254.179
Region:	2
UBI:	278045472
Notice type:	Initial
Project Type:	Air cell Pipe Insulation, Cement Asbestos Board (CAB), Duct Tape, Ducting/Duct Insulation, Mag/mudded pipe Insulation, Other linear footage, Roofing, Vinyl Asbestos Tile
Supervisor:	Ivan Yoder ()
Supervisor Phone:	Not reported
Certificate Status:	ACTIVE
Name:	Not reported
Address:	1120 JOHN STREET
City,State,Zip:	SEATTLE, WA 98109
Facility Type:	Commercial
Parent ID:	0
Form ID:	115926##1008Dicks009173
Notice Date:	05/09/2016
Start Date:	05/19/2016
Completion Date:	09/30/2016
Initial:	1
Amended:	Not reported
On Hold:	Not reported
Off Hold:	Not reported
Emergency:	Not reported
Site Hours Start:	6:00 a.m.
Site Hours End:	2:30 p.m.
Sunday:	Not reported
Monday:	1
Tuesday:	1
Wednesday:	1
Thursday:	1
Friday:	1
Saturday:	Not reported
Contractor ID:	Not reported
Phone:	253-255-5203
Job Site CAS:	Ivan Yoder
Project Form Email:	david@dickson.net
Property Owner Name:	Not reported
Property Owner Agent:	Chris McCann

DRAFT

SEATTLE TIMES (Continued) **1000421873**

Property Owner Company:	Dickson Company (ABCN00001008)
Property Owner Address:	300-550 Robson Street
Property Owner City:	Vancouver
Property Owner State:	BC
Property Owner Zip4:	Not reported
Property Owner Phone:	604-602-7711
Job Site Room:	Not reported
Facility Age:	1960s
Facility Size:	316,000 SF
Facility Remodel:	Not reported
Facility Demo:	1
Facility Repair:	Not reported
Facility Maint:	Not reported
Removed:	1
Encapsulated:	Not reported
Quantity Sq Ft:	95111
Fireproofing:	Not reported
Popcorn Ceiling:	Not reported
CAB:	1
Sheet Vinyl:	Not reported
Asbestos Paper:	Not reported
Boiler Insulation:	Not reported
Duct Paper:	1
VAT:	1
Roofing:	1
Sq Ft Other:	Not reported
Sq Ft Other Text:	Not reported
Quantity Lin Ft:	5,424
Mag Pipe Insulation:	1
Air Cell Pipe Insulation:	1
Ducting Insulation:	1
Cement Asbestos Pipe:	Not reported
Mudded Pipe Insulation:	1
Duct Tape:	1
Lin Ft Other1:	1
Lin Ft Other1 Text:	Caulking, Window Putty
Lin Ft Other2:	1
Lin Ft Other2 Text:	Fire Doors
Indoors:	1
Outdoors:	1
Neg Pres Enclosure:	1
Glove Bag:	1
Mini Enclosure:	1
Critical Barriers:	1
Wrap And Cut:	1
Wet Methods:	1
HEPA Vacuum:	1
MANUALMETHODS :	1
Other CM1:	1
Other CM1 Text:	regulated Areas
Other CM2:	Not reported
Other CM2 Text:	Not reported
Half Mask APR:	1
Full Face APR:	Not reported
PAPR:	Not reported
Type C Continuous:	Not reported
Type C Pressure:	1

DRAFT

SEATTLE TIMES (Continued) **1000421873**

Other Resp Pro:	Not reported
Other Resp Pro Text:	Not reported
Comments:	Not reported
Date Time Submitted:	2016-05-09 11:02:56
Submitter IP Address:	73.181.254.179
Region:	2
UBI:	278045472
Notice type:	Initial
Project Type:	Air cell Pipe Insulation, Cement Asbestos Board (CAB), Duct Tape, Ducting/Duct Insulation, Mag/mudded pipe Insulation, Other linear footage, Roofing, Vinyl Asbestos Tile
Supervisor:	Ivan Yoder ()
Supervisor Phone:	Not reported
Certificate Status:	ACTIVE
Name:	Not reported
Address:	1120 JOHN STREET
City,State,Zip:	SEATTLE, WA 98109
Facility Type:	Commercial
Parent ID:	115926
Form ID:	134129##1008Dicks189421
Notice Date:	10/27/2016
Start Date:	05/19/2016
Completion Date:	01/31/2017
Initial:	Not reported
Amended:	1
On Hold:	Not reported
Off Hold:	Not reported
Emergency:	Not reported
Site Hours Start:	6:00 a.m.
Site Hours End:	2:30 p.m.
Sunday:	Not reported
Monday:	1
Tuesday:	1
Wednesday:	1
Thursday:	1
Friday:	1
Saturday:	Not reported
Contractor ID:	Not reported
Phone:	253-255-5203
Job Site CAS:	Corey Watson
Project Form Email:	david@dickson.net
Property Owner Name:	Not reported
Property Owner Agent:	Chris McCann
Property Owner Company:	Dickson Company (ABCN00001008)
Property Owner Address:	300-550 Robson Street
Property Owner City:	Vancouver
Property Owner State:	BC
Property Owner Zip4:	Not reported
Property Owner Phone:	604-602-7711
Job Site Room:	Not reported
Facility Age:	1960s
Facility Size:	316,000 SF
Facility Remodel:	Not reported
Facility Demo:	1
Facility Repair:	Not reported
Facility Maint:	Not reported

DRAFT

SEATTLE TIMES (Continued) **1000421873**

Removed:	1
Encapsulated:	Not reported
Quantity Sq Ft:	95111
Fireproofing:	Not reported
Popcorn Ceiling:	Not reported
CAB:	1
Sheet Vinyl:	Not reported
Asbestos Paper:	Not reported
Boiler Insulation:	Not reported
Duct Paper:	1
VAT:	1
Roofing:	1
Sq Ft Other:	Not reported
Sq Ft Other Text:	Not reported
Quantity Lin Ft:	5,424
Mag Pipe Insulation:	1
Air Cell Pipe Insulation:	1
Ducting Insulation:	1
Cement Asbestos Pipe:	Not reported
Mudded Pipe Insulation:	1
Duct Tape:	1
Lin Ft Other1:	1
Lin Ft Other1 Text:	Caulking, Window Putty
Lin Ft Other2:	1
Lin Ft Other2 Text:	Fire Doors
Indoors:	1
Outdoors:	1
Neg Pres Enclosure:	1
Glove Bag:	1
Mini Enclosure:	1
Critical Barriers:	1
Wrap And Cut:	1
Wet Methods:	1
HEPA Vacuum:	1
MANUALMETHODS :	1
Other CM1:	1
Other CM1 Text:	Not reported
Other CM2:	Not reported
Other CM2 Text:	Not reported
Half Mask APR:	1
Full Face APR:	Not reported
PAPR:	Not reported
Type C Continuous:	Not reported
Type C Pressure:	1
Other Resp Pro:	Not reported
Other Resp Pro Text:	Not reported
Comments:	Not reported
Date Time Submitted:	2016-10-27 07:29:05
Submitter IP Address:	73.181.254.179
Region:	2
UBI:	278045472
Notice type:	Initial
Project Type:	Air cell Pipe Insulation, Cement Asbestos Board (CAB), Duct Tape, Ducting/Duct Insulation, Mag/mudded pipe Insulation, Other linear footage, Roofing, Vinyl Asbestos Tile
Supervisor:	Corey Watson ()
Supervisor Phone:	Not reported

DRAFT

SEATTLE TIMES (Continued) **1000421873**

Certificate Status:	ACTIVE
Name:	Not reported
Address:	1120 JOHN STREET
City,State,Zip:	SEATTLE, WA 98109
Facility Type:	Warehouse
Parent ID:	0
Form ID:	143333##1008Dicks106406
Notice Date:	05/22/2017
Start Date:	05/29/2017
Completion Date:	06/30/2017
Initial:	1
Amended:	Not reported
On Hold:	Not reported
Off Hold:	Not reported
Emergency:	1
Site Hours Start:	730 am
Site Hours End:	330 pm
Sunday:	Not reported
Monday:	1
Tuesday:	1
Wednesday:	1
Thursday:	1
Friday:	1
Saturday:	Not reported
Contractor ID:	Not reported
Phone:	253-472-4489
Job Site CAS:	Corey Watson
Project Form Email:	Kristian@dickson.net
Property Owner Name:	Not reported
Property Owner Agent:	Chris McCann
Property Owner Company:	Dickson Company (ABCN00001008)
Property Owner Address:	300-550 Robson Street
Property Owner City:	Vancouver, BC
Property Owner State:	Not reported
Property Owner Zip4:	Not reported
Property Owner Phone:	604-602-7711
Job Site Room:	Not reported
Facility Age:	1960's
Facility Size:	Not reported
Facility Remodel:	Not reported
Facility Demo:	1
Facility Repair:	Not reported
Facility Maint:	Not reported
Removed:	1
Encapsulated:	Not reported
Quantity Sq Ft:	100
Fireproofing:	Not reported
Popcorn Ceiling:	Not reported
CAB:	1
Sheet Vinyl:	Not reported
Asbestos Paper:	Not reported
Boiler Insulation:	Not reported
Duct Paper:	Not reported
VAT:	Not reported
Roofing:	Not reported
Sq Ft Other:	Not reported

DRAFT

SEATTLE TIMES (Continued) **1000421873**

Sq Ft Other Text:	Not reported
Quantity Lin Ft:	2500
Mag Pipe Insulation:	Not reported
Air Cell Pipe Insulation:	Not reported
Ducting Insulation:	Not reported
Cement Asbestos Pipe:	Not reported
Mudded Pipe Insulation:	Not reported
Duct Tape:	Not reported
Lin Ft Other1:	1
Lin Ft Other1 Text:	Window Glaze
Lin Ft Other2:	Not reported
Lin Ft Other2 Text:	Not reported
Indoors:	Not reported
Outdoors:	1
Neg Pres Enclosure:	Not reported
Glove Bag:	Not reported
Mini Enclosure:	Not reported
Critical Barriers:	1
Wrap And Cut:	1
Wet Methods:	Not reported
HEPA Vacuum:	Not reported
MANUALMETHODS :	1
Other CM1:	Not reported
Other CM1 Text:	Not reported
Other CM2:	Not reported
Other CM2 Text:	Not reported
Half Mask APR:	1
Full Face APR:	Not reported
PAPR:	Not reported
Type C Continuous:	Not reported
Type C Pressure:	Not reported
Other Resp Pro:	Not reported
Other Resp Pro Text:	Not reported
Comments:	Not reported
Date Time Submitted:	2017-05-22 11:40:45
Submitter IP Address:	73.239.144.15
Region:	2
UBI:	278045472
Notice type:	Initial
Project Type:	Cement Asbestos Board (CAB), Other linear footage
Supervisor:	Corey Watson ()
Supervisor Phone:	Not reported
Certificate Status:	ACTIVE

WA MANIFEST:

Name:	SEATTLE TIMES
Address:	1120 JOHN ST
City,State,Zip:	SEATTLE, WA 98109
Facility Address 2:	Not reported
Facility ID:	4377754
EPA ID:	WAD009244831
NAICS:	511110
State Waste Code Desc:	Not reported
Federal Waste Code Desc:	F002
Form Comm:	This property was sold to Onni Group in November 2013.
Data Year:	2013
Permit by Rule:	False

DRAFT

SEATTLE TIMES (Continued) **1000421873**

Mailing Address 2:	Not reported
Treatment by Generator:	False
Mixed Radioactive Waste:	False
Importer of Hazardous Waste:	False
Immediate Recycler:	False
Treatment/Storage/Disposal/Recycling Facility:	False
Generator of Dangerous Fuel Waste:	False
Generator Marketing to Burner:	False
Other Marketers (i.e., blender, distributor, etc.):	False
Utility Boiler Burner:	False
Industry Boiler Burner:	False
Industrial Furnace:	False
Smelter Defferal:	False
Universal Waste:	Not reported
Off-Specification:	Not reported
LN Address 2:	Not reported
Tax Reg #:	178000355
Business Type:	Private
Mail Name:	Seattle Times
Mailing Address:	PO BOX 70
Mailing City,State,Zip:	SEATTLE, WA 98111
Legal Organization Name:	Seattle Times Co
Legal Organization Type:	Private
Legal Contact:	Not reported
Legal Address:	PO BOX 70
Legal Address 2:	Not reported
Legal City,State,Zip:	SEATTLE, WA 98111
Legal Phone Number:	206-464-2111
Legal Effective Date:	06/06/1996
Land Organization Name:	Seattle Times (see comment section 12)
Land Organization Type:	Private
Land Contact:	Not reported
Land Address:	PO BOX 70
Land City,State,Zip:	SEATTLE, WA 98111
Land Phone Number:	206-464-2111
Operator Organization Name:	Seattle Times
Operator Organization Type:	Private
Operator:	Not reported
Operator Address:	PO BOX 70
Operator Address 2:	Not reported
Operator City,State,Zip:	SEATTLE, WA 98111
Operator Phone Number:	206-464-2499
Operator Effective Date:	Not reported
Site Contact:	Seattle Times
Site Contact Address:	PO BOX 70
Contact City,State,Zip:	SEATTLE, WA 98111
Site Contact Phone Number:	206-464-2499
Site Contact Email:	Not reported
Gen Status Code:	LQG
Monthly Generation:	False
Batch Generation:	False
One Time Generation:	True
Transport Own Waste:	False
Tranports Other Waste:	False
Recycler Onsite:	False
Transfer Facility:	False
Other Exemption:	Not reported

DRAFT

SEATTLE TIMES (Continued) **1000421873**

UW Battery Gen:	False
Used Oil Transporter:	False
Used Oil Transfer Facility:	False
Used Oil Processor:	False
Used Oil Refiner:	False
Used Oil Fuel Marketer Directs Shipments:	False
Used Oil Fuel Marketer Meets Specs:	False
Site Contact Address 2:	Not reported
SIC Code:	Not reported
CRK Number:	Not reported
Active:	Not reported
CAS Number:	Not reported
Chemical Name:	Not reported
EHS:	Not reported
EHS CAS Number:	Not reported
EHS Name:	Not reported

Waste Stream Generated:

Waste Managed Off Site:	Y
State Only Waste Code 1:	Not reported
State Only Waste Code 2:	Not reported
Report Managed On Site:	0
KG Managed On Site:	0
Generator Treatment Code:	Not reported
Permit By Rule Code:	Not reported
WCDE Residence Code:	Not reported
WCDH Origin Code:	2
WCDE On Site Code:	Not reported
WCDB Code:	W301
Description:	Soil from well installation and investigational borings.
CORb Sequence Number:	144178
Sequence Number:	3290862
Mixed Radioactive Flag:	False
Designation Code:	D
Reported Quanity:	2640
Quanity Unit:	LB
Kilograms Quanity:	1197.50402
Density Number:	0
Density Quanity:	Not reported

Waste Managed Off Site:	Y
State Only Waste Code 1:	Not reported
State Only Waste Code 2:	Not reported
Report Managed On Site:	0
KG Managed On Site:	0
Generator Treatment Code:	Not reported
Permit By Rule Code:	Not reported
WCDE Residence Code:	Not reported
WCDH Origin Code:	2
WCDE On Site Code:	Not reported
WCDB Code:	W219
Description:	Purge and decon water generated during subsurface investigation.
CORb Sequence Number:	144178
Sequence Number:	3290925
Mixed Radioactive Flag:	False
Designation Code:	D
Reported Quanity:	459.25
Quanity Unit:	LB

DRAFT

SEATTLE TIMES (Continued) **1000421873**

Kilograms Quanity: 208.315803
Density Number: 0
Density Quanity: Not reported

Shipments Send:
CORB Waste Sequence Number: 144178
Waste Sequence Number: 3290925
Sequence Number: 1742722
Shipment Date: 2013-04-18 00:00:00
Mainfest Document ID: 000323628JJK
Reported Quanity: 459.25
Unit of Measure: LB
Kilograms Quanity: 208.315803
Receiving EPAID: ORD089452353

Waste Sequence Number: 3290862
Sequence Number: 1742712
Shipment Date: 2013-04-18 00:00:00
Mainfest Document ID: 000323628JJK
Reported Quanity: 2640
Unit of Measure: LB
Kilograms Quanity: 1197.50402
Receiving EPAID: ORD089452353

Waste Stream Off Site Mgmt:
Waste CORB Sequence Number: 144178
Waste Sequence Number: 3290862
Sequence Number: 817821
Received EPAID: ORD089452353
Managed Quanity: 2640
Kilogram Quanity: 1197.50402
Recycled Percentage: Not reported
Waste Management System Code: H132

Waste Sequence Number: 3290925
Sequence Number: 817836
Received EPAID: ORD089452353
Managed Quanity: 459.25
Kilogram Quanity: 208.315803
Recycled Percentage: Not reported
Waste Management System Code: H100

Waste Stream Comments:
CORB Waste Sequence Number: 144178
Comments: Soil from well installation and investigational borings.
Waste Sequence Number: 3290862
Sequence Number: 1

Comments: Purge and decon water generated during subsurface investigation.
Waste Sequence Number: 3290925
Sequence Number: 1

Waste Stream EPA Code:
CORB Waste Sequence Number: 144178
Waste Sequence Number: 3290925

DRAFT

SEATTLE TIMES (Continued) **1000421873**

Sequence Number: 7322331
WCDA Code: F002

Waste Sequence Number: 3290862
Sequence Number: 7322256
WCDA Code: F002

Waste Stream Source Code:
CORB Waste Sequence Number: 144178
Waste Sequence Number: 3290862
Sequence Number: 1
WCDD Code: G44

Waste Sequence Number: 3290925
Sequence Number: 1
WCDD Code: G44

NY MANIFEST:
Name: THE SEATTLE TIMES
Address: 1120 JOHN ST
City,State,Zip: SEATTLE, WA 98109
Country: USA
EPA ID: WAD009244831
Facility Status: Not reported
Location Address 1: 1120 JOHN STREET
Code: BP
Location Address 2: Not reported
Total Tanks: Not reported
Location City: SEATTLE
Location State: WA
Location Zip: 98109
Location Zip 4: Not reported

NY MANIFEST:
EPAID: WAD009244831
Mailing Name: THE SEATTLE TIMES
Mailing Contact: PAUL J CYR
Mailing Address 1: 1120 JOHN STREET
Mailing Address 2: Not reported
Mailing City: SEATTLE
Mailing State: WA
Mailing Zip: 98109
Mailing Zip 4: Not reported
Mailing Country: USA
Mailing Phone: 2064642499

DRAFT

646 SSW 1/2-1 0.591 mi. 3121 ft.

Relative: Lower

Actual: 323 ft.

KING COUNTY FACILITIES MANAGEMENT
905 JAMES ST
SEATTLE, WA 98104

WA CSCSL
WA ALLSITES
WA SPILLS
RCRA NonGen / NLR
WA DRYCLEANERS
WA MANIFEST

1007265303
WAH000019646

CSCSL:

Name:	KING COUNTY FACILITIES MANAGEMENT
Address:	905 JAMES ST
City,State,Zip:	SEATTLE, WA 98104
Facility ID:	6335603
Region:	Northwest
Lat/Long:	47.605544467 / -122.32590257
Clean Up Siteid:	3288
Site Status:	Cleanup Started
Contaminant Name:	Halogenated Organics
Alternate Site Names:	DING HO CLEANERS,HARBORVIEW BOND PROJECT
Site Rank:	Not reported
Has Institutional Control:	Not reported
Past VCP:	Not reported
Current VCP:	Not reported
URL:	https://apps.ecology.wa.gov/cleanupsearch/site/3288
Ground Water:	Confirmed Above Cleanup Levels
Surface Water:	Not reported
Soil:	Confirmed Above Cleanup Levels
Sediment:	Not reported
Air:	Not reported
Bedrock:	Not reported
Responsible Unit:	Northwest

ALLSITES:

Name:	KING COUNTY FACILITIES MANAGEMENT
Facility Id:	6335603

Interaction:	18628
Interaction 1:	A
Interaction 2:	INDPNDNT
Ecology Program:	TOXICS
Program Data:	ISIS
Facility Alt.:	King County Facilities Management
Program ID:	Not reported
Date Interaction:	2004-01-26 00:00:00
Date Interaction 3:	Independent Cleanup
Latitude:	47.605544466300003
Longitude:	-122.325902568

Interaction:	18627
Interaction 1:	I
Interaction 2:	HWG
Ecology Program:	HAZWASTE
Program Data:	TURBOWASTE
Facility Alt.:	Not reported
Program ID:	WAH000019646
Date Interaction:	2002-11-19 00:00:00
Date Interaction 3:	Hazardous Waste Generator
Latitude:	47.605544466300003
Longitude:	-122.325902568

DRAFT

KING COUNTY FACILITIES MANAGEMENT (Continued) **1007265303**

SPILLS ERTS:

Facility Site ID:	Not reported
Name:	Not reported
Address:	905 JAMES ST.
City,State,Zip:	SEATTLE, WA
Program Name:	Toxics Cleanup
Incident ID:	537282
Incident Status:	Historic
Incident Date:	11/07/2003
Initial Report Activity Name:	Unknown
Initial Report Cause Category:	Human error
Initial Report Cause Name:	Unknown
Initial Report Medium Name:	Soil
Initial Report Medium Category:	Ground
Initial Report Source Name:	Undetermined
Initial Report Source Category:	Historical
Initial Report Substance Name:	Other
Initial Report Substance Category:	Chemical
Initial Report Substance Quantity:	Not reported
Initial Report Substance Unit Of Measure:	Not reported
Potentially Responsible Party First Name:	Not reported
Potentially Responsible Party Last Name:	Not reported
Potentially Responsible Party Organization:	Not reported
External Reference Number:	Not reported
Latitude:	Not reported
Longitude:	Not reported

RCRA Listings:

Date Form Received by Agency:	20070419
Handler Name:	KING COUNTY FACILITIES MANAGEMENT
Handler Address:	905 JAMES ST
Handler City,State,Zip:	SEATTLE, WA 98104
EPA ID:	WAH000019646
Contact Name:	JOE HICKER
Contact Address:	500 4TH AVE RM 320
Contact City,State,Zip:	SEATTLE, WA 98104
Contact Telephone:	206-296-1706
Contact Fax:	Not reported
Contact Email:	JOE.HICKER@METROKC.GOV
Contact Title:	Not reported
EPA Region:	10
Land Type:	County
Federal Waste Generator Description:	Not a generator, verified
Non-Notifier:	Not reported
Biennial Report Cycle:	Not reported
Accessibility:	Not reported
Active Site Indicator:	Not reported
State District Owner:	WA
State District:	NWRO
Mailing Address:	500 4TH AVE RM 320
Mailing City,State,Zip:	SEATTLE, WA 98104
Owner Name:	KING COUNTY FACILITIES
Owner Type:	Private
Operator Name:	HICKER, JOE
Operator Type:	Private
Short-Term Generator Activity:	No

DRAFT

KING COUNTY FACILITIES MANAGEMENT (Continued) **1007265303**

Importer Activity:	No
Mixed Waste Generator:	No
Transporter Activity:	No
Transfer Facility Activity:	No
Recycler Activity with Storage:	No
Small Quantity On-Site Burner Exemption:	No
Smelting Melting and Refining Furnace Exemption:	No
Underground Injection Control:	No
Off-Site Waste Receipt:	No
Universal Waste Indicator:	No
Universal Waste Destination Facility:	No
Federal Universal Waste:	No
Active Site Fed-Reg Treatment Storage and Disposal Facility:	Not reported
Active Site Converter Treatment storage and Disposal Facility:	Not reported
Active Site State-Reg Treatment Storage and Disposal Facility:	Not reported
Active Site State-Reg Handler:	---
Federal Facility Indicator:	Not reported
Hazardous Secondary Material Indicator:	NN
Sub-Part K Indicator:	Not reported
Commercial TSD Indicator:	No
Treatment Storage and Disposal Type:	Not reported
2018 GPRA Permit Baseline:	Not on the Baseline
2018 GPRA Renewals Baseline:	Not on the Baseline
Permit Renewals Workload Universe:	Not reported
Permit Workload Universe:	Not reported
Permit Progress Universe:	Not reported
Post-Closure Workload Universe:	Not reported
Closure Workload Universe:	Not reported
202 GPRA Corrective Action Baseline:	No
Corrective Action Workload Universe:	No
Subject to Corrective Action Universe:	No
Non-TSDFs Where RCRA CA has Been Imposed Universe:	No
TSDFs Potentially Subject to CA Under 3004 (u)/(v) Universe:	No
TSDFs Only Subject to CA under Discretionary Auth Universe:	No
Corrective Action Priority Ranking:	No NCAPS ranking
Environmental Control Indicator:	No
Institutional Control Indicator:	No
Human Exposure Controls Indicator:	N/A
Groundwater Controls Indicator:	N/A
Operating TSDF Universe:	Not reported
Full Enforcement Universe:	Not reported
Significant Non-Complier Universe:	No
Unaddressed Significant Non-Complier Universe:	No
Addressed Significant Non-Complier Universe:	No
Significant Non-Complier With a Compliance Schedule Universe:	No
Financial Assurance Required: Not reported	
Handler Date of Last Change:	20190222
Recognized Trader-Importer:	No
Recognized Trader-Exporter:	No
Importer of Spent Lead Acid Batteries:	No
Exporter of Spent Lead Acid Batteries:	No
Recycler Activity Without Storage:	No
Manifest Broker:	No
Sub-Part P Indicator:	No

Biennial: List of Years
Year: 2005

DRAFT

KING COUNTY FACILITIES MANAGEMENT (Continued) **1007265303**

Click Here for Biennial Reporting System Data:
Year: 2003

Click Here for Biennial Reporting System Data:

Handler - Owner Operator:

Owner/Operator Indicator:	Owner
Owner/Operator Name: KING COUNTY FACILITIES	
Legal Status:	Private
Date Became Current:	20061231
Date Ended Current:	Not reported
Owner/Operator Address:	500 4TH AVE RM 320
Owner/Operator City,State,Zip:	SEATTLE, WA 98104
Owner/Operator Telephone:	206-296-1706
Owner/Operator Telephone Ext:	Not reported
Owner/Operator Fax:	Not reported
Owner/Operator Email:	Not reported

Owner/Operator Indicator:	Operator
Owner/Operator Name: HICKER, JOE	
Legal Status:	Private
Date Became Current:	20021119
Date Ended Current:	Not reported
Owner/Operator Address:	500 4TH AVE RM 320
Owner/Operator City,State,Zip:	SEATTLE, WA 98104
Owner/Operator Telephone:	206-263-7284
Owner/Operator Telephone Ext:	Not reported
Owner/Operator Fax:	Not reported
Owner/Operator Email:	Not reported

Owner/Operator Indicator:	Owner
Owner/Operator Name: KING COUNTY FACILITIES	
Legal Status:	Private
Date Became Current:	Not reported
Date Ended Current:	Not reported
Owner/Operator Address:	500 4TH AVE RM 320
Owner/Operator City,State,Zip:	SEATTLE, WA 98104
Owner/Operator Telephone:	206-296-1706
Owner/Operator Telephone Ext:	Not reported
Owner/Operator Fax:	Not reported
Owner/Operator Email:	Not reported

Owner/Operator Indicator:	Operator
Owner/Operator Name: KING COUNTY FACILITIES	
Legal Status:	Private
Date Became Current:	Not reported
Date Ended Current:	Not reported
Owner/Operator Address:	500 4TH AVE RM 320
Owner/Operator City,State,Zip:	SEATTLE, WA 98104
Owner/Operator Telephone:	206-296-1706
Owner/Operator Telephone Ext:	Not reported
Owner/Operator Fax:	Not reported
Owner/Operator Email:	Not reported

Owner/Operator Indicator:	Owner
Owner/Operator Name: KING COUNTY FACILITIES	

DRAFT

KING COUNTY FACILITIES MANAGEMENT (Continued) **1007265303**

Legal Status:	County
Date Became Current:	20021119
Date Ended Current:	Not reported
Owner/Operator Address:	500 4TH AVE RM 320
Owner/Operator City,State,Zip:	SEATTLE, WA 98104
Owner/Operator Telephone:	206-296-1706
Owner/Operator Telephone Ext:	Not reported
Owner/Operator Fax:	Not reported
Owner/Operator Email:	Not reported

Owner/Operator Indicator:	Owner
Owner/Operator Name: KING COUNTY FACILITIES	
Legal Status:	County
Date Became Current:	20021119
Date Ended Current:	Not reported
Owner/Operator Address:	500 4TH AVE RM 320
Owner/Operator City,State,Zip:	SEATTLE, WA 98104
Owner/Operator Telephone:	206-296-1706
Owner/Operator Telephone Ext:	Not reported
Owner/Operator Fax:	Not reported
Owner/Operator Email:	Not reported

Owner/Operator Indicator:	Operator
Owner/Operator Name: JOE HICKER	
Legal Status:	County
Date Became Current:	20021119
Date Ended Current:	Not reported
Owner/Operator Address:	500 4TH AVE RM 320
Owner/Operator City,State,Zip:	SEATTLE, WA 98104
Owner/Operator Telephone:	Not reported
Owner/Operator Telephone Ext:	Not reported
Owner/Operator Fax:	Not reported
Owner/Operator Email:	Not reported

Owner/Operator Indicator:	Operator
Owner/Operator Name: JOE HICKER	
Legal Status:	County
Date Became Current:	20021119
Date Ended Current:	Not reported
Owner/Operator Address:	500 4TH AVE RM 320
Owner/Operator City,State,Zip:	SEATTLE, WA 98104
Owner/Operator Telephone:	Not reported
Owner/Operator Telephone Ext:	Not reported
Owner/Operator Fax:	Not reported
Owner/Operator Email:	Not reported

Owner/Operator Indicator:	Owner
Owner/Operator Name: KING COUNTY FACILITIES	
Legal Status:	County
Date Became Current:	Not reported
Date Ended Current:	Not reported
Owner/Operator Address:	500 4TH AVE RM 320
Owner/Operator City,State,Zip:	SEATTLE, WA 98104
Owner/Operator Telephone:	206-296-1706
Owner/Operator Telephone Ext:	Not reported
Owner/Operator Fax:	Not reported
Owner/Operator Email:	Not reported

DRAFT

KING COUNTY FACILITIES MANAGEMENT (Continued) **1007265303**

Owner/Operator Indicator:	Owner
Owner/Operator Name: KING COUNTY FACILITIES	
Legal Status:	Private
Date Became Current:	20021119
Date Ended Current:	Not reported
Owner/Operator Address:	500 4TH AVE RM 320
Owner/Operator City,State,Zip:	SEATTLE, WA 98104
Owner/Operator Telephone:	206-296-1706
Owner/Operator Telephone Ext:	Not reported
Owner/Operator Fax:	Not reported
Owner/Operator Email:	Not reported

Owner/Operator Indicator:	Owner
Owner/Operator Name: KING COUNTY FACILITIES	
Legal Status:	County
Date Became Current:	20061231
Date Ended Current:	Not reported
Owner/Operator Address:	500 4TH AVE RM 320
Owner/Operator City,State,Zip:	SEATTLE, WA 98104
Owner/Operator Telephone:	206-296-1706
Owner/Operator Telephone Ext:	Not reported
Owner/Operator Fax:	Not reported
Owner/Operator Email:	Not reported

Owner/Operator Indicator:	Owner
Owner/Operator Name: KING COUNTY FAC K	
Legal Status:	Private
Date Became Current:	20021119
Date Ended Current:	Not reported
Owner/Operator Address:	500 4TH AVE RM 320
Owner/Operator City,State,Zip:	SEATTLE, WA 98104
Owner/Operator Telephone:	206-296-1706
Owner/Operator Telephone Ext:	Not reported
Owner/Operator Fax:	Not reported
Owner/Operator Email:	Not reported

Owner/Operator Indicator:	Operator
Owner/Operator Name: HICKER, JOE	
Legal Status:	County
Date Became Current:	20021119
Date Ended Current:	Not reported
Owner/Operator Address:	500 4TH AVE RM 320
Owner/Operator City,State,Zip:	SEATTLE, WA 98104
Owner/Operator Telephone:	206-296-1706
Owner/Operator Telephone Ext:	Not reported
Owner/Operator Fax:	Not reported
Owner/Operator Email:	Not reported

Owner/Operator Indicator:	Owner
Owner/Operator Name: KING COUNTY FACILITIES	
Legal Status:	County
Date Became Current:	20021119
Date Ended Current:	Not reported
Owner/Operator Address:	500 4TH AVE RM 320
Owner/Operator City,State,Zip:	SEATTLE, WA 98104
Owner/Operator Telephone:	206-296-1706
Owner/Operator Telephone Ext:	Not reported

DRAFT

KING COUNTY FACILITIES MANAGEMENT (Continued) **1007265303**

Owner/Operator Fax: Not reported
Owner/Operator Email: Not reported

Owner/Operator Indicator: Owner
Owner/Operator Name: KING COUNTY FACILITIES
Legal Status: County
Date Became Current: 20021119
Date Ended Current: Not reported
Owner/Operator Address: 500 4TH AVE RM 320
Owner/Operator City,State,Zip: SEATTLE, WA 98104
Owner/Operator Telephone: Not reported
Owner/Operator Telephone Ext: Not reported
Owner/Operator Fax: Not reported
Owner/Operator Email: Not reported

Owner/Operator Indicator: Operator
Owner/Operator Name: HICKER, JOE
Legal Status: Private
Date Became Current: 20021119
Date Ended Current: Not reported
Owner/Operator Address: 500 4TH AVE RM 320
Owner/Operator City,State,Zip: SEATTLE, WA 98104
Owner/Operator Telephone: 206-296-1706
Owner/Operator Telephone Ext: Not reported
Owner/Operator Fax: Not reported
Owner/Operator Email: Not reported

Owner/Operator Indicator: Owner
Owner/Operator Name: KING COUNTY FACILITIES
Legal Status: County
Date Became Current: 20051231
Date Ended Current: Not reported
Owner/Operator Address: 500 4TH AVE RM 320
Owner/Operator City,State,Zip: SEATTLE, WA 98104
Owner/Operator Telephone: 206-296-1706
Owner/Operator Telephone Ext: Not reported
Owner/Operator Fax: Not reported
Owner/Operator Email: Not reported

Owner/Operator Indicator: Operator
Owner/Operator Name: HICKER, JOE
Legal Status: County
Date Became Current: 20021119
Date Ended Current: Not reported
Owner/Operator Address: 500 4TH AVE RM 320
Owner/Operator City,State,Zip: SEATTLE, WA 98104
Owner/Operator Telephone: 206-263-7284
Owner/Operator Telephone Ext: Not reported
Owner/Operator Fax: Not reported
Owner/Operator Email: Not reported

Owner/Operator Indicator: Operator
Owner/Operator Name: JOE H
Legal Status: Private
Date Became Current: 20021119
Date Ended Current: Not reported
Owner/Operator Address: 500 4TH AVE RM 320

DRAFT

KING COUNTY FACILITIES MANAGEMENT (Continued) **1007265303**

Owner/Operator City,State,Zip:	SEATTLE, WA 98104
Owner/Operator Telephone:	206-263-7284
Owner/Operator Telephone Ext:	Not reported
Owner/Operator Fax:	Not reported
Owner/Operator Email:	Not reported

Owner/Operator Indicator:	Owner
Owner/Operator Name: KING COUNTY FACILITIES	
Legal Status:	Private
Date Became Current:	20021119
Date Ended Current:	Not reported
Owner/Operator Address:	500 4TH AVE RM 320
Owner/Operator City,State,Zip:	SEATTLE, WA 98104
Owner/Operator Telephone:	206-296-1706
Owner/Operator Telephone Ext:	Not reported
Owner/Operator Fax:	Not reported
Owner/Operator Email:	Not reported

Owner/Operator Indicator:	Owner
Owner/Operator Name: KING COUNTY FACILITIES	
Legal Status:	Private
Date Became Current:	20021119
Date Ended Current:	Not reported
Owner/Operator Address:	500 4TH AVE RM 320
Owner/Operator City,State,Zip:	SEATTLE, WA 98104
Owner/Operator Telephone:	206-296-1706
Owner/Operator Telephone Ext:	Not reported
Owner/Operator Fax:	Not reported
Owner/Operator Email:	Not reported

Owner/Operator Indicator:	Owner
Owner/Operator Name: KING COUNTY FACILITIES	
Legal Status:	County
Date Became Current:	20021119
Date Ended Current:	Not reported
Owner/Operator Address:	500 4TH AVE RM 320
Owner/Operator City,State,Zip:	SEATTLE, WA 98104
Owner/Operator Telephone:	206-296-1706
Owner/Operator Telephone Ext:	Not reported
Owner/Operator Fax:	Not reported
Owner/Operator Email:	Not reported

Owner/Operator Indicator:	Owner
Owner/Operator Name: KING COUNTY FACILITIES	
Legal Status:	County
Date Became Current:	20041231
Date Ended Current:	Not reported
Owner/Operator Address:	500 4TH AVE RM 320
Owner/Operator City,State,Zip:	SEATTLE, WA 98104
Owner/Operator Telephone:	206-296-1706
Owner/Operator Telephone Ext:	Not reported
Owner/Operator Fax:	Not reported
Owner/Operator Email:	Not reported

Owner/Operator Indicator:	Operator
Owner/Operator Name: HICKER, JOE	
Legal Status:	County

DRAFT

KING COUNTY FACILITIES MANAGEMENT (Continued) **1007265303**

Date Became Current:	20021119
Date Ended Current:	Not reported
Owner/Operator Address:	500 4TH AVE RM 320
Owner/Operator City,State,Zip:	SEATTLE, WA 98104
Owner/Operator Telephone:	206-263-7284
Owner/Operator Telephone Ext:	Not reported
Owner/Operator Fax:	Not reported
Owner/Operator Email:	Not reported

Owner/Operator Indicator:	Operator
Owner/Operator Name: HICKER, JOE	
Legal Status:	County
Date Became Current:	20021119
Date Ended Current:	Not reported
Owner/Operator Address:	500 4TH AVE RM 320
Owner/Operator City,State,Zip:	SEATTLE, WA 98104
Owner/Operator Telephone:	206-296-1706
Owner/Operator Telephone Ext:	Not reported
Owner/Operator Fax:	Not reported
Owner/Operator Email:	Not reported

Owner/Operator Indicator:	Owner
Owner/Operator Name: KING COUNTY FACILITIES	
Legal Status:	County
Date Became Current:	20021119
Date Ended Current:	Not reported
Owner/Operator Address:	500 4TH AVE RM 320
Owner/Operator City,State,Zip:	SEATTLE, WA 98104
Owner/Operator Telephone:	Not reported
Owner/Operator Telephone Ext:	Not reported
Owner/Operator Fax:	Not reported
Owner/Operator Email:	Not reported

Owner/Operator Indicator:	Operator
Owner/Operator Name: KING COUNTY FACILITIES	
Legal Status:	County
Date Became Current:	Not reported
Date Ended Current:	Not reported
Owner/Operator Address:	500 4TH AVE RM 320
Owner/Operator City,State,Zip:	SEATTLE, WA 98104
Owner/Operator Telephone:	206-296-1706
Owner/Operator Telephone Ext:	Not reported
Owner/Operator Fax:	Not reported
Owner/Operator Email:	Not reported

Owner/Operator Indicator:	Owner
Owner/Operator Name: KING COUNTY FACILITIES	
Legal Status:	County
Date Became Current:	20031231
Date Ended Current:	Not reported
Owner/Operator Address:	500 4TH AVE RM 320
Owner/Operator City,State,Zip:	SEATTLE, WA 98104
Owner/Operator Telephone:	206-296-1706
Owner/Operator Telephone Ext:	Not reported
Owner/Operator Fax:	Not reported
Owner/Operator Email:	Not reported

DRAFT

KING COUNTY FACILITIES MANAGEMENT (Continued) **1007265303**

Historic Generators:

Receive Date:	20070418
Handler Name:	KING COUNTY FACILITIES MANAGEMENT
Federal Waste Generator Description:	Not a generator, verified
State District Owner:	WA
Large Quantity Handler of Universal Waste:	No
Recognized Trader Importer:	No
Recognized Trader Exporter:	No
Spent Lead Acid Battery Importer:	No
Spent Lead Acid Battery Exporter:	No
Current Record:	No
Non Storage Recycler Activity:	Not reported
Electronic Manifest Broker:	Not reported

Receive Date:	20070418
Handler Name:	KING COUNTY FACILITIES MANAGEMENT
Federal Waste Generator Description:	Not a generator, verified
State District Owner:	WA
Large Quantity Handler of Universal Waste:	No
Recognized Trader Importer:	No
Recognized Trader Exporter:	No
Spent Lead Acid Battery Importer:	No
Spent Lead Acid Battery Exporter:	No
Current Record:	No
Non Storage Recycler Activity:	Not reported
Electronic Manifest Broker:	Not reported

Receive Date:	20070419
Handler Name:	KING COUNTY FACILITIES MANAGEMENT
Federal Waste Generator Description:	Not a generator, verified
State District Owner:	WA
Large Quantity Handler of Universal Waste:	No
Recognized Trader Importer:	Not reported
Recognized Trader Exporter:	Not reported
Spent Lead Acid Battery Importer:	Not reported
Spent Lead Acid Battery Exporter:	Not reported
Current Record:	Yes
Non Storage Recycler Activity:	Not reported
Electronic Manifest Broker:	Not reported

Receive Date:	20021119
Handler Name:	KING COUNTY FACILITIES MANAGEMENT
Federal Waste Generator Description:	Not a generator, verified
State District Owner:	WA
Large Quantity Handler of Universal Waste:	No
Recognized Trader Importer:	No
Recognized Trader Exporter:	No
Spent Lead Acid Battery Importer:	No
Spent Lead Acid Battery Exporter:	No
Current Record:	No
Non Storage Recycler Activity:	Not reported
Electronic Manifest Broker:	Not reported

Receive Date:	20030221
Handler Name:	KING COUNTY FACILITIES MANAGEMENT
Federal Waste Generator Description:	Large Quantity Generator
State District Owner:	WA

DRAFT

KING COUNTY FACILITIES MANAGEMENT (Continued) **1007265303**

Large Quantity Handler of Universal Waste: No
Recognized Trader Importer: Not reported
Recognized Trader Exporter: Not reported
Spent Lead Acid Battery Importer: Not reported
Spent Lead Acid Battery Exporter: Not reported
Current Record: No
Non Storage Recycler Activity: Not reported
Electronic Manifest Broker: Not reported

Receive Date: 20040721
Handler Name: KING COUNTY FACILITIES MANAGEMENT
Federal Waste Generator Description: Large Quantity Generator
State District Owner: WA
Large Quantity Handler of Universal Waste: No
Recognized Trader Importer: Not reported
Recognized Trader Exporter: Not reported
Spent Lead Acid Battery Importer: Not reported
Spent Lead Acid Battery Exporter: Not reported
Current Record: No
Non Storage Recycler Activity: Not reported
Electronic Manifest Broker: Not reported

Receive Date: 20050511
Handler Name: KING COUNTY FACILITIES MANAGEMENT
Federal Waste Generator Description: Small Quantity Generator
State District Owner: WA
Large Quantity Handler of Universal Waste: No
Recognized Trader Importer: Not reported
Recognized Trader Exporter: Not reported
Spent Lead Acid Battery Importer: Not reported
Spent Lead Acid Battery Exporter: Not reported
Current Record: No
Non Storage Recycler Activity: Not reported
Electronic Manifest Broker: Not reported

Receive Date: 20060321
Handler Name: KING COUNTY FACILITIES MANAGEMENT
Federal Waste Generator Description: Large Quantity Generator
State District Owner: WA
Large Quantity Handler of Universal Waste: No
Recognized Trader Importer: Not reported
Recognized Trader Exporter: Not reported
Spent Lead Acid Battery Importer: Not reported
Spent Lead Acid Battery Exporter: Not reported
Current Record: No
Non Storage Recycler Activity: Not reported
Electronic Manifest Broker: Not reported

Receive Date: 20070418
Handler Name: KING COUNTY FACILITIES MANAGEMENT
Federal Waste Generator Description: Not a generator, verified
State District Owner: WA
Large Quantity Handler of Universal Waste: No
Recognized Trader Importer: Not reported
Recognized Trader Exporter: Not reported
Spent Lead Acid Battery Importer: Not reported
Spent Lead Acid Battery Exporter: Not reported

DRAFT

KING COUNTY FACILITIES MANAGEMENT (Continued) **1007265303**

Current Record: No
Non Storage Recycler Activity: Not reported
Electronic Manifest Broker: Not reported

Receive Date: 20031231
Handler Name: KING COUNTY FACILITIES MANAGEMENT
Federal Waste Generator Description: Large Quantity Generator
State District Owner: WA
Large Quantity Handler of Universal Waste: No
Recognized Trader Importer: No
Recognized Trader Exporter: No
Spent Lead Acid Battery Importer: No
Spent Lead Acid Battery Exporter: No
Current Record: No
Non Storage Recycler Activity: Not reported
Electronic Manifest Broker: Not reported

Receive Date: 20051231
Handler Name: KING COUNTY FACILITIES MANAGEMENT
Federal Waste Generator Description: Large Quantity Generator
State District Owner: WA
Large Quantity Handler of Universal Waste: No
Recognized Trader Importer: No
Recognized Trader Exporter: No
Spent Lead Acid Battery Importer: No
Spent Lead Acid Battery Exporter: No
Current Record: No
Non Storage Recycler Activity: Not reported
Electronic Manifest Broker: Not reported

List of NAICS Codes and Descriptions:
NAICS Code: 92119
NAICS Description: OTHER GENERAL GOVERNMENT SUPPORT

Facility Has Received Notices of Violations:
Violations: No Violations Found

Evaluation Action Summary:
Evaluations: No Evaluations Found

DRYCLEANERS:
Name: KING COUNTY FACILITIES MANAGEMENT
Address: 905 JAMES ST
City,State,Zip: SEATTLE, WA 98104
EPA Id: Not reported
FS Id: 6335603
Tax Reg Nbr: Not reported
Business Type: Not reported
Fed Waste Code Desc: Not reported
State Waste Code Desc: Not reported
Mail Name: Not reported
Mail Line1: Not reported
Mail Line2: Not reported
Mail City,St,Zip: Not reported

DRAFT

KING COUNTY FACILITIES MANAGEMENT (Continued) **1007265303**

Mail Country:	Not reported
Legal Org Name:	Not reported
Legal Person First Name:	Not reported
Legal Person Middle Init:	Not reported
Legal Person Last Name:	Not reported
Legal Line1:	Not reported
Legal Line2:	Not reported
Legal City,St,Zip:	Not reported
Legal Country:	Not reported
Legal Phone Nbr:	Not reported
Legal Effective Date:	Not reported
Legal Organization Type:	Not reported
Land Org Name:	Not reported
Land Person First Name:	Not reported
Land Person Middle Init:	Not reported
Land Person Last Name:	Not reported
Land Line1:	Not reported
Land Line2:	Not reported
Land City,St,Zip:	Not reported
Land Country:	Not reported
Land Phone Nbr:	Not reported
Land Organization Type:	Not reported
Operator Org Name:	Not reported
Operator Person First Name:	Not reported
Operator Person Middle Init:	Not reported
Operator Person Last Name:	Not reported
Operator Line1:	Not reported
Operator Line2:	Not reported
Operator City,St,Zip:	Not reported
Operator Country:	Not reported
Operator Phone Nbr:	Not reported
Operator Effective Date:	Not reported
Operator Organization Type:	Not reported
Site Contact First Name:	Not reported
Site Contact Middle Init:	Not reported
Site Contact Last Name:	Not reported
Site Contact Line1:	Not reported
Site Contact Line2:	Not reported
Site Contact City,St,Zip:	Not reported
Site Contact Country:	Not reported
Site Contact Phone Nbr:	Not reported
Site Contact Email:	Not reported
Form Contact First Name:	Not reported
Form Contact Middle Init:	Not reported
Form Contact Last Name:	Not reported
Form Contact Line1:	Not reported
Form Contact Line2:	Not reported
Form Contact City,St,Zip:	Not reported
Form Contact Country:	Not reported
Form Contact Phone Nbr:	Not reported
Form Contact Email:	Not reported
Gen Status Cd:	Not reported
Monthly Generation:	Not reported
Batch Generation:	Not reported
One Time Generation:	Not reported
Transports Own Waste:	Not reported
Transports Others Waste:	Not reported

DRAFT

KING COUNTY FACILITIES MANAGEMENT (Continued) **1007265303**

Recycler Onsite: Not reported
Transfer Facility: Not reported
Pbr: Not reported
Tbg: Not reported
Mixed Radioactive: Not reported
Importer: Not reported
Tsdr Facility: Not reported
Immediate Recycler: Not reported
Gen Dang Fuel: Not reported
Gen Market To Burner: Not reported
Gen Other Marketers: Not reported
Utility Boiler Burner: Not reported
Industry Boiler Burner: Not reported
Furnace Burner: Not reported
Smelter Deferral: Not reported
Small Qty Exemption: Not reported
Other Exemption: Not reported
UW Battery Gen: Not reported
UW Thermostats Gen: Not reported
UW Mercury Gen: Not reported
UW Lamps Gen: Not reported
UW Battery Accum: Not reported
UW Thermostats Accum: Not reported
UW Mercury Accum: Not reported
UW Lamps Accum: Not reported
UW Destination Facility: Not reported
Off Spec Utility Boiler: Not reported
Off Spec Industry Boiler: Not reported
Off Spec Furnace: Not reported
Used Oil Transporter: Not reported
Used Oil Transfer Facility: Not reported
Used Oil Processor: Not reported
Used Oil Rerefiner: Not reported
Used Oil Fuel Marketer Directs Shipments: Not reported
Used Oil Fuel Marketer Meets Specs: Not reported
ECO Int Type Code: INDPNDNT
Status Code: A
Start Date: 01/26/2004
End Date: Not reported
NAICS DS: Not reported
Program Name: 721
FS SIC Code: LAUNDRY, CLEANING, & GARMENT SERVICES
SIC DS: ISIS
Latitude: 47.605544467
Longitude: -122.32590257
Comments: Not reported

WA MANIFEST:
Name: KING COUNTY FACILITIES MANAGEMENT
Address: 905 JAMES ST
City,State,Zip: SEATTLE, WA 98104
Facility Address 2: Not reported
Facility ID: 6335603
EPA ID: WAH000019646
NAICS: 92119
State Waste Code Desc: Not reported
Federal Waste Code Desc: Not reported

DRAFT

KING COUNTY FACILITIES MANAGEMENT (Continued) **1007265303**

Form Comm:	Not reported
Data Year:	Not reported
Permit by Rule:	No
Mailing Address 2:	Not reported
Treatment by Generator:	No
Mixed Radioactive Waste:	No
Importer of Hazardous Waste:	No
Immediate Recycler:	No
Treatment/Storage/Disposal/Recycling Facility:	No
Generator of Dangerous Fuel Waste:	No
Generator Marketing to Burner:	No
Other Marketers (i.e., blender, distributor, etc.):	No
Utility Boiler Burner:	No
Industry Boiler Burner:	No
Industrial Furnace:	No
Smelter Defferal:	No
Universal Waste:	Not reported
Off-Specification:	Not reported
LN Address 2:	Not reported
Tax Reg #:	N/A
Business Type:	Not reported
Mail Name:	KING COUNTY FACILITIES
Mailing Address:	500 4TH AVE RM 320
Mailing City,State,Zip:	SEATTLE, WA 98104
Legal Organization Name:	KING COUNTY FACILITIES
Legal Organization Type:	County
Legal Contact:	Not reported
Legal Address:	500 4TH AVE RM 320
Legal Address 2:	Not reported
Legal City,State,Zip:	SEATTLE, WA 98104
Legal Phone Number:	2062961706
Legal Effective Date:	11/19/2002
Land Organization Name:	KING COUNTY FACILITIES
Land Organization Type:	County
Land Contact:	Not reported
Land Address:	500 4TH AVE RM 320
Land City,State,Zip:	SEATTLE, WA 98104
Land Phone Number:	2062961706
Operator Organization Name:	Not reported
Operator Organization Type:	County
Operator:	Joe Hicker
Operator Address:	500 4TH AVE RM 320
Operator Address 2:	Not reported
Operator City,State,Zip:	SEATTLE, WA 98104
Operator Phone Number:	2062637284
Operator Effective Date:	11/19/2002
Site Contact:	Joe Hicker
Site Contact Address:	500 4TH AVE RM 320
Contact City,State,Zip:	SEATTLE, WA 98104
Site Contact Phone Number:	2062637284
Site Contact Email:	Not reported
Gen Status Code:	LQG
Monthly Generation:	No
Batch Generation:	Yes
One Time Generation:	No
Transport Own Waste:	No
Tranports Other Waste:	No

DRAFT

KING COUNTY FACILITIES MANAGEMENT (Continued) **1007265303**

Recycler Onsite:	No
Transfer Facility:	No
Other Exemption:	Not reported
UW Battery Gen:	No
Used Oil Transporter:	No
Used Oil Transfer Facility:	No
Used Oil Processor:	No
Used Oil Refiner:	No
Used Oil Fuel Marketer Directs Shipments:	No
Used Oil Fuel Marketer Meets Specs:	No
Site Contact Address 2:	Not reported
SIC Code:	Not reported
CRK Number:	Not reported
Active:	Not reported
CAS Number:	Not reported
Chemical Name:	Not reported
EHS:	Not reported
EHS CAS Number:	Not reported
EHS Name:	Not reported

Name:	KING COUNTY FACILITIES MANAGEMENT
Address:	905 JAMES ST
City,State,Zip:	SEATTLE, WA 98104
Facility Address 2:	Not reported
Facility ID:	6335603
EPA ID:	WAH000019646
NAICS:	92119
State Waste Code Desc:	Not reported
Federal Waste Code Desc:	Not reported
Form Comm:	Not reported
Data Year:	Not reported
Permit by Rule:	FALSE
Mailing Address 2:	Not reported
Treatment by Generator:	FALSE
Mixed Radioactive Waste:	FALSE
Importer of Hazardous Waste:	FALSE
Immediate Recycler:	FALSE
Treatment/Storage/Disposal/Recycling Facility:	FALSE
Generator of Dangerous Fuel Waste:	FALSE
Generator Marketing to Burner:	FALSE
Other Marketers (i.e., blender, distributor, etc.):	FALSE
Utility Boiler Burner:	FALSE
Industry Boiler Burner:	FALSE
Industrial Furnace:	FALSE
Smelter Defferal:	FALSE
Universal Waste:	Not reported
Off-Specification:	Not reported
LN Address 2:	Not reported
Tax Reg #:	N/A
Business Type:	Not reported
Mail Name:	KING COUNTY FACILITIES
Mailing Address:	500 4TH AVE RM 320
Mailing City,State,Zip:	SEATTLE, WA 98104
Legal Organization Name:	KING COUNTY FACILITIES
Legal Organization Type:	County
Legal Contact:	Not reported
Legal Address:	500 4TH AVE RM 320

DRAFT

KING COUNTY FACILITIES MANAGEMENT (Continued) **1007265303**

Legal Address 2:	Not reported
Legal City,State,Zip:	SEATTLE, WA 98104
Legal Phone Number:	2062961706
Legal Effective Date:	11/19/2002
Land Organization Name:	KING COUNTY FACILITIES
Land Organization Type:	County
Land Contact:	Not reported
Land Address:	500 4TH AVE RM 320
Land City,State,Zip:	SEATTLE, WA 98104
Land Phone Number:	2062961706
Operator Organization Name:	Not reported
Operator Organization Type:	County
Operator:	Joe Hicker
Operator Address:	500 4TH AVE RM 320
Operator Address 2:	Not reported
Operator City,State,Zip:	SEATTLE, WA 98104
Operator Phone Number:	2062637284
Operator Effective Date:	11/19/2002
Site Contact:	Joe Hicker
Site Contact Address:	500 4TH AVE RM 320
Contact City,State,Zip:	SEATTLE, WA 98104
Site Contact Phone Number:	2062637284
Site Contact Email:	Not reported
Gen Status Code:	XQG
Monthly Generation:	FALSE
Batch Generation:	FALSE
One Time Generation:	FALSE
Transport Own Waste:	FALSE
Tranports Other Waste:	FALSE
Recycler Onsite:	FALSE
Transfer Facility:	FALSE
Other Exemption:	Not reported
UW Battery Gen:	FALSE
Used Oil Transporter:	FALSE
Used Oil Transfer Facility:	FALSE
Used Oil Processor:	FALSE
Used Oil Refiner:	FALSE
Used Oil Fuel Marketer Directs Shipments:	FALSE
Used Oil Fuel Marketer Meets Specs:	FALSE
Site Contact Address 2:	Not reported
SIC Code:	Not reported
CRK Number:	Not reported
Active:	Not reported
CAS Number:	Not reported
Chemical Name:	Not reported
EHS:	Not reported
EHS CAS Number:	Not reported
EHS Name:	Not reported

DRAFT

647 SW 1/2-1 0.592 mi. 3125 ft. | **WASHINGTON ATHLETIC CLUB 6TH & UNION (SOUTH CORNER) SEATTLE, WA 98101** | **WA HSL, WA CSCSL, WA LUST, WA UST, WA ALLSITES** | **U003795374 N/A**

Relative: Lower

Actual: 150 ft.

HSL:

Name:	WASHINGTON ATHLETIC CLUB GARAGE
Address:	Not reported
City,State,Zip:	SEATTLE, WA
edr_fstat:	WA
edr_fzip:	Not reported
edr_fcnty:	KING
edr_zip:	Not reported
Facility Type:	**Hazardous Sites List**
Facility Status:	Cleanup Started
FSID Number:	65657666
Rank:	3
Region:	NW
EDR Link ID:	65657666
Region Decode:	NORTHWEST REGIONAL OFFICE

CSCSL:

Name:	WASHINGTON ATHLETIC CLUB GARAGE
Address:	1405 6TH AVE
City,State,Zip:	SEATTLE, WA 98101
Facility ID:	65657666
Region:	Northwest
Lat/Long:	47.610284996 / -122.33392933
Clean Up Siteid:	10062
Site Status:	Cleanup Started
Contaminant Name:	Petroleum-Other
Alternate Site Names:	Washington Athletic Club
Site Rank:	3 - Moderate Risk
Has Institutional Control:	Not reported
Past VCP:	Not reported
Current VCP:	Not reported
URL:	https://apps.ecology.wa.gov/cleanupsearch/site/10062
Ground Water:	Confirmed Above Cleanup Levels
Surface Water:	Not reported
Soil:	Confirmed Above Cleanup Levels
Sediment:	Not reported
Air:	Not reported
Bedrock:	Not reported
Responsible Unit:	Northwest

LUST:

Name:	WASHINGTON ATHLETIC CLUB GARAGE
Address:	1405 6TH AVE
City,State,Zip:	SEATTLE, WA 98101
Facility ID:	65657666
Lust Status Type:	LUST - Cleanup Started
Cleanup Site ID:	10062
Cleanup Unit Type:	Upland
Process Type:	Independent Action
Cleanup Unit Name:	Washington Athletic Club
Response Section:	Northwest
Release Date:	03/04/1991

DRAFT

WASHINGTON ATHLETIC CLUB (Continued) **U003795374**

Lust Date:	05/21/1995
Region:	Northwest
Lust ID:	726
UST ID:	200775
Contaminant Name:	Petroleum-Other
Ground Water:	Confirmed Above Cleanup Levels
Surface Water:	Not reported
Soil:	Confirmed Above Cleanup Levels
Sediment:	Not reported
Air:	Not reported
Bedrock:	Not reported
URL:	https://apps.ecology.wa.gov/cleanupsearch/site/10062
Lat/Long:	47.6102849 / -122.33392

UST:

Name:	WASHINGTON ATHLETIC CLUB
Address:	6TH & UNION (SOUTH CORNER)
City:	SEATTLE
Zip:	98101
Facility ID:	65657666
Site Id:	200775
Decimal Latitude:	47.610284996
Decimal Longitude:	-122.33392933
Tank Name:	1
Tag Number:	Not reported
Tank Status:	Removed
Tank Status Date:	7/30/2001
Tank Install Date:	1/1/1964
Tank Closure Date:	Not reported
Capacity Range:	Not reported
Tank Permit Expiration Date:	Not reported
Tank Upgrade Date:	Not reported
Tank Spill Prevention:	Not reported
Tank Overfill Prevention:	Not reported
Tank Material:	Not reported
Tank Construction:	Not reported
Tank Tightness Test:	Not reported
Tank Corrosion Protection:	Not reported
Tank Manifold:	Not reported
Tank Release Detection:	Not reported
Tank SFC Type:	Not reported
Pipe Material:	Not reported
Pipe Construction:	Not reported
Pipe Primary Release Detection:	Not reported
Pipe Second Release Detection:	Not reported
Pipe Corrosion Protection:	Not reported
Pipe Pumping System:	Not reported
Responsible Unit:	Northwest
Dispencer/Pump SFC Type:	Not reported
Region:	Northwest
Is Active:	False
Actual Capacity:	1000
Pipe Install Date:	Not reported
Turbine Sump Construction:	Not reported
Compart Number:	1
Stored Substance:	Leaded Gasoline

DRAFT

WASHINGTON ATHLETIC CLUB (Continued) **U003795374**

Used Substance:	Not reported
Compart Capacity:	1000
URL:	https://apps.ecology.wa.gov/cleanupsearch/reports/ust?SiteId=200775

Name:	WASHINGTON ATHLETIC CLUB
Address:	6TH & UNION (SOUTH CORNER)
City:	SEATTLE
Zip:	98101

Tank Name:	2
Tag Number:	Not reported
Tank Status:	Removed
Tank Status Date:	7/30/2001
Tank Install Date:	1/1/1964
Tank Closure Date:	Not reported
Capacity Range:	Not reported
Tank Permit Expiration Date:	Not reported
Tank Upgrade Date:	Not reported
Tank Spill Prevention:	Not reported
Tank Overfill Prevention:	Not reported
Tank Material:	Not reported
Tank Construction:	Not reported
Tank Tightness Test:	Not reported
Tank Corrosion Protection:	Not reported
Tank Manifold:	Not reported
Tank Release Detection:	Not reported
Tank SFC Type:	Not reported
Pipe Material:	Not reported
Pipe Construction:	Not reported
Pipe Primary Release Detection:	Not reported
Pipe Second Release Detection:	Not reported
Pipe Corrosion Protection:	Not reported
Pipe Pumping System:	Not reported
Responsible Unit:	Northwest
Dispencer/Pump SFC Type:	Not reported
Region:	Northwest
Is Active:	False
Actual Capacity:	1000
Pipe Install Date:	Not reported
Turbine Sump Construction:	Not reported
Compart Number:	1
Stored Substance:	Leaded Gasoline
Used Substance:	Not reported
Compart Capacity:	1000
URL:	https://apps.ecology.wa.gov/cleanupsearch/reports/ust?SiteId=200775

Name:	WASHINGTON ATHLETIC CLUB
Address:	6TH & UNION (SOUTH CORNER)
City:	SEATTLE
Zip:	98101

Tank Name:	3
Tag Number:	Not reported
Tank Status:	Removed
Tank Status Date:	7/30/2001
Tank Install Date:	1/1/1964
Tank Closure Date:	Not reported

DRAFT

WASHINGTON ATHLETIC CLUB (Continued) **U003795374**

Capacity Range:	Not reported
Tank Permit Expiration Date:	Not reported
Tank Upgrade Date:	Not reported
Tank Spill Prevention:	Not reported
Tank Overfill Prevention:	Not reported
Tank Material:	Not reported
Tank Construction:	Not reported
Tank Tightness Test:	Not reported
Tank Corrosion Protection:	Not reported
Tank Manifold:	Not reported
Tank Release Detection:	Not reported
Tank SFC Type:	Not reported
Pipe Material:	Not reported
Pipe Construction:	Not reported
Pipe Primary Release Detection:	Not reported
Pipe Second Release Detection:	Not reported
Pipe Corrosion Protection:	Not reported
Pipe Pumping System:	Not reported
Responsible Unit:	Northwest
Dispencer/Pump SFC Type:	Not reported
Region:	Northwest
Is Active:	False
Actual Capacity:	1000
Pipe Install Date:	Not reported
Turbine Sump Construction:	Not reported
Compart Number:	1
Stored Substance:	Leaded Gasoline
Used Substance:	Not reported
Compart Capacity:	1000
URL:	https://apps.ecology.wa.gov/cleanupsearch/reports/ust?SiteId=200775

Name:	WASHINGTON ATHLETIC CLUB
Address:	6TH & UNION (SOUTH CORNER)
City:	SEATTLE
Zip:	98101

Tank Name:	4
Tag Number:	Not reported
Tank Status:	Removed
Tank Status Date:	7/30/2001
Tank Install Date:	1/1/1900
Tank Closure Date:	Not reported
Capacity Range:	Not reported
Tank Permit Expiration Date:	Not reported
Tank Upgrade Date:	Not reported
Tank Spill Prevention:	Not reported
Tank Overfill Prevention:	Not reported
Tank Material:	Not reported
Tank Construction:	Not reported
Tank Tightness Test:	Not reported
Tank Corrosion Protection:	Not reported
Tank Manifold:	Not reported
Tank Release Detection:	Not reported
Tank SFC Type:	Not reported
Pipe Material:	Not reported
Pipe Construction:	Not reported
Pipe Primary Release Detection:	Not reported

DRAFT

WASHINGTON ATHLETIC CLUB (Continued) **U003795374**

Pipe Second Release Detection:	Not reported
Pipe Corrosion Protection:	Not reported
Pipe Pumping System:	Not reported
Responsible Unit:	Northwest
Dispencer/Pump SFC Type:	Not reported
Region:	Northwest
Is Active:	False
Actual Capacity:	1000
Pipe Install Date:	Not reported
Turbine Sump Construction:	Not reported
Compart Number:	1
Stored Substance:	Leaded Gasoline
Used Substance:	Not reported
Compart Capacity:	1000
URL:	https://apps.ecology.wa.gov/cleanupsearch/reports/ust?SiteId=200775

Name:	WASHINGTON ATHLETIC CLUB
Address:	6TH & UNION (SOUTH CORNER)
City:	SEATTLE
Zip:	98101

Tank Name:	5
Tag Number:	Not reported
Tank Status:	Removed
Tank Status Date:	7/30/2001
Tank Install Date:	1/1/1900
Tank Closure Date:	Not reported
Capacity Range:	Not reported
Tank Permit Expiration Date:	Not reported
Tank Upgrade Date:	Not reported
Tank Spill Prevention:	Not reported
Tank Overfill Prevention:	Not reported
Tank Material:	Not reported
Tank Construction:	Not reported
Tank Tightness Test:	Not reported
Tank Corrosion Protection:	Not reported
Tank Manifold:	Not reported
Tank Release Detection:	Not reported
Tank SFC Type:	Not reported
Pipe Material:	Not reported
Pipe Construction:	Not reported
Pipe Primary Release Detection:	Not reported
Pipe Second Release Detection:	Not reported
Pipe Corrosion Protection:	Not reported
Pipe Pumping System:	Not reported
Responsible Unit:	Northwest
Dispencer/Pump SFC Type:	Not reported
Region:	Northwest
Is Active:	False
Actual Capacity:	1000
Pipe Install Date:	Not reported
Turbine Sump Construction:	Not reported
Compart Number:	1
Stored Substance:	Leaded Gasoline
Used Substance:	Not reported
Compart Capacity:	1000
URL:	https://apps.ecology.wa.gov/cleanupsearch/reports/ust?SiteId=200775

DRAFT

WASHINGTON ATHLETIC CLUB (Continued) **U003795374**

Name:	WASHINGTON ATHLETIC CLUB
Address:	6TH & UNION (SOUTH CORNER)
City:	SEATTLE
Zip:	98101
Tank Name:	6
Tag Number:	Not reported
Tank Status:	Removed
Tank Status Date:	7/30/2001
Tank Install Date:	1/1/1900
Tank Closure Date:	Not reported
Capacity Range:	2,001 to 4,999 Gallons
Tank Permit Expiration Date:	Not reported
Tank Upgrade Date:	Not reported
Tank Spill Prevention:	Not reported
Tank Overfill Prevention:	Not reported
Tank Material:	Not reported
Tank Construction:	Not reported
Tank Tightness Test:	Not reported
Tank Corrosion Protection:	Not reported
Tank Manifold:	Not reported
Tank Release Detection:	Not reported
Tank SFC Type:	Not reported
Pipe Material:	Not reported
Pipe Construction:	Not reported
Pipe Primary Release Detection:	Not reported
Pipe Second Release Detection:	Not reported
Pipe Corrosion Protection:	Not reported
Pipe Pumping System:	Not reported
Responsible Unit:	Northwest
Dispencer/Pump SFC Type:	Not reported
Region:	Northwest
Is Active:	False
Actual Capacity:	4000
Pipe Install Date:	Not reported
Turbine Sump Construction:	Not reported
Compart Number:	1
Stored Substance:	Leaded Gasoline
Used Substance:	Not reported
Compart Capacity:	4000
URL:	https://apps.ecology.wa.gov/cleanupsearch/reports/ust?SiteId=200775
Name:	WASHINGTON ATHLETIC CLUB
Address:	6TH & UNION (SOUTH CORNER)
City:	SEATTLE
Zip:	98101
Tank Name:	7
Tag Number:	Not reported
Tank Status:	Removed
Tank Status Date:	7/30/2001
Tank Install Date:	1/1/1900
Tank Closure Date:	Not reported
Capacity Range:	2,001 to 4,999 Gallons
Tank Permit Expiration Date:	Not reported
Tank Upgrade Date:	Not reported
Tank Spill Prevention:	Not reported

DRAFT

WASHINGTON ATHLETIC CLUB (Continued) **U003795374**

Tank Overfill Prevention:	Not reported
Tank Material:	Not reported
Tank Construction:	Not reported
Tank Tightness Test:	Not reported
Tank Corrosion Protection:	Not reported
Tank Manifold:	Not reported
Tank Release Detection:	Not reported
Tank SFC Type:	Not reported
Pipe Material:	Not reported
Pipe Construction:	Not reported
Pipe Primary Release Detection:	Not reported
Pipe Second Release Detection:	Not reported
Pipe Corrosion Protection:	Not reported
Pipe Pumping System:	Not reported
Responsible Unit:	Northwest
Dispencer/Pump SFC Type:	Not reported
Region:	Northwest
Is Active:	False
Actual Capacity:	4000
Pipe Install Date:	Not reported
Turbine Sump Construction:	Not reported
Compart Number:	1
Stored Substance:	Leaded Gasoline
Used Substance:	Not reported
Compart Capacity:	4000
URL:	https://apps.ecology.wa.gov/cleanupsearch/reports/ust?SiteId=200775

ALLSITES:

Name:	WASHINGTON ATHLETIC CLUB
Facility Id:	65657666

Interaction:	57276
Interaction 1:	A
Interaction 2:	LUST
Ecology Program:	TOXICS
Program Data:	ISIS
Facility Alt.:	Not reported
Program ID:	200775
Date Interaction:	1991-03-04 00:00:00
Date Interaction 3:	LUST Facility
Latitude:	47.610286398
Longitude:	-122.33390978600001

Interaction:	57277
Interaction 1:	I
Interaction 2:	HWG
Ecology Program:	HAZWASTE
Program Data:	TURBOWASTE
Facility Alt.:	Not reported
Program ID:	WAD988502894
Date Interaction:	1992-03-09 00:00:00
Date Interaction 3:	Hazardous Waste Generator
Latitude:	47.610286398
Longitude:	-122.33390978600001

DRAFT

WASHINGTON ATHLETIC CLUB (Continued) **U003795374**

Interaction:	77876
Interaction 1:	A
Interaction 2:	SCS
Ecology Program:	TOXICS
Program Data:	ISIS
Facility Alt.:	Washington Athletic Club Garage
Program ID:	Not reported
Date Interaction:	2009-07-10 00:00:00
Date Interaction 3:	State Cleanup Site
Latitude:	47.610286398
Longitude:	-122.33390978600001

Interaction:	57278
Interaction 1:	I
Interaction 2:	UST
Ecology Program:	TOXICS
Program Data:	UST
Facility Alt.:	Not reported
Program ID:	200775
Date Interaction:	2000-01-27 00:00:00
Date Interaction 3:	Underground Storage Tank
Latitude:	47.610286398
Longitude:	-122.33390978600001

---

648 **624 YALE** **WA CSCSL** **S119171082**
NW **624 YALE AVE N** **WA ALLSITES** **N/A**
1/2-1 **SEATTLE, WA 98109** **WA ASBESTOS**
0.592 mi.
3128 ft.

Relative:
Lower

Actual:
98 ft.

CSCSL:

Name:	624 YALE
Address:	624 YALE AVE N
City,State,Zip:	SEATTLE, WA 98109
Facility ID:	57020
Region:	Northwest
Lat/Long:	47.625104163 / -122.3304598
Clean Up Siteid:	14741
Site Status:	Cleanup Started
Contaminant Name:	Arsenic
Alternate Site Names:	Not reported
Site Rank:	Not reported
Has Institutional Control:	Not reported
Past VCP:	Not reported
Current VCP:	Not reported
URL:	https://apps.ecology.wa.gov/cleanupsearch/site/14741
Ground Water:	Not reported
Surface Water:	Not reported
Soil:	Confirmed Above Cleanup Levels
Sediment:	Not reported
Air:	Not reported
Bedrock:	Not reported
Responsible Unit:	Northwest

Name:	624 YALE
Address:	624 YALE AVE N

DRAFT

624 YALE (Continued) **S119171082**

City,State,Zip:	SEATTLE, WA 98109
Facility ID:	57020
Region:	Northwest
Lat/Long:	47.625104163 / -122.3304598
Clean Up Siteid:	14741
Site Status:	Cleanup Started
Contaminant Name:	Lead
Alternate Site Names:	Not reported
Site Rank:	Not reported
Has Institutional Control:	Not reported
Past VCP:	Not reported
Current VCP:	Not reported
URL:	https://apps.ecology.wa.gov/cleanupsearch/site/14741
Ground Water:	Not reported
Surface Water:	Not reported
Soil:	Confirmed Above Cleanup Levels
Sediment:	Not reported
Air:	Not reported
Bedrock:	Not reported
Responsible Unit:	Northwest

Name:	624 YALE
Address:	624 YALE AVE N
City,State,Zip:	SEATTLE, WA 98109
Facility ID:	57020
Region:	Northwest
Lat/Long:	47.625104163 / -122.3304598
Clean Up Siteid:	14741
Site Status:	Cleanup Started
Contaminant Name:	Petroleum-Diesel
Alternate Site Names:	Not reported
Site Rank:	Not reported
Has Institutional Control:	Not reported
Past VCP:	Not reported
Current VCP:	Not reported
URL:	https://apps.ecology.wa.gov/cleanupsearch/site/14741
Ground Water:	Confirmed Above Cleanup Levels
Surface Water:	Not reported
Soil:	Confirmed Above Cleanup Levels
Sediment:	Not reported
Air:	Not reported
Bedrock:	Not reported
Responsible Unit:	Northwest

Name:	624 YALE
Address:	624 YALE AVE N
City,State,Zip:	SEATTLE, WA 98109
Facility ID:	57020
Region:	Northwest
Lat/Long:	47.625104163 / -122.3304598
Clean Up Siteid:	14741
Site Status:	Cleanup Started
Contaminant Name:	Petroleum-Other
Alternate Site Names:	Not reported
Site Rank:	Not reported
Has Institutional Control:	Not reported
Past VCP:	Not reported

DRAFT

624 YALE (Continued) **S119171082**

Current VCP:	Not reported
URL:	https://apps.ecology.wa.gov/cleanupsearch/site/14741
Ground Water:	Confirmed Above Cleanup Levels
Surface Water:	Not reported
Soil:	Confirmed Above Cleanup Levels
Sediment:	Not reported
Air:	Not reported
Bedrock:	Not reported
Responsible Unit:	Northwest

ALLSITES:

Name:	624 YALE
Facility Id:	57020

Interaction:	128216
Interaction 1:	A
Interaction 2:	SCS
Ecology Program:	TOXICS
Program Data:	ISIS
Facility Alt.:	624 Yale
Program ID:	Not reported
Date Interaction:	2016-03-21 00:00:00
Date Interaction 3:	State Cleanup Site
Latitude:	47.625103551599999
Longitude:	-122.330444693

ASBESTOS:

Name:	Not reported
Address:	624 YALE AVE N
City,State,Zip:	SEATTLE, WA 98109
Facility Type:	Commercial
Parent ID:	99881
Form ID:	104842##1222North480875
Notice Date:	08/21/2015
Start Date:	08/24/2015
Completion Date:	12/31/2015
Initial:	Not reported
Amended:	1
On Hold:	Not reported
Off Hold:	1
Emergency:	Not reported
Site Hours Start:	7:00 AM
Site Hours End:	3:30 PM
Sunday:	Not reported
Monday:	1
Tuesday:	1
Wednesday:	1
Thursday:	1
Friday:	1
Saturday:	Not reported
Contractor ID:	Not reported
Phone:	425-881-0623
Job Site CAS:	vic surface
Project Form Email:	amoss@northstar.com
Property Owner Name:	624 Yale LLC

DRAFT

624 YALE (Continued) **S119171082**

Property Owner Agent:	Ryan Mara of JTM Construction
Property Owner Company:	Northstar CG, LP (ABCN00001222)
Property Owner Address:	617 Eastlake Ave E, Ste 340
Property Owner City:	Seattle
Property Owner State:	WA
Property Owner Zip4:	98109
Property Owner Phone:	206-587-4000
Job Site Room:	Not reported
Facility Age:	unknown
Facility Size:	unknown
Facility Remodel:	Not reported
Facility Demo:	1
Facility Repair:	Not reported
Facility Maint:	Not reported
Removed:	1
Encapsulated:	Not reported
Quantity Sq Ft:	4610
Fireproofing:	Not reported
Popcorn Ceiling:	Not reported
CAB:	1
Sheet Vinyl:	Not reported
Asbestos Paper:	Not reported
Boiler Insulation:	1
Duct Paper:	Not reported
VAT:	Not reported
Roofing:	Not reported
Sq Ft Other:	1
Sq Ft Other Text:	Mastic, Wall Texture
Quantity Lin Ft:	Not reported
Mag Pipe Insulation:	Not reported
Air Cell Pipe Insulation:	Not reported
Ducting Insulation:	Not reported
Cement Asbestos Pipe:	Not reported
Mudded Pipe Insulation:	Not reported
Duct Tape:	Not reported
Lin Ft Other1:	1
Lin Ft Other1 Text:	Window Putty
Lin Ft Other2:	Not reported
Lin Ft Other2 Text:	Not reported
Indoors:	1
Outdoors:	1
Neg Pres Enclosure:	1
Glove Bag:	Not reported
Mini Enclosure:	Not reported
Critical Barriers:	1
Wrap And Cut:	1
Wet Methods:	1
HEPA Vacuum:	1
MANUALMETHODS :	1
Other CM1:	Not reported
Other CM1 Text:	Not reported
Other CM2:	Not reported
Other CM2 Text:	Not reported
Half Mask APR:	1
Full Face APR:	Not reported
PAPR:	1
Type C Continuous:	Not reported

DRAFT

624 YALE (Continued) **S119171082**

Type C Pressure:	1
Other Resp Pro:	Not reported
Other Resp Pro Text:	Not reported
Comments:	Project off hold
Date Time Submitted:	2015-08-21 11:44:24
Submitter IP Address:	50.197.87.81
Region:	2
UBI:	602614420
Notice type:	Initial
Project Type:	Boiler Insulation, Cement Asbestos Board (CAB), Other linear footage, Other Square Footage
Supervisor:	vic surface ()
Supervisor Phone:	Not reported
Certificate Status:	ACTIVE
Name:	Not reported
Address:	624 YALE AVE N
City,State,Zip:	SEATTLE, WA 98109
Facility Type:	Commercial
Parent ID:	99881
Form ID:	104957##1222North518449
Notice Date:	08/25/2015
Start Date:	08/24/2015
Completion Date:	12/31/2015
Initial:	Not reported
Amended:	1
On Hold:	1
Off Hold:	Not reported
Emergency:	Not reported
Site Hours Start:	7:00 AM
Site Hours End:	3:30 PM
Sunday:	Not reported
Monday:	1
Tuesday:	1
Wednesday:	1
Thursday:	1
Friday:	1
Saturday:	Not reported
Contractor ID:	Not reported
Phone:	425-881-0623
Job Site CAS:	vic surface
Project Form Email:	amoss@northstar.com
Property Owner Name:	624 Yale LLC
Property Owner Agent:	Ryan Mara of JTM Construction
Property Owner Company:	Northstar CG, LP (ABCN00001222)
Property Owner Address:	617 Eastlake Ave E, Ste 340
Property Owner City:	Seattle
Property Owner State:	WA
Property Owner Zip4:	98109
Property Owner Phone:	206-587-4000
Job Site Room:	Not reported
Facility Age:	unknown
Facility Size:	unknown
Facility Remodel:	Not reported
Facility Demo:	1
Facility Repair:	Not reported
Facility Maint:	Not reported

DRAFT

624 YALE (Continued) **S119171082**

Removed:	1
Encapsulated:	Not reported
Quantity Sq Ft:	4610
Fireproofing:	Not reported
Popcorn Ceiling:	Not reported
CAB:	1
Sheet Vinyl:	Not reported
Asbestos Paper:	Not reported
Boiler Insulation:	1
Duct Paper:	Not reported
VAT:	Not reported
Roofing:	Not reported
Sq Ft Other:	1
Sq Ft Other Text:	Mastic, Wall Texture
Quantity Lin Ft:	Not reported
Mag Pipe Insulation:	Not reported
Air Cell Pipe Insulation:	Not reported
Ducting Insulation:	Not reported
Cement Asbestos Pipe:	Not reported
Mudded Pipe Insulation:	Not reported
Duct Tape:	Not reported
Lin Ft Other1:	1
Lin Ft Other1 Text:	Window Putty
Lin Ft Other2:	Not reported
Lin Ft Other2 Text:	Not reported
Indoors:	1
Outdoors:	1
Neg Pres Enclosure:	1
Glove Bag:	Not reported
Mini Enclosure:	Not reported
Critical Barriers:	1
Wrap And Cut:	1
Wet Methods:	1
HEPA Vacuum:	1
MANUALMETHODS :	1
Other CM1:	Not reported
Other CM1 Text:	Not reported
Other CM2:	Not reported
Other CM2 Text:	Not reported
Half Mask APR:	1
Full Face APR:	Not reported
PAPR:	1
Type C Continuous:	Not reported
Type C Pressure:	1
Other Resp Pro:	Not reported
Other Resp Pro Text:	Not reported
Comments:	Project on hold
Date Time Submitted:	2015-08-25 11:32:14
Submitter IP Address:	50.197.87.81
Region:	2
UBI:	602614420
Notice type:	Initial
Project Type:	Boiler Insulation, Cement Asbestos Board (CAB), Other linear footage, Other Square Footage
Supervisor:	vic surface ()
Supervisor Phone:	Not reported
Certificate Status:	ACTIVE

DRAFT

624 YALE (Continued) **S119171082**

Name:	Not reported
Address:	624 YALE AVE N
City,State,Zip:	SEATTLE, WA 98109
Facility Type:	Commercial
Parent ID:	0
Form ID:	99881##1222North805234
Notice Date:	05/05/2015
Start Date:	05/15/2015
Completion Date:	12/31/2015
Initial:	1
Amended:	Not reported
On Hold:	Not reported
Off Hold:	Not reported
Emergency:	Not reported
Site Hours Start:	7:00 AM
Site Hours End:	3:30 PM
Sunday:	Not reported
Monday:	1
Tuesday:	1
Wednesday:	1
Thursday:	1
Friday:	1
Saturday:	Not reported
Contractor ID:	Not reported
Phone:	425-881-0623
Job Site CAS:	vic surface
Project Form Email:	amoss@northstar.com
Property Owner Name:	624 Yale LLC
Property Owner Agent:	Ryan Mara of JTM Construction
Property Owner Company:	Northstar CG, LP (ABCN00001222)
Property Owner Address:	617 Eastlake Ave E, Ste 340
Property Owner City:	Seattle
Property Owner State:	WA
Property Owner Zip4:	98109
Property Owner Phone:	206-587-4000
Job Site Room:	Not reported
Facility Age:	unknown
Facility Size:	unknown
Facility Remodel:	Not reported
Facility Demo:	1
Facility Repair:	Not reported
Facility Maint:	Not reported
Removed:	1
Encapsulated:	Not reported
Quantity Sq Ft:	4610
Fireproofing:	Not reported
Popcorn Ceiling:	Not reported
CAB:	1
Sheet Vinyl:	Not reported
Asbestos Paper:	Not reported
Boiler Insulation:	1
Duct Paper:	Not reported
VAT:	Not reported
Roofing:	Not reported
Sq Ft Other:	1
Sq Ft Other Text:	Mastic, Wall Texture
Quantity Lin Ft:	Not reported

DRAFT

624 YALE (Continued) **S119171082**

Mag Pipe Insulation:	Not reported
Air Cell Pipe Insulation:	Not reported
Ducting Insulation:	Not reported
Cement Asbestos Pipe:	Not reported
Mudded Pipe Insulation:	Not reported
Duct Tape:	Not reported
Lin Ft Other1:	1
Lin Ft Other1 Text:	Window Putty
Lin Ft Other2:	Not reported
Lin Ft Other2 Text:	Not reported
Indoors:	1
Outdoors:	1
Neg Pres Enclosure:	1
Glove Bag:	Not reported
Mini Enclosure:	Not reported
Critical Barriers:	1
Wrap And Cut:	1
Wet Methods:	1
HEPA Vacuum:	1
MANUALMETHODS :	1
Other CM1:	Not reported
Other CM1 Text:	Not reported
Other CM2:	Not reported
Other CM2 Text:	Not reported
Half Mask APR:	1
Full Face APR:	Not reported
PAPR:	1
Type C Continuous:	Not reported
Type C Pressure:	1
Other Resp Pro:	Not reported
Other Resp Pro Text:	Not reported
Comments:	Not reported
Date Time Submitted:	2015-05-05 07:36:50
Submitter IP Address:	50.197.87.81
Region:	2
UBI:	602614420
Notice type:	Initial
Project Type:	Boiler Insulation, Cement Asbestos Board (CAB), Other linear footage, Other Square Footage
Supervisor:	vic surface ()
Supervisor Phone:	Not reported
Certificate Status:	ACTIVE
Name:	Not reported
Address:	624 YALE AVE SOUTH
City,State,Zip:	SEATTLE, WA
Facility Type:	Not reported
Parent ID:	Not reported
Form ID:	68384##1222NCMCo452715
Notice Date:	02/12/2013
Start Date:	01/28/2013
Completion Date:	03/31/2013
Initial:	Not reported
Amended:	Not reported
On Hold:	Not reported
Off Hold:	Not reported
Emergency:	Not reported

DRAFT

624 YALE (Continued) **S119171082**

Site Hours Start:	Not reported
Site Hours End:	Not reported
Sunday:	Not reported
Monday:	Not reported
Tuesday:	Not reported
Wednesday:	Not reported
Thursday:	Not reported
Friday:	Not reported
Saturday:	Not reported
Contractor ID:	Not reported
Phone:	Not reported
Job Site CAS:	Not reported
Project Form Email:	Not reported
Property Owner Name:	Not reported
Property Owner Agent:	Not reported
Property Owner Company:	Northstar CG, LP (ABCN00001222)
Property Owner Address:	Not reported
Property Owner City:	Not reported
Property Owner State:	Not reported
Property Owner Zip4:	Not reported
Property Owner Phone:	Not reported
Job Site Room:	Not reported
Facility Age:	Not reported
Facility Size:	Not reported
Facility Remodel:	Not reported
Facility Demo:	Not reported
Facility Repair:	Not reported
Facility Maint:	Not reported
Removed:	Not reported
Encapsulated:	Not reported
Quantity Sq Ft:	Not reported
Fireproofing:	Not reported
Popcorn Ceiling:	Not reported
CAB:	Not reported
Sheet Vinyl:	Not reported
Asbestos Paper:	Not reported
Boiler Insulation:	Not reported
Duct Paper:	Not reported
VAT:	Not reported
Roofing:	Not reported
Sq Ft Other:	Not reported
Sq Ft Other Text:	Not reported
Quantity Lin Ft:	Not reported
Mag Pipe Insulation:	Not reported
Air Cell Pipe Insulation:	Not reported
Ducting Insulation:	Not reported
Cement Asbestos Pipe:	Not reported
Mudded Pipe Insulation:	Not reported
Duct Tape:	Not reported
Lin Ft Other1:	Not reported
Lin Ft Other1 Text:	Not reported
Lin Ft Other2:	Not reported
Lin Ft Other2 Text:	Not reported
Indoors:	Not reported
Outdoors:	Not reported
Neg Pres Enclosure:	Not reported
Glove Bag:	Not reported

DRAFT

624 YALE (Continued) **S119171082**

Mini Enclosure:	Not reported
Critical Barriers:	Not reported
Wrap And Cut:	Not reported
Wet Methods:	Not reported
HEPA Vacuum:	Not reported
MANUALMETHODS :	Not reported
Other CM1:	Not reported
Other CM1 Text:	Not reported
Other CM2:	Not reported
Other CM2 Text:	Not reported
Half Mask APR:	Not reported
Full Face APR:	Not reported
PAPR:	Not reported
Type C Continuous:	Not reported
Type C Pressure:	Not reported
Other Resp Pro:	Not reported
Other Resp Pro Text:	Not reported
Comments:	Not reported
Date Time Submitted:	Not reported
Submitter IP Address:	Not reported
Region:	2
UBI:	602614420
Notice type:	Initial
Project Type:	Boiler Insulation, Other Square Footage, Roofing, Sheet Vinyl
Supervisor:	Robert Franklin ()
Supervisor Phone:	Not reported
Certificate Status:	ACTIVE
Name:	Not reported
Address:	624 YALE AVE SOUTH
City,State,Zip:	SEATTLE, WA
Facility Type:	Not reported
Parent ID:	Not reported
Form ID:	67702##1222NCMCo795571
Notice Date:	01/18/2013
Start Date:	01/28/2013
Completion Date:	03/31/2013
Initial:	Not reported
Amended:	Not reported
On Hold:	Not reported
Off Hold:	Not reported
Emergency:	Not reported
Site Hours Start:	Not reported
Site Hours End:	Not reported
Sunday:	Not reported
Monday:	Not reported
Tuesday:	Not reported
Wednesday:	Not reported
Thursday:	Not reported
Friday:	Not reported
Saturday:	Not reported
Contractor ID:	Not reported
Phone:	Not reported
Job Site CAS:	Not reported
Project Form Email:	Not reported
Property Owner Name:	Not reported
Property Owner Agent:	Not reported

DRAFT

624 YALE (Continued) **S119171082**

Property Owner Company:	Northstar CG, LP (ABCN00001222)
Property Owner Address:	Not reported
Property Owner City:	Not reported
Property Owner State:	Not reported
Property Owner Zip4:	Not reported
Property Owner Phone:	Not reported
Job Site Room:	Not reported
Facility Age:	Not reported
Facility Size:	Not reported
Facility Remodel:	Not reported
Facility Demo:	Not reported
Facility Repair:	Not reported
Facility Maint:	Not reported
Removed:	Not reported
Encapsulated:	Not reported
Quantity Sq Ft:	Not reported
Fireproofing:	Not reported
Popcorn Ceiling:	Not reported
CAB:	Not reported
Sheet Vinyl:	Not reported
Asbestos Paper:	Not reported
Boiler Insulation:	Not reported
Duct Paper:	Not reported
VAT:	Not reported
Roofing:	Not reported
Sq Ft Other:	Not reported
Sq Ft Other Text:	Not reported
Quantity Lin Ft:	Not reported
Mag Pipe Insulation:	Not reported
Air Cell Pipe Insulation:	Not reported
Ducting Insulation:	Not reported
Cement Asbestos Pipe:	Not reported
Mudded Pipe Insulation:	Not reported
Duct Tape:	Not reported
Lin Ft Other1:	Not reported
Lin Ft Other1 Text:	Not reported
Lin Ft Other2:	Not reported
Lin Ft Other2 Text:	Not reported
Indoors:	Not reported
Outdoors:	Not reported
Neg Pres Enclosure:	Not reported
Glove Bag:	Not reported
Mini Enclosure:	Not reported
Critical Barriers:	Not reported
Wrap And Cut:	Not reported
Wet Methods:	Not reported
HEPA Vacuum:	Not reported
MANUALMETHODS :	Not reported
Other CM1:	Not reported
Other CM1 Text:	Not reported
Other CM2:	Not reported
Other CM2 Text:	Not reported
Half Mask APR:	Not reported
Full Face APR:	Not reported
PAPR:	Not reported
Type C Continuous:	Not reported
Type C Pressure:	Not reported

DRAFT

624 YALE (Continued) **S119171082**

Other Resp Pro:	Not reported
Other Resp Pro Text:	Not reported
Comments:	Not reported
Date Time Submitted:	Not reported
Submitter IP Address:	Not reported
Region:	2
UBI:	602614420
Notice type:	Initial
Project Type:	Boiler Insulation, Other Square Footage, Roofing, Sheet Vinyl
Supervisor:	Robert Franklin ()
Supervisor Phone:	Not reported
Certificate Status:	ACTIVE
Name:	Not reported
Address:	624 YALE AVE N
City,State,Zip:	SEATTLE, WA 98109
Facility Type:	Commercial
Parent ID:	99881
Form ID:	105652##1222North470219
Notice Date:	09/10/2015
Start Date:	08/31/2015
Completion Date:	12/31/2015
Initial:	Not reported
Amended:	1
On Hold:	Not reported
Off Hold:	1
Emergency:	Not reported
Site Hours Start:	7:00 AM
Site Hours End:	3:30 PM
Sunday:	Not reported
Monday:	1
Tuesday:	1
Wednesday:	1
Thursday:	1
Friday:	1
Saturday:	Not reported
Contractor ID:	Not reported
Phone:	425-881-0623
Job Site CAS:	vic surface/Gonzalo Sanchez
Project Form Email:	amoss@northstar.com
Property Owner Name:	624 Yale LLC
Property Owner Agent:	Ryan Mara of JTM Construction
Property Owner Company:	Northstar CG, LP (ABCN00001222)
Property Owner Address:	617 Eastlake Ave E, Ste 340
Property Owner City:	Seattle
Property Owner State:	WA
Property Owner Zip4:	98109
Property Owner Phone:	206-587-4000
Job Site Room:	Not reported
Facility Age:	unknown
Facility Size:	unknown
Facility Remodel:	Not reported
Facility Demo:	1
Facility Repair:	Not reported
Facility Maint:	Not reported
Removed:	1
Encapsulated:	Not reported

DRAFT

624 YALE (Continued) **S119171082**

Quantity Sq Ft:	5510
Fireproofing:	Not reported
Popcorn Ceiling:	Not reported
CAB:	1
Sheet Vinyl:	Not reported
Asbestos Paper:	Not reported
Boiler Insulation:	1
Duct Paper:	Not reported
VAT:	Not reported
Roofing:	Not reported
Sq Ft Other:	1
Sq Ft Other Text:	Mastic, Wall Texture
Quantity Lin Ft:	Not reported
Mag Pipe Insulation:	Not reported
Air Cell Pipe Insulation:	Not reported
Ducting Insulation:	Not reported
Cement Asbestos Pipe:	Not reported
Mudded Pipe Insulation:	Not reported
Duct Tape:	Not reported
Lin Ft Other1:	1
Lin Ft Other1 Text:	Window Putty
Lin Ft Other2:	Not reported
Lin Ft Other2 Text:	Not reported
Indoors:	1
Outdoors:	1
Neg Pres Enclosure:	1
Glove Bag:	Not reported
Mini Enclosure:	Not reported
Critical Barriers:	1
Wrap And Cut:	1
Wet Methods:	1
HEPA Vacuum:	1
MANUALMETHODS :	1
Other CM1:	Not reported
Other CM1 Text:	Not reported
Other CM2:	Not reported
Other CM2 Text:	Not reported
Half Mask APR:	1
Full Face APR:	Not reported
PAPR:	1
Type C Continuous:	Not reported
Type C Pressure:	1
Other Resp Pro:	Not reported
Other Resp Pro Text:	Not reported
Comments:	Alternate CAS
Date Time Submitted:	2015-09-10 15:26:17
Submitter IP Address:	50.197.87.81
Region:	2
UBI:	602614420
Notice type:	Initial
Project Type:	Boiler Insulation, Cement Asbestos Board (CAB), Other linear footage, Other Square Footage
Supervisor:	vic surface/Gonzalo Sanchez ()
Supervisor Phone:	Not reported
Certificate Status:	ACTIVE
Name:	Not reported

DRAFT

624 YALE (Continued) **S119171082**

Address:	624 YALE AVE SOUTH
City,State,Zip:	SEATTLE, WA
Facility Type:	Not reported
Parent ID:	Not reported
Form ID:	69424##1222NCMCo544807
Notice Date:	03/18/2013
Start Date:	01/28/2013
Completion Date:	06/30/2013
Initial:	Not reported
Amended:	Not reported
On Hold:	Not reported
Off Hold:	Not reported
Emergency:	Not reported
Site Hours Start:	Not reported
Site Hours End:	Not reported
Sunday:	Not reported
Monday:	Not reported
Tuesday:	Not reported
Wednesday:	Not reported
Thursday:	Not reported
Friday:	Not reported
Saturday:	Not reported
Contractor ID:	Not reported
Phone:	Not reported
Job Site CAS:	Not reported
Project Form Email:	Not reported
Property Owner Name:	Not reported
Property Owner Agent:	Not reported
Property Owner Company:	Northstar CG, LP (ABCN00001222)
Property Owner Address:	Not reported
Property Owner City:	Not reported
Property Owner State:	Not reported
Property Owner Zip4:	Not reported
Property Owner Phone:	Not reported
Job Site Room:	Not reported
Facility Age:	Not reported
Facility Size:	Not reported
Facility Remodel:	Not reported
Facility Demo:	Not reported
Facility Repair:	Not reported
Facility Maint:	Not reported
Removed:	Not reported
Encapsulated:	Not reported
Quantity Sq Ft:	Not reported
Fireproofing:	Not reported
Popcorn Ceiling:	Not reported
CAB:	Not reported
Sheet Vinyl:	Not reported
Asbestos Paper:	Not reported
Boiler Insulation:	Not reported
Duct Paper:	Not reported
VAT:	Not reported
Roofing:	Not reported
Sq Ft Other:	Not reported
Sq Ft Other Text:	Not reported
Quantity Lin Ft:	Not reported
Mag Pipe Insulation:	Not reported

DRAFT

624 YALE (Continued) **S119171082**

Air Cell Pipe Insulation:	Not reported
Ducting Insulation:	Not reported
Cement Asbestos Pipe:	Not reported
Mudded Pipe Insulation:	Not reported
Duct Tape:	Not reported
Lin Ft Other1:	Not reported
Lin Ft Other1 Text:	Not reported
Lin Ft Other2:	Not reported
Lin Ft Other2 Text:	Not reported
Indoors:	Not reported
Outdoors:	Not reported
Neg Pres Enclosure:	Not reported
Glove Bag:	Not reported
Mini Enclosure:	Not reported
Critical Barriers:	Not reported
Wrap And Cut:	Not reported
Wet Methods:	Not reported
HEPA Vacuum:	Not reported
MANUALMETHODS :	Not reported
Other CM1:	Not reported
Other CM1 Text:	Not reported
Other CM2:	Not reported
Other CM2 Text:	Not reported
Half Mask APR:	Not reported
Full Face APR:	Not reported
PAPR:	Not reported
Type C Continuous:	Not reported
Type C Pressure:	Not reported
Other Resp Pro:	Not reported
Other Resp Pro Text:	Not reported
Comments:	Not reported
Date Time Submitted:	Not reported
Submitter IP Address:	Not reported
Region:	2
UBI:	602614420
Notice type:	Initial
Project Type:	Boiler Insulation, Other Square Footage, Roofing, Sheet Vinyl
Supervisor:	Robert Franklin ()
Supervisor Phone:	Not reported
Certificate Status:	ACTIVE
Name:	Not reported
Address:	624 YALE AVE N
City,State,Zip:	SEATTLE, WA 98109
Facility Type:	Commercial
Parent ID:	99881
Form ID:	105128##1222North619781
Notice Date:	08/28/2015
Start Date:	08/31/2015
Completion Date:	12/31/2015
Initial:	Not reported
Amended:	1
On Hold:	Not reported
Off Hold:	1
Emergency:	Not reported
Site Hours Start:	7:00 AM
Site Hours End:	3:30 PM

DRAFT

624 YALE (Continued) **S119171082**

Sunday:	Not reported
Monday:	1
Tuesday:	1
Wednesday:	1
Thursday:	1
Friday:	1
Saturday:	Not reported
Contractor ID:	Not reported
Phone:	425-881-0623
Job Site CAS:	vic surface
Project Form Email:	amoss@northstar.com
Property Owner Name:	624 Yale LLC
Property Owner Agent:	Ryan Mara of JTM Construction
Property Owner Company:	Northstar CG, LP (ABCN00001222)
Property Owner Address:	617 Eastlake Ave E, Ste 340
Property Owner City:	Seattle
Property Owner State:	WA
Property Owner Zip4:	98109
Property Owner Phone:	206-587-4000
Job Site Room:	Not reported
Facility Age:	unknown
Facility Size:	unknown
Facility Remodel:	Not reported
Facility Demo:	1
Facility Repair:	Not reported
Facility Maint:	Not reported
Removed:	1
Encapsulated:	Not reported
Quantity Sq Ft:	4610
Fireproofing:	Not reported
Popcorn Ceiling:	Not reported
CAB:	1
Sheet Vinyl:	Not reported
Asbestos Paper:	Not reported
Boiler Insulation:	1
Duct Paper:	Not reported
VAT:	Not reported
Roofing:	Not reported
Sq Ft Other:	1
Sq Ft Other Text:	Mastic, Wall Texture
Quantity Lin Ft:	Not reported
Mag Pipe Insulation:	Not reported
Air Cell Pipe Insulation:	Not reported
Ducting Insulation:	Not reported
Cement Asbestos Pipe:	Not reported
Mudded Pipe Insulation:	Not reported
Duct Tape:	Not reported
Lin Ft Other1:	1
Lin Ft Other1 Text:	Window Putty
Lin Ft Other2:	Not reported
Lin Ft Other2 Text:	Not reported
Indoors:	1
Outdoors:	1
Neg Pres Enclosure:	1
Glove Bag:	Not reported
Mini Enclosure:	Not reported
Critical Barriers:	1

DRAFT

624 YALE (Continued) **S119171082**

Wrap And Cut:	1
Wet Methods:	1
HEPA Vacuum:	1
MANUALMETHODS :	1
Other CM1:	Not reported
Other CM1 Text:	Not reported
Other CM2:	Not reported
Other CM2 Text:	Not reported
Half Mask APR:	1
Full Face APR:	Not reported
PAPR:	1
Type C Continuous:	Not reported
Type C Pressure:	1
Other Resp Pro:	Not reported
Other Resp Pro Text:	Not reported
Comments:	Project off hold
Date Time Submitted:	2015-08-28 09:49:49
Submitter IP Address:	64.14.147.68
Region:	2
UBI:	602614420
Notice type:	Initial
Project Type:	Boiler Insulation, Cement Asbestos Board (CAB), Other linear footage, Other Square Footage
Supervisor:	vic surface ()
Supervisor Phone:	Not reported
Certificate Status:	ACTIVE
Name:	Not reported
Address:	624 YALE AVE N
City,State,Zip:	SEATTLE, WA 98109
Facility Type:	Commercial
Parent ID:	99881
Form ID:	105392##1222North562250
Notice Date:	09/03/2015
Start Date:	08/31/2015
Completion Date:	12/31/2015
Initial:	Not reported
Amended:	Not reported
On Hold:	Not reported
Off Hold:	1
Emergency:	Not reported
Site Hours Start:	7:00 AM
Site Hours End:	3:30 PM
Sunday:	Not reported
Monday:	1
Tuesday:	1
Wednesday:	1
Thursday:	1
Friday:	1
Saturday:	Not reported
Contractor ID:	Not reported
Phone:	425-881-0623
Job Site CAS:	vic surface
Project Form Email:	amoss@northstar.com
Property Owner Name:	624 Yale LLC
Property Owner Agent:	Ryan Mara of JTM Construction
Property Owner Company:	Northstar CG, LP (ABCN00001222)

DRAFT

624 YALE (Continued) **S119171082**

Property Owner Address:	617 Eastlake Ave E, Ste 340
Property Owner City:	Seattle
Property Owner State:	WA
Property Owner Zip4:	98109
Property Owner Phone:	206-587-4000
Job Site Room:	Not reported
Facility Age:	unknown
Facility Size:	unknown
Facility Remodel:	Not reported
Facility Demo:	1
Facility Repair:	Not reported
Facility Maint:	Not reported
Removed:	1
Encapsulated:	Not reported
Quantity Sq Ft:	5510
Fireproofing:	Not reported
Popcorn Ceiling:	Not reported
CAB:	1
Sheet Vinyl:	Not reported
Asbestos Paper:	Not reported
Boiler Insulation:	1
Duct Paper:	Not reported
VAT:	Not reported
Roofing:	Not reported
Sq Ft Other:	1
Sq Ft Other Text:	Mastic, Wall Texture
Quantity Lin Ft:	Not reported
Mag Pipe Insulation:	Not reported
Air Cell Pipe Insulation:	Not reported
Ducting Insulation:	Not reported
Cement Asbestos Pipe:	Not reported
Mudded Pipe Insulation:	Not reported
Duct Tape:	Not reported
Lin Ft Other1:	1
Lin Ft Other1 Text:	Window Putty
Lin Ft Other2:	Not reported
Lin Ft Other2 Text:	Not reported
Indoors:	1
Outdoors:	1
Neg Pres Enclosure:	1
Glove Bag:	Not reported
Mini Enclosure:	Not reported
Critical Barriers:	1
Wrap And Cut:	1
Wet Methods:	1
HEPA Vacuum:	1
MANUALMETHODS :	1
Other CM1:	Not reported
Other CM1 Text:	Not reported
Other CM2:	Not reported
Other CM2 Text:	Not reported
Half Mask APR:	1
Full Face APR:	Not reported
PAPR:	1
Type C Continuous:	Not reported
Type C Pressure:	1
Other Resp Pro:	Not reported

DRAFT

624 YALE (Continued) **S119171082**

Other Resp Pro Text:	Not reported
Comments:	Added ACM quantities
Date Time Submitted:	2015-09-03 10:50:54
Submitter IP Address:	50.197.87.81
Region:	2
UBI:	602614420
Notice type:	Initial
Project Type:	Boiler Insulation, Cement Asbestos Board (CAB), Other linear footage, Other Square Footage
Supervisor:	vic surface ()
Supervisor Phone:	Not reported
Certificate Status:	ACTIVE
Name:	Not reported
Address:	624 YALE AVE N
City,State,Zip:	SEATTLE, WA 98109
Facility Type:	Commercial
Parent ID:	99881
Form ID:	100600##1222North497589
Notice Date:	05/20/2015
Start Date:	05/15/2015
Completion Date:	12/31/2015
Initial:	Not reported
Amended:	1
On Hold:	1
Off Hold:	Not reported
Emergency:	Not reported
Site Hours Start:	7:00 AM
Site Hours End:	3:30 PM
Sunday:	Not reported
Monday:	1
Tuesday:	1
Wednesday:	1
Thursday:	1
Friday:	1
Saturday:	Not reported
Contractor ID:	Not reported
Phone:	425-881-0623
Job Site CAS:	vic surface
Project Form Email:	amoss@northstar.com
Property Owner Name:	624 Yale LLC
Property Owner Agent:	Ryan Mara of JTM Construction
Property Owner Company:	Northstar CG, LP (ABCN00001222)
Property Owner Address:	617 Eastlake Ave E, Ste 340
Property Owner City:	Seattle
Property Owner State:	WA
Property Owner Zip4:	98109
Property Owner Phone:	206-587-4000
Job Site Room:	Not reported
Facility Age:	unknown
Facility Size:	unknown
Facility Remodel:	Not reported
Facility Demo:	1
Facility Repair:	Not reported
Facility Maint:	Not reported
Removed:	1
Encapsulated:	Not reported

DRAFT

624 YALE (Continued) **S119171082**

Quantity Sq Ft:	4610
Fireproofing:	Not reported
Popcorn Ceiling:	Not reported
CAB:	1
Sheet Vinyl:	Not reported
Asbestos Paper:	Not reported
Boiler Insulation:	1
Duct Paper:	Not reported
VAT:	Not reported
Roofing:	Not reported
Sq Ft Other:	1
Sq Ft Other Text:	Mastic, Wall Texture
Quantity Lin Ft:	Not reported
Mag Pipe Insulation:	Not reported
Air Cell Pipe Insulation:	Not reported
Ducting Insulation:	Not reported
Cement Asbestos Pipe:	Not reported
Mudded Pipe Insulation:	Not reported
Duct Tape:	Not reported
Lin Ft Other1:	1
Lin Ft Other1 Text:	Window Putty
Lin Ft Other2:	Not reported
Lin Ft Other2 Text:	Not reported
Indoors:	1
Outdoors:	1
Neg Pres Enclosure:	1
Glove Bag:	Not reported
Mini Enclosure:	Not reported
Critical Barriers:	1
Wrap And Cut:	1
Wet Methods:	1
HEPA Vacuum:	1
MANUALMETHODS :	1
Other CM1:	Not reported
Other CM1 Text:	Not reported
Other CM2:	Not reported
Other CM2 Text:	Not reported
Half Mask APR:	1
Full Face APR:	Not reported
PAPR:	1
Type C Continuous:	Not reported
Type C Pressure:	1
Other Resp Pro:	Not reported
Other Resp Pro Text:	Not reported
Comments:	Project has not started yet
Date Time Submitted:	2015-05-20 09:06:25
Submitter IP Address:	50.197.87.81
Region:	2
UBI:	602614420
Notice type:	Initial
Project Type:	Boiler Insulation, Cement Asbestos Board (CAB), Other linear footage, Other Square Footage
Supervisor:	vic surface ()
Supervisor Phone:	Not reported
Certificate Status:	ACTIVE
Name:	Not reported

DRAFT

624 YALE (Continued) **S119171082**

Address:	624 YALE AVE N
City,State,Zip:	SEATTLE, WA 98109
Facility Type:	Commercial
Parent ID:	99881
Form ID:	106119##1222North163088
Notice Date:	09/21/2015
Start Date:	08/31/2015
Completion Date:	12/31/2015
Initial:	Not reported
Amended:	1
On Hold:	1
Off Hold:	Not reported
Emergency:	Not reported
Site Hours Start:	7:00 AM
Site Hours End:	3:30 PM
Sunday:	Not reported
Monday:	1
Tuesday:	1
Wednesday:	1
Thursday:	1
Friday:	1
Saturday:	Not reported
Contractor ID:	Not reported
Phone:	425-881-0623
Job Site CAS:	vic surface/Gonzalo Sanchez
Project Form Email:	amoss@northstar.com
Property Owner Name:	624 Yale LLC
Property Owner Agent:	Ryan Mara of JTM Construction
Property Owner Company:	Northstar CG, LP (ABCN00001222)
Property Owner Address:	617 Eastlake Ave E, Ste 340
Property Owner City:	Seattle
Property Owner State:	WA
Property Owner Zip4:	98109
Property Owner Phone:	206-587-4000
Job Site Room:	Not reported
Facility Age:	unknown
Facility Size:	unknown
Facility Remodel:	Not reported
Facility Demo:	1
Facility Repair:	Not reported
Facility Maint:	Not reported
Removed:	1
Encapsulated:	Not reported
Quantity Sq Ft:	5510
Fireproofing:	Not reported
Popcorn Ceiling:	Not reported
CAB:	1
Sheet Vinyl:	Not reported
Asbestos Paper:	Not reported
Boiler Insulation:	1
Duct Paper:	Not reported
VAT:	Not reported
Roofing:	Not reported
Sq Ft Other:	1
Sq Ft Other Text:	Mastic, Wall Texture
Quantity Lin Ft:	Not reported
Mag Pipe Insulation:	Not reported

DRAFT

624 YALE (Continued) **S119171082**

Air Cell Pipe Insulation:	Not reported
Ducting Insulation:	Not reported
Cement Asbestos Pipe:	Not reported
Mudded Pipe Insulation:	Not reported
Duct Tape:	Not reported
Lin Ft Other1:	1
Lin Ft Other1 Text:	Window Putty
Lin Ft Other2:	Not reported
Lin Ft Other2 Text:	Not reported
Indoors:	1
Outdoors:	1
Neg Pres Enclosure:	1
Glove Bag:	Not reported
Mini Enclosure:	Not reported
Critical Barriers:	1
Wrap And Cut:	1
Wet Methods:	1
HEPA Vacuum:	1
MANUALMETHODS :	1
Other CM1:	Not reported
Other CM1 Text:	Not reported
Other CM2:	Not reported
Other CM2 Text:	Not reported
Half Mask APR:	1
Full Face APR:	Not reported
PAPR:	1
Type C Continuous:	Not reported
Type C Pressure:	1
Other Resp Pro:	Not reported
Other Resp Pro Text:	Not reported
Comments:	Project on hold
Date Time Submitted:	2015-09-21 15:47:02
Submitter IP Address:	50.197.87.81
Region:	2
UBI:	602614420
Notice type:	Initial
Project Type:	Boiler Insulation, Cement Asbestos Board (CAB), Other linear footage, Other Square Footage
Supervisor:	vic surface/Gonzalo Sanchez ()
Supervisor Phone:	Not reported
Certificate Status:	ACTIVE

649
NW
1/2-1
0.597 mi.
3152 ft.

KERNER SCOTT BUILDING
510 MINOR AVE N
SEATTLE, WA 98109

WA CSCSL **S106495753**
WA ALLSITES **N/A**

Relative:
Lower

Actual:
84 ft.

CSCSL:

Name:	KERNER SCOTT BUILDING
Address:	510 MINOR AVE N
City,State,Zip:	SEATTLE, WA 98109
Facility ID:	4919889
Region:	Northwest
Lat/Long:	47.623529016 / -122.33267017
Clean Up Siteid:	1509
Site Status:	Cleanup Started
Contaminant Name:	Petroleum Products-Unspecified

DRAFT

KERNER SCOTT BUILDING (Continued) **S106495753**

Alternate Site Names: KERNER SCOTT HOUSE
Site Rank: Not reported
Has Institutional Control: Not reported
Past VCP: Not reported
Current VCP: Not reported
URL: https://apps.ecology.wa.gov/cleanupsearch/site/1509
Ground Water: Confirmed Above Cleanup Levels
Surface Water: Not reported
Soil: Confirmed Above Cleanup Levels
Sediment: Not reported
Air: Not reported
Bedrock: Not reported
Responsible Unit: Northwest

ALLSITES:
Name: KERNER SCOTT HOUSE
Facility Id: 4919889

Interaction: 15743
Interaction 1: A
Interaction 2: INDPNDNT
Ecology Program: TOXICS
Program Data: ISIS
Facility Alt.: KERNER SCOTT HOUSE
Program ID: Not reported
Date Interaction: 1997-02-19 00:00:00
Date Interaction 3: Independent Cleanup
Latitude: 47.6235305031
Longitude: -122.332661917

DL650 **DOLLAR RENT A CAR UST 4366** **WA CSCSL** **1007071820**
WSW **7TH & STEWART** **WA LUST** **N/A**
1/2-1 **SEATTLE, WA 98101** **WA UST**
0.599 mi. **WA ALLSITES**
3162 ft. **Site 2 of 2 in cluster DL** **WA SPILLS**
FINDS

Relative:
Lower

Actual:
106 ft.

CSCSL:
Name: DOLLAR RENT A CAR
Address: 7TH & STEWART
City,State,Zip: SEATTLE, WA 98101
Facility ID: 37162797
Region: Northwest
Lat/Long: 47.614585835 / -122.33621304
Clean Up Siteid: 8918
Site Status: Cleanup Started
Contaminant Name: Petroleum-Gasoline
Alternate Site Names: DOLLAR RENT A CAR SEATTLE,DOLLAR RENT A CAR UST 4366
Site Rank: Not reported
Has Institutional Control: Not reported
Past VCP: Not reported
Current VCP: Not reported
URL: https://apps.ecology.wa.gov/cleanupsearch/site/8918
Ground Water: Not reported
Surface Water: Not reported
Soil: Confirmed Above Cleanup Levels

DRAFT

DOLLAR RENT A CAR UST 4366 (Continued) **1007071820**

Sediment:	Not reported
Air:	Not reported
Bedrock:	Not reported
Responsible Unit:	Northwest

LUST:

Name:	DOLLAR RENT A CAR
Address:	7TH & STEWART
City,State,Zip:	SEATTLE, WA 98101
Facility ID:	37162797
Lust Status Type:	LUST - Cleanup Started
Cleanup Site ID:	8918
Cleanup Unit Type:	Upland
Process Type:	Independent Action
Cleanup Unit Name:	DOLLAR RENT A CAR SEATTLE,DOLLAR RENT A CAR UST 4366
Response Section:	Northwest
Release Date:	01/14/2000
Lust Date:	01/14/2000
Region:	Northwest
Lust ID:	5453
UST ID:	4366
Contaminant Name:	Petroleum-Gasoline
Ground Water:	Not reported
Surface Water:	Not reported
Soil:	Confirmed Above Cleanup Levels
Sediment:	Not reported
Air:	Not reported
Bedrock:	Not reported
URL:	https://apps.ecology.wa.gov/cleanupsearch/site/8918
Lat/Long:	47.6145858 / -122.33621

UST:

Name:	DOLLAR RENT A CAR SEATTLE
Address:	701 STEWART
City:	SEATTLE
Zip:	98101
Facility ID:	37162797
Site Id:	4366
Decimal Latitude:	47.614585835
Decimal Longitude:	-122.33621304
Tank Name:	1
Tag Number:	Not reported
Tank Status:	Removed
Tank Status Date:	8/6/1996
Tank Install Date:	1/1/1978
Tank Closure Date:	8/17/1996
Capacity Range:	10,000 to 19,999 Gallons
Tank Permit Expiration Date:	Not reported
Tank Upgrade Date:	Not reported
Tank Spill Prevention:	None
Tank Overfill Prevention:	None
Tank Material:	Not reported
Tank Construction:	Single Wall Tank
Tank Tightness Test:	Not reported
Tank Corrosion Protection:	Sacrificial Anode

DRAFT

DOLLAR RENT A CAR UST 4366 (Continued) **1007071820**

Tank Manifold:	Not reported
Tank Release Detection:	Manual Inventory Control (daily)
Tank SFC Type:	Not reported
Pipe Material:	Not reported
Pipe Construction:	Single Wall Pipe
Pipe Primary Release Detection:	Not reported
Pipe Second Release Detection:	Not reported
Pipe Corrosion Protection:	None
Pipe Pumping System:	Gravity Delivery System (No Pump)
Responsible Unit:	Northwest
Dispencer/Pump SFC Type:	Not reported
Region:	Northwest
Is Active:	False
Actual Capacity:	10000
Pipe Install Date:	Not reported
Turbine Sump Construction:	Not reported
Compart Number:	1
Stored Substance:	Unleaded Gasoline
Used Substance:	Motor Fuel for Vehicles
Compart Capacity:	10000
URL:	https://apps.ecology.wa.gov/cleanupsearch/reports/ust?SiteId=4366

ALLSITES:

Name:	DOLLAR RENT A CAR UST 4366
Facility Id:	37162797

Interaction:	41093
Interaction 1:	I
Interaction 2:	UST
Ecology Program:	TOXICS
Program Data:	UST
Facility Alt.:	Not reported
Program ID:	4366
Date Interaction:	1978-01-01 00:00:00
Date Interaction 3:	Underground Storage Tank
Latitude:	47.6145858354
Longitude:	-122.33621304

Interaction:	41094
Interaction 1:	A
Interaction 2:	LUST
Ecology Program:	TOXICS
Program Data:	ISIS
Facility Alt.:	Not reported
Program ID:	4366
Date Interaction:	2000-01-14 00:00:00
Date Interaction 3:	LUST Facility
Latitude:	47.6145858354
Longitude:	-122.33621304

SPILLS:

Name:	Not reported
Address:	7TH & STEWART
City,State,Zip:	SEATTLE, WA

DRAFT

DOLLAR RENT A CAR UST 4366 (Continued) **1007071820**

Facility ID:	64559
Medium:	Impermeable Containment
Material Desc:	Z-OTHER
Material Qty:	5
Material Units:	Gals
Incident Date:	11/18/2009
Incident Category Type:	Oil Spill
Incident Category:	Oil Spill
Latitude:	47.614289
Longitude:	-122.336156
Source Type:	Vehicle
Source:	Non-commercial vehicle
Vessel Facility Name2:	Not reported
Recovered Quantity:	5
Resp Party Contact:	TALON SWANSON
Cause:	ERTS# 616580 - 11/18/2009
Cause Type:	MECHANICAL FAILURE
Resp Party Name:	KING COUNTY METRO
Medium Type:	Impermeable surface
Contributing Factors:	Not reported

SPILLS ERTS:

Facility Site ID:	Not reported
Name:	Not reported
Address:	7TH & STEWART
City,State,Zip:	SEATTLE, WA
Program Name:	Spill Prevention, Preparedness & Response
Incident ID:	616580
Incident Status:	Historic
Incident Date:	11/18/2009
Initial Report Activity Name:	Underway or in motion
Initial Report Cause Category:	Not reported
Initial Report Cause Name:	Not reported
Initial Report Medium Name:	Impermeable containment
Initial Report Medium Category:	Impermeable surface
Initial Report Source Name:	Non-commercial vehicle
Initial Report Source Category:	Vehicle
Initial Report Substance Name:	Other
Initial Report Substance Category:	Oil
Initial Report Substance Quantity:	Not reported
Initial Report Substance Unit Of Measure:	U.S. gallons
Potentially Responsible Party First Name:	Not reported
Potentially Responsible Party Last Name:	UNKNOWN
Potentially Responsible Party Organization:	Not reported
External Reference Number:	Not reported
Latitude:	47.614288999999999
Longitude:	122.336156

FINDS:

Registry ID: 110015484386

Click Here for FRS Facility Detail Report:

Environmental Interest/Information System:

Washington Facility / Site Identification System (WA-FSIS) provides a means to query and display data maintained by the Washington Department of Ecology. This system contains key information for each

DRAFT

DOLLAR RENT A CAR UST 4366 (Continued) **1007071820**

facility/site that is currently, or has been, of interest to the Air Quality, Dam Safety, Hazardous Waste, Toxics Cleanup, and Water Quality Programs.

Click this hyperlink while viewing on your computer to access additional FINDS: detail in the EDR Site Report.

DM651 **400 FAIRVIEW LLC SEATTLE** **WA CSCSL** **S112088212**
WNW **412 FAIRVIEW AVE N** **WA VCP** **N/A**
1/2-1 **SEATTLE, WA 98109** **WA ALLSITES**
0.602 mi. **WA DRYCLEANERS**
3177 ft. **Site 1 of 2 in cluster DM** **WA MANIFEST**

Relative:
Lower

Actual:
87 ft.

CSCSL:

Name:	400 FAIRVIEW LLC SEATTLE
Address:	412 FAIRVIEW AVE N
City,State,Zip:	SEATTLE, WA 98109
Facility ID:	15119
Region:	Northwest
Lat/Long:	47.622419207 / -122.33402205
Clean Up Siteid:	12065
Site Status:	Cleanup Started
Contaminant Name:	Halogenated Solvents
Alternate Site Names:	400 Fairview LLC Seattle (Off-Property),400 Fairview LLC Seattle (Property NFA)
Site Rank:	Not reported
Has Institutional Control:	Not reported
Past VCP:	TRUE
Current VCP:	Not reported
URL:	https://apps.ecology.wa.gov/cleanupsearch/site/12065
Ground Water:	Remediated-Below
Surface Water:	Not reported
Soil:	Remediated-Below
Sediment:	Not reported
Air:	Not reported
Bedrock:	Not reported
Responsible Unit:	Northwest

VCP:

Name:	400 FAIRVIEW LLC SEATTLE
Address:	412 FAIRVIEW AVE N
City,State,Zip:	SEATTLE, WA 98109
edr_fstat:	WA
edr_fzip:	98109
edr_fcnty:	KING
edr_zip:	Not reported
Facility ID:	15119
VCP Status:	Cleanup Started
Past VCP:	TRUE
Current VCP:	Not reported
NFA Type:	SEATTLE, WA 98109
Date NFA:	SEATTLE, WA 98109
Rank:	SEATTLE, WA 98109
Cleanup Siteid:	12065
Contaminant Name:	Halogenated Solvents
Soil:	Remediated-Below
URL:	https://apps.ecology.wa.gov/cleanupsearch/site/12065

DRAFT

400 FAIRVIEW LLC SEATTLE (Continued) **S112088212**

ALLSITES:

Name:	400 FAIRVIEW LLC SEATTLE
Facility Id:	15119

Interaction:	107737
Interaction 1:	I
Interaction 2:	HWOTHER
Ecology Program:	HAZWASTE
Program Data:	TURBOWASTE
Facility Alt.:	400 Fairview LLC Seattle
Program ID:	WAH000041860
Date Interaction:	2013-12-31 00:00:00
Date Interaction 3:	Haz Waste Management Acti
Latitude:	47.622420874200003
Longitude:	-122.334002709

Interaction:	103579
Interaction 1:	I
Interaction 2:	VOLCLNST
Ecology Program:	TOXICS
Program Data:	ISIS
Facility Alt.:	400 Fairview LLC Seattle
Program ID:	NW2679
Date Interaction:	2013-01-29 00:00:00
Date Interaction 3:	Voluntary Cleanup Sites
Latitude:	47.622420874200003
Longitude:	-122.334002709

Interaction:	102229
Interaction 1:	I
Interaction 2:	HWG
Ecology Program:	HAZWASTE
Program Data:	TURBOWASTE
Facility Alt.:	400 Fairview LLC Seattle
Program ID:	WAH000041860
Date Interaction:	2012-07-30 00:00:00
Date Interaction 3:	Hazardous Waste Generator
Latitude:	47.622420874200003
Longitude:	-122.334002709

Interaction:	127337
Interaction 1:	A
Interaction 2:	SCS
Ecology Program:	TOXICS
Program Data:	ISIS
Facility Alt.:	400 Fairview LLC Seattle (Off-Property)
Program ID:	Not reported
Date Interaction:	2015-11-03 00:00:00
Date Interaction 3:	State Cleanup Site
Latitude:	47.622420874200003
Longitude:	-122.334002709

DRAFT

400 FAIRVIEW LLC SEATTLE (Continued) **S112088212**

DRYCLEANERS:

Name:	400 FAIRVIEW LLC SEATTLE
Address:	412 FAIRVIEW AVE N
City,State,Zip:	SEATTLE, WA 98109
EPA Id:	Not reported
FS Id:	15119
Tax Reg Nbr:	Not reported
Business Type:	Not reported
Fed Waste Code Desc:	Not reported
State Waste Code Desc:	Not reported
Mail Name:	Not reported
Mail Line1:	Not reported
Mail Line2:	Not reported
Mail City,St,Zip:	Not reported
Mail Country:	Not reported
Legal Org Name:	Not reported
Legal Person First Name:	Not reported
Legal Person Middle Init:	Not reported
Legal Person Last Name:	Not reported
Legal Line1:	Not reported
Legal Line2:	Not reported
Legal City,St,Zip:	Not reported
Legal Country:	Not reported
Legal Phone Nbr:	Not reported
Legal Effective Date:	Not reported
Legal Organization Type:	Not reported
Land Org Name:	Not reported
Land Person First Name:	Not reported
Land Person Middle Init:	Not reported
Land Person Last Name:	Not reported
Land Line1:	Not reported
Land Line2:	Not reported
Land City,St,Zip:	Not reported
Land Country:	Not reported
Land Phone Nbr:	Not reported
Land Organization Type:	Not reported
Operator Org Name:	Not reported
Operator Person First Name:	Not reported
Operator Person Middle Init:	Not reported
Operator Person Last Name:	Not reported
Operator Line1:	Not reported
Operator Line2:	Not reported
Operator City,St,Zip:	Not reported
Operator Country:	Not reported
Operator Phone Nbr:	Not reported
Operator Effective Date:	Not reported
Operator Organization Type:	Not reported
Site Contact First Name:	Not reported
Site Contact Middle Init:	Not reported
Site Contact Last Name:	Not reported
Site Contact Line1:	Not reported
Site Contact Line2:	Not reported
Site Contact City,St,Zip:	Not reported
Site Contact Country:	Not reported
Site Contact Phone Nbr:	Not reported
Site Contact Email:	Not reported
Form Contact First Name:	Not reported

DRAFT

400 FAIRVIEW LLC SEATTLE (Continued) **S112088212**

Form Contact Middle Init: Not reported
Form Contact Last Name: Not reported
Form Contact Line1: Not reported
Form Contact Line2: Not reported
Form Contact City,St,Zip: Not reported
Form Contact Country: Not reported
Form Contact Phone Nbr: Not reported
Form Contact Email: Not reported
Gen Status Cd: Not reported
Monthly Generation: Not reported
Batch Generation: Not reported
One Time Generation: Not reported
Transports Own Waste: Not reported
Transports Others Waste: Not reported
Recycler Onsite: Not reported
Transfer Facility: Not reported
Pbr: Not reported
Tbg: Not reported
Mixed Radioactive: Not reported
Importer: Not reported
Tsdr Facility: Not reported
Immediate Recycler: Not reported
Gen Dang Fuel: Not reported
Gen Market To Burner: Not reported
Gen Other Marketers: Not reported
Utility Boiler Burner: Not reported
Industry Boiler Burner: Not reported
Furnace Burner: Not reported
Smelter Deferral: Not reported
Small Qty Exemption: Not reported
Other Exemption: Not reported
UW Battery Gen: Not reported
UW Thermostats Gen: Not reported
UW Mercury Gen: Not reported
UW Lamps Gen: Not reported
UW Battery Accum: Not reported
UW Thermostats Accum: Not reported
UW Mercury Accum: Not reported
UW Lamps Accum: Not reported
UW Destination Facility: Not reported
Off Spec Utility Boiler: Not reported
Off Spec Industry Boiler: Not reported
Off Spec Furnace: Not reported
Used Oil Transporter: Not reported
Used Oil Transfer Facility: Not reported
Used Oil Processor: Not reported
Used Oil Rerefiner: Not reported
Used Oil Fuel Marketer Directs Shipments: Not reported
Used Oil Fuel Marketer Meets Specs: Not reported
ECO Int Type Code: SCS
Status Code: A
Start Date: 11/03/2015
End Date: Not reported
NAICS DS: Drycleaning and Laundry Services
Program Name: Not reported
FS SIC Code: Not reported
SIC DS: ISIS

DRAFT

400 FAIRVIEW LLC SEATTLE (Continued) **S112088212**

Latitude:	47.622419207
Longitude:	-122.33402205
Comments:	Not reported

WA MANIFEST:

Name:	400 FAIRVIEW LLC SEATTLE
Address:	412 FAIRVIEW AVE N
City,State,Zip:	SEATTLE, WA 98109
Facility Address 2:	Not reported
Facility ID:	15119
EPA ID:	WAH000041860
NAICS:	531120
State Waste Code Desc:	Not reported
Federal Waste Code Desc:	Not reported
Form Comm:	Not reported
Data Year:	2015
Permit by Rule:	False
Mailing Address 2:	Not reported
Treatment by Generator:	False
Mixed Radioactive Waste:	False
Importer of Hazardous Waste:	False
Immediate Recycler:	False
Treatment/Storage/Disposal/Recycling Facility:	False
Generator of Dangerous Fuel Waste:	False
Generator Marketing to Burner:	False
Other Marketers (i.e., blender, distributor, etc.):	False
Utility Boiler Burner:	False
Industry Boiler Burner:	False
Industrial Furnace:	False
Smelter Defferal:	False
Universal Waste:	Not reported
Off-Specification:	Not reported
LN Address 2:	Not reported
Tax Reg #:	603158146
Business Type:	Commercial Developer
Mail Name:	400 Fairview LLC
Mailing Address:	221 Yale Ave N Ste 400
Mailing City,State,Zip:	Seattle, WA 98109
Legal Organization Name:	400 Fairview LLC
Legal Organization Type:	Private
Legal Contact:	Not reported
Legal Address:	221 Yale Ave N Ste 400
Legal Address 2:	Not reported
Legal City,State,Zip:	Seattle, WA 98109
Legal Phone Number:	206-726-8000
Legal Effective Date:	01/01/2012
Land Organization Name:	400 Fairview LLC
Land Organization Type:	Private
Land Contact:	Not reported
Land Address:	221 Yale Ave N Ste 400
Land City,State,Zip:	Seattle, WA 98109
Land Phone Number:	206-726-8000
Operator Organization Name:	400 Fairview LLC
Operator Organization Type:	Private
Operator:	Not reported
Operator Address:	221 Yale Ave N Ste 400
Operator Address 2:	Not reported

DRAFT

400 FAIRVIEW LLC SEATTLE (Continued) **S112088212**

Operator City,State,Zip:	Seattle, WA 98109
Operator Phone Number:	206-726-8000
Operator Effective Date:	01/01/2012
Site Contact:	Cathy Dempsey
Site Contact Address:	221 Yale Ave N Ste 400
Contact City,State,Zip:	Seattle, WA 98102
Site Contact Phone Number:	206-330-7323
Site Contact Email:	cathy.dempsey@skanska.com
Gen Status Code:	XQG
Monthly Generation:	False
Batch Generation:	False
One Time Generation:	False
Transport Own Waste:	False
Tranports Other Waste:	False
Recycler Onsite:	False
Transfer Facility:	False
Other Exemption:	Not reported
UW Battery Gen:	False
Used Oil Transporter:	False
Used Oil Transfer Facility:	False
Used Oil Processor:	False
Used Oil Refiner:	False
Used Oil Fuel Marketer Directs Shipments:	False
Used Oil Fuel Marketer Meets Specs:	False
Site Contact Address 2:	Not reported
SIC Code:	Not reported
CRK Number:	Not reported
Active:	Not reported
CAS Number:	Not reported
Chemical Name:	Not reported
EHS:	Not reported
EHS CAS Number:	Not reported
EHS Name:	Not reported

Name:	400 FAIRVIEW LLC SEATTLE
Address:	412 FAIRVIEW AVE N
City,State,Zip:	SEATTLE, WA 98109
Facility Address 2:	Not reported
Facility ID:	15119
EPA ID:	WAH000041860
NAICS:	531120
State Waste Code Desc:	Not reported
Federal Waste Code Desc:	Not reported
Form Comm:	Not reported
Data Year:	2014
Permit by Rule:	False
Mailing Address 2:	Not reported
Treatment by Generator:	False
Mixed Radioactive Waste:	False
Importer of Hazardous Waste:	False
Immediate Recycler:	False
Treatment/Storage/Disposal/Recycling Facility:	False
Generator of Dangerous Fuel Waste:	False
Generator Marketing to Burner:	False
Other Marketers (i.e., blender, distributor, etc.):	False
Utility Boiler Burner:	False
Industry Boiler Burner:	False

DRAFT

400 FAIRVIEW LLC SEATTLE (Continued) **S112088212**

Industrial Furnace:	False
Smelter Defferal:	False
Universal Waste:	Not reported
Off-Specification:	Not reported
LN Address 2:	Not reported
Tax Reg #:	603158146
Business Type:	Commercial Developer
Mail Name:	400 Fairview LLC
Mailing Address:	221 Yale Ave N Ste 400
Mailing City,State,Zip:	Seattle, WA 98109
Legal Organization Name:	400 Fairview LLC
Legal Organization Type:	Private
Legal Contact:	Not reported
Legal Address:	221 Yale Ave N Ste 400
Legal Address 2:	Not reported
Legal City,State,Zip:	Seattle, WA 98109
Legal Phone Number:	206-726-8000
Legal Effective Date:	01/01/2012
Land Organization Name:	400 Fairview LLC
Land Organization Type:	Private
Land Contact:	Not reported
Land Address:	221 Yale Ave N Ste 400
Land City,State,Zip:	Seattle, WA 98109
Land Phone Number:	206-726-8000
Operator Organization Name:	400 Fairview LLC
Operator Organization Type:	Private
Operator:	Not reported
Operator Address:	221 Yale Ave N Ste 400
Operator Address 2:	Not reported
Operator City,State,Zip:	Seattle, WA 98109
Operator Phone Number:	206-726-8000
Operator Effective Date:	01/01/2012
Site Contact:	Cathy Dempsey
Site Contact Address:	221 Yale Ave N Ste 400
Contact City,State,Zip:	Seattle, WA 98102
Site Contact Phone Number:	206-330-7323
Site Contact Email:	cathy.dempsey@skanska.com
Gen Status Code:	XQG
Monthly Generation:	False
Batch Generation:	False
One Time Generation:	False
Transport Own Waste:	False
Tranports Other Waste:	False
Recycler Onsite:	False
Transfer Facility:	False
Other Exemption:	Not reported
UW Battery Gen:	False
Used Oil Transporter:	False
Used Oil Transfer Facility:	False
Used Oil Processor:	False
Used Oil Refiner:	False
Used Oil Fuel Marketer Directs Shipments:	False
Used Oil Fuel Marketer Meets Specs:	False
Site Contact Address 2:	Not reported
SIC Code:	Not reported
CRK Number:	Not reported
Active:	Not reported

DRAFT

400 FAIRVIEW LLC SEATTLE (Continued) **S112088212**

CAS Number:	Not reported
Chemical Name:	Not reported
EHS:	Not reported
EHS CAS Number:	Not reported
EHS Name:	Not reported
Name:	400 FAIRVIEW LLC SEATTLE
Address:	412 FAIRVIEW AVE N
City,State,Zip:	SEATTLE, WA 98109
Facility Address 2:	Not reported
Facility ID:	15119
EPA ID:	WAH000041860
NAICS:	531120
State Waste Code Desc:	Not reported
Federal Waste Code Desc:	Not reported
Form Comm:	Not reported
Data Year:	2013
Permit by Rule:	False
Mailing Address 2:	Not reported
Treatment by Generator:	False
Mixed Radioactive Waste:	False
Importer of Hazardous Waste:	False
Immediate Recycler:	False
Treatment/Storage/Disposal/Recycling Facility:	False
Generator of Dangerous Fuel Waste:	False
Generator Marketing to Burner:	False
Other Marketers (i.e., blender, distributor, etc.):	False
Utility Boiler Burner:	False
Industry Boiler Burner:	False
Industrial Furnace:	False
Smelter Defferal:	False
Universal Waste:	Not reported
Off-Specification:	Not reported
LN Address 2:	Not reported
Tax Reg #:	603158146
Business Type:	Commercial Developer
Mail Name:	400 Fairview LLC
Mailing Address:	221 Yale Ave N Ste 400
Mailing City,State,Zip:	Seattle, WA 98109
Legal Organization Name:	400 Fairview LLC
Legal Organization Type:	Private
Legal Contact:	Not reported
Legal Address:	221 Yale Ave N Ste 400
Legal Address 2:	Not reported
Legal City,State,Zip:	Seattle, WA 98109
Legal Phone Number:	206-726-8000
Legal Effective Date:	01/01/2012
Land Organization Name:	400 Fairview LLC
Land Organization Type:	Private
Land Contact:	Not reported
Land Address:	221 Yale Ave N Ste 400
Land City,State,Zip:	Seattle, WA 98109
Land Phone Number:	206-726-8000
Operator Organization Name:	400 Fairview LLC
Operator Organization Type:	Private
Operator:	Not reported
Operator Address:	221 Yale Ave N Ste 400

DRAFT

400 FAIRVIEW LLC SEATTLE (Continued) **S112088212**

Operator Address 2:	Not reported
Operator City,State,Zip:	Seattle, WA 98109
Operator Phone Number:	206-726-8000
Operator Effective Date:	01/01/2012
Site Contact:	Cathy Dempsey
Site Contact Address:	221 Yale Ave N Ste 400
Contact City,State,Zip:	Seattle, WA 98102
Site Contact Phone Number:	206-330-7323
Site Contact Email:	cathy.dempsey@skanska.com
Gen Status Code:	XQG
Monthly Generation:	False
Batch Generation:	False
One Time Generation:	False
Transport Own Waste:	False
Tranports Other Waste:	False
Recycler Onsite:	False
Transfer Facility:	False
Other Exemption:	Not reported
UW Battery Gen:	False
Used Oil Transporter:	False
Used Oil Transfer Facility:	False
Used Oil Processor:	False
Used Oil Refiner:	False
Used Oil Fuel Marketer Directs Shipments:	False
Used Oil Fuel Marketer Meets Specs:	False
Site Contact Address 2:	Not reported
SIC Code:	Not reported
CRK Number:	Not reported
Active:	Not reported
CAS Number:	Not reported
Chemical Name:	Not reported
EHS:	Not reported
EHS CAS Number:	Not reported
EHS Name:	Not reported

Name:		400 FAIRVIEW LLC SEATTLE
Address:		412 FAIRVIEW AVE N
City,State,Zip:		SEATTLE, WA 98109
Facility Address 2:		Not reported
Facility ID:		15119
EPA ID:		WAH000041860
NAICS:		531120
State Waste Code Desc:		Not reported
Federal Waste Code Desc:	D040	
Form Comm:		The generator name on manifest 000059168DAT is incorrect - it reads Cascade Drilling LP, but it should be 400 Fairview LLC. The Generator ID Number, WAH000041860, is correct on the manifest.
Data Year:		2012
Permit by Rule:		False
Mailing Address 2:		Not reported
Treatment by Generator:		False
Mixed Radioactive Waste:		False
Importer of Hazardous Waste:		False
Immediate Recycler:		False
Treatment/Storage/Disposal/Recycling Facility:		False
Generator of Dangerous Fuel Waste:		False
Generator Marketing to Burner:		False

DRAFT

400 FAIRVIEW LLC SEATTLE (Continued) **S112088212**

Other Marketers (i.e., blender, distributor, etc.):	False
Utility Boiler Burner:	False
Industry Boiler Burner:	False
Industrial Furnace:	False
Smelter Defferal:	False
Universal Waste:	Not reported
Off-Specification:	Not reported
LN Address 2:	Not reported
Tax Reg #:	603158146
Business Type:	Commercial Developer
Mail Name:	400 Fairview LLC
Mailing Address:	221 Yale Ave N Ste 400
Mailing City,State,Zip:	Seattle, WA 98109
Legal Organization Name:	400 Fairview LLC
Legal Organization Type:	Private
Legal Contact:	Not reported
Legal Address:	221 Yale Ave N Ste 400
Legal Address 2:	Not reported
Legal City,State,Zip:	Seattle, WA 98109
Legal Phone Number:	206-726-8000
Legal Effective Date:	01/01/2012
Land Organization Name:	400 Fairview LLC
Land Organization Type:	Private
Land Contact:	Not reported
Land Address:	221 Yale Ave N Ste 400
Land City,State,Zip:	Seattle, WA 98109
Land Phone Number:	206-726-8000
Operator Organization Name:	400 Fairview LLC
Operator Organization Type:	Private
Operator:	Not reported
Operator Address:	221 Yale Ave N Ste 400
Operator Address 2:	Not reported
Operator City,State,Zip:	Seattle, WA 98109
Operator Phone Number:	206-726-8000
Operator Effective Date:	01/01/2012
Site Contact:	Salone Habibuddin
Site Contact Address:	221 Yale Ave N Ste 400
Contact City,State,Zip:	Seattle, WA 98102
Site Contact Phone Number:	206-494-5505
Site Contact Email:	salone.habibuddin@skanska.com
Gen Status Code:	MQG
Monthly Generation:	False
Batch Generation:	False
One Time Generation:	True
Transport Own Waste:	False
Tranports Other Waste:	False
Recycler Onsite:	False
Transfer Facility:	False
Other Exemption:	Not reported
UW Battery Gen:	False
Used Oil Transporter:	False
Used Oil Transfer Facility:	False
Used Oil Processor:	False
Used Oil Refiner:	False
Used Oil Fuel Marketer Directs Shipments:	False
Used Oil Fuel Marketer Meets Specs:	False
Site Contact Address 2:	Not reported

DRAFT

400 FAIRVIEW LLC SEATTLE (Continued) **S112088212**

SIC Code:	Not reported
CRK Number:	Not reported
Active:	Not reported
CAS Number:	Not reported
Chemical Name:	Not reported
EHS:	Not reported
EHS CAS Number:	Not reported
EHS Name:	Not reported

Waste Stream Generated:

Waste Managed Off Site:	Y
State Only Waste Code 1:	Not reported
State Only Waste Code 2:	Not reported
Report Managed On Site:	0
KG Managed On Site:	0
Generator Treatment Code:	Not reported
Permit By Rule Code:	Not reported
WCDE Residence Code:	Not reported
WCDH Origin Code:	2
WCDE On Site Code:	Not reported
WCDB Code:	W101
Description:	decon water and purge water from monitoring well installation and sampling
CORb Sequence Number:	139182
Sequence Number:	2695372
Mixed Radioactive Flag:	False
Designation Code:	D
Reported Quanity:	220
Quanity Unit:	GAL
Kilograms Quanity:	832.265294
Density Number:	8.33999999
Density Quanity:	PPG

Shipments Send:

CORB Waste Sequence Number:	139182
Waste Sequence Number:	2695372
Sequence Number:	1418349
Shipment Date:	2012-08-06 00:00:00
Mainfest Document ID:	000059168DAT
Reported Quanity:	220
Unit of Measure:	GAL
Kilograms Quanity:	832.265294
Receiving EPAID:	WAD991281767

Waste Stream Off Site Mgmt:

Waste CORB Sequence Number:	139182
Waste Sequence Number:	2695372
Sequence Number:	688116
Received EPAID:	WAD991281767
Managed Quanity:	220
Kilogram Quanity:	832.265294
Recycled Percentage:	0
Waste Management System Code:	H082

Waste Stream Comments:

CORB Waste Sequence Number:	139182

DRAFT

400 FAIRVIEW LLC SEATTLE (Continued) **S112088212**

Comments: The generator name on manifest 000059168DAT is incorrect - it reads Cascade Drilling LP, but it should be 400 Fairview LLC. The Generator ID Number, WAH000041860, is correct on the manifest.
Waste Sequence Number: 2695372
Sequence Number: 1

Waste Stream EPA Code:
CORB Waste Sequence Number: 139182
Waste Sequence Number: 2695372
Sequence Number: 6049570
WCDA Code: D040

Waste Stream Source Code:
CORB Waste Sequence Number: 139182
Waste Sequence Number: 2695372
Sequence Number: 1
WCDD Code: G44

DM652 **TROY LAUNDRY SEATTLE** **WA CSCSL** **S123402283**
WNW **399 FAIRVIEW AVE N** **WA ALLSITES** **N/A**
1/2-1 **SEATTLE, WA 98109** **WA DRYCLEANERS**
0.603 mi. **WA Financial Assurance**
3186 ft. **Site 2 of 2 in cluster DM**

Relative:
Lower
Actual:
89 ft.

CSCSL:
Name: TROY LAUNDRY SEATTLE
Address: 399 FAIRVIEW AVE N
City,State,Zip: SEATTLE, WA 98109
Facility ID: 19135499
Region: Northwest
Lat/Long: 47.62193 / -122.33435
Clean Up Siteid: 11690
Site Status: Cleanup Started
Contaminant Name: Halogenated Solvents
Alternate Site Names: SEATTLE TIMES,Seattle Times Co Fairview Ave,TROY LAUNDRY
Site Rank: Not reported
Has Institutional Control: Not reported
Past VCP: Not reported
Current VCP: Not reported
URL: https://apps.ecology.wa.gov/cleanupsearch/site/11690
Ground Water: Not reported
Surface Water: Not reported
Soil: Not reported
Sediment: Not reported
Air: Suspected
Bedrock: Not reported
Responsible Unit: Northwest

Name: TROY LAUNDRY SEATTLE
Address: 399 FAIRVIEW AVE N
City,State,Zip: SEATTLE, WA 98109
Facility ID: 19135499
Region: Northwest
Lat/Long: 47.62193 / -122.33435
Clean Up Siteid: 11690
Site Status: Cleanup Started

DRAFT

TROY LAUNDRY SEATTLE (Continued) **S123402283**

Contaminant Name: Other Halogenated Organics
Alternate Site Names: SEATTLE TIMES,Seattle Times Co Fairview Ave,TROY LAUNDRY
Site Rank: Not reported
Has Institutional Control: Not reported
Past VCP: Not reported
Current VCP: Not reported
URL: https://apps.ecology.wa.gov/cleanupsearch/site/11690
Ground Water: Confirmed Above Cleanup Levels
Surface Water: Not reported
Soil: Confirmed Above Cleanup Levels
Sediment: Not reported
Air: Not reported
Bedrock: Not reported
Responsible Unit: Northwest

Name: TROY LAUNDRY SEATTLE
Address: 399 FAIRVIEW AVE N
City,State,Zip: SEATTLE, WA 98109
Facility ID: 19135499
Region: Northwest
Lat/Long: 47.62193 / -122.33435
Clean Up Siteid: 11690
Site Status: Cleanup Started
Contaminant Name: Petroleum-Diesel
Alternate Site Names: SEATTLE TIMES,Seattle Times Co Fairview Ave,TROY LAUNDRY
Site Rank: Not reported
Has Institutional Control: Not reported
Past VCP: Not reported
Current VCP: Not reported
URL: https://apps.ecology.wa.gov/cleanupsearch/site/11690
Ground Water: Confirmed Above Cleanup Levels
Surface Water: Not reported
Soil: Confirmed Above Cleanup Levels
Sediment: Not reported
Air: Not reported
Bedrock: Not reported
Responsible Unit: Northwest

Name: TROY LAUNDRY SEATTLE
Address: 399 FAIRVIEW AVE N
City,State,Zip: SEATTLE, WA 98109
Facility ID: 19135499
Region: Northwest
Lat/Long: 47.62193 / -122.33435
Clean Up Siteid: 11690
Site Status: Cleanup Started
Contaminant Name: Petroleum-Gasoline
Alternate Site Names: SEATTLE TIMES,Seattle Times Co Fairview Ave,TROY LAUNDRY
Site Rank: Not reported
Has Institutional Control: Not reported
Past VCP: Not reported
Current VCP: Not reported
URL: https://apps.ecology.wa.gov/cleanupsearch/site/11690
Ground Water: Confirmed Above Cleanup Levels
Surface Water: Not reported
Soil: Confirmed Above Cleanup Levels
Sediment: Not reported

DRAFT

TROY LAUNDRY SEATTLE (Continued) **S123402283**

Air: Not reported
Bedrock: Not reported
Responsible Unit: Northwest

Name: TROY LAUNDRY SEATTLE
Address: 399 FAIRVIEW AVE N
City,State,Zip: SEATTLE, WA 98109
Facility ID: 19135499
Region: Northwest
Lat/Long: 47.62193 / -122.33435
Clean Up Siteid: 11690
Site Status: Cleanup Started
Contaminant Name: Petroleum-Other
Alternate Site Names: SEATTLE TIMES,Seattle Times Co Fairview Ave,TROY LAUNDRY
Site Rank: Not reported
Has Institutional Control: Not reported
Past VCP: Not reported
Current VCP: Not reported
URL: https://apps.ecology.wa.gov/cleanupsearch/site/11690
Ground Water: Not reported
Surface Water: Not reported
Soil: Confirmed Above Cleanup Levels
Sediment: Not reported
Air: Not reported
Bedrock: Not reported
Responsible Unit: Northwest

ALLSITES:
Name: TROY LAUNDRY SEATTLE
Facility Id: 19135499

Interaction: 30930
Interaction 1: I
Interaction 2: HWG
Ecology Program: HAZWASTE
Program Data: TURBOWASTE
Facility Alt.: Not reported
Program ID: WAD980979884
Date Interaction: 1985-08-13 00:00:00
Date Interaction 3: Hazardous Waste Generator
Latitude: 47.621930073800002
Longitude: -122.334350836

Interaction: 98264
Interaction 1: A
Interaction 2: INDPNDNT
Ecology Program: TOXICS
Program Data: ISIS
Facility Alt.: TROY LAUNDRY SEATTLE
Program ID: ERTS 625321
Date Interaction: 2011-01-14 00:00:00
Date Interaction 3: Independent Cleanup
Latitude: 47.621930073800002
Longitude: -122.334350836

DRAFT

TROY LAUNDRY SEATTLE (Continued) **S123402283**

Interaction:	30931
Interaction 1:	I
Interaction 2:	UST
Ecology Program:	TOXICS
Program Data:	UST
Facility Alt.:	Not reported
Program ID:	7351
Date Interaction:	2000-02-29 00:00:00
Date Interaction 3:	Underground Storage Tank
Latitude:	47.621930073800002
Longitude:	-122.334350836

Interaction:	98896
Interaction 1:	A
Interaction 2:	LUST
Ecology Program:	TOXICS
Program Data:	ISIS
Facility Alt.:	TROY LAUNDRY SEATTLE
Program ID:	7351
Date Interaction:	2011-01-14 00:00:00
Date Interaction 3:	LUST Facility
Latitude:	47.621930073800002
Longitude:	-122.334350836

DRYCLEANERS:

Name:	TROY LAUNDRY SEATTLE
Address:	399 FAIRVIEW AVE N
City,State,Zip:	SEATTLE, WA 98109
EPA Id:	Not reported
FS Id:	19135499
Tax Reg Nbr:	Not reported
Business Type:	Not reported
Fed Waste Code Desc:	Not reported
State Waste Code Desc:	Not reported
Mail Name:	Not reported
Mail Line1:	Not reported
Mail Line2:	Not reported
Mail City,St,Zip:	Not reported
Mail Country:	Not reported
Legal Org Name:	Not reported
Legal Person First Name:	Not reported
Legal Person Middle Init:	Not reported
Legal Person Last Name:	Not reported
Legal Line1:	Not reported
Legal Line2:	Not reported
Legal City,St,Zip:	Not reported
Legal Country:	Not reported
Legal Phone Nbr:	Not reported
Legal Effective Date:	Not reported
Legal Organization Type:	Not reported
Land Org Name:	Not reported
Land Person First Name:	Not reported
Land Person Middle Init:	Not reported
Land Person Last Name:	Not reported
Land Line1:	Not reported

DRAFT

TROY LAUNDRY SEATTLE (Continued) **S123402283**

Land Line2:	Not reported
Land City,St,Zip:	Not reported
Land Country:	Not reported
Land Phone Nbr:	Not reported
Land Organization Type:	Not reported
Operator Org Name:	Not reported
Operator Person First Name:	Not reported
Operator Person Middle Init:	Not reported
Operator Person Last Name:	Not reported
Operator Line1:	Not reported
Operator Line2:	Not reported
Operator City,St,Zip:	Not reported
Operator Country:	Not reported
Operator Phone Nbr:	Not reported
Operator Effective Date:	Not reported
Operator Organization Type:	Not reported
Site Contact First Name:	Not reported
Site Contact Middle Init:	Not reported
Site Contact Last Name:	Not reported
Site Contact Line1:	Not reported
Site Contact Line2:	Not reported
Site Contact City,St,Zip:	Not reported
Site Contact Country:	Not reported
Site Contact Phone Nbr:	Not reported
Site Contact Email:	Not reported
Form Contact First Name:	Not reported
Form Contact Middle Init:	Not reported
Form Contact Last Name:	Not reported
Form Contact Line1:	Not reported
Form Contact Line2:	Not reported
Form Contact City,St,Zip:	Not reported
Form Contact Country:	Not reported
Form Contact Phone Nbr:	Not reported
Form Contact Email:	Not reported
Gen Status Cd:	Not reported
Monthly Generation:	Not reported
Batch Generation:	Not reported
One Time Generation:	Not reported
Transports Own Waste:	Not reported
Transports Others Waste:	Not reported
Recycler Onsite:	Not reported
Transfer Facility:	Not reported
Pbr:	Not reported
Tbg:	Not reported
Mixed Radioactive:	Not reported
Importer:	Not reported
Tsdr Facility:	Not reported
Immediate Recycler:	Not reported
Gen Dang Fuel:	Not reported
Gen Market To Burner:	Not reported
Gen Other Marketers:	Not reported
Utility Boiler Burner:	Not reported
Industry Boiler Burner:	Not reported
Furnace Burner:	Not reported
Smelter Deferral:	Not reported
Small Qty Exemption:	Not reported
Other Exemption:	Not reported

DRAFT

TROY LAUNDRY SEATTLE (Continued) **S123402283**

UW Battery Gen:	Not reported
UW Thermostats Gen:	Not reported
UW Mercury Gen:	Not reported
UW Lamps Gen:	Not reported
UW Battery Accum:	Not reported
UW Thermostats Accum:	Not reported
UW Mercury Accum:	Not reported
UW Lamps Accum:	Not reported
UW Destination Facility:	Not reported
Off Spec Utility Boiler:	Not reported
Off Spec Industry Boiler:	Not reported
Off Spec Furnace:	Not reported
Used Oil Transporter:	Not reported
Used Oil Transfer Facility:	Not reported
Used Oil Processor:	Not reported
Used Oil Rerefiner:	Not reported
Used Oil Fuel Marketer Directs Shipments:	Not reported
Used Oil Fuel Marketer Meets Specs:	Not reported
ECO Int Type Code:	INDPNDNT
Status Code:	A
Start Date:	01/14/2011
End Date:	Not reported
NAICS DS:	Drycleaning and Laundry Services
Program Name:	Not reported
FS SIC Code:	Not reported
SIC DS:	ISIS
Latitude:	47.62193
Longitude:	-122.33435
Comments:	Not reported

Name:	TROY LAUNDRY SEATTLE
Address:	399 FAIRVIEW AVE N
City,State,Zip:	SEATTLE, WA 98109
EPA Id:	Not reported
FS Id:	19135499
Tax Reg Nbr:	Not reported
Business Type:	Not reported
Fed Waste Code Desc:	Not reported
State Waste Code Desc:	Not reported
Mail Name:	Not reported
Mail Line1:	Not reported
Mail Line2:	Not reported
Mail City,St,Zip:	Not reported
Mail Country:	Not reported
Legal Org Name:	Not reported
Legal Person First Name:	Not reported
Legal Person Middle Init:	Not reported
Legal Person Last Name:	Not reported
Legal Line1:	Not reported
Legal Line2:	Not reported
Legal City,St,Zip:	Not reported
Legal Country:	Not reported
Legal Phone Nbr:	Not reported
Legal Effective Date:	Not reported
Legal Organization Type:	Not reported
Land Org Name:	Not reported
Land Person First Name:	Not reported

DRAFT

TROY LAUNDRY SEATTLE (Continued) **S123402283**

Land Person Middle Init:	Not reported
Land Person Last Name:	Not reported
Land Line1:	Not reported
Land Line2:	Not reported
Land City,St,Zip:	Not reported
Land Country:	Not reported
Land Phone Nbr:	Not reported
Land Organization Type:	Not reported
Operator Org Name:	Not reported
Operator Person First Name:	Not reported
Operator Person Middle Init:	Not reported
Operator Person Last Name:	Not reported
Operator Line1:	Not reported
Operator Line2:	Not reported
Operator City,St,Zip:	Not reported
Operator Country:	Not reported
Operator Phone Nbr:	Not reported
Operator Effective Date:	Not reported
Operator Organization Type:	Not reported
Site Contact First Name:	Not reported
Site Contact Middle Init:	Not reported
Site Contact Last Name:	Not reported
Site Contact Line1:	Not reported
Site Contact Line2:	Not reported
Site Contact City,St,Zip:	Not reported
Site Contact Country:	Not reported
Site Contact Phone Nbr:	Not reported
Site Contact Email:	Not reported
Form Contact First Name:	Not reported
Form Contact Middle Init:	Not reported
Form Contact Last Name:	Not reported
Form Contact Line1:	Not reported
Form Contact Line2:	Not reported
Form Contact City,St,Zip:	Not reported
Form Contact Country:	Not reported
Form Contact Phone Nbr:	Not reported
Form Contact Email:	Not reported
Gen Status Cd:	Not reported
Monthly Generation:	Not reported
Batch Generation:	Not reported
One Time Generation:	Not reported
Transports Own Waste:	Not reported
Transports Others Waste:	Not reported
Recycler Onsite:	Not reported
Transfer Facility:	Not reported
Pbr:	Not reported
Tbg:	Not reported
Mixed Radioactive:	Not reported
Importer:	Not reported
Tsdr Facility:	Not reported
Immediate Recycler:	Not reported
Gen Dang Fuel:	Not reported
Gen Market To Burner:	Not reported
Gen Other Marketers:	Not reported
Utility Boiler Burner:	Not reported
Industry Boiler Burner:	Not reported
Furnace Burner:	Not reported

DRAFT

TROY LAUNDRY SEATTLE (Continued) **S123402283**

Smelter Deferral: Not reported
Small Qty Exemption: Not reported
Other Exemption: Not reported
UW Battery Gen: Not reported
UW Thermostats Gen: Not reported
UW Mercury Gen: Not reported
UW Lamps Gen: Not reported
UW Battery Accum: Not reported
UW Thermostats Accum: Not reported
UW Mercury Accum: Not reported
UW Lamps Accum: Not reported
UW Destination Facility: Not reported
Off Spec Utility Boiler: Not reported
Off Spec Industry Boiler: Not reported
Off Spec Furnace: Not reported
Used Oil Transporter: Not reported
Used Oil Transfer Facility: Not reported
Used Oil Processor: Not reported
Used Oil Rerefiner: Not reported
Used Oil Fuel Marketer Directs Shipments: Not reported
Used Oil Fuel Marketer Meets Specs: Not reported
ECO Int Type Code: LUST
Status Code: A
Start Date: 01/14/2011
End Date: Not reported
NAICS DS: Drycleaning and Laundry Services
Program Name: Not reported
FS SIC Code: Not reported
SIC DS: ISIS
Latitude: 47.62193
Longitude: -122.33435
Comments: Not reported

WA Financial Assurance:
No Details: No Details

653
SW
1/2-1
0.606 mi.
3200 ft.

WA DOT 1205 6TH AVE S SEATTLE
1205 6TH AVE S
SEATTLE, WA 98101

WA CSCSL **U003750151**
WA LUST **N/A**
WA UST
WA ALLSITES

Relative:
Lower

Actual:
199 ft.

CSCSL:
Name: WA DOT 1205 6TH AVE S
Address: 1205 6TH AVE
City,State,Zip: SEATTLE, WA 98101
Facility ID: 51931494
Region: Northwest
Lat/Long: 47.608481899 / -122.33235311
Clean Up Siteid: 9524
Site Status: Cleanup Started
Contaminant Name: Petroleum-Other
Alternate Site Names: WA DOT 1205 6TH AVE S SEATTLE,WA DOT UST 200574
Site Rank: Not reported
Has Institutional Control: Not reported
Past VCP: Not reported
Current VCP: Not reported
URL: https://apps.ecology.wa.gov/cleanupsearch/site/9524

DRAFT

WA DOT 1205 6TH AVE S SEATTLE (Continued) **U003750151**

Ground Water:	Not reported
Surface Water:	Not reported
Soil:	Confirmed Above Cleanup Levels
Sediment:	Not reported
Air:	Not reported
Bedrock:	Not reported
Responsible Unit:	Northwest

LUST:

Name:	WA DOT 1205 6TH AVE S
Address:	1205 6TH AVE
City,State,Zip:	SEATTLE, WA 98101
Facility ID:	51931494
Lust Status Type:	LUST - Cleanup Started
Cleanup Site ID:	9524
Cleanup Unit Type:	Upland
Process Type:	Independent Action
Cleanup Unit Name:	WA DOT 1205 6TH AVE S SEATTLE,WA DOT UST 200574
Response Section:	Northwest
Release Date:	03/01/1989
Lust Date:	05/21/1995
Region:	Northwest
Lust ID:	147
UST ID:	200574
Contaminant Name:	Petroleum-Other
Ground Water:	Not reported
Surface Water:	Not reported
Soil:	Confirmed Above Cleanup Levels
Sediment:	Not reported
Air:	Not reported
Bedrock:	Not reported
URL:	https://apps.ecology.wa.gov/cleanupsearch/site/9524
Lat/Long:	47.6084818 / -122.33235

UST:

Name:	WA DOT 1205 6TH AVE S SEATTLE
Address:	1205 6TH AVE S
City:	SEATTLE
Zip:	98101
Facility ID:	51931494
Site Id:	200574
Decimal Latitude:	47.608481899
Decimal Longitude:	-122.33235311
Tank Name:	1
Tag Number:	Not reported
Tank Status:	Removed
Tank Status Date:	4/18/2001
Tank Install Date:	1/1/1900
Tank Closure Date:	Not reported
Capacity Range:	Not reported
Tank Permit Expiration Date:	Not reported
Tank Upgrade Date:	Not reported
Tank Spill Prevention:	Not reported
Tank Overfill Prevention:	Not reported
Tank Material:	Not reported

DRAFT

WA DOT 1205 6TH AVE S SEATTLE (Continued) **U003750151**

Tank Construction:	Not reported
Tank Tightness Test:	Not reported
Tank Corrosion Protection:	Not reported
Tank Manifold:	Not reported
Tank Release Detection:	Not reported
Tank SFC Type:	Not reported
Pipe Material:	Not reported
Pipe Construction:	Not reported
Pipe Primary Release Detection:	Not reported
Pipe Second Release Detection:	Not reported
Pipe Corrosion Protection:	Not reported
Pipe Pumping System:	Not reported
Responsible Unit:	Northwest
Dispencer/Pump SFC Type:	Not reported
Region:	Northwest
Is Active:	False
Actual Capacity:	Not reported
Pipe Install Date:	Not reported
Turbine Sump Construction:	Not reported
Compart Number:	0
Stored Substance:	Not reported
Used Substance:	Not reported
Compart Capacity:	Not reported
URL:	https://apps.ecology.wa.gov/cleanupsearch/reports/ust?SiteId=200574

Name:	WA DOT 1205 6TH AVE S SEATTLE
Address:	1205 6TH AVE S
City:	SEATTLE
Zip:	98101

Tank Name:	2
Tag Number:	Not reported
Tank Status:	Removed
Tank Status Date:	4/18/2001
Tank Install Date:	1/1/1900
Tank Closure Date:	Not reported
Capacity Range:	Not reported
Tank Permit Expiration Date:	Not reported
Tank Upgrade Date:	Not reported
Tank Spill Prevention:	Not reported
Tank Overfill Prevention:	Not reported
Tank Material:	Not reported
Tank Construction:	Not reported
Tank Tightness Test:	Not reported
Tank Corrosion Protection:	Not reported
Tank Manifold:	Not reported
Tank Release Detection:	Not reported
Tank SFC Type:	Not reported
Pipe Material:	Not reported
Pipe Construction:	Not reported
Pipe Primary Release Detection:	Not reported
Pipe Second Release Detection:	Not reported
Pipe Corrosion Protection:	Not reported
Pipe Pumping System:	Not reported
Responsible Unit:	Northwest
Dispencer/Pump SFC Type:	Not reported
Region:	Northwest

DRAFT

WA DOT 1205 6TH AVE S SEATTLE (Continued) **U003750151**

Is Active:	False
Actual Capacity:	Not reported
Pipe Install Date:	Not reported
Turbine Sump Construction:	Not reported
Compart Number:	0
Stored Substance:	Not reported
Used Substance:	Not reported
Compart Capacity:	Not reported
URL:	https://apps.ecology.wa.gov/cleanupsearch/reports/ust?SiteId=200574

ALLSITES:

Name:	WA DOT UST 200574
Facility Id:	51931494

Interaction:	49046
Interaction 1:	A
Interaction 2:	LUST
Ecology Program:	TOXICS
Program Data:	ISIS
Facility Alt.:	Not reported
Program ID:	200574
Date Interaction:	1989-03-01 00:00:00
Date Interaction 3:	LUST Facility
Latitude:	47.608482058900002
Longitude:	-122.332347528

Interaction:	49047
Interaction 1:	A
Interaction 2:	UST
Ecology Program:	TOXICS
Program Data:	UST
Facility Alt.:	Not reported
Program ID:	200574
Date Interaction:	2000-01-27 00:00:00
Date Interaction 3:	Underground Storage Tank
Latitude:	47.608482058900002
Longitude:	-122.332347528

---

654 SW 1/2-1 0.609 mi. 3217 ft. | **SEATTLE HILTON HOTEL PARKING GARAGE**
1301 6TH AVE
SEATTLE, WA 98101

WA CSCSL **S104971768**
WA INST CONTROL **N/A**
WA ALLSITES
WA ASBESTOS

Relative: Lower
Actual: 171 ft.

CSCSL:

Name:	SEATTLE HILTON HOTEL PARKING GARAGE
Address:	1301 6TH AVE
City,State,Zip:	SEATTLE, WA 98101
Facility ID:	56642815
Region:	Northwest
Lat/Long:	47.60930949 / -122.33310656
Clean Up Siteid:	436
Site Status:	Cleanup Started
Contaminant Name:	Benzene
Alternate Site Names:	AMPCO PARKING HILTON HOTEL GARAGE,Hilton Hotel Parking Garage,Seattle

DRAFT

SEATTLE HILTON HOTEL PARKING GARAGE (Continued) **S104971768**

Hilton Hotel
Site Rank: Not reported
Has Institutional Control: TRUE
Past VCP: TRUE
Current VCP: Not reported
URL: https://apps.ecology.wa.gov/cleanupsearch/site/436
Ground Water: Confirmed Above Cleanup Levels
Surface Water: Not reported
Soil: Confirmed Above Cleanup Levels
Sediment: Not reported
Air: Not reported
Bedrock: Not reported
Responsible Unit: Northwest

Name: SEATTLE HILTON HOTEL PARKING GARAGE
Address: 1301 6TH AVE
City,State,Zip: SEATTLE, WA 98101
Facility ID: 56642815
Region: Northwest
Lat/Long: 47.60930949 / -122.33310656
Clean Up Siteid: 436
Site Status: Cleanup Started
Contaminant Name: Lead
Alternate Site Names: AMPCO PARKING HILTON HOTEL GARAGE,Hilton Hotel Parking Garage,Seattle Hilton Hotel
Site Rank: Not reported
Has Institutional Control: TRUE
Past VCP: TRUE
Current VCP: Not reported
URL: https://apps.ecology.wa.gov/cleanupsearch/site/436
Ground Water: Confirmed Above Cleanup Levels
Surface Water: Not reported
Soil: Suspected
Sediment: Not reported
Air: Not reported
Bedrock: Not reported
Responsible Unit: Northwest

Name: SEATTLE HILTON HOTEL PARKING GARAGE
Address: 1301 6TH AVE
City,State,Zip: SEATTLE, WA 98101
Facility ID: 56642815
Region: Northwest
Lat/Long: 47.60930949 / -122.33310656
Clean Up Siteid: 436
Site Status: Cleanup Started
Contaminant Name: Other Non-Halogenated Organics
Alternate Site Names: AMPCO PARKING HILTON HOTEL GARAGE,Hilton Hotel Parking Garage,Seattle Hilton Hotel
Site Rank: Not reported
Has Institutional Control: TRUE
Past VCP: TRUE
Current VCP: Not reported
URL: https://apps.ecology.wa.gov/cleanupsearch/site/436
Ground Water: Confirmed Above Cleanup Levels
Surface Water: Not reported
Soil: Below Cleanup Levels

DRAFT

SEATTLE HILTON HOTEL PARKING GARAGE (Continued) **S104971768**

Sediment:	Not reported
Air:	Not reported
Bedrock:	Not reported
Responsible Unit:	Northwest

Name:	SEATTLE HILTON HOTEL PARKING GARAGE
Address:	1301 6TH AVE
City,State,Zip:	SEATTLE, WA 98101
Facility ID:	56642815
Region:	Northwest
Lat/Long:	47.60930949 / -122.33310656
Clean Up Siteid:	436
Site Status:	Cleanup Started
Contaminant Name:	Petroleum-Gasoline
Alternate Site Names:	AMPCO PARKING HILTON HOTEL GARAGE,Hilton Hotel Parking Garage,Seattle Hilton Hotel
Site Rank:	Not reported
Has Institutional Control:	TRUE
Past VCP:	TRUE
Current VCP:	Not reported
URL:	https://apps.ecology.wa.gov/cleanupsearch/site/436
Ground Water:	Confirmed Above Cleanup Levels
Surface Water:	Not reported
Soil:	Confirmed Above Cleanup Levels
Sediment:	Not reported
Air:	Not reported
Bedrock:	Not reported
Responsible Unit:	Northwest

INST CONTROL:

Name:	SEATTLE HILTON HOTEL PARKING GARAGE
Address:	1301 6TH AVE
City,State,Zip:	SEATTLE, WA 98101
Facility Site ID:	56642815
Latitude:	47.60930949
Longitude:	-122.33310656
Instrument Type:	Environmental Covenant
NFA Date:	Not reported
County Filing # For Individual IC Doc:	1.9981014013e+011
Filing Date Of Individual IC Doc:	10/14/1998
Education Programs:	False
Maintenance Requirements:	True
Restrictive Signage:	False
Soil Restriction:	False
Alternate Site Names:	AMPCO PARKING HILTON HOTEL GARAGE,Hilton Hotel Parking Garage,Seattle Hilton Hotel
Surface Water Restriction:	False
Site Status:	Cleanup Started
Swimming Restriction:	False
Tax Parcel Number:	1975700040
Control Active:	True
CS ID:	436
Region:	Northwest
Responsible Unit:	Northwest
Restrict Shellfish/Finfish Harvesting:	False
Prohibit Removal/Alteration of Buildings:	False
Prohibit New Building Construction:	False

DRAFT

SEATTLE HILTON HOTEL PARKING GARAGE (Continued) **S104971768**

Control Stormwater:	False
Control Vapor/Gas:	False
Restrict Sediment Cap Disturbance:	False
Maintain/Protect Monitoring System:	False
Other:	False
Restrict Land Use:	True
Media Restrictions:	Soil
Restrict All Ground Water Use:	True
Prohibit Domestic Ground Water Well Installation:	False
Prohibit All Soil Disturbance:	True
Access Barrier:	False
URL:	https://apps.ecology.wa.gov/cleanupsearch/site/436

ALLSITES:

Name:	SEATTLE HILTON HOTEL PARKING GARAGE
Facility Id:	56642815

Interaction:	102431
Interaction 1:	I
Interaction 2:	UST
Ecology Program:	TOXICS
Program Data:	UST
Facility Alt.:	Hilton Hotel Parking Garage
Program ID:	11524
Date Interaction:	2000-03-20 00:00:00
Date Interaction 3:	Underground Storage Tank
Latitude:	47.609309186399997
Longitude:	-122.33310579

Interaction:	52188
Interaction 1:	I
Interaction 2:	VOLCLNST
Ecology Program:	TOXICS
Program Data:	ISIS
Facility Alt.:	Seattle Hilton Hotel Parking Garage
Program ID:	Not reported
Date Interaction:	1998-03-11 00:00:00
Date Interaction 3:	Voluntary Cleanup Sites
Latitude:	47.609309186399997
Longitude:	-122.33310579

Interaction:	97970
Interaction 1:	A
Interaction 2:	VOLCLNST
Ecology Program:	TOXICS
Program Data:	ISIS
Facility Alt.:	Seattle Hilton Hotel
Program ID:	NW2491
Date Interaction:	2011-09-01 00:00:00
Date Interaction 3:	Voluntary Cleanup Sites
Latitude:	47.609309186399997
Longitude:	-122.33310579

Interaction:	102430

DRAFT

SEATTLE HILTON HOTEL PARKING GARAGE (Continued) **S104971768**

Interaction 1:	I
Interaction 2:	LUST
Ecology Program:	TOXICS
Program Data:	ISIS
Facility Alt.:	Not reported
Program ID:	11524
Date Interaction:	1996-08-12 00:00:00
Date Interaction 3:	LUST Facility
Latitude:	47.609309186399997
Longitude:	-122.33310579

ASBESTOS:

Name:	Not reported
Address:	1301 6TH AVENUE
City,State,Zip:	SEATTLE, WA
Facility Type:	Not reported
Parent ID:	Not reported
Form ID:	76173##1198Walke001894
Notice Date:	09/05/2013
Start Date:	03/11/2013
Completion Date:	11/29/2013
Initial:	Not reported
Amended:	Not reported
On Hold:	Not reported
Off Hold:	Not reported
Emergency:	Not reported
Site Hours Start:	Not reported
Site Hours End:	Not reported
Sunday:	Not reported
Monday:	Not reported
Tuesday:	Not reported
Wednesday:	Not reported
Thursday:	Not reported
Friday:	Not reported
Saturday:	Not reported
Contractor ID:	Not reported
Phone:	Not reported
Job Site CAS:	Not reported
Project Form Email:	Not reported
Property Owner Name:	Not reported
Property Owner Agent:	Not reported
Property Owner Company:	Walker Specialty Construction (ABCN00001198)
Property Owner Address:	Not reported
Property Owner City:	Not reported
Property Owner State:	Not reported
Property Owner Zip4:	Not reported
Property Owner Phone:	Not reported
Job Site Room:	Not reported
Facility Age:	Not reported
Facility Size:	Not reported
Facility Remodel:	Not reported
Facility Demo:	Not reported
Facility Repair:	Not reported
Facility Maint:	Not reported
Removed:	Not reported
Encapsulated:	Not reported

DRAFT

SEATTLE HILTON HOTEL PARKING GARAGE (Continued) **S104971768**

Quantity Sq Ft:	Not reported
Fireproofing:	Not reported
Popcorn Ceiling:	Not reported
CAB:	Not reported
Sheet Vinyl:	Not reported
Asbestos Paper:	Not reported
Boiler Insulation:	Not reported
Duct Paper:	Not reported
VAT:	Not reported
Roofing:	Not reported
Sq Ft Other:	Not reported
Sq Ft Other Text:	Not reported
Quantity Lin Ft:	Not reported
Mag Pipe Insulation:	Not reported
Air Cell Pipe Insulation:	Not reported
Ducting Insulation:	Not reported
Cement Asbestos Pipe:	Not reported
Mudded Pipe Insulation:	Not reported
Duct Tape:	Not reported
Lin Ft Other1:	Not reported
Lin Ft Other1 Text:	Not reported
Lin Ft Other2:	Not reported
Lin Ft Other2 Text:	Not reported
Indoors:	Not reported
Outdoors:	Not reported
Neg Pres Enclosure:	Not reported
Glove Bag:	Not reported
Mini Enclosure:	Not reported
Critical Barriers:	Not reported
Wrap And Cut:	Not reported
Wet Methods:	Not reported
HEPA Vacuum:	Not reported
MANUALMETHODS :	Not reported
Other CM1:	Not reported
Other CM1 Text:	Not reported
Other CM2:	Not reported
Other CM2 Text:	Not reported
Half Mask APR:	Not reported
Full Face APR:	Not reported
PAPR:	Not reported
Type C Continuous:	Not reported
Type C Pressure:	Not reported
Other Resp Pro:	Not reported
Other Resp Pro Text:	Not reported
Comments:	Not reported
Date Time Submitted:	Not reported
Submitter IP Address:	Not reported
Region:	2
UBI:	601634484
Notice type:	Initial
Project Type:	Air cell Pipe Insulation, Boiler Insulation, Fire Proofing, Mag/mudded pipe Insulation
Supervisor:	Jack Vay ()
Supervisor Phone:	Not reported
Certificate Status:	ACTIVE
Name:	Not reported

DRAFT

SEATTLE HILTON HOTEL PARKING GARAGE (Continued) **S104971768**

Address:	1301 6TH AVENUE
City,State,Zip:	SEATTLE, WA
Facility Type:	Not reported
Parent ID:	Not reported
Form ID:	69358##1198Walke693163
Notice Date:	03/15/2013
Start Date:	03/11/2013
Completion Date:	06/30/2013
Initial:	Not reported
Amended:	Not reported
On Hold:	Not reported
Off Hold:	Not reported
Emergency:	Not reported
Site Hours Start:	Not reported
Site Hours End:	Not reported
Sunday:	Not reported
Monday:	Not reported
Tuesday:	Not reported
Wednesday:	Not reported
Thursday:	Not reported
Friday:	Not reported
Saturday:	Not reported
Contractor ID:	Not reported
Phone:	Not reported
Job Site CAS:	Not reported
Project Form Email:	Not reported
Property Owner Name:	Not reported
Property Owner Agent:	Not reported
Property Owner Company:	Walker Specialty Construction (ABCN00001198)
Property Owner Address:	Not reported
Property Owner City:	Not reported
Property Owner State:	Not reported
Property Owner Zip4:	Not reported
Property Owner Phone:	Not reported
Job Site Room:	Not reported
Facility Age:	Not reported
Facility Size:	Not reported
Facility Remodel:	Not reported
Facility Demo:	Not reported
Facility Repair:	Not reported
Facility Maint:	Not reported
Removed:	Not reported
Encapsulated:	Not reported
Quantity Sq Ft:	Not reported
Fireproofing:	Not reported
Popcorn Ceiling:	Not reported
CAB:	Not reported
Sheet Vinyl:	Not reported
Asbestos Paper:	Not reported
Boiler Insulation:	Not reported
Duct Paper:	Not reported
VAT:	Not reported
Roofing:	Not reported
Sq Ft Other:	Not reported
Sq Ft Other Text:	Not reported
Quantity Lin Ft:	Not reported
Mag Pipe Insulation:	Not reported

DRAFT

SEATTLE HILTON HOTEL PARKING GARAGE (Continued) **S104971768**

Air Cell Pipe Insulation:	Not reported
Ducting Insulation:	Not reported
Cement Asbestos Pipe:	Not reported
Mudded Pipe Insulation:	Not reported
Duct Tape:	Not reported
Lin Ft Other1:	Not reported
Lin Ft Other1 Text:	Not reported
Lin Ft Other2:	Not reported
Lin Ft Other2 Text:	Not reported
Indoors:	Not reported
Outdoors:	Not reported
Neg Pres Enclosure:	Not reported
Glove Bag:	Not reported
Mini Enclosure:	Not reported
Critical Barriers:	Not reported
Wrap And Cut:	Not reported
Wet Methods:	Not reported
HEPA Vacuum:	Not reported
MANUALMETHODS :	Not reported
Other CM1:	Not reported
Other CM1 Text:	Not reported
Other CM2:	Not reported
Other CM2 Text:	Not reported
Half Mask APR:	Not reported
Full Face APR:	Not reported
PAPR:	Not reported
Type C Continuous:	Not reported
Type C Pressure:	Not reported
Other Resp Pro:	Not reported
Other Resp Pro Text:	Not reported
Comments:	Not reported
Date Time Submitted:	Not reported
Submitter IP Address:	Not reported
Region:	2
UBI:	601634484
Notice type:	Initial
Project Type:	Air cell Pipe Insulation, Boiler Insulation, Fire Proofing, Mag/mudded pipe Insulation
Supervisor:	Gary Hume ()
Supervisor Phone:	Not reported
Certificate Status:	ACTIVE
Name:	Not reported
Address:	1301 6TH AVENUE
City,State,Zip:	SEATTLE, WA
Facility Type:	Not reported
Parent ID:	Not reported
Form ID:	79141##1198Walke438352
Notice Date:	11/26/2013
Start Date:	03/11/2013
Completion Date:	12/31/2013
Initial:	Not reported
Amended:	Not reported
On Hold:	Not reported
Off Hold:	Not reported
Emergency:	Not reported
Site Hours Start:	Not reported

DRAFT

SEATTLE HILTON HOTEL PARKING GARAGE (Continued) **S104971768**

Site Hours End:	Not reported
Sunday:	Not reported
Monday:	Not reported
Tuesday:	Not reported
Wednesday:	Not reported
Thursday:	Not reported
Friday:	Not reported
Saturday:	Not reported
Contractor ID:	Not reported
Phone:	Not reported
Job Site CAS:	Not reported
Project Form Email:	Not reported
Property Owner Name:	Not reported
Property Owner Agent:	Not reported
Property Owner Company:	Walker Specialty Construction (ABCN00001198)
Property Owner Address:	Not reported
Property Owner City:	Not reported
Property Owner State:	Not reported
Property Owner Zip4:	Not reported
Property Owner Phone:	Not reported
Job Site Room:	Not reported
Facility Age:	Not reported
Facility Size:	Not reported
Facility Remodel:	Not reported
Facility Demo:	Not reported
Facility Repair:	Not reported
Facility Maint:	Not reported
Removed:	Not reported
Encapsulated:	Not reported
Quantity Sq Ft:	Not reported
Fireproofing:	Not reported
Popcorn Ceiling:	Not reported
CAB:	Not reported
Sheet Vinyl:	Not reported
Asbestos Paper:	Not reported
Boiler Insulation:	Not reported
Duct Paper:	Not reported
VAT:	Not reported
Roofing:	Not reported
Sq Ft Other:	Not reported
Sq Ft Other Text:	Not reported
Quantity Lin Ft:	Not reported
Mag Pipe Insulation:	Not reported
Air Cell Pipe Insulation:	Not reported
Ducting Insulation:	Not reported
Cement Asbestos Pipe:	Not reported
Mudded Pipe Insulation:	Not reported
Duct Tape:	Not reported
Lin Ft Other1:	Not reported
Lin Ft Other1 Text:	Not reported
Lin Ft Other2:	Not reported
Lin Ft Other2 Text:	Not reported
Indoors:	Not reported
Outdoors:	Not reported
Neg Pres Enclosure:	Not reported
Glove Bag:	Not reported
Mini Enclosure:	Not reported

DRAFT

SEATTLE HILTON HOTEL PARKING GARAGE (Continued) **S104971768**

Critical Barriers:	Not reported
Wrap And Cut:	Not reported
Wet Methods:	Not reported
HEPA Vacuum:	Not reported
MANUALMETHODS :	Not reported
Other CM1:	Not reported
Other CM1 Text:	Not reported
Other CM2:	Not reported
Other CM2 Text:	Not reported
Half Mask APR:	Not reported
Full Face APR:	Not reported
PAPR:	Not reported
Type C Continuous:	Not reported
Type C Pressure:	Not reported
Other Resp Pro:	Not reported
Other Resp Pro Text:	Not reported
Comments:	Not reported
Date Time Submitted:	Not reported
Submitter IP Address:	Not reported
Region:	2
UBI:	601634484
Notice type:	Initial
Project Type:	Air cell Pipe Insulation, Boiler Insulation, Fire Proofing, Mag/mudded pipe Insulation
Supervisor:	Gary Hume ()
Supervisor Phone:	Not reported
Certificate Status:	ACTIVE
Name:	Not reported
Address:	1301 6TH AVENUE
City,State,Zip:	SEATTLE, WA
Facility Type:	Not reported
Parent ID:	Not reported
Form ID:	79931##1198Walke212015
Notice Date:	12/20/2013
Start Date:	03/11/2013
Completion Date:	12/31/2013
Initial:	Not reported
Amended:	Not reported
On Hold:	Not reported
Off Hold:	Not reported
Emergency:	Not reported
Site Hours Start:	Not reported
Site Hours End:	Not reported
Sunday:	Not reported
Monday:	Not reported
Tuesday:	Not reported
Wednesday:	Not reported
Thursday:	Not reported
Friday:	Not reported
Saturday:	Not reported
Contractor ID:	Not reported
Phone:	Not reported
Job Site CAS:	Not reported
Project Form Email:	Not reported
Property Owner Name:	Not reported
Property Owner Agent:	Not reported

DRAFT

SEATTLE HILTON HOTEL PARKING GARAGE (Continued) **S104971768**

Property Owner Company:	Walker Specialty Construction (ABCN00001198)
Property Owner Address:	Not reported
Property Owner City:	Not reported
Property Owner State:	Not reported
Property Owner Zip4:	Not reported
Property Owner Phone:	Not reported
Job Site Room:	Not reported
Facility Age:	Not reported
Facility Size:	Not reported
Facility Remodel:	Not reported
Facility Demo:	Not reported
Facility Repair:	Not reported
Facility Maint:	Not reported
Removed:	Not reported
Encapsulated:	Not reported
Quantity Sq Ft:	Not reported
Fireproofing:	Not reported
Popcorn Ceiling:	Not reported
CAB:	Not reported
Sheet Vinyl:	Not reported
Asbestos Paper:	Not reported
Boiler Insulation:	Not reported
Duct Paper:	Not reported
VAT:	Not reported
Roofing:	Not reported
Sq Ft Other:	Not reported
Sq Ft Other Text:	Not reported
Quantity Lin Ft:	Not reported
Mag Pipe Insulation:	Not reported
Air Cell Pipe Insulation:	Not reported
Ducting Insulation:	Not reported
Cement Asbestos Pipe:	Not reported
Mudded Pipe Insulation:	Not reported
Duct Tape:	Not reported
Lin Ft Other1:	Not reported
Lin Ft Other1 Text:	Not reported
Lin Ft Other2:	Not reported
Lin Ft Other2 Text:	Not reported
Indoors:	Not reported
Outdoors:	Not reported
Neg Pres Enclosure:	Not reported
Glove Bag:	Not reported
Mini Enclosure:	Not reported
Critical Barriers:	Not reported
Wrap And Cut:	Not reported
Wet Methods:	Not reported
HEPA Vacuum:	Not reported
MANUALMETHODS :	Not reported
Other CM1:	Not reported
Other CM1 Text:	Not reported
Other CM2:	Not reported
Other CM2 Text:	Not reported
Half Mask APR:	Not reported
Full Face APR:	Not reported
PAPR:	Not reported
Type C Continuous:	Not reported
Type C Pressure:	Not reported

DRAFT

SEATTLE HILTON HOTEL PARKING GARAGE (Continued) **S104971768**

Other Resp Pro:	Not reported
Other Resp Pro Text:	Not reported
Comments:	Not reported
Date Time Submitted:	Not reported
Submitter IP Address:	Not reported
Region:	2
UBI:	601634484
Notice type:	Initial
Project Type:	Air cell Pipe Insulation, Boiler Insulation, Fire Proofing, Mag/mudded pipe Insulation
Supervisor:	Gary Hume ()
Supervisor Phone:	Not reported
Certificate Status:	ACTIVE
Name:	Not reported
Address:	1301 6TH AVENUE
City,State,Zip:	SEATTLE, WA 98101
Facility Type:	Hotel
Parent ID:	79971
Form ID:	80336##1198Walke050845
Notice Date:	01/06/2014
Start Date:	01/02/2014
Completion Date:	04/30/2014
Initial:	Not reported
Amended:	1
On Hold:	Not reported
Off Hold:	1
Emergency:	Not reported
Site Hours Start:	7:00 A.M.
Site Hours End:	3:30 P.PM
Sunday:	Not reported
Monday:	1
Tuesday:	1
Wednesday:	1
Thursday:	1
Friday:	1
Saturday:	Not reported
Contractor ID:	Not reported
Phone:	425-806-7377
Job Site CAS:	Jack Vay
Project Form Email:	Lindaw@wsconline.net
Property Owner Name:	Jet City Lodging LLC
Property Owner Agent:	Holly Goudy
Property Owner Company:	Walker Specialty Construction (ABCN00001198)
Property Owner Address:	9100 E Panorama Drive Suite 300
Property Owner City:	Englewood
Property Owner State:	CA
Property Owner Zip4:	80112
Property Owner Phone:	303-785-3189
Job Site Room:	Not reported
Facility Age:	1960
Facility Size:	20900 sf
Facility Remodel:	Not reported
Facility Demo:	Not reported
Facility Repair:	1
Facility Maint:	Not reported
Removed:	1

DRAFT

SEATTLE HILTON HOTEL PARKING GARAGE (Continued) **S104971768**

Encapsulated:	Not reported
Quantity Sq Ft:	1500
Fireproofing:	1
Popcorn Ceiling:	Not reported
CAB:	Not reported
Sheet Vinyl:	Not reported
Asbestos Paper:	Not reported
Boiler Insulation:	1
Duct Paper:	Not reported
VAT:	Not reported
Roofing:	Not reported
Sq Ft Other:	Not reported
Sq Ft Other Text:	Not reported
Quantity Lin Ft:	250
Mag Pipe Insulation:	Not reported
Air Cell Pipe Insulation:	Not reported
Ducting Insulation:	Not reported
Cement Asbestos Pipe:	Not reported
Mudded Pipe Insulation:	Not reported
Duct Tape:	Not reported
Lin Ft Other1:	Not reported
Lin Ft Other1 Text:	Not reported
Lin Ft Other2:	Not reported
Lin Ft Other2 Text:	Not reported
Indoors:	1
Outdoors:	Not reported
Neg Pres Enclosure:	1
Glove Bag:	1
Mini Enclosure:	Not reported
Critical Barriers:	Not reported
Wrap And Cut:	1
Wet Methods:	Not reported
HEPA Vacuum:	Not reported
MANUALMETHODS :	Not reported
Other CM1:	Not reported
Other CM1 Text:	Not reported
Other CM2:	Not reported
Other CM2 Text:	Not reported
Half Mask APR:	1
Full Face APR:	Not reported
PAPR:	Not reported
Type C Continuous:	1
Type C Pressure:	Not reported
Other Resp Pro:	Not reported
Other Resp Pro Text:	Not reported
Comments:	Not reported
Date Time Submitted:	2014-01-06 09:01:39
Submitter IP Address:	66.114.140.40
Region:	2
UBI:	601634484
Notice type:	Initial
Project Type:	Boiler Insulation, Fire Proofing
Supervisor:	Jack Vay ()
Supervisor Phone:	Not reported
Certificate Status:	ACTIVE
Name:	Not reported

DRAFT

SEATTLE HILTON HOTEL PARKING GARAGE (Continued) **S104971768**

Address:	1301 6TH AVENUE
City,State,Zip:	SEATTLE, WA 98101
Facility Type:	Hotel
Parent ID:	79971
Form ID:	80464##1198Walke891501
Notice Date:	01/09/2014
Start Date:	01/02/2014
Completion Date:	04/30/2014
Initial:	Not reported
Amended:	1
On Hold:	1
Off Hold:	Not reported
Emergency:	Not reported
Site Hours Start:	7:00 AM
Site Hours End:	3:30 PM
Sunday:	Not reported
Monday:	1
Tuesday:	1
Wednesday:	1
Thursday:	1
Friday:	1
Saturday:	Not reported
Contractor ID:	Not reported
Phone:	425-806-7377
Job Site CAS:	Gary Hume
Project Form Email:	Lindaw@wsconline.net
Property Owner Name:	Jet City Lodging LLC
Property Owner Agent:	Holly Goudy
Property Owner Company:	Walker Specialty Construction (ABCN00001198)
Property Owner Address:	9100 E Panorama Drive Suite 300
Property Owner City:	Englewood
Property Owner State:	CA
Property Owner Zip4:	80112
Property Owner Phone:	303-785-3189
Job Site Room:	Not reported
Facility Age:	1960
Facility Size:	20900 sf
Facility Remodel:	Not reported
Facility Demo:	Not reported
Facility Repair:	1
Facility Maint:	Not reported
Removed:	1
Encapsulated:	Not reported
Quantity Sq Ft:	1500
Fireproofing:	1
Popcorn Ceiling:	Not reported
CAB:	Not reported
Sheet Vinyl:	Not reported
Asbestos Paper:	Not reported
Boiler Insulation:	1
Duct Paper:	Not reported
VAT:	Not reported
Roofing:	Not reported
Sq Ft Other:	Not reported
Sq Ft Other Text:	Not reported
Quantity Lin Ft:	250
Mag Pipe Insulation:	Not reported

DRAFT

SEATTLE HILTON HOTEL PARKING GARAGE (Continued) **S104971768**

Air Cell Pipe Insulation:	Not reported
Ducting Insulation:	Not reported
Cement Asbestos Pipe:	Not reported
Mudded Pipe Insulation:	1
Duct Tape:	Not reported
Lin Ft Other1:	Not reported
Lin Ft Other1 Text:	Not reported
Lin Ft Other2:	Not reported
Lin Ft Other2 Text:	Not reported
Indoors:	1
Outdoors:	Not reported
Neg Pres Enclosure:	1
Glove Bag:	1
Mini Enclosure:	Not reported
Critical Barriers:	Not reported
Wrap And Cut:	1
Wet Methods:	Not reported
HEPA Vacuum:	Not reported
MANUALMETHODS :	Not reported
Other CM1:	Not reported
Other CM1 Text:	Not reported
Other CM2:	Not reported
Other CM2 Text:	Not reported
Half Mask APR:	1
Full Face APR:	Not reported
PAPR:	Not reported
Type C Continuous:	1
Type C Pressure:	Not reported
Other Resp Pro:	Not reported
Other Resp Pro Text:	Not reported
Comments:	Not reported
Date Time Submitted:	2014-01-09 10:28:34
Submitter IP Address:	66.114.140.40
Region:	2
UBI:	601634484
Notice type:	Initial
Project Type:	Boiler Insulation, Fire Proofing, Mag/mudded pipe Insulation
Supervisor:	Gary Hume ()
Supervisor Phone:	Not reported
Certificate Status:	ACTIVE
Name:	Not reported
Address:	1301 6TH AVENUE
City,State,Zip:	SEATTLE, WA 98101
Facility Type:	Hotel
Parent ID:	79971
Form ID:	80206##1198Walke019591
Notice Date:	01/02/2014
Start Date:	01/02/2014
Completion Date:	04/30/2014
Initial:	Not reported
Amended:	1
On Hold:	1
Off Hold:	Not reported
Emergency:	Not reported
Site Hours Start:	7:00 A.M.
Site Hours End:	3:30 P.PM

DRAFT

SEATTLE HILTON HOTEL PARKING GARAGE (Continued) **S104971768**

Sunday:	Not reported
Monday:	1
Tuesday:	1
Wednesday:	1
Thursday:	1
Friday:	1
Saturday:	Not reported
Contractor ID:	Not reported
Phone:	425-806-7377
Job Site CAS:	Jack Vay
Project Form Email:	Lindaw@wsconline.net
Property Owner Name:	Jet City Lodging LLC
Property Owner Agent:	Holly Goudy
Property Owner Company:	Walker Specialty Construction (ABCN00001198)
Property Owner Address:	9100 E Panorama Drive Suite 300
Property Owner City:	Englewood
Property Owner State:	CA
Property Owner Zip4:	80112
Property Owner Phone:	303-785-3189
Job Site Room:	Not reported
Facility Age:	1960
Facility Size:	20900 sf
Facility Remodel:	Not reported
Facility Demo:	Not reported
Facility Repair:	1
Facility Maint:	Not reported
Removed:	1
Encapsulated:	Not reported
Quantity Sq Ft:	1500
Fireproofing:	1
Popcorn Ceiling:	Not reported
CAB:	Not reported
Sheet Vinyl:	Not reported
Asbestos Paper:	Not reported
Boiler Insulation:	1
Duct Paper:	Not reported
VAT:	Not reported
Roofing:	Not reported
Sq Ft Other:	Not reported
Sq Ft Other Text:	Not reported
Quantity Lin Ft:	250
Mag Pipe Insulation:	Not reported
Air Cell Pipe Insulation:	Not reported
Ducting Insulation:	Not reported
Cement Asbestos Pipe:	Not reported
Mudded Pipe Insulation:	Not reported
Duct Tape:	Not reported
Lin Ft Other1:	Not reported
Lin Ft Other1 Text:	Not reported
Lin Ft Other2:	Not reported
Lin Ft Other2 Text:	Not reported
Indoors:	1
Outdoors:	Not reported
Neg Pres Enclosure:	1
Glove Bag:	1
Mini Enclosure:	Not reported
Critical Barriers:	Not reported

DRAFT

SEATTLE HILTON HOTEL PARKING GARAGE (Continued) **S104971768**

Wrap And Cut:	1
Wet Methods:	Not reported
HEPA Vacuum:	Not reported
MANUALMETHODS :	Not reported
Other CM1:	Not reported
Other CM1 Text:	Not reported
Other CM2:	Not reported
Other CM2 Text:	Not reported
Half Mask APR:	1
Full Face APR:	Not reported
PAPR:	Not reported
Type C Continuous:	1
Type C Pressure:	Not reported
Other Resp Pro:	Not reported
Other Resp Pro Text:	Not reported
Comments:	Not reported
Date Time Submitted:	2014-01-02 11:01:54
Submitter IP Address:	66.114.140.40
Region:	2
UBI:	601634484
Notice type:	Initial
Project Type:	Boiler Insulation, Fire Proofing
Supervisor:	Jack Vay ()
Supervisor Phone:	Not reported
Certificate Status:	ACTIVE
Name:	Not reported
Address:	1301 6TH AVENUE
City,State,Zip:	SEATTLE, WA 98101
Facility Type:	Hotel
Parent ID:	79971
Form ID:	80696##1198Walke803892
Notice Date:	01/16/2014
Start Date:	01/02/2014
Completion Date:	04/30/2014
Initial:	Not reported
Amended:	1
On Hold:	Not reported
Off Hold:	1
Emergency:	Not reported
Site Hours Start:	7:00 AM
Site Hours End:	3:30 PM
Sunday:	Not reported
Monday:	1
Tuesday:	1
Wednesday:	1
Thursday:	1
Friday:	1
Saturday:	Not reported
Contractor ID:	Not reported
Phone:	425-806-7377
Job Site CAS:	Jack Vay
Project Form Email:	Lindaw@wsconline.net
Property Owner Name:	Jet City Lodging LLC
Property Owner Agent:	Holly Goudy
Property Owner Company:	Walker Specialty Construction (ABCN00001198)
Property Owner Address:	9100 E Panorama Drive Suite 300

DRAFT

SEATTLE HILTON HOTEL PARKING GARAGE (Continued) **S104971768**

Property Owner City:	Englewood
Property Owner State:	CA
Property Owner Zip4:	80112
Property Owner Phone:	303-785-3189
Job Site Room:	Not reported
Facility Age:	1960
Facility Size:	20900 sf
Facility Remodel:	Not reported
Facility Demo:	Not reported
Facility Repair:	1
Facility Maint:	Not reported
Removed:	1
Encapsulated:	Not reported
Quantity Sq Ft:	1500
Fireproofing:	1
Popcorn Ceiling:	Not reported
CAB:	Not reported
Sheet Vinyl:	Not reported
Asbestos Paper:	Not reported
Boiler Insulation:	1
Duct Paper:	Not reported
VAT:	Not reported
Roofing:	Not reported
Sq Ft Other:	Not reported
Sq Ft Other Text:	Not reported
Quantity Lin Ft:	250
Mag Pipe Insulation:	Not reported
Air Cell Pipe Insulation:	Not reported
Ducting Insulation:	Not reported
Cement Asbestos Pipe:	Not reported
Mudded Pipe Insulation:	1
Duct Tape:	Not reported
Lin Ft Other1:	Not reported
Lin Ft Other1 Text:	Not reported
Lin Ft Other2:	Not reported
Lin Ft Other2 Text:	Not reported
Indoors:	1
Outdoors:	Not reported
Neg Pres Enclosure:	1
Glove Bag:	1
Mini Enclosure:	Not reported
Critical Barriers:	Not reported
Wrap And Cut:	1
Wet Methods:	Not reported
HEPA Vacuum:	Not reported
MANUALMETHODS :	Not reported
Other CM1:	Not reported
Other CM1 Text:	Not reported
Other CM2:	Not reported
Other CM2 Text:	Not reported
Half Mask APR:	1
Full Face APR:	Not reported
PAPR:	Not reported
Type C Continuous:	1
Type C Pressure:	Not reported
Other Resp Pro:	Not reported
Other Resp Pro Text:	Not reported

DRAFT

SEATTLE HILTON HOTEL PARKING GARAGE (Continued) **S104971768**

Comments:	Not reported
Date Time Submitted:	2014-01-16 12:02:11
Submitter IP Address:	66.114.140.40
Region:	2
UBI:	601634484
Notice type:	Initial
Project Type:	Boiler Insulation, Fire Proofing, Mag/mudded pipe Insulation
Supervisor:	Jack Vay ()
Supervisor Phone:	Not reported
Certificate Status:	ACTIVE
Name:	Not reported
Address:	1301 6TH AVENUE
City,State,Zip:	SEATTLE, WA 98101
Facility Type:	Hotel
Parent ID:	79971
Form ID:	80727##1198Walke611278
Notice Date:	01/17/2014
Start Date:	01/02/2014
Completion Date:	04/30/2014
Initial:	Not reported
Amended:	1
On Hold:	1
Off Hold:	Not reported
Emergency:	Not reported
Site Hours Start:	7:00 AM
Site Hours End:	3:30 PM
Sunday:	Not reported
Monday:	1
Tuesday:	1
Wednesday:	1
Thursday:	1
Friday:	1
Saturday:	Not reported
Contractor ID:	Not reported
Phone:	425-806-7377
Job Site CAS:	Jack Vay
Project Form Email:	Lindaw@wsconline.net
Property Owner Name:	Jet City Lodging LLC
Property Owner Agent:	Holly Goudy
Property Owner Company:	Walker Specialty Construction (ABCN00001198)
Property Owner Address:	9100 E Panorama Drive Suite 300
Property Owner City:	Englewood
Property Owner State:	CA
Property Owner Zip4:	80112
Property Owner Phone:	303-785-3189
Job Site Room:	Not reported
Facility Age:	1960
Facility Size:	20900 sf
Facility Remodel:	Not reported
Facility Demo:	Not reported
Facility Repair:	1
Facility Maint:	Not reported
Removed:	1
Encapsulated:	Not reported
Quantity Sq Ft:	1500
Fireproofing:	1

DRAFT

SEATTLE HILTON HOTEL PARKING GARAGE (Continued) **S104971768**

Popcorn Ceiling:	Not reported
CAB:	Not reported
Sheet Vinyl:	Not reported
Asbestos Paper:	Not reported
Boiler Insulation:	1
Duct Paper:	Not reported
VAT:	Not reported
Roofing:	Not reported
Sq Ft Other:	Not reported
Sq Ft Other Text:	Not reported
Quantity Lin Ft:	250
Mag Pipe Insulation:	Not reported
Air Cell Pipe Insulation:	Not reported
Ducting Insulation:	Not reported
Cement Asbestos Pipe:	Not reported
Mudded Pipe Insulation:	1
Duct Tape:	Not reported
Lin Ft Other1:	Not reported
Lin Ft Other1 Text:	Not reported
Lin Ft Other2:	Not reported
Lin Ft Other2 Text:	Not reported
Indoors:	1
Outdoors:	Not reported
Neg Pres Enclosure:	1
Glove Bag:	1
Mini Enclosure:	Not reported
Critical Barriers:	Not reported
Wrap And Cut:	1
Wet Methods:	Not reported
HEPA Vacuum:	Not reported
MANUALMETHODS :	Not reported
Other CM1:	Not reported
Other CM1 Text:	Not reported
Other CM2:	Not reported
Other CM2 Text:	Not reported
Half Mask APR:	1
Full Face APR:	Not reported
PAPR:	Not reported
Type C Continuous:	1
Type C Pressure:	Not reported
Other Resp Pro:	Not reported
Other Resp Pro Text:	Not reported
Comments:	Not reported
Date Time Submitted:	2014-01-17 10:16:38
Submitter IP Address:	66.114.140.40
Region:	2
UBI:	601634484
Notice type:	Initial
Project Type:	Boiler Insulation, Fire Proofing, Mag/mudded pipe Insulation
Supervisor:	Jack Vay ()
Supervisor Phone:	Not reported
Certificate Status:	ACTIVE
Name:	Not reported
Address:	1301 6TH AVE
City,State,Zip:	SEATTLE, WA 98101
Facility Type:	Commercial

DRAFT

SEATTLE HILTON HOTEL PARKING GARAGE (Continued) **S104971768**

Parent ID:	83778
Form ID:	113859##1222North327358
Notice Date:	03/25/2016
Start Date:	03/26/2016
Completion Date:	12/31/2016
Initial:	Not reported
Amended:	1
On Hold:	Not reported
Off Hold:	1
Emergency:	Not reported
Site Hours Start:	9:00 AM
Site Hours End:	5:30 PM
Sunday:	Not reported
Monday:	1
Tuesday:	1
Wednesday:	1
Thursday:	1
Friday:	1
Saturday:	Not reported
Contractor ID:	Not reported
Phone:	206-881-0623
Job Site CAS:	Scott Clewis
Project Form Email:	amoss@ncmgorup,com
Property Owner Name:	Jet Lodging LLC
Property Owner Agent:	Juergen Oswald
Property Owner Company:	Northstar CG, LP (ABCN00001222)
Property Owner Address:	9100 E Panorama Dr
Property Owner City:	Englewood
Property Owner State:	CO
Property Owner Zip4:	80112
Property Owner Phone:	303-785-3100
Job Site Room:	Not reported
Facility Age:	unknown
Facility Size:	unknown
Facility Remodel:	Not reported
Facility Demo:	1
Facility Repair:	Not reported
Facility Maint:	Not reported
Removed:	1
Encapsulated:	1
Quantity Sq Ft:	340
Fireproofing:	Not reported
Popcorn Ceiling:	Not reported
CAB:	Not reported
Sheet Vinyl:	Not reported
Asbestos Paper:	Not reported
Boiler Insulation:	1
Duct Paper:	Not reported
VAT:	Not reported
Roofing:	Not reported
Sq Ft Other:	Not reported
Sq Ft Other Text:	Not reported
Quantity Lin Ft:	45
Mag Pipe Insulation:	1
Air Cell Pipe Insulation:	Not reported
Ducting Insulation:	Not reported
Cement Asbestos Pipe:	Not reported

DRAFT

SEATTLE HILTON HOTEL PARKING GARAGE (Continued) **S104971768**

Mudded Pipe Insulation:	Not reported
Duct Tape:	Not reported
Lin Ft Other1:	Not reported
Lin Ft Other1 Text:	Not reported
Lin Ft Other2:	Not reported
Lin Ft Other2 Text:	Not reported
Indoors:	1
Outdoors:	Not reported
Neg Pres Enclosure:	1
Glove Bag:	1
Mini Enclosure:	Not reported
Critical Barriers:	1
Wrap And Cut:	1
Wet Methods:	1
HEPA Vacuum:	1
MANUALMETHODS :	1
Other CM1:	Not reported
Other CM1 Text:	Not reported
Other CM2:	Not reported
Other CM2 Text:	Not reported
Half Mask APR:	1
Full Face APR:	Not reported
PAPR:	1
Type C Continuous:	Not reported
Type C Pressure:	1
Other Resp Pro:	Not reported
Other Resp Pro Text:	Not reported
Comments:	Project starts 2/28/2016 CAS change
Date Time Submitted:	2016-03-25 11:41:37
Submitter IP Address:	50.197.87.81
Region:	2
UBI:	602614420
Notice type:	Initial
Project Type:	Boiler Insulation, Mag/mudded pipe Insulation
Supervisor:	Scott Clewis ()
Supervisor Phone:	Not reported
Certificate Status:	ACTIVE

Name:	Not reported
Address:	1301 6TH AVE
City,State,Zip:	SEATTLE, WA 98101
Facility Type:	Commercial
Parent ID:	83778
Form ID:	92481##1222NCMCo702488
Notice Date:	10/29/2014
Start Date:	10/27/2014
Completion Date:	03/31/2015
Initial:	Not reported
Amended:	1
On Hold:	1
Off Hold:	Not reported
Emergency:	Not reported
Site Hours Start:	9:00 AM
Site Hours End:	5:30 PM
Sunday:	Not reported
Monday:	1
Tuesday:	1

DRAFT

SEATTLE HILTON HOTEL PARKING GARAGE (Continued) **S104971768**

Wednesday:	1
Thursday:	1
Friday:	1
Saturday:	Not reported
Contractor ID:	Not reported
Phone:	206-881-0623
Job Site CAS:	Bob Hemphill
Project Form Email:	amoss@ncmgorup,com
Property Owner Name:	Jet Lodging LLC
Property Owner Agent:	Becki Trout
Property Owner Company:	Northstar CG, LP (ABCN00001222)
Property Owner Address:	9100 E Panorama Dr
Property Owner City:	Englewood
Property Owner State:	CO
Property Owner Zip4:	80112
Property Owner Phone:	303-785-3100
Job Site Room:	Not reported
Facility Age:	unknown
Facility Size:	unknown
Facility Remodel:	Not reported
Facility Demo:	1
Facility Repair:	Not reported
Facility Maint:	Not reported
Removed:	1
Encapsulated:	1
Quantity Sq Ft:	2800
Fireproofing:	1
Popcorn Ceiling:	Not reported
CAB:	Not reported
Sheet Vinyl:	Not reported
Asbestos Paper:	Not reported
Boiler Insulation:	Not reported
Duct Paper:	Not reported
VAT:	Not reported
Roofing:	Not reported
Sq Ft Other:	Not reported
Sq Ft Other Text:	Not reported
Quantity Lin Ft:	Not reported
Mag Pipe Insulation:	Not reported
Air Cell Pipe Insulation:	Not reported
Ducting Insulation:	Not reported
Cement Asbestos Pipe:	Not reported
Mudded Pipe Insulation:	Not reported
Duct Tape:	Not reported
Lin Ft Other1:	Not reported
Lin Ft Other1 Text:	Not reported
Lin Ft Other2:	Not reported
Lin Ft Other2 Text:	Not reported
Indoors:	1
Outdoors:	Not reported
Neg Pres Enclosure:	1
Glove Bag:	1
Mini Enclosure:	Not reported
Critical Barriers:	1
Wrap And Cut:	1
Wet Methods:	1
HEPA Vacuum:	1

DRAFT

SEATTLE HILTON HOTEL PARKING GARAGE (Continued) **S104971768**

MANUALMETHODS :	1
Other CM1:	Not reported
Other CM1 Text:	Not reported
Other CM2:	Not reported
Other CM2 Text:	Not reported
Half Mask APR:	1
Full Face APR:	Not reported
PAPR:	1
Type C Continuous:	Not reported
Type C Pressure:	1
Other Resp Pro:	Not reported
Other Resp Pro Text:	Not reported
Comments:	Project on hold
Date Time Submitted:	2014-10-29 08:51:13
Submitter IP Address:	50.197.87.81
Region:	2
UBI:	602614420
Notice type:	Initial
Project Type:	Fire Proofing
Supervisor:	Bob Hemphill ()
Supervisor Phone:	Not reported
Certificate Status:	ACTIVE
Name:	Not reported
Address:	1301 6TH AVENUE
City,State,Zip:	SEATTLE, WA
Facility Type:	Not reported
Parent ID:	Not reported
Form ID:	80106##1198Walke165461
Notice Date:	12/30/2013
Start Date:	03/11/2013
Completion Date:	12/31/2013
Initial:	Not reported
Amended:	Not reported
On Hold:	Not reported
Off Hold:	Not reported
Emergency:	Not reported
Site Hours Start:	Not reported
Site Hours End:	Not reported
Sunday:	Not reported
Monday:	Not reported
Tuesday:	Not reported
Wednesday:	Not reported
Thursday:	Not reported
Friday:	Not reported
Saturday:	Not reported
Contractor ID:	Not reported
Phone:	Not reported
Job Site CAS:	Not reported
Project Form Email:	Not reported
Property Owner Name:	Not reported
Property Owner Agent:	Not reported
Property Owner Company:	Walker Specialty Construction (ABCN00001198)
Property Owner Address:	Not reported
Property Owner City:	Not reported
Property Owner State:	Not reported
Property Owner Zip4:	Not reported

DRAFT

SEATTLE HILTON HOTEL PARKING GARAGE (Continued) **S104971768**

Property Owner Phone:	Not reported
Job Site Room:	Not reported
Facility Age:	Not reported
Facility Size:	Not reported
Facility Remodel:	Not reported
Facility Demo:	Not reported
Facility Repair:	Not reported
Facility Maint:	Not reported
Removed:	Not reported
Encapsulated:	Not reported
Quantity Sq Ft:	Not reported
Fireproofing:	Not reported
Popcorn Ceiling:	Not reported
CAB:	Not reported
Sheet Vinyl:	Not reported
Asbestos Paper:	Not reported
Boiler Insulation:	Not reported
Duct Paper:	Not reported
VAT:	Not reported
Roofing:	Not reported
Sq Ft Other:	Not reported
Sq Ft Other Text:	Not reported
Quantity Lin Ft:	Not reported
Mag Pipe Insulation:	Not reported
Air Cell Pipe Insulation:	Not reported
Ducting Insulation:	Not reported
Cement Asbestos Pipe:	Not reported
Mudded Pipe Insulation:	Not reported
Duct Tape:	Not reported
Lin Ft Other1:	Not reported
Lin Ft Other1 Text:	Not reported
Lin Ft Other2:	Not reported
Lin Ft Other2 Text:	Not reported
Indoors:	Not reported
Outdoors:	Not reported
Neg Pres Enclosure:	Not reported
Glove Bag:	Not reported
Mini Enclosure:	Not reported
Critical Barriers:	Not reported
Wrap And Cut:	Not reported
Wet Methods:	Not reported
HEPA Vacuum:	Not reported
MANUALMETHODS :	Not reported
Other CM1:	Not reported
Other CM1 Text:	Not reported
Other CM2:	Not reported
Other CM2 Text:	Not reported
Half Mask APR:	Not reported
Full Face APR:	Not reported
PAPR:	Not reported
Type C Continuous:	Not reported
Type C Pressure:	Not reported
Other Resp Pro:	Not reported
Other Resp Pro Text:	Not reported
Comments:	Not reported
Date Time Submitted:	Not reported
Submitter IP Address:	Not reported

DRAFT

SEATTLE HILTON HOTEL PARKING GARAGE (Continued) **S104971768**

Region:	2
UBI:	601634484
Notice type:	Initial
Project Type:	Air cell Pipe Insulation, Boiler Insulation, Fire Proofing, Mag/mudded pipe Insulation
Supervisor:	Gary Hume ()
Supervisor Phone:	Not reported
Certificate Status:	ACTIVE
Name:	Not reported
Address:	1301 6TH AVENUE
City,State,Zip:	SEATTLE, WA
Facility Type:	Not reported
Parent ID:	Not reported
Form ID:	72993##1198Walke666251
Notice Date:	06/20/2013
Start Date:	03/11/2013
Completion Date:	06/30/2013
Initial:	Not reported
Amended:	Not reported
On Hold:	Not reported
Off Hold:	Not reported
Emergency:	Not reported
Site Hours Start:	Not reported
Site Hours End:	Not reported
Sunday:	Not reported
Monday:	Not reported
Tuesday:	Not reported
Wednesday:	Not reported
Thursday:	Not reported
Friday:	Not reported
Saturday:	Not reported
Contractor ID:	Not reported
Phone:	Not reported
Job Site CAS:	Not reported
Project Form Email:	Not reported
Property Owner Name:	Not reported
Property Owner Agent:	Not reported
Property Owner Company:	Walker Specialty Construction (ABCN00001198)
Property Owner Address:	Not reported
Property Owner City:	Not reported
Property Owner State:	Not reported
Property Owner Zip4:	Not reported
Property Owner Phone:	Not reported
Job Site Room:	Not reported
Facility Age:	Not reported
Facility Size:	Not reported
Facility Remodel:	Not reported
Facility Demo:	Not reported
Facility Repair:	Not reported
Facility Maint:	Not reported
Removed:	Not reported
Encapsulated:	Not reported
Quantity Sq Ft:	Not reported
Fireproofing:	Not reported
Popcorn Ceiling:	Not reported
CAB:	Not reported

DRAFT

SEATTLE HILTON HOTEL PARKING GARAGE (Continued) **S104971768**

Sheet Vinyl:	Not reported
Asbestos Paper:	Not reported
Boiler Insulation:	Not reported
Duct Paper:	Not reported
VAT:	Not reported
Roofing:	Not reported
Sq Ft Other:	Not reported
Sq Ft Other Text:	Not reported
Quantity Lin Ft:	Not reported
Mag Pipe Insulation:	Not reported
Air Cell Pipe Insulation:	Not reported
Ducting Insulation:	Not reported
Cement Asbestos Pipe:	Not reported
Mudded Pipe Insulation:	Not reported
Duct Tape:	Not reported
Lin Ft Other1:	Not reported
Lin Ft Other1 Text:	Not reported
Lin Ft Other2:	Not reported
Lin Ft Other2 Text:	Not reported
Indoors:	Not reported
Outdoors:	Not reported
Neg Pres Enclosure:	Not reported
Glove Bag:	Not reported
Mini Enclosure:	Not reported
Critical Barriers:	Not reported
Wrap And Cut:	Not reported
Wet Methods:	Not reported
HEPA Vacuum:	Not reported
MANUALMETHODS :	Not reported
Other CM1:	Not reported
Other CM1 Text:	Not reported
Other CM2:	Not reported
Other CM2 Text:	Not reported
Half Mask APR:	Not reported
Full Face APR:	Not reported
PAPR:	Not reported
Type C Continuous:	Not reported
Type C Pressure:	Not reported
Other Resp Pro:	Not reported
Other Resp Pro Text:	Not reported
Comments:	Not reported
Date Time Submitted:	Not reported
Submitter IP Address:	Not reported
Region:	2
UBI:	601634484
Notice type:	Initial
Project Type:	Air cell Pipe Insulation, Boiler Insulation, Fire Proofing, Mag/mudded pipe Insulation
Supervisor:	Gary Hume ()
Supervisor Phone:	Not reported
Certificate Status:	ACTIVE
Name:	Not reported
Address:	1301 6TH AVENUE
City,State,Zip:	SEATTLE, WA
Facility Type:	Not reported
Parent ID:	Not reported

DRAFT

SEATTLE HILTON HOTEL PARKING GARAGE (Continued) **S104971768**

Form ID:	79971##1198Walke294673
Notice Date:	12/23/2013
Start Date:	01/02/2014
Completion Date:	04/30/2014
Initial:	Not reported
Amended:	Not reported
On Hold:	Not reported
Off Hold:	Not reported
Emergency:	Not reported
Site Hours Start:	Not reported
Site Hours End:	Not reported
Sunday:	Not reported
Monday:	Not reported
Tuesday:	Not reported
Wednesday:	Not reported
Thursday:	Not reported
Friday:	Not reported
Saturday:	Not reported
Contractor ID:	Not reported
Phone:	Not reported
Job Site CAS:	Not reported
Project Form Email:	Not reported
Property Owner Name:	Not reported
Property Owner Agent:	Not reported
Property Owner Company:	Walker Specialty Construction (ABCN00001198)
Property Owner Address:	Not reported
Property Owner City:	Not reported
Property Owner State:	Not reported
Property Owner Zip4:	Not reported
Property Owner Phone:	Not reported
Job Site Room:	Not reported
Facility Age:	Not reported
Facility Size:	Not reported
Facility Remodel:	Not reported
Facility Demo:	Not reported
Facility Repair:	Not reported
Facility Maint:	Not reported
Removed:	Not reported
Encapsulated:	Not reported
Quantity Sq Ft:	Not reported
Fireproofing:	Not reported
Popcorn Ceiling:	Not reported
CAB:	Not reported
Sheet Vinyl:	Not reported
Asbestos Paper:	Not reported
Boiler Insulation:	Not reported
Duct Paper:	Not reported
VAT:	Not reported
Roofing:	Not reported
Sq Ft Other:	Not reported
Sq Ft Other Text:	Not reported
Quantity Lin Ft:	Not reported
Mag Pipe Insulation:	Not reported
Air Cell Pipe Insulation:	Not reported
Ducting Insulation:	Not reported
Cement Asbestos Pipe:	Not reported
Mudded Pipe Insulation:	Not reported

DRAFT

SEATTLE HILTON HOTEL PARKING GARAGE (Continued) **S104971768**

Duct Tape:	Not reported
Lin Ft Other1:	Not reported
Lin Ft Other1 Text:	Not reported
Lin Ft Other2:	Not reported
Lin Ft Other2 Text:	Not reported
Indoors:	Not reported
Outdoors:	Not reported
Neg Pres Enclosure:	Not reported
Glove Bag:	Not reported
Mini Enclosure:	Not reported
Critical Barriers:	Not reported
Wrap And Cut:	Not reported
Wet Methods:	Not reported
HEPA Vacuum:	Not reported
MANUALMETHODS :	Not reported
Other CM1:	Not reported
Other CM1 Text:	Not reported
Other CM2:	Not reported
Other CM2 Text:	Not reported
Half Mask APR:	Not reported
Full Face APR:	Not reported
PAPR:	Not reported
Type C Continuous:	Not reported
Type C Pressure:	Not reported
Other Resp Pro:	Not reported
Other Resp Pro Text:	Not reported
Comments:	Not reported
Date Time Submitted:	Not reported
Submitter IP Address:	Not reported
Region:	2
UBI:	601634484
Notice type:	Initial
Project Type:	Boiler Insulation, Fire Proofing
Supervisor:	Jack Vay ()
Supervisor Phone:	Not reported
Certificate Status:	ACTIVE

Name:	Not reported
Address:	1301 6TH AVENUE
City,State,Zip:	SEATTLE, WA
Facility Type:	Not reported
Parent ID:	Not reported
Form ID:	72944##1198Walke870612
Notice Date:	06/19/2013
Start Date:	03/11/2013
Completion Date:	06/30/2013
Initial:	Not reported
Amended:	Not reported
On Hold:	Not reported
Off Hold:	Not reported
Emergency:	Not reported
Site Hours Start:	Not reported
Site Hours End:	Not reported
Sunday:	Not reported
Monday:	Not reported
Tuesday:	Not reported
Wednesday:	Not reported

DRAFT

SEATTLE HILTON HOTEL PARKING GARAGE (Continued) **S104971768**

Thursday:	Not reported
Friday:	Not reported
Saturday:	Not reported
Contractor ID:	Not reported
Phone:	Not reported
Job Site CAS:	Not reported
Project Form Email:	Not reported
Property Owner Name:	Not reported
Property Owner Agent:	Not reported
Property Owner Company:	Walker Specialty Construction (ABCN00001198)
Property Owner Address:	Not reported
Property Owner City:	Not reported
Property Owner State:	Not reported
Property Owner Zip4:	Not reported
Property Owner Phone:	Not reported
Job Site Room:	Not reported
Facility Age:	Not reported
Facility Size:	Not reported
Facility Remodel:	Not reported
Facility Demo:	Not reported
Facility Repair:	Not reported
Facility Maint:	Not reported
Removed:	Not reported
Encapsulated:	Not reported
Quantity Sq Ft:	Not reported
Fireproofing:	Not reported
Popcorn Ceiling:	Not reported
CAB:	Not reported
Sheet Vinyl:	Not reported
Asbestos Paper:	Not reported
Boiler Insulation:	Not reported
Duct Paper:	Not reported
VAT:	Not reported
Roofing:	Not reported
Sq Ft Other:	Not reported
Sq Ft Other Text:	Not reported
Quantity Lin Ft:	Not reported
Mag Pipe Insulation:	Not reported
Air Cell Pipe Insulation:	Not reported
Ducting Insulation:	Not reported
Cement Asbestos Pipe:	Not reported
Mudded Pipe Insulation:	Not reported
Duct Tape:	Not reported
Lin Ft Other1:	Not reported
Lin Ft Other1 Text:	Not reported
Lin Ft Other2:	Not reported
Lin Ft Other2 Text:	Not reported
Indoors:	Not reported
Outdoors:	Not reported
Neg Pres Enclosure:	Not reported
Glove Bag:	Not reported
Mini Enclosure:	Not reported
Critical Barriers:	Not reported
Wrap And Cut:	Not reported
Wet Methods:	Not reported
HEPA Vacuum:	Not reported
MANUALMETHODS :	Not reported

DRAFT

SEATTLE HILTON HOTEL PARKING GARAGE (Continued) **S104971768**

Other CM1:	Not reported
Other CM1 Text:	Not reported
Other CM2:	Not reported
Other CM2 Text:	Not reported
Half Mask APR:	Not reported
Full Face APR:	Not reported
PAPR:	Not reported
Type C Continuous:	Not reported
Type C Pressure:	Not reported
Other Resp Pro:	Not reported
Other Resp Pro Text:	Not reported
Comments:	Not reported
Date Time Submitted:	Not reported
Submitter IP Address:	Not reported
Region:	2
UBI:	601634484
Notice type:	Initial
Project Type:	Air cell Pipe Insulation, Boiler Insulation, Fire Proofing, Mag/mudded pipe Insulation
Supervisor:	Gary Hume ()
Supervisor Phone:	Not reported
Certificate Status:	ACTIVE
Name:	Not reported
Address:	1301 6TH AVE
City,State,Zip:	SEATTLE, WA 98101
Facility Type:	Commercial
Parent ID:	83778
Form ID:	90695##1222NCMCo078369
Notice Date:	09/18/2014
Start Date:	09/19/2014
Completion Date:	03/31/2015
Initial:	Not reported
Amended:	1
On Hold:	Not reported
Off Hold:	1
Emergency:	Not reported
Site Hours Start:	9:00 AM
Site Hours End:	5:30 PM
Sunday:	Not reported
Monday:	1
Tuesday:	1
Wednesday:	1
Thursday:	1
Friday:	1
Saturday:	Not reported
Contractor ID:	Not reported
Phone:	206-881-0623
Job Site CAS:	Vic Surface/Brad Hemphill
Project Form Email:	amoss@ncmgorup,com
Property Owner Name:	Jet Lodging LLC
Property Owner Agent:	Becki Trout
Property Owner Company:	Northstar CG, LP (ABCN00001222)
Property Owner Address:	9100 E Panorama Dr
Property Owner City:	Englewood
Property Owner State:	CO
Property Owner Zip4:	80112

DRAFT

SEATTLE HILTON HOTEL PARKING GARAGE (Continued) **S104971768**

Property Owner Phone:	303-785-3100
Job Site Room:	Not reported
Facility Age:	unknown
Facility Size:	unknown
Facility Remodel:	Not reported
Facility Demo:	1
Facility Repair:	Not reported
Facility Maint:	Not reported
Removed:	1
Encapsulated:	1
Quantity Sq Ft:	2800
Fireproofing:	1
Popcorn Ceiling:	Not reported
CAB:	Not reported
Sheet Vinyl:	Not reported
Asbestos Paper:	Not reported
Boiler Insulation:	Not reported
Duct Paper:	Not reported
VAT:	Not reported
Roofing:	Not reported
Sq Ft Other:	Not reported
Sq Ft Other Text:	Not reported
Quantity Lin Ft:	Not reported
Mag Pipe Insulation:	Not reported
Air Cell Pipe Insulation:	Not reported
Ducting Insulation:	Not reported
Cement Asbestos Pipe:	Not reported
Mudded Pipe Insulation:	Not reported
Duct Tape:	Not reported
Lin Ft Other1:	Not reported
Lin Ft Other1 Text:	Not reported
Lin Ft Other2:	Not reported
Lin Ft Other2 Text:	Not reported
Indoors:	1
Outdoors:	Not reported
Neg Pres Enclosure:	1
Glove Bag:	1
Mini Enclosure:	Not reported
Critical Barriers:	1
Wrap And Cut:	1
Wet Methods:	1
HEPA Vacuum:	1
MANUALMETHODS :	1
Other CM1:	Not reported
Other CM1 Text:	Not reported
Other CM2:	Not reported
Other CM2 Text:	Not reported
Half Mask APR:	1
Full Face APR:	Not reported
PAPR:	1
Type C Continuous:	Not reported
Type C Pressure:	1
Other Resp Pro:	Not reported
Other Resp Pro Text:	Not reported
Comments:	Project off hold
Date Time Submitted:	2014-09-18 10:45:15
Submitter IP Address:	50.197.87.81

DRAFT

SEATTLE HILTON HOTEL PARKING GARAGE (Continued) **S104971768**

Region:	2
UBI:	602614420
Notice type:	Initial
Project Type:	Fire Proofing
Supervisor:	Vic Surface/Brad Hemphill ()
Supervisor Phone:	Not reported
Certificate Status:	ACTIVE
Name:	Not reported
Address:	1301 6TH AVE
City,State,Zip:	SEATTLE, WA 98101
Facility Type:	Commercial
Parent ID:	83778
Form ID:	92394##1222NCMCo560829
Notice Date:	10/27/2014
Start Date:	10/27/2014
Completion Date:	03/31/2015
Initial:	Not reported
Amended:	1
On Hold:	Not reported
Off Hold:	1
Emergency:	Not reported
Site Hours Start:	9:00 AM
Site Hours End:	5:30 PM
Sunday:	Not reported
Monday:	1
Tuesday:	1
Wednesday:	1
Thursday:	1
Friday:	1
Saturday:	Not reported
Contractor ID:	Not reported
Phone:	206-881-0623
Job Site CAS:	Bob Hemphill
Project Form Email:	amoss@ncmgorup,com
Property Owner Name:	Jet Lodging LLC
Property Owner Agent:	Becki Trout
Property Owner Company:	Northstar CG, LP (ABCN00001222)
Property Owner Address:	9100 E Panorama Dr
Property Owner City:	Englewood
Property Owner State:	CO
Property Owner Zip4:	80112
Property Owner Phone:	303-785-3100
Job Site Room:	Not reported
Facility Age:	unknown
Facility Size:	unknown
Facility Remodel:	Not reported
Facility Demo:	1
Facility Repair:	Not reported
Facility Maint:	Not reported
Removed:	1
Encapsulated:	1
Quantity Sq Ft:	2800
Fireproofing:	1
Popcorn Ceiling:	Not reported
CAB:	Not reported
Sheet Vinyl:	Not reported

DRAFT

SEATTLE HILTON HOTEL PARKING GARAGE (Continued) **S104971768**

Asbestos Paper:	Not reported
Boiler Insulation:	Not reported
Duct Paper:	Not reported
VAT:	Not reported
Roofing:	Not reported
Sq Ft Other:	Not reported
Sq Ft Other Text:	Not reported
Quantity Lin Ft:	Not reported
Mag Pipe Insulation:	Not reported
Air Cell Pipe Insulation:	Not reported
Ducting Insulation:	Not reported
Cement Asbestos Pipe:	Not reported
Mudded Pipe Insulation:	Not reported
Duct Tape:	Not reported
Lin Ft Other1:	Not reported
Lin Ft Other1 Text:	Not reported
Lin Ft Other2:	Not reported
Lin Ft Other2 Text:	Not reported
Indoors:	1
Outdoors:	Not reported
Neg Pres Enclosure:	1
Glove Bag:	1
Mini Enclosure:	Not reported
Critical Barriers:	1
Wrap And Cut:	1
Wet Methods:	1
HEPA Vacuum:	1
MANUALMETHODS :	1
Other CM1:	Not reported
Other CM1 Text:	Not reported
Other CM2:	Not reported
Other CM2 Text:	Not reported
Half Mask APR:	1
Full Face APR:	Not reported
PAPR:	1
Type C Continuous:	Not reported
Type C Pressure:	1
Other Resp Pro:	Not reported
Other Resp Pro Text:	Not reported
Comments:	Project off hold
Date Time Submitted:	2014-10-27 11:38:41
Submitter IP Address:	50.197.87.81
Region:	2
UBI:	602614420
Notice type:	Initial
Project Type:	Fire Proofing
Supervisor:	Bob Hemphill ()
Supervisor Phone:	Not reported
Certificate Status:	ACTIVE
Name:	Not reported
Address:	1301 6TH AVENUE
City,State,Zip:	SEATTLE, WA
Facility Type:	Not reported
Parent ID:	Not reported
Form ID:	68806##1198Walke158958
Notice Date:	02/27/2013

DRAFT

SEATTLE HILTON HOTEL PARKING GARAGE (Continued) **S104971768**

Start Date:	03/06/2013
Completion Date:	06/30/2013
Initial:	Not reported
Amended:	Not reported
On Hold:	Not reported
Off Hold:	Not reported
Emergency:	Not reported
Site Hours Start:	Not reported
Site Hours End:	Not reported
Sunday:	Not reported
Monday:	Not reported
Tuesday:	Not reported
Wednesday:	Not reported
Thursday:	Not reported
Friday:	Not reported
Saturday:	Not reported
Contractor ID:	Not reported
Phone:	Not reported
Job Site CAS:	Not reported
Project Form Email:	Not reported
Property Owner Name:	Not reported
Property Owner Agent:	Not reported
Property Owner Company:	Walker Specialty Construction (ABCN00001198)
Property Owner Address:	Not reported
Property Owner City:	Not reported
Property Owner State:	Not reported
Property Owner Zip4:	Not reported
Property Owner Phone:	Not reported
Job Site Room:	Not reported
Facility Age:	Not reported
Facility Size:	Not reported
Facility Remodel:	Not reported
Facility Demo:	Not reported
Facility Repair:	Not reported
Facility Maint:	Not reported
Removed:	Not reported
Encapsulated:	Not reported
Quantity Sq Ft:	Not reported
Fireproofing:	Not reported
Popcorn Ceiling:	Not reported
CAB:	Not reported
Sheet Vinyl:	Not reported
Asbestos Paper:	Not reported
Boiler Insulation:	Not reported
Duct Paper:	Not reported
VAT:	Not reported
Roofing:	Not reported
Sq Ft Other:	Not reported
Sq Ft Other Text:	Not reported
Quantity Lin Ft:	Not reported
Mag Pipe Insulation:	Not reported
Air Cell Pipe Insulation:	Not reported
Ducting Insulation:	Not reported
Cement Asbestos Pipe:	Not reported
Mudded Pipe Insulation:	Not reported
Duct Tape:	Not reported
Lin Ft Other1:	Not reported

DRAFT

SEATTLE HILTON HOTEL PARKING GARAGE (Continued) **S104971768**

Lin Ft Other1 Text:	Not reported
Lin Ft Other2:	Not reported
Lin Ft Other2 Text:	Not reported
Indoors:	Not reported
Outdoors:	Not reported
Neg Pres Enclosure:	Not reported
Glove Bag:	Not reported
Mini Enclosure:	Not reported
Critical Barriers:	Not reported
Wrap And Cut:	Not reported
Wet Methods:	Not reported
HEPA Vacuum:	Not reported
MANUALMETHODS :	Not reported
Other CM1:	Not reported
Other CM1 Text:	Not reported
Other CM2:	Not reported
Other CM2 Text:	Not reported
Half Mask APR:	Not reported
Full Face APR:	Not reported
PAPR:	Not reported
Type C Continuous:	Not reported
Type C Pressure:	Not reported
Other Resp Pro:	Not reported
Other Resp Pro Text:	Not reported
Comments:	Not reported
Date Time Submitted:	Not reported
Submitter IP Address:	Not reported
Region:	2
UBI:	601634484
Notice type:	Initial
Project Type:	Air cell Pipe Insulation, Boiler Insulation, Mag/mudded pipe Insulation
Supervisor:	Jack Vay ()
Supervisor Phone:	Not reported
Certificate Status:	ACTIVE
Name:	Not reported
Address:	1301 6TH AVENUE
City,State,Zip:	SEATTLE, WA
Facility Type:	Not reported
Parent ID:	Not reported
Form ID:	69267##1198Walke575742
Notice Date:	03/13/2013
Start Date:	03/11/2013
Completion Date:	06/30/2013
Initial:	Not reported
Amended:	Not reported
On Hold:	Not reported
Off Hold:	Not reported
Emergency:	Not reported
Site Hours Start:	Not reported
Site Hours End:	Not reported
Sunday:	Not reported
Monday:	Not reported
Tuesday:	Not reported
Wednesday:	Not reported
Thursday:	Not reported

DRAFT

SEATTLE HILTON HOTEL PARKING GARAGE (Continued) **S104971768**

Friday:	Not reported
Saturday:	Not reported
Contractor ID:	Not reported
Phone:	Not reported
Job Site CAS:	Not reported
Project Form Email:	Not reported
Property Owner Name:	Not reported
Property Owner Agent:	Not reported
Property Owner Company:	Walker Specialty Construction (ABCN00001198)
Property Owner Address:	Not reported
Property Owner City:	Not reported
Property Owner State:	Not reported
Property Owner Zip4:	Not reported
Property Owner Phone:	Not reported
Job Site Room:	Not reported
Facility Age:	Not reported
Facility Size:	Not reported
Facility Remodel:	Not reported
Facility Demo:	Not reported
Facility Repair:	Not reported
Facility Maint:	Not reported
Removed:	Not reported
Encapsulated:	Not reported
Quantity Sq Ft:	Not reported
Fireproofing:	Not reported
Popcorn Ceiling:	Not reported
CAB:	Not reported
Sheet Vinyl:	Not reported
Asbestos Paper:	Not reported
Boiler Insulation:	Not reported
Duct Paper:	Not reported
VAT:	Not reported
Roofing:	Not reported
Sq Ft Other:	Not reported
Sq Ft Other Text:	Not reported
Quantity Lin Ft:	Not reported
Mag Pipe Insulation:	Not reported
Air Cell Pipe Insulation:	Not reported
Ducting Insulation:	Not reported
Cement Asbestos Pipe:	Not reported
Mudded Pipe Insulation:	Not reported
Duct Tape:	Not reported
Lin Ft Other1:	Not reported
Lin Ft Other1 Text:	Not reported
Lin Ft Other2:	Not reported
Lin Ft Other2 Text:	Not reported
Indoors:	Not reported
Outdoors:	Not reported
Neg Pres Enclosure:	Not reported
Glove Bag:	Not reported
Mini Enclosure:	Not reported
Critical Barriers:	Not reported
Wrap And Cut:	Not reported
Wet Methods:	Not reported
HEPA Vacuum:	Not reported
MANUALMETHODS :	Not reported
Other CM1:	Not reported

DRAFT

SEATTLE HILTON HOTEL PARKING GARAGE (Continued) **S104971768**

Other CM1 Text:	Not reported
Other CM2:	Not reported
Other CM2 Text:	Not reported
Half Mask APR:	Not reported
Full Face APR:	Not reported
PAPR:	Not reported
Type C Continuous:	Not reported
Type C Pressure:	Not reported
Other Resp Pro:	Not reported
Other Resp Pro Text:	Not reported
Comments:	Not reported
Date Time Submitted:	Not reported
Submitter IP Address:	Not reported
Region:	2
UBI:	601634484
Notice type:	Initial
Project Type:	Air cell Pipe Insulation, Boiler Insulation, Fire Proofing, Mag/mudded pipe Insulation
Supervisor:	Gary Hume ()
Supervisor Phone:	Not reported
Certificate Status:	ACTIVE
Name:	Not reported
Address:	1301 6TH AVENUE
City,State,Zip:	SEATTLE, WA
Facility Type:	Not reported
Parent ID:	Not reported
Form ID:	71912##1198Walke791823
Notice Date:	05/24/2013
Start Date:	03/11/2013
Completion Date:	06/30/2013
Initial:	Not reported
Amended:	Not reported
On Hold:	Not reported
Off Hold:	Not reported
Emergency:	Not reported
Site Hours Start:	Not reported
Site Hours End:	Not reported
Sunday:	Not reported
Monday:	Not reported
Tuesday:	Not reported
Wednesday:	Not reported
Thursday:	Not reported
Friday:	Not reported
Saturday:	Not reported
Contractor ID:	Not reported
Phone:	Not reported
Job Site CAS:	Not reported
Project Form Email:	Not reported
Property Owner Name:	Not reported
Property Owner Agent:	Not reported
Property Owner Company:	Walker Specialty Construction (ABCN00001198)
Property Owner Address:	Not reported
Property Owner City:	Not reported
Property Owner State:	Not reported
Property Owner Zip4:	Not reported
Property Owner Phone:	Not reported

DRAFT

SEATTLE HILTON HOTEL PARKING GARAGE (Continued) **S104971768**

Job Site Room:	Not reported
Facility Age:	Not reported
Facility Size:	Not reported
Facility Remodel:	Not reported
Facility Demo:	Not reported
Facility Repair:	Not reported
Facility Maint:	Not reported
Removed:	Not reported
Encapsulated:	Not reported
Quantity Sq Ft:	Not reported
Fireproofing:	Not reported
Popcorn Ceiling:	Not reported
CAB:	Not reported
Sheet Vinyl:	Not reported
Asbestos Paper:	Not reported
Boiler Insulation:	Not reported
Duct Paper:	Not reported
VAT:	Not reported
Roofing:	Not reported
Sq Ft Other:	Not reported
Sq Ft Other Text:	Not reported
Quantity Lin Ft:	Not reported
Mag Pipe Insulation:	Not reported
Air Cell Pipe Insulation:	Not reported
Ducting Insulation:	Not reported
Cement Asbestos Pipe:	Not reported
Mudded Pipe Insulation:	Not reported
Duct Tape:	Not reported
Lin Ft Other1:	Not reported
Lin Ft Other1 Text:	Not reported
Lin Ft Other2:	Not reported
Lin Ft Other2 Text:	Not reported
Indoors:	Not reported
Outdoors:	Not reported
Neg Pres Enclosure:	Not reported
Glove Bag:	Not reported
Mini Enclosure:	Not reported
Critical Barriers:	Not reported
Wrap And Cut:	Not reported
Wet Methods:	Not reported
HEPA Vacuum:	Not reported
MANUALMETHODS :	Not reported
Other CM1:	Not reported
Other CM1 Text:	Not reported
Other CM2:	Not reported
Other CM2 Text:	Not reported
Half Mask APR:	Not reported
Full Face APR:	Not reported
PAPR:	Not reported
Type C Continuous:	Not reported
Type C Pressure:	Not reported
Other Resp Pro:	Not reported
Other Resp Pro Text:	Not reported
Comments:	Not reported
Date Time Submitted:	Not reported
Submitter IP Address:	Not reported
Region:	2

DRAFT

SEATTLE HILTON HOTEL PARKING GARAGE (Continued) **S104971768**

UBI:	601634484
Notice type:	Initial
Project Type:	Air cell Pipe Insulation, Boiler Insulation, Fire Proofing, Mag/mudded pipe Insulation
Supervisor:	Mike Jones ()
Supervisor Phone:	Not reported
Certificate Status:	ACTIVE
Name:	Not reported
Address:	1301 6TH AVENUE
City,State,Zip:	SEATTLE, WA
Facility Type:	Not reported
Parent ID:	Not reported
Form ID:	69973##1198Walke439248
Notice Date:	04/03/2013
Start Date:	03/11/2013
Completion Date:	06/30/2013
Initial:	Not reported
Amended:	Not reported
On Hold:	Not reported
Off Hold:	Not reported
Emergency:	Not reported
Site Hours Start:	Not reported
Site Hours End:	Not reported
Sunday:	Not reported
Monday:	Not reported
Tuesday:	Not reported
Wednesday:	Not reported
Thursday:	Not reported
Friday:	Not reported
Saturday:	Not reported
Contractor ID:	Not reported
Phone:	Not reported
Job Site CAS:	Not reported
Project Form Email:	Not reported
Property Owner Name:	Not reported
Property Owner Agent:	Not reported
Property Owner Company:	Walker Specialty Construction (ABCN00001198)
Property Owner Address:	Not reported
Property Owner City:	Not reported
Property Owner State:	Not reported
Property Owner Zip4:	Not reported
Property Owner Phone:	Not reported
Job Site Room:	Not reported
Facility Age:	Not reported
Facility Size:	Not reported
Facility Remodel:	Not reported
Facility Demo:	Not reported
Facility Repair:	Not reported
Facility Maint:	Not reported
Removed:	Not reported
Encapsulated:	Not reported
Quantity Sq Ft:	Not reported
Fireproofing:	Not reported
Popcorn Ceiling:	Not reported
CAB:	Not reported
Sheet Vinyl:	Not reported

DRAFT

SEATTLE HILTON HOTEL PARKING GARAGE (Continued) **S104971768**

Asbestos Paper:	Not reported
Boiler Insulation:	Not reported
Duct Paper:	Not reported
VAT:	Not reported
Roofing:	Not reported
Sq Ft Other:	Not reported
Sq Ft Other Text:	Not reported
Quantity Lin Ft:	Not reported
Mag Pipe Insulation:	Not reported
Air Cell Pipe Insulation:	Not reported
Ducting Insulation:	Not reported
Cement Asbestos Pipe:	Not reported
Mudded Pipe Insulation:	Not reported
Duct Tape:	Not reported
Lin Ft Other1:	Not reported
Lin Ft Other1 Text:	Not reported
Lin Ft Other2:	Not reported
Lin Ft Other2 Text:	Not reported
Indoors:	Not reported
Outdoors:	Not reported
Neg Pres Enclosure:	Not reported
Glove Bag:	Not reported
Mini Enclosure:	Not reported
Critical Barriers:	Not reported
Wrap And Cut:	Not reported
Wet Methods:	Not reported
HEPA Vacuum:	Not reported
MANUALMETHODS :	Not reported
Other CM1:	Not reported
Other CM1 Text:	Not reported
Other CM2:	Not reported
Other CM2 Text:	Not reported
Half Mask APR:	Not reported
Full Face APR:	Not reported
PAPR:	Not reported
Type C Continuous:	Not reported
Type C Pressure:	Not reported
Other Resp Pro:	Not reported
Other Resp Pro Text:	Not reported
Comments:	Not reported
Date Time Submitted:	Not reported
Submitter IP Address:	Not reported
Region:	2
UBI:	601634484
Notice type:	Initial
Project Type:	Air cell Pipe Insulation, Boiler Insulation, Fire Proofing, Mag/mudded pipe Insulation
Supervisor:	Gary Hume ()
Supervisor Phone:	Not reported
Certificate Status:	ACTIVE
Name:	Not reported
Address:	1301 6TH AVENUE
City,State,Zip:	SEATTLE, WA
Facility Type:	Not reported
Parent ID:	Not reported
Form ID:	70307##1198Walke271861

DRAFT

SEATTLE HILTON HOTEL PARKING GARAGE (Continued) **S104971768**

Notice Date:	04/12/2013
Start Date:	03/11/2013
Completion Date:	06/30/2013
Initial:	Not reported
Amended:	Not reported
On Hold:	Not reported
Off Hold:	Not reported
Emergency:	Not reported
Site Hours Start:	Not reported
Site Hours End:	Not reported
Sunday:	Not reported
Monday:	Not reported
Tuesday:	Not reported
Wednesday:	Not reported
Thursday:	Not reported
Friday:	Not reported
Saturday:	Not reported
Contractor ID:	Not reported
Phone:	Not reported
Job Site CAS:	Not reported
Project Form Email:	Not reported
Property Owner Name:	Not reported
Property Owner Agent:	Not reported
Property Owner Company:	Walker Specialty Construction (ABCN00001198)
Property Owner Address:	Not reported
Property Owner City:	Not reported
Property Owner State:	Not reported
Property Owner Zip4:	Not reported
Property Owner Phone:	Not reported
Job Site Room:	Not reported
Facility Age:	Not reported
Facility Size:	Not reported
Facility Remodel:	Not reported
Facility Demo:	Not reported
Facility Repair:	Not reported
Facility Maint:	Not reported
Removed:	Not reported
Encapsulated:	Not reported
Quantity Sq Ft:	Not reported
Fireproofing:	Not reported
Popcorn Ceiling:	Not reported
CAB:	Not reported
Sheet Vinyl:	Not reported
Asbestos Paper:	Not reported
Boiler Insulation:	Not reported
Duct Paper:	Not reported
VAT:	Not reported
Roofing:	Not reported
Sq Ft Other:	Not reported
Sq Ft Other Text:	Not reported
Quantity Lin Ft:	Not reported
Mag Pipe Insulation:	Not reported
Air Cell Pipe Insulation:	Not reported
Ducting Insulation:	Not reported
Cement Asbestos Pipe:	Not reported
Mudded Pipe Insulation:	Not reported
Duct Tape:	Not reported

DRAFT

SEATTLE HILTON HOTEL PARKING GARAGE (Continued) **S104971768**

Lin Ft Other1:	Not reported
Lin Ft Other1 Text:	Not reported
Lin Ft Other2:	Not reported
Lin Ft Other2 Text:	Not reported
Indoors:	Not reported
Outdoors:	Not reported
Neg Pres Enclosure:	Not reported
Glove Bag:	Not reported
Mini Enclosure:	Not reported
Critical Barriers:	Not reported
Wrap And Cut:	Not reported
Wet Methods:	Not reported
HEPA Vacuum:	Not reported
MANUALMETHODS :	Not reported
Other CM1:	Not reported
Other CM1 Text:	Not reported
Other CM2:	Not reported
Other CM2 Text:	Not reported
Half Mask APR:	Not reported
Full Face APR:	Not reported
PAPR:	Not reported
Type C Continuous:	Not reported
Type C Pressure:	Not reported
Other Resp Pro:	Not reported
Other Resp Pro Text:	Not reported
Comments:	Not reported
Date Time Submitted:	Not reported
Submitter IP Address:	Not reported
Region:	2
UBI:	601634484
Notice type:	Initial
Project Type:	Air cell Pipe Insulation, Boiler Insulation, Fire Proofing, Mag/mudded pipe Insulation
Supervisor:	Gary Hume ()
Supervisor Phone:	Not reported
Certificate Status:	ACTIVE
Name:	Not reported
Address:	1301 6TH AVENUE
City,State,Zip:	SEATTLE, WA
Facility Type:	Not reported
Parent ID:	Not reported
Form ID:	70013##1198Walke362530
Notice Date:	04/04/2013
Start Date:	03/11/2013
Completion Date:	06/30/2013
Initial:	Not reported
Amended:	Not reported
On Hold:	Not reported
Off Hold:	Not reported
Emergency:	Not reported
Site Hours Start:	Not reported
Site Hours End:	Not reported
Sunday:	Not reported
Monday:	Not reported
Tuesday:	Not reported
Wednesday:	Not reported

DRAFT

SEATTLE HILTON HOTEL PARKING GARAGE (Continued) **S104971768**

Thursday:	Not reported
Friday:	Not reported
Saturday:	Not reported
Contractor ID:	Not reported
Phone:	Not reported
Job Site CAS:	Not reported
Project Form Email:	Not reported
Property Owner Name:	Not reported
Property Owner Agent:	Not reported
Property Owner Company:	Walker Specialty Construction (ABCN00001198)
Property Owner Address:	Not reported
Property Owner City:	Not reported
Property Owner State:	Not reported
Property Owner Zip4:	Not reported
Property Owner Phone:	Not reported
Job Site Room:	Not reported
Facility Age:	Not reported
Facility Size:	Not reported
Facility Remodel:	Not reported
Facility Demo:	Not reported
Facility Repair:	Not reported
Facility Maint:	Not reported
Removed:	Not reported
Encapsulated:	Not reported
Quantity Sq Ft:	Not reported
Fireproofing:	Not reported
Popcorn Ceiling:	Not reported
CAB:	Not reported
Sheet Vinyl:	Not reported
Asbestos Paper:	Not reported
Boiler Insulation:	Not reported
Duct Paper:	Not reported
VAT:	Not reported
Roofing:	Not reported
Sq Ft Other:	Not reported
Sq Ft Other Text:	Not reported
Quantity Lin Ft:	Not reported
Mag Pipe Insulation:	Not reported
Air Cell Pipe Insulation:	Not reported
Ducting Insulation:	Not reported
Cement Asbestos Pipe:	Not reported
Mudded Pipe Insulation:	Not reported
Duct Tape:	Not reported
Lin Ft Other1:	Not reported
Lin Ft Other1 Text:	Not reported
Lin Ft Other2:	Not reported
Lin Ft Other2 Text:	Not reported
Indoors:	Not reported
Outdoors:	Not reported
Neg Pres Enclosure:	Not reported
Glove Bag:	Not reported
Mini Enclosure:	Not reported
Critical Barriers:	Not reported
Wrap And Cut:	Not reported
Wet Methods:	Not reported
HEPA Vacuum:	Not reported
MANUALMETHODS :	Not reported

DRAFT

SEATTLE HILTON HOTEL PARKING GARAGE (Continued) **S104971768**

Other CM1:	Not reported
Other CM1 Text:	Not reported
Other CM2:	Not reported
Other CM2 Text:	Not reported
Half Mask APR:	Not reported
Full Face APR:	Not reported
PAPR:	Not reported
Type C Continuous:	Not reported
Type C Pressure:	Not reported
Other Resp Pro:	Not reported
Other Resp Pro Text:	Not reported
Comments:	Not reported
Date Time Submitted:	Not reported
Submitter IP Address:	Not reported
Region:	2
UBI:	601634484
Notice type:	Initial
Project Type:	Air cell Pipe Insulation, Boiler Insulation, Fire Proofing, Mag/mudded pipe Insulation
Supervisor:	Gary Hume ()
Supervisor Phone:	Not reported
Certificate Status:	ACTIVE
Name:	Not reported
Address:	1301 6TH AVENUE
City,State,Zip:	SEATTLE, WA
Facility Type:	Not reported
Parent ID:	Not reported
Form ID:	72047##1198Walke817744
Notice Date:	05/29/2013
Start Date:	03/11/2013
Completion Date:	06/30/2013
Initial:	Not reported
Amended:	Not reported
On Hold:	Not reported
Off Hold:	Not reported
Emergency:	Not reported
Site Hours Start:	Not reported
Site Hours End:	Not reported
Sunday:	Not reported
Monday:	Not reported
Tuesday:	Not reported
Wednesday:	Not reported
Thursday:	Not reported
Friday:	Not reported
Saturday:	Not reported
Contractor ID:	Not reported
Phone:	Not reported
Job Site CAS:	Not reported
Project Form Email:	Not reported
Property Owner Name:	Not reported
Property Owner Agent:	Not reported
Property Owner Company:	Walker Specialty Construction (ABCN00001198)
Property Owner Address:	Not reported
Property Owner City:	Not reported
Property Owner State:	Not reported
Property Owner Zip4:	Not reported

DRAFT

SEATTLE HILTON HOTEL PARKING GARAGE (Continued) **S104971768**

Property Owner Phone:	Not reported
Job Site Room:	Not reported
Facility Age:	Not reported
Facility Size:	Not reported
Facility Remodel:	Not reported
Facility Demo:	Not reported
Facility Repair:	Not reported
Facility Maint:	Not reported
Removed:	Not reported
Encapsulated:	Not reported
Quantity Sq Ft:	Not reported
Fireproofing:	Not reported
Popcorn Ceiling:	Not reported
CAB:	Not reported
Sheet Vinyl:	Not reported
Asbestos Paper:	Not reported
Boiler Insulation:	Not reported
Duct Paper:	Not reported
VAT:	Not reported
Roofing:	Not reported
Sq Ft Other:	Not reported
Sq Ft Other Text:	Not reported
Quantity Lin Ft:	Not reported
Mag Pipe Insulation:	Not reported
Air Cell Pipe Insulation:	Not reported
Ducting Insulation:	Not reported
Cement Asbestos Pipe:	Not reported
Mudded Pipe Insulation:	Not reported
Duct Tape:	Not reported
Lin Ft Other1:	Not reported
Lin Ft Other1 Text:	Not reported
Lin Ft Other2:	Not reported
Lin Ft Other2 Text:	Not reported
Indoors:	Not reported
Outdoors:	Not reported
Neg Pres Enclosure:	Not reported
Glove Bag:	Not reported
Mini Enclosure:	Not reported
Critical Barriers:	Not reported
Wrap And Cut:	Not reported
Wet Methods:	Not reported
HEPA Vacuum:	Not reported
MANUALMETHODS :	Not reported
Other CM1:	Not reported
Other CM1 Text:	Not reported
Other CM2:	Not reported
Other CM2 Text:	Not reported
Half Mask APR:	Not reported
Full Face APR:	Not reported
PAPR:	Not reported
Type C Continuous:	Not reported
Type C Pressure:	Not reported
Other Resp Pro:	Not reported
Other Resp Pro Text:	Not reported
Comments:	Not reported
Date Time Submitted:	Not reported
Submitter IP Address:	Not reported

DRAFT

SEATTLE HILTON HOTEL PARKING GARAGE (Continued) **S104971768**

Region:	2
UBI:	601634484
Notice type:	Initial
Project Type:	Air cell Pipe Insulation, Boiler Insulation, Fire Proofing, Mag/mudded pipe Insulation
Supervisor:	Mike Jones ()
Supervisor Phone:	Not reported
Certificate Status:	ACTIVE
Name:	Not reported
Address:	1301 6TH AVENUE
City,State,Zip:	SEATTLE, WA
Facility Type:	Not reported
Parent ID:	Not reported
Form ID:	77474##1198Walke493599
Notice Date:	10/09/2013
Start Date:	03/11/2013
Completion Date:	11/29/2013
Initial:	Not reported
Amended:	Not reported
On Hold:	Not reported
Off Hold:	Not reported
Emergency:	Not reported
Site Hours Start:	Not reported
Site Hours End:	Not reported
Sunday:	Not reported
Monday:	Not reported
Tuesday:	Not reported
Wednesday:	Not reported
Thursday:	Not reported
Friday:	Not reported
Saturday:	Not reported
Contractor ID:	Not reported
Phone:	Not reported
Job Site CAS:	Not reported
Project Form Email:	Not reported
Property Owner Name:	Not reported
Property Owner Agent:	Not reported
Property Owner Company:	Walker Specialty Construction (ABCN00001198)
Property Owner Address:	Not reported
Property Owner City:	Not reported
Property Owner State:	Not reported
Property Owner Zip4:	Not reported
Property Owner Phone:	Not reported
Job Site Room:	Not reported
Facility Age:	Not reported
Facility Size:	Not reported
Facility Remodel:	Not reported
Facility Demo:	Not reported
Facility Repair:	Not reported
Facility Maint:	Not reported
Removed:	Not reported
Encapsulated:	Not reported
Quantity Sq Ft:	Not reported
Fireproofing:	Not reported
Popcorn Ceiling:	Not reported
CAB:	Not reported

DRAFT

SEATTLE HILTON HOTEL PARKING GARAGE (Continued) **S104971768**

Sheet Vinyl:	Not reported
Asbestos Paper:	Not reported
Boiler Insulation:	Not reported
Duct Paper:	Not reported
VAT:	Not reported
Roofing:	Not reported
Sq Ft Other:	Not reported
Sq Ft Other Text:	Not reported
Quantity Lin Ft:	Not reported
Mag Pipe Insulation:	Not reported
Air Cell Pipe Insulation:	Not reported
Ducting Insulation:	Not reported
Cement Asbestos Pipe:	Not reported
Mudded Pipe Insulation:	Not reported
Duct Tape:	Not reported
Lin Ft Other1:	Not reported
Lin Ft Other1 Text:	Not reported
Lin Ft Other2:	Not reported
Lin Ft Other2 Text:	Not reported
Indoors:	Not reported
Outdoors:	Not reported
Neg Pres Enclosure:	Not reported
Glove Bag:	Not reported
Mini Enclosure:	Not reported
Critical Barriers:	Not reported
Wrap And Cut:	Not reported
Wet Methods:	Not reported
HEPA Vacuum:	Not reported
MANUALMETHODS :	Not reported
Other CM1:	Not reported
Other CM1 Text:	Not reported
Other CM2:	Not reported
Other CM2 Text:	Not reported
Half Mask APR:	Not reported
Full Face APR:	Not reported
PAPR:	Not reported
Type C Continuous:	Not reported
Type C Pressure:	Not reported
Other Resp Pro:	Not reported
Other Resp Pro Text:	Not reported
Comments:	Not reported
Date Time Submitted:	Not reported
Submitter IP Address:	Not reported
Region:	2
UBI:	601634484
Notice type:	Initial
Project Type:	Air cell Pipe Insulation, Boiler Insulation, Fire Proofing, Mag/mudded pipe Insulation
Supervisor:	Gary Hume ()
Supervisor Phone:	Not reported
Certificate Status:	ACTIVE
Name:	Not reported
Address:	1301 6TH AVENUE
City,State,Zip:	SEATTLE, WA
Facility Type:	Not reported
Parent ID:	Not reported

DRAFT

SEATTLE HILTON HOTEL PARKING GARAGE (Continued) **S104971768**

Form ID:	78876##1198Walke440533
Notice Date:	11/18/2013
Start Date:	03/11/2013
Completion Date:	11/29/2013
Initial:	Not reported
Amended:	Not reported
On Hold:	Not reported
Off Hold:	Not reported
Emergency:	Not reported
Site Hours Start:	Not reported
Site Hours End:	Not reported
Sunday:	Not reported
Monday:	Not reported
Tuesday:	Not reported
Wednesday:	Not reported
Thursday:	Not reported
Friday:	Not reported
Saturday:	Not reported
Contractor ID:	Not reported
Phone:	Not reported
Job Site CAS:	Not reported
Project Form Email:	Not reported
Property Owner Name:	Not reported
Property Owner Agent:	Not reported
Property Owner Company:	Walker Specialty Construction (ABCN00001198)
Property Owner Address:	Not reported
Property Owner City:	Not reported
Property Owner State:	Not reported
Property Owner Zip4:	Not reported
Property Owner Phone:	Not reported
Job Site Room:	Not reported
Facility Age:	Not reported
Facility Size:	Not reported
Facility Remodel:	Not reported
Facility Demo:	Not reported
Facility Repair:	Not reported
Facility Maint:	Not reported
Removed:	Not reported
Encapsulated:	Not reported
Quantity Sq Ft:	Not reported
Fireproofing:	Not reported
Popcorn Ceiling:	Not reported
CAB:	Not reported
Sheet Vinyl:	Not reported
Asbestos Paper:	Not reported
Boiler Insulation:	Not reported
Duct Paper:	Not reported
VAT:	Not reported
Roofing:	Not reported
Sq Ft Other:	Not reported
Sq Ft Other Text:	Not reported
Quantity Lin Ft:	Not reported
Mag Pipe Insulation:	Not reported
Air Cell Pipe Insulation:	Not reported
Ducting Insulation:	Not reported
Cement Asbestos Pipe:	Not reported
Mudded Pipe Insulation:	Not reported

DRAFT

SEATTLE HILTON HOTEL PARKING GARAGE (Continued) **S104971768**

Duct Tape:	Not reported
Lin Ft Other1:	Not reported
Lin Ft Other1 Text:	Not reported
Lin Ft Other2:	Not reported
Lin Ft Other2 Text:	Not reported
Indoors:	Not reported
Outdoors:	Not reported
Neg Pres Enclosure:	Not reported
Glove Bag:	Not reported
Mini Enclosure:	Not reported
Critical Barriers:	Not reported
Wrap And Cut:	Not reported
Wet Methods:	Not reported
HEPA Vacuum:	Not reported
MANUALMETHODS :	Not reported
Other CM1:	Not reported
Other CM1 Text:	Not reported
Other CM2:	Not reported
Other CM2 Text:	Not reported
Half Mask APR:	Not reported
Full Face APR:	Not reported
PAPR:	Not reported
Type C Continuous:	Not reported
Type C Pressure:	Not reported
Other Resp Pro:	Not reported
Other Resp Pro Text:	Not reported
Comments:	Not reported
Date Time Submitted:	Not reported
Submitter IP Address:	Not reported
Region:	2
UBI:	601634484
Notice type:	Initial
Project Type:	Air cell Pipe Insulation, Boiler Insulation, Fire Proofing, Mag/mudded pipe Insulation
Supervisor:	Gary Hume ()
Supervisor Phone:	Not reported
Certificate Status:	ACTIVE

Name:	Not reported
Address:	1301 6TH AVENUE
City,State,Zip:	SEATTLE, WA
Facility Type:	Not reported
Parent ID:	Not reported
Form ID:	78182##1198Walke244878
Notice Date:	10/28/2013
Start Date:	03/11/2013
Completion Date:	11/29/2013
Initial:	Not reported
Amended:	Not reported
On Hold:	Not reported
Off Hold:	Not reported
Emergency:	Not reported
Site Hours Start:	Not reported
Site Hours End:	Not reported
Sunday:	Not reported
Monday:	Not reported
Tuesday:	Not reported

DRAFT

SEATTLE HILTON HOTEL PARKING GARAGE (Continued) **S104971768**

Wednesday:	Not reported
Thursday:	Not reported
Friday:	Not reported
Saturday:	Not reported
Contractor ID:	Not reported
Phone:	Not reported
Job Site CAS:	Not reported
Project Form Email:	Not reported
Property Owner Name:	Not reported
Property Owner Agent:	Not reported
Property Owner Company:	Walker Specialty Construction (ABCN00001198)
Property Owner Address:	Not reported
Property Owner City:	Not reported
Property Owner State:	Not reported
Property Owner Zip4:	Not reported
Property Owner Phone:	Not reported
Job Site Room:	Not reported
Facility Age:	Not reported
Facility Size:	Not reported
Facility Remodel:	Not reported
Facility Demo:	Not reported
Facility Repair:	Not reported
Facility Maint:	Not reported
Removed:	Not reported
Encapsulated:	Not reported
Quantity Sq Ft:	Not reported
Fireproofing:	Not reported
Popcorn Ceiling:	Not reported
CAB:	Not reported
Sheet Vinyl:	Not reported
Asbestos Paper:	Not reported
Boiler Insulation:	Not reported
Duct Paper:	Not reported
VAT:	Not reported
Roofing:	Not reported
Sq Ft Other:	Not reported
Sq Ft Other Text:	Not reported
Quantity Lin Ft:	Not reported
Mag Pipe Insulation:	Not reported
Air Cell Pipe Insulation:	Not reported
Ducting Insulation:	Not reported
Cement Asbestos Pipe:	Not reported
Mudded Pipe Insulation:	Not reported
Duct Tape:	Not reported
Lin Ft Other1:	Not reported
Lin Ft Other1 Text:	Not reported
Lin Ft Other2:	Not reported
Lin Ft Other2 Text:	Not reported
Indoors:	Not reported
Outdoors:	Not reported
Neg Pres Enclosure:	Not reported
Glove Bag:	Not reported
Mini Enclosure:	Not reported
Critical Barriers:	Not reported
Wrap And Cut:	Not reported
Wet Methods:	Not reported
HEPA Vacuum:	Not reported

DRAFT

SEATTLE HILTON HOTEL PARKING GARAGE (Continued) **S104971768**

MANUALMETHODS :	Not reported
Other CM1:	Not reported
Other CM1 Text:	Not reported
Other CM2:	Not reported
Other CM2 Text:	Not reported
Half Mask APR:	Not reported
Full Face APR:	Not reported
PAPR:	Not reported
Type C Continuous:	Not reported
Type C Pressure:	Not reported
Other Resp Pro:	Not reported
Other Resp Pro Text:	Not reported
Comments:	Not reported
Date Time Submitted:	Not reported
Submitter IP Address:	Not reported
Region:	2
UBI:	601634484
Notice type:	Initial
Project Type:	Air cell Pipe Insulation, Boiler Insulation, Fire Proofing, Mag/mudded pipe Insulation
Supervisor:	Gary Hume ()
Supervisor Phone:	Not reported
Certificate Status:	ACTIVE
Name:	Not reported
Address:	1301 6TH AVENUE
City,State,Zip:	SEATTLE, WA
Facility Type:	Not reported
Parent ID:	Not reported
Form ID:	80073##1198Walke928365
Notice Date:	12/27/2013
Start Date:	03/11/2013
Completion Date:	12/31/2013
Initial:	Not reported
Amended:	Not reported
On Hold:	Not reported
Off Hold:	Not reported
Emergency:	Not reported
Site Hours Start:	Not reported
Site Hours End:	Not reported
Sunday:	Not reported
Monday:	Not reported
Tuesday:	Not reported
Wednesday:	Not reported
Thursday:	Not reported
Friday:	Not reported
Saturday:	Not reported
Contractor ID:	Not reported
Phone:	Not reported
Job Site CAS:	Not reported
Project Form Email:	Not reported
Property Owner Name:	Not reported
Property Owner Agent:	Not reported
Property Owner Company:	Walker Specialty Construction (ABCN00001198)
Property Owner Address:	Not reported
Property Owner City:	Not reported
Property Owner State:	Not reported

DRAFT

SEATTLE HILTON HOTEL PARKING GARAGE (Continued) **S104971768**

Property Owner Zip4:	Not reported
Property Owner Phone:	Not reported
Job Site Room:	Not reported
Facility Age:	Not reported
Facility Size:	Not reported
Facility Remodel:	Not reported
Facility Demo:	Not reported
Facility Repair:	Not reported
Facility Maint:	Not reported
Removed:	Not reported
Encapsulated:	Not reported
Quantity Sq Ft:	Not reported
Fireproofing:	Not reported
Popcorn Ceiling:	Not reported
CAB:	Not reported
Sheet Vinyl:	Not reported
Asbestos Paper:	Not reported
Boiler Insulation:	Not reported
Duct Paper:	Not reported
VAT:	Not reported
Roofing:	Not reported
Sq Ft Other:	Not reported
Sq Ft Other Text:	Not reported
Quantity Lin Ft:	Not reported
Mag Pipe Insulation:	Not reported
Air Cell Pipe Insulation:	Not reported
Ducting Insulation:	Not reported
Cement Asbestos Pipe:	Not reported
Mudded Pipe Insulation:	Not reported
Duct Tape:	Not reported
Lin Ft Other1:	Not reported
Lin Ft Other1 Text:	Not reported
Lin Ft Other2:	Not reported
Lin Ft Other2 Text:	Not reported
Indoors:	Not reported
Outdoors:	Not reported
Neg Pres Enclosure:	Not reported
Glove Bag:	Not reported
Mini Enclosure:	Not reported
Critical Barriers:	Not reported
Wrap And Cut:	Not reported
Wet Methods:	Not reported
HEPA Vacuum:	Not reported
MANUALMETHODS :	Not reported
Other CM1:	Not reported
Other CM1 Text:	Not reported
Other CM2:	Not reported
Other CM2 Text:	Not reported
Half Mask APR:	Not reported
Full Face APR:	Not reported
PAPR:	Not reported
Type C Continuous:	Not reported
Type C Pressure:	Not reported
Other Resp Pro:	Not reported
Other Resp Pro Text:	Not reported
Comments:	Not reported
Date Time Submitted:	Not reported

DRAFT

SEATTLE HILTON HOTEL PARKING GARAGE (Continued) **S104971768**

Submitter IP Address:	Not reported
Region:	2
UBI:	601634484
Notice type:	Initial
Project Type:	Air cell Pipe Insulation, Boiler Insulation, Fire Proofing, Mag/mudded pipe Insulation
Supervisor:	Gary Hume ()
Supervisor Phone:	Not reported
Certificate Status:	ACTIVE
Name:	Not reported
Address:	1301 6TH AVENUE
City,State,Zip:	SEATTLE, WA
Facility Type:	Not reported
Parent ID:	Not reported
Form ID:	73250##1198Walke659140
Notice Date:	06/26/2013
Start Date:	03/11/2013
Completion Date:	08/31/2013
Initial:	Not reported
Amended:	Not reported
On Hold:	Not reported
Off Hold:	Not reported
Emergency:	Not reported
Site Hours Start:	Not reported
Site Hours End:	Not reported
Sunday:	Not reported
Monday:	Not reported
Tuesday:	Not reported
Wednesday:	Not reported
Thursday:	Not reported
Friday:	Not reported
Saturday:	Not reported
Contractor ID:	Not reported
Phone:	Not reported
Job Site CAS:	Not reported
Project Form Email:	Not reported
Property Owner Name:	Not reported
Property Owner Agent:	Not reported
Property Owner Company:	Walker Specialty Construction (ABCN00001198)
Property Owner Address:	Not reported
Property Owner City:	Not reported
Property Owner State:	Not reported
Property Owner Zip4:	Not reported
Property Owner Phone:	Not reported
Job Site Room:	Not reported
Facility Age:	Not reported
Facility Size:	Not reported
Facility Remodel:	Not reported
Facility Demo:	Not reported
Facility Repair:	Not reported
Facility Maint:	Not reported
Removed:	Not reported
Encapsulated:	Not reported
Quantity Sq Ft:	Not reported
Fireproofing:	Not reported
Popcorn Ceiling:	Not reported

DRAFT

SEATTLE HILTON HOTEL PARKING GARAGE (Continued) **S104971768**

CAB:	Not reported
Sheet Vinyl:	Not reported
Asbestos Paper:	Not reported
Boiler Insulation:	Not reported
Duct Paper:	Not reported
VAT:	Not reported
Roofing:	Not reported
Sq Ft Other:	Not reported
Sq Ft Other Text:	Not reported
Quantity Lin Ft:	Not reported
Mag Pipe Insulation:	Not reported
Air Cell Pipe Insulation:	Not reported
Ducting Insulation:	Not reported
Cement Asbestos Pipe:	Not reported
Mudded Pipe Insulation:	Not reported
Duct Tape:	Not reported
Lin Ft Other1:	Not reported
Lin Ft Other1 Text:	Not reported
Lin Ft Other2:	Not reported
Lin Ft Other2 Text:	Not reported
Indoors:	Not reported
Outdoors:	Not reported
Neg Pres Enclosure:	Not reported
Glove Bag:	Not reported
Mini Enclosure:	Not reported
Critical Barriers:	Not reported
Wrap And Cut:	Not reported
Wet Methods:	Not reported
HEPA Vacuum:	Not reported
MANUALMETHODS :	Not reported
Other CM1:	Not reported
Other CM1 Text:	Not reported
Other CM2:	Not reported
Other CM2 Text:	Not reported
Half Mask APR:	Not reported
Full Face APR:	Not reported
PAPR:	Not reported
Type C Continuous:	Not reported
Type C Pressure:	Not reported
Other Resp Pro:	Not reported
Other Resp Pro Text:	Not reported
Comments:	Not reported
Date Time Submitted:	Not reported
Submitter IP Address:	Not reported
Region:	2
UBI:	601634484
Notice type:	Initial
Project Type:	Air cell Pipe Insulation, Boiler Insulation, Fire Proofing, Mag/mudded pipe Insulation
Supervisor:	Jack Vay ()
Supervisor Phone:	Not reported
Certificate Status:	ACTIVE
Name:	Not reported
Address:	1301 6TH AVENUE
City,State,Zip:	SEATTLE, WA
Facility Type:	Not reported

DRAFT

SEATTLE HILTON HOTEL PARKING GARAGE (Continued) **S104971768**

Parent ID:	Not reported
Form ID:	73045##1198Walke634356
Notice Date:	06/21/2013
Start Date:	03/11/2013
Completion Date:	06/30/2013
Initial:	Not reported
Amended:	Not reported
On Hold:	Not reported
Off Hold:	Not reported
Emergency:	Not reported
Site Hours Start:	Not reported
Site Hours End:	Not reported
Sunday:	Not reported
Monday:	Not reported
Tuesday:	Not reported
Wednesday:	Not reported
Thursday:	Not reported
Friday:	Not reported
Saturday:	Not reported
Contractor ID:	Not reported
Phone:	Not reported
Job Site CAS:	Not reported
Project Form Email:	Not reported
Property Owner Name:	Not reported
Property Owner Agent:	Not reported
Property Owner Company:	Walker Specialty Construction (ABCN00001198)
Property Owner Address:	Not reported
Property Owner City:	Not reported
Property Owner State:	Not reported
Property Owner Zip4:	Not reported
Property Owner Phone:	Not reported
Job Site Room:	Not reported
Facility Age:	Not reported
Facility Size:	Not reported
Facility Remodel:	Not reported
Facility Demo:	Not reported
Facility Repair:	Not reported
Facility Maint:	Not reported
Removed:	Not reported
Encapsulated:	Not reported
Quantity Sq Ft:	Not reported
Fireproofing:	Not reported
Popcorn Ceiling:	Not reported
CAB:	Not reported
Sheet Vinyl:	Not reported
Asbestos Paper:	Not reported
Boiler Insulation:	Not reported
Duct Paper:	Not reported
VAT:	Not reported
Roofing:	Not reported
Sq Ft Other:	Not reported
Sq Ft Other Text:	Not reported
Quantity Lin Ft:	Not reported
Mag Pipe Insulation:	Not reported
Air Cell Pipe Insulation:	Not reported
Ducting Insulation:	Not reported
Cement Asbestos Pipe:	Not reported

DRAFT

SEATTLE HILTON HOTEL PARKING GARAGE (Continued) **S104971768**

Mudded Pipe Insulation:	Not reported
Duct Tape:	Not reported
Lin Ft Other1:	Not reported
Lin Ft Other1 Text:	Not reported
Lin Ft Other2:	Not reported
Lin Ft Other2 Text:	Not reported
Indoors:	Not reported
Outdoors:	Not reported
Neg Pres Enclosure:	Not reported
Glove Bag:	Not reported
Mini Enclosure:	Not reported
Critical Barriers:	Not reported
Wrap And Cut:	Not reported
Wet Methods:	Not reported
HEPA Vacuum:	Not reported
MANUALMETHODS :	Not reported
Other CM1:	Not reported
Other CM1 Text:	Not reported
Other CM2:	Not reported
Other CM2 Text:	Not reported
Half Mask APR:	Not reported
Full Face APR:	Not reported
PAPR:	Not reported
Type C Continuous:	Not reported
Type C Pressure:	Not reported
Other Resp Pro:	Not reported
Other Resp Pro Text:	Not reported
Comments:	Not reported
Date Time Submitted:	Not reported
Submitter IP Address:	Not reported
Region:	2
UBI:	601634484
Notice type:	Initial
Project Type:	Air cell Pipe Insulation, Boiler Insulation, Fire Proofing, Mag/mudded pipe Insulation
Supervisor:	Jack Vay ()
Supervisor Phone:	Not reported
Certificate Status:	ACTIVE
Name:	Not reported
Address:	1301 6TH AVENUE
City,State,Zip:	SEATTLE, WA
Facility Type:	Not reported
Parent ID:	Not reported
Form ID:	72791##1198Walke588321
Notice Date:	06/17/2013
Start Date:	03/11/2013
Completion Date:	06/30/2013
Initial:	Not reported
Amended:	Not reported
On Hold:	Not reported
Off Hold:	Not reported
Emergency:	Not reported
Site Hours Start:	Not reported
Site Hours End:	Not reported
Sunday:	Not reported
Monday:	Not reported

DRAFT

SEATTLE HILTON HOTEL PARKING GARAGE (Continued) **S104971768**

Tuesday:	Not reported
Wednesday:	Not reported
Thursday:	Not reported
Friday:	Not reported
Saturday:	Not reported
Contractor ID:	Not reported
Phone:	Not reported
Job Site CAS:	Not reported
Project Form Email:	Not reported
Property Owner Name:	Not reported
Property Owner Agent:	Not reported
Property Owner Company:	Walker Specialty Construction (ABCN00001198)
Property Owner Address:	Not reported
Property Owner City:	Not reported
Property Owner State:	Not reported
Property Owner Zip4:	Not reported
Property Owner Phone:	Not reported
Job Site Room:	Not reported
Facility Age:	Not reported
Facility Size:	Not reported
Facility Remodel:	Not reported
Facility Demo:	Not reported
Facility Repair:	Not reported
Facility Maint:	Not reported
Removed:	Not reported
Encapsulated:	Not reported
Quantity Sq Ft:	Not reported
Fireproofing:	Not reported
Popcorn Ceiling:	Not reported
CAB:	Not reported
Sheet Vinyl:	Not reported
Asbestos Paper:	Not reported
Boiler Insulation:	Not reported
Duct Paper:	Not reported
VAT:	Not reported
Roofing:	Not reported
Sq Ft Other:	Not reported
Sq Ft Other Text:	Not reported
Quantity Lin Ft:	Not reported
Mag Pipe Insulation:	Not reported
Air Cell Pipe Insulation:	Not reported
Ducting Insulation:	Not reported
Cement Asbestos Pipe:	Not reported
Mudded Pipe Insulation:	Not reported
Duct Tape:	Not reported
Lin Ft Other1:	Not reported
Lin Ft Other1 Text:	Not reported
Lin Ft Other2:	Not reported
Lin Ft Other2 Text:	Not reported
Indoors:	Not reported
Outdoors:	Not reported
Neg Pres Enclosure:	Not reported
Glove Bag:	Not reported
Mini Enclosure:	Not reported
Critical Barriers:	Not reported
Wrap And Cut:	Not reported
Wet Methods:	Not reported

DRAFT

SEATTLE HILTON HOTEL PARKING GARAGE (Continued) **S104971768**

HEPA Vacuum:	Not reported
MANUALMETHODS :	Not reported
Other CM1:	Not reported
Other CM1 Text:	Not reported
Other CM2:	Not reported
Other CM2 Text:	Not reported
Half Mask APR:	Not reported
Full Face APR:	Not reported
PAPR:	Not reported
Type C Continuous:	Not reported
Type C Pressure:	Not reported
Other Resp Pro:	Not reported
Other Resp Pro Text:	Not reported
Comments:	Not reported
Date Time Submitted:	Not reported
Submitter IP Address:	Not reported
Region:	2
UBI:	601634484
Notice type:	Initial
Project Type:	Air cell Pipe Insulation, Boiler Insulation, Fire Proofing, Mag/mudded pipe Insulation
Supervisor:	Gary Hume ()
Supervisor Phone:	Not reported
Certificate Status:	ACTIVE
Name:	Not reported
Address:	1301 6TH AVENUE
City,State,Zip:	SEATTLE, WA
Facility Type:	Not reported
Parent ID:	Not reported
Form ID:	74658##1198Walke356226
Notice Date:	07/31/2013
Start Date:	03/11/2013
Completion Date:	08/31/2013
Initial:	Not reported
Amended:	Not reported
On Hold:	Not reported
Off Hold:	Not reported
Emergency:	Not reported
Site Hours Start:	Not reported
Site Hours End:	Not reported
Sunday:	Not reported
Monday:	Not reported
Tuesday:	Not reported
Wednesday:	Not reported
Thursday:	Not reported
Friday:	Not reported
Saturday:	Not reported
Contractor ID:	Not reported
Phone:	Not reported
Job Site CAS:	Not reported
Project Form Email:	Not reported
Property Owner Name:	Not reported
Property Owner Agent:	Not reported
Property Owner Company:	Walker Specialty Construction (ABCN00001198)
Property Owner Address:	Not reported
Property Owner City:	Not reported

DRAFT

SEATTLE HILTON HOTEL PARKING GARAGE (Continued) **S104971768**

Property Owner State:	Not reported
Property Owner Zip4:	Not reported
Property Owner Phone:	Not reported
Job Site Room:	Not reported
Facility Age:	Not reported
Facility Size:	Not reported
Facility Remodel:	Not reported
Facility Demo:	Not reported
Facility Repair:	Not reported
Facility Maint:	Not reported
Removed:	Not reported
Encapsulated:	Not reported
Quantity Sq Ft:	Not reported
Fireproofing:	Not reported
Popcorn Ceiling:	Not reported
CAB:	Not reported
Sheet Vinyl:	Not reported
Asbestos Paper:	Not reported
Boiler Insulation:	Not reported
Duct Paper:	Not reported
VAT:	Not reported
Roofing:	Not reported
Sq Ft Other:	Not reported
Sq Ft Other Text:	Not reported
Quantity Lin Ft:	Not reported
Mag Pipe Insulation:	Not reported
Air Cell Pipe Insulation:	Not reported
Ducting Insulation:	Not reported
Cement Asbestos Pipe:	Not reported
Mudded Pipe Insulation:	Not reported
Duct Tape:	Not reported
Lin Ft Other1:	Not reported
Lin Ft Other1 Text:	Not reported
Lin Ft Other2:	Not reported
Lin Ft Other2 Text:	Not reported
Indoors:	Not reported
Outdoors:	Not reported
Neg Pres Enclosure:	Not reported
Glove Bag:	Not reported
Mini Enclosure:	Not reported
Critical Barriers:	Not reported
Wrap And Cut:	Not reported
Wet Methods:	Not reported
HEPA Vacuum:	Not reported
MANUALMETHODS :	Not reported
Other CM1:	Not reported
Other CM1 Text:	Not reported
Other CM2:	Not reported
Other CM2 Text:	Not reported
Half Mask APR:	Not reported
Full Face APR:	Not reported
PAPR:	Not reported
Type C Continuous:	Not reported
Type C Pressure:	Not reported
Other Resp Pro:	Not reported
Other Resp Pro Text:	Not reported
Comments:	Not reported

DRAFT

SEATTLE HILTON HOTEL PARKING GARAGE (Continued) **S104971768**

Date Time Submitted:	Not reported
Submitter IP Address:	Not reported
Region:	2
UBI:	601634484
Notice type:	Initial
Project Type:	Air cell Pipe Insulation, Boiler Insulation, Fire Proofing, Mag/mudded pipe Insulation
Supervisor:	Jack Vay ()
Supervisor Phone:	Not reported
Certificate Status:	ACTIVE
Name:	Not reported
Address:	1301 6TH AVENUE
City,State,Zip:	SEATTLE, WA
Facility Type:	Not reported
Parent ID:	Not reported
Form ID:	135005#1308749694
Notice Date:	08/06/2019
Start Date:	12/24/2018
Completion Date:	08/16/2019
Initial:	Not reported
Amended:	Not reported
On Hold:	Not reported
Off Hold:	Not reported
Emergency:	Not reported
Site Hours Start:	Not reported
Site Hours End:	Not reported
Sunday:	Not reported
Monday:	Not reported
Tuesday:	Not reported
Wednesday:	Not reported
Thursday:	Not reported
Friday:	Not reported
Saturday:	Not reported
Contractor ID:	Not reported
Phone:	Not reported
Job Site CAS:	Not reported
Project Form Email:	Not reported
Property Owner Name:	Not reported
Property Owner Agent:	Not reported
Property Owner Company:	NORTHWEST ABATEMENT SERVICES I (LAKEWOOD) (ABCN00001177)
Property Owner Address:	Not reported
Property Owner City:	Not reported
Property Owner State:	Not reported
Property Owner Zip4:	Not reported
Property Owner Phone:	Not reported
Job Site Room:	Not reported
Facility Age:	Not reported
Facility Size:	Not reported
Facility Remodel:	Not reported
Facility Demo:	Not reported
Facility Repair:	Not reported
Facility Maint:	Not reported
Removed:	Not reported
Encapsulated:	Not reported
Quantity Sq Ft:	Not reported
Fireproofing:	Not reported

DRAFT

SEATTLE HILTON HOTEL PARKING GARAGE (Continued) **S104971768**

Popcorn Ceiling:	Not reported
CAB:	Not reported
Sheet Vinyl:	Not reported
Asbestos Paper:	Not reported
Boiler Insulation:	Not reported
Duct Paper:	Not reported
VAT:	Not reported
Roofing:	Not reported
Sq Ft Other:	Not reported
Sq Ft Other Text:	Not reported
Quantity Lin Ft:	Not reported
Mag Pipe Insulation:	Not reported
Air Cell Pipe Insulation:	Not reported
Ducting Insulation:	Not reported
Cement Asbestos Pipe:	Not reported
Mudded Pipe Insulation:	Not reported
Duct Tape:	Not reported
Lin Ft Other1:	Not reported
Lin Ft Other1 Text:	Not reported
Lin Ft Other2:	Not reported
Lin Ft Other2 Text:	Not reported
Indoors:	Not reported
Outdoors:	Not reported
Neg Pres Enclosure:	Not reported
Glove Bag:	Not reported
Mini Enclosure:	Not reported
Critical Barriers:	Not reported
Wrap And Cut:	Not reported
Wet Methods:	Not reported
HEPA Vacuum:	Not reported
MANUALMETHODS :	Not reported
Other CM1:	Not reported
Other CM1 Text:	Not reported
Other CM2:	Not reported
Other CM2 Text:	Not reported
Half Mask APR:	Not reported
Full Face APR:	Not reported
PAPR:	Not reported
Type C Continuous:	Not reported
Type C Pressure:	Not reported
Other Resp Pro:	Not reported
Other Resp Pro Text:	Not reported
Comments:	Not reported
Date Time Submitted:	Not reported
Submitter IP Address:	Not reported
Region:	2
UBI:	601580291
Notice type:	Initial
Project Type:	Fire Proofing, Mastic, Other linear footage, Other Square Footage
Supervisor:	Rogelio Perez Acosta (2019026784A)
Supervisor Phone:	Not reported
Certificate Status:	ACTIVE
Name:	Not reported
Address:	1301 6TH AVENUE
City,State,Zip:	SEATTLE, WA
Facility Type:	Not reported

DRAFT

SEATTLE HILTON HOTEL PARKING GARAGE (Continued) **S104971768**

Parent ID:	Not reported
Form ID:	135005#1308749694
Notice Date:	07/01/2019
Start Date:	12/24/2018
Completion Date:	08/16/2019
Initial:	Not reported
Amended:	Not reported
On Hold:	Not reported
Off Hold:	Not reported
Emergency:	Not reported
Site Hours Start:	Not reported
Site Hours End:	Not reported
Sunday:	Not reported
Monday:	Not reported
Tuesday:	Not reported
Wednesday:	Not reported
Thursday:	Not reported
Friday:	Not reported
Saturday:	Not reported
Contractor ID:	Not reported
Phone:	Not reported
Job Site CAS:	Not reported
Project Form Email:	Not reported
Property Owner Name:	Not reported
Property Owner Agent:	Not reported
Property Owner Company:	NORTHWEST ABATEMENT SERVICES I (LAKEWOOD) (ABCN00001177)
Property Owner Address:	Not reported
Property Owner City:	Not reported
Property Owner State:	Not reported
Property Owner Zip4:	Not reported
Property Owner Phone:	Not reported
Job Site Room:	Not reported
Facility Age:	Not reported
Facility Size:	Not reported
Facility Remodel:	Not reported
Facility Demo:	Not reported
Facility Repair:	Not reported
Facility Maint:	Not reported
Removed:	Not reported
Encapsulated:	Not reported
Quantity Sq Ft:	Not reported
Fireproofing:	Not reported
Popcorn Ceiling:	Not reported
CAB:	Not reported
Sheet Vinyl:	Not reported
Asbestos Paper:	Not reported
Boiler Insulation:	Not reported
Duct Paper:	Not reported
VAT:	Not reported
Roofing:	Not reported
Sq Ft Other:	Not reported
Sq Ft Other Text:	Not reported
Quantity Lin Ft:	Not reported
Mag Pipe Insulation:	Not reported
Air Cell Pipe Insulation:	Not reported
Ducting Insulation:	Not reported
Cement Asbestos Pipe:	Not reported

DRAFT

SEATTLE HILTON HOTEL PARKING GARAGE (Continued) **S104971768**

Mudded Pipe Insulation:	Not reported
Duct Tape:	Not reported
Lin Ft Other1:	Not reported
Lin Ft Other1 Text:	Not reported
Lin Ft Other2:	Not reported
Lin Ft Other2 Text:	Not reported
Indoors:	Not reported
Outdoors:	Not reported
Neg Pres Enclosure:	Not reported
Glove Bag:	Not reported
Mini Enclosure:	Not reported
Critical Barriers:	Not reported
Wrap And Cut:	Not reported
Wet Methods:	Not reported
HEPA Vacuum:	Not reported
MANUALMETHODS :	Not reported
Other CM1:	Not reported
Other CM1 Text:	Not reported
Other CM2:	Not reported
Other CM2 Text:	Not reported
Half Mask APR:	Not reported
Full Face APR:	Not reported
PAPR:	Not reported
Type C Continuous:	Not reported
Type C Pressure:	Not reported
Other Resp Pro:	Not reported
Other Resp Pro Text:	Not reported
Comments:	Not reported
Date Time Submitted:	Not reported
Submitter IP Address:	Not reported
Region:	2
UBI:	601580291
Notice type:	Initial
Project Type:	Fire Proofing, Mastic, Other linear footage, Other Square Footage
Supervisor:	Rogelio Perez Acosta (2019026784A)
Supervisor Phone:	Not reported
Certificate Status:	ACTIVE

Name:	Not reported
Address:	1301 6TH AVENUE
City,State,Zip:	SEATTLE, WA
Facility Type:	Not reported
Parent ID:	Not reported
Form ID:	135005#1308749694
Notice Date:	05/21/2019
Start Date:	12/24/2018
Completion Date:	07/05/2019
Initial:	Not reported
Amended:	Not reported
On Hold:	Not reported
Off Hold:	Not reported
Emergency:	Not reported
Site Hours Start:	Not reported
Site Hours End:	Not reported
Sunday:	Not reported
Monday:	Not reported
Tuesday:	Not reported

DRAFT

SEATTLE HILTON HOTEL PARKING GARAGE (Continued) **S104971768**

Wednesday:	Not reported
Thursday:	Not reported
Friday:	Not reported
Saturday:	Not reported
Contractor ID:	Not reported
Phone:	Not reported
Job Site CAS:	Not reported
Project Form Email:	Not reported
Property Owner Name:	Not reported
Property Owner Agent:	Not reported
Property Owner Company:	NORTHWEST ABATEMENT SERVICES I (LAKEWOOD) (ABCN00001177)
Property Owner Address:	Not reported
Property Owner City:	Not reported
Property Owner State:	Not reported
Property Owner Zip4:	Not reported
Property Owner Phone:	Not reported
Job Site Room:	Not reported
Facility Age:	Not reported
Facility Size:	Not reported
Facility Remodel:	Not reported
Facility Demo:	Not reported
Facility Repair:	Not reported
Facility Maint:	Not reported
Removed:	Not reported
Encapsulated:	Not reported
Quantity Sq Ft:	Not reported
Fireproofing:	Not reported
Popcorn Ceiling:	Not reported
CAB:	Not reported
Sheet Vinyl:	Not reported
Asbestos Paper:	Not reported
Boiler Insulation:	Not reported
Duct Paper:	Not reported
VAT:	Not reported
Roofing:	Not reported
Sq Ft Other:	Not reported
Sq Ft Other Text:	Not reported
Quantity Lin Ft:	Not reported
Mag Pipe Insulation:	Not reported
Air Cell Pipe Insulation:	Not reported
Ducting Insulation:	Not reported
Cement Asbestos Pipe:	Not reported
Mudded Pipe Insulation:	Not reported
Duct Tape:	Not reported
Lin Ft Other1:	Not reported
Lin Ft Other1 Text:	Not reported
Lin Ft Other2:	Not reported
Lin Ft Other2 Text:	Not reported
Indoors:	Not reported
Outdoors:	Not reported
Neg Pres Enclosure:	Not reported
Glove Bag:	Not reported
Mini Enclosure:	Not reported
Critical Barriers:	Not reported
Wrap And Cut:	Not reported
Wet Methods:	Not reported
HEPA Vacuum:	Not reported

DRAFT

SEATTLE HILTON HOTEL PARKING GARAGE (Continued) **S104971768**

MANUALMETHODS :	Not reported
Other CM1:	Not reported
Other CM1 Text:	Not reported
Other CM2:	Not reported
Other CM2 Text:	Not reported
Half Mask APR:	Not reported
Full Face APR:	Not reported
PAPR:	Not reported
Type C Continuous:	Not reported
Type C Pressure:	Not reported
Other Resp Pro:	Not reported
Other Resp Pro Text:	Not reported
Comments:	Not reported
Date Time Submitted:	Not reported
Submitter IP Address:	Not reported
Region:	2
UBI:	601580291
Notice type:	Initial
Project Type:	Fire Proofing, Mastic, Other linear footage, Other Square Footage
Supervisor:	Rogelio Perez Acosta (2019026784A)
Supervisor Phone:	Not reported
Certificate Status:	ACTIVE
Name:	Not reported
Address:	1301 6TH AVENUE
City,State,Zip:	SEATTLE, WA
Facility Type:	Not reported
Parent ID:	Not reported
Form ID:	135005#1308749694
Notice Date:	05/02/2019
Start Date:	12/24/2018
Completion Date:	07/05/2019
Initial:	Not reported
Amended:	Not reported
On Hold:	Not reported
Off Hold:	Not reported
Emergency:	Not reported
Site Hours Start:	Not reported
Site Hours End:	Not reported
Sunday:	Not reported
Monday:	Not reported
Tuesday:	Not reported
Wednesday:	Not reported
Thursday:	Not reported
Friday:	Not reported
Saturday:	Not reported
Contractor ID:	Not reported
Phone:	Not reported
Job Site CAS:	Not reported
Project Form Email:	Not reported
Property Owner Name:	Not reported
Property Owner Agent:	Not reported
Property Owner Company:	NORTHWEST ABATEMENT SERVICES I (LAKEWOOD) (ABCN00001177)
Property Owner Address:	Not reported
Property Owner City:	Not reported
Property Owner State:	Not reported
Property Owner Zip4:	Not reported

DRAFT

SEATTLE HILTON HOTEL PARKING GARAGE (Continued) **S104971768**

Property Owner Phone:	Not reported
Job Site Room:	Not reported
Facility Age:	Not reported
Facility Size:	Not reported
Facility Remodel:	Not reported
Facility Demo:	Not reported
Facility Repair:	Not reported
Facility Maint:	Not reported
Removed:	Not reported
Encapsulated:	Not reported
Quantity Sq Ft:	Not reported
Fireproofing:	Not reported
Popcorn Ceiling:	Not reported
CAB:	Not reported
Sheet Vinyl:	Not reported
Asbestos Paper:	Not reported
Boiler Insulation:	Not reported
Duct Paper:	Not reported
VAT:	Not reported
Roofing:	Not reported
Sq Ft Other:	Not reported
Sq Ft Other Text:	Not reported
Quantity Lin Ft:	Not reported
Mag Pipe Insulation:	Not reported
Air Cell Pipe Insulation:	Not reported
Ducting Insulation:	Not reported
Cement Asbestos Pipe:	Not reported
Mudded Pipe Insulation:	Not reported
Duct Tape:	Not reported
Lin Ft Other1:	Not reported
Lin Ft Other1 Text:	Not reported
Lin Ft Other2:	Not reported
Lin Ft Other2 Text:	Not reported
Indoors:	Not reported
Outdoors:	Not reported
Neg Pres Enclosure:	Not reported
Glove Bag:	Not reported
Mini Enclosure:	Not reported
Critical Barriers:	Not reported
Wrap And Cut:	Not reported
Wet Methods:	Not reported
HEPA Vacuum:	Not reported
MANUALMETHODS :	Not reported
Other CM1:	Not reported
Other CM1 Text:	Not reported
Other CM2:	Not reported
Other CM2 Text:	Not reported
Half Mask APR:	Not reported
Full Face APR:	Not reported
PAPR:	Not reported
Type C Continuous:	Not reported
Type C Pressure:	Not reported
Other Resp Pro:	Not reported
Other Resp Pro Text:	Not reported
Comments:	Not reported
Date Time Submitted:	Not reported
Submitter IP Address:	Not reported

DRAFT

SEATTLE HILTON HOTEL PARKING GARAGE (Continued) **S104971768**

Region:	2
UBI:	601580291
Notice type:	Initial
Project Type:	Fire Proofing, Mastic, Other linear footage, Other Square Footage
Supervisor:	Rogelio Perez Acosta (2019026784A)
Supervisor Phone:	Not reported
Certificate Status:	ACTIVE
Name:	Not reported
Address:	1301 6TH AVENUE
City,State,Zip:	SEATTLE, WA
Facility Type:	Not reported
Parent ID:	Not reported
Form ID:	135005#1308749694
Notice Date:	04/26/2019
Start Date:	12/24/2018
Completion Date:	07/05/2019
Initial:	Not reported
Amended:	Not reported
On Hold:	Not reported
Off Hold:	Not reported
Emergency:	Not reported
Site Hours Start:	Not reported
Site Hours End:	Not reported
Sunday:	Not reported
Monday:	Not reported
Tuesday:	Not reported
Wednesday:	Not reported
Thursday:	Not reported
Friday:	Not reported
Saturday:	Not reported
Contractor ID:	Not reported
Phone:	Not reported
Job Site CAS:	Not reported
Project Form Email:	Not reported
Property Owner Name:	Not reported
Property Owner Agent:	Not reported
Property Owner Company:	NORTHWEST ABATEMENT SERVICES I (LAKEWOOD) (ABCN00001177)
Property Owner Address:	Not reported
Property Owner City:	Not reported
Property Owner State:	Not reported
Property Owner Zip4:	Not reported
Property Owner Phone:	Not reported
Job Site Room:	Not reported
Facility Age:	Not reported
Facility Size:	Not reported
Facility Remodel:	Not reported
Facility Demo:	Not reported
Facility Repair:	Not reported
Facility Maint:	Not reported
Removed:	Not reported
Encapsulated:	Not reported
Quantity Sq Ft:	Not reported
Fireproofing:	Not reported
Popcorn Ceiling:	Not reported
CAB:	Not reported
Sheet Vinyl:	Not reported

DRAFT

SEATTLE HILTON HOTEL PARKING GARAGE (Continued) **S104971768**

Asbestos Paper:	Not reported
Boiler Insulation:	Not reported
Duct Paper:	Not reported
VAT:	Not reported
Roofing:	Not reported
Sq Ft Other:	Not reported
Sq Ft Other Text:	Not reported
Quantity Lin Ft:	Not reported
Mag Pipe Insulation:	Not reported
Air Cell Pipe Insulation:	Not reported
Ducting Insulation:	Not reported
Cement Asbestos Pipe:	Not reported
Mudded Pipe Insulation:	Not reported
Duct Tape:	Not reported
Lin Ft Other1:	Not reported
Lin Ft Other1 Text:	Not reported
Lin Ft Other2:	Not reported
Lin Ft Other2 Text:	Not reported
Indoors:	Not reported
Outdoors:	Not reported
Neg Pres Enclosure:	Not reported
Glove Bag:	Not reported
Mini Enclosure:	Not reported
Critical Barriers:	Not reported
Wrap And Cut:	Not reported
Wet Methods:	Not reported
HEPA Vacuum:	Not reported
MANUALMETHODS :	Not reported
Other CM1:	Not reported
Other CM1 Text:	Not reported
Other CM2:	Not reported
Other CM2 Text:	Not reported
Half Mask APR:	Not reported
Full Face APR:	Not reported
PAPR:	Not reported
Type C Continuous:	Not reported
Type C Pressure:	Not reported
Other Resp Pro:	Not reported
Other Resp Pro Text:	Not reported
Comments:	Not reported
Date Time Submitted:	Not reported
Submitter IP Address:	Not reported
Region:	2
UBI:	601580291
Notice type:	Initial
Project Type:	Fire Proofing, Mastic, Other linear footage, Other Square Footage
Supervisor:	Rogelio Perez Acosta (2019026784A)
Supervisor Phone:	Not reported
Certificate Status:	ACTIVE
Name:	Not reported
Address:	1301 6TH AVENUE
City,State,Zip:	SEATTLE, WA
Facility Type:	Not reported
Parent ID:	Not reported
Form ID:	135005#1308749694
Notice Date:	04/04/2019

DRAFT

SEATTLE HILTON HOTEL PARKING GARAGE (Continued) **S104971768**

Start Date:	12/24/2018
Completion Date:	04/30/2019
Initial:	Not reported
Amended:	Not reported
On Hold:	Not reported
Off Hold:	Not reported
Emergency:	Not reported
Site Hours Start:	Not reported
Site Hours End:	Not reported
Sunday:	Not reported
Monday:	Not reported
Tuesday:	Not reported
Wednesday:	Not reported
Thursday:	Not reported
Friday:	Not reported
Saturday:	Not reported
Contractor ID:	Not reported
Phone:	Not reported
Job Site CAS:	Not reported
Project Form Email:	Not reported
Property Owner Name:	Not reported
Property Owner Agent:	Not reported
Property Owner Company:	NORTHWEST ABATEMENT SERVICES I (LAKEWOOD) (ABCN00001177)
Property Owner Address:	Not reported
Property Owner City:	Not reported
Property Owner State:	Not reported
Property Owner Zip4:	Not reported
Property Owner Phone:	Not reported
Job Site Room:	Not reported
Facility Age:	Not reported
Facility Size:	Not reported
Facility Remodel:	Not reported
Facility Demo:	Not reported
Facility Repair:	Not reported
Facility Maint:	Not reported
Removed:	Not reported
Encapsulated:	Not reported
Quantity Sq Ft:	Not reported
Fireproofing:	Not reported
Popcorn Ceiling:	Not reported
CAB:	Not reported
Sheet Vinyl:	Not reported
Asbestos Paper:	Not reported
Boiler Insulation:	Not reported
Duct Paper:	Not reported
VAT:	Not reported
Roofing:	Not reported
Sq Ft Other:	Not reported
Sq Ft Other Text:	Not reported
Quantity Lin Ft:	Not reported
Mag Pipe Insulation:	Not reported
Air Cell Pipe Insulation:	Not reported
Ducting Insulation:	Not reported
Cement Asbestos Pipe:	Not reported
Mudded Pipe Insulation:	Not reported
Duct Tape:	Not reported
Lin Ft Other1:	Not reported

DRAFT

SEATTLE HILTON HOTEL PARKING GARAGE (Continued) **S104971768**

Lin Ft Other1 Text:	Not reported
Lin Ft Other2:	Not reported
Lin Ft Other2 Text:	Not reported
Indoors:	Not reported
Outdoors:	Not reported
Neg Pres Enclosure:	Not reported
Glove Bag:	Not reported
Mini Enclosure:	Not reported
Critical Barriers:	Not reported
Wrap And Cut:	Not reported
Wet Methods:	Not reported
HEPA Vacuum:	Not reported
MANUALMETHODS :	Not reported
Other CM1:	Not reported
Other CM1 Text:	Not reported
Other CM2:	Not reported
Other CM2 Text:	Not reported
Half Mask APR:	Not reported
Full Face APR:	Not reported
PAPR:	Not reported
Type C Continuous:	Not reported
Type C Pressure:	Not reported
Other Resp Pro:	Not reported
Other Resp Pro Text:	Not reported
Comments:	Not reported
Date Time Submitted:	Not reported
Submitter IP Address:	Not reported
Region:	2
UBI:	601580291
Notice type:	Initial
Project Type:	Fire Proofing, Mastic, Other linear footage, Other Square Footage
Supervisor:	Rogelio Perez Acosta (2019026784A)
Supervisor Phone:	Not reported
Certificate Status:	ACTIVE

Name:	Not reported
Address:	1301 6TH AVENUE
City,State,Zip:	SEATTLE, WA
Facility Type:	Not reported
Parent ID:	Not reported
Form ID:	135005#1308749694
Notice Date:	02/27/2019
Start Date:	12/24/2018
Completion Date:	04/30/2019
Initial:	Not reported
Amended:	Not reported
On Hold:	Not reported
Off Hold:	Not reported
Emergency:	Not reported
Site Hours Start:	Not reported
Site Hours End:	Not reported
Sunday:	Not reported
Monday:	Not reported
Tuesday:	Not reported
Wednesday:	Not reported
Thursday:	Not reported
Friday:	Not reported

DRAFT

SEATTLE HILTON HOTEL PARKING GARAGE (Continued) **S104971768**

Saturday:	Not reported
Contractor ID:	Not reported
Phone:	Not reported
Job Site CAS:	Not reported
Project Form Email:	Not reported
Property Owner Name:	Not reported
Property Owner Agent:	Not reported
Property Owner Company:	NORTHWEST ABATEMENT SERVICES I (LAKEWOOD) (ABCN00001177)
Property Owner Address:	Not reported
Property Owner City:	Not reported
Property Owner State:	Not reported
Property Owner Zip4:	Not reported
Property Owner Phone:	Not reported
Job Site Room:	Not reported
Facility Age:	Not reported
Facility Size:	Not reported
Facility Remodel:	Not reported
Facility Demo:	Not reported
Facility Repair:	Not reported
Facility Maint:	Not reported
Removed:	Not reported
Encapsulated:	Not reported
Quantity Sq Ft:	Not reported
Fireproofing:	Not reported
Popcorn Ceiling:	Not reported
CAB:	Not reported
Sheet Vinyl:	Not reported
Asbestos Paper:	Not reported
Boiler Insulation:	Not reported
Duct Paper:	Not reported
VAT:	Not reported
Roofing:	Not reported
Sq Ft Other:	Not reported
Sq Ft Other Text:	Not reported
Quantity Lin Ft:	Not reported
Mag Pipe Insulation:	Not reported
Air Cell Pipe Insulation:	Not reported
Ducting Insulation:	Not reported
Cement Asbestos Pipe:	Not reported
Mudded Pipe Insulation:	Not reported
Duct Tape:	Not reported
Lin Ft Other1:	Not reported
Lin Ft Other1 Text:	Not reported
Lin Ft Other2:	Not reported
Lin Ft Other2 Text:	Not reported
Indoors:	Not reported
Outdoors:	Not reported
Neg Pres Enclosure:	Not reported
Glove Bag:	Not reported
Mini Enclosure:	Not reported
Critical Barriers:	Not reported
Wrap And Cut:	Not reported
Wet Methods:	Not reported
HEPA Vacuum:	Not reported
MANUALMETHODS :	Not reported
Other CM1:	Not reported
Other CM1 Text:	Not reported

DRAFT

SEATTLE HILTON HOTEL PARKING GARAGE (Continued) **S104971768**

Other CM2:	Not reported
Other CM2 Text:	Not reported
Half Mask APR:	Not reported
Full Face APR:	Not reported
PAPR:	Not reported
Type C Continuous:	Not reported
Type C Pressure:	Not reported
Other Resp Pro:	Not reported
Other Resp Pro Text:	Not reported
Comments:	Not reported
Date Time Submitted:	Not reported
Submitter IP Address:	Not reported
Region:	2
UBI:	601580291
Notice type:	Initial
Project Type:	Fire Proofing, Mastic, Other linear footage, Other Square Footage
Supervisor:	Rogelio Perez Acosta (2019026784A)
Supervisor Phone:	Not reported
Certificate Status:	ACTIVE

Name:	Not reported
Address:	1301 6TH AVENUE
City,State,Zip:	SEATTLE, WA
Facility Type:	Not reported
Parent ID:	Not reported
Form ID:	135005#1308749694
Notice Date:	01/03/2019
Start Date:	12/24/2018
Completion Date:	02/28/2019
Initial:	Not reported
Amended:	Not reported
On Hold:	Not reported
Off Hold:	Not reported
Emergency:	Not reported
Site Hours Start:	Not reported
Site Hours End:	Not reported
Sunday:	Not reported
Monday:	Not reported
Tuesday:	Not reported
Wednesday:	Not reported
Thursday:	Not reported
Friday:	Not reported
Saturday:	Not reported
Contractor ID:	Not reported
Phone:	Not reported
Job Site CAS:	Not reported
Project Form Email:	Not reported
Property Owner Name:	Not reported
Property Owner Agent:	Not reported
Property Owner Company:	NORTHWEST ABATEMENT SERVICES I (LAKEWOOD) (ABCN00001177)
Property Owner Address:	Not reported
Property Owner City:	Not reported
Property Owner State:	Not reported
Property Owner Zip4:	Not reported
Property Owner Phone:	Not reported
Job Site Room:	Not reported
Facility Age:	Not reported

DRAFT

SEATTLE HILTON HOTEL PARKING GARAGE (Continued) **S104971768**

Facility Size:	Not reported
Facility Remodel:	Not reported
Facility Demo:	Not reported
Facility Repair:	Not reported
Facility Maint:	Not reported
Removed:	Not reported
Encapsulated:	Not reported
Quantity Sq Ft:	Not reported
Fireproofing:	Not reported
Popcorn Ceiling:	Not reported
CAB:	Not reported
Sheet Vinyl:	Not reported
Asbestos Paper:	Not reported
Boiler Insulation:	Not reported
Duct Paper:	Not reported
VAT:	Not reported
Roofing:	Not reported
Sq Ft Other:	Not reported
Sq Ft Other Text:	Not reported
Quantity Lin Ft:	Not reported
Mag Pipe Insulation:	Not reported
Air Cell Pipe Insulation:	Not reported
Ducting Insulation:	Not reported
Cement Asbestos Pipe:	Not reported
Mudded Pipe Insulation:	Not reported
Duct Tape:	Not reported
Lin Ft Other1:	Not reported
Lin Ft Other1 Text:	Not reported
Lin Ft Other2:	Not reported
Lin Ft Other2 Text:	Not reported
Indoors:	Not reported
Outdoors:	Not reported
Neg Pres Enclosure:	Not reported
Glove Bag:	Not reported
Mini Enclosure:	Not reported
Critical Barriers:	Not reported
Wrap And Cut:	Not reported
Wet Methods:	Not reported
HEPA Vacuum:	Not reported
MANUALMETHODS :	Not reported
Other CM1:	Not reported
Other CM1 Text:	Not reported
Other CM2:	Not reported
Other CM2 Text:	Not reported
Half Mask APR:	Not reported
Full Face APR:	Not reported
PAPR:	Not reported
Type C Continuous:	Not reported
Type C Pressure:	Not reported
Other Resp Pro:	Not reported
Other Resp Pro Text:	Not reported
Comments:	Not reported
Date Time Submitted:	Not reported
Submitter IP Address:	Not reported
Region:	2
UBI:	601580291
Notice type:	Initial

DRAFT

SEATTLE HILTON HOTEL PARKING GARAGE (Continued) **S104971768**

Project Type:	Fire Proofing, Mastic, Other linear footage, Other Square Footage
Supervisor:	Rogelio Perez Acosta (2019026784A)
Supervisor Phone:	Not reported
Certificate Status:	ACTIVE
Name:	Not reported
Address:	1301 6TH AVENUE
City,State,Zip:	SEATTLE, WA
Facility Type:	Not reported
Parent ID:	Not reported
Form ID:	135005#1308749694
Notice Date:	12/21/2018
Start Date:	12/24/2018
Completion Date:	02/28/2019
Initial:	Not reported
Amended:	Not reported
On Hold:	Not reported
Off Hold:	Not reported
Emergency:	Not reported
Site Hours Start:	Not reported
Site Hours End:	Not reported
Sunday:	Not reported
Monday:	Not reported
Tuesday:	Not reported
Wednesday:	Not reported
Thursday:	Not reported
Friday:	Not reported
Saturday:	Not reported
Contractor ID:	Not reported
Phone:	Not reported
Job Site CAS:	Not reported
Project Form Email:	Not reported
Property Owner Name:	Not reported
Property Owner Agent:	Not reported
Property Owner Company:	NORTHWEST ABATEMENT SERVICES I (LAKEWOOD) (ABCN00001177)
Property Owner Address:	Not reported
Property Owner City:	Not reported
Property Owner State:	Not reported
Property Owner Zip4:	Not reported
Property Owner Phone:	Not reported
Job Site Room:	Not reported
Facility Age:	Not reported
Facility Size:	Not reported
Facility Remodel:	Not reported
Facility Demo:	Not reported
Facility Repair:	Not reported
Facility Maint:	Not reported
Removed:	Not reported
Encapsulated:	Not reported
Quantity Sq Ft:	Not reported
Fireproofing:	Not reported
Popcorn Ceiling:	Not reported
CAB:	Not reported
Sheet Vinyl:	Not reported
Asbestos Paper:	Not reported
Boiler Insulation:	Not reported
Duct Paper:	Not reported

DRAFT

SEATTLE HILTON HOTEL PARKING GARAGE (Continued) **S104971768**

VAT:	Not reported
Roofing:	Not reported
Sq Ft Other:	Not reported
Sq Ft Other Text:	Not reported
Quantity Lin Ft:	Not reported
Mag Pipe Insulation:	Not reported
Air Cell Pipe Insulation:	Not reported
Ducting Insulation:	Not reported
Cement Asbestos Pipe:	Not reported
Mudded Pipe Insulation:	Not reported
Duct Tape:	Not reported
Lin Ft Other1:	Not reported
Lin Ft Other1 Text:	Not reported
Lin Ft Other2:	Not reported
Lin Ft Other2 Text:	Not reported
Indoors:	Not reported
Outdoors:	Not reported
Neg Pres Enclosure:	Not reported
Glove Bag:	Not reported
Mini Enclosure:	Not reported
Critical Barriers:	Not reported
Wrap And Cut:	Not reported
Wet Methods:	Not reported
HEPA Vacuum:	Not reported
MANUALMETHODS :	Not reported
Other CM1:	Not reported
Other CM1 Text:	Not reported
Other CM2:	Not reported
Other CM2 Text:	Not reported
Half Mask APR:	Not reported
Full Face APR:	Not reported
PAPR:	Not reported
Type C Continuous:	Not reported
Type C Pressure:	Not reported
Other Resp Pro:	Not reported
Other Resp Pro Text:	Not reported
Comments:	Not reported
Date Time Submitted:	Not reported
Submitter IP Address:	Not reported
Region:	2
UBI:	601580291
Notice type:	Initial
Project Type:	Fire Proofing, Mastic
Supervisor:	Rogelio Perez Acosta (2019026784A)
Supervisor Phone:	Not reported
Certificate Status:	ACTIVE

Name:	Not reported
Address:	1301 6TH AVENUE
City,State,Zip:	SEATTLE, WA
Facility Type:	Not reported
Parent ID:	Not reported
Form ID:	135005#1308749694
Notice Date:	12/11/2018
Start Date:	12/24/2018
Completion Date:	02/28/2019
Initial:	Not reported

DRAFT

SEATTLE HILTON HOTEL PARKING GARAGE (Continued) **S104971768**

Amended:	Not reported
On Hold:	Not reported
Off Hold:	Not reported
Emergency:	Not reported
Site Hours Start:	Not reported
Site Hours End:	Not reported
Sunday:	Not reported
Monday:	Not reported
Tuesday:	Not reported
Wednesday:	Not reported
Thursday:	Not reported
Friday:	Not reported
Saturday:	Not reported
Contractor ID:	Not reported
Phone:	Not reported
Job Site CAS:	Not reported
Project Form Email:	Not reported
Property Owner Name:	Not reported
Property Owner Agent:	Not reported
Property Owner Company:	NORTHWEST ABATEMENT SERVICES I (LAKEWOOD) (ABCN00001177)
Property Owner Address:	Not reported
Property Owner City:	Not reported
Property Owner State:	Not reported
Property Owner Zip4:	Not reported
Property Owner Phone:	Not reported
Job Site Room:	Not reported
Facility Age:	Not reported
Facility Size:	Not reported
Facility Remodel:	Not reported
Facility Demo:	Not reported
Facility Repair:	Not reported
Facility Maint:	Not reported
Removed:	Not reported
Encapsulated:	Not reported
Quantity Sq Ft:	Not reported
Fireproofing:	Not reported
Popcorn Ceiling:	Not reported
CAB:	Not reported
Sheet Vinyl:	Not reported
Asbestos Paper:	Not reported
Boiler Insulation:	Not reported
Duct Paper:	Not reported
VAT:	Not reported
Roofing:	Not reported
Sq Ft Other:	Not reported
Sq Ft Other Text:	Not reported
Quantity Lin Ft:	Not reported
Mag Pipe Insulation:	Not reported
Air Cell Pipe Insulation:	Not reported
Ducting Insulation:	Not reported
Cement Asbestos Pipe:	Not reported
Mudded Pipe Insulation:	Not reported
Duct Tape:	Not reported
Lin Ft Other1:	Not reported
Lin Ft Other1 Text:	Not reported
Lin Ft Other2:	Not reported
Lin Ft Other2 Text:	Not reported

DRAFT

SEATTLE HILTON HOTEL PARKING GARAGE (Continued) **S104971768**

Indoors:	Not reported
Outdoors:	Not reported
Neg Pres Enclosure:	Not reported
Glove Bag:	Not reported
Mini Enclosure:	Not reported
Critical Barriers:	Not reported
Wrap And Cut:	Not reported
Wet Methods:	Not reported
HEPA Vacuum:	Not reported
MANUALMETHODS :	Not reported
Other CM1:	Not reported
Other CM1 Text:	Not reported
Other CM2:	Not reported
Other CM2 Text:	Not reported
Half Mask APR:	Not reported
Full Face APR:	Not reported
PAPR:	Not reported
Type C Continuous:	Not reported
Type C Pressure:	Not reported
Other Resp Pro:	Not reported
Other Resp Pro Text:	Not reported
Comments:	Not reported
Date Time Submitted:	Not reported
Submitter IP Address:	Not reported
Region:	2
UBI:	601580291
Notice type:	Initial
Project Type:	Fire Proofing
Supervisor:	Rogelio Perez Acosta (2019026784A)
Supervisor Phone:	Not reported
Certificate Status:	ACTIVE

Name:	Not reported
Address:	1301 6TH AVE
City,State,Zip:	SEATTLE, WA 98101
Facility Type:	Commercial
Parent ID:	83778
Form ID:	97904##1222NCMCo227915
Notice Date:	03/19/2015
Start Date:	04/01/2015
Completion Date:	12/31/2015
Initial:	Not reported
Amended:	1
On Hold:	1
Off Hold:	Not reported
Emergency:	Not reported
Site Hours Start:	9:00 AM
Site Hours End:	5:30 PM
Sunday:	Not reported
Monday:	1
Tuesday:	1
Wednesday:	1
Thursday:	1
Friday:	1
Saturday:	Not reported
Contractor ID:	Not reported
Phone:	206-881-0623

DRAFT

SEATTLE HILTON HOTEL PARKING GARAGE (Continued) **S104971768**

Job Site CAS:	Bob Hemphill
Project Form Email:	amoss@ncmgorup,com
Property Owner Name:	Jet Lodging LLC
Property Owner Agent:	Becki Trout
Property Owner Company:	Northstar CG, LP (ABCN00001222)
Property Owner Address:	9100 E Panorama Dr
Property Owner City:	Englewood
Property Owner State:	CO
Property Owner Zip4:	80112
Property Owner Phone:	303-785-3100
Job Site Room:	Not reported
Facility Age:	unknown
Facility Size:	unknown
Facility Remodel:	Not reported
Facility Demo:	1
Facility Repair:	Not reported
Facility Maint:	Not reported
Removed:	1
Encapsulated:	1
Quantity Sq Ft:	2800
Fireproofing:	1
Popcorn Ceiling:	Not reported
CAB:	Not reported
Sheet Vinyl:	Not reported
Asbestos Paper:	Not reported
Boiler Insulation:	Not reported
Duct Paper:	Not reported
VAT:	Not reported
Roofing:	Not reported
Sq Ft Other:	Not reported
Sq Ft Other Text:	Not reported
Quantity Lin Ft:	Not reported
Mag Pipe Insulation:	Not reported
Air Cell Pipe Insulation:	Not reported
Ducting Insulation:	Not reported
Cement Asbestos Pipe:	Not reported
Mudded Pipe Insulation:	Not reported
Duct Tape:	Not reported
Lin Ft Other1:	Not reported
Lin Ft Other1 Text:	Not reported
Lin Ft Other2:	Not reported
Lin Ft Other2 Text:	Not reported
Indoors:	1
Outdoors:	Not reported
Neg Pres Enclosure:	1
Glove Bag:	1
Mini Enclosure:	Not reported
Critical Barriers:	1
Wrap And Cut:	1
Wet Methods:	1
HEPA Vacuum:	1
MANUALMETHODS :	1
Other CM1:	Not reported
Other CM1 Text:	Not reported
Other CM2:	Not reported
Other CM2 Text:	Not reported
Half Mask APR:	1

DRAFT

SEATTLE HILTON HOTEL PARKING GARAGE (Continued) **S104971768**

Full Face APR:	Not reported
PAPR:	1
Type C Continuous:	Not reported
Type C Pressure:	1
Other Resp Pro:	Not reported
Other Resp Pro Text:	Not reported
Comments:	Project on hold. On-call status
Date Time Submitted:	2015-03-19 15:39:25
Submitter IP Address:	50.197.87.81
Region:	2
UBI:	602614420
Notice type:	Initial
Project Type:	Fire Proofing
Supervisor:	Bob Hemphill ()
Supervisor Phone:	Not reported
Certificate Status:	ACTIVE
Name:	Not reported
Address:	1301 6TH AVENUE
City,State,Zip:	SEATTLE, WA 98101
Facility Type:	Hotel
Parent ID:	79971
Form ID:	82837##1198Walke975309
Notice Date:	03/19/2014
Start Date:	01/02/2014
Completion Date:	04/30/2014
Initial:	Not reported
Amended:	1
On Hold:	1
Off Hold:	Not reported
Emergency:	Not reported
Site Hours Start:	7:00 AM
Site Hours End:	3:30 PM
Sunday:	Not reported
Monday:	1
Tuesday:	1
Wednesday:	1
Thursday:	1
Friday:	1
Saturday:	Not reported
Contractor ID:	Not reported
Phone:	425-806-7377
Job Site CAS:	Jack Vay
Project Form Email:	Lindaw@wsconline.net
Property Owner Name:	Jet City Lodging LLC
Property Owner Agent:	Holly Goudy
Property Owner Company:	Walker Specialty Construction (ABCN00001198)
Property Owner Address:	9100 E Panorama Drive Suite 300
Property Owner City:	Englewood
Property Owner State:	CA
Property Owner Zip4:	80112
Property Owner Phone:	303-785-3189
Job Site Room:	Not reported
Facility Age:	1960
Facility Size:	20900 sf
Facility Remodel:	Not reported
Facility Demo:	Not reported

DRAFT

SEATTLE HILTON HOTEL PARKING GARAGE (Continued) **S104971768**

Facility Repair:	1
Facility Maint:	Not reported
Removed:	1
Encapsulated:	Not reported
Quantity Sq Ft:	1500
Fireproofing:	1
Popcorn Ceiling:	Not reported
CAB:	Not reported
Sheet Vinyl:	Not reported
Asbestos Paper:	Not reported
Boiler Insulation:	1
Duct Paper:	Not reported
VAT:	Not reported
Roofing:	Not reported
Sq Ft Other:	Not reported
Sq Ft Other Text:	Not reported
Quantity Lin Ft:	250
Mag Pipe Insulation:	Not reported
Air Cell Pipe Insulation:	Not reported
Ducting Insulation:	Not reported
Cement Asbestos Pipe:	Not reported
Mudded Pipe Insulation:	1
Duct Tape:	Not reported
Lin Ft Other1:	Not reported
Lin Ft Other1 Text:	Not reported
Lin Ft Other2:	Not reported
Lin Ft Other2 Text:	Not reported
Indoors:	1
Outdoors:	Not reported
Neg Pres Enclosure:	1
Glove Bag:	1
Mini Enclosure:	Not reported
Critical Barriers:	Not reported
Wrap And Cut:	1
Wet Methods:	Not reported
HEPA Vacuum:	Not reported
MANUALMETHODS :	Not reported
Other CM1:	Not reported
Other CM1 Text:	Not reported
Other CM2:	Not reported
Other CM2 Text:	Not reported
Half Mask APR:	1
Full Face APR:	Not reported
PAPR:	Not reported
Type C Continuous:	1
Type C Pressure:	Not reported
Other Resp Pro:	Not reported
Other Resp Pro Text:	Not reported
Comments:	Not reported
Date Time Submitted:	2014-03-19 10:56:08
Submitter IP Address:	66.114.140.40
Region:	2
UBI:	601634484
Notice type:	Initial
Project Type:	Boiler Insulation, Fire Proofing, Mag/mudded pipe Insulation
Supervisor:	Jack Vay ()
Supervisor Phone:	Not reported

DRAFT

SEATTLE HILTON HOTEL PARKING GARAGE (Continued) **S104971768**

Certificate Status:	ACTIVE
Name:	Not reported
Address:	1301 6TH AVE
City,State,Zip:	SEATTLE, WA 98101
Facility Type:	Commercial
Parent ID:	83778
Form ID:	114364##1222North339467
Notice Date:	04/04/2016
Start Date:	03/26/2016
Completion Date:	12/31/2016
Initial:	Not reported
Amended:	1
On Hold:	1
Off Hold:	Not reported
Emergency:	Not reported
Site Hours Start:	9:00 AM
Site Hours End:	5:30 PM
Sunday:	Not reported
Monday:	1
Tuesday:	1
Wednesday:	1
Thursday:	1
Friday:	1
Saturday:	Not reported
Contractor ID:	Not reported
Phone:	206-881-0623
Job Site CAS:	Scott Clewis
Project Form Email:	amoss@ncmgorup,com
Property Owner Name:	Jet Lodging LLC
Property Owner Agent:	Juergen Oswald
Property Owner Company:	Northstar CG, LP (ABCN00001222)
Property Owner Address:	9100 E Panorama Dr
Property Owner City:	Englewood
Property Owner State:	CO
Property Owner Zip4:	80112
Property Owner Phone:	303-785-3100
Job Site Room:	Not reported
Facility Age:	unknown
Facility Size:	unknown
Facility Remodel:	Not reported
Facility Demo:	1
Facility Repair:	Not reported
Facility Maint:	Not reported
Removed:	1
Encapsulated:	1
Quantity Sq Ft:	340
Fireproofing:	Not reported
Popcorn Ceiling:	Not reported
CAB:	Not reported
Sheet Vinyl:	Not reported
Asbestos Paper:	Not reported
Boiler Insulation:	1
Duct Paper:	Not reported
VAT:	Not reported
Roofing:	Not reported
Sq Ft Other:	Not reported

DRAFT

SEATTLE HILTON HOTEL PARKING GARAGE (Continued) **S104971768**

Sq Ft Other Text:	Not reported
Quantity Lin Ft:	45
Mag Pipe Insulation:	1
Air Cell Pipe Insulation:	Not reported
Ducting Insulation:	Not reported
Cement Asbestos Pipe:	Not reported
Mudded Pipe Insulation:	Not reported
Duct Tape:	Not reported
Lin Ft Other1:	Not reported
Lin Ft Other1 Text:	Not reported
Lin Ft Other2:	Not reported
Lin Ft Other2 Text:	Not reported
Indoors:	1
Outdoors:	Not reported
Neg Pres Enclosure:	1
Glove Bag:	1
Mini Enclosure:	Not reported
Critical Barriers:	1
Wrap And Cut:	1
Wet Methods:	1
HEPA Vacuum:	1
MANUALMETHODS :	1
Other CM1:	Not reported
Other CM1 Text:	Not reported
Other CM2:	Not reported
Other CM2 Text:	Not reported
Half Mask APR:	1
Full Face APR:	Not reported
PAPR:	1
Type C Continuous:	Not reported
Type C Pressure:	1
Other Resp Pro:	Not reported
Other Resp Pro Text:	Not reported
Comments:	Project on hold
Date Time Submitted:	2016-04-04 15:58:18
Submitter IP Address:	50.197.87.81
Region:	2
UBI:	602614420
Notice type:	Initial
Project Type:	Boiler Insulation, Mag/mudded pipe Insulation
Supervisor:	Scott Clewis ()
Supervisor Phone:	Not reported
Certificate Status:	ACTIVE
Name:	Not reported
Address:	1301 6TH AVENUE
City,State,Zip:	SEATTLE, WA
Facility Type:	Not reported
Parent ID:	Not reported
Form ID:	72587##1198Walke689386
Notice Date:	06/11/2013
Start Date:	03/11/2013
Completion Date:	06/30/2013
Initial:	Not reported
Amended:	Not reported
On Hold:	Not reported
Off Hold:	Not reported

DRAFT

SEATTLE HILTON HOTEL PARKING GARAGE (Continued) **S104971768**

Emergency:	Not reported
Site Hours Start:	Not reported
Site Hours End:	Not reported
Sunday:	Not reported
Monday:	Not reported
Tuesday:	Not reported
Wednesday:	Not reported
Thursday:	Not reported
Friday:	Not reported
Saturday:	Not reported
Contractor ID:	Not reported
Phone:	Not reported
Job Site CAS:	Not reported
Project Form Email:	Not reported
Property Owner Name:	Not reported
Property Owner Agent:	Not reported
Property Owner Company:	Walker Specialty Construction (ABCN00001198)
Property Owner Address:	Not reported
Property Owner City:	Not reported
Property Owner State:	Not reported
Property Owner Zip4:	Not reported
Property Owner Phone:	Not reported
Job Site Room:	Not reported
Facility Age:	Not reported
Facility Size:	Not reported
Facility Remodel:	Not reported
Facility Demo:	Not reported
Facility Repair:	Not reported
Facility Maint:	Not reported
Removed:	Not reported
Encapsulated:	Not reported
Quantity Sq Ft:	Not reported
Fireproofing:	Not reported
Popcorn Ceiling:	Not reported
CAB:	Not reported
Sheet Vinyl:	Not reported
Asbestos Paper:	Not reported
Boiler Insulation:	Not reported
Duct Paper:	Not reported
VAT:	Not reported
Roofing:	Not reported
Sq Ft Other:	Not reported
Sq Ft Other Text:	Not reported
Quantity Lin Ft:	Not reported
Mag Pipe Insulation:	Not reported
Air Cell Pipe Insulation:	Not reported
Ducting Insulation:	Not reported
Cement Asbestos Pipe:	Not reported
Mudded Pipe Insulation:	Not reported
Duct Tape:	Not reported
Lin Ft Other1:	Not reported
Lin Ft Other1 Text:	Not reported
Lin Ft Other2:	Not reported
Lin Ft Other2 Text:	Not reported
Indoors:	Not reported
Outdoors:	Not reported
Neg Pres Enclosure:	Not reported

DRAFT

SEATTLE HILTON HOTEL PARKING GARAGE (Continued) **S104971768**

Glove Bag:	Not reported
Mini Enclosure:	Not reported
Critical Barriers:	Not reported
Wrap And Cut:	Not reported
Wet Methods:	Not reported
HEPA Vacuum:	Not reported
MANUALMETHODS :	Not reported
Other CM1:	Not reported
Other CM1 Text:	Not reported
Other CM2:	Not reported
Other CM2 Text:	Not reported
Half Mask APR:	Not reported
Full Face APR:	Not reported
PAPR:	Not reported
Type C Continuous:	Not reported
Type C Pressure:	Not reported
Other Resp Pro:	Not reported
Other Resp Pro Text:	Not reported
Comments:	Not reported
Date Time Submitted:	Not reported
Submitter IP Address:	Not reported
Region:	2
UBI:	601634484
Notice type:	Initial
Project Type:	Air cell Pipe Insulation, Boiler Insulation, Fire Proofing, Mag/mudded pipe Insulation
Supervisor:	Gary Hume ()
Supervisor Phone:	Not reported
Certificate Status:	ACTIVE
Name:	Not reported
Address:	1301 6TH AVENUE
City,State,Zip:	SEATTLE, WA
Facility Type:	Not reported
Parent ID:	Not reported
Form ID:	69177##1198Walke599972
Notice Date:	03/11/2013
Start Date:	03/11/2013
Completion Date:	06/30/2013
Initial:	Not reported
Amended:	Not reported
On Hold:	Not reported
Off Hold:	Not reported
Emergency:	Not reported
Site Hours Start:	Not reported
Site Hours End:	Not reported
Sunday:	Not reported
Monday:	Not reported
Tuesday:	Not reported
Wednesday:	Not reported
Thursday:	Not reported
Friday:	Not reported
Saturday:	Not reported
Contractor ID:	Not reported
Phone:	Not reported
Job Site CAS:	Not reported
Project Form Email:	Not reported

DRAFT

SEATTLE HILTON HOTEL PARKING GARAGE (Continued) **S104971768**

Property Owner Name:	Not reported
Property Owner Agent:	Not reported
Property Owner Company:	Walker Specialty Construction (ABCN00001198)
Property Owner Address:	Not reported
Property Owner City:	Not reported
Property Owner State:	Not reported
Property Owner Zip4:	Not reported
Property Owner Phone:	Not reported
Job Site Room:	Not reported
Facility Age:	Not reported
Facility Size:	Not reported
Facility Remodel:	Not reported
Facility Demo:	Not reported
Facility Repair:	Not reported
Facility Maint:	Not reported
Removed:	Not reported
Encapsulated:	Not reported
Quantity Sq Ft:	Not reported
Fireproofing:	Not reported
Popcorn Ceiling:	Not reported
CAB:	Not reported
Sheet Vinyl:	Not reported
Asbestos Paper:	Not reported
Boiler Insulation:	Not reported
Duct Paper:	Not reported
VAT:	Not reported
Roofing:	Not reported
Sq Ft Other:	Not reported
Sq Ft Other Text:	Not reported
Quantity Lin Ft:	Not reported
Mag Pipe Insulation:	Not reported
Air Cell Pipe Insulation:	Not reported
Ducting Insulation:	Not reported
Cement Asbestos Pipe:	Not reported
Mudded Pipe Insulation:	Not reported
Duct Tape:	Not reported
Lin Ft Other1:	Not reported
Lin Ft Other1 Text:	Not reported
Lin Ft Other2:	Not reported
Lin Ft Other2 Text:	Not reported
Indoors:	Not reported
Outdoors:	Not reported
Neg Pres Enclosure:	Not reported
Glove Bag:	Not reported
Mini Enclosure:	Not reported
Critical Barriers:	Not reported
Wrap And Cut:	Not reported
Wet Methods:	Not reported
HEPA Vacuum:	Not reported
MANUALMETHODS :	Not reported
Other CM1:	Not reported
Other CM1 Text:	Not reported
Other CM2:	Not reported
Other CM2 Text:	Not reported
Half Mask APR:	Not reported
Full Face APR:	Not reported
PAPR:	Not reported

DRAFT

SEATTLE HILTON HOTEL PARKING GARAGE (Continued) **S104971768**

Type C Continuous:	Not reported
Type C Pressure:	Not reported
Other Resp Pro:	Not reported
Other Resp Pro Text:	Not reported
Comments:	Not reported
Date Time Submitted:	Not reported
Submitter IP Address:	Not reported
Region:	2
UBI:	601634484
Notice type:	Initial
Project Type:	Air cell Pipe Insulation, Boiler Insulation, Fire Proofing, Mag/mudded pipe Insulation
Supervisor:	Jack Vay ()
Supervisor Phone:	Not reported
Certificate Status:	ACTIVE
Name:	Not reported
Address:	1301 6TH AVENUE
City,State,Zip:	SEATTLE, WA
Facility Type:	Not reported
Parent ID:	Not reported
Form ID:	76291##1198Walke780886
Notice Date:	09/09/2013
Start Date:	03/11/2013
Completion Date:	11/29/2013
Initial:	Not reported
Amended:	Not reported
On Hold:	Not reported
Off Hold:	Not reported
Emergency:	Not reported
Site Hours Start:	Not reported
Site Hours End:	Not reported
Sunday:	Not reported
Monday:	Not reported
Tuesday:	Not reported
Wednesday:	Not reported
Thursday:	Not reported
Friday:	Not reported
Saturday:	Not reported
Contractor ID:	Not reported
Phone:	Not reported
Job Site CAS:	Not reported
Project Form Email:	Not reported
Property Owner Name:	Not reported
Property Owner Agent:	Not reported
Property Owner Company:	Walker Specialty Construction (ABCN00001198)
Property Owner Address:	Not reported
Property Owner City:	Not reported
Property Owner State:	Not reported
Property Owner Zip4:	Not reported
Property Owner Phone:	Not reported
Job Site Room:	Not reported
Facility Age:	Not reported
Facility Size:	Not reported
Facility Remodel:	Not reported
Facility Demo:	Not reported
Facility Repair:	Not reported

DRAFT

SEATTLE HILTON HOTEL PARKING GARAGE (Continued) **S104971768**

Facility Maint:	Not reported
Removed:	Not reported
Encapsulated:	Not reported
Quantity Sq Ft:	Not reported
Fireproofing:	Not reported
Popcorn Ceiling:	Not reported
CAB:	Not reported
Sheet Vinyl:	Not reported
Asbestos Paper:	Not reported
Boiler Insulation:	Not reported
Duct Paper:	Not reported
VAT:	Not reported
Roofing:	Not reported
Sq Ft Other:	Not reported
Sq Ft Other Text:	Not reported
Quantity Lin Ft:	Not reported
Mag Pipe Insulation:	Not reported
Air Cell Pipe Insulation:	Not reported
Ducting Insulation:	Not reported
Cement Asbestos Pipe:	Not reported
Mudded Pipe Insulation:	Not reported
Duct Tape:	Not reported
Lin Ft Other1:	Not reported
Lin Ft Other1 Text:	Not reported
Lin Ft Other2:	Not reported
Lin Ft Other2 Text:	Not reported
Indoors:	Not reported
Outdoors:	Not reported
Neg Pres Enclosure:	Not reported
Glove Bag:	Not reported
Mini Enclosure:	Not reported
Critical Barriers:	Not reported
Wrap And Cut:	Not reported
Wet Methods:	Not reported
HEPA Vacuum:	Not reported
MANUALMETHODS :	Not reported
Other CM1:	Not reported
Other CM1 Text:	Not reported
Other CM2:	Not reported
Other CM2 Text:	Not reported
Half Mask APR:	Not reported
Full Face APR:	Not reported
PAPR:	Not reported
Type C Continuous:	Not reported
Type C Pressure:	Not reported
Other Resp Pro:	Not reported
Other Resp Pro Text:	Not reported
Comments:	Not reported
Date Time Submitted:	Not reported
Submitter IP Address:	Not reported
Region:	2
UBI:	601634484
Notice type:	Initial
Project Type:	Air cell Pipe Insulation, Boiler Insulation, Fire Proofing, Mag/mudded pipe Insulation
Supervisor:	Jack Vay ()
Supervisor Phone:	Not reported

DRAFT

SEATTLE HILTON HOTEL PARKING GARAGE (Continued) **S104971768**

Certificate Status:	ACTIVE
Name:	Not reported
Address:	1301 6TH AVENUE
City,State,Zip:	SEATTLE, WA
Facility Type:	Not reported
Parent ID:	Not reported
Form ID:	78907##1198Walke872303
Notice Date:	11/18/2013
Start Date:	03/11/2013
Completion Date:	12/31/2013
Initial:	Not reported
Amended:	Not reported
On Hold:	Not reported
Off Hold:	Not reported
Emergency:	Not reported
Site Hours Start:	Not reported
Site Hours End:	Not reported
Sunday:	Not reported
Monday:	Not reported
Tuesday:	Not reported
Wednesday:	Not reported
Thursday:	Not reported
Friday:	Not reported
Saturday:	Not reported
Contractor ID:	Not reported
Phone:	Not reported
Job Site CAS:	Not reported
Project Form Email:	Not reported
Property Owner Name:	Not reported
Property Owner Agent:	Not reported
Property Owner Company:	Walker Specialty Construction (ABCN00001198)
Property Owner Address:	Not reported
Property Owner City:	Not reported
Property Owner State:	Not reported
Property Owner Zip4:	Not reported
Property Owner Phone:	Not reported
Job Site Room:	Not reported
Facility Age:	Not reported
Facility Size:	Not reported
Facility Remodel:	Not reported
Facility Demo:	Not reported
Facility Repair:	Not reported
Facility Maint:	Not reported
Removed:	Not reported
Encapsulated:	Not reported
Quantity Sq Ft:	Not reported
Fireproofing:	Not reported
Popcorn Ceiling:	Not reported
CAB:	Not reported
Sheet Vinyl:	Not reported
Asbestos Paper:	Not reported
Boiler Insulation:	Not reported
Duct Paper:	Not reported
VAT:	Not reported
Roofing:	Not reported
Sq Ft Other:	Not reported

DRAFT

SEATTLE HILTON HOTEL PARKING GARAGE (Continued) **S104971768**

Sq Ft Other Text:	Not reported
Quantity Lin Ft:	Not reported
Mag Pipe Insulation:	Not reported
Air Cell Pipe Insulation:	Not reported
Ducting Insulation:	Not reported
Cement Asbestos Pipe:	Not reported
Mudded Pipe Insulation:	Not reported
Duct Tape:	Not reported
Lin Ft Other1:	Not reported
Lin Ft Other1 Text:	Not reported
Lin Ft Other2:	Not reported
Lin Ft Other2 Text:	Not reported
Indoors:	Not reported
Outdoors:	Not reported
Neg Pres Enclosure:	Not reported
Glove Bag:	Not reported
Mini Enclosure:	Not reported
Critical Barriers:	Not reported
Wrap And Cut:	Not reported
Wet Methods:	Not reported
HEPA Vacuum:	Not reported
MANUALMETHODS :	Not reported
Other CM1:	Not reported
Other CM1 Text:	Not reported
Other CM2:	Not reported
Other CM2 Text:	Not reported
Half Mask APR:	Not reported
Full Face APR:	Not reported
PAPR:	Not reported
Type C Continuous:	Not reported
Type C Pressure:	Not reported
Other Resp Pro:	Not reported
Other Resp Pro Text:	Not reported
Comments:	Not reported
Date Time Submitted:	Not reported
Submitter IP Address:	Not reported
Region:	2
UBI:	601634484
Notice type:	Initial
Project Type:	Air cell Pipe Insulation, Boiler Insulation, Fire Proofing, Mag/mudded pipe Insulation
Supervisor:	Gary Hume ()
Supervisor Phone:	Not reported
Certificate Status:	ACTIVE
Name:	Not reported
Address:	1301 6TH AVENUE
City,State,Zip:	SEATTLE, WA
Facility Type:	Not reported
Parent ID:	Not reported
Form ID:	75830##1198Walke005841
Notice Date:	08/27/2013
Start Date:	03/11/2013
Completion Date:	11/29/2013
Initial:	Not reported
Amended:	Not reported
On Hold:	Not reported

DRAFT

SEATTLE HILTON HOTEL PARKING GARAGE (Continued) **S104971768**

Off Hold:	Not reported
Emergency:	Not reported
Site Hours Start:	Not reported
Site Hours End:	Not reported
Sunday:	Not reported
Monday:	Not reported
Tuesday:	Not reported
Wednesday:	Not reported
Thursday:	Not reported
Friday:	Not reported
Saturday:	Not reported
Contractor ID:	Not reported
Phone:	Not reported
Job Site CAS:	Not reported
Project Form Email:	Not reported
Property Owner Name:	Not reported
Property Owner Agent:	Not reported
Property Owner Company:	Walker Specialty Construction (ABCN00001198)
Property Owner Address:	Not reported
Property Owner City:	Not reported
Property Owner State:	Not reported
Property Owner Zip4:	Not reported
Property Owner Phone:	Not reported
Job Site Room:	Not reported
Facility Age:	Not reported
Facility Size:	Not reported
Facility Remodel:	Not reported
Facility Demo:	Not reported
Facility Repair:	Not reported
Facility Maint:	Not reported
Removed:	Not reported
Encapsulated:	Not reported
Quantity Sq Ft:	Not reported
Fireproofing:	Not reported
Popcorn Ceiling:	Not reported
CAB:	Not reported
Sheet Vinyl:	Not reported
Asbestos Paper:	Not reported
Boiler Insulation:	Not reported
Duct Paper:	Not reported
VAT:	Not reported
Roofing:	Not reported
Sq Ft Other:	Not reported
Sq Ft Other Text:	Not reported
Quantity Lin Ft:	Not reported
Mag Pipe Insulation:	Not reported
Air Cell Pipe Insulation:	Not reported
Ducting Insulation:	Not reported
Cement Asbestos Pipe:	Not reported
Mudded Pipe Insulation:	Not reported
Duct Tape:	Not reported
Lin Ft Other1:	Not reported
Lin Ft Other1 Text:	Not reported
Lin Ft Other2:	Not reported
Lin Ft Other2 Text:	Not reported
Indoors:	Not reported
Outdoors:	Not reported

DRAFT

SEATTLE HILTON HOTEL PARKING GARAGE (Continued) **S104971768**

Neg Pres Enclosure:	Not reported
Glove Bag:	Not reported
Mini Enclosure:	Not reported
Critical Barriers:	Not reported
Wrap And Cut:	Not reported
Wet Methods:	Not reported
HEPA Vacuum:	Not reported
MANUALMETHODS :	Not reported
Other CM1:	Not reported
Other CM1 Text:	Not reported
Other CM2:	Not reported
Other CM2 Text:	Not reported
Half Mask APR:	Not reported
Full Face APR:	Not reported
PAPR:	Not reported
Type C Continuous:	Not reported
Type C Pressure:	Not reported
Other Resp Pro:	Not reported
Other Resp Pro Text:	Not reported
Comments:	Not reported
Date Time Submitted:	Not reported
Submitter IP Address:	Not reported
Region:	2
UBI:	601634484
Notice type:	Initial
Project Type:	Air cell Pipe Insulation, Boiler Insulation, Fire Proofing, Mag/mudded pipe Insulation
Supervisor:	Jack Vay ()
Supervisor Phone:	Not reported
Certificate Status:	ACTIVE
Name:	Not reported
Address:	1301 6TH AVENUE
City,State,Zip:	SEATTLE, WA
Facility Type:	Not reported
Parent ID:	Not reported
Form ID:	68808##1198Walke162146
Notice Date:	02/27/2013
Start Date:	03/11/2013
Completion Date:	06/30/2013
Initial:	Not reported
Amended:	Not reported
On Hold:	Not reported
Off Hold:	Not reported
Emergency:	Not reported
Site Hours Start:	Not reported
Site Hours End:	Not reported
Sunday:	Not reported
Monday:	Not reported
Tuesday:	Not reported
Wednesday:	Not reported
Thursday:	Not reported
Friday:	Not reported
Saturday:	Not reported
Contractor ID:	Not reported
Phone:	Not reported
Job Site CAS:	Not reported

DRAFT

SEATTLE HILTON HOTEL PARKING GARAGE (Continued) **S104971768**

Project Form Email:	Not reported
Property Owner Name:	Not reported
Property Owner Agent:	Not reported
Property Owner Company:	Walker Specialty Construction (ABCN00001198)
Property Owner Address:	Not reported
Property Owner City:	Not reported
Property Owner State:	Not reported
Property Owner Zip4:	Not reported
Property Owner Phone:	Not reported
Job Site Room:	Not reported
Facility Age:	Not reported
Facility Size:	Not reported
Facility Remodel:	Not reported
Facility Demo:	Not reported
Facility Repair:	Not reported
Facility Maint:	Not reported
Removed:	Not reported
Encapsulated:	Not reported
Quantity Sq Ft:	Not reported
Fireproofing:	Not reported
Popcorn Ceiling:	Not reported
CAB:	Not reported
Sheet Vinyl:	Not reported
Asbestos Paper:	Not reported
Boiler Insulation:	Not reported
Duct Paper:	Not reported
VAT:	Not reported
Roofing:	Not reported
Sq Ft Other:	Not reported
Sq Ft Other Text:	Not reported
Quantity Lin Ft:	Not reported
Mag Pipe Insulation:	Not reported
Air Cell Pipe Insulation:	Not reported
Ducting Insulation:	Not reported
Cement Asbestos Pipe:	Not reported
Mudded Pipe Insulation:	Not reported
Duct Tape:	Not reported
Lin Ft Other1:	Not reported
Lin Ft Other1 Text:	Not reported
Lin Ft Other2:	Not reported
Lin Ft Other2 Text:	Not reported
Indoors:	Not reported
Outdoors:	Not reported
Neg Pres Enclosure:	Not reported
Glove Bag:	Not reported
Mini Enclosure:	Not reported
Critical Barriers:	Not reported
Wrap And Cut:	Not reported
Wet Methods:	Not reported
HEPA Vacuum:	Not reported
MANUALMETHODS :	Not reported
Other CM1:	Not reported
Other CM1 Text:	Not reported
Other CM2:	Not reported
Other CM2 Text:	Not reported
Half Mask APR:	Not reported
Full Face APR:	Not reported

DRAFT

SEATTLE HILTON HOTEL PARKING GARAGE (Continued) **S104971768**

PAPR:	Not reported
Type C Continuous:	Not reported
Type C Pressure:	Not reported
Other Resp Pro:	Not reported
Other Resp Pro Text:	Not reported
Comments:	Not reported
Date Time Submitted:	Not reported
Submitter IP Address:	Not reported
Region:	2
UBI:	601634484
Notice type:	Initial
Project Type:	Air cell Pipe Insulation, Boiler Insulation, Fire Proofing, Mag/mudded pipe Insulation
Supervisor:	Jack Vay ()
Supervisor Phone:	Not reported
Certificate Status:	ACTIVE
Name:	Not reported
Address:	1301 6TH AVENUE
City,State,Zip:	SEATTLE, WA
Facility Type:	Not reported
Parent ID:	Not reported
Form ID:	70114##1198Walke428653
Notice Date:	04/08/2013
Start Date:	03/11/2013
Completion Date:	06/30/2013
Initial:	Not reported
Amended:	Not reported
On Hold:	Not reported
Off Hold:	Not reported
Emergency:	Not reported
Site Hours Start:	Not reported
Site Hours End:	Not reported
Sunday:	Not reported
Monday:	Not reported
Tuesday:	Not reported
Wednesday:	Not reported
Thursday:	Not reported
Friday:	Not reported
Saturday:	Not reported
Contractor ID:	Not reported
Phone:	Not reported
Job Site CAS:	Not reported
Project Form Email:	Not reported
Property Owner Name:	Not reported
Property Owner Agent:	Not reported
Property Owner Company:	Walker Specialty Construction (ABCN00001198)
Property Owner Address:	Not reported
Property Owner City:	Not reported
Property Owner State:	Not reported
Property Owner Zip4:	Not reported
Property Owner Phone:	Not reported
Job Site Room:	Not reported
Facility Age:	Not reported
Facility Size:	Not reported
Facility Remodel:	Not reported
Facility Demo:	Not reported

DRAFT

SEATTLE HILTON HOTEL PARKING GARAGE (Continued) **S104971768**

Facility Repair:	Not reported
Facility Maint:	Not reported
Removed:	Not reported
Encapsulated:	Not reported
Quantity Sq Ft:	Not reported
Fireproofing:	Not reported
Popcorn Ceiling:	Not reported
CAB:	Not reported
Sheet Vinyl:	Not reported
Asbestos Paper:	Not reported
Boiler Insulation:	Not reported
Duct Paper:	Not reported
VAT:	Not reported
Roofing:	Not reported
Sq Ft Other:	Not reported
Sq Ft Other Text:	Not reported
Quantity Lin Ft:	Not reported
Mag Pipe Insulation:	Not reported
Air Cell Pipe Insulation:	Not reported
Ducting Insulation:	Not reported
Cement Asbestos Pipe:	Not reported
Mudded Pipe Insulation:	Not reported
Duct Tape:	Not reported
Lin Ft Other1:	Not reported
Lin Ft Other1 Text:	Not reported
Lin Ft Other2:	Not reported
Lin Ft Other2 Text:	Not reported
Indoors:	Not reported
Outdoors:	Not reported
Neg Pres Enclosure:	Not reported
Glove Bag:	Not reported
Mini Enclosure:	Not reported
Critical Barriers:	Not reported
Wrap And Cut:	Not reported
Wet Methods:	Not reported
HEPA Vacuum:	Not reported
MANUALMETHODS :	Not reported
Other CM1:	Not reported
Other CM1 Text:	Not reported
Other CM2:	Not reported
Other CM2 Text:	Not reported
Half Mask APR:	Not reported
Full Face APR:	Not reported
PAPR:	Not reported
Type C Continuous:	Not reported
Type C Pressure:	Not reported
Other Resp Pro:	Not reported
Other Resp Pro Text:	Not reported
Comments:	Not reported
Date Time Submitted:	Not reported
Submitter IP Address:	Not reported
Region:	2
UBI:	601634484
Notice type:	Initial
Project Type:	Air cell Pipe Insulation, Boiler Insulation, Fire Proofing, Mag/mudded pipe Insulation
Supervisor:	Gary Hume ()

DRAFT

SEATTLE HILTON HOTEL PARKING GARAGE (Continued) **S104971768**

Supervisor Phone:	Not reported
Certificate Status:	ACTIVE
Name:	Not reported
Address:	1301 6TH AVE
City,State,Zip:	SEATTLE, WA 98101
Facility Type:	Commercial
Parent ID:	83778
Form ID:	112486##1222North963873
Notice Date:	02/25/2016
Start Date:	03/06/2016
Completion Date:	12/31/2016
Initial:	Not reported
Amended:	1
On Hold:	Not reported
Off Hold:	Not reported
Emergency:	Not reported
Site Hours Start:	9:00 AM
Site Hours End:	5:30 PM
Sunday:	Not reported
Monday:	1
Tuesday:	1
Wednesday:	1
Thursday:	1
Friday:	1
Saturday:	Not reported
Contractor ID:	Not reported
Phone:	206-881-0623
Job Site CAS:	Bob Hemphill
Project Form Email:	amoss@ncmgorup,com
Property Owner Name:	Jet Lodging LLC
Property Owner Agent:	Juergen Oswald
Property Owner Company:	Northstar CG, LP (ABCN00001222)
Property Owner Address:	9100 E Panorama Dr
Property Owner City:	Englewood
Property Owner State:	CO
Property Owner Zip4:	80112
Property Owner Phone:	303-785-3100
Job Site Room:	Not reported
Facility Age:	unknown
Facility Size:	unknown
Facility Remodel:	Not reported
Facility Demo:	1
Facility Repair:	Not reported
Facility Maint:	Not reported
Removed:	1
Encapsulated:	1
Quantity Sq Ft:	340
Fireproofing:	Not reported
Popcorn Ceiling:	Not reported
CAB:	Not reported
Sheet Vinyl:	Not reported
Asbestos Paper:	Not reported
Boiler Insulation:	1
Duct Paper:	Not reported
VAT:	Not reported
Roofing:	Not reported

DRAFT

SEATTLE HILTON HOTEL PARKING GARAGE (Continued) **S104971768**

Sq Ft Other:	Not reported
Sq Ft Other Text:	Not reported
Quantity Lin Ft:	45
Mag Pipe Insulation:	1
Air Cell Pipe Insulation:	Not reported
Ducting Insulation:	Not reported
Cement Asbestos Pipe:	Not reported
Mudded Pipe Insulation:	Not reported
Duct Tape:	Not reported
Lin Ft Other1:	Not reported
Lin Ft Other1 Text:	Not reported
Lin Ft Other2:	Not reported
Lin Ft Other2 Text:	Not reported
Indoors:	1
Outdoors:	Not reported
Neg Pres Enclosure:	1
Glove Bag:	1
Mini Enclosure:	Not reported
Critical Barriers:	1
Wrap And Cut:	1
Wet Methods:	1
HEPA Vacuum:	1
MANUALMETHODS :	1
Other CM1:	Not reported
Other CM1 Text:	Not reported
Other CM2:	Not reported
Other CM2 Text:	Not reported
Half Mask APR:	1
Full Face APR:	Not reported
PAPR:	1
Type C Continuous:	Not reported
Type C Pressure:	1
Other Resp Pro:	Not reported
Other Resp Pro Text:	Not reported
Comments:	Initial
Date Time Submitted:	2016-02-25 16:05:49
Submitter IP Address:	50.197.87.81
Region:	2
UBI:	602614420
Notice type:	Initial
Project Type:	Boiler Insulation, Mag/mudded pipe Insulation
Supervisor:	Bob Hemphill ()
Supervisor Phone:	Not reported
Certificate Status:	ACTIVE
Name:	Not reported
Address:	1301 6TH AVE
City,State,Zip:	SEATTLE, WA 98101
Facility Type:	Commercial
Parent ID:	83778
Form ID:	85112##1222NCMCo341551
Notice Date:	05/14/2014
Start Date:	04/24/2014
Completion Date:	03/31/2015
Initial:	Not reported
Amended:	Not reported
On Hold:	Not reported

DRAFT

SEATTLE HILTON HOTEL PARKING GARAGE (Continued) **S104971768**

Off Hold:	1
Emergency:	Not reported
Site Hours Start:	9:00 AM
Site Hours End:	5:30 PM
Sunday:	Not reported
Monday:	1
Tuesday:	1
Wednesday:	1
Thursday:	1
Friday:	1
Saturday:	Not reported
Contractor ID:	Not reported
Phone:	206-881-0623
Job Site CAS:	Vic Surface/Brad Hemphill
Project Form Email:	amoss@ncmgorup,com
Property Owner Name:	Jet Lodging LLC
Property Owner Agent:	Becki Trout
Property Owner Company:	Northstar CG, LP (ABCN00001222)
Property Owner Address:	9100 E Panorama Dr
Property Owner City:	Englewood
Property Owner State:	CO
Property Owner Zip4:	80112
Property Owner Phone:	303-785-3100
Job Site Room:	Not reported
Facility Age:	unknown
Facility Size:	unknown
Facility Remodel:	Not reported
Facility Demo:	1
Facility Repair:	Not reported
Facility Maint:	Not reported
Removed:	1
Encapsulated:	1
Quantity Sq Ft:	2800
Fireproofing:	1
Popcorn Ceiling:	Not reported
CAB:	Not reported
Sheet Vinyl:	Not reported
Asbestos Paper:	Not reported
Boiler Insulation:	Not reported
Duct Paper:	Not reported
VAT:	Not reported
Roofing:	Not reported
Sq Ft Other:	Not reported
Sq Ft Other Text:	Not reported
Quantity Lin Ft:	Not reported
Mag Pipe Insulation:	Not reported
Air Cell Pipe Insulation:	Not reported
Ducting Insulation:	Not reported
Cement Asbestos Pipe:	Not reported
Mudded Pipe Insulation:	Not reported
Duct Tape:	Not reported
Lin Ft Other1:	Not reported
Lin Ft Other1 Text:	Not reported
Lin Ft Other2:	Not reported
Lin Ft Other2 Text:	Not reported
Indoors:	1
Outdoors:	Not reported

DRAFT

SEATTLE HILTON HOTEL PARKING GARAGE (Continued) **S104971768**

Neg Pres Enclosure:	1
Glove Bag:	1
Mini Enclosure:	Not reported
Critical Barriers:	1
Wrap And Cut:	1
Wet Methods:	1
HEPA Vacuum:	1
MANUALMETHODS :	1
Other CM1:	Not reported
Other CM1 Text:	Not reported
Other CM2:	Not reported
Other CM2 Text:	Not reported
Half Mask APR:	1
Full Face APR:	Not reported
PAPR:	1
Type C Continuous:	Not reported
Type C Pressure:	1
Other Resp Pro:	Not reported
Other Resp Pro Text:	Not reported
Comments:	Alternate CAS added
Date Time Submitted:	2014-05-14 09:52:45
Submitter IP Address:	50.197.87.81
Region:	2
UBI:	602614420
Notice type:	Initial
Project Type:	Fire Proofing
Supervisor:	Vic Surface/Brad Hemphill ()
Supervisor Phone:	Not reported
Certificate Status:	ACTIVE
Name:	Not reported
Address:	1301 6TH AVE
City,State,Zip:	SEATTLE, WA 98101
Facility Type:	Commercial
Parent ID:	83778
Form ID:	85130##1222NCMCo361060
Notice Date:	05/14/2014
Start Date:	04/24/2014
Completion Date:	03/31/2015
Initial:	Not reported
Amended:	1
On Hold:	1
Off Hold:	Not reported
Emergency:	Not reported
Site Hours Start:	9:00 AM
Site Hours End:	5:30 PM
Sunday:	Not reported
Monday:	1
Tuesday:	1
Wednesday:	1
Thursday:	1
Friday:	1
Saturday:	Not reported
Contractor ID:	Not reported
Phone:	206-881-0623
Job Site CAS:	Vic Surface/Brad Hemphill
Project Form Email:	amoss@ncmgorup,com

DRAFT

SEATTLE HILTON HOTEL PARKING GARAGE (Continued) **S104971768**

Property Owner Name:	Jet Lodging LLC
Property Owner Agent:	Becki Trout
Property Owner Company:	Northstar CG, LP (ABCN00001222)
Property Owner Address:	9100 E Panorama Dr
Property Owner City:	Englewood
Property Owner State:	CO
Property Owner Zip4:	80112
Property Owner Phone:	303-785-3100
Job Site Room:	Not reported
Facility Age:	unknown
Facility Size:	unknown
Facility Remodel:	Not reported
Facility Demo:	1
Facility Repair:	Not reported
Facility Maint:	Not reported
Removed:	1
Encapsulated:	1
Quantity Sq Ft:	2800
Fireproofing:	1
Popcorn Ceiling:	Not reported
CAB:	Not reported
Sheet Vinyl:	Not reported
Asbestos Paper:	Not reported
Boiler Insulation:	Not reported
Duct Paper:	Not reported
VAT:	Not reported
Roofing:	Not reported
Sq Ft Other:	Not reported
Sq Ft Other Text:	Not reported
Quantity Lin Ft:	Not reported
Mag Pipe Insulation:	Not reported
Air Cell Pipe Insulation:	Not reported
Ducting Insulation:	Not reported
Cement Asbestos Pipe:	Not reported
Mudded Pipe Insulation:	Not reported
Duct Tape:	Not reported
Lin Ft Other1:	Not reported
Lin Ft Other1 Text:	Not reported
Lin Ft Other2:	Not reported
Lin Ft Other2 Text:	Not reported
Indoors:	1
Outdoors:	Not reported
Neg Pres Enclosure:	1
Glove Bag:	1
Mini Enclosure:	Not reported
Critical Barriers:	1
Wrap And Cut:	1
Wet Methods:	1
HEPA Vacuum:	1
MANUALMETHODS :	1
Other CM1:	Not reported
Other CM1 Text:	Not reported
Other CM2:	Not reported
Other CM2 Text:	Not reported
Half Mask APR:	1
Full Face APR:	Not reported
PAPR:	1

DRAFT

SEATTLE HILTON HOTEL PARKING GARAGE (Continued) **S104971768**

Type C Continuous:	Not reported
Type C Pressure:	1
Other Resp Pro:	Not reported
Other Resp Pro Text:	Not reported
Comments:	Project on hold.
Date Time Submitted:	2014-05-14 14:21:42
Submitter IP Address:	50.197.87.81
Region:	2
UBI:	602614420
Notice type:	Initial
Project Type:	Fire Proofing
Supervisor:	Vic Surface/Brad Hemphill ()
Supervisor Phone:	Not reported
Certificate Status:	ACTIVE
Name:	Not reported
Address:	1301 6TH AVE
City,State,Zip:	SEATTLE, WA 98101
Facility Type:	Commercial
Parent ID:	83778
Form ID:	85136##1222NCMCo364017
Notice Date:	05/14/2014
Start Date:	04/24/2014
Completion Date:	03/31/2015
Initial:	Not reported
Amended:	1
On Hold:	1
Off Hold:	Not reported
Emergency:	Not reported
Site Hours Start:	9:00 AM
Site Hours End:	5:30 PM
Sunday:	Not reported
Monday:	1
Tuesday:	1
Wednesday:	1
Thursday:	1
Friday:	1
Saturday:	Not reported
Contractor ID:	Not reported
Phone:	206-881-0623
Job Site CAS:	Vic Surface/Brad Hemphill
Project Form Email:	amoss@ncmgorup,com
Property Owner Name:	Jet Lodging LLC
Property Owner Agent:	Becki Trout
Property Owner Company:	Northstar CG, LP (ABCN00001222)
Property Owner Address:	9100 E Panorama Dr
Property Owner City:	Englewood
Property Owner State:	CO
Property Owner Zip4:	80112
Property Owner Phone:	303-785-3100
Job Site Room:	Not reported
Facility Age:	unknown
Facility Size:	unknown
Facility Remodel:	Not reported
Facility Demo:	1
Facility Repair:	Not reported
Facility Maint:	Not reported

DRAFT

SEATTLE HILTON HOTEL PARKING GARAGE (Continued) **S104971768**

Removed:	1
Encapsulated:	1
Quantity Sq Ft:	2800
Fireproofing:	1
Popcorn Ceiling:	Not reported
CAB:	Not reported
Sheet Vinyl:	Not reported
Asbestos Paper:	Not reported
Boiler Insulation:	Not reported
Duct Paper:	Not reported
VAT:	Not reported
Roofing:	Not reported
Sq Ft Other:	Not reported
Sq Ft Other Text:	Not reported
Quantity Lin Ft:	Not reported
Mag Pipe Insulation:	Not reported
Air Cell Pipe Insulation:	Not reported
Ducting Insulation:	Not reported
Cement Asbestos Pipe:	Not reported
Mudded Pipe Insulation:	Not reported
Duct Tape:	Not reported
Lin Ft Other1:	Not reported
Lin Ft Other1 Text:	Not reported
Lin Ft Other2:	Not reported
Lin Ft Other2 Text:	Not reported
Indoors:	1
Outdoors:	Not reported
Neg Pres Enclosure:	1
Glove Bag:	1
Mini Enclosure:	Not reported
Critical Barriers:	1
Wrap And Cut:	1
Wet Methods:	1
HEPA Vacuum:	1
MANUALMETHODS :	1
Other CM1:	Not reported
Other CM1 Text:	Not reported
Other CM2:	Not reported
Other CM2 Text:	Not reported
Half Mask APR:	1
Full Face APR:	Not reported
PAPR:	1
Type C Continuous:	Not reported
Type C Pressure:	1
Other Resp Pro:	Not reported
Other Resp Pro Text:	Not reported
Comments:	Project on hold
Date Time Submitted:	2014-05-14 14:52:29
Submitter IP Address:	50.197.87.81
Region:	2
UBI:	602614420
Notice type:	Initial
Project Type:	Fire Proofing
Supervisor:	Vic Surface/Brad Hemphill ()
Supervisor Phone:	Not reported
Certificate Status:	ACTIVE

DRAFT

SEATTLE HILTON HOTEL PARKING GARAGE (Continued) **S104971768**

Name:	Not reported
Address:	1301 6TH AVENUE
City,State,Zip:	SEATTLE, WA
Facility Type:	Not reported
Parent ID:	Not reported
Form ID:	74523##1198Walke160854
Notice Date:	07/29/2013
Start Date:	03/11/2013
Completion Date:	08/31/2013
Initial:	Not reported
Amended:	Not reported
On Hold:	Not reported
Off Hold:	Not reported
Emergency:	Not reported
Site Hours Start:	Not reported
Site Hours End:	Not reported
Sunday:	Not reported
Monday:	Not reported
Tuesday:	Not reported
Wednesday:	Not reported
Thursday:	Not reported
Friday:	Not reported
Saturday:	Not reported
Contractor ID:	Not reported
Phone:	Not reported
Job Site CAS:	Not reported
Project Form Email:	Not reported
Property Owner Name:	Not reported
Property Owner Agent:	Not reported
Property Owner Company:	Walker Specialty Construction (ABCN00001198)
Property Owner Address:	Not reported
Property Owner City:	Not reported
Property Owner State:	Not reported
Property Owner Zip4:	Not reported
Property Owner Phone:	Not reported
Job Site Room:	Not reported
Facility Age:	Not reported
Facility Size:	Not reported
Facility Remodel:	Not reported
Facility Demo:	Not reported
Facility Repair:	Not reported
Facility Maint:	Not reported
Removed:	Not reported
Encapsulated:	Not reported
Quantity Sq Ft:	Not reported
Fireproofing:	Not reported
Popcorn Ceiling:	Not reported
CAB:	Not reported
Sheet Vinyl:	Not reported
Asbestos Paper:	Not reported
Boiler Insulation:	Not reported
Duct Paper:	Not reported
VAT:	Not reported
Roofing:	Not reported
Sq Ft Other:	Not reported
Sq Ft Other Text:	Not reported
Quantity Lin Ft:	Not reported

DRAFT

SEATTLE HILTON HOTEL PARKING GARAGE (Continued) **S104971768**

Mag Pipe Insulation:	Not reported
Air Cell Pipe Insulation:	Not reported
Ducting Insulation:	Not reported
Cement Asbestos Pipe:	Not reported
Mudded Pipe Insulation:	Not reported
Duct Tape:	Not reported
Lin Ft Other1:	Not reported
Lin Ft Other1 Text:	Not reported
Lin Ft Other2:	Not reported
Lin Ft Other2 Text:	Not reported
Indoors:	Not reported
Outdoors:	Not reported
Neg Pres Enclosure:	Not reported
Glove Bag:	Not reported
Mini Enclosure:	Not reported
Critical Barriers:	Not reported
Wrap And Cut:	Not reported
Wet Methods:	Not reported
HEPA Vacuum:	Not reported
MANUALMETHODS :	Not reported
Other CM1:	Not reported
Other CM1 Text:	Not reported
Other CM2:	Not reported
Other CM2 Text:	Not reported
Half Mask APR:	Not reported
Full Face APR:	Not reported
PAPR:	Not reported
Type C Continuous:	Not reported
Type C Pressure:	Not reported
Other Resp Pro:	Not reported
Other Resp Pro Text:	Not reported
Comments:	Not reported
Date Time Submitted:	Not reported
Submitter IP Address:	Not reported
Region:	2
UBI:	601634484
Notice type:	Initial
Project Type:	Air cell Pipe Insulation, Boiler Insulation, Fire Proofing, Mag/mudded pipe Insulation
Supervisor:	Jack Vay ()
Supervisor Phone:	Not reported
Certificate Status:	ACTIVE
Name:	Not reported
Address:	1301 6TH AVENUE
City,State,Zip:	SEATTLE, WA
Facility Type:	Not reported
Parent ID:	Not reported
Form ID:	79747##1198Walke336127
Notice Date:	12/17/2013
Start Date:	03/11/2013
Completion Date:	12/31/2013
Initial:	Not reported
Amended:	Not reported
On Hold:	Not reported
Off Hold:	Not reported
Emergency:	Not reported

DRAFT

SEATTLE HILTON HOTEL PARKING GARAGE (Continued) **S104971768**

Site Hours Start:	Not reported
Site Hours End:	Not reported
Sunday:	Not reported
Monday:	Not reported
Tuesday:	Not reported
Wednesday:	Not reported
Thursday:	Not reported
Friday:	Not reported
Saturday:	Not reported
Contractor ID:	Not reported
Phone:	Not reported
Job Site CAS:	Not reported
Project Form Email:	Not reported
Property Owner Name:	Not reported
Property Owner Agent:	Not reported
Property Owner Company:	Walker Specialty Construction (ABCN00001198)
Property Owner Address:	Not reported
Property Owner City:	Not reported
Property Owner State:	Not reported
Property Owner Zip4:	Not reported
Property Owner Phone:	Not reported
Job Site Room:	Not reported
Facility Age:	Not reported
Facility Size:	Not reported
Facility Remodel:	Not reported
Facility Demo:	Not reported
Facility Repair:	Not reported
Facility Maint:	Not reported
Removed:	Not reported
Encapsulated:	Not reported
Quantity Sq Ft:	Not reported
Fireproofing:	Not reported
Popcorn Ceiling:	Not reported
CAB:	Not reported
Sheet Vinyl:	Not reported
Asbestos Paper:	Not reported
Boiler Insulation:	Not reported
Duct Paper:	Not reported
VAT:	Not reported
Roofing:	Not reported
Sq Ft Other:	Not reported
Sq Ft Other Text:	Not reported
Quantity Lin Ft:	Not reported
Mag Pipe Insulation:	Not reported
Air Cell Pipe Insulation:	Not reported
Ducting Insulation:	Not reported
Cement Asbestos Pipe:	Not reported
Mudded Pipe Insulation:	Not reported
Duct Tape:	Not reported
Lin Ft Other1:	Not reported
Lin Ft Other1 Text:	Not reported
Lin Ft Other2:	Not reported
Lin Ft Other2 Text:	Not reported
Indoors:	Not reported
Outdoors:	Not reported
Neg Pres Enclosure:	Not reported
Glove Bag:	Not reported

DRAFT

SEATTLE HILTON HOTEL PARKING GARAGE (Continued) **S104971768**

Mini Enclosure:	Not reported
Critical Barriers:	Not reported
Wrap And Cut:	Not reported
Wet Methods:	Not reported
HEPA Vacuum:	Not reported
MANUALMETHODS :	Not reported
Other CM1:	Not reported
Other CM1 Text:	Not reported
Other CM2:	Not reported
Other CM2 Text:	Not reported
Half Mask APR:	Not reported
Full Face APR:	Not reported
PAPR:	Not reported
Type C Continuous:	Not reported
Type C Pressure:	Not reported
Other Resp Pro:	Not reported
Other Resp Pro Text:	Not reported
Comments:	Not reported
Date Time Submitted:	Not reported
Submitter IP Address:	Not reported
Region:	2
UBI:	601634484
Notice type:	Initial
Project Type:	Air cell Pipe Insulation, Boiler Insulation, Fire Proofing, Mag/mudded pipe Insulation
Supervisor:	Gary Hume ()
Supervisor Phone:	Not reported
Certificate Status:	ACTIVE
Name:	Not reported
Address:	1301 6TH AVENUE
City,State,Zip:	SEATTLE, WA 98101
Facility Type:	Hotel
Parent ID:	79971
Form ID:	81181##1198Walke620437
Notice Date:	02/03/2014
Start Date:	01/02/2014
Completion Date:	04/30/2014
Initial:	Not reported
Amended:	1
On Hold:	Not reported
Off Hold:	1
Emergency:	Not reported
Site Hours Start:	7:00 AM
Site Hours End:	3:30 PM
Sunday:	Not reported
Monday:	1
Tuesday:	1
Wednesday:	1
Thursday:	1
Friday:	1
Saturday:	Not reported
Contractor ID:	Not reported
Phone:	425-806-7377
Job Site CAS:	Jack Vay
Project Form Email:	Lindaw@wsconline.net
Property Owner Name:	Jet City Lodging LLC

DRAFT

SEATTLE HILTON HOTEL PARKING GARAGE (Continued) **S104971768**

Property Owner Agent:	Holly Goudy
Property Owner Company:	Walker Specialty Construction (ABCN00001198)
Property Owner Address:	9100 E Panorama Drive Suite 300
Property Owner City:	Englewood
Property Owner State:	CA
Property Owner Zip4:	80112
Property Owner Phone:	303-785-3189
Job Site Room:	Not reported
Facility Age:	1960
Facility Size:	20900 sf
Facility Remodel:	Not reported
Facility Demo:	Not reported
Facility Repair:	1
Facility Maint:	Not reported
Removed:	1
Encapsulated:	Not reported
Quantity Sq Ft:	1500
Fireproofing:	1
Popcorn Ceiling:	Not reported
CAB:	Not reported
Sheet Vinyl:	Not reported
Asbestos Paper:	Not reported
Boiler Insulation:	1
Duct Paper:	Not reported
VAT:	Not reported
Roofing:	Not reported
Sq Ft Other:	Not reported
Sq Ft Other Text:	Not reported
Quantity Lin Ft:	250
Mag Pipe Insulation:	Not reported
Air Cell Pipe Insulation:	Not reported
Ducting Insulation:	Not reported
Cement Asbestos Pipe:	Not reported
Mudded Pipe Insulation:	1
Duct Tape:	Not reported
Lin Ft Other1:	Not reported
Lin Ft Other1 Text:	Not reported
Lin Ft Other2:	Not reported
Lin Ft Other2 Text:	Not reported
Indoors:	1
Outdoors:	Not reported
Neg Pres Enclosure:	1
Glove Bag:	1
Mini Enclosure:	Not reported
Critical Barriers:	Not reported
Wrap And Cut:	1
Wet Methods:	Not reported
HEPA Vacuum:	Not reported
MANUALMETHODS :	Not reported
Other CM1:	Not reported
Other CM1 Text:	Not reported
Other CM2:	Not reported
Other CM2 Text:	Not reported
Half Mask APR:	1
Full Face APR:	Not reported
PAPR:	Not reported
Type C Continuous:	1

DRAFT

SEATTLE HILTON HOTEL PARKING GARAGE (Continued) **S104971768**

Type C Pressure:	Not reported
Other Resp Pro:	Not reported
Other Resp Pro Text:	Not reported
Comments:	Not reported
Date Time Submitted:	2014-02-03 09:36:56
Submitter IP Address:	66.114.140.40
Region:	2
UBI:	601634484
Notice type:	Initial
Project Type:	Boiler Insulation, Fire Proofing, Mag/mudded pipe Insulation
Supervisor:	Jack Vay ()
Supervisor Phone:	Not reported
Certificate Status:	ACTIVE
Name:	Not reported
Address:	1301 6TH AVE
City,State,Zip:	SEATTLE, WA 98101
Facility Type:	Commercial
Parent ID:	83778
Form ID:	90880##1222NCMCo089934
Notice Date:	09/23/2014
Start Date:	09/19/2014
Completion Date:	03/31/2015
Initial:	Not reported
Amended:	1
On Hold:	1
Off Hold:	Not reported
Emergency:	Not reported
Site Hours Start:	9:00 AM
Site Hours End:	5:30 PM
Sunday:	Not reported
Monday:	1
Tuesday:	1
Wednesday:	1
Thursday:	1
Friday:	1
Saturday:	Not reported
Contractor ID:	Not reported
Phone:	206-881-0623
Job Site CAS:	Vic Surface/Brad Hemphill
Project Form Email:	amoss@ncmgorup,com
Property Owner Name:	Jet Lodging LLC
Property Owner Agent:	Becki Trout
Property Owner Company:	Northstar CG, LP (ABCN00001222)
Property Owner Address:	9100 E Panorama Dr
Property Owner City:	Englewood
Property Owner State:	CO
Property Owner Zip4:	80112
Property Owner Phone:	303-785-3100
Job Site Room:	Not reported
Facility Age:	unknown
Facility Size:	unknown
Facility Remodel:	Not reported
Facility Demo:	1
Facility Repair:	Not reported
Facility Maint:	Not reported
Removed:	1

DRAFT

SEATTLE HILTON HOTEL PARKING GARAGE (Continued) **S104971768**

Encapsulated:	1
Quantity Sq Ft:	2800
Fireproofing:	1
Popcorn Ceiling:	Not reported
CAB:	Not reported
Sheet Vinyl:	Not reported
Asbestos Paper:	Not reported
Boiler Insulation:	Not reported
Duct Paper:	Not reported
VAT:	Not reported
Roofing:	Not reported
Sq Ft Other:	Not reported
Sq Ft Other Text:	Not reported
Quantity Lin Ft:	Not reported
Mag Pipe Insulation:	Not reported
Air Cell Pipe Insulation:	Not reported
Ducting Insulation:	Not reported
Cement Asbestos Pipe:	Not reported
Mudded Pipe Insulation:	Not reported
Duct Tape:	Not reported
Lin Ft Other1:	Not reported
Lin Ft Other1 Text:	Not reported
Lin Ft Other2:	Not reported
Lin Ft Other2 Text:	Not reported
Indoors:	1
Outdoors:	Not reported
Neg Pres Enclosure:	1
Glove Bag:	1
Mini Enclosure:	Not reported
Critical Barriers:	1
Wrap And Cut:	1
Wet Methods:	1
HEPA Vacuum:	1
MANUALMETHODS :	1
Other CM1:	Not reported
Other CM1 Text:	Not reported
Other CM2:	Not reported
Other CM2 Text:	Not reported
Half Mask APR:	1
Full Face APR:	Not reported
PAPR:	1
Type C Continuous:	Not reported
Type C Pressure:	1
Other Resp Pro:	Not reported
Other Resp Pro Text:	Not reported
Comments:	Project on hold
Date Time Submitted:	2014-09-23 16:04:11
Submitter IP Address:	50.197.87.81
Region:	2
UBI:	602614420
Notice type:	Initial
Project Type:	Fire Proofing
Supervisor:	Vic Surface/Brad Hemphill ()
Supervisor Phone:	Not reported
Certificate Status:	ACTIVE
Name:	Not reported

DRAFT

SEATTLE HILTON HOTEL PARKING GARAGE (Continued) **S104971768**

Address:	1301 6TH AVENUE
City,State,Zip:	SEATTLE, WA 98101
Facility Type:	Hotel
Parent ID:	79971
Form ID:	84102##1198Walke573715
Notice Date:	04/21/2014
Start Date:	01/02/2014
Completion Date:	08/29/2014
Initial:	Not reported
Amended:	1
On Hold:	1
Off Hold:	Not reported
Emergency:	Not reported
Site Hours Start:	7:00 AM
Site Hours End:	3:30 PM
Sunday:	Not reported
Monday:	1
Tuesday:	1
Wednesday:	1
Thursday:	1
Friday:	1
Saturday:	Not reported
Contractor ID:	Not reported
Phone:	425-806-7377
Job Site CAS:	Jack Vay
Project Form Email:	Lindaw@wsconline.net
Property Owner Name:	Jet City Lodging LLC
Property Owner Agent:	Holly Goudy
Property Owner Company:	Walker Specialty Construction (ABCN00001198)
Property Owner Address:	9100 E Panorama Drive Suite 300
Property Owner City:	Englewood
Property Owner State:	CA
Property Owner Zip4:	80112
Property Owner Phone:	303-785-3189
Job Site Room:	Not reported
Facility Age:	1960
Facility Size:	20900 sf
Facility Remodel:	Not reported
Facility Demo:	Not reported
Facility Repair:	1
Facility Maint:	Not reported
Removed:	1
Encapsulated:	Not reported
Quantity Sq Ft:	1500
Fireproofing:	1
Popcorn Ceiling:	Not reported
CAB:	Not reported
Sheet Vinyl:	Not reported
Asbestos Paper:	Not reported
Boiler Insulation:	1
Duct Paper:	Not reported
VAT:	Not reported
Roofing:	Not reported
Sq Ft Other:	Not reported
Sq Ft Other Text:	Not reported
Quantity Lin Ft:	250
Mag Pipe Insulation:	Not reported

DRAFT

SEATTLE HILTON HOTEL PARKING GARAGE (Continued) **S104971768**

Air Cell Pipe Insulation:	Not reported
Ducting Insulation:	Not reported
Cement Asbestos Pipe:	Not reported
Mudded Pipe Insulation:	1
Duct Tape:	Not reported
Lin Ft Other1:	Not reported
Lin Ft Other1 Text:	Not reported
Lin Ft Other2:	Not reported
Lin Ft Other2 Text:	Not reported
Indoors:	1
Outdoors:	Not reported
Neg Pres Enclosure:	1
Glove Bag:	1
Mini Enclosure:	Not reported
Critical Barriers:	Not reported
Wrap And Cut:	1
Wet Methods:	Not reported
HEPA Vacuum:	Not reported
MANUALMETHODS :	Not reported
Other CM1:	Not reported
Other CM1 Text:	Not reported
Other CM2:	Not reported
Other CM2 Text:	Not reported
Half Mask APR:	1
Full Face APR:	Not reported
PAPR:	Not reported
Type C Continuous:	1
Type C Pressure:	Not reported
Other Resp Pro:	Not reported
Other Resp Pro Text:	Not reported
Comments:	Not reported
Date Time Submitted:	2014-04-21 15:03:54
Submitter IP Address:	66.114.140.40
Region:	2
UBI:	601634484
Notice type:	Initial
Project Type:	Boiler Insulation, Fire Proofing, Mag/mudded pipe Insulation
Supervisor:	Jack Vay ()
Supervisor Phone:	Not reported
Certificate Status:	ACTIVE
Name:	Not reported
Address:	1301 6TH AVE
City,State,Zip:	SEATTLE, WA 98101
Facility Type:	Commercial
Parent ID:	0
Form ID:	83778##1222NCMCo639659
Notice Date:	04/14/2014
Start Date:	04/24/2014
Completion Date:	03/31/2015
Initial:	1
Amended:	Not reported
On Hold:	Not reported
Off Hold:	Not reported
Emergency:	Not reported
Site Hours Start:	7:00 AM
Site Hours End:	3:30 PM

DRAFT

SEATTLE HILTON HOTEL PARKING GARAGE (Continued) **S104971768**

Sunday:	Not reported
Monday:	1
Tuesday:	1
Wednesday:	1
Thursday:	1
Friday:	1
Saturday:	Not reported
Contractor ID:	Not reported
Phone:	206-881-0623
Job Site CAS:	Mike Anderson
Project Form Email:	amoss@ncmgorup,com
Property Owner Name:	Jet Lodging LLC
Property Owner Agent:	Becki Trout
Property Owner Company:	Northstar CG, LP (ABCN00001222)
Property Owner Address:	9100 E Panorama Dr
Property Owner City:	Englewood
Property Owner State:	CO
Property Owner Zip4:	80112
Property Owner Phone:	303-785-3100
Job Site Room:	Not reported
Facility Age:	unknown
Facility Size:	unknown
Facility Remodel:	Not reported
Facility Demo:	1
Facility Repair:	Not reported
Facility Maint:	Not reported
Removed:	1
Encapsulated:	1
Quantity Sq Ft:	2800
Fireproofing:	1
Popcorn Ceiling:	Not reported
CAB:	Not reported
Sheet Vinyl:	Not reported
Asbestos Paper:	Not reported
Boiler Insulation:	Not reported
Duct Paper:	Not reported
VAT:	Not reported
Roofing:	Not reported
Sq Ft Other:	Not reported
Sq Ft Other Text:	Not reported
Quantity Lin Ft:	Not reported
Mag Pipe Insulation:	Not reported
Air Cell Pipe Insulation:	Not reported
Ducting Insulation:	Not reported
Cement Asbestos Pipe:	Not reported
Mudded Pipe Insulation:	Not reported
Duct Tape:	Not reported
Lin Ft Other1:	Not reported
Lin Ft Other1 Text:	Not reported
Lin Ft Other2:	Not reported
Lin Ft Other2 Text:	Not reported
Indoors:	1
Outdoors:	Not reported
Neg Pres Enclosure:	1
Glove Bag:	1
Mini Enclosure:	Not reported
Critical Barriers:	1

DRAFT

SEATTLE HILTON HOTEL PARKING GARAGE (Continued) **S104971768**

Wrap And Cut:	1
Wet Methods:	1
HEPA Vacuum:	1
MANUALMETHODS :	1
Other CM1:	Not reported
Other CM1 Text:	Not reported
Other CM2:	Not reported
Other CM2 Text:	Not reported
Half Mask APR:	1
Full Face APR:	Not reported
PAPR:	1
Type C Continuous:	Not reported
Type C Pressure:	1
Other Resp Pro:	Not reported
Other Resp Pro Text:	Not reported
Comments:	Not reported
Date Time Submitted:	2014-04-14 11:53:27
Submitter IP Address:	50.197.87.81
Region:	2
UBI:	602614420
Notice type:	Initial
Project Type:	Fire Proofing
Supervisor:	Mike Anderson ()
Supervisor Phone:	Not reported
Certificate Status:	ACTIVE

Name:	Not reported
Address:	1301 6TH AVE
City,State,Zip:	SEATTLE, WA 98101
Facility Type:	Commercial
Parent ID:	83778
Form ID:	84173##1222NCMCo414523
Notice Date:	04/23/2014
Start Date:	04/24/2014
Completion Date:	03/31/2015
Initial:	Not reported
Amended:	1
On Hold:	Not reported
Off Hold:	1
Emergency:	Not reported
Site Hours Start:	9:00 AM
Site Hours End:	5:30 PM
Sunday:	Not reported
Monday:	1
Tuesday:	1
Wednesday:	1
Thursday:	1
Friday:	1
Saturday:	Not reported
Contractor ID:	Not reported
Phone:	206-881-0623
Job Site CAS:	Vic Surface
Project Form Email:	amoss@ncmgorup,com
Property Owner Name:	Jet Lodging LLC
Property Owner Agent:	Becki Trout
Property Owner Company:	Northstar CG, LP (ABCN00001222)
Property Owner Address:	9100 E Panorama Dr

DRAFT

SEATTLE HILTON HOTEL PARKING GARAGE (Continued) **S104971768**

Property Owner City:	Englewood
Property Owner State:	CO
Property Owner Zip4:	80112
Property Owner Phone:	303-785-3100
Job Site Room:	Not reported
Facility Age:	unknown
Facility Size:	unknown
Facility Remodel:	Not reported
Facility Demo:	1
Facility Repair:	Not reported
Facility Maint:	Not reported
Removed:	1
Encapsulated:	1
Quantity Sq Ft:	2800
Fireproofing:	1
Popcorn Ceiling:	Not reported
CAB:	Not reported
Sheet Vinyl:	Not reported
Asbestos Paper:	Not reported
Boiler Insulation:	Not reported
Duct Paper:	Not reported
VAT:	Not reported
Roofing:	Not reported
Sq Ft Other:	Not reported
Sq Ft Other Text:	Not reported
Quantity Lin Ft:	Not reported
Mag Pipe Insulation:	Not reported
Air Cell Pipe Insulation:	Not reported
Ducting Insulation:	Not reported
Cement Asbestos Pipe:	Not reported
Mudded Pipe Insulation:	Not reported
Duct Tape:	Not reported
Lin Ft Other1:	Not reported
Lin Ft Other1 Text:	Not reported
Lin Ft Other2:	Not reported
Lin Ft Other2 Text:	Not reported
Indoors:	1
Outdoors:	Not reported
Neg Pres Enclosure:	1
Glove Bag:	1
Mini Enclosure:	Not reported
Critical Barriers:	1
Wrap And Cut:	1
Wet Methods:	1
HEPA Vacuum:	1
MANUALMETHODS :	1
Other CM1:	Not reported
Other CM1 Text:	Not reported
Other CM2:	Not reported
Other CM2 Text:	Not reported
Half Mask APR:	1
Full Face APR:	Not reported
PAPR:	1
Type C Continuous:	Not reported
Type C Pressure:	1
Other Resp Pro:	Not reported
Other Resp Pro Text:	Not reported

DRAFT

SEATTLE HILTON HOTEL PARKING GARAGE (Continued) **S104971768**

Comments:	Project begins 4/24/2014. CAS and shift hour change.
Date Time Submitted:	2014-04-23 09:57:26
Submitter IP Address:	50.197.87.81
Region:	2
UBI:	602614420
Notice type:	Initial
Project Type:	Fire Proofing
Supervisor:	Vic Surface ()
Supervisor Phone:	Not reported
Certificate Status:	ACTIVE

---

655 SSE 1/2-1 0.640 mi. 3379 ft.

JEFFERSON ST BUS BARN
1398 E JEFFERSON ST / 1323 E CHERRY ST
SEATTLE, WA 98122

WA HSL **1007080543**
WA CSCSL **N/A**
WA LUST
WA ALLSITES
WA SPILLS

Relative: Lower
Actual: 269 ft.

HSL:

Name:	JEFFERSON STREET BUS BARN
Address:	Not reported
City,State,Zip:	SEATTLE, WA
edr_fstat:	WA
edr_fzip:	Not reported
edr_fcnty:	KING
edr_zip:	Not reported
Facility Type:	**Hazardous Sites List**
Facility Status:	Cleanup Started
FSID Number:	2323
Rank:	3
Region:	NW
EDR Link ID:	2323
Region Decode:	NORTHWEST REGIONAL OFFICE

CSCSL:

Name:	JEFFERSON STREET BUS BARN
Address:	1398 E JEFFERSON ST / 1323 E CHERRY ST
City,State,Zip:	SEATTLE, WA 98122
Facility ID:	2323
Region:	Northwest
Lat/Long:	47.606749547 / -122.31485393
Clean Up Siteid:	2027
Site Status:	Cleanup Started
Contaminant Name:	Conventional Contaminants, Inorganic
Alternate Site Names:	JEFFERSON ST BUS BARN,SEATTLE U TENNIS CENTER
Site Rank:	3 - Moderate Risk
Has Institutional Control:	Not reported
Past VCP:	Not reported
Current VCP:	Not reported
URL:	https://apps.ecology.wa.gov/cleanupsearch/site/2027
Ground Water:	Not reported
Surface Water:	Not reported
Soil:	Suspected
Sediment:	Not reported
Air:	Not reported
Bedrock:	Not reported
Responsible Unit:	Northwest

DRAFT

JEFFERSON ST BUS BARN (Continued) **1007080543**

Name: JEFFERSON STREET BUS BARN
Address: 1398 E JEFFERSON ST / 1323 E CHERRY ST
City,State,Zip: SEATTLE, WA 98122
Facility ID: 2323
Region: Northwest
Lat/Long: 47.606749547 / -122.31485393
Clean Up Siteid: 2027
Site Status: Cleanup Started
Contaminant Name: Halogenated Organics
Alternate Site Names: JEFFERSON ST BUS BARN,SEATTLE U TENNIS CENTER
Site Rank: 3 - Moderate Risk
Has Institutional Control: Not reported
Past VCP: Not reported
Current VCP: Not reported
URL: https://apps.ecology.wa.gov/cleanupsearch/site/2027
Ground Water: Not reported
Surface Water: Not reported
Soil: Suspected
Sediment: Not reported
Air: Not reported
Bedrock: Not reported
Responsible Unit: Northwest

Name: JEFFERSON STREET BUS BARN
Address: 1398 E JEFFERSON ST / 1323 E CHERRY ST
City,State,Zip: SEATTLE, WA 98122
Facility ID: 2323
Region: Northwest
Lat/Long: 47.606749547 / -122.31485393
Clean Up Siteid: 2027
Site Status: Cleanup Started
Contaminant Name: Metals Priority Pollutants
Alternate Site Names: JEFFERSON ST BUS BARN,SEATTLE U TENNIS CENTER
Site Rank: 3 - Moderate Risk
Has Institutional Control: Not reported
Past VCP: Not reported
Current VCP: Not reported
URL: https://apps.ecology.wa.gov/cleanupsearch/site/2027
Ground Water: Not reported
Surface Water: Not reported
Soil: Suspected
Sediment: Not reported
Air: Not reported
Bedrock: Not reported
Responsible Unit: Northwest

Name: JEFFERSON STREET BUS BARN
Address: 1398 E JEFFERSON ST / 1323 E CHERRY ST
City,State,Zip: SEATTLE, WA 98122
Facility ID: 2323
Region: Northwest
Lat/Long: 47.606749547 / -122.31485393
Clean Up Siteid: 2027
Site Status: Cleanup Started
Contaminant Name: Petroleum Products-Unspecified
Alternate Site Names: JEFFERSON ST BUS BARN,SEATTLE U TENNIS CENTER
Site Rank: 3 - Moderate Risk

DRAFT

JEFFERSON ST BUS BARN (Continued) **1007080543**

Has Institutional Control: Not reported
Past VCP: Not reported
Current VCP: Not reported
URL: https://apps.ecology.wa.gov/cleanupsearch/site/2027
Ground Water: Not reported
Surface Water: Not reported
Soil: Confirmed Above Cleanup Levels
Sediment: Not reported
Air: Not reported
Bedrock: Not reported
Responsible Unit: Northwest

LUST:

Name: JEFFERSON STREET BUS BARN
Address: 1398 E JEFFERSON ST / 1323 E CHERRY ST
City,State,Zip: SEATTLE, WA 98122
Facility ID: 2323
Lust Status Type: LUST - Awaiting Cleanup
Cleanup Site ID: 2027
Cleanup Unit Type: Upland
Process Type: Independent Action
Cleanup Unit Name: JEFFERSON ST BUS BARN,SEATTLE U TENNIS CENTER
Response Section: Northwest
Release Date: 10/05/1998
Lust Date: 10/05/1998
Region: Northwest
Lust ID: 8002
UST ID: 101157
Contaminant Name: Metals Priority Pollutants
Ground Water: Not reported
Surface Water: Not reported
Soil: Suspected
Sediment: Not reported
Air: Not reported
Bedrock: Not reported
URL: https://apps.ecology.wa.gov/cleanupsearch/site/2027
Lat/Long: 47.6067495 / -122.31485

Name: JEFFERSON STREET BUS BARN
Address: 1398 E JEFFERSON ST / 1323 E CHERRY ST
City,State,Zip: SEATTLE, WA 98122
Facility ID: 2323
Lust Status Type: LUST - Awaiting Cleanup
Cleanup Site ID: 2027
Cleanup Unit Type: Upland
Process Type: Independent Action
Cleanup Unit Name: JEFFERSON ST BUS BARN,SEATTLE U TENNIS CENTER
Response Section: Northwest
Release Date: 10/05/1998
Lust Date: 10/05/1998
Region: Northwest
Lust ID: 8002
UST ID: 101157
Contaminant Name: Halogenated Organics
Ground Water: Not reported
Surface Water: Not reported
Soil: Suspected

DRAFT

JEFFERSON ST BUS BARN (Continued) **1007080543**

Sediment:	Not reported
Air:	Not reported
Bedrock:	Not reported
URL:	https://apps.ecology.wa.gov/cleanupsearch/site/2027
Lat/Long:	47.6067495 / -122.31485

Name:	JEFFERSON STREET BUS BARN
Address:	1398 E JEFFERSON ST / 1323 E CHERRY ST
City,State,Zip:	SEATTLE, WA 98122
Facility ID:	2323
Lust Status Type:	LUST - Awaiting Cleanup
Cleanup Site ID:	2027
Cleanup Unit Type:	Upland
Process Type:	Independent Action
Cleanup Unit Name:	JEFFERSON ST BUS BARN,SEATTLE U TENNIS CENTER
Response Section:	Northwest
Release Date:	10/05/1998
Lust Date:	10/05/1998
Region:	Northwest
Lust ID:	8002
UST ID:	101157
Contaminant Name:	Conventional Contaminants, Inorganic
Ground Water:	Not reported
Surface Water:	Not reported
Soil:	Suspected
Sediment:	Not reported
Air:	Not reported
Bedrock:	Not reported
URL:	https://apps.ecology.wa.gov/cleanupsearch/site/2027
Lat/Long:	47.6067495 / -122.31485

Name:	JEFFERSON STREET BUS BARN
Address:	1398 E JEFFERSON ST / 1323 E CHERRY ST
City,State,Zip:	SEATTLE, WA 98122
Facility ID:	2323
Lust Status Type:	LUST - Awaiting Cleanup
Cleanup Site ID:	2027
Cleanup Unit Type:	Upland
Process Type:	Independent Action
Cleanup Unit Name:	JEFFERSON ST BUS BARN,SEATTLE U TENNIS CENTER
Response Section:	Northwest
Release Date:	10/05/1998
Lust Date:	10/05/1998
Region:	Northwest
Lust ID:	8002
UST ID:	101157
Contaminant Name:	Petroleum Products-Unspecified
Ground Water:	Not reported
Surface Water:	Not reported
Soil:	Confirmed Above Cleanup Levels
Sediment:	Not reported
Air:	Not reported
Bedrock:	Not reported
URL:	https://apps.ecology.wa.gov/cleanupsearch/site/2027
Lat/Long:	47.6067495 / -122.31485

DRAFT

JEFFERSON ST BUS BARN (Continued) **1007080543**

ALLSITES:

Name:	JEFFERSON ST BUS BARN
Facility Id:	2323
Interaction:	4198
Interaction 1:	A
Interaction 2:	INDPNDNT
Ecology Program:	TOXICS
Program Data:	ISIS
Facility Alt.:	JEFFERSON ST BUS BARN
Program ID:	Not reported
Date Interaction:	1900-01-01 00:00:00
Date Interaction 3:	Independent Cleanup
Latitude:	47.6067485039
Longitude:	-122.314853691

SPILLS ERTS:

Facility Site ID:	Not reported
Name:	Not reported
Address:	1398 E JEFFERSON ST
City,State,Zip:	SEATTLE, WA
Program Name:	Toxics Cleanup
Incident ID:	712786
Incident Status:	Follow-up completed
Incident Date:	02/02/2022
Initial Report Activity Name:	Not operating or not performing designed function
Initial Report Cause Category:	Not reported
Initial Report Cause Name:	Not reported
Initial Report Medium Name:	Soil
Initial Report Medium Category:	Ground
Initial Report Source Name:	Other-Private property
Initial Report Source Category:	Private property
Initial Report Substance Name:	Hydraulic oil
Initial Report Substance Category:	Oil
Initial Report Substance Quantity:	Not reported
Initial Report Substance Unit Of Measure:	Not reported
Potentially Responsible Party First Name:	Not reported
Potentially Responsible Party Last Name:	Not reported
Potentially Responsible Party Organization:	Not reported
External Reference Number:	Not reported
Latitude:	47.607467
Longitude:	-122.314723

---

656 West 1/2-1 0.651 mi. 3437 ft. | **WEST 8TH BUILDING**
718 VIRGINIA ST & 2001 8TH AVE
SEATTLE, WA 98121 | **WA CSCSL** **S109344511**
WA ALLSITES **N/A**

Relative: Lower
Actual: 91 ft.

CSCSL:

Name:	WEST 8TH BUILDING
Address:	718 VIRGINIA ST & 2001 8TH AVE
City,State,Zip:	SEATTLE, WA 98121
Facility ID:	800946
Region:	Northwest
Lat/Long:	47.615792192 / -122.33737381

DRAFT

WEST 8TH BUILDING (Continued) **S109344511**

Clean Up Siteid: 484
Site Status: Cleanup Started
Contaminant Name: Metals Priority Pollutants
Alternate Site Names: Not reported
Site Rank: Not reported
Has Institutional Control: Not reported
Past VCP: TRUE
Current VCP: Not reported
URL: https://apps.ecology.wa.gov/cleanupsearch/site/484
Ground Water: Not reported
Surface Water: Not reported
Soil: Remediated
Sediment: Not reported
Air: Not reported
Bedrock: Not reported
Responsible Unit: Northwest

Name: WEST 8TH BUILDING
Address: 718 VIRGINIA ST & 2001 8TH AVE
City,State,Zip: SEATTLE, WA 98121
Facility ID: 800946
Region: Northwest
Lat/Long: 47.615792192 / -122.33737381
Clean Up Siteid: 484
Site Status: Cleanup Started
Contaminant Name: Petroleum Products-Unspecified
Alternate Site Names: Not reported
Site Rank: Not reported
Has Institutional Control: Not reported
Past VCP: TRUE
Current VCP: Not reported
URL: https://apps.ecology.wa.gov/cleanupsearch/site/484
Ground Water: Not reported
Surface Water: Not reported
Soil: Remediated
Sediment: Not reported
Air: Not reported
Bedrock: Not reported
Responsible Unit: Northwest

Name: WEST 8TH BUILDING
Address: 718 VIRGINIA ST & 2001 8TH AVE
City,State,Zip: SEATTLE, WA 98121
Facility ID: 800946
Region: Northwest
Lat/Long: 47.615792192 / -122.33737381
Clean Up Siteid: 484
Site Status: Cleanup Started
Contaminant Name: Petroleum-Diesel
Alternate Site Names: Not reported
Site Rank: Not reported
Has Institutional Control: Not reported
Past VCP: TRUE
Current VCP: Not reported
URL: https://apps.ecology.wa.gov/cleanupsearch/site/484
Ground Water: Not reported
Surface Water: Not reported

DRAFT

WEST 8TH BUILDING (Continued) **S109344511**

Soil:	Confirmed Above Cleanup Levels
Sediment:	Not reported
Air:	Not reported
Bedrock:	Not reported
Responsible Unit:	Northwest

Name:	WEST 8TH BUILDING
Address:	718 VIRGINIA ST & 2001 8TH AVE
City,State,Zip:	SEATTLE, WA 98121
Facility ID:	800946
Region:	Northwest
Lat/Long:	47.615792192 / -122.33737381
Clean Up Siteid:	484
Site Status:	Cleanup Started
Contaminant Name:	Petroleum-Other
Alternate Site Names:	Not reported
Site Rank:	Not reported
Has Institutional Control:	Not reported
Past VCP:	TRUE
Current VCP:	Not reported
URL:	https://apps.ecology.wa.gov/cleanupsearch/site/484
Ground Water:	Not reported
Surface Water:	Not reported
Soil:	Confirmed Above Cleanup Levels
Sediment:	Not reported
Air:	Not reported
Bedrock:	Not reported
Responsible Unit:	Northwest

ALLSITES:

Name:	WEST 8TH BUILDING
Facility Id:	800946

Interaction:	7327
Interaction 1:	I
Interaction 2:	VOLCLNST
Ecology Program:	TOXICS
Program Data:	ISIS
Facility Alt.:	West 8th Building
Program ID:	NW1965
Date Interaction:	2008-07-17 00:00:00
Date Interaction 3:	Voluntary Cleanup Sites
Latitude:	47.615792434399999
Longitude:	-122.33738384900001

---

657 West 1/2-1 0.659 mi. 3479 ft. **LENORA BUILDING** **2101 9TH AVE** **SEATTLE, WA 98121** **WA CSCSL** **WA ALLSITES** **WA SPILLS** **WA ASBESTOS** **S105735388** **N/A**

Relative: Lower

Actual: 87 ft.

CSCSL:

Name:	LENORA BUILDING
Address:	2101 9TH AVE
City,State,Zip:	SEATTLE, WA 98121
Facility ID:	91413494

LENORA BUILDING (Continued) **S105735388**

Region: Northwest
Lat/Long: 47.617167351 / -122.33759319
Clean Up Siteid: 1802
Site Status: Cleanup Started
Contaminant Name: Benzene
Alternate Site Names: Not reported
Site Rank: Not reported
Has Institutional Control: Not reported
Past VCP: TRUE
Current VCP: TRUE
URL: https://apps.ecology.wa.gov/cleanupsearch/site/1802
Ground Water: Not reported
Surface Water: Not reported
Soil: Confirmed Above Cleanup Levels
Sediment: Not reported
Air: Not reported
Bedrock: Not reported
Responsible Unit: Northwest

Name: LENORA BUILDING
Address: 2101 9TH AVE
City,State,Zip: SEATTLE, WA 98121
Facility ID: 91413494
Region: Northwest
Lat/Long: 47.617167351 / -122.33759319
Clean Up Siteid: 1802
Site Status: Cleanup Started
Contaminant Name: Lead
Alternate Site Names: Not reported
Site Rank: Not reported
Has Institutional Control: Not reported
Past VCP: TRUE
Current VCP: TRUE
URL: https://apps.ecology.wa.gov/cleanupsearch/site/1802
Ground Water: Not reported
Surface Water: Not reported
Soil: Confirmed Above Cleanup Levels
Sediment: Not reported
Air: Not reported
Bedrock: Not reported
Responsible Unit: Northwest

Name: LENORA BUILDING
Address: 2101 9TH AVE
City,State,Zip: SEATTLE, WA 98121
Facility ID: 91413494
Region: Northwest
Lat/Long: 47.617167351 / -122.33759319
Clean Up Siteid: 1802
Site Status: Cleanup Started
Contaminant Name: Other Non-Halogenated Organics
Alternate Site Names: Not reported
Site Rank: Not reported
Has Institutional Control: Not reported
Past VCP: TRUE
Current VCP: TRUE
URL: https://apps.ecology.wa.gov/cleanupsearch/site/1802

DRAFT

LENORA BUILDING (Continued) **S105735388**

Ground Water: Not reported
Surface Water: Not reported
Soil: Confirmed Above Cleanup Levels
Sediment: Not reported
Air: Not reported
Bedrock: Not reported
Responsible Unit: Northwest

Name: LENORA BUILDING
Address: 2101 9TH AVE
City,State,Zip: SEATTLE, WA 98121
Facility ID: 91413494
Region: Northwest
Lat/Long: 47.617167351 / -122.33759319
Clean Up Siteid: 1802
Site Status: Cleanup Started
Contaminant Name: Petroleum Products-Unspecified
Alternate Site Names: Not reported
Site Rank: Not reported
Has Institutional Control: Not reported
Past VCP: TRUE
Current VCP: TRUE
URL: https://apps.ecology.wa.gov/cleanupsearch/site/1802
Ground Water: Not reported
Surface Water: Not reported
Soil: Confirmed Above Cleanup Levels
Sediment: Not reported
Air: Not reported
Bedrock: Not reported
Responsible Unit: Northwest

Name: LENORA BUILDING
Address: 2101 9TH AVE
City,State,Zip: SEATTLE, WA 98121
Facility ID: 91413494
Region: Northwest
Lat/Long: 47.617167351 / -122.33759319
Clean Up Siteid: 1802
Site Status: Cleanup Started
Contaminant Name: Petroleum-Diesel
Alternate Site Names: Not reported
Site Rank: Not reported
Has Institutional Control: Not reported
Past VCP: TRUE
Current VCP: TRUE
URL: https://apps.ecology.wa.gov/cleanupsearch/site/1802
Ground Water: Not reported
Surface Water: Not reported
Soil: Confirmed Above Cleanup Levels
Sediment: Not reported
Air: Not reported
Bedrock: Not reported
Responsible Unit: Northwest

Name: LENORA BUILDING
Address: 2101 9TH AVE
City,State,Zip: SEATTLE, WA 98121

DRAFT

LENORA BUILDING (Continued) **S105735388**

Facility ID:	91413494
Region:	Northwest
Lat/Long:	47.617167351 / -122.33759319
Clean Up Siteid:	1802
Site Status:	Cleanup Started
Contaminant Name:	Petroleum-Gasoline
Alternate Site Names:	Not reported
Site Rank:	Not reported
Has Institutional Control:	Not reported
Past VCP:	TRUE
Current VCP:	TRUE
URL:	https://apps.ecology.wa.gov/cleanupsearch/site/1802
Ground Water:	Not reported
Surface Water:	Not reported
Soil:	Confirmed Above Cleanup Levels
Sediment:	Not reported
Air:	Not reported
Bedrock:	Not reported
Responsible Unit:	Northwest

Name:	LENORA BUILDING
Address:	2101 9TH AVE
City,State,Zip:	SEATTLE, WA 98121
Facility ID:	91413494
Region:	Northwest
Lat/Long:	47.617167351 / -122.33759319
Clean Up Siteid:	1802
Site Status:	Cleanup Started
Contaminant Name:	Petroleum-Other
Alternate Site Names:	Not reported
Site Rank:	Not reported
Has Institutional Control:	Not reported
Past VCP:	TRUE
Current VCP:	TRUE
URL:	https://apps.ecology.wa.gov/cleanupsearch/site/1802
Ground Water:	Not reported
Surface Water:	Not reported
Soil:	Confirmed Above Cleanup Levels
Sediment:	Not reported
Air:	Not reported
Bedrock:	Not reported
Responsible Unit:	Northwest

Name:	LENORA BUILDING
Address:	2101 9TH AVE
City,State,Zip:	SEATTLE, WA 98121
Facility ID:	91413494
Region:	Northwest
Lat/Long:	47.617167351 / -122.33759319
Clean Up Siteid:	1802
Site Status:	Cleanup Started
Contaminant Name:	Polycyclic Aromatic Hydrocarbons
Alternate Site Names:	Not reported
Site Rank:	Not reported
Has Institutional Control:	Not reported
Past VCP:	TRUE
Current VCP:	TRUE

DRAFT

LENORA BUILDING (Continued) **S105735388**

URL: https://apps.ecology.wa.gov/cleanupsearch/site/1802
Ground Water: Not reported
Surface Water: Not reported
Soil: Confirmed Above Cleanup Levels
Sediment: Not reported
Air: Not reported
Bedrock: Not reported
Responsible Unit: Northwest

ALLSITES:
Name: LENORA BUILDING
Facility Id: 91413494

Interaction: 71518
Interaction 1: I
Interaction 2: HWG
Ecology Program: HAZWASTE
Program Data: TURBOWASTE
Facility Alt.: Not reported
Program ID: WAD988485512
Date Interaction: 1991-04-29 00:00:00
Date Interaction 3: Hazardous Waste Generator
Latitude: 47.617168341700001
Longitude: -122.33759347100001

Interaction: 71519
Interaction 1: I
Interaction 2: HWG
Ecology Program: HAZWASTE
Program Data: TURBOWASTE
Facility Alt.: Not reported
Program ID: WAD988485512
Date Interaction: 2002-10-04 00:00:00
Date Interaction 3: Hazardous Waste Generator
Latitude: 47.617168341700001
Longitude: -122.33759347100001

Interaction: 71520
Interaction 1: I
Interaction 2: VOLCLNST
Ecology Program: TOXICS
Program Data: ISIS
Facility Alt.: Lenora Building
Program ID: NW0987
Date Interaction: 2002-10-22 00:00:00
Date Interaction 3: Voluntary Cleanup Sites
Latitude: 47.617168341700001
Longitude: -122.33759347100001

Interaction: 113562
Interaction 1: I
Interaction 2: VOLCLNST
Ecology Program: TOXICS
Program Data: ISIS

DRAFT

LENORA BUILDING (Continued) **S105735388**

Facility Alt.:	Lenora Building
Program ID:	NW2980
Date Interaction:	2015-06-05 00:00:00
Date Interaction 3:	Voluntary Cleanup Sites
Latitude:	47.617168341700001
Longitude:	-122.33759347100001

Interaction:	134842
Interaction 1:	A
Interaction 2:	VOLCLNST
Ecology Program:	TOXICS
Program Data:	ISIS
Facility Alt.:	Lenora Building
Program ID:	NW3277
Date Interaction:	2020-06-05 00:00:00
Date Interaction 3:	Voluntary Cleanup Sites
Latitude:	47.617168341700001
Longitude:	-122.33759347100001

SPILLS:

Name:	Not reported
Address:	2101 9TH AVE
City,State,Zip:	SEATTLE, WA 98121
Facility ID:	93118
Medium:	Impermeable Containment
Material Desc:	HYDRAULIC OIL
Material Qty:	2
Material Units:	Gals
Incident Date:	04/03/2017
Incident Category Type:	Oil Spill
Incident Category:	Oil Spill
Latitude:	47.61713
Longitude:	-122.33757
Source Type:	Not reported
Source:	Other Source-Construction/utility Vehicl
Vessel Facility Name2:	Not reported
Recovered Quantity:	Not reported
Resp Party Contact:	Not reported
Cause:	Hydraulic Oil Spill Seattle
Cause Type:	Not reported
Resp Party Name:	RALPH'S PUMPING
Medium Type:	Impermeable surface
Contributing Factors:	MECHANICAL FAILURE

SPILLS ERTS:

Facility Site ID:	Not reported
Name:	Not reported
Address:	2101 9TH AVE
City,State,Zip:	SEATTLE, WA 98121
Program Name:	Spill Prevention, Preparedness & Response
Incident ID:	671958
Incident Status:	Historic
Incident Date:	04/03/2017
Initial Report Activity Name:	Stationary/In Port

DRAFT

LENORA BUILDING (Continued) **S105735388**

Initial Report Cause Category:	Not reported
Initial Report Cause Name:	Not reported
Initial Report Medium Name:	Impermeable containment
Initial Report Medium Category:	Impermeable surface
Initial Report Source Name:	Construction/Utility vehicle
Initial Report Source Category:	Vehicle
Initial Report Substance Name:	Hydraulic oil
Initial Report Substance Category:	Oil
Initial Report Substance Quantity:	2
Initial Report Substance Unit Of Measure:	U.S. gallons
Potentially Responsible Party First Name:	Not reported
Potentially Responsible Party Last Name:	Not reported
Potentially Responsible Party Organization:	RALPH'S PUMPING
External Reference Number:	Not reported
Latitude:	Not reported
Longitude:	Not reported

ASBESTOS:

Name:	Not reported
Address:	2101 9TH AVE
City,State,Zip:	SEATTLE, WA 98121
Facility Type:	Commercial
Parent ID:	92913
Form ID:	97479##1222NCMCo185385
Notice Date:	03/10/2015
Start Date:	11/17/2014
Completion Date:	03/31/2015
Initial:	Not reported
Amended:	1
On Hold:	1
Off Hold:	Not reported
Emergency:	Not reported
Site Hours Start:	7:00 AM
Site Hours End:	3:30 PM
Sunday:	Not reported
Monday:	1
Tuesday:	1
Wednesday:	1
Thursday:	1
Friday:	1
Saturday:	Not reported
Contractor ID:	Not reported
Phone:	425-881-0623
Job Site CAS:	Kenny Frye
Project Form Email:	amoss@northstar.com
Property Owner Name:	9th and Lenora LLC
Property Owner Agent:	Adam Kiefall
Property Owner Company:	Northstar CG, LP (ABCN00001222)
Property Owner Address:	227 Westlake Ave N
Property Owner City:	Seattle
Property Owner State:	WA
Property Owner Zip4:	98109
Property Owner Phone:	206-812-1571
Job Site Room:	Not reported
Facility Age:	unknown
Facility Size:	unknown
Facility Remodel:	Not reported

DRAFT

LENORA BUILDING (Continued) **S105735388**

Facility Demo:	1
Facility Repair:	Not reported
Facility Maint:	Not reported
Removed:	1
Encapsulated:	Not reported
Quantity Sq Ft:	35600
Fireproofing:	Not reported
Popcorn Ceiling:	Not reported
CAB:	Not reported
Sheet Vinyl:	Not reported
Asbestos Paper:	Not reported
Boiler Insulation:	Not reported
Duct Paper:	Not reported
VAT:	Not reported
Roofing:	1
Sq Ft Other:	1
Sq Ft Other Text:	Sealant, Tar Coating
Quantity Lin Ft:	Not reported
Mag Pipe Insulation:	Not reported
Air Cell Pipe Insulation:	Not reported
Ducting Insulation:	Not reported
Cement Asbestos Pipe:	Not reported
Mudded Pipe Insulation:	Not reported
Duct Tape:	Not reported
Lin Ft Other1:	Not reported
Lin Ft Other1 Text:	Not reported
Lin Ft Other2:	Not reported
Lin Ft Other2 Text:	Not reported
Indoors:	1
Outdoors:	1
Neg Pres Enclosure:	Not reported
Glove Bag:	Not reported
Mini Enclosure:	Not reported
Critical Barriers:	Not reported
Wrap And Cut:	1
Wet Methods:	1
HEPA Vacuum:	1
MANUALMETHODS :	1
Other CM1:	Not reported
Other CM1 Text:	Not reported
Other CM2:	Not reported
Other CM2 Text:	Not reported
Half Mask APR:	1
Full Face APR:	Not reported
PAPR:	Not reported
Type C Continuous:	Not reported
Type C Pressure:	Not reported
Other Resp Pro:	Not reported
Other Resp Pro Text:	Not reported
Comments:	Project on hold.
Date Time Submitted:	2015-03-10 15:10:33
Submitter IP Address:	50.197.87.81
Region:	2
UBI:	602614420
Notice type:	Initial
Project Type:	Other Square Footage, Roofing
Supervisor:	Kenny Frye ()

DRAFT

LENORA BUILDING (Continued) **S105735388**

Supervisor Phone:	Not reported
Certificate Status:	ACTIVE
Name:	Not reported
Address:	2101 9TH AVE
City,State,Zip:	SEATTLE, WA 98121
Facility Type:	Commercial
Parent ID:	92913
Form ID:	97481##1222NCMCo185385
Notice Date:	03/10/2015
Start Date:	11/17/2014
Completion Date:	03/31/2015
Initial:	Not reported
Amended:	1
On Hold:	1
Off Hold:	Not reported
Emergency:	Not reported
Site Hours Start:	7:00 AM
Site Hours End:	3:30 PM
Sunday:	Not reported
Monday:	1
Tuesday:	1
Wednesday:	1
Thursday:	1
Friday:	1
Saturday:	Not reported
Contractor ID:	Not reported
Phone:	425-881-0623
Job Site CAS:	Kenny Frye
Project Form Email:	amoss@northstar.com
Property Owner Name:	9th and Lenora LLC
Property Owner Agent:	Adam Kiefall
Property Owner Company:	Northstar CG, LP (ABCN00001222)
Property Owner Address:	227 Westlake Ave N
Property Owner City:	Seattle
Property Owner State:	WA
Property Owner Zip4:	98109
Property Owner Phone:	206-812-1571
Job Site Room:	Not reported
Facility Age:	unknown
Facility Size:	unknown
Facility Remodel:	Not reported
Facility Demo:	1
Facility Repair:	Not reported
Facility Maint:	Not reported
Removed:	1
Encapsulated:	Not reported
Quantity Sq Ft:	35600
Fireproofing:	Not reported
Popcorn Ceiling:	Not reported
CAB:	Not reported
Sheet Vinyl:	Not reported
Asbestos Paper:	Not reported
Boiler Insulation:	Not reported
Duct Paper:	Not reported
VAT:	Not reported
Roofing:	1

DRAFT

LENORA BUILDING (Continued) **S105735388**

Sq Ft Other:	1
Sq Ft Other Text:	Sealant, Tar Coating
Quantity Lin Ft:	Not reported
Mag Pipe Insulation:	Not reported
Air Cell Pipe Insulation:	Not reported
Ducting Insulation:	Not reported
Cement Asbestos Pipe:	Not reported
Mudded Pipe Insulation:	Not reported
Duct Tape:	Not reported
Lin Ft Other1:	Not reported
Lin Ft Other1 Text:	Not reported
Lin Ft Other2:	Not reported
Lin Ft Other2 Text:	Not reported
Indoors:	1
Outdoors:	1
Neg Pres Enclosure:	Not reported
Glove Bag:	Not reported
Mini Enclosure:	Not reported
Critical Barriers:	Not reported
Wrap And Cut:	1
Wet Methods:	1
HEPA Vacuum:	1
MANUALMETHODS :	1
Other CM1:	Not reported
Other CM1 Text:	Not reported
Other CM2:	Not reported
Other CM2 Text:	Not reported
Half Mask APR:	1
Full Face APR:	Not reported
PAPR:	Not reported
Type C Continuous:	Not reported
Type C Pressure:	Not reported
Other Resp Pro:	Not reported
Other Resp Pro Text:	Not reported
Comments:	Project on hold.
Date Time Submitted:	2015-03-10 15:19:38
Submitter IP Address:	50.197.87.81
Region:	2
UBI:	602614420
Notice type:	Initial
Project Type:	Other Square Footage, Roofing
Supervisor:	Kenny Frye ()
Supervisor Phone:	Not reported
Certificate Status:	ACTIVE
Name:	Not reported
Address:	2101 9TH AVE
City,State,Zip:	SEATTLE, WA 98121
Facility Type:	Commercial
Parent ID:	92913
Form ID:	97843##1222NCMCo291673
Notice Date:	03/18/2015
Start Date:	11/17/2014
Completion Date:	06/30/2015
Initial:	Not reported
Amended:	1
On Hold:	1

DRAFT

LENORA BUILDING (Continued) **S105735388**

Off Hold:	Not reported
Emergency:	Not reported
Site Hours Start:	7:00 AM
Site Hours End:	3:30 PM
Sunday:	Not reported
Monday:	1
Tuesday:	1
Wednesday:	1
Thursday:	1
Friday:	1
Saturday:	Not reported
Contractor ID:	Not reported
Phone:	425-881-0623
Job Site CAS:	Kenny Frye
Project Form Email:	amoss@northstar.com
Property Owner Name:	9th and Lenora LLC
Property Owner Agent:	Adam Kiefall
Property Owner Company:	Northstar CG, LP (ABCN00001222)
Property Owner Address:	227 Westlake Ave N
Property Owner City:	Seattle
Property Owner State:	WA
Property Owner Zip4:	98109
Property Owner Phone:	206-812-1571
Job Site Room:	Not reported
Facility Age:	unknown
Facility Size:	unknown
Facility Remodel:	Not reported
Facility Demo:	1
Facility Repair:	Not reported
Facility Maint:	Not reported
Removed:	1
Encapsulated:	Not reported
Quantity Sq Ft:	35600
Fireproofing:	Not reported
Popcorn Ceiling:	Not reported
CAB:	Not reported
Sheet Vinyl:	Not reported
Asbestos Paper:	Not reported
Boiler Insulation:	Not reported
Duct Paper:	Not reported
VAT:	Not reported
Roofing:	1
Sq Ft Other:	1
Sq Ft Other Text:	Sealant, Tar Coating
Quantity Lin Ft:	Not reported
Mag Pipe Insulation:	Not reported
Air Cell Pipe Insulation:	Not reported
Ducting Insulation:	Not reported
Cement Asbestos Pipe:	Not reported
Mudded Pipe Insulation:	Not reported
Duct Tape:	Not reported
Lin Ft Other1:	Not reported
Lin Ft Other1 Text:	Not reported
Lin Ft Other2:	Not reported
Lin Ft Other2 Text:	Not reported
Indoors:	1
Outdoors:	1

DRAFT

LENORA BUILDING (Continued) **S105735388**

Neg Pres Enclosure:	Not reported
Glove Bag:	Not reported
Mini Enclosure:	Not reported
Critical Barriers:	Not reported
Wrap And Cut:	1
Wet Methods:	1
HEPA Vacuum:	1
MANUALMETHODS :	1
Other CM1:	Not reported
Other CM1 Text:	Not reported
Other CM2:	Not reported
Other CM2 Text:	Not reported
Half Mask APR:	1
Full Face APR:	Not reported
PAPR:	Not reported
Type C Continuous:	Not reported
Type C Pressure:	Not reported
Other Resp Pro:	Not reported
Other Resp Pro Text:	Not reported
Comments:	Completion date extended
Date Time Submitted:	2015-03-18 15:54:37
Submitter IP Address:	50.197.87.81
Region:	2
UBI:	602614420
Notice type:	Initial
Project Type:	Other Square Footage, Roofing
Supervisor:	Kenny Frye ()
Supervisor Phone:	Not reported
Certificate Status:	ACTIVE

Name:	Not reported
Address:	2101 9TH AVE
City,State,Zip:	SEATTLE, WA 98121
Facility Type:	Commercial
Parent ID:	92913
Form ID:	97845##1222NCMCo291673
Notice Date:	03/18/2015
Start Date:	11/17/2014
Completion Date:	06/30/2015
Initial:	Not reported
Amended:	1
On Hold:	1
Off Hold:	Not reported
Emergency:	Not reported
Site Hours Start:	7:00 AM
Site Hours End:	3:30 PM
Sunday:	Not reported
Monday:	1
Tuesday:	1
Wednesday:	1
Thursday:	1
Friday:	1
Saturday:	Not reported
Contractor ID:	Not reported
Phone:	425-881-0623
Job Site CAS:	Kenny Frye
Project Form Email:	amoss@northstar.com

DRAFT

LENORA BUILDING (Continued) **S105735388**

Property Owner Name:	9th and Lenora LLC
Property Owner Agent:	Adam Kiefall
Property Owner Company:	Northstar CG, LP (ABCN00001222)
Property Owner Address:	227 Westlake Ave N
Property Owner City:	Seattle
Property Owner State:	WA
Property Owner Zip4:	98109
Property Owner Phone:	206-812-1571
Job Site Room:	Not reported
Facility Age:	unknown
Facility Size:	unknown
Facility Remodel:	Not reported
Facility Demo:	1
Facility Repair:	Not reported
Facility Maint:	Not reported
Removed:	1
Encapsulated:	Not reported
Quantity Sq Ft:	35600
Fireproofing:	Not reported
Popcorn Ceiling:	Not reported
CAB:	Not reported
Sheet Vinyl:	Not reported
Asbestos Paper:	Not reported
Boiler Insulation:	Not reported
Duct Paper:	Not reported
VAT:	Not reported
Roofing:	1
Sq Ft Other:	1
Sq Ft Other Text:	Sealant, Tar Coating
Quantity Lin Ft:	Not reported
Mag Pipe Insulation:	Not reported
Air Cell Pipe Insulation:	Not reported
Ducting Insulation:	Not reported
Cement Asbestos Pipe:	Not reported
Mudded Pipe Insulation:	Not reported
Duct Tape:	Not reported
Lin Ft Other1:	Not reported
Lin Ft Other1 Text:	Not reported
Lin Ft Other2:	Not reported
Lin Ft Other2 Text:	Not reported
Indoors:	1
Outdoors:	1
Neg Pres Enclosure:	Not reported
Glove Bag:	Not reported
Mini Enclosure:	Not reported
Critical Barriers:	Not reported
Wrap And Cut:	1
Wet Methods:	1
HEPA Vacuum:	1
MANUALMETHODS :	1
Other CM1:	Not reported
Other CM1 Text:	Not reported
Other CM2:	Not reported
Other CM2 Text:	Not reported
Half Mask APR:	1
Full Face APR:	Not reported
PAPR:	Not reported

DRAFT

LENORA BUILDING (Continued) **S105735388**

Type C Continuous:	Not reported
Type C Pressure:	Not reported
Other Resp Pro:	Not reported
Other Resp Pro Text:	Not reported
Comments:	Completion date extended
Date Time Submitted:	2015-03-18 16:04:48
Submitter IP Address:	50.197.87.81
Region:	2
UBI:	602614420
Notice type:	Initial
Project Type:	Other Square Footage, Roofing
Supervisor:	Kenny Frye ()
Supervisor Phone:	Not reported
Certificate Status:	ACTIVE
Name:	Not reported
Address:	2101 9TH AVE
City,State,Zip:	SEATTLE, WA 98121
Facility Type:	Commercial
Parent ID:	92913
Form ID:	93267##1222NCMCo811572
Notice Date:	11/18/2014
Start Date:	11/17/2014
Completion Date:	03/31/2015
Initial:	Not reported
Amended:	1
On Hold:	1
Off Hold:	Not reported
Emergency:	Not reported
Site Hours Start:	7:00 AM
Site Hours End:	3:30 PM
Sunday:	Not reported
Monday:	1
Tuesday:	1
Wednesday:	1
Thursday:	1
Friday:	1
Saturday:	Not reported
Contractor ID:	Not reported
Phone:	425-881-0623
Job Site CAS:	Kenny Frye
Project Form Email:	amoss@northstar.com
Property Owner Name:	9th and Lenora LLC
Property Owner Agent:	Adam Kiefall
Property Owner Company:	Northstar CG, LP (ABCN00001222)
Property Owner Address:	227 Westlake Ave N
Property Owner City:	Seattle
Property Owner State:	WA
Property Owner Zip4:	98109
Property Owner Phone:	206-812-1571
Job Site Room:	Not reported
Facility Age:	unknown
Facility Size:	unknown
Facility Remodel:	Not reported
Facility Demo:	1
Facility Repair:	Not reported
Facility Maint:	Not reported

DRAFT

LENORA BUILDING (Continued) **S105735388**

Removed:	1
Encapsulated:	Not reported
Quantity Sq Ft:	35600
Fireproofing:	Not reported
Popcorn Ceiling:	Not reported
CAB:	Not reported
Sheet Vinyl:	Not reported
Asbestos Paper:	Not reported
Boiler Insulation:	Not reported
Duct Paper:	Not reported
VAT:	Not reported
Roofing:	1
Sq Ft Other:	1
Sq Ft Other Text:	Sealant, Tar Coating
Quantity Lin Ft:	Not reported
Mag Pipe Insulation:	Not reported
Air Cell Pipe Insulation:	Not reported
Ducting Insulation:	Not reported
Cement Asbestos Pipe:	Not reported
Mudded Pipe Insulation:	Not reported
Duct Tape:	Not reported
Lin Ft Other1:	Not reported
Lin Ft Other1 Text:	Not reported
Lin Ft Other2:	Not reported
Lin Ft Other2 Text:	Not reported
Indoors:	1
Outdoors:	1
Neg Pres Enclosure:	Not reported
Glove Bag:	Not reported
Mini Enclosure:	Not reported
Critical Barriers:	Not reported
Wrap And Cut:	1
Wet Methods:	1
HEPA Vacuum:	1
MANUALMETHODS :	1
Other CM1:	Not reported
Other CM1 Text:	Not reported
Other CM2:	Not reported
Other CM2 Text:	Not reported
Half Mask APR:	1
Full Face APR:	Not reported
PAPR:	Not reported
Type C Continuous:	Not reported
Type C Pressure:	Not reported
Other Resp Pro:	Not reported
Other Resp Pro Text:	Not reported
Comments:	Project on hold.
Date Time Submitted:	2014-11-18 12:12:16
Submitter IP Address:	50.197.87.81
Region:	2
UBI:	602614420
Notice type:	Initial
Project Type:	Other Square Footage, Roofing
Supervisor:	Kenny Frye ()
Supervisor Phone:	Not reported
Certificate Status:	ACTIVE

DRAFT

LENORA BUILDING (Continued) **S105735388**

Name:	Not reported
Address:	2101 9TH AVE
City,State,Zip:	SEATTLE, WA 98121
Facility Type:	Commercial
Parent ID:	92913
Form ID:	98978##1222NCMCo930516
Notice Date:	04/13/2015
Start Date:	04/13/2015
Completion Date:	06/30/2015
Initial:	Not reported
Amended:	1
On Hold:	Not reported
Off Hold:	1
Emergency:	Not reported
Site Hours Start:	7:00 AM
Site Hours End:	3:30 PM
Sunday:	Not reported
Monday:	1
Tuesday:	1
Wednesday:	1
Thursday:	1
Friday:	1
Saturday:	Not reported
Contractor ID:	Not reported
Phone:	425-881-0623
Job Site CAS:	Dean Maijala
Project Form Email:	amoss@northstar.com
Property Owner Name:	9th and Lenora LLC
Property Owner Agent:	Adam Kiefall
Property Owner Company:	Northstar CG, LP (ABCN00001222)
Property Owner Address:	227 Westlake Ave N
Property Owner City:	Seattle
Property Owner State:	WA
Property Owner Zip4:	98109
Property Owner Phone:	206-812-1571
Job Site Room:	Not reported
Facility Age:	unknown
Facility Size:	unknown
Facility Remodel:	Not reported
Facility Demo:	1
Facility Repair:	Not reported
Facility Maint:	Not reported
Removed:	1
Encapsulated:	Not reported
Quantity Sq Ft:	35600
Fireproofing:	Not reported
Popcorn Ceiling:	Not reported
CAB:	Not reported
Sheet Vinyl:	Not reported
Asbestos Paper:	Not reported
Boiler Insulation:	Not reported
Duct Paper:	Not reported
VAT:	Not reported
Roofing:	1
Sq Ft Other:	1
Sq Ft Other Text:	Sealant, Tar Coating
Quantity Lin Ft:	Not reported

DRAFT

LENORA BUILDING (Continued) **S105735388**

Mag Pipe Insulation:	Not reported
Air Cell Pipe Insulation:	Not reported
Ducting Insulation:	Not reported
Cement Asbestos Pipe:	Not reported
Mudded Pipe Insulation:	Not reported
Duct Tape:	Not reported
Lin Ft Other1:	Not reported
Lin Ft Other1 Text:	Not reported
Lin Ft Other2:	Not reported
Lin Ft Other2 Text:	Not reported
Indoors:	1
Outdoors:	1
Neg Pres Enclosure:	Not reported
Glove Bag:	Not reported
Mini Enclosure:	Not reported
Critical Barriers:	Not reported
Wrap And Cut:	1
Wet Methods:	1
HEPA Vacuum:	1
MANUALMETHODS :	1
Other CM1:	Not reported
Other CM1 Text:	Not reported
Other CM2:	Not reported
Other CM2 Text:	Not reported
Half Mask APR:	1
Full Face APR:	Not reported
PAPR:	Not reported
Type C Continuous:	Not reported
Type C Pressure:	Not reported
Other Resp Pro:	Not reported
Other Resp Pro Text:	Not reported
Comments:	Project off hold. Roof removal
Date Time Submitted:	2015-04-13 11:08:26
Submitter IP Address:	50.197.87.81
Region:	2
UBI:	602614420
Notice type:	Initial
Project Type:	Other Square Footage, Roofing
Supervisor:	Dean Maijala ()
Supervisor Phone:	Not reported
Certificate Status:	ACTIVE
Name:	Not reported
Address:	2101 9TH AVE
City,State,Zip:	SEATTLE, WA 98121
Facility Type:	Commercial
Parent ID:	0
Form ID:	92913##1222NCMCo889938
Notice Date:	11/07/2014
Start Date:	11/17/2014
Completion Date:	03/31/2015
Initial:	1
Amended:	Not reported
On Hold:	Not reported
Off Hold:	Not reported
Emergency:	Not reported
Site Hours Start:	7:00 AM

DRAFT

LENORA BUILDING (Continued) **S105735388**

Site Hours End:	3:30 PM
Sunday:	Not reported
Monday:	1
Tuesday:	1
Wednesday:	1
Thursday:	1
Friday:	1
Saturday:	Not reported
Contractor ID:	Not reported
Phone:	425-881-0623
Job Site CAS:	Kenny Frye
Project Form Email:	amoss@northstar.com
Property Owner Name:	9th and Lenora LLC
Property Owner Agent:	Adam Kiefall
Property Owner Company:	Northstar CG, LP (ABCN00001222)
Property Owner Address:	227 Westlake Ave N
Property Owner City:	Seattle
Property Owner State:	WA
Property Owner Zip4:	98109
Property Owner Phone:	206-812-1571
Job Site Room:	Not reported
Facility Age:	unknown
Facility Size:	unknown
Facility Remodel:	Not reported
Facility Demo:	1
Facility Repair:	Not reported
Facility Maint:	Not reported
Removed:	1
Encapsulated:	Not reported
Quantity Sq Ft:	35600
Fireproofing:	Not reported
Popcorn Ceiling:	Not reported
CAB:	Not reported
Sheet Vinyl:	Not reported
Asbestos Paper:	Not reported
Boiler Insulation:	Not reported
Duct Paper:	Not reported
VAT:	Not reported
Roofing:	1
Sq Ft Other:	1
Sq Ft Other Text:	Sealant, Tar Coating
Quantity Lin Ft:	Not reported
Mag Pipe Insulation:	Not reported
Air Cell Pipe Insulation:	Not reported
Ducting Insulation:	Not reported
Cement Asbestos Pipe:	Not reported
Mudded Pipe Insulation:	Not reported
Duct Tape:	Not reported
Lin Ft Other1:	Not reported
Lin Ft Other1 Text:	Not reported
Lin Ft Other2:	Not reported
Lin Ft Other2 Text:	Not reported
Indoors:	1
Outdoors:	1
Neg Pres Enclosure:	Not reported
Glove Bag:	Not reported
Mini Enclosure:	Not reported

DRAFT

LENORA BUILDING (Continued) **S105735388**

Critical Barriers:	Not reported
Wrap And Cut:	1
Wet Methods:	1
HEPA Vacuum:	1
MANUALMETHODS :	1
Other CM1:	Not reported
Other CM1 Text:	Not reported
Other CM2:	Not reported
Other CM2 Text:	Not reported
Half Mask APR:	1
Full Face APR:	Not reported
PAPR:	Not reported
Type C Continuous:	Not reported
Type C Pressure:	Not reported
Other Resp Pro:	Not reported
Other Resp Pro Text:	Not reported
Comments:	Not reported
Date Time Submitted:	2014-11-07 15:53:39
Submitter IP Address:	50.197.87.81
Region:	2
UBI:	602614420
Notice type:	Initial
Project Type:	Other Square Footage, Roofing
Supervisor:	Kenny Frye ()
Supervisor Phone:	Not reported
Certificate Status:	ACTIVE
Name:	Not reported
Address:	2101 9TH AVE
City,State,Zip:	SEATTLE, WA 98121
Facility Type:	Commercial
Parent ID:	92913
Form ID:	95971##1222NCMCo064823
Notice Date:	01/30/2015
Start Date:	11/17/2014
Completion Date:	03/31/2015
Initial:	Not reported
Amended:	1
On Hold:	Not reported
Off Hold:	1
Emergency:	Not reported
Site Hours Start:	7:00 AM
Site Hours End:	3:30 PM
Sunday:	Not reported
Monday:	1
Tuesday:	1
Wednesday:	1
Thursday:	1
Friday:	1
Saturday:	Not reported
Contractor ID:	Not reported
Phone:	425-881-0623
Job Site CAS:	Kenny Frye
Project Form Email:	amoss@northstar.com
Property Owner Name:	9th and Lenora LLC
Property Owner Agent:	Adam Kiefall
Property Owner Company:	Northstar CG, LP (ABCN00001222)

DRAFT

LENORA BUILDING (Continued) **S105735388**

Property Owner Address:	227 Westlake Ave N
Property Owner City:	Seattle
Property Owner State:	WA
Property Owner Zip4:	98109
Property Owner Phone:	206-812-1571
Job Site Room:	Not reported
Facility Age:	unknown
Facility Size:	unknown
Facility Remodel:	Not reported
Facility Demo:	1
Facility Repair:	Not reported
Facility Maint:	Not reported
Removed:	1
Encapsulated:	Not reported
Quantity Sq Ft:	35600
Fireproofing:	Not reported
Popcorn Ceiling:	Not reported
CAB:	Not reported
Sheet Vinyl:	Not reported
Asbestos Paper:	Not reported
Boiler Insulation:	Not reported
Duct Paper:	Not reported
VAT:	Not reported
Roofing:	1
Sq Ft Other:	1
Sq Ft Other Text:	Sealant, Tar Coating
Quantity Lin Ft:	Not reported
Mag Pipe Insulation:	Not reported
Air Cell Pipe Insulation:	Not reported
Ducting Insulation:	Not reported
Cement Asbestos Pipe:	Not reported
Mudded Pipe Insulation:	Not reported
Duct Tape:	Not reported
Lin Ft Other1:	Not reported
Lin Ft Other1 Text:	Not reported
Lin Ft Other2:	Not reported
Lin Ft Other2 Text:	Not reported
Indoors:	1
Outdoors:	1
Neg Pres Enclosure:	Not reported
Glove Bag:	Not reported
Mini Enclosure:	Not reported
Critical Barriers:	Not reported
Wrap And Cut:	1
Wet Methods:	1
HEPA Vacuum:	1
MANUALMETHODS :	1
Other CM1:	Not reported
Other CM1 Text:	Not reported
Other CM2:	Not reported
Other CM2 Text:	Not reported
Half Mask APR:	1
Full Face APR:	Not reported
PAPR:	Not reported
Type C Continuous:	Not reported
Type C Pressure:	Not reported
Other Resp Pro:	Not reported

DRAFT

LENORA BUILDING (Continued) **S105735388**

Other Resp Pro Text:	Not reported
Comments:	Project off hold.
Date Time Submitted:	2015-01-30 13:57:25
Submitter IP Address:	50.197.87.81
Region:	2
UBI:	602614420
Notice type:	Initial
Project Type:	Other Square Footage, Roofing
Supervisor:	Kenny Frye ()
Supervisor Phone:	Not reported
Certificate Status:	ACTIVE

658
SW
1/2-1
0.660 mi.
3485 ft.

Relative:
Lower

Actual:
199 ft.

KENNEDY HOTEL
1100 5TH AVENUE
SEATTLE, WA 98101

WA HSL **1000660159**
WA CSCSL **WAD988498408**
WA LUST
WA UST
WA ALLSITES
WA SPILLS
RCRA NonGen / NLR
FINDS
ECHO

HSL:

Name:	KENNEDY HOTEL GARAGE
Address:	Not reported
City,State,Zip:	SEATTLE, WA
edr_fstat:	WA
edr_fzip:	Not reported
edr_fcnty:	KING
edr_zip:	Not reported
Facility Type:	**Hazardous Sites List**
Facility Status:	Cleanup Started
FSID Number:	5741946
Rank:	3
Region:	NW
EDR Link ID:	5741946
Region Decode:	NORTHWEST REGIONAL OFFICE

CSCSL:

Name:	KENNEDY HOTEL GARAGE
Address:	1100 5TH AVE
City,State,Zip:	SEATTLE, WA 98101
Facility ID:	5741946
Region:	Northwest
Lat/Long:	47.607617 / -122.332329
Clean Up Siteid:	7668
Site Status:	Cleanup Started
Contaminant Name:	Benzene
Alternate Site Names:	Kennedy Hotel
Site Rank:	3 - Moderate Risk
Has Institutional Control:	Not reported
Past VCP:	Not reported
Current VCP:	Not reported
URL:	https://apps.ecology.wa.gov/cleanupsearch/site/7668
Ground Water:	Below Cleanup Levels
Surface Water:	Not reported
Soil:	Below Cleanup Levels

DRAFT

KENNEDY HOTEL (Continued) **1000660159**

Sediment: Not reported
Air: Not reported
Bedrock: Not reported
Responsible Unit: Northwest

Name: KENNEDY HOTEL GARAGE
Address: 1100 5TH AVE
City,State,Zip: SEATTLE, WA 98101
Facility ID: 5741946
Region: Northwest
Lat/Long: 47.607617 / -122.332329
Clean Up Siteid: 7668
Site Status: Cleanup Started
Contaminant Name: Petroleum-Gasoline
Alternate Site Names: Kennedy Hotel
Site Rank: 3 - Moderate Risk
Has Institutional Control: Not reported
Past VCP: Not reported
Current VCP: Not reported
URL: https://apps.ecology.wa.gov/cleanupsearch/site/7668
Ground Water: Suspected
Surface Water: Not reported
Soil: Confirmed Above Cleanup Levels
Sediment: Not reported
Air: Not reported
Bedrock: Not reported
Responsible Unit: Northwest

Name: KENNEDY HOTEL GARAGE
Address: 1100 5TH AVE
City,State,Zip: SEATTLE, WA 98101
Facility ID: 5741946
Region: Northwest
Lat/Long: 47.607617 / -122.332329
Clean Up Siteid: 7668
Site Status: Cleanup Started
Contaminant Name: Petroleum-Other
Alternate Site Names: Kennedy Hotel
Site Rank: 3 - Moderate Risk
Has Institutional Control: Not reported
Past VCP: Not reported
Current VCP: Not reported
URL: https://apps.ecology.wa.gov/cleanupsearch/site/7668
Ground Water: Below Cleanup Levels
Surface Water: Not reported
Soil: Below Cleanup Levels
Sediment: Not reported
Air: Not reported
Bedrock: Not reported
Responsible Unit: Northwest

LUST:
Name: KENNEDY HOTEL GARAGE
Address: 1100 5TH AVE
City,State,Zip: SEATTLE, WA 98101
Facility ID: 5741946
Lust Status Type: LUST - Cleanup Started

DRAFT

KENNEDY HOTEL (Continued) **1000660159**

Cleanup Site ID:	7668
Cleanup Unit Type:	Upland
Process Type:	Independent Action
Cleanup Unit Name:	Kennedy Hotel
Response Section:	Northwest
Release Date:	10/31/1991
Lust Date:	07/01/2011
Region:	Northwest
Lust ID:	1314
UST ID:	4304
Contaminant Name:	Petroleum-Gasoline
Ground Water:	Suspected
Surface Water:	Not reported
Soil:	Confirmed Above Cleanup Levels
Sediment:	Not reported
Air:	Not reported
Bedrock:	Not reported
URL:	https://apps.ecology.wa.gov/cleanupsearch/site/7668
Lat/Long:	47.607617 / -122.33232

Name:	KENNEDY HOTEL GARAGE
Address:	1100 5TH AVE
City,State,Zip:	SEATTLE, WA 98101
Facility ID:	5741946
Lust Status Type:	LUST - Cleanup Started
Cleanup Site ID:	7668
Cleanup Unit Type:	Upland
Process Type:	Independent Action
Cleanup Unit Name:	Kennedy Hotel
Response Section:	Northwest
Release Date:	10/31/1991
Lust Date:	07/01/2011
Region:	Northwest
Lust ID:	1314
UST ID:	4304
Contaminant Name:	Petroleum-Other
Ground Water:	Below Cleanup Levels
Surface Water:	Not reported
Soil:	Below Cleanup Levels
Sediment:	Not reported
Air:	Not reported
Bedrock:	Not reported
URL:	https://apps.ecology.wa.gov/cleanupsearch/site/7668
Lat/Long:	47.607617 / -122.33232

Name:	KENNEDY HOTEL GARAGE
Address:	1100 5TH AVE
City,State,Zip:	SEATTLE, WA 98101
Facility ID:	5741946
Lust Status Type:	LUST - Cleanup Started
Cleanup Site ID:	7668
Cleanup Unit Type:	Upland
Process Type:	Independent Action
Cleanup Unit Name:	Kennedy Hotel
Response Section:	Northwest
Release Date:	10/31/1991
Lust Date:	07/01/2011

DRAFT

KENNEDY HOTEL (Continued) **1000660159**

Region:	Northwest
Lust ID:	1314
UST ID:	4304
Contaminant Name:	Benzene
Ground Water:	Below Cleanup Levels
Surface Water:	Not reported
Soil:	Below Cleanup Levels
Sediment:	Not reported
Air:	Not reported
Bedrock:	Not reported
URL:	https://apps.ecology.wa.gov/cleanupsearch/site/7668
Lat/Long:	47.607617 / -122.33232

UST:

Name:	KENNEDY HOTEL GARAGE
Address:	1100 5TH AVE
City:	SEATTLE
Zip:	98101
Facility ID:	5741946
Site Id:	4304
Decimal Latitude:	47.607617
Decimal Longitude:	-122.332329
Tank Name:	1
Tag Number:	Not reported
Tank Status:	Removed
Tank Status Date:	8/6/1996
Tank Install Date:	1/1/1982
Tank Closure Date:	Not reported
Capacity Range:	5,000 to 9,999 Gallons
Tank Permit Expiration Date:	Not reported
Tank Upgrade Date:	Not reported
Tank Spill Prevention:	Not reported
Tank Overfill Prevention:	Not reported
Tank Material:	Steel
Tank Construction:	Not reported
Tank Tightness Test:	Not reported
Tank Corrosion Protection:	Sacrificial Anode
Tank Manifold:	Not reported
Tank Release Detection:	Not reported
Tank SFC Type:	Not reported
Pipe Material:	Steel
Pipe Construction:	Not reported
Pipe Primary Release Detection:	Not reported
Pipe Second Release Detection:	Not reported
Pipe Corrosion Protection:	Not reported
Pipe Pumping System:	Not reported
Responsible Unit:	Northwest
Dispencer/Pump SFC Type:	Not reported
Region:	Northwest
Is Active:	False
Actual Capacity:	5000
Pipe Install Date:	Not reported
Turbine Sump Construction:	Not reported
Compart Number:	1
Stored Substance:	Unleaded Gasoline
Used Substance:	Not reported

DRAFT

KENNEDY HOTEL (Continued) **1000660159**

Compart Capacity: 5000
URL: https://apps.ecology.wa.gov/cleanupsearch/reports/ust?SiteId=4304

ALLSITES:
Name: KENNEDY HOTEL
Facility Id: 5741946

Interaction: 17430
Interaction 1: I
Interaction 2: UST
Ecology Program: TOXICS
Program Data: UST
Facility Alt.: Not reported
Program ID: 4304
Date Interaction: 1982-01-01 00:00:00
Date Interaction 3: Underground Storage Tank
Latitude: 47.607616062200002
Longitude: -122.332317774

Interaction: 17432
Interaction 1: I
Interaction 2: HWG
Ecology Program: HAZWASTE
Program Data: TURBOWASTE
Facility Alt.: Not reported
Program ID: WAD988498408
Date Interaction: 1991-12-13 00:00:00
Date Interaction 3: Hazardous Waste Generator
Latitude: 47.607616062200002
Longitude: -122.332317774

Interaction: 104891
Interaction 1: A
Interaction 2: LUST
Ecology Program: TOXICS
Program Data: ISIS
Facility Alt.: Kennedy Hotel Garage
Program ID: 4304
Date Interaction: 1991-10-31 00:00:00
Date Interaction 3: LUST Facility
Latitude: 47.607616062200002
Longitude: -122.332317774

SPILLS ERTS:
Facility Site ID: Not reported
Name: Not reported
Address: 1100 5TH AVE
City,State,Zip: SEATTLE, WA 98124-4018
Program Name: Water Quality
Incident ID: 631626
Incident Status: Historic
Incident Date: 12/19/2011
Initial Report Activity Name: Other

DRAFT

KENNEDY HOTEL (Continued) **1000660159**

Initial Report Cause Category:	Accident
Initial Report Cause Name:	Overflow
Initial Report Medium Name:	Building/Structure
Initial Report Medium Category:	Impermeable surface
Initial Report Source Name:	Undetermined
Initial Report Source Category:	Historical
Initial Report Substance Name:	Waste water
Initial Report Substance Category:	Water
Initial Report Substance Quantity:	Not reported
Initial Report Substance Unit Of Measure:	Not reported
Potentially Responsible Party First Name:	Not reported
Potentially Responsible Party Last Name:	Not reported
Potentially Responsible Party Organization:	SEATTLE PUBLIC UTILITIES
External Reference Number:	Not reported
Latitude:	Not reported
Longitude:	Not reported

RCRA Listings:

Date Form Received by Agency:		19911213
Handler Name:	KENNEDY HOTEL	
Handler Address:		1100 5TH AVE
Handler City,State,Zip:		SEATTLE, WA 98101
EPA ID:		WAD988498408
Contact Name:		KENNEDY HOTEL KENNEDY HOTEL
Contact Address:		1100 5TH AVE
Contact City,State,Zip:		SEATTLE, WA 98101-3001
Contact Telephone:		000-000-0000
Contact Fax:		000-000-0000
Contact Email:		Not reported
Contact Title:		Not reported
EPA Region:		10
Land Type:		Private
Federal Waste Generator Description:		Not a generator, verified
Non-Notifier:		Not reported
Biennial Report Cycle:		Not reported
Accessibility:		Not reported
Active Site Indicator:		Not reported
State District Owner:		WA
State District:		NWRO
Mailing Address:		1100 5TH AVE
Mailing City,State,Zip:		SEATTLE, WA 98101-3001
Owner Name:	KENNEDY HOTEL K	
Owner Type:		Private
Operator Name:	Not reported	
Operator Type:		Not reported
Short-Term Generator Activity:		No
Importer Activity:		No
Mixed Waste Generator:		No
Transporter Activity:		No
Transfer Facility Activity:		No
Recycler Activity with Storage:		No
Small Quantity On-Site Burner Exemption:		No
Smelting Melting and Refining Furnace Exemption:		No
Underground Injection Control:		No
Off-Site Waste Receipt:		No
Universal Waste Indicator:		No
Universal Waste Destination Facility:		No

DRAFT

KENNEDY HOTEL (Continued) **1000660159**

Federal Universal Waste:	No
Active Site Fed-Reg Treatment Storage and Disposal Facility:	Not reported
Active Site Converter Treatment storage and Disposal Facility:	Not reported
Active Site State-Reg Treatment Storage and Disposal Facility:	Not reported
Active Site State-Reg Handler:	---
Federal Facility Indicator:	Not reported
Hazardous Secondary Material Indicator:	NN
Sub-Part K Indicator:	Not reported
Commercial TSD Indicator:	No
Treatment Storage and Disposal Type:	Not reported
2018 GPRA Permit Baseline:	Not on the Baseline
2018 GPRA Renewals Baseline:	Not on the Baseline
Permit Renewals Workload Universe:	Not reported
Permit Workload Universe:	Not reported
Permit Progress Universe:	Not reported
Post-Closure Workload Universe:	Not reported
Closure Workload Universe:	Not reported
202 GPRA Corrective Action Baseline:	No
Corrective Action Workload Universe:	No
Subject to Corrective Action Universe:	No
Non-TSDFs Where RCRA CA has Been Imposed Universe:	No
TSDFs Potentially Subject to CA Under 3004 (u)/(v) Universe:	No
TSDFs Only Subject to CA under Discretionary Auth Universe:	No
Corrective Action Priority Ranking:	No NCAPS ranking
Environmental Control Indicator:	No
Institutional Control Indicator:	No
Human Exposure Controls Indicator:	N/A
Groundwater Controls Indicator:	N/A
Operating TSDF Universe:	Not reported
Full Enforcement Universe:	Not reported
Significant Non-Complier Universe:	No
Unaddressed Significant Non-Complier Universe:	No
Addressed Significant Non-Complier Universe:	No
Significant Non-Complier With a Compliance Schedule Universe:	No
Financial Assurance Required:	Not reported
Handler Date of Last Change:	20120216
Recognized Trader-Importer:	No
Recognized Trader-Exporter:	No
Importer of Spent Lead Acid Batteries:	No
Exporter of Spent Lead Acid Batteries:	No
Recycler Activity Without Storage:	Not reported
Manifest Broker:	Not reported
Sub-Part P Indicator:	No

Handler - Owner Operator:

Owner/Operator Indicator:	Owner
Owner/Operator Name: SEE PAPER COPY	
Legal Status:	Private
Date Became Current:	Not reported
Date Ended Current:	Not reported
Owner/Operator Address:	1100 5TH AVE
Owner/Operator City,State,Zip:	SEATTLE, WA 98101
Owner/Operator Telephone:	000-000-0000
Owner/Operator Telephone Ext:	Not reported
Owner/Operator Fax:	Not reported
Owner/Operator Email:	Not reported

DRAFT

KENNEDY HOTEL (Continued) **1000660159**

Owner/Operator Indicator:	Owner
Owner/Operator Name: KENNEDY HOTEL	
Legal Status:	Private
Date Became Current:	19960503
Date Ended Current:	Not reported
Owner/Operator Address:	1100 5TH AVE
Owner/Operator City,State,Zip:	SEATTLE, WA 98101
Owner/Operator Telephone:	000-000-0000
Owner/Operator Telephone Ext:	Not reported
Owner/Operator Fax:	Not reported
Owner/Operator Email:	Not reported

Owner/Operator Indicator:	Owner
Owner/Operator Name: KENNEDY HOTEL	
Legal Status:	Private
Date Became Current:	Not reported
Date Ended Current:	Not reported
Owner/Operator Address:	1100 5TH AVE
Owner/Operator City,State,Zip:	SEATTLE, WA 98101
Owner/Operator Telephone:	000-000-0000
Owner/Operator Telephone Ext:	Not reported
Owner/Operator Fax:	Not reported
Owner/Operator Email:	Not reported

Owner/Operator Indicator:	Operator
Owner/Operator Name: KENNEDY HOTEL	
Legal Status:	Private
Date Became Current:	Not reported
Date Ended Current:	Not reported
Owner/Operator Address:	1100 5TH AVE
Owner/Operator City,State,Zip:	SEATTLE, WA 98101-3001
Owner/Operator Telephone:	000-000-0000
Owner/Operator Telephone Ext:	Not reported
Owner/Operator Fax:	Not reported
Owner/Operator Email:	Not reported

Owner/Operator Indicator:	Owner
Owner/Operator Name: KENNEDY HOTEL K	
Legal Status:	Private
Date Became Current:	19960503
Date Ended Current:	Not reported
Owner/Operator Address:	1100 5TH AVE
Owner/Operator City,State,Zip:	SEATTLE, WA 98101-3001
Owner/Operator Telephone:	000-000-0000
Owner/Operator Telephone Ext:	Not reported
Owner/Operator Fax:	Not reported
Owner/Operator Email:	Not reported

Owner/Operator Indicator:	Operator
Owner/Operator Name: KENNEDY HOTEL	
Legal Status:	Private
Date Became Current:	Not reported
Date Ended Current:	Not reported
Owner/Operator Address:	1100 5TH AVE
Owner/Operator City,State,Zip:	SEATTLE, WA 98101
Owner/Operator Telephone:	000-000-0000
Owner/Operator Telephone Ext:	Not reported

DRAFT

KENNEDY HOTEL (Continued) **1000660159**

Owner/Operator Fax: Not reported
Owner/Operator Email: Not reported

Historic Generators:
Receive Date: 19911213
Handler Name: KENNEDY HOTEL
Federal Waste Generator Description: Not a generator, verified
State District Owner: WA
Large Quantity Handler of Universal Waste: No
Recognized Trader Importer: No
Recognized Trader Exporter: No
Spent Lead Acid Battery Importer: No
Spent Lead Acid Battery Exporter: No
Current Record: No
Non Storage Recycler Activity: Not reported
Electronic Manifest Broker: Not reported

Receive Date: 19911213
Handler Name: KENNEDY HOTEL
Federal Waste Generator Description: Not a generator, verified
State District Owner: WA
Large Quantity Handler of Universal Waste: No
Recognized Trader Importer: No
Recognized Trader Exporter: No
Spent Lead Acid Battery Importer: No
Spent Lead Acid Battery Exporter: No
Current Record: Yes
Non Storage Recycler Activity: Not reported
Electronic Manifest Broker: Not reported

Receive Date: 19911213
Handler Name: KENNEDY HOTEL
Federal Waste Generator Description: Not a generator, verified
State District Owner: WA
Large Quantity Handler of Universal Waste: No
Recognized Trader Importer: Not reported
Recognized Trader Exporter: Not reported
Spent Lead Acid Battery Importer: Not reported
Spent Lead Acid Battery Exporter: Not reported
Current Record: No
Non Storage Recycler Activity: Not reported
Electronic Manifest Broker: Not reported

List of NAICS Codes and Descriptions:
NAICS Code: 72111
NAICS Description: HOTELS (EXCEPT CASINO HOTELS) AND MOTELS

Facility Has Received Notices of Violations:
Violations: No Violations Found

Evaluation Action Summary:
Evaluations: No Evaluations Found

DRAFT

KENNEDY HOTEL (Continued) **1000660159**

FINDS:
Registry ID: 110001920333

Click Here for FRS Facility Detail Report:

Environmental Interest/Information System:
Washington Facility / Site Identification System (WA-FSIS) provides a means to query and display data maintained by the Washington Department of Ecology. This system contains key information for each facility/site that is currently, or has been, of interest to the Air Quality, Dam Safety, Hazardous Waste, Toxics Cleanup, and Water Quality Programs.
RCRAInfo is a national information system that supports the Resource Conservation and Recovery Act (RCRA) program through the tracking of events and activities related to facilities that generate, transport, and treat, store, or dispose of hazardous waste. RCRAInfo allows RCRA program staff to track the notification, permit, compliance, and corrective action activities required under RCRA.

Click this hyperlink while viewing on your computer to access additional FINDS: detail in the EDR Site Report.

ECHO:
Envid: 1000660159
Registry ID: 110001920333
DFR URL: http://echo.epa.gov/detailed-facility-report?fid=110001920333
Name: KENNEDY HOTEL
Address: 1100 5TH AVENUE
City,State,Zip: SEATTLE, WA 98101

---

659 WNW 1/2-1 0.673 mi. 3556 ft. | **SOUTH LAKE UNION 293 PARCEL A** | **WA CSCSL** | **S112088162**
424 BOREN AVE N | **WA VCP** | **N/A**
SEATTLE, WA 98109 | **WA ALLSITES**

Relative: Lower
Actual: 61 ft.

CSCSL:
Name: SOUTH LAKE UNION 293 PARCEL A
Address: 424 BOREN AVE N
City,State,Zip: SEATTLE, WA 98109
Facility ID: 11720
Region: Northwest
Lat/Long: 47.622986388 / -122.33548982
Clean Up Siteid: 11893
Site Status: Cleanup Started
Contaminant Name: Arsenic
Alternate Site Names: SLU 293 Parcel A,SLU 293 Parcel A (Off-Property),SLU 293 Parcel A (Property NFA)
Site Rank: Not reported
Has Institutional Control: Not reported
Past VCP: TRUE
Current VCP: Not reported
URL: https://apps.ecology.wa.gov/cleanupsearch/site/11893
Ground Water: Not reported
Surface Water: Not reported
Soil: Confirmed Above Cleanup Levels
Sediment: Not reported
Air: Not reported

DRAFT

SOUTH LAKE UNION 293 PARCEL A (Continued) **S112088162**

Bedrock: Not reported
Responsible Unit: Northwest

Name: SOUTH LAKE UNION 293 PARCEL A
Address: 424 BOREN AVE N
City,State,Zip: SEATTLE, WA 98109
Facility ID: 11720
Region: Northwest
Lat/Long: 47.622986388 / -122.33548982
Clean Up Siteid: 11893
Site Status: Cleanup Started
Contaminant Name: Lead
Alternate Site Names: SLU 293 Parcel A,SLU 293 Parcel A (Off-Property),SLU 293 Parcel A (Property NFA)
Site Rank: Not reported
Has Institutional Control: Not reported
Past VCP: TRUE
Current VCP: Not reported
URL: https://apps.ecology.wa.gov/cleanupsearch/site/11893
Ground Water: Not reported
Surface Water: Not reported
Soil: Remediated-Below
Sediment: Not reported
Air: Not reported
Bedrock: Not reported
Responsible Unit: Northwest

Name: SOUTH LAKE UNION 293 PARCEL A
Address: 424 BOREN AVE N
City,State,Zip: SEATTLE, WA 98109
Facility ID: 11720
Region: Northwest
Lat/Long: 47.622986388 / -122.33548982
Clean Up Siteid: 11893
Site Status: Cleanup Started
Contaminant Name: Petroleum-Other
Alternate Site Names: SLU 293 Parcel A,SLU 293 Parcel A (Off-Property),SLU 293 Parcel A (Property NFA)
Site Rank: Not reported
Has Institutional Control: Not reported
Past VCP: TRUE
Current VCP: Not reported
URL: https://apps.ecology.wa.gov/cleanupsearch/site/11893
Ground Water: Not reported
Surface Water: Not reported
Soil: Remediated-Below
Sediment: Not reported
Air: Not reported
Bedrock: Not reported
Responsible Unit: Northwest

Name: SOUTH LAKE UNION 293 PARCEL A
Address: 424 BOREN AVE N
City,State,Zip: SEATTLE, WA 98109
Facility ID: 11720
Region: Northwest
Lat/Long: 47.622986388 / -122.33548982

DRAFT

SOUTH LAKE UNION 293 PARCEL A (Continued) **S112088162**

Clean Up Siteid: 11893
Site Status: Cleanup Started
Contaminant Name: Polycyclic Aromatic Hydrocarbons
Alternate Site Names: SLU 293 Parcel A,SLU 293 Parcel A (Off-Property),SLU 293 Parcel A (Property NFA)
Site Rank: Not reported
Has Institutional Control: Not reported
Past VCP: TRUE
Current VCP: Not reported
URL: https://apps.ecology.wa.gov/cleanupsearch/site/11893
Ground Water: Not reported
Surface Water: Not reported
Soil: Remediated-Below
Sediment: Not reported
Air: Not reported
Bedrock: Not reported
Responsible Unit: Northwest

VCP:
Name: SOUTH LAKE UNION 293 PARCEL A
Address: 424 BOREN AVE N
City,State,Zip: SEATTLE, WA 98109
edr_fstat: WA
edr_fzip: 98109
edr_fcnty: KING
edr_zip: Not reported
Facility ID: 11720
VCP Status: Cleanup Started
Past VCP: TRUE
Current VCP: Not reported
NFA Type: SEATTLE, WA 98109
Date NFA: SEATTLE, WA 98109
Rank: SEATTLE, WA 98109
Cleanup Siteid: 11893
Contaminant Name: Arsenic
Soil: Confirmed Above Cleanup Levels
URL: https://apps.ecology.wa.gov/cleanupsearch/site/11893

Name: SOUTH LAKE UNION 293 PARCEL A
Address: 424 BOREN AVE N
City,State,Zip: SEATTLE, WA 98109
edr_fstat: WA
edr_fzip: 98109
edr_fcnty: KING
edr_zip: Not reported
Facility ID: 11720
VCP Status: Cleanup Started
Past VCP: TRUE
Current VCP: Not reported
NFA Type: SEATTLE, WA 98109
Date NFA: SEATTLE, WA 98109
Rank: SEATTLE, WA 98109
Cleanup Siteid: 11893
Contaminant Name: Lead
Soil: Remediated-Below
URL: https://apps.ecology.wa.gov/cleanupsearch/site/11893

DRAFT

SOUTH LAKE UNION 293 PARCEL A (Continued) **S112088162**

Name:	SOUTH LAKE UNION 293 PARCEL A
Address:	424 BOREN AVE N
City,State,Zip:	SEATTLE, WA 98109
edr_fstat:	WA
edr_fzip:	98109
edr_fcnty:	KING
edr_zip:	Not reported
Facility ID:	11720
VCP Status:	Cleanup Started
Past VCP:	TRUE
Current VCP:	Not reported
NFA Type:	SEATTLE, WA 98109
Date NFA:	SEATTLE, WA 98109
Rank:	SEATTLE, WA 98109
Cleanup Siteid:	11893
Contaminant Name:	Petroleum-Other
Soil:	Remediated-Below
URL:	https://apps.ecology.wa.gov/cleanupsearch/site/11893

Name:	SOUTH LAKE UNION 293 PARCEL A
Address:	424 BOREN AVE N
City,State,Zip:	SEATTLE, WA 98109
edr_fstat:	WA
edr_fzip:	98109
edr_fcnty:	KING
edr_zip:	Not reported
Facility ID:	11720
VCP Status:	Cleanup Started
Past VCP:	TRUE
Current VCP:	Not reported
NFA Type:	SEATTLE, WA 98109
Date NFA:	SEATTLE, WA 98109
Rank:	SEATTLE, WA 98109
Cleanup Siteid:	11893
Contaminant Name:	Polycyclic Aromatic Hydrocarbons
Soil:	Remediated-Below
URL:	https://apps.ecology.wa.gov/cleanupsearch/site/11893

ALLSITES:

Name:	SOUTH LAKE UNION 293 PARCEL A
Facility Id:	11720

Interaction:	101962
Interaction 1:	I
Interaction 2:	VOLCLNST
Ecology Program:	TOXICS
Program Data:	ISIS
Facility Alt.:	South Lake Union 293 Parcel A
Program ID:	NW2608
Date Interaction:	2012-06-26 00:00:00
Date Interaction 3:	Voluntary Cleanup Sites
Latitude:	47.622987123199998
Longitude:	-122.33548225

Interaction:	127342
Interaction 1:	A

DRAFT

SOUTH LAKE UNION 293 PARCEL A (Continued) **S112088162**

Interaction 2:	SCS
Ecology Program:	TOXICS
Program Data:	ISIS
Facility Alt.:	SLU 293 Parcel A (Off-Property)
Program ID:	Not reported
Date Interaction:	2015-01-12 00:00:00
Date Interaction 3:	State Cleanup Site
Latitude:	47.622987123199998
Longitude:	-122.33548225

DN660 **NASH HOLLAND DENNY INVESTORS** **WA HSL** **S118086542**
West **964 970 DENNY WAY** **WA CSCSL** **N/A**
1/2-1 **SEATTLE, WA 98109** **WA ALLSITES**
0.677 mi.
3572 ft. **Site 1 of 2 in cluster DN**

Relative:
Lower

Actual:
80 ft.

HSL:

Name:	NASH HOLLAND DENNY INVESTORS
Address:	Not reported
City,State,Zip:	SEATTLE, WA
edr_fstat:	WA
edr_fzip:	Not reported
edr_fcnty:	KING
edr_zip:	Not reported
Facility Type:	**Hazardous Sites List**
Facility Status:	Cleanup Started
FSID Number:	2436937
Rank:	3
Region:	NW
EDR Link ID:	2436937
Region Decode:	NORTHWEST REGIONAL OFFICE

CSCSL:

Name:	NASH HOLLAND DENNY INVESTORS
Address:	964 970 DENNY WAY
City,State,Zip:	SEATTLE, WA 98109
Facility ID:	2436937
Region:	Northwest
Lat/Long:	47.618965227 / -122.33763083
Clean Up Siteid:	7478
Site Status:	Cleanup Started
Contaminant Name:	Petroleum-Gasoline
Alternate Site Names:	BMS Investments,Brooke Matty Smith (BMS),Brooke Real Estate Venture,DUCKY'S OFFICE FURNITURE,WESTERN VAN LINES INC
Site Rank:	3 - Moderate Risk
Has Institutional Control:	Not reported
Past VCP:	TRUE
Current VCP:	TRUE
URL:	https://apps.ecology.wa.gov/cleanupsearch/site/7478
Ground Water:	Not reported
Surface Water:	Not reported
Soil:	Confirmed Above Cleanup Levels
Sediment:	Not reported
Air:	Not reported
Bedrock:	Not reported
Responsible Unit:	Northwest

DRAFT

NASH HOLLAND DENNY INVESTORS (Continued) **S118086542**

ALLSITES:

Name:	WESTERN VAN LINES INC
Facility Id:	2436937

Interaction:	113765
Interaction 1:	A
Interaction 2:	VOLCLNST
Ecology Program:	TOXICS
Program Data:	ISIS
Facility Alt.:	NASH Holland Denny Investors
Program ID:	NW2989
Date Interaction:	2015-06-16 00:00:00
Date Interaction 3:	Voluntary Cleanup Sites
Latitude:	47.618966733599997
Longitude:	-122.337614895

Interaction:	10597
Interaction 1:	A
Interaction 2:	UST
Ecology Program:	TOXICS
Program Data:	UST
Facility Alt.:	NASH Holland Denny Investors
Program ID:	5633
Date Interaction:	2000-03-20 00:00:00
Date Interaction 3:	Underground Storage Tank
Latitude:	47.618966733599997
Longitude:	-122.337614895

Interaction:	10596
Interaction 1:	A
Interaction 2:	LUST
Ecology Program:	TOXICS
Program Data:	ISIS
Facility Alt.:	NASH Holland Denny Investors
Program ID:	5633
Date Interaction:	1990-03-21 00:00:00
Date Interaction 3:	LUST Facility
Latitude:	47.618966733599997
Longitude:	-122.337614895

---

661 **COLLEGE CLUB OF SEATTLE** **WA CSCSL** **U001124781**
SW **505 MADISON** **WA UST** **N/A**
1/2-1 **SEATTLE, WA 98104** **WA VCP**
0.678 mi. **WA ALLSITES**
3582 ft. **WA ASBESTOS**

Relative:
Lower

Actual:
212 ft.

CSCSL:

Name:	MADISON CENTRE
Address:	505 MADISON ST
City,State,Zip:	SEATTLE, WA 98104
Facility ID:	78497266
Region:	Northwest
Lat/Long:	47.606475963 / -122.33135298
Clean Up Siteid:	12953

DRAFT

COLLEGE CLUB OF SEATTLE (Continued) **U001124781**

Site Status: Cleanup Started
Contaminant Name: Benzene
Alternate Site Names: COLLEGE CLUB OF SEATTLE,Madison Centre (Off-Property),Madison Centre (Property NFA)
Site Rank: Not reported
Has Institutional Control: Not reported
Past VCP: TRUE
Current VCP: Not reported
URL: https://apps.ecology.wa.gov/cleanupsearch/site/12953
Ground Water: Not reported
Surface Water: Not reported
Soil: Remediated-Below
Sediment: Not reported
Air: Not reported
Bedrock: Not reported
Responsible Unit: Northwest

Name: MADISON CENTRE
Address: 505 MADISON ST
City,State,Zip: SEATTLE, WA 98104
Facility ID: 78497266
Region: Northwest
Lat/Long: 47.606475963 / -122.33135298
Clean Up Siteid: 12953
Site Status: Cleanup Started
Contaminant Name: Metals - Other
Alternate Site Names: COLLEGE CLUB OF SEATTLE,Madison Centre (Off-Property),Madison Centre (Property NFA)
Site Rank: Not reported
Has Institutional Control: Not reported
Past VCP: TRUE
Current VCP: Not reported
URL: https://apps.ecology.wa.gov/cleanupsearch/site/12953
Ground Water: Not reported
Surface Water: Not reported
Soil: Below Cleanup Levels
Sediment: Not reported
Air: Not reported
Bedrock: Not reported
Responsible Unit: Northwest

Name: MADISON CENTRE
Address: 505 MADISON ST
City,State,Zip: SEATTLE, WA 98104
Facility ID: 78497266
Region: Northwest
Lat/Long: 47.606475963 / -122.33135298
Clean Up Siteid: 12953
Site Status: Cleanup Started
Contaminant Name: Other Non-Halogenated Organics
Alternate Site Names: COLLEGE CLUB OF SEATTLE,Madison Centre (Off-Property),Madison Centre (Property NFA)
Site Rank: Not reported
Has Institutional Control: Not reported
Past VCP: TRUE
Current VCP: Not reported
URL: https://apps.ecology.wa.gov/cleanupsearch/site/12953

DRAFT

COLLEGE CLUB OF SEATTLE (Continued) **U001124781**

Ground Water: Not reported
Surface Water: Not reported
Soil: Remediated-Below
Sediment: Not reported
Air: Not reported
Bedrock: Not reported
Responsible Unit: Northwest

Name: MADISON CENTRE
Address: 505 MADISON ST
City,State,Zip: SEATTLE, WA 98104
Facility ID: 78497266
Region: Northwest
Lat/Long: 47.606475963 / -122.33135298
Clean Up Siteid: 12953
Site Status: Cleanup Started
Contaminant Name: Petroleum-Diesel
Alternate Site Names: COLLEGE CLUB OF SEATTLE,Madison Centre (Off-Property),Madison Centre (Property NFA)
Site Rank: Not reported
Has Institutional Control: Not reported
Past VCP: TRUE
Current VCP: Not reported
URL: https://apps.ecology.wa.gov/cleanupsearch/site/12953
Ground Water: Not reported
Surface Water: Not reported
Soil: Remediated-Below
Sediment: Not reported
Air: Not reported
Bedrock: Not reported
Responsible Unit: Northwest

Name: MADISON CENTRE
Address: 505 MADISON ST
City,State,Zip: SEATTLE, WA 98104
Facility ID: 78497266
Region: Northwest
Lat/Long: 47.606475963 / -122.33135298
Clean Up Siteid: 12953
Site Status: Cleanup Started
Contaminant Name: Petroleum-Gasoline
Alternate Site Names: COLLEGE CLUB OF SEATTLE,Madison Centre (Off-Property),Madison Centre (Property NFA)
Site Rank: Not reported
Has Institutional Control: Not reported
Past VCP: TRUE
Current VCP: Not reported
URL: https://apps.ecology.wa.gov/cleanupsearch/site/12953
Ground Water: Not reported
Surface Water: Not reported
Soil: Confirmed Above Cleanup Levels
Sediment: Not reported
Air: Not reported
Bedrock: Not reported
Responsible Unit: Northwest

Name: MADISON CENTRE

DRAFT

COLLEGE CLUB OF SEATTLE (Continued) **U001124781**

Address:	505 MADISON ST
City,State,Zip:	SEATTLE, WA 98104
Facility ID:	78497266
Region:	Northwest
Lat/Long:	47.606475963 / -122.33135298
Clean Up Siteid:	12953
Site Status:	Cleanup Started
Contaminant Name:	Polycyclic Aromatic Hydrocarbons
Alternate Site Names:	COLLEGE CLUB OF SEATTLE,Madison Centre (Off-Property),Madison Centre (Property NFA)
Site Rank:	Not reported
Has Institutional Control:	Not reported
Past VCP:	TRUE
Current VCP:	Not reported
URL:	https://apps.ecology.wa.gov/cleanupsearch/site/12953
Ground Water:	Not reported
Surface Water:	Not reported
Soil:	Remediated-Below
Sediment:	Not reported
Air:	Not reported
Bedrock:	Not reported
Responsible Unit:	Northwest

UST:

Name:	COLLEGE CLUB OF SEATTLE
Address:	505 MADISON
City:	SEATTLE
Zip:	98104
Facility ID:	78497266
Site Id:	7001
Decimal Latitude:	47.606475963
Decimal Longitude:	-122.33135298
Tank Name:	1
Tag Number:	Not reported
Tank Status:	Removed
Tank Status Date:	4/12/2015
Tank Install Date:	12/31/1964
Tank Closure Date:	11/12/2015
Capacity Range:	Not reported
Tank Permit Expiration Date:	Not reported
Tank Upgrade Date:	Not reported
Tank Spill Prevention:	Not reported
Tank Overfill Prevention:	Not reported
Tank Material:	Steel
Tank Construction:	Not reported
Tank Tightness Test:	Not reported
Tank Corrosion Protection:	Not reported
Tank Manifold:	Not reported
Tank Release Detection:	Not reported
Tank SFC Type:	Not reported
Pipe Material:	Not reported
Pipe Construction:	Not reported
Pipe Primary Release Detection:	Not reported
Pipe Second Release Detection:	Not reported
Pipe Corrosion Protection:	Not reported
Pipe Pumping System:	Not reported

DRAFT

COLLEGE CLUB OF SEATTLE (Continued) **U001124781**

Responsible Unit:	Northwest
Dispencer/Pump SFC Type:	Not reported
Region:	Northwest
Is Active:	False
Actual Capacity:	3500
Pipe Install Date:	Not reported
Turbine Sump Construction:	Not reported
Compart Number:	1
Stored Substance:	Unleaded Gasoline
Used Substance:	Motor Fuel for Vehicles
Compart Capacity:	3500
URL:	https://apps.ecology.wa.gov/cleanupsearch/reports/ust?SiteId=7001

Name:	COLLEGE CLUB OF SEATTLE
Address:	505 MADISON
City:	SEATTLE
Zip:	98104

Tank Name:	2
Tag Number:	Not reported
Tank Status:	Removed
Tank Status Date:	4/21/2015
Tank Install Date:	12/31/1964
Tank Closure Date:	11/12/2015
Capacity Range:	Not reported
Tank Permit Expiration Date:	Not reported
Tank Upgrade Date:	Not reported
Tank Spill Prevention:	Not reported
Tank Overfill Prevention:	Not reported
Tank Material:	Steel
Tank Construction:	Not reported
Tank Tightness Test:	Not reported
Tank Corrosion Protection:	Not reported
Tank Manifold:	Not reported
Tank Release Detection:	Not reported
Tank SFC Type:	Not reported
Pipe Material:	Not reported
Pipe Construction:	Not reported
Pipe Primary Release Detection:	Not reported
Pipe Second Release Detection:	Not reported
Pipe Corrosion Protection:	Not reported
Pipe Pumping System:	Not reported
Responsible Unit:	Northwest
Dispencer/Pump SFC Type:	Not reported
Region:	Northwest
Is Active:	False
Actual Capacity:	3500
Pipe Install Date:	Not reported
Turbine Sump Construction:	Not reported
Compart Number:	1
Stored Substance:	Unleaded Gasoline
Used Substance:	Motor Fuel for Vehicles
Compart Capacity:	3500
URL:	https://apps.ecology.wa.gov/cleanupsearch/reports/ust?SiteId=7001

Name:	COLLEGE CLUB OF SEATTLE
Address:	505 MADISON

DRAFT

COLLEGE CLUB OF SEATTLE (Continued) **U001124781**

City:	SEATTLE
Zip:	98104
Tank Name:	Not reported
Tag Number:	Not reported
Tank Status:	Removed
Tank Status Date:	4/21/2015
Tank Install Date:	Not reported
Tank Closure Date:	11/12/2015
Capacity Range:	Not reported
Tank Permit Expiration Date:	Not reported
Tank Upgrade Date:	Not reported
Tank Spill Prevention:	Not reported
Tank Overfill Prevention:	Not reported
Tank Material:	Not reported
Tank Construction:	Not reported
Tank Tightness Test:	Not reported
Tank Corrosion Protection:	Not reported
Tank Manifold:	Not reported
Tank Release Detection:	Not reported
Tank SFC Type:	Not reported
Pipe Material:	Not reported
Pipe Construction:	Not reported
Pipe Primary Release Detection:	Not reported
Pipe Second Release Detection:	Not reported
Pipe Corrosion Protection:	Not reported
Pipe Pumping System:	Not reported
Responsible Unit:	Northwest
Dispencer/Pump SFC Type:	Not reported
Region:	Northwest
Is Active:	False
Actual Capacity:	300
Pipe Install Date:	Not reported
Turbine Sump Construction:	Not reported
Compart Number:	1
Stored Substance:	Used Oil/Waste Oil
Used Substance:	Recycled (Used Oil)
Compart Capacity:	300
URL:	https://apps.ecology.wa.gov/cleanupsearch/reports/ust?SiteId=7001

VCP:

Name:	MADISON CENTRE
Address:	505 MADISON ST
City,State,Zip:	SEATTLE, WA 98104
edr_fstat:	WA
edr_fzip:	98104
edr_fcnty:	KING
edr_zip:	Not reported
Facility ID:	78497266
VCP Status:	Cleanup Started
Past VCP:	TRUE
Current VCP:	Not reported
NFA Type:	SEATTLE, WA 98104
Date NFA:	SEATTLE, WA 98104
Rank:	SEATTLE, WA 98104
Cleanup Siteid:	12953
Contaminant Name:	Benzene

DRAFT

COLLEGE CLUB OF SEATTLE (Continued) **U001124781**

Soil:	Remediated-Below
URL:	https://apps.ecology.wa.gov/cleanupsearch/site/12953

Name:	MADISON CENTRE
Address:	505 MADISON ST
City,State,Zip:	SEATTLE, WA 98104
edr_fstat:	WA
edr_fzip:	98104
edr_fcnty:	KING
edr_zip:	Not reported
Facility ID:	78497266
VCP Status:	Cleanup Started
Past VCP:	TRUE
Current VCP:	Not reported
NFA Type:	SEATTLE, WA 98104
Date NFA:	SEATTLE, WA 98104
Rank:	SEATTLE, WA 98104
Cleanup Siteid:	12953
Contaminant Name:	Metals - Other
Soil:	Below Cleanup Levels
URL:	https://apps.ecology.wa.gov/cleanupsearch/site/12953

Name:	MADISON CENTRE
Address:	505 MADISON ST
City,State,Zip:	SEATTLE, WA 98104
edr_fstat:	WA
edr_fzip:	98104
edr_fcnty:	KING
edr_zip:	Not reported
Facility ID:	78497266
VCP Status:	Cleanup Started
Past VCP:	TRUE
Current VCP:	Not reported
NFA Type:	SEATTLE, WA 98104
Date NFA:	SEATTLE, WA 98104
Rank:	SEATTLE, WA 98104
Cleanup Siteid:	12953
Contaminant Name:	Other Non-Halogenated Organics
Soil:	Remediated-Below
URL:	https://apps.ecology.wa.gov/cleanupsearch/site/12953

Name:	MADISON CENTRE
Address:	505 MADISON ST
City,State,Zip:	SEATTLE, WA 98104
edr_fstat:	WA
edr_fzip:	98104
edr_fcnty:	KING
edr_zip:	Not reported
Facility ID:	78497266
VCP Status:	Cleanup Started
Past VCP:	TRUE
Current VCP:	Not reported
NFA Type:	SEATTLE, WA 98104
Date NFA:	SEATTLE, WA 98104
Rank:	SEATTLE, WA 98104
Cleanup Siteid:	12953
Contaminant Name:	Petroleum-Diesel

DRAFT

COLLEGE CLUB OF SEATTLE (Continued) **U001124781**

Soil: Remediated-Below
URL: https://apps.ecology.wa.gov/cleanupsearch/site/12953

Name: MADISON CENTRE
Address: 505 MADISON ST
City,State,Zip: SEATTLE, WA 98104
edr_fstat: WA
edr_fzip: 98104
edr_fcnty: KING
edr_zip: Not reported
Facility ID: 78497266
VCP Status: Cleanup Started
Past VCP: TRUE
Current VCP: Not reported
NFA Type: SEATTLE, WA 98104
Date NFA: SEATTLE, WA 98104
Rank: SEATTLE, WA 98104
Cleanup Siteid: 12953
Contaminant Name: Petroleum-Gasoline
Soil: Confirmed Above Cleanup Levels
URL: https://apps.ecology.wa.gov/cleanupsearch/site/12953

Name: MADISON CENTRE
Address: 505 MADISON ST
City,State,Zip: SEATTLE, WA 98104
edr_fstat: WA
edr_fzip: 98104
edr_fcnty: KING
edr_zip: Not reported
Facility ID: 78497266
VCP Status: Cleanup Started
Past VCP: TRUE
Current VCP: Not reported
NFA Type: SEATTLE, WA 98104
Date NFA: SEATTLE, WA 98104
Rank: SEATTLE, WA 98104
Cleanup Siteid: 12953
Contaminant Name: Polycyclic Aromatic Hydrocarbons
Soil: Remediated-Below
URL: https://apps.ecology.wa.gov/cleanupsearch/site/12953

ALLSITES:
Name: COLLEGE CLUB OF SEATTLE
Facility Id: 78497266

Interaction: 118568
Interaction 1: A
Interaction 2: SCS
Ecology Program: TOXICS
Program Data: ISIS
Facility Alt.: Madison Centre
Program ID: Not reported
Date Interaction: 2016-03-17 00:00:00
Date Interaction 3: State Cleanup Site
Latitude: 47.6064769535
Longitude: -122.331346111

DRAFT

COLLEGE CLUB OF SEATTLE (Continued) **U001124781**

Interaction:	64646
Interaction 1:	I
Interaction 2:	UST
Ecology Program:	TOXICS
Program Data:	UST
Facility Alt.:	Not reported
Program ID:	7001
Date Interaction:	2000-02-29 00:00:00
Date Interaction 3:	Underground Storage Tank
Latitude:	47.6064769535
Longitude:	-122.331346111

Interaction:	116173
Interaction 1:	I
Interaction 2:	VOLCLNST
Ecology Program:	TOXICS
Program Data:	ISIS
Facility Alt.:	Madison Centre
Program ID:	NW3019
Date Interaction:	2015-12-22 00:00:00
Date Interaction 3:	Voluntary Cleanup Sites
Latitude:	47.6064769535
Longitude:	-122.331346111

ASBESTOS:

Name:	Not reported
Address:	505 MADISON ST.
City,State,Zip:	SEATTLE, WA 98104
Facility Type:	Commerical
Parent ID:	93470
Form ID:	93472##1511Rhine249691
Notice Date:	11/21/2014
Start Date:	11/22/2014
Completion Date:	11/26/2014
Initial:	Not reported
Amended:	1
On Hold:	Not reported
Off Hold:	Not reported
Emergency:	Not reported
Site Hours Start:	7:00am
Site Hours End:	3:30pm
Sunday:	Not reported
Monday:	Not reported
Tuesday:	Not reported
Wednesday:	Not reported
Thursday:	Not reported
Friday:	Not reported
Saturday:	1
Contractor ID:	Not reported
Phone:	253-537-5852
Job Site CAS:	Lane Steele
Project Form Email:	wendyd@rhinedemolition.com
Property Owner Name:	Not reported
Property Owner Agent:	Gerald Beltran of Sellen
Property Owner Company:	Rhine Demolition LLC (ABCN00001511)

DRAFT

COLLEGE CLUB OF SEATTLE (Continued) **U001124781**

Property Owner Address:	227 Westlake Ave. N.
Property Owner City:	Seattle
Property Owner State:	WA
Property Owner Zip4:	98109
Property Owner Phone:	206-682-7770
Job Site Room:	Not reported
Facility Age:	Not reported
Facility Size:	Not reported
Facility Remodel:	Not reported
Facility Demo:	1
Facility Repair:	Not reported
Facility Maint:	Not reported
Removed:	1
Encapsulated:	Not reported
Quantity Sq Ft:	Not reported
Fireproofing:	Not reported
Popcorn Ceiling:	Not reported
CAB:	Not reported
Sheet Vinyl:	Not reported
Asbestos Paper:	Not reported
Boiler Insulation:	Not reported
Duct Paper:	Not reported
VAT:	Not reported
Roofing:	Not reported
Sq Ft Other:	Not reported
Sq Ft Other Text:	Not reported
Quantity Lin Ft:	220
Mag Pipe Insulation:	Not reported
Air Cell Pipe Insulation:	Not reported
Ducting Insulation:	Not reported
Cement Asbestos Pipe:	1
Mudded Pipe Insulation:	Not reported
Duct Tape:	Not reported
Lin Ft Other1:	Not reported
Lin Ft Other1 Text:	Not reported
Lin Ft Other2:	Not reported
Lin Ft Other2 Text:	Not reported
Indoors:	Not reported
Outdoors:	1
Neg Pres Enclosure:	Not reported
Glove Bag:	Not reported
Mini Enclosure:	Not reported
Critical Barriers:	Not reported
Wrap And Cut:	Not reported
Wet Methods:	1
HEPA Vacuum:	1
MANUALMETHODS :	1
Other CM1:	Not reported
Other CM1 Text:	Not reported
Other CM2:	1
Other CM2 Text:	Regulated Area
Half Mask APR:	1
Full Face APR:	Not reported
PAPR:	Not reported
Type C Continuous:	Not reported
Type C Pressure:	Not reported
Other Resp Pro:	Not reported

DRAFT

COLLEGE CLUB OF SEATTLE (Continued) **U001124781**

Other Resp Pro Text:	Not reported
Comments:	Left Nancy Lee a voicemail message regarding this material. During demolition of duct bank, transite pipes were exposed from inside the concrete. Unable to reach Nancy so I spoke to John Stebbins for approval.
Date Time Submitted:	2014-11-21 14:30:29
Submitter IP Address:	23.25.140.105
Region:	2
UBI:	603071050
Notice type:	Initial
Project Type:	Cement Asbestos Pipe
Supervisor:	Lane Steele ()
Supervisor Phone:	Not reported
Certificate Status:	ACTIVE
Name:	Not reported
Address:	505 MADISON ST.
City,State,Zip:	SEATTLE, WA 98104
Facility Type:	Commercial
Parent ID:	88578
Form ID:	88915##1511Rhine477597
Notice Date:	08/07/2014
Start Date:	08/18/2014
Completion Date:	12/31/2014
Initial:	Not reported
Amended:	1
On Hold:	1
Off Hold:	Not reported
Emergency:	Not reported
Site Hours Start:	7:00am
Site Hours End:	3:30pm
Sunday:	Not reported
Monday:	1
Tuesday:	1
Wednesday:	1
Thursday:	1
Friday:	1
Saturday:	Not reported
Contractor ID:	Not reported
Phone:	253-537-5852
Job Site CAS:	Eric Baunsgard
Project Form Email:	wendyd@rhinedemolition.com
Property Owner Name:	Not reported
Property Owner Agent:	Gerald Beltran of Sellen
Property Owner Company:	Rhine Demolition LLC (ABCN00001511)
Property Owner Address:	227 Westlake Ave. N.
Property Owner City:	Seattle
Property Owner State:	WA
Property Owner Zip4:	98109
Property Owner Phone:	206-682-7770
Job Site Room:	Not reported
Facility Age:	Not reported
Facility Size:	Not reported
Facility Remodel:	Not reported
Facility Demo:	1
Facility Repair:	Not reported
Facility Maint:	Not reported

DRAFT

COLLEGE CLUB OF SEATTLE (Continued) **U001124781**

Removed:	1
Encapsulated:	Not reported
Quantity Sq Ft:	42692
Fireproofing:	1
Popcorn Ceiling:	Not reported
CAB:	Not reported
Sheet Vinyl:	Not reported
Asbestos Paper:	Not reported
Boiler Insulation:	Not reported
Duct Paper:	Not reported
VAT:	1
Roofing:	1
Sq Ft Other:	Not reported
Sq Ft Other Text:	Not reported
Quantity Lin Ft:	800
Mag Pipe Insulation:	Not reported
Air Cell Pipe Insulation:	Not reported
Ducting Insulation:	Not reported
Cement Asbestos Pipe:	Not reported
Mudded Pipe Insulation:	1
Duct Tape:	Not reported
Lin Ft Other1:	Not reported
Lin Ft Other1 Text:	Not reported
Lin Ft Other2:	Not reported
Lin Ft Other2 Text:	Not reported
Indoors:	1
Outdoors:	1
Neg Pres Enclosure:	1
Glove Bag:	1
Mini Enclosure:	Not reported
Critical Barriers:	1
Wrap And Cut:	1
Wet Methods:	1
HEPA Vacuum:	1
MANUALMETHODS :	1
Other CM1:	Not reported
Other CM1 Text:	Not reported
Other CM2:	1
Other CM2 Text:	regulated area demarcatio
Half Mask APR:	1
Full Face APR:	Not reported
PAPR:	1
Type C Continuous:	Not reported
Type C Pressure:	1
Other Resp Pro:	Not reported
Other Resp Pro Text:	Not reported
Comments:	HVAC sealant, brake pads, gaskets, fire doors
Date Time Submitted:	2014-08-07 09:59:34
Submitter IP Address:	23.25.140.105
Region:	2
UBI:	603071050
Notice type:	Initial
Project Type:	Fire Proofing, Mag/mudded pipe Insulation, Roofing, Vinyl Asbestos Tile
Supervisor:	Eric Baunsgard ()
Supervisor Phone:	Not reported
Certificate Status:	ACTIVE

DRAFT

COLLEGE CLUB OF SEATTLE (Continued) **U001124781**

Name:	Not reported
Address:	505 MADISON ST.
City,State,Zip:	SEATTLE, WA 98104
Facility Type:	Commercial
Parent ID:	88578
Form ID:	88917##1511Rhine477876
Notice Date:	08/07/2014
Start Date:	08/18/2014
Completion Date:	12/31/2014
Initial:	Not reported
Amended:	1
On Hold:	Not reported
Off Hold:	Not reported
Emergency:	Not reported
Site Hours Start:	7:00am
Site Hours End:	3:30pm
Sunday:	Not reported
Monday:	1
Tuesday:	1
Wednesday:	1
Thursday:	1
Friday:	1
Saturday:	Not reported
Contractor ID:	Not reported
Phone:	253-537-5852
Job Site CAS:	Eric Baunsgard
Project Form Email:	wendyd@rhinedemolition.com
Property Owner Name:	Not reported
Property Owner Agent:	Gerald Beltran of Sellen
Property Owner Company:	Rhine Demolition LLC (ABCN00001511)
Property Owner Address:	227 Westlake Ave. N.
Property Owner City:	Seattle
Property Owner State:	WA
Property Owner Zip4:	98109
Property Owner Phone:	206-682-7770
Job Site Room:	Not reported
Facility Age:	Not reported
Facility Size:	Not reported
Facility Remodel:	Not reported
Facility Demo:	1
Facility Repair:	Not reported
Facility Maint:	Not reported
Removed:	1
Encapsulated:	Not reported
Quantity Sq Ft:	42692
Fireproofing:	1
Popcorn Ceiling:	Not reported
CAB:	Not reported
Sheet Vinyl:	Not reported
Asbestos Paper:	Not reported
Boiler Insulation:	Not reported
Duct Paper:	Not reported
VAT:	1
Roofing:	1
Sq Ft Other:	Not reported
Sq Ft Other Text:	Not reported
Quantity Lin Ft:	800

DRAFT

COLLEGE CLUB OF SEATTLE (Continued) **U001124781**

Mag Pipe Insulation:	Not reported
Air Cell Pipe Insulation:	Not reported
Ducting Insulation:	Not reported
Cement Asbestos Pipe:	Not reported
Mudded Pipe Insulation:	1
Duct Tape:	Not reported
Lin Ft Other1:	Not reported
Lin Ft Other1 Text:	Not reported
Lin Ft Other2:	Not reported
Lin Ft Other2 Text:	Not reported
Indoors:	1
Outdoors:	1
Neg Pres Enclosure:	1
Glove Bag:	1
Mini Enclosure:	Not reported
Critical Barriers:	1
Wrap And Cut:	1
Wet Methods:	1
HEPA Vacuum:	1
MANUALMETHODS :	1
Other CM1:	Not reported
Other CM1 Text:	Not reported
Other CM2:	1
Other CM2 Text:	regulated area demarcatio
Half Mask APR:	1
Full Face APR:	Not reported
PAPR:	1
Type C Continuous:	Not reported
Type C Pressure:	1
Other Resp Pro:	Not reported
Other Resp Pro Text:	Not reported
Comments:	HVAC sealant, brake pads, gaskets, fire doors
Date Time Submitted:	2014-08-07 10:02:18
Submitter IP Address:	23.25.140.105
Region:	2
UBI:	603071050
Notice type:	Initial
Project Type:	Fire Proofing, Mag/mudded pipe Insulation, Roofing, Vinyl Asbestos Tile
Supervisor:	Eric Baunsgard ()
Supervisor Phone:	Not reported
Certificate Status:	ACTIVE
Name:	Not reported
Address:	505 MADISON ST.
City,State,Zip:	SEATTLE, WA 98104
Facility Type:	Commerical
Parent ID:	0
Form ID:	93470##1511Rhine248419
Notice Date:	11/21/2014
Start Date:	11/22/2014
Completion Date:	11/26/2014
Initial:	1
Amended:	Not reported
On Hold:	Not reported
Off Hold:	Not reported
Emergency:	Not reported

DRAFT

COLLEGE CLUB OF SEATTLE (Continued) **U001124781**

Site Hours Start:	7:00am
Site Hours End:	3:30pm
Sunday:	Not reported
Monday:	Not reported
Tuesday:	Not reported
Wednesday:	Not reported
Thursday:	Not reported
Friday:	Not reported
Saturday:	1
Contractor ID:	Not reported
Phone:	253-537-5852
Job Site CAS:	Lane Steele
Project Form Email:	wendyd@rhinedemolition.com
Property Owner Name:	Not reported
Property Owner Agent:	Gerald Beltran of Sellen
Property Owner Company:	Rhine Demolition LLC (ABCN00001511)
Property Owner Address:	227 Westlake Ave. N.
Property Owner City:	Seattle
Property Owner State:	WA
Property Owner Zip4:	98109
Property Owner Phone:	206-682-7770
Job Site Room:	Not reported
Facility Age:	Not reported
Facility Size:	Not reported
Facility Remodel:	Not reported
Facility Demo:	1
Facility Repair:	Not reported
Facility Maint:	Not reported
Removed:	1
Encapsulated:	Not reported
Quantity Sq Ft:	Not reported
Fireproofing:	Not reported
Popcorn Ceiling:	Not reported
CAB:	Not reported
Sheet Vinyl:	Not reported
Asbestos Paper:	Not reported
Boiler Insulation:	Not reported
Duct Paper:	Not reported
VAT:	Not reported
Roofing:	Not reported
Sq Ft Other:	Not reported
Sq Ft Other Text:	Not reported
Quantity Lin Ft:	220
Mag Pipe Insulation:	Not reported
Air Cell Pipe Insulation:	Not reported
Ducting Insulation:	Not reported
Cement Asbestos Pipe:	1
Mudded Pipe Insulation:	Not reported
Duct Tape:	Not reported
Lin Ft Other1:	Not reported
Lin Ft Other1 Text:	Not reported
Lin Ft Other2:	Not reported
Lin Ft Other2 Text:	Not reported
Indoors:	Not reported
Outdoors:	1
Neg Pres Enclosure:	Not reported
Glove Bag:	Not reported

DRAFT

COLLEGE CLUB OF SEATTLE (Continued) **U001124781**

Mini Enclosure:	Not reported
Critical Barriers:	Not reported
Wrap And Cut:	Not reported
Wet Methods:	1
HEPA Vacuum:	1
MANUALMETHODS :	1
Other CM1:	Not reported
Other CM1 Text:	Not reported
Other CM2:	1
Other CM2 Text:	Regulated Area
Half Mask APR:	1
Full Face APR:	Not reported
PAPR:	Not reported
Type C Continuous:	Not reported
Type C Pressure:	Not reported
Other Resp Pro:	Not reported
Other Resp Pro Text:	Not reported
Comments:	Left Nancy Lee a voicemail message regarding this material. During demolition of duct bank, transite pipes were exposed from inside the concrete.
Date Time Submitted:	2014-11-21 14:22:02
Submitter IP Address:	23.25.140.105
Region:	2
UBI:	603071050
Notice type:	Initial
Project Type:	Cement Asbestos Pipe
Supervisor:	Lane Steele ()
Supervisor Phone:	Not reported
Certificate Status:	ACTIVE
Name:	Not reported
Address:	505 MADISON ST.
City,State,Zip:	SEATTLE, WA 98104
Facility Type:	Commercial
Parent ID:	0
Form ID:	88578##1511Rhine591729
Notice Date:	07/31/2014
Start Date:	08/11/2014
Completion Date:	12/31/2014
Initial:	1
Amended:	Not reported
On Hold:	Not reported
Off Hold:	Not reported
Emergency:	Not reported
Site Hours Start:	7:00am
Site Hours End:	3:30pm
Sunday:	Not reported
Monday:	1
Tuesday:	1
Wednesday:	1
Thursday:	1
Friday:	1
Saturday:	Not reported
Contractor ID:	Not reported
Phone:	253-537-5852
Job Site CAS:	Eric Baunsgard
Project Form Email:	wendyd@rhinedemolition.com

DRAFT

COLLEGE CLUB OF SEATTLE (Continued) **U001124781**

Property Owner Name:	Not reported
Property Owner Agent:	Gerald Beltran of Sellen
Property Owner Company:	Rhine Demolition LLC (ABCN00001511)
Property Owner Address:	227 Westlake Ave. N.
Property Owner City:	Seattle
Property Owner State:	WA
Property Owner Zip4:	98109
Property Owner Phone:	206-682-7770
Job Site Room:	Not reported
Facility Age:	Not reported
Facility Size:	Not reported
Facility Remodel:	Not reported
Facility Demo:	1
Facility Repair:	Not reported
Facility Maint:	Not reported
Removed:	1
Encapsulated:	Not reported
Quantity Sq Ft:	42692
Fireproofing:	1
Popcorn Ceiling:	Not reported
CAB:	Not reported
Sheet Vinyl:	Not reported
Asbestos Paper:	Not reported
Boiler Insulation:	Not reported
Duct Paper:	Not reported
VAT:	1
Roofing:	1
Sq Ft Other:	Not reported
Sq Ft Other Text:	Not reported
Quantity Lin Ft:	800
Mag Pipe Insulation:	Not reported
Air Cell Pipe Insulation:	Not reported
Ducting Insulation:	Not reported
Cement Asbestos Pipe:	Not reported
Mudded Pipe Insulation:	1
Duct Tape:	Not reported
Lin Ft Other1:	Not reported
Lin Ft Other1 Text:	Not reported
Lin Ft Other2:	Not reported
Lin Ft Other2 Text:	Not reported
Indoors:	1
Outdoors:	1
Neg Pres Enclosure:	1
Glove Bag:	1
Mini Enclosure:	Not reported
Critical Barriers:	1
Wrap And Cut:	1
Wet Methods:	1
HEPA Vacuum:	1
MANUALMETHODS :	1
Other CM1:	Not reported
Other CM1 Text:	Not reported
Other CM2:	1
Other CM2 Text:	regulated area demarcatio
Half Mask APR:	1
Full Face APR:	Not reported
PAPR:	1

DRAFT

COLLEGE CLUB OF SEATTLE (Continued) **U001124781**

Type C Continuous:	Not reported
Type C Pressure:	1
Other Resp Pro:	Not reported
Other Resp Pro Text:	Not reported
Comments:	HVAC sealant, brake pads, gaskets, fire doors
Date Time Submitted:	2014-07-31 10:06:36
Submitter IP Address:	23.25.140.105
Region:	2
UBI:	603071050
Notice type:	Initial
Project Type:	Fire Proofing, Mag/mudded pipe Insulation, Roofing, Vinyl Asbestos Tile
Supervisor:	Eric Baunsgard ()
Supervisor Phone:	Not reported
Certificate Status:	ACTIVE
Name:	Not reported
Address:	505 MADISON ST.
City,State,Zip:	SEATTLE, WA 98104
Facility Type:	Commercial
Parent ID:	88578
Form ID:	91364##1511Rhine818596
Notice Date:	10/03/2014
Start Date:	08/18/2014
Completion Date:	10/17/2014
Initial:	Not reported
Amended:	1
On Hold:	Not reported
Off Hold:	1
Emergency:	Not reported
Site Hours Start:	7:00am
Site Hours End:	3:30pm
Sunday:	Not reported
Monday:	1
Tuesday:	1
Wednesday:	1
Thursday:	1
Friday:	1
Saturday:	Not reported
Contractor ID:	Not reported
Phone:	253-537-5852
Job Site CAS:	Mark Hamper
Project Form Email:	wendyd@rhinedemolition.com
Property Owner Name:	Not reported
Property Owner Agent:	Gerald Beltran of Sellen
Property Owner Company:	Rhine Demolition LLC (ABCN00001511)
Property Owner Address:	227 Westlake Ave. N.
Property Owner City:	Seattle
Property Owner State:	WA
Property Owner Zip4:	98109
Property Owner Phone:	206-682-7770
Job Site Room:	Not reported
Facility Age:	Not reported
Facility Size:	Not reported
Facility Remodel:	Not reported
Facility Demo:	1
Facility Repair:	Not reported

DRAFT

COLLEGE CLUB OF SEATTLE (Continued) **U001124781**

Facility Maint:	Not reported
Removed:	1
Encapsulated:	Not reported
Quantity Sq Ft:	42692
Fireproofing:	1
Popcorn Ceiling:	Not reported
CAB:	Not reported
Sheet Vinyl:	Not reported
Asbestos Paper:	Not reported
Boiler Insulation:	Not reported
Duct Paper:	Not reported
VAT:	1
Roofing:	1
Sq Ft Other:	Not reported
Sq Ft Other Text:	Not reported
Quantity Lin Ft:	800
Mag Pipe Insulation:	Not reported
Air Cell Pipe Insulation:	Not reported
Ducting Insulation:	Not reported
Cement Asbestos Pipe:	Not reported
Mudded Pipe Insulation:	1
Duct Tape:	Not reported
Lin Ft Other1:	Not reported
Lin Ft Other1 Text:	Not reported
Lin Ft Other2:	Not reported
Lin Ft Other2 Text:	Not reported
Indoors:	1
Outdoors:	1
Neg Pres Enclosure:	1
Glove Bag:	1
Mini Enclosure:	Not reported
Critical Barriers:	1
Wrap And Cut:	1
Wet Methods:	1
HEPA Vacuum:	1
MANUALMETHODS :	1
Other CM1:	Not reported
Other CM1 Text:	Not reported
Other CM2:	1
Other CM2 Text:	regulated area demarcatio
Half Mask APR:	1
Full Face APR:	Not reported
PAPR:	1
Type C Continuous:	Not reported
Type C Pressure:	1
Other Resp Pro:	Not reported
Other Resp Pro Text:	Not reported
Comments:	HVAC sealant, brake pads, gaskets, fire doors
Date Time Submitted:	2014-10-03 16:36:23
Submitter IP Address:	23.25.140.105
Region:	2
UBI:	603071050
Notice type:	Initial
Project Type:	Fire Proofing, Mag/mudded pipe Insulation, Roofing, Vinyl Asbestos Tile
Supervisor:	Mark Hamper ()
Supervisor Phone:	Not reported

DRAFT

COLLEGE CLUB OF SEATTLE (Continued) **U001124781**

Certificate Status:	ACTIVE
Name:	Not reported
Address:	505 MADISON ST.
City,State,Zip:	SEATTLE, WA 98104
Facility Type:	Commercial
Parent ID:	88578
Form ID:	91514##1511Rhine790213
Notice Date:	10/08/2014
Start Date:	08/18/2014
Completion Date:	10/17/2014
Initial:	Not reported
Amended:	1
On Hold:	1
Off Hold:	Not reported
Emergency:	Not reported
Site Hours Start:	7:00am
Site Hours End:	3:30pm
Sunday:	Not reported
Monday:	1
Tuesday:	1
Wednesday:	1
Thursday:	1
Friday:	1
Saturday:	Not reported
Contractor ID:	Not reported
Phone:	253-537-5852
Job Site CAS:	Mark Hamper
Project Form Email:	wendyd@rhinedemolition.com
Property Owner Name:	Not reported
Property Owner Agent:	Gerald Beltran of Sellen
Property Owner Company:	Rhine Demolition LLC (ABCN00001511)
Property Owner Address:	227 Westlake Ave. N.
Property Owner City:	Seattle
Property Owner State:	WA
Property Owner Zip4:	98109
Property Owner Phone:	206-682-7770
Job Site Room:	Not reported
Facility Age:	Not reported
Facility Size:	Not reported
Facility Remodel:	Not reported
Facility Demo:	1
Facility Repair:	Not reported
Facility Maint:	Not reported
Removed:	1
Encapsulated:	Not reported
Quantity Sq Ft:	42692
Fireproofing:	1
Popcorn Ceiling:	Not reported
CAB:	Not reported
Sheet Vinyl:	Not reported
Asbestos Paper:	Not reported
Boiler Insulation:	Not reported
Duct Paper:	Not reported
VAT:	1
Roofing:	1
Sq Ft Other:	Not reported

DRAFT

COLLEGE CLUB OF SEATTLE (Continued) **U001124781**

Sq Ft Other Text:	Not reported
Quantity Lin Ft:	800
Mag Pipe Insulation:	Not reported
Air Cell Pipe Insulation:	Not reported
Ducting Insulation:	Not reported
Cement Asbestos Pipe:	Not reported
Mudded Pipe Insulation:	1
Duct Tape:	Not reported
Lin Ft Other1:	Not reported
Lin Ft Other1 Text:	Not reported
Lin Ft Other2:	Not reported
Lin Ft Other2 Text:	Not reported
Indoors:	1
Outdoors:	1
Neg Pres Enclosure:	1
Glove Bag:	1
Mini Enclosure:	Not reported
Critical Barriers:	1
Wrap And Cut:	1
Wet Methods:	1
HEPA Vacuum:	1
MANUALMETHODS :	1
Other CM1:	Not reported
Other CM1 Text:	Not reported
Other CM2:	1
Other CM2 Text:	regulated area demarcatio
Half Mask APR:	1
Full Face APR:	Not reported
PAPR:	1
Type C Continuous:	Not reported
Type C Pressure:	1
Other Resp Pro:	Not reported
Other Resp Pro Text:	Not reported
Comments:	HVAC sealant, brake pads, gaskets, fire doors
Date Time Submitted:	2014-10-08 09:42:42
Submitter IP Address:	23.25.140.105
Region:	2
UBI:	603071050
Notice type:	Initial
Project Type:	Fire Proofing, Mag/mudded pipe Insulation, Roofing, Vinyl Asbestos Tile
Supervisor:	Mark Hamper ()
Supervisor Phone:	Not reported
Certificate Status:	ACTIVE
Name:	Not reported
Address:	505 MADISON ST.
City,State,Zip:	SEATTLE, WA 98104
Facility Type:	Commercial
Parent ID:	88578
Form ID:	90976##1511Rhine965530
Notice Date:	09/25/2014
Start Date:	08/18/2014
Completion Date:	10/17/2014
Initial:	Not reported
Amended:	1
On Hold:	1

DRAFT

COLLEGE CLUB OF SEATTLE (Continued) **U001124781**

Off Hold:	Not reported
Emergency:	Not reported
Site Hours Start:	7:00am
Site Hours End:	3:30pm
Sunday:	Not reported
Monday:	1
Tuesday:	1
Wednesday:	1
Thursday:	1
Friday:	1
Saturday:	Not reported
Contractor ID:	Not reported
Phone:	253-537-5852
Job Site CAS:	Eric Baunsgard
Project Form Email:	wendyd@rhinedemolition.com
Property Owner Name:	Not reported
Property Owner Agent:	Gerald Beltran of Sellen
Property Owner Company:	Rhine Demolition LLC (ABCN00001511)
Property Owner Address:	227 Westlake Ave. N.
Property Owner City:	Seattle
Property Owner State:	WA
Property Owner Zip4:	98109
Property Owner Phone:	206-682-7770
Job Site Room:	Not reported
Facility Age:	Not reported
Facility Size:	Not reported
Facility Remodel:	Not reported
Facility Demo:	1
Facility Repair:	Not reported
Facility Maint:	Not reported
Removed:	1
Encapsulated:	Not reported
Quantity Sq Ft:	42692
Fireproofing:	1
Popcorn Ceiling:	Not reported
CAB:	Not reported
Sheet Vinyl:	Not reported
Asbestos Paper:	Not reported
Boiler Insulation:	Not reported
Duct Paper:	Not reported
VAT:	1
Roofing:	1
Sq Ft Other:	Not reported
Sq Ft Other Text:	Not reported
Quantity Lin Ft:	800
Mag Pipe Insulation:	Not reported
Air Cell Pipe Insulation:	Not reported
Ducting Insulation:	Not reported
Cement Asbestos Pipe:	Not reported
Mudded Pipe Insulation:	1
Duct Tape:	Not reported
Lin Ft Other1:	Not reported
Lin Ft Other1 Text:	Not reported
Lin Ft Other2:	Not reported
Lin Ft Other2 Text:	Not reported
Indoors:	1
Outdoors:	1

DRAFT

COLLEGE CLUB OF SEATTLE (Continued) **U001124781**

Neg Pres Enclosure:	1
Glove Bag:	1
Mini Enclosure:	Not reported
Critical Barriers:	1
Wrap And Cut:	1
Wet Methods:	1
HEPA Vacuum:	1
MANUALMETHODS :	1
Other CM1:	Not reported
Other CM1 Text:	Not reported
Other CM2:	1
Other CM2 Text:	regulated area demarcatio
Half Mask APR:	1
Full Face APR:	Not reported
PAPR:	1
Type C Continuous:	Not reported
Type C Pressure:	1
Other Resp Pro:	Not reported
Other Resp Pro Text:	Not reported
Comments:	HVAC sealant, brake pads, gaskets, fire doors
Date Time Submitted:	2014-09-25 13:15:02
Submitter IP Address:	23.25.140.105
Region:	2
UBI:	603071050
Notice type:	Initial
Project Type:	Fire Proofing, Mag/mudded pipe Insulation, Roofing, Vinyl Asbestos Tile
Supervisor:	Eric Baunsgard ()
Supervisor Phone:	Not reported
Certificate Status:	ACTIVE

DO662 **UNITED FURNITURE REFINISHERS** **WA CSCSL** **S108021723**
WNW **219 TERRY AVE N** **WA ALLSITES** **N/A**
1/2-1 **SEATTLE, WA 98109**
0.697 mi.
3682 ft. **Site 1 of 4 in cluster DO**

Relative:
Lower

Actual:
70 ft.

CSCSL:

Name:	UNITED FURNITURE REFINISHERS
Address:	219 TERRY AVE N
City,State,Zip:	SEATTLE, WA 98109
Facility ID:	16345761
Region:	Northwest
Lat/Long:	47.6202 / -122.33726
Clean Up Siteid:	2607
Site Status:	Cleanup Started
Contaminant Name:	Petroleum Products-Unspecified
Alternate Site Names:	RELOCATION SVC INC
Site Rank:	Not reported
Has Institutional Control:	Not reported
Past VCP:	TRUE
Current VCP:	Not reported
URL:	https://apps.ecology.wa.gov/cleanupsearch/site/2607
Ground Water:	Suspected
Surface Water:	Not reported
Soil:	Confirmed Above Cleanup Levels
Sediment:	Not reported
Air:	Not reported

DRAFT

UNITED FURNITURE REFINISHERS (Continued) **S108021723**

Bedrock: Not reported
Responsible Unit: Northwest

ALLSITES:
Name: UNITED FURNITURE REFINISHERS
Facility Id: 16345761

Interaction: 29322
Interaction 1: I
Interaction 2: HWG
Ecology Program: HAZWASTE
Program Data: TURBOWASTE
Facility Alt.: Not reported
Program ID: WAD980975718
Date Interaction: 1985-01-19 00:00:00
Date Interaction 3: Hazardous Waste Generator
Latitude: 47.620199999999997
Longitude: -122.337260001

Interaction: 29323
Interaction 1: I
Interaction 2: VOLCLNST
Ecology Program: TOXICS
Program Data: ISIS
Facility Alt.: United Furniture Refinishers
Program ID: NW1631
Date Interaction: 2006-05-31 00:00:00
Date Interaction 3: Voluntary Cleanup Sites
Latitude: 47.620199999999997
Longitude: -122.337260001

DP663 **KING CNTY YOUTH SERVICES** **WA CSCSL** **S108023378**
South **1211 E ALDER ST** **WA ALLSITES** **N/A**
1/2-1 **SEATTLE, WA 98122** **WA CSCSL NFA**
0.701 mi. **WA SPILLS**
3702 ft. **Site 1 of 2 in cluster DP** **WA ASBESTOS**
WA Financial Assurance
Relative: **WA MANIFEST**
Lower
Actual: CSCSL:
266 ft.
Name: KING COUNTY YOUTH SERVICES HYDRAULIC SPILL
Address: 1211 E ALDER ST
City,State,Zip: SEATTLE, WA 98122
Facility ID: 44336395
Region: Northwest
Lat/Long: 47.604166667 / -122.31630556
Clean Up Siteid: 12652
Site Status: Cleanup Started
Contaminant Name: Petroleum-Other
Alternate Site Names: King Cnty Youth Services,King Cnty Youth Services Alder Tower,KING COUNTY FACILITIES MANAGEMENT DIVISION,KING COUNTY YOUTH SERVICE CENTER,King County Youth Services Alder Tower
Site Rank: Not reported
Has Institutional Control: Not reported
Past VCP: Not reported

DRAFT

KING CNTY YOUTH SERVICES (Continued) **S108023378**

Current VCP:	Not reported
URL:	https://apps.ecology.wa.gov/cleanupsearch/site/12652
Ground Water:	Not reported
Surface Water:	Not reported
Soil:	Confirmed Above Cleanup Levels
Sediment:	Not reported
Air:	Not reported
Bedrock:	Not reported
Responsible Unit:	Northwest

ALLSITES:

Name:	KING CNTY YOUTH SERVICES
Facility Id:	44336395

Interaction:	44996
Interaction 1:	I
Interaction 2:	HWG
Ecology Program:	HAZWASTE
Program Data:	TURBOWASTE
Facility Alt.:	Not reported
Program ID:	WAD981772833
Date Interaction:	1988-05-09 00:00:00
Date Interaction 3:	Hazardous Waste Generator
Latitude:	47.604166666399998
Longitude:	-122.316305556

Interaction:	101635
Interaction 1:	I
Interaction 2:	INDPNDNT
Ecology Program:	TOXICS
Program Data:	ISIS
Facility Alt.:	King Cnty Youth Services Alder Tower
Program ID:	Not reported
Date Interaction:	2011-11-18 00:00:00
Date Interaction 3:	Independent Cleanup
Latitude:	47.604166666399998
Longitude:	-122.316305556

Interaction:	107005
Interaction 1:	I
Interaction 2:	HWG
Ecology Program:	HAZWASTE
Program Data:	TURBOWASTE
Facility Alt.:	King Cnty Youth Services
Program ID:	WAD981772833
Date Interaction:	2014-01-15 00:00:00
Date Interaction 3:	Hazardous Waste Generator
Latitude:	47.604166666399998
Longitude:	-122.316305556

Interaction:	133916
Interaction 1:	A
Interaction 2:	TIER2
Ecology Program:	HAZWASTE

DRAFT

KING CNTY YOUTH SERVICES (Continued) **S108023378**

Program Data:	EPCRA
Facility Alt.:	King County Children and Family Justice Center
Program ID:	WAD981772833
Date Interaction:	2020-02-18 00:00:00
Date Interaction 3:	Emergency/Haz Chem Rpt TI
Latitude:	47.604166666399998
Longitude:	-122.316305556

Interaction:	44997
Interaction 1:	A
Interaction 2:	UST
Ecology Program:	TOXICS
Program Data:	UST
Facility Alt.:	KING COUNTY FACILITIES MANAGEMENT DIVISION
Program ID:	102500
Date Interaction:	1992-04-13 00:00:00
Date Interaction 3:	Underground Storage Tank
Latitude:	47.604166666399998
Longitude:	-122.316305556

Interaction:	44998
Interaction 1:	I
Interaction 2:	HWOTHER
Ecology Program:	HAZWASTE
Program Data:	TURBOWASTE
Facility Alt.:	Not reported
Program ID:	WAD981772833
Date Interaction:	2003-12-31 00:00:00
Date Interaction 3:	Haz Waste Management Acti
Latitude:	47.604166666399998
Longitude:	-122.316305556

Interaction:	113041
Interaction 1:	A
Interaction 2:	INDPNDNT
Ecology Program:	TOXICS
Program Data:	ISIS
Facility Alt.:	King County Youth Services Hydraulic Spill
Program ID:	Not reported
Date Interaction:	2014-02-05 00:00:00
Date Interaction 3:	Independent Cleanup
Latitude:	47.604166666399998
Longitude:	-122.316305556

Interaction:	121634
Interaction 1:	A
Interaction 2:	HWOTHER
Ecology Program:	HAZWASTE
Program Data:	TURBOWASTE
Facility Alt.:	King Cnty Youth Services
Program ID:	WAD981772833
Date Interaction:	2016-12-31 00:00:00
Date Interaction 3:	Haz Waste Management Acti

DRAFT

KING CNTY YOUTH SERVICES (Continued) **S108023378**

Latitude:	47.604166666399998
Longitude:	-122.316305556

CSCSL NFA:

Name:	KING COUNTY YOUTH SERVICES ALDER TOWER
Address:	1211 E ALDER ST
City,State,Zip:	SEATTLE, WA 98122
Facility/Site Id:	44336395
CS Id:	11859
NFA Date:	05/11/2012
Alternate Site Names:	King Cnty Youth Services,King Cnty Youth Services Alder Tower,KING COUNTY FACILITIES MANAGEMENT DIVISION,KING COUNTY YOUTH SERVICE CENTER,King County Youth Services Hydraulic Spill
NFA Reason:	Initial Investigation
Site Status:	NFA
Region:	Northwest
Contaminant Name:	Polychlorinated biPhenyls (PCB)
Ground Water:	Not reported
Surface Water:	Not reported
Soil:	Remediated-Below
Sediment:	Not reported
Air:	Not reported
Bedrock:	Not reported
URL:	https://apps.ecology.wa.gov/cleanupsearch/site/11859
Latitude:	47.604166667
Longitude:	-122.31630556

SPILLS ERTS:

Facility Site ID:	Not reported
Name:	KING COUNTY YOUTH SERVICE CENTER
Address:	1211 E ALDER ST
City,State,Zip:	SEATTLE, WA 98122
Program Name:	Toxics Cleanup
Incident ID:	623337
Incident Status:	Historic
Incident Date:	08/19/2010
Initial Report Activity Name:	Construction, other
Initial Report Cause Category:	Human error
Initial Report Cause Name:	Unknown
Initial Report Medium Name:	Soil
Initial Report Medium Category:	Ground
Initial Report Source Name:	Undetermined
Initial Report Source Category:	Historical
Initial Report Substance Name:	Other hazardous
Initial Report Substance Category:	Chemical
Initial Report Substance Quantity:	Not reported
Initial Report Substance Unit Of Measure:	Not reported
Potentially Responsible Party First Name:	JOE
Potentially Responsible Party Last Name:	HICKER
Potentially Responsible Party Organization:	KING COUNTY CAPITAL PLANNING & DEV SECTION
External Reference Number:	Not reported
Latitude:	Not reported
Longitude:	Not reported

DRAFT

KING CNTY YOUTH SERVICES (Continued) **S108023378**

ASBESTOS:

Name:	Not reported
Address:	1211 EAST ALDER STREET
City,State,Zip:	SEATTLE, WA 98122
Facility Type:	Commercial
Parent ID:	0
Form ID:	136395##1008Dicks956964
Notice Date:	12/22/2016
Start Date:	01/16/2017
Completion Date:	02/28/2017
Initial:	1
Amended:	Not reported
On Hold:	Not reported
Off Hold:	Not reported
Emergency:	Not reported
Site Hours Start:	7:00 AM
Site Hours End:	330 pm
Sunday:	Not reported
Monday:	1
Tuesday:	1
Wednesday:	1
Thursday:	1
Friday:	1
Saturday:	Not reported
Contractor ID:	Not reported
Phone:	253-472-4489
Job Site CAS:	Corey Watson
Project Form Email:	Kristian@dickson.net
Property Owner Name:	Not reported
Property Owner Agent:	Not reported
Property Owner Company:	Dickson Company (ABCN00001008)
Property Owner Address:	500 4th Ave Suite 800
Property Owner City:	Seattle
Property Owner State:	WA
Property Owner Zip4:	98104
Property Owner Phone:	206-477-9352
Job Site Room:	Not reported
Facility Age:	Not reported
Facility Size:	Not reported
Facility Remodel:	Not reported
Facility Demo:	1
Facility Repair:	Not reported
Facility Maint:	Not reported
Removed:	1
Encapsulated:	Not reported
Quantity Sq Ft:	31645
Fireproofing:	1
Popcorn Ceiling:	Not reported
CAB:	Not reported
Sheet Vinyl:	1
Asbestos Paper:	Not reported
Boiler Insulation:	Not reported
Duct Paper:	Not reported
VAT:	Not reported
Roofing:	1
Sq Ft Other:	Not reported
Sq Ft Other Text:	Not reported

DRAFT

KING CNTY YOUTH SERVICES (Continued) **S108023378**

Quantity Lin Ft:	1,525
Mag Pipe Insulation:	Not reported
Air Cell Pipe Insulation:	Not reported
Ducting Insulation:	Not reported
Cement Asbestos Pipe:	Not reported
Mudded Pipe Insulation:	1
Duct Tape:	1
Lin Ft Other1:	Not reported
Lin Ft Other1 Text:	Not reported
Lin Ft Other2:	Not reported
Lin Ft Other2 Text:	Not reported
Indoors:	1
Outdoors:	1
Neg Pres Enclosure:	1
Glove Bag:	1
Mini Enclosure:	Not reported
Critical Barriers:	1
Wrap And Cut:	1
Wet Methods:	1
HEPA Vacuum:	1
MANUALMETHODS :	1
Other CM1:	Not reported
Other CM1 Text:	Not reported
Other CM2:	Not reported
Other CM2 Text:	Not reported
Half Mask APR:	1
Full Face APR:	1
PAPR:	Not reported
Type C Continuous:	Not reported
Type C Pressure:	Not reported
Other Resp Pro:	Not reported
Other Resp Pro Text:	Not reported
Comments:	Not reported
Date Time Submitted:	2016-12-22 13:46:38
Submitter IP Address:	73.181.254.179
Region:	2
UBI:	278045472
Notice type:	Initial
Project Type:	Duct Tape, Fire Proofing, Mag/mudded pipe Insulation, Roofing, Sheet Vinyl
Supervisor:	Corey Watson ()
Supervisor Phone:	Not reported
Certificate Status:	ACTIVE
Name:	Not reported
Address:	1211 EAST ALDER STREET
City,State,Zip:	SEATTLE, WA 98122
Facility Type:	Government
Parent ID:	118008
Form ID:	118563##1008Dicks405666
Notice Date:	06/29/2016
Start Date:	07/05/2016
Completion Date:	09/30/2016
Initial:	Not reported
Amended:	1
On Hold:	1
Off Hold:	Not reported

DRAFT

KING CNTY YOUTH SERVICES (Continued) **S108023378**

Emergency:	Not reported
Site Hours Start:	7:00 a.m.
Site Hours End:	3:30 p.m.
Sunday:	Not reported
Monday:	1
Tuesday:	1
Wednesday:	1
Thursday:	1
Friday:	1
Saturday:	Not reported
Contractor ID:	Not reported
Phone:	2534724489
Job Site CAS:	Ivan Yoder
Project Form Email:	david@dickson.net
Property Owner Name:	Not reported
Property Owner Agent:	Not reported
Property Owner Company:	Dickson Company (ABCN00001008)
Property Owner Address:	500 4th Avenue
Property Owner City:	Seattle
Property Owner State:	W
Property Owner Zip4:	98104
Property Owner Phone:	206-296-0239
Job Site Room:	Not reported
Facility Age:	1960s
Facility Size:	100,000 SF
Facility Remodel:	Not reported
Facility Demo:	1
Facility Repair:	Not reported
Facility Maint:	Not reported
Removed:	1
Encapsulated:	Not reported
Quantity Sq Ft:	30000
Fireproofing:	Not reported
Popcorn Ceiling:	Not reported
CAB:	Not reported
Sheet Vinyl:	Not reported
Asbestos Paper:	Not reported
Boiler Insulation:	Not reported
Duct Paper:	Not reported
VAT:	1
Roofing:	Not reported
Sq Ft Other:	Not reported
Sq Ft Other Text:	Not reported
Quantity Lin Ft:	100
Mag Pipe Insulation:	Not reported
Air Cell Pipe Insulation:	Not reported
Ducting Insulation:	Not reported
Cement Asbestos Pipe:	Not reported
Mudded Pipe Insulation:	Not reported
Duct Tape:	Not reported
Lin Ft Other1:	1
Lin Ft Other1 Text:	Pipe Gaskets, Mech Valves
Lin Ft Other2:	1
Lin Ft Other2 Text:	Window Putty
Indoors:	1
Outdoors:	1
Neg Pres Enclosure:	Not reported

DRAFT

KING CNTY YOUTH SERVICES (Continued) **S108023378**

Glove Bag:	Not reported
Mini Enclosure:	Not reported
Critical Barriers:	1
Wrap And Cut:	1
Wet Methods:	1
HEPA Vacuum:	1
MANUALMETHODS :	1
Other CM1:	Not reported
Other CM1 Text:	Not reported
Other CM2:	Not reported
Other CM2 Text:	Not reported
Half Mask APR:	1
Full Face APR:	Not reported
PAPR:	Not reported
Type C Continuous:	Not reported
Type C Pressure:	Not reported
Other Resp Pro:	Not reported
Other Resp Pro Text:	Not reported
Comments:	Not reported
Date Time Submitted:	2016-06-29 14:27:06
Submitter IP Address:	73.181.254.179
Region:	2
UBI:	278045472
Notice type:	Initial
Project Type:	Other linear footage, Vinyl Asbestos Tile
Supervisor:	Ivan Yoder ()
Supervisor Phone:	Not reported
Certificate Status:	ACTIVE
Name:	Not reported
Address:	1211 EAST ALDER STREET
City,State,Zip:	SEATTLE, WA 98122
Facility Type:	Government
Parent ID:	118008
Form ID:	141489##1008Dicks002503
Notice Date:	04/14/2017
Start Date:	07/05/2016
Completion Date:	04/30/2017
Initial:	Not reported
Amended:	1
On Hold:	Not reported
Off Hold:	1
Emergency:	Not reported
Site Hours Start:	7:00 a.m.
Site Hours End:	3:30 p.m.
Sunday:	Not reported
Monday:	1
Tuesday:	1
Wednesday:	1
Thursday:	1
Friday:	1
Saturday:	Not reported
Contractor ID:	Not reported
Phone:	2534724489
Job Site CAS:	Corey Watson
Project Form Email:	david@dickson.net
Property Owner Name:	Not reported

DRAFT

KING CNTY YOUTH SERVICES (Continued) **S108023378**

Property Owner Agent:	Not reported
Property Owner Company:	Dickson Company (ABCN00001008)
Property Owner Address:	500 4th Avenue
Property Owner City:	Seattle
Property Owner State:	W
Property Owner Zip4:	98104
Property Owner Phone:	206-296-0239
Job Site Room:	Not reported
Facility Age:	1960s
Facility Size:	100,000 SF
Facility Remodel:	Not reported
Facility Demo:	1
Facility Repair:	Not reported
Facility Maint:	Not reported
Removed:	1
Encapsulated:	Not reported
Quantity Sq Ft:	30000
Fireproofing:	Not reported
Popcorn Ceiling:	Not reported
CAB:	Not reported
Sheet Vinyl:	Not reported
Asbestos Paper:	Not reported
Boiler Insulation:	Not reported
Duct Paper:	Not reported
VAT:	1
Roofing:	Not reported
Sq Ft Other:	Not reported
Sq Ft Other Text:	Not reported
Quantity Lin Ft:	100
Mag Pipe Insulation:	Not reported
Air Cell Pipe Insulation:	Not reported
Ducting Insulation:	Not reported
Cement Asbestos Pipe:	Not reported
Mudded Pipe Insulation:	Not reported
Duct Tape:	Not reported
Lin Ft Other1:	1
Lin Ft Other1 Text:	Pipe Gaskets, Mech Valves
Lin Ft Other2:	1
Lin Ft Other2 Text:	Window Putty
Indoors:	1
Outdoors:	1
Neg Pres Enclosure:	Not reported
Glove Bag:	Not reported
Mini Enclosure:	Not reported
Critical Barriers:	1
Wrap And Cut:	1
Wet Methods:	1
HEPA Vacuum:	1
MANUALMETHODS :	1
Other CM1:	Not reported
Other CM1 Text:	Not reported
Other CM2:	Not reported
Other CM2 Text:	Not reported
Half Mask APR:	1
Full Face APR:	Not reported
PAPR:	Not reported
Type C Continuous:	Not reported

DRAFT

KING CNTY YOUTH SERVICES (Continued) **S108023378**

Type C Pressure:	Not reported
Other Resp Pro:	Not reported
Other Resp Pro Text:	Not reported
Comments:	Not reported
Date Time Submitted:	2017-04-14 15:37:58
Submitter IP Address:	73.181.254.179
Region:	2
UBI:	278045472
Notice type:	Initial
Project Type:	Other linear footage, Vinyl Asbestos Tile
Supervisor:	Corey Watson ()
Supervisor Phone:	Not reported
Certificate Status:	ACTIVE
Name:	Not reported
Address:	1211 EAST ALDER STREET
City,State,Zip:	SEATTLE, WA 98122
Facility Type:	Government
Parent ID:	0
Form ID:	118008##1008Dicks537426
Notice Date:	06/17/2016
Start Date:	07/05/2016
Completion Date:	09/30/2016
Initial:	1
Amended:	Not reported
On Hold:	Not reported
Off Hold:	Not reported
Emergency:	Not reported
Site Hours Start:	7:00 a.m.
Site Hours End:	3:30 p.m.
Sunday:	Not reported
Monday:	1
Tuesday:	1
Wednesday:	1
Thursday:	1
Friday:	1
Saturday:	Not reported
Contractor ID:	Not reported
Phone:	2534724489
Job Site CAS:	Ivan Yoder
Project Form Email:	david@dickson.net
Property Owner Name:	Not reported
Property Owner Agent:	Not reported
Property Owner Company:	Dickson Company (ABCN00001008)
Property Owner Address:	500 4th Avenue
Property Owner City:	Seattle
Property Owner State:	W
Property Owner Zip4:	98104
Property Owner Phone:	206-296-0239
Job Site Room:	Not reported
Facility Age:	1960s
Facility Size:	100,000 SF
Facility Remodel:	Not reported
Facility Demo:	1
Facility Repair:	Not reported
Facility Maint:	Not reported
Removed:	1

DRAFT

KING CNTY YOUTH SERVICES (Continued) **S108023378**

Encapsulated:	Not reported
Quantity Sq Ft:	30000
Fireproofing:	Not reported
Popcorn Ceiling:	Not reported
CAB:	Not reported
Sheet Vinyl:	Not reported
Asbestos Paper:	Not reported
Boiler Insulation:	Not reported
Duct Paper:	Not reported
VAT:	1
Roofing:	Not reported
Sq Ft Other:	Not reported
Sq Ft Other Text:	Not reported
Quantity Lin Ft:	100
Mag Pipe Insulation:	Not reported
Air Cell Pipe Insulation:	Not reported
Ducting Insulation:	Not reported
Cement Asbestos Pipe:	Not reported
Mudded Pipe Insulation:	Not reported
Duct Tape:	Not reported
Lin Ft Other1:	1
Lin Ft Other1 Text:	Pipe Gaskets, Mech Valves
Lin Ft Other2:	1
Lin Ft Other2 Text:	Window Putty
Indoors:	1
Outdoors:	1
Neg Pres Enclosure:	Not reported
Glove Bag:	Not reported
Mini Enclosure:	Not reported
Critical Barriers:	1
Wrap And Cut:	1
Wet Methods:	1
HEPA Vacuum:	1
MANUALMETHODS :	1
Other CM1:	Not reported
Other CM1 Text:	Not reported
Other CM2:	Not reported
Other CM2 Text:	Not reported
Half Mask APR:	1
Full Face APR:	Not reported
PAPR:	Not reported
Type C Continuous:	Not reported
Type C Pressure:	Not reported
Other Resp Pro:	Not reported
Other Resp Pro Text:	Not reported
Comments:	Not reported
Date Time Submitted:	2016-06-17 16:35:32
Submitter IP Address:	73.181.254.179
Region:	2
UBI:	278045472
Notice type:	Initial
Project Type:	Other linear footage, Vinyl Asbestos Tile
Supervisor:	Ivan Yoder ()
Supervisor Phone:	Not reported
Certificate Status:	ACTIVE
Name:	Not reported

DRAFT

KING CNTY YOUTH SERVICES (Continued) **S108023378**

Address:	1211 EAST ALDER STREET
City,State,Zip:	SEATTLE, WA
Facility Type:	Not reported
Parent ID:	Not reported
Form ID:	43620##1016Perfo806854
Notice Date:	11/11/2010
Start Date:	11/21/2010
Completion Date:	09/30/2011
Initial:	Not reported
Amended:	Not reported
On Hold:	Not reported
Off Hold:	Not reported
Emergency:	Not reported
Site Hours Start:	Not reported
Site Hours End:	Not reported
Sunday:	Not reported
Monday:	Not reported
Tuesday:	Not reported
Wednesday:	Not reported
Thursday:	Not reported
Friday:	Not reported
Saturday:	Not reported
Contractor ID:	Not reported
Phone:	Not reported
Job Site CAS:	Not reported
Project Form Email:	Not reported
Property Owner Name:	Not reported
Property Owner Agent:	Not reported
Property Owner Company:	PERFORMANCE ABATEMENT SRVC INC (ABCN00001016)
Property Owner Address:	Not reported
Property Owner City:	Not reported
Property Owner State:	Not reported
Property Owner Zip4:	Not reported
Property Owner Phone:	Not reported
Job Site Room:	Not reported
Facility Age:	Not reported
Facility Size:	Not reported
Facility Remodel:	Not reported
Facility Demo:	Not reported
Facility Repair:	Not reported
Facility Maint:	Not reported
Removed:	Not reported
Encapsulated:	Not reported
Quantity Sq Ft:	Not reported
Fireproofing:	Not reported
Popcorn Ceiling:	Not reported
CAB:	Not reported
Sheet Vinyl:	Not reported
Asbestos Paper:	Not reported
Boiler Insulation:	Not reported
Duct Paper:	Not reported
VAT:	Not reported
Roofing:	Not reported
Sq Ft Other:	Not reported
Sq Ft Other Text:	Not reported
Quantity Lin Ft:	Not reported
Mag Pipe Insulation:	Not reported

DRAFT

KING CNTY YOUTH SERVICES (Continued) **S108023378**

Air Cell Pipe Insulation:	Not reported
Ducting Insulation:	Not reported
Cement Asbestos Pipe:	Not reported
Mudded Pipe Insulation:	Not reported
Duct Tape:	Not reported
Lin Ft Other1:	Not reported
Lin Ft Other1 Text:	Not reported
Lin Ft Other2:	Not reported
Lin Ft Other2 Text:	Not reported
Indoors:	Not reported
Outdoors:	Not reported
Neg Pres Enclosure:	Not reported
Glove Bag:	Not reported
Mini Enclosure:	Not reported
Critical Barriers:	Not reported
Wrap And Cut:	Not reported
Wet Methods:	Not reported
HEPA Vacuum:	Not reported
MANUALMETHODS :	Not reported
Other CM1:	Not reported
Other CM1 Text:	Not reported
Other CM2:	Not reported
Other CM2 Text:	Not reported
Half Mask APR:	Not reported
Full Face APR:	Not reported
PAPR:	Not reported
Type C Continuous:	Not reported
Type C Pressure:	Not reported
Other Resp Pro:	Not reported
Other Resp Pro Text:	Not reported
Comments:	Not reported
Date Time Submitted:	Not reported
Submitter IP Address:	Not reported
Region:	2
UBI:	601018806
Notice type:	Initial
Project Type:	Other Square Footage
Supervisor:	Troy Baker ()
Supervisor Phone:	Not reported
Certificate Status:	ACTIVE
Name:	Not reported
Address:	1211 EAST ALDER STREET
City,State,Zip:	SEATTLE, WA
Facility Type:	Not reported
Parent ID:	Not reported
Form ID:	44023##1016Perfo641015
Notice Date:	11/29/2010
Start Date:	11/21/2010
Completion Date:	09/30/2011
Initial:	Not reported
Amended:	Not reported
On Hold:	Not reported
Off Hold:	Not reported
Emergency:	Not reported
Site Hours Start:	Not reported
Site Hours End:	Not reported

DRAFT

KING CNTY YOUTH SERVICES (Continued) **S108023378**

Sunday:	Not reported
Monday:	Not reported
Tuesday:	Not reported
Wednesday:	Not reported
Thursday:	Not reported
Friday:	Not reported
Saturday:	Not reported
Contractor ID:	Not reported
Phone:	Not reported
Job Site CAS:	Not reported
Project Form Email:	Not reported
Property Owner Name:	Not reported
Property Owner Agent:	Not reported
Property Owner Company:	PERFORMANCE ABATEMENT SRVC INC (ABCN00001016)
Property Owner Address:	Not reported
Property Owner City:	Not reported
Property Owner State:	Not reported
Property Owner Zip4:	Not reported
Property Owner Phone:	Not reported
Job Site Room:	Not reported
Facility Age:	Not reported
Facility Size:	Not reported
Facility Remodel:	Not reported
Facility Demo:	Not reported
Facility Repair:	Not reported
Facility Maint:	Not reported
Removed:	Not reported
Encapsulated:	Not reported
Quantity Sq Ft:	Not reported
Fireproofing:	Not reported
Popcorn Ceiling:	Not reported
CAB:	Not reported
Sheet Vinyl:	Not reported
Asbestos Paper:	Not reported
Boiler Insulation:	Not reported
Duct Paper:	Not reported
VAT:	Not reported
Roofing:	Not reported
Sq Ft Other:	Not reported
Sq Ft Other Text:	Not reported
Quantity Lin Ft:	Not reported
Mag Pipe Insulation:	Not reported
Air Cell Pipe Insulation:	Not reported
Ducting Insulation:	Not reported
Cement Asbestos Pipe:	Not reported
Mudded Pipe Insulation:	Not reported
Duct Tape:	Not reported
Lin Ft Other1:	Not reported
Lin Ft Other1 Text:	Not reported
Lin Ft Other2:	Not reported
Lin Ft Other2 Text:	Not reported
Indoors:	Not reported
Outdoors:	Not reported
Neg Pres Enclosure:	Not reported
Glove Bag:	Not reported
Mini Enclosure:	Not reported
Critical Barriers:	Not reported

DRAFT

KING CNTY YOUTH SERVICES (Continued) **S108023378**

Wrap And Cut:	Not reported
Wet Methods:	Not reported
HEPA Vacuum:	Not reported
MANUALMETHODS :	Not reported
Other CM1:	Not reported
Other CM1 Text:	Not reported
Other CM2:	Not reported
Other CM2 Text:	Not reported
Half Mask APR:	Not reported
Full Face APR:	Not reported
PAPR:	Not reported
Type C Continuous:	Not reported
Type C Pressure:	Not reported
Other Resp Pro:	Not reported
Other Resp Pro Text:	Not reported
Comments:	Not reported
Date Time Submitted:	Not reported
Submitter IP Address:	Not reported
Region:	2
UBI:	601018806
Notice type:	Initial
Project Type:	Other Square Footage
Supervisor:	Troy Baker ()
Supervisor Phone:	Not reported
Certificate Status:	ACTIVE

Name:	Not reported
Address:	1211 EAST ALDER STREET
City,State,Zip:	SEATTLE, WA 98122
Facility Type:	Commercial
Parent ID:	136395
Form ID:	144035##1008Dicks884857
Notice Date:	06/05/2017
Start Date:	01/16/2017
Completion Date:	07/28/2017
Initial:	Not reported
Amended:	1
On Hold:	Not reported
Off Hold:	Not reported
Emergency:	Not reported
Site Hours Start:	7:00 AM
Site Hours End:	330 pm
Sunday:	Not reported
Monday:	1
Tuesday:	1
Wednesday:	1
Thursday:	1
Friday:	1
Saturday:	Not reported
Contractor ID:	Not reported
Phone:	253-472-4489
Job Site CAS:	Corey Watson
Project Form Email:	Kristian@dickson.net
Property Owner Name:	Not reported
Property Owner Agent:	Not reported
Property Owner Company:	Dickson Company (ABCN00001008)
Property Owner Address:	500 4th Ave Suite 800

DRAFT

KING CNTY YOUTH SERVICES (Continued) **S108023378**

Property Owner City:	Seattle
Property Owner State:	WA
Property Owner Zip4:	98104
Property Owner Phone:	206-477-9352
Job Site Room:	Not reported
Facility Age:	Not reported
Facility Size:	Not reported
Facility Remodel:	Not reported
Facility Demo:	1
Facility Repair:	Not reported
Facility Maint:	Not reported
Removed:	1
Encapsulated:	Not reported
Quantity Sq Ft:	31645
Fireproofing:	1
Popcorn Ceiling:	Not reported
CAB:	Not reported
Sheet Vinyl:	1
Asbestos Paper:	Not reported
Boiler Insulation:	Not reported
Duct Paper:	Not reported
VAT:	Not reported
Roofing:	1
Sq Ft Other:	Not reported
Sq Ft Other Text:	Not reported
Quantity Lin Ft:	1,525
Mag Pipe Insulation:	Not reported
Air Cell Pipe Insulation:	Not reported
Ducting Insulation:	Not reported
Cement Asbestos Pipe:	Not reported
Mudded Pipe Insulation:	1
Duct Tape:	1
Lin Ft Other1:	Not reported
Lin Ft Other1 Text:	Not reported
Lin Ft Other2:	Not reported
Lin Ft Other2 Text:	Not reported
Indoors:	1
Outdoors:	1
Neg Pres Enclosure:	1
Glove Bag:	1
Mini Enclosure:	Not reported
Critical Barriers:	1
Wrap And Cut:	1
Wet Methods:	1
HEPA Vacuum:	1
MANUALMETHODS :	1
Other CM1:	Not reported
Other CM1 Text:	Not reported
Other CM2:	Not reported
Other CM2 Text:	Not reported
Half Mask APR:	1
Full Face APR:	1
PAPR:	Not reported
Type C Continuous:	Not reported
Type C Pressure:	Not reported
Other Resp Pro:	Not reported
Other Resp Pro Text:	Not reported

DRAFT

KING CNTY YOUTH SERVICES (Continued) **S108023378**

Comments:	Not reported
Date Time Submitted:	2017-06-05 13:16:07
Submitter IP Address:	73.239.144.15
Region:	2
UBI:	278045472
Notice type:	Initial
Project Type:	Duct Tape, Fire Proofing, Mag/mudded pipe Insulation, Roofing, Sheet Vinyl
Supervisor:	Corey Watson ()
Supervisor Phone:	Not reported
Certificate Status:	ACTIVE

WA Financial Assurance 1:

Name:	KING COUNTY FACILITIES MANAGEMENT DIVISION
Address:	1211 E ALDER ST
City,State,Zip:	SEATTLE, WA 98122
DOE Site ID:	102500
Financial Resp Type:	KING COUNTY OFFICE OF FINANCE
Inception Date:	10/31/2012
Expiration Date:	10/31/2013
Address 2:	Not reported
Policy Number:	578037394 123627034
Effective Date:	10/31/2012
Liability Limit Type:	Not reported
Compliance Method:	Not reported
Proof of Responsibility Document Flag:	Not reported
Retroactive Date:	Not reported
Latitude:	47.604166667
Longitude:	-122.31630556

Name:	KING COUNTY FACILITIES MANAGEMENT DIVISION
Address:	1211 E ALDER ST
City,State,Zip:	SEATTLE, WA 98122
DOE Site ID:	102500
Financial Resp Type:	KING COUNTY OFFICE OF FINANCE
Inception Date:	10/31/2014
Expiration Date:	10/31/2015
Address 2:	Not reported
Policy Number:	578037394 143100566
Effective Date:	10/31/2014
Liability Limit Type:	Not reported
Compliance Method:	Not reported
Proof of Responsibility Document Flag:	Not reported
Retroactive Date:	Not reported
Latitude:	47.604166667
Longitude:	-122.31630556

Name:	KING COUNTY FACILITIES MANAGEMENT DIVISION
Address:	1211 E ALDER ST
City,State,Zip:	SEATTLE, WA 98122
DOE Site ID:	102500
Financial Resp Type:	SELF INSURANCE
Inception Date:	09/10/2019
Expiration Date:	09/10/2020
Address 2:	Not reported
Policy Number:	578037394 827583
Effective Date:	09/10/2019

DRAFT

KING CNTY YOUTH SERVICES (Continued) **S108023378**

Liability Limit Type:	Not reported
Compliance Method:	Not reported
Proof of Responsibility Document Flag:	Not reported
Retroactive Date:	Not reported
Latitude:	47.604166667
Longitude:	-122.31630556

WA MANIFEST:

Name:	KING CNTY YOUTH SERVICES
Address:	1211 E ALDER ST
City,State,Zip:	SEATTLE, WA 98122
Facility Address 2:	Not reported
Facility ID:	44336395
EPA ID:	WAD981772833
NAICS:	922110
State Waste Code Desc:	Not reported
Federal Waste Code Desc:	Not reported
Form Comm:	No dangerous or hazardous wastes were generated or removed from site in 2018. Contaminated soil was removed in 2018 under an extension to a "Contained-in" determination" issued by Ecology's NWRO in 2017 following determination that the soil was non-hazardous.
Data Year:	2017
Permit by Rule:	False
Mailing Address 2:	Not reported
Treatment by Generator:	False
Mixed Radioactive Waste:	False
Importer of Hazardous Waste:	False
Immediate Recycler:	False
Treatment/Storage/Disposal/Recycling Facility:	False
Generator of Dangerous Fuel Waste:	False
Generator Marketing to Burner:	False
Other Marketers (i.e., blender, distributor, etc.):	False
Utility Boiler Burner:	False
Industry Boiler Burner:	False
Industrial Furnace:	False
Smelter Defferal:	False
Universal Waste:	Not reported
Off-Specification:	Not reported
LN Address 2:	Not reported
Tax Reg #:	600197126
Business Type:	Not reported
Mail Name:	Not reported
Mailing Address:	500 4th Ave Rm 800
Mailing City,State,Zip:	SEATTLE, WA 98104
Legal Organization Name:	King County
Legal Organization Type:	County
Legal Contact:	Not reported
Legal Address:	500 4th Ave Rm 800
Legal Address 2:	Not reported
Legal City,State,Zip:	SEATTLE, WA 98104
Legal Phone Number:	(206)477-9352
Legal Effective Date:	01/01/1951
Land Organization Name:	King County
Land Organization Type:	County
Land Contact:	Not reported
Land Address:	500 4th Ave Rm 800
Land City,State,Zip:	SEATTLE, WA 98104

DRAFT

KING CNTY YOUTH SERVICES (Continued) **S108023378**

Land Phone Number:	(206)477-9352
Operator Organization Name:	Theresa, Canfield
Operator Organization Type:	County
Operator:	Not reported
Operator Address:	500 4th Ave Rm 830
Operator Address 2:	Not reported
Operator City,State,Zip:	SEATTLE, WA 98104
Operator Phone Number:	(206)477-9352
Operator Effective Date:	Not reported
Site Contact:	Not reported
Site Contact Address:	Not reported
Contact City,State,Zip:	Not reported
Site Contact Phone Number:	Not reported
Site Contact Email:	Not reported
Gen Status Code:	XQG
Monthly Generation:	False
Batch Generation:	False
One Time Generation:	False
Transport Own Waste:	False
Tranports Other Waste:	False
Recycler Onsite:	False
Transfer Facility:	False
Other Exemption:	Not reported
UW Battery Gen:	False
Used Oil Transporter:	False
Used Oil Transfer Facility:	False
Used Oil Processor:	False
Used Oil Refiner:	False
Used Oil Fuel Marketer Directs Shipments:	False
Used Oil Fuel Marketer Meets Specs:	False
Site Contact Address 2:	Not reported
SIC Code:	Not reported
CRK Number:	Not reported
Active:	Not reported
CAS Number:	Not reported
Chemical Name:	Not reported
EHS:	Not reported
EHS CAS Number:	Not reported
EHS Name:	Not reported

Name:	KING CNTY YOUTH SERVICES
Address:	1211 E ALDER ST
City,State,Zip:	SEATTLE, WA 98122
Facility Address 2:	Not reported
Facility ID:	44336395
EPA ID:	WAD981772833
NAICS:	922110
State Waste Code Desc:	Not reported
Federal Waste Code Desc:	Not reported
Form Comm:	This facility disposed of PCE contaminated soil in 2017 under a contained-in determination issued by Ecology.
Data Year:	2017
Permit by Rule:	False
Mailing Address 2:	Not reported
Treatment by Generator:	False
Mixed Radioactive Waste:	False
Importer of Hazardous Waste:	False

DRAFT

KING CNTY YOUTH SERVICES (Continued) **S108023378**

Immediate Recycler:	False
Treatment/Storage/Disposal/Recycling Facility:	False
Generator of Dangerous Fuel Waste:	False
Generator Marketing to Burner:	False
Other Marketers (i.e., blender, distributor, etc.):	False
Utility Boiler Burner:	False
Industry Boiler Burner:	False
Industrial Furnace:	False
Smelter Defferal:	False
Universal Waste:	Not reported
Off-Specification:	Not reported
LN Address 2:	Not reported
Tax Reg #:	600197126
Business Type:	Goverment
Mail Name:	King County
Mailing Address:	500 4th Ave Rm 800
Mailing City,State,Zip:	SEATTLE, WA 98104-2337
Legal Organization Name:	King County
Legal Organization Type:	County
Legal Contact:	Not reported
Legal Address:	500 4th Ave Rm 800
Legal Address 2:	Not reported
Legal City,State,Zip:	SEATTLE, WA 98104-2337
Legal Phone Number:	206-477-9352
Legal Effective Date:	01/01/1951
Land Organization Name:	King County
Land Organization Type:	County
Land Contact:	Not reported
Land Address:	500 4th Ave Rm 800
Land City,State,Zip:	SEATTLE, WA 98104-2337
Land Phone Number:	206-477-9352
Operator Organization Name:	Not reported
Operator Organization Type:	County
Operator:	Canfield Theresa
Operator Address:	500 4th Ave Rm 830
Operator Address 2:	Not reported
Operator City,State,Zip:	SEATTLE, WA 98104-2337
Operator Phone Number:	206-477-9352
Operator Effective Date:	Not reported
Site Contact:	Theresa Canfield
Site Contact Address:	1211 E Alder
Contact City,State,Zip:	SEATTLE, WA 98122
Site Contact Phone Number:	206-477-0727
Site Contact Email:	spencer.buffington@kingcounty.gov
Gen Status Code:	XQG
Monthly Generation:	False
Batch Generation:	False
One Time Generation:	False
Transport Own Waste:	False
Tranports Other Waste:	False
Recycler Onsite:	False
Transfer Facility:	False
Other Exemption:	Not reported
UW Battery Gen:	False
Used Oil Transporter:	False
Used Oil Transfer Facility:	False
Used Oil Processor:	False

DRAFT

KING CNTY YOUTH SERVICES (Continued) **S108023378**

Used Oil Refiner:	False
Used Oil Fuel Marketer Directs Shipments:	False
Used Oil Fuel Marketer Meets Specs:	False
Site Contact Address 2:	Not reported
SIC Code:	Not reported
CRK Number:	Not reported
Active:	Not reported
CAS Number:	Not reported
Chemical Name:	Not reported
EHS:	Not reported
EHS CAS Number:	Not reported
EHS Name:	Not reported
Name:	KING CNTY YOUTH SERVICES
Address:	1211 E ALDER ST
City,State,Zip:	SEATTLE, WA 98122
Facility Address 2:	Not reported
Facility ID:	44336395
EPA ID:	WAD981772833
NAICS:	922110
State Waste Code Desc:	Not reported
Federal Waste Code Desc:	Not reported
Form Comm:	Not reported
Data Year:	2016
Permit by Rule:	False
Mailing Address 2:	Not reported
Treatment by Generator:	False
Mixed Radioactive Waste:	False
Importer of Hazardous Waste:	False
Immediate Recycler:	False
Treatment/Storage/Disposal/Recycling Facility:	False
Generator of Dangerous Fuel Waste:	False
Generator Marketing to Burner:	False
Other Marketers (i.e., blender, distributor, etc.):	False
Utility Boiler Burner:	False
Industry Boiler Burner:	False
Industrial Furnace:	False
Smelter Defferal:	False
Universal Waste:	Not reported
Off-Specification:	Not reported
LN Address 2:	Not reported
Tax Reg #:	600197126
Business Type:	Goverment
Mail Name:	King County
Mailing Address:	500 4th Ave Rm 800
Mailing City,State,Zip:	SEATTLE, WA 98104-2337
Legal Organization Name:	King County
Legal Organization Type:	County
Legal Contact:	Not reported
Legal Address:	500 4th Ave Rm 800
Legal Address 2:	Not reported
Legal City,State,Zip:	SEATTLE, WA 98104-2337
Legal Phone Number:	206-477-9352
Legal Effective Date:	01/01/1951
Land Organization Name:	King County
Land Organization Type:	County
Land Contact:	Not reported

DRAFT

KING CNTY YOUTH SERVICES (Continued) **S108023378**

Land Address:		500 4th Ave Rm 800
Land City,State,Zip:		SEATTLE, WA 98104-2337
Land Phone Number:		206-477-9352
Operator Organization Name:		Not reported
Operator Organization Type:		County
Operator:		Spencer Buffington
Operator Address:		500 4th Ave Rm 830
Operator Address 2:		Not reported
Operator City,State,Zip:		SEATTLE, WA 98104-2337
Operator Phone Number:		206-477-9352
Operator Effective Date:		Not reported
Site Contact:		Spencer Buffington
Site Contact Address:		1211 E Alder
Contact City,State,Zip:		SEATTLE, WA 98122
Site Contact Phone Number:		206-477-0727
Site Contact Email:		spencer.buffington@kingcounty.gov
Gen Status Code:		XQG
Monthly Generation:		False
Batch Generation:		False
One Time Generation:		False
Transport Own Waste:		False
Tranports Other Waste:		False
Recycler Onsite:		False
Transfer Facility:		False
Other Exemption:		Not reported
UW Battery Gen:		False
Used Oil Transporter:		False
Used Oil Transfer Facility:		False
Used Oil Processor:		False
Used Oil Refiner:		False
Used Oil Fuel Marketer Directs Shipments:		False
Used Oil Fuel Marketer Meets Specs:		False
Site Contact Address 2:		Not reported
SIC Code:		Not reported
CRK Number:		Not reported
Active:		Not reported
CAS Number:		Not reported
Chemical Name:		Not reported
EHS:		Not reported
EHS CAS Number:		Not reported
EHS Name:		Not reported
Name:		KING CNTY YOUTH SERVICES
Address:		1211 E ALDER ST
City,State,Zip:		SEATTLE, WA 98122
Facility Address 2:		Not reported
Facility ID:		44336395
EPA ID:		WAD981772833
NAICS:		922110
State Waste Code Desc:		Not reported
Federal Waste Code Desc:	F002	
Form Comm:		Not reported
Data Year:		2015
Permit by Rule:		False
Mailing Address 2:		Not reported
Treatment by Generator:		False
Mixed Radioactive Waste:		False

DRAFT

KING CNTY YOUTH SERVICES (Continued) **S108023378**

Importer of Hazardous Waste:	False
Immediate Recycler:	False
Treatment/Storage/Disposal/Recycling Facility:	False
Generator of Dangerous Fuel Waste:	False
Generator Marketing to Burner:	False
Other Marketers (i.e., blender, distributor, etc.):	False
Utility Boiler Burner:	False
Industry Boiler Burner:	False
Industrial Furnace:	False
Smelter Defferal:	False
Universal Waste:	Not reported
Off-Specification:	Not reported
LN Address 2:	Not reported
Tax Reg #:	600197126
Business Type:	Goverment
Mail Name:	King County
Mailing Address:	500 4th Ave Rm 800
Mailing City,State,Zip:	SEATTLE, WA 98104-2337
Legal Organization Name:	King County
Legal Organization Type:	County
Legal Contact:	Not reported
Legal Address:	500 4th Ave Rm 800
Legal Address 2:	Not reported
Legal City,State,Zip:	SEATTLE, WA 98104-2337
Legal Phone Number:	206-296-0630
Legal Effective Date:	01/01/1951
Land Organization Name:	King County
Land Organization Type:	County
Land Contact:	Not reported
Land Address:	500 4th Ave Rm 800
Land City,State,Zip:	SEATTLE, WA 98104-2337
Land Phone Number:	206-296-0630
Operator Organization Name:	Not reported
Operator Organization Type:	County
Operator:	Spencer Buffington
Operator Address:	500 4th Ave Rm 830
Operator Address 2:	Not reported
Operator City,State,Zip:	SEATTLE, WA 98104-2337
Operator Phone Number:	206-477-0727
Operator Effective Date:	Not reported
Site Contact:	Spencer Buffington
Site Contact Address:	1211 E Alder
Contact City,State,Zip:	SEATTLE, WA 98122
Site Contact Phone Number:	206-477-0727
Site Contact Email:	spencer.buffington@kingcounty.gov
Gen Status Code:	LQG
Monthly Generation:	False
Batch Generation:	False
One Time Generation:	True
Transport Own Waste:	False
Tranports Other Waste:	False
Recycler Onsite:	False
Transfer Facility:	False
Other Exemption:	Not reported
UW Battery Gen:	False
Used Oil Transporter:	False
Used Oil Transfer Facility:	False

DRAFT

KING CNTY YOUTH SERVICES (Continued) **S108023378**

Used Oil Processor:	False
Used Oil Refiner:	False
Used Oil Fuel Marketer Directs Shipments:	False
Used Oil Fuel Marketer Meets Specs:	False
Site Contact Address 2:	Not reported
SIC Code:	Not reported
CRK Number:	Not reported
Active:	Not reported
CAS Number:	Not reported
Chemical Name:	Not reported
EHS:	Not reported
EHS CAS Number:	Not reported
EHS Name:	Not reported

Waste Stream Generated:

Waste Managed Off Site:	Y
State Only Waste Code 1:	Not reported
State Only Waste Code 2:	Not reported
Report Managed On Site:	0
KG Managed On Site:	0
Generator Treatment Code:	Not reported
Permit By Rule Code:	Not reported
WCDE Residence Code:	Not reported
WCDH Origin Code:	2
WCDE On Site Code:	Not reported
WCDB Code:	W101
Description:	Purged groundwater from monitoring wells
CORb Sequence Number:	154559
Sequence Number:	3371267
Mixed Radioactive Flag:	False
Designation Code:	D
Reported Quanity:	3196
Quanity Unit:	LB
Kilograms Quanity:	1449.70562
Density Number:	0
Density Quanity:	Not reported

Waste Managed Off Site:	Y
State Only Waste Code 1:	Not reported
State Only Waste Code 2:	Not reported
Report Managed On Site:	0
KG Managed On Site:	0
Generator Treatment Code:	Not reported
Permit By Rule Code:	Not reported
WCDE Residence Code:	Not reported
WCDH Origin Code:	2
WCDE On Site Code:	Not reported
WCDB Code:	W301
Description:	Soil from borings and monitoring well installations
CORb Sequence Number:	154559
Sequence Number:	3371270
Mixed Radioactive Flag:	False
Designation Code:	D
Reported Quanity:	1300
Quanity Unit:	LB
Kilograms Quanity:	589.680010
Density Number:	0
Density Quanity:	Not reported

DRAFT

KING CNTY YOUTH SERVICES (Continued) **S108023378**

Waste Managed Off Site:	Y
State Only Waste Code 1:	WT02
State Only Waste Code 2:	Not reported
Report Managed On Site:	0
KG Managed On Site:	0
Generator Treatment Code:	Not reported
Permit By Rule Code:	Not reported
WCDE Residence Code:	Not reported
WCDH Origin Code:	2
WCDE On Site Code:	Not reported
WCDB Code:	W301
Description:	Special Waste - remediation waste
CORb Sequence Number:	154559
Sequence Number:	3371272
Mixed Radioactive Flag:	False
Designation Code:	D
Reported Quanity:	13000
Quanity Unit:	LB
Kilograms Quanity:	5896.80010
Density Number:	0
Density Quanity:	Not reported

Shipments Send:

CORB Waste Sequence Number:	154559
Waste Sequence Number:	3371267
Sequence Number:	1944130
Shipment Date:	2015-06-29 00:00:00
Mainfest Document ID:	014529199JJK
Reported Quanity:	3196
Unit of Measure:	LB
Kilograms Quanity:	1449.70562
Receiving EPAID:	ORD089452353

Waste Sequence Number:	3371270
Sequence Number:	1944131
Shipment Date:	2015-06-29 00:00:00
Mainfest Document ID:	014529199JJK
Reported Quanity:	1300
Unit of Measure:	LB
Kilograms Quanity:	589.680010
Receiving EPAID:	ORD089452353

Waste Sequence Number:	3371272
Sequence Number:	1944234
Shipment Date:	2015-06-29 00:00:00
Mainfest Document ID:	000000000000
Reported Quanity:	13000
Unit of Measure:	LB
Kilograms Quanity:	5896.80010
Receiving EPAID:	SWFACILITY

Waste Stream Off Site Mgmt:

Waste CORB Sequence Number:	154559
Waste Sequence Number:	3371270
Sequence Number:	886240
Received EPAID:	ORD089452353

DRAFT

KING CNTY YOUTH SERVICES (Continued) **S108023378**

Managed Quanity: 1300
Kilogram Quanity: 589.680010
Recycled Percentage: 0
Waste Management System Code: H132

Waste Sequence Number: 3371272
Sequence Number: 886265
Received EPAID: SWFACILITY
Managed Quanity: 13000
Kilogram Quanity: 5896.80010
Recycled Percentage: 0
Waste Management System Code: H132

Waste Sequence Number: 3371267
Sequence Number: 886233
Received EPAID: ORD089452353
Managed Quanity: 3196
Kilogram Quanity: 1449.70562
Recycled Percentage: 0
Waste Management System Code: H132

Waste Stream Comments:
CORB Waste Sequence Number: 154559
Comments: Remediation waste.
Waste Sequence Number: 3371267
Sequence Number: 1

Comments: Remediation waste.
Waste Sequence Number: 3371270
Sequence Number: 1

Comments: Remediation waste.
Waste Sequence Number: 3371272
Sequence Number: 1

Waste Stream EPA Code:
CORB Waste Sequence Number: 154559
Waste Sequence Number: 3371270
Sequence Number: 7733976
WCDA Code: F002

Waste Sequence Number: 3371267
Sequence Number: 7733943
WCDA Code: D039

Waste Sequence Number: 3371267
Sequence Number: 7733944
WCDA Code: F002

Waste Stream Source Code:
CORB Waste Sequence Number: 154559
Waste Sequence Number: 3371267
Sequence Number: 1
WCDD Code: G49

Waste Sequence Number: 3371270

DRAFT

KING CNTY YOUTH SERVICES (Continued) **S108023378**

Sequence Number:	1
WCDD Code:	G49
Waste Sequence Number:	3371272
Sequence Number:	1
WCDD Code:	G49
Name:	KING CNTY YOUTH SERVICES
Address:	1211 E ALDER ST
City,State,Zip:	SEATTLE, WA 98122
Facility Address 2:	Not reported
Facility ID:	44336395
EPA ID:	WAD981772833
NAICS:	922110
State Waste Code Desc:	Not reported
Federal Waste Code Desc:	F002,D039
Form Comm:	Not reported
Data Year:	2014
Permit by Rule:	False
Mailing Address 2:	Not reported
Treatment by Generator:	False
Mixed Radioactive Waste:	False
Importer of Hazardous Waste:	False
Immediate Recycler:	False
Treatment/Storage/Disposal/Recycling Facility:	False
Generator of Dangerous Fuel Waste:	False
Generator Marketing to Burner:	False
Other Marketers (i.e., blender, distributor, etc.):	False
Utility Boiler Burner:	False
Industry Boiler Burner:	False
Industrial Furnace:	False
Smelter Defferal:	False
Universal Waste:	Not reported
Off-Specification:	Not reported
LN Address 2:	Not reported
Tax Reg #:	600197126
Business Type:	Goverment
Mail Name:	King County
Mailing Address:	500 4th Ave Rm 800
Mailing City,State,Zip:	SEATTLE, WA 98104-2337
Legal Organization Name:	King County
Legal Organization Type:	County
Legal Contact:	Not reported
Legal Address:	500 4th Ave Rm 800
Legal Address 2:	Not reported
Legal City,State,Zip:	SEATTLE, WA 98104-2337
Legal Phone Number:	206-296-0630
Legal Effective Date:	01/01/1951
Land Organization Name:	King County
Land Organization Type:	County
Land Contact:	Not reported
Land Address:	500 4th Ave Rm 800
Land City,State,Zip:	SEATTLE, WA 98104-2337
Land Phone Number:	206-296-0630
Operator Organization Name:	Not reported
Operator Organization Type:	County

DRAFT

KING CNTY YOUTH SERVICES (Continued) **S108023378**

Operator:	Spencer Buffington
Operator Address:	500 4th Ave Rm 830
Operator Address 2:	Not reported
Operator City,State,Zip:	SEATTLE, WA 98104-2337
Operator Phone Number:	206-477-0727
Operator Effective Date:	Not reported
Site Contact:	Spencer Buffington
Site Contact Address:	1211 E Alder
Contact City,State,Zip:	SEATTLE, WA 98122
Site Contact Phone Number:	206-477-0727
Site Contact Email:	spencer.buffington@kingcounty.gov
Gen Status Code:	LQG
Monthly Generation:	False
Batch Generation:	True
One Time Generation:	False
Transport Own Waste:	False
Tranports Other Waste:	False
Recycler Onsite:	False
Transfer Facility:	False
Other Exemption:	Not reported
UW Battery Gen:	False
Used Oil Transporter:	False
Used Oil Transfer Facility:	False
Used Oil Processor:	False
Used Oil Refiner:	False
Used Oil Fuel Marketer Directs Shipments:	False
Used Oil Fuel Marketer Meets Specs:	False
Site Contact Address 2:	Not reported
SIC Code:	Not reported
CRK Number:	Not reported
Active:	Not reported
CAS Number:	Not reported
Chemical Name:	Not reported
EHS:	Not reported
EHS CAS Number:	Not reported
EHS Name:	Not reported

Waste Stream Generated:

Waste Managed Off Site:	Y
State Only Waste Code 1:	Not reported
State Only Waste Code 2:	Not reported
Report Managed On Site:	0
KG Managed On Site:	0
Generator Treatment Code:	Not reported
Permit By Rule Code:	Not reported
WCDE Residence Code:	Not reported
WCDH Origin Code:	2
WCDE On Site Code:	Not reported
WCDB Code:	W101
Description:	Purged groundwater from monitorig wells
CORb Sequence Number:	150633
Sequence Number:	3341149
Mixed Radioactive Flag:	False
Designation Code:	D
Reported Quanity:	676
Quanity Unit:	GAL
Kilograms Quanity:	2545.05892
Density Number:	8.30000000

DRAFT

KING CNTY YOUTH SERVICES (Continued) **S108023378**

Density Quanity:	PPG
Waste Managed Off Site:	Y
State Only Waste Code 1:	Not reported
State Only Waste Code 2:	Not reported
Report Managed On Site:	0
KG Managed On Site:	0
Generator Treatment Code:	Not reported
Permit By Rule Code:	Not reported
WCDE Residence Code:	Not reported
WCDH Origin Code:	2
WCDE On Site Code:	Not reported
WCDB Code:	W301
Description:	Soil from borings and monitoring well installations
CORb Sequence Number:	150633
Sequence Number:	3341148
Mixed Radioactive Flag:	False
Designation Code:	D
Reported Quanity:	16649
Quanity Unit:	LB
Kilograms Quanity:	7551.98652
Density Number:	0
Density Quanity:	Not reported
Waste Managed Off Site:	Y
State Only Waste Code 1:	Not reported
State Only Waste Code 2:	Not reported
Report Managed On Site:	0
KG Managed On Site:	0
Generator Treatment Code:	Not reported
Permit By Rule Code:	Not reported
WCDE Residence Code:	Not reported
WCDH Origin Code:	2
WCDE On Site Code:	Not reported
WCDB Code:	W101
Description:	Purged groundwater from monitoring wells
CORb Sequence Number:	150633
Sequence Number:	3341146
Mixed Radioactive Flag:	False
Designation Code:	D
Reported Quanity:	1238.49
Quanity Unit:	LB
Kilograms Quanity:	561.779073
Density Number:	0
Density Quanity:	Not reported

Shipments Send:

CORB Waste Sequence Number:	150633
Waste Sequence Number:	3341149
Sequence Number:	1840904
Shipment Date:	2014-02-24 00:00:00
Mainfest Document ID:	011489040JJK
Reported Quanity:	236
Unit of Measure:	GAL
Kilograms Quanity:	888.511695
Receiving EPAID:	ORD089452353

DRAFT

KING CNTY YOUTH SERVICES (Continued) **S108023378**

Waste Sequence Number: 3341149
Sequence Number: 1840903
Shipment Date: 2014-02-24 00:00:00
Mainfest Document ID: 011489039JJK
Reported Quanity: 440
Unit of Measure: GAL
Kilograms Quanity: 1656.54722
Receiving EPAID: ORD089452353

Waste Sequence Number: 3341146
Sequence Number: 1840900
Shipment Date: 2014-10-30 00:00:00
Mainfest Document ID: 013258384JJK
Reported Quanity: 412.829999
Unit of Measure: LB
Kilograms Quanity: 187.259691
Receiving EPAID: WAD991281767

Waste Sequence Number: 3341146
Sequence Number: 1840899
Shipment Date: 2014-05-08 00:00:00
Mainfest Document ID: 011489335JJK
Reported Quanity: 825.659999
Unit of Measure: LB
Kilograms Quanity: 374.519382
Receiving EPAID: WAD991281767

Waste Sequence Number: 3341148
Sequence Number: 1840902
Shipment Date: 2014-02-24 00:00:00
Mainfest Document ID: 011489042
Reported Quanity: 6899
Unit of Measure: LB
Kilograms Quanity: 3129.38645
Receiving EPAID: ORD089452353

Waste Sequence Number: 3341148
Sequence Number: 1840901
Shipment Date: 2014-02-24 00:00:00
Mainfest Document ID: 011489041JJK
Reported Quanity: 9750
Unit of Measure: LB
Kilograms Quanity: 4422.60007
Receiving EPAID: ORD089452353

Waste Stream Off Site Mgmt:
Waste CORB Sequence Number: 150633
Waste Sequence Number: 3341149
Sequence Number: 855714
Received EPAID: ORD089452353
Managed Quanity: 676
Kilogram Quanity: 2545.05892
Recycled Percentage: 0
Waste Management System Code: H132

Waste Sequence Number: 3341148
Sequence Number: 855713

DRAFT

KING CNTY YOUTH SERVICES (Continued) **S108023378**

Received EPAID: ORD089452353
Managed Quanity: 16649
Kilogram Quanity: 7551.98652
Recycled Percentage: 0
Waste Management System Code: H132

Waste Sequence Number: 3341146
Sequence Number: 855708
Received EPAID: WAD991281767
Managed Quanity: 1238.49
Kilogram Quanity: 561.779073
Recycled Percentage: 0
Waste Management System Code: H135

Waste Stream Comments:
CORB Waste Sequence Number: 150633
Comments: The purged contaminated groundwater originated from a release from a historic dry cleaning business located on an adjacent property to the north.
Waste Sequence Number: 3341146
Sequence Number: 1

Comments: The contaminated soil resulted from a release from a former dry cleaning business located on an adjacent property to the north.
Waste Sequence Number: 3341148
Sequence Number: 1

Comments: The contaminated purged groundwater originated from a release from a former dry cleaning business located on an adjacent property to the north.
Waste Sequence Number: 3341149
Sequence Number: 1

Waste Stream EPA Code:
CORB Waste Sequence Number: 150633
Waste Sequence Number: 3341149
Sequence Number: 7584368
WCDA Code: F002

Waste Sequence Number: 3341146
Sequence Number: 7584365
WCDA Code: D039

Waste Sequence Number: 3341146
Sequence Number: 7584366
WCDA Code: F002

Waste Sequence Number: 3341148
Sequence Number: 7584367
WCDA Code: F002

Waste Stream Source Code:
CORB Waste Sequence Number: 150633
Waste Sequence Number: 3341146
Sequence Number: 1
WCDD Code: G49

DRAFT

KING CNTY YOUTH SERVICES (Continued) **S108023378**

Waste Sequence Number:	3341148
Sequence Number:	1
WCDD Code:	G49
Waste Sequence Number:	3341149
Sequence Number:	1
WCDD Code:	G49

DQ664
South
1/2-1
0.709 mi.
3742 ft.

Relative:
Lower

Actual:
321 ft.

WA UW HARBORVIEW MEDICAL CENTER
325 9TH AVE
SEATTLE, WA 98104

Site 1 of 2 in cluster DQ

RCRA-LQG **1000231748**
WA HSL **WAD096767967**
WA CSCSL
WA LUST
WA UST
WA SWRCY
WA ALLSITES
WA SPILLS
FINDS
ECHO
WA ASBESTOS
WA MANIFEST

RCRA Listings:

Date Form Received by Agency:		20220222
Handler Name:	WA UW HARBORVIEW MEDICAL CENTER	
Handler Address:		325 9TH AVE
Handler City,State,Zip:		SEATTLE, WA 98104
EPA ID:		WAD096767967
Contact Name:		DOUG GALLUCCI
Contact Address:		PO BOX 354400
Contact City,State,Zip:		SEATTLE, WA 98195
Contact Telephone:		206-543-0467
Contact Fax:		Not reported
Contact Email:		DOUGLASG@U.WASHINGTON.EDU
Contact Title:		Not reported
EPA Region:		10
Land Type:		State
Federal Waste Generator Description:		Large Quantity Generator
Non-Notifier:		Not reported
Biennial Report Cycle:		Not reported
Accessibility:		Not reported
Active Site Indicator:		Handler Activities
State District Owner:		WA
State District:		NWRO
Mailing Address:		PO BOX 354400
Mailing City,State,Zip:		SEATTLE, WA 98195
Owner Name:	WA UW	
Owner Type:		State
Operator Name:	WA UW	
Operator Type:		State
Short-Term Generator Activity:		No
Importer Activity:		No
Mixed Waste Generator:		No
Transporter Activity:		No
Transfer Facility Activity:		No
Recycler Activity with Storage:		No
Small Quantity On-Site Burner Exemption:		No
Smelting Melting and Refining Furnace Exemption:		No

DRAFT

WA UW HARBORVIEW MEDICAL CENTER (Continued) **1000231748**

Underground Injection Control:	No
Off-Site Waste Receipt:	No
Universal Waste Indicator:	No
Universal Waste Destination Facility:	No
Federal Universal Waste:	No
Active Site Fed-Reg Treatment Storage and Disposal Facility:	Not reported
Active Site Converter Treatment storage and Disposal Facility:	Not reported
Active Site State-Reg Treatment Storage and Disposal Facility:	Not reported
Active Site State-Reg Handler:	---
Federal Facility Indicator:	Not reported
Hazardous Secondary Material Indicator:	N
Sub-Part K Indicator:	Not reported
Commercial TSD Indicator:	No
Treatment Storage and Disposal Type:	Not reported
2018 GPRA Permit Baseline:	Not on the Baseline
2018 GPRA Renewals Baseline:	Not on the Baseline
Permit Renewals Workload Universe:	Not reported
Permit Workload Universe:	Not reported
Permit Progress Universe:	Not reported
Post-Closure Workload Universe:	Not reported
Closure Workload Universe:	Not reported
202 GPRA Corrective Action Baseline:	No
Corrective Action Workload Universe:	No
Subject to Corrective Action Universe:	No
Non-TSDFs Where RCRA CA has Been Imposed Universe:	No
TSDFs Potentially Subject to CA Under 3004 (u)/(v) Universe:	No
TSDFs Only Subject to CA under Discretionary Auth Universe:	No
Corrective Action Priority Ranking:	No NCAPS ranking
Environmental Control Indicator:	No
Institutional Control Indicator:	No
Human Exposure Controls Indicator:	N/A
Groundwater Controls Indicator:	N/A
Operating TSDF Universe:	Not reported
Full Enforcement Universe:	Not reported
Significant Non-Complier Universe:	No
Unaddressed Significant Non-Complier Universe:	No
Addressed Significant Non-Complier Universe:	No
Significant Non-Complier With a Compliance Schedule Universe:	No
Financial Assurance Required:	Not reported
Handler Date of Last Change:	20220304
Recognized Trader-Importer:	No
Recognized Trader-Exporter:	No
Importer of Spent Lead Acid Batteries:	No
Exporter of Spent Lead Acid Batteries:	No
Recycler Activity Without Storage:	No
Manifest Broker:	No
Sub-Part P Indicator:	H

Biennial: List of Years
Year: 2019

Click Here for Biennial Reporting System Data:
Year: 2017

Click Here for Biennial Reporting System Data:
Year: 2015

DRAFT

WA UW HARBORVIEW MEDICAL CENTER (Continued) **1000231748**

Click Here for Biennial Reporting System Data:
Year: 2013

Click Here for Biennial Reporting System Data:
Year: 2011

Click Here for Biennial Reporting System Data:
Year: 2009

Click Here for Biennial Reporting System Data:
Year: 2007

Click Here for Biennial Reporting System Data:
Year: 2005

Click Here for Biennial Reporting System Data:
Year: 2003

Click Here for Biennial Reporting System Data:
Year: 2001

Click Here for Biennial Reporting System Data:

Hazardous Waste Summary:
Waste Code: D001
Waste Description: IGNITABLE WASTE

Waste Code: D002
Waste Description: CORROSIVE WASTE

Waste Code: D003
Waste Description: REACTIVE WASTE

Waste Code: D004
Waste Description: ARSENIC

Waste Code: D005
Waste Description: BARIUM

Waste Code: D006
Waste Description: CADMIUM

Waste Code: D007
Waste Description: CHROMIUM

Waste Code: D008
Waste Description: LEAD

Waste Code: D009
Waste Description: MERCURY

Waste Code: D010
Waste Description: SELENIUM

Waste Code: D011
Waste Description: SILVER

DRAFT

WA UW HARBORVIEW MEDICAL CENTER (Continued) **1000231748**

Waste Code: D018
Waste Description: BENZENE

Waste Code: D019
Waste Description: CARBON TETRACHLORIDE

Waste Code: D021
Waste Description: CHLOROBENZENE

Waste Code: D022
Waste Description: CHLOROFORM

Waste Code: D023
Waste Description: O-CRESOL

Waste Code: D024
Waste Description: M-CRESOL

Waste Code: D026
Waste Description: CRESOL

Waste Code: D027
Waste Description: 1,4-DICHLOROBENZENE

Waste Code: D036
Waste Description: NITROBENZENE

Waste Code: D038
Waste Description: PYRIDINE

Waste Code: F002
Waste Description: THE FOLLOWING SPENT HALOGENATED SOLVENTS: TETRACHLOROETHYLENE, METHYLENE CHLORIDE, TRICHLOROETHYLENE, 1,1,1-TRICHLOROETHANE, CHLOROBENZENE, 1,1,2-TRICHLORO-1,2,2-TRIFLUOROETHANE, ORTHO-DICHLOROBENZENE, TRICHLOROFLUOROMETHANE, AND 1,1,2, TRICHLOROETHANE; ALL SPENT SOLVENT MIXTURES/BLENDS CONTAINING, BEFORE USE, A TOTAL OF TEN PERCENT OR MORE (BY VOLUME) OF ONE OR MORE OF THE ABOVE HALOGENATED SOLVENTS OR THOSE SOLVENTS LISTED IN F001, F004, AND F005; AND STILL BOTTOMS FROM THE RECOVERY OF THESE SPENT SOLVENTS AND SPENT SOLVENT MIXTURES.

Waste Code: F003
Waste Description: THE FOLLOWING SPENT NONHALOGENATED SOLVENTS: XYLENE, ACETONE, ETHYL ACETATE, ETHYL BENZENE, ETHYL ETHER, METHYL ISOBUTYL KETONE, N-BUTYL ALCOHOL, CYCLOHEXANONE, AND METHANOL; ALL SPENT SOLVENT MIXTURES/BLENDS CONTAINING, BEFORE USE, ONLY THE ABOVE SPENT NONHALOGENATED SOLVENTS; AND ALL SPENT SOLVENT MIXTURES/BLENDS CONTAINING, BEFORE USE, ONE OR MORE OF THE ABOVE NONHALOGENATED SOLVENTS, AND A TOTAL OF TEN PERCENT OR MORE (BY VOLUME) OF ONE OR MORE OF THOSE SOLVENTS LISTED IN F001, F002, F004, AND F005; AND STILL BOTTOMS FROM THE RECOVERY OF THESE SPENT SOLVENTS AND SPENT SOLVENT MIXTURES.

Waste Code: F005
Waste Description: THE FOLLOWING SPENT NONHALOGENATED SOLVENTS: TOLUENE, METHYL ETHYL KETONE, CARBON DISULFIDE, ISOBUTANOL, PYRIDINE, BENZENE, 2-ETHOXYETHANOL, AND 2-NITROPROPANE; ALL SPENT SOLVENT MIXTURES/BLENDS

DRAFT

WA UW HARBORVIEW MEDICAL CENTER (Continued) **1000231748**

CONTAINING, BEFORE USE, A TOTAL OF TEN PERCENT OR MORE (BY VOLUME) OF ONE OR MORE OF THE ABOVE NONHALOGENATED SOLVENTS OR THOSE SOLVENTS LISTED IN F001, F002, OR F004; AND STILL BOTTOMS FROM THE RECOVERY OF THESE SPENT SOLVENTS AND SPENT SOLVENT MIXTURES.

Waste Code: P001
Waste Description: 2H-1-BENZOPYRAN-2-ONE, 4-HYDROXY-3-(3-OXO-1-PHENYLBUTYL)-, & SALTS, WHEN PRESENT AT CONCENTRATIONS GREATER THAN 0.3% (OR) WARFARIN, & SALTS, WHEN PRESENT AT CONCENTRATIONS GREATER THAN 0.3%

Waste Code: P008
Waste Description: 4-AMINOPYRIDINE (OR) 4-PYRIDINAMINE

Waste Code: P012
Waste Description: ARSENIC OXIDE AS2O3 (OR) ARSENIC TRIOXIDE

Waste Code: P018
Waste Description: BRUCINE (OR) STRYCHNIDIN-10-ONE, 2,3-DIMETHOXY-

Waste Code: P022
Waste Description: CARBON DISULFIDE

Waste Code: P041
Waste Description: DIETHYL-P-NITROPHENYL PHOSPHATE (OR) PHOSPHORIC ACID, DIETHYL 4-NITROPHENYL ESTER

Waste Code: P042
Waste Description: 1,2-BENZENEDIOL, 4-[1-HYDROXY-2-(METHYLAMINO)ETHYL]-, (R)- (OR) EPINEPHRINE

Waste Code: P072
Waste Description: ALPHA-NAPHTHYLTHIOUREA (OR) THIOUREA, 1-NAPHTHALENYL-

Waste Code: P075
Waste Description: NICOTINE, & SALTS (OR) PYRIDINE, 3-(1-METHYL-2-PYRROLIDINYL)-,(S)-, & SALTS

Waste Code: P077
Waste Description: BENZENAMINE, 4-NITRO- (OR) P-NITROANILINE

Waste Code: P087
Waste Description: OSMIUM OXIDE OSO4, (T-4)- (OR) OSMIUM TETROXIDE

Waste Code: P098
Waste Description: POTASSIUM CYANIDE (OR) POTASSIUM CYANIDE K(CN)

Waste Code: P105
Waste Description: SODIUM AZIDE

Waste Code: P106
Waste Description: SODIUM CYANIDE (OR) SODIUM CYANIDE NA(CN)

Waste Code: P108
Waste Description: STRYCHNIDIN-10-ONE, & SALTS (OR) STRYCHNINE, & SALTS

Waste Code: P188
Waste Description: BENZOIC ACID, 2-HYDROXY-, COMPD. WITH

DRAFT

WA UW HARBORVIEW MEDICAL CENTER (Continued) **1000231748**

(3AS-CIS)-1,2,3,3A,8,8A-HEXAHYDRO-1,3A,8-TRIMETHYLPYRROLO[2,3-B]INDOL-5-YL METHYLCARBAMATE ESTER (1:1) (OR) PHYSOSTIGMINE SALICYLATE

Waste Code: U002
Waste Description: 2-PROPANONE (I) (OR) ACETONE (I)

Waste Code: U003
Waste Description: ACETONITRILE (I,T)

Waste Code: U006
Waste Description: ACETYL CHLORIDE (C,R,T)

Waste Code: U007
Waste Description: 2-PROPENAMIDE (OR) ACRYLAMIDE

Waste Code: U008
Waste Description: 2-PROPENOIC ACID (I) (OR) ACRYLIC ACID (I)

Waste Code: U010
Waste Description: AZIRINO [2',3':3,4]PYRROLO[1,2-A]INDOLE-4,7-DIONE, 6-AMINO-8-[[(AMINOCARBONYL)OXY]METHYL]-1,1A,2,8,8A,8B-HEXAHYDRO-8A-METHOXY-5-METHYL-, [1AS-(1AALPHA, 8BETA, 8AALPHA, 8BALPHA)]- (OR) MITOMYCIN C

Waste Code: U012
Waste Description: ANILINE (I,T) (OR) BENZENAMINE (I,T)

Waste Code: U019
Waste Description: BENZENE (I,T)

Waste Code: U031
Waste Description: 1-BUTANOL (I) (OR) N-BUTYL ALCOHOL (I)

Waste Code: U035
Waste Description: BENZENEBUTANOIC ACID, 4-[BIS(2-CHLOROETHYL)AMINO]- (OR) CHLORAMBUCIL

Waste Code: U044
Waste Description: CHLOROFORM (OR) METHANE, TRICHLORO-

Waste Code: U052
Waste Description: CRESOL (CRESYLIC ACID) (OR) PHENOL, METHYL-

Waste Code: U058
Waste Description: 2H-1,3,2-OXAZAPHOSPHORIN-2-AMINE, N,N-BIS(2-CHLOROETHYL)TETRAHYDRO-, 2-OXIDE (OR) CYCLOPHOSPHAMIDE

Waste Code: U059
Waste Description: 5,12-NAPHTHACENEDIONE, 8-ACETYL-10-[(3-AMINO-2,3,6-TRIDEOXY)-ALPHA-L-LYXO-HEXOPYRANOSYL)OXY]-7,8,9,10-TETRAHYDRO-6,8,11-TRIHYDROXY-1-METHOXY-, (8S-CIS)- (OR) DAUNOMYCIN

Waste Code: U080
Waste Description: METHANE, DICHLORO- (OR) METHYLENE CHLORIDE

Waste Code: U108
Waste Description: 1,4-DIETHYLENEOXIDE (OR) 1,4-DIOXANE

DRAFT

WA UW HARBORVIEW MEDICAL CENTER (Continued) **1000231748**

Waste Code: U117
Waste Description: ETHANE, 1,1'-OXYBIS-(I) (OR) ETHYL ETHER (I)

Waste Code: U122
Waste Description: FORMALDEHYDE

Waste Code: U123
Waste Description: FORMIC ACID (C,T)

Waste Code: U125
Waste Description: 2-FURANCARBOXALDEHYDE (I) (OR) FURFURAL (I)

Waste Code: U129
Waste Description: CYCLOHEXANE, 1,2,3,4,5,6-HEXACHLORO-, (1ALPHA, 2ALPHA, 3BETA, 4ALPHA, 5ALPHA, 6BETA)- (OR) LINDANE

Waste Code: U144
Waste Description: ACETIC ACID, LEAD(2+) SALT (OR) LEAD ACETATE

Waste Code: U150
Waste Description: L-PHENYLALANINE, 4-[BIS(2-CHLOROETHYL)AMINO]- (OR) MELPHALAN

Waste Code: U154
Waste Description: METHANOL (I) (OR) METHYL ALCOHOL (I)

Waste Code: U169
Waste Description: BENZENE, NITRO- (OR) NITROBENZENE (I,T)

Waste Code: U188
Waste Description: PHENOL

Waste Code: U196
Waste Description: PYRIDINE

Waste Code: U204
Waste Description: SELENIOUS ACID (OR) SELENIUM DIOXIDE

Waste Code: U205
Waste Description: SELENIUM SULFIDE (OR) SELENIUM SULFIDE SES2 (R,T)

Waste Code: U220
Waste Description: BENZENE, METHYL- (OR) TOLUENE

Waste Code: U238
Waste Description: CARBAMIC ACID, ETHYL ESTER (OR) ETHYL CARBAMATE (URETHANE)

Waste Code: U239
Waste Description: BENZENE, DIMETHYL- (I,T) (OR) XYLENE (I)

Waste Code: U246
Waste Description: CYANOGEN BROMIDE (CN)BR

Waste Code: U248
Waste Description: 2H-1-BENZOPYRAN-2-ONE, 4-HYDROXY-3-(3-OXO-1-PHENYL-BUTYL)-, & SALTS, WHEN PRESENT AT CONCENTRATIONS OF 0.3% OR LESS (OR) WARFARIN, & SALTS, WHEN PRESENT AT CONCENTRATIONS OF 0.3% OR LESS

DRAFT

WA UW HARBORVIEW MEDICAL CENTER (Continued) **1000231748**

Waste Code: U353
Waste Description: BENZENAMINE, 4-METHYL- (OR) P-TOLUIDINE

Handler - Owner Operator:
Owner/Operator Indicator: Owner
Owner/Operator Name: KING COUNTY INTERNATIONAL AIRPORT
Legal Status: County
Date Became Current: Not reported
Date Ended Current: Not reported
Owner/Operator Address: 500 4TH AVE STE 500
Owner/Operator City,State,Zip: SEATTLE, WA 98104-2337
Owner/Operator Telephone: 206-296-7470
Owner/Operator Telephone Ext: Not reported
Owner/Operator Fax: Not reported
Owner/Operator Email: Not reported

Owner/Operator Indicator: Owner
Owner/Operator Name: WA UW
Legal Status: State
Date Became Current: 19960626
Date Ended Current: Not reported
Owner/Operator Address: PO BOX 354400
Owner/Operator City,State,Zip: SEATTLE, WA 98195
Owner/Operator Telephone: 206-543-0467
Owner/Operator Telephone Ext: Not reported
Owner/Operator Fax: Not reported
Owner/Operator Email: Not reported

Owner/Operator Indicator: Operator
Owner/Operator Name: WA UW W
Legal Status: Private
Date Became Current: 19960626
Date Ended Current: Not reported
Owner/Operator Address: PO BOX 354400
Owner/Operator City,State,Zip: SEATTLE, WA 98195-4400
Owner/Operator Telephone: 206-543-0467
Owner/Operator Telephone Ext: Not reported
Owner/Operator Fax: Not reported
Owner/Operator Email: Not reported

Owner/Operator Indicator: Owner
Owner/Operator Name: WA UW HARBORVIEW MEDICAL CENTER
Legal Status: Private
Date Became Current: Not reported
Date Ended Current: Not reported
Owner/Operator Address: 325 9TH AVE
Owner/Operator City,State,Zip: SEATTLE, WA 98104
Owner/Operator Telephone: 000-000-0000
Owner/Operator Telephone Ext: Not reported
Owner/Operator Fax: Not reported
Owner/Operator Email: Not reported

Owner/Operator Indicator: Owner
Owner/Operator Name: WA UW HARBORVIEW MEDICAL CENTER
Legal Status: Private
Date Became Current: Not reported
Date Ended Current: Not reported

DRAFT

WA UW HARBORVIEW MEDICAL CENTER (Continued) **1000231748**

Owner/Operator Address: 325 9TH AVE
Owner/Operator City,State,Zip: SEATTLE, WA 98104
Owner/Operator Telephone: 000-000-0000
Owner/Operator Telephone Ext: Not reported
Owner/Operator Fax: Not reported
Owner/Operator Email: Not reported

Owner/Operator Indicator: Owner
Owner/Operator Name: WA UW HARBORVIEW MEDICAL CENTER
Legal Status: Private
Date Became Current: Not reported
Date Ended Current: Not reported
Owner/Operator Address: 325 9TH AVE
Owner/Operator City,State,Zip: SEATTLE, WA 98104
Owner/Operator Telephone: 000-000-0000
Owner/Operator Telephone Ext: Not reported
Owner/Operator Fax: Not reported
Owner/Operator Email: Not reported

Owner/Operator Indicator: Operator
Owner/Operator Name: WA UW
Legal Status: Private
Date Became Current: Not reported
Date Ended Current: Not reported
Owner/Operator Address: PO BOX 354400
Owner/Operator City,State,Zip: SEATTLE, WA 98195
Owner/Operator Telephone: 206-685-2848
Owner/Operator Telephone Ext: Not reported
Owner/Operator Fax: Not reported
Owner/Operator Email: Not reported

Owner/Operator Indicator: Owner
Owner/Operator Name: WA UW
Legal Status: Private
Date Became Current: 19960626
Date Ended Current: Not reported
Owner/Operator Address: PO BOX 354400
Owner/Operator City,State,Zip: SEATTLE, WA 98195
Owner/Operator Telephone: 206-685-2848
Owner/Operator Telephone Ext: Not reported
Owner/Operator Fax: Not reported
Owner/Operator Email: Not reported

Owner/Operator Indicator: Owner
Owner/Operator Name: KING COUNTY INTERNATIONAL AIRPORT
Legal Status: Private
Date Became Current: Not reported
Date Ended Current: Not reported
Owner/Operator Address: 500 4TH AVE STE 500
Owner/Operator City,State,Zip: SEATTLE, WA 98104
Owner/Operator Telephone: 206-296-7470
Owner/Operator Telephone Ext: Not reported
Owner/Operator Fax: Not reported
Owner/Operator Email: Not reported

Owner/Operator Indicator: Owner
Owner/Operator Name: WA UW

DRAFT

WA UW HARBORVIEW MEDICAL CENTER (Continued) **1000231748**

Legal Status:	Private
Date Became Current:	19960626
Date Ended Current:	Not reported
Owner/Operator Address:	PO BOX 354400
Owner/Operator City,State,Zip:	SEATTLE, WA 98195
Owner/Operator Telephone:	206-543-0467
Owner/Operator Telephone Ext:	Not reported
Owner/Operator Fax:	Not reported
Owner/Operator Email:	Not reported

Owner/Operator Indicator:	Owner
Owner/Operator Name: KING COUNTY INTERNATIONAL AIRPORT	
Legal Status:	Private
Date Became Current:	Not reported
Date Ended Current:	Not reported
Owner/Operator Address:	500 4TH AVE STE 500
Owner/Operator City,State,Zip:	SEATTLE, WA 98104
Owner/Operator Telephone:	206-296-7470
Owner/Operator Telephone Ext:	Not reported
Owner/Operator Fax:	Not reported
Owner/Operator Email:	Not reported

Owner/Operator Indicator:	Operator
Owner/Operator Name: WA UW	
Legal Status:	Private
Date Became Current:	Not reported
Date Ended Current:	Not reported
Owner/Operator Address:	PO BOX 354400
Owner/Operator City,State,Zip:	SEATTLE, WA 98195
Owner/Operator Telephone:	206-543-0467
Owner/Operator Telephone Ext:	Not reported
Owner/Operator Fax:	Not reported
Owner/Operator Email:	Not reported

Owner/Operator Indicator:	Operator
Owner/Operator Name: WA UW	
Legal Status:	Private
Date Became Current:	Not reported
Date Ended Current:	Not reported
Owner/Operator Address:	PO BOX 354400
Owner/Operator City,State,Zip:	SEATTLE, WA 98195
Owner/Operator Telephone:	206-543-0467
Owner/Operator Telephone Ext:	Not reported
Owner/Operator Fax:	Not reported
Owner/Operator Email:	Not reported

Owner/Operator Indicator:	Owner
Owner/Operator Name: WA UW	
Legal Status:	Private
Date Became Current:	19960626
Date Ended Current:	Not reported
Owner/Operator Address:	PO BOX 354400
Owner/Operator City,State,Zip:	SEATTLE, WA 98195
Owner/Operator Telephone:	206-543-0467
Owner/Operator Telephone Ext:	Not reported
Owner/Operator Fax:	Not reported
Owner/Operator Email:	Not reported

DRAFT

WA UW HARBORVIEW MEDICAL CENTER (Continued) **1000231748**

Owner/Operator Indicator: Owner
Owner/Operator Name: KING COUNTY INTERNATIONAL AIRPORT
Legal Status: County
Date Became Current: 20171231
Date Ended Current: Not reported
Owner/Operator Address: 500 4TH AVE STE 500
Owner/Operator City,State,Zip: SEATTLE, WA 98104
Owner/Operator Telephone: 206-296-7470
Owner/Operator Telephone Ext: Not reported
Owner/Operator Fax: Not reported
Owner/Operator Email: Not reported

Owner/Operator Indicator: Operator
Owner/Operator Name: WA UW
Legal Status: State
Date Became Current: 19960626
Date Ended Current: Not reported
Owner/Operator Address: PO BOX 354400
Owner/Operator City,State,Zip: SEATTLE, WA 98195
Owner/Operator Telephone: 206-543-0467
Owner/Operator Telephone Ext: Not reported
Owner/Operator Fax: Not reported
Owner/Operator Email: Not reported

Owner/Operator Indicator: Operator
Owner/Operator Name: WA UW
Legal Status: State
Date Became Current: 19960626
Date Ended Current: Not reported
Owner/Operator Address: PO BOX 354400
Owner/Operator City,State,Zip: SEATTLE, WA 98195
Owner/Operator Telephone: 206-543-0467
Owner/Operator Telephone Ext: Not reported
Owner/Operator Fax: Not reported
Owner/Operator Email: Not reported

Owner/Operator Indicator: Owner
Owner/Operator Name: KING COUNTY INTERNATIONAL AIRPORT
Legal Status: County
Date Became Current: 20171231
Date Ended Current: Not reported
Owner/Operator Address: 500 4TH AVE STE 500
Owner/Operator City,State,Zip: SEATTLE, WA 98104
Owner/Operator Telephone: 206-296-7470
Owner/Operator Telephone Ext: Not reported
Owner/Operator Fax: Not reported
Owner/Operator Email: Not reported

Owner/Operator Indicator: Owner
Owner/Operator Name: KING COUNTY INTERNATIONAL AIRPORT
Legal Status: County
Date Became Current: 20171231
Date Ended Current: Not reported
Owner/Operator Address: 500 4TH AVE STE 500
Owner/Operator City,State,Zip: SEATTLE, WA 98104
Owner/Operator Telephone: 206-296-7470
Owner/Operator Telephone Ext: Not reported

DRAFT

WA UW HARBORVIEW MEDICAL CENTER (Continued) **1000231748**

Owner/Operator Fax: Not reported
Owner/Operator Email: Not reported

Owner/Operator Indicator: Owner
Owner/Operator Name: WA UW
Legal Status: State
Date Became Current: 19960626
Date Ended Current: Not reported
Owner/Operator Address: PO BOX 354400
Owner/Operator City,State,Zip: SEATTLE, WA 98195
Owner/Operator Telephone: 206-543-0467
Owner/Operator Telephone Ext: Not reported
Owner/Operator Fax: Not reported
Owner/Operator Email: Not reported

Owner/Operator Indicator: Owner
Owner/Operator Name: WA UW
Legal Status: State
Date Became Current: 19960626
Date Ended Current: Not reported
Owner/Operator Address: PO BOX 354400
Owner/Operator City,State,Zip: SEATTLE, WA 98195-4400
Owner/Operator Telephone: Not reported
Owner/Operator Telephone Ext: Not reported
Owner/Operator Fax: Not reported
Owner/Operator Email: Not reported

Owner/Operator Indicator: Owner
Owner/Operator Name: WA UW W
Legal Status: Private
Date Became Current: 19960626
Date Ended Current: Not reported
Owner/Operator Address: PO BOX 354400
Owner/Operator City,State,Zip: SEATTLE, WA 98195-4400
Owner/Operator Telephone: 206-543-0467
Owner/Operator Telephone Ext: Not reported
Owner/Operator Fax: Not reported
Owner/Operator Email: Not reported

Owner/Operator Indicator: Operator
Owner/Operator Name: WA UW HARBORVIEW MEDICAL CENTER
Legal Status: Private
Date Became Current: Not reported
Date Ended Current: Not reported
Owner/Operator Address: 325 9TH AVE
Owner/Operator City,State,Zip: SEATTLE, WA 98104
Owner/Operator Telephone: 000-000-0000
Owner/Operator Telephone Ext: Not reported
Owner/Operator Fax: Not reported
Owner/Operator Email: Not reported

Owner/Operator Indicator: Owner
Owner/Operator Name: WA UW
Legal Status: Private
Date Became Current: 19960626
Date Ended Current: Not reported
Owner/Operator Address: PO BOX 354400

DRAFT

WA UW HARBORVIEW MEDICAL CENTER (Continued) **1000231748**

Owner/Operator City,State,Zip:	SEATTLE, WA 98195
Owner/Operator Telephone:	206-685-2848
Owner/Operator Telephone Ext:	Not reported
Owner/Operator Fax:	Not reported
Owner/Operator Email:	Not reported

Owner/Operator Indicator:	Owner
Owner/Operator Name:	KING COUNTY INTERNATIONAL AIRPORT
Legal Status:	Private
Date Became Current:	Not reported
Date Ended Current:	Not reported
Owner/Operator Address:	500 4TH AVE STE 500
Owner/Operator City,State,Zip:	SEATTLE, WA 98104
Owner/Operator Telephone:	206-296-7470
Owner/Operator Telephone Ext:	Not reported
Owner/Operator Fax:	Not reported
Owner/Operator Email:	Not reported

Owner/Operator Indicator:	Owner
Owner/Operator Name:	KING COUNTY INTERNATIONAL AIRPORT
Legal Status:	Private
Date Became Current:	Not reported
Date Ended Current:	Not reported
Owner/Operator Address:	500 4TH AVE STE 500
Owner/Operator City,State,Zip:	SEATTLE, WA 98104
Owner/Operator Telephone:	206-296-7470
Owner/Operator Telephone Ext:	Not reported
Owner/Operator Fax:	Not reported
Owner/Operator Email:	Not reported

Owner/Operator Indicator:	Owner
Owner/Operator Name:	KING COUNTY INTERNATIONAL AIRPORT
Legal Status:	Private
Date Became Current:	Not reported
Date Ended Current:	Not reported
Owner/Operator Address:	500 4TH AVE STE 500
Owner/Operator City,State,Zip:	SEATTLE, WA 98104
Owner/Operator Telephone:	206-296-7470
Owner/Operator Telephone Ext:	Not reported
Owner/Operator Fax:	Not reported
Owner/Operator Email:	Not reported

Owner/Operator Indicator:	Owner
Owner/Operator Name:	WA UW
Legal Status:	Private
Date Became Current:	19960626
Date Ended Current:	Not reported
Owner/Operator Address:	PO BOX 354400
Owner/Operator City,State,Zip:	SEATTLE, WA 98195
Owner/Operator Telephone:	206-685-2848
Owner/Operator Telephone Ext:	Not reported
Owner/Operator Fax:	Not reported
Owner/Operator Email:	Not reported

Owner/Operator Indicator:	Owner
Owner/Operator Name:	WA UW
Legal Status:	Private

DRAFT

WA UW HARBORVIEW MEDICAL CENTER (Continued) **1000231748**

Date Became Current:	19960626
Date Ended Current:	Not reported
Owner/Operator Address:	PO BOX 354400
Owner/Operator City,State,Zip:	SEATTLE, WA 98195
Owner/Operator Telephone:	206-543-0467
Owner/Operator Telephone Ext:	Not reported
Owner/Operator Fax:	Not reported
Owner/Operator Email:	Not reported

Owner/Operator Indicator:	Owner
Owner/Operator Name: WA UW	
Legal Status:	Private
Date Became Current:	19960626
Date Ended Current:	Not reported
Owner/Operator Address:	PO BOX 354400
Owner/Operator City,State,Zip:	SEATTLE, WA 98195
Owner/Operator Telephone:	206-543-0467
Owner/Operator Telephone Ext:	Not reported
Owner/Operator Fax:	Not reported
Owner/Operator Email:	Not reported

Owner/Operator Indicator:	Owner
Owner/Operator Name: WA UW	
Legal Status:	Private
Date Became Current:	19960626
Date Ended Current:	Not reported
Owner/Operator Address:	PO BOX 354400
Owner/Operator City,State,Zip:	SEATTLE, WA 98195
Owner/Operator Telephone:	206-543-0467
Owner/Operator Telephone Ext:	Not reported
Owner/Operator Fax:	Not reported
Owner/Operator Email:	Not reported

Owner/Operator Indicator:	Operator
Owner/Operator Name: WA UW	
Legal Status:	Private
Date Became Current:	Not reported
Date Ended Current:	Not reported
Owner/Operator Address:	PO BOX 354400
Owner/Operator City,State,Zip:	SEATTLE, WA 98195
Owner/Operator Telephone:	206-543-0467
Owner/Operator Telephone Ext:	Not reported
Owner/Operator Fax:	Not reported
Owner/Operator Email:	Not reported

Owner/Operator Indicator:	Owner
Owner/Operator Name: KING COUNTY INTERNATIONAL AIRPORT	
Legal Status:	Private
Date Became Current:	Not reported
Date Ended Current:	Not reported
Owner/Operator Address:	500 4TH AVE STE 500
Owner/Operator City,State,Zip:	SEATTLE, WA 98104
Owner/Operator Telephone:	206-296-7470
Owner/Operator Telephone Ext:	Not reported
Owner/Operator Fax:	Not reported
Owner/Operator Email:	Not reported

DRAFT

WA UW HARBORVIEW MEDICAL CENTER (Continued) **1000231748**

Owner/Operator Indicator:	Operator
Owner/Operator Name: WA UW	
Legal Status:	Private
Date Became Current:	Not reported
Date Ended Current:	Not reported
Owner/Operator Address:	PO BOX 354400
Owner/Operator City,State,Zip:	SEATTLE, WA 98195
Owner/Operator Telephone:	206-543-0467
Owner/Operator Telephone Ext:	Not reported
Owner/Operator Fax:	Not reported
Owner/Operator Email:	Not reported

Owner/Operator Indicator:	Operator
Owner/Operator Name: WA UW	
Legal Status:	Private
Date Became Current:	Not reported
Date Ended Current:	Not reported
Owner/Operator Address:	PO BOX 354400
Owner/Operator City,State,Zip:	SEATTLE, WA 98195
Owner/Operator Telephone:	206-543-0467
Owner/Operator Telephone Ext:	Not reported
Owner/Operator Fax:	Not reported
Owner/Operator Email:	Not reported

Owner/Operator Indicator:	Operator
Owner/Operator Name: WA UW	
Legal Status:	State
Date Became Current:	19960626
Date Ended Current:	Not reported
Owner/Operator Address:	PO BOX 354400
Owner/Operator City,State,Zip:	SEATTLE, WA 98195
Owner/Operator Telephone:	206-543-0467
Owner/Operator Telephone Ext:	Not reported
Owner/Operator Fax:	Not reported
Owner/Operator Email:	Not reported

Owner/Operator Indicator:	Operator
Owner/Operator Name: WA UW	
Legal Status:	State
Date Became Current:	19960626
Date Ended Current:	Not reported
Owner/Operator Address:	PO BOX 354400
Owner/Operator City,State,Zip:	SEATTLE, WA 98195-4400
Owner/Operator Telephone:	Not reported
Owner/Operator Telephone Ext:	Not reported
Owner/Operator Fax:	Not reported
Owner/Operator Email:	Not reported

Owner/Operator Indicator:	Owner
Owner/Operator Name: WA UW	
Legal Status:	State
Date Became Current:	19960626
Date Ended Current:	Not reported
Owner/Operator Address:	PO BOX 354400
Owner/Operator City,State,Zip:	SEATTLE, WA 98195-4400
Owner/Operator Telephone:	206-543-0467
Owner/Operator Telephone Ext:	Not reported

DRAFT

WA UW HARBORVIEW MEDICAL CENTER (Continued) **1000231748**

Owner/Operator Fax: Not reported
Owner/Operator Email: Not reported

Owner/Operator Indicator: Operator
Owner/Operator Name: WA UW
Legal Status: State
Date Became Current: 19960626
Date Ended Current: Not reported
Owner/Operator Address: PO BOX 354400
Owner/Operator City,State,Zip: SEATTLE, WA 98195-4400
Owner/Operator Telephone: 206-543-0467
Owner/Operator Telephone Ext: Not reported
Owner/Operator Fax: Not reported
Owner/Operator Email: Not reported

Owner/Operator Indicator: Owner
Owner/Operator Name: KING COUNTY INTERNATIONAL AIRPORT
Legal Status: County
Date Became Current: Not reported
Date Ended Current: Not reported
Owner/Operator Address: 500 4TH AVE STE 500
Owner/Operator City,State,Zip: SEATTLE, WA 98104-2337
Owner/Operator Telephone: 206-296-7470
Owner/Operator Telephone Ext: Not reported
Owner/Operator Fax: Not reported
Owner/Operator Email: Not reported

Owner/Operator Indicator: Owner
Owner/Operator Name: WA UW
Legal Status: State
Date Became Current: 19960626
Date Ended Current: Not reported
Owner/Operator Address: PO BOX 354400
Owner/Operator City,State,Zip: SEATTLE, WA 98195
Owner/Operator Telephone: 206-543-0467
Owner/Operator Telephone Ext: Not reported
Owner/Operator Fax: Not reported
Owner/Operator Email: Not reported

Owner/Operator Indicator: Operator
Owner/Operator Name: WA UW
Legal Status: Private
Date Became Current: Not reported
Date Ended Current: Not reported
Owner/Operator Address: PO BOX 354400
Owner/Operator City,State,Zip: SEATTLE, WA 98195
Owner/Operator Telephone: 206-685-2848
Owner/Operator Telephone Ext: Not reported
Owner/Operator Fax: Not reported
Owner/Operator Email: Not reported

Owner/Operator Indicator: Owner
Owner/Operator Name: KING COUNTY INTERNATIONAL AIRPORT
Legal Status: Private
Date Became Current: Not reported
Date Ended Current: Not reported
Owner/Operator Address: 500 4TH AVE STE 500

DRAFT

WA UW HARBORVIEW MEDICAL CENTER (Continued) **1000231748**

Owner/Operator City,State,Zip:	SEATTLE, WA 98104
Owner/Operator Telephone:	206-296-7470
Owner/Operator Telephone Ext:	Not reported
Owner/Operator Fax:	Not reported
Owner/Operator Email:	Not reported
Owner/Operator Indicator:	Owner
Owner/Operator Name: WA UW	
Legal Status:	Private
Date Became Current:	19960626
Date Ended Current:	Not reported
Owner/Operator Address:	PO BOX 354400
Owner/Operator City,State,Zip:	SEATTLE, WA 98195
Owner/Operator Telephone:	206-685-2848
Owner/Operator Telephone Ext:	Not reported
Owner/Operator Fax:	Not reported
Owner/Operator Email:	Not reported
Owner/Operator Indicator:	Owner
Owner/Operator Name: KING COUNTY INTERNATIONAL AIRPORT	
Legal Status:	Private
Date Became Current:	Not reported
Date Ended Current:	Not reported
Owner/Operator Address:	500 4TH AVE STE 500
Owner/Operator City,State,Zip:	SEATTLE, WA 98104
Owner/Operator Telephone:	206-296-7470
Owner/Operator Telephone Ext:	Not reported
Owner/Operator Fax:	Not reported
Owner/Operator Email:	Not reported
Owner/Operator Indicator:	Operator
Owner/Operator Name: WA UW	
Legal Status:	Private
Date Became Current:	Not reported
Date Ended Current:	Not reported
Owner/Operator Address:	PO BOX 354400
Owner/Operator City,State,Zip:	SEATTLE, WA 98195
Owner/Operator Telephone:	206-543-0467
Owner/Operator Telephone Ext:	Not reported
Owner/Operator Fax:	Not reported
Owner/Operator Email:	Not reported
Owner/Operator Indicator:	Owner
Owner/Operator Name: WA UW	
Legal Status:	Private
Date Became Current:	19960626
Date Ended Current:	Not reported
Owner/Operator Address:	PO BOX 354400
Owner/Operator City,State,Zip:	SEATTLE, WA 98195
Owner/Operator Telephone:	206-543-0467
Owner/Operator Telephone Ext:	Not reported
Owner/Operator Fax:	Not reported
Owner/Operator Email:	Not reported
Owner/Operator Indicator:	Owner
Owner/Operator Name: WA UW	
Legal Status:	Private

DRAFT

WA UW HARBORVIEW MEDICAL CENTER (Continued) **1000231748**

Date Became Current: 19960626
Date Ended Current: Not reported
Owner/Operator Address: PO BOX 354400
Owner/Operator City,State,Zip: SEATTLE, WA 98195
Owner/Operator Telephone: 206-543-0467
Owner/Operator Telephone Ext: Not reported
Owner/Operator Fax: Not reported
Owner/Operator Email: Not reported

Owner/Operator Indicator: Owner
Owner/Operator Name: KING COUNTY INTERNATIONAL AIRPORT
Legal Status: Private
Date Became Current: Not reported
Date Ended Current: Not reported
Owner/Operator Address: 500 4TH AVE STE 500
Owner/Operator City,State,Zip: SEATTLE, WA 98104
Owner/Operator Telephone: 206-296-7470
Owner/Operator Telephone Ext: Not reported
Owner/Operator Fax: Not reported
Owner/Operator Email: Not reported

Owner/Operator Indicator: Owner
Owner/Operator Name: WA UW
Legal Status: Private
Date Became Current: 19960626
Date Ended Current: Not reported
Owner/Operator Address: PO BOX 354400
Owner/Operator City,State,Zip: SEATTLE, WA 98195
Owner/Operator Telephone: 206-543-0467
Owner/Operator Telephone Ext: Not reported
Owner/Operator Fax: Not reported
Owner/Operator Email: Not reported

Owner/Operator Indicator: Owner
Owner/Operator Name: WA UW
Legal Status: State
Date Became Current: 19960626
Date Ended Current: Not reported
Owner/Operator Address: PO BOX 354400
Owner/Operator City,State,Zip: SEATTLE, WA 98195
Owner/Operator Telephone: 206-543-0467
Owner/Operator Telephone Ext: Not reported
Owner/Operator Fax: Not reported
Owner/Operator Email: Not reported

Owner/Operator Indicator: Owner
Owner/Operator Name: WA UW
Legal Status: State
Date Became Current: 19960626
Date Ended Current: Not reported
Owner/Operator Address: PO BOX 354400
Owner/Operator City,State,Zip: SEATTLE, WA 98195
Owner/Operator Telephone: 206-543-0467
Owner/Operator Telephone Ext: Not reported
Owner/Operator Fax: Not reported
Owner/Operator Email: Not reported

DRAFT

WA UW HARBORVIEW MEDICAL CENTER (Continued) **1000231748**

Owner/Operator Indicator:	Owner
Owner/Operator Name: WA UW	
Legal Status:	State
Date Became Current:	19960626
Date Ended Current:	Not reported
Owner/Operator Address:	PO BOX 354400
Owner/Operator City,State,Zip:	SEATTLE, WA 98195
Owner/Operator Telephone:	206-543-0467
Owner/Operator Telephone Ext:	Not reported
Owner/Operator Fax:	Not reported
Owner/Operator Email:	Not reported

Owner/Operator Indicator:	Owner
Owner/Operator Name: WA UW	
Legal Status:	State
Date Became Current:	19960626
Date Ended Current:	Not reported
Owner/Operator Address:	PO BOX 354400
Owner/Operator City,State,Zip:	SEATTLE, WA 98195
Owner/Operator Telephone:	206-543-0467
Owner/Operator Telephone Ext:	Not reported
Owner/Operator Fax:	Not reported
Owner/Operator Email:	Not reported

Owner/Operator Indicator:	Owner
Owner/Operator Name: KING COUNTY INTERNATIONAL AIRPORT	
Legal Status:	County
Date Became Current:	20171231
Date Ended Current:	Not reported
Owner/Operator Address:	500 4TH AVE STE 500
Owner/Operator City,State,Zip:	SEATTLE, WA 98104
Owner/Operator Telephone:	206-296-7470
Owner/Operator Telephone Ext:	Not reported
Owner/Operator Fax:	Not reported
Owner/Operator Email:	Not reported

Owner/Operator Indicator:	Operator
Owner/Operator Name: WA UW	
Legal Status:	State
Date Became Current:	19960626
Date Ended Current:	Not reported
Owner/Operator Address:	PO BOX 354400
Owner/Operator City,State,Zip:	SEATTLE, WA 98195-4400
Owner/Operator Telephone:	Not reported
Owner/Operator Telephone Ext:	Not reported
Owner/Operator Fax:	Not reported
Owner/Operator Email:	Not reported

Owner/Operator Indicator:	Owner
Owner/Operator Name: WA UW HARBORVIEW MEDICAL CENTER	
Legal Status:	Private
Date Became Current:	Not reported
Date Ended Current:	Not reported
Owner/Operator Address:	325 9TH AVE
Owner/Operator City,State,Zip:	SEATTLE, WA 98104
Owner/Operator Telephone:	000-000-0000
Owner/Operator Telephone Ext:	Not reported

DRAFT

WA UW HARBORVIEW MEDICAL CENTER (Continued) **1000231748**

Owner/Operator Fax: Not reported
Owner/Operator Email: Not reported

Owner/Operator Indicator: Owner
Owner/Operator Name: WA UW HARBORVIEW MEDICAL CENTER
Legal Status: Private
Date Became Current: Not reported
Date Ended Current: Not reported
Owner/Operator Address: 325 9TH AVE
Owner/Operator City,State,Zip: SEATTLE, WA 98104
Owner/Operator Telephone: 000-000-0000
Owner/Operator Telephone Ext: Not reported
Owner/Operator Fax: Not reported
Owner/Operator Email: Not reported

Owner/Operator Indicator: Operator
Owner/Operator Name: WA UW HARBORVIEW MEDICAL CENTER
Legal Status: Private
Date Became Current: Not reported
Date Ended Current: Not reported
Owner/Operator Address: 325 9TH AVE
Owner/Operator City,State,Zip: SEATTLE, WA 98104
Owner/Operator Telephone: 000-000-0000
Owner/Operator Telephone Ext: Not reported
Owner/Operator Fax: Not reported
Owner/Operator Email: Not reported

Owner/Operator Indicator: Owner
Owner/Operator Name: WA UW
Legal Status: Private
Date Became Current: 19960626
Date Ended Current: Not reported
Owner/Operator Address: PO BOX 354400
Owner/Operator City,State,Zip: SEATTLE, WA 98195
Owner/Operator Telephone: 206-685-2848
Owner/Operator Telephone Ext: Not reported
Owner/Operator Fax: Not reported
Owner/Operator Email: Not reported

Owner/Operator Indicator: Operator
Owner/Operator Name: WA UW
Legal Status: Private
Date Became Current: Not reported
Date Ended Current: Not reported
Owner/Operator Address: PO BOX 354400
Owner/Operator City,State,Zip: SEATTLE, WA 98195
Owner/Operator Telephone: 206-685-2848
Owner/Operator Telephone Ext: Not reported
Owner/Operator Fax: Not reported
Owner/Operator Email: Not reported

Owner/Operator Indicator: Operator
Owner/Operator Name: WA UW
Legal Status: Private
Date Became Current: Not reported
Date Ended Current: Not reported
Owner/Operator Address: PO BOX 354400

DRAFT

WA UW HARBORVIEW MEDICAL CENTER (Continued) **1000231748**

Owner/Operator City,State,Zip:	SEATTLE, WA 98195
Owner/Operator Telephone:	206-685-2848
Owner/Operator Telephone Ext:	Not reported
Owner/Operator Fax:	Not reported
Owner/Operator Email:	Not reported

Owner/Operator Indicator:	Owner
Owner/Operator Name: KING COUNTY INTERNATIONAL AIRPORT	
Legal Status:	Private
Date Became Current:	Not reported
Date Ended Current:	Not reported
Owner/Operator Address:	500 4TH AVE STE 500
Owner/Operator City,State,Zip:	SEATTLE, WA 98104
Owner/Operator Telephone:	206-296-7470
Owner/Operator Telephone Ext:	Not reported
Owner/Operator Fax:	Not reported
Owner/Operator Email:	Not reported

Owner/Operator Indicator:	Owner
Owner/Operator Name: WA UW	
Legal Status:	Private
Date Became Current:	19960626
Date Ended Current:	Not reported
Owner/Operator Address:	PO BOX 354400
Owner/Operator City,State,Zip:	SEATTLE, WA 98195
Owner/Operator Telephone:	206-543-0467
Owner/Operator Telephone Ext:	Not reported
Owner/Operator Fax:	Not reported
Owner/Operator Email:	Not reported

Owner/Operator Indicator:	Owner
Owner/Operator Name: WA UW	
Legal Status:	Private
Date Became Current:	19960626
Date Ended Current:	Not reported
Owner/Operator Address:	PO BOX 354400
Owner/Operator City,State,Zip:	SEATTLE, WA 98195
Owner/Operator Telephone:	206-543-0467
Owner/Operator Telephone Ext:	Not reported
Owner/Operator Fax:	Not reported
Owner/Operator Email:	Not reported

Owner/Operator Indicator:	Operator
Owner/Operator Name: WA UW	
Legal Status:	Private
Date Became Current:	Not reported
Date Ended Current:	Not reported
Owner/Operator Address:	PO BOX 354400
Owner/Operator City,State,Zip:	SEATTLE, WA 98195
Owner/Operator Telephone:	206-543-0467
Owner/Operator Telephone Ext:	Not reported
Owner/Operator Fax:	Not reported
Owner/Operator Email:	Not reported

Owner/Operator Indicator:	Operator
Owner/Operator Name: WA UW	
Legal Status:	State

DRAFT

WA UW HARBORVIEW MEDICAL CENTER (Continued) **1000231748**

Date Became Current:	19960626
Date Ended Current:	Not reported
Owner/Operator Address:	PO BOX 354400
Owner/Operator City,State,Zip:	SEATTLE, WA 98195
Owner/Operator Telephone:	206-543-0467
Owner/Operator Telephone Ext:	Not reported
Owner/Operator Fax:	Not reported
Owner/Operator Email:	Not reported
Owner/Operator Indicator:	Operator
Owner/Operator Name: WA UW	
Legal Status:	State
Date Became Current:	19960626
Date Ended Current:	Not reported
Owner/Operator Address:	PO BOX 354400
Owner/Operator City,State,Zip:	SEATTLE, WA 98195
Owner/Operator Telephone:	206-543-0467
Owner/Operator Telephone Ext:	Not reported
Owner/Operator Fax:	Not reported
Owner/Operator Email:	Not reported
Owner/Operator Indicator:	Owner
Owner/Operator Name: WA UW	
Legal Status:	State
Date Became Current:	19960626
Date Ended Current:	Not reported
Owner/Operator Address:	PO BOX 354400
Owner/Operator City,State,Zip:	SEATTLE, WA 98195-4400
Owner/Operator Telephone:	Not reported
Owner/Operator Telephone Ext:	Not reported
Owner/Operator Fax:	Not reported
Owner/Operator Email:	Not reported
Owner/Operator Indicator:	Operator
Owner/Operator Name: WA UW	
Legal Status:	State
Date Became Current:	Not reported
Date Ended Current:	Not reported
Owner/Operator Address:	PO BOX 354400
Owner/Operator City,State,Zip:	SEATTLE, WA 98195-4400
Owner/Operator Telephone:	206-543-0467
Owner/Operator Telephone Ext:	Not reported
Owner/Operator Fax:	Not reported
Owner/Operator Email:	Not reported
Owner/Operator Indicator:	Operator
Owner/Operator Name: WA UW	
Legal Status:	State
Date Became Current:	19960626
Date Ended Current:	Not reported
Owner/Operator Address:	PO BOX 354400
Owner/Operator City,State,Zip:	SEATTLE, WA 98195
Owner/Operator Telephone:	206-543-0467
Owner/Operator Telephone Ext:	Not reported
Owner/Operator Fax:	Not reported
Owner/Operator Email:	Not reported

DRAFT

WA UW HARBORVIEW MEDICAL CENTER (Continued) **1000231748**

Owner/Operator Indicator:	Operator
Owner/Operator Name: WA UW	
Legal Status:	State
Date Became Current:	19960626
Date Ended Current:	Not reported
Owner/Operator Address:	PO BOX 354400
Owner/Operator City,State,Zip:	SEATTLE, WA 98195
Owner/Operator Telephone:	206-543-0467
Owner/Operator Telephone Ext:	Not reported
Owner/Operator Fax:	Not reported
Owner/Operator Email:	Not reported

Owner/Operator Indicator:	Owner
Owner/Operator Name: WA UW HARBORVIEW MEDICAL CENTER	
Legal Status:	Private
Date Became Current:	Not reported
Date Ended Current:	Not reported
Owner/Operator Address:	325 9TH AVE
Owner/Operator City,State,Zip:	SEATTLE, WA 98104
Owner/Operator Telephone:	000-000-0000
Owner/Operator Telephone Ext:	Not reported
Owner/Operator Fax:	Not reported
Owner/Operator Email:	Not reported

Owner/Operator Indicator:	Operator
Owner/Operator Name: WA UW HARBORVIEW MEDICAL CENTER	
Legal Status:	Private
Date Became Current:	Not reported
Date Ended Current:	Not reported
Owner/Operator Address:	325 9TH AVE
Owner/Operator City,State,Zip:	SEATTLE, WA 98104
Owner/Operator Telephone:	000-000-0000
Owner/Operator Telephone Ext:	Not reported
Owner/Operator Fax:	Not reported
Owner/Operator Email:	Not reported

Owner/Operator Indicator:	Operator
Owner/Operator Name: WA UW	
Legal Status:	Private
Date Became Current:	Not reported
Date Ended Current:	Not reported
Owner/Operator Address:	PO BOX 354400
Owner/Operator City,State,Zip:	SEATTLE, WA 98195
Owner/Operator Telephone:	206-685-2848
Owner/Operator Telephone Ext:	Not reported
Owner/Operator Fax:	Not reported
Owner/Operator Email:	Not reported

Owner/Operator Indicator:	Operator
Owner/Operator Name: WA UW	
Legal Status:	Private
Date Became Current:	Not reported
Date Ended Current:	Not reported
Owner/Operator Address:	PO BOX 354400
Owner/Operator City,State,Zip:	SEATTLE, WA 98195
Owner/Operator Telephone:	206-685-2848
Owner/Operator Telephone Ext:	Not reported

DRAFT

WA UW HARBORVIEW MEDICAL CENTER (Continued) **1000231748**

Owner/Operator Fax: Not reported
Owner/Operator Email: Not reported

Owner/Operator Indicator: Operator
Owner/Operator Name: WA UW
Legal Status: Private
Date Became Current: Not reported
Date Ended Current: Not reported
Owner/Operator Address: PO BOX 354400
Owner/Operator City,State,Zip: SEATTLE, WA 98195
Owner/Operator Telephone: 206-543-0467
Owner/Operator Telephone Ext: Not reported
Owner/Operator Fax: Not reported
Owner/Operator Email: Not reported

Owner/Operator Indicator: Operator
Owner/Operator Name: WA UW
Legal Status: Private
Date Became Current: Not reported
Date Ended Current: Not reported
Owner/Operator Address: PO BOX 354400
Owner/Operator City,State,Zip: SEATTLE, WA 98195
Owner/Operator Telephone: 206-543-0467
Owner/Operator Telephone Ext: Not reported
Owner/Operator Fax: Not reported
Owner/Operator Email: Not reported

Owner/Operator Indicator: Owner
Owner/Operator Name: KING COUNTY INTERNATIONAL AIRPORT
Legal Status: Private
Date Became Current: Not reported
Date Ended Current: Not reported
Owner/Operator Address: 500 4TH AVE STE 500
Owner/Operator City,State,Zip: SEATTLE, WA 98104
Owner/Operator Telephone: 206-296-7470
Owner/Operator Telephone Ext: Not reported
Owner/Operator Fax: Not reported
Owner/Operator Email: Not reported

Owner/Operator Indicator: Owner
Owner/Operator Name: KING COUNTY INTERNATIONAL AIRPORT
Legal Status: Private
Date Became Current: Not reported
Date Ended Current: Not reported
Owner/Operator Address: 500 4TH AVE STE 500
Owner/Operator City,State,Zip: SEATTLE, WA 98104
Owner/Operator Telephone: 206-296-7470
Owner/Operator Telephone Ext: Not reported
Owner/Operator Fax: Not reported
Owner/Operator Email: Not reported

Owner/Operator Indicator: Owner
Owner/Operator Name: KING COUNTY INTERNATIONAL AIRPORT
Legal Status: County
Date Became Current: 20171231
Date Ended Current: Not reported
Owner/Operator Address: 500 4TH AVE STE 500

DRAFT

WA UW HARBORVIEW MEDICAL CENTER (Continued) **1000231748**

Owner/Operator City,State,Zip:	SEATTLE, WA 98104
Owner/Operator Telephone:	206-296-7470
Owner/Operator Telephone Ext:	Not reported
Owner/Operator Fax:	Not reported
Owner/Operator Email:	Not reported
Owner/Operator Indicator:	Operator
Owner/Operator Name: WA UW	
Legal Status:	State
Date Became Current:	19960626
Date Ended Current:	Not reported
Owner/Operator Address:	PO BOX 354400
Owner/Operator City,State,Zip:	SEATTLE, WA 98195-4400
Owner/Operator Telephone:	206-543-0467
Owner/Operator Telephone Ext:	Not reported
Owner/Operator Fax:	Not reported
Owner/Operator Email:	Not reported
Owner/Operator Indicator:	Owner
Owner/Operator Name: WA UW HARBORVIEW MEDICAL CENTER	
Legal Status:	Private
Date Became Current:	Not reported
Date Ended Current:	Not reported
Owner/Operator Address:	325 9TH AVE
Owner/Operator City,State,Zip:	SEATTLE, WA 98104
Owner/Operator Telephone:	000-000-0000
Owner/Operator Telephone Ext:	Not reported
Owner/Operator Fax:	Not reported
Owner/Operator Email:	Not reported
Owner/Operator Indicator:	Operator
Owner/Operator Name: WA UW HARBORVIEW MEDICAL CENTER	
Legal Status:	Private
Date Became Current:	Not reported
Date Ended Current:	Not reported
Owner/Operator Address:	325 9TH AVE
Owner/Operator City,State,Zip:	SEATTLE, WA 98104
Owner/Operator Telephone:	000-000-0000
Owner/Operator Telephone Ext:	Not reported
Owner/Operator Fax:	Not reported
Owner/Operator Email:	Not reported
Owner/Operator Indicator:	Owner
Owner/Operator Name: WA UW	
Legal Status:	Private
Date Became Current:	19960626
Date Ended Current:	Not reported
Owner/Operator Address:	PO BOX 354400
Owner/Operator City,State,Zip:	SEATTLE, WA 98195
Owner/Operator Telephone:	206-685-2848
Owner/Operator Telephone Ext:	Not reported
Owner/Operator Fax:	Not reported
Owner/Operator Email:	Not reported
Owner/Operator Indicator:	Operator
Owner/Operator Name: WA UW	
Legal Status:	Private

DRAFT

WA UW HARBORVIEW MEDICAL CENTER (Continued) **1000231748**

Date Became Current: Not reported
Date Ended Current: Not reported
Owner/Operator Address: PO BOX 354400
Owner/Operator City,State,Zip: SEATTLE, WA 98195
Owner/Operator Telephone: 206-685-2848
Owner/Operator Telephone Ext: Not reported
Owner/Operator Fax: Not reported
Owner/Operator Email: Not reported

Owner/Operator Indicator: Owner
Owner/Operator Name: KING COUNTY INTERNATIONAL AIRPORT
Legal Status: Private
Date Became Current: Not reported
Date Ended Current: Not reported
Owner/Operator Address: 500 4TH AVE STE 500
Owner/Operator City,State,Zip: SEATTLE, WA 98104
Owner/Operator Telephone: 206-296-7470
Owner/Operator Telephone Ext: Not reported
Owner/Operator Fax: Not reported
Owner/Operator Email: Not reported

Owner/Operator Indicator: Owner
Owner/Operator Name: KING COUNTY INTERNATIONAL AIRPORT
Legal Status: Private
Date Became Current: Not reported
Date Ended Current: Not reported
Owner/Operator Address: 500 4TH AVE STE 500
Owner/Operator City,State,Zip: SEATTLE, WA 98104
Owner/Operator Telephone: 206-296-7470
Owner/Operator Telephone Ext: Not reported
Owner/Operator Fax: Not reported
Owner/Operator Email: Not reported

Owner/Operator Indicator: Operator
Owner/Operator Name: WA UW
Legal Status: Private
Date Became Current: Not reported
Date Ended Current: Not reported
Owner/Operator Address: PO BOX 354400
Owner/Operator City,State,Zip: SEATTLE, WA 98195
Owner/Operator Telephone: 206-543-0467
Owner/Operator Telephone Ext: Not reported
Owner/Operator Fax: Not reported
Owner/Operator Email: Not reported

Owner/Operator Indicator: Owner
Owner/Operator Name: WA UW
Legal Status: Private
Date Became Current: 19960626
Date Ended Current: Not reported
Owner/Operator Address: PO BOX 354400
Owner/Operator City,State,Zip: SEATTLE, WA 98195
Owner/Operator Telephone: 206-543-0467
Owner/Operator Telephone Ext: Not reported
Owner/Operator Fax: Not reported
Owner/Operator Email: Not reported

DRAFT

WA UW HARBORVIEW MEDICAL CENTER (Continued) **1000231748**

Owner/Operator Indicator: Operator
Owner/Operator Name: WA UW
Legal Status: Private
Date Became Current: Not reported
Date Ended Current: Not reported
Owner/Operator Address: PO BOX 354400
Owner/Operator City,State,Zip: SEATTLE, WA 98195
Owner/Operator Telephone: 206-543-0467
Owner/Operator Telephone Ext: Not reported
Owner/Operator Fax: Not reported
Owner/Operator Email: Not reported

Owner/Operator Indicator: Owner
Owner/Operator Name: KING COUNTY INTERNATIONAL AIRPORT
Legal Status: Private
Date Became Current: Not reported
Date Ended Current: Not reported
Owner/Operator Address: 500 4TH AVE STE 500
Owner/Operator City,State,Zip: SEATTLE, WA 98104
Owner/Operator Telephone: 206-296-7470
Owner/Operator Telephone Ext: Not reported
Owner/Operator Fax: Not reported
Owner/Operator Email: Not reported

Owner/Operator Indicator: Owner
Owner/Operator Name: WA UW
Legal Status: Private
Date Became Current: 19960626
Date Ended Current: Not reported
Owner/Operator Address: PO BOX 354400
Owner/Operator City,State,Zip: SEATTLE, WA 98195
Owner/Operator Telephone: 206-543-0467
Owner/Operator Telephone Ext: Not reported
Owner/Operator Fax: Not reported
Owner/Operator Email: Not reported

Owner/Operator Indicator: Owner
Owner/Operator Name: KING COUNTY INTERNATIONAL AIRPORT
Legal Status: Private
Date Became Current: Not reported
Date Ended Current: Not reported
Owner/Operator Address: 500 4TH AVE STE 500
Owner/Operator City,State,Zip: SEATTLE, WA 98104
Owner/Operator Telephone: 206-296-7470
Owner/Operator Telephone Ext: Not reported
Owner/Operator Fax: Not reported
Owner/Operator Email: Not reported

Owner/Operator Indicator: Operator
Owner/Operator Name: WA UW
Legal Status: State
Date Became Current: 19960626
Date Ended Current: Not reported
Owner/Operator Address: PO BOX 354400
Owner/Operator City,State,Zip: SEATTLE, WA 98195
Owner/Operator Telephone: 206-543-0467
Owner/Operator Telephone Ext: Not reported

DRAFT

WA UW HARBORVIEW MEDICAL CENTER (Continued) **1000231748**

Owner/Operator Fax: Not reported
Owner/Operator Email: Not reported

Owner/Operator Indicator: Owner
Owner/Operator Name: KING COUNTY INTERNATIONAL AIRPORT
Legal Status: County
Date Became Current: 20171231
Date Ended Current: Not reported
Owner/Operator Address: 500 4TH AVE STE 500
Owner/Operator City,State,Zip: SEATTLE, WA 98104
Owner/Operator Telephone: 206-296-7470
Owner/Operator Telephone Ext: Not reported
Owner/Operator Fax: Not reported
Owner/Operator Email: Not reported

Owner/Operator Indicator: Owner
Owner/Operator Name: WA UW
Legal Status: State
Date Became Current: 19960626
Date Ended Current: Not reported
Owner/Operator Address: PO BOX 354400
Owner/Operator City,State,Zip: SEATTLE, WA 98195
Owner/Operator Telephone: 206-543-0467
Owner/Operator Telephone Ext: Not reported
Owner/Operator Fax: Not reported
Owner/Operator Email: Not reported

Owner/Operator Indicator: Owner
Owner/Operator Name: WA UW
Legal Status: State
Date Became Current: 19960626
Date Ended Current: Not reported
Owner/Operator Address: PO BOX 354400
Owner/Operator City,State,Zip: SEATTLE, WA 98195-4400
Owner/Operator Telephone: 206-543-0467
Owner/Operator Telephone Ext: Not reported
Owner/Operator Fax: Not reported
Owner/Operator Email: Not reported

Owner/Operator Indicator: Operator
Owner/Operator Name: WA UW
Legal Status: State
Date Became Current: Not reported
Date Ended Current: Not reported
Owner/Operator Address: PO BOX 354400
Owner/Operator City,State,Zip: SEATTLE, WA 98195-4400
Owner/Operator Telephone: 206-543-0467
Owner/Operator Telephone Ext: Not reported
Owner/Operator Fax: Not reported
Owner/Operator Email: Not reported

Owner/Operator Indicator: Owner
Owner/Operator Name: WA UW
Legal Status: State
Date Became Current: Not reported
Date Ended Current: Not reported
Owner/Operator Address: PO BOX 354400

DRAFT

WA UW HARBORVIEW MEDICAL CENTER (Continued) **1000231748**

Owner/Operator City,State,Zip:	SEATTLE, WA 98195-4400
Owner/Operator Telephone:	206-543-0467
Owner/Operator Telephone Ext:	Not reported
Owner/Operator Fax:	Not reported
Owner/Operator Email:	Not reported

Owner/Operator Indicator:	Owner
Owner/Operator Name:	KING COUNTY INTERNATIONAL AIRPORT
Legal Status:	County
Date Became Current:	20171231
Date Ended Current:	Not reported
Owner/Operator Address:	500 4TH AVE STE 500
Owner/Operator City,State,Zip:	SEATTLE, WA 98104
Owner/Operator Telephone:	206-296-7470
Owner/Operator Telephone Ext:	Not reported
Owner/Operator Fax:	Not reported
Owner/Operator Email:	Not reported

Owner/Operator Indicator:	Owner
Owner/Operator Name:	KING COUNTY INTERNATIONAL AIRPORT
Legal Status:	County
Date Became Current:	20171231
Date Ended Current:	Not reported
Owner/Operator Address:	500 4TH AVE STE 500
Owner/Operator City,State,Zip:	SEATTLE, WA 98104
Owner/Operator Telephone:	206-296-7470
Owner/Operator Telephone Ext:	Not reported
Owner/Operator Fax:	Not reported
Owner/Operator Email:	Not reported

Owner/Operator Indicator:	Owner
Owner/Operator Name:	WA UW HARBORVIEW MEDICAL CENTER
Legal Status:	Private
Date Became Current:	Not reported
Date Ended Current:	Not reported
Owner/Operator Address:	325 9TH AVE
Owner/Operator City,State,Zip:	SEATTLE, WA 98104
Owner/Operator Telephone:	000-000-0000
Owner/Operator Telephone Ext:	Not reported
Owner/Operator Fax:	Not reported
Owner/Operator Email:	Not reported

Owner/Operator Indicator:	Operator
Owner/Operator Name:	WA UW
Legal Status:	Private
Date Became Current:	Not reported
Date Ended Current:	Not reported
Owner/Operator Address:	PO BOX 354400
Owner/Operator City,State,Zip:	SEATTLE, WA 98195
Owner/Operator Telephone:	206-685-2848
Owner/Operator Telephone Ext:	Not reported
Owner/Operator Fax:	Not reported
Owner/Operator Email:	Not reported

Owner/Operator Indicator:	Owner
Owner/Operator Name:	KING COUNTY INTERNATIONAL AIRPORT
Legal Status:	Private

DRAFT

WA UW HARBORVIEW MEDICAL CENTER (Continued) **1000231748**

Date Became Current: Not reported
Date Ended Current: Not reported
Owner/Operator Address: 500 4TH AVE STE 500
Owner/Operator City,State,Zip: SEATTLE, WA 98104
Owner/Operator Telephone: 206-296-7470
Owner/Operator Telephone Ext: Not reported
Owner/Operator Fax: Not reported
Owner/Operator Email: Not reported

Owner/Operator Indicator: Owner
Owner/Operator Name: KING COUNTY INTERNATIONAL AIRPORT
Legal Status: Private
Date Became Current: Not reported
Date Ended Current: Not reported
Owner/Operator Address: 500 4TH AVE STE 500
Owner/Operator City,State,Zip: SEATTLE, WA 98104
Owner/Operator Telephone: 206-296-7470
Owner/Operator Telephone Ext: Not reported
Owner/Operator Fax: Not reported
Owner/Operator Email: Not reported

Owner/Operator Indicator: Owner
Owner/Operator Name: KING COUNTY INTERNATIONAL AIRPORT
Legal Status: Private
Date Became Current: Not reported
Date Ended Current: Not reported
Owner/Operator Address: 500 4TH AVE STE 500
Owner/Operator City,State,Zip: SEATTLE, WA 98104
Owner/Operator Telephone: 206-296-7470
Owner/Operator Telephone Ext: Not reported
Owner/Operator Fax: Not reported
Owner/Operator Email: Not reported

Owner/Operator Indicator: Owner
Owner/Operator Name: WA UW
Legal Status: Private
Date Became Current: 19960626
Date Ended Current: Not reported
Owner/Operator Address: PO BOX 354400
Owner/Operator City,State,Zip: SEATTLE, WA 98195
Owner/Operator Telephone: 206-543-0467
Owner/Operator Telephone Ext: Not reported
Owner/Operator Fax: Not reported
Owner/Operator Email: Not reported

Owner/Operator Indicator: Operator
Owner/Operator Name: WA UW
Legal Status: Private
Date Became Current: Not reported
Date Ended Current: Not reported
Owner/Operator Address: PO BOX 354400
Owner/Operator City,State,Zip: SEATTLE, WA 98195
Owner/Operator Telephone: 206-543-0467
Owner/Operator Telephone Ext: Not reported
Owner/Operator Fax: Not reported
Owner/Operator Email: Not reported

DRAFT

WA UW HARBORVIEW MEDICAL CENTER (Continued) **1000231748**

Owner/Operator Indicator:	Owner
Owner/Operator Name: WA UW	
Legal Status:	Private
Date Became Current:	19960626
Date Ended Current:	Not reported
Owner/Operator Address:	PO BOX 354400
Owner/Operator City,State,Zip:	SEATTLE, WA 98195
Owner/Operator Telephone:	206-543-0467
Owner/Operator Telephone Ext:	Not reported
Owner/Operator Fax:	Not reported
Owner/Operator Email:	Not reported

Owner/Operator Indicator:	Operator
Owner/Operator Name: WA UW	
Legal Status:	Private
Date Became Current:	Not reported
Date Ended Current:	Not reported
Owner/Operator Address:	PO BOX 354400
Owner/Operator City,State,Zip:	SEATTLE, WA 98195
Owner/Operator Telephone:	206-543-0467
Owner/Operator Telephone Ext:	Not reported
Owner/Operator Fax:	Not reported
Owner/Operator Email:	Not reported

Owner/Operator Indicator:	Owner
Owner/Operator Name: KING COUNTY INTERNATIONAL AIRPORT	
Legal Status:	Private
Date Became Current:	Not reported
Date Ended Current:	Not reported
Owner/Operator Address:	500 4TH AVE STE 500
Owner/Operator City,State,Zip:	SEATTLE, WA 98104
Owner/Operator Telephone:	206-296-7470
Owner/Operator Telephone Ext:	Not reported
Owner/Operator Fax:	Not reported
Owner/Operator Email:	Not reported

Owner/Operator Indicator:	Owner
Owner/Operator Name: WA UW	
Legal Status:	Private
Date Became Current:	19960626
Date Ended Current:	Not reported
Owner/Operator Address:	PO BOX 354400
Owner/Operator City,State,Zip:	SEATTLE, WA 98195
Owner/Operator Telephone:	206-543-0467
Owner/Operator Telephone Ext:	Not reported
Owner/Operator Fax:	Not reported
Owner/Operator Email:	Not reported

Owner/Operator Indicator:	Owner
Owner/Operator Name: WA UW	
Legal Status:	State
Date Became Current:	19960626
Date Ended Current:	Not reported
Owner/Operator Address:	PO BOX 354400
Owner/Operator City,State,Zip:	SEATTLE, WA 98195
Owner/Operator Telephone:	206-543-0467
Owner/Operator Telephone Ext:	Not reported

DRAFT

WA UW HARBORVIEW MEDICAL CENTER (Continued) **1000231748**

Owner/Operator Fax:	Not reported
Owner/Operator Email:	Not reported
Owner/Operator Indicator:	Operator
Owner/Operator Name: WA UW	
Legal Status:	State
Date Became Current:	19960626
Date Ended Current:	Not reported
Owner/Operator Address:	PO BOX 354400
Owner/Operator City,State,Zip:	SEATTLE, WA 98195
Owner/Operator Telephone:	206-543-0467
Owner/Operator Telephone Ext:	Not reported
Owner/Operator Fax:	Not reported
Owner/Operator Email:	Not reported
Owner/Operator Indicator:	Owner
Owner/Operator Name: WA UW	
Legal Status:	State
Date Became Current:	19960626
Date Ended Current:	Not reported
Owner/Operator Address:	PO BOX 354400
Owner/Operator City,State,Zip:	SEATTLE, WA 98195-4400
Owner/Operator Telephone:	Not reported
Owner/Operator Telephone Ext:	Not reported
Owner/Operator Fax:	Not reported
Owner/Operator Email:	Not reported
Owner/Operator Indicator:	Operator
Owner/Operator Name: WA UW	
Legal Status:	State
Date Became Current:	19960626
Date Ended Current:	Not reported
Owner/Operator Address:	PO BOX 354400
Owner/Operator City,State,Zip:	SEATTLE, WA 98195-4400
Owner/Operator Telephone:	Not reported
Owner/Operator Telephone Ext:	Not reported
Owner/Operator Fax:	Not reported
Owner/Operator Email:	Not reported
Owner/Operator Indicator:	Owner
Owner/Operator Name: WA UW	
Legal Status:	State
Date Became Current:	19960626
Date Ended Current:	Not reported
Owner/Operator Address:	PO BOX 354400
Owner/Operator City,State,Zip:	SEATTLE, WA 98195-4400
Owner/Operator Telephone:	206-543-0467
Owner/Operator Telephone Ext:	Not reported
Owner/Operator Fax:	Not reported
Owner/Operator Email:	Not reported
Owner/Operator Indicator:	Operator
Owner/Operator Name: WA UW	
Legal Status:	State
Date Became Current:	19960626
Date Ended Current:	Not reported
Owner/Operator Address:	PO BOX 354400

DRAFT

WA UW HARBORVIEW MEDICAL CENTER (Continued) **1000231748**

Owner/Operator City,State,Zip:	SEATTLE, WA 98195-4400
Owner/Operator Telephone:	206-543-0467
Owner/Operator Telephone Ext:	Not reported
Owner/Operator Fax:	Not reported
Owner/Operator Email:	Not reported
Owner/Operator Indicator:	Owner
Owner/Operator Name: WA UW	
Legal Status:	Private
Date Became Current:	19960626
Date Ended Current:	Not reported
Owner/Operator Address:	PO BOX 354400
Owner/Operator City,State,Zip:	SEATTLE, WA 98195
Owner/Operator Telephone:	206-685-2848
Owner/Operator Telephone Ext:	Not reported
Owner/Operator Fax:	Not reported
Owner/Operator Email:	Not reported
Owner/Operator Indicator:	Owner
Owner/Operator Name: WA UW	
Legal Status:	Private
Date Became Current:	19960626
Date Ended Current:	Not reported
Owner/Operator Address:	PO BOX 354400
Owner/Operator City,State,Zip:	SEATTLE, WA 98195
Owner/Operator Telephone:	206-685-2848
Owner/Operator Telephone Ext:	Not reported
Owner/Operator Fax:	Not reported
Owner/Operator Email:	Not reported
Owner/Operator Indicator:	Owner
Owner/Operator Name: KING COUNTY INTERNATIONAL AIRPORT	
Legal Status:	Private
Date Became Current:	Not reported
Date Ended Current:	Not reported
Owner/Operator Address:	500 4TH AVE STE 500
Owner/Operator City,State,Zip:	SEATTLE, WA 98104
Owner/Operator Telephone:	206-296-7470
Owner/Operator Telephone Ext:	Not reported
Owner/Operator Fax:	Not reported
Owner/Operator Email:	Not reported
Owner/Operator Indicator:	Operator
Owner/Operator Name: WA UW	
Legal Status:	Private
Date Became Current:	Not reported
Date Ended Current:	Not reported
Owner/Operator Address:	PO BOX 354400
Owner/Operator City,State,Zip:	SEATTLE, WA 98195
Owner/Operator Telephone:	206-543-0467
Owner/Operator Telephone Ext:	Not reported
Owner/Operator Fax:	Not reported
Owner/Operator Email:	Not reported
Owner/Operator Indicator:	Owner
Owner/Operator Name: KING COUNTY INTERNATIONAL AIRPORT	
Legal Status:	Private

DRAFT

WA UW HARBORVIEW MEDICAL CENTER (Continued) **1000231748**

Date Became Current: Not reported
Date Ended Current: Not reported
Owner/Operator Address: 500 4TH AVE STE 500
Owner/Operator City,State,Zip: SEATTLE, WA 98104
Owner/Operator Telephone: 206-296-7470
Owner/Operator Telephone Ext: Not reported
Owner/Operator Fax: Not reported
Owner/Operator Email: Not reported

Owner/Operator Indicator: Owner
Owner/Operator Name: KING COUNTY INTERNATIONAL AIRPORT
Legal Status: Private
Date Became Current: Not reported
Date Ended Current: Not reported
Owner/Operator Address: 500 4TH AVE STE 500
Owner/Operator City,State,Zip: SEATTLE, WA 98104
Owner/Operator Telephone: 206-296-7470
Owner/Operator Telephone Ext: Not reported
Owner/Operator Fax: Not reported
Owner/Operator Email: Not reported

Owner/Operator Indicator: Operator
Owner/Operator Name: WA UW
Legal Status: Private
Date Became Current: Not reported
Date Ended Current: Not reported
Owner/Operator Address: PO BOX 354400
Owner/Operator City,State,Zip: SEATTLE, WA 98195
Owner/Operator Telephone: 206-543-0467
Owner/Operator Telephone Ext: Not reported
Owner/Operator Fax: Not reported
Owner/Operator Email: Not reported

Owner/Operator Indicator: Owner
Owner/Operator Name: KING COUNTY INTERNATIONAL AIRPORT
Legal Status: County
Date Became Current: 20171231
Date Ended Current: Not reported
Owner/Operator Address: 500 4TH AVE STE 500
Owner/Operator City,State,Zip: SEATTLE, WA 98104
Owner/Operator Telephone: 206-296-7470
Owner/Operator Telephone Ext: Not reported
Owner/Operator Fax: Not reported
Owner/Operator Email: Not reported

Historic Generators:
Receive Date: 20100209
Handler Name: WA UW HARBORVIEW MEDICAL CENTER
Federal Waste Generator Description: Large Quantity Generator
State District Owner: WA
Large Quantity Handler of Universal Waste: No
Recognized Trader Importer: No
Recognized Trader Exporter: No
Spent Lead Acid Battery Importer: No
Spent Lead Acid Battery Exporter: No
Current Record: No
Non Storage Recycler Activity: Not reported

DRAFT

WA UW HARBORVIEW MEDICAL CENTER (Continued) **1000231748**

Electronic Manifest Broker: Not reported

Receive Date: 20120220
Handler Name: WA UW HARBORVIEW MEDICAL CENTER
Federal Waste Generator Description: Large Quantity Generator
State District Owner: WA
Large Quantity Handler of Universal Waste: No
Recognized Trader Importer: No
Recognized Trader Exporter: No
Spent Lead Acid Battery Importer: No
Spent Lead Acid Battery Exporter: No
Current Record: No
Non Storage Recycler Activity: Not reported
Electronic Manifest Broker: Not reported

Receive Date: 20140220
Handler Name: WA UW HARBORVIEW MEDICAL CENTER
Federal Waste Generator Description: Large Quantity Generator
State District Owner: WA
Large Quantity Handler of Universal Waste: No
Recognized Trader Importer: No
Recognized Trader Exporter: No
Spent Lead Acid Battery Importer: No
Spent Lead Acid Battery Exporter: No
Current Record: No
Non Storage Recycler Activity: Not reported
Electronic Manifest Broker: Not reported

Receive Date: 20160226
Handler Name: WA UW HARBORVIEW MEDICAL CENTER
Federal Waste Generator Description: Large Quantity Generator
State District Owner: WA
Large Quantity Handler of Universal Waste: No
Recognized Trader Importer: No
Recognized Trader Exporter: No
Spent Lead Acid Battery Importer: No
Spent Lead Acid Battery Exporter: No
Current Record: No
Non Storage Recycler Activity: Not reported
Electronic Manifest Broker: Not reported

Receive Date: 20180221
Handler Name: WA UW HARBORVIEW MEDICAL CENTER
Federal Waste Generator Description: Large Quantity Generator
State District Owner: WA
Large Quantity Handler of Universal Waste: Yes
Recognized Trader Importer: No
Recognized Trader Exporter: No
Spent Lead Acid Battery Importer: No
Spent Lead Acid Battery Exporter: No
Current Record: No
Non Storage Recycler Activity: No
Electronic Manifest Broker: No

Receive Date: 20200422
Handler Name: WA UW HARBORVIEW MEDICAL CENTER
Federal Waste Generator Description: Large Quantity Generator

DRAFT

WA UW HARBORVIEW MEDICAL CENTER (Continued) **1000231748**

State District Owner:	WA
Large Quantity Handler of Universal Waste:	No
Recognized Trader Importer:	No
Recognized Trader Exporter:	No
Spent Lead Acid Battery Importer:	No
Spent Lead Acid Battery Exporter:	No
Current Record:	No
Non Storage Recycler Activity:	No
Electronic Manifest Broker:	No

Receive Date:	20220222
Handler Name:	WA UW HARBORVIEW MEDICAL CENTER
Federal Waste Generator Description:	Large Quantity Generator
State District Owner:	WA
Large Quantity Handler of Universal Waste:	No
Recognized Trader Importer:	No
Recognized Trader Exporter:	No
Spent Lead Acid Battery Importer:	No
Spent Lead Acid Battery Exporter:	No
Current Record:	No
Non Storage Recycler Activity:	No
Electronic Manifest Broker:	No

Receive Date:	20110217
Handler Name:	WA UW HARBORVIEW MEDICAL CENTER
Federal Waste Generator Description:	Large Quantity Generator
State District Owner:	WA
Large Quantity Handler of Universal Waste:	No
Recognized Trader Importer:	No
Recognized Trader Exporter:	No
Spent Lead Acid Battery Importer:	No
Spent Lead Acid Battery Exporter:	No
Current Record:	No
Non Storage Recycler Activity:	Not reported
Electronic Manifest Broker:	Not reported

Receive Date:	19931231
Handler Name:	WA UW HARBORVIEW MEDICAL CENTER
Federal Waste Generator Description:	Small Quantity Generator
State District Owner:	WA
Large Quantity Handler of Universal Waste:	No
Recognized Trader Importer:	No
Recognized Trader Exporter:	No
Spent Lead Acid Battery Importer:	No
Spent Lead Acid Battery Exporter:	No
Current Record:	No
Non Storage Recycler Activity:	Not reported
Electronic Manifest Broker:	Not reported

Receive Date:	19940101
Handler Name:	WA UW HARBORVIEW MEDICAL CENTER
Federal Waste Generator Description:	Not a generator, verified
State District Owner:	WA
Large Quantity Handler of Universal Waste:	No
Recognized Trader Importer:	No
Recognized Trader Exporter:	No
Spent Lead Acid Battery Importer:	No

DRAFT

WA UW HARBORVIEW MEDICAL CENTER (Continued) **1000231748**

Spent Lead Acid Battery Exporter: No
Current Record: No
Non Storage Recycler Activity: Not reported
Electronic Manifest Broker: Not reported

Receive Date: 19950101
Handler Name: WA UW HARBORVIEW MEDICAL CENTER
Federal Waste Generator Description: Not a generator, verified
State District Owner: WA
Large Quantity Handler of Universal Waste: No
Recognized Trader Importer: No
Recognized Trader Exporter: No
Spent Lead Acid Battery Importer: No
Spent Lead Acid Battery Exporter: No
Current Record: No
Non Storage Recycler Activity: Not reported
Electronic Manifest Broker: Not reported

Receive Date: 19960308
Handler Name: WA UW HARBORVIEW MEDICAL CENTER
Federal Waste Generator Description: Large Quantity Generator
State District Owner: WA
Large Quantity Handler of Universal Waste: No
Recognized Trader Importer: No
Recognized Trader Exporter: No
Spent Lead Acid Battery Importer: No
Spent Lead Acid Battery Exporter: No
Current Record: No
Non Storage Recycler Activity: Not reported
Electronic Manifest Broker: Not reported

Receive Date: 19970303
Handler Name: WA UW HARBORVIEW MEDICAL CENTER
Federal Waste Generator Description: Large Quantity Generator
State District Owner: WA
Large Quantity Handler of Universal Waste: No
Recognized Trader Importer: No
Recognized Trader Exporter: No
Spent Lead Acid Battery Importer: No
Spent Lead Acid Battery Exporter: No
Current Record: No
Non Storage Recycler Activity: Not reported
Electronic Manifest Broker: Not reported

Receive Date: 19980309
Handler Name: WA UW HARBORVIEW MEDICAL CENTER
Federal Waste Generator Description: Large Quantity Generator
State District Owner: WA
Large Quantity Handler of Universal Waste: No
Recognized Trader Importer: No
Recognized Trader Exporter: No
Spent Lead Acid Battery Importer: No
Spent Lead Acid Battery Exporter: No
Current Record: No
Non Storage Recycler Activity: Not reported
Electronic Manifest Broker: Not reported

DRAFT

WA UW HARBORVIEW MEDICAL CENTER (Continued) **1000231748**

Receive Date: 19990302
Handler Name: WA UW HARBORVIEW MEDICAL CENTER
Federal Waste Generator Description: Large Quantity Generator
State District Owner: WA
Large Quantity Handler of Universal Waste: No
Recognized Trader Importer: No
Recognized Trader Exporter: No
Spent Lead Acid Battery Importer: No
Spent Lead Acid Battery Exporter: No
Current Record: No
Non Storage Recycler Activity: Not reported
Electronic Manifest Broker: Not reported

Receive Date: 20000302
Handler Name: WA UW HARBORVIEW MEDICAL CENTER
Federal Waste Generator Description: Large Quantity Generator
State District Owner: WA
Large Quantity Handler of Universal Waste: No
Recognized Trader Importer: No
Recognized Trader Exporter: No
Spent Lead Acid Battery Importer: No
Spent Lead Acid Battery Exporter: No
Current Record: No
Non Storage Recycler Activity: Not reported
Electronic Manifest Broker: Not reported

Receive Date: 20010302
Handler Name: WA UW HARBORVIEW MEDICAL CENTER
Federal Waste Generator Description: Large Quantity Generator
State District Owner: WA
Large Quantity Handler of Universal Waste: No
Recognized Trader Importer: No
Recognized Trader Exporter: No
Spent Lead Acid Battery Importer: No
Spent Lead Acid Battery Exporter: No
Current Record: No
Non Storage Recycler Activity: Not reported
Electronic Manifest Broker: Not reported

Receive Date: 20020301
Handler Name: WA UW HARBORVIEW MEDICAL CENTER
Federal Waste Generator Description: Large Quantity Generator
State District Owner: WA
Large Quantity Handler of Universal Waste: No
Recognized Trader Importer: No
Recognized Trader Exporter: No
Spent Lead Acid Battery Importer: No
Spent Lead Acid Battery Exporter: No
Current Record: No
Non Storage Recycler Activity: Not reported
Electronic Manifest Broker: Not reported

Receive Date: 20030303
Handler Name: WA UW HARBORVIEW MEDICAL CENTER
Federal Waste Generator Description: Large Quantity Generator
State District Owner: WA
Large Quantity Handler of Universal Waste: No

DRAFT

WA UW HARBORVIEW MEDICAL CENTER (Continued) **1000231748**

Recognized Trader Importer: No
Recognized Trader Exporter: No
Spent Lead Acid Battery Importer: No
Spent Lead Acid Battery Exporter: No
Current Record: No
Non Storage Recycler Activity: Not reported
Electronic Manifest Broker: Not reported

Receive Date: 20040331
Handler Name: WA UW HARBORVIEW MEDICAL CENTER
Federal Waste Generator Description: Large Quantity Generator
State District Owner: WA
Large Quantity Handler of Universal Waste: No
Recognized Trader Importer: No
Recognized Trader Exporter: No
Spent Lead Acid Battery Importer: No
Spent Lead Acid Battery Exporter: No
Current Record: No
Non Storage Recycler Activity: Not reported
Electronic Manifest Broker: Not reported

Receive Date: 20050228
Handler Name: WA UW HARBORVIEW MEDICAL CENTER
Federal Waste Generator Description: Large Quantity Generator
State District Owner: WA
Large Quantity Handler of Universal Waste: No
Recognized Trader Importer: No
Recognized Trader Exporter: No
Spent Lead Acid Battery Importer: No
Spent Lead Acid Battery Exporter: No
Current Record: No
Non Storage Recycler Activity: Not reported
Electronic Manifest Broker: Not reported

Receive Date: 20060227
Handler Name: WA UW HARBORVIEW MEDICAL CENTER
Federal Waste Generator Description: Large Quantity Generator
State District Owner: WA
Large Quantity Handler of Universal Waste: No
Recognized Trader Importer: No
Recognized Trader Exporter: No
Spent Lead Acid Battery Importer: No
Spent Lead Acid Battery Exporter: No
Current Record: No
Non Storage Recycler Activity: Not reported
Electronic Manifest Broker: Not reported

Receive Date: 20070215
Handler Name: WA UW HARBORVIEW MEDICAL CENTER
Federal Waste Generator Description: Large Quantity Generator
State District Owner: WA
Large Quantity Handler of Universal Waste: No
Recognized Trader Importer: No
Recognized Trader Exporter: No
Spent Lead Acid Battery Importer: No
Spent Lead Acid Battery Exporter: No
Current Record: No

DRAFT

WA UW HARBORVIEW MEDICAL CENTER (Continued) **1000231748**

Non Storage Recycler Activity: Not reported
Electronic Manifest Broker: Not reported

Receive Date: 20080220
Handler Name: WA UW HARBORVIEW MEDICAL CENTER
Federal Waste Generator Description: Large Quantity Generator
State District Owner: WA
Large Quantity Handler of Universal Waste: No
Recognized Trader Importer: No
Recognized Trader Exporter: No
Spent Lead Acid Battery Importer: No
Spent Lead Acid Battery Exporter: No
Current Record: No
Non Storage Recycler Activity: Not reported
Electronic Manifest Broker: Not reported

Receive Date: 20090223
Handler Name: WA UW HARBORVIEW MEDICAL CENTER
Federal Waste Generator Description: Large Quantity Generator
State District Owner: WA
Large Quantity Handler of Universal Waste: No
Recognized Trader Importer: No
Recognized Trader Exporter: No
Spent Lead Acid Battery Importer: No
Spent Lead Acid Battery Exporter: No
Current Record: No
Non Storage Recycler Activity: Not reported
Electronic Manifest Broker: Not reported

Receive Date: 20100209
Handler Name: WA UW HARBORVIEW MEDICAL CENTER
Federal Waste Generator Description: Large Quantity Generator
State District Owner: WA
Large Quantity Handler of Universal Waste: No
Recognized Trader Importer: No
Recognized Trader Exporter: No
Spent Lead Acid Battery Importer: No
Spent Lead Acid Battery Exporter: No
Current Record: No
Non Storage Recycler Activity: Not reported
Electronic Manifest Broker: Not reported

Receive Date: 20110217
Handler Name: WA UW HARBORVIEW MEDICAL CENTER
Federal Waste Generator Description: Large Quantity Generator
State District Owner: WA
Large Quantity Handler of Universal Waste: No
Recognized Trader Importer: No
Recognized Trader Exporter: No
Spent Lead Acid Battery Importer: No
Spent Lead Acid Battery Exporter: No
Current Record: No
Non Storage Recycler Activity: Not reported
Electronic Manifest Broker: Not reported

Receive Date: 20120220
Handler Name: WA UW HARBORVIEW MEDICAL CENTER

DRAFT

WA UW HARBORVIEW MEDICAL CENTER (Continued) **1000231748**

Federal Waste Generator Description: Large Quantity Generator
State District Owner: WA
Large Quantity Handler of Universal Waste: No
Recognized Trader Importer: No
Recognized Trader Exporter: No
Spent Lead Acid Battery Importer: No
Spent Lead Acid Battery Exporter: No
Current Record: No
Non Storage Recycler Activity: Not reported
Electronic Manifest Broker: Not reported

Receive Date: 20130225
Handler Name: WA UW HARBORVIEW MEDICAL CENTER
Federal Waste Generator Description: Large Quantity Generator
State District Owner: WA
Large Quantity Handler of Universal Waste: No
Recognized Trader Importer: No
Recognized Trader Exporter: No
Spent Lead Acid Battery Importer: No
Spent Lead Acid Battery Exporter: No
Current Record: No
Non Storage Recycler Activity: Not reported
Electronic Manifest Broker: Not reported

Receive Date: 20140220
Handler Name: WA UW HARBORVIEW MEDICAL CENTER
Federal Waste Generator Description: Large Quantity Generator
State District Owner: WA
Large Quantity Handler of Universal Waste: No
Recognized Trader Importer: No
Recognized Trader Exporter: No
Spent Lead Acid Battery Importer: No
Spent Lead Acid Battery Exporter: No
Current Record: No
Non Storage Recycler Activity: Not reported
Electronic Manifest Broker: Not reported

Receive Date: 20150220
Handler Name: WA UW HARBORVIEW MEDICAL CENTER
Federal Waste Generator Description: Large Quantity Generator
State District Owner: WA
Large Quantity Handler of Universal Waste: No
Recognized Trader Importer: No
Recognized Trader Exporter: No
Spent Lead Acid Battery Importer: No
Spent Lead Acid Battery Exporter: No
Current Record: No
Non Storage Recycler Activity: Not reported
Electronic Manifest Broker: Not reported

Receive Date: 20160226
Handler Name: WA UW HARBORVIEW MEDICAL CENTER
Federal Waste Generator Description: Large Quantity Generator
State District Owner: WA
Large Quantity Handler of Universal Waste: No
Recognized Trader Importer: No
Recognized Trader Exporter: No

DRAFT

WA UW HARBORVIEW MEDICAL CENTER (Continued) **1000231748**

Spent Lead Acid Battery Importer: No
Spent Lead Acid Battery Exporter: No
Current Record: No
Non Storage Recycler Activity: Not reported
Electronic Manifest Broker: Not reported

Receive Date: 20170227
Handler Name: WA UW HARBORVIEW MEDICAL CENTER
Federal Waste Generator Description: Large Quantity Generator
State District Owner: WA
Large Quantity Handler of Universal Waste: No
Recognized Trader Importer: No
Recognized Trader Exporter: No
Spent Lead Acid Battery Importer: No
Spent Lead Acid Battery Exporter: No
Current Record: No
Non Storage Recycler Activity: Not reported
Electronic Manifest Broker: Not reported

Receive Date: 20170405
Handler Name: WA UW HARBORVIEW MEDICAL CENTER
Federal Waste Generator Description: Large Quantity Generator
State District Owner: WA
Large Quantity Handler of Universal Waste: No
Recognized Trader Importer: No
Recognized Trader Exporter: No
Spent Lead Acid Battery Importer: No
Spent Lead Acid Battery Exporter: No
Current Record: No
Non Storage Recycler Activity: Not reported
Electronic Manifest Broker: Not reported

Receive Date: 20180221
Handler Name: WA UW HARBORVIEW MEDICAL CENTER
Federal Waste Generator Description: Large Quantity Generator
State District Owner: WA
Large Quantity Handler of Universal Waste: No
Recognized Trader Importer: No
Recognized Trader Exporter: No
Spent Lead Acid Battery Importer: No
Spent Lead Acid Battery Exporter: No
Current Record: No
Non Storage Recycler Activity: Not reported
Electronic Manifest Broker: Not reported

Receive Date: 20190211
Handler Name: WA UW HARBORVIEW MEDICAL CENTER
Federal Waste Generator Description: Large Quantity Generator
State District Owner: WA
Large Quantity Handler of Universal Waste: No
Recognized Trader Importer: No
Recognized Trader Exporter: No
Spent Lead Acid Battery Importer: No
Spent Lead Acid Battery Exporter: No
Current Record: No
Non Storage Recycler Activity: Not reported
Electronic Manifest Broker: Not reported

DRAFT

WA UW HARBORVIEW MEDICAL CENTER (Continued) **1000231748**

Receive Date: 20190717
Handler Name: WA UW HARBORVIEW MEDICAL CENTER
Federal Waste Generator Description: Large Quantity Generator
State District Owner: WA
Large Quantity Handler of Universal Waste: No
Recognized Trader Importer: No
Recognized Trader Exporter: No
Spent Lead Acid Battery Importer: No
Spent Lead Acid Battery Exporter: No
Current Record: No
Non Storage Recycler Activity: No
Electronic Manifest Broker: No

Receive Date: 20200222
Handler Name: WA UW HARBORVIEW MEDICAL CENTER
Federal Waste Generator Description: Large Quantity Generator
State District Owner: WA
Large Quantity Handler of Universal Waste: No
Recognized Trader Importer: No
Recognized Trader Exporter: No
Spent Lead Acid Battery Importer: No
Spent Lead Acid Battery Exporter: No
Current Record: No
Non Storage Recycler Activity: Not reported
Electronic Manifest Broker: Not reported

Receive Date: 20200422
Handler Name: WA UW HARBORVIEW MEDICAL CENTER
Federal Waste Generator Description: Large Quantity Generator
State District Owner: WA
Large Quantity Handler of Universal Waste: No
Recognized Trader Importer: No
Recognized Trader Exporter: No
Spent Lead Acid Battery Importer: No
Spent Lead Acid Battery Exporter: No
Current Record: No
Non Storage Recycler Activity: Not reported
Electronic Manifest Broker: Not reported

Receive Date: 20201110
Handler Name: WA UW HARBORVIEW MEDICAL CENTER
Federal Waste Generator Description: Large Quantity Generator
State District Owner: WA
Large Quantity Handler of Universal Waste: No
Recognized Trader Importer: No
Recognized Trader Exporter: No
Spent Lead Acid Battery Importer: No
Spent Lead Acid Battery Exporter: No
Current Record: No
Non Storage Recycler Activity: No
Electronic Manifest Broker: No

Receive Date: 20210225
Handler Name: WA UW HARBORVIEW MEDICAL CENTER
Federal Waste Generator Description: Large Quantity Generator
State District Owner: WA
Large Quantity Handler of Universal Waste: No

DRAFT

WA UW HARBORVIEW MEDICAL CENTER (Continued) **1000231748**

Recognized Trader Importer: No
Recognized Trader Exporter: No
Spent Lead Acid Battery Importer: No
Spent Lead Acid Battery Exporter: No
Current Record: No
Non Storage Recycler Activity: No
Electronic Manifest Broker: No

Receive Date: 20220222
Handler Name: WA UW HARBORVIEW MEDICAL CENTER
Federal Waste Generator Description: Large Quantity Generator
State District Owner: WA
Large Quantity Handler of Universal Waste: No
Recognized Trader Importer: No
Recognized Trader Exporter: No
Spent Lead Acid Battery Importer: No
Spent Lead Acid Battery Exporter: No
Current Record: Yes
Non Storage Recycler Activity: No
Electronic Manifest Broker: No

Receive Date: 19960301
Handler Name: UW HARBORVIEW MEDICAL CENTER
Federal Waste Generator Description: Large Quantity Generator
State District Owner: Not reported
Large Quantity Handler of Universal Waste: No
Recognized Trader Importer: No
Recognized Trader Exporter: No
Spent Lead Acid Battery Importer: No
Spent Lead Acid Battery Exporter: No
Current Record: No
Non Storage Recycler Activity: Not reported
Electronic Manifest Broker: Not reported

Receive Date: 20000302
Handler Name: WA UW HARBORVIEW MEDICAL CENTER
Federal Waste Generator Description: Large Quantity Generator
State District Owner: Not reported
Large Quantity Handler of Universal Waste: No
Recognized Trader Importer: No
Recognized Trader Exporter: No
Spent Lead Acid Battery Importer: No
Spent Lead Acid Battery Exporter: No
Current Record: No
Non Storage Recycler Activity: Not reported
Electronic Manifest Broker: Not reported

Receive Date: 20020301
Handler Name: WA UW HARBORVIEW MEDICAL CENTER
Federal Waste Generator Description: Large Quantity Generator
State District Owner: Not reported
Large Quantity Handler of Universal Waste: No
Recognized Trader Importer: No
Recognized Trader Exporter: No
Spent Lead Acid Battery Importer: No
Spent Lead Acid Battery Exporter: No
Current Record: No

DRAFT

WA UW HARBORVIEW MEDICAL CENTER (Continued) **1000231748**

Non Storage Recycler Activity: Not reported
Electronic Manifest Broker: Not reported

Receive Date: 20031231
Handler Name: WA UW HARBORVIEW MEDICAL CENTER
Federal Waste Generator Description: Large Quantity Generator
State District Owner: WA
Large Quantity Handler of Universal Waste: No
Recognized Trader Importer: No
Recognized Trader Exporter: No
Spent Lead Acid Battery Importer: No
Spent Lead Acid Battery Exporter: No
Current Record: No
Non Storage Recycler Activity: Not reported
Electronic Manifest Broker: Not reported

Receive Date: 20051231
Handler Name: WA UW HARBORVIEW MEDICAL CENTER
Federal Waste Generator Description: Large Quantity Generator
State District Owner: WA
Large Quantity Handler of Universal Waste: No
Recognized Trader Importer: No
Recognized Trader Exporter: No
Spent Lead Acid Battery Importer: No
Spent Lead Acid Battery Exporter: No
Current Record: No
Non Storage Recycler Activity: Not reported
Electronic Manifest Broker: Not reported

Receive Date: 20071231
Handler Name: WA UW HARBORVIEW MEDICAL CENTER
Federal Waste Generator Description: Large Quantity Generator
State District Owner: WA
Large Quantity Handler of Universal Waste: Yes
Recognized Trader Importer: No
Recognized Trader Exporter: No
Spent Lead Acid Battery Importer: No
Spent Lead Acid Battery Exporter: No
Current Record: No
Non Storage Recycler Activity: Not reported
Electronic Manifest Broker: Not reported

List of NAICS Codes and Descriptions:
NAICS Code: 62211
NAICS Description: GENERAL MEDICAL AND SURGICAL HOSPITALS

NAICS Code: 622110
NAICS Description: GENERAL MEDICAL AND SURGICAL HOSPITALS

Facility Has Received Notices of Violation:
Found Violation: Yes
Agency Which Determined Violation: State
Violation Short Description: TSD IS-Container Use and Management
Date Violation was Determined: 20170302
Actual Return to Compliance Date: 20170504
Return to Compliance Qualifier: Documented

DRAFT

WA UW HARBORVIEW MEDICAL CENTER (Continued) **1000231748**

Violation Responsible Agency: State
Scheduled Compliance Date: 20170508
Enforcement Identifier: 001
Date of Enforcement Action: 20170407
Enforcement Responsible Agency: State
Enforcement Docket Number: Not reported
Enforcement Attorney: Not reported
Corrective Action Component: No
Appeal Initiated Date: Not reported
Appeal Resolution Date: Not reported
Disposition Status Date: Not reported
Disposition Status: Not reported
Disposition Status Description: Not reported
Consent/Final Order Sequence Number:Not reported
Consent/Final Order Respondent Name: Not reported
Consent/Final Order Lead Agency: Not reported
Enforcement Type: WRITTEN INFORMAL
Enforcement Responsible Person: WACMF
Enforcement Responsible Sub-Organization: NW
SEP Sequence Number: Not reported
SEP Expenditure Amount: Not reported
SEP Scheduled Completion Date: Not reported
SEP Actual Date: Not reported
SEP Defaulted Date: Not reported
SEP Type: Not reported
SEP Type Description: Not reported
Proposed Amount: Not reported
Final Monetary Amount: Not reported
Paid Amount: Not reported
Final Count: Not reported
Final Amount: Not reported

Found Violation: Yes
Agency Which Determined Violation: State
Violation Short Description: Generators - General
Date Violation was Determined: 20200130
Actual Return to Compliance Date: 20200521
Return to Compliance Qualifier: Documented
Violation Responsible Agency: State
Scheduled Compliance Date: 20200522
Enforcement Identifier: 001
Date of Enforcement Action: 20200422
Enforcement Responsible Agency: State
Enforcement Docket Number: Not reported
Enforcement Attorney: Not reported
Corrective Action Component: No
Appeal Initiated Date: Not reported
Appeal Resolution Date: Not reported
Disposition Status Date: Not reported
Disposition Status: Not reported
Disposition Status Description: Not reported
Consent/Final Order Sequence Number:Not reported
Consent/Final Order Respondent Name: Not reported
Consent/Final Order Lead Agency: Not reported
Enforcement Type: WRITTEN INFORMAL
Enforcement Responsible Person: WALNS
Enforcement Responsible Sub-Organization: NW

DRAFT

WA UW HARBORVIEW MEDICAL CENTER (Continued) **1000231748**

SEP Sequence Number:	Not reported
SEP Expenditure Amount:	Not reported
SEP Scheduled Completion Date:	Not reported
SEP Actual Date:	Not reported
SEP Defaulted Date:	Not reported
SEP Type:	Not reported
SEP Type Description:	Not reported
Proposed Amount:	Not reported
Final Monetary Amount:	Not reported
Paid Amount:	Not reported
Final Count:	Not reported
Final Amount:	Not reported

Found Violation:	Yes
Agency Which Determined Violation:	State
Violation Short Description:	Generators - General
Date Violation was Determined:	20200130
Actual Return to Compliance Date:	20200521
Return to Compliance Qualifier:	Documented
Violation Responsible Agency:	State
Scheduled Compliance Date:	20200522
Enforcement Identifier:	001
Date of Enforcement Action:	20200422
Enforcement Responsible Agency:	State
Enforcement Docket Number:	Not reported
Enforcement Attorney:	Not reported
Corrective Action Component:	No
Appeal Initiated Date:	Not reported
Appeal Resolution Date:	Not reported
Disposition Status Date:	Not reported
Disposition Status:	Not reported
Disposition Status Description:	Not reported
Consent/Final Order Sequence Number:	Not reported
Consent/Final Order Respondent Name:	Not reported
Consent/Final Order Lead Agency:	Not reported
Enforcement Type:	WRITTEN INFORMAL
Enforcement Responsible Person:	WALNS
Enforcement Responsible Sub-Organization:	NW
SEP Sequence Number:	Not reported
SEP Expenditure Amount:	Not reported
SEP Scheduled Completion Date:	Not reported
SEP Actual Date:	Not reported
SEP Defaulted Date:	Not reported
SEP Type:	Not reported
SEP Type Description:	Not reported
Proposed Amount:	Not reported
Final Monetary Amount:	Not reported
Paid Amount:	Not reported
Final Count:	Not reported
Final Amount:	Not reported

Found Violation:	Yes
Agency Which Determined Violation:	State
Violation Short Description:	Generators - Manifest
Date Violation was Determined:	20170302
Actual Return to Compliance Date:	20170504
Return to Compliance Qualifier:	Documented

DRAFT

WA UW HARBORVIEW MEDICAL CENTER (Continued) **1000231748**

Violation Responsible Agency: State
Scheduled Compliance Date: 20170508
Enforcement Identifier: 001
Date of Enforcement Action: 20170407
Enforcement Responsible Agency: State
Enforcement Docket Number: Not reported
Enforcement Attorney: Not reported
Corrective Action Component: No
Appeal Initiated Date: Not reported
Appeal Resolution Date: Not reported
Disposition Status Date: Not reported
Disposition Status: Not reported
Disposition Status Description: Not reported
Consent/Final Order Sequence Number:Not reported
Consent/Final Order Respondent Name: Not reported
Consent/Final Order Lead Agency: Not reported
Enforcement Type: WRITTEN INFORMAL
Enforcement Responsible Person: WACMF
Enforcement Responsible Sub-Organization: NW
SEP Sequence Number: Not reported
SEP Expenditure Amount: Not reported
SEP Scheduled Completion Date: Not reported
SEP Actual Date: Not reported
SEP Defaulted Date: Not reported
SEP Type: Not reported
SEP Type Description: Not reported
Proposed Amount: Not reported
Final Monetary Amount: Not reported
Paid Amount: Not reported
Final Count: Not reported
Final Amount: Not reported

Found Violation: Yes
Agency Which Determined Violation: State
Violation Short Description: Generators - General
Date Violation was Determined: 20200130
Actual Return to Compliance Date: 20200521
Return to Compliance Qualifier: Documented
Violation Responsible Agency: State
Scheduled Compliance Date: 20200522
Enforcement Identifier: 001
Date of Enforcement Action: 20200422
Enforcement Responsible Agency: State
Enforcement Docket Number: Not reported
Enforcement Attorney: Not reported
Corrective Action Component: No
Appeal Initiated Date: Not reported
Appeal Resolution Date: Not reported
Disposition Status Date: Not reported
Disposition Status: Not reported
Disposition Status Description: Not reported
Consent/Final Order Sequence Number:Not reported
Consent/Final Order Respondent Name: Not reported
Consent/Final Order Lead Agency: Not reported
Enforcement Type: WRITTEN INFORMAL
Enforcement Responsible Person: WALNS
Enforcement Responsible Sub-Organization: NW

DRAFT

WA UW HARBORVIEW MEDICAL CENTER (Continued) **1000231748**

SEP Sequence Number:	Not reported
SEP Expenditure Amount:	Not reported
SEP Scheduled Completion Date:	Not reported
SEP Actual Date:	Not reported
SEP Defaulted Date:	Not reported
SEP Type:	Not reported
SEP Type Description:	Not reported
Proposed Amount:	Not reported
Final Monetary Amount:	Not reported
Paid Amount:	Not reported
Final Count:	Not reported
Final Amount:	Not reported

Found Violation:	Yes
Agency Which Determined Violation:	State
Violation Short Description:	Generators - General
Date Violation was Determined:	20200130
Actual Return to Compliance Date:	20200521
Return to Compliance Qualifier:	Documented
Violation Responsible Agency:	State
Scheduled Compliance Date:	20200522
Enforcement Identifier:	001
Date of Enforcement Action:	20200422
Enforcement Responsible Agency:	State
Enforcement Docket Number:	Not reported
Enforcement Attorney:	Not reported
Corrective Action Component:	No
Appeal Initiated Date:	Not reported
Appeal Resolution Date:	Not reported
Disposition Status Date:	Not reported
Disposition Status:	Not reported
Disposition Status Description:	Not reported
Consent/Final Order Sequence Number:	Not reported
Consent/Final Order Respondent Name:	Not reported
Consent/Final Order Lead Agency:	Not reported
Enforcement Type:	WRITTEN INFORMAL
Enforcement Responsible Person:	WALNS
Enforcement Responsible Sub-Organization:	NW
SEP Sequence Number:	Not reported
SEP Expenditure Amount:	Not reported
SEP Scheduled Completion Date:	Not reported
SEP Actual Date:	Not reported
SEP Defaulted Date:	Not reported
SEP Type:	Not reported
SEP Type Description:	Not reported
Proposed Amount:	Not reported
Final Monetary Amount:	Not reported
Paid Amount:	Not reported
Final Count:	Not reported
Final Amount:	Not reported

Found Violation:	Yes
Agency Which Determined Violation:	State
Violation Short Description:	Universal Waste - Small Quantity Handlers
Date Violation was Determined:	20200130
Actual Return to Compliance Date:	20200521
Return to Compliance Qualifier:	Documented

DRAFT

WA UW HARBORVIEW MEDICAL CENTER (Continued) **1000231748**

Violation Responsible Agency: State
Scheduled Compliance Date: 20200522
Enforcement Identifier: 001
Date of Enforcement Action: 20200422
Enforcement Responsible Agency: State
Enforcement Docket Number: Not reported
Enforcement Attorney: Not reported
Corrective Action Component: No
Appeal Initiated Date: Not reported
Appeal Resolution Date: Not reported
Disposition Status Date: Not reported
Disposition Status: Not reported
Disposition Status Description: Not reported
Consent/Final Order Sequence Number:Not reported
Consent/Final Order Respondent Name: Not reported
Consent/Final Order Lead Agency: Not reported
Enforcement Type: WRITTEN INFORMAL
Enforcement Responsible Person: WALNS
Enforcement Responsible Sub-Organization: NW
SEP Sequence Number: Not reported
SEP Expenditure Amount: Not reported
SEP Scheduled Completion Date: Not reported
SEP Actual Date: Not reported
SEP Defaulted Date: Not reported
SEP Type: Not reported
SEP Type Description: Not reported
Proposed Amount: Not reported
Final Monetary Amount: Not reported
Paid Amount: Not reported
Final Count: Not reported
Final Amount: Not reported

Found Violation: Yes
Agency Which Determined Violation: State
Violation Short Description: Generators - General
Date Violation was Determined: 20200130
Actual Return to Compliance Date: 20200130
Return to Compliance Qualifier: Observed
Violation Responsible Agency: State
Scheduled Compliance Date: 20200522
Enforcement Identifier: 001
Date of Enforcement Action: 20200422
Enforcement Responsible Agency: State
Enforcement Docket Number: Not reported
Enforcement Attorney: Not reported
Corrective Action Component: No
Appeal Initiated Date: Not reported
Appeal Resolution Date: Not reported
Disposition Status Date: Not reported
Disposition Status: Not reported
Disposition Status Description: Not reported
Consent/Final Order Sequence Number:Not reported
Consent/Final Order Respondent Name: Not reported
Consent/Final Order Lead Agency: Not reported
Enforcement Type: WRITTEN INFORMAL
Enforcement Responsible Person: WALNS
Enforcement Responsible Sub-Organization: NW

DRAFT

WA UW HARBORVIEW MEDICAL CENTER (Continued) **1000231748**

SEP Sequence Number:	Not reported
SEP Expenditure Amount:	Not reported
SEP Scheduled Completion Date:	Not reported
SEP Actual Date:	Not reported
SEP Defaulted Date:	Not reported
SEP Type:	Not reported
SEP Type Description:	Not reported
Proposed Amount:	Not reported
Final Monetary Amount:	Not reported
Paid Amount:	Not reported
Final Count:	Not reported
Final Amount:	Not reported
Found Violation:	Yes
Agency Which Determined Violation:	State
Violation Short Description:	Generators - Records/Reporting
Date Violation was Determined:	20040204
Actual Return to Compliance Date:	20040204
Return to Compliance Qualifier:	Documented
Violation Responsible Agency:	State
Scheduled Compliance Date:	20040701
Enforcement Identifier:	001
Date of Enforcement Action:	20040308
Enforcement Responsible Agency:	State
Enforcement Docket Number:	Not reported
Enforcement Attorney:	Not reported
Corrective Action Component:	No
Appeal Initiated Date:	Not reported
Appeal Resolution Date:	Not reported
Disposition Status Date:	Not reported
Disposition Status:	Not reported
Disposition Status Description:	Not reported
Consent/Final Order Sequence Number:	Not reported
Consent/Final Order Respondent Name:	Not reported
Consent/Final Order Lead Agency:	Not reported
Enforcement Type:	WRITTEN INFORMAL
Enforcement Responsible Person:	WAWJW
Enforcement Responsible Sub-Organization:	NW
SEP Sequence Number:	Not reported
SEP Expenditure Amount:	Not reported
SEP Scheduled Completion Date:	Not reported
SEP Actual Date:	Not reported
SEP Defaulted Date:	Not reported
SEP Type:	Not reported
SEP Type Description:	Not reported
Proposed Amount:	Not reported
Final Monetary Amount:	Not reported
Paid Amount:	Not reported
Final Count:	Not reported
Final Amount:	Not reported
Found Violation:	Yes
Agency Which Determined Violation:	State
Violation Short Description:	Generators - Pre-transport
Date Violation was Determined:	20110308
Actual Return to Compliance Date:	20120417
Return to Compliance Qualifier:	Documented

DRAFT

WA UW HARBORVIEW MEDICAL CENTER (Continued) **1000231748**

Violation Responsible Agency: State
Scheduled Compliance Date: 20120424
Enforcement Identifier: 001
Date of Enforcement Action: 20120322
Enforcement Responsible Agency: State
Enforcement Docket Number: Not reported
Enforcement Attorney: Not reported
Corrective Action Component: No
Appeal Initiated Date: Not reported
Appeal Resolution Date: Not reported
Disposition Status Date: Not reported
Disposition Status: Not reported
Disposition Status Description: Not reported
Consent/Final Order Sequence Number:Not reported
Consent/Final Order Respondent Name: Not reported
Consent/Final Order Lead Agency: Not reported
Enforcement Type: WRITTEN INFORMAL
Enforcement Responsible Person: WACMF
Enforcement Responsible Sub-Organization: NW
SEP Sequence Number: Not reported
SEP Expenditure Amount: Not reported
SEP Scheduled Completion Date: Not reported
SEP Actual Date: Not reported
SEP Defaulted Date: Not reported
SEP Type: Not reported
SEP Type Description: Not reported
Proposed Amount: Not reported
Final Monetary Amount: Not reported
Paid Amount: Not reported
Final Count: Not reported
Final Amount: Not reported

Found Violation: Yes
Agency Which Determined Violation: State
Violation Short Description: Generators - General
Date Violation was Determined: 20040204
Actual Return to Compliance Date: 20040312
Return to Compliance Qualifier: Documented
Violation Responsible Agency: State
Scheduled Compliance Date: 20040319
Enforcement Identifier: 001
Date of Enforcement Action: 20040308
Enforcement Responsible Agency: State
Enforcement Docket Number: Not reported
Enforcement Attorney: Not reported
Corrective Action Component: No
Appeal Initiated Date: Not reported
Appeal Resolution Date: Not reported
Disposition Status Date: Not reported
Disposition Status: Not reported
Disposition Status Description: Not reported
Consent/Final Order Sequence Number:Not reported
Consent/Final Order Respondent Name: Not reported
Consent/Final Order Lead Agency: Not reported
Enforcement Type: WRITTEN INFORMAL
Enforcement Responsible Person: WAWJW
Enforcement Responsible Sub-Organization: NW

DRAFT

WA UW HARBORVIEW MEDICAL CENTER (Continued) **1000231748**

SEP Sequence Number:	Not reported
SEP Expenditure Amount:	Not reported
SEP Scheduled Completion Date:	Not reported
SEP Actual Date:	Not reported
SEP Defaulted Date:	Not reported
SEP Type:	Not reported
SEP Type Description:	Not reported
Proposed Amount:	Not reported
Final Monetary Amount:	Not reported
Paid Amount:	Not reported
Final Count:	Not reported
Final Amount:	Not reported
Found Violation:	Yes
Agency Which Determined Violation:	State
Violation Short Description:	Universal Waste - Small Quantity Handlers
Date Violation was Determined:	20110308
Actual Return to Compliance Date:	20120417
Return to Compliance Qualifier:	Documented
Violation Responsible Agency:	State
Scheduled Compliance Date:	20120424
Enforcement Identifier:	001
Date of Enforcement Action:	20120322
Enforcement Responsible Agency:	State
Enforcement Docket Number:	Not reported
Enforcement Attorney:	Not reported
Corrective Action Component:	No
Appeal Initiated Date:	Not reported
Appeal Resolution Date:	Not reported
Disposition Status Date:	Not reported
Disposition Status:	Not reported
Disposition Status Description:	Not reported
Consent/Final Order Sequence Number:	Not reported
Consent/Final Order Respondent Name:	Not reported
Consent/Final Order Lead Agency:	Not reported
Enforcement Type:	WRITTEN INFORMAL
Enforcement Responsible Person:	WACMF
Enforcement Responsible Sub-Organization:	NW
SEP Sequence Number:	Not reported
SEP Expenditure Amount:	Not reported
SEP Scheduled Completion Date:	Not reported
SEP Actual Date:	Not reported
SEP Defaulted Date:	Not reported
SEP Type:	Not reported
SEP Type Description:	Not reported
Proposed Amount:	Not reported
Final Monetary Amount:	Not reported
Paid Amount:	Not reported
Final Count:	Not reported
Final Amount:	Not reported
Found Violation:	Yes
Agency Which Determined Violation:	State
Violation Short Description:	Generators - Pre-transport
Date Violation was Determined:	20110308
Actual Return to Compliance Date:	20120417
Return to Compliance Qualifier:	Documented

DRAFT

WA UW HARBORVIEW MEDICAL CENTER (Continued) **1000231748**

Violation Responsible Agency: State
Scheduled Compliance Date: 20120424
Enforcement Identifier: 001
Date of Enforcement Action: 20120322
Enforcement Responsible Agency: State
Enforcement Docket Number: Not reported
Enforcement Attorney: Not reported
Corrective Action Component: No
Appeal Initiated Date: Not reported
Appeal Resolution Date: Not reported
Disposition Status Date: Not reported
Disposition Status: Not reported
Disposition Status Description: Not reported
Consent/Final Order Sequence Number:Not reported
Consent/Final Order Respondent Name: Not reported
Consent/Final Order Lead Agency: Not reported
Enforcement Type: WRITTEN INFORMAL
Enforcement Responsible Person: WACMF
Enforcement Responsible Sub-Organization: NW
SEP Sequence Number: Not reported
SEP Expenditure Amount: Not reported
SEP Scheduled Completion Date: Not reported
SEP Actual Date: Not reported
SEP Defaulted Date: Not reported
SEP Type: Not reported
SEP Type Description: Not reported
Proposed Amount: Not reported
Final Monetary Amount: Not reported
Paid Amount: Not reported
Final Count: Not reported
Final Amount: Not reported

Found Violation: Yes
Agency Which Determined Violation: State
Violation Short Description: Generators - Pre-transport
Date Violation was Determined: 20140820
Actual Return to Compliance Date: 20141024
Return to Compliance Qualifier: Documented
Violation Responsible Agency: State
Scheduled Compliance Date: 20141024
Enforcement Identifier: 001
Date of Enforcement Action: 20140923
Enforcement Responsible Agency: State
Enforcement Docket Number: Not reported
Enforcement Attorney: Not reported
Corrective Action Component: No
Appeal Initiated Date: Not reported
Appeal Resolution Date: Not reported
Disposition Status Date: Not reported
Disposition Status: Not reported
Disposition Status Description: Not reported
Consent/Final Order Sequence Number:Not reported
Consent/Final Order Respondent Name: Not reported
Consent/Final Order Lead Agency: Not reported
Enforcement Type: WRITTEN INFORMAL
Enforcement Responsible Person: WAMLS
Enforcement Responsible Sub-Organization: NW

DRAFT

WA UW HARBORVIEW MEDICAL CENTER (Continued) **1000231748**

SEP Sequence Number:	Not reported
SEP Expenditure Amount:	Not reported
SEP Scheduled Completion Date:	Not reported
SEP Actual Date:	Not reported
SEP Defaulted Date:	Not reported
SEP Type:	Not reported
SEP Type Description:	Not reported
Proposed Amount:	Not reported
Final Monetary Amount:	Not reported
Paid Amount:	Not reported
Final Count:	Not reported
Final Amount:	Not reported

Found Violation:	No
Agency Which Determined Violation:	Not reported
Violation Short Description:	Not reported
Date Violation was Determined:	Not reported
Actual Return to Compliance Date:	Not reported
Return to Compliance Qualifier:	Not reported
Violation Responsible Agency:	Not reported
Scheduled Compliance Date:	Not reported
Enforcement Identifier:	Not reported
Date of Enforcement Action:	Not reported
Enforcement Responsible Agency:	Not reported
Enforcement Docket Number:	Not reported
Enforcement Attorney:	Not reported
Corrective Action Component:	Not reported
Appeal Initiated Date:	Not reported
Appeal Resolution Date:	Not reported
Disposition Status Date:	Not reported
Disposition Status:	Not reported
Disposition Status Description:	Not reported
Consent/Final Order Sequence Number:	Not reported
Consent/Final Order Respondent Name:	Not reported
Consent/Final Order Lead Agency:	Not reported
Enforcement Type:	Not reported
Enforcement Responsible Person:	Not reported
Enforcement Responsible Sub-Organization:	Not reported
SEP Sequence Number:	Not reported
SEP Expenditure Amount:	Not reported
SEP Scheduled Completion Date:	Not reported
SEP Actual Date:	Not reported
SEP Defaulted Date:	Not reported
SEP Type:	Not reported
SEP Type Description:	Not reported
Proposed Amount:	Not reported
Final Monetary Amount:	Not reported
Paid Amount:	Not reported
Final Count:	Not reported
Final Amount:	Not reported

Found Violation:	Yes
Agency Which Determined Violation:	State
Violation Short Description:	TSD - Contingency Plan and Emergency Procedures
Date Violation was Determined:	20140820
Actual Return to Compliance Date:	20141024
Return to Compliance Qualifier:	Documented

DRAFT

WA UW HARBORVIEW MEDICAL CENTER (Continued) **1000231748**

Violation Responsible Agency: State
Scheduled Compliance Date: 20141024
Enforcement Identifier: 001
Date of Enforcement Action: 20140923
Enforcement Responsible Agency: State
Enforcement Docket Number: Not reported
Enforcement Attorney: Not reported
Corrective Action Component: No
Appeal Initiated Date: Not reported
Appeal Resolution Date: Not reported
Disposition Status Date: Not reported
Disposition Status: Not reported
Disposition Status Description: Not reported
Consent/Final Order Sequence Number:Not reported
Consent/Final Order Respondent Name: Not reported
Consent/Final Order Lead Agency: Not reported
Enforcement Type: WRITTEN INFORMAL
Enforcement Responsible Person: WAMLS
Enforcement Responsible Sub-Organization: NW
SEP Sequence Number: Not reported
SEP Expenditure Amount: Not reported
SEP Scheduled Completion Date: Not reported
SEP Actual Date: Not reported
SEP Defaulted Date: Not reported
SEP Type: Not reported
SEP Type Description: Not reported
Proposed Amount: Not reported
Final Monetary Amount: Not reported
Paid Amount: Not reported
Final Count: Not reported
Final Amount: Not reported

Found Violation: Yes
Agency Which Determined Violation: State
Violation Short Description: Generators - General
Date Violation was Determined: 20040204
Actual Return to Compliance Date: 20040312
Return to Compliance Qualifier: Documented
Violation Responsible Agency: State
Scheduled Compliance Date: 20040319
Enforcement Identifier: 001
Date of Enforcement Action: 20040308
Enforcement Responsible Agency: State
Enforcement Docket Number: Not reported
Enforcement Attorney: Not reported
Corrective Action Component: No
Appeal Initiated Date: Not reported
Appeal Resolution Date: Not reported
Disposition Status Date: Not reported
Disposition Status: Not reported
Disposition Status Description: Not reported
Consent/Final Order Sequence Number:Not reported
Consent/Final Order Respondent Name: Not reported
Consent/Final Order Lead Agency: Not reported
Enforcement Type: WRITTEN INFORMAL
Enforcement Responsible Person: WAWJW
Enforcement Responsible Sub-Organization: NW

DRAFT

WA UW HARBORVIEW MEDICAL CENTER (Continued) **1000231748**

SEP Sequence Number:	Not reported
SEP Expenditure Amount:	Not reported
SEP Scheduled Completion Date:	Not reported
SEP Actual Date:	Not reported
SEP Defaulted Date:	Not reported
SEP Type:	Not reported
SEP Type Description:	Not reported
Proposed Amount:	Not reported
Final Monetary Amount:	Not reported
Paid Amount:	Not reported
Final Count:	Not reported
Final Amount:	Not reported
Found Violation:	Yes
Agency Which Determined Violation:	State
Violation Short Description:	Generators - General
Date Violation was Determined:	20200130
Actual Return to Compliance Date:	20200521
Return to Compliance Qualifier:	Documented
Violation Responsible Agency:	State
Scheduled Compliance Date:	20200522
Enforcement Identifier:	001
Date of Enforcement Action:	20200422
Enforcement Responsible Agency:	State
Enforcement Docket Number:	Not reported
Enforcement Attorney:	Not reported
Corrective Action Component:	No
Appeal Initiated Date:	Not reported
Appeal Resolution Date:	Not reported
Disposition Status Date:	Not reported
Disposition Status:	Not reported
Disposition Status Description:	Not reported
Consent/Final Order Sequence Number:	Not reported
Consent/Final Order Respondent Name:	Not reported
Consent/Final Order Lead Agency:	Not reported
Enforcement Type:	WRITTEN INFORMAL
Enforcement Responsible Person:	WALNS
Enforcement Responsible Sub-Organization:	NW
SEP Sequence Number:	Not reported
SEP Expenditure Amount:	Not reported
SEP Scheduled Completion Date:	Not reported
SEP Actual Date:	Not reported
SEP Defaulted Date:	Not reported
SEP Type:	Not reported
SEP Type Description:	Not reported
Proposed Amount:	Not reported
Final Monetary Amount:	Not reported
Paid Amount:	Not reported
Final Count:	Not reported
Final Amount:	Not reported
Found Violation:	Yes
Agency Which Determined Violation:	State
Violation Short Description:	Generators - Records/Reporting
Date Violation was Determined:	20040204
Actual Return to Compliance Date:	20040607
Return to Compliance Qualifier:	Documented

DRAFT

WA UW HARBORVIEW MEDICAL CENTER (Continued) **1000231748**

Violation Responsible Agency: State
Scheduled Compliance Date: 20040701
Enforcement Identifier: 001
Date of Enforcement Action: 20040308
Enforcement Responsible Agency: State
Enforcement Docket Number: Not reported
Enforcement Attorney: Not reported
Corrective Action Component: No
Appeal Initiated Date: Not reported
Appeal Resolution Date: Not reported
Disposition Status Date: Not reported
Disposition Status: Not reported
Disposition Status Description: Not reported
Consent/Final Order Sequence Number:Not reported
Consent/Final Order Respondent Name: Not reported
Consent/Final Order Lead Agency: Not reported
Enforcement Type: WRITTEN INFORMAL
Enforcement Responsible Person: WAWJW
Enforcement Responsible Sub-Organization: NW
SEP Sequence Number: Not reported
SEP Expenditure Amount: Not reported
SEP Scheduled Completion Date: Not reported
SEP Actual Date: Not reported
SEP Defaulted Date: Not reported
SEP Type: Not reported
SEP Type Description: Not reported
Proposed Amount: Not reported
Final Monetary Amount: Not reported
Paid Amount: Not reported
Final Count: Not reported
Final Amount: Not reported

Found Violation: Yes
Agency Which Determined Violation: State
Violation Short Description: Listing - General
Date Violation was Determined: 20200130
Actual Return to Compliance Date: 20200521
Return to Compliance Qualifier: Documented
Violation Responsible Agency: State
Scheduled Compliance Date: 20200522
Enforcement Identifier: 001
Date of Enforcement Action: 20200422
Enforcement Responsible Agency: State
Enforcement Docket Number: Not reported
Enforcement Attorney: Not reported
Corrective Action Component: No
Appeal Initiated Date: Not reported
Appeal Resolution Date: Not reported
Disposition Status Date: Not reported
Disposition Status: Not reported
Disposition Status Description: Not reported
Consent/Final Order Sequence Number:Not reported
Consent/Final Order Respondent Name: Not reported
Consent/Final Order Lead Agency: Not reported
Enforcement Type: WRITTEN INFORMAL
Enforcement Responsible Person: WALNS
Enforcement Responsible Sub-Organization: NW

DRAFT

WA UW HARBORVIEW MEDICAL CENTER (Continued) **1000231748**

SEP Sequence Number:	Not reported
SEP Expenditure Amount:	Not reported
SEP Scheduled Completion Date:	Not reported
SEP Actual Date:	Not reported
SEP Defaulted Date:	Not reported
SEP Type:	Not reported
SEP Type Description:	Not reported
Proposed Amount:	Not reported
Final Monetary Amount:	Not reported
Paid Amount:	Not reported
Final Count:	Not reported
Final Amount:	Not reported
Found Violation:	Yes
Agency Which Determined Violation:	State
Violation Short Description:	Generators - Pre-transport
Date Violation was Determined:	20170302
Actual Return to Compliance Date:	20170504
Return to Compliance Qualifier:	Documented
Violation Responsible Agency:	State
Scheduled Compliance Date:	20170508
Enforcement Identifier:	001
Date of Enforcement Action:	20170407
Enforcement Responsible Agency:	State
Enforcement Docket Number:	Not reported
Enforcement Attorney:	Not reported
Corrective Action Component:	No
Appeal Initiated Date:	Not reported
Appeal Resolution Date:	Not reported
Disposition Status Date:	Not reported
Disposition Status:	Not reported
Disposition Status Description:	Not reported
Consent/Final Order Sequence Number:	Not reported
Consent/Final Order Respondent Name:	Not reported
Consent/Final Order Lead Agency:	Not reported
Enforcement Type:	WRITTEN INFORMAL
Enforcement Responsible Person:	WACMF
Enforcement Responsible Sub-Organization:	NW
SEP Sequence Number:	Not reported
SEP Expenditure Amount:	Not reported
SEP Scheduled Completion Date:	Not reported
SEP Actual Date:	Not reported
SEP Defaulted Date:	Not reported
SEP Type:	Not reported
SEP Type Description:	Not reported
Proposed Amount:	Not reported
Final Monetary Amount:	Not reported
Paid Amount:	Not reported
Final Count:	Not reported
Final Amount:	Not reported
Found Violation:	Yes
Agency Which Determined Violation:	State
Violation Short Description:	Generators - General
Date Violation was Determined:	20040204
Actual Return to Compliance Date:	20040312
Return to Compliance Qualifier:	Documented

DRAFT

WA UW HARBORVIEW MEDICAL CENTER (Continued) **1000231748**

Violation Responsible Agency: State
Scheduled Compliance Date: 20040312
Enforcement Identifier: 001
Date of Enforcement Action: 20040308
Enforcement Responsible Agency: State
Enforcement Docket Number: Not reported
Enforcement Attorney: Not reported
Corrective Action Component: No
Appeal Initiated Date: Not reported
Appeal Resolution Date: Not reported
Disposition Status Date: Not reported
Disposition Status: Not reported
Disposition Status Description: Not reported
Consent/Final Order Sequence Number:Not reported
Consent/Final Order Respondent Name: Not reported
Consent/Final Order Lead Agency: Not reported
Enforcement Type: WRITTEN INFORMAL
Enforcement Responsible Person: WAWJW
Enforcement Responsible Sub-Organization: NW
SEP Sequence Number: Not reported
SEP Expenditure Amount: Not reported
SEP Scheduled Completion Date: Not reported
SEP Actual Date: Not reported
SEP Defaulted Date: Not reported
SEP Type: Not reported
SEP Type Description: Not reported
Proposed Amount: Not reported
Final Monetary Amount: Not reported
Paid Amount: Not reported
Final Count: Not reported
Final Amount: Not reported

Found Violation: Yes
Agency Which Determined Violation: State
Violation Short Description: Generators - General
Date Violation was Determined: 20040204
Actual Return to Compliance Date: 20040312
Return to Compliance Qualifier: Documented
Violation Responsible Agency: State
Scheduled Compliance Date: 20040312
Enforcement Identifier: 001
Date of Enforcement Action: 20040308
Enforcement Responsible Agency: State
Enforcement Docket Number: Not reported
Enforcement Attorney: Not reported
Corrective Action Component: No
Appeal Initiated Date: Not reported
Appeal Resolution Date: Not reported
Disposition Status Date: Not reported
Disposition Status: Not reported
Disposition Status Description: Not reported
Consent/Final Order Sequence Number:Not reported
Consent/Final Order Respondent Name: Not reported
Consent/Final Order Lead Agency: Not reported
Enforcement Type: WRITTEN INFORMAL
Enforcement Responsible Person: WAWJW
Enforcement Responsible Sub-Organization: NW

DRAFT

WA UW HARBORVIEW MEDICAL CENTER (Continued) **1000231748**

SEP Sequence Number:	Not reported
SEP Expenditure Amount:	Not reported
SEP Scheduled Completion Date:	Not reported
SEP Actual Date:	Not reported
SEP Defaulted Date:	Not reported
SEP Type:	Not reported
SEP Type Description:	Not reported
Proposed Amount:	Not reported
Final Monetary Amount:	Not reported
Paid Amount:	Not reported
Final Count:	Not reported
Final Amount:	Not reported
Found Violation:	Yes
Agency Which Determined Violation:	State
Violation Short Description:	Generators - Records/Reporting
Date Violation was Determined:	20040204
Actual Return to Compliance Date:	20040607
Return to Compliance Qualifier:	Documented
Violation Responsible Agency:	State
Scheduled Compliance Date:	20040412
Enforcement Identifier:	001
Date of Enforcement Action:	20040308
Enforcement Responsible Agency:	State
Enforcement Docket Number:	Not reported
Enforcement Attorney:	Not reported
Corrective Action Component:	No
Appeal Initiated Date:	Not reported
Appeal Resolution Date:	Not reported
Disposition Status Date:	Not reported
Disposition Status:	Not reported
Disposition Status Description:	Not reported
Consent/Final Order Sequence Number:	Not reported
Consent/Final Order Respondent Name:	Not reported
Consent/Final Order Lead Agency:	Not reported
Enforcement Type:	WRITTEN INFORMAL
Enforcement Responsible Person:	WAWJW
Enforcement Responsible Sub-Organization:	NW
SEP Sequence Number:	Not reported
SEP Expenditure Amount:	Not reported
SEP Scheduled Completion Date:	Not reported
SEP Actual Date:	Not reported
SEP Defaulted Date:	Not reported
SEP Type:	Not reported
SEP Type Description:	Not reported
Proposed Amount:	Not reported
Final Monetary Amount:	Not reported
Paid Amount:	Not reported
Final Count:	Not reported
Final Amount:	Not reported
Found Violation:	Yes
Agency Which Determined Violation:	State
Violation Short Description:	Generators - General
Date Violation was Determined:	20040204
Actual Return to Compliance Date:	20040312
Return to Compliance Qualifier:	Documented

DRAFT

WA UW HARBORVIEW MEDICAL CENTER (Continued) **1000231748**

Violation Responsible Agency:	State
Scheduled Compliance Date:	20040312
Enforcement Identifier:	001
Date of Enforcement Action:	20040308
Enforcement Responsible Agency:	State
Enforcement Docket Number:	Not reported
Enforcement Attorney:	Not reported
Corrective Action Component:	No
Appeal Initiated Date:	Not reported
Appeal Resolution Date:	Not reported
Disposition Status Date:	Not reported
Disposition Status:	Not reported
Disposition Status Description:	Not reported
Consent/Final Order Sequence Number:	Not reported
Consent/Final Order Respondent Name:	Not reported
Consent/Final Order Lead Agency:	Not reported
Enforcement Type:	WRITTEN INFORMAL
Enforcement Responsible Person:	WAWJW
Enforcement Responsible Sub-Organization:	NW
SEP Sequence Number:	Not reported
SEP Expenditure Amount:	Not reported
SEP Scheduled Completion Date:	Not reported
SEP Actual Date:	Not reported
SEP Defaulted Date:	Not reported
SEP Type:	Not reported
SEP Type Description:	Not reported
Proposed Amount:	Not reported
Final Monetary Amount:	Not reported
Paid Amount:	Not reported
Final Count:	Not reported
Final Amount:	Not reported

Evaluation Action Summary:

Evaluation Date:	20170302
Evaluation Responsible Agency:	State
Found Violation:	Yes
Evaluation Type Description:	COMPLIANCE EVALUATION INSPECTION ON-SITE
Evaluation Responsible Person Identifier:	WACMF
Evaluation Responsible Sub-Organization:	NW
Actual Return to Compliance Date:	20170504
Scheduled Compliance Date:	20170508
Date of Request:	Not reported
Date Response Received:	Not reported
Request Agency:	Not reported
Former Citation:	Not reported

Evaluation Date:	20200130
Evaluation Responsible Agency:	State
Found Violation:	Yes
Evaluation Type Description:	COMPLIANCE EVALUATION INSPECTION ON-SITE
Evaluation Responsible Person Identifier:	WALNS
Evaluation Responsible Sub-Organization:	NW
Actual Return to Compliance Date:	20200521
Scheduled Compliance Date:	20200522
Date of Request:	Not reported
Date Response Received:	Not reported
Request Agency:	Not reported

DRAFT

WA UW HARBORVIEW MEDICAL CENTER (Continued) **1000231748**

Former Citation:	Not reported
Evaluation Date:	20200130
Evaluation Responsible Agency:	State
Found Violation:	Yes
Evaluation Type Description:	COMPLIANCE EVALUATION INSPECTION ON-SITE
Evaluation Responsible Person Identifier:	WALNS
Evaluation Responsible Sub-Organization:	NW
Actual Return to Compliance Date:	20200521
Scheduled Compliance Date:	20200522
Date of Request:	Not reported
Date Response Received:	Not reported
Request Agency:	Not reported
Former Citation:	Not reported
Evaluation Date:	20170302
Evaluation Responsible Agency:	State
Found Violation:	Yes
Evaluation Type Description:	COMPLIANCE EVALUATION INSPECTION ON-SITE
Evaluation Responsible Person Identifier:	WACMF
Evaluation Responsible Sub-Organization:	NW
Actual Return to Compliance Date:	20170504
Scheduled Compliance Date:	20170508
Date of Request:	Not reported
Date Response Received:	Not reported
Request Agency:	Not reported
Former Citation:	Not reported
Evaluation Date:	20200130
Evaluation Responsible Agency:	State
Found Violation:	Yes
Evaluation Type Description:	COMPLIANCE EVALUATION INSPECTION ON-SITE
Evaluation Responsible Person Identifier:	WALNS
Evaluation Responsible Sub-Organization:	NW
Actual Return to Compliance Date:	20200521
Scheduled Compliance Date:	20200522
Date of Request:	Not reported
Date Response Received:	Not reported
Request Agency:	Not reported
Former Citation:	Not reported
Evaluation Date:	20200130
Evaluation Responsible Agency:	State
Found Violation:	Yes
Evaluation Type Description:	COMPLIANCE EVALUATION INSPECTION ON-SITE
Evaluation Responsible Person Identifier:	WALNS
Evaluation Responsible Sub-Organization:	NW
Actual Return to Compliance Date:	20200521
Scheduled Compliance Date:	20200522
Date of Request:	Not reported
Date Response Received:	Not reported
Request Agency:	Not reported
Former Citation:	Not reported
Evaluation Date:	20200130
Evaluation Responsible Agency:	State
Found Violation:	Yes

DRAFT

WA UW HARBORVIEW MEDICAL CENTER (Continued) **1000231748**

Evaluation Type Description:	COMPLIANCE EVALUATION INSPECTION ON-SITE
Evaluation Responsible Person Identifier:	WALNS
Evaluation Responsible Sub-Organization:	NW
Actual Return to Compliance Date:	20200521
Scheduled Compliance Date:	20200522
Date of Request:	Not reported
Date Response Received:	Not reported
Request Agency:	Not reported
Former Citation:	Not reported

Evaluation Date:	20200130
Evaluation Responsible Agency:	State
Found Violation:	Yes
Evaluation Type Description:	COMPLIANCE EVALUATION INSPECTION ON-SITE
Evaluation Responsible Person Identifier:	WALNS
Evaluation Responsible Sub-Organization:	NW
Actual Return to Compliance Date:	20200130
Scheduled Compliance Date:	20200522
Date of Request:	Not reported
Date Response Received:	Not reported
Request Agency:	Not reported
Former Citation:	Not reported

Evaluation Date:	20040204
Evaluation Responsible Agency:	State
Found Violation:	Yes
Evaluation Type Description:	COMPLIANCE EVALUATION INSPECTION ON-SITE
Evaluation Responsible Person Identifier:	WAWJW
Evaluation Responsible Sub-Organization:	NW
Actual Return to Compliance Date:	20040204
Scheduled Compliance Date:	20040701
Date of Request:	Not reported
Date Response Received:	Not reported
Request Agency:	Not reported
Former Citation:	Not reported

Evaluation Date:	20110308
Evaluation Responsible Agency:	State
Found Violation:	Yes
Evaluation Type Description:	COMPLIANCE EVALUATION INSPECTION ON-SITE
Evaluation Responsible Person Identifier:	WACMF
Evaluation Responsible Sub-Organization:	NW
Actual Return to Compliance Date:	20120417
Scheduled Compliance Date:	20120424
Date of Request:	Not reported
Date Response Received:	Not reported
Request Agency:	Not reported
Former Citation:	Not reported

Evaluation Date:	20040204
Evaluation Responsible Agency:	State
Found Violation:	Yes
Evaluation Type Description:	COMPLIANCE EVALUATION INSPECTION ON-SITE
Evaluation Responsible Person Identifier:	WAWJW
Evaluation Responsible Sub-Organization:	NW
Actual Return to Compliance Date:	20040312
Scheduled Compliance Date:	20040319

DRAFT

WA UW HARBORVIEW MEDICAL CENTER (Continued) **1000231748**

Date of Request:	Not reported
Date Response Received:	Not reported
Request Agency:	Not reported
Former Citation:	Not reported
Evaluation Date:	20110308
Evaluation Responsible Agency:	State
Found Violation:	Yes
Evaluation Type Description:	COMPLIANCE EVALUATION INSPECTION ON-SITE
Evaluation Responsible Person Identifier:	WACMF
Evaluation Responsible Sub-Organization:	NW
Actual Return to Compliance Date:	20120417
Scheduled Compliance Date:	20120424
Date of Request:	Not reported
Date Response Received:	Not reported
Request Agency:	Not reported
Former Citation:	Not reported
Evaluation Date:	20110308
Evaluation Responsible Agency:	State
Found Violation:	Yes
Evaluation Type Description:	COMPLIANCE EVALUATION INSPECTION ON-SITE
Evaluation Responsible Person Identifier:	WACMF
Evaluation Responsible Sub-Organization:	NW
Actual Return to Compliance Date:	20120417
Scheduled Compliance Date:	20120424
Date of Request:	Not reported
Date Response Received:	Not reported
Request Agency:	Not reported
Former Citation:	Not reported
Evaluation Date:	20140820
Evaluation Responsible Agency:	State
Found Violation:	Yes
Evaluation Type Description:	COMPLIANCE EVALUATION INSPECTION ON-SITE
Evaluation Responsible Person Identifier:	WAMLS
Evaluation Responsible Sub-Organization:	NW
Actual Return to Compliance Date:	20141024
Scheduled Compliance Date:	20141024
Date of Request:	Not reported
Date Response Received:	Not reported
Request Agency:	Not reported
Former Citation:	Not reported
Evaluation Date:	19970806
Evaluation Responsible Agency:	State
Found Violation:	No
Evaluation Type Description:	COMPLIANCE ASSISTANCE VISIT
Evaluation Responsible Person Identifier:	WARAS
Evaluation Responsible Sub-Organization:	NW
Actual Return to Compliance Date:	Not reported
Scheduled Compliance Date:	Not reported
Date of Request:	Not reported
Date Response Received:	Not reported
Request Agency:	Not reported
Former Citation:	Not reported

DRAFT

WA UW HARBORVIEW MEDICAL CENTER (Continued) **1000231748**

Evaluation Date:	20140820
Evaluation Responsible Agency:	State
Found Violation:	Yes
Evaluation Type Description:	COMPLIANCE EVALUATION INSPECTION ON-SITE
Evaluation Responsible Person Identifier:	WAMLS
Evaluation Responsible Sub-Organization:	NW
Actual Return to Compliance Date:	20141024
Scheduled Compliance Date:	20141024
Date of Request:	Not reported
Date Response Received:	Not reported
Request Agency:	Not reported
Former Citation:	Not reported

Evaluation Date:	20040204
Evaluation Responsible Agency:	State
Found Violation:	Yes
Evaluation Type Description:	COMPLIANCE EVALUATION INSPECTION ON-SITE
Evaluation Responsible Person Identifier:	WAWJW
Evaluation Responsible Sub-Organization:	NW
Actual Return to Compliance Date:	20040312
Scheduled Compliance Date:	20040319
Date of Request:	Not reported
Date Response Received:	Not reported
Request Agency:	Not reported
Former Citation:	Not reported

Evaluation Date:	20200130
Evaluation Responsible Agency:	State
Found Violation:	Yes
Evaluation Type Description:	COMPLIANCE EVALUATION INSPECTION ON-SITE
Evaluation Responsible Person Identifier:	WALNS
Evaluation Responsible Sub-Organization:	NW
Actual Return to Compliance Date:	20200521
Scheduled Compliance Date:	20200522
Date of Request:	Not reported
Date Response Received:	Not reported
Request Agency:	Not reported
Former Citation:	Not reported

Evaluation Date:	20040204
Evaluation Responsible Agency:	State
Found Violation:	Yes
Evaluation Type Description:	COMPLIANCE EVALUATION INSPECTION ON-SITE
Evaluation Responsible Person Identifier:	WAWJW
Evaluation Responsible Sub-Organization:	NW
Actual Return to Compliance Date:	20040607
Scheduled Compliance Date:	20040701
Date of Request:	Not reported
Date Response Received:	Not reported
Request Agency:	Not reported
Former Citation:	Not reported

Evaluation Date:	20200130
Evaluation Responsible Agency:	State
Found Violation:	Yes
Evaluation Type Description:	COMPLIANCE EVALUATION INSPECTION ON-SITE
Evaluation Responsible Person Identifier:	WALNS

DRAFT

WA UW HARBORVIEW MEDICAL CENTER (Continued) **1000231748**

Evaluation Responsible Sub-Organization:	NW
Actual Return to Compliance Date:	20200521
Scheduled Compliance Date:	20200522
Date of Request:	Not reported
Date Response Received:	Not reported
Request Agency:	Not reported
Former Citation:	Not reported

Evaluation Date:	20170302
Evaluation Responsible Agency:	State
Found Violation:	Yes
Evaluation Type Description:	COMPLIANCE EVALUATION INSPECTION ON-SITE
Evaluation Responsible Person Identifier:	WACMF
Evaluation Responsible Sub-Organization:	NW
Actual Return to Compliance Date:	20170504
Scheduled Compliance Date:	20170508
Date of Request:	Not reported
Date Response Received:	Not reported
Request Agency:	Not reported
Former Citation:	Not reported

Evaluation Date:	20040204
Evaluation Responsible Agency:	State
Found Violation:	Yes
Evaluation Type Description:	COMPLIANCE EVALUATION INSPECTION ON-SITE
Evaluation Responsible Person Identifier:	WAWJW
Evaluation Responsible Sub-Organization:	NW
Actual Return to Compliance Date:	20040312
Scheduled Compliance Date:	20040312
Date of Request:	Not reported
Date Response Received:	Not reported
Request Agency:	Not reported
Former Citation:	Not reported

Evaluation Date:	20040204
Evaluation Responsible Agency:	State
Found Violation:	Yes
Evaluation Type Description:	COMPLIANCE EVALUATION INSPECTION ON-SITE
Evaluation Responsible Person Identifier:	WAWJW
Evaluation Responsible Sub-Organization:	NW
Actual Return to Compliance Date:	20040312
Scheduled Compliance Date:	20040312
Date of Request:	Not reported
Date Response Received:	Not reported
Request Agency:	Not reported
Former Citation:	Not reported

Evaluation Date:	20040204
Evaluation Responsible Agency:	State
Found Violation:	Yes
Evaluation Type Description:	COMPLIANCE EVALUATION INSPECTION ON-SITE
Evaluation Responsible Person Identifier:	WAWJW
Evaluation Responsible Sub-Organization:	NW
Actual Return to Compliance Date:	20040607
Scheduled Compliance Date:	20040412
Date of Request:	Not reported
Date Response Received:	Not reported

DRAFT

WA UW HARBORVIEW MEDICAL CENTER (Continued) **1000231748**

Request Agency:	Not reported
Former Citation:	Not reported
Evaluation Date:	20040204
Evaluation Responsible Agency:	State
Found Violation:	Yes
Evaluation Type Description:	COMPLIANCE EVALUATION INSPECTION ON-SITE
Evaluation Responsible Person Identifier:	WAWJW
Evaluation Responsible Sub-Organization:	NW
Actual Return to Compliance Date:	20040312
Scheduled Compliance Date:	20040312
Date of Request:	Not reported
Date Response Received:	Not reported
Request Agency:	Not reported
Former Citation:	Not reported

HSL:

Name:	HARBORVIEW HOSPITAL
Address:	Not reported
City,State,Zip:	SEATTLE, WA
edr_fstat:	WA
edr_fzip:	Not reported
edr_fcnty:	KING
edr_zip:	Not reported
Facility Type:	**Hazardous Sites List**
Facility Status:	Cleanup Started
FSID Number:	15199671
Rank:	5
Region:	NW
EDR Link ID:	15199671
Region Decode:	NORTHWEST REGIONAL OFFICE

CSCSL:

Name:	HARBORVIEW HOSPITAL
Address:	325 9TH AVE / 908 JEFFERSON ST
City,State,Zip:	SEATTLE, WA 98104
Facility ID:	15199671
Region:	Northwest
Lat/Long:	47.6039946 / -122.32379748
Clean Up Siteid:	8076
Site Status:	Cleanup Started
Contaminant Name:	Petroleum-Other
Alternate Site Names:	HARBORVIEW MEDICAL CENTER,WA UW Harborview Medical Center
Site Rank:	5 - Lowest Assessed Risk
Has Institutional Control:	Not reported
Past VCP:	Not reported
Current VCP:	Not reported

DRAFT

WA UW HARBORVIEW MEDICAL CENTER (Continued) **1000231748**

URL: https://apps.ecology.wa.gov/cleanupsearch/site/8076
Ground Water: Confirmed Above Cleanup Levels
Surface Water: Not reported
Soil: Confirmed Above Cleanup Levels
Sediment: Not reported
Air: Not reported
Bedrock: Not reported
Responsible Unit: Northwest

Name: HARBORVIEW HOSPITAL
Address: 325 9TH AVE / 908 JEFFERSON ST
City,State,Zip: SEATTLE, WA 98104
Facility ID: 15199671
Region: Northwest
Lat/Long: 47.6039946 / -122.32379748
Clean Up Siteid: 8076
Site Status: Cleanup Started
Contaminant Name: Petroleum-Diesel
Alternate Site Names: HARBORVIEW MEDICAL CENTER,WA UW Harborview Medical Center
Site Rank: 5 - Lowest Assessed Risk
Has Institutional Control: Not reported
Past VCP: Not reported
Current VCP: Not reported
URL: https://apps.ecology.wa.gov/cleanupsearch/site/8076
Ground Water: Confirmed Above Cleanup Levels
Surface Water: Not reported
Soil: Confirmed Above Cleanup Levels
Sediment: Not reported
Air: Not reported
Bedrock: Not reported
Responsible Unit: Northwest

LUST:
Name: HARBORVIEW HOSPITAL
Address: 325 9TH AVE / 908 JEFFERSON ST
City,State,Zip: SEATTLE, WA 98104
Facility ID: 15199671
Lust Status Type: LUST - Cleanup Started
Cleanup Site ID: 8076
Cleanup Unit Type: Upland
Process Type: Independent Action
Cleanup Unit Name: HARBORVIEW MEDICAL CENTER,WA UW Harborview Medical Center
Response Section: Northwest
Release Date: 04/22/1991
Lust Date: 07/01/2011
Region: Northwest
Lust ID: 886
UST ID: 12038
Contaminant Name: Petroleum-Diesel
Ground Water: Confirmed Above Cleanup Levels
Surface Water: Not reported
Soil: Confirmed Above Cleanup Levels
Sediment: Not reported
Air: Not reported
Bedrock: Not reported
URL: https://apps.ecology.wa.gov/cleanupsearch/site/8076
Lat/Long: 47.6039946 / -122.32379

DRAFT

WA UW HARBORVIEW MEDICAL CENTER (Continued) **1000231748**

Name:	HARBORVIEW HOSPITAL
Address:	325 9TH AVE / 908 JEFFERSON ST
City,State,Zip:	SEATTLE, WA 98104
Facility ID:	15199671
Lust Status Type:	LUST - Cleanup Started
Cleanup Site ID:	8076
Cleanup Unit Type:	Upland
Process Type:	Independent Action
Cleanup Unit Name:	HARBORVIEW MEDICAL CENTER,WA UW Harborview Medical Center
Response Section:	Northwest
Release Date:	04/22/1991
Lust Date:	07/01/2011
Region:	Northwest
Lust ID:	886
UST ID:	12038
Contaminant Name:	Petroleum-Other
Ground Water:	Confirmed Above Cleanup Levels
Surface Water:	Not reported
Soil:	Confirmed Above Cleanup Levels
Sediment:	Not reported
Air:	Not reported
Bedrock:	Not reported
URL:	https://apps.ecology.wa.gov/cleanupsearch/site/8076
Lat/Long:	47.6039946 / -122.32379

UST:

Name:	HARBORVIEW MEDICAL CENTER
Address:	325 NINTH AVENUE
City:	SEATTLE
Zip:	98104
Facility ID:	15199671
Site Id:	12038
Decimal Latitude:	47.6039946
Decimal Longitude:	-122.32379748
Tank Name:	Not reported
Tag Number:	Not reported
Tank Status:	Closed in Place
Tank Status Date:	8/6/1996
Tank Install Date:	12/31/1964
Tank Closure Date:	Not reported
Capacity Range:	Not reported
Tank Permit Expiration Date:	Not reported
Tank Upgrade Date:	Not reported
Tank Spill Prevention:	Not reported
Tank Overfill Prevention:	Not reported
Tank Material:	Not reported
Tank Construction:	Not reported
Tank Tightness Test:	Not reported
Tank Corrosion Protection:	Not reported
Tank Manifold:	Not reported
Tank Release Detection:	Not reported
Tank SFC Type:	Not reported
Pipe Material:	Not reported
Pipe Construction:	Not reported
Pipe Primary Release Detection:	Not reported
Pipe Second Release Detection:	Not reported

DRAFT

WA UW HARBORVIEW MEDICAL CENTER (Continued) **1000231748**

Pipe Corrosion Protection:	Not reported
Pipe Pumping System:	Not reported
Responsible Unit:	Northwest
Dispencer/Pump SFC Type:	Not reported
Region:	Northwest
Is Active:	False
Actual Capacity:	Not reported
Pipe Install Date:	Not reported
Turbine Sump Construction:	Not reported
Compart Number:	1
Stored Substance:	Not reported
Used Substance:	Not reported
Compart Capacity:	Not reported
URL:	https://apps.ecology.wa.gov/cleanupsearch/reports/ust?SiteId=12038

Name:	HARBORVIEW MEDICAL CENTER
Address:	325 NINTH AVENUE
City:	SEATTLE
Zip:	98104

Tank Name:	Not reported
Tag Number:	Not reported
Tank Status:	Removed
Tank Status Date:	8/6/1996
Tank Install Date:	12/31/1964
Tank Closure Date:	Not reported
Capacity Range:	Not reported
Tank Permit Expiration Date:	Not reported
Tank Upgrade Date:	Not reported
Tank Spill Prevention:	Not reported
Tank Overfill Prevention:	Not reported
Tank Material:	Steel
Tank Construction:	Not reported
Tank Tightness Test:	Not reported
Tank Corrosion Protection:	Not reported
Tank Manifold:	Not reported
Tank Release Detection:	Not reported
Tank SFC Type:	Not reported
Pipe Material:	Not reported
Pipe Construction:	Not reported
Pipe Primary Release Detection:	Not reported
Pipe Second Release Detection:	Not reported
Pipe Corrosion Protection:	Not reported
Pipe Pumping System:	Not reported
Responsible Unit:	Northwest
Dispencer/Pump SFC Type:	Not reported
Region:	Northwest
Is Active:	False
Actual Capacity:	Not reported
Pipe Install Date:	Not reported
Turbine Sump Construction:	Not reported
Compart Number:	1
Stored Substance:	Not reported
Used Substance:	Not reported
Compart Capacity:	Not reported
URL:	https://apps.ecology.wa.gov/cleanupsearch/reports/ust?SiteId=12038

DRAFT

WA UW HARBORVIEW MEDICAL CENTER (Continued) **1000231748**

Name:	HARBORVIEW MEDICAL CENTER
Address:	325 NINTH AVENUE
City:	SEATTLE
Zip:	98104
Tank Name:	Not reported
Tag Number:	Not reported
Tank Status:	Removed
Tank Status Date:	8/6/1996
Tank Install Date:	12/31/1964
Tank Closure Date:	Not reported
Capacity Range:	Not reported
Tank Permit Expiration Date:	Not reported
Tank Upgrade Date:	Not reported
Tank Spill Prevention:	Not reported
Tank Overfill Prevention:	Not reported
Tank Material:	Steel
Tank Construction:	Not reported
Tank Tightness Test:	Not reported
Tank Corrosion Protection:	Not reported
Tank Manifold:	Not reported
Tank Release Detection:	Not reported
Tank SFC Type:	Not reported
Pipe Material:	Not reported
Pipe Construction:	Not reported
Pipe Primary Release Detection:	Not reported
Pipe Second Release Detection:	Not reported
Pipe Corrosion Protection:	Not reported
Pipe Pumping System:	Not reported
Responsible Unit:	Northwest
Dispencer/Pump SFC Type:	Not reported
Region:	Northwest
Is Active:	False
Actual Capacity:	Not reported
Pipe Install Date:	Not reported
Turbine Sump Construction:	Not reported
Compart Number:	1
Stored Substance:	Not reported
Used Substance:	Not reported
Compart Capacity:	Not reported
URL:	https://apps.ecology.wa.gov/cleanupsearch/reports/ust?SiteId=12038

SWRCY:

Name:	HARBORVIEW MEDICAL CENTER : OUTPATIENT PHARMACY
Address:	325 9TH AVE
City,State,Zip:	SEATTLE, WA 98103
Phone:	206-744-3219
Website:	https://kingcountysecuremedicinereturn.org/seattle/
Material Accepted:	Medications
Type:	Residential
Service Type:	Dropoff
Hours:	Call for hours
Comments:	Safely dispose of the medicines you no longer need
Material Category:	Household Hazardous Waste
Organization ID:	1625
Organization Name:	King County Secure Medicine Return
Organization Contact:	No Longer Tracked

DRAFT

WA UW HARBORVIEW MEDICAL CENTER (Continued) **1000231748**

Organization Email: No Longer Tracked
E-Cycle: No
Light Recycle: No

ALLSITES:
Name: NINTH & JEFFERSON BLDG U OF W
Facility Id: 10370

Interaction: 84069
Interaction 1: I
Interaction 2: CONSTSWGP
Ecology Program: WATQUAL
Program Data: PARIS
Facility Alt.: NINTH & JEFFERSON BLDG U OF W
Program ID: WAR006324
Date Interaction: 2005-08-01 00:00:00
Date Interaction 3: Construction SW GP
Latitude: 47.603900000400003
Longitude: -122.32299999999999

Name: WA UW HARBORVIEW MEDICAL CENTER
Facility Id: 15199671

Interaction: 28581
Interaction 1: A
Interaction 2: HWG
Ecology Program: HAZWASTE
Program Data: TURBOWASTE
Facility Alt.: WA UW Harborview Medical Center
Program ID: WAD096767967
Date Interaction: 1987-11-24 00:00:00
Date Interaction 3: Hazardous Waste Generator
Latitude: 47.603995812500003
Longitude: -122.323801046

Interaction: 28584
Interaction 1: A
Interaction 2: HWP
Ecology Program: HAZWASTE
Program Data: HWPPRT
Facility Alt.: Not reported
Program ID: WAD096767967
Date Interaction: 1993-01-01 00:00:00
Date Interaction 3: Hazardous Waste Planner
Latitude: 47.603995812500003
Longitude: -122.323801046

Interaction: 105184
Interaction 1: A
Interaction 2: INDPNDNT
Ecology Program: TOXICS
Program Data: ISIS
Facility Alt.: WA UW Harborview Medical Center
Program ID: Not reported

DRAFT

WA UW HARBORVIEW MEDICAL CENTER (Continued) **1000231748**

Date Interaction:	2011-08-08 00:00:00
Date Interaction 3:	Independent Cleanup
Latitude:	47.603995812500003
Longitude:	-122.323801046

Interaction:	28585
Interaction 1:	A
Interaction 2:	UST
Ecology Program:	TOXICS
Program Data:	UST
Facility Alt.:	Not reported
Program ID:	12038
Date Interaction:	2000-03-20 00:00:00
Date Interaction 3:	Underground Storage Tank
Latitude:	47.603995812500003
Longitude:	-122.323801046

Interaction:	28582
Interaction 1:	A
Interaction 2:	TIER2
Ecology Program:	HAZWASTE
Program Data:	EPCRA
Facility Alt.:	Not reported
Program ID:	WAD096767967
Date Interaction:	1989-01-01 00:00:00
Date Interaction 3:	Emergency/Haz Chem Rpt TI
Latitude:	47.603995812500003
Longitude:	-122.323801046

Interaction:	28583
Interaction 1:	I
Interaction 2:	LUST
Ecology Program:	TOXICS
Program Data:	ISIS
Facility Alt.:	Not reported
Program ID:	12038
Date Interaction:	1991-04-22 00:00:00
Date Interaction 3:	LUST Facility
Latitude:	47.603995812500003
Longitude:	-122.323801046

SPILLS ERTS:

Facility Site ID:	Not reported
Name:	Not reported
Address:	325 9TH AVE
City,State,Zip:	SEATTLE, WA 98104
Program Name:	External
Incident ID:	694339
Incident Status:	Follow-up assignment pending
Incident Date:	11/12/2019
Initial Report Activity Name:	Not operating or not performing designed function
Initial Report Cause Category:	Equipment failure
Initial Report Cause Name:	Electrical failure

DRAFT

WA UW HARBORVIEW MEDICAL CENTER (Continued) **1000231748**

Initial Report Medium Name:	Building/Structure
Initial Report Medium Category:	Impermeable surface
Initial Report Source Name:	Sewage/Collection system
Initial Report Source Category:	Facility
Initial Report Substance Name:	Sewage/Sludge
Initial Report Substance Category:	Waste
Initial Report Substance Quantity:	500
Initial Report Substance Unit Of Measure:	U.S. gallons
Potentially Responsible Party First Name:	Not reported
Potentially Responsible Party Last Name:	Not reported
Potentially Responsible Party Organization:	Seattle Public Utilities
External Reference Number:	Not reported
Latitude:	47.603920000000002
Longitude:	-122.32366

Facility Site ID:	Not reported
Name:	Not reported
Address:	325 9TH AVE
City,State,Zip:	SEATTLE, WA 98104
Program Name:	Water Quality
Incident ID:	694339
Incident Status:	Follow-up assignment pending
Incident Date:	11/12/2019
Initial Report Activity Name:	Not operating or not performing designed function
Initial Report Cause Category:	Equipment failure
Initial Report Cause Name:	Electrical failure
Initial Report Medium Name:	Building/Structure
Initial Report Medium Category:	Impermeable surface
Initial Report Source Name:	Sewage/Collection system
Initial Report Source Category:	Facility
Initial Report Substance Name:	Sewage/Sludge
Initial Report Substance Category:	Waste
Initial Report Substance Quantity:	500
Initial Report Substance Unit Of Measure:	U.S. gallons
Potentially Responsible Party First Name:	Not reported
Potentially Responsible Party Last Name:	Not reported
Potentially Responsible Party Organization:	Seattle Public Utilities
External Reference Number:	Not reported
Latitude:	47.603920000000002
Longitude:	-122.32366

FINDS:
Registry ID: 110000897398

Click Here for FRS Facility Detail Report:

Environmental Interest/Information System:
Washington Facility / Site Identification System (WA-FSIS) provides a means to query and display data maintained by the Washington Department of Ecology. This system contains key information for each facility/site that is currently, or has been, of interest to the Air Quality, Dam Safety, Hazardous Waste, Toxics Cleanup, and Water Quality Programs.
NCDB (National Compliance Data Base) supports implementation of the Federal Insecticide, Fungicide, and Rodenticide Act (FIFRA) and the Toxic Substances Control Act (TSCA). The system tracks inspections in regions and states with cooperative agreements, enforcement actions,

DRAFT

WA UW HARBORVIEW MEDICAL CENTER (Continued) **1000231748**

and settlements.
RCRAInfo is a national information system that supports the Resource Conservation and Recovery Act (RCRA) program through the tracking of events and activities related to facilities that generate, transport, and treat, store, or dispose of hazardous waste. RCRAInfo allows RCRA program staff to track the notification, permit, compliance, and corrective action activities required under RCRA.
AIR MINOR

Registry ID: 110070724182

Click Here for FRS Facility Detail Report:

Environmental Interest/Information System:
HAZARDOUS WASTE BIENNIAL REPORTER

Click this hyperlink while viewing on your computer to access additional FINDS: detail in the EDR Site Report.

ECHO:

Envid:	1000231748
Registry ID:	110000897398
DFR URL:	http://echo.epa.gov/detailed-facility-report?fid=110000897398
Name:	HARBORVIEW MEDICAL CENTER
Address:	325 9TH AVE
City,State,Zip:	SEATTLE, WA 98104

ASBESTOS:

Name:	Not reported
Address:	325 9TH AVENUE
City,State,Zip:	SEATTLE, WA 98104
Facility Type:	Hospital
Parent ID:	94528
Form ID:	103369##1198Walke737592
Notice Date:	07/17/2015
Start Date:	01/02/2015
Completion Date:	09/30/2015
Initial:	Not reported
Amended:	Not reported
On Hold:	Not reported
Off Hold:	1
Emergency:	Not reported
Site Hours Start:	7:00 a.m
Site Hours End:	3:30 p.m.
Sunday:	Not reported
Monday:	1
Tuesday:	1
Wednesday:	1
Thursday:	1
Friday:	1
Saturday:	Not reported
Contractor ID:	Not reported
Phone:	425-806-7377
Job Site CAS:	Gary Hume
Project Form Email:	crystalh@wsconline.net
Property Owner Name:	King County
Property Owner Agent:	Pat Vailencor
Property Owner Company:	Walker Specialty Construction (ABCN00001198)
Property Owner Address:	325 9th Avenue

DRAFT

WA UW HARBORVIEW MEDICAL CENTER (Continued) **1000231748**

Property Owner City:	Seattle
Property Owner State:	WA
Property Owner Zip4:	98104
Property Owner Phone:	206-744-8057
Job Site Room:	Not reported
Facility Age:	1972
Facility Size:	1050000 sf
Facility Remodel:	1
Facility Demo:	Not reported
Facility Repair:	Not reported
Facility Maint:	1
Removed:	1
Encapsulated:	Not reported
Quantity Sq Ft:	450
Fireproofing:	Not reported
Popcorn Ceiling:	Not reported
CAB:	Not reported
Sheet Vinyl:	Not reported
Asbestos Paper:	Not reported
Boiler Insulation:	Not reported
Duct Paper:	Not reported
VAT:	Not reported
Roofing:	Not reported
Sq Ft Other:	1
Sq Ft Other Text:	Mastic
Quantity Lin Ft:	Not reported
Mag Pipe Insulation:	Not reported
Air Cell Pipe Insulation:	Not reported
Ducting Insulation:	Not reported
Cement Asbestos Pipe:	Not reported
Mudded Pipe Insulation:	Not reported
Duct Tape:	Not reported
Lin Ft Other1:	Not reported
Lin Ft Other1 Text:	Not reported
Lin Ft Other2:	Not reported
Lin Ft Other2 Text:	Not reported
Indoors:	1
Outdoors:	Not reported
Neg Pres Enclosure:	1
Glove Bag:	Not reported
Mini Enclosure:	Not reported
Critical Barriers:	1
Wrap And Cut:	Not reported
Wet Methods:	1
HEPA Vacuum:	1
MANUALMETHODS :	Not reported
Other CM1:	Not reported
Other CM1 Text:	Not reported
Other CM2:	1
Other CM2 Text:	mechanical
Half Mask APR:	Not reported
Full Face APR:	Not reported
PAPR:	Not reported
Type C Continuous:	Not reported
Type C Pressure:	1
Other Resp Pro:	Not reported
Other Resp Pro Text:	Not reported

DRAFT

WA UW HARBORVIEW MEDICAL CENTER (Continued) **1000231748**

Comments:	open
Date Time Submitted:	2015-07-17 12:04:30
Submitter IP Address:	66.114.140.40
Region:	2
UBI:	601634484
Notice type:	Initial
Project Type:	Other Square Footage
Supervisor:	Gary Hume ()
Supervisor Phone:	Not reported
Certificate Status:	ACTIVE
Name:	Not reported
Address:	325 9TH AVENUE
City,State,Zip:	SEATTLE, WA 98104
Facility Type:	Hospital
Parent ID:	94528
Form ID:	103373##1198Walke737592
Notice Date:	07/17/2015
Start Date:	01/02/2015
Completion Date:	09/30/2015
Initial:	Not reported
Amended:	1
On Hold:	Not reported
Off Hold:	1
Emergency:	Not reported
Site Hours Start:	7:00 a.m
Site Hours End:	3:30 p.m.
Sunday:	1
Monday:	1
Tuesday:	1
Wednesday:	1
Thursday:	1
Friday:	1
Saturday:	1
Contractor ID:	Not reported
Phone:	425-806-7377
Job Site CAS:	Gary Hume
Project Form Email:	crystalh@wsconline.net
Property Owner Name:	King County
Property Owner Agent:	Pat Vailencor
Property Owner Company:	Walker Specialty Construction (ABCN00001198)
Property Owner Address:	325 9th Avenue
Property Owner City:	Seattle
Property Owner State:	WA
Property Owner Zip4:	98104
Property Owner Phone:	206-744-8057
Job Site Room:	Not reported
Facility Age:	1972
Facility Size:	1050000 sf
Facility Remodel:	1
Facility Demo:	Not reported
Facility Repair:	Not reported
Facility Maint:	1
Removed:	1
Encapsulated:	Not reported
Quantity Sq Ft:	450
Fireproofing:	Not reported

DRAFT

WA UW HARBORVIEW MEDICAL CENTER (Continued) **1000231748**

Popcorn Ceiling:	Not reported
CAB:	Not reported
Sheet Vinyl:	Not reported
Asbestos Paper:	Not reported
Boiler Insulation:	Not reported
Duct Paper:	Not reported
VAT:	Not reported
Roofing:	Not reported
Sq Ft Other:	1
Sq Ft Other Text:	Mastic
Quantity Lin Ft:	Not reported
Mag Pipe Insulation:	Not reported
Air Cell Pipe Insulation:	Not reported
Ducting Insulation:	Not reported
Cement Asbestos Pipe:	Not reported
Mudded Pipe Insulation:	Not reported
Duct Tape:	Not reported
Lin Ft Other1:	Not reported
Lin Ft Other1 Text:	Not reported
Lin Ft Other2:	Not reported
Lin Ft Other2 Text:	Not reported
Indoors:	1
Outdoors:	Not reported
Neg Pres Enclosure:	1
Glove Bag:	Not reported
Mini Enclosure:	Not reported
Critical Barriers:	1
Wrap And Cut:	Not reported
Wet Methods:	1
HEPA Vacuum:	1
MANUALMETHODS :	Not reported
Other CM1:	Not reported
Other CM1 Text:	Not reported
Other CM2:	1
Other CM2 Text:	mechanical
Half Mask APR:	Not reported
Full Face APR:	Not reported
PAPR:	Not reported
Type C Continuous:	Not reported
Type C Pressure:	1
Other Resp Pro:	Not reported
Other Resp Pro Text:	Not reported
Comments:	open changed days
Date Time Submitted:	2015-07-17 12:18:38
Submitter IP Address:	66.114.140.40
Region:	2
UBI:	601634484
Notice type:	Initial
Project Type:	Other Square Footage
Supervisor:	Gary Hume ()
Supervisor Phone:	Not reported
Certificate Status:	ACTIVE
Name:	Not reported
Address:	325 9TH AVENUE
City,State,Zip:	SEATTLE, WA 98104
Facility Type:	Hospital

DRAFT

WA UW HARBORVIEW MEDICAL CENTER (Continued) **1000231748**

Parent ID:	94528
Form ID:	103423##1198Walke858873
Notice Date:	07/20/2015
Start Date:	01/02/2015
Completion Date:	09/30/2015
Initial:	Not reported
Amended:	Not reported
On Hold:	1
Off Hold:	Not reported
Emergency:	Not reported
Site Hours Start:	7:00 a.m
Site Hours End:	3:30 p.m.
Sunday:	1
Monday:	1
Tuesday:	1
Wednesday:	1
Thursday:	1
Friday:	1
Saturday:	1
Contractor ID:	Not reported
Phone:	425-806-7377
Job Site CAS:	Gary Hume
Project Form Email:	crystalh@wsconline.net
Property Owner Name:	King County
Property Owner Agent:	Pat Vailencor
Property Owner Company:	Walker Specialty Construction (ABCN00001198)
Property Owner Address:	325 9th Avenue
Property Owner City:	Seattle
Property Owner State:	WA
Property Owner Zip4:	98104
Property Owner Phone:	206-744-8057
Job Site Room:	Not reported
Facility Age:	1972
Facility Size:	1050000 sf
Facility Remodel:	1
Facility Demo:	Not reported
Facility Repair:	Not reported
Facility Maint:	1
Removed:	1
Encapsulated:	Not reported
Quantity Sq Ft:	450
Fireproofing:	Not reported
Popcorn Ceiling:	Not reported
CAB:	Not reported
Sheet Vinyl:	Not reported
Asbestos Paper:	Not reported
Boiler Insulation:	Not reported
Duct Paper:	Not reported
VAT:	Not reported
Roofing:	Not reported
Sq Ft Other:	1
Sq Ft Other Text:	Mastic
Quantity Lin Ft:	Not reported
Mag Pipe Insulation:	Not reported
Air Cell Pipe Insulation:	Not reported
Ducting Insulation:	Not reported
Cement Asbestos Pipe:	Not reported

DRAFT

WA UW HARBORVIEW MEDICAL CENTER (Continued) **1000231748**

Mudded Pipe Insulation:	Not reported
Duct Tape:	Not reported
Lin Ft Other1:	Not reported
Lin Ft Other1 Text:	Not reported
Lin Ft Other2:	Not reported
Lin Ft Other2 Text:	Not reported
Indoors:	1
Outdoors:	Not reported
Neg Pres Enclosure:	1
Glove Bag:	Not reported
Mini Enclosure:	Not reported
Critical Barriers:	1
Wrap And Cut:	Not reported
Wet Methods:	1
HEPA Vacuum:	1
MANUALMETHODS :	Not reported
Other CM1:	Not reported
Other CM1 Text:	Not reported
Other CM2:	1
Other CM2 Text:	mechanical
Half Mask APR:	Not reported
Full Face APR:	Not reported
PAPR:	Not reported
Type C Continuous:	Not reported
Type C Pressure:	1
Other Resp Pro:	Not reported
Other Resp Pro Text:	Not reported
Comments:	HOLD
Date Time Submitted:	2015-07-20 09:33:52
Submitter IP Address:	66.114.140.40
Region:	2
UBI:	601634484
Notice type:	Initial
Project Type:	Other Square Footage
Supervisor:	Gary Hume ()
Supervisor Phone:	Not reported
Certificate Status:	ACTIVE

Name:	Not reported
Address:	325 9TH AVE.
City,State,Zip:	SEATTLE, WA 98104
Facility Type:	Hospital
Parent ID:	86798
Form ID:	87289##1016Perfo822151
Notice Date:	07/02/2014
Start Date:	06/30/2014
Completion Date:	08/31/2014
Initial:	Not reported
Amended:	1
On Hold:	1
Off Hold:	Not reported
Emergency:	Not reported
Site Hours Start:	7:00am
Site Hours End:	3:30pm
Sunday:	Not reported
Monday:	1
Tuesday:	1

DRAFT

WA UW HARBORVIEW MEDICAL CENTER (Continued) **1000231748**

Wednesday:	1
Thursday:	1
Friday:	1
Saturday:	Not reported
Contractor ID:	Not reported
Phone:	425-806-8404
Job Site CAS:	Scott Gaffke
Project Form Email:	tyler.hampton@pcg.com
Property Owner Name:	Not reported
Property Owner Agent:	Barbara Post
Property Owner Company:	PERFORMANCE ABATEMENT SRVC INC (ABCN00001016)
Property Owner Address:	University of Wshington CPO Office, Box 352205
Property Owner City:	Seattle
Property Owner State:	WA
Property Owner Zip4:	98195
Property Owner Phone:	206-221-4301
Job Site Room:	Not reported
Facility Age:	Unknown
Facility Size:	Unknown
Facility Remodel:	1
Facility Demo:	Not reported
Facility Repair:	Not reported
Facility Maint:	Not reported
Removed:	1
Encapsulated:	Not reported
Quantity Sq Ft:	1905
Fireproofing:	Not reported
Popcorn Ceiling:	Not reported
CAB:	Not reported
Sheet Vinyl:	Not reported
Asbestos Paper:	Not reported
Boiler Insulation:	Not reported
Duct Paper:	Not reported
VAT:	1
Roofing:	Not reported
Sq Ft Other:	Not reported
Sq Ft Other Text:	Not reported
Quantity Lin Ft:	95
Mag Pipe Insulation:	1
Air Cell Pipe Insulation:	Not reported
Ducting Insulation:	Not reported
Cement Asbestos Pipe:	Not reported
Mudded Pipe Insulation:	Not reported
Duct Tape:	Not reported
Lin Ft Other1:	Not reported
Lin Ft Other1 Text:	Not reported
Lin Ft Other2:	Not reported
Lin Ft Other2 Text:	Not reported
Indoors:	1
Outdoors:	Not reported
Neg Pres Enclosure:	1
Glove Bag:	Not reported
Mini Enclosure:	1
Critical Barriers:	1
Wrap And Cut:	1
Wet Methods:	1
HEPA Vacuum:	1

DRAFT

WA UW HARBORVIEW MEDICAL CENTER (Continued) **1000231748**

MANUALMETHODS :	1
Other CM1:	Not reported
Other CM1 Text:	Not reported
Other CM2:	Not reported
Other CM2 Text:	Not reported
Half Mask APR:	1
Full Face APR:	Not reported
PAPR:	Not reported
Type C Continuous:	Not reported
Type C Pressure:	1
Other Resp Pro:	Not reported
Other Resp Pro Text:	Not reported
Comments:	Not reported
Date Time Submitted:	2014-07-02 09:14:13
Submitter IP Address:	199.168.148.136
Region:	2
UBI:	601018806
Notice type:	Initial
Project Type:	Mag/mudded pipe Insulation, Vinyl Asbestos Tile
Supervisor:	Scott Gaffke ()
Supervisor Phone:	Not reported
Certificate Status:	ACTIVE
Name:	Not reported
Address:	325 9TH AVENUE
City,State,Zip:	SEATTLE, WA 98104
Facility Type:	Hospital
Parent ID:	94528
Form ID:	94846##1198Walke232140
Notice Date:	01/02/2015
Start Date:	01/02/2015
Completion Date:	03/31/2015
Initial:	Not reported
Amended:	1
On Hold:	1
Off Hold:	Not reported
Emergency:	Not reported
Site Hours Start:	6:00 PM
Site Hours End:	2:30 AM
Sunday:	Not reported
Monday:	1
Tuesday:	1
Wednesday:	1
Thursday:	1
Friday:	1
Saturday:	Not reported
Contractor ID:	Not reported
Phone:	425-806-7377
Job Site CAS:	Gary Hume
Project Form Email:	lindaw@wsconline.net
Property Owner Name:	King County
Property Owner Agent:	Pat Vailencor
Property Owner Company:	Walker Specialty Construction (ABCN00001198)
Property Owner Address:	325 9th Avenue
Property Owner City:	Seattle
Property Owner State:	WA
Property Owner Zip4:	98104

DRAFT

WA UW HARBORVIEW MEDICAL CENTER (Continued) **1000231748**

Property Owner Phone:	206-744-8057
Job Site Room:	Not reported
Facility Age:	1972
Facility Size:	1050000 sf
Facility Remodel:	1
Facility Demo:	Not reported
Facility Repair:	Not reported
Facility Maint:	1
Removed:	1
Encapsulated:	Not reported
Quantity Sq Ft:	450
Fireproofing:	Not reported
Popcorn Ceiling:	Not reported
CAB:	Not reported
Sheet Vinyl:	Not reported
Asbestos Paper:	Not reported
Boiler Insulation:	Not reported
Duct Paper:	Not reported
VAT:	Not reported
Roofing:	Not reported
Sq Ft Other:	1
Sq Ft Other Text:	Mastic
Quantity Lin Ft:	Not reported
Mag Pipe Insulation:	Not reported
Air Cell Pipe Insulation:	Not reported
Ducting Insulation:	Not reported
Cement Asbestos Pipe:	Not reported
Mudded Pipe Insulation:	Not reported
Duct Tape:	Not reported
Lin Ft Other1:	Not reported
Lin Ft Other1 Text:	Not reported
Lin Ft Other2:	Not reported
Lin Ft Other2 Text:	Not reported
Indoors:	1
Outdoors:	Not reported
Neg Pres Enclosure:	1
Glove Bag:	Not reported
Mini Enclosure:	Not reported
Critical Barriers:	1
Wrap And Cut:	Not reported
Wet Methods:	1
HEPA Vacuum:	1
MANUALMETHODS :	Not reported
Other CM1:	Not reported
Other CM1 Text:	Not reported
Other CM2:	1
Other CM2 Text:	mechanical
Half Mask APR:	Not reported
Full Face APR:	Not reported
PAPR:	Not reported
Type C Continuous:	Not reported
Type C Pressure:	1
Other Resp Pro:	Not reported
Other Resp Pro Text:	Not reported
Comments:	Not reported
Date Time Submitted:	2015-01-02 09:53:56
Submitter IP Address:	66.114.140.40

DRAFT

WA UW HARBORVIEW MEDICAL CENTER (Continued) **1000231748**

Region:	2
UBI:	601634484
Notice type:	Initial
Project Type:	Other Square Footage
Supervisor:	Gary Hume ()
Supervisor Phone:	Not reported
Certificate Status:	ACTIVE
Name:	Not reported
Address:	325 9TH AVE.
City,State,Zip:	SEATTLE, WA 98104
Facility Type:	Hospital
Parent ID:	86798
Form ID:	88514##1016Perfo637648
Notice Date:	07/30/2014
Start Date:	06/30/2014
Completion Date:	08/31/2014
Initial:	Not reported
Amended:	Not reported
On Hold:	1
Off Hold:	Not reported
Emergency:	Not reported
Site Hours Start:	10:00pm
Site Hours End:	6:30am
Sunday:	Not reported
Monday:	1
Tuesday:	1
Wednesday:	1
Thursday:	1
Friday:	1
Saturday:	Not reported
Contractor ID:	Not reported
Phone:	425-806-8404
Job Site CAS:	Silima Mao
Project Form Email:	tyler.hampton@pcg.com
Property Owner Name:	Not reported
Property Owner Agent:	Barbara Post
Property Owner Company:	PERFORMANCE ABATEMENT SRVC INC (ABCN00001016)
Property Owner Address:	University of Wshington CPO Office, Box 352205
Property Owner City:	Seattle
Property Owner State:	WA
Property Owner Zip4:	98195
Property Owner Phone:	206-221-4301
Job Site Room:	Not reported
Facility Age:	Unknown
Facility Size:	Unknown
Facility Remodel:	1
Facility Demo:	Not reported
Facility Repair:	Not reported
Facility Maint:	Not reported
Removed:	1
Encapsulated:	Not reported
Quantity Sq Ft:	1905
Fireproofing:	Not reported
Popcorn Ceiling:	Not reported
CAB:	Not reported
Sheet Vinyl:	Not reported

DRAFT

WA UW HARBORVIEW MEDICAL CENTER (Continued) **1000231748**

Asbestos Paper:	Not reported
Boiler Insulation:	Not reported
Duct Paper:	Not reported
VAT:	1
Roofing:	Not reported
Sq Ft Other:	Not reported
Sq Ft Other Text:	Not reported
Quantity Lin Ft:	95
Mag Pipe Insulation:	1
Air Cell Pipe Insulation:	Not reported
Ducting Insulation:	Not reported
Cement Asbestos Pipe:	Not reported
Mudded Pipe Insulation:	Not reported
Duct Tape:	Not reported
Lin Ft Other1:	Not reported
Lin Ft Other1 Text:	Not reported
Lin Ft Other2:	Not reported
Lin Ft Other2 Text:	Not reported
Indoors:	1
Outdoors:	Not reported
Neg Pres Enclosure:	1
Glove Bag:	Not reported
Mini Enclosure:	1
Critical Barriers:	1
Wrap And Cut:	1
Wet Methods:	1
HEPA Vacuum:	1
MANUALMETHODS :	1
Other CM1:	Not reported
Other CM1 Text:	Not reported
Other CM2:	Not reported
Other CM2 Text:	Not reported
Half Mask APR:	1
Full Face APR:	Not reported
PAPR:	Not reported
Type C Continuous:	Not reported
Type C Pressure:	1
Other Resp Pro:	Not reported
Other Resp Pro Text:	Not reported
Comments:	Not reported
Date Time Submitted:	2014-07-30 10:19:49
Submitter IP Address:	199.168.148.136
Region:	2
UBI:	601018806
Notice type:	Initial
Project Type:	Mag/mudded pipe Insulation, Vinyl Asbestos Tile
Supervisor:	Silima Mao ()
Supervisor Phone:	Not reported
Certificate Status:	ACTIVE
Name:	Not reported
Address:	325 9TH AVENUE
City,State,Zip:	SEATTLE, WA 98104
Facility Type:	Hospital
Parent ID:	94528
Form ID:	96216##1198Walke922565
Notice Date:	02/06/2015

DRAFT

WA UW HARBORVIEW MEDICAL CENTER (Continued) **1000231748**

Start Date:	01/02/2015
Completion Date:	03/31/2015
Initial:	Not reported
Amended:	1
On Hold:	Not reported
Off Hold:	1
Emergency:	Not reported
Site Hours Start:	7:00 AM
Site Hours End:	3:30 PM
Sunday:	1
Monday:	Not reported
Tuesday:	Not reported
Wednesday:	Not reported
Thursday:	Not reported
Friday:	Not reported
Saturday:	1
Contractor ID:	Not reported
Phone:	425-806-7377
Job Site CAS:	Gary Hume
Project Form Email:	lindaw@wsconline.net
Property Owner Name:	King County
Property Owner Agent:	Pat Vailencor
Property Owner Company:	Walker Specialty Construction (ABCN00001198)
Property Owner Address:	325 9th Avenue
Property Owner City:	Seattle
Property Owner State:	WA
Property Owner Zip4:	98104
Property Owner Phone:	206-744-8057
Job Site Room:	Not reported
Facility Age:	1972
Facility Size:	1050000 sf
Facility Remodel:	1
Facility Demo:	Not reported
Facility Repair:	Not reported
Facility Maint:	1
Removed:	1
Encapsulated:	Not reported
Quantity Sq Ft:	450
Fireproofing:	Not reported
Popcorn Ceiling:	Not reported
CAB:	Not reported
Sheet Vinyl:	Not reported
Asbestos Paper:	Not reported
Boiler Insulation:	Not reported
Duct Paper:	Not reported
VAT:	Not reported
Roofing:	Not reported
Sq Ft Other:	1
Sq Ft Other Text:	Mastic
Quantity Lin Ft:	Not reported
Mag Pipe Insulation:	Not reported
Air Cell Pipe Insulation:	Not reported
Ducting Insulation:	Not reported
Cement Asbestos Pipe:	Not reported
Mudded Pipe Insulation:	Not reported
Duct Tape:	Not reported
Lin Ft Other1:	Not reported

DRAFT

WA UW HARBORVIEW MEDICAL CENTER (Continued) **1000231748**

Lin Ft Other1 Text:	Not reported
Lin Ft Other2:	Not reported
Lin Ft Other2 Text:	Not reported
Indoors:	1
Outdoors:	Not reported
Neg Pres Enclosure:	1
Glove Bag:	Not reported
Mini Enclosure:	Not reported
Critical Barriers:	1
Wrap And Cut:	Not reported
Wet Methods:	1
HEPA Vacuum:	1
MANUALMETHODS :	Not reported
Other CM1:	Not reported
Other CM1 Text:	Not reported
Other CM2:	1
Other CM2 Text:	mechanical
Half Mask APR:	Not reported
Full Face APR:	Not reported
PAPR:	Not reported
Type C Continuous:	Not reported
Type C Pressure:	1
Other Resp Pro:	Not reported
Other Resp Pro Text:	Not reported
Comments:	off hold. changed day and times
Date Time Submitted:	2015-02-06 08:22:39
Submitter IP Address:	66.114.140.40
Region:	2
UBI:	601634484
Notice type:	Initial
Project Type:	Other Square Footage
Supervisor:	Gary Hume ()
Supervisor Phone:	Not reported
Certificate Status:	ACTIVE

Name:	Not reported
Address:	325 9TH AVENUE
City,State,Zip:	SEATTLE, WA 98104
Facility Type:	Hospital
Parent ID:	94528
Form ID:	110028##1198Walke670157
Notice Date:	12/29/2015
Start Date:	01/02/2015
Completion Date:	12/31/2015
Initial:	Not reported
Amended:	1
On Hold:	Not reported
Off Hold:	1
Emergency:	Not reported
Site Hours Start:	4:00 PM
Site Hours End:	12:30 AM
Sunday:	Not reported
Monday:	1
Tuesday:	1
Wednesday:	1
Thursday:	Not reported
Friday:	Not reported

DRAFT

WA UW HARBORVIEW MEDICAL CENTER (Continued) **1000231748**

Saturday:	Not reported
Contractor ID:	Not reported
Phone:	425-806-7377
Job Site CAS:	Gary Hume
Project Form Email:	crystalh@wsconline.net
Property Owner Name:	King County
Property Owner Agent:	Pat Vailencor
Property Owner Company:	Walker Specialty Construction (ABCN00001198)
Property Owner Address:	325 9th Avenue
Property Owner City:	Seattle
Property Owner State:	WA
Property Owner Zip4:	98104
Property Owner Phone:	206-744-8057
Job Site Room:	Not reported
Facility Age:	1972
Facility Size:	1050000 sf
Facility Remodel:	1
Facility Demo:	Not reported
Facility Repair:	Not reported
Facility Maint:	1
Removed:	1
Encapsulated:	Not reported
Quantity Sq Ft:	450
Fireproofing:	Not reported
Popcorn Ceiling:	Not reported
CAB:	Not reported
Sheet Vinyl:	Not reported
Asbestos Paper:	Not reported
Boiler Insulation:	Not reported
Duct Paper:	Not reported
VAT:	Not reported
Roofing:	Not reported
Sq Ft Other:	1
Sq Ft Other Text:	Mastic
Quantity Lin Ft:	Not reported
Mag Pipe Insulation:	Not reported
Air Cell Pipe Insulation:	Not reported
Ducting Insulation:	Not reported
Cement Asbestos Pipe:	Not reported
Mudded Pipe Insulation:	Not reported
Duct Tape:	Not reported
Lin Ft Other1:	Not reported
Lin Ft Other1 Text:	Not reported
Lin Ft Other2:	Not reported
Lin Ft Other2 Text:	Not reported
Indoors:	1
Outdoors:	Not reported
Neg Pres Enclosure:	1
Glove Bag:	Not reported
Mini Enclosure:	Not reported
Critical Barriers:	1
Wrap And Cut:	Not reported
Wet Methods:	1
HEPA Vacuum:	1
MANUALMETHODS :	Not reported
Other CM1:	Not reported
Other CM1 Text:	Not reported

DRAFT

WA UW HARBORVIEW MEDICAL CENTER (Continued) **1000231748**

Other CM2:	1
Other CM2 Text:	mechanical
Half Mask APR:	Not reported
Full Face APR:	Not reported
PAPR:	Not reported
Type C Continuous:	Not reported
Type C Pressure:	1
Other Resp Pro:	Not reported
Other Resp Pro Text:	Not reported
Comments:	open
Date Time Submitted:	2015-12-29 13:31:59
Submitter IP Address:	66.114.140.40
Region:	2
UBI:	601634484
Notice type:	Initial
Project Type:	Other Square Footage
Supervisor:	Gary Hume ()
Supervisor Phone:	Not reported
Certificate Status:	ACTIVE
Name:	Not reported
Address:	325 9TH AVE. VARIOUS
City,State,Zip:	SEATTLE, WA 98195
Facility Type:	Medical Facility
Parent ID:	0
Form ID:	109822##1022FSGSS774814
Notice Date:	12/22/2015
Start Date:	01/04/2016
Completion Date:	12/31/2016
Initial:	1
Amended:	Not reported
On Hold:	Not reported
Off Hold:	Not reported
Emergency:	Not reported
Site Hours Start:	7:00 AM
Site Hours End:	3:30 PM
Sunday:	Not reported
Monday:	1
Tuesday:	1
Wednesday:	1
Thursday:	1
Friday:	1
Saturday:	Not reported
Contractor ID:	Not reported
Phone:	253-548-1011
Job Site CAS:	Colby Williams
Project Form Email:	wanda@fsandgs.com, gordon@fsandgs.com
Property Owner Name:	University of Washington
Property Owner Agent:	Saeid Rastegar
Property Owner Company:	F S & G S Services Inc (ABCN00001022)
Property Owner Address:	Capital Projects Office, P.O. Box 352205
Property Owner City:	Seattle
Property Owner State:	WA
Property Owner Zip4:	98195
Property Owner Phone:	206-910-5781
Job Site Room:	Various
Facility Age:	1920

DRAFT

WA UW HARBORVIEW MEDICAL CENTER (Continued) **1000231748**

Facility Size:	20,000
Facility Remodel:	1
Facility Demo:	1
Facility Repair:	1
Facility Maint:	1
Removed:	1
Encapsulated:	Not reported
Quantity Sq Ft:	10,000
Fireproofing:	1
Popcorn Ceiling:	Not reported
CAB:	Not reported
Sheet Vinyl:	1
Asbestos Paper:	Not reported
Boiler Insulation:	Not reported
Duct Paper:	Not reported
VAT:	1
Roofing:	Not reported
Sq Ft Other:	1
Sq Ft Other Text:	Mastic
Quantity Lin Ft:	2000
Mag Pipe Insulation:	1
Air Cell Pipe Insulation:	1
Ducting Insulation:	Not reported
Cement Asbestos Pipe:	1
Mudded Pipe Insulation:	1
Duct Tape:	Not reported
Lin Ft Other1:	Not reported
Lin Ft Other1 Text:	Not reported
Lin Ft Other2:	Not reported
Lin Ft Other2 Text:	Not reported
Indoors:	1
Outdoors:	1
Neg Pres Enclosure:	1
Glove Bag:	1
Mini Enclosure:	Not reported
Critical Barriers:	1
Wrap And Cut:	1
Wet Methods:	1
HEPA Vacuum:	1
MANUALMETHODS :	1
Other CM1:	Not reported
Other CM1 Text:	Not reported
Other CM2:	Not reported
Other CM2 Text:	Not reported
Half Mask APR:	1
Full Face APR:	Not reported
PAPR:	Not reported
Type C Continuous:	Not reported
Type C Pressure:	1
Other Resp Pro:	Not reported
Other Resp Pro Text:	Not reported
Comments:	Per annual agreement with the University of Washington
Date Time Submitted:	2015-12-22 11:54:34
Submitter IP Address:	209.210.181.140
Region:	2
UBI:	601133658
Notice type:	Initial

DRAFT

WA UW HARBORVIEW MEDICAL CENTER (Continued) **1000231748**

Project Type:	Air cell Pipe Insulation, Cement Asbestos Pipe, Fire Proofing, Mag/mudded pipe Insulation, Other Square Footage, Sheet Vinyl, Vinyl Asbestos Tile
Supervisor:	Colby Williams ()
Supervisor Phone:	Not reported
Certificate Status:	ACTIVE
Name:	Not reported
Address:	325 9TH AVE. VARIOUS
City,State,Zip:	SEATTLE, WA 98195
Facility Type:	Medical Facility
Parent ID:	109822
Form ID:	110183##1022FSGSS600611
Notice Date:	01/04/2016
Start Date:	01/04/2016
Completion Date:	12/31/2016
Initial:	Not reported
Amended:	1
On Hold:	1
Off Hold:	Not reported
Emergency:	Not reported
Site Hours Start:	7:00 AM
Site Hours End:	3:30 PM
Sunday:	Not reported
Monday:	1
Tuesday:	1
Wednesday:	1
Thursday:	1
Friday:	1
Saturday:	Not reported
Contractor ID:	Not reported
Phone:	253-548-1011
Job Site CAS:	Colby Williams
Project Form Email:	wanda@fsandgs.com, gordon@fsandgs.com
Property Owner Name:	University of Washington
Property Owner Agent:	Saeid Rastegar
Property Owner Company:	F S & G S Services Inc (ABCN00001022)
Property Owner Address:	Capital Projects Office, P.O. Box 352205
Property Owner City:	Seattle
Property Owner State:	WA
Property Owner Zip4:	98195
Property Owner Phone:	206-910-5781
Job Site Room:	Various
Facility Age:	1920
Facility Size:	20,000
Facility Remodel:	1
Facility Demo:	1
Facility Repair:	1
Facility Maint:	1
Removed:	1
Encapsulated:	Not reported
Quantity Sq Ft:	10,000
Fireproofing:	1
Popcorn Ceiling:	Not reported
CAB:	Not reported
Sheet Vinyl:	1
Asbestos Paper:	Not reported

DRAFT

WA UW HARBORVIEW MEDICAL CENTER (Continued) **1000231748**

Boiler Insulation:	Not reported
Duct Paper:	Not reported
VAT:	1
Roofing:	Not reported
Sq Ft Other:	1
Sq Ft Other Text:	Mastic
Quantity Lin Ft:	2000
Mag Pipe Insulation:	1
Air Cell Pipe Insulation:	1
Ducting Insulation:	Not reported
Cement Asbestos Pipe:	1
Mudded Pipe Insulation:	1
Duct Tape:	Not reported
Lin Ft Other1:	Not reported
Lin Ft Other1 Text:	Not reported
Lin Ft Other2:	Not reported
Lin Ft Other2 Text:	Not reported
Indoors:	1
Outdoors:	1
Neg Pres Enclosure:	1
Glove Bag:	1
Mini Enclosure:	Not reported
Critical Barriers:	1
Wrap And Cut:	1
Wet Methods:	1
HEPA Vacuum:	1
MANUALMETHODS :	1
Other CM1:	Not reported
Other CM1 Text:	Not reported
Other CM2:	Not reported
Other CM2 Text:	Not reported
Half Mask APR:	1
Full Face APR:	Not reported
PAPR:	Not reported
Type C Continuous:	Not reported
Type C Pressure:	1
Other Resp Pro:	Not reported
Other Resp Pro Text:	Not reported
Comments:	Per annual agreement with the University of Washington Amended to place project on hold 1-4-16
Date Time Submitted:	2016-01-04 08:44:35
Submitter IP Address:	209.210.181.140
Region:	2
UBI:	601133658
Notice type:	Initial
Project Type:	Air cell Pipe Insulation, Cement Asbestos Pipe, Fire Proofing, Mag/mudded pipe Insulation, Other Square Footage, Sheet Vinyl, Vinyl Asbestos Tile
Supervisor:	Colby Williams ()
Supervisor Phone:	Not reported
Certificate Status:	ACTIVE
Name:	Not reported
Address:	325 9TH AVENUE
City,State,Zip:	SEATTLE, WA 98104
Facility Type:	Hospital
Parent ID:	80040

DRAFT

WA UW HARBORVIEW MEDICAL CENTER (Continued) **1000231748**

Form ID:	80330##1198Walke050845
Notice Date:	01/06/2014
Start Date:	01/05/2014
Completion Date:	03/30/2014
Initial:	Not reported
Amended:	1
On Hold:	1
Off Hold:	Not reported
Emergency:	Not reported
Site Hours Start:	6:00 PM
Site Hours End:	2:30 AM
Sunday:	Not reported
Monday:	1
Tuesday:	1
Wednesday:	1
Thursday:	1
Friday:	1
Saturday:	Not reported
Contractor ID:	Not reported
Phone:	425-806-7377
Job Site CAS:	Gary Hume
Project Form Email:	lindaw@wsconline.net
Property Owner Name:	King County
Property Owner Agent:	Pat Vailencor
Property Owner Company:	Walker Specialty Construction (ABCN00001198)
Property Owner Address:	325 9th Avenue
Property Owner City:	Seattle
Property Owner State:	WA
Property Owner Zip4:	98104
Property Owner Phone:	206-744-8057
Job Site Room:	Not reported
Facility Age:	1972
Facility Size:	1050000 sf
Facility Remodel:	1
Facility Demo:	Not reported
Facility Repair:	Not reported
Facility Maint:	1
Removed:	1
Encapsulated:	Not reported
Quantity Sq Ft:	850
Fireproofing:	Not reported
Popcorn Ceiling:	Not reported
CAB:	Not reported
Sheet Vinyl:	Not reported
Asbestos Paper:	Not reported
Boiler Insulation:	Not reported
Duct Paper:	Not reported
VAT:	Not reported
Roofing:	Not reported
Sq Ft Other:	1
Sq Ft Other Text:	Mastic
Quantity Lin Ft:	Not reported
Mag Pipe Insulation:	Not reported
Air Cell Pipe Insulation:	Not reported
Ducting Insulation:	Not reported
Cement Asbestos Pipe:	Not reported
Mudded Pipe Insulation:	Not reported

DRAFT

WA UW HARBORVIEW MEDICAL CENTER (Continued) **1000231748**

Duct Tape:	Not reported
Lin Ft Other1:	Not reported
Lin Ft Other1 Text:	Not reported
Lin Ft Other2:	Not reported
Lin Ft Other2 Text:	Not reported
Indoors:	1
Outdoors:	Not reported
Neg Pres Enclosure:	1
Glove Bag:	Not reported
Mini Enclosure:	Not reported
Critical Barriers:	1
Wrap And Cut:	Not reported
Wet Methods:	1
HEPA Vacuum:	1
MANUALMETHODS :	Not reported
Other CM1:	1
Other CM1 Text:	Not reported
Other CM2:	Not reported
Other CM2 Text:	Not reported
Half Mask APR:	Not reported
Full Face APR:	Not reported
PAPR:	Not reported
Type C Continuous:	Not reported
Type C Pressure:	1
Other Resp Pro:	Not reported
Other Resp Pro Text:	Not reported
Comments:	Not reported
Date Time Submitted:	2014-01-06 08:55:45
Submitter IP Address:	66.114.140.40
Region:	2
UBI:	601634484
Notice type:	Initial
Project Type:	Other Square Footage
Supervisor:	Gary Hume ()
Supervisor Phone:	Not reported
Certificate Status:	ACTIVE

Name:	Not reported
Address:	325 9TH AVENUE
City,State,Zip:	SEATTLE, WA 98104
Facility Type:	Hospital
Parent ID:	94528
Form ID:	110086##1198Walke611865
Notice Date:	12/30/2015
Start Date:	01/02/2015
Completion Date:	12/31/2015
Initial:	Not reported
Amended:	Not reported
On Hold:	1
Off Hold:	Not reported
Emergency:	Not reported
Site Hours Start:	4:00 PM
Site Hours End:	12:30 AM
Sunday:	Not reported
Monday:	1
Tuesday:	1
Wednesday:	1

DRAFT

WA UW HARBORVIEW MEDICAL CENTER (Continued) **1000231748**

Thursday:	Not reported
Friday:	Not reported
Saturday:	Not reported
Contractor ID:	Not reported
Phone:	425-806-7377
Job Site CAS:	Gary Hume
Project Form Email:	crystalh@wsconline.net
Property Owner Name:	King County
Property Owner Agent:	Pat Vailencor
Property Owner Company:	Walker Specialty Construction (ABCN00001198)
Property Owner Address:	325 9th Avenue
Property Owner City:	Seattle
Property Owner State:	WA
Property Owner Zip4:	98104
Property Owner Phone:	206-744-8057
Job Site Room:	Not reported
Facility Age:	1972
Facility Size:	1050000 sf
Facility Remodel:	1
Facility Demo:	Not reported
Facility Repair:	Not reported
Facility Maint:	1
Removed:	1
Encapsulated:	Not reported
Quantity Sq Ft:	450
Fireproofing:	Not reported
Popcorn Ceiling:	Not reported
CAB:	Not reported
Sheet Vinyl:	Not reported
Asbestos Paper:	Not reported
Boiler Insulation:	Not reported
Duct Paper:	Not reported
VAT:	Not reported
Roofing:	Not reported
Sq Ft Other:	1
Sq Ft Other Text:	Mastic
Quantity Lin Ft:	Not reported
Mag Pipe Insulation:	Not reported
Air Cell Pipe Insulation:	Not reported
Ducting Insulation:	Not reported
Cement Asbestos Pipe:	Not reported
Mudded Pipe Insulation:	Not reported
Duct Tape:	Not reported
Lin Ft Other1:	Not reported
Lin Ft Other1 Text:	Not reported
Lin Ft Other2:	Not reported
Lin Ft Other2 Text:	Not reported
Indoors:	1
Outdoors:	Not reported
Neg Pres Enclosure:	1
Glove Bag:	Not reported
Mini Enclosure:	Not reported
Critical Barriers:	1
Wrap And Cut:	Not reported
Wet Methods:	1
HEPA Vacuum:	1
MANUALMETHODS :	Not reported

DRAFT

WA UW HARBORVIEW MEDICAL CENTER (Continued) **1000231748**

Other CM1:	Not reported
Other CM1 Text:	Not reported
Other CM2:	1
Other CM2 Text:	mechanical
Half Mask APR:	Not reported
Full Face APR:	Not reported
PAPR:	Not reported
Type C Continuous:	Not reported
Type C Pressure:	1
Other Resp Pro:	Not reported
Other Resp Pro Text:	Not reported
Comments:	hold
Date Time Submitted:	2015-12-30 12:28:02
Submitter IP Address:	66.114.140.40
Region:	2
UBI:	601634484
Notice type:	Initial
Project Type:	Other Square Footage
Supervisor:	Gary Hume ()
Supervisor Phone:	Not reported
Certificate Status:	ACTIVE
Name:	Not reported
Address:	325 9TH AVE. VARIOUS
City,State,Zip:	SEATTLE, WA 98195
Facility Type:	Medical Facility
Parent ID:	79865
Form ID:	80219##1022FSGSS029107
Notice Date:	01/02/2014
Start Date:	01/02/2014
Completion Date:	12/31/2014
Initial:	Not reported
Amended:	1
On Hold:	1
Off Hold:	Not reported
Emergency:	Not reported
Site Hours Start:	7:00 AM
Site Hours End:	3:00 PM
Sunday:	Not reported
Monday:	1
Tuesday:	1
Wednesday:	1
Thursday:	1
Friday:	1
Saturday:	Not reported
Contractor ID:	Not reported
Phone:	253-548-1011
Job Site CAS:	David Toy
Project Form Email:	wanda@fsandgs.com
Property Owner Name:	University of Washington
Property Owner Agent:	Saeid Rastegar
Property Owner Company:	F S & G S Services Inc (ABCN00001022)
Property Owner Address:	Capital Projects Office, P.O. Box 352205
Property Owner City:	Seattle
Property Owner State:	WA
Property Owner Zip4:	98195
Property Owner Phone:	206-543-5200

DRAFT

WA UW HARBORVIEW MEDICAL CENTER (Continued) **1000231748**

Job Site Room:	Various
Facility Age:	1920
Facility Size:	20,000
Facility Remodel:	1
Facility Demo:	Not reported
Facility Repair:	1
Facility Maint:	Not reported
Removed:	1
Encapsulated:	1
Quantity Sq Ft:	10,000
Fireproofing:	1
Popcorn Ceiling:	Not reported
CAB:	Not reported
Sheet Vinyl:	1
Asbestos Paper:	Not reported
Boiler Insulation:	Not reported
Duct Paper:	Not reported
VAT:	1
Roofing:	Not reported
Sq Ft Other:	Not reported
Sq Ft Other Text:	Not reported
Quantity Lin Ft:	2,000
Mag Pipe Insulation:	1
Air Cell Pipe Insulation:	1
Ducting Insulation:	Not reported
Cement Asbestos Pipe:	Not reported
Mudded Pipe Insulation:	1
Duct Tape:	Not reported
Lin Ft Other1:	Not reported
Lin Ft Other1 Text:	Not reported
Lin Ft Other2:	Not reported
Lin Ft Other2 Text:	Not reported
Indoors:	1
Outdoors:	1
Neg Pres Enclosure:	1
Glove Bag:	1
Mini Enclosure:	Not reported
Critical Barriers:	1
Wrap And Cut:	1
Wet Methods:	1
HEPA Vacuum:	1
MANUALMETHODS :	1
Other CM1:	Not reported
Other CM1 Text:	Not reported
Other CM2:	Not reported
Other CM2 Text:	Not reported
Half Mask APR:	1
Full Face APR:	Not reported
PAPR:	Not reported
Type C Continuous:	Not reported
Type C Pressure:	1
Other Resp Pro:	Not reported
Other Resp Pro Text:	Not reported
Comments:	Amended to place project on hold 1-2-14
Date Time Submitted:	2014-01-02 13:17:24
Submitter IP Address:	173.200.245.66
Region:	2

DRAFT

WA UW HARBORVIEW MEDICAL CENTER (Continued) **1000231748**

UBI:	601133658
Notice type:	Initial
Project Type:	Air cell Pipe Insulation, Fire Proofing, Mag/mudded pipe Insulation, Sheet Vinyl, Vinyl Asbestos Tile
Supervisor:	David Toy ()
Supervisor Phone:	Not reported
Certificate Status:	ACTIVE
Name:	Not reported
Address:	325 9TH AVENUE
City,State,Zip:	SEATTLE, WA 98104
Facility Type:	Hospital
Parent ID:	94528
Form ID:	107382##1198Walke060299
Notice Date:	10/22/2015
Start Date:	01/02/2015
Completion Date:	12/31/2015
Initial:	Not reported
Amended:	Not reported
On Hold:	Not reported
Off Hold:	1
Emergency:	Not reported
Site Hours Start:	7:00 a.m
Site Hours End:	3:30 p.m.
Sunday:	Not reported
Monday:	1
Tuesday:	1
Wednesday:	1
Thursday:	1
Friday:	1
Saturday:	Not reported
Contractor ID:	Not reported
Phone:	425-806-7377
Job Site CAS:	Gary Hume
Project Form Email:	crystalh@wsconline.net
Property Owner Name:	King County
Property Owner Agent:	Pat Vailencor
Property Owner Company:	Walker Specialty Construction (ABCN00001198)
Property Owner Address:	325 9th Avenue
Property Owner City:	Seattle
Property Owner State:	WA
Property Owner Zip4:	98104
Property Owner Phone:	206-744-8057
Job Site Room:	Not reported
Facility Age:	1972
Facility Size:	1050000 sf
Facility Remodel:	1
Facility Demo:	Not reported
Facility Repair:	Not reported
Facility Maint:	1
Removed:	1
Encapsulated:	Not reported
Quantity Sq Ft:	450
Fireproofing:	Not reported
Popcorn Ceiling:	Not reported
CAB:	Not reported
Sheet Vinyl:	Not reported

DRAFT

WA UW HARBORVIEW MEDICAL CENTER (Continued) **1000231748**

Asbestos Paper:	Not reported
Boiler Insulation:	Not reported
Duct Paper:	Not reported
VAT:	Not reported
Roofing:	Not reported
Sq Ft Other:	1
Sq Ft Other Text:	Mastic
Quantity Lin Ft:	Not reported
Mag Pipe Insulation:	Not reported
Air Cell Pipe Insulation:	Not reported
Ducting Insulation:	Not reported
Cement Asbestos Pipe:	Not reported
Mudded Pipe Insulation:	Not reported
Duct Tape:	Not reported
Lin Ft Other1:	Not reported
Lin Ft Other1 Text:	Not reported
Lin Ft Other2:	Not reported
Lin Ft Other2 Text:	Not reported
Indoors:	1
Outdoors:	Not reported
Neg Pres Enclosure:	1
Glove Bag:	Not reported
Mini Enclosure:	Not reported
Critical Barriers:	1
Wrap And Cut:	Not reported
Wet Methods:	1
HEPA Vacuum:	1
MANUALMETHODS :	Not reported
Other CM1:	Not reported
Other CM1 Text:	Not reported
Other CM2:	1
Other CM2 Text:	mechanical
Half Mask APR:	Not reported
Full Face APR:	Not reported
PAPR:	Not reported
Type C Continuous:	Not reported
Type C Pressure:	1
Other Resp Pro:	Not reported
Other Resp Pro Text:	Not reported
Comments:	open
Date Time Submitted:	2015-10-22 13:46:45
Submitter IP Address:	66.114.140.40
Region:	2
UBI:	601634484
Notice type:	Initial
Project Type:	Other Square Footage
Supervisor:	Gary Hume ()
Supervisor Phone:	Not reported
Certificate Status:	ACTIVE

Name:	Not reported
Address:	325 9TH AVE. VARIOUS
City,State,Zip:	SEATTLE, WA 98195
Facility Type:	Medical Facility
Parent ID:	79865
Form ID:	80656##1022FSGSS838232
Notice Date:	01/15/2014

DRAFT

WA UW HARBORVIEW MEDICAL CENTER (Continued) **1000231748**

Start Date:	01/15/2014
Completion Date:	12/31/2014
Initial:	Not reported
Amended:	1
On Hold:	Not reported
Off Hold:	1
Emergency:	Not reported
Site Hours Start:	9:00 AM
Site Hours End:	5:00 PM
Sunday:	Not reported
Monday:	Not reported
Tuesday:	Not reported
Wednesday:	1
Thursday:	Not reported
Friday:	Not reported
Saturday:	Not reported
Contractor ID:	Not reported
Phone:	253-548-1011
Job Site CAS:	David Toy
Project Form Email:	wanda@fsandgs.com
Property Owner Name:	University of Washington
Property Owner Agent:	Saeid Rastegar
Property Owner Company:	F S & G S Services Inc (ABCN00001022)
Property Owner Address:	Capital Projects Office, P.O. Box 352205
Property Owner City:	Seattle
Property Owner State:	WA
Property Owner Zip4:	98195
Property Owner Phone:	206-543-5200
Job Site Room:	Various
Facility Age:	1920
Facility Size:	20,000
Facility Remodel:	1
Facility Demo:	Not reported
Facility Repair:	1
Facility Maint:	Not reported
Removed:	1
Encapsulated:	1
Quantity Sq Ft:	10,000
Fireproofing:	1
Popcorn Ceiling:	Not reported
CAB:	Not reported
Sheet Vinyl:	1
Asbestos Paper:	Not reported
Boiler Insulation:	Not reported
Duct Paper:	Not reported
VAT:	1
Roofing:	Not reported
Sq Ft Other:	Not reported
Sq Ft Other Text:	Not reported
Quantity Lin Ft:	2,000
Mag Pipe Insulation:	1
Air Cell Pipe Insulation:	1
Ducting Insulation:	Not reported
Cement Asbestos Pipe:	Not reported
Mudded Pipe Insulation:	1
Duct Tape:	Not reported
Lin Ft Other1:	Not reported

DRAFT

WA UW HARBORVIEW MEDICAL CENTER (Continued) **1000231748**

Lin Ft Other1 Text:	Not reported
Lin Ft Other2:	Not reported
Lin Ft Other2 Text:	Not reported
Indoors:	1
Outdoors:	1
Neg Pres Enclosure:	1
Glove Bag:	1
Mini Enclosure:	Not reported
Critical Barriers:	1
Wrap And Cut:	1
Wet Methods:	1
HEPA Vacuum:	1
MANUALMETHODS :	1
Other CM1:	Not reported
Other CM1 Text:	Not reported
Other CM2:	Not reported
Other CM2 Text:	Not reported
Half Mask APR:	1
Full Face APR:	Not reported
PAPR:	Not reported
Type C Continuous:	Not reported
Type C Pressure:	1
Other Resp Pro:	Not reported
Other Resp Pro Text:	Not reported
Comments:	Amended to place project on hold 1-2-14 Amended to take project off hold 1-15-14, removing 10 sf window putty in CT Rm 55.1 and change time to 9:00 am to 5:00 pm
Date Time Submitted:	2014-01-15 10:06:08
Submitter IP Address:	173.200.245.66
Region:	2
UBI:	601133658
Notice type:	Initial
Project Type:	Air cell Pipe Insulation, Fire Proofing, Mag/mudded pipe Insulation, Sheet Vinyl, Vinyl Asbestos Tile
Supervisor:	David Toy ()
Supervisor Phone:	Not reported
Certificate Status:	ACTIVE
Name:	Not reported
Address:	325 9TH AVE. VARIOUS
City,State,Zip:	SEATTLE, WA 98195
Facility Type:	Medical Facility
Parent ID:	79865
Form ID:	80918##1022FSGSS873241
Notice Date:	01/24/2014
Start Date:	01/24/2014
Completion Date:	12/31/2014
Initial:	Not reported
Amended:	1
On Hold:	Not reported
Off Hold:	Not reported
Emergency:	Not reported
Site Hours Start:	2:30 PM
Site Hours End:	6:30 AM
Sunday:	Not reported
Monday:	Not reported
Tuesday:	Not reported

DRAFT

WA UW HARBORVIEW MEDICAL CENTER (Continued) **1000231748**

Wednesday:	Not reported
Thursday:	Not reported
Friday:	1
Saturday:	1
Contractor ID:	Not reported
Phone:	253-548-1011
Job Site CAS:	David Toy
Project Form Email:	wanda@fsandgs.com
Property Owner Name:	University of Washington
Property Owner Agent:	Saeid Rastegar
Property Owner Company:	F S & G S Services Inc (ABCN00001022)
Property Owner Address:	Capital Projects Office, P.O. Box 352205
Property Owner City:	Seattle
Property Owner State:	WA
Property Owner Zip4:	98195
Property Owner Phone:	206-543-5200
Job Site Room:	Various
Facility Age:	1920
Facility Size:	20,000
Facility Remodel:	1
Facility Demo:	Not reported
Facility Repair:	1
Facility Maint:	Not reported
Removed:	1
Encapsulated:	1
Quantity Sq Ft:	10,000
Fireproofing:	1
Popcorn Ceiling:	Not reported
CAB:	Not reported
Sheet Vinyl:	1
Asbestos Paper:	Not reported
Boiler Insulation:	Not reported
Duct Paper:	Not reported
VAT:	1
Roofing:	Not reported
Sq Ft Other:	Not reported
Sq Ft Other Text:	Not reported
Quantity Lin Ft:	2,000
Mag Pipe Insulation:	1
Air Cell Pipe Insulation:	1
Ducting Insulation:	Not reported
Cement Asbestos Pipe:	Not reported
Mudded Pipe Insulation:	1
Duct Tape:	Not reported
Lin Ft Other1:	Not reported
Lin Ft Other1 Text:	Not reported
Lin Ft Other2:	Not reported
Lin Ft Other2 Text:	Not reported
Indoors:	1
Outdoors:	1
Neg Pres Enclosure:	1
Glove Bag:	1
Mini Enclosure:	Not reported
Critical Barriers:	1
Wrap And Cut:	1
Wet Methods:	1
HEPA Vacuum:	1

DRAFT

WA UW HARBORVIEW MEDICAL CENTER (Continued) **1000231748**

MANUALMETHODS :	1
Other CM1:	Not reported
Other CM1 Text:	Not reported
Other CM2:	Not reported
Other CM2 Text:	Not reported
Half Mask APR:	1
Full Face APR:	Not reported
PAPR:	Not reported
Type C Continuous:	Not reported
Type C Pressure:	1
Other Resp Pro:	Not reported
Other Resp Pro Text:	Not reported
Comments:	Amended to place project on hold 1-2-14 Amended to take project off hold 1-15-14, removing 10 sf window putty in CT Rm 55.1 and change time to 9:00 am to 5:00 pm Amended to place project on hold 1-17-14 Amended to take project off hold 1-24-14 changing time to 2:30 pm thru 6:30 am removing 200 sf mastic in 4EC09.1 and 4EC10
Date Time Submitted:	2014-01-24 10:34:12
Submitter IP Address:	173.200.245.66
Region:	2
UBI:	601133658
Notice type:	Initial
Project Type:	Air cell Pipe Insulation, Fire Proofing, Mag/mudded pipe Insulation, Sheet Vinyl, Vinyl Asbestos Tile
Supervisor:	David Toy ()
Supervisor Phone:	Not reported
Certificate Status:	ACTIVE
Name:	Not reported
Address:	325 9TH AVENUE 2CT & 9CT
City,State,Zip:	SEATTLE, WA 98104
Facility Type:	Hospital
Parent ID:	0
Form ID:	80737##1411Const618350
Notice Date:	01/17/2014
Start Date:	01/27/2014
Completion Date:	07/31/2014
Initial:	1
Amended:	Not reported
On Hold:	Not reported
Off Hold:	Not reported
Emergency:	Not reported
Site Hours Start:	7:00 AM
Site Hours End:	3:30 PM
Sunday:	Not reported
Monday:	1
Tuesday:	1
Wednesday:	1
Thursday:	1
Friday:	1
Saturday:	Not reported
Contractor ID:	Not reported
Phone:	425-487-2618
Job Site CAS:	Larry Middaugh
Project Form Email:	debraz@cgius.net
Property Owner Name:	University of Washington
Property Owner Agent:	Barbara Post

DRAFT

WA UW HARBORVIEW MEDICAL CENTER (Continued) **1000231748**

Property Owner Company:	Construction Group Internation (ABCN00001411)
Property Owner Address:	Box 352205
Property Owner City:	Seattle
Property Owner State:	WA
Property Owner Zip4:	98195
Property Owner Phone:	(206) 744-5524
Job Site Room:	2CT & 9CT
Facility Age:	1950's
Facility Size:	300000+
Facility Remodel:	1
Facility Demo:	Not reported
Facility Repair:	Not reported
Facility Maint:	Not reported
Removed:	1
Encapsulated:	Not reported
Quantity Sq Ft:	3400
Fireproofing:	Not reported
Popcorn Ceiling:	Not reported
CAB:	Not reported
Sheet Vinyl:	Not reported
Asbestos Paper:	Not reported
Boiler Insulation:	Not reported
Duct Paper:	Not reported
VAT:	1
Roofing:	Not reported
Sq Ft Other:	1
Sq Ft Other Text:	Mastic
Quantity Lin Ft:	35
Mag Pipe Insulation:	Not reported
Air Cell Pipe Insulation:	Not reported
Ducting Insulation:	Not reported
Cement Asbestos Pipe:	Not reported
Mudded Pipe Insulation:	1
Duct Tape:	Not reported
Lin Ft Other1:	Not reported
Lin Ft Other1 Text:	Not reported
Lin Ft Other2:	Not reported
Lin Ft Other2 Text:	Not reported
Indoors:	1
Outdoors:	Not reported
Neg Pres Enclosure:	1
Glove Bag:	Not reported
Mini Enclosure:	Not reported
Critical Barriers:	1
Wrap And Cut:	Not reported
Wet Methods:	1
HEPA Vacuum:	1
MANUALMETHODS :	1
Other CM1:	Not reported
Other CM1 Text:	Not reported
Other CM2:	Not reported
Other CM2 Text:	Not reported
Half Mask APR:	1
Full Face APR:	Not reported
PAPR:	Not reported
Type C Continuous:	Not reported
Type C Pressure:	1

DRAFT

WA UW HARBORVIEW MEDICAL CENTER (Continued) **1000231748**

Other Resp Pro:	Not reported
Other Resp Pro Text:	Not reported
Comments:	Not reported
Date Time Submitted:	2014-01-17 11:59:24
Submitter IP Address:	173.10.108.181
Region:	2
UBI:	602516973
Notice type:	Initial
Project Type:	Mag/mudded pipe Insulation, Other Square Footage, Vinyl Asbestos Tile
Supervisor:	Larry Middaugh ()
Supervisor Phone:	Not reported
Certificate Status:	ACTIVE
Name:	Not reported
Address:	325 9TH AVE. VARIOUS
City,State,Zip:	SEATTLE, WA 98195
Facility Type:	Medical Facility
Parent ID:	79865
Form ID:	80740##1022FSGSS619301
Notice Date:	01/17/2014
Start Date:	01/17/2014
Completion Date:	12/31/2014
Initial:	Not reported
Amended:	1
On Hold:	1
Off Hold:	Not reported
Emergency:	Not reported
Site Hours Start:	9:00 AM
Site Hours End:	5:00 PM
Sunday:	Not reported
Monday:	Not reported
Tuesday:	Not reported
Wednesday:	1
Thursday:	Not reported
Friday:	Not reported
Saturday:	Not reported
Contractor ID:	Not reported
Phone:	253-548-1011
Job Site CAS:	David Toy
Project Form Email:	wanda@fsandgs.com
Property Owner Name:	University of Washington
Property Owner Agent:	Saeid Rastegar
Property Owner Company:	F S & G S Services Inc (ABCN00001022)
Property Owner Address:	Capital Projects Office, P.O. Box 352205
Property Owner City:	Seattle
Property Owner State:	WA
Property Owner Zip4:	98195
Property Owner Phone:	206-543-5200
Job Site Room:	Various
Facility Age:	1920
Facility Size:	20,000
Facility Remodel:	1
Facility Demo:	Not reported
Facility Repair:	1
Facility Maint:	Not reported
Removed:	1
Encapsulated:	1

DRAFT

WA UW HARBORVIEW MEDICAL CENTER (Continued) **1000231748**

Quantity Sq Ft:	10,000
Fireproofing:	1
Popcorn Ceiling:	Not reported
CAB:	Not reported
Sheet Vinyl:	1
Asbestos Paper:	Not reported
Boiler Insulation:	Not reported
Duct Paper:	Not reported
VAT:	1
Roofing:	Not reported
Sq Ft Other:	Not reported
Sq Ft Other Text:	Not reported
Quantity Lin Ft:	2,000
Mag Pipe Insulation:	1
Air Cell Pipe Insulation:	1
Ducting Insulation:	Not reported
Cement Asbestos Pipe:	Not reported
Mudded Pipe Insulation:	1
Duct Tape:	Not reported
Lin Ft Other1:	Not reported
Lin Ft Other1 Text:	Not reported
Lin Ft Other2:	Not reported
Lin Ft Other2 Text:	Not reported
Indoors:	1
Outdoors:	1
Neg Pres Enclosure:	1
Glove Bag:	1
Mini Enclosure:	Not reported
Critical Barriers:	1
Wrap And Cut:	1
Wet Methods:	1
HEPA Vacuum:	1
MANUALMETHODS :	1
Other CM1:	Not reported
Other CM1 Text:	Not reported
Other CM2:	Not reported
Other CM2 Text:	Not reported
Half Mask APR:	1
Full Face APR:	Not reported
PAPR:	Not reported
Type C Continuous:	Not reported
Type C Pressure:	1
Other Resp Pro:	Not reported
Other Resp Pro Text:	Not reported
Comments:	Amended to place project on hold 1-2-14 Amended to take project off hold 1-15-14, removing 10 sf window putty in CT Rm 55.1 and change time to 9:00 am to 5:00 pm Amended to place project on hold 1-17-14
Date Time Submitted:	2014-01-17 12:05:51
Submitter IP Address:	173.200.245.66
Region:	2
UBI:	601133658
Notice type:	Initial
Project Type:	Air cell Pipe Insulation, Fire Proofing, Mag/mudded pipe Insulation, Sheet Vinyl, Vinyl Asbestos Tile
Supervisor:	David Toy ()
Supervisor Phone:	Not reported
Certificate Status:	ACTIVE

DRAFT

WA UW HARBORVIEW MEDICAL CENTER (Continued) **1000231748**

Name:	Not reported
Address:	325 9TH AVENUE 2CT & 9CT
City,State,Zip:	SEATTLE, WA 98104
Facility Type:	Hospital
Parent ID:	80737
Form ID:	80958##1411Const746596
Notice Date:	01/27/2014
Start Date:	01/27/2014
Completion Date:	07/31/2014
Initial:	Not reported
Amended:	1
On Hold:	1
Off Hold:	Not reported
Emergency:	Not reported
Site Hours Start:	7:00 AM
Site Hours End:	3:30 PM
Sunday:	Not reported
Monday:	1
Tuesday:	1
Wednesday:	1
Thursday:	1
Friday:	1
Saturday:	Not reported
Contractor ID:	Not reported
Phone:	425-487-2618
Job Site CAS:	Larry Middaugh
Project Form Email:	debraz@cgius.net
Property Owner Name:	University of Washington
Property Owner Agent:	Barbara Post
Property Owner Company:	Construction Group Internation (ABCN00001411)
Property Owner Address:	Box 352205
Property Owner City:	Seattle
Property Owner State:	WA
Property Owner Zip4:	98195
Property Owner Phone:	(206) 744-5524
Job Site Room:	2CT & 9CT
Facility Age:	1950's
Facility Size:	300000+
Facility Remodel:	1
Facility Demo:	Not reported
Facility Repair:	Not reported
Facility Maint:	Not reported
Removed:	1
Encapsulated:	Not reported
Quantity Sq Ft:	3400
Fireproofing:	Not reported
Popcorn Ceiling:	Not reported
CAB:	Not reported
Sheet Vinyl:	Not reported
Asbestos Paper:	Not reported
Boiler Insulation:	Not reported
Duct Paper:	Not reported
VAT:	1
Roofing:	Not reported
Sq Ft Other:	1
Sq Ft Other Text:	Mastic
Quantity Lin Ft:	35

DRAFT

WA UW HARBORVIEW MEDICAL CENTER (Continued) **1000231748**

Mag Pipe Insulation:	Not reported
Air Cell Pipe Insulation:	Not reported
Ducting Insulation:	Not reported
Cement Asbestos Pipe:	Not reported
Mudded Pipe Insulation:	1
Duct Tape:	Not reported
Lin Ft Other1:	Not reported
Lin Ft Other1 Text:	Not reported
Lin Ft Other2:	Not reported
Lin Ft Other2 Text:	Not reported
Indoors:	1
Outdoors:	Not reported
Neg Pres Enclosure:	1
Glove Bag:	Not reported
Mini Enclosure:	Not reported
Critical Barriers:	1
Wrap And Cut:	Not reported
Wet Methods:	1
HEPA Vacuum:	1
MANUALMETHODS :	1
Other CM1:	Not reported
Other CM1 Text:	Not reported
Other CM2:	Not reported
Other CM2 Text:	Not reported
Half Mask APR:	1
Full Face APR:	Not reported
PAPR:	Not reported
Type C Continuous:	Not reported
Type C Pressure:	1
Other Resp Pro:	Not reported
Other Resp Pro Text:	Not reported
Comments:	Not reported
Date Time Submitted:	2014-01-27 08:40:43
Submitter IP Address:	173.10.108.181
Region:	2
UBI:	602516973
Notice type:	Initial
Project Type:	Mag/mudded pipe Insulation, Other Square Footage, Vinyl Asbestos Tile
Supervisor:	Larry Middaugh ()
Supervisor Phone:	Not reported
Certificate Status:	ACTIVE
Name:	Not reported
Address:	325 9TH AVENUE
City,State,Zip:	SEATTLE, WA 98104
Facility Type:	Hospital
Parent ID:	94528
Form ID:	97025##1198Walke876934
Notice Date:	02/27/2015
Start Date:	01/02/2015
Completion Date:	03/31/2015
Initial:	Not reported
Amended:	1
On Hold:	Not reported
Off Hold:	1
Emergency:	Not reported
Site Hours Start:	5:00 PM

DRAFT

WA UW HARBORVIEW MEDICAL CENTER (Continued) **1000231748**

Site Hours End:	5:00 AM
Sunday:	Not reported
Monday:	Not reported
Tuesday:	Not reported
Wednesday:	Not reported
Thursday:	Not reported
Friday:	1
Saturday:	1
Contractor ID:	Not reported
Phone:	425-806-7377
Job Site CAS:	Gary Hume
Project Form Email:	lindaw@wsconline.net
Property Owner Name:	King County
Property Owner Agent:	Pat Vailencor
Property Owner Company:	Walker Specialty Construction (ABCN00001198)
Property Owner Address:	325 9th Avenue
Property Owner City:	Seattle
Property Owner State:	WA
Property Owner Zip4:	98104
Property Owner Phone:	206-744-8057
Job Site Room:	Not reported
Facility Age:	1972
Facility Size:	1050000 sf
Facility Remodel:	1
Facility Demo:	Not reported
Facility Repair:	Not reported
Facility Maint:	1
Removed:	1
Encapsulated:	Not reported
Quantity Sq Ft:	450
Fireproofing:	Not reported
Popcorn Ceiling:	Not reported
CAB:	Not reported
Sheet Vinyl:	Not reported
Asbestos Paper:	Not reported
Boiler Insulation:	Not reported
Duct Paper:	Not reported
VAT:	Not reported
Roofing:	Not reported
Sq Ft Other:	1
Sq Ft Other Text:	Mastic
Quantity Lin Ft:	Not reported
Mag Pipe Insulation:	Not reported
Air Cell Pipe Insulation:	Not reported
Ducting Insulation:	Not reported
Cement Asbestos Pipe:	Not reported
Mudded Pipe Insulation:	Not reported
Duct Tape:	Not reported
Lin Ft Other1:	Not reported
Lin Ft Other1 Text:	Not reported
Lin Ft Other2:	Not reported
Lin Ft Other2 Text:	Not reported
Indoors:	1
Outdoors:	Not reported
Neg Pres Enclosure:	1
Glove Bag:	Not reported
Mini Enclosure:	Not reported

DRAFT

WA UW HARBORVIEW MEDICAL CENTER (Continued) **1000231748**

Critical Barriers:	1
Wrap And Cut:	Not reported
Wet Methods:	1
HEPA Vacuum:	1
MANUALMETHODS :	Not reported
Other CM1:	Not reported
Other CM1 Text:	Not reported
Other CM2:	1
Other CM2 Text:	mechanical
Half Mask APR:	Not reported
Full Face APR:	Not reported
PAPR:	Not reported
Type C Continuous:	Not reported
Type C Pressure:	1
Other Resp Pro:	Not reported
Other Resp Pro Text:	Not reported
Comments:	off hold. time changed
Date Time Submitted:	2015-02-27 12:43:12
Submitter IP Address:	66.114.140.40
Region:	2
UBI:	601634484
Notice type:	Initial
Project Type:	Other Square Footage
Supervisor:	Gary Hume ()
Supervisor Phone:	Not reported
Certificate Status:	ACTIVE
Name:	Not reported
Address:	325 9TH AVE. VARIOUS
City,State,Zip:	SEATTLE, WA 98195
Facility Type:	Medical Facility
Parent ID:	0
Form ID:	94321##1022FSGSS568132
Notice Date:	12/17/2014
Start Date:	01/02/2015
Completion Date:	12/31/2015
Initial:	1
Amended:	Not reported
On Hold:	Not reported
Off Hold:	Not reported
Emergency:	Not reported
Site Hours Start:	7:00 AM
Site Hours End:	3:30 PM
Sunday:	Not reported
Monday:	1
Tuesday:	1
Wednesday:	1
Thursday:	1
Friday:	1
Saturday:	Not reported
Contractor ID:	Not reported
Phone:	253-548-1011
Job Site CAS:	Colby Williams
Project Form Email:	wanda@fsandgs.com
Property Owner Name:	University of Washington
Property Owner Agent:	Saeid Rastegar
Property Owner Company:	F S & G S Services Inc (ABCN00001022)

DRAFT

WA UW HARBORVIEW MEDICAL CENTER (Continued) **1000231748**

Property Owner Address:	Capital Projects Office, P.O. Box 352205
Property Owner City:	Seattle
Property Owner State:	WA
Property Owner Zip4:	98195
Property Owner Phone:	206-910-5781
Job Site Room:	Various
Facility Age:	1920
Facility Size:	20,000
Facility Remodel:	1
Facility Demo:	1
Facility Repair:	1
Facility Maint:	1
Removed:	1
Encapsulated:	Not reported
Quantity Sq Ft:	10,000
Fireproofing:	1
Popcorn Ceiling:	Not reported
CAB:	Not reported
Sheet Vinyl:	1
Asbestos Paper:	Not reported
Boiler Insulation:	Not reported
Duct Paper:	Not reported
VAT:	1
Roofing:	Not reported
Sq Ft Other:	1
Sq Ft Other Text:	Mastic
Quantity Lin Ft:	2,000
Mag Pipe Insulation:	1
Air Cell Pipe Insulation:	1
Ducting Insulation:	Not reported
Cement Asbestos Pipe:	1
Mudded Pipe Insulation:	Not reported
Duct Tape:	Not reported
Lin Ft Other1:	Not reported
Lin Ft Other1 Text:	Not reported
Lin Ft Other2:	Not reported
Lin Ft Other2 Text:	Not reported
Indoors:	1
Outdoors:	1
Neg Pres Enclosure:	1
Glove Bag:	1
Mini Enclosure:	Not reported
Critical Barriers:	1
Wrap And Cut:	1
Wet Methods:	1
HEPA Vacuum:	1
MANUALMETHODS :	1
Other CM1:	Not reported
Other CM1 Text:	Not reported
Other CM2:	Not reported
Other CM2 Text:	Not reported
Half Mask APR:	1
Full Face APR:	Not reported
PAPR:	Not reported
Type C Continuous:	Not reported
Type C Pressure:	1
Other Resp Pro:	Not reported

DRAFT

WA UW HARBORVIEW MEDICAL CENTER (Continued) **1000231748**

Other Resp Pro Text:	Not reported
Comments:	Per annual agreement with the University of Washington
Date Time Submitted:	2014-12-17 13:29:42
Submitter IP Address:	173.200.245.66
Region:	2
UBI:	601133658
Notice type:	Initial
Project Type:	Air cell Pipe Insulation, Cement Asbestos Pipe, Fire Proofing, Mag/mudded pipe Insulation, Other Square Footage, Sheet Vinyl, Vinyl Asbestos Tile
Supervisor:	Colby Williams ()
Supervisor Phone:	Not reported
Certificate Status:	ACTIVE
Name:	Not reported
Address:	325 9TH AVENUE
City,State,Zip:	SEATTLE, WA 98104
Facility Type:	Hospital
Parent ID:	94528
Form ID:	109123##1198Walke969349
Notice Date:	12/04/2015
Start Date:	01/02/2015
Completion Date:	12/31/2015
Initial:	Not reported
Amended:	Not reported
On Hold:	1
Off Hold:	Not reported
Emergency:	Not reported
Site Hours Start:	7:00 a.m
Site Hours End:	3:30 p.m.
Sunday:	Not reported
Monday:	1
Tuesday:	1
Wednesday:	1
Thursday:	1
Friday:	1
Saturday:	Not reported
Contractor ID:	Not reported
Phone:	425-806-7377
Job Site CAS:	Gary Hume
Project Form Email:	crystalh@wsconline.net
Property Owner Name:	King County
Property Owner Agent:	Pat Vailencor
Property Owner Company:	Walker Specialty Construction (ABCN00001198)
Property Owner Address:	325 9th Avenue
Property Owner City:	Seattle
Property Owner State:	WA
Property Owner Zip4:	98104
Property Owner Phone:	206-744-8057
Job Site Room:	Not reported
Facility Age:	1972
Facility Size:	1050000 sf
Facility Remodel:	1
Facility Demo:	Not reported
Facility Repair:	Not reported
Facility Maint:	1
Removed:	1

DRAFT

WA UW HARBORVIEW MEDICAL CENTER (Continued) **1000231748**

Encapsulated:	Not reported
Quantity Sq Ft:	450
Fireproofing:	Not reported
Popcorn Ceiling:	Not reported
CAB:	Not reported
Sheet Vinyl:	Not reported
Asbestos Paper:	Not reported
Boiler Insulation:	Not reported
Duct Paper:	Not reported
VAT:	Not reported
Roofing:	Not reported
Sq Ft Other:	1
Sq Ft Other Text:	Mastic
Quantity Lin Ft:	Not reported
Mag Pipe Insulation:	Not reported
Air Cell Pipe Insulation:	Not reported
Ducting Insulation:	Not reported
Cement Asbestos Pipe:	Not reported
Mudded Pipe Insulation:	Not reported
Duct Tape:	Not reported
Lin Ft Other1:	Not reported
Lin Ft Other1 Text:	Not reported
Lin Ft Other2:	Not reported
Lin Ft Other2 Text:	Not reported
Indoors:	1
Outdoors:	Not reported
Neg Pres Enclosure:	1
Glove Bag:	Not reported
Mini Enclosure:	Not reported
Critical Barriers:	1
Wrap And Cut:	Not reported
Wet Methods:	1
HEPA Vacuum:	1
MANUALMETHODS :	Not reported
Other CM1:	Not reported
Other CM1 Text:	Not reported
Other CM2:	1
Other CM2 Text:	mechanical
Half Mask APR:	Not reported
Full Face APR:	Not reported
PAPR:	Not reported
Type C Continuous:	Not reported
Type C Pressure:	1
Other Resp Pro:	Not reported
Other Resp Pro Text:	Not reported
Comments:	hold
Date Time Submitted:	2015-12-04 13:41:51
Submitter IP Address:	66.114.140.40
Region:	2
UBI:	601634484
Notice type:	Initial
Project Type:	Other Square Footage
Supervisor:	Gary Hume ()
Supervisor Phone:	Not reported
Certificate Status:	ACTIVE
Name:	Not reported

DRAFT

WA UW HARBORVIEW MEDICAL CENTER (Continued) **1000231748**

Address:	325 9TH AVENUE
City,State,Zip:	SEATTLE, WA 98104
Facility Type:	Hospital
Parent ID:	80040
Form ID:	89327##1198Walke415902
Notice Date:	08/18/2014
Start Date:	01/05/2014
Completion Date:	09/30/2014
Initial:	Not reported
Amended:	1
On Hold:	1
Off Hold:	Not reported
Emergency:	Not reported
Site Hours Start:	6:00 PM
Site Hours End:	2:30 AM
Sunday:	Not reported
Monday:	1
Tuesday:	1
Wednesday:	1
Thursday:	1
Friday:	1
Saturday:	Not reported
Contractor ID:	Not reported
Phone:	425-806-7377
Job Site CAS:	Jack Vay
Project Form Email:	lindaw@wsconline.net
Property Owner Name:	King County
Property Owner Agent:	Pat Vailencor
Property Owner Company:	Walker Specialty Construction (ABCN00001198)
Property Owner Address:	325 9th Avenue
Property Owner City:	Seattle
Property Owner State:	WA
Property Owner Zip4:	98104
Property Owner Phone:	206-744-8057
Job Site Room:	Not reported
Facility Age:	1972
Facility Size:	1050000 sf
Facility Remodel:	1
Facility Demo:	Not reported
Facility Repair:	Not reported
Facility Maint:	1
Removed:	1
Encapsulated:	Not reported
Quantity Sq Ft:	850
Fireproofing:	Not reported
Popcorn Ceiling:	Not reported
CAB:	Not reported
Sheet Vinyl:	Not reported
Asbestos Paper:	Not reported
Boiler Insulation:	Not reported
Duct Paper:	Not reported
VAT:	Not reported
Roofing:	Not reported
Sq Ft Other:	1
Sq Ft Other Text:	Mastic
Quantity Lin Ft:	Not reported
Mag Pipe Insulation:	Not reported

DRAFT

WA UW HARBORVIEW MEDICAL CENTER (Continued) **1000231748**

Air Cell Pipe Insulation:	Not reported
Ducting Insulation:	Not reported
Cement Asbestos Pipe:	Not reported
Mudded Pipe Insulation:	Not reported
Duct Tape:	Not reported
Lin Ft Other1:	Not reported
Lin Ft Other1 Text:	Not reported
Lin Ft Other2:	Not reported
Lin Ft Other2 Text:	Not reported
Indoors:	1
Outdoors:	Not reported
Neg Pres Enclosure:	1
Glove Bag:	Not reported
Mini Enclosure:	Not reported
Critical Barriers:	1
Wrap And Cut:	Not reported
Wet Methods:	1
HEPA Vacuum:	1
MANUALMETHODS :	Not reported
Other CM1:	1
Other CM1 Text:	Not reported
Other CM2:	Not reported
Other CM2 Text:	Not reported
Half Mask APR:	Not reported
Full Face APR:	Not reported
PAPR:	Not reported
Type C Continuous:	Not reported
Type C Pressure:	1
Other Resp Pro:	Not reported
Other Resp Pro Text:	Not reported
Comments:	Not reported
Date Time Submitted:	2014-08-18 09:26:53
Submitter IP Address:	66.114.140.40
Region:	2
UBI:	601634484
Notice type:	Initial
Project Type:	Other Square Footage
Supervisor:	Jack Vay ()
Supervisor Phone:	Not reported
Certificate Status:	ACTIVE
Name:	Not reported
Address:	325 9TH AVENUE
City,State,Zip:	SEATTLE, WA 98104
Facility Type:	Hospital
Parent ID:	94528
Form ID:	108918##1198Walke929135
Notice Date:	11/30/2015
Start Date:	01/02/2015
Completion Date:	12/31/2015
Initial:	Not reported
Amended:	Not reported
On Hold:	Not reported
Off Hold:	1
Emergency:	Not reported
Site Hours Start:	7:00 a.m
Site Hours End:	3:30 p.m.

DRAFT

WA UW HARBORVIEW MEDICAL CENTER (Continued) **1000231748**

Sunday:	Not reported
Monday:	1
Tuesday:	1
Wednesday:	1
Thursday:	1
Friday:	1
Saturday:	Not reported
Contractor ID:	Not reported
Phone:	425-806-7377
Job Site CAS:	Gary Hume
Project Form Email:	crystalh@wsconline.net
Property Owner Name:	King County
Property Owner Agent:	Pat Vailencor
Property Owner Company:	Walker Specialty Construction (ABCN00001198)
Property Owner Address:	325 9th Avenue
Property Owner City:	Seattle
Property Owner State:	WA
Property Owner Zip4:	98104
Property Owner Phone:	206-744-8057
Job Site Room:	Not reported
Facility Age:	1972
Facility Size:	1050000 sf
Facility Remodel:	1
Facility Demo:	Not reported
Facility Repair:	Not reported
Facility Maint:	1
Removed:	1
Encapsulated:	Not reported
Quantity Sq Ft:	450
Fireproofing:	Not reported
Popcorn Ceiling:	Not reported
CAB:	Not reported
Sheet Vinyl:	Not reported
Asbestos Paper:	Not reported
Boiler Insulation:	Not reported
Duct Paper:	Not reported
VAT:	Not reported
Roofing:	Not reported
Sq Ft Other:	1
Sq Ft Other Text:	Mastic
Quantity Lin Ft:	Not reported
Mag Pipe Insulation:	Not reported
Air Cell Pipe Insulation:	Not reported
Ducting Insulation:	Not reported
Cement Asbestos Pipe:	Not reported
Mudded Pipe Insulation:	Not reported
Duct Tape:	Not reported
Lin Ft Other1:	Not reported
Lin Ft Other1 Text:	Not reported
Lin Ft Other2:	Not reported
Lin Ft Other2 Text:	Not reported
Indoors:	1
Outdoors:	Not reported
Neg Pres Enclosure:	1
Glove Bag:	Not reported
Mini Enclosure:	Not reported
Critical Barriers:	1

DRAFT

WA UW HARBORVIEW MEDICAL CENTER (Continued) **1000231748**

Wrap And Cut:	Not reported
Wet Methods:	1
HEPA Vacuum:	1
MANUALMETHODS :	Not reported
Other CM1:	Not reported
Other CM1 Text:	Not reported
Other CM2:	1
Other CM2 Text:	mechanical
Half Mask APR:	Not reported
Full Face APR:	Not reported
PAPR:	Not reported
Type C Continuous:	Not reported
Type C Pressure:	1
Other Resp Pro:	Not reported
Other Resp Pro Text:	Not reported
Comments:	open
Date Time Submitted:	2015-11-30 15:20:23
Submitter IP Address:	66.114.140.40
Region:	2
UBI:	601634484
Notice type:	Initial
Project Type:	Other Square Footage
Supervisor:	Gary Hume ()
Supervisor Phone:	Not reported
Certificate Status:	ACTIVE

Name:	Not reported
Address:	325 9TH AVENUE
City,State,Zip:	SEATTLE, WA 98104
Facility Type:	Hospital
Parent ID:	94528
Form ID:	108647##1198Walke943150
Notice Date:	11/20/2015
Start Date:	01/02/2015
Completion Date:	12/31/2015
Initial:	Not reported
Amended:	Not reported
On Hold:	1
Off Hold:	Not reported
Emergency:	Not reported
Site Hours Start:	7:00 a.m
Site Hours End:	3:30 p.m.
Sunday:	Not reported
Monday:	1
Tuesday:	1
Wednesday:	1
Thursday:	1
Friday:	1
Saturday:	Not reported
Contractor ID:	Not reported
Phone:	425-806-7377
Job Site CAS:	Gary Hume
Project Form Email:	crystalh@wsconline.net
Property Owner Name:	King County
Property Owner Agent:	Pat Vailencor
Property Owner Company:	Walker Specialty Construction (ABCN00001198)
Property Owner Address:	325 9th Avenue

DRAFT

WA UW HARBORVIEW MEDICAL CENTER (Continued) **1000231748**

Property Owner City:	Seattle
Property Owner State:	WA
Property Owner Zip4:	98104
Property Owner Phone:	206-744-8057
Job Site Room:	Not reported
Facility Age:	1972
Facility Size:	1050000 sf
Facility Remodel:	1
Facility Demo:	Not reported
Facility Repair:	Not reported
Facility Maint:	1
Removed:	1
Encapsulated:	Not reported
Quantity Sq Ft:	450
Fireproofing:	Not reported
Popcorn Ceiling:	Not reported
CAB:	Not reported
Sheet Vinyl:	Not reported
Asbestos Paper:	Not reported
Boiler Insulation:	Not reported
Duct Paper:	Not reported
VAT:	Not reported
Roofing:	Not reported
Sq Ft Other:	1
Sq Ft Other Text:	Mastic
Quantity Lin Ft:	Not reported
Mag Pipe Insulation:	Not reported
Air Cell Pipe Insulation:	Not reported
Ducting Insulation:	Not reported
Cement Asbestos Pipe:	Not reported
Mudded Pipe Insulation:	Not reported
Duct Tape:	Not reported
Lin Ft Other1:	Not reported
Lin Ft Other1 Text:	Not reported
Lin Ft Other2:	Not reported
Lin Ft Other2 Text:	Not reported
Indoors:	1
Outdoors:	Not reported
Neg Pres Enclosure:	1
Glove Bag:	Not reported
Mini Enclosure:	Not reported
Critical Barriers:	1
Wrap And Cut:	Not reported
Wet Methods:	1
HEPA Vacuum:	1
MANUALMETHODS :	Not reported
Other CM1:	Not reported
Other CM1 Text:	Not reported
Other CM2:	1
Other CM2 Text:	mechanical
Half Mask APR:	Not reported
Full Face APR:	Not reported
PAPR:	Not reported
Type C Continuous:	Not reported
Type C Pressure:	1
Other Resp Pro:	Not reported
Other Resp Pro Text:	Not reported

DRAFT

WA UW HARBORVIEW MEDICAL CENTER (Continued) **1000231748**

Comments:	hold
Date Time Submitted:	2015-11-20 16:02:58
Submitter IP Address:	66.114.140.40
Region:	2
UBI:	601634484
Notice type:	Initial
Project Type:	Other Square Footage
Supervisor:	Gary Hume ()
Supervisor Phone:	Not reported
Certificate Status:	ACTIVE
Name:	Not reported
Address:	325 9TH AVENUE
City,State,Zip:	SEATTLE, WA 98104
Facility Type:	Hospital
Parent ID:	94528
Form ID:	108584##1198Walke991086
Notice Date:	11/19/2015
Start Date:	01/02/2015
Completion Date:	12/31/2015
Initial:	Not reported
Amended:	Not reported
On Hold:	Not reported
Off Hold:	1
Emergency:	Not reported
Site Hours Start:	7:00 a.m
Site Hours End:	3:30 p.m.
Sunday:	Not reported
Monday:	1
Tuesday:	1
Wednesday:	1
Thursday:	1
Friday:	1
Saturday:	Not reported
Contractor ID:	Not reported
Phone:	425-806-7377
Job Site CAS:	Gary Hume
Project Form Email:	crystalh@wsconline.net
Property Owner Name:	King County
Property Owner Agent:	Pat Vailencor
Property Owner Company:	Walker Specialty Construction (ABCN00001198)
Property Owner Address:	325 9th Avenue
Property Owner City:	Seattle
Property Owner State:	WA
Property Owner Zip4:	98104
Property Owner Phone:	206-744-8057
Job Site Room:	Not reported
Facility Age:	1972
Facility Size:	1050000 sf
Facility Remodel:	1
Facility Demo:	Not reported
Facility Repair:	Not reported
Facility Maint:	1
Removed:	1
Encapsulated:	Not reported
Quantity Sq Ft:	450
Fireproofing:	Not reported

DRAFT

WA UW HARBORVIEW MEDICAL CENTER (Continued) **1000231748**

Popcorn Ceiling:	Not reported
CAB:	Not reported
Sheet Vinyl:	Not reported
Asbestos Paper:	Not reported
Boiler Insulation:	Not reported
Duct Paper:	Not reported
VAT:	Not reported
Roofing:	Not reported
Sq Ft Other:	1
Sq Ft Other Text:	Mastic
Quantity Lin Ft:	Not reported
Mag Pipe Insulation:	Not reported
Air Cell Pipe Insulation:	Not reported
Ducting Insulation:	Not reported
Cement Asbestos Pipe:	Not reported
Mudded Pipe Insulation:	Not reported
Duct Tape:	Not reported
Lin Ft Other1:	Not reported
Lin Ft Other1 Text:	Not reported
Lin Ft Other2:	Not reported
Lin Ft Other2 Text:	Not reported
Indoors:	1
Outdoors:	Not reported
Neg Pres Enclosure:	1
Glove Bag:	Not reported
Mini Enclosure:	Not reported
Critical Barriers:	1
Wrap And Cut:	Not reported
Wet Methods:	1
HEPA Vacuum:	1
MANUALMETHODS :	Not reported
Other CM1:	Not reported
Other CM1 Text:	Not reported
Other CM2:	1
Other CM2 Text:	mechanical
Half Mask APR:	Not reported
Full Face APR:	Not reported
PAPR:	Not reported
Type C Continuous:	Not reported
Type C Pressure:	1
Other Resp Pro:	Not reported
Other Resp Pro Text:	Not reported
Comments:	open
Date Time Submitted:	2015-11-19 14:47:19
Submitter IP Address:	66.114.140.40
Region:	2
UBI:	601634484
Notice type:	Initial
Project Type:	Other Square Footage
Supervisor:	Gary Hume ()
Supervisor Phone:	Not reported
Certificate Status:	ACTIVE
Name:	Not reported
Address:	325 9TH AVENUE
City,State,Zip:	SEATTLE, WA 98104
Facility Type:	Hospital

DRAFT

WA UW HARBORVIEW MEDICAL CENTER (Continued) **1000231748**

Parent ID:	80040
Form ID:	93010##1198Walke915731
Notice Date:	11/11/2014
Start Date:	01/05/2014
Completion Date:	12/31/2014
Initial:	Not reported
Amended:	1
On Hold:	1
Off Hold:	Not reported
Emergency:	Not reported
Site Hours Start:	8:00 AM
Site Hours End:	4:30 PM
Sunday:	Not reported
Monday:	1
Tuesday:	1
Wednesday:	1
Thursday:	1
Friday:	1
Saturday:	Not reported
Contractor ID:	Not reported
Phone:	425-806-7377
Job Site CAS:	Jack Vay
Project Form Email:	lindaw@wsconline.net
Property Owner Name:	King County
Property Owner Agent:	Pat Vailencor
Property Owner Company:	Walker Specialty Construction (ABCN00001198)
Property Owner Address:	325 9th Avenue
Property Owner City:	Seattle
Property Owner State:	WA
Property Owner Zip4:	98104
Property Owner Phone:	206-744-8057
Job Site Room:	Not reported
Facility Age:	1972
Facility Size:	1050000 sf
Facility Remodel:	1
Facility Demo:	Not reported
Facility Repair:	Not reported
Facility Maint:	1
Removed:	1
Encapsulated:	Not reported
Quantity Sq Ft:	3000
Fireproofing:	Not reported
Popcorn Ceiling:	Not reported
CAB:	Not reported
Sheet Vinyl:	1
Asbestos Paper:	Not reported
Boiler Insulation:	Not reported
Duct Paper:	Not reported
VAT:	Not reported
Roofing:	Not reported
Sq Ft Other:	1
Sq Ft Other Text:	Mastic
Quantity Lin Ft:	Not reported
Mag Pipe Insulation:	Not reported
Air Cell Pipe Insulation:	Not reported
Ducting Insulation:	Not reported
Cement Asbestos Pipe:	Not reported

DRAFT

WA UW HARBORVIEW MEDICAL CENTER (Continued) **1000231748**

Mudded Pipe Insulation:	Not reported
Duct Tape:	Not reported
Lin Ft Other1:	Not reported
Lin Ft Other1 Text:	Not reported
Lin Ft Other2:	Not reported
Lin Ft Other2 Text:	Not reported
Indoors:	1
Outdoors:	Not reported
Neg Pres Enclosure:	1
Glove Bag:	Not reported
Mini Enclosure:	Not reported
Critical Barriers:	1
Wrap And Cut:	Not reported
Wet Methods:	1
HEPA Vacuum:	1
MANUALMETHODS :	Not reported
Other CM1:	1
Other CM1 Text:	Not reported
Other CM2:	Not reported
Other CM2 Text:	Not reported
Half Mask APR:	Not reported
Full Face APR:	Not reported
PAPR:	Not reported
Type C Continuous:	Not reported
Type C Pressure:	1
Other Resp Pro:	Not reported
Other Resp Pro Text:	Not reported
Comments:	Not reported
Date Time Submitted:	2014-11-11 15:23:22
Submitter IP Address:	66.114.140.40
Region:	2
UBI:	601634484
Notice type:	Initial
Project Type:	Other Square Footage, Sheet Vinyl
Supervisor:	Jack Vay ()
Supervisor Phone:	Not reported
Certificate Status:	ACTIVE

Name:	Not reported
Address:	325 9TH AVENUE
City,State,Zip:	SEATTLE, WA 98104
Facility Type:	Hospital
Parent ID:	80040
Form ID:	83104##1198Walke880391
Notice Date:	03/26/2014
Start Date:	01/05/2014
Completion Date:	06/30/2014
Initial:	Not reported
Amended:	1
On Hold:	1
Off Hold:	Not reported
Emergency:	Not reported
Site Hours Start:	6:00 PM
Site Hours End:	2:30 AM
Sunday:	Not reported
Monday:	1
Tuesday:	1

DRAFT

WA UW HARBORVIEW MEDICAL CENTER (Continued) **1000231748**

Wednesday:	1
Thursday:	1
Friday:	1
Saturday:	Not reported
Contractor ID:	Not reported
Phone:	425-806-7377
Job Site CAS:	Gary Hume
Project Form Email:	lindaw@wsconline.net
Property Owner Name:	King County
Property Owner Agent:	Pat Vailencor
Property Owner Company:	Walker Specialty Construction (ABCN00001198)
Property Owner Address:	325 9th Avenue
Property Owner City:	Seattle
Property Owner State:	WA
Property Owner Zip4:	98104
Property Owner Phone:	206-744-8057
Job Site Room:	Not reported
Facility Age:	1972
Facility Size:	1050000 sf
Facility Remodel:	1
Facility Demo:	Not reported
Facility Repair:	Not reported
Facility Maint:	1
Removed:	1
Encapsulated:	Not reported
Quantity Sq Ft:	850
Fireproofing:	Not reported
Popcorn Ceiling:	Not reported
CAB:	Not reported
Sheet Vinyl:	Not reported
Asbestos Paper:	Not reported
Boiler Insulation:	Not reported
Duct Paper:	Not reported
VAT:	Not reported
Roofing:	Not reported
Sq Ft Other:	1
Sq Ft Other Text:	Mastic
Quantity Lin Ft:	Not reported
Mag Pipe Insulation:	Not reported
Air Cell Pipe Insulation:	Not reported
Ducting Insulation:	Not reported
Cement Asbestos Pipe:	Not reported
Mudded Pipe Insulation:	Not reported
Duct Tape:	Not reported
Lin Ft Other1:	Not reported
Lin Ft Other1 Text:	Not reported
Lin Ft Other2:	Not reported
Lin Ft Other2 Text:	Not reported
Indoors:	1
Outdoors:	Not reported
Neg Pres Enclosure:	1
Glove Bag:	Not reported
Mini Enclosure:	Not reported
Critical Barriers:	1
Wrap And Cut:	Not reported
Wet Methods:	1
HEPA Vacuum:	1

DRAFT

WA UW HARBORVIEW MEDICAL CENTER (Continued) **1000231748**

MANUALMETHODS :	Not reported
Other CM1:	1
Other CM1 Text:	Not reported
Other CM2:	Not reported
Other CM2 Text:	Not reported
Half Mask APR:	Not reported
Full Face APR:	Not reported
PAPR:	Not reported
Type C Continuous:	Not reported
Type C Pressure:	1
Other Resp Pro:	Not reported
Other Resp Pro Text:	Not reported
Comments:	Not reported
Date Time Submitted:	2014-03-26 12:16:21
Submitter IP Address:	66.114.140.40
Region:	2
UBI:	601634484
Notice type:	Initial
Project Type:	Other Square Footage
Supervisor:	Gary Hume ()
Supervisor Phone:	Not reported
Certificate Status:	ACTIVE
Name:	Not reported
Address:	325 9TH AVENUE
City,State,Zip:	SEATTLE, WA 98104
Facility Type:	Hospital
Parent ID:	80040
Form ID:	84947##1198Walke367586
Notice Date:	05/09/2014
Start Date:	01/05/2014
Completion Date:	06/30/2014
Initial:	Not reported
Amended:	1
On Hold:	1
Off Hold:	Not reported
Emergency:	Not reported
Site Hours Start:	6:00 PM
Site Hours End:	2:30 AM
Sunday:	Not reported
Monday:	1
Tuesday:	1
Wednesday:	1
Thursday:	1
Friday:	1
Saturday:	Not reported
Contractor ID:	Not reported
Phone:	425-806-7377
Job Site CAS:	Jack Vay
Project Form Email:	lindaw@wsconline.net
Property Owner Name:	King County
Property Owner Agent:	Pat Vailencor
Property Owner Company:	Walker Specialty Construction (ABCN00001198)
Property Owner Address:	325 9th Avenue
Property Owner City:	Seattle
Property Owner State:	WA
Property Owner Zip4:	98104

DRAFT

WA UW HARBORVIEW MEDICAL CENTER (Continued) **1000231748**

Property Owner Phone:	206-744-8057
Job Site Room:	Not reported
Facility Age:	1972
Facility Size:	1050000 sf
Facility Remodel:	1
Facility Demo:	Not reported
Facility Repair:	Not reported
Facility Maint:	1
Removed:	1
Encapsulated:	Not reported
Quantity Sq Ft:	850
Fireproofing:	Not reported
Popcorn Ceiling:	Not reported
CAB:	Not reported
Sheet Vinyl:	Not reported
Asbestos Paper:	Not reported
Boiler Insulation:	Not reported
Duct Paper:	Not reported
VAT:	Not reported
Roofing:	Not reported
Sq Ft Other:	1
Sq Ft Other Text:	Mastic
Quantity Lin Ft:	Not reported
Mag Pipe Insulation:	Not reported
Air Cell Pipe Insulation:	Not reported
Ducting Insulation:	Not reported
Cement Asbestos Pipe:	Not reported
Mudded Pipe Insulation:	Not reported
Duct Tape:	Not reported
Lin Ft Other1:	Not reported
Lin Ft Other1 Text:	Not reported
Lin Ft Other2:	Not reported
Lin Ft Other2 Text:	Not reported
Indoors:	1
Outdoors:	Not reported
Neg Pres Enclosure:	1
Glove Bag:	Not reported
Mini Enclosure:	Not reported
Critical Barriers:	1
Wrap And Cut:	Not reported
Wet Methods:	1
HEPA Vacuum:	1
MANUALMETHODS :	Not reported
Other CM1:	1
Other CM1 Text:	Not reported
Other CM2:	Not reported
Other CM2 Text:	Not reported
Half Mask APR:	Not reported
Full Face APR:	Not reported
PAPR:	Not reported
Type C Continuous:	Not reported
Type C Pressure:	1
Other Resp Pro:	Not reported
Other Resp Pro Text:	Not reported
Comments:	Not reported
Date Time Submitted:	2014-05-09 15:26:26
Submitter IP Address:	66.114.140.40

DRAFT

WA UW HARBORVIEW MEDICAL CENTER (Continued) **1000231748**

Region:	2
UBI:	601634484
Notice type:	Initial
Project Type:	Other Square Footage
Supervisor:	Jack Vay ()
Supervisor Phone:	Not reported
Certificate Status:	ACTIVE
Name:	Not reported
Address:	325 9TH AVE.
City,State,Zip:	SEATTLE, WA 98104
Facility Type:	Hospital
Parent ID:	86798
Form ID:	88110##1016Perfo555577
Notice Date:	07/22/2014
Start Date:	06/30/2014
Completion Date:	08/31/2014
Initial:	Not reported
Amended:	1
On Hold:	Not reported
Off Hold:	1
Emergency:	Not reported
Site Hours Start:	10:00pm
Site Hours End:	6:30am
Sunday:	Not reported
Monday:	1
Tuesday:	1
Wednesday:	1
Thursday:	1
Friday:	1
Saturday:	Not reported
Contractor ID:	Not reported
Phone:	425-806-8404
Job Site CAS:	Silima Mao
Project Form Email:	tyler.hampton@pcg.com
Property Owner Name:	Not reported
Property Owner Agent:	Barbara Post
Property Owner Company:	PERFORMANCE ABATEMENT SRVC INC (ABCN00001016)
Property Owner Address:	University of Wshington CPO Office, Box 352205
Property Owner City:	Seattle
Property Owner State:	WA
Property Owner Zip4:	98195
Property Owner Phone:	206-221-4301
Job Site Room:	Not reported
Facility Age:	Unknown
Facility Size:	Unknown
Facility Remodel:	1
Facility Demo:	Not reported
Facility Repair:	Not reported
Facility Maint:	Not reported
Removed:	1
Encapsulated:	Not reported
Quantity Sq Ft:	1905
Fireproofing:	Not reported
Popcorn Ceiling:	Not reported
CAB:	Not reported
Sheet Vinyl:	Not reported

DRAFT

WA UW HARBORVIEW MEDICAL CENTER (Continued) **1000231748**

Asbestos Paper:	Not reported
Boiler Insulation:	Not reported
Duct Paper:	Not reported
VAT:	1
Roofing:	Not reported
Sq Ft Other:	Not reported
Sq Ft Other Text:	Not reported
Quantity Lin Ft:	95
Mag Pipe Insulation:	1
Air Cell Pipe Insulation:	Not reported
Ducting Insulation:	Not reported
Cement Asbestos Pipe:	Not reported
Mudded Pipe Insulation:	Not reported
Duct Tape:	Not reported
Lin Ft Other1:	Not reported
Lin Ft Other1 Text:	Not reported
Lin Ft Other2:	Not reported
Lin Ft Other2 Text:	Not reported
Indoors:	1
Outdoors:	Not reported
Neg Pres Enclosure:	1
Glove Bag:	Not reported
Mini Enclosure:	1
Critical Barriers:	1
Wrap And Cut:	1
Wet Methods:	1
HEPA Vacuum:	1
MANUALMETHODS :	1
Other CM1:	Not reported
Other CM1 Text:	Not reported
Other CM2:	Not reported
Other CM2 Text:	Not reported
Half Mask APR:	1
Full Face APR:	Not reported
PAPR:	Not reported
Type C Continuous:	Not reported
Type C Pressure:	1
Other Resp Pro:	Not reported
Other Resp Pro Text:	Not reported
Comments:	Not reported
Date Time Submitted:	2014-07-22 10:04:48
Submitter IP Address:	199.168.148.136
Region:	2
UBI:	601018806
Notice type:	Initial
Project Type:	Mag/mudded pipe Insulation, Vinyl Asbestos Tile
Supervisor:	Silima Mao ()
Supervisor Phone:	Not reported
Certificate Status:	ACTIVE
Name:	Not reported
Address:	325 9TH AVE. VARIOUS
City,State,Zip:	SEATTLE, WA 98195
Facility Type:	Medical Facility
Parent ID:	79865
Form ID:	91780##1022FSGSS722714
Notice Date:	10/14/2014

DRAFT

WA UW HARBORVIEW MEDICAL CENTER (Continued) **1000231748**

Start Date:	10/16/2014
Completion Date:	12/31/2014
Initial:	Not reported
Amended:	1
On Hold:	Not reported
Off Hold:	1
Emergency:	Not reported
Site Hours Start:	10:00 AM
Site Hours End:	1:00 AM
Sunday:	Not reported
Monday:	Not reported
Tuesday:	Not reported
Wednesday:	Not reported
Thursday:	1
Friday:	1
Saturday:	Not reported
Contractor ID:	Not reported
Phone:	253-548-1011
Job Site CAS:	David Toy
Project Form Email:	wanda@fsandgs.com
Property Owner Name:	University of Washington
Property Owner Agent:	Saeid Rastegar
Property Owner Company:	F S & G S Services Inc (ABCN00001022)
Property Owner Address:	Capital Projects Office, P.O. Box 352205
Property Owner City:	Seattle
Property Owner State:	WA
Property Owner Zip4:	98195
Property Owner Phone:	206-543-5200
Job Site Room:	Various
Facility Age:	1920
Facility Size:	20,000
Facility Remodel:	1
Facility Demo:	Not reported
Facility Repair:	1
Facility Maint:	Not reported
Removed:	1
Encapsulated:	1
Quantity Sq Ft:	10,000
Fireproofing:	1
Popcorn Ceiling:	Not reported
CAB:	Not reported
Sheet Vinyl:	1
Asbestos Paper:	Not reported
Boiler Insulation:	Not reported
Duct Paper:	Not reported
VAT:	1
Roofing:	Not reported
Sq Ft Other:	Not reported
Sq Ft Other Text:	Not reported
Quantity Lin Ft:	2,000
Mag Pipe Insulation:	1
Air Cell Pipe Insulation:	1
Ducting Insulation:	Not reported
Cement Asbestos Pipe:	Not reported
Mudded Pipe Insulation:	1
Duct Tape:	Not reported
Lin Ft Other1:	Not reported

DRAFT

WA UW HARBORVIEW MEDICAL CENTER (Continued) **1000231748**

Lin Ft Other1 Text:	Not reported
Lin Ft Other2:	Not reported
Lin Ft Other2 Text:	Not reported
Indoors:	1
Outdoors:	1
Neg Pres Enclosure:	1
Glove Bag:	1
Mini Enclosure:	Not reported
Critical Barriers:	1
Wrap And Cut:	1
Wet Methods:	1
HEPA Vacuum:	1
MANUALMETHODS :	1
Other CM1:	Not reported
Other CM1 Text:	Not reported
Other CM2:	Not reported
Other CM2 Text:	Not reported
Half Mask APR:	1
Full Face APR:	Not reported
PAPR:	Not reported
Type C Continuous:	Not reported
Type C Pressure:	1
Other Resp Pro:	Not reported
Other Resp Pro Text:	Not reported
Comments:	Per annual agreement with the University of Washington Amended to place project on hold 1-2-14 Amended to take project off hold 1-15-14, removing 10 sf window putty in CT Rm 55.1 and change time to 9:00 am to 5:00 pm Amended to place project on hold 1-17-14 Amended to take project off hold 1-24-14 changing time to 2:30 pm thru 6:30 am removing 200 sf mastic in 4EC09.1 and 4EC10 Amended to place project on hold 1-27-14 Amended to take project off hold 3-10-14, removing 6 ft of window putty in 8ct48 from 7:30 am to 4:00 pm Amended to remove 9 lf TSI in 8ct 82 from 7:00 am -3:00 pm on 6/2/14 Amended to place project on hold 6-3-14 Amended to take project off hold on 10-16-14 change hours to 10:00 am to 1:00 am removing 140 lf TSI in steam line room.
Date Time Submitted:	2014-10-14 09:01:09
Submitter IP Address:	173.200.245.66
Region:	2
UBI:	601133658
Notice type:	Initial
Project Type:	Air cell Pipe Insulation, Fire Proofing, Mag/mudded pipe Insulation, Sheet Vinyl, Vinyl Asbestos Tile
Supervisor:	David Toy ()
Supervisor Phone:	Not reported
Certificate Status:	ACTIVE
Name:	Not reported
Address:	325 9TH AVENUE
City,State,Zip:	SEATTLE, WA 98104
Facility Type:	Hospital
Parent ID:	80040
Form ID:	92005##1198Walke732079
Notice Date:	10/17/2014
Start Date:	01/05/2014
Completion Date:	12/31/2014
Initial:	Not reported

DRAFT

WA UW HARBORVIEW MEDICAL CENTER (Continued) **1000231748**

Amended:	1
On Hold:	Not reported
Off Hold:	1
Emergency:	Not reported
Site Hours Start:	6:00 PM
Site Hours End:	2:30 AM
Sunday:	Not reported
Monday:	1
Tuesday:	1
Wednesday:	1
Thursday:	1
Friday:	1
Saturday:	Not reported
Contractor ID:	Not reported
Phone:	425-806-7377
Job Site CAS:	Jack Vay
Project Form Email:	lindaw@wsconline.net
Property Owner Name:	King County
Property Owner Agent:	Pat Vailencor
Property Owner Company:	Walker Specialty Construction (ABCN00001198)
Property Owner Address:	325 9th Avenue
Property Owner City:	Seattle
Property Owner State:	WA
Property Owner Zip4:	98104
Property Owner Phone:	206-744-8057
Job Site Room:	Not reported
Facility Age:	1972
Facility Size:	1050000 sf
Facility Remodel:	1
Facility Demo:	Not reported
Facility Repair:	Not reported
Facility Maint:	1
Removed:	1
Encapsulated:	Not reported
Quantity Sq Ft:	3000
Fireproofing:	Not reported
Popcorn Ceiling:	Not reported
CAB:	Not reported
Sheet Vinyl:	1
Asbestos Paper:	Not reported
Boiler Insulation:	Not reported
Duct Paper:	Not reported
VAT:	Not reported
Roofing:	Not reported
Sq Ft Other:	1
Sq Ft Other Text:	Mastic
Quantity Lin Ft:	Not reported
Mag Pipe Insulation:	Not reported
Air Cell Pipe Insulation:	Not reported
Ducting Insulation:	Not reported
Cement Asbestos Pipe:	Not reported
Mudded Pipe Insulation:	Not reported
Duct Tape:	Not reported
Lin Ft Other1:	Not reported
Lin Ft Other1 Text:	Not reported
Lin Ft Other2:	Not reported
Lin Ft Other2 Text:	Not reported

DRAFT

WA UW HARBORVIEW MEDICAL CENTER (Continued) **1000231748**

Indoors:	1
Outdoors:	Not reported
Neg Pres Enclosure:	1
Glove Bag:	Not reported
Mini Enclosure:	Not reported
Critical Barriers:	1
Wrap And Cut:	Not reported
Wet Methods:	1
HEPA Vacuum:	1
MANUALMETHODS :	Not reported
Other CM1:	1
Other CM1 Text:	Not reported
Other CM2:	Not reported
Other CM2 Text:	Not reported
Half Mask APR:	Not reported
Full Face APR:	Not reported
PAPR:	Not reported
Type C Continuous:	Not reported
Type C Pressure:	1
Other Resp Pro:	Not reported
Other Resp Pro Text:	Not reported
Comments:	Not reported
Date Time Submitted:	2014-10-17 15:23:05
Submitter IP Address:	66.114.140.40
Region:	2
UBI:	601634484
Notice type:	Initial
Project Type:	Other Square Footage, Sheet Vinyl
Supervisor:	Jack Vay ()
Supervisor Phone:	Not reported
Certificate Status:	ACTIVE

Name:	Not reported
Address:	325 9TH AVE. VARIOUS
City,State,Zip:	SEATTLE, WA 98195
Facility Type:	Medical Facility
Parent ID:	79865
Form ID:	86019##1022FSGSS115106
Notice Date:	06/03/2014
Start Date:	06/03/2014
Completion Date:	12/31/2014
Initial:	Not reported
Amended:	1
On Hold:	1
Off Hold:	Not reported
Emergency:	Not reported
Site Hours Start:	7:00 AM
Site Hours End:	3:00 PM
Sunday:	Not reported
Monday:	1
Tuesday:	Not reported
Wednesday:	Not reported
Thursday:	Not reported
Friday:	Not reported
Saturday:	Not reported
Contractor ID:	Not reported
Phone:	253-548-1011

DRAFT

WA UW HARBORVIEW MEDICAL CENTER (Continued) **1000231748**

Job Site CAS:	David Toy
Project Form Email:	wanda@fsandgs.com
Property Owner Name:	University of Washington
Property Owner Agent:	Saeid Rastegar
Property Owner Company:	F S & G S Services Inc (ABCN00001022)
Property Owner Address:	Capital Projects Office, P.O. Box 352205
Property Owner City:	Seattle
Property Owner State:	WA
Property Owner Zip4:	98195
Property Owner Phone:	206-543-5200
Job Site Room:	Various
Facility Age:	1920
Facility Size:	20,000
Facility Remodel:	1
Facility Demo:	Not reported
Facility Repair:	1
Facility Maint:	Not reported
Removed:	1
Encapsulated:	1
Quantity Sq Ft:	10,000
Fireproofing:	1
Popcorn Ceiling:	Not reported
CAB:	Not reported
Sheet Vinyl:	1
Asbestos Paper:	Not reported
Boiler Insulation:	Not reported
Duct Paper:	Not reported
VAT:	1
Roofing:	Not reported
Sq Ft Other:	Not reported
Sq Ft Other Text:	Not reported
Quantity Lin Ft:	2,000
Mag Pipe Insulation:	1
Air Cell Pipe Insulation:	1
Ducting Insulation:	Not reported
Cement Asbestos Pipe:	Not reported
Mudded Pipe Insulation:	1
Duct Tape:	Not reported
Lin Ft Other1:	Not reported
Lin Ft Other1 Text:	Not reported
Lin Ft Other2:	Not reported
Lin Ft Other2 Text:	Not reported
Indoors:	1
Outdoors:	1
Neg Pres Enclosure:	1
Glove Bag:	1
Mini Enclosure:	Not reported
Critical Barriers:	1
Wrap And Cut:	1
Wet Methods:	1
HEPA Vacuum:	1
MANUALMETHODS :	1
Other CM1:	Not reported
Other CM1 Text:	Not reported
Other CM2:	Not reported
Other CM2 Text:	Not reported
Half Mask APR:	1

DRAFT

WA UW HARBORVIEW MEDICAL CENTER (Continued) **1000231748**

Full Face APR:	Not reported
PAPR:	Not reported
Type C Continuous:	Not reported
Type C Pressure:	1
Other Resp Pro:	Not reported
Other Resp Pro Text:	Not reported
Comments:	Per annual agreement with the University of Washington Amended to place project on hold 1-2-14 Amended to take project off hold 1-15-14, removing 10 sf window putty in CT Rm 55.1 and change time to 9:00 am to 5:00 pm Amended to place project on hold 1-17-14 Amended to take project off hold 1-24-14 changing time to 2:30 pm thru 6:30 am removing 200 sf mastic in 4EC09.1 and 4EC10 Amended to place project on hold 1-27-14 Amended to take project off hold 3-10-14, removing 6 ft of window putty in 8ct48 from 7:30 am to 4:00 pm Amended to remove 9 lf TSI in 8ct 82 from 7:00 am -3:00 pm on 6/2/14 Amended to place project on hold 6-3-14
Date Time Submitted:	2014-06-03 13:47:30
Submitter IP Address:	173.200.245.66
Region:	2
UBI:	601133658
Notice type:	Initial
Project Type:	Air cell Pipe Insulation, Fire Proofing, Mag/mudded pipe Insulation, Sheet Vinyl, Vinyl Asbestos Tile
Supervisor:	David Toy ()
Supervisor Phone:	Not reported
Certificate Status:	ACTIVE
Name:	Not reported
Address:	325 9TH AVENUE
City,State,Zip:	SEATTLE, WA 98104
Facility Type:	Hospital
Parent ID:	0
Form ID:	94528##1198Walke565242
Notice Date:	12/22/2014
Start Date:	01/02/2015
Completion Date:	03/31/2015
Initial:	1
Amended:	Not reported
On Hold:	Not reported
Off Hold:	Not reported
Emergency:	Not reported
Site Hours Start:	6:00 PM
Site Hours End:	2:30 AM
Sunday:	Not reported
Monday:	1
Tuesday:	1
Wednesday:	1
Thursday:	1
Friday:	1
Saturday:	Not reported
Contractor ID:	Not reported
Phone:	425-806-7377
Job Site CAS:	Gary Hume
Project Form Email:	lindaw@wsconline.net
Property Owner Name:	King County
Property Owner Agent:	Pat Vailencor
Property Owner Company:	Walker Specialty Construction (ABCN00001198)

DRAFT

WA UW HARBORVIEW MEDICAL CENTER (Continued) **1000231748**

Property Owner Address:	325 9th Avenue
Property Owner City:	Seattle
Property Owner State:	WA
Property Owner Zip4:	98104
Property Owner Phone:	206-744-8057
Job Site Room:	Not reported
Facility Age:	1972
Facility Size:	1050000 sf
Facility Remodel:	1
Facility Demo:	Not reported
Facility Repair:	Not reported
Facility Maint:	1
Removed:	1
Encapsulated:	Not reported
Quantity Sq Ft:	450
Fireproofing:	Not reported
Popcorn Ceiling:	Not reported
CAB:	Not reported
Sheet Vinyl:	Not reported
Asbestos Paper:	Not reported
Boiler Insulation:	Not reported
Duct Paper:	Not reported
VAT:	Not reported
Roofing:	Not reported
Sq Ft Other:	1
Sq Ft Other Text:	Mastic
Quantity Lin Ft:	Not reported
Mag Pipe Insulation:	Not reported
Air Cell Pipe Insulation:	Not reported
Ducting Insulation:	Not reported
Cement Asbestos Pipe:	Not reported
Mudded Pipe Insulation:	Not reported
Duct Tape:	Not reported
Lin Ft Other1:	Not reported
Lin Ft Other1 Text:	Not reported
Lin Ft Other2:	Not reported
Lin Ft Other2 Text:	Not reported
Indoors:	1
Outdoors:	Not reported
Neg Pres Enclosure:	1
Glove Bag:	Not reported
Mini Enclosure:	Not reported
Critical Barriers:	1
Wrap And Cut:	Not reported
Wet Methods:	1
HEPA Vacuum:	1
MANUALMETHODS :	Not reported
Other CM1:	Not reported
Other CM1 Text:	Not reported
Other CM2:	1
Other CM2 Text:	mechanical
Half Mask APR:	Not reported
Full Face APR:	Not reported
PAPR:	Not reported
Type C Continuous:	Not reported
Type C Pressure:	1
Other Resp Pro:	Not reported

DRAFT

WA UW HARBORVIEW MEDICAL CENTER (Continued) **1000231748**

Other Resp Pro Text:	Not reported
Comments:	Not reported
Date Time Submitted:	2014-12-22 14:42:00
Submitter IP Address:	66.114.140.40
Region:	2
UBI:	601634484
Notice type:	Initial
Project Type:	Other Square Footage
Supervisor:	Gary Hume ()
Supervisor Phone:	Not reported
Certificate Status:	ACTIVE
Name:	Not reported
Address:	325 9TH AVENUE
City,State,Zip:	SEATTLE, WA 98104
Facility Type:	Hospital
Parent ID:	94528
Form ID:	99850##1198Walke581155
Notice Date:	05/04/2015
Start Date:	01/02/2015
Completion Date:	03/31/2015
Initial:	Not reported
Amended:	Not reported
On Hold:	Not reported
Off Hold:	1
Emergency:	Not reported
Site Hours Start:	7:00 a.m
Site Hours End:	3:30 p.m.
Sunday:	Not reported
Monday:	1
Tuesday:	1
Wednesday:	1
Thursday:	1
Friday:	1
Saturday:	Not reported
Contractor ID:	Not reported
Phone:	425-806-7377
Job Site CAS:	Gary Hume
Project Form Email:	lindaw@wsconline.net
Property Owner Name:	King County
Property Owner Agent:	Pat Vailencor
Property Owner Company:	Walker Specialty Construction (ABCN00001198)
Property Owner Address:	325 9th Avenue
Property Owner City:	Seattle
Property Owner State:	WA
Property Owner Zip4:	98104
Property Owner Phone:	206-744-8057
Job Site Room:	Not reported
Facility Age:	1972
Facility Size:	1050000 sf
Facility Remodel:	1
Facility Demo:	Not reported
Facility Repair:	Not reported
Facility Maint:	1
Removed:	1
Encapsulated:	Not reported
Quantity Sq Ft:	450

DRAFT

WA UW HARBORVIEW MEDICAL CENTER (Continued) **1000231748**

Fireproofing:	Not reported
Popcorn Ceiling:	Not reported
CAB:	Not reported
Sheet Vinyl:	Not reported
Asbestos Paper:	Not reported
Boiler Insulation:	Not reported
Duct Paper:	Not reported
VAT:	Not reported
Roofing:	Not reported
Sq Ft Other:	1
Sq Ft Other Text:	Mastic
Quantity Lin Ft:	Not reported
Mag Pipe Insulation:	Not reported
Air Cell Pipe Insulation:	Not reported
Ducting Insulation:	Not reported
Cement Asbestos Pipe:	Not reported
Mudded Pipe Insulation:	Not reported
Duct Tape:	Not reported
Lin Ft Other1:	Not reported
Lin Ft Other1 Text:	Not reported
Lin Ft Other2:	Not reported
Lin Ft Other2 Text:	Not reported
Indoors:	1
Outdoors:	Not reported
Neg Pres Enclosure:	1
Glove Bag:	Not reported
Mini Enclosure:	Not reported
Critical Barriers:	1
Wrap And Cut:	Not reported
Wet Methods:	1
HEPA Vacuum:	1
MANUALMETHODS :	Not reported
Other CM1:	Not reported
Other CM1 Text:	Not reported
Other CM2:	1
Other CM2 Text:	mechanical
Half Mask APR:	Not reported
Full Face APR:	Not reported
PAPR:	Not reported
Type C Continuous:	Not reported
Type C Pressure:	1
Other Resp Pro:	Not reported
Other Resp Pro Text:	Not reported
Comments:	open
Date Time Submitted:	2015-05-04 09:12:59
Submitter IP Address:	66.114.140.40
Region:	2
UBI:	601634484
Notice type:	Initial
Project Type:	Other Square Footage
Supervisor:	Gary Hume ()
Supervisor Phone:	Not reported
Certificate Status:	ACTIVE
Name:	Not reported
Address:	325 9TH AVENUE
City,State,Zip:	SEATTLE, WA 98104

DRAFT

WA UW HARBORVIEW MEDICAL CENTER (Continued) **1000231748**

Facility Type:	Hospital
Parent ID:	94528
Form ID:	99894##1198Walke813848
Notice Date:	05/05/2015
Start Date:	01/02/2015
Completion Date:	03/31/2015
Initial:	Not reported
Amended:	1
On Hold:	1
Off Hold:	Not reported
Emergency:	Not reported
Site Hours Start:	7:00 a.m
Site Hours End:	3:30 p.m.
Sunday:	Not reported
Monday:	1
Tuesday:	1
Wednesday:	1
Thursday:	1
Friday:	1
Saturday:	Not reported
Contractor ID:	Not reported
Phone:	425-806-7377
Job Site CAS:	Gary Hume
Project Form Email:	lindaw@wsconline.net
Property Owner Name:	King County
Property Owner Agent:	Pat Vailencor
Property Owner Company:	Walker Specialty Construction (ABCN00001198)
Property Owner Address:	325 9th Avenue
Property Owner City:	Seattle
Property Owner State:	WA
Property Owner Zip4:	98104
Property Owner Phone:	206-744-8057
Job Site Room:	Not reported
Facility Age:	1972
Facility Size:	1050000 sf
Facility Remodel:	1
Facility Demo:	Not reported
Facility Repair:	Not reported
Facility Maint:	1
Removed:	1
Encapsulated:	Not reported
Quantity Sq Ft:	450
Fireproofing:	Not reported
Popcorn Ceiling:	Not reported
CAB:	Not reported
Sheet Vinyl:	Not reported
Asbestos Paper:	Not reported
Boiler Insulation:	Not reported
Duct Paper:	Not reported
VAT:	Not reported
Roofing:	Not reported
Sq Ft Other:	1
Sq Ft Other Text:	Mastic
Quantity Lin Ft:	Not reported
Mag Pipe Insulation:	Not reported
Air Cell Pipe Insulation:	Not reported
Ducting Insulation:	Not reported

DRAFT

WA UW HARBORVIEW MEDICAL CENTER (Continued) **1000231748**

Cement Asbestos Pipe:	Not reported
Mudded Pipe Insulation:	Not reported
Duct Tape:	Not reported
Lin Ft Other1:	Not reported
Lin Ft Other1 Text:	Not reported
Lin Ft Other2:	Not reported
Lin Ft Other2 Text:	Not reported
Indoors:	1
Outdoors:	Not reported
Neg Pres Enclosure:	1
Glove Bag:	Not reported
Mini Enclosure:	Not reported
Critical Barriers:	1
Wrap And Cut:	Not reported
Wet Methods:	1
HEPA Vacuum:	1
MANUALMETHODS :	Not reported
Other CM1:	Not reported
Other CM1 Text:	Not reported
Other CM2:	1
Other CM2 Text:	mechanical
Half Mask APR:	Not reported
Full Face APR:	Not reported
PAPR:	Not reported
Type C Continuous:	Not reported
Type C Pressure:	1
Other Resp Pro:	Not reported
Other Resp Pro Text:	Not reported
Comments:	hold
Date Time Submitted:	2015-05-05 09:31:28
Submitter IP Address:	66.114.140.40
Region:	2
UBI:	601634484
Notice type:	Initial
Project Type:	Other Square Footage
Supervisor:	Gary Hume ()
Supervisor Phone:	Not reported
Certificate Status:	ACTIVE
Name:	Not reported
Address:	325 9TH AVENUE
City,State,Zip:	SEATTLE, WA 98104
Facility Type:	Hospital
Parent ID:	94528
Form ID:	97639##1198Walke892718
Notice Date:	03/13/2015
Start Date:	01/02/2015
Completion Date:	03/31/2015
Initial:	Not reported
Amended:	1
On Hold:	Not reported
Off Hold:	1
Emergency:	Not reported
Site Hours Start:	8:00 AM
Site Hours End:	4:30 PM
Sunday:	Not reported
Monday:	Not reported

DRAFT

WA UW HARBORVIEW MEDICAL CENTER (Continued) **1000231748**

Tuesday:	Not reported
Wednesday:	Not reported
Thursday:	Not reported
Friday:	Not reported
Saturday:	1
Contractor ID:	Not reported
Phone:	425-806-7377
Job Site CAS:	Gary Hume
Project Form Email:	lindaw@wsconline.net
Property Owner Name:	King County
Property Owner Agent:	Pat Vailencor
Property Owner Company:	Walker Specialty Construction (ABCN00001198)
Property Owner Address:	325 9th Avenue
Property Owner City:	Seattle
Property Owner State:	WA
Property Owner Zip4:	98104
Property Owner Phone:	206-744-8057
Job Site Room:	Not reported
Facility Age:	1972
Facility Size:	1050000 sf
Facility Remodel:	1
Facility Demo:	Not reported
Facility Repair:	Not reported
Facility Maint:	1
Removed:	1
Encapsulated:	Not reported
Quantity Sq Ft:	450
Fireproofing:	Not reported
Popcorn Ceiling:	Not reported
CAB:	Not reported
Sheet Vinyl:	Not reported
Asbestos Paper:	Not reported
Boiler Insulation:	Not reported
Duct Paper:	Not reported
VAT:	Not reported
Roofing:	Not reported
Sq Ft Other:	1
Sq Ft Other Text:	Mastic
Quantity Lin Ft:	Not reported
Mag Pipe Insulation:	Not reported
Air Cell Pipe Insulation:	Not reported
Ducting Insulation:	Not reported
Cement Asbestos Pipe:	Not reported
Mudded Pipe Insulation:	Not reported
Duct Tape:	Not reported
Lin Ft Other1:	Not reported
Lin Ft Other1 Text:	Not reported
Lin Ft Other2:	Not reported
Lin Ft Other2 Text:	Not reported
Indoors:	1
Outdoors:	Not reported
Neg Pres Enclosure:	1
Glove Bag:	Not reported
Mini Enclosure:	Not reported
Critical Barriers:	1
Wrap And Cut:	Not reported
Wet Methods:	1

DRAFT

WA UW HARBORVIEW MEDICAL CENTER (Continued) **1000231748**

HEPA Vacuum:	1
MANUALMETHODS :	Not reported
Other CM1:	Not reported
Other CM1 Text:	Not reported
Other CM2:	1
Other CM2 Text:	mechanical
Half Mask APR:	Not reported
Full Face APR:	Not reported
PAPR:	Not reported
Type C Continuous:	Not reported
Type C Pressure:	1
Other Resp Pro:	Not reported
Other Resp Pro Text:	Not reported
Comments:	off hold. changed day
Date Time Submitted:	2015-03-13 16:04:33
Submitter IP Address:	66.114.140.40
Region:	2
UBI:	601634484
Notice type:	Initial
Project Type:	Other Square Footage
Supervisor:	Gary Hume ()
Supervisor Phone:	Not reported
Certificate Status:	ACTIVE
Name:	Not reported
Address:	325 9TH AVENUE
City,State,Zip:	SEATTLE, WA 98104
Facility Type:	Hospital
Parent ID:	94528
Form ID:	97502##1198Walke363868
Notice Date:	03/11/2015
Start Date:	01/02/2015
Completion Date:	03/31/2015
Initial:	Not reported
Amended:	1
On Hold:	1
Off Hold:	Not reported
Emergency:	Not reported
Site Hours Start:	8:00 AM
Site Hours End:	4:30 PM
Sunday:	Not reported
Monday:	1
Tuesday:	1
Wednesday:	1
Thursday:	1
Friday:	1
Saturday:	Not reported
Contractor ID:	Not reported
Phone:	425-806-7377
Job Site CAS:	Gary Hume
Project Form Email:	lindaw@wsconline.net
Property Owner Name:	King County
Property Owner Agent:	Pat Vailencor
Property Owner Company:	Walker Specialty Construction (ABCN00001198)
Property Owner Address:	325 9th Avenue
Property Owner City:	Seattle
Property Owner State:	WA

DRAFT

WA UW HARBORVIEW MEDICAL CENTER (Continued) **1000231748**

Property Owner Zip4:	98104
Property Owner Phone:	206-744-8057
Job Site Room:	Not reported
Facility Age:	1972
Facility Size:	1050000 sf
Facility Remodel:	1
Facility Demo:	Not reported
Facility Repair:	Not reported
Facility Maint:	1
Removed:	1
Encapsulated:	Not reported
Quantity Sq Ft:	450
Fireproofing:	Not reported
Popcorn Ceiling:	Not reported
CAB:	Not reported
Sheet Vinyl:	Not reported
Asbestos Paper:	Not reported
Boiler Insulation:	Not reported
Duct Paper:	Not reported
VAT:	Not reported
Roofing:	Not reported
Sq Ft Other:	1
Sq Ft Other Text:	Mastic
Quantity Lin Ft:	Not reported
Mag Pipe Insulation:	Not reported
Air Cell Pipe Insulation:	Not reported
Ducting Insulation:	Not reported
Cement Asbestos Pipe:	Not reported
Mudded Pipe Insulation:	Not reported
Duct Tape:	Not reported
Lin Ft Other1:	Not reported
Lin Ft Other1 Text:	Not reported
Lin Ft Other2:	Not reported
Lin Ft Other2 Text:	Not reported
Indoors:	1
Outdoors:	Not reported
Neg Pres Enclosure:	1
Glove Bag:	Not reported
Mini Enclosure:	Not reported
Critical Barriers:	1
Wrap And Cut:	Not reported
Wet Methods:	1
HEPA Vacuum:	1
MANUALMETHODS :	Not reported
Other CM1:	Not reported
Other CM1 Text:	Not reported
Other CM2:	1
Other CM2 Text:	mechanical
Half Mask APR:	Not reported
Full Face APR:	Not reported
PAPR:	Not reported
Type C Continuous:	Not reported
Type C Pressure:	1
Other Resp Pro:	Not reported
Other Resp Pro Text:	Not reported
Comments:	on hold
Date Time Submitted:	2015-03-11 09:40:21

DRAFT

WA UW HARBORVIEW MEDICAL CENTER (Continued) **1000231748**

Submitter IP Address:	66.114.140.40
Region:	2
UBI:	601634484
Notice type:	Initial
Project Type:	Other Square Footage
Supervisor:	Gary Hume ()
Supervisor Phone:	Not reported
Certificate Status:	ACTIVE
Name:	Not reported
Address:	325 9TH AVENUE
City,State,Zip:	SEATTLE, WA 98104
Facility Type:	Hospital
Parent ID:	94528
Form ID:	107579##1198Walke797412
Notice Date:	10/27/2015
Start Date:	01/02/2015
Completion Date:	12/31/2015
Initial:	Not reported
Amended:	Not reported
On Hold:	1
Off Hold:	Not reported
Emergency:	Not reported
Site Hours Start:	7:00 a.m
Site Hours End:	3:30 p.m.
Sunday:	Not reported
Monday:	1
Tuesday:	1
Wednesday:	1
Thursday:	1
Friday:	1
Saturday:	Not reported
Contractor ID:	Not reported
Phone:	425-806-7377
Job Site CAS:	Gary Hume
Project Form Email:	crystalh@wsconline.net
Property Owner Name:	King County
Property Owner Agent:	Pat Vailencor
Property Owner Company:	Walker Specialty Construction (ABCN00001198)
Property Owner Address:	325 9th Avenue
Property Owner City:	Seattle
Property Owner State:	WA
Property Owner Zip4:	98104
Property Owner Phone:	206-744-8057
Job Site Room:	Not reported
Facility Age:	1972
Facility Size:	1050000 sf
Facility Remodel:	1
Facility Demo:	Not reported
Facility Repair:	Not reported
Facility Maint:	1
Removed:	1
Encapsulated:	Not reported
Quantity Sq Ft:	450
Fireproofing:	Not reported
Popcorn Ceiling:	Not reported
CAB:	Not reported

DRAFT

WA UW HARBORVIEW MEDICAL CENTER (Continued) **1000231748**

Sheet Vinyl:	Not reported
Asbestos Paper:	Not reported
Boiler Insulation:	Not reported
Duct Paper:	Not reported
VAT:	Not reported
Roofing:	Not reported
Sq Ft Other:	1
Sq Ft Other Text:	Mastic
Quantity Lin Ft:	Not reported
Mag Pipe Insulation:	Not reported
Air Cell Pipe Insulation:	Not reported
Ducting Insulation:	Not reported
Cement Asbestos Pipe:	Not reported
Mudded Pipe Insulation:	Not reported
Duct Tape:	Not reported
Lin Ft Other1:	Not reported
Lin Ft Other1 Text:	Not reported
Lin Ft Other2:	Not reported
Lin Ft Other2 Text:	Not reported
Indoors:	1
Outdoors:	Not reported
Neg Pres Enclosure:	1
Glove Bag:	Not reported
Mini Enclosure:	Not reported
Critical Barriers:	1
Wrap And Cut:	Not reported
Wet Methods:	1
HEPA Vacuum:	1
MANUALMETHODS :	Not reported
Other CM1:	Not reported
Other CM1 Text:	Not reported
Other CM2:	1
Other CM2 Text:	mechanical
Half Mask APR:	Not reported
Full Face APR:	Not reported
PAPR:	Not reported
Type C Continuous:	Not reported
Type C Pressure:	1
Other Resp Pro:	Not reported
Other Resp Pro Text:	Not reported
Comments:	hold
Date Time Submitted:	2015-10-27 12:49:51
Submitter IP Address:	66.114.140.40
Region:	2
UBI:	601634484
Notice type:	Initial
Project Type:	Other Square Footage
Supervisor:	Gary Hume ()
Supervisor Phone:	Not reported
Certificate Status:	ACTIVE
Name:	Not reported
Address:	325 9TH AVENUE
City,State,Zip:	SEATTLE, WA 98104
Facility Type:	Hospital
Parent ID:	94528
Form ID:	101841##1198Walke361880

DRAFT

WA UW HARBORVIEW MEDICAL CENTER (Continued) **1000231748**

Notice Date:	06/16/2015
Start Date:	01/02/2015
Completion Date:	09/30/2015
Initial:	Not reported
Amended:	1
On Hold:	1
Off Hold:	Not reported
Emergency:	Not reported
Site Hours Start:	7:00 a.m
Site Hours End:	3:30 p.m.
Sunday:	Not reported
Monday:	1
Tuesday:	1
Wednesday:	1
Thursday:	1
Friday:	1
Saturday:	Not reported
Contractor ID:	Not reported
Phone:	425-806-7377
Job Site CAS:	Gary Hume
Project Form Email:	crystalh@wsconline.net
Property Owner Name:	King County
Property Owner Agent:	Pat Vailencor
Property Owner Company:	Walker Specialty Construction (ABCN00001198)
Property Owner Address:	325 9th Avenue
Property Owner City:	Seattle
Property Owner State:	WA
Property Owner Zip4:	98104
Property Owner Phone:	206-744-8057
Job Site Room:	Not reported
Facility Age:	1972
Facility Size:	1050000 sf
Facility Remodel:	1
Facility Demo:	Not reported
Facility Repair:	Not reported
Facility Maint:	1
Removed:	1
Encapsulated:	Not reported
Quantity Sq Ft:	450
Fireproofing:	Not reported
Popcorn Ceiling:	Not reported
CAB:	Not reported
Sheet Vinyl:	Not reported
Asbestos Paper:	Not reported
Boiler Insulation:	Not reported
Duct Paper:	Not reported
VAT:	Not reported
Roofing:	Not reported
Sq Ft Other:	1
Sq Ft Other Text:	Mastic
Quantity Lin Ft:	Not reported
Mag Pipe Insulation:	Not reported
Air Cell Pipe Insulation:	Not reported
Ducting Insulation:	Not reported
Cement Asbestos Pipe:	Not reported
Mudded Pipe Insulation:	Not reported
Duct Tape:	Not reported

DRAFT

WA UW HARBORVIEW MEDICAL CENTER (Continued) **1000231748**

Lin Ft Other1:	Not reported
Lin Ft Other1 Text:	Not reported
Lin Ft Other2:	Not reported
Lin Ft Other2 Text:	Not reported
Indoors:	1
Outdoors:	Not reported
Neg Pres Enclosure:	1
Glove Bag:	Not reported
Mini Enclosure:	Not reported
Critical Barriers:	1
Wrap And Cut:	Not reported
Wet Methods:	1
HEPA Vacuum:	1
MANUALMETHODS :	Not reported
Other CM1:	Not reported
Other CM1 Text:	Not reported
Other CM2:	1
Other CM2 Text:	mechanical
Half Mask APR:	Not reported
Full Face APR:	Not reported
PAPR:	Not reported
Type C Continuous:	Not reported
Type C Pressure:	1
Other Resp Pro:	Not reported
Other Resp Pro Text:	Not reported
Comments:	extended completion date
Date Time Submitted:	2015-06-16 09:24:11
Submitter IP Address:	66.114.140.40
Region:	2
UBI:	601634484
Notice type:	Initial
Project Type:	Other Square Footage
Supervisor:	Gary Hume ()
Supervisor Phone:	Not reported
Certificate Status:	ACTIVE

Name:	Not reported
Address:	325 9TH AVENUE
City,State,Zip:	SEATTLE, WA 98104
Facility Type:	Hospital
Parent ID:	94528
Form ID:	101221##1198Walke294234
Notice Date:	06/03/2015
Start Date:	01/02/2015
Completion Date:	03/31/2015
Initial:	Not reported
Amended:	1
On Hold:	1
Off Hold:	Not reported
Emergency:	Not reported
Site Hours Start:	7:00 a.m
Site Hours End:	3:30 p.m.
Sunday:	Not reported
Monday:	1
Tuesday:	1
Wednesday:	1
Thursday:	1

DRAFT

WA UW HARBORVIEW MEDICAL CENTER (Continued) **1000231748**

Friday:	1
Saturday:	Not reported
Contractor ID:	Not reported
Phone:	425-806-7377
Job Site CAS:	Gary Hume
Project Form Email:	crystalh@wsconline.net
Property Owner Name:	King County
Property Owner Agent:	Pat Vailencor
Property Owner Company:	Walker Specialty Construction (ABCN00001198)
Property Owner Address:	325 9th Avenue
Property Owner City:	Seattle
Property Owner State:	WA
Property Owner Zip4:	98104
Property Owner Phone:	206-744-8057
Job Site Room:	Not reported
Facility Age:	1972
Facility Size:	1050000 sf
Facility Remodel:	1
Facility Demo:	Not reported
Facility Repair:	Not reported
Facility Maint:	1
Removed:	1
Encapsulated:	Not reported
Quantity Sq Ft:	450
Fireproofing:	Not reported
Popcorn Ceiling:	Not reported
CAB:	Not reported
Sheet Vinyl:	Not reported
Asbestos Paper:	Not reported
Boiler Insulation:	Not reported
Duct Paper:	Not reported
VAT:	Not reported
Roofing:	Not reported
Sq Ft Other:	1
Sq Ft Other Text:	Mastic
Quantity Lin Ft:	Not reported
Mag Pipe Insulation:	Not reported
Air Cell Pipe Insulation:	Not reported
Ducting Insulation:	Not reported
Cement Asbestos Pipe:	Not reported
Mudded Pipe Insulation:	Not reported
Duct Tape:	Not reported
Lin Ft Other1:	Not reported
Lin Ft Other1 Text:	Not reported
Lin Ft Other2:	Not reported
Lin Ft Other2 Text:	Not reported
Indoors:	1
Outdoors:	Not reported
Neg Pres Enclosure:	1
Glove Bag:	Not reported
Mini Enclosure:	Not reported
Critical Barriers:	1
Wrap And Cut:	Not reported
Wet Methods:	1
HEPA Vacuum:	1
MANUALMETHODS :	Not reported
Other CM1:	Not reported

DRAFT

WA UW HARBORVIEW MEDICAL CENTER (Continued) **1000231748**

Other CM1 Text:	Not reported
Other CM2:	1
Other CM2 Text:	mechanical
Half Mask APR:	Not reported
Full Face APR:	Not reported
PAPR:	Not reported
Type C Continuous:	Not reported
Type C Pressure:	1
Other Resp Pro:	Not reported
Other Resp Pro Text:	Not reported
Comments:	hold
Date Time Submitted:	2015-06-03 11:41:22
Submitter IP Address:	66.114.140.40
Region:	2
UBI:	601634484
Notice type:	Initial
Project Type:	Other Square Footage
Supervisor:	Gary Hume ()
Supervisor Phone:	Not reported
Certificate Status:	ACTIVE
Name:	Not reported
Address:	325 9TH AVENUE
City,State,Zip:	SEATTLE, WA 98104
Facility Type:	Hospital
Parent ID:	94528
Form ID:	96575##1198Walke909985
Notice Date:	02/16/2015
Start Date:	01/02/2015
Completion Date:	03/31/2015
Initial:	Not reported
Amended:	1
On Hold:	1
Off Hold:	Not reported
Emergency:	Not reported
Site Hours Start:	6:00 PM
Site Hours End:	2:30 AM
Sunday:	Not reported
Monday:	1
Tuesday:	1
Wednesday:	1
Thursday:	1
Friday:	1
Saturday:	Not reported
Contractor ID:	Not reported
Phone:	425-806-7377
Job Site CAS:	Gary Hume
Project Form Email:	lindaw@wsconline.net
Property Owner Name:	King County
Property Owner Agent:	Pat Vailencor
Property Owner Company:	Walker Specialty Construction (ABCN00001198)
Property Owner Address:	325 9th Avenue
Property Owner City:	Seattle
Property Owner State:	WA
Property Owner Zip4:	98104
Property Owner Phone:	206-744-8057
Job Site Room:	Not reported

DRAFT

WA UW HARBORVIEW MEDICAL CENTER (Continued) **1000231748**

Facility Age:	1972
Facility Size:	1050000 sf
Facility Remodel:	1
Facility Demo:	Not reported
Facility Repair:	Not reported
Facility Maint:	1
Removed:	1
Encapsulated:	Not reported
Quantity Sq Ft:	450
Fireproofing:	Not reported
Popcorn Ceiling:	Not reported
CAB:	Not reported
Sheet Vinyl:	Not reported
Asbestos Paper:	Not reported
Boiler Insulation:	Not reported
Duct Paper:	Not reported
VAT:	Not reported
Roofing:	Not reported
Sq Ft Other:	1
Sq Ft Other Text:	Mastic
Quantity Lin Ft:	Not reported
Mag Pipe Insulation:	Not reported
Air Cell Pipe Insulation:	Not reported
Ducting Insulation:	Not reported
Cement Asbestos Pipe:	Not reported
Mudded Pipe Insulation:	Not reported
Duct Tape:	Not reported
Lin Ft Other1:	Not reported
Lin Ft Other1 Text:	Not reported
Lin Ft Other2:	Not reported
Lin Ft Other2 Text:	Not reported
Indoors:	1
Outdoors:	Not reported
Neg Pres Enclosure:	1
Glove Bag:	Not reported
Mini Enclosure:	Not reported
Critical Barriers:	1
Wrap And Cut:	Not reported
Wet Methods:	1
HEPA Vacuum:	1
MANUALMETHODS :	Not reported
Other CM1:	Not reported
Other CM1 Text:	Not reported
Other CM2:	1
Other CM2 Text:	mechanical
Half Mask APR:	Not reported
Full Face APR:	Not reported
PAPR:	Not reported
Type C Continuous:	Not reported
Type C Pressure:	1
Other Resp Pro:	Not reported
Other Resp Pro Text:	Not reported
Comments:	on hold
Date Time Submitted:	2015-02-16 08:52:55
Submitter IP Address:	66.114.140.40
Region:	2
UBI:	601634484

DRAFT

WA UW HARBORVIEW MEDICAL CENTER (Continued) **1000231748**

Notice type:	Initial
Project Type:	Other Square Footage
Supervisor:	Gary Hume ()
Supervisor Phone:	Not reported
Certificate Status:	ACTIVE
Name:	Not reported
Address:	325 9TH AVENUE
City,State,Zip:	SEATTLE, WA 98104
Facility Type:	Hospital
Parent ID:	94528
Form ID:	102388##1198Walke115668
Notice Date:	06/26/2015
Start Date:	01/02/2015
Completion Date:	09/30/2015
Initial:	Not reported
Amended:	Not reported
On Hold:	Not reported
Off Hold:	1
Emergency:	Not reported
Site Hours Start:	7:00 a.m
Site Hours End:	3:30 p.m.
Sunday:	Not reported
Monday:	1
Tuesday:	1
Wednesday:	1
Thursday:	1
Friday:	1
Saturday:	Not reported
Contractor ID:	Not reported
Phone:	425-806-7377
Job Site CAS:	Gary Hume
Project Form Email:	crystalh@wsconline.net
Property Owner Name:	King County
Property Owner Agent:	Pat Vailencor
Property Owner Company:	Walker Specialty Construction (ABCN00001198)
Property Owner Address:	325 9th Avenue
Property Owner City:	Seattle
Property Owner State:	WA
Property Owner Zip4:	98104
Property Owner Phone:	206-744-8057
Job Site Room:	Not reported
Facility Age:	1972
Facility Size:	1050000 sf
Facility Remodel:	1
Facility Demo:	Not reported
Facility Repair:	Not reported
Facility Maint:	1
Removed:	1
Encapsulated:	Not reported
Quantity Sq Ft:	450
Fireproofing:	Not reported
Popcorn Ceiling:	Not reported
CAB:	Not reported
Sheet Vinyl:	Not reported
Asbestos Paper:	Not reported
Boiler Insulation:	Not reported

DRAFT

WA UW HARBORVIEW MEDICAL CENTER (Continued) **1000231748**

Duct Paper:	Not reported
VAT:	Not reported
Roofing:	Not reported
Sq Ft Other:	1
Sq Ft Other Text:	Mastic
Quantity Lin Ft:	Not reported
Mag Pipe Insulation:	Not reported
Air Cell Pipe Insulation:	Not reported
Ducting Insulation:	Not reported
Cement Asbestos Pipe:	Not reported
Mudded Pipe Insulation:	Not reported
Duct Tape:	Not reported
Lin Ft Other1:	Not reported
Lin Ft Other1 Text:	Not reported
Lin Ft Other2:	Not reported
Lin Ft Other2 Text:	Not reported
Indoors:	1
Outdoors:	Not reported
Neg Pres Enclosure:	1
Glove Bag:	Not reported
Mini Enclosure:	Not reported
Critical Barriers:	1
Wrap And Cut:	Not reported
Wet Methods:	1
HEPA Vacuum:	1
MANUALMETHODS :	Not reported
Other CM1:	Not reported
Other CM1 Text:	Not reported
Other CM2:	1
Other CM2 Text:	mechanical
Half Mask APR:	Not reported
Full Face APR:	Not reported
PAPR:	Not reported
Type C Continuous:	Not reported
Type C Pressure:	1
Other Resp Pro:	Not reported
Other Resp Pro Text:	Not reported
Comments:	open
Date Time Submitted:	2015-06-26 11:40:15
Submitter IP Address:	66.114.140.40
Region:	2
UBI:	601634484
Notice type:	Initial
Project Type:	Other Square Footage
Supervisor:	Gary Hume ()
Supervisor Phone:	Not reported
Certificate Status:	ACTIVE

Name:	Not reported
Address:	325 9TH AVENUE
City,State,Zip:	SEATTLE, WA 98104
Facility Type:	Hospital
Parent ID:	94528
Form ID:	102531##1198Walke151692
Notice Date:	06/30/2015
Start Date:	01/02/2015
Completion Date:	09/30/2015

DRAFT

WA UW HARBORVIEW MEDICAL CENTER (Continued) **1000231748**

Initial:	Not reported
Amended:	1
On Hold:	1
Off Hold:	Not reported
Emergency:	Not reported
Site Hours Start:	7:00 a.m
Site Hours End:	3:30 p.m.
Sunday:	Not reported
Monday:	1
Tuesday:	1
Wednesday:	1
Thursday:	1
Friday:	1
Saturday:	Not reported
Contractor ID:	Not reported
Phone:	425-806-7377
Job Site CAS:	Gary Hume
Project Form Email:	crystalh@wsconline.net
Property Owner Name:	King County
Property Owner Agent:	Pat Vailencor
Property Owner Company:	Walker Specialty Construction (ABCN00001198)
Property Owner Address:	325 9th Avenue
Property Owner City:	Seattle
Property Owner State:	WA
Property Owner Zip4:	98104
Property Owner Phone:	206-744-8057
Job Site Room:	Not reported
Facility Age:	1972
Facility Size:	1050000 sf
Facility Remodel:	1
Facility Demo:	Not reported
Facility Repair:	Not reported
Facility Maint:	1
Removed:	1
Encapsulated:	Not reported
Quantity Sq Ft:	450
Fireproofing:	Not reported
Popcorn Ceiling:	Not reported
CAB:	Not reported
Sheet Vinyl:	Not reported
Asbestos Paper:	Not reported
Boiler Insulation:	Not reported
Duct Paper:	Not reported
VAT:	Not reported
Roofing:	Not reported
Sq Ft Other:	1
Sq Ft Other Text:	Mastic
Quantity Lin Ft:	Not reported
Mag Pipe Insulation:	Not reported
Air Cell Pipe Insulation:	Not reported
Ducting Insulation:	Not reported
Cement Asbestos Pipe:	Not reported
Mudded Pipe Insulation:	Not reported
Duct Tape:	Not reported
Lin Ft Other1:	Not reported
Lin Ft Other1 Text:	Not reported
Lin Ft Other2:	Not reported

DRAFT

WA UW HARBORVIEW MEDICAL CENTER (Continued) **1000231748**

Lin Ft Other2 Text:	Not reported
Indoors:	1
Outdoors:	Not reported
Neg Pres Enclosure:	1
Glove Bag:	Not reported
Mini Enclosure:	Not reported
Critical Barriers:	1
Wrap And Cut:	Not reported
Wet Methods:	1
HEPA Vacuum:	1
MANUALMETHODS :	Not reported
Other CM1:	Not reported
Other CM1 Text:	Not reported
Other CM2:	1
Other CM2 Text:	mechanical
Half Mask APR:	Not reported
Full Face APR:	Not reported
PAPR:	Not reported
Type C Continuous:	Not reported
Type C Pressure:	1
Other Resp Pro:	Not reported
Other Resp Pro Text:	Not reported
Comments:	hold
Date Time Submitted:	2015-06-30 10:01:31
Submitter IP Address:	66.114.140.40
Region:	2
UBI:	601634484
Notice type:	Initial
Project Type:	Other Square Footage
Supervisor:	Gary Hume ()
Supervisor Phone:	Not reported
Certificate Status:	ACTIVE

Name:	Not reported
Address:	325 9TH AVE. VARIOUS
City,State,Zip:	SEATTLE, WA 98195
Facility Type:	Medical Facility
Parent ID:	79865
Form ID:	85938##1022FSGSS105735
Notice Date:	06/02/2014
Start Date:	06/02/2014
Completion Date:	12/31/2014
Initial:	Not reported
Amended:	1
On Hold:	Not reported
Off Hold:	1
Emergency:	Not reported
Site Hours Start:	7:00 AM
Site Hours End:	3:00 PM
Sunday:	Not reported
Monday:	1
Tuesday:	Not reported
Wednesday:	Not reported
Thursday:	Not reported
Friday:	Not reported
Saturday:	Not reported
Contractor ID:	Not reported

DRAFT

WA UW HARBORVIEW MEDICAL CENTER (Continued) **1000231748**

Phone:	253-548-1011
Job Site CAS:	David Toy
Project Form Email:	wanda@fsandgs.com
Property Owner Name:	University of Washington
Property Owner Agent:	Saeid Rastegar
Property Owner Company:	F S & G S Services Inc (ABCN00001022)
Property Owner Address:	Capital Projects Office, P.O. Box 352205
Property Owner City:	Seattle
Property Owner State:	WA
Property Owner Zip4:	98195
Property Owner Phone:	206-543-5200
Job Site Room:	Various
Facility Age:	1920
Facility Size:	20,000
Facility Remodel:	1
Facility Demo:	Not reported
Facility Repair:	1
Facility Maint:	Not reported
Removed:	1
Encapsulated:	1
Quantity Sq Ft:	10,000
Fireproofing:	1
Popcorn Ceiling:	Not reported
CAB:	Not reported
Sheet Vinyl:	1
Asbestos Paper:	Not reported
Boiler Insulation:	Not reported
Duct Paper:	Not reported
VAT:	1
Roofing:	Not reported
Sq Ft Other:	Not reported
Sq Ft Other Text:	Not reported
Quantity Lin Ft:	2,000
Mag Pipe Insulation:	1
Air Cell Pipe Insulation:	1
Ducting Insulation:	Not reported
Cement Asbestos Pipe:	Not reported
Mudded Pipe Insulation:	1
Duct Tape:	Not reported
Lin Ft Other1:	Not reported
Lin Ft Other1 Text:	Not reported
Lin Ft Other2:	Not reported
Lin Ft Other2 Text:	Not reported
Indoors:	1
Outdoors:	1
Neg Pres Enclosure:	1
Glove Bag:	1
Mini Enclosure:	Not reported
Critical Barriers:	1
Wrap And Cut:	1
Wet Methods:	1
HEPA Vacuum:	1
MANUALMETHODS :	1
Other CM1:	Not reported
Other CM1 Text:	Not reported
Other CM2:	Not reported
Other CM2 Text:	Not reported

DRAFT

WA UW HARBORVIEW MEDICAL CENTER (Continued) **1000231748**

Half Mask APR:	1
Full Face APR:	Not reported
PAPR:	Not reported
Type C Continuous:	Not reported
Type C Pressure:	1
Other Resp Pro:	Not reported
Other Resp Pro Text:	Not reported
Comments:	Per annual agreement with the University of Washington Amended to place project on hold 1-2-14 Amended to take project off hold 1-15-14, removing 10 sf window putty in CT Rm 55.1 and change time to 9:00 am to 5:00 pm Amended to place project on hold 1-17-14 Amended to take project off hold 1-24-14 changing time to 2:30 pm thru 6:30 am removing 200 sf mastic in 4EC09.1 and 4EC10 Amended to place project on hold 1-27-14 Amended to take project off hold 3-10-14, removing 6 ft of window putty in 8ct48 from 7:30 am to 4:00 pm Amended to remove 9 lf TSI in 8ct 82 from 7:00 am -3:00 pm on 6/2/14
Date Time Submitted:	2014-06-02 09:07:52
Submitter IP Address:	173.200.245.66
Region:	2
UBI:	601133658
Notice type:	Initial
Project Type:	Air cell Pipe Insulation, Fire Proofing, Mag/mudded pipe Insulation, Sheet Vinyl, Vinyl Asbestos Tile
Supervisor:	David Toy ()
Supervisor Phone:	Not reported
Certificate Status:	ACTIVE
Name:	Not reported
Address:	325 9TH AVENUE
City,State,Zip:	SEATTLE, WA 98104
Facility Type:	Hospital
Parent ID:	80040
Form ID:	92112##1198Walke632930
Notice Date:	10/21/2014
Start Date:	01/05/2014
Completion Date:	12/31/2014
Initial:	Not reported
Amended:	1
On Hold:	1
Off Hold:	Not reported
Emergency:	Not reported
Site Hours Start:	8:00 AM
Site Hours End:	4:30 PM
Sunday:	Not reported
Monday:	1
Tuesday:	1
Wednesday:	1
Thursday:	1
Friday:	1
Saturday:	Not reported
Contractor ID:	Not reported
Phone:	425-806-7377
Job Site CAS:	Jack Vay
Project Form Email:	lindaw@wsconline.net
Property Owner Name:	King County
Property Owner Agent:	Pat Vailencor
Property Owner Company:	Walker Specialty Construction (ABCN00001198)

DRAFT

WA UW HARBORVIEW MEDICAL CENTER (Continued) **1000231748**

Property Owner Address:	325 9th Avenue
Property Owner City:	Seattle
Property Owner State:	WA
Property Owner Zip4:	98104
Property Owner Phone:	206-744-8057
Job Site Room:	Not reported
Facility Age:	1972
Facility Size:	1050000 sf
Facility Remodel:	1
Facility Demo:	Not reported
Facility Repair:	Not reported
Facility Maint:	1
Removed:	1
Encapsulated:	Not reported
Quantity Sq Ft:	3000
Fireproofing:	Not reported
Popcorn Ceiling:	Not reported
CAB:	Not reported
Sheet Vinyl:	1
Asbestos Paper:	Not reported
Boiler Insulation:	Not reported
Duct Paper:	Not reported
VAT:	Not reported
Roofing:	Not reported
Sq Ft Other:	1
Sq Ft Other Text:	Mastic
Quantity Lin Ft:	Not reported
Mag Pipe Insulation:	Not reported
Air Cell Pipe Insulation:	Not reported
Ducting Insulation:	Not reported
Cement Asbestos Pipe:	Not reported
Mudded Pipe Insulation:	Not reported
Duct Tape:	Not reported
Lin Ft Other1:	Not reported
Lin Ft Other1 Text:	Not reported
Lin Ft Other2:	Not reported
Lin Ft Other2 Text:	Not reported
Indoors:	1
Outdoors:	Not reported
Neg Pres Enclosure:	1
Glove Bag:	Not reported
Mini Enclosure:	Not reported
Critical Barriers:	1
Wrap And Cut:	Not reported
Wet Methods:	1
HEPA Vacuum:	1
MANUALMETHODS :	Not reported
Other CM1:	1
Other CM1 Text:	Not reported
Other CM2:	Not reported
Other CM2 Text:	Not reported
Half Mask APR:	Not reported
Full Face APR:	Not reported
PAPR:	Not reported
Type C Continuous:	Not reported
Type C Pressure:	1
Other Resp Pro:	Not reported

DRAFT

WA UW HARBORVIEW MEDICAL CENTER (Continued) **1000231748**

Other Resp Pro Text:	Not reported
Comments:	Not reported
Date Time Submitted:	2014-10-21 10:36:26
Submitter IP Address:	66.114.140.40
Region:	2
UBI:	601634484
Notice type:	Initial
Project Type:	Other Square Footage, Sheet Vinyl
Supervisor:	Jack Vay ()
Supervisor Phone:	Not reported
Certificate Status:	ACTIVE
Name:	Not reported
Address:	325 9TH AVENUE
City,State,Zip:	SEATTLE, WA 98104
Facility Type:	Hospital
Parent ID:	94528
Form ID:	97877##1198Walke207624
Notice Date:	03/19/2015
Start Date:	01/02/2015
Completion Date:	03/31/2015
Initial:	Not reported
Amended:	1
On Hold:	Not reported
Off Hold:	1
Emergency:	Not reported
Site Hours Start:	6:00 PM
Site Hours End:	2:30 AM
Sunday:	Not reported
Monday:	1
Tuesday:	1
Wednesday:	1
Thursday:	1
Friday:	1
Saturday:	Not reported
Contractor ID:	Not reported
Phone:	425-806-7377
Job Site CAS:	Gary Hume
Project Form Email:	lindaw@wsconline.net
Property Owner Name:	King County
Property Owner Agent:	Pat Vailencor
Property Owner Company:	Walker Specialty Construction (ABCN00001198)
Property Owner Address:	325 9th Avenue
Property Owner City:	Seattle
Property Owner State:	WA
Property Owner Zip4:	98104
Property Owner Phone:	206-744-8057
Job Site Room:	Not reported
Facility Age:	1972
Facility Size:	1050000 sf
Facility Remodel:	1
Facility Demo:	Not reported
Facility Repair:	Not reported
Facility Maint:	1
Removed:	1
Encapsulated:	Not reported
Quantity Sq Ft:	450

DRAFT

WA UW HARBORVIEW MEDICAL CENTER (Continued) **1000231748**

Fireproofing:	Not reported
Popcorn Ceiling:	Not reported
CAB:	Not reported
Sheet Vinyl:	Not reported
Asbestos Paper:	Not reported
Boiler Insulation:	Not reported
Duct Paper:	Not reported
VAT:	Not reported
Roofing:	Not reported
Sq Ft Other:	1
Sq Ft Other Text:	Mastic
Quantity Lin Ft:	Not reported
Mag Pipe Insulation:	Not reported
Air Cell Pipe Insulation:	Not reported
Ducting Insulation:	Not reported
Cement Asbestos Pipe:	Not reported
Mudded Pipe Insulation:	Not reported
Duct Tape:	Not reported
Lin Ft Other1:	Not reported
Lin Ft Other1 Text:	Not reported
Lin Ft Other2:	Not reported
Lin Ft Other2 Text:	Not reported
Indoors:	1
Outdoors:	Not reported
Neg Pres Enclosure:	1
Glove Bag:	Not reported
Mini Enclosure:	Not reported
Critical Barriers:	1
Wrap And Cut:	Not reported
Wet Methods:	1
HEPA Vacuum:	1
MANUALMETHODS :	Not reported
Other CM1:	Not reported
Other CM1 Text:	Not reported
Other CM2:	1
Other CM2 Text:	mechanical
Half Mask APR:	Not reported
Full Face APR:	Not reported
PAPR:	Not reported
Type C Continuous:	Not reported
Type C Pressure:	1
Other Resp Pro:	Not reported
Other Resp Pro Text:	Not reported
Comments:	off hold. changed days and time.
Date Time Submitted:	2015-03-19 11:23:24
Submitter IP Address:	66.114.140.40
Region:	2
UBI:	601634484
Notice type:	Initial
Project Type:	Other Square Footage
Supervisor:	Gary Hume ()
Supervisor Phone:	Not reported
Certificate Status:	ACTIVE
Name:	Not reported
Address:	325 9TH AVENUE
City,State,Zip:	SEATTLE, WA 98104

DRAFT

WA UW HARBORVIEW MEDICAL CENTER (Continued) **1000231748**

Facility Type:	Hospital
Parent ID:	94528
Form ID:	96297##1198Walke042246
Notice Date:	02/09/2015
Start Date:	01/02/2015
Completion Date:	03/31/2015
Initial:	Not reported
Amended:	1
On Hold:	1
Off Hold:	Not reported
Emergency:	Not reported
Site Hours Start:	6:00 PM
Site Hours End:	2:30 AM
Sunday:	Not reported
Monday:	1
Tuesday:	1
Wednesday:	1
Thursday:	1
Friday:	1
Saturday:	Not reported
Contractor ID:	Not reported
Phone:	425-806-7377
Job Site CAS:	Gary Hume
Project Form Email:	lindaw@wsconline.net
Property Owner Name:	King County
Property Owner Agent:	Pat Vailencor
Property Owner Company:	Walker Specialty Construction (ABCN00001198)
Property Owner Address:	325 9th Avenue
Property Owner City:	Seattle
Property Owner State:	WA
Property Owner Zip4:	98104
Property Owner Phone:	206-744-8057
Job Site Room:	Not reported
Facility Age:	1972
Facility Size:	1050000 sf
Facility Remodel:	1
Facility Demo:	Not reported
Facility Repair:	Not reported
Facility Maint:	1
Removed:	1
Encapsulated:	Not reported
Quantity Sq Ft:	450
Fireproofing:	Not reported
Popcorn Ceiling:	Not reported
CAB:	Not reported
Sheet Vinyl:	Not reported
Asbestos Paper:	Not reported
Boiler Insulation:	Not reported
Duct Paper:	Not reported
VAT:	Not reported
Roofing:	Not reported
Sq Ft Other:	1
Sq Ft Other Text:	Mastic
Quantity Lin Ft:	Not reported
Mag Pipe Insulation:	Not reported
Air Cell Pipe Insulation:	Not reported
Ducting Insulation:	Not reported

DRAFT

WA UW HARBORVIEW MEDICAL CENTER (Continued) **1000231748**

Cement Asbestos Pipe:	Not reported
Mudded Pipe Insulation:	Not reported
Duct Tape:	Not reported
Lin Ft Other1:	Not reported
Lin Ft Other1 Text:	Not reported
Lin Ft Other2:	Not reported
Lin Ft Other2 Text:	Not reported
Indoors:	1
Outdoors:	Not reported
Neg Pres Enclosure:	1
Glove Bag:	Not reported
Mini Enclosure:	Not reported
Critical Barriers:	1
Wrap And Cut:	Not reported
Wet Methods:	1
HEPA Vacuum:	1
MANUALMETHODS :	Not reported
Other CM1:	Not reported
Other CM1 Text:	Not reported
Other CM2:	1
Other CM2 Text:	mechanical
Half Mask APR:	Not reported
Full Face APR:	Not reported
PAPR:	Not reported
Type C Continuous:	Not reported
Type C Pressure:	1
Other Resp Pro:	Not reported
Other Resp Pro Text:	Not reported
Comments:	on hold
Date Time Submitted:	2015-02-09 08:39:53
Submitter IP Address:	66.114.140.40
Region:	2
UBI:	601634484
Notice type:	Initial
Project Type:	Other Square Footage
Supervisor:	Gary Hume ()
Supervisor Phone:	Not reported
Certificate Status:	ACTIVE
Name:	Not reported
Address:	325 9TH AVENUE
City,State,Zip:	SEATTLE, WA 98104
Facility Type:	Hospital
Parent ID:	80040
Form ID:	89293##1198Walke918529
Notice Date:	08/15/2014
Start Date:	01/05/2014
Completion Date:	09/30/2014
Initial:	Not reported
Amended:	1
On Hold:	Not reported
Off Hold:	1
Emergency:	Not reported
Site Hours Start:	6:00 PM
Site Hours End:	2:30 AM
Sunday:	Not reported
Monday:	1

DRAFT

WA UW HARBORVIEW MEDICAL CENTER (Continued) **1000231748**

Tuesday:	1
Wednesday:	1
Thursday:	1
Friday:	1
Saturday:	Not reported
Contractor ID:	Not reported
Phone:	425-806-7377
Job Site CAS:	Jack Vay
Project Form Email:	lindaw@wsconline.net
Property Owner Name:	King County
Property Owner Agent:	Pat Vailencor
Property Owner Company:	Walker Specialty Construction (ABCN00001198)
Property Owner Address:	325 9th Avenue
Property Owner City:	Seattle
Property Owner State:	WA
Property Owner Zip4:	98104
Property Owner Phone:	206-744-8057
Job Site Room:	Not reported
Facility Age:	1972
Facility Size:	1050000 sf
Facility Remodel:	1
Facility Demo:	Not reported
Facility Repair:	Not reported
Facility Maint:	1
Removed:	1
Encapsulated:	Not reported
Quantity Sq Ft:	850
Fireproofing:	Not reported
Popcorn Ceiling:	Not reported
CAB:	Not reported
Sheet Vinyl:	Not reported
Asbestos Paper:	Not reported
Boiler Insulation:	Not reported
Duct Paper:	Not reported
VAT:	Not reported
Roofing:	Not reported
Sq Ft Other:	1
Sq Ft Other Text:	Mastic
Quantity Lin Ft:	Not reported
Mag Pipe Insulation:	Not reported
Air Cell Pipe Insulation:	Not reported
Ducting Insulation:	Not reported
Cement Asbestos Pipe:	Not reported
Mudded Pipe Insulation:	Not reported
Duct Tape:	Not reported
Lin Ft Other1:	Not reported
Lin Ft Other1 Text:	Not reported
Lin Ft Other2:	Not reported
Lin Ft Other2 Text:	Not reported
Indoors:	1
Outdoors:	Not reported
Neg Pres Enclosure:	1
Glove Bag:	Not reported
Mini Enclosure:	Not reported
Critical Barriers:	1
Wrap And Cut:	Not reported
Wet Methods:	1

DRAFT

WA UW HARBORVIEW MEDICAL CENTER (Continued) **1000231748**

HEPA Vacuum:	1
MANUALMETHODS :	Not reported
Other CM1:	1
Other CM1 Text:	Not reported
Other CM2:	Not reported
Other CM2 Text:	Not reported
Half Mask APR:	Not reported
Full Face APR:	Not reported
PAPR:	Not reported
Type C Continuous:	Not reported
Type C Pressure:	1
Other Resp Pro:	Not reported
Other Resp Pro Text:	Not reported
Comments:	Not reported
Date Time Submitted:	2014-08-15 16:15:44
Submitter IP Address:	66.114.140.40
Region:	2
UBI:	601634484
Notice type:	Initial
Project Type:	Other Square Footage
Supervisor:	Jack Vay ()
Supervisor Phone:	Not reported
Certificate Status:	ACTIVE
Name:	Not reported
Address:	325 9TH AVENUE
City,State,Zip:	SEATTLE, WA 98104
Facility Type:	Hospital
Parent ID:	94528
Form ID:	97092##1198Walke693687
Notice Date:	03/02/2015
Start Date:	01/02/2015
Completion Date:	03/31/2015
Initial:	Not reported
Amended:	1
On Hold:	1
Off Hold:	Not reported
Emergency:	Not reported
Site Hours Start:	5:00 PM
Site Hours End:	5:00 AM
Sunday:	Not reported
Monday:	Not reported
Tuesday:	Not reported
Wednesday:	Not reported
Thursday:	Not reported
Friday:	1
Saturday:	1
Contractor ID:	Not reported
Phone:	425-806-7377
Job Site CAS:	Gary Hume
Project Form Email:	lindaw@wsconline.net
Property Owner Name:	King County
Property Owner Agent:	Pat Vailencor
Property Owner Company:	Walker Specialty Construction (ABCN00001198)
Property Owner Address:	325 9th Avenue
Property Owner City:	Seattle
Property Owner State:	WA

DRAFT

WA UW HARBORVIEW MEDICAL CENTER (Continued) **1000231748**

Property Owner Zip4:	98104
Property Owner Phone:	206-744-8057
Job Site Room:	Not reported
Facility Age:	1972
Facility Size:	1050000 sf
Facility Remodel:	1
Facility Demo:	Not reported
Facility Repair:	Not reported
Facility Maint:	1
Removed:	1
Encapsulated:	Not reported
Quantity Sq Ft:	450
Fireproofing:	Not reported
Popcorn Ceiling:	Not reported
CAB:	Not reported
Sheet Vinyl:	Not reported
Asbestos Paper:	Not reported
Boiler Insulation:	Not reported
Duct Paper:	Not reported
VAT:	Not reported
Roofing:	Not reported
Sq Ft Other:	1
Sq Ft Other Text:	Mastic
Quantity Lin Ft:	Not reported
Mag Pipe Insulation:	Not reported
Air Cell Pipe Insulation:	Not reported
Ducting Insulation:	Not reported
Cement Asbestos Pipe:	Not reported
Mudded Pipe Insulation:	Not reported
Duct Tape:	Not reported
Lin Ft Other1:	Not reported
Lin Ft Other1 Text:	Not reported
Lin Ft Other2:	Not reported
Lin Ft Other2 Text:	Not reported
Indoors:	1
Outdoors:	Not reported
Neg Pres Enclosure:	1
Glove Bag:	Not reported
Mini Enclosure:	Not reported
Critical Barriers:	1
Wrap And Cut:	Not reported
Wet Methods:	1
HEPA Vacuum:	1
MANUALMETHODS :	Not reported
Other CM1:	Not reported
Other CM1 Text:	Not reported
Other CM2:	1
Other CM2 Text:	mechanical
Half Mask APR:	Not reported
Full Face APR:	Not reported
PAPR:	Not reported
Type C Continuous:	Not reported
Type C Pressure:	1
Other Resp Pro:	Not reported
Other Resp Pro Text:	Not reported
Comments:	on hold
Date Time Submitted:	2015-03-02 09:26:12

DRAFT

WA UW HARBORVIEW MEDICAL CENTER (Continued) **1000231748**

Submitter IP Address:	66.114.140.40
Region:	2
UBI:	601634484
Notice type:	Initial
Project Type:	Other Square Footage
Supervisor:	Gary Hume ()
Supervisor Phone:	Not reported
Certificate Status:	ACTIVE
Name:	Not reported
Address:	325 9TH AVENUE
City,State,Zip:	SEATTLE, WA 98104
Facility Type:	Hospital
Parent ID:	94528
Form ID:	97166##1198Walke650708
Notice Date:	03/03/2015
Start Date:	01/02/2015
Completion Date:	03/31/2015
Initial:	Not reported
Amended:	1
On Hold:	Not reported
Off Hold:	1
Emergency:	Not reported
Site Hours Start:	8:00 AM
Site Hours End:	4:30 PM
Sunday:	Not reported
Monday:	1
Tuesday:	1
Wednesday:	1
Thursday:	1
Friday:	1
Saturday:	Not reported
Contractor ID:	Not reported
Phone:	425-806-7377
Job Site CAS:	Gary Hume
Project Form Email:	lindaw@wsconline.net
Property Owner Name:	King County
Property Owner Agent:	Pat Vailencor
Property Owner Company:	Walker Specialty Construction (ABCN00001198)
Property Owner Address:	325 9th Avenue
Property Owner City:	Seattle
Property Owner State:	WA
Property Owner Zip4:	98104
Property Owner Phone:	206-744-8057
Job Site Room:	Not reported
Facility Age:	1972
Facility Size:	1050000 sf
Facility Remodel:	1
Facility Demo:	Not reported
Facility Repair:	Not reported
Facility Maint:	1
Removed:	1
Encapsulated:	Not reported
Quantity Sq Ft:	450
Fireproofing:	Not reported
Popcorn Ceiling:	Not reported
CAB:	Not reported

DRAFT

WA UW HARBORVIEW MEDICAL CENTER (Continued) **1000231748**

Sheet Vinyl:	Not reported
Asbestos Paper:	Not reported
Boiler Insulation:	Not reported
Duct Paper:	Not reported
VAT:	Not reported
Roofing:	Not reported
Sq Ft Other:	1
Sq Ft Other Text:	Mastic
Quantity Lin Ft:	Not reported
Mag Pipe Insulation:	Not reported
Air Cell Pipe Insulation:	Not reported
Ducting Insulation:	Not reported
Cement Asbestos Pipe:	Not reported
Mudded Pipe Insulation:	Not reported
Duct Tape:	Not reported
Lin Ft Other1:	Not reported
Lin Ft Other1 Text:	Not reported
Lin Ft Other2:	Not reported
Lin Ft Other2 Text:	Not reported
Indoors:	1
Outdoors:	Not reported
Neg Pres Enclosure:	1
Glove Bag:	Not reported
Mini Enclosure:	Not reported
Critical Barriers:	1
Wrap And Cut:	Not reported
Wet Methods:	1
HEPA Vacuum:	1
MANUALMETHODS :	Not reported
Other CM1:	Not reported
Other CM1 Text:	Not reported
Other CM2:	1
Other CM2 Text:	mechanical
Half Mask APR:	Not reported
Full Face APR:	Not reported
PAPR:	Not reported
Type C Continuous:	Not reported
Type C Pressure:	1
Other Resp Pro:	Not reported
Other Resp Pro Text:	Not reported
Comments:	off hold
Date Time Submitted:	2015-03-03 10:02:16
Submitter IP Address:	66.114.140.40
Region:	2
UBI:	601634484
Notice type:	Initial
Project Type:	Other Square Footage
Supervisor:	Gary Hume ()
Supervisor Phone:	Not reported
Certificate Status:	ACTIVE
Name:	Not reported
Address:	325 9TH AVENUE
City,State,Zip:	SEATTLE, WA
Facility Type:	Not reported
Parent ID:	Not reported
Form ID:	77218##1198Walke659051

DRAFT

WA UW HARBORVIEW MEDICAL CENTER (Continued) **1000231748**

Notice Date:	10/01/2013
Start Date:	10/11/2013
Completion Date:	12/31/2013
Initial:	Not reported
Amended:	Not reported
On Hold:	Not reported
Off Hold:	Not reported
Emergency:	Not reported
Site Hours Start:	Not reported
Site Hours End:	Not reported
Sunday:	Not reported
Monday:	Not reported
Tuesday:	Not reported
Wednesday:	Not reported
Thursday:	Not reported
Friday:	Not reported
Saturday:	Not reported
Contractor ID:	Not reported
Phone:	Not reported
Job Site CAS:	Not reported
Project Form Email:	Not reported
Property Owner Name:	Not reported
Property Owner Agent:	Not reported
Property Owner Company:	Walker Specialty Construction (ABCN00001198)
Property Owner Address:	Not reported
Property Owner City:	Not reported
Property Owner State:	Not reported
Property Owner Zip4:	Not reported
Property Owner Phone:	Not reported
Job Site Room:	Not reported
Facility Age:	Not reported
Facility Size:	Not reported
Facility Remodel:	Not reported
Facility Demo:	Not reported
Facility Repair:	Not reported
Facility Maint:	Not reported
Removed:	Not reported
Encapsulated:	Not reported
Quantity Sq Ft:	Not reported
Fireproofing:	Not reported
Popcorn Ceiling:	Not reported
CAB:	Not reported
Sheet Vinyl:	Not reported
Asbestos Paper:	Not reported
Boiler Insulation:	Not reported
Duct Paper:	Not reported
VAT:	Not reported
Roofing:	Not reported
Sq Ft Other:	Not reported
Sq Ft Other Text:	Not reported
Quantity Lin Ft:	Not reported
Mag Pipe Insulation:	Not reported
Air Cell Pipe Insulation:	Not reported
Ducting Insulation:	Not reported
Cement Asbestos Pipe:	Not reported
Mudded Pipe Insulation:	Not reported
Duct Tape:	Not reported

DRAFT

WA UW HARBORVIEW MEDICAL CENTER (Continued) **1000231748**

Lin Ft Other1:	Not reported
Lin Ft Other1 Text:	Not reported
Lin Ft Other2:	Not reported
Lin Ft Other2 Text:	Not reported
Indoors:	Not reported
Outdoors:	Not reported
Neg Pres Enclosure:	Not reported
Glove Bag:	Not reported
Mini Enclosure:	Not reported
Critical Barriers:	Not reported
Wrap And Cut:	Not reported
Wet Methods:	Not reported
HEPA Vacuum:	Not reported
MANUALMETHODS :	Not reported
Other CM1:	Not reported
Other CM1 Text:	Not reported
Other CM2:	Not reported
Other CM2 Text:	Not reported
Half Mask APR:	Not reported
Full Face APR:	Not reported
PAPR:	Not reported
Type C Continuous:	Not reported
Type C Pressure:	Not reported
Other Resp Pro:	Not reported
Other Resp Pro Text:	Not reported
Comments:	Not reported
Date Time Submitted:	Not reported
Submitter IP Address:	Not reported
Region:	2
UBI:	601634484
Notice type:	Initial
Project Type:	Other Square Footage
Supervisor:	Gary Hume ()
Supervisor Phone:	Not reported
Certificate Status:	ACTIVE

Name:	Not reported
Address:	325 9TH AVENUE
City,State,Zip:	SEATTLE, WA
Facility Type:	Not reported
Parent ID:	Not reported
Form ID:	77670##1198Walke545482
Notice Date:	10/14/2013
Start Date:	10/11/2013
Completion Date:	12/31/2013
Initial:	Not reported
Amended:	Not reported
On Hold:	Not reported
Off Hold:	Not reported
Emergency:	Not reported
Site Hours Start:	Not reported
Site Hours End:	Not reported
Sunday:	Not reported
Monday:	Not reported
Tuesday:	Not reported
Wednesday:	Not reported
Thursday:	Not reported

DRAFT

WA UW HARBORVIEW MEDICAL CENTER (Continued) **1000231748**

Friday:	Not reported
Saturday:	Not reported
Contractor ID:	Not reported
Phone:	Not reported
Job Site CAS:	Not reported
Project Form Email:	Not reported
Property Owner Name:	Not reported
Property Owner Agent:	Not reported
Property Owner Company:	Walker Specialty Construction (ABCN00001198)
Property Owner Address:	Not reported
Property Owner City:	Not reported
Property Owner State:	Not reported
Property Owner Zip4:	Not reported
Property Owner Phone:	Not reported
Job Site Room:	Not reported
Facility Age:	Not reported
Facility Size:	Not reported
Facility Remodel:	Not reported
Facility Demo:	Not reported
Facility Repair:	Not reported
Facility Maint:	Not reported
Removed:	Not reported
Encapsulated:	Not reported
Quantity Sq Ft:	Not reported
Fireproofing:	Not reported
Popcorn Ceiling:	Not reported
CAB:	Not reported
Sheet Vinyl:	Not reported
Asbestos Paper:	Not reported
Boiler Insulation:	Not reported
Duct Paper:	Not reported
VAT:	Not reported
Roofing:	Not reported
Sq Ft Other:	Not reported
Sq Ft Other Text:	Not reported
Quantity Lin Ft:	Not reported
Mag Pipe Insulation:	Not reported
Air Cell Pipe Insulation:	Not reported
Ducting Insulation:	Not reported
Cement Asbestos Pipe:	Not reported
Mudded Pipe Insulation:	Not reported
Duct Tape:	Not reported
Lin Ft Other1:	Not reported
Lin Ft Other1 Text:	Not reported
Lin Ft Other2:	Not reported
Lin Ft Other2 Text:	Not reported
Indoors:	Not reported
Outdoors:	Not reported
Neg Pres Enclosure:	Not reported
Glove Bag:	Not reported
Mini Enclosure:	Not reported
Critical Barriers:	Not reported
Wrap And Cut:	Not reported
Wet Methods:	Not reported
HEPA Vacuum:	Not reported
MANUALMETHODS :	Not reported
Other CM1:	Not reported

DRAFT

WA UW HARBORVIEW MEDICAL CENTER (Continued) **1000231748**

Other CM1 Text:	Not reported
Other CM2:	Not reported
Other CM2 Text:	Not reported
Half Mask APR:	Not reported
Full Face APR:	Not reported
PAPR:	Not reported
Type C Continuous:	Not reported
Type C Pressure:	Not reported
Other Resp Pro:	Not reported
Other Resp Pro Text:	Not reported
Comments:	Not reported
Date Time Submitted:	Not reported
Submitter IP Address:	Not reported
Region:	2
UBI:	601634484
Notice type:	Initial
Project Type:	Other Square Footage
Supervisor:	Gary Hume ()
Supervisor Phone:	Not reported
Certificate Status:	ACTIVE
Name:	Not reported
Address:	325 9TH AVENUE
City,State,Zip:	SEATTLE, WA 98104
Facility Type:	Hospital
Parent ID:	94528
Form ID:	98305##1198Walke080044
Notice Date:	03/27/2015
Start Date:	01/02/2015
Completion Date:	03/31/2015
Initial:	Not reported
Amended:	1
On Hold:	1
Off Hold:	Not reported
Emergency:	Not reported
Site Hours Start:	6:00 PM
Site Hours End:	2:30 AM
Sunday:	Not reported
Monday:	1
Tuesday:	1
Wednesday:	1
Thursday:	1
Friday:	1
Saturday:	Not reported
Contractor ID:	Not reported
Phone:	425-806-7377
Job Site CAS:	Gary Hume
Project Form Email:	lindaw@wsconline.net
Property Owner Name:	King County
Property Owner Agent:	Pat Vailencor
Property Owner Company:	Walker Specialty Construction (ABCN00001198)
Property Owner Address:	325 9th Avenue
Property Owner City:	Seattle
Property Owner State:	WA
Property Owner Zip4:	98104
Property Owner Phone:	206-744-8057
Job Site Room:	Not reported

DRAFT

WA UW HARBORVIEW MEDICAL CENTER (Continued) **1000231748**

Facility Age:	1972
Facility Size:	1050000 sf
Facility Remodel:	1
Facility Demo:	Not reported
Facility Repair:	Not reported
Facility Maint:	1
Removed:	1
Encapsulated:	Not reported
Quantity Sq Ft:	450
Fireproofing:	Not reported
Popcorn Ceiling:	Not reported
CAB:	Not reported
Sheet Vinyl:	Not reported
Asbestos Paper:	Not reported
Boiler Insulation:	Not reported
Duct Paper:	Not reported
VAT:	Not reported
Roofing:	Not reported
Sq Ft Other:	1
Sq Ft Other Text:	Mastic
Quantity Lin Ft:	Not reported
Mag Pipe Insulation:	Not reported
Air Cell Pipe Insulation:	Not reported
Ducting Insulation:	Not reported
Cement Asbestos Pipe:	Not reported
Mudded Pipe Insulation:	Not reported
Duct Tape:	Not reported
Lin Ft Other1:	Not reported
Lin Ft Other1 Text:	Not reported
Lin Ft Other2:	Not reported
Lin Ft Other2 Text:	Not reported
Indoors:	1
Outdoors:	Not reported
Neg Pres Enclosure:	1
Glove Bag:	Not reported
Mini Enclosure:	Not reported
Critical Barriers:	1
Wrap And Cut:	Not reported
Wet Methods:	1
HEPA Vacuum:	1
MANUALMETHODS :	Not reported
Other CM1:	Not reported
Other CM1 Text:	Not reported
Other CM2:	1
Other CM2 Text:	mechanical
Half Mask APR:	Not reported
Full Face APR:	Not reported
PAPR:	Not reported
Type C Continuous:	Not reported
Type C Pressure:	1
Other Resp Pro:	Not reported
Other Resp Pro Text:	Not reported
Comments:	extended completion date
Date Time Submitted:	2015-03-27 15:49:44
Submitter IP Address:	66.114.140.40
Region:	2
UBI:	601634484

DRAFT

WA UW HARBORVIEW MEDICAL CENTER (Continued) **1000231748**

Notice type:	Initial
Project Type:	Other Square Footage
Supervisor:	Gary Hume ()
Supervisor Phone:	Not reported
Certificate Status:	ACTIVE
Name:	Not reported
Address:	325 9TH AVENUE
City,State,Zip:	SEATTLE, WA 98104
Facility Type:	Hospital
Parent ID:	94528
Form ID:	97949##1198Walke156016
Notice Date:	03/20/2015
Start Date:	01/02/2015
Completion Date:	03/31/2015
Initial:	Not reported
Amended:	1
On Hold:	1
Off Hold:	Not reported
Emergency:	Not reported
Site Hours Start:	6:00 PM
Site Hours End:	2:30 AM
Sunday:	Not reported
Monday:	1
Tuesday:	1
Wednesday:	1
Thursday:	1
Friday:	1
Saturday:	Not reported
Contractor ID:	Not reported
Phone:	425-806-7377
Job Site CAS:	Gary Hume
Project Form Email:	lindaw@wsconline.net
Property Owner Name:	King County
Property Owner Agent:	Pat Vailencor
Property Owner Company:	Walker Specialty Construction (ABCN00001198)
Property Owner Address:	325 9th Avenue
Property Owner City:	Seattle
Property Owner State:	WA
Property Owner Zip4:	98104
Property Owner Phone:	206-744-8057
Job Site Room:	Not reported
Facility Age:	1972
Facility Size:	1050000 sf
Facility Remodel:	1
Facility Demo:	Not reported
Facility Repair:	Not reported
Facility Maint:	1
Removed:	1
Encapsulated:	Not reported
Quantity Sq Ft:	450
Fireproofing:	Not reported
Popcorn Ceiling:	Not reported
CAB:	Not reported
Sheet Vinyl:	Not reported
Asbestos Paper:	Not reported
Boiler Insulation:	Not reported

DRAFT

WA UW HARBORVIEW MEDICAL CENTER (Continued) **1000231748**

Duct Paper:	Not reported
VAT:	Not reported
Roofing:	Not reported
Sq Ft Other:	1
Sq Ft Other Text:	Mastic
Quantity Lin Ft:	Not reported
Mag Pipe Insulation:	Not reported
Air Cell Pipe Insulation:	Not reported
Ducting Insulation:	Not reported
Cement Asbestos Pipe:	Not reported
Mudded Pipe Insulation:	Not reported
Duct Tape:	Not reported
Lin Ft Other1:	Not reported
Lin Ft Other1 Text:	Not reported
Lin Ft Other2:	Not reported
Lin Ft Other2 Text:	Not reported
Indoors:	1
Outdoors:	Not reported
Neg Pres Enclosure:	1
Glove Bag:	Not reported
Mini Enclosure:	Not reported
Critical Barriers:	1
Wrap And Cut:	Not reported
Wet Methods:	1
HEPA Vacuum:	1
MANUALMETHODS :	Not reported
Other CM1:	Not reported
Other CM1 Text:	Not reported
Other CM2:	1
Other CM2 Text:	mechanical
Half Mask APR:	Not reported
Full Face APR:	Not reported
PAPR:	Not reported
Type C Continuous:	Not reported
Type C Pressure:	1
Other Resp Pro:	Not reported
Other Resp Pro Text:	Not reported
Comments:	on hold
Date Time Submitted:	2015-03-20 11:11:30
Submitter IP Address:	66.114.140.40
Region:	2
UBI:	601634484
Notice type:	Initial
Project Type:	Other Square Footage
Supervisor:	Gary Hume ()
Supervisor Phone:	Not reported
Certificate Status:	ACTIVE

Name:	Not reported
Address:	325 9TH AVENUE 2CT & 9CT
City,State,Zip:	SEATTLE, WA 98104
Facility Type:	Hospital
Parent ID:	80737
Form ID:	82770##1411Const852797
Notice Date:	03/17/2014
Start Date:	01/27/2014
Completion Date:	07/31/2014

DRAFT

WA UW HARBORVIEW MEDICAL CENTER (Continued) **1000231748**

Initial:	Not reported
Amended:	1
On Hold:	Not reported
Off Hold:	1
Emergency:	Not reported
Site Hours Start:	6pm
Site Hours End:	4:30am
Sunday:	Not reported
Monday:	1
Tuesday:	1
Wednesday:	1
Thursday:	1
Friday:	1
Saturday:	Not reported
Contractor ID:	Not reported
Phone:	425-487-2618
Job Site CAS:	Wendell Bernadas
Project Form Email:	debraz@cgius.net
Property Owner Name:	University of Washington
Property Owner Agent:	Barbara Post
Property Owner Company:	Construction Group Internation (ABCN00001411)
Property Owner Address:	Box 352205
Property Owner City:	Seattle
Property Owner State:	WA
Property Owner Zip4:	98195
Property Owner Phone:	(206) 744-5524
Job Site Room:	2CT & 9CT
Facility Age:	1950's
Facility Size:	300000+
Facility Remodel:	1
Facility Demo:	Not reported
Facility Repair:	Not reported
Facility Maint:	Not reported
Removed:	1
Encapsulated:	Not reported
Quantity Sq Ft:	3400
Fireproofing:	Not reported
Popcorn Ceiling:	Not reported
CAB:	Not reported
Sheet Vinyl:	Not reported
Asbestos Paper:	Not reported
Boiler Insulation:	Not reported
Duct Paper:	Not reported
VAT:	1
Roofing:	Not reported
Sq Ft Other:	1
Sq Ft Other Text:	Mastic
Quantity Lin Ft:	35
Mag Pipe Insulation:	Not reported
Air Cell Pipe Insulation:	Not reported
Ducting Insulation:	Not reported
Cement Asbestos Pipe:	Not reported
Mudded Pipe Insulation:	1
Duct Tape:	Not reported
Lin Ft Other1:	Not reported
Lin Ft Other1 Text:	Not reported
Lin Ft Other2:	Not reported

DRAFT

WA UW HARBORVIEW MEDICAL CENTER (Continued) **1000231748**

Lin Ft Other2 Text:	Not reported
Indoors:	1
Outdoors:	Not reported
Neg Pres Enclosure:	1
Glove Bag:	Not reported
Mini Enclosure:	Not reported
Critical Barriers:	1
Wrap And Cut:	Not reported
Wet Methods:	1
HEPA Vacuum:	1
MANUALMETHODS :	1
Other CM1:	Not reported
Other CM1 Text:	Not reported
Other CM2:	Not reported
Other CM2 Text:	Not reported
Half Mask APR:	1
Full Face APR:	Not reported
PAPR:	Not reported
Type C Continuous:	Not reported
Type C Pressure:	1
Other Resp Pro:	Not reported
Other Resp Pro Text:	Not reported
Comments:	Not reported
Date Time Submitted:	2014-03-17 15:29:26
Submitter IP Address:	173.10.108.181
Region:	2
UBI:	602516973
Notice type:	Initial
Project Type:	Mag/mudded pipe Insulation, Other Square Footage, Vinyl Asbestos Tile
Supervisor:	Wendell Bernadas ()
Supervisor Phone:	Not reported
Certificate Status:	ACTIVE

Name:	Not reported
Address:	325 9TH AVENUE
City,State,Zip:	SEATTLE, WA 98104
Facility Type:	Hospital
Parent ID:	94528
Form ID:	106477##1198Walke167533
Notice Date:	09/30/2015
Start Date:	01/02/2015
Completion Date:	12/31/2015
Initial:	Not reported
Amended:	1
On Hold:	1
Off Hold:	Not reported
Emergency:	Not reported
Site Hours Start:	7:00 a.m
Site Hours End:	3:30 p.m.
Sunday:	Not reported
Monday:	1
Tuesday:	1
Wednesday:	1
Thursday:	1
Friday:	1
Saturday:	Not reported
Contractor ID:	Not reported

DRAFT

WA UW HARBORVIEW MEDICAL CENTER (Continued) **1000231748**

Phone:	425-806-7377
Job Site CAS:	Gary Hume
Project Form Email:	crystalh@wsconline.net
Property Owner Name:	King County
Property Owner Agent:	Pat Vailencor
Property Owner Company:	Walker Specialty Construction (ABCN00001198)
Property Owner Address:	325 9th Avenue
Property Owner City:	Seattle
Property Owner State:	WA
Property Owner Zip4:	98104
Property Owner Phone:	206-744-8057
Job Site Room:	Not reported
Facility Age:	1972
Facility Size:	1050000 sf
Facility Remodel:	1
Facility Demo:	Not reported
Facility Repair:	Not reported
Facility Maint:	1
Removed:	1
Encapsulated:	Not reported
Quantity Sq Ft:	450
Fireproofing:	Not reported
Popcorn Ceiling:	Not reported
CAB:	Not reported
Sheet Vinyl:	Not reported
Asbestos Paper:	Not reported
Boiler Insulation:	Not reported
Duct Paper:	Not reported
VAT:	Not reported
Roofing:	Not reported
Sq Ft Other:	1
Sq Ft Other Text:	Mastic
Quantity Lin Ft:	Not reported
Mag Pipe Insulation:	Not reported
Air Cell Pipe Insulation:	Not reported
Ducting Insulation:	Not reported
Cement Asbestos Pipe:	Not reported
Mudded Pipe Insulation:	Not reported
Duct Tape:	Not reported
Lin Ft Other1:	Not reported
Lin Ft Other1 Text:	Not reported
Lin Ft Other2:	Not reported
Lin Ft Other2 Text:	Not reported
Indoors:	1
Outdoors:	Not reported
Neg Pres Enclosure:	1
Glove Bag:	Not reported
Mini Enclosure:	Not reported
Critical Barriers:	1
Wrap And Cut:	Not reported
Wet Methods:	1
HEPA Vacuum:	1
MANUALMETHODS :	Not reported
Other CM1:	Not reported
Other CM1 Text:	Not reported
Other CM2:	1
Other CM2 Text:	mechanical

DRAFT

WA UW HARBORVIEW MEDICAL CENTER (Continued) **1000231748**

Half Mask APR:	Not reported
Full Face APR:	Not reported
PAPR:	Not reported
Type C Continuous:	Not reported
Type C Pressure:	1
Other Resp Pro:	Not reported
Other Resp Pro Text:	Not reported
Comments:	hold ext. comp. date
Date Time Submitted:	2015-09-30 10:53:49
Submitter IP Address:	66.114.140.40
Region:	2
UBI:	601634484
Notice type:	Initial
Project Type:	Other Square Footage
Supervisor:	Gary Hume ()
Supervisor Phone:	Not reported
Certificate Status:	ACTIVE
Name:	Not reported
Address:	325 9TH AVENUE
City,State,Zip:	SEATTLE, WA 98104
Facility Type:	Hospital
Parent ID:	80040
Form ID:	92067##1198Walke685109
Notice Date:	10/20/2014
Start Date:	01/05/2014
Completion Date:	12/31/2014
Initial:	Not reported
Amended:	1
On Hold:	Not reported
Off Hold:	1
Emergency:	Not reported
Site Hours Start:	8:00 AM
Site Hours End:	4:30 PM
Sunday:	Not reported
Monday:	1
Tuesday:	1
Wednesday:	1
Thursday:	1
Friday:	1
Saturday:	Not reported
Contractor ID:	Not reported
Phone:	425-806-7377
Job Site CAS:	Jack Vay
Project Form Email:	lindaw@wsconline.net
Property Owner Name:	King County
Property Owner Agent:	Pat Vailencor
Property Owner Company:	Walker Specialty Construction (ABCN00001198)
Property Owner Address:	325 9th Avenue
Property Owner City:	Seattle
Property Owner State:	WA
Property Owner Zip4:	98104
Property Owner Phone:	206-744-8057
Job Site Room:	Not reported
Facility Age:	1972
Facility Size:	1050000 sf
Facility Remodel:	1

DRAFT

WA UW HARBORVIEW MEDICAL CENTER (Continued) **1000231748**

Facility Demo:	Not reported
Facility Repair:	Not reported
Facility Maint:	1
Removed:	1
Encapsulated:	Not reported
Quantity Sq Ft:	3000
Fireproofing:	Not reported
Popcorn Ceiling:	Not reported
CAB:	Not reported
Sheet Vinyl:	1
Asbestos Paper:	Not reported
Boiler Insulation:	Not reported
Duct Paper:	Not reported
VAT:	Not reported
Roofing:	Not reported
Sq Ft Other:	1
Sq Ft Other Text:	Mastic
Quantity Lin Ft:	Not reported
Mag Pipe Insulation:	Not reported
Air Cell Pipe Insulation:	Not reported
Ducting Insulation:	Not reported
Cement Asbestos Pipe:	Not reported
Mudded Pipe Insulation:	Not reported
Duct Tape:	Not reported
Lin Ft Other1:	Not reported
Lin Ft Other1 Text:	Not reported
Lin Ft Other2:	Not reported
Lin Ft Other2 Text:	Not reported
Indoors:	1
Outdoors:	Not reported
Neg Pres Enclosure:	1
Glove Bag:	Not reported
Mini Enclosure:	Not reported
Critical Barriers:	1
Wrap And Cut:	Not reported
Wet Methods:	1
HEPA Vacuum:	1
MANUALMETHODS :	Not reported
Other CM1:	1
Other CM1 Text:	Not reported
Other CM2:	Not reported
Other CM2 Text:	Not reported
Half Mask APR:	Not reported
Full Face APR:	Not reported
PAPR:	Not reported
Type C Continuous:	Not reported
Type C Pressure:	1
Other Resp Pro:	Not reported
Other Resp Pro Text:	Not reported
Comments:	Not reported
Date Time Submitted:	2014-10-20 12:13:50
Submitter IP Address:	66.114.140.40
Region:	2
UBI:	601634484
Notice type:	Initial
Project Type:	Other Square Footage, Sheet Vinyl
Supervisor:	Jack Vay ()

DRAFT

WA UW HARBORVIEW MEDICAL CENTER (Continued) **1000231748**

Supervisor Phone:	Not reported
Certificate Status:	ACTIVE
Name:	Not reported
Address:	325 9TH AVE. VARIOUS
City,State,Zip:	SEATTLE, WA 98195
Facility Type:	Medical Facility
Parent ID:	79865
Form ID:	82462##1022FSGSS979336
Notice Date:	03/10/2014
Start Date:	03/10/2014
Completion Date:	12/31/2014
Initial:	Not reported
Amended:	1
On Hold:	Not reported
Off Hold:	1
Emergency:	Not reported
Site Hours Start:	7:30 AM
Site Hours End:	4:00 PM
Sunday:	Not reported
Monday:	1
Tuesday:	Not reported
Wednesday:	Not reported
Thursday:	Not reported
Friday:	Not reported
Saturday:	Not reported
Contractor ID:	Not reported
Phone:	253-548-1011
Job Site CAS:	David Toy
Project Form Email:	wanda@fsandgs.com
Property Owner Name:	University of Washington
Property Owner Agent:	Saeid Rastegar
Property Owner Company:	F S & G S Services Inc (ABCN00001022)
Property Owner Address:	Capital Projects Office, P.O. Box 352205
Property Owner City:	Seattle
Property Owner State:	WA
Property Owner Zip4:	98195
Property Owner Phone:	206-543-5200
Job Site Room:	Various
Facility Age:	1920
Facility Size:	20,000
Facility Remodel:	1
Facility Demo:	Not reported
Facility Repair:	1
Facility Maint:	Not reported
Removed:	1
Encapsulated:	1
Quantity Sq Ft:	10,000
Fireproofing:	1
Popcorn Ceiling:	Not reported
CAB:	Not reported
Sheet Vinyl:	1
Asbestos Paper:	Not reported
Boiler Insulation:	Not reported
Duct Paper:	Not reported
VAT:	1
Roofing:	Not reported

DRAFT

WA UW HARBORVIEW MEDICAL CENTER (Continued) **1000231748**

Sq Ft Other:	Not reported
Sq Ft Other Text:	Not reported
Quantity Lin Ft:	2,000
Mag Pipe Insulation:	1
Air Cell Pipe Insulation:	1
Ducting Insulation:	Not reported
Cement Asbestos Pipe:	Not reported
Mudded Pipe Insulation:	1
Duct Tape:	Not reported
Lin Ft Other1:	Not reported
Lin Ft Other1 Text:	Not reported
Lin Ft Other2:	Not reported
Lin Ft Other2 Text:	Not reported
Indoors:	1
Outdoors:	1
Neg Pres Enclosure:	1
Glove Bag:	1
Mini Enclosure:	Not reported
Critical Barriers:	1
Wrap And Cut:	1
Wet Methods:	1
HEPA Vacuum:	1
MANUALMETHODS :	1
Other CM1:	Not reported
Other CM1 Text:	Not reported
Other CM2:	Not reported
Other CM2 Text:	Not reported
Half Mask APR:	1
Full Face APR:	Not reported
PAPR:	Not reported
Type C Continuous:	Not reported
Type C Pressure:	1
Other Resp Pro:	Not reported
Other Resp Pro Text:	Not reported
Comments:	Per annual agreement with the University of Washington Amended to place project on hold 1-2-14 Amended to take project off hold 1-15-14, removing 10 sf window putty in CT Rm 55.1 and change time to 9:00 am to 5:00 pm Amended to place project on hold 1-17-14 Amended to take project off hold 1-24-14 changing time to 2:30 pm thru 6:30 am removing 200 sf mastic in 4EC09.1 and 4EC10 Amended to place project on hold 1-27-14 Amended to take project off hold 3-10-14, removing 6 ft of window putty in 8ct48 from 7:30 am to 4:00 pm
Date Time Submitted:	2014-03-10 10:27:19
Submitter IP Address:	173.200.245.66
Region:	2
UBI:	601133658
Notice type:	Initial
Project Type:	Air cell Pipe Insulation, Fire Proofing, Mag/mudded pipe Insulation, Sheet Vinyl, Vinyl Asbestos Tile
Supervisor:	David Toy ()
Supervisor Phone:	Not reported
Certificate Status:	ACTIVE
Name:	Not reported
Address:	325 9TH AVE
City,State,Zip:	SEATTLE, WA
Facility Type:	Not reported

DRAFT

WA UW HARBORVIEW MEDICAL CENTER (Continued) **1000231748**

Parent ID:	Not reported
Form ID:	164372#1564820668
Notice Date:	09/10/2020
Start Date:	09/21/2020
Completion Date:	01/01/2021
Initial:	Not reported
Amended:	Not reported
On Hold:	Not reported
Off Hold:	Not reported
Emergency:	Not reported
Site Hours Start:	Not reported
Site Hours End:	Not reported
Sunday:	Not reported
Monday:	Not reported
Tuesday:	Not reported
Wednesday:	Not reported
Thursday:	Not reported
Friday:	Not reported
Saturday:	Not reported
Contractor ID:	Not reported
Phone:	Not reported
Job Site CAS:	Not reported
Project Form Email:	Not reported
Property Owner Name:	Not reported
Property Owner Agent:	Not reported
Property Owner Company:	ASCENDENT LLC (PACIFIC) (ABCN00001499)
Property Owner Address:	Not reported
Property Owner City:	Not reported
Property Owner State:	Not reported
Property Owner Zip4:	Not reported
Property Owner Phone:	Not reported
Job Site Room:	Not reported
Facility Age:	Not reported
Facility Size:	Not reported
Facility Remodel:	Not reported
Facility Demo:	Not reported
Facility Repair:	Not reported
Facility Maint:	Not reported
Removed:	Not reported
Encapsulated:	Not reported
Quantity Sq Ft:	Not reported
Fireproofing:	Not reported
Popcorn Ceiling:	Not reported
CAB:	Not reported
Sheet Vinyl:	Not reported
Asbestos Paper:	Not reported
Boiler Insulation:	Not reported
Duct Paper:	Not reported
VAT:	Not reported
Roofing:	Not reported
Sq Ft Other:	Not reported
Sq Ft Other Text:	Not reported
Quantity Lin Ft:	Not reported
Mag Pipe Insulation:	Not reported
Air Cell Pipe Insulation:	Not reported
Ducting Insulation:	Not reported
Cement Asbestos Pipe:	Not reported

DRAFT

WA UW HARBORVIEW MEDICAL CENTER (Continued) **1000231748**

Mudded Pipe Insulation:	Not reported
Duct Tape:	Not reported
Lin Ft Other1:	Not reported
Lin Ft Other1 Text:	Not reported
Lin Ft Other2:	Not reported
Lin Ft Other2 Text:	Not reported
Indoors:	Not reported
Outdoors:	Not reported
Neg Pres Enclosure:	Not reported
Glove Bag:	Not reported
Mini Enclosure:	Not reported
Critical Barriers:	Not reported
Wrap And Cut:	Not reported
Wet Methods:	Not reported
HEPA Vacuum:	Not reported
MANUALMETHODS :	Not reported
Other CM1:	Not reported
Other CM1 Text:	Not reported
Other CM2:	Not reported
Other CM2 Text:	Not reported
Half Mask APR:	Not reported
Full Face APR:	Not reported
PAPR:	Not reported
Type C Continuous:	Not reported
Type C Pressure:	Not reported
Other Resp Pro:	Not reported
Other Resp Pro Text:	Not reported
Comments:	Not reported
Date Time Submitted:	Not reported
Submitter IP Address:	Not reported
Region:	2
UBI:	602142311
Notice type:	Initial
Project Type:	Mastic, Other Square Footage, Vinyl Asbestos Tile
Supervisor:	Octavio Huizar (ABAS00034322) EXPIRED
Supervisor Phone:	Not reported
Certificate Status:	ACTIVE

Name:	Not reported
Address:	325 9TH AVE
City,State,Zip:	SEATTLE, WA
Facility Type:	Not reported
Parent ID:	Not reported
Form ID:	168546#89862200
Notice Date:	12/18/2020
Start Date:	01/04/2021
Completion Date:	03/31/2021
Initial:	Not reported
Amended:	Not reported
On Hold:	Not reported
Off Hold:	Not reported
Emergency:	Not reported
Site Hours Start:	Not reported
Site Hours End:	Not reported
Sunday:	Not reported
Monday:	Not reported
Tuesday:	Not reported

DRAFT

WA UW HARBORVIEW MEDICAL CENTER (Continued) **1000231748**

Wednesday:	Not reported
Thursday:	Not reported
Friday:	Not reported
Saturday:	Not reported
Contractor ID:	Not reported
Phone:	Not reported
Job Site CAS:	Not reported
Project Form Email:	Not reported
Property Owner Name:	Not reported
Property Owner Agent:	Not reported
Property Owner Company:	WALKER SPECIALTY CONSTRUCTION (SNOHOMISH) (ABCN00001198)
Property Owner Address:	Not reported
Property Owner City:	Not reported
Property Owner State:	Not reported
Property Owner Zip4:	Not reported
Property Owner Phone:	Not reported
Job Site Room:	Not reported
Facility Age:	Not reported
Facility Size:	Not reported
Facility Remodel:	Not reported
Facility Demo:	Not reported
Facility Repair:	Not reported
Facility Maint:	Not reported
Removed:	Not reported
Encapsulated:	Not reported
Quantity Sq Ft:	Not reported
Fireproofing:	Not reported
Popcorn Ceiling:	Not reported
CAB:	Not reported
Sheet Vinyl:	Not reported
Asbestos Paper:	Not reported
Boiler Insulation:	Not reported
Duct Paper:	Not reported
VAT:	Not reported
Roofing:	Not reported
Sq Ft Other:	Not reported
Sq Ft Other Text:	Not reported
Quantity Lin Ft:	Not reported
Mag Pipe Insulation:	Not reported
Air Cell Pipe Insulation:	Not reported
Ducting Insulation:	Not reported
Cement Asbestos Pipe:	Not reported
Mudded Pipe Insulation:	Not reported
Duct Tape:	Not reported
Lin Ft Other1:	Not reported
Lin Ft Other1 Text:	Not reported
Lin Ft Other2:	Not reported
Lin Ft Other2 Text:	Not reported
Indoors:	Not reported
Outdoors:	Not reported
Neg Pres Enclosure:	Not reported
Glove Bag:	Not reported
Mini Enclosure:	Not reported
Critical Barriers:	Not reported
Wrap And Cut:	Not reported
Wet Methods:	Not reported
HEPA Vacuum:	Not reported

DRAFT

WA UW HARBORVIEW MEDICAL CENTER (Continued) **1000231748**

MANUALMETHODS :	Not reported
Other CM1:	Not reported
Other CM1 Text:	Not reported
Other CM2:	Not reported
Other CM2 Text:	Not reported
Half Mask APR:	Not reported
Full Face APR:	Not reported
PAPR:	Not reported
Type C Continuous:	Not reported
Type C Pressure:	Not reported
Other Resp Pro:	Not reported
Other Resp Pro Text:	Not reported
Comments:	Not reported
Date Time Submitted:	Not reported
Submitter IP Address:	Not reported
Region:	2
UBI:	601634484
Notice type:	Initial
Project Type:	Mastic
Supervisor:	Jacob Walker (ABAS00032830) ACTIVE
Supervisor Phone:	Not reported
Certificate Status:	ACTIVE
Name:	Not reported
Address:	325 9TH AVE
City,State,Zip:	SEATTLE, WA
Facility Type:	Not reported
Parent ID:	Not reported
Form ID:	168546#89862200
Notice Date:	02/11/2021
Start Date:	01/04/2021
Completion Date:	03/31/2021
Initial:	Not reported
Amended:	Not reported
On Hold:	Not reported
Off Hold:	Not reported
Emergency:	Not reported
Site Hours Start:	Not reported
Site Hours End:	Not reported
Sunday:	Not reported
Monday:	Not reported
Tuesday:	Not reported
Wednesday:	Not reported
Thursday:	Not reported
Friday:	Not reported
Saturday:	Not reported
Contractor ID:	Not reported
Phone:	Not reported
Job Site CAS:	Not reported
Project Form Email:	Not reported
Property Owner Name:	Not reported
Property Owner Agent:	Not reported
Property Owner Company:	WALKER SPECIALTY CONSTRUCTION (SNOHOMISH) (ABCN00001198)
Property Owner Address:	Not reported
Property Owner City:	Not reported
Property Owner State:	Not reported
Property Owner Zip4:	Not reported

DRAFT

WA UW HARBORVIEW MEDICAL CENTER (Continued) **1000231748**

Property Owner Phone:	Not reported
Job Site Room:	Not reported
Facility Age:	Not reported
Facility Size:	Not reported
Facility Remodel:	Not reported
Facility Demo:	Not reported
Facility Repair:	Not reported
Facility Maint:	Not reported
Removed:	Not reported
Encapsulated:	Not reported
Quantity Sq Ft:	Not reported
Fireproofing:	Not reported
Popcorn Ceiling:	Not reported
CAB:	Not reported
Sheet Vinyl:	Not reported
Asbestos Paper:	Not reported
Boiler Insulation:	Not reported
Duct Paper:	Not reported
VAT:	Not reported
Roofing:	Not reported
Sq Ft Other:	Not reported
Sq Ft Other Text:	Not reported
Quantity Lin Ft:	Not reported
Mag Pipe Insulation:	Not reported
Air Cell Pipe Insulation:	Not reported
Ducting Insulation:	Not reported
Cement Asbestos Pipe:	Not reported
Mudded Pipe Insulation:	Not reported
Duct Tape:	Not reported
Lin Ft Other1:	Not reported
Lin Ft Other1 Text:	Not reported
Lin Ft Other2:	Not reported
Lin Ft Other2 Text:	Not reported
Indoors:	Not reported
Outdoors:	Not reported
Neg Pres Enclosure:	Not reported
Glove Bag:	Not reported
Mini Enclosure:	Not reported
Critical Barriers:	Not reported
Wrap And Cut:	Not reported
Wet Methods:	Not reported
HEPA Vacuum:	Not reported
MANUALMETHODS :	Not reported
Other CM1:	Not reported
Other CM1 Text:	Not reported
Other CM2:	Not reported
Other CM2 Text:	Not reported
Half Mask APR:	Not reported
Full Face APR:	Not reported
PAPR:	Not reported
Type C Continuous:	Not reported
Type C Pressure:	Not reported
Other Resp Pro:	Not reported
Other Resp Pro Text:	Not reported
Comments:	Not reported
Date Time Submitted:	Not reported
Submitter IP Address:	Not reported

DRAFT

WA UW HARBORVIEW MEDICAL CENTER (Continued) **1000231748**

Region:	2
UBI:	601634484
Notice type:	Initial
Project Type:	Mastic
Supervisor:	Jacob Walker (ABAS00032830) ACTIVE
Supervisor Phone:	Not reported
Certificate Status:	ACTIVE
Name:	Not reported
Address:	325 9TH AVE
City,State,Zip:	SEATTLE, WA
Facility Type:	Not reported
Parent ID:	Not reported
Form ID:	168546#89862200
Notice Date:	01/18/2021
Start Date:	01/04/2021
Completion Date:	03/31/2021
Initial:	Not reported
Amended:	Not reported
On Hold:	Not reported
Off Hold:	Not reported
Emergency:	Not reported
Site Hours Start:	Not reported
Site Hours End:	Not reported
Sunday:	Not reported
Monday:	Not reported
Tuesday:	Not reported
Wednesday:	Not reported
Thursday:	Not reported
Friday:	Not reported
Saturday:	Not reported
Contractor ID:	Not reported
Phone:	Not reported
Job Site CAS:	Not reported
Project Form Email:	Not reported
Property Owner Name:	Not reported
Property Owner Agent:	Not reported
Property Owner Company:	WALKER SPECIALTY CONSTRUCTION (SNOHOMISH) (ABCN00001198)
Property Owner Address:	Not reported
Property Owner City:	Not reported
Property Owner State:	Not reported
Property Owner Zip4:	Not reported
Property Owner Phone:	Not reported
Job Site Room:	Not reported
Facility Age:	Not reported
Facility Size:	Not reported
Facility Remodel:	Not reported
Facility Demo:	Not reported
Facility Repair:	Not reported
Facility Maint:	Not reported
Removed:	Not reported
Encapsulated:	Not reported
Quantity Sq Ft:	Not reported
Fireproofing:	Not reported
Popcorn Ceiling:	Not reported
CAB:	Not reported
Sheet Vinyl:	Not reported

DRAFT

WA UW HARBORVIEW MEDICAL CENTER (Continued) **1000231748**

Asbestos Paper:	Not reported
Boiler Insulation:	Not reported
Duct Paper:	Not reported
VAT:	Not reported
Roofing:	Not reported
Sq Ft Other:	Not reported
Sq Ft Other Text:	Not reported
Quantity Lin Ft:	Not reported
Mag Pipe Insulation:	Not reported
Air Cell Pipe Insulation:	Not reported
Ducting Insulation:	Not reported
Cement Asbestos Pipe:	Not reported
Mudded Pipe Insulation:	Not reported
Duct Tape:	Not reported
Lin Ft Other1:	Not reported
Lin Ft Other1 Text:	Not reported
Lin Ft Other2:	Not reported
Lin Ft Other2 Text:	Not reported
Indoors:	Not reported
Outdoors:	Not reported
Neg Pres Enclosure:	Not reported
Glove Bag:	Not reported
Mini Enclosure:	Not reported
Critical Barriers:	Not reported
Wrap And Cut:	Not reported
Wet Methods:	Not reported
HEPA Vacuum:	Not reported
MANUALMETHODS :	Not reported
Other CM1:	Not reported
Other CM1 Text:	Not reported
Other CM2:	Not reported
Other CM2 Text:	Not reported
Half Mask APR:	Not reported
Full Face APR:	Not reported
PAPR:	Not reported
Type C Continuous:	Not reported
Type C Pressure:	Not reported
Other Resp Pro:	Not reported
Other Resp Pro Text:	Not reported
Comments:	Not reported
Date Time Submitted:	Not reported
Submitter IP Address:	Not reported
Region:	2
UBI:	601634484
Notice type:	Initial
Project Type:	Mastic
Supervisor:	Jacob Walker (ABAS00032830) ACTIVE
Supervisor Phone:	Not reported
Certificate Status:	ACTIVE
Name:	Not reported
Address:	325 9TH AVE
City,State,Zip:	SEATTLE, WA
Facility Type:	Not reported
Parent ID:	Not reported
Form ID:	168546#89862200
Notice Date:	01/14/2021

DRAFT

WA UW HARBORVIEW MEDICAL CENTER (Continued) **1000231748**

Start Date:	01/04/2021
Completion Date:	03/31/2021
Initial:	Not reported
Amended:	Not reported
On Hold:	Not reported
Off Hold:	Not reported
Emergency:	Not reported
Site Hours Start:	Not reported
Site Hours End:	Not reported
Sunday:	Not reported
Monday:	Not reported
Tuesday:	Not reported
Wednesday:	Not reported
Thursday:	Not reported
Friday:	Not reported
Saturday:	Not reported
Contractor ID:	Not reported
Phone:	Not reported
Job Site CAS:	Not reported
Project Form Email:	Not reported
Property Owner Name:	Not reported
Property Owner Agent:	Not reported
Property Owner Company:	WALKER SPECIALTY CONSTRUCTION (SNOHOMISH) (ABCN00001198)
Property Owner Address:	Not reported
Property Owner City:	Not reported
Property Owner State:	Not reported
Property Owner Zip4:	Not reported
Property Owner Phone:	Not reported
Job Site Room:	Not reported
Facility Age:	Not reported
Facility Size:	Not reported
Facility Remodel:	Not reported
Facility Demo:	Not reported
Facility Repair:	Not reported
Facility Maint:	Not reported
Removed:	Not reported
Encapsulated:	Not reported
Quantity Sq Ft:	Not reported
Fireproofing:	Not reported
Popcorn Ceiling:	Not reported
CAB:	Not reported
Sheet Vinyl:	Not reported
Asbestos Paper:	Not reported
Boiler Insulation:	Not reported
Duct Paper:	Not reported
VAT:	Not reported
Roofing:	Not reported
Sq Ft Other:	Not reported
Sq Ft Other Text:	Not reported
Quantity Lin Ft:	Not reported
Mag Pipe Insulation:	Not reported
Air Cell Pipe Insulation:	Not reported
Ducting Insulation:	Not reported
Cement Asbestos Pipe:	Not reported
Mudded Pipe Insulation:	Not reported
Duct Tape:	Not reported
Lin Ft Other1:	Not reported

DRAFT

WA UW HARBORVIEW MEDICAL CENTER (Continued) **1000231748**

Lin Ft Other1 Text:	Not reported
Lin Ft Other2:	Not reported
Lin Ft Other2 Text:	Not reported
Indoors:	Not reported
Outdoors:	Not reported
Neg Pres Enclosure:	Not reported
Glove Bag:	Not reported
Mini Enclosure:	Not reported
Critical Barriers:	Not reported
Wrap And Cut:	Not reported
Wet Methods:	Not reported
HEPA Vacuum:	Not reported
MANUALMETHODS :	Not reported
Other CM1:	Not reported
Other CM1 Text:	Not reported
Other CM2:	Not reported
Other CM2 Text:	Not reported
Half Mask APR:	Not reported
Full Face APR:	Not reported
PAPR:	Not reported
Type C Continuous:	Not reported
Type C Pressure:	Not reported
Other Resp Pro:	Not reported
Other Resp Pro Text:	Not reported
Comments:	Not reported
Date Time Submitted:	Not reported
Submitter IP Address:	Not reported
Region:	2
UBI:	601634484
Notice type:	Initial
Project Type:	Mastic
Supervisor:	Jacob Walker (ABAS00032830) ACTIVE
Supervisor Phone:	Not reported
Certificate Status:	ACTIVE

Name:	Not reported
Address:	325 9TH AVE
City,State,Zip:	SEATTLE, WA
Facility Type:	Not reported
Parent ID:	Not reported
Form ID:	168546#89862200
Notice Date:	01/04/2021
Start Date:	01/04/2021
Completion Date:	03/31/2021
Initial:	Not reported
Amended:	Not reported
On Hold:	Not reported
Off Hold:	Not reported
Emergency:	Not reported
Site Hours Start:	Not reported
Site Hours End:	Not reported
Sunday:	Not reported
Monday:	Not reported
Tuesday:	Not reported
Wednesday:	Not reported
Thursday:	Not reported
Friday:	Not reported

DRAFT

WA UW HARBORVIEW MEDICAL CENTER (Continued) **1000231748**

Saturday:	Not reported
Contractor ID:	Not reported
Phone:	Not reported
Job Site CAS:	Not reported
Project Form Email:	Not reported
Property Owner Name:	Not reported
Property Owner Agent:	Not reported
Property Owner Company:	WALKER SPECIALTY CONSTRUCTION (SNOHOMISH) (ABCN00001198)
Property Owner Address:	Not reported
Property Owner City:	Not reported
Property Owner State:	Not reported
Property Owner Zip4:	Not reported
Property Owner Phone:	Not reported
Job Site Room:	Not reported
Facility Age:	Not reported
Facility Size:	Not reported
Facility Remodel:	Not reported
Facility Demo:	Not reported
Facility Repair:	Not reported
Facility Maint:	Not reported
Removed:	Not reported
Encapsulated:	Not reported
Quantity Sq Ft:	Not reported
Fireproofing:	Not reported
Popcorn Ceiling:	Not reported
CAB:	Not reported
Sheet Vinyl:	Not reported
Asbestos Paper:	Not reported
Boiler Insulation:	Not reported
Duct Paper:	Not reported
VAT:	Not reported
Roofing:	Not reported
Sq Ft Other:	Not reported
Sq Ft Other Text:	Not reported
Quantity Lin Ft:	Not reported
Mag Pipe Insulation:	Not reported
Air Cell Pipe Insulation:	Not reported
Ducting Insulation:	Not reported
Cement Asbestos Pipe:	Not reported
Mudded Pipe Insulation:	Not reported
Duct Tape:	Not reported
Lin Ft Other1:	Not reported
Lin Ft Other1 Text:	Not reported
Lin Ft Other2:	Not reported
Lin Ft Other2 Text:	Not reported
Indoors:	Not reported
Outdoors:	Not reported
Neg Pres Enclosure:	Not reported
Glove Bag:	Not reported
Mini Enclosure:	Not reported
Critical Barriers:	Not reported
Wrap And Cut:	Not reported
Wet Methods:	Not reported
HEPA Vacuum:	Not reported
MANUALMETHODS :	Not reported
Other CM1:	Not reported
Other CM1 Text:	Not reported

DRAFT

WA UW HARBORVIEW MEDICAL CENTER (Continued) **1000231748**

Other CM2:	Not reported
Other CM2 Text:	Not reported
Half Mask APR:	Not reported
Full Face APR:	Not reported
PAPR:	Not reported
Type C Continuous:	Not reported
Type C Pressure:	Not reported
Other Resp Pro:	Not reported
Other Resp Pro Text:	Not reported
Comments:	Not reported
Date Time Submitted:	Not reported
Submitter IP Address:	Not reported
Region:	2
UBI:	601634484
Notice type:	Initial
Project Type:	Mastic
Supervisor:	Jacob Walker (ABAS00032830) ACTIVE
Supervisor Phone:	Not reported
Certificate Status:	ACTIVE

Name:	Not reported
Address:	325 9TH AVE
City,State,Zip:	SEATTLE, WA
Facility Type:	Not reported
Parent ID:	Not reported
Form ID:	168546#89862200
Notice Date:	03/29/2021
Start Date:	01/04/2021
Completion Date:	07/31/2021
Initial:	Not reported
Amended:	Not reported
On Hold:	Not reported
Off Hold:	Not reported
Emergency:	Not reported
Site Hours Start:	Not reported
Site Hours End:	Not reported
Sunday:	Not reported
Monday:	Not reported
Tuesday:	Not reported
Wednesday:	Not reported
Thursday:	Not reported
Friday:	Not reported
Saturday:	Not reported
Contractor ID:	Not reported
Phone:	Not reported
Job Site CAS:	Not reported
Project Form Email:	Not reported
Property Owner Name:	Not reported
Property Owner Agent:	Not reported
Property Owner Company:	WALKER SPECIALTY CONSTRUCTION (SNOHOMISH) (ABCN00001198)
Property Owner Address:	Not reported
Property Owner City:	Not reported
Property Owner State:	Not reported
Property Owner Zip4:	Not reported
Property Owner Phone:	Not reported
Job Site Room:	Not reported
Facility Age:	Not reported

DRAFT

WA UW HARBORVIEW MEDICAL CENTER (Continued) **1000231748**

Facility Size:	Not reported
Facility Remodel:	Not reported
Facility Demo:	Not reported
Facility Repair:	Not reported
Facility Maint:	Not reported
Removed:	Not reported
Encapsulated:	Not reported
Quantity Sq Ft:	Not reported
Fireproofing:	Not reported
Popcorn Ceiling:	Not reported
CAB:	Not reported
Sheet Vinyl:	Not reported
Asbestos Paper:	Not reported
Boiler Insulation:	Not reported
Duct Paper:	Not reported
VAT:	Not reported
Roofing:	Not reported
Sq Ft Other:	Not reported
Sq Ft Other Text:	Not reported
Quantity Lin Ft:	Not reported
Mag Pipe Insulation:	Not reported
Air Cell Pipe Insulation:	Not reported
Ducting Insulation:	Not reported
Cement Asbestos Pipe:	Not reported
Mudded Pipe Insulation:	Not reported
Duct Tape:	Not reported
Lin Ft Other1:	Not reported
Lin Ft Other1 Text:	Not reported
Lin Ft Other2:	Not reported
Lin Ft Other2 Text:	Not reported
Indoors:	Not reported
Outdoors:	Not reported
Neg Pres Enclosure:	Not reported
Glove Bag:	Not reported
Mini Enclosure:	Not reported
Critical Barriers:	Not reported
Wrap And Cut:	Not reported
Wet Methods:	Not reported
HEPA Vacuum:	Not reported
MANUALMETHODS :	Not reported
Other CM1:	Not reported
Other CM1 Text:	Not reported
Other CM2:	Not reported
Other CM2 Text:	Not reported
Half Mask APR:	Not reported
Full Face APR:	Not reported
PAPR:	Not reported
Type C Continuous:	Not reported
Type C Pressure:	Not reported
Other Resp Pro:	Not reported
Other Resp Pro Text:	Not reported
Comments:	Not reported
Date Time Submitted:	Not reported
Submitter IP Address:	Not reported
Region:	2
UBI:	601634484
Notice type:	Initial

DRAFT

WA UW HARBORVIEW MEDICAL CENTER (Continued) **1000231748**

Project Type:	Mastic
Supervisor:	Jacob Walker (ABAS00032830) ACTIVE
Supervisor Phone:	Not reported
Certificate Status:	ACTIVE
Name:	Not reported
Address:	325 9TH AVE
City,State,Zip:	SEATTLE, WA
Facility Type:	Not reported
Parent ID:	Not reported
Form ID:	168546#89862200
Notice Date:	02/19/2021
Start Date:	01/04/2021
Completion Date:	03/31/2021
Initial:	Not reported
Amended:	Not reported
On Hold:	Not reported
Off Hold:	Not reported
Emergency:	Not reported
Site Hours Start:	Not reported
Site Hours End:	Not reported
Sunday:	Not reported
Monday:	Not reported
Tuesday:	Not reported
Wednesday:	Not reported
Thursday:	Not reported
Friday:	Not reported
Saturday:	Not reported
Contractor ID:	Not reported
Phone:	Not reported
Job Site CAS:	Not reported
Project Form Email:	Not reported
Property Owner Name:	Not reported
Property Owner Agent:	Not reported
Property Owner Company:	WALKER SPECIALTY CONSTRUCTION (SNOHOMISH) (ABCN00001198)
Property Owner Address:	Not reported
Property Owner City:	Not reported
Property Owner State:	Not reported
Property Owner Zip4:	Not reported
Property Owner Phone:	Not reported
Job Site Room:	Not reported
Facility Age:	Not reported
Facility Size:	Not reported
Facility Remodel:	Not reported
Facility Demo:	Not reported
Facility Repair:	Not reported
Facility Maint:	Not reported
Removed:	Not reported
Encapsulated:	Not reported
Quantity Sq Ft:	Not reported
Fireproofing:	Not reported
Popcorn Ceiling:	Not reported
CAB:	Not reported
Sheet Vinyl:	Not reported
Asbestos Paper:	Not reported
Boiler Insulation:	Not reported
Duct Paper:	Not reported

DRAFT

WA UW HARBORVIEW MEDICAL CENTER (Continued) **1000231748**

VAT:	Not reported
Roofing:	Not reported
Sq Ft Other:	Not reported
Sq Ft Other Text:	Not reported
Quantity Lin Ft:	Not reported
Mag Pipe Insulation:	Not reported
Air Cell Pipe Insulation:	Not reported
Ducting Insulation:	Not reported
Cement Asbestos Pipe:	Not reported
Mudded Pipe Insulation:	Not reported
Duct Tape:	Not reported
Lin Ft Other1:	Not reported
Lin Ft Other1 Text:	Not reported
Lin Ft Other2:	Not reported
Lin Ft Other2 Text:	Not reported
Indoors:	Not reported
Outdoors:	Not reported
Neg Pres Enclosure:	Not reported
Glove Bag:	Not reported
Mini Enclosure:	Not reported
Critical Barriers:	Not reported
Wrap And Cut:	Not reported
Wet Methods:	Not reported
HEPA Vacuum:	Not reported
MANUALMETHODS :	Not reported
Other CM1:	Not reported
Other CM1 Text:	Not reported
Other CM2:	Not reported
Other CM2 Text:	Not reported
Half Mask APR:	Not reported
Full Face APR:	Not reported
PAPR:	Not reported
Type C Continuous:	Not reported
Type C Pressure:	Not reported
Other Resp Pro:	Not reported
Other Resp Pro Text:	Not reported
Comments:	Not reported
Date Time Submitted:	Not reported
Submitter IP Address:	Not reported
Region:	2
UBI:	601634484
Notice type:	Initial
Project Type:	Mastic
Supervisor:	Jacob Walker (ABAS00032830) ACTIVE
Supervisor Phone:	Not reported
Certificate Status:	ACTIVE

Name:	Not reported
Address:	325 9TH AVE
City,State,Zip:	SEATTLE, WA
Facility Type:	Not reported
Parent ID:	Not reported
Form ID:	168546#89862200
Notice Date:	06/03/2021
Start Date:	01/04/2021
Completion Date:	07/31/2021
Initial:	Not reported

DRAFT

WA UW HARBORVIEW MEDICAL CENTER (Continued) **1000231748**

Amended:	Not reported
On Hold:	Not reported
Off Hold:	Not reported
Emergency:	Not reported
Site Hours Start:	Not reported
Site Hours End:	Not reported
Sunday:	Not reported
Monday:	Not reported
Tuesday:	Not reported
Wednesday:	Not reported
Thursday:	Not reported
Friday:	Not reported
Saturday:	Not reported
Contractor ID:	Not reported
Phone:	Not reported
Job Site CAS:	Not reported
Project Form Email:	Not reported
Property Owner Name:	Not reported
Property Owner Agent:	Not reported
Property Owner Company:	WALKER SPECIALTY CONSTRUCTION (SNOHOMISH) (ABCN00001198)
Property Owner Address:	Not reported
Property Owner City:	Not reported
Property Owner State:	Not reported
Property Owner Zip4:	Not reported
Property Owner Phone:	Not reported
Job Site Room:	Not reported
Facility Age:	Not reported
Facility Size:	Not reported
Facility Remodel:	Not reported
Facility Demo:	Not reported
Facility Repair:	Not reported
Facility Maint:	Not reported
Removed:	Not reported
Encapsulated:	Not reported
Quantity Sq Ft:	Not reported
Fireproofing:	Not reported
Popcorn Ceiling:	Not reported
CAB:	Not reported
Sheet Vinyl:	Not reported
Asbestos Paper:	Not reported
Boiler Insulation:	Not reported
Duct Paper:	Not reported
VAT:	Not reported
Roofing:	Not reported
Sq Ft Other:	Not reported
Sq Ft Other Text:	Not reported
Quantity Lin Ft:	Not reported
Mag Pipe Insulation:	Not reported
Air Cell Pipe Insulation:	Not reported
Ducting Insulation:	Not reported
Cement Asbestos Pipe:	Not reported
Mudded Pipe Insulation:	Not reported
Duct Tape:	Not reported
Lin Ft Other1:	Not reported
Lin Ft Other1 Text:	Not reported
Lin Ft Other2:	Not reported
Lin Ft Other2 Text:	Not reported

DRAFT

WA UW HARBORVIEW MEDICAL CENTER (Continued) **1000231748**

Indoors:	Not reported
Outdoors:	Not reported
Neg Pres Enclosure:	Not reported
Glove Bag:	Not reported
Mini Enclosure:	Not reported
Critical Barriers:	Not reported
Wrap And Cut:	Not reported
Wet Methods:	Not reported
HEPA Vacuum:	Not reported
MANUALMETHODS :	Not reported
Other CM1:	Not reported
Other CM1 Text:	Not reported
Other CM2:	Not reported
Other CM2 Text:	Not reported
Half Mask APR:	Not reported
Full Face APR:	Not reported
PAPR:	Not reported
Type C Continuous:	Not reported
Type C Pressure:	Not reported
Other Resp Pro:	Not reported
Other Resp Pro Text:	Not reported
Comments:	Not reported
Date Time Submitted:	Not reported
Submitter IP Address:	Not reported
Region:	2
UBI:	601634484
Notice type:	Initial
Project Type:	Mastic
Supervisor:	Jacob Walker (ABAS00032830) ACTIVE
Supervisor Phone:	Not reported
Certificate Status:	ACTIVE

Name:	Not reported
Address:	325 9TH AVE
City,State,Zip:	SEATTLE, WA
Facility Type:	Not reported
Parent ID:	Not reported
Form ID:	184712#1973391076
Notice Date:	01/20/2022
Start Date:	01/03/2022
Completion Date:	04/29/2022
Initial:	Not reported
Amended:	Not reported
On Hold:	Not reported
Off Hold:	Not reported
Emergency:	Not reported
Site Hours Start:	Not reported
Site Hours End:	Not reported
Sunday:	Not reported
Monday:	Not reported
Tuesday:	Not reported
Wednesday:	Not reported
Thursday:	Not reported
Friday:	Not reported
Saturday:	Not reported
Contractor ID:	Not reported
Phone:	Not reported

DRAFT

WA UW HARBORVIEW MEDICAL CENTER (Continued) **1000231748**

Job Site CAS:	Not reported
Project Form Email:	Not reported
Property Owner Name:	Not reported
Property Owner Agent:	Not reported
Property Owner Company:	WALKER SPECIALTY CONSTRUCTION (SNOHOMISH) (ABCN00001198)
Property Owner Address:	Not reported
Property Owner City:	Not reported
Property Owner State:	Not reported
Property Owner Zip4:	Not reported
Property Owner Phone:	Not reported
Job Site Room:	Not reported
Facility Age:	Not reported
Facility Size:	Not reported
Facility Remodel:	Not reported
Facility Demo:	Not reported
Facility Repair:	Not reported
Facility Maint:	Not reported
Removed:	Not reported
Encapsulated:	Not reported
Quantity Sq Ft:	Not reported
Fireproofing:	Not reported
Popcorn Ceiling:	Not reported
CAB:	Not reported
Sheet Vinyl:	Not reported
Asbestos Paper:	Not reported
Boiler Insulation:	Not reported
Duct Paper:	Not reported
VAT:	Not reported
Roofing:	Not reported
Sq Ft Other:	Not reported
Sq Ft Other Text:	Not reported
Quantity Lin Ft:	Not reported
Mag Pipe Insulation:	Not reported
Air Cell Pipe Insulation:	Not reported
Ducting Insulation:	Not reported
Cement Asbestos Pipe:	Not reported
Mudded Pipe Insulation:	Not reported
Duct Tape:	Not reported
Lin Ft Other1:	Not reported
Lin Ft Other1 Text:	Not reported
Lin Ft Other2:	Not reported
Lin Ft Other2 Text:	Not reported
Indoors:	Not reported
Outdoors:	Not reported
Neg Pres Enclosure:	Not reported
Glove Bag:	Not reported
Mini Enclosure:	Not reported
Critical Barriers:	Not reported
Wrap And Cut:	Not reported
Wet Methods:	Not reported
HEPA Vacuum:	Not reported
MANUALMETHODS :	Not reported
Other CM1:	Not reported
Other CM1 Text:	Not reported
Other CM2:	Not reported
Other CM2 Text:	Not reported
Half Mask APR:	Not reported

DRAFT

WA UW HARBORVIEW MEDICAL CENTER (Continued) **1000231748**

Full Face APR:	Not reported
PAPR:	Not reported
Type C Continuous:	Not reported
Type C Pressure:	Not reported
Other Resp Pro:	Not reported
Other Resp Pro Text:	Not reported
Comments:	Not reported
Date Time Submitted:	Not reported
Submitter IP Address:	Not reported
Region:	2
UBI:	601634484
Notice type:	Initial
Project Type:	Mastic
Supervisor:	Daniel Dennler (ABAS00013763) EXPIRED
Supervisor Phone:	Not reported
Certificate Status:	ACTIVE
Name:	Not reported
Address:	325 9TH AVE
City,State,Zip:	SEATTLE, WA
Facility Type:	Not reported
Parent ID:	Not reported
Form ID:	184712#1973391076
Notice Date:	01/03/2022
Start Date:	01/03/2022
Completion Date:	04/29/2022
Initial:	Not reported
Amended:	Not reported
On Hold:	Not reported
Off Hold:	Not reported
Emergency:	Not reported
Site Hours Start:	Not reported
Site Hours End:	Not reported
Sunday:	Not reported
Monday:	Not reported
Tuesday:	Not reported
Wednesday:	Not reported
Thursday:	Not reported
Friday:	Not reported
Saturday:	Not reported
Contractor ID:	Not reported
Phone:	Not reported
Job Site CAS:	Not reported
Project Form Email:	Not reported
Property Owner Name:	Not reported
Property Owner Agent:	Not reported
Property Owner Company:	WALKER SPECIALTY CONSTRUCTION (SNOHOMISH) (ABCN00001198)
Property Owner Address:	Not reported
Property Owner City:	Not reported
Property Owner State:	Not reported
Property Owner Zip4:	Not reported
Property Owner Phone:	Not reported
Job Site Room:	Not reported
Facility Age:	Not reported
Facility Size:	Not reported
Facility Remodel:	Not reported
Facility Demo:	Not reported

DRAFT

WA UW HARBORVIEW MEDICAL CENTER (Continued) **1000231748**

Facility Repair:	Not reported
Facility Maint:	Not reported
Removed:	Not reported
Encapsulated:	Not reported
Quantity Sq Ft:	Not reported
Fireproofing:	Not reported
Popcorn Ceiling:	Not reported
CAB:	Not reported
Sheet Vinyl:	Not reported
Asbestos Paper:	Not reported
Boiler Insulation:	Not reported
Duct Paper:	Not reported
VAT:	Not reported
Roofing:	Not reported
Sq Ft Other:	Not reported
Sq Ft Other Text:	Not reported
Quantity Lin Ft:	Not reported
Mag Pipe Insulation:	Not reported
Air Cell Pipe Insulation:	Not reported
Ducting Insulation:	Not reported
Cement Asbestos Pipe:	Not reported
Mudded Pipe Insulation:	Not reported
Duct Tape:	Not reported
Lin Ft Other1:	Not reported
Lin Ft Other1 Text:	Not reported
Lin Ft Other2:	Not reported
Lin Ft Other2 Text:	Not reported
Indoors:	Not reported
Outdoors:	Not reported
Neg Pres Enclosure:	Not reported
Glove Bag:	Not reported
Mini Enclosure:	Not reported
Critical Barriers:	Not reported
Wrap And Cut:	Not reported
Wet Methods:	Not reported
HEPA Vacuum:	Not reported
MANUALMETHODS :	Not reported
Other CM1:	Not reported
Other CM1 Text:	Not reported
Other CM2:	Not reported
Other CM2 Text:	Not reported
Half Mask APR:	Not reported
Full Face APR:	Not reported
PAPR:	Not reported
Type C Continuous:	Not reported
Type C Pressure:	Not reported
Other Resp Pro:	Not reported
Other Resp Pro Text:	Not reported
Comments:	Not reported
Date Time Submitted:	Not reported
Submitter IP Address:	Not reported
Region:	2
UBI:	601634484
Notice type:	Initial
Project Type:	Mastic
Supervisor:	Daniel Dennler (ABAS00013763) EXPIRED
Supervisor Phone:	Not reported

DRAFT

WA UW HARBORVIEW MEDICAL CENTER (Continued) **1000231748**

Certificate Status:	ACTIVE
Name:	Not reported
Address:	325 9TH AVE
City,State,Zip:	SEATTLE, WA
Facility Type:	Not reported
Parent ID:	Not reported
Form ID:	184712#1973391076
Notice Date:	12/21/2021
Start Date:	01/03/2022
Completion Date:	04/29/2022
Initial:	Not reported
Amended:	Not reported
On Hold:	Not reported
Off Hold:	Not reported
Emergency:	Not reported
Site Hours Start:	Not reported
Site Hours End:	Not reported
Sunday:	Not reported
Monday:	Not reported
Tuesday:	Not reported
Wednesday:	Not reported
Thursday:	Not reported
Friday:	Not reported
Saturday:	Not reported
Contractor ID:	Not reported
Phone:	Not reported
Job Site CAS:	Not reported
Project Form Email:	Not reported
Property Owner Name:	Not reported
Property Owner Agent:	Not reported
Property Owner Company:	WALKER SPECIALTY CONSTRUCTION (SNOHOMISH) (ABCN00001198)
Property Owner Address:	Not reported
Property Owner City:	Not reported
Property Owner State:	Not reported
Property Owner Zip4:	Not reported
Property Owner Phone:	Not reported
Job Site Room:	Not reported
Facility Age:	Not reported
Facility Size:	Not reported
Facility Remodel:	Not reported
Facility Demo:	Not reported
Facility Repair:	Not reported
Facility Maint:	Not reported
Removed:	Not reported
Encapsulated:	Not reported
Quantity Sq Ft:	Not reported
Fireproofing:	Not reported
Popcorn Ceiling:	Not reported
CAB:	Not reported
Sheet Vinyl:	Not reported
Asbestos Paper:	Not reported
Boiler Insulation:	Not reported
Duct Paper:	Not reported
VAT:	Not reported
Roofing:	Not reported
Sq Ft Other:	Not reported

DRAFT

WA UW HARBORVIEW MEDICAL CENTER (Continued) **1000231748**

Sq Ft Other Text:	Not reported
Quantity Lin Ft:	Not reported
Mag Pipe Insulation:	Not reported
Air Cell Pipe Insulation:	Not reported
Ducting Insulation:	Not reported
Cement Asbestos Pipe:	Not reported
Mudded Pipe Insulation:	Not reported
Duct Tape:	Not reported
Lin Ft Other1:	Not reported
Lin Ft Other1 Text:	Not reported
Lin Ft Other2:	Not reported
Lin Ft Other2 Text:	Not reported
Indoors:	Not reported
Outdoors:	Not reported
Neg Pres Enclosure:	Not reported
Glove Bag:	Not reported
Mini Enclosure:	Not reported
Critical Barriers:	Not reported
Wrap And Cut:	Not reported
Wet Methods:	Not reported
HEPA Vacuum:	Not reported
MANUALMETHODS :	Not reported
Other CM1:	Not reported
Other CM1 Text:	Not reported
Other CM2:	Not reported
Other CM2 Text:	Not reported
Half Mask APR:	Not reported
Full Face APR:	Not reported
PAPR:	Not reported
Type C Continuous:	Not reported
Type C Pressure:	Not reported
Other Resp Pro:	Not reported
Other Resp Pro Text:	Not reported
Comments:	Not reported
Date Time Submitted:	Not reported
Submitter IP Address:	Not reported
Region:	2
UBI:	601634484
Notice type:	Initial
Project Type:	Mastic
Supervisor:	Daniel Dennler (ABAS00013763) EXPIRED
Supervisor Phone:	Not reported
Certificate Status:	ACTIVE
Name:	Not reported
Address:	325 9TH AVE
City,State,Zip:	SEATTLE, WA
Facility Type:	Not reported
Parent ID:	Not reported
Form ID:	184712#1973391076
Notice Date:	01/10/2022
Start Date:	01/03/2022
Completion Date:	04/29/2022
Initial:	Not reported
Amended:	Not reported
On Hold:	Not reported
Off Hold:	Not reported

DRAFT

WA UW HARBORVIEW MEDICAL CENTER (Continued) **1000231748**

Emergency:	Not reported
Site Hours Start:	Not reported
Site Hours End:	Not reported
Sunday:	Not reported
Monday:	Not reported
Tuesday:	Not reported
Wednesday:	Not reported
Thursday:	Not reported
Friday:	Not reported
Saturday:	Not reported
Contractor ID:	Not reported
Phone:	Not reported
Job Site CAS:	Not reported
Project Form Email:	Not reported
Property Owner Name:	Not reported
Property Owner Agent:	Not reported
Property Owner Company:	WALKER SPECIALTY CONSTRUCTION (SNOHOMISH) (ABCN00001198)
Property Owner Address:	Not reported
Property Owner City:	Not reported
Property Owner State:	Not reported
Property Owner Zip4:	Not reported
Property Owner Phone:	Not reported
Job Site Room:	Not reported
Facility Age:	Not reported
Facility Size:	Not reported
Facility Remodel:	Not reported
Facility Demo:	Not reported
Facility Repair:	Not reported
Facility Maint:	Not reported
Removed:	Not reported
Encapsulated:	Not reported
Quantity Sq Ft:	Not reported
Fireproofing:	Not reported
Popcorn Ceiling:	Not reported
CAB:	Not reported
Sheet Vinyl:	Not reported
Asbestos Paper:	Not reported
Boiler Insulation:	Not reported
Duct Paper:	Not reported
VAT:	Not reported
Roofing:	Not reported
Sq Ft Other:	Not reported
Sq Ft Other Text:	Not reported
Quantity Lin Ft:	Not reported
Mag Pipe Insulation:	Not reported
Air Cell Pipe Insulation:	Not reported
Ducting Insulation:	Not reported
Cement Asbestos Pipe:	Not reported
Mudded Pipe Insulation:	Not reported
Duct Tape:	Not reported
Lin Ft Other1:	Not reported
Lin Ft Other1 Text:	Not reported
Lin Ft Other2:	Not reported
Lin Ft Other2 Text:	Not reported
Indoors:	Not reported
Outdoors:	Not reported
Neg Pres Enclosure:	Not reported

DRAFT

WA UW HARBORVIEW MEDICAL CENTER (Continued) **1000231748**

Glove Bag:	Not reported
Mini Enclosure:	Not reported
Critical Barriers:	Not reported
Wrap And Cut:	Not reported
Wet Methods:	Not reported
HEPA Vacuum:	Not reported
MANUALMETHODS :	Not reported
Other CM1:	Not reported
Other CM1 Text:	Not reported
Other CM2:	Not reported
Other CM2 Text:	Not reported
Half Mask APR:	Not reported
Full Face APR:	Not reported
PAPR:	Not reported
Type C Continuous:	Not reported
Type C Pressure:	Not reported
Other Resp Pro:	Not reported
Other Resp Pro Text:	Not reported
Comments:	Not reported
Date Time Submitted:	Not reported
Submitter IP Address:	Not reported
Region:	2
UBI:	601634484
Notice type:	Initial
Project Type:	Mastic
Supervisor:	Daniel Dennler (ABAS00013763) EXPIRED
Supervisor Phone:	Not reported
Certificate Status:	ACTIVE

Name:	Not reported
Address:	325 9TH AVE
City,State,Zip:	SEATTLE, WA
Facility Type:	Not reported
Parent ID:	Not reported
Form ID:	168546#89862200
Notice Date:	10/07/2021
Start Date:	01/04/2021
Completion Date:	12/31/2021
Initial:	Not reported
Amended:	Not reported
On Hold:	Not reported
Off Hold:	Not reported
Emergency:	Not reported
Site Hours Start:	Not reported
Site Hours End:	Not reported
Sunday:	Not reported
Monday:	Not reported
Tuesday:	Not reported
Wednesday:	Not reported
Thursday:	Not reported
Friday:	Not reported
Saturday:	Not reported
Contractor ID:	Not reported
Phone:	Not reported
Job Site CAS:	Not reported
Project Form Email:	Not reported
Property Owner Name:	Not reported

DRAFT

WA UW HARBORVIEW MEDICAL CENTER (Continued) **1000231748**

Property Owner Agent:	Not reported
Property Owner Company:	WALKER SPECIALTY CONSTRUCTION (SNOHOMISH) (ABCN00001198)
Property Owner Address:	Not reported
Property Owner City:	Not reported
Property Owner State:	Not reported
Property Owner Zip4:	Not reported
Property Owner Phone:	Not reported
Job Site Room:	Not reported
Facility Age:	Not reported
Facility Size:	Not reported
Facility Remodel:	Not reported
Facility Demo:	Not reported
Facility Repair:	Not reported
Facility Maint:	Not reported
Removed:	Not reported
Encapsulated:	Not reported
Quantity Sq Ft:	Not reported
Fireproofing:	Not reported
Popcorn Ceiling:	Not reported
CAB:	Not reported
Sheet Vinyl:	Not reported
Asbestos Paper:	Not reported
Boiler Insulation:	Not reported
Duct Paper:	Not reported
VAT:	Not reported
Roofing:	Not reported
Sq Ft Other:	Not reported
Sq Ft Other Text:	Not reported
Quantity Lin Ft:	Not reported
Mag Pipe Insulation:	Not reported
Air Cell Pipe Insulation:	Not reported
Ducting Insulation:	Not reported
Cement Asbestos Pipe:	Not reported
Mudded Pipe Insulation:	Not reported
Duct Tape:	Not reported
Lin Ft Other1:	Not reported
Lin Ft Other1 Text:	Not reported
Lin Ft Other2:	Not reported
Lin Ft Other2 Text:	Not reported
Indoors:	Not reported
Outdoors:	Not reported
Neg Pres Enclosure:	Not reported
Glove Bag:	Not reported
Mini Enclosure:	Not reported
Critical Barriers:	Not reported
Wrap And Cut:	Not reported
Wet Methods:	Not reported
HEPA Vacuum:	Not reported
MANUALMETHODS :	Not reported
Other CM1:	Not reported
Other CM1 Text:	Not reported
Other CM2:	Not reported
Other CM2 Text:	Not reported
Half Mask APR:	Not reported
Full Face APR:	Not reported
PAPR:	Not reported
Type C Continuous:	Not reported

DRAFT

WA UW HARBORVIEW MEDICAL CENTER (Continued) **1000231748**

Type C Pressure:	Not reported
Other Resp Pro:	Not reported
Other Resp Pro Text:	Not reported
Comments:	Not reported
Date Time Submitted:	Not reported
Submitter IP Address:	Not reported
Region:	2
UBI:	601634484
Notice type:	Initial
Project Type:	Mastic
Supervisor:	Jacob Walker (ABAS00032830) ACTIVE
Supervisor Phone:	Not reported
Certificate Status:	ACTIVE
Name:	Not reported
Address:	325 9TH AVE
City,State,Zip:	SEATTLE, WA
Facility Type:	Not reported
Parent ID:	Not reported
Form ID:	168546#89862200
Notice Date:	10/08/2021
Start Date:	01/04/2021
Completion Date:	12/31/2021
Initial:	Not reported
Amended:	Not reported
On Hold:	Not reported
Off Hold:	Not reported
Emergency:	Not reported
Site Hours Start:	Not reported
Site Hours End:	Not reported
Sunday:	Not reported
Monday:	Not reported
Tuesday:	Not reported
Wednesday:	Not reported
Thursday:	Not reported
Friday:	Not reported
Saturday:	Not reported
Contractor ID:	Not reported
Phone:	Not reported
Job Site CAS:	Not reported
Project Form Email:	Not reported
Property Owner Name:	Not reported
Property Owner Agent:	Not reported
Property Owner Company:	WALKER SPECIALTY CONSTRUCTION (SNOHOMISH) (ABCN00001198)
Property Owner Address:	Not reported
Property Owner City:	Not reported
Property Owner State:	Not reported
Property Owner Zip4:	Not reported
Property Owner Phone:	Not reported
Job Site Room:	Not reported
Facility Age:	Not reported
Facility Size:	Not reported
Facility Remodel:	Not reported
Facility Demo:	Not reported
Facility Repair:	Not reported
Facility Maint:	Not reported
Removed:	Not reported

DRAFT

WA UW HARBORVIEW MEDICAL CENTER (Continued) **1000231748**

Encapsulated:	Not reported
Quantity Sq Ft:	Not reported
Fireproofing:	Not reported
Popcorn Ceiling:	Not reported
CAB:	Not reported
Sheet Vinyl:	Not reported
Asbestos Paper:	Not reported
Boiler Insulation:	Not reported
Duct Paper:	Not reported
VAT:	Not reported
Roofing:	Not reported
Sq Ft Other:	Not reported
Sq Ft Other Text:	Not reported
Quantity Lin Ft:	Not reported
Mag Pipe Insulation:	Not reported
Air Cell Pipe Insulation:	Not reported
Ducting Insulation:	Not reported
Cement Asbestos Pipe:	Not reported
Mudded Pipe Insulation:	Not reported
Duct Tape:	Not reported
Lin Ft Other1:	Not reported
Lin Ft Other1 Text:	Not reported
Lin Ft Other2:	Not reported
Lin Ft Other2 Text:	Not reported
Indoors:	Not reported
Outdoors:	Not reported
Neg Pres Enclosure:	Not reported
Glove Bag:	Not reported
Mini Enclosure:	Not reported
Critical Barriers:	Not reported
Wrap And Cut:	Not reported
Wet Methods:	Not reported
HEPA Vacuum:	Not reported
MANUALMETHODS :	Not reported
Other CM1:	Not reported
Other CM1 Text:	Not reported
Other CM2:	Not reported
Other CM2 Text:	Not reported
Half Mask APR:	Not reported
Full Face APR:	Not reported
PAPR:	Not reported
Type C Continuous:	Not reported
Type C Pressure:	Not reported
Other Resp Pro:	Not reported
Other Resp Pro Text:	Not reported
Comments:	Not reported
Date Time Submitted:	Not reported
Submitter IP Address:	Not reported
Region:	2
UBI:	601634484
Notice type:	Initial
Project Type:	Mastic
Supervisor:	Jacob Walker (ABAS00032830) ACTIVE
Supervisor Phone:	Not reported
Certificate Status:	ACTIVE
Name:	Not reported

DRAFT

WA UW HARBORVIEW MEDICAL CENTER (Continued) **1000231748**

Address:	325 9TH AVE
City,State,Zip:	SEATTLE, WA
Facility Type:	Not reported
Parent ID:	Not reported
Form ID:	168546#89862200
Notice Date:	04/12/2021
Start Date:	01/04/2021
Completion Date:	07/31/2021
Initial:	Not reported
Amended:	Not reported
On Hold:	Not reported
Off Hold:	Not reported
Emergency:	Not reported
Site Hours Start:	Not reported
Site Hours End:	Not reported
Sunday:	Not reported
Monday:	Not reported
Tuesday:	Not reported
Wednesday:	Not reported
Thursday:	Not reported
Friday:	Not reported
Saturday:	Not reported
Contractor ID:	Not reported
Phone:	Not reported
Job Site CAS:	Not reported
Project Form Email:	Not reported
Property Owner Name:	Not reported
Property Owner Agent:	Not reported
Property Owner Company:	WALKER SPECIALTY CONSTRUCTION (SNOHOMISH) (ABCN00001198)
Property Owner Address:	Not reported
Property Owner City:	Not reported
Property Owner State:	Not reported
Property Owner Zip4:	Not reported
Property Owner Phone:	Not reported
Job Site Room:	Not reported
Facility Age:	Not reported
Facility Size:	Not reported
Facility Remodel:	Not reported
Facility Demo:	Not reported
Facility Repair:	Not reported
Facility Maint:	Not reported
Removed:	Not reported
Encapsulated:	Not reported
Quantity Sq Ft:	Not reported
Fireproofing:	Not reported
Popcorn Ceiling:	Not reported
CAB:	Not reported
Sheet Vinyl:	Not reported
Asbestos Paper:	Not reported
Boiler Insulation:	Not reported
Duct Paper:	Not reported
VAT:	Not reported
Roofing:	Not reported
Sq Ft Other:	Not reported
Sq Ft Other Text:	Not reported
Quantity Lin Ft:	Not reported
Mag Pipe Insulation:	Not reported

DRAFT

WA UW HARBORVIEW MEDICAL CENTER (Continued) **1000231748**

Air Cell Pipe Insulation:	Not reported
Ducting Insulation:	Not reported
Cement Asbestos Pipe:	Not reported
Mudded Pipe Insulation:	Not reported
Duct Tape:	Not reported
Lin Ft Other1:	Not reported
Lin Ft Other1 Text:	Not reported
Lin Ft Other2:	Not reported
Lin Ft Other2 Text:	Not reported
Indoors:	Not reported
Outdoors:	Not reported
Neg Pres Enclosure:	Not reported
Glove Bag:	Not reported
Mini Enclosure:	Not reported
Critical Barriers:	Not reported
Wrap And Cut:	Not reported
Wet Methods:	Not reported
HEPA Vacuum:	Not reported
MANUALMETHODS :	Not reported
Other CM1:	Not reported
Other CM1 Text:	Not reported
Other CM2:	Not reported
Other CM2 Text:	Not reported
Half Mask APR:	Not reported
Full Face APR:	Not reported
PAPR:	Not reported
Type C Continuous:	Not reported
Type C Pressure:	Not reported
Other Resp Pro:	Not reported
Other Resp Pro Text:	Not reported
Comments:	Not reported
Date Time Submitted:	Not reported
Submitter IP Address:	Not reported
Region:	2
UBI:	601634484
Notice type:	Initial
Project Type:	Mastic
Supervisor:	Jacob Walker (ABAS00032830) ACTIVE
Supervisor Phone:	Not reported
Certificate Status:	ACTIVE
Name:	Not reported
Address:	325 9TH AVE
City,State,Zip:	SEATTLE, WA
Facility Type:	Not reported
Parent ID:	Not reported
Form ID:	168546#89862200
Notice Date:	04/09/2021
Start Date:	01/04/2021
Completion Date:	07/31/2021
Initial:	Not reported
Amended:	Not reported
On Hold:	Not reported
Off Hold:	Not reported
Emergency:	Not reported
Site Hours Start:	Not reported
Site Hours End:	Not reported

DRAFT

WA UW HARBORVIEW MEDICAL CENTER (Continued) **1000231748**

Sunday:	Not reported
Monday:	Not reported
Tuesday:	Not reported
Wednesday:	Not reported
Thursday:	Not reported
Friday:	Not reported
Saturday:	Not reported
Contractor ID:	Not reported
Phone:	Not reported
Job Site CAS:	Not reported
Project Form Email:	Not reported
Property Owner Name:	Not reported
Property Owner Agent:	Not reported
Property Owner Company:	WALKER SPECIALTY CONSTRUCTION (SNOHOMISH) (ABCN00001198)
Property Owner Address:	Not reported
Property Owner City:	Not reported
Property Owner State:	Not reported
Property Owner Zip4:	Not reported
Property Owner Phone:	Not reported
Job Site Room:	Not reported
Facility Age:	Not reported
Facility Size:	Not reported
Facility Remodel:	Not reported
Facility Demo:	Not reported
Facility Repair:	Not reported
Facility Maint:	Not reported
Removed:	Not reported
Encapsulated:	Not reported
Quantity Sq Ft:	Not reported
Fireproofing:	Not reported
Popcorn Ceiling:	Not reported
CAB:	Not reported
Sheet Vinyl:	Not reported
Asbestos Paper:	Not reported
Boiler Insulation:	Not reported
Duct Paper:	Not reported
VAT:	Not reported
Roofing:	Not reported
Sq Ft Other:	Not reported
Sq Ft Other Text:	Not reported
Quantity Lin Ft:	Not reported
Mag Pipe Insulation:	Not reported
Air Cell Pipe Insulation:	Not reported
Ducting Insulation:	Not reported
Cement Asbestos Pipe:	Not reported
Mudded Pipe Insulation:	Not reported
Duct Tape:	Not reported
Lin Ft Other1:	Not reported
Lin Ft Other1 Text:	Not reported
Lin Ft Other2:	Not reported
Lin Ft Other2 Text:	Not reported
Indoors:	Not reported
Outdoors:	Not reported
Neg Pres Enclosure:	Not reported
Glove Bag:	Not reported
Mini Enclosure:	Not reported
Critical Barriers:	Not reported

DRAFT

WA UW HARBORVIEW MEDICAL CENTER (Continued) **1000231748**

Wrap And Cut:	Not reported
Wet Methods:	Not reported
HEPA Vacuum:	Not reported
MANUALMETHODS :	Not reported
Other CM1:	Not reported
Other CM1 Text:	Not reported
Other CM2:	Not reported
Other CM2 Text:	Not reported
Half Mask APR:	Not reported
Full Face APR:	Not reported
PAPR:	Not reported
Type C Continuous:	Not reported
Type C Pressure:	Not reported
Other Resp Pro:	Not reported
Other Resp Pro Text:	Not reported
Comments:	Not reported
Date Time Submitted:	Not reported
Submitter IP Address:	Not reported
Region:	2
UBI:	601634484
Notice type:	Initial
Project Type:	Mastic
Supervisor:	Jacob Walker (ABAS00032830) ACTIVE
Supervisor Phone:	Not reported
Certificate Status:	ACTIVE

Name:	Not reported
Address:	325 9TH AVE
City,State,Zip:	SEATTLE, WA
Facility Type:	Not reported
Parent ID:	Not reported
Form ID:	168546#89862200
Notice Date:	04/12/2021
Start Date:	01/04/2021
Completion Date:	07/31/2021
Initial:	Not reported
Amended:	Not reported
On Hold:	Not reported
Off Hold:	Not reported
Emergency:	Not reported
Site Hours Start:	Not reported
Site Hours End:	Not reported
Sunday:	Not reported
Monday:	Not reported
Tuesday:	Not reported
Wednesday:	Not reported
Thursday:	Not reported
Friday:	Not reported
Saturday:	Not reported
Contractor ID:	Not reported
Phone:	Not reported
Job Site CAS:	Not reported
Project Form Email:	Not reported
Property Owner Name:	Not reported
Property Owner Agent:	Not reported
Property Owner Company:	WALKER SPECIALTY CONSTRUCTION (SNOHOMISH) (ABCN00001198)
Property Owner Address:	Not reported

DRAFT

WA UW HARBORVIEW MEDICAL CENTER (Continued) **1000231748**

Property Owner City:	Not reported
Property Owner State:	Not reported
Property Owner Zip4:	Not reported
Property Owner Phone:	Not reported
Job Site Room:	Not reported
Facility Age:	Not reported
Facility Size:	Not reported
Facility Remodel:	Not reported
Facility Demo:	Not reported
Facility Repair:	Not reported
Facility Maint:	Not reported
Removed:	Not reported
Encapsulated:	Not reported
Quantity Sq Ft:	Not reported
Fireproofing:	Not reported
Popcorn Ceiling:	Not reported
CAB:	Not reported
Sheet Vinyl:	Not reported
Asbestos Paper:	Not reported
Boiler Insulation:	Not reported
Duct Paper:	Not reported
VAT:	Not reported
Roofing:	Not reported
Sq Ft Other:	Not reported
Sq Ft Other Text:	Not reported
Quantity Lin Ft:	Not reported
Mag Pipe Insulation:	Not reported
Air Cell Pipe Insulation:	Not reported
Ducting Insulation:	Not reported
Cement Asbestos Pipe:	Not reported
Mudded Pipe Insulation:	Not reported
Duct Tape:	Not reported
Lin Ft Other1:	Not reported
Lin Ft Other1 Text:	Not reported
Lin Ft Other2:	Not reported
Lin Ft Other2 Text:	Not reported
Indoors:	Not reported
Outdoors:	Not reported
Neg Pres Enclosure:	Not reported
Glove Bag:	Not reported
Mini Enclosure:	Not reported
Critical Barriers:	Not reported
Wrap And Cut:	Not reported
Wet Methods:	Not reported
HEPA Vacuum:	Not reported
MANUALMETHODS :	Not reported
Other CM1:	Not reported
Other CM1 Text:	Not reported
Other CM2:	Not reported
Other CM2 Text:	Not reported
Half Mask APR:	Not reported
Full Face APR:	Not reported
PAPR:	Not reported
Type C Continuous:	Not reported
Type C Pressure:	Not reported
Other Resp Pro:	Not reported
Other Resp Pro Text:	Not reported

DRAFT

WA UW HARBORVIEW MEDICAL CENTER (Continued) **1000231748**

Comments:	Not reported
Date Time Submitted:	Not reported
Submitter IP Address:	Not reported
Region:	2
UBI:	601634484
Notice type:	Initial
Project Type:	Mastic
Supervisor:	Jacob Walker (ABAS00032830) ACTIVE
Supervisor Phone:	Not reported
Certificate Status:	ACTIVE
Name:	Not reported
Address:	325 9TH AVE
City,State,Zip:	SEATTLE, WA
Facility Type:	Not reported
Parent ID:	Not reported
Form ID:	168546#89862200
Notice Date:	04/09/2021
Start Date:	01/04/2021
Completion Date:	07/31/2021
Initial:	Not reported
Amended:	Not reported
On Hold:	Not reported
Off Hold:	Not reported
Emergency:	Not reported
Site Hours Start:	Not reported
Site Hours End:	Not reported
Sunday:	Not reported
Monday:	Not reported
Tuesday:	Not reported
Wednesday:	Not reported
Thursday:	Not reported
Friday:	Not reported
Saturday:	Not reported
Contractor ID:	Not reported
Phone:	Not reported
Job Site CAS:	Not reported
Project Form Email:	Not reported
Property Owner Name:	Not reported
Property Owner Agent:	Not reported
Property Owner Company:	WALKER SPECIALTY CONSTRUCTION (SNOHOMISH) (ABCN00001198)
Property Owner Address:	Not reported
Property Owner City:	Not reported
Property Owner State:	Not reported
Property Owner Zip4:	Not reported
Property Owner Phone:	Not reported
Job Site Room:	Not reported
Facility Age:	Not reported
Facility Size:	Not reported
Facility Remodel:	Not reported
Facility Demo:	Not reported
Facility Repair:	Not reported
Facility Maint:	Not reported
Removed:	Not reported
Encapsulated:	Not reported
Quantity Sq Ft:	Not reported
Fireproofing:	Not reported

DRAFT

WA UW HARBORVIEW MEDICAL CENTER (Continued) **1000231748**

Popcorn Ceiling:	Not reported
CAB:	Not reported
Sheet Vinyl:	Not reported
Asbestos Paper:	Not reported
Boiler Insulation:	Not reported
Duct Paper:	Not reported
VAT:	Not reported
Roofing:	Not reported
Sq Ft Other:	Not reported
Sq Ft Other Text:	Not reported
Quantity Lin Ft:	Not reported
Mag Pipe Insulation:	Not reported
Air Cell Pipe Insulation:	Not reported
Ducting Insulation:	Not reported
Cement Asbestos Pipe:	Not reported
Mudded Pipe Insulation:	Not reported
Duct Tape:	Not reported
Lin Ft Other1:	Not reported
Lin Ft Other1 Text:	Not reported
Lin Ft Other2:	Not reported
Lin Ft Other2 Text:	Not reported
Indoors:	Not reported
Outdoors:	Not reported
Neg Pres Enclosure:	Not reported
Glove Bag:	Not reported
Mini Enclosure:	Not reported
Critical Barriers:	Not reported
Wrap And Cut:	Not reported
Wet Methods:	Not reported
HEPA Vacuum:	Not reported
MANUALMETHODS :	Not reported
Other CM1:	Not reported
Other CM1 Text:	Not reported
Other CM2:	Not reported
Other CM2 Text:	Not reported
Half Mask APR:	Not reported
Full Face APR:	Not reported
PAPR:	Not reported
Type C Continuous:	Not reported
Type C Pressure:	Not reported
Other Resp Pro:	Not reported
Other Resp Pro Text:	Not reported
Comments:	Not reported
Date Time Submitted:	Not reported
Submitter IP Address:	Not reported
Region:	2
UBI:	601634484
Notice type:	Initial
Project Type:	Mastic
Supervisor:	Jacob Walker (ABAS00032830) ACTIVE
Supervisor Phone:	Not reported
Certificate Status:	ACTIVE
Name:	Not reported
Address:	325 9TH AVE
City,State,Zip:	SEATTLE, WA
Facility Type:	Not reported

DRAFT

WA UW HARBORVIEW MEDICAL CENTER (Continued) **1000231748**

Parent ID:	Not reported
Form ID:	168546#89862200
Notice Date:	07/20/2021
Start Date:	01/04/2021
Completion Date:	12/31/2021
Initial:	Not reported
Amended:	Not reported
On Hold:	Not reported
Off Hold:	Not reported
Emergency:	Not reported
Site Hours Start:	Not reported
Site Hours End:	Not reported
Sunday:	Not reported
Monday:	Not reported
Tuesday:	Not reported
Wednesday:	Not reported
Thursday:	Not reported
Friday:	Not reported
Saturday:	Not reported
Contractor ID:	Not reported
Phone:	Not reported
Job Site CAS:	Not reported
Project Form Email:	Not reported
Property Owner Name:	Not reported
Property Owner Agent:	Not reported
Property Owner Company:	WALKER SPECIALTY CONSTRUCTION (SNOHOMISH) (ABCN00001198)
Property Owner Address:	Not reported
Property Owner City:	Not reported
Property Owner State:	Not reported
Property Owner Zip4:	Not reported
Property Owner Phone:	Not reported
Job Site Room:	Not reported
Facility Age:	Not reported
Facility Size:	Not reported
Facility Remodel:	Not reported
Facility Demo:	Not reported
Facility Repair:	Not reported
Facility Maint:	Not reported
Removed:	Not reported
Encapsulated:	Not reported
Quantity Sq Ft:	Not reported
Fireproofing:	Not reported
Popcorn Ceiling:	Not reported
CAB:	Not reported
Sheet Vinyl:	Not reported
Asbestos Paper:	Not reported
Boiler Insulation:	Not reported
Duct Paper:	Not reported
VAT:	Not reported
Roofing:	Not reported
Sq Ft Other:	Not reported
Sq Ft Other Text:	Not reported
Quantity Lin Ft:	Not reported
Mag Pipe Insulation:	Not reported
Air Cell Pipe Insulation:	Not reported
Ducting Insulation:	Not reported
Cement Asbestos Pipe:	Not reported

DRAFT

WA UW HARBORVIEW MEDICAL CENTER (Continued) **1000231748**

Mudded Pipe Insulation:	Not reported
Duct Tape:	Not reported
Lin Ft Other1:	Not reported
Lin Ft Other1 Text:	Not reported
Lin Ft Other2:	Not reported
Lin Ft Other2 Text:	Not reported
Indoors:	Not reported
Outdoors:	Not reported
Neg Pres Enclosure:	Not reported
Glove Bag:	Not reported
Mini Enclosure:	Not reported
Critical Barriers:	Not reported
Wrap And Cut:	Not reported
Wet Methods:	Not reported
HEPA Vacuum:	Not reported
MANUALMETHODS :	Not reported
Other CM1:	Not reported
Other CM1 Text:	Not reported
Other CM2:	Not reported
Other CM2 Text:	Not reported
Half Mask APR:	Not reported
Full Face APR:	Not reported
PAPR:	Not reported
Type C Continuous:	Not reported
Type C Pressure:	Not reported
Other Resp Pro:	Not reported
Other Resp Pro Text:	Not reported
Comments:	Not reported
Date Time Submitted:	Not reported
Submitter IP Address:	Not reported
Region:	2
UBI:	601634484
Notice type:	Initial
Project Type:	Mastic
Supervisor:	Jacob Walker (ABAS00032830) ACTIVE
Supervisor Phone:	Not reported
Certificate Status:	ACTIVE

Name:	Not reported
Address:	325 9TH AVE
City,State,Zip:	SEATTLE, WA
Facility Type:	Not reported
Parent ID:	Not reported
Form ID:	168546#89862200
Notice Date:	07/19/2021
Start Date:	01/04/2021
Completion Date:	07/31/2021
Initial:	Not reported
Amended:	Not reported
On Hold:	Not reported
Off Hold:	Not reported
Emergency:	Not reported
Site Hours Start:	Not reported
Site Hours End:	Not reported
Sunday:	Not reported
Monday:	Not reported
Tuesday:	Not reported

DRAFT

WA UW HARBORVIEW MEDICAL CENTER (Continued) **1000231748**

Wednesday:	Not reported
Thursday:	Not reported
Friday:	Not reported
Saturday:	Not reported
Contractor ID:	Not reported
Phone:	Not reported
Job Site CAS:	Not reported
Project Form Email:	Not reported
Property Owner Name:	Not reported
Property Owner Agent:	Not reported
Property Owner Company:	WALKER SPECIALTY CONSTRUCTION (SNOHOMISH) (ABCN00001198)
Property Owner Address:	Not reported
Property Owner City:	Not reported
Property Owner State:	Not reported
Property Owner Zip4:	Not reported
Property Owner Phone:	Not reported
Job Site Room:	Not reported
Facility Age:	Not reported
Facility Size:	Not reported
Facility Remodel:	Not reported
Facility Demo:	Not reported
Facility Repair:	Not reported
Facility Maint:	Not reported
Removed:	Not reported
Encapsulated:	Not reported
Quantity Sq Ft:	Not reported
Fireproofing:	Not reported
Popcorn Ceiling:	Not reported
CAB:	Not reported
Sheet Vinyl:	Not reported
Asbestos Paper:	Not reported
Boiler Insulation:	Not reported
Duct Paper:	Not reported
VAT:	Not reported
Roofing:	Not reported
Sq Ft Other:	Not reported
Sq Ft Other Text:	Not reported
Quantity Lin Ft:	Not reported
Mag Pipe Insulation:	Not reported
Air Cell Pipe Insulation:	Not reported
Ducting Insulation:	Not reported
Cement Asbestos Pipe:	Not reported
Mudded Pipe Insulation:	Not reported
Duct Tape:	Not reported
Lin Ft Other1:	Not reported
Lin Ft Other1 Text:	Not reported
Lin Ft Other2:	Not reported
Lin Ft Other2 Text:	Not reported
Indoors:	Not reported
Outdoors:	Not reported
Neg Pres Enclosure:	Not reported
Glove Bag:	Not reported
Mini Enclosure:	Not reported
Critical Barriers:	Not reported
Wrap And Cut:	Not reported
Wet Methods:	Not reported
HEPA Vacuum:	Not reported

DRAFT

WA UW HARBORVIEW MEDICAL CENTER (Continued) **1000231748**

MANUALMETHODS :	Not reported
Other CM1:	Not reported
Other CM1 Text:	Not reported
Other CM2:	Not reported
Other CM2 Text:	Not reported
Half Mask APR:	Not reported
Full Face APR:	Not reported
PAPR:	Not reported
Type C Continuous:	Not reported
Type C Pressure:	Not reported
Other Resp Pro:	Not reported
Other Resp Pro Text:	Not reported
Comments:	Not reported
Date Time Submitted:	Not reported
Submitter IP Address:	Not reported
Region:	2
UBI:	601634484
Notice type:	Initial
Project Type:	Mastic
Supervisor:	Jacob Walker (ABAS00032830) ACTIVE
Supervisor Phone:	Not reported
Certificate Status:	ACTIVE
Name:	Not reported
Address:	325 9TH AVE
City,State,Zip:	SEATTLE, WA
Facility Type:	Not reported
Parent ID:	Not reported
Form ID:	168546#89862200
Notice Date:	07/16/2021
Start Date:	01/04/2021
Completion Date:	07/31/2021
Initial:	Not reported
Amended:	Not reported
On Hold:	Not reported
Off Hold:	Not reported
Emergency:	Not reported
Site Hours Start:	Not reported
Site Hours End:	Not reported
Sunday:	Not reported
Monday:	Not reported
Tuesday:	Not reported
Wednesday:	Not reported
Thursday:	Not reported
Friday:	Not reported
Saturday:	Not reported
Contractor ID:	Not reported
Phone:	Not reported
Job Site CAS:	Not reported
Project Form Email:	Not reported
Property Owner Name:	Not reported
Property Owner Agent:	Not reported
Property Owner Company:	WALKER SPECIALTY CONSTRUCTION (SNOHOMISH) (ABCN00001198)
Property Owner Address:	Not reported
Property Owner City:	Not reported
Property Owner State:	Not reported
Property Owner Zip4:	Not reported

DRAFT

WA UW HARBORVIEW MEDICAL CENTER (Continued) **1000231748**

Property Owner Phone:	Not reported
Job Site Room:	Not reported
Facility Age:	Not reported
Facility Size:	Not reported
Facility Remodel:	Not reported
Facility Demo:	Not reported
Facility Repair:	Not reported
Facility Maint:	Not reported
Removed:	Not reported
Encapsulated:	Not reported
Quantity Sq Ft:	Not reported
Fireproofing:	Not reported
Popcorn Ceiling:	Not reported
CAB:	Not reported
Sheet Vinyl:	Not reported
Asbestos Paper:	Not reported
Boiler Insulation:	Not reported
Duct Paper:	Not reported
VAT:	Not reported
Roofing:	Not reported
Sq Ft Other:	Not reported
Sq Ft Other Text:	Not reported
Quantity Lin Ft:	Not reported
Mag Pipe Insulation:	Not reported
Air Cell Pipe Insulation:	Not reported
Ducting Insulation:	Not reported
Cement Asbestos Pipe:	Not reported
Mudded Pipe Insulation:	Not reported
Duct Tape:	Not reported
Lin Ft Other1:	Not reported
Lin Ft Other1 Text:	Not reported
Lin Ft Other2:	Not reported
Lin Ft Other2 Text:	Not reported
Indoors:	Not reported
Outdoors:	Not reported
Neg Pres Enclosure:	Not reported
Glove Bag:	Not reported
Mini Enclosure:	Not reported
Critical Barriers:	Not reported
Wrap And Cut:	Not reported
Wet Methods:	Not reported
HEPA Vacuum:	Not reported
MANUALMETHODS :	Not reported
Other CM1:	Not reported
Other CM1 Text:	Not reported
Other CM2:	Not reported
Other CM2 Text:	Not reported
Half Mask APR:	Not reported
Full Face APR:	Not reported
PAPR:	Not reported
Type C Continuous:	Not reported
Type C Pressure:	Not reported
Other Resp Pro:	Not reported
Other Resp Pro Text:	Not reported
Comments:	Not reported
Date Time Submitted:	Not reported
Submitter IP Address:	Not reported

DRAFT

WA UW HARBORVIEW MEDICAL CENTER (Continued) **1000231748**

Region:	2
UBI:	601634484
Notice type:	Initial
Project Type:	Mastic
Supervisor:	Jacob Walker (ABAS00032830) ACTIVE
Supervisor Phone:	Not reported
Certificate Status:	ACTIVE
Name:	Not reported
Address:	325 9TH AVENUE
City,State,Zip:	SEATTLE, WA 98104
Facility Type:	Hospital
Parent ID:	80040
Form ID:	92186##1198Walke575140
Notice Date:	10/22/2014
Start Date:	01/05/2014
Completion Date:	12/31/2014
Initial:	Not reported
Amended:	1
On Hold:	Not reported
Off Hold:	1
Emergency:	Not reported
Site Hours Start:	8:00 AM
Site Hours End:	4:30 PM
Sunday:	Not reported
Monday:	1
Tuesday:	1
Wednesday:	1
Thursday:	1
Friday:	1
Saturday:	Not reported
Contractor ID:	Not reported
Phone:	425-806-7377
Job Site CAS:	Jack Vay
Project Form Email:	lindaw@wsconline.net
Property Owner Name:	King County
Property Owner Agent:	Pat Vailencor
Property Owner Company:	Walker Specialty Construction (ABCN00001198)
Property Owner Address:	325 9th Avenue
Property Owner City:	Seattle
Property Owner State:	WA
Property Owner Zip4:	98104
Property Owner Phone:	206-744-8057
Job Site Room:	Not reported
Facility Age:	1972
Facility Size:	1050000 sf
Facility Remodel:	1
Facility Demo:	Not reported
Facility Repair:	Not reported
Facility Maint:	1
Removed:	1
Encapsulated:	Not reported
Quantity Sq Ft:	3000
Fireproofing:	Not reported
Popcorn Ceiling:	Not reported
CAB:	Not reported
Sheet Vinyl:	1

DRAFT

WA UW HARBORVIEW MEDICAL CENTER (Continued) **1000231748**

Asbestos Paper:	Not reported
Boiler Insulation:	Not reported
Duct Paper:	Not reported
VAT:	Not reported
Roofing:	Not reported
Sq Ft Other:	1
Sq Ft Other Text:	Mastic
Quantity Lin Ft:	Not reported
Mag Pipe Insulation:	Not reported
Air Cell Pipe Insulation:	Not reported
Ducting Insulation:	Not reported
Cement Asbestos Pipe:	Not reported
Mudded Pipe Insulation:	Not reported
Duct Tape:	Not reported
Lin Ft Other1:	Not reported
Lin Ft Other1 Text:	Not reported
Lin Ft Other2:	Not reported
Lin Ft Other2 Text:	Not reported
Indoors:	1
Outdoors:	Not reported
Neg Pres Enclosure:	1
Glove Bag:	Not reported
Mini Enclosure:	Not reported
Critical Barriers:	1
Wrap And Cut:	Not reported
Wet Methods:	1
HEPA Vacuum:	1
MANUALMETHODS :	Not reported
Other CM1:	1
Other CM1 Text:	Not reported
Other CM2:	Not reported
Other CM2 Text:	Not reported
Half Mask APR:	Not reported
Full Face APR:	Not reported
PAPR:	Not reported
Type C Continuous:	Not reported
Type C Pressure:	1
Other Resp Pro:	Not reported
Other Resp Pro Text:	Not reported
Comments:	Not reported
Date Time Submitted:	2014-10-22 11:46:11
Submitter IP Address:	66.114.140.40
Region:	2
UBI:	601634484
Notice type:	Initial
Project Type:	Other Square Footage, Sheet Vinyl
Supervisor:	Jack Vay ()
Supervisor Phone:	Not reported
Certificate Status:	ACTIVE
Name:	Not reported
Address:	325 9TH AVENUE
City,State,Zip:	SEATTLE, WA 98104
Facility Type:	Hospital
Parent ID:	80040
Form ID:	92940##1198Walke961148
Notice Date:	11/10/2014

DRAFT

WA UW HARBORVIEW MEDICAL CENTER (Continued) **1000231748**

Start Date:	01/05/2014
Completion Date:	12/31/2014
Initial:	Not reported
Amended:	1
On Hold:	Not reported
Off Hold:	1
Emergency:	Not reported
Site Hours Start:	8:00 AM
Site Hours End:	4:30 PM
Sunday:	Not reported
Monday:	1
Tuesday:	1
Wednesday:	1
Thursday:	1
Friday:	1
Saturday:	Not reported
Contractor ID:	Not reported
Phone:	425-806-7377
Job Site CAS:	Jack Vay
Project Form Email:	lindaw@wsconline.net
Property Owner Name:	King County
Property Owner Agent:	Pat Vailencor
Property Owner Company:	Walker Specialty Construction (ABCN00001198)
Property Owner Address:	325 9th Avenue
Property Owner City:	Seattle
Property Owner State:	WA
Property Owner Zip4:	98104
Property Owner Phone:	206-744-8057
Job Site Room:	Not reported
Facility Age:	1972
Facility Size:	1050000 sf
Facility Remodel:	1
Facility Demo:	Not reported
Facility Repair:	Not reported
Facility Maint:	1
Removed:	1
Encapsulated:	Not reported
Quantity Sq Ft:	3000
Fireproofing:	Not reported
Popcorn Ceiling:	Not reported
CAB:	Not reported
Sheet Vinyl:	1
Asbestos Paper:	Not reported
Boiler Insulation:	Not reported
Duct Paper:	Not reported
VAT:	Not reported
Roofing:	Not reported
Sq Ft Other:	1
Sq Ft Other Text:	Mastic
Quantity Lin Ft:	Not reported
Mag Pipe Insulation:	Not reported
Air Cell Pipe Insulation:	Not reported
Ducting Insulation:	Not reported
Cement Asbestos Pipe:	Not reported
Mudded Pipe Insulation:	Not reported
Duct Tape:	Not reported
Lin Ft Other1:	Not reported

DRAFT

WA UW HARBORVIEW MEDICAL CENTER (Continued) **1000231748**

Lin Ft Other1 Text:	Not reported
Lin Ft Other2:	Not reported
Lin Ft Other2 Text:	Not reported
Indoors:	1
Outdoors:	Not reported
Neg Pres Enclosure:	1
Glove Bag:	Not reported
Mini Enclosure:	Not reported
Critical Barriers:	1
Wrap And Cut:	Not reported
Wet Methods:	1
HEPA Vacuum:	1
MANUALMETHODS :	Not reported
Other CM1:	1
Other CM1 Text:	Not reported
Other CM2:	Not reported
Other CM2 Text:	Not reported
Half Mask APR:	Not reported
Full Face APR:	Not reported
PAPR:	Not reported
Type C Continuous:	Not reported
Type C Pressure:	1
Other Resp Pro:	Not reported
Other Resp Pro Text:	Not reported
Comments:	Not reported
Date Time Submitted:	2014-11-10 09:40:18
Submitter IP Address:	66.114.140.40
Region:	2
UBI:	601634484
Notice type:	Initial
Project Type:	Other Square Footage, Sheet Vinyl
Supervisor:	Jack Vay ()
Supervisor Phone:	Not reported
Certificate Status:	ACTIVE

Name:	Not reported
Address:	325 9TH AVE. VARIOUS
City,State,Zip:	SEATTLE, WA 98195
Facility Type:	Medical Facility
Parent ID:	79865
Form ID:	92835##1022FSGSS917918
Notice Date:	11/06/2014
Start Date:	11/06/2014
Completion Date:	12/31/2014
Initial:	Not reported
Amended:	1
On Hold:	1
Off Hold:	Not reported
Emergency:	Not reported
Site Hours Start:	10:00 AM
Site Hours End:	1:00 AM
Sunday:	Not reported
Monday:	Not reported
Tuesday:	Not reported
Wednesday:	Not reported
Thursday:	1
Friday:	1

DRAFT

WA UW HARBORVIEW MEDICAL CENTER (Continued) **1000231748**

Saturday:	Not reported
Contractor ID:	Not reported
Phone:	253-548-1011
Job Site CAS:	David Toy
Project Form Email:	wanda@fsandgs.com
Property Owner Name:	University of Washington
Property Owner Agent:	Saeid Rastegar
Property Owner Company:	F S & G S Services Inc (ABCN00001022)
Property Owner Address:	Capital Projects Office, P.O. Box 352205
Property Owner City:	Seattle
Property Owner State:	WA
Property Owner Zip4:	98195
Property Owner Phone:	206-543-5200
Job Site Room:	Various
Facility Age:	1920
Facility Size:	20,000
Facility Remodel:	1
Facility Demo:	Not reported
Facility Repair:	1
Facility Maint:	Not reported
Removed:	1
Encapsulated:	1
Quantity Sq Ft:	10,000
Fireproofing:	1
Popcorn Ceiling:	Not reported
CAB:	Not reported
Sheet Vinyl:	1
Asbestos Paper:	Not reported
Boiler Insulation:	Not reported
Duct Paper:	Not reported
VAT:	1
Roofing:	Not reported
Sq Ft Other:	Not reported
Sq Ft Other Text:	Not reported
Quantity Lin Ft:	2,000
Mag Pipe Insulation:	1
Air Cell Pipe Insulation:	1
Ducting Insulation:	Not reported
Cement Asbestos Pipe:	Not reported
Mudded Pipe Insulation:	1
Duct Tape:	Not reported
Lin Ft Other1:	Not reported
Lin Ft Other1 Text:	Not reported
Lin Ft Other2:	Not reported
Lin Ft Other2 Text:	Not reported
Indoors:	1
Outdoors:	1
Neg Pres Enclosure:	1
Glove Bag:	1
Mini Enclosure:	Not reported
Critical Barriers:	1
Wrap And Cut:	1
Wet Methods:	1
HEPA Vacuum:	1
MANUALMETHODS :	1
Other CM1:	Not reported
Other CM1 Text:	Not reported

DRAFT

WA UW HARBORVIEW MEDICAL CENTER (Continued) **1000231748**

Other CM2:	Not reported
Other CM2 Text:	Not reported
Half Mask APR:	1
Full Face APR:	Not reported
PAPR:	Not reported
Type C Continuous:	Not reported
Type C Pressure:	1
Other Resp Pro:	Not reported
Other Resp Pro Text:	Not reported
Comments:	Per annual agreement with the University of Washington Amended to place project on hold 1-2-14 Amended to take project off hold 1-15-14, removing 10 sf window putty in CT Rm 55.1 and change time to 9:00 am to 5:00 pm Amended to place project on hold 1-17-14 Amended to take project off hold 1-24-14 changing time to 2:30 pm thru 6:30 am removing 200 sf mastic in 4EC09.1 and 4EC10 Amended to place project on hold 1-27-14 Amended to take project off hold 3-10-14, removing 6 ft of window putty in 8ct48 from 7:30 am to 4:00 pm Amended to remove 9 lf TSI in 8ct 82 from 7:00 am -3:00 pm on 6/2/14 Amended to place project on hold 6-3-14 Amended to take project off hold on 10-16-14 change hours to 10:00 am to 1:00 am removing 140 lf TSI in steam line room. Amended to place project on hold 11-6-14
Date Time Submitted:	2014-11-06 10:43:41
Submitter IP Address:	173.200.245.66
Region:	2
UBI:	601133658
Notice type:	Initial
Project Type:	Air cell Pipe Insulation, Fire Proofing, Mag/mudded pipe Insulation, Sheet Vinyl, Vinyl Asbestos Tile
Supervisor:	David Toy ()
Supervisor Phone:	Not reported
Certificate Status:	ACTIVE

Name:	Not reported
Address:	325 9TH AVE. VARIOUS
City,State,Zip:	SEATTLE, WA 98195
Facility Type:	Medical Facility
Parent ID:	94321
Form ID:	95087##1022FSGSS102211
Notice Date:	01/09/2015
Start Date:	01/09/2015
Completion Date:	12/31/2015
Initial:	Not reported
Amended:	1
On Hold:	1
Off Hold:	Not reported
Emergency:	Not reported
Site Hours Start:	7:00 AM
Site Hours End:	3:30 PM
Sunday:	Not reported
Monday:	1
Tuesday:	1
Wednesday:	1
Thursday:	1
Friday:	1
Saturday:	Not reported
Contractor ID:	Not reported
Phone:	253-548-1011

DRAFT

WA UW HARBORVIEW MEDICAL CENTER (Continued) **1000231748**

Job Site CAS:	Colby Williams
Project Form Email:	wanda@fsandgs.com
Property Owner Name:	University of Washington
Property Owner Agent:	Saeid Rastegar
Property Owner Company:	F S & G S Services Inc (ABCN00001022)
Property Owner Address:	Capital Projects Office, P.O. Box 352205
Property Owner City:	Seattle
Property Owner State:	WA
Property Owner Zip4:	98195
Property Owner Phone:	206-910-5781
Job Site Room:	Various
Facility Age:	1920
Facility Size:	20,000
Facility Remodel:	1
Facility Demo:	1
Facility Repair:	1
Facility Maint:	1
Removed:	1
Encapsulated:	Not reported
Quantity Sq Ft:	10,000
Fireproofing:	1
Popcorn Ceiling:	Not reported
CAB:	Not reported
Sheet Vinyl:	1
Asbestos Paper:	Not reported
Boiler Insulation:	Not reported
Duct Paper:	Not reported
VAT:	1
Roofing:	Not reported
Sq Ft Other:	1
Sq Ft Other Text:	Mastic
Quantity Lin Ft:	2,000
Mag Pipe Insulation:	1
Air Cell Pipe Insulation:	1
Ducting Insulation:	Not reported
Cement Asbestos Pipe:	1
Mudded Pipe Insulation:	Not reported
Duct Tape:	Not reported
Lin Ft Other1:	Not reported
Lin Ft Other1 Text:	Not reported
Lin Ft Other2:	Not reported
Lin Ft Other2 Text:	Not reported
Indoors:	1
Outdoors:	1
Neg Pres Enclosure:	1
Glove Bag:	1
Mini Enclosure:	Not reported
Critical Barriers:	1
Wrap And Cut:	1
Wet Methods:	1
HEPA Vacuum:	1
MANUALMETHODS :	1
Other CM1:	Not reported
Other CM1 Text:	Not reported
Other CM2:	Not reported
Other CM2 Text:	Not reported
Half Mask APR:	1

DRAFT

WA UW HARBORVIEW MEDICAL CENTER (Continued) **1000231748**

Full Face APR:	Not reported
PAPR:	Not reported
Type C Continuous:	Not reported
Type C Pressure:	1
Other Resp Pro:	Not reported
Other Resp Pro Text:	Not reported
Comments:	Per annual agreement with the University of Washington. Amended to place project on hold 1-9-15
Date Time Submitted:	2015-01-09 08:29:51
Submitter IP Address:	173.200.245.66
Region:	2
UBI:	601133658
Notice type:	Initial
Project Type:	Air cell Pipe Insulation, Cement Asbestos Pipe, Fire Proofing, Mag/mudded pipe Insulation, Other Square Footage, Sheet Vinyl, Vinyl Asbestos Tile
Supervisor:	Colby Williams ()
Supervisor Phone:	Not reported
Certificate Status:	ACTIVE
Name:	Not reported
Address:	325 9TH AVENUE
City,State,Zip:	SEATTLE, WA 98104
Facility Type:	Hospital
Parent ID:	80040
Form ID:	92907##1198Walke886850
Notice Date:	11/07/2014
Start Date:	01/05/2014
Completion Date:	12/31/2014
Initial:	Not reported
Amended:	1
On Hold:	1
Off Hold:	Not reported
Emergency:	Not reported
Site Hours Start:	8:00 AM
Site Hours End:	4:30 PM
Sunday:	Not reported
Monday:	1
Tuesday:	1
Wednesday:	1
Thursday:	1
Friday:	1
Saturday:	Not reported
Contractor ID:	Not reported
Phone:	425-806-7377
Job Site CAS:	Jack Vay
Project Form Email:	lindaw@wsconline.net
Property Owner Name:	King County
Property Owner Agent:	Pat Vailencor
Property Owner Company:	Walker Specialty Construction (ABCN00001198)
Property Owner Address:	325 9th Avenue
Property Owner City:	Seattle
Property Owner State:	WA
Property Owner Zip4:	98104
Property Owner Phone:	206-744-8057
Job Site Room:	Not reported
Facility Age:	1972

DRAFT

WA UW HARBORVIEW MEDICAL CENTER (Continued) **1000231748**

Facility Size:	1050000 sf
Facility Remodel:	1
Facility Demo:	Not reported
Facility Repair:	Not reported
Facility Maint:	1
Removed:	1
Encapsulated:	Not reported
Quantity Sq Ft:	3000
Fireproofing:	Not reported
Popcorn Ceiling:	Not reported
CAB:	Not reported
Sheet Vinyl:	1
Asbestos Paper:	Not reported
Boiler Insulation:	Not reported
Duct Paper:	Not reported
VAT:	Not reported
Roofing:	Not reported
Sq Ft Other:	1
Sq Ft Other Text:	Mastic
Quantity Lin Ft:	Not reported
Mag Pipe Insulation:	Not reported
Air Cell Pipe Insulation:	Not reported
Ducting Insulation:	Not reported
Cement Asbestos Pipe:	Not reported
Mudded Pipe Insulation:	Not reported
Duct Tape:	Not reported
Lin Ft Other1:	Not reported
Lin Ft Other1 Text:	Not reported
Lin Ft Other2:	Not reported
Lin Ft Other2 Text:	Not reported
Indoors:	1
Outdoors:	Not reported
Neg Pres Enclosure:	1
Glove Bag:	Not reported
Mini Enclosure:	Not reported
Critical Barriers:	1
Wrap And Cut:	Not reported
Wet Methods:	1
HEPA Vacuum:	1
MANUALMETHODS :	Not reported
Other CM1:	1
Other CM1 Text:	Not reported
Other CM2:	Not reported
Other CM2 Text:	Not reported
Half Mask APR:	Not reported
Full Face APR:	Not reported
PAPR:	Not reported
Type C Continuous:	Not reported
Type C Pressure:	1
Other Resp Pro:	Not reported
Other Resp Pro Text:	Not reported
Comments:	Not reported
Date Time Submitted:	2014-11-07 15:37:34
Submitter IP Address:	66.114.140.40
Region:	2
UBI:	601634484
Notice type:	Initial

DRAFT

WA UW HARBORVIEW MEDICAL CENTER (Continued) **1000231748**

Project Type:	Other Square Footage, Sheet Vinyl
Supervisor:	Jack Vay ()
Supervisor Phone:	Not reported
Certificate Status:	ACTIVE
Name:	Not reported
Address:	325 9TH AVENUE
City,State,Zip:	SEATTLE, WA 98104
Facility Type:	Hospital
Parent ID:	94528
Form ID:	96360##1198Walke976239
Notice Date:	02/10/2015
Start Date:	01/02/2015
Completion Date:	03/31/2015
Initial:	Not reported
Amended:	1
On Hold:	Not reported
Off Hold:	1
Emergency:	Not reported
Site Hours Start:	7:00 AM
Site Hours End:	3:30 PM
Sunday:	Not reported
Monday:	1
Tuesday:	1
Wednesday:	1
Thursday:	1
Friday:	1
Saturday:	Not reported
Contractor ID:	Not reported
Phone:	425-806-7377
Job Site CAS:	Gary Hume
Project Form Email:	lindaw@wsconline.net
Property Owner Name:	King County
Property Owner Agent:	Pat Vailencor
Property Owner Company:	Walker Specialty Construction (ABCN00001198)
Property Owner Address:	325 9th Avenue
Property Owner City:	Seattle
Property Owner State:	WA
Property Owner Zip4:	98104
Property Owner Phone:	206-744-8057
Job Site Room:	Not reported
Facility Age:	1972
Facility Size:	1050000 sf
Facility Remodel:	1
Facility Demo:	Not reported
Facility Repair:	Not reported
Facility Maint:	1
Removed:	1
Encapsulated:	Not reported
Quantity Sq Ft:	450
Fireproofing:	Not reported
Popcorn Ceiling:	Not reported
CAB:	Not reported
Sheet Vinyl:	Not reported
Asbestos Paper:	Not reported
Boiler Insulation:	Not reported
Duct Paper:	Not reported

DRAFT

WA UW HARBORVIEW MEDICAL CENTER (Continued) **1000231748**

VAT:	Not reported
Roofing:	Not reported
Sq Ft Other:	1
Sq Ft Other Text:	Mastic
Quantity Lin Ft:	Not reported
Mag Pipe Insulation:	Not reported
Air Cell Pipe Insulation:	Not reported
Ducting Insulation:	Not reported
Cement Asbestos Pipe:	Not reported
Mudded Pipe Insulation:	Not reported
Duct Tape:	Not reported
Lin Ft Other1:	Not reported
Lin Ft Other1 Text:	Not reported
Lin Ft Other2:	Not reported
Lin Ft Other2 Text:	Not reported
Indoors:	1
Outdoors:	Not reported
Neg Pres Enclosure:	1
Glove Bag:	Not reported
Mini Enclosure:	Not reported
Critical Barriers:	1
Wrap And Cut:	Not reported
Wet Methods:	1
HEPA Vacuum:	1
MANUALMETHODS :	Not reported
Other CM1:	Not reported
Other CM1 Text:	Not reported
Other CM2:	1
Other CM2 Text:	mechanical
Half Mask APR:	Not reported
Full Face APR:	Not reported
PAPR:	Not reported
Type C Continuous:	Not reported
Type C Pressure:	1
Other Resp Pro:	Not reported
Other Resp Pro Text:	Not reported
Comments:	off hold
Date Time Submitted:	2015-02-10 09:05:28
Submitter IP Address:	66.114.140.40
Region:	2
UBI:	601634484
Notice type:	Initial
Project Type:	Other Square Footage
Supervisor:	Gary Hume ()
Supervisor Phone:	Not reported
Certificate Status:	ACTIVE

Name:	Not reported
Address:	325 9TH AVENUE
City,State,Zip:	SEATTLE, WA 98104
Facility Type:	Hospital
Parent ID:	94528
Form ID:	96397##1198Walke929356
Notice Date:	02/11/2015
Start Date:	01/02/2015
Completion Date:	03/31/2015
Initial:	Not reported

DRAFT

WA UW HARBORVIEW MEDICAL CENTER (Continued) **1000231748**

Amended:	1
On Hold:	1
Off Hold:	Not reported
Emergency:	Not reported
Site Hours Start:	6:00 PM
Site Hours End:	2:30 AM
Sunday:	Not reported
Monday:	1
Tuesday:	1
Wednesday:	1
Thursday:	1
Friday:	1
Saturday:	Not reported
Contractor ID:	Not reported
Phone:	425-806-7377
Job Site CAS:	Gary Hume
Project Form Email:	lindaw@wsconline.net
Property Owner Name:	King County
Property Owner Agent:	Pat Vailencor
Property Owner Company:	Walker Specialty Construction (ABCN00001198)
Property Owner Address:	325 9th Avenue
Property Owner City:	Seattle
Property Owner State:	WA
Property Owner Zip4:	98104
Property Owner Phone:	206-744-8057
Job Site Room:	Not reported
Facility Age:	1972
Facility Size:	1050000 sf
Facility Remodel:	1
Facility Demo:	Not reported
Facility Repair:	Not reported
Facility Maint:	1
Removed:	1
Encapsulated:	Not reported
Quantity Sq Ft:	450
Fireproofing:	Not reported
Popcorn Ceiling:	Not reported
CAB:	Not reported
Sheet Vinyl:	Not reported
Asbestos Paper:	Not reported
Boiler Insulation:	Not reported
Duct Paper:	Not reported
VAT:	Not reported
Roofing:	Not reported
Sq Ft Other:	1
Sq Ft Other Text:	Mastic
Quantity Lin Ft:	Not reported
Mag Pipe Insulation:	Not reported
Air Cell Pipe Insulation:	Not reported
Ducting Insulation:	Not reported
Cement Asbestos Pipe:	Not reported
Mudded Pipe Insulation:	Not reported
Duct Tape:	Not reported
Lin Ft Other1:	Not reported
Lin Ft Other1 Text:	Not reported
Lin Ft Other2:	Not reported
Lin Ft Other2 Text:	Not reported

DRAFT

WA UW HARBORVIEW MEDICAL CENTER (Continued) **1000231748**

Indoors:	1
Outdoors:	Not reported
Neg Pres Enclosure:	1
Glove Bag:	Not reported
Mini Enclosure:	Not reported
Critical Barriers:	1
Wrap And Cut:	Not reported
Wet Methods:	1
HEPA Vacuum:	1
MANUALMETHODS :	Not reported
Other CM1:	Not reported
Other CM1 Text:	Not reported
Other CM2:	1
Other CM2 Text:	mechanical
Half Mask APR:	Not reported
Full Face APR:	Not reported
PAPR:	Not reported
Type C Continuous:	Not reported
Type C Pressure:	1
Other Resp Pro:	Not reported
Other Resp Pro Text:	Not reported
Comments:	on hold
Date Time Submitted:	2015-02-11 08:58:21
Submitter IP Address:	66.114.140.40
Region:	2
UBI:	601634484
Notice type:	Initial
Project Type:	Other Square Footage
Supervisor:	Gary Hume ()
Supervisor Phone:	Not reported
Certificate Status:	ACTIVE

Name:	Not reported
Address:	325 9TH AVENUE
City,State,Zip:	SEATTLE, WA 98104
Facility Type:	Hospital
Parent ID:	94528
Form ID:	96512##1198Walke527894
Notice Date:	02/13/2015
Start Date:	01/02/2015
Completion Date:	03/31/2015
Initial:	Not reported
Amended:	1
On Hold:	Not reported
Off Hold:	1
Emergency:	Not reported
Site Hours Start:	7:00 AM
Site Hours End:	3:30 PM
Sunday:	1
Monday:	Not reported
Tuesday:	Not reported
Wednesday:	Not reported
Thursday:	Not reported
Friday:	Not reported
Saturday:	1
Contractor ID:	Not reported
Phone:	425-806-7377

DRAFT

WA UW HARBORVIEW MEDICAL CENTER (Continued) **1000231748**

Job Site CAS:	Gary Hume
Project Form Email:	lindaw@wsconline.net
Property Owner Name:	King County
Property Owner Agent:	Pat Vailencor
Property Owner Company:	Walker Specialty Construction (ABCN00001198)
Property Owner Address:	325 9th Avenue
Property Owner City:	Seattle
Property Owner State:	WA
Property Owner Zip4:	98104
Property Owner Phone:	206-744-8057
Job Site Room:	Not reported
Facility Age:	1972
Facility Size:	1050000 sf
Facility Remodel:	1
Facility Demo:	Not reported
Facility Repair:	Not reported
Facility Maint:	1
Removed:	1
Encapsulated:	Not reported
Quantity Sq Ft:	450
Fireproofing:	Not reported
Popcorn Ceiling:	Not reported
CAB:	Not reported
Sheet Vinyl:	Not reported
Asbestos Paper:	Not reported
Boiler Insulation:	Not reported
Duct Paper:	Not reported
VAT:	Not reported
Roofing:	Not reported
Sq Ft Other:	1
Sq Ft Other Text:	Mastic
Quantity Lin Ft:	Not reported
Mag Pipe Insulation:	Not reported
Air Cell Pipe Insulation:	Not reported
Ducting Insulation:	Not reported
Cement Asbestos Pipe:	Not reported
Mudded Pipe Insulation:	Not reported
Duct Tape:	Not reported
Lin Ft Other1:	Not reported
Lin Ft Other1 Text:	Not reported
Lin Ft Other2:	Not reported
Lin Ft Other2 Text:	Not reported
Indoors:	1
Outdoors:	Not reported
Neg Pres Enclosure:	1
Glove Bag:	Not reported
Mini Enclosure:	Not reported
Critical Barriers:	1
Wrap And Cut:	Not reported
Wet Methods:	1
HEPA Vacuum:	1
MANUALMETHODS :	Not reported
Other CM1:	Not reported
Other CM1 Text:	Not reported
Other CM2:	1
Other CM2 Text:	mechanical
Half Mask APR:	Not reported

DRAFT

WA UW HARBORVIEW MEDICAL CENTER (Continued) **1000231748**

Full Face APR:	Not reported
PAPR:	Not reported
Type C Continuous:	Not reported
Type C Pressure:	1
Other Resp Pro:	Not reported
Other Resp Pro Text:	Not reported
Comments:	off hold for this weekend.
Date Time Submitted:	2015-02-13 08:53:25
Submitter IP Address:	66.114.140.40
Region:	2
UBI:	601634484
Notice type:	Initial
Project Type:	Other Square Footage
Supervisor:	Gary Hume ()
Supervisor Phone:	Not reported
Certificate Status:	ACTIVE
Name:	Not reported
Address:	325 9TH AVENUE
City,State,Zip:	SEATTLE, WA 98104
Facility Type:	Hospital
Parent ID:	94528
Form ID:	101150##1198Walke342356
Notice Date:	06/02/2015
Start Date:	01/02/2015
Completion Date:	03/31/2015
Initial:	Not reported
Amended:	Not reported
On Hold:	Not reported
Off Hold:	1
Emergency:	Not reported
Site Hours Start:	7:00 a.m
Site Hours End:	3:30 p.m.
Sunday:	Not reported
Monday:	1
Tuesday:	1
Wednesday:	1
Thursday:	1
Friday:	1
Saturday:	Not reported
Contractor ID:	Not reported
Phone:	425-806-7377
Job Site CAS:	Gary Hume
Project Form Email:	crystalh@wsconline.net
Property Owner Name:	King County
Property Owner Agent:	Pat Vailencor
Property Owner Company:	Walker Specialty Construction (ABCN00001198)
Property Owner Address:	325 9th Avenue
Property Owner City:	Seattle
Property Owner State:	WA
Property Owner Zip4:	98104
Property Owner Phone:	206-744-8057
Job Site Room:	Not reported
Facility Age:	1972
Facility Size:	1050000 sf
Facility Remodel:	1
Facility Demo:	Not reported

DRAFT

WA UW HARBORVIEW MEDICAL CENTER (Continued) **1000231748**

Facility Repair:	Not reported
Facility Maint:	1
Removed:	1
Encapsulated:	Not reported
Quantity Sq Ft:	450
Fireproofing:	Not reported
Popcorn Ceiling:	Not reported
CAB:	Not reported
Sheet Vinyl:	Not reported
Asbestos Paper:	Not reported
Boiler Insulation:	Not reported
Duct Paper:	Not reported
VAT:	Not reported
Roofing:	Not reported
Sq Ft Other:	1
Sq Ft Other Text:	Mastic
Quantity Lin Ft:	Not reported
Mag Pipe Insulation:	Not reported
Air Cell Pipe Insulation:	Not reported
Ducting Insulation:	Not reported
Cement Asbestos Pipe:	Not reported
Mudded Pipe Insulation:	Not reported
Duct Tape:	Not reported
Lin Ft Other1:	Not reported
Lin Ft Other1 Text:	Not reported
Lin Ft Other2:	Not reported
Lin Ft Other2 Text:	Not reported
Indoors:	1
Outdoors:	Not reported
Neg Pres Enclosure:	1
Glove Bag:	Not reported
Mini Enclosure:	Not reported
Critical Barriers:	1
Wrap And Cut:	Not reported
Wet Methods:	1
HEPA Vacuum:	1
MANUALMETHODS :	Not reported
Other CM1:	Not reported
Other CM1 Text:	Not reported
Other CM2:	1
Other CM2 Text:	mechanical
Half Mask APR:	Not reported
Full Face APR:	Not reported
PAPR:	Not reported
Type C Continuous:	Not reported
Type C Pressure:	1
Other Resp Pro:	Not reported
Other Resp Pro Text:	Not reported
Comments:	open
Date Time Submitted:	2015-06-02 09:59:08
Submitter IP Address:	66.114.140.40
Region:	2
UBI:	601634484
Notice type:	Initial
Project Type:	Other Square Footage
Supervisor:	Gary Hume ()
Supervisor Phone:	Not reported

DRAFT

WA UW HARBORVIEW MEDICAL CENTER (Continued) **1000231748**

Certificate Status:	ACTIVE
Name:	Not reported
Address:	325 9TH AVENUE
City,State,Zip:	SEATTLE, WA
Facility Type:	Not reported
Parent ID:	Not reported
Form ID:	80040##1198Walke120033
Notice Date:	12/26/2013
Start Date:	01/05/2014
Completion Date:	03/30/2014
Initial:	Not reported
Amended:	Not reported
On Hold:	Not reported
Off Hold:	Not reported
Emergency:	Not reported
Site Hours Start:	Not reported
Site Hours End:	Not reported
Sunday:	Not reported
Monday:	Not reported
Tuesday:	Not reported
Wednesday:	Not reported
Thursday:	Not reported
Friday:	Not reported
Saturday:	Not reported
Contractor ID:	Not reported
Phone:	Not reported
Job Site CAS:	Not reported
Project Form Email:	Not reported
Property Owner Name:	Not reported
Property Owner Agent:	Not reported
Property Owner Company:	Walker Specialty Construction (ABCN00001198)
Property Owner Address:	Not reported
Property Owner City:	Not reported
Property Owner State:	Not reported
Property Owner Zip4:	Not reported
Property Owner Phone:	Not reported
Job Site Room:	Not reported
Facility Age:	Not reported
Facility Size:	Not reported
Facility Remodel:	Not reported
Facility Demo:	Not reported
Facility Repair:	Not reported
Facility Maint:	Not reported
Removed:	Not reported
Encapsulated:	Not reported
Quantity Sq Ft:	Not reported
Fireproofing:	Not reported
Popcorn Ceiling:	Not reported
CAB:	Not reported
Sheet Vinyl:	Not reported
Asbestos Paper:	Not reported
Boiler Insulation:	Not reported
Duct Paper:	Not reported
VAT:	Not reported
Roofing:	Not reported
Sq Ft Other:	Not reported

DRAFT

WA UW HARBORVIEW MEDICAL CENTER (Continued) **1000231748**

Sq Ft Other Text:	Not reported
Quantity Lin Ft:	Not reported
Mag Pipe Insulation:	Not reported
Air Cell Pipe Insulation:	Not reported
Ducting Insulation:	Not reported
Cement Asbestos Pipe:	Not reported
Mudded Pipe Insulation:	Not reported
Duct Tape:	Not reported
Lin Ft Other1:	Not reported
Lin Ft Other1 Text:	Not reported
Lin Ft Other2:	Not reported
Lin Ft Other2 Text:	Not reported
Indoors:	Not reported
Outdoors:	Not reported
Neg Pres Enclosure:	Not reported
Glove Bag:	Not reported
Mini Enclosure:	Not reported
Critical Barriers:	Not reported
Wrap And Cut:	Not reported
Wet Methods:	Not reported
HEPA Vacuum:	Not reported
MANUALMETHODS :	Not reported
Other CM1:	Not reported
Other CM1 Text:	Not reported
Other CM2:	Not reported
Other CM2 Text:	Not reported
Half Mask APR:	Not reported
Full Face APR:	Not reported
PAPR:	Not reported
Type C Continuous:	Not reported
Type C Pressure:	Not reported
Other Resp Pro:	Not reported
Other Resp Pro Text:	Not reported
Comments:	Not reported
Date Time Submitted:	Not reported
Submitter IP Address:	Not reported
Region:	2
UBI:	601634484
Notice type:	Initial
Project Type:	Other Square Footage
Supervisor:	Gary Hume ()
Supervisor Phone:	Not reported
Certificate Status:	ACTIVE
Name:	Not reported
Address:	325 9TH AVENUE
City,State,Zip:	SEATTLE, WA
Facility Type:	Not reported
Parent ID:	Not reported
Form ID:	144438#1392481995
Notice Date:	08/29/2019
Start Date:	07/01/2019
Completion Date:	10/31/2019
Initial:	Not reported
Amended:	Not reported
On Hold:	Not reported
Off Hold:	Not reported

DRAFT

WA UW HARBORVIEW MEDICAL CENTER (Continued) **1000231748**

Emergency:	Not reported
Site Hours Start:	Not reported
Site Hours End:	Not reported
Sunday:	Not reported
Monday:	Not reported
Tuesday:	Not reported
Wednesday:	Not reported
Thursday:	Not reported
Friday:	Not reported
Saturday:	Not reported
Contractor ID:	Not reported
Phone:	Not reported
Job Site CAS:	Not reported
Project Form Email:	Not reported
Property Owner Name:	Not reported
Property Owner Agent:	Not reported
Property Owner Company:	RHINE DEMOLITION LLC (TACOMA) (ABCN00001511)
Property Owner Address:	Not reported
Property Owner City:	Not reported
Property Owner State:	Not reported
Property Owner Zip4:	Not reported
Property Owner Phone:	Not reported
Job Site Room:	Not reported
Facility Age:	Not reported
Facility Size:	Not reported
Facility Remodel:	Not reported
Facility Demo:	Not reported
Facility Repair:	Not reported
Facility Maint:	Not reported
Removed:	Not reported
Encapsulated:	Not reported
Quantity Sq Ft:	Not reported
Fireproofing:	Not reported
Popcorn Ceiling:	Not reported
CAB:	Not reported
Sheet Vinyl:	Not reported
Asbestos Paper:	Not reported
Boiler Insulation:	Not reported
Duct Paper:	Not reported
VAT:	Not reported
Roofing:	Not reported
Sq Ft Other:	Not reported
Sq Ft Other Text:	Not reported
Quantity Lin Ft:	Not reported
Mag Pipe Insulation:	Not reported
Air Cell Pipe Insulation:	Not reported
Ducting Insulation:	Not reported
Cement Asbestos Pipe:	Not reported
Mudded Pipe Insulation:	Not reported
Duct Tape:	Not reported
Lin Ft Other1:	Not reported
Lin Ft Other1 Text:	Not reported
Lin Ft Other2:	Not reported
Lin Ft Other2 Text:	Not reported
Indoors:	Not reported
Outdoors:	Not reported
Neg Pres Enclosure:	Not reported

DRAFT

WA UW HARBORVIEW MEDICAL CENTER (Continued) **1000231748**

Glove Bag:	Not reported
Mini Enclosure:	Not reported
Critical Barriers:	Not reported
Wrap And Cut:	Not reported
Wet Methods:	Not reported
HEPA Vacuum:	Not reported
MANUALMETHODS :	Not reported
Other CM1:	Not reported
Other CM1 Text:	Not reported
Other CM2:	Not reported
Other CM2 Text:	Not reported
Half Mask APR:	Not reported
Full Face APR:	Not reported
PAPR:	Not reported
Type C Continuous:	Not reported
Type C Pressure:	Not reported
Other Resp Pro:	Not reported
Other Resp Pro Text:	Not reported
Comments:	Not reported
Date Time Submitted:	Not reported
Submitter IP Address:	Not reported
Region:	2
UBI:	603071050
Notice type:	Initial
Project Type:	Mag/mudded pipe Insulation, Mastic
Supervisor:	Manuelray Ramirez (ABAS00020444) ACTIVE
Supervisor Phone:	Not reported
Certificate Status:	ACTIVE

Name:	Not reported
Address:	325 9TH AVENUE
City,State,Zip:	SEATTLE, WA
Facility Type:	Not reported
Parent ID:	Not reported
Form ID:	144438#1392481995
Notice Date:	08/02/2019
Start Date:	07/01/2019
Completion Date:	08/31/2019
Initial:	Not reported
Amended:	Not reported
On Hold:	Not reported
Off Hold:	Not reported
Emergency:	Not reported
Site Hours Start:	Not reported
Site Hours End:	Not reported
Sunday:	Not reported
Monday:	Not reported
Tuesday:	Not reported
Wednesday:	Not reported
Thursday:	Not reported
Friday:	Not reported
Saturday:	Not reported
Contractor ID:	Not reported
Phone:	Not reported
Job Site CAS:	Not reported
Project Form Email:	Not reported
Property Owner Name:	Not reported

DRAFT

WA UW HARBORVIEW MEDICAL CENTER (Continued) **1000231748**

Property Owner Agent:	Not reported
Property Owner Company:	RHINE DEMOLITION LLC (TACOMA) (ABCN00001511)
Property Owner Address:	Not reported
Property Owner City:	Not reported
Property Owner State:	Not reported
Property Owner Zip4:	Not reported
Property Owner Phone:	Not reported
Job Site Room:	Not reported
Facility Age:	Not reported
Facility Size:	Not reported
Facility Remodel:	Not reported
Facility Demo:	Not reported
Facility Repair:	Not reported
Facility Maint:	Not reported
Removed:	Not reported
Encapsulated:	Not reported
Quantity Sq Ft:	Not reported
Fireproofing:	Not reported
Popcorn Ceiling:	Not reported
CAB:	Not reported
Sheet Vinyl:	Not reported
Asbestos Paper:	Not reported
Boiler Insulation:	Not reported
Duct Paper:	Not reported
VAT:	Not reported
Roofing:	Not reported
Sq Ft Other:	Not reported
Sq Ft Other Text:	Not reported
Quantity Lin Ft:	Not reported
Mag Pipe Insulation:	Not reported
Air Cell Pipe Insulation:	Not reported
Ducting Insulation:	Not reported
Cement Asbestos Pipe:	Not reported
Mudded Pipe Insulation:	Not reported
Duct Tape:	Not reported
Lin Ft Other1:	Not reported
Lin Ft Other1 Text:	Not reported
Lin Ft Other2:	Not reported
Lin Ft Other2 Text:	Not reported
Indoors:	Not reported
Outdoors:	Not reported
Neg Pres Enclosure:	Not reported
Glove Bag:	Not reported
Mini Enclosure:	Not reported
Critical Barriers:	Not reported
Wrap And Cut:	Not reported
Wet Methods:	Not reported
HEPA Vacuum:	Not reported
MANUALMETHODS :	Not reported
Other CM1:	Not reported
Other CM1 Text:	Not reported
Other CM2:	Not reported
Other CM2 Text:	Not reported
Half Mask APR:	Not reported
Full Face APR:	Not reported
PAPR:	Not reported
Type C Continuous:	Not reported

DRAFT

WA UW HARBORVIEW MEDICAL CENTER (Continued) **1000231748**

Type C Pressure:	Not reported
Other Resp Pro:	Not reported
Other Resp Pro Text:	Not reported
Comments:	Not reported
Date Time Submitted:	Not reported
Submitter IP Address:	Not reported
Region:	2
UBI:	603071050
Notice type:	Initial
Project Type:	Mag/mudded pipe Insulation, Mastic
Supervisor:	Manuelray Ramirez (ABAS00020444) ACTIVE
Supervisor Phone:	Not reported
Certificate Status:	ACTIVE
Name:	Not reported
Address:	325 9TH AVENUE
City,State,Zip:	SEATTLE, WA
Facility Type:	Not reported
Parent ID:	Not reported
Form ID:	144438#1392481995
Notice Date:	06/19/2019
Start Date:	07/01/2019
Completion Date:	08/31/2019
Initial:	Not reported
Amended:	Not reported
On Hold:	Not reported
Off Hold:	Not reported
Emergency:	Not reported
Site Hours Start:	Not reported
Site Hours End:	Not reported
Sunday:	Not reported
Monday:	Not reported
Tuesday:	Not reported
Wednesday:	Not reported
Thursday:	Not reported
Friday:	Not reported
Saturday:	Not reported
Contractor ID:	Not reported
Phone:	Not reported
Job Site CAS:	Not reported
Project Form Email:	Not reported
Property Owner Name:	Not reported
Property Owner Agent:	Not reported
Property Owner Company:	RHINE DEMOLITION LLC (TACOMA) (ABCN00001511)
Property Owner Address:	Not reported
Property Owner City:	Not reported
Property Owner State:	Not reported
Property Owner Zip4:	Not reported
Property Owner Phone:	Not reported
Job Site Room:	Not reported
Facility Age:	Not reported
Facility Size:	Not reported
Facility Remodel:	Not reported
Facility Demo:	Not reported
Facility Repair:	Not reported
Facility Maint:	Not reported
Removed:	Not reported

DRAFT

WA UW HARBORVIEW MEDICAL CENTER (Continued) **1000231748**

Encapsulated:	Not reported
Quantity Sq Ft:	Not reported
Fireproofing:	Not reported
Popcorn Ceiling:	Not reported
CAB:	Not reported
Sheet Vinyl:	Not reported
Asbestos Paper:	Not reported
Boiler Insulation:	Not reported
Duct Paper:	Not reported
VAT:	Not reported
Roofing:	Not reported
Sq Ft Other:	Not reported
Sq Ft Other Text:	Not reported
Quantity Lin Ft:	Not reported
Mag Pipe Insulation:	Not reported
Air Cell Pipe Insulation:	Not reported
Ducting Insulation:	Not reported
Cement Asbestos Pipe:	Not reported
Mudded Pipe Insulation:	Not reported
Duct Tape:	Not reported
Lin Ft Other1:	Not reported
Lin Ft Other1 Text:	Not reported
Lin Ft Other2:	Not reported
Lin Ft Other2 Text:	Not reported
Indoors:	Not reported
Outdoors:	Not reported
Neg Pres Enclosure:	Not reported
Glove Bag:	Not reported
Mini Enclosure:	Not reported
Critical Barriers:	Not reported
Wrap And Cut:	Not reported
Wet Methods:	Not reported
HEPA Vacuum:	Not reported
MANUALMETHODS :	Not reported
Other CM1:	Not reported
Other CM1 Text:	Not reported
Other CM2:	Not reported
Other CM2 Text:	Not reported
Half Mask APR:	Not reported
Full Face APR:	Not reported
PAPR:	Not reported
Type C Continuous:	Not reported
Type C Pressure:	Not reported
Other Resp Pro:	Not reported
Other Resp Pro Text:	Not reported
Comments:	Not reported
Date Time Submitted:	Not reported
Submitter IP Address:	Not reported
Region:	2
UBI:	603071050
Notice type:	Initial
Project Type:	Mag/mudded pipe Insulation, Mastic
Supervisor:	Manuelray Ramirez (ABAS00020444) ACTIVE
Supervisor Phone:	Not reported
Certificate Status:	ACTIVE
Name:	Not reported

DRAFT

WA UW HARBORVIEW MEDICAL CENTER (Continued) **1000231748**

Address:	325 9TH AVE. VARIOUS
City,State,Zip:	SEATTLE, WA 98195
Facility Type:	Medical Facility
Parent ID:	79865
Form ID:	80991##1022FSGSS782181
Notice Date:	01/27/2014
Start Date:	01/27/2014
Completion Date:	12/31/2014
Initial:	Not reported
Amended:	1
On Hold:	1
Off Hold:	Not reported
Emergency:	Not reported
Site Hours Start:	2:30 PM
Site Hours End:	6:30 AM
Sunday:	Not reported
Monday:	Not reported
Tuesday:	Not reported
Wednesday:	Not reported
Thursday:	Not reported
Friday:	1
Saturday:	1
Contractor ID:	Not reported
Phone:	253-548-1011
Job Site CAS:	David Toy
Project Form Email:	wanda@fsandgs.com
Property Owner Name:	University of Washington
Property Owner Agent:	Saeid Rastegar
Property Owner Company:	F S & G S Services Inc (ABCN00001022)
Property Owner Address:	Capital Projects Office, P.O. Box 352205
Property Owner City:	Seattle
Property Owner State:	WA
Property Owner Zip4:	98195
Property Owner Phone:	206-543-5200
Job Site Room:	Various
Facility Age:	1920
Facility Size:	20,000
Facility Remodel:	1
Facility Demo:	Not reported
Facility Repair:	1
Facility Maint:	Not reported
Removed:	1
Encapsulated:	1
Quantity Sq Ft:	10,000
Fireproofing:	1
Popcorn Ceiling:	Not reported
CAB:	Not reported
Sheet Vinyl:	1
Asbestos Paper:	Not reported
Boiler Insulation:	Not reported
Duct Paper:	Not reported
VAT:	1
Roofing:	Not reported
Sq Ft Other:	Not reported
Sq Ft Other Text:	Not reported
Quantity Lin Ft:	2,000
Mag Pipe Insulation:	1

DRAFT

WA UW HARBORVIEW MEDICAL CENTER (Continued) **1000231748**

Air Cell Pipe Insulation:	1
Ducting Insulation:	Not reported
Cement Asbestos Pipe:	Not reported
Mudded Pipe Insulation:	1
Duct Tape:	Not reported
Lin Ft Other1:	Not reported
Lin Ft Other1 Text:	Not reported
Lin Ft Other2:	Not reported
Lin Ft Other2 Text:	Not reported
Indoors:	1
Outdoors:	1
Neg Pres Enclosure:	1
Glove Bag:	1
Mini Enclosure:	Not reported
Critical Barriers:	1
Wrap And Cut:	1
Wet Methods:	1
HEPA Vacuum:	1
MANUALMETHODS :	1
Other CM1:	Not reported
Other CM1 Text:	Not reported
Other CM2:	Not reported
Other CM2 Text:	Not reported
Half Mask APR:	1
Full Face APR:	Not reported
PAPR:	Not reported
Type C Continuous:	Not reported
Type C Pressure:	1
Other Resp Pro:	Not reported
Other Resp Pro Text:	Not reported
Comments:	Amended to place project on hold 1-2-14 Amended to take project off hold 1-15-14, removing 10 sf window putty in CT Rm 55.1 and change time to 9:00 am to 5:00 pm Amended to place project on hold 1-17-14 Amended to take project off hold 1-24-14 changing time to 2:30 pm thru 6:30 am removing 200 sf mastic in 4EC09.1 and 4EC10 Amended to place project on hold 1-27-14
Date Time Submitted:	2014-01-27 15:43:56
Submitter IP Address:	173.200.245.66
Region:	2
UBI:	601133658
Notice type:	Initial
Project Type:	Air cell Pipe Insulation, Fire Proofing, Mag/mudded pipe Insulation, Sheet Vinyl, Vinyl Asbestos Tile
Supervisor:	David Toy ()
Supervisor Phone:	Not reported
Certificate Status:	ACTIVE
Name:	Not reported
Address:	325 9TH AVENUE
City,State,Zip:	SEATTLE, WA 98104
Facility Type:	Hospital
Parent ID:	94528
Form ID:	105867##1198Walke392348
Notice Date:	09/16/2015
Start Date:	01/02/2015
Completion Date:	09/30/2015
Initial:	Not reported

DRAFT

WA UW HARBORVIEW MEDICAL CENTER (Continued) **1000231748**

Amended:	1
On Hold:	Not reported
Off Hold:	1
Emergency:	Not reported
Site Hours Start:	7:00 a.m
Site Hours End:	3:30 p.m.
Sunday:	Not reported
Monday:	1
Tuesday:	1
Wednesday:	1
Thursday:	1
Friday:	1
Saturday:	Not reported
Contractor ID:	Not reported
Phone:	425-806-7377
Job Site CAS:	Gary Hume
Project Form Email:	crystalh@wsconline.net
Property Owner Name:	King County
Property Owner Agent:	Pat Vailencor
Property Owner Company:	Walker Specialty Construction (ABCN00001198)
Property Owner Address:	325 9th Avenue
Property Owner City:	Seattle
Property Owner State:	WA
Property Owner Zip4:	98104
Property Owner Phone:	206-744-8057
Job Site Room:	Not reported
Facility Age:	1972
Facility Size:	1050000 sf
Facility Remodel:	1
Facility Demo:	Not reported
Facility Repair:	Not reported
Facility Maint:	1
Removed:	1
Encapsulated:	Not reported
Quantity Sq Ft:	450
Fireproofing:	Not reported
Popcorn Ceiling:	Not reported
CAB:	Not reported
Sheet Vinyl:	Not reported
Asbestos Paper:	Not reported
Boiler Insulation:	Not reported
Duct Paper:	Not reported
VAT:	Not reported
Roofing:	Not reported
Sq Ft Other:	1
Sq Ft Other Text:	Mastic
Quantity Lin Ft:	Not reported
Mag Pipe Insulation:	Not reported
Air Cell Pipe Insulation:	Not reported
Ducting Insulation:	Not reported
Cement Asbestos Pipe:	Not reported
Mudded Pipe Insulation:	Not reported
Duct Tape:	Not reported
Lin Ft Other1:	Not reported
Lin Ft Other1 Text:	Not reported
Lin Ft Other2:	Not reported
Lin Ft Other2 Text:	Not reported

DRAFT

WA UW HARBORVIEW MEDICAL CENTER (Continued) **1000231748**

Indoors:	1
Outdoors:	Not reported
Neg Pres Enclosure:	1
Glove Bag:	Not reported
Mini Enclosure:	Not reported
Critical Barriers:	1
Wrap And Cut:	Not reported
Wet Methods:	1
HEPA Vacuum:	1
MANUALMETHODS :	Not reported
Other CM1:	Not reported
Other CM1 Text:	Not reported
Other CM2:	1
Other CM2 Text:	mechanical
Half Mask APR:	Not reported
Full Face APR:	Not reported
PAPR:	Not reported
Type C Continuous:	Not reported
Type C Pressure:	1
Other Resp Pro:	Not reported
Other Resp Pro Text:	Not reported
Comments:	open changed days
Date Time Submitted:	2015-09-16 10:08:45
Submitter IP Address:	66.114.140.40
Region:	2
UBI:	601634484
Notice type:	Initial
Project Type:	Other Square Footage
Supervisor:	Gary Hume ()
Supervisor Phone:	Not reported
Certificate Status:	ACTIVE

Name:	Not reported
Address:	325 9TH AVENUE
City,State,Zip:	SEATTLE, WA 98104
Facility Type:	Hospital
Parent ID:	80040
Form ID:	91044##1198Walke936882
Notice Date:	09/26/2014
Start Date:	01/05/2014
Completion Date:	12/31/2014
Initial:	Not reported
Amended:	1
On Hold:	1
Off Hold:	Not reported
Emergency:	Not reported
Site Hours Start:	6:00 PM
Site Hours End:	2:30 AM
Sunday:	Not reported
Monday:	1
Tuesday:	1
Wednesday:	1
Thursday:	1
Friday:	1
Saturday:	Not reported
Contractor ID:	Not reported
Phone:	425-806-7377

DRAFT

WA UW HARBORVIEW MEDICAL CENTER (Continued) **1000231748**

Job Site CAS:	Jack Vay
Project Form Email:	lindaw@wsconline.net
Property Owner Name:	King County
Property Owner Agent:	Pat Vailencor
Property Owner Company:	Walker Specialty Construction (ABCN00001198)
Property Owner Address:	325 9th Avenue
Property Owner City:	Seattle
Property Owner State:	WA
Property Owner Zip4:	98104
Property Owner Phone:	206-744-8057
Job Site Room:	Not reported
Facility Age:	1972
Facility Size:	1050000 sf
Facility Remodel:	1
Facility Demo:	Not reported
Facility Repair:	Not reported
Facility Maint:	1
Removed:	1
Encapsulated:	Not reported
Quantity Sq Ft:	850
Fireproofing:	Not reported
Popcorn Ceiling:	Not reported
CAB:	Not reported
Sheet Vinyl:	Not reported
Asbestos Paper:	Not reported
Boiler Insulation:	Not reported
Duct Paper:	Not reported
VAT:	Not reported
Roofing:	Not reported
Sq Ft Other:	1
Sq Ft Other Text:	Mastic
Quantity Lin Ft:	Not reported
Mag Pipe Insulation:	Not reported
Air Cell Pipe Insulation:	Not reported
Ducting Insulation:	Not reported
Cement Asbestos Pipe:	Not reported
Mudded Pipe Insulation:	Not reported
Duct Tape:	Not reported
Lin Ft Other1:	Not reported
Lin Ft Other1 Text:	Not reported
Lin Ft Other2:	Not reported
Lin Ft Other2 Text:	Not reported
Indoors:	1
Outdoors:	Not reported
Neg Pres Enclosure:	1
Glove Bag:	Not reported
Mini Enclosure:	Not reported
Critical Barriers:	1
Wrap And Cut:	Not reported
Wet Methods:	1
HEPA Vacuum:	1
MANUALMETHODS :	Not reported
Other CM1:	1
Other CM1 Text:	Not reported
Other CM2:	Not reported
Other CM2 Text:	Not reported
Half Mask APR:	Not reported

DRAFT

WA UW HARBORVIEW MEDICAL CENTER (Continued) **1000231748**

Full Face APR:	Not reported
PAPR:	Not reported
Type C Continuous:	Not reported
Type C Pressure:	1
Other Resp Pro:	Not reported
Other Resp Pro Text:	Not reported
Comments:	Not reported
Date Time Submitted:	2014-09-26 16:18:01
Submitter IP Address:	66.114.140.40
Region:	2
UBI:	601634484
Notice type:	Initial
Project Type:	Other Square Footage
Supervisor:	Jack Vay ()
Supervisor Phone:	Not reported
Certificate Status:	ACTIVE
Name:	Not reported
Address:	325 9TH AVENUE
City,State,Zip:	SEATTLE, WA 98104
Facility Type:	Hospital
Parent ID:	80040
Form ID:	91045##1198Walke936882
Notice Date:	09/26/2014
Start Date:	01/05/2014
Completion Date:	12/31/2014
Initial:	Not reported
Amended:	1
On Hold:	1
Off Hold:	Not reported
Emergency:	Not reported
Site Hours Start:	6:00 PM
Site Hours End:	2:30 AM
Sunday:	Not reported
Monday:	1
Tuesday:	1
Wednesday:	1
Thursday:	1
Friday:	1
Saturday:	Not reported
Contractor ID:	Not reported
Phone:	425-806-7377
Job Site CAS:	Jack Vay
Project Form Email:	lindaw@wsconline.net
Property Owner Name:	King County
Property Owner Agent:	Pat Vailencor
Property Owner Company:	Walker Specialty Construction (ABCN00001198)
Property Owner Address:	325 9th Avenue
Property Owner City:	Seattle
Property Owner State:	WA
Property Owner Zip4:	98104
Property Owner Phone:	206-744-8057
Job Site Room:	Not reported
Facility Age:	1972
Facility Size:	1050000 sf
Facility Remodel:	1
Facility Demo:	Not reported

DRAFT

WA UW HARBORVIEW MEDICAL CENTER (Continued) **1000231748**

Facility Repair:	Not reported
Facility Maint:	1
Removed:	1
Encapsulated:	Not reported
Quantity Sq Ft:	3000
Fireproofing:	Not reported
Popcorn Ceiling:	Not reported
CAB:	Not reported
Sheet Vinyl:	1
Asbestos Paper:	Not reported
Boiler Insulation:	Not reported
Duct Paper:	Not reported
VAT:	Not reported
Roofing:	Not reported
Sq Ft Other:	1
Sq Ft Other Text:	Mastic
Quantity Lin Ft:	Not reported
Mag Pipe Insulation:	Not reported
Air Cell Pipe Insulation:	Not reported
Ducting Insulation:	Not reported
Cement Asbestos Pipe:	Not reported
Mudded Pipe Insulation:	Not reported
Duct Tape:	Not reported
Lin Ft Other1:	Not reported
Lin Ft Other1 Text:	Not reported
Lin Ft Other2:	Not reported
Lin Ft Other2 Text:	Not reported
Indoors:	1
Outdoors:	Not reported
Neg Pres Enclosure:	1
Glove Bag:	Not reported
Mini Enclosure:	Not reported
Critical Barriers:	1
Wrap And Cut:	Not reported
Wet Methods:	1
HEPA Vacuum:	1
MANUALMETHODS :	Not reported
Other CM1:	1
Other CM1 Text:	Not reported
Other CM2:	Not reported
Other CM2 Text:	Not reported
Half Mask APR:	Not reported
Full Face APR:	Not reported
PAPR:	Not reported
Type C Continuous:	Not reported
Type C Pressure:	1
Other Resp Pro:	Not reported
Other Resp Pro Text:	Not reported
Comments:	Not reported
Date Time Submitted:	2014-09-26 16:19:49
Submitter IP Address:	66.114.140.40
Region:	2
UBI:	601634484
Notice type:	Initial
Project Type:	Other Square Footage, Sheet Vinyl
Supervisor:	Jack Vay ()
Supervisor Phone:	Not reported

DRAFT

WA UW HARBORVIEW MEDICAL CENTER (Continued) **1000231748**

Certificate Status:	ACTIVE
Name:	Not reported
Address:	325 9TH AVENUE
City,State,Zip:	SEATTLE, WA 98104
Facility Type:	Hospital
Parent ID:	80040
Form ID:	91091##1198Walke001605
Notice Date:	09/29/2014
Start Date:	01/05/2014
Completion Date:	12/31/2014
Initial:	Not reported
Amended:	1
On Hold:	Not reported
Off Hold:	Not reported
Emergency:	Not reported
Site Hours Start:	6:00 PM
Site Hours End:	2:30 AM
Sunday:	Not reported
Monday:	1
Tuesday:	1
Wednesday:	1
Thursday:	1
Friday:	1
Saturday:	Not reported
Contractor ID:	Not reported
Phone:	425-806-7377
Job Site CAS:	Jack Vay
Project Form Email:	lindaw@wsconline.net
Property Owner Name:	King County
Property Owner Agent:	Pat Vailencor
Property Owner Company:	Walker Specialty Construction (ABCN00001198)
Property Owner Address:	325 9th Avenue
Property Owner City:	Seattle
Property Owner State:	WA
Property Owner Zip4:	98104
Property Owner Phone:	206-744-8057
Job Site Room:	Not reported
Facility Age:	1972
Facility Size:	1050000 sf
Facility Remodel:	1
Facility Demo:	Not reported
Facility Repair:	Not reported
Facility Maint:	1
Removed:	1
Encapsulated:	Not reported
Quantity Sq Ft:	3000
Fireproofing:	Not reported
Popcorn Ceiling:	Not reported
CAB:	Not reported
Sheet Vinyl:	1
Asbestos Paper:	Not reported
Boiler Insulation:	Not reported
Duct Paper:	Not reported
VAT:	Not reported
Roofing:	Not reported
Sq Ft Other:	1

DRAFT

WA UW HARBORVIEW MEDICAL CENTER (Continued) **1000231748**

Sq Ft Other Text:	Mastic
Quantity Lin Ft:	Not reported
Mag Pipe Insulation:	Not reported
Air Cell Pipe Insulation:	Not reported
Ducting Insulation:	Not reported
Cement Asbestos Pipe:	Not reported
Mudded Pipe Insulation:	Not reported
Duct Tape:	Not reported
Lin Ft Other1:	Not reported
Lin Ft Other1 Text:	Not reported
Lin Ft Other2:	Not reported
Lin Ft Other2 Text:	Not reported
Indoors:	1
Outdoors:	Not reported
Neg Pres Enclosure:	1
Glove Bag:	Not reported
Mini Enclosure:	Not reported
Critical Barriers:	1
Wrap And Cut:	Not reported
Wet Methods:	1
HEPA Vacuum:	1
MANUALMETHODS :	Not reported
Other CM1:	1
Other CM1 Text:	Not reported
Other CM2:	Not reported
Other CM2 Text:	Not reported
Half Mask APR:	Not reported
Full Face APR:	Not reported
PAPR:	Not reported
Type C Continuous:	Not reported
Type C Pressure:	1
Other Resp Pro:	Not reported
Other Resp Pro Text:	Not reported
Comments:	Not reported
Date Time Submitted:	2014-09-29 10:03:28
Submitter IP Address:	66.114.140.40
Region:	2
UBI:	601634484
Notice type:	Initial
Project Type:	Other Square Footage, Sheet Vinyl
Supervisor:	Jack Vay ()
Supervisor Phone:	Not reported
Certificate Status:	ACTIVE
Name:	Not reported
Address:	325 9TH AVENUE
City,State,Zip:	SEATTLE, WA 98104
Facility Type:	Hospital
Parent ID:	80040
Form ID:	91306##1198Walke786838
Notice Date:	10/03/2014
Start Date:	01/05/2014
Completion Date:	12/31/2014
Initial:	Not reported
Amended:	1
On Hold:	1
Off Hold:	Not reported

DRAFT

WA UW HARBORVIEW MEDICAL CENTER (Continued) **1000231748**

Emergency:	Not reported
Site Hours Start:	6:00 PM
Site Hours End:	2:30 AM
Sunday:	Not reported
Monday:	1
Tuesday:	1
Wednesday:	1
Thursday:	1
Friday:	1
Saturday:	Not reported
Contractor ID:	Not reported
Phone:	425-806-7377
Job Site CAS:	Jack Vay
Project Form Email:	lindaw@wsconline.net
Property Owner Name:	King County
Property Owner Agent:	Pat Vailencor
Property Owner Company:	Walker Specialty Construction (ABCN00001198)
Property Owner Address:	325 9th Avenue
Property Owner City:	Seattle
Property Owner State:	WA
Property Owner Zip4:	98104
Property Owner Phone:	206-744-8057
Job Site Room:	Not reported
Facility Age:	1972
Facility Size:	1050000 sf
Facility Remodel:	1
Facility Demo:	Not reported
Facility Repair:	Not reported
Facility Maint:	1
Removed:	1
Encapsulated:	Not reported
Quantity Sq Ft:	3000
Fireproofing:	Not reported
Popcorn Ceiling:	Not reported
CAB:	Not reported
Sheet Vinyl:	1
Asbestos Paper:	Not reported
Boiler Insulation:	Not reported
Duct Paper:	Not reported
VAT:	Not reported
Roofing:	Not reported
Sq Ft Other:	1
Sq Ft Other Text:	Mastic
Quantity Lin Ft:	Not reported
Mag Pipe Insulation:	Not reported
Air Cell Pipe Insulation:	Not reported
Ducting Insulation:	Not reported
Cement Asbestos Pipe:	Not reported
Mudded Pipe Insulation:	Not reported
Duct Tape:	Not reported
Lin Ft Other1:	Not reported
Lin Ft Other1 Text:	Not reported
Lin Ft Other2:	Not reported
Lin Ft Other2 Text:	Not reported
Indoors:	1
Outdoors:	Not reported
Neg Pres Enclosure:	1

DRAFT

WA UW HARBORVIEW MEDICAL CENTER (Continued) **1000231748**

Glove Bag:	Not reported
Mini Enclosure:	Not reported
Critical Barriers:	1
Wrap And Cut:	Not reported
Wet Methods:	1
HEPA Vacuum:	1
MANUALMETHODS :	Not reported
Other CM1:	1
Other CM1 Text:	Not reported
Other CM2:	Not reported
Other CM2 Text:	Not reported
Half Mask APR:	Not reported
Full Face APR:	Not reported
PAPR:	Not reported
Type C Continuous:	Not reported
Type C Pressure:	1
Other Resp Pro:	Not reported
Other Resp Pro Text:	Not reported
Comments:	Not reported
Date Time Submitted:	2014-10-03 09:47:29
Submitter IP Address:	66.114.140.40
Region:	2
UBI:	601634484
Notice type:	Initial
Project Type:	Other Square Footage, Sheet Vinyl
Supervisor:	Jack Vay ()
Supervisor Phone:	Not reported
Certificate Status:	ACTIVE
Name:	Not reported
Address:	325 9TH AVENUE
City,State,Zip:	SEATTLE, WA 98104
Facility Type:	Hospital
Parent ID:	94528
Form ID:	106095##1198Walke141808
Notice Date:	09/21/2015
Start Date:	01/02/2015
Completion Date:	09/30/2015
Initial:	Not reported
Amended:	Not reported
On Hold:	1
Off Hold:	Not reported
Emergency:	Not reported
Site Hours Start:	7:00 a.m
Site Hours End:	3:30 p.m.
Sunday:	Not reported
Monday:	1
Tuesday:	1
Wednesday:	1
Thursday:	1
Friday:	1
Saturday:	Not reported
Contractor ID:	Not reported
Phone:	425-806-7377
Job Site CAS:	Gary Hume
Project Form Email:	crystalh@wsconline.net
Property Owner Name:	King County

DRAFT

WA UW HARBORVIEW MEDICAL CENTER (Continued) **1000231748**

Property Owner Agent:	Pat Vailencor
Property Owner Company:	Walker Specialty Construction (ABCN00001198)
Property Owner Address:	325 9th Avenue
Property Owner City:	Seattle
Property Owner State:	WA
Property Owner Zip4:	98104
Property Owner Phone:	206-744-8057
Job Site Room:	Not reported
Facility Age:	1972
Facility Size:	1050000 sf
Facility Remodel:	1
Facility Demo:	Not reported
Facility Repair:	Not reported
Facility Maint:	1
Removed:	1
Encapsulated:	Not reported
Quantity Sq Ft:	450
Fireproofing:	Not reported
Popcorn Ceiling:	Not reported
CAB:	Not reported
Sheet Vinyl:	Not reported
Asbestos Paper:	Not reported
Boiler Insulation:	Not reported
Duct Paper:	Not reported
VAT:	Not reported
Roofing:	Not reported
Sq Ft Other:	1
Sq Ft Other Text:	Mastic
Quantity Lin Ft:	Not reported
Mag Pipe Insulation:	Not reported
Air Cell Pipe Insulation:	Not reported
Ducting Insulation:	Not reported
Cement Asbestos Pipe:	Not reported
Mudded Pipe Insulation:	Not reported
Duct Tape:	Not reported
Lin Ft Other1:	Not reported
Lin Ft Other1 Text:	Not reported
Lin Ft Other2:	Not reported
Lin Ft Other2 Text:	Not reported
Indoors:	1
Outdoors:	Not reported
Neg Pres Enclosure:	1
Glove Bag:	Not reported
Mini Enclosure:	Not reported
Critical Barriers:	1
Wrap And Cut:	Not reported
Wet Methods:	1
HEPA Vacuum:	1
MANUALMETHODS :	Not reported
Other CM1:	Not reported
Other CM1 Text:	Not reported
Other CM2:	1
Other CM2 Text:	mechanical
Half Mask APR:	Not reported
Full Face APR:	Not reported
PAPR:	Not reported
Type C Continuous:	Not reported

DRAFT

WA UW HARBORVIEW MEDICAL CENTER (Continued) **1000231748**

Type C Pressure:	1
Other Resp Pro:	Not reported
Other Resp Pro Text:	Not reported
Comments:	hold
Date Time Submitted:	2015-09-21 12:15:07
Submitter IP Address:	66.114.140.40
Region:	2
UBI:	601634484
Notice type:	Initial
Project Type:	Other Square Footage
Supervisor:	Gary Hume ()
Supervisor Phone:	Not reported
Certificate Status:	ACTIVE
Name:	Not reported
Address:	325 9TH AVENUE
City,State,Zip:	SEATTLE, WA 98104
Facility Type:	Hospital
Parent ID:	80040
Form ID:	84809##1198Walke481312
Notice Date:	05/07/2014
Start Date:	01/05/2014
Completion Date:	06/30/2014
Initial:	Not reported
Amended:	1
On Hold:	Not reported
Off Hold:	1
Emergency:	Not reported
Site Hours Start:	6:00 PM
Site Hours End:	2:30 AM
Sunday:	Not reported
Monday:	1
Tuesday:	1
Wednesday:	1
Thursday:	1
Friday:	1
Saturday:	Not reported
Contractor ID:	Not reported
Phone:	425-806-7377
Job Site CAS:	Jack Vay
Project Form Email:	lindaw@wsconline.net
Property Owner Name:	King County
Property Owner Agent:	Pat Vailencor
Property Owner Company:	Walker Specialty Construction (ABCN00001198)
Property Owner Address:	325 9th Avenue
Property Owner City:	Seattle
Property Owner State:	WA
Property Owner Zip4:	98104
Property Owner Phone:	206-744-8057
Job Site Room:	Not reported
Facility Age:	1972
Facility Size:	1050000 sf
Facility Remodel:	1
Facility Demo:	Not reported
Facility Repair:	Not reported
Facility Maint:	1
Removed:	1

DRAFT

WA UW HARBORVIEW MEDICAL CENTER (Continued) **1000231748**

Encapsulated:	Not reported
Quantity Sq Ft:	850
Fireproofing:	Not reported
Popcorn Ceiling:	Not reported
CAB:	Not reported
Sheet Vinyl:	Not reported
Asbestos Paper:	Not reported
Boiler Insulation:	Not reported
Duct Paper:	Not reported
VAT:	Not reported
Roofing:	Not reported
Sq Ft Other:	1
Sq Ft Other Text:	Mastic
Quantity Lin Ft:	Not reported
Mag Pipe Insulation:	Not reported
Air Cell Pipe Insulation:	Not reported
Ducting Insulation:	Not reported
Cement Asbestos Pipe:	Not reported
Mudded Pipe Insulation:	Not reported
Duct Tape:	Not reported
Lin Ft Other1:	Not reported
Lin Ft Other1 Text:	Not reported
Lin Ft Other2:	Not reported
Lin Ft Other2 Text:	Not reported
Indoors:	1
Outdoors:	Not reported
Neg Pres Enclosure:	1
Glove Bag:	Not reported
Mini Enclosure:	Not reported
Critical Barriers:	1
Wrap And Cut:	Not reported
Wet Methods:	1
HEPA Vacuum:	1
MANUALMETHODS :	Not reported
Other CM1:	1
Other CM1 Text:	Not reported
Other CM2:	Not reported
Other CM2 Text:	Not reported
Half Mask APR:	Not reported
Full Face APR:	Not reported
PAPR:	Not reported
Type C Continuous:	Not reported
Type C Pressure:	1
Other Resp Pro:	Not reported
Other Resp Pro Text:	Not reported
Comments:	Not reported
Date Time Submitted:	2014-05-07 15:10:17
Submitter IP Address:	66.114.140.40
Region:	2
UBI:	601634484
Notice type:	Initial
Project Type:	Other Square Footage
Supervisor:	Jack Vay ()
Supervisor Phone:	Not reported
Certificate Status:	ACTIVE
Name:	Not reported

DRAFT

WA UW HARBORVIEW MEDICAL CENTER (Continued) **1000231748**

Address:	325 9TH AVE.
City,State,Zip:	SEATTLE, WA 98104
Facility Type:	Hospital
Parent ID:	0
Form ID:	86798##1016Perfo967558
Notice Date:	06/20/2014
Start Date:	06/30/2014
Completion Date:	08/31/2014
Initial:	1
Amended:	Not reported
On Hold:	Not reported
Off Hold:	Not reported
Emergency:	Not reported
Site Hours Start:	7:00am
Site Hours End:	3:30pm
Sunday:	Not reported
Monday:	1
Tuesday:	1
Wednesday:	1
Thursday:	1
Friday:	1
Saturday:	Not reported
Contractor ID:	Not reported
Phone:	425-806-8404
Job Site CAS:	Scott Gaffke
Project Form Email:	tyler.hampton@pcg.com
Property Owner Name:	Not reported
Property Owner Agent:	Barbara Post
Property Owner Company:	PERFORMANCE ABATEMENT SRVC INC (ABCN00001016)
Property Owner Address:	University of Wshington CPO Office, Box 352205
Property Owner City:	Seattle
Property Owner State:	WA
Property Owner Zip4:	98195
Property Owner Phone:	206-221-4301
Job Site Room:	Not reported
Facility Age:	Unknown
Facility Size:	Unknown
Facility Remodel:	1
Facility Demo:	Not reported
Facility Repair:	Not reported
Facility Maint:	Not reported
Removed:	1
Encapsulated:	Not reported
Quantity Sq Ft:	1905
Fireproofing:	Not reported
Popcorn Ceiling:	Not reported
CAB:	Not reported
Sheet Vinyl:	Not reported
Asbestos Paper:	Not reported
Boiler Insulation:	Not reported
Duct Paper:	Not reported
VAT:	1
Roofing:	Not reported
Sq Ft Other:	Not reported
Sq Ft Other Text:	Not reported
Quantity Lin Ft:	95
Mag Pipe Insulation:	1

DRAFT

WA UW HARBORVIEW MEDICAL CENTER (Continued) **1000231748**

Air Cell Pipe Insulation:	Not reported
Ducting Insulation:	Not reported
Cement Asbestos Pipe:	Not reported
Mudded Pipe Insulation:	Not reported
Duct Tape:	Not reported
Lin Ft Other1:	Not reported
Lin Ft Other1 Text:	Not reported
Lin Ft Other2:	Not reported
Lin Ft Other2 Text:	Not reported
Indoors:	1
Outdoors:	Not reported
Neg Pres Enclosure:	1
Glove Bag:	Not reported
Mini Enclosure:	1
Critical Barriers:	1
Wrap And Cut:	1
Wet Methods:	1
HEPA Vacuum:	1
MANUALMETHODS :	1
Other CM1:	Not reported
Other CM1 Text:	Not reported
Other CM2:	Not reported
Other CM2 Text:	Not reported
Half Mask APR:	1
Full Face APR:	Not reported
PAPR:	Not reported
Type C Continuous:	Not reported
Type C Pressure:	1
Other Resp Pro:	Not reported
Other Resp Pro Text:	Not reported
Comments:	Not reported
Date Time Submitted:	2014-06-20 16:24:06
Submitter IP Address:	199.168.148.137
Region:	2
UBI:	601018806
Notice type:	Initial
Project Type:	Mag/mudded pipe Insulation, Vinyl Asbestos Tile
Supervisor:	Scott Gaffke ()
Supervisor Phone:	Not reported
Certificate Status:	ACTIVE
Name:	Not reported
Address:	325 9TH AVENUE
City,State,Zip:	SEATTLE, WA 98104
Facility Type:	Hospital
Parent ID:	80040
Form ID:	87033##1198Walke894470
Notice Date:	06/26/2014
Start Date:	01/05/2014
Completion Date:	09/30/2014
Initial:	Not reported
Amended:	1
On Hold:	1
Off Hold:	Not reported
Emergency:	Not reported
Site Hours Start:	6:00 PM
Site Hours End:	2:30 AM

DRAFT

WA UW HARBORVIEW MEDICAL CENTER (Continued) **1000231748**

Sunday:	Not reported
Monday:	1
Tuesday:	1
Wednesday:	1
Thursday:	1
Friday:	1
Saturday:	Not reported
Contractor ID:	Not reported
Phone:	425-806-7377
Job Site CAS:	Jack Vay
Project Form Email:	lindaw@wsconline.net
Property Owner Name:	King County
Property Owner Agent:	Pat Vailencor
Property Owner Company:	Walker Specialty Construction (ABCN00001198)
Property Owner Address:	325 9th Avenue
Property Owner City:	Seattle
Property Owner State:	WA
Property Owner Zip4:	98104
Property Owner Phone:	206-744-8057
Job Site Room:	Not reported
Facility Age:	1972
Facility Size:	1050000 sf
Facility Remodel:	1
Facility Demo:	Not reported
Facility Repair:	Not reported
Facility Maint:	1
Removed:	1
Encapsulated:	Not reported
Quantity Sq Ft:	850
Fireproofing:	Not reported
Popcorn Ceiling:	Not reported
CAB:	Not reported
Sheet Vinyl:	Not reported
Asbestos Paper:	Not reported
Boiler Insulation:	Not reported
Duct Paper:	Not reported
VAT:	Not reported
Roofing:	Not reported
Sq Ft Other:	1
Sq Ft Other Text:	Mastic
Quantity Lin Ft:	Not reported
Mag Pipe Insulation:	Not reported
Air Cell Pipe Insulation:	Not reported
Ducting Insulation:	Not reported
Cement Asbestos Pipe:	Not reported
Mudded Pipe Insulation:	Not reported
Duct Tape:	Not reported
Lin Ft Other1:	Not reported
Lin Ft Other1 Text:	Not reported
Lin Ft Other2:	Not reported
Lin Ft Other2 Text:	Not reported
Indoors:	1
Outdoors:	Not reported
Neg Pres Enclosure:	1
Glove Bag:	Not reported
Mini Enclosure:	Not reported
Critical Barriers:	1

DRAFT

WA UW HARBORVIEW MEDICAL CENTER (Continued) **1000231748**

Wrap And Cut:	Not reported
Wet Methods:	1
HEPA Vacuum:	1
MANUALMETHODS :	Not reported
Other CM1:	1
Other CM1 Text:	Not reported
Other CM2:	Not reported
Other CM2 Text:	Not reported
Half Mask APR:	Not reported
Full Face APR:	Not reported
PAPR:	Not reported
Type C Continuous:	Not reported
Type C Pressure:	1
Other Resp Pro:	Not reported
Other Resp Pro Text:	Not reported
Comments:	Not reported
Date Time Submitted:	2014-06-26 12:07:48
Submitter IP Address:	66.114.140.40
Region:	2
UBI:	601634484
Notice type:	Initial
Project Type:	Other Square Footage
Supervisor:	Jack Vay ()
Supervisor Phone:	Not reported
Certificate Status:	ACTIVE

WA MANIFEST:

Name:	WA UW HARBORVIEW MEDICAL CENTER
Address:	325 9TH AVE
City,State,Zip:	SEATTLE, WA 98104
Facility Address 2:	Not reported
Facility ID:	Not reported
EPA ID:	Not reported
NAICS:	611310
State Waste Code Desc:	Not reported
Federal Waste Code Desc:	Not reported
Form Comm:	Not reported
Data Year:	2020
Permit by Rule:	Not reported
Mailing Address 2:	Not reported
Treatment by Generator:	Not reported
Mixed Radioactive Waste:	Not reported
Importer of Hazardous Waste:	Not reported
Immediate Recycler:	Not reported
Treatment/Storage/Disposal/Recycling Facility:	Not reported
Generator of Dangerous Fuel Waste:	Not reported
Generator Marketing to Burner:	Not reported
Other Marketers (i.e., blender, distributor, etc.):	Not reported
Utility Boiler Burner:	Not reported
Industry Boiler Burner:	Not reported
Industrial Furnace:	Not reported
Smelter Defferal:	Not reported
Universal Waste:	Not reported
Off-Specification:	Not reported
LN Address 2:	Not reported
Tax Reg #:	Not reported
Business Type:	Not reported

DRAFT

WA UW HARBORVIEW MEDICAL CENTER (Continued) **1000231748**

Mail Name:	Not reported
Mailing Address:	Not reported
Mailing City,State,Zip:	Not reported
Legal Organization Name:	Not reported
Legal Organization Type:	Not reported
Legal Contact:	Not reported
Legal Address:	Not reported
Legal Address 2:	Not reported
Legal City,State,Zip:	Not reported
Legal Phone Number:	Not reported
Legal Effective Date:	Not reported
Land Organization Name:	Not reported
Land Organization Type:	Not reported
Land Contact:	Not reported
Land Address:	Not reported
Land City,State,Zip:	Not reported
Land Phone Number:	Not reported
Operator Organization Name:	Not reported
Operator Organization Type:	Not reported
Operator:	UNIVERSITY OF WASHINGTON HARBORVIEW ME
Operator Address:	Not reported
Operator Address 2:	Not reported
Operator City,State,Zip:	Not reported
Operator Phone Number:	2066160585
Operator Effective Date:	Not reported
Site Contact:	Not reported
Site Contact Address:	Not reported
Contact City,State,Zip:	Not reported
Site Contact Phone Number:	Not reported
Site Contact Email:	Not reported
Gen Status Code:	Not reported
Monthly Generation:	Not reported
Batch Generation:	Not reported
One Time Generation:	Not reported
Transport Own Waste:	Not reported
Tranports Other Waste:	Not reported
Recycler Onsite:	Not reported
Transfer Facility:	Not reported
Other Exemption:	Not reported
UW Battery Gen:	Not reported
Used Oil Transporter:	Not reported
Used Oil Transfer Facility:	Not reported
Used Oil Processor:	Not reported
Used Oil Refiner:	Not reported
Used Oil Fuel Marketer Directs Shipments:	Not reported
Used Oil Fuel Marketer Meets Specs:	Not reported
Site Contact Address 2:	Not reported
SIC Code:	Not reported
CRK Number:	WAD096767967
Active:	Not reported
CAS Number:	068476-34-6
Chemical Name:	DIESEL FUEL NO 2
EHS:	Not reported
EHS CAS Number:	Not reported
EHS Name:	Not reported

Name:	WA UW HARBORVIEW MEDICAL CENTER

DRAFT

WA UW HARBORVIEW MEDICAL CENTER (Continued) **1000231748**

Address:	325 9TH AVE
City,State,Zip:	SEATTLE, WA 98104
Facility Address 2:	Not reported
Facility ID:	Not reported
EPA ID:	Not reported
NAICS:	611310
State Waste Code Desc:	Not reported
Federal Waste Code Desc:	Not reported
Form Comm:	Not reported
Data Year:	2020
Permit by Rule:	Not reported
Mailing Address 2:	Not reported
Treatment by Generator:	Not reported
Mixed Radioactive Waste:	Not reported
Importer of Hazardous Waste:	Not reported
Immediate Recycler:	Not reported
Treatment/Storage/Disposal/Recycling Facility:	Not reported
Generator of Dangerous Fuel Waste:	Not reported
Generator Marketing to Burner:	Not reported
Other Marketers (i.e., blender, distributor, etc.):	Not reported
Utility Boiler Burner:	Not reported
Industry Boiler Burner:	Not reported
Industrial Furnace:	Not reported
Smelter Defferal:	Not reported
Universal Waste:	Not reported
Off-Specification:	Not reported
LN Address 2:	Not reported
Tax Reg #:	Not reported
Business Type:	Not reported
Mail Name:	Not reported
Mailing Address:	Not reported
Mailing City,State,Zip:	Not reported
Legal Organization Name:	Not reported
Legal Organization Type:	Not reported
Legal Contact:	Not reported
Legal Address:	Not reported
Legal Address 2:	Not reported
Legal City,State,Zip:	Not reported
Legal Phone Number:	Not reported
Legal Effective Date:	Not reported
Land Organization Name:	Not reported
Land Organization Type:	Not reported
Land Contact:	Not reported
Land Address:	Not reported
Land City,State,Zip:	Not reported
Land Phone Number:	Not reported
Operator Organization Name:	Not reported
Operator Organization Type:	Not reported
Operator:	UNIVERSITY OF WASHINGTON HARBORVIEW ME
Operator Address:	Not reported
Operator Address 2:	Not reported
Operator City,State,Zip:	Not reported
Operator Phone Number:	2066160585
Operator Effective Date:	Not reported
Site Contact:	Not reported
Site Contact Address:	Not reported
Contact City,State,Zip:	Not reported

DRAFT

WA UW HARBORVIEW MEDICAL CENTER (Continued) **1000231748**

Site Contact Phone Number:	Not reported
Site Contact Email:	Not reported
Gen Status Code:	Not reported
Monthly Generation:	Not reported
Batch Generation:	Not reported
One Time Generation:	Not reported
Transport Own Waste:	Not reported
Tranports Other Waste:	Not reported
Recycler Onsite:	Not reported
Transfer Facility:	Not reported
Other Exemption:	Not reported
UW Battery Gen:	Not reported
Used Oil Transporter:	Not reported
Used Oil Transfer Facility:	Not reported
Used Oil Processor:	Not reported
Used Oil Refiner:	Not reported
Used Oil Fuel Marketer Directs Shipments:	Not reported
Used Oil Fuel Marketer Meets Specs:	Not reported
Site Contact Address 2:	Not reported
SIC Code:	Not reported
CRK Number:	WAD096767967
Active:	Not reported
CAS Number:	007782-44-7
Chemical Name:	COMPRESSED OXYGEN
EHS:	Not reported
EHS CAS Number:	Not reported
EHS Name:	Not reported

Name:	WA UW HARBORVIEW MEDICAL CENTER
Address:	325 9TH AVE
City,State,Zip:	SEATTLE, WA 98104
Facility Address 2:	Not reported
Facility ID:	Not reported
EPA ID:	Not reported
NAICS:	611310
State Waste Code Desc:	Not reported
Federal Waste Code Desc:	Not reported
Form Comm:	Not reported
Data Year:	2020
Permit by Rule:	Not reported
Mailing Address 2:	Not reported
Treatment by Generator:	Not reported
Mixed Radioactive Waste:	Not reported
Importer of Hazardous Waste:	Not reported
Immediate Recycler:	Not reported
Treatment/Storage/Disposal/Recycling Facility:	Not reported
Generator of Dangerous Fuel Waste:	Not reported
Generator Marketing to Burner:	Not reported
Other Marketers (i.e., blender, distributor, etc.):	Not reported
Utility Boiler Burner:	Not reported
Industry Boiler Burner:	Not reported
Industrial Furnace:	Not reported
Smelter Defferal:	Not reported
Universal Waste:	Not reported
Off-Specification:	Not reported
LN Address 2:	Not reported
Tax Reg #:	Not reported

DRAFT

WA UW HARBORVIEW MEDICAL CENTER (Continued) **1000231748**

Business Type:	Not reported
Mail Name:	Not reported
Mailing Address:	Not reported
Mailing City,State,Zip:	Not reported
Legal Organization Name:	Not reported
Legal Organization Type:	Not reported
Legal Contact:	Not reported
Legal Address:	Not reported
Legal Address 2:	Not reported
Legal City,State,Zip:	Not reported
Legal Phone Number:	Not reported
Legal Effective Date:	Not reported
Land Organization Name:	Not reported
Land Organization Type:	Not reported
Land Contact:	Not reported
Land Address:	Not reported
Land City,State,Zip:	Not reported
Land Phone Number:	Not reported
Operator Organization Name:	Not reported
Operator Organization Type:	Not reported
Operator:	UNIVERSITY OF WASHINGTON HARBORVIEW ME
Operator Address:	Not reported
Operator Address 2:	Not reported
Operator City,State,Zip:	Not reported
Operator Phone Number:	2066160585
Operator Effective Date:	Not reported
Site Contact:	Not reported
Site Contact Address:	Not reported
Contact City,State,Zip:	Not reported
Site Contact Phone Number:	Not reported
Site Contact Email:	Not reported
Gen Status Code:	Not reported
Monthly Generation:	Not reported
Batch Generation:	Not reported
One Time Generation:	Not reported
Transport Own Waste:	Not reported
Tranports Other Waste:	Not reported
Recycler Onsite:	Not reported
Transfer Facility:	Not reported
Other Exemption:	Not reported
UW Battery Gen:	Not reported
Used Oil Transporter:	Not reported
Used Oil Transfer Facility:	Not reported
Used Oil Processor:	Not reported
Used Oil Refiner:	Not reported
Used Oil Fuel Marketer Directs Shipments:	Not reported
Used Oil Fuel Marketer Meets Specs:	Not reported
Site Contact Address 2:	Not reported
SIC Code:	Not reported
CRK Number:	WAD096767967
Active:	Not reported
CAS Number:	000000-00-0
Chemical Name:	NITRIC OXIDE IN NITROGEN
EHS:	Not reported
EHS CAS Number:	Not reported
EHS Name:	NITRIC OXIDE

DRAFT

WA UW HARBORVIEW MEDICAL CENTER (Continued) **1000231748**

Name:	WA UW HARBORVIEW MEDICAL CENTER
Address:	325 9TH AVE
City,State,Zip:	SEATTLE, WA 98104
Facility Address 2:	Not reported
Facility ID:	Not reported
EPA ID:	Not reported
NAICS:	611310
State Waste Code Desc:	Not reported
Federal Waste Code Desc:	Not reported
Form Comm:	Not reported
Data Year:	2020
Permit by Rule:	Not reported
Mailing Address 2:	Not reported
Treatment by Generator:	Not reported
Mixed Radioactive Waste:	Not reported
Importer of Hazardous Waste:	Not reported
Immediate Recycler:	Not reported
Treatment/Storage/Disposal/Recycling Facility:	Not reported
Generator of Dangerous Fuel Waste:	Not reported
Generator Marketing to Burner:	Not reported
Other Marketers (i.e., blender, distributor, etc.):	Not reported
Utility Boiler Burner:	Not reported
Industry Boiler Burner:	Not reported
Industrial Furnace:	Not reported
Smelter Defferal:	Not reported
Universal Waste:	Not reported
Off-Specification:	Not reported
LN Address 2:	Not reported
Tax Reg #:	Not reported
Business Type:	Not reported
Mail Name:	Not reported
Mailing Address:	Not reported
Mailing City,State,Zip:	Not reported
Legal Organization Name:	Not reported
Legal Organization Type:	Not reported
Legal Contact:	Not reported
Legal Address:	Not reported
Legal Address 2:	Not reported
Legal City,State,Zip:	Not reported
Legal Phone Number:	Not reported
Legal Effective Date:	Not reported
Land Organization Name:	Not reported
Land Organization Type:	Not reported
Land Contact:	Not reported
Land Address:	Not reported
Land City,State,Zip:	Not reported
Land Phone Number:	Not reported
Operator Organization Name:	Not reported
Operator Organization Type:	Not reported
Operator:	UNIVERSITY OF WASHINGTON HARBORVIEW ME
Operator Address:	Not reported
Operator Address 2:	Not reported
Operator City,State,Zip:	Not reported
Operator Phone Number:	2066160585
Operator Effective Date:	Not reported
Site Contact:	Not reported
Site Contact Address:	Not reported

DRAFT

WA UW HARBORVIEW MEDICAL CENTER (Continued) **1000231748**

Contact City,State,Zip:	Not reported
Site Contact Phone Number:	Not reported
Site Contact Email:	Not reported
Gen Status Code:	Not reported
Monthly Generation:	Not reported
Batch Generation:	Not reported
One Time Generation:	Not reported
Transport Own Waste:	Not reported
Tranports Other Waste:	Not reported
Recycler Onsite:	Not reported
Transfer Facility:	Not reported
Other Exemption:	Not reported
UW Battery Gen:	Not reported
Used Oil Transporter:	Not reported
Used Oil Transfer Facility:	Not reported
Used Oil Processor:	Not reported
Used Oil Refiner:	Not reported
Used Oil Fuel Marketer Directs Shipments:	Not reported
Used Oil Fuel Marketer Meets Specs:	Not reported
Site Contact Address 2:	Not reported
SIC Code:	Not reported
CRK Number:	WAD096767967
Active:	Not reported
CAS Number:	000000-00-0
Chemical Name:	FORMULA 4425
EHS:	Not reported
EHS CAS Number:	Not reported
EHS Name:	CYCLOHEXYLAMINE

Name:	WA UW HARBORVIEW MEDICAL CENTER
Address:	325 9TH AVE
City,State,Zip:	SEATTLE, WA 98104
Facility Address 2:	Not reported
Facility ID:	Not reported
EPA ID:	Not reported
NAICS:	611310
State Waste Code Desc:	Not reported
Federal Waste Code Desc:	Not reported
Form Comm:	Not reported
Data Year:	2020
Permit by Rule:	Not reported
Mailing Address 2:	Not reported
Treatment by Generator:	Not reported
Mixed Radioactive Waste:	Not reported
Importer of Hazardous Waste:	Not reported
Immediate Recycler:	Not reported
Treatment/Storage/Disposal/Recycling Facility:	Not reported
Generator of Dangerous Fuel Waste:	Not reported
Generator Marketing to Burner:	Not reported
Other Marketers (i.e., blender, distributor, etc.):	Not reported
Utility Boiler Burner:	Not reported
Industry Boiler Burner:	Not reported
Industrial Furnace:	Not reported
Smelter Defferal:	Not reported
Universal Waste:	Not reported
Off-Specification:	Not reported
LN Address 2:	Not reported

DRAFT

WA UW HARBORVIEW MEDICAL CENTER (Continued) **1000231748**

Tax Reg #:	Not reported
Business Type:	Not reported
Mail Name:	Not reported
Mailing Address:	Not reported
Mailing City,State,Zip:	Not reported
Legal Organization Name:	Not reported
Legal Organization Type:	Not reported
Legal Contact:	Not reported
Legal Address:	Not reported
Legal Address 2:	Not reported
Legal City,State,Zip:	Not reported
Legal Phone Number:	Not reported
Legal Effective Date:	Not reported
Land Organization Name:	Not reported
Land Organization Type:	Not reported
Land Contact:	Not reported
Land Address:	Not reported
Land City,State,Zip:	Not reported
Land Phone Number:	Not reported
Operator Organization Name:	Not reported
Operator Organization Type:	Not reported
Operator:	UNIVERSITY OF WASHINGTON HARBORVIEW ME
Operator Address:	Not reported
Operator Address 2:	Not reported
Operator City,State,Zip:	Not reported
Operator Phone Number:	2066160585
Operator Effective Date:	Not reported
Site Contact:	Not reported
Site Contact Address:	Not reported
Contact City,State,Zip:	Not reported
Site Contact Phone Number:	Not reported
Site Contact Email:	Not reported
Gen Status Code:	Not reported
Monthly Generation:	Not reported
Batch Generation:	Not reported
One Time Generation:	Not reported
Transport Own Waste:	Not reported
Tranports Other Waste:	Not reported
Recycler Onsite:	Not reported
Transfer Facility:	Not reported
Other Exemption:	Not reported
UW Battery Gen:	Not reported
Used Oil Transporter:	Not reported
Used Oil Transfer Facility:	Not reported
Used Oil Processor:	Not reported
Used Oil Refiner:	Not reported
Used Oil Fuel Marketer Directs Shipments:	Not reported
Used Oil Fuel Marketer Meets Specs:	Not reported
Site Contact Address 2:	Not reported
SIC Code:	Not reported
CRK Number:	WAD096767967
Active:	Not reported
CAS Number:	000000-00-0
Chemical Name:	FORMULA 4425
EHS:	Not reported
EHS CAS Number:	000108-91-8
EHS Name:	CYCLOHEXYLAMINE

DRAFT

WA UW HARBORVIEW MEDICAL CENTER (Continued) **1000231748**

Name:	WA UW HARBORVIEW MEDICAL CENTER
Address:	325 9TH AVE
City,State,Zip:	SEATTLE, WA 98104
Facility Address 2:	Not reported
Facility ID:	Not reported
EPA ID:	Not reported
NAICS:	611310
State Waste Code Desc:	Not reported
Federal Waste Code Desc:	Not reported
Form Comm:	Not reported
Data Year:	2019
Permit by Rule:	Not reported
Mailing Address 2:	Not reported
Treatment by Generator:	Not reported
Mixed Radioactive Waste:	Not reported
Importer of Hazardous Waste:	Not reported
Immediate Recycler:	Not reported
Treatment/Storage/Disposal/Recycling Facility:	Not reported
Generator of Dangerous Fuel Waste:	Not reported
Generator Marketing to Burner:	Not reported
Other Marketers (i.e., blender, distributor, etc.):	Not reported
Utility Boiler Burner:	Not reported
Industry Boiler Burner:	Not reported
Industrial Furnace:	Not reported
Smelter Defferal:	Not reported
Universal Waste:	Not reported
Off-Specification:	Not reported
LN Address 2:	Not reported
Tax Reg #:	Not reported
Business Type:	Not reported
Mail Name:	Not reported
Mailing Address:	Not reported
Mailing City,State,Zip:	Not reported
Legal Organization Name:	Not reported
Legal Organization Type:	Not reported
Legal Contact:	Not reported
Legal Address:	Not reported
Legal Address 2:	Not reported
Legal City,State,Zip:	Not reported
Legal Phone Number:	Not reported
Legal Effective Date:	Not reported
Land Organization Name:	Not reported
Land Organization Type:	Not reported
Land Contact:	Not reported
Land Address:	Not reported
Land City,State,Zip:	Not reported
Land Phone Number:	Not reported
Operator Organization Name:	Not reported
Operator Organization Type:	Not reported
Operator:	UNIVERSITY OF WASHINGTON HARBORVIEW ME
Operator Address:	Not reported
Operator Address 2:	Not reported
Operator City,State,Zip:	Not reported
Operator Phone Number:	2066160585
Operator Effective Date:	Not reported
Site Contact:	Not reported
Site Contact Address:	Not reported

DRAFT

WA UW HARBORVIEW MEDICAL CENTER (Continued) **1000231748**

Contact City,State,Zip:	Not reported
Site Contact Phone Number:	Not reported
Site Contact Email:	Not reported
Gen Status Code:	Not reported
Monthly Generation:	Not reported
Batch Generation:	Not reported
One Time Generation:	Not reported
Transport Own Waste:	Not reported
Tranports Other Waste:	Not reported
Recycler Onsite:	Not reported
Transfer Facility:	Not reported
Other Exemption:	Not reported
UW Battery Gen:	Not reported
Used Oil Transporter:	Not reported
Used Oil Transfer Facility:	Not reported
Used Oil Processor:	Not reported
Used Oil Refiner:	Not reported
Used Oil Fuel Marketer Directs Shipments:	Not reported
Used Oil Fuel Marketer Meets Specs:	Not reported
Site Contact Address 2:	Not reported
SIC Code:	Not reported
CRK Number:	Not reported
Active:	Not reported
CAS Number:	Not reported
Chemical Name:	Not reported
EHS:	Not reported
EHS CAS Number:	Not reported
EHS Name:	Not reported

Name:	WA UW HARBORVIEW MEDICAL CENTER
Address:	325 9TH AVE
City,State,Zip:	SEATTLE, WA 98104
Facility Address 2:	Not reported
Facility ID:	Not reported
EPA ID:	Not reported
NAICS:	611310
State Waste Code Desc:	Not reported
Federal Waste Code Desc:	Not reported
Form Comm:	Not reported
Data Year:	2019
Permit by Rule:	Not reported
Mailing Address 2:	Not reported
Treatment by Generator:	Not reported
Mixed Radioactive Waste:	Not reported
Importer of Hazardous Waste:	Not reported
Immediate Recycler:	Not reported
Treatment/Storage/Disposal/Recycling Facility:	Not reported
Generator of Dangerous Fuel Waste:	Not reported
Generator Marketing to Burner:	Not reported
Other Marketers (i.e., blender, distributor, etc.):	Not reported
Utility Boiler Burner:	Not reported
Industry Boiler Burner:	Not reported
Industrial Furnace:	Not reported
Smelter Defferal:	Not reported
Universal Waste:	Not reported
Off-Specification:	Not reported
LN Address 2:	Not reported

DRAFT

WA UW HARBORVIEW MEDICAL CENTER (Continued) **1000231748**

Tax Reg #:	Not reported
Business Type:	Not reported
Mail Name:	Not reported
Mailing Address:	Not reported
Mailing City,State,Zip:	Not reported
Legal Organization Name:	Not reported
Legal Organization Type:	Not reported
Legal Contact:	Not reported
Legal Address:	Not reported
Legal Address 2:	Not reported
Legal City,State,Zip:	Not reported
Legal Phone Number:	Not reported
Legal Effective Date:	Not reported
Land Organization Name:	Not reported
Land Organization Type:	Not reported
Land Contact:	Not reported
Land Address:	Not reported
Land City,State,Zip:	Not reported
Land Phone Number:	Not reported
Operator Organization Name:	Not reported
Operator Organization Type:	Not reported
Operator:	UNIVERSITY OF WASHINGTON HARBORVIEW ME
Operator Address:	Not reported
Operator Address 2:	Not reported
Operator City,State,Zip:	Not reported
Operator Phone Number:	2066160585
Operator Effective Date:	Not reported
Site Contact:	Not reported
Site Contact Address:	Not reported
Contact City,State,Zip:	Not reported
Site Contact Phone Number:	Not reported
Site Contact Email:	Not reported
Gen Status Code:	Not reported
Monthly Generation:	Not reported
Batch Generation:	Not reported
One Time Generation:	Not reported
Transport Own Waste:	Not reported
Tranports Other Waste:	Not reported
Recycler Onsite:	Not reported
Transfer Facility:	Not reported
Other Exemption:	Not reported
UW Battery Gen:	Not reported
Used Oil Transporter:	Not reported
Used Oil Transfer Facility:	Not reported
Used Oil Processor:	Not reported
Used Oil Refiner:	Not reported
Used Oil Fuel Marketer Directs Shipments:	Not reported
Used Oil Fuel Marketer Meets Specs:	Not reported
Site Contact Address 2:	Not reported
SIC Code:	Not reported
CRK Number:	Not reported
Active:	Not reported
CAS Number:	Not reported
Chemical Name:	Not reported
EHS:	Not reported
EHS CAS Number:	Not reported
EHS Name:	Not reported

DRAFT

WA UW HARBORVIEW MEDICAL CENTER (Continued) **1000231748**

Name:	WA UW HARBORVIEW MEDICAL CENTER
Address:	325 9TH AVE
City,State,Zip:	SEATTLE, WA 98104
Facility Address 2:	Not reported
Facility ID:	15199671
EPA ID:	WAD096767967
NAICS:	622110
State Waste Code Desc:	WP01,WSC2,WT01,WT02
Federal Waste Code Desc:	D001,D002,D003,D004,D005,D006,D007,D008,D009,D010,D011,D018,F003,F005, P001,P012,P042,P075,P105,P188,U002,U003,U010,U035,U058,U059,U080,U122, U123,U129,U150,U188,U205,U239,U248
Form Comm:	TBG = H020, H070, H100, H121
Data Year:	2017
Permit by Rule:	True
Mailing Address 2:	Not reported
Treatment by Generator:	True
Mixed Radioactive Waste:	False
Importer of Hazardous Waste:	False
Immediate Recycler:	False
Treatment/Storage/Disposal/Recycling Facility:	False
Generator of Dangerous Fuel Waste:	False
Generator Marketing to Burner:	False
Other Marketers (i.e., blender, distributor, etc.):	False
Utility Boiler Burner:	False
Industry Boiler Burner:	False
Industrial Furnace:	False
Smelter Defferal:	False
Universal Waste:	Not reported
Off-Specification:	Not reported
LN Address 2:	Not reported
Tax Reg #:	178019988
Business Type:	Not reported
Mail Name:	Not reported
Mailing Address:	PO Box 354400
Mailing City,State,Zip:	SEATTLE, WA 98195
Legal Organization Name:	WA UW
Legal Organization Type:	State
Legal Contact:	Not reported
Legal Address:	PO Box 354400
Legal Address 2:	Not reported
Legal City,State,Zip:	SEATTLE, WA 98195
Legal Phone Number:	(206)543-0467
Legal Effective Date:	06/26/1996
Land Organization Name:	King County International Airport
Land Organization Type:	State
Land Contact:	Not reported
Land Address:	500 4TH AVE STE 500
Land City,State,Zip:	SEATTLE, WA 98104
Land Phone Number:	(206)296-7470
Operator Organization Name:	WA UW
Operator Organization Type:	State
Operator:	Not reported
Operator Address:	PO Box 354400
Operator Address 2:	Not reported
Operator City,State,Zip:	SEATTLE, WA 98195
Operator Phone Number:	(206)543-0467
Operator Effective Date:	06/26/1996

DRAFT

WA UW HARBORVIEW MEDICAL CENTER (Continued) **1000231748**

Site Contact:	Not reported
Site Contact Address:	Not reported
Contact City,State,Zip:	Not reported
Site Contact Phone Number:	Not reported
Site Contact Email:	Not reported
Gen Status Code:	LQG
Monthly Generation:	True
Batch Generation:	False
One Time Generation:	False
Transport Own Waste:	False
Tranports Other Waste:	False
Recycler Onsite:	True
Transfer Facility:	False
Other Exemption:	Not reported
UW Battery Gen:	False
Used Oil Transporter:	False
Used Oil Transfer Facility:	False
Used Oil Processor:	False
Used Oil Refiner:	False
Used Oil Fuel Marketer Directs Shipments:	False
Used Oil Fuel Marketer Meets Specs:	False
Site Contact Address 2:	Not reported
SIC Code:	Not reported
CRK Number:	Not reported
Active:	Not reported
CAS Number:	Not reported
Chemical Name:	Not reported
EHS:	Not reported
EHS CAS Number:	Not reported
EHS Name:	Not reported

Waste Stream Generated:

Waste Managed Off Site:	Y
State Only Waste Code 1:	WT02
State Only Waste Code 2:	Not reported
Report Managed On Site:	0
KG Managed On Site:	0
Generator Treatment Code:	Not reported
Permit By Rule Code:	Not reported
WCDE Residence Code:	Not reported
WCDH Origin Code:	1
WCDE On Site Code:	Not reported
WCDB Code:	W103
Description:	Acid waste
CORb Sequence Number:	165597
Sequence Number:	3497512
Mixed Radioactive Flag:	False
Designation Code:	D
Reported Quanity:	20
Quanity Unit:	K
Kilograms Quanity:	20
Density Number:	0
Density Quanity:	Not reported

Waste Managed Off Site:	Y
State Only Waste Code 1:	WT02
State Only Waste Code 2:	Not reported
Report Managed On Site:	0

DRAFT

WA UW HARBORVIEW MEDICAL CENTER (Continued) **1000231748**

KG Managed On Site:	0
Generator Treatment Code:	Not reported
Permit By Rule Code:	Not reported
WCDE Residence Code:	Not reported
WCDH Origin Code:	1
WCDE On Site Code:	Not reported
WCDB Code:	W001
Description:	Aerosol Cans-DW
CORb Sequence Number:	165597
Sequence Number:	3497514
Mixed Radioactive Flag:	False
Designation Code:	D
Reported Quanity:	75
Quanity Unit:	K
Kilograms Quanity:	75
Density Number:	0
Density Quanity:	Not reported

Waste Managed Off Site:	Y
State Only Waste Code 1:	WT02
State Only Waste Code 2:	Not reported
Report Managed On Site:	0
KG Managed On Site:	0
Generator Treatment Code:	Not reported
Permit By Rule Code:	Not reported
WCDE Residence Code:	Not reported
WCDH Origin Code:	1
WCDE On Site Code:	Not reported
WCDB Code:	W203
Description:	Mixed solvent waste
CORb Sequence Number:	165597
Sequence Number:	3497516
Mixed Radioactive Flag:	False
Designation Code:	D
Reported Quanity:	4223.88000
Quanity Unit:	K
Kilograms Quanity:	4223.88000
Density Number:	0
Density Quanity:	Not reported

Waste Managed Off Site:	Y
State Only Waste Code 1:	WT02
State Only Waste Code 2:	Not reported
Report Managed On Site:	0
KG Managed On Site:	0
Generator Treatment Code:	Not reported
Permit By Rule Code:	Not reported
WCDE Residence Code:	Not reported
WCDH Origin Code:	1
WCDE On Site Code:	Not reported
WCDB Code:	W002
Description:	Mercury-contaminated solids
CORb Sequence Number:	165597
Sequence Number:	3497520
Mixed Radioactive Flag:	False
Designation Code:	D
Reported Quanity:	45.1099999

DRAFT

WA UW HARBORVIEW MEDICAL CENTER (Continued) **1000231748**

Quanity Unit:	K
Kilograms Quanity:	45.1099999
Density Number:	0
Density Quanity:	Not reported
Waste Managed Off Site:	Y
State Only Waste Code 1:	WT02
State Only Waste Code 2:	WSC2
Report Managed On Site:	0
KG Managed On Site:	0
Generator Treatment Code:	Not reported
Permit By Rule Code:	Not reported
WCDE Residence Code:	Not reported
WCDH Origin Code:	1
WCDE On Site Code:	Not reported
WCDB Code:	W001
Description:	Labpack - DW
CORb Sequence Number:	165597
Sequence Number:	3497521
Mixed Radioactive Flag:	False
Designation Code:	D
Reported Quanity:	1961.88000
Quanity Unit:	K
Kilograms Quanity:	1961.88000
Density Number:	0
Density Quanity:	Not reported
Waste Managed Off Site:	Y
State Only Waste Code 1:	WT01
State Only Waste Code 2:	Not reported
Report Managed On Site:	0
KG Managed On Site:	0
Generator Treatment Code:	Not reported
Permit By Rule Code:	Not reported
WCDE Residence Code:	Not reported
WCDH Origin Code:	1
WCDE On Site Code:	Not reported
WCDB Code:	W004
Description:	Labpack - EHW
CORb Sequence Number:	165597
Sequence Number:	3497596
Mixed Radioactive Flag:	False
Designation Code:	E
Reported Quanity:	2.99999999
Quanity Unit:	K
Kilograms Quanity:	2.99999999
Density Number:	0
Density Quanity:	Not reported
Waste Managed Off Site:	Y
State Only Waste Code 1:	WT02
State Only Waste Code 2:	Not reported
Report Managed On Site:	0
KG Managed On Site:	0
Generator Treatment Code:	Not reported
Permit By Rule Code:	Not reported
WCDE Residence Code:	Not reported

DRAFT

WA UW HARBORVIEW MEDICAL CENTER (Continued) **1000231748**

WCDH Origin Code:	1
WCDE On Site Code:	Not reported
WCDB Code:	W005
Description:	Expired non-DEA pharmaceuticals - DW
CORb Sequence Number:	165597
Sequence Number:	3497685
Mixed Radioactive Flag:	False
Designation Code:	D
Reported Quanity:	804
Quanity Unit:	K
Kilograms Quanity:	804
Density Number:	0
Density Quanity:	Not reported
Waste Managed Off Site:	Y
State Only Waste Code 1:	WT02
State Only Waste Code 2:	Not reported
Report Managed On Site:	0
KG Managed On Site:	0
Generator Treatment Code:	Not reported
Permit By Rule Code:	Not reported
WCDE Residence Code:	H020
WCDH Origin Code:	5
WCDE On Site Code:	Not reported
WCDB Code:	W002
Description:	Contaminated solids and spill cleanup waste
CORb Sequence Number:	165597
Sequence Number:	3497686
Mixed Radioactive Flag:	False
Designation Code:	D
Reported Quanity:	174
Quanity Unit:	K
Kilograms Quanity:	174
Density Number:	0
Density Quanity:	Not reported
Waste Managed Off Site:	Y
State Only Waste Code 1:	WT02
State Only Waste Code 2:	Not reported
Report Managed On Site:	0
KG Managed On Site:	0
Generator Treatment Code:	Not reported
Permit By Rule Code:	Not reported
WCDE Residence Code:	Not reported
WCDH Origin Code:	1
WCDE On Site Code:	Not reported
WCDB Code:	W219
Description:	Non-flammable liquids
CORb Sequence Number:	165597
Sequence Number:	3497689
Mixed Radioactive Flag:	False
Designation Code:	D
Reported Quanity:	2462
Quanity Unit:	K
Kilograms Quanity:	2462
Density Number:	0
Density Quanity:	Not reported

DRAFT

WA UW HARBORVIEW MEDICAL CENTER (Continued) **1000231748**

Waste Managed Off Site:	N
State Only Waste Code 1:	WT02
State Only Waste Code 2:	Not reported
Report Managed On Site:	98
KG Managed On Site:	476.306781
Generator Treatment Code:	Y
Permit By Rule Code:	Not reported
WCDE Residence Code:	Not reported
WCDH Origin Code:	1
WCDE On Site Code:	H070
WCDB Code:	W219
Description:	Treatment of formalin
CORb Sequence Number:	165597
Sequence Number:	3497692
Mixed Radioactive Flag:	False
Designation Code:	D
Reported Quanity:	98
Quanity Unit:	K
Kilograms Quanity:	98
Density Number:	0
Density Quanity:	Not reported

Waste Managed Off Site:	N
State Only Waste Code 1:	WT02
State Only Waste Code 2:	Not reported
Report Managed On Site:	37.1000000
KG Managed On Site:	180.316138
Generator Treatment Code:	Not reported
Permit By Rule Code:	Not reported
WCDE Residence Code:	Not reported
WCDH Origin Code:	1
WCDE On Site Code:	H121
WCDB Code:	W113
Description:	Corrosive solutions, neutralized
CORb Sequence Number:	165597
Sequence Number:	3497693
Mixed Radioactive Flag:	False
Designation Code:	D
Reported Quanity:	37.1000000
Quanity Unit:	K
Kilograms Quanity:	37.1000000
Density Number:	0
Density Quanity:	Not reported

Shipments Send:

CORB Waste Sequence Number:	165597
Waste Sequence Number:	3497512
Sequence Number:	2104930
Shipment Date:	2017-12-21 00:00:00
Mainfest Document ID:	011550620FLE
Reported Quanity:	20
Unit of Measure:	K
Kilograms Quanity:	20
Receiving EPAID:	UTD981552177

Waste Sequence Number:	3497514
Sequence Number:	2104931

DRAFT

WA UW HARBORVIEW MEDICAL CENTER (Continued) **1000231748**

Shipment Date:	2017-07-19 00:00:00
Mainfest Document ID:	010617947FLE
Reported Quanity:	75
Unit of Measure:	K
Kilograms Quanity:	75
Receiving EPAID:	UTD981552177

Waste Sequence Number:	3497516
Sequence Number:	2104939
Shipment Date:	2017-01-19 00:00:00
Mainfest Document ID:	010490462FLE
Reported Quanity:	300
Unit of Measure:	K
Kilograms Quanity:	300
Receiving EPAID:	UTD981552177

Waste Sequence Number:	3497516
Sequence Number:	2104940
Shipment Date:	2017-02-16 00:00:00
Mainfest Document ID:	010488905FLE
Reported Quanity:	300
Unit of Measure:	K
Kilograms Quanity:	300
Receiving EPAID:	UTD981552177

Waste Sequence Number:	3497516
Sequence Number:	2104941
Shipment Date:	2017-03-16 00:00:00
Mainfest Document ID:	010490834FLE
Reported Quanity:	160
Unit of Measure:	K
Kilograms Quanity:	160
Receiving EPAID:	NED981723513

Waste Sequence Number:	3497516
Sequence Number:	2104942
Shipment Date:	2017-04-12 00:00:00
Mainfest Document ID:	010618337FLE
Reported Quanity:	280
Unit of Measure:	K
Kilograms Quanity:	280
Receiving EPAID:	NED981723513

Waste Sequence Number:	3497516
Sequence Number:	2104943
Shipment Date:	2017-05-11 00:00:00
Mainfest Document ID:	010617338FLE
Reported Quanity:	360
Unit of Measure:	K
Kilograms Quanity:	360
Receiving EPAID:	NED981723513

Waste Sequence Number:	3497516
Sequence Number:	2104944
Shipment Date:	2017-06-08 00:00:00
Mainfest Document ID:	010618310FLE
Reported Quanity:	100

DRAFT

WA UW HARBORVIEW MEDICAL CENTER (Continued) **1000231748**

Unit of Measure:	K
Kilograms Quanity:	100
Receiving EPAID:	UTD981552177
Waste Sequence Number:	3497516
Sequence Number:	2104945
Shipment Date:	2017-06-08 00:00:00
Mainfest Document ID:	010618311FLE
Reported Quanity:	80
Unit of Measure:	K
Kilograms Quanity:	80
Receiving EPAID:	UTD981552177
Waste Sequence Number:	3497516
Sequence Number:	2104946
Shipment Date:	2017-06-22 00:00:00
Mainfest Document ID:	010615993FLE
Reported Quanity:	100
Unit of Measure:	K
Kilograms Quanity:	100
Receiving EPAID:	NED981723513
Waste Sequence Number:	3497516
Sequence Number:	2104947
Shipment Date:	2017-07-06 00:00:00
Mainfest Document ID:	010616005FLE
Reported Quanity:	200
Unit of Measure:	K
Kilograms Quanity:	200
Receiving EPAID:	UTD981552177

Waste Stream Off Site Mgmt:

Waste CORB Sequence Number:	165597
Waste Sequence Number:	3497516
Sequence Number:	960522
Received EPAID:	NED981723513
Managed Quanity:	1000
Kilogram Quanity:	999.999999
Recycled Percentage:	Not reported
Waste Management System Code:	H040
Waste Sequence Number:	3497516
Sequence Number:	960523
Received EPAID:	UTD981552177
Managed Quanity:	3223.88000
Kilogram Quanity:	3223.88000
Recycled Percentage:	Not reported
Waste Management System Code:	H040
Waste Sequence Number:	3497685
Sequence Number:	960706
Received EPAID:	NED981723513
Managed Quanity:	59.2000000
Kilogram Quanity:	59.1999999
Recycled Percentage:	0
Waste Management System Code:	H040

DRAFT

WA UW HARBORVIEW MEDICAL CENTER (Continued) **1000231748**

Waste Sequence Number: 3497685
Sequence Number: 960707
Received EPAID: UTD981552177
Managed Quanity: 744.799999
Kilogram Quanity: 744.799999
Recycled Percentage: 0
Waste Management System Code: H040

Waste Sequence Number: 3497512
Sequence Number: 960511
Received EPAID: UTD981552177
Managed Quanity: 20
Kilogram Quanity: 20
Recycled Percentage: Not reported
Waste Management System Code: H040

Waste Sequence Number: 3497514
Sequence Number: 960518
Received EPAID: UTD981552177
Managed Quanity: 75
Kilogram Quanity: 75
Recycled Percentage: Not reported
Waste Management System Code: H040

Waste Sequence Number: 3497520
Sequence Number: 960527
Received EPAID: ARD069748192
Managed Quanity: 0.11
Kilogram Quanity: 0.11
Recycled Percentage: Not reported
Waste Management System Code: H141

Waste Sequence Number: 3497520
Sequence Number: 960528
Received EPAID: UTD981552177
Managed Quanity: 45
Kilogram Quanity: 45
Recycled Percentage: Not reported
Waste Management System Code: H141

Waste Sequence Number: 3497521
Sequence Number: 960545
Received EPAID: ARD069748192
Managed Quanity: 4
Kilogram Quanity: 4
Recycled Percentage: Not reported
Waste Management System Code: H040

Waste Sequence Number: 3497521
Sequence Number: 960546
Received EPAID: NED981723513
Managed Quanity: 34.7199999
Kilogram Quanity: 34.7199999
Recycled Percentage: Not reported
Waste Management System Code: H040

Waste Sequence Number: 3497521

DRAFT

WA UW HARBORVIEW MEDICAL CENTER (Continued) **1000231748**

Sequence Number: 960547
Received EPAID: TXD982290140
Managed Quanity: 2
Kilogram Quanity: 2
Recycled Percentage: Not reported
Waste Management System Code: H141

Waste Stream Comments:
CORB Waste Sequence Number: 165597
Comments: A-7: Used laboratory chemicals.
Waste Sequence Number: 3497512
Sequence Number: 1

Comments: A-7: Used aerosol cans from shops and clinics.
Waste Sequence Number: 3497514
Sequence Number: 1

Comments: A-7: Used laboratory chemicals.
Waste Sequence Number: 3497516
Sequence Number: 1

Comments: A-7: Waste from spill cleanup and discarded equipment.
Waste Sequence Number: 3497520
Sequence Number: 1

Comments: A-3: D008, D009, D010, D011, D018, D019, D021, D022, D027, D036, F003, F005, P098, P105, U002, U003, U007, U008, U031, U044, U080, U154, U169, U196, U220, U239. A-7: Used laboratory chemicals.
Waste Sequence Number: 3497521
Sequence Number: 1

Comments: A-7: Used laboratory chemicals.
Waste Sequence Number: 3497596
Sequence Number: 1

Comments: A-7: Used laboratory chemicals. A-8: Aqueous liquid wastes generated from laboratory processes.
Waste Sequence Number: 3497689
Sequence Number: 1

Comments: A-7: Disposal of aqueous solution of formalin. A-8: Aqueous solutions of formalin. B-3: Treatment of Formalin with Neutralex
Waste Sequence Number: 3497692
Sequence Number: 1

Comments: A-7. Waste aqueous corrosive solutions.
Waste Sequence Number: 3497693
Sequence Number: 1

Comments: A-3: P042, P075, P188, U010, U035, U058, U059, U129, U150, U188, U205, U248.
Waste Sequence Number: 3497695
Sequence Number: 1

Comments: A-7: Disposal of spent Cidex OPA waste. A-8: Aqueous solutions of Cidex OPA disinfectant. B-3: Waste treated with glycine or other commerically available treatment powder.

DRAFT

WA UW HARBORVIEW MEDICAL CENTER (Continued) **1000231748**

Waste Sequence Number: 3497704
Sequence Number: 1

Waste Stream EPA Code:
CORB Waste Sequence Number: 165597
Waste Sequence Number: 3497512
Sequence Number: 8245124
WCDA Code: D002

Waste Sequence Number: 3497514
Sequence Number: 8245153
WCDA Code: D001

Waste Sequence Number: 3497516
Sequence Number: 8245244
WCDA Code: D001

Waste Sequence Number: 3497516
Sequence Number: 8245245
WCDA Code: D022

Waste Sequence Number: 3497516
Sequence Number: 8245246
WCDA Code: F003

Waste Sequence Number: 3497516
Sequence Number: 8245247
WCDA Code: F005

Waste Sequence Number: 3497520
Sequence Number: 8245261
WCDA Code: D009

Waste Sequence Number: 3497521
Sequence Number: 8245481
WCDA Code: D001

Waste Sequence Number: 3497521
Sequence Number: 8245482
WCDA Code: D002

Waste Sequence Number: 3497521
Sequence Number: 8245483
WCDA Code: D003

Waste Sequence Number: 3497521
Sequence Number: 8245484
WCDA Code: D004

Waste Stream Source Code:
CORB Waste Sequence Number: 165597
Waste Sequence Number: 3497685
Sequence Number: 1
WCDD Code: G11

Waste Sequence Number: 3497695

DRAFT

WA UW HARBORVIEW MEDICAL CENTER (Continued) **1000231748**

Sequence Number: 1
WCDD Code: G11

Waste Sequence Number: 3497512
Sequence Number: 1
WCDD Code: G19

Waste Sequence Number: 3497514
Sequence Number: 1
WCDD Code: G19

Waste Sequence Number: 3497516
Sequence Number: 1
WCDD Code: G19

Waste Sequence Number: 3497520
Sequence Number: 1
WCDD Code: G19

Waste Sequence Number: 3497686
Sequence Number: 1
WCDD Code: G25

Waste Sequence Number: 3497521
Sequence Number: 1
WCDD Code: G19

Waste Sequence Number: 3497596
Sequence Number: 1
WCDD Code: G19

Waste Sequence Number: 3497689
Sequence Number: 1
WCDD Code: G19

Waste Sequence Number: 3497692
Sequence Number: 1
WCDD Code: G19

Name: WA UW HARBORVIEW MEDICAL CENTER
Address: 325 9TH AVE
City,State,Zip: SEATTLE, WA 98104
Facility Address 2: Not reported
Facility ID: 15199671
EPA ID: WAD096767967
NAICS: 622110
State Waste Code Desc: WT01,WT02,WP01,WSC2
Federal Waste Code Desc: D001,D002,D003,D004,D006,D007,D008,D009,D010,D011,D018,D019,D021,D022,D024,D027,D036,F003,F005,P001,P012,P018,P022,P042,P075,P077,P098,P105,P188,U002,U003,U007,U008,U010,U012,U031,U035,U044,U058,U059,U080,U129,U150,U154,U169,U188,U196,U204,U220,U239,U248
Form Comm: A-7: TBG = H020, H070, H100, H121
Data Year: 2017
Permit by Rule: True
Mailing Address 2: Not reported
Treatment by Generator: True

DRAFT

WA UW HARBORVIEW MEDICAL CENTER (Continued) **1000231748**

Mixed Radioactive Waste:	False
Importer of Hazardous Waste:	False
Immediate Recycler:	False
Treatment/Storage/Disposal/Recycling Facility:	False
Generator of Dangerous Fuel Waste:	False
Generator Marketing to Burner:	False
Other Marketers (i.e., blender, distributor, etc.):	False
Utility Boiler Burner:	False
Industry Boiler Burner:	False
Industrial Furnace:	False
Smelter Defferal:	False
Universal Waste:	Not reported
Off-Specification:	Not reported
LN Address 2:	Not reported
Tax Reg #:	178019988
Business Type:	Hospital
Mail Name:	WA UW
Mailing Address:	PO Box 354400
Mailing City,State,Zip:	SEATTLE, WA 98195-4400
Legal Organization Name:	WA UW
Legal Organization Type:	State
Legal Contact:	Not reported
Legal Address:	PO Box 354400
Legal Address 2:	Not reported
Legal City,State,Zip:	SEATTLE, WA 98195-4400
Legal Phone Number:	(206)543-0467
Legal Effective Date:	06/26/1996
Land Organization Name:	King County International Airport
Land Organization Type:	County
Land Contact:	Not reported
Land Address:	500 4TH AVE STE 500
Land City,State,Zip:	SEATTLE, WA 98104-2337
Land Phone Number:	(206)296-7470
Operator Organization Name:	WA UW
Operator Organization Type:	State
Operator:	Not reported
Operator Address:	PO Box 354400
Operator Address 2:	Not reported
Operator City,State,Zip:	SEATTLE, WA 98195-4400
Operator Phone Number:	(206)543-0467
Operator Effective Date:	06/26/1996
Site Contact:	Doug Gallucci
Site Contact Address:	PO Box 354400
Contact City,State,Zip:	SEATTLE, WA 98195-4400
Site Contact Phone Number:	(206)543-0467
Site Contact Email:	Not reported
Gen Status Code:	LQG
Monthly Generation:	True
Batch Generation:	False
One Time Generation:	False
Transport Own Waste:	False
Tranports Other Waste:	False
Recycler Onsite:	True
Transfer Facility:	False
Other Exemption:	Not reported
UW Battery Gen:	False
Used Oil Transporter:	False

DRAFT

WA UW HARBORVIEW MEDICAL CENTER (Continued) **1000231748**

Used Oil Transfer Facility:	False
Used Oil Processor:	False
Used Oil Refiner:	False
Used Oil Fuel Marketer Directs Shipments:	False
Used Oil Fuel Marketer Meets Specs:	False
Site Contact Address 2:	Not reported
SIC Code:	Not reported
CRK Number:	Not reported
Active:	Not reported
CAS Number:	Not reported
Chemical Name:	Not reported
EHS:	Not reported
EHS CAS Number:	Not reported
EHS Name:	Not reported

Waste Stream Generated:

Waste Managed Off Site:	Y
State Only Waste Code 1:	WT02
State Only Waste Code 2:	Not reported
Report Managed On Site:	0
KG Managed On Site:	0
Generator Treatment Code:	Not reported
Permit By Rule Code:	Not reported
WCDE Residence Code:	Not reported
WCDH Origin Code:	1
WCDE On Site Code:	Not reported
WCDB Code:	W103
Description:	Acid waste
CORb Sequence Number:	165597
Sequence Number:	3497512
Mixed Radioactive Flag:	False
Designation Code:	D
Reported Quanity:	20
Quanity Unit:	K
Kilograms Quanity:	20
Density Number:	0
Density Quanity:	Not reported

Waste Managed Off Site:	Y
State Only Waste Code 1:	WT02
State Only Waste Code 2:	Not reported
Report Managed On Site:	0
KG Managed On Site:	0
Generator Treatment Code:	Not reported
Permit By Rule Code:	Not reported
WCDE Residence Code:	Not reported
WCDH Origin Code:	1
WCDE On Site Code:	Not reported
WCDB Code:	W001
Description:	Aerosol Cans-DW
CORb Sequence Number:	165597
Sequence Number:	3497514
Mixed Radioactive Flag:	False
Designation Code:	D
Reported Quanity:	75
Quanity Unit:	K
Kilograms Quanity:	75
Density Number:	0

DRAFT

WA UW HARBORVIEW MEDICAL CENTER (Continued) **1000231748**

Density Quanity:	Not reported
Waste Managed Off Site:	Y
State Only Waste Code 1:	WT02
State Only Waste Code 2:	Not reported
Report Managed On Site:	0
KG Managed On Site:	0
Generator Treatment Code:	Not reported
Permit By Rule Code:	Not reported
WCDE Residence Code:	Not reported
WCDH Origin Code:	1
WCDE On Site Code:	Not reported
WCDB Code:	W203
Description:	Mixed solvent waste
CORb Sequence Number:	165597
Sequence Number:	3497516
Mixed Radioactive Flag:	False
Designation Code:	D
Reported Quanity:	4223.88000
Quanity Unit:	K
Kilograms Quanity:	4223.88000
Density Number:	0
Density Quanity:	Not reported
Waste Managed Off Site:	Y
State Only Waste Code 1:	WT02
State Only Waste Code 2:	Not reported
Report Managed On Site:	0
KG Managed On Site:	0
Generator Treatment Code:	Not reported
Permit By Rule Code:	Not reported
WCDE Residence Code:	Not reported
WCDH Origin Code:	1
WCDE On Site Code:	Not reported
WCDB Code:	W002
Description:	Mercury-contaminated solids
CORb Sequence Number:	165597
Sequence Number:	3497520
Mixed Radioactive Flag:	False
Designation Code:	D
Reported Quanity:	45.1099999
Quanity Unit:	K
Kilograms Quanity:	45.1099999
Density Number:	0
Density Quanity:	Not reported
Waste Managed Off Site:	Y
State Only Waste Code 1:	WT02
State Only Waste Code 2:	WSC2
Report Managed On Site:	0
KG Managed On Site:	0
Generator Treatment Code:	Not reported
Permit By Rule Code:	Not reported
WCDE Residence Code:	Not reported
WCDH Origin Code:	1
WCDE On Site Code:	Not reported
WCDB Code:	W001

DRAFT

WA UW HARBORVIEW MEDICAL CENTER (Continued) **1000231748**

Description:	Labpack - DW
CORb Sequence Number:	165597
Sequence Number:	3497521
Mixed Radioactive Flag:	False
Designation Code:	D
Reported Quanity:	1961.88000
Quanity Unit:	K
Kilograms Quanity:	1961.88000
Density Number:	0
Density Quanity:	Not reported
Waste Managed Off Site:	Y
State Only Waste Code 1:	WT01
State Only Waste Code 2:	Not reported
Report Managed On Site:	0
KG Managed On Site:	0
Generator Treatment Code:	Not reported
Permit By Rule Code:	Not reported
WCDE Residence Code:	Not reported
WCDH Origin Code:	1
WCDE On Site Code:	Not reported
WCDB Code:	W004
Description:	Labpack - EHW
CORb Sequence Number:	165597
Sequence Number:	3497596
Mixed Radioactive Flag:	False
Designation Code:	E
Reported Quanity:	2.99999999
Quanity Unit:	K
Kilograms Quanity:	2.99999999
Density Number:	0
Density Quanity:	Not reported
Waste Managed Off Site:	Y
State Only Waste Code 1:	WT02
State Only Waste Code 2:	Not reported
Report Managed On Site:	0
KG Managed On Site:	0
Generator Treatment Code:	Not reported
Permit By Rule Code:	Not reported
WCDE Residence Code:	Not reported
WCDH Origin Code:	1
WCDE On Site Code:	Not reported
WCDB Code:	W005
Description:	Expired non-DEA pharmaceuticals - DW
CORb Sequence Number:	165597
Sequence Number:	3497685
Mixed Radioactive Flag:	False
Designation Code:	D
Reported Quanity:	804
Quanity Unit:	K
Kilograms Quanity:	804
Density Number:	0
Density Quanity:	Not reported
Waste Managed Off Site:	Y
State Only Waste Code 1:	WT02

DRAFT

WA UW HARBORVIEW MEDICAL CENTER (Continued) **1000231748**

State Only Waste Code 2:	Not reported
Report Managed On Site:	0
KG Managed On Site:	0
Generator Treatment Code:	Not reported
Permit By Rule Code:	Not reported
WCDE Residence Code:	H020
WCDH Origin Code:	5
WCDE On Site Code:	Not reported
WCDB Code:	W002
Description:	Contaminated solids and spill cleanup waste
CORb Sequence Number:	165597
Sequence Number:	3497686
Mixed Radioactive Flag:	False
Designation Code:	D
Reported Quanity:	174
Quanity Unit:	K
Kilograms Quanity:	174
Density Number:	0
Density Quanity:	Not reported

Waste Managed Off Site:	Y
State Only Waste Code 1:	WT02
State Only Waste Code 2:	Not reported
Report Managed On Site:	0
KG Managed On Site:	0
Generator Treatment Code:	Not reported
Permit By Rule Code:	Not reported
WCDE Residence Code:	Not reported
WCDH Origin Code:	1
WCDE On Site Code:	Not reported
WCDB Code:	W219
Description:	Non-flammable liquids
CORb Sequence Number:	165597
Sequence Number:	3497689
Mixed Radioactive Flag:	False
Designation Code:	D
Reported Quanity:	2462
Quanity Unit:	K
Kilograms Quanity:	2462
Density Number:	0
Density Quanity:	Not reported

Waste Managed Off Site:	N
State Only Waste Code 1:	WT02
State Only Waste Code 2:	Not reported
Report Managed On Site:	98
KG Managed On Site:	476.306781
Generator Treatment Code:	Y
Permit By Rule Code:	Not reported
WCDE Residence Code:	Not reported
WCDH Origin Code:	1
WCDE On Site Code:	H070
WCDB Code:	W219
Description:	Treatment of formalin
CORb Sequence Number:	165597
Sequence Number:	3497692
Mixed Radioactive Flag:	False

DRAFT

WA UW HARBORVIEW MEDICAL CENTER (Continued) **1000231748**

Designation Code:	D
Reported Quanity:	98
Quanity Unit:	K
Kilograms Quanity:	98
Density Number:	0
Density Quanity:	Not reported
Waste Managed Off Site:	N
State Only Waste Code 1:	WT02
State Only Waste Code 2:	Not reported
Report Managed On Site:	37.1000000
KG Managed On Site:	180.316138
Generator Treatment Code:	Not reported
Permit By Rule Code:	Not reported
WCDE Residence Code:	Not reported
WCDH Origin Code:	1
WCDE On Site Code:	H121
WCDB Code:	W113
Description:	Corrosive solutions, neutralized
CORb Sequence Number:	165597
Sequence Number:	3497693
Mixed Radioactive Flag:	False
Designation Code:	D
Reported Quanity:	37.1000000
Quanity Unit:	K
Kilograms Quanity:	37.1000000
Density Number:	0
Density Quanity:	Not reported

Shipments Send:

CORB Waste Sequence Number:	165597
Waste Sequence Number:	3497512
Sequence Number:	2104930
Shipment Date:	2017-12-21 00:00:00
Mainfest Document ID:	011550620FLE
Reported Quanity:	20
Unit of Measure:	K
Kilograms Quanity:	20
Receiving EPAID:	UTD981552177
Waste Sequence Number:	3497514
Sequence Number:	2104931
Shipment Date:	2017-07-19 00:00:00
Mainfest Document ID:	010617947FLE
Reported Quanity:	75
Unit of Measure:	K
Kilograms Quanity:	75
Receiving EPAID:	UTD981552177
Waste Sequence Number:	3497516
Sequence Number:	2104939
Shipment Date:	2017-01-19 00:00:00
Mainfest Document ID:	010490462FLE
Reported Quanity:	300
Unit of Measure:	K
Kilograms Quanity:	300
Receiving EPAID:	UTD981552177

DRAFT

WA UW HARBORVIEW MEDICAL CENTER (Continued) **1000231748**

Waste Sequence Number:	3497516
Sequence Number:	2104940
Shipment Date:	2017-02-16 00:00:00
Mainfest Document ID:	010488905FLE
Reported Quanity:	300
Unit of Measure:	K
Kilograms Quanity:	300
Receiving EPAID:	UTD981552177

Waste Sequence Number:	3497516
Sequence Number:	2104941
Shipment Date:	2017-03-16 00:00:00
Mainfest Document ID:	010490834FLE
Reported Quanity:	160
Unit of Measure:	K
Kilograms Quanity:	160
Receiving EPAID:	NED981723513

Waste Sequence Number:	3497516
Sequence Number:	2104942
Shipment Date:	2017-04-12 00:00:00
Mainfest Document ID:	010618337FLE
Reported Quanity:	280
Unit of Measure:	K
Kilograms Quanity:	280
Receiving EPAID:	NED981723513

Waste Sequence Number:	3497516
Sequence Number:	2104943
Shipment Date:	2017-05-11 00:00:00
Mainfest Document ID:	010617338FLE
Reported Quanity:	360
Unit of Measure:	K
Kilograms Quanity:	360
Receiving EPAID:	NED981723513

Waste Sequence Number:	3497516
Sequence Number:	2104944
Shipment Date:	2017-06-08 00:00:00
Mainfest Document ID:	010618310FLE
Reported Quanity:	100
Unit of Measure:	K
Kilograms Quanity:	100
Receiving EPAID:	UTD981552177

Waste Sequence Number:	3497516
Sequence Number:	2104945
Shipment Date:	2017-06-08 00:00:00
Mainfest Document ID:	010618311FLE
Reported Quanity:	80
Unit of Measure:	K
Kilograms Quanity:	80
Receiving EPAID:	UTD981552177

Waste Sequence Number:	3497516
Sequence Number:	2104946
Shipment Date:	2017-06-22 00:00:00

DRAFT

WA UW HARBORVIEW MEDICAL CENTER (Continued) **1000231748**

Mainfest Document ID: 010615993FLE
Reported Quanity: 100
Unit of Measure: K
Kilograms Quanity: 100
Receiving EPAID: NED981723513

Waste Sequence Number: 3497516
Sequence Number: 2104947
Shipment Date: 2017-07-06 00:00:00
Mainfest Document ID: 010616005FLE
Reported Quanity: 200
Unit of Measure: K
Kilograms Quanity: 200
Receiving EPAID: UTD981552177

Waste Stream Off Site Mgmt:
Waste CORB Sequence Number: 165597
Waste Sequence Number: 3497516
Sequence Number: 960522
Received EPAID: NED981723513
Managed Quanity: 1000
Kilogram Quanity: 999.999999
Recycled Percentage: Not reported
Waste Management System Code: H040

Waste Sequence Number: 3497516
Sequence Number: 960523
Received EPAID: UTD981552177
Managed Quanity: 3223.88000
Kilogram Quanity: 3223.88000
Recycled Percentage: Not reported
Waste Management System Code: H040

Waste Sequence Number: 3497685
Sequence Number: 960706
Received EPAID: NED981723513
Managed Quanity: 59.2000000
Kilogram Quanity: 59.1999999
Recycled Percentage: 0
Waste Management System Code: H040

Waste Sequence Number: 3497685
Sequence Number: 960707
Received EPAID: UTD981552177
Managed Quanity: 744.799999
Kilogram Quanity: 744.799999
Recycled Percentage: 0
Waste Management System Code: H040

Waste Sequence Number: 3497512
Sequence Number: 960511
Received EPAID: UTD981552177
Managed Quanity: 20
Kilogram Quanity: 20
Recycled Percentage: Not reported
Waste Management System Code: H040

DRAFT

WA UW HARBORVIEW MEDICAL CENTER (Continued) **1000231748**

Waste Sequence Number: 3497514
Sequence Number: 960518
Received EPAID: UTD981552177
Managed Quanity: 75
Kilogram Quanity: 75
Recycled Percentage: Not reported
Waste Management System Code: H040

Waste Sequence Number: 3497520
Sequence Number: 960527
Received EPAID: ARD069748192
Managed Quanity: 0.11
Kilogram Quanity: 0.11
Recycled Percentage: Not reported
Waste Management System Code: H141

Waste Sequence Number: 3497520
Sequence Number: 960528
Received EPAID: UTD981552177
Managed Quanity: 45
Kilogram Quanity: 45
Recycled Percentage: Not reported
Waste Management System Code: H141

Waste Sequence Number: 3497521
Sequence Number: 960545
Received EPAID: ARD069748192
Managed Quanity: 4
Kilogram Quanity: 4
Recycled Percentage: Not reported
Waste Management System Code: H040

Waste Sequence Number: 3497521
Sequence Number: 960546
Received EPAID: NED981723513
Managed Quanity: 34.7199999
Kilogram Quanity: 34.7199999
Recycled Percentage: Not reported
Waste Management System Code: H040

Waste Sequence Number: 3497521
Sequence Number: 960547
Received EPAID: TXD982290140
Managed Quanity: 2
Kilogram Quanity: 2
Recycled Percentage: Not reported
Waste Management System Code: H141

Waste Stream Comments:
CORB Waste Sequence Number: 165597
Comments: A-7: Used laboratory chemicals.
Waste Sequence Number: 3497512
Sequence Number: 1

Comments: A-7: Used aerosol cans from shops and clinics.
Waste Sequence Number: 3497514
Sequence Number: 1

DRAFT

WA UW HARBORVIEW MEDICAL CENTER (Continued) **1000231748**

Comments: A-7: Used laboratory chemicals.
Waste Sequence Number: 3497516
Sequence Number: 1

Comments: A-7: Waste from spill cleanup and discarded equipment.
Waste Sequence Number: 3497520
Sequence Number: 1

Comments: A-3: D008, D009, D010, D011, D018, D019, D021, D022, D027, D036, F003, F005, P098, P105, U002, U003, U007, U008, U031, U044, U080, U154, U169, U196, U220, U239. A-7: Used laboratory chemicals.
Waste Sequence Number: 3497521
Sequence Number: 1

Comments: A-7: Used laboratory chemicals.
Waste Sequence Number: 3497596
Sequence Number: 1

Comments: A-7: Used laboratory chemicals. A-8: Aqueous liquid wastes generated from laboratory processes.
Waste Sequence Number: 3497689
Sequence Number: 1

Comments: A-7: Disposal of aqueous solution of formalin. A-8: Aqueous solutions of formalin. B-3: Treatment of Formalin with Neutralex
Waste Sequence Number: 3497692
Sequence Number: 1

Comments: A-7. Waste aqueous corrosive solutions.
Waste Sequence Number: 3497693
Sequence Number: 1

Comments: A-3: P042, P075, P188, U010, U035, U058, U059, U129, U150, U188, U205, U248.
Waste Sequence Number: 3497695
Sequence Number: 1

Comments: A-7: Disposal of spent Cidex OPA waste. A-8: Aqueous solutions of Cidex OPA disinfectant. B-3: Waste treated with glycine or other commerically available treatment powder.
Waste Sequence Number: 3497704
Sequence Number: 1

Waste Stream EPA Code:
CORB Waste Sequence Number: 165597
Waste Sequence Number: 3497512
Sequence Number: 8245124
WCDA Code: D002

Waste Sequence Number: 3497514
Sequence Number: 8245153
WCDA Code: D001

Waste Sequence Number: 3497516
Sequence Number: 8245244
WCDA Code: D001

DRAFT

WA UW HARBORVIEW MEDICAL CENTER (Continued) **1000231748**

Waste Sequence Number: 3497516
Sequence Number: 8245245
WCDA Code: D022

Waste Sequence Number: 3497516
Sequence Number: 8245246
WCDA Code: F003

Waste Sequence Number: 3497516
Sequence Number: 8245247
WCDA Code: F005

Waste Sequence Number: 3497520
Sequence Number: 8245261
WCDA Code: D009

Waste Sequence Number: 3497521
Sequence Number: 8245481
WCDA Code: D001

Waste Sequence Number: 3497521
Sequence Number: 8245482
WCDA Code: D002

Waste Sequence Number: 3497521
Sequence Number: 8245483
WCDA Code: D003

Waste Sequence Number: 3497521
Sequence Number: 8245484
WCDA Code: D004

Waste Stream Source Code:
CORB Waste Sequence Number: 165597
Waste Sequence Number: 3497685
Sequence Number: 1
WCDD Code: G11

Waste Sequence Number: 3497695
Sequence Number: 1
WCDD Code: G11

Waste Sequence Number: 3497512
Sequence Number: 1
WCDD Code: G19

Waste Sequence Number: 3497514
Sequence Number: 1
WCDD Code: G19

Waste Sequence Number: 3497516
Sequence Number: 1
WCDD Code: G19

Waste Sequence Number: 3497520
Sequence Number: 1
WCDD Code: G19

DRAFT

WA UW HARBORVIEW MEDICAL CENTER (Continued) **1000231748**

Waste Sequence Number:	3497686
Sequence Number:	1
WCDD Code:	G25
Waste Sequence Number:	3497521
Sequence Number:	1
WCDD Code:	G19
Waste Sequence Number:	3497596
Sequence Number:	1
WCDD Code:	G19
Waste Sequence Number:	3497689
Sequence Number:	1
WCDD Code:	G19
Waste Sequence Number:	3497692
Sequence Number:	1
WCDD Code:	G19
Name:	WA UW HARBORVIEW MEDICAL CENTER
Address:	325 9TH AVE
City,State,Zip:	SEATTLE, WA 98104
Facility Address 2:	Not reported
Facility ID:	15199671
EPA ID:	WAD096767967
NAICS:	622110
State Waste Code Desc:	WSC2,WT01,WT02
Federal Waste Code Desc:	D001,D002,D003,D004,D005,D007,D008,D009,D010,D011,D018,D022,D024,D038, F003,F005,P008,P012,P042,P075,P087,P098,P105,P106,U006,U007,U019,U031, U044,U080,U108,U117,U122,U125,U188,U196,U220,U238,U239,U246,U353,P001, P188,U010,U035,U058,U059,U129,U150,U205,U248
Form Comm:	A-7: TBG = H020, H070, H100, H121
Data Year:	2016
Permit by Rule:	True
Mailing Address 2:	Not reported
Treatment by Generator:	True
Mixed Radioactive Waste:	False
Importer of Hazardous Waste:	False
Immediate Recycler:	False
Treatment/Storage/Disposal/Recycling Facility:	False
Generator of Dangerous Fuel Waste:	False
Generator Marketing to Burner:	False
Other Marketers (i.e., blender, distributor, etc.):	False
Utility Boiler Burner:	False
Industry Boiler Burner:	False
Industrial Furnace:	False
Smelter Defferal:	False
Universal Waste:	Batteries - Accumulate, Mercury - Accumulate, Lamps - Accumulate
Off-Specification:	Not reported
LN Address 2:	Not reported
Tax Reg #:	178019988
Business Type:	Hospital
Mail Name:	WA UW
Mailing Address:	PO Box 354400
Mailing City,State,Zip:	SEATTLE, WA 98195-4400

DRAFT

WA UW HARBORVIEW MEDICAL CENTER (Continued) **1000231748**

Legal Organization Name:	WA UW
Legal Organization Type:	State
Legal Contact:	Not reported
Legal Address:	PO Box 354400
Legal Address 2:	Not reported
Legal City,State,Zip:	SEATTLE, WA 98195-4400
Legal Phone Number:	(206)543-0467
Legal Effective Date:	06/26/1996
Land Organization Name:	King County International Airport
Land Organization Type:	County
Land Contact:	Not reported
Land Address:	500 4TH AVE STE 500
Land City,State,Zip:	SEATTLE, WA 98104-2337
Land Phone Number:	(206)296-7470
Operator Organization Name:	WA UW
Operator Organization Type:	State
Operator:	Not reported
Operator Address:	PO Box 354400
Operator Address 2:	Not reported
Operator City,State,Zip:	SEATTLE, WA 98195-4400
Operator Phone Number:	(206)543-0467
Operator Effective Date:	06/26/1996
Site Contact:	Doug Gallucci
Site Contact Address:	PO Box 354400
Contact City,State,Zip:	SEATTLE, WA 98195-4400
Site Contact Phone Number:	(206)543-0467
Site Contact Email:	Not reported
Gen Status Code:	LQG
Monthly Generation:	True
Batch Generation:	False
One Time Generation:	False
Transport Own Waste:	False
Tranports Other Waste:	False
Recycler Onsite:	True
Transfer Facility:	False
Other Exemption:	Not reported
UW Battery Gen:	False
Used Oil Transporter:	False
Used Oil Transfer Facility:	False
Used Oil Processor:	False
Used Oil Refiner:	False
Used Oil Fuel Marketer Directs Shipments:	False
Used Oil Fuel Marketer Meets Specs:	False
Site Contact Address 2:	Not reported
SIC Code:	Not reported
CRK Number:	Not reported
Active:	Not reported
CAS Number:	Not reported
Chemical Name:	Not reported
EHS:	Not reported
EHS CAS Number:	Not reported
EHS Name:	Not reported

Waste Stream Generated:

Waste Managed Off Site:	Y
State Only Waste Code 1:	WT02
State Only Waste Code 2:	Not reported
Report Managed On Site:	0

DRAFT

WA UW HARBORVIEW MEDICAL CENTER (Continued) **1000231748**

KG Managed On Site:	0
Generator Treatment Code:	Not reported
Permit By Rule Code:	Not reported
WCDE Residence Code:	Not reported
WCDH Origin Code:	1
WCDE On Site Code:	Not reported
WCDB Code:	W219
Description:	Non-flammable liquids
CORb Sequence Number:	160518
Sequence Number:	3439581
Mixed Radioactive Flag:	False
Designation Code:	D
Reported Quanity:	1941.40000
Quanity Unit:	K
Kilograms Quanity:	1941.40000
Density Number:	0
Density Quanity:	Not reported

Waste Managed Off Site:	N
State Only Waste Code 1:	WT02
State Only Waste Code 2:	Not reported
Report Managed On Site:	34.2999999
KG Managed On Site:	166.707373
Generator Treatment Code:	Y
Permit By Rule Code:	Not reported
WCDE Residence Code:	Not reported
WCDH Origin Code:	1
WCDE On Site Code:	H121
WCDB Code:	W113
Description:	Corrosive solutions, neutralized
CORb Sequence Number:	160518
Sequence Number:	3439582
Mixed Radioactive Flag:	False
Designation Code:	D
Reported Quanity:	34.2999999
Quanity Unit:	K
Kilograms Quanity:	34.2999999
Density Number:	0
Density Quanity:	Not reported

Waste Managed Off Site:	Y
State Only Waste Code 1:	WT01
State Only Waste Code 2:	WSC2
Report Managed On Site:	0
KG Managed On Site:	0
Generator Treatment Code:	Not reported
Permit By Rule Code:	Not reported
WCDE Residence Code:	Not reported
WCDH Origin Code:	1
WCDE On Site Code:	Not reported
WCDB Code:	W004
Description:	Labpack - EHW
CORb Sequence Number:	160518
Sequence Number:	3439580
Mixed Radioactive Flag:	False
Designation Code:	E
Reported Quanity:	104.319999

DRAFT

WA UW HARBORVIEW MEDICAL CENTER (Continued) **1000231748**

Quanity Unit:	K
Kilograms Quanity:	104.319999
Density Number:	0
Density Quanity:	Not reported
Waste Managed Off Site:	N
State Only Waste Code 1:	WT02
State Only Waste Code 2:	Not reported
Report Managed On Site:	646
KG Managed On Site:	3139.73654
Generator Treatment Code:	Not reported
Permit By Rule Code:	Not reported
WCDE Residence Code:	Not reported
WCDH Origin Code:	1
WCDE On Site Code:	H020
WCDB Code:	W219
Description:	Treatment of formalin
CORb Sequence Number:	160518
Sequence Number:	3439587
Mixed Radioactive Flag:	False
Designation Code:	D
Reported Quanity:	646
Quanity Unit:	K
Kilograms Quanity:	646
Density Number:	0
Density Quanity:	Not reported
Waste Managed Off Site:	Y
State Only Waste Code 1:	WT02
State Only Waste Code 2:	Not reported
Report Managed On Site:	0
KG Managed On Site:	0
Generator Treatment Code:	Not reported
Permit By Rule Code:	Not reported
WCDE Residence Code:	Not reported
WCDH Origin Code:	1
WCDE On Site Code:	Not reported
WCDB Code:	W203
Description:	Mixed solvent waste
CORb Sequence Number:	160518
Sequence Number:	3439578
Mixed Radioactive Flag:	False
Designation Code:	D
Reported Quanity:	3236.57999
Quanity Unit:	K
Kilograms Quanity:	3236.57999
Density Number:	0
Density Quanity:	Not reported
Waste Managed Off Site:	N
State Only Waste Code 1:	WT02
State Only Waste Code 2:	Not reported
Report Managed On Site:	117.180000
KG Managed On Site:	569.526823
Generator Treatment Code:	Y
Permit By Rule Code:	Not reported
WCDE Residence Code:	Not reported

DRAFT

WA UW HARBORVIEW MEDICAL CENTER (Continued) **1000231748**

WCDH Origin Code:	1
WCDE On Site Code:	H070
WCDB Code:	W113
Description:	Treatment of Cidex OPA waste
CORb Sequence Number:	160518
Sequence Number:	3439585
Mixed Radioactive Flag:	False
Designation Code:	D
Reported Quanity:	117.180000
Quanity Unit:	K
Kilograms Quanity:	117.180000
Density Number:	0
Density Quanity:	Not reported
Waste Managed Off Site:	Y
State Only Waste Code 1:	WT01
State Only Waste Code 2:	Not reported
Report Managed On Site:	0
KG Managed On Site:	0
Generator Treatment Code:	Not reported
Permit By Rule Code:	Not reported
WCDE Residence Code:	Not reported
WCDH Origin Code:	1
WCDE On Site Code:	Not reported
WCDB Code:	W005
Description:	Expired non-DEA pharmaceuticals - EHW
CORb Sequence Number:	160518
Sequence Number:	3439583
Mixed Radioactive Flag:	False
Designation Code:	E
Reported Quanity:	29513.75
Quanity Unit:	K
Kilograms Quanity:	29513.75
Density Number:	0
Density Quanity:	Not reported
Waste Managed Off Site:	N
State Only Waste Code 1:	WT02
State Only Waste Code 2:	Not reported
Report Managed On Site:	1
KG Managed On Site:	4.86027328
Generator Treatment Code:	Y
Permit By Rule Code:	Not reported
WCDE Residence Code:	Not reported
WCDH Origin Code:	1
WCDE On Site Code:	H100
WCDB Code:	W113
Description:	Ethidium bromide solutions
CORb Sequence Number:	160518
Sequence Number:	3439584
Mixed Radioactive Flag:	False
Designation Code:	D
Reported Quanity:	1
Quanity Unit:	K
Kilograms Quanity:	1
Density Number:	0
Density Quanity:	Not reported

DRAFT

WA UW HARBORVIEW MEDICAL CENTER (Continued) **1000231748**

Waste Managed Off Site:	Y
State Only Waste Code 1:	WT02
State Only Waste Code 2:	Not reported
Report Managed On Site:	0
KG Managed On Site:	0
Generator Treatment Code:	Not reported
Permit By Rule Code:	Not reported
WCDE Residence Code:	Not reported
WCDH Origin Code:	1
WCDE On Site Code:	Not reported
WCDB Code:	W002
Description:	Mercury-contaminated solids
CORb Sequence Number:	160518
Sequence Number:	3439601
Mixed Radioactive Flag:	False
Designation Code:	D
Reported Quanity:	4.00000000
Quanity Unit:	K
Kilograms Quanity:	4.00000000
Density Number:	0
Density Quanity:	Not reported

Waste Managed Off Site:	Y
State Only Waste Code 1:	WT02
State Only Waste Code 2:	WSC2
Report Managed On Site:	0
KG Managed On Site:	0
Generator Treatment Code:	Not reported
Permit By Rule Code:	Not reported
WCDE Residence Code:	Not reported
WCDH Origin Code:	1
WCDE On Site Code:	Not reported
WCDB Code:	W001
Description:	Labpack - DW
CORb Sequence Number:	160518
Sequence Number:	3439579
Mixed Radioactive Flag:	False
Designation Code:	D
Reported Quanity:	1202.88000
Quanity Unit:	K
Kilograms Quanity:	1202.88000
Density Number:	0
Density Quanity:	Not reported

Waste Managed Off Site:	Y
State Only Waste Code 1:	WT02
State Only Waste Code 2:	Not reported
Report Managed On Site:	0
KG Managed On Site:	0
Generator Treatment Code:	Not reported
Permit By Rule Code:	Not reported
WCDE Residence Code:	H020
WCDH Origin Code:	5
WCDE On Site Code:	Not reported
WCDB Code:	W002
Description:	Contaminated solids and spill cleanup waste
CORb Sequence Number:	160518

DRAFT

WA UW HARBORVIEW MEDICAL CENTER (Continued) **1000231748**

Sequence Number:	3439586
Mixed Radioactive Flag:	False
Designation Code:	D
Reported Quanity:	218
Quanity Unit:	K
Kilograms Quanity:	218
Density Number:	0
Density Quanity:	Not reported

Shipments Send:

CORB Waste Sequence Number:	160518
Waste Sequence Number:	3439583
Sequence Number:	2022720
Shipment Date:	2016-04-21 00:00:00
Mainfest Document ID:	009064460FLE
Reported Quanity:	933.200000
Unit of Measure:	K
Kilograms Quanity:	933.200000
Receiving EPAID:	UTD981552177

Waste Sequence Number:	3439583
Sequence Number:	2022729
Shipment Date:	2016-08-25 00:00:00
Mainfest Document ID:	010003427FLE
Reported Quanity:	924.799999
Unit of Measure:	K
Kilograms Quanity:	924.799999
Receiving EPAID:	UTD981552177

Waste Sequence Number:	3439583
Sequence Number:	2022736
Shipment Date:	2016-12-01 00:00:00
Mainfest Document ID:	009914532FLE
Reported Quanity:	1118.40000
Unit of Measure:	K
Kilograms Quanity:	1118.40000
Receiving EPAID:	UTD981552177

Waste Sequence Number:	3439583
Sequence Number:	2022727
Shipment Date:	2016-07-28 00:00:00
Mainfest Document ID:	009883462FLE
Reported Quanity:	1277
Unit of Measure:	K
Kilograms Quanity:	1277
Receiving EPAID:	UTD981552177

Waste Sequence Number:	3439583
Sequence Number:	2022734
Shipment Date:	2016-11-03 00:00:00
Mainfest Document ID:	009914465FLE
Reported Quanity:	1186
Unit of Measure:	K
Kilograms Quanity:	1186
Receiving EPAID:	UTD981552177

Waste Sequence Number:	3439583

DRAFT

WA UW HARBORVIEW MEDICAL CENTER (Continued) **1000231748**

Sequence Number: 2022718
Shipment Date: 2016-03-24 00:00:00
Mainfest Document ID: 009064687FLE
Reported Quanity: 1072.59999
Unit of Measure: K
Kilograms Quanity: 1072.59999
Receiving EPAID: UTD981552177

Waste Sequence Number: 3439583
Sequence Number: 2022731
Shipment Date: 2016-09-22 00:00:00
Mainfest Document ID: 009904393FLE
Reported Quanity: 1105.8
Unit of Measure: K
Kilograms Quanity: 1105.8
Receiving EPAID: UTD981552177

Waste Sequence Number: 3439583
Sequence Number: 2022732
Shipment Date: 2016-10-06 00:00:00
Mainfest Document ID: 009903774FLE
Reported Quanity: 1207.2
Unit of Measure: K
Kilograms Quanity: 1207.2
Receiving EPAID: UTD981552177

Waste Sequence Number: 3439583
Sequence Number: 2022717
Shipment Date: 2016-03-10 00:00:00
Mainfest Document ID: 008354971FLE
Reported Quanity: 886
Unit of Measure: K
Kilograms Quanity: 886
Receiving EPAID: UTD981552177

Waste Sequence Number: 3439578
Sequence Number: 2022678
Shipment Date: 2016-09-22 00:00:00
Mainfest Document ID: 009904393FLE
Reported Quanity: 260
Unit of Measure: K
Kilograms Quanity: 260
Receiving EPAID: UTD981552177

Waste Sequence Number: 3439578
Sequence Number: 2022677
Shipment Date: 2016-08-25 00:00:00
Mainfest Document ID: 010003427FLE
Reported Quanity: 300
Unit of Measure: K
Kilograms Quanity: 300
Receiving EPAID: UTD981552177

Waste Stream Off Site Mgmt:
Waste CORB Sequence Number: 160518
Waste Sequence Number: 3439583
Sequence Number: 921146

DRAFT

WA UW HARBORVIEW MEDICAL CENTER (Continued) **1000231748**

Received EPAID: UTD981552177
Managed Quanity: 29513.75
Kilogram Quanity: 29513.75
Recycled Percentage: Not reported
Waste Management System Code: H040

Waste Sequence Number: 3439601
Sequence Number: 921134
Received EPAID: UTD981552177
Managed Quanity: 4.00000000
Kilogram Quanity: 4.00000000
Recycled Percentage: Not reported
Waste Management System Code: H040

Waste Sequence Number: 3439581
Sequence Number: 921170
Received EPAID: NED981723513
Managed Quanity: 338
Kilogram Quanity: 338
Recycled Percentage: Not reported
Waste Management System Code: H040

Waste Sequence Number: 3439581
Sequence Number: 921169
Received EPAID: UTD981552177
Managed Quanity: 1603.40000
Kilogram Quanity: 1603.40000
Recycled Percentage: Not reported
Waste Management System Code: H040

Waste Sequence Number: 3439578
Sequence Number: 921105
Received EPAID: NED981723513
Managed Quanity: 540
Kilogram Quanity: 540
Recycled Percentage: Not reported
Waste Management System Code: H040

Waste Sequence Number: 3439578
Sequence Number: 921106
Received EPAID: UTD981552177
Managed Quanity: 2696.57999
Kilogram Quanity: 2696.57999
Recycled Percentage: Not reported
Waste Management System Code: H040

Waste Sequence Number: 3439580
Sequence Number: 921141
Received EPAID: UTD981552177
Managed Quanity: 104.319999
Kilogram Quanity: 104.319999
Recycled Percentage: Not reported
Waste Management System Code: H040

Waste Sequence Number: 3439579
Sequence Number: 921135
Received EPAID: UTD981552177

DRAFT

WA UW HARBORVIEW MEDICAL CENTER (Continued) **1000231748**

Managed Quanity: 1194.88000
Kilogram Quanity: 1194.88000
Recycled Percentage: Not reported
Waste Management System Code: H040

Waste Sequence Number: 3439579
Sequence Number: 921137
Received EPAID: TXD982290140
Managed Quanity: 1
Kilogram Quanity: 1
Recycled Percentage: Not reported
Waste Management System Code: H141

Waste Sequence Number: 3439579
Sequence Number: 921136
Received EPAID: NED981723513
Managed Quanity: 7
Kilogram Quanity: 7
Recycled Percentage: Not reported
Waste Management System Code: H040

Waste Sequence Number: 3439586
Sequence Number: 921166
Received EPAID: NED981723513
Managed Quanity: 18
Kilogram Quanity: 18
Recycled Percentage: Not reported
Waste Management System Code: H040

Waste Stream Comments:
CORB Waste Sequence Number: 160518
Comments: A-7: Bulked spent solvents
Waste Sequence Number: 3439578
Sequence Number: 1

Comments: A-3: D009, D011, D018, D022, D038, F003, U006, U007, U019, U031, U044, U108, U117, U122, U154, U188, U196, U220, U238, U239, U353 A-7: Disposal of spent or unwanted chemicals
Waste Sequence Number: 3439579
Sequence Number: 1

Comments: A-3: P087, P098, P105, P106, U044, U080, U246 A-7: Disposal of spent or unwanted chemicals
Waste Sequence Number: 3439580
Sequence Number: 1

Comments: A-8: Aqueous liquid wastes generated from laboratory processes
Waste Sequence Number: 3439581
Sequence Number: 1

Comments: A-7. waste aqueous corrosive solutions
Waste Sequence Number: 3439582
Sequence Number: 1

Comments: A-3: P042, P075, P188, U010, U035, U058, U059, U129, U150, U188, U205, U248
Waste Sequence Number: 3439583

DRAFT

WA UW HARBORVIEW MEDICAL CENTER (Continued) **1000231748**

Sequence Number: 1

Comments: A-7. Ethidium Bromide solutions B-3. Ethidium Bromide solutions filtered/absorbed thru carbon
Waste Sequence Number: 3439584
Sequence Number: 1

Comments: A-7: disposal of spent Cidex OPA waste A-8: aqueous solutions of Cidex OPA disinfectant B-3: waste treated with glycine or other commerically available treatment powder
Waste Sequence Number: 3439585
Sequence Number: 1

Comments: A-7: Formaldehyde distillation and recycling
Waste Sequence Number: 3439587
Sequence Number: 1

Comments: A-7: Waste from spill cleanup
Waste Sequence Number: 3439601
Sequence Number: 1

Waste Stream EPA Code:
CORB Waste Sequence Number: 160518
Waste Sequence Number: 3439583
Sequence Number: 8055689
WCDA Code: D004

Waste Sequence Number: 3439583
Sequence Number: 8055690
WCDA Code: D007

Waste Sequence Number: 3439583
Sequence Number: 8055691
WCDA Code: D010

Waste Sequence Number: 3439583
Sequence Number: 8055692
WCDA Code: D011

Waste Sequence Number: 3439583
Sequence Number: 8055693
WCDA Code: P001

Waste Sequence Number: 3439583
Sequence Number: 8055694
WCDA Code: P012

Waste Sequence Number: 3439601
Sequence Number: 8014190
WCDA Code: D009

Waste Sequence Number: 3439580
Sequence Number: 8014270
WCDA Code: D003

Waste Sequence Number: 3439580
Sequence Number: 8014271

DRAFT

WA UW HARBORVIEW MEDICAL CENTER (Continued) **1000231748**

WCDA Code: D004

Waste Sequence Number: 3439580
Sequence Number: 8014272
WCDA Code: D010

Waste Sequence Number: 3439582
Sequence Number: 8014449
WCDA Code: D002

Waste Stream Source Code:
CORB Waste Sequence Number: 160518
Waste Sequence Number: 3439578
Sequence Number: 1
WCDD Code: G19

Waste Sequence Number: 3439579
Sequence Number: 1
WCDD Code: G19

Waste Sequence Number: 3439580
Sequence Number: 1
WCDD Code: G19

Waste Sequence Number: 3439581
Sequence Number: 1
WCDD Code: G19

Waste Sequence Number: 3439582
Sequence Number: 1
WCDD Code: G19

Waste Sequence Number: 3439584
Sequence Number: 1
WCDD Code: G19

Waste Sequence Number: 3439585
Sequence Number: 1
WCDD Code: G19

Waste Sequence Number: 3439587
Sequence Number: 1
WCDD Code: G19

Waste Sequence Number: 3439601
Sequence Number: 1
WCDD Code: G19

Waste Sequence Number: 3439586
Sequence Number: 1
WCDD Code: G25

Waste Sequence Number: 3439583
Sequence Number: 1
WCDD Code: G11

DRAFT

WA UW HARBORVIEW MEDICAL CENTER (Continued) **1000231748**

Click this hyperlink while viewing on your computer to access
1 additional WA MANIFEST: record(s) in the EDR Site Report.

DP665 **PCE PLUME 12TH AVE & E ALDER ST** **WA CSCSL** **S118084401**
SSE **12TH AVE & E ALDER ST** **WA ALLSITES** **N/A**
1/2-1 **SEATTLE, WA 98122** **WA DRYCLEANERS**
0.709 mi.
3743 ft. **Site 2 of 2 in cluster DP**

Relative:
Lower

Actual:
245 ft.

CSCSL:

Name:	PCE PLUME 12TH AVE & E ALDER ST
Address:	12TH AVE & E ALDER ST
City,State,Zip:	SEATTLE, WA 98122
Facility ID:	16451
Region:	Northwest
Lat/Long:	47.605036507 / -122.31637182
Clean Up Siteid:	12668
Site Status:	Awaiting Cleanup
Contaminant Name:	Halogenated Solvents
Alternate Site Names:	Not reported
Site Rank:	Not reported
Has Institutional Control:	Not reported
Past VCP:	Not reported
Current VCP:	Not reported
URL:	https://apps.ecology.wa.gov/cleanupsearch/site/12668
Ground Water:	Confirmed Above Cleanup Levels
Surface Water:	Not reported
Soil:	Below Cleanup Levels
Sediment:	Not reported
Air:	Not reported
Bedrock:	Not reported
Responsible Unit:	Northwest

Name:	PCE PLUME 12TH AVE & E ALDER ST
Address:	12TH AVE & E ALDER ST
City,State,Zip:	SEATTLE, WA 98122
Facility ID:	16451
Region:	Northwest
Lat/Long:	47.605036507 / -122.31637182
Clean Up Siteid:	12668
Site Status:	Awaiting Cleanup
Contaminant Name:	Lead
Alternate Site Names:	Not reported
Site Rank:	Not reported
Has Institutional Control:	Not reported
Past VCP:	Not reported
Current VCP:	Not reported
URL:	https://apps.ecology.wa.gov/cleanupsearch/site/12668
Ground Water:	Not reported
Surface Water:	Not reported
Soil:	Below Cleanup Levels
Sediment:	Not reported
Air:	Not reported
Bedrock:	Not reported
Responsible Unit:	Northwest

ALLSITES:

DRAFT

PCE PLUME 12TH AVE & E ALDER ST (Continued) **S118084401**

Name:	PCE PLUME 12TH AVE & E ALDER ST
Facility Id:	16451

Interaction:	113318
Interaction 1:	A
Interaction 2:	SCS
Ecology Program:	TOXICS
Program Data:	ISIS
Facility Alt.:	PCE Plume 12th Ave & E Alder St
Program ID:	Not reported
Date Interaction:	2014-01-31 00:00:00
Date Interaction 3:	State Cleanup Site
Latitude:	47.605035741999998
Longitude:	-122.316376604

DRYCLEANERS:

Name:	PCE PLUME 12TH AVE & E ALDER ST
Address:	12TH AVE & E ALDER ST
City,State,Zip:	SEATTLE, WA 98122
EPA Id:	Not reported
FS Id:	16451
Tax Reg Nbr:	Not reported
Business Type:	Not reported
Fed Waste Code Desc:	Not reported
State Waste Code Desc:	Not reported
Mail Name:	Not reported
Mail Line1:	Not reported
Mail Line2:	Not reported
Mail City,St,Zip:	Not reported
Mail Country:	Not reported
Legal Org Name:	Not reported
Legal Person First Name:	Not reported
Legal Person Middle Init:	Not reported
Legal Person Last Name:	Not reported
Legal Line1:	Not reported
Legal Line2:	Not reported
Legal City,St,Zip:	Not reported
Legal Country:	Not reported
Legal Phone Nbr:	Not reported
Legal Effective Date:	Not reported
Legal Organization Type:	Not reported
Land Org Name:	Not reported
Land Person First Name:	Not reported
Land Person Middle Init:	Not reported
Land Person Last Name:	Not reported
Land Line1:	Not reported
Land Line2:	Not reported
Land City,St,Zip:	Not reported
Land Country:	Not reported
Land Phone Nbr:	Not reported
Land Organization Type:	Not reported
Operator Org Name:	Not reported
Operator Person First Name:	Not reported
Operator Person Middle Init:	Not reported
Operator Person Last Name:	Not reported
Operator Line1:	Not reported

DRAFT

PCE PLUME 12TH AVE & E ALDER ST (Continued) **S118084401**

Operator Line2:	Not reported
Operator City,St,Zip:	Not reported
Operator Country:	Not reported
Operator Phone Nbr:	Not reported
Operator Effective Date:	Not reported
Operator Organization Type:	Not reported
Site Contact First Name:	Not reported
Site Contact Middle Init:	Not reported
Site Contact Last Name:	Not reported
Site Contact Line1:	Not reported
Site Contact Line2:	Not reported
Site Contact City,St,Zip:	Not reported
Site Contact Country:	Not reported
Site Contact Phone Nbr:	Not reported
Site Contact Email:	Not reported
Form Contact First Name:	Not reported
Form Contact Middle Init:	Not reported
Form Contact Last Name:	Not reported
Form Contact Line1:	Not reported
Form Contact Line2:	Not reported
Form Contact City,St,Zip:	Not reported
Form Contact Country:	Not reported
Form Contact Phone Nbr:	Not reported
Form Contact Email:	Not reported
Gen Status Cd:	Not reported
Monthly Generation:	Not reported
Batch Generation:	Not reported
One Time Generation:	Not reported
Transports Own Waste:	Not reported
Transports Others Waste:	Not reported
Recycler Onsite:	Not reported
Transfer Facility:	Not reported
Pbr:	Not reported
Tbg:	Not reported
Mixed Radioactive:	Not reported
Importer:	Not reported
Tsdr Facility:	Not reported
Immediate Recycler:	Not reported
Gen Dang Fuel:	Not reported
Gen Market To Burner:	Not reported
Gen Other Marketers:	Not reported
Utility Boiler Burner:	Not reported
Industry Boiler Burner:	Not reported
Furnace Burner:	Not reported
Smelter Deferral:	Not reported
Small Qty Exemption:	Not reported
Other Exemption:	Not reported
UW Battery Gen:	Not reported
UW Thermostats Gen:	Not reported
UW Mercury Gen:	Not reported
UW Lamps Gen:	Not reported
UW Battery Accum:	Not reported
UW Thermostats Accum:	Not reported
UW Mercury Accum:	Not reported
UW Lamps Accum:	Not reported
UW Destination Facility:	Not reported
Off Spec Utility Boiler:	Not reported

DRAFT

PCE PLUME 12TH AVE & E ALDER ST (Continued) **S118084401**

Off Spec Industry Boiler: Not reported
Off Spec Furnace: Not reported
Used Oil Transporter: Not reported
Used Oil Transfer Facility: Not reported
Used Oil Processor: Not reported
Used Oil Rerefiner: Not reported
Used Oil Fuel Marketer Directs Shipments: Not reported
Used Oil Fuel Marketer Meets Specs: Not reported
ECO Int Type Code: SCS
Status Code: A
Start Date: 01/31/2014
End Date: Not reported
NAICS DS: Drycleaning and Laundry Services
Program Name: Not reported
FS SIC Code: Not reported
SIC DS: ISIS
Latitude: 47.605036507
Longitude: -122.31637182
Comments: Not reported

DR666
East
1/2-1
0.710 mi.
3747 ft.

Relative: Higher

Actual: 343 ft.

WB SPRAGUE CO INC
2005 E MADISON ST
SEATTLE, WA 98122

Site 1 of 2 in cluster DR

WA CSCSL **1000390067**
WA LUST **WAD988468146**
WA UST
WA ALLSITES
RCRA NonGen / NLR
FINDS
ECHO

CSCSL:
Name: WB SPRAGUE CO
Address: 2005 E MADISON ST
City,State,Zip: SEATTLE, WA 98122
Facility ID: 64451343
Region: Northwest
Lat/Long: 47.617399776 / -122.30521819
Clean Up Siteid: 6442
Site Status: Cleanup Started
Contaminant Name: Petroleum-Other
Alternate Site Names: PLANNED PARENTHOOD,SPRAGUE PEST CONTROL,SPRAGUE PEST SOLUTIONS,W B SPRAGUE CO INC,WB SPRAGUE CO INC,Westroad Investment
Site Rank: 1 - Highest Assessed Risk
Has Institutional Control: Not reported
Past VCP: TRUE
Current VCP: Not reported
URL: https://apps.ecology.wa.gov/cleanupsearch/site/6442
Ground Water: Not reported
Surface Water: Not reported
Soil: Confirmed Above Cleanup Levels
Sediment: Not reported
Air: Not reported
Bedrock: Not reported
Responsible Unit: Northwest

LUST:
Name: WB SPRAGUE CO
Address: 2005 E MADISON ST
City,State,Zip: SEATTLE, WA 98122

DRAFT

WB SPRAGUE CO INC (Continued) **1000390067**

Facility ID:	64451343
Lust Status Type:	LUST - Cleanup Started
Cleanup Site ID:	6442
Cleanup Unit Type:	Upland
Process Type:	Independent Action
Cleanup Unit Name:	PLANNED PARENTHOOD,SPRAGUE PEST CONTROL,SPRAGUE PEST SOLUTIONS,W B SPRAGUE CO INC,WB SPRAGUE CO INC,Westroad Investment
Response Section:	Northwest
Release Date:	12/21/1989
Lust Date:	06/07/1989
Region:	Northwest
Lust ID:	451
UST ID:	482
Contaminant Name:	Petroleum-Other
Ground Water:	Not reported
Surface Water:	Not reported
Soil:	Confirmed Above Cleanup Levels
Sediment:	Not reported
Air:	Not reported
Bedrock:	Not reported
URL:	https://apps.ecology.wa.gov/cleanupsearch/site/6442
Lat/Long:	47.6173997 / -122.30521

UST:

Name:	W B SPRAGUE CO INC
Address:	2005 EAST MADISON
City:	SEATTLE
Zip:	98122
Facility ID:	64451343
Site Id:	482
Decimal Latitude:	47.617399776
Decimal Longitude:	-122.30521819
Tank Name:	1
Tag Number:	Not reported
Tank Status:	Removed
Tank Status Date:	8/6/1996
Tank Install Date:	12/31/1964
Tank Closure Date:	Not reported
Capacity Range:	Not reported
Tank Permit Expiration Date:	Not reported
Tank Upgrade Date:	Not reported
Tank Spill Prevention:	Not reported
Tank Overfill Prevention:	Not reported
Tank Material:	Steel
Tank Construction:	Not reported
Tank Tightness Test:	Not reported
Tank Corrosion Protection:	Not reported
Tank Manifold:	Not reported
Tank Release Detection:	Not reported
Tank SFC Type:	Not reported
Pipe Material:	Steel
Pipe Construction:	Not reported
Pipe Primary Release Detection:	Not reported
Pipe Second Release Detection:	Not reported
Pipe Corrosion Protection:	Not reported
Pipe Pumping System:	Not reported

DRAFT

WB SPRAGUE CO INC (Continued) **1000390067**

Responsible Unit:	Northwest
Dispencer/Pump SFC Type:	Not reported
Region:	Northwest
Is Active:	False
Actual Capacity:	8000
Pipe Install Date:	Not reported
Turbine Sump Construction:	Not reported
Compart Number:	1
Stored Substance:	Leaded Gasoline
Used Substance:	Not reported
Compart Capacity:	8000
URL:	https://apps.ecology.wa.gov/cleanupsearch/reports/ust?SiteId=482

Name:	W B SPRAGUE CO INC
Address:	2005 EAST MADISON
City:	SEATTLE
Zip:	98122

Tank Name:	2
Tag Number:	Not reported
Tank Status:	Removed
Tank Status Date:	8/6/1996
Tank Install Date:	12/31/1964
Tank Closure Date:	Not reported
Capacity Range:	Not reported
Tank Permit Expiration Date:	Not reported
Tank Upgrade Date:	Not reported
Tank Spill Prevention:	Not reported
Tank Overfill Prevention:	Not reported
Tank Material:	Steel
Tank Construction:	Not reported
Tank Tightness Test:	Not reported
Tank Corrosion Protection:	Not reported
Tank Manifold:	Not reported
Tank Release Detection:	Not reported
Tank SFC Type:	Not reported
Pipe Material:	Steel
Pipe Construction:	Not reported
Pipe Primary Release Detection:	Not reported
Pipe Second Release Detection:	Not reported
Pipe Corrosion Protection:	Not reported
Pipe Pumping System:	Not reported
Responsible Unit:	Northwest
Dispencer/Pump SFC Type:	Not reported
Region:	Northwest
Is Active:	False
Actual Capacity:	8000
Pipe Install Date:	Not reported
Turbine Sump Construction:	Not reported
Compart Number:	1
Stored Substance:	Unleaded Gasoline
Used Substance:	Not reported
Compart Capacity:	8000
URL:	https://apps.ecology.wa.gov/cleanupsearch/reports/ust?SiteId=482

Name:	W B SPRAGUE CO INC
Address:	2005 EAST MADISON

DRAFT

WB SPRAGUE CO INC (Continued) **1000390067**

City:	SEATTLE
Zip:	98122
Tank Name:	3
Tag Number:	Not reported
Tank Status:	Removed
Tank Status Date:	8/6/1996
Tank Install Date:	12/31/1964
Tank Closure Date:	Not reported
Capacity Range:	Not reported
Tank Permit Expiration Date:	Not reported
Tank Upgrade Date:	Not reported
Tank Spill Prevention:	Not reported
Tank Overfill Prevention:	Not reported
Tank Material:	Steel
Tank Construction:	Not reported
Tank Tightness Test:	Not reported
Tank Corrosion Protection:	Not reported
Tank Manifold:	Not reported
Tank Release Detection:	Not reported
Tank SFC Type:	Not reported
Pipe Material:	Steel
Pipe Construction:	Not reported
Pipe Primary Release Detection:	Not reported
Pipe Second Release Detection:	Not reported
Pipe Corrosion Protection:	Not reported
Pipe Pumping System:	Not reported
Responsible Unit:	Northwest
Dispencer/Pump SFC Type:	Not reported
Region:	Northwest
Is Active:	False
Actual Capacity:	8000
Pipe Install Date:	Not reported
Turbine Sump Construction:	Not reported
Compart Number:	1
Stored Substance:	Unleaded Gasoline
Used Substance:	Not reported
Compart Capacity:	8000
URL:	https://apps.ecology.wa.gov/cleanupsearch/reports/ust?SiteId=482
Name:	W B SPRAGUE CO INC
Address:	2005 EAST MADISON
City:	SEATTLE
Zip:	98122
Tank Name:	4
Tag Number:	Not reported
Tank Status:	Removed
Tank Status Date:	12/7/2000
Tank Install Date:	1/1/1900
Tank Closure Date:	Not reported
Capacity Range:	Not reported
Tank Permit Expiration Date:	Not reported
Tank Upgrade Date:	Not reported
Tank Spill Prevention:	Not reported
Tank Overfill Prevention:	Not reported
Tank Material:	Not reported

DRAFT

WB SPRAGUE CO INC (Continued) **1000390067**

Tank Construction:	Not reported
Tank Tightness Test:	Not reported
Tank Corrosion Protection:	Not reported
Tank Manifold:	Not reported
Tank Release Detection:	Not reported
Tank SFC Type:	Not reported
Pipe Material:	Not reported
Pipe Construction:	Not reported
Pipe Primary Release Detection:	Not reported
Pipe Second Release Detection:	Not reported
Pipe Corrosion Protection:	Not reported
Pipe Pumping System:	Not reported
Responsible Unit:	Northwest
Dispencer/Pump SFC Type:	Not reported
Region:	Northwest
Is Active:	False
Actual Capacity:	500
Pipe Install Date:	Not reported
Turbine Sump Construction:	Not reported
Compart Number:	1
Stored Substance:	Used Oil/Waste Oil
Used Substance:	Not reported
Compart Capacity:	500
URL:	https://apps.ecology.wa.gov/cleanupsearch/reports/ust?SiteId=482

Name:	W B SPRAGUE CO INC
Address:	2005 EAST MADISON
City:	SEATTLE
Zip:	98122

Tank Name:	5
Tag Number:	Not reported
Tank Status:	Removed
Tank Status Date:	12/7/2000
Tank Install Date:	1/1/1964
Tank Closure Date:	Not reported
Capacity Range:	Not reported
Tank Permit Expiration Date:	Not reported
Tank Upgrade Date:	Not reported
Tank Spill Prevention:	Not reported
Tank Overfill Prevention:	Not reported
Tank Material:	Not reported
Tank Construction:	Not reported
Tank Tightness Test:	Not reported
Tank Corrosion Protection:	Not reported
Tank Manifold:	Not reported
Tank Release Detection:	Not reported
Tank SFC Type:	Not reported
Pipe Material:	Not reported
Pipe Construction:	Not reported
Pipe Primary Release Detection:	Not reported
Pipe Second Release Detection:	Not reported
Pipe Corrosion Protection:	Not reported
Pipe Pumping System:	Not reported
Responsible Unit:	Northwest
Dispencer/Pump SFC Type:	Not reported
Region:	Northwest

DRAFT

WB SPRAGUE CO INC (Continued) **1000390067**

Is Active:	False
Actual Capacity:	500
Pipe Install Date:	Not reported
Turbine Sump Construction:	Not reported
Compart Number:	1
Stored Substance:	Heating Fuel
Used Substance:	Not reported
Compart Capacity:	500
URL:	https://apps.ecology.wa.gov/cleanupsearch/reports/ust?SiteId=482

ALLSITES:

Name:	WB SPRAGUE CO INC
Facility Id:	64451343

Interaction:	56533
Interaction 1:	I
Interaction 2:	HWG
Ecology Program:	HAZWASTE
Program Data:	TURBOWASTE
Facility Alt.:	Not reported
Program ID:	WAD988468146
Date Interaction:	1989-08-07 00:00:00
Date Interaction 3:	Hazardous Waste Generator
Latitude:	47.617400010200001
Longitude:	-122.305199683

Interaction:	56536
Interaction 1:	I
Interaction 2:	UST
Ecology Program:	TOXICS
Program Data:	UST
Facility Alt.:	Not reported
Program ID:	Not reported
Date Interaction:	2000-03-20 00:00:00
Date Interaction 3:	Underground Storage Tank
Latitude:	47.617400010200001
Longitude:	-122.305199683

Interaction:	56537
Interaction 1:	A
Interaction 2:	SCS
Ecology Program:	TOXICS
Program Data:	ISIS
Facility Alt.:	WB SPRAGUE CO INC
Program ID:	Not reported
Date Interaction:	2006-06-06 00:00:00
Date Interaction 3:	State Cleanup Site
Latitude:	47.617400010200001
Longitude:	-122.305199683

Interaction:	56535
Interaction 1:	I
Interaction 2:	VOLCLNST
Ecology Program:	TOXICS

DRAFT

WB SPRAGUE CO INC (Continued) **1000390067**

Program Data:	ISIS
Facility Alt.:	WB SPRAGUE CO INC
Program ID:	NW0291
Date Interaction:	1999-08-22 00:00:00
Date Interaction 3:	Voluntary Cleanup Sites
Latitude:	47.617400010200001
Longitude:	-122.305199683

Interaction:	56534
Interaction 1:	A
Interaction 2:	LUST
Ecology Program:	TOXICS
Program Data:	ISIS
Facility Alt.:	Not reported
Program ID:	482
Date Interaction:	1989-12-21 00:00:00
Date Interaction 3:	LUST Facility
Latitude:	47.617400010200001
Longitude:	-122.305199683

RCRA Listings:

Date Form Received by Agency:		19890807
Handler Name:	WB SPRAGUE CO INC	
Handler Address:		2005 E MADISON ST
Handler City,State,Zip:		SEATTLE, WA 98122
EPA ID:		WAD988468146
Contact Name:		WESTROAD INVEST WESTROAD INVEST
Contact Address:		PO BOX 2222
Contact City,State,Zip:		TACOMA, WA 98401-2222
Contact Telephone:		000-000-0000
Contact Fax:		000-000-0000
Contact Email:		Not reported
Contact Title:		Not reported
EPA Region:		10
Land Type:		Private
Federal Waste Generator Description:		Not a generator, verified
Non-Notifier:		Not reported
Biennial Report Cycle:		Not reported
Accessibility:		Not reported
Active Site Indicator:		Not reported
State District Owner:		WA
State District:		NWRO
Mailing Address:		PO BOX 2222
Mailing City,State,Zip:		TACOMA, WA 98401-2222
Owner Name:	WESTROAD INVEST W	
Owner Type:		Private
Operator Name:	Not reported	
Operator Type:		Not reported
Short-Term Generator Activity:		No
Importer Activity:		No
Mixed Waste Generator:		No
Transporter Activity:		No
Transfer Facility Activity:		No
Recycler Activity with Storage:		No
Small Quantity On-Site Burner Exemption:		No

DRAFT

WB SPRAGUE CO INC (Continued) **1000390067**

Smelting Melting and Refining Furnace Exemption:	No
Underground Injection Control:	No
Off-Site Waste Receipt:	No
Universal Waste Indicator:	No
Universal Waste Destination Facility:	No
Federal Universal Waste:	No
Active Site Fed-Reg Treatment Storage and Disposal Facility:	Not reported
Active Site Converter Treatment storage and Disposal Facility:	Not reported
Active Site State-Reg Treatment Storage and Disposal Facility:	Not reported
Active Site State-Reg Handler:	---
Federal Facility Indicator:	Not reported
Hazardous Secondary Material Indicator:	NN
Sub-Part K Indicator:	Not reported
Commercial TSD Indicator:	No
Treatment Storage and Disposal Type:	Not reported
2018 GPRA Permit Baseline:	Not on the Baseline
2018 GPRA Renewals Baseline:	Not on the Baseline
Permit Renewals Workload Universe:	Not reported
Permit Workload Universe:	Not reported
Permit Progress Universe:	Not reported
Post-Closure Workload Universe:	Not reported
Closure Workload Universe:	Not reported
202 GPRA Corrective Action Baseline:	No
Corrective Action Workload Universe:	No
Subject to Corrective Action Universe:	No
Non-TSDFs Where RCRA CA has Been Imposed Universe:	No
TSDFs Potentially Subject to CA Under 3004 (u)/(v) Universe:	No
TSDFs Only Subject to CA under Discretionary Auth Universe:	No
Corrective Action Priority Ranking:	No NCAPS ranking
Environmental Control Indicator:	No
Institutional Control Indicator:	No
Human Exposure Controls Indicator:	N/A
Groundwater Controls Indicator:	N/A
Operating TSDF Universe:	Not reported
Full Enforcement Universe:	Not reported
Significant Non-Complier Universe:	No
Unaddressed Significant Non-Complier Universe:	No
Addressed Significant Non-Complier Universe:	No
Significant Non-Complier With a Compliance Schedule Universe:	No
Financial Assurance Required: Not reported	
Handler Date of Last Change:	20120216
Recognized Trader-Importer:	No
Recognized Trader-Exporter:	No
Importer of Spent Lead Acid Batteries:	No
Exporter of Spent Lead Acid Batteries:	No
Recycler Activity Without Storage:	Not reported
Manifest Broker:	Not reported
Sub-Part P Indicator:	No

Handler - Owner Operator:

Owner/Operator Indicator:	Operator
Owner/Operator Name: WESTROAD INVESTMENT	
Legal Status:	Private
Date Became Current:	Not reported
Date Ended Current:	Not reported
Owner/Operator Address:	2005 E MADISON ST

DRAFT

WB SPRAGUE CO INC (Continued) **1000390067**

Owner/Operator City,State,Zip: SEATTLE, WA 98122-2959
Owner/Operator Telephone: 000-000-0000
Owner/Operator Telephone Ext: Not reported
Owner/Operator Fax: Not reported
Owner/Operator Email: Not reported

Owner/Operator Indicator: Owner
Owner/Operator Name: SEE PAPER COPY
Legal Status: Private
Date Became Current: Not reported
Date Ended Current: Not reported
Owner/Operator Address: 2005 E MADISON ST
Owner/Operator City,State,Zip: SEATTLE, WA 98122
Owner/Operator Telephone: 000-000-0000
Owner/Operator Telephone Ext: Not reported
Owner/Operator Fax: Not reported
Owner/Operator Email: Not reported

Owner/Operator Indicator: Owner
Owner/Operator Name: WESTROAD INVEST W
Legal Status: Private
Date Became Current: 19960502
Date Ended Current: Not reported
Owner/Operator Address: 2005 E MADISON ST
Owner/Operator City,State,Zip: SEATTLE, WA 98122-2959
Owner/Operator Telephone: 000-000-0000
Owner/Operator Telephone Ext: Not reported
Owner/Operator Fax: Not reported
Owner/Operator Email: Not reported

Historic Generators:
Receive Date: 19890807
Handler Name: WB SPRAGUE CO INC
Federal Waste Generator Description: Not a generator, verified
State District Owner: WA
Large Quantity Handler of Universal Waste: No
Recognized Trader Importer: No
Recognized Trader Exporter: No
Spent Lead Acid Battery Importer: No
Spent Lead Acid Battery Exporter: No
Current Record: No
Non Storage Recycler Activity: Not reported
Electronic Manifest Broker: Not reported

Receive Date: 19890807
Handler Name: WB SPRAGUE CO INC
Federal Waste Generator Description: Not a generator, verified
State District Owner: WA
Large Quantity Handler of Universal Waste: No
Recognized Trader Importer: No
Recognized Trader Exporter: No
Spent Lead Acid Battery Importer: No
Spent Lead Acid Battery Exporter: No
Current Record: Yes
Non Storage Recycler Activity: Not reported
Electronic Manifest Broker: Not reported

DRAFT

WB SPRAGUE CO INC (Continued) **1000390067**

List of NAICS Codes and Descriptions:
NAICS Code: 52599
NAICS Description: OTHER FINANCIAL VEHICLES

Facility Has Received Notices of Violations:
Violations: No Violations Found

Evaluation Action Summary:
Evaluations: No Evaluations Found

FINDS:
Registry ID: 110005349952

Click Here for FRS Facility Detail Report:

Environmental Interest/Information System:
Washington Facility / Site Identification System (WA-FSIS) provides a means to query and display data maintained by the Washington Department of Ecology. This system contains key information for each facility/site that is currently, or has been, of interest to the Air Quality, Dam Safety, Hazardous Waste, Toxics Cleanup, and Water Quality Programs.
RCRAInfo is a national information system that supports the Resource Conservation and Recovery Act (RCRA) program through the tracking of events and activities related to facilities that generate, transport, and treat, store, or dispose of hazardous waste. RCRAInfo allows RCRA program staff to track the notification, permit, compliance, and corrective action activities required under RCRA.

Click this hyperlink while viewing on your computer to access additional FINDS: detail in the EDR Site Report.

ECHO:
Envid: 1000390067
Registry ID: 110005349952
DFR URL: http://echo.epa.gov/detailed-facility-report?fid=110005349952
Name: WB SPRAGUE CO INC
Address: 2005 E MADISON ST
City,State,Zip: SEATTLE, WA 98122

DO667 **SEATTLE CITY ROW BEHIND 222 WESTLAKE N** **WA CSCSL** **S108479686**
WNW **ALLEY 222 WESTLAKE & 219 TERRY AVES N** **WA ALLSITES** **N/A**
1/2-1 **SEATTLE, WA 98109**
0.713 mi.
3765 ft. **Site 2 of 4 in cluster DO**

Relative:
Lower

Actual:
65 ft.

CSCSL:
Name: SEATTLE CITY ROW BEHIND 222 WESTLAKE N
Address: ALLEY 222 WESTLAKE & 219 TERRY AVES N
City,State,Zip: SEATTLE, WA 98109
Facility ID: 5972599
Region: Northwest
Lat/Long: 47.620217545 / -122.33784475
Clean Up Siteid: 3736
Site Status: Awaiting Cleanup
Contaminant Name: Non-Halogenated Solvents

SEATTLE CITY ROW BEHIND 222 WESTLAKE N (Continued) **S108479686**

Alternate Site Names:	Not reported
Site Rank:	Not reported
Has Institutional Control:	Not reported
Past VCP:	Not reported
Current VCP:	Not reported
URL:	https://apps.ecology.wa.gov/cleanupsearch/site/3736
Ground Water:	Not reported
Surface Water:	Not reported
Soil:	Confirmed Above Cleanup Levels
Sediment:	Not reported
Air:	Not reported
Bedrock:	Not reported
Responsible Unit:	Northwest

Name:	SEATTLE CITY ROW BEHIND 222 WESTLAKE N
Address:	ALLEY 222 WESTLAKE & 219 TERRY AVES N
City,State,Zip:	SEATTLE, WA 98109
Facility ID:	5972599
Region:	Northwest
Lat/Long:	47.620217545 / -122.33784475
Clean Up Siteid:	3736
Site Status:	Awaiting Cleanup
Contaminant Name:	Petroleum Products-Unspecified
Alternate Site Names:	Not reported
Site Rank:	Not reported
Has Institutional Control:	Not reported
Past VCP:	Not reported
Current VCP:	Not reported
URL:	https://apps.ecology.wa.gov/cleanupsearch/site/3736
Ground Water:	Not reported
Surface Water:	Not reported
Soil:	Confirmed Above Cleanup Levels
Sediment:	Not reported
Air:	Not reported
Bedrock:	Not reported
Responsible Unit:	Northwest

ALLSITES:

Name:	SEATTLE CITY ROW BEHIND 222 WESTLAKE N
Facility Id:	5972599

Interaction:	17940
Interaction 1:	A
Interaction 2:	SCS
Ecology Program:	TOXICS
Program Data:	ISIS
Facility Alt.:	Seattle City ROW behind 222 Westlake N
Program ID:	Not reported
Date Interaction:	2007-03-22 00:00:00
Date Interaction 3:	State Cleanup Site
Latitude:	47.620215938100003
Longitude:	-122.337860724

DRAFT

DN668 **KENNEY PROPERTY** **WA CSCSL** **1007068174**
West **100 WESTLAKE AVE N** **WA ALLSITES** **N/A**
1/2-1 **SEATTLE, WA 98109** **FINDS**
0.715 mi.
3773 ft. **Site 2 of 2 in cluster DN**

Relative:
Lower

Actual:
67 ft.

CSCSL:

Name:	KENNEY PROPERTY
Address:	100 WESTLAKE AVE N
City,State,Zip:	SEATTLE, WA 98109
Facility ID:	59168749
Region:	Northwest
Lat/Long:	47.619202143 / -122.33815363
Clean Up Siteid:	9831
Site Status:	Cleanup Started
Contaminant Name:	Benzene
Alternate Site Names:	Frank Kenney Toyota Auto Repair and Sales,ROLLIN STREET FLATS,Rollin Street Flats (Property NFA)
Site Rank:	Not reported
Has Institutional Control:	Not reported
Past VCP:	TRUE
Current VCP:	Not reported
URL:	https://apps.ecology.wa.gov/cleanupsearch/site/9831
Ground Water:	Not reported
Surface Water:	Not reported
Soil:	Confirmed Above Cleanup Levels
Sediment:	Not reported
Air:	Not reported
Bedrock:	Not reported
Responsible Unit:	Northwest

Name:	KENNEY PROPERTY
Address:	100 WESTLAKE AVE N
City,State,Zip:	SEATTLE, WA 98109
Facility ID:	59168749
Region:	Northwest
Lat/Long:	47.619202143 / -122.33815363
Clean Up Siteid:	9831
Site Status:	Cleanup Started
Contaminant Name:	Other Non-Halogenated Organics
Alternate Site Names:	Frank Kenney Toyota Auto Repair and Sales,ROLLIN STREET FLATS,Rollin Street Flats (Property NFA)
Site Rank:	Not reported
Has Institutional Control:	Not reported
Past VCP:	TRUE
Current VCP:	Not reported
URL:	https://apps.ecology.wa.gov/cleanupsearch/site/9831
Ground Water:	Not reported
Surface Water:	Not reported
Soil:	Confirmed Above Cleanup Levels
Sediment:	Not reported
Air:	Not reported
Bedrock:	Not reported
Responsible Unit:	Northwest

Name:	KENNEY PROPERTY
Address:	100 WESTLAKE AVE N
City,State,Zip:	SEATTLE, WA 98109
Facility ID:	59168749

DRAFT

KENNEY PROPERTY (Continued) **1007068174**

Region: Northwest
Lat/Long: 47.619202143 / -122.33815363
Clean Up Siteid: 9831
Site Status: Cleanup Started
Contaminant Name: Petroleum-Diesel
Alternate Site Names: Frank Kenney Toyota Auto Repair and Sales,ROLLIN STREET FLATS,Rollin Street Flats (Property NFA)
Site Rank: Not reported
Has Institutional Control: Not reported
Past VCP: TRUE
Current VCP: Not reported
URL: https://apps.ecology.wa.gov/cleanupsearch/site/9831
Ground Water: Not reported
Surface Water: Not reported
Soil: Remediated-Below
Sediment: Not reported
Air: Not reported
Bedrock: Not reported
Responsible Unit: Northwest

Name: KENNEY PROPERTY
Address: 100 WESTLAKE AVE N
City,State,Zip: SEATTLE, WA 98109
Facility ID: 59168749
Region: Northwest
Lat/Long: 47.619202143 / -122.33815363
Clean Up Siteid: 9831
Site Status: Cleanup Started
Contaminant Name: Petroleum-Gasoline
Alternate Site Names: Frank Kenney Toyota Auto Repair and Sales,ROLLIN STREET FLATS,Rollin Street Flats (Property NFA)
Site Rank: Not reported
Has Institutional Control: Not reported
Past VCP: TRUE
Current VCP: Not reported
URL: https://apps.ecology.wa.gov/cleanupsearch/site/9831
Ground Water: Not reported
Surface Water: Not reported
Soil: Remediated-Below
Sediment: Not reported
Air: Not reported
Bedrock: Not reported
Responsible Unit: Northwest

Name: KENNEY PROPERTY
Address: 100 WESTLAKE AVE N
City,State,Zip: SEATTLE, WA 98109
Facility ID: 59168749
Region: Northwest
Lat/Long: 47.619202143 / -122.33815363
Clean Up Siteid: 9831
Site Status: Cleanup Started
Contaminant Name: Petroleum-Other
Alternate Site Names: Frank Kenney Toyota Auto Repair and Sales,ROLLIN STREET FLATS,Rollin Street Flats (Property NFA)
Site Rank: Not reported
Has Institutional Control: Not reported

DRAFT

KENNEY PROPERTY (Continued) **1007068174**

Past VCP: TRUE
Current VCP: Not reported
URL: https://apps.ecology.wa.gov/cleanupsearch/site/9831
Ground Water: Not reported
Surface Water: Not reported
Soil: Remediated-Below
Sediment: Not reported
Air: Not reported
Bedrock: Not reported
Responsible Unit: Northwest

ALLSITES:
Name: KENNEY PROPERTY
Facility Id: 59168749

Interaction: 53535
Interaction 1: I
Interaction 2: UST
Ecology Program: TOXICS
Program Data: UST
Facility Alt.: Not reported
Program ID: 200258
Date Interaction: 2000-03-09 00:00:00
Date Interaction 3: Underground Storage Tank
Latitude: 47.619202333799997
Longitude: -122.338150222

Interaction: 53534
Interaction 1: I
Interaction 2: LUST
Ecology Program: TOXICS
Program Data: ISIS
Facility Alt.: Not reported
Program ID: 200258
Date Interaction: 1992-12-03 00:00:00
Date Interaction 3: LUST Facility
Latitude: 47.619202333799997
Longitude: -122.338150222

Interaction: 95301
Interaction 1: I
Interaction 2: VOLCLNST
Ecology Program: TOXICS
Program Data: ISIS
Facility Alt.: ROLLIN STREET FLATS
Program ID: NW2365
Date Interaction: 2011-01-03 00:00:00
Date Interaction 3: Voluntary Cleanup Sites
Latitude: 47.619202333799997
Longitude: -122.338150222

Interaction: 127301
Interaction 1: A
Interaction 2: SCS

DRAFT

KENNEY PROPERTY (Continued) **1007068174**

Ecology Program:	TOXICS
Program Data:	ISIS
Facility Alt.:	KENNEY PROPERTY
Program ID:	Not reported
Date Interaction:	2011-06-17 00:00:00
Date Interaction 3:	State Cleanup Site
Latitude:	47.619202333799997
Longitude:	-122.338150222

FINDS:
Registry ID: 110015447729

Click Here for FRS Facility Detail Report:

Environmental Interest/Information System:
Washington Facility / Site Identification System (WA-FSIS) provides a means to query and display data maintained by the Washington Department of Ecology. This system contains key information for each facility/site that is currently, or has been, of interest to the Air Quality, Dam Safety, Hazardous Waste, Toxics Cleanup, and Water Quality Programs.

Click this hyperlink while viewing on your computer to access additional FINDS: detail in the EDR Site Report.

DS669 **MOXY HOTEL** **WA CSCSL** **S123096206**
WNW **1016 REPUBLICAN ST** **WA ALLSITES** **N/A**
1/2-1 **SEATTLE, WA 98109** **WA SPILLS**
0.723 mi. **WA ASBESTOS**
3819 ft. **Site 1 of 3 in cluster DS**

Relative:
Lower

Actual:
46 ft.

CSCSL:

Name:	MOXY HOTEL
Address:	1016 REPUBLICAN ST
City,State,Zip:	SEATTLE, WA 98109
Facility ID:	65520
Region:	Northwest
Lat/Long:	47.623532476 / -122.33620073
Clean Up Siteid:	14730
Site Status:	Cleanup Started
Contaminant Name:	Petroleum-Diesel
Alternate Site Names:	SLU Lodging LLC
Site Rank:	Not reported
Has Institutional Control:	Not reported
Past VCP:	Not reported
Current VCP:	Not reported
URL:	https://apps.ecology.wa.gov/cleanupsearch/site/14730
Ground Water:	Confirmed Above Cleanup Levels
Surface Water:	Not reported
Soil:	Confirmed Above Cleanup Levels
Sediment:	Not reported
Air:	Not reported
Bedrock:	Not reported
Responsible Unit:	Northwest

ALLSITES:
Name: MOXY HOTEL

DRAFT

MOXY HOTEL (Continued) **S123096206**

Facility Id: 65520

Interaction:	128201
Interaction 1:	A
Interaction 2:	SCS
Ecology Program:	TOXICS
Program Data:	ISIS
Facility Alt.:	Moxy Hotel
Program ID:	Not reported
Date Interaction:	2016-05-26 00:00:00
Date Interaction 3:	State Cleanup Site
Latitude:	47.623532593599997
Longitude:	-122.336190511

SPILLS ERTS:

Facility Site ID:	Not reported
Name:	Not reported
Address:	1016 REPUBLICAN ST
City,State,Zip:	SEATTLE, WA
Program Name:	Toxics Cleanup
Incident ID:	665219
Incident Status:	Historic
Incident Date:	05/09/2016
Initial Report Activity Name:	Other
Initial Report Cause Category:	Equipment failure
Initial Report Cause Name:	Leaking drum/Container
Initial Report Medium Name:	Soil
Initial Report Medium Category:	Ground
Initial Report Source Name:	Underground storage tank (UST)
Initial Report Source Category:	Tank
Initial Report Substance Name:	Diesel oil/Marine gas
Initial Report Substance Category:	Oil
Initial Report Substance Quantity:	Not reported
Initial Report Substance Unit Of Measure:	Not reported
Potentially Responsible Party First Name:	Not reported
Potentially Responsible Party Last Name:	Not reported
Potentially Responsible Party Organization:	SLU LODGING LLC
External Reference Number:	Not reported
Latitude:	Not reported
Longitude:	Not reported

ASBESTOS:

Name:	Not reported
Address:	1016 REPUBLICAN STREET
City,State,Zip:	SEATTLE, WA
Facility Type:	Not reported
Parent ID:	Not reported
Form ID:	26098##1268LongP250208
Notice Date:	01/19/2009
Start Date:	01/22/2009
Completion Date:	01/26/2009
Initial:	Not reported
Amended:	Not reported
On Hold:	Not reported
Off Hold:	Not reported

DRAFT

MOXY HOTEL (Continued) **S123096206**

Emergency:	Not reported
Site Hours Start:	Not reported
Site Hours End:	Not reported
Sunday:	Not reported
Monday:	Not reported
Tuesday:	Not reported
Wednesday:	Not reported
Thursday:	Not reported
Friday:	Not reported
Saturday:	Not reported
Contractor ID:	Not reported
Phone:	Not reported
Job Site CAS:	Not reported
Project Form Email:	Not reported
Property Owner Name:	Not reported
Property Owner Agent:	Not reported
Property Owner Company:	Long Painting CO (ABCN00001268)
Property Owner Address:	Not reported
Property Owner City:	Not reported
Property Owner State:	Not reported
Property Owner Zip4:	Not reported
Property Owner Phone:	Not reported
Job Site Room:	Not reported
Facility Age:	Not reported
Facility Size:	Not reported
Facility Remodel:	Not reported
Facility Demo:	Not reported
Facility Repair:	Not reported
Facility Maint:	Not reported
Removed:	Not reported
Encapsulated:	Not reported
Quantity Sq Ft:	Not reported
Fireproofing:	Not reported
Popcorn Ceiling:	Not reported
CAB:	Not reported
Sheet Vinyl:	Not reported
Asbestos Paper:	Not reported
Boiler Insulation:	Not reported
Duct Paper:	Not reported
VAT:	Not reported
Roofing:	Not reported
Sq Ft Other:	Not reported
Sq Ft Other Text:	Not reported
Quantity Lin Ft:	Not reported
Mag Pipe Insulation:	Not reported
Air Cell Pipe Insulation:	Not reported
Ducting Insulation:	Not reported
Cement Asbestos Pipe:	Not reported
Mudded Pipe Insulation:	Not reported
Duct Tape:	Not reported
Lin Ft Other1:	Not reported
Lin Ft Other1 Text:	Not reported
Lin Ft Other2:	Not reported
Lin Ft Other2 Text:	Not reported
Indoors:	Not reported
Outdoors:	Not reported
Neg Pres Enclosure:	Not reported

DRAFT

MOXY HOTEL (Continued) **S123096206**

Glove Bag:	Not reported
Mini Enclosure:	Not reported
Critical Barriers:	Not reported
Wrap And Cut:	Not reported
Wet Methods:	Not reported
HEPA Vacuum:	Not reported
MANUALMETHODS :	Not reported
Other CM1:	Not reported
Other CM1 Text:	Not reported
Other CM2:	Not reported
Other CM2 Text:	Not reported
Half Mask APR:	Not reported
Full Face APR:	Not reported
PAPR:	Not reported
Type C Continuous:	Not reported
Type C Pressure:	Not reported
Other Resp Pro:	Not reported
Other Resp Pro Text:	Not reported
Comments:	Not reported
Date Time Submitted:	Not reported
Submitter IP Address:	Not reported
Region:	2
UBI:	578090687
Notice type:	Emergency
Project Type:	Air cell Pipe Insulation, Boiler Insulation, Other Square Footage, Vinyl Asbestos Tile
Supervisor:	Jerry Donnafield ()
Supervisor Phone:	Not reported
Certificate Status:	EXPIRED
Name:	Not reported
Address:	1016 REPUBLICAN STREET
City,State,Zip:	SEATTLE, WA
Facility Type:	Not reported
Parent ID:	Not reported
Form ID:	25839##1359InHou154453
Notice Date:	01/09/2009
Start Date:	01/14/2009
Completion Date:	01/21/2009
Initial:	Not reported
Amended:	Not reported
On Hold:	Not reported
Off Hold:	Not reported
Emergency:	Not reported
Site Hours Start:	Not reported
Site Hours End:	Not reported
Sunday:	Not reported
Monday:	Not reported
Tuesday:	Not reported
Wednesday:	Not reported
Thursday:	Not reported
Friday:	Not reported
Saturday:	Not reported
Contractor ID:	Not reported
Phone:	Not reported
Job Site CAS:	Not reported
Project Form Email:	Not reported

DRAFT

MOXY HOTEL (Continued) **S123096206**

Property Owner Name:	Not reported
Property Owner Agent:	Not reported
Property Owner Company:	Not reported
Property Owner Address:	Not reported
Property Owner City:	Not reported
Property Owner State:	Not reported
Property Owner Zip4:	Not reported
Property Owner Phone:	Not reported
Job Site Room:	Not reported
Facility Age:	Not reported
Facility Size:	Not reported
Facility Remodel:	Not reported
Facility Demo:	Not reported
Facility Repair:	Not reported
Facility Maint:	Not reported
Removed:	Not reported
Encapsulated:	Not reported
Quantity Sq Ft:	Not reported
Fireproofing:	Not reported
Popcorn Ceiling:	Not reported
CAB:	Not reported
Sheet Vinyl:	Not reported
Asbestos Paper:	Not reported
Boiler Insulation:	Not reported
Duct Paper:	Not reported
VAT:	Not reported
Roofing:	Not reported
Sq Ft Other:	Not reported
Sq Ft Other Text:	Not reported
Quantity Lin Ft:	Not reported
Mag Pipe Insulation:	Not reported
Air Cell Pipe Insulation:	Not reported
Ducting Insulation:	Not reported
Cement Asbestos Pipe:	Not reported
Mudded Pipe Insulation:	Not reported
Duct Tape:	Not reported
Lin Ft Other1:	Not reported
Lin Ft Other1 Text:	Not reported
Lin Ft Other2:	Not reported
Lin Ft Other2 Text:	Not reported
Indoors:	Not reported
Outdoors:	Not reported
Neg Pres Enclosure:	Not reported
Glove Bag:	Not reported
Mini Enclosure:	Not reported
Critical Barriers:	Not reported
Wrap And Cut:	Not reported
Wet Methods:	Not reported
HEPA Vacuum:	Not reported
MANUALMETHODS :	Not reported
Other CM1:	Not reported
Other CM1 Text:	Not reported
Other CM2:	Not reported
Other CM2 Text:	Not reported
Half Mask APR:	Not reported
Full Face APR:	Not reported
PAPR:	Not reported

DRAFT

MOXY HOTEL (Continued) **S123096206**

Type C Continuous:	Not reported
Type C Pressure:	Not reported
Other Resp Pro:	Not reported
Other Resp Pro Text:	Not reported
Comments:	Not reported
Date Time Submitted:	Not reported
Submitter IP Address:	Not reported
Region:	2
UBI:	Not reported
Notice type:	Emergency
Project Type:	Air cell Pipe Insulation, Boiler Insulation, Other Square Footage, Roofing, Vinyl Asbestos Tile
Supervisor:	()
Supervisor Phone:	Not reported
Certificate Status:	Not reported
Name:	Not reported
Address:	1016 REPUBLICAN STREET
City,State,Zip:	SEATTLE, WA
Facility Type:	Not reported
Parent ID:	Not reported
Form ID:	26111##1268LongP232172
Notice Date:	01/20/2009
Start Date:	01/21/2009
Completion Date:	01/26/2009
Initial:	Not reported
Amended:	Not reported
On Hold:	Not reported
Off Hold:	Not reported
Emergency:	Not reported
Site Hours Start:	Not reported
Site Hours End:	Not reported
Sunday:	Not reported
Monday:	Not reported
Tuesday:	Not reported
Wednesday:	Not reported
Thursday:	Not reported
Friday:	Not reported
Saturday:	Not reported
Contractor ID:	Not reported
Phone:	Not reported
Job Site CAS:	Not reported
Project Form Email:	Not reported
Property Owner Name:	Not reported
Property Owner Agent:	Not reported
Property Owner Company:	Long Painting CO (ABCN00001268)
Property Owner Address:	Not reported
Property Owner City:	Not reported
Property Owner State:	Not reported
Property Owner Zip4:	Not reported
Property Owner Phone:	Not reported
Job Site Room:	Not reported
Facility Age:	Not reported
Facility Size:	Not reported
Facility Remodel:	Not reported
Facility Demo:	Not reported
Facility Repair:	Not reported

DRAFT

MOXY HOTEL (Continued) **S123096206**

Facility Maint:	Not reported
Removed:	Not reported
Encapsulated:	Not reported
Quantity Sq Ft:	Not reported
Fireproofing:	Not reported
Popcorn Ceiling:	Not reported
CAB:	Not reported
Sheet Vinyl:	Not reported
Asbestos Paper:	Not reported
Boiler Insulation:	Not reported
Duct Paper:	Not reported
VAT:	Not reported
Roofing:	Not reported
Sq Ft Other:	Not reported
Sq Ft Other Text:	Not reported
Quantity Lin Ft:	Not reported
Mag Pipe Insulation:	Not reported
Air Cell Pipe Insulation:	Not reported
Ducting Insulation:	Not reported
Cement Asbestos Pipe:	Not reported
Mudded Pipe Insulation:	Not reported
Duct Tape:	Not reported
Lin Ft Other1:	Not reported
Lin Ft Other1 Text:	Not reported
Lin Ft Other2:	Not reported
Lin Ft Other2 Text:	Not reported
Indoors:	Not reported
Outdoors:	Not reported
Neg Pres Enclosure:	Not reported
Glove Bag:	Not reported
Mini Enclosure:	Not reported
Critical Barriers:	Not reported
Wrap And Cut:	Not reported
Wet Methods:	Not reported
HEPA Vacuum:	Not reported
MANUALMETHODS :	Not reported
Other CM1:	Not reported
Other CM1 Text:	Not reported
Other CM2:	Not reported
Other CM2 Text:	Not reported
Half Mask APR:	Not reported
Full Face APR:	Not reported
PAPR:	Not reported
Type C Continuous:	Not reported
Type C Pressure:	Not reported
Other Resp Pro:	Not reported
Other Resp Pro Text:	Not reported
Comments:	Not reported
Date Time Submitted:	Not reported
Submitter IP Address:	Not reported
Region:	2
UBI:	578090687
Notice type:	Initial
Project Type:	Air cell Pipe Insulation, Boiler Insulation, Other Square Footage, Vinyl Asbestos Tile
Supervisor:	Jerry Donnafield ()
Supervisor Phone:	Not reported

DRAFT

MOXY HOTEL (Continued) **S123096206**

Certificate Status:	EXPIRED
Name:	Not reported
Address:	1016 REPUBLICAN STREET
City,State,Zip:	SEATTLE, WA
Facility Type:	Not reported
Parent ID:	Not reported
Form ID:	26213##1268LongP397815
Notice Date:	01/23/2009
Start Date:	01/21/2009
Completion Date:	01/26/2009
Initial:	Not reported
Amended:	Not reported
On Hold:	Not reported
Off Hold:	Not reported
Emergency:	Not reported
Site Hours Start:	Not reported
Site Hours End:	Not reported
Sunday:	Not reported
Monday:	Not reported
Tuesday:	Not reported
Wednesday:	Not reported
Thursday:	Not reported
Friday:	Not reported
Saturday:	Not reported
Contractor ID:	Not reported
Phone:	Not reported
Job Site CAS:	Not reported
Project Form Email:	Not reported
Property Owner Name:	Not reported
Property Owner Agent:	Not reported
Property Owner Company:	Long Painting CO (ABCN00001268)
Property Owner Address:	Not reported
Property Owner City:	Not reported
Property Owner State:	Not reported
Property Owner Zip4:	Not reported
Property Owner Phone:	Not reported
Job Site Room:	Not reported
Facility Age:	Not reported
Facility Size:	Not reported
Facility Remodel:	Not reported
Facility Demo:	Not reported
Facility Repair:	Not reported
Facility Maint:	Not reported
Removed:	Not reported
Encapsulated:	Not reported
Quantity Sq Ft:	Not reported
Fireproofing:	Not reported
Popcorn Ceiling:	Not reported
CAB:	Not reported
Sheet Vinyl:	Not reported
Asbestos Paper:	Not reported
Boiler Insulation:	Not reported
Duct Paper:	Not reported
VAT:	Not reported
Roofing:	Not reported
Sq Ft Other:	Not reported

DRAFT

MOXY HOTEL (Continued) **S123096206**

Sq Ft Other Text:	Not reported
Quantity Lin Ft:	Not reported
Mag Pipe Insulation:	Not reported
Air Cell Pipe Insulation:	Not reported
Ducting Insulation:	Not reported
Cement Asbestos Pipe:	Not reported
Mudded Pipe Insulation:	Not reported
Duct Tape:	Not reported
Lin Ft Other1:	Not reported
Lin Ft Other1 Text:	Not reported
Lin Ft Other2:	Not reported
Lin Ft Other2 Text:	Not reported
Indoors:	Not reported
Outdoors:	Not reported
Neg Pres Enclosure:	Not reported
Glove Bag:	Not reported
Mini Enclosure:	Not reported
Critical Barriers:	Not reported
Wrap And Cut:	Not reported
Wet Methods:	Not reported
HEPA Vacuum:	Not reported
MANUALMETHODS :	Not reported
Other CM1:	Not reported
Other CM1 Text:	Not reported
Other CM2:	Not reported
Other CM2 Text:	Not reported
Half Mask APR:	Not reported
Full Face APR:	Not reported
PAPR:	Not reported
Type C Continuous:	Not reported
Type C Pressure:	Not reported
Other Resp Pro:	Not reported
Other Resp Pro Text:	Not reported
Comments:	Not reported
Date Time Submitted:	Not reported
Submitter IP Address:	Not reported
Region:	2
UBI:	578090687
Notice type:	Initial
Project Type:	Air cell Pipe Insulation, Boiler Insulation, Other Square Footage, Vinyl Asbestos Tile
Supervisor:	Jerry Donnafield ()
Supervisor Phone:	Not reported
Certificate Status:	EXPIRED

DR670 **EAST MADISON VALET CLEANERS FORMER** **WA CSCSL** **S109344523**
East **2034 E MADISON ST** **WA ALLSITES** **N/A**
1/2-1 **SEATTLE, WA 98122**
0.723 mi.
3819 ft. **Site 2 of 2 in cluster DR**

Relative:
Higher

Actual:
342 ft.

CSCSL:

Name:	EAST MADISON VALET CLEANERS
Address:	2034 E MADISON ST
City,State,Zip:	SEATTLE, WA 98122
Facility ID:	9935581
Region:	Northwest
Lat/Long:	47.618249295 / -122.30511231

DRAFT

EAST MADISON VALET CLEANERS FORMER (Continued) **S109344523**

Clean Up Siteid: 889
Site Status: Cleanup Started
Contaminant Name: Halogenated Organics
Alternate Site Names: East Madison Valet Cleaners Former
Site Rank: Not reported
Has Institutional Control: Not reported
Past VCP: TRUE
Current VCP: Not reported
URL: https://apps.ecology.wa.gov/cleanupsearch/site/889
Ground Water: Confirmed Above Cleanup Levels
Surface Water: Not reported
Soil: Confirmed Above Cleanup Levels
Sediment: Not reported
Air: Not reported
Bedrock: Not reported
Responsible Unit: Northwest

Name: EAST MADISON VALET CLEANERS
Address: 2034 E MADISON ST
City,State,Zip: SEATTLE, WA 98122
Facility ID: 9935581
Region: Northwest
Lat/Long: 47.618249295 / -122.30511231
Clean Up Siteid: 889
Site Status: Cleanup Started
Contaminant Name: Petroleum Products-Unspecified
Alternate Site Names: East Madison Valet Cleaners Former
Site Rank: Not reported
Has Institutional Control: Not reported
Past VCP: TRUE
Current VCP: Not reported
URL: https://apps.ecology.wa.gov/cleanupsearch/site/889
Ground Water: Not reported
Surface Water: Not reported
Soil: Confirmed Above Cleanup Levels
Sediment: Not reported
Air: Not reported
Bedrock: Not reported
Responsible Unit: Northwest

ALLSITES:
Name: EAST MADISON VALET CLEANERS FORMER
Facility Id: 9935581

Interaction: 25589
Interaction 1: I
Interaction 2: VOLCLNST
Ecology Program: TOXICS
Program Data: ISIS
Facility Alt.: East Madison Valet Cleaners Former
Program ID: NW1973
Date Interaction: 2008-08-01 00:00:00
Date Interaction 3: Voluntary Cleanup Sites
Latitude: 47.618248707100001
Longitude: -122.305106756

DRAFT

DQ671 **ANALYTICAL RESOURCES INC 333 BLDG** **WA CSCSL** **1000878627**
South **333 9TH AVE N** **WA ALLSITES** **WA0000105635**
1/2-1 **SEATTLE, WA 98109** **RCRA NonGen / NLR**
0.724 mi. **FINDS**
3821 ft. **Site 2 of 2 in cluster DQ** **ECHO**
WA ASBESTOS

Relative:
Lower

Actual:
320 ft.

CSCSL:

Name:	BLOCK 52 EAST
Address:	333 9TH AVE N
City,State,Zip:	SEATTLE, WA 98109
Facility ID:	81725725
Region:	Northwest
Lat/Long:	47.621531694 / -122.33980219
Clean Up Siteid:	14575
Site Status:	Cleanup Started
Contaminant Name:	Benzene
Alternate Site Names:	Analytical Resources Inc 333 Bldg
Site Rank:	Not reported
Has Institutional Control:	Not reported
Past VCP:	Not reported
Current VCP:	Not reported
URL:	https://apps.ecology.wa.gov/cleanupsearch/site/14575
Ground Water:	Suspected
Surface Water:	Not reported
Soil:	Not reported
Sediment:	Not reported
Air:	Not reported
Bedrock:	Not reported
Responsible Unit:	Northwest

Name:	BLOCK 52 EAST
Address:	333 9TH AVE N
City,State,Zip:	SEATTLE, WA 98109
Facility ID:	81725725
Region:	Northwest
Lat/Long:	47.621531694 / -122.33980219
Clean Up Siteid:	14575
Site Status:	Cleanup Started
Contaminant Name:	Halogenated Solvents
Alternate Site Names:	Analytical Resources Inc 333 Bldg
Site Rank:	Not reported
Has Institutional Control:	Not reported
Past VCP:	Not reported
Current VCP:	Not reported
URL:	https://apps.ecology.wa.gov/cleanupsearch/site/14575
Ground Water:	Not reported
Surface Water:	Not reported
Soil:	Suspected
Sediment:	Not reported
Air:	Not reported
Bedrock:	Not reported
Responsible Unit:	Northwest

Name:	BLOCK 52 EAST
Address:	333 9TH AVE N
City,State,Zip:	SEATTLE, WA 98109
Facility ID:	81725725
Region:	Northwest

DRAFT

ANALYTICAL RESOURCES INC 333 BLDG (Continued) **1000878627**

Lat/Long:	47.621531694 / -122.33980219
Clean Up Siteid:	14575
Site Status:	Cleanup Started
Contaminant Name:	Lead
Alternate Site Names:	Analytical Resources Inc 333 Bldg
Site Rank:	Not reported
Has Institutional Control:	Not reported
Past VCP:	Not reported
Current VCP:	Not reported
URL:	https://apps.ecology.wa.gov/cleanupsearch/site/14575
Ground Water:	Suspected
Surface Water:	Not reported
Soil:	Below Cleanup Levels
Sediment:	Not reported
Air:	Not reported
Bedrock:	Not reported
Responsible Unit:	Northwest

Name:	BLOCK 52 EAST
Address:	333 9TH AVE N
City,State,Zip:	SEATTLE, WA 98109
Facility ID:	81725725
Region:	Northwest
Lat/Long:	47.621531694 / -122.33980219
Clean Up Siteid:	14575
Site Status:	Cleanup Started
Contaminant Name:	Mercury
Alternate Site Names:	Analytical Resources Inc 333 Bldg
Site Rank:	Not reported
Has Institutional Control:	Not reported
Past VCP:	Not reported
Current VCP:	Not reported
URL:	https://apps.ecology.wa.gov/cleanupsearch/site/14575
Ground Water:	Not reported
Surface Water:	Not reported
Soil:	Confirmed Above Cleanup Levels
Sediment:	Not reported
Air:	Not reported
Bedrock:	Not reported
Responsible Unit:	Northwest

Name:	BLOCK 52 EAST
Address:	333 9TH AVE N
City,State,Zip:	SEATTLE, WA 98109
Facility ID:	81725725
Region:	Northwest
Lat/Long:	47.621531694 / -122.33980219
Clean Up Siteid:	14575
Site Status:	Cleanup Started
Contaminant Name:	Non-Halogenated Solvents
Alternate Site Names:	Analytical Resources Inc 333 Bldg
Site Rank:	Not reported
Has Institutional Control:	Not reported
Past VCP:	Not reported
Current VCP:	Not reported
URL:	https://apps.ecology.wa.gov/cleanupsearch/site/14575
Ground Water:	Suspected

DRAFT

ANALYTICAL RESOURCES INC 333 BLDG (Continued) **1000878627**

Surface Water: Not reported
Soil: Not reported
Sediment: Not reported
Air: Not reported
Bedrock: Not reported
Responsible Unit: Northwest

Name: BLOCK 52 EAST
Address: 333 9TH AVE N
City,State,Zip: SEATTLE, WA 98109
Facility ID: 81725725
Region: Northwest
Lat/Long: 47.621531694 / -122.33980219
Clean Up Siteid: 14575
Site Status: Cleanup Started
Contaminant Name: Other Non-Halogenated Organics
Alternate Site Names: Analytical Resources Inc 333 Bldg
Site Rank: Not reported
Has Institutional Control: Not reported
Past VCP: Not reported
Current VCP: Not reported
URL: https://apps.ecology.wa.gov/cleanupsearch/site/14575
Ground Water: Not reported
Surface Water: Not reported
Soil: Confirmed Above Cleanup Levels
Sediment: Not reported
Air: Not reported
Bedrock: Not reported
Responsible Unit: Northwest

Name: BLOCK 52 EAST
Address: 333 9TH AVE N
City,State,Zip: SEATTLE, WA 98109
Facility ID: 81725725
Region: Northwest
Lat/Long: 47.621531694 / -122.33980219
Clean Up Siteid: 14575
Site Status: Cleanup Started
Contaminant Name: Petroleum-Diesel
Alternate Site Names: Analytical Resources Inc 333 Bldg
Site Rank: Not reported
Has Institutional Control: Not reported
Past VCP: Not reported
Current VCP: Not reported
URL: https://apps.ecology.wa.gov/cleanupsearch/site/14575
Ground Water: Suspected
Surface Water: Not reported
Soil: Below Cleanup Levels
Sediment: Not reported
Air: Not reported
Bedrock: Not reported
Responsible Unit: Northwest

Name: BLOCK 52 EAST
Address: 333 9TH AVE N
City,State,Zip: SEATTLE, WA 98109
Facility ID: 81725725

DRAFT

ANALYTICAL RESOURCES INC 333 BLDG (Continued) **1000878627**

Region:	Northwest
Lat/Long:	47.621531694 / -122.33980219
Clean Up Siteid:	14575
Site Status:	Cleanup Started
Contaminant Name:	Petroleum-Gasoline
Alternate Site Names:	Analytical Resources Inc 333 Bldg
Site Rank:	Not reported
Has Institutional Control:	Not reported
Past VCP:	Not reported
Current VCP:	Not reported
URL:	https://apps.ecology.wa.gov/cleanupsearch/site/14575
Ground Water:	Suspected
Surface Water:	Not reported
Soil:	Confirmed Above Cleanup Levels
Sediment:	Not reported
Air:	Not reported
Bedrock:	Not reported
Responsible Unit:	Northwest

Name:	BLOCK 52 EAST
Address:	333 9TH AVE N
City,State,Zip:	SEATTLE, WA 98109
Facility ID:	81725725
Region:	Northwest
Lat/Long:	47.621531694 / -122.33980219
Clean Up Siteid:	14575
Site Status:	Cleanup Started
Contaminant Name:	Petroleum-Other
Alternate Site Names:	Analytical Resources Inc 333 Bldg
Site Rank:	Not reported
Has Institutional Control:	Not reported
Past VCP:	Not reported
Current VCP:	Not reported
URL:	https://apps.ecology.wa.gov/cleanupsearch/site/14575
Ground Water:	Suspected
Surface Water:	Not reported
Soil:	Confirmed Above Cleanup Levels
Sediment:	Not reported
Air:	Not reported
Bedrock:	Not reported
Responsible Unit:	Northwest

ALLSITES:

Name:	ANALYTICAL RESOURCES INC 333 BLDG
Facility Id:	81725725

Interaction:	135203
Interaction 1:	A
Interaction 2:	SCS
Ecology Program:	TOXICS
Program Data:	ISIS
Facility Alt.:	Analytical Resources Inc 333 Bldg
Program ID:	Not reported
Date Interaction:	2015-11-19 00:00:00
Date Interaction 3:	State Cleanup Site
Latitude:	47.6215314775
Longitude:	-122.33981221400001

DRAFT

ANALYTICAL RESOURCES INC 333 BLDG (Continued) **1000878627**

Interaction:	66101
Interaction 1:	I
Interaction 2:	HWP
Ecology Program:	HAZWASTE
Program Data:	HWPPRT
Facility Alt.:	Not reported
Program ID:	WA0000105635
Date Interaction:	1996-01-01 00:00:00
Date Interaction 3:	Hazardous Waste Planner
Latitude:	47.6215314775
Longitude:	-122.33981221400001

Interaction:	126888
Interaction 1:	I
Interaction 2:	VOLCLNST
Ecology Program:	TOXICS
Program Data:	ISIS
Facility Alt.:	Block 52 East
Program ID:	NW3024
Date Interaction:	2015-11-19 00:00:00
Date Interaction 3:	Voluntary Cleanup Sites
Latitude:	47.6215314775
Longitude:	-122.33981221400001

Interaction:	66100
Interaction 1:	I
Interaction 2:	HWG
Ecology Program:	HAZWASTE
Program Data:	TURBOWASTE
Facility Alt.:	Not reported
Program ID:	WA0000105635
Date Interaction:	1994-02-01 00:00:00
Date Interaction 3:	Hazardous Waste Generator
Latitude:	47.6215314775
Longitude:	-122.33981221400001

RCRA Listings:

Date Form Received by Agency:	20030401
Handler Name:	ANALYTICAL RESOURCES INC 333 BLDG
Handler Address:	333 9TH AVE N
Handler City,State,Zip:	SEATTLE, WA 98109
EPA ID:	WA0000105635
Contact Name:	DAVE MITCHELL
Contact Address:	333 9TH AVE N
Contact City,State,Zip:	SEATTLE, WA 98109
Contact Telephone:	206-389-6157
Contact Fax:	Not reported
Contact Email:	Not reported
Contact Title:	Not reported
EPA Region:	10
Land Type:	Other
Federal Waste Generator Description:	Not a generator, verified
Non-Notifier:	Not reported
Biennial Report Cycle:	Not reported

DRAFT

ANALYTICAL RESOURCES INC 333 BLDG (Continued) **1000878627**

Accessibility:	Not reported
Active Site Indicator:	Not reported
State District Owner:	WA
State District:	NWRO
Mailing Address:	4611 S 134TH PLACE
Mailing City,State,Zip:	TUKWILA, WA 98168
Owner Name:	ANALYTICAL RESOURCES INC
Owner Type:	Private
Operator Name:	PERKINS, MICHAEL
Operator Type:	Private
Short-Term Generator Activity:	No
Importer Activity:	No
Mixed Waste Generator:	No
Transporter Activity:	No
Transfer Facility Activity:	No
Recycler Activity with Storage:	No
Small Quantity On-Site Burner Exemption:	No
Smelting Melting and Refining Furnace Exemption:	No
Underground Injection Control:	No
Off-Site Waste Receipt:	No
Universal Waste Indicator:	No
Universal Waste Destination Facility:	No
Federal Universal Waste:	No
Active Site Fed-Reg Treatment Storage and Disposal Facility:	Not reported
Active Site Converter Treatment storage and Disposal Facility:	Not reported
Active Site State-Reg Treatment Storage and Disposal Facility:	Not reported
Active Site State-Reg Handler:	---
Federal Facility Indicator:	Not reported
Hazardous Secondary Material Indicator:	NN
Sub-Part K Indicator:	Not reported
Commercial TSD Indicator:	No
Treatment Storage and Disposal Type:	Not reported
2018 GPRA Permit Baseline:	Not on the Baseline
2018 GPRA Renewals Baseline:	Not on the Baseline
Permit Renewals Workload Universe:	Not reported
Permit Workload Universe:	Not reported
Permit Progress Universe:	Not reported
Post-Closure Workload Universe:	Not reported
Closure Workload Universe:	Not reported
202 GPRA Corrective Action Baseline:	No
Corrective Action Workload Universe:	No
Subject to Corrective Action Universe:	No
Non-TSDFs Where RCRA CA has Been Imposed Universe:	No
TSDFs Potentially Subject to CA Under 3004 (u)/(v) Universe:	No
TSDFs Only Subject to CA under Discretionary Auth Universe:	No
Corrective Action Priority Ranking:	No NCAPS ranking
Environmental Control Indicator:	No
Institutional Control Indicator:	No
Human Exposure Controls Indicator:	N/A
Groundwater Controls Indicator:	N/A
Operating TSDF Universe:	Not reported
Full Enforcement Universe:	Not reported
Significant Non-Complier Universe:	No
Unaddressed Significant Non-Complier Universe:	No
Addressed Significant Non-Complier Universe:	No
Significant Non-Complier With a Compliance Schedule Universe:	No
Financial Assurance Required:	Not reported

DRAFT

ANALYTICAL RESOURCES INC 333 BLDG (Continued) **1000878627**

Handler Date of Last Change:	20180508
Recognized Trader-Importer:	No
Recognized Trader-Exporter:	No
Importer of Spent Lead Acid Batteries:	No
Exporter of Spent Lead Acid Batteries:	No
Recycler Activity Without Storage:	No
Manifest Broker:	No
Sub-Part P Indicator:	No

Biennial: List of Years
Year: 2001

Click Here for Biennial Reporting System Data:

Hazardous Waste Summary:

Waste Code:	D001
Waste Description:	IGNITABLE WASTE
Waste Code:	D002
Waste Description:	CORROSIVE WASTE
Waste Code:	D004
Waste Description:	ARSENIC
Waste Code:	D006
Waste Description:	CADMIUM
Waste Code:	D007
Waste Description:	CHROMIUM
Waste Code:	D008
Waste Description:	LEAD
Waste Code:	D009
Waste Description:	MERCURY
Waste Code:	D010
Waste Description:	SELENIUM
Waste Code:	D011
Waste Description:	SILVER
Waste Code:	F001
Waste Description:	THE FOLLOWING SPENT HALOGENATED SOLVENTS USED IN DEGREASING: TETRACHLOROETHYLENE, TRICHLORETHYLENE, METHYLENE CHLORIDE, 1,1,1-TRICHLOROETHANE, CARBON TETRACHLORIDE AND CHLORINATED FLUOROCARBONS; ALL SPENT SOLVENT MIXTURES/BLENDS USED IN DEGREASING CONTAINING, BEFORE USE, A TOTAL OF TEN PERCENT OR MORE (BY VOLUME) OF ONE OR MORE OF THE ABOVE HALOGENATED SOLVENTS OR THOSE SOLVENTS LISTED IN F002, F004, AND F005; AND STILL BOTTOMS FROM THE RECOVERY OF THESE SPENT SOLVENTS AND SPENT SOLVENT MIXTURES.
Waste Code:	F002
Waste Description:	THE FOLLOWING SPENT HALOGENATED SOLVENTS: TETRACHLOROETHYLENE, METHYLENE CHLORIDE, TRICHLOROETHYLENE, 1,1,1-TRICHLOROETHANE, CHLOROBENZENE, 1,1,2-TRICHLORO-1,2,2-TRIFLUOROETHANE,

DRAFT

ANALYTICAL RESOURCES INC 333 BLDG (Continued) **1000878627**

ORTHO-DICHLOROBENZENE, TRICHLOROFLUOROMETHANE, AND 1,1,2, TRICHLOROETHANE; ALL SPENT SOLVENT MIXTURES/BLENDS CONTAINING, BEFORE USE, A TOTAL OF TEN PERCENT OR MORE (BY VOLUME) OF ONE OR MORE OF THE ABOVE HALOGENATED SOLVENTS OR THOSE SOLVENTS LISTED IN F001, F004, AND F005; AND STILL BOTTOMS FROM THE RECOVERY OF THESE SPENT SOLVENTS AND SPENT SOLVENT MIXTURES.

Waste Code: F003
Waste Description: THE FOLLOWING SPENT NONHALOGENATED SOLVENTS: XYLENE, ACETONE, ETHYL ACETATE, ETHYL BENZENE, ETHYL ETHER, METHYL ISOBUTYL KETONE, N-BUTYL ALCOHOL, CYCLOHEXANONE, AND METHANOL; ALL SPENT SOLVENT MIXTURES/BLENDS CONTAINING, BEFORE USE, ONLY THE ABOVE SPENT NONHALOGENATED SOLVENTS; AND ALL SPENT SOLVENT MIXTURES/BLENDS CONTAINING, BEFORE USE, ONE OR MORE OF THE ABOVE NONHALOGENATED SOLVENTS, AND A TOTAL OF TEN PERCENT OR MORE (BY VOLUME) OF ONE OR MORE OF THOSE SOLVENTS LISTED IN F001, F002, F004, AND F005; AND STILL BOTTOMS FROM THE RECOVERY OF THESE SPENT SOLVENTS AND SPENT SOLVENT MIXTURES.

Waste Code: F004
Waste Description: THE FOLLOWING SPENT NONHALOGENATED SOLVENTS: CRESOLS, CRESYLIC ACID, AND NITROBENZENE; AND THE STILL BOTTOMS FROM THE RECOVERY OF THESE SOLVENTS; ALL SPENT SOLVENT MIXTURES/BLENDS CONTAINING, BEFORE USE, A TOTAL OF TEN PERCENT OR MORE (BY VOLUME) OF ONE OR MORE OF THE ABOVE NONHALOGENATED SOLVENTS OR THOSE SOLVENTS LISTED IN F001, F002, AND F005; AND STILL BOTTOMS FROM THE RECOVERY OF THESE SPENT SOLVENTS AND SPENT SOLVENT MIXTURES.

Waste Code: F005
Waste Description: THE FOLLOWING SPENT NONHALOGENATED SOLVENTS: TOLUENE, METHYL ETHYL KETONE, CARBON DISULFIDE, ISOBUTANOL, PYRIDINE, BENZENE, 2-ETHOXYETHANOL, AND 2-NITROPROPANE; ALL SPENT SOLVENT MIXTURES/BLENDS CONTAINING, BEFORE USE, A TOTAL OF TEN PERCENT OR MORE (BY VOLUME) OF ONE OR MORE OF THE ABOVE NONHALOGENATED SOLVENTS OR THOSE SOLVENTS LISTED IN F001, F002, OR F004; AND STILL BOTTOMS FROM THE RECOVERY OF THESE SPENT SOLVENTS AND SPENT SOLVENT MIXTURES.

Waste Code: U122
Waste Description: FORMALDEHYDE

Handler - Owner Operator:

Owner/Operator Indicator:	Owner
Owner/Operator Name:	ANALYTICAL RESOURCES INC 333 BLDG
Legal Status:	Private
Date Became Current:	Not reported
Date Ended Current:	Not reported
Owner/Operator Address:	333 9TH AVE N
Owner/Operator City,State,Zip:	SEATTLE, WA 98109
Owner/Operator Telephone:	000-000-0000
Owner/Operator Telephone Ext:	Not reported
Owner/Operator Fax:	Not reported
Owner/Operator Email:	Not reported

Owner/Operator Indicator:	Owner
Owner/Operator Name:	ANALYTICAL RESOURCES INC 333 BLDG
Legal Status:	Private
Date Became Current:	Not reported

DRAFT

ANALYTICAL RESOURCES INC 333 BLDG (Continued) **1000878627**

Date Ended Current:	Not reported
Owner/Operator Address:	333 9TH AVE N
Owner/Operator City,State,Zip:	SEATTLE, WA 98109
Owner/Operator Telephone:	000-000-0000
Owner/Operator Telephone Ext:	Not reported
Owner/Operator Fax:	Not reported
Owner/Operator Email:	Not reported
Owner/Operator Indicator:	Owner
Owner/Operator Name: BEBER, BRIAN	
Legal Status:	Private
Date Became Current:	Not reported
Date Ended Current:	Not reported
Owner/Operator Address:	333 9TH AVE N
Owner/Operator City,State,Zip:	SEATTLE, WA 98109
Owner/Operator Telephone:	206-621-6490
Owner/Operator Telephone Ext:	Not reported
Owner/Operator Fax:	Not reported
Owner/Operator Email:	Not reported
Owner/Operator Indicator:	Owner
Owner/Operator Name: CITY INVESTORS LLC VII	
Legal Status:	Private
Date Became Current:	Not reported
Date Ended Current:	Not reported
Owner/Operator Address:	C/O LEGACY PARTNERS
Owner/Operator City,State,Zip:	SEATTLE, WA 98109
Owner/Operator Telephone:	206-382-0090
Owner/Operator Telephone Ext:	Not reported
Owner/Operator Fax:	Not reported
Owner/Operator Email:	Not reported
Owner/Operator Indicator:	Operator
Owner/Operator Name: PERKINS, MICHAEL	
Legal Status:	Private
Date Became Current:	Not reported
Date Ended Current:	Not reported
Owner/Operator Address:	333 9TH AVE N
Owner/Operator City,State,Zip:	SEATTLE, WA 98109
Owner/Operator Telephone:	206-621-6490
Owner/Operator Telephone Ext:	Not reported
Owner/Operator Fax:	Not reported
Owner/Operator Email:	Not reported
Owner/Operator Indicator:	Owner
Owner/Operator Name: BEBER, BRIAN	
Legal Status:	Private
Date Became Current:	Not reported
Date Ended Current:	Not reported
Owner/Operator Address:	333 9TH AVE N
Owner/Operator City,State,Zip:	SEATTLE, WA 98109
Owner/Operator Telephone:	206-621-6490
Owner/Operator Telephone Ext:	Not reported
Owner/Operator Fax:	Not reported
Owner/Operator Email:	Not reported
Owner/Operator Indicator:	Owner

DRAFT

ANALYTICAL RESOURCES INC 333 BLDG (Continued) **1000878627**

Owner/Operator Name: BEBER, BRIAN
Legal Status: Private
Date Became Current: Not reported
Date Ended Current: Not reported
Owner/Operator Address: 333 9TH AVE N
Owner/Operator City,State,Zip: SEATTLE, WA 98109
Owner/Operator Telephone: 206-621-6490
Owner/Operator Telephone Ext: Not reported
Owner/Operator Fax: Not reported
Owner/Operator Email: Not reported

Owner/Operator Indicator: Operator
Owner/Operator Name: PERKINS, MICHAEL
Legal Status: Private
Date Became Current: Not reported
Date Ended Current: Not reported
Owner/Operator Address: 333 9TH AVE N
Owner/Operator City,State,Zip: SEATTLE, WA 98109
Owner/Operator Telephone: 206-621-6490
Owner/Operator Telephone Ext: Not reported
Owner/Operator Fax: Not reported
Owner/Operator Email: Not reported

Owner/Operator Indicator: Owner
Owner/Operator Name: CITY INVESTORS LLC VII
Legal Status: Private
Date Became Current: Not reported
Date Ended Current: Not reported
Owner/Operator Address: C/O LEGACY PARTNERS
Owner/Operator City,State,Zip: SEATTLE, WA 98109
Owner/Operator Telephone: 206-382-0090
Owner/Operator Telephone Ext: Not reported
Owner/Operator Fax: Not reported
Owner/Operator Email: Not reported

Owner/Operator Indicator: Owner
Owner/Operator Name: ANALYTICAL RESOURCES INC
Legal Status: Private
Date Became Current: 19960614
Date Ended Current: Not reported
Owner/Operator Address: 4611 S 134TH PLACE
Owner/Operator City,State,Zip: TUKWILA, WA 98168
Owner/Operator Telephone: 206-695-6200
Owner/Operator Telephone Ext: Not reported
Owner/Operator Fax: Not reported
Owner/Operator Email: Not reported

Owner/Operator Indicator: Operator
Owner/Operator Name: ANALYTICAL RESOURCES INC 333 BLDG
Legal Status: Private
Date Became Current: Not reported
Date Ended Current: Not reported
Owner/Operator Address: 333 9TH AVE N
Owner/Operator City,State,Zip: SEATTLE, WA 98109
Owner/Operator Telephone: 000-000-0000
Owner/Operator Telephone Ext: Not reported
Owner/Operator Fax: Not reported

DRAFT

ANALYTICAL RESOURCES INC 333 BLDG (Continued) **1000878627**

Owner/Operator Email: Not reported

Owner/Operator Indicator: Owner
Owner/Operator Name: BEBER, BRIAN
Legal Status: Private
Date Became Current: Not reported
Date Ended Current: Not reported
Owner/Operator Address: 333 9TH AVE N
Owner/Operator City,State,Zip: SEATTLE, WA 98109
Owner/Operator Telephone: 206-621-6490
Owner/Operator Telephone Ext: Not reported
Owner/Operator Fax: Not reported
Owner/Operator Email: Not reported

Owner/Operator Indicator: Owner
Owner/Operator Name: CITY INVESTORS LLC VII
Legal Status: Private
Date Became Current: Not reported
Date Ended Current: Not reported
Owner/Operator Address: C/O LEGACY PARTNERS
Owner/Operator City,State,Zip: SEATTLE, WA 98109
Owner/Operator Telephone: 206-382-0090
Owner/Operator Telephone Ext: Not reported
Owner/Operator Fax: Not reported
Owner/Operator Email: Not reported

Owner/Operator Indicator: Owner
Owner/Operator Name: CITY INVESTORS LLC VII
Legal Status: Private
Date Became Current: Not reported
Date Ended Current: Not reported
Owner/Operator Address: C/O LEGACY PARTNERS
Owner/Operator City,State,Zip: SEATTLE, WA 98109
Owner/Operator Telephone: 206-382-0090
Owner/Operator Telephone Ext: Not reported
Owner/Operator Fax: Not reported
Owner/Operator Email: Not reported

Owner/Operator Indicator: Owner
Owner/Operator Name: ANALYTICAL RESOURCES INC 333 BLDG
Legal Status: Private
Date Became Current: Not reported
Date Ended Current: Not reported
Owner/Operator Address: 333 9TH AVE N
Owner/Operator City,State,Zip: SEATTLE, WA 98109
Owner/Operator Telephone: 000-000-0000
Owner/Operator Telephone Ext: Not reported
Owner/Operator Fax: Not reported
Owner/Operator Email: Not reported

Owner/Operator Indicator: Owner
Owner/Operator Name: ANALYTICAL RESOURCES INC 333 BLDG
Legal Status: Private
Date Became Current: Not reported
Date Ended Current: Not reported
Owner/Operator Address: 333 9TH AVE N
Owner/Operator City,State,Zip: SEATTLE, WA 98109

DRAFT

ANALYTICAL RESOURCES INC 333 BLDG (Continued) **1000878627**

Owner/Operator Telephone: 000-000-0000
Owner/Operator Telephone Ext: Not reported
Owner/Operator Fax: Not reported
Owner/Operator Email: Not reported

Owner/Operator Indicator: Owner
Owner/Operator Name: BEBER, BRIAN
Legal Status: Private
Date Became Current: Not reported
Date Ended Current: Not reported
Owner/Operator Address: 333 9TH AVE N
Owner/Operator City,State,Zip: SEATTLE, WA 98109
Owner/Operator Telephone: 206-621-6490
Owner/Operator Telephone Ext: Not reported
Owner/Operator Fax: Not reported
Owner/Operator Email: Not reported

Owner/Operator Indicator: Operator
Owner/Operator Name: PERKINS, MICHAEL
Legal Status: Private
Date Became Current: Not reported
Date Ended Current: Not reported
Owner/Operator Address: 333 9TH AVE N
Owner/Operator City,State,Zip: SEATTLE, WA 98109
Owner/Operator Telephone: 206-621-6490
Owner/Operator Telephone Ext: Not reported
Owner/Operator Fax: Not reported
Owner/Operator Email: Not reported

Owner/Operator Indicator: Operator
Owner/Operator Name: PERKINS, MICHAEL
Legal Status: Private
Date Became Current: Not reported
Date Ended Current: Not reported
Owner/Operator Address: 333 9TH AVE N
Owner/Operator City,State,Zip: SEATTLE, WA 98109
Owner/Operator Telephone: 206-621-6490
Owner/Operator Telephone Ext: Not reported
Owner/Operator Fax: Not reported
Owner/Operator Email: Not reported

Owner/Operator Indicator: Operator
Owner/Operator Name: PERKINS, MICHAEL
Legal Status: Private
Date Became Current: Not reported
Date Ended Current: Not reported
Owner/Operator Address: 333 9TH AVE N
Owner/Operator City,State,Zip: SEATTLE, WA 98109
Owner/Operator Telephone: 206-621-6490
Owner/Operator Telephone Ext: Not reported
Owner/Operator Fax: Not reported
Owner/Operator Email: Not reported

Owner/Operator Indicator: Owner
Owner/Operator Name: ANALYTICAL RESOURCES INC
Legal Status: Private
Date Became Current: 19960614

DRAFT

ANALYTICAL RESOURCES INC 333 BLDG (Continued) **1000878627**

Date Ended Current:	Not reported
Owner/Operator Address:	4611 S 134TH PLACE
Owner/Operator City,State,Zip:	TUKWILA, WA 98168
Owner/Operator Telephone:	206-695-6200
Owner/Operator Telephone Ext:	Not reported
Owner/Operator Fax:	Not reported
Owner/Operator Email:	Not reported

Owner/Operator Indicator:	Operator
Owner/Operator Name: PERKINS, MICHAEL	
Legal Status:	Private
Date Became Current:	Not reported
Date Ended Current:	Not reported
Owner/Operator Address:	333 9TH AVE N
Owner/Operator City,State,Zip:	SEATTLE, WA 98109
Owner/Operator Telephone:	206-621-6490
Owner/Operator Telephone Ext:	Not reported
Owner/Operator Fax:	Not reported
Owner/Operator Email:	Not reported

Owner/Operator Indicator:	Owner
Owner/Operator Name: BEBER, BRIAN	
Legal Status:	Private
Date Became Current:	Not reported
Date Ended Current:	Not reported
Owner/Operator Address:	333 9TH AVE N
Owner/Operator City,State,Zip:	SEATTLE, WA 98109-5187
Owner/Operator Telephone:	206-621-6490
Owner/Operator Telephone Ext:	Not reported
Owner/Operator Fax:	Not reported
Owner/Operator Email:	Not reported

Owner/Operator Indicator:	Owner
Owner/Operator Name: ANALYTICAL RESOURCES INC	
Legal Status:	Private
Date Became Current:	19960614
Date Ended Current:	Not reported
Owner/Operator Address:	4611 S 134TH PLACE
Owner/Operator City,State,Zip:	TUKWILA, WA 98168
Owner/Operator Telephone:	206-695-6200
Owner/Operator Telephone Ext:	Not reported
Owner/Operator Fax:	Not reported
Owner/Operator Email:	Not reported

Owner/Operator Indicator:	Operator
Owner/Operator Name: ANALYTICAL RESOURCES INC 333 BLDG	
Legal Status:	Private
Date Became Current:	Not reported
Date Ended Current:	Not reported
Owner/Operator Address:	333 9TH AVE N
Owner/Operator City,State,Zip:	SEATTLE, WA 98109
Owner/Operator Telephone:	000-000-0000
Owner/Operator Telephone Ext:	Not reported
Owner/Operator Fax:	Not reported
Owner/Operator Email:	Not reported

Owner/Operator Indicator:	Operator

DRAFT

ANALYTICAL RESOURCES INC 333 BLDG (Continued) **1000878627**

Owner/Operator Name: ANALYTICAL RESOURCES INC
Legal Status: Private
Date Became Current: Not reported
Date Ended Current: Not reported
Owner/Operator Address: 333 9TH AVE N
Owner/Operator City,State,Zip: SEATTLE, WA 98109
Owner/Operator Telephone: 206-621-6490
Owner/Operator Telephone Ext: Not reported
Owner/Operator Fax: Not reported
Owner/Operator Email: Not reported

Owner/Operator Indicator: Owner
Owner/Operator Name: ANALYTICAL RESOURCES INC
Legal Status: Private
Date Became Current: 19960614
Date Ended Current: Not reported
Owner/Operator Address: 4611 S 134TH PLACE
Owner/Operator City,State,Zip: TUKWILA, WA 98168
Owner/Operator Telephone: 206-695-6200
Owner/Operator Telephone Ext: Not reported
Owner/Operator Fax: Not reported
Owner/Operator Email: Not reported

Owner/Operator Indicator: Owner
Owner/Operator Name: CITY INVESTORS LLC VII
Legal Status: Private
Date Became Current: Not reported
Date Ended Current: Not reported
Owner/Operator Address: C/O LEGACY PARTNERS
Owner/Operator City,State,Zip: SEATTLE, WA 98109
Owner/Operator Telephone: 206-382-0090
Owner/Operator Telephone Ext: Not reported
Owner/Operator Fax: Not reported
Owner/Operator Email: Not reported

Owner/Operator Indicator: Owner
Owner/Operator Name: ANALYTICAL RESOURCES INC 333 BLDG
Legal Status: Private
Date Became Current: Not reported
Date Ended Current: Not reported
Owner/Operator Address: 333 9TH AVE N
Owner/Operator City,State,Zip: SEATTLE, WA 98109
Owner/Operator Telephone: 000-000-0000
Owner/Operator Telephone Ext: Not reported
Owner/Operator Fax: Not reported
Owner/Operator Email: Not reported

Owner/Operator Indicator: Owner
Owner/Operator Name: ANALYTICAL RESOURCES INC
Legal Status: Private
Date Became Current: 19960614
Date Ended Current: Not reported
Owner/Operator Address: 4611 S 134TH PLACE
Owner/Operator City,State,Zip: TUKWILA, WA 98168
Owner/Operator Telephone: 206-695-6200
Owner/Operator Telephone Ext: Not reported
Owner/Operator Fax: Not reported

DRAFT

ANALYTICAL RESOURCES INC 333 BLDG (Continued) **1000878627**

Owner/Operator Email: Not reported

Owner/Operator Indicator: Owner
Owner/Operator Name: ANALYTICAL RESOURCES INC
Legal Status: Private
Date Became Current: 19960614
Date Ended Current: Not reported
Owner/Operator Address: 4611 S 134TH PLACE
Owner/Operator City,State,Zip: TUKWILA, WA 98168
Owner/Operator Telephone: 206-695-6200
Owner/Operator Telephone Ext: Not reported
Owner/Operator Fax: Not reported
Owner/Operator Email: Not reported

Owner/Operator Indicator: Owner
Owner/Operator Name: ANALYTICAL RESOURCES INC
Legal Status: Private
Date Became Current: 19960614
Date Ended Current: Not reported
Owner/Operator Address: 4611 S 134TH PLACE
Owner/Operator City,State,Zip: TUKWILA, WA 98168
Owner/Operator Telephone: 206-695-6200
Owner/Operator Telephone Ext: Not reported
Owner/Operator Fax: Not reported
Owner/Operator Email: Not reported

Owner/Operator Indicator: Owner
Owner/Operator Name: ANALYTICAL RESOURCES INC
Legal Status: Private
Date Became Current: 19960614
Date Ended Current: Not reported
Owner/Operator Address: 4611 S 134TH PLACE
Owner/Operator City,State,Zip: TUKWILA, WA 98168
Owner/Operator Telephone: 206-695-6200
Owner/Operator Telephone Ext: Not reported
Owner/Operator Fax: Not reported
Owner/Operator Email: Not reported

Owner/Operator Indicator: Owner
Owner/Operator Name: CITY INVESTORS LLC VII
Legal Status: Private
Date Became Current: Not reported
Date Ended Current: Not reported
Owner/Operator Address: C/O LEGACY PARTNERS
Owner/Operator City,State,Zip: SEATTLE, WA 98109
Owner/Operator Telephone: 206-382-0090
Owner/Operator Telephone Ext: Not reported
Owner/Operator Fax: Not reported
Owner/Operator Email: Not reported

Owner/Operator Indicator: Owner
Owner/Operator Name: ANALYTICAL RESO A
Legal Status: Private
Date Became Current: 19960614
Date Ended Current: Not reported
Owner/Operator Address: 4611 S 134TH PLACE
Owner/Operator City,State,Zip: TUKWILA, WA 98168-3240

DRAFT

ANALYTICAL RESOURCES INC 333 BLDG (Continued) **1000878627**

Owner/Operator Telephone: 206-695-6200
Owner/Operator Telephone Ext: Not reported
Owner/Operator Fax: Not reported
Owner/Operator Email: Not reported

Owner/Operator Indicator: Operator
Owner/Operator Name: MICHAEL P
Legal Status: Private
Date Became Current: 19980209
Date Ended Current: Not reported
Owner/Operator Address: 333 9TH AVE N
Owner/Operator City,State,Zip: SEATTLE, WA 98109-5187
Owner/Operator Telephone: 206-621-6490
Owner/Operator Telephone Ext: Not reported
Owner/Operator Fax: Not reported
Owner/Operator Email: Not reported

Owner/Operator Indicator: Owner
Owner/Operator Name: ANALYTICAL RESOURCES INC 333 BLDG
Legal Status: Private
Date Became Current: Not reported
Date Ended Current: Not reported
Owner/Operator Address: 333 9TH AVE N
Owner/Operator City,State,Zip: SEATTLE, WA 98109
Owner/Operator Telephone: 000-000-0000
Owner/Operator Telephone Ext: Not reported
Owner/Operator Fax: Not reported
Owner/Operator Email: Not reported

Owner/Operator Indicator: Operator
Owner/Operator Name: ANALYTICAL RESOURCES INC
Legal Status: Private
Date Became Current: Not reported
Date Ended Current: Not reported
Owner/Operator Address: 4611 S 134TH PLACE
Owner/Operator City,State,Zip: TUKWILA, WA 98168-3240
Owner/Operator Telephone: 206-695-6200
Owner/Operator Telephone Ext: Not reported
Owner/Operator Fax: Not reported
Owner/Operator Email: Not reported

Owner/Operator Indicator: Operator
Owner/Operator Name: ANALYTICAL RESOURCES INC
Legal Status: Private
Date Became Current: Not reported
Date Ended Current: Not reported
Owner/Operator Address: 4611 S 134TH PLACE
Owner/Operator City,State,Zip: TUKWILA, WA 98168-3240
Owner/Operator Telephone: 206-695-6200
Owner/Operator Telephone Ext: Not reported
Owner/Operator Fax: Not reported
Owner/Operator Email: Not reported

Owner/Operator Indicator: Operator
Owner/Operator Name: PERKINS, MICHAEL
Legal Status: Private
Date Became Current: Not reported

DRAFT

ANALYTICAL RESOURCES INC 333 BLDG (Continued) **1000878627**

Date Ended Current: Not reported
Owner/Operator Address: 333 9TH AVE N
Owner/Operator City,State,Zip: SEATTLE, WA 98109
Owner/Operator Telephone: 206-621-6490
Owner/Operator Telephone Ext: Not reported
Owner/Operator Fax: Not reported
Owner/Operator Email: Not reported

Owner/Operator Indicator: Operator
Owner/Operator Name: ANALYTICAL RESOURCES INC 333 BLDG
Legal Status: Private
Date Became Current: Not reported
Date Ended Current: Not reported
Owner/Operator Address: 333 9TH AVE N
Owner/Operator City,State,Zip: SEATTLE, WA 98109
Owner/Operator Telephone: 000-000-0000
Owner/Operator Telephone Ext: Not reported
Owner/Operator Fax: Not reported
Owner/Operator Email: Not reported

Owner/Operator Indicator: Owner
Owner/Operator Name: ANALYTICAL RESOURCES INC
Legal Status: Private
Date Became Current: 19960614
Date Ended Current: Not reported
Owner/Operator Address: 4611 S 134TH PLACE
Owner/Operator City,State,Zip: TUKWILA, WA 98168
Owner/Operator Telephone: 206-695-6200
Owner/Operator Telephone Ext: Not reported
Owner/Operator Fax: Not reported
Owner/Operator Email: Not reported

Owner/Operator Indicator: Operator
Owner/Operator Name: PERKINS, MICHAEL
Legal Status: Private
Date Became Current: Not reported
Date Ended Current: Not reported
Owner/Operator Address: 333 9TH AVE N
Owner/Operator City,State,Zip: SEATTLE, WA 98109
Owner/Operator Telephone: 206-621-6490
Owner/Operator Telephone Ext: Not reported
Owner/Operator Fax: Not reported
Owner/Operator Email: Not reported

Owner/Operator Indicator: Owner
Owner/Operator Name: ANALYTICAL RESOURCES INC
Legal Status: Private
Date Became Current: 19960614
Date Ended Current: Not reported
Owner/Operator Address: 4611 S 134TH PLACE
Owner/Operator City,State,Zip: TUKWILA, WA 98168
Owner/Operator Telephone: 206-695-6200
Owner/Operator Telephone Ext: Not reported
Owner/Operator Fax: Not reported
Owner/Operator Email: Not reported

Owner/Operator Indicator: Operator

DRAFT

ANALYTICAL RESOURCES INC 333 BLDG (Continued) **1000878627**

Owner/Operator Name: PERKINS, MICHAEL
Legal Status: Private
Date Became Current: Not reported
Date Ended Current: Not reported
Owner/Operator Address: 333 9TH AVE N
Owner/Operator City,State,Zip: SEATTLE, WA 98109
Owner/Operator Telephone: 206-621-6490
Owner/Operator Telephone Ext: Not reported
Owner/Operator Fax: Not reported
Owner/Operator Email: Not reported

Historic Generators:
Receive Date: 19980209
Handler Name: ANALYTICAL RESOURCES INC 333 BLDG
Federal Waste Generator Description: Not a generator, verified
State District Owner: WA
Large Quantity Handler of Universal Waste: No
Recognized Trader Importer: No
Recognized Trader Exporter: No
Spent Lead Acid Battery Importer: No
Spent Lead Acid Battery Exporter: No
Current Record: No
Non Storage Recycler Activity: Not reported
Electronic Manifest Broker: Not reported

Receive Date: 20030331
Handler Name: ANALYTICAL RESOURCES INC 333 BLDG
Federal Waste Generator Description: Not a generator, verified
State District Owner: WA
Large Quantity Handler of Universal Waste: No
Recognized Trader Importer: No
Recognized Trader Exporter: No
Spent Lead Acid Battery Importer: No
Spent Lead Acid Battery Exporter: No
Current Record: No
Non Storage Recycler Activity: Not reported
Electronic Manifest Broker: Not reported

Receive Date: 20030331
Handler Name: ANALYTICAL RESOURCES INC 333 BLDG
Federal Waste Generator Description: Not a generator, verified
State District Owner: WA
Large Quantity Handler of Universal Waste: No
Recognized Trader Importer: No
Recognized Trader Exporter: No
Spent Lead Acid Battery Importer: No
Spent Lead Acid Battery Exporter: No
Current Record: No
Non Storage Recycler Activity: Not reported
Electronic Manifest Broker: Not reported

Receive Date: 20030401
Handler Name: ANALYTICAL RESOURCES INC 333 BLDG
Federal Waste Generator Description: Not a generator, verified
State District Owner: WA
Large Quantity Handler of Universal Waste: No
Recognized Trader Importer: No

DRAFT

ANALYTICAL RESOURCES INC 333 BLDG (Continued) **1000878627**

Recognized Trader Exporter: No
Spent Lead Acid Battery Importer: No
Spent Lead Acid Battery Exporter: No
Current Record: Yes
Non Storage Recycler Activity: Not reported
Electronic Manifest Broker: Not reported

Receive Date: 19931231
Handler Name: ANALYTICAL RESOURCES INC 333 BLDG
Federal Waste Generator Description: Small Quantity Generator
State District Owner: WA
Large Quantity Handler of Universal Waste: No
Recognized Trader Importer: No
Recognized Trader Exporter: No
Spent Lead Acid Battery Importer: No
Spent Lead Acid Battery Exporter: No
Current Record: No
Non Storage Recycler Activity: Not reported
Electronic Manifest Broker: Not reported

Receive Date: 19950101
Handler Name: ANALYTICAL RESOURCES INC 333 BLDG
Federal Waste Generator Description: Not a generator, verified
State District Owner: WA
Large Quantity Handler of Universal Waste: No
Recognized Trader Importer: No
Recognized Trader Exporter: No
Spent Lead Acid Battery Importer: No
Spent Lead Acid Battery Exporter: No
Current Record: No
Non Storage Recycler Activity: Not reported
Electronic Manifest Broker: Not reported

Receive Date: 19960301
Handler Name: ANALYTICAL RESOURCES INC 333 BLDG
Federal Waste Generator Description: Large Quantity Generator
State District Owner: WA
Large Quantity Handler of Universal Waste: No
Recognized Trader Importer: No
Recognized Trader Exporter: No
Spent Lead Acid Battery Importer: No
Spent Lead Acid Battery Exporter: No
Current Record: No
Non Storage Recycler Activity: Not reported
Electronic Manifest Broker: Not reported

Receive Date: 19971016
Handler Name: ANALYTICAL RESOURCES INC 333 BLDG
Federal Waste Generator Description: Large Quantity Generator
State District Owner: WA
Large Quantity Handler of Universal Waste: No
Recognized Trader Importer: No
Recognized Trader Exporter: No
Spent Lead Acid Battery Importer: No
Spent Lead Acid Battery Exporter: No
Current Record: No
Non Storage Recycler Activity: Not reported

DRAFT

ANALYTICAL RESOURCES INC 333 BLDG (Continued) **1000878627**

Electronic Manifest Broker: Not reported

Receive Date: 19980209
Handler Name: ANALYTICAL RESOURCES INC 333 BLDG
Federal Waste Generator Description: Small Quantity Generator
State District Owner: WA
Large Quantity Handler of Universal Waste: No
Recognized Trader Importer: No
Recognized Trader Exporter: No
Spent Lead Acid Battery Importer: No
Spent Lead Acid Battery Exporter: No
Current Record: No
Non Storage Recycler Activity: Not reported
Electronic Manifest Broker: Not reported

Receive Date: 19980414
Handler Name: ANALYTICAL RESOURCES INC 333 BLDG
Federal Waste Generator Description: Large Quantity Generator
State District Owner: WA
Large Quantity Handler of Universal Waste: No
Recognized Trader Importer: No
Recognized Trader Exporter: No
Spent Lead Acid Battery Importer: No
Spent Lead Acid Battery Exporter: No
Current Record: No
Non Storage Recycler Activity: Not reported
Electronic Manifest Broker: Not reported

Receive Date: 19990824
Handler Name: ANALYTICAL RESOURCES INC 333 BLDG
Federal Waste Generator Description: Large Quantity Generator
State District Owner: WA
Large Quantity Handler of Universal Waste: No
Recognized Trader Importer: No
Recognized Trader Exporter: No
Spent Lead Acid Battery Importer: No
Spent Lead Acid Battery Exporter: No
Current Record: No
Non Storage Recycler Activity: Not reported
Electronic Manifest Broker: Not reported

Receive Date: 20000315
Handler Name: ANALYTICAL RESOURCES INC 333 BLDG
Federal Waste Generator Description: Large Quantity Generator
State District Owner: WA
Large Quantity Handler of Universal Waste: No
Recognized Trader Importer: No
Recognized Trader Exporter: No
Spent Lead Acid Battery Importer: No
Spent Lead Acid Battery Exporter: No
Current Record: No
Non Storage Recycler Activity: Not reported
Electronic Manifest Broker: Not reported

Receive Date: 20010301
Handler Name: ANALYTICAL RESOURCES INC 333 BLDG
Federal Waste Generator Description: Large Quantity Generator

DRAFT

ANALYTICAL RESOURCES INC 333 BLDG (Continued) **1000878627**

State District Owner:	WA
Large Quantity Handler of Universal Waste:	No
Recognized Trader Importer:	No
Recognized Trader Exporter:	No
Spent Lead Acid Battery Importer:	No
Spent Lead Acid Battery Exporter:	No
Current Record:	No
Non Storage Recycler Activity:	Not reported
Electronic Manifest Broker:	Not reported

Receive Date:	20020329
Handler Name:	ANALYTICAL RESOURCES INC 333 BLDG
Federal Waste Generator Description:	Large Quantity Generator
State District Owner:	WA
Large Quantity Handler of Universal Waste:	No
Recognized Trader Importer:	No
Recognized Trader Exporter:	No
Spent Lead Acid Battery Importer:	No
Spent Lead Acid Battery Exporter:	No
Current Record:	No
Non Storage Recycler Activity:	Not reported
Electronic Manifest Broker:	Not reported

Receive Date:	20030331
Handler Name:	ANALYTICAL RESOURCES INC 333 BLDG
Federal Waste Generator Description:	Large Quantity Generator
State District Owner:	WA
Large Quantity Handler of Universal Waste:	No
Recognized Trader Importer:	No
Recognized Trader Exporter:	No
Spent Lead Acid Battery Importer:	No
Spent Lead Acid Battery Exporter:	No
Current Record:	No
Non Storage Recycler Activity:	Not reported
Electronic Manifest Broker:	Not reported

Receive Date:	20030331
Handler Name:	ANALYTICAL RESOURCES INC 333 BLDG
Federal Waste Generator Description:	Not a generator, verified
State District Owner:	WA
Large Quantity Handler of Universal Waste:	No
Recognized Trader Importer:	No
Recognized Trader Exporter:	No
Spent Lead Acid Battery Importer:	No
Spent Lead Acid Battery Exporter:	No
Current Record:	No
Non Storage Recycler Activity:	Not reported
Electronic Manifest Broker:	Not reported

Receive Date:	19960301
Handler Name:	ANALYTICAL RESOURCES INC
Federal Waste Generator Description:	Large Quantity Generator
State District Owner:	Not reported
Large Quantity Handler of Universal Waste:	No
Recognized Trader Importer:	No
Recognized Trader Exporter:	No
Spent Lead Acid Battery Importer:	No

DRAFT

ANALYTICAL RESOURCES INC 333 BLDG (Continued) **1000878627**

Spent Lead Acid Battery Exporter: No
Current Record: No
Non Storage Recycler Activity: Not reported
Electronic Manifest Broker: Not reported

Receive Date: 19980414
Handler Name: ANALYTICAL RESOURCES INC 333 BLDG
Federal Waste Generator Description: Large Quantity Generator
State District Owner: Not reported
Large Quantity Handler of Universal Waste: No
Recognized Trader Importer: No
Recognized Trader Exporter: No
Spent Lead Acid Battery Importer: No
Spent Lead Acid Battery Exporter: No
Current Record: No
Non Storage Recycler Activity: Not reported
Electronic Manifest Broker: Not reported

Receive Date: 20000315
Handler Name: ANALYTICAL RESOURCES INC 333 BLDG
Federal Waste Generator Description: Large Quantity Generator
State District Owner: Not reported
Large Quantity Handler of Universal Waste: No
Recognized Trader Importer: No
Recognized Trader Exporter: No
Spent Lead Acid Battery Importer: No
Spent Lead Acid Battery Exporter: No
Current Record: No
Non Storage Recycler Activity: Not reported
Electronic Manifest Broker: Not reported

Receive Date: 20020329
Handler Name: ANALYTICAL RESOURCES INC 333 BLDG
Federal Waste Generator Description: Large Quantity Generator
State District Owner: Not reported
Large Quantity Handler of Universal Waste: No
Recognized Trader Importer: No
Recognized Trader Exporter: No
Spent Lead Acid Battery Importer: No
Spent Lead Acid Battery Exporter: No
Current Record: No
Non Storage Recycler Activity: Not reported
Electronic Manifest Broker: Not reported

List of NAICS Codes and Descriptions:
NAICS Code: 54138
NAICS Description: TESTING LABORATORIES AND SERVICES

Facility Has Received Notices of Violation:
Found Violation: No
Agency Which Determined Violation: Not reported
Violation Short Description: Not reported
Date Violation was Determined: Not reported
Actual Return to Compliance Date: Not reported
Return to Compliance Qualifier: Not reported
Violation Responsible Agency: Not reported

DRAFT

ANALYTICAL RESOURCES INC 333 BLDG (Continued) **1000878627**

Scheduled Compliance Date: Not reported
Enforcement Identifier: Not reported
Date of Enforcement Action: Not reported
Enforcement Responsible Agency: Not reported
Enforcement Docket Number: Not reported
Enforcement Attorney: Not reported
Corrective Action Component: Not reported
Appeal Initiated Date: Not reported
Appeal Resolution Date: Not reported
Disposition Status Date: Not reported
Disposition Status: Not reported
Disposition Status Description: Not reported
Consent/Final Order Sequence Number:Not reported
Consent/Final Order Respondent Name: Not reported
Consent/Final Order Lead Agency: Not reported
Enforcement Type: Not reported
Enforcement Responsible Person: Not reported
Enforcement Responsible Sub-Organization: Not reported
SEP Sequence Number: Not reported
SEP Expenditure Amount: Not reported
SEP Scheduled Completion Date: Not reported
SEP Actual Date: Not reported
SEP Defaulted Date: Not reported
SEP Type: Not reported
SEP Type Description: Not reported
Proposed Amount: Not reported
Final Monetary Amount: Not reported
Paid Amount: Not reported
Final Count: Not reported
Final Amount: Not reported

Evaluation Action Summary:
Evaluation Date: 19980123
Evaluation Responsible Agency: State
Found Violation: No
Evaluation Type Description: COMPLIANCE ASSISTANCE VISIT
Evaluation Responsible Person Identifier: WALLM
Evaluation Responsible Sub-Organization: NW
Actual Return to Compliance Date: Not reported
Scheduled Compliance Date: Not reported
Date of Request: Not reported
Date Response Received: Not reported
Request Agency: Not reported
Former Citation: Not reported

FINDS:
Registry ID: 110000827080

Click Here for FRS Facility Detail Report:

Environmental Interest/Information System:
Washington Facility / Site Identification System (WA-FSIS) provides a means to query and display data maintained by the Washington Department of Ecology. This system contains key information for each facility/site that is currently, or has been, of interest to the Air Quality, Dam Safety, Hazardous Waste, Toxics Cleanup, and Water

DRAFT

ANALYTICAL RESOURCES INC 333 BLDG (Continued) **1000878627**

Quality Programs.
RCRAInfo is a national information system that supports the Resource Conservation and Recovery Act (RCRA) program through the tracking of events and activities related to facilities that generate, transport, and treat, store, or dispose of hazardous waste. RCRAInfo allows RCRA program staff to track the notification, permit, compliance, and corrective action activities required under RCRA.

Registry ID: 110070722502

Click Here for FRS Facility Detail Report:

Environmental Interest/Information System:
HAZARDOUS WASTE BIENNIAL REPORTER

Click this hyperlink while viewing on your computer to access additional FINDS: detail in the EDR Site Report.

ECHO:

Envid:	1000878627
Registry ID:	110000827080
DFR URL:	http://echo.epa.gov/detailed-facility-report?fid=110000827080
Name:	ANALYTICAL RESOURCES INC 333 BLDG
Address:	333 9TH AVE N
City,State,Zip:	SEATTLE, WA 98109

ASBESTOS:

Name:	Not reported
Address:	333 9TH AVENUE NORTH
City,State,Zip:	SEATTLE, WA
Facility Type:	Not reported
Parent ID:	Not reported
Form ID:	77595##1511Rhine337030
Notice Date:	10/11/2013
Start Date:	10/14/2013
Completion Date:	01/31/2014
Initial:	Not reported
Amended:	Not reported
On Hold:	Not reported
Off Hold:	Not reported
Emergency:	Not reported
Site Hours Start:	Not reported
Site Hours End:	Not reported
Sunday:	Not reported
Monday:	Not reported
Tuesday:	Not reported
Wednesday:	Not reported
Thursday:	Not reported
Friday:	Not reported
Saturday:	Not reported
Contractor ID:	Not reported
Phone:	Not reported
Job Site CAS:	Not reported
Project Form Email:	Not reported
Property Owner Name:	Not reported
Property Owner Agent:	Not reported
Property Owner Company:	Rhine Demolition LLC (ABCN00001511)
Property Owner Address:	Not reported
Property Owner City:	Not reported

DRAFT

ANALYTICAL RESOURCES INC 333 BLDG (Continued) **1000878627**

Property Owner State:	Not reported
Property Owner Zip4:	Not reported
Property Owner Phone:	Not reported
Job Site Room:	Not reported
Facility Age:	Not reported
Facility Size:	Not reported
Facility Remodel:	Not reported
Facility Demo:	Not reported
Facility Repair:	Not reported
Facility Maint:	Not reported
Removed:	Not reported
Encapsulated:	Not reported
Quantity Sq Ft:	Not reported
Fireproofing:	Not reported
Popcorn Ceiling:	Not reported
CAB:	Not reported
Sheet Vinyl:	Not reported
Asbestos Paper:	Not reported
Boiler Insulation:	Not reported
Duct Paper:	Not reported
VAT:	Not reported
Roofing:	Not reported
Sq Ft Other:	Not reported
Sq Ft Other Text:	Not reported
Quantity Lin Ft:	Not reported
Mag Pipe Insulation:	Not reported
Air Cell Pipe Insulation:	Not reported
Ducting Insulation:	Not reported
Cement Asbestos Pipe:	Not reported
Mudded Pipe Insulation:	Not reported
Duct Tape:	Not reported
Lin Ft Other1:	Not reported
Lin Ft Other1 Text:	Not reported
Lin Ft Other2:	Not reported
Lin Ft Other2 Text:	Not reported
Indoors:	Not reported
Outdoors:	Not reported
Neg Pres Enclosure:	Not reported
Glove Bag:	Not reported
Mini Enclosure:	Not reported
Critical Barriers:	Not reported
Wrap And Cut:	Not reported
Wet Methods:	Not reported
HEPA Vacuum:	Not reported
MANUALMETHODS :	Not reported
Other CM1:	Not reported
Other CM1 Text:	Not reported
Other CM2:	Not reported
Other CM2 Text:	Not reported
Half Mask APR:	Not reported
Full Face APR:	Not reported
PAPR:	Not reported
Type C Continuous:	Not reported
Type C Pressure:	Not reported
Other Resp Pro:	Not reported
Other Resp Pro Text:	Not reported
Comments:	Not reported

DRAFT

ANALYTICAL RESOURCES INC 333 BLDG (Continued) **1000878627**

Date Time Submitted:	Not reported
Submitter IP Address:	Not reported
Region:	2
UBI:	603071050
Notice type:	Initial
Project Type:	Mag/mudded pipe Insulation, Other linear footage, Other Square Footage
Supervisor:	Grant Baker ()
Supervisor Phone:	Not reported
Certificate Status:	ACTIVE
Name:	Not reported
Address:	333 9TH AVENUE NORTH
City,State,Zip:	SEATTLE, WA
Facility Type:	Not reported
Parent ID:	Not reported
Form ID:	78426##1511Rhine497331
Notice Date:	11/04/2013
Start Date:	10/14/2013
Completion Date:	11/30/2013
Initial:	Not reported
Amended:	Not reported
On Hold:	Not reported
Off Hold:	Not reported
Emergency:	Not reported
Site Hours Start:	Not reported
Site Hours End:	Not reported
Sunday:	Not reported
Monday:	Not reported
Tuesday:	Not reported
Wednesday:	Not reported
Thursday:	Not reported
Friday:	Not reported
Saturday:	Not reported
Contractor ID:	Not reported
Phone:	Not reported
Job Site CAS:	Not reported
Project Form Email:	Not reported
Property Owner Name:	Not reported
Property Owner Agent:	Not reported
Property Owner Company:	Rhine Demolition LLC (ABCN00001511)
Property Owner Address:	Not reported
Property Owner City:	Not reported
Property Owner State:	Not reported
Property Owner Zip4:	Not reported
Property Owner Phone:	Not reported
Job Site Room:	Not reported
Facility Age:	Not reported
Facility Size:	Not reported
Facility Remodel:	Not reported
Facility Demo:	Not reported
Facility Repair:	Not reported
Facility Maint:	Not reported
Removed:	Not reported
Encapsulated:	Not reported
Quantity Sq Ft:	Not reported
Fireproofing:	Not reported
Popcorn Ceiling:	Not reported

DRAFT

ANALYTICAL RESOURCES INC 333 BLDG (Continued) **1000878627**

CAB:	Not reported
Sheet Vinyl:	Not reported
Asbestos Paper:	Not reported
Boiler Insulation:	Not reported
Duct Paper:	Not reported
VAT:	Not reported
Roofing:	Not reported
Sq Ft Other:	Not reported
Sq Ft Other Text:	Not reported
Quantity Lin Ft:	Not reported
Mag Pipe Insulation:	Not reported
Air Cell Pipe Insulation:	Not reported
Ducting Insulation:	Not reported
Cement Asbestos Pipe:	Not reported
Mudded Pipe Insulation:	Not reported
Duct Tape:	Not reported
Lin Ft Other1:	Not reported
Lin Ft Other1 Text:	Not reported
Lin Ft Other2:	Not reported
Lin Ft Other2 Text:	Not reported
Indoors:	Not reported
Outdoors:	Not reported
Neg Pres Enclosure:	Not reported
Glove Bag:	Not reported
Mini Enclosure:	Not reported
Critical Barriers:	Not reported
Wrap And Cut:	Not reported
Wet Methods:	Not reported
HEPA Vacuum:	Not reported
MANUALMETHODS :	Not reported
Other CM1:	Not reported
Other CM1 Text:	Not reported
Other CM2:	Not reported
Other CM2 Text:	Not reported
Half Mask APR:	Not reported
Full Face APR:	Not reported
PAPR:	Not reported
Type C Continuous:	Not reported
Type C Pressure:	Not reported
Other Resp Pro:	Not reported
Other Resp Pro Text:	Not reported
Comments:	Not reported
Date Time Submitted:	Not reported
Submitter IP Address:	Not reported
Region:	2
UBI:	603071050
Notice type:	Initial
Project Type:	Mag/mudded pipe Insulation, Other linear footage, Other Square Footage
Supervisor:	Kenny Bell ()
Supervisor Phone:	Not reported
Certificate Status:	ACTIVE
Name:	Not reported
Address:	333 9TH AVENUE
City,State,Zip:	SEATTLE, WA
Facility Type:	Not reported
Parent ID:	Not reported

DRAFT

ANALYTICAL RESOURCES INC 333 BLDG (Continued) **1000878627**

Form ID:	77090##1511Rhine647756
Notice Date:	09/27/2013
Start Date:	10/07/2013
Completion Date:	01/31/2014
Initial:	Not reported
Amended:	Not reported
On Hold:	Not reported
Off Hold:	Not reported
Emergency:	Not reported
Site Hours Start:	Not reported
Site Hours End:	Not reported
Sunday:	Not reported
Monday:	Not reported
Tuesday:	Not reported
Wednesday:	Not reported
Thursday:	Not reported
Friday:	Not reported
Saturday:	Not reported
Contractor ID:	Not reported
Phone:	Not reported
Job Site CAS:	Not reported
Project Form Email:	Not reported
Property Owner Name:	Not reported
Property Owner Agent:	Not reported
Property Owner Company:	Rhine Demolition LLC (ABCN00001511)
Property Owner Address:	Not reported
Property Owner City:	Not reported
Property Owner State:	Not reported
Property Owner Zip4:	Not reported
Property Owner Phone:	Not reported
Job Site Room:	Not reported
Facility Age:	Not reported
Facility Size:	Not reported
Facility Remodel:	Not reported
Facility Demo:	Not reported
Facility Repair:	Not reported
Facility Maint:	Not reported
Removed:	Not reported
Encapsulated:	Not reported
Quantity Sq Ft:	Not reported
Fireproofing:	Not reported
Popcorn Ceiling:	Not reported
CAB:	Not reported
Sheet Vinyl:	Not reported
Asbestos Paper:	Not reported
Boiler Insulation:	Not reported
Duct Paper:	Not reported
VAT:	Not reported
Roofing:	Not reported
Sq Ft Other:	Not reported
Sq Ft Other Text:	Not reported
Quantity Lin Ft:	Not reported
Mag Pipe Insulation:	Not reported
Air Cell Pipe Insulation:	Not reported
Ducting Insulation:	Not reported
Cement Asbestos Pipe:	Not reported
Mudded Pipe Insulation:	Not reported

DRAFT

ANALYTICAL RESOURCES INC 333 BLDG (Continued) **1000878627**

Duct Tape:	Not reported
Lin Ft Other1:	Not reported
Lin Ft Other1 Text:	Not reported
Lin Ft Other2:	Not reported
Lin Ft Other2 Text:	Not reported
Indoors:	Not reported
Outdoors:	Not reported
Neg Pres Enclosure:	Not reported
Glove Bag:	Not reported
Mini Enclosure:	Not reported
Critical Barriers:	Not reported
Wrap And Cut:	Not reported
Wet Methods:	Not reported
HEPA Vacuum:	Not reported
MANUALMETHODS :	Not reported
Other CM1:	Not reported
Other CM1 Text:	Not reported
Other CM2:	Not reported
Other CM2 Text:	Not reported
Half Mask APR:	Not reported
Full Face APR:	Not reported
PAPR:	Not reported
Type C Continuous:	Not reported
Type C Pressure:	Not reported
Other Resp Pro:	Not reported
Other Resp Pro Text:	Not reported
Comments:	Not reported
Date Time Submitted:	Not reported
Submitter IP Address:	Not reported
Region:	2
UBI:	603071050
Notice type:	Initial
Project Type:	Mag/mudded pipe Insulation, Other linear footage, Other Square Footage
Supervisor:	Eric Baunsgard ()
Supervisor Phone:	Not reported
Certificate Status:	ACTIVE
Name:	Not reported
Address:	333 9TH AVENUE NORTH
City,State,Zip:	SEATTLE, WA
Facility Type:	Not reported
Parent ID:	Not reported
Form ID:	77286##1511Rhine283678
Notice Date:	10/03/2013
Start Date:	10/07/2013
Completion Date:	01/31/2014
Initial:	Not reported
Amended:	Not reported
On Hold:	Not reported
Off Hold:	Not reported
Emergency:	Not reported
Site Hours Start:	Not reported
Site Hours End:	Not reported
Sunday:	Not reported
Monday:	Not reported
Tuesday:	Not reported
Wednesday:	Not reported

DRAFT

ANALYTICAL RESOURCES INC 333 BLDG (Continued) **1000878627**

Thursday:	Not reported
Friday:	Not reported
Saturday:	Not reported
Contractor ID:	Not reported
Phone:	Not reported
Job Site CAS:	Not reported
Project Form Email:	Not reported
Property Owner Name:	Not reported
Property Owner Agent:	Not reported
Property Owner Company:	Rhine Demolition LLC (ABCN00001511)
Property Owner Address:	Not reported
Property Owner City:	Not reported
Property Owner State:	Not reported
Property Owner Zip4:	Not reported
Property Owner Phone:	Not reported
Job Site Room:	Not reported
Facility Age:	Not reported
Facility Size:	Not reported
Facility Remodel:	Not reported
Facility Demo:	Not reported
Facility Repair:	Not reported
Facility Maint:	Not reported
Removed:	Not reported
Encapsulated:	Not reported
Quantity Sq Ft:	Not reported
Fireproofing:	Not reported
Popcorn Ceiling:	Not reported
CAB:	Not reported
Sheet Vinyl:	Not reported
Asbestos Paper:	Not reported
Boiler Insulation:	Not reported
Duct Paper:	Not reported
VAT:	Not reported
Roofing:	Not reported
Sq Ft Other:	Not reported
Sq Ft Other Text:	Not reported
Quantity Lin Ft:	Not reported
Mag Pipe Insulation:	Not reported
Air Cell Pipe Insulation:	Not reported
Ducting Insulation:	Not reported
Cement Asbestos Pipe:	Not reported
Mudded Pipe Insulation:	Not reported
Duct Tape:	Not reported
Lin Ft Other1:	Not reported
Lin Ft Other1 Text:	Not reported
Lin Ft Other2:	Not reported
Lin Ft Other2 Text:	Not reported
Indoors:	Not reported
Outdoors:	Not reported
Neg Pres Enclosure:	Not reported
Glove Bag:	Not reported
Mini Enclosure:	Not reported
Critical Barriers:	Not reported
Wrap And Cut:	Not reported
Wet Methods:	Not reported
HEPA Vacuum:	Not reported
MANUALMETHODS :	Not reported

DRAFT

ANALYTICAL RESOURCES INC 333 BLDG (Continued) **1000878627**

Other CM1:	Not reported
Other CM1 Text:	Not reported
Other CM2:	Not reported
Other CM2 Text:	Not reported
Half Mask APR:	Not reported
Full Face APR:	Not reported
PAPR:	Not reported
Type C Continuous:	Not reported
Type C Pressure:	Not reported
Other Resp Pro:	Not reported
Other Resp Pro Text:	Not reported
Comments:	Not reported
Date Time Submitted:	Not reported
Submitter IP Address:	Not reported
Region:	2
UBI:	603071050
Notice type:	Initial
Project Type:	Mag/mudded pipe Insulation, Other linear footage, Other Square Footage
Supervisor:	Eric Baunsgard ()
Supervisor Phone:	Not reported
Certificate Status:	ACTIVE

Name:	Not reported
Address:	333 9TH AVENUE NORTH
City,State,Zip:	SEATTLE, WA
Facility Type:	Not reported
Parent ID:	Not reported
Form ID:	77638##1511Rhine365334
Notice Date:	10/11/2013
Start Date:	10/14/2013
Completion Date:	01/31/2014
Initial:	Not reported
Amended:	Not reported
On Hold:	Not reported
Off Hold:	Not reported
Emergency:	Not reported
Site Hours Start:	Not reported
Site Hours End:	Not reported
Sunday:	Not reported
Monday:	Not reported
Tuesday:	Not reported
Wednesday:	Not reported
Thursday:	Not reported
Friday:	Not reported
Saturday:	Not reported
Contractor ID:	Not reported
Phone:	Not reported
Job Site CAS:	Not reported
Project Form Email:	Not reported
Property Owner Name:	Not reported
Property Owner Agent:	Not reported
Property Owner Company:	Rhine Demolition LLC (ABCN00001511)
Property Owner Address:	Not reported
Property Owner City:	Not reported
Property Owner State:	Not reported
Property Owner Zip4:	Not reported
Property Owner Phone:	Not reported

DRAFT

ANALYTICAL RESOURCES INC 333 BLDG (Continued) **1000878627**

Job Site Room:	Not reported
Facility Age:	Not reported
Facility Size:	Not reported
Facility Remodel:	Not reported
Facility Demo:	Not reported
Facility Repair:	Not reported
Facility Maint:	Not reported
Removed:	Not reported
Encapsulated:	Not reported
Quantity Sq Ft:	Not reported
Fireproofing:	Not reported
Popcorn Ceiling:	Not reported
CAB:	Not reported
Sheet Vinyl:	Not reported
Asbestos Paper:	Not reported
Boiler Insulation:	Not reported
Duct Paper:	Not reported
VAT:	Not reported
Roofing:	Not reported
Sq Ft Other:	Not reported
Sq Ft Other Text:	Not reported
Quantity Lin Ft:	Not reported
Mag Pipe Insulation:	Not reported
Air Cell Pipe Insulation:	Not reported
Ducting Insulation:	Not reported
Cement Asbestos Pipe:	Not reported
Mudded Pipe Insulation:	Not reported
Duct Tape:	Not reported
Lin Ft Other1:	Not reported
Lin Ft Other1 Text:	Not reported
Lin Ft Other2:	Not reported
Lin Ft Other2 Text:	Not reported
Indoors:	Not reported
Outdoors:	Not reported
Neg Pres Enclosure:	Not reported
Glove Bag:	Not reported
Mini Enclosure:	Not reported
Critical Barriers:	Not reported
Wrap And Cut:	Not reported
Wet Methods:	Not reported
HEPA Vacuum:	Not reported
MANUALMETHODS :	Not reported
Other CM1:	Not reported
Other CM1 Text:	Not reported
Other CM2:	Not reported
Other CM2 Text:	Not reported
Half Mask APR:	Not reported
Full Face APR:	Not reported
PAPR:	Not reported
Type C Continuous:	Not reported
Type C Pressure:	Not reported
Other Resp Pro:	Not reported
Other Resp Pro Text:	Not reported
Comments:	Not reported
Date Time Submitted:	Not reported
Submitter IP Address:	Not reported
Region:	2

DRAFT

ANALYTICAL RESOURCES INC 333 BLDG (Continued) **1000878627**

UBI:	603071050
Notice type:	Initial
Project Type:	Mag/mudded pipe Insulation, Other linear footage, Other Square Footage
Supervisor:	Kenny Bell ()
Supervisor Phone:	Not reported
Certificate Status:	ACTIVE

DO672 **202 WESTLAKE OFFICE BUILDING** **WA CSCSL** **U004187824**
WNW **202 WESTLAKE AVE N** **WA LUST** **N/A**
1/2-1 **SEATTLE, WA 98109** **WA UST**
0.729 mi. **WA VCP**
3849 ft. **Site 3 of 4 in cluster DO** **WA ALLSITES**

Relative:
Lower

Actual:
64 ft.

CSCSL:

Name:	202 WESTLAKE OFFICE BUILDING
Address:	202 WESTLAKE AVE N
City,State,Zip:	SEATTLE, WA 98109
Facility ID:	19323
Region:	Northwest
Lat/Long:	47.620019304 / -122.338071
Clean Up Siteid:	11731
Site Status:	Cleanup Started
Contaminant Name:	Petroleum-Gasoline
Alternate Site Names:	202 Westlake Office Building (Off-Property),202 Westlake Office Building (Property NFA)
Site Rank:	Not reported
Has Institutional Control:	Not reported
Past VCP:	TRUE
Current VCP:	Not reported
URL:	https://apps.ecology.wa.gov/cleanupsearch/site/11731
Ground Water:	Not reported
Surface Water:	Not reported
Soil:	Confirmed Above Cleanup Levels
Sediment:	Not reported
Air:	Not reported
Bedrock:	Not reported
Responsible Unit:	Northwest

LUST:

Name:	202 WESTLAKE OFFICE BUILDING
Address:	202 WESTLAKE AVE N
City,State,Zip:	SEATTLE, WA 98109
Facility ID:	19323
Lust Status Type:	LUST - Cleanup Started
Cleanup Site ID:	11731
Cleanup Unit Type:	Upland
Process Type:	Voluntary Cleanup Program
Cleanup Unit Name:	202 Westlake Office Building (Off-Property),202 Westlake Office Building (Property NFA)
Response Section:	Northwest
Release Date:	09/16/2011
Lust Date:	02/10/2006
Region:	Northwest
Lust ID:	6567
UST ID:	619834
Contaminant Name:	Petroleum-Gasoline
Ground Water:	Not reported

DRAFT

202 WESTLAKE OFFICE BUILDING (Continued) **U004187824**

Surface Water:	Not reported
Soil:	Remediated-Below
Sediment:	Not reported
Air:	Not reported
Bedrock:	Not reported
URL:	https://apps.ecology.wa.gov/cleanupsearch/site/11731
Lat/Long:	47.6200193 / -122.33807

UST:

Name:	202 WESTLAKE OFFICE BUILDING
Address:	202 WESTLAKE AVE N
City:	SEATTLE
Zip:	98109
Facility ID:	19323
Site Id:	619834
Decimal Latitude:	47.620019304
Decimal Longitude:	-122.338071
Tank Name:	1
Tag Number:	Not reported
Tank Status:	Removed
Tank Status Date:	12/8/2011
Tank Install Date:	Not reported
Tank Closure Date:	2/28/2006
Capacity Range:	111 TO 1,100 Gallons
Tank Permit Expiration Date:	Not reported
Tank Upgrade Date:	Not reported
Tank Spill Prevention:	Not reported
Tank Overfill Prevention:	Not reported
Tank Material:	Not reported
Tank Construction:	Not reported
Tank Tightness Test:	Not reported
Tank Corrosion Protection:	Not reported
Tank Manifold:	Not reported
Tank Release Detection:	Not reported
Tank SFC Type:	Not reported
Pipe Material:	Not reported
Pipe Construction:	Not reported
Pipe Primary Release Detection:	Not reported
Pipe Second Release Detection:	Not reported
Pipe Corrosion Protection:	Not reported
Pipe Pumping System:	Not reported
Responsible Unit:	Northwest
Dispencer/Pump SFC Type:	Not reported
Region:	Northwest
Is Active:	False
Actual Capacity:	Not reported
Pipe Install Date:	Not reported
Turbine Sump Construction:	Not reported
Compart Number:	0
Stored Substance:	Not reported
Used Substance:	Not reported
Compart Capacity:	Not reported
URL:	https://apps.ecology.wa.gov/cleanupsearch/reports/ust?SiteId=619834

VCP:

DRAFT

202 WESTLAKE OFFICE BUILDING (Continued) **U004187824**

Name:	202 WESTLAKE OFFICE BUILDING
Address:	202 WESTLAKE AVE N
City,State,Zip:	SEATTLE, WA 98109
edr_fstat:	WA
edr_fzip:	98109
edr_fcnty:	KING
edr_zip:	Not reported
Facility ID:	19323
VCP Status:	Cleanup Started
Past VCP:	TRUE
Current VCP:	Not reported
NFA Type:	SEATTLE, WA 98109
Date NFA:	SEATTLE, WA 98109
Rank:	SEATTLE, WA 98109
Cleanup Siteid:	11731
Contaminant Name:	Petroleum-Gasoline
Soil:	Confirmed Above Cleanup Levels
URL:	https://apps.ecology.wa.gov/cleanupsearch/site/11731

ALLSITES:

Name:	202 WESTLAKE OFFICE BUILDING
Facility Id:	19323

Interaction:	98693
Interaction 1:	I
Interaction 2:	UST
Ecology Program:	TOXICS
Program Data:	UST
Facility Alt.:	202 Westlake Office Building
Program ID:	619834
Date Interaction:	2011-12-08 00:00:00
Date Interaction 3:	Underground Storage Tank
Latitude:	47.620018171399998
Longitude:	-122.338056682

Interaction:	98607
Interaction 1:	I
Interaction 2:	VOLCLNST
Ecology Program:	TOXICS
Program Data:	ISIS
Facility Alt.:	202 Westlake Office Building
Program ID:	NW2559
Date Interaction:	2011-11-30 00:00:00
Date Interaction 3:	Voluntary Cleanup Sites
Latitude:	47.620018171399998
Longitude:	-122.338056682

Interaction:	98694
Interaction 1:	I
Interaction 2:	LUST
Ecology Program:	TOXICS
Program Data:	ISIS
Facility Alt.:	202 Westlake Office Building
Program ID:	619834
Date Interaction:	2011-12-08 00:00:00

DRAFT

202 WESTLAKE OFFICE BUILDING (Continued) **U004187824**

Date Interaction 3:	LUST Facility
Latitude:	47.620018171399998
Longitude:	-122.338056682

Interaction:	127334
Interaction 1:	A
Interaction 2:	SCS
Ecology Program:	TOXICS
Program Data:	ISIS
Facility Alt.:	202 Westlake Office Building (Off-Property)
Program ID:	Not reported
Date Interaction:	2012-08-20 00:00:00
Date Interaction 3:	State Cleanup Site
Latitude:	47.620018171399998
Longitude:	-122.338056682

DS673 **525 BOREN BUILDING** **WA CSCSL** **S113831211**
NW **525 BOREN AVE N** **WA ALLSITES** **N/A**
1/2-1 **SEATTLE, WA 98109**
0.731 mi.
3859 ft. **Site 2 of 3 in cluster DS**

Relative:
Lower

Actual:
44 ft.

CSCSL:

Name:	525 BOREN BUILDING
Address:	525 BOREN AVE N
City,State,Zip:	SEATTLE, WA 98109
Facility ID:	20345
Region:	Northwest
Lat/Long:	47.623703 / -122.336211
Clean Up Siteid:	12132
Site Status:	Cleanup Started
Contaminant Name:	Non-Halogenated Solvents
Alternate Site Names:	Not reported
Site Rank:	Not reported
Has Institutional Control:	Not reported
Past VCP:	TRUE
Current VCP:	Not reported
URL:	https://apps.ecology.wa.gov/cleanupsearch/site/12132
Ground Water:	Confirmed Above Cleanup Levels
Surface Water:	Not reported
Soil:	Not reported
Sediment:	Not reported
Air:	Not reported
Bedrock:	Not reported
Responsible Unit:	Northwest

Name:	525 BOREN BUILDING
Address:	525 BOREN AVE N
City,State,Zip:	SEATTLE, WA 98109
Facility ID:	20345
Region:	Northwest
Lat/Long:	47.623703 / -122.336211
Clean Up Siteid:	12132
Site Status:	Cleanup Started
Contaminant Name:	Petroleum-Diesel
Alternate Site Names:	Not reported

DRAFT

525 BOREN BUILDING (Continued) **S113831211**

Site Rank: Not reported
Has Institutional Control: Not reported
Past VCP: TRUE
Current VCP: Not reported
URL: https://apps.ecology.wa.gov/cleanupsearch/site/12132
Ground Water: Confirmed Above Cleanup Levels
Surface Water: Not reported
Soil: Not reported
Sediment: Not reported
Air: Not reported
Bedrock: Not reported
Responsible Unit: Northwest

Name: 525 BOREN BUILDING
Address: 525 BOREN AVE N
City,State,Zip: SEATTLE, WA 98109
Facility ID: 20345
Region: Northwest
Lat/Long: 47.623703 / -122.336211
Clean Up Siteid: 12132
Site Status: Cleanup Started
Contaminant Name: Petroleum-Other
Alternate Site Names: Not reported
Site Rank: Not reported
Has Institutional Control: Not reported
Past VCP: TRUE
Current VCP: Not reported
URL: https://apps.ecology.wa.gov/cleanupsearch/site/12132
Ground Water: Confirmed Above Cleanup Levels
Surface Water: Not reported
Soil: Not reported
Sediment: Not reported
Air: Not reported
Bedrock: Not reported
Responsible Unit: Northwest

ALLSITES:
Name: 525 BOREN BUILDING
Facility Id: 20345

Interaction: 105003
Interaction 1: I
Interaction 2: VOLCLNST
Ecology Program: TOXICS
Program Data: ISIS
Facility Alt.: 525 Boren Building
Program ID: NW2741
Date Interaction: 2013-05-30 00:00:00
Date Interaction 3: Voluntary Cleanup Sites
Latitude: 47.623702503399997
Longitude: -122.336196362

DRAFT

674 West 1/2-1 0.731 mi. 3859 ft. | **BLOCK 20 8TH & BLANCHARD**
2101 2121 8TH AVE & 2130 2100 7TH AVE
SEATTLE, WA 98121 | **WA CSCSL**
WA VCP
WA ALLSITES | **S118821148**
N/A

Relative: Lower

Actual: 88 ft.

CSCSL:

Name:	BLOCK 20 8TH & BLANCHARD
Address:	2101 2121 8TH AVE & 2130 2100 7TH AVE
City,State,Zip:	SEATTLE, WA 98121
Facility ID:	23876
Region:	Northwest
Lat/Long:	47.616624233 / -122.33909439
Clean Up Siteid:	13061
Site Status:	Awaiting Cleanup
Contaminant Name:	Lead
Alternate Site Names:	Block 20 8th and Blanchard
Site Rank:	Not reported
Has Institutional Control:	Not reported
Past VCP:	TRUE
Current VCP:	TRUE
URL:	https://apps.ecology.wa.gov/cleanupsearch/site/13061
Ground Water:	Not reported
Surface Water:	Not reported
Soil:	Confirmed Above Cleanup Levels
Sediment:	Not reported
Air:	Not reported
Bedrock:	Not reported
Responsible Unit:	Northwest

Name:	BLOCK 20 8TH & BLANCHARD
Address:	2101 2121 8TH AVE & 2130 2100 7TH AVE
City,State,Zip:	SEATTLE, WA 98121
Facility ID:	23876
Region:	Northwest
Lat/Long:	47.616624233 / -122.33909439
Clean Up Siteid:	13061
Site Status:	Awaiting Cleanup
Contaminant Name:	Petroleum-Other
Alternate Site Names:	Block 20 8th and Blanchard
Site Rank:	Not reported
Has Institutional Control:	Not reported
Past VCP:	TRUE
Current VCP:	TRUE
URL:	https://apps.ecology.wa.gov/cleanupsearch/site/13061
Ground Water:	Not reported
Surface Water:	Not reported
Soil:	Confirmed Above Cleanup Levels
Sediment:	Not reported
Air:	Not reported
Bedrock:	Not reported
Responsible Unit:	Northwest

Name:	BLOCK 20 8TH & BLANCHARD
Address:	2101 2121 8TH AVE & 2130 2100 7TH AVE
City,State,Zip:	SEATTLE, WA 98121
Facility ID:	23876
Region:	Northwest
Lat/Long:	47.616624233 / -122.33909439

DRAFT

BLOCK 20 8TH & BLANCHARD (Continued) **S118821148**

Clean Up Siteid:	13061
Site Status:	Awaiting Cleanup
Contaminant Name:	Polycyclic Aromatic Hydrocarbons
Alternate Site Names:	Block 20 8th and Blanchard
Site Rank:	Not reported
Has Institutional Control:	Not reported
Past VCP:	TRUE
Current VCP:	TRUE
URL:	https://apps.ecology.wa.gov/cleanupsearch/site/13061
Ground Water:	Not reported
Surface Water:	Not reported
Soil:	Confirmed Above Cleanup Levels
Sediment:	Not reported
Air:	Not reported
Bedrock:	Not reported
Responsible Unit:	Northwest

VCP:

Name:	BLOCK 20 8TH & BLANCHARD
Address:	2101 2121 8TH AVE & 2130 2100 7TH AVE
City,State,Zip:	SEATTLE, WA 98121
edr_fstat:	WA
edr_fzip:	98121
edr_fcnty:	KING
edr_zip:	Not reported
Facility ID:	23876
VCP Status:	Awaiting Cleanup
Past VCP:	TRUE
Current VCP:	TRUE
NFA Type:	SEATTLE, WA 98121
Date NFA:	SEATTLE, WA 98121
Rank:	SEATTLE, WA 98121
Cleanup Siteid:	13061
Contaminant Name:	Lead
Soil:	Confirmed Above Cleanup Levels
URL:	https://apps.ecology.wa.gov/cleanupsearch/site/13061

Name:	BLOCK 20 8TH & BLANCHARD
Address:	2101 2121 8TH AVE & 2130 2100 7TH AVE
City,State,Zip:	SEATTLE, WA 98121
edr_fstat:	WA
edr_fzip:	98121
edr_fcnty:	KING
edr_zip:	Not reported
Facility ID:	23876
VCP Status:	Awaiting Cleanup
Past VCP:	TRUE
Current VCP:	TRUE
NFA Type:	SEATTLE, WA 98121
Date NFA:	SEATTLE, WA 98121
Rank:	SEATTLE, WA 98121
Cleanup Siteid:	13061
Contaminant Name:	Petroleum-Other
Soil:	Confirmed Above Cleanup Levels
URL:	https://apps.ecology.wa.gov/cleanupsearch/site/13061

Name:	BLOCK 20 8TH & BLANCHARD

DRAFT

BLOCK 20 8TH & BLANCHARD (Continued) **S118821148**

Address:	2101 2121 8TH AVE & 2130 2100 7TH AVE
City,State,Zip:	SEATTLE, WA 98121
edr_fstat:	WA
edr_fzip:	98121
edr_fcnty:	KING
edr_zip:	Not reported
Facility ID:	23876
VCP Status:	Awaiting Cleanup
Past VCP:	TRUE
Current VCP:	TRUE
NFA Type:	SEATTLE, WA 98121
Date NFA:	SEATTLE, WA 98121
Rank:	SEATTLE, WA 98121
Cleanup Siteid:	13061
Contaminant Name:	Polycyclic Aromatic Hydrocarbons
Soil:	Confirmed Above Cleanup Levels
URL:	https://apps.ecology.wa.gov/cleanupsearch/site/13061

ALLSITES:

Name:	BLOCK 20 8TH & BLANCHARD
Facility Id:	23876

Interaction:	118625
Interaction 1:	A
Interaction 2:	SCS
Ecology Program:	TOXICS
Program Data:	ISIS
Facility Alt.:	Block 20 8th & Blanchard
Program ID:	Not reported
Date Interaction:	2016-06-14 00:00:00
Date Interaction 3:	State Cleanup Site
Latitude:	47.616624014400003
Longitude:	-122.339075155

Interaction:	144875
Interaction 1:	A
Interaction 2:	VOLCLNST
Ecology Program:	TOXICS
Program Data:	ISIS
Facility Alt.:	Block 20 8th and Blanchard
Program ID:	NW3343
Date Interaction:	2022-06-08 00:00:00
Date Interaction 3:	Voluntary Cleanup Sites
Latitude:	47.616624014400003
Longitude:	-122.339075155

DRAFT

675 WNW 1/2-1 0.737 mi. 3889 ft. | **LAKE UNION III LLC**
410 TERRY N 415 BOREN N
SEATTLE, WA 98109 | **WA CSCSL**
WA ALLSITES
WA MANIFEST | **S110038351**
N/A

Relative: Lower

Actual: 47 ft.

CSCSL:

Name:	LAKE UNION III
Address:	410 TERRY N 415 BOREN N
City,State,Zip:	SEATTLE, WA 98109
Facility ID:	7165
Region:	Northwest
Lat/Long:	47.622688551 / -122.33645582
Clean Up Siteid:	11900
Site Status:	Cleanup Started
Contaminant Name:	Petroleum-Diesel
Alternate Site Names:	LAKE UNION III LLC
Site Rank:	Not reported
Has Institutional Control:	Not reported
Past VCP:	Not reported
Current VCP:	Not reported
URL:	https://apps.ecology.wa.gov/cleanupsearch/site/11900
Ground Water:	Not reported
Surface Water:	Not reported
Soil:	Confirmed Above Cleanup Levels
Sediment:	Not reported
Air:	Not reported
Bedrock:	Not reported
Responsible Unit:	Northwest

ALLSITES:

Name:	LAKE UNION III LLC
Facility Id:	7165

Interaction:	79376
Interaction 1:	I
Interaction 2:	HWG
Ecology Program:	HAZWASTE
Program Data:	TURBOWASTE
Facility Alt.:	LAKE UNION III LLC
Program ID:	WAH000035316
Date Interaction:	2009-08-28 00:00:00
Date Interaction 3:	Hazardous Waste Generator
Latitude:	47.6226895422
Longitude:	-122.336445377

Interaction:	102036
Interaction 1:	A
Interaction 2:	INDPNDNT
Ecology Program:	TOXICS
Program Data:	ISIS
Facility Alt.:	LAKE UNION III LLC
Program ID:	Not reported
Date Interaction:	2012-03-16 00:00:00
Date Interaction 3:	Independent Cleanup
Latitude:	47.6226895422
Longitude:	-122.336445377

DRAFT

LAKE UNION III LLC (Continued) **S110038351**

WA MANIFEST:

Name:	LAKE UNION III LLC
Address:	410 TERRY AVE N
City,State,Zip:	SEATTLE, WA 98109
Facility Address 2:	Not reported
Facility ID:	7165
EPA ID:	WAH000035316
NAICS:	236116
State Waste Code Desc:	Not reported
Federal Waste Code Desc:	F-002, F-003, F-005
Form Comm:	Waste water with Solvents from Van Vorst Building Exterior Cleaning - 1 time event
Data Year:	2009
Permit by Rule:	False
Mailing Address 2:	Not reported
Treatment by Generator:	False
Mixed Radioactive Waste:	False
Importer of Hazardous Waste:	False
Immediate Recycler:	False
Treatment/Storage/Disposal/Recycling Facility:	False
Generator of Dangerous Fuel Waste:	False
Generator Marketing to Burner:	False
Other Marketers (i.e., blender, distributor, etc.):	False
Utility Boiler Burner:	False
Industry Boiler Burner:	False
Industrial Furnace:	False
Smelter Defferal:	False
Universal Waste:	Not reported
Off-Specification:	Not reported
LN Address 2:	Not reported
Tax Reg #:	602346711
Business Type:	Real Esate Development
Mail Name:	Lake Union III LLC
Mailing Address:	818 Stewart St Ste 700
Mailing City,State,Zip:	Seattle, WA 98101
Legal Organization Name:	Lake Union III LLC
Legal Organization Type:	Private
Legal Contact:	Schnitzer West
Legal Address:	818 Stewart St Ste 700
Legal Address 2:	Not reported
Legal City,State,Zip:	Seattle, WA 98101
Legal Phone Number:	(206)626-3700
Legal Effective Date:	01/01/2007
Land Organization Name:	Lake Union III LLC
Land Organization Type:	Private
Land Contact:	Schnitzer West
Land Address:	818 Stewart St Ste 700
Land City,State,Zip:	Seattle, WA 98101
Land Phone Number:	(206)626-3700
Operator Organization Name:	Lake Union III LLC
Operator Organization Type:	Private
Operator:	Schnitzer West
Operator Address:	818 Stewart St Ste 700
Operator Address 2:	Not reported
Operator City,State,Zip:	Seattle, WA 98101
Operator Phone Number:	(206)626-3700
Operator Effective Date:	01/01/2007

DRAFT

LAKE UNION III LLC (Continued) **S110038351**

Site Contact:	Janet Donelson
Site Contact Address:	818 Stewart St Ste 700
Contact City,State,Zip:	Seattle, WA 98101
Site Contact Phone Number:	(206)626-3700
Site Contact Email:	jdonelson@schnitzerwest.com
Gen Status Code:	MQG
Monthly Generation:	False
Batch Generation:	False
One Time Generation:	True
Transport Own Waste:	False
Tranports Other Waste:	False
Recycler Onsite:	False
Transfer Facility:	False
Other Exemption:	Not reported
UW Battery Gen:	False
Used Oil Transporter:	False
Used Oil Transfer Facility:	False
Used Oil Processor:	False
Used Oil Refiner:	False
Used Oil Fuel Marketer Directs Shipments:	False
Used Oil Fuel Marketer Meets Specs:	False
Site Contact Address 2:	Not reported
SIC Code:	Not reported
CRK Number:	Not reported
Active:	Not reported
CAS Number:	Not reported
Chemical Name:	Not reported
EHS:	Not reported
EHS CAS Number:	Not reported
EHS Name:	Not reported

Waste Stream Generated:

Waste Managed Off Site:	Y
State Only Waste Code 1:	Not reported
State Only Waste Code 2:	Not reported
Report Managed On Site:	0
KG Managed On Site:	0
Generator Treatment Code:	Not reported
Permit By Rule Code:	Not reported
WCDE Residence Code:	Not reported
WCDH Origin Code:	3
WCDE On Site Code:	Not reported
WCDB Code:	W113
Description:	Waste water with solvents from building cleaning
CORb Sequence Number:	119516
Sequence Number:	2007054
Mixed Radioactive Flag:	False
Designation Code:	D
Reported Quanity:	220
Quanity Unit:	GAL
Kilograms Quanity:	832.80457029223874
Density Number:	1
Density Quanity:	SPG

Shipments Send:

CORB Waste Sequence Number:	119516
Waste Sequence Number:	2007054

DRAFT

LAKE UNION III LLC (Continued) **S110038351**

Sequence Number: 960938
Shipment Date: 9/14/2009
Mainfest Document ID: 000323849 JJ
Reported Quanity: 220
Unit of Measure: GAL
Kilograms Quanity: 832.804570292239
Receiving EPAID: WAH000004549

Waste Stream Off Site Mgmt:
Waste CORB Sequence Number: 119516
Waste Sequence Number: 2007054
Sequence Number: 491161
Received EPAID: WAH000004549
Managed Quanity: 220
Kilogram Quanity: 832.80457029223874
Recycled Percentage: 0
Waste Management System Code: H040

Waste Stream Comments:
CORB Waste Sequence Number: 119516
Comments: Waste water with solvents from building cleaning
Waste Sequence Number: 2007054
Sequence Number: 1

Waste Stream EPA Code:
CORB Waste Sequence Number: 119516
Waste Sequence Number: 2007054
Sequence Number: 4311042
WCDA Code: F002

Waste Sequence Number: 2007054
Sequence Number: 4311043
WCDA Code: F003

Waste Sequence Number: 2007054
Sequence Number: 4311044
WCDA Code: F005

Waste Stream Source Code:
CORB Waste Sequence Number: 119516
Waste Sequence Number: 2007054
Sequence Number: 1
WCDD Code: G19

DO676 **GREILING PROPERTY** **WA CSCSL** **S108479648**
WNW **222 WESTLAKE AVE N** **WA ALLSITES** **N/A**
1/2-1 **SEATTLE, WA 98109**
0.738 mi.
3894 ft. **Site 4 of 4 in cluster DO**

Relative:
Lower
Actual:
63 ft.

CSCSL:
Name: GREILING PROPERTY
Address: 222 WESTLAKE AVE N
City,State,Zip: SEATTLE, WA 98109
Facility ID: 1197848

GREILING PROPERTY (Continued) **S108479648**

Region:	Northwest
Lat/Long:	47.620362178 / -122.33805933
Clean Up Siteid:	1528
Site Status:	Awaiting Cleanup
Contaminant Name:	Non-Halogenated Solvents
Alternate Site Names:	CULINARY COURIERS INC,EVANGELICALS CONCERNED
Site Rank:	Not reported
Has Institutional Control:	Not reported
Past VCP:	Not reported
Current VCP:	Not reported
URL:	https://apps.ecology.wa.gov/cleanupsearch/site/1528
Ground Water:	Not reported
Surface Water:	Not reported
Soil:	Confirmed Above Cleanup Levels
Sediment:	Not reported
Air:	Not reported
Bedrock:	Not reported
Responsible Unit:	Northwest

Name:	GREILING PROPERTY
Address:	222 WESTLAKE AVE N
City,State,Zip:	SEATTLE, WA 98109
Facility ID:	1197848
Region:	Northwest
Lat/Long:	47.620362178 / -122.33805933
Clean Up Siteid:	1528
Site Status:	Awaiting Cleanup
Contaminant Name:	Petroleum Products-Unspecified
Alternate Site Names:	CULINARY COURIERS INC,EVANGELICALS CONCERNED
Site Rank:	Not reported
Has Institutional Control:	Not reported
Past VCP:	Not reported
Current VCP:	Not reported
URL:	https://apps.ecology.wa.gov/cleanupsearch/site/1528
Ground Water:	Not reported
Surface Water:	Not reported
Soil:	Confirmed Above Cleanup Levels
Sediment:	Not reported
Air:	Not reported
Bedrock:	Not reported
Responsible Unit:	Northwest

ALLSITES:

Name:	GREILING PROPERTY
Facility Id:	1197848

Interaction:	8036
Interaction 1:	A
Interaction 2:	SCS
Ecology Program:	TOXICS
Program Data:	ISIS
Facility Alt.:	Greiling Property
Program ID:	Not reported
Date Interaction:	2007-03-22 00:00:00
Date Interaction 3:	State Cleanup Site
Latitude:	47.620360730000002
Longitude:	-122.338068491

DRAFT

677 West 1/2-1 0.740 mi. 3905 ft. | **STERLING REALTY ORGANIZATION CO PROPERTY**
2101-2111 5TH AVE
SEATTLE, WA 98121 | **WA CSCSL**
WA LUST
WA UST
WA ALLSITES | **U003795458**
N/A

Relative: Lower

Actual: 106 ft.

CSCSL:

Name:	STERLING REALTY ORGANIZATION CO
Address:	2101-2111 5TH AVE
City,State,Zip:	SEATTLE, WA 98121
Facility ID:	92546394
Region:	Northwest
Lat/Long:	47.614459 / -122.34184
Clean Up Siteid:	6867
Site Status:	Cleanup Started
Contaminant Name:	Benzene
Alternate Site Names:	CHEVON SERVICE STATION 20-7626,SIGNAL SERVICE STATION S-41-28,STERLING REALTY ORGANIZATION CO PROPERTY
Site Rank:	Not reported
Has Institutional Control:	Not reported
Past VCP:	Not reported
Current VCP:	Not reported
URL:	https://apps.ecology.wa.gov/cleanupsearch/site/6867
Ground Water:	Confirmed Above Cleanup Levels
Surface Water:	Not reported
Soil:	Confirmed Above Cleanup Levels
Sediment:	Not reported
Air:	Not reported
Bedrock:	Not reported
Responsible Unit:	Northwest

Name:	STERLING REALTY ORGANIZATION CO
Address:	2101-2111 5TH AVE
City,State,Zip:	SEATTLE, WA 98121
Facility ID:	92546394
Region:	Northwest
Lat/Long:	47.614459 / -122.34184
Clean Up Siteid:	6867
Site Status:	Cleanup Started
Contaminant Name:	Petroleum-Gasoline
Alternate Site Names:	CHEVON SERVICE STATION 20-7626,SIGNAL SERVICE STATION S-41-28,STERLING REALTY ORGANIZATION CO PROPERTY
Site Rank:	Not reported
Has Institutional Control:	Not reported
Past VCP:	Not reported
Current VCP:	Not reported
URL:	https://apps.ecology.wa.gov/cleanupsearch/site/6867
Ground Water:	Confirmed Above Cleanup Levels
Surface Water:	Not reported
Soil:	Confirmed Above Cleanup Levels
Sediment:	Not reported
Air:	Not reported
Bedrock:	Not reported
Responsible Unit:	Northwest

Name:	STERLING REALTY ORGANIZATION CO
Address:	2101-2111 5TH AVE
City,State,Zip:	SEATTLE, WA 98121
Facility ID:	92546394

DRAFT

STERLING REALTY ORGANIZATION CO PROPERTY (Continued) **U003795458**

Region:	Northwest
Lat/Long:	47.614459 / -122.34184
Clean Up Siteid:	6867
Site Status:	Cleanup Started
Contaminant Name:	Petroleum-Other
Alternate Site Names:	CHEVON SERVICE STATION 20-7626,SIGNAL SERVICE STATION S-41-28,STERLING REALTY ORGANIZATION CO PROPERTY
Site Rank:	Not reported
Has Institutional Control:	Not reported
Past VCP:	Not reported
Current VCP:	Not reported
URL:	https://apps.ecology.wa.gov/cleanupsearch/site/6867
Ground Water:	Confirmed Above Cleanup Levels
Surface Water:	Not reported
Soil:	Confirmed Above Cleanup Levels
Sediment:	Not reported
Air:	Not reported
Bedrock:	Not reported
Responsible Unit:	Northwest

LUST:

Name:	STERLING REALTY ORGANIZATION CO
Address:	2101-2111 5TH AVE
City,State,Zip:	SEATTLE, WA 98121
Facility ID:	92546394
Lust Status Type:	LUST - Cleanup Started
Cleanup Site ID:	6867
Cleanup Unit Type:	Upland
Process Type:	Independent Action
Cleanup Unit Name:	CHEVON SERVICE STATION 20-7626,SIGNAL SERVICE STATION S-41-28,STERLING REALTY ORGANIZATION CO PROPERTY
Response Section:	Northwest
Release Date:	09/25/1997
Lust Date:	06/05/1997
Region:	Northwest
Lust ID:	5301
UST ID:	503123
Contaminant Name:	Benzene
Ground Water:	Confirmed Above Cleanup Levels
Surface Water:	Not reported
Soil:	Confirmed Above Cleanup Levels
Sediment:	Not reported
Air:	Not reported
Bedrock:	Not reported
URL:	https://apps.ecology.wa.gov/cleanupsearch/site/6867
Lat/Long:	47.614459 / -122.34184

Name:	STERLING REALTY ORGANIZATION CO
Address:	2101-2111 5TH AVE
City,State,Zip:	SEATTLE, WA 98121
Facility ID:	92546394
Lust Status Type:	LUST - Cleanup Started
Cleanup Site ID:	6867
Cleanup Unit Type:	Upland
Process Type:	Independent Action
Cleanup Unit Name:	CHEVON SERVICE STATION 20-7626,SIGNAL SERVICE STATION S-41-28,STERLING REALTY ORGANIZATION CO PROPERTY

DRAFT

STERLING REALTY ORGANIZATION CO PROPERTY (Continued) **U003795458**

Response Section:	Northwest
Release Date:	09/25/1997
Lust Date:	06/05/1997
Region:	Northwest
Lust ID:	5301
UST ID:	503123
Contaminant Name:	Petroleum-Other
Ground Water:	Confirmed Above Cleanup Levels
Surface Water:	Not reported
Soil:	Confirmed Above Cleanup Levels
Sediment:	Not reported
Air:	Not reported
Bedrock:	Not reported
URL:	https://apps.ecology.wa.gov/cleanupsearch/site/6867
Lat/Long:	47.614459 / -122.34184

Name:	STERLING REALTY ORGANIZATION CO
Address:	2101-2111 5TH AVE
City,State,Zip:	SEATTLE, WA 98121
Facility ID:	92546394
Lust Status Type:	LUST - Cleanup Started
Cleanup Site ID:	6867
Cleanup Unit Type:	Upland
Process Type:	Independent Action
Cleanup Unit Name:	CHEVON SERVICE STATION 20-7626,SIGNAL SERVICE STATION S-41-28,STERLING REALTY ORGANIZATION CO PROPERTY
Response Section:	Northwest
Release Date:	09/25/1997
Lust Date:	06/05/1997
Region:	Northwest
Lust ID:	5301
UST ID:	503123
Contaminant Name:	Petroleum-Gasoline
Ground Water:	Confirmed Above Cleanup Levels
Surface Water:	Not reported
Soil:	Confirmed Above Cleanup Levels
Sediment:	Not reported
Air:	Not reported
Bedrock:	Not reported
URL:	https://apps.ecology.wa.gov/cleanupsearch/site/6867
Lat/Long:	47.614459 / -122.34184

UST:

Name:	STERLING REALTY ORGANIZATION CO PROPERTY
Address:	2101-2111 5TH AVE
City:	SEATTLE
Zip:	98121
Facility ID:	92546394
Site Id:	503123
Decimal Latitude:	47.614459
Decimal Longitude:	-122.34184

Tank Name:	1
Tag Number:	Not reported
Tank Status:	Unknown
Tank Status Date:	10/8/2001
Tank Install Date:	1/1/1900

DRAFT

STERLING REALTY ORGANIZATION CO PROPERTY (Continued) **U003795458**

Tank Closure Date:	Not reported
Capacity Range:	Not reported
Tank Permit Expiration Date:	Not reported
Tank Upgrade Date:	Not reported
Tank Spill Prevention:	Not reported
Tank Overfill Prevention:	Not reported
Tank Material:	Not reported
Tank Construction:	Not reported
Tank Tightness Test:	Not reported
Tank Corrosion Protection:	Not reported
Tank Manifold:	Not reported
Tank Release Detection:	Not reported
Tank SFC Type:	Not reported
Pipe Material:	Not reported
Pipe Construction:	Not reported
Pipe Primary Release Detection:	Not reported
Pipe Second Release Detection:	Not reported
Pipe Corrosion Protection:	Not reported
Pipe Pumping System:	Not reported
Responsible Unit:	Northwest
Dispencer/Pump SFC Type:	Not reported
Region:	Northwest
Is Active:	False
Actual Capacity:	2000
Pipe Install Date:	Not reported
Turbine Sump Construction:	Not reported
Compart Number:	1
Stored Substance:	Unknown
Used Substance:	Unknown
Compart Capacity:	2000
URL:	https://apps.ecology.wa.gov/cleanupsearch/reports/ust?SiteId=503123

Name:	STERLING REALTY ORGANIZATION CO PROPERTY
Address:	2101-2111 5TH AVE
City:	SEATTLE
Zip:	98121

Tank Name:	2
Tag Number:	Not reported
Tank Status:	Unknown
Tank Status Date:	10/8/2001
Tank Install Date:	1/1/1900
Tank Closure Date:	Not reported
Capacity Range:	Not reported
Tank Permit Expiration Date:	Not reported
Tank Upgrade Date:	Not reported
Tank Spill Prevention:	Not reported
Tank Overfill Prevention:	Not reported
Tank Material:	Not reported
Tank Construction:	Not reported
Tank Tightness Test:	Not reported
Tank Corrosion Protection:	Not reported
Tank Manifold:	Not reported
Tank Release Detection:	Not reported
Tank SFC Type:	Not reported
Pipe Material:	Not reported
Pipe Construction:	Not reported

DRAFT

STERLING REALTY ORGANIZATION CO PROPERTY (Continued) **U003795458**

Pipe Primary Release Detection:	Not reported
Pipe Second Release Detection:	Not reported
Pipe Corrosion Protection:	Not reported
Pipe Pumping System:	Not reported
Responsible Unit:	Northwest
Dispencer/Pump SFC Type:	Not reported
Region:	Northwest
Is Active:	False
Actual Capacity:	2000
Pipe Install Date:	Not reported
Turbine Sump Construction:	Not reported
Compart Number:	1
Stored Substance:	Unknown
Used Substance:	Unknown
Compart Capacity:	2000
URL:	https://apps.ecology.wa.gov/cleanupsearch/reports/ust?SiteId=503123

Name:	STERLING REALTY ORGANIZATION CO PROPERTY
Address:	2101-2111 5TH AVE
City:	SEATTLE
Zip:	98121

Tank Name:	3
Tag Number:	Not reported
Tank Status:	Unknown
Tank Status Date:	10/8/2001
Tank Install Date:	1/1/1900
Tank Closure Date:	Not reported
Capacity Range:	Not reported
Tank Permit Expiration Date:	Not reported
Tank Upgrade Date:	Not reported
Tank Spill Prevention:	Not reported
Tank Overfill Prevention:	Not reported
Tank Material:	Not reported
Tank Construction:	Not reported
Tank Tightness Test:	Not reported
Tank Corrosion Protection:	Not reported
Tank Manifold:	Not reported
Tank Release Detection:	Not reported
Tank SFC Type:	Not reported
Pipe Material:	Not reported
Pipe Construction:	Not reported
Pipe Primary Release Detection:	Not reported
Pipe Second Release Detection:	Not reported
Pipe Corrosion Protection:	Not reported
Pipe Pumping System:	Not reported
Responsible Unit:	Northwest
Dispencer/Pump SFC Type:	Not reported
Region:	Northwest
Is Active:	False
Actual Capacity:	6000
Pipe Install Date:	Not reported
Turbine Sump Construction:	Not reported
Compart Number:	1
Stored Substance:	Unknown
Used Substance:	Unknown
Compart Capacity:	6000

DRAFT

STERLING REALTY ORGANIZATION CO PROPERTY (Continued) **U003795458**

URL: https://apps.ecology.wa.gov/cleanupsearch/reports/ust?SiteId=503123

Name: STERLING REALTY ORGANIZATION CO PROPERTY
Address: 2101-2111 5TH AVE
City: SEATTLE
Zip: 98121

Tank Name: 4
Tag Number: Not reported
Tank Status: Unknown
Tank Status Date: 10/8/2001
Tank Install Date: 1/1/1900
Tank Closure Date: Not reported
Capacity Range: Not reported
Tank Permit Expiration Date: Not reported
Tank Upgrade Date: Not reported
Tank Spill Prevention: Not reported
Tank Overfill Prevention: Not reported
Tank Material: Not reported
Tank Construction: Not reported
Tank Tightness Test: Not reported
Tank Corrosion Protection: Not reported
Tank Manifold: Not reported
Tank Release Detection: Not reported
Tank SFC Type: Not reported
Pipe Material: Not reported
Pipe Construction: Not reported
Pipe Primary Release Detection: Not reported
Pipe Second Release Detection: Not reported
Pipe Corrosion Protection: Not reported
Pipe Pumping System: Not reported
Responsible Unit: Northwest
Dispencer/Pump SFC Type: Not reported
Region: Northwest
Is Active: False
Actual Capacity: 300
Pipe Install Date: Not reported
Turbine Sump Construction: Not reported
Compart Number: 1
Stored Substance: Unknown
Used Substance: Unknown
Compart Capacity: 300
URL: https://apps.ecology.wa.gov/cleanupsearch/reports/ust?SiteId=503123

ALLSITES:
Name: STERLING REALTY ORGANIZATION CO
Facility Id: 92546394

Interaction: 72216
Interaction 1: A
Interaction 2: UST
Ecology Program: TOXICS
Program Data: UST
Facility Alt.: Not reported
Program ID: 503123
Date Interaction: 1999-06-28 00:00:00
Date Interaction 3: Underground Storage Tank

DRAFT

STERLING REALTY ORGANIZATION CO PROPERTY (Continued) **U003795458**

Latitude:	47.614459000300002
Longitude:	-122.34184

Interaction:	72217
Interaction 1:	A
Interaction 2:	INDPNDNT
Ecology Program:	TOXICS
Program Data:	ISIS
Facility Alt.:	STERLING REALTY ORGANIZATION CO
Program ID:	Not reported
Date Interaction:	2006-08-03 00:00:00
Date Interaction 3:	Independent Cleanup
Latitude:	47.614459000300002
Longitude:	-122.34184

Interaction:	72215
Interaction 1:	A
Interaction 2:	LUST
Ecology Program:	TOXICS
Program Data:	ISIS
Facility Alt.:	Not reported
Program ID:	503123
Date Interaction:	1997-09-25 00:00:00
Date Interaction 3:	LUST Facility
Latitude:	47.614459000300002
Longitude:	-122.34184

678
WNW
1/2-1
0.752 mi.
3973 ft.

BLOCK 40 EAST & WEST WESTLAKE & TERRY
320 WESTLAKE AVE N
SEATTLE, WA 98109

WA CSCSL **1011280369**
WA ALLSITES **N/A**
FINDS
WA PTAP

Relative:
Lower

Actual:
56 ft.

CSCSL:

Name:	BLOCK 40 EAST & WEST WESTLAKE & TERRY
Address:	320 WESTLAKE AVE N
City,State,Zip:	SEATTLE, WA 98109
Facility ID:	602477
Region:	Northwest
Lat/Long:	47.621176379 / -122.33817698
Clean Up Siteid:	333
Site Status:	Cleanup Started
Contaminant Name:	Petroleum Products-Unspecified
Alternate Site Names:	Not reported
Site Rank:	Not reported
Has Institutional Control:	Not reported
Past VCP:	TRUE
Current VCP:	Not reported
URL:	https://apps.ecology.wa.gov/cleanupsearch/site/333
Ground Water:	Not reported
Surface Water:	Not reported
Soil:	Confirmed Above Cleanup Levels
Sediment:	Not reported
Air:	Not reported
Bedrock:	Not reported

DRAFT

BLOCK 40 EAST & WEST WESTLAKE & TERRY (Continued) **1011280369**

Responsible Unit: Pollution Liability Ins Agcy

ALLSITES:

Name:	BLOCK 40 EAST & WEST WESTLAKE & TERRY
Facility Id:	602477

Interaction:	133480
Interaction 1:	A
Interaction 2:	INDPNDNT
Ecology Program:	TOXICS
Program Data:	ISIS
Facility Alt.:	Not reported
Program ID:	Not reported
Date Interaction:	2016-05-16 00:00:00
Date Interaction 3:	Independent Cleanup
Latitude:	47.621176113799997
Longitude:	-122.338177712

Interaction:	6987
Interaction 1:	I
Interaction 2:	VOLCLNST
Ecology Program:	TOXICS
Program Data:	ISIS
Facility Alt.:	Block 40 East & West Westlake & Terry
Program ID:	NW1680
Date Interaction:	2006-09-28 00:00:00
Date Interaction 3:	Voluntary Cleanup Sites
Latitude:	47.621176113799997
Longitude:	-122.338177712

FINDS:

Registry ID: 110036128259

Click Here for FRS Facility Detail Report:

Environmental Interest/Information System:

Washington Facility / Site Identification System (WA-FSIS) provides a means to query and display data maintained by the Washington Department of Ecology. This system contains key information for each facility/site that is currently, or has been, of interest to the Air Quality, Dam Safety, Hazardous Waste, Toxics Cleanup, and Water Quality Programs.

Click this hyperlink while viewing on your computer to access additional FINDS: detail in the EDR Site Report.

PTAP:

Name:	BLOCK 40 EAST AND WEST WESTLAKE AND TERRY
Address:	320 WESTLAKE AVE
City,State,Zip:	SEATTLE, WA 98109
Site ID:	PNW193
FSID Number:	602477
Entry Date:	12/11/2019
Status:	In Progress

DRAFT

DS679 **IVAR S COMMISSARY** **WA HSL** **U001128579**
WNW **500 TERRY AVE N** **WA CSCSL** **N/A**
1/2-1 **SEATTLE, WA 98109** **WA LUST**
0.756 mi. **WA UST**
3991 ft. **Site 3 of 3 in cluster DS** **WA ICR**
WA ALLSITES

Relative:
Lower

Actual:
42 ft.

HSL:

Name:	IVARS COMMISSARY
Address:	Not reported
City,State,Zip:	SEATTLE, WA
edr_fstat:	WA
edr_fzip:	Not reported
edr_fcnty:	KING
edr_zip:	Not reported
Facility Type:	**Hazardous Sites List**
Facility Status:	Cleanup Started
FSID Number:	85883854
Rank:	3
Region:	NW
EDR Link ID:	85883854
Region Decode:	NORTHWEST REGIONAL OFFICE

CSCSL:

Name:	IVARS COMMISSARY
Address:	500 TERRY AVE N
City,State,Zip:	SEATTLE, WA 98109
Facility ID:	85883854
Region:	Northwest
Lat/Long:	47.623426382 / -122.3368557
Clean Up Siteid:	6774
Site Status:	Cleanup Started
Contaminant Name:	Benzene
Alternate Site Names:	IVAR S COMMISSARY,TERRY DRUM
Site Rank:	3 - Moderate Risk
Has Institutional Control:	Not reported
Past VCP:	TRUE
Current VCP:	Not reported
URL:	https://apps.ecology.wa.gov/cleanupsearch/site/6774
Ground Water:	Suspected
Surface Water:	Not reported
Soil:	Confirmed Above Cleanup Levels
Sediment:	Not reported
Air:	Not reported
Bedrock:	Not reported
Responsible Unit:	Northwest

Name:	IVARS COMMISSARY
Address:	500 TERRY AVE N
City,State,Zip:	SEATTLE, WA 98109
Facility ID:	85883854
Region:	Northwest
Lat/Long:	47.623426382 / -122.3368557
Clean Up Siteid:	6774
Site Status:	Cleanup Started
Contaminant Name:	Petroleum-Diesel
Alternate Site Names:	IVAR S COMMISSARY,TERRY DRUM
Site Rank:	3 - Moderate Risk
Has Institutional Control:	Not reported

DRAFT

IVAR S COMMISSARY (Continued) **U001128579**

Past VCP:	TRUE
Current VCP:	Not reported
URL:	https://apps.ecology.wa.gov/cleanupsearch/site/6774
Ground Water:	Suspected
Surface Water:	Not reported
Soil:	Confirmed Above Cleanup Levels
Sediment:	Not reported
Air:	Not reported
Bedrock:	Not reported
Responsible Unit:	Northwest

Name:	IVARS COMMISSARY
Address:	500 TERRY AVE N
City,State,Zip:	SEATTLE, WA 98109
Facility ID:	85883854
Region:	Northwest
Lat/Long:	47.623426382 / -122.3368557
Clean Up Siteid:	6774
Site Status:	Cleanup Started
Contaminant Name:	Petroleum-Gasoline
Alternate Site Names:	IVAR S COMMISSARY,TERRY DRUM
Site Rank:	3 - Moderate Risk
Has Institutional Control:	Not reported
Past VCP:	TRUE
Current VCP:	Not reported
URL:	https://apps.ecology.wa.gov/cleanupsearch/site/6774
Ground Water:	Confirmed Above Cleanup Levels
Surface Water:	Not reported
Soil:	Confirmed Above Cleanup Levels
Sediment:	Not reported
Air:	Not reported
Bedrock:	Not reported
Responsible Unit:	Northwest

Name:	IVARS COMMISSARY
Address:	500 TERRY AVE N
City,State,Zip:	SEATTLE, WA 98109
Facility ID:	85883854
Region:	Northwest
Lat/Long:	47.623426382 / -122.3368557
Clean Up Siteid:	6774
Site Status:	Cleanup Started
Contaminant Name:	Petroleum-Other
Alternate Site Names:	IVAR S COMMISSARY,TERRY DRUM
Site Rank:	3 - Moderate Risk
Has Institutional Control:	Not reported
Past VCP:	TRUE
Current VCP:	Not reported
URL:	https://apps.ecology.wa.gov/cleanupsearch/site/6774
Ground Water:	Suspected
Surface Water:	Not reported
Soil:	Confirmed Above Cleanup Levels
Sediment:	Not reported
Air:	Not reported
Bedrock:	Not reported
Responsible Unit:	Northwest

DRAFT

IVAR S COMMISSARY (Continued) **U001128579**

LUST:

Name:	IVARS COMMISSARY
Address:	500 TERRY AVE N
City,State,Zip:	SEATTLE, WA 98109
Facility ID:	85883854
Lust Status Type:	LUST - Cleanup Started
Cleanup Site ID:	6774
Cleanup Unit Type:	Upland
Process Type:	Independent Action
Cleanup Unit Name:	IVAR S COMMISSARY,TERRY DRUM
Response Section:	Northwest
Release Date:	01/18/1993
Lust Date:	07/01/2011
Region:	Northwest
Lust ID:	2924
UST ID:	101885
Contaminant Name:	Petroleum-Gasoline
Ground Water:	Confirmed Above Cleanup Levels
Surface Water:	Not reported
Soil:	Confirmed Above Cleanup Levels
Sediment:	Not reported
Air:	Not reported
Bedrock:	Not reported
URL:	https://apps.ecology.wa.gov/cleanupsearch/site/6774
Lat/Long:	47.6234263 / -122.33685

Name:	IVARS COMMISSARY
Address:	500 TERRY AVE N
City,State,Zip:	SEATTLE, WA 98109
Facility ID:	85883854
Lust Status Type:	LUST - Cleanup Started
Cleanup Site ID:	6774
Cleanup Unit Type:	Upland
Process Type:	Independent Action
Cleanup Unit Name:	IVAR S COMMISSARY,TERRY DRUM
Response Section:	Northwest
Release Date:	01/18/1993
Lust Date:	07/01/2011
Region:	Northwest
Lust ID:	2924
UST ID:	101885
Contaminant Name:	Benzene
Ground Water:	Suspected
Surface Water:	Not reported
Soil:	Confirmed Above Cleanup Levels
Sediment:	Not reported
Air:	Not reported
Bedrock:	Not reported
URL:	https://apps.ecology.wa.gov/cleanupsearch/site/6774
Lat/Long:	47.6234263 / -122.33685

Name:	IVARS COMMISSARY
Address:	500 TERRY AVE N
City,State,Zip:	SEATTLE, WA 98109
Facility ID:	85883854
Lust Status Type:	LUST - Cleanup Started
Cleanup Site ID:	6774

DRAFT

IVAR S COMMISSARY (Continued) **U001128579**

Cleanup Unit Type:	Upland
Process Type:	Independent Action
Cleanup Unit Name:	IVAR S COMMISSARY,TERRY DRUM
Response Section:	Northwest
Release Date:	01/18/1993
Lust Date:	07/01/2011
Region:	Northwest
Lust ID:	2924
UST ID:	101885
Contaminant Name:	Petroleum-Other
Ground Water:	Suspected
Surface Water:	Not reported
Soil:	Confirmed Above Cleanup Levels
Sediment:	Not reported
Air:	Not reported
Bedrock:	Not reported
URL:	https://apps.ecology.wa.gov/cleanupsearch/site/6774
Lat/Long:	47.6234263 / -122.33685

Name:	IVARS COMMISSARY
Address:	500 TERRY AVE N
City,State,Zip:	SEATTLE, WA 98109
Facility ID:	85883854
Lust Status Type:	LUST - Cleanup Started
Cleanup Site ID:	6774
Cleanup Unit Type:	Upland
Process Type:	Independent Action
Cleanup Unit Name:	IVAR S COMMISSARY,TERRY DRUM
Response Section:	Northwest
Release Date:	01/18/1993
Lust Date:	07/01/2011
Region:	Northwest
Lust ID:	2924
UST ID:	101885
Contaminant Name:	Petroleum-Diesel
Ground Water:	Suspected
Surface Water:	Not reported
Soil:	Confirmed Above Cleanup Levels
Sediment:	Not reported
Air:	Not reported
Bedrock:	Not reported
URL:	https://apps.ecology.wa.gov/cleanupsearch/site/6774
Lat/Long:	47.6234263 / -122.33685

UST:

Name:	IVAR S COMMISSARY
Address:	500 TERRY AVE N
City:	SEATTLE
Zip:	98109
Facility ID:	85883854
Site Id:	101885
Decimal Latitude:	47.623426382
Decimal Longitude:	-122.3368557

Tank Name:	1
Tag Number:	Not reported
Tank Status:	Removed

DRAFT

IVAR S COMMISSARY (Continued) **U001128579**

Tank Status Date:	8/6/1996
Tank Install Date:	12/31/1964
Tank Closure Date:	Not reported
Capacity Range:	111 TO 1,100 Gallons
Tank Permit Expiration Date:	Not reported
Tank Upgrade Date:	Not reported
Tank Spill Prevention:	Not reported
Tank Overfill Prevention:	Not reported
Tank Material:	Not reported
Tank Construction:	Not reported
Tank Tightness Test:	Not reported
Tank Corrosion Protection:	Not reported
Tank Manifold:	Not reported
Tank Release Detection:	Not reported
Tank SFC Type:	Not reported
Pipe Material:	Not reported
Pipe Construction:	Not reported
Pipe Primary Release Detection:	Not reported
Pipe Second Release Detection:	Not reported
Pipe Corrosion Protection:	Not reported
Pipe Pumping System:	Not reported
Responsible Unit:	Northwest
Dispencer/Pump SFC Type:	Not reported
Region:	Northwest
Is Active:	False
Actual Capacity:	Not reported
Pipe Install Date:	Not reported
Turbine Sump Construction:	Not reported
Compart Number:	1
Stored Substance:	Heating Fuel
Used Substance:	Not reported
Compart Capacity:	Not reported
URL:	https://apps.ecology.wa.gov/cleanupsearch/reports/ust?SiteId=101885

Name:	IVAR S COMMISSARY
Address:	500 TERRY AVE N
City:	SEATTLE
Zip:	98109

Tank Name:	2
Tag Number:	Not reported
Tank Status:	Removed
Tank Status Date:	8/6/1996
Tank Install Date:	12/31/1964
Tank Closure Date:	Not reported
Capacity Range:	111 TO 1,100 Gallons
Tank Permit Expiration Date:	Not reported
Tank Upgrade Date:	Not reported
Tank Spill Prevention:	Not reported
Tank Overfill Prevention:	Not reported
Tank Material:	Steel
Tank Construction:	Not reported
Tank Tightness Test:	Not reported
Tank Corrosion Protection:	Not reported
Tank Manifold:	Not reported
Tank Release Detection:	Not reported
Tank SFC Type:	Not reported

DRAFT

IVAR S COMMISSARY (Continued) **U001128579**

Pipe Material:	Not reported
Pipe Construction:	Not reported
Pipe Primary Release Detection:	Not reported
Pipe Second Release Detection:	Not reported
Pipe Corrosion Protection:	Not reported
Pipe Pumping System:	Not reported
Responsible Unit:	Northwest
Dispencer/Pump SFC Type:	Not reported
Region:	Northwest
Is Active:	False
Actual Capacity:	Not reported
Pipe Install Date:	Not reported
Turbine Sump Construction:	Not reported
Compart Number:	1
Stored Substance:	Leaded Gasoline
Used Substance:	Not reported
Compart Capacity:	Not reported
URL:	https://apps.ecology.wa.gov/cleanupsearch/reports/ust?SiteId=101885

ICR:

Date Ecology Received Report:	08/19/98
Contaminants Found at Site:	Petroleum products
Media Contaminated:	Groundwater, Soil
Waste Management:	Tank
Region:	North Western
Type of Report Ecology Received:	Interim cleanup report
Site Register Issue:	98-07
County Code:	17
Contact:	Not reported
Report Title:	Not reported

Date Ecology Received Report:	06/09/93
Contaminants Found at Site:	Petroleum products
Media Contaminated:	Groundwater, Soil
Waste Management:	Tank
Region:	North Western
Type of Report Ecology Received:	Interim cleanup report
Site Register Issue:	93-07
County Code:	17
Contact:	Not reported
Report Title:	Not reported

ALLSITES:

Name:	IVAR S COMMISSARY
Facility Id:	85883854

Interaction:	68810
Interaction 1:	A
Interaction 2:	UST
Ecology Program:	TOXICS
Program Data:	UST
Facility Alt.:	Not reported
Program ID:	101885
Date Interaction:	1993-02-08 00:00:00
Date Interaction 3:	Underground Storage Tank
Latitude:	47.623426466300003

DRAFT

IVAR S COMMISSARY (Continued) **U001128579**

Longitude:	-122.33683577799999

Interaction:	68812
Interaction 1:	A
Interaction 2:	SCS
Ecology Program:	TOXICS
Program Data:	ISIS
Facility Alt.:	IVARS COMMISSARY
Program ID:	Not reported
Date Interaction:	2007-03-19 00:00:00
Date Interaction 3:	State Cleanup Site
Latitude:	47.623426466300003
Longitude:	-122.33683577799999

Interaction:	68811
Interaction 1:	I
Interaction 2:	VOLCLNST
Ecology Program:	TOXICS
Program Data:	ISIS
Facility Alt.:	IVAR S COMMISSARY
Program ID:	NW0364
Date Interaction:	1999-11-02 00:00:00
Date Interaction 3:	Voluntary Cleanup Sites
Latitude:	47.623426466300003
Longitude:	-122.33683577799999

Interaction:	68809
Interaction 1:	I
Interaction 2:	LUST
Ecology Program:	TOXICS
Program Data:	ISIS
Facility Alt.:	Not reported
Program ID:	101885
Date Interaction:	1993-01-18 00:00:00
Date Interaction 3:	LUST Facility
Latitude:	47.623426466300003
Longitude:	-122.33683577799999

Interaction:	68808
Interaction 1:	I
Interaction 2:	HWG
Ecology Program:	HAZWASTE
Program Data:	TURBOWASTE
Facility Alt.:	Not reported
Program ID:	WAD980988000
Date Interaction:	1986-09-26 00:00:00
Date Interaction 3:	Hazardous Waste Generator
Latitude:	47.623426466300003
Longitude:	-122.33683577799999

DRAFT

680 NNE 1/2-1 0.758 mi. 4001 ft. | **VOLUNTEER PARK STANDPIPE**
1402 E PROSPECT ST
SEATTLE, WA 98112 | **WA CSCSL**
WA ALLSITES
WA SPILLS | **S127943898**
N/A

Relative: Higher

Actual: 452 ft.

CSCSL:

Name:	VOLUNTEER PARK STANDPIPE
Address:	1402 E PROSPECT ST
City,State,Zip:	SEATTLE, WA 98112
Facility ID:	99997334
Region:	Northwest
Lat/Long:	47.629035788 / -122.31456192
Clean Up Siteid:	16626
Site Status:	Awaiting Cleanup
Contaminant Name:	Arsenic
Alternate Site Names:	Not reported
Site Rank:	Not reported
Has Institutional Control:	Not reported
Past VCP:	Not reported
Current VCP:	Not reported
URL:	https://apps.ecology.wa.gov/cleanupsearch/site/16626
Ground Water:	Not reported
Surface Water:	Not reported
Soil:	Confirmed Above Cleanup Levels
Sediment:	Not reported
Air:	Not reported
Bedrock:	Not reported
Responsible Unit:	Northwest

Name:	VOLUNTEER PARK STANDPIPE
Address:	1402 E PROSPECT ST
City,State,Zip:	SEATTLE, WA 98112
Facility ID:	99997334
Region:	Northwest
Lat/Long:	47.629035788 / -122.31456192
Clean Up Siteid:	16626
Site Status:	Awaiting Cleanup
Contaminant Name:	Lead
Alternate Site Names:	Not reported
Site Rank:	Not reported
Has Institutional Control:	Not reported
Past VCP:	Not reported
Current VCP:	Not reported
URL:	https://apps.ecology.wa.gov/cleanupsearch/site/16626
Ground Water:	Not reported
Surface Water:	Not reported
Soil:	Confirmed Above Cleanup Levels
Sediment:	Not reported
Air:	Not reported
Bedrock:	Not reported
Responsible Unit:	Northwest

ALLSITES:

Name:	VOLUNTEER PARK STANDPIPE
Facility Id:	99997334

Interaction:	144600
Interaction 1:	A

DRAFT

VOLUNTEER PARK STANDPIPE (Continued) **S127943898**

Interaction 2:	SCS
Ecology Program:	TOXICS
Program Data:	ISIS
Facility Alt.:	Volunteer Park Standpipe
Program ID:	Not reported
Date Interaction:	2018-11-01 00:00:00
Date Interaction 3:	State Cleanup Site
Latitude:	47.629035787600003
Longitude:	-122.314561924

SPILLS ERTS:

Facility Site ID:	Not reported
Name:	VOLUNTEER PARK STANDPIPE
Address:	1402 E PROSPECT ST
City,State,Zip:	SEATTLE, WA 98122
Program Name:	Toxics Cleanup
Incident ID:	685330
Incident Status:	Follow-up completed
Incident Date:	11/20/1997
Initial Report Activity Name:	Other
Initial Report Cause Category:	Accident
Initial Report Cause Name:	Other
Initial Report Medium Name:	Soil
Initial Report Medium Category:	Ground
Initial Report Source Name:	Undetermined
Initial Report Source Category:	Historical
Initial Report Substance Name:	Lead
Initial Report Substance Category:	Chemical
Initial Report Substance Quantity:	Not reported
Initial Report Substance Unit Of Measure:	Not reported
Potentially Responsible Party First Name:	Not reported
Potentially Responsible Party Last Name:	Not reported
Potentially Responsible Party Organization:	City of Seattle
External Reference Number:	Not reported
Latitude:	Not reported
Longitude:	Not reported

---

681 East 1/2-1 0.759 mi. 4007 ft.

Relative: Higher

Actual: 338 ft.

COURTESY TIRE MADISON
2102 E MADISON ST
SEATTLE, WA 98112

WA CSCSL **1000696846**
WA UST **WAD988504692**
WA ALLSITES
RCRA NonGen / NLR
FINDS
ECHO

CSCSL:

Name:	COURTESY TIRE MADISON
Address:	2100 2102 2106 2108 2110 E MADISON ST
City,State,Zip:	SEATTLE, WA 98112
Facility ID:	60385944
Region:	Northwest
Lat/Long:	47.61845194 / -122.30411059
Clean Up Siteid:	3699
Site Status:	Cleanup Started
Contaminant Name:	Metals - Other
Alternate Site Names:	COURTESY TIRE OF MADISON,FIRESTONE TIRE
Site Rank:	Not reported

DRAFT

COURTESY TIRE MADISON (Continued) **1000696846**

Has Institutional Control: Not reported
Past VCP: TRUE
Current VCP: Not reported
URL: https://apps.ecology.wa.gov/cleanupsearch/site/3699
Ground Water: Not reported
Surface Water: Not reported
Soil: Suspected
Sediment: Not reported
Air: Not reported
Bedrock: Not reported
Responsible Unit: Northwest

Name: COURTESY TIRE MADISON
Address: 2100 2102 2106 2108 2110 E MADISON ST
City,State,Zip: SEATTLE, WA 98112
Facility ID: 60385944
Region: Northwest
Lat/Long: 47.61845194 / -122.30411059
Clean Up Siteid: 3699
Site Status: Cleanup Started
Contaminant Name: Metals Priority Pollutants
Alternate Site Names: COURTESY TIRE OF MADISON,FIRESTONE TIRE
Site Rank: Not reported
Has Institutional Control: Not reported
Past VCP: TRUE
Current VCP: Not reported
URL: https://apps.ecology.wa.gov/cleanupsearch/site/3699
Ground Water: Not reported
Surface Water: Not reported
Soil: Suspected
Sediment: Not reported
Air: Not reported
Bedrock: Not reported
Responsible Unit: Northwest

Name: COURTESY TIRE MADISON
Address: 2100 2102 2106 2108 2110 E MADISON ST
City,State,Zip: SEATTLE, WA 98112
Facility ID: 60385944
Region: Northwest
Lat/Long: 47.61845194 / -122.30411059
Clean Up Siteid: 3699
Site Status: Cleanup Started
Contaminant Name: Petroleum Products-Unspecified
Alternate Site Names: COURTESY TIRE OF MADISON,FIRESTONE TIRE
Site Rank: Not reported
Has Institutional Control: Not reported
Past VCP: TRUE
Current VCP: Not reported
URL: https://apps.ecology.wa.gov/cleanupsearch/site/3699
Ground Water: Not reported
Surface Water: Suspected
Soil: Suspected
Sediment: Not reported
Air: Not reported
Bedrock: Not reported
Responsible Unit: Northwest

DRAFT

COURTESY TIRE MADISON (Continued) **1000696846**

UST:

Name:	COURTESY TIRE OF MADISON
Address:	2102 E MADISON
City:	SEATTLE
Zip:	98116
Facility ID:	60385944
Site Id:	101124
Decimal Latitude:	47.61845194
Decimal Longitude:	-122.30411059
Tank Name:	1
Tag Number:	Not reported
Tank Status:	Closure in Process
Tank Status Date:	8/6/1996
Tank Install Date:	4/1/1980
Tank Closure Date:	Not reported
Capacity Range:	Not reported
Tank Permit Expiration Date:	Not reported
Tank Upgrade Date:	Not reported
Tank Spill Prevention:	Not reported
Tank Overfill Prevention:	Not reported
Tank Material:	Not reported
Tank Construction:	Not reported
Tank Tightness Test:	Not reported
Tank Corrosion Protection:	Not reported
Tank Manifold:	Not reported
Tank Release Detection:	Not reported
Tank SFC Type:	Not reported
Pipe Material:	Not reported
Pipe Construction:	Not reported
Pipe Primary Release Detection:	Other
Pipe Second Release Detection:	Not reported
Pipe Corrosion Protection:	Not reported
Pipe Pumping System:	Not reported
Responsible Unit:	Northwest
Dispencer/Pump SFC Type:	Not reported
Region:	Northwest
Is Active:	False
Actual Capacity:	Not reported
Pipe Install Date:	Not reported
Turbine Sump Construction:	Not reported
Compart Number:	1
Stored Substance:	Used Oil/Waste Oil
Used Substance:	Not reported
Compart Capacity:	Not reported
URL:	https://apps.ecology.wa.gov/cleanupsearch/reports/ust?SiteId=101124

ALLSITES:

Name:	COURTESY TIRE MADISON
Facility Id:	60385944
Interaction:	54063
Interaction 1:	I
Interaction 2:	HWG
Ecology Program:	HAZWASTE
Program Data:	TURBOWASTE

DRAFT

COURTESY TIRE MADISON (Continued) **1000696846**

Facility Alt.:	Not reported
Program ID:	WAD988504692
Date Interaction:	1992-03-27 00:00:00
Date Interaction 3:	Hazardous Waste Generator
Latitude:	47.618450739399997
Longitude:	-122.304099757

Interaction:	54062
Interaction 1:	I
Interaction 2:	UST
Ecology Program:	TOXICS
Program Data:	UST
Facility Alt.:	Not reported
Program ID:	Not reported
Date Interaction:	1980-04-01 00:00:00
Date Interaction 3:	Underground Storage Tank
Latitude:	47.618450739399997
Longitude:	-122.304099757

Interaction:	54064
Interaction 1:	A
Interaction 2:	SCS
Ecology Program:	TOXICS
Program Data:	ISIS
Facility Alt.:	Courtesy Tire Madison
Program ID:	Not reported
Date Interaction:	2005-08-23 00:00:00
Date Interaction 3:	State Cleanup Site
Latitude:	47.618450739399997
Longitude:	-122.304099757

Interaction:	125486
Interaction 1:	A
Interaction 2:	VOLCLNST
Ecology Program:	TOXICS
Program Data:	ISIS
Facility Alt.:	Courtesy Tire Madison
Program ID:	NW319
Date Interaction:	2018-02-21 00:00:00
Date Interaction 3:	Voluntary Cleanup Sites
Latitude:	47.618450739399997
Longitude:	-122.304099757

RCRA Listings:

Date Form Received by Agency:	19971108
Handler Name:	COURTESY TIRE MADISON
Handler Address:	2102 E MADISON ST
Handler City,State,Zip:	SEATTLE, WA 98112
EPA ID:	WAD988504692
Contact Name:	DICK HOMIAK
Contact Address:	2102 E MADISON ST
Contact City,State,Zip:	SEATTLE, WA 98112
Contact Telephone:	206-329-7525

DRAFT

COURTESY TIRE MADISON (Continued) **1000696846**

Contact Fax:		Not reported
Contact Email:		Not reported
Contact Title:		Not reported
EPA Region:		10
Land Type:		Other
Federal Waste Generator Description:		Not a generator, verified
Non-Notifier:		Not reported
Biennial Report Cycle:		Not reported
Accessibility:		Not reported
Active Site Indicator:		Not reported
State District Owner:		WA
State District:		NWRO
Mailing Address:		2102 E MADISON ST
Mailing City,State,Zip:		SEATTLE, WA 98112
Owner Name:	COURTESY TIRE	
Owner Type:		Private
Operator Name:	COURTESY TIRE MADISON	
Operator Type:		Private
Short-Term Generator Activity:		No
Importer Activity:		No
Mixed Waste Generator:		No
Transporter Activity:		No
Transfer Facility Activity:		No
Recycler Activity with Storage:		No
Small Quantity On-Site Burner Exemption:		No
Smelting Melting and Refining Furnace Exemption:		No
Underground Injection Control:		No
Off-Site Waste Receipt:		No
Universal Waste Indicator:		No
Universal Waste Destination Facility:		No
Federal Universal Waste:		No
Active Site Fed-Reg Treatment Storage and Disposal Facility:		Not reported
Active Site Converter Treatment storage and Disposal Facility:		Not reported
Active Site State-Reg Treatment Storage and Disposal Facility:		Not reported
Active Site State-Reg Handler:		---
Federal Facility Indicator:		Not reported
Hazardous Secondary Material Indicator:		NN
Sub-Part K Indicator:		Not reported
Commercial TSD Indicator:		No
Treatment Storage and Disposal Type:		Not reported
2018 GPRA Permit Baseline:		Not on the Baseline
2018 GPRA Renewals Baseline:		Not on the Baseline
Permit Renewals Workload Universe:		Not reported
Permit Workload Universe:		Not reported
Permit Progress Universe:		Not reported
Post-Closure Workload Universe:		Not reported
Closure Workload Universe:		Not reported
202 GPRA Corrective Action Baseline:		No
Corrective Action Workload Universe:		No
Subject to Corrective Action Universe:		No
Non-TSDFs Where RCRA CA has Been Imposed Universe:		No
TSDFs Potentially Subject to CA Under 3004 (u)/(v) Universe:		No
TSDFs Only Subject to CA under Discretionary Auth Universe:		No
Corrective Action Priority Ranking:		No NCAPS ranking
Environmental Control Indicator:		No
Institutional Control Indicator:		No
Human Exposure Controls Indicator:		N/A

DRAFT

COURTESY TIRE MADISON (Continued) **1000696846**

Groundwater Controls Indicator:	N/A
Operating TSDF Universe:	Not reported
Full Enforcement Universe:	Not reported
Significant Non-Complier Universe:	No
Unaddressed Significant Non-Complier Universe:	No
Addressed Significant Non-Complier Universe:	No
Significant Non-Complier With a Compliance Schedule Universe:	No
Financial Assurance Required:	Not reported
Handler Date of Last Change:	20180510
Recognized Trader-Importer:	No
Recognized Trader-Exporter:	No
Importer of Spent Lead Acid Batteries:	No
Exporter of Spent Lead Acid Batteries:	No
Recycler Activity Without Storage:	No
Manifest Broker:	No
Sub-Part P Indicator:	No

Handler - Owner Operator:

Owner/Operator Indicator:	Owner
Owner/Operator Name:	COURTESY TIRE C
Legal Status:	Private
Date Became Current:	19960503
Date Ended Current:	Not reported
Owner/Operator Address:	2102 E MADISON ST
Owner/Operator City,State,Zip:	SEATTLE, WA 98112-5335
Owner/Operator Telephone:	000-000-0000
Owner/Operator Telephone Ext:	Not reported
Owner/Operator Fax:	Not reported
Owner/Operator Email:	Not reported

Owner/Operator Indicator:	Owner
Owner/Operator Name:	COURTESY TIRE MADISON
Legal Status:	Private
Date Became Current:	Not reported
Date Ended Current:	Not reported
Owner/Operator Address:	2102 E MADISON ST
Owner/Operator City,State,Zip:	SEATTLE, WA 98112
Owner/Operator Telephone:	000-000-0000
Owner/Operator Telephone Ext:	Not reported
Owner/Operator Fax:	Not reported
Owner/Operator Email:	Not reported

Owner/Operator Indicator:	Operator
Owner/Operator Name:	COURTESY TIRE MADISON
Legal Status:	Private
Date Became Current:	Not reported
Date Ended Current:	Not reported
Owner/Operator Address:	2102 E MADISON ST
Owner/Operator City,State,Zip:	SEATTLE, WA 98112
Owner/Operator Telephone:	000-000-0000
Owner/Operator Telephone Ext:	Not reported
Owner/Operator Fax:	Not reported
Owner/Operator Email:	Not reported

Owner/Operator Indicator:	Operator
Owner/Operator Name:	COURTESY TIRE MADISON

DRAFT

COURTESY TIRE MADISON (Continued) **1000696846**

Legal Status:	Private
Date Became Current:	Not reported
Date Ended Current:	Not reported
Owner/Operator Address:	2102 E MADISON ST
Owner/Operator City,State,Zip:	SEATTLE, WA 98112
Owner/Operator Telephone:	000-000-0000
Owner/Operator Telephone Ext:	Not reported
Owner/Operator Fax:	Not reported
Owner/Operator Email:	Not reported

Owner/Operator Indicator:	Owner
Owner/Operator Name: BAIN, ROSS	
Legal Status:	Private
Date Became Current:	Not reported
Date Ended Current:	Not reported
Owner/Operator Address:	2102 E MADISON ST
Owner/Operator City,State,Zip:	BELLEVUE, WA 98112
Owner/Operator Telephone:	000-000-0000
Owner/Operator Telephone Ext:	Not reported
Owner/Operator Fax:	Not reported
Owner/Operator Email:	Not reported

Owner/Operator Indicator:	Owner
Owner/Operator Name: COURTESY TIRE	
Legal Status:	Private
Date Became Current:	19960503
Date Ended Current:	Not reported
Owner/Operator Address:	2102 E MADISON ST
Owner/Operator City,State,Zip:	SEATTLE, WA 98112
Owner/Operator Telephone:	000-000-0000
Owner/Operator Telephone Ext:	Not reported
Owner/Operator Fax:	Not reported
Owner/Operator Email:	Not reported

Owner/Operator Indicator:	Owner
Owner/Operator Name: COURTESY TIRE	
Legal Status:	Private
Date Became Current:	19960503
Date Ended Current:	Not reported
Owner/Operator Address:	2102 E MADISON ST
Owner/Operator City,State,Zip:	SEATTLE, WA 98112
Owner/Operator Telephone:	000-000-0000
Owner/Operator Telephone Ext:	Not reported
Owner/Operator Fax:	Not reported
Owner/Operator Email:	Not reported

Owner/Operator Indicator:	Owner
Owner/Operator Name: COURTESY TIRE MADISON	
Legal Status:	Private
Date Became Current:	Not reported
Date Ended Current:	Not reported
Owner/Operator Address:	2102 E MADISON ST
Owner/Operator City,State,Zip:	SEATTLE, WA 98112
Owner/Operator Telephone:	000-000-0000
Owner/Operator Telephone Ext:	Not reported
Owner/Operator Fax:	Not reported
Owner/Operator Email:	Not reported

DRAFT

COURTESY TIRE MADISON (Continued) **1000696846**

Owner/Operator Indicator:	Operator
Owner/Operator Name: COURTESY TIRE MADISON	
Legal Status:	Private
Date Became Current:	Not reported
Date Ended Current:	Not reported
Owner/Operator Address:	2102 E MADISON ST
Owner/Operator City,State,Zip:	SEATTLE, WA 98112
Owner/Operator Telephone:	000-000-0000
Owner/Operator Telephone Ext:	Not reported
Owner/Operator Fax:	Not reported
Owner/Operator Email:	Not reported

Owner/Operator Indicator:	Owner
Owner/Operator Name: COURTESY TIRE MADISON	
Legal Status:	Private
Date Became Current:	Not reported
Date Ended Current:	Not reported
Owner/Operator Address:	2102 E MADISON ST
Owner/Operator City,State,Zip:	SEATTLE, WA 98112
Owner/Operator Telephone:	000-000-0000
Owner/Operator Telephone Ext:	Not reported
Owner/Operator Fax:	Not reported
Owner/Operator Email:	Not reported

Owner/Operator Indicator:	Owner
Owner/Operator Name: BAIN, ROSS	
Legal Status:	Private
Date Became Current:	Not reported
Date Ended Current:	Not reported
Owner/Operator Address:	UNKNOWN
Owner/Operator City,State,Zip:	BELLEVUE, WA
Owner/Operator Telephone:	000-000-0000
Owner/Operator Telephone Ext:	Not reported
Owner/Operator Fax:	Not reported
Owner/Operator Email:	Not reported

Owner/Operator Indicator:	Operator
Owner/Operator Name: COURTESY TIRE MADISON	
Legal Status:	Private
Date Became Current:	Not reported
Date Ended Current:	Not reported
Owner/Operator Address:	2102 E MADISON ST
Owner/Operator City,State,Zip:	SEATTLE, WA 98112
Owner/Operator Telephone:	000-000-0000
Owner/Operator Telephone Ext:	Not reported
Owner/Operator Fax:	Not reported
Owner/Operator Email:	Not reported

Owner/Operator Indicator:	Owner
Owner/Operator Name: COURTESY TIRE MADISON	
Legal Status:	Private
Date Became Current:	Not reported
Date Ended Current:	Not reported
Owner/Operator Address:	2102 E MADISON ST
Owner/Operator City,State,Zip:	SEATTLE, WA 98112
Owner/Operator Telephone:	000-000-0000
Owner/Operator Telephone Ext:	Not reported

DRAFT

COURTESY TIRE MADISON (Continued) **1000696846**

Owner/Operator Fax: Not reported
Owner/Operator Email: Not reported

Owner/Operator Indicator: Owner
Owner/Operator Name: COURTESY TIRE MADISON
Legal Status: Private
Date Became Current: Not reported
Date Ended Current: Not reported
Owner/Operator Address: 2102 E MADISON ST
Owner/Operator City,State,Zip: SEATTLE, WA 98112
Owner/Operator Telephone: 000-000-0000
Owner/Operator Telephone Ext: Not reported
Owner/Operator Fax: Not reported
Owner/Operator Email: Not reported

Owner/Operator Indicator: Operator
Owner/Operator Name: COURTESY TIRE MADISON
Legal Status: Private
Date Became Current: Not reported
Date Ended Current: Not reported
Owner/Operator Address: 2102 E MADISON ST
Owner/Operator City,State,Zip: SEATTLE, WA 98112
Owner/Operator Telephone: 000-000-0000
Owner/Operator Telephone Ext: Not reported
Owner/Operator Fax: Not reported
Owner/Operator Email: Not reported

Owner/Operator Indicator: Operator
Owner/Operator Name: COURTESY TIRE
Legal Status: Private
Date Became Current: Not reported
Date Ended Current: Not reported
Owner/Operator Address: 2102 E MADISON ST
Owner/Operator City,State,Zip: SEATTLE, WA 98112-5335
Owner/Operator Telephone: 000-000-0000
Owner/Operator Telephone Ext: Not reported
Owner/Operator Fax: Not reported
Owner/Operator Email: Not reported

Owner/Operator Indicator: Owner
Owner/Operator Name: COURTESY TIRE MADISON
Legal Status: Private
Date Became Current: Not reported
Date Ended Current: Not reported
Owner/Operator Address: 2102 E MADISON ST
Owner/Operator City,State,Zip: SEATTLE, WA 98112
Owner/Operator Telephone: 000-000-0000
Owner/Operator Telephone Ext: Not reported
Owner/Operator Fax: Not reported
Owner/Operator Email: Not reported

Owner/Operator Indicator: Owner
Owner/Operator Name: BAIN, ROSS
Legal Status: Private
Date Became Current: Not reported
Date Ended Current: Not reported
Owner/Operator Address: 2102 E MADISON ST

DRAFT

COURTESY TIRE MADISON (Continued) **1000696846**

Owner/Operator City,State,Zip: BELLEVUE, WA 98112
Owner/Operator Telephone: 000-000-0000
Owner/Operator Telephone Ext: Not reported
Owner/Operator Fax: Not reported
Owner/Operator Email: Not reported

Historic Generators:

Receive Date: 19971107
Handler Name: COURTESY TIRE MADISON
Federal Waste Generator Description: Not a generator, verified
State District Owner: WA
Large Quantity Handler of Universal Waste: No
Recognized Trader Importer: No
Recognized Trader Exporter: No
Spent Lead Acid Battery Importer: No
Spent Lead Acid Battery Exporter: No
Current Record: No
Non Storage Recycler Activity: Not reported
Electronic Manifest Broker: Not reported

Receive Date: 19971107
Handler Name: COURTESY TIRE MADISON
Federal Waste Generator Description: Not a generator, verified
State District Owner: WA
Large Quantity Handler of Universal Waste: No
Recognized Trader Importer: No
Recognized Trader Exporter: No
Spent Lead Acid Battery Importer: No
Spent Lead Acid Battery Exporter: No
Current Record: No
Non Storage Recycler Activity: Not reported
Electronic Manifest Broker: Not reported

Receive Date: 19971108
Handler Name: COURTESY TIRE MADISON
Federal Waste Generator Description: Not a generator, verified
State District Owner: WA
Large Quantity Handler of Universal Waste: No
Recognized Trader Importer: No
Recognized Trader Exporter: No
Spent Lead Acid Battery Importer: No
Spent Lead Acid Battery Exporter: No
Current Record: Yes
Non Storage Recycler Activity: Not reported
Electronic Manifest Broker: Not reported

Receive Date: 19931231
Handler Name: COURTESY TIRE MADISON
Federal Waste Generator Description: Small Quantity Generator
State District Owner: WA
Large Quantity Handler of Universal Waste: No
Recognized Trader Importer: No
Recognized Trader Exporter: No
Spent Lead Acid Battery Importer: No
Spent Lead Acid Battery Exporter: No
Current Record: No
Non Storage Recycler Activity: Not reported

DRAFT

COURTESY TIRE MADISON (Continued) **1000696846**

Electronic Manifest Broker: Not reported

Receive Date: 19940101
Handler Name: COURTESY TIRE MADISON
Federal Waste Generator Description: Not a generator, verified
State District Owner: WA
Large Quantity Handler of Universal Waste: No
Recognized Trader Importer: No
Recognized Trader Exporter: No
Spent Lead Acid Battery Importer: No
Spent Lead Acid Battery Exporter: No
Current Record: No
Non Storage Recycler Activity: Not reported
Electronic Manifest Broker: Not reported

Receive Date: 19950101
Handler Name: COURTESY TIRE MADISON
Federal Waste Generator Description: Not a generator, verified
State District Owner: WA
Large Quantity Handler of Universal Waste: No
Recognized Trader Importer: No
Recognized Trader Exporter: No
Spent Lead Acid Battery Importer: No
Spent Lead Acid Battery Exporter: No
Current Record: No
Non Storage Recycler Activity: Not reported
Electronic Manifest Broker: Not reported

Receive Date: 19971107
Handler Name: COURTESY TIRE MADISON
Federal Waste Generator Description: Not a generator, verified
State District Owner: WA
Large Quantity Handler of Universal Waste: No
Recognized Trader Importer: No
Recognized Trader Exporter: No
Spent Lead Acid Battery Importer: No
Spent Lead Acid Battery Exporter: No
Current Record: No
Non Storage Recycler Activity: Not reported
Electronic Manifest Broker: Not reported

List of NAICS Codes and Descriptions:
NAICS Code: 44132
NAICS Description: TIRE DEALERS

Facility Has Received Notices of Violation:
Found Violation: No
Agency Which Determined Violation: Not reported
Violation Short Description: Not reported
Date Violation was Determined: Not reported
Actual Return to Compliance Date: Not reported
Return to Compliance Qualifier: Not reported
Violation Responsible Agency: Not reported
Scheduled Compliance Date: Not reported
Enforcement Identifier: Not reported
Date of Enforcement Action: Not reported

DRAFT

COURTESY TIRE MADISON (Continued) **1000696846**

Enforcement Responsible Agency: Not reported
Enforcement Docket Number: Not reported
Enforcement Attorney: Not reported
Corrective Action Component: Not reported
Appeal Initiated Date: Not reported
Appeal Resolution Date: Not reported
Disposition Status Date: Not reported
Disposition Status: Not reported
Disposition Status Description: Not reported
Consent/Final Order Sequence Number:Not reported
Consent/Final Order Respondent Name: Not reported
Consent/Final Order Lead Agency: Not reported
Enforcement Type: Not reported
Enforcement Responsible Person: Not reported
Enforcement Responsible Sub-Organization: Not reported
SEP Sequence Number: Not reported
SEP Expenditure Amount: Not reported
SEP Scheduled Completion Date: Not reported
SEP Actual Date: Not reported
SEP Defaulted Date: Not reported
SEP Type: Not reported
SEP Type Description: Not reported
Proposed Amount: Not reported
Final Monetary Amount: Not reported
Paid Amount: Not reported
Final Count: Not reported
Final Amount: Not reported

Found Violation: No
Agency Which Determined Violation: Not reported
Violation Short Description: Not reported
Date Violation was Determined: Not reported
Actual Return to Compliance Date: Not reported
Return to Compliance Qualifier: Not reported
Violation Responsible Agency: Not reported
Scheduled Compliance Date: Not reported
Enforcement Identifier: Not reported
Date of Enforcement Action: Not reported
Enforcement Responsible Agency: Not reported
Enforcement Docket Number: Not reported
Enforcement Attorney: Not reported
Corrective Action Component: Not reported
Appeal Initiated Date: Not reported
Appeal Resolution Date: Not reported
Disposition Status Date: Not reported
Disposition Status: Not reported
Disposition Status Description: Not reported
Consent/Final Order Sequence Number:Not reported
Consent/Final Order Respondent Name: Not reported
Consent/Final Order Lead Agency: Not reported
Enforcement Type: Not reported
Enforcement Responsible Person: Not reported
Enforcement Responsible Sub-Organization: Not reported
SEP Sequence Number: Not reported
SEP Expenditure Amount: Not reported
SEP Scheduled Completion Date: Not reported
SEP Actual Date: Not reported

DRAFT

COURTESY TIRE MADISON (Continued) **1000696846**

SEP Defaulted Date:	Not reported
SEP Type:	Not reported
SEP Type Description:	Not reported
Proposed Amount:	Not reported
Final Monetary Amount:	Not reported
Paid Amount:	Not reported
Final Count:	Not reported
Final Amount:	Not reported

Evaluation Action Summary:

Evaluation Date:	19920605
Evaluation Responsible Agency:	State
Found Violation:	No
Evaluation Type Description:	COMPLIANCE ASSISTANCE VISIT
Evaluation Responsible Person Identifier:	WALDA
Evaluation Responsible Sub-Organization:	NW
Actual Return to Compliance Date:	Not reported
Scheduled Compliance Date:	Not reported
Date of Request:	Not reported
Date Response Received:	Not reported
Request Agency:	Not reported
Former Citation:	Not reported

Evaluation Date:	19971022
Evaluation Responsible Agency:	State
Found Violation:	No
Evaluation Type Description:	COMPLIANCE ASSISTANCE VISIT
Evaluation Responsible Person Identifier:	WASMS
Evaluation Responsible Sub-Organization:	NW
Actual Return to Compliance Date:	Not reported
Scheduled Compliance Date:	Not reported
Date of Request:	Not reported
Date Response Received:	Not reported
Request Agency:	Not reported
Former Citation:	Not reported

FINDS:

Registry ID: 110005374362

Click Here for FRS Facility Detail Report:

Environmental Interest/Information System:

Washington Facility / Site Identification System (WA-FSIS) provides a means to query and display data maintained by the Washington Department of Ecology. This system contains key information for each facility/site that is currently, or has been, of interest to the Air Quality, Dam Safety, Hazardous Waste, Toxics Cleanup, and Water Quality Programs.
RCRAInfo is a national information system that supports the Resource Conservation and Recovery Act (RCRA) program through the tracking of events and activities related to facilities that generate, transport, and treat, store, or dispose of hazardous waste. RCRAInfo allows RCRA program staff to track the notification, permit, compliance, and corrective action activities required under RCRA.

DRAFT

COURTESY TIRE MADISON (Continued) **1000696846**

Click this hyperlink while viewing on your computer to access additional FINDS: detail in the EDR Site Report.

ECHO:

Envid:	1000696846
Registry ID:	110005374362
DFR URL:	http://echo.epa.gov/detailed-facility-report?fid=110005374362
Name:	COURTESY TIRE MADISON
Address:	2102 E MADISON ST
City,State,Zip:	SEATTLE, WA 98112

---

682 West 1/2-1 0.761 mi. 4020 ft.

BLOCK 21 AMAZON 8TH & BELL
2205 8TH AVE
SEATTLE, WA 98121

WA CSCSL **S128526323**
WA VCP **N/A**
WA ALLSITES

Relative: Lower

Actual: 88 ft.

CSCSL:

Name:	BLOCK 21 AMAZON 8TH & BELL
Address:	2205 8TH AVE
City,State,Zip:	SEATTLE, WA 98121
Facility ID:	49369
Region:	Northwest
Lat/Long:	47.61727 / -122.33933
Clean Up Siteid:	16643
Site Status:	Cleanup Started
Contaminant Name:	Petroleum-Diesel
Alternate Site Names:	SEA48
Site Rank:	Not reported
Has Institutional Control:	Not reported
Past VCP:	TRUE
Current VCP:	TRUE
URL:	https://apps.ecology.wa.gov/cleanupsearch/site/16643
Ground Water:	Not reported
Surface Water:	Not reported
Soil:	Confirmed Above Cleanup Levels
Sediment:	Not reported
Air:	Not reported
Bedrock:	Not reported
Responsible Unit:	Northwest

Name:	BLOCK 21 AMAZON 8TH & BELL
Address:	2205 8TH AVE
City,State,Zip:	SEATTLE, WA 98121
Facility ID:	49369
Region:	Northwest
Lat/Long:	47.61727 / -122.33933
Clean Up Siteid:	16643
Site Status:	Cleanup Started
Contaminant Name:	Petroleum-Other
Alternate Site Names:	SEA48
Site Rank:	Not reported
Has Institutional Control:	Not reported
Past VCP:	TRUE
Current VCP:	TRUE
URL:	https://apps.ecology.wa.gov/cleanupsearch/site/16643
Ground Water:	Not reported

DRAFT

BLOCK 21 AMAZON 8TH & BELL (Continued) **S128526323**

Surface Water:	Not reported
Soil:	Confirmed Above Cleanup Levels
Sediment:	Not reported
Air:	Not reported
Bedrock:	Not reported
Responsible Unit:	Northwest

Name:	BLOCK 21 AMAZON 8TH & BELL
Address:	2205 8TH AVE
City,State,Zip:	SEATTLE, WA 98121
Facility ID:	49369
Region:	Northwest
Lat/Long:	47.61727 / -122.33933
Clean Up Siteid:	16643
Site Status:	Cleanup Started
Contaminant Name:	Polycyclic Aromatic Hydrocarbons
Alternate Site Names:	SEA48
Site Rank:	Not reported
Has Institutional Control:	Not reported
Past VCP:	TRUE
Current VCP:	TRUE
URL:	https://apps.ecology.wa.gov/cleanupsearch/site/16643
Ground Water:	Not reported
Surface Water:	Not reported
Soil:	Confirmed Above Cleanup Levels
Sediment:	Not reported
Air:	Not reported
Bedrock:	Not reported
Responsible Unit:	Northwest

VCP:

Name:	BLOCK 21 AMAZON 8TH & BELL
Address:	2205 8TH AVE
City,State,Zip:	SEATTLE, WA 98121
edr_fstat:	WA
edr_fzip:	98121
edr_fcnty:	KING
edr_zip:	Not reported
Facility ID:	49369
VCP Status:	Cleanup Started
Past VCP:	TRUE
Current VCP:	TRUE
NFA Type:	SEATTLE, WA 98121
Date NFA:	SEATTLE, WA 98121
Rank:	SEATTLE, WA 98121
Cleanup Siteid:	16643
Contaminant Name:	Petroleum-Diesel
Soil:	Confirmed Above Cleanup Levels
URL:	https://apps.ecology.wa.gov/cleanupsearch/site/16643

Name:	BLOCK 21 AMAZON 8TH & BELL
Address:	2205 8TH AVE
City,State,Zip:	SEATTLE, WA 98121
edr_fstat:	WA
edr_fzip:	98121
edr_fcnty:	KING
edr_zip:	Not reported

DRAFT

BLOCK 21 AMAZON 8TH & BELL (Continued) **S128526323**

Facility ID:	49369
VCP Status:	Cleanup Started
Past VCP:	TRUE
Current VCP:	TRUE
NFA Type:	SEATTLE, WA 98121
Date NFA:	SEATTLE, WA 98121
Rank:	SEATTLE, WA 98121
Cleanup Siteid:	16643
Contaminant Name:	Petroleum-Other
Soil:	Confirmed Above Cleanup Levels
URL:	https://apps.ecology.wa.gov/cleanupsearch/site/16643

Name:	BLOCK 21 AMAZON 8TH & BELL
Address:	2205 8TH AVE
City,State,Zip:	SEATTLE, WA 98121
edr_fstat:	WA
edr_fzip:	98121
edr_fcnty:	KING
edr_zip:	Not reported
Facility ID:	49369
VCP Status:	Cleanup Started
Past VCP:	TRUE
Current VCP:	TRUE
NFA Type:	SEATTLE, WA 98121
Date NFA:	SEATTLE, WA 98121
Rank:	SEATTLE, WA 98121
Cleanup Siteid:	16643
Contaminant Name:	Polycyclic Aromatic Hydrocarbons
Soil:	Confirmed Above Cleanup Levels
URL:	https://apps.ecology.wa.gov/cleanupsearch/site/16643

ALLSITES:

Name:	SEA48
Facility Id:	49369

Interaction:	143215
Interaction 1:	A
Interaction 2:	TIER2
Ecology Program:	HAZWASTE
Program Data:	EPCRA
Facility Alt.:	SEA48
Program ID:	CRK000097190
Date Interaction:	2022-02-10 00:00:00
Date Interaction 3:	Emergency/Haz Chem Rpt TI
Latitude:	47.617269672600003
Longitude:	-122.339340742

Interaction:	144876
Interaction 1:	A
Interaction 2:	VOLCLNST
Ecology Program:	TOXICS
Program Data:	ISIS
Facility Alt.:	Block 21 Amazon 8th & Bell
Program ID:	NW3344
Date Interaction:	2022-06-08 00:00:00
Date Interaction 3:	Voluntary Cleanup Sites

DRAFT

BLOCK 21 AMAZON 8TH & BELL (Continued) **S128526323**

Latitude: 47.617269672600003
Longitude: -122.339340742

---

683 WSW 1/2-1 0.765 mi. 4039 ft.

4TH & VIRGINIA
1920 4TH AVE
SEATTLE, WA 98101

WA HSL **S107565901**
WA CSCSL **N/A**
WA ALLSITES

Relative: Lower

Actual: 128 ft.

HSL:

Name:	4TH & VIRGINIA
Address:	Not reported
City,State,Zip:	SEATTLE, WA
edr_fstat:	WA
edr_fzip:	Not reported
edr_fcnty:	KING
edr_zip:	Not reported
Facility Type:	**Hazardous Sites List**
Facility Status:	Cleanup Started
FSID Number:	3229556
Rank:	3
Region:	NW
EDR Link ID:	3229556
Region Decode:	NORTHWEST REGIONAL OFFICE

CSCSL:

Name:	4TH & VIRGINIA
Address:	1920 4TH AVE
City,State,Zip:	SEATTLE, WA 98101
Facility ID:	3229556
Region:	Northwest
Lat/Long:	47.612914134 / -122.33922261
Clean Up Siteid:	2152
Site Status:	Cleanup Started
Contaminant Name:	Petroleum Products-Unspecified
Alternate Site Names:	Escala Condominiums,ESCALA OWNERS ASSOCIATION
Site Rank:	3 - Moderate Risk
Has Institutional Control:	Not reported
Past VCP:	TRUE
Current VCP:	Not reported
URL:	https://apps.ecology.wa.gov/cleanupsearch/site/2152
Ground Water:	Confirmed Above Cleanup Levels
Surface Water:	Not reported
Soil:	Confirmed Above Cleanup Levels
Sediment:	Not reported
Air:	Not reported
Bedrock:	Not reported
Responsible Unit:	Northwest

ALLSITES:

Name:	4TH & VIRGINIA
Facility Id:	3229556

Interaction:	12211
Interaction 1:	I
Interaction 2:	VOLCLNST

DRAFT

4TH & VIRGINIA (Continued) **S107565901**

Ecology Program:	TOXICS
Program Data:	ISIS
Facility Alt.:	4th & Virginia
Program ID:	NW1600
Date Interaction:	2006-03-01 00:00:00
Date Interaction 3:	Voluntary Cleanup Sites
Latitude:	47.6129144107
Longitude:	-122.33923107

Interaction:	104197
Interaction 1:	A
Interaction 2:	SCS
Ecology Program:	TOXICS
Program Data:	ISIS
Facility Alt.:	4th & Virginia
Program ID:	Not reported
Date Interaction:	2008-08-21 00:00:00
Date Interaction 3:	State Cleanup Site
Latitude:	47.6129144107
Longitude:	-122.33923107

684
NW
1/2-1
0.767 mi.
4050 ft.

BLOCK 32 NORTH BLDG CITY PLACE III LLC
1001 & 1021 MERCER ST 500 TERRY AVE N
SEATTLE, WA 98109

WA CSCSL **S110037209**
WA ALLSITES **N/A**

Relative:
Lower

Actual:
39 ft.

CSCSL:

Name:	BLOCK 32 NORTH BLDG CITY PLACE III LLC
Address:	1001 & 1021 MERCER ST 500 TERRY AVE N
City,State,Zip:	SEATTLE, WA 98109
Facility ID:	14637
Region:	Northwest
Lat/Long:	47.623886509 / -122.3368636
Clean Up Siteid:	1761
Site Status:	Cleanup Started
Contaminant Name:	Arsenic
Alternate Site Names:	Block 32,North Bldg,City Place III LLC
Site Rank:	Not reported
Has Institutional Control:	Not reported
Past VCP:	TRUE
Current VCP:	Not reported
URL:	https://apps.ecology.wa.gov/cleanupsearch/site/1761
Ground Water:	Not reported
Surface Water:	Not reported
Soil:	Confirmed Above Cleanup Levels
Sediment:	Not reported
Air:	Not reported
Bedrock:	Not reported
Responsible Unit:	Northwest

Name:	BLOCK 32 NORTH BLDG CITY PLACE III LLC
Address:	1001 & 1021 MERCER ST 500 TERRY AVE N
City,State,Zip:	SEATTLE, WA 98109
Facility ID:	14637
Region:	Northwest

DRAFT

BLOCK 32 NORTH BLDG CITY PLACE III LLC (Continued) **S110037209**

Lat/Long:	47.623886509 / -122.3368636
Clean Up Siteid:	1761
Site Status:	Cleanup Started
Contaminant Name:	Halogenated Organics
Alternate Site Names:	Block 32,North Bldg,City Place III LLC
Site Rank:	Not reported
Has Institutional Control:	Not reported
Past VCP:	TRUE
Current VCP:	Not reported
URL:	https://apps.ecology.wa.gov/cleanupsearch/site/1761
Ground Water:	Not reported
Surface Water:	Not reported
Soil:	Confirmed Above Cleanup Levels
Sediment:	Not reported
Air:	Not reported
Bedrock:	Not reported
Responsible Unit:	Northwest

Name:	BLOCK 32 NORTH BLDG CITY PLACE III LLC
Address:	1001 & 1021 MERCER ST 500 TERRY AVE N
City,State,Zip:	SEATTLE, WA 98109
Facility ID:	14637
Region:	Northwest
Lat/Long:	47.623886509 / -122.3368636
Clean Up Siteid:	1761
Site Status:	Cleanup Started
Contaminant Name:	Metals - Other
Alternate Site Names:	Block 32,North Bldg,City Place III LLC
Site Rank:	Not reported
Has Institutional Control:	Not reported
Past VCP:	TRUE
Current VCP:	Not reported
URL:	https://apps.ecology.wa.gov/cleanupsearch/site/1761
Ground Water:	Not reported
Surface Water:	Not reported
Soil:	Confirmed Above Cleanup Levels
Sediment:	Not reported
Air:	Not reported
Bedrock:	Not reported
Responsible Unit:	Northwest

Name:	BLOCK 32 NORTH BLDG CITY PLACE III LLC
Address:	1001 & 1021 MERCER ST 500 TERRY AVE N
City,State,Zip:	SEATTLE, WA 98109
Facility ID:	14637
Region:	Northwest
Lat/Long:	47.623886509 / -122.3368636
Clean Up Siteid:	1761
Site Status:	Cleanup Started
Contaminant Name:	Metals Priority Pollutants
Alternate Site Names:	Block 32,North Bldg,City Place III LLC
Site Rank:	Not reported
Has Institutional Control:	Not reported
Past VCP:	TRUE
Current VCP:	Not reported
URL:	https://apps.ecology.wa.gov/cleanupsearch/site/1761
Ground Water:	Not reported

DRAFT

BLOCK 32 NORTH BLDG CITY PLACE III LLC (Continued) **S110037209**

Surface Water: Not reported
Soil: Confirmed Above Cleanup Levels
Sediment: Not reported
Air: Not reported
Bedrock: Not reported
Responsible Unit: Northwest

Name: BLOCK 32 NORTH BLDG CITY PLACE III LLC
Address: 1001 & 1021 MERCER ST 500 TERRY AVE N
City,State,Zip: SEATTLE, WA 98109
Facility ID: 14637
Region: Northwest
Lat/Long: 47.623886509 / -122.3368636
Clean Up Siteid: 1761
Site Status: Cleanup Started
Contaminant Name: Petroleum Products-Unspecified
Alternate Site Names: Block 32,North Bldg,City Place III LLC
Site Rank: Not reported
Has Institutional Control: Not reported
Past VCP: TRUE
Current VCP: Not reported
URL: https://apps.ecology.wa.gov/cleanupsearch/site/1761
Ground Water: Not reported
Surface Water: Not reported
Soil: Confirmed Above Cleanup Levels
Sediment: Not reported
Air: Not reported
Bedrock: Not reported
Responsible Unit: Northwest

Name: BLOCK 32 NORTH BLDG CITY PLACE III LLC
Address: 1001 & 1021 MERCER ST 500 TERRY AVE N
City,State,Zip: SEATTLE, WA 98109
Facility ID: 14637
Region: Northwest
Lat/Long: 47.623886509 / -122.3368636
Clean Up Siteid: 1761
Site Status: Cleanup Started
Contaminant Name: Polycyclic Aromatic Hydrocarbons
Alternate Site Names: Block 32,North Bldg,City Place III LLC
Site Rank: Not reported
Has Institutional Control: Not reported
Past VCP: TRUE
Current VCP: Not reported
URL: https://apps.ecology.wa.gov/cleanupsearch/site/1761
Ground Water: Not reported
Surface Water: Not reported
Soil: Confirmed Above Cleanup Levels
Sediment: Not reported
Air: Not reported
Bedrock: Not reported
Responsible Unit: Northwest

ALLSITES:
Name: BLOCK 32 NORTH BLDG CITY PLACE III LLC
Facility Id: 14637

DRAFT

BLOCK 32 NORTH BLDG CITY PLACE III LLC (Continued) **S110037209**

Interaction:	88115
Interaction 1:	I
Interaction 2:	VOLCLNST
Ecology Program:	TOXICS
Program Data:	ISIS
Facility Alt.:	Block 32, North Bldg, City Place III LLC
Program ID:	nw2219
Date Interaction:	2009-11-12 00:00:00
Date Interaction 3:	Voluntary Cleanup Sites
Latitude:	47.623886865400003
Longitude:	-122.33685164000001

DT685 **1200 THIRD AVE CO 070294** **WA HSL** **U003029288**
SW **1200 3RD AVE** **WA UST** **N/A**
1/2-1 **SEATTLE, WA 98191** **WA ASBESTOS**
0.773 mi.
4083 ft. **Site 1 of 2 in cluster DT**

Relative:
Lower

Actual:
150 ft.

HSL:

Name:	QWEST W00294
Address:	Not reported
City,State,Zip:	SEATTLE, WA
edr_fstat:	WA
edr_fzip:	Not reported
edr_fcnty:	KING
edr_zip:	Not reported
Facility Type:	**Hazardous Sites List**
Facility Status:	Cleanup Started
FSID Number:	10733774
Rank:	5
Region:	NW
EDR Link ID:	10733774
Region Decode:	NORTHWEST REGIONAL OFFICE

UST:

Name:	1200 THIRD AVE CO 070294
Address:	1200 3RD AVE
City:	SEATTLE
Zip:	98191
Facility ID:	10733774
Site Id:	9996
Decimal Latitude:	47.607433642
Decimal Longitude:	-122.33513469
Tank Name:	Not reported
Tag Number:	Not reported
Tank Status:	Closed in Place
Tank Status Date:	8/6/1996
Tank Install Date:	1/1/1966
Tank Closure Date:	Not reported
Capacity Range:	Not reported
Tank Permit Expiration Date:	Not reported
Tank Upgrade Date:	Not reported
Tank Spill Prevention:	Not reported
Tank Overfill Prevention:	Not reported
Tank Material:	Not reported

DRAFT

1200 THIRD AVE CO 070294 (Continued) **U003029288**

Tank Construction:	Not reported
Tank Tightness Test:	Not reported
Tank Corrosion Protection:	Not reported
Tank Manifold:	Not reported
Tank Release Detection:	Not reported
Tank SFC Type:	Not reported
Pipe Material:	Not reported
Pipe Construction:	Not reported
Pipe Primary Release Detection:	Not reported
Pipe Second Release Detection:	Not reported
Pipe Corrosion Protection:	Not reported
Pipe Pumping System:	Not reported
Responsible Unit:	Northwest
Dispencer/Pump SFC Type:	Not reported
Region:	Northwest
Is Active:	False
Actual Capacity:	Not reported
Pipe Install Date:	Not reported
Turbine Sump Construction:	Not reported
Compart Number:	1
Stored Substance:	Kerosene
Used Substance:	Not reported
Compart Capacity:	Not reported
URL:	https://apps.ecology.wa.gov/cleanupsearch/reports/ust?SiteId=9996

Name:	1200 THIRD AVE CO 070294
Address:	1200 3RD AVE
City:	SEATTLE
Zip:	98191

Tank Name:	Not reported
Tag Number:	Not reported
Tank Status:	Closed in Place
Tank Status Date:	8/6/1996
Tank Install Date:	1/1/1953
Tank Closure Date:	Not reported
Capacity Range:	Not reported
Tank Permit Expiration Date:	Not reported
Tank Upgrade Date:	Not reported
Tank Spill Prevention:	Not reported
Tank Overfill Prevention:	Not reported
Tank Material:	Not reported
Tank Construction:	Not reported
Tank Tightness Test:	Not reported
Tank Corrosion Protection:	Not reported
Tank Manifold:	Not reported
Tank Release Detection:	Not reported
Tank SFC Type:	Not reported
Pipe Material:	Not reported
Pipe Construction:	Not reported
Pipe Primary Release Detection:	Not reported
Pipe Second Release Detection:	Not reported
Pipe Corrosion Protection:	Not reported
Pipe Pumping System:	Not reported
Responsible Unit:	Northwest
Dispencer/Pump SFC Type:	Not reported
Region:	Northwest

DRAFT

1200 THIRD AVE CO 070294 (Continued) **U003029288**

Is Active:	False
Actual Capacity:	Not reported
Pipe Install Date:	Not reported
Turbine Sump Construction:	Not reported
Compart Number:	1
Stored Substance:	Kerosene
Used Substance:	Not reported
Compart Capacity:	Not reported
URL:	https://apps.ecology.wa.gov/cleanupsearch/reports/ust?SiteId=9996

Name:	1200 THIRD AVE CO 070294
Address:	1200 3RD AVE
City:	SEATTLE
Zip:	98191

Tank Name:	Not reported
Tag Number:	Not reported
Tank Status:	Removed
Tank Status Date:	8/6/1996
Tank Install Date:	1/1/1942
Tank Closure Date:	Not reported
Capacity Range:	Not reported
Tank Permit Expiration Date:	Not reported
Tank Upgrade Date:	Not reported
Tank Spill Prevention:	Not reported
Tank Overfill Prevention:	Not reported
Tank Material:	Not reported
Tank Construction:	Not reported
Tank Tightness Test:	Not reported
Tank Corrosion Protection:	Not reported
Tank Manifold:	Not reported
Tank Release Detection:	Not reported
Tank SFC Type:	Not reported
Pipe Material:	Not reported
Pipe Construction:	Not reported
Pipe Primary Release Detection:	Not reported
Pipe Second Release Detection:	Not reported
Pipe Corrosion Protection:	Not reported
Pipe Pumping System:	Not reported
Responsible Unit:	Northwest
Dispencer/Pump SFC Type:	Not reported
Region:	Northwest
Is Active:	False
Actual Capacity:	Not reported
Pipe Install Date:	Not reported
Turbine Sump Construction:	Not reported
Compart Number:	1
Stored Substance:	Kerosene
Used Substance:	Not reported
Compart Capacity:	Not reported
URL:	https://apps.ecology.wa.gov/cleanupsearch/reports/ust?SiteId=9996

Name:	1200 THIRD AVE CO 070294
Address:	1200 3RD AVE
City:	SEATTLE
Zip:	98191

DRAFT

1200 THIRD AVE CO 070294 (Continued) **U003029288**

Tank Name:	Not reported
Tag Number:	Not reported
Tank Status:	Removed
Tank Status Date:	8/6/1996
Tank Install Date:	1/1/1949
Tank Closure Date:	Not reported
Capacity Range:	Not reported
Tank Permit Expiration Date:	Not reported
Tank Upgrade Date:	Not reported
Tank Spill Prevention:	Not reported
Tank Overfill Prevention:	Not reported
Tank Material:	Not reported
Tank Construction:	Not reported
Tank Tightness Test:	Not reported
Tank Corrosion Protection:	Not reported
Tank Manifold:	Not reported
Tank Release Detection:	Not reported
Tank SFC Type:	Not reported
Pipe Material:	Not reported
Pipe Construction:	Not reported
Pipe Primary Release Detection:	Not reported
Pipe Second Release Detection:	Not reported
Pipe Corrosion Protection:	Not reported
Pipe Pumping System:	Not reported
Responsible Unit:	Northwest
Dispencer/Pump SFC Type:	Not reported
Region:	Northwest
Is Active:	False
Actual Capacity:	Not reported
Pipe Install Date:	Not reported
Turbine Sump Construction:	Not reported
Compart Number:	1
Stored Substance:	Kerosene
Used Substance:	Not reported
Compart Capacity:	Not reported
URL:	https://apps.ecology.wa.gov/cleanupsearch/reports/ust?SiteId=9996

Name:	1200 THIRD AVE CO 070294
Address:	1200 3RD AVE
City:	SEATTLE
Zip:	98191

Tank Name:	Not reported
Tag Number:	Not reported
Tank Status:	Closed in Place
Tank Status Date:	8/6/1996
Tank Install Date:	1/1/1953
Tank Closure Date:	Not reported
Capacity Range:	111 TO 1,100 Gallons
Tank Permit Expiration Date:	Not reported
Tank Upgrade Date:	Not reported
Tank Spill Prevention:	Not reported
Tank Overfill Prevention:	Not reported
Tank Material:	Not reported
Tank Construction:	Not reported
Tank Tightness Test:	Not reported
Tank Corrosion Protection:	Not reported

DRAFT

1200 THIRD AVE CO 070294 (Continued) **U003029288**

Tank Manifold:	Not reported
Tank Release Detection:	Not reported
Tank SFC Type:	Not reported
Pipe Material:	Not reported
Pipe Construction:	Not reported
Pipe Primary Release Detection:	Not reported
Pipe Second Release Detection:	Not reported
Pipe Corrosion Protection:	Not reported
Pipe Pumping System:	Not reported
Responsible Unit:	Northwest
Dispencer/Pump SFC Type:	Not reported
Region:	Northwest
Is Active:	False
Actual Capacity:	Not reported
Pipe Install Date:	Not reported
Turbine Sump Construction:	Not reported
Compart Number:	1
Stored Substance:	Kerosene
Used Substance:	Not reported
Compart Capacity:	Not reported
URL:	https://apps.ecology.wa.gov/cleanupsearch/reports/ust?SiteId=9996

ASBESTOS:

Name:	Not reported
Address:	1200 3RD AVE
City,State,Zip:	SEATTLE, WA
Facility Type:	Not reported
Parent ID:	Not reported
Form ID:	55281##1016Perfo769720
Notice Date:	12/15/2011
Start Date:	12/19/2011
Completion Date:	12/31/2011
Initial:	Not reported
Amended:	Not reported
On Hold:	Not reported
Off Hold:	Not reported
Emergency:	Not reported
Site Hours Start:	Not reported
Site Hours End:	Not reported
Sunday:	Not reported
Monday:	Not reported
Tuesday:	Not reported
Wednesday:	Not reported
Thursday:	Not reported
Friday:	Not reported
Saturday:	Not reported
Contractor ID:	Not reported
Phone:	Not reported
Job Site CAS:	Not reported
Project Form Email:	Not reported
Property Owner Name:	Not reported
Property Owner Agent:	Not reported
Property Owner Company:	PERFORMANCE ABATEMENT SRVC INC (ABCN00001016)
Property Owner Address:	Not reported
Property Owner City:	Not reported
Property Owner State:	Not reported
Property Owner Zip4:	Not reported

DRAFT

1200 THIRD AVE CO 070294 (Continued) **U003029288**

Property Owner Phone:	Not reported
Job Site Room:	Not reported
Facility Age:	Not reported
Facility Size:	Not reported
Facility Remodel:	Not reported
Facility Demo:	Not reported
Facility Repair:	Not reported
Facility Maint:	Not reported
Removed:	Not reported
Encapsulated:	Not reported
Quantity Sq Ft:	Not reported
Fireproofing:	Not reported
Popcorn Ceiling:	Not reported
CAB:	Not reported
Sheet Vinyl:	Not reported
Asbestos Paper:	Not reported
Boiler Insulation:	Not reported
Duct Paper:	Not reported
VAT:	Not reported
Roofing:	Not reported
Sq Ft Other:	Not reported
Sq Ft Other Text:	Not reported
Quantity Lin Ft:	Not reported
Mag Pipe Insulation:	Not reported
Air Cell Pipe Insulation:	Not reported
Ducting Insulation:	Not reported
Cement Asbestos Pipe:	Not reported
Mudded Pipe Insulation:	Not reported
Duct Tape:	Not reported
Lin Ft Other1:	Not reported
Lin Ft Other1 Text:	Not reported
Lin Ft Other2:	Not reported
Lin Ft Other2 Text:	Not reported
Indoors:	Not reported
Outdoors:	Not reported
Neg Pres Enclosure:	Not reported
Glove Bag:	Not reported
Mini Enclosure:	Not reported
Critical Barriers:	Not reported
Wrap And Cut:	Not reported
Wet Methods:	Not reported
HEPA Vacuum:	Not reported
MANUALMETHODS :	Not reported
Other CM1:	Not reported
Other CM1 Text:	Not reported
Other CM2:	Not reported
Other CM2 Text:	Not reported
Half Mask APR:	Not reported
Full Face APR:	Not reported
PAPR:	Not reported
Type C Continuous:	Not reported
Type C Pressure:	Not reported
Other Resp Pro:	Not reported
Other Resp Pro Text:	Not reported
Comments:	Not reported
Date Time Submitted:	Not reported
Submitter IP Address:	Not reported

DRAFT

1200 THIRD AVE CO 070294 (Continued) **U003029288**

Region:	2
UBI:	601018806
Notice type:	Initial
Project Type:	Ducting/Duct Insulation, Other Square Footage, Vinyl Asbestos Tile
Supervisor:	Dan Lehosky ()
Supervisor Phone:	Not reported
Certificate Status:	ACTIVE
Name:	Not reported
Address:	1200 3RD AVE
City,State,Zip:	SEATTLE, WA
Facility Type:	Not reported
Parent ID:	Not reported
Form ID:	55321##1016Perfo545992
Notice Date:	12/19/2011
Start Date:	12/19/2011
Completion Date:	12/31/2011
Initial:	Not reported
Amended:	Not reported
On Hold:	Not reported
Off Hold:	Not reported
Emergency:	Not reported
Site Hours Start:	Not reported
Site Hours End:	Not reported
Sunday:	Not reported
Monday:	Not reported
Tuesday:	Not reported
Wednesday:	Not reported
Thursday:	Not reported
Friday:	Not reported
Saturday:	Not reported
Contractor ID:	Not reported
Phone:	Not reported
Job Site CAS:	Not reported
Project Form Email:	Not reported
Property Owner Name:	Not reported
Property Owner Agent:	Not reported
Property Owner Company:	PERFORMANCE ABATEMENT SRVC INC (ABCN00001016)
Property Owner Address:	Not reported
Property Owner City:	Not reported
Property Owner State:	Not reported
Property Owner Zip4:	Not reported
Property Owner Phone:	Not reported
Job Site Room:	Not reported
Facility Age:	Not reported
Facility Size:	Not reported
Facility Remodel:	Not reported
Facility Demo:	Not reported
Facility Repair:	Not reported
Facility Maint:	Not reported
Removed:	Not reported
Encapsulated:	Not reported
Quantity Sq Ft:	Not reported
Fireproofing:	Not reported
Popcorn Ceiling:	Not reported
CAB:	Not reported
Sheet Vinyl:	Not reported

DRAFT

1200 THIRD AVE CO 070294 (Continued) **U003029288**

Asbestos Paper:	Not reported
Boiler Insulation:	Not reported
Duct Paper:	Not reported
VAT:	Not reported
Roofing:	Not reported
Sq Ft Other:	Not reported
Sq Ft Other Text:	Not reported
Quantity Lin Ft:	Not reported
Mag Pipe Insulation:	Not reported
Air Cell Pipe Insulation:	Not reported
Ducting Insulation:	Not reported
Cement Asbestos Pipe:	Not reported
Mudded Pipe Insulation:	Not reported
Duct Tape:	Not reported
Lin Ft Other1:	Not reported
Lin Ft Other1 Text:	Not reported
Lin Ft Other2:	Not reported
Lin Ft Other2 Text:	Not reported
Indoors:	Not reported
Outdoors:	Not reported
Neg Pres Enclosure:	Not reported
Glove Bag:	Not reported
Mini Enclosure:	Not reported
Critical Barriers:	Not reported
Wrap And Cut:	Not reported
Wet Methods:	Not reported
HEPA Vacuum:	Not reported
MANUALMETHODS :	Not reported
Other CM1:	Not reported
Other CM1 Text:	Not reported
Other CM2:	Not reported
Other CM2 Text:	Not reported
Half Mask APR:	Not reported
Full Face APR:	Not reported
PAPR:	Not reported
Type C Continuous:	Not reported
Type C Pressure:	Not reported
Other Resp Pro:	Not reported
Other Resp Pro Text:	Not reported
Comments:	Not reported
Date Time Submitted:	Not reported
Submitter IP Address:	Not reported
Region:	2
UBI:	601018806
Notice type:	Initial
Project Type:	Ducting/Duct Insulation, Other Square Footage, Vinyl Asbestos Tile
Supervisor:	Mark Hamper ()
Supervisor Phone:	Not reported
Certificate Status:	ACTIVE
Name:	Not reported
Address:	1200 3RD AVENUE
City,State,Zip:	SEATTLE, WA 98101
Facility Type:	office space
Parent ID:	0
Form ID:	131583##1499Ascen747782
Notice Date:	08/29/2016

DRAFT

1200 THIRD AVE CO 070294 (Continued) **U003029288**

Start Date:	09/08/2016
Completion Date:	09/30/2016
Initial:	1
Amended:	Not reported
On Hold:	Not reported
Off Hold:	Not reported
Emergency:	Not reported
Site Hours Start:	7:00 a.m.
Site Hours End:	3:30p.m.
Sunday:	Not reported
Monday:	1
Tuesday:	1
Wednesday:	1
Thursday:	1
Friday:	1
Saturday:	Not reported
Contractor ID:	Not reported
Phone:	253-939-4375
Job Site CAS:	Jon Ross
Project Form Email:	sbova@ascdemo.com
Property Owner Name:	Expeditors International of Washington
Property Owner Agent:	Sherene Williams-Loughead
Property Owner Company:	Ascendent LLC (ABCN00001499)
Property Owner Address:	1015 3rd 12th floor
Property Owner City:	seattle
Property Owner State:	wa
Property Owner Zip4:	98104
Property Owner Phone:	425-746-1000
Job Site Room:	Not reported
Facility Age:	Not reported
Facility Size:	9 floor 10,000sqft
Facility Remodel:	1
Facility Demo:	Not reported
Facility Repair:	Not reported
Facility Maint:	Not reported
Removed:	1
Encapsulated:	Not reported
Quantity Sq Ft:	22
Fireproofing:	Not reported
Popcorn Ceiling:	Not reported
CAB:	Not reported
Sheet Vinyl:	Not reported
Asbestos Paper:	Not reported
Boiler Insulation:	Not reported
Duct Paper:	Not reported
VAT:	Not reported
Roofing:	Not reported
Sq Ft Other:	1
Sq Ft Other Text:	3% plaster
Quantity Lin Ft:	Not reported
Mag Pipe Insulation:	Not reported
Air Cell Pipe Insulation:	Not reported
Ducting Insulation:	Not reported
Cement Asbestos Pipe:	Not reported
Mudded Pipe Insulation:	Not reported
Duct Tape:	Not reported
Lin Ft Other1:	Not reported

DRAFT

1200 THIRD AVE CO 070294 (Continued) **U003029288**

Lin Ft Other1 Text:	Not reported
Lin Ft Other2:	Not reported
Lin Ft Other2 Text:	Not reported
Indoors:	1
Outdoors:	Not reported
Neg Pres Enclosure:	1
Glove Bag:	Not reported
Mini Enclosure:	Not reported
Critical Barriers:	Not reported
Wrap And Cut:	Not reported
Wet Methods:	1
HEPA Vacuum:	1
MANUALMETHODS :	Not reported
Other CM1:	Not reported
Other CM1 Text:	Not reported
Other CM2:	Not reported
Other CM2 Text:	Not reported
Half Mask APR:	Not reported
Full Face APR:	Not reported
PAPR:	Not reported
Type C Continuous:	1
Type C Pressure:	Not reported
Other Resp Pro:	Not reported
Other Resp Pro Text:	Not reported
Comments:	the removal of 3" x 3" = 9" PER spot count of 200. sports are for ceiling sub to install the new ceiling anchors into the concrete structure.
Date Time Submitted:	2016-08-29 09:21:06
Submitter IP Address:	74.95.127.14
Region:	2
UBI:	602142311
Notice type:	Initial
Project Type:	Other Square Footage
Supervisor:	Jon Ross ()
Supervisor Phone:	Not reported
Certificate Status:	ACTIVE
Name:	Not reported
Address:	1200 3RD AVE
City,State,Zip:	SEATTLE, WA
Facility Type:	Not reported
Parent ID:	Not reported
Form ID:	55403##1016Perfo669526
Notice Date:	12/21/2011
Start Date:	12/19/2011
Completion Date:	12/31/2011
Initial:	Not reported
Amended:	Not reported
On Hold:	Not reported
Off Hold:	Not reported
Emergency:	Not reported
Site Hours Start:	Not reported
Site Hours End:	Not reported
Sunday:	Not reported
Monday:	Not reported
Tuesday:	Not reported
Wednesday:	Not reported

DRAFT

1200 THIRD AVE CO 070294 (Continued) **U003029288**

Thursday:	Not reported
Friday:	Not reported
Saturday:	Not reported
Contractor ID:	Not reported
Phone:	Not reported
Job Site CAS:	Not reported
Project Form Email:	Not reported
Property Owner Name:	Not reported
Property Owner Agent:	Not reported
Property Owner Company:	PERFORMANCE ABATEMENT SRVC INC (ABCN00001016)
Property Owner Address:	Not reported
Property Owner City:	Not reported
Property Owner State:	Not reported
Property Owner Zip4:	Not reported
Property Owner Phone:	Not reported
Job Site Room:	Not reported
Facility Age:	Not reported
Facility Size:	Not reported
Facility Remodel:	Not reported
Facility Demo:	Not reported
Facility Repair:	Not reported
Facility Maint:	Not reported
Removed:	Not reported
Encapsulated:	Not reported
Quantity Sq Ft:	Not reported
Fireproofing:	Not reported
Popcorn Ceiling:	Not reported
CAB:	Not reported
Sheet Vinyl:	Not reported
Asbestos Paper:	Not reported
Boiler Insulation:	Not reported
Duct Paper:	Not reported
VAT:	Not reported
Roofing:	Not reported
Sq Ft Other:	Not reported
Sq Ft Other Text:	Not reported
Quantity Lin Ft:	Not reported
Mag Pipe Insulation:	Not reported
Air Cell Pipe Insulation:	Not reported
Ducting Insulation:	Not reported
Cement Asbestos Pipe:	Not reported
Mudded Pipe Insulation:	Not reported
Duct Tape:	Not reported
Lin Ft Other1:	Not reported
Lin Ft Other1 Text:	Not reported
Lin Ft Other2:	Not reported
Lin Ft Other2 Text:	Not reported
Indoors:	Not reported
Outdoors:	Not reported
Neg Pres Enclosure:	Not reported
Glove Bag:	Not reported
Mini Enclosure:	Not reported
Critical Barriers:	Not reported
Wrap And Cut:	Not reported
Wet Methods:	Not reported
HEPA Vacuum:	Not reported
MANUALMETHODS :	Not reported

DRAFT

1200 THIRD AVE CO 070294 (Continued) **U003029288**

Other CM1:	Not reported
Other CM1 Text:	Not reported
Other CM2:	Not reported
Other CM2 Text:	Not reported
Half Mask APR:	Not reported
Full Face APR:	Not reported
PAPR:	Not reported
Type C Continuous:	Not reported
Type C Pressure:	Not reported
Other Resp Pro:	Not reported
Other Resp Pro Text:	Not reported
Comments:	Not reported
Date Time Submitted:	Not reported
Submitter IP Address:	Not reported
Region:	2
UBI:	601018806
Notice type:	Initial
Project Type:	Ducting/Duct Insulation, Other Square Footage, Vinyl Asbestos Tile
Supervisor:	Mark Hamper ()
Supervisor Phone:	Not reported
Certificate Status:	ACTIVE

DT686 **CENTURYLINK QC W00294** **WA CSCSL** **S126340184**
SW **1200 3RD AVE** **WA LUST** **N/A**
1/2-1 **SEATTLE, WA 98101** **WA MANIFEST**
0.773 mi.
4083 ft. **Site 2 of 2 in cluster DT**

Relative:
Lower

Actual:
150 ft.

CSCSL:

Name:	QWEST W00294
Address:	1200 3RD AVE
City,State,Zip:	SEATTLE, WA 98104
Facility ID:	10733774
Region:	Northwest
Lat/Long:	47.607433642 / -122.33513469
Clean Up Siteid:	7872
Site Status:	Cleanup Started
Contaminant Name:	Petroleum-Diesel
Alternate Site Names:	1200 THIRD AVE CO 070294,QWEST COMMUNICATIONS W00294,QWEST CORP W00294,Qwest Corporation W00294,US WEST COMMUNICATIONS INC W00294
Site Rank:	5 - Lowest Assessed Risk
Has Institutional Control:	Not reported
Past VCP:	Not reported
Current VCP:	Not reported
URL:	https://apps.ecology.wa.gov/cleanupsearch/site/7872
Ground Water:	Not reported
Surface Water:	Not reported
Soil:	Confirmed Above Cleanup Levels
Sediment:	Not reported
Air:	Not reported
Bedrock:	Not reported
Responsible Unit:	Northwest

LUST:

Name:	QWEST W00294
Address:	1200 3RD AVE
City,State,Zip:	SEATTLE, WA 98104

DRAFT

CENTURYLINK QC W00294 (Continued) **S126340184**

Facility ID:	10733774
Lust Status Type:	LUST - Cleanup Started
Cleanup Site ID:	7872
Cleanup Unit Type:	Upland
Process Type:	Independent Action
Cleanup Unit Name:	1200 THIRD AVE CO 070294,QWEST COMMUNICATIONS W00294,QWEST CORP W00294,Qwest Corporation W00294,US WEST COMMUNICATIONS INC W00294
Response Section:	Northwest
Release Date:	12/16/1991
Lust Date:	12/31/1991
Region:	Northwest
Lust ID:	1470
UST ID:	9996
Contaminant Name:	Petroleum-Diesel
Ground Water:	Not reported
Surface Water:	Not reported
Soil:	Confirmed Above Cleanup Levels
Sediment:	Not reported
Air:	Not reported
Bedrock:	Not reported
URL:	https://apps.ecology.wa.gov/cleanupsearch/site/7872
Lat/Long:	47.6074336 / -122.33513

WA MANIFEST:

Name:	CENTURYLINK QC W00294
Address:	1200 3RD AVE
City,State,Zip:	SEATTLE, WA 98101
Facility Address 2:	Not reported
Facility ID:	Not reported
EPA ID:	Not reported
NAICS:	517311
State Waste Code Desc:	Not reported
Federal Waste Code Desc:	Not reported
Form Comm:	Not reported
Data Year:	2020
Permit by Rule:	Not reported
Mailing Address 2:	Not reported
Treatment by Generator:	Not reported
Mixed Radioactive Waste:	Not reported
Importer of Hazardous Waste:	Not reported
Immediate Recycler:	Not reported
Treatment/Storage/Disposal/Recycling Facility:	Not reported
Generator of Dangerous Fuel Waste:	Not reported
Generator Marketing to Burner:	Not reported
Other Marketers (i.e., blender, distributor, etc.):	Not reported
Utility Boiler Burner:	Not reported
Industry Boiler Burner:	Not reported
Industrial Furnace:	Not reported
Smelter Defferal:	Not reported
Universal Waste:	Not reported
Off-Specification:	Not reported
LN Address 2:	Not reported
Tax Reg #:	Not reported
Business Type:	Not reported
Mail Name:	Not reported
Mailing Address:	Not reported
Mailing City,State,Zip:	Not reported

DRAFT

CENTURYLINK QC W00294 (Continued) **S126340184**

Legal Organization Name:	Not reported
Legal Organization Type:	Not reported
Legal Contact:	Not reported
Legal Address:	Not reported
Legal Address 2:	Not reported
Legal City,State,Zip:	Not reported
Legal Phone Number:	Not reported
Legal Effective Date:	Not reported
Land Organization Name:	Not reported
Land Organization Type:	Not reported
Land Contact:	Not reported
Land Address:	Not reported
Land City,State,Zip:	Not reported
Land Phone Number:	Not reported
Operator Organization Name:	Not reported
Operator Organization Type:	Not reported
Operator:	QWEST CORPORATION DBA CENTURYLINK
Operator Address:	Not reported
Operator Address 2:	Not reported
Operator City,State,Zip:	Not reported
Operator Phone Number:	2067335184
Operator Effective Date:	Not reported
Site Contact:	Not reported
Site Contact Address:	Not reported
Contact City,State,Zip:	Not reported
Site Contact Phone Number:	Not reported
Site Contact Email:	Not reported
Gen Status Code:	Not reported
Monthly Generation:	Not reported
Batch Generation:	Not reported
One Time Generation:	Not reported
Transport Own Waste:	Not reported
Tranports Other Waste:	Not reported
Recycler Onsite:	Not reported
Transfer Facility:	Not reported
Other Exemption:	Not reported
UW Battery Gen:	Not reported
Used Oil Transporter:	Not reported
Used Oil Transfer Facility:	Not reported
Used Oil Processor:	Not reported
Used Oil Refiner:	Not reported
Used Oil Fuel Marketer Directs Shipments:	Not reported
Used Oil Fuel Marketer Meets Specs:	Not reported
Site Contact Address 2:	Not reported
SIC Code:	Not reported
CRK Number:	WAT540012697
Active:	Not reported
CAS Number:	007439-92-1
Chemical Name:	LEAD
EHS:	Not reported
EHS CAS Number:	Not reported
EHS Name:	Not reported
Name:	CENTURYLINK QC W00294
Address:	1200 3RD AVE
City,State,Zip:	SEATTLE, WA 98101
Facility Address 2:	Not reported

DRAFT

CENTURYLINK QC W00294 (Continued) **S126340184**

Facility ID:	Not reported
EPA ID:	Not reported
NAICS:	517311
State Waste Code Desc:	Not reported
Federal Waste Code Desc:	Not reported
Form Comm:	Not reported
Data Year:	2020
Permit by Rule:	Not reported
Mailing Address 2:	Not reported
Treatment by Generator:	Not reported
Mixed Radioactive Waste:	Not reported
Importer of Hazardous Waste:	Not reported
Immediate Recycler:	Not reported
Treatment/Storage/Disposal/Recycling Facility:	Not reported
Generator of Dangerous Fuel Waste:	Not reported
Generator Marketing to Burner:	Not reported
Other Marketers (i.e., blender, distributor, etc.):	Not reported
Utility Boiler Burner:	Not reported
Industry Boiler Burner:	Not reported
Industrial Furnace:	Not reported
Smelter Defferal:	Not reported
Universal Waste:	Not reported
Off-Specification:	Not reported
LN Address 2:	Not reported
Tax Reg #:	Not reported
Business Type:	Not reported
Mail Name:	Not reported
Mailing Address:	Not reported
Mailing City,State,Zip:	Not reported
Legal Organization Name:	Not reported
Legal Organization Type:	Not reported
Legal Contact:	Not reported
Legal Address:	Not reported
Legal Address 2:	Not reported
Legal City,State,Zip:	Not reported
Legal Phone Number:	Not reported
Legal Effective Date:	Not reported
Land Organization Name:	Not reported
Land Organization Type:	Not reported
Land Contact:	Not reported
Land Address:	Not reported
Land City,State,Zip:	Not reported
Land Phone Number:	Not reported
Operator Organization Name:	Not reported
Operator Organization Type:	Not reported
Operator:	QWEST CORPORATION DBA CENTURYLINK
Operator Address:	Not reported
Operator Address 2:	Not reported
Operator City,State,Zip:	Not reported
Operator Phone Number:	2067335184
Operator Effective Date:	Not reported
Site Contact:	Not reported
Site Contact Address:	Not reported
Contact City,State,Zip:	Not reported
Site Contact Phone Number:	Not reported
Site Contact Email:	Not reported
Gen Status Code:	Not reported

DRAFT

CENTURYLINK QC W00294 (Continued) **S126340184**

Monthly Generation:	Not reported
Batch Generation:	Not reported
One Time Generation:	Not reported
Transport Own Waste:	Not reported
Tranports Other Waste:	Not reported
Recycler Onsite:	Not reported
Transfer Facility:	Not reported
Other Exemption:	Not reported
UW Battery Gen:	Not reported
Used Oil Transporter:	Not reported
Used Oil Transfer Facility:	Not reported
Used Oil Processor:	Not reported
Used Oil Refiner:	Not reported
Used Oil Fuel Marketer Directs Shipments:	Not reported
Used Oil Fuel Marketer Meets Specs:	Not reported
Site Contact Address 2:	Not reported
SIC Code:	Not reported
CRK Number:	WAT540012697
Active:	Not reported
CAS Number:	007439-92-1
Chemical Name:	LEAD
EHS:	Not reported
EHS CAS Number:	007439-92-1
EHS Name:	LEAD

Name:	CENTURYLINK QC W00294
Address:	1200 3RD AVE
City,State,Zip:	SEATTLE, WA 98101
Facility Address 2:	Not reported
Facility ID:	Not reported
EPA ID:	Not reported
NAICS:	517311
State Waste Code Desc:	Not reported
Federal Waste Code Desc:	Not reported
Form Comm:	Not reported
Data Year:	2020
Permit by Rule:	Not reported
Mailing Address 2:	Not reported
Treatment by Generator:	Not reported
Mixed Radioactive Waste:	Not reported
Importer of Hazardous Waste:	Not reported
Immediate Recycler:	Not reported
Treatment/Storage/Disposal/Recycling Facility:	Not reported
Generator of Dangerous Fuel Waste:	Not reported
Generator Marketing to Burner:	Not reported
Other Marketers (i.e., blender, distributor, etc.):	Not reported
Utility Boiler Burner:	Not reported
Industry Boiler Burner:	Not reported
Industrial Furnace:	Not reported
Smelter Defferal:	Not reported
Universal Waste:	Not reported
Off-Specification:	Not reported
LN Address 2:	Not reported
Tax Reg #:	Not reported
Business Type:	Not reported
Mail Name:	Not reported
Mailing Address:	Not reported

DRAFT

CENTURYLINK QC W00294 (Continued) **S126340184**

Mailing City,State,Zip:	Not reported
Legal Organization Name:	Not reported
Legal Organization Type:	Not reported
Legal Contact:	Not reported
Legal Address:	Not reported
Legal Address 2:	Not reported
Legal City,State,Zip:	Not reported
Legal Phone Number:	Not reported
Legal Effective Date:	Not reported
Land Organization Name:	Not reported
Land Organization Type:	Not reported
Land Contact:	Not reported
Land Address:	Not reported
Land City,State,Zip:	Not reported
Land Phone Number:	Not reported
Operator Organization Name:	Not reported
Operator Organization Type:	Not reported
Operator:	QWEST CORPORATION DBA CENTURYLINK
Operator Address:	Not reported
Operator Address 2:	Not reported
Operator City,State,Zip:	Not reported
Operator Phone Number:	2067335184
Operator Effective Date:	Not reported
Site Contact:	Not reported
Site Contact Address:	Not reported
Contact City,State,Zip:	Not reported
Site Contact Phone Number:	Not reported
Site Contact Email:	Not reported
Gen Status Code:	Not reported
Monthly Generation:	Not reported
Batch Generation:	Not reported
One Time Generation:	Not reported
Transport Own Waste:	Not reported
Tranports Other Waste:	Not reported
Recycler Onsite:	Not reported
Transfer Facility:	Not reported
Other Exemption:	Not reported
UW Battery Gen:	Not reported
Used Oil Transporter:	Not reported
Used Oil Transfer Facility:	Not reported
Used Oil Processor:	Not reported
Used Oil Refiner:	Not reported
Used Oil Fuel Marketer Directs Shipments:	Not reported
Used Oil Fuel Marketer Meets Specs:	Not reported
Site Contact Address 2:	Not reported
SIC Code:	Not reported
CRK Number:	WAT540012697
Active:	Not reported
CAS Number:	007664-93-9
Chemical Name:	LEAD ACID BATTERY
EHS:	Not reported
EHS CAS Number:	007664-93-9
EHS Name:	SULFURIC ACID
Name:	CENTURYLINK QC W00294
Address:	1200 3RD AVE
City,State,Zip:	SEATTLE, WA 98101

DRAFT

CENTURYLINK QC W00294 (Continued) **S126340184**

Facility Address 2:	Not reported
Facility ID:	Not reported
EPA ID:	Not reported
NAICS:	517311
State Waste Code Desc:	Not reported
Federal Waste Code Desc:	Not reported
Form Comm:	Not reported
Data Year:	2020
Permit by Rule:	Not reported
Mailing Address 2:	Not reported
Treatment by Generator:	Not reported
Mixed Radioactive Waste:	Not reported
Importer of Hazardous Waste:	Not reported
Immediate Recycler:	Not reported
Treatment/Storage/Disposal/Recycling Facility:	Not reported
Generator of Dangerous Fuel Waste:	Not reported
Generator Marketing to Burner:	Not reported
Other Marketers (i.e., blender, distributor, etc.):	Not reported
Utility Boiler Burner:	Not reported
Industry Boiler Burner:	Not reported
Industrial Furnace:	Not reported
Smelter Defferal:	Not reported
Universal Waste:	Not reported
Off-Specification:	Not reported
LN Address 2:	Not reported
Tax Reg #:	Not reported
Business Type:	Not reported
Mail Name:	Not reported
Mailing Address:	Not reported
Mailing City,State,Zip:	Not reported
Legal Organization Name:	Not reported
Legal Organization Type:	Not reported
Legal Contact:	Not reported
Legal Address:	Not reported
Legal Address 2:	Not reported
Legal City,State,Zip:	Not reported
Legal Phone Number:	Not reported
Legal Effective Date:	Not reported
Land Organization Name:	Not reported
Land Organization Type:	Not reported
Land Contact:	Not reported
Land Address:	Not reported
Land City,State,Zip:	Not reported
Land Phone Number:	Not reported
Operator Organization Name:	Not reported
Operator Organization Type:	Not reported
Operator:	QWEST CORPORATION DBA CENTURYLINK
Operator Address:	Not reported
Operator Address 2:	Not reported
Operator City,State,Zip:	Not reported
Operator Phone Number:	2067335184
Operator Effective Date:	Not reported
Site Contact:	Not reported
Site Contact Address:	Not reported
Contact City,State,Zip:	Not reported
Site Contact Phone Number:	Not reported
Site Contact Email:	Not reported

DRAFT

CENTURYLINK QC W00294 (Continued) **S126340184**

Gen Status Code:	Not reported
Monthly Generation:	Not reported
Batch Generation:	Not reported
One Time Generation:	Not reported
Transport Own Waste:	Not reported
Tranports Other Waste:	Not reported
Recycler Onsite:	Not reported
Transfer Facility:	Not reported
Other Exemption:	Not reported
UW Battery Gen:	Not reported
Used Oil Transporter:	Not reported
Used Oil Transfer Facility:	Not reported
Used Oil Processor:	Not reported
Used Oil Refiner:	Not reported
Used Oil Fuel Marketer Directs Shipments:	Not reported
Used Oil Fuel Marketer Meets Specs:	Not reported
Site Contact Address 2:	Not reported
SIC Code:	Not reported
CRK Number:	WAT540012697
Active:	Not reported
CAS Number:	007664-93-9
Chemical Name:	SULFURIC ACID
EHS:	Not reported
EHS CAS Number:	Not reported
EHS Name:	SULFURIC ACID

Name:	CENTURYLINK QC W00294
Address:	1200 3RD AVE
City,State,Zip:	SEATTLE, WA 98101
Facility Address 2:	Not reported
Facility ID:	Not reported
EPA ID:	Not reported
NAICS:	517311
State Waste Code Desc:	Not reported
Federal Waste Code Desc:	Not reported
Form Comm:	Not reported
Data Year:	2020
Permit by Rule:	Not reported
Mailing Address 2:	Not reported
Treatment by Generator:	Not reported
Mixed Radioactive Waste:	Not reported
Importer of Hazardous Waste:	Not reported
Immediate Recycler:	Not reported
Treatment/Storage/Disposal/Recycling Facility:	Not reported
Generator of Dangerous Fuel Waste:	Not reported
Generator Marketing to Burner:	Not reported
Other Marketers (i.e., blender, distributor, etc.):	Not reported
Utility Boiler Burner:	Not reported
Industry Boiler Burner:	Not reported
Industrial Furnace:	Not reported
Smelter Defferal:	Not reported
Universal Waste:	Not reported
Off-Specification:	Not reported
LN Address 2:	Not reported
Tax Reg #:	Not reported
Business Type:	Not reported
Mail Name:	Not reported

DRAFT

CENTURYLINK QC W00294 (Continued) **S126340184**

Mailing Address:	Not reported
Mailing City,State,Zip:	Not reported
Legal Organization Name:	Not reported
Legal Organization Type:	Not reported
Legal Contact:	Not reported
Legal Address:	Not reported
Legal Address 2:	Not reported
Legal City,State,Zip:	Not reported
Legal Phone Number:	Not reported
Legal Effective Date:	Not reported
Land Organization Name:	Not reported
Land Organization Type:	Not reported
Land Contact:	Not reported
Land Address:	Not reported
Land City,State,Zip:	Not reported
Land Phone Number:	Not reported
Operator Organization Name:	Not reported
Operator Organization Type:	Not reported
Operator:	QWEST CORPORATION DBA CENTURYLINK
Operator Address:	Not reported
Operator Address 2:	Not reported
Operator City,State,Zip:	Not reported
Operator Phone Number:	2067335184
Operator Effective Date:	Not reported
Site Contact:	Not reported
Site Contact Address:	Not reported
Contact City,State,Zip:	Not reported
Site Contact Phone Number:	Not reported
Site Contact Email:	Not reported
Gen Status Code:	Not reported
Monthly Generation:	Not reported
Batch Generation:	Not reported
One Time Generation:	Not reported
Transport Own Waste:	Not reported
Tranports Other Waste:	Not reported
Recycler Onsite:	Not reported
Transfer Facility:	Not reported
Other Exemption:	Not reported
UW Battery Gen:	Not reported
Used Oil Transporter:	Not reported
Used Oil Transfer Facility:	Not reported
Used Oil Processor:	Not reported
Used Oil Refiner:	Not reported
Used Oil Fuel Marketer Directs Shipments:	Not reported
Used Oil Fuel Marketer Meets Specs:	Not reported
Site Contact Address 2:	Not reported
SIC Code:	Not reported
CRK Number:	WAT540012697
Active:	Not reported
CAS Number:	007664-93-9
Chemical Name:	SULFURIC ACID
EHS:	Not reported
EHS CAS Number:	007664-93-9
EHS Name:	SULFURIC ACID
Name:	CENTURYLINK QC W00294
Address:	1200 3RD AVE

DRAFT

CENTURYLINK QC W00294 (Continued) **S126340184**

City,State,Zip:	SEATTLE, WA 98101
Facility Address 2:	Not reported
Facility ID:	Not reported
EPA ID:	Not reported
NAICS:	517311
State Waste Code Desc:	Not reported
Federal Waste Code Desc:	Not reported
Form Comm:	Not reported
Data Year:	2020
Permit by Rule:	Not reported
Mailing Address 2:	Not reported
Treatment by Generator:	Not reported
Mixed Radioactive Waste:	Not reported
Importer of Hazardous Waste:	Not reported
Immediate Recycler:	Not reported
Treatment/Storage/Disposal/Recycling Facility:	Not reported
Generator of Dangerous Fuel Waste:	Not reported
Generator Marketing to Burner:	Not reported
Other Marketers (i.e., blender, distributor, etc.):	Not reported
Utility Boiler Burner:	Not reported
Industry Boiler Burner:	Not reported
Industrial Furnace:	Not reported
Smelter Defferal:	Not reported
Universal Waste:	Not reported
Off-Specification:	Not reported
LN Address 2:	Not reported
Tax Reg #:	Not reported
Business Type:	Not reported
Mail Name:	Not reported
Mailing Address:	Not reported
Mailing City,State,Zip:	Not reported
Legal Organization Name:	Not reported
Legal Organization Type:	Not reported
Legal Contact:	Not reported
Legal Address:	Not reported
Legal Address 2:	Not reported
Legal City,State,Zip:	Not reported
Legal Phone Number:	Not reported
Legal Effective Date:	Not reported
Land Organization Name:	Not reported
Land Organization Type:	Not reported
Land Contact:	Not reported
Land Address:	Not reported
Land City,State,Zip:	Not reported
Land Phone Number:	Not reported
Operator Organization Name:	Not reported
Operator Organization Type:	Not reported
Operator:	QWEST CORPORATION DBA CENTURYLINK
Operator Address:	Not reported
Operator Address 2:	Not reported
Operator City,State,Zip:	Not reported
Operator Phone Number:	2067335184
Operator Effective Date:	Not reported
Site Contact:	Not reported
Site Contact Address:	Not reported
Contact City,State,Zip:	Not reported
Site Contact Phone Number:	Not reported

DRAFT

CENTURYLINK QC W00294 (Continued) **S126340184**

Site Contact Email:	Not reported
Gen Status Code:	Not reported
Monthly Generation:	Not reported
Batch Generation:	Not reported
One Time Generation:	Not reported
Transport Own Waste:	Not reported
Tranports Other Waste:	Not reported
Recycler Onsite:	Not reported
Transfer Facility:	Not reported
Other Exemption:	Not reported
UW Battery Gen:	Not reported
Used Oil Transporter:	Not reported
Used Oil Transfer Facility:	Not reported
Used Oil Processor:	Not reported
Used Oil Refiner:	Not reported
Used Oil Fuel Marketer Directs Shipments:	Not reported
Used Oil Fuel Marketer Meets Specs:	Not reported
Site Contact Address 2:	Not reported
SIC Code:	Not reported
CRK Number:	WAT540012697
Active:	Not reported
CAS Number:	068476-34-6
Chemical Name:	DIESEL
EHS:	Not reported
EHS CAS Number:	Not reported
EHS Name:	Not reported

Name:	CENTURYLINK QC W00294
Address:	1200 3RD AVE
City,State,Zip:	SEATTLE, WA 98101
Facility Address 2:	Not reported
Facility ID:	Not reported
EPA ID:	Not reported
NAICS:	517311
State Waste Code Desc:	Not reported
Federal Waste Code Desc:	Not reported
Form Comm:	Not reported
Data Year:	2020
Permit by Rule:	Not reported
Mailing Address 2:	Not reported
Treatment by Generator:	Not reported
Mixed Radioactive Waste:	Not reported
Importer of Hazardous Waste:	Not reported
Immediate Recycler:	Not reported
Treatment/Storage/Disposal/Recycling Facility:	Not reported
Generator of Dangerous Fuel Waste:	Not reported
Generator Marketing to Burner:	Not reported
Other Marketers (i.e., blender, distributor, etc.):	Not reported
Utility Boiler Burner:	Not reported
Industry Boiler Burner:	Not reported
Industrial Furnace:	Not reported
Smelter Defferal:	Not reported
Universal Waste:	Not reported
Off-Specification:	Not reported
LN Address 2:	Not reported
Tax Reg #:	Not reported
Business Type:	Not reported

DRAFT

CENTURYLINK QC W00294 (Continued) **S126340184**

Mail Name:	Not reported
Mailing Address:	Not reported
Mailing City,State,Zip:	Not reported
Legal Organization Name:	Not reported
Legal Organization Type:	Not reported
Legal Contact:	Not reported
Legal Address:	Not reported
Legal Address 2:	Not reported
Legal City,State,Zip:	Not reported
Legal Phone Number:	Not reported
Legal Effective Date:	Not reported
Land Organization Name:	Not reported
Land Organization Type:	Not reported
Land Contact:	Not reported
Land Address:	Not reported
Land City,State,Zip:	Not reported
Land Phone Number:	Not reported
Operator Organization Name:	Not reported
Operator Organization Type:	Not reported
Operator:	QWEST CORPORATION DBA CENTURYLINK
Operator Address:	Not reported
Operator Address 2:	Not reported
Operator City,State,Zip:	Not reported
Operator Phone Number:	2067335184
Operator Effective Date:	Not reported
Site Contact:	Not reported
Site Contact Address:	Not reported
Contact City,State,Zip:	Not reported
Site Contact Phone Number:	Not reported
Site Contact Email:	Not reported
Gen Status Code:	Not reported
Monthly Generation:	Not reported
Batch Generation:	Not reported
One Time Generation:	Not reported
Transport Own Waste:	Not reported
Tranports Other Waste:	Not reported
Recycler Onsite:	Not reported
Transfer Facility:	Not reported
Other Exemption:	Not reported
UW Battery Gen:	Not reported
Used Oil Transporter:	Not reported
Used Oil Transfer Facility:	Not reported
Used Oil Processor:	Not reported
Used Oil Refiner:	Not reported
Used Oil Fuel Marketer Directs Shipments:	Not reported
Used Oil Fuel Marketer Meets Specs:	Not reported
Site Contact Address 2:	Not reported
SIC Code:	Not reported
CRK Number:	WAT540012697
Active:	Not reported
CAS Number:	068476-34-6
Chemical Name:	DIESEL FUEL #2
EHS:	Not reported
EHS CAS Number:	Not reported
EHS Name:	Not reported
Name:	CENTURYLINK QC W00294

DRAFT

CENTURYLINK QC W00294 (Continued) **S126340184**

Address:	1200 3RD AVE
City,State,Zip:	SEATTLE, WA 98101
Facility Address 2:	Not reported
Facility ID:	Not reported
EPA ID:	Not reported
NAICS:	517311
State Waste Code Desc:	Not reported
Federal Waste Code Desc:	Not reported
Form Comm:	Not reported
Data Year:	2019
Permit by Rule:	Not reported
Mailing Address 2:	Not reported
Treatment by Generator:	Not reported
Mixed Radioactive Waste:	Not reported
Importer of Hazardous Waste:	Not reported
Immediate Recycler:	Not reported
Treatment/Storage/Disposal/Recycling Facility:	Not reported
Generator of Dangerous Fuel Waste:	Not reported
Generator Marketing to Burner:	Not reported
Other Marketers (i.e., blender, distributor, etc.):	Not reported
Utility Boiler Burner:	Not reported
Industry Boiler Burner:	Not reported
Industrial Furnace:	Not reported
Smelter Defferal:	Not reported
Universal Waste:	Not reported
Off-Specification:	Not reported
LN Address 2:	Not reported
Tax Reg #:	Not reported
Business Type:	Not reported
Mail Name:	Not reported
Mailing Address:	Not reported
Mailing City,State,Zip:	Not reported
Legal Organization Name:	Not reported
Legal Organization Type:	Not reported
Legal Contact:	Not reported
Legal Address:	Not reported
Legal Address 2:	Not reported
Legal City,State,Zip:	Not reported
Legal Phone Number:	Not reported
Legal Effective Date:	Not reported
Land Organization Name:	Not reported
Land Organization Type:	Not reported
Land Contact:	Not reported
Land Address:	Not reported
Land City,State,Zip:	Not reported
Land Phone Number:	Not reported
Operator Organization Name:	Not reported
Operator Organization Type:	Not reported
Operator:	QWEST CORPORATION DBA CENTURYLINK
Operator Address:	Not reported
Operator Address 2:	Not reported
Operator City,State,Zip:	Not reported
Operator Phone Number:	2067335184
Operator Effective Date:	Not reported
Site Contact:	Not reported
Site Contact Address:	Not reported
Contact City,State,Zip:	Not reported

DRAFT

CENTURYLINK QC W00294 (Continued) **S126340184**

Site Contact Phone Number:	Not reported
Site Contact Email:	Not reported
Gen Status Code:	Not reported
Monthly Generation:	Not reported
Batch Generation:	Not reported
One Time Generation:	Not reported
Transport Own Waste:	Not reported
Tranports Other Waste:	Not reported
Recycler Onsite:	Not reported
Transfer Facility:	Not reported
Other Exemption:	Not reported
UW Battery Gen:	Not reported
Used Oil Transporter:	Not reported
Used Oil Transfer Facility:	Not reported
Used Oil Processor:	Not reported
Used Oil Refiner:	Not reported
Used Oil Fuel Marketer Directs Shipments:	Not reported
Used Oil Fuel Marketer Meets Specs:	Not reported
Site Contact Address 2:	Not reported
SIC Code:	Not reported
CRK Number:	Not reported
Active:	Not reported
CAS Number:	Not reported
Chemical Name:	Not reported
EHS:	Not reported
EHS CAS Number:	Not reported
EHS Name:	Not reported

Name:	CENTURYLINK QC W00294
Address:	1200 3RD AVE
City,State,Zip:	SEATTLE, WA 98101
Facility Address 2:	Not reported
Facility ID:	Not reported
EPA ID:	Not reported
NAICS:	517311
State Waste Code Desc:	Not reported
Federal Waste Code Desc:	Not reported
Form Comm:	Not reported
Data Year:	2019
Permit by Rule:	Not reported
Mailing Address 2:	Not reported
Treatment by Generator:	Not reported
Mixed Radioactive Waste:	Not reported
Importer of Hazardous Waste:	Not reported
Immediate Recycler:	Not reported
Treatment/Storage/Disposal/Recycling Facility:	Not reported
Generator of Dangerous Fuel Waste:	Not reported
Generator Marketing to Burner:	Not reported
Other Marketers (i.e., blender, distributor, etc.):	Not reported
Utility Boiler Burner:	Not reported
Industry Boiler Burner:	Not reported
Industrial Furnace:	Not reported
Smelter Defferal:	Not reported
Universal Waste:	Not reported
Off-Specification:	Not reported
LN Address 2:	Not reported
Tax Reg #:	Not reported

DRAFT

CENTURYLINK QC W00294 (Continued) **S126340184**

Business Type:	Not reported
Mail Name:	Not reported
Mailing Address:	Not reported
Mailing City,State,Zip:	Not reported
Legal Organization Name:	Not reported
Legal Organization Type:	Not reported
Legal Contact:	Not reported
Legal Address:	Not reported
Legal Address 2:	Not reported
Legal City,State,Zip:	Not reported
Legal Phone Number:	Not reported
Legal Effective Date:	Not reported
Land Organization Name:	Not reported
Land Organization Type:	Not reported
Land Contact:	Not reported
Land Address:	Not reported
Land City,State,Zip:	Not reported
Land Phone Number:	Not reported
Operator Organization Name:	Not reported
Operator Organization Type:	Not reported
Operator:	QWEST CORPORATION DBA CENTURYLINK
Operator Address:	Not reported
Operator Address 2:	Not reported
Operator City,State,Zip:	Not reported
Operator Phone Number:	2067335184
Operator Effective Date:	Not reported
Site Contact:	Not reported
Site Contact Address:	Not reported
Contact City,State,Zip:	Not reported
Site Contact Phone Number:	Not reported
Site Contact Email:	Not reported
Gen Status Code:	Not reported
Monthly Generation:	Not reported
Batch Generation:	Not reported
One Time Generation:	Not reported
Transport Own Waste:	Not reported
Tranports Other Waste:	Not reported
Recycler Onsite:	Not reported
Transfer Facility:	Not reported
Other Exemption:	Not reported
UW Battery Gen:	Not reported
Used Oil Transporter:	Not reported
Used Oil Transfer Facility:	Not reported
Used Oil Processor:	Not reported
Used Oil Refiner:	Not reported
Used Oil Fuel Marketer Directs Shipments:	Not reported
Used Oil Fuel Marketer Meets Specs:	Not reported
Site Contact Address 2:	Not reported
SIC Code:	Not reported
CRK Number:	Not reported
Active:	Not reported
CAS Number:	Not reported
Chemical Name:	Not reported
EHS:	Not reported
EHS CAS Number:	Not reported
EHS Name:	Not reported

DRAFT

CENTURYLINK QC W00294 (Continued) **S126340184**

Name:	CENTURYLINK QC W00294
Address:	1200 3RD AVE
City,State,Zip:	SEATTLE, WA 98101
Facility Address 2:	Not reported
Facility ID:	Not reported
EPA ID:	Not reported
NAICS:	517311
State Waste Code Desc:	Not reported
Federal Waste Code Desc:	Not reported
Form Comm:	Not reported
Data Year:	2019
Permit by Rule:	Not reported
Mailing Address 2:	Not reported
Treatment by Generator:	Not reported
Mixed Radioactive Waste:	Not reported
Importer of Hazardous Waste:	Not reported
Immediate Recycler:	Not reported
Treatment/Storage/Disposal/Recycling Facility:	Not reported
Generator of Dangerous Fuel Waste:	Not reported
Generator Marketing to Burner:	Not reported
Other Marketers (i.e., blender, distributor, etc.):	Not reported
Utility Boiler Burner:	Not reported
Industry Boiler Burner:	Not reported
Industrial Furnace:	Not reported
Smelter Defferal:	Not reported
Universal Waste:	Not reported
Off-Specification:	Not reported
LN Address 2:	Not reported
Tax Reg #:	Not reported
Business Type:	Not reported
Mail Name:	Not reported
Mailing Address:	Not reported
Mailing City,State,Zip:	Not reported
Legal Organization Name:	Not reported
Legal Organization Type:	Not reported
Legal Contact:	Not reported
Legal Address:	Not reported
Legal Address 2:	Not reported
Legal City,State,Zip:	Not reported
Legal Phone Number:	Not reported
Legal Effective Date:	Not reported
Land Organization Name:	Not reported
Land Organization Type:	Not reported
Land Contact:	Not reported
Land Address:	Not reported
Land City,State,Zip:	Not reported
Land Phone Number:	Not reported
Operator Organization Name:	Not reported
Operator Organization Type:	Not reported
Operator:	QWEST CORPORATION DBA CENTURYLINK
Operator Address:	Not reported
Operator Address 2:	Not reported
Operator City,State,Zip:	Not reported
Operator Phone Number:	2067335184
Operator Effective Date:	Not reported
Site Contact:	Not reported
Site Contact Address:	Not reported

DRAFT

CENTURYLINK QC W00294 (Continued) **S126340184**

Contact City,State,Zip:	Not reported
Site Contact Phone Number:	Not reported
Site Contact Email:	Not reported
Gen Status Code:	Not reported
Monthly Generation:	Not reported
Batch Generation:	Not reported
One Time Generation:	Not reported
Transport Own Waste:	Not reported
Tranports Other Waste:	Not reported
Recycler Onsite:	Not reported
Transfer Facility:	Not reported
Other Exemption:	Not reported
UW Battery Gen:	Not reported
Used Oil Transporter:	Not reported
Used Oil Transfer Facility:	Not reported
Used Oil Processor:	Not reported
Used Oil Refiner:	Not reported
Used Oil Fuel Marketer Directs Shipments:	Not reported
Used Oil Fuel Marketer Meets Specs:	Not reported
Site Contact Address 2:	Not reported
SIC Code:	Not reported
CRK Number:	Not reported
Active:	Not reported
CAS Number:	Not reported
Chemical Name:	Not reported
EHS:	Not reported
EHS CAS Number:	Not reported
EHS Name:	Not reported

Click this hyperlink while viewing on your computer to access
1 additional WA MANIFEST: record(s) in the EDR Site Report.

687
NW
1/2-1
0.773 mi.
4084 ft.

Relative:
Lower

Actual:
36 ft.

TEXACO 63-232-0400
601 BOREN AVE N
SEATTLE, WA 99109

WA CSCSL **U004021363**
WA LUST **N/A**
WA UST
WA ALLSITES
WA SPILLS
WA ASBESTOS
WA MANIFEST
WA PTAP

CSCSL:

Name:	SHELL 23714
Address:	601 BOREN AVE N
City,State,Zip:	SEATTLE, WA 98109
Facility ID:	99377872
Region:	Northwest
Lat/Long:	47.624852627 / -122.33612484
Clean Up Siteid:	11355
Site Status:	Cleanup Started
Contaminant Name:	Petroleum-Other
Alternate Site Names:	Shell Oil Product US SAP 121433,TEXACO 63-232-0400,Texaco 632320258,TEXACO STATION 632320400 UST 3320,TEXACO STATION 632321472,TEXACO STATION BOREN AVE
Site Rank:	Not reported
Has Institutional Control:	Not reported
Past VCP:	Not reported
Current VCP:	Not reported

DRAFT

TEXACO 63-232-0400 (Continued) **U004021363**

URL:	https://apps.ecology.wa.gov/cleanupsearch/site/11355
Ground Water:	Confirmed Above Cleanup Levels
Surface Water:	Not reported
Soil:	Confirmed Above Cleanup Levels
Sediment:	Not reported
Air:	Not reported
Bedrock:	Not reported
Responsible Unit:	Pollution Liability Ins Agcy

LUST:

Name:	SHELL 23714
Address:	601 BOREN AVE N
City,State,Zip:	SEATTLE, WA 98109
Facility ID:	99377872
Lust Status Type:	LUST - Cleanup Started
Cleanup Site ID:	11355
Cleanup Unit Type:	Upland
Process Type:	PLIA Petroleum Technical Assistance Program
Cleanup Unit Name:	Shell Oil Product US SAP 121433,TEXACO 63-232-0400,Texaco 632320258,TEXACO STATION 632320400 UST 3320,TEXACO STATION 632321472,TEXACO STATION BOREN AVE
Response Section:	Pollution Liability Ins Agcy
Release Date:	12/27/1990
Lust Date:	02/06/2013
Region:	Northwest
Lust ID:	672
UST ID:	3320
Contaminant Name:	Petroleum-Other
Ground Water:	Confirmed Above Cleanup Levels
Surface Water:	Not reported
Soil:	Confirmed Above Cleanup Levels
Sediment:	Not reported
Air:	Not reported
Bedrock:	Not reported
URL:	https://apps.ecology.wa.gov/cleanupsearch/site/11355
Lat/Long:	47.6248526 / -122.33612

UST:

Name:	TEXACO 63-232-0400
Address:	601 BOREN AVE N
City:	SEATTLE
Zip:	99109
Facility ID:	99377872
Site Id:	3320
Decimal Latitude:	47.624852627
Decimal Longitude:	-122.33612484
Tank Name:	1
Tag Number:	A0407
Tank Status:	Removed
Tank Status Date:	8/6/1996
Tank Install Date:	1/1/1984
Tank Closure Date:	Not reported
Capacity Range:	10,000 to 19,999 Gallons
Tank Permit Expiration Date:	Not reported
Tank Upgrade Date:	2/5/1998

DRAFT

TEXACO 63-232-0400 (Continued) **U004021363**

Tank Spill Prevention:	Spill Bucket/Spill Box
Tank Overfill Prevention:	Overfill Alarm
Tank Material:	Fiberglass Reinforced Plastic
Tank Construction:	Single Wall Tank
Tank Tightness Test:	Part of Automatic Tank Gauging (ATG) System
Tank Corrosion Protection:	Corrosion Resistant
Tank Manifold:	Not reported
Tank Release Detection:	Automatic Tank Gauging
Tank SFC Type:	Not reported
Pipe Material:	Fiberglass
Pipe Construction:	Double Wall Pipe
Pipe Primary Release Detection:	Automatic Line Leak Detector (ALLD)
Pipe Second Release Detection:	Interstitial Monitoring (or Sump Sensor)
Pipe Corrosion Protection:	Corrosion Resistant
Pipe Pumping System:	Pressurized System
Responsible Unit:	Northwest
Dispencer/Pump SFC Type:	Not reported
Region:	Northwest
Is Active:	False
Actual Capacity:	10000
Pipe Install Date:	Not reported
Turbine Sump Construction:	Not reported
Compart Number:	1
Stored Substance:	Unleaded Gasoline
Used Substance:	Motor Fuel for Vehicles
Compart Capacity:	10000
URL:	https://apps.ecology.wa.gov/cleanupsearch/reports/ust?SiteId=3320

Name:	TEXACO 63-232-0400
Address:	601 BOREN AVE N
City:	SEATTLE
Zip:	99109

Tank Name:	2
Tag Number:	A0407
Tank Status:	Removed
Tank Status Date:	8/6/1996
Tank Install Date:	1/1/1984
Tank Closure Date:	Not reported
Capacity Range:	10,000 to 19,999 Gallons
Tank Permit Expiration Date:	Not reported
Tank Upgrade Date:	2/5/1998
Tank Spill Prevention:	Spill Bucket/Spill Box
Tank Overfill Prevention:	Overfill Alarm
Tank Material:	Fiberglass Reinforced Plastic
Tank Construction:	Single Wall Tank
Tank Tightness Test:	Part of Automatic Tank Gauging (ATG) System
Tank Corrosion Protection:	Corrosion Resistant
Tank Manifold:	Not reported
Tank Release Detection:	Automatic Tank Gauging
Tank SFC Type:	Not reported
Pipe Material:	Fiberglass
Pipe Construction:	Double Wall Pipe
Pipe Primary Release Detection:	Automatic Line Leak Detector (ALLD)
Pipe Second Release Detection:	Interstitial Monitoring (or Sump Sensor)
Pipe Corrosion Protection:	Corrosion Resistant
Pipe Pumping System:	Pressurized System

DRAFT

TEXACO 63-232-0400 (Continued) **U004021363**

Responsible Unit:	Northwest
Dispencer/Pump SFC Type:	Not reported
Region:	Northwest
Is Active:	False
Actual Capacity:	10000
Pipe Install Date:	Not reported
Turbine Sump Construction:	Not reported
Compart Number:	1
Stored Substance:	Unleaded Gasoline
Used Substance:	Motor Fuel for Vehicles
Compart Capacity:	10000
URL:	https://apps.ecology.wa.gov/cleanupsearch/reports/ust?SiteId=3320

Name:	TEXACO 63-232-0400
Address:	601 BOREN AVE N
City:	SEATTLE
Zip:	99109

Tank Name:	3
Tag Number:	A0407
Tank Status:	Removed
Tank Status Date:	8/6/1996
Tank Install Date:	1/1/1984
Tank Closure Date:	1/8/2009
Capacity Range:	10,000 to 19,999 Gallons
Tank Permit Expiration Date:	Not reported
Tank Upgrade Date:	2/5/1998
Tank Spill Prevention:	Spill Bucket/Spill Box
Tank Overfill Prevention:	Overfill Alarm
Tank Material:	Fiberglass Reinforced Plastic
Tank Construction:	Single Wall Tank
Tank Tightness Test:	Part of Automatic Tank Gauging (ATG) System
Tank Corrosion Protection:	Corrosion Resistant
Tank Manifold:	Not reported
Tank Release Detection:	Automatic Tank Gauging
Tank SFC Type:	Not reported
Pipe Material:	Fiberglass
Pipe Construction:	Single Wall Pipe
Pipe Primary Release Detection:	Automatic Line Leak Detector (ALLD)
Pipe Second Release Detection:	Interstitial Monitoring (or Sump Sensor)
Pipe Corrosion Protection:	Corrosion Resistant
Pipe Pumping System:	Pressurized System
Responsible Unit:	Northwest
Dispencer/Pump SFC Type:	Not reported
Region:	Northwest
Is Active:	False
Actual Capacity:	10000
Pipe Install Date:	Not reported
Turbine Sump Construction:	Not reported
Compart Number:	1
Stored Substance:	Unleaded Gasoline
Used Substance:	Motor Fuel for Vehicles
Compart Capacity:	10000
URL:	https://apps.ecology.wa.gov/cleanupsearch/reports/ust?SiteId=3320

ALLSITES:

Name:	SHELL OIL PRODUCT US SAP 121433

DRAFT

TEXACO 63-232-0400 (Continued) **U004021363**

Facility Id: 99377872

Interaction:	76457
Interaction 1:	I
Interaction 2:	LUST
Ecology Program:	TOXICS
Program Data:	ISIS
Facility Alt.:	Not reported
Program ID:	3320
Date Interaction:	1990-12-27 00:00:00
Date Interaction 3:	LUST Facility
Latitude:	47.624852627099997
Longitude:	-122.33612484

Interaction:	95789
Interaction 1:	I
Interaction 2:	HWOTHER
Ecology Program:	HAZWASTE
Program Data:	TURBOWASTE
Facility Alt.:	Shell Oil Product US SAP 121433
Program ID:	WAD988503694
Date Interaction:	2010-12-31 00:00:00
Date Interaction 3:	Haz Waste Management Acti
Latitude:	47.624852627099997
Longitude:	-122.33612484

Interaction:	76460
Interaction 1:	I
Interaction 2:	HWG
Ecology Program:	HAZWASTE
Program Data:	TURBOWASTE
Facility Alt.:	Not reported
Program ID:	WAD988503694
Date Interaction:	2007-06-26 00:00:00
Date Interaction 3:	Hazardous Waste Generator
Latitude:	47.624852627099997
Longitude:	-122.33612484

Interaction:	120897
Interaction 1:	I
Interaction 2:	HWG
Ecology Program:	HAZWASTE
Program Data:	TURBOWASTE
Facility Alt.:	Lakefront Investors 1 LLC
Program ID:	WAD988503694
Date Interaction:	2017-02-01 00:00:00
Date Interaction 3:	Hazardous Waste Generator
Latitude:	47.624852627099997
Longitude:	-122.33612484

Interaction:	76458
Interaction 1:	I
Interaction 2:	TIER2

DRAFT

TEXACO 63-232-0400 (Continued) **U004021363**

Ecology Program:	HAZWASTE
Program Data:	EPCRA
Facility Alt.:	Not reported
Program ID:	WAD988503694
Date Interaction:	1991-01-01 00:00:00
Date Interaction 3:	Emergency/Haz Chem Rpt TI
Latitude:	47.624852627099997
Longitude:	-122.33612484

Interaction:	76456
Interaction 1:	A
Interaction 2:	UST
Ecology Program:	TOXICS
Program Data:	UST
Facility Alt.:	Not reported
Program ID:	3320
Date Interaction:	1984-01-01 00:00:00
Date Interaction 3:	Underground Storage Tank
Latitude:	47.624852627099997
Longitude:	-122.33612484

Interaction:	76459
Interaction 1:	I
Interaction 2:	HWG
Ecology Program:	HAZWASTE
Program Data:	TURBOWASTE
Facility Alt.:	Not reported
Program ID:	WAD988503694
Date Interaction:	1992-03-16 00:00:00
Date Interaction 3:	Hazardous Waste Generator
Latitude:	47.624852627099997
Longitude:	-122.33612484

Interaction:	77496
Interaction 1:	A
Interaction 2:	LUST
Ecology Program:	TOXICS
Program Data:	ISIS
Facility Alt.:	Shell Oil Product US SAP 121433
Program ID:	3320
Date Interaction:	2009-05-21 00:00:00
Date Interaction 3:	LUST Facility
Latitude:	47.624852627099997
Longitude:	-122.33612484

SPILLS ERTS:

Facility Site ID:	Not reported
Name:	REFINERY SHELL GAS STATION
Address:	601 BOREN AVENUE NORTH
City,State,Zip:	SEATTLE, WA
Program Name:	Toxics Cleanup
Incident ID:	610551
Incident Status:	Historic

DRAFT

TEXACO 63-232-0400 (Continued) **U004021363**

Incident Date:	01/13/2009
Initial Report Activity Name:	Other
Initial Report Cause Category:	Equipment failure
Initial Report Cause Name:	Leaking underground storage tank
Initial Report Medium Name:	Soil
Initial Report Medium Category:	Ground
Initial Report Source Name:	Underground storage tank (UST)
Initial Report Source Category:	Tank
Initial Report Substance Name:	Not reported
Initial Report Substance Category:	Not reported
Initial Report Substance Quantity:	Not reported
Initial Report Substance Unit Of Measure:	Not reported
Potentially Responsible Party First Name:	Not reported
Potentially Responsible Party Last Name:	Not reported
Potentially Responsible Party Organization:	SHELL OIL
External Reference Number:	Not reported
Latitude:	47.624721999999998
Longitude:	122.336111

Facility Site ID:	Not reported
Name:	REFINERY SHELL GAS STATION
Address:	601 BOREN AVENUE NORTH
City,State,Zip:	SEATTLE, WA
Program Name:	Air Quality
Incident ID:	610551
Incident Status:	Historic
Incident Date:	01/13/2009
Initial Report Activity Name:	Other
Initial Report Cause Category:	Equipment failure
Initial Report Cause Name:	Leaking underground storage tank
Initial Report Medium Name:	Soil
Initial Report Medium Category:	Ground
Initial Report Source Name:	Underground storage tank (UST)
Initial Report Source Category:	Tank
Initial Report Substance Name:	Not reported
Initial Report Substance Category:	Not reported
Initial Report Substance Quantity:	Not reported
Initial Report Substance Unit Of Measure:	Not reported
Potentially Responsible Party First Name:	Not reported
Potentially Responsible Party Last Name:	Not reported
Potentially Responsible Party Organization:	SHELL OIL
External Reference Number:	Not reported
Latitude:	47.624721999999998
Longitude:	122.336111

ASBESTOS:

Name:	Not reported
Address:	601 BOREN AVENUE NORTH
City,State,Zip:	SEATTLE, WA
Facility Type:	Not reported
Parent ID:	Not reported
Form ID:	36809##1464EMSAB874647
Notice Date:	03/29/2010
Start Date:	03/17/2010
Completion Date:	03/29/2010
Initial:	Not reported
Amended:	Not reported

DRAFT

TEXACO 63-232-0400 (Continued) **U004021363**

On Hold:	Not reported
Off Hold:	Not reported
Emergency:	Not reported
Site Hours Start:	Not reported
Site Hours End:	Not reported
Sunday:	Not reported
Monday:	Not reported
Tuesday:	Not reported
Wednesday:	Not reported
Thursday:	Not reported
Friday:	Not reported
Saturday:	Not reported
Contractor ID:	Not reported
Phone:	Not reported
Job Site CAS:	Not reported
Project Form Email:	Not reported
Property Owner Name:	Not reported
Property Owner Agent:	Not reported
Property Owner Company:	EMS ABATEMENT LLC (ABCN00001464)
Property Owner Address:	Not reported
Property Owner City:	Not reported
Property Owner State:	Not reported
Property Owner Zip4:	Not reported
Property Owner Phone:	Not reported
Job Site Room:	Not reported
Facility Age:	Not reported
Facility Size:	Not reported
Facility Remodel:	Not reported
Facility Demo:	Not reported
Facility Repair:	Not reported
Facility Maint:	Not reported
Removed:	Not reported
Encapsulated:	Not reported
Quantity Sq Ft:	Not reported
Fireproofing:	Not reported
Popcorn Ceiling:	Not reported
CAB:	Not reported
Sheet Vinyl:	Not reported
Asbestos Paper:	Not reported
Boiler Insulation:	Not reported
Duct Paper:	Not reported
VAT:	Not reported
Roofing:	Not reported
Sq Ft Other:	Not reported
Sq Ft Other Text:	Not reported
Quantity Lin Ft:	Not reported
Mag Pipe Insulation:	Not reported
Air Cell Pipe Insulation:	Not reported
Ducting Insulation:	Not reported
Cement Asbestos Pipe:	Not reported
Mudded Pipe Insulation:	Not reported
Duct Tape:	Not reported
Lin Ft Other1:	Not reported
Lin Ft Other1 Text:	Not reported
Lin Ft Other2:	Not reported
Lin Ft Other2 Text:	Not reported
Indoors:	Not reported

DRAFT

TEXACO 63-232-0400 (Continued) **U004021363**

Outdoors:	Not reported
Neg Pres Enclosure:	Not reported
Glove Bag:	Not reported
Mini Enclosure:	Not reported
Critical Barriers:	Not reported
Wrap And Cut:	Not reported
Wet Methods:	Not reported
HEPA Vacuum:	Not reported
MANUALMETHODS :	Not reported
Other CM1:	Not reported
Other CM1 Text:	Not reported
Other CM2:	Not reported
Other CM2 Text:	Not reported
Half Mask APR:	Not reported
Full Face APR:	Not reported
PAPR:	Not reported
Type C Continuous:	Not reported
Type C Pressure:	Not reported
Other Resp Pro:	Not reported
Other Resp Pro Text:	Not reported
Comments:	Not reported
Date Time Submitted:	Not reported
Submitter IP Address:	Not reported
Region:	2
UBI:	602993155
Notice type:	Initial
Project Type:	Other linear footage
Supervisor:	Allen Wheeler ()
Supervisor Phone:	Not reported
Certificate Status:	EXPIRED

Name:	Not reported
Address:	601 BOREN AVENUE NORTH
City,State,Zip:	SEATTLE, WA
Facility Type:	Not reported
Parent ID:	Not reported
Form ID:	35586##1464Envir728769
Notice Date:	02/03/2010
Start Date:	02/22/2010
Completion Date:	03/19/2010
Initial:	Not reported
Amended:	Not reported
On Hold:	Not reported
Off Hold:	Not reported
Emergency:	Not reported
Site Hours Start:	Not reported
Site Hours End:	Not reported
Sunday:	Not reported
Monday:	Not reported
Tuesday:	Not reported
Wednesday:	Not reported
Thursday:	Not reported
Friday:	Not reported
Saturday:	Not reported
Contractor ID:	Not reported
Phone:	Not reported
Job Site CAS:	Not reported

DRAFT

TEXACO 63-232-0400 (Continued) **U004021363**

Project Form Email:	Not reported
Property Owner Name:	Not reported
Property Owner Agent:	Not reported
Property Owner Company:	EMS ABATEMENT LLC (ABCN00001464)
Property Owner Address:	Not reported
Property Owner City:	Not reported
Property Owner State:	Not reported
Property Owner Zip4:	Not reported
Property Owner Phone:	Not reported
Job Site Room:	Not reported
Facility Age:	Not reported
Facility Size:	Not reported
Facility Remodel:	Not reported
Facility Demo:	Not reported
Facility Repair:	Not reported
Facility Maint:	Not reported
Removed:	Not reported
Encapsulated:	Not reported
Quantity Sq Ft:	Not reported
Fireproofing:	Not reported
Popcorn Ceiling:	Not reported
CAB:	Not reported
Sheet Vinyl:	Not reported
Asbestos Paper:	Not reported
Boiler Insulation:	Not reported
Duct Paper:	Not reported
VAT:	Not reported
Roofing:	Not reported
Sq Ft Other:	Not reported
Sq Ft Other Text:	Not reported
Quantity Lin Ft:	Not reported
Mag Pipe Insulation:	Not reported
Air Cell Pipe Insulation:	Not reported
Ducting Insulation:	Not reported
Cement Asbestos Pipe:	Not reported
Mudded Pipe Insulation:	Not reported
Duct Tape:	Not reported
Lin Ft Other1:	Not reported
Lin Ft Other1 Text:	Not reported
Lin Ft Other2:	Not reported
Lin Ft Other2 Text:	Not reported
Indoors:	Not reported
Outdoors:	Not reported
Neg Pres Enclosure:	Not reported
Glove Bag:	Not reported
Mini Enclosure:	Not reported
Critical Barriers:	Not reported
Wrap And Cut:	Not reported
Wet Methods:	Not reported
HEPA Vacuum:	Not reported
MANUALMETHODS :	Not reported
Other CM1:	Not reported
Other CM1 Text:	Not reported
Other CM2:	Not reported
Other CM2 Text:	Not reported
Half Mask APR:	Not reported
Full Face APR:	Not reported

DRAFT

TEXACO 63-232-0400 (Continued) **U004021363**

PAPR:	Not reported
Type C Continuous:	Not reported
Type C Pressure:	Not reported
Other Resp Pro:	Not reported
Other Resp Pro Text:	Not reported
Comments:	Not reported
Date Time Submitted:	Not reported
Submitter IP Address:	Not reported
Region:	2
UBI:	602993155
Notice type:	Initial
Project Type:	Other linear footage
Supervisor:	Nick Jackson ()
Supervisor Phone:	Not reported
Certificate Status:	EXPIRED
Name:	Not reported
Address:	601 BOREN AVENUE NORTH
City,State,Zip:	SEATTLE, WA
Facility Type:	Not reported
Parent ID:	Not reported
Form ID:	36515##1464EMSAB816660
Notice Date:	03/16/2010
Start Date:	03/17/2010
Completion Date:	04/30/2010
Initial:	Not reported
Amended:	Not reported
On Hold:	Not reported
Off Hold:	Not reported
Emergency:	Not reported
Site Hours Start:	Not reported
Site Hours End:	Not reported
Sunday:	Not reported
Monday:	Not reported
Tuesday:	Not reported
Wednesday:	Not reported
Thursday:	Not reported
Friday:	Not reported
Saturday:	Not reported
Contractor ID:	Not reported
Phone:	Not reported
Job Site CAS:	Not reported
Project Form Email:	Not reported
Property Owner Name:	Not reported
Property Owner Agent:	Not reported
Property Owner Company:	EMS ABATEMENT LLC (ABCN00001464)
Property Owner Address:	Not reported
Property Owner City:	Not reported
Property Owner State:	Not reported
Property Owner Zip4:	Not reported
Property Owner Phone:	Not reported
Job Site Room:	Not reported
Facility Age:	Not reported
Facility Size:	Not reported
Facility Remodel:	Not reported
Facility Demo:	Not reported
Facility Repair:	Not reported

DRAFT

TEXACO 63-232-0400 (Continued) **U004021363**

Facility Maint:	Not reported
Removed:	Not reported
Encapsulated:	Not reported
Quantity Sq Ft:	Not reported
Fireproofing:	Not reported
Popcorn Ceiling:	Not reported
CAB:	Not reported
Sheet Vinyl:	Not reported
Asbestos Paper:	Not reported
Boiler Insulation:	Not reported
Duct Paper:	Not reported
VAT:	Not reported
Roofing:	Not reported
Sq Ft Other:	Not reported
Sq Ft Other Text:	Not reported
Quantity Lin Ft:	Not reported
Mag Pipe Insulation:	Not reported
Air Cell Pipe Insulation:	Not reported
Ducting Insulation:	Not reported
Cement Asbestos Pipe:	Not reported
Mudded Pipe Insulation:	Not reported
Duct Tape:	Not reported
Lin Ft Other1:	Not reported
Lin Ft Other1 Text:	Not reported
Lin Ft Other2:	Not reported
Lin Ft Other2 Text:	Not reported
Indoors:	Not reported
Outdoors:	Not reported
Neg Pres Enclosure:	Not reported
Glove Bag:	Not reported
Mini Enclosure:	Not reported
Critical Barriers:	Not reported
Wrap And Cut:	Not reported
Wet Methods:	Not reported
HEPA Vacuum:	Not reported
MANUALMETHODS :	Not reported
Other CM1:	Not reported
Other CM1 Text:	Not reported
Other CM2:	Not reported
Other CM2 Text:	Not reported
Half Mask APR:	Not reported
Full Face APR:	Not reported
PAPR:	Not reported
Type C Continuous:	Not reported
Type C Pressure:	Not reported
Other Resp Pro:	Not reported
Other Resp Pro Text:	Not reported
Comments:	Not reported
Date Time Submitted:	Not reported
Submitter IP Address:	Not reported
Region:	2
UBI:	602993155
Notice type:	Initial
Project Type:	Other linear footage
Supervisor:	Allen Wheeler ()
Supervisor Phone:	Not reported
Certificate Status:	EXPIRED

DRAFT

TEXACO 63-232-0400 (Continued) **U004021363**

WA MANIFEST:

Name:	SHELL OIL PRODUCT US SAP 121433
Address:	601 BOREN AVE N
City,State,Zip:	SEATTLE, WA 98109
Facility Address 2:	Not reported
Facility ID:	99377872
EPA ID:	WAD988503694
NAICS:	447110
State Waste Code Desc:	Not reported
Federal Waste Code Desc:	Not reported
Form Comm:	Not reported
Data Year:	2010
Permit by Rule:	False
Mailing Address 2:	Not reported
Treatment by Generator:	False
Mixed Radioactive Waste:	False
Importer of Hazardous Waste:	False
Immediate Recycler:	False
Treatment/Storage/Disposal/Recycling Facility:	False
Generator of Dangerous Fuel Waste:	False
Generator Marketing to Burner:	False
Other Marketers (i.e., blender, distributor, etc.):	False
Utility Boiler Burner:	False
Industry Boiler Burner:	False
Industrial Furnace:	False
Smelter Defferal:	False
Universal Waste:	Not reported
Off-Specification:	Not reported
LN Address 2:	Not reported
Tax Reg #:	409019185
Business Type:	Gasoline Service Station
Mail Name:	Shell Oil Products US
Mailing Address:	P O Box 3127
Mailing City,State,Zip:	Houston, TX 77067
Legal Organization Name:	Equilon Enterprises LLC dba Shell Oil Pr
Legal Organization Type:	Private
Legal Contact:	Not reported
Legal Address:	PO BOX 2099
Legal Address 2:	Not reported
Legal City,State,Zip:	Houston, TX 77252
Legal Phone Number:	(281)874-2247
Legal Effective Date:	03/02/2001
Land Organization Name:	Equilon Enterprises LLC dba Shell Oil Pr
Land Organization Type:	Private
Land Contact:	Not reported
Land Address:	PO BOX 2099
Land City,State,Zip:	Houston, TX 77252
Land Phone Number:	(281)874-2247
Operator Organization Name:	Shell Oil Product US
Operator Organization Type:	Private
Operator:	Ray E Walding
Operator Address:	PO Box 2099
Operator Address 2:	Not reported
Operator City,State,Zip:	Houston, TX 77252
Operator Phone Number:	(281)874-2247
Operator Effective Date:	08/27/1996
Site Contact:	Ray E Walding

DRAFT

TEXACO 63-232-0400 (Continued) **U004021363**

Site Contact Address:	P o box 3127
Contact City,State,Zip:	Houston, TX 77252
Site Contact Phone Number:	(281)874-2247
Site Contact Email:	ray.walding@shell.com
Gen Status Code:	XQG
Monthly Generation:	False
Batch Generation:	False
One Time Generation:	False
Transport Own Waste:	False
Tranports Other Waste:	False
Recycler Onsite:	False
Transfer Facility:	False
Other Exemption:	Not reported
UW Battery Gen:	False
Used Oil Transporter:	False
Used Oil Transfer Facility:	False
Used Oil Processor:	False
Used Oil Refiner:	False
Used Oil Fuel Marketer Directs Shipments:	False
Used Oil Fuel Marketer Meets Specs:	False
Site Contact Address 2:	Not reported
SIC Code:	Not reported
CRK Number:	Not reported
Active:	Not reported
CAS Number:	Not reported
Chemical Name:	Not reported
EHS:	Not reported
EHS CAS Number:	Not reported
EHS Name:	Not reported

Name:	SHELL OIL PRODUCT US SAP 121433
Address:	601 BOREN AVE N
City,State,Zip:	SEATTLE, WA 98109
Facility Address 2:	Not reported
Facility ID:	99377872
EPA ID:	WAD988503694
NAICS:	447110
State Waste Code Desc:	Not reported
Federal Waste Code Desc:	D001, D018
Form Comm:	Not reported
Data Year:	2009
Permit by Rule:	False
Mailing Address 2:	Not reported
Treatment by Generator:	False
Mixed Radioactive Waste:	False
Importer of Hazardous Waste:	False
Immediate Recycler:	False
Treatment/Storage/Disposal/Recycling Facility:	False
Generator of Dangerous Fuel Waste:	False
Generator Marketing to Burner:	False
Other Marketers (i.e., blender, distributor, etc.):	False
Utility Boiler Burner:	False
Industry Boiler Burner:	False
Industrial Furnace:	False
Smelter Defferal:	False
Universal Waste:	Not reported
Off-Specification:	Not reported

DRAFT

TEXACO 63-232-0400 (Continued) **U004021363**

LN Address 2:	Not reported
Tax Reg #:	409019185
Business Type:	Gasoline Service Station
Mail Name:	Shell Oil Products US
Mailing Address:	12700 Northborough Dr NOB 300 F08
Mailing City,State,Zip:	Houston, TX 77067
Legal Organization Name:	Equilon Enterprises LLC dba Shell Oil Pr
Legal Organization Type:	Private
Legal Contact:	Not reported
Legal Address:	PO BOX 2099
Legal Address 2:	Not reported
Legal City,State,Zip:	Houston, TX 77252
Legal Phone Number:	(281)874-2247
Legal Effective Date:	03/02/2001
Land Organization Name:	Equilon Enterprises LLC dba Shell Oil Pr
Land Organization Type:	Private
Land Contact:	Not reported
Land Address:	PO BOX 2099
Land City,State,Zip:	Houston, TX 77252
Land Phone Number:	(281)874-2247
Operator Organization Name:	Shell Oil Product US
Operator Organization Type:	Private
Operator:	Ray E Walding
Operator Address:	PO Box 2099
Operator Address 2:	Not reported
Operator City,State,Zip:	Houston, TX 77252
Operator Phone Number:	(281)874-2247
Operator Effective Date:	08/27/1996
Site Contact:	Ray E Walding
Site Contact Address:	12700 Northborough Dr NOB 300 F08
Contact City,State,Zip:	Houston, TX 77252
Site Contact Phone Number:	(281)874-2247
Site Contact Email:	ray.walding@shell.com
Gen Status Code:	MQG
Monthly Generation:	False
Batch Generation:	True
One Time Generation:	False
Transport Own Waste:	False
Tranports Other Waste:	False
Recycler Onsite:	False
Transfer Facility:	False
Other Exemption:	Not reported
UW Battery Gen:	False
Used Oil Transporter:	False
Used Oil Transfer Facility:	False
Used Oil Processor:	False
Used Oil Refiner:	False
Used Oil Fuel Marketer Directs Shipments:	False
Used Oil Fuel Marketer Meets Specs:	False
Site Contact Address 2:	Not reported
SIC Code:	Not reported
CRK Number:	Not reported
Active:	Not reported
CAS Number:	Not reported
Chemical Name:	Not reported
EHS:	Not reported
EHS CAS Number:	Not reported

DRAFT

TEXACO 63-232-0400 (Continued) **U004021363**

EHS Name:	Not reported
Waste Stream Generated:	
Waste Managed Off Site:	Y
State Only Waste Code 1:	Not reported
State Only Waste Code 2:	Not reported
Report Managed On Site:	0
KG Managed On Site:	0
Generator Treatment Code:	Not reported
Permit By Rule Code:	Not reported
WCDE Residence Code:	Not reported
WCDH Origin Code:	1
WCDE On Site Code:	Not reported
WCDB Code:	W113
Description:	RINSATE - GASOLINE
CORb Sequence Number:	120957
Sequence Number:	2016902
Mixed Radioactive Flag:	False
Designation Code:	D
Reported Quanity:	1251
Quanity Unit:	LB
Kilograms Quanity:	567.45360976020208
Density Number:	0
Density Quanity:	Not reported
Shipments Send:	
CORB Waste Sequence Number:	120957
Waste Sequence Number:	2016902
Sequence Number:	987264
Shipment Date:	1/8/2009
Mainfest Document ID:	004059034JJK
Reported Quanity:	1251
Unit of Measure:	LB
Kilograms Quanity:	567.453609760202
Receiving EPAID:	WAD991281767
Waste Stream Off Site Mgmt:	
Waste CORB Sequence Number:	120957
Waste Sequence Number:	2016902
Sequence Number:	500027
Received EPAID:	WAD991281767
Managed Quanity:	1251
Kilogram Quanity:	567.45360976020208
Recycled Percentage:	0
Waste Management System Code:	H061
Waste Stream EPA Code:	
CORB Waste Sequence Number:	120957
Waste Sequence Number:	2016902
Sequence Number:	4346548
WCDA Code:	D018
Waste Sequence Number:	2016902
Sequence Number:	4346547
WCDA Code:	D001

DRAFT

TEXACO 63-232-0400 (Continued) **U004021363**

Waste Stream Source Code:

CORB Waste Sequence Number:	120957
Waste Sequence Number:	2016902
Sequence Number:	1
WCDD Code:	G13

Name:	SHELL OIL PRODUCT US SAP 121433
Address:	601 BOREN AVE N
City,State,Zip:	SEATTLE, WA 98109
Facility Address 2:	Not reported
Facility ID:	99377872
EPA ID:	WAD988503694
NAICS:	44711
State Waste Code Desc:	Not reported
Federal Waste Code Desc:	D001, D018
Form Comm:	Not reported
Data Year:	2008
Permit by Rule:	False
Mailing Address 2:	Not reported
Treatment by Generator:	False
Mixed Radioactive Waste:	False
Importer of Hazardous Waste:	False
Immediate Recycler:	False
Treatment/Storage/Disposal/Recycling Facility:	False
Generator of Dangerous Fuel Waste:	False
Generator Marketing to Burner:	False
Other Marketers (i.e., blender, distributor, etc.):	False
Utility Boiler Burner:	False
Industry Boiler Burner:	False
Industrial Furnace:	False
Smelter Defferal:	False
Universal Waste:	Not reported
Off-Specification:	Not reported
LN Address 2:	Not reported
Tax Reg #:	409019185
Business Type:	Gasoline Service Station
Mail Name:	Shell Oil Products US
Mailing Address:	12700 Northborough Dr NOB 300 F08
Mailing City,State,Zip:	Houston, TX 77067
Legal Organization Name:	Equilon Enterprises LLC dba Shell Oil Pr
Legal Organization Type:	Private
Legal Contact:	Not reported
Legal Address:	PO BOX 2099
Legal Address 2:	Not reported
Legal City,State,Zip:	Houston, TX 77252
Legal Phone Number:	(281)874-2247
Legal Effective Date:	03/02/2001
Land Organization Name:	Equilon Enterprises LLC dba Shell Oil Pr
Land Organization Type:	Private
Land Contact:	Not reported
Land Address:	PO BOX 2099
Land City,State,Zip:	Houston, TX 77252
Land Phone Number:	(281)874-2247
Operator Organization Name:	Shell Oil Product US
Operator Organization Type:	Private
Operator:	Ray E Walding

DRAFT

TEXACO 63-232-0400 (Continued) **U004021363**

Operator Address:	PO Box 2099
Operator Address 2:	Not reported
Operator City,State,Zip:	Houston, TX 77252
Operator Phone Number:	(281)874-2247
Operator Effective Date:	08/27/1996
Site Contact:	Ray E Walding
Site Contact Address:	12700 Northborough Dr NOB 300 F08
Contact City,State,Zip:	Houston, TX 77252
Site Contact Phone Number:	(281)874-2247
Site Contact Email:	ray.walding@shell.com
Gen Status Code:	MQG
Monthly Generation:	False
Batch Generation:	False
One Time Generation:	False
Transport Own Waste:	False
Tranports Other Waste:	False
Recycler Onsite:	False
Transfer Facility:	False
Other Exemption:	Not reported
UW Battery Gen:	False
Used Oil Transporter:	False
Used Oil Transfer Facility:	False
Used Oil Processor:	False
Used Oil Refiner:	False
Used Oil Fuel Marketer Directs Shipments:	False
Used Oil Fuel Marketer Meets Specs:	False
Site Contact Address 2:	Not reported
SIC Code:	Not reported
CRK Number:	Not reported
Active:	Not reported
CAS Number:	Not reported
Chemical Name:	Not reported
EHS:	Not reported
EHS CAS Number:	Not reported
EHS Name:	Not reported

Waste Stream Generated:

Waste Managed Off Site:	Y
State Only Waste Code 1:	Not reported
State Only Waste Code 2:	Not reported
Report Managed On Site:	0
KG Managed On Site:	0
Generator Treatment Code:	Not reported
Permit By Rule Code:	Not reported
WCDE Residence Code:	Not reported
WCDH Origin Code:	2
WCDE On Site Code:	Not reported
WCDB Code:	W209
Description:	PAINT RELATED MATERIAL
CORb Sequence Number:	116806
Sequence Number:	1999031
Mixed Radioactive Flag:	False
Designation Code:	D
Reported Quanity:	150
Quanity Unit:	LB
Kilograms Quanity:	68.040001170288022
Density Number:	0
Density Quanity:	Not reported

DRAFT

TEXACO 63-232-0400 (Continued) **U004021363**

Waste Managed Off Site:	Y
State Only Waste Code 1:	Not reported
State Only Waste Code 2:	Not reported
Report Managed On Site:	0
KG Managed On Site:	0
Generator Treatment Code:	Not reported
Permit By Rule Code:	Not reported
WCDE Residence Code:	Not reported
WCDH Origin Code:	1
WCDE On Site Code:	Not reported
WCDB Code:	W113
Description:	RINSATE - GASOLINE
CORb Sequence Number:	116806
Sequence Number:	1999028
Mixed Radioactive Flag:	False
Designation Code:	D
Reported Quanity:	1376.0999999999999
Quanity Unit:	LB
Kilograms Quanity:	624.19897073622235
Density Number:	0
Density Quanity:	Not reported

Shipments Send:

CORB Waste Sequence Number:	116806
Waste Sequence Number:	1999031
Sequence Number:	943737
Shipment Date:	5/19/2008
Mainfest Document ID:	004058119JJK
Reported Quanity:	150
Unit of Measure:	LB
Kilograms Quanity:	68.040001170288
Receiving EPAID:	WAD991281767

Waste Sequence Number:	1999028
Sequence Number:	943732
Shipment Date:	10/7/2008
Mainfest Document ID:	004304544JJK
Reported Quanity:	1376.1
Unit of Measure:	LB
Kilograms Quanity:	624.198970736222
Receiving EPAID:	WAD991281767

Waste Stream Off Site Mgmt:

Waste CORB Sequence Number:	116806
Waste Sequence Number:	1999028
Sequence Number:	482094
Received EPAID:	WAD991281767
Managed Quanity:	1376.0999999999999
Kilogram Quanity:	624.19897073622235
Recycled Percentage:	0
Waste Management System Code:	H061

Waste Sequence Number:	1999031
Sequence Number:	482100
Received EPAID:	WAD991281767
Managed Quanity:	150

DRAFT

TEXACO 63-232-0400 (Continued) **U004021363**

Kilogram Quanity:	68.040001170288022
Recycled Percentage:	0
Waste Management System Code:	H040

Waste Stream EPA Code:

CORB Waste Sequence Number:	116806
Waste Sequence Number:	1999028
Sequence Number:	4248532
WCDA Code:	D018
Waste Sequence Number:	1999031
Sequence Number:	4248585
WCDA Code:	D001
Waste Sequence Number:	1999028
Sequence Number:	4248531
WCDA Code:	D001

Waste Stream Source Code:

CORB Waste Sequence Number:	116806
Waste Sequence Number:	1999031
Sequence Number:	1
WCDD Code:	G06
Waste Sequence Number:	1999028
Sequence Number:	1
WCDD Code:	G13

Name:	SHELL OIL PRODUCT US SAP 121433
Address:	601 BOREN AVE N
City,State,Zip:	SEATTLE, WA 98109
Facility Address 2:	Not reported
Facility ID:	99377872
EPA ID:	WAD988503694
NAICS:	44711
State Waste Code Desc:	Not reported
Federal Waste Code Desc: D001	
Form Comm:	Not reported
Data Year:	Not reported
Permit by Rule:	F
Mailing Address 2:	Not reported
Treatment by Generator:	F
Mixed Radioactive Waste:	F
Importer of Hazardous Waste:	F
Immediate Recycler:	F
Treatment/Storage/Disposal/Recycling Facility:	F
Generator of Dangerous Fuel Waste:	F
Generator Marketing to Burner:	F
Other Marketers (i.e., blender, distributor, etc.):	F
Utility Boiler Burner:	F
Industry Boiler Burner:	F
Industrial Furnace:	F
Smelter Defferal:	F
Universal Waste:	Not reported
Off-Specification:	Not reported

DRAFT

TEXACO 63-232-0400 (Continued) **U004021363**

LN Address 2:	Not reported
Tax Reg #:	409019185
Business Type:	Gasoline Service Station
Mail Name:	Shell Oil Products US
Mailing Address:	12700 Northborough Dr NOB 300 F08
Mailing City,State,Zip:	Houston, TX 77067
Legal Organization Name:	Equilon Enterprises LLC dba Shell Oil Pr
Legal Organization Type:	Private
Legal Contact:	Not reported
Legal Address:	PO BOX 2099
Legal Address 2:	Not reported
Legal City,State,Zip:	Houston, TX 77252
Legal Phone Number:	(281)874-2247
Legal Effective Date:	03/02/2001
Land Organization Name:	Equilon Enterprises LLC dba Shell Oil Pr
Land Organization Type:	Private
Land Contact:	Not reported
Land Address:	PO BOX 2099
Land City,State,Zip:	Houston, TX 77252
Land Phone Number:	(281)874-2247
Operator Organization Name:	Shell Oil Product US
Operator Organization Type:	Private
Operator:	Ray E Walding
Operator Address:	PO Box 2099
Operator Address 2:	Not reported
Operator City,State,Zip:	Houston, TX 77252
Operator Phone Number:	(281)874-2247
Operator Effective Date:	08/27/1996
Site Contact:	Ray E Walding
Site Contact Address:	12700 Northborough Dr NOB 300 F08
Contact City,State,Zip:	Houston, TX 77252
Site Contact Phone Number:	(281)874-2247
Site Contact Email:	ray.walding@shell.com
Gen Status Code:	SQG
Monthly Generation:	F
Batch Generation:	F
One Time Generation:	F
Transport Own Waste:	F
Tranports Other Waste:	F
Recycler Onsite:	F
Transfer Facility:	F
Other Exemption:	Not reported
UW Battery Gen:	F
Used Oil Transporter:	F
Used Oil Transfer Facility:	F
Used Oil Processor:	F
Used Oil Refiner:	F
Used Oil Fuel Marketer Directs Shipments:	F
Used Oil Fuel Marketer Meets Specs:	F
Site Contact Address 2:	Not reported
SIC Code:	Not reported
CRK Number:	Not reported
Active:	Not reported
CAS Number:	Not reported
Chemical Name:	Not reported
EHS:	Not reported
EHS CAS Number:	Not reported

DRAFT

TEXACO 63-232-0400 (Continued) **U004021363**

EHS Name: Not reported

PTAP:

Name:	SHELL 23714
Address:	601 BOREN AVE N
City,State,Zip:	SEATTLE, WA 98109
Site ID:	PNW078
FSID Number:	99377872
Entry Date:	08/31/2018
Status:	In Progress

688
WNW
1/2-1
0.775 mi.
4090 ft.

Relative:
Lower

Actual:
48 ft.

FIRESTONE 31A9
400 WESTLAKE AVE N
SEATTLE, WA 98109

WA CSCSL **U000586187**
WA LUST **N/A**
WA UST
WA ALLSITES
WA SPILLS
WA ASBESTOS

CSCSL:

Name:	FIRESTONE TIRE & RUBBER CO
Address:	400 WESTLAKE AVE N
City,State,Zip:	SEATTLE, WA 98109
Facility ID:	32145888
Region:	Northwest
Lat/Long:	47.622356156 / -122.33806668
Clean Up Siteid:	12005
Site Status:	Cleanup Started
Contaminant Name:	Petroleum-Gasoline
Alternate Site Names:	FIRESTONE 31A9,FIRESTONE STORE 31A9
Site Rank:	Not reported
Has Institutional Control:	Not reported
Past VCP:	Not reported
Current VCP:	Not reported
URL:	https://apps.ecology.wa.gov/cleanupsearch/site/12005
Ground Water:	Suspected
Surface Water:	Not reported
Soil:	Suspected
Sediment:	Not reported
Air:	Not reported
Bedrock:	Not reported
Responsible Unit:	Northwest

LUST:

Name:	FIRESTONE TIRE & RUBBER CO
Address:	400 WESTLAKE AVE N
City,State,Zip:	SEATTLE, WA 98109
Facility ID:	32145888
Lust Status Type:	LUST - Cleanup Started
Cleanup Site ID:	12005
Cleanup Unit Type:	Upland
Process Type:	Independent Action
Cleanup Unit Name:	FIRESTONE 31A9,FIRESTONE STORE 31A9
Response Section:	Northwest
Release Date:	02/04/2010
Lust Date:	03/26/2014
Region:	Northwest
Lust ID:	6671

DRAFT

FIRESTONE 31A9 (Continued) **U000586187**

UST ID:	592
Contaminant Name:	Petroleum-Gasoline
Ground Water:	Suspected
Surface Water:	Not reported
Soil:	Suspected
Sediment:	Not reported
Air:	Not reported
Bedrock:	Not reported
URL:	https://apps.ecology.wa.gov/cleanupsearch/site/12005
Lat/Long:	47.6223561 / -122.33806

UST:

Name:	FIRESTONE 31A9
Address:	400 WESTLAKE AVE N
City:	SEATTLE
Zip:	98109
Facility ID:	32145888
Site Id:	592
Decimal Latitude:	47.622356156
Decimal Longitude:	-122.33806668
Tank Name:	1
Tag Number:	Not reported
Tank Status:	Removed
Tank Status Date:	5/23/2014
Tank Install Date:	12/31/1964
Tank Closure Date:	4/9/2014
Capacity Range:	Not reported
Tank Permit Expiration Date:	Not reported
Tank Upgrade Date:	Not reported
Tank Spill Prevention:	Not reported
Tank Overfill Prevention:	Not reported
Tank Material:	Steel
Tank Construction:	Not reported
Tank Tightness Test:	Not reported
Tank Corrosion Protection:	Not reported
Tank Manifold:	Not reported
Tank Release Detection:	Not reported
Tank SFC Type:	Not reported
Pipe Material:	Not reported
Pipe Construction:	Not reported
Pipe Primary Release Detection:	Not reported
Pipe Second Release Detection:	Not reported
Pipe Corrosion Protection:	Not reported
Pipe Pumping System:	Not reported
Responsible Unit:	Northwest
Dispencer/Pump SFC Type:	Not reported
Region:	Northwest
Is Active:	False
Actual Capacity:	7500
Pipe Install Date:	Not reported
Turbine Sump Construction:	Not reported
Compart Number:	1
Stored Substance:	Leaded Gasoline
Used Substance:	Not reported
Compart Capacity:	7500
URL:	https://apps.ecology.wa.gov/cleanupsearch/reports/ust?SiteId=592

DRAFT

FIRESTONE 31A9 (Continued) **U000586187**

Name:	FIRESTONE 31A9
Address:	400 WESTLAKE AVE N
City:	SEATTLE
Zip:	98109

Tank Name:	2
Tag Number:	Not reported
Tank Status:	Removed
Tank Status Date:	5/23/2014
Tank Install Date:	12/31/1964
Tank Closure Date:	4/9/2014
Capacity Range:	Not reported
Tank Permit Expiration Date:	Not reported
Tank Upgrade Date:	Not reported
Tank Spill Prevention:	Not reported
Tank Overfill Prevention:	Not reported
Tank Material:	Steel
Tank Construction:	Not reported
Tank Tightness Test:	Not reported
Tank Corrosion Protection:	Not reported
Tank Manifold:	Not reported
Tank Release Detection:	Not reported
Tank SFC Type:	Not reported
Pipe Material:	Not reported
Pipe Construction:	Not reported
Pipe Primary Release Detection:	Not reported
Pipe Second Release Detection:	Not reported
Pipe Corrosion Protection:	Not reported
Pipe Pumping System:	Not reported
Responsible Unit:	Northwest
Dispencer/Pump SFC Type:	Not reported
Region:	Northwest
Is Active:	False
Actual Capacity:	7500
Pipe Install Date:	Not reported
Turbine Sump Construction:	Not reported
Compart Number:	1
Stored Substance:	Leaded Gasoline
Used Substance:	Not reported
Compart Capacity:	7500
URL:	https://apps.ecology.wa.gov/cleanupsearch/reports/ust?SiteId=592

Name:	FIRESTONE 31A9
Address:	400 WESTLAKE AVE N
City:	SEATTLE
Zip:	98109

Tank Name:	3
Tag Number:	Not reported
Tank Status:	Removed
Tank Status Date:	5/23/2014
Tank Install Date:	12/31/1964
Tank Closure Date:	4/9/2014
Capacity Range:	Not reported
Tank Permit Expiration Date:	Not reported
Tank Upgrade Date:	Not reported
Tank Spill Prevention:	Not reported

DRAFT

FIRESTONE 31A9 (Continued) **U000586187**

Tank Overfill Prevention:	Not reported
Tank Material:	Steel
Tank Construction:	Not reported
Tank Tightness Test:	Not reported
Tank Corrosion Protection:	Not reported
Tank Manifold:	Not reported
Tank Release Detection:	Not reported
Tank SFC Type:	Not reported
Pipe Material:	Not reported
Pipe Construction:	Not reported
Pipe Primary Release Detection:	Not reported
Pipe Second Release Detection:	Not reported
Pipe Corrosion Protection:	Not reported
Pipe Pumping System:	Not reported
Responsible Unit:	Northwest
Dispencer/Pump SFC Type:	Not reported
Region:	Northwest
Is Active:	False
Actual Capacity:	7500
Pipe Install Date:	Not reported
Turbine Sump Construction:	Not reported
Compart Number:	1
Stored Substance:	Leaded Gasoline
Used Substance:	Not reported
Compart Capacity:	7500
URL:	https://apps.ecology.wa.gov/cleanupsearch/reports/ust?SiteId=592

Name:	FIRESTONE 31A9
Address:	400 WESTLAKE AVE N
City:	SEATTLE
Zip:	98109

Tank Name:	4
Tag Number:	Not reported
Tank Status:	Removed
Tank Status Date:	5/23/2014
Tank Install Date:	12/31/1964
Tank Closure Date:	4/9/2014
Capacity Range:	Not reported
Tank Permit Expiration Date:	Not reported
Tank Upgrade Date:	Not reported
Tank Spill Prevention:	Not reported
Tank Overfill Prevention:	Not reported
Tank Material:	Steel
Tank Construction:	Not reported
Tank Tightness Test:	Not reported
Tank Corrosion Protection:	Not reported
Tank Manifold:	Not reported
Tank Release Detection:	Not reported
Tank SFC Type:	Not reported
Pipe Material:	Not reported
Pipe Construction:	Not reported
Pipe Primary Release Detection:	Not reported
Pipe Second Release Detection:	Not reported
Pipe Corrosion Protection:	Not reported
Pipe Pumping System:	Not reported
Responsible Unit:	Northwest

DRAFT

FIRESTONE 31A9 (Continued) **U000586187**

Dispencer/Pump SFC Type:	Not reported
Region:	Northwest
Is Active:	False
Actual Capacity:	600
Pipe Install Date:	Not reported
Turbine Sump Construction:	Not reported
Compart Number:	1
Stored Substance:	Leaded Gasoline
Used Substance:	Not reported
Compart Capacity:	600
URL:	https://apps.ecology.wa.gov/cleanupsearch/reports/ust?SiteId=592

Name:	FIRESTONE 31A9
Address:	400 WESTLAKE AVE N
City:	SEATTLE
Zip:	98109

Tank Name:	5
Tag Number:	Not reported
Tank Status:	Closed in Place
Tank Status Date:	8/6/1996
Tank Install Date:	12/31/1964
Tank Closure Date:	Not reported
Capacity Range:	Not reported
Tank Permit Expiration Date:	Not reported
Tank Upgrade Date:	Not reported
Tank Spill Prevention:	Not reported
Tank Overfill Prevention:	Not reported
Tank Material:	Steel
Tank Construction:	Not reported
Tank Tightness Test:	Not reported
Tank Corrosion Protection:	Not reported
Tank Manifold:	Not reported
Tank Release Detection:	Not reported
Tank SFC Type:	Not reported
Pipe Material:	Not reported
Pipe Construction:	Not reported
Pipe Primary Release Detection:	Not reported
Pipe Second Release Detection:	Not reported
Pipe Corrosion Protection:	Not reported
Pipe Pumping System:	Not reported
Responsible Unit:	Northwest
Dispencer/Pump SFC Type:	Not reported
Region:	Northwest
Is Active:	False
Actual Capacity:	Not reported
Pipe Install Date:	Not reported
Turbine Sump Construction:	Not reported
Compart Number:	1
Stored Substance:	Leaded Gasoline
Used Substance:	Not reported
Compart Capacity:	Not reported
URL:	https://apps.ecology.wa.gov/cleanupsearch/reports/ust?SiteId=592

Name:	FIRESTONE 31A9
Address:	400 WESTLAKE AVE N
City:	SEATTLE

DRAFT

FIRESTONE 31A9 (Continued) **U000586187**

Zip:	98109
Tank Name:	6
Tag Number:	Not reported
Tank Status:	Closed in Place
Tank Status Date:	8/6/1996
Tank Install Date:	12/31/1964
Tank Closure Date:	Not reported
Capacity Range:	Not reported
Tank Permit Expiration Date:	Not reported
Tank Upgrade Date:	Not reported
Tank Spill Prevention:	Not reported
Tank Overfill Prevention:	Not reported
Tank Material:	Steel
Tank Construction:	Not reported
Tank Tightness Test:	Not reported
Tank Corrosion Protection:	Not reported
Tank Manifold:	Not reported
Tank Release Detection:	Not reported
Tank SFC Type:	Not reported
Pipe Material:	Not reported
Pipe Construction:	Not reported
Pipe Primary Release Detection:	Not reported
Pipe Second Release Detection:	Not reported
Pipe Corrosion Protection:	Not reported
Pipe Pumping System:	Not reported
Responsible Unit:	Northwest
Dispencer/Pump SFC Type:	Not reported
Region:	Northwest
Is Active:	False
Actual Capacity:	Not reported
Pipe Install Date:	Not reported
Turbine Sump Construction:	Not reported
Compart Number:	1
Stored Substance:	Leaded Gasoline
Used Substance:	Not reported
Compart Capacity:	Not reported
URL:	https://apps.ecology.wa.gov/cleanupsearch/reports/ust?SiteId=592
Name:	FIRESTONE 31A9
Address:	400 WESTLAKE AVE N
City:	SEATTLE
Zip:	98109
Tank Name:	7
Tag Number:	Not reported
Tank Status:	Removed
Tank Status Date:	8/6/1996
Tank Install Date:	1/1/1956
Tank Closure Date:	Not reported
Capacity Range:	111 TO 1,100 Gallons
Tank Permit Expiration Date:	Not reported
Tank Upgrade Date:	Not reported
Tank Spill Prevention:	25 Gallons or less
Tank Overfill Prevention:	25 Gallons or less
Tank Material:	Steel
Tank Construction:	Single Wall Tank

DRAFT

FIRESTONE 31A9 (Continued) **U000586187**

Tank Tightness Test:	Not reported
Tank Corrosion Protection:	None
Tank Manifold:	Not reported
Tank Release Detection:	Weekly Manual Gauging
Tank SFC Type:	Not reported
Pipe Material:	Steel
Pipe Construction:	Above Ground Piping
Pipe Primary Release Detection:	Other
Pipe Second Release Detection:	Not reported
Pipe Corrosion Protection:	Other
Pipe Pumping System:	Product Removed by Reclaimer
Responsible Unit:	Northwest
Dispencer/Pump SFC Type:	Not reported
Region:	Northwest
Is Active:	False
Actual Capacity:	Not reported
Pipe Install Date:	Not reported
Turbine Sump Construction:	Not reported
Compart Number:	1
Stored Substance:	Used Oil/Waste Oil
Used Substance:	Motor Fuel for Vehicles
Compart Capacity:	Not reported
URL:	https://apps.ecology.wa.gov/cleanupsearch/reports/ust?SiteId=592

ALLSITES:

Name:	FIRESTONE TIRE & RUBBER CO
Facility Id:	32145888

Interaction:	37741
Interaction 1:	I
Interaction 2:	UST
Ecology Program:	TOXICS
Program Data:	UST
Facility Alt.:	Not reported
Program ID:	592
Date Interaction:	1956-01-01 00:00:00
Date Interaction 3:	Underground Storage Tank
Latitude:	47.622357072200003
Longitude:	-122.33805619899999

Interaction:	102851
Interaction 1:	A
Interaction 2:	INDPNDNT
Ecology Program:	TOXICS
Program Data:	ISIS
Facility Alt.:	Firestone Tire & Rubber Co
Program ID:	Not reported
Date Interaction:	2011-02-04 00:00:00
Date Interaction 3:	Independent Cleanup
Latitude:	47.622357072200003
Longitude:	-122.33805619899999

Interaction:	102877
Interaction 1:	A
Interaction 2:	LUST

DRAFT

FIRESTONE 31A9 (Continued) **U000586187**

Ecology Program:	TOXICS
Program Data:	ISIS
Facility Alt.:	Firestone Tire & Rubber Co
Program ID:	592
Date Interaction:	2011-02-04 00:00:00
Date Interaction 3:	LUST Facility
Latitude:	47.622357072200003
Longitude:	-122.33805619899999

Interaction:	37742
Interaction 1:	I
Interaction 2:	HWG
Ecology Program:	HAZWASTE
Program Data:	TURBOWASTE
Facility Alt.:	Not reported
Program ID:	WAD988523973
Date Interaction:	1993-08-12 00:00:00
Date Interaction 3:	Hazardous Waste Generator
Latitude:	47.622357072200003
Longitude:	-122.33805619899999

Name:	400 WESTLAKE
Facility Id:	39580

Interaction:	131449
Interaction 1:	A
Interaction 2:	CONSTSWGP
Ecology Program:	WATQUAL
Program Data:	PARIS
Facility Alt.:	400 Westlake
Program ID:	WAR308014
Date Interaction:	2019-05-07 00:00:00
Date Interaction 3:	Construction SW GP
Latitude:	47.622368034099999
Longitude:	-122.338056577

SPILLS ERTS:

Facility Site ID:	Not reported
Name:	FIRESTONE TIRE / BRIDGESTONE TIRE
Address:	400 WESTLAKE AVE N
City,State,Zip:	SEATTLE, WA
Program Name:	Toxics Cleanup
Incident ID:	617935
Incident Status:	Historic
Incident Date:	Not reported
Initial Report Activity Name:	Unknown
Initial Report Cause Category:	Human error
Initial Report Cause Name:	Unknown
Initial Report Medium Name:	Groundwater
Initial Report Medium Category:	Water
Initial Report Source Name:	Undetermined
Initial Report Source Category:	Historical
Initial Report Substance Name:	Not reported
Initial Report Substance Category:	Not reported

DRAFT

FIRESTONE 31A9 (Continued) **U000586187**

Initial Report Substance Quantity:	Not reported
Initial Report Substance Unit Of Measure:	Not reported
Potentially Responsible Party First Name:	Not reported
Potentially Responsible Party Last Name:	Not reported
Potentially Responsible Party Organization:	FIRESTONE TIRE / BRIDGESTONE TIRE
External Reference Number:	Not reported
Latitude:	Not reported
Longitude:	Not reported

Facility Site ID:	Not reported
Name:	FIRESTONE TIRE / BRIDGESTONE TIRE
Address:	400 WESTLAKE AVE N
City,State,Zip:	SEATTLE, WA
Program Name:	Toxics Cleanup
Incident ID:	617935
Incident Status:	Historic
Incident Date:	Not reported
Initial Report Activity Name:	Unknown
Initial Report Cause Category:	Human error
Initial Report Cause Name:	Unknown
Initial Report Medium Name:	Groundwater
Initial Report Medium Category:	Water
Initial Report Source Name:	Underground storage tank (UST)
Initial Report Source Category:	Tank
Initial Report Substance Name:	Unknown
Initial Report Substance Category:	Oil
Initial Report Substance Quantity:	Not reported
Initial Report Substance Unit Of Measure:	Not reported
Potentially Responsible Party First Name:	Not reported
Potentially Responsible Party Last Name:	Not reported
Potentially Responsible Party Organization:	FIRESTONE TIRE / BRIDGESTONE TIRE
External Reference Number:	Not reported
Latitude:	Not reported
Longitude:	Not reported

ASBESTOS:

Name:	Not reported
Address:	400 WESTLAKE AVE NORTH
City,State,Zip:	SEATTLE, WA
Facility Type:	Not reported
Parent ID:	Not reported
Form ID:	135854#1989089005
Notice Date:	06/07/2019
Start Date:	01/14/2019
Completion Date:	06/07/2019
Initial:	Not reported
Amended:	Not reported
On Hold:	Not reported
Off Hold:	Not reported
Emergency:	Not reported
Site Hours Start:	Not reported
Site Hours End:	Not reported
Sunday:	Not reported
Monday:	Not reported
Tuesday:	Not reported
Wednesday:	Not reported
Thursday:	Not reported

DRAFT

FIRESTONE 31A9 (Continued) **U000586187**

Friday:	Not reported
Saturday:	Not reported
Contractor ID:	Not reported
Phone:	Not reported
Job Site CAS:	Not reported
Project Form Email:	Not reported
Property Owner Name:	Not reported
Property Owner Agent:	Not reported
Property Owner Company:	RHINE DEMOLITION LLC (TACOMA) (ABCN00001511)
Property Owner Address:	Not reported
Property Owner City:	Not reported
Property Owner State:	Not reported
Property Owner Zip4:	Not reported
Property Owner Phone:	Not reported
Job Site Room:	Not reported
Facility Age:	Not reported
Facility Size:	Not reported
Facility Remodel:	Not reported
Facility Demo:	Not reported
Facility Repair:	Not reported
Facility Maint:	Not reported
Removed:	Not reported
Encapsulated:	Not reported
Quantity Sq Ft:	Not reported
Fireproofing:	Not reported
Popcorn Ceiling:	Not reported
CAB:	Not reported
Sheet Vinyl:	Not reported
Asbestos Paper:	Not reported
Boiler Insulation:	Not reported
Duct Paper:	Not reported
VAT:	Not reported
Roofing:	Not reported
Sq Ft Other:	Not reported
Sq Ft Other Text:	Not reported
Quantity Lin Ft:	Not reported
Mag Pipe Insulation:	Not reported
Air Cell Pipe Insulation:	Not reported
Ducting Insulation:	Not reported
Cement Asbestos Pipe:	Not reported
Mudded Pipe Insulation:	Not reported
Duct Tape:	Not reported
Lin Ft Other1:	Not reported
Lin Ft Other1 Text:	Not reported
Lin Ft Other2:	Not reported
Lin Ft Other2 Text:	Not reported
Indoors:	Not reported
Outdoors:	Not reported
Neg Pres Enclosure:	Not reported
Glove Bag:	Not reported
Mini Enclosure:	Not reported
Critical Barriers:	Not reported
Wrap And Cut:	Not reported
Wet Methods:	Not reported
HEPA Vacuum:	Not reported
MANUALMETHODS :	Not reported
Other CM1:	Not reported

DRAFT

FIRESTONE 31A9 (Continued) **U000586187**

Other CM1 Text:	Not reported
Other CM2:	Not reported
Other CM2 Text:	Not reported
Half Mask APR:	Not reported
Full Face APR:	Not reported
PAPR:	Not reported
Type C Continuous:	Not reported
Type C Pressure:	Not reported
Other Resp Pro:	Not reported
Other Resp Pro Text:	Not reported
Comments:	Not reported
Date Time Submitted:	Not reported
Submitter IP Address:	Not reported
Region:	2
UBI:	603071050
Notice type:	Initial
Project Type:	Air cell Pipe Insulation, Vinyl Asbestos Tile
Supervisor:	Kenny Bell (ABAS00016697) ACTIVE
Supervisor Phone:	Not reported
Certificate Status:	ACTIVE

Name:	Not reported
Address:	400 WESTLAKE AVE NORTH
City,State,Zip:	SEATTLE, WA
Facility Type:	Not reported
Parent ID:	Not reported
Form ID:	135854#1989089005
Notice Date:	05/28/2019
Start Date:	01/14/2019
Completion Date:	07/31/2019
Initial:	Not reported
Amended:	Not reported
On Hold:	Not reported
Off Hold:	Not reported
Emergency:	Not reported
Site Hours Start:	Not reported
Site Hours End:	Not reported
Sunday:	Not reported
Monday:	Not reported
Tuesday:	Not reported
Wednesday:	Not reported
Thursday:	Not reported
Friday:	Not reported
Saturday:	Not reported
Contractor ID:	Not reported
Phone:	Not reported
Job Site CAS:	Not reported
Project Form Email:	Not reported
Property Owner Name:	Not reported
Property Owner Agent:	Not reported
Property Owner Company:	RHINE DEMOLITION LLC (TACOMA) (ABCN00001511)
Property Owner Address:	Not reported
Property Owner City:	Not reported
Property Owner State:	Not reported
Property Owner Zip4:	Not reported
Property Owner Phone:	Not reported
Job Site Room:	Not reported

DRAFT

FIRESTONE 31A9 (Continued) **U000586187**

Facility Age:	Not reported
Facility Size:	Not reported
Facility Remodel:	Not reported
Facility Demo:	Not reported
Facility Repair:	Not reported
Facility Maint:	Not reported
Removed:	Not reported
Encapsulated:	Not reported
Quantity Sq Ft:	Not reported
Fireproofing:	Not reported
Popcorn Ceiling:	Not reported
CAB:	Not reported
Sheet Vinyl:	Not reported
Asbestos Paper:	Not reported
Boiler Insulation:	Not reported
Duct Paper:	Not reported
VAT:	Not reported
Roofing:	Not reported
Sq Ft Other:	Not reported
Sq Ft Other Text:	Not reported
Quantity Lin Ft:	Not reported
Mag Pipe Insulation:	Not reported
Air Cell Pipe Insulation:	Not reported
Ducting Insulation:	Not reported
Cement Asbestos Pipe:	Not reported
Mudded Pipe Insulation:	Not reported
Duct Tape:	Not reported
Lin Ft Other1:	Not reported
Lin Ft Other1 Text:	Not reported
Lin Ft Other2:	Not reported
Lin Ft Other2 Text:	Not reported
Indoors:	Not reported
Outdoors:	Not reported
Neg Pres Enclosure:	Not reported
Glove Bag:	Not reported
Mini Enclosure:	Not reported
Critical Barriers:	Not reported
Wrap And Cut:	Not reported
Wet Methods:	Not reported
HEPA Vacuum:	Not reported
MANUALMETHODS :	Not reported
Other CM1:	Not reported
Other CM1 Text:	Not reported
Other CM2:	Not reported
Other CM2 Text:	Not reported
Half Mask APR:	Not reported
Full Face APR:	Not reported
PAPR:	Not reported
Type C Continuous:	Not reported
Type C Pressure:	Not reported
Other Resp Pro:	Not reported
Other Resp Pro Text:	Not reported
Comments:	Not reported
Date Time Submitted:	Not reported
Submitter IP Address:	Not reported
Region:	2
UBI:	603071050

DRAFT

FIRESTONE 31A9 (Continued) **U000586187**

Notice type:	Initial
Project Type:	Air cell Pipe Insulation, Vinyl Asbestos Tile
Supervisor:	Dennis Staples (ABAS00013400) ACTIVE
Supervisor Phone:	Not reported
Certificate Status:	ACTIVE
Name:	Not reported
Address:	400 WESTLAKE AVE NORTH
City,State,Zip:	SEATTLE, WA
Facility Type:	Not reported
Parent ID:	Not reported
Form ID:	135854#1989089005
Notice Date:	05/31/2019
Start Date:	01/14/2019
Completion Date:	07/31/2019
Initial:	Not reported
Amended:	Not reported
On Hold:	Not reported
Off Hold:	Not reported
Emergency:	Not reported
Site Hours Start:	Not reported
Site Hours End:	Not reported
Sunday:	Not reported
Monday:	Not reported
Tuesday:	Not reported
Wednesday:	Not reported
Thursday:	Not reported
Friday:	Not reported
Saturday:	Not reported
Contractor ID:	Not reported
Phone:	Not reported
Job Site CAS:	Not reported
Project Form Email:	Not reported
Property Owner Name:	Not reported
Property Owner Agent:	Not reported
Property Owner Company:	RHINE DEMOLITION LLC (TACOMA) (ABCN00001511)
Property Owner Address:	Not reported
Property Owner City:	Not reported
Property Owner State:	Not reported
Property Owner Zip4:	Not reported
Property Owner Phone:	Not reported
Job Site Room:	Not reported
Facility Age:	Not reported
Facility Size:	Not reported
Facility Remodel:	Not reported
Facility Demo:	Not reported
Facility Repair:	Not reported
Facility Maint:	Not reported
Removed:	Not reported
Encapsulated:	Not reported
Quantity Sq Ft:	Not reported
Fireproofing:	Not reported
Popcorn Ceiling:	Not reported
CAB:	Not reported
Sheet Vinyl:	Not reported
Asbestos Paper:	Not reported
Boiler Insulation:	Not reported

DRAFT

FIRESTONE 31A9 (Continued) **U000586187**

Duct Paper:	Not reported
VAT:	Not reported
Roofing:	Not reported
Sq Ft Other:	Not reported
Sq Ft Other Text:	Not reported
Quantity Lin Ft:	Not reported
Mag Pipe Insulation:	Not reported
Air Cell Pipe Insulation:	Not reported
Ducting Insulation:	Not reported
Cement Asbestos Pipe:	Not reported
Mudded Pipe Insulation:	Not reported
Duct Tape:	Not reported
Lin Ft Other1:	Not reported
Lin Ft Other1 Text:	Not reported
Lin Ft Other2:	Not reported
Lin Ft Other2 Text:	Not reported
Indoors:	Not reported
Outdoors:	Not reported
Neg Pres Enclosure:	Not reported
Glove Bag:	Not reported
Mini Enclosure:	Not reported
Critical Barriers:	Not reported
Wrap And Cut:	Not reported
Wet Methods:	Not reported
HEPA Vacuum:	Not reported
MANUALMETHODS :	Not reported
Other CM1:	Not reported
Other CM1 Text:	Not reported
Other CM2:	Not reported
Other CM2 Text:	Not reported
Half Mask APR:	Not reported
Full Face APR:	Not reported
PAPR:	Not reported
Type C Continuous:	Not reported
Type C Pressure:	Not reported
Other Resp Pro:	Not reported
Other Resp Pro Text:	Not reported
Comments:	Not reported
Date Time Submitted:	Not reported
Submitter IP Address:	Not reported
Region:	2
UBI:	603071050
Notice type:	Initial
Project Type:	Air cell Pipe Insulation, Vinyl Asbestos Tile
Supervisor:	Kenny Bell (ABAS00016697) ACTIVE
Supervisor Phone:	Not reported
Certificate Status:	ACTIVE

Name:	Not reported
Address:	400 WESTLAKE AVE NORTH
City,State,Zip:	SEATTLE, WA
Facility Type:	Not reported
Parent ID:	Not reported
Form ID:	135854#1989089005
Notice Date:	05/10/2019
Start Date:	01/14/2019
Completion Date:	07/31/2019

DRAFT

FIRESTONE 31A9 (Continued) **U000586187**

Initial:	Not reported
Amended:	Not reported
On Hold:	Not reported
Off Hold:	Not reported
Emergency:	Not reported
Site Hours Start:	Not reported
Site Hours End:	Not reported
Sunday:	Not reported
Monday:	Not reported
Tuesday:	Not reported
Wednesday:	Not reported
Thursday:	Not reported
Friday:	Not reported
Saturday:	Not reported
Contractor ID:	Not reported
Phone:	Not reported
Job Site CAS:	Not reported
Project Form Email:	Not reported
Property Owner Name:	Not reported
Property Owner Agent:	Not reported
Property Owner Company:	RHINE DEMOLITION LLC (TACOMA) (ABCN00001511)
Property Owner Address:	Not reported
Property Owner City:	Not reported
Property Owner State:	Not reported
Property Owner Zip4:	Not reported
Property Owner Phone:	Not reported
Job Site Room:	Not reported
Facility Age:	Not reported
Facility Size:	Not reported
Facility Remodel:	Not reported
Facility Demo:	Not reported
Facility Repair:	Not reported
Facility Maint:	Not reported
Removed:	Not reported
Encapsulated:	Not reported
Quantity Sq Ft:	Not reported
Fireproofing:	Not reported
Popcorn Ceiling:	Not reported
CAB:	Not reported
Sheet Vinyl:	Not reported
Asbestos Paper:	Not reported
Boiler Insulation:	Not reported
Duct Paper:	Not reported
VAT:	Not reported
Roofing:	Not reported
Sq Ft Other:	Not reported
Sq Ft Other Text:	Not reported
Quantity Lin Ft:	Not reported
Mag Pipe Insulation:	Not reported
Air Cell Pipe Insulation:	Not reported
Ducting Insulation:	Not reported
Cement Asbestos Pipe:	Not reported
Mudded Pipe Insulation:	Not reported
Duct Tape:	Not reported
Lin Ft Other1:	Not reported
Lin Ft Other1 Text:	Not reported
Lin Ft Other2:	Not reported

DRAFT

FIRESTONE 31A9 (Continued) **U000586187**

Lin Ft Other2 Text:	Not reported
Indoors:	Not reported
Outdoors:	Not reported
Neg Pres Enclosure:	Not reported
Glove Bag:	Not reported
Mini Enclosure:	Not reported
Critical Barriers:	Not reported
Wrap And Cut:	Not reported
Wet Methods:	Not reported
HEPA Vacuum:	Not reported
MANUALMETHODS :	Not reported
Other CM1:	Not reported
Other CM1 Text:	Not reported
Other CM2:	Not reported
Other CM2 Text:	Not reported
Half Mask APR:	Not reported
Full Face APR:	Not reported
PAPR:	Not reported
Type C Continuous:	Not reported
Type C Pressure:	Not reported
Other Resp Pro:	Not reported
Other Resp Pro Text:	Not reported
Comments:	Not reported
Date Time Submitted:	Not reported
Submitter IP Address:	Not reported
Region:	2
UBI:	603071050
Notice type:	Initial
Project Type:	Air cell Pipe Insulation, Vinyl Asbestos Tile
Supervisor:	Dennis Staples (ABAS00013400) ACTIVE
Supervisor Phone:	Not reported
Certificate Status:	ACTIVE

Name:	Not reported
Address:	400 WESTLAKE AVE NORTH
City,State,Zip:	SEATTLE, WA
Facility Type:	Not reported
Parent ID:	Not reported
Form ID:	135854#1989089005
Notice Date:	05/10/2019
Start Date:	01/14/2019
Completion Date:	06/30/2019
Initial:	Not reported
Amended:	Not reported
On Hold:	Not reported
Off Hold:	Not reported
Emergency:	Not reported
Site Hours Start:	Not reported
Site Hours End:	Not reported
Sunday:	Not reported
Monday:	Not reported
Tuesday:	Not reported
Wednesday:	Not reported
Thursday:	Not reported
Friday:	Not reported
Saturday:	Not reported
Contractor ID:	Not reported

DRAFT

FIRESTONE 31A9 (Continued) **U000586187**

Phone:	Not reported
Job Site CAS:	Not reported
Project Form Email:	Not reported
Property Owner Name:	Not reported
Property Owner Agent:	Not reported
Property Owner Company:	RHINE DEMOLITION LLC (TACOMA) (ABCN00001511)
Property Owner Address:	Not reported
Property Owner City:	Not reported
Property Owner State:	Not reported
Property Owner Zip4:	Not reported
Property Owner Phone:	Not reported
Job Site Room:	Not reported
Facility Age:	Not reported
Facility Size:	Not reported
Facility Remodel:	Not reported
Facility Demo:	Not reported
Facility Repair:	Not reported
Facility Maint:	Not reported
Removed:	Not reported
Encapsulated:	Not reported
Quantity Sq Ft:	Not reported
Fireproofing:	Not reported
Popcorn Ceiling:	Not reported
CAB:	Not reported
Sheet Vinyl:	Not reported
Asbestos Paper:	Not reported
Boiler Insulation:	Not reported
Duct Paper:	Not reported
VAT:	Not reported
Roofing:	Not reported
Sq Ft Other:	Not reported
Sq Ft Other Text:	Not reported
Quantity Lin Ft:	Not reported
Mag Pipe Insulation:	Not reported
Air Cell Pipe Insulation:	Not reported
Ducting Insulation:	Not reported
Cement Asbestos Pipe:	Not reported
Mudded Pipe Insulation:	Not reported
Duct Tape:	Not reported
Lin Ft Other1:	Not reported
Lin Ft Other1 Text:	Not reported
Lin Ft Other2:	Not reported
Lin Ft Other2 Text:	Not reported
Indoors:	Not reported
Outdoors:	Not reported
Neg Pres Enclosure:	Not reported
Glove Bag:	Not reported
Mini Enclosure:	Not reported
Critical Barriers:	Not reported
Wrap And Cut:	Not reported
Wet Methods:	Not reported
HEPA Vacuum:	Not reported
MANUALMETHODS :	Not reported
Other CM1:	Not reported
Other CM1 Text:	Not reported
Other CM2:	Not reported
Other CM2 Text:	Not reported

DRAFT

FIRESTONE 31A9 (Continued) **U000586187**

Half Mask APR:	Not reported
Full Face APR:	Not reported
PAPR:	Not reported
Type C Continuous:	Not reported
Type C Pressure:	Not reported
Other Resp Pro:	Not reported
Other Resp Pro Text:	Not reported
Comments:	Not reported
Date Time Submitted:	Not reported
Submitter IP Address:	Not reported
Region:	2
UBI:	603071050
Notice type:	Initial
Project Type:	Air cell Pipe Insulation, Vinyl Asbestos Tile
Supervisor:	Dennis Staples (ABAS00013400) ACTIVE
Supervisor Phone:	Not reported
Certificate Status:	ACTIVE
Name:	Not reported
Address:	400 WESTLAKE AVE NORTH
City,State,Zip:	SEATTLE, WA
Facility Type:	Not reported
Parent ID:	Not reported
Form ID:	135854#1989089005
Notice Date:	01/18/2019
Start Date:	01/14/2019
Completion Date:	06/30/2019
Initial:	Not reported
Amended:	Not reported
On Hold:	Not reported
Off Hold:	Not reported
Emergency:	Not reported
Site Hours Start:	Not reported
Site Hours End:	Not reported
Sunday:	Not reported
Monday:	Not reported
Tuesday:	Not reported
Wednesday:	Not reported
Thursday:	Not reported
Friday:	Not reported
Saturday:	Not reported
Contractor ID:	Not reported
Phone:	Not reported
Job Site CAS:	Not reported
Project Form Email:	Not reported
Property Owner Name:	Not reported
Property Owner Agent:	Not reported
Property Owner Company:	RHINE DEMOLITION LLC (TACOMA) (ABCN00001511)
Property Owner Address:	Not reported
Property Owner City:	Not reported
Property Owner State:	Not reported
Property Owner Zip4:	Not reported
Property Owner Phone:	Not reported
Job Site Room:	Not reported
Facility Age:	Not reported
Facility Size:	Not reported
Facility Remodel:	Not reported

DRAFT

FIRESTONE 31A9 (Continued) **U000586187**

Facility Demo:	Not reported
Facility Repair:	Not reported
Facility Maint:	Not reported
Removed:	Not reported
Encapsulated:	Not reported
Quantity Sq Ft:	Not reported
Fireproofing:	Not reported
Popcorn Ceiling:	Not reported
CAB:	Not reported
Sheet Vinyl:	Not reported
Asbestos Paper:	Not reported
Boiler Insulation:	Not reported
Duct Paper:	Not reported
VAT:	Not reported
Roofing:	Not reported
Sq Ft Other:	Not reported
Sq Ft Other Text:	Not reported
Quantity Lin Ft:	Not reported
Mag Pipe Insulation:	Not reported
Air Cell Pipe Insulation:	Not reported
Ducting Insulation:	Not reported
Cement Asbestos Pipe:	Not reported
Mudded Pipe Insulation:	Not reported
Duct Tape:	Not reported
Lin Ft Other1:	Not reported
Lin Ft Other1 Text:	Not reported
Lin Ft Other2:	Not reported
Lin Ft Other2 Text:	Not reported
Indoors:	Not reported
Outdoors:	Not reported
Neg Pres Enclosure:	Not reported
Glove Bag:	Not reported
Mini Enclosure:	Not reported
Critical Barriers:	Not reported
Wrap And Cut:	Not reported
Wet Methods:	Not reported
HEPA Vacuum:	Not reported
MANUALMETHODS :	Not reported
Other CM1:	Not reported
Other CM1 Text:	Not reported
Other CM2:	Not reported
Other CM2 Text:	Not reported
Half Mask APR:	Not reported
Full Face APR:	Not reported
PAPR:	Not reported
Type C Continuous:	Not reported
Type C Pressure:	Not reported
Other Resp Pro:	Not reported
Other Resp Pro Text:	Not reported
Comments:	Not reported
Date Time Submitted:	Not reported
Submitter IP Address:	Not reported
Region:	2
UBI:	603071050
Notice type:	Initial
Project Type:	Air cell Pipe Insulation, Vinyl Asbestos Tile
Supervisor:	Wendell Bernadas (ABAS00023681) ACTIVE

DRAFT

FIRESTONE 31A9 (Continued) **U000586187**

Supervisor Phone:	Not reported
Certificate Status:	ACTIVE
Name:	Not reported
Address:	400 WESTLAKE AVE NORTH
City,State,Zip:	SEATTLE, WA
Facility Type:	Not reported
Parent ID:	Not reported
Form ID:	135854#1989089005
Notice Date:	01/02/2019
Start Date:	01/14/2019
Completion Date:	03/31/2019
Initial:	Not reported
Amended:	Not reported
On Hold:	Not reported
Off Hold:	Not reported
Emergency:	Not reported
Site Hours Start:	Not reported
Site Hours End:	Not reported
Sunday:	Not reported
Monday:	Not reported
Tuesday:	Not reported
Wednesday:	Not reported
Thursday:	Not reported
Friday:	Not reported
Saturday:	Not reported
Contractor ID:	Not reported
Phone:	Not reported
Job Site CAS:	Not reported
Project Form Email:	Not reported
Property Owner Name:	Not reported
Property Owner Agent:	Not reported
Property Owner Company:	RHINE DEMOLITION LLC (TACOMA) (ABCN00001511)
Property Owner Address:	Not reported
Property Owner City:	Not reported
Property Owner State:	Not reported
Property Owner Zip4:	Not reported
Property Owner Phone:	Not reported
Job Site Room:	Not reported
Facility Age:	Not reported
Facility Size:	Not reported
Facility Remodel:	Not reported
Facility Demo:	Not reported
Facility Repair:	Not reported
Facility Maint:	Not reported
Removed:	Not reported
Encapsulated:	Not reported
Quantity Sq Ft:	Not reported
Fireproofing:	Not reported
Popcorn Ceiling:	Not reported
CAB:	Not reported
Sheet Vinyl:	Not reported
Asbestos Paper:	Not reported
Boiler Insulation:	Not reported
Duct Paper:	Not reported
VAT:	Not reported
Roofing:	Not reported

DRAFT

FIRESTONE 31A9 (Continued) **U000586187**

Sq Ft Other:	Not reported
Sq Ft Other Text:	Not reported
Quantity Lin Ft:	Not reported
Mag Pipe Insulation:	Not reported
Air Cell Pipe Insulation:	Not reported
Ducting Insulation:	Not reported
Cement Asbestos Pipe:	Not reported
Mudded Pipe Insulation:	Not reported
Duct Tape:	Not reported
Lin Ft Other1:	Not reported
Lin Ft Other1 Text:	Not reported
Lin Ft Other2:	Not reported
Lin Ft Other2 Text:	Not reported
Indoors:	Not reported
Outdoors:	Not reported
Neg Pres Enclosure:	Not reported
Glove Bag:	Not reported
Mini Enclosure:	Not reported
Critical Barriers:	Not reported
Wrap And Cut:	Not reported
Wet Methods:	Not reported
HEPA Vacuum:	Not reported
MANUALMETHODS :	Not reported
Other CM1:	Not reported
Other CM1 Text:	Not reported
Other CM2:	Not reported
Other CM2 Text:	Not reported
Half Mask APR:	Not reported
Full Face APR:	Not reported
PAPR:	Not reported
Type C Continuous:	Not reported
Type C Pressure:	Not reported
Other Resp Pro:	Not reported
Other Resp Pro Text:	Not reported
Comments:	Not reported
Date Time Submitted:	Not reported
Submitter IP Address:	Not reported
Region:	2
UBI:	603071050
Notice type:	Initial
Project Type:	Air cell Pipe Insulation, Vinyl Asbestos Tile
Supervisor:	Wendell Bernadas (ABAS00023681) ACTIVE
Supervisor Phone:	Not reported
Certificate Status:	ACTIVE
Name:	Not reported
Address:	400 WESTLAKE AVE
City,State,Zip:	SEATTLE, WA
Facility Type:	Not reported
Parent ID:	Not reported
Form ID:	185334#1234992784
Notice Date:	02/04/2022
Start Date:	01/10/2022
Completion Date:	06/30/2022
Initial:	Not reported
Amended:	Not reported
On Hold:	Not reported

DRAFT

FIRESTONE 31A9 (Continued) **U000586187**

Off Hold:	Not reported
Emergency:	Not reported
Site Hours Start:	Not reported
Site Hours End:	Not reported
Sunday:	Not reported
Monday:	Not reported
Tuesday:	Not reported
Wednesday:	Not reported
Thursday:	Not reported
Friday:	Not reported
Saturday:	Not reported
Contractor ID:	Not reported
Phone:	Not reported
Job Site CAS:	Not reported
Project Form Email:	Not reported
Property Owner Name:	Not reported
Property Owner Agent:	Not reported
Property Owner Company:	PERFORMANCE ABATEMENT SRVC INC (LENEXA) (ABCN00001016)
Property Owner Address:	Not reported
Property Owner City:	Not reported
Property Owner State:	Not reported
Property Owner Zip4:	Not reported
Property Owner Phone:	Not reported
Job Site Room:	Not reported
Facility Age:	Not reported
Facility Size:	Not reported
Facility Remodel:	Not reported
Facility Demo:	Not reported
Facility Repair:	Not reported
Facility Maint:	Not reported
Removed:	Not reported
Encapsulated:	Not reported
Quantity Sq Ft:	Not reported
Fireproofing:	Not reported
Popcorn Ceiling:	Not reported
CAB:	Not reported
Sheet Vinyl:	Not reported
Asbestos Paper:	Not reported
Boiler Insulation:	Not reported
Duct Paper:	Not reported
VAT:	Not reported
Roofing:	Not reported
Sq Ft Other:	Not reported
Sq Ft Other Text:	Not reported
Quantity Lin Ft:	Not reported
Mag Pipe Insulation:	Not reported
Air Cell Pipe Insulation:	Not reported
Ducting Insulation:	Not reported
Cement Asbestos Pipe:	Not reported
Mudded Pipe Insulation:	Not reported
Duct Tape:	Not reported
Lin Ft Other1:	Not reported
Lin Ft Other1 Text:	Not reported
Lin Ft Other2:	Not reported
Lin Ft Other2 Text:	Not reported
Indoors:	Not reported
Outdoors:	Not reported

DRAFT

FIRESTONE 31A9 (Continued) **U000586187**

Neg Pres Enclosure:	Not reported
Glove Bag:	Not reported
Mini Enclosure:	Not reported
Critical Barriers:	Not reported
Wrap And Cut:	Not reported
Wet Methods:	Not reported
HEPA Vacuum:	Not reported
MANUALMETHODS :	Not reported
Other CM1:	Not reported
Other CM1 Text:	Not reported
Other CM2:	Not reported
Other CM2 Text:	Not reported
Half Mask APR:	Not reported
Full Face APR:	Not reported
PAPR:	Not reported
Type C Continuous:	Not reported
Type C Pressure:	Not reported
Other Resp Pro:	Not reported
Other Resp Pro Text:	Not reported
Comments:	Not reported
Date Time Submitted:	Not reported
Submitter IP Address:	Not reported
Region:	2
UBI:	601018806
Notice type:	Emergency
Project Type:	Mastic
Supervisor:	Aniceto Garcia (ABAS00013183) ACTIVE
Supervisor Phone:	Not reported
Certificate Status:	ACTIVE

Name:	Not reported
Address:	400 WESTLAKE AVE
City,State,Zip:	SEATTLE, WA
Facility Type:	Not reported
Parent ID:	Not reported
Form ID:	185334#1234992784
Notice Date:	01/10/2022
Start Date:	01/10/2022
Completion Date:	06/30/2022
Initial:	Not reported
Amended:	Not reported
On Hold:	Not reported
Off Hold:	Not reported
Emergency:	Not reported
Site Hours Start:	Not reported
Site Hours End:	Not reported
Sunday:	Not reported
Monday:	Not reported
Tuesday:	Not reported
Wednesday:	Not reported
Thursday:	Not reported
Friday:	Not reported
Saturday:	Not reported
Contractor ID:	Not reported
Phone:	Not reported
Job Site CAS:	Not reported
Project Form Email:	Not reported

DRAFT

FIRESTONE 31A9 (Continued) **U000586187**

Property Owner Name:	Not reported
Property Owner Agent:	Not reported
Property Owner Company:	PERFORMANCE ABATEMENT SRVC INC (LENEXA) (ABCN00001016)
Property Owner Address:	Not reported
Property Owner City:	Not reported
Property Owner State:	Not reported
Property Owner Zip4:	Not reported
Property Owner Phone:	Not reported
Job Site Room:	Not reported
Facility Age:	Not reported
Facility Size:	Not reported
Facility Remodel:	Not reported
Facility Demo:	Not reported
Facility Repair:	Not reported
Facility Maint:	Not reported
Removed:	Not reported
Encapsulated:	Not reported
Quantity Sq Ft:	Not reported
Fireproofing:	Not reported
Popcorn Ceiling:	Not reported
CAB:	Not reported
Sheet Vinyl:	Not reported
Asbestos Paper:	Not reported
Boiler Insulation:	Not reported
Duct Paper:	Not reported
VAT:	Not reported
Roofing:	Not reported
Sq Ft Other:	Not reported
Sq Ft Other Text:	Not reported
Quantity Lin Ft:	Not reported
Mag Pipe Insulation:	Not reported
Air Cell Pipe Insulation:	Not reported
Ducting Insulation:	Not reported
Cement Asbestos Pipe:	Not reported
Mudded Pipe Insulation:	Not reported
Duct Tape:	Not reported
Lin Ft Other1:	Not reported
Lin Ft Other1 Text:	Not reported
Lin Ft Other2:	Not reported
Lin Ft Other2 Text:	Not reported
Indoors:	Not reported
Outdoors:	Not reported
Neg Pres Enclosure:	Not reported
Glove Bag:	Not reported
Mini Enclosure:	Not reported
Critical Barriers:	Not reported
Wrap And Cut:	Not reported
Wet Methods:	Not reported
HEPA Vacuum:	Not reported
MANUALMETHODS :	Not reported
Other CM1:	Not reported
Other CM1 Text:	Not reported
Other CM2:	Not reported
Other CM2 Text:	Not reported
Half Mask APR:	Not reported
Full Face APR:	Not reported
PAPR:	Not reported

DRAFT

FIRESTONE 31A9 (Continued) **U000586187**

Type C Continuous:	Not reported
Type C Pressure:	Not reported
Other Resp Pro:	Not reported
Other Resp Pro Text:	Not reported
Comments:	Not reported
Date Time Submitted:	Not reported
Submitter IP Address:	Not reported
Region:	2
UBI:	601018806
Notice type:	Emergency
Project Type:	Mastic
Supervisor:	Aniceto Garcia (ABAS00013183) ACTIVE
Supervisor Phone:	Not reported
Certificate Status:	ACTIVE

689
WNW
1/2-1
0.784 mi.
4140 ft.

Relative:
Lower

Actual:
40 ft.

WA UW ROSEN BLDG
960 REPUBLICAN ST
SEATTLE, WA 98109

WA CSCSL **1001491199**
WA VCP **WAH000007914**
WA ICR
WA ALLSITES
WA SPILLS
RCRA NonGen / NLR
FINDS
ECHO
WA ASBESTOS
WA MANIFEST

CSCSL:

Name:	ROSEN PROPERTY
Address:	960 REPUBLICAN ST
City,State,Zip:	SEATTLE, WA 98109
Facility ID:	2500
Region:	Northwest
Lat/Long:	47.623439 / -122.337511
Clean Up Siteid:	5123
Site Status:	Cleanup Started
Contaminant Name:	Petroleum-Diesel
Alternate Site Names:	H & A INVESTMENT PROPERTY,H & A INVESTMENTS PROPERTY,INTERURBAN EXCHANGE 2,Rosen Property (Property NFA),Rosen Site (Off-Property),TECH II,WA UW ROSEN BLDG
Site Rank:	Not reported
Has Institutional Control:	Not reported
Past VCP:	TRUE
Current VCP:	Not reported
URL:	https://apps.ecology.wa.gov/cleanupsearch/site/5123
Ground Water:	Not reported
Surface Water:	Not reported
Soil:	Remediated-Below
Sediment:	Not reported
Air:	Not reported
Bedrock:	Not reported
Responsible Unit:	Northwest

Name:	ROSEN PROPERTY
Address:	960 REPUBLICAN ST
City,State,Zip:	SEATTLE, WA 98109
Facility ID:	2500
Region:	Northwest
Lat/Long:	47.623439 / -122.337511

DRAFT

WA UW ROSEN BLDG (Continued) **1001491199**

Clean Up Siteid: 5123
Site Status: Cleanup Started
Contaminant Name: Petroleum-Other
Alternate Site Names: H & A INVESTMENT PROPERTY,H & A INVESTMENTS PROPERTY,INTERURBAN EXCHANGE 2,Rosen Property (Property NFA),Rosen Site (Off-Property),TECH II,WA UW ROSEN BLDG
Site Rank: Not reported
Has Institutional Control: Not reported
Past VCP: TRUE
Current VCP: Not reported
URL: https://apps.ecology.wa.gov/cleanupsearch/site/5123
Ground Water: Confirmed Above Cleanup Levels
Surface Water: Not reported
Soil: Confirmed Above Cleanup Levels
Sediment: Not reported
Air: Not reported
Bedrock: Not reported
Responsible Unit: Northwest

VCP:
Name: ROSEN PROPERTY
Address: 960 REPUBLICAN ST
City,State,Zip: SEATTLE, WA 98109
edr_fstat: WA
edr_fzip: 98109
edr_fcnty: KING
edr_zip: Not reported
Facility ID: 2500
VCP Status: Cleanup Started
Past VCP: TRUE
Current VCP: Not reported
NFA Type: SEATTLE, WA 98109
Date NFA: SEATTLE, WA 98109
Rank: SEATTLE, WA 98109
Cleanup Siteid: 5123
Contaminant Name: Petroleum-Diesel
Soil: Remediated-Below
URL: https://apps.ecology.wa.gov/cleanupsearch/site/5123

Name: ROSEN PROPERTY
Address: 960 REPUBLICAN ST
City,State,Zip: SEATTLE, WA 98109
edr_fstat: WA
edr_fzip: 98109
edr_fcnty: KING
edr_zip: Not reported
Facility ID: 2500
VCP Status: Cleanup Started
Past VCP: TRUE
Current VCP: Not reported
NFA Type: SEATTLE, WA 98109
Date NFA: SEATTLE, WA 98109
Rank: SEATTLE, WA 98109
Cleanup Siteid: 5123
Contaminant Name: Petroleum-Other
Soil: Confirmed Above Cleanup Levels
URL: https://apps.ecology.wa.gov/cleanupsearch/site/5123

DRAFT

WA UW ROSEN BLDG (Continued) **1001491199**

ICR:

Date Ecology Received Report:	/ /
Contaminants Found at Site:	Petroleum products
Media Contaminated:	Groundwater, Soil
Waste Management:	Tank
Region:	North Western
Type of Report Ecology Received:	Interim cleanup report
Site Register Issue:	95-10
County Code:	17
Contact:	Not reported
Report Title:	Not reported

Date Ecology Received Report:	05/05/94
Contaminants Found at Site:	Petroleum products, Halogenated organic compounds
Media Contaminated:	Groundwater, Soil
Waste Management:	Heating fuel tank
Region:	North Western
Type of Report Ecology Received:	Final cleanup report
Site Register Issue:	93-32
County Code:	17
Contact:	Not reported
Report Title:	Not reported

Date Ecology Received Report:	07/27/94
Contaminants Found at Site:	Petroleum products, Halogenated organic compounds
Media Contaminated:	Groundwater, Soil
Waste Management:	Heating fuel tank
Region:	North Western
Type of Report Ecology Received:	Final cleanup report
Site Register Issue:	93-32
County Code:	17
Contact:	Not reported
Report Title:	Not reported

ALLSITES:

Name:	AMAZON.COM SERVICES INC
Facility Id:	38186

Interaction:	125132
Interaction 1:	A
Interaction 2:	HWOTHER
Ecology Program:	HAZWASTE
Program Data:	TURBOWASTE
Facility Alt.:	Amazon.com Services Inc
Program ID:	WAH000054240
Date Interaction:	2018-02-15 00:00:00
Date Interaction 3:	Haz Waste Management Acti
Latitude:	47.623491521299997
Longitude:	-122.337405828

Interaction:	125131
Interaction 1:	I
Interaction 2:	HWG
Ecology Program:	HAZWASTE
Program Data:	TURBOWASTE

DRAFT

WA UW ROSEN BLDG (Continued) **1001491199**

Facility Alt.: Amazon.com Services Inc
Program ID: WAH000054240
Date Interaction: 2018-02-15 00:00:00
Date Interaction 3: Hazardous Waste Generator
Latitude: 47.623491521299997
Longitude: -122.337405828

Name: URG 960 REPUBLICAN LLC
Facility Id: 21307

Interaction: 124496
Interaction 1: I
Interaction 2: HWOTHER
Ecology Program: HAZWASTE
Program Data: TURBOWASTE
Facility Alt.: URG 960 Republican LLC
Program ID: WAH000052602
Date Interaction: 2017-12-31 00:00:00
Date Interaction 3: Haz Waste Management Acti
Latitude: 47.6235108909
Longitude: -122.337568726

Interaction: 121639
Interaction 1: I
Interaction 2: HWG
Ecology Program: HAZWASTE
Program Data: TURBOWASTE
Facility Alt.: URG 960 Republican LLC
Program ID: WAH000052602
Date Interaction: 2017-03-27 00:00:00
Date Interaction 3: Hazardous Waste Generator
Latitude: 47.6235108909
Longitude: -122.337568726

Name: ROSEN PROPERTY
Facility Id: 2500

Interaction: 4618
Interaction 1: I
Interaction 2: LUST
Ecology Program: TOXICS
Program Data: ISIS
Facility Alt.: Not reported
Program ID: 200081
Date Interaction: 1993-07-29 00:00:00
Date Interaction 3: LUST Facility
Latitude: 47.623438999999998
Longitude: -122.337511001

Interaction: 4619
Interaction 1: I
Interaction 2: HWG
Ecology Program: HAZWASTE

DRAFT

WA UW ROSEN BLDG (Continued) **1001491199**

Program Data:	TURBOWASTE
Facility Alt.:	WA UW Rosen Bldg
Program ID:	WAH000007914
Date Interaction:	1999-03-12 00:00:00
Date Interaction 3:	Hazardous Waste Generator
Latitude:	47.623438999999998
Longitude:	-122.337511001

Interaction:	4622
Interaction 1:	I
Interaction 2:	VOLCLNST
Ecology Program:	TOXICS
Program Data:	ISIS
Facility Alt.:	Rosen Property
Program ID:	NW1936
Date Interaction:	2008-04-30 00:00:00
Date Interaction 3:	Voluntary Cleanup Sites
Latitude:	47.623438999999998
Longitude:	-122.337511001

Interaction:	4620
Interaction 1:	I
Interaction 2:	UST
Ecology Program:	TOXICS
Program Data:	UST
Facility Alt.:	Not reported
Program ID:	200081
Date Interaction:	2000-02-29 00:00:00
Date Interaction 3:	Underground Storage Tank
Latitude:	47.623438999999998
Longitude:	-122.337511001

Interaction:	127303
Interaction 1:	A
Interaction 2:	SCS
Ecology Program:	TOXICS
Program Data:	ISIS
Facility Alt.:	Rosen Site (Off-Property)
Program ID:	Not reported
Date Interaction:	2009-05-28 00:00:00
Date Interaction 3:	State Cleanup Site
Latitude:	47.623438999999998
Longitude:	-122.337511001

Interaction:	4621
Interaction 1:	I
Interaction 2:	VOLCLNST
Ecology Program:	TOXICS
Program Data:	ISIS
Facility Alt.:	Rosen Property
Program ID:	NW0862
Date Interaction:	1900-01-01 00:00:00
Date Interaction 3:	Voluntary Cleanup Sites

DRAFT

WA UW ROSEN BLDG (Continued) **1001491199**

Latitude: 47.623438999999998
Longitude: -122.337511001

Interaction: 138310
Interaction 1: I
Interaction 2: TIER2
Ecology Program: HAZWASTE
Program Data: EPCRA
Facility Alt.: WA UW ROSEN BUILDING
Program ID: WAH000007914
Date Interaction: 2005-02-14 00:00:00
Date Interaction 3: Emergency/Haz Chem Rpt TI
Latitude: 47.623438999999998
Longitude: -122.337511001

SPILLS ERTS:
Facility Site ID: Not reported
Name: Not reported
Address: 960 REPUBLICAN
City,State,Zip: SEATTLE, WA
Program Name: Not reported
Incident ID: 512618
Incident Status: Historic
Incident Date: 08/04/2000
Initial Report Activity Name: Other
Initial Report Cause Category: Equipment failure
Initial Report Cause Name: Unknown
Initial Report Medium Name: Roadway-paved
Initial Report Medium Category: Impermeable surface
Initial Report Source Name: Car
Initial Report Source Category: Vehicle
Initial Report Substance Name: Lube oil/Motor oil
Initial Report Substance Category: Oil
Initial Report Substance Quantity: Not reported
Initial Report Substance Unit Of Measure: Not reported
Potentially Responsible Party First Name: Not reported
Potentially Responsible Party Last Name: Not reported
Potentially Responsible Party Organization: UNKNOWN
External Reference Number: Not reported
Latitude: Not reported
Longitude: Not reported

RCRA Listings:
Date Form Received by Agency: 20190207
Handler Name: WA UW ROSEN BLDG
Handler Address: 960 REPUBLICAN ST
Handler City,State,Zip: SEATTLE, WA 98109
EPA ID: WAH000007914
Contact Name: DOUG GALLUCCI
Contact Address: PO BOX 354400
Contact City,State,Zip: SEATTLE, WA 98195
Contact Telephone: 206-543-0467
Contact Fax: Not reported
Contact Email: DOUGLASG@WASHINGTON.EDU

DRAFT

WA UW ROSEN BLDG (Continued) **1001491199**

Contact Title:	Not reported
EPA Region:	10
Land Type:	State
Federal Waste Generator Description:	Not a generator, verified
Non-Notifier:	Not reported
Biennial Report Cycle:	Not reported
Accessibility:	Not reported
Active Site Indicator:	Not reported
State District Owner:	WA
State District:	NWRO
Mailing Address:	PO BOX 354400
Mailing City,State,Zip:	SEATTLE, WA 98195
Owner Name:	UNIVERSITY OF WASHINGTON
Owner Type:	State
Operator Name:	UNIVERSITY OF WASHINGTON
Operator Type:	State
Short-Term Generator Activity:	No
Importer Activity:	No
Mixed Waste Generator:	No
Transporter Activity:	No
Transfer Facility Activity:	No
Recycler Activity with Storage:	No
Small Quantity On-Site Burner Exemption:	No
Smelting Melting and Refining Furnace Exemption:	No
Underground Injection Control:	No
Off-Site Waste Receipt:	No
Universal Waste Indicator:	No
Universal Waste Destination Facility:	No
Federal Universal Waste:	No
Active Site Fed-Reg Treatment Storage and Disposal Facility:	Not reported
Active Site Converter Treatment storage and Disposal Facility:	Not reported
Active Site State-Reg Treatment Storage and Disposal Facility:	Not reported
Active Site State-Reg Handler:	---
Federal Facility Indicator:	Not reported
Hazardous Secondary Material Indicator:	NN
Sub-Part K Indicator:	Not reported
Commercial TSD Indicator:	No
Treatment Storage and Disposal Type:	Not reported
2018 GPRA Permit Baseline:	Not on the Baseline
2018 GPRA Renewals Baseline:	Not on the Baseline
Permit Renewals Workload Universe:	Not reported
Permit Workload Universe:	Not reported
Permit Progress Universe:	Not reported
Post-Closure Workload Universe:	Not reported
Closure Workload Universe:	Not reported
202 GPRA Corrective Action Baseline:	No
Corrective Action Workload Universe:	No
Subject to Corrective Action Universe:	No
Non-TSDFs Where RCRA CA has Been Imposed Universe:	No
TSDFs Potentially Subject to CA Under 3004 (u)/(v) Universe:	No
TSDFs Only Subject to CA under Discretionary Auth Universe:	No
Corrective Action Priority Ranking:	No NCAPS ranking
Environmental Control Indicator:	No
Institutional Control Indicator:	No
Human Exposure Controls Indicator:	N/A
Groundwater Controls Indicator:	N/A
Operating TSDF Universe:	Not reported

DRAFT

WA UW ROSEN BLDG (Continued) **1001491199**

Full Enforcement Universe: Not reported
Significant Non-Complier Universe: No
Unaddressed Significant Non-Complier Universe: No
Addressed Significant Non-Complier Universe: No
Significant Non-Complier With a Compliance Schedule Universe: No
Financial Assurance Required: Not reported
Handler Date of Last Change: 20190226
Recognized Trader-Importer: No
Recognized Trader-Exporter: No
Importer of Spent Lead Acid Batteries: No
Exporter of Spent Lead Acid Batteries: No
Recycler Activity Without Storage: No
Manifest Broker: No
Sub-Part P Indicator: No

Biennial: List of Years
Year: 2011

Click Here for Biennial Reporting System Data:
Year: 2009

Click Here for Biennial Reporting System Data:
Year: 2007

Click Here for Biennial Reporting System Data:
Year: 2005

Click Here for Biennial Reporting System Data:
Year: 2003

Click Here for Biennial Reporting System Data:

Hazardous Waste Summary:
Waste Code: D001
Waste Description: IGNITABLE WASTE

Waste Code: D002
Waste Description: CORROSIVE WASTE

Waste Code: D003
Waste Description: REACTIVE WASTE

Waste Code: D006
Waste Description: CADMIUM

Waste Code: D007
Waste Description: CHROMIUM

Waste Code: D009
Waste Description: MERCURY

Waste Code: D011
Waste Description: SILVER

Waste Code: D022
Waste Description: CHLOROFORM

DRAFT

WA UW ROSEN BLDG (Continued) **1001491199**

Waste Code: F002
Waste Description: THE FOLLOWING SPENT HALOGENATED SOLVENTS: TETRACHLOROETHYLENE, METHYLENE CHLORIDE, TRICHLOROETHYLENE, 1,1,1-TRICHLOROETHANE, CHLOROBENZENE, 1,1,2-TRICHLORO-1,2,2-TRIFLUOROETHANE, ORTHO-DICHLOROBENZENE, TRICHLOROFLUOROMETHANE, AND 1,1,2, TRICHLOROETHANE; ALL SPENT SOLVENT MIXTURES/BLENDS CONTAINING, BEFORE USE, A TOTAL OF TEN PERCENT OR MORE (BY VOLUME) OF ONE OR MORE OF THE ABOVE HALOGENATED SOLVENTS OR THOSE SOLVENTS LISTED IN F001, F004, AND F005; AND STILL BOTTOMS FROM THE RECOVERY OF THESE SPENT SOLVENTS AND SPENT SOLVENT MIXTURES.

Waste Code: F003
Waste Description: THE FOLLOWING SPENT NONHALOGENATED SOLVENTS: XYLENE, ACETONE, ETHYL ACETATE, ETHYL BENZENE, ETHYL ETHER, METHYL ISOBUTYL KETONE, N-BUTYL ALCOHOL, CYCLOHEXANONE, AND METHANOL; ALL SPENT SOLVENT MIXTURES/BLENDS CONTAINING, BEFORE USE, ONLY THE ABOVE SPENT NONHALOGENATED SOLVENTS; AND ALL SPENT SOLVENT MIXTURES/BLENDS CONTAINING, BEFORE USE, ONE OR MORE OF THE ABOVE NONHALOGENATED SOLVENTS, AND A TOTAL OF TEN PERCENT OR MORE (BY VOLUME) OF ONE OR MORE OF THOSE SOLVENTS LISTED IN F001, F002, F004, AND F005; AND STILL BOTTOMS FROM THE RECOVERY OF THESE SPENT SOLVENTS AND SPENT SOLVENT MIXTURES.

Waste Code: P016
Waste Description: DICHLOROMETHYL ETHER (OR) METHANE, OXYBIS[CHLORO-

Waste Code: P105
Waste Description: SODIUM AZIDE

Waste Code: U002
Waste Description: 2-PROPANONE (I) (OR) ACETONE (I)

Waste Code: U003
Waste Description: ACETONITRILE (I,T)

Waste Code: U007
Waste Description: 2-PROPENAMIDE (OR) ACRYLAMIDE

Waste Code: U031
Waste Description: 1-BUTANOL (I) (OR) N-BUTYL ALCOHOL (I)

Waste Code: U044
Waste Description: CHLOROFORM (OR) METHANE, TRICHLORO-

Waste Code: U154
Waste Description: METHANOL (I) (OR) METHYL ALCOHOL (I)

Waste Code: U188
Waste Description: PHENOL

Waste Code: U236
Waste Description: 2,7-NAPHTHALENEDISULFONIC ACID,3,3'-[(3,3'-DIMETHYL[1,1'-BIPHENYL]-4,4'-DIYL)BIS(AZO)BIS[5-AMINO -4-HYDROXY]-, TETRASODIUM SALT (OR) TRYPAN BLUE

Waste Code: U239
Waste Description: BENZENE, DIMETHYL- (I,T) (OR) XYLENE (I)

DRAFT

WA UW ROSEN BLDG (Continued) **1001491199**

Handler - Owner Operator:

Owner/Operator Indicator:	Owner
Owner/Operator Name: UNIVERSITY OF WASHINGTON	
Legal Status:	State
Date Became Current:	19990312
Date Ended Current:	Not reported
Owner/Operator Address:	PO BOX 354400
Owner/Operator City,State,Zip:	SEATTLE, WA 98195-4400
Owner/Operator Telephone:	206-543-0467
Owner/Operator Telephone Ext:	Not reported
Owner/Operator Fax:	Not reported
Owner/Operator Email:	Not reported

Owner/Operator Indicator:	Owner
Owner/Operator Name: CITY INVESTORS IX LLC	
Legal Status:	Private
Date Became Current:	Not reported
Date Ended Current:	Not reported
Owner/Operator Address:	2353 130TH AVE NE
Owner/Operator City,State,Zip:	BELLEVUE, WA 98005
Owner/Operator Telephone:	425-453-1940
Owner/Operator Telephone Ext:	Not reported
Owner/Operator Fax:	Not reported
Owner/Operator Email:	Not reported

Owner/Operator Indicator:	Owner
Owner/Operator Name: UNIVERSITY OF W U	
Legal Status:	Private
Date Became Current:	19990312
Date Ended Current:	Not reported
Owner/Operator Address:	PO BOX 354400
Owner/Operator City,State,Zip:	SEATTLE, WA 98195-4400
Owner/Operator Telephone:	206-543-0467
Owner/Operator Telephone Ext:	Not reported
Owner/Operator Fax:	Not reported
Owner/Operator Email:	Not reported

Owner/Operator Indicator:	Owner
Owner/Operator Name: CITY INVESTORS IX LLC	
Legal Status:	Private
Date Became Current:	Not reported
Date Ended Current:	Not reported
Owner/Operator Address:	2353 130TH AVE NE
Owner/Operator City,State,Zip:	BELLEVUE, WA 98005
Owner/Operator Telephone:	425-453-1940
Owner/Operator Telephone Ext:	Not reported
Owner/Operator Fax:	Not reported
Owner/Operator Email:	Not reported

Owner/Operator Indicator:	Owner
Owner/Operator Name: UNIVERSITY OF WASHINGTON	
Legal Status:	Private
Date Became Current:	19990312
Date Ended Current:	Not reported
Owner/Operator Address:	PO BOX 354400
Owner/Operator City,State,Zip:	SEATTLE, WA 98195
Owner/Operator Telephone:	206-543-0467

DRAFT

WA UW ROSEN BLDG (Continued) **1001491199**

Owner/Operator Telephone Ext: Not reported
Owner/Operator Fax: Not reported
Owner/Operator Email: Not reported

Owner/Operator Indicator: Operator
Owner/Operator Name: UNIVERSITY OF WASHINGTON
Legal Status: Private
Date Became Current: Not reported
Date Ended Current: Not reported
Owner/Operator Address: PO BOX 357730
Owner/Operator City,State,Zip: SEATTLE, WA 98195
Owner/Operator Telephone: 206-616-5088
Owner/Operator Telephone Ext: Not reported
Owner/Operator Fax: Not reported
Owner/Operator Email: Not reported

Owner/Operator Indicator: Owner
Owner/Operator Name: UNIVERSITY OF WASHINGTON
Legal Status: Private
Date Became Current: 19990312
Date Ended Current: Not reported
Owner/Operator Address: PO BOX 354400
Owner/Operator City,State,Zip: SEATTLE, WA 98195
Owner/Operator Telephone: 206-543-0467
Owner/Operator Telephone Ext: Not reported
Owner/Operator Fax: Not reported
Owner/Operator Email: Not reported

Owner/Operator Indicator: Owner
Owner/Operator Name: CITY INVESTORS IX LLC
Legal Status: Private
Date Became Current: Not reported
Date Ended Current: Not reported
Owner/Operator Address: 2353 130TH AVE NE
Owner/Operator City,State,Zip: BELLEVUE, WA 98005
Owner/Operator Telephone: 425-453-1940
Owner/Operator Telephone Ext: Not reported
Owner/Operator Fax: Not reported
Owner/Operator Email: Not reported

Owner/Operator Indicator: Owner
Owner/Operator Name: CITY INVESTORS IX LLC
Legal Status: Private
Date Became Current: Not reported
Date Ended Current: Not reported
Owner/Operator Address: 2353 130TH AVE NE
Owner/Operator City,State,Zip: BELLEVUE, WA 98005
Owner/Operator Telephone: 425-453-1940
Owner/Operator Telephone Ext: Not reported
Owner/Operator Fax: Not reported
Owner/Operator Email: Not reported

Owner/Operator Indicator: Operator
Owner/Operator Name: UNIVERSITY OF WASHINGTON
Legal Status: Private
Date Became Current: Not reported
Date Ended Current: Not reported

DRAFT

WA UW ROSEN BLDG (Continued) **1001491199**

Owner/Operator Address: PO BOX 357730
Owner/Operator City,State,Zip: SEATTLE, WA 98195
Owner/Operator Telephone: 206-616-5088
Owner/Operator Telephone Ext: Not reported
Owner/Operator Fax: Not reported
Owner/Operator Email: Not reported

Owner/Operator Indicator: Owner
Owner/Operator Name: UNIVERSITY OF WASHINGTON
Legal Status: State
Date Became Current: 19990312
Date Ended Current: Not reported
Owner/Operator Address: PO BOX 354400
Owner/Operator City,State,Zip: SEATTLE, WA 98195
Owner/Operator Telephone: 206-543-0467
Owner/Operator Telephone Ext: Not reported
Owner/Operator Fax: Not reported
Owner/Operator Email: Not reported

Owner/Operator Indicator: Owner
Owner/Operator Name: UNIVERSITY OF WASHINGTON
Legal Status: State
Date Became Current: 19990312
Date Ended Current: Not reported
Owner/Operator Address: PO BOX 354400
Owner/Operator City,State,Zip: SEATTLE, WA 98195-4400
Owner/Operator Telephone: Not reported
Owner/Operator Telephone Ext: Not reported
Owner/Operator Fax: Not reported
Owner/Operator Email: Not reported

Owner/Operator Indicator: Owner
Owner/Operator Name: UNIVERSITY OF WASHINGTON
Legal Status: Private
Date Became Current: 19990312
Date Ended Current: Not reported
Owner/Operator Address: PO BOX 354400
Owner/Operator City,State,Zip: SEATTLE, WA 98195
Owner/Operator Telephone: 206-685-2848
Owner/Operator Telephone Ext: Not reported
Owner/Operator Fax: Not reported
Owner/Operator Email: Not reported

Owner/Operator Indicator: Owner
Owner/Operator Name: UNIVERSITY OF WASHINGTON
Legal Status: Private
Date Became Current: 19990312
Date Ended Current: Not reported
Owner/Operator Address: PO BOX 354400
Owner/Operator City,State,Zip: SEATTLE, WA 98195
Owner/Operator Telephone: 206-685-2848
Owner/Operator Telephone Ext: Not reported
Owner/Operator Fax: Not reported
Owner/Operator Email: Not reported

Owner/Operator Indicator: Owner
Owner/Operator Name: CITY INVESTORS IX LLC

DRAFT

WA UW ROSEN BLDG (Continued) **1001491199**

Legal Status: Private
Date Became Current: Not reported
Date Ended Current: Not reported
Owner/Operator Address: 2353 130TH AVE NE
Owner/Operator City,State,Zip: BELLEVUE, WA 98005
Owner/Operator Telephone: 425-453-1940
Owner/Operator Telephone Ext: Not reported
Owner/Operator Fax: Not reported
Owner/Operator Email: Not reported

Owner/Operator Indicator: Operator
Owner/Operator Name: UNIVERSITY OF WASHINGTON
Legal Status: Private
Date Became Current: Not reported
Date Ended Current: Not reported
Owner/Operator Address: PO BOX 357730
Owner/Operator City,State,Zip: SEATTLE, WA 98195
Owner/Operator Telephone: 206-616-5088
Owner/Operator Telephone Ext: Not reported
Owner/Operator Fax: Not reported
Owner/Operator Email: Not reported

Owner/Operator Indicator: Owner
Owner/Operator Name: UNIVERSITY OF WASHINGTON
Legal Status: Private
Date Became Current: 19990312
Date Ended Current: Not reported
Owner/Operator Address: PO BOX 354400
Owner/Operator City,State,Zip: SEATTLE, WA 98195
Owner/Operator Telephone: 206-543-0467
Owner/Operator Telephone Ext: Not reported
Owner/Operator Fax: Not reported
Owner/Operator Email: Not reported

Owner/Operator Indicator: Owner
Owner/Operator Name: UNIVERSITY OF WASHINGTON
Legal Status: Private
Date Became Current: 19990312
Date Ended Current: Not reported
Owner/Operator Address: PO BOX 354400
Owner/Operator City,State,Zip: SEATTLE, WA 98195
Owner/Operator Telephone: 206-543-0467
Owner/Operator Telephone Ext: Not reported
Owner/Operator Fax: Not reported
Owner/Operator Email: Not reported

Owner/Operator Indicator: Owner
Owner/Operator Name: UNIVERSITY OF WASHINGTON
Legal Status: Private
Date Became Current: 19990312
Date Ended Current: Not reported
Owner/Operator Address: PO BOX 354400
Owner/Operator City,State,Zip: SEATTLE, WA 98195
Owner/Operator Telephone: 206-543-0467
Owner/Operator Telephone Ext: Not reported
Owner/Operator Fax: Not reported
Owner/Operator Email: Not reported

DRAFT

WA UW ROSEN BLDG (Continued) **1001491199**

Owner/Operator Indicator: Operator
Owner/Operator Name: UNIVERSITY OF WASHINGTON
Legal Status: Private
Date Became Current: Not reported
Date Ended Current: Not reported
Owner/Operator Address: PO BOX 357730
Owner/Operator City,State,Zip: SEATTLE, WA 98195
Owner/Operator Telephone: 206-616-5088
Owner/Operator Telephone Ext: Not reported
Owner/Operator Fax: Not reported
Owner/Operator Email: Not reported

Owner/Operator Indicator: Owner
Owner/Operator Name: CITY INVESTORS IX LLC
Legal Status: Private
Date Became Current: Not reported
Date Ended Current: Not reported
Owner/Operator Address: 2353 130TH AVE NE
Owner/Operator City,State,Zip: BELLEVUE, WA 98005
Owner/Operator Telephone: 425-453-1940
Owner/Operator Telephone Ext: Not reported
Owner/Operator Fax: Not reported
Owner/Operator Email: Not reported

Owner/Operator Indicator: Owner
Owner/Operator Name: CITY INVESTORS IX LLC
Legal Status: Private
Date Became Current: 20171231
Date Ended Current: Not reported
Owner/Operator Address: 2353 130TH AVE NE
Owner/Operator City,State,Zip: BELLEVUE, WA 98005
Owner/Operator Telephone: 425-453-1940
Owner/Operator Telephone Ext: Not reported
Owner/Operator Fax: Not reported
Owner/Operator Email: Not reported

Owner/Operator Indicator: Operator
Owner/Operator Name: UNIVERSITY OF WASHINGTON
Legal Status: State
Date Became Current: 19990312
Date Ended Current: Not reported
Owner/Operator Address: PO BOX 357730
Owner/Operator City,State,Zip: SEATTLE, WA 98195
Owner/Operator Telephone: 206-616-5088
Owner/Operator Telephone Ext: Not reported
Owner/Operator Fax: Not reported
Owner/Operator Email: Not reported

Owner/Operator Indicator: Operator
Owner/Operator Name: UNIVERSITY OF WASHINGTON
Legal Status: Private
Date Became Current: Not reported
Date Ended Current: Not reported
Owner/Operator Address: PO BOX 354400
Owner/Operator City,State,Zip: SEATTLE, WA 98195-4400
Owner/Operator Telephone: 206-685-2848
Owner/Operator Telephone Ext: Not reported

DRAFT

WA UW ROSEN BLDG (Continued) **1001491199**

Owner/Operator Fax: Not reported
Owner/Operator Email: Not reported

Owner/Operator Indicator: Owner
Owner/Operator Name: CITY INVESTORS IX LLC
Legal Status: Private
Date Became Current: Not reported
Date Ended Current: Not reported
Owner/Operator Address: 2353 130TH AVE NE
Owner/Operator City,State,Zip: BELLEVUE, WA 98005
Owner/Operator Telephone: 425-453-1940
Owner/Operator Telephone Ext: Not reported
Owner/Operator Fax: Not reported
Owner/Operator Email: Not reported

Owner/Operator Indicator: Owner
Owner/Operator Name: UNIVERSITY OF WASHINGTON
Legal Status: Private
Date Became Current: 19990312
Date Ended Current: Not reported
Owner/Operator Address: PO BOX 354400
Owner/Operator City,State,Zip: SEATTLE, WA 98195
Owner/Operator Telephone: 206-685-2848
Owner/Operator Telephone Ext: Not reported
Owner/Operator Fax: Not reported
Owner/Operator Email: Not reported

Owner/Operator Indicator: Operator
Owner/Operator Name: UNIVERSITY OF WASHINGTON
Legal Status: Private
Date Became Current: Not reported
Date Ended Current: Not reported
Owner/Operator Address: PO BOX 357730
Owner/Operator City,State,Zip: SEATTLE, WA 98195
Owner/Operator Telephone: 206-616-5088
Owner/Operator Telephone Ext: Not reported
Owner/Operator Fax: Not reported
Owner/Operator Email: Not reported

Owner/Operator Indicator: Owner
Owner/Operator Name: UNIVERSITY OF WASHINGTON
Legal Status: Private
Date Became Current: 19990312
Date Ended Current: Not reported
Owner/Operator Address: PO BOX 354400
Owner/Operator City,State,Zip: SEATTLE, WA 98195
Owner/Operator Telephone: 206-543-0467
Owner/Operator Telephone Ext: Not reported
Owner/Operator Fax: Not reported
Owner/Operator Email: Not reported

Owner/Operator Indicator: Owner
Owner/Operator Name: CITY INVESTORS IX LLC
Legal Status: Private
Date Became Current: Not reported
Date Ended Current: Not reported
Owner/Operator Address: 2353 130TH AVE NE

DRAFT

WA UW ROSEN BLDG (Continued) **1001491199**

Owner/Operator City,State,Zip: BELLEVUE, WA 98005
Owner/Operator Telephone: 425-453-1940
Owner/Operator Telephone Ext: Not reported
Owner/Operator Fax: Not reported
Owner/Operator Email: Not reported

Owner/Operator Indicator: Owner
Owner/Operator Name: CITY INVESTORS IX LLC
Legal Status: Private
Date Became Current: Not reported
Date Ended Current: Not reported
Owner/Operator Address: 2353 130TH AVE NE
Owner/Operator City,State,Zip: BELLEVUE, WA 98005
Owner/Operator Telephone: 425-453-1940
Owner/Operator Telephone Ext: Not reported
Owner/Operator Fax: Not reported
Owner/Operator Email: Not reported

Owner/Operator Indicator: Operator
Owner/Operator Name: UNIVERSITY OF WASHINGTON
Legal Status: State
Date Became Current: 19990312
Date Ended Current: Not reported
Owner/Operator Address: PO BOX 357730
Owner/Operator City,State,Zip: SEATTLE, WA 98195
Owner/Operator Telephone: Not reported
Owner/Operator Telephone Ext: Not reported
Owner/Operator Fax: Not reported
Owner/Operator Email: Not reported

Owner/Operator Indicator: Operator
Owner/Operator Name: UNIVERSITY OF WASHINGTON
Legal Status: State
Date Became Current: 19990312
Date Ended Current: Not reported
Owner/Operator Address: PO BOX 357730
Owner/Operator City,State,Zip: SEATTLE, WA 98195
Owner/Operator Telephone: 206-616-5088
Owner/Operator Telephone Ext: Not reported
Owner/Operator Fax: Not reported
Owner/Operator Email: Not reported

Owner/Operator Indicator: Owner
Owner/Operator Name: UNIVERSITY OF WASHINGTON
Legal Status: Private
Date Became Current: 19990312
Date Ended Current: Not reported
Owner/Operator Address: PO BOX 354400
Owner/Operator City,State,Zip: SEATTLE, WA 98195
Owner/Operator Telephone: 206-685-2848
Owner/Operator Telephone Ext: Not reported
Owner/Operator Fax: Not reported
Owner/Operator Email: Not reported

Owner/Operator Indicator: Owner
Owner/Operator Name: UNIVERSITY OF WASHINGTON
Legal Status: Private

DRAFT

WA UW ROSEN BLDG (Continued) **1001491199**

Date Became Current: 19990312
Date Ended Current: Not reported
Owner/Operator Address: PO BOX 354400
Owner/Operator City,State,Zip: SEATTLE, WA 98195
Owner/Operator Telephone: 206-685-2848
Owner/Operator Telephone Ext: Not reported
Owner/Operator Fax: Not reported
Owner/Operator Email: Not reported

Owner/Operator Indicator: Owner
Owner/Operator Name: UNIVERSITY OF WASHINGTON
Legal Status: Private
Date Became Current: 19990312
Date Ended Current: Not reported
Owner/Operator Address: PO BOX 354400
Owner/Operator City,State,Zip: SEATTLE, WA 98195
Owner/Operator Telephone: 206-543-0467
Owner/Operator Telephone Ext: Not reported
Owner/Operator Fax: Not reported
Owner/Operator Email: Not reported

Owner/Operator Indicator: Owner
Owner/Operator Name: UNIVERSITY OF WASHINGTON
Legal Status: Private
Date Became Current: 19990312
Date Ended Current: Not reported
Owner/Operator Address: PO BOX 354400
Owner/Operator City,State,Zip: SEATTLE, WA 98195
Owner/Operator Telephone: 206-543-0467
Owner/Operator Telephone Ext: Not reported
Owner/Operator Fax: Not reported
Owner/Operator Email: Not reported

Owner/Operator Indicator: Owner
Owner/Operator Name: CITY INVESTORS IX LLC
Legal Status: Private
Date Became Current: Not reported
Date Ended Current: Not reported
Owner/Operator Address: 2353 130TH AVE NE
Owner/Operator City,State,Zip: BELLEVUE, WA 98005
Owner/Operator Telephone: 425-453-1940
Owner/Operator Telephone Ext: Not reported
Owner/Operator Fax: Not reported
Owner/Operator Email: Not reported

Owner/Operator Indicator: Operator
Owner/Operator Name: UNIVERSITY OF WASHINGTON
Legal Status: Private
Date Became Current: Not reported
Date Ended Current: Not reported
Owner/Operator Address: PO BOX 357730
Owner/Operator City,State,Zip: SEATTLE, WA 98195
Owner/Operator Telephone: 206-616-5088
Owner/Operator Telephone Ext: Not reported
Owner/Operator Fax: Not reported
Owner/Operator Email: Not reported

DRAFT

WA UW ROSEN BLDG (Continued) **1001491199**

Owner/Operator Indicator: Operator
Owner/Operator Name: UNIVERSITY OF WASHINGTON
Legal Status: Private
Date Became Current: Not reported
Date Ended Current: Not reported
Owner/Operator Address: PO BOX 357730
Owner/Operator City,State,Zip: SEATTLE, WA 98195
Owner/Operator Telephone: 206-616-5088
Owner/Operator Telephone Ext: Not reported
Owner/Operator Fax: Not reported
Owner/Operator Email: Not reported

Owner/Operator Indicator: Owner
Owner/Operator Name: UNIVERSITY OF WASHINGTON
Legal Status: Private
Date Became Current: 19990312
Date Ended Current: Not reported
Owner/Operator Address: PO BOX 354400
Owner/Operator City,State,Zip: SEATTLE, WA 98195
Owner/Operator Telephone: 206-543-0467
Owner/Operator Telephone Ext: Not reported
Owner/Operator Fax: Not reported
Owner/Operator Email: Not reported

Owner/Operator Indicator: Operator
Owner/Operator Name: UNIVERSITY OF WASHINGTON
Legal Status: Private
Date Became Current: Not reported
Date Ended Current: Not reported
Owner/Operator Address: PO BOX 357730
Owner/Operator City,State,Zip: SEATTLE, WA 98195
Owner/Operator Telephone: 206-616-5088
Owner/Operator Telephone Ext: Not reported
Owner/Operator Fax: Not reported
Owner/Operator Email: Not reported

Owner/Operator Indicator: Owner
Owner/Operator Name: UNIVERSITY OF WASHINGTON
Legal Status: State
Date Became Current: 19990312
Date Ended Current: Not reported
Owner/Operator Address: PO BOX 354400
Owner/Operator City,State,Zip: SEATTLE, WA 98195-4400
Owner/Operator Telephone: Not reported
Owner/Operator Telephone Ext: Not reported
Owner/Operator Fax: Not reported
Owner/Operator Email: Not reported

Owner/Operator Indicator: Operator
Owner/Operator Name: UNIVERSITY OF WASHINGTON
Legal Status: State
Date Became Current: 19990312
Date Ended Current: Not reported
Owner/Operator Address: PO BOX 357730
Owner/Operator City,State,Zip: SEATTLE, WA 98195
Owner/Operator Telephone: Not reported
Owner/Operator Telephone Ext: Not reported

DRAFT

WA UW ROSEN BLDG (Continued) **1001491199**

Owner/Operator Fax: Not reported
Owner/Operator Email: Not reported

Owner/Operator Indicator: Owner
Owner/Operator Name: CITY INVESTORS IX LLC
Legal Status: Private
Date Became Current: 20171231
Date Ended Current: Not reported
Owner/Operator Address: 2353 130TH AVE NE
Owner/Operator City,State,Zip: BELLEVUE, WA 98005
Owner/Operator Telephone: 425-453-1940
Owner/Operator Telephone Ext: Not reported
Owner/Operator Fax: Not reported
Owner/Operator Email: Not reported

Owner/Operator Indicator: Owner
Owner/Operator Name: CITY INVESTORS IX LLC
Legal Status: Private
Date Became Current: Not reported
Date Ended Current: Not reported
Owner/Operator Address: 2353 130TH AVE NE
Owner/Operator City,State,Zip: BELLEVUE, WA 98005
Owner/Operator Telephone: 425-453-1940
Owner/Operator Telephone Ext: Not reported
Owner/Operator Fax: Not reported
Owner/Operator Email: Not reported

Owner/Operator Indicator: Operator
Owner/Operator Name: UNIVERSITY OF WASHINGTON
Legal Status: Private
Date Became Current: Not reported
Date Ended Current: Not reported
Owner/Operator Address: PO BOX 357730
Owner/Operator City,State,Zip: SEATTLE, WA 98195
Owner/Operator Telephone: 206-616-5088
Owner/Operator Telephone Ext: Not reported
Owner/Operator Fax: Not reported
Owner/Operator Email: Not reported

Owner/Operator Indicator: Operator
Owner/Operator Name: UNIVERSITY OF WASHINGTON
Legal Status: Private
Date Became Current: Not reported
Date Ended Current: Not reported
Owner/Operator Address: PO BOX 357730
Owner/Operator City,State,Zip: SEATTLE, WA 98195
Owner/Operator Telephone: 206-616-5088
Owner/Operator Telephone Ext: Not reported
Owner/Operator Fax: Not reported
Owner/Operator Email: Not reported

Owner/Operator Indicator: Owner
Owner/Operator Name: CITY INVESTORS IX LLC
Legal Status: Private
Date Became Current: Not reported
Date Ended Current: Not reported
Owner/Operator Address: 2353 130TH AVE NE

DRAFT

WA UW ROSEN BLDG (Continued) **1001491199**

Owner/Operator City,State,Zip: BELLEVUE, WA 98005
Owner/Operator Telephone: 425-453-1940
Owner/Operator Telephone Ext: Not reported
Owner/Operator Fax: Not reported
Owner/Operator Email: Not reported

Owner/Operator Indicator: Operator
Owner/Operator Name: UNIVERSITY OF WASHINGTON
Legal Status: Private
Date Became Current: Not reported
Date Ended Current: Not reported
Owner/Operator Address: PO BOX 357730
Owner/Operator City,State,Zip: SEATTLE, WA 98195
Owner/Operator Telephone: 206-616-5088
Owner/Operator Telephone Ext: Not reported
Owner/Operator Fax: Not reported
Owner/Operator Email: Not reported

Owner/Operator Indicator: Owner
Owner/Operator Name: UNIVERSITY OF WASHINGTON
Legal Status: Private
Date Became Current: 19990312
Date Ended Current: Not reported
Owner/Operator Address: PO BOX 354400
Owner/Operator City,State,Zip: SEATTLE, WA 98195
Owner/Operator Telephone: 206-543-0467
Owner/Operator Telephone Ext: Not reported
Owner/Operator Fax: Not reported
Owner/Operator Email: Not reported

Owner/Operator Indicator: Operator
Owner/Operator Name: UNIVERSITY OF WASHINGTON
Legal Status: Private
Date Became Current: Not reported
Date Ended Current: Not reported
Owner/Operator Address: PO BOX 357730
Owner/Operator City,State,Zip: SEATTLE, WA 98195
Owner/Operator Telephone: 206-616-5088
Owner/Operator Telephone Ext: Not reported
Owner/Operator Fax: Not reported
Owner/Operator Email: Not reported

Owner/Operator Indicator: Owner
Owner/Operator Name: CITY INVESTORS IX LLC
Legal Status: Private
Date Became Current: Not reported
Date Ended Current: Not reported
Owner/Operator Address: 2353 130TH AVE NE
Owner/Operator City,State,Zip: BELLEVUE, WA 98005
Owner/Operator Telephone: 425-453-1940
Owner/Operator Telephone Ext: Not reported
Owner/Operator Fax: Not reported
Owner/Operator Email: Not reported

Owner/Operator Indicator: Owner
Owner/Operator Name: CITY INVESTORS IX LLC
Legal Status: Private

DRAFT

WA UW ROSEN BLDG (Continued) **1001491199**

Date Became Current: Not reported
Date Ended Current: Not reported
Owner/Operator Address: 2353 130TH AVE NE
Owner/Operator City,State,Zip: BELLEVUE, WA 98005
Owner/Operator Telephone: 425-453-1940
Owner/Operator Telephone Ext: Not reported
Owner/Operator Fax: Not reported
Owner/Operator Email: Not reported

Owner/Operator Indicator: Owner
Owner/Operator Name: CITY INVESTORS IX LLC
Legal Status: Private
Date Became Current: Not reported
Date Ended Current: Not reported
Owner/Operator Address: 2353 130TH AVE NE
Owner/Operator City,State,Zip: BELLEVUE, WA 98005
Owner/Operator Telephone: 425-453-1940
Owner/Operator Telephone Ext: Not reported
Owner/Operator Fax: Not reported
Owner/Operator Email: Not reported

Owner/Operator Indicator: Operator
Owner/Operator Name: UNIVERSITY OF WASHINGTON
Legal Status: Private
Date Became Current: Not reported
Date Ended Current: Not reported
Owner/Operator Address: PO BOX 357730
Owner/Operator City,State,Zip: SEATTLE, WA 98195
Owner/Operator Telephone: 206-616-5088
Owner/Operator Telephone Ext: Not reported
Owner/Operator Fax: Not reported
Owner/Operator Email: Not reported

Owner/Operator Indicator: Owner
Owner/Operator Name: UNIVERSITY OF WASHINGTON
Legal Status: Private
Date Became Current: 19990312
Date Ended Current: Not reported
Owner/Operator Address: PO BOX 354400
Owner/Operator City,State,Zip: SEATTLE, WA 98195
Owner/Operator Telephone: 206-543-0467
Owner/Operator Telephone Ext: Not reported
Owner/Operator Fax: Not reported
Owner/Operator Email: Not reported

Owner/Operator Indicator: Operator
Owner/Operator Name: UNIVERSITY OF WASHINGTON
Legal Status: State
Date Became Current: 19990312
Date Ended Current: Not reported
Owner/Operator Address: PO BOX 357730
Owner/Operator City,State,Zip: SEATTLE, WA 98195
Owner/Operator Telephone: 206-616-5088
Owner/Operator Telephone Ext: Not reported
Owner/Operator Fax: Not reported
Owner/Operator Email: Not reported

DRAFT

WA UW ROSEN BLDG (Continued) **1001491199**

Owner/Operator Indicator: Owner
Owner/Operator Name: UNIVERSITY OF WASHINGTON
Legal Status: State
Date Became Current: 19990312
Date Ended Current: Not reported
Owner/Operator Address: PO BOX 354400
Owner/Operator City,State,Zip: SEATTLE, WA 98195
Owner/Operator Telephone: 206-543-0467
Owner/Operator Telephone Ext: Not reported
Owner/Operator Fax: Not reported
Owner/Operator Email: Not reported

Owner/Operator Indicator: Operator
Owner/Operator Name: UNIVERSITY OF WASHINGTON
Legal Status: Private
Date Became Current: Not reported
Date Ended Current: Not reported
Owner/Operator Address: PO BOX 357730
Owner/Operator City,State,Zip: SEATTLE, WA 98195
Owner/Operator Telephone: 206-616-5088
Owner/Operator Telephone Ext: Not reported
Owner/Operator Fax: Not reported
Owner/Operator Email: Not reported

Owner/Operator Indicator: Owner
Owner/Operator Name: UNIVERSITY OF WASHINGTON
Legal Status: Private
Date Became Current: 19990312
Date Ended Current: Not reported
Owner/Operator Address: PO BOX 354400
Owner/Operator City,State,Zip: SEATTLE, WA 98195
Owner/Operator Telephone: 206-685-2848
Owner/Operator Telephone Ext: Not reported
Owner/Operator Fax: Not reported
Owner/Operator Email: Not reported

Owner/Operator Indicator: Owner
Owner/Operator Name: CITY INVESTORS IX LLC
Legal Status: Private
Date Became Current: Not reported
Date Ended Current: Not reported
Owner/Operator Address: 2353 130TH AVE NE
Owner/Operator City,State,Zip: BELLEVUE, WA 98005
Owner/Operator Telephone: 425-453-1940
Owner/Operator Telephone Ext: Not reported
Owner/Operator Fax: Not reported
Owner/Operator Email: Not reported

Owner/Operator Indicator: Operator
Owner/Operator Name: UNIVERSITY OF WASHINGTON
Legal Status: Private
Date Became Current: Not reported
Date Ended Current: Not reported
Owner/Operator Address: PO BOX 357730
Owner/Operator City,State,Zip: SEATTLE, WA 98195
Owner/Operator Telephone: 206-616-5088
Owner/Operator Telephone Ext: Not reported

DRAFT

WA UW ROSEN BLDG (Continued) **1001491199**

Owner/Operator Fax: Not reported
Owner/Operator Email: Not reported

Owner/Operator Indicator: Operator
Owner/Operator Name: UNIVERSITY OF WASHINGTON
Legal Status: Private
Date Became Current: Not reported
Date Ended Current: Not reported
Owner/Operator Address: PO BOX 357730
Owner/Operator City,State,Zip: SEATTLE, WA 98195
Owner/Operator Telephone: 206-616-5088
Owner/Operator Telephone Ext: Not reported
Owner/Operator Fax: Not reported
Owner/Operator Email: Not reported

Owner/Operator Indicator: Owner
Owner/Operator Name: UNIVERSITY OF WASHINGTON
Legal Status: Private
Date Became Current: 19990312
Date Ended Current: Not reported
Owner/Operator Address: PO BOX 354400
Owner/Operator City,State,Zip: SEATTLE, WA 98195
Owner/Operator Telephone: 206-543-0467
Owner/Operator Telephone Ext: Not reported
Owner/Operator Fax: Not reported
Owner/Operator Email: Not reported

Owner/Operator Indicator: Operator
Owner/Operator Name: UNIVERSITY OF WASHINGTON
Legal Status: Private
Date Became Current: Not reported
Date Ended Current: Not reported
Owner/Operator Address: PO BOX 357730
Owner/Operator City,State,Zip: SEATTLE, WA 98195
Owner/Operator Telephone: 206-616-5088
Owner/Operator Telephone Ext: Not reported
Owner/Operator Fax: Not reported
Owner/Operator Email: Not reported

Owner/Operator Indicator: Operator
Owner/Operator Name: UNIVERSITY OF WASHINGTON
Legal Status: State
Date Became Current: 19990312
Date Ended Current: Not reported
Owner/Operator Address: PO BOX 357730
Owner/Operator City,State,Zip: SEATTLE, WA 98195
Owner/Operator Telephone: Not reported
Owner/Operator Telephone Ext: Not reported
Owner/Operator Fax: Not reported
Owner/Operator Email: Not reported

Owner/Operator Indicator: Owner
Owner/Operator Name: UNIVERSITY OF WASHINGTON
Legal Status: State
Date Became Current: 19990312
Date Ended Current: Not reported
Owner/Operator Address: PO BOX 354400

DRAFT

WA UW ROSEN BLDG (Continued) **1001491199**

Owner/Operator City,State,Zip: SEATTLE, WA 98195-4400
Owner/Operator Telephone: Not reported
Owner/Operator Telephone Ext: Not reported
Owner/Operator Fax: Not reported
Owner/Operator Email: Not reported

Owner/Operator Indicator: Operator
Owner/Operator Name: UNIVERSITY OF WASHINGTON
Legal Status: Private
Date Became Current: Not reported
Date Ended Current: Not reported
Owner/Operator Address: PO BOX 357730
Owner/Operator City,State,Zip: SEATTLE, WA 98195
Owner/Operator Telephone: 206-616-5088
Owner/Operator Telephone Ext: Not reported
Owner/Operator Fax: Not reported
Owner/Operator Email: Not reported

Owner/Operator Indicator: Owner
Owner/Operator Name: UNIVERSITY OF WASHINGTON
Legal Status: Private
Date Became Current: 19990312
Date Ended Current: Not reported
Owner/Operator Address: PO BOX 354400
Owner/Operator City,State,Zip: SEATTLE, WA 98195
Owner/Operator Telephone: 206-543-0467
Owner/Operator Telephone Ext: Not reported
Owner/Operator Fax: Not reported
Owner/Operator Email: Not reported

Owner/Operator Indicator: Owner
Owner/Operator Name: CITY INVESTORS IX LLC
Legal Status: Private
Date Became Current: Not reported
Date Ended Current: Not reported
Owner/Operator Address: 2353 130TH AVE NE
Owner/Operator City,State,Zip: BELLEVUE, WA 98005
Owner/Operator Telephone: 425-453-1940
Owner/Operator Telephone Ext: Not reported
Owner/Operator Fax: Not reported
Owner/Operator Email: Not reported

Owner/Operator Indicator: Operator
Owner/Operator Name: UNIVERSITY OF WASHINGTON
Legal Status: Private
Date Became Current: Not reported
Date Ended Current: Not reported
Owner/Operator Address: PO BOX 357730
Owner/Operator City,State,Zip: SEATTLE, WA 98195
Owner/Operator Telephone: 206-616-5088
Owner/Operator Telephone Ext: Not reported
Owner/Operator Fax: Not reported
Owner/Operator Email: Not reported

Owner/Operator Indicator: Operator
Owner/Operator Name: UNIVERSITY OF WASHINGTON
Legal Status: Private

DRAFT

WA UW ROSEN BLDG (Continued) **1001491199**

Date Became Current:	Not reported
Date Ended Current:	Not reported
Owner/Operator Address:	PO BOX 357730
Owner/Operator City,State,Zip:	SEATTLE, WA 98195
Owner/Operator Telephone:	206-616-5088
Owner/Operator Telephone Ext:	Not reported
Owner/Operator Fax:	Not reported
Owner/Operator Email:	Not reported

Owner/Operator Indicator:	Owner
Owner/Operator Name: CITY INVESTORS IX LLC	
Legal Status:	Private
Date Became Current:	Not reported
Date Ended Current:	Not reported
Owner/Operator Address:	2353 130TH AVE NE
Owner/Operator City,State,Zip:	BELLEVUE, WA 98005
Owner/Operator Telephone:	425-453-1940
Owner/Operator Telephone Ext:	Not reported
Owner/Operator Fax:	Not reported
Owner/Operator Email:	Not reported

Owner/Operator Indicator:	Owner
Owner/Operator Name: CITY INVESTORS IX LLC	
Legal Status:	Private
Date Became Current:	Not reported
Date Ended Current:	Not reported
Owner/Operator Address:	2353 130TH AVE NE
Owner/Operator City,State,Zip:	BELLEVUE, WA 98005
Owner/Operator Telephone:	425-453-1940
Owner/Operator Telephone Ext:	Not reported
Owner/Operator Fax:	Not reported
Owner/Operator Email:	Not reported

Owner/Operator Indicator:	Operator
Owner/Operator Name: UNIVERSITY OF WASHINGTON	
Legal Status:	Private
Date Became Current:	Not reported
Date Ended Current:	Not reported
Owner/Operator Address:	PO BOX 357730
Owner/Operator City,State,Zip:	SEATTLE, WA 98195
Owner/Operator Telephone:	206-616-5088
Owner/Operator Telephone Ext:	Not reported
Owner/Operator Fax:	Not reported
Owner/Operator Email:	Not reported

Owner/Operator Indicator:	Owner
Owner/Operator Name: UNIVERSITY OF WASHINGTON	
Legal Status:	Private
Date Became Current:	19990312
Date Ended Current:	Not reported
Owner/Operator Address:	PO BOX 354400
Owner/Operator City,State,Zip:	SEATTLE, WA 98195
Owner/Operator Telephone:	206-543-0467
Owner/Operator Telephone Ext:	Not reported
Owner/Operator Fax:	Not reported
Owner/Operator Email:	Not reported

DRAFT

WA UW ROSEN BLDG (Continued) **1001491199**

Owner/Operator Indicator: Operator
Owner/Operator Name: UNIVERSITY OF WASHINGTON
Legal Status: State
Date Became Current: 19990312
Date Ended Current: Not reported
Owner/Operator Address: PO BOX 357730
Owner/Operator City,State,Zip: SEATTLE, WA 98195
Owner/Operator Telephone: 206-616-5088
Owner/Operator Telephone Ext: Not reported
Owner/Operator Fax: Not reported
Owner/Operator Email: Not reported

Owner/Operator Indicator: Owner
Owner/Operator Name: UNIVERSITY OF WASHINGTON
Legal Status: State
Date Became Current: 19990312
Date Ended Current: Not reported
Owner/Operator Address: PO BOX 354400
Owner/Operator City,State,Zip: SEATTLE, WA 98195-4400
Owner/Operator Telephone: 206-543-0467
Owner/Operator Telephone Ext: Not reported
Owner/Operator Fax: Not reported
Owner/Operator Email: Not reported

Owner/Operator Indicator: Operator
Owner/Operator Name: B. F
Legal Status: Private
Date Became Current: 19990312
Date Ended Current: Not reported
Owner/Operator Address: PO BOX 357730
Owner/Operator City,State,Zip: SEATTLE, WA 98195
Owner/Operator Telephone: 206-616-5088
Owner/Operator Telephone Ext: Not reported
Owner/Operator Fax: Not reported
Owner/Operator Email: Not reported

Owner/Operator Indicator: Owner
Owner/Operator Name: CITY INVESTORS IX LLC
Legal Status: Private
Date Became Current: Not reported
Date Ended Current: Not reported
Owner/Operator Address: 2353 130TH AVE NE
Owner/Operator City,State,Zip: BELLEVUE, WA 98005
Owner/Operator Telephone: 425-453-1940
Owner/Operator Telephone Ext: Not reported
Owner/Operator Fax: Not reported
Owner/Operator Email: Not reported

Owner/Operator Indicator: Owner
Owner/Operator Name: CITY INVESTORS IX LLC
Legal Status: Private
Date Became Current: Not reported
Date Ended Current: Not reported
Owner/Operator Address: 2353 130TH AVE NE
Owner/Operator City,State,Zip: BELLEVUE, WA 98005
Owner/Operator Telephone: 425-453-1940
Owner/Operator Telephone Ext: Not reported

DRAFT

WA UW ROSEN BLDG (Continued) **1001491199**

Owner/Operator Fax: Not reported
Owner/Operator Email: Not reported

Owner/Operator Indicator: Owner
Owner/Operator Name: CITY INVESTORS IX LLC
Legal Status: Private
Date Became Current: Not reported
Date Ended Current: Not reported
Owner/Operator Address: 2353 130TH AVE NE
Owner/Operator City,State,Zip: BELLEVUE, WA 98005
Owner/Operator Telephone: 425-453-1940
Owner/Operator Telephone Ext: Not reported
Owner/Operator Fax: Not reported
Owner/Operator Email: Not reported

Owner/Operator Indicator: Owner
Owner/Operator Name: UNIVERSITY OF WASHINGTON
Legal Status: Private
Date Became Current: 19990312
Date Ended Current: Not reported
Owner/Operator Address: PO BOX 354400
Owner/Operator City,State,Zip: SEATTLE, WA 98195
Owner/Operator Telephone: 206-543-0467
Owner/Operator Telephone Ext: Not reported
Owner/Operator Fax: Not reported
Owner/Operator Email: Not reported

Owner/Operator Indicator: Owner
Owner/Operator Name: CITY INVESTORS IX LLC
Legal Status: Private
Date Became Current: Not reported
Date Ended Current: Not reported
Owner/Operator Address: 2353 130TH AVE NE
Owner/Operator City,State,Zip: BELLEVUE, WA 98005
Owner/Operator Telephone: 425-453-1940
Owner/Operator Telephone Ext: Not reported
Owner/Operator Fax: Not reported
Owner/Operator Email: Not reported

Owner/Operator Indicator: Owner
Owner/Operator Name: UNIVERSITY OF WASHINGTON
Legal Status: Private
Date Became Current: 19990312
Date Ended Current: Not reported
Owner/Operator Address: PO BOX 354400
Owner/Operator City,State,Zip: SEATTLE, WA 98195
Owner/Operator Telephone: 206-543-0467
Owner/Operator Telephone Ext: Not reported
Owner/Operator Fax: Not reported
Owner/Operator Email: Not reported

Owner/Operator Indicator: Operator
Owner/Operator Name: UNIVERSITY OF WASHINGTON
Legal Status: Private
Date Became Current: Not reported
Date Ended Current: Not reported
Owner/Operator Address: PO BOX 357730

DRAFT

WA UW ROSEN BLDG (Continued) **1001491199**

Owner/Operator City,State,Zip:	SEATTLE, WA 98195
Owner/Operator Telephone:	206-616-5088
Owner/Operator Telephone Ext:	Not reported
Owner/Operator Fax:	Not reported
Owner/Operator Email:	Not reported

Historic Generators:

Receive Date:	20100202
Handler Name: WA UW ROSEN BLDG	
Federal Waste Generator Description:	Conditionally Exempt Small Quantity Generator
State District Owner:	WA
Large Quantity Handler of Universal Waste:	No
Recognized Trader Importer:	No
Recognized Trader Exporter:	No
Spent Lead Acid Battery Importer:	No
Spent Lead Acid Battery Exporter:	No
Current Record:	No
Non Storage Recycler Activity:	Not reported
Electronic Manifest Broker:	Not reported

Receive Date:	20120214
Handler Name: WA UW ROSEN BLDG	
Federal Waste Generator Description:	Conditionally Exempt Small Quantity Generator
State District Owner:	WA
Large Quantity Handler of Universal Waste:	No
Recognized Trader Importer:	No
Recognized Trader Exporter:	No
Spent Lead Acid Battery Importer:	No
Spent Lead Acid Battery Exporter:	No
Current Record:	No
Non Storage Recycler Activity:	Not reported
Electronic Manifest Broker:	Not reported

Receive Date:	19990312
Handler Name: WA UW ROSEN BLDG	
Federal Waste Generator Description:	Not a generator, verified
State District Owner:	WA
Large Quantity Handler of Universal Waste:	No
Recognized Trader Importer:	No
Recognized Trader Exporter:	No
Spent Lead Acid Battery Importer:	No
Spent Lead Acid Battery Exporter:	No
Current Record:	No
Non Storage Recycler Activity:	Not reported
Electronic Manifest Broker:	Not reported

Receive Date:	20110217
Handler Name: WA UW ROSEN BLDG	
Federal Waste Generator Description:	Conditionally Exempt Small Quantity Generator
State District Owner:	WA
Large Quantity Handler of Universal Waste:	No
Recognized Trader Importer:	No
Recognized Trader Exporter:	No
Spent Lead Acid Battery Importer:	No
Spent Lead Acid Battery Exporter:	No
Current Record:	No
Non Storage Recycler Activity:	Not reported

DRAFT

WA UW ROSEN BLDG (Continued) **1001491199**

Electronic Manifest Broker: Not reported

Receive Date: 20190207
Handler Name: WA UW ROSEN BLDG
Federal Waste Generator Description: Not a generator, verified
State District Owner: WA
Large Quantity Handler of Universal Waste: No
Recognized Trader Importer: No
Recognized Trader Exporter: No
Spent Lead Acid Battery Importer: No
Spent Lead Acid Battery Exporter: No
Current Record: Yes
Non Storage Recycler Activity: Not reported
Electronic Manifest Broker: Not reported

Receive Date: 19990312
Handler Name: WA UW ROSEN BLDG
Federal Waste Generator Description: Small Quantity Generator
State District Owner: WA
Large Quantity Handler of Universal Waste: No
Recognized Trader Importer: No
Recognized Trader Exporter: No
Spent Lead Acid Battery Importer: No
Spent Lead Acid Battery Exporter: No
Current Record: No
Non Storage Recycler Activity: Not reported
Electronic Manifest Broker: Not reported

Receive Date: 20000302
Handler Name: WA UW ROSEN BLDG
Federal Waste Generator Description: Not a generator, verified
State District Owner: WA
Large Quantity Handler of Universal Waste: No
Recognized Trader Importer: No
Recognized Trader Exporter: No
Spent Lead Acid Battery Importer: No
Spent Lead Acid Battery Exporter: No
Current Record: No
Non Storage Recycler Activity: Not reported
Electronic Manifest Broker: Not reported

Receive Date: 20010302
Handler Name: WA UW ROSEN BLDG
Federal Waste Generator Description: Not a generator, verified
State District Owner: WA
Large Quantity Handler of Universal Waste: No
Recognized Trader Importer: No
Recognized Trader Exporter: No
Spent Lead Acid Battery Importer: No
Spent Lead Acid Battery Exporter: No
Current Record: No
Non Storage Recycler Activity: Not reported
Electronic Manifest Broker: Not reported

Receive Date: 20020301
Handler Name: WA UW ROSEN BLDG
Federal Waste Generator Description: Conditionally Exempt Small Quantity Generator

DRAFT

WA UW ROSEN BLDG (Continued) **1001491199**

State District Owner: WA
Large Quantity Handler of Universal Waste: No
Recognized Trader Importer: No
Recognized Trader Exporter: No
Spent Lead Acid Battery Importer: No
Spent Lead Acid Battery Exporter: No
Current Record: No
Non Storage Recycler Activity: Not reported
Electronic Manifest Broker: Not reported

Receive Date: 20030303
Handler Name: WA UW ROSEN BLDG
Federal Waste Generator Description: Conditionally Exempt Small Quantity Generator
State District Owner: WA
Large Quantity Handler of Universal Waste: No
Recognized Trader Importer: No
Recognized Trader Exporter: No
Spent Lead Acid Battery Importer: No
Spent Lead Acid Battery Exporter: No
Current Record: No
Non Storage Recycler Activity: Not reported
Electronic Manifest Broker: Not reported

Receive Date: 20040331
Handler Name: WA UW ROSEN BLDG
Federal Waste Generator Description: Conditionally Exempt Small Quantity Generator
State District Owner: WA
Large Quantity Handler of Universal Waste: No
Recognized Trader Importer: No
Recognized Trader Exporter: No
Spent Lead Acid Battery Importer: No
Spent Lead Acid Battery Exporter: No
Current Record: No
Non Storage Recycler Activity: Not reported
Electronic Manifest Broker: Not reported

Receive Date: 20050228
Handler Name: WA UW ROSEN BLDG
Federal Waste Generator Description: Conditionally Exempt Small Quantity Generator
State District Owner: WA
Large Quantity Handler of Universal Waste: No
Recognized Trader Importer: No
Recognized Trader Exporter: No
Spent Lead Acid Battery Importer: No
Spent Lead Acid Battery Exporter: No
Current Record: No
Non Storage Recycler Activity: Not reported
Electronic Manifest Broker: Not reported

Receive Date: 20060227
Handler Name: WA UW ROSEN BLDG
Federal Waste Generator Description: Conditionally Exempt Small Quantity Generator
State District Owner: WA
Large Quantity Handler of Universal Waste: No
Recognized Trader Importer: No
Recognized Trader Exporter: No
Spent Lead Acid Battery Importer: No

DRAFT

WA UW ROSEN BLDG (Continued) **1001491199**

Spent Lead Acid Battery Exporter: No
Current Record: No
Non Storage Recycler Activity: Not reported
Electronic Manifest Broker: Not reported

Receive Date: 20070212
Handler Name: WA UW ROSEN BLDG
Federal Waste Generator Description: Conditionally Exempt Small Quantity Generator
State District Owner: WA
Large Quantity Handler of Universal Waste: No
Recognized Trader Importer: No
Recognized Trader Exporter: No
Spent Lead Acid Battery Importer: No
Spent Lead Acid Battery Exporter: No
Current Record: No
Non Storage Recycler Activity: Not reported
Electronic Manifest Broker: Not reported

Receive Date: 20080207
Handler Name: WA UW ROSEN BLDG
Federal Waste Generator Description: Conditionally Exempt Small Quantity Generator
State District Owner: WA
Large Quantity Handler of Universal Waste: No
Recognized Trader Importer: No
Recognized Trader Exporter: No
Spent Lead Acid Battery Importer: No
Spent Lead Acid Battery Exporter: No
Current Record: No
Non Storage Recycler Activity: Not reported
Electronic Manifest Broker: Not reported

Receive Date: 20090212
Handler Name: WA UW ROSEN BLDG
Federal Waste Generator Description: Conditionally Exempt Small Quantity Generator
State District Owner: WA
Large Quantity Handler of Universal Waste: No
Recognized Trader Importer: No
Recognized Trader Exporter: No
Spent Lead Acid Battery Importer: No
Spent Lead Acid Battery Exporter: No
Current Record: No
Non Storage Recycler Activity: Not reported
Electronic Manifest Broker: Not reported

Receive Date: 20100202
Handler Name: WA UW ROSEN BLDG
Federal Waste Generator Description: Conditionally Exempt Small Quantity Generator
State District Owner: WA
Large Quantity Handler of Universal Waste: No
Recognized Trader Importer: No
Recognized Trader Exporter: No
Spent Lead Acid Battery Importer: No
Spent Lead Acid Battery Exporter: No
Current Record: No
Non Storage Recycler Activity: Not reported
Electronic Manifest Broker: Not reported

DRAFT

WA UW ROSEN BLDG (Continued) **1001491199**

Receive Date: 20110217
Handler Name: WA UW ROSEN BLDG
Federal Waste Generator Description: Conditionally Exempt Small Quantity Generator
State District Owner: WA
Large Quantity Handler of Universal Waste: No
Recognized Trader Importer: No
Recognized Trader Exporter: No
Spent Lead Acid Battery Importer: No
Spent Lead Acid Battery Exporter: No
Current Record: No
Non Storage Recycler Activity: Not reported
Electronic Manifest Broker: Not reported

Receive Date: 20120214
Handler Name: WA UW ROSEN BLDG
Federal Waste Generator Description: Conditionally Exempt Small Quantity Generator
State District Owner: WA
Large Quantity Handler of Universal Waste: No
Recognized Trader Importer: No
Recognized Trader Exporter: No
Spent Lead Acid Battery Importer: No
Spent Lead Acid Battery Exporter: No
Current Record: No
Non Storage Recycler Activity: Not reported
Electronic Manifest Broker: Not reported

Receive Date: 20130208
Handler Name: WA UW ROSEN BLDG
Federal Waste Generator Description: Conditionally Exempt Small Quantity Generator
State District Owner: WA
Large Quantity Handler of Universal Waste: No
Recognized Trader Importer: No
Recognized Trader Exporter: No
Spent Lead Acid Battery Importer: No
Spent Lead Acid Battery Exporter: No
Current Record: No
Non Storage Recycler Activity: Not reported
Electronic Manifest Broker: Not reported

Receive Date: 20140218
Handler Name: WA UW ROSEN BLDG
Federal Waste Generator Description: Conditionally Exempt Small Quantity Generator
State District Owner: WA
Large Quantity Handler of Universal Waste: No
Recognized Trader Importer: No
Recognized Trader Exporter: No
Spent Lead Acid Battery Importer: No
Spent Lead Acid Battery Exporter: No
Current Record: No
Non Storage Recycler Activity: Not reported
Electronic Manifest Broker: Not reported

Receive Date: 20150206
Handler Name: WA UW ROSEN BLDG
Federal Waste Generator Description: Conditionally Exempt Small Quantity Generator
State District Owner: WA
Large Quantity Handler of Universal Waste: No

DRAFT

WA UW ROSEN BLDG (Continued) **1001491199**

Recognized Trader Importer: No
Recognized Trader Exporter: No
Spent Lead Acid Battery Importer: No
Spent Lead Acid Battery Exporter: No
Current Record: No
Non Storage Recycler Activity: Not reported
Electronic Manifest Broker: Not reported

Receive Date: 20160225
Handler Name: WA UW ROSEN BLDG
Federal Waste Generator Description: Conditionally Exempt Small Quantity Generator
State District Owner: WA
Large Quantity Handler of Universal Waste: No
Recognized Trader Importer: No
Recognized Trader Exporter: No
Spent Lead Acid Battery Importer: No
Spent Lead Acid Battery Exporter: No
Current Record: No
Non Storage Recycler Activity: Not reported
Electronic Manifest Broker: Not reported

Receive Date: 20160803
Handler Name: WA UW ROSEN BLDG
Federal Waste Generator Description: Small Quantity Generator
State District Owner: WA
Large Quantity Handler of Universal Waste: No
Recognized Trader Importer: No
Recognized Trader Exporter: No
Spent Lead Acid Battery Importer: No
Spent Lead Acid Battery Exporter: No
Current Record: No
Non Storage Recycler Activity: Not reported
Electronic Manifest Broker: Not reported

Receive Date: 20160812
Handler Name: WA UW ROSEN BLDG
Federal Waste Generator Description: Conditionally Exempt Small Quantity Generator
State District Owner: WA
Large Quantity Handler of Universal Waste: No
Recognized Trader Importer: No
Recognized Trader Exporter: No
Spent Lead Acid Battery Importer: No
Spent Lead Acid Battery Exporter: No
Current Record: No
Non Storage Recycler Activity: Not reported
Electronic Manifest Broker: Not reported

Receive Date: 20170224
Handler Name: WA UW ROSEN BLDG
Federal Waste Generator Description: Small Quantity Generator
State District Owner: WA
Large Quantity Handler of Universal Waste: No
Recognized Trader Importer: No
Recognized Trader Exporter: No
Spent Lead Acid Battery Importer: No
Spent Lead Acid Battery Exporter: No
Current Record: No

DRAFT

WA UW ROSEN BLDG (Continued) **1001491199**

Non Storage Recycler Activity: Not reported
Electronic Manifest Broker: Not reported

Receive Date: 20180221
Handler Name: WA UW ROSEN BLDG
Federal Waste Generator Description: Small Quantity Generator
State District Owner: WA
Large Quantity Handler of Universal Waste: No
Recognized Trader Importer: No
Recognized Trader Exporter: No
Spent Lead Acid Battery Importer: No
Spent Lead Acid Battery Exporter: No
Current Record: No
Non Storage Recycler Activity: Not reported
Electronic Manifest Broker: Not reported

Receive Date: 20190206
Handler Name: WA UW ROSEN BLDG
Federal Waste Generator Description: Small Quantity Generator
State District Owner: WA
Large Quantity Handler of Universal Waste: No
Recognized Trader Importer: No
Recognized Trader Exporter: No
Spent Lead Acid Battery Importer: No
Spent Lead Acid Battery Exporter: No
Current Record: No
Non Storage Recycler Activity: Not reported
Electronic Manifest Broker: Not reported

Receive Date: 20031231
Handler Name: WA UW ROSEN BLDG
Federal Waste Generator Description: Not a generator, verified
State District Owner: WA
Large Quantity Handler of Universal Waste: No
Recognized Trader Importer: No
Recognized Trader Exporter: No
Spent Lead Acid Battery Importer: No
Spent Lead Acid Battery Exporter: No
Current Record: No
Non Storage Recycler Activity: Not reported
Electronic Manifest Broker: Not reported

Receive Date: 20051231
Handler Name: WA UW ROSEN BLDG
Federal Waste Generator Description: Not a generator, verified
State District Owner: WA
Large Quantity Handler of Universal Waste: No
Recognized Trader Importer: No
Recognized Trader Exporter: No
Spent Lead Acid Battery Importer: No
Spent Lead Acid Battery Exporter: No
Current Record: No
Non Storage Recycler Activity: Not reported
Electronic Manifest Broker: Not reported

Receive Date: 20071231
Handler Name: WA UW ROSEN BLDG

DRAFT

WA UW ROSEN BLDG (Continued) **1001491199**

Federal Waste Generator Description: Not a generator, verified
State District Owner: WA
Large Quantity Handler of Universal Waste: Yes
Recognized Trader Importer: No
Recognized Trader Exporter: No
Spent Lead Acid Battery Importer: No
Spent Lead Acid Battery Exporter: No
Current Record: No
Non Storage Recycler Activity: Not reported
Electronic Manifest Broker: Not reported

List of NAICS Codes and Descriptions:
NAICS Code: 61131
NAICS Description: COLLEGES, UNIVERSITIES, AND PROFESSIONAL SCHOOLS

NAICS Code: 611310
NAICS Description: COLLEGES, UNIVERSITIES, AND PROFESSIONAL SCHOOLS

Facility Has Received Notices of Violations:
Violations: No Violations Found

Evaluation Action Summary:
Evaluations: No Evaluations Found

FINDS:
Registry ID: 110005394867

Click Here for FRS Facility Detail Report:

Environmental Interest/Information System:
Washington Facility / Site Identification System (WA-FSIS) provides a means to query and display data maintained by the Washington Department of Ecology. This system contains key information for each facility/site that is currently, or has been, of interest to the Air Quality, Dam Safety, Hazardous Waste, Toxics Cleanup, and Water Quality Programs.
RCRAInfo is a national information system that supports the Resource Conservation and Recovery Act (RCRA) program through the tracking of events and activities related to facilities that generate, transport, and treat, store, or dispose of hazardous waste. RCRAInfo allows RCRA program staff to track the notification, permit, compliance, and corrective action activities required under RCRA.
Registry ID: 110070744807

Click Here for FRS Facility Detail Report:

Environmental Interest/Information System:
HAZARDOUS WASTE BIENNIAL REPORTER

Click this hyperlink while viewing on your computer to access additional FINDS: detail in the EDR Site Report.

ECHO:
Envid: 1001491199
Registry ID: 110005394867

DRAFT

WA UW ROSEN BLDG (Continued) **1001491199**

DFR URL:	http://echo.epa.gov/detailed-facility-report?fid=110005394867
Name:	WA UW ROSEN BLDG
Address:	960 REPUBLICAN ST
City,State,Zip:	SEATTLE, WA 98109

ASBESTOS:

Name:	Not reported
Address:	960 REPUBLICAN STREET LEVEL 1
City,State,Zip:	SEATTLE, WA 98109
Facility Type:	Commercial Building
Parent ID:	149375
Form ID:	153545##1251Grayh184912
Notice Date:	10/26/2018
Start Date:	01/03/2018
Completion Date:	12/31/2018
Initial:	Not reported
Amended:	1
On Hold:	1
Off Hold:	Not reported
Emergency:	Not reported
Site Hours Start:	6:00 PM
Site Hours End:	2:30 AM
Sunday:	Not reported
Monday:	1
Tuesday:	1
Wednesday:	1
Thursday:	1
Friday:	1
Saturday:	Not reported
Contractor ID:	Not reported
Phone:	425-402-4122
Job Site CAS:	Joe Almy
Project Form Email:	terry.marcell@grayhawkconst.com
Property Owner Name:	URG
Property Owner Agent:	Joe Hoshovich
Property Owner Company:	GRAYHAWK CONSTRUCTION CO INC (BOTHELL) (ABCN00001251)
Property Owner Address:	1425 4th Ave Suite #500
Property Owner City:	Seattle
Property Owner State:	WA
Property Owner Zip4:	98101
Property Owner Phone:	206-381-3344
Job Site Room:	level 1
Facility Age:	1979
Facility Size:	60,000
Facility Remodel:	1
Facility Demo:	Not reported
Facility Repair:	1
Facility Maint:	Not reported
Removed:	1
Encapsulated:	Not reported
Quantity Sq Ft:	800
Fireproofing:	Not reported
Popcorn Ceiling:	Not reported
CAB:	Not reported
Sheet Vinyl:	Not reported
Asbestos Paper:	Not reported
Boiler Insulation:	Not reported

DRAFT

WA UW ROSEN BLDG (Continued) **1001491199**

Duct Paper:	Not reported
VAT:	Not reported
Roofing:	Not reported
Sq Ft Other:	1
Sq Ft Other Text:	Black Mastic
Quantity Lin Ft:	0
Mag Pipe Insulation:	Not reported
Air Cell Pipe Insulation:	Not reported
Ducting Insulation:	Not reported
Cement Asbestos Pipe:	Not reported
Mudded Pipe Insulation:	Not reported
Duct Tape:	Not reported
Lin Ft Other1:	Not reported
Lin Ft Other1 Text:	Not reported
Lin Ft Other2:	Not reported
Lin Ft Other2 Text:	Not reported
Indoors:	1
Outdoors:	Not reported
Neg Pres Enclosure:	Not reported
Glove Bag:	Not reported
Mini Enclosure:	1
Critical Barriers:	1
Wrap And Cut:	Not reported
Wet Methods:	1
HEPA Vacuum:	1
MANUALMETHODS :	1
Other CM1:	Not reported
Other CM1 Text:	Not reported
Other CM2:	Not reported
Other CM2 Text:	Not reported
Half Mask APR:	1
Full Face APR:	Not reported
PAPR:	1
Type C Continuous:	Not reported
Type C Pressure:	Not reported
Other Resp Pro:	Not reported
Other Resp Pro Text:	Not reported
Comments:	This is a Maintenance Project for 2018, Joe Almy is the Asbestos Supervisor on this project, call 253-391-0295 for any information when this project starts.
Date Time Submitted:	2018-01-02 13:46:29
Submitter IP Address:	74.94.67.38
Region:	2
UBI:	601914295
Notice type:	Initial
Project Type:	Other Square Footage
Supervisor:	Nate Tapia (2019013766A)
Supervisor Phone:	Not reported
Certificate Status:	ACTIVE
Name:	Not reported
Address:	960 REPUBLICAN STREET LEVEL 1
City,State,Zip:	SEATTLE, WA 98109
Facility Type:	Commercial Building
Parent ID:	149375
Form ID:	153545##1251Grayh184912
Notice Date:	01/02/2018

DRAFT

WA UW ROSEN BLDG (Continued) **1001491199**

Start Date:	01/03/2018
Completion Date:	12/31/2018
Initial:	Not reported
Amended:	1
On Hold:	1
Off Hold:	Not reported
Emergency:	Not reported
Site Hours Start:	6:00 PM
Site Hours End:	2:30 AM
Sunday:	Not reported
Monday:	1
Tuesday:	1
Wednesday:	1
Thursday:	1
Friday:	1
Saturday:	Not reported
Contractor ID:	Not reported
Phone:	425-402-4122
Job Site CAS:	Joe Almy
Project Form Email:	terry.marcell@grayhawkconst.com
Property Owner Name:	URG
Property Owner Agent:	Joe Hoshovich
Property Owner Company:	Grayhawk Construction Co Inc (ABCN00001251)
Property Owner Address:	1425 4th Ave Suite #500
Property Owner City:	Seattle
Property Owner State:	WA
Property Owner Zip4:	98101
Property Owner Phone:	206-381-3344
Job Site Room:	level 1
Facility Age:	1979
Facility Size:	60,000
Facility Remodel:	1
Facility Demo:	Not reported
Facility Repair:	1
Facility Maint:	Not reported
Removed:	1
Encapsulated:	Not reported
Quantity Sq Ft:	800
Fireproofing:	Not reported
Popcorn Ceiling:	Not reported
CAB:	Not reported
Sheet Vinyl:	Not reported
Asbestos Paper:	Not reported
Boiler Insulation:	Not reported
Duct Paper:	Not reported
VAT:	Not reported
Roofing:	Not reported
Sq Ft Other:	1
Sq Ft Other Text:	Black Mastic
Quantity Lin Ft:	0
Mag Pipe Insulation:	Not reported
Air Cell Pipe Insulation:	Not reported
Ducting Insulation:	Not reported
Cement Asbestos Pipe:	Not reported
Mudded Pipe Insulation:	Not reported
Duct Tape:	Not reported
Lin Ft Other1:	Not reported

DRAFT

WA UW ROSEN BLDG (Continued) **1001491199**

Lin Ft Other1 Text:	Not reported
Lin Ft Other2:	Not reported
Lin Ft Other2 Text:	Not reported
Indoors:	1
Outdoors:	Not reported
Neg Pres Enclosure:	Not reported
Glove Bag:	Not reported
Mini Enclosure:	1
Critical Barriers:	1
Wrap And Cut:	Not reported
Wet Methods:	1
HEPA Vacuum:	1
MANUALMETHODS :	1
Other CM1:	Not reported
Other CM1 Text:	Not reported
Other CM2:	Not reported
Other CM2 Text:	Not reported
Half Mask APR:	1
Full Face APR:	Not reported
PAPR:	1
Type C Continuous:	Not reported
Type C Pressure:	Not reported
Other Resp Pro:	Not reported
Other Resp Pro Text:	Not reported
Comments:	This is a Maintenance Project for 2018, Joe Almy is the Asbestos Supervisor on this project, call 253-391-0295 for any information when this project starts.
Date Time Submitted:	2018-01-02 13:46:29
Submitter IP Address:	74.94.67.38
Region:	2
UBI:	601914295
Notice type:	Initial
Project Type:	Other Square Footage
Supervisor:	Joe Almy ()
Supervisor Phone:	Not reported
Certificate Status:	ACTIVE
Name:	Not reported
Address:	960 REPUBLICAN STREET LEVEL 1
City,State,Zip:	SEATTLE, WA 98109
Facility Type:	Commercial Building
Parent ID:	149375
Form ID:	153545##1251Grayh184912
Notice Date:	10/29/2018
Start Date:	01/03/2018
Completion Date:	12/31/2018
Initial:	Not reported
Amended:	1
On Hold:	1
Off Hold:	Not reported
Emergency:	Not reported
Site Hours Start:	6:00 PM
Site Hours End:	2:30 AM
Sunday:	Not reported
Monday:	1
Tuesday:	1
Wednesday:	1

DRAFT

WA UW ROSEN BLDG (Continued) **1001491199**

Thursday:	1
Friday:	1
Saturday:	Not reported
Contractor ID:	Not reported
Phone:	425-402-4122
Job Site CAS:	Joe Almy
Project Form Email:	terry.marcell@grayhawkconst.com
Property Owner Name:	URG
Property Owner Agent:	Joe Hoshovich
Property Owner Company:	GRAYHAWK CONSTRUCTION CO INC (BOTHELL) (ABCN00001251)
Property Owner Address:	1425 4th Ave Suite #500
Property Owner City:	Seattle
Property Owner State:	WA
Property Owner Zip4:	98101
Property Owner Phone:	206-381-3344
Job Site Room:	level 1
Facility Age:	1979
Facility Size:	60,000
Facility Remodel:	1
Facility Demo:	Not reported
Facility Repair:	1
Facility Maint:	Not reported
Removed:	1
Encapsulated:	Not reported
Quantity Sq Ft:	800
Fireproofing:	Not reported
Popcorn Ceiling:	Not reported
CAB:	Not reported
Sheet Vinyl:	Not reported
Asbestos Paper:	Not reported
Boiler Insulation:	Not reported
Duct Paper:	Not reported
VAT:	Not reported
Roofing:	Not reported
Sq Ft Other:	1
Sq Ft Other Text:	Black Mastic
Quantity Lin Ft:	0
Mag Pipe Insulation:	Not reported
Air Cell Pipe Insulation:	Not reported
Ducting Insulation:	Not reported
Cement Asbestos Pipe:	Not reported
Mudded Pipe Insulation:	Not reported
Duct Tape:	Not reported
Lin Ft Other1:	Not reported
Lin Ft Other1 Text:	Not reported
Lin Ft Other2:	Not reported
Lin Ft Other2 Text:	Not reported
Indoors:	1
Outdoors:	Not reported
Neg Pres Enclosure:	Not reported
Glove Bag:	Not reported
Mini Enclosure:	1
Critical Barriers:	1
Wrap And Cut:	Not reported
Wet Methods:	1
HEPA Vacuum:	1
MANUALMETHODS :	1

DRAFT

WA UW ROSEN BLDG (Continued) **1001491199**

Other CM1:	Not reported
Other CM1 Text:	Not reported
Other CM2:	Not reported
Other CM2 Text:	Not reported
Half Mask APR:	1
Full Face APR:	Not reported
PAPR:	1
Type C Continuous:	Not reported
Type C Pressure:	Not reported
Other Resp Pro:	Not reported
Other Resp Pro Text:	Not reported
Comments:	This is a Maintenance Project for 2018, Joe Almy is the Asbestos Supervisor on this project, call 253-391-0295 for any information when this project starts.
Date Time Submitted:	2018-01-02 13:46:29
Submitter IP Address:	74.94.67.38
Region:	2
UBI:	601914295
Notice type:	Initial
Project Type:	Other Square Footage
Supervisor:	Nate Tapia (2019013766A)
Supervisor Phone:	Not reported
Certificate Status:	ACTIVE
Name:	Not reported
Address:	960 REPUBLICAN STREET LEVEL 1
City,State,Zip:	SEATTLE, WA 98109
Facility Type:	Commercial Building
Parent ID:	149375
Form ID:	151499##1251Grayh771351
Notice Date:	11/07/2017
Start Date:	10/02/2017
Completion Date:	12/31/2017
Initial:	Not reported
Amended:	1
On Hold:	Not reported
Off Hold:	1
Emergency:	Not reported
Site Hours Start:	6:00 PM
Site Hours End:	2:30 AM
Sunday:	Not reported
Monday:	1
Tuesday:	1
Wednesday:	1
Thursday:	1
Friday:	1
Saturday:	Not reported
Contractor ID:	Not reported
Phone:	425-402-4122
Job Site CAS:	Joe Almy
Project Form Email:	terry.marcell@grayhawkconst.com
Property Owner Name:	URG
Property Owner Agent:	Joe Hoshovich
Property Owner Company:	Grayhawk Construction Co Inc (ABCN00001251)
Property Owner Address:	1425 4th Ave Suite #500
Property Owner City:	Seattle
Property Owner State:	WA

DRAFT

WA UW ROSEN BLDG (Continued) **1001491199**

Property Owner Zip4:	98101
Property Owner Phone:	206-381-3344
Job Site Room:	level 1
Facility Age:	1979
Facility Size:	60,000
Facility Remodel:	1
Facility Demo:	Not reported
Facility Repair:	1
Facility Maint:	Not reported
Removed:	1
Encapsulated:	Not reported
Quantity Sq Ft:	800
Fireproofing:	Not reported
Popcorn Ceiling:	Not reported
CAB:	Not reported
Sheet Vinyl:	Not reported
Asbestos Paper:	Not reported
Boiler Insulation:	Not reported
Duct Paper:	Not reported
VAT:	Not reported
Roofing:	Not reported
Sq Ft Other:	1
Sq Ft Other Text:	Black Mastic
Quantity Lin Ft:	0
Mag Pipe Insulation:	Not reported
Air Cell Pipe Insulation:	Not reported
Ducting Insulation:	Not reported
Cement Asbestos Pipe:	Not reported
Mudded Pipe Insulation:	Not reported
Duct Tape:	Not reported
Lin Ft Other1:	Not reported
Lin Ft Other1 Text:	Not reported
Lin Ft Other2:	Not reported
Lin Ft Other2 Text:	Not reported
Indoors:	1
Outdoors:	Not reported
Neg Pres Enclosure:	Not reported
Glove Bag:	Not reported
Mini Enclosure:	1
Critical Barriers:	1
Wrap And Cut:	Not reported
Wet Methods:	1
HEPA Vacuum:	1
MANUALMETHODS :	1
Other CM1:	Not reported
Other CM1 Text:	Not reported
Other CM2:	Not reported
Other CM2 Text:	Not reported
Half Mask APR:	1
Full Face APR:	Not reported
PAPR:	1
Type C Continuous:	Not reported
Type C Pressure:	Not reported
Other Resp Pro:	Not reported
Other Resp Pro Text:	Not reported
Comments:	Joe Almy is the Asbestos Supervisor on this project, call 253-391-0295 for any information when this project starts.

DRAFT

WA UW ROSEN BLDG (Continued) **1001491199**

Date Time Submitted:	2017-11-07 09:42:26
Submitter IP Address:	74.94.67.38
Region:	2
UBI:	601914295
Notice type:	Initial
Project Type:	Other Square Footage
Supervisor:	Joe Almy ()
Supervisor Phone:	Not reported
Certificate Status:	ACTIVE
Name:	Not reported
Address:	960 REPUBLICAN STREET
City,State,Zip:	SEATTLE, WA
Facility Type:	Not reported
Parent ID:	Not reported
Form ID:	136168#598352130
Notice Date:	04/18/2019
Start Date:	01/21/2019
Completion Date:	12/31/2019
Initial:	Not reported
Amended:	Not reported
On Hold:	Not reported
Off Hold:	Not reported
Emergency:	Not reported
Site Hours Start:	Not reported
Site Hours End:	Not reported
Sunday:	Not reported
Monday:	Not reported
Tuesday:	Not reported
Wednesday:	Not reported
Thursday:	Not reported
Friday:	Not reported
Saturday:	Not reported
Contractor ID:	Not reported
Phone:	Not reported
Job Site CAS:	Not reported
Project Form Email:	Not reported
Property Owner Name:	Not reported
Property Owner Agent:	Not reported
Property Owner Company:	GRAYHAWK CONSTRUCTION CO INC (BOTHELL) (ABCN00001251)
Property Owner Address:	Not reported
Property Owner City:	Not reported
Property Owner State:	Not reported
Property Owner Zip4:	Not reported
Property Owner Phone:	Not reported
Job Site Room:	Not reported
Facility Age:	Not reported
Facility Size:	Not reported
Facility Remodel:	Not reported
Facility Demo:	Not reported
Facility Repair:	Not reported
Facility Maint:	Not reported
Removed:	Not reported
Encapsulated:	Not reported
Quantity Sq Ft:	Not reported
Fireproofing:	Not reported
Popcorn Ceiling:	Not reported

DRAFT

WA UW ROSEN BLDG (Continued) **1001491199**

CAB:	Not reported
Sheet Vinyl:	Not reported
Asbestos Paper:	Not reported
Boiler Insulation:	Not reported
Duct Paper:	Not reported
VAT:	Not reported
Roofing:	Not reported
Sq Ft Other:	Not reported
Sq Ft Other Text:	Not reported
Quantity Lin Ft:	Not reported
Mag Pipe Insulation:	Not reported
Air Cell Pipe Insulation:	Not reported
Ducting Insulation:	Not reported
Cement Asbestos Pipe:	Not reported
Mudded Pipe Insulation:	Not reported
Duct Tape:	Not reported
Lin Ft Other1:	Not reported
Lin Ft Other1 Text:	Not reported
Lin Ft Other2:	Not reported
Lin Ft Other2 Text:	Not reported
Indoors:	Not reported
Outdoors:	Not reported
Neg Pres Enclosure:	Not reported
Glove Bag:	Not reported
Mini Enclosure:	Not reported
Critical Barriers:	Not reported
Wrap And Cut:	Not reported
Wet Methods:	Not reported
HEPA Vacuum:	Not reported
MANUALMETHODS :	Not reported
Other CM1:	Not reported
Other CM1 Text:	Not reported
Other CM2:	Not reported
Other CM2 Text:	Not reported
Half Mask APR:	Not reported
Full Face APR:	Not reported
PAPR:	Not reported
Type C Continuous:	Not reported
Type C Pressure:	Not reported
Other Resp Pro:	Not reported
Other Resp Pro Text:	Not reported
Comments:	Not reported
Date Time Submitted:	Not reported
Submitter IP Address:	Not reported
Region:	2
UBI:	601914295
Notice type:	Initial
Project Type:	Mastic
Supervisor:	Scott Dubose (2018017038A)
Supervisor Phone:	Not reported
Certificate Status:	ACTIVE
Name:	Not reported
Address:	960 REPUBLICAN STREET
City,State,Zip:	SEATTLE, WA
Facility Type:	Not reported
Parent ID:	Not reported

DRAFT

WA UW ROSEN BLDG (Continued) **1001491199**

Form ID:	136168#598352130
Notice Date:	04/03/2019
Start Date:	01/21/2019
Completion Date:	12/31/2019
Initial:	Not reported
Amended:	Not reported
On Hold:	Not reported
Off Hold:	Not reported
Emergency:	Not reported
Site Hours Start:	Not reported
Site Hours End:	Not reported
Sunday:	Not reported
Monday:	Not reported
Tuesday:	Not reported
Wednesday:	Not reported
Thursday:	Not reported
Friday:	Not reported
Saturday:	Not reported
Contractor ID:	Not reported
Phone:	Not reported
Job Site CAS:	Not reported
Project Form Email:	Not reported
Property Owner Name:	Not reported
Property Owner Agent:	Not reported
Property Owner Company:	GRAYHAWK CONSTRUCTION CO INC (BOTHELL) (ABCN00001251)
Property Owner Address:	Not reported
Property Owner City:	Not reported
Property Owner State:	Not reported
Property Owner Zip4:	Not reported
Property Owner Phone:	Not reported
Job Site Room:	Not reported
Facility Age:	Not reported
Facility Size:	Not reported
Facility Remodel:	Not reported
Facility Demo:	Not reported
Facility Repair:	Not reported
Facility Maint:	Not reported
Removed:	Not reported
Encapsulated:	Not reported
Quantity Sq Ft:	Not reported
Fireproofing:	Not reported
Popcorn Ceiling:	Not reported
CAB:	Not reported
Sheet Vinyl:	Not reported
Asbestos Paper:	Not reported
Boiler Insulation:	Not reported
Duct Paper:	Not reported
VAT:	Not reported
Roofing:	Not reported
Sq Ft Other:	Not reported
Sq Ft Other Text:	Not reported
Quantity Lin Ft:	Not reported
Mag Pipe Insulation:	Not reported
Air Cell Pipe Insulation:	Not reported
Ducting Insulation:	Not reported
Cement Asbestos Pipe:	Not reported
Mudded Pipe Insulation:	Not reported

DRAFT

WA UW ROSEN BLDG (Continued) **1001491199**

Duct Tape:	Not reported
Lin Ft Other1:	Not reported
Lin Ft Other1 Text:	Not reported
Lin Ft Other2:	Not reported
Lin Ft Other2 Text:	Not reported
Indoors:	Not reported
Outdoors:	Not reported
Neg Pres Enclosure:	Not reported
Glove Bag:	Not reported
Mini Enclosure:	Not reported
Critical Barriers:	Not reported
Wrap And Cut:	Not reported
Wet Methods:	Not reported
HEPA Vacuum:	Not reported
MANUALMETHODS :	Not reported
Other CM1:	Not reported
Other CM1 Text:	Not reported
Other CM2:	Not reported
Other CM2 Text:	Not reported
Half Mask APR:	Not reported
Full Face APR:	Not reported
PAPR:	Not reported
Type C Continuous:	Not reported
Type C Pressure:	Not reported
Other Resp Pro:	Not reported
Other Resp Pro Text:	Not reported
Comments:	Not reported
Date Time Submitted:	Not reported
Submitter IP Address:	Not reported
Region:	2
UBI:	601914295
Notice type:	Initial
Project Type:	Mastic
Supervisor:	Scott Dubose (2018017038A)
Supervisor Phone:	Not reported
Certificate Status:	ACTIVE

Name:	Not reported
Address:	960 REPUBLICAN STREET
City,State,Zip:	SEATTLE, WA
Facility Type:	Not reported
Parent ID:	Not reported
Form ID:	136168#598352130
Notice Date:	01/10/2019
Start Date:	01/21/2019
Completion Date:	12/31/2019
Initial:	Not reported
Amended:	Not reported
On Hold:	Not reported
Off Hold:	Not reported
Emergency:	Not reported
Site Hours Start:	Not reported
Site Hours End:	Not reported
Sunday:	Not reported
Monday:	Not reported
Tuesday:	Not reported
Wednesday:	Not reported

DRAFT

WA UW ROSEN BLDG (Continued) **1001491199**

Thursday:	Not reported
Friday:	Not reported
Saturday:	Not reported
Contractor ID:	Not reported
Phone:	Not reported
Job Site CAS:	Not reported
Project Form Email:	Not reported
Property Owner Name:	Not reported
Property Owner Agent:	Not reported
Property Owner Company:	GRAYHAWK CONSTRUCTION CO INC (BOTHELL) (ABCN00001251)
Property Owner Address:	Not reported
Property Owner City:	Not reported
Property Owner State:	Not reported
Property Owner Zip4:	Not reported
Property Owner Phone:	Not reported
Job Site Room:	Not reported
Facility Age:	Not reported
Facility Size:	Not reported
Facility Remodel:	Not reported
Facility Demo:	Not reported
Facility Repair:	Not reported
Facility Maint:	Not reported
Removed:	Not reported
Encapsulated:	Not reported
Quantity Sq Ft:	Not reported
Fireproofing:	Not reported
Popcorn Ceiling:	Not reported
CAB:	Not reported
Sheet Vinyl:	Not reported
Asbestos Paper:	Not reported
Boiler Insulation:	Not reported
Duct Paper:	Not reported
VAT:	Not reported
Roofing:	Not reported
Sq Ft Other:	Not reported
Sq Ft Other Text:	Not reported
Quantity Lin Ft:	Not reported
Mag Pipe Insulation:	Not reported
Air Cell Pipe Insulation:	Not reported
Ducting Insulation:	Not reported
Cement Asbestos Pipe:	Not reported
Mudded Pipe Insulation:	Not reported
Duct Tape:	Not reported
Lin Ft Other1:	Not reported
Lin Ft Other1 Text:	Not reported
Lin Ft Other2:	Not reported
Lin Ft Other2 Text:	Not reported
Indoors:	Not reported
Outdoors:	Not reported
Neg Pres Enclosure:	Not reported
Glove Bag:	Not reported
Mini Enclosure:	Not reported
Critical Barriers:	Not reported
Wrap And Cut:	Not reported
Wet Methods:	Not reported
HEPA Vacuum:	Not reported
MANUALMETHODS :	Not reported

DRAFT

WA UW ROSEN BLDG (Continued) **1001491199**

Other CM1:	Not reported
Other CM1 Text:	Not reported
Other CM2:	Not reported
Other CM2 Text:	Not reported
Half Mask APR:	Not reported
Full Face APR:	Not reported
PAPR:	Not reported
Type C Continuous:	Not reported
Type C Pressure:	Not reported
Other Resp Pro:	Not reported
Other Resp Pro Text:	Not reported
Comments:	Not reported
Date Time Submitted:	Not reported
Submitter IP Address:	Not reported
Region:	2
UBI:	601914295
Notice type:	Initial
Project Type:	Mastic
Supervisor:	mario Cruz (ABAS00034754) ACTIVE
Supervisor Phone:	Not reported
Certificate Status:	ACTIVE
Name:	Not reported
Address:	960 REPUBLICAN STREET LEVEL 1
City,State,Zip:	SEATTLE, WA 98109
Facility Type:	Commercial Building
Parent ID:	0
Form ID:	149375##1251Grayh752287
Notice Date:	09/22/2017
Start Date:	10/02/2017
Completion Date:	12/31/2017
Initial:	1
Amended:	Not reported
On Hold:	1
Off Hold:	Not reported
Emergency:	Not reported
Site Hours Start:	6:00 PM
Site Hours End:	2:30 AM
Sunday:	Not reported
Monday:	1
Tuesday:	1
Wednesday:	1
Thursday:	1
Friday:	1
Saturday:	Not reported
Contractor ID:	Not reported
Phone:	425-402-4122
Job Site CAS:	Nate Tapia
Project Form Email:	terry.marcell@grayhawkconst.com
Property Owner Name:	URG
Property Owner Agent:	Joe Hoshovich
Property Owner Company:	Grayhawk Construction Co Inc (ABCN00001251)
Property Owner Address:	1425 4th Ave Suite #500
Property Owner City:	Seattle
Property Owner State:	WA
Property Owner Zip4:	98101
Property Owner Phone:	206-381-3344

DRAFT

WA UW ROSEN BLDG (Continued) **1001491199**

Job Site Room:	level 1
Facility Age:	1979
Facility Size:	60,000
Facility Remodel:	1
Facility Demo:	Not reported
Facility Repair:	1
Facility Maint:	Not reported
Removed:	1
Encapsulated:	Not reported
Quantity Sq Ft:	800
Fireproofing:	Not reported
Popcorn Ceiling:	Not reported
CAB:	Not reported
Sheet Vinyl:	Not reported
Asbestos Paper:	Not reported
Boiler Insulation:	Not reported
Duct Paper:	Not reported
VAT:	Not reported
Roofing:	Not reported
Sq Ft Other:	1
Sq Ft Other Text:	Black Mastic
Quantity Lin Ft:	0
Mag Pipe Insulation:	Not reported
Air Cell Pipe Insulation:	Not reported
Ducting Insulation:	Not reported
Cement Asbestos Pipe:	Not reported
Mudded Pipe Insulation:	Not reported
Duct Tape:	Not reported
Lin Ft Other1:	Not reported
Lin Ft Other1 Text:	Not reported
Lin Ft Other2:	Not reported
Lin Ft Other2 Text:	Not reported
Indoors:	1
Outdoors:	Not reported
Neg Pres Enclosure:	Not reported
Glove Bag:	Not reported
Mini Enclosure:	1
Critical Barriers:	1
Wrap And Cut:	Not reported
Wet Methods:	1
HEPA Vacuum:	1
MANUALMETHODS :	1
Other CM1:	Not reported
Other CM1 Text:	Not reported
Other CM2:	Not reported
Other CM2 Text:	Not reported
Half Mask APR:	1
Full Face APR:	Not reported
PAPR:	1
Type C Continuous:	Not reported
Type C Pressure:	Not reported
Other Resp Pro:	Not reported
Other Resp Pro Text:	Not reported
Comments:	Nate Tapia is the Asbestos Supervisor on this project, call 206-391-1316 for any information when this project starts.
Date Time Submitted:	2017-09-22 08:29:39
Submitter IP Address:	74.94.67.38

DRAFT

WA UW ROSEN BLDG (Continued) **1001491199**

Region:	2
UBI:	601914295
Notice type:	Initial
Project Type:	Other Square Footage
Supervisor:	Nate Tapia ()
Supervisor Phone:	Not reported
Certificate Status:	ACTIVE
Name:	Not reported
Address:	960 REPUBLICAN STREET LEVEL 1
City,State,Zip:	SEATTLE, WA 98109
Facility Type:	Commercial Building
Parent ID:	149375
Form ID:	151731##1251Grayh738439
Notice Date:	11/13/2017
Start Date:	10/02/2017
Completion Date:	12/31/2017
Initial:	Not reported
Amended:	1
On Hold:	1
Off Hold:	Not reported
Emergency:	Not reported
Site Hours Start:	6:00 PM
Site Hours End:	2:30 AM
Sunday:	Not reported
Monday:	1
Tuesday:	1
Wednesday:	1
Thursday:	1
Friday:	1
Saturday:	Not reported
Contractor ID:	Not reported
Phone:	425-402-4122
Job Site CAS:	Joe Almy
Project Form Email:	terry.marcell@grayhawkconst.com
Property Owner Name:	URG
Property Owner Agent:	Joe Hoshovich
Property Owner Company:	Grayhawk Construction Co Inc (ABCN00001251)
Property Owner Address:	1425 4th Ave Suite #500
Property Owner City:	Seattle
Property Owner State:	WA
Property Owner Zip4:	98101
Property Owner Phone:	206-381-3344
Job Site Room:	level 1
Facility Age:	1979
Facility Size:	60,000
Facility Remodel:	1
Facility Demo:	Not reported
Facility Repair:	1
Facility Maint:	Not reported
Removed:	1
Encapsulated:	Not reported
Quantity Sq Ft:	800
Fireproofing:	Not reported
Popcorn Ceiling:	Not reported
CAB:	Not reported
Sheet Vinyl:	Not reported

DRAFT

WA UW ROSEN BLDG (Continued) **1001491199**

Asbestos Paper:	Not reported
Boiler Insulation:	Not reported
Duct Paper:	Not reported
VAT:	Not reported
Roofing:	Not reported
Sq Ft Other:	1
Sq Ft Other Text:	Black Mastic
Quantity Lin Ft:	0
Mag Pipe Insulation:	Not reported
Air Cell Pipe Insulation:	Not reported
Ducting Insulation:	Not reported
Cement Asbestos Pipe:	Not reported
Mudded Pipe Insulation:	Not reported
Duct Tape:	Not reported
Lin Ft Other1:	Not reported
Lin Ft Other1 Text:	Not reported
Lin Ft Other2:	Not reported
Lin Ft Other2 Text:	Not reported
Indoors:	1
Outdoors:	Not reported
Neg Pres Enclosure:	Not reported
Glove Bag:	Not reported
Mini Enclosure:	1
Critical Barriers:	1
Wrap And Cut:	Not reported
Wet Methods:	1
HEPA Vacuum:	1
MANUALMETHODS :	1
Other CM1:	Not reported
Other CM1 Text:	Not reported
Other CM2:	Not reported
Other CM2 Text:	Not reported
Half Mask APR:	1
Full Face APR:	Not reported
PAPR:	1
Type C Continuous:	Not reported
Type C Pressure:	Not reported
Other Resp Pro:	Not reported
Other Resp Pro Text:	Not reported
Comments:	This job is on hold as of 11/03/17 Joe Almy is the Asbestos Supervisor on this project, call 253-391-0295 for any information when this project starts.
Date Time Submitted:	2017-11-13 11:37:18
Submitter IP Address:	74.94.67.38
Region:	2
UBI:	601914295
Notice type:	Initial
Project Type:	Other Square Footage
Supervisor:	Joe Almy ()
Supervisor Phone:	Not reported
Certificate Status:	ACTIVE

WA MANIFEST:

Name:	WA UW ROSEN BLDG
Address:	960 REPUBLICAN ST
City,State,Zip:	SEATTLE, WA 98109
Facility Address 2:	Not reported

DRAFT

WA UW ROSEN BLDG (Continued) **1001491199**

Facility ID:	2500
EPA ID:	WAH000007914
NAICS:	611310
State Waste Code Desc:	WT01,WT02,WSC2
Federal Waste Code Desc:	D001,D002,D009,D022,F002,F003,U002,U003,U031,U044,U154,U188,U236
Form Comm:	Not reported
Data Year:	2017
Permit by Rule:	False
Mailing Address 2:	Not reported
Treatment by Generator:	False
Mixed Radioactive Waste:	False
Importer of Hazardous Waste:	False
Immediate Recycler:	False
Treatment/Storage/Disposal/Recycling Facility:	False
Generator of Dangerous Fuel Waste:	False
Generator Marketing to Burner:	False
Other Marketers (i.e., blender, distributor, etc.):	False
Utility Boiler Burner:	False
Industry Boiler Burner:	False
Industrial Furnace:	False
Smelter Defferal:	False
Universal Waste:	Not reported
Off-Specification:	Not reported
LN Address 2:	Ste 100
Tax Reg #:	178019988
Business Type:	University
Mail Name:	University Of Washington
Mailing Address:	PO Box 354400
Mailing City,State,Zip:	SEATTLE, WA 98195-4400
Legal Organization Name:	University of Washington
Legal Organization Type:	State
Legal Contact:	Not reported
Legal Address:	PO Box 354400
Legal Address 2:	Not reported
Legal City,State,Zip:	SEATTLE, WA 98195-4400
Legal Phone Number:	(206)543-0467
Legal Effective Date:	03/12/1999
Land Organization Name:	City Investors IX LLC
Land Organization Type:	Private
Land Contact:	Not reported
Land Address:	2353 130th Ave NE
Land City,State,Zip:	BELLEVUE, WA 98005
Land Phone Number:	(425)453-1940
Operator Organization Name:	University of Washington
Operator Organization Type:	State
Operator:	B. R Franza
Operator Address:	PO Box 357730
Operator Address 2:	Not reported
Operator City,State,Zip:	SEATTLE, WA 98195
Operator Phone Number:	(206)616-5088
Operator Effective Date:	03/12/1999
Site Contact:	Doug Gallucci
Site Contact Address:	PO Box 354400
Contact City,State,Zip:	SEATTLE, WA 98195-4400
Site Contact Phone Number:	(206)543-0467
Site Contact Email:	Not reported
Gen Status Code:	MQG

DRAFT

WA UW ROSEN BLDG (Continued) **1001491199**

Monthly Generation:	True
Batch Generation:	False
One Time Generation:	False
Transport Own Waste:	False
Tranports Other Waste:	False
Recycler Onsite:	False
Transfer Facility:	False
Other Exemption:	Not reported
UW Battery Gen:	False
Used Oil Transporter:	False
Used Oil Transfer Facility:	False
Used Oil Processor:	False
Used Oil Refiner:	False
Used Oil Fuel Marketer Directs Shipments:	False
Used Oil Fuel Marketer Meets Specs:	False
Site Contact Address 2:	Not reported
SIC Code:	Not reported
CRK Number:	Not reported
Active:	Not reported
CAS Number:	Not reported
Chemical Name:	Not reported
EHS:	Not reported
EHS CAS Number:	Not reported
EHS Name:	Not reported

Waste Stream Generated:

Waste Managed Off Site:	Y
State Only Waste Code 1:	WSC2
State Only Waste Code 2:	WT02
Report Managed On Site:	0
KG Managed On Site:	0
Generator Treatment Code:	Not reported
Permit By Rule Code:	Not reported
WCDE Residence Code:	Not reported
WCDH Origin Code:	1
WCDE On Site Code:	Not reported
WCDB Code:	W001
Description:	Laboratory wastes
CORb Sequence Number:	165667
Sequence Number:	3497827
Mixed Radioactive Flag:	False
Designation Code:	D
Reported Quanity:	297.970000
Quanity Unit:	K
Kilograms Quanity:	297.970000
Density Number:	0
Density Quanity:	Not reported

Waste Stream Off Site Mgmt:

Waste CORB Sequence Number:	165667
Waste Sequence Number:	3497827
Sequence Number:	960915
Received EPAID:	UTD981552177
Managed Quanity:	297.970000
Kilogram Quanity:	297.970000
Recycled Percentage:	Not reported
Waste Management System Code:	H040

DRAFT

WA UW ROSEN BLDG (Continued) **1001491199**

Waste Stream Comments:

CORB Waste Sequence Number:	165667
Comments:	A-3: U002, U003, U154, U188, U236
Waste Sequence Number:	3497827
Sequence Number:	1

Waste Stream EPA Code:

CORB Waste Sequence Number:	165667
Waste Sequence Number:	3497827
Sequence Number:	8249048
WCDA Code:	D001
Waste Sequence Number:	3497827
Sequence Number:	8249049
WCDA Code:	D002
Waste Sequence Number:	3497827
Sequence Number:	8249050
WCDA Code:	D009
Waste Sequence Number:	3497827
Sequence Number:	8249051
WCDA Code:	D022
Waste Sequence Number:	3497827
Sequence Number:	8249052
WCDA Code:	F002
Waste Sequence Number:	3497827
Sequence Number:	8249053
WCDA Code:	F003

Waste Stream Source Code:

CORB Waste Sequence Number:	165667
Waste Sequence Number:	3497827
Sequence Number:	1
WCDD Code:	G19

Name:	WA UW ROSEN BLDG
Address:	960 REPUBLICAN ST
City,State,Zip:	SEATTLE, WA 98109
Facility Address 2:	Not reported
Facility ID:	2500
EPA ID:	WAH000007914
NAICS:	611310
State Waste Code Desc:	WT02
Federal Waste Code Desc:	D001,D002,D003,D009,D011,D022,F003,U002
Form Comm:	University of Washington has ended its lease on this facility.
Data Year:	2017
Permit by Rule:	False
Mailing Address 2:	Not reported
Treatment by Generator:	False
Mixed Radioactive Waste:	False
Importer of Hazardous Waste:	False
Immediate Recycler:	False

DRAFT

WA UW ROSEN BLDG (Continued) **1001491199**

Treatment/Storage/Disposal/Recycling Facility:	False
Generator of Dangerous Fuel Waste:	False
Generator Marketing to Burner:	False
Other Marketers (i.e., blender, distributor, etc.):	False
Utility Boiler Burner:	False
Industry Boiler Burner:	False
Industrial Furnace:	False
Smelter Defferal:	False
Universal Waste:	Not reported
Off-Specification:	Not reported
LN Address 2:	Ste 100
Tax Reg #:	178019988
Business Type:	Not reported
Mail Name:	Not reported
Mailing Address:	PO Box 354400
Mailing City,State,Zip:	SEATTLE, WA 98195
Legal Organization Name:	University of Washington
Legal Organization Type:	State
Legal Contact:	Not reported
Legal Address:	PO Box 354400
Legal Address 2:	Not reported
Legal City,State,Zip:	SEATTLE, WA 98195
Legal Phone Number:	(206)543-0467
Legal Effective Date:	03/12/1999
Land Organization Name:	City Investors IX LLC
Land Organization Type:	State
Land Contact:	Not reported
Land Address:	2353 130th Ave NE
Land City,State,Zip:	BELLEVUE, WA 98005
Land Phone Number:	(425)453-1940
Operator Organization Name:	University of Washington
Operator Organization Type:	State
Operator:	Not reported
Operator Address:	PO Box 357730
Operator Address 2:	Not reported
Operator City,State,Zip:	SEATTLE, WA 98195
Operator Phone Number:	(206)616-5088
Operator Effective Date:	03/12/1999
Site Contact:	Not reported
Site Contact Address:	Not reported
Contact City,State,Zip:	Not reported
Site Contact Phone Number:	Not reported
Site Contact Email:	Not reported
Gen Status Code:	MQG
Monthly Generation:	True
Batch Generation:	False
One Time Generation:	False
Transport Own Waste:	False
Tranports Other Waste:	False
Recycler Onsite:	False
Transfer Facility:	False
Other Exemption:	Not reported
UW Battery Gen:	False
Used Oil Transporter:	False
Used Oil Transfer Facility:	False
Used Oil Processor:	False
Used Oil Refiner:	False

DRAFT

WA UW ROSEN BLDG (Continued) **1001491199**

Used Oil Fuel Marketer Directs Shipments:	False
Used Oil Fuel Marketer Meets Specs:	False
Site Contact Address 2:	Not reported
SIC Code:	Not reported
CRK Number:	Not reported
Active:	Not reported
CAS Number:	Not reported
Chemical Name:	Not reported
EHS:	Not reported
EHS CAS Number:	Not reported
EHS Name:	Not reported

Waste Stream Generated:

Waste Managed Off Site:	Y
State Only Waste Code 1:	WSC2
State Only Waste Code 2:	WT02
Report Managed On Site:	0
KG Managed On Site:	0
Generator Treatment Code:	Not reported
Permit By Rule Code:	Not reported
WCDE Residence Code:	Not reported
WCDH Origin Code:	1
WCDE On Site Code:	Not reported
WCDB Code:	W001
Description:	Laboratory wastes
CORb Sequence Number:	165667
Sequence Number:	3497827
Mixed Radioactive Flag:	False
Designation Code:	D
Reported Quanity:	297.970000
Quanity Unit:	K
Kilograms Quanity:	297.970000
Density Number:	0
Density Quanity:	Not reported

Waste Stream Off Site Mgmt:

Waste CORB Sequence Number:	165667
Waste Sequence Number:	3497827
Sequence Number:	960915
Received EPAID:	UTD981552177
Managed Quanity:	297.970000
Kilogram Quanity:	297.970000
Recycled Percentage:	Not reported
Waste Management System Code:	H040

Waste Stream Comments:

CORB Waste Sequence Number:	165667
Comments:	A-3: U002, U003, U154, U188, U236
Waste Sequence Number:	3497827
Sequence Number:	1

Waste Stream EPA Code:

CORB Waste Sequence Number:	165667
Waste Sequence Number:	3497827
Sequence Number:	8249048
WCDA Code:	D001

DRAFT

WA UW ROSEN BLDG (Continued) **1001491199**

Waste Sequence Number: 3497827
Sequence Number: 8249049
WCDA Code: D002

Waste Sequence Number: 3497827
Sequence Number: 8249050
WCDA Code: D009

Waste Sequence Number: 3497827
Sequence Number: 8249051
WCDA Code: D022

Waste Sequence Number: 3497827
Sequence Number: 8249052
WCDA Code: F002

Waste Sequence Number: 3497827
Sequence Number: 8249053
WCDA Code: F003

Waste Stream Source Code:
CORB Waste Sequence Number: 165667
Waste Sequence Number: 3497827
Sequence Number: 1
WCDD Code: G19

Name: WA UW ROSEN BLDG
Address: 960 REPUBLICAN ST
City,State,Zip: SEATTLE, WA 98109
Facility Address 2: Not reported
Facility ID: 2500
EPA ID: WAH000007914
NAICS: 611310
State Waste Code Desc: WSC2,WT01,WT02
Federal Waste Code Desc: D001,D002,D003,D007,D009,D022,F003,P016,U002,U003,U154,U188,U239
Form Comm: A7: TBG = H010
Data Year: 2016
Permit by Rule: False
Mailing Address 2: Not reported
Treatment by Generator: False
Mixed Radioactive Waste: False
Importer of Hazardous Waste: False
Immediate Recycler: False
Treatment/Storage/Disposal/Recycling Facility: False
Generator of Dangerous Fuel Waste: False
Generator Marketing to Burner: False
Other Marketers (i.e., blender, distributor, etc.): False
Utility Boiler Burner: False
Industry Boiler Burner: False
Industrial Furnace: False
Smelter Defferal: False
Universal Waste: Not reported
Off-Specification: Not reported
LN Address 2: Ste 100
Tax Reg #: 178019988
Business Type: University

DRAFT

WA UW ROSEN BLDG (Continued) **1001491199**

Mail Name:	University Of Washington
Mailing Address:	PO Box 354400
Mailing City,State,Zip:	SEATTLE, WA 98195-4400
Legal Organization Name:	University of Washington
Legal Organization Type:	State
Legal Contact:	Not reported
Legal Address:	PO Box 354400
Legal Address 2:	Not reported
Legal City,State,Zip:	SEATTLE, WA 98195-4400
Legal Phone Number:	(206)543-0467
Legal Effective Date:	03/12/1999
Land Organization Name:	City Investors IX LLC
Land Organization Type:	Private
Land Contact:	Not reported
Land Address:	2353 130th Ave NE
Land City,State,Zip:	BELLEVUE, WA 98005
Land Phone Number:	(425)453-1940
Operator Organization Name:	University of Washington
Operator Organization Type:	State
Operator:	B. R Franza
Operator Address:	PO Box 357730
Operator Address 2:	Not reported
Operator City,State,Zip:	SEATTLE, WA 98195
Operator Phone Number:	(206)616-5088
Operator Effective Date:	03/12/1999
Site Contact:	Doug Gallucci
Site Contact Address:	PO Box 354400
Contact City,State,Zip:	SEATTLE, WA 98195-4400
Site Contact Phone Number:	(206)543-0467
Site Contact Email:	Not reported
Gen Status Code:	MQG
Monthly Generation:	True
Batch Generation:	False
One Time Generation:	False
Transport Own Waste:	False
Tranports Other Waste:	False
Recycler Onsite:	True
Transfer Facility:	False
Other Exemption:	Not reported
UW Battery Gen:	False
Used Oil Transporter:	False
Used Oil Transfer Facility:	False
Used Oil Processor:	False
Used Oil Refiner:	False
Used Oil Fuel Marketer Directs Shipments:	False
Used Oil Fuel Marketer Meets Specs:	False
Site Contact Address 2:	Not reported
SIC Code:	Not reported
CRK Number:	Not reported
Active:	Not reported
CAS Number:	Not reported
Chemical Name:	Not reported
EHS:	Not reported
EHS CAS Number:	Not reported
EHS Name:	Not reported

Waste Stream Generated:

Waste Managed Off Site:	Y

DRAFT

WA UW ROSEN BLDG (Continued) **1001491199**

State Only Waste Code 1:	Not reported
State Only Waste Code 2:	Not reported
Report Managed On Site:	0
KG Managed On Site:	0
Generator Treatment Code:	Not reported
Permit By Rule Code:	Not reported
WCDE Residence Code:	Not reported
WCDH Origin Code:	1
WCDE On Site Code:	Not reported
WCDB Code:	W001
Description:	Mercury solids
CORb Sequence Number:	160414
Sequence Number:	3426383
Mixed Radioactive Flag:	False
Designation Code:	D
Reported Quanity:	0.01
Quanity Unit:	K
Kilograms Quanity:	0.01
Density Number:	0
Density Quanity:	Not reported
Waste Managed Off Site:	Y
State Only Waste Code 1:	WT01
State Only Waste Code 2:	Not reported
Report Managed On Site:	0
KG Managed On Site:	0
Generator Treatment Code:	Not reported
Permit By Rule Code:	Not reported
WCDE Residence Code:	Not reported
WCDH Origin Code:	1
WCDE On Site Code:	Not reported
WCDB Code:	W004
Description:	Laboratory wastes
CORb Sequence Number:	160414
Sequence Number:	3426386
Mixed Radioactive Flag:	False
Designation Code:	E
Reported Quanity:	2.99999999
Quanity Unit:	K
Kilograms Quanity:	2.99999999
Density Number:	0
Density Quanity:	Not reported
Waste Managed Off Site:	N
State Only Waste Code 1:	WT02
State Only Waste Code 2:	Not reported
Report Managed On Site:	34.2000000
KG Managed On Site:	166.221346
Generator Treatment Code:	Not reported
Permit By Rule Code:	Not reported
WCDE Residence Code:	Not reported
WCDH Origin Code:	1
WCDE On Site Code:	H010
WCDB Code:	W113
Description:	Silver recovery from photographic fixer
CORb Sequence Number:	160414
Sequence Number:	3426388

DRAFT

WA UW ROSEN BLDG (Continued) **1001491199**

Mixed Radioactive Flag:	False
Designation Code:	D
Reported Quanity:	34.2000000
Quanity Unit:	K
Kilograms Quanity:	34.2000000
Density Number:	0
Density Quanity:	Not reported
Waste Managed Off Site:	Y
State Only Waste Code 1:	WT01
State Only Waste Code 2:	WT02
Report Managed On Site:	0
KG Managed On Site:	0
Generator Treatment Code:	Not reported
Permit By Rule Code:	Not reported
WCDE Residence Code:	Not reported
WCDH Origin Code:	1
WCDE On Site Code:	Not reported
WCDB Code:	W001
Description:	Laboratory wastes
CORb Sequence Number:	160414
Sequence Number:	3426384
Mixed Radioactive Flag:	False
Designation Code:	D
Reported Quanity:	863.240000
Quanity Unit:	K
Kilograms Quanity:	863.240000
Density Number:	0
Density Quanity:	Not reported

Waste Stream Off Site Mgmt:

Waste CORB Sequence Number:	160414
Waste Sequence Number:	3426386
Sequence Number:	919986
Received EPAID:	UTD981552177
Managed Quanity:	2.99999999
Kilogram Quanity:	2.99999999
Recycled Percentage:	Not reported
Waste Management System Code:	H040
Waste Sequence Number:	3426384
Sequence Number:	919984
Received EPAID:	UTD981552177
Managed Quanity:	863.240000
Kilogram Quanity:	863.240000
Recycled Percentage:	Not reported
Waste Management System Code:	H040
Waste Sequence Number:	3426383
Sequence Number:	919979
Received EPAID:	UTD981552177
Managed Quanity:	0.01
Kilogram Quanity:	0.01
Recycled Percentage:	Not reported
Waste Management System Code:	H040

DRAFT

WA UW ROSEN BLDG (Continued) **1001491199**

Waste Stream Comments:

CORB Waste Sequence Number:	160414
Comments:	A7: Laboratory wastes
Waste Sequence Number:	3426383
Sequence Number:	1
Comments:	A3: F003, P016, U002, U003, U154, U188, U239 A4: WSC2 A7: Laboratory wastes
Waste Sequence Number:	3426384
Sequence Number:	1
Comments:	A7: Laboratory wastes
Waste Sequence Number:	3426386
Sequence Number:	1

Waste Stream EPA Code:

CORB Waste Sequence Number:	160414
Waste Sequence Number:	3426383
Sequence Number:	7983935
WCDA Code:	D009
Waste Sequence Number:	3426386
Sequence Number:	7983969
WCDA Code:	D009
Waste Sequence Number:	3426388
Sequence Number:	7984040
WCDA Code:	D011
Waste Sequence Number:	3426384
Sequence Number:	7983928
WCDA Code:	D001
Waste Sequence Number:	3426384
Sequence Number:	7983929
WCDA Code:	D002
Waste Sequence Number:	3426384
Sequence Number:	7983930
WCDA Code:	D003
Waste Sequence Number:	3426384
Sequence Number:	7983931
WCDA Code:	D007
Waste Sequence Number:	3426384
Sequence Number:	7983932
WCDA Code:	D009
Waste Sequence Number:	3426384
Sequence Number:	7983933
WCDA Code:	D022

Waste Stream Source Code:

CORB Waste Sequence Number:	160414
Waste Sequence Number:	3426383

DRAFT

WA UW ROSEN BLDG (Continued) **1001491199**

Sequence Number:	1
WCDD Code:	G19
Waste Sequence Number:	3426384
Sequence Number:	1
WCDD Code:	G19
Waste Sequence Number:	3426386
Sequence Number:	1
WCDD Code:	G19
Waste Sequence Number:	3426388
Sequence Number:	1
WCDD Code:	G08
Name:	WA UW ROSEN BLDG
Address:	960 REPUBLICAN ST
City,State,Zip:	SEATTLE, WA 98109
Facility Address 2:	Not reported
Facility ID:	2500
EPA ID:	WAH000007914
NAICS:	611310
State Waste Code Desc:	WT02
Federal Waste Code Desc:	D001,D002,D011,D022,U031
Form Comm:	TBG = H010, H100
Data Year:	2015
Permit by Rule:	False
Mailing Address 2:	Not reported
Treatment by Generator:	True
Mixed Radioactive Waste:	False
Importer of Hazardous Waste:	False
Immediate Recycler:	False
Treatment/Storage/Disposal/Recycling Facility:	False
Generator of Dangerous Fuel Waste:	False
Generator Marketing to Burner:	False
Other Marketers (i.e., blender, distributor, etc.):	False
Utility Boiler Burner:	False
Industry Boiler Burner:	False
Industrial Furnace:	False
Smelter Defferal:	False
Universal Waste:	Not reported
Off-Specification:	Not reported
LN Address 2:	Ste 100
Tax Reg #:	178019988
Business Type:	University
Mail Name:	University Of Washington
Mailing Address:	PO Box 354400
Mailing City,State,Zip:	SEATTLE, WA 98195-4400
Legal Organization Name:	University of Washington
Legal Organization Type:	State
Legal Contact:	Not reported
Legal Address:	PO Box 354400
Legal Address 2:	Not reported
Legal City,State,Zip:	SEATTLE, WA 98195-4400
Legal Phone Number:	(206)543-0467
Legal Effective Date:	03/12/1999

DRAFT

WA UW ROSEN BLDG (Continued) **1001491199**

Land Organization Name:	City Investors IX LLC
Land Organization Type:	Private
Land Contact:	Not reported
Land Address:	2353 130th Ave NE
Land City,State,Zip:	BELLEVUE, WA 98005
Land Phone Number:	(425)453-1940
Operator Organization Name:	University of Washington
Operator Organization Type:	State
Operator:	B. R Franza
Operator Address:	PO Box 357730
Operator Address 2:	Not reported
Operator City,State,Zip:	SEATTLE, WA 98195
Operator Phone Number:	(206)616-5088
Operator Effective Date:	03/12/1999
Site Contact:	Doug Gallucci
Site Contact Address:	PO Box 354400
Contact City,State,Zip:	SEATTLE, WA 98195-4400
Site Contact Phone Number:	(206)543-0467
Site Contact Email:	Not reported
Gen Status Code:	SQG
Monthly Generation:	True
Batch Generation:	False
One Time Generation:	False
Transport Own Waste:	False
Tranports Other Waste:	False
Recycler Onsite:	False
Transfer Facility:	False
Other Exemption:	Not reported
UW Battery Gen:	False
Used Oil Transporter:	False
Used Oil Transfer Facility:	False
Used Oil Processor:	False
Used Oil Refiner:	False
Used Oil Fuel Marketer Directs Shipments:	False
Used Oil Fuel Marketer Meets Specs:	False
Site Contact Address 2:	Not reported
SIC Code:	Not reported
CRK Number:	Not reported
Active:	Not reported
CAS Number:	Not reported
Chemical Name:	Not reported
EHS:	Not reported
EHS CAS Number:	Not reported
EHS Name:	Not reported

Name:	WA UW ROSEN BLDG
Address:	960 REPUBLICAN ST
City,State,Zip:	SEATTLE, WA 98109
Facility Address 2:	Not reported
Facility ID:	2500
EPA ID:	WAH000007914
NAICS:	611310
State Waste Code Desc:	WSC2,WT01,WT02
Federal Waste Code Desc:	D001,D002,D003,D006,D022,F003,P105
Form Comm:	TBG = H010, H100
Data Year:	2014
Permit by Rule:	False

DRAFT

WA UW ROSEN BLDG (Continued) **1001491199**

Mailing Address 2:	Not reported
Treatment by Generator:	True
Mixed Radioactive Waste:	False
Importer of Hazardous Waste:	False
Immediate Recycler:	False
Treatment/Storage/Disposal/Recycling Facility:	False
Generator of Dangerous Fuel Waste:	False
Generator Marketing to Burner:	False
Other Marketers (i.e., blender, distributor, etc.):	False
Utility Boiler Burner:	False
Industry Boiler Burner:	False
Industrial Furnace:	False
Smelter Defferal:	False
Universal Waste:	Not reported
Off-Specification:	Not reported
LN Address 2:	Ste 100
Tax Reg #:	178019988
Business Type:	University
Mail Name:	University Of Washington
Mailing Address:	PO Box 354400
Mailing City,State,Zip:	SEATTLE, WA 98195-4400
Legal Organization Name:	University of Washington
Legal Organization Type:	State
Legal Contact:	Not reported
Legal Address:	PO Box 354400
Legal Address 2:	Not reported
Legal City,State,Zip:	SEATTLE, WA 98195-4400
Legal Phone Number:	(206)543-0467
Legal Effective Date:	03/12/1999
Land Organization Name:	City Investors IX LLC
Land Organization Type:	Private
Land Contact:	Not reported
Land Address:	2353 130th Ave NE
Land City,State,Zip:	BELLEVUE, WA 98005
Land Phone Number:	(425)453-1940
Operator Organization Name:	University of Washington
Operator Organization Type:	State
Operator:	B. R Franza
Operator Address:	PO Box 357730
Operator Address 2:	Not reported
Operator City,State,Zip:	SEATTLE, WA 98195
Operator Phone Number:	(206)616-5088
Operator Effective Date:	03/12/1999
Site Contact:	Doug Gallucci
Site Contact Address:	PO Box 354400
Contact City,State,Zip:	SEATTLE, WA 98195-4400
Site Contact Phone Number:	(206)543-0467
Site Contact Email:	Not reported
Gen Status Code:	SQG
Monthly Generation:	True
Batch Generation:	False
One Time Generation:	False
Transport Own Waste:	False
Tranports Other Waste:	False
Recycler Onsite:	False
Transfer Facility:	False
Other Exemption:	Not reported

DRAFT

WA UW ROSEN BLDG (Continued) **1001491199**

UW Battery Gen:	False
Used Oil Transporter:	False
Used Oil Transfer Facility:	False
Used Oil Processor:	False
Used Oil Refiner:	False
Used Oil Fuel Marketer Directs Shipments:	False
Used Oil Fuel Marketer Meets Specs:	False
Site Contact Address 2:	Not reported
SIC Code:	Not reported
CRK Number:	Not reported
Active:	Not reported
CAS Number:	Not reported
Chemical Name:	Not reported
EHS:	Not reported
EHS CAS Number:	Not reported
EHS Name:	Not reported

Name:	WA UW ROSEN BLDG
Address:	960 REPUBLICAN ST
City,State,Zip:	SEATTLE, WA 98109
Facility Address 2:	Not reported
Facility ID:	2500
EPA ID:	WAH000007914
NAICS:	611310
State Waste Code Desc:	WT02
Federal Waste Code Desc:	D001, D022, D002, F003, U002, U003, U007,
Form Comm:	TBG = H010, H100
Data Year:	2013
Permit by Rule:	False
Mailing Address 2:	Not reported
Treatment by Generator:	True
Mixed Radioactive Waste:	False
Importer of Hazardous Waste:	False
Immediate Recycler:	False
Treatment/Storage/Disposal/Recycling Facility:	False
Generator of Dangerous Fuel Waste:	False
Generator Marketing to Burner:	False
Other Marketers (i.e., blender, distributor, etc.):	False
Utility Boiler Burner:	False
Industry Boiler Burner:	False
Industrial Furnace:	False
Smelter Defferal:	False
Universal Waste:	Not reported
Off-Specification:	Not reported
LN Address 2:	Ste 100
Tax Reg #:	178019988
Business Type:	University
Mail Name:	University Of Washington
Mailing Address:	PO Box 354400
Mailing City,State,Zip:	SEATTLE, WA 98195-4400
Legal Organization Name:	University of Washington
Legal Organization Type:	State
Legal Contact:	Not reported
Legal Address:	PO Box 354400
Legal Address 2:	Not reported
Legal City,State,Zip:	SEATTLE, WA 98195-4400
Legal Phone Number:	(206)543-0467

DRAFT

WA UW ROSEN BLDG (Continued) **1001491199**

Legal Effective Date:	03/12/1999
Land Organization Name:	City Investors IX LLC
Land Organization Type:	Private
Land Contact:	Not reported
Land Address:	2353 130th Ave NE
Land City,State,Zip:	BELLEVUE, WA 98005
Land Phone Number:	(425)453-1940
Operator Organization Name:	University of Washington
Operator Organization Type:	State
Operator:	B. R Franza
Operator Address:	PO Box 357730
Operator Address 2:	Not reported
Operator City,State,Zip:	SEATTLE, WA 98195
Operator Phone Number:	(206)616-5088
Operator Effective Date:	03/12/1999
Site Contact:	Dave Lundstrom
Site Contact Address:	PO Box 354400
Contact City,State,Zip:	SEATTLE, WA 98195-4400
Site Contact Phone Number:	(206)543-0467
Site Contact Email:	Not reported
Gen Status Code:	SQG
Monthly Generation:	False
Batch Generation:	True
One Time Generation:	False
Transport Own Waste:	False
Tranports Other Waste:	False
Recycler Onsite:	False
Transfer Facility:	False
Other Exemption:	Not reported
UW Battery Gen:	False
Used Oil Transporter:	False
Used Oil Transfer Facility:	False
Used Oil Processor:	False
Used Oil Refiner:	False
Used Oil Fuel Marketer Directs Shipments:	False
Used Oil Fuel Marketer Meets Specs:	False
Site Contact Address 2:	Not reported
SIC Code:	Not reported
CRK Number:	Not reported
Active:	Not reported
CAS Number:	Not reported
Chemical Name:	Not reported
EHS:	Not reported
EHS CAS Number:	Not reported
EHS Name:	Not reported

Name:	WA UW ROSEN BLDG
Address:	960 REPUBLICAN ST
City,State,Zip:	SEATTLE, WA 98102
Facility Address 2:	Not reported
Facility ID:	2500
EPA ID:	WAH000007914
NAICS:	611310
State Waste Code Desc:	Not reported
Federal Waste Code Desc:	Not reported
Form Comm:	Not reported
Data Year:	2012

DRAFT

WA UW ROSEN BLDG (Continued) **1001491199**

Permit by Rule:	False
Mailing Address 2:	Not reported
Treatment by Generator:	True
Mixed Radioactive Waste:	False
Importer of Hazardous Waste:	False
Immediate Recycler:	False
Treatment/Storage/Disposal/Recycling Facility:	False
Generator of Dangerous Fuel Waste:	False
Generator Marketing to Burner:	False
Other Marketers (i.e., blender, distributor, etc.):	False
Utility Boiler Burner:	False
Industry Boiler Burner:	False
Industrial Furnace:	False
Smelter Defferal:	False
Universal Waste:	Not reported
Off-Specification:	Not reported
LN Address 2:	Ste 100
Tax Reg #:	178019988
Business Type:	University
Mail Name:	University Of Washington
Mailing Address:	PO Box 354400
Mailing City,State,Zip:	SEATTLE, WA 98195-4400
Legal Organization Name:	University of Washington
Legal Organization Type:	State
Legal Contact:	Not reported
Legal Address:	PO Box 354400
Legal Address 2:	Not reported
Legal City,State,Zip:	SEATTLE, WA 98195-4400
Legal Phone Number:	(206)543-0467
Legal Effective Date:	03/12/1999
Land Organization Name:	City Investors IX LLC
Land Organization Type:	Private
Land Contact:	Not reported
Land Address:	2353 130th Ave NE
Land City,State,Zip:	BELLEVUE, WA 98005
Land Phone Number:	(425)453-1940
Operator Organization Name:	University of Washington
Operator Organization Type:	State
Operator:	B. R Franza
Operator Address:	PO Box 357730
Operator Address 2:	Not reported
Operator City,State,Zip:	SEATTLE, WA 98195
Operator Phone Number:	(206)616-5088
Operator Effective Date:	03/12/1999
Site Contact:	Dave Lundstrom
Site Contact Address:	PO Box 354400
Contact City,State,Zip:	SEATTLE, WA 98195-4400
Site Contact Phone Number:	(206)543-0467
Site Contact Email:	Not reported
Gen Status Code:	SQG
Monthly Generation:	True
Batch Generation:	False
One Time Generation:	False
Transport Own Waste:	False
Tranports Other Waste:	False
Recycler Onsite:	False
Transfer Facility:	False

DRAFT

WA UW ROSEN BLDG (Continued) **1001491199**

Other Exemption:	Not reported
UW Battery Gen:	False
Used Oil Transporter:	False
Used Oil Transfer Facility:	False
Used Oil Processor:	False
Used Oil Refiner:	False
Used Oil Fuel Marketer Directs Shipments:	False
Used Oil Fuel Marketer Meets Specs:	False
Site Contact Address 2:	Not reported
SIC Code:	Not reported
CRK Number:	Not reported
Active:	Not reported
CAS Number:	Not reported
Chemical Name:	Not reported
EHS:	Not reported
EHS CAS Number:	Not reported
EHS Name:	Not reported

Name:	WA UW ROSEN BLDG
Address:	960 REPUBLICAN ST
City,State,Zip:	SEATTLE, WA 98102
Facility Address 2:	Not reported
Facility ID:	2500
EPA ID:	WAH000007914
NAICS:	611310
State Waste Code Desc:	Not reported
Federal Waste Code Desc:	Not reported
Form Comm:	Not reported
Data Year:	2011
Permit by Rule:	False
Mailing Address 2:	Not reported
Treatment by Generator:	True
Mixed Radioactive Waste:	False
Importer of Hazardous Waste:	False
Immediate Recycler:	False
Treatment/Storage/Disposal/Recycling Facility:	False
Generator of Dangerous Fuel Waste:	False
Generator Marketing to Burner:	False
Other Marketers (i.e., blender, distributor, etc.):	False
Utility Boiler Burner:	False
Industry Boiler Burner:	False
Industrial Furnace:	False
Smelter Defferal:	False
Universal Waste:	Not reported
Off-Specification:	Not reported
LN Address 2:	Ste 100
Tax Reg #:	178019988
Business Type:	University
Mail Name:	University Of Washington
Mailing Address:	PO Box 354400
Mailing City,State,Zip:	SEATTLE, WA 98195-4400
Legal Organization Name:	University of Washington
Legal Organization Type:	State
Legal Contact:	Not reported
Legal Address:	PO Box 354400
Legal Address 2:	Not reported
Legal City,State,Zip:	SEATTLE, WA 98195-4400

DRAFT

WA UW ROSEN BLDG (Continued) **1001491199**

Legal Phone Number:	(206)543-0467
Legal Effective Date:	03/12/1999
Land Organization Name:	City Investors IX LLC
Land Organization Type:	Private
Land Contact:	Not reported
Land Address:	2353 130th Ave NE
Land City,State,Zip:	BELLEVUE, WA 98005
Land Phone Number:	(425)453-1940
Operator Organization Name:	University of Washington
Operator Organization Type:	State
Operator:	B. R Franza
Operator Address:	PO Box 357730
Operator Address 2:	Not reported
Operator City,State,Zip:	SEATTLE, WA 98195
Operator Phone Number:	(206)616-5088
Operator Effective Date:	03/12/1999
Site Contact:	Dave Lundstrom
Site Contact Address:	PO Box 354400
Contact City,State,Zip:	SEATTLE, WA 98195-4400
Site Contact Phone Number:	(206)543-0467
Site Contact Email:	Not reported
Gen Status Code:	SQG
Monthly Generation:	True
Batch Generation:	False
One Time Generation:	False
Transport Own Waste:	False
Tranports Other Waste:	False
Recycler Onsite:	False
Transfer Facility:	False
Other Exemption:	Not reported
UW Battery Gen:	False
Used Oil Transporter:	False
Used Oil Transfer Facility:	False
Used Oil Processor:	False
Used Oil Refiner:	False
Used Oil Fuel Marketer Directs Shipments:	False
Used Oil Fuel Marketer Meets Specs:	False
Site Contact Address 2:	Not reported
SIC Code:	Not reported
CRK Number:	Not reported
Active:	Not reported
CAS Number:	Not reported
Chemical Name:	Not reported
EHS:	Not reported
EHS CAS Number:	Not reported
EHS Name:	Not reported

Name:	WA UW ROSEN BLDG
Address:	960 REPUBLICAN ST
City,State,Zip:	SEATTLE, WA 98102
Facility Address 2:	Not reported
Facility ID:	2500
EPA ID:	WAH000007914
NAICS:	611310
State Waste Code Desc:	Not reported
Federal Waste Code Desc:	Not reported
Form Comm:	Not reported

DRAFT

WA UW ROSEN BLDG (Continued) **1001491199**

Data Year:	2010
Permit by Rule:	False
Mailing Address 2:	Not reported
Treatment by Generator:	True
Mixed Radioactive Waste:	False
Importer of Hazardous Waste:	False
Immediate Recycler:	False
Treatment/Storage/Disposal/Recycling Facility:	False
Generator of Dangerous Fuel Waste:	False
Generator Marketing to Burner:	False
Other Marketers (i.e., blender, distributor, etc.):	False
Utility Boiler Burner:	False
Industry Boiler Burner:	False
Industrial Furnace:	False
Smelter Defferal:	False
Universal Waste:	Not reported
Off-Specification:	Not reported
LN Address 2:	Ste 100
Tax Reg #:	178019988
Business Type:	University
Mail Name:	University Of Washington
Mailing Address:	PO Box 354400
Mailing City,State,Zip:	SEATTLE, WA 98195-4400
Legal Organization Name:	University of Washington
Legal Organization Type:	State
Legal Contact:	Not reported
Legal Address:	PO Box 354400
Legal Address 2:	Not reported
Legal City,State,Zip:	SEATTLE, WA 98195-4400
Legal Phone Number:	(206)543-0467
Legal Effective Date:	03/12/1999
Land Organization Name:	City Investors IX LLC
Land Organization Type:	Private
Land Contact:	Not reported
Land Address:	2353 130th Ave NE
Land City,State,Zip:	BELLEVUE, WA 98005
Land Phone Number:	(425)453-1940
Operator Organization Name:	University of Washington
Operator Organization Type:	State
Operator:	B. R Franza
Operator Address:	PO Box 357730
Operator Address 2:	Not reported
Operator City,State,Zip:	SEATTLE, WA 98195
Operator Phone Number:	(206)616-5088
Operator Effective Date:	03/12/1999
Site Contact:	Dave Lundstrom
Site Contact Address:	PO Box 354400
Contact City,State,Zip:	SEATTLE, WA 98195-4400
Site Contact Phone Number:	(206)543-0467
Site Contact Email:	Not reported
Gen Status Code:	SQG
Monthly Generation:	False
Batch Generation:	True
One Time Generation:	False
Transport Own Waste:	False
Tranports Other Waste:	False
Recycler Onsite:	False

DRAFT

WA UW ROSEN BLDG (Continued) **1001491199**

Transfer Facility:	False
Other Exemption:	Not reported
UW Battery Gen:	False
Used Oil Transporter:	False
Used Oil Transfer Facility:	False
Used Oil Processor:	False
Used Oil Refiner:	False
Used Oil Fuel Marketer Directs Shipments:	False
Used Oil Fuel Marketer Meets Specs:	False
Site Contact Address 2:	Not reported
SIC Code:	Not reported
CRK Number:	Not reported
Active:	Not reported
CAS Number:	Not reported
Chemical Name:	Not reported
EHS:	Not reported
EHS CAS Number:	Not reported
EHS Name:	Not reported

Name:	WA UW ROSEN BLDG
Address:	960 REPUBLICAN ST
City,State,Zip:	SEATTLE, WA 98102
Facility Address 2:	Not reported
Facility ID:	2500
EPA ID:	WAH000007914
NAICS:	611310
State Waste Code Desc:	Not reported
Federal Waste Code Desc:	Not reported
Form Comm:	Not reported
Data Year:	2009
Permit by Rule:	False
Mailing Address 2:	Not reported
Treatment by Generator:	True
Mixed Radioactive Waste:	False
Importer of Hazardous Waste:	False
Immediate Recycler:	False
Treatment/Storage/Disposal/Recycling Facility:	False
Generator of Dangerous Fuel Waste:	False
Generator Marketing to Burner:	False
Other Marketers (i.e., blender, distributor, etc.):	False
Utility Boiler Burner:	False
Industry Boiler Burner:	False
Industrial Furnace:	False
Smelter Defferal:	False
Universal Waste:	Not reported
Off-Specification:	Not reported
LN Address 2:	Ste 100
Tax Reg #:	178019988
Business Type:	University
Mail Name:	University Of Washington
Mailing Address:	PO Box 354400
Mailing City,State,Zip:	SEATTLE, WA 98195-4400
Legal Organization Name:	University of Washington
Legal Organization Type:	State
Legal Contact:	Not reported
Legal Address:	PO Box 354400
Legal Address 2:	Not reported

DRAFT

WA UW ROSEN BLDG (Continued) **1001491199**

Legal City,State,Zip:	SEATTLE, WA 98195-4400
Legal Phone Number:	(206)543-0467
Legal Effective Date:	03/12/1999
Land Organization Name:	City Investors IX LLC
Land Organization Type:	Private
Land Contact:	Not reported
Land Address:	2353 130th Ave NE
Land City,State,Zip:	BELLEVUE, WA 98005
Land Phone Number:	(425)453-1940
Operator Organization Name:	University of Washington
Operator Organization Type:	State
Operator:	B. R Franza
Operator Address:	PO Box 357730
Operator Address 2:	Not reported
Operator City,State,Zip:	SEATTLE, WA 98195
Operator Phone Number:	(206)616-5088
Operator Effective Date:	03/12/1999
Site Contact:	Dave Lundstrom
Site Contact Address:	PO Box 354400
Contact City,State,Zip:	SEATTLE, WA 98195-4400
Site Contact Phone Number:	(206)543-0467
Site Contact Email:	Not reported
Gen Status Code:	SQG
Monthly Generation:	True
Batch Generation:	False
One Time Generation:	False
Transport Own Waste:	False
Tranports Other Waste:	False
Recycler Onsite:	False
Transfer Facility:	False
Other Exemption:	Not reported
UW Battery Gen:	False
Used Oil Transporter:	False
Used Oil Transfer Facility:	False
Used Oil Processor:	False
Used Oil Refiner:	False
Used Oil Fuel Marketer Directs Shipments:	False
Used Oil Fuel Marketer Meets Specs:	False
Site Contact Address 2:	Not reported
SIC Code:	Not reported
CRK Number:	Not reported
Active:	Not reported
CAS Number:	Not reported
Chemical Name:	Not reported
EHS:	Not reported
EHS CAS Number:	Not reported
EHS Name:	Not reported

Click this hyperlink while viewing on your computer to access
1 additional WA MANIFEST: record(s) in the EDR Site Report.

DRAFT

690 SSE 1/2-1 0.797 mi. 4209 ft. | **STAR LAUNDRY**
160 12TH AVE
SEATTLE, WA 98122 | **WA HSL**
WA CSCSL
WA ALLSITES
WA SPILLS
WA DRYCLEANERS | **S118084441**
N/A

Relative: Lower

Actual: 224 ft.

HSL:

Name:	STAR LAUNDRY
Address:	Not reported
City,State,Zip:	SEATTLE, WA
edr_fstat:	WA
edr_fzip:	Not reported
edr_fcnty:	KING
edr_zip:	Not reported
Facility Type:	**Hazardous Sites List**
Facility Status:	Awaiting Cleanup
FSID Number:	979
Rank:	3
Region:	NW
EDR Link ID:	979
Region Decode:	NORTHWEST REGIONAL OFFICE

CSCSL:

Name:	STAR LAUNDRY
Address:	160 12TH AVE
City,State,Zip:	SEATTLE, WA 98122
Facility ID:	979
Region:	Northwest
Lat/Long:	47.603042766 / -122.31636073
Clean Up Siteid:	12676
Site Status:	Awaiting Cleanup
Contaminant Name:	Halogenated Solvents
Alternate Site Names:	Not reported
Site Rank:	3 - Moderate Risk
Has Institutional Control:	Not reported
Past VCP:	Not reported
Current VCP:	Not reported
URL:	https://apps.ecology.wa.gov/cleanupsearch/site/12676
Ground Water:	Confirmed Above Cleanup Levels
Surface Water:	Not reported
Soil:	Not reported
Sediment:	Not reported
Air:	Not reported
Bedrock:	Not reported
Responsible Unit:	Northwest

ALLSITES:

Name:	STAR LAUNDRY
Facility Id:	979

Interaction:	113452
Interaction 1:	A
Interaction 2:	SCS
Ecology Program:	TOXICS
Program Data:	ISIS
Facility Alt.:	Star Laundry
Program ID:	Not reported
Date Interaction:	2015-05-27 00:00:00

DRAFT

STAR LAUNDRY (Continued) **S118084441**

Date Interaction 3:	State Cleanup Site
Latitude:	47.603042757799997
Longitude:	-122.316349276

SPILLS ERTS:

Facility Site ID:	Not reported
Name:	STAR LAUNDRY
Address:	160 12TH AVE
City,State,Zip:	SEATTLE, WA 98122
Program Name:	Toxics Cleanup
Incident ID:	655254
Incident Status:	Historic
Incident Date:	11/07/2014
Initial Report Activity Name:	Other
Initial Report Cause Category:	Accident
Initial Report Cause Name:	Other
Initial Report Medium Name:	Groundwater
Initial Report Medium Category:	Water
Initial Report Source Name:	Commercial/Industrial facility
Initial Report Source Category:	Facility
Initial Report Substance Name:	Other hazardous
Initial Report Substance Category:	Chemical
Initial Report Substance Quantity:	Not reported
Initial Report Substance Unit Of Measure:	Not reported
Potentially Responsible Party First Name:	Not reported
Potentially Responsible Party Last Name:	Not reported
Potentially Responsible Party Organization:	Star Laundry
External Reference Number:	Not reported
Latitude:	Not reported
Longitude:	Not reported

DRYCLEANERS:

Name:	STAR LAUNDRY
Address:	160 12TH AVE
City,State,Zip:	SEATTLE, WA 98122
EPA Id:	Not reported
FS Id:	979
Tax Reg Nbr:	Not reported
Business Type:	Not reported
Fed Waste Code Desc:	Not reported
State Waste Code Desc:	Not reported
Mail Name:	Not reported
Mail Line1:	Not reported
Mail Line2:	Not reported
Mail City,St,Zip:	Not reported
Mail Country:	Not reported
Legal Org Name:	Not reported
Legal Person First Name:	Not reported
Legal Person Middle Init:	Not reported
Legal Person Last Name:	Not reported
Legal Line1:	Not reported
Legal Line2:	Not reported
Legal City,St,Zip:	Not reported
Legal Country:	Not reported
Legal Phone Nbr:	Not reported

DRAFT

STAR LAUNDRY (Continued) **S118084441**

Legal Effective Date:	Not reported
Legal Organization Type:	Not reported
Land Org Name:	Not reported
Land Person First Name:	Not reported
Land Person Middle Init:	Not reported
Land Person Last Name:	Not reported
Land Line1:	Not reported
Land Line2:	Not reported
Land City,St,Zip:	Not reported
Land Country:	Not reported
Land Phone Nbr:	Not reported
Land Organization Type:	Not reported
Operator Org Name:	Not reported
Operator Person First Name:	Not reported
Operator Person Middle Init:	Not reported
Operator Person Last Name:	Not reported
Operator Line1:	Not reported
Operator Line2:	Not reported
Operator City,St,Zip:	Not reported
Operator Country:	Not reported
Operator Phone Nbr:	Not reported
Operator Effective Date:	Not reported
Operator Organization Type:	Not reported
Site Contact First Name:	Not reported
Site Contact Middle Init:	Not reported
Site Contact Last Name:	Not reported
Site Contact Line1:	Not reported
Site Contact Line2:	Not reported
Site Contact City,St,Zip:	Not reported
Site Contact Country:	Not reported
Site Contact Phone Nbr:	Not reported
Site Contact Email:	Not reported
Form Contact First Name:	Not reported
Form Contact Middle Init:	Not reported
Form Contact Last Name:	Not reported
Form Contact Line1:	Not reported
Form Contact Line2:	Not reported
Form Contact City,St,Zip:	Not reported
Form Contact Country:	Not reported
Form Contact Phone Nbr:	Not reported
Form Contact Email:	Not reported
Gen Status Cd:	Not reported
Monthly Generation:	Not reported
Batch Generation:	Not reported
One Time Generation:	Not reported
Transports Own Waste:	Not reported
Transports Others Waste:	Not reported
Recycler Onsite:	Not reported
Transfer Facility:	Not reported
Pbr:	Not reported
Tbg:	Not reported
Mixed Radioactive:	Not reported
Importer:	Not reported
Tsdr Facility:	Not reported
Immediate Recycler:	Not reported
Gen Dang Fuel:	Not reported
Gen Market To Burner:	Not reported

DRAFT

STAR LAUNDRY (Continued) **S118084441**

Gen Other Marketers:	Not reported
Utility Boiler Burner:	Not reported
Industry Boiler Burner:	Not reported
Furnace Burner:	Not reported
Smelter Deferral:	Not reported
Small Qty Exemption:	Not reported
Other Exemption:	Not reported
UW Battery Gen:	Not reported
UW Thermostats Gen:	Not reported
UW Mercury Gen:	Not reported
UW Lamps Gen:	Not reported
UW Battery Accum:	Not reported
UW Thermostats Accum:	Not reported
UW Mercury Accum:	Not reported
UW Lamps Accum:	Not reported
UW Destination Facility:	Not reported
Off Spec Utility Boiler:	Not reported
Off Spec Industry Boiler:	Not reported
Off Spec Furnace:	Not reported
Used Oil Transporter:	Not reported
Used Oil Transfer Facility:	Not reported
Used Oil Processor:	Not reported
Used Oil Rerefiner:	Not reported
Used Oil Fuel Marketer Directs Shipments:	Not reported
Used Oil Fuel Marketer Meets Specs:	Not reported
ECO Int Type Code:	SCS
Status Code:	A
Start Date:	05/27/2015
End Date:	Not reported
NAICS DS:	Drycleaning and Laundry Services
Program Name:	Not reported
FS SIC Code:	Not reported
SIC DS:	ISIS
Latitude:	47.603042766
Longitude:	-122.31636073
Comments:	Not reported

691
SSW
1/2-1
0.804 mi.
4245 ft.

4TH & COLUMBIA PARKING
723 4TH AVE
SEATTLE, WA 98104

WA HSL **U003028381**
WA CSCSL **N/A**
WA LUST
WA UST
WA ALLSITES

Relative:
Lower

Actual:
128 ft.

HSL:

Name:	FOURTH & COLUMBIA PARKING GARAGE
Address:	Not reported
City,State,Zip:	SEATTLE, WA
edr_fstat:	WA
edr_fzip:	Not reported
edr_fcnty:	KING
edr_zip:	Not reported
Facility Type:	**Hazardous Sites List**
Facility Status:	Cleanup Started
FSID Number:	81551293
Rank:	3
Region:	NW
EDR Link ID:	81551293
Region Decode:	NORTHWEST REGIONAL OFFICE

DRAFT

4TH & COLUMBIA PARKING (Continued) **U003028381**

CSCSL:

Name:	FOURTH & COLUMBIA PARKING GARAGE
Address:	723 4TH AVE
City,State,Zip:	SEATTLE, WA 98104
Facility ID:	81551293
Region:	Northwest
Lat/Long:	47.604377205 / -122.33180829
Clean Up Siteid:	10611
Site Status:	Cleanup Started
Contaminant Name:	Benzene
Alternate Site Names:	4TH & COLUMBIA PARKING,FOURTH & COLUMBIA PARKING
Site Rank:	3 - Moderate Risk
Has Institutional Control:	Not reported
Past VCP:	Not reported
Current VCP:	Not reported
URL:	https://apps.ecology.wa.gov/cleanupsearch/site/10611
Ground Water:	Not reported
Surface Water:	Not reported
Soil:	Confirmed Above Cleanup Levels
Sediment:	Not reported
Air:	Not reported
Bedrock:	Not reported
Responsible Unit:	Northwest

Name:	FOURTH & COLUMBIA PARKING GARAGE
Address:	723 4TH AVE
City,State,Zip:	SEATTLE, WA 98104
Facility ID:	81551293
Region:	Northwest
Lat/Long:	47.604377205 / -122.33180829
Clean Up Siteid:	10611
Site Status:	Cleanup Started
Contaminant Name:	Non-Halogenated Solvents
Alternate Site Names:	4TH & COLUMBIA PARKING,FOURTH & COLUMBIA PARKING
Site Rank:	3 - Moderate Risk
Has Institutional Control:	Not reported
Past VCP:	Not reported
Current VCP:	Not reported
URL:	https://apps.ecology.wa.gov/cleanupsearch/site/10611
Ground Water:	Not reported
Surface Water:	Not reported
Soil:	Confirmed Above Cleanup Levels
Sediment:	Not reported
Air:	Not reported
Bedrock:	Not reported
Responsible Unit:	Northwest

Name:	FOURTH & COLUMBIA PARKING GARAGE
Address:	723 4TH AVE
City,State,Zip:	SEATTLE, WA 98104
Facility ID:	81551293
Region:	Northwest
Lat/Long:	47.604377205 / -122.33180829
Clean Up Siteid:	10611
Site Status:	Cleanup Started
Contaminant Name:	Petroleum-Gasoline
Alternate Site Names:	4TH & COLUMBIA PARKING,FOURTH & COLUMBIA PARKING

DRAFT

4TH & COLUMBIA PARKING (Continued) **U003028381**

Site Rank: 3 - Moderate Risk
Has Institutional Control: Not reported
Past VCP: Not reported
Current VCP: Not reported
URL: https://apps.ecology.wa.gov/cleanupsearch/site/10611
Ground Water: Not reported
Surface Water: Not reported
Soil: Confirmed Above Cleanup Levels
Sediment: Not reported
Air: Not reported
Bedrock: Not reported
Responsible Unit: Northwest

LUST:

Name: FOURTH & COLUMBIA PARKING GARAGE
Address: 723 4TH AVE
City,State,Zip: SEATTLE, WA 98104
Facility ID: 81551293
Lust Status Type: LUST - Cleanup Started
Cleanup Site ID: 10611
Cleanup Unit Type: Upland
Process Type: Independent Action
Cleanup Unit Name: 4TH & COLUMBIA PARKING,FOURTH & COLUMBIA PARKING
Response Section: Northwest
Release Date: 05/12/2004
Lust Date: 03/04/2004
Region: Northwest
Lust ID: 6033
UST ID: 8165
Contaminant Name: Petroleum-Gasoline
Ground Water: Not reported
Surface Water: Not reported
Soil: Confirmed Above Cleanup Levels
Sediment: Not reported
Air: Not reported
Bedrock: Not reported
URL: https://apps.ecology.wa.gov/cleanupsearch/site/10611
Lat/Long: 47.6043772 / -122.33180

Name: FOURTH & COLUMBIA PARKING GARAGE
Address: 723 4TH AVE
City,State,Zip: SEATTLE, WA 98104
Facility ID: 81551293
Lust Status Type: LUST - Cleanup Started
Cleanup Site ID: 10611
Cleanup Unit Type: Upland
Process Type: Independent Action
Cleanup Unit Name: 4TH & COLUMBIA PARKING,FOURTH & COLUMBIA PARKING
Response Section: Northwest
Release Date: 05/12/2004
Lust Date: 03/04/2004
Region: Northwest
Lust ID: 6033
UST ID: 8165
Contaminant Name: Benzene
Ground Water: Not reported
Surface Water: Not reported

DRAFT

4TH & COLUMBIA PARKING (Continued) **U003028381**

Soil:	Confirmed Above Cleanup Levels
Sediment:	Not reported
Air:	Not reported
Bedrock:	Not reported
URL:	https://apps.ecology.wa.gov/cleanupsearch/site/10611
Lat/Long:	47.6043772 / -122.33180

Name:	FOURTH & COLUMBIA PARKING GARAGE
Address:	723 4TH AVE
City,State,Zip:	SEATTLE, WA 98104
Facility ID:	81551293
Lust Status Type:	LUST - Cleanup Started
Cleanup Site ID:	10611
Cleanup Unit Type:	Upland
Process Type:	Independent Action
Cleanup Unit Name:	4TH & COLUMBIA PARKING,FOURTH & COLUMBIA PARKING
Response Section:	Northwest
Release Date:	05/12/2004
Lust Date:	03/04/2004
Region:	Northwest
Lust ID:	6033
UST ID:	8165
Contaminant Name:	Non-Halogenated Solvents
Ground Water:	Not reported
Surface Water:	Not reported
Soil:	Confirmed Above Cleanup Levels
Sediment:	Not reported
Air:	Not reported
Bedrock:	Not reported
URL:	https://apps.ecology.wa.gov/cleanupsearch/site/10611
Lat/Long:	47.6043772 / -122.33180

UST:

Name:	4TH & COLUMBIA PARKING
Address:	723 4TH AVE
City:	SEATTLE
Zip:	98104
Facility ID:	81551293
Site Id:	8165
Decimal Latitude:	47.604377205
Decimal Longitude:	-122.33180829

Tank Name:	1
Tag Number:	A3656
Tank Status:	Removed
Tank Status Date:	3/4/2004
Tank Install Date:	8/1/1974
Tank Closure Date:	5/11/2004
Capacity Range:	111 TO 1,100 Gallons
Tank Permit Expiration Date:	Not reported
Tank Upgrade Date:	4/18/1998
Tank Spill Prevention:	Spill Bucket/Spill Box
Tank Overfill Prevention:	Overfill Alarm
Tank Material:	Dielectric Coated Steel
Tank Construction:	Single Wall Tank
Tank Tightness Test:	Not reported
Tank Corrosion Protection:	Interior Lining

DRAFT

4TH & COLUMBIA PARKING (Continued) **U003028381**

Tank Manifold:	Not reported
Tank Release Detection:	Automatic Tank Gauging
Tank SFC Type:	Not reported
Pipe Material:	Fiberglass
Pipe Construction:	Single Wall Pipe
Pipe Primary Release Detection:	Safe Suction (No Leak Detection)
Pipe Second Release Detection:	Not reported
Pipe Corrosion Protection:	Corrosion Resistant
Pipe Pumping System:	Not reported
Responsible Unit:	Northwest
Dispencer/Pump SFC Type:	Not reported
Region:	Northwest
Is Active:	False
Actual Capacity:	1000
Pipe Install Date:	Not reported
Turbine Sump Construction:	Not reported
Compart Number:	1
Stored Substance:	Unleaded Gasoline
Used Substance:	Motor Fuel for Vehicles
Compart Capacity:	1000
URL:	https://apps.ecology.wa.gov/cleanupsearch/reports/ust?SiteId=8165

Name:	4TH & COLUMBIA PARKING
Address:	723 4TH AVE
City:	SEATTLE
Zip:	98104

Tank Name:	2
Tag Number:	A3656
Tank Status:	Removed
Tank Status Date:	3/4/2004
Tank Install Date:	1/1/1973
Tank Closure Date:	5/11/2004
Capacity Range:	1,101 to 2,000 Gallons
Tank Permit Expiration Date:	Not reported
Tank Upgrade Date:	4/17/1998
Tank Spill Prevention:	Spill Bucket/Spill Box
Tank Overfill Prevention:	Overfill Alarm
Tank Material:	Dielectric Coated Steel
Tank Construction:	Single Wall Tank
Tank Tightness Test:	Not reported
Tank Corrosion Protection:	Interior Lining
Tank Manifold:	Not reported
Tank Release Detection:	Automatic Tank Gauging
Tank SFC Type:	Not reported
Pipe Material:	Fiberglass
Pipe Construction:	Single Wall Pipe
Pipe Primary Release Detection:	Safe Suction (No Leak Detection)
Pipe Second Release Detection:	Not reported
Pipe Corrosion Protection:	Corrosion Resistant
Pipe Pumping System:	Not reported
Responsible Unit:	Northwest
Dispencer/Pump SFC Type:	Not reported
Region:	Northwest
Is Active:	False
Actual Capacity:	2000
Pipe Install Date:	Not reported

DRAFT

4TH & COLUMBIA PARKING (Continued) **U003028381**

Turbine Sump Construction: Not reported
Compart Number: 1
Stored Substance: Unleaded Gasoline
Used Substance: Motor Fuel for Vehicles
Compart Capacity: 2000
URL: https://apps.ecology.wa.gov/cleanupsearch/reports/ust?SiteId=8165

ALLSITES:
Name: 4TH & COLUMBIA PARKING
Facility Id: 81551293

Interaction: 65954
Interaction 1: I
Interaction 2: TIER2
Ecology Program: HAZWASTE
Program Data: EPCRA
Facility Alt.: Not reported
Program ID: CRK000004960
Date Interaction: 1988-01-01 00:00:00
Date Interaction 3: Emergency/Haz Chem Rpt TI
Latitude: 47.604377678699997
Longitude: -122.331801091

Interaction: 65953
Interaction 1: I
Interaction 2: UST
Ecology Program: TOXICS
Program Data: UST
Facility Alt.: Not reported
Program ID: 8165
Date Interaction: 1973-01-01 00:00:00
Date Interaction 3: Underground Storage Tank
Latitude: 47.604377678699997
Longitude: -122.331801091

Interaction: 65955
Interaction 1: A
Interaction 2: LUST
Ecology Program: TOXICS
Program Data: ISIS
Facility Alt.: Not reported
Program ID: 8165
Date Interaction: 2004-05-12 00:00:00
Date Interaction 3: LUST Facility
Latitude: 47.604377678699997
Longitude: -122.331801091

DRAFT

692 WNW 1/2-1 0.805 mi. 4253 ft.

308 9TH AVE N
308 9TH AVE N
SEATTLE, WA 98109

WA CSCSL
WA ALLSITES
RCRA NonGen / NLR
FINDS
ECHO

1000399522
WAD069549715

Relative: Lower

Actual: 62 ft.

CSCSL:

Name:	9TH SPACE
Address:	308 9TH AVE N
City,State,Zip:	SEATTLE, WA 98109
Facility ID:	98495354
Region:	Northwest
Lat/Long:	47.62117 / -122.33942
Clean Up Siteid:	15263
Site Status:	Awaiting Cleanup
Contaminant Name:	Halogenated Solvents
Alternate Site Names:	United Electric Motor Inc
Site Rank:	Not reported
Has Institutional Control:	Not reported
Past VCP:	Not reported
Current VCP:	Not reported
URL:	https://apps.ecology.wa.gov/cleanupsearch/site/15263
Ground Water:	Confirmed Above Cleanup Levels
Surface Water:	Not reported
Soil:	Confirmed Above Cleanup Levels
Sediment:	Not reported
Air:	Confirmed Above Cleanup Levels
Bedrock:	Not reported
Responsible Unit:	Northwest

ALLSITES:

Name:	UNITED ELECTRIC MOTOR INC
Facility Id:	98495354

Interaction:	135453
Interaction 1:	A
Interaction 2:	SCS
Ecology Program:	TOXICS
Program Data:	ISIS
Facility Alt.:	9th Space
Program ID:	Not reported
Date Interaction:	2020-05-11 00:00:00
Date Interaction 3:	State Cleanup Site
Latitude:	47.6211700076
Longitude:	-122.339434737

Interaction:	131962
Interaction 1:	A
Interaction 2:	HWG
Ecology Program:	HAZWASTE
Program Data:	TURBOWASTE
Facility Alt.:	308 9TH AVE N
Program ID:	WAD069549715
Date Interaction:	2019-06-10 00:00:00
Date Interaction 3:	Hazardous Waste Generator
Latitude:	47.6211700076
Longitude:	-122.339434737

DRAFT

308 9TH AVE N (Continued) **1000399522**

Interaction:	75944
Interaction 1:	I
Interaction 2:	HWG
Ecology Program:	HAZWASTE
Program Data:	TURBOWASTE
Facility Alt.:	Not reported
Program ID:	WAD069549715
Date Interaction:	1988-09-01 00:00:00
Date Interaction 3:	Hazardous Waste Generator
Latitude:	47.6211700076
Longitude:	-122.339434737

RCRA Listings:

Date Form Received by Agency:		20220208
Handler Name:	308 9TH AVE N	
Handler Address:		308 9TH AVE N
Handler City,State,Zip:		SEATTLE, WA 98109
EPA ID:		WAD069549715
Contact Name:		BRIAN REGAN
Contact Address:		308 9TH AVE N
Contact City,State,Zip:		SEATTLE, WA 98109
Contact Telephone:		206-283-9350
Contact Fax:		Not reported
Contact Email:		BRIAN@REALTY.NET
Contact Title:		MANAGER
EPA Region:		10
Land Type:		Private
Federal Waste Generator Description:		Not a generator, verified
Non-Notifier:		Not reported
Biennial Report Cycle:		Not reported
Accessibility:		Not reported
Active Site Indicator:		Not reported
State District Owner:		WA
State District:		NWRO
Mailing Address:		308 9TH AVE N
Mailing City,State,Zip:		SEATTLE, WA 98109
Owner Name:	9TH SPACE LLC	
Owner Type:		Private
Operator Name:	9TH SPACE LLC	
Operator Type:		Private
Short-Term Generator Activity:		No
Importer Activity:		No
Mixed Waste Generator:		No
Transporter Activity:		No
Transfer Facility Activity:		No
Recycler Activity with Storage:		No
Small Quantity On-Site Burner Exemption:		No
Smelting Melting and Refining Furnace Exemption:		No
Underground Injection Control:		No
Off-Site Waste Receipt:		No
Universal Waste Indicator:		No
Universal Waste Destination Facility:		No
Federal Universal Waste:		No
Active Site Fed-Reg Treatment Storage and Disposal Facility:		Not reported
Active Site Converter Treatment storage and Disposal Facility:		Not reported
Active Site State-Reg Treatment Storage and Disposal Facility:		Not reported

DRAFT

308 9TH AVE N (Continued) **1000399522**

Active Site State-Reg Handler:	---
Federal Facility Indicator:	Not reported
Hazardous Secondary Material Indicator:	N
Sub-Part K Indicator:	Not reported
Commercial TSD Indicator:	No
Treatment Storage and Disposal Type:	Not reported
2018 GPRA Permit Baseline:	Not on the Baseline
2018 GPRA Renewals Baseline:	Not on the Baseline
Permit Renewals Workload Universe:	Not reported
Permit Workload Universe:	Not reported
Permit Progress Universe:	Not reported
Post-Closure Workload Universe:	Not reported
Closure Workload Universe:	Not reported
202 GPRA Corrective Action Baseline:	No
Corrective Action Workload Universe:	No
Subject to Corrective Action Universe:	No
Non-TSDFs Where RCRA CA has Been Imposed Universe:	No
TSDFs Potentially Subject to CA Under 3004 (u)/(v) Universe:	No
TSDFs Only Subject to CA under Discretionary Auth Universe:	No
Corrective Action Priority Ranking:	No NCAPS ranking
Environmental Control Indicator:	No
Institutional Control Indicator:	No
Human Exposure Controls Indicator:	N/A
Groundwater Controls Indicator:	N/A
Operating TSDF Universe:	Not reported
Full Enforcement Universe:	Not reported
Significant Non-Complier Universe:	No
Unaddressed Significant Non-Complier Universe:	No
Addressed Significant Non-Complier Universe:	No
Significant Non-Complier With a Compliance Schedule Universe:	No
Financial Assurance Required:	Not reported
Handler Date of Last Change:	20220210
Recognized Trader-Importer:	No
Recognized Trader-Exporter:	No
Importer of Spent Lead Acid Batteries:	No
Exporter of Spent Lead Acid Batteries:	No
Recycler Activity Without Storage:	No
Manifest Broker:	No
Sub-Part P Indicator:	No

Biennial: List of Years

Year: 2019

Click Here for Biennial Reporting System Data:

Hazardous Waste Summary:

Waste Code: F002

Waste Description: THE FOLLOWING SPENT HALOGENATED SOLVENTS: TETRACHLOROETHYLENE, METHYLENE CHLORIDE, TRICHLOROETHYLENE, 1,1,1-TRICHLOROETHANE, CHLOROBENZENE, 1,1,2-TRICHLORO-1,2,2-TRIFLUOROETHANE, ORTHO-DICHLOROBENZENE, TRICHLOROFLUOROMETHANE, AND 1,1,2, TRICHLOROETHANE; ALL SPENT SOLVENT MIXTURES/BLENDS CONTAINING, BEFORE USE, A TOTAL OF TEN PERCENT OR MORE (BY VOLUME) OF ONE OR MORE OF THE ABOVE HALOGENATED SOLVENTS OR THOSE SOLVENTS LISTED IN F001, F004, AND F005; AND STILL BOTTOMS FROM THE RECOVERY OF THESE SPENT SOLVENTS AND SPENT SOLVENT MIXTURES.

DRAFT

308 9TH AVE N (Continued) **1000399522**

Handler - Owner Operator:

Owner/Operator Indicator:	Operator
Owner/Operator Name: 9TH SPACE LLC	
Legal Status:	Private
Date Became Current:	20151228
Date Ended Current:	Not reported
Owner/Operator Address:	308 9TH AVE N
Owner/Operator City,State,Zip:	SEATTLE, WA 98109
Owner/Operator Telephone:	206-283-9350
Owner/Operator Telephone Ext:	Not reported
Owner/Operator Fax:	Not reported
Owner/Operator Email:	Not reported

Owner/Operator Indicator:	Owner
Owner/Operator Name: 9TH SPACE LLC	
Legal Status:	Private
Date Became Current:	20151228
Date Ended Current:	Not reported
Owner/Operator Address:	308 9TH AVE N
Owner/Operator City,State,Zip:	SEATTLE, WA 98109
Owner/Operator Telephone:	206-283-9350
Owner/Operator Telephone Ext:	Not reported
Owner/Operator Fax:	Not reported
Owner/Operator Email:	BRIAN@REALITY.NET

Owner/Operator Indicator:	Owner
Owner/Operator Name: SEE PAPER COPY	
Legal Status:	Private
Date Became Current:	Not reported
Date Ended Current:	Not reported
Owner/Operator Address:	308 9TH AVE N
Owner/Operator City,State,Zip:	SEATTLE, WA 98109
Owner/Operator Telephone:	000-000-0000
Owner/Operator Telephone Ext:	Not reported
Owner/Operator Fax:	Not reported
Owner/Operator Email:	Not reported

Owner/Operator Indicator:	Owner
Owner/Operator Name: UNITED ELECTRIC MOTOR INC	
Legal Status:	Private
Date Became Current:	Not reported
Date Ended Current:	Not reported
Owner/Operator Address:	308 9TH AVE N
Owner/Operator City,State,Zip:	SEATTLE, WA 98109
Owner/Operator Telephone:	000-000-0000
Owner/Operator Telephone Ext:	Not reported
Owner/Operator Fax:	Not reported
Owner/Operator Email:	Not reported

Owner/Operator Indicator:	Owner
Owner/Operator Name: 9TH SPACE LLC	
Legal Status:	Private
Date Became Current:	20151228
Date Ended Current:	Not reported
Owner/Operator Address:	308 9TH AVE N
Owner/Operator City,State,Zip:	SEATTLE, WA 98109
Owner/Operator Telephone:	206-283-9350

DRAFT

308 9TH AVE N (Continued) **1000399522**

Owner/Operator Telephone Ext:	Not reported
Owner/Operator Fax:	Not reported
Owner/Operator Email:	Not reported
Owner/Operator Indicator:	Owner
Owner/Operator Name: 9TH SPACE LLC	
Legal Status:	Private
Date Became Current:	20151228
Date Ended Current:	Not reported
Owner/Operator Address:	308 9TH AVE N
Owner/Operator City,State,Zip:	SEATTLE, WA 98109
Owner/Operator Telephone:	206-283-9350
Owner/Operator Telephone Ext:	Not reported
Owner/Operator Fax:	Not reported
Owner/Operator Email:	Not reported
Owner/Operator Indicator:	Owner
Owner/Operator Name: UNITED ELECTRIC MOTOR INC	
Legal Status:	Private
Date Became Current:	19960502
Date Ended Current:	Not reported
Owner/Operator Address:	308 9TH AVE N
Owner/Operator City,State,Zip:	SEATTLE, WA 98109
Owner/Operator Telephone:	000-000-0000
Owner/Operator Telephone Ext:	Not reported
Owner/Operator Fax:	Not reported
Owner/Operator Email:	Not reported
Owner/Operator Indicator:	Owner
Owner/Operator Name: 9TH SPACE LLC	
Legal Status:	Private
Date Became Current:	20151228
Date Ended Current:	Not reported
Owner/Operator Address:	308 9TH AVE N
Owner/Operator City,State,Zip:	SEATTLE, WA 98109
Owner/Operator Telephone:	206-283-9350
Owner/Operator Telephone Ext:	Not reported
Owner/Operator Fax:	Not reported
Owner/Operator Email:	Not reported
Owner/Operator Indicator:	Operator
Owner/Operator Name: 9TH SPACE LLC	
Legal Status:	Private
Date Became Current:	20151228
Date Ended Current:	Not reported
Owner/Operator Address:	308 9TH AVE N
Owner/Operator City,State,Zip:	SEATTLE, WA 98109
Owner/Operator Telephone:	206-283-9350
Owner/Operator Telephone Ext:	Not reported
Owner/Operator Fax:	Not reported
Owner/Operator Email:	Not reported
Owner/Operator Indicator:	Operator
Owner/Operator Name: 9TH SPACE LLC	
Legal Status:	Private
Date Became Current:	20151228
Date Ended Current:	Not reported

DRAFT

308 9TH AVE N (Continued) **1000399522**

Owner/Operator Address: 308 9TH AVE N
Owner/Operator City,State,Zip: SEATTLE, WA 98109
Owner/Operator Telephone: 206-283-9350
Owner/Operator Telephone Ext: Not reported
Owner/Operator Fax: Not reported
Owner/Operator Email: Not reported

Owner/Operator Indicator: Owner
Owner/Operator Name: 9TH SPACE LLC
Legal Status: Private
Date Became Current: 20151228
Date Ended Current: Not reported
Owner/Operator Address: 308 9TH AVE N
Owner/Operator City,State,Zip: SEATTLE, WA 98109
Owner/Operator Telephone: 206-283-9350
Owner/Operator Telephone Ext: Not reported
Owner/Operator Fax: Not reported
Owner/Operator Email: Not reported

Owner/Operator Indicator: Owner
Owner/Operator Name: 9TH SPACE LLC
Legal Status: Private
Date Became Current: 20151228
Date Ended Current: Not reported
Owner/Operator Address: 308 9TH AVE N
Owner/Operator City,State,Zip: SEATTLE, WA 98109
Owner/Operator Telephone: 206-283-9350
Owner/Operator Telephone Ext: Not reported
Owner/Operator Fax: Not reported
Owner/Operator Email: Not reported

Owner/Operator Indicator: Operator
Owner/Operator Name: 9TH SPACE LLC
Legal Status: Private
Date Became Current: 20151228
Date Ended Current: Not reported
Owner/Operator Address: 308 9TH AVE N
Owner/Operator City,State,Zip: SEATTLE, WA 98109
Owner/Operator Telephone: 206-283-9350
Owner/Operator Telephone Ext: Not reported
Owner/Operator Fax: Not reported
Owner/Operator Email: Not reported

Owner/Operator Indicator: Owner
Owner/Operator Name: UNITED ELECTRIC MOTOR INC
Legal Status: Private
Date Became Current: Not reported
Date Ended Current: Not reported
Owner/Operator Address: 308 9TH AVE N
Owner/Operator City,State,Zip: SEATTLE, WA 98109
Owner/Operator Telephone: 000-000-0000
Owner/Operator Telephone Ext: Not reported
Owner/Operator Fax: Not reported
Owner/Operator Email: Not reported

Owner/Operator Indicator: Owner
Owner/Operator Name: 9TH SPACE LLC

DRAFT

308 9TH AVE N (Continued) **1000399522**

Legal Status:	Private
Date Became Current:	20151228
Date Ended Current:	Not reported
Owner/Operator Address:	308 9TH AVE N
Owner/Operator City,State,Zip:	SEATTLE, WA 98109
Owner/Operator Telephone:	206-283-9350
Owner/Operator Telephone Ext:	Not reported
Owner/Operator Fax:	Not reported
Owner/Operator Email:	Not reported

Owner/Operator Indicator:	Owner
Owner/Operator Name: 9TH SPACE LLC	
Legal Status:	Private
Date Became Current:	20151228
Date Ended Current:	Not reported
Owner/Operator Address:	308 9TH AVE N
Owner/Operator City,State,Zip:	SEATTLE, WA 98109
Owner/Operator Telephone:	206-283-9350
Owner/Operator Telephone Ext:	Not reported
Owner/Operator Fax:	Not reported
Owner/Operator Email:	Not reported

Owner/Operator Indicator:	Owner
Owner/Operator Name: 9TH SPACE LLC	
Legal Status:	Private
Date Became Current:	20151228
Date Ended Current:	Not reported
Owner/Operator Address:	308 9TH AVE N
Owner/Operator City,State,Zip:	SEATTLE, WA 98109
Owner/Operator Telephone:	206-283-9350
Owner/Operator Telephone Ext:	Not reported
Owner/Operator Fax:	Not reported
Owner/Operator Email:	Not reported

Owner/Operator Indicator:	Owner
Owner/Operator Name: 9TH SPACE LLC	
Legal Status:	Private
Date Became Current:	20151228
Date Ended Current:	Not reported
Owner/Operator Address:	308 9TH AVE N
Owner/Operator City,State,Zip:	SEATTLE, WA 98109
Owner/Operator Telephone:	206-283-9350
Owner/Operator Telephone Ext:	Not reported
Owner/Operator Fax:	Not reported
Owner/Operator Email:	Not reported

Owner/Operator Indicator:	Operator
Owner/Operator Name: 9TH SPACE LLC	
Legal Status:	Private
Date Became Current:	20151228
Date Ended Current:	Not reported
Owner/Operator Address:	308 9TH AVE N
Owner/Operator City,State,Zip:	SEATTLE, WA 98109
Owner/Operator Telephone:	206-283-9350
Owner/Operator Telephone Ext:	Not reported
Owner/Operator Fax:	Not reported
Owner/Operator Email:	Not reported

DRAFT

308 9TH AVE N (Continued) **1000399522**

Owner/Operator Indicator: Owner
Owner/Operator Name: UNITED ELECTRIC MOTOR INC
Legal Status: Private
Date Became Current: 19960502
Date Ended Current: Not reported
Owner/Operator Address: 308 9TH AVE N
Owner/Operator City,State,Zip: SEATTLE, WA 98109
Owner/Operator Telephone: 000-000-0000
Owner/Operator Telephone Ext: Not reported
Owner/Operator Fax: Not reported
Owner/Operator Email: Not reported

Owner/Operator Indicator: Operator
Owner/Operator Name: UNITED ELECTRIC MOTOR INC
Legal Status: Private
Date Became Current: Not reported
Date Ended Current: Not reported
Owner/Operator Address: 308 9TH AVE N
Owner/Operator City,State,Zip: SEATTLE, WA 98109
Owner/Operator Telephone: 000-000-0000
Owner/Operator Telephone Ext: Not reported
Owner/Operator Fax: Not reported
Owner/Operator Email: Not reported

Owner/Operator Indicator: Operator
Owner/Operator Name: UNITED ELECTRIC MOTOR INC
Legal Status: Private
Date Became Current: Not reported
Date Ended Current: Not reported
Owner/Operator Address: 308 9TH AVE N
Owner/Operator City,State,Zip: SEATTLE, WA 98109
Owner/Operator Telephone: 000-000-0000
Owner/Operator Telephone Ext: Not reported
Owner/Operator Fax: Not reported
Owner/Operator Email: Not reported

Owner/Operator Indicator: Operator
Owner/Operator Name: 9TH SPACE LLC
Legal Status: Private
Date Became Current: 20151228
Date Ended Current: Not reported
Owner/Operator Address: 308 9TH AVE N
Owner/Operator City,State,Zip: SEATTLE, WA 98109
Owner/Operator Telephone: 206-283-9350
Owner/Operator Telephone Ext: Not reported
Owner/Operator Fax: Not reported
Owner/Operator Email: Not reported

Owner/Operator Indicator: Owner
Owner/Operator Name: 9TH SPACE LLC
Legal Status: Private
Date Became Current: 20151228
Date Ended Current: Not reported
Owner/Operator Address: 308 9TH AVE N
Owner/Operator City,State,Zip: SEATTLE, WA 98109
Owner/Operator Telephone: 206-283-9350
Owner/Operator Telephone Ext: Not reported

DRAFT

308 9TH AVE N (Continued) **1000399522**

Owner/Operator Fax: Not reported
Owner/Operator Email: Not reported

Owner/Operator Indicator: Owner
Owner/Operator Name: 9TH SPACE LLC
Legal Status: Private
Date Became Current: 20151228
Date Ended Current: Not reported
Owner/Operator Address: 308 9TH AVE N
Owner/Operator City,State,Zip: SEATTLE, WA 98109
Owner/Operator Telephone: 206-283-9350
Owner/Operator Telephone Ext: Not reported
Owner/Operator Fax: Not reported
Owner/Operator Email: BRIAN@REALITY.NET

Owner/Operator Indicator: Operator
Owner/Operator Name: 9TH SPACE LLC
Legal Status: Private
Date Became Current: 20151228
Date Ended Current: Not reported
Owner/Operator Address: 308 9TH AVE N
Owner/Operator City,State,Zip: SEATTLE, WA 98109
Owner/Operator Telephone: 206-283-9350
Owner/Operator Telephone Ext: Not reported
Owner/Operator Fax: Not reported
Owner/Operator Email: BRIAN@REALITY.NET

Owner/Operator Indicator: Operator
Owner/Operator Name: UNITED ELECTRIC MOTOR INC
Legal Status: Private
Date Became Current: Not reported
Date Ended Current: Not reported
Owner/Operator Address: 308 9TH AVE N
Owner/Operator City,State,Zip: SEATTLE, WA 98109-5121
Owner/Operator Telephone: 000-000-0000
Owner/Operator Telephone Ext: Not reported
Owner/Operator Fax: Not reported
Owner/Operator Email: Not reported

Owner/Operator Indicator: Owner
Owner/Operator Name: 9TH SPACE LLC
Legal Status: Private
Date Became Current: 20151228
Date Ended Current: Not reported
Owner/Operator Address: 308 9TH AVE N
Owner/Operator City,State,Zip: SEATTLE, WA 98109
Owner/Operator Telephone: 206-283-9350
Owner/Operator Telephone Ext: Not reported
Owner/Operator Fax: Not reported
Owner/Operator Email: Not reported

Owner/Operator Indicator: Owner
Owner/Operator Name: 9TH SPACE LLC
Legal Status: Private
Date Became Current: 20151228
Date Ended Current: Not reported
Owner/Operator Address: 308 9TH AVE N

DRAFT

308 9TH AVE N (Continued) **1000399522**

Owner/Operator City,State,Zip: SEATTLE, WA 98109
Owner/Operator Telephone: 206-283-9350
Owner/Operator Telephone Ext: Not reported
Owner/Operator Fax: Not reported
Owner/Operator Email: Not reported

Historic Generators:

Receive Date: 20200331
Handler Name: 308 9TH AVE N
Federal Waste Generator Description: Large Quantity Generator
State District Owner: WA
Large Quantity Handler of Universal Waste: No
Recognized Trader Importer: No
Recognized Trader Exporter: No
Spent Lead Acid Battery Importer: No
Spent Lead Acid Battery Exporter: No
Current Record: No
Non Storage Recycler Activity: No
Electronic Manifest Broker: No

Receive Date: 19890418
Handler Name: UNITED ELECTRIC MOTOR INC
Federal Waste Generator Description: Not a generator, verified
State District Owner: WA
Large Quantity Handler of Universal Waste: No
Recognized Trader Importer: No
Recognized Trader Exporter: No
Spent Lead Acid Battery Importer: No
Spent Lead Acid Battery Exporter: No
Current Record: No
Non Storage Recycler Activity: Not reported
Electronic Manifest Broker: Not reported

Receive Date: 19890419
Handler Name: UNITED ELECTRIC MOTOR INC
Federal Waste Generator Description: Not a generator, verified
State District Owner: WA
Large Quantity Handler of Universal Waste: No
Recognized Trader Importer: No
Recognized Trader Exporter: No
Spent Lead Acid Battery Importer: No
Spent Lead Acid Battery Exporter: No
Current Record: No
Non Storage Recycler Activity: Not reported
Electronic Manifest Broker: Not reported

Receive Date: 19890418
Handler Name: UNITED ELECTRIC MOTOR INC
Federal Waste Generator Description: Not a generator, verified
State District Owner: WA
Large Quantity Handler of Universal Waste: No
Recognized Trader Importer: No
Recognized Trader Exporter: No
Spent Lead Acid Battery Importer: No
Spent Lead Acid Battery Exporter: No
Current Record: No
Non Storage Recycler Activity: Not reported

DRAFT

308 9TH AVE N (Continued) **1000399522**

Electronic Manifest Broker: Not reported

Receive Date: 20190610
Handler Name: UNITED ELECTRIC MOTOR INC
Federal Waste Generator Description: Large Quantity Generator
State District Owner: WA
Large Quantity Handler of Universal Waste: No
Recognized Trader Importer: No
Recognized Trader Exporter: No
Spent Lead Acid Battery Importer: No
Spent Lead Acid Battery Exporter: No
Current Record: No
Non Storage Recycler Activity: Not reported
Electronic Manifest Broker: Not reported

Receive Date: 20190610
Handler Name: 308 9TH AVE N
Federal Waste Generator Description: Large Quantity Generator
State District Owner: WA
Large Quantity Handler of Universal Waste: No
Recognized Trader Importer: No
Recognized Trader Exporter: No
Spent Lead Acid Battery Importer: No
Spent Lead Acid Battery Exporter: No
Current Record: No
Non Storage Recycler Activity: Not reported
Electronic Manifest Broker: Not reported

Receive Date: 20200331
Handler Name: 308 9TH AVE N
Federal Waste Generator Description: Large Quantity Generator
State District Owner: WA
Large Quantity Handler of Universal Waste: No
Recognized Trader Importer: No
Recognized Trader Exporter: No
Spent Lead Acid Battery Importer: No
Spent Lead Acid Battery Exporter: No
Current Record: No
Non Storage Recycler Activity: Not reported
Electronic Manifest Broker: Not reported

Receive Date: 20210222
Handler Name: 308 9TH AVE N
Federal Waste Generator Description: Small Quantity Generator
State District Owner: WA
Large Quantity Handler of Universal Waste: No
Recognized Trader Importer: No
Recognized Trader Exporter: No
Spent Lead Acid Battery Importer: No
Spent Lead Acid Battery Exporter: No
Current Record: No
Non Storage Recycler Activity: No
Electronic Manifest Broker: No

Receive Date: 20220202
Handler Name: 308 9TH AVE N
Federal Waste Generator Description: Conditionally Exempt Small Quantity Generator

DRAFT

308 9TH AVE N (Continued) **1000399522**

State District Owner:	WA
Large Quantity Handler of Universal Waste:	No
Recognized Trader Importer:	No
Recognized Trader Exporter:	No
Spent Lead Acid Battery Importer:	No
Spent Lead Acid Battery Exporter:	No
Current Record:	No
Non Storage Recycler Activity:	No
Electronic Manifest Broker:	No

Receive Date:	20220208
Handler Name: 308 9TH AVE N	
Federal Waste Generator Description:	Not a generator, verified
State District Owner:	WA
Large Quantity Handler of Universal Waste:	No
Recognized Trader Importer:	No
Recognized Trader Exporter:	No
Spent Lead Acid Battery Importer:	No
Spent Lead Acid Battery Exporter:	No
Current Record:	Yes
Non Storage Recycler Activity:	No
Electronic Manifest Broker:	No

List of NAICS Codes and Descriptions:

NAICS Code:	335312
NAICS Description:	MOTOR AND GENERATOR MANUFACTURING

Facility Has Received Notices of Violations:

Violations: No Violations Found

Evaluation Action Summary:

Evaluations: No Evaluations Found

FINDS:

Registry ID: 110005325166

Click Here for FRS Facility Detail Report:

Environmental Interest/Information System:

RCRAInfo is a national information system that supports the Resource Conservation and Recovery Act (RCRA) program through the tracking of events and activities related to facilities that generate, transport, and treat, store, or dispose of hazardous waste. RCRAInfo allows RCRA program staff to track the notification, permit, compliance, and corrective action activities required under RCRA.
HAZARDOUS WASTE BIENNIAL REPORTER

Click this hyperlink while viewing on your computer to access additional FINDS: detail in the EDR Site Report.

ECHO:

Envid:	1000399522
Registry ID:	110005325166
DFR URL:	http://echo.epa.gov/detailed-facility-report?fid=110005325166
Name:	308 9TH AVE N

DRAFT

308 9TH AVE N (Continued) **1000399522**

Address: 308 9TH AVE N
City,State,Zip: SEATTLE, WA 98109

---

693 West 1/2-1 0.807 mi. 4259 ft.

BOCK 18 AMAZON FRONTIER
2205 7TH AVENUE
SEATTLE, WA 98121

WA CSCSL **S121068187**
WA VCP **N/A**
WA ALLSITES
WA ASBESTOS

Relative: Lower

Actual: 101 ft.

CSCSL:

Name:	BOCK 18 AMAZON FRONTIER
Address:	2205 7TH AVENUE
City,State,Zip:	SEATTLE, WA 98121
Facility ID:	55825
Region:	Northwest
Lat/Long:	47.616620001 / -122.34064
Clean Up Siteid:	16642
Site Status:	Awaiting Cleanup
Contaminant Name:	Polycyclic Aromatic Hydrocarbons
Alternate Site Names:	AMAZON SEA44 FRONTIER,Block 18 Amazon Frontier
Site Rank:	Not reported
Has Institutional Control:	Not reported
Past VCP:	TRUE
Current VCP:	TRUE
URL:	https://apps.ecology.wa.gov/cleanupsearch/site/16642
Ground Water:	Not reported
Surface Water:	Not reported
Soil:	Confirmed Above Cleanup Levels
Sediment:	Not reported
Air:	Not reported
Bedrock:	Not reported
Responsible Unit:	Northwest

VCP:

Name:	BOCK 18 AMAZON FRONTIER
Address:	2205 7TH AVENUE
City,State,Zip:	SEATTLE, WA 98121
edr_fstat:	WA
edr_fzip:	98121
edr_fcnty:	KING
edr_zip:	Not reported
Facility ID:	55825
VCP Status:	Awaiting Cleanup
Past VCP:	TRUE
Current VCP:	TRUE
NFA Type:	SEATTLE, WA 98121
Date NFA:	SEATTLE, WA 98121
Rank:	SEATTLE, WA 98121
Cleanup Siteid:	16642
Contaminant Name:	Polycyclic Aromatic Hydrocarbons
Soil:	Confirmed Above Cleanup Levels
URL:	https://apps.ecology.wa.gov/cleanupsearch/site/16642

ALLSITES:

Name:	AMAZON SEA44 FRONTIER
Facility Id:	55825

DRAFT

BOCK 18 AMAZON FRONTIER (Continued) **S121068187**

Interaction:	139254
Interaction 1:	A
Interaction 2:	TIER2
Ecology Program:	HAZWASTE
Program Data:	EPCRA
Facility Alt.:	AMAZON SEA44 FRONTIER
Program ID:	CRK000096360
Date Interaction:	2021-04-13 00:00:00
Date Interaction 3:	Emergency/Haz Chem Rpt TI
Latitude:	47.616620000499999
Longitude:	-122.34063999999999

Interaction:	144872
Interaction 1:	A
Interaction 2:	VOLCLNST
Ecology Program:	TOXICS
Program Data:	ISIS
Facility Alt.:	Block 18 Amazon Frontier
Program ID:	NW3342
Date Interaction:	2022-06-08 00:00:00
Date Interaction 3:	Voluntary Cleanup Sites
Latitude:	47.616620000499999
Longitude:	-122.34063999999999

ASBESTOS:

Name:	Not reported
Address:	2205 7TH AVENUE
City,State,Zip:	SEATTLE, WA 98121
Facility Type:	Hotel
Parent ID:	0
Form ID:	137887##1511Rhine738623
Notice Date:	01/31/2017
Start Date:	02/13/2017
Completion Date:	04/30/2017
Initial:	1
Amended:	Not reported
On Hold:	Not reported
Off Hold:	Not reported
Emergency:	Not reported
Site Hours Start:	7:00am
Site Hours End:	3:30pm
Sunday:	Not reported
Monday:	1
Tuesday:	1
Wednesday:	1
Thursday:	1
Friday:	1
Saturday:	Not reported
Contractor ID:	Not reported
Phone:	253-537-5852
Job Site CAS:	Wendell Bernadas
Project Form Email:	wendyd@rhinedemolition.com
Property Owner Name:	Not reported
Property Owner Agent:	Not reported
Property Owner Company:	Rhine Demolition LLC (ABCN00001511)

DRAFT

BOCK 18 AMAZON FRONTIER (Continued) **S121068187**

Property Owner Address:	500 Boren Avenue N.
Property Owner City:	Seattle
Property Owner State:	WA
Property Owner Zip4:	98109
Property Owner Phone:	206-467-4835
Job Site Room:	Not reported
Facility Age:	1924/1958
Facility Size:	40,000
Facility Remodel:	1
Facility Demo:	Not reported
Facility Repair:	Not reported
Facility Maint:	Not reported
Removed:	1
Encapsulated:	Not reported
Quantity Sq Ft:	80
Fireproofing:	Not reported
Popcorn Ceiling:	Not reported
CAB:	Not reported
Sheet Vinyl:	Not reported
Asbestos Paper:	Not reported
Boiler Insulation:	Not reported
Duct Paper:	Not reported
VAT:	Not reported
Roofing:	Not reported
Sq Ft Other:	1
Sq Ft Other Text:	wall texture
Quantity Lin Ft:	Not reported
Mag Pipe Insulation:	Not reported
Air Cell Pipe Insulation:	Not reported
Ducting Insulation:	Not reported
Cement Asbestos Pipe:	Not reported
Mudded Pipe Insulation:	Not reported
Duct Tape:	Not reported
Lin Ft Other1:	Not reported
Lin Ft Other1 Text:	Not reported
Lin Ft Other2:	Not reported
Lin Ft Other2 Text:	Not reported
Indoors:	1
Outdoors:	Not reported
Neg Pres Enclosure:	Not reported
Glove Bag:	Not reported
Mini Enclosure:	1
Critical Barriers:	Not reported
Wrap And Cut:	Not reported
Wet Methods:	1
HEPA Vacuum:	1
MANUALMETHODS :	1
Other CM1:	Not reported
Other CM1 Text:	Not reported
Other CM2:	1
Other CM2 Text:	regulated area
Half Mask APR:	Not reported
Full Face APR:	Not reported
PAPR:	Not reported
Type C Continuous:	Not reported
Type C Pressure:	1
Other Resp Pro:	Not reported

DRAFT

BOCK 18 AMAZON FRONTIER (Continued) **S121068187**

Other Resp Pro Text:	Not reported
Comments:	Not reported
Date Time Submitted:	2017-01-31 09:53:19
Submitter IP Address:	23.25.140.105
Region:	2
UBI:	603071050
Notice type:	Initial
Project Type:	Other Square Footage
Supervisor:	Wendell Bernadas ()
Supervisor Phone:	Not reported
Certificate Status:	ACTIVE
Name:	Not reported
Address:	2205 7TH AVENUE
City,State,Zip:	SEATTLE, WA 98121
Facility Type:	Hotel
Parent ID:	137887
Form ID:	141302##1511Rhine474729
Notice Date:	04/11/2017
Start Date:	03/13/2017
Completion Date:	04/30/2017
Initial:	Not reported
Amended:	1
On Hold:	Not reported
Off Hold:	1
Emergency:	Not reported
Site Hours Start:	7:00am
Site Hours End:	3:30pm
Sunday:	Not reported
Monday:	1
Tuesday:	1
Wednesday:	1
Thursday:	1
Friday:	1
Saturday:	Not reported
Contractor ID:	Not reported
Phone:	253-537-5852
Job Site CAS:	Manny Ramirez
Project Form Email:	wendyd@rhinedemolition.com
Property Owner Name:	Not reported
Property Owner Agent:	Not reported
Property Owner Company:	Rhine Demolition LLC (ABCN00001511)
Property Owner Address:	500 Boren Avenue N.
Property Owner City:	Seattle
Property Owner State:	WA
Property Owner Zip4:	98109
Property Owner Phone:	206-467-4835
Job Site Room:	Not reported
Facility Age:	1924/1958
Facility Size:	40,000
Facility Remodel:	1
Facility Demo:	Not reported
Facility Repair:	Not reported
Facility Maint:	Not reported
Removed:	1
Encapsulated:	Not reported
Quantity Sq Ft:	3500

DRAFT

BOCK 18 AMAZON FRONTIER (Continued) **S121068187**

Fireproofing:	Not reported
Popcorn Ceiling:	Not reported
CAB:	Not reported
Sheet Vinyl:	Not reported
Asbestos Paper:	Not reported
Boiler Insulation:	Not reported
Duct Paper:	Not reported
VAT:	Not reported
Roofing:	Not reported
Sq Ft Other:	1
Sq Ft Other Text:	wall texture
Quantity Lin Ft:	Not reported
Mag Pipe Insulation:	Not reported
Air Cell Pipe Insulation:	Not reported
Ducting Insulation:	Not reported
Cement Asbestos Pipe:	Not reported
Mudded Pipe Insulation:	Not reported
Duct Tape:	Not reported
Lin Ft Other1:	Not reported
Lin Ft Other1 Text:	Not reported
Lin Ft Other2:	Not reported
Lin Ft Other2 Text:	Not reported
Indoors:	1
Outdoors:	Not reported
Neg Pres Enclosure:	Not reported
Glove Bag:	Not reported
Mini Enclosure:	1
Critical Barriers:	Not reported
Wrap And Cut:	Not reported
Wet Methods:	1
HEPA Vacuum:	1
MANUALMETHODS :	1
Other CM1:	Not reported
Other CM1 Text:	Not reported
Other CM2:	1
Other CM2 Text:	regulated area
Half Mask APR:	Not reported
Full Face APR:	Not reported
PAPR:	Not reported
Type C Continuous:	Not reported
Type C Pressure:	1
Other Resp Pro:	Not reported
Other Resp Pro Text:	Not reported
Comments:	Not reported
Date Time Submitted:	2017-04-11 13:53:46
Submitter IP Address:	23.25.140.105
Region:	2
UBI:	603071050
Notice type:	Initial
Project Type:	Other Square Footage
Supervisor:	Manny Ramirez ()
Supervisor Phone:	Not reported
Certificate Status:	ACTIVE
Name:	Not reported
Address:	2205 7TH AVENUE
City,State,Zip:	SEATTLE, WA 98121

DRAFT

BOCK 18 AMAZON FRONTIER (Continued) **S121068187**

Facility Type:	Hotel
Parent ID:	137887
Form ID:	142161##1511Rhine338945
Notice Date:	04/28/2017
Start Date:	03/13/2017
Completion Date:	05/31/2017
Initial:	Not reported
Amended:	1
On Hold:	Not reported
Off Hold:	1
Emergency:	Not reported
Site Hours Start:	7:00am
Site Hours End:	3:30pm
Sunday:	Not reported
Monday:	1
Tuesday:	1
Wednesday:	1
Thursday:	1
Friday:	1
Saturday:	Not reported
Contractor ID:	Not reported
Phone:	253-537-5852
Job Site CAS:	Manny Ramirez
Project Form Email:	wendyd@rhinedemolition.com
Property Owner Name:	Not reported
Property Owner Agent:	Not reported
Property Owner Company:	Rhine Demolition LLC (ABCN00001511)
Property Owner Address:	500 Boren Avenue N.
Property Owner City:	Seattle
Property Owner State:	WA
Property Owner Zip4:	98109
Property Owner Phone:	206-467-4835
Job Site Room:	Not reported
Facility Age:	1924/1958
Facility Size:	40,000
Facility Remodel:	1
Facility Demo:	Not reported
Facility Repair:	Not reported
Facility Maint:	Not reported
Removed:	1
Encapsulated:	Not reported
Quantity Sq Ft:	3500
Fireproofing:	Not reported
Popcorn Ceiling:	Not reported
CAB:	Not reported
Sheet Vinyl:	Not reported
Asbestos Paper:	Not reported
Boiler Insulation:	Not reported
Duct Paper:	Not reported
VAT:	Not reported
Roofing:	Not reported
Sq Ft Other:	1
Sq Ft Other Text:	wall texture
Quantity Lin Ft:	Not reported
Mag Pipe Insulation:	Not reported
Air Cell Pipe Insulation:	Not reported
Ducting Insulation:	Not reported

DRAFT

BOCK 18 AMAZON FRONTIER (Continued) **S121068187**

Cement Asbestos Pipe:	Not reported
Mudded Pipe Insulation:	Not reported
Duct Tape:	Not reported
Lin Ft Other1:	Not reported
Lin Ft Other1 Text:	Not reported
Lin Ft Other2:	Not reported
Lin Ft Other2 Text:	Not reported
Indoors:	1
Outdoors:	Not reported
Neg Pres Enclosure:	Not reported
Glove Bag:	Not reported
Mini Enclosure:	1
Critical Barriers:	Not reported
Wrap And Cut:	Not reported
Wet Methods:	1
HEPA Vacuum:	1
MANUALMETHODS :	1
Other CM1:	Not reported
Other CM1 Text:	Not reported
Other CM2:	1
Other CM2 Text:	regulated area
Half Mask APR:	Not reported
Full Face APR:	Not reported
PAPR:	Not reported
Type C Continuous:	Not reported
Type C Pressure:	1
Other Resp Pro:	Not reported
Other Resp Pro Text:	Not reported
Comments:	Not reported
Date Time Submitted:	2017-04-28 10:53:56
Submitter IP Address:	23.25.140.105
Region:	2
UBI:	603071050
Notice type:	Initial
Project Type:	Other Square Footage
Supervisor:	Manny Ramirez ()
Supervisor Phone:	Not reported
Certificate Status:	ACTIVE
Name:	Not reported
Address:	2205 7TH AVENUE
City,State,Zip:	SEATTLE, WA 98121
Facility Type:	Hotel
Parent ID:	137887
Form ID:	139762##1511Rhine214594
Notice Date:	03/10/2017
Start Date:	03/13/2017
Completion Date:	04/30/2017
Initial:	Not reported
Amended:	1
On Hold:	Not reported
Off Hold:	Not reported
Emergency:	Not reported
Site Hours Start:	7:00am
Site Hours End:	3:30pm
Sunday:	Not reported
Monday:	1

DRAFT

BOCK 18 AMAZON FRONTIER (Continued) **S121068187**

Tuesday:	1
Wednesday:	1
Thursday:	1
Friday:	1
Saturday:	Not reported
Contractor ID:	Not reported
Phone:	253-537-5852
Job Site CAS:	Kenny Bell
Project Form Email:	wendyd@rhinedemolition.com
Property Owner Name:	Not reported
Property Owner Agent:	Not reported
Property Owner Company:	Rhine Demolition LLC (ABCN00001511)
Property Owner Address:	500 Boren Avenue N.
Property Owner City:	Seattle
Property Owner State:	WA
Property Owner Zip4:	98109
Property Owner Phone:	206-467-4835
Job Site Room:	Not reported
Facility Age:	1924/1958
Facility Size:	40,000
Facility Remodel:	1
Facility Demo:	Not reported
Facility Repair:	Not reported
Facility Maint:	Not reported
Removed:	1
Encapsulated:	Not reported
Quantity Sq Ft:	80
Fireproofing:	Not reported
Popcorn Ceiling:	Not reported
CAB:	Not reported
Sheet Vinyl:	Not reported
Asbestos Paper:	Not reported
Boiler Insulation:	Not reported
Duct Paper:	Not reported
VAT:	Not reported
Roofing:	Not reported
Sq Ft Other:	1
Sq Ft Other Text:	wall texture
Quantity Lin Ft:	Not reported
Mag Pipe Insulation:	Not reported
Air Cell Pipe Insulation:	Not reported
Ducting Insulation:	Not reported
Cement Asbestos Pipe:	Not reported
Mudded Pipe Insulation:	Not reported
Duct Tape:	Not reported
Lin Ft Other1:	Not reported
Lin Ft Other1 Text:	Not reported
Lin Ft Other2:	Not reported
Lin Ft Other2 Text:	Not reported
Indoors:	1
Outdoors:	Not reported
Neg Pres Enclosure:	Not reported
Glove Bag:	Not reported
Mini Enclosure:	1
Critical Barriers:	Not reported
Wrap And Cut:	Not reported
Wet Methods:	1

DRAFT

BOCK 18 AMAZON FRONTIER (Continued) **S121068187**

HEPA Vacuum:	1
MANUALMETHODS :	1
Other CM1:	Not reported
Other CM1 Text:	Not reported
Other CM2:	1
Other CM2 Text:	regulated area
Half Mask APR:	Not reported
Full Face APR:	Not reported
PAPR:	Not reported
Type C Continuous:	Not reported
Type C Pressure:	1
Other Resp Pro:	Not reported
Other Resp Pro Text:	Not reported
Comments:	Not reported
Date Time Submitted:	2017-03-10 14:38:32
Submitter IP Address:	23.25.140.105
Region:	2
UBI:	603071050
Notice type:	Initial
Project Type:	Other Square Footage
Supervisor:	Kenny Bell ()
Supervisor Phone:	Not reported
Certificate Status:	ACTIVE
Name:	Not reported
Address:	2205 7TH AVENUE
City,State,Zip:	SEATTLE, WA 98121
Facility Type:	Hotel
Parent ID:	137887
Form ID:	139766##1511Rhine216207
Notice Date:	03/10/2017
Start Date:	03/13/2017
Completion Date:	04/30/2017
Initial:	Not reported
Amended:	1
On Hold:	Not reported
Off Hold:	Not reported
Emergency:	Not reported
Site Hours Start:	7:00am
Site Hours End:	3:30pm
Sunday:	Not reported
Monday:	1
Tuesday:	1
Wednesday:	1
Thursday:	1
Friday:	1
Saturday:	Not reported
Contractor ID:	Not reported
Phone:	253-537-5852
Job Site CAS:	Kenny Bell
Project Form Email:	wendyd@rhinedemolition.com
Property Owner Name:	Not reported
Property Owner Agent:	Not reported
Property Owner Company:	Rhine Demolition LLC (ABCN00001511)
Property Owner Address:	500 Boren Avenue N.
Property Owner City:	Seattle
Property Owner State:	WA

DRAFT

BOCK 18 AMAZON FRONTIER (Continued) **S121068187**

Property Owner Zip4:	98109
Property Owner Phone:	206-467-4835
Job Site Room:	Not reported
Facility Age:	1924/1958
Facility Size:	40,000
Facility Remodel:	1
Facility Demo:	Not reported
Facility Repair:	Not reported
Facility Maint:	Not reported
Removed:	1
Encapsulated:	Not reported
Quantity Sq Ft:	3500
Fireproofing:	Not reported
Popcorn Ceiling:	Not reported
CAB:	Not reported
Sheet Vinyl:	Not reported
Asbestos Paper:	Not reported
Boiler Insulation:	Not reported
Duct Paper:	Not reported
VAT:	Not reported
Roofing:	Not reported
Sq Ft Other:	1
Sq Ft Other Text:	wall texture
Quantity Lin Ft:	Not reported
Mag Pipe Insulation:	Not reported
Air Cell Pipe Insulation:	Not reported
Ducting Insulation:	Not reported
Cement Asbestos Pipe:	Not reported
Mudded Pipe Insulation:	Not reported
Duct Tape:	Not reported
Lin Ft Other1:	Not reported
Lin Ft Other1 Text:	Not reported
Lin Ft Other2:	Not reported
Lin Ft Other2 Text:	Not reported
Indoors:	1
Outdoors:	Not reported
Neg Pres Enclosure:	Not reported
Glove Bag:	Not reported
Mini Enclosure:	1
Critical Barriers:	Not reported
Wrap And Cut:	Not reported
Wet Methods:	1
HEPA Vacuum:	1
MANUALMETHODS :	1
Other CM1:	Not reported
Other CM1 Text:	Not reported
Other CM2:	1
Other CM2 Text:	regulated area
Half Mask APR:	Not reported
Full Face APR:	Not reported
PAPR:	Not reported
Type C Continuous:	Not reported
Type C Pressure:	1
Other Resp Pro:	Not reported
Other Resp Pro Text:	Not reported
Comments:	Not reported
Date Time Submitted:	2017-03-10 14:55:48

DRAFT

BOCK 18 AMAZON FRONTIER (Continued) **S121068187**

Submitter IP Address:	23.25.140.105
Region:	2
UBI:	603071050
Notice type:	Initial
Project Type:	Other Square Footage
Supervisor:	Kenny Bell ()
Supervisor Phone:	Not reported
Certificate Status:	ACTIVE
Name:	Not reported
Address:	2205 7TH AVENUE
City,State,Zip:	SEATTLE, WA 98121
Facility Type:	Hotel
Parent ID:	137887
Form ID:	142339##1511Rhine396659
Notice Date:	05/02/2017
Start Date:	03/13/2017
Completion Date:	05/31/2017
Initial:	Not reported
Amended:	1
On Hold:	1
Off Hold:	Not reported
Emergency:	Not reported
Site Hours Start:	7:00am
Site Hours End:	3:30pm
Sunday:	Not reported
Monday:	1
Tuesday:	1
Wednesday:	1
Thursday:	1
Friday:	1
Saturday:	Not reported
Contractor ID:	Not reported
Phone:	253-537-5852
Job Site CAS:	Manny Ramirez
Project Form Email:	wendyd@rhinedemolition.com
Property Owner Name:	Not reported
Property Owner Agent:	Not reported
Property Owner Company:	Rhine Demolition LLC (ABCN00001511)
Property Owner Address:	500 Boren Avenue N.
Property Owner City:	Seattle
Property Owner State:	WA
Property Owner Zip4:	98109
Property Owner Phone:	206-467-4835
Job Site Room:	Not reported
Facility Age:	1924/1958
Facility Size:	40,000
Facility Remodel:	1
Facility Demo:	Not reported
Facility Repair:	Not reported
Facility Maint:	Not reported
Removed:	1
Encapsulated:	Not reported
Quantity Sq Ft:	3500
Fireproofing:	Not reported
Popcorn Ceiling:	Not reported
CAB:	Not reported

DRAFT

BOCK 18 AMAZON FRONTIER (Continued) **S121068187**

Sheet Vinyl:	Not reported
Asbestos Paper:	Not reported
Boiler Insulation:	Not reported
Duct Paper:	Not reported
VAT:	Not reported
Roofing:	Not reported
Sq Ft Other:	1
Sq Ft Other Text:	wall texture
Quantity Lin Ft:	Not reported
Mag Pipe Insulation:	Not reported
Air Cell Pipe Insulation:	Not reported
Ducting Insulation:	Not reported
Cement Asbestos Pipe:	Not reported
Mudded Pipe Insulation:	Not reported
Duct Tape:	Not reported
Lin Ft Other1:	Not reported
Lin Ft Other1 Text:	Not reported
Lin Ft Other2:	Not reported
Lin Ft Other2 Text:	Not reported
Indoors:	1
Outdoors:	Not reported
Neg Pres Enclosure:	Not reported
Glove Bag:	Not reported
Mini Enclosure:	1
Critical Barriers:	Not reported
Wrap And Cut:	Not reported
Wet Methods:	1
HEPA Vacuum:	1
MANUALMETHODS :	1
Other CM1:	Not reported
Other CM1 Text:	Not reported
Other CM2:	1
Other CM2 Text:	regulated area
Half Mask APR:	Not reported
Full Face APR:	Not reported
PAPR:	Not reported
Type C Continuous:	Not reported
Type C Pressure:	1
Other Resp Pro:	Not reported
Other Resp Pro Text:	Not reported
Comments:	Not reported
Date Time Submitted:	2017-05-02 13:54:10
Submitter IP Address:	23.25.140.105
Region:	2
UBI:	603071050
Notice type:	Initial
Project Type:	Other Square Footage
Supervisor:	Manny Ramirez ()
Supervisor Phone:	Not reported
Certificate Status:	ACTIVE
Name:	Not reported
Address:	2205 7TH AVENUE
City,State,Zip:	SEATTLE, WA 98121
Facility Type:	Hotel
Parent ID:	137887
Form ID:	141135##1511Rhine414845

DRAFT

BOCK 18 AMAZON FRONTIER (Continued) **S121068187**

Notice Date:	04/07/2017
Start Date:	03/13/2017
Completion Date:	04/30/2017
Initial:	Not reported
Amended:	1
On Hold:	1
Off Hold:	Not reported
Emergency:	Not reported
Site Hours Start:	7:00am
Site Hours End:	3:30pm
Sunday:	Not reported
Monday:	1
Tuesday:	1
Wednesday:	1
Thursday:	1
Friday:	1
Saturday:	Not reported
Contractor ID:	Not reported
Phone:	253-537-5852
Job Site CAS:	Kenny Bell
Project Form Email:	wendyd@rhinedemolition.com
Property Owner Name:	Not reported
Property Owner Agent:	Not reported
Property Owner Company:	Rhine Demolition LLC (ABCN00001511)
Property Owner Address:	500 Boren Avenue N.
Property Owner City:	Seattle
Property Owner State:	WA
Property Owner Zip4:	98109
Property Owner Phone:	206-467-4835
Job Site Room:	Not reported
Facility Age:	1924/1958
Facility Size:	40,000
Facility Remodel:	1
Facility Demo:	Not reported
Facility Repair:	Not reported
Facility Maint:	Not reported
Removed:	1
Encapsulated:	Not reported
Quantity Sq Ft:	3500
Fireproofing:	Not reported
Popcorn Ceiling:	Not reported
CAB:	Not reported
Sheet Vinyl:	Not reported
Asbestos Paper:	Not reported
Boiler Insulation:	Not reported
Duct Paper:	Not reported
VAT:	Not reported
Roofing:	Not reported
Sq Ft Other:	1
Sq Ft Other Text:	wall texture
Quantity Lin Ft:	Not reported
Mag Pipe Insulation:	Not reported
Air Cell Pipe Insulation:	Not reported
Ducting Insulation:	Not reported
Cement Asbestos Pipe:	Not reported
Mudded Pipe Insulation:	Not reported
Duct Tape:	Not reported

DRAFT

BOCK 18 AMAZON FRONTIER (Continued) **S121068187**

Lin Ft Other1:	Not reported
Lin Ft Other1 Text:	Not reported
Lin Ft Other2:	Not reported
Lin Ft Other2 Text:	Not reported
Indoors:	1
Outdoors:	Not reported
Neg Pres Enclosure:	Not reported
Glove Bag:	Not reported
Mini Enclosure:	1
Critical Barriers:	Not reported
Wrap And Cut:	Not reported
Wet Methods:	1
HEPA Vacuum:	1
MANUALMETHODS :	1
Other CM1:	Not reported
Other CM1 Text:	Not reported
Other CM2:	1
Other CM2 Text:	regulated area
Half Mask APR:	Not reported
Full Face APR:	Not reported
PAPR:	Not reported
Type C Continuous:	Not reported
Type C Pressure:	1
Other Resp Pro:	Not reported
Other Resp Pro Text:	Not reported
Comments:	Not reported
Date Time Submitted:	2017-04-07 08:07:55
Submitter IP Address:	23.25.140.105
Region:	2
UBI:	603071050
Notice type:	Initial
Project Type:	Other Square Footage
Supervisor:	Kenny Bell ()
Supervisor Phone:	Not reported
Certificate Status:	ACTIVE

Name:	Not reported
Address:	2205 7TH AVE.
City,State,Zip:	SEATTLE, WA
Facility Type:	Not reported
Parent ID:	Not reported
Form ID:	126910#1788779308
Notice Date:	10/18/2018
Start Date:	07/19/2018
Completion Date:	10/31/2018
Initial:	Not reported
Amended:	Not reported
On Hold:	Not reported
Off Hold:	Not reported
Emergency:	Not reported
Site Hours Start:	Not reported
Site Hours End:	Not reported
Sunday:	Not reported
Monday:	Not reported
Tuesday:	Not reported
Wednesday:	Not reported
Thursday:	Not reported

DRAFT

BOCK 18 AMAZON FRONTIER (Continued) **S121068187**

Friday:	Not reported
Saturday:	Not reported
Contractor ID:	Not reported
Phone:	Not reported
Job Site CAS:	Not reported
Project Form Email:	Not reported
Property Owner Name:	Not reported
Property Owner Agent:	Not reported
Property Owner Company:	PERFORMANCE ABATEMENT SRVC INC (LENEXA) (ABCN00001016)
Property Owner Address:	Not reported
Property Owner City:	Not reported
Property Owner State:	Not reported
Property Owner Zip4:	Not reported
Property Owner Phone:	Not reported
Job Site Room:	Not reported
Facility Age:	Not reported
Facility Size:	Not reported
Facility Remodel:	Not reported
Facility Demo:	Not reported
Facility Repair:	Not reported
Facility Maint:	Not reported
Removed:	Not reported
Encapsulated:	Not reported
Quantity Sq Ft:	Not reported
Fireproofing:	Not reported
Popcorn Ceiling:	Not reported
CAB:	Not reported
Sheet Vinyl:	Not reported
Asbestos Paper:	Not reported
Boiler Insulation:	Not reported
Duct Paper:	Not reported
VAT:	Not reported
Roofing:	Not reported
Sq Ft Other:	Not reported
Sq Ft Other Text:	Not reported
Quantity Lin Ft:	Not reported
Mag Pipe Insulation:	Not reported
Air Cell Pipe Insulation:	Not reported
Ducting Insulation:	Not reported
Cement Asbestos Pipe:	Not reported
Mudded Pipe Insulation:	Not reported
Duct Tape:	Not reported
Lin Ft Other1:	Not reported
Lin Ft Other1 Text:	Not reported
Lin Ft Other2:	Not reported
Lin Ft Other2 Text:	Not reported
Indoors:	Not reported
Outdoors:	Not reported
Neg Pres Enclosure:	Not reported
Glove Bag:	Not reported
Mini Enclosure:	Not reported
Critical Barriers:	Not reported
Wrap And Cut:	Not reported
Wet Methods:	Not reported
HEPA Vacuum:	Not reported
MANUALMETHODS :	Not reported
Other CM1:	Not reported

DRAFT

BOCK 18 AMAZON FRONTIER (Continued) **S121068187**

Other CM1 Text:	Not reported
Other CM2:	Not reported
Other CM2 Text:	Not reported
Half Mask APR:	Not reported
Full Face APR:	Not reported
PAPR:	Not reported
Type C Continuous:	Not reported
Type C Pressure:	Not reported
Other Resp Pro:	Not reported
Other Resp Pro Text:	Not reported
Comments:	Not reported
Date Time Submitted:	Not reported
Submitter IP Address:	Not reported
Region:	2
UBI:	601018806
Notice type:	Initial
Project Type:	Cement Asbestos Board (CAB), Mag/mudded pipe Insulation, Mastic, Other linear footage, Other Square Footage, Roofing, Vinyl Asbestos Tile, Wall Texture
Supervisor:	Erik Fulwiler (2018021633A)
Supervisor Phone:	Not reported
Certificate Status:	ACTIVE
Name:	Not reported
Address:	2205 7TH AVE.
City,State,Zip:	SEATTLE, WA
Facility Type:	Not reported
Parent ID:	Not reported
Form ID:	126910#1788779308
Notice Date:	08/27/2018
Start Date:	07/19/2018
Completion Date:	10/31/2018
Initial:	Not reported
Amended:	Not reported
On Hold:	Not reported
Off Hold:	Not reported
Emergency:	Not reported
Site Hours Start:	Not reported
Site Hours End:	Not reported
Sunday:	Not reported
Monday:	Not reported
Tuesday:	Not reported
Wednesday:	Not reported
Thursday:	Not reported
Friday:	Not reported
Saturday:	Not reported
Contractor ID:	Not reported
Phone:	Not reported
Job Site CAS:	Not reported
Project Form Email:	Not reported
Property Owner Name:	Not reported
Property Owner Agent:	Not reported
Property Owner Company:	PERFORMANCE ABATEMENT SRVC INC (LENEXA) (ABCN00001016)
Property Owner Address:	Not reported
Property Owner City:	Not reported
Property Owner State:	Not reported
Property Owner Zip4:	Not reported

DRAFT

BOCK 18 AMAZON FRONTIER (Continued) **S121068187**

Property Owner Phone:	Not reported
Job Site Room:	Not reported
Facility Age:	Not reported
Facility Size:	Not reported
Facility Remodel:	Not reported
Facility Demo:	Not reported
Facility Repair:	Not reported
Facility Maint:	Not reported
Removed:	Not reported
Encapsulated:	Not reported
Quantity Sq Ft:	Not reported
Fireproofing:	Not reported
Popcorn Ceiling:	Not reported
CAB:	Not reported
Sheet Vinyl:	Not reported
Asbestos Paper:	Not reported
Boiler Insulation:	Not reported
Duct Paper:	Not reported
VAT:	Not reported
Roofing:	Not reported
Sq Ft Other:	Not reported
Sq Ft Other Text:	Not reported
Quantity Lin Ft:	Not reported
Mag Pipe Insulation:	Not reported
Air Cell Pipe Insulation:	Not reported
Ducting Insulation:	Not reported
Cement Asbestos Pipe:	Not reported
Mudded Pipe Insulation:	Not reported
Duct Tape:	Not reported
Lin Ft Other1:	Not reported
Lin Ft Other1 Text:	Not reported
Lin Ft Other2:	Not reported
Lin Ft Other2 Text:	Not reported
Indoors:	Not reported
Outdoors:	Not reported
Neg Pres Enclosure:	Not reported
Glove Bag:	Not reported
Mini Enclosure:	Not reported
Critical Barriers:	Not reported
Wrap And Cut:	Not reported
Wet Methods:	Not reported
HEPA Vacuum:	Not reported
MANUALMETHODS :	Not reported
Other CM1:	Not reported
Other CM1 Text:	Not reported
Other CM2:	Not reported
Other CM2 Text:	Not reported
Half Mask APR:	Not reported
Full Face APR:	Not reported
PAPR:	Not reported
Type C Continuous:	Not reported
Type C Pressure:	Not reported
Other Resp Pro:	Not reported
Other Resp Pro Text:	Not reported
Comments:	Not reported
Date Time Submitted:	Not reported
Submitter IP Address:	Not reported

DRAFT

BOCK 18 AMAZON FRONTIER (Continued) **S121068187**

Region:	2
UBI:	601018806
Notice type:	Initial
Project Type:	Cement Asbestos Board (CAB), Mag/mudded pipe Insulation, Mastic, Other linear footage, Other Square Footage, Roofing, Vinyl Asbestos Tile, Wall Texture
Supervisor:	Erik Fulwiler (2018021633A)
Supervisor Phone:	Not reported
Certificate Status:	ACTIVE
Name:	Not reported
Address:	2205 7TH AVE.
City,State,Zip:	SEATTLE, WA
Facility Type:	Not reported
Parent ID:	Not reported
Form ID:	126910#1788779308
Notice Date:	07/19/2018
Start Date:	07/19/2018
Completion Date:	10/31/2018
Initial:	Not reported
Amended:	Not reported
On Hold:	Not reported
Off Hold:	Not reported
Emergency:	Not reported
Site Hours Start:	Not reported
Site Hours End:	Not reported
Sunday:	Not reported
Monday:	Not reported
Tuesday:	Not reported
Wednesday:	Not reported
Thursday:	Not reported
Friday:	Not reported
Saturday:	Not reported
Contractor ID:	Not reported
Phone:	Not reported
Job Site CAS:	Not reported
Project Form Email:	Not reported
Property Owner Name:	Not reported
Property Owner Agent:	Not reported
Property Owner Company:	PERFORMANCE ABATEMENT SRVC INC (LENEXA) (ABCN00001016)
Property Owner Address:	Not reported
Property Owner City:	Not reported
Property Owner State:	Not reported
Property Owner Zip4:	Not reported
Property Owner Phone:	Not reported
Job Site Room:	Not reported
Facility Age:	Not reported
Facility Size:	Not reported
Facility Remodel:	Not reported
Facility Demo:	Not reported
Facility Repair:	Not reported
Facility Maint:	Not reported
Removed:	Not reported
Encapsulated:	Not reported
Quantity Sq Ft:	Not reported
Fireproofing:	Not reported
Popcorn Ceiling:	Not reported

DRAFT

BOCK 18 AMAZON FRONTIER (Continued) **S121068187**

CAB:	Not reported
Sheet Vinyl:	Not reported
Asbestos Paper:	Not reported
Boiler Insulation:	Not reported
Duct Paper:	Not reported
VAT:	Not reported
Roofing:	Not reported
Sq Ft Other:	Not reported
Sq Ft Other Text:	Not reported
Quantity Lin Ft:	Not reported
Mag Pipe Insulation:	Not reported
Air Cell Pipe Insulation:	Not reported
Ducting Insulation:	Not reported
Cement Asbestos Pipe:	Not reported
Mudded Pipe Insulation:	Not reported
Duct Tape:	Not reported
Lin Ft Other1:	Not reported
Lin Ft Other1 Text:	Not reported
Lin Ft Other2:	Not reported
Lin Ft Other2 Text:	Not reported
Indoors:	Not reported
Outdoors:	Not reported
Neg Pres Enclosure:	Not reported
Glove Bag:	Not reported
Mini Enclosure:	Not reported
Critical Barriers:	Not reported
Wrap And Cut:	Not reported
Wet Methods:	Not reported
HEPA Vacuum:	Not reported
MANUALMETHODS :	Not reported
Other CM1:	Not reported
Other CM1 Text:	Not reported
Other CM2:	Not reported
Other CM2 Text:	Not reported
Half Mask APR:	Not reported
Full Face APR:	Not reported
PAPR:	Not reported
Type C Continuous:	Not reported
Type C Pressure:	Not reported
Other Resp Pro:	Not reported
Other Resp Pro Text:	Not reported
Comments:	Not reported
Date Time Submitted:	Not reported
Submitter IP Address:	Not reported
Region:	2
UBI:	601018806
Notice type:	Initial
Project Type:	Cement Asbestos Board (CAB), Mag/mudded pipe Insulation, Mastic, Other linear footage, Other Square Footage, Roofing, Vinyl Asbestos Tile, Wall Texture
Supervisor:	Erik Fulwiler (2018021633A)
Supervisor Phone:	Not reported
Certificate Status:	ACTIVE
Name:	Not reported
Address:	2205 7TH AVE.
City,State,Zip:	SEATTLE, WA

DRAFT

BOCK 18 AMAZON FRONTIER (Continued) **S121068187**

Facility Type:	Not reported
Parent ID:	Not reported
Form ID:	126910#1788779308
Notice Date:	07/10/2018
Start Date:	07/19/2018
Completion Date:	10/31/2018
Initial:	Not reported
Amended:	Not reported
On Hold:	Not reported
Off Hold:	Not reported
Emergency:	Not reported
Site Hours Start:	Not reported
Site Hours End:	Not reported
Sunday:	Not reported
Monday:	Not reported
Tuesday:	Not reported
Wednesday:	Not reported
Thursday:	Not reported
Friday:	Not reported
Saturday:	Not reported
Contractor ID:	Not reported
Phone:	Not reported
Job Site CAS:	Not reported
Project Form Email:	Not reported
Property Owner Name:	Not reported
Property Owner Agent:	Not reported
Property Owner Company:	PERFORMANCE ABATEMENT SRVC INC (LENEXA) (ABCN00001016)
Property Owner Address:	Not reported
Property Owner City:	Not reported
Property Owner State:	Not reported
Property Owner Zip4:	Not reported
Property Owner Phone:	Not reported
Job Site Room:	Not reported
Facility Age:	Not reported
Facility Size:	Not reported
Facility Remodel:	Not reported
Facility Demo:	Not reported
Facility Repair:	Not reported
Facility Maint:	Not reported
Removed:	Not reported
Encapsulated:	Not reported
Quantity Sq Ft:	Not reported
Fireproofing:	Not reported
Popcorn Ceiling:	Not reported
CAB:	Not reported
Sheet Vinyl:	Not reported
Asbestos Paper:	Not reported
Boiler Insulation:	Not reported
Duct Paper:	Not reported
VAT:	Not reported
Roofing:	Not reported
Sq Ft Other:	Not reported
Sq Ft Other Text:	Not reported
Quantity Lin Ft:	Not reported
Mag Pipe Insulation:	Not reported
Air Cell Pipe Insulation:	Not reported
Ducting Insulation:	Not reported

DRAFT

BOCK 18 AMAZON FRONTIER (Continued) **S121068187**

Cement Asbestos Pipe:	Not reported
Mudded Pipe Insulation:	Not reported
Duct Tape:	Not reported
Lin Ft Other1:	Not reported
Lin Ft Other1 Text:	Not reported
Lin Ft Other2:	Not reported
Lin Ft Other2 Text:	Not reported
Indoors:	Not reported
Outdoors:	Not reported
Neg Pres Enclosure:	Not reported
Glove Bag:	Not reported
Mini Enclosure:	Not reported
Critical Barriers:	Not reported
Wrap And Cut:	Not reported
Wet Methods:	Not reported
HEPA Vacuum:	Not reported
MANUALMETHODS :	Not reported
Other CM1:	Not reported
Other CM1 Text:	Not reported
Other CM2:	Not reported
Other CM2 Text:	Not reported
Half Mask APR:	Not reported
Full Face APR:	Not reported
PAPR:	Not reported
Type C Continuous:	Not reported
Type C Pressure:	Not reported
Other Resp Pro:	Not reported
Other Resp Pro Text:	Not reported
Comments:	Not reported
Date Time Submitted:	Not reported
Submitter IP Address:	Not reported
Region:	2
UBI:	601018806
Notice type:	Initial
Project Type:	Cement Asbestos Board (CAB), Mag/mudded pipe Insulation, Mastic, Other linear footage, Other Square Footage, Roofing, Vinyl Asbestos Tile, Wall Texture
Supervisor:	Erik Fulwiler (2018021633A)
Supervisor Phone:	Not reported
Certificate Status:	ACTIVE
Name:	Not reported
Address:	2205 7TH AVE.
City,State,Zip:	SEATTLE, WA
Facility Type:	Not reported
Parent ID:	Not reported
Form ID:	126910#1788779308
Notice Date:	07/09/2018
Start Date:	07/19/2018
Completion Date:	10/31/2018
Initial:	Not reported
Amended:	Not reported
On Hold:	Not reported
Off Hold:	Not reported
Emergency:	Not reported
Site Hours Start:	Not reported
Site Hours End:	Not reported

DRAFT

BOCK 18 AMAZON FRONTIER (Continued) **S121068187**

Sunday:	Not reported
Monday:	Not reported
Tuesday:	Not reported
Wednesday:	Not reported
Thursday:	Not reported
Friday:	Not reported
Saturday:	Not reported
Contractor ID:	Not reported
Phone:	Not reported
Job Site CAS:	Not reported
Project Form Email:	Not reported
Property Owner Name:	Not reported
Property Owner Agent:	Not reported
Property Owner Company:	PERFORMANCE ABATEMENT SRVC INC (LENEXA) (ABCN00001016)
Property Owner Address:	Not reported
Property Owner City:	Not reported
Property Owner State:	Not reported
Property Owner Zip4:	Not reported
Property Owner Phone:	Not reported
Job Site Room:	Not reported
Facility Age:	Not reported
Facility Size:	Not reported
Facility Remodel:	Not reported
Facility Demo:	Not reported
Facility Repair:	Not reported
Facility Maint:	Not reported
Removed:	Not reported
Encapsulated:	Not reported
Quantity Sq Ft:	Not reported
Fireproofing:	Not reported
Popcorn Ceiling:	Not reported
CAB:	Not reported
Sheet Vinyl:	Not reported
Asbestos Paper:	Not reported
Boiler Insulation:	Not reported
Duct Paper:	Not reported
VAT:	Not reported
Roofing:	Not reported
Sq Ft Other:	Not reported
Sq Ft Other Text:	Not reported
Quantity Lin Ft:	Not reported
Mag Pipe Insulation:	Not reported
Air Cell Pipe Insulation:	Not reported
Ducting Insulation:	Not reported
Cement Asbestos Pipe:	Not reported
Mudded Pipe Insulation:	Not reported
Duct Tape:	Not reported
Lin Ft Other1:	Not reported
Lin Ft Other1 Text:	Not reported
Lin Ft Other2:	Not reported
Lin Ft Other2 Text:	Not reported
Indoors:	Not reported
Outdoors:	Not reported
Neg Pres Enclosure:	Not reported
Glove Bag:	Not reported
Mini Enclosure:	Not reported
Critical Barriers:	Not reported

DRAFT

BOCK 18 AMAZON FRONTIER (Continued) **S121068187**

Wrap And Cut:	Not reported
Wet Methods:	Not reported
HEPA Vacuum:	Not reported
MANUALMETHODS :	Not reported
Other CM1:	Not reported
Other CM1 Text:	Not reported
Other CM2:	Not reported
Other CM2 Text:	Not reported
Half Mask APR:	Not reported
Full Face APR:	Not reported
PAPR:	Not reported
Type C Continuous:	Not reported
Type C Pressure:	Not reported
Other Resp Pro:	Not reported
Other Resp Pro Text:	Not reported
Comments:	Not reported
Date Time Submitted:	Not reported
Submitter IP Address:	Not reported
Region:	2
UBI:	601018806
Notice type:	Initial
Project Type:	Cement Asbestos Board (CAB), Mag/mudded pipe Insulation, Mastic, Other linear footage, Other Square Footage, Roofing, Vinyl Asbestos Tile, Wall Texture
Supervisor:	Erik Fulwiler (2018021633A)
Supervisor Phone:	Not reported
Certificate Status:	ACTIVE
Name:	Not reported
Address:	2205 7TH AVENUE
City,State,Zip:	SEATTLE, WA 98121
Facility Type:	Hotel
Parent ID:	137887
Form ID:	140822##1511Rhine578428
Notice Date:	03/31/2017
Start Date:	03/13/2017
Completion Date:	04/30/2017
Initial:	Not reported
Amended:	1
On Hold:	Not reported
Off Hold:	1
Emergency:	Not reported
Site Hours Start:	7:00am
Site Hours End:	3:30pm
Sunday:	Not reported
Monday:	1
Tuesday:	1
Wednesday:	1
Thursday:	1
Friday:	1
Saturday:	Not reported
Contractor ID:	Not reported
Phone:	253-537-5852
Job Site CAS:	Kenny Bell
Project Form Email:	wendyd@rhinedemolition.com
Property Owner Name:	Not reported
Property Owner Agent:	Not reported

DRAFT

BOCK 18 AMAZON FRONTIER (Continued) **S121068187**

Property Owner Company:	Rhine Demolition LLC (ABCN00001511)
Property Owner Address:	500 Boren Avenue N.
Property Owner City:	Seattle
Property Owner State:	WA
Property Owner Zip4:	98109
Property Owner Phone:	206-467-4835
Job Site Room:	Not reported
Facility Age:	1924/1958
Facility Size:	40,000
Facility Remodel:	1
Facility Demo:	Not reported
Facility Repair:	Not reported
Facility Maint:	Not reported
Removed:	1
Encapsulated:	Not reported
Quantity Sq Ft:	3500
Fireproofing:	Not reported
Popcorn Ceiling:	Not reported
CAB:	Not reported
Sheet Vinyl:	Not reported
Asbestos Paper:	Not reported
Boiler Insulation:	Not reported
Duct Paper:	Not reported
VAT:	Not reported
Roofing:	Not reported
Sq Ft Other:	1
Sq Ft Other Text:	wall texture
Quantity Lin Ft:	Not reported
Mag Pipe Insulation:	Not reported
Air Cell Pipe Insulation:	Not reported
Ducting Insulation:	Not reported
Cement Asbestos Pipe:	Not reported
Mudded Pipe Insulation:	Not reported
Duct Tape:	Not reported
Lin Ft Other1:	Not reported
Lin Ft Other1 Text:	Not reported
Lin Ft Other2:	Not reported
Lin Ft Other2 Text:	Not reported
Indoors:	1
Outdoors:	Not reported
Neg Pres Enclosure:	Not reported
Glove Bag:	Not reported
Mini Enclosure:	1
Critical Barriers:	Not reported
Wrap And Cut:	Not reported
Wet Methods:	1
HEPA Vacuum:	1
MANUALMETHODS :	1
Other CM1:	Not reported
Other CM1 Text:	Not reported
Other CM2:	1
Other CM2 Text:	regulated area
Half Mask APR:	Not reported
Full Face APR:	Not reported
PAPR:	Not reported
Type C Continuous:	Not reported
Type C Pressure:	1

DRAFT

BOCK 18 AMAZON FRONTIER (Continued) **S121068187**

Other Resp Pro:	Not reported
Other Resp Pro Text:	Not reported
Comments:	Not reported
Date Time Submitted:	2017-03-31 13:49:05
Submitter IP Address:	23.25.140.105
Region:	2
UBI:	603071050
Notice type:	Initial
Project Type:	Other Square Footage
Supervisor:	Kenny Bell ()
Supervisor Phone:	Not reported
Certificate Status:	ACTIVE
Name:	Not reported
Address:	2205 7TH AVENUE
City,State,Zip:	SEATTLE, WA 98121
Facility Type:	Hotel
Parent ID:	137887
Form ID:	141703##1511Rhine381443
Notice Date:	04/19/2017
Start Date:	03/13/2017
Completion Date:	05/31/2017
Initial:	Not reported
Amended:	1
On Hold:	1
Off Hold:	Not reported
Emergency:	Not reported
Site Hours Start:	7:00am
Site Hours End:	3:30pm
Sunday:	Not reported
Monday:	1
Tuesday:	1
Wednesday:	1
Thursday:	1
Friday:	1
Saturday:	Not reported
Contractor ID:	Not reported
Phone:	253-537-5852
Job Site CAS:	Manny Ramirez
Project Form Email:	wendyd@rhinedemolition.com
Property Owner Name:	Not reported
Property Owner Agent:	Not reported
Property Owner Company:	Rhine Demolition LLC (ABCN00001511)
Property Owner Address:	500 Boren Avenue N.
Property Owner City:	Seattle
Property Owner State:	WA
Property Owner Zip4:	98109
Property Owner Phone:	206-467-4835
Job Site Room:	Not reported
Facility Age:	1924/1958
Facility Size:	40,000
Facility Remodel:	1
Facility Demo:	Not reported
Facility Repair:	Not reported
Facility Maint:	Not reported
Removed:	1
Encapsulated:	Not reported

DRAFT

BOCK 18 AMAZON FRONTIER (Continued) **S121068187**

Quantity Sq Ft:	3500
Fireproofing:	Not reported
Popcorn Ceiling:	Not reported
CAB:	Not reported
Sheet Vinyl:	Not reported
Asbestos Paper:	Not reported
Boiler Insulation:	Not reported
Duct Paper:	Not reported
VAT:	Not reported
Roofing:	Not reported
Sq Ft Other:	1
Sq Ft Other Text:	wall texture
Quantity Lin Ft:	Not reported
Mag Pipe Insulation:	Not reported
Air Cell Pipe Insulation:	Not reported
Ducting Insulation:	Not reported
Cement Asbestos Pipe:	Not reported
Mudded Pipe Insulation:	Not reported
Duct Tape:	Not reported
Lin Ft Other1:	Not reported
Lin Ft Other1 Text:	Not reported
Lin Ft Other2:	Not reported
Lin Ft Other2 Text:	Not reported
Indoors:	1
Outdoors:	Not reported
Neg Pres Enclosure:	Not reported
Glove Bag:	Not reported
Mini Enclosure:	1
Critical Barriers:	Not reported
Wrap And Cut:	Not reported
Wet Methods:	1
HEPA Vacuum:	1
MANUALMETHODS :	1
Other CM1:	Not reported
Other CM1 Text:	Not reported
Other CM2:	1
Other CM2 Text:	regulated area
Half Mask APR:	Not reported
Full Face APR:	Not reported
PAPR:	Not reported
Type C Continuous:	Not reported
Type C Pressure:	1
Other Resp Pro:	Not reported
Other Resp Pro Text:	Not reported
Comments:	Not reported
Date Time Submitted:	2017-04-19 14:30:36
Submitter IP Address:	23.25.140.105
Region:	2
UBI:	603071050
Notice type:	Initial
Project Type:	Other Square Footage
Supervisor:	Manny Ramirez ()
Supervisor Phone:	Not reported
Certificate Status:	ACTIVE
Name:	Not reported
Address:	2205 7TH AVENUE

DRAFT

BOCK 18 AMAZON FRONTIER (Continued) **S121068187**

City,State,Zip:	SEATTLE, WA 98121
Facility Type:	Hotel
Parent ID:	137887
Form ID:	140366##1511Rhine736736
Notice Date:	03/22/2017
Start Date:	03/13/2017
Completion Date:	04/30/2017
Initial:	Not reported
Amended:	1
On Hold:	1
Off Hold:	Not reported
Emergency:	Not reported
Site Hours Start:	7:00am
Site Hours End:	3:30pm
Sunday:	Not reported
Monday:	1
Tuesday:	1
Wednesday:	1
Thursday:	1
Friday:	1
Saturday:	Not reported
Contractor ID:	Not reported
Phone:	253-537-5852
Job Site CAS:	Kenny Bell
Project Form Email:	wendyd@rhinedemolition.com
Property Owner Name:	Not reported
Property Owner Agent:	Not reported
Property Owner Company:	Rhine Demolition LLC (ABCN00001511)
Property Owner Address:	500 Boren Avenue N.
Property Owner City:	Seattle
Property Owner State:	WA
Property Owner Zip4:	98109
Property Owner Phone:	206-467-4835
Job Site Room:	Not reported
Facility Age:	1924/1958
Facility Size:	40,000
Facility Remodel:	1
Facility Demo:	Not reported
Facility Repair:	Not reported
Facility Maint:	Not reported
Removed:	1
Encapsulated:	Not reported
Quantity Sq Ft:	3500
Fireproofing:	Not reported
Popcorn Ceiling:	Not reported
CAB:	Not reported
Sheet Vinyl:	Not reported
Asbestos Paper:	Not reported
Boiler Insulation:	Not reported
Duct Paper:	Not reported
VAT:	Not reported
Roofing:	Not reported
Sq Ft Other:	1
Sq Ft Other Text:	wall texture
Quantity Lin Ft:	Not reported
Mag Pipe Insulation:	Not reported
Air Cell Pipe Insulation:	Not reported

DRAFT

BOCK 18 AMAZON FRONTIER (Continued) **S121068187**

Ducting Insulation:	Not reported
Cement Asbestos Pipe:	Not reported
Mudded Pipe Insulation:	Not reported
Duct Tape:	Not reported
Lin Ft Other1:	Not reported
Lin Ft Other1 Text:	Not reported
Lin Ft Other2:	Not reported
Lin Ft Other2 Text:	Not reported
Indoors:	1
Outdoors:	Not reported
Neg Pres Enclosure:	Not reported
Glove Bag:	Not reported
Mini Enclosure:	1
Critical Barriers:	Not reported
Wrap And Cut:	Not reported
Wet Methods:	1
HEPA Vacuum:	1
MANUALMETHODS :	1
Other CM1:	Not reported
Other CM1 Text:	Not reported
Other CM2:	1
Other CM2 Text:	regulated area
Half Mask APR:	Not reported
Full Face APR:	Not reported
PAPR:	Not reported
Type C Continuous:	Not reported
Type C Pressure:	1
Other Resp Pro:	Not reported
Other Resp Pro Text:	Not reported
Comments:	Not reported
Date Time Submitted:	2017-03-22 16:01:47
Submitter IP Address:	23.25.140.105
Region:	2
UBI:	603071050
Notice type:	Initial
Project Type:	Other Square Footage
Supervisor:	Kenny Bell ()
Supervisor Phone:	Not reported
Certificate Status:	ACTIVE

Name:	Not reported
Address:	2205 7TH AVENUE
City,State,Zip:	SEATTLE, WA 98121
Facility Type:	Hotel
Parent ID:	137887
Form ID:	138421##1511Rhine407775
Notice Date:	02/10/2017
Start Date:	02/13/2017
Completion Date:	04/30/2017
Initial:	Not reported
Amended:	1
On Hold:	1
Off Hold:	Not reported
Emergency:	Not reported
Site Hours Start:	7:00am
Site Hours End:	3:30pm
Sunday:	Not reported

DRAFT

BOCK 18 AMAZON FRONTIER (Continued) **S121068187**

Monday:	1
Tuesday:	1
Wednesday:	1
Thursday:	1
Friday:	1
Saturday:	Not reported
Contractor ID:	Not reported
Phone:	253-537-5852
Job Site CAS:	Wendell Bernadas
Project Form Email:	wendyd@rhinedemolition.com
Property Owner Name:	Not reported
Property Owner Agent:	Not reported
Property Owner Company:	Rhine Demolition LLC (ABCN00001511)
Property Owner Address:	500 Boren Avenue N.
Property Owner City:	Seattle
Property Owner State:	WA
Property Owner Zip4:	98109
Property Owner Phone:	206-467-4835
Job Site Room:	Not reported
Facility Age:	1924/1958
Facility Size:	40,000
Facility Remodel:	1
Facility Demo:	Not reported
Facility Repair:	Not reported
Facility Maint:	Not reported
Removed:	1
Encapsulated:	Not reported
Quantity Sq Ft:	80
Fireproofing:	Not reported
Popcorn Ceiling:	Not reported
CAB:	Not reported
Sheet Vinyl:	Not reported
Asbestos Paper:	Not reported
Boiler Insulation:	Not reported
Duct Paper:	Not reported
VAT:	Not reported
Roofing:	Not reported
Sq Ft Other:	1
Sq Ft Other Text:	wall texture
Quantity Lin Ft:	Not reported
Mag Pipe Insulation:	Not reported
Air Cell Pipe Insulation:	Not reported
Ducting Insulation:	Not reported
Cement Asbestos Pipe:	Not reported
Mudded Pipe Insulation:	Not reported
Duct Tape:	Not reported
Lin Ft Other1:	Not reported
Lin Ft Other1 Text:	Not reported
Lin Ft Other2:	Not reported
Lin Ft Other2 Text:	Not reported
Indoors:	1
Outdoors:	Not reported
Neg Pres Enclosure:	Not reported
Glove Bag:	Not reported
Mini Enclosure:	1
Critical Barriers:	Not reported
Wrap And Cut:	Not reported

DRAFT

BOCK 18 AMAZON FRONTIER (Continued) **S121068187**

Wet Methods:	1
HEPA Vacuum:	1
MANUALMETHODS :	1
Other CM1:	Not reported
Other CM1 Text:	Not reported
Other CM2:	1
Other CM2 Text:	regulated area
Half Mask APR:	Not reported
Full Face APR:	Not reported
PAPR:	Not reported
Type C Continuous:	Not reported
Type C Pressure:	1
Other Resp Pro:	Not reported
Other Resp Pro Text:	Not reported
Comments:	Not reported
Date Time Submitted:	2017-02-10 16:33:10
Submitter IP Address:	23.25.140.105
Region:	2
UBI:	603071050
Notice type:	Initial
Project Type:	Other Square Footage
Supervisor:	Wendell Bernadas ()
Supervisor Phone:	Not reported
Certificate Status:	ACTIVE

---

694 West 1/2-1 0.815 mi. 4303 ft.

TAX PARCEL 069600-0025
2101 2105 & 2111 5TH AVE
SEATTLE, WA 98121

WA CSCSL **S108021719**
WA VCP **N/A**
WA ALLSITES

Relative: Lower
Actual: 121 ft.

CSCSL:

Name:	MARTIN APARTMENTS
Address:	2101 2105 & 2111 5TH AVE
City,State,Zip:	SEATTLE, WA 98121
Facility ID:	8826590
Region:	Northwest
Lat/Long:	47.614525861 / -122.34084637
Clean Up Siteid:	4646
Site Status:	Cleanup Started
Contaminant Name:	Benzene
Alternate Site Names:	Martin Apartments (Off-Property),Martin Apartments (Property NFA),Tax Parcel 069600-0025,The Martin Apartments
Site Rank:	Not reported
Has Institutional Control:	Not reported
Past VCP:	TRUE
Current VCP:	Not reported
URL:	https://apps.ecology.wa.gov/cleanupsearch/site/4646
Ground Water:	Not reported
Surface Water:	Not reported
Soil:	Confirmed Above Cleanup Levels
Sediment:	Not reported
Air:	Not reported
Bedrock:	Not reported
Responsible Unit:	Northwest

Name:	MARTIN APARTMENTS
Address:	2101 2105 & 2111 5TH AVE

DRAFT

TAX PARCEL 069600-0025 (Continued) **S108021719**

City,State,Zip: SEATTLE, WA 98121
Facility ID: 8826590
Region: Northwest
Lat/Long: 47.614525861 / -122.34084637
Clean Up Siteid: 4646
Site Status: Cleanup Started
Contaminant Name: Petroleum Products-Unspecified
Alternate Site Names: Martin Apartments (Off-Property),Martin Apartments (Property NFA),Tax Parcel 069600-0025,The Martin Apartments
Site Rank: Not reported
Has Institutional Control: Not reported
Past VCP: TRUE
Current VCP: Not reported
URL: https://apps.ecology.wa.gov/cleanupsearch/site/4646
Ground Water: Not reported
Surface Water: Not reported
Soil: Confirmed Above Cleanup Levels
Sediment: Not reported
Air: Not reported
Bedrock: Not reported
Responsible Unit: Northwest

Name: MARTIN APARTMENTS
Address: 2101 2105 & 2111 5TH AVE
City,State,Zip: SEATTLE, WA 98121
Facility ID: 8826590
Region: Northwest
Lat/Long: 47.614525861 / -122.34084637
Clean Up Siteid: 4646
Site Status: Cleanup Started
Contaminant Name: Petroleum-Diesel
Alternate Site Names: Martin Apartments (Off-Property),Martin Apartments (Property NFA),Tax Parcel 069600-0025,The Martin Apartments
Site Rank: Not reported
Has Institutional Control: Not reported
Past VCP: TRUE
Current VCP: Not reported
URL: https://apps.ecology.wa.gov/cleanupsearch/site/4646
Ground Water: Not reported
Surface Water: Not reported
Soil: Confirmed Above Cleanup Levels
Sediment: Not reported
Air: Not reported
Bedrock: Not reported
Responsible Unit: Northwest

Name: MARTIN APARTMENTS
Address: 2101 2105 & 2111 5TH AVE
City,State,Zip: SEATTLE, WA 98121
Facility ID: 8826590
Region: Northwest
Lat/Long: 47.614525861 / -122.34084637
Clean Up Siteid: 4646
Site Status: Cleanup Started
Contaminant Name: Petroleum-Gasoline
Alternate Site Names: Martin Apartments (Off-Property),Martin Apartments (Property NFA),Tax Parcel 069600-0025,The Martin Apartments

DRAFT

TAX PARCEL 069600-0025 (Continued) **S108021719**

Site Rank: Not reported
Has Institutional Control: Not reported
Past VCP: TRUE
Current VCP: Not reported
URL: https://apps.ecology.wa.gov/cleanupsearch/site/4646
Ground Water: Not reported
Surface Water: Not reported
Soil: Confirmed Above Cleanup Levels
Sediment: Not reported
Air: Not reported
Bedrock: Not reported
Responsible Unit: Northwest

Name: MARTIN APARTMENTS
Address: 2101 2105 & 2111 5TH AVE
City,State,Zip: SEATTLE, WA 98121
Facility ID: 8826590
Region: Northwest
Lat/Long: 47.614525861 / -122.34084637
Clean Up Siteid: 4646
Site Status: Cleanup Started
Contaminant Name: Petroleum-Other
Alternate Site Names: Martin Apartments (Off-Property),Martin Apartments (Property NFA),Tax Parcel 069600-0025,The Martin Apartments
Site Rank: Not reported
Has Institutional Control: Not reported
Past VCP: TRUE
Current VCP: Not reported
URL: https://apps.ecology.wa.gov/cleanupsearch/site/4646
Ground Water: Not reported
Surface Water: Not reported
Soil: Confirmed Above Cleanup Levels
Sediment: Not reported
Air: Not reported
Bedrock: Not reported
Responsible Unit: Northwest

VCP:
Name: MARTIN APARTMENTS
Address: 2101 2105 & 2111 5TH AVE
City,State,Zip: SEATTLE, WA 98121
edr_fstat: WA
edr_fzip: 98121
edr_fcnty: KING
edr_zip: Not reported
Facility ID: 8826590
VCP Status: Cleanup Started
Past VCP: TRUE
Current VCP: Not reported
NFA Type: SEATTLE, WA 98121
Date NFA: SEATTLE, WA 98121
Rank: SEATTLE, WA 98121
Cleanup Siteid: 4646
Contaminant Name: Benzene
Soil: Confirmed Above Cleanup Levels
URL: https://apps.ecology.wa.gov/cleanupsearch/site/4646

DRAFT

TAX PARCEL 069600-0025 (Continued) **S108021719**

Name:	MARTIN APARTMENTS
Address:	2101 2105 & 2111 5TH AVE
City,State,Zip:	SEATTLE, WA 98121
edr_fstat:	WA
edr_fzip:	98121
edr_fcnty:	KING
edr_zip:	Not reported
Facility ID:	8826590
VCP Status:	Cleanup Started
Past VCP:	TRUE
Current VCP:	Not reported
NFA Type:	SEATTLE, WA 98121
Date NFA:	SEATTLE, WA 98121
Rank:	SEATTLE, WA 98121
Cleanup Siteid:	4646
Contaminant Name:	Petroleum Products-Unspecified
Soil:	Confirmed Above Cleanup Levels
URL:	https://apps.ecology.wa.gov/cleanupsearch/site/4646

Name:	MARTIN APARTMENTS
Address:	2101 2105 & 2111 5TH AVE
City,State,Zip:	SEATTLE, WA 98121
edr_fstat:	WA
edr_fzip:	98121
edr_fcnty:	KING
edr_zip:	Not reported
Facility ID:	8826590
VCP Status:	Cleanup Started
Past VCP:	TRUE
Current VCP:	Not reported
NFA Type:	SEATTLE, WA 98121
Date NFA:	SEATTLE, WA 98121
Rank:	SEATTLE, WA 98121
Cleanup Siteid:	4646
Contaminant Name:	Petroleum-Diesel
Soil:	Confirmed Above Cleanup Levels
URL:	https://apps.ecology.wa.gov/cleanupsearch/site/4646

Name:	MARTIN APARTMENTS
Address:	2101 2105 & 2111 5TH AVE
City,State,Zip:	SEATTLE, WA 98121
edr_fstat:	WA
edr_fzip:	98121
edr_fcnty:	KING
edr_zip:	Not reported
Facility ID:	8826590
VCP Status:	Cleanup Started
Past VCP:	TRUE
Current VCP:	Not reported
NFA Type:	SEATTLE, WA 98121
Date NFA:	SEATTLE, WA 98121
Rank:	SEATTLE, WA 98121
Cleanup Siteid:	4646
Contaminant Name:	Petroleum-Gasoline
Soil:	Confirmed Above Cleanup Levels
URL:	https://apps.ecology.wa.gov/cleanupsearch/site/4646

DRAFT

TAX PARCEL 069600-0025 (Continued) **S108021719**

Name:	MARTIN APARTMENTS
Address:	2101 2105 & 2111 5TH AVE
City,State,Zip:	SEATTLE, WA 98121
edr_fstat:	WA
edr_fzip:	98121
edr_fcnty:	KING
edr_zip:	Not reported
Facility ID:	8826590
VCP Status:	Cleanup Started
Past VCP:	TRUE
Current VCP:	Not reported
NFA Type:	SEATTLE, WA 98121
Date NFA:	SEATTLE, WA 98121
Rank:	SEATTLE, WA 98121
Cleanup Siteid:	4646
Contaminant Name:	Petroleum-Other
Soil:	Confirmed Above Cleanup Levels
URL:	https://apps.ecology.wa.gov/cleanupsearch/site/4646

ALLSITES:

Name:	TAX PARCEL 069600-0025
Facility Id:	8826590

Interaction:	98611
Interaction 1:	I
Interaction 2:	VOLCLNST
Ecology Program:	TOXICS
Program Data:	ISIS
Facility Alt.:	Tax Parcel 069600-0025
Program ID:	NW2560
Date Interaction:	2011-11-30 00:00:00
Date Interaction 3:	Voluntary Cleanup Sites
Latitude:	47.614525861099999
Longitude:	-122.340846375

Interaction:	128285
Interaction 1:	A
Interaction 2:	SCS
Ecology Program:	TOXICS
Program Data:	ISIS
Facility Alt.:	Martin Apartments (Off-Property)
Program ID:	Not reported
Date Interaction:	2013-08-15 00:00:00
Date Interaction 3:	State Cleanup Site
Latitude:	47.614525861099999
Longitude:	-122.340846375

Interaction:	23532
Interaction 1:	I
Interaction 2:	VOLCLNST
Ecology Program:	TOXICS
Program Data:	ISIS
Facility Alt.:	Tax Parcel 069600-0025
Program ID:	NW1654
Date Interaction:	2006-08-08 00:00:00

DRAFT

TAX PARCEL 069600-0025 (Continued) **S108021719**

Date Interaction 3: Voluntary Cleanup Sites
Latitude: 47.614525861099999
Longitude: -122.340846375

---

695 NW 1/2-1 0.821 mi. 4335 ft. **SEATTLE CITY PARKS NW SEAPORT**
1002 VALLEY ST
SEATTLE, WA 98109

WA CSCSL **S118820888**
WA ALLSITES **N/A**

Relative: Lower
Actual: 30 ft.

CSCSL:

Name: SEATTLE CITY PARKS NW SEAPORT
Address: 1002 VALLEY ST
City,State,Zip: SEATTLE, WA 98109
Facility ID: 14237126
Region: Northwest
Lat/Long: 47.626107612 / -122.33699807
Clean Up Siteid: 596
Site Status: Cleanup Started
Contaminant Name: Bioassay Benthic Failures
Alternate Site Names: Not reported
Site Rank: Not reported
Has Institutional Control: Not reported
Past VCP: Not reported
Current VCP: Not reported
URL: https://apps.ecology.wa.gov/cleanupsearch/site/596
Ground Water: Not reported
Surface Water: Not reported
Soil: Not reported
Sediment: Confirmed Above Cleanup Levels
Air: Not reported
Bedrock: Not reported
Responsible Unit: Northwest

Name: SEATTLE CITY PARKS NW SEAPORT
Address: 1002 VALLEY ST
City,State,Zip: SEATTLE, WA 98109
Facility ID: 14237126
Region: Northwest
Lat/Long: 47.626107612 / -122.33699807
Clean Up Siteid: 596
Site Status: Cleanup Started
Contaminant Name: Metals - Other
Alternate Site Names: Not reported
Site Rank: Not reported
Has Institutional Control: Not reported
Past VCP: Not reported
Current VCP: Not reported
URL: https://apps.ecology.wa.gov/cleanupsearch/site/596
Ground Water: Not reported
Surface Water: Not reported
Soil: Not reported
Sediment: Confirmed Above Cleanup Levels
Air: Not reported
Bedrock: Not reported
Responsible Unit: Northwest

DRAFT

SEATTLE CITY PARKS NW SEAPORT (Continued) **S118820888**

Name: SEATTLE CITY PARKS NW SEAPORT
Address: 1002 VALLEY ST
City,State,Zip: SEATTLE, WA 98109
Facility ID: 14237126
Region: Northwest
Lat/Long: 47.626107612 / -122.33699807
Clean Up Siteid: 596
Site Status: Cleanup Started
Contaminant Name: Metals Priority Pollutants
Alternate Site Names: Not reported
Site Rank: Not reported
Has Institutional Control: Not reported
Past VCP: Not reported
Current VCP: Not reported
URL: https://apps.ecology.wa.gov/cleanupsearch/site/596
Ground Water: Not reported
Surface Water: Not reported
Soil: Not reported
Sediment: Confirmed Above Cleanup Levels
Air: Not reported
Bedrock: Not reported
Responsible Unit: Northwest

Name: SEATTLE CITY PARKS NW SEAPORT
Address: 1002 VALLEY ST
City,State,Zip: SEATTLE, WA 98109
Facility ID: 14237126
Region: Northwest
Lat/Long: 47.626107612 / -122.33699807
Clean Up Siteid: 596
Site Status: Cleanup Started
Contaminant Name: Petroleum Products-Unspecified
Alternate Site Names: Not reported
Site Rank: Not reported
Has Institutional Control: Not reported
Past VCP: Not reported
Current VCP: Not reported
URL: https://apps.ecology.wa.gov/cleanupsearch/site/596
Ground Water: Not reported
Surface Water: Not reported
Soil: Not reported
Sediment: Confirmed Above Cleanup Levels
Air: Not reported
Bedrock: Not reported
Responsible Unit: Northwest

Name: SEATTLE CITY PARKS NW SEAPORT
Address: 1002 VALLEY ST
City,State,Zip: SEATTLE, WA 98109
Facility ID: 14237126
Region: Northwest
Lat/Long: 47.626107612 / -122.33699807
Clean Up Siteid: 596
Site Status: Cleanup Started
Contaminant Name: Polychlorinated biPhenyls (PCB)
Alternate Site Names: Not reported
Site Rank: Not reported

DRAFT

SEATTLE CITY PARKS NW SEAPORT (Continued) **S118820888**

Has Institutional Control: Not reported
Past VCP: Not reported
Current VCP: Not reported
URL: https://apps.ecology.wa.gov/cleanupsearch/site/596
Ground Water: Not reported
Surface Water: Not reported
Soil: Not reported
Sediment: Confirmed Above Cleanup Levels
Air: Not reported
Bedrock: Not reported
Responsible Unit: Northwest

Name: SEATTLE CITY PARKS NW SEAPORT
Address: 1002 VALLEY ST
City,State,Zip: SEATTLE, WA 98109
Facility ID: 14237126
Region: Northwest
Lat/Long: 47.626107612 / -122.33699807
Clean Up Siteid: 596
Site Status: Cleanup Started
Contaminant Name: Polycyclic Aromatic Hydrocarbons
Alternate Site Names: Not reported
Site Rank: Not reported
Has Institutional Control: Not reported
Past VCP: Not reported
Current VCP: Not reported
URL: https://apps.ecology.wa.gov/cleanupsearch/site/596
Ground Water: Not reported
Surface Water: Not reported
Soil: Not reported
Sediment: Confirmed Above Cleanup Levels
Air: Not reported
Bedrock: Not reported
Responsible Unit: Northwest

ALLSITES:
Name: SEATTLE CITY PARKS NW SEAPORT
Facility Id: 14237126

Interaction: 27973
Interaction 1: A
Interaction 2: SEDIMENT
Ecology Program: TOXICS
Program Data: ISIS
Facility Alt.: Seattle City Parks NW Seaport
Program ID: Not reported
Date Interaction: 1900-01-01 00:00:00
Date Interaction 3: Sediments
Latitude: 47.626108109100002
Longitude: -122.33700929

Interaction: 27972
Interaction 1: I
Interaction 2: HWG
Ecology Program: HAZWASTE
Program Data: TURBOWASTE

DRAFT

SEATTLE CITY PARKS NW SEAPORT (Continued) **S118820888**

Facility Alt.:	Not reported
Program ID:	WAH000008250
Date Interaction:	1999-04-22 00:00:00
Date Interaction 3:	Hazardous Waste Generator
Latitude:	47.626108109100002
Longitude:	-122.33700929

696
WNW
1/2-1
0.822 mi.
4342 ft.

BLOCK 38 WEST
520 WESTLAKE AVE N
SEATTLE, WA 98109

WA HSL **S123790091**
WA CSCSL **N/A**
WA ALLSITES
WA SPILLS
WA ASBESTOS

Relative:
Lower

Actual:
35 ft.

HSL:

Name:	BLOCK 38 WEST
Address:	Not reported
City,State,Zip:	SEATTLE, WA
edr_fstat:	WA
edr_fzip:	Not reported
edr_fcnty:	KING
edr_zip:	Not reported
Facility Type:	**Hazardous Sites List**
Facility Status:	Cleanup Started
FSID Number:	62773
Rank:	3
Region:	NW
EDR Link ID:	62773
Region Decode:	NORTHWEST REGIONAL OFFICE

CSCSL:

Name:	BLOCK 38 WEST
Address:	520 WESTLAKE AVE N
City,State,Zip:	SEATTLE, WA 98109
Facility ID:	62773
Region:	Northwest
Lat/Long:	47.623959298 / -122.33811251
Clean Up Siteid:	15008
Site Status:	Cleanup Started
Contaminant Name:	Benzene
Alternate Site Names:	Block 38
Site Rank:	3 - Moderate Risk
Has Institutional Control:	Not reported
Past VCP:	Not reported
Current VCP:	Not reported
URL:	https://apps.ecology.wa.gov/cleanupsearch/site/15008
Ground Water:	Confirmed Above Cleanup Levels
Surface Water:	Not reported
Soil:	Not reported
Sediment:	Not reported
Air:	Not reported
Bedrock:	Not reported
Responsible Unit:	Northwest

Name:	BLOCK 38 WEST
Address:	520 WESTLAKE AVE N
City,State,Zip:	SEATTLE, WA 98109

DRAFT

BLOCK 38 WEST (Continued) **S123790091**

Facility ID: 62773
Region: Northwest
Lat/Long: 47.623959298 / -122.33811251
Clean Up Siteid: 15008
Site Status: Cleanup Started
Contaminant Name: Petroleum-Diesel
Alternate Site Names: Block 38
Site Rank: 3 - Moderate Risk
Has Institutional Control: Not reported
Past VCP: Not reported
Current VCP: Not reported
URL: https://apps.ecology.wa.gov/cleanupsearch/site/15008
Ground Water: Confirmed Above Cleanup Levels
Surface Water: Not reported
Soil: Not reported
Sediment: Not reported
Air: Not reported
Bedrock: Not reported
Responsible Unit: Northwest

Name: BLOCK 38 WEST
Address: 520 WESTLAKE AVE N
City,State,Zip: SEATTLE, WA 98109
Facility ID: 62773
Region: Northwest
Lat/Long: 47.623959298 / -122.33811251
Clean Up Siteid: 15008
Site Status: Cleanup Started
Contaminant Name: Petroleum-Gasoline
Alternate Site Names: Block 38
Site Rank: 3 - Moderate Risk
Has Institutional Control: Not reported
Past VCP: Not reported
Current VCP: Not reported
URL: https://apps.ecology.wa.gov/cleanupsearch/site/15008
Ground Water: Confirmed Above Cleanup Levels
Surface Water: Not reported
Soil: Not reported
Sediment: Not reported
Air: Not reported
Bedrock: Not reported
Responsible Unit: Northwest

Name: BLOCK 38 WEST
Address: 520 WESTLAKE AVE N
City,State,Zip: SEATTLE, WA 98109
Facility ID: 62773
Region: Northwest
Lat/Long: 47.623959298 / -122.33811251
Clean Up Siteid: 15008
Site Status: Cleanup Started
Contaminant Name: Petroleum-Other
Alternate Site Names: Block 38
Site Rank: 3 - Moderate Risk
Has Institutional Control: Not reported
Past VCP: Not reported
Current VCP: Not reported

DRAFT

BLOCK 38 WEST (Continued) **S123790091**

URL:	https://apps.ecology.wa.gov/cleanupsearch/site/15008
Ground Water:	Not reported
Surface Water:	Not reported
Soil:	Confirmed Above Cleanup Levels
Sediment:	Not reported
Air:	Not reported
Bedrock:	Not reported
Responsible Unit:	Northwest

Name:	BLOCK 38 WEST
Address:	520 WESTLAKE AVE N
City,State,Zip:	SEATTLE, WA 98109
Facility ID:	62773
Region:	Northwest
Lat/Long:	47.623959298 / -122.33811251
Clean Up Siteid:	15008
Site Status:	Cleanup Started
Contaminant Name:	Polycyclic Aromatic Hydrocarbons
Alternate Site Names:	Block 38
Site Rank:	3 - Moderate Risk
Has Institutional Control:	Not reported
Past VCP:	Not reported
Current VCP:	Not reported
URL:	https://apps.ecology.wa.gov/cleanupsearch/site/15008
Ground Water:	Not reported
Surface Water:	Not reported
Soil:	Confirmed Above Cleanup Levels
Sediment:	Not reported
Air:	Not reported
Bedrock:	Not reported
Responsible Unit:	Northwest

ALLSITES:

Name:	BLOCK 38
Facility Id:	62773

Interaction:	132028
Interaction 1:	A
Interaction 2:	SCS
Ecology Program:	TOXICS
Program Data:	ISIS
Facility Alt.:	Block 38 West
Program ID:	Not reported
Date Interaction:	2019-07-31 00:00:00
Date Interaction 3:	State Cleanup Site
Latitude:	47.623960246999999
Longitude:	-122.338111469

Interaction:	131098
Interaction 1:	A
Interaction 2:	CONSTSWGP
Ecology Program:	WATQUAL
Program Data:	PARIS
Facility Alt.:	Block 38
Program ID:	WAR307944
Date Interaction:	2019-04-29 00:00:00

DRAFT

BLOCK 38 WEST (Continued) **S123790091**

Date Interaction 3:	Construction SW GP
Latitude:	47.623960246999999
Longitude:	-122.338111469

SPILLS ERTS:

Facility Site ID:	Not reported
Name:	BLOCK 38 WEST
Address:	520 WESTLAKE AVE N
City,State,Zip:	SEATTLE, WA 98109
Program Name:	Toxics Cleanup
Incident ID:	690153
Incident Status:	Follow-up completed
Incident Date:	10/16/2018
Initial Report Activity Name:	Other
Initial Report Cause Category:	Accident
Initial Report Cause Name:	Other
Initial Report Medium Name:	Groundwater
Initial Report Medium Category:	Water
Initial Report Source Name:	Undetermined
Initial Report Source Category:	Historical
Initial Report Substance Name:	Gasoline
Initial Report Substance Category:	Oil
Initial Report Substance Quantity:	Not reported
Initial Report Substance Unit Of Measure:	Not reported
Potentially Responsible Party First Name:	Not reported
Potentially Responsible Party Last Name:	Not reported
Potentially Responsible Party Organization:	City Investors IX LLC
External Reference Number:	Not reported
Latitude:	47.623989999999999
Longitude:	-122.33813000000001

ASBESTOS:

Name:	Not reported
Address:	520 WESTLAKE AVE N.
City,State,Zip:	SEATTLE, WA
Facility Type:	Not reported
Parent ID:	Not reported
Form ID:	152946#1678782156
Notice Date:	12/13/2019
Start Date:	12/11/2019
Completion Date:	12/31/2019
Initial:	Not reported
Amended:	Not reported
On Hold:	Not reported
Off Hold:	Not reported
Emergency:	Not reported
Site Hours Start:	Not reported
Site Hours End:	Not reported
Sunday:	Not reported
Monday:	Not reported
Tuesday:	Not reported
Wednesday:	Not reported
Thursday:	Not reported
Friday:	Not reported
Saturday:	Not reported

DRAFT

BLOCK 38 WEST (Continued) **S123790091**

Contractor ID:	Not reported
Phone:	Not reported
Job Site CAS:	Not reported
Project Form Email:	Not reported
Property Owner Name:	Not reported
Property Owner Agent:	Not reported
Property Owner Company:	RHINE DEMOLITION LLC (TACOMA) (ABCN00001511)
Property Owner Address:	Not reported
Property Owner City:	Not reported
Property Owner State:	Not reported
Property Owner Zip4:	Not reported
Property Owner Phone:	Not reported
Job Site Room:	Not reported
Facility Age:	Not reported
Facility Size:	Not reported
Facility Remodel:	Not reported
Facility Demo:	Not reported
Facility Repair:	Not reported
Facility Maint:	Not reported
Removed:	Not reported
Encapsulated:	Not reported
Quantity Sq Ft:	Not reported
Fireproofing:	Not reported
Popcorn Ceiling:	Not reported
CAB:	Not reported
Sheet Vinyl:	Not reported
Asbestos Paper:	Not reported
Boiler Insulation:	Not reported
Duct Paper:	Not reported
VAT:	Not reported
Roofing:	Not reported
Sq Ft Other:	Not reported
Sq Ft Other Text:	Not reported
Quantity Lin Ft:	Not reported
Mag Pipe Insulation:	Not reported
Air Cell Pipe Insulation:	Not reported
Ducting Insulation:	Not reported
Cement Asbestos Pipe:	Not reported
Mudded Pipe Insulation:	Not reported
Duct Tape:	Not reported
Lin Ft Other1:	Not reported
Lin Ft Other1 Text:	Not reported
Lin Ft Other2:	Not reported
Lin Ft Other2 Text:	Not reported
Indoors:	Not reported
Outdoors:	Not reported
Neg Pres Enclosure:	Not reported
Glove Bag:	Not reported
Mini Enclosure:	Not reported
Critical Barriers:	Not reported
Wrap And Cut:	Not reported
Wet Methods:	Not reported
HEPA Vacuum:	Not reported
MANUALMETHODS :	Not reported
Other CM1:	Not reported
Other CM1 Text:	Not reported
Other CM2:	Not reported

DRAFT

BLOCK 38 WEST (Continued) **S123790091**

Other CM2 Text:	Not reported
Half Mask APR:	Not reported
Full Face APR:	Not reported
PAPR:	Not reported
Type C Continuous:	Not reported
Type C Pressure:	Not reported
Other Resp Pro:	Not reported
Other Resp Pro Text:	Not reported
Comments:	Not reported
Date Time Submitted:	Not reported
Submitter IP Address:	Not reported
Region:	2
UBI:	603071050
Notice type:	Emergency
Project Type:	Vinyl Asbestos Tile
Supervisor:	Larry Schiefelbein (ABAS0014722)
Supervisor Phone:	Not reported
Certificate Status:	EXPIRED
Name:	Not reported
Address:	520 WESTLAKE AVE N.
City,State,Zip:	SEATTLE, WA
Facility Type:	Not reported
Parent ID:	Not reported
Form ID:	152946#1678782156
Notice Date:	12/10/2019
Start Date:	12/11/2019
Completion Date:	12/31/2019
Initial:	Not reported
Amended:	Not reported
On Hold:	Not reported
Off Hold:	Not reported
Emergency:	Not reported
Site Hours Start:	Not reported
Site Hours End:	Not reported
Sunday:	Not reported
Monday:	Not reported
Tuesday:	Not reported
Wednesday:	Not reported
Thursday:	Not reported
Friday:	Not reported
Saturday:	Not reported
Contractor ID:	Not reported
Phone:	Not reported
Job Site CAS:	Not reported
Project Form Email:	Not reported
Property Owner Name:	Not reported
Property Owner Agent:	Not reported
Property Owner Company:	RHINE DEMOLITION LLC (TACOMA) (ABCN00001511)
Property Owner Address:	Not reported
Property Owner City:	Not reported
Property Owner State:	Not reported
Property Owner Zip4:	Not reported
Property Owner Phone:	Not reported
Job Site Room:	Not reported
Facility Age:	Not reported
Facility Size:	Not reported

DRAFT

BLOCK 38 WEST (Continued) **S123790091**

Facility Remodel:	Not reported
Facility Demo:	Not reported
Facility Repair:	Not reported
Facility Maint:	Not reported
Removed:	Not reported
Encapsulated:	Not reported
Quantity Sq Ft:	Not reported
Fireproofing:	Not reported
Popcorn Ceiling:	Not reported
CAB:	Not reported
Sheet Vinyl:	Not reported
Asbestos Paper:	Not reported
Boiler Insulation:	Not reported
Duct Paper:	Not reported
VAT:	Not reported
Roofing:	Not reported
Sq Ft Other:	Not reported
Sq Ft Other Text:	Not reported
Quantity Lin Ft:	Not reported
Mag Pipe Insulation:	Not reported
Air Cell Pipe Insulation:	Not reported
Ducting Insulation:	Not reported
Cement Asbestos Pipe:	Not reported
Mudded Pipe Insulation:	Not reported
Duct Tape:	Not reported
Lin Ft Other1:	Not reported
Lin Ft Other1 Text:	Not reported
Lin Ft Other2:	Not reported
Lin Ft Other2 Text:	Not reported
Indoors:	Not reported
Outdoors:	Not reported
Neg Pres Enclosure:	Not reported
Glove Bag:	Not reported
Mini Enclosure:	Not reported
Critical Barriers:	Not reported
Wrap And Cut:	Not reported
Wet Methods:	Not reported
HEPA Vacuum:	Not reported
MANUALMETHODS :	Not reported
Other CM1:	Not reported
Other CM1 Text:	Not reported
Other CM2:	Not reported
Other CM2 Text:	Not reported
Half Mask APR:	Not reported
Full Face APR:	Not reported
PAPR:	Not reported
Type C Continuous:	Not reported
Type C Pressure:	Not reported
Other Resp Pro:	Not reported
Other Resp Pro Text:	Not reported
Comments:	Not reported
Date Time Submitted:	Not reported
Submitter IP Address:	Not reported
Region:	2
UBI:	603071050
Notice type:	Emergency
Project Type:	Vinyl Asbestos Tile

DRAFT

BLOCK 38 WEST (Continued) **S123790091**

Supervisor:	Larry Schiefelbein (ABAS0014722)
Supervisor Phone:	Not reported
Certificate Status:	EXPIRED
Name:	Not reported
Address:	520 WESTLAKE AVE. N.
City,State,Zip:	SEATTLE, WA
Facility Type:	Not reported
Parent ID:	Not reported
Form ID:	143213#918338216
Notice Date:	09/27/2019
Start Date:	07/01/2019
Completion Date:	09/27/2019
Initial:	Not reported
Amended:	Not reported
On Hold:	Not reported
Off Hold:	Not reported
Emergency:	Not reported
Site Hours Start:	Not reported
Site Hours End:	Not reported
Sunday:	Not reported
Monday:	Not reported
Tuesday:	Not reported
Wednesday:	Not reported
Thursday:	Not reported
Friday:	Not reported
Saturday:	Not reported
Contractor ID:	Not reported
Phone:	Not reported
Job Site CAS:	Not reported
Project Form Email:	Not reported
Property Owner Name:	Not reported
Property Owner Agent:	Not reported
Property Owner Company:	RHINE DEMOLITION LLC (TACOMA) (ABCN00001511)
Property Owner Address:	Not reported
Property Owner City:	Not reported
Property Owner State:	Not reported
Property Owner Zip4:	Not reported
Property Owner Phone:	Not reported
Job Site Room:	Not reported
Facility Age:	Not reported
Facility Size:	Not reported
Facility Remodel:	Not reported
Facility Demo:	Not reported
Facility Repair:	Not reported
Facility Maint:	Not reported
Removed:	Not reported
Encapsulated:	Not reported
Quantity Sq Ft:	Not reported
Fireproofing:	Not reported
Popcorn Ceiling:	Not reported
CAB:	Not reported
Sheet Vinyl:	Not reported
Asbestos Paper:	Not reported
Boiler Insulation:	Not reported
Duct Paper:	Not reported
VAT:	Not reported

DRAFT

BLOCK 38 WEST (Continued) **S123790091**

Roofing:	Not reported
Sq Ft Other:	Not reported
Sq Ft Other Text:	Not reported
Quantity Lin Ft:	Not reported
Mag Pipe Insulation:	Not reported
Air Cell Pipe Insulation:	Not reported
Ducting Insulation:	Not reported
Cement Asbestos Pipe:	Not reported
Mudded Pipe Insulation:	Not reported
Duct Tape:	Not reported
Lin Ft Other1:	Not reported
Lin Ft Other1 Text:	Not reported
Lin Ft Other2:	Not reported
Lin Ft Other2 Text:	Not reported
Indoors:	Not reported
Outdoors:	Not reported
Neg Pres Enclosure:	Not reported
Glove Bag:	Not reported
Mini Enclosure:	Not reported
Critical Barriers:	Not reported
Wrap And Cut:	Not reported
Wet Methods:	Not reported
HEPA Vacuum:	Not reported
MANUALMETHODS :	Not reported
Other CM1:	Not reported
Other CM1 Text:	Not reported
Other CM2:	Not reported
Other CM2 Text:	Not reported
Half Mask APR:	Not reported
Full Face APR:	Not reported
PAPR:	Not reported
Type C Continuous:	Not reported
Type C Pressure:	Not reported
Other Resp Pro:	Not reported
Other Resp Pro Text:	Not reported
Comments:	Not reported
Date Time Submitted:	Not reported
Submitter IP Address:	Not reported
Region:	2
UBI:	603071050
Notice type:	Initial
Project Type:	Other Square Footage
Supervisor:	David Schultz (ABAS00019721) ACTIVE, Kenny Bell (ABAS00016697) ACTIVE
Supervisor Phone:	Not reported
Certificate Status:	ACTIVE

Name:	Not reported
Address:	520 WESTLAKE AVE. N.
City,State,Zip:	SEATTLE, WA
Facility Type:	Not reported
Parent ID:	Not reported
Form ID:	143213#918338216
Notice Date:	08/06/2019
Start Date:	07/01/2019
Completion Date:	10/31/2019
Initial:	Not reported
Amended:	Not reported

DRAFT

BLOCK 38 WEST (Continued) **S123790091**

On Hold:	Not reported
Off Hold:	Not reported
Emergency:	Not reported
Site Hours Start:	Not reported
Site Hours End:	Not reported
Sunday:	Not reported
Monday:	Not reported
Tuesday:	Not reported
Wednesday:	Not reported
Thursday:	Not reported
Friday:	Not reported
Saturday:	Not reported
Contractor ID:	Not reported
Phone:	Not reported
Job Site CAS:	Not reported
Project Form Email:	Not reported
Property Owner Name:	Not reported
Property Owner Agent:	Not reported
Property Owner Company:	RHINE DEMOLITION LLC (TACOMA) (ABCN00001511)
Property Owner Address:	Not reported
Property Owner City:	Not reported
Property Owner State:	Not reported
Property Owner Zip4:	Not reported
Property Owner Phone:	Not reported
Job Site Room:	Not reported
Facility Age:	Not reported
Facility Size:	Not reported
Facility Remodel:	Not reported
Facility Demo:	Not reported
Facility Repair:	Not reported
Facility Maint:	Not reported
Removed:	Not reported
Encapsulated:	Not reported
Quantity Sq Ft:	Not reported
Fireproofing:	Not reported
Popcorn Ceiling:	Not reported
CAB:	Not reported
Sheet Vinyl:	Not reported
Asbestos Paper:	Not reported
Boiler Insulation:	Not reported
Duct Paper:	Not reported
VAT:	Not reported
Roofing:	Not reported
Sq Ft Other:	Not reported
Sq Ft Other Text:	Not reported
Quantity Lin Ft:	Not reported
Mag Pipe Insulation:	Not reported
Air Cell Pipe Insulation:	Not reported
Ducting Insulation:	Not reported
Cement Asbestos Pipe:	Not reported
Mudded Pipe Insulation:	Not reported
Duct Tape:	Not reported
Lin Ft Other1:	Not reported
Lin Ft Other1 Text:	Not reported
Lin Ft Other2:	Not reported
Lin Ft Other2 Text:	Not reported
Indoors:	Not reported

DRAFT

BLOCK 38 WEST (Continued) **S123790091**

Outdoors:	Not reported
Neg Pres Enclosure:	Not reported
Glove Bag:	Not reported
Mini Enclosure:	Not reported
Critical Barriers:	Not reported
Wrap And Cut:	Not reported
Wet Methods:	Not reported
HEPA Vacuum:	Not reported
MANUALMETHODS :	Not reported
Other CM1:	Not reported
Other CM1 Text:	Not reported
Other CM2:	Not reported
Other CM2 Text:	Not reported
Half Mask APR:	Not reported
Full Face APR:	Not reported
PAPR:	Not reported
Type C Continuous:	Not reported
Type C Pressure:	Not reported
Other Resp Pro:	Not reported
Other Resp Pro Text:	Not reported
Comments:	Not reported
Date Time Submitted:	Not reported
Submitter IP Address:	Not reported
Region:	2
UBI:	603071050
Notice type:	Initial
Project Type:	Other Square Footage
Supervisor:	David Schultz (ABAS00019721) ACTIVE, Kenny Bell (ABAS00016697) ACTIVE
Supervisor Phone:	Not reported
Certificate Status:	ACTIVE
Name:	Not reported
Address:	520 WESTLAKE AVE. N.
City,State,Zip:	SEATTLE, WA
Facility Type:	Not reported
Parent ID:	Not reported
Form ID:	143213#918338216
Notice Date:	07/09/2019
Start Date:	07/01/2019
Completion Date:	10/31/2019
Initial:	Not reported
Amended:	Not reported
On Hold:	Not reported
Off Hold:	Not reported
Emergency:	Not reported
Site Hours Start:	Not reported
Site Hours End:	Not reported
Sunday:	Not reported
Monday:	Not reported
Tuesday:	Not reported
Wednesday:	Not reported
Thursday:	Not reported
Friday:	Not reported
Saturday:	Not reported
Contractor ID:	Not reported
Phone:	Not reported
Job Site CAS:	Not reported

DRAFT

BLOCK 38 WEST (Continued) **S123790091**

Project Form Email:	Not reported
Property Owner Name:	Not reported
Property Owner Agent:	Not reported
Property Owner Company:	RHINE DEMOLITION LLC (TACOMA) (ABCN00001511)
Property Owner Address:	Not reported
Property Owner City:	Not reported
Property Owner State:	Not reported
Property Owner Zip4:	Not reported
Property Owner Phone:	Not reported
Job Site Room:	Not reported
Facility Age:	Not reported
Facility Size:	Not reported
Facility Remodel:	Not reported
Facility Demo:	Not reported
Facility Repair:	Not reported
Facility Maint:	Not reported
Removed:	Not reported
Encapsulated:	Not reported
Quantity Sq Ft:	Not reported
Fireproofing:	Not reported
Popcorn Ceiling:	Not reported
CAB:	Not reported
Sheet Vinyl:	Not reported
Asbestos Paper:	Not reported
Boiler Insulation:	Not reported
Duct Paper:	Not reported
VAT:	Not reported
Roofing:	Not reported
Sq Ft Other:	Not reported
Sq Ft Other Text:	Not reported
Quantity Lin Ft:	Not reported
Mag Pipe Insulation:	Not reported
Air Cell Pipe Insulation:	Not reported
Ducting Insulation:	Not reported
Cement Asbestos Pipe:	Not reported
Mudded Pipe Insulation:	Not reported
Duct Tape:	Not reported
Lin Ft Other1:	Not reported
Lin Ft Other1 Text:	Not reported
Lin Ft Other2:	Not reported
Lin Ft Other2 Text:	Not reported
Indoors:	Not reported
Outdoors:	Not reported
Neg Pres Enclosure:	Not reported
Glove Bag:	Not reported
Mini Enclosure:	Not reported
Critical Barriers:	Not reported
Wrap And Cut:	Not reported
Wet Methods:	Not reported
HEPA Vacuum:	Not reported
MANUALMETHODS :	Not reported
Other CM1:	Not reported
Other CM1 Text:	Not reported
Other CM2:	Not reported
Other CM2 Text:	Not reported
Half Mask APR:	Not reported
Full Face APR:	Not reported

DRAFT

BLOCK 38 WEST (Continued) **S123790091**

PAPR:	Not reported
Type C Continuous:	Not reported
Type C Pressure:	Not reported
Other Resp Pro:	Not reported
Other Resp Pro Text:	Not reported
Comments:	Not reported
Date Time Submitted:	Not reported
Submitter IP Address:	Not reported
Region:	2
UBI:	603071050
Notice type:	Initial
Project Type:	Other Square Footage
Supervisor:	Kenny Bell (ABAS00016697) ACTIVE
Supervisor Phone:	Not reported
Certificate Status:	ACTIVE
Name:	Not reported
Address:	520 WESTLAKE AVE. N.
City,State,Zip:	SEATTLE, WA
Facility Type:	Not reported
Parent ID:	Not reported
Form ID:	143213#918338216
Notice Date:	07/02/2019
Start Date:	07/01/2019
Completion Date:	10/31/2019
Initial:	Not reported
Amended:	Not reported
On Hold:	Not reported
Off Hold:	Not reported
Emergency:	Not reported
Site Hours Start:	Not reported
Site Hours End:	Not reported
Sunday:	Not reported
Monday:	Not reported
Tuesday:	Not reported
Wednesday:	Not reported
Thursday:	Not reported
Friday:	Not reported
Saturday:	Not reported
Contractor ID:	Not reported
Phone:	Not reported
Job Site CAS:	Not reported
Project Form Email:	Not reported
Property Owner Name:	Not reported
Property Owner Agent:	Not reported
Property Owner Company:	RHINE DEMOLITION LLC (TACOMA) (ABCN00001511)
Property Owner Address:	Not reported
Property Owner City:	Not reported
Property Owner State:	Not reported
Property Owner Zip4:	Not reported
Property Owner Phone:	Not reported
Job Site Room:	Not reported
Facility Age:	Not reported
Facility Size:	Not reported
Facility Remodel:	Not reported
Facility Demo:	Not reported
Facility Repair:	Not reported

DRAFT

BLOCK 38 WEST (Continued) **S123790091**

Facility Maint:	Not reported
Removed:	Not reported
Encapsulated:	Not reported
Quantity Sq Ft:	Not reported
Fireproofing:	Not reported
Popcorn Ceiling:	Not reported
CAB:	Not reported
Sheet Vinyl:	Not reported
Asbestos Paper:	Not reported
Boiler Insulation:	Not reported
Duct Paper:	Not reported
VAT:	Not reported
Roofing:	Not reported
Sq Ft Other:	Not reported
Sq Ft Other Text:	Not reported
Quantity Lin Ft:	Not reported
Mag Pipe Insulation:	Not reported
Air Cell Pipe Insulation:	Not reported
Ducting Insulation:	Not reported
Cement Asbestos Pipe:	Not reported
Mudded Pipe Insulation:	Not reported
Duct Tape:	Not reported
Lin Ft Other1:	Not reported
Lin Ft Other1 Text:	Not reported
Lin Ft Other2:	Not reported
Lin Ft Other2 Text:	Not reported
Indoors:	Not reported
Outdoors:	Not reported
Neg Pres Enclosure:	Not reported
Glove Bag:	Not reported
Mini Enclosure:	Not reported
Critical Barriers:	Not reported
Wrap And Cut:	Not reported
Wet Methods:	Not reported
HEPA Vacuum:	Not reported
MANUALMETHODS :	Not reported
Other CM1:	Not reported
Other CM1 Text:	Not reported
Other CM2:	Not reported
Other CM2 Text:	Not reported
Half Mask APR:	Not reported
Full Face APR:	Not reported
PAPR:	Not reported
Type C Continuous:	Not reported
Type C Pressure:	Not reported
Other Resp Pro:	Not reported
Other Resp Pro Text:	Not reported
Comments:	Not reported
Date Time Submitted:	Not reported
Submitter IP Address:	Not reported
Region:	2
UBI:	603071050
Notice type:	Initial
Project Type:	Other Square Footage
Supervisor:	Kenny Bell (ABAS00016697) ACTIVE
Supervisor Phone:	Not reported
Certificate Status:	ACTIVE

DRAFT

BLOCK 38 WEST (Continued) **S123790091**

Name:	Not reported
Address:	520 WESTLAKE AVE. N.
City,State,Zip:	SEATTLE, WA
Facility Type:	Not reported
Parent ID:	Not reported
Form ID:	143213#918338216
Notice Date:	07/01/2019
Start Date:	07/01/2019
Completion Date:	10/31/2019
Initial:	Not reported
Amended:	Not reported
On Hold:	Not reported
Off Hold:	Not reported
Emergency:	Not reported
Site Hours Start:	Not reported
Site Hours End:	Not reported
Sunday:	Not reported
Monday:	Not reported
Tuesday:	Not reported
Wednesday:	Not reported
Thursday:	Not reported
Friday:	Not reported
Saturday:	Not reported
Contractor ID:	Not reported
Phone:	Not reported
Job Site CAS:	Not reported
Project Form Email:	Not reported
Property Owner Name:	Not reported
Property Owner Agent:	Not reported
Property Owner Company:	RHINE DEMOLITION LLC (TACOMA) (ABCN00001511)
Property Owner Address:	Not reported
Property Owner City:	Not reported
Property Owner State:	Not reported
Property Owner Zip4:	Not reported
Property Owner Phone:	Not reported
Job Site Room:	Not reported
Facility Age:	Not reported
Facility Size:	Not reported
Facility Remodel:	Not reported
Facility Demo:	Not reported
Facility Repair:	Not reported
Facility Maint:	Not reported
Removed:	Not reported
Encapsulated:	Not reported
Quantity Sq Ft:	Not reported
Fireproofing:	Not reported
Popcorn Ceiling:	Not reported
CAB:	Not reported
Sheet Vinyl:	Not reported
Asbestos Paper:	Not reported
Boiler Insulation:	Not reported
Duct Paper:	Not reported
VAT:	Not reported
Roofing:	Not reported
Sq Ft Other:	Not reported
Sq Ft Other Text:	Not reported
Quantity Lin Ft:	Not reported

DRAFT

BLOCK 38 WEST (Continued) **S123790091**

Mag Pipe Insulation:	Not reported
Air Cell Pipe Insulation:	Not reported
Ducting Insulation:	Not reported
Cement Asbestos Pipe:	Not reported
Mudded Pipe Insulation:	Not reported
Duct Tape:	Not reported
Lin Ft Other1:	Not reported
Lin Ft Other1 Text:	Not reported
Lin Ft Other2:	Not reported
Lin Ft Other2 Text:	Not reported
Indoors:	Not reported
Outdoors:	Not reported
Neg Pres Enclosure:	Not reported
Glove Bag:	Not reported
Mini Enclosure:	Not reported
Critical Barriers:	Not reported
Wrap And Cut:	Not reported
Wet Methods:	Not reported
HEPA Vacuum:	Not reported
MANUALMETHODS :	Not reported
Other CM1:	Not reported
Other CM1 Text:	Not reported
Other CM2:	Not reported
Other CM2 Text:	Not reported
Half Mask APR:	Not reported
Full Face APR:	Not reported
PAPR:	Not reported
Type C Continuous:	Not reported
Type C Pressure:	Not reported
Other Resp Pro:	Not reported
Other Resp Pro Text:	Not reported
Comments:	Not reported
Date Time Submitted:	Not reported
Submitter IP Address:	Not reported
Region:	2
UBI:	603071050
Notice type:	Initial
Project Type:	Other Square Footage
Supervisor:	Leon Brian Sanders (ABAS00027416) ACTIVE
Supervisor Phone:	Not reported
Certificate Status:	ACTIVE

Name:	Not reported
Address:	520 WESTLAKE AVE. N.
City,State,Zip:	SEATTLE, WA
Facility Type:	Not reported
Parent ID:	Not reported
Form ID:	143213#918338216
Notice Date:	06/14/2019
Start Date:	07/01/2019
Completion Date:	10/31/2019
Initial:	Not reported
Amended:	Not reported
On Hold:	Not reported
Off Hold:	Not reported
Emergency:	Not reported
Site Hours Start:	Not reported

DRAFT

BLOCK 38 WEST (Continued) **S123790091**

Site Hours End:	Not reported
Sunday:	Not reported
Monday:	Not reported
Tuesday:	Not reported
Wednesday:	Not reported
Thursday:	Not reported
Friday:	Not reported
Saturday:	Not reported
Contractor ID:	Not reported
Phone:	Not reported
Job Site CAS:	Not reported
Project Form Email:	Not reported
Property Owner Name:	Not reported
Property Owner Agent:	Not reported
Property Owner Company:	RHINE DEMOLITION LLC (TACOMA) (ABCN00001511)
Property Owner Address:	Not reported
Property Owner City:	Not reported
Property Owner State:	Not reported
Property Owner Zip4:	Not reported
Property Owner Phone:	Not reported
Job Site Room:	Not reported
Facility Age:	Not reported
Facility Size:	Not reported
Facility Remodel:	Not reported
Facility Demo:	Not reported
Facility Repair:	Not reported
Facility Maint:	Not reported
Removed:	Not reported
Encapsulated:	Not reported
Quantity Sq Ft:	Not reported
Fireproofing:	Not reported
Popcorn Ceiling:	Not reported
CAB:	Not reported
Sheet Vinyl:	Not reported
Asbestos Paper:	Not reported
Boiler Insulation:	Not reported
Duct Paper:	Not reported
VAT:	Not reported
Roofing:	Not reported
Sq Ft Other:	Not reported
Sq Ft Other Text:	Not reported
Quantity Lin Ft:	Not reported
Mag Pipe Insulation:	Not reported
Air Cell Pipe Insulation:	Not reported
Ducting Insulation:	Not reported
Cement Asbestos Pipe:	Not reported
Mudded Pipe Insulation:	Not reported
Duct Tape:	Not reported
Lin Ft Other1:	Not reported
Lin Ft Other1 Text:	Not reported
Lin Ft Other2:	Not reported
Lin Ft Other2 Text:	Not reported
Indoors:	Not reported
Outdoors:	Not reported
Neg Pres Enclosure:	Not reported
Glove Bag:	Not reported
Mini Enclosure:	Not reported

DRAFT

BLOCK 38 WEST (Continued) **S123790091**

Critical Barriers:	Not reported
Wrap And Cut:	Not reported
Wet Methods:	Not reported
HEPA Vacuum:	Not reported
MANUALMETHODS :	Not reported
Other CM1:	Not reported
Other CM1 Text:	Not reported
Other CM2:	Not reported
Other CM2 Text:	Not reported
Half Mask APR:	Not reported
Full Face APR:	Not reported
PAPR:	Not reported
Type C Continuous:	Not reported
Type C Pressure:	Not reported
Other Resp Pro:	Not reported
Other Resp Pro Text:	Not reported
Comments:	Not reported
Date Time Submitted:	Not reported
Submitter IP Address:	Not reported
Region:	2
UBI:	603071050
Notice type:	Initial
Project Type:	Other Square Footage
Supervisor:	Leon Brian Sanders (ABAS00027416) ACTIVE
Supervisor Phone:	Not reported
Certificate Status:	ACTIVE
Name:	Not reported
Address:	520 WESTLAKE AVE. N.
City,State,Zip:	SEATTLE, WA
Facility Type:	Not reported
Parent ID:	Not reported
Form ID:	143213#918338216
Notice Date:	06/06/2019
Start Date:	06/17/2019
Completion Date:	10/31/2019
Initial:	Not reported
Amended:	Not reported
On Hold:	Not reported
Off Hold:	Not reported
Emergency:	Not reported
Site Hours Start:	Not reported
Site Hours End:	Not reported
Sunday:	Not reported
Monday:	Not reported
Tuesday:	Not reported
Wednesday:	Not reported
Thursday:	Not reported
Friday:	Not reported
Saturday:	Not reported
Contractor ID:	Not reported
Phone:	Not reported
Job Site CAS:	Not reported
Project Form Email:	Not reported
Property Owner Name:	Not reported
Property Owner Agent:	Not reported
Property Owner Company:	RHINE DEMOLITION LLC (TACOMA) (ABCN00001511)

DRAFT

BLOCK 38 WEST (Continued) **S123790091**

Property Owner Address:	Not reported
Property Owner City:	Not reported
Property Owner State:	Not reported
Property Owner Zip4:	Not reported
Property Owner Phone:	Not reported
Job Site Room:	Not reported
Facility Age:	Not reported
Facility Size:	Not reported
Facility Remodel:	Not reported
Facility Demo:	Not reported
Facility Repair:	Not reported
Facility Maint:	Not reported
Removed:	Not reported
Encapsulated:	Not reported
Quantity Sq Ft:	Not reported
Fireproofing:	Not reported
Popcorn Ceiling:	Not reported
CAB:	Not reported
Sheet Vinyl:	Not reported
Asbestos Paper:	Not reported
Boiler Insulation:	Not reported
Duct Paper:	Not reported
VAT:	Not reported
Roofing:	Not reported
Sq Ft Other:	Not reported
Sq Ft Other Text:	Not reported
Quantity Lin Ft:	Not reported
Mag Pipe Insulation:	Not reported
Air Cell Pipe Insulation:	Not reported
Ducting Insulation:	Not reported
Cement Asbestos Pipe:	Not reported
Mudded Pipe Insulation:	Not reported
Duct Tape:	Not reported
Lin Ft Other1:	Not reported
Lin Ft Other1 Text:	Not reported
Lin Ft Other2:	Not reported
Lin Ft Other2 Text:	Not reported
Indoors:	Not reported
Outdoors:	Not reported
Neg Pres Enclosure:	Not reported
Glove Bag:	Not reported
Mini Enclosure:	Not reported
Critical Barriers:	Not reported
Wrap And Cut:	Not reported
Wet Methods:	Not reported
HEPA Vacuum:	Not reported
MANUALMETHODS :	Not reported
Other CM1:	Not reported
Other CM1 Text:	Not reported
Other CM2:	Not reported
Other CM2 Text:	Not reported
Half Mask APR:	Not reported
Full Face APR:	Not reported
PAPR:	Not reported
Type C Continuous:	Not reported
Type C Pressure:	Not reported
Other Resp Pro:	Not reported

DRAFT

BLOCK 38 WEST (Continued) **S123790091**

Other Resp Pro Text:	Not reported
Comments:	Not reported
Date Time Submitted:	Not reported
Submitter IP Address:	Not reported
Region:	2
UBI:	603071050
Notice type:	Initial
Project Type:	Other Square Footage
Supervisor:	Dennis Staples (ABAS00013400) ACTIVE
Supervisor Phone:	Not reported
Certificate Status:	ACTIVE
Name:	Not reported
Address:	520 WESTLAKE AVE. N.
City,State,Zip:	SEATTLE, WA
Facility Type:	Not reported
Parent ID:	Not reported
Form ID:	143213#918338216
Notice Date:	05/31/2019
Start Date:	06/10/2019
Completion Date:	10/31/2019
Initial:	Not reported
Amended:	Not reported
On Hold:	Not reported
Off Hold:	Not reported
Emergency:	Not reported
Site Hours Start:	Not reported
Site Hours End:	Not reported
Sunday:	Not reported
Monday:	Not reported
Tuesday:	Not reported
Wednesday:	Not reported
Thursday:	Not reported
Friday:	Not reported
Saturday:	Not reported
Contractor ID:	Not reported
Phone:	Not reported
Job Site CAS:	Not reported
Project Form Email:	Not reported
Property Owner Name:	Not reported
Property Owner Agent:	Not reported
Property Owner Company:	RHINE DEMOLITION LLC (TACOMA) (ABCN00001511)
Property Owner Address:	Not reported
Property Owner City:	Not reported
Property Owner State:	Not reported
Property Owner Zip4:	Not reported
Property Owner Phone:	Not reported
Job Site Room:	Not reported
Facility Age:	Not reported
Facility Size:	Not reported
Facility Remodel:	Not reported
Facility Demo:	Not reported
Facility Repair:	Not reported
Facility Maint:	Not reported
Removed:	Not reported
Encapsulated:	Not reported
Quantity Sq Ft:	Not reported

DRAFT

BLOCK 38 WEST (Continued) **S123790091**

Fireproofing:	Not reported
Popcorn Ceiling:	Not reported
CAB:	Not reported
Sheet Vinyl:	Not reported
Asbestos Paper:	Not reported
Boiler Insulation:	Not reported
Duct Paper:	Not reported
VAT:	Not reported
Roofing:	Not reported
Sq Ft Other:	Not reported
Sq Ft Other Text:	Not reported
Quantity Lin Ft:	Not reported
Mag Pipe Insulation:	Not reported
Air Cell Pipe Insulation:	Not reported
Ducting Insulation:	Not reported
Cement Asbestos Pipe:	Not reported
Mudded Pipe Insulation:	Not reported
Duct Tape:	Not reported
Lin Ft Other1:	Not reported
Lin Ft Other1 Text:	Not reported
Lin Ft Other2:	Not reported
Lin Ft Other2 Text:	Not reported
Indoors:	Not reported
Outdoors:	Not reported
Neg Pres Enclosure:	Not reported
Glove Bag:	Not reported
Mini Enclosure:	Not reported
Critical Barriers:	Not reported
Wrap And Cut:	Not reported
Wet Methods:	Not reported
HEPA Vacuum:	Not reported
MANUALMETHODS :	Not reported
Other CM1:	Not reported
Other CM1 Text:	Not reported
Other CM2:	Not reported
Other CM2 Text:	Not reported
Half Mask APR:	Not reported
Full Face APR:	Not reported
PAPR:	Not reported
Type C Continuous:	Not reported
Type C Pressure:	Not reported
Other Resp Pro:	Not reported
Other Resp Pro Text:	Not reported
Comments:	Not reported
Date Time Submitted:	Not reported
Submitter IP Address:	Not reported
Region:	2
UBI:	603071050
Notice type:	Initial
Project Type:	Other Square Footage
Supervisor:	Dennis Staples (ABAS00013400) ACTIVE
Supervisor Phone:	Not reported
Certificate Status:	ACTIVE

DRAFT

697 SSW 1/2-1 0.826 mi. 4359 ft.

KING COUNTY GARAGE
5TH & JEFFERSON
SEATTLE, WA 98104

WA HSL
WA CSCSL
WA ALLSITES
FINDS

1007073120
N/A

Relative: Lower

Actual: 131 ft.

HSL:

Name:	KING COUNTY GOAT HILL PARKING
Address:	Not reported
City,State,Zip:	SEATTLE, WA
edr_fstat:	WA
edr_fzip:	Not reported
edr_fcnty:	KING
edr_zip:	Not reported
Facility Type:	**Hazardous Sites List**
Facility Status:	Cleanup Started
FSID Number:	28986332
Rank:	5
Region:	NW
EDR Link ID:	28986332
Region Decode:	NORTHWEST REGIONAL OFFICE

CSCSL:

Name:	KING COUNTY GOAT HILL PARKING
Address:	5TH & JEFFERSON
City,State,Zip:	SEATTLE, WA 98104
Facility ID:	28986332
Region:	Northwest
Lat/Long:	47.60302 / -122.329537
Clean Up Siteid:	5825
Site Status:	Cleanup Started
Contaminant Name:	Benzene
Alternate Site Names:	GOAT HILL PARKING LOT PROPERTY,KING COUNTY GARAGE
Site Rank:	5 - Lowest Assessed Risk
Has Institutional Control:	Not reported
Past VCP:	Not reported
Current VCP:	Not reported
URL:	https://apps.ecology.wa.gov/cleanupsearch/site/5825
Ground Water:	Suspected
Surface Water:	Not reported
Soil:	Suspected
Sediment:	Not reported
Air:	Not reported
Bedrock:	Not reported
Responsible Unit:	Northwest

Name:	KING COUNTY GOAT HILL PARKING
Address:	5TH & JEFFERSON
City,State,Zip:	SEATTLE, WA 98104
Facility ID:	28986332
Region:	Northwest
Lat/Long:	47.60302 / -122.329537
Clean Up Siteid:	5825
Site Status:	Cleanup Started
Contaminant Name:	Petroleum Products-Unspecified
Alternate Site Names:	GOAT HILL PARKING LOT PROPERTY,KING COUNTY GARAGE
Site Rank:	5 - Lowest Assessed Risk
Has Institutional Control:	Not reported
Past VCP:	Not reported

DRAFT

KING COUNTY GARAGE (Continued) **1007073120**

Current VCP: Not reported
URL: https://apps.ecology.wa.gov/cleanupsearch/site/5825
Ground Water: Suspected
Surface Water: Not reported
Soil: Not reported
Sediment: Not reported
Air: Not reported
Bedrock: Not reported
Responsible Unit: Northwest

Name: KING COUNTY GOAT HILL PARKING
Address: 5TH & JEFFERSON
City,State,Zip: SEATTLE, WA 98104
Facility ID: 28986332
Region: Northwest
Lat/Long: 47.60302 / -122.329537
Clean Up Siteid: 5825
Site Status: Cleanup Started
Contaminant Name: Petroleum-Diesel
Alternate Site Names: GOAT HILL PARKING LOT PROPERTY,KING COUNTY GARAGE
Site Rank: 5 - Lowest Assessed Risk
Has Institutional Control: Not reported
Past VCP: Not reported
Current VCP: Not reported
URL: https://apps.ecology.wa.gov/cleanupsearch/site/5825
Ground Water: Suspected
Surface Water: Not reported
Soil: Confirmed Above Cleanup Levels
Sediment: Not reported
Air: Not reported
Bedrock: Not reported
Responsible Unit: Northwest

Name: KING COUNTY GOAT HILL PARKING
Address: 5TH & JEFFERSON
City,State,Zip: SEATTLE, WA 98104
Facility ID: 28986332
Region: Northwest
Lat/Long: 47.60302 / -122.329537
Clean Up Siteid: 5825
Site Status: Cleanup Started
Contaminant Name: Petroleum-Gasoline
Alternate Site Names: GOAT HILL PARKING LOT PROPERTY,KING COUNTY GARAGE
Site Rank: 5 - Lowest Assessed Risk
Has Institutional Control: Not reported
Past VCP: Not reported
Current VCP: Not reported
URL: https://apps.ecology.wa.gov/cleanupsearch/site/5825
Ground Water: Suspected
Surface Water: Not reported
Soil: Confirmed Above Cleanup Levels
Sediment: Not reported
Air: Not reported
Bedrock: Not reported
Responsible Unit: Northwest

Name: KING COUNTY GOAT HILL PARKING

DRAFT

KING COUNTY GARAGE (Continued) **1007073120**

Address:	5TH & JEFFERSON
City,State,Zip:	SEATTLE, WA 98104
Facility ID:	28986332
Region:	Northwest
Lat/Long:	47.60302 / -122.329537
Clean Up Siteid:	5825
Site Status:	Cleanup Started
Contaminant Name:	Petroleum-Other
Alternate Site Names:	GOAT HILL PARKING LOT PROPERTY,KING COUNTY GARAGE
Site Rank:	5 - Lowest Assessed Risk
Has Institutional Control:	Not reported
Past VCP:	Not reported
Current VCP:	Not reported
URL:	https://apps.ecology.wa.gov/cleanupsearch/site/5825
Ground Water:	Suspected
Surface Water:	Not reported
Soil:	Confirmed Above Cleanup Levels
Sediment:	Not reported
Air:	Not reported
Bedrock:	Not reported
Responsible Unit:	Northwest

ALLSITES:

Name:	KING COUNTY GARAGE
Facility Id:	28986332

Interaction:	36419
Interaction 1:	A
Interaction 2:	SCS
Ecology Program:	TOXICS
Program Data:	ISIS
Facility Alt.:	KING COUNTY GARAGE
Program ID:	Not reported
Date Interaction:	2006-03-28 00:00:00
Date Interaction 3:	State Cleanup Site
Latitude:	47.603020000100003
Longitude:	-122.329537

Interaction:	36417
Interaction 1:	I
Interaction 2:	UST
Ecology Program:	TOXICS
Program Data:	UST
Facility Alt.:	Not reported
Program ID:	5477
Date Interaction:	1968-01-01 00:00:00
Date Interaction 3:	Underground Storage Tank
Latitude:	47.603020000100003
Longitude:	-122.329537

Interaction:	36418
Interaction 1:	I
Interaction 2:	LUST
Ecology Program:	TOXICS
Program Data:	ISIS

DRAFT

KING COUNTY GARAGE (Continued) **1007073120**

Facility Alt.:	Not reported
Program ID:	5477
Date Interaction:	1998-06-05 00:00:00
Date Interaction 3:	LUST Facility
Latitude:	47.603020000100003
Longitude:	-122.329537

FINDS:
Registry ID: 110015497522

Click Here for FRS Facility Detail Report:

Environmental Interest/Information System:
Washington Facility / Site Identification System (WA-FSIS) provides a means to query and display data maintained by the Washington Department of Ecology. This system contains key information for each facility/site that is currently, or has been, of interest to the Air Quality, Dam Safety, Hazardous Waste, Toxics Cleanup, and Water Quality Programs.

Click this hyperlink while viewing on your computer to access additional FINDS: detail in the EDR Site Report.

---

698 ESE 1/2-1 0.829 mi. 4376 ft.

COLMAN BUILDING
2203 E UNION ST
SEATTLE, WA 98122

WA CSCSL
WA VCP
WA ALLSITES
WA SPILLS
FINDS

1008389792
N/A

Relative: Lower
Actual: 320 ft.

CSCSL:

Name:	COLEMAN BUILDING
Address:	2203 E UNION ST
City,State,Zip:	SEATTLE, WA 98122
Facility ID:	5539237
Region:	Northwest
Lat/Long:	47.612394636 / -122.30328282
Clean Up Siteid:	315
Site Status:	Cleanup Started
Contaminant Name:	Halogenated Organics
Alternate Site Names:	Coleman Bldg,Coleman Building (Off-Property),Coleman Building (Property NFA),MOON PROPERTY
Site Rank:	Not reported
Has Institutional Control:	Not reported
Past VCP:	TRUE
Current VCP:	Not reported
URL:	https://apps.ecology.wa.gov/cleanupsearch/site/315
Ground Water:	Remediated-Below
Surface Water:	Not reported
Soil:	Remediated-Below
Sediment:	Not reported
Air:	Not reported
Bedrock:	Not reported
Responsible Unit:	Northwest

Name:	COLEMAN BUILDING
Address:	2203 E UNION ST
City,State,Zip:	SEATTLE, WA 98122
Facility ID:	5539237

DRAFT

COLMAN BUILDING (Continued) **1008389792**

Region: Northwest
Lat/Long: 47.612394636 / -122.30328282
Clean Up Siteid: 315
Site Status: Cleanup Started
Contaminant Name: Other Halogenated Organics
Alternate Site Names: Coleman Bldg,Coleman Building (Off-Property),Coleman Building (Property NFA),MOON PROPERTY
Site Rank: Not reported
Has Institutional Control: Not reported
Past VCP: TRUE
Current VCP: Not reported
URL: https://apps.ecology.wa.gov/cleanupsearch/site/315
Ground Water: Confirmed Above Cleanup Levels
Surface Water: Not reported
Soil: Confirmed Above Cleanup Levels
Sediment: Not reported
Air: Not reported
Bedrock: Not reported
Responsible Unit: Northwest

Name: COLEMAN BUILDING
Address: 2203 E UNION ST
City,State,Zip: SEATTLE, WA 98122
Facility ID: 5539237
Region: Northwest
Lat/Long: 47.612394636 / -122.30328282
Clean Up Siteid: 315
Site Status: Cleanup Started
Contaminant Name: Petroleum Products-Unspecified
Alternate Site Names: Coleman Bldg,Coleman Building (Off-Property),Coleman Building (Property NFA),MOON PROPERTY
Site Rank: Not reported
Has Institutional Control: Not reported
Past VCP: TRUE
Current VCP: Not reported
URL: https://apps.ecology.wa.gov/cleanupsearch/site/315
Ground Water: Not reported
Surface Water: Not reported
Soil: Remediated-Below
Sediment: Not reported
Air: Not reported
Bedrock: Not reported
Responsible Unit: Northwest

Name: COLEMAN BUILDING
Address: 2203 E UNION ST
City,State,Zip: SEATTLE, WA 98122
Facility ID: 5539237
Region: Northwest
Lat/Long: 47.612394636 / -122.30328282
Clean Up Siteid: 315
Site Status: Cleanup Started
Contaminant Name: Petroleum-Other
Alternate Site Names: Coleman Bldg,Coleman Building (Off-Property),Coleman Building (Property NFA),MOON PROPERTY
Site Rank: Not reported
Has Institutional Control: Not reported

DRAFT

COLMAN BUILDING (Continued) **1008389792**

Past VCP:	TRUE
Current VCP:	Not reported
URL:	https://apps.ecology.wa.gov/cleanupsearch/site/315
Ground Water:	Not reported
Surface Water:	Not reported
Soil:	Suspected
Sediment:	Not reported
Air:	Not reported
Bedrock:	Not reported
Responsible Unit:	Northwest

VCP:

Name:	COLEMAN BUILDING
Address:	2203 E UNION ST
City,State,Zip:	SEATTLE, WA 98122
edr_fstat:	WA
edr_fzip:	98122
edr_fcnty:	KING
edr_zip:	Not reported
Facility ID:	5539237
VCP Status:	Cleanup Started
Past VCP:	TRUE
Current VCP:	Not reported
NFA Type:	SEATTLE, WA 98122
Date NFA:	SEATTLE, WA 98122
Rank:	SEATTLE, WA 98122
Cleanup Siteid:	315
Contaminant Name:	Halogenated Organics
Soil:	Remediated-Below
URL:	https://apps.ecology.wa.gov/cleanupsearch/site/315

Name:	COLEMAN BUILDING
Address:	2203 E UNION ST
City,State,Zip:	SEATTLE, WA 98122
edr_fstat:	WA
edr_fzip:	98122
edr_fcnty:	KING
edr_zip:	Not reported
Facility ID:	5539237
VCP Status:	Cleanup Started
Past VCP:	TRUE
Current VCP:	Not reported
NFA Type:	SEATTLE, WA 98122
Date NFA:	SEATTLE, WA 98122
Rank:	SEATTLE, WA 98122
Cleanup Siteid:	315
Contaminant Name:	Other Halogenated Organics
Soil:	Confirmed Above Cleanup Levels
URL:	https://apps.ecology.wa.gov/cleanupsearch/site/315

Name:	COLEMAN BUILDING
Address:	2203 E UNION ST
City,State,Zip:	SEATTLE, WA 98122
edr_fstat:	WA
edr_fzip:	98122
edr_fcnty:	KING
edr_zip:	Not reported

DRAFT

COLMAN BUILDING (Continued) **1008389792**

Facility ID:	5539237
VCP Status:	Cleanup Started
Past VCP:	TRUE
Current VCP:	Not reported
NFA Type:	SEATTLE, WA 98122
Date NFA:	SEATTLE, WA 98122
Rank:	SEATTLE, WA 98122
Cleanup Siteid:	315
Contaminant Name:	Petroleum Products-Unspecified
Soil:	Remediated-Below
URL:	https://apps.ecology.wa.gov/cleanupsearch/site/315

Name:	COLEMAN BUILDING
Address:	2203 E UNION ST
City,State,Zip:	SEATTLE, WA 98122
edr_fstat:	WA
edr_fzip:	98122
edr_fcnty:	KING
edr_zip:	Not reported
Facility ID:	5539237
VCP Status:	Cleanup Started
Past VCP:	TRUE
Current VCP:	Not reported
NFA Type:	SEATTLE, WA 98122
Date NFA:	SEATTLE, WA 98122
Rank:	SEATTLE, WA 98122
Cleanup Siteid:	315
Contaminant Name:	Petroleum-Other
Soil:	Suspected
URL:	https://apps.ecology.wa.gov/cleanupsearch/site/315

ALLSITES:

Name:	COLEMAN BLDG
Facility Id:	5539237

Interaction:	16940
Interaction 1:	I
Interaction 2:	SCS
Ecology Program:	TOXICS
Program Data:	ISIS
Facility Alt.:	Coleman Bldg
Program ID:	Not reported
Date Interaction:	2005-08-22 00:00:00
Date Interaction 3:	State Cleanup Site
Latitude:	47.612394636399998
Longitude:	-122.303282818

Interaction:	16941
Interaction 1:	I
Interaction 2:	VOLCLNST
Ecology Program:	TOXICS
Program Data:	ISIS
Facility Alt.:	Coleman Building (Property NFA)
Program ID:	NW1697
Date Interaction:	2006-11-20 00:00:00
Date Interaction 3:	Voluntary Cleanup Sites

DRAFT

COLMAN BUILDING (Continued) **1008389792**

Latitude: 47.612394636399998
Longitude: -122.303282818

Interaction: 128280
Interaction 1: A
Interaction 2: SCS
Ecology Program: TOXICS
Program Data: ISIS
Facility Alt.: Coleman Building (Off-Property)
Program ID: Not reported
Date Interaction: 2012-10-23 00:00:00
Date Interaction 3: State Cleanup Site
Latitude: 47.612394636399998
Longitude: -122.303282818

SPILLS ERTS:
Facility Site ID: Not reported
Name: Not reported
Address: 2203 E UNION ST
City,State,Zip: SEATTLE, WA
Program Name: Toxics Cleanup
Incident ID: 544617
Incident Status: Historic
Incident Date: Not reported
Initial Report Activity Name: Other
Initial Report Cause Category: Accident
Initial Report Cause Name: Other
Initial Report Medium Name: Soil
Initial Report Medium Category: Ground
Initial Report Source Name: Commercial/Industrial facility
Initial Report Source Category: Facility
Initial Report Substance Name: Other
Initial Report Substance Category: Chemical
Initial Report Substance Quantity: Not reported
Initial Report Substance Unit Of Measure: Not reported
Potentially Responsible Party First Name: Erica
Potentially Responsible Party Last Name: Porter
Potentially Responsible Party Organization: CENTRAL AREA DEVELOPMENT ASSOCIATION (CADA)
External Reference Number: Not reported
Latitude: 47.612810000000003
Longitude: 122.3035

FINDS:
Registry ID: 110022576540

Click Here for FRS Facility Detail Report:

Environmental Interest/Information System:
Washington Facility / Site Identification System (WA-FSIS) provides a means to query and display data maintained by the Washington Department of Ecology. This system contains key information for each facility/site that is currently, or has been, of interest to the Air Quality, Dam Safety, Hazardous Waste, Toxics Cleanup, and Water Quality Programs.
US EPA Assessment, Cleanup and Redevelopment Exchange System (ACRES)

DRAFT

COLMAN BUILDING (Continued) **1008389792**

is an federal online database for Brownfields Grantees to electronically submit data directly to EPA.

Click this hyperlink while viewing on your computer to access additional FINDS: detail in the EDR Site Report.

699
WSW
1/2-1
0.837 mi.
4419 ft.

Relative:
Lower

Actual:
151 ft.

BARG FRENCH CLEANERS
1929 3RD AVE
SEATTLE, WA 98101

WA CSCSL **1000231854**
WA INST CONTROL **WAD053813085**
WA ALLSITES
WA SPILLS
RCRA NonGen / NLR
FINDS
ECHO
WA Inactive Drycleaners

CSCSL:

Name:	BARG FRENCH CLEANERS
Address:	1929 3RD AVE
City,State,Zip:	SEATTLE, WA 98101
Facility ID:	22254391
Region:	Northwest
Lat/Long:	47.612064026 / -122.34064737
Clean Up Siteid:	4045
Site Status:	Cleanup Started
Contaminant Name:	Halogenated Organics
Alternate Site Names:	BARG FRENCH DRY CLEANER,HEIDEN BLDG
Site Rank:	Not reported
Has Institutional Control:	TRUE
Past VCP:	TRUE
Current VCP:	Not reported
URL:	https://apps.ecology.wa.gov/cleanupsearch/site/4045
Ground Water:	Confirmed Above Cleanup Levels
Surface Water:	Not reported
Soil:	Confirmed Above Cleanup Levels
Sediment:	Not reported
Air:	Not reported
Bedrock:	Not reported
Responsible Unit:	Northwest

INST CONTROL:

Name:	BARG FRENCH CLEANERS
Address:	1929 3RD AVE
City,State,Zip:	SEATTLE, WA 98101
Facility Site ID:	22254391
Latitude:	47.612064026
Longitude:	-122.34064737
Instrument Type:	Environmental Covenant
NFA Date:	Not reported
County Filing # For Individual IC Doc:	2.0120607e+013
Filing Date Of Individual IC Doc:	06/07/2012
Education Programs:	False
Maintenance Requirements:	False
Restrictive Signage:	False
Soil Restriction:	True
Alternate Site Names:	BARG FRENCH DRY CLEANER,HEIDEN BLDG
Surface Water Restriction:	False
Site Status:	Cleanup Started
Swimming Restriction:	False

DRAFT

BARG FRENCH CLEANERS (Continued) **1000231854**

Tax Parcel Number:	1977201045
Control Active:	True
CS ID:	4045
Region:	Northwest
Responsible Unit:	Northwest
Restrict Shellfish/Finfish Harvesting:	False
Prohibit Removal/Alteration of Buildings:	False
Prohibit New Building Construction:	False
Control Stormwater:	False
Control Vapor/Gas:	False
Restrict Sediment Cap Disturbance:	False
Maintain/Protect Monitoring System:	False
Other:	False
Restrict Land Use:	True
Media Restrictions:	Groundwater; Soil
Restrict All Ground Water Use:	False
Prohibit Domestic Ground Water Well Installation:	True
Prohibit All Soil Disturbance:	True
Access Barrier:	False
URL:	https://apps.ecology.wa.gov/cleanupsearch/site/4045

ALLSITES:

Name:	BARG FRENCH CLEANERS
Facility Id:	22254391

Interaction:	32319
Interaction 1:	I
Interaction 2:	HWG
Ecology Program:	HAZWASTE
Program Data:	TURBOWASTE
Facility Alt.:	Not reported
Program ID:	WAD053813085
Date Interaction:	1986-07-11 00:00:00
Date Interaction 3:	Hazardous Waste Generator
Latitude:	47.612063766699997
Longitude:	-122.3406615

Interaction:	32320
Interaction 1:	I
Interaction 2:	VOLCLNST
Ecology Program:	TOXICS
Program Data:	ISIS
Facility Alt.:	Barg French Cleaners
Program ID:	NW0580
Date Interaction:	2000-11-30 00:00:00
Date Interaction 3:	Voluntary Cleanup Sites
Latitude:	47.612063766699997
Longitude:	-122.3406615

SPILLS ERTS:

Facility Site ID:	Not reported
Name:	Not reported
Address:	1929 3RD AVE
City,State,Zip:	SEATTLE, WA

DRAFT

BARG FRENCH CLEANERS (Continued) **1000231854**

Program Name:	Toxics Cleanup
Incident ID:	512752
Incident Status:	Historic
Incident Date:	Not reported
Initial Report Activity Name:	Not reported
Initial Report Cause Category:	Not reported
Initial Report Cause Name:	Not reported
Initial Report Medium Name:	Soil
Initial Report Medium Category:	Ground
Initial Report Source Name:	Not reported
Initial Report Source Category:	Not reported
Initial Report Substance Name:	Other hazardous
Initial Report Substance Category:	Chemical
Initial Report Substance Quantity:	Not reported
Initial Report Substance Unit Of Measure:	Not reported
Potentially Responsible Party First Name:	Not reported
Potentially Responsible Party Last Name:	Not reported
Potentially Responsible Party Organization:	BARG FRENCH DRY CLEANER
External Reference Number:	Not reported
Latitude:	Not reported
Longitude:	Not reported

RCRA Listings:

Date Form Received by Agency:		19881001
Handler Name:	BARG FRENCH CLEANERS	
Handler Address:		1929 3RD AVE
Handler City,State,Zip:		SEATTLE, WA 98101
EPA ID:		WAD053813085
Contact Name:		Not reported
Contact Address:		Not reported
Contact City,State,Zip:		Not reported
Contact Telephone:		Not reported
Contact Fax:		Not reported
Contact Email:		Not reported
Contact Title:		Not reported
EPA Region:		10
Land Type:		Other
Federal Waste Generator Description:		Not a generator, verified
Non-Notifier:		Not reported
Biennial Report Cycle:		Not reported
Accessibility:		Not reported
Active Site Indicator:		Not reported
State District Owner:		WA
State District:		NWRO
Mailing Address:		1929 3RD AVE
Mailing City,State,Zip:		SEATTLE, WA 98101
Owner Name:	BARG FRENCH CLEANERS	
Owner Type:		Private
Operator Name:	BARG FRENCH CLEANERS	
Operator Type:		Private
Short-Term Generator Activity:		No
Importer Activity:		No
Mixed Waste Generator:		No
Transporter Activity:		No
Transfer Facility Activity:		No
Recycler Activity with Storage:		No
Small Quantity On-Site Burner Exemption:		No

DRAFT

BARG FRENCH CLEANERS (Continued) **1000231854**

Smelting Melting and Refining Furnace Exemption:	No
Underground Injection Control:	No
Off-Site Waste Receipt:	No
Universal Waste Indicator:	No
Universal Waste Destination Facility:	No
Federal Universal Waste:	No
Active Site Fed-Reg Treatment Storage and Disposal Facility:	Not reported
Active Site Converter Treatment storage and Disposal Facility:	Not reported
Active Site State-Reg Treatment Storage and Disposal Facility:	Not reported
Active Site State-Reg Handler:	---
Federal Facility Indicator:	Not reported
Hazardous Secondary Material Indicator:	NN
Sub-Part K Indicator:	Not reported
Commercial TSD Indicator:	No
Treatment Storage and Disposal Type:	Not reported
2018 GPRA Permit Baseline:	Not on the Baseline
2018 GPRA Renewals Baseline:	Not on the Baseline
Permit Renewals Workload Universe:	Not reported
Permit Workload Universe:	Not reported
Permit Progress Universe:	Not reported
Post-Closure Workload Universe:	Not reported
Closure Workload Universe:	Not reported
202 GPRA Corrective Action Baseline:	No
Corrective Action Workload Universe:	No
Subject to Corrective Action Universe:	No
Non-TSDFs Where RCRA CA has Been Imposed Universe:	No
TSDFs Potentially Subject to CA Under 3004 (u)/(v) Universe:	No
TSDFs Only Subject to CA under Discretionary Auth Universe:	No
Corrective Action Priority Ranking:	No NCAPS ranking
Environmental Control Indicator:	No
Institutional Control Indicator:	No
Human Exposure Controls Indicator:	N/A
Groundwater Controls Indicator:	N/A
Operating TSDF Universe:	Not reported
Full Enforcement Universe:	Not reported
Significant Non-Complier Universe:	No
Unaddressed Significant Non-Complier Universe:	No
Addressed Significant Non-Complier Universe:	No
Significant Non-Complier With a Compliance Schedule Universe:	No
Financial Assurance Required: Not reported	
Handler Date of Last Change:	20180509
Recognized Trader-Importer:	No
Recognized Trader-Exporter:	No
Importer of Spent Lead Acid Batteries:	No
Exporter of Spent Lead Acid Batteries:	No
Recycler Activity Without Storage:	No
Manifest Broker:	No
Sub-Part P Indicator:	No

Handler - Owner Operator:

Owner/Operator Indicator:	Owner
Owner/Operator Name: BARG FRENCH CLEANERS	
Legal Status:	Private
Date Became Current:	19960502
Date Ended Current:	Not reported
Owner/Operator Address:	1929 3RD AVE

DRAFT

BARG FRENCH CLEANERS (Continued) **1000231854**

Owner/Operator City,State,Zip: SEATTLE, WA 98101
Owner/Operator Telephone: 000-000-0000
Owner/Operator Telephone Ext: Not reported
Owner/Operator Fax: Not reported
Owner/Operator Email: Not reported

Owner/Operator Indicator: Owner
Owner/Operator Name: BARG FRENCH CLEANERS
Legal Status: Private
Date Became Current: Not reported
Date Ended Current: Not reported
Owner/Operator Address: 1929 3RD AVE
Owner/Operator City,State,Zip: SEATTLE, WA 98101
Owner/Operator Telephone: 000-000-0000
Owner/Operator Telephone Ext: Not reported
Owner/Operator Fax: Not reported
Owner/Operator Email: Not reported

Owner/Operator Indicator: Owner
Owner/Operator Name: BARG FRENCH CLEANERS
Legal Status: Private
Date Became Current: 19960502
Date Ended Current: Not reported
Owner/Operator Address: 1929 3RD AVE
Owner/Operator City,State,Zip: SEATTLE, WA 98101
Owner/Operator Telephone: 000-000-0000
Owner/Operator Telephone Ext: Not reported
Owner/Operator Fax: Not reported
Owner/Operator Email: Not reported

Owner/Operator Indicator: Operator
Owner/Operator Name: BARG FRENCH CLEANERS
Legal Status: Private
Date Became Current: Not reported
Date Ended Current: Not reported
Owner/Operator Address: 1929 3RD AVE
Owner/Operator City,State,Zip: SEATTLE, WA 98101
Owner/Operator Telephone: 000-000-0000
Owner/Operator Telephone Ext: Not reported
Owner/Operator Fax: Not reported
Owner/Operator Email: Not reported

Owner/Operator Indicator: Operator
Owner/Operator Name: BARG FRENCH CLEANERS
Legal Status: Private
Date Became Current: Not reported
Date Ended Current: Not reported
Owner/Operator Address: 1929 3RD AVE
Owner/Operator City,State,Zip: SEATTLE, WA 98101
Owner/Operator Telephone: 000-000-0000
Owner/Operator Telephone Ext: Not reported
Owner/Operator Fax: Not reported
Owner/Operator Email: Not reported

Owner/Operator Indicator: Operator
Owner/Operator Name: BARG FRENCH CLEANERS
Legal Status: Private

DRAFT

BARG FRENCH CLEANERS (Continued) **1000231854**

Date Became Current:	Not reported
Date Ended Current:	Not reported
Owner/Operator Address:	1929 3RD AVE
Owner/Operator City,State,Zip:	SEATTLE, WA 98101-1130
Owner/Operator Telephone:	000-000-0000
Owner/Operator Telephone Ext:	Not reported
Owner/Operator Fax:	Not reported
Owner/Operator Email:	Not reported

Owner/Operator Indicator:	Owner
Owner/Operator Name: SEE PAPER COPY	
Legal Status:	Private
Date Became Current:	Not reported
Date Ended Current:	Not reported
Owner/Operator Address:	1929 3RD AVE
Owner/Operator City,State,Zip:	SEATTLE, WA 98101
Owner/Operator Telephone:	000-000-0000
Owner/Operator Telephone Ext:	Not reported
Owner/Operator Fax:	Not reported
Owner/Operator Email:	Not reported

Owner/Operator Indicator:	Owner
Owner/Operator Name: BARG FRENCH CLEANERS	
Legal Status:	Private
Date Became Current:	Not reported
Date Ended Current:	Not reported
Owner/Operator Address:	1929 3RD AVE
Owner/Operator City,State,Zip:	SEATTLE, WA 98101
Owner/Operator Telephone:	000-000-0000
Owner/Operator Telephone Ext:	Not reported
Owner/Operator Fax:	Not reported
Owner/Operator Email:	Not reported

Historic Generators:

Receive Date:	19880930
Handler Name: BARG FRENCH CLEANERS	
Federal Waste Generator Description:	Not a generator, verified
State District Owner:	WA
Large Quantity Handler of Universal Waste:	No
Recognized Trader Importer:	No
Recognized Trader Exporter:	No
Spent Lead Acid Battery Importer:	No
Spent Lead Acid Battery Exporter:	No
Current Record:	No
Non Storage Recycler Activity:	Not reported
Electronic Manifest Broker:	Not reported

Receive Date:	19881001
Handler Name: BARG FRENCH CLEANERS	
Federal Waste Generator Description:	Not a generator, verified
State District Owner:	WA
Large Quantity Handler of Universal Waste:	No
Recognized Trader Importer:	No
Recognized Trader Exporter:	No
Spent Lead Acid Battery Importer:	No
Spent Lead Acid Battery Exporter:	No
Current Record:	Yes

DRAFT

BARG FRENCH CLEANERS (Continued) **1000231854**

Non Storage Recycler Activity: Not reported
Electronic Manifest Broker: Not reported

Receive Date: 19880930
Handler Name: BARG FRENCH CLEANERS
Federal Waste Generator Description: Not a generator, verified
State District Owner: WA
Large Quantity Handler of Universal Waste: No
Recognized Trader Importer: No
Recognized Trader Exporter: No
Spent Lead Acid Battery Importer: No
Spent Lead Acid Battery Exporter: No
Current Record: No
Non Storage Recycler Activity: Not reported
Electronic Manifest Broker: Not reported

List of NAICS Codes and Descriptions:
NAICS Code: 81232
NAICS Description: DRYCLEANING AND LAUNDRY SERVICES (EXCEPT COIN-OPERATED)

Facility Has Received Notices of Violations:
Violations: No Violations Found

Evaluation Action Summary:
Evaluations: No Evaluations Found

FINDS:
Registry ID: 110005322212

Click Here for FRS Facility Detail Report:

Environmental Interest/Information System:
Washington Facility / Site Identification System (WA-FSIS) provides a means to query and display data maintained by the Washington Department of Ecology. This system contains key information for each facility/site that is currently, or has been, of interest to the Air Quality, Dam Safety, Hazardous Waste, Toxics Cleanup, and Water Quality Programs.
RCRAInfo is a national information system that supports the Resource Conservation and Recovery Act (RCRA) program through the tracking of events and activities related to facilities that generate, transport, and treat, store, or dispose of hazardous waste. RCRAInfo allows RCRA program staff to track the notification, permit, compliance, and corrective action activities required under RCRA.

Click this hyperlink while viewing on your computer to access additional FINDS: detail in the EDR Site Report.

ECHO:
Envid: 1000231854
Registry ID: 110005322212
DFR URL: http://echo.epa.gov/detailed-facility-report?fid=110005322212
Name: BARG FRENCH CLEANERS
Address: 1929 3RD AVE
City,State,Zip: SEATTLE, WA 98101

DRAFT

BARG FRENCH CLEANERS (Continued) **1000231854**

INACTIVE DRYCLEANERS:

Name:	BARG FRENCH CLEANERS
Address:	1929 3RD AVE
City,State,Zip:	SEATTLE, WA 98101
EPA I:	WAD053813085
FS Id:	13837
Facility ID:	13837
NAICS Code:	81232
Fed Waste Code Desc:	Not reported
State Waste Code Desc:	Not reported
TAX REG NBR:	Not reported
BUSINESS TYPE:	Not reported
MAIL NAME:	Not reported
MAIL LINE1:	Not reported
MAIL LINE2:	Not reported
MAIL CITY:	Not reported
MAIL STATE:	Not reported
MAIL ZIP:	Not reported
MAIL COUNTRY:	Not reported
LEGAL ORG NAME:	Not reported
LEGAL PERSON FIRST NAME:	Not reported
LEGAL PERSON MIDDLE INIT:	Not reported
LEGAL PERSON LAST NAME:	Not reported
LEGAL LINE1:	Not reported
LEGAL LINE2:	Not reported
LEGAL CITY:	Not reported
LEGAL STATE:	Not reported
LEGAL ZIP:	Not reported
LEGAL COUNTRY:	Not reported
LEGAL PHONE NBR:	Not reported
LEGAL EFFECTIVE DATE:	Not reported
LEGAL ORGANIZATION TYPE:	Not reported
LAND ORG NAME:	Not reported
LAND PERSON FIRST NAME:	Not reported
LAND PERSON MIDDLE INIT:	Not reported
LAND PERSON LAST NAME:	Not reported
LAND LINE1:	Not reported
LAND LINE2:	Not reported
LAND CITY:	Not reported
LAND STATE:	Not reported
LAND ZIP:	Not reported
LAND COUNTRY:	Not reported
LAND PHONE NBR:	Not reported
LAND ORGANIZATION TYPE:	Not reported
OPERATOR ORG NAME:	Not reported
OPERATOR PERSON FIRST NAME:	Not reported
OPERATOR PERSON MIDDLE INIT:	Not reported
OPERATOR PERSON LAST NAME:	Not reported
OPERATOR LINE1:	Not reported
OPERATOR LINE2:	Not reported
OPERATOR CITY:	Not reported
OPERATOR STATE:	Not reported
OPERATOR ZIP:	Not reported
OPERATOR COUNTRY:	Not reported
OPERATOR PHONE NBR:	Not reported
OPERATOR EFFECTIVE DATE:	Not reported
OPERATOR ORGANIZATION TYPE:	Not reported

DRAFT

BARG FRENCH CLEANERS (Continued) **1000231854**

SITE CONTACT FIRST NAME:	Not reported
SITE CONTACT MIDDLE INIT:	Not reported
SITE CONTACT LAST NAME:	Not reported
SITE CONTACT LINE1:	Not reported
SITE CONTACT LINE2:	Not reported
SITE CONTACT CITY:	Not reported
SITE CONTACT STATE:	Not reported
SITE CONTACT ZIP:	Not reported
SITE CONTACT COUNTRY:	Not reported
SITE CONTACT PHONE NBR:	Not reported
SITE CONTACT EMAIL:	Not reported
FORM CONTACT FIRST NAME:	Not reported
FORM CONTACT MIDDLE INIT:	Not reported
FORM CONTACT LAST NAME:	Not reported
FORM CONTACT LINE1:	Not reported
FORM CONTACT LINE2:	Not reported
FORM CONTACT CITY:	Not reported
FORM CONTACT STATE:	Not reported
FORM CONTACT ZIP:	Not reported
FORM CONTACT COUNTRY:	Not reported
FORM CONTACT PHONE NBR:	Not reported
FORM CONTACT EMAIL:	Not reported
GEN STATUS CD:	Not reported
MONTHLY GENERATION:	Not reported
BATCH GENERATION:	Not reported
ONE TIME GENERATION:	Not reported
TRANSPORTS OWN WASTE:	Not reported
TRANSPORTS OTHERS WASTE:	Not reported
RECYCLER ONSITE:	Not reported
TRANSFER FACILITY:	Not reported
PBR:	Not reported
TBG:	Not reported
MIXED RADIOACTIVE:	Not reported
IMPORTER:	Not reported
TSDR FACILITY:	Not reported
IMMEDIATE RECYCLER:	Not reported
GEN DANG FUEL:	Not reported
GEN MARKET TO BURNER:	Not reported
GEN OTHER MARKETERS:	Not reported
UTILITY BOILER BURNER:	Not reported
INDUSTRY BOILER BURNER:	Not reported
FURNACE BURNER:	Not reported
SMELTER DEFERRAL:	Not reported
SMALL QTY EXEMPTION:	Not reported
OTHER EXEMPTION:	Not reported
UW BATTERY GEN:	Not reported
UW THERMOSTATS GEN:	Not reported
UW MERCURY GEN:	Not reported
UW LAMPS GEN:	Not reported
UW BATTERY ACCUM:	Not reported
UW THERMOSTATS ACCUM:	Not reported
UW MERCURY ACCUM:	Not reported
UW LAMPS ACCUM:	Not reported
UW DESTINATION FACILITY:	Not reported
OFF SPEC UTILITY BOILER:	Not reported
OFF SPEC INDUSTRY BOILER:	Not reported
OFF SPEC FURNACE:	Not reported

DRAFT

BARG FRENCH CLEANERS (Continued) **1000231854**

USED OIL TRANSPORTER: Not reported
USED OIL TRANSFER FACILITY: Not reported
USED OIL PROCESSOR: Not reported
USED OIL REREFINER: Not reported
USED OIL FUEL MARKETER DIR SHIPMENTS: Not reported
USED OIL FUEL MARKETER MEETS SPECS: Not reported
ECO Int Type Code: Not reported
Status Code: Not reported
Start Date: Not reported
End Date: Not reported
NAICS DS: Not reported
Program Name: Not reported
FS SIC Code: Not reported
SIC DS: Not reported
Latitude: Not reported
Longitude: Not reported
Comments: Not reported

DU700 **TD AUTO BODY & REPAIR** **WA HSL** **1007080429**
SSE **1209 E FIR ST** **WA CSCSL** **N/A**
1/2-1 **SEATTLE, WA 98122** **WA ALLSITES**
0.844 mi. **WA SPILLS**
4457 ft. **Site 1 of 3 in cluster DU** **FINDS**

Relative: Lower
Actual: 211 ft.

HSL:
Name: TD AUTO BODY & REPAIR
Address: Not reported
City,State,Zip: SEATTLE, WA
edr_fstat: WA
edr_fzip: Not reported
edr_fcnty: KING
edr_zip: Not reported
Facility Type: Hazardous Sites List
Facility Status: Cleanup Started
FSID Number: 2501
Rank: 3
Region: NW
EDR Link ID: 2501
Region Decode: NORTHWEST REGIONAL OFFICE

CSCSL:
Name: TD AUTO BODY & REPAIR
Address: 1209 E FIR ST
City,State,Zip: SEATTLE, WA 98122
Facility ID: 2501
Region: Northwest
Lat/Long: 47.602421473 / -122.31631363
Clean Up Siteid: 2666
Site Status: Cleanup Started
Contaminant Name: Benzene
Alternate Site Names: Not reported
Site Rank: 3 - Moderate Risk
Has Institutional Control: Not reported
Past VCP: TRUE
Current VCP: TRUE
URL: https://apps.ecology.wa.gov/cleanupsearch/site/2666
Ground Water: Confirmed Above Cleanup Levels
Surface Water: Not reported

DRAFT

TD AUTO BODY & REPAIR (Continued) **1007080429**

Soil:	Confirmed Above Cleanup Levels
Sediment:	Not reported
Air:	Not reported
Bedrock:	Not reported
Responsible Unit:	Northwest

Name:	TD AUTO BODY & REPAIR
Address:	1209 E FIR ST
City,State,Zip:	SEATTLE, WA 98122
Facility ID:	2501
Region:	Northwest
Lat/Long:	47.602421473 / -122.31631363
Clean Up Siteid:	2666
Site Status:	Cleanup Started
Contaminant Name:	Halogenated Solvents
Alternate Site Names:	Not reported
Site Rank:	3 - Moderate Risk
Has Institutional Control:	Not reported
Past VCP:	TRUE
Current VCP:	TRUE
URL:	https://apps.ecology.wa.gov/cleanupsearch/site/2666
Ground Water:	Confirmed Above Cleanup Levels
Surface Water:	Not reported
Soil:	Confirmed Above Cleanup Levels
Sediment:	Not reported
Air:	Suspected
Bedrock:	Not reported
Responsible Unit:	Northwest

Name:	TD AUTO BODY & REPAIR
Address:	1209 E FIR ST
City,State,Zip:	SEATTLE, WA 98122
Facility ID:	2501
Region:	Northwest
Lat/Long:	47.602421473 / -122.31631363
Clean Up Siteid:	2666
Site Status:	Cleanup Started
Contaminant Name:	Lead
Alternate Site Names:	Not reported
Site Rank:	3 - Moderate Risk
Has Institutional Control:	Not reported
Past VCP:	TRUE
Current VCP:	TRUE
URL:	https://apps.ecology.wa.gov/cleanupsearch/site/2666
Ground Water:	Not reported
Surface Water:	Not reported
Soil:	Confirmed Above Cleanup Levels
Sediment:	Not reported
Air:	Not reported
Bedrock:	Not reported
Responsible Unit:	Northwest

Name:	TD AUTO BODY & REPAIR
Address:	1209 E FIR ST
City,State,Zip:	SEATTLE, WA 98122
Facility ID:	2501
Region:	Northwest

DRAFT

TD AUTO BODY & REPAIR (Continued) **1007080429**

Lat/Long:	47.602421473 / -122.31631363
Clean Up Siteid:	2666
Site Status:	Cleanup Started
Contaminant Name:	Metals - Other
Alternate Site Names:	Not reported
Site Rank:	3 - Moderate Risk
Has Institutional Control:	Not reported
Past VCP:	TRUE
Current VCP:	TRUE
URL:	https://apps.ecology.wa.gov/cleanupsearch/site/2666
Ground Water:	Not reported
Surface Water:	Not reported
Soil:	Confirmed Above Cleanup Levels
Sediment:	Not reported
Air:	Not reported
Bedrock:	Not reported
Responsible Unit:	Northwest

Name:	TD AUTO BODY & REPAIR
Address:	1209 E FIR ST
City,State,Zip:	SEATTLE, WA 98122
Facility ID:	2501
Region:	Northwest
Lat/Long:	47.602421473 / -122.31631363
Clean Up Siteid:	2666
Site Status:	Cleanup Started
Contaminant Name:	Other Halogenated Organics
Alternate Site Names:	Not reported
Site Rank:	3 - Moderate Risk
Has Institutional Control:	Not reported
Past VCP:	TRUE
Current VCP:	TRUE
URL:	https://apps.ecology.wa.gov/cleanupsearch/site/2666
Ground Water:	Not reported
Surface Water:	Not reported
Soil:	Not reported
Sediment:	Not reported
Air:	Suspected
Bedrock:	Not reported
Responsible Unit:	Northwest

Name:	TD AUTO BODY & REPAIR
Address:	1209 E FIR ST
City,State,Zip:	SEATTLE, WA 98122
Facility ID:	2501
Region:	Northwest
Lat/Long:	47.602421473 / -122.31631363
Clean Up Siteid:	2666
Site Status:	Cleanup Started
Contaminant Name:	Other Non-Halogenated Organics
Alternate Site Names:	Not reported
Site Rank:	3 - Moderate Risk
Has Institutional Control:	Not reported
Past VCP:	TRUE
Current VCP:	TRUE
URL:	https://apps.ecology.wa.gov/cleanupsearch/site/2666
Ground Water:	Not reported

DRAFT

TD AUTO BODY & REPAIR (Continued) **1007080429**

Surface Water: Not reported
Soil: Confirmed Above Cleanup Levels
Sediment: Not reported
Air: Not reported
Bedrock: Not reported
Responsible Unit: Northwest

Name: TD AUTO BODY & REPAIR
Address: 1209 E FIR ST
City,State,Zip: SEATTLE, WA 98122
Facility ID: 2501
Region: Northwest
Lat/Long: 47.602421473 / -122.31631363
Clean Up Siteid: 2666
Site Status: Cleanup Started
Contaminant Name: Petroleum-Diesel
Alternate Site Names: Not reported
Site Rank: 3 - Moderate Risk
Has Institutional Control: Not reported
Past VCP: TRUE
Current VCP: TRUE
URL: https://apps.ecology.wa.gov/cleanupsearch/site/2666
Ground Water: Confirmed Above Cleanup Levels
Surface Water: Not reported
Soil: Not reported
Sediment: Not reported
Air: Not reported
Bedrock: Not reported
Responsible Unit: Northwest

Name: TD AUTO BODY & REPAIR
Address: 1209 E FIR ST
City,State,Zip: SEATTLE, WA 98122
Facility ID: 2501
Region: Northwest
Lat/Long: 47.602421473 / -122.31631363
Clean Up Siteid: 2666
Site Status: Cleanup Started
Contaminant Name: Petroleum-Gasoline
Alternate Site Names: Not reported
Site Rank: 3 - Moderate Risk
Has Institutional Control: Not reported
Past VCP: TRUE
Current VCP: TRUE
URL: https://apps.ecology.wa.gov/cleanupsearch/site/2666
Ground Water: Confirmed Above Cleanup Levels
Surface Water: Not reported
Soil: Confirmed Above Cleanup Levels
Sediment: Not reported
Air: Not reported
Bedrock: Not reported
Responsible Unit: Northwest

Name: TD AUTO BODY & REPAIR
Address: 1209 E FIR ST
City,State,Zip: SEATTLE, WA 98122
Facility ID: 2501

DRAFT

TD AUTO BODY & REPAIR (Continued) **1007080429**

Region:	Northwest
Lat/Long:	47.602421473 / -122.31631363
Clean Up Siteid:	2666
Site Status:	Cleanup Started
Contaminant Name:	Petroleum-Other
Alternate Site Names:	Not reported
Site Rank:	3 - Moderate Risk
Has Institutional Control:	Not reported
Past VCP:	TRUE
Current VCP:	TRUE
URL:	https://apps.ecology.wa.gov/cleanupsearch/site/2666
Ground Water:	Confirmed Above Cleanup Levels
Surface Water:	Not reported
Soil:	Confirmed Above Cleanup Levels
Sediment:	Not reported
Air:	Not reported
Bedrock:	Not reported
Responsible Unit:	Northwest

Name:	TD AUTO BODY & REPAIR
Address:	1209 E FIR ST
City,State,Zip:	SEATTLE, WA 98122
Facility ID:	2501
Region:	Northwest
Lat/Long:	47.602421473 / -122.31631363
Clean Up Siteid:	2666
Site Status:	Cleanup Started
Contaminant Name:	Polycyclic Aromatic Hydrocarbons
Alternate Site Names:	Not reported
Site Rank:	3 - Moderate Risk
Has Institutional Control:	Not reported
Past VCP:	TRUE
Current VCP:	TRUE
URL:	https://apps.ecology.wa.gov/cleanupsearch/site/2666
Ground Water:	Not reported
Surface Water:	Not reported
Soil:	Not reported
Sediment:	Not reported
Air:	Suspected
Bedrock:	Not reported
Responsible Unit:	Northwest

ALLSITES:

Name:	TD AUTO BODY & REPAIR
Facility Id:	2501

Interaction:	138920
Interaction 1:	A
Interaction 2:	HWG
Ecology Program:	HAZWASTE
Program Data:	TURBOWASTE
Facility Alt.:	TD AUTO BODY & REPAIR
Program ID:	WAH000058700
Date Interaction:	2021-03-21 00:00:00
Date Interaction 3:	Hazardous Waste Generator
Latitude:	47.602420661099998
Longitude:	-122.31632809200001

DRAFT

TD AUTO BODY & REPAIR (Continued) **1007080429**

Interaction:	4623
Interaction 1:	A
Interaction 2:	SCS
Ecology Program:	TOXICS
Program Data:	ISIS
Facility Alt.:	TD AUTO BODY & REPAIR
Program ID:	Not reported
Date Interaction:	1900-01-01 00:00:00
Date Interaction 3:	State Cleanup Site
Latitude:	47.602420661099998
Longitude:	-122.31632809200001

Interaction:	125767
Interaction 1:	A
Interaction 2:	VOLCLNST
Ecology Program:	TOXICS
Program Data:	ISIS
Facility Alt.:	TD Auto Body & Repair
Program ID:	NW3194
Date Interaction:	2018-03-19 00:00:00
Date Interaction 3:	Voluntary Cleanup Sites
Latitude:	47.602420661099998
Longitude:	-122.31632809200001

SPILLS ERTS:

Facility Site ID:	Not reported
Name:	UNIVERSAL AUTO BODY & SERVICES
Address:	1209 E FIR ST
City,State,Zip:	SEATTLE, WA 98122
Program Name:	Hazardous Waste & Toxics Reduction
Incident ID:	631070
Incident Status:	Historic
Incident Date:	Not reported
Initial Report Activity Name:	Other
Initial Report Cause Category:	Human error
Initial Report Cause Name:	Policy/Procedure; Incorrect
Initial Report Medium Name:	Storm drain pipe
Initial Report Medium Category:	Water
Initial Report Source Name:	Commercial/Industrial facility
Initial Report Source Category:	Facility
Initial Report Substance Name:	Other
Initial Report Substance Category:	Chemical
Initial Report Substance Quantity:	Not reported
Initial Report Substance Unit Of Measure:	Not reported
Potentially Responsible Party First Name:	PHU
Potentially Responsible Party Last Name:	TAI
Potentially Responsible Party Organization:	UNIVERSAL AUTO BODY & SERVICES
External Reference Number:	Not reported
Latitude:	Not reported
Longitude:	Not reported

Facility Site ID:	Not reported
Name:	UNIVERSAL AUTO BODY & SERVICES
Address:	1209 E FIR ST
City,State,Zip:	SEATTLE, WA 98122

DRAFT

TD AUTO BODY & REPAIR (Continued) **1007080429**

Program Name:	Water Quality
Incident ID:	631070
Incident Status:	Historic
Incident Date:	Not reported
Initial Report Activity Name:	Other
Initial Report Cause Category:	Human error
Initial Report Cause Name:	Policy/Procedure; Incorrect
Initial Report Medium Name:	Storm drain pipe
Initial Report Medium Category:	Water
Initial Report Source Name:	Commercial/Industrial facility
Initial Report Source Category:	Facility
Initial Report Substance Name:	Other
Initial Report Substance Category:	Chemical
Initial Report Substance Quantity:	Not reported
Initial Report Substance Unit Of Measure:	Not reported
Potentially Responsible Party First Name:	PHU
Potentially Responsible Party Last Name:	TAI
Potentially Responsible Party Organization:	UNIVERSAL AUTO BODY & SERVICES
External Reference Number:	Not reported
Latitude:	Not reported
Longitude:	Not reported

FINDS:
Registry ID: 110015571497

Click Here for FRS Facility Detail Report:

Environmental Interest/Information System:
Washington Facility / Site Identification System (WA-FSIS) provides a means to query and display data maintained by the Washington Department of Ecology. This system contains key information for each facility/site that is currently, or has been, of interest to the Air Quality, Dam Safety, Hazardous Waste, Toxics Cleanup, and Water Quality Programs.
RCRAInfo is a national information system that supports the Resource Conservation and Recovery Act (RCRA) program through the tracking of events and activities related to facilities that generate, transport, and treat, store, or dispose of hazardous waste. RCRAInfo allows RCRA program staff to track the notification, permit, compliance, and corrective action activities required under RCRA.

Click this hyperlink while viewing on your computer to access additional FINDS: detail in the EDR Site Report.

DU701 **KING COUNTY RECORDS & ELECTIONS STORAGE BUILDING** **WA CSCSL** **S128184791**
SSE **1215 E FIR ST** **N/A**
1/2-1 **SEATTLE, WA 98122**
0.848 mi.
4480 ft. **Site 2 of 3 in cluster DU**

Relative:
Lower

Actual:
209 ft.

CSCSL:

Name:	KING COUNTY RECORDS & ELECTIONS STORAGE BUILDING
Address:	1215 E FIR ST
City,State,Zip:	SEATTLE, WA 98122
Facility ID:	58730
Region:	Northwest
Lat/Long:	47.602242933 / -122.31595364
Clean Up Siteid:	15176
Site Status:	Awaiting Cleanup

KING COUNTY RECORDS & ELECTIONS STORAGE BUILDING (Continued) **S128184791**

Contaminant Name: Halogenated Solvents
Alternate Site Names: Not reported
Site Rank: Not reported
Has Institutional Control: Not reported
Past VCP: Not reported
Current VCP: Not reported
URL: https://apps.ecology.wa.gov/cleanupsearch/site/15176
Ground Water: Suspected
Surface Water: Not reported
Soil: Suspected
Sediment: Not reported
Air: Suspected
Bedrock: Not reported
Responsible Unit: Northwest

DU702 **KING COUNTY ARCHIVES WAREHOUSE** **WA CSCSL** **S128184795**
SSE **1215 E FIR ST** **N/A**
1/2-1 **SEATTLE, WA 98122**
0.848 mi.
4480 ft. **Site 3 of 3 in cluster DU**

Relative:
Lower

Actual:
209 ft.

CSCSL:
Name: KING COUNTY ARCHIVES WAREHOUSE
Address: 1215 E FIR ST
City,State,Zip: SEATTLE, WA 98122
Facility ID: 64730
Region: Northwest
Lat/Long: 47.602249307 / -122.31527849
Clean Up Siteid: 15096
Site Status: Awaiting Cleanup
Contaminant Name: Arsenic
Alternate Site Names: Not reported
Site Rank: Not reported
Has Institutional Control: Not reported
Past VCP: TRUE
Current VCP: TRUE
URL: https://apps.ecology.wa.gov/cleanupsearch/site/15096
Ground Water: Confirmed Above Cleanup Levels
Surface Water: Not reported
Soil: Not reported
Sediment: Not reported
Air: Not reported
Bedrock: Not reported
Responsible Unit: Northwest

Name: KING COUNTY ARCHIVES WAREHOUSE
Address: 1215 E FIR ST
City,State,Zip: SEATTLE, WA 98122
Facility ID: 64730
Region: Northwest
Lat/Long: 47.602249307 / -122.31527849
Clean Up Siteid: 15096
Site Status: Awaiting Cleanup
Contaminant Name: Lead
Alternate Site Names: Not reported
Site Rank: Not reported
Has Institutional Control: Not reported
Past VCP: TRUE

DRAFT

KING COUNTY ARCHIVES WAREHOUSE (Continued) **S128184795**

Current VCP:	TRUE
URL:	https://apps.ecology.wa.gov/cleanupsearch/site/15096
Ground Water:	Confirmed Above Cleanup Levels
Surface Water:	Not reported
Soil:	Not reported
Sediment:	Not reported
Air:	Not reported
Bedrock:	Not reported
Responsible Unit:	Northwest

Name:	KING COUNTY ARCHIVES WAREHOUSE
Address:	1215 E FIR ST
City,State,Zip:	SEATTLE, WA 98122
Facility ID:	64730
Region:	Northwest
Lat/Long:	47.602249307 / -122.31527849
Clean Up Siteid:	15096
Site Status:	Awaiting Cleanup
Contaminant Name:	Metals - Other
Alternate Site Names:	Not reported
Site Rank:	Not reported
Has Institutional Control:	Not reported
Past VCP:	TRUE
Current VCP:	TRUE
URL:	https://apps.ecology.wa.gov/cleanupsearch/site/15096
Ground Water:	Confirmed Above Cleanup Levels
Surface Water:	Not reported
Soil:	Not reported
Sediment:	Not reported
Air:	Not reported
Bedrock:	Not reported
Responsible Unit:	Northwest

Name:	KING COUNTY ARCHIVES WAREHOUSE
Address:	1215 E FIR ST
City,State,Zip:	SEATTLE, WA 98122
Facility ID:	64730
Region:	Northwest
Lat/Long:	47.602249307 / -122.31527849
Clean Up Siteid:	15096
Site Status:	Awaiting Cleanup
Contaminant Name:	Other Halogenated Organics
Alternate Site Names:	Not reported
Site Rank:	Not reported
Has Institutional Control:	Not reported
Past VCP:	TRUE
Current VCP:	TRUE
URL:	https://apps.ecology.wa.gov/cleanupsearch/site/15096
Ground Water:	Below Cleanup Levels
Surface Water:	Not reported
Soil:	Not reported
Sediment:	Not reported
Air:	Not reported
Bedrock:	Not reported
Responsible Unit:	Northwest

Name:	KING COUNTY ARCHIVES WAREHOUSE

DRAFT

KING COUNTY ARCHIVES WAREHOUSE (Continued) **S128184795**

Address:	1215 E FIR ST
City,State,Zip:	SEATTLE, WA 98122
Facility ID:	64730
Region:	Northwest
Lat/Long:	47.602249307 / -122.31527849
Clean Up Siteid:	15096
Site Status:	Awaiting Cleanup
Contaminant Name:	Petroleum-Diesel
Alternate Site Names:	Not reported
Site Rank:	Not reported
Has Institutional Control:	Not reported
Past VCP:	TRUE
Current VCP:	TRUE
URL:	https://apps.ecology.wa.gov/cleanupsearch/site/15096
Ground Water:	Confirmed Above Cleanup Levels
Surface Water:	Not reported
Soil:	Not reported
Sediment:	Not reported
Air:	Not reported
Bedrock:	Not reported
Responsible Unit:	Northwest

DV703 **RAINIER PRECISION LLC** **WA HSL** **1004794563**
NNW **1150 EASTLAKE AVE E** **WA CSCSL** **WAD988518148**
1/2-1 **SEATTLE, WA 98109** **WA ALLSITES**
0.849 mi. **RCRA NonGen / NLR**
4481 ft. **Site 1 of 3 in cluster DV** **FINDS**
ECHO
Relative: **WA ASBESTOS**
Lower

Actual:
55 ft.

HSL:

Name:	RAINIER PRECISION LLC
Address:	Not reported
City,State,Zip:	SEATTLE, WA
edr_fstat:	WA
edr_fzip:	Not reported
edr_fcnty:	KING
edr_zip:	Not reported
Facility Type:	**Hazardous Sites List**
Facility Status:	Awaiting Cleanup
FSID Number:	82838425
Rank:	5
Region:	NW
EDR Link ID:	82838425
Region Decode:	NORTHWEST REGIONAL OFFICE

CSCSL:

Name:	RAINIER PRECISION LLC
Address:	1150 EASTLAKE AVE E
City,State,Zip:	SEATTLE, WA 98109
Facility ID:	82838425
Region:	Northwest
Lat/Long:	47.629956114 / -122.32793825
Clean Up Siteid:	1216
Site Status:	Awaiting Cleanup
Contaminant Name:	Halogenated Organics
Alternate Site Names:	ZYMOGENETICS,INC

DRAFT

RAINIER PRECISION LLC (Continued) **1004794563**

Site Rank: 5 - Lowest Assessed Risk
Has Institutional Control: Not reported
Past VCP: Not reported
Current VCP: Not reported
URL: https://apps.ecology.wa.gov/cleanupsearch/site/1216
Ground Water: Confirmed Above Cleanup Levels
Surface Water: Not reported
Soil: Suspected
Sediment: Not reported
Air: Not reported
Bedrock: Not reported
Responsible Unit: Northwest

Name: RAINIER PRECISION LLC
Address: 1150 EASTLAKE AVE E
City,State,Zip: SEATTLE, WA 98109
Facility ID: 82838425
Region: Northwest
Lat/Long: 47.629956114 / -122.32793825
Clean Up Siteid: 1216
Site Status: Awaiting Cleanup
Contaminant Name: Metals Priority Pollutants
Alternate Site Names: ZYMOGENETICS,INC
Site Rank: 5 - Lowest Assessed Risk
Has Institutional Control: Not reported
Past VCP: Not reported
Current VCP: Not reported
URL: https://apps.ecology.wa.gov/cleanupsearch/site/1216
Ground Water: Confirmed Above Cleanup Levels
Surface Water: Not reported
Soil: Suspected
Sediment: Not reported
Air: Not reported
Bedrock: Not reported
Responsible Unit: Northwest

Name: RAINIER PRECISION LLC
Address: 1150 EASTLAKE AVE E
City,State,Zip: SEATTLE, WA 98109
Facility ID: 82838425
Region: Northwest
Lat/Long: 47.629956114 / -122.32793825
Clean Up Siteid: 1216
Site Status: Awaiting Cleanup
Contaminant Name: Non-Halogenated Solvents
Alternate Site Names: ZYMOGENETICS,INC
Site Rank: 5 - Lowest Assessed Risk
Has Institutional Control: Not reported
Past VCP: Not reported
Current VCP: Not reported
URL: https://apps.ecology.wa.gov/cleanupsearch/site/1216
Ground Water: Not reported
Surface Water: Not reported
Soil: Below Cleanup Levels
Sediment: Not reported
Air: Not reported
Bedrock: Not reported

DRAFT

RAINIER PRECISION LLC (Continued) **1004794563**

Responsible Unit: Northwest

Name: RAINIER PRECISION LLC
Address: 1150 EASTLAKE AVE E
City,State,Zip: SEATTLE, WA 98109
Facility ID: 82838425
Region: Northwest
Lat/Long: 47.629956114 / -122.32793825
Clean Up Siteid: 1216
Site Status: Awaiting Cleanup
Contaminant Name: Petroleum Products-Unspecified
Alternate Site Names: ZYMOGENETICS,INC
Site Rank: 5 - Lowest Assessed Risk
Has Institutional Control: Not reported
Past VCP: Not reported
Current VCP: Not reported
URL: https://apps.ecology.wa.gov/cleanupsearch/site/1216
Ground Water: Suspected
Surface Water: Not reported
Soil: Confirmed Above Cleanup Levels
Sediment: Not reported
Air: Not reported
Bedrock: Not reported
Responsible Unit: Northwest

Name: RAINIER PRECISION LLC
Address: 1150 EASTLAKE AVE E
City,State,Zip: SEATTLE, WA 98109
Facility ID: 82838425
Region: Northwest
Lat/Long: 47.629956114 / -122.32793825
Clean Up Siteid: 1216
Site Status: Awaiting Cleanup
Contaminant Name: Polychlorinated biPhenyls (PCB)
Alternate Site Names: ZYMOGENETICS,INC
Site Rank: 5 - Lowest Assessed Risk
Has Institutional Control: Not reported
Past VCP: Not reported
Current VCP: Not reported
URL: https://apps.ecology.wa.gov/cleanupsearch/site/1216
Ground Water: Suspected
Surface Water: Not reported
Soil: Confirmed Above Cleanup Levels
Sediment: Not reported
Air: Not reported
Bedrock: Not reported
Responsible Unit: Northwest

Name: RAINIER PRECISION LLC
Address: 1150 EASTLAKE AVE E
City,State,Zip: SEATTLE, WA 98109
Facility ID: 82838425
Region: Northwest
Lat/Long: 47.629956114 / -122.32793825
Clean Up Siteid: 1216
Site Status: Awaiting Cleanup
Contaminant Name: Polycyclic Aromatic Hydrocarbons

DRAFT

RAINIER PRECISION LLC (Continued) **1004794563**

Alternate Site Names: ZYMOGENETICS,INC
Site Rank: 5 - Lowest Assessed Risk
Has Institutional Control: Not reported
Past VCP: Not reported
Current VCP: Not reported
URL: https://apps.ecology.wa.gov/cleanupsearch/site/1216
Ground Water: Suspected
Surface Water: Not reported
Soil: Confirmed Above Cleanup Levels
Sediment: Not reported
Air: Not reported
Bedrock: Not reported
Responsible Unit: Northwest

ALLSITES:
Name: RAINIER PRECISION LLC
Facility Id: 82838425

Interaction: 66800
Interaction 1: I
Interaction 2: HWG
Ecology Program: HAZWASTE
Program Data: TURBOWASTE
Facility Alt.: Not reported
Program ID: WAD988518148
Date Interaction: 1993-02-19 00:00:00
Date Interaction 3: Hazardous Waste Generator
Latitude: 47.6299550313
Longitude: -122.327934146

Interaction: 66801
Interaction 1: A
Interaction 2: SCS
Ecology Program: TOXICS
Program Data: ISIS
Facility Alt.: Rainier Precision LLC
Program ID: Not reported
Date Interaction: 2002-04-25 00:00:00
Date Interaction 3: State Cleanup Site
Latitude: 47.6299550313
Longitude: -122.327934146

RCRA Listings:
Date Form Received by Agency: 20030208
Handler Name: RAINIER PRECISION LLC
Handler Address: 1150 EASTLAKE AVE E
Handler City,State,Zip: SEATTLE, WA 98109
EPA ID: WAD988518148
Contact Name: WENDY SPECK
Contact Address: 1150 EASTLAKE AVE E
Contact City,State,Zip: SEATTLE, WA 98109
Contact Telephone: 206-624-8258
Contact Fax: Not reported
Contact Email: Not reported

DRAFT

RAINIER PRECISION LLC (Continued) **1004794563**

Contact Title:		Not reported
EPA Region:		10
Land Type:		Other
Federal Waste Generator Description:		Not a generator, verified
Non-Notifier:		Not reported
Biennial Report Cycle:		Not reported
Accessibility:		Not reported
Active Site Indicator:		Not reported
State District Owner:		WA
State District:		NWRO
Mailing Address:		1150 EASTLAKE AVE E
Mailing City,State,Zip:		SEATTLE, WA 98109
Owner Name:	RAINIER PRECISION LLC	
Owner Type:		Private
Operator Name:	RAINIER PRECISION LLC	
Operator Type:		Private
Short-Term Generator Activity:		No
Importer Activity:		No
Mixed Waste Generator:		No
Transporter Activity:		No
Transfer Facility Activity:		No
Recycler Activity with Storage:		No
Small Quantity On-Site Burner Exemption:		No
Smelting Melting and Refining Furnace Exemption:		No
Underground Injection Control:		No
Off-Site Waste Receipt:		No
Universal Waste Indicator:		No
Universal Waste Destination Facility:		No
Federal Universal Waste:		No
Active Site Fed-Reg Treatment Storage and Disposal Facility:		Not reported
Active Site Converter Treatment storage and Disposal Facility:		Not reported
Active Site State-Reg Treatment Storage and Disposal Facility:		Not reported
Active Site State-Reg Handler:		---
Federal Facility Indicator:		Not reported
Hazardous Secondary Material Indicator:		NN
Sub-Part K Indicator:		Not reported
Commercial TSD Indicator:		No
Treatment Storage and Disposal Type:		Not reported
2018 GPRA Permit Baseline:		Not on the Baseline
2018 GPRA Renewals Baseline:		Not on the Baseline
Permit Renewals Workload Universe:		Not reported
Permit Workload Universe:		Not reported
Permit Progress Universe:		Not reported
Post-Closure Workload Universe:		Not reported
Closure Workload Universe:		Not reported
202 GPRA Corrective Action Baseline:		No
Corrective Action Workload Universe:		No
Subject to Corrective Action Universe:		No
Non-TSDFs Where RCRA CA has Been Imposed Universe:		No
TSDFs Potentially Subject to CA Under 3004 (u)/(v) Universe:		No
TSDFs Only Subject to CA under Discretionary Auth Universe:		No
Corrective Action Priority Ranking:		No NCAPS ranking
Environmental Control Indicator:		No
Institutional Control Indicator:		No
Human Exposure Controls Indicator:		N/A
Groundwater Controls Indicator:		N/A
Operating TSDF Universe:		Not reported

DRAFT

RAINIER PRECISION LLC (Continued) **1004794563**

Full Enforcement Universe:	Not reported
Significant Non-Complier Universe:	No
Unaddressed Significant Non-Complier Universe:	No
Addressed Significant Non-Complier Universe:	No
Significant Non-Complier With a Compliance Schedule Universe:	No
Financial Assurance Required:	Not reported
Handler Date of Last Change:	20180510
Recognized Trader-Importer:	No
Recognized Trader-Exporter:	No
Importer of Spent Lead Acid Batteries:	No
Exporter of Spent Lead Acid Batteries:	No
Recycler Activity Without Storage:	No
Manifest Broker:	No
Sub-Part P Indicator:	No

Handler - Owner Operator:

Owner/Operator Indicator:	Owner
Owner/Operator Name: RAINIER PRECISI R	
Legal Status:	Private
Date Became Current:	20011226
Date Ended Current:	Not reported
Owner/Operator Address:	1150 EASTLAKE AVE E
Owner/Operator City,State,Zip:	SEATTLE, WA 98109
Owner/Operator Telephone:	206-624-8258
Owner/Operator Telephone Ext:	Not reported
Owner/Operator Fax:	Not reported
Owner/Operator Email:	Not reported

Owner/Operator Indicator:	Operator
Owner/Operator Name: RAINIER PRECISI R	
Legal Status:	Private
Date Became Current:	19960917
Date Ended Current:	Not reported
Owner/Operator Address:	1150 EASTLAKE AVE E
Owner/Operator City,State,Zip:	SEATTLE, WA 98109-4408
Owner/Operator Telephone:	206-624-8258
Owner/Operator Telephone Ext:	Not reported
Owner/Operator Fax:	Not reported
Owner/Operator Email:	Not reported

Owner/Operator Indicator:	Owner
Owner/Operator Name: RAINIER PRECISION LLC	
Legal Status:	Private
Date Became Current:	20011226
Date Ended Current:	Not reported
Owner/Operator Address:	1150 EASTLAKE AVE E
Owner/Operator City,State,Zip:	SEATTLE, WA 98109
Owner/Operator Telephone:	206-624-8258
Owner/Operator Telephone Ext:	Not reported
Owner/Operator Fax:	Not reported
Owner/Operator Email:	Not reported

Owner/Operator Indicator:	Operator
Owner/Operator Name: RAINIER PRECISION LLC	
Legal Status:	Private
Date Became Current:	Not reported

DRAFT

RAINIER PRECISION LLC (Continued) **1004794563**

Date Ended Current:	Not reported
Owner/Operator Address:	1150 EASTLAKE AVE E
Owner/Operator City,State,Zip:	SEATTLE, WA 98109
Owner/Operator Telephone:	000-000-0000
Owner/Operator Telephone Ext:	Not reported
Owner/Operator Fax:	Not reported
Owner/Operator Email:	Not reported
Owner/Operator Indicator:	Owner
Owner/Operator Name: RAINIER PRECISION LLC	
Legal Status:	Private
Date Became Current:	Not reported
Date Ended Current:	Not reported
Owner/Operator Address:	1150 EASTLAKE AVE E
Owner/Operator City,State,Zip:	SEATTLE, WA 98109
Owner/Operator Telephone:	000-000-0000
Owner/Operator Telephone Ext:	Not reported
Owner/Operator Fax:	Not reported
Owner/Operator Email:	Not reported
Owner/Operator Indicator:	Operator
Owner/Operator Name: RAINIER PRECISION LLC	
Legal Status:	Private
Date Became Current:	Not reported
Date Ended Current:	Not reported
Owner/Operator Address:	1150 EASTLAKE AVE E
Owner/Operator City,State,Zip:	SEATTLE, WA 98109
Owner/Operator Telephone:	206-624-8258
Owner/Operator Telephone Ext:	Not reported
Owner/Operator Fax:	Not reported
Owner/Operator Email:	Not reported
Owner/Operator Indicator:	Owner
Owner/Operator Name: RAINIER PRECISION LLC	
Legal Status:	Private
Date Became Current:	Not reported
Date Ended Current:	Not reported
Owner/Operator Address:	1150 EASTLAKE AVE E
Owner/Operator City,State,Zip:	SEATTLE, WA 98109
Owner/Operator Telephone:	000-000-0000
Owner/Operator Telephone Ext:	Not reported
Owner/Operator Fax:	Not reported
Owner/Operator Email:	Not reported
Owner/Operator Indicator:	Operator
Owner/Operator Name: RAINIER PRECISION LLC	
Legal Status:	Private
Date Became Current:	Not reported
Date Ended Current:	Not reported
Owner/Operator Address:	1150 EASTLAKE AVE E
Owner/Operator City,State,Zip:	SEATTLE, WA 98109
Owner/Operator Telephone:	206-624-8258
Owner/Operator Telephone Ext:	Not reported
Owner/Operator Fax:	Not reported
Owner/Operator Email:	Not reported
Owner/Operator Indicator:	Owner

DRAFT

RAINIER PRECISION LLC (Continued) **1004794563**

Owner/Operator Name: RAINIER PRECISION LLC
Legal Status: Private
Date Became Current: Not reported
Date Ended Current: Not reported
Owner/Operator Address: 1150 EASTLAKE AVE E
Owner/Operator City,State,Zip: SEATTLE, WA 98109
Owner/Operator Telephone: 000-000-0000
Owner/Operator Telephone Ext: Not reported
Owner/Operator Fax: Not reported
Owner/Operator Email: Not reported

Owner/Operator Indicator: Owner
Owner/Operator Name: RAINIER PRECISION LLC
Legal Status: Private
Date Became Current: Not reported
Date Ended Current: Not reported
Owner/Operator Address: 1150 EASTLAKE AVE E
Owner/Operator City,State,Zip: SEATTLE, WA 98109
Owner/Operator Telephone: 000-000-0000
Owner/Operator Telephone Ext: Not reported
Owner/Operator Fax: Not reported
Owner/Operator Email: Not reported

Owner/Operator Indicator: Owner
Owner/Operator Name: RAINIER PRECISION LLC
Legal Status: Private
Date Became Current: Not reported
Date Ended Current: Not reported
Owner/Operator Address: 1150 EASTLAKE AVE E
Owner/Operator City,State,Zip: SEATTLE, WA 98109
Owner/Operator Telephone: 000-000-0000
Owner/Operator Telephone Ext: Not reported
Owner/Operator Fax: Not reported
Owner/Operator Email: Not reported

Owner/Operator Indicator: Owner
Owner/Operator Name: RAINIER PRECISION LLC
Legal Status: Private
Date Became Current: Not reported
Date Ended Current: Not reported
Owner/Operator Address: 1150 EASTLAKE AVE E
Owner/Operator City,State,Zip: SEATTLE, WA 98109
Owner/Operator Telephone: 000-000-0000
Owner/Operator Telephone Ext: Not reported
Owner/Operator Fax: Not reported
Owner/Operator Email: Not reported

Owner/Operator Indicator: Owner
Owner/Operator Name: RAINIER PRECISION LLC
Legal Status: Private
Date Became Current: Not reported
Date Ended Current: Not reported
Owner/Operator Address: 1150 EASTLAKE AVE E
Owner/Operator City,State,Zip: SEATTLE, WA 98109
Owner/Operator Telephone: 000-000-0000
Owner/Operator Telephone Ext: Not reported
Owner/Operator Fax: Not reported

DRAFT

RAINIER PRECISION LLC (Continued) **1004794563**

Owner/Operator Email:	Not reported
Owner/Operator Indicator:	Owner
Owner/Operator Name: RAINIER PRECISION LLC	
Legal Status:	Private
Date Became Current:	19960917
Date Ended Current:	Not reported
Owner/Operator Address:	1150 EASTLAKE AVE E
Owner/Operator City,State,Zip:	SEATTLE, WA 98109
Owner/Operator Telephone:	206-624-8258
Owner/Operator Telephone Ext:	Not reported
Owner/Operator Fax:	Not reported
Owner/Operator Email:	Not reported
Owner/Operator Indicator:	Owner
Owner/Operator Name: RAINIER PRECISION LLC	
Legal Status:	Private
Date Became Current:	19960917
Date Ended Current:	Not reported
Owner/Operator Address:	1150 EASTLAKE AVE E
Owner/Operator City,State,Zip:	SEATTLE, WA 98109
Owner/Operator Telephone:	206-624-8258
Owner/Operator Telephone Ext:	Not reported
Owner/Operator Fax:	Not reported
Owner/Operator Email:	Not reported
Owner/Operator Indicator:	Operator
Owner/Operator Name: RAINIER PRECISION LLC	
Legal Status:	Private
Date Became Current:	Not reported
Date Ended Current:	Not reported
Owner/Operator Address:	1150 EASTLAKE AVE E
Owner/Operator City,State,Zip:	SEATTLE, WA 98109
Owner/Operator Telephone:	206-624-8258
Owner/Operator Telephone Ext:	Not reported
Owner/Operator Fax:	Not reported
Owner/Operator Email:	Not reported
Owner/Operator Indicator:	Owner
Owner/Operator Name: ZYMOGENETICS, INC.	
Legal Status:	Private
Date Became Current:	Not reported
Date Ended Current:	Not reported
Owner/Operator Address:	1201 EASTLAKE AVE E
Owner/Operator City,State,Zip:	SEATTLE, WA 98102
Owner/Operator Telephone:	206-442-6620
Owner/Operator Telephone Ext:	Not reported
Owner/Operator Fax:	Not reported
Owner/Operator Email:	Not reported
Owner/Operator Indicator:	Operator
Owner/Operator Name: RAINIER PRECISION LLC	
Legal Status:	Private
Date Became Current:	Not reported
Date Ended Current:	Not reported
Owner/Operator Address:	1150 EASTLAKE AVE E
Owner/Operator City,State,Zip:	SEATTLE, WA 98109

DRAFT

RAINIER PRECISION LLC (Continued) **1004794563**

Owner/Operator Telephone:	206-624-8258
Owner/Operator Telephone Ext:	Not reported
Owner/Operator Fax:	Not reported
Owner/Operator Email:	Not reported
Owner/Operator Indicator:	Owner
Owner/Operator Name: ZYMOGENETICS, INC.	
Legal Status:	Private
Date Became Current:	Not reported
Date Ended Current:	Not reported
Owner/Operator Address:	1201 EASTLAKE AVE E
Owner/Operator City,State,Zip:	SEATTLE, WA 98102
Owner/Operator Telephone:	206-442-6620
Owner/Operator Telephone Ext:	Not reported
Owner/Operator Fax:	Not reported
Owner/Operator Email:	Not reported
Owner/Operator Indicator:	Owner
Owner/Operator Name: RAINIER PRECISION LLC	
Legal Status:	Private
Date Became Current:	Not reported
Date Ended Current:	Not reported
Owner/Operator Address:	1150 EASTLAKE AVE E
Owner/Operator City,State,Zip:	SEATTLE, WA 98109
Owner/Operator Telephone:	000-000-0000
Owner/Operator Telephone Ext:	Not reported
Owner/Operator Fax:	Not reported
Owner/Operator Email:	Not reported
Owner/Operator Indicator:	Owner
Owner/Operator Name: RAINIER PRECISION LLC	
Legal Status:	Private
Date Became Current:	Not reported
Date Ended Current:	Not reported
Owner/Operator Address:	1150 EASTLAKE AVE E
Owner/Operator City,State,Zip:	SEATTLE, WA 98109
Owner/Operator Telephone:	000-000-0000
Owner/Operator Telephone Ext:	Not reported
Owner/Operator Fax:	Not reported
Owner/Operator Email:	Not reported
Owner/Operator Indicator:	Owner
Owner/Operator Name: RAINIER PRECISION LLC	
Legal Status:	Private
Date Became Current:	Not reported
Date Ended Current:	Not reported
Owner/Operator Address:	1150 EASTLAKE AVE E
Owner/Operator City,State,Zip:	SEATTLE, WA 98109
Owner/Operator Telephone:	000-000-0000
Owner/Operator Telephone Ext:	Not reported
Owner/Operator Fax:	Not reported
Owner/Operator Email:	Not reported
Owner/Operator Indicator:	Owner
Owner/Operator Name: ZYMOGENETICS, INC.	
Legal Status:	Private
Date Became Current:	Not reported

DRAFT

RAINIER PRECISION LLC (Continued) **1004794563**

Date Ended Current:	Not reported
Owner/Operator Address:	1201 EASTLAKE AVE E
Owner/Operator City,State,Zip:	SEATTLE, WA 98102
Owner/Operator Telephone:	206-442-6620
Owner/Operator Telephone Ext:	Not reported
Owner/Operator Fax:	Not reported
Owner/Operator Email:	Not reported
Owner/Operator Indicator:	Owner
Owner/Operator Name: RAINIER PRECISION LLC	
Legal Status:	Private
Date Became Current:	Not reported
Date Ended Current:	Not reported
Owner/Operator Address:	1150 EASTLAKE AVE E
Owner/Operator City,State,Zip:	SEATTLE, WA 98109
Owner/Operator Telephone:	000-000-0000
Owner/Operator Telephone Ext:	Not reported
Owner/Operator Fax:	Not reported
Owner/Operator Email:	Not reported
Owner/Operator Indicator:	Operator
Owner/Operator Name: RAINIER PRECISION LLC	
Legal Status:	Private
Date Became Current:	Not reported
Date Ended Current:	Not reported
Owner/Operator Address:	1150 EASTLAKE AVE E
Owner/Operator City,State,Zip:	SEATTLE, WA 98109
Owner/Operator Telephone:	000-000-0000
Owner/Operator Telephone Ext:	Not reported
Owner/Operator Fax:	Not reported
Owner/Operator Email:	Not reported
Owner/Operator Indicator:	Operator
Owner/Operator Name: RAINIER PRECISION LLC	
Legal Status:	Private
Date Became Current:	Not reported
Date Ended Current:	Not reported
Owner/Operator Address:	1150 EASTLAKE AVE E
Owner/Operator City,State,Zip:	SEATTLE, WA 98109
Owner/Operator Telephone:	206-624-8258
Owner/Operator Telephone Ext:	Not reported
Owner/Operator Fax:	Not reported
Owner/Operator Email:	Not reported
Owner/Operator Indicator:	Owner
Owner/Operator Name: RAINIER PRECISION LLC	
Legal Status:	Private
Date Became Current:	20011226
Date Ended Current:	Not reported
Owner/Operator Address:	1150 EASTLAKE AVE E
Owner/Operator City,State,Zip:	SEATTLE, WA 98109
Owner/Operator Telephone:	206-624-8258
Owner/Operator Telephone Ext:	Not reported
Owner/Operator Fax:	Not reported
Owner/Operator Email:	Not reported
Owner/Operator Indicator:	Owner

DRAFT

RAINIER PRECISION LLC (Continued) **1004794563**

Owner/Operator Name: RAINIER PRECISION LLC
Legal Status: Private
Date Became Current: Not reported
Date Ended Current: Not reported
Owner/Operator Address: 1150 EASTLAKE AVE E
Owner/Operator City,State,Zip: SEATTLE, WA 98109
Owner/Operator Telephone: 000-000-0000
Owner/Operator Telephone Ext: Not reported
Owner/Operator Fax: Not reported
Owner/Operator Email: Not reported

Owner/Operator Indicator: Operator
Owner/Operator Name: RAINIER PRECISION LLC
Legal Status: Private
Date Became Current: Not reported
Date Ended Current: Not reported
Owner/Operator Address: 1150 EASTLAKE AVE E
Owner/Operator City,State,Zip: SEATTLE, WA 98109
Owner/Operator Telephone: 000-000-0000
Owner/Operator Telephone Ext: Not reported
Owner/Operator Fax: Not reported
Owner/Operator Email: Not reported

Owner/Operator Indicator: Owner
Owner/Operator Name: RAINIER PRECISION LLC
Legal Status: Private
Date Became Current: 19960917
Date Ended Current: Not reported
Owner/Operator Address: 1150 EASTLAKE AVE E
Owner/Operator City,State,Zip: SEATTLE, WA 98109
Owner/Operator Telephone: 206-624-8258
Owner/Operator Telephone Ext: Not reported
Owner/Operator Fax: Not reported
Owner/Operator Email: Not reported

Owner/Operator Indicator: Owner
Owner/Operator Name: RAINIER PRECISION LLC
Legal Status: Private
Date Became Current: 19960917
Date Ended Current: Not reported
Owner/Operator Address: 1150 EASTLAKE AVE E
Owner/Operator City,State,Zip: SEATTLE, WA 98109
Owner/Operator Telephone: 206-624-8258
Owner/Operator Telephone Ext: Not reported
Owner/Operator Fax: Not reported
Owner/Operator Email: Not reported

Owner/Operator Indicator: Operator
Owner/Operator Name: RAINIER PRECISION LLC
Legal Status: Private
Date Became Current: Not reported
Date Ended Current: Not reported
Owner/Operator Address: 1150 EASTLAKE AVE E
Owner/Operator City,State,Zip: SEATTLE, WA 98109
Owner/Operator Telephone: 206-624-8258
Owner/Operator Telephone Ext: Not reported
Owner/Operator Fax: Not reported

DRAFT

RAINIER PRECISION LLC (Continued) **1004794563**

Owner/Operator Email:	Not reported
Owner/Operator Indicator:	Owner
Owner/Operator Name: ZYMOGENETICS, INC.	
Legal Status:	Private
Date Became Current:	Not reported
Date Ended Current:	Not reported
Owner/Operator Address:	1201 EASTLAKE AVE E
Owner/Operator City,State,Zip:	SEATTLE, WA 98102
Owner/Operator Telephone:	206-442-6620
Owner/Operator Telephone Ext:	Not reported
Owner/Operator Fax:	Not reported
Owner/Operator Email:	Not reported
Owner/Operator Indicator:	Operator
Owner/Operator Name: RAINIER PRECISION LLC	
Legal Status:	Private
Date Became Current:	Not reported
Date Ended Current:	Not reported
Owner/Operator Address:	1150 EASTLAKE AVE E
Owner/Operator City,State,Zip:	SEATTLE, WA 98109
Owner/Operator Telephone:	000-000-0000
Owner/Operator Telephone Ext:	Not reported
Owner/Operator Fax:	Not reported
Owner/Operator Email:	Not reported
Owner/Operator Indicator:	Owner
Owner/Operator Name: RAINIER PRECISION LLC	
Legal Status:	Private
Date Became Current:	Not reported
Date Ended Current:	Not reported
Owner/Operator Address:	1150 EASTLAKE AVE E
Owner/Operator City,State,Zip:	SEATTLE, WA 98109
Owner/Operator Telephone:	000-000-0000
Owner/Operator Telephone Ext:	Not reported
Owner/Operator Fax:	Not reported
Owner/Operator Email:	Not reported
Owner/Operator Indicator:	Owner
Owner/Operator Name: RAINIER PRECISION LLC	
Legal Status:	Private
Date Became Current:	19960917
Date Ended Current:	Not reported
Owner/Operator Address:	1150 EASTLAKE AVE E
Owner/Operator City,State,Zip:	SEATTLE, WA 98109
Owner/Operator Telephone:	206-624-8258
Owner/Operator Telephone Ext:	Not reported
Owner/Operator Fax:	Not reported
Owner/Operator Email:	Not reported
Owner/Operator Indicator:	Operator
Owner/Operator Name: RAINIER PRECISION LLC	
Legal Status:	Private
Date Became Current:	Not reported
Date Ended Current:	Not reported
Owner/Operator Address:	1150 EASTLAKE AVE E
Owner/Operator City,State,Zip:	SEATTLE, WA 98109

DRAFT

RAINIER PRECISION LLC (Continued) **1004794563**

Owner/Operator Telephone: 206-624-8258
Owner/Operator Telephone Ext: Not reported
Owner/Operator Fax: Not reported
Owner/Operator Email: Not reported

Owner/Operator Indicator: Operator
Owner/Operator Name: RAINIER PRECISION LLC
Legal Status: Private
Date Became Current: Not reported
Date Ended Current: Not reported
Owner/Operator Address: 1150 EASTLAKE AVE E
Owner/Operator City,State,Zip: SEATTLE, WA 98109
Owner/Operator Telephone: 206-624-8258
Owner/Operator Telephone Ext: Not reported
Owner/Operator Fax: Not reported
Owner/Operator Email: Not reported

Owner/Operator Indicator: Owner
Owner/Operator Name: RAINIER PRECISION LLC
Legal Status: Private
Date Became Current: 20011226
Date Ended Current: Not reported
Owner/Operator Address: 1150 EASTLAKE AVE E
Owner/Operator City,State,Zip: SEATTLE, WA 98109
Owner/Operator Telephone: 206-624-8258
Owner/Operator Telephone Ext: Not reported
Owner/Operator Fax: Not reported
Owner/Operator Email: Not reported

Owner/Operator Indicator: Operator
Owner/Operator Name: RAINIER PRECISION LLC
Legal Status: Private
Date Became Current: Not reported
Date Ended Current: Not reported
Owner/Operator Address: 1150 EASTLAKE AVE E
Owner/Operator City,State,Zip: SEATTLE, WA 98109
Owner/Operator Telephone: 206-624-8258
Owner/Operator Telephone Ext: Not reported
Owner/Operator Fax: Not reported
Owner/Operator Email: Not reported

Historic Generators:
Receive Date: 20020304
Handler Name: RAINIER PRECISION LLC
Federal Waste Generator Description: Not a generator, verified
State District Owner: WA
Large Quantity Handler of Universal Waste: No
Recognized Trader Importer: No
Recognized Trader Exporter: No
Spent Lead Acid Battery Importer: No
Spent Lead Acid Battery Exporter: No
Current Record: No
Non Storage Recycler Activity: Not reported
Electronic Manifest Broker: Not reported

Receive Date: 20030207
Handler Name: RAINIER PRECISION LLC

DRAFT

RAINIER PRECISION LLC (Continued) **1004794563**

Federal Waste Generator Description:	Not a generator, verified
State District Owner:	WA
Large Quantity Handler of Universal Waste:	No
Recognized Trader Importer:	No
Recognized Trader Exporter:	No
Spent Lead Acid Battery Importer:	No
Spent Lead Acid Battery Exporter:	No
Current Record:	No
Non Storage Recycler Activity:	Not reported
Electronic Manifest Broker:	Not reported

Receive Date:	20030208
Handler Name: RAINIER PRECISION LLC	
Federal Waste Generator Description:	Not a generator, verified
State District Owner:	WA
Large Quantity Handler of Universal Waste:	No
Recognized Trader Importer:	No
Recognized Trader Exporter:	No
Spent Lead Acid Battery Importer:	No
Spent Lead Acid Battery Exporter:	No
Current Record:	Yes
Non Storage Recycler Activity:	Not reported
Electronic Manifest Broker:	Not reported

Receive Date:	19931231
Handler Name: RAINIER PRECISION LLC	
Federal Waste Generator Description:	Small Quantity Generator
State District Owner:	WA
Large Quantity Handler of Universal Waste:	No
Recognized Trader Importer:	No
Recognized Trader Exporter:	No
Spent Lead Acid Battery Importer:	No
Spent Lead Acid Battery Exporter:	No
Current Record:	No
Non Storage Recycler Activity:	Not reported
Electronic Manifest Broker:	Not reported

Receive Date:	19940101
Handler Name: RAINIER PRECISION LLC	
Federal Waste Generator Description:	Not a generator, verified
State District Owner:	WA
Large Quantity Handler of Universal Waste:	No
Recognized Trader Importer:	No
Recognized Trader Exporter:	No
Spent Lead Acid Battery Importer:	No
Spent Lead Acid Battery Exporter:	No
Current Record:	No
Non Storage Recycler Activity:	Not reported
Electronic Manifest Broker:	Not reported

Receive Date:	19950101
Handler Name: RAINIER PRECISION LLC	
Federal Waste Generator Description:	Not a generator, verified
State District Owner:	WA
Large Quantity Handler of Universal Waste:	No
Recognized Trader Importer:	No
Recognized Trader Exporter:	No

DRAFT

RAINIER PRECISION LLC (Continued) **1004794563**

Spent Lead Acid Battery Importer: No
Spent Lead Acid Battery Exporter: No
Current Record: No
Non Storage Recycler Activity: Not reported
Electronic Manifest Broker: Not reported

Receive Date: 19960212
Handler Name: RAINIER PRECISION LLC
Federal Waste Generator Description: Conditionally Exempt Small Quantity Generator
State District Owner: WA
Large Quantity Handler of Universal Waste: No
Recognized Trader Importer: No
Recognized Trader Exporter: No
Spent Lead Acid Battery Importer: No
Spent Lead Acid Battery Exporter: No
Current Record: No
Non Storage Recycler Activity: Not reported
Electronic Manifest Broker: Not reported

Receive Date: 19970203
Handler Name: RAINIER PRECISION LLC
Federal Waste Generator Description: Conditionally Exempt Small Quantity Generator
State District Owner: WA
Large Quantity Handler of Universal Waste: No
Recognized Trader Importer: No
Recognized Trader Exporter: No
Spent Lead Acid Battery Importer: No
Spent Lead Acid Battery Exporter: No
Current Record: No
Non Storage Recycler Activity: Not reported
Electronic Manifest Broker: Not reported

Receive Date: 19980213
Handler Name: RAINIER PRECISION LLC
Federal Waste Generator Description: Conditionally Exempt Small Quantity Generator
State District Owner: WA
Large Quantity Handler of Universal Waste: No
Recognized Trader Importer: No
Recognized Trader Exporter: No
Spent Lead Acid Battery Importer: No
Spent Lead Acid Battery Exporter: No
Current Record: No
Non Storage Recycler Activity: Not reported
Electronic Manifest Broker: Not reported

Receive Date: 19990125
Handler Name: RAINIER PRECISION LLC
Federal Waste Generator Description: Conditionally Exempt Small Quantity Generator
State District Owner: WA
Large Quantity Handler of Universal Waste: No
Recognized Trader Importer: No
Recognized Trader Exporter: No
Spent Lead Acid Battery Importer: No
Spent Lead Acid Battery Exporter: No
Current Record: No
Non Storage Recycler Activity: Not reported
Electronic Manifest Broker: Not reported

DRAFT

RAINIER PRECISION LLC (Continued) **1004794563**

Receive Date: 20000203
Handler Name: RAINIER PRECISION LLC
Federal Waste Generator Description: Conditionally Exempt Small Quantity Generator
State District Owner: WA
Large Quantity Handler of Universal Waste: No
Recognized Trader Importer: No
Recognized Trader Exporter: No
Spent Lead Acid Battery Importer: No
Spent Lead Acid Battery Exporter: No
Current Record: No
Non Storage Recycler Activity: Not reported
Electronic Manifest Broker: Not reported

Receive Date: 20010126
Handler Name: RAINIER PRECISION LLC
Federal Waste Generator Description: Conditionally Exempt Small Quantity Generator
State District Owner: WA
Large Quantity Handler of Universal Waste: No
Recognized Trader Importer: No
Recognized Trader Exporter: No
Spent Lead Acid Battery Importer: No
Spent Lead Acid Battery Exporter: No
Current Record: No
Non Storage Recycler Activity: Not reported
Electronic Manifest Broker: Not reported

Receive Date: 20020304
Handler Name: RAINIER PRECISION LLC
Federal Waste Generator Description: Conditionally Exempt Small Quantity Generator
State District Owner: WA
Large Quantity Handler of Universal Waste: No
Recognized Trader Importer: No
Recognized Trader Exporter: No
Spent Lead Acid Battery Importer: No
Spent Lead Acid Battery Exporter: No
Current Record: No
Non Storage Recycler Activity: Not reported
Electronic Manifest Broker: Not reported

Receive Date: 20030207
Handler Name: RAINIER PRECISION LLC
Federal Waste Generator Description: Not a generator, verified
State District Owner: WA
Large Quantity Handler of Universal Waste: No
Recognized Trader Importer: No
Recognized Trader Exporter: No
Spent Lead Acid Battery Importer: No
Spent Lead Acid Battery Exporter: No
Current Record: No
Non Storage Recycler Activity: Not reported
Electronic Manifest Broker: Not reported

List of NAICS Codes and Descriptions:
NAICS Code: 326199
NAICS Description: ALL OTHER PLASTICS PRODUCT MANUFACTURING

DRAFT

RAINIER PRECISION LLC (Continued) **1004794563**

Facility Has Received Notices of Violations:
Violations: No Violations Found

Evaluation Action Summary:
Evaluations: No Evaluations Found

FINDS:
Registry ID: 110005384306

Click Here for FRS Facility Detail Report:

Environmental Interest/Information System:
Washington Facility / Site Identification System (WA-FSIS) provides a means to query and display data maintained by the Washington Department of Ecology. This system contains key information for each facility/site that is currently, or has been, of interest to the Air Quality, Dam Safety, Hazardous Waste, Toxics Cleanup, and Water Quality Programs.
RCRAInfo is a national information system that supports the Resource Conservation and Recovery Act (RCRA) program through the tracking of events and activities related to facilities that generate, transport, and treat, store, or dispose of hazardous waste. RCRAInfo allows RCRA program staff to track the notification, permit, compliance, and corrective action activities required under RCRA.

Click this hyperlink while viewing on your computer to access additional FINDS: detail in the EDR Site Report.

ECHO:
Envid: 1004794563
Registry ID: 110005384306
DFR URL: http://echo.epa.gov/detailed-facility-report?fid=110005384306
Name: RAINIER PRECISION LLC
Address: 1150 EASTLAKE AVE E
City,State,Zip: SEATTLE, WA 98109

ASBESTOS:
Name: Not reported
Address: 1150 EASTLAKE AVE E.
City,State,Zip: SEATTLE, WA
Facility Type: Not reported
Parent ID: Not reported
Form ID: 164542#1418590862
Notice Date: 09/15/2020
Start Date: 09/28/2020
Completion Date: 12/31/2020
Initial: Not reported
Amended: Not reported
On Hold: Not reported
Off Hold: Not reported
Emergency: Not reported
Site Hours Start: Not reported
Site Hours End: Not reported
Sunday: Not reported
Monday: Not reported

DRAFT

RAINIER PRECISION LLC (Continued) **1004794563**

Tuesday:	Not reported
Wednesday:	Not reported
Thursday:	Not reported
Friday:	Not reported
Saturday:	Not reported
Contractor ID:	Not reported
Phone:	Not reported
Job Site CAS:	Not reported
Project Form Email:	Not reported
Property Owner Name:	Not reported
Property Owner Agent:	Not reported
Property Owner Company:	RHINE DEMOLITION LLC (TACOMA) (ABCN00001511)
Property Owner Address:	Not reported
Property Owner City:	Not reported
Property Owner State:	Not reported
Property Owner Zip4:	Not reported
Property Owner Phone:	Not reported
Job Site Room:	Not reported
Facility Age:	Not reported
Facility Size:	Not reported
Facility Remodel:	Not reported
Facility Demo:	Not reported
Facility Repair:	Not reported
Facility Maint:	Not reported
Removed:	Not reported
Encapsulated:	Not reported
Quantity Sq Ft:	Not reported
Fireproofing:	Not reported
Popcorn Ceiling:	Not reported
CAB:	Not reported
Sheet Vinyl:	Not reported
Asbestos Paper:	Not reported
Boiler Insulation:	Not reported
Duct Paper:	Not reported
VAT:	Not reported
Roofing:	Not reported
Sq Ft Other:	Not reported
Sq Ft Other Text:	Not reported
Quantity Lin Ft:	Not reported
Mag Pipe Insulation:	Not reported
Air Cell Pipe Insulation:	Not reported
Ducting Insulation:	Not reported
Cement Asbestos Pipe:	Not reported
Mudded Pipe Insulation:	Not reported
Duct Tape:	Not reported
Lin Ft Other1:	Not reported
Lin Ft Other1 Text:	Not reported
Lin Ft Other2:	Not reported
Lin Ft Other2 Text:	Not reported
Indoors:	Not reported
Outdoors:	Not reported
Neg Pres Enclosure:	Not reported
Glove Bag:	Not reported
Mini Enclosure:	Not reported
Critical Barriers:	Not reported
Wrap And Cut:	Not reported
Wet Methods:	Not reported

DRAFT

RAINIER PRECISION LLC (Continued) **1004794563**

HEPA Vacuum:	Not reported
MANUALMETHODS :	Not reported
Other CM1:	Not reported
Other CM1 Text:	Not reported
Other CM2:	Not reported
Other CM2 Text:	Not reported
Half Mask APR:	Not reported
Full Face APR:	Not reported
PAPR:	Not reported
Type C Continuous:	Not reported
Type C Pressure:	Not reported
Other Resp Pro:	Not reported
Other Resp Pro Text:	Not reported
Comments:	Not reported
Date Time Submitted:	Not reported
Submitter IP Address:	Not reported
Region:	2
UBI:	603071050
Notice type:	Initial
Project Type:	Mastic, Other linear footage, Roofing, Sheet Vinyl, Vinyl Asbestos Tile
Supervisor:	Carsandra Elzie (ABAS00025001) ACTIVE
Supervisor Phone:	Not reported
Certificate Status:	EXPIRED
Name:	Not reported
Address:	1150 EASTLAKE AVE E.
City,State,Zip:	SEATTLE, WA
Facility Type:	Not reported
Parent ID:	Not reported
Form ID:	164542#1418590862
Notice Date:	09/28/2020
Start Date:	09/28/2020
Completion Date:	12/31/2020
Initial:	Not reported
Amended:	Not reported
On Hold:	Not reported
Off Hold:	Not reported
Emergency:	Not reported
Site Hours Start:	Not reported
Site Hours End:	Not reported
Sunday:	Not reported
Monday:	Not reported
Tuesday:	Not reported
Wednesday:	Not reported
Thursday:	Not reported
Friday:	Not reported
Saturday:	Not reported
Contractor ID:	Not reported
Phone:	Not reported
Job Site CAS:	Not reported
Project Form Email:	Not reported
Property Owner Name:	Not reported
Property Owner Agent:	Not reported
Property Owner Company:	RHINE DEMOLITION LLC (TACOMA) (ABCN00001511)
Property Owner Address:	Not reported
Property Owner City:	Not reported

DRAFT

RAINIER PRECISION LLC (Continued) **1004794563**

Property Owner State:	Not reported
Property Owner Zip4:	Not reported
Property Owner Phone:	Not reported
Job Site Room:	Not reported
Facility Age:	Not reported
Facility Size:	Not reported
Facility Remodel:	Not reported
Facility Demo:	Not reported
Facility Repair:	Not reported
Facility Maint:	Not reported
Removed:	Not reported
Encapsulated:	Not reported
Quantity Sq Ft:	Not reported
Fireproofing:	Not reported
Popcorn Ceiling:	Not reported
CAB:	Not reported
Sheet Vinyl:	Not reported
Asbestos Paper:	Not reported
Boiler Insulation:	Not reported
Duct Paper:	Not reported
VAT:	Not reported
Roofing:	Not reported
Sq Ft Other:	Not reported
Sq Ft Other Text:	Not reported
Quantity Lin Ft:	Not reported
Mag Pipe Insulation:	Not reported
Air Cell Pipe Insulation:	Not reported
Ducting Insulation:	Not reported
Cement Asbestos Pipe:	Not reported
Mudded Pipe Insulation:	Not reported
Duct Tape:	Not reported
Lin Ft Other1:	Not reported
Lin Ft Other1 Text:	Not reported
Lin Ft Other2:	Not reported
Lin Ft Other2 Text:	Not reported
Indoors:	Not reported
Outdoors:	Not reported
Neg Pres Enclosure:	Not reported
Glove Bag:	Not reported
Mini Enclosure:	Not reported
Critical Barriers:	Not reported
Wrap And Cut:	Not reported
Wet Methods:	Not reported
HEPA Vacuum:	Not reported
MANUALMETHODS :	Not reported
Other CM1:	Not reported
Other CM1 Text:	Not reported
Other CM2:	Not reported
Other CM2 Text:	Not reported
Half Mask APR:	Not reported
Full Face APR:	Not reported
PAPR:	Not reported
Type C Continuous:	Not reported
Type C Pressure:	Not reported
Other Resp Pro:	Not reported
Other Resp Pro Text:	Not reported
Comments:	Not reported

DRAFT

RAINIER PRECISION LLC (Continued) **1004794563**

Date Time Submitted:	Not reported
Submitter IP Address:	Not reported
Region:	2
UBI:	603071050
Notice type:	Initial
Project Type:	Mastic, Other linear footage, Roofing, Sheet Vinyl, Vinyl Asbestos Tile
Supervisor:	Carsandra Elzie (ABAS00025001) ACTIVE
Supervisor Phone:	Not reported
Certificate Status:	EXPIRED
Name:	Not reported
Address:	1150 EASTLAKE AVE E.
City,State,Zip:	SEATTLE, WA
Facility Type:	Not reported
Parent ID:	Not reported
Form ID:	164542#1418590862
Notice Date:	11/30/2020
Start Date:	09/28/2020
Completion Date:	11/30/2020
Initial:	Not reported
Amended:	Not reported
On Hold:	Not reported
Off Hold:	Not reported
Emergency:	Not reported
Site Hours Start:	Not reported
Site Hours End:	Not reported
Sunday:	Not reported
Monday:	Not reported
Tuesday:	Not reported
Wednesday:	Not reported
Thursday:	Not reported
Friday:	Not reported
Saturday:	Not reported
Contractor ID:	Not reported
Phone:	Not reported
Job Site CAS:	Not reported
Project Form Email:	Not reported
Property Owner Name:	Not reported
Property Owner Agent:	Not reported
Property Owner Company:	RHINE DEMOLITION LLC (TACOMA) (ABCN00001511)
Property Owner Address:	Not reported
Property Owner City:	Not reported
Property Owner State:	Not reported
Property Owner Zip4:	Not reported
Property Owner Phone:	Not reported
Job Site Room:	Not reported
Facility Age:	Not reported
Facility Size:	Not reported
Facility Remodel:	Not reported
Facility Demo:	Not reported
Facility Repair:	Not reported
Facility Maint:	Not reported
Removed:	Not reported
Encapsulated:	Not reported
Quantity Sq Ft:	Not reported
Fireproofing:	Not reported

DRAFT

RAINIER PRECISION LLC (Continued) **1004794563**

Popcorn Ceiling:	Not reported
CAB:	Not reported
Sheet Vinyl:	Not reported
Asbestos Paper:	Not reported
Boiler Insulation:	Not reported
Duct Paper:	Not reported
VAT:	Not reported
Roofing:	Not reported
Sq Ft Other:	Not reported
Sq Ft Other Text:	Not reported
Quantity Lin Ft:	Not reported
Mag Pipe Insulation:	Not reported
Air Cell Pipe Insulation:	Not reported
Ducting Insulation:	Not reported
Cement Asbestos Pipe:	Not reported
Mudded Pipe Insulation:	Not reported
Duct Tape:	Not reported
Lin Ft Other1:	Not reported
Lin Ft Other1 Text:	Not reported
Lin Ft Other2:	Not reported
Lin Ft Other2 Text:	Not reported
Indoors:	Not reported
Outdoors:	Not reported
Neg Pres Enclosure:	Not reported
Glove Bag:	Not reported
Mini Enclosure:	Not reported
Critical Barriers:	Not reported
Wrap And Cut:	Not reported
Wet Methods:	Not reported
HEPA Vacuum:	Not reported
MANUALMETHODS :	Not reported
Other CM1:	Not reported
Other CM1 Text:	Not reported
Other CM2:	Not reported
Other CM2 Text:	Not reported
Half Mask APR:	Not reported
Full Face APR:	Not reported
PAPR:	Not reported
Type C Continuous:	Not reported
Type C Pressure:	Not reported
Other Resp Pro:	Not reported
Other Resp Pro Text:	Not reported
Comments:	Not reported
Date Time Submitted:	Not reported
Submitter IP Address:	Not reported
Region:	2
UBI:	603071050
Notice type:	Initial
Project Type:	Mastic, Other linear footage, Roofing, Sheet Vinyl, Vinyl Asbestos Tile
Supervisor:	Carsandra Elzie (ABAS00025001) ACTIVE
Supervisor Phone:	Not reported
Certificate Status:	EXPIRED
Name:	Not reported
Address:	1150 EASTLAKE AVE EAST
City,State,Zip:	SEATTLE, WA

DRAFT

RAINIER PRECISION LLC (Continued) **1004794563**

Facility Type:	Not reported
Parent ID:	Not reported
Form ID:	131200#368246613
Notice Date:	10/18/2018
Start Date:	10/15/2018
Completion Date:	10/18/2018
Initial:	Not reported
Amended:	Not reported
On Hold:	Not reported
Off Hold:	Not reported
Emergency:	Not reported
Site Hours Start:	Not reported
Site Hours End:	Not reported
Sunday:	Not reported
Monday:	Not reported
Tuesday:	Not reported
Wednesday:	Not reported
Thursday:	Not reported
Friday:	Not reported
Saturday:	Not reported
Contractor ID:	Not reported
Phone:	Not reported
Job Site CAS:	Not reported
Project Form Email:	Not reported
Property Owner Name:	Not reported
Property Owner Agent:	Not reported
Property Owner Company:	RHINE DEMOLITION LLC (TACOMA) (ABCN00001511)
Property Owner Address:	Not reported
Property Owner City:	Not reported
Property Owner State:	Not reported
Property Owner Zip4:	Not reported
Property Owner Phone:	Not reported
Job Site Room:	Not reported
Facility Age:	Not reported
Facility Size:	Not reported
Facility Remodel:	Not reported
Facility Demo:	Not reported
Facility Repair:	Not reported
Facility Maint:	Not reported
Removed:	Not reported
Encapsulated:	Not reported
Quantity Sq Ft:	Not reported
Fireproofing:	Not reported
Popcorn Ceiling:	Not reported
CAB:	Not reported
Sheet Vinyl:	Not reported
Asbestos Paper:	Not reported
Boiler Insulation:	Not reported
Duct Paper:	Not reported
VAT:	Not reported
Roofing:	Not reported
Sq Ft Other:	Not reported
Sq Ft Other Text:	Not reported
Quantity Lin Ft:	Not reported
Mag Pipe Insulation:	Not reported
Air Cell Pipe Insulation:	Not reported
Ducting Insulation:	Not reported

DRAFT

RAINIER PRECISION LLC (Continued) **1004794563**

Cement Asbestos Pipe:	Not reported
Mudded Pipe Insulation:	Not reported
Duct Tape:	Not reported
Lin Ft Other1:	Not reported
Lin Ft Other1 Text:	Not reported
Lin Ft Other2:	Not reported
Lin Ft Other2 Text:	Not reported
Indoors:	Not reported
Outdoors:	Not reported
Neg Pres Enclosure:	Not reported
Glove Bag:	Not reported
Mini Enclosure:	Not reported
Critical Barriers:	Not reported
Wrap And Cut:	Not reported
Wet Methods:	Not reported
HEPA Vacuum:	Not reported
MANUALMETHODS :	Not reported
Other CM1:	Not reported
Other CM1 Text:	Not reported
Other CM2:	Not reported
Other CM2 Text:	Not reported
Half Mask APR:	Not reported
Full Face APR:	Not reported
PAPR:	Not reported
Type C Continuous:	Not reported
Type C Pressure:	Not reported
Other Resp Pro:	Not reported
Other Resp Pro Text:	Not reported
Comments:	Not reported
Date Time Submitted:	Not reported
Submitter IP Address:	Not reported
Region:	2
UBI:	603071050
Notice type:	Initial
Project Type:	Other linear footage, Sheet Vinyl, Vinyl Asbestos Tile
Supervisor:	Larry Schiefelbein (2018014722A)
Supervisor Phone:	Not reported
Certificate Status:	ACTIVE
Name:	Not reported
Address:	1150 EASTLAKE AVE EAST
City,State,Zip:	SEATTLE, WA
Facility Type:	Not reported
Parent ID:	Not reported
Form ID:	131200#368246613
Notice Date:	10/11/2018
Start Date:	10/15/2018
Completion Date:	12/31/2018
Initial:	Not reported
Amended:	Not reported
On Hold:	Not reported
Off Hold:	Not reported
Emergency:	Not reported
Site Hours Start:	Not reported
Site Hours End:	Not reported
Sunday:	Not reported
Monday:	Not reported

DRAFT

RAINIER PRECISION LLC (Continued) **1004794563**

Tuesday:	Not reported
Wednesday:	Not reported
Thursday:	Not reported
Friday:	Not reported
Saturday:	Not reported
Contractor ID:	Not reported
Phone:	Not reported
Job Site CAS:	Not reported
Project Form Email:	Not reported
Property Owner Name:	Not reported
Property Owner Agent:	Not reported
Property Owner Company:	RHINE DEMOLITION LLC (TACOMA) (ABCN00001511)
Property Owner Address:	Not reported
Property Owner City:	Not reported
Property Owner State:	Not reported
Property Owner Zip4:	Not reported
Property Owner Phone:	Not reported
Job Site Room:	Not reported
Facility Age:	Not reported
Facility Size:	Not reported
Facility Remodel:	Not reported
Facility Demo:	Not reported
Facility Repair:	Not reported
Facility Maint:	Not reported
Removed:	Not reported
Encapsulated:	Not reported
Quantity Sq Ft:	Not reported
Fireproofing:	Not reported
Popcorn Ceiling:	Not reported
CAB:	Not reported
Sheet Vinyl:	Not reported
Asbestos Paper:	Not reported
Boiler Insulation:	Not reported
Duct Paper:	Not reported
VAT:	Not reported
Roofing:	Not reported
Sq Ft Other:	Not reported
Sq Ft Other Text:	Not reported
Quantity Lin Ft:	Not reported
Mag Pipe Insulation:	Not reported
Air Cell Pipe Insulation:	Not reported
Ducting Insulation:	Not reported
Cement Asbestos Pipe:	Not reported
Mudded Pipe Insulation:	Not reported
Duct Tape:	Not reported
Lin Ft Other1:	Not reported
Lin Ft Other1 Text:	Not reported
Lin Ft Other2:	Not reported
Lin Ft Other2 Text:	Not reported
Indoors:	Not reported
Outdoors:	Not reported
Neg Pres Enclosure:	Not reported
Glove Bag:	Not reported
Mini Enclosure:	Not reported
Critical Barriers:	Not reported
Wrap And Cut:	Not reported
Wet Methods:	Not reported

DRAFT

RAINIER PRECISION LLC (Continued) **1004794563**

HEPA Vacuum:	Not reported
MANUALMETHODS :	Not reported
Other CM1:	Not reported
Other CM1 Text:	Not reported
Other CM2:	Not reported
Other CM2 Text:	Not reported
Half Mask APR:	Not reported
Full Face APR:	Not reported
PAPR:	Not reported
Type C Continuous:	Not reported
Type C Pressure:	Not reported
Other Resp Pro:	Not reported
Other Resp Pro Text:	Not reported
Comments:	Not reported
Date Time Submitted:	Not reported
Submitter IP Address:	Not reported
Region:	2
UBI:	603071050
Notice type:	Initial
Project Type:	Other linear footage, Sheet Vinyl, Vinyl Asbestos Tile
Supervisor:	Larry Schiefelbein (2018014722A)
Supervisor Phone:	Not reported
Certificate Status:	ACTIVE
Name:	Not reported
Address:	1150 EASTLAKE AVE EAST
City,State,Zip:	SEATTLE, WA
Facility Type:	Not reported
Parent ID:	Not reported
Form ID:	131200#368246613
Notice Date:	10/05/2018
Start Date:	10/15/2018
Completion Date:	12/31/2018
Initial:	Not reported
Amended:	Not reported
On Hold:	Not reported
Off Hold:	Not reported
Emergency:	Not reported
Site Hours Start:	Not reported
Site Hours End:	Not reported
Sunday:	Not reported
Monday:	Not reported
Tuesday:	Not reported
Wednesday:	Not reported
Thursday:	Not reported
Friday:	Not reported
Saturday:	Not reported
Contractor ID:	Not reported
Phone:	Not reported
Job Site CAS:	Not reported
Project Form Email:	Not reported
Property Owner Name:	Not reported
Property Owner Agent:	Not reported
Property Owner Company:	RHINE DEMOLITION LLC (TACOMA) (ABCN00001511)
Property Owner Address:	Not reported
Property Owner City:	Not reported
Property Owner State:	Not reported

DRAFT

RAINIER PRECISION LLC (Continued) **1004794563**

Property Owner Zip4:	Not reported
Property Owner Phone:	Not reported
Job Site Room:	Not reported
Facility Age:	Not reported
Facility Size:	Not reported
Facility Remodel:	Not reported
Facility Demo:	Not reported
Facility Repair:	Not reported
Facility Maint:	Not reported
Removed:	Not reported
Encapsulated:	Not reported
Quantity Sq Ft:	Not reported
Fireproofing:	Not reported
Popcorn Ceiling:	Not reported
CAB:	Not reported
Sheet Vinyl:	Not reported
Asbestos Paper:	Not reported
Boiler Insulation:	Not reported
Duct Paper:	Not reported
VAT:	Not reported
Roofing:	Not reported
Sq Ft Other:	Not reported
Sq Ft Other Text:	Not reported
Quantity Lin Ft:	Not reported
Mag Pipe Insulation:	Not reported
Air Cell Pipe Insulation:	Not reported
Ducting Insulation:	Not reported
Cement Asbestos Pipe:	Not reported
Mudded Pipe Insulation:	Not reported
Duct Tape:	Not reported
Lin Ft Other1:	Not reported
Lin Ft Other1 Text:	Not reported
Lin Ft Other2:	Not reported
Lin Ft Other2 Text:	Not reported
Indoors:	Not reported
Outdoors:	Not reported
Neg Pres Enclosure:	Not reported
Glove Bag:	Not reported
Mini Enclosure:	Not reported
Critical Barriers:	Not reported
Wrap And Cut:	Not reported
Wet Methods:	Not reported
HEPA Vacuum:	Not reported
MANUALMETHODS :	Not reported
Other CM1:	Not reported
Other CM1 Text:	Not reported
Other CM2:	Not reported
Other CM2 Text:	Not reported
Half Mask APR:	Not reported
Full Face APR:	Not reported
PAPR:	Not reported
Type C Continuous:	Not reported
Type C Pressure:	Not reported
Other Resp Pro:	Not reported
Other Resp Pro Text:	Not reported
Comments:	Not reported
Date Time Submitted:	Not reported

DRAFT

RAINIER PRECISION LLC (Continued) **1004794563**

Submitter IP Address:	Not reported
Region:	2
UBI:	603071050
Notice type:	Initial
Project Type:	Other linear footage, Sheet Vinyl, Vinyl Asbestos Tile
Supervisor:	Wendell Bernadas (ABAS00023681) ACTIVE
Supervisor Phone:	Not reported
Certificate Status:	ACTIVE

DW704 **CONOCOPHILLIPS COMPANY 255353** **WA CSCSL** **U003028500**
NW **600 WESTLAKE N** **WA LUST** **N/A**
1/2-1 **SEATTLE, WA 98109** **WA UST**
0.857 mi. **WA VCP**
4524 ft. **Site 1 of 2 in cluster DW** **WA ALLSITES**

Relative:
Lower

Actual:
33 ft.

CSCSL:

Name:	BLOCK 37
Address:	600 WESTLAKE AVE N
City,State,Zip:	SEATTLE, WA 98109
Facility ID:	46445373
Region:	Northwest
Lat/Long:	47.624926348 / -122.33822064
Clean Up Siteid:	6134
Site Status:	Cleanup Started
Contaminant Name:	Benzene
Alternate Site Names:	CONOCOPHILLIPS 30857,CONOCOPHILLIPS COMPANY 255353,TOSCO 25535330857,UNOCAL 5353,WESTLAKE/MERCER CLEANUP SITE
Site Rank:	1 - Highest Assessed Risk
Has Institutional Control:	Not reported
Past VCP:	TRUE
Current VCP:	Not reported
URL:	https://apps.ecology.wa.gov/cleanupsearch/site/6134
Ground Water:	Confirmed Above Cleanup Levels
Surface Water:	Not reported
Soil:	Confirmed Above Cleanup Levels
Sediment:	Not reported
Air:	Not reported
Bedrock:	Not reported
Responsible Unit:	Northwest

Name:	BLOCK 37
Address:	600 WESTLAKE AVE N
City,State,Zip:	SEATTLE, WA 98109
Facility ID:	46445373
Region:	Northwest
Lat/Long:	47.624926348 / -122.33822064
Clean Up Siteid:	6134
Site Status:	Cleanup Started
Contaminant Name:	Lead
Alternate Site Names:	CONOCOPHILLIPS 30857,CONOCOPHILLIPS COMPANY 255353,TOSCO 25535330857,UNOCAL 5353,WESTLAKE/MERCER CLEANUP SITE
Site Rank:	1 - Highest Assessed Risk
Has Institutional Control:	Not reported
Past VCP:	TRUE
Current VCP:	Not reported
URL:	https://apps.ecology.wa.gov/cleanupsearch/site/6134
Ground Water:	Confirmed Above Cleanup Levels
Surface Water:	Not reported

DRAFT

CONOCOPHILLIPS COMPANY 255353 (Continued) **U003028500**

Soil: Confirmed Above Cleanup Levels
Sediment: Not reported
Air: Not reported
Bedrock: Not reported
Responsible Unit: Northwest

Name: BLOCK 37
Address: 600 WESTLAKE AVE N
City,State,Zip: SEATTLE, WA 98109
Facility ID: 46445373
Region: Northwest
Lat/Long: 47.624926348 / -122.33822064
Clean Up Siteid: 6134
Site Status: Cleanup Started
Contaminant Name: Methyl tertiary-butyl ether
Alternate Site Names: CONOCOPHILLIPS 30857,CONOCOPHILLIPS COMPANY 255353,TOSCO 25535330857,UNOCAL 5353,WESTLAKE/MERCER CLEANUP SITE
Site Rank: 1 - Highest Assessed Risk
Has Institutional Control: Not reported
Past VCP: TRUE
Current VCP: Not reported
URL: https://apps.ecology.wa.gov/cleanupsearch/site/6134
Ground Water: Below Cleanup Levels
Surface Water: Not reported
Soil: Not reported
Sediment: Not reported
Air: Not reported
Bedrock: Not reported
Responsible Unit: Northwest

Name: BLOCK 37
Address: 600 WESTLAKE AVE N
City,State,Zip: SEATTLE, WA 98109
Facility ID: 46445373
Region: Northwest
Lat/Long: 47.624926348 / -122.33822064
Clean Up Siteid: 6134
Site Status: Cleanup Started
Contaminant Name: Non-Halogenated Solvents
Alternate Site Names: CONOCOPHILLIPS 30857,CONOCOPHILLIPS COMPANY 255353,TOSCO 25535330857,UNOCAL 5353,WESTLAKE/MERCER CLEANUP SITE
Site Rank: 1 - Highest Assessed Risk
Has Institutional Control: Not reported
Past VCP: TRUE
Current VCP: Not reported
URL: https://apps.ecology.wa.gov/cleanupsearch/site/6134
Ground Water: Not reported
Surface Water: Not reported
Soil: Confirmed Above Cleanup Levels
Sediment: Not reported
Air: Not reported
Bedrock: Not reported
Responsible Unit: Northwest

Name: BLOCK 37
Address: 600 WESTLAKE AVE N
City,State,Zip: SEATTLE, WA 98109

DRAFT

CONOCOPHILLIPS COMPANY 255353 (Continued) **U003028500**

Facility ID: 46445373
Region: Northwest
Lat/Long: 47.624926348 / -122.33822064
Clean Up Siteid: 6134
Site Status: Cleanup Started
Contaminant Name: Petroleum Products-Unspecified
Alternate Site Names: CONOCOPHILLIPS 30857,CONOCOPHILLIPS COMPANY 255353,TOSCO 25535330857,UNOCAL 5353,WESTLAKE/MERCER CLEANUP SITE
Site Rank: 1 - Highest Assessed Risk
Has Institutional Control: Not reported
Past VCP: TRUE
Current VCP: Not reported
URL: https://apps.ecology.wa.gov/cleanupsearch/site/6134
Ground Water: Not reported
Surface Water: Not reported
Soil: Not reported
Sediment: Not reported
Air: Confirmed Above Cleanup Levels
Bedrock: Not reported
Responsible Unit: Northwest

Name: BLOCK 37
Address: 600 WESTLAKE AVE N
City,State,Zip: SEATTLE, WA 98109
Facility ID: 46445373
Region: Northwest
Lat/Long: 47.624926348 / -122.33822064
Clean Up Siteid: 6134
Site Status: Cleanup Started
Contaminant Name: Petroleum-Diesel
Alternate Site Names: CONOCOPHILLIPS 30857,CONOCOPHILLIPS COMPANY 255353,TOSCO 25535330857,UNOCAL 5353,WESTLAKE/MERCER CLEANUP SITE
Site Rank: 1 - Highest Assessed Risk
Has Institutional Control: Not reported
Past VCP: TRUE
Current VCP: Not reported
URL: https://apps.ecology.wa.gov/cleanupsearch/site/6134
Ground Water: Confirmed Above Cleanup Levels
Surface Water: Not reported
Soil: Confirmed Above Cleanup Levels
Sediment: Not reported
Air: Not reported
Bedrock: Not reported
Responsible Unit: Northwest

Name: BLOCK 37
Address: 600 WESTLAKE AVE N
City,State,Zip: SEATTLE, WA 98109
Facility ID: 46445373
Region: Northwest
Lat/Long: 47.624926348 / -122.33822064
Clean Up Siteid: 6134
Site Status: Cleanup Started
Contaminant Name: Petroleum-Gasoline
Alternate Site Names: CONOCOPHILLIPS 30857,CONOCOPHILLIPS COMPANY 255353,TOSCO 25535330857,UNOCAL 5353,WESTLAKE/MERCER CLEANUP SITE
Site Rank: 1 - Highest Assessed Risk

DRAFT

CONOCOPHILLIPS COMPANY 255353 (Continued) **U003028500**

Has Institutional Control: Not reported
Past VCP: TRUE
Current VCP: Not reported
URL: https://apps.ecology.wa.gov/cleanupsearch/site/6134
Ground Water: Confirmed Above Cleanup Levels
Surface Water: Not reported
Soil: Confirmed Above Cleanup Levels
Sediment: Not reported
Air: Not reported
Bedrock: Not reported
Responsible Unit: Northwest

Name: BLOCK 37
Address: 600 WESTLAKE AVE N
City,State,Zip: SEATTLE, WA 98109
Facility ID: 46445373
Region: Northwest
Lat/Long: 47.624926348 / -122.33822064
Clean Up Siteid: 6134
Site Status: Cleanup Started
Contaminant Name: Petroleum-Other
Alternate Site Names: CONOCOPHILLIPS 30857,CONOCOPHILLIPS COMPANY 255353,TOSCO 25535330857,UNOCAL 5353,WESTLAKE/MERCER CLEANUP SITE
Site Rank: 1 - Highest Assessed Risk
Has Institutional Control: Not reported
Past VCP: TRUE
Current VCP: Not reported
URL: https://apps.ecology.wa.gov/cleanupsearch/site/6134
Ground Water: Confirmed Above Cleanup Levels
Surface Water: Not reported
Soil: Confirmed Above Cleanup Levels
Sediment: Not reported
Air: Not reported
Bedrock: Not reported
Responsible Unit: Northwest

Name: BLOCK 37
Address: 600 WESTLAKE AVE N
City,State,Zip: SEATTLE, WA 98109
Facility ID: 46445373
Region: Northwest
Lat/Long: 47.624926348 / -122.33822064
Clean Up Siteid: 6134
Site Status: Cleanup Started
Contaminant Name: Polycyclic Aromatic Hydrocarbons
Alternate Site Names: CONOCOPHILLIPS 30857,CONOCOPHILLIPS COMPANY 255353,TOSCO 25535330857,UNOCAL 5353,WESTLAKE/MERCER CLEANUP SITE
Site Rank: 1 - Highest Assessed Risk
Has Institutional Control: Not reported
Past VCP: TRUE
Current VCP: Not reported
URL: https://apps.ecology.wa.gov/cleanupsearch/site/6134
Ground Water: Confirmed Above Cleanup Levels
Surface Water: Not reported
Soil: Confirmed Above Cleanup Levels
Sediment: Not reported
Air: Not reported

DRAFT

CONOCOPHILLIPS COMPANY 255353 (Continued) **U003028500**

Bedrock: Not reported
Responsible Unit: Northwest

LUST:

Name: BLOCK 37
Address: 600 WESTLAKE AVE N
City,State,Zip: SEATTLE, WA 98109
Facility ID: 46445373
Lust Status Type: LUST - Cleanup Started
Cleanup Site ID: 6134
Cleanup Unit Type: Upland
Process Type: Voluntary Cleanup Program
Cleanup Unit Name: CONOCOPHILLIPS 30857,CONOCOPHILLIPS COMPANY 255353,TOSCO 25535330857,UNOCAL 5353,WESTLAKE/MERCER CLEANUP SITE
Response Section: Northwest
Release Date: 02/28/1990
Lust Date: 05/21/1995
Region: Northwest
Lust ID: 8134
UST ID: 200192
Contaminant Name: Benzene
Ground Water: Confirmed Above Cleanup Levels
Surface Water: Not reported
Soil: Confirmed Above Cleanup Levels
Sediment: Not reported
Air: Not reported
Bedrock: Not reported
URL: https://apps.ecology.wa.gov/cleanupsearch/site/6134
Lat/Long: 47.6249263 / -122.33822

Name: BLOCK 37
Address: 600 WESTLAKE AVE N
City,State,Zip: SEATTLE, WA 98109
Facility ID: 46445373
Lust Status Type: LUST - Cleanup Started
Cleanup Site ID: 6134
Cleanup Unit Type: Upland
Process Type: Voluntary Cleanup Program
Cleanup Unit Name: CONOCOPHILLIPS 30857,CONOCOPHILLIPS COMPANY 255353,TOSCO 25535330857,UNOCAL 5353,WESTLAKE/MERCER CLEANUP SITE
Response Section: Northwest
Release Date: 05/01/1980
Lust Date: 06/01/1995
Region: Northwest
Lust ID: 1621
UST ID: 8463
Contaminant Name: Petroleum-Other
Ground Water: Confirmed Above Cleanup Levels
Surface Water: Not reported
Soil: Confirmed Above Cleanup Levels
Sediment: Not reported
Air: Not reported
Bedrock: Not reported
URL: https://apps.ecology.wa.gov/cleanupsearch/site/6134
Lat/Long: 47.6249263 / -122.33822

Name: BLOCK 37

DRAFT

CONOCOPHILLIPS COMPANY 255353 (Continued) **U003028500**

Address:	600 WESTLAKE AVE N
City,State,Zip:	SEATTLE, WA 98109
Facility ID:	46445373
Lust Status Type:	LUST - Cleanup Started
Cleanup Site ID:	6134
Cleanup Unit Type:	Upland
Process Type:	Voluntary Cleanup Program
Cleanup Unit Name:	CONOCOPHILLIPS 30857,CONOCOPHILLIPS COMPANY 255353,TOSCO 25535330857,UNOCAL 5353,WESTLAKE/MERCER CLEANUP SITE
Response Section:	Northwest
Release Date:	05/01/1980
Lust Date:	06/01/1995
Region:	Northwest
Lust ID:	1621
UST ID:	8463
Contaminant Name:	Benzene
Ground Water:	Confirmed Above Cleanup Levels
Surface Water:	Not reported
Soil:	Confirmed Above Cleanup Levels
Sediment:	Not reported
Air:	Not reported
Bedrock:	Not reported
URL:	https://apps.ecology.wa.gov/cleanupsearch/site/6134
Lat/Long:	47.6249263 / -122.33822

Name:	BLOCK 37
Address:	600 WESTLAKE AVE N
City,State,Zip:	SEATTLE, WA 98109
Facility ID:	46445373
Lust Status Type:	LUST - Cleanup Started
Cleanup Site ID:	6134
Cleanup Unit Type:	Upland
Process Type:	Voluntary Cleanup Program
Cleanup Unit Name:	CONOCOPHILLIPS 30857,CONOCOPHILLIPS COMPANY 255353,TOSCO 25535330857,UNOCAL 5353,WESTLAKE/MERCER CLEANUP SITE
Response Section:	Northwest
Release Date:	02/28/1990
Lust Date:	05/21/1995
Region:	Northwest
Lust ID:	8134
UST ID:	200192
Contaminant Name:	Non-Halogenated Solvents
Ground Water:	Not reported
Surface Water:	Not reported
Soil:	Confirmed Above Cleanup Levels
Sediment:	Not reported
Air:	Not reported
Bedrock:	Not reported
URL:	https://apps.ecology.wa.gov/cleanupsearch/site/6134
Lat/Long:	47.6249263 / -122.33822

Name:	BLOCK 37
Address:	600 WESTLAKE AVE N
City,State,Zip:	SEATTLE, WA 98109
Facility ID:	46445373
Lust Status Type:	LUST - Cleanup Started
Cleanup Site ID:	6134

DRAFT

CONOCOPHILLIPS COMPANY 255353 (Continued) **U003028500**

Cleanup Unit Type:	Upland
Process Type:	Voluntary Cleanup Program
Cleanup Unit Name:	CONOCOPHILLIPS 30857,CONOCOPHILLIPS COMPANY 255353,TOSCO 25535330857,UNOCAL 5353,WESTLAKE/MERCER CLEANUP SITE
Response Section:	Northwest
Release Date:	02/28/1990
Lust Date:	05/21/1995
Region:	Northwest
Lust ID:	8134
UST ID:	200192
Contaminant Name:	Lead
Ground Water:	Confirmed Above Cleanup Levels
Surface Water:	Not reported
Soil:	Confirmed Above Cleanup Levels
Sediment:	Not reported
Air:	Not reported
Bedrock:	Not reported
URL:	https://apps.ecology.wa.gov/cleanupsearch/site/6134
Lat/Long:	47.6249263 / -122.33822

Name:	BLOCK 37
Address:	600 WESTLAKE AVE N
City,State,Zip:	SEATTLE, WA 98109
Facility ID:	46445373
Lust Status Type:	LUST - Cleanup Started
Cleanup Site ID:	6134
Cleanup Unit Type:	Upland
Process Type:	Voluntary Cleanup Program
Cleanup Unit Name:	CONOCOPHILLIPS 30857,CONOCOPHILLIPS COMPANY 255353,TOSCO 25535330857,UNOCAL 5353,WESTLAKE/MERCER CLEANUP SITE
Response Section:	Northwest
Release Date:	02/28/1990
Lust Date:	05/21/1995
Region:	Northwest
Lust ID:	8134
UST ID:	200192
Contaminant Name:	Petroleum Products-Unspecified
Ground Water:	Not reported
Surface Water:	Not reported
Soil:	Not reported
Sediment:	Not reported
Air:	Confirmed Above Cleanup Levels
Bedrock:	Not reported
URL:	https://apps.ecology.wa.gov/cleanupsearch/site/6134
Lat/Long:	47.6249263 / -122.33822

Name:	BLOCK 37
Address:	600 WESTLAKE AVE N
City,State,Zip:	SEATTLE, WA 98109
Facility ID:	46445373
Lust Status Type:	LUST - Cleanup Started
Cleanup Site ID:	6134
Cleanup Unit Type:	Upland
Process Type:	Voluntary Cleanup Program
Cleanup Unit Name:	CONOCOPHILLIPS 30857,CONOCOPHILLIPS COMPANY 255353,TOSCO 25535330857,UNOCAL 5353,WESTLAKE/MERCER CLEANUP SITE
Response Section:	Northwest

DRAFT

CONOCOPHILLIPS COMPANY 255353 (Continued) **U003028500**

Release Date:	02/28/1990
Lust Date:	05/21/1995
Region:	Northwest
Lust ID:	8134
UST ID:	200192
Contaminant Name:	Petroleum-Other
Ground Water:	Confirmed Above Cleanup Levels
Surface Water:	Not reported
Soil:	Confirmed Above Cleanup Levels
Sediment:	Not reported
Air:	Not reported
Bedrock:	Not reported
URL:	https://apps.ecology.wa.gov/cleanupsearch/site/6134
Lat/Long:	47.6249263 / -122.33822

Name:	BLOCK 37
Address:	600 WESTLAKE AVE N
City,State,Zip:	SEATTLE, WA 98109
Facility ID:	46445373
Lust Status Type:	LUST - Cleanup Started
Cleanup Site ID:	6134
Cleanup Unit Type:	Upland
Process Type:	Voluntary Cleanup Program
Cleanup Unit Name:	CONOCOPHILLIPS 30857,CONOCOPHILLIPS COMPANY 255353,TOSCO 25535330857,UNOCAL 5353,WESTLAKE/MERCER CLEANUP SITE
Response Section:	Northwest
Release Date:	05/01/1980
Lust Date:	06/01/1995
Region:	Northwest
Lust ID:	1621
UST ID:	8463
Contaminant Name:	Lead
Ground Water:	Confirmed Above Cleanup Levels
Surface Water:	Not reported
Soil:	Confirmed Above Cleanup Levels
Sediment:	Not reported
Air:	Not reported
Bedrock:	Not reported
URL:	https://apps.ecology.wa.gov/cleanupsearch/site/6134
Lat/Long:	47.6249263 / -122.33822

Name:	BLOCK 37
Address:	600 WESTLAKE AVE N
City,State,Zip:	SEATTLE, WA 98109
Facility ID:	46445373
Lust Status Type:	LUST - Cleanup Started
Cleanup Site ID:	6134
Cleanup Unit Type:	Upland
Process Type:	Voluntary Cleanup Program
Cleanup Unit Name:	CONOCOPHILLIPS 30857,CONOCOPHILLIPS COMPANY 255353,TOSCO 25535330857,UNOCAL 5353,WESTLAKE/MERCER CLEANUP SITE
Response Section:	Northwest
Release Date:	02/28/1990
Lust Date:	05/21/1995
Region:	Northwest
Lust ID:	8134
UST ID:	200192

DRAFT

CONOCOPHILLIPS COMPANY 255353 (Continued) **U003028500**

Contaminant Name:	Petroleum-Diesel
Ground Water:	Confirmed Above Cleanup Levels
Surface Water:	Not reported
Soil:	Confirmed Above Cleanup Levels
Sediment:	Not reported
Air:	Not reported
Bedrock:	Not reported
URL:	https://apps.ecology.wa.gov/cleanupsearch/site/6134
Lat/Long:	47.6249263 / -122.33822

Name:	BLOCK 37
Address:	600 WESTLAKE AVE N
City,State,Zip:	SEATTLE, WA 98109
Facility ID:	46445373
Lust Status Type:	LUST - Cleanup Started
Cleanup Site ID:	6134
Cleanup Unit Type:	Upland
Process Type:	Voluntary Cleanup Program
Cleanup Unit Name:	CONOCOPHILLIPS 30857,CONOCOPHILLIPS COMPANY 255353,TOSCO 25535330857,UNOCAL 5353,WESTLAKE/MERCER CLEANUP SITE
Response Section:	Northwest
Release Date:	02/28/1990
Lust Date:	05/21/1995
Region:	Northwest
Lust ID:	8134
UST ID:	200192
Contaminant Name:	Polycyclic Aromatic Hydrocarbons
Ground Water:	Confirmed Above Cleanup Levels
Surface Water:	Not reported
Soil:	Confirmed Above Cleanup Levels
Sediment:	Not reported
Air:	Not reported
Bedrock:	Not reported
URL:	https://apps.ecology.wa.gov/cleanupsearch/site/6134
Lat/Long:	47.6249263 / -122.33822

Name:	BLOCK 37
Address:	600 WESTLAKE AVE N
City,State,Zip:	SEATTLE, WA 98109
Facility ID:	46445373
Lust Status Type:	LUST - Cleanup Started
Cleanup Site ID:	6134
Cleanup Unit Type:	Upland
Process Type:	Voluntary Cleanup Program
Cleanup Unit Name:	CONOCOPHILLIPS 30857,CONOCOPHILLIPS COMPANY 255353,TOSCO 25535330857,UNOCAL 5353,WESTLAKE/MERCER CLEANUP SITE
Response Section:	Northwest
Release Date:	05/01/1980
Lust Date:	06/01/1995
Region:	Northwest
Lust ID:	1621
UST ID:	8463
Contaminant Name:	Petroleum-Gasoline
Ground Water:	Confirmed Above Cleanup Levels
Surface Water:	Not reported
Soil:	Confirmed Above Cleanup Levels
Sediment:	Not reported

DRAFT

CONOCOPHILLIPS COMPANY 255353 (Continued) **U003028500**

Air:	Not reported
Bedrock:	Not reported
URL:	https://apps.ecology.wa.gov/cleanupsearch/site/6134
Lat/Long:	47.6249263 / -122.33822

Name:	BLOCK 37
Address:	600 WESTLAKE AVE N
City,State,Zip:	SEATTLE, WA 98109
Facility ID:	46445373
Lust Status Type:	LUST - Cleanup Started
Cleanup Site ID:	6134
Cleanup Unit Type:	Upland
Process Type:	Voluntary Cleanup Program
Cleanup Unit Name:	CONOCOPHILLIPS 30857,CONOCOPHILLIPS COMPANY 255353,TOSCO 25535330857,UNOCAL 5353,WESTLAKE/MERCER CLEANUP SITE
Response Section:	Northwest
Release Date:	02/28/1990
Lust Date:	05/21/1995
Region:	Northwest
Lust ID:	8134
UST ID:	200192
Contaminant Name:	Methyl tertiary-butyl ether
Ground Water:	Below Cleanup Levels
Surface Water:	Not reported
Soil:	Not reported
Sediment:	Not reported
Air:	Not reported
Bedrock:	Not reported
URL:	https://apps.ecology.wa.gov/cleanupsearch/site/6134
Lat/Long:	47.6249263 / -122.33822

Name:	BLOCK 37
Address:	600 WESTLAKE AVE N
City,State,Zip:	SEATTLE, WA 98109
Facility ID:	46445373
Lust Status Type:	LUST - Cleanup Started
Cleanup Site ID:	6134
Cleanup Unit Type:	Upland
Process Type:	Voluntary Cleanup Program
Cleanup Unit Name:	CONOCOPHILLIPS 30857,CONOCOPHILLIPS COMPANY 255353,TOSCO 25535330857,UNOCAL 5353,WESTLAKE/MERCER CLEANUP SITE
Response Section:	Northwest
Release Date:	05/01/1980
Lust Date:	06/01/1995
Region:	Northwest
Lust ID:	1621
UST ID:	8463
Contaminant Name:	Methyl tertiary-butyl ether
Ground Water:	Below Cleanup Levels
Surface Water:	Not reported
Soil:	Not reported
Sediment:	Not reported
Air:	Not reported
Bedrock:	Not reported
URL:	https://apps.ecology.wa.gov/cleanupsearch/site/6134
Lat/Long:	47.6249263 / -122.33822

DRAFT

CONOCOPHILLIPS COMPANY 255353 (Continued) **U003028500**

Name:	BLOCK 37
Address:	600 WESTLAKE AVE N
City,State,Zip:	SEATTLE, WA 98109
Facility ID:	46445373
Lust Status Type:	LUST - Cleanup Started
Cleanup Site ID:	6134
Cleanup Unit Type:	Upland
Process Type:	Voluntary Cleanup Program
Cleanup Unit Name:	CONOCOPHILLIPS 30857,CONOCOPHILLIPS COMPANY 255353,TOSCO 25535330857,UNOCAL 5353,WESTLAKE/MERCER CLEANUP SITE
Response Section:	Northwest
Release Date:	05/01/1980
Lust Date:	06/01/1995
Region:	Northwest
Lust ID:	1621
UST ID:	8463
Contaminant Name:	Non-Halogenated Solvents
Ground Water:	Not reported
Surface Water:	Not reported
Soil:	Confirmed Above Cleanup Levels
Sediment:	Not reported
Air:	Not reported
Bedrock:	Not reported
URL:	https://apps.ecology.wa.gov/cleanupsearch/site/6134
Lat/Long:	47.6249263 / -122.33822

Name:	BLOCK 37
Address:	600 WESTLAKE AVE N
City,State,Zip:	SEATTLE, WA 98109
Facility ID:	46445373
Lust Status Type:	LUST - Cleanup Started
Cleanup Site ID:	6134
Cleanup Unit Type:	Upland
Process Type:	Voluntary Cleanup Program
Cleanup Unit Name:	CONOCOPHILLIPS 30857,CONOCOPHILLIPS COMPANY 255353,TOSCO 25535330857,UNOCAL 5353,WESTLAKE/MERCER CLEANUP SITE
Response Section:	Northwest
Release Date:	05/01/1980
Lust Date:	06/01/1995
Region:	Northwest
Lust ID:	1621
UST ID:	8463
Contaminant Name:	Petroleum Products-Unspecified
Ground Water:	Not reported
Surface Water:	Not reported
Soil:	Not reported
Sediment:	Not reported
Air:	Confirmed Above Cleanup Levels
Bedrock:	Not reported
URL:	https://apps.ecology.wa.gov/cleanupsearch/site/6134
Lat/Long:	47.6249263 / -122.33822

Name:	BLOCK 37
Address:	600 WESTLAKE AVE N
City,State,Zip:	SEATTLE, WA 98109
Facility ID:	46445373
Lust Status Type:	LUST - Cleanup Started

DRAFT

CONOCOPHILLIPS COMPANY 255353 (Continued) **U003028500**

Cleanup Site ID:	6134
Cleanup Unit Type:	Upland
Process Type:	Voluntary Cleanup Program
Cleanup Unit Name:	CONOCOPHILLIPS 30857,CONOCOPHILLIPS COMPANY 255353,TOSCO 25535330857,UNOCAL 5353,WESTLAKE/MERCER CLEANUP SITE
Response Section:	Northwest
Release Date:	02/28/1990
Lust Date:	05/21/1995
Region:	Northwest
Lust ID:	8134
UST ID:	200192
Contaminant Name:	Petroleum-Gasoline
Ground Water:	Confirmed Above Cleanup Levels
Surface Water:	Not reported
Soil:	Confirmed Above Cleanup Levels
Sediment:	Not reported
Air:	Not reported
Bedrock:	Not reported
URL:	https://apps.ecology.wa.gov/cleanupsearch/site/6134
Lat/Long:	47.6249263 / -122.33822

Name:	BLOCK 37
Address:	600 WESTLAKE AVE N
City,State,Zip:	SEATTLE, WA 98109
Facility ID:	46445373
Lust Status Type:	LUST - Cleanup Started
Cleanup Site ID:	6134
Cleanup Unit Type:	Upland
Process Type:	Voluntary Cleanup Program
Cleanup Unit Name:	CONOCOPHILLIPS 30857,CONOCOPHILLIPS COMPANY 255353,TOSCO 25535330857,UNOCAL 5353,WESTLAKE/MERCER CLEANUP SITE
Response Section:	Northwest
Release Date:	05/01/1980
Lust Date:	06/01/1995
Region:	Northwest
Lust ID:	1621
UST ID:	8463
Contaminant Name:	Petroleum-Diesel
Ground Water:	Confirmed Above Cleanup Levels
Surface Water:	Not reported
Soil:	Confirmed Above Cleanup Levels
Sediment:	Not reported
Air:	Not reported
Bedrock:	Not reported
URL:	https://apps.ecology.wa.gov/cleanupsearch/site/6134
Lat/Long:	47.6249263 / -122.33822

Name:	BLOCK 37
Address:	600 WESTLAKE AVE N
City,State,Zip:	SEATTLE, WA 98109
Facility ID:	46445373
Lust Status Type:	LUST - Cleanup Started
Cleanup Site ID:	6134
Cleanup Unit Type:	Upland
Process Type:	Voluntary Cleanup Program
Cleanup Unit Name:	CONOCOPHILLIPS 30857,CONOCOPHILLIPS COMPANY 255353,TOSCO 25535330857,UNOCAL 5353,WESTLAKE/MERCER CLEANUP SITE

DRAFT

CONOCOPHILLIPS COMPANY 255353 (Continued) **U003028500**

Response Section:	Northwest
Release Date:	05/01/1980
Lust Date:	06/01/1995
Region:	Northwest
Lust ID:	1621
UST ID:	8463
Contaminant Name:	Polycyclic Aromatic Hydrocarbons
Ground Water:	Confirmed Above Cleanup Levels
Surface Water:	Not reported
Soil:	Confirmed Above Cleanup Levels
Sediment:	Not reported
Air:	Not reported
Bedrock:	Not reported
URL:	https://apps.ecology.wa.gov/cleanupsearch/site/6134
Lat/Long:	47.6249263 / -122.33822

UST:

Name:	CONOCOPHILLIPS COMPANY 255353
Address:	600 WESTLAKE N
City:	SEATTLE
Zip:	98109
Facility ID:	46445373
Site Id:	8463
Decimal Latitude:	47.624926348
Decimal Longitude:	-122.33822064
Tank Name:	1
Tag Number:	A4797
Tank Status:	Removed
Tank Status Date:	8/6/1996
Tank Install Date:	1/1/1980
Tank Closure Date:	9/16/2008
Capacity Range:	10,000 to 19,999 Gallons
Tank Permit Expiration Date:	Not reported
Tank Upgrade Date:	12/1/1994
Tank Spill Prevention:	Spill Bucket/Spill Box
Tank Overfill Prevention:	Automatic Shutoff (fill pipe)
Tank Material:	Fiberglass Reinforced Plastic
Tank Construction:	Single Wall Tank
Tank Tightness Test:	Not reported
Tank Corrosion Protection:	Corrosion Resistant
Tank Manifold:	Not reported
Tank Release Detection:	Automatic Tank Gauging
Tank SFC Type:	Not reported
Pipe Material:	Fiberglass
Pipe Construction:	Single Wall Pipe
Pipe Primary Release Detection:	Automatic Line Leak Detector (ALLD)
Pipe Second Release Detection:	Not reported
Pipe Corrosion Protection:	Corrosion Resistant
Pipe Pumping System:	Pressurized System
Responsible Unit:	Northwest
Dispencer/Pump SFC Type:	Not reported
Region:	Northwest
Is Active:	False
Actual Capacity:	10000
Pipe Install Date:	Not reported
Turbine Sump Construction:	Not reported

DRAFT

CONOCOPHILLIPS COMPANY 255353 (Continued) **U003028500**

Compart Number:	1
Stored Substance:	Diesel
Used Substance:	Motor Fuel for Vehicles
Compart Capacity:	10000
URL:	https://apps.ecology.wa.gov/cleanupsearch/reports/ust?SiteId=8463

Name:	CONOCOPHILLIPS COMPANY 255353
Address:	600 WESTLAKE N
City:	SEATTLE
Zip:	98109

Tank Name:	2
Tag Number:	A4797
Tank Status:	Removed
Tank Status Date:	8/6/1996
Tank Install Date:	1/1/1980
Tank Closure Date:	Not reported
Capacity Range:	10,000 to 19,999 Gallons
Tank Permit Expiration Date:	Not reported
Tank Upgrade Date:	12/1/1994
Tank Spill Prevention:	Spill Bucket/Spill Box
Tank Overfill Prevention:	Automatic Shutoff (fill pipe)
Tank Material:	Fiberglass Reinforced Plastic
Tank Construction:	Single Wall Tank
Tank Tightness Test:	Not reported
Tank Corrosion Protection:	Corrosion Resistant
Tank Manifold:	Not reported
Tank Release Detection:	Automatic Tank Gauging
Tank SFC Type:	Not reported
Pipe Material:	Fiberglass
Pipe Construction:	Single Wall Pipe
Pipe Primary Release Detection:	Automatic Line Leak Detector (ALLD)
Pipe Second Release Detection:	Not reported
Pipe Corrosion Protection:	Corrosion Resistant
Pipe Pumping System:	Pressurized System
Responsible Unit:	Northwest
Dispencer/Pump SFC Type:	Not reported
Region:	Northwest
Is Active:	False
Actual Capacity:	10000
Pipe Install Date:	Not reported
Turbine Sump Construction:	Not reported
Compart Number:	1
Stored Substance:	Unleaded Gasoline
Used Substance:	Motor Fuel for Vehicles
Compart Capacity:	10000
URL:	https://apps.ecology.wa.gov/cleanupsearch/reports/ust?SiteId=8463

Name:	CONOCOPHILLIPS COMPANY 255353
Address:	600 WESTLAKE N
City:	SEATTLE
Zip:	98109

Tank Name:	3
Tag Number:	A4797
Tank Status:	Removed
Tank Status Date:	8/6/1996

DRAFT

CONOCOPHILLIPS COMPANY 255353 (Continued) **U003028500**

Tank Install Date:	1/1/1980
Tank Closure Date:	Not reported
Capacity Range:	10,000 to 19,999 Gallons
Tank Permit Expiration Date:	Not reported
Tank Upgrade Date:	12/1/1994
Tank Spill Prevention:	Spill Bucket/Spill Box
Tank Overfill Prevention:	Automatic Shutoff (fill pipe)
Tank Material:	Fiberglass Reinforced Plastic
Tank Construction:	Single Wall Tank
Tank Tightness Test:	Not reported
Tank Corrosion Protection:	Corrosion Resistant
Tank Manifold:	Not reported
Tank Release Detection:	Automatic Tank Gauging
Tank SFC Type:	Not reported
Pipe Material:	Fiberglass
Pipe Construction:	Single Wall Pipe
Pipe Primary Release Detection:	Automatic Line Leak Detector (ALLD)
Pipe Second Release Detection:	Not reported
Pipe Corrosion Protection:	Corrosion Resistant
Pipe Pumping System:	Pressurized System
Responsible Unit:	Northwest
Dispencer/Pump SFC Type:	Not reported
Region:	Northwest
Is Active:	False
Actual Capacity:	10000
Pipe Install Date:	Not reported
Turbine Sump Construction:	Not reported
Compart Number:	1
Stored Substance:	Unleaded Gasoline
Used Substance:	Motor Fuel for Vehicles
Compart Capacity:	10000
URL:	https://apps.ecology.wa.gov/cleanupsearch/reports/ust?SiteId=8463

Name:	CONOCOPHILLIPS COMPANY 255353
Address:	600 WESTLAKE N
City:	SEATTLE
Zip:	98109

Tank Name:	4
Tag Number:	A4797
Tank Status:	Removed
Tank Status Date:	8/6/1996
Tank Install Date:	1/1/1980
Tank Closure Date:	Not reported
Capacity Range:	10,000 to 19,999 Gallons
Tank Permit Expiration Date:	Not reported
Tank Upgrade Date:	12/1/1994
Tank Spill Prevention:	Spill Bucket/Spill Box
Tank Overfill Prevention:	Automatic Shutoff (fill pipe)
Tank Material:	Fiberglass Reinforced Plastic
Tank Construction:	Single Wall Tank
Tank Tightness Test:	Not reported
Tank Corrosion Protection:	Corrosion Resistant
Tank Manifold:	Not reported
Tank Release Detection:	Automatic Tank Gauging
Tank SFC Type:	Not reported
Pipe Material:	Fiberglass

DRAFT

CONOCOPHILLIPS COMPANY 255353 (Continued) **U003028500**

Pipe Construction:	Single Wall Pipe
Pipe Primary Release Detection:	Automatic Line Leak Detector (ALLD)
Pipe Second Release Detection:	Not reported
Pipe Corrosion Protection:	Corrosion Resistant
Pipe Pumping System:	Pressurized System
Responsible Unit:	Northwest
Dispencer/Pump SFC Type:	Not reported
Region:	Northwest
Is Active:	False
Actual Capacity:	10000
Pipe Install Date:	Not reported
Turbine Sump Construction:	Not reported
Compart Number:	1
Stored Substance:	Unleaded Gasoline
Used Substance:	Motor Fuel for Vehicles
Compart Capacity:	10000
URL:	https://apps.ecology.wa.gov/cleanupsearch/reports/ust?SiteId=8463

Name:	CONOCOPHILLIPS COMPANY 255353
Address:	600 WESTLAKE N
City:	SEATTLE
Zip:	98109

Tank Name:	5
Tag Number:	A4797
Tank Status:	Removed
Tank Status Date:	5/22/2001
Tank Install Date:	1/1/1965
Tank Closure Date:	Not reported
Capacity Range:	111 TO 1,100 Gallons
Tank Permit Expiration Date:	Not reported
Tank Upgrade Date:	Not reported
Tank Spill Prevention:	Other
Tank Overfill Prevention:	Other
Tank Material:	Steel
Tank Construction:	Single Wall Tank
Tank Tightness Test:	Not reported
Tank Corrosion Protection:	Not reported
Tank Manifold:	Not reported
Tank Release Detection:	Automatic Tank Gauging
Tank SFC Type:	Not reported
Pipe Material:	Steel
Pipe Construction:	Single Wall Pipe
Pipe Primary Release Detection:	Not reported
Pipe Second Release Detection:	Not reported
Pipe Corrosion Protection:	Not reported
Pipe Pumping System:	Product Removed by Reclaimer
Responsible Unit:	Northwest
Dispencer/Pump SFC Type:	Not reported
Region:	Northwest
Is Active:	False
Actual Capacity:	500
Pipe Install Date:	Not reported
Turbine Sump Construction:	Not reported
Compart Number:	1
Stored Substance:	Used Oil/Waste Oil
Used Substance:	Recycled (Used Oil)

DRAFT

CONOCOPHILLIPS COMPANY 255353 (Continued) **U003028500**

Compart Capacity: 500
URL: https://apps.ecology.wa.gov/cleanupsearch/reports/ust?SiteId=8463

VCP:
Name: BLOCK 37
Address: 600 WESTLAKE AVE N
City,State,Zip: SEATTLE, WA 98109
edr_fstat: WA
edr_fzip: 98109
edr_fcnty: KING
edr_zip: Not reported
Facility ID: 46445373
VCP Status: Cleanup Started
Past VCP: TRUE
Current VCP: Not reported
NFA Type: SEATTLE, WA 98109
Date NFA: SEATTLE, WA 98109
Rank: SEATTLE, WA 98109
Cleanup Siteid: 6134
Contaminant Name: Benzene
Soil: Confirmed Above Cleanup Levels
URL: https://apps.ecology.wa.gov/cleanupsearch/site/6134

Name: BLOCK 37
Address: 600 WESTLAKE AVE N
City,State,Zip: SEATTLE, WA 98109
edr_fstat: WA
edr_fzip: 98109
edr_fcnty: KING
edr_zip: Not reported
Facility ID: 46445373
VCP Status: Cleanup Started
Past VCP: TRUE
Current VCP: Not reported
NFA Type: SEATTLE, WA 98109
Date NFA: SEATTLE, WA 98109
Rank: SEATTLE, WA 98109
Cleanup Siteid: 6134
Contaminant Name: Lead
Soil: Confirmed Above Cleanup Levels
URL: https://apps.ecology.wa.gov/cleanupsearch/site/6134

Name: BLOCK 37
Address: 600 WESTLAKE AVE N
City,State,Zip: SEATTLE, WA 98109
edr_fstat: WA
edr_fzip: 98109
edr_fcnty: KING
edr_zip: Not reported
Facility ID: 46445373
VCP Status: Cleanup Started
Past VCP: TRUE
Current VCP: Not reported
NFA Type: SEATTLE, WA 98109
Date NFA: SEATTLE, WA 98109
Rank: SEATTLE, WA 98109
Cleanup Siteid: 6134

DRAFT

CONOCOPHILLIPS COMPANY 255353 (Continued) **U003028500**

Contaminant Name: Methyl tertiary-butyl ether
Soil: Not reported
URL: https://apps.ecology.wa.gov/cleanupsearch/site/6134

Name: BLOCK 37
Address: 600 WESTLAKE AVE N
City,State,Zip: SEATTLE, WA 98109
edr_fstat: WA
edr_fzip: 98109
edr_fcnty: KING
edr_zip: Not reported
Facility ID: 46445373
VCP Status: Cleanup Started
Past VCP: TRUE
Current VCP: Not reported
NFA Type: SEATTLE, WA 98109
Date NFA: SEATTLE, WA 98109
Rank: SEATTLE, WA 98109
Cleanup Siteid: 6134
Contaminant Name: Non-Halogenated Solvents
Soil: Confirmed Above Cleanup Levels
URL: https://apps.ecology.wa.gov/cleanupsearch/site/6134

Name: BLOCK 37
Address: 600 WESTLAKE AVE N
City,State,Zip: SEATTLE, WA 98109
edr_fstat: WA
edr_fzip: 98109
edr_fcnty: KING
edr_zip: Not reported
Facility ID: 46445373
VCP Status: Cleanup Started
Past VCP: TRUE
Current VCP: Not reported
NFA Type: SEATTLE, WA 98109
Date NFA: SEATTLE, WA 98109
Rank: SEATTLE, WA 98109
Cleanup Siteid: 6134
Contaminant Name: Petroleum Products-Unspecified
Soil: Not reported
URL: https://apps.ecology.wa.gov/cleanupsearch/site/6134

Name: BLOCK 37
Address: 600 WESTLAKE AVE N
City,State,Zip: SEATTLE, WA 98109
edr_fstat: WA
edr_fzip: 98109
edr_fcnty: KING
edr_zip: Not reported
Facility ID: 46445373
VCP Status: Cleanup Started
Past VCP: TRUE
Current VCP: Not reported
NFA Type: SEATTLE, WA 98109
Date NFA: SEATTLE, WA 98109
Rank: SEATTLE, WA 98109
Cleanup Siteid: 6134

DRAFT

CONOCOPHILLIPS COMPANY 255353 (Continued) **U003028500**

Contaminant Name: Petroleum-Diesel
Soil: Confirmed Above Cleanup Levels
URL: https://apps.ecology.wa.gov/cleanupsearch/site/6134

Name: BLOCK 37
Address: 600 WESTLAKE AVE N
City,State,Zip: SEATTLE, WA 98109
edr_fstat: WA
edr_fzip: 98109
edr_fcnty: KING
edr_zip: Not reported
Facility ID: 46445373
VCP Status: Cleanup Started
Past VCP: TRUE
Current VCP: Not reported
NFA Type: SEATTLE, WA 98109
Date NFA: SEATTLE, WA 98109
Rank: SEATTLE, WA 98109
Cleanup Siteid: 6134
Contaminant Name: Petroleum-Gasoline
Soil: Confirmed Above Cleanup Levels
URL: https://apps.ecology.wa.gov/cleanupsearch/site/6134

Name: BLOCK 37
Address: 600 WESTLAKE AVE N
City,State,Zip: SEATTLE, WA 98109
edr_fstat: WA
edr_fzip: 98109
edr_fcnty: KING
edr_zip: Not reported
Facility ID: 46445373
VCP Status: Cleanup Started
Past VCP: TRUE
Current VCP: Not reported
NFA Type: SEATTLE, WA 98109
Date NFA: SEATTLE, WA 98109
Rank: SEATTLE, WA 98109
Cleanup Siteid: 6134
Contaminant Name: Petroleum-Other
Soil: Confirmed Above Cleanup Levels
URL: https://apps.ecology.wa.gov/cleanupsearch/site/6134

Name: BLOCK 37
Address: 600 WESTLAKE AVE N
City,State,Zip: SEATTLE, WA 98109
edr_fstat: WA
edr_fzip: 98109
edr_fcnty: KING
edr_zip: Not reported
Facility ID: 46445373
VCP Status: Cleanup Started
Past VCP: TRUE
Current VCP: Not reported
NFA Type: SEATTLE, WA 98109
Date NFA: SEATTLE, WA 98109
Rank: SEATTLE, WA 98109
Cleanup Siteid: 6134

DRAFT

CONOCOPHILLIPS COMPANY 255353 (Continued) **U003028500**

Contaminant Name: Polycyclic Aromatic Hydrocarbons
Soil: Confirmed Above Cleanup Levels
URL: https://apps.ecology.wa.gov/cleanupsearch/site/6134

ALLSITES:
Name: TOSCO 25535330857
Facility Id: 46445373

Interaction: 46406
Interaction 1: I
Interaction 2: UST
Ecology Program: TOXICS
Program Data: UST
Facility Alt.: Not reported
Program ID: 8463
Date Interaction: 1979-01-01 00:00:00
Date Interaction 3: Underground Storage Tank
Latitude: 47.624926354700001
Longitude: -122.33822589499999

Interaction: 46414
Interaction 1: A
Interaction 2: HWG
Ecology Program: HAZWASTE
Program Data: TURBOWASTE
Facility Alt.: Not reported
Program ID: WAH000015289
Date Interaction: 2008-12-31 00:00:00
Date Interaction 3: Hazardous Waste Generator
Latitude: 47.624926354700001
Longitude: -122.33822589499999

Interaction: 46409
Interaction 1: I
Interaction 2: HWG
Ecology Program: HAZWASTE
Program Data: TURBOWASTE
Facility Alt.: TOSCO 25535330857
Program ID: WAH000015289
Date Interaction: 2001-06-19 00:00:00
Date Interaction 3: Hazardous Waste Generator
Latitude: 47.624926354700001
Longitude: -122.33822589499999

Interaction: 46410
Interaction 1: I
Interaction 2: HWOTHER
Ecology Program: HAZWASTE
Program Data: TURBOWASTE
Facility Alt.: TOSCO 25535330857
Program ID: WAH000015289
Date Interaction: 2004-12-31 00:00:00
Date Interaction 3: Haz Waste Management Acti
Latitude: 47.624926354700001

DRAFT

CONOCOPHILLIPS COMPANY 255353 (Continued) **U003028500**

Longitude:	-122.33822589499999

Interaction:	46412
Interaction 1:	A
Interaction 2:	VOLCLNST
Ecology Program:	TOXICS
Program Data:	ISIS
Facility Alt.:	TOSCO 25535330857
Program ID:	NW1714
Date Interaction:	2007-01-18 00:00:00
Date Interaction 3:	Voluntary Cleanup Sites
Latitude:	47.624926354700001
Longitude:	-122.33822589499999

Interaction:	46413
Interaction 1:	I
Interaction 2:	HWOTHER
Ecology Program:	HAZWASTE
Program Data:	TURBOWASTE
Facility Alt.:	Not reported
Program ID:	WAH000015289
Date Interaction:	2006-12-31 00:00:00
Date Interaction 3:	Haz Waste Management Acti
Latitude:	47.624926354700001
Longitude:	-122.33822589499999

Interaction:	46407
Interaction 1:	A
Interaction 2:	LUST
Ecology Program:	TOXICS
Program Data:	ISIS
Facility Alt.:	Not reported
Program ID:	8463
Date Interaction:	1980-05-01 00:00:00
Date Interaction 3:	LUST Facility
Latitude:	47.624926354700001
Longitude:	-122.33822589499999

Interaction:	91967
Interaction 1:	A
Interaction 2:	HWOTHER
Ecology Program:	HAZWASTE
Program Data:	TURBOWASTE
Facility Alt.:	TOSCO 25535330857
Program ID:	WAH000015289
Date Interaction:	2009-12-31 00:00:00
Date Interaction 3:	Haz Waste Management Acti
Latitude:	47.624926354700001
Longitude:	-122.33822589499999

Interaction:	46408
Interaction 1:	I

DRAFT

CONOCOPHILLIPS COMPANY 255353 (Continued) **U003028500**

Interaction 2:	TIER2
Ecology Program:	HAZWASTE
Program Data:	EPCRA
Facility Alt.:	Not reported
Program ID:	CRK000016500
Date Interaction:	1988-01-01 00:00:00
Date Interaction 3:	Emergency/Haz Chem Rpt TI
Latitude:	47.624926354700001
Longitude:	-122.33822589499999

Interaction:	46411
Interaction 1:	I
Interaction 2:	HWG
Ecology Program:	HAZWASTE
Program Data:	TURBOWASTE
Facility Alt.:	Not reported
Program ID:	WAH000015289
Date Interaction:	2005-12-31 00:00:00
Date Interaction 3:	Hazardous Waste Generator
Latitude:	47.624926354700001
Longitude:	-122.33822589499999

DW705 **AIBS BUILDING BLOCK 43** **WA CSCSL** **S109556134**
NW **601 WESTLAKE AVE N** **WA ALLSITES** **N/A**
1/2-1 **SEATTLE, WA 98109**
0.863 mi.
4558 ft. **Site 2 of 2 in cluster DW**

Relative:
Lower

Actual:
33 ft.

CSCSL:

Name:	AIBS BUILDING BLOCK 43
Address:	601 WESTLAKE AVE N
City,State,Zip:	SEATTLE, WA 98109
Facility ID:	32368748
Region:	Northwest
Lat/Long:	47.625163493 / -122.33897994
Clean Up Siteid:	12637
Site Status:	Cleanup Started
Contaminant Name:	Benzene
Alternate Site Names:	AIBS BUILDING LLC BLK 43,AIBS BULDING LLC BLK 43,PACIFIC LINCOLN MERCURY NISSAN,Seattle Auto Center
Site Rank:	Not reported
Has Institutional Control:	Not reported
Past VCP:	TRUE
Current VCP:	Not reported
URL:	https://apps.ecology.wa.gov/cleanupsearch/site/12637
Ground Water:	Confirmed Above Cleanup Levels
Surface Water:	Not reported
Soil:	Confirmed Above Cleanup Levels
Sediment:	Not reported
Air:	Not reported
Bedrock:	Not reported
Responsible Unit:	Northwest

Name:	AIBS BUILDING BLOCK 43
Address:	601 WESTLAKE AVE N
City,State,Zip:	SEATTLE, WA 98109

DRAFT

AIBS BUILDING BLOCK 43 (Continued) **S109556134**

Facility ID: 32368748
Region: Northwest
Lat/Long: 47.625163493 / -122.33897994
Clean Up Siteid: 12637
Site Status: Cleanup Started
Contaminant Name: Lead
Alternate Site Names: AIBS BUILDING LLC BLK 43,AIBS BULDING LLC BLK 43,PACIFIC LINCOLN MERCURY NISSAN,Seattle Auto Center
Site Rank: Not reported
Has Institutional Control: Not reported
Past VCP: TRUE
Current VCP: Not reported
URL: https://apps.ecology.wa.gov/cleanupsearch/site/12637
Ground Water: Suspected
Surface Water: Not reported
Soil: Confirmed Above Cleanup Levels
Sediment: Not reported
Air: Not reported
Bedrock: Not reported
Responsible Unit: Northwest

Name: AIBS BUILDING BLOCK 43
Address: 601 WESTLAKE AVE N
City,State,Zip: SEATTLE, WA 98109
Facility ID: 32368748
Region: Northwest
Lat/Long: 47.625163493 / -122.33897994
Clean Up Siteid: 12637
Site Status: Cleanup Started
Contaminant Name: Metals - Other
Alternate Site Names: AIBS BUILDING LLC BLK 43,AIBS BULDING LLC BLK 43,PACIFIC LINCOLN MERCURY NISSAN,Seattle Auto Center
Site Rank: Not reported
Has Institutional Control: Not reported
Past VCP: TRUE
Current VCP: Not reported
URL: https://apps.ecology.wa.gov/cleanupsearch/site/12637
Ground Water: Not reported
Surface Water: Not reported
Soil: Confirmed Above Cleanup Levels
Sediment: Not reported
Air: Not reported
Bedrock: Not reported
Responsible Unit: Northwest

Name: AIBS BUILDING BLOCK 43
Address: 601 WESTLAKE AVE N
City,State,Zip: SEATTLE, WA 98109
Facility ID: 32368748
Region: Northwest
Lat/Long: 47.625163493 / -122.33897994
Clean Up Siteid: 12637
Site Status: Cleanup Started
Contaminant Name: Other Non-Halogenated Organics
Alternate Site Names: AIBS BUILDING LLC BLK 43,AIBS BULDING LLC BLK 43,PACIFIC LINCOLN MERCURY NISSAN,Seattle Auto Center
Site Rank: Not reported

DRAFT

AIBS BUILDING BLOCK 43 (Continued) **S109556134**

Has Institutional Control: Not reported
Past VCP: TRUE
Current VCP: Not reported
URL: https://apps.ecology.wa.gov/cleanupsearch/site/12637
Ground Water: Not reported
Surface Water: Not reported
Soil: Confirmed Above Cleanup Levels
Sediment: Not reported
Air: Not reported
Bedrock: Not reported
Responsible Unit: Northwest

Name: AIBS BUILDING BLOCK 43
Address: 601 WESTLAKE AVE N
City,State,Zip: SEATTLE, WA 98109
Facility ID: 32368748
Region: Northwest
Lat/Long: 47.625163493 / -122.33897994
Clean Up Siteid: 12637
Site Status: Cleanup Started
Contaminant Name: Petroleum-Diesel
Alternate Site Names: AIBS BUILDING LLC BLK 43,AIBS BULDING LLC BLK 43,PACIFIC LINCOLN MERCURY NISSAN,Seattle Auto Center
Site Rank: Not reported
Has Institutional Control: Not reported
Past VCP: TRUE
Current VCP: Not reported
URL: https://apps.ecology.wa.gov/cleanupsearch/site/12637
Ground Water: Confirmed Above Cleanup Levels
Surface Water: Not reported
Soil: Below Cleanup Levels
Sediment: Not reported
Air: Not reported
Bedrock: Not reported
Responsible Unit: Northwest

Name: AIBS BUILDING BLOCK 43
Address: 601 WESTLAKE AVE N
City,State,Zip: SEATTLE, WA 98109
Facility ID: 32368748
Region: Northwest
Lat/Long: 47.625163493 / -122.33897994
Clean Up Siteid: 12637
Site Status: Cleanup Started
Contaminant Name: Petroleum-Gasoline
Alternate Site Names: AIBS BUILDING LLC BLK 43,AIBS BULDING LLC BLK 43,PACIFIC LINCOLN MERCURY NISSAN,Seattle Auto Center
Site Rank: Not reported
Has Institutional Control: Not reported
Past VCP: TRUE
Current VCP: Not reported
URL: https://apps.ecology.wa.gov/cleanupsearch/site/12637
Ground Water: Confirmed Above Cleanup Levels
Surface Water: Not reported
Soil: Confirmed Above Cleanup Levels
Sediment: Not reported
Air: Not reported

DRAFT

AIBS BUILDING BLOCK 43 (Continued) **S109556134**

Bedrock: Not reported
Responsible Unit: Northwest

Name: AIBS BUILDING BLOCK 43
Address: 601 WESTLAKE AVE N
City,State,Zip: SEATTLE, WA 98109
Facility ID: 32368748
Region: Northwest
Lat/Long: 47.625163493 / -122.33897994
Clean Up Siteid: 12637
Site Status: Cleanup Started
Contaminant Name: Petroleum-Other
Alternate Site Names: AIBS BUILDING LLC BLK 43,AIBS BULDING LLC BLK 43,PACIFIC LINCOLN MERCURY NISSAN,Seattle Auto Center
Site Rank: Not reported
Has Institutional Control: Not reported
Past VCP: TRUE
Current VCP: Not reported
URL: https://apps.ecology.wa.gov/cleanupsearch/site/12637
Ground Water: Suspected
Surface Water: Not reported
Soil: Confirmed Above Cleanup Levels
Sediment: Not reported
Air: Not reported
Bedrock: Not reported
Responsible Unit: Northwest

ALLSITES:
Name: SEATTLE AUTO CENTER
Facility Id: 32368748

Interaction: 37893
Interaction 1: I
Interaction 2: HWG
Ecology Program: HAZWASTE
Program Data: TURBOWASTE
Facility Alt.: Not reported
Program ID: WAD988486866
Date Interaction: 1991-05-22 00:00:00
Date Interaction 3: Hazardous Waste Generator
Latitude: 47.625164237299998
Longitude: -122.338964159

Interaction: 125100
Interaction 1: I
Interaction 2: HWOTHER
Ecology Program: HAZWASTE
Program Data: TURBOWASTE
Facility Alt.: Block 43
Program ID: WAD988486866
Date Interaction: 2017-12-31 00:00:00
Date Interaction 3: Haz Waste Management Acti
Latitude: 47.625164237299998
Longitude: -122.338964159

DRAFT

AIBS BUILDING BLOCK 43 (Continued) **S109556134**

Interaction:	107840
Interaction 1:	I
Interaction 2:	HWG
Ecology Program:	HAZWASTE
Program Data:	TURBOWASTE
Facility Alt.:	AIBS Building LLC
Program ID:	WAD988486866
Date Interaction:	2014-02-28 00:00:00
Date Interaction 3:	Hazardous Waste Generator
Latitude:	47.625164237299998
Longitude:	-122.338964159

Interaction:	108393
Interaction 1:	I
Interaction 2:	UST
Ecology Program:	TOXICS
Program Data:	UST
Facility Alt.:	AIBS BULDING LLC BLK 43
Program ID:	620110
Date Interaction:	2014-03-31 00:00:00
Date Interaction 3:	Underground Storage Tank
Latitude:	47.625164237299998
Longitude:	-122.338964159

Interaction:	121618
Interaction 1:	I
Interaction 2:	HWG
Ecology Program:	HAZWASTE
Program Data:	TURBOWASTE
Facility Alt.:	Block 43
Program ID:	WAD988486866
Date Interaction:	2016-12-31 00:00:00
Date Interaction 3:	Hazardous Waste Generator
Latitude:	47.625164237299998
Longitude:	-122.338964159

Interaction:	112810
Interaction 1:	A
Interaction 2:	LUST
Ecology Program:	TOXICS
Program Data:	ISIS
Facility Alt.:	AIBS Building Block 43
Program ID:	620110
Date Interaction:	2015-03-26 00:00:00
Date Interaction 3:	LUST Facility
Latitude:	47.625164237299998
Longitude:	-122.338964159

Interaction:	113427
Interaction 1:	I
Interaction 2:	VOLCLNST
Ecology Program:	TOXICS
Program Data:	ISIS

DRAFT

AIBS BUILDING BLOCK 43 (Continued) **S109556134**

Facility Alt.:	AIBS Building Block 43
Program ID:	NW2973
Date Interaction:	2015-05-15 00:00:00
Date Interaction 3:	Voluntary Cleanup Sites
Latitude:	47.625164237299998
Longitude:	-122.338964159

Interaction:	106118
Interaction 1:	A
Interaction 2:	CONSTSWGP
Ecology Program:	WATQUAL
Program Data:	PARIS
Facility Alt.:	Block 43 South Lake Union
Program ID:	WAR301237
Date Interaction:	2013-07-18 00:00:00
Date Interaction 3:	Construction SW GP
Latitude:	47.625164237299998
Longitude:	-122.338964159

706
East
1/2-1
0.868 mi.
4581 ft.

SEATTLE PARKS COLMAN SCHOOL
1515 24TH AVE S
SEATTLE, WA 98122

WA CSCSL **S108653586**
WA ALLSITES **N/A**
WA SPILLS

Relative:
Lower

Actual:
319 ft.

CSCSL:

Name:	SEATTLE PARKS COLMAN SCHOOL
Address:	1515 24TH AVE S
City,State,Zip:	SEATTLE, WA 98122
Facility ID:	7592916
Region:	Northwest
Lat/Long:	47.5909 / -122.3034
Clean Up Siteid:	466
Site Status:	Awaiting Cleanup
Contaminant Name:	Corrosive Wastes
Alternate Site Names:	Not reported
Site Rank:	Not reported
Has Institutional Control:	Not reported
Past VCP:	Not reported
Current VCP:	Not reported
URL:	https://apps.ecology.wa.gov/cleanupsearch/site/466
Ground Water:	Suspected
Surface Water:	Not reported
Soil:	Suspected
Sediment:	Not reported
Air:	Not reported
Bedrock:	Not reported
Responsible Unit:	Northwest

Name:	SEATTLE PARKS COLMAN SCHOOL
Address:	1515 24TH AVE S
City,State,Zip:	SEATTLE, WA 98122
Facility ID:	7592916
Region:	Northwest
Lat/Long:	47.5909 / -122.3034
Clean Up Siteid:	466

DRAFT

SEATTLE PARKS COLMAN SCHOOL (Continued) **S108653586**

Site Status: Awaiting Cleanup
Contaminant Name: Halogenated Organics
Alternate Site Names: Not reported
Site Rank: Not reported
Has Institutional Control: Not reported
Past VCP: Not reported
Current VCP: Not reported
URL: https://apps.ecology.wa.gov/cleanupsearch/site/466
Ground Water: Suspected
Surface Water: Not reported
Soil: Suspected
Sediment: Not reported
Air: Not reported
Bedrock: Not reported
Responsible Unit: Northwest

Name: SEATTLE PARKS COLMAN SCHOOL
Address: 1515 24TH AVE S
City,State,Zip: SEATTLE, WA 98122
Facility ID: 7592916
Region: Northwest
Lat/Long: 47.5909 / -122.3034
Clean Up Siteid: 466
Site Status: Awaiting Cleanup
Contaminant Name: Non-Halogenated Solvents
Alternate Site Names: Not reported
Site Rank: Not reported
Has Institutional Control: Not reported
Past VCP: Not reported
Current VCP: Not reported
URL: https://apps.ecology.wa.gov/cleanupsearch/site/466
Ground Water: Suspected
Surface Water: Not reported
Soil: Suspected
Sediment: Not reported
Air: Not reported
Bedrock: Not reported
Responsible Unit: Northwest

ALLSITES:
Name: SEATTLE PARKS COLMAN SCHOOL
Facility Id: 7592916

Interaction: 21064
Interaction 1: A
Interaction 2: SCS
Ecology Program: TOXICS
Program Data: ISIS
Facility Alt.: SEATTLE PARKS COLMAN SCHOOL
Program ID: Not reported
Date Interaction: 2007-06-04 00:00:00
Date Interaction 3: State Cleanup Site
Latitude: 47.590900000200001
Longitude: -122.30339999900001

DRAFT

SEATTLE PARKS COLMAN SCHOOL (Continued) **S108653586**

SPILLS ERTS:

Facility Site ID:	Not reported
Name:	FORMER COLMAN HIGH SCHOOL
Address:	1515 24TH AVE S
City,State,Zip:	SEATTLE, WA 98122-3008
Program Name:	Toxics Cleanup
Incident ID:	562379
Incident Status:	Historic
Incident Date:	Not reported
Initial Report Activity Name:	Dumping
Initial Report Cause Category:	Not reported
Initial Report Cause Name:	Not reported
Initial Report Medium Name:	Soil
Initial Report Medium Category:	Ground
Initial Report Source Name:	Commercial/Industrial facility
Initial Report Source Category:	Facility
Initial Report Substance Name:	Other
Initial Report Substance Category:	Chemical
Initial Report Substance Quantity:	Not reported
Initial Report Substance Unit Of Measure:	Not reported
Potentially Responsible Party First Name:	Not reported
Potentially Responsible Party Last Name:	Not reported
Potentially Responsible Party Organization:	SEATTLE PARKS DEPT / EQUITABLE MASONARY
External Reference Number:	Not reported
Latitude:	Not reported
Longitude:	Not reported

707
WNW
1/2-1
0.869 mi.
4588 ft.

IVEY IMAGING LLC
427 9TH AVE N
SEATTLE, WA 98109

WA CSCSL **1001031600**
WA ALLSITES **WAR000003079**
RCRA NonGen / NLR
WA MANIFEST

Relative:
Lower

Actual:
54 ft.

CSCSL:

Name:	BAYLESS BOOK BINDERY
Address:	427 9TH AVE N
City,State,Zip:	SEATTLE, WA 98109
Facility ID:	35788635
Region:	Northwest
Lat/Long:	47.622770782 / -122.34009405
Clean Up Siteid:	12533
Site Status:	Cleanup Started
Contaminant Name:	Benzene
Alternate Site Names:	Ivey Imaging LLC Seattle,PHOTOBITION 9TH AVE
Site Rank:	Not reported
Has Institutional Control:	Not reported
Past VCP:	TRUE
Current VCP:	TRUE
URL:	https://apps.ecology.wa.gov/cleanupsearch/site/12533
Ground Water:	Not reported
Surface Water:	Not reported
Soil:	Confirmed Above Cleanup Levels
Sediment:	Not reported
Air:	Not reported
Bedrock:	Not reported
Responsible Unit:	Northwest

DRAFT

IVEY IMAGING LLC (Continued) **1001031600**

Name:	BAYLESS BOOK BINDERY
Address:	427 9TH AVE N
City,State,Zip:	SEATTLE, WA 98109
Facility ID:	35788635
Region:	Northwest
Lat/Long:	47.622770782 / -122.34009405
Clean Up Siteid:	12533
Site Status:	Cleanup Started
Contaminant Name:	Halogenated Solvents
Alternate Site Names:	Ivey Imaging LLC Seattle,PHOTOBITION 9TH AVE
Site Rank:	Not reported
Has Institutional Control:	Not reported
Past VCP:	TRUE
Current VCP:	TRUE
URL:	https://apps.ecology.wa.gov/cleanupsearch/site/12533
Ground Water:	Not reported
Surface Water:	Not reported
Soil:	Confirmed Above Cleanup Levels
Sediment:	Not reported
Air:	Not reported
Bedrock:	Not reported
Responsible Unit:	Northwest

ALLSITES:

Name:	IVEY IMAGING LLC SEATTLE
Facility Id:	35788635

Interaction:	40193
Interaction 1:	I
Interaction 2:	HWG
Ecology Program:	HAZWASTE
Program Data:	TURBOWASTE
Facility Alt.:	Not reported
Program ID:	WAR000003079
Date Interaction:	1997-06-19 00:00:00
Date Interaction 3:	Hazardous Waste Generator
Latitude:	47.622771815
Longitude:	-122.340098357

Interaction:	111333
Interaction 1:	I
Interaction 2:	VOLCLNST
Ecology Program:	TOXICS
Program Data:	ISIS
Facility Alt.:	Bayless Book Bindery
Program ID:	NW2936
Date Interaction:	2015-01-13 00:00:00
Date Interaction 3:	Voluntary Cleanup Sites
Latitude:	47.622771815
Longitude:	-122.340098357

RCRA Listings:

Date Form Received by Agency:	20080216
Handler Name:	IVEY IMAGING LLC

DRAFT

IVEY IMAGING LLC (Continued) **1001031600**

Handler Address:	427 9TH AVE N
Handler City,State,Zip:	SEATTLE, WA 98109
EPA ID:	WAR000003079
Contact Name:	KEVIN CALDWELL
Contact Address:	424 8TH AVE N
Contact City,State,Zip:	SEATTLE, WA 98109
Contact Telephone:	206-623-8113
Contact Fax:	Not reported
Contact Email:	KCALDWELL@IVEY.COM
Contact Title:	Not reported
EPA Region:	10
Land Type:	Private
Federal Waste Generator Description:	Not a generator, verified
Non-Notifier:	Not reported
Biennial Report Cycle:	Not reported
Accessibility:	Not reported
Active Site Indicator:	Not reported
State District Owner:	WA
State District:	NWRO
Mailing Address:	424 8TH AVE N
Mailing City,State,Zip:	SEATTLE, WA 98109
Owner Name:	IVEY IMAGING LLC
Owner Type:	Private
Operator Name:	IVEY IMAGING LLC
Operator Type:	Private
Short-Term Generator Activity:	No
Importer Activity:	No
Mixed Waste Generator:	No
Transporter Activity:	No
Transfer Facility Activity:	No
Recycler Activity with Storage:	No
Small Quantity On-Site Burner Exemption:	No
Smelting Melting and Refining Furnace Exemption:	No
Underground Injection Control:	No
Off-Site Waste Receipt:	No
Universal Waste Indicator:	No
Universal Waste Destination Facility:	No
Federal Universal Waste:	No
Active Site Fed-Reg Treatment Storage and Disposal Facility:	Not reported
Active Site Converter Treatment storage and Disposal Facility:	Not reported
Active Site State-Reg Treatment Storage and Disposal Facility:	Not reported
Active Site State-Reg Handler:	---
Federal Facility Indicator:	Not reported
Hazardous Secondary Material Indicator:	NN
Sub-Part K Indicator:	Not reported
Commercial TSD Indicator:	No
Treatment Storage and Disposal Type:	Not reported
2018 GPRA Permit Baseline:	Not on the Baseline
2018 GPRA Renewals Baseline:	Not on the Baseline
Permit Renewals Workload Universe:	Not reported
Permit Workload Universe:	Not reported
Permit Progress Universe:	Not reported
Post-Closure Workload Universe:	Not reported
Closure Workload Universe:	Not reported
202 GPRA Corrective Action Baseline:	No
Corrective Action Workload Universe:	No
Subject to Corrective Action Universe:	No

DRAFT

IVEY IMAGING LLC (Continued) **1001031600**

Non-TSDFs Where RCRA CA has Been Imposed Universe:	No
TSDFs Potentially Subject to CA Under 3004 (u)/(v) Universe:	No
TSDFs Only Subject to CA under Discretionary Auth Universe:	No
Corrective Action Priority Ranking:	No NCAPS ranking
Environmental Control Indicator:	No
Institutional Control Indicator:	No
Human Exposure Controls Indicator:	N/A
Groundwater Controls Indicator:	N/A
Operating TSDF Universe:	Not reported
Full Enforcement Universe:	Not reported
Significant Non-Complier Universe:	No
Unaddressed Significant Non-Complier Universe:	No
Addressed Significant Non-Complier Universe:	No
Significant Non-Complier With a Compliance Schedule Universe:	No
Financial Assurance Required:	Not reported
Handler Date of Last Change:	20180510
Recognized Trader-Importer:	No
Recognized Trader-Exporter:	No
Importer of Spent Lead Acid Batteries:	No
Exporter of Spent Lead Acid Batteries:	No
Recycler Activity Without Storage:	No
Manifest Broker:	No
Sub-Part P Indicator:	No

Biennial: List of Years
Year: 2007

Click Here for Biennial Reporting System Data:
Year: 2005

Click Here for Biennial Reporting System Data:
Year: 2003

Click Here for Biennial Reporting System Data:

Hazardous Waste Summary:
Waste Code: D001
Waste Description: IGNITABLE WASTE

Waste Code: D018
Waste Description: BENZENE

Waste Code: F003
Waste Description: THE FOLLOWING SPENT NONHALOGENATED SOLVENTS: XYLENE, ACETONE, ETHYL ACETATE, ETHYL BENZENE, ETHYL ETHER, METHYL ISOBUTYL KETONE, N-BUTYL ALCOHOL, CYCLOHEXANONE, AND METHANOL; ALL SPENT SOLVENT MIXTURES/BLENDS CONTAINING, BEFORE USE, ONLY THE ABOVE SPENT NONHALOGENATED SOLVENTS; AND ALL SPENT SOLVENT MIXTURES/BLENDS CONTAINING, BEFORE USE, ONE OR MORE OF THE ABOVE NONHALOGENATED SOLVENTS, AND A TOTAL OF TEN PERCENT OR MORE (BY VOLUME) OF ONE OR MORE OF THOSE SOLVENTS LISTED IN F001, F002, F004, AND F005; AND STILL BOTTOMS FROM THE RECOVERY OF THESE SPENT SOLVENTS AND SPENT SOLVENT MIXTURES.

Handler - Owner Operator:
Owner/Operator Indicator: Owner

DRAFT

IVEY IMAGING LLC (Continued) **1001031600**

Owner/Operator Name: BAYLESS, GEORGE
Legal Status: Private
Date Became Current: Not reported
Date Ended Current: Not reported
Owner/Operator Address: 5679 BEACH DR SW
Owner/Operator City,State,Zip: SEATTLE, WA 98136-1345
Owner/Operator Telephone: 206-932-0938
Owner/Operator Telephone Ext: Not reported
Owner/Operator Fax: Not reported
Owner/Operator Email: Not reported

Owner/Operator Indicator: Owner
Owner/Operator Name: IVEY IMAGING LLC
Legal Status: Private
Date Became Current: 20021004
Date Ended Current: Not reported
Owner/Operator Address: 424 8TH AVE N
Owner/Operator City,State,Zip: SEATTLE, WA 98109
Owner/Operator Telephone: 206-623-8113
Owner/Operator Telephone Ext: Not reported
Owner/Operator Fax: Not reported
Owner/Operator Email: Not reported

Owner/Operator Indicator: Owner
Owner/Operator Name: BAYLESS, GEORGE
Legal Status: Private
Date Became Current: Not reported
Date Ended Current: Not reported
Owner/Operator Address: 5679 BEACH DR SW
Owner/Operator City,State,Zip: SEATTLE, WA 98136
Owner/Operator Telephone: 206-932-0938
Owner/Operator Telephone Ext: Not reported
Owner/Operator Fax: Not reported
Owner/Operator Email: Not reported

Owner/Operator Indicator: Operator
Owner/Operator Name: IVEY SERIGHT INTL INC
Legal Status: Private
Date Became Current: Not reported
Date Ended Current: Not reported
Owner/Operator Address: 424 8TH AVE N
Owner/Operator City,State,Zip: SEATTLE, WA 98109
Owner/Operator Telephone: 206-623-8113
Owner/Operator Telephone Ext: Not reported
Owner/Operator Fax: Not reported
Owner/Operator Email: Not reported

Owner/Operator Indicator: Operator
Owner/Operator Name: IVEY SERIGHT INTL INC
Legal Status: Private
Date Became Current: Not reported
Date Ended Current: Not reported
Owner/Operator Address: 424 8TH AVE N
Owner/Operator City,State,Zip: SEATTLE, WA 98109
Owner/Operator Telephone: 206-623-8113
Owner/Operator Telephone Ext: Not reported
Owner/Operator Fax: Not reported

DRAFT

IVEY IMAGING LLC (Continued) **1001031600**

Owner/Operator Email:	Not reported
Owner/Operator Indicator:	Owner
Owner/Operator Name: IVEY IMAGING LLC	
Legal Status:	Private
Date Became Current:	20041004
Date Ended Current:	Not reported
Owner/Operator Address:	424 8TH AVE N
Owner/Operator City,State,Zip:	SEATTLE, WA 98109
Owner/Operator Telephone:	206-623-8113
Owner/Operator Telephone Ext:	Not reported
Owner/Operator Fax:	Not reported
Owner/Operator Email:	Not reported
Owner/Operator Indicator:	Operator
Owner/Operator Name: IVEY IMAGING LLC	
Legal Status:	Private
Date Became Current:	20021004
Date Ended Current:	Not reported
Owner/Operator Address:	424 8TH AVE N
Owner/Operator City,State,Zip:	SEATTLE, WA 98109-4705
Owner/Operator Telephone:	Not reported
Owner/Operator Telephone Ext:	Not reported
Owner/Operator Fax:	Not reported
Owner/Operator Email:	Not reported
Owner/Operator Indicator:	Operator
Owner/Operator Name: IVEY SERIGHT INTL INC	
Legal Status:	Private
Date Became Current:	Not reported
Date Ended Current:	Not reported
Owner/Operator Address:	424 8TH AVE N
Owner/Operator City,State,Zip:	SEATTLE, WA 98109
Owner/Operator Telephone:	206-623-8113
Owner/Operator Telephone Ext:	Not reported
Owner/Operator Fax:	Not reported
Owner/Operator Email:	Not reported
Owner/Operator Indicator:	Owner
Owner/Operator Name: BAYLESS, GEORGE	
Legal Status:	Private
Date Became Current:	Not reported
Date Ended Current:	Not reported
Owner/Operator Address:	5679 BEACH DR SW
Owner/Operator City,State,Zip:	SEATTLE, WA 98136
Owner/Operator Telephone:	206-932-0938
Owner/Operator Telephone Ext:	Not reported
Owner/Operator Fax:	Not reported
Owner/Operator Email:	Not reported
Owner/Operator Indicator:	Owner
Owner/Operator Name: IVEY IMAGING LLC	
Legal Status:	Private
Date Became Current:	20021004
Date Ended Current:	Not reported
Owner/Operator Address:	424 8TH AVE N
Owner/Operator City,State,Zip:	SEATTLE, WA 98109

DRAFT

IVEY IMAGING LLC (Continued) **1001031600**

Owner/Operator Telephone: 206-623-8113
Owner/Operator Telephone Ext: Not reported
Owner/Operator Fax: Not reported
Owner/Operator Email: Not reported

Owner/Operator Indicator: Operator
Owner/Operator Name: IVEY IMAGING LLC
Legal Status: Private
Date Became Current: Not reported
Date Ended Current: Not reported
Owner/Operator Address: 424 8TH AVE N
Owner/Operator City,State,Zip: SEATTLE, WA 98109
Owner/Operator Telephone: 206-623-8113
Owner/Operator Telephone Ext: Not reported
Owner/Operator Fax: Not reported
Owner/Operator Email: Not reported

Owner/Operator Indicator: Owner
Owner/Operator Name: PHOTOBITION 9TH AVE
Legal Status: Private
Date Became Current: Not reported
Date Ended Current: Not reported
Owner/Operator Address: 427 9TH AVE N
Owner/Operator City,State,Zip: SEATTLE, WA 98109
Owner/Operator Telephone: 000-000-0000
Owner/Operator Telephone Ext: Not reported
Owner/Operator Fax: Not reported
Owner/Operator Email: Not reported

Owner/Operator Indicator: Owner
Owner/Operator Name: PHOTOBITION 9TH AVE
Legal Status: Private
Date Became Current: Not reported
Date Ended Current: Not reported
Owner/Operator Address: 427 9TH AVE N
Owner/Operator City,State,Zip: SEATTLE, WA 98109
Owner/Operator Telephone: 000-000-0000
Owner/Operator Telephone Ext: Not reported
Owner/Operator Fax: Not reported
Owner/Operator Email: Not reported

Owner/Operator Indicator: Operator
Owner/Operator Name: IVEY SERIGHT INTL INC
Legal Status: Private
Date Became Current: Not reported
Date Ended Current: Not reported
Owner/Operator Address: 424 8TH AVE N
Owner/Operator City,State,Zip: SEATTLE, WA 98109
Owner/Operator Telephone: 206-623-8113
Owner/Operator Telephone Ext: Not reported
Owner/Operator Fax: Not reported
Owner/Operator Email: Not reported

Owner/Operator Indicator: Owner
Owner/Operator Name: BAYLESS, GEORGE
Legal Status: Private
Date Became Current: Not reported

DRAFT

IVEY IMAGING LLC (Continued) **1001031600**

Date Ended Current:	Not reported
Owner/Operator Address:	5679 BEACH DR SW
Owner/Operator City,State,Zip:	SEATTLE, WA 98136
Owner/Operator Telephone:	206-932-0938
Owner/Operator Telephone Ext:	Not reported
Owner/Operator Fax:	Not reported
Owner/Operator Email:	Not reported
Owner/Operator Indicator:	Owner
Owner/Operator Name: BAYLESS, GEORGE	
Legal Status:	Private
Date Became Current:	Not reported
Date Ended Current:	Not reported
Owner/Operator Address:	5679 BEACH DR SW
Owner/Operator City,State,Zip:	SEATTLE, WA 98136
Owner/Operator Telephone:	206-932-0938
Owner/Operator Telephone Ext:	Not reported
Owner/Operator Fax:	Not reported
Owner/Operator Email:	Not reported
Owner/Operator Indicator:	Owner
Owner/Operator Name: BAYLESS, GEORGE	
Legal Status:	Private
Date Became Current:	Not reported
Date Ended Current:	Not reported
Owner/Operator Address:	5679 BEACH DR SW
Owner/Operator City,State,Zip:	SEATTLE, WA 98136
Owner/Operator Telephone:	206-932-0938
Owner/Operator Telephone Ext:	Not reported
Owner/Operator Fax:	Not reported
Owner/Operator Email:	Not reported
Owner/Operator Indicator:	Operator
Owner/Operator Name: IVEY IMAGING LLC	
Legal Status:	Private
Date Became Current:	Not reported
Date Ended Current:	Not reported
Owner/Operator Address:	424 8TH AVE N
Owner/Operator City,State,Zip:	SEATTLE, WA 98109
Owner/Operator Telephone:	206-623-8113
Owner/Operator Telephone Ext:	Not reported
Owner/Operator Fax:	Not reported
Owner/Operator Email:	Not reported
Owner/Operator Indicator:	Owner
Owner/Operator Name: BAYLESS, GEORGE	
Legal Status:	Private
Date Became Current:	Not reported
Date Ended Current:	Not reported
Owner/Operator Address:	5679 BEACH DR SW
Owner/Operator City,State,Zip:	SEATTLE, WA 98136
Owner/Operator Telephone:	206-932-0938
Owner/Operator Telephone Ext:	Not reported
Owner/Operator Fax:	Not reported
Owner/Operator Email:	Not reported
Owner/Operator Indicator:	Operator

DRAFT

IVEY IMAGING LLC (Continued) **1001031600**

Owner/Operator Name: IVEY IMAGING LLC
Legal Status: Private
Date Became Current: Not reported
Date Ended Current: Not reported
Owner/Operator Address: 424 8TH AVE N
Owner/Operator City,State,Zip: SEATTLE, WA 98109
Owner/Operator Telephone: 206-623-8113
Owner/Operator Telephone Ext: Not reported
Owner/Operator Fax: Not reported
Owner/Operator Email: Not reported

Owner/Operator Indicator: Owner
Owner/Operator Name: IVEY IMAGING LLC
Legal Status: Private
Date Became Current: 20041004
Date Ended Current: Not reported
Owner/Operator Address: 424 8TH AVE N
Owner/Operator City,State,Zip: SEATTLE, WA 98109-4705
Owner/Operator Telephone: Not reported
Owner/Operator Telephone Ext: Not reported
Owner/Operator Fax: Not reported
Owner/Operator Email: Not reported

Owner/Operator Indicator: Owner
Owner/Operator Name: PHOTOBITION 9TH AVE
Legal Status: Private
Date Became Current: Not reported
Date Ended Current: Not reported
Owner/Operator Address: 427 9TH AVE N
Owner/Operator City,State,Zip: SEATTLE, WA 98109
Owner/Operator Telephone: 000-000-0000
Owner/Operator Telephone Ext: Not reported
Owner/Operator Fax: Not reported
Owner/Operator Email: Not reported

Owner/Operator Indicator: Owner
Owner/Operator Name: SHRIRO UNIVERSAL
Legal Status: Private
Date Became Current: 19960923
Date Ended Current: Not reported
Owner/Operator Address: 424 8TH AVE N
Owner/Operator City,State,Zip: SEATTLE, WA 98109
Owner/Operator Telephone: 206-623-8113
Owner/Operator Telephone Ext: Not reported
Owner/Operator Fax: Not reported
Owner/Operator Email: Not reported

Owner/Operator Indicator: Owner
Owner/Operator Name: IVEY IMAGING LLC
Legal Status: Private
Date Became Current: 20010222
Date Ended Current: Not reported
Owner/Operator Address: 424 8TH AVE N
Owner/Operator City,State,Zip: SEATTLE, WA 98109
Owner/Operator Telephone: 206-623-8113
Owner/Operator Telephone Ext: Not reported
Owner/Operator Fax: Not reported

DRAFT

IVEY IMAGING LLC (Continued) **1001031600**

Owner/Operator Email: Not reported

Owner/Operator Indicator: Owner
Owner/Operator Name: BAYLESS, GEORGE
Legal Status: Private
Date Became Current: Not reported
Date Ended Current: Not reported
Owner/Operator Address: 5679 BEACH DR SW
Owner/Operator City,State,Zip: SEATTLE, WA 98136
Owner/Operator Telephone: 206-932-0938
Owner/Operator Telephone Ext: Not reported
Owner/Operator Fax: Not reported
Owner/Operator Email: Not reported

Owner/Operator Indicator: Owner
Owner/Operator Name: IVEY IMAGING LLC
Legal Status: Private
Date Became Current: 20021004
Date Ended Current: Not reported
Owner/Operator Address: 424 8TH AVE N
Owner/Operator City,State,Zip: SEATTLE, WA 98109-4705
Owner/Operator Telephone: Not reported
Owner/Operator Telephone Ext: Not reported
Owner/Operator Fax: Not reported
Owner/Operator Email: Not reported

Owner/Operator Indicator: Owner
Owner/Operator Name: PHOTOBITION 9TH AVE
Legal Status: Private
Date Became Current: Not reported
Date Ended Current: Not reported
Owner/Operator Address: 427 9TH AVE N
Owner/Operator City,State,Zip: SEATTLE, WA 98109
Owner/Operator Telephone: 000-000-0000
Owner/Operator Telephone Ext: Not reported
Owner/Operator Fax: Not reported
Owner/Operator Email: Not reported

Owner/Operator Indicator: Owner
Owner/Operator Name: SHRIRO UNIVERSAL
Legal Status: Private
Date Became Current: 19960923
Date Ended Current: Not reported
Owner/Operator Address: 424 8TH AVE N
Owner/Operator City,State,Zip: SEATTLE, WA 98109
Owner/Operator Telephone: 206-623-8113
Owner/Operator Telephone Ext: Not reported
Owner/Operator Fax: Not reported
Owner/Operator Email: Not reported

Owner/Operator Indicator: Owner
Owner/Operator Name: BAYLESS, GEORGE
Legal Status: Private
Date Became Current: Not reported
Date Ended Current: Not reported
Owner/Operator Address: 5679 BEACH DR SW
Owner/Operator City,State,Zip: SEATTLE, WA 98136

DRAFT

IVEY IMAGING LLC (Continued) **1001031600**

Owner/Operator Telephone:	206-932-0938
Owner/Operator Telephone Ext:	Not reported
Owner/Operator Fax:	Not reported
Owner/Operator Email:	Not reported
Owner/Operator Indicator:	Operator
Owner/Operator Name: IVEY SERIGHT INTL INC	
Legal Status:	Private
Date Became Current:	Not reported
Date Ended Current:	Not reported
Owner/Operator Address:	424 8TH AVE N
Owner/Operator City,State,Zip:	SEATTLE, WA 98109
Owner/Operator Telephone:	206-623-8113
Owner/Operator Telephone Ext:	Not reported
Owner/Operator Fax:	Not reported
Owner/Operator Email:	Not reported
Owner/Operator Indicator:	Owner
Owner/Operator Name: IVEY IMAGING LL I	
Legal Status:	Private
Date Became Current:	20021004
Date Ended Current:	Not reported
Owner/Operator Address:	424 8TH AVE N
Owner/Operator City,State,Zip:	SEATTLE, WA 98109-4705
Owner/Operator Telephone:	206-623-8113
Owner/Operator Telephone Ext:	Not reported
Owner/Operator Fax:	Not reported
Owner/Operator Email:	Not reported
Owner/Operator Indicator:	Operator
Owner/Operator Name: IVEY IMAGING LL I	
Legal Status:	Private
Date Became Current:	20021004
Date Ended Current:	Not reported
Owner/Operator Address:	424 8TH AVE N
Owner/Operator City,State,Zip:	SEATTLE, WA 98109-4705
Owner/Operator Telephone:	206-623-8113
Owner/Operator Telephone Ext:	Not reported
Owner/Operator Fax:	Not reported
Owner/Operator Email:	Not reported
Owner/Operator Indicator:	Owner
Owner/Operator Name: BAYLESS, GEORGE	
Legal Status:	Private
Date Became Current:	Not reported
Date Ended Current:	Not reported
Owner/Operator Address:	5679 BEACH DR SW
Owner/Operator City,State,Zip:	SEATTLE, WA 98136
Owner/Operator Telephone:	206-932-0938
Owner/Operator Telephone Ext:	Not reported
Owner/Operator Fax:	Not reported
Owner/Operator Email:	Not reported
Owner/Operator Indicator:	Operator
Owner/Operator Name: IVEY SERIGHT INTL INC	
Legal Status:	Private
Date Became Current:	Not reported

DRAFT

IVEY IMAGING LLC (Continued) **1001031600**

Date Ended Current: Not reported
Owner/Operator Address: 424 8TH AVE N
Owner/Operator City,State,Zip: SEATTLE, WA 98109
Owner/Operator Telephone: 206-623-8113
Owner/Operator Telephone Ext: Not reported
Owner/Operator Fax: Not reported
Owner/Operator Email: Not reported

Owner/Operator Indicator: Owner
Owner/Operator Name: IVEY IMAGING LLC
Legal Status: Private
Date Became Current: 20010222
Date Ended Current: Not reported
Owner/Operator Address: 424 8TH AVE N
Owner/Operator City,State,Zip: SEATTLE, WA 98109
Owner/Operator Telephone: 206-623-8113
Owner/Operator Telephone Ext: Not reported
Owner/Operator Fax: Not reported
Owner/Operator Email: Not reported

Owner/Operator Indicator: Operator
Owner/Operator Name: IVEY IMAGING LLC
Legal Status: Private
Date Became Current: Not reported
Date Ended Current: Not reported
Owner/Operator Address: 424 8TH AVE N
Owner/Operator City,State,Zip: SEATTLE, WA 98109
Owner/Operator Telephone: 206-623-8113
Owner/Operator Telephone Ext: Not reported
Owner/Operator Fax: Not reported
Owner/Operator Email: Not reported

Owner/Operator Indicator: Owner
Owner/Operator Name: IVEY IMAGING LLC
Legal Status: Private
Date Became Current: 20021004
Date Ended Current: Not reported
Owner/Operator Address: 424 8TH AVE N
Owner/Operator City,State,Zip: SEATTLE, WA 98109
Owner/Operator Telephone: 206-623-8113
Owner/Operator Telephone Ext: Not reported
Owner/Operator Fax: Not reported
Owner/Operator Email: Not reported

Owner/Operator Indicator: Owner
Owner/Operator Name: BAYLESS, GEORGE
Legal Status: Private
Date Became Current: Not reported
Date Ended Current: Not reported
Owner/Operator Address: 5679 BEACH DR SW
Owner/Operator City,State,Zip: SEATTLE, WA 98136
Owner/Operator Telephone: 206-932-0938
Owner/Operator Telephone Ext: Not reported
Owner/Operator Fax: Not reported
Owner/Operator Email: Not reported

Owner/Operator Indicator: Owner

DRAFT

IVEY IMAGING LLC (Continued) **1001031600**

Owner/Operator Name: IVEY IMAGING LLC
Legal Status: Private
Date Became Current: 20021004
Date Ended Current: Not reported
Owner/Operator Address: 424 8TH AVE N
Owner/Operator City,State,Zip: SEATTLE, WA 98109
Owner/Operator Telephone: 206-623-8113
Owner/Operator Telephone Ext: Not reported
Owner/Operator Fax: Not reported
Owner/Operator Email: Not reported

Owner/Operator Indicator: Operator
Owner/Operator Name: IVEY IMAGING LLC
Legal Status: Private
Date Became Current: Not reported
Date Ended Current: Not reported
Owner/Operator Address: 424 8TH AVE N
Owner/Operator City,State,Zip: SEATTLE, WA 98109
Owner/Operator Telephone: 206-623-8113
Owner/Operator Telephone Ext: Not reported
Owner/Operator Fax: Not reported
Owner/Operator Email: Not reported

Owner/Operator Indicator: Operator
Owner/Operator Name: PHOTOBITION 9TH AVE
Legal Status: Private
Date Became Current: Not reported
Date Ended Current: Not reported
Owner/Operator Address: 427 9TH AVE N
Owner/Operator City,State,Zip: SEATTLE, WA 98109
Owner/Operator Telephone: 000-000-0000
Owner/Operator Telephone Ext: Not reported
Owner/Operator Fax: Not reported
Owner/Operator Email: Not reported

Owner/Operator Indicator: Operator
Owner/Operator Name: PHOTOBITION 9TH AVE
Legal Status: Private
Date Became Current: Not reported
Date Ended Current: Not reported
Owner/Operator Address: 427 9TH AVE N
Owner/Operator City,State,Zip: SEATTLE, WA 98109
Owner/Operator Telephone: 000-000-0000
Owner/Operator Telephone Ext: Not reported
Owner/Operator Fax: Not reported
Owner/Operator Email: Not reported

Owner/Operator Indicator: Owner
Owner/Operator Name: BAYLESS, GEORGE
Legal Status: Private
Date Became Current: Not reported
Date Ended Current: Not reported
Owner/Operator Address: 5679 BEACH DR SW
Owner/Operator City,State,Zip: SEATTLE, WA 98136
Owner/Operator Telephone: 206-932-0938
Owner/Operator Telephone Ext: Not reported
Owner/Operator Fax: Not reported

DRAFT

IVEY IMAGING LLC (Continued) **1001031600**

Owner/Operator Email: Not reported

Owner/Operator Indicator: Operator
Owner/Operator Name: IVEY SERIGHT INTL INC
Legal Status: Private
Date Became Current: Not reported
Date Ended Current: Not reported
Owner/Operator Address: 424 8TH AVE N
Owner/Operator City,State,Zip: SEATTLE, WA 98109
Owner/Operator Telephone: 206-623-8113
Owner/Operator Telephone Ext: Not reported
Owner/Operator Fax: Not reported
Owner/Operator Email: Not reported

Owner/Operator Indicator: Owner
Owner/Operator Name: SHRIRO UNIVERSAL
Legal Status: Private
Date Became Current: 19960923
Date Ended Current: Not reported
Owner/Operator Address: 424 8TH AVE N
Owner/Operator City,State,Zip: SEATTLE, WA 98109
Owner/Operator Telephone: 206-623-8113
Owner/Operator Telephone Ext: Not reported
Owner/Operator Fax: Not reported
Owner/Operator Email: Not reported

Owner/Operator Indicator: Owner
Owner/Operator Name: BAYLESS, GEORGE
Legal Status: Private
Date Became Current: Not reported
Date Ended Current: Not reported
Owner/Operator Address: 5679 BEACH DR SW
Owner/Operator City,State,Zip: SEATTLE, WA 98136
Owner/Operator Telephone: 206-932-0938
Owner/Operator Telephone Ext: Not reported
Owner/Operator Fax: Not reported
Owner/Operator Email: Not reported

Owner/Operator Indicator: Owner
Owner/Operator Name: BAYLESS, GEORGE
Legal Status: Private
Date Became Current: Not reported
Date Ended Current: Not reported
Owner/Operator Address: 5679 BEACH DR SW
Owner/Operator City,State,Zip: SEATTLE, WA 98136
Owner/Operator Telephone: 206-932-0938
Owner/Operator Telephone Ext: Not reported
Owner/Operator Fax: Not reported
Owner/Operator Email: Not reported

Owner/Operator Indicator: Operator
Owner/Operator Name: IVEY IMAGING LLC
Legal Status: Private
Date Became Current: Not reported
Date Ended Current: Not reported
Owner/Operator Address: 424 8TH AVE N
Owner/Operator City,State,Zip: SEATTLE, WA 98109

DRAFT

IVEY IMAGING LLC (Continued) **1001031600**

Owner/Operator Telephone:	206-623-8113
Owner/Operator Telephone Ext:	Not reported
Owner/Operator Fax:	Not reported
Owner/Operator Email:	Not reported
Owner/Operator Indicator:	Operator
Owner/Operator Name: IVEY IMAGING LLC	
Legal Status:	Private
Date Became Current:	Not reported
Date Ended Current:	Not reported
Owner/Operator Address:	424 8TH AVE N
Owner/Operator City,State,Zip:	SEATTLE, WA 98109
Owner/Operator Telephone:	206-623-8113
Owner/Operator Telephone Ext:	Not reported
Owner/Operator Fax:	Not reported
Owner/Operator Email:	Not reported
Owner/Operator Indicator:	Owner
Owner/Operator Name: BAYLESS, GEORGE	
Legal Status:	Private
Date Became Current:	Not reported
Date Ended Current:	Not reported
Owner/Operator Address:	5679 BEACH DR SW
Owner/Operator City,State,Zip:	SEATTLE, WA 98136
Owner/Operator Telephone:	206-932-0938
Owner/Operator Telephone Ext:	Not reported
Owner/Operator Fax:	Not reported
Owner/Operator Email:	Not reported
Owner/Operator Indicator:	Owner
Owner/Operator Name: IVEY IMAGING LLC	
Legal Status:	Private
Date Became Current:	20021004
Date Ended Current:	Not reported
Owner/Operator Address:	424 8TH AVE N
Owner/Operator City,State,Zip:	SEATTLE, WA 98109
Owner/Operator Telephone:	206-623-8113
Owner/Operator Telephone Ext:	Not reported
Owner/Operator Fax:	Not reported
Owner/Operator Email:	Not reported
Owner/Operator Indicator:	Owner
Owner/Operator Name: IVEY IMAGING LLC	
Legal Status:	Private
Date Became Current:	20021004
Date Ended Current:	Not reported
Owner/Operator Address:	424 8TH AVE N
Owner/Operator City,State,Zip:	SEATTLE, WA 98109-4705
Owner/Operator Telephone:	Not reported
Owner/Operator Telephone Ext:	Not reported
Owner/Operator Fax:	Not reported
Owner/Operator Email:	Not reported
Owner/Operator Indicator:	Operator
Owner/Operator Name: IVEY IMAGING LLC	
Legal Status:	Private
Date Became Current:	20021004

DRAFT

IVEY IMAGING LLC (Continued) **1001031600**

Date Ended Current:	Not reported
Owner/Operator Address:	424 8TH AVE N
Owner/Operator City,State,Zip:	SEATTLE, WA 98109-4705
Owner/Operator Telephone:	Not reported
Owner/Operator Telephone Ext:	Not reported
Owner/Operator Fax:	Not reported
Owner/Operator Email:	Not reported
Owner/Operator Indicator:	Operator
Owner/Operator Name: IVEY IMAGING LLC	
Legal Status:	Private
Date Became Current:	Not reported
Date Ended Current:	Not reported
Owner/Operator Address:	424 8TH AVE N
Owner/Operator City,State,Zip:	SEATTLE, WA 98109-4705
Owner/Operator Telephone:	206-623-8113
Owner/Operator Telephone Ext:	Not reported
Owner/Operator Fax:	Not reported
Owner/Operator Email:	Not reported
Owner/Operator Indicator:	Owner
Owner/Operator Name: SHRIRO UNIVERSAL	
Legal Status:	Private
Date Became Current:	19960923
Date Ended Current:	Not reported
Owner/Operator Address:	424 8TH AVE N
Owner/Operator City,State,Zip:	SEATTLE, WA 98109
Owner/Operator Telephone:	206-623-8113
Owner/Operator Telephone Ext:	Not reported
Owner/Operator Fax:	Not reported
Owner/Operator Email:	Not reported
Owner/Operator Indicator:	Owner
Owner/Operator Name: IVEY IMAGING LLC	
Legal Status:	Private
Date Became Current:	20010222
Date Ended Current:	Not reported
Owner/Operator Address:	424 8TH AVE N
Owner/Operator City,State,Zip:	SEATTLE, WA 98109
Owner/Operator Telephone:	206-623-8113
Owner/Operator Telephone Ext:	Not reported
Owner/Operator Fax:	Not reported
Owner/Operator Email:	Not reported
Owner/Operator Indicator:	Owner
Owner/Operator Name: IVEY IMAGING LLC	
Legal Status:	Private
Date Became Current:	20021004
Date Ended Current:	Not reported
Owner/Operator Address:	424 8TH AVE N
Owner/Operator City,State,Zip:	SEATTLE, WA 98109
Owner/Operator Telephone:	206-623-8113
Owner/Operator Telephone Ext:	Not reported
Owner/Operator Fax:	Not reported
Owner/Operator Email:	Not reported
Owner/Operator Indicator:	Operator

DRAFT

IVEY IMAGING LLC (Continued) **1001031600**

Owner/Operator Name: IVEY IMAGING LLC
Legal Status: Private
Date Became Current: 20041004
Date Ended Current: Not reported
Owner/Operator Address: 424 8TH AVE N
Owner/Operator City,State,Zip: SEATTLE, WA 98109-4705
Owner/Operator Telephone: Not reported
Owner/Operator Telephone Ext: Not reported
Owner/Operator Fax: Not reported
Owner/Operator Email: Not reported

Historic Generators:

Receive Date: 20000209
Handler Name: PHOTOBITION 9TH AVE
Federal Waste Generator Description: Conditionally Exempt Small Quantity Generator
State District Owner: WA
Large Quantity Handler of Universal Waste: No
Recognized Trader Importer: No
Recognized Trader Exporter: No
Spent Lead Acid Battery Importer: No
Spent Lead Acid Battery Exporter: No
Current Record: No
Non Storage Recycler Activity: Not reported
Electronic Manifest Broker: Not reported

Receive Date: 20010222
Handler Name: PHOTOBITION 9TH AVE
Federal Waste Generator Description: Conditionally Exempt Small Quantity Generator
State District Owner: WA
Large Quantity Handler of Universal Waste: No
Recognized Trader Importer: No
Recognized Trader Exporter: No
Spent Lead Acid Battery Importer: No
Spent Lead Acid Battery Exporter: No
Current Record: No
Non Storage Recycler Activity: Not reported
Electronic Manifest Broker: Not reported

Receive Date: 20020114
Handler Name: PHOTOBITION 9TH AVE
Federal Waste Generator Description: Conditionally Exempt Small Quantity Generator
State District Owner: WA
Large Quantity Handler of Universal Waste: No
Recognized Trader Importer: No
Recognized Trader Exporter: No
Spent Lead Acid Battery Importer: No
Spent Lead Acid Battery Exporter: No
Current Record: No
Non Storage Recycler Activity: Not reported
Electronic Manifest Broker: Not reported

Receive Date: 20030212
Handler Name: PHOTOBITION 9TH AVE
Federal Waste Generator Description: Conditionally Exempt Small Quantity Generator
State District Owner: WA
Large Quantity Handler of Universal Waste: No
Recognized Trader Importer: No

DRAFT

IVEY IMAGING LLC (Continued) **1001031600**

Recognized Trader Exporter: No
Spent Lead Acid Battery Importer: No
Spent Lead Acid Battery Exporter: No
Current Record: No
Non Storage Recycler Activity: Not reported
Electronic Manifest Broker: Not reported

Receive Date: 20040311
Handler Name: IVEY IMAGING LLC
Federal Waste Generator Description: Conditionally Exempt Small Quantity Generator
State District Owner: WA
Large Quantity Handler of Universal Waste: No
Recognized Trader Importer: No
Recognized Trader Exporter: No
Spent Lead Acid Battery Importer: No
Spent Lead Acid Battery Exporter: No
Current Record: No
Non Storage Recycler Activity: Not reported
Electronic Manifest Broker: Not reported

Receive Date: 20050127
Handler Name: IVEY IMAGING LLC
Federal Waste Generator Description: Small Quantity Generator
State District Owner: WA
Large Quantity Handler of Universal Waste: No
Recognized Trader Importer: No
Recognized Trader Exporter: No
Spent Lead Acid Battery Importer: No
Spent Lead Acid Battery Exporter: No
Current Record: No
Non Storage Recycler Activity: Not reported
Electronic Manifest Broker: Not reported

Receive Date: 20060223
Handler Name: IVEY IMAGING LLC
Federal Waste Generator Description: Conditionally Exempt Small Quantity Generator
State District Owner: WA
Large Quantity Handler of Universal Waste: No
Recognized Trader Importer: No
Recognized Trader Exporter: No
Spent Lead Acid Battery Importer: No
Spent Lead Acid Battery Exporter: No
Current Record: No
Non Storage Recycler Activity: Not reported
Electronic Manifest Broker: Not reported

Receive Date: 20070226
Handler Name: IVEY IMAGING LLC
Federal Waste Generator Description: Small Quantity Generator
State District Owner: WA
Large Quantity Handler of Universal Waste: No
Recognized Trader Importer: No
Recognized Trader Exporter: No
Spent Lead Acid Battery Importer: No
Spent Lead Acid Battery Exporter: No
Current Record: No
Non Storage Recycler Activity: Not reported

DRAFT

IVEY IMAGING LLC (Continued) **1001031600**

Electronic Manifest Broker: Not reported

Receive Date: 20080129
Handler Name: IVEY IMAGING LLC
Federal Waste Generator Description: Conditionally Exempt Small Quantity Generator
State District Owner: WA
Large Quantity Handler of Universal Waste: No
Recognized Trader Importer: No
Recognized Trader Exporter: No
Spent Lead Acid Battery Importer: No
Spent Lead Acid Battery Exporter: No
Current Record: No
Non Storage Recycler Activity: Not reported
Electronic Manifest Broker: Not reported

Receive Date: 20080215
Handler Name: IVEY IMAGING LLC
Federal Waste Generator Description: Conditionally Exempt Small Quantity Generator
State District Owner: WA
Large Quantity Handler of Universal Waste: No
Recognized Trader Importer: No
Recognized Trader Exporter: No
Spent Lead Acid Battery Importer: No
Spent Lead Acid Battery Exporter: No
Current Record: No
Non Storage Recycler Activity: Not reported
Electronic Manifest Broker: Not reported

Receive Date: 20031231
Handler Name: IVEY IMAGING LLC
Federal Waste Generator Description: Not a generator, verified
State District Owner: WA
Large Quantity Handler of Universal Waste: No
Recognized Trader Importer: No
Recognized Trader Exporter: No
Spent Lead Acid Battery Importer: No
Spent Lead Acid Battery Exporter: No
Current Record: No
Non Storage Recycler Activity: Not reported
Electronic Manifest Broker: Not reported

Receive Date: 20051231
Handler Name: IVEY IMAGING LLC
Federal Waste Generator Description: Not a generator, verified
State District Owner: WA
Large Quantity Handler of Universal Waste: No
Recognized Trader Importer: No
Recognized Trader Exporter: No
Spent Lead Acid Battery Importer: No
Spent Lead Acid Battery Exporter: No
Current Record: No
Non Storage Recycler Activity: Not reported
Electronic Manifest Broker: Not reported

Receive Date: 20071231
Handler Name: IVEY IMAGING LLC
Federal Waste Generator Description: Not a generator, verified

DRAFT

IVEY IMAGING LLC (Continued) **1001031600**

State District Owner: WA
Large Quantity Handler of Universal Waste: No
Recognized Trader Importer: No
Recognized Trader Exporter: No
Spent Lead Acid Battery Importer: No
Spent Lead Acid Battery Exporter: No
Current Record: No
Non Storage Recycler Activity: Not reported
Electronic Manifest Broker: Not reported

Receive Date: 20010222
Handler Name: PHOTOBITION 9TH AVE
Federal Waste Generator Description: Not a generator, verified
State District Owner: WA
Large Quantity Handler of Universal Waste: No
Recognized Trader Importer: No
Recognized Trader Exporter: No
Spent Lead Acid Battery Importer: No
Spent Lead Acid Battery Exporter: No
Current Record: No
Non Storage Recycler Activity: Not reported
Electronic Manifest Broker: Not reported

Receive Date: 20080215
Handler Name: IVEY IMAGING LLC
Federal Waste Generator Description: Not a generator, verified
State District Owner: WA
Large Quantity Handler of Universal Waste: No
Recognized Trader Importer: No
Recognized Trader Exporter: No
Spent Lead Acid Battery Importer: No
Spent Lead Acid Battery Exporter: No
Current Record: No
Non Storage Recycler Activity: Not reported
Electronic Manifest Broker: Not reported

Receive Date: 20080216
Handler Name: IVEY IMAGING LLC
Federal Waste Generator Description: Not a generator, verified
State District Owner: WA
Large Quantity Handler of Universal Waste: No
Recognized Trader Importer: No
Recognized Trader Exporter: No
Spent Lead Acid Battery Importer: No
Spent Lead Acid Battery Exporter: No
Current Record: Yes
Non Storage Recycler Activity: Not reported
Electronic Manifest Broker: Not reported

Receive Date: 19931231
Handler Name: PHOTOBITION 9TH AVE
Federal Waste Generator Description: Small Quantity Generator
State District Owner: WA
Large Quantity Handler of Universal Waste: No
Recognized Trader Importer: No
Recognized Trader Exporter: No
Spent Lead Acid Battery Importer: No

DRAFT

IVEY IMAGING LLC (Continued) **1001031600**

Spent Lead Acid Battery Exporter: No
Current Record: No
Non Storage Recycler Activity: Not reported
Electronic Manifest Broker: Not reported

Receive Date: 19960229
Handler Name: PHOTOBITION 9TH AVE
Federal Waste Generator Description: Small Quantity Generator
State District Owner: WA
Large Quantity Handler of Universal Waste: No
Recognized Trader Importer: No
Recognized Trader Exporter: No
Spent Lead Acid Battery Importer: No
Spent Lead Acid Battery Exporter: No
Current Record: No
Non Storage Recycler Activity: Not reported
Electronic Manifest Broker: Not reported

Receive Date: 19970303
Handler Name: PHOTOBITION 9TH AVE
Federal Waste Generator Description: Small Quantity Generator
State District Owner: WA
Large Quantity Handler of Universal Waste: No
Recognized Trader Importer: No
Recognized Trader Exporter: No
Spent Lead Acid Battery Importer: No
Spent Lead Acid Battery Exporter: No
Current Record: No
Non Storage Recycler Activity: Not reported
Electronic Manifest Broker: Not reported

Receive Date: 19980226
Handler Name: PHOTOBITION 9TH AVE
Federal Waste Generator Description: Conditionally Exempt Small Quantity Generator
State District Owner: WA
Large Quantity Handler of Universal Waste: No
Recognized Trader Importer: No
Recognized Trader Exporter: No
Spent Lead Acid Battery Importer: No
Spent Lead Acid Battery Exporter: No
Current Record: No
Non Storage Recycler Activity: Not reported
Electronic Manifest Broker: Not reported

Receive Date: 19990122
Handler Name: PHOTOBITION 9TH AVE
Federal Waste Generator Description: Conditionally Exempt Small Quantity Generator
State District Owner: WA
Large Quantity Handler of Universal Waste: No
Recognized Trader Importer: No
Recognized Trader Exporter: No
Spent Lead Acid Battery Importer: No
Spent Lead Acid Battery Exporter: No
Current Record: No
Non Storage Recycler Activity: Not reported
Electronic Manifest Broker: Not reported

DRAFT

IVEY IMAGING LLC (Continued) **1001031600**

List of NAICS Codes and Descriptions:

NAICS Code:	323113
NAICS Description:	COMMERCIAL SCREEN PRINTING

Facility Has Received Notices of Violation:

Found Violation:	Yes
Agency Which Determined Violation:	State
Violation Short Description:	Generators - General
Date Violation was Determined:	19970129
Actual Return to Compliance Date:	19970226
Return to Compliance Qualifier:	Observed
Violation Responsible Agency:	State
Scheduled Compliance Date:	19970314
Enforcement Identifier:	000
Date of Enforcement Action:	19970214
Enforcement Responsible Agency:	State
Enforcement Docket Number:	Not reported
Enforcement Attorney:	WA
Corrective Action Component:	No
Appeal Initiated Date:	Not reported
Appeal Resolution Date:	Not reported
Disposition Status Date:	Not reported
Disposition Status:	Not reported
Disposition Status Description:	Not reported
Consent/Final Order Sequence Number:	Not reported
Consent/Final Order Respondent Name:	Not reported
Consent/Final Order Lead Agency:	Not reported
Enforcement Type:	WRITTEN INFORMAL
Enforcement Responsible Person:	WATDY
Enforcement Responsible Sub-Organization:	NW
SEP Sequence Number:	Not reported
SEP Expenditure Amount:	Not reported
SEP Scheduled Completion Date:	Not reported
SEP Actual Date:	Not reported
SEP Defaulted Date:	Not reported
SEP Type:	Not reported
SEP Type Description:	Not reported
Proposed Amount:	Not reported
Final Monetary Amount:	Not reported
Paid Amount:	Not reported
Final Count:	Not reported
Final Amount:	Not reported

Evaluation Action Summary:

Evaluation Date:	19970129
Evaluation Responsible Agency:	State
Found Violation:	Yes
Evaluation Type Description:	COMPLIANCE EVALUATION INSPECTION ON-SITE
Evaluation Responsible Person Identifier:	WATDY
Evaluation Responsible Sub-Organization:	NW
Actual Return to Compliance Date:	19970226
Scheduled Compliance Date:	19970314
Date of Request:	Not reported
Date Response Received:	Not reported
Request Agency:	Not reported
Former Citation:	Not reported

DRAFT

IVEY IMAGING LLC (Continued) **1001031600**

WA MANIFEST:

Name:	IVEY IMAGING LLC
Address:	427 9TH AVE N
City,State,Zip:	SEATTLE, WA 98109
Facility Address 2:	Not reported
Facility ID:	35788635
EPA ID:	WAR000003079
NAICS:	323113
State Waste Code Desc:	Not reported
Federal Waste Code Desc:	D001, F003,D001 D018
Form Comm:	Not reported
Data Year:	Not reported
Permit by Rule:	F
Mailing Address 2:	Not reported
Treatment by Generator:	F
Mixed Radioactive Waste:	F
Importer of Hazardous Waste:	F
Immediate Recycler:	F
Treatment/Storage/Disposal/Recycling Facility:	F
Generator of Dangerous Fuel Waste:	F
Generator Marketing to Burner:	F
Other Marketers (i.e., blender, distributor, etc.):	F
Utility Boiler Burner:	F
Industry Boiler Burner:	F
Industrial Furnace:	F
Smelter Defferal:	F
Universal Waste:	Not reported
Off-Specification:	Not reported
LN Address 2:	Not reported
Tax Reg #:	601093542
Business Type:	digital printing
Mail Name:	Ivey Imaging LLC
Mailing Address:	424 8TH AVE N
Mailing City,State,Zip:	SEATTLE, WA 98109-4705
Legal Organization Name:	Ivey Imaging LLC
Legal Organization Type:	Private
Legal Contact:	Not reported
Legal Address:	424 8TH AVE N
Legal Address 2:	Not reported
Legal City,State,Zip:	SEATTLE, WA 98109-4705
Legal Phone Number:	(206)623-8113
Legal Effective Date:	10/04/2002
Land Organization Name:	Not reported
Land Organization Type:	Private
Land Contact:	George Bayless
Land Address:	5679 BEACH DR SW
Land City,State,Zip:	SEATTLE, WA 98136-1345
Land Phone Number:	(206)932-0938
Operator Organization Name:	Ivey Imaging LLC
Operator Organization Type:	Private
Operator:	Not reported
Operator Address:	424 8TH AVE N
Operator Address 2:	Not reported
Operator City,State,Zip:	SEATTLE, WA 98109-4705
Operator Phone Number:	(206)623-8113
Operator Effective Date:	10/04/2002
Site Contact:	Kevin Caldwell

DRAFT

IVEY IMAGING LLC (Continued) **1001031600**

Site Contact Address:	424 8TH AVE N
Contact City,State,Zip:	SEATTLE, WA 98109-4705
Site Contact Phone Number:	(206)623-8113
Site Contact Email:	kcaldwell@ivey.com
Gen Status Code:	SQG
Monthly Generation:	T
Batch Generation:	F
One Time Generation:	F
Transport Own Waste:	F
Tranports Other Waste:	F
Recycler Onsite:	F
Transfer Facility:	F
Other Exemption:	Not reported
UW Battery Gen:	F
Used Oil Transporter:	F
Used Oil Transfer Facility:	F
Used Oil Processor:	F
Used Oil Refiner:	F
Used Oil Fuel Marketer Directs Shipments:	F
Used Oil Fuel Marketer Meets Specs:	F
Site Contact Address 2:	Not reported
SIC Code:	Not reported
CRK Number:	Not reported
Active:	Not reported
CAS Number:	Not reported
Chemical Name:	Not reported
EHS:	Not reported
EHS CAS Number:	Not reported
EHS Name:	Not reported

Name:	IVEY IMAGING LLC
Address:	427 9TH AVE N
City,State,Zip:	SEATTLE, WA 98109
Facility Address 2:	Not reported
Facility ID:	35788635
EPA ID:	WAR000003079
NAICS:	323113
State Waste Code Desc:	Not reported
Federal Waste Code Desc:	D001, F003,D001 D018
Form Comm:	Not reported
Data Year:	Not reported
Permit by Rule:	No
Mailing Address 2:	Not reported
Treatment by Generator:	No
Mixed Radioactive Waste:	No
Importer of Hazardous Waste:	No
Immediate Recycler:	No
Treatment/Storage/Disposal/Recycling Facility:	No
Generator of Dangerous Fuel Waste:	No
Generator Marketing to Burner:	No
Other Marketers (i.e., blender, distributor, etc.):	No
Utility Boiler Burner:	No
Industry Boiler Burner:	No
Industrial Furnace:	No
Smelter Defferal:	No
Universal Waste:	Not reported
Off-Specification:	Not reported

DRAFT

IVEY IMAGING LLC (Continued) **1001031600**

LN Address 2:	Not reported
Tax Reg #:	601093542
Business Type:	screen printing
Mail Name:	Ivey Imaging LLC
Mailing Address:	424 8TH AVE N
Mailing City,State,Zip:	SEATTLE, WA 98109-4705
Legal Organization Name:	Ivey Imaging LLC
Legal Organization Type:	Private
Legal Contact:	Not reported
Legal Address:	424 8TH AVE N
Legal Address 2:	Not reported
Legal City,State,Zip:	SEATTLE, WA 98109-4705
Legal Phone Number:	(206)623-8113
Legal Effective Date:	10/04/2002
Land Organization Name:	Not reported
Land Organization Type:	Private
Land Contact:	George Bayless
Land Address:	5679 BEACH DR SW
Land City,State,Zip:	SEATTLE, WA 98136-1345
Land Phone Number:	(206)932-0938
Operator Organization Name:	Ivey Imaging LLC
Operator Organization Type:	Private
Operator:	Not reported
Operator Address:	424 8TH AVE N
Operator Address 2:	Not reported
Operator City,State,Zip:	SEATTLE, WA 98109-4705
Operator Phone Number:	(206)623-8113
Operator Effective Date:	10/04/2002
Site Contact:	Kevin Caldwell
Site Contact Address:	424 8TH AVE N
Contact City,State,Zip:	SEATTLE, WA 98109-4705
Site Contact Phone Number:	(206)623-8113
Site Contact Email:	kcaldwell@ivey.com
Gen Status Code:	SQG
Monthly Generation:	Yes
Batch Generation:	No
One Time Generation:	No
Transport Own Waste:	No
Tranports Other Waste:	No
Recycler Onsite:	No
Transfer Facility:	No
Other Exemption:	Not reported
UW Battery Gen:	No
Used Oil Transporter:	No
Used Oil Transfer Facility:	No
Used Oil Processor:	No
Used Oil Refiner:	No
Used Oil Fuel Marketer Directs Shipments:	No
Used Oil Fuel Marketer Meets Specs:	No
Site Contact Address 2:	Not reported
SIC Code:	Not reported
CRK Number:	Not reported
Active:	Not reported
CAS Number:	Not reported
Chemical Name:	Not reported
EHS:	Not reported
EHS CAS Number:	Not reported

DRAFT

IVEY IMAGING LLC (Continued) **1001031600**

EHS Name:	Not reported
Name:	IVEY IMAGING LLC
Address:	427 9TH AVE N
City,State,Zip:	SEATTLE, WA 98109
Facility Address 2:	Not reported
Facility ID:	35788635
EPA ID:	WAR000003079
NAICS:	323113
State Waste Code Desc:	Not reported
Federal Waste Code Desc:	D001, F003,D001 D018
Form Comm:	Not reported
Data Year:	Not reported
Permit by Rule:	FALSE
Mailing Address 2:	Not reported
Treatment by Generator:	FALSE
Mixed Radioactive Waste:	FALSE
Importer of Hazardous Waste:	FALSE
Immediate Recycler:	FALSE
Treatment/Storage/Disposal/Recycling Facility:	FALSE
Generator of Dangerous Fuel Waste:	FALSE
Generator Marketing to Burner:	FALSE
Other Marketers (i.e., blender, distributor, etc.):	FALSE
Utility Boiler Burner:	FALSE
Industry Boiler Burner:	FALSE
Industrial Furnace:	FALSE
Smelter Defferal:	FALSE
Universal Waste:	Not reported
Off-Specification:	Not reported
LN Address 2:	Not reported
Tax Reg #:	601093542
Business Type:	digital printing
Mail Name:	Ivey Imaging LLC
Mailing Address:	424 8TH AVE N
Mailing City,State,Zip:	SEATTLE, WA 98109-4705
Legal Organization Name:	Ivey Imaging LLC
Legal Organization Type:	Private
Legal Contact:	Not reported
Legal Address:	424 8TH AVE N
Legal Address 2:	Not reported
Legal City,State,Zip:	SEATTLE, WA 98109-4705
Legal Phone Number:	(206)623-8113
Legal Effective Date:	10/04/2002
Land Organization Name:	Not reported
Land Organization Type:	Private
Land Contact:	George Bayless
Land Address:	5679 BEACH DR SW
Land City,State,Zip:	SEATTLE, WA 98136-1345
Land Phone Number:	(206)932-0938
Operator Organization Name:	Ivey Imaging LLC
Operator Organization Type:	Private
Operator:	Not reported
Operator Address:	424 8TH AVE N
Operator Address 2:	Not reported
Operator City,State,Zip:	SEATTLE, WA 98109-4705
Operator Phone Number:	(206)623-8113
Operator Effective Date:	10/04/2002

DRAFT

IVEY IMAGING LLC (Continued) **1001031600**

Site Contact:	Kevin Caldwell
Site Contact Address:	424 8TH AVE N
Contact City,State,Zip:	SEATTLE, WA 98109-4705
Site Contact Phone Number:	(206)623-8113
Site Contact Email:	kcaldwell@ivey.com
Gen Status Code:	MQG
Monthly Generation:	TRUE
Batch Generation:	FALSE
One Time Generation:	FALSE
Transport Own Waste:	FALSE
Tranports Other Waste:	FALSE
Recycler Onsite:	FALSE
Transfer Facility:	FALSE
Other Exemption:	Not reported
UW Battery Gen:	FALSE
Used Oil Transporter:	FALSE
Used Oil Transfer Facility:	FALSE
Used Oil Processor:	FALSE
Used Oil Refiner:	FALSE
Used Oil Fuel Marketer Directs Shipments:	FALSE
Used Oil Fuel Marketer Meets Specs:	FALSE
Site Contact Address 2:	Not reported
SIC Code:	Not reported
CRK Number:	Not reported
Active:	Not reported
CAS Number:	Not reported
Chemical Name:	Not reported
EHS:	Not reported
EHS CAS Number:	Not reported
EHS Name:	Not reported

DX708 **ST REGIS HOTEL** **WA HSL** **1008197061**
WSW **116 STEWART ST** **WA CSCSL** **N/A**
1/2-1 **SEATTLE, WA 98101** **WA ALLSITES**
0.871 mi. **WA SPILLS**
4599 ft. **Site 1 of 3 in cluster DX** **FINDS**

Relative:
Lower

Actual:
155 ft.

HSL:

Name:	ST REGIS HOTEL
Address:	Not reported
City,State,Zip:	SEATTLE, WA
edr_fstat:	WA
edr_fzip:	Not reported
edr_fcnty:	KING
edr_zip:	Not reported
Facility Type:	**Hazardous Sites List**
Facility Status:	Cleanup Started
FSID Number:	430937
Rank:	5
Region:	NW
EDR Link ID:	430937
Region Decode:	NORTHWEST REGIONAL OFFICE

CSCSL:

Name:	ST REGIS HOTEL
Address:	116 STEWART ST
City,State,Zip:	SEATTLE, WA 98101

DRAFT

ST REGIS HOTEL (Continued) **1008197061**

Facility ID:	430937
Region:	Northwest
Lat/Long:	47.61085932 / -122.34091441
Clean Up Siteid:	3981
Site Status:	Cleanup Started
Contaminant Name:	Petroleum Products-Unspecified
Alternate Site Names:	PLYMOUTH ON STEWART APTS,SECOND & STEWART PROPERTY
Site Rank:	5 - Lowest Assessed Risk
Has Institutional Control:	Not reported
Past VCP:	TRUE
Current VCP:	Not reported
URL:	https://apps.ecology.wa.gov/cleanupsearch/site/3981
Ground Water:	Confirmed Above Cleanup Levels
Surface Water:	Not reported
Soil:	Confirmed Above Cleanup Levels
Sediment:	Not reported
Air:	Not reported
Bedrock:	Not reported
Responsible Unit:	Northwest

ALLSITES:

Name:	ST REGIS HOTEL
Facility Id:	430937

Interaction:	6726
Interaction 1:	I
Interaction 2:	VOLCLNST
Ecology Program:	TOXICS
Program Data:	ISIS
Facility Alt.:	St Regis Hotel
Program ID:	NW1434
Date Interaction:	2005-04-06 00:00:00
Date Interaction 3:	Voluntary Cleanup Sites
Latitude:	47.6108589567
Longitude:	-122.340903752

Interaction:	6727
Interaction 1:	A
Interaction 2:	SCS
Ecology Program:	TOXICS
Program Data:	ISIS
Facility Alt.:	St Regis Hotel
Program ID:	Not reported
Date Interaction:	2007-10-17 00:00:00
Date Interaction 3:	State Cleanup Site
Latitude:	47.6108589567
Longitude:	-122.340903752

SPILLS ERTS:

Facility Site ID:	Not reported
Name:	ST REGIS HOTEL
Address:	116 STEWART ST
City,State,Zip:	SEATTLE, WA
Program Name:	Toxics Cleanup

DRAFT

ST REGIS HOTEL (Continued) **1008197061**

Incident ID:	545239
Incident Status:	Historic
Incident Date:	12/11/2004
Initial Report Activity Name:	Storing
Initial Report Cause Category:	Equipment failure
Initial Report Cause Name:	Leaking drum/Container
Initial Report Medium Name:	Soil
Initial Report Medium Category:	Ground
Initial Report Source Name:	Underground storage tank (UST)
Initial Report Source Category:	Tank
Initial Report Substance Name:	Diesel oil/Marine gas
Initial Report Substance Category:	Oil
Initial Report Substance Quantity:	Not reported
Initial Report Substance Unit Of Measure:	Not reported
Potentially Responsible Party First Name:	Not reported
Potentially Responsible Party Last Name:	Not reported
Potentially Responsible Party Organization:	PLYMOUTH HOUSING GROUP
External Reference Number:	Not reported
Latitude:	Not reported
Longitude:	Not reported

FINDS:
Registry ID: 110021077788

Click Here for FRS Facility Detail Report:

Environmental Interest/Information System:
Washington Facility / Site Identification System (WA-FSIS) provides a means to query and display data maintained by the Washington Department of Ecology. This system contains key information for each facility/site that is currently, or has been, of interest to the Air Quality, Dam Safety, Hazardous Waste, Toxics Cleanup, and Water Quality Programs.

Click this hyperlink while viewing on your computer to access additional FINDS: detail in the EDR Site Report.

DX709 **AUTOPARK USA INC** **WA HSL** **U003732887**
WSW **1915 2ND AVE** **WA CSCSL** **N/A**
1/2-1 **SEATTLE, WA 98101** **WA LUST**
0.874 mi. **WA UST**
4615 ft. **Site 2 of 3 in cluster DX** **WA INST CONTROL**
WA ALLSITES
Relative: **WA ASBESTOS**
Lower

Actual:
158 ft.

HSL:

Name:	VIKTORIA APARTMENTS
Address:	Not reported
City,State,Zip:	SEATTLE, WA
edr_fstat:	WA
edr_fzip:	Not reported
edr_fcnty:	KING
edr_zip:	Not reported
Facility Type:	**Hazardous Sites List**
Facility Status:	Cleanup Started
FSID Number:	29947325
Rank:	1
Region:	NW
EDR Link ID:	29947325

AUTOPARK USA INC (Continued) **U003732887**

Region Decode: NORTHWEST REGIONAL OFFICE

CSCSL:

Name:	VIKTORIA APARTMENTS
Address:	1915 2ND AVE
City,State,Zip:	SEATTLE, WA 98101
Facility ID:	29947325
Region:	Northwest
Lat/Long:	47.611112756 / -122.3412239
Clean Up Siteid:	7075
Site Status:	Cleanup Started
Contaminant Name:	Benzene
Alternate Site Names:	AUTOPARK USA INC,Belltown Towers,PROPARK,SECOND AVENUE GARAGE
Site Rank:	1 - Highest Assessed Risk
Has Institutional Control:	TRUE
Past VCP:	TRUE
Current VCP:	Not reported
URL:	https://apps.ecology.wa.gov/cleanupsearch/site/7075
Ground Water:	Remediated-Below
Surface Water:	Not reported
Soil:	Confirmed Above Cleanup Levels
Sediment:	Not reported
Air:	Remediated-Below
Bedrock:	Not reported
Responsible Unit:	Northwest

Name:	VIKTORIA APARTMENTS
Address:	1915 2ND AVE
City,State,Zip:	SEATTLE, WA 98101
Facility ID:	29947325
Region:	Northwest
Lat/Long:	47.611112756 / -122.3412239
Clean Up Siteid:	7075
Site Status:	Cleanup Started
Contaminant Name:	Halogenated Solvents
Alternate Site Names:	AUTOPARK USA INC,Belltown Towers,PROPARK,SECOND AVENUE GARAGE
Site Rank:	1 - Highest Assessed Risk
Has Institutional Control:	TRUE
Past VCP:	TRUE
Current VCP:	Not reported
URL:	https://apps.ecology.wa.gov/cleanupsearch/site/7075
Ground Water:	Not reported
Surface Water:	Not reported
Soil:	Remediated-Below
Sediment:	Not reported
Air:	Not reported
Bedrock:	Not reported
Responsible Unit:	Northwest

Name:	VIKTORIA APARTMENTS
Address:	1915 2ND AVE
City,State,Zip:	SEATTLE, WA 98101
Facility ID:	29947325
Region:	Northwest
Lat/Long:	47.611112756 / -122.3412239
Clean Up Siteid:	7075
Site Status:	Cleanup Started

DRAFT

AUTOPARK USA INC (Continued) **U003732887**

Contaminant Name: Lead
Alternate Site Names: AUTOPARK USA INC,Belltown Towers,PROPARK,SECOND AVENUE GARAGE
Site Rank: 1 - Highest Assessed Risk
Has Institutional Control:TRUE
Past VCP: TRUE
Current VCP: Not reported
URL: https://apps.ecology.wa.gov/cleanupsearch/site/7075
Ground Water: Not reported
Surface Water: Not reported
Soil: Remediated-Above
Sediment: Not reported
Air: Not reported
Bedrock: Not reported
Responsible Unit: Northwest

Name: VIKTORIA APARTMENTS
Address: 1915 2ND AVE
City,State,Zip: SEATTLE, WA 98101
Facility ID: 29947325
Region: Northwest
Lat/Long: 47.611112756 / -122.3412239
Clean Up Siteid: 7075
Site Status: Cleanup Started
Contaminant Name: Other Halogenated Organics
Alternate Site Names: AUTOPARK USA INC,Belltown Towers,PROPARK,SECOND AVENUE GARAGE
Site Rank: 1 - Highest Assessed Risk
Has Institutional Control:TRUE
Past VCP: TRUE
Current VCP: Not reported
URL: https://apps.ecology.wa.gov/cleanupsearch/site/7075
Ground Water: Remediated-Below
Surface Water: Not reported
Soil: Not reported
Sediment: Not reported
Air: Not reported
Bedrock: Not reported
Responsible Unit: Northwest

Name: VIKTORIA APARTMENTS
Address: 1915 2ND AVE
City,State,Zip: SEATTLE, WA 98101
Facility ID: 29947325
Region: Northwest
Lat/Long: 47.611112756 / -122.3412239
Clean Up Siteid: 7075
Site Status: Cleanup Started
Contaminant Name: Other Non-Halogenated Organics
Alternate Site Names: AUTOPARK USA INC,Belltown Towers,PROPARK,SECOND AVENUE GARAGE
Site Rank: 1 - Highest Assessed Risk
Has Institutional Control:TRUE
Past VCP: TRUE
Current VCP: Not reported
URL: https://apps.ecology.wa.gov/cleanupsearch/site/7075
Ground Water: Remediated-Below
Surface Water: Not reported
Soil: Remediated-Above
Sediment: Not reported

DRAFT

AUTOPARK USA INC (Continued) **U003732887**

Air: Not reported
Bedrock: Not reported
Responsible Unit: Northwest

Name: VIKTORIA APARTMENTS
Address: 1915 2ND AVE
City,State,Zip: SEATTLE, WA 98101
Facility ID: 29947325
Region: Northwest
Lat/Long: 47.611112756 / -122.3412239
Clean Up Siteid: 7075
Site Status: Cleanup Started
Contaminant Name: Petroleum-Diesel
Alternate Site Names: AUTOPARK USA INC,Belltown Towers,PROPARK,SECOND AVENUE GARAGE
Site Rank: 1 - Highest Assessed Risk
Has Institutional Control: TRUE
Past VCP: TRUE
Current VCP: Not reported
URL: https://apps.ecology.wa.gov/cleanupsearch/site/7075
Ground Water: Not reported
Surface Water: Not reported
Soil: Remediated-Above
Sediment: Not reported
Air: Remediated-Below
Bedrock: Not reported
Responsible Unit: Northwest

Name: VIKTORIA APARTMENTS
Address: 1915 2ND AVE
City,State,Zip: SEATTLE, WA 98101
Facility ID: 29947325
Region: Northwest
Lat/Long: 47.611112756 / -122.3412239
Clean Up Siteid: 7075
Site Status: Cleanup Started
Contaminant Name: Petroleum-Gasoline
Alternate Site Names: AUTOPARK USA INC,Belltown Towers,PROPARK,SECOND AVENUE GARAGE
Site Rank: 1 - Highest Assessed Risk
Has Institutional Control: TRUE
Past VCP: TRUE
Current VCP: Not reported
URL: https://apps.ecology.wa.gov/cleanupsearch/site/7075
Ground Water: Remediated-Below
Surface Water: Not reported
Soil: Remediated-Above
Sediment: Not reported
Air: Remediated-Below
Bedrock: Not reported
Responsible Unit: Northwest

Name: VIKTORIA APARTMENTS
Address: 1915 2ND AVE
City,State,Zip: SEATTLE, WA 98101
Facility ID: 29947325
Region: Northwest
Lat/Long: 47.611112756 / -122.3412239
Clean Up Siteid: 7075

DRAFT

AUTOPARK USA INC (Continued) **U003732887**

Site Status: Cleanup Started
Contaminant Name: Petroleum-Other
Alternate Site Names: AUTOPARK USA INC,Belltown Towers,PROPARK,SECOND AVENUE GARAGE
Site Rank: 1 - Highest Assessed Risk
Has Institutional Control: TRUE
Past VCP: TRUE
Current VCP: Not reported
URL: https://apps.ecology.wa.gov/cleanupsearch/site/7075
Ground Water: Remediated-Below
Surface Water: Not reported
Soil: Remediated-Above
Sediment: Not reported
Air: Remediated-Below
Bedrock: Not reported
Responsible Unit: Northwest

Name: VIKTORIA APARTMENTS
Address: 1915 2ND AVE
City,State,Zip: SEATTLE, WA 98101
Facility ID: 29947325
Region: Northwest
Lat/Long: 47.611112756 / -122.3412239
Clean Up Siteid: 7075
Site Status: Cleanup Started
Contaminant Name: Polycyclic Aromatic Hydrocarbons
Alternate Site Names: AUTOPARK USA INC,Belltown Towers,PROPARK,SECOND AVENUE GARAGE
Site Rank: 1 - Highest Assessed Risk
Has Institutional Control: TRUE
Past VCP: TRUE
Current VCP: Not reported
URL: https://apps.ecology.wa.gov/cleanupsearch/site/7075
Ground Water: Remediated-Below
Surface Water: Not reported
Soil: Remediated-Above
Sediment: Not reported
Air: Remediated-Below
Bedrock: Not reported
Responsible Unit: Northwest

Name: SECOND AVENUE GARAGE
Address: 1915 2ND AVE
City,State,Zip: SEATTLE, WA 98101
Facility ID: 29947325
Region: Northwest
Lat/Long: 47.611112756 / -122.3412239
Clean Up Siteid: 7242
Site Status: Awaiting Cleanup
Contaminant Name: Benzene
Alternate Site Names: AUTOPARK USA INC,Belltown Towers,PROPARK,Viktoria Apartments
Site Rank: Not reported
Has Institutional Control: Not reported
Past VCP: Not reported
Current VCP: Not reported
URL: https://apps.ecology.wa.gov/cleanupsearch/site/7242
Ground Water: Not reported
Surface Water: Not reported
Soil: Confirmed Above Cleanup Levels

DRAFT

AUTOPARK USA INC (Continued) **U003732887**

Sediment: Not reported
Air: Not reported
Bedrock: Not reported
Responsible Unit: Northwest

Name: SECOND AVENUE GARAGE
Address: 1915 2ND AVE
City,State,Zip: SEATTLE, WA 98101
Facility ID: 29947325
Region: Northwest
Lat/Long: 47.611112756 / -122.3412239
Clean Up Siteid: 7242
Site Status: Awaiting Cleanup
Contaminant Name: Non-Halogenated Solvents
Alternate Site Names: AUTOPARK USA INC,Belltown Towers,PROPARK,Viktoria Apartments
Site Rank: Not reported
Has Institutional Control: Not reported
Past VCP: Not reported
Current VCP: Not reported
URL: https://apps.ecology.wa.gov/cleanupsearch/site/7242
Ground Water: Not reported
Surface Water: Not reported
Soil: Confirmed Above Cleanup Levels
Sediment: Not reported
Air: Not reported
Bedrock: Not reported
Responsible Unit: Northwest

Name: SECOND AVENUE GARAGE
Address: 1915 2ND AVE
City,State,Zip: SEATTLE, WA 98101
Facility ID: 29947325
Region: Northwest
Lat/Long: 47.611112756 / -122.3412239
Clean Up Siteid: 7242
Site Status: Awaiting Cleanup
Contaminant Name: Petroleum-Gasoline
Alternate Site Names: AUTOPARK USA INC,Belltown Towers,PROPARK,Viktoria Apartments
Site Rank: Not reported
Has Institutional Control: Not reported
Past VCP: Not reported
Current VCP: Not reported
URL: https://apps.ecology.wa.gov/cleanupsearch/site/7242
Ground Water: Not reported
Surface Water: Not reported
Soil: Confirmed Above Cleanup Levels
Sediment: Not reported
Air: Not reported
Bedrock: Not reported
Responsible Unit: Northwest

LUST:
Name: VIKTORIA APARTMENTS
Address: 1915 2ND AVE
City,State,Zip: SEATTLE, WA 98101
Facility ID: 29947325
Lust Status Type: LUST - Cleanup Started

DRAFT

AUTOPARK USA INC (Continued) **U003732887**

Cleanup Site ID:	7075
Cleanup Unit Type:	Upland
Process Type:	Voluntary Cleanup Program
Cleanup Unit Name:	AUTOPARK USA INC,Belltown Towers,PROPARK,SECOND AVENUE GARAGE
Response Section:	Northwest
Release Date:	05/26/2000
Lust Date:	01/05/2006
Region:	Northwest
Lust ID:	5540
UST ID:	530760
Contaminant Name:	Benzene
Ground Water:	Remediated-Below
Surface Water:	Not reported
Soil:	Confirmed Above Cleanup Levels
Sediment:	Not reported
Air:	Remediated-Below
Bedrock:	Not reported
URL:	https://apps.ecology.wa.gov/cleanupsearch/site/7075
Lat/Long:	47.6111127 / -122.34122

Name:	VIKTORIA APARTMENTS
Address:	1915 2ND AVE
City,State,Zip:	SEATTLE, WA 98101
Facility ID:	29947325
Lust Status Type:	LUST - Cleanup Started
Cleanup Site ID:	7075
Cleanup Unit Type:	Upland
Process Type:	Voluntary Cleanup Program
Cleanup Unit Name:	AUTOPARK USA INC,Belltown Towers,PROPARK,SECOND AVENUE GARAGE
Response Section:	Northwest
Release Date:	05/26/2000
Lust Date:	01/05/2006
Region:	Northwest
Lust ID:	5540
UST ID:	530760
Contaminant Name:	Petroleum-Other
Ground Water:	Remediated-Below
Surface Water:	Not reported
Soil:	Remediated-Above
Sediment:	Not reported
Air:	Remediated-Below
Bedrock:	Not reported
URL:	https://apps.ecology.wa.gov/cleanupsearch/site/7075
Lat/Long:	47.6111127 / -122.34122

Name:	SECOND AVENUE GARAGE
Address:	1915 2ND AVE
City,State,Zip:	SEATTLE, WA 98101
Facility ID:	29947325
Lust Status Type:	LUST - Awaiting Cleanup
Cleanup Site ID:	7242
Cleanup Unit Type:	Upland
Process Type:	Voluntary Cleanup Program
Cleanup Unit Name:	AUTOPARK USA INC,Belltown Towers,PROPARK,Viktoria Apartments
Response Section:	Northwest
Release Date:	01/03/2006
Lust Date:	01/03/2006

DRAFT

AUTOPARK USA INC (Continued) **U003732887**

Region:	Northwest
Lust ID:	6137
UST ID:	530760
Contaminant Name:	Petroleum-Gasoline
Ground Water:	Not reported
Surface Water:	Not reported
Soil:	Confirmed Above Cleanup Levels
Sediment:	Not reported
Air:	Not reported
Bedrock:	Not reported
URL:	https://apps.ecology.wa.gov/cleanupsearch/site/7242
Lat/Long:	47.6111127 / -122.34122

Name:	VIKTORIA APARTMENTS
Address:	1915 2ND AVE
City,State,Zip:	SEATTLE, WA 98101
Facility ID:	29947325
Lust Status Type:	LUST - Cleanup Started
Cleanup Site ID:	7075
Cleanup Unit Type:	Upland
Process Type:	Voluntary Cleanup Program
Cleanup Unit Name:	AUTOPARK USA INC,Belltown Towers,PROPARK,SECOND AVENUE GARAGE
Response Section:	Northwest
Release Date:	05/26/2000
Lust Date:	01/05/2006
Region:	Northwest
Lust ID:	5540
UST ID:	530760
Contaminant Name:	Other Non-Halogenated Organics
Ground Water:	Remediated-Below
Surface Water:	Not reported
Soil:	Remediated-Above
Sediment:	Not reported
Air:	Not reported
Bedrock:	Not reported
URL:	https://apps.ecology.wa.gov/cleanupsearch/site/7075
Lat/Long:	47.6111127 / -122.34122

Name:	VIKTORIA APARTMENTS
Address:	1915 2ND AVE
City,State,Zip:	SEATTLE, WA 98101
Facility ID:	29947325
Lust Status Type:	LUST - Cleanup Started
Cleanup Site ID:	7075
Cleanup Unit Type:	Upland
Process Type:	Voluntary Cleanup Program
Cleanup Unit Name:	AUTOPARK USA INC,Belltown Towers,PROPARK,SECOND AVENUE GARAGE
Response Section:	Northwest
Release Date:	05/26/2000
Lust Date:	01/05/2006
Region:	Northwest
Lust ID:	5540
UST ID:	530760
Contaminant Name:	Polycyclic Aromatic Hydrocarbons
Ground Water:	Remediated-Below
Surface Water:	Not reported
Soil:	Remediated-Above

DRAFT

AUTOPARK USA INC (Continued) **U003732887**

Sediment:	Not reported
Air:	Remediated-Below
Bedrock:	Not reported
URL:	https://apps.ecology.wa.gov/cleanupsearch/site/7075
Lat/Long:	47.6111127 / -122.34122

Name:	SECOND AVENUE GARAGE
Address:	1915 2ND AVE
City,State,Zip:	SEATTLE, WA 98101
Facility ID:	29947325
Lust Status Type:	LUST - Awaiting Cleanup
Cleanup Site ID:	7242
Cleanup Unit Type:	Upland
Process Type:	Voluntary Cleanup Program
Cleanup Unit Name:	AUTOPARK USA INC,Belltown Towers,PROPARK,Viktoria Apartments
Response Section:	Northwest
Release Date:	01/03/2006
Lust Date:	01/03/2006
Region:	Northwest
Lust ID:	6137
UST ID:	530760
Contaminant Name:	Benzene
Ground Water:	Not reported
Surface Water:	Not reported
Soil:	Confirmed Above Cleanup Levels
Sediment:	Not reported
Air:	Not reported
Bedrock:	Not reported
URL:	https://apps.ecology.wa.gov/cleanupsearch/site/7242
Lat/Long:	47.6111127 / -122.34122

Name:	SECOND AVENUE GARAGE
Address:	1915 2ND AVE
City,State,Zip:	SEATTLE, WA 98101
Facility ID:	29947325
Lust Status Type:	LUST - Awaiting Cleanup
Cleanup Site ID:	7242
Cleanup Unit Type:	Upland
Process Type:	Voluntary Cleanup Program
Cleanup Unit Name:	AUTOPARK USA INC,Belltown Towers,PROPARK,Viktoria Apartments
Response Section:	Northwest
Release Date:	01/03/2006
Lust Date:	01/03/2006
Region:	Northwest
Lust ID:	6137
UST ID:	530760
Contaminant Name:	Non-Halogenated Solvents
Ground Water:	Not reported
Surface Water:	Not reported
Soil:	Confirmed Above Cleanup Levels
Sediment:	Not reported
Air:	Not reported
Bedrock:	Not reported
URL:	https://apps.ecology.wa.gov/cleanupsearch/site/7242
Lat/Long:	47.6111127 / -122.34122

Name:	VIKTORIA APARTMENTS

DRAFT

AUTOPARK USA INC (Continued) **U003732887**

Address:	1915 2ND AVE
City,State,Zip:	SEATTLE, WA 98101
Facility ID:	29947325
Lust Status Type:	LUST - Cleanup Started
Cleanup Site ID:	7075
Cleanup Unit Type:	Upland
Process Type:	Voluntary Cleanup Program
Cleanup Unit Name:	AUTOPARK USA INC,Belltown Towers,PROPARK,SECOND AVENUE GARAGE
Response Section:	Northwest
Release Date:	05/26/2000
Lust Date:	01/05/2006
Region:	Northwest
Lust ID:	5540
UST ID:	530760
Contaminant Name:	Lead
Ground Water:	Not reported
Surface Water:	Not reported
Soil:	Remediated-Above
Sediment:	Not reported
Air:	Not reported
Bedrock:	Not reported
URL:	https://apps.ecology.wa.gov/cleanupsearch/site/7075
Lat/Long:	47.6111127 / -122.34122

Name:	VIKTORIA APARTMENTS
Address:	1915 2ND AVE
City,State,Zip:	SEATTLE, WA 98101
Facility ID:	29947325
Lust Status Type:	LUST - Cleanup Started
Cleanup Site ID:	7075
Cleanup Unit Type:	Upland
Process Type:	Voluntary Cleanup Program
Cleanup Unit Name:	AUTOPARK USA INC,Belltown Towers,PROPARK,SECOND AVENUE GARAGE
Response Section:	Northwest
Release Date:	05/26/2000
Lust Date:	01/05/2006
Region:	Northwest
Lust ID:	5540
UST ID:	530760
Contaminant Name:	Petroleum-Diesel
Ground Water:	Not reported
Surface Water:	Not reported
Soil:	Remediated-Above
Sediment:	Not reported
Air:	Remediated-Below
Bedrock:	Not reported
URL:	https://apps.ecology.wa.gov/cleanupsearch/site/7075
Lat/Long:	47.6111127 / -122.34122

Name:	VIKTORIA APARTMENTS
Address:	1915 2ND AVE
City,State,Zip:	SEATTLE, WA 98101
Facility ID:	29947325
Lust Status Type:	LUST - Cleanup Started
Cleanup Site ID:	7075
Cleanup Unit Type:	Upland
Process Type:	Voluntary Cleanup Program

DRAFT

AUTOPARK USA INC (Continued) **U003732887**

Cleanup Unit Name:	AUTOPARK USA INC,Belltown Towers,PROPARK,SECOND AVENUE GARAGE
Response Section:	Northwest
Release Date:	05/26/2000
Lust Date:	01/05/2006
Region:	Northwest
Lust ID:	5540
UST ID:	530760
Contaminant Name:	Halogenated Solvents
Ground Water:	Not reported
Surface Water:	Not reported
Soil:	Remediated-Below
Sediment:	Not reported
Air:	Not reported
Bedrock:	Not reported
URL:	https://apps.ecology.wa.gov/cleanupsearch/site/7075
Lat/Long:	47.6111127 / -122.34122

Name:	VIKTORIA APARTMENTS
Address:	1915 2ND AVE
City,State,Zip:	SEATTLE, WA 98101
Facility ID:	29947325
Lust Status Type:	LUST - Cleanup Started
Cleanup Site ID:	7075
Cleanup Unit Type:	Upland
Process Type:	Voluntary Cleanup Program
Cleanup Unit Name:	AUTOPARK USA INC,Belltown Towers,PROPARK,SECOND AVENUE GARAGE
Response Section:	Northwest
Release Date:	05/26/2000
Lust Date:	01/05/2006
Region:	Northwest
Lust ID:	5540
UST ID:	530760
Contaminant Name:	Other Halogenated Organics
Ground Water:	Remediated-Below
Surface Water:	Not reported
Soil:	Not reported
Sediment:	Not reported
Air:	Not reported
Bedrock:	Not reported
URL:	https://apps.ecology.wa.gov/cleanupsearch/site/7075
Lat/Long:	47.6111127 / -122.34122

Name:	VIKTORIA APARTMENTS
Address:	1915 2ND AVE
City,State,Zip:	SEATTLE, WA 98101
Facility ID:	29947325
Lust Status Type:	LUST - Cleanup Started
Cleanup Site ID:	7075
Cleanup Unit Type:	Upland
Process Type:	Voluntary Cleanup Program
Cleanup Unit Name:	AUTOPARK USA INC,Belltown Towers,PROPARK,SECOND AVENUE GARAGE
Response Section:	Northwest
Release Date:	05/26/2000
Lust Date:	01/05/2006
Region:	Northwest
Lust ID:	5540
UST ID:	530760

DRAFT

AUTOPARK USA INC (Continued) **U003732887**

Contaminant Name:	Petroleum-Gasoline
Ground Water:	Remediated-Below
Surface Water:	Not reported
Soil:	Remediated-Above
Sediment:	Not reported
Air:	Remediated-Below
Bedrock:	Not reported
URL:	https://apps.ecology.wa.gov/cleanupsearch/site/7075
Lat/Long:	47.6111127 / -122.34122

UST:

Name:	AUTOPARK USA INC
Address:	1915 2ND AVE
City:	SEATTLE
Zip:	98101
Facility ID:	29947325
Site Id:	530760
Decimal Latitude:	47.611112756
Decimal Longitude:	-122.3412239

Tank Name:	1
Tag Number:	Not reported
Tank Status:	Removed
Tank Status Date:	4/27/2000
Tank Install Date:	1/1/1964
Tank Closure Date:	Not reported
Capacity Range:	111 TO 1,100 Gallons
Tank Permit Expiration Date:	Not reported
Tank Upgrade Date:	Not reported
Tank Spill Prevention:	Not reported
Tank Overfill Prevention:	Not reported
Tank Material:	Not reported
Tank Construction:	Not reported
Tank Tightness Test:	Not reported
Tank Corrosion Protection:	Not reported
Tank Manifold:	Not reported
Tank Release Detection:	Not reported
Tank SFC Type:	Not reported
Pipe Material:	Not reported
Pipe Construction:	Not reported
Pipe Primary Release Detection:	Not reported
Pipe Second Release Detection:	Not reported
Pipe Corrosion Protection:	Not reported
Pipe Pumping System:	Not reported
Responsible Unit:	Northwest
Dispencer/Pump SFC Type:	Not reported
Region:	Northwest
Is Active:	False
Actual Capacity:	630
Pipe Install Date:	Not reported
Turbine Sump Construction:	Not reported
Compart Number:	1
Stored Substance:	Unleaded Gasoline
Used Substance:	Not reported
Compart Capacity:	630
URL:	https://apps.ecology.wa.gov/cleanupsearch/reports/ust?SiteId=530760

DRAFT

AUTOPARK USA INC (Continued) **U003732887**

Name:	AUTOPARK USA INC
Address:	1915 2ND AVE
City:	SEATTLE
Zip:	98101
Tank Name:	2
Tag Number:	Not reported
Tank Status:	Removed
Tank Status Date:	4/27/2000
Tank Install Date:	1/1/1964
Tank Closure Date:	Not reported
Capacity Range:	111 TO 1,100 Gallons
Tank Permit Expiration Date:	Not reported
Tank Upgrade Date:	Not reported
Tank Spill Prevention:	Not reported
Tank Overfill Prevention:	Not reported
Tank Material:	Not reported
Tank Construction:	Not reported
Tank Tightness Test:	Not reported
Tank Corrosion Protection:	Not reported
Tank Manifold:	Not reported
Tank Release Detection:	Not reported
Tank SFC Type:	Not reported
Pipe Material:	Not reported
Pipe Construction:	Not reported
Pipe Primary Release Detection:	Not reported
Pipe Second Release Detection:	Not reported
Pipe Corrosion Protection:	Not reported
Pipe Pumping System:	Not reported
Responsible Unit:	Northwest
Dispencer/Pump SFC Type:	Not reported
Region:	Northwest
Is Active:	False
Actual Capacity:	630
Pipe Install Date:	Not reported
Turbine Sump Construction:	Not reported
Compart Number:	1
Stored Substance:	Unleaded Gasoline
Used Substance:	Not reported
Compart Capacity:	630
URL:	https://apps.ecology.wa.gov/cleanupsearch/reports/ust?SiteId=530760

INST CONTROL:

Name:	VIKTORIA APARTMENTS
Address:	1915 2ND AVE
City,State,Zip:	SEATTLE, WA 98101
Facility Site ID:	29947325
Latitude:	47.611112756
Longitude:	-122.3412239
Instrument Type:	Environmental Covenant
NFA Date:	Not reported
County Filing # For Individual IC Doc:	2.0220404001e+013
Filing Date Of Individual IC Doc:	04/04/2022
Education Programs:	False
Maintenance Requirements:	False
Restrictive Signage:	False
Soil Restriction:	True

DRAFT

AUTOPARK USA INC (Continued) **U003732887**

Alternate Site Names:	AUTOPARK USA INC,Belltown Towers,PROPARK,SECOND AVENUE GARAGE
Surface Water Restriction:	False
Site Status:	Cleanup Started
Swimming Restriction:	False
Tax Parcel Number:	197720-0950
Control Active:	True
CS ID:	7075
Region:	Northwest
Responsible Unit:	Northwest
Restrict Shellfish/Finfish Harvesting:	False
Prohibit Removal/Alteration of Buildings:	True
Prohibit New Building Construction:	False
Control Stormwater:	False
Control Vapor/Gas:	False
Restrict Sediment Cap Disturbance:	False
Maintain/Protect Monitoring System:	False
Other:	False
Restrict Land Use:	False
Media Restrictions:	Soil
Restrict All Ground Water Use:	False
Prohibit Domestic Ground Water Well Installation:	True
Prohibit All Soil Disturbance:	True
Access Barrier:	False
URL:	https://apps.ecology.wa.gov/cleanupsearch/site/7075

ALLSITES:

Name:	AUTOPARK USA INC
Facility Id:	29947325

Interaction:	36953
Interaction 1:	I
Interaction 2:	VOLCLNST
Ecology Program:	TOXICS
Program Data:	ISIS
Facility Alt.:	AUTOPARK USA INC
Program ID:	NW1542
Date Interaction:	2006-01-05 00:00:00
Date Interaction 3:	Voluntary Cleanup Sites
Latitude:	47.611111444400002
Longitude:	-122.34123685500001

Interaction:	112754
Interaction 1:	I
Interaction 2:	VOLCLNST
Ecology Program:	TOXICS
Program Data:	ISIS
Facility Alt.:	Viktoria Apartments
Program ID:	NW2959
Date Interaction:	2015-04-09 00:00:00
Date Interaction 3:	Voluntary Cleanup Sites
Latitude:	47.611111444400002
Longitude:	-122.34123685500001

Interaction:	119733
Interaction 1:	A

DRAFT

AUTOPARK USA INC (Continued) **U003732887**

Interaction 2:	VOLCLNST
Ecology Program:	TOXICS
Program Data:	ISIS
Facility Alt.:	Viktoria Apartments
Program ID:	NW3079
Date Interaction:	2016-04-04 00:00:00
Date Interaction 3:	Voluntary Cleanup Sites
Latitude:	47.611111444400002
Longitude:	-122.34123685500001

Interaction:	36952
Interaction 1:	I
Interaction 2:	VOLCLNST
Ecology Program:	TOXICS
Program Data:	ISIS
Facility Alt.:	AUTOPARK USA INC
Program ID:	Not reported
Date Interaction:	2000-07-31 00:00:00
Date Interaction 3:	Voluntary Cleanup Sites
Latitude:	47.611111444400002
Longitude:	-122.34123685500001

Interaction:	102841
Interaction 1:	A
Interaction 2:	INDPNDNT
Ecology Program:	TOXICS
Program Data:	ISIS
Facility Alt.:	Viktoria Apartments
Program ID:	Not reported
Date Interaction:	2009-12-24 00:00:00
Date Interaction 3:	Independent Cleanup
Latitude:	47.611111444400002
Longitude:	-122.34123685500001

Interaction:	36950
Interaction 1:	I
Interaction 2:	UST
Ecology Program:	TOXICS
Program Data:	UST
Facility Alt.:	Not reported
Program ID:	530760
Date Interaction:	2000-04-27 00:00:00
Date Interaction 3:	Underground Storage Tank
Latitude:	47.611111444400002
Longitude:	-122.34123685500001

Interaction:	36951
Interaction 1:	I
Interaction 2:	LUST
Ecology Program:	TOXICS
Program Data:	ISIS
Facility Alt.:	Not reported
Program ID:	530760

DRAFT

AUTOPARK USA INC (Continued) **U003732887**

Date Interaction:	2000-05-26 00:00:00
Date Interaction 3:	LUST Facility
Latitude:	47.611111444400002
Longitude:	-122.34123685500001

Interaction:	36954
Interaction 1:	A
Interaction 2:	LUST
Ecology Program:	TOXICS
Program Data:	ISIS
Facility Alt.:	Not reported
Program ID:	530760
Date Interaction:	2006-01-03 00:00:00
Date Interaction 3:	LUST Facility
Latitude:	47.611111444400002
Longitude:	-122.34123685500001

ASBESTOS:

Name:	Not reported
Address:	1915 2ND AVE
City,State,Zip:	SEATTLE, WA
Facility Type:	Not reported
Parent ID:	Not reported
Form ID:	57306##1222NCMCo760951
Notice Date:	03/06/2012
Start Date:	02/24/2012
Completion Date:	06/30/2012
Initial:	Not reported
Amended:	Not reported
On Hold:	Not reported
Off Hold:	Not reported
Emergency:	Not reported
Site Hours Start:	Not reported
Site Hours End:	Not reported
Sunday:	Not reported
Monday:	Not reported
Tuesday:	Not reported
Wednesday:	Not reported
Thursday:	Not reported
Friday:	Not reported
Saturday:	Not reported
Contractor ID:	Not reported
Phone:	Not reported
Job Site CAS:	Not reported
Project Form Email:	Not reported
Property Owner Name:	Not reported
Property Owner Agent:	Not reported
Property Owner Company:	Northstar CG, LP (ABCN00001222)
Property Owner Address:	Not reported
Property Owner City:	Not reported
Property Owner State:	Not reported
Property Owner Zip4:	Not reported
Property Owner Phone:	Not reported
Job Site Room:	Not reported
Facility Age:	Not reported

DRAFT

AUTOPARK USA INC (Continued) **U003732887**

Facility Size:	Not reported
Facility Remodel:	Not reported
Facility Demo:	Not reported
Facility Repair:	Not reported
Facility Maint:	Not reported
Removed:	Not reported
Encapsulated:	Not reported
Quantity Sq Ft:	Not reported
Fireproofing:	Not reported
Popcorn Ceiling:	Not reported
CAB:	Not reported
Sheet Vinyl:	Not reported
Asbestos Paper:	Not reported
Boiler Insulation:	Not reported
Duct Paper:	Not reported
VAT:	Not reported
Roofing:	Not reported
Sq Ft Other:	Not reported
Sq Ft Other Text:	Not reported
Quantity Lin Ft:	Not reported
Mag Pipe Insulation:	Not reported
Air Cell Pipe Insulation:	Not reported
Ducting Insulation:	Not reported
Cement Asbestos Pipe:	Not reported
Mudded Pipe Insulation:	Not reported
Duct Tape:	Not reported
Lin Ft Other1:	Not reported
Lin Ft Other1 Text:	Not reported
Lin Ft Other2:	Not reported
Lin Ft Other2 Text:	Not reported
Indoors:	Not reported
Outdoors:	Not reported
Neg Pres Enclosure:	Not reported
Glove Bag:	Not reported
Mini Enclosure:	Not reported
Critical Barriers:	Not reported
Wrap And Cut:	Not reported
Wet Methods:	Not reported
HEPA Vacuum:	Not reported
MANUALMETHODS :	Not reported
Other CM1:	Not reported
Other CM1 Text:	Not reported
Other CM2:	Not reported
Other CM2 Text:	Not reported
Half Mask APR:	Not reported
Full Face APR:	Not reported
PAPR:	Not reported
Type C Continuous:	Not reported
Type C Pressure:	Not reported
Other Resp Pro:	Not reported
Other Resp Pro Text:	Not reported
Comments:	Not reported
Date Time Submitted:	Not reported
Submitter IP Address:	Not reported
Region:	2
UBI:	602614420
Notice type:	Initial

DRAFT

AUTOPARK USA INC (Continued) **U003732887**

Project Type:	Cement Asbestos Board (CAB), Other Square Footage, Popcorn Ceiling, Roofing
Supervisor:	Roger Knight ()
Supervisor Phone:	Not reported
Certificate Status:	ACTIVE
Name:	Not reported
Address:	1915 2ND AVE
City,State,Zip:	SEATTLE, WA
Facility Type:	Not reported
Parent ID:	Not reported
Form ID:	56779##1222NCMCo132070
Notice Date:	02/14/2012
Start Date:	02/24/2012
Completion Date:	06/30/2012
Initial:	Not reported
Amended:	Not reported
On Hold:	Not reported
Off Hold:	Not reported
Emergency:	Not reported
Site Hours Start:	Not reported
Site Hours End:	Not reported
Sunday:	Not reported
Monday:	Not reported
Tuesday:	Not reported
Wednesday:	Not reported
Thursday:	Not reported
Friday:	Not reported
Saturday:	Not reported
Contractor ID:	Not reported
Phone:	Not reported
Job Site CAS:	Not reported
Project Form Email:	Not reported
Property Owner Name:	Not reported
Property Owner Agent:	Not reported
Property Owner Company:	Northstar CG, LP (ABCN00001222)
Property Owner Address:	Not reported
Property Owner City:	Not reported
Property Owner State:	Not reported
Property Owner Zip4:	Not reported
Property Owner Phone:	Not reported
Job Site Room:	Not reported
Facility Age:	Not reported
Facility Size:	Not reported
Facility Remodel:	Not reported
Facility Demo:	Not reported
Facility Repair:	Not reported
Facility Maint:	Not reported
Removed:	Not reported
Encapsulated:	Not reported
Quantity Sq Ft:	Not reported
Fireproofing:	Not reported
Popcorn Ceiling:	Not reported
CAB:	Not reported
Sheet Vinyl:	Not reported
Asbestos Paper:	Not reported
Boiler Insulation:	Not reported

DRAFT

AUTOPARK USA INC (Continued) **U003732887**

Duct Paper:	Not reported
VAT:	Not reported
Roofing:	Not reported
Sq Ft Other:	Not reported
Sq Ft Other Text:	Not reported
Quantity Lin Ft:	Not reported
Mag Pipe Insulation:	Not reported
Air Cell Pipe Insulation:	Not reported
Ducting Insulation:	Not reported
Cement Asbestos Pipe:	Not reported
Mudded Pipe Insulation:	Not reported
Duct Tape:	Not reported
Lin Ft Other1:	Not reported
Lin Ft Other1 Text:	Not reported
Lin Ft Other2:	Not reported
Lin Ft Other2 Text:	Not reported
Indoors:	Not reported
Outdoors:	Not reported
Neg Pres Enclosure:	Not reported
Glove Bag:	Not reported
Mini Enclosure:	Not reported
Critical Barriers:	Not reported
Wrap And Cut:	Not reported
Wet Methods:	Not reported
HEPA Vacuum:	Not reported
MANUALMETHODS :	Not reported
Other CM1:	Not reported
Other CM1 Text:	Not reported
Other CM2:	Not reported
Other CM2 Text:	Not reported
Half Mask APR:	Not reported
Full Face APR:	Not reported
PAPR:	Not reported
Type C Continuous:	Not reported
Type C Pressure:	Not reported
Other Resp Pro:	Not reported
Other Resp Pro Text:	Not reported
Comments:	Not reported
Date Time Submitted:	Not reported
Submitter IP Address:	Not reported
Region:	2
UBI:	602614420
Notice type:	Initial
Project Type:	Cement Asbestos Board (CAB), Other Square Footage, Popcorn Ceiling, Roofing
Supervisor:	Roger Knight ()
Supervisor Phone:	Not reported
Certificate Status:	ACTIVE
Name:	Not reported
Address:	1915 2ND AVE
City,State,Zip:	SEATTLE, WA
Facility Type:	Not reported
Parent ID:	Not reported
Form ID:	57252##1222NCMCo855538
Notice Date:	03/05/2012
Start Date:	02/24/2012

DRAFT

AUTOPARK USA INC (Continued) **U003732887**

Completion Date:	06/30/2012
Initial:	Not reported
Amended:	Not reported
On Hold:	Not reported
Off Hold:	Not reported
Emergency:	Not reported
Site Hours Start:	Not reported
Site Hours End:	Not reported
Sunday:	Not reported
Monday:	Not reported
Tuesday:	Not reported
Wednesday:	Not reported
Thursday:	Not reported
Friday:	Not reported
Saturday:	Not reported
Contractor ID:	Not reported
Phone:	Not reported
Job Site CAS:	Not reported
Project Form Email:	Not reported
Property Owner Name:	Not reported
Property Owner Agent:	Not reported
Property Owner Company:	Northstar CG, LP (ABCN00001222)
Property Owner Address:	Not reported
Property Owner City:	Not reported
Property Owner State:	Not reported
Property Owner Zip4:	Not reported
Property Owner Phone:	Not reported
Job Site Room:	Not reported
Facility Age:	Not reported
Facility Size:	Not reported
Facility Remodel:	Not reported
Facility Demo:	Not reported
Facility Repair:	Not reported
Facility Maint:	Not reported
Removed:	Not reported
Encapsulated:	Not reported
Quantity Sq Ft:	Not reported
Fireproofing:	Not reported
Popcorn Ceiling:	Not reported
CAB:	Not reported
Sheet Vinyl:	Not reported
Asbestos Paper:	Not reported
Boiler Insulation:	Not reported
Duct Paper:	Not reported
VAT:	Not reported
Roofing:	Not reported
Sq Ft Other:	Not reported
Sq Ft Other Text:	Not reported
Quantity Lin Ft:	Not reported
Mag Pipe Insulation:	Not reported
Air Cell Pipe Insulation:	Not reported
Ducting Insulation:	Not reported
Cement Asbestos Pipe:	Not reported
Mudded Pipe Insulation:	Not reported
Duct Tape:	Not reported
Lin Ft Other1:	Not reported
Lin Ft Other1 Text:	Not reported

DRAFT

AUTOPARK USA INC (Continued) **U003732887**

Lin Ft Other2:	Not reported
Lin Ft Other2 Text:	Not reported
Indoors:	Not reported
Outdoors:	Not reported
Neg Pres Enclosure:	Not reported
Glove Bag:	Not reported
Mini Enclosure:	Not reported
Critical Barriers:	Not reported
Wrap And Cut:	Not reported
Wet Methods:	Not reported
HEPA Vacuum:	Not reported
MANUALMETHODS :	Not reported
Other CM1:	Not reported
Other CM1 Text:	Not reported
Other CM2:	Not reported
Other CM2 Text:	Not reported
Half Mask APR:	Not reported
Full Face APR:	Not reported
PAPR:	Not reported
Type C Continuous:	Not reported
Type C Pressure:	Not reported
Other Resp Pro:	Not reported
Other Resp Pro Text:	Not reported
Comments:	Not reported
Date Time Submitted:	Not reported
Submitter IP Address:	Not reported
Region:	2
UBI:	602614420
Notice type:	Initial
Project Type:	Cement Asbestos Board (CAB), Other Square Footage, Popcorn Ceiling, Roofing
Supervisor:	Roger Knight ()
Supervisor Phone:	Not reported
Certificate Status:	ACTIVE

Name:	Not reported
Address:	1915 2ND AVE
City,State,Zip:	SEATTLE, WA
Facility Type:	Not reported
Parent ID:	Not reported
Form ID:	57042##1222NCMCo912128
Notice Date:	02/24/2012
Start Date:	02/24/2012
Completion Date:	06/30/2012
Initial:	Not reported
Amended:	Not reported
On Hold:	Not reported
Off Hold:	Not reported
Emergency:	Not reported
Site Hours Start:	Not reported
Site Hours End:	Not reported
Sunday:	Not reported
Monday:	Not reported
Tuesday:	Not reported
Wednesday:	Not reported
Thursday:	Not reported
Friday:	Not reported

DRAFT

AUTOPARK USA INC (Continued) **U003732887**

Saturday:	Not reported
Contractor ID:	Not reported
Phone:	Not reported
Job Site CAS:	Not reported
Project Form Email:	Not reported
Property Owner Name:	Not reported
Property Owner Agent:	Not reported
Property Owner Company:	Northstar CG, LP (ABCN00001222)
Property Owner Address:	Not reported
Property Owner City:	Not reported
Property Owner State:	Not reported
Property Owner Zip4:	Not reported
Property Owner Phone:	Not reported
Job Site Room:	Not reported
Facility Age:	Not reported
Facility Size:	Not reported
Facility Remodel:	Not reported
Facility Demo:	Not reported
Facility Repair:	Not reported
Facility Maint:	Not reported
Removed:	Not reported
Encapsulated:	Not reported
Quantity Sq Ft:	Not reported
Fireproofing:	Not reported
Popcorn Ceiling:	Not reported
CAB:	Not reported
Sheet Vinyl:	Not reported
Asbestos Paper:	Not reported
Boiler Insulation:	Not reported
Duct Paper:	Not reported
VAT:	Not reported
Roofing:	Not reported
Sq Ft Other:	Not reported
Sq Ft Other Text:	Not reported
Quantity Lin Ft:	Not reported
Mag Pipe Insulation:	Not reported
Air Cell Pipe Insulation:	Not reported
Ducting Insulation:	Not reported
Cement Asbestos Pipe:	Not reported
Mudded Pipe Insulation:	Not reported
Duct Tape:	Not reported
Lin Ft Other1:	Not reported
Lin Ft Other1 Text:	Not reported
Lin Ft Other2:	Not reported
Lin Ft Other2 Text:	Not reported
Indoors:	Not reported
Outdoors:	Not reported
Neg Pres Enclosure:	Not reported
Glove Bag:	Not reported
Mini Enclosure:	Not reported
Critical Barriers:	Not reported
Wrap And Cut:	Not reported
Wet Methods:	Not reported
HEPA Vacuum:	Not reported
MANUALMETHODS :	Not reported
Other CM1:	Not reported
Other CM1 Text:	Not reported

DRAFT

AUTOPARK USA INC (Continued) **U003732887**

Other CM2:	Not reported
Other CM2 Text:	Not reported
Half Mask APR:	Not reported
Full Face APR:	Not reported
PAPR:	Not reported
Type C Continuous:	Not reported
Type C Pressure:	Not reported
Other Resp Pro:	Not reported
Other Resp Pro Text:	Not reported
Comments:	Not reported
Date Time Submitted:	Not reported
Submitter IP Address:	Not reported
Region:	2
UBI:	602614420
Notice type:	Initial
Project Type:	Cement Asbestos Board (CAB), Other Square Footage, Popcorn Ceiling, Roofing
Supervisor:	Roger Knight ()
Supervisor Phone:	Not reported
Certificate Status:	ACTIVE

DV710 **GUNN BUILDING** **WA CSCSL** **1000920552**
NNW **1165 EASTLAKE AVE E 4TH FL** **WA ALLSITES** **WA0000381111**
1/2-1 **SEATTLE, WA 98109** **WA SPILLS**
0.875 mi. **RCRA NonGen / NLR**
4620 ft. **Site 2 of 3 in cluster DV** **FINDS**
ECHO
Relative: **WA ASBESTOS**
Lower

Actual:
37 ft.

CSCSL:

Name:	GUNN BUILDING
Address:	1165 EASTLAKE AVE E
City,State,Zip:	SEATTLE, WA 98109
Facility ID:	41719156
Region:	Northwest
Lat/Long:	47.630509784 / -122.32814357
Clean Up Siteid:	4272
Site Status:	Awaiting Cleanup
Contaminant Name:	Non-Halogenated Solvents
Alternate Site Names:	Not reported
Site Rank:	Not reported
Has Institutional Control:	Not reported
Past VCP:	Not reported
Current VCP:	Not reported
URL:	https://apps.ecology.wa.gov/cleanupsearch/site/4272
Ground Water:	Confirmed Above Cleanup Levels
Surface Water:	Not reported
Soil:	Confirmed Above Cleanup Levels
Sediment:	Not reported
Air:	Not reported
Bedrock:	Not reported
Responsible Unit:	Northwest

Name:	GUNN BUILDING
Address:	1165 EASTLAKE AVE E
City,State,Zip:	SEATTLE, WA 98109
Facility ID:	41719156
Region:	Northwest

DRAFT

GUNN BUILDING (Continued) **1000920552**

Lat/Long:	47.630509784 / -122.32814357
Clean Up Siteid:	4272
Site Status:	Awaiting Cleanup
Contaminant Name:	Petroleum Products-Unspecified
Alternate Site Names:	Not reported
Site Rank:	Not reported
Has Institutional Control:	Not reported
Past VCP:	Not reported
Current VCP:	Not reported
URL:	https://apps.ecology.wa.gov/cleanupsearch/site/4272
Ground Water:	Confirmed Above Cleanup Levels
Surface Water:	Not reported
Soil:	Confirmed Above Cleanup Levels
Sediment:	Not reported
Air:	Not reported
Bedrock:	Not reported
Responsible Unit:	Northwest

ALLSITES:

Name:	GUNN BUILDING
Facility Id:	41719156

Interaction:	43321
Interaction 1:	A
Interaction 2:	INDPNDNT
Ecology Program:	TOXICS
Program Data:	ISIS
Facility Alt.:	Gunn Building
Program ID:	Not reported
Date Interaction:	2001-08-17 00:00:00
Date Interaction 3:	Independent Cleanup
Latitude:	47.630510911400002
Longitude:	-122.328156021

Interaction:	43320
Interaction 1:	I
Interaction 2:	HWG
Ecology Program:	HAZWASTE
Program Data:	TURBOWASTE
Facility Alt.:	Not reported
Program ID:	WA0000381111
Date Interaction:	1994-07-20 00:00:00
Date Interaction 3:	Hazardous Waste Generator
Latitude:	47.630510911400002
Longitude:	-122.328156021

Name:	1165 EASTLAKE
Facility Id:	36842

Interaction:	131096
Interaction 1:	A
Interaction 2:	CONSTSWGP
Ecology Program:	WATQUAL
Program Data:	PARIS
Facility Alt.:	1165 Eastlake

DRAFT

GUNN BUILDING (Continued) **1000920552**

Program ID:	WAR307942
Date Interaction:	2019-05-02 00:00:00
Date Interaction 3:	Construction SW GP
Latitude:	47.6305511837
Longitude:	-122.32803571399999

Interaction:	140754
Interaction 1:	A
Interaction 2:	HWG
Ecology Program:	HAZWASTE
Program Data:	TURBOWASTE
Facility Alt.:	Adaptive Biotechnologies Seattle
Program ID:	WAH000058840
Date Interaction:	2021-08-01 00:00:00
Date Interaction 3:	Hazardous Waste Generator
Latitude:	47.6305511837
Longitude:	-122.32803571399999

SPILLS ERTS:

Facility Site ID:	Not reported
Name:	FAIRVIEW AVENUE NORTH BRIDGE REPLACEMENT
Address:	1165 EASTLAKE AVE E
City,State,Zip:	SEATTLE, WA 98109
Program Name:	External
Incident ID:	696639
Incident Status:	Follow-up assignment pending
Incident Date:	02/19/2020
Initial Report Activity Name:	Construction, building
Initial Report Cause Category:	Org/Management failure
Initial Report Cause Name:	Inadequate maintenance
Initial Report Medium Name:	Lake
Initial Report Medium Category:	Water
Initial Report Source Name:	Construction site
Initial Report Source Category:	Facility
Initial Report Substance Name:	Mud/Silt
Initial Report Substance Category:	Debris
Initial Report Substance Quantity:	Not reported
Initial Report Substance Unit Of Measure:	Not reported
Potentially Responsible Party First Name:	Not reported
Potentially Responsible Party Last Name:	Not reported
Potentially Responsible Party Organization:	Project Contractor
External Reference Number:	ECY CSGP: WAR306441
Latitude:	47.630549999999999
Longitude:	-122.32805

Facility Site ID:	Not reported
Name:	FAIRVIEW AVENUE NORTH BRIDGE REPLACEMENT
Address:	1165 EASTLAKE AVE E
City,State,Zip:	SEATTLE, WA 98109
Program Name:	Water Quality
Incident ID:	696639
Incident Status:	Follow-up assignment pending
Incident Date:	02/19/2020
Initial Report Activity Name:	Construction, building
Initial Report Cause Category:	Org/Management failure

DRAFT

GUNN BUILDING (Continued) **1000920552**

Initial Report Cause Name:	Inadequate maintenance
Initial Report Medium Name:	Lake
Initial Report Medium Category:	Water
Initial Report Source Name:	Construction site
Initial Report Source Category:	Facility
Initial Report Substance Name:	Mud/Silt
Initial Report Substance Category:	Debris
Initial Report Substance Quantity:	Not reported
Initial Report Substance Unit Of Measure:	Not reported
Potentially Responsible Party First Name:	Not reported
Potentially Responsible Party Last Name:	Not reported
Potentially Responsible Party Organization:	Project Contractor
External Reference Number:	ECY CSGP: WAR306441
Latitude:	47.630549999999999
Longitude:	-122.32805

Facility Site ID:	Not reported
Name:	FAIRVIEW AVENUE NORTH BRIDGE REPLACEMENT
Address:	1165 EASTLAKE AVE E
City,State,Zip:	SEATTLE, WA 98109
Program Name:	Shorelands and Environmental Assistance
Incident ID:	696639
Incident Status:	Follow-up assignment pending
Incident Date:	02/19/2020
Initial Report Activity Name:	Construction, building
Initial Report Cause Category:	Org/Management failure
Initial Report Cause Name:	Inadequate maintenance
Initial Report Medium Name:	Lake
Initial Report Medium Category:	Water
Initial Report Source Name:	Construction site
Initial Report Source Category:	Facility
Initial Report Substance Name:	Mud/Silt
Initial Report Substance Category:	Debris
Initial Report Substance Quantity:	Not reported
Initial Report Substance Unit Of Measure:	Not reported
Potentially Responsible Party First Name:	Not reported
Potentially Responsible Party Last Name:	Not reported
Potentially Responsible Party Organization:	Project Contractor
External Reference Number:	ECY CSGP: WAR306441
Latitude:	47.630549999999999
Longitude:	-122.32805

RCRA Listings:

Date Form Received by Agency:	19970904
Handler Name:	GUNN BUILDING
Handler Address:	1165 EASTLAKE AVE E 4TH FL
Handler City,State,Zip:	SEATTLE, WA 98109
EPA ID:	WA0000381111
Contact Name:	Not reported
Contact Address:	Not reported
Contact City,State,Zip:	Not reported
Contact Telephone:	Not reported
Contact Fax:	Not reported
Contact Email:	Not reported
Contact Title:	Not reported
EPA Region:	10
Land Type:	Other

DRAFT

GUNN BUILDING (Continued) **1000920552**

Federal Waste Generator Description:		Not a generator, verified
Non-Notifier:		Not reported
Biennial Report Cycle:		Not reported
Accessibility:		Not reported
Active Site Indicator:		Not reported
State District Owner:		WA
State District:		NWRO
Mailing Address:		1165 EASTLAKE AVE E
Mailing City,State,Zip:		SEATTLE, WA 98109
Owner Name:	GUNN BUILDING	
Owner Type:		Private
Operator Name:	GUNN BUILDING	
Operator Type:		Private
Short-Term Generator Activity:		No
Importer Activity:		No
Mixed Waste Generator:		No
Transporter Activity:		No
Transfer Facility Activity:		No
Recycler Activity with Storage:		No
Small Quantity On-Site Burner Exemption:		No
Smelting Melting and Refining Furnace Exemption:		No
Underground Injection Control:		No
Off-Site Waste Receipt:		No
Universal Waste Indicator:		No
Universal Waste Destination Facility:		No
Federal Universal Waste:		No
Active Site Fed-Reg Treatment Storage and Disposal Facility:		Not reported
Active Site Converter Treatment storage and Disposal Facility:		Not reported
Active Site State-Reg Treatment Storage and Disposal Facility:		Not reported
Active Site State-Reg Handler:		---
Federal Facility Indicator:		Not reported
Hazardous Secondary Material Indicator:		NN
Sub-Part K Indicator:		Not reported
Commercial TSD Indicator:		No
Treatment Storage and Disposal Type:		Not reported
2018 GPRA Permit Baseline:		Not on the Baseline
2018 GPRA Renewals Baseline:		Not on the Baseline
Permit Renewals Workload Universe:		Not reported
Permit Workload Universe:		Not reported
Permit Progress Universe:		Not reported
Post-Closure Workload Universe:		Not reported
Closure Workload Universe:		Not reported
202 GPRA Corrective Action Baseline:		No
Corrective Action Workload Universe:		No
Subject to Corrective Action Universe:		No
Non-TSDFs Where RCRA CA has Been Imposed Universe:		No
TSDFs Potentially Subject to CA Under 3004 (u)/(v) Universe:		No
TSDFs Only Subject to CA under Discretionary Auth Universe:		No
Corrective Action Priority Ranking:		No NCAPS ranking
Environmental Control Indicator:		No
Institutional Control Indicator:		No
Human Exposure Controls Indicator:		N/A
Groundwater Controls Indicator:		N/A
Operating TSDF Universe:		Not reported
Full Enforcement Universe:		Not reported
Significant Non-Complier Universe:		No
Unaddressed Significant Non-Complier Universe:		No

DRAFT

GUNN BUILDING (Continued) **1000920552**

Addressed Significant Non-Complier Universe: No
Significant Non-Complier With a Compliance Schedule Universe: No
Financial Assurance Required: Not reported
Handler Date of Last Change: 20180508
Recognized Trader-Importer: No
Recognized Trader-Exporter: No
Importer of Spent Lead Acid Batteries: No
Exporter of Spent Lead Acid Batteries: No
Recycler Activity Without Storage: No
Manifest Broker: No
Sub-Part P Indicator: No

Handler - Owner Operator:
Owner/Operator Indicator: Owner
Owner/Operator Name: TOMLINSON FAMILY PROPERTIES
Legal Status: Private
Date Became Current: Not reported
Date Ended Current: Not reported
Owner/Operator Address: 3650 131ST AVE SE
Owner/Operator City,State,Zip: BELLEVUE, WA 98006
Owner/Operator Telephone: 206-643-8400
Owner/Operator Telephone Ext: Not reported
Owner/Operator Fax: Not reported
Owner/Operator Email: Not reported

Owner/Operator Indicator: Owner
Owner/Operator Name: TOMLINSON FAMILY PROPERTIES
Legal Status: Private
Date Became Current: Not reported
Date Ended Current: Not reported
Owner/Operator Address: 3650 131ST AVE SE
Owner/Operator City,State,Zip: BELLEVUE, WA 98006
Owner/Operator Telephone: 206-643-8400
Owner/Operator Telephone Ext: Not reported
Owner/Operator Fax: Not reported
Owner/Operator Email: Not reported

Owner/Operator Indicator: Owner
Owner/Operator Name: TOMLINSON FAMILY PROPERTIES
Legal Status: Private
Date Became Current: Not reported
Date Ended Current: Not reported
Owner/Operator Address: 3650 131ST AVE SE
Owner/Operator City,State,Zip: BELLEVUE, WA 98006-1334
Owner/Operator Telephone: 206-643-8400
Owner/Operator Telephone Ext: Not reported
Owner/Operator Fax: Not reported
Owner/Operator Email: Not reported

Owner/Operator Indicator: Owner
Owner/Operator Name: GUNN BUILDING
Legal Status: Private
Date Became Current: 19960501
Date Ended Current: Not reported
Owner/Operator Address: 1165 EASTLAKE AVE E FL 4
Owner/Operator City,State,Zip: SEATTLE, WA 98109

DRAFT

GUNN BUILDING (Continued) **1000920552**

Owner/Operator Telephone: 000-000-0000
Owner/Operator Telephone Ext: Not reported
Owner/Operator Fax: Not reported
Owner/Operator Email: Not reported

Owner/Operator Indicator: Owner
Owner/Operator Name: GUNN BUILDING
Legal Status: Private
Date Became Current: 19960501
Date Ended Current: Not reported
Owner/Operator Address: 1165 EASTLAKE AVE E FL 4
Owner/Operator City,State,Zip: SEATTLE, WA 98109
Owner/Operator Telephone: 000-000-0000
Owner/Operator Telephone Ext: Not reported
Owner/Operator Fax: Not reported
Owner/Operator Email: Not reported

Owner/Operator Indicator: Operator
Owner/Operator Name: GUNN BUILDING
Legal Status: Private
Date Became Current: Not reported
Date Ended Current: Not reported
Owner/Operator Address: 1165 EASTLAKE AVE E FL 4
Owner/Operator City,State,Zip: SEATTLE, WA 98109-4456
Owner/Operator Telephone: 000-000-0000
Owner/Operator Telephone Ext: Not reported
Owner/Operator Fax: Not reported
Owner/Operator Email: Not reported

Owner/Operator Indicator: Operator
Owner/Operator Name: GUNN BUILDING
Legal Status: Private
Date Became Current: Not reported
Date Ended Current: Not reported
Owner/Operator Address: 1165 EASTLAKE AVE E 4TH FL
Owner/Operator City,State,Zip: SEATTLE, WA 98109
Owner/Operator Telephone: 000-000-0000
Owner/Operator Telephone Ext: Not reported
Owner/Operator Fax: Not reported
Owner/Operator Email: Not reported

Owner/Operator Indicator: Operator
Owner/Operator Name: GUNN BUILDING
Legal Status: Private
Date Became Current: Not reported
Date Ended Current: Not reported
Owner/Operator Address: 1165 EASTLAKE AVE E 4TH FL
Owner/Operator City,State,Zip: SEATTLE, WA 98109
Owner/Operator Telephone: 000-000-0000
Owner/Operator Telephone Ext: Not reported
Owner/Operator Fax: Not reported
Owner/Operator Email: Not reported

Historic Generators:
Receive Date: 19970903
Handler Name: GUNN BUILDING
Federal Waste Generator Description: Not a generator, verified

DRAFT

GUNN BUILDING (Continued) **1000920552**

State District Owner: WA
Large Quantity Handler of Universal Waste: No
Recognized Trader Importer: No
Recognized Trader Exporter: No
Spent Lead Acid Battery Importer: No
Spent Lead Acid Battery Exporter: No
Current Record: No
Non Storage Recycler Activity: Not reported
Electronic Manifest Broker: Not reported

Receive Date: 19970904
Handler Name: GUNN BUILDING
Federal Waste Generator Description: Not a generator, verified
State District Owner: WA
Large Quantity Handler of Universal Waste: No
Recognized Trader Importer: No
Recognized Trader Exporter: No
Spent Lead Acid Battery Importer: No
Spent Lead Acid Battery Exporter: No
Current Record: Yes
Non Storage Recycler Activity: Not reported
Electronic Manifest Broker: Not reported

Receive Date: 19970903
Handler Name: GUNN BUILDING
Federal Waste Generator Description: Not a generator, verified
State District Owner: WA
Large Quantity Handler of Universal Waste: No
Recognized Trader Importer: No
Recognized Trader Exporter: No
Spent Lead Acid Battery Importer: No
Spent Lead Acid Battery Exporter: No
Current Record: No
Non Storage Recycler Activity: Not reported
Electronic Manifest Broker: Not reported

List of NAICS Codes and Descriptions:
NAICS Code: 71394
NAICS Description: FITNESS AND RECREATIONAL SPORTS CENTERS

Facility Has Received Notices of Violations:
Violations: No Violations Found

Evaluation Action Summary:
Evaluations: No Evaluations Found

FINDS:
Registry ID: 110005305758

Click Here for FRS Facility Detail Report:

Environmental Interest/Information System:
Washington Facility / Site Identification System (WA-FSIS) provides a means to query and display data maintained by the Washington Department of Ecology. This system contains key information for each

DRAFT

GUNN BUILDING (Continued) **1000920552**

facility/site that is currently, or has been, of interest to the Air Quality, Dam Safety, Hazardous Waste, Toxics Cleanup, and Water Quality Programs.
RCRAInfo is a national information system that supports the Resource Conservation and Recovery Act (RCRA) program through the tracking of events and activities related to facilities that generate, transport, and treat, store, or dispose of hazardous waste. RCRAInfo allows RCRA program staff to track the notification, permit, compliance, and corrective action activities required under RCRA.

Click this hyperlink while viewing on your computer to access additional FINDS: detail in the EDR Site Report.

ECHO:

Envid:	1000920552
Registry ID:	110005305758
DFR URL:	http://echo.epa.gov/detailed-facility-report?fid=110005305758
Name:	GUNN BUILDING
Address:	1165 EASTLAKE AVE E 4TH FL
City,State,Zip:	SEATTLE, WA 98109

ASBESTOS:

Name:	Not reported
Address:	1165 EASTLAKE AVE EAST
City,State,Zip:	SEATTLE, WA
Facility Type:	Not reported
Parent ID:	Not reported
Form ID:	134099#1323640835
Notice Date:	02/06/2019
Start Date:	12/03/2018
Completion Date:	03/31/2019
Initial:	Not reported
Amended:	Not reported
On Hold:	Not reported
Off Hold:	Not reported
Emergency:	Not reported
Site Hours Start:	Not reported
Site Hours End:	Not reported
Sunday:	Not reported
Monday:	Not reported
Tuesday:	Not reported
Wednesday:	Not reported
Thursday:	Not reported
Friday:	Not reported
Saturday:	Not reported
Contractor ID:	Not reported
Phone:	Not reported
Job Site CAS:	Not reported
Project Form Email:	Not reported
Property Owner Name:	Not reported
Property Owner Agent:	Not reported
Property Owner Company:	RHINE DEMOLITION LLC (TACOMA) (ABCN00001511)
Property Owner Address:	Not reported
Property Owner City:	Not reported
Property Owner State:	Not reported
Property Owner Zip4:	Not reported
Property Owner Phone:	Not reported

DRAFT

GUNN BUILDING (Continued) **1000920552**

Job Site Room:	Not reported
Facility Age:	Not reported
Facility Size:	Not reported
Facility Remodel:	Not reported
Facility Demo:	Not reported
Facility Repair:	Not reported
Facility Maint:	Not reported
Removed:	Not reported
Encapsulated:	Not reported
Quantity Sq Ft:	Not reported
Fireproofing:	Not reported
Popcorn Ceiling:	Not reported
CAB:	Not reported
Sheet Vinyl:	Not reported
Asbestos Paper:	Not reported
Boiler Insulation:	Not reported
Duct Paper:	Not reported
VAT:	Not reported
Roofing:	Not reported
Sq Ft Other:	Not reported
Sq Ft Other Text:	Not reported
Quantity Lin Ft:	Not reported
Mag Pipe Insulation:	Not reported
Air Cell Pipe Insulation:	Not reported
Ducting Insulation:	Not reported
Cement Asbestos Pipe:	Not reported
Mudded Pipe Insulation:	Not reported
Duct Tape:	Not reported
Lin Ft Other1:	Not reported
Lin Ft Other1 Text:	Not reported
Lin Ft Other2:	Not reported
Lin Ft Other2 Text:	Not reported
Indoors:	Not reported
Outdoors:	Not reported
Neg Pres Enclosure:	Not reported
Glove Bag:	Not reported
Mini Enclosure:	Not reported
Critical Barriers:	Not reported
Wrap And Cut:	Not reported
Wet Methods:	Not reported
HEPA Vacuum:	Not reported
MANUALMETHODS :	Not reported
Other CM1:	Not reported
Other CM1 Text:	Not reported
Other CM2:	Not reported
Other CM2 Text:	Not reported
Half Mask APR:	Not reported
Full Face APR:	Not reported
PAPR:	Not reported
Type C Continuous:	Not reported
Type C Pressure:	Not reported
Other Resp Pro:	Not reported
Other Resp Pro Text:	Not reported
Comments:	Not reported
Date Time Submitted:	Not reported
Submitter IP Address:	Not reported
Region:	2

DRAFT

GUNN BUILDING (Continued) **1000920552**

UBI:	603071050
Notice type:	Initial
Project Type:	Air cell Pipe Insulation, Mag/mudded pipe Insulation, Mastic, Other linear footage, Sheet Vinyl, Vinyl Asbestos Tile
Supervisor:	Leon Brian Sanders (ABAS00027416) ACTIVE
Supervisor Phone:	Not reported
Certificate Status:	ACTIVE
Name:	Not reported
Address:	1165 EASTLAKE AVE EAST
City,State,Zip:	SEATTLE, WA
Facility Type:	Not reported
Parent ID:	Not reported
Form ID:	134099#1323640835
Notice Date:	01/25/2019
Start Date:	12/03/2018
Completion Date:	03/31/2019
Initial:	Not reported
Amended:	Not reported
On Hold:	Not reported
Off Hold:	Not reported
Emergency:	Not reported
Site Hours Start:	Not reported
Site Hours End:	Not reported
Sunday:	Not reported
Monday:	Not reported
Tuesday:	Not reported
Wednesday:	Not reported
Thursday:	Not reported
Friday:	Not reported
Saturday:	Not reported
Contractor ID:	Not reported
Phone:	Not reported
Job Site CAS:	Not reported
Project Form Email:	Not reported
Property Owner Name:	Not reported
Property Owner Agent:	Not reported
Property Owner Company:	RHINE DEMOLITION LLC (TACOMA) (ABCN00001511)
Property Owner Address:	Not reported
Property Owner City:	Not reported
Property Owner State:	Not reported
Property Owner Zip4:	Not reported
Property Owner Phone:	Not reported
Job Site Room:	Not reported
Facility Age:	Not reported
Facility Size:	Not reported
Facility Remodel:	Not reported
Facility Demo:	Not reported
Facility Repair:	Not reported
Facility Maint:	Not reported
Removed:	Not reported
Encapsulated:	Not reported
Quantity Sq Ft:	Not reported
Fireproofing:	Not reported
Popcorn Ceiling:	Not reported
CAB:	Not reported
Sheet Vinyl:	Not reported

DRAFT

GUNN BUILDING (Continued) **1000920552**

Asbestos Paper:	Not reported
Boiler Insulation:	Not reported
Duct Paper:	Not reported
VAT:	Not reported
Roofing:	Not reported
Sq Ft Other:	Not reported
Sq Ft Other Text:	Not reported
Quantity Lin Ft:	Not reported
Mag Pipe Insulation:	Not reported
Air Cell Pipe Insulation:	Not reported
Ducting Insulation:	Not reported
Cement Asbestos Pipe:	Not reported
Mudded Pipe Insulation:	Not reported
Duct Tape:	Not reported
Lin Ft Other1:	Not reported
Lin Ft Other1 Text:	Not reported
Lin Ft Other2:	Not reported
Lin Ft Other2 Text:	Not reported
Indoors:	Not reported
Outdoors:	Not reported
Neg Pres Enclosure:	Not reported
Glove Bag:	Not reported
Mini Enclosure:	Not reported
Critical Barriers:	Not reported
Wrap And Cut:	Not reported
Wet Methods:	Not reported
HEPA Vacuum:	Not reported
MANUALMETHODS :	Not reported
Other CM1:	Not reported
Other CM1 Text:	Not reported
Other CM2:	Not reported
Other CM2 Text:	Not reported
Half Mask APR:	Not reported
Full Face APR:	Not reported
PAPR:	Not reported
Type C Continuous:	Not reported
Type C Pressure:	Not reported
Other Resp Pro:	Not reported
Other Resp Pro Text:	Not reported
Comments:	Not reported
Date Time Submitted:	Not reported
Submitter IP Address:	Not reported
Region:	2
UBI:	603071050
Notice type:	Initial
Project Type:	Air cell Pipe Insulation, Mag/mudded pipe Insulation, Mastic, Other linear footage, Sheet Vinyl, Vinyl Asbestos Tile
Supervisor:	Leon Brian Sanders (ABAS00027416) ACTIVE
Supervisor Phone:	Not reported
Certificate Status:	ACTIVE
Name:	Not reported
Address:	1165 EASTLAKE AVE EAST
City,State,Zip:	SEATTLE, WA
Facility Type:	Not reported
Parent ID:	Not reported
Form ID:	134099#1323640835

DRAFT

GUNN BUILDING (Continued) **1000920552**

Notice Date:	01/08/2019
Start Date:	12/03/2018
Completion Date:	03/31/2019
Initial:	Not reported
Amended:	Not reported
On Hold:	Not reported
Off Hold:	Not reported
Emergency:	Not reported
Site Hours Start:	Not reported
Site Hours End:	Not reported
Sunday:	Not reported
Monday:	Not reported
Tuesday:	Not reported
Wednesday:	Not reported
Thursday:	Not reported
Friday:	Not reported
Saturday:	Not reported
Contractor ID:	Not reported
Phone:	Not reported
Job Site CAS:	Not reported
Project Form Email:	Not reported
Property Owner Name:	Not reported
Property Owner Agent:	Not reported
Property Owner Company:	RHINE DEMOLITION LLC (TACOMA) (ABCN00001511)
Property Owner Address:	Not reported
Property Owner City:	Not reported
Property Owner State:	Not reported
Property Owner Zip4:	Not reported
Property Owner Phone:	Not reported
Job Site Room:	Not reported
Facility Age:	Not reported
Facility Size:	Not reported
Facility Remodel:	Not reported
Facility Demo:	Not reported
Facility Repair:	Not reported
Facility Maint:	Not reported
Removed:	Not reported
Encapsulated:	Not reported
Quantity Sq Ft:	Not reported
Fireproofing:	Not reported
Popcorn Ceiling:	Not reported
CAB:	Not reported
Sheet Vinyl:	Not reported
Asbestos Paper:	Not reported
Boiler Insulation:	Not reported
Duct Paper:	Not reported
VAT:	Not reported
Roofing:	Not reported
Sq Ft Other:	Not reported
Sq Ft Other Text:	Not reported
Quantity Lin Ft:	Not reported
Mag Pipe Insulation:	Not reported
Air Cell Pipe Insulation:	Not reported
Ducting Insulation:	Not reported
Cement Asbestos Pipe:	Not reported
Mudded Pipe Insulation:	Not reported
Duct Tape:	Not reported

DRAFT

GUNN BUILDING (Continued) **1000920552**

Lin Ft Other1:	Not reported
Lin Ft Other1 Text:	Not reported
Lin Ft Other2:	Not reported
Lin Ft Other2 Text:	Not reported
Indoors:	Not reported
Outdoors:	Not reported
Neg Pres Enclosure:	Not reported
Glove Bag:	Not reported
Mini Enclosure:	Not reported
Critical Barriers:	Not reported
Wrap And Cut:	Not reported
Wet Methods:	Not reported
HEPA Vacuum:	Not reported
MANUALMETHODS :	Not reported
Other CM1:	Not reported
Other CM1 Text:	Not reported
Other CM2:	Not reported
Other CM2 Text:	Not reported
Half Mask APR:	Not reported
Full Face APR:	Not reported
PAPR:	Not reported
Type C Continuous:	Not reported
Type C Pressure:	Not reported
Other Resp Pro:	Not reported
Other Resp Pro Text:	Not reported
Comments:	Not reported
Date Time Submitted:	Not reported
Submitter IP Address:	Not reported
Region:	2
UBI:	603071050
Notice type:	Initial
Project Type:	Air cell Pipe Insulation, Mag/mudded pipe Insulation, Mastic, Other linear footage, Sheet Vinyl, Vinyl Asbestos Tile
Supervisor:	Wendell Bernadas (ABAS00023681) ACTIVE
Supervisor Phone:	Not reported
Certificate Status:	ACTIVE
Name:	Not reported
Address:	1165 EASTLAKE AVE EAST
City,State,Zip:	SEATTLE, WA
Facility Type:	Not reported
Parent ID:	Not reported
Form ID:	134099#1323640835
Notice Date:	12/21/2018
Start Date:	12/03/2018
Completion Date:	03/31/2019
Initial:	Not reported
Amended:	Not reported
On Hold:	Not reported
Off Hold:	Not reported
Emergency:	Not reported
Site Hours Start:	Not reported
Site Hours End:	Not reported
Sunday:	Not reported
Monday:	Not reported
Tuesday:	Not reported
Wednesday:	Not reported

DRAFT

GUNN BUILDING (Continued) **1000920552**

Thursday:	Not reported
Friday:	Not reported
Saturday:	Not reported
Contractor ID:	Not reported
Phone:	Not reported
Job Site CAS:	Not reported
Project Form Email:	Not reported
Property Owner Name:	Not reported
Property Owner Agent:	Not reported
Property Owner Company:	RHINE DEMOLITION LLC (TACOMA) (ABCN00001511)
Property Owner Address:	Not reported
Property Owner City:	Not reported
Property Owner State:	Not reported
Property Owner Zip4:	Not reported
Property Owner Phone:	Not reported
Job Site Room:	Not reported
Facility Age:	Not reported
Facility Size:	Not reported
Facility Remodel:	Not reported
Facility Demo:	Not reported
Facility Repair:	Not reported
Facility Maint:	Not reported
Removed:	Not reported
Encapsulated:	Not reported
Quantity Sq Ft:	Not reported
Fireproofing:	Not reported
Popcorn Ceiling:	Not reported
CAB:	Not reported
Sheet Vinyl:	Not reported
Asbestos Paper:	Not reported
Boiler Insulation:	Not reported
Duct Paper:	Not reported
VAT:	Not reported
Roofing:	Not reported
Sq Ft Other:	Not reported
Sq Ft Other Text:	Not reported
Quantity Lin Ft:	Not reported
Mag Pipe Insulation:	Not reported
Air Cell Pipe Insulation:	Not reported
Ducting Insulation:	Not reported
Cement Asbestos Pipe:	Not reported
Mudded Pipe Insulation:	Not reported
Duct Tape:	Not reported
Lin Ft Other1:	Not reported
Lin Ft Other1 Text:	Not reported
Lin Ft Other2:	Not reported
Lin Ft Other2 Text:	Not reported
Indoors:	Not reported
Outdoors:	Not reported
Neg Pres Enclosure:	Not reported
Glove Bag:	Not reported
Mini Enclosure:	Not reported
Critical Barriers:	Not reported
Wrap And Cut:	Not reported
Wet Methods:	Not reported
HEPA Vacuum:	Not reported
MANUALMETHODS :	Not reported

DRAFT

GUNN BUILDING (Continued) **1000920552**

Other CM1:	Not reported
Other CM1 Text:	Not reported
Other CM2:	Not reported
Other CM2 Text:	Not reported
Half Mask APR:	Not reported
Full Face APR:	Not reported
PAPR:	Not reported
Type C Continuous:	Not reported
Type C Pressure:	Not reported
Other Resp Pro:	Not reported
Other Resp Pro Text:	Not reported
Comments:	Not reported
Date Time Submitted:	Not reported
Submitter IP Address:	Not reported
Region:	2
UBI:	603071050
Notice type:	Initial
Project Type:	Air cell Pipe Insulation, Mag/mudded pipe Insulation, Mastic, Other linear footage, Sheet Vinyl, Vinyl Asbestos Tile
Supervisor:	Wendell Bernadas (ABAS00023681) ACTIVE
Supervisor Phone:	Not reported
Certificate Status:	ACTIVE
Name:	Not reported
Address:	1165 EASTLAKE AVE EAST
City,State,Zip:	SEATTLE, WA
Facility Type:	Not reported
Parent ID:	Not reported
Form ID:	134099#1323640835
Notice Date:	12/17/2018
Start Date:	12/03/2018
Completion Date:	03/31/2019
Initial:	Not reported
Amended:	Not reported
On Hold:	Not reported
Off Hold:	Not reported
Emergency:	Not reported
Site Hours Start:	Not reported
Site Hours End:	Not reported
Sunday:	Not reported
Monday:	Not reported
Tuesday:	Not reported
Wednesday:	Not reported
Thursday:	Not reported
Friday:	Not reported
Saturday:	Not reported
Contractor ID:	Not reported
Phone:	Not reported
Job Site CAS:	Not reported
Project Form Email:	Not reported
Property Owner Name:	Not reported
Property Owner Agent:	Not reported
Property Owner Company:	RHINE DEMOLITION LLC (TACOMA) (ABCN00001511)
Property Owner Address:	Not reported
Property Owner City:	Not reported
Property Owner State:	Not reported
Property Owner Zip4:	Not reported

DRAFT

GUNN BUILDING (Continued) **1000920552**

Property Owner Phone:	Not reported
Job Site Room:	Not reported
Facility Age:	Not reported
Facility Size:	Not reported
Facility Remodel:	Not reported
Facility Demo:	Not reported
Facility Repair:	Not reported
Facility Maint:	Not reported
Removed:	Not reported
Encapsulated:	Not reported
Quantity Sq Ft:	Not reported
Fireproofing:	Not reported
Popcorn Ceiling:	Not reported
CAB:	Not reported
Sheet Vinyl:	Not reported
Asbestos Paper:	Not reported
Boiler Insulation:	Not reported
Duct Paper:	Not reported
VAT:	Not reported
Roofing:	Not reported
Sq Ft Other:	Not reported
Sq Ft Other Text:	Not reported
Quantity Lin Ft:	Not reported
Mag Pipe Insulation:	Not reported
Air Cell Pipe Insulation:	Not reported
Ducting Insulation:	Not reported
Cement Asbestos Pipe:	Not reported
Mudded Pipe Insulation:	Not reported
Duct Tape:	Not reported
Lin Ft Other1:	Not reported
Lin Ft Other1 Text:	Not reported
Lin Ft Other2:	Not reported
Lin Ft Other2 Text:	Not reported
Indoors:	Not reported
Outdoors:	Not reported
Neg Pres Enclosure:	Not reported
Glove Bag:	Not reported
Mini Enclosure:	Not reported
Critical Barriers:	Not reported
Wrap And Cut:	Not reported
Wet Methods:	Not reported
HEPA Vacuum:	Not reported
MANUALMETHODS :	Not reported
Other CM1:	Not reported
Other CM1 Text:	Not reported
Other CM2:	Not reported
Other CM2 Text:	Not reported
Half Mask APR:	Not reported
Full Face APR:	Not reported
PAPR:	Not reported
Type C Continuous:	Not reported
Type C Pressure:	Not reported
Other Resp Pro:	Not reported
Other Resp Pro Text:	Not reported
Comments:	Not reported
Date Time Submitted:	Not reported
Submitter IP Address:	Not reported

DRAFT

GUNN BUILDING (Continued) **1000920552**

Region:	2
UBI:	603071050
Notice type:	Initial
Project Type:	Air cell Pipe Insulation, Mag/mudded pipe Insulation, Mastic, Other linear footage, Sheet Vinyl, Vinyl Asbestos Tile
Supervisor:	Kenny Bell (ABAS00016697) ACTIVE
Supervisor Phone:	Not reported
Certificate Status:	ACTIVE
Name:	Not reported
Address:	1165 EASTLAKE AVE EAST
City,State,Zip:	SEATTLE, WA
Facility Type:	Not reported
Parent ID:	Not reported
Form ID:	134099#1323640835
Notice Date:	12/04/2018
Start Date:	12/03/2018
Completion Date:	03/31/2019
Initial:	Not reported
Amended:	Not reported
On Hold:	Not reported
Off Hold:	Not reported
Emergency:	Not reported
Site Hours Start:	Not reported
Site Hours End:	Not reported
Sunday:	Not reported
Monday:	Not reported
Tuesday:	Not reported
Wednesday:	Not reported
Thursday:	Not reported
Friday:	Not reported
Saturday:	Not reported
Contractor ID:	Not reported
Phone:	Not reported
Job Site CAS:	Not reported
Project Form Email:	Not reported
Property Owner Name:	Not reported
Property Owner Agent:	Not reported
Property Owner Company:	RHINE DEMOLITION LLC (TACOMA) (ABCN00001511)
Property Owner Address:	Not reported
Property Owner City:	Not reported
Property Owner State:	Not reported
Property Owner Zip4:	Not reported
Property Owner Phone:	Not reported
Job Site Room:	Not reported
Facility Age:	Not reported
Facility Size:	Not reported
Facility Remodel:	Not reported
Facility Demo:	Not reported
Facility Repair:	Not reported
Facility Maint:	Not reported
Removed:	Not reported
Encapsulated:	Not reported
Quantity Sq Ft:	Not reported
Fireproofing:	Not reported
Popcorn Ceiling:	Not reported
CAB:	Not reported

DRAFT

GUNN BUILDING (Continued) **1000920552**

Sheet Vinyl:	Not reported
Asbestos Paper:	Not reported
Boiler Insulation:	Not reported
Duct Paper:	Not reported
VAT:	Not reported
Roofing:	Not reported
Sq Ft Other:	Not reported
Sq Ft Other Text:	Not reported
Quantity Lin Ft:	Not reported
Mag Pipe Insulation:	Not reported
Air Cell Pipe Insulation:	Not reported
Ducting Insulation:	Not reported
Cement Asbestos Pipe:	Not reported
Mudded Pipe Insulation:	Not reported
Duct Tape:	Not reported
Lin Ft Other1:	Not reported
Lin Ft Other1 Text:	Not reported
Lin Ft Other2:	Not reported
Lin Ft Other2 Text:	Not reported
Indoors:	Not reported
Outdoors:	Not reported
Neg Pres Enclosure:	Not reported
Glove Bag:	Not reported
Mini Enclosure:	Not reported
Critical Barriers:	Not reported
Wrap And Cut:	Not reported
Wet Methods:	Not reported
HEPA Vacuum:	Not reported
MANUALMETHODS :	Not reported
Other CM1:	Not reported
Other CM1 Text:	Not reported
Other CM2:	Not reported
Other CM2 Text:	Not reported
Half Mask APR:	Not reported
Full Face APR:	Not reported
PAPR:	Not reported
Type C Continuous:	Not reported
Type C Pressure:	Not reported
Other Resp Pro:	Not reported
Other Resp Pro Text:	Not reported
Comments:	Not reported
Date Time Submitted:	Not reported
Submitter IP Address:	Not reported
Region:	2
UBI:	603071050
Notice type:	Initial
Project Type:	Air cell Pipe Insulation, Mag/mudded pipe Insulation, Mastic, Other linear footage, Sheet Vinyl, Vinyl Asbestos Tile
Supervisor:	Wendell Bernadas (ABAS00023681) ACTIVE
Supervisor Phone:	Not reported
Certificate Status:	ACTIVE
Name:	Not reported
Address:	1165 EASTLAKE AVE EAST
City,State,Zip:	SEATTLE, WA
Facility Type:	Not reported
Parent ID:	Not reported

DRAFT

GUNN BUILDING (Continued) **1000920552**

Form ID:	134099#1323640835
Notice Date:	11/19/2018
Start Date:	12/03/2018
Completion Date:	03/31/2019
Initial:	Not reported
Amended:	Not reported
On Hold:	Not reported
Off Hold:	Not reported
Emergency:	Not reported
Site Hours Start:	Not reported
Site Hours End:	Not reported
Sunday:	Not reported
Monday:	Not reported
Tuesday:	Not reported
Wednesday:	Not reported
Thursday:	Not reported
Friday:	Not reported
Saturday:	Not reported
Contractor ID:	Not reported
Phone:	Not reported
Job Site CAS:	Not reported
Project Form Email:	Not reported
Property Owner Name:	Not reported
Property Owner Agent:	Not reported
Property Owner Company:	RHINE DEMOLITION LLC (TACOMA) (ABCN00001511)
Property Owner Address:	Not reported
Property Owner City:	Not reported
Property Owner State:	Not reported
Property Owner Zip4:	Not reported
Property Owner Phone:	Not reported
Job Site Room:	Not reported
Facility Age:	Not reported
Facility Size:	Not reported
Facility Remodel:	Not reported
Facility Demo:	Not reported
Facility Repair:	Not reported
Facility Maint:	Not reported
Removed:	Not reported
Encapsulated:	Not reported
Quantity Sq Ft:	Not reported
Fireproofing:	Not reported
Popcorn Ceiling:	Not reported
CAB:	Not reported
Sheet Vinyl:	Not reported
Asbestos Paper:	Not reported
Boiler Insulation:	Not reported
Duct Paper:	Not reported
VAT:	Not reported
Roofing:	Not reported
Sq Ft Other:	Not reported
Sq Ft Other Text:	Not reported
Quantity Lin Ft:	Not reported
Mag Pipe Insulation:	Not reported
Air Cell Pipe Insulation:	Not reported
Ducting Insulation:	Not reported
Cement Asbestos Pipe:	Not reported
Mudded Pipe Insulation:	Not reported

DRAFT

GUNN BUILDING (Continued) **1000920552**

Duct Tape:	Not reported
Lin Ft Other1:	Not reported
Lin Ft Other1 Text:	Not reported
Lin Ft Other2:	Not reported
Lin Ft Other2 Text:	Not reported
Indoors:	Not reported
Outdoors:	Not reported
Neg Pres Enclosure:	Not reported
Glove Bag:	Not reported
Mini Enclosure:	Not reported
Critical Barriers:	Not reported
Wrap And Cut:	Not reported
Wet Methods:	Not reported
HEPA Vacuum:	Not reported
MANUALMETHODS :	Not reported
Other CM1:	Not reported
Other CM1 Text:	Not reported
Other CM2:	Not reported
Other CM2 Text:	Not reported
Half Mask APR:	Not reported
Full Face APR:	Not reported
PAPR:	Not reported
Type C Continuous:	Not reported
Type C Pressure:	Not reported
Other Resp Pro:	Not reported
Other Resp Pro Text:	Not reported
Comments:	Not reported
Date Time Submitted:	Not reported
Submitter IP Address:	Not reported
Region:	2
UBI:	603071050
Notice type:	Initial
Project Type:	Air cell Pipe Insulation, Mag/mudded pipe Insulation, Mastic, Other linear footage, Sheet Vinyl, Vinyl Asbestos Tile
Supervisor:	Wendell Bernadas (ABAS00023681) ACTIVE
Supervisor Phone:	Not reported
Certificate Status:	ACTIVE

DV711 **LAKE UNION STEAM PLANT** **WA HSL** **S100079825**
NNW **1179 EASTLAKE AVE E** **WA CSCSL** **N/A**
1/2-1 **SEATTLE, WA 98109** **WA ALLSITES**
0.879 mi.
4642 ft. **Site 3 of 3 in cluster DV**

Relative:
Lower

Actual:
38 ft.

HSL:

Name:	LAKE UNION STEAM PLANT
Address:	Not reported
City,State,Zip:	SEATTLE, WA
edr_fstat:	WA
edr_fzip:	Not reported
edr_fcnty:	KING
edr_zip:	Not reported
Facility Type:	**Hazardous Sites List**
Facility Status:	Cleanup Started
FSID Number:	2250
Rank:	5
Region:	NW
EDR Link ID:	2250

DRAFT

LAKE UNION STEAM PLANT (Continued) **S100079825**

Region Decode: NORTHWEST REGIONAL OFFICE

CSCSL:

Name:	LAKE UNION STEAM PLANT
Address:	1179 EASTLAKE AVE E
City,State,Zip:	SEATTLE, WA 98109
Facility ID:	2250
Region:	Northwest
Lat/Long:	47.6308608 / -122.32765117
Clean Up Siteid:	1947
Site Status:	Cleanup Started
Contaminant Name:	Base/Neutral/Acid Organics
Alternate Site Names:	Not reported
Site Rank:	5 - Lowest Assessed Risk
Has Institutional Control:	Not reported
Past VCP:	Not reported
Current VCP:	Not reported
URL:	https://apps.ecology.wa.gov/cleanupsearch/site/1947
Ground Water:	Not reported
Surface Water:	Not reported
Soil:	Suspected
Sediment:	Suspected
Air:	Not reported
Bedrock:	Not reported
Responsible Unit:	Northwest

Name:	LAKE UNION STEAM PLANT
Address:	1179 EASTLAKE AVE E
City,State,Zip:	SEATTLE, WA 98109
Facility ID:	2250
Region:	Northwest
Lat/Long:	47.6308608 / -122.32765117
Clean Up Siteid:	1947
Site Status:	Cleanup Started
Contaminant Name:	Metals Priority Pollutants
Alternate Site Names:	Not reported
Site Rank:	5 - Lowest Assessed Risk
Has Institutional Control:	Not reported
Past VCP:	Not reported
Current VCP:	Not reported
URL:	https://apps.ecology.wa.gov/cleanupsearch/site/1947
Ground Water:	Not reported
Surface Water:	Not reported
Soil:	Confirmed Above Cleanup Levels
Sediment:	Confirmed Above Cleanup Levels
Air:	Not reported
Bedrock:	Not reported
Responsible Unit:	Northwest

Name:	LAKE UNION STEAM PLANT
Address:	1179 EASTLAKE AVE E
City,State,Zip:	SEATTLE, WA 98109
Facility ID:	2250
Region:	Northwest
Lat/Long:	47.6308608 / -122.32765117
Clean Up Siteid:	1947
Site Status:	Cleanup Started

DRAFT

LAKE UNION STEAM PLANT (Continued) **S100079825**

Contaminant Name: Petroleum Products-Unspecified
Alternate Site Names: Not reported
Site Rank: 5 - Lowest Assessed Risk
Has Institutional Control: Not reported
Past VCP: Not reported
Current VCP: Not reported
URL: https://apps.ecology.wa.gov/cleanupsearch/site/1947
Ground Water: Not reported
Surface Water: Not reported
Soil: Confirmed Above Cleanup Levels
Sediment: Confirmed Above Cleanup Levels
Air: Not reported
Bedrock: Not reported
Responsible Unit: Northwest

Name: LAKE UNION STEAM PLANT
Address: 1179 EASTLAKE AVE E
City,State,Zip: SEATTLE, WA 98109
Facility ID: 2250
Region: Northwest
Lat/Long: 47.6308608 / -122.32765117
Clean Up Siteid: 1947
Site Status: Cleanup Started
Contaminant Name: Phenolic Compounds
Alternate Site Names: Not reported
Site Rank: 5 - Lowest Assessed Risk
Has Institutional Control: Not reported
Past VCP: Not reported
Current VCP: Not reported
URL: https://apps.ecology.wa.gov/cleanupsearch/site/1947
Ground Water: Not reported
Surface Water: Not reported
Soil: Suspected
Sediment: Suspected
Air: Not reported
Bedrock: Not reported
Responsible Unit: Northwest

Name: LAKE UNION STEAM PLANT
Address: 1179 EASTLAKE AVE E
City,State,Zip: SEATTLE, WA 98109
Facility ID: 2250
Region: Northwest
Lat/Long: 47.6308608 / -122.32765117
Clean Up Siteid: 1947
Site Status: Cleanup Started
Contaminant Name: Polychlorinated biPhenyls (PCB)
Alternate Site Names: Not reported
Site Rank: 5 - Lowest Assessed Risk
Has Institutional Control: Not reported
Past VCP: Not reported
Current VCP: Not reported
URL: https://apps.ecology.wa.gov/cleanupsearch/site/1947
Ground Water: Not reported
Surface Water: Not reported
Soil: Confirmed Above Cleanup Levels
Sediment: Confirmed Above Cleanup Levels

DRAFT

LAKE UNION STEAM PLANT (Continued) **S100079825**

Air:	Not reported
Bedrock:	Not reported
Responsible Unit:	Northwest

Name:	LAKE UNION STEAM PLANT
Address:	1179 EASTLAKE AVE E
City,State,Zip:	SEATTLE, WA 98109
Facility ID:	2250
Region:	Northwest
Lat/Long:	47.6308608 / -122.32765117
Clean Up Siteid:	1947
Site Status:	Cleanup Started
Contaminant Name:	Polycyclic Aromatic Hydrocarbons
Alternate Site Names:	Not reported
Site Rank:	5 - Lowest Assessed Risk
Has Institutional Control:	Not reported
Past VCP:	Not reported
Current VCP:	Not reported
URL:	https://apps.ecology.wa.gov/cleanupsearch/site/1947
Ground Water:	Not reported
Surface Water:	Not reported
Soil:	Suspected
Sediment:	Suspected
Air:	Not reported
Bedrock:	Not reported
Responsible Unit:	Northwest

ALLSITES:

Name:	LAKE UNION STEAM PLANT
Facility Id:	2250

Interaction:	3990
Interaction 1:	A
Interaction 2:	SEDIMENT
Ecology Program:	TOXICS
Program Data:	ISIS
Facility Alt.:	LAKE UNION STEAM PLANT
Program ID:	Not reported
Date Interaction:	1900-01-01 00:00:00
Date Interaction 3:	Sediments
Latitude:	47.630861726799999
Longitude:	-122.32764073

Interaction:	3989
Interaction 1:	A
Interaction 2:	INDPNDNT
Ecology Program:	TOXICS
Program Data:	ISIS
Facility Alt.:	LAKE UNION STEAM PLANT
Program ID:	Not reported
Date Interaction:	1900-01-01 00:00:00
Date Interaction 3:	Independent Cleanup
Latitude:	47.630861726799999
Longitude:	-122.32764073

DRAFT

712 ESE 1/2-1 0.882 mi. 4657 ft. | **KEY BANK E UNION ST**
2320 E UNION ST
SEATTLE, WA 98122 | **WA CSCSL**
WA ALLSITES
WA SPILLS
WA ASBESTOS | **S116363290**
N/A

Relative: Lower

Actual: 319 ft.

CSCSL:

Name:	KEY BANK E UNION ST
Address:	2320 E UNION ST
City,State,Zip:	SEATTLE, WA 98122
Facility ID:	5310
Region:	Northwest
Lat/Long:	47.613266915 / -122.3018792
Clean Up Siteid:	12509
Site Status:	Cleanup Started
Contaminant Name:	Benzene
Alternate Site Names:	Key Bank E Union St (Off-Property),Key Bank E Union St (Property NFA),Liberty Bank Building
Site Rank:	Not reported
Has Institutional Control:	Not reported
Past VCP:	TRUE
Current VCP:	Not reported
URL:	https://apps.ecology.wa.gov/cleanupsearch/site/12509
Ground Water:	Confirmed Above Cleanup Levels
Surface Water:	Not reported
Soil:	Not reported
Sediment:	Not reported
Air:	Not reported
Bedrock:	Not reported
Responsible Unit:	Northwest

Name:	KEY BANK E UNION ST
Address:	2320 E UNION ST
City,State,Zip:	SEATTLE, WA 98122
Facility ID:	5310
Region:	Northwest
Lat/Long:	47.613266915 / -122.3018792
Clean Up Siteid:	12509
Site Status:	Cleanup Started
Contaminant Name:	Other Non-Halogenated Organics
Alternate Site Names:	Key Bank E Union St (Off-Property),Key Bank E Union St (Property NFA),Liberty Bank Building
Site Rank:	Not reported
Has Institutional Control:	Not reported
Past VCP:	TRUE
Current VCP:	Not reported
URL:	https://apps.ecology.wa.gov/cleanupsearch/site/12509
Ground Water:	Remediated-Below
Surface Water:	Not reported
Soil:	Confirmed Above Cleanup Levels
Sediment:	Not reported
Air:	Not reported
Bedrock:	Not reported
Responsible Unit:	Northwest

Name:	KEY BANK E UNION ST
Address:	2320 E UNION ST
City,State,Zip:	SEATTLE, WA 98122
Facility ID:	5310

DRAFT

KEY BANK E UNION ST (Continued) **S116363290**

Region: Northwest
Lat/Long: 47.613266915 / -122.3018792
Clean Up Siteid: 12509
Site Status: Cleanup Started
Contaminant Name: Petroleum-Gasoline
Alternate Site Names: Key Bank E Union St (Off-Property),Key Bank E Union St (Property NFA),Liberty Bank Building
Site Rank: Not reported
Has Institutional Control: Not reported
Past VCP: TRUE
Current VCP: Not reported
URL: https://apps.ecology.wa.gov/cleanupsearch/site/12509
Ground Water: Confirmed Above Cleanup Levels
Surface Water: Not reported
Soil: Confirmed Above Cleanup Levels
Sediment: Not reported
Air: Not reported
Bedrock: Not reported
Responsible Unit: Northwest

Name: KEY BANK E UNION ST
Address: 2320 E UNION ST
City,State,Zip: SEATTLE, WA 98122
Facility ID: 5310
Region: Northwest
Lat/Long: 47.613266915 / -122.3018792
Clean Up Siteid: 12509
Site Status: Cleanup Started
Contaminant Name: Petroleum-Other
Alternate Site Names: Key Bank E Union St (Off-Property),Key Bank E Union St (Property NFA),Liberty Bank Building
Site Rank: Not reported
Has Institutional Control: Not reported
Past VCP: TRUE
Current VCP: Not reported
URL: https://apps.ecology.wa.gov/cleanupsearch/site/12509
Ground Water: Not reported
Surface Water: Not reported
Soil: Confirmed Above Cleanup Levels
Sediment: Not reported
Air: Not reported
Bedrock: Not reported
Responsible Unit: Northwest

ALLSITES:
Name: KEY BANK E UNION ST
Facility Id: 5310

Interaction: 119452
Interaction 1: I
Interaction 2: VOLCLNST
Ecology Program: TOXICS
Program Data: ISIS
Facility Alt.: Key Bank E Union St
Program ID: NW3049
Date Interaction: 2016-02-19 00:00:00
Date Interaction 3: Voluntary Cleanup Sites

DRAFT

KEY BANK E UNION ST (Continued) **S116363290**

Latitude:	47.613266878700003
Longitude:	-122.30189690500001

Interaction:	110978
Interaction 1:	A
Interaction 2:	SCS
Ecology Program:	TOXICS
Program Data:	ISIS
Facility Alt.:	Key Bank E Union St
Program ID:	Not reported
Date Interaction:	2014-03-05 00:00:00
Date Interaction 3:	State Cleanup Site
Latitude:	47.613266878700003
Longitude:	-122.30189690500001

Interaction:	123789
Interaction 1:	A
Interaction 2:	UST
Ecology Program:	TOXICS
Program Data:	UST
Facility Alt.:	Key Bank E Union St
Program ID:	Not reported
Date Interaction:	2017-10-27 00:00:00
Date Interaction 3:	Underground Storage Tank
Latitude:	47.613266878700003
Longitude:	-122.30189690500001

SPILLS ERTS:

Facility Site ID:	Not reported
Name:	KEY BANK EAST UNION PROPERTY
Address:	2320 E UNION ST
City,State,Zip:	SEATTLE, WA
Program Name:	Toxics Cleanup
Incident ID:	647233
Incident Status:	Historic
Incident Date:	01/17/2014
Initial Report Activity Name:	Routine/Normal operations
Initial Report Cause Category:	Human error
Initial Report Cause Name:	Unknown
Initial Report Medium Name:	Soil
Initial Report Medium Category:	Ground
Initial Report Source Name:	Commercial/Industrial facility
Initial Report Source Category:	Facility
Initial Report Substance Name:	Other
Initial Report Substance Category:	Oil
Initial Report Substance Quantity:	Not reported
Initial Report Substance Unit Of Measure:	Not reported
Potentially Responsible Party First Name:	Not reported
Potentially Responsible Party Last Name:	Not reported
Potentially Responsible Party Organization:	KEY BANK
External Reference Number:	Not reported
Latitude:	Not reported
Longitude:	Not reported

DRAFT

KEY BANK E UNION ST (Continued) **S116363290**

ASBESTOS:

Name:	Not reported
Address:	2320 EAST UNION STREET
City,State,Zip:	SEATTLE, WA 98122
Facility Type:	Commercial
Parent ID:	0
Form ID:	104876##1511Rhine498728
Notice Date:	08/21/2015
Start Date:	08/31/2015
Completion Date:	12/31/2015
Initial:	1
Amended:	Not reported
On Hold:	Not reported
Off Hold:	Not reported
Emergency:	Not reported
Site Hours Start:	7:00am
Site Hours End:	3:30pm
Sunday:	Not reported
Monday:	1
Tuesday:	1
Wednesday:	1
Thursday:	1
Friday:	1
Saturday:	Not reported
Contractor ID:	Not reported
Phone:	253-537-5852
Job Site CAS:	Mark Hamper
Project Form Email:	wendyd@rhinedemolition.com
Property Owner Name:	Not reported
Property Owner Agent:	Not reported
Property Owner Company:	Rhine Demolition LLC (ABCN00001511)
Property Owner Address:	1620 12th Avenue, Suite 205
Property Owner City:	Seattle
Property Owner State:	WA
Property Owner Zip4:	98122
Property Owner Phone:	206-204-3812
Job Site Room:	Not reported
Facility Age:	Not reported
Facility Size:	Not reported
Facility Remodel:	Not reported
Facility Demo:	1
Facility Repair:	Not reported
Facility Maint:	Not reported
Removed:	1
Encapsulated:	Not reported
Quantity Sq Ft:	688
Fireproofing:	Not reported
Popcorn Ceiling:	Not reported
CAB:	Not reported
Sheet Vinyl:	Not reported
Asbestos Paper:	Not reported
Boiler Insulation:	Not reported
Duct Paper:	Not reported
VAT:	1
Roofing:	Not reported
Sq Ft Other:	1
Sq Ft Other Text:	window caulking

DRAFT

KEY BANK E UNION ST (Continued) **S116363290**

Quantity Lin Ft:	Not reported
Mag Pipe Insulation:	Not reported
Air Cell Pipe Insulation:	Not reported
Ducting Insulation:	Not reported
Cement Asbestos Pipe:	Not reported
Mudded Pipe Insulation:	Not reported
Duct Tape:	Not reported
Lin Ft Other1:	Not reported
Lin Ft Other1 Text:	Not reported
Lin Ft Other2:	Not reported
Lin Ft Other2 Text:	Not reported
Indoors:	1
Outdoors:	1
Neg Pres Enclosure:	Not reported
Glove Bag:	Not reported
Mini Enclosure:	Not reported
Critical Barriers:	Not reported
Wrap And Cut:	Not reported
Wet Methods:	1
HEPA Vacuum:	1
MANUALMETHODS :	1
Other CM1:	Not reported
Other CM1 Text:	Not reported
Other CM2:	1
Other CM2 Text:	regulated area
Half Mask APR:	1
Full Face APR:	Not reported
PAPR:	Not reported
Type C Continuous:	Not reported
Type C Pressure:	Not reported
Other Resp Pro:	Not reported
Other Resp Pro Text:	Not reported
Comments:	roof sealant
Date Time Submitted:	2015-08-21 16:46:56
Submitter IP Address:	23.25.140.105
Region:	2
UBI:	603071050
Notice type:	Initial
Project Type:	Other Square Footage, Vinyl Asbestos Tile
Supervisor:	Mark Hamper ()
Supervisor Phone:	Not reported
Certificate Status:	ACTIVE
Name:	Not reported
Address:	2320 EAST UNION STREET
City,State,Zip:	SEATTLE, WA 98122
Facility Type:	Commercial
Parent ID:	104876
Form ID:	108456##1511Rhine062059
Notice Date:	11/17/2015
Start Date:	09/28/2015
Completion Date:	11/16/2015
Initial:	Not reported
Amended:	1
On Hold:	1
Off Hold:	Not reported
Emergency:	Not reported

DRAFT

KEY BANK E UNION ST (Continued) **S116363290**

Site Hours Start:	7:00am
Site Hours End:	3:30pm
Sunday:	Not reported
Monday:	1
Tuesday:	1
Wednesday:	1
Thursday:	1
Friday:	1
Saturday:	Not reported
Contractor ID:	Not reported
Phone:	253-537-5852
Job Site CAS:	Carsandra Elzie
Project Form Email:	wendyd@rhinedemolition.com
Property Owner Name:	Not reported
Property Owner Agent:	Not reported
Property Owner Company:	Rhine Demolition LLC (ABCN00001511)
Property Owner Address:	1620 12th Avenue, Suite 205
Property Owner City:	Seattle
Property Owner State:	WA
Property Owner Zip4:	98122
Property Owner Phone:	206-204-3812
Job Site Room:	Not reported
Facility Age:	Not reported
Facility Size:	Not reported
Facility Remodel:	Not reported
Facility Demo:	1
Facility Repair:	Not reported
Facility Maint:	Not reported
Removed:	1
Encapsulated:	Not reported
Quantity Sq Ft:	2288
Fireproofing:	Not reported
Popcorn Ceiling:	Not reported
CAB:	Not reported
Sheet Vinyl:	Not reported
Asbestos Paper:	Not reported
Boiler Insulation:	Not reported
Duct Paper:	Not reported
VAT:	1
Roofing:	Not reported
Sq Ft Other:	1
Sq Ft Other Text:	window caulking
Quantity Lin Ft:	Not reported
Mag Pipe Insulation:	Not reported
Air Cell Pipe Insulation:	Not reported
Ducting Insulation:	Not reported
Cement Asbestos Pipe:	Not reported
Mudded Pipe Insulation:	Not reported
Duct Tape:	Not reported
Lin Ft Other1:	Not reported
Lin Ft Other1 Text:	Not reported
Lin Ft Other2:	Not reported
Lin Ft Other2 Text:	Not reported
Indoors:	1
Outdoors:	1
Neg Pres Enclosure:	1
Glove Bag:	Not reported

DRAFT

KEY BANK E UNION ST (Continued) **S116363290**

Mini Enclosure:	Not reported
Critical Barriers:	Not reported
Wrap And Cut:	Not reported
Wet Methods:	1
HEPA Vacuum:	1
MANUALMETHODS :	1
Other CM1:	Not reported
Other CM1 Text:	Not reported
Other CM2:	1
Other CM2 Text:	regulated area
Half Mask APR:	1
Full Face APR:	Not reported
PAPR:	Not reported
Type C Continuous:	Not reported
Type C Pressure:	Not reported
Other Resp Pro:	Not reported
Other Resp Pro Text:	Not reported
Comments:	roof sealant, vermiculite in brick wall cells
Date Time Submitted:	2015-11-17 09:47:20
Submitter IP Address:	23.25.140.105
Region:	2
UBI:	603071050
Notice type:	Initial
Project Type:	Other Square Footage, Vinyl Asbestos Tile
Supervisor:	Carsandra Elzie ()
Supervisor Phone:	Not reported
Certificate Status:	ACTIVE
Name:	Not reported
Address:	2320 EAST UNION STREET
City,State,Zip:	SEATTLE, WA 98122
Facility Type:	Commercial
Parent ID:	104876
Form ID:	105483##1511Rhine537552
Notice Date:	09/04/2015
Start Date:	08/31/2015
Completion Date:	12/31/2015
Initial:	Not reported
Amended:	1
On Hold:	1
Off Hold:	Not reported
Emergency:	Not reported
Site Hours Start:	7:00am
Site Hours End:	3:30pm
Sunday:	Not reported
Monday:	1
Tuesday:	1
Wednesday:	1
Thursday:	1
Friday:	1
Saturday:	Not reported
Contractor ID:	Not reported
Phone:	253-537-5852
Job Site CAS:	Mark Hamper
Project Form Email:	wendyd@rhinedemolition.com
Property Owner Name:	Not reported
Property Owner Agent:	Not reported

DRAFT

KEY BANK E UNION ST (Continued) **S116363290**

Property Owner Company:	Rhine Demolition LLC (ABCN00001511)
Property Owner Address:	1620 12th Avenue, Suite 205
Property Owner City:	Seattle
Property Owner State:	WA
Property Owner Zip4:	98122
Property Owner Phone:	206-204-3812
Job Site Room:	Not reported
Facility Age:	Not reported
Facility Size:	Not reported
Facility Remodel:	Not reported
Facility Demo:	1
Facility Repair:	Not reported
Facility Maint:	Not reported
Removed:	1
Encapsulated:	Not reported
Quantity Sq Ft:	688
Fireproofing:	Not reported
Popcorn Ceiling:	Not reported
CAB:	Not reported
Sheet Vinyl:	Not reported
Asbestos Paper:	Not reported
Boiler Insulation:	Not reported
Duct Paper:	Not reported
VAT:	1
Roofing:	Not reported
Sq Ft Other:	1
Sq Ft Other Text:	window caulking
Quantity Lin Ft:	Not reported
Mag Pipe Insulation:	Not reported
Air Cell Pipe Insulation:	Not reported
Ducting Insulation:	Not reported
Cement Asbestos Pipe:	Not reported
Mudded Pipe Insulation:	Not reported
Duct Tape:	Not reported
Lin Ft Other1:	Not reported
Lin Ft Other1 Text:	Not reported
Lin Ft Other2:	Not reported
Lin Ft Other2 Text:	Not reported
Indoors:	1
Outdoors:	1
Neg Pres Enclosure:	Not reported
Glove Bag:	Not reported
Mini Enclosure:	Not reported
Critical Barriers:	Not reported
Wrap And Cut:	Not reported
Wet Methods:	1
HEPA Vacuum:	1
MANUALMETHODS :	1
Other CM1:	Not reported
Other CM1 Text:	Not reported
Other CM2:	1
Other CM2 Text:	regulated area
Half Mask APR:	1
Full Face APR:	Not reported
PAPR:	Not reported
Type C Continuous:	Not reported
Type C Pressure:	Not reported

DRAFT

KEY BANK E UNION ST (Continued) **S116363290**

Other Resp Pro:	Not reported
Other Resp Pro Text:	Not reported
Comments:	roof sealant
Date Time Submitted:	2015-09-04 15:15:04
Submitter IP Address:	23.25.140.105
Region:	2
UBI:	603071050
Notice type:	Initial
Project Type:	Other Square Footage, Vinyl Asbestos Tile
Supervisor:	Mark Hamper ()
Supervisor Phone:	Not reported
Certificate Status:	ACTIVE
Name:	Not reported
Address:	2320 EAST UNION STREET
City,State,Zip:	SEATTLE, WA 98122
Facility Type:	Commercial
Parent ID:	104876
Form ID:	107170##1511Rhine082172
Notice Date:	10/16/2015
Start Date:	09/28/2015
Completion Date:	12/31/2015
Initial:	Not reported
Amended:	1
On Hold:	1
Off Hold:	Not reported
Emergency:	Not reported
Site Hours Start:	7:00am
Site Hours End:	3:30pm
Sunday:	Not reported
Monday:	1
Tuesday:	1
Wednesday:	1
Thursday:	1
Friday:	1
Saturday:	Not reported
Contractor ID:	Not reported
Phone:	253-537-5852
Job Site CAS:	Carsandra Elzie
Project Form Email:	wendyd@rhinedemolition.com
Property Owner Name:	Not reported
Property Owner Agent:	Not reported
Property Owner Company:	Rhine Demolition LLC (ABCN00001511)
Property Owner Address:	1620 12th Avenue, Suite 205
Property Owner City:	Seattle
Property Owner State:	WA
Property Owner Zip4:	98122
Property Owner Phone:	206-204-3812
Job Site Room:	Not reported
Facility Age:	Not reported
Facility Size:	Not reported
Facility Remodel:	Not reported
Facility Demo:	1
Facility Repair:	Not reported
Facility Maint:	Not reported
Removed:	1
Encapsulated:	Not reported

DRAFT

KEY BANK E UNION ST (Continued) **S116363290**

Quantity Sq Ft:	2288
Fireproofing:	Not reported
Popcorn Ceiling:	Not reported
CAB:	Not reported
Sheet Vinyl:	Not reported
Asbestos Paper:	Not reported
Boiler Insulation:	Not reported
Duct Paper:	Not reported
VAT:	1
Roofing:	Not reported
Sq Ft Other:	1
Sq Ft Other Text:	window caulking
Quantity Lin Ft:	Not reported
Mag Pipe Insulation:	Not reported
Air Cell Pipe Insulation:	Not reported
Ducting Insulation:	Not reported
Cement Asbestos Pipe:	Not reported
Mudded Pipe Insulation:	Not reported
Duct Tape:	Not reported
Lin Ft Other1:	Not reported
Lin Ft Other1 Text:	Not reported
Lin Ft Other2:	Not reported
Lin Ft Other2 Text:	Not reported
Indoors:	1
Outdoors:	1
Neg Pres Enclosure:	1
Glove Bag:	Not reported
Mini Enclosure:	Not reported
Critical Barriers:	Not reported
Wrap And Cut:	Not reported
Wet Methods:	1
HEPA Vacuum:	1
MANUALMETHODS :	1
Other CM1:	Not reported
Other CM1 Text:	Not reported
Other CM2:	1
Other CM2 Text:	regulated area
Half Mask APR:	1
Full Face APR:	Not reported
PAPR:	Not reported
Type C Continuous:	Not reported
Type C Pressure:	Not reported
Other Resp Pro:	Not reported
Other Resp Pro Text:	Not reported
Comments:	roof sealant, vermiculite in brick wall cells
Date Time Submitted:	2015-10-16 14:53:39
Submitter IP Address:	23.25.140.105
Region:	2
UBI:	603071050
Notice type:	Initial
Project Type:	Other Square Footage, Vinyl Asbestos Tile
Supervisor:	Carsandra Elzie ()
Supervisor Phone:	Not reported
Certificate Status:	ACTIVE
Name:	Not reported
Address:	2320 EAST UNION STREET

DRAFT

KEY BANK E UNION ST (Continued) **S116363290**

City,State,Zip:	SEATTLE, WA 98122
Facility Type:	Commercial
Parent ID:	104876
Form ID:	106458##1511Rhine160597
Notice Date:	09/30/2015
Start Date:	09/28/2015
Completion Date:	12/31/2015
Initial:	Not reported
Amended:	1
On Hold:	1
Off Hold:	Not reported
Emergency:	Not reported
Site Hours Start:	7:00am
Site Hours End:	3:30pm
Sunday:	Not reported
Monday:	1
Tuesday:	1
Wednesday:	1
Thursday:	1
Friday:	1
Saturday:	Not reported
Contractor ID:	Not reported
Phone:	253-537-5852
Job Site CAS:	David Schultz
Project Form Email:	wendyd@rhinedemolition.com
Property Owner Name:	Not reported
Property Owner Agent:	Not reported
Property Owner Company:	Rhine Demolition LLC (ABCN00001511)
Property Owner Address:	1620 12th Avenue, Suite 205
Property Owner City:	Seattle
Property Owner State:	WA
Property Owner Zip4:	98122
Property Owner Phone:	206-204-3812
Job Site Room:	Not reported
Facility Age:	Not reported
Facility Size:	Not reported
Facility Remodel:	Not reported
Facility Demo:	1
Facility Repair:	Not reported
Facility Maint:	Not reported
Removed:	1
Encapsulated:	Not reported
Quantity Sq Ft:	688
Fireproofing:	Not reported
Popcorn Ceiling:	Not reported
CAB:	Not reported
Sheet Vinyl:	Not reported
Asbestos Paper:	Not reported
Boiler Insulation:	Not reported
Duct Paper:	Not reported
VAT:	1
Roofing:	Not reported
Sq Ft Other:	1
Sq Ft Other Text:	window caulking
Quantity Lin Ft:	Not reported
Mag Pipe Insulation:	Not reported
Air Cell Pipe Insulation:	Not reported

DRAFT

KEY BANK E UNION ST (Continued) **S116363290**

Ducting Insulation:	Not reported
Cement Asbestos Pipe:	Not reported
Mudded Pipe Insulation:	Not reported
Duct Tape:	Not reported
Lin Ft Other1:	Not reported
Lin Ft Other1 Text:	Not reported
Lin Ft Other2:	Not reported
Lin Ft Other2 Text:	Not reported
Indoors:	1
Outdoors:	1
Neg Pres Enclosure:	Not reported
Glove Bag:	Not reported
Mini Enclosure:	Not reported
Critical Barriers:	Not reported
Wrap And Cut:	Not reported
Wet Methods:	1
HEPA Vacuum:	1
MANUALMETHODS :	1
Other CM1:	Not reported
Other CM1 Text:	Not reported
Other CM2:	1
Other CM2 Text:	regulated area
Half Mask APR:	1
Full Face APR:	Not reported
PAPR:	Not reported
Type C Continuous:	Not reported
Type C Pressure:	Not reported
Other Resp Pro:	Not reported
Other Resp Pro Text:	Not reported
Comments:	roof sealant
Date Time Submitted:	2015-09-30 08:32:42
Submitter IP Address:	23.25.140.105
Region:	2
UBI:	603071050
Notice type:	Initial
Project Type:	Other Square Footage, Vinyl Asbestos Tile
Supervisor:	David Schultz ()
Supervisor Phone:	Not reported
Certificate Status:	ACTIVE
Name:	Not reported
Address:	2320 EAST UNION STREET
City,State,Zip:	SEATTLE, WA 98122
Facility Type:	Commercial
Parent ID:	104876
Form ID:	106985##1511Rhine984625
Notice Date:	10/13/2015
Start Date:	09/28/2015
Completion Date:	12/31/2015
Initial:	Not reported
Amended:	1
On Hold:	Not reported
Off Hold:	1
Emergency:	Not reported
Site Hours Start:	7:00am
Site Hours End:	3:30pm
Sunday:	Not reported

DRAFT

KEY BANK E UNION ST (Continued) **S116363290**

Monday:	1
Tuesday:	1
Wednesday:	1
Thursday:	1
Friday:	1
Saturday:	Not reported
Contractor ID:	Not reported
Phone:	253-537-5852
Job Site CAS:	Carsandra Elzie
Project Form Email:	wendyd@rhinedemolition.com
Property Owner Name:	Not reported
Property Owner Agent:	Not reported
Property Owner Company:	Rhine Demolition LLC (ABCN00001511)
Property Owner Address:	1620 12th Avenue, Suite 205
Property Owner City:	Seattle
Property Owner State:	WA
Property Owner Zip4:	98122
Property Owner Phone:	206-204-3812
Job Site Room:	Not reported
Facility Age:	Not reported
Facility Size:	Not reported
Facility Remodel:	Not reported
Facility Demo:	1
Facility Repair:	Not reported
Facility Maint:	Not reported
Removed:	1
Encapsulated:	Not reported
Quantity Sq Ft:	2288
Fireproofing:	Not reported
Popcorn Ceiling:	Not reported
CAB:	Not reported
Sheet Vinyl:	Not reported
Asbestos Paper:	Not reported
Boiler Insulation:	Not reported
Duct Paper:	Not reported
VAT:	1
Roofing:	Not reported
Sq Ft Other:	1
Sq Ft Other Text:	window caulking
Quantity Lin Ft:	Not reported
Mag Pipe Insulation:	Not reported
Air Cell Pipe Insulation:	Not reported
Ducting Insulation:	Not reported
Cement Asbestos Pipe:	Not reported
Mudded Pipe Insulation:	Not reported
Duct Tape:	Not reported
Lin Ft Other1:	Not reported
Lin Ft Other1 Text:	Not reported
Lin Ft Other2:	Not reported
Lin Ft Other2 Text:	Not reported
Indoors:	1
Outdoors:	1
Neg Pres Enclosure:	Not reported
Glove Bag:	Not reported
Mini Enclosure:	Not reported
Critical Barriers:	Not reported
Wrap And Cut:	Not reported

DRAFT

KEY BANK E UNION ST (Continued) **S116363290**

Wet Methods:	1
HEPA Vacuum:	1
MANUALMETHODS :	1
Other CM1:	Not reported
Other CM1 Text:	Not reported
Other CM2:	1
Other CM2 Text:	regulated area
Half Mask APR:	1
Full Face APR:	Not reported
PAPR:	Not reported
Type C Continuous:	Not reported
Type C Pressure:	Not reported
Other Resp Pro:	Not reported
Other Resp Pro Text:	Not reported
Comments:	roof sealant, vermiculite in brick wall cells
Date Time Submitted:	2015-10-13 07:56:38
Submitter IP Address:	23.25.140.105
Region:	2
UBI:	603071050
Notice type:	Initial
Project Type:	Other Square Footage, Vinyl Asbestos Tile
Supervisor:	Carsandra Elzie ()
Supervisor Phone:	Not reported
Certificate Status:	ACTIVE
Name:	Not reported
Address:	2320 EAST UNION STREET
City,State,Zip:	SEATTLE, WA 98122
Facility Type:	Commercial
Parent ID:	104876
Form ID:	106987##1511Rhine988293
Notice Date:	10/13/2015
Start Date:	09/28/2015
Completion Date:	12/31/2015
Initial:	Not reported
Amended:	1
On Hold:	Not reported
Off Hold:	1
Emergency:	Not reported
Site Hours Start:	7:00am
Site Hours End:	3:30pm
Sunday:	Not reported
Monday:	1
Tuesday:	1
Wednesday:	1
Thursday:	1
Friday:	1
Saturday:	Not reported
Contractor ID:	Not reported
Phone:	253-537-5852
Job Site CAS:	Carsandra Elzie
Project Form Email:	wendyd@rhinedemolition.com
Property Owner Name:	Not reported
Property Owner Agent:	Not reported
Property Owner Company:	Rhine Demolition LLC (ABCN00001511)
Property Owner Address:	1620 12th Avenue, Suite 205
Property Owner City:	Seattle

DRAFT

KEY BANK E UNION ST (Continued) **S116363290**

Property Owner State:	WA
Property Owner Zip4:	98122
Property Owner Phone:	206-204-3812
Job Site Room:	Not reported
Facility Age:	Not reported
Facility Size:	Not reported
Facility Remodel:	Not reported
Facility Demo:	1
Facility Repair:	Not reported
Facility Maint:	Not reported
Removed:	1
Encapsulated:	Not reported
Quantity Sq Ft:	2288
Fireproofing:	Not reported
Popcorn Ceiling:	Not reported
CAB:	Not reported
Sheet Vinyl:	Not reported
Asbestos Paper:	Not reported
Boiler Insulation:	Not reported
Duct Paper:	Not reported
VAT:	1
Roofing:	Not reported
Sq Ft Other:	1
Sq Ft Other Text:	window caulking
Quantity Lin Ft:	Not reported
Mag Pipe Insulation:	Not reported
Air Cell Pipe Insulation:	Not reported
Ducting Insulation:	Not reported
Cement Asbestos Pipe:	Not reported
Mudded Pipe Insulation:	Not reported
Duct Tape:	Not reported
Lin Ft Other1:	Not reported
Lin Ft Other1 Text:	Not reported
Lin Ft Other2:	Not reported
Lin Ft Other2 Text:	Not reported
Indoors:	1
Outdoors:	1
Neg Pres Enclosure:	1
Glove Bag:	Not reported
Mini Enclosure:	Not reported
Critical Barriers:	Not reported
Wrap And Cut:	Not reported
Wet Methods:	1
HEPA Vacuum:	1
MANUALMETHODS :	1
Other CM1:	Not reported
Other CM1 Text:	Not reported
Other CM2:	1
Other CM2 Text:	regulated area
Half Mask APR:	1
Full Face APR:	Not reported
PAPR:	Not reported
Type C Continuous:	Not reported
Type C Pressure:	Not reported
Other Resp Pro:	Not reported
Other Resp Pro Text:	Not reported
Comments:	roof sealant, vermiculite in brick wall cells

DRAFT

KEY BANK E UNION ST (Continued) **S116363290**

Date Time Submitted:	2015-10-13 08:47:37
Submitter IP Address:	23.25.140.105
Region:	2
UBI:	603071050
Notice type:	Initial
Project Type:	Other Square Footage, Vinyl Asbestos Tile
Supervisor:	Carsandra Elzie ()
Supervisor Phone:	Not reported
Certificate Status:	ACTIVE
Name:	Not reported
Address:	2320 EAST UNION STREET
City,State,Zip:	SEATTLE, WA 98122
Facility Type:	Commercial
Parent ID:	104876
Form ID:	106766##1511Rhine051260
Notice Date:	10/07/2015
Start Date:	09/28/2015
Completion Date:	12/31/2015
Initial:	Not reported
Amended:	1
On Hold:	1
Off Hold:	Not reported
Emergency:	Not reported
Site Hours Start:	7:00am
Site Hours End:	3:30pm
Sunday:	Not reported
Monday:	1
Tuesday:	1
Wednesday:	1
Thursday:	1
Friday:	1
Saturday:	Not reported
Contractor ID:	Not reported
Phone:	253-537-5852
Job Site CAS:	David Schultz
Project Form Email:	wendyd@rhinedemolition.com
Property Owner Name:	Not reported
Property Owner Agent:	Not reported
Property Owner Company:	Rhine Demolition LLC (ABCN00001511)
Property Owner Address:	1620 12th Avenue, Suite 205
Property Owner City:	Seattle
Property Owner State:	WA
Property Owner Zip4:	98122
Property Owner Phone:	206-204-3812
Job Site Room:	Not reported
Facility Age:	Not reported
Facility Size:	Not reported
Facility Remodel:	Not reported
Facility Demo:	1
Facility Repair:	Not reported
Facility Maint:	Not reported
Removed:	1
Encapsulated:	Not reported
Quantity Sq Ft:	2288
Fireproofing:	Not reported
Popcorn Ceiling:	Not reported

DRAFT

KEY BANK E UNION ST (Continued) **S116363290**

CAB:	Not reported
Sheet Vinyl:	Not reported
Asbestos Paper:	Not reported
Boiler Insulation:	Not reported
Duct Paper:	Not reported
VAT:	1
Roofing:	Not reported
Sq Ft Other:	1
Sq Ft Other Text:	window caulking
Quantity Lin Ft:	Not reported
Mag Pipe Insulation:	Not reported
Air Cell Pipe Insulation:	Not reported
Ducting Insulation:	Not reported
Cement Asbestos Pipe:	Not reported
Mudded Pipe Insulation:	Not reported
Duct Tape:	Not reported
Lin Ft Other1:	Not reported
Lin Ft Other1 Text:	Not reported
Lin Ft Other2:	Not reported
Lin Ft Other2 Text:	Not reported
Indoors:	1
Outdoors:	1
Neg Pres Enclosure:	Not reported
Glove Bag:	Not reported
Mini Enclosure:	Not reported
Critical Barriers:	Not reported
Wrap And Cut:	Not reported
Wet Methods:	1
HEPA Vacuum:	1
MANUALMETHODS :	1
Other CM1:	Not reported
Other CM1 Text:	Not reported
Other CM2:	1
Other CM2 Text:	regulated area
Half Mask APR:	1
Full Face APR:	Not reported
PAPR:	Not reported
Type C Continuous:	Not reported
Type C Pressure:	Not reported
Other Resp Pro:	Not reported
Other Resp Pro Text:	Not reported
Comments:	roof sealant, vermiculite in brick wall cells
Date Time Submitted:	2015-10-07 10:21:51
Submitter IP Address:	23.25.140.105
Region:	2
UBI:	603071050
Notice type:	Initial
Project Type:	Other Square Footage, Vinyl Asbestos Tile
Supervisor:	David Schultz ()
Supervisor Phone:	Not reported
Certificate Status:	ACTIVE
Name:	Not reported
Address:	2320 EAST UNION STREET
City,State,Zip:	SEATTLE, WA 98122
Facility Type:	Commercial
Parent ID:	104876

DRAFT

KEY BANK E UNION ST (Continued) **S116363290**

Form ID:	106242##1511Rhine235437
Notice Date:	09/24/2015
Start Date:	09/28/2015
Completion Date:	12/31/2015
Initial:	Not reported
Amended:	1
On Hold:	1
Off Hold:	Not reported
Emergency:	Not reported
Site Hours Start:	7:00am
Site Hours End:	3:30pm
Sunday:	Not reported
Monday:	1
Tuesday:	1
Wednesday:	1
Thursday:	1
Friday:	1
Saturday:	Not reported
Contractor ID:	Not reported
Phone:	253-537-5852
Job Site CAS:	David Schultz
Project Form Email:	wendyd@rhinedemolition.com
Property Owner Name:	Not reported
Property Owner Agent:	Not reported
Property Owner Company:	Rhine Demolition LLC (ABCN00001511)
Property Owner Address:	1620 12th Avenue, Suite 205
Property Owner City:	Seattle
Property Owner State:	WA
Property Owner Zip4:	98122
Property Owner Phone:	206-204-3812
Job Site Room:	Not reported
Facility Age:	Not reported
Facility Size:	Not reported
Facility Remodel:	Not reported
Facility Demo:	1
Facility Repair:	Not reported
Facility Maint:	Not reported
Removed:	1
Encapsulated:	Not reported
Quantity Sq Ft:	688
Fireproofing:	Not reported
Popcorn Ceiling:	Not reported
CAB:	Not reported
Sheet Vinyl:	Not reported
Asbestos Paper:	Not reported
Boiler Insulation:	Not reported
Duct Paper:	Not reported
VAT:	1
Roofing:	Not reported
Sq Ft Other:	1
Sq Ft Other Text:	window caulking
Quantity Lin Ft:	Not reported
Mag Pipe Insulation:	Not reported
Air Cell Pipe Insulation:	Not reported
Ducting Insulation:	Not reported
Cement Asbestos Pipe:	Not reported
Mudded Pipe Insulation:	Not reported

DRAFT

KEY BANK E UNION ST (Continued) **S116363290**

Duct Tape:	Not reported
Lin Ft Other1:	Not reported
Lin Ft Other1 Text:	Not reported
Lin Ft Other2:	Not reported
Lin Ft Other2 Text:	Not reported
Indoors:	1
Outdoors:	1
Neg Pres Enclosure:	Not reported
Glove Bag:	Not reported
Mini Enclosure:	Not reported
Critical Barriers:	Not reported
Wrap And Cut:	Not reported
Wet Methods:	1
HEPA Vacuum:	1
MANUALMETHODS :	1
Other CM1:	Not reported
Other CM1 Text:	Not reported
Other CM2:	1
Other CM2 Text:	regulated area
Half Mask APR:	1
Full Face APR:	Not reported
PAPR:	Not reported
Type C Continuous:	Not reported
Type C Pressure:	Not reported
Other Resp Pro:	Not reported
Other Resp Pro Text:	Not reported
Comments:	roof sealant
Date Time Submitted:	2015-09-24 12:39:21
Submitter IP Address:	23.25.140.105
Region:	2
UBI:	603071050
Notice type:	Initial
Project Type:	Other Square Footage, Vinyl Asbestos Tile
Supervisor:	David Schultz ()
Supervisor Phone:	Not reported
Certificate Status:	ACTIVE
Name:	Not reported
Address:	2320 EAST UNION STREET
City,State,Zip:	SEATTLE, WA 98122
Facility Type:	Commercial
Parent ID:	104876
Form ID:	106243##1511Rhine235755
Notice Date:	09/24/2015
Start Date:	09/28/2015
Completion Date:	12/31/2015
Initial:	Not reported
Amended:	1
On Hold:	Not reported
Off Hold:	1
Emergency:	Not reported
Site Hours Start:	7:00am
Site Hours End:	3:30pm
Sunday:	Not reported
Monday:	1
Tuesday:	1
Wednesday:	1

DRAFT

KEY BANK E UNION ST (Continued) **S116363290**

Thursday:	1
Friday:	1
Saturday:	Not reported
Contractor ID:	Not reported
Phone:	253-537-5852
Job Site CAS:	David Schultz
Project Form Email:	wendyd@rhinedemolition.com
Property Owner Name:	Not reported
Property Owner Agent:	Not reported
Property Owner Company:	Rhine Demolition LLC (ABCN00001511)
Property Owner Address:	1620 12th Avenue, Suite 205
Property Owner City:	Seattle
Property Owner State:	WA
Property Owner Zip4:	98122
Property Owner Phone:	206-204-3812
Job Site Room:	Not reported
Facility Age:	Not reported
Facility Size:	Not reported
Facility Remodel:	Not reported
Facility Demo:	1
Facility Repair:	Not reported
Facility Maint:	Not reported
Removed:	1
Encapsulated:	Not reported
Quantity Sq Ft:	688
Fireproofing:	Not reported
Popcorn Ceiling:	Not reported
CAB:	Not reported
Sheet Vinyl:	Not reported
Asbestos Paper:	Not reported
Boiler Insulation:	Not reported
Duct Paper:	Not reported
VAT:	1
Roofing:	Not reported
Sq Ft Other:	1
Sq Ft Other Text:	window caulking
Quantity Lin Ft:	Not reported
Mag Pipe Insulation:	Not reported
Air Cell Pipe Insulation:	Not reported
Ducting Insulation:	Not reported
Cement Asbestos Pipe:	Not reported
Mudded Pipe Insulation:	Not reported
Duct Tape:	Not reported
Lin Ft Other1:	Not reported
Lin Ft Other1 Text:	Not reported
Lin Ft Other2:	Not reported
Lin Ft Other2 Text:	Not reported
Indoors:	1
Outdoors:	1
Neg Pres Enclosure:	Not reported
Glove Bag:	Not reported
Mini Enclosure:	Not reported
Critical Barriers:	Not reported
Wrap And Cut:	Not reported
Wet Methods:	1
HEPA Vacuum:	1
MANUALMETHODS :	1

DRAFT

KEY BANK E UNION ST (Continued) **S116363290**

Other CM1:	Not reported
Other CM1 Text:	Not reported
Other CM2:	1
Other CM2 Text:	regulated area
Half Mask APR:	1
Full Face APR:	Not reported
PAPR:	Not reported
Type C Continuous:	Not reported
Type C Pressure:	Not reported
Other Resp Pro:	Not reported
Other Resp Pro Text:	Not reported
Comments:	roof sealant
Date Time Submitted:	2015-09-24 12:43:58
Submitter IP Address:	23.25.140.105
Region:	2
UBI:	603071050
Notice type:	Initial
Project Type:	Other Square Footage, Vinyl Asbestos Tile
Supervisor:	David Schultz ()
Supervisor Phone:	Not reported
Certificate Status:	ACTIVE

713
SSW
1/2-1
0.888 mi.
4687 ft.

YESLER BUILDING KING CO
400 YESLER WAY
SEATTLE, WA 98104

WA CSCSL **U003765730**
WA LUST **N/A**
WA UST
WA ALLSITES

Relative:
Lower

Actual:
107 ft.

CSCSL:

Name:	YESLER BUILDING
Address:	400 YESLER WAY
City,State,Zip:	SEATTLE, WA 98104
Facility ID:	12823676
Region:	Northwest
Lat/Long:	47.601833 / -122.328943
Clean Up Siteid:	7961
Site Status:	Cleanup Started
Contaminant Name:	Petroleum-Other
Alternate Site Names:	YESLER BLDG KING CO,YESLER BUILDING KING CO
Site Rank:	Not reported
Has Institutional Control:	Not reported
Past VCP:	Not reported
Current VCP:	Not reported
URL:	https://apps.ecology.wa.gov/cleanupsearch/site/7961
Ground Water:	Not reported
Surface Water:	Not reported
Soil:	Confirmed Above Cleanup Levels
Sediment:	Not reported
Air:	Not reported
Bedrock:	Not reported
Responsible Unit:	Northwest

LUST:

Name:	YESLER BUILDING
Address:	400 YESLER WAY
City,State,Zip:	SEATTLE, WA 98104
Facility ID:	12823676

DRAFT

YESLER BUILDING KING CO (Continued) **U003765730**

Lust Status Type:	LUST - Cleanup Started
Cleanup Site ID:	7961
Cleanup Unit Type:	Upland
Process Type:	Independent Action
Cleanup Unit Name:	YESLER BLDG KING CO,YESLER BUILDING KING CO
Response Section:	Northwest
Release Date:	03/12/2001
Lust Date:	10/03/2011
Region:	Northwest
Lust ID:	5707
UST ID:	562050
Contaminant Name:	Petroleum-Other
Ground Water:	Not reported
Surface Water:	Not reported
Soil:	Confirmed Above Cleanup Levels
Sediment:	Not reported
Air:	Not reported
Bedrock:	Not reported
URL:	https://apps.ecology.wa.gov/cleanupsearch/site/7961
Lat/Long:	47.601833 / -122.32894

UST:

Name:	YESLER BUILDING KING CO
Address:	400 YESLER WAY
City:	SEATTLE
Zip:	98104
Facility ID:	12823676
Site Id:	562050
Decimal Latitude:	47.601833
Decimal Longitude:	-122.328943

Tank Name:	1
Tag Number:	Not reported
Tank Status:	Removed
Tank Status Date:	3/15/2001
Tank Install Date:	1/1/1900
Tank Closure Date:	Not reported
Capacity Range:	Not reported
Tank Permit Expiration Date:	Not reported
Tank Upgrade Date:	Not reported
Tank Spill Prevention:	Not reported
Tank Overfill Prevention:	Not reported
Tank Material:	Not reported
Tank Construction:	Not reported
Tank Tightness Test:	Not reported
Tank Corrosion Protection:	Not reported
Tank Manifold:	Not reported
Tank Release Detection:	Not reported
Tank SFC Type:	Not reported
Pipe Material:	Not reported
Pipe Construction:	Not reported
Pipe Primary Release Detection:	Not reported
Pipe Second Release Detection:	Not reported
Pipe Corrosion Protection:	Not reported
Pipe Pumping System:	Not reported
Responsible Unit:	Northwest
Dispencer/Pump SFC Type:	Not reported

DRAFT

YESLER BUILDING KING CO (Continued) **U003765730**

Region:	Northwest
Is Active:	False
Actual Capacity:	550
Pipe Install Date:	Not reported
Turbine Sump Construction:	Not reported
Compart Number:	1
Stored Substance:	Unleaded Gasoline
Used Substance:	Motor Fuel for Vehicles
Compart Capacity:	550
URL:	https://apps.ecology.wa.gov/cleanupsearch/reports/ust?SiteId=562050

ALLSITES:

Name:	YESLER BLDG KING CO
Facility Id:	12823676

Interaction:	27123
Interaction 1:	I
Interaction 2:	UST
Ecology Program:	TOXICS
Program Data:	UST
Facility Alt.:	Not reported
Program ID:	562050
Date Interaction:	2001-03-15 00:00:00
Date Interaction 3:	Underground Storage Tank
Latitude:	47.601833000100001
Longitude:	-122.328943

Interaction:	27125
Interaction 1:	A
Interaction 2:	HWOTHER
Ecology Program:	HAZWASTE
Program Data:	TURBOWASTE
Facility Alt.:	YESLER BLDG KING CO
Program ID:	WAH000015388
Date Interaction:	2003-12-31 00:00:00
Date Interaction 3:	Haz Waste Management Acti
Latitude:	47.601833000100001
Longitude:	-122.328943

Interaction:	27122
Interaction 1:	I
Interaction 2:	LUST
Ecology Program:	TOXICS
Program Data:	ISIS
Facility Alt.:	Not reported
Program ID:	562050
Date Interaction:	2001-03-12 00:00:00
Date Interaction 3:	LUST Facility
Latitude:	47.601833000100001
Longitude:	-122.328943

Interaction:	27124
Interaction 1:	I
Interaction 2:	HWG

DRAFT

YESLER BUILDING KING CO (Continued) **U003765730**

Ecology Program:	HAZWASTE
Program Data:	TURBOWASTE
Facility Alt.:	Not reported
Program ID:	WAH000015388
Date Interaction:	2001-06-27 00:00:00
Date Interaction 3:	Hazardous Waste Generator
Latitude:	47.601833000100001
Longitude:	-122.328943

714
WSW
1/2-1
0.889 mi.
4695 ft.

LENORA HOLDINGS
2031 3RD AVE
SEATTLE, WA 98121

WA CSCSL **S120845786**
WA ALLSITES **N/A**
WA ASBESTOS
WA PTAP

Relative:
Lower

Actual:
149 ft.

CSCSL:

Name:	LENORA HOLDINGS
Address:	2031 3RD AVE
City,State,Zip:	SEATTLE, WA 98121
Facility ID:	15231
Region:	Northwest
Lat/Long:	47.612821666 / -122.34219748
Clean Up Siteid:	14822
Site Status:	Cleanup Started
Contaminant Name:	Benzene
Alternate Site Names:	Lenora Holdings Company LLC
Site Rank:	Not reported
Has Institutional Control:	Not reported
Past VCP:	Not reported
Current VCP:	Not reported
URL:	https://apps.ecology.wa.gov/cleanupsearch/site/14822
Ground Water:	Suspected
Surface Water:	Not reported
Soil:	Suspected
Sediment:	Not reported
Air:	Not reported
Bedrock:	Not reported
Responsible Unit:	Pollution Liability Ins Agcy

Name:	LENORA HOLDINGS
Address:	2031 3RD AVE
City,State,Zip:	SEATTLE, WA 98121
Facility ID:	15231
Region:	Northwest
Lat/Long:	47.612821666 / -122.34219748
Clean Up Siteid:	14822
Site Status:	Cleanup Started
Contaminant Name:	Other Non-Halogenated Organics
Alternate Site Names:	Lenora Holdings Company LLC
Site Rank:	Not reported
Has Institutional Control:	Not reported
Past VCP:	Not reported
Current VCP:	Not reported
URL:	https://apps.ecology.wa.gov/cleanupsearch/site/14822
Ground Water:	Suspected
Surface Water:	Not reported
Soil:	Suspected

DRAFT

LENORA HOLDINGS (Continued) **S120845786**

Sediment: Not reported
Air: Not reported
Bedrock: Not reported
Responsible Unit: Pollution Liability Ins Agcy

Name: LENORA HOLDINGS
Address: 2031 3RD AVE
City,State,Zip: SEATTLE, WA 98121
Facility ID: 15231
Region: Northwest
Lat/Long: 47.612821666 / -122.34219748
Clean Up Siteid: 14822
Site Status: Cleanup Started
Contaminant Name: Petroleum-Diesel
Alternate Site Names: Lenora Holdings Company LLC
Site Rank: Not reported
Has Institutional Control: Not reported
Past VCP: Not reported
Current VCP: Not reported
URL: https://apps.ecology.wa.gov/cleanupsearch/site/14822
Ground Water: Suspected
Surface Water: Not reported
Soil: Confirmed Above Cleanup Levels
Sediment: Not reported
Air: Not reported
Bedrock: Not reported
Responsible Unit: Pollution Liability Ins Agcy

Name: LENORA HOLDINGS
Address: 2031 3RD AVE
City,State,Zip: SEATTLE, WA 98121
Facility ID: 15231
Region: Northwest
Lat/Long: 47.612821666 / -122.34219748
Clean Up Siteid: 14822
Site Status: Cleanup Started
Contaminant Name: Petroleum-Gasoline
Alternate Site Names: Lenora Holdings Company LLC
Site Rank: Not reported
Has Institutional Control: Not reported
Past VCP: Not reported
Current VCP: Not reported
URL: https://apps.ecology.wa.gov/cleanupsearch/site/14822
Ground Water: Suspected
Surface Water: Not reported
Soil: Confirmed Above Cleanup Levels
Sediment: Not reported
Air: Not reported
Bedrock: Not reported
Responsible Unit: Pollution Liability Ins Agcy

ALLSITES:
Name: LENORA HOLDINGS COMPANY LLC
Facility Id: 15231

Interaction: 129047
Interaction 1: A

DRAFT

LENORA HOLDINGS (Continued) **S120845786**

Interaction 2:	SCS
Ecology Program:	TOXICS
Program Data:	ISIS
Facility Alt.:	Lenora Holdings
Program ID:	Not reported
Date Interaction:	2017-12-04 00:00:00
Date Interaction 3:	State Cleanup Site
Latitude:	47.612821128199997
Longitude:	-122.342187978

Interaction:	122248
Interaction 1:	I
Interaction 2:	HWG
Ecology Program:	HAZWASTE
Program Data:	TURBOWASTE
Facility Alt.:	Lenora Holdings Company LLC
Program ID:	WAH000052882
Date Interaction:	2017-05-17 00:00:00
Date Interaction 3:	Hazardous Waste Generator
Latitude:	47.612821128199997
Longitude:	-122.342187978

ASBESTOS:

Name:	Not reported
Address:	2031 3RD AVE.
City,State,Zip:	SEATTLE, WA 98121
Facility Type:	Commercial
Parent ID:	138481
Form ID:	139282##1511Rhine179243
Notice Date:	03/01/2017
Start Date:	02/23/2017
Completion Date:	04/30/2017
Initial:	Not reported
Amended:	1
On Hold:	1
Off Hold:	Not reported
Emergency:	Not reported
Site Hours Start:	7:00am
Site Hours End:	3:30pm
Sunday:	Not reported
Monday:	1
Tuesday:	1
Wednesday:	1
Thursday:	1
Friday:	1
Saturday:	Not reported
Contractor ID:	Not reported
Phone:	253-537-5852
Job Site CAS:	Manny Ramirez
Project Form Email:	wendyd@rhinedemolition.com
Property Owner Name:	Not reported
Property Owner Agent:	Herb LeBeau
Property Owner Company:	Rhine Demolition LLC (ABCN00001511)
Property Owner Address:	1000 Second Ave, Ste 1800
Property Owner City:	Seattle

DRAFT

LENORA HOLDINGS (Continued) **S120845786**

Property Owner State:	WA
Property Owner Zip4:	98104
Property Owner Phone:	206-689-0434
Job Site Room:	Not reported
Facility Age:	Not reported
Facility Size:	Not reported
Facility Remodel:	Not reported
Facility Demo:	1
Facility Repair:	Not reported
Facility Maint:	Not reported
Removed:	1
Encapsulated:	Not reported
Quantity Sq Ft:	145
Fireproofing:	Not reported
Popcorn Ceiling:	Not reported
CAB:	Not reported
Sheet Vinyl:	Not reported
Asbestos Paper:	Not reported
Boiler Insulation:	Not reported
Duct Paper:	Not reported
VAT:	Not reported
Roofing:	Not reported
Sq Ft Other:	1
Sq Ft Other Text:	floor mastic
Quantity Lin Ft:	Not reported
Mag Pipe Insulation:	Not reported
Air Cell Pipe Insulation:	Not reported
Ducting Insulation:	Not reported
Cement Asbestos Pipe:	Not reported
Mudded Pipe Insulation:	Not reported
Duct Tape:	Not reported
Lin Ft Other1:	Not reported
Lin Ft Other1 Text:	Not reported
Lin Ft Other2:	Not reported
Lin Ft Other2 Text:	Not reported
Indoors:	1
Outdoors:	Not reported
Neg Pres Enclosure:	Not reported
Glove Bag:	Not reported
Mini Enclosure:	Not reported
Critical Barriers:	Not reported
Wrap And Cut:	Not reported
Wet Methods:	1
HEPA Vacuum:	1
MANUALMETHODS :	1
Other CM1:	Not reported
Other CM1 Text:	Not reported
Other CM2:	1
Other CM2 Text:	regulated area
Half Mask APR:	1
Full Face APR:	Not reported
PAPR:	Not reported
Type C Continuous:	Not reported
Type C Pressure:	Not reported
Other Resp Pro:	Not reported
Other Resp Pro Text:	Not reported
Comments:	Not reported

DRAFT

LENORA HOLDINGS (Continued) **S120845786**

Date Time Submitted:	2017-03-01 16:48:59
Submitter IP Address:	23.25.140.105
Region:	2
UBI:	603071050
Notice type:	Initial
Project Type:	Other Square Footage
Supervisor:	Manny Ramirez ()
Supervisor Phone:	Not reported
Certificate Status:	ACTIVE
Name:	Not reported
Address:	2031 3RD AVE.
City,State,Zip:	SEATTLE, WA 98121
Facility Type:	Commercial
Parent ID:	0
Form ID:	138481##1511Rhine465587
Notice Date:	02/13/2017
Start Date:	02/23/2017
Completion Date:	04/30/2017
Initial:	1
Amended:	Not reported
On Hold:	Not reported
Off Hold:	Not reported
Emergency:	Not reported
Site Hours Start:	7:00am
Site Hours End:	3:30pm
Sunday:	Not reported
Monday:	1
Tuesday:	1
Wednesday:	1
Thursday:	1
Friday:	1
Saturday:	Not reported
Contractor ID:	Not reported
Phone:	253-537-5852
Job Site CAS:	Dennis Staples
Project Form Email:	wendyd@rhinedemolition.com
Property Owner Name:	Not reported
Property Owner Agent:	Herb LeBeau
Property Owner Company:	Rhine Demolition LLC (ABCN00001511)
Property Owner Address:	1000 Second Ave, Ste 1800
Property Owner City:	Seattle
Property Owner State:	WA
Property Owner Zip4:	98104
Property Owner Phone:	206-689-0434
Job Site Room:	Not reported
Facility Age:	Not reported
Facility Size:	Not reported
Facility Remodel:	Not reported
Facility Demo:	1
Facility Repair:	Not reported
Facility Maint:	Not reported
Removed:	1
Encapsulated:	Not reported
Quantity Sq Ft:	145
Fireproofing:	Not reported
Popcorn Ceiling:	Not reported

DRAFT

LENORA HOLDINGS (Continued) **S120845786**

CAB:	Not reported
Sheet Vinyl:	Not reported
Asbestos Paper:	Not reported
Boiler Insulation:	Not reported
Duct Paper:	Not reported
VAT:	Not reported
Roofing:	Not reported
Sq Ft Other:	1
Sq Ft Other Text:	floor mastic
Quantity Lin Ft:	Not reported
Mag Pipe Insulation:	Not reported
Air Cell Pipe Insulation:	Not reported
Ducting Insulation:	Not reported
Cement Asbestos Pipe:	Not reported
Mudded Pipe Insulation:	Not reported
Duct Tape:	Not reported
Lin Ft Other1:	Not reported
Lin Ft Other1 Text:	Not reported
Lin Ft Other2:	Not reported
Lin Ft Other2 Text:	Not reported
Indoors:	1
Outdoors:	Not reported
Neg Pres Enclosure:	Not reported
Glove Bag:	Not reported
Mini Enclosure:	Not reported
Critical Barriers:	Not reported
Wrap And Cut:	Not reported
Wet Methods:	1
HEPA Vacuum:	1
MANUALMETHODS :	1
Other CM1:	Not reported
Other CM1 Text:	Not reported
Other CM2:	1
Other CM2 Text:	regulated area
Half Mask APR:	1
Full Face APR:	Not reported
PAPR:	Not reported
Type C Continuous:	Not reported
Type C Pressure:	Not reported
Other Resp Pro:	Not reported
Other Resp Pro Text:	Not reported
Comments:	Not reported
Date Time Submitted:	2017-02-13 10:55:34
Submitter IP Address:	23.25.140.105
Region:	2
UBI:	603071050
Notice type:	Initial
Project Type:	Other Square Footage
Supervisor:	Dennis Staples ()
Supervisor Phone:	Not reported
Certificate Status:	ACTIVE
Name:	Not reported
Address:	2031 3RD AVE.
City,State,Zip:	SEATTLE, WA 98121
Facility Type:	Commercial
Parent ID:	138481

DRAFT

LENORA HOLDINGS (Continued) **S120845786**

Form ID:	138925##1511Rhine289736
Notice Date:	02/22/2017
Start Date:	02/23/2017
Completion Date:	04/30/2017
Initial:	Not reported
Amended:	1
On Hold:	Not reported
Off Hold:	Not reported
Emergency:	Not reported
Site Hours Start:	7:00am
Site Hours End:	3:30pm
Sunday:	Not reported
Monday:	1
Tuesday:	1
Wednesday:	1
Thursday:	1
Friday:	1
Saturday:	Not reported
Contractor ID:	Not reported
Phone:	253-537-5852
Job Site CAS:	Manny Ramirez
Project Form Email:	wendyd@rhinedemolition.com
Property Owner Name:	Not reported
Property Owner Agent:	Herb LeBeau
Property Owner Company:	Rhine Demolition LLC (ABCN00001511)
Property Owner Address:	1000 Second Ave, Ste 1800
Property Owner City:	Seattle
Property Owner State:	WA
Property Owner Zip4:	98104
Property Owner Phone:	206-689-0434
Job Site Room:	Not reported
Facility Age:	Not reported
Facility Size:	Not reported
Facility Remodel:	Not reported
Facility Demo:	1
Facility Repair:	Not reported
Facility Maint:	Not reported
Removed:	1
Encapsulated:	Not reported
Quantity Sq Ft:	145
Fireproofing:	Not reported
Popcorn Ceiling:	Not reported
CAB:	Not reported
Sheet Vinyl:	Not reported
Asbestos Paper:	Not reported
Boiler Insulation:	Not reported
Duct Paper:	Not reported
VAT:	Not reported
Roofing:	Not reported
Sq Ft Other:	1
Sq Ft Other Text:	floor mastic
Quantity Lin Ft:	Not reported
Mag Pipe Insulation:	Not reported
Air Cell Pipe Insulation:	Not reported
Ducting Insulation:	Not reported
Cement Asbestos Pipe:	Not reported
Mudded Pipe Insulation:	Not reported

DRAFT

LENORA HOLDINGS (Continued) **S120845786**

Duct Tape:	Not reported
Lin Ft Other1:	Not reported
Lin Ft Other1 Text:	Not reported
Lin Ft Other2:	Not reported
Lin Ft Other2 Text:	Not reported
Indoors:	1
Outdoors:	Not reported
Neg Pres Enclosure:	Not reported
Glove Bag:	Not reported
Mini Enclosure:	Not reported
Critical Barriers:	Not reported
Wrap And Cut:	Not reported
Wet Methods:	1
HEPA Vacuum:	1
MANUALMETHODS :	1
Other CM1:	Not reported
Other CM1 Text:	Not reported
Other CM2:	1
Other CM2 Text:	regulated area
Half Mask APR:	1
Full Face APR:	Not reported
PAPR:	Not reported
Type C Continuous:	Not reported
Type C Pressure:	Not reported
Other Resp Pro:	Not reported
Other Resp Pro Text:	Not reported
Comments:	Not reported
Date Time Submitted:	2017-02-22 09:28:18
Submitter IP Address:	23.25.140.105
Region:	2
UBI:	603071050
Notice type:	Initial
Project Type:	Other Square Footage
Supervisor:	Manny Ramirez ()
Supervisor Phone:	Not reported
Certificate Status:	ACTIVE

PTAP:

Name:	LENORA HOLDINGS
Address:	2031 3RD AVENUE
City,State,Zip:	SEATTLE, WA 98121
Site ID:	PNW147
FSID Number:	15231
Entry Date:	06/19/2019
Status:	In Progress

---

715 SSW 1/2-1 0.892 mi. 4712 ft. | **CHERRY STREET GARAGE 213 CHERRY ST SEATTLE, WA 98104** | **WA CSCSL WA LUST WA UST WA ALLSITES** | **U003997071 N/A**

Relative: Lower
Actual: 76 ft.

CSCSL:

Name:	CHERRY STREET GARAGE
Address:	213 CHERRY ST
City,State,Zip:	SEATTLE, WA 98104
Facility ID:	51658872

DRAFT

CHERRY STREET GARAGE (Continued) **U003997071**

Region:	Northwest
Lat/Long:	47.603086298 / -122.33226232
Clean Up Siteid:	9512
Site Status:	Awaiting Cleanup
Contaminant Name:	Petroleum-Gasoline
Alternate Site Names:	Not reported
Site Rank:	Not reported
Has Institutional Control:	Not reported
Past VCP:	Not reported
Current VCP:	Not reported
URL:	https://apps.ecology.wa.gov/cleanupsearch/site/9512
Ground Water:	Confirmed Above Cleanup Levels
Surface Water:	Not reported
Soil:	Confirmed Above Cleanup Levels
Sediment:	Not reported
Air:	Confirmed Above Cleanup Levels
Bedrock:	Not reported
Responsible Unit:	Northwest

LUST:

Name:	CHERRY STREET GARAGE
Address:	213 CHERRY ST
City,State,Zip:	SEATTLE, WA 98104
Facility ID:	51658872
Lust Status Type:	LUST - Awaiting Cleanup
Cleanup Site ID:	9512
Cleanup Unit Type:	Upland
Process Type:	Independent Action
Cleanup Unit Name:	Not reported
Response Section:	Northwest
Release Date:	05/01/1989
Lust Date:	05/01/1989
Region:	Northwest
Lust ID:	1242
UST ID:	200900
Contaminant Name:	Petroleum-Gasoline
Ground Water:	Confirmed Above Cleanup Levels
Surface Water:	Not reported
Soil:	Confirmed Above Cleanup Levels
Sediment:	Not reported
Air:	Confirmed Above Cleanup Levels
Bedrock:	Not reported
URL:	https://apps.ecology.wa.gov/cleanupsearch/site/9512
Lat/Long:	47.6030862 / -122.33226

UST:

Name:	CHERRY STREET GARAGE
Address:	213 CHERRY ST
City:	SEATTLE
Zip:	98104
Facility ID:	51658872
Site Id:	200900
Decimal Latitude:	47.603086298
Decimal Longitude:	-122.33226232
Tank Name:	1

DRAFT

CHERRY STREET GARAGE (Continued) **U003997071**

Tag Number:	Not reported
Tank Status:	Removed
Tank Status Date:	5/18/2005
Tank Install Date:	Not reported
Tank Closure Date:	Not reported
Capacity Range:	Not reported
Tank Permit Expiration Date:	Not reported
Tank Upgrade Date:	Not reported
Tank Spill Prevention:	Not reported
Tank Overfill Prevention:	Not reported
Tank Material:	Not reported
Tank Construction:	Not reported
Tank Tightness Test:	Not reported
Tank Corrosion Protection:	Not reported
Tank Manifold:	Not reported
Tank Release Detection:	Not reported
Tank SFC Type:	Not reported
Pipe Material:	Not reported
Pipe Construction:	Not reported
Pipe Primary Release Detection:	Not reported
Pipe Second Release Detection:	Not reported
Pipe Corrosion Protection:	Not reported
Pipe Pumping System:	Not reported
Responsible Unit:	Northwest
Dispencer/Pump SFC Type:	Not reported
Region:	Northwest
Is Active:	False
Actual Capacity:	Not reported
Pipe Install Date:	Not reported
Turbine Sump Construction:	Not reported
Compart Number:	0
Stored Substance:	Not reported
Used Substance:	Not reported
Compart Capacity:	Not reported
URL:	https://apps.ecology.wa.gov/cleanupsearch/reports/ust?SiteId=200900

Name:	CHERRY STREET GARAGE
Address:	213 CHERRY ST
City:	SEATTLE
Zip:	98104

Tank Name:	2
Tag Number:	Not reported
Tank Status:	Removed
Tank Status Date:	5/18/2005
Tank Install Date:	Not reported
Tank Closure Date:	Not reported
Capacity Range:	Not reported
Tank Permit Expiration Date:	Not reported
Tank Upgrade Date:	Not reported
Tank Spill Prevention:	Not reported
Tank Overfill Prevention:	Not reported
Tank Material:	Not reported
Tank Construction:	Not reported
Tank Tightness Test:	Not reported
Tank Corrosion Protection:	Not reported
Tank Manifold:	Not reported

DRAFT

CHERRY STREET GARAGE (Continued) **U003997071**

Tank Release Detection:	Not reported
Tank SFC Type:	Not reported
Pipe Material:	Not reported
Pipe Construction:	Not reported
Pipe Primary Release Detection:	Not reported
Pipe Second Release Detection:	Not reported
Pipe Corrosion Protection:	Not reported
Pipe Pumping System:	Not reported
Responsible Unit:	Northwest
Dispencer/Pump SFC Type:	Not reported
Region:	Northwest
Is Active:	False
Actual Capacity:	Not reported
Pipe Install Date:	Not reported
Turbine Sump Construction:	Not reported
Compart Number:	0
Stored Substance:	Not reported
Used Substance:	Not reported
Compart Capacity:	Not reported
URL:	https://apps.ecology.wa.gov/cleanupsearch/reports/ust?SiteId=200900

ALLSITES:

Name:	CHERRY STREET GARAGE
Facility Id:	51658872

Interaction:	48843
Interaction 1:	A
Interaction 2:	LUST
Ecology Program:	TOXICS
Program Data:	ISIS
Facility Alt.:	Not reported
Program ID:	200900
Date Interaction:	1989-05-01 00:00:00
Date Interaction 3:	LUST Facility
Latitude:	47.603087484299998
Longitude:	-122.33224328599999

Interaction:	48844
Interaction 1:	I
Interaction 2:	UST
Ecology Program:	TOXICS
Program Data:	UST
Facility Alt.:	Not reported
Program ID:	200900
Date Interaction:	2000-01-27 00:00:00
Date Interaction 3:	Underground Storage Tank
Latitude:	47.603087484299998
Longitude:	-122.33224328599999

DRAFT

716
South
1/2-1
0.898 mi.
4744 ft.

Relative:
Lower

Actual:
210 ft.

LLOYDS ROCKET & HEATING OIL CO
110 BOREN AVE S
SEATTLE, WA 98144

WA HSL
WA CSCSL
WA LUST
WA UST
WA ICR
WA ALLSITES
WA SPILLS

U001128412
N/A

HSL:

Name:	LLOYDS ROCKET & HEATING OIL CO
Address:	Not reported
City,State,Zip:	SEATTLE, WA
edr_fstat:	WA
edr_fzip:	Not reported
edr_fcnty:	KING
edr_zip:	Not reported
Facility Type:	**Hazardous Sites List**
Facility Status:	Cleanup Started
FSID Number:	29398283
Rank:	1
Region:	NW
EDR Link ID:	29398283
Region Decode:	NORTHWEST REGIONAL OFFICE

CSCSL:

Name:	LLOYDS ROCKET & HEATING OIL CO
Address:	110 BOREN AVE S
City,State,Zip:	SEATTLE, WA 98144
Facility ID:	29398283
Region:	Northwest
Lat/Long:	47.601421062 / -122.31716403
Clean Up Siteid:	5833
Site Status:	Cleanup Started
Contaminant Name:	Benzene
Alternate Site Names:	Not reported
Site Rank:	1 - Highest Assessed Risk
Has Institutional Control:	Not reported
Past VCP:	TRUE
Current VCP:	Not reported
URL:	https://apps.ecology.wa.gov/cleanupsearch/site/5833
Ground Water:	Confirmed Above Cleanup Levels
Surface Water:	Not reported
Soil:	Confirmed Above Cleanup Levels
Sediment:	Not reported
Air:	Not reported
Bedrock:	Not reported
Responsible Unit:	Northwest

Name:	LLOYDS ROCKET & HEATING OIL CO
Address:	110 BOREN AVE S
City,State,Zip:	SEATTLE, WA 98144
Facility ID:	29398283
Region:	Northwest
Lat/Long:	47.601421062 / -122.31716403
Clean Up Siteid:	5833
Site Status:	Cleanup Started
Contaminant Name:	Non-Halogenated Solvents
Alternate Site Names:	Not reported
Site Rank:	1 - Highest Assessed Risk

DRAFT

LLOYDS ROCKET & HEATING OIL CO (Continued) **U001128412**

Has Institutional Control: Not reported
Past VCP: TRUE
Current VCP: Not reported
URL: https://apps.ecology.wa.gov/cleanupsearch/site/5833
Ground Water: Confirmed Above Cleanup Levels
Surface Water: Not reported
Soil: Confirmed Above Cleanup Levels
Sediment: Not reported
Air: Not reported
Bedrock: Not reported
Responsible Unit: Northwest

Name: LLOYDS ROCKET & HEATING OIL CO
Address: 110 BOREN AVE S
City,State,Zip: SEATTLE, WA 98144
Facility ID: 29398283
Region: Northwest
Lat/Long: 47.601421062 / -122.31716403
Clean Up Siteid: 5833
Site Status: Cleanup Started
Contaminant Name: Petroleum-Gasoline
Alternate Site Names: Not reported
Site Rank: 1 - Highest Assessed Risk
Has Institutional Control: Not reported
Past VCP: TRUE
Current VCP: Not reported
URL: https://apps.ecology.wa.gov/cleanupsearch/site/5833
Ground Water: Confirmed Above Cleanup Levels
Surface Water: Not reported
Soil: Confirmed Above Cleanup Levels
Sediment: Not reported
Air: Not reported
Bedrock: Not reported
Responsible Unit: Northwest

LUST:
Name: LLOYDS ROCKET & HEATING OIL CO
Address: 110 BOREN AVE S
City,State,Zip: SEATTLE, WA 98144
Facility ID: 29398283
Lust Status Type: LUST - Cleanup Started
Cleanup Site ID: 5833
Cleanup Unit Type: Upland
Process Type: Independent Action
Cleanup Unit Name: Not reported
Response Section: Northwest
Release Date: 08/18/1997
Lust Date: 08/18/1997
Region: Northwest
Lust ID: 4603
UST ID: 101554
Contaminant Name: Non-Halogenated Solvents
Ground Water: Confirmed Above Cleanup Levels
Surface Water: Not reported
Soil: Confirmed Above Cleanup Levels
Sediment: Not reported
Air: Not reported

DRAFT

LLOYDS ROCKET & HEATING OIL CO (Continued) **U001128412**

Bedrock:	Not reported
URL:	https://apps.ecology.wa.gov/cleanupsearch/site/5833
Lat/Long:	47.6014210 / -122.31716

Name:	LLOYDS ROCKET & HEATING OIL CO
Address:	110 BOREN AVE S
City,State,Zip:	SEATTLE, WA 98144
Facility ID:	29398283
Lust Status Type:	LUST - Cleanup Started
Cleanup Site ID:	5833
Cleanup Unit Type:	Upland
Process Type:	Independent Action
Cleanup Unit Name:	Not reported
Response Section:	Northwest
Release Date:	08/18/1997
Lust Date:	08/18/1997
Region:	Northwest
Lust ID:	4603
UST ID:	101554
Contaminant Name:	Benzene
Ground Water:	Confirmed Above Cleanup Levels
Surface Water:	Not reported
Soil:	Confirmed Above Cleanup Levels
Sediment:	Not reported
Air:	Not reported
Bedrock:	Not reported
URL:	https://apps.ecology.wa.gov/cleanupsearch/site/5833
Lat/Long:	47.6014210 / -122.31716

Name:	LLOYDS ROCKET & HEATING OIL CO
Address:	110 BOREN AVE S
City,State,Zip:	SEATTLE, WA 98144
Facility ID:	29398283
Lust Status Type:	LUST - Cleanup Started
Cleanup Site ID:	5833
Cleanup Unit Type:	Upland
Process Type:	Independent Action
Cleanup Unit Name:	Not reported
Response Section:	Northwest
Release Date:	08/18/1997
Lust Date:	08/18/1997
Region:	Northwest
Lust ID:	4603
UST ID:	101554
Contaminant Name:	Petroleum-Gasoline
Ground Water:	Confirmed Above Cleanup Levels
Surface Water:	Not reported
Soil:	Confirmed Above Cleanup Levels
Sediment:	Not reported
Air:	Not reported
Bedrock:	Not reported
URL:	https://apps.ecology.wa.gov/cleanupsearch/site/5833
Lat/Long:	47.6014210 / -122.31716

UST:

Name:	LLOYDS ROCKET & HEATING OIL CO
Address:	110 BOREN AVE S

DRAFT

LLOYDS ROCKET & HEATING OIL CO (Continued) **U001128412**

City:	SEATTLE
Zip:	98144
Facility ID:	29398283
Site Id:	101554
Decimal Latitude:	47.601421062
Decimal Longitude:	-122.31716403

Tank Name:	1
Tag Number:	Not reported
Tank Status:	Removed
Tank Status Date:	8/13/1997
Tank Install Date:	12/31/1964
Tank Closure Date:	Not reported
Capacity Range:	2,001 to 4,999 Gallons
Tank Permit Expiration Date:	Not reported
Tank Upgrade Date:	Not reported
Tank Spill Prevention:	Not reported
Tank Overfill Prevention:	Not reported
Tank Material:	Not reported
Tank Construction:	Single Wall Tank
Tank Tightness Test:	Not reported
Tank Corrosion Protection:	Not reported
Tank Manifold:	Not reported
Tank Release Detection:	Not reported
Tank SFC Type:	Not reported
Pipe Material:	Not reported
Pipe Construction:	Not reported
Pipe Primary Release Detection:	Not reported
Pipe Second Release Detection:	Not reported
Pipe Corrosion Protection:	Not reported
Pipe Pumping System:	Not reported
Responsible Unit:	Northwest
Dispencer/Pump SFC Type:	Not reported
Region:	Northwest
Is Active:	False
Actual Capacity:	4000
Pipe Install Date:	Not reported
Turbine Sump Construction:	Not reported
Compart Number:	1
Stored Substance:	Leaded Gasoline
Used Substance:	Motor Fuel for Vehicles
Compart Capacity:	4000
URL:	https://apps.ecology.wa.gov/cleanupsearch/reports/ust?SiteId=101554

Name:	LLOYDS ROCKET & HEATING OIL CO
Address:	110 BOREN AVE S
City:	SEATTLE
Zip:	98144

Tank Name:	2
Tag Number:	Not reported
Tank Status:	Removed
Tank Status Date:	8/13/1997
Tank Install Date:	12/31/1964
Tank Closure Date:	Not reported
Capacity Range:	2,001 to 4,999 Gallons
Tank Permit Expiration Date:	Not reported

DRAFT

LLOYDS ROCKET & HEATING OIL CO (Continued) **U001128412**

Tank Upgrade Date:	Not reported
Tank Spill Prevention:	Not reported
Tank Overfill Prevention:	Not reported
Tank Material:	Not reported
Tank Construction:	Single Wall Tank
Tank Tightness Test:	Not reported
Tank Corrosion Protection:	Not reported
Tank Manifold:	Not reported
Tank Release Detection:	Not reported
Tank SFC Type:	Not reported
Pipe Material:	Not reported
Pipe Construction:	Not reported
Pipe Primary Release Detection:	Not reported
Pipe Second Release Detection:	Not reported
Pipe Corrosion Protection:	Not reported
Pipe Pumping System:	Not reported
Responsible Unit:	Northwest
Dispencer/Pump SFC Type:	Not reported
Region:	Northwest
Is Active:	False
Actual Capacity:	4000
Pipe Install Date:	Not reported
Turbine Sump Construction:	Not reported
Compart Number:	1
Stored Substance:	Unleaded Gasoline
Used Substance:	Motor Fuel for Vehicles
Compart Capacity:	4000
URL:	https://apps.ecology.wa.gov/cleanupsearch/reports/ust?SiteId=101554

Name:	LLOYDS ROCKET & HEATING OIL CO
Address:	110 BOREN AVE S
City:	SEATTLE
Zip:	98144

Tank Name:	3
Tag Number:	Not reported
Tank Status:	Removed
Tank Status Date:	8/13/1997
Tank Install Date:	12/31/1964
Tank Closure Date:	Not reported
Capacity Range:	2,001 to 4,999 Gallons
Tank Permit Expiration Date:	Not reported
Tank Upgrade Date:	Not reported
Tank Spill Prevention:	Not reported
Tank Overfill Prevention:	Not reported
Tank Material:	Not reported
Tank Construction:	Single Wall Tank
Tank Tightness Test:	Not reported
Tank Corrosion Protection:	Not reported
Tank Manifold:	Not reported
Tank Release Detection:	Not reported
Tank SFC Type:	Not reported
Pipe Material:	Not reported
Pipe Construction:	Not reported
Pipe Primary Release Detection:	Not reported
Pipe Second Release Detection:	Not reported
Pipe Corrosion Protection:	Not reported

DRAFT

LLOYDS ROCKET & HEATING OIL CO (Continued) **U001128412**

Pipe Pumping System:	Not reported
Responsible Unit:	Northwest
Dispencer/Pump SFC Type:	Not reported
Region:	Northwest
Is Active:	False
Actual Capacity:	4000
Pipe Install Date:	Not reported
Turbine Sump Construction:	Not reported
Compart Number:	1
Stored Substance:	Unleaded Gasoline
Used Substance:	Motor Fuel for Vehicles
Compart Capacity:	4000
URL:	https://apps.ecology.wa.gov/cleanupsearch/reports/ust?SiteId=101554

Name:	LLOYDS ROCKET & HEATING OIL CO
Address:	110 BOREN AVE S
City:	SEATTLE
Zip:	98144

Tank Name:	4
Tag Number:	Not reported
Tank Status:	Removed
Tank Status Date:	8/13/1997
Tank Install Date:	12/31/1964
Tank Closure Date:	Not reported
Capacity Range:	2,001 to 4,999 Gallons
Tank Permit Expiration Date:	Not reported
Tank Upgrade Date:	Not reported
Tank Spill Prevention:	Not reported
Tank Overfill Prevention:	Not reported
Tank Material:	Steel
Tank Construction:	Single Wall Tank
Tank Tightness Test:	Not reported
Tank Corrosion Protection:	Not reported
Tank Manifold:	Not reported
Tank Release Detection:	Not reported
Tank SFC Type:	Not reported
Pipe Material:	Steel
Pipe Construction:	Not reported
Pipe Primary Release Detection:	Not reported
Pipe Second Release Detection:	Not reported
Pipe Corrosion Protection:	Not reported
Pipe Pumping System:	Not reported
Responsible Unit:	Northwest
Dispencer/Pump SFC Type:	Not reported
Region:	Northwest
Is Active:	False
Actual Capacity:	4000
Pipe Install Date:	Not reported
Turbine Sump Construction:	Not reported
Compart Number:	1
Stored Substance:	Not reported
Used Substance:	Not reported
Compart Capacity:	4000
URL:	https://apps.ecology.wa.gov/cleanupsearch/reports/ust?SiteId=101554

Name:	LLOYDS ROCKET & HEATING OIL CO

DRAFT

LLOYDS ROCKET & HEATING OIL CO (Continued) **U001128412**

Address:	110 BOREN AVE S
City:	SEATTLE
Zip:	98144
Tank Name:	5
Tag Number:	Not reported
Tank Status:	Removed
Tank Status Date:	8/13/1997
Tank Install Date:	12/31/1964
Tank Closure Date:	Not reported
Capacity Range:	5,000 to 9,999 Gallons
Tank Permit Expiration Date:	Not reported
Tank Upgrade Date:	Not reported
Tank Spill Prevention:	Not reported
Tank Overfill Prevention:	Not reported
Tank Material:	Steel
Tank Construction:	Single Wall Tank
Tank Tightness Test:	Not reported
Tank Corrosion Protection:	Not reported
Tank Manifold:	Not reported
Tank Release Detection:	Not reported
Tank SFC Type:	Not reported
Pipe Material:	Steel
Pipe Construction:	Not reported
Pipe Primary Release Detection:	Not reported
Pipe Second Release Detection:	Not reported
Pipe Corrosion Protection:	Not reported
Pipe Pumping System:	Not reported
Responsible Unit:	Northwest
Dispencer/Pump SFC Type:	Not reported
Region:	Northwest
Is Active:	False
Actual Capacity:	6000
Pipe Install Date:	Not reported
Turbine Sump Construction:	Not reported
Compart Number:	1
Stored Substance:	Diesel
Used Substance:	Not reported
Compart Capacity:	6000
URL:	https://apps.ecology.wa.gov/cleanupsearch/reports/ust?SiteId=101554
Name:	LLOYDS ROCKET & HEATING OIL CO
Address:	110 BOREN AVE S
City:	SEATTLE
Zip:	98144
Tank Name:	6
Tag Number:	Not reported
Tank Status:	Removed
Tank Status Date:	8/13/1997
Tank Install Date:	12/31/1964
Tank Closure Date:	Not reported
Capacity Range:	111 TO 1,100 Gallons
Tank Permit Expiration Date:	Not reported
Tank Upgrade Date:	Not reported
Tank Spill Prevention:	Not reported
Tank Overfill Prevention:	Not reported

DRAFT

LLOYDS ROCKET & HEATING OIL CO (Continued) **U001128412**

Tank Material:	Not reported
Tank Construction:	Single Wall Tank
Tank Tightness Test:	Not reported
Tank Corrosion Protection:	Not reported
Tank Manifold:	Not reported
Tank Release Detection:	Not reported
Tank SFC Type:	Not reported
Pipe Material:	Not reported
Pipe Construction:	Not reported
Pipe Primary Release Detection:	Not reported
Pipe Second Release Detection:	Not reported
Pipe Corrosion Protection:	Not reported
Pipe Pumping System:	Not reported
Responsible Unit:	Northwest
Dispencer/Pump SFC Type:	Not reported
Region:	Northwest
Is Active:	False
Actual Capacity:	300
Pipe Install Date:	Not reported
Turbine Sump Construction:	Not reported
Compart Number:	1
Stored Substance:	Used Oil/Waste Oil
Used Substance:	Not reported
Compart Capacity:	300
URL:	https://apps.ecology.wa.gov/cleanupsearch/reports/ust?SiteId=101554

ICR:

Date Ecology Received Report:	09/03/97
Contaminants Found at Site:	Petroleum products
Media Contaminated:	Soil
Waste Management:	Tank
Region:	North Western
Type of Report Ecology Received:	Interim cleanup report
Site Register Issue:	95-07
County Code:	17
Contact:	Not reported
Report Title:	Not reported

ALLSITES:

Name:	LLOYDS ROCKET & HEATING OIL CO
Facility Id:	29398283

Interaction:	36621
Interaction 1:	I
Interaction 2:	UST
Ecology Program:	TOXICS
Program Data:	UST
Facility Alt.:	Not reported
Program ID:	101554
Date Interaction:	1992-02-03 00:00:00
Date Interaction 3:	Underground Storage Tank
Latitude:	47.601420816800001
Longitude:	-122.317145399

Interaction:	36622

DRAFT

LLOYDS ROCKET & HEATING OIL CO (Continued) **U001128412**

Interaction 1:	A
Interaction 2:	LUST
Ecology Program:	TOXICS
Program Data:	ISIS
Facility Alt.:	Not reported
Program ID:	101554
Date Interaction:	1997-08-18 00:00:00
Date Interaction 3:	LUST Facility
Latitude:	47.601420816800001
Longitude:	-122.317145399

Interaction:	36623
Interaction 1:	I
Interaction 2:	VOLCLNST
Ecology Program:	TOXICS
Program Data:	ISIS
Facility Alt.:	LLOYDS ROCKET & HEATING OIL CO
Program ID:	NW1447
Date Interaction:	2005-04-27 00:00:00
Date Interaction 3:	Voluntary Cleanup Sites
Latitude:	47.601420816800001
Longitude:	-122.317145399

SPILLS ERTS:

Facility Site ID:	Not reported
Name:	Not reported
Address:	110 BOREN AVE S
City,State,Zip:	SEATTLE, WA
Program Name:	Toxics Cleanup
Incident ID:	427584
Incident Status:	Historic
Incident Date:	Not reported
Initial Report Activity Name:	Other
Initial Report Cause Category:	Equipment failure
Initial Report Cause Name:	Leaking underground storage tank
Initial Report Medium Name:	Soil
Initial Report Medium Category:	Ground
Initial Report Source Name:	Underground storage tank (UST)
Initial Report Source Category:	Tank
Initial Report Substance Name:	Diesel oil/Marine gas
Initial Report Substance Category:	Oil
Initial Report Substance Quantity:	Not reported
Initial Report Substance Unit Of Measure:	Not reported
Potentially Responsible Party First Name:	ERMA
Potentially Responsible Party Last Name:	LLOYD
Potentially Responsible Party Organization:	LLOYD'S ROCKET AND HEATING OIL
External Reference Number:	Not reported
Latitude:	Not reported
Longitude:	Not reported

DRAFT

717 NNW 1/2-1 0.899 mi. 4746 ft. | **TRC MARITIME & MARINA**
1111 FAIRVIEW AVE N
SEATTLE, WA 98109 | **WA CSCSL**
WA ALLSITES
WA SPILLS | **S121442589**
N/A

Relative: Lower

Actual: 19 ft.

CSCSL:

Name:	TRC MARITIME & MARINA
Address:	1111 FAIRVIEW AVE N
City,State,Zip:	SEATTLE, WA 98109
Facility ID:	88162
Region:	Northwest
Lat/Long:	47.629832771 / -122.3304
Clean Up Siteid:	14434
Site Status:	Awaiting Cleanup
Contaminant Name:	Petroleum-Gasoline
Alternate Site Names:	Not reported
Site Rank:	Not reported
Has Institutional Control:	Not reported
Past VCP:	Not reported
Current VCP:	Not reported
URL:	https://apps.ecology.wa.gov/cleanupsearch/site/14434
Ground Water:	Not reported
Surface Water:	Not reported
Soil:	Confirmed Above Cleanup Levels
Sediment:	Not reported
Air:	Not reported
Bedrock:	Not reported
Responsible Unit:	Northwest

ALLSITES:

Name:	TRC MARITIME & MARINA
Facility Id:	88162

Interaction:	124568
Interaction 1:	A
Interaction 2:	SCS
Ecology Program:	TOXICS
Program Data:	ISIS
Facility Alt.:	TRC Maritime & Marina
Program ID:	Not reported
Date Interaction:	2017-12-28 00:00:00
Date Interaction 3:	State Cleanup Site
Latitude:	47.629834043700001
Longitude:	-122.33040430600001

SPILLS ERTS:

Facility Site ID:	Not reported
Name:	Not reported
Address:	1111 FAIRVIEW AVE N
City,State,Zip:	SEATTLE, WA
Program Name:	Toxics Cleanup
Incident ID:	661655
Incident Status:	Historic
Incident Date:	09/12/2015
Initial Report Activity Name:	Unknown
Initial Report Cause Category:	Human error

DRAFT

TRC MARITIME & MARINA (Continued) **S121442589**

Initial Report Cause Name:	Unknown
Initial Report Medium Name:	Soil
Initial Report Medium Category:	Ground
Initial Report Source Name:	Undetermined
Initial Report Source Category:	Historical
Initial Report Substance Name:	Unknown
Initial Report Substance Category:	Oil
Initial Report Substance Quantity:	Not reported
Initial Report Substance Unit Of Measure:	Not reported
Potentially Responsible Party First Name:	U
Potentially Responsible Party Last Name:	UNKNOWN
Potentially Responsible Party Organization:	Not reported
External Reference Number:	Not reported
Latitude:	Not reported
Longitude:	Not reported

DX718 **FIRST & STEWART HOTEL OWNER LLC** **WA CSCSL** **S117230956**
WSW **1916 1ST AVE** **WA ALLSITES** **N/A**
1/2-1 **SEATTLE, WA 98101**
0.909 mi.
4798 ft. **Site 3 of 3 in cluster DX**

Relative:
Lower

Actual:
153 ft.

CSCSL:

Name:	FIRST & STEWART HOTEL OWNER LLC
Address:	1916 1ST AVE
City,State,Zip:	SEATTLE, WA 98101
Facility ID:	14329
Region:	Northwest
Lat/Long:	47.610838078 / -122.3415621
Clean Up Siteid:	12452
Site Status:	Cleanup Started
Contaminant Name:	Benzene
Alternate Site Names:	First & Stewart Hotel Owner LLC (Off-Property),First & Stewart Hotel Owner LLC (Property NFA)
Site Rank:	Not reported
Has Institutional Control:	Not reported
Past VCP:	TRUE
Current VCP:	Not reported
URL:	https://apps.ecology.wa.gov/cleanupsearch/site/12452
Ground Water:	Remediated-Below
Surface Water:	Not reported
Soil:	Not reported
Sediment:	Not reported
Air:	Not reported
Bedrock:	Not reported
Responsible Unit:	Northwest

Name:	FIRST & STEWART HOTEL OWNER LLC
Address:	1916 1ST AVE
City,State,Zip:	SEATTLE, WA 98101
Facility ID:	14329
Region:	Northwest
Lat/Long:	47.610838078 / -122.3415621
Clean Up Siteid:	12452
Site Status:	Cleanup Started
Contaminant Name:	Lead
Alternate Site Names:	First & Stewart Hotel Owner LLC (Off-Property),First & Stewart Hotel Owner LLC (Property NFA)

DRAFT

FIRST & STEWART HOTEL OWNER LLC (Continued) **S117230956**

Site Rank: Not reported
Has Institutional Control: Not reported
Past VCP: TRUE
Current VCP: Not reported
URL: https://apps.ecology.wa.gov/cleanupsearch/site/12452
Ground Water: Not reported
Surface Water: Not reported
Soil: Remediated-Below
Sediment: Not reported
Air: Not reported
Bedrock: Not reported
Responsible Unit: Northwest

Name: FIRST & STEWART HOTEL OWNER LLC
Address: 1916 1ST AVE
City,State,Zip: SEATTLE, WA 98101
Facility ID: 14329
Region: Northwest
Lat/Long: 47.610838078 / -122.3415621
Clean Up Siteid: 12452
Site Status: Cleanup Started
Contaminant Name: Petroleum-Diesel
Alternate Site Names: First & Stewart Hotel Owner LLC (Off-Property),First & Stewart Hotel Owner LLC (Property NFA)
Site Rank: Not reported
Has Institutional Control: Not reported
Past VCP: TRUE
Current VCP: Not reported
URL: https://apps.ecology.wa.gov/cleanupsearch/site/12452
Ground Water: Remediated-Below
Surface Water: Not reported
Soil: Confirmed Above Cleanup Levels
Sediment: Not reported
Air: Not reported
Bedrock: Not reported
Responsible Unit: Northwest

Name: FIRST & STEWART HOTEL OWNER LLC
Address: 1916 1ST AVE
City,State,Zip: SEATTLE, WA 98101
Facility ID: 14329
Region: Northwest
Lat/Long: 47.610838078 / -122.3415621
Clean Up Siteid: 12452
Site Status: Cleanup Started
Contaminant Name: Petroleum-Gasoline
Alternate Site Names: First & Stewart Hotel Owner LLC (Off-Property),First & Stewart Hotel Owner LLC (Property NFA)
Site Rank: Not reported
Has Institutional Control: Not reported
Past VCP: TRUE
Current VCP: Not reported
URL: https://apps.ecology.wa.gov/cleanupsearch/site/12452
Ground Water: Not reported
Surface Water: Not reported
Soil: Confirmed Above Cleanup Levels
Sediment: Not reported

DRAFT

FIRST & STEWART HOTEL OWNER LLC (Continued) **S117230956**

Air: Not reported
Bedrock: Not reported
Responsible Unit: Northwest

Name: FIRST & STEWART HOTEL OWNER LLC
Address: 1916 1ST AVE
City,State,Zip: SEATTLE, WA 98101
Facility ID: 14329
Region: Northwest
Lat/Long: 47.610838078 / -122.3415621
Clean Up Siteid: 12452
Site Status: Cleanup Started
Contaminant Name: Petroleum-Other
Alternate Site Names: First & Stewart Hotel Owner LLC (Off-Property),First & Stewart Hotel Owner LLC (Property NFA)
Site Rank: Not reported
Has Institutional Control: Not reported
Past VCP: TRUE
Current VCP: Not reported
URL: https://apps.ecology.wa.gov/cleanupsearch/site/12452
Ground Water: Remediated-Below
Surface Water: Not reported
Soil: Remediated-Below
Sediment: Not reported
Air: Not reported
Bedrock: Not reported
Responsible Unit: Northwest

Name: FIRST & STEWART HOTEL OWNER LLC
Address: 1916 1ST AVE
City,State,Zip: SEATTLE, WA 98101
Facility ID: 14329
Region: Northwest
Lat/Long: 47.610838078 / -122.3415621
Clean Up Siteid: 12452
Site Status: Cleanup Started
Contaminant Name: Polycyclic Aromatic Hydrocarbons
Alternate Site Names: First & Stewart Hotel Owner LLC (Off-Property),First & Stewart Hotel Owner LLC (Property NFA)
Site Rank: Not reported
Has Institutional Control: Not reported
Past VCP: TRUE
Current VCP: Not reported
URL: https://apps.ecology.wa.gov/cleanupsearch/site/12452
Ground Water: Not reported
Surface Water: Not reported
Soil: Remediated-Below
Sediment: Not reported
Air: Not reported
Bedrock: Not reported
Responsible Unit: Northwest

ALLSITES:
Name: FIRST & STEWART HOTEL OWNER LLC
Facility Id: 14329

Interaction: 114566

DRAFT

FIRST & STEWART HOTEL OWNER LLC (Continued) **S117230956**

Interaction 1:	A
Interaction 2:	SCS
Ecology Program:	TOXICS
Program Data:	ISIS
Facility Alt.:	First & Stewart Hotel Owner LLC
Program ID:	Not reported
Date Interaction:	2015-06-15 00:00:00
Date Interaction 3:	State Cleanup Site
Latitude:	47.610837757500001
Longitude:	-122.341551791

Interaction:	109793
Interaction 1:	I
Interaction 2:	VOLCLNST
Ecology Program:	TOXICS
Program Data:	ISIS
Facility Alt.:	First & Stewart Hotel Owner LLC
Program ID:	NW2912
Date Interaction:	2014-09-18 00:00:00
Date Interaction 3:	Voluntary Cleanup Sites
Latitude:	47.610837757500001
Longitude:	-122.341551791

719
WSW
1/2-1
0.909 mi.
4800 ft.

REXLAND CO INC
2126 3RD AVENUE
SEATTLE, WA 98121

WA CSCSL **U003294855**
WA LUST **N/A**
WA UST
WA ALLSITES
WA SPILLS

Relative:
Lower

Actual:
139 ft.

CSCSL:

Name:	REXLAND CO
Address:	2126 3RD AVE
City,State,Zip:	SEATTLE, WA 98121
Facility ID:	54147485
Region:	Northwest
Lat/Long:	47.61332 / -122.343748
Clean Up Siteid:	9627
Site Status:	Cleanup Started
Contaminant Name:	Petroleum-Diesel
Alternate Site Names:	REXLAND CO INC
Site Rank:	Not reported
Has Institutional Control:	Not reported
Past VCP:	Not reported
Current VCP:	Not reported
URL:	https://apps.ecology.wa.gov/cleanupsearch/site/9627
Ground Water:	Not reported
Surface Water:	Not reported
Soil:	Confirmed Above Cleanup Levels
Sediment:	Not reported
Air:	Not reported
Bedrock:	Not reported
Responsible Unit:	Northwest

Name:	REXLAND CO
Address:	2126 3RD AVE
City,State,Zip:	SEATTLE, WA 98121

DRAFT

REXLAND CO INC (Continued) **U003294855**

Facility ID:	54147485
Region:	Northwest
Lat/Long:	47.61332 / -122.343748
Clean Up Siteid:	9627
Site Status:	Cleanup Started
Contaminant Name:	Petroleum-Other
Alternate Site Names:	REXLAND CO INC
Site Rank:	Not reported
Has Institutional Control:	Not reported
Past VCP:	Not reported
Current VCP:	Not reported
URL:	https://apps.ecology.wa.gov/cleanupsearch/site/9627
Ground Water:	Not reported
Surface Water:	Not reported
Soil:	Confirmed Above Cleanup Levels
Sediment:	Not reported
Air:	Not reported
Bedrock:	Not reported
Responsible Unit:	Northwest

LUST:

Name:	REXLAND CO
Address:	2126 3RD AVE
City,State,Zip:	SEATTLE, WA 98121
Facility ID:	54147485
Lust Status Type:	LUST - Cleanup Started
Cleanup Site ID:	9627
Cleanup Unit Type:	Upland
Process Type:	Independent Action
Cleanup Unit Name:	REXLAND CO INC
Response Section:	Northwest
Release Date:	12/09/1997
Lust Date:	07/01/2011
Region:	Northwest
Lust ID:	4694
UST ID:	431966
Contaminant Name:	Petroleum-Other
Ground Water:	Not reported
Surface Water:	Not reported
Soil:	Confirmed Above Cleanup Levels
Sediment:	Not reported
Air:	Not reported
Bedrock:	Not reported
URL:	https://apps.ecology.wa.gov/cleanupsearch/site/9627
Lat/Long:	47.61332 / -122.34374

Name:	REXLAND CO
Address:	2126 3RD AVE
City,State,Zip:	SEATTLE, WA 98121
Facility ID:	54147485
Lust Status Type:	LUST - Cleanup Started
Cleanup Site ID:	9627
Cleanup Unit Type:	Upland
Process Type:	Independent Action
Cleanup Unit Name:	REXLAND CO INC
Response Section:	Northwest
Release Date:	12/09/1997

DRAFT

REXLAND CO INC (Continued) **U003294855**

Lust Date:	07/01/2011
Region:	Northwest
Lust ID:	4694
UST ID:	431966
Contaminant Name:	Petroleum-Diesel
Ground Water:	Not reported
Surface Water:	Not reported
Soil:	Confirmed Above Cleanup Levels
Sediment:	Not reported
Air:	Not reported
Bedrock:	Not reported
URL:	https://apps.ecology.wa.gov/cleanupsearch/site/9627
Lat/Long:	47.61332 / -122.34374

UST:

Name:	REXLAND CO INC
Address:	2126 3RD AVENUE
City:	SEATTLE
Zip:	98121
Facility ID:	54147485
Site Id:	431966
Decimal Latitude:	47.61332
Decimal Longitude:	-122.343748
Tank Name:	Not reported
Tag Number:	Not reported
Tank Status:	Removed
Tank Status Date:	12/10/1999
Tank Install Date:	12/31/1928
Tank Closure Date:	Not reported
Capacity Range:	Not reported
Tank Permit Expiration Date:	Not reported
Tank Upgrade Date:	Not reported
Tank Spill Prevention:	Not reported
Tank Overfill Prevention:	Not reported
Tank Material:	Steel
Tank Construction:	Single Wall Tank
Tank Tightness Test:	Not reported
Tank Corrosion Protection:	None
Tank Manifold:	Not reported
Tank Release Detection:	Not reported
Tank SFC Type:	Not reported
Pipe Material:	Steel
Pipe Construction:	Single Wall Pipe
Pipe Primary Release Detection:	Not reported
Pipe Second Release Detection:	Not reported
Pipe Corrosion Protection:	Not reported
Pipe Pumping System:	Gravity Delivery System (No Pump)
Responsible Unit:	Northwest
Dispencer/Pump SFC Type:	Not reported
Region:	Northwest
Is Active:	False
Actual Capacity:	1000
Pipe Install Date:	Not reported
Turbine Sump Construction:	Not reported
Compart Number:	1
Stored Substance:	Heating Fuel

DRAFT

REXLAND CO INC (Continued) **U003294855**

Used Substance: Space or Process Heating
Compart Capacity: 1000
URL: https://apps.ecology.wa.gov/cleanupsearch/reports/ust?SiteId=431966

ALLSITES:
Name: REXLAND CO INC
Facility Id: 54147485

Interaction: 50560
Interaction 1: A
Interaction 2: UST
Ecology Program: TOXICS
Program Data: UST
Facility Alt.: Not reported
Program ID: 431966
Date Interaction: 1928-12-31 00:00:00
Date Interaction 3: Underground Storage Tank
Latitude: 47.613320000199998
Longitude: -122.34374800099999

Interaction: 50561
Interaction 1: I
Interaction 2: LUST
Ecology Program: TOXICS
Program Data: ISIS
Facility Alt.: Not reported
Program ID: 431966
Date Interaction: 1997-12-09 00:00:00
Date Interaction 3: LUST Facility
Latitude: 47.613320000199998
Longitude: -122.34374800099999

SPILLS ERTS:
Facility Site ID: Not reported
Name: Not reported
Address: 2126 3RD AVENUE
City,State,Zip: SEATTLE, WA
Program Name: Toxics Cleanup
Incident ID: 428348
Incident Status: Historic
Incident Date: Not reported
Initial Report Activity Name: Unknown
Initial Report Cause Category: Equipment failure
Initial Report Cause Name: Leaking underground storage tank
Initial Report Medium Name: Soil
Initial Report Medium Category: Ground
Initial Report Source Name: Underground storage tank (UST)
Initial Report Source Category: Tank
Initial Report Substance Name: Marine gas oil
Initial Report Substance Category: Oil
Initial Report Substance Quantity: Not reported
Initial Report Substance Unit Of Measure: Not reported
Potentially Responsible Party First Name: CRAIG
Potentially Responsible Party Last Name: KENNEDY

DRAFT

REXLAND CO INC (Continued) **U003294855**

Potentially Responsible Party Organization: REXLAND CO INC
External Reference Number: Not reported
Latitude: Not reported
Longitude: Not reported

---

720 NW 1/2-1 0.923 mi. 4875 ft. **SEATTLE CITY SOUTH LAKE UNION**
860 TERRY AVE N
SEATTLE, WA 98109

WA CSCSL **1000660821**
WA INST CONTROL **N/A**
WA ALLSITES
WA SPILLS
WA MANIFEST

Relative: Lower
Actual: 26 ft.

CSCSL:
Name: SEATTLE CITY SOUTH LAKE UNION NAVAL RESERVE CTR
Address: 860 TERRY AVE N
City,State,Zip: SEATTLE, WA 98109
Facility ID: 22338497
Region: Northwest
Lat/Long: 47.627629987 / -122.33662204
Clean Up Siteid: 3494
Site Status: Cleanup Started
Contaminant Name: Petroleum Products-Unspecified
Alternate Site Names: Museum of History and Industry,NAVAL RESERVE CENTER SEATTLE,NW Seaport Center for Wooden Boats,Seattle City South Lake Union,US NAVAL RESERVE READINESS CENTER,US NAVY COOPMINERON ELEVEN
Site Rank: Not reported
Has Institutional Control: TRUE
Past VCP: TRUE
Current VCP: Not reported
URL: https://apps.ecology.wa.gov/cleanupsearch/site/3494
Ground Water: Remediated
Surface Water: Not reported
Soil: Remediated
Sediment: Not reported
Air: Not reported
Bedrock: Not reported
Responsible Unit: Northwest

INST CONTROL:
Name: SEATTLE CITY SOUTH LAKE UNION NAVAL RESERVE CTR
Address: 860 TERRY AVE N
City,State,Zip: SEATTLE, WA 98109
Facility Site ID: 22338497
Latitude: 47.627629987
Longitude: -122.33662204
Instrument Type: Other Upland Instrument
NFA Date: Not reported
County Filing # For Individual IC Doc: Not reported
Filing Date Of Individual IC Doc: Not reported
Education Programs: False
Maintenance Requirements: True
Restrictive Signage: False
Soil Restriction: False
Alternate Site Names: Museum of History and Industry,NAVAL RESERVE CENTER SEATTLE,NW Seaport Center for Wooden Boats,Seattle City South Lake Union,US NAVAL RESERVE READINESS CENTER,US NAVY COOPMINERON ELEVEN
Surface Water Restriction: False
Site Status: Cleanup Started

DRAFT

SEATTLE CITY SOUTH LAKE UNION (Continued) **1000660821**

Swimming Restriction:	False
Tax Parcel Number:	408880-3210
Control Active:	True
CS ID:	3494
Region:	Northwest
Responsible Unit:	Northwest
Restrict Shellfish/Finfish Harvesting:	False
Prohibit Removal/Alteration of Buildings:	False
Prohibit New Building Construction:	False
Control Stormwater:	False
Control Vapor/Gas:	False
Restrict Sediment Cap Disturbance:	False
Maintain/Protect Monitoring System:	False
Other:	False
Restrict Land Use:	True
Media Restrictions:	Groundwater; Soil; Surface Water
Restrict All Ground Water Use:	True
Prohibit Domestic Ground Water Well Installation:	False
Prohibit All Soil Disturbance:	True
Access Barrier:	False
URL:	https://apps.ecology.wa.gov/cleanupsearch/site/3494

ALLSITES:

Name:	SEATTLE CITY SOUTH LAKE UNION
Facility Id:	22338497

Interaction:	32363
Interaction 1:	I
Interaction 2:	HWOTHER
Ecology Program:	HAZWASTE
Program Data:	TURBOWASTE
Facility Alt.:	Not reported
Program ID:	WA8170023412
Date Interaction:	2004-12-31 00:00:00
Date Interaction 3:	Haz Waste Management Acti
Latitude:	47.627630607900002
Longitude:	-122.336615583

Interaction:	32365
Interaction 1:	I
Interaction 2:	HWG
Ecology Program:	HAZWASTE
Program Data:	TURBOWASTE
Facility Alt.:	Not reported
Program ID:	WA8170023412
Date Interaction:	2008-12-31 00:00:00
Date Interaction 3:	Hazardous Waste Generator
Latitude:	47.627630607900002
Longitude:	-122.336615583

Interaction:	115801
Interaction 1:	A
Interaction 2:	SCS
Ecology Program:	TOXICS
Program Data:	ISIS

DRAFT

SEATTLE CITY SOUTH LAKE UNION (Continued) **1000660821**

Facility Alt.:	NW Seaport Center for Wooden Boats
Program ID:	Not reported
Date Interaction:	2008-10-09 00:00:00
Date Interaction 3:	State Cleanup Site
Latitude:	47.627630607900002
Longitude:	-122.336615583

Interaction:	32362
Interaction 1:	I
Interaction 2:	HWG
Ecology Program:	HAZWASTE
Program Data:	TURBOWASTE
Facility Alt.:	Not reported
Program ID:	WA8170023412
Date Interaction:	2004-07-21 00:00:00
Date Interaction 3:	Hazardous Waste Generator
Latitude:	47.627630607900002
Longitude:	-122.336615583

Interaction:	32364
Interaction 1:	A
Interaction 2:	SEDIMENT
Ecology Program:	TOXICS
Program Data:	ISIS
Facility Alt.:	Seattle City South Lake Union
Program ID:	Not reported
Date Interaction:	1900-01-01 00:00:00
Date Interaction 3:	Sediments
Latitude:	47.627630607900002
Longitude:	-122.336615583

Interaction:	32361
Interaction 1:	I
Interaction 2:	VOLCLNST
Ecology Program:	TOXICS
Program Data:	ISIS
Facility Alt.:	Seattle City South Lake Union
Program ID:	Not reported
Date Interaction:	1998-07-27 00:00:00
Date Interaction 3:	Voluntary Cleanup Sites
Latitude:	47.627630607900002
Longitude:	-122.336615583

Interaction:	96118
Interaction 1:	I
Interaction 2:	HWOTHER
Ecology Program:	HAZWASTE
Program Data:	TURBOWASTE
Facility Alt.:	Seattle City South Lake Union
Program ID:	WA8170023412
Date Interaction:	2010-12-31 00:00:00
Date Interaction 3:	Haz Waste Management Acti
Latitude:	47.627630607900002

DRAFT

SEATTLE CITY SOUTH LAKE UNION (Continued) **1000660821**

Longitude:	-122.336615583

Interaction:	32360
Interaction 1:	I
Interaction 2:	HWG
Ecology Program:	HAZWASTE
Program Data:	TURBOWASTE
Facility Alt.:	Not reported
Program ID:	WA8170023412
Date Interaction:	1991-04-21 00:00:00
Date Interaction 3:	Hazardous Waste Generator
Latitude:	47.627630607900002
Longitude:	-122.336615583

Interaction:	96661
Interaction 1:	I
Interaction 2:	HWG
Ecology Program:	HAZWASTE
Program Data:	TURBOWASTE
Facility Alt.:	Museum of History and Industry
Program ID:	WA8170023412
Date Interaction:	2011-05-03 00:00:00
Date Interaction 3:	Hazardous Waste Generator
Latitude:	47.627630607900002
Longitude:	-122.336615583

SPILLS:

Name:	Not reported
Address:	860 TERRY AVE N
City,State,Zip:	SEATTLE, WA
Facility ID:	64712
Medium:	Fresh water
Material Desc:	Z-UNKNOWN
Material Qty:	Not reported
Material Units:	Gals
Incident Date:	05/15/2010
Incident Category Type:	Oil Spill
Incident Category:	Oil Spill
Latitude:	47.627593
Longitude:	-122.336957
Source Type:	Not reported
Source:	Other Source-Not Specified
Vessel Facility Name2:	Not reported
Recovered Quantity:	Not reported
Resp Party Contact:	Not reported
Cause:	ERTS# 619972 - 05/15/2010
Cause Type:	Not reported
Resp Party Name:	Not reported
Medium Type:	Fresh water
Contributing Factors:	Not reported

SPILLS ERTS:

Facility Site ID:	Not reported

DRAFT

SEATTLE CITY SOUTH LAKE UNION (Continued) **1000660821**

Name:	Not reported
Address:	860 TERRY AVE N
City,State,Zip:	SEATTLE, WA
Program Name:	Spill Prevention, Preparedness & Response
Incident ID:	619972
Incident Status:	Historic
Incident Date:	05/15/2010
Initial Report Activity Name:	Unknown
Initial Report Cause Category:	Not reported
Initial Report Cause Name:	Not reported
Initial Report Medium Name:	Surface water-Fresh
Initial Report Medium Category:	Water
Initial Report Source Name:	Not reported
Initial Report Source Category:	Not reported
Initial Report Substance Name:	Unknown
Initial Report Substance Category:	Oil
Initial Report Substance Quantity:	Not reported
Initial Report Substance Unit Of Measure:	U.S. gallons
Potentially Responsible Party First Name:	Not reported
Potentially Responsible Party Last Name:	UNKNOWN
Potentially Responsible Party Organization:	Not reported
External Reference Number:	Not reported
Latitude:	47.627592999999997
Longitude:	122.336957

WA MANIFEST:

Name:	MUSEUM OF HISTORY AND INDUSTRY
Address:	860 TERRY AVE N
City,State,Zip:	SEATTLE, WA 98109
Facility Address 2:	Not reported
Facility ID:	22338497
EPA ID:	WA8170023412
NAICS:	712110
State Waste Code Desc:	Not reported
Federal Waste Code Desc:	Not reported
Form Comm:	Upon completion of the construction, testing showed that there was no hazardous haste produced.
Data Year:	2011
Permit by Rule:	False
Mailing Address 2:	Not reported
Treatment by Generator:	False
Mixed Radioactive Waste:	False
Importer of Hazardous Waste:	False
Immediate Recycler:	False
Treatment/Storage/Disposal/Recycling Facility:	False
Generator of Dangerous Fuel Waste:	False
Generator Marketing to Burner:	False
Other Marketers (i.e., blender, distributor, etc.):	False
Utility Boiler Burner:	False
Industry Boiler Burner:	False
Industrial Furnace:	False
Smelter Defferal:	False
Universal Waste:	Not reported
Off-Specification:	Not reported
LN Address 2:	Not reported
Tax Reg #:	178072575
Business Type:	Museum

DRAFT

SEATTLE CITY SOUTH LAKE UNION (Continued) **1000660821**

Mail Name:	Museum of History and Industry
Mailing Address:	2700 24th Ave NE
Mailing City,State,Zip:	SEATTLE, WA 98112
Legal Organization Name:	MOHAI Leasing LLC
Legal Organization Type:	Private
Legal Contact:	Not reported
Legal Address:	2700 24th Ave E
Legal Address 2:	Not reported
Legal City,State,Zip:	SEATTLE, WA 98112
Legal Phone Number:	206-324-1685 *32
Legal Effective Date:	Not reported
Land Organization Name:	Not reported
Land Organization Type:	Municipal
Land Contact:	Michael Shiosaki
Land Address:	100 Dexter Ave N
Land City,State,Zip:	SEATTLE, WA 98109
Land Phone Number:	206-684-0750
Operator Organization Name:	Sellen Construction
Operator Organization Type:	Private
Operator:	Sean O'Brien
Operator Address:	227 Westlake Ave N
Operator Address 2:	Not reported
Operator City,State,Zip:	Seattle, WA 98109
Operator Phone Number:	206-805-7110
Operator Effective Date:	01/01/2011
Site Contact:	Arron Gundlach
Site Contact Address:	227 Westlake Ave N
Contact City,State,Zip:	Seattle, WA 98109
Site Contact Phone Number:	206-730-0318
Site Contact Email:	arron.gundlach@sellen.com
Gen Status Code:	XQG
Monthly Generation:	False
Batch Generation:	False
One Time Generation:	False
Transport Own Waste:	False
Tranports Other Waste:	False
Recycler Onsite:	False
Transfer Facility:	False
Other Exemption:	Not reported
UW Battery Gen:	False
Used Oil Transporter:	False
Used Oil Transfer Facility:	False
Used Oil Processor:	False
Used Oil Refiner:	False
Used Oil Fuel Marketer Directs Shipments:	False
Used Oil Fuel Marketer Meets Specs:	False
Site Contact Address 2:	Not reported
SIC Code:	Not reported
CRK Number:	Not reported
Active:	Not reported
CAS Number:	Not reported
Chemical Name:	Not reported
EHS:	Not reported
EHS CAS Number:	Not reported
EHS Name:	Not reported

Name: SEATTLE CITY SOUTH LAKE UNION

DRAFT

SEATTLE CITY SOUTH LAKE UNION (Continued) **1000660821**

Address:	860 TERRY AVE N
City,State,Zip:	SEATTLE, WA 98109
Facility Address 2:	Not reported
Facility ID:	22338497
EPA ID:	WA8170023412
NAICS:	712190
State Waste Code Desc:	Not reported
Federal Waste Code Desc:	Not reported
Form Comm:	Not reported
Data Year:	2010
Permit by Rule:	False
Mailing Address 2:	Not reported
Treatment by Generator:	False
Mixed Radioactive Waste:	False
Importer of Hazardous Waste:	False
Immediate Recycler:	False
Treatment/Storage/Disposal/Recycling Facility:	False
Generator of Dangerous Fuel Waste:	False
Generator Marketing to Burner:	False
Other Marketers (i.e., blender, distributor, etc.):	False
Utility Boiler Burner:	False
Industry Boiler Burner:	False
Industrial Furnace:	False
Smelter Defferal:	False
Universal Waste:	Not reported
Off-Specification:	Not reported
LN Address 2:	Not reported
Tax Reg #:	178048957
Business Type:	Government
Mail Name:	City of Seattle Parks and Recreation
Mailing Address:	4209 W Marginal Way SW
Mailing City,State,Zip:	SEATTLE, WA 98106
Legal Organization Name:	City of Seattle Parks & Recreation
Legal Organization Type:	Municipal
Legal Contact:	Not reported
Legal Address:	100 Dexter
Legal Address 2:	Not reported
Legal City,State,Zip:	SEATTLE, WA 98109
Legal Phone Number:	(206)684-7292
Legal Effective Date:	05/30/2000
Land Organization Name:	City of Seattle Parks & Recreation
Land Organization Type:	Municipal
Land Contact:	Not reported
Land Address:	100 Dexter
Land City,State,Zip:	SEATTLE, WA 98109
Land Phone Number:	(206)684-7292
Operator Organization Name:	CIty of Seattle Parks & Recreation
Operator Organization Type:	Municipal
Operator:	Not reported
Operator Address:	4209 W Marginal Way SW
Operator Address 2:	Not reported
Operator City,State,Zip:	Seattle, WA 98106
Operator Phone Number:	(206)684-7292
Operator Effective Date:	05/30/2000
Site Contact:	Jodi Sinclair
Site Contact Address:	4209 W Marginal Way SW
Contact City,State,Zip:	Seattle, WA 98106

DRAFT

SEATTLE CITY SOUTH LAKE UNION (Continued) **1000660821**

Site Contact Phone Number:	(206)684-7292
Site Contact Email:	jodi.sinclair@seattle.gov
Gen Status Code:	XQG
Monthly Generation:	False
Batch Generation:	False
One Time Generation:	False
Transport Own Waste:	False
Tranports Other Waste:	False
Recycler Onsite:	False
Transfer Facility:	False
Other Exemption:	Not reported
UW Battery Gen:	False
Used Oil Transporter:	False
Used Oil Transfer Facility:	False
Used Oil Processor:	False
Used Oil Refiner:	False
Used Oil Fuel Marketer Directs Shipments:	False
Used Oil Fuel Marketer Meets Specs:	False
Site Contact Address 2:	Not reported
SIC Code:	Not reported
CRK Number:	Not reported
Active:	Not reported
CAS Number:	Not reported
Chemical Name:	Not reported
EHS:	Not reported
EHS CAS Number:	Not reported
EHS Name:	Not reported
Name:	SEATTLE CITY SOUTH LAKE UNION
Address:	860 TERRY AVE N
City,State,Zip:	SEATTLE, WA 98109
Facility Address 2:	Not reported
Facility ID:	22338497
EPA ID:	WA8170023412
NAICS:	712190
State Waste Code Desc:	WT02
Federal Waste Code Desc:	D0001
Form Comm:	Part of remedial restoration of park lands and building
Data Year:	2009
Permit by Rule:	False
Mailing Address 2:	Not reported
Treatment by Generator:	False
Mixed Radioactive Waste:	False
Importer of Hazardous Waste:	False
Immediate Recycler:	False
Treatment/Storage/Disposal/Recycling Facility:	False
Generator of Dangerous Fuel Waste:	False
Generator Marketing to Burner:	False
Other Marketers (i.e., blender, distributor, etc.):	False
Utility Boiler Burner:	False
Industry Boiler Burner:	False
Industrial Furnace:	False
Smelter Defferal:	False
Universal Waste:	Not reported
Off-Specification:	Not reported
LN Address 2:	Not reported
Tax Reg #:	178048957

DRAFT

SEATTLE CITY SOUTH LAKE UNION (Continued) **1000660821**

Business Type:	Government
Mail Name:	City of Seattle Parks and Recreation
Mailing Address:	4209 W Marginal Way SW
Mailing City,State,Zip:	SEATTLE, WA 98106
Legal Organization Name:	City of Seattle Parks & Recreation
Legal Organization Type:	Municipal
Legal Contact:	Not reported
Legal Address:	100 Dexter
Legal Address 2:	Not reported
Legal City,State,Zip:	SEATTLE, WA 98109
Legal Phone Number:	(206)684-7292
Legal Effective Date:	05/30/2000
Land Organization Name:	City of Seattle Parks & Recreation
Land Organization Type:	Municipal
Land Contact:	Not reported
Land Address:	100 Dexter
Land City,State,Zip:	SEATTLE, WA 98109
Land Phone Number:	(206)684-7292
Operator Organization Name:	CIty of Seattle Parks & Recreation
Operator Organization Type:	Municipal
Operator:	Not reported
Operator Address:	4209 W Marginal Way SW
Operator Address 2:	Not reported
Operator City,State,Zip:	Seattle, WA 98106
Operator Phone Number:	(206)684-7292
Operator Effective Date:	05/30/2000
Site Contact:	Jodi Sinclair
Site Contact Address:	4209 W Marginal Way SW
Contact City,State,Zip:	Seattle, WA 98106
Site Contact Phone Number:	(206)684-7292
Site Contact Email:	jodi.sinclair@seattle.gov
Gen Status Code:	LQG
Monthly Generation:	False
Batch Generation:	True
One Time Generation:	False
Transport Own Waste:	False
Tranports Other Waste:	False
Recycler Onsite:	False
Transfer Facility:	False
Other Exemption:	Not reported
UW Battery Gen:	False
Used Oil Transporter:	False
Used Oil Transfer Facility:	False
Used Oil Processor:	False
Used Oil Refiner:	False
Used Oil Fuel Marketer Directs Shipments:	False
Used Oil Fuel Marketer Meets Specs:	False
Site Contact Address 2:	Not reported
SIC Code:	Not reported
CRK Number:	Not reported
Active:	Not reported
CAS Number:	Not reported
Chemical Name:	Not reported
EHS:	Not reported
EHS CAS Number:	Not reported
EHS Name:	Not reported

DRAFT

SEATTLE CITY SOUTH LAKE UNION (Continued) **1000660821**

Waste Stream Generated:

Waste Managed Off Site:	Y
State Only Waste Code 1:	Not reported
State Only Waste Code 2:	Not reported
Report Managed On Site:	0
KG Managed On Site:	0
Generator Treatment Code:	Not reported
Permit By Rule Code:	Not reported
WCDE Residence Code:	Not reported
WCDH Origin Code:	2
WCDE On Site Code:	Not reported
WCDB Code:	W211
Description:	waste flammable liquid, methanol racing fuel
CORb Sequence Number:	124044
Sequence Number:	2144397
Mixed Radioactive Flag:	False
Designation Code:	D
Reported Quanity:	100
Quanity Unit:	LB
Kilograms Quanity:	45.360000780192017
Density Number:	0
Density Quanity:	Not reported

Waste Managed Off Site:	Y
State Only Waste Code 1:	WT02
State Only Waste Code 2:	Not reported
Report Managed On Site:	0
KG Managed On Site:	0
Generator Treatment Code:	Not reported
Permit By Rule Code:	Not reported
WCDE Residence Code:	Not reported
WCDH Origin Code:	2
WCDE On Site Code:	Not reported
WCDB Code:	W319
Description:	tar and asphalt with low heavy metal & hydrocarbon contamination
CORb Sequence Number:	124044
Sequence Number:	2144400
Mixed Radioactive Flag:	False
Designation Code:	D
Reported Quanity:	2000
Quanity Unit:	LB
Kilograms Quanity:	907.20001560384037
Density Number:	0
Density Quanity:	Not reported

Waste Managed Off Site:	Y
State Only Waste Code 1:	WT02
State Only Waste Code 2:	Not reported
Report Managed On Site:	0
KG Managed On Site:	0
Generator Treatment Code:	Not reported
Permit By Rule Code:	Not reported
WCDE Residence Code:	Not reported
WCDH Origin Code:	2
WCDE On Site Code:	Not reported
WCDB Code:	W206
Description:	waste oil

DRAFT

SEATTLE CITY SOUTH LAKE UNION (Continued) **1000660821**

CORb Sequence Number:	124044
Sequence Number:	2144398
Mixed Radioactive Flag:	False
Designation Code:	D
Reported Quanity:	85
Quanity Unit:	LB
Kilograms Quanity:	38.556000663163211
Density Number:	0
Density Quanity:	Not reported
Waste Managed Off Site:	Y
State Only Waste Code 1:	Not reported
State Only Waste Code 2:	Not reported
Report Managed On Site:	0
KG Managed On Site:	0
Generator Treatment Code:	Not reported
Permit By Rule Code:	Not reported
WCDE Residence Code:	Not reported
WCDH Origin Code:	2
WCDE On Site Code:	Not reported
WCDB Code:	W209
Description:	epoxy resin paint
CORb Sequence Number:	124044
Sequence Number:	2144399
Mixed Radioactive Flag:	False
Designation Code:	D
Reported Quanity:	100
Quanity Unit:	LB
Kilograms Quanity:	45.360000780192017
Density Number:	0
Density Quanity:	Not reported

Shipments Send:

CORB Waste Sequence Number:	124044
Waste Sequence Number:	2144400
Sequence Number:	1041139
Shipment Date:	8/27/2009
Mainfest Document ID:	5609360
Reported Quanity:	2000
Unit of Measure:	LB
Kilograms Quanity:	907.20001560384
Receiving EPAID:	WAD991281767
Waste Sequence Number:	2144398
Sequence Number:	1041137
Shipment Date:	5/14/2009
Mainfest Document ID:	4811351
Reported Quanity:	85
Unit of Measure:	LB
Kilograms Quanity:	38.5560006631632
Receiving EPAID:	WAD991281767
Waste Sequence Number:	2144399
Sequence Number:	1041140
Shipment Date:	5/14/2009
Mainfest Document ID:	4811351
Reported Quanity:	100

DRAFT

SEATTLE CITY SOUTH LAKE UNION (Continued) **1000660821**

Unit of Measure: LB
Kilograms Quanity: 45.360000780192
Receiving EPAID: WAD991281767

Waste Sequence Number: 2144397
Sequence Number: 1041136
Shipment Date: 5/14/2009
Mainfest Document ID: 4811351
Reported Quanity: 100
Unit of Measure: LB
Kilograms Quanity: 45.360000780192
Receiving EPAID: WAD991281767

Waste Stream Off Site Mgmt:
Waste CORB Sequence Number: 124044
Waste Sequence Number: 2144397
Sequence Number: 533642
Received EPAID: WAD991281767
Managed Quanity: 100
Kilogram Quanity: 45.360000780192017
Recycled Percentage: 0
Waste Management System Code: H141

Waste Sequence Number: 2144399
Sequence Number: 533643
Received EPAID: WAD991281767
Managed Quanity: 100
Kilogram Quanity: 45.360000780192017
Recycled Percentage: 0
Waste Management System Code: H141

Waste Sequence Number: 2144400
Sequence Number: 533639
Received EPAID: WAD991281767
Managed Quanity: 2000
Kilogram Quanity: 907.20001560384037
Recycled Percentage: 0
Waste Management System Code: H141

Waste Sequence Number: 2144398
Sequence Number: 533641
Received EPAID: WAD991281767
Managed Quanity: 85
Kilogram Quanity: 38.556000663163211
Recycled Percentage: 80
Waste Management System Code: H141

Waste Stream Comments:
CORB Waste Sequence Number: 124044
Comments: illegally dumped material disposal.
Waste Sequence Number: 2144399
Sequence Number: 1

Comments: disposal of illegal dumped waste
Waste Sequence Number: 2144397
Sequence Number: 1

DRAFT

SEATTLE CITY SOUTH LAKE UNION (Continued) **1000660821**

Comments: combination of roof tars and parking lot removal. Park has history of heavy metal and hydrocarbon contamination in soils.
Waste Sequence Number: 2144400
Sequence Number: 1

Comments: illegally dumped with water, dust content. Filter and recycle.
Waste Sequence Number: 2144398
Sequence Number: 1

Waste Stream EPA Code:
CORB Waste Sequence Number: 124044
Waste Sequence Number: 2144397
Sequence Number: 4665584
WCDA Code: D001

Waste Sequence Number: 2144399
Sequence Number: 4665580
WCDA Code: D001

Waste Stream Source Code:
CORB Waste Sequence Number: 124044
Waste Sequence Number: 2144398
Sequence Number: 1
WCDD Code: G49

Waste Sequence Number: 2144399
Sequence Number: 1
WCDD Code: G49

Waste Sequence Number: 2144397
Sequence Number: 1
WCDD Code: G49

Waste Sequence Number: 2144400
Sequence Number: 1
WCDD Code: G49

Name: SEATTLE CITY SOUTH LAKE UNION
Address: 860 TERRY AVE N
City,State,Zip: SEATTLE, WA 98109
Facility Address 2: Not reported
Facility ID: 22338497
EPA ID: WA8170023412
NAICS: 71219
State Waste Code Desc: Not reported
Federal Waste Code Desc: Not reported
Form Comm: Ongoing remedial site - no activity for this year.
Data Year: 2008
Permit by Rule: False
Mailing Address 2: Not reported
Treatment by Generator: False
Mixed Radioactive Waste: False
Importer of Hazardous Waste: False
Immediate Recycler: False
Treatment/Storage/Disposal/Recycling Facility: False

DRAFT

SEATTLE CITY SOUTH LAKE UNION (Continued) **1000660821**

Generator of Dangerous Fuel Waste:	False
Generator Marketing to Burner:	False
Other Marketers (i.e., blender, distributor, etc.):	False
Utility Boiler Burner:	False
Industry Boiler Burner:	False
Industrial Furnace:	False
Smelter Defferal:	False
Universal Waste:	Not reported
Off-Specification:	Not reported
LN Address 2:	Not reported
Tax Reg #:	178048957
Business Type:	Government
Mail Name:	City of Seattle Parks and Recreation
Mailing Address:	4209 W Marginal Way SW
Mailing City,State,Zip:	SEATTLE, WA 98106
Legal Organization Name:	City of Seattle Parks & Recreation
Legal Organization Type:	Municipal
Legal Contact:	Not reported
Legal Address:	100 Dexter
Legal Address 2:	Not reported
Legal City,State,Zip:	SEATTLE, WA 98109
Legal Phone Number:	(206)684-7292
Legal Effective Date:	05/30/2000
Land Organization Name:	City of Seattle Parks & Recreation
Land Organization Type:	Municipal
Land Contact:	Not reported
Land Address:	100 Dexter
Land City,State,Zip:	SEATTLE, WA 98109
Land Phone Number:	(206)684-7292
Operator Organization Name:	City of Seattle Parks & Recreation
Operator Organization Type:	Municipal
Operator:	Not reported
Operator Address:	4209 W Marginal Way SW
Operator Address 2:	Not reported
Operator City,State,Zip:	Seattle, WA 98106
Operator Phone Number:	(206)684-7292
Operator Effective Date:	05/30/2000
Site Contact:	Jodi Sinclair
Site Contact Address:	4209 W Marginal Way SW
Contact City,State,Zip:	Seattle, WA 98106
Site Contact Phone Number:	(206)684-7292
Site Contact Email:	jodi.sinclair@seattle.gov
Gen Status Code:	SQG
Monthly Generation:	False
Batch Generation:	False
One Time Generation:	False
Transport Own Waste:	False
Tranports Other Waste:	False
Recycler Onsite:	False
Transfer Facility:	False
Other Exemption:	Not reported
UW Battery Gen:	False
Used Oil Transporter:	False
Used Oil Transfer Facility:	False
Used Oil Processor:	False
Used Oil Refiner:	False
Used Oil Fuel Marketer Directs Shipments:	False

DRAFT

SEATTLE CITY SOUTH LAKE UNION (Continued) **1000660821**

Used Oil Fuel Marketer Meets Specs:	False
Site Contact Address 2:	Not reported
SIC Code:	Not reported
CRK Number:	Not reported
Active:	Not reported
CAS Number:	Not reported
Chemical Name:	Not reported
EHS:	Not reported
EHS CAS Number:	Not reported
EHS Name:	Not reported
Name:	SEATTLE CITY SOUTH LAKE UNION
Address:	860 TERRY AVE N
City,State,Zip:	SEATTLE, WA 98109
Facility Address 2:	Not reported
Facility ID:	22338497
EPA ID:	WA8170023412
NAICS:	71219
State Waste Code Desc:	Not reported
Federal Waste Code Desc:	Not reported
Form Comm:	No waste activity this year. More remediation expected with construction due 2008 or 2009.No activity for 2005. Future activity expected. Account remains open.
Data Year:	Not reported
Permit by Rule:	No
Mailing Address 2:	Not reported
Treatment by Generator:	No
Mixed Radioactive Waste:	No
Importer of Hazardous Waste:	No
Immediate Recycler:	No
Treatment/Storage/Disposal/Recycling Facility:	No
Generator of Dangerous Fuel Waste:	No
Generator Marketing to Burner:	No
Other Marketers (i.e., blender, distributor, etc.):	No
Utility Boiler Burner:	No
Industry Boiler Burner:	No
Industrial Furnace:	No
Smelter Defferal:	No
Universal Waste:	Not reported
Off-Specification:	Not reported
LN Address 2:	Not reported
Tax Reg #:	178048957
Business Type:	Government
Mail Name:	Westbridge Env Services
Mailing Address:	4209 W Marginal Way SW
Mailing City,State,Zip:	SEATTLE, WA 98106
Legal Organization Name:	City of Seattle Parks & Recreation
Legal Organization Type:	Municipal
Legal Contact:	Not reported
Legal Address:	100 Dexter
Legal Address 2:	Not reported
Legal City,State,Zip:	SEATTLE, WA 98109
Legal Phone Number:	(206)684-7292
Legal Effective Date:	05/30/2000
Land Organization Name:	City of Seattle Parks & Recreation
Land Organization Type:	Municipal
Land Contact:	Not reported

DRAFT

SEATTLE CITY SOUTH LAKE UNION (Continued) **1000660821**

Land Address:	100 Dexter
Land City,State,Zip:	SEATTLE, WA 98109
Land Phone Number:	(206)684-7292
Operator Organization Name:	CIty of Seattle Parks & Recreation
Operator Organization Type:	Municipal
Operator:	Not reported
Operator Address:	4209 W Marginal Way SW
Operator Address 2:	Not reported
Operator City,State,Zip:	Seattle, WA 98106
Operator Phone Number:	(206)684-7292
Operator Effective Date:	05/30/2000
Site Contact:	Jodi Sinclair
Site Contact Address:	4209 W Marginal Way SW
Contact City,State,Zip:	Seattle, WA 98106
Site Contact Phone Number:	(206)684-7292
Site Contact Email:	jodi.sinclair@seattle.gov
Gen Status Code:	XQG
Monthly Generation:	No
Batch Generation:	No
One Time Generation:	No
Transport Own Waste:	No
Tranports Other Waste:	No
Recycler Onsite:	No
Transfer Facility:	No
Other Exemption:	Not reported
UW Battery Gen:	No
Used Oil Transporter:	No
Used Oil Transfer Facility:	No
Used Oil Processor:	No
Used Oil Refiner:	No
Used Oil Fuel Marketer Directs Shipments:	No
Used Oil Fuel Marketer Meets Specs:	No
Site Contact Address 2:	Not reported
SIC Code:	Not reported
CRK Number:	Not reported
Active:	Not reported
CAS Number:	Not reported
Chemical Name:	Not reported
EHS:	Not reported
EHS CAS Number:	Not reported
EHS Name:	Not reported
Name:	SEATTLE CITY SOUTH LAKE UNION
Address:	860 TERRY AVE N
City,State,Zip:	SEATTLE, WA 98109
Facility Address 2:	Not reported
Facility ID:	22338497
EPA ID:	WA8170023412
NAICS:	71219
State Waste Code Desc:	Not reported
Federal Waste Code Desc:	Not reported
Form Comm:	No waste activity this year. More remediation expected with construction due 2008 or 2009.No activity for 2005. Future activity expected. Account remains open.
Data Year:	Not reported
Permit by Rule:	F
Mailing Address 2:	Not reported

DRAFT

SEATTLE CITY SOUTH LAKE UNION (Continued) **1000660821**

Treatment by Generator:	F
Mixed Radioactive Waste:	F
Importer of Hazardous Waste:	F
Immediate Recycler:	F
Treatment/Storage/Disposal/Recycling Facility:	F
Generator of Dangerous Fuel Waste:	F
Generator Marketing to Burner:	F
Other Marketers (i.e., blender, distributor, etc.):	F
Utility Boiler Burner:	F
Industry Boiler Burner:	F
Industrial Furnace:	F
Smelter Defferal:	F
Universal Waste:	Not reported
Off-Specification:	Not reported
LN Address 2:	Not reported
Tax Reg #:	178048957
Business Type:	Government
Mail Name:	City of Seattle Parks and Recreation
Mailing Address:	4209 W Marginal Way SW
Mailing City,State,Zip:	SEATTLE, WA 98106
Legal Organization Name:	City of Seattle Parks & Recreation
Legal Organization Type:	Municipal
Legal Contact:	Not reported
Legal Address:	100 Dexter
Legal Address 2:	Not reported
Legal City,State,Zip:	SEATTLE, WA 98109
Legal Phone Number:	(206)684-7292
Legal Effective Date:	05/30/2000
Land Organization Name:	City of Seattle Parks & Recreation
Land Organization Type:	Municipal
Land Contact:	Not reported
Land Address:	100 Dexter
Land City,State,Zip:	SEATTLE, WA 98109
Land Phone Number:	(206)684-7292
Operator Organization Name:	CIty of Seattle Parks & Recreation
Operator Organization Type:	Municipal
Operator:	Not reported
Operator Address:	4209 W Marginal Way SW
Operator Address 2:	Not reported
Operator City,State,Zip:	Seattle, WA 98106
Operator Phone Number:	(206)684-7292
Operator Effective Date:	05/30/2000
Site Contact:	Jodi Sinclair
Site Contact Address:	4209 W Marginal Way SW
Contact City,State,Zip:	Seattle, WA 98106
Site Contact Phone Number:	(206)684-7292
Site Contact Email:	jodi.sinclair@seattle.gov
Gen Status Code:	XQG
Monthly Generation:	F
Batch Generation:	F
One Time Generation:	F
Transport Own Waste:	F
Tranports Other Waste:	F
Recycler Onsite:	F
Transfer Facility:	F
Other Exemption:	Not reported
UW Battery Gen:	F

DRAFT

SEATTLE CITY SOUTH LAKE UNION (Continued) **1000660821**

Used Oil Transporter:	F
Used Oil Transfer Facility:	F
Used Oil Processor:	F
Used Oil Refiner:	F
Used Oil Fuel Marketer Directs Shipments:	F
Used Oil Fuel Marketer Meets Specs:	F
Site Contact Address 2:	Not reported
SIC Code:	Not reported
CRK Number:	Not reported
Active:	Not reported
CAS Number:	Not reported
Chemical Name:	Not reported
EHS:	Not reported
EHS CAS Number:	Not reported
EHS Name:	Not reported
Name:	SEATTLE CITY SOUTH LAKE UNION
Address:	860 TERRY AVE N
City,State,Zip:	SEATTLE, WA 98109
Facility Address 2:	Not reported
Facility ID:	22338497
EPA ID:	WA8170023412
NAICS:	71219
State Waste Code Desc:	Not reported
Federal Waste Code Desc:	Not reported
Form Comm:	No waste activity this year. More remediation expected with construction due 2008 or 2009.No activity for 2005. Future activity expected. Account remains open.
Data Year:	Not reported
Permit by Rule:	FALSE
Mailing Address 2:	Not reported
Treatment by Generator:	FALSE
Mixed Radioactive Waste:	FALSE
Importer of Hazardous Waste:	FALSE
Immediate Recycler:	FALSE
Treatment/Storage/Disposal/Recycling Facility:	FALSE
Generator of Dangerous Fuel Waste:	FALSE
Generator Marketing to Burner:	FALSE
Other Marketers (i.e., blender, distributor, etc.):	FALSE
Utility Boiler Burner:	FALSE
Industry Boiler Burner:	FALSE
Industrial Furnace:	FALSE
Smelter Defferal:	FALSE
Universal Waste:	Not reported
Off-Specification:	Not reported
LN Address 2:	Not reported
Tax Reg #:	178048957
Business Type:	Government
Mail Name:	City of Seattle Parks and Recreation
Mailing Address:	4209 W Marginal Way SW
Mailing City,State,Zip:	SEATTLE, WA 98106
Legal Organization Name:	City of Seattle Parks & Recreation
Legal Organization Type:	Municipal
Legal Contact:	Not reported
Legal Address:	100 Dexter
Legal Address 2:	Not reported
Legal City,State,Zip:	SEATTLE, WA 98109

DRAFT

SEATTLE CITY SOUTH LAKE UNION (Continued) **1000660821**

Legal Phone Number:	(206)684-7292
Legal Effective Date:	05/30/2000
Land Organization Name:	City of Seattle Parks & Recreation
Land Organization Type:	Municipal
Land Contact:	Not reported
Land Address:	100 Dexter
Land City,State,Zip:	SEATTLE, WA 98109
Land Phone Number:	(206)684-7292
Operator Organization Name:	CIty of Seattle Parks & Recreation
Operator Organization Type:	Municipal
Operator:	Not reported
Operator Address:	4209 W Marginal Way SW
Operator Address 2:	Not reported
Operator City,State,Zip:	Seattle, WA 98106
Operator Phone Number:	(206)684-7292
Operator Effective Date:	05/30/2000
Site Contact:	Jodi Sinclair
Site Contact Address:	4209 W Marginal Way SW
Contact City,State,Zip:	Seattle, WA 98106
Site Contact Phone Number:	(206)684-7292
Site Contact Email:	jodi.sinclair@seattle.gov
Gen Status Code:	XQG
Monthly Generation:	FALSE
Batch Generation:	FALSE
One Time Generation:	FALSE
Transport Own Waste:	FALSE
Tranports Other Waste:	FALSE
Recycler Onsite:	FALSE
Transfer Facility:	FALSE
Other Exemption:	Not reported
UW Battery Gen:	FALSE
Used Oil Transporter:	FALSE
Used Oil Transfer Facility:	FALSE
Used Oil Processor:	FALSE
Used Oil Refiner:	FALSE
Used Oil Fuel Marketer Directs Shipments:	FALSE
Used Oil Fuel Marketer Meets Specs:	FALSE
Site Contact Address 2:	Not reported
SIC Code:	Not reported
CRK Number:	Not reported
Active:	Not reported
CAS Number:	Not reported
Chemical Name:	Not reported
EHS:	Not reported
EHS CAS Number:	Not reported
EHS Name:	Not reported

DY721 **WASHINGTON NATURAL GAS** **EDR MGP** **1008408705**
WNW **815 MERCER ST** **N/A**
1/2-1 **SEATTLE, WA 98109**
0.928 mi.
4902 ft. **Site 1 of 2 in cluster DY**

Relative: Manufactured Gas Plants:
Lower
Alternate Name:SEATTLE LIGHTING CO. No additional information available

Actual:
46 ft.

722 SW 1/2-1 0.936 mi. 4943 ft.

Relative: Lower

Actual: 40 ft.

ALEXIS HOTEL
1007 1ST AVE
SEATTLE, WA 98104

WA HSL
WA CSCSL
WA LUST
WA UST
WA ALLSITES
WA SPILLS

U004139734
N/A

HSL:

Name:	ALEXIS HOTEL
Address:	Not reported
City,State,Zip:	SEATTLE, WA
edr_fstat:	WA
edr_fzip:	Not reported
edr_fcnty:	KING
edr_zip:	Not reported
Facility Type:	**Hazardous Sites List**
Facility Status:	Awaiting Cleanup
FSID Number:	2806420
Rank:	3
Region:	NW
EDR Link ID:	2806420
Region Decode:	NORTHWEST REGIONAL OFFICE

CSCSL:

Name:	ALEXIS HOTEL
Address:	1007 1ST AVE
City,State,Zip:	SEATTLE, WA 98104
Facility ID:	2806420
Region:	Northwest
Lat/Long:	47.604663991 / -122.33696899
Clean Up Siteid:	5299
Site Status:	Awaiting Cleanup
Contaminant Name:	Benzene
Alternate Site Names:	ARLINGTON HOTEL
Site Rank:	3 - Moderate Risk
Has Institutional Control:	Not reported
Past VCP:	Not reported
Current VCP:	Not reported
URL:	https://apps.ecology.wa.gov/cleanupsearch/site/5299
Ground Water:	Confirmed Above Cleanup Levels
Surface Water:	Not reported
Soil:	Confirmed Above Cleanup Levels
Sediment:	Not reported
Air:	Not reported
Bedrock:	Not reported
Responsible Unit:	Northwest

Name:	ALEXIS HOTEL
Address:	1007 1ST AVE
City,State,Zip:	SEATTLE, WA 98104
Facility ID:	2806420
Region:	Northwest
Lat/Long:	47.604663991 / -122.33696899
Clean Up Siteid:	5299
Site Status:	Awaiting Cleanup
Contaminant Name:	Lead
Alternate Site Names:	ARLINGTON HOTEL
Site Rank:	3 - Moderate Risk
Has Institutional Control:	Not reported

DRAFT

ALEXIS HOTEL (Continued) **U004139734**

Past VCP:	Not reported
Current VCP:	Not reported
URL:	https://apps.ecology.wa.gov/cleanupsearch/site/5299
Ground Water:	Not reported
Surface Water:	Not reported
Soil:	Confirmed Above Cleanup Levels
Sediment:	Not reported
Air:	Not reported
Bedrock:	Not reported
Responsible Unit:	Northwest

Name:	ALEXIS HOTEL
Address:	1007 1ST AVE
City,State,Zip:	SEATTLE, WA 98104
Facility ID:	2806420
Region:	Northwest
Lat/Long:	47.604663991 / -122.33696899
Clean Up Siteid:	5299
Site Status:	Awaiting Cleanup
Contaminant Name:	Metals Priority Pollutants
Alternate Site Names:	ARLINGTON HOTEL
Site Rank:	3 - Moderate Risk
Has Institutional Control:	Not reported
Past VCP:	Not reported
Current VCP:	Not reported
URL:	https://apps.ecology.wa.gov/cleanupsearch/site/5299
Ground Water:	Not reported
Surface Water:	Not reported
Soil:	Confirmed Above Cleanup Levels
Sediment:	Not reported
Air:	Not reported
Bedrock:	Not reported
Responsible Unit:	Northwest

Name:	ALEXIS HOTEL
Address:	1007 1ST AVE
City,State,Zip:	SEATTLE, WA 98104
Facility ID:	2806420
Region:	Northwest
Lat/Long:	47.604663991 / -122.33696899
Clean Up Siteid:	5299
Site Status:	Awaiting Cleanup
Contaminant Name:	Non-Halogenated Solvents
Alternate Site Names:	ARLINGTON HOTEL
Site Rank:	3 - Moderate Risk
Has Institutional Control:	Not reported
Past VCP:	Not reported
Current VCP:	Not reported
URL:	https://apps.ecology.wa.gov/cleanupsearch/site/5299
Ground Water:	Confirmed Above Cleanup Levels
Surface Water:	Not reported
Soil:	Confirmed Above Cleanup Levels
Sediment:	Not reported
Air:	Not reported
Bedrock:	Not reported
Responsible Unit:	Northwest

DRAFT

ALEXIS HOTEL (Continued) **U004139734**

Name:	ALEXIS HOTEL
Address:	1007 1ST AVE
City,State,Zip:	SEATTLE, WA 98104
Facility ID:	2806420
Region:	Northwest
Lat/Long:	47.604663991 / -122.33696899
Clean Up Siteid:	5299
Site Status:	Awaiting Cleanup
Contaminant Name:	Petroleum-Gasoline
Alternate Site Names:	ARLINGTON HOTEL
Site Rank:	3 - Moderate Risk
Has Institutional Control:	Not reported
Past VCP:	Not reported
Current VCP:	Not reported
URL:	https://apps.ecology.wa.gov/cleanupsearch/site/5299
Ground Water:	Confirmed Above Cleanup Levels
Surface Water:	Not reported
Soil:	Confirmed Above Cleanup Levels
Sediment:	Not reported
Air:	Not reported
Bedrock:	Not reported
Responsible Unit:	Northwest

LUST:

Name:	ALEXIS HOTEL
Address:	1007 1ST AVE
City,State,Zip:	SEATTLE, WA 98104
Facility ID:	2806420
Lust Status Type:	LUST - Awaiting Cleanup
Cleanup Site ID:	5299
Cleanup Unit Type:	Upland
Process Type:	No Process
Cleanup Unit Name:	ARLINGTON HOTEL
Response Section:	Northwest
Release Date:	10/06/2008
Lust Date:	10/09/2006
Region:	Northwest
Lust ID:	6433
UST ID:	619605
Contaminant Name:	Metals Priority Pollutants
Ground Water:	Not reported
Surface Water:	Not reported
Soil:	Confirmed Above Cleanup Levels
Sediment:	Not reported
Air:	Not reported
Bedrock:	Not reported
URL:	https://apps.ecology.wa.gov/cleanupsearch/site/5299
Lat/Long:	47.6046639 / -122.33696

Name:	ALEXIS HOTEL
Address:	1007 1ST AVE
City,State,Zip:	SEATTLE, WA 98104
Facility ID:	2806420
Lust Status Type:	LUST - Awaiting Cleanup
Cleanup Site ID:	5299
Cleanup Unit Type:	Upland
Process Type:	No Process

DRAFT

ALEXIS HOTEL (Continued) **U004139734**

Cleanup Unit Name:	ARLINGTON HOTEL
Response Section:	Northwest
Release Date:	10/06/2008
Lust Date:	10/09/2006
Region:	Northwest
Lust ID:	6433
UST ID:	619605
Contaminant Name:	Petroleum-Gasoline
Ground Water:	Confirmed Above Cleanup Levels
Surface Water:	Not reported
Soil:	Confirmed Above Cleanup Levels
Sediment:	Not reported
Air:	Not reported
Bedrock:	Not reported
URL:	https://apps.ecology.wa.gov/cleanupsearch/site/5299
Lat/Long:	47.6046639 / -122.33696

Name:	ALEXIS HOTEL
Address:	1007 1ST AVE
City,State,Zip:	SEATTLE, WA 98104
Facility ID:	2806420
Lust Status Type:	LUST - Awaiting Cleanup
Cleanup Site ID:	5299
Cleanup Unit Type:	Upland
Process Type:	No Process
Cleanup Unit Name:	ARLINGTON HOTEL
Response Section:	Northwest
Release Date:	10/06/2008
Lust Date:	10/09/2006
Region:	Northwest
Lust ID:	6433
UST ID:	619605
Contaminant Name:	Non-Halogenated Solvents
Ground Water:	Confirmed Above Cleanup Levels
Surface Water:	Not reported
Soil:	Confirmed Above Cleanup Levels
Sediment:	Not reported
Air:	Not reported
Bedrock:	Not reported
URL:	https://apps.ecology.wa.gov/cleanupsearch/site/5299
Lat/Long:	47.6046639 / -122.33696

Name:	ALEXIS HOTEL
Address:	1007 1ST AVE
City,State,Zip:	SEATTLE, WA 98104
Facility ID:	2806420
Lust Status Type:	LUST - Awaiting Cleanup
Cleanup Site ID:	5299
Cleanup Unit Type:	Upland
Process Type:	No Process
Cleanup Unit Name:	ARLINGTON HOTEL
Response Section:	Northwest
Release Date:	10/06/2008
Lust Date:	10/09/2006
Region:	Northwest
Lust ID:	6433
UST ID:	619605

DRAFT

ALEXIS HOTEL (Continued) **U004139734**

Contaminant Name:	Benzene
Ground Water:	Confirmed Above Cleanup Levels
Surface Water:	Not reported
Soil:	Confirmed Above Cleanup Levels
Sediment:	Not reported
Air:	Not reported
Bedrock:	Not reported
URL:	https://apps.ecology.wa.gov/cleanupsearch/site/5299
Lat/Long:	47.6046639 / -122.33696

Name:	ALEXIS HOTEL
Address:	1007 1ST AVE
City,State,Zip:	SEATTLE, WA 98104
Facility ID:	2806420
Lust Status Type:	LUST - Awaiting Cleanup
Cleanup Site ID:	5299
Cleanup Unit Type:	Upland
Process Type:	No Process
Cleanup Unit Name:	ARLINGTON HOTEL
Response Section:	Northwest
Release Date:	10/06/2008
Lust Date:	10/09/2006
Region:	Northwest
Lust ID:	6433
UST ID:	619605
Contaminant Name:	Lead
Ground Water:	Not reported
Surface Water:	Not reported
Soil:	Confirmed Above Cleanup Levels
Sediment:	Not reported
Air:	Not reported
Bedrock:	Not reported
URL:	https://apps.ecology.wa.gov/cleanupsearch/site/5299
Lat/Long:	47.6046639 / -122.33696

UST:

Name:	ALEXIS HOTEL
Address:	1007 1ST AVE
City:	SEATTLE
Zip:	98104
Facility ID:	2806420
Site Id:	619605
Decimal Latitude:	47.604663991
Decimal Longitude:	-122.33696899

Tank Name:	1
Tag Number:	Not reported
Tank Status:	Removed
Tank Status Date:	7/16/2008
Tank Install Date:	Not reported
Tank Closure Date:	Not reported
Capacity Range:	Not reported
Tank Permit Expiration Date:	Not reported
Tank Upgrade Date:	Not reported
Tank Spill Prevention:	Not reported
Tank Overfill Prevention:	Not reported
Tank Material:	Not reported

DRAFT

ALEXIS HOTEL (Continued) **U004139734**

Tank Construction:	Not reported
Tank Tightness Test:	Not reported
Tank Corrosion Protection:	Not reported
Tank Manifold:	Not reported
Tank Release Detection:	Not reported
Tank SFC Type:	Not reported
Pipe Material:	Not reported
Pipe Construction:	Not reported
Pipe Primary Release Detection:	Not reported
Pipe Second Release Detection:	Not reported
Pipe Corrosion Protection:	Not reported
Pipe Pumping System:	Not reported
Responsible Unit:	Northwest
Dispencer/Pump SFC Type:	Not reported
Region:	Northwest
Is Active:	False
Actual Capacity:	Not reported
Pipe Install Date:	Not reported
Turbine Sump Construction:	Not reported
Compart Number:	0
Stored Substance:	Not reported
Used Substance:	Not reported
Compart Capacity:	Not reported
URL:	https://apps.ecology.wa.gov/cleanupsearch/reports/ust?SiteId=619605

Name:	ALEXIS HOTEL
Address:	1007 1ST AVE
City:	SEATTLE
Zip:	98104

Tank Name:	2
Tag Number:	Not reported
Tank Status:	Removed
Tank Status Date:	7/16/2008
Tank Install Date:	Not reported
Tank Closure Date:	Not reported
Capacity Range:	Not reported
Tank Permit Expiration Date:	Not reported
Tank Upgrade Date:	Not reported
Tank Spill Prevention:	Not reported
Tank Overfill Prevention:	Not reported
Tank Material:	Not reported
Tank Construction:	Not reported
Tank Tightness Test:	Not reported
Tank Corrosion Protection:	Not reported
Tank Manifold:	Not reported
Tank Release Detection:	Not reported
Tank SFC Type:	Not reported
Pipe Material:	Not reported
Pipe Construction:	Not reported
Pipe Primary Release Detection:	Not reported
Pipe Second Release Detection:	Not reported
Pipe Corrosion Protection:	Not reported
Pipe Pumping System:	Not reported
Responsible Unit:	Northwest
Dispencer/Pump SFC Type:	Not reported
Region:	Northwest

DRAFT

ALEXIS HOTEL (Continued) **U004139734**

Is Active:	False
Actual Capacity:	Not reported
Pipe Install Date:	Not reported
Turbine Sump Construction:	Not reported
Compart Number:	0
Stored Substance:	Not reported
Used Substance:	Not reported
Compart Capacity:	Not reported
URL:	https://apps.ecology.wa.gov/cleanupsearch/reports/ust?SiteId=619605

Name:	ALEXIS HOTEL
Address:	1007 1ST AVE
City:	SEATTLE
Zip:	98104

Tank Name:	3
Tag Number:	Not reported
Tank Status:	Removed
Tank Status Date:	7/16/2008
Tank Install Date:	Not reported
Tank Closure Date:	Not reported
Capacity Range:	Not reported
Tank Permit Expiration Date:	Not reported
Tank Upgrade Date:	Not reported
Tank Spill Prevention:	Not reported
Tank Overfill Prevention:	Not reported
Tank Material:	Not reported
Tank Construction:	Not reported
Tank Tightness Test:	Not reported
Tank Corrosion Protection:	Not reported
Tank Manifold:	Not reported
Tank Release Detection:	Not reported
Tank SFC Type:	Not reported
Pipe Material:	Not reported
Pipe Construction:	Not reported
Pipe Primary Release Detection:	Not reported
Pipe Second Release Detection:	Not reported
Pipe Corrosion Protection:	Not reported
Pipe Pumping System:	Not reported
Responsible Unit:	Northwest
Dispencer/Pump SFC Type:	Not reported
Region:	Northwest
Is Active:	False
Actual Capacity:	Not reported
Pipe Install Date:	Not reported
Turbine Sump Construction:	Not reported
Compart Number:	0
Stored Substance:	Not reported
Used Substance:	Not reported
Compart Capacity:	Not reported
URL:	https://apps.ecology.wa.gov/cleanupsearch/reports/ust?SiteId=619605

ALLSITES:

Name:	ALEXIS HOTEL
Facility Id:	2806420

Interaction: 11372

DRAFT

ALEXIS HOTEL (Continued) **U004139734**

Interaction 1:	A
Interaction 2:	SCS
Ecology Program:	TOXICS
Program Data:	ISIS
Facility Alt.:	Alexis Hotel
Program ID:	Not reported
Date Interaction:	2009-02-15 00:00:00
Date Interaction 3:	State Cleanup Site
Latitude:	47.604663948300001
Longitude:	-122.336959931

Interaction:	77955
Interaction 1:	I
Interaction 2:	UST
Ecology Program:	TOXICS
Program Data:	UST
Facility Alt.:	Alexis Hotel
Program ID:	619605
Date Interaction:	2009-07-17 00:00:00
Date Interaction 3:	Underground Storage Tank
Latitude:	47.604663948300001
Longitude:	-122.336959931

Interaction:	11371
Interaction 1:	I
Interaction 2:	HWG
Ecology Program:	HAZWASTE
Program Data:	TURBOWASTE
Facility Alt.:	Not reported
Program ID:	WAH000032371
Date Interaction:	2008-01-22 00:00:00
Date Interaction 3:	Hazardous Waste Generator
Latitude:	47.604663948300001
Longitude:	-122.336959931

Interaction:	77956
Interaction 1:	A
Interaction 2:	LUST
Ecology Program:	TOXICS
Program Data:	ISIS
Facility Alt.:	Alexis Hotel
Program ID:	619605
Date Interaction:	2009-07-17 00:00:00
Date Interaction 3:	LUST Facility
Latitude:	47.604663948300001
Longitude:	-122.336959931

SPILLS ERTS:

Facility Site ID:	Not reported
Name:	ALEXIS HOTEL PROPERTY
Address:	1007 1ST AVE
City,State,Zip:	SEATTLE, WA 98104
Program Name:	Toxics Cleanup

DRAFT

ALEXIS HOTEL (Continued) **U004139734**

Incident ID:	608818
Incident Status:	Historic
Incident Date:	Not reported
Initial Report Activity Name:	Construction, other
Initial Report Cause Category:	Equipment failure
Initial Report Cause Name:	Leaking underground storage tank
Initial Report Medium Name:	Soil
Initial Report Medium Category:	Ground
Initial Report Source Name:	Underground storage tank (UST)
Initial Report Source Category:	Tank
Initial Report Substance Name:	Other
Initial Report Substance Category:	Oil
Initial Report Substance Quantity:	Not reported
Initial Report Substance Unit Of Measure:	Not reported
Potentially Responsible Party First Name:	Not reported
Potentially Responsible Party Last Name:	Not reported
Potentially Responsible Party Organization:	ALEXIS HOTEL
External Reference Number:	Not reported
Latitude:	Not reported
Longitude:	Not reported

723
WNW
1/2-1
0.944 mi.
4982 ft.

DEXTER OFFICE BUILDING
400 DEXTER AVE N
SEATTLE, WA 98109

WA CSCSL **S119169315**
WA ALLSITES **N/A**
WA ASBESTOS
WA MANIFEST

Relative:
Lower

Actual:
73 ft.

CSCSL:

Name:	DEXTER OFFICE BUILDING
Address:	400 DEXTER AVE N
City,State,Zip:	SEATTLE, WA 98109
Facility ID:	7324
Region:	Northwest
Lat/Long:	47.622746817 / -122.34197417
Clean Up Siteid:	14392
Site Status:	Cleanup Started
Contaminant Name:	Benzene
Alternate Site Names:	Not reported
Site Rank:	Not reported
Has Institutional Control:	Not reported
Past VCP:	TRUE
Current VCP:	TRUE
URL:	https://apps.ecology.wa.gov/cleanupsearch/site/14392
Ground Water:	Not reported
Surface Water:	Not reported
Soil:	Confirmed Above Cleanup Levels
Sediment:	Not reported
Air:	Not reported
Bedrock:	Not reported
Responsible Unit:	Northwest

Name:	DEXTER OFFICE BUILDING
Address:	400 DEXTER AVE N
City,State,Zip:	SEATTLE, WA 98109
Facility ID:	7324
Region:	Northwest
Lat/Long:	47.622746817 / -122.34197417
Clean Up Siteid:	14392

DRAFT

DEXTER OFFICE BUILDING (Continued) **S119169315**

Site Status: Cleanup Started
Contaminant Name: Other Non-Halogenated Organics
Alternate Site Names: Not reported
Site Rank: Not reported
Has Institutional Control: Not reported
Past VCP: TRUE
Current VCP: TRUE
URL: https://apps.ecology.wa.gov/cleanupsearch/site/14392
Ground Water: Not reported
Surface Water: Not reported
Soil: Confirmed Above Cleanup Levels
Sediment: Not reported
Air: Not reported
Bedrock: Not reported
Responsible Unit: Northwest

Name: DEXTER OFFICE BUILDING
Address: 400 DEXTER AVE N
City,State,Zip: SEATTLE, WA 98109
Facility ID: 7324
Region: Northwest
Lat/Long: 47.622746817 / -122.34197417
Clean Up Siteid: 14392
Site Status: Cleanup Started
Contaminant Name: Petroleum-Diesel
Alternate Site Names: Not reported
Site Rank: Not reported
Has Institutional Control: Not reported
Past VCP: TRUE
Current VCP: TRUE
URL: https://apps.ecology.wa.gov/cleanupsearch/site/14392
Ground Water: Not reported
Surface Water: Not reported
Soil: Confirmed Above Cleanup Levels
Sediment: Not reported
Air: Not reported
Bedrock: Not reported
Responsible Unit: Northwest

Name: DEXTER OFFICE BUILDING
Address: 400 DEXTER AVE N
City,State,Zip: SEATTLE, WA 98109
Facility ID: 7324
Region: Northwest
Lat/Long: 47.622746817 / -122.34197417
Clean Up Siteid: 14392
Site Status: Cleanup Started
Contaminant Name: Petroleum-Gasoline
Alternate Site Names: Not reported
Site Rank: Not reported
Has Institutional Control: Not reported
Past VCP: TRUE
Current VCP: TRUE
URL: https://apps.ecology.wa.gov/cleanupsearch/site/14392
Ground Water: Not reported
Surface Water: Not reported
Soil: Confirmed Above Cleanup Levels

DRAFT

DEXTER OFFICE BUILDING (Continued) **S119169315**

Sediment: Not reported
Air: Not reported
Bedrock: Not reported
Responsible Unit: Northwest

Name: DEXTER OFFICE BUILDING
Address: 400 DEXTER AVE N
City,State,Zip: SEATTLE, WA 98109
Facility ID: 7324
Region: Northwest
Lat/Long: 47.622746817 / -122.34197417
Clean Up Siteid: 14392
Site Status: Cleanup Started
Contaminant Name: Polycyclic Aromatic Hydrocarbons
Alternate Site Names: Not reported
Site Rank: Not reported
Has Institutional Control: Not reported
Past VCP: TRUE
Current VCP: TRUE
URL: https://apps.ecology.wa.gov/cleanupsearch/site/14392
Ground Water: Not reported
Surface Water: Not reported
Soil: Confirmed Above Cleanup Levels
Sediment: Not reported
Air: Not reported
Bedrock: Not reported
Responsible Unit: Northwest

ALLSITES:
Name: JUNO THERAPEUTICS INC
Facility Id: 44589

Interaction: 124878
Interaction 1: A
Interaction 2: HWG
Ecology Program: HAZWASTE
Program Data: TURBOWASTE
Facility Alt.: Juno Therapeutics Inc
Program ID: WAH000054122
Date Interaction: 2018-01-31 00:00:00
Date Interaction 3: Hazardous Waste Generator
Latitude: 47.622189630999998
Longitude: -122.342065547

Name: DEXTER OFFICE BUILDING
Facility Id: 7324

Interaction: 123759
Interaction 1: A
Interaction 2: VOLCLNST
Ecology Program: TOXICS
Program Data: ISIS
Facility Alt.: Dexter Office Building
Program ID: NW3169
Date Interaction: 2017-09-13 00:00:00
Date Interaction 3: Voluntary Cleanup Sites

DRAFT

DEXTER OFFICE BUILDING (Continued) **S119169315**

Latitude:	47.622747867100003
Longitude:	-122.341963163

ASBESTOS:

Name:	Not reported
Address:	400 DEXTER AVE. N.
City,State,Zip:	SEATTLE, WA 98109
Facility Type:	Office/Retail
Parent ID:	0
Form ID:	99981##1016Perfo727973
Notice Date:	05/06/2015
Start Date:	05/16/2015
Completion Date:	05/18/2015
Initial:	1
Amended:	Not reported
On Hold:	Not reported
Off Hold:	Not reported
Emergency:	Not reported
Site Hours Start:	7:00am
Site Hours End:	3:30pm
Sunday:	Not reported
Monday:	1
Tuesday:	1
Wednesday:	1
Thursday:	1
Friday:	1
Saturday:	Not reported
Contractor ID:	Not reported
Phone:	425-806-8404
Job Site CAS:	Troy Baker
Project Form Email:	tyler.hampton@pcg.com
Property Owner Name:	Not reported
Property Owner Agent:	John Cox
Property Owner Company:	PERFORMANCE ABATEMENT SRVC INC (ABCN00001016)
Property Owner Address:	1600 Fairview Ave. East, Suite 100
Property Owner City:	Seattle
Property Owner State:	WA
Property Owner Zip4:	98102
Property Owner Phone:	206-408-1554
Job Site Room:	Not reported
Facility Age:	1930
Facility Size:	Unknown
Facility Remodel:	Not reported
Facility Demo:	1
Facility Repair:	Not reported
Facility Maint:	Not reported
Removed:	1
Encapsulated:	Not reported
Quantity Sq Ft:	Not reported
Fireproofing:	Not reported
Popcorn Ceiling:	Not reported
CAB:	Not reported
Sheet Vinyl:	Not reported
Asbestos Paper:	Not reported
Boiler Insulation:	Not reported
Duct Paper:	Not reported

DRAFT

DEXTER OFFICE BUILDING (Continued) **S119169315**

VAT:	Not reported
Roofing:	Not reported
Sq Ft Other:	Not reported
Sq Ft Other Text:	Not reported
Quantity Lin Ft:	250
Mag Pipe Insulation:	1
Air Cell Pipe Insulation:	Not reported
Ducting Insulation:	1
Cement Asbestos Pipe:	Not reported
Mudded Pipe Insulation:	Not reported
Duct Tape:	Not reported
Lin Ft Other1:	Not reported
Lin Ft Other1 Text:	Not reported
Lin Ft Other2:	Not reported
Lin Ft Other2 Text:	Not reported
Indoors:	1
Outdoors:	Not reported
Neg Pres Enclosure:	Not reported
Glove Bag:	1
Mini Enclosure:	1
Critical Barriers:	1
Wrap And Cut:	1
Wet Methods:	1
HEPA Vacuum:	1
MANUALMETHODS :	1
Other CM1:	Not reported
Other CM1 Text:	Not reported
Other CM2:	Not reported
Other CM2 Text:	Not reported
Half Mask APR:	1
Full Face APR:	Not reported
PAPR:	Not reported
Type C Continuous:	Not reported
Type C Pressure:	Not reported
Other Resp Pro:	Not reported
Other Resp Pro Text:	Not reported
Comments:	Not reported
Date Time Submitted:	2015-05-06 09:50:00
Submitter IP Address:	199.168.148.136
Region:	2
UBI:	601018806
Notice type:	Initial
Project Type:	Ducting/Duct Insulation, Mag/mudded pipe Insulation
Supervisor:	Troy Baker ()
Supervisor Phone:	Not reported
Certificate Status:	ACTIVE

Name:	Not reported
Address:	400 DEXTER AVE. N.
City,State,Zip:	SEATTLE, WA 98109
Facility Type:	Office/Retail
Parent ID:	99981
Form ID:	101210##1016Perfo280750
Notice Date:	06/03/2015
Start Date:	05/16/2015
Completion Date:	07/31/2015
Initial:	Not reported

DRAFT

DEXTER OFFICE BUILDING (Continued) **S119169315**

Amended:	1
On Hold:	Not reported
Off Hold:	1
Emergency:	Not reported
Site Hours Start:	7:00am
Site Hours End:	3:30pm
Sunday:	Not reported
Monday:	1
Tuesday:	1
Wednesday:	1
Thursday:	1
Friday:	1
Saturday:	Not reported
Contractor ID:	Not reported
Phone:	425-806-8404
Job Site CAS:	Troy Baker
Project Form Email:	tyler.hampton@pcg.com
Property Owner Name:	Not reported
Property Owner Agent:	John Cox
Property Owner Company:	PERFORMANCE ABATEMENT SRVC INC (ABCN00001016)
Property Owner Address:	1600 Fairview Ave. East, Suite 100
Property Owner City:	Seattle
Property Owner State:	WA
Property Owner Zip4:	98102
Property Owner Phone:	206-408-1554
Job Site Room:	Not reported
Facility Age:	1930
Facility Size:	Unknown
Facility Remodel:	Not reported
Facility Demo:	1
Facility Repair:	Not reported
Facility Maint:	Not reported
Removed:	1
Encapsulated:	Not reported
Quantity Sq Ft:	Not reported
Fireproofing:	Not reported
Popcorn Ceiling:	Not reported
CAB:	Not reported
Sheet Vinyl:	Not reported
Asbestos Paper:	Not reported
Boiler Insulation:	Not reported
Duct Paper:	Not reported
VAT:	Not reported
Roofing:	Not reported
Sq Ft Other:	Not reported
Sq Ft Other Text:	Not reported
Quantity Lin Ft:	250
Mag Pipe Insulation:	1
Air Cell Pipe Insulation:	Not reported
Ducting Insulation:	1
Cement Asbestos Pipe:	Not reported
Mudded Pipe Insulation:	Not reported
Duct Tape:	Not reported
Lin Ft Other1:	Not reported
Lin Ft Other1 Text:	Not reported
Lin Ft Other2:	Not reported
Lin Ft Other2 Text:	Not reported

DRAFT

DEXTER OFFICE BUILDING (Continued) **S119169315**

Indoors:	1
Outdoors:	Not reported
Neg Pres Enclosure:	Not reported
Glove Bag:	1
Mini Enclosure:	1
Critical Barriers:	1
Wrap And Cut:	1
Wet Methods:	1
HEPA Vacuum:	1
MANUALMETHODS :	1
Other CM1:	Not reported
Other CM1 Text:	Not reported
Other CM2:	Not reported
Other CM2 Text:	Not reported
Half Mask APR:	1
Full Face APR:	Not reported
PAPR:	Not reported
Type C Continuous:	Not reported
Type C Pressure:	Not reported
Other Resp Pro:	Not reported
Other Resp Pro Text:	Not reported
Comments:	Extended Completion Date
Date Time Submitted:	2015-06-03 09:35:27
Submitter IP Address:	216.52.207.104
Region:	2
UBI:	601018806
Notice type:	Initial
Project Type:	Ducting/Duct Insulation, Mag/mudded pipe Insulation
Supervisor:	Troy Baker ()
Supervisor Phone:	Not reported
Certificate Status:	ACTIVE

Name:	Not reported
Address:	400 DEXTER AVE. N.
City,State,Zip:	SEATTLE, WA 98109
Facility Type:	Office/Retail
Parent ID:	99981
Form ID:	102163##1016Perfo259483
Notice Date:	06/23/2015
Start Date:	05/16/2015
Completion Date:	07/31/2015
Initial:	Not reported
Amended:	1
On Hold:	1
Off Hold:	Not reported
Emergency:	Not reported
Site Hours Start:	7:00am
Site Hours End:	3:30pm
Sunday:	Not reported
Monday:	1
Tuesday:	1
Wednesday:	1
Thursday:	1
Friday:	1
Saturday:	Not reported
Contractor ID:	Not reported
Phone:	425-806-8404

DRAFT

DEXTER OFFICE BUILDING (Continued) **S119169315**

Job Site CAS:	Troy Baker
Project Form Email:	tyler.hampton@pcg.com
Property Owner Name:	Not reported
Property Owner Agent:	John Cox
Property Owner Company:	PERFORMANCE ABATEMENT SRVC INC (ABCN00001016)
Property Owner Address:	1600 Fairview Ave. East, Suite 100
Property Owner City:	Seattle
Property Owner State:	WA
Property Owner Zip4:	98102
Property Owner Phone:	206-408-1554
Job Site Room:	Not reported
Facility Age:	1930
Facility Size:	Unknown
Facility Remodel:	Not reported
Facility Demo:	1
Facility Repair:	Not reported
Facility Maint:	Not reported
Removed:	1
Encapsulated:	Not reported
Quantity Sq Ft:	Not reported
Fireproofing:	Not reported
Popcorn Ceiling:	Not reported
CAB:	Not reported
Sheet Vinyl:	Not reported
Asbestos Paper:	Not reported
Boiler Insulation:	Not reported
Duct Paper:	Not reported
VAT:	Not reported
Roofing:	Not reported
Sq Ft Other:	Not reported
Sq Ft Other Text:	Not reported
Quantity Lin Ft:	250
Mag Pipe Insulation:	1
Air Cell Pipe Insulation:	Not reported
Ducting Insulation:	1
Cement Asbestos Pipe:	Not reported
Mudded Pipe Insulation:	Not reported
Duct Tape:	Not reported
Lin Ft Other1:	Not reported
Lin Ft Other1 Text:	Not reported
Lin Ft Other2:	Not reported
Lin Ft Other2 Text:	Not reported
Indoors:	1
Outdoors:	Not reported
Neg Pres Enclosure:	Not reported
Glove Bag:	1
Mini Enclosure:	1
Critical Barriers:	1
Wrap And Cut:	1
Wet Methods:	1
HEPA Vacuum:	1
MANUALMETHODS :	1
Other CM1:	Not reported
Other CM1 Text:	Not reported
Other CM2:	Not reported
Other CM2 Text:	Not reported
Half Mask APR:	1

DRAFT

DEXTER OFFICE BUILDING (Continued) **S119169315**

Full Face APR:	Not reported
PAPR:	Not reported
Type C Continuous:	Not reported
Type C Pressure:	Not reported
Other Resp Pro:	Not reported
Other Resp Pro Text:	Not reported
Comments:	Extended Completion Date
Date Time Submitted:	2015-06-23 08:54:47
Submitter IP Address:	216.52.207.103
Region:	2
UBI:	601018806
Notice type:	Initial
Project Type:	Ducting/Duct Insulation, Mag/mudded pipe Insulation
Supervisor:	Troy Baker ()
Supervisor Phone:	Not reported
Certificate Status:	ACTIVE
Name:	Not reported
Address:	400 DEXTER AVE. N.
City,State,Zip:	SEATTLE, WA 98109
Facility Type:	Office/Retail
Parent ID:	99981
Form ID:	100586##1016Perfo489639
Notice Date:	05/20/2015
Start Date:	05/16/2015
Completion Date:	05/18/2015
Initial:	Not reported
Amended:	1
On Hold:	1
Off Hold:	Not reported
Emergency:	Not reported
Site Hours Start:	7:00am
Site Hours End:	3:30pm
Sunday:	Not reported
Monday:	1
Tuesday:	1
Wednesday:	1
Thursday:	1
Friday:	1
Saturday:	Not reported
Contractor ID:	Not reported
Phone:	425-806-8404
Job Site CAS:	Troy Baker
Project Form Email:	tyler.hampton@pcg.com
Property Owner Name:	Not reported
Property Owner Agent:	John Cox
Property Owner Company:	PERFORMANCE ABATEMENT SRVC INC (ABCN00001016)
Property Owner Address:	1600 Fairview Ave. East, Suite 100
Property Owner City:	Seattle
Property Owner State:	WA
Property Owner Zip4:	98102
Property Owner Phone:	206-408-1554
Job Site Room:	Not reported
Facility Age:	1930
Facility Size:	Unknown
Facility Remodel:	Not reported
Facility Demo:	1

DRAFT

DEXTER OFFICE BUILDING (Continued) **S119169315**

Facility Repair:	Not reported
Facility Maint:	Not reported
Removed:	1
Encapsulated:	Not reported
Quantity Sq Ft:	Not reported
Fireproofing:	Not reported
Popcorn Ceiling:	Not reported
CAB:	Not reported
Sheet Vinyl:	Not reported
Asbestos Paper:	Not reported
Boiler Insulation:	Not reported
Duct Paper:	Not reported
VAT:	Not reported
Roofing:	Not reported
Sq Ft Other:	Not reported
Sq Ft Other Text:	Not reported
Quantity Lin Ft:	250
Mag Pipe Insulation:	1
Air Cell Pipe Insulation:	Not reported
Ducting Insulation:	1
Cement Asbestos Pipe:	Not reported
Mudded Pipe Insulation:	Not reported
Duct Tape:	Not reported
Lin Ft Other1:	Not reported
Lin Ft Other1 Text:	Not reported
Lin Ft Other2:	Not reported
Lin Ft Other2 Text:	Not reported
Indoors:	1
Outdoors:	Not reported
Neg Pres Enclosure:	Not reported
Glove Bag:	1
Mini Enclosure:	1
Critical Barriers:	1
Wrap And Cut:	1
Wet Methods:	1
HEPA Vacuum:	1
MANUALMETHODS :	1
Other CM1:	Not reported
Other CM1 Text:	Not reported
Other CM2:	Not reported
Other CM2 Text:	Not reported
Half Mask APR:	1
Full Face APR:	Not reported
PAPR:	Not reported
Type C Continuous:	Not reported
Type C Pressure:	Not reported
Other Resp Pro:	Not reported
Other Resp Pro Text:	Not reported
Comments:	Not reported
Date Time Submitted:	2015-05-20 07:15:57
Submitter IP Address:	199.168.148.136
Region:	2
UBI:	601018806
Notice type:	Initial
Project Type:	Ducting/Duct Insulation, Mag/mudded pipe Insulation
Supervisor:	Troy Baker ()
Supervisor Phone:	Not reported

DRAFT

DEXTER OFFICE BUILDING (Continued) **S119169315**

Certificate Status: ACTIVE

WA MANIFEST:

Name:	JUNO THERAPEUTICS INC
Address:	400 DEXTER AVE N STE 1200
City,State,Zip:	SEATTLE, WA 98109
Facility Address 2:	Not reported
Facility ID:	44589
EPA ID:	WAH000054122
NAICS:	541714
State Waste Code Desc:	WT02
Federal Waste Code Desc:	D001,D002,F003,D022,U236,U122,D024,D003,U080
Form Comm:	Not reported
Data Year:	2017
Permit by Rule:	False
Mailing Address 2:	Not reported
Treatment by Generator:	False
Mixed Radioactive Waste:	False
Importer of Hazardous Waste:	False
Immediate Recycler:	False
Treatment/Storage/Disposal/Recycling Facility:	False
Generator of Dangerous Fuel Waste:	False
Generator Marketing to Burner:	False
Other Marketers (i.e., blender, distributor, etc.):	False
Utility Boiler Burner:	False
Industry Boiler Burner:	False
Industrial Furnace:	False
Smelter Defferal:	False
Universal Waste:	Not reported
Off-Specification:	Not reported
LN Address 2:	Not reported
Tax Reg #:	603340843
Business Type:	Not reported
Mail Name:	Not reported
Mailing Address:	400 Dexter Ave N Ste 1200
Mailing City,State,Zip:	Seattle, WA 98109
Legal Organization Name:	Juno Therapeutics Inc
Legal Organization Type:	Private
Legal Contact:	Not reported
Legal Address:	400 Dexter Ave N Ste 1200
Legal Address 2:	Not reported
Legal City,State,Zip:	Seattle, WA 98109
Legal Phone Number:	(206)582-1600
Legal Effective Date:	07/10/2017
Land Organization Name:	Alexandria Real Estate Equities Inc
Land Organization Type:	Private
Land Contact:	Not reported
Land Address:	1600 Fairview Ave E Ste 100
Land City,State,Zip:	Seattle, WA 98102
Land Phone Number:	(206)408-1550
Operator Organization Name:	Juno Therapeutics Inc
Operator Organization Type:	Private
Operator:	Not reported
Operator Address:	400 Dexter Ave N Ste 1200
Operator Address 2:	Not reported
Operator City,State,Zip:	Seattle, WA 98109
Operator Phone Number:	(206)582-1600

DRAFT

DEXTER OFFICE BUILDING (Continued) **S119169315**

Operator Effective Date:	07/10/2017
Site Contact:	Not reported
Site Contact Address:	Not reported
Contact City,State,Zip:	Not reported
Site Contact Phone Number:	Not reported
Site Contact Email:	Not reported
Gen Status Code:	SQG
Monthly Generation:	False
Batch Generation:	True
One Time Generation:	False
Transport Own Waste:	False
Tranports Other Waste:	False
Recycler Onsite:	False
Transfer Facility:	False
Other Exemption:	Not reported
UW Battery Gen:	False
Used Oil Transporter:	False
Used Oil Transfer Facility:	False
Used Oil Processor:	False
Used Oil Refiner:	False
Used Oil Fuel Marketer Directs Shipments:	False
Used Oil Fuel Marketer Meets Specs:	False
Site Contact Address 2:	Not reported
SIC Code:	Not reported
CRK Number:	Not reported
Active:	Not reported
CAS Number:	Not reported
Chemical Name:	Not reported
EHS:	Not reported
EHS CAS Number:	Not reported
EHS Name:	Not reported

DZ724 **SEATTLE CITY DOT ROW 710 9TH AVE N** **WA CSCSL** **S116753584**
NW **710 9TH AVE N** **WA ALLSITES** **N/A**
1/2-1 **SEATTLE, WA 98109** **WA SPILLS**
0.952 mi.
5025 ft. **Site 1 of 2 in cluster DZ**

Relative:
Lower

Actual:
34 ft.

CSCSL:

Name:	SEATTLE CITY DOT ROW 710 9TH AVE N
Address:	710 9TH AVE N
City,State,Zip:	SEATTLE, WA 98109
Facility ID:	21735
Region:	Northwest
Lat/Long:	47.625965 / -122.339619
Clean Up Siteid:	12379
Site Status:	Awaiting Cleanup
Contaminant Name:	Petroleum-Diesel
Alternate Site Names:	SDOT 9th Ave N,Seattle DOT Mercer Corridor Project
Site Rank:	Not reported
Has Institutional Control:	Not reported
Past VCP:	Not reported
Current VCP:	Not reported
URL:	https://apps.ecology.wa.gov/cleanupsearch/site/12379
Ground Water:	Not reported
Surface Water:	Not reported
Soil:	Confirmed Above Cleanup Levels
Sediment:	Not reported

DRAFT

SEATTLE CITY DOT ROW 710 9TH AVE N (Continued) **S116753584**

Air:	Not reported
Bedrock:	Not reported
Responsible Unit:	Northwest

Name:	SEATTLE CITY DOT ROW 710 9TH AVE N
Address:	710 9TH AVE N
City,State,Zip:	SEATTLE, WA 98109
Facility ID:	21735
Region:	Northwest
Lat/Long:	47.625965 / -122.339619
Clean Up Siteid:	12379
Site Status:	Awaiting Cleanup
Contaminant Name:	Petroleum-Gasoline
Alternate Site Names:	SDOT 9th Ave N,Seattle DOT Mercer Corridor Project
Site Rank:	Not reported
Has Institutional Control:	Not reported
Past VCP:	Not reported
Current VCP:	Not reported
URL:	https://apps.ecology.wa.gov/cleanupsearch/site/12379
Ground Water:	Not reported
Surface Water:	Not reported
Soil:	Confirmed Above Cleanup Levels
Sediment:	Not reported
Air:	Not reported
Bedrock:	Not reported
Responsible Unit:	Northwest

ALLSITES:

Name:	SEATTLE CITY DOT ROW 710 9TH AVE N
Facility Id:	21735

Interaction:	108828
Interaction 1:	A
Interaction 2:	SCS
Ecology Program:	TOXICS
Program Data:	ISIS
Facility Alt.:	Seattle City DOT ROW 710 9th Ave N
Program ID:	Not reported
Date Interaction:	2011-08-25 00:00:00
Date Interaction 3:	State Cleanup Site
Latitude:	47.625965828200002
Longitude:	-122.339600203

SPILLS ERTS:

Facility Site ID:	Not reported
Name:	Not reported
Address:	710 9TH AVE N
City,State,Zip:	SEATTLE, WA
Program Name:	Toxics Cleanup
Incident ID:	628834
Incident Status:	Historic
Incident Date:	Not reported
Initial Report Activity Name:	Routine/Normal operations
Initial Report Cause Category:	Equipment failure
Initial Report Cause Name:	Leaking underground storage tank

DRAFT

SEATTLE CITY DOT ROW 710 9TH AVE N (Continued) **S116753584**

Initial Report Medium Name:	Soil
Initial Report Medium Category:	Ground
Initial Report Source Name:	Underground storage tank (UST)
Initial Report Source Category:	Tank
Initial Report Substance Name:	Other
Initial Report Substance Category:	Oil
Initial Report Substance Quantity:	Not reported
Initial Report Substance Unit Of Measure:	Not reported
Potentially Responsible Party First Name:	Not reported
Potentially Responsible Party Last Name:	Not reported
Potentially Responsible Party Organization:	SDOT
External Reference Number:	Not reported
Latitude:	Not reported
Longitude:	Not reported

---

725 SSW 1/2-1 0.952 mi. 5025 ft.

BUTLER GARAGE
601 2ND AVE & 114 JAMES ST
SEATTLE, WA 98104

WA HSL **S116542944**
WA CSCSL **N/A**
WA ALLSITES
WA UIC

Relative: Lower

Actual: 47 ft.

HSL:

Name:	BUTLER GARAGE
Address:	Not reported
City,State,Zip:	SEATTLE, WA
edr_fstat:	WA
edr_fzip:	Not reported
edr_fcnty:	KING
edr_zip:	Not reported
Facility Type:	**Hazardous Sites List**
Facility Status:	Cleanup Started
FSID Number:	34221612
Rank:	4
Region:	NW
EDR Link ID:	34221612
Region Decode:	NORTHWEST REGIONAL OFFICE

CSCSL:

Name:	BUTLER GARAGE
Address:	601 2ND AVE & 114 JAMES ST
City,State,Zip:	SEATTLE, WA 98104
Facility ID:	34221612
Region:	Northwest
Lat/Long:	47.602383503 / -122.33308121
Clean Up Siteid:	8790
Site Status:	Cleanup Started
Contaminant Name:	Benzene
Alternate Site Names:	Not reported
Site Rank:	4 - Low-Moderate Risk
Has Institutional Control:	Not reported
Past VCP:	Not reported
Current VCP:	Not reported
URL:	https://apps.ecology.wa.gov/cleanupsearch/site/8790
Ground Water:	Confirmed Above Cleanup Levels
Surface Water:	Not reported
Soil:	Confirmed Above Cleanup Levels
Sediment:	Not reported

DRAFT

BUTLER GARAGE (Continued) **S116542944**

Air: Not reported
Bedrock: Not reported
Responsible Unit: Northwest

Name: BUTLER GARAGE
Address: 601 2ND AVE & 114 JAMES ST
City,State,Zip: SEATTLE, WA 98104
Facility ID: 34221612
Region: Northwest
Lat/Long: 47.602383503 / -122.33308121
Clean Up Siteid: 8790
Site Status: Cleanup Started
Contaminant Name: Non-Halogenated Solvents
Alternate Site Names: Not reported
Site Rank: 4 - Low-Moderate Risk
Has Institutional Control: Not reported
Past VCP: Not reported
Current VCP: Not reported
URL: https://apps.ecology.wa.gov/cleanupsearch/site/8790
Ground Water: Confirmed Above Cleanup Levels
Surface Water: Not reported
Soil: Confirmed Above Cleanup Levels
Sediment: Not reported
Air: Not reported
Bedrock: Not reported
Responsible Unit: Northwest

Name: BUTLER GARAGE
Address: 601 2ND AVE & 114 JAMES ST
City,State,Zip: SEATTLE, WA 98104
Facility ID: 34221612
Region: Northwest
Lat/Long: 47.602383503 / -122.33308121
Clean Up Siteid: 8790
Site Status: Cleanup Started
Contaminant Name: Petroleum-Gasoline
Alternate Site Names: Not reported
Site Rank: 4 - Low-Moderate Risk
Has Institutional Control: Not reported
Past VCP: Not reported
Current VCP: Not reported
URL: https://apps.ecology.wa.gov/cleanupsearch/site/8790
Ground Water: Confirmed Above Cleanup Levels
Surface Water: Not reported
Soil: Confirmed Above Cleanup Levels
Sediment: Not reported
Air: Not reported
Bedrock: Not reported
Responsible Unit: Northwest

ALLSITES:
Name: BUTLER GARAGE
Facility Id: 34221612

Interaction: 39082
Interaction 1: A
Interaction 2: LUST

DRAFT

BUTLER GARAGE (Continued) **S116542944**

Ecology Program:	TOXICS
Program Data:	ISIS
Facility Alt.:	Not reported
Program ID:	449836
Date Interaction:	1998-05-21 00:00:00
Date Interaction 3:	LUST Facility
Latitude:	47.602383503299997
Longitude:	-122.333070478

Interaction:	39083
Interaction 1:	I
Interaction 2:	UST
Ecology Program:	TOXICS
Program Data:	UST
Facility Alt.:	Not reported
Program ID:	449836
Date Interaction:	2000-03-01 00:00:00
Date Interaction 3:	Underground Storage Tank
Latitude:	47.602383503299997
Longitude:	-122.333070478

UIC:

Name:	BUTLER GARAGE
Address:	601 2ND AVENUE
City,State,Zip:	SEATTLE, WA 98104
Site Number:	31469
Owner Name:	Real Estate Advisory Partners, LLC
Well Status:	Unused
EPA Well Type:	5B6 - Aquifer remediation
Latitude:	47.601887
Longitude:	122.332729
Well Name:	2
Registration Type:	Voluntary or Independent Cleanup Sites
Construction Date:	08/01/2011
Construction Type:	Not reported
Depth:	12

Name:	BUTLER GARAGE
Address:	601 2ND AVENUE
City,State,Zip:	SEATTLE, WA 98104
Site Number:	31469
Owner Name:	Real Estate Advisory Partners, LLC
Well Status:	Unused
EPA Well Type:	5B6 - Aquifer remediation
Latitude:	47.601887
Longitude:	122.332729
Well Name:	1
Registration Type:	Voluntary or Independent Cleanup Sites
Construction Date:	08/01/2011
Construction Type:	Not reported
Depth:	12

DRAFT

DY726 **SEATTLE DOT MERCER PARCELS** **WA CSCSL** **S123096350**
WNW **800 MERCER ST** **WA VCP** **N/A**
1/2-1 **SEATTLE, WA 98109** **WA ALLSITES**
0.963 mi.
5086 ft. **Site 2 of 2 in cluster DY**

Relative:
Lower

Actual:
51 ft.

CSCSL:

Name:	SEATTLE DOT MERCER PARCELS
Address:	800 MERCER ST
City,State,Zip:	SEATTLE, WA 98109
Facility ID:	27913
Region:	Northwest
Lat/Long:	47.625068326 / -122.34109656
Clean Up Siteid:	14784
Site Status:	Cleanup Started
Contaminant Name:	Benzene
Alternate Site Names:	Not reported
Site Rank:	2 - Moderate-High Risk
Has Institutional Control:	Not reported
Past VCP:	TRUE
Current VCP:	Not reported
URL:	https://apps.ecology.wa.gov/cleanupsearch/site/14784
Ground Water:	Confirmed Above Cleanup Levels
Surface Water:	Not reported
Soil:	Not reported
Sediment:	Not reported
Air:	Not reported
Bedrock:	Not reported
Responsible Unit:	Northwest

Name:	SEATTLE DOT MERCER PARCELS
Address:	800 MERCER ST
City,State,Zip:	SEATTLE, WA 98109
Facility ID:	27913
Region:	Northwest
Lat/Long:	47.625068326 / -122.34109656
Clean Up Siteid:	14784
Site Status:	Cleanup Started
Contaminant Name:	Lead
Alternate Site Names:	Not reported
Site Rank:	2 - Moderate-High Risk
Has Institutional Control:	Not reported
Past VCP:	TRUE
Current VCP:	Not reported
URL:	https://apps.ecology.wa.gov/cleanupsearch/site/14784
Ground Water:	Not reported
Surface Water:	Not reported
Soil:	Confirmed Above Cleanup Levels
Sediment:	Not reported
Air:	Not reported
Bedrock:	Not reported
Responsible Unit:	Northwest

Name:	SEATTLE DOT MERCER PARCELS
Address:	800 MERCER ST
City,State,Zip:	SEATTLE, WA 98109
Facility ID:	27913
Region:	Northwest
Lat/Long:	47.625068326 / -122.34109656

DRAFT

SEATTLE DOT MERCER PARCELS (Continued) **S123096350**

Clean Up Siteid:	14784
Site Status:	Cleanup Started
Contaminant Name:	Petroleum-Diesel
Alternate Site Names:	Not reported
Site Rank:	2 - Moderate-High Risk
Has Institutional Control:	Not reported
Past VCP:	TRUE
Current VCP:	Not reported
URL:	https://apps.ecology.wa.gov/cleanupsearch/site/14784
Ground Water:	Confirmed Above Cleanup Levels
Surface Water:	Not reported
Soil:	Not reported
Sediment:	Not reported
Air:	Not reported
Bedrock:	Not reported
Responsible Unit:	Northwest

Name:	SEATTLE DOT MERCER PARCELS
Address:	800 MERCER ST
City,State,Zip:	SEATTLE, WA 98109
Facility ID:	27913
Region:	Northwest
Lat/Long:	47.625068326 / -122.34109656
Clean Up Siteid:	14784
Site Status:	Cleanup Started
Contaminant Name:	Petroleum-Gasoline
Alternate Site Names:	Not reported
Site Rank:	2 - Moderate-High Risk
Has Institutional Control:	Not reported
Past VCP:	TRUE
Current VCP:	Not reported
URL:	https://apps.ecology.wa.gov/cleanupsearch/site/14784
Ground Water:	Confirmed Above Cleanup Levels
Surface Water:	Not reported
Soil:	Confirmed Above Cleanup Levels
Sediment:	Not reported
Air:	Not reported
Bedrock:	Not reported
Responsible Unit:	Northwest

Name:	SEATTLE DOT MERCER PARCELS
Address:	800 MERCER ST
City,State,Zip:	SEATTLE, WA 98109
Facility ID:	27913
Region:	Northwest
Lat/Long:	47.625068326 / -122.34109656
Clean Up Siteid:	14784
Site Status:	Cleanup Started
Contaminant Name:	Petroleum-Other
Alternate Site Names:	Not reported
Site Rank:	2 - Moderate-High Risk
Has Institutional Control:	Not reported
Past VCP:	TRUE
Current VCP:	Not reported
URL:	https://apps.ecology.wa.gov/cleanupsearch/site/14784
Ground Water:	Confirmed Above Cleanup Levels
Surface Water:	Not reported

DRAFT

SEATTLE DOT MERCER PARCELS (Continued) **S123096350**

Soil: Below Cleanup Levels
Sediment: Not reported
Air: Not reported
Bedrock: Not reported
Responsible Unit: Northwest

VCP:
Name: SEATTLE DOT MERCER PARCELS
Address: 800 MERCER ST
City,State,Zip: SEATTLE, WA 98109
edr_fstat: WA
edr_fzip: 98109
edr_fcnty: KING
edr_zip: Not reported
Facility ID: 27913
VCP Status: Cleanup Started
Past VCP: TRUE
Current VCP: Not reported
NFA Type: SEATTLE, WA 98109
Date NFA: SEATTLE, WA 98109
Rank: SEATTLE, WA 98109
Cleanup Siteid: 14784
Contaminant Name: Benzene
Soil: Not reported
URL: https://apps.ecology.wa.gov/cleanupsearch/site/14784

Name: SEATTLE DOT MERCER PARCELS
Address: 800 MERCER ST
City,State,Zip: SEATTLE, WA 98109
edr_fstat: WA
edr_fzip: 98109
edr_fcnty: KING
edr_zip: Not reported
Facility ID: 27913
VCP Status: Cleanup Started
Past VCP: TRUE
Current VCP: Not reported
NFA Type: SEATTLE, WA 98109
Date NFA: SEATTLE, WA 98109
Rank: SEATTLE, WA 98109
Cleanup Siteid: 14784
Contaminant Name: Lead
Soil: Confirmed Above Cleanup Levels
URL: https://apps.ecology.wa.gov/cleanupsearch/site/14784

Name: SEATTLE DOT MERCER PARCELS
Address: 800 MERCER ST
City,State,Zip: SEATTLE, WA 98109
edr_fstat: WA
edr_fzip: 98109
edr_fcnty: KING
edr_zip: Not reported
Facility ID: 27913
VCP Status: Cleanup Started
Past VCP: TRUE
Current VCP: Not reported
NFA Type: SEATTLE, WA 98109

DRAFT

SEATTLE DOT MERCER PARCELS (Continued) **S123096350**

Date NFA:	SEATTLE, WA 98109
Rank:	SEATTLE, WA 98109
Cleanup Siteid:	14784
Contaminant Name:	Petroleum-Diesel
Soil:	Not reported
URL:	https://apps.ecology.wa.gov/cleanupsearch/site/14784

Name:	SEATTLE DOT MERCER PARCELS
Address:	800 MERCER ST
City,State,Zip:	SEATTLE, WA 98109
edr_fstat:	WA
edr_fzip:	98109
edr_fcnty:	KING
edr_zip:	Not reported
Facility ID:	27913
VCP Status:	Cleanup Started
Past VCP:	TRUE
Current VCP:	Not reported
NFA Type:	SEATTLE, WA 98109
Date NFA:	SEATTLE, WA 98109
Rank:	SEATTLE, WA 98109
Cleanup Siteid:	14784
Contaminant Name:	Petroleum-Gasoline
Soil:	Confirmed Above Cleanup Levels
URL:	https://apps.ecology.wa.gov/cleanupsearch/site/14784

Name:	SEATTLE DOT MERCER PARCELS
Address:	800 MERCER ST
City,State,Zip:	SEATTLE, WA 98109
edr_fstat:	WA
edr_fzip:	98109
edr_fcnty:	KING
edr_zip:	Not reported
Facility ID:	27913
VCP Status:	Cleanup Started
Past VCP:	TRUE
Current VCP:	Not reported
NFA Type:	SEATTLE, WA 98109
Date NFA:	SEATTLE, WA 98109
Rank:	SEATTLE, WA 98109
Cleanup Siteid:	14784
Contaminant Name:	Petroleum-Other
Soil:	Below Cleanup Levels
URL:	https://apps.ecology.wa.gov/cleanupsearch/site/14784

ALLSITES:

Name:	SEATTLE DOT MERCER PARCELS
Facility Id:	27913

Interaction:	135874
Interaction 1:	A
Interaction 2:	HWG
Ecology Program:	HAZWASTE
Program Data:	TURBOWASTE
Facility Alt.:	Seattle DOT Mercer Parcels
Program ID:	WAH000057925
Date Interaction:	2020-09-17 00:00:00

DRAFT

SEATTLE DOT MERCER PARCELS (Continued) **S123096350**

Date Interaction 3:	Hazardous Waste Generator
Latitude:	47.625067317899997
Longitude:	-122.341110442

Interaction:	128580
Interaction 1:	A
Interaction 2:	SCS
Ecology Program:	TOXICS
Program Data:	ISIS
Facility Alt.:	Seattle DOT Mercer Parcels
Program ID:	Not reported
Date Interaction:	2018-06-25 00:00:00
Date Interaction 3:	State Cleanup Site
Latitude:	47.625067317899997
Longitude:	-122.341110442

Interaction:	133733
Interaction 1:	I
Interaction 2:	VOLCLNST
Ecology Program:	TOXICS
Program Data:	ISIS
Facility Alt.:	Seattle DOT Mercer Parcels
Program ID:	NW3258
Date Interaction:	2020-01-23 00:00:00
Date Interaction 3:	Voluntary Cleanup Sites
Latitude:	47.625067317899997
Longitude:	-122.341110442

727
SE
1/2-1
0.966 mi.
5101 ft.

Relative:
Lower

Actual:
280 ft.

ARCO 5445
665 23RD AVE
SEATTLE, WA 98122

WA CSCSL **1004794468**
WA ALLSITES **WAD988514956**
WA SPILLS
RCRA NonGen / NLR
FINDS
ECHO
WA Financial Assurance
WA MANIFEST

CSCSL:

Name:	ARCO 5445
Address:	665 23RD AVE
City,State,Zip:	SEATTLE, WA 98122
Facility ID:	76386549
Region:	Northwest
Lat/Long:	47.60774 / -122.30251
Clean Up Siteid:	10446
Site Status:	Cleanup Started
Contaminant Name:	Benzene
Alternate Site Names:	ARCO 05445,Arco 5445,BP ARCO AM PM,BP ARCO AM/PM
Site Rank:	Not reported
Has Institutional Control:	Not reported
Past VCP:	TRUE
Current VCP:	Not reported
URL:	https://apps.ecology.wa.gov/cleanupsearch/site/10446
Ground Water:	Confirmed Above Cleanup Levels
Surface Water:	Not reported

DRAFT

ARCO 5445 (Continued) **1004794468**

Soil: Confirmed Above Cleanup Levels
Sediment: Not reported
Air: Not reported
Bedrock: Not reported
Responsible Unit: Northwest

Name: ARCO 5445
Address: 665 23RD AVE
City,State,Zip: SEATTLE, WA 98122
Facility ID: 76386549
Region: Northwest
Lat/Long: 47.60774 / -122.30251
Clean Up Siteid: 10446
Site Status: Cleanup Started
Contaminant Name: Lead
Alternate Site Names: ARCO 05445,Arco 5445,BP ARCO AM PM,BP ARCO AM/PM
Site Rank: Not reported
Has Institutional Control: Not reported
Past VCP: TRUE
Current VCP: Not reported
URL: https://apps.ecology.wa.gov/cleanupsearch/site/10446
Ground Water: Confirmed Above Cleanup Levels
Surface Water: Not reported
Soil: Confirmed Above Cleanup Levels
Sediment: Not reported
Air: Not reported
Bedrock: Not reported
Responsible Unit: Northwest

Name: ARCO 5445
Address: 665 23RD AVE
City,State,Zip: SEATTLE, WA 98122
Facility ID: 76386549
Region: Northwest
Lat/Long: 47.60774 / -122.30251
Clean Up Siteid: 10446
Site Status: Cleanup Started
Contaminant Name: Methyl tertiary-butyl ether
Alternate Site Names: ARCO 05445,Arco 5445,BP ARCO AM PM,BP ARCO AM/PM
Site Rank: Not reported
Has Institutional Control: Not reported
Past VCP: TRUE
Current VCP: Not reported
URL: https://apps.ecology.wa.gov/cleanupsearch/site/10446
Ground Water: Confirmed Above Cleanup Levels
Surface Water: Not reported
Soil: Confirmed Above Cleanup Levels
Sediment: Not reported
Air: Not reported
Bedrock: Not reported
Responsible Unit: Northwest

Name: ARCO 5445
Address: 665 23RD AVE
City,State,Zip: SEATTLE, WA 98122
Facility ID: 76386549
Region: Northwest

DRAFT

ARCO 5445 (Continued) **1004794468**

Lat/Long:	47.60774 / -122.30251
Clean Up Siteid:	10446
Site Status:	Cleanup Started
Contaminant Name:	Non-Halogenated Solvents
Alternate Site Names:	ARCO 05445,Arco 5445,BP ARCO AM PM,BP ARCO AM/PM
Site Rank:	Not reported
Has Institutional Control:	Not reported
Past VCP:	TRUE
Current VCP:	Not reported
URL:	https://apps.ecology.wa.gov/cleanupsearch/site/10446
Ground Water:	Confirmed Above Cleanup Levels
Surface Water:	Not reported
Soil:	Confirmed Above Cleanup Levels
Sediment:	Not reported
Air:	Not reported
Bedrock:	Not reported
Responsible Unit:	Northwest

Name:	ARCO 5445
Address:	665 23RD AVE
City,State,Zip:	SEATTLE, WA 98122
Facility ID:	76386549
Region:	Northwest
Lat/Long:	47.60774 / -122.30251
Clean Up Siteid:	10446
Site Status:	Cleanup Started
Contaminant Name:	Petroleum-Gasoline
Alternate Site Names:	ARCO 05445,Arco 5445,BP ARCO AM PM,BP ARCO AM/PM
Site Rank:	Not reported
Has Institutional Control:	Not reported
Past VCP:	TRUE
Current VCP:	Not reported
URL:	https://apps.ecology.wa.gov/cleanupsearch/site/10446
Ground Water:	Confirmed Above Cleanup Levels
Surface Water:	Not reported
Soil:	Confirmed Above Cleanup Levels
Sediment:	Not reported
Air:	Not reported
Bedrock:	Not reported
Responsible Unit:	Northwest

ALLSITES:

Name:	ARCO 5445
Facility Id:	76386549

Interaction:	63435
Interaction 1:	A
Interaction 2:	LUST
Ecology Program:	TOXICS
Program Data:	ISIS
Facility Alt.:	Not reported
Program ID:	97618
Date Interaction:	2005-10-28 00:00:00
Date Interaction 3:	LUST Facility
Latitude:	47.607739999899998
Longitude:	-122.30251

DRAFT

ARCO 5445 (Continued) **1004794468**

Interaction:	63432
Interaction 1:	I
Interaction 2:	TIER2
Ecology Program:	HAZWASTE
Program Data:	EPCRA
Facility Alt.:	Not reported
Program ID:	WAD988514956
Date Interaction:	1988-01-01 00:00:00
Date Interaction 3:	Emergency/Haz Chem Rpt TI
Latitude:	47.607739999899998
Longitude:	-122.30251

Interaction:	63433
Interaction 1:	A
Interaction 2:	UST
Ecology Program:	TOXICS
Program Data:	UST
Facility Alt.:	BP ARCO AM PM
Program ID:	97618
Date Interaction:	1988-03-01 00:00:00
Date Interaction 3:	Underground Storage Tank
Latitude:	47.607739999899998
Longitude:	-122.30251

Interaction:	97244
Interaction 1:	A
Interaction 2:	VOLCLNST
Ecology Program:	TOXICS
Program Data:	ISIS
Facility Alt.:	Arco 5445
Program ID:	NW2444
Date Interaction:	2011-07-14 00:00:00
Date Interaction 3:	Voluntary Cleanup Sites
Latitude:	47.607739999899998
Longitude:	-122.30251

Interaction:	63434
Interaction 1:	I
Interaction 2:	HWG
Ecology Program:	HAZWASTE
Program Data:	TURBOWASTE
Facility Alt.:	Not reported
Program ID:	WAD988514956
Date Interaction:	1992-12-04 00:00:00
Date Interaction 3:	Hazardous Waste Generator
Latitude:	47.607739999899998
Longitude:	-122.30251

Interaction:	63436
Interaction 1:	I
Interaction 2:	HWOTHER
Ecology Program:	HAZWASTE
Program Data:	TURBOWASTE

DRAFT

ARCO 5445 (Continued) **1004794468**

Facility Alt.:	Not reported
Program ID:	WAD988514956
Date Interaction:	2005-12-31 00:00:00
Date Interaction 3:	Haz Waste Management Acti
Latitude:	47.607739999899998
Longitude:	-122.30251

SPILLS ERTS:

Facility Site ID:	Not reported
Name:	ARCO BP 5445
Address:	665 23RD AVE
City,State,Zip:	SEATTLE, WA 98122-
Program Name:	Toxics Cleanup
Incident ID:	545079
Incident Status:	Historic
Incident Date:	Not reported
Initial Report Activity Name:	Routine/Normal operations
Initial Report Cause Category:	Equipment failure
Initial Report Cause Name:	Leaking drum/Container
Initial Report Medium Name:	Soil
Initial Report Medium Category:	Ground
Initial Report Source Name:	Commercial/Industrial facility
Initial Report Source Category:	Facility
Initial Report Substance Name:	Gasoline
Initial Report Substance Category:	Oil
Initial Report Substance Quantity:	Not reported
Initial Report Substance Unit Of Measure:	Not reported
Potentially Responsible Party First Name:	Not reported
Potentially Responsible Party Last Name:	Not reported
Potentially Responsible Party Organization:	BP ARCO
External Reference Number:	ARCO #5445
Latitude:	Not reported
Longitude:	Not reported

RCRA Listings:

Date Form Received by Agency:	20070221
Handler Name:	ARCO 5445
Handler Address:	665 23RD AVE
Handler City,State,Zip:	SEATTLE, WA 98122
EPA ID:	WAD988514956
Contact Name:	TERESA SANTANA
Contact Address:	PO BOX 6038
Contact City,State,Zip:	ARTESIA, CA 90702
Contact Telephone:	714-670-3958
Contact Fax:	Not reported
Contact Email:	SANTANTA@BP.COM
Contact Title:	Not reported
EPA Region:	10
Land Type:	Private
Federal Waste Generator Description:	Not a generator, verified
Non-Notifier:	Not reported
Biennial Report Cycle:	Not reported
Accessibility:	Not reported
Active Site Indicator:	Not reported
State District Owner:	WA

DRAFT

ARCO 5445 (Continued) **1004794468**

State District:	NWRO
Mailing Address:	PO BOX 6038
Mailing City,State,Zip:	ARTESIA, WA 90702
Owner Name:	BP WEST COAST PRODUCTS LLC
Owner Type:	Private
Operator Name:	CITY NEIGHBOR INC
Operator Type:	Private
Short-Term Generator Activity:	No
Importer Activity:	No
Mixed Waste Generator:	No
Transporter Activity:	No
Transfer Facility Activity:	No
Recycler Activity with Storage:	No
Small Quantity On-Site Burner Exemption:	No
Smelting Melting and Refining Furnace Exemption:	No
Underground Injection Control:	No
Off-Site Waste Receipt:	No
Universal Waste Indicator:	No
Universal Waste Destination Facility:	No
Federal Universal Waste:	No
Active Site Fed-Reg Treatment Storage and Disposal Facility:	Not reported
Active Site Converter Treatment storage and Disposal Facility:	Not reported
Active Site State-Reg Treatment Storage and Disposal Facility:	Not reported
Active Site State-Reg Handler:	---
Federal Facility Indicator:	Not reported
Hazardous Secondary Material Indicator:	NN
Sub-Part K Indicator:	Not reported
Commercial TSD Indicator:	No
Treatment Storage and Disposal Type:	Not reported
2018 GPRA Permit Baseline:	Not on the Baseline
2018 GPRA Renewals Baseline:	Not on the Baseline
Permit Renewals Workload Universe:	Not reported
Permit Workload Universe:	Not reported
Permit Progress Universe:	Not reported
Post-Closure Workload Universe:	Not reported
Closure Workload Universe:	Not reported
202 GPRA Corrective Action Baseline:	No
Corrective Action Workload Universe:	No
Subject to Corrective Action Universe:	No
Non-TSDFs Where RCRA CA has Been Imposed Universe:	No
TSDFs Potentially Subject to CA Under 3004 (u)/(v) Universe:	No
TSDFs Only Subject to CA under Discretionary Auth Universe:	No
Corrective Action Priority Ranking:	No NCAPS ranking
Environmental Control Indicator:	No
Institutional Control Indicator:	No
Human Exposure Controls Indicator:	N/A
Groundwater Controls Indicator:	N/A
Operating TSDF Universe:	Not reported
Full Enforcement Universe:	Not reported
Significant Non-Complier Universe:	No
Unaddressed Significant Non-Complier Universe:	No
Addressed Significant Non-Complier Universe:	No
Significant Non-Complier With a Compliance Schedule Universe:	No
Financial Assurance Required:	Not reported
Handler Date of Last Change:	20180510
Recognized Trader-Importer:	No
Recognized Trader-Exporter:	No

DRAFT

ARCO 5445 (Continued) **1004794468**

Importer of Spent Lead Acid Batteries: No
Exporter of Spent Lead Acid Batteries: No
Recycler Activity Without Storage: No
Manifest Broker: No
Sub-Part P Indicator: No

Biennial: List of Years
Year: 2005

Click Here for Biennial Reporting System Data:
Year: 2003

Click Here for Biennial Reporting System Data:

Hazardous Waste Summary:
Waste Code: D001
Waste Description: IGNITABLE WASTE

Waste Code: D018
Waste Description: BENZENE

Handler - Owner Operator:
Owner/Operator Indicator: Operator
Owner/Operator Name: ARCO 5445
Legal Status: Private
Date Became Current: Not reported
Date Ended Current: Not reported
Owner/Operator Address: 665 23RD AVE
Owner/Operator City,State,Zip: SEATTLE, WA 98122
Owner/Operator Telephone: 000-000-0000
Owner/Operator Telephone Ext: Not reported
Owner/Operator Fax: Not reported
Owner/Operator Email: Not reported

Owner/Operator Indicator: Owner
Owner/Operator Name: ARCO
Legal Status: Private
Date Became Current: Not reported
Date Ended Current: Not reported
Owner/Operator Address: PO BOX 6038
Owner/Operator City,State,Zip: ARTESIA, CA 90702
Owner/Operator Telephone: 714-670-5283
Owner/Operator Telephone Ext: Not reported
Owner/Operator Fax: Not reported
Owner/Operator Email: Not reported

Owner/Operator Indicator: Owner
Owner/Operator Name: BP WEST COAST PRODUCTS LLC
Legal Status: Private
Date Became Current: Not reported
Date Ended Current: Not reported
Owner/Operator Address: PO BOX 6038
Owner/Operator City,State,Zip: ARTESIA, CA 90702
Owner/Operator Telephone: 714-670-3958
Owner/Operator Telephone Ext: Not reported
Owner/Operator Fax: Not reported

DRAFT

ARCO 5445 (Continued) **1004794468**

Owner/Operator Email: Not reported

Owner/Operator Indicator: Owner
Owner/Operator Name: BP WEST COAST PRODUCTS LLC
Legal Status: Private
Date Became Current: Not reported
Date Ended Current: Not reported
Owner/Operator Address: PO BOX 6038
Owner/Operator City,State,Zip: ARTESIA, CA 90702
Owner/Operator Telephone: 714-670-3958
Owner/Operator Telephone Ext: Not reported
Owner/Operator Fax: Not reported
Owner/Operator Email: Not reported

Owner/Operator Indicator: Owner
Owner/Operator Name: BP WEST COAST PRODUCTS LLC
Legal Status: Private
Date Became Current: 19921230
Date Ended Current: Not reported
Owner/Operator Address: PO BOX 6038
Owner/Operator City,State,Zip: ARTESIA, CA 90702
Owner/Operator Telephone: Not reported
Owner/Operator Telephone Ext: Not reported
Owner/Operator Fax: Not reported
Owner/Operator Email: Not reported

Owner/Operator Indicator: Owner
Owner/Operator Name: TERESA S
Legal Status: Private
Date Became Current: 19921230
Date Ended Current: Not reported
Owner/Operator Address: PO BOX 6038
Owner/Operator City,State,Zip: ARTESIA, CA 90702
Owner/Operator Telephone: 714-670-3958
Owner/Operator Telephone Ext: Not reported
Owner/Operator Fax: Not reported
Owner/Operator Email: Not reported

Owner/Operator Indicator: Owner
Owner/Operator Name: BP WEST COAST PRODUCTS LLC
Legal Status: Private
Date Became Current: Not reported
Date Ended Current: Not reported
Owner/Operator Address: PO BOX 6038
Owner/Operator City,State,Zip: ARTESIA, CA 90702
Owner/Operator Telephone: 714-670-3958
Owner/Operator Telephone Ext: Not reported
Owner/Operator Fax: Not reported
Owner/Operator Email: Not reported

Owner/Operator Indicator: Operator
Owner/Operator Name: CITY NEIGHBOR INC
Legal Status: Private
Date Became Current: Not reported
Date Ended Current: Not reported
Owner/Operator Address: 665 23RD AVENUE
Owner/Operator City,State,Zip: SEATTLE, WA 98122

DRAFT

ARCO 5445 (Continued) **1004794468**

Owner/Operator Telephone:	206-860-2171
Owner/Operator Telephone Ext:	Not reported
Owner/Operator Fax:	Not reported
Owner/Operator Email:	Not reported
Owner/Operator Indicator:	Owner
Owner/Operator Name: ARCO	
Legal Status:	Private
Date Became Current:	Not reported
Date Ended Current:	Not reported
Owner/Operator Address:	PO BOX 6038
Owner/Operator City,State,Zip:	ARTESIA, CA 90702
Owner/Operator Telephone:	714-670-5283
Owner/Operator Telephone Ext:	Not reported
Owner/Operator Fax:	Not reported
Owner/Operator Email:	Not reported
Owner/Operator Indicator:	Owner
Owner/Operator Name: ARCO	
Legal Status:	Private
Date Became Current:	19921230
Date Ended Current:	Not reported
Owner/Operator Address:	PO BOX 6038
Owner/Operator City,State,Zip:	ARTESIA, CA 90702
Owner/Operator Telephone:	714-670-5423
Owner/Operator Telephone Ext:	Not reported
Owner/Operator Fax:	Not reported
Owner/Operator Email:	Not reported
Owner/Operator Indicator:	Owner
Owner/Operator Name: ARCO	
Legal Status:	Private
Date Became Current:	19921230
Date Ended Current:	Not reported
Owner/Operator Address:	PO BOX 6038
Owner/Operator City,State,Zip:	ARTESIA, CA 90702
Owner/Operator Telephone:	714-670-5423
Owner/Operator Telephone Ext:	Not reported
Owner/Operator Fax:	Not reported
Owner/Operator Email:	Not reported
Owner/Operator Indicator:	Operator
Owner/Operator Name: ARCO 5445	
Legal Status:	Private
Date Became Current:	Not reported
Date Ended Current:	Not reported
Owner/Operator Address:	665 23RD AVE
Owner/Operator City,State,Zip:	SEATTLE, WA 98122
Owner/Operator Telephone:	000-000-0000
Owner/Operator Telephone Ext:	Not reported
Owner/Operator Fax:	Not reported
Owner/Operator Email:	Not reported
Owner/Operator Indicator:	Operator
Owner/Operator Name: CITY NEIGHBOR INC	
Legal Status:	Private
Date Became Current:	Not reported

DRAFT

ARCO 5445 (Continued) **1004794468**

Date Ended Current: Not reported
Owner/Operator Address: 665 23RD AVENUE
Owner/Operator City,State,Zip: SEATTLE, WA 98122
Owner/Operator Telephone: 206-860-2171
Owner/Operator Telephone Ext: Not reported
Owner/Operator Fax: Not reported
Owner/Operator Email: Not reported

Owner/Operator Indicator: Owner
Owner/Operator Name: BP WEST COAST PRODUCTS LLC
Legal Status: Private
Date Became Current: 19921230
Date Ended Current: Not reported
Owner/Operator Address: PO BOX 6038
Owner/Operator City,State,Zip: ARTESIA, CA 90702
Owner/Operator Telephone: 714-670-3958
Owner/Operator Telephone Ext: Not reported
Owner/Operator Fax: Not reported
Owner/Operator Email: Not reported

Owner/Operator Indicator: Operator
Owner/Operator Name: CITY NEIGHBOR I C
Legal Status: Private
Date Became Current: 19990527
Date Ended Current: Not reported
Owner/Operator Address: 665 23RD AVENUE
Owner/Operator City,State,Zip: SEATTLE, WA 98122
Owner/Operator Telephone: 206-860-2171
Owner/Operator Telephone Ext: Not reported
Owner/Operator Fax: Not reported
Owner/Operator Email: Not reported

Owner/Operator Indicator: Owner
Owner/Operator Name: ARCO
Legal Status: Private
Date Became Current: Not reported
Date Ended Current: Not reported
Owner/Operator Address: PO BOX 6038
Owner/Operator City,State,Zip: ARTESIA, CA 90702
Owner/Operator Telephone: 714-670-5283
Owner/Operator Telephone Ext: Not reported
Owner/Operator Fax: Not reported
Owner/Operator Email: Not reported

Owner/Operator Indicator: Operator
Owner/Operator Name: ARCO 5445
Legal Status: Private
Date Became Current: Not reported
Date Ended Current: Not reported
Owner/Operator Address: 665 23RD AVE
Owner/Operator City,State,Zip: SEATTLE, WA 98122
Owner/Operator Telephone: 000-000-0000
Owner/Operator Telephone Ext: Not reported
Owner/Operator Fax: Not reported
Owner/Operator Email: Not reported

Owner/Operator Indicator: Operator

DRAFT

ARCO 5445 (Continued) **1004794468**

Owner/Operator Name: CITY NEIGHBOR INC
Legal Status: Private
Date Became Current: Not reported
Date Ended Current: Not reported
Owner/Operator Address: 665 23RD AVENUE
Owner/Operator City,State,Zip: SEATTLE, WA 98122
Owner/Operator Telephone: 206-860-2171
Owner/Operator Telephone Ext: Not reported
Owner/Operator Fax: Not reported
Owner/Operator Email: Not reported

Owner/Operator Indicator: Operator
Owner/Operator Name: CITY NEIGHBOR INC
Legal Status: Private
Date Became Current: 19990527
Date Ended Current: Not reported
Owner/Operator Address: 665 23RD AVENUE
Owner/Operator City,State,Zip: SEATTLE, WA 98122
Owner/Operator Telephone: Not reported
Owner/Operator Telephone Ext: Not reported
Owner/Operator Fax: Not reported
Owner/Operator Email: Not reported

Owner/Operator Indicator: Operator
Owner/Operator Name: CITY NEIGHBOR INC
Legal Status: Private
Date Became Current: 19990527
Date Ended Current: Not reported
Owner/Operator Address: 665 23RD AVENUE
Owner/Operator City,State,Zip: SEATTLE, WA 98122
Owner/Operator Telephone: Not reported
Owner/Operator Telephone Ext: Not reported
Owner/Operator Fax: Not reported
Owner/Operator Email: Not reported

Owner/Operator Indicator: Owner
Owner/Operator Name: BP WEST COAST PRODUCTS LLC
Legal Status: Private
Date Became Current: Not reported
Date Ended Current: Not reported
Owner/Operator Address: PO BOX 6038
Owner/Operator City,State,Zip: ARTESIA, CA 90702
Owner/Operator Telephone: 714-670-3958
Owner/Operator Telephone Ext: Not reported
Owner/Operator Fax: Not reported
Owner/Operator Email: Not reported

Owner/Operator Indicator: Owner
Owner/Operator Name: BP WEST COAST PRODUCTS LLC
Legal Status: Private
Date Became Current: 19921230
Date Ended Current: Not reported
Owner/Operator Address: PO BOX 6038
Owner/Operator City,State,Zip: ARTESIA, CA 90702
Owner/Operator Telephone: 714-670-3958
Owner/Operator Telephone Ext: Not reported
Owner/Operator Fax: Not reported

DRAFT

ARCO 5445 (Continued) **1004794468**

Owner/Operator Email:	Not reported
Owner/Operator Indicator:	Owner
Owner/Operator Name: ARCO	
Legal Status:	Private
Date Became Current:	19921230
Date Ended Current:	Not reported
Owner/Operator Address:	PO BOX 6038
Owner/Operator City,State,Zip:	ARTESIA, CA 90702
Owner/Operator Telephone:	714-670-5423
Owner/Operator Telephone Ext:	Not reported
Owner/Operator Fax:	Not reported
Owner/Operator Email:	Not reported
Owner/Operator Indicator:	Operator
Owner/Operator Name: ARCO 5445	
Legal Status:	Private
Date Became Current:	Not reported
Date Ended Current:	Not reported
Owner/Operator Address:	665 23RD AVE
Owner/Operator City,State,Zip:	SEATTLE, WA 98122
Owner/Operator Telephone:	000-000-0000
Owner/Operator Telephone Ext:	Not reported
Owner/Operator Fax:	Not reported
Owner/Operator Email:	Not reported
Owner/Operator Indicator:	Operator
Owner/Operator Name: ARCO 5445	
Legal Status:	Private
Date Became Current:	Not reported
Date Ended Current:	Not reported
Owner/Operator Address:	665 23RD AVE
Owner/Operator City,State,Zip:	SEATTLE, WA 98122
Owner/Operator Telephone:	000-000-0000
Owner/Operator Telephone Ext:	Not reported
Owner/Operator Fax:	Not reported
Owner/Operator Email:	Not reported
Owner/Operator Indicator:	Operator
Owner/Operator Name: CITY NEIGHBOR INC	
Legal Status:	Private
Date Became Current:	Not reported
Date Ended Current:	Not reported
Owner/Operator Address:	665 23RD AVENUE
Owner/Operator City,State,Zip:	SEATTLE, WA 98122
Owner/Operator Telephone:	206-860-2171
Owner/Operator Telephone Ext:	Not reported
Owner/Operator Fax:	Not reported
Owner/Operator Email:	Not reported
Owner/Operator Indicator:	Owner
Owner/Operator Name: BP WEST COAST PRODUCTS LLC	
Legal Status:	Private
Date Became Current:	19921230
Date Ended Current:	Not reported
Owner/Operator Address:	PO BOX 6038
Owner/Operator City,State,Zip:	ARTESIA, CA 90702

DRAFT

ARCO 5445 (Continued) **1004794468**

Owner/Operator Telephone: 714-670-3958
Owner/Operator Telephone Ext: Not reported
Owner/Operator Fax: Not reported
Owner/Operator Email: Not reported

Owner/Operator Indicator: Owner
Owner/Operator Name: BP WEST COAST PRODUCTS LLC
Legal Status: Private
Date Became Current: Not reported
Date Ended Current: Not reported
Owner/Operator Address: PO BOX 6038
Owner/Operator City,State,Zip: ARTESIA, CA 90702
Owner/Operator Telephone: 714-670-3958
Owner/Operator Telephone Ext: Not reported
Owner/Operator Fax: Not reported
Owner/Operator Email: Not reported

Owner/Operator Indicator: Owner
Owner/Operator Name: ARCO
Legal Status: Private
Date Became Current: 19921230
Date Ended Current: Not reported
Owner/Operator Address: PO BOX 6038
Owner/Operator City,State,Zip: ARTESIA, CA 90702
Owner/Operator Telephone: 714-670-5423
Owner/Operator Telephone Ext: Not reported
Owner/Operator Fax: Not reported
Owner/Operator Email: Not reported

Owner/Operator Indicator: Owner
Owner/Operator Name: ARCO
Legal Status: Private
Date Became Current: Not reported
Date Ended Current: Not reported
Owner/Operator Address: PO BOX 6038
Owner/Operator City,State,Zip: ARTESIA, CA 90702
Owner/Operator Telephone: 714-670-5283
Owner/Operator Telephone Ext: Not reported
Owner/Operator Fax: Not reported
Owner/Operator Email: Not reported

Owner/Operator Indicator: Operator
Owner/Operator Name: ARCO 5445
Legal Status: Private
Date Became Current: Not reported
Date Ended Current: Not reported
Owner/Operator Address: 665 23RD AVE
Owner/Operator City,State,Zip: SEATTLE, WA 98122
Owner/Operator Telephone: 000-000-0000
Owner/Operator Telephone Ext: Not reported
Owner/Operator Fax: Not reported
Owner/Operator Email: Not reported

Owner/Operator Indicator: Owner
Owner/Operator Name: ARCO
Legal Status: Private
Date Became Current: 19921230

DRAFT

ARCO 5445 (Continued) **1004794468**

Date Ended Current: Not reported
Owner/Operator Address: PO BOX 6038
Owner/Operator City,State,Zip: ARTESIA, CA 90702
Owner/Operator Telephone: 714-670-5423
Owner/Operator Telephone Ext: Not reported
Owner/Operator Fax: Not reported
Owner/Operator Email: Not reported

Owner/Operator Indicator: Owner
Owner/Operator Name: ARCO
Legal Status: Private
Date Became Current: Not reported
Date Ended Current: Not reported
Owner/Operator Address: PO BOX 6038
Owner/Operator City,State,Zip: ARTESIA, CA 90702
Owner/Operator Telephone: 714-670-5283
Owner/Operator Telephone Ext: Not reported
Owner/Operator Fax: Not reported
Owner/Operator Email: Not reported

Owner/Operator Indicator: Owner
Owner/Operator Name: ARCO
Legal Status: Private
Date Became Current: Not reported
Date Ended Current: Not reported
Owner/Operator Address: PO BOX 6038
Owner/Operator City,State,Zip: ARTESIA, CA 90702
Owner/Operator Telephone: 714-670-5283
Owner/Operator Telephone Ext: Not reported
Owner/Operator Fax: Not reported
Owner/Operator Email: Not reported

Owner/Operator Indicator: Owner
Owner/Operator Name: BP WEST COAST PRODUCTS LLC
Legal Status: Private
Date Became Current: 19921230
Date Ended Current: Not reported
Owner/Operator Address: PO BOX 6038
Owner/Operator City,State,Zip: ARTESIA, CA 90702
Owner/Operator Telephone: 714-670-3958
Owner/Operator Telephone Ext: Not reported
Owner/Operator Fax: Not reported
Owner/Operator Email: Not reported

Owner/Operator Indicator: Operator
Owner/Operator Name: BP WEST COAST PRODUCTS LLC
Legal Status: Private
Date Became Current: Not reported
Date Ended Current: Not reported
Owner/Operator Address: PO BOX 6038
Owner/Operator City,State,Zip: ARTESIA, CA 90702
Owner/Operator Telephone: 714-670-3958
Owner/Operator Telephone Ext: Not reported
Owner/Operator Fax: Not reported
Owner/Operator Email: Not reported

Owner/Operator Indicator: Owner

DRAFT

ARCO 5445 (Continued) **1004794468**

Owner/Operator Name: ARCO
Legal Status: Private
Date Became Current: 19921230
Date Ended Current: Not reported
Owner/Operator Address: PO BOX 6038
Owner/Operator City,State,Zip: ARTESIA, CA 90702
Owner/Operator Telephone: 714-670-5423
Owner/Operator Telephone Ext: Not reported
Owner/Operator Fax: Not reported
Owner/Operator Email: Not reported

Owner/Operator Indicator: Owner
Owner/Operator Name: ARCO
Legal Status: Private
Date Became Current: Not reported
Date Ended Current: Not reported
Owner/Operator Address: PO BOX 6038
Owner/Operator City,State,Zip: ARTESIA, CA 90702
Owner/Operator Telephone: 714-670-5283
Owner/Operator Telephone Ext: Not reported
Owner/Operator Fax: Not reported
Owner/Operator Email: Not reported

Owner/Operator Indicator: Owner
Owner/Operator Name: ARCO
Legal Status: Private
Date Became Current: 19921230
Date Ended Current: Not reported
Owner/Operator Address: PO BOX 6038
Owner/Operator City,State,Zip: ARTESIA, CA 90702
Owner/Operator Telephone: 714-670-5423
Owner/Operator Telephone Ext: Not reported
Owner/Operator Fax: Not reported
Owner/Operator Email: Not reported

Owner/Operator Indicator: Operator
Owner/Operator Name: ARCO 5445
Legal Status: Private
Date Became Current: Not reported
Date Ended Current: Not reported
Owner/Operator Address: 665 23RD AVE
Owner/Operator City,State,Zip: SEATTLE, WA 98122
Owner/Operator Telephone: 000-000-0000
Owner/Operator Telephone Ext: Not reported
Owner/Operator Fax: Not reported
Owner/Operator Email: Not reported

Owner/Operator Indicator: Owner
Owner/Operator Name: ARCO
Legal Status: Private
Date Became Current: 19921230
Date Ended Current: Not reported
Owner/Operator Address: PO BOX 6038
Owner/Operator City,State,Zip: ARTESIA, CA 90702
Owner/Operator Telephone: 714-670-5423
Owner/Operator Telephone Ext: Not reported
Owner/Operator Fax: Not reported

DRAFT

ARCO 5445 (Continued) **1004794468**

Owner/Operator Email: Not reported

Owner/Operator Indicator: Owner
Owner/Operator Name: BP WEST COAST PRODUCTS LLC
Legal Status: Private
Date Became Current: Not reported
Date Ended Current: Not reported
Owner/Operator Address: PO BOX 6038
Owner/Operator City,State,Zip: ARTESIA, CA 90702
Owner/Operator Telephone: 714-670-3958
Owner/Operator Telephone Ext: Not reported
Owner/Operator Fax: Not reported
Owner/Operator Email: Not reported

Owner/Operator Indicator: Owner
Owner/Operator Name: BP WEST COAST PRODUCTS LLC
Legal Status: Private
Date Became Current: 19921230
Date Ended Current: Not reported
Owner/Operator Address: PO BOX 6038
Owner/Operator City,State,Zip: ARTESIA, CA 90702
Owner/Operator Telephone: Not reported
Owner/Operator Telephone Ext: Not reported
Owner/Operator Fax: Not reported
Owner/Operator Email: Not reported

Owner/Operator Indicator: Owner
Owner/Operator Name: ARCO
Legal Status: Private
Date Became Current: Not reported
Date Ended Current: Not reported
Owner/Operator Address: PO BOX 6038
Owner/Operator City,State,Zip: ARTESIA, CA 90702
Owner/Operator Telephone: 714-670-5283
Owner/Operator Telephone Ext: Not reported
Owner/Operator Fax: Not reported
Owner/Operator Email: Not reported

Owner/Operator Indicator: Operator
Owner/Operator Name: ARCO 5445
Legal Status: Private
Date Became Current: Not reported
Date Ended Current: Not reported
Owner/Operator Address: 665 23RD AVE
Owner/Operator City,State,Zip: SEATTLE, WA 98122
Owner/Operator Telephone: 000-000-0000
Owner/Operator Telephone Ext: Not reported
Owner/Operator Fax: Not reported
Owner/Operator Email: Not reported

Owner/Operator Indicator: Operator
Owner/Operator Name: ARCO 5445
Legal Status: Private
Date Became Current: Not reported
Date Ended Current: Not reported
Owner/Operator Address: 665 23RD AVE
Owner/Operator City,State,Zip: SEATTLE, WA 98122

DRAFT

ARCO 5445 (Continued) **1004794468**

Owner/Operator Telephone: 000-000-0000
Owner/Operator Telephone Ext: Not reported
Owner/Operator Fax: Not reported
Owner/Operator Email: Not reported

Owner/Operator Indicator: Owner
Owner/Operator Name: ARCO
Legal Status: Private
Date Became Current: 19921230
Date Ended Current: Not reported
Owner/Operator Address: PO BOX 6038
Owner/Operator City,State,Zip: ARTESIA, CA 90702
Owner/Operator Telephone: 714-670-5423
Owner/Operator Telephone Ext: Not reported
Owner/Operator Fax: Not reported
Owner/Operator Email: Not reported

Owner/Operator Indicator: Owner
Owner/Operator Name: ARCO
Legal Status: Private
Date Became Current: Not reported
Date Ended Current: Not reported
Owner/Operator Address: PO BOX 6038
Owner/Operator City,State,Zip: ARTESIA, CA 90702
Owner/Operator Telephone: 714-670-5283
Owner/Operator Telephone Ext: Not reported
Owner/Operator Fax: Not reported
Owner/Operator Email: Not reported

Owner/Operator Indicator: Owner
Owner/Operator Name: BP WEST COAST PRODUCTS LLC
Legal Status: Private
Date Became Current: 19921230
Date Ended Current: Not reported
Owner/Operator Address: PO BOX 6038
Owner/Operator City,State,Zip: ARTESIA, CA 90702
Owner/Operator Telephone: 714-670-3958
Owner/Operator Telephone Ext: Not reported
Owner/Operator Fax: Not reported
Owner/Operator Email: Not reported

Owner/Operator Indicator: Operator
Owner/Operator Name: CITY NEIGHBOR INC
Legal Status: Private
Date Became Current: Not reported
Date Ended Current: Not reported
Owner/Operator Address: 665 23RD AVENUE
Owner/Operator City,State,Zip: SEATTLE, WA 98122
Owner/Operator Telephone: 206-860-2171
Owner/Operator Telephone Ext: Not reported
Owner/Operator Fax: Not reported
Owner/Operator Email: Not reported

Historic Generators:
Receive Date: 20070220
Handler Name: ARCO 5445
Federal Waste Generator Description: Not a generator, verified

DRAFT

ARCO 5445 (Continued) **1004794468**

State District Owner:	WA
Large Quantity Handler of Universal Waste:	No
Recognized Trader Importer:	No
Recognized Trader Exporter:	No
Spent Lead Acid Battery Importer:	No
Spent Lead Acid Battery Exporter:	No
Current Record:	No
Non Storage Recycler Activity:	Not reported
Electronic Manifest Broker:	Not reported

Receive Date:	20070220
Handler Name: ARCO 5445	
Federal Waste Generator Description:	Not a generator, verified
State District Owner:	WA
Large Quantity Handler of Universal Waste:	No
Recognized Trader Importer:	No
Recognized Trader Exporter:	No
Spent Lead Acid Battery Importer:	No
Spent Lead Acid Battery Exporter:	No
Current Record:	No
Non Storage Recycler Activity:	Not reported
Electronic Manifest Broker:	Not reported

Receive Date:	20070221
Handler Name: ARCO 5445	
Federal Waste Generator Description:	Not a generator, verified
State District Owner:	WA
Large Quantity Handler of Universal Waste:	No
Recognized Trader Importer:	No
Recognized Trader Exporter:	No
Spent Lead Acid Battery Importer:	No
Spent Lead Acid Battery Exporter:	No
Current Record:	Yes
Non Storage Recycler Activity:	Not reported
Electronic Manifest Broker:	Not reported

Receive Date:	19931231
Handler Name: ARCO 5445	
Federal Waste Generator Description:	Small Quantity Generator
State District Owner:	WA
Large Quantity Handler of Universal Waste:	No
Recognized Trader Importer:	No
Recognized Trader Exporter:	No
Spent Lead Acid Battery Importer:	No
Spent Lead Acid Battery Exporter:	No
Current Record:	No
Non Storage Recycler Activity:	Not reported
Electronic Manifest Broker:	Not reported

Receive Date:	19960409
Handler Name: ARCO 5445	
Federal Waste Generator Description:	Conditionally Exempt Small Quantity Generator
State District Owner:	WA
Large Quantity Handler of Universal Waste:	No
Recognized Trader Importer:	No
Recognized Trader Exporter:	No
Spent Lead Acid Battery Importer:	No

DRAFT

ARCO 5445 (Continued) **1004794468**

Spent Lead Acid Battery Exporter:	No
Current Record:	No
Non Storage Recycler Activity:	Not reported
Electronic Manifest Broker:	Not reported

Receive Date:	19970319
Handler Name: ARCO 5445	
Federal Waste Generator Description:	Conditionally Exempt Small Quantity Generator
State District Owner:	WA
Large Quantity Handler of Universal Waste:	No
Recognized Trader Importer:	No
Recognized Trader Exporter:	No
Spent Lead Acid Battery Importer:	No
Spent Lead Acid Battery Exporter:	No
Current Record:	No
Non Storage Recycler Activity:	Not reported
Electronic Manifest Broker:	Not reported

Receive Date:	19980213
Handler Name: ARCO 5445	
Federal Waste Generator Description:	Not a generator, verified
State District Owner:	WA
Large Quantity Handler of Universal Waste:	No
Recognized Trader Importer:	No
Recognized Trader Exporter:	No
Spent Lead Acid Battery Importer:	No
Spent Lead Acid Battery Exporter:	No
Current Record:	No
Non Storage Recycler Activity:	Not reported
Electronic Manifest Broker:	Not reported

Receive Date:	19990122
Handler Name: ARCO 5445	
Federal Waste Generator Description:	Conditionally Exempt Small Quantity Generator
State District Owner:	WA
Large Quantity Handler of Universal Waste:	No
Recognized Trader Importer:	No
Recognized Trader Exporter:	No
Spent Lead Acid Battery Importer:	No
Spent Lead Acid Battery Exporter:	No
Current Record:	No
Non Storage Recycler Activity:	Not reported
Electronic Manifest Broker:	Not reported

Receive Date:	20000302
Handler Name: ARCO 5445	
Federal Waste Generator Description:	Not a generator, verified
State District Owner:	WA
Large Quantity Handler of Universal Waste:	No
Recognized Trader Importer:	No
Recognized Trader Exporter:	No
Spent Lead Acid Battery Importer:	No
Spent Lead Acid Battery Exporter:	No
Current Record:	No
Non Storage Recycler Activity:	Not reported
Electronic Manifest Broker:	Not reported

DRAFT

ARCO 5445 (Continued) **1004794468**

Receive Date:	20010328
Handler Name: ARCO 5445	
Federal Waste Generator Description:	Conditionally Exempt Small Quantity Generator
State District Owner:	WA
Large Quantity Handler of Universal Waste:	No
Recognized Trader Importer:	No
Recognized Trader Exporter:	No
Spent Lead Acid Battery Importer:	No
Spent Lead Acid Battery Exporter:	No
Current Record:	No
Non Storage Recycler Activity:	Not reported
Electronic Manifest Broker:	Not reported

Receive Date:	20020329
Handler Name: ARCO 5445	
Federal Waste Generator Description:	Conditionally Exempt Small Quantity Generator
State District Owner:	WA
Large Quantity Handler of Universal Waste:	No
Recognized Trader Importer:	No
Recognized Trader Exporter:	No
Spent Lead Acid Battery Importer:	No
Spent Lead Acid Battery Exporter:	No
Current Record:	No
Non Storage Recycler Activity:	Not reported
Electronic Manifest Broker:	Not reported

Receive Date:	20030210
Handler Name: ARCO 5445	
Federal Waste Generator Description:	Conditionally Exempt Small Quantity Generator
State District Owner:	WA
Large Quantity Handler of Universal Waste:	No
Recognized Trader Importer:	No
Recognized Trader Exporter:	No
Spent Lead Acid Battery Importer:	No
Spent Lead Acid Battery Exporter:	No
Current Record:	No
Non Storage Recycler Activity:	Not reported
Electronic Manifest Broker:	Not reported

Receive Date:	20040329
Handler Name: ARCO 5445	
Federal Waste Generator Description:	Not a generator, verified
State District Owner:	WA
Large Quantity Handler of Universal Waste:	No
Recognized Trader Importer:	No
Recognized Trader Exporter:	No
Spent Lead Acid Battery Importer:	No
Spent Lead Acid Battery Exporter:	No
Current Record:	No
Non Storage Recycler Activity:	Not reported
Electronic Manifest Broker:	Not reported

Receive Date:	20050221
Handler Name: ARCO 5445	
Federal Waste Generator Description:	Conditionally Exempt Small Quantity Generator
State District Owner:	WA
Large Quantity Handler of Universal Waste:	No

DRAFT

ARCO 5445 (Continued) **1004794468**

Recognized Trader Importer:	No
Recognized Trader Exporter:	No
Spent Lead Acid Battery Importer:	No
Spent Lead Acid Battery Exporter:	No
Current Record:	No
Non Storage Recycler Activity:	Not reported
Electronic Manifest Broker:	Not reported

Receive Date:	20060222
Handler Name: ARCO 5445	
Federal Waste Generator Description:	Not a generator, verified
State District Owner:	WA
Large Quantity Handler of Universal Waste:	No
Recognized Trader Importer:	No
Recognized Trader Exporter:	No
Spent Lead Acid Battery Importer:	No
Spent Lead Acid Battery Exporter:	No
Current Record:	No
Non Storage Recycler Activity:	Not reported
Electronic Manifest Broker:	Not reported

Receive Date:	20070220
Handler Name: ARCO 5445	
Federal Waste Generator Description:	Not a generator, verified
State District Owner:	WA
Large Quantity Handler of Universal Waste:	No
Recognized Trader Importer:	No
Recognized Trader Exporter:	No
Spent Lead Acid Battery Importer:	No
Spent Lead Acid Battery Exporter:	No
Current Record:	No
Non Storage Recycler Activity:	Not reported
Electronic Manifest Broker:	Not reported

Receive Date:	20031231
Handler Name: ARCO 5445	
Federal Waste Generator Description:	Not a generator, verified
State District Owner:	WA
Large Quantity Handler of Universal Waste:	No
Recognized Trader Importer:	No
Recognized Trader Exporter:	No
Spent Lead Acid Battery Importer:	No
Spent Lead Acid Battery Exporter:	No
Current Record:	No
Non Storage Recycler Activity:	Not reported
Electronic Manifest Broker:	Not reported

Receive Date:	20051231
Handler Name: ARCO 5445	
Federal Waste Generator Description:	Not a generator, verified
State District Owner:	WA
Large Quantity Handler of Universal Waste:	No
Recognized Trader Importer:	No
Recognized Trader Exporter:	No
Spent Lead Acid Battery Importer:	No
Spent Lead Acid Battery Exporter:	No
Current Record:	No

DRAFT

ARCO 5445 (Continued) **1004794468**

Non Storage Recycler Activity: Not reported
Electronic Manifest Broker: Not reported

List of NAICS Codes and Descriptions:
NAICS Code: 44711
NAICS Description: GASOLINE STATIONS WITH CONVENIENCE STORES

Facility Has Received Notices of Violations:
Violations: No Violations Found

Evaluation Action Summary:
Evaluations: No Evaluations Found

FINDS:
Registry ID: 110070735236

Click Here for FRS Facility Detail Report:

Environmental Interest/Information System:
HAZARDOUS WASTE BIENNIAL REPORTER
Registry ID: 110005381746

Click Here for FRS Facility Detail Report:

Environmental Interest/Information System:
Washington Facility / Site Identification System (WA-FSIS) provides a means to query and display data maintained by the Washington Department of Ecology. This system contains key information for each facility/site that is currently, or has been, of interest to the Air Quality, Dam Safety, Hazardous Waste, Toxics Cleanup, and Water Quality Programs.
RCRAInfo is a national information system that supports the Resource Conservation and Recovery Act (RCRA) program through the tracking of events and activities related to facilities that generate, transport, and treat, store, or dispose of hazardous waste. RCRAInfo allows RCRA program staff to track the notification, permit, compliance, and corrective action activities required under RCRA.

Click this hyperlink while viewing on your computer to access additional FINDS: detail in the EDR Site Report.

ECHO:
Envid: 1004794468
Registry ID: 110005381746
DFR URL: http://echo.epa.gov/detailed-facility-report?fid=110005381746
Name: ARCO 5445
Address: 665 23RD AVE
City,State,Zip: SEATTLE, WA 98122

WA Financial Assurance 1:
Name: BP ARCO AM/PM
Address: 665 23RD AVE
City,State,Zip: SEATTLE, WA 98122
DOE Site ID: 97618
Financial Resp Type: COLONY INSURANCE COMPANY

DRAFT

ARCO 5445 (Continued) **1004794468**

Inception Date:	02/02/2016
Expiration Date:	02/02/2017
Address 2:	Not reported
Policy Number:	WA641428-6
Effective Date:	02/02/2016
Liability Limit Type:	Not reported
Compliance Method:	Not reported
Proof of Responsibility Document Flag:	Not reported
Retroactive Date:	Not reported
Latitude:	47.60774
Longitude:	-122.30251

Name:	BP ARCO AM/PM
Address:	665 23RD AVE
City,State,Zip:	SEATTLE, WA 98122
DOE Site ID:	97618
Financial Resp Type:	COLONY INSURANCE COMPANY
Inception Date:	02/02/2017
Expiration Date:	02/02/2018
Address 2:	Not reported
Policy Number:	WA641428-7
Effective Date:	02/02/2017
Liability Limit Type:	Not reported
Compliance Method:	Not reported
Proof of Responsibility Document Flag:	Not reported
Retroactive Date:	Not reported
Latitude:	47.60774
Longitude:	-122.30251

Name:	BP ARCO AM/PM
Address:	665 23RD AVE
City,State,Zip:	SEATTLE, WA 98122
DOE Site ID:	97618
Financial Resp Type:	COLONY INSURANCE COMPANY
Inception Date:	02/02/2018
Expiration Date:	02/02/2019
Address 2:	Not reported
Policy Number:	WA641428-8
Effective Date:	02/02/2018
Liability Limit Type:	Not reported
Compliance Method:	Not reported
Proof of Responsibility Document Flag:	Not reported
Retroactive Date:	Not reported
Latitude:	47.60774
Longitude:	-122.30251

Name:	BP ARCO AM/PM
Address:	665 23RD AVE
City,State,Zip:	SEATTLE, WA 98122
DOE Site ID:	97618
Financial Resp Type:	COLONY INSURANCE COMPANY
Inception Date:	01/30/2015
Expiration Date:	02/02/2016
Address 2:	Not reported
Policy Number:	WA641428-5
Effective Date:	02/02/2015
Liability Limit Type:	Not reported

DRAFT

ARCO 5445 (Continued) **1004794468**

Compliance Method:	Not reported
Proof of Responsibility Document Flag:	Not reported
Retroactive Date:	Not reported
Latitude:	47.60774
Longitude:	-122.30251

Name:	BP ARCO AM/PM
Address:	665 23RD AVE
City,State,Zip:	SEATTLE, WA 98122
DOE Site ID:	97618
Financial Resp Type:	COLONY INSURANCE COMPANY
Inception Date:	01/22/2021
Expiration Date:	02/02/2022
Address 2:	Not reported
Policy Number:	WA641428-11
Effective Date:	01/22/2021
Liability Limit Type:	Not reported
Compliance Method:	Not reported
Proof of Responsibility Document Flag:	Not reported
Retroactive Date:	Not reported
Latitude:	47.60774
Longitude:	-122.30251

Name:	BP ARCO AM/PM
Address:	665 23RD AVE
City,State,Zip:	SEATTLE, WA 98122
DOE Site ID:	97618
Financial Resp Type:	COLONY INSURANCE COMPANY
Inception Date:	02/02/2022
Expiration Date:	02/02/2023
Address 2:	Not reported
Policy Number:	WA641428-12
Effective Date:	02/02/2022
Liability Limit Type:	Not reported
Compliance Method:	Not reported
Proof of Responsibility Document Flag:	Not reported
Retroactive Date:	Not reported
Latitude:	47.60774
Longitude:	-122.30251

Name:	BP ARCO AM/PM
Address:	665 23RD AVE
City,State,Zip:	SEATTLE, WA 98122
DOE Site ID:	97618
Financial Resp Type:	COLONY INSURANCE COMPANY
Inception Date:	02/01/2019
Expiration Date:	02/02/2020
Address 2:	Not reported
Policy Number:	WA641428-9
Effective Date:	02/01/2019
Liability Limit Type:	Not reported
Compliance Method:	Not reported
Proof of Responsibility Document Flag:	Not reported
Retroactive Date:	Not reported
Latitude:	47.60774
Longitude:	-122.30251

DRAFT

ARCO 5445 (Continued) **1004794468**

Name:	BP ARCO AM/PM
Address:	665 23RD AVE
City,State,Zip:	SEATTLE, WA 98122
DOE Site ID:	97618
Financial Resp Type:	COLONY INSURANCE COMPANY
Inception Date:	02/01/2019
Expiration Date:	02/02/2021
Address 2:	Not reported
Policy Number:	WA641428-10
Effective Date:	02/01/2019
Liability Limit Type:	Not reported
Compliance Method:	Not reported
Proof of Responsibility Document Flag:	Not reported
Retroactive Date:	Not reported
Latitude:	47.60774
Longitude:	-122.30251

WA MANIFEST:

Name:	ARCO 5445
Address:	665 23RD AVE
City,State,Zip:	SEATTLE, WA 98122
Facility Address 2:	Not reported
Facility ID:	76386549
EPA ID:	WAD988514956
NAICS:	44711
State Waste Code Desc:	Not reported
Federal Waste Code Desc:	Not reported
Form Comm:	Not reported
Data Year:	Not reported
Permit by Rule:	No
Mailing Address 2:	Not reported
Treatment by Generator:	No
Mixed Radioactive Waste:	No
Importer of Hazardous Waste:	No
Immediate Recycler:	No
Treatment/Storage/Disposal/Recycling Facility:	No
Generator of Dangerous Fuel Waste:	No
Generator Marketing to Burner:	No
Other Marketers (i.e., blender, distributor, etc.):	No
Utility Boiler Burner:	No
Industry Boiler Burner:	No
Industrial Furnace:	No
Smelter Defferal:	No
Universal Waste:	Not reported
Off-Specification:	Not reported
LN Address 2:	Not reported
Tax Reg #:	409018414
Business Type:	Gas station with store
Mail Name:	BP West Coast Products LLC
Mailing Address:	PO Box 6038
Mailing City,State,Zip:	ARTESIA, CA 90702
Legal Organization Name:	BP West Coast Products LLC
Legal Organization Type:	Private
Legal Contact:	Teresa Santana
Legal Address:	PO BOX 6038
Legal Address 2:	Not reported
Legal City,State,Zip:	ARTESIA, CA 90702

DRAFT

ARCO 5445 (Continued) **1004794468**

Legal Phone Number:	(714)670-3958
Legal Effective Date:	12/30/1992
Land Organization Name:	BP West Coast Products LLC
Land Organization Type:	Private
Land Contact:	Teresa Santana
Land Address:	PO BOX 6038
Land City,State,Zip:	ARTESIA, CA 90702
Land Phone Number:	(714) 670-3958
Operator Organization Name:	City Neighbor Inc
Operator Organization Type:	Private
Operator:	Not reported
Operator Address:	665 23rd Avenue
Operator Address 2:	Not reported
Operator City,State,Zip:	Seattle, WA 98122
Operator Phone Number:	206-860-2171
Operator Effective Date:	05/27/1999
Site Contact:	Teresa Santana
Site Contact Address:	PO BOX 6038
Contact City,State,Zip:	ARTESIA, CA 90702
Site Contact Phone Number:	(714) 670-3958
Site Contact Email:	santanta@bp.com
Gen Status Code:	XQG
Monthly Generation:	No
Batch Generation:	No
One Time Generation:	No
Transport Own Waste:	No
Tranports Other Waste:	No
Recycler Onsite:	No
Transfer Facility:	No
Other Exemption:	Not reported
UW Battery Gen:	No
Used Oil Transporter:	No
Used Oil Transfer Facility:	No
Used Oil Processor:	No
Used Oil Refiner:	No
Used Oil Fuel Marketer Directs Shipments:	No
Used Oil Fuel Marketer Meets Specs:	No
Site Contact Address 2:	Not reported
SIC Code:	Not reported
CRK Number:	Not reported
Active:	Not reported
CAS Number:	Not reported
Chemical Name:	Not reported
EHS:	Not reported
EHS CAS Number:	Not reported
EHS Name:	Not reported

Name:	ARCO 5445
Address:	665 23RD AVE
City,State,Zip:	SEATTLE, WA 98122
Facility Address 2:	Not reported
Facility ID:	76386549
EPA ID:	WAD988514956
NAICS:	44711
State Waste Code Desc:	Not reported
Federal Waste Code Desc:	Not reported
Form Comm:	Not reported

DRAFT

ARCO 5445 (Continued) **1004794468**

Data Year:	Not reported
Permit by Rule:	FALSE
Mailing Address 2:	Not reported
Treatment by Generator:	FALSE
Mixed Radioactive Waste:	FALSE
Importer of Hazardous Waste:	FALSE
Immediate Recycler:	FALSE
Treatment/Storage/Disposal/Recycling Facility:	FALSE
Generator of Dangerous Fuel Waste:	FALSE
Generator Marketing to Burner:	FALSE
Other Marketers (i.e., blender, distributor, etc.):	FALSE
Utility Boiler Burner:	FALSE
Industry Boiler Burner:	FALSE
Industrial Furnace:	FALSE
Smelter Defferal:	FALSE
Universal Waste:	Not reported
Off-Specification:	Not reported
LN Address 2:	Not reported
Tax Reg #:	409018414
Business Type:	Gas station with store
Mail Name:	BP West Coast Products LLC
Mailing Address:	PO Box 6038
Mailing City,State,Zip:	ARTESIA, CA 90702
Legal Organization Name:	BP West Coast Products LLC
Legal Organization Type:	Private
Legal Contact:	Teresa Santana
Legal Address:	PO BOX 6038
Legal Address 2:	Not reported
Legal City,State,Zip:	ARTESIA, CA 90702
Legal Phone Number:	(714)670-3958
Legal Effective Date:	12/30/1992
Land Organization Name:	BP West Coast Products LLC
Land Organization Type:	Private
Land Contact:	Teresa Santana
Land Address:	PO BOX 6038
Land City,State,Zip:	ARTESIA, CA 90702
Land Phone Number:	(714) 670-3958
Operator Organization Name:	City Neighbor Inc
Operator Organization Type:	Private
Operator:	Not reported
Operator Address:	665 23rd Avenue
Operator Address 2:	Not reported
Operator City,State,Zip:	Seattle, WA 98122
Operator Phone Number:	206-860-2171
Operator Effective Date:	05/27/1999
Site Contact:	Teresa Santana
Site Contact Address:	PO BOX 6038
Contact City,State,Zip:	ARTESIA, CA 90702
Site Contact Phone Number:	(714) 670-3958
Site Contact Email:	santanta@bp.com
Gen Status Code:	XQG
Monthly Generation:	FALSE
Batch Generation:	TRUE
One Time Generation:	FALSE
Transport Own Waste:	FALSE
Tranports Other Waste:	FALSE
Recycler Onsite:	FALSE

DRAFT

ARCO 5445 (Continued) **1004794468**

Transfer Facility:	FALSE
Other Exemption:	Not reported
UW Battery Gen:	FALSE
Used Oil Transporter:	FALSE
Used Oil Transfer Facility:	FALSE
Used Oil Processor:	FALSE
Used Oil Refiner:	FALSE
Used Oil Fuel Marketer Directs Shipments:	FALSE
Used Oil Fuel Marketer Meets Specs:	FALSE
Site Contact Address 2:	Not reported
SIC Code:	Not reported
CRK Number:	Not reported
Active:	Not reported
CAS Number:	Not reported
Chemical Name:	Not reported
EHS:	Not reported
EHS CAS Number:	Not reported
EHS Name:	Not reported

728
SSE
1/2-1
0.968 mi.
5112 ft.

ARMORED TRANSPORT NORTHWEST INC
1401 E YESLER WAY
SEATTLE, WA 98122

WA HSL **U004021163**
WA CSCSL **N/A**
WA LUST
WA UST
WA ALLSITES

Relative:
Lower

Actual:
200 ft.

HSL:

Name:	ARMORED TRANSPORT NW
Address:	Not reported
City,State,Zip:	SEATTLE, WA
edr_fstat:	WA
edr_fzip:	Not reported
edr_fcnty:	KING
edr_zip:	Not reported
Facility Type:	**Hazardous Sites List**
Facility Status:	Cleanup Started
FSID Number:	72111871
Rank:	5
Region:	NW
EDR Link ID:	72111871
Region Decode:	NORTHWEST REGIONAL OFFICE

CSCSL:

Name:	ARMORED TRANSPORT NW
Address:	1401 E YESLER WAY
City,State,Zip:	SEATTLE, WA 98122
Facility ID:	72111871
Region:	Northwest
Lat/Long:	47.601099554 / -122.31375834
Clean Up Siteid:	10269
Site Status:	Cleanup Started
Contaminant Name:	Benzene
Alternate Site Names:	ARMORED TRANSPORT NORTHWEST INC,Armored Transport of Seattle
Site Rank:	5 - Lowest Assessed Risk
Has Institutional Control:	Not reported
Past VCP:	Not reported
Current VCP:	Not reported
URL:	https://apps.ecology.wa.gov/cleanupsearch/site/10269

DRAFT

ARMORED TRANSPORT NORTHWEST INC (Continued) **U004021163**

Ground Water: Not reported
Surface Water: Not reported
Soil: Confirmed Above Cleanup Levels
Sediment: Not reported
Air: Not reported
Bedrock: Not reported
Responsible Unit: Northwest

Name: ARMORED TRANSPORT NW
Address: 1401 E YESLER WAY
City,State,Zip: SEATTLE, WA 98122
Facility ID: 72111871
Region: Northwest
Lat/Long: 47.601099554 / -122.31375834
Clean Up Siteid: 10269
Site Status: Cleanup Started
Contaminant Name: Non-Halogenated Solvents
Alternate Site Names: ARMORED TRANSPORT NORTHWEST INC,Armored Transport of Seattle
Site Rank: 5 - Lowest Assessed Risk
Has Institutional Control: Not reported
Past VCP: Not reported
Current VCP: Not reported
URL: https://apps.ecology.wa.gov/cleanupsearch/site/10269
Ground Water: Not reported
Surface Water: Not reported
Soil: Confirmed Above Cleanup Levels
Sediment: Not reported
Air: Not reported
Bedrock: Not reported
Responsible Unit: Northwest

Name: ARMORED TRANSPORT NW
Address: 1401 E YESLER WAY
City,State,Zip: SEATTLE, WA 98122
Facility ID: 72111871
Region: Northwest
Lat/Long: 47.601099554 / -122.31375834
Clean Up Siteid: 10269
Site Status: Cleanup Started
Contaminant Name: Petroleum-Diesel
Alternate Site Names: ARMORED TRANSPORT NORTHWEST INC,Armored Transport of Seattle
Site Rank: 5 - Lowest Assessed Risk
Has Institutional Control: Not reported
Past VCP: Not reported
Current VCP: Not reported
URL: https://apps.ecology.wa.gov/cleanupsearch/site/10269
Ground Water: Not reported
Surface Water: Not reported
Soil: Remediated-Below
Sediment: Not reported
Air: Not reported
Bedrock: Not reported
Responsible Unit: Northwest

Name: ARMORED TRANSPORT NW
Address: 1401 E YESLER WAY
City,State,Zip: SEATTLE, WA 98122

DRAFT

ARMORED TRANSPORT NORTHWEST INC (Continued) **U004021163**

Facility ID:	72111871
Region:	Northwest
Lat/Long:	47.601099554 / -122.31375834
Clean Up Siteid:	10269
Site Status:	Cleanup Started
Contaminant Name:	Petroleum-Gasoline
Alternate Site Names:	ARMORED TRANSPORT NORTHWEST INC,Armored Transport of Seattle
Site Rank:	5 - Lowest Assessed Risk
Has Institutional Control:	Not reported
Past VCP:	Not reported
Current VCP:	Not reported
URL:	https://apps.ecology.wa.gov/cleanupsearch/site/10269
Ground Water:	Not reported
Surface Water:	Not reported
Soil:	Remediated-Below
Sediment:	Not reported
Air:	Not reported
Bedrock:	Not reported
Responsible Unit:	Northwest

Name:	ARMORED TRANSPORT NW
Address:	1401 E YESLER WAY
City,State,Zip:	SEATTLE, WA 98122
Facility ID:	72111871
Region:	Northwest
Lat/Long:	47.601099554 / -122.31375834
Clean Up Siteid:	10269
Site Status:	Cleanup Started
Contaminant Name:	Petroleum-Other
Alternate Site Names:	ARMORED TRANSPORT NORTHWEST INC,Armored Transport of Seattle
Site Rank:	5 - Lowest Assessed Risk
Has Institutional Control:	Not reported
Past VCP:	Not reported
Current VCP:	Not reported
URL:	https://apps.ecology.wa.gov/cleanupsearch/site/10269
Ground Water:	Not reported
Surface Water:	Not reported
Soil:	Remediated-Below
Sediment:	Not reported
Air:	Not reported
Bedrock:	Not reported
Responsible Unit:	Northwest

LUST:

Name:	ARMORED TRANSPORT NW
Address:	1401 E YESLER WAY
City,State,Zip:	SEATTLE, WA 98122
Facility ID:	72111871
Lust Status Type:	LUST - Cleanup Started
Cleanup Site ID:	10269
Cleanup Unit Type:	Upland
Process Type:	Independent Action
Cleanup Unit Name:	ARMORED TRANSPORT NORTHWEST INC,Armored Transport of Seattle
Response Section:	Northwest
Release Date:	09/03/1991
Lust Date:	07/01/2011
Region:	Northwest

DRAFT

ARMORED TRANSPORT NORTHWEST INC (Continued) **U004021163**

Lust ID:	1143
UST ID:	1371
Contaminant Name:	Petroleum-Gasoline
Ground Water:	Not reported
Surface Water:	Not reported
Soil:	Remediated-Below
Sediment:	Not reported
Air:	Not reported
Bedrock:	Not reported
URL:	https://apps.ecology.wa.gov/cleanupsearch/site/10269
Lat/Long:	47.6010995 / -122.31375

Name:	ARMORED TRANSPORT NW
Address:	1401 E YESLER WAY
City,State,Zip:	SEATTLE, WA 98122
Facility ID:	72111871
Lust Status Type:	LUST - Cleanup Started
Cleanup Site ID:	10269
Cleanup Unit Type:	Upland
Process Type:	Independent Action
Cleanup Unit Name:	ARMORED TRANSPORT NORTHWEST INC,Armored Transport of Seattle
Response Section:	Northwest
Release Date:	09/03/1991
Lust Date:	07/01/2011
Region:	Northwest
Lust ID:	1143
UST ID:	1371
Contaminant Name:	Petroleum-Other
Ground Water:	Not reported
Surface Water:	Not reported
Soil:	Remediated-Below
Sediment:	Not reported
Air:	Not reported
Bedrock:	Not reported
URL:	https://apps.ecology.wa.gov/cleanupsearch/site/10269
Lat/Long:	47.6010995 / -122.31375

Name:	ARMORED TRANSPORT NW
Address:	1401 E YESLER WAY
City,State,Zip:	SEATTLE, WA 98122
Facility ID:	72111871
Lust Status Type:	LUST - Cleanup Started
Cleanup Site ID:	10269
Cleanup Unit Type:	Upland
Process Type:	Independent Action
Cleanup Unit Name:	ARMORED TRANSPORT NORTHWEST INC,Armored Transport of Seattle
Response Section:	Northwest
Release Date:	09/03/1991
Lust Date:	07/01/2011
Region:	Northwest
Lust ID:	1143
UST ID:	1371
Contaminant Name:	Benzene
Ground Water:	Not reported
Surface Water:	Not reported
Soil:	Confirmed Above Cleanup Levels
Sediment:	Not reported

DRAFT

ARMORED TRANSPORT NORTHWEST INC (Continued) **U004021163**

Air:	Not reported
Bedrock:	Not reported
URL:	https://apps.ecology.wa.gov/cleanupsearch/site/10269
Lat/Long:	47.6010995 / -122.31375

Name:	ARMORED TRANSPORT NW
Address:	1401 E YESLER WAY
City,State,Zip:	SEATTLE, WA 98122
Facility ID:	72111871
Lust Status Type:	LUST - Cleanup Started
Cleanup Site ID:	10269
Cleanup Unit Type:	Upland
Process Type:	Independent Action
Cleanup Unit Name:	ARMORED TRANSPORT NORTHWEST INC,Armored Transport of Seattle
Response Section:	Northwest
Release Date:	09/03/1991
Lust Date:	07/01/2011
Region:	Northwest
Lust ID:	1143
UST ID:	1371
Contaminant Name:	Non-Halogenated Solvents
Ground Water:	Not reported
Surface Water:	Not reported
Soil:	Confirmed Above Cleanup Levels
Sediment:	Not reported
Air:	Not reported
Bedrock:	Not reported
URL:	https://apps.ecology.wa.gov/cleanupsearch/site/10269
Lat/Long:	47.6010995 / -122.31375

Name:	ARMORED TRANSPORT NW
Address:	1401 E YESLER WAY
City,State,Zip:	SEATTLE, WA 98122
Facility ID:	72111871
Lust Status Type:	LUST - Cleanup Started
Cleanup Site ID:	10269
Cleanup Unit Type:	Upland
Process Type:	Independent Action
Cleanup Unit Name:	ARMORED TRANSPORT NORTHWEST INC,Armored Transport of Seattle
Response Section:	Northwest
Release Date:	09/03/1991
Lust Date:	07/01/2011
Region:	Northwest
Lust ID:	1143
UST ID:	1371
Contaminant Name:	Petroleum-Diesel
Ground Water:	Not reported
Surface Water:	Not reported
Soil:	Remediated-Below
Sediment:	Not reported
Air:	Not reported
Bedrock:	Not reported
URL:	https://apps.ecology.wa.gov/cleanupsearch/site/10269
Lat/Long:	47.6010995 / -122.31375

UST:

Name:	ARMORED TRANSPORT NORTHWEST INC

DRAFT

ARMORED TRANSPORT NORTHWEST INC (Continued) **U004021163**

Address:	1401 E YESLER WAY
City:	SEATTLE
Zip:	98122
Facility ID:	72111871
Site Id:	1371
Decimal Latitude:	47.601099554
Decimal Longitude:	-122.31375834

Tank Name:	1
Tag Number:	Not reported
Tank Status:	Removed
Tank Status Date:	8/6/1996
Tank Install Date:	12/31/1964
Tank Closure Date:	Not reported
Capacity Range:	Not reported
Tank Permit Expiration Date:	Not reported
Tank Upgrade Date:	Not reported
Tank Spill Prevention:	Not reported
Tank Overfill Prevention:	Not reported
Tank Material:	Steel
Tank Construction:	Not reported
Tank Tightness Test:	Not reported
Tank Corrosion Protection:	Not reported
Tank Manifold:	Not reported
Tank Release Detection:	Not reported
Tank SFC Type:	Not reported
Pipe Material:	Steel
Pipe Construction:	Not reported
Pipe Primary Release Detection:	Not reported
Pipe Second Release Detection:	Not reported
Pipe Corrosion Protection:	Not reported
Pipe Pumping System:	Not reported
Responsible Unit:	Northwest
Dispencer/Pump SFC Type:	Not reported
Region:	Northwest
Is Active:	False
Actual Capacity:	8000
Pipe Install Date:	Not reported
Turbine Sump Construction:	Not reported
Compart Number:	1
Stored Substance:	Diesel
Used Substance:	Motor Fuel for Vehicles
Compart Capacity:	8000
URL:	https://apps.ecology.wa.gov/cleanupsearch/reports/ust?SiteId=1371

Name:	ARMORED TRANSPORT NORTHWEST INC
Address:	1401 E YESLER WAY
City:	SEATTLE
Zip:	98122

Tank Name:	2
Tag Number:	Not reported
Tank Status:	Removed
Tank Status Date:	8/6/1996
Tank Install Date:	12/31/1964
Tank Closure Date:	Not reported
Capacity Range:	Not reported

DRAFT

ARMORED TRANSPORT NORTHWEST INC (Continued) **U004021163**

Tank Permit Expiration Date:	Not reported
Tank Upgrade Date:	Not reported
Tank Spill Prevention:	Not reported
Tank Overfill Prevention:	Not reported
Tank Material:	Steel
Tank Construction:	Not reported
Tank Tightness Test:	Not reported
Tank Corrosion Protection:	Not reported
Tank Manifold:	Not reported
Tank Release Detection:	Not reported
Tank SFC Type:	Not reported
Pipe Material:	Steel
Pipe Construction:	Not reported
Pipe Primary Release Detection:	Not reported
Pipe Second Release Detection:	Not reported
Pipe Corrosion Protection:	Not reported
Pipe Pumping System:	Not reported
Responsible Unit:	Northwest
Dispencer/Pump SFC Type:	Not reported
Region:	Northwest
Is Active:	False
Actual Capacity:	6000
Pipe Install Date:	Not reported
Turbine Sump Construction:	Not reported
Compart Number:	1
Stored Substance:	Unleaded Gasoline
Used Substance:	Motor Fuel for Vehicles
Compart Capacity:	6000
URL:	https://apps.ecology.wa.gov/cleanupsearch/reports/ust?SiteId=1371

Name:	ARMORED TRANSPORT NORTHWEST INC
Address:	1401 E YESLER WAY
City:	SEATTLE
Zip:	98122

Tank Name:	3
Tag Number:	Not reported
Tank Status:	Removed
Tank Status Date:	8/6/1996
Tank Install Date:	12/31/1964
Tank Closure Date:	Not reported
Capacity Range:	Not reported
Tank Permit Expiration Date:	Not reported
Tank Upgrade Date:	Not reported
Tank Spill Prevention:	Not reported
Tank Overfill Prevention:	Not reported
Tank Material:	Steel
Tank Construction:	Not reported
Tank Tightness Test:	Not reported
Tank Corrosion Protection:	Not reported
Tank Manifold:	Not reported
Tank Release Detection:	Not reported
Tank SFC Type:	Not reported
Pipe Material:	Steel
Pipe Construction:	Not reported
Pipe Primary Release Detection:	Not reported
Pipe Second Release Detection:	Not reported

DRAFT

ARMORED TRANSPORT NORTHWEST INC (Continued) **U004021163**

Pipe Corrosion Protection:	Not reported
Pipe Pumping System:	Not reported
Responsible Unit:	Northwest
Dispencer/Pump SFC Type:	Not reported
Region:	Northwest
Is Active:	False
Actual Capacity:	6000
Pipe Install Date:	Not reported
Turbine Sump Construction:	Not reported
Compart Number:	1
Stored Substance:	Used Oil/Waste Oil
Used Substance:	Recycled (Used Oil)
Compart Capacity:	6000
URL:	https://apps.ecology.wa.gov/cleanupsearch/reports/ust?SiteId=1371

ALLSITES:

Name:	ARMORED TRANSPORT OF SEATTLE
Facility Id:	72111871

Interaction:	60478
Interaction 1:	I
Interaction 2:	LUST
Ecology Program:	TOXICS
Program Data:	ISIS
Facility Alt.:	Not reported
Program ID:	1371
Date Interaction:	1991-09-03 00:00:00
Date Interaction 3:	LUST Facility
Latitude:	47.601100469999999
Longitude:	-122.31376962900001

Interaction:	60479
Interaction 1:	I
Interaction 2:	UST
Ecology Program:	TOXICS
Program Data:	UST
Facility Alt.:	Not reported
Program ID:	1371
Date Interaction:	2000-03-20 00:00:00
Date Interaction 3:	Underground Storage Tank
Latitude:	47.601100469999999
Longitude:	-122.31376962900001

Interaction:	60477
Interaction 1:	I
Interaction 2:	HWG
Ecology Program:	HAZWASTE
Program Data:	TURBOWASTE
Facility Alt.:	Not reported
Program ID:	WAD988491536
Date Interaction:	1991-07-30 00:00:00
Date Interaction 3:	Hazardous Waste Generator
Latitude:	47.601100469999999
Longitude:	-122.31376962900001

DRAFT

ARMORED TRANSPORT NORTHWEST INC (Continued) **U004021163**

Interaction:	112585
Interaction 1:	A
Interaction 2:	LUST
Ecology Program:	TOXICS
Program Data:	ISIS
Facility Alt.:	Armored Transport of Seattle
Program ID:	1371
Date Interaction:	2013-04-09 00:00:00
Date Interaction 3:	LUST Facility
Latitude:	47.601100469999999
Longitude:	-122.31376962900001

729
SW
1/2-1
0.969 mi.
5117 ft.

SEATTLE STEAM CORPORATION
1319 WESTERN AVENUE
SEATTLE, WA 98101

WA HSL **U004020769**
WA CSCSL **N/A**
WA LUST
WA UST
WA ALLSITES

Relative:
Lower

Actual:
26 ft.

HSL:

Name:	SEATTLE STEAM CO WESTERN AVE
Address:	Not reported
City,State,Zip:	SEATTLE, WA
edr_fstat:	WA
edr_fzip:	Not reported
edr_fcnty:	KING
edr_zip:	Not reported
Facility Type:	**Hazardous Sites List**
Facility Status:	Cleanup Started
FSID Number:	2243
Rank:	5
Region:	NW
EDR Link ID:	2243
Region Decode:	NORTHWEST REGIONAL OFFICE

CSCSL:

Name:	SEATTLE STEAM CO WESTERN AVE
Address:	1319 WESTERN AVE
City,State,Zip:	SEATTLE, WA 98101
Facility ID:	2243
Region:	Northwest
Lat/Long:	47.60671149 / -122.34014671
Clean Up Siteid:	5075
Site Status:	Cleanup Started
Contaminant Name:	Metals - Other
Alternate Site Names:	ENWAVE SEATTLE,SEATTLE STEAM,SEATTLE STEAM CO WESTERN AV,SEATTLE STEAM CORP UST 3736,Seattle Steam Corporation,WESTERN AVENUE STEAM PLANT
Site Rank:	5 - Lowest Assessed Risk
Has Institutional Control:	Not reported
Past VCP:	TRUE
Current VCP:	Not reported
URL:	https://apps.ecology.wa.gov/cleanupsearch/site/5075
Ground Water:	Suspected
Surface Water:	Not reported
Soil:	Suspected
Sediment:	Not reported
Air:	Not reported

DRAFT

SEATTLE STEAM CORPORATION (Continued) **U004020769**

Bedrock: Not reported
Responsible Unit: Northwest

Name: SEATTLE STEAM CO WESTERN AVE
Address: 1319 WESTERN AVE
City,State,Zip: SEATTLE, WA 98101
Facility ID: 2243
Region: Northwest
Lat/Long: 47.60671149 / -122.34014671
Clean Up Siteid: 5075
Site Status: Cleanup Started
Contaminant Name: Metals Priority Pollutants
Alternate Site Names: ENWAVE SEATTLE,SEATTLE STEAM,SEATTLE STEAM CO WESTERN AV,SEATTLE STEAM CORP UST 3736,Seattle Steam Corporation,WESTERN AVENUE STEAM PLANT
Site Rank: 5 - Lowest Assessed Risk
Has Institutional Control: Not reported
Past VCP: TRUE
Current VCP: Not reported
URL: https://apps.ecology.wa.gov/cleanupsearch/site/5075
Ground Water: Suspected
Surface Water: Not reported
Soil: Suspected
Sediment: Not reported
Air: Not reported
Bedrock: Not reported
Responsible Unit: Northwest

Name: SEATTLE STEAM CO WESTERN AVE
Address: 1319 WESTERN AVE
City,State,Zip: SEATTLE, WA 98101
Facility ID: 2243
Region: Northwest
Lat/Long: 47.60671149 / -122.34014671
Clean Up Siteid: 5075
Site Status: Cleanup Started
Contaminant Name: Petroleum-Other
Alternate Site Names: ENWAVE SEATTLE,SEATTLE STEAM,SEATTLE STEAM CO WESTERN AV,SEATTLE STEAM CORP UST 3736,Seattle Steam Corporation,WESTERN AVENUE STEAM PLANT
Site Rank: 5 - Lowest Assessed Risk
Has Institutional Control: Not reported
Past VCP: TRUE
Current VCP: Not reported
URL: https://apps.ecology.wa.gov/cleanupsearch/site/5075
Ground Water: Confirmed Above Cleanup Levels
Surface Water: Not reported
Soil: Confirmed Above Cleanup Levels
Sediment: Not reported
Air: Not reported
Bedrock: Not reported
Responsible Unit: Northwest

Name: SEATTLE STEAM CO WESTERN AVE
Address: 1319 WESTERN AVE
City,State,Zip: SEATTLE, WA 98101
Facility ID: 2243
Region: Northwest
Lat/Long: 47.60671149 / -122.34014671

DRAFT

SEATTLE STEAM CORPORATION (Continued) **U004020769**

Clean Up Siteid: 5075
Site Status: Cleanup Started
Contaminant Name: Polychlorinated biPhenyls (PCB)
Alternate Site Names: ENWAVE SEATTLE,SEATTLE STEAM,SEATTLE STEAM CO WESTERN AV,SEATTLE STEAM CORP UST 3736,Seattle Steam Corporation,WESTERN AVENUE STEAM PLANT
Site Rank: 5 - Lowest Assessed Risk
Has Institutional Control: Not reported
Past VCP: TRUE
Current VCP: Not reported
URL: https://apps.ecology.wa.gov/cleanupsearch/site/5075
Ground Water: Suspected
Surface Water: Not reported
Soil: Suspected
Sediment: Not reported
Air: Not reported
Bedrock: Not reported
Responsible Unit: Northwest

Name: SEATTLE STEAM CO WESTERN AVE
Address: 1319 WESTERN AVE
City,State,Zip: SEATTLE, WA 98101
Facility ID: 2243
Region: Northwest
Lat/Long: 47.60671149 / -122.34014671
Clean Up Siteid: 5075
Site Status: Cleanup Started
Contaminant Name: Polycyclic Aromatic Hydrocarbons
Alternate Site Names: ENWAVE SEATTLE,SEATTLE STEAM,SEATTLE STEAM CO WESTERN AV,SEATTLE STEAM CORP UST 3736,Seattle Steam Corporation,WESTERN AVENUE STEAM PLANT
Site Rank: 5 - Lowest Assessed Risk
Has Institutional Control: Not reported
Past VCP: TRUE
Current VCP: Not reported
URL: https://apps.ecology.wa.gov/cleanupsearch/site/5075
Ground Water: Suspected
Surface Water: Not reported
Soil: Confirmed Above Cleanup Levels
Sediment: Not reported
Air: Not reported
Bedrock: Not reported
Responsible Unit: Northwest

LUST:
Name: SEATTLE STEAM CO WESTERN AVE
Address: 1319 WESTERN AVE
City,State,Zip: SEATTLE, WA 98101
Facility ID: 2243
Lust Status Type: LUST - Cleanup Started
Cleanup Site ID: 5075
Cleanup Unit Type: Upland
Process Type: Voluntary Cleanup Program
Cleanup Unit Name: ENWAVE SEATTLE,SEATTLE STEAM,SEATTLE STEAM CO WESTERN AV,SEATTLE STEAM CORP UST 3736,Seattle Steam Corporation,WESTERN AVENUE STEAM PLANT
Response Section: Northwest
Release Date: 12/13/1989
Lust Date: 07/01/2011
Region: Northwest

DRAFT

SEATTLE STEAM CORPORATION (Continued) **U004020769**

Lust ID:	448
UST ID:	3736
Contaminant Name:	Polychlorinated biPhenyls (PCB)
Ground Water:	Suspected
Surface Water:	Not reported
Soil:	Suspected
Sediment:	Not reported
Air:	Not reported
Bedrock:	Not reported
URL:	https://apps.ecology.wa.gov/cleanupsearch/site/5075
Lat/Long:	47.6067114 / -122.34014

Name:	SEATTLE STEAM CO WESTERN AVE
Address:	1319 WESTERN AVE
City,State,Zip:	SEATTLE, WA 98101
Facility ID:	2243
Lust Status Type:	LUST - Cleanup Started
Cleanup Site ID:	5075
Cleanup Unit Type:	Upland
Process Type:	Voluntary Cleanup Program
Cleanup Unit Name:	ENWAVE SEATTLE,SEATTLE STEAM,SEATTLE STEAM CO WESTERN AV,SEATTLE STEAM CORP UST 3736,Seattle Steam Corporation,WESTERN AVENUE STEAM PLANT
Response Section:	Northwest
Release Date:	12/13/1989
Lust Date:	07/01/2011
Region:	Northwest
Lust ID:	448
UST ID:	3736
Contaminant Name:	Polycyclic Aromatic Hydrocarbons
Ground Water:	Suspected
Surface Water:	Not reported
Soil:	Confirmed Above Cleanup Levels
Sediment:	Not reported
Air:	Not reported
Bedrock:	Not reported
URL:	https://apps.ecology.wa.gov/cleanupsearch/site/5075
Lat/Long:	47.6067114 / -122.34014

Name:	SEATTLE STEAM CO WESTERN AVE
Address:	1319 WESTERN AVE
City,State,Zip:	SEATTLE, WA 98101
Facility ID:	2243
Lust Status Type:	LUST - Cleanup Started
Cleanup Site ID:	5075
Cleanup Unit Type:	Upland
Process Type:	Voluntary Cleanup Program
Cleanup Unit Name:	ENWAVE SEATTLE,SEATTLE STEAM,SEATTLE STEAM CO WESTERN AV,SEATTLE STEAM CORP UST 3736,Seattle Steam Corporation,WESTERN AVENUE STEAM PLANT
Response Section:	Northwest
Release Date:	12/13/1989
Lust Date:	07/01/2011
Region:	Northwest
Lust ID:	448
UST ID:	3736
Contaminant Name:	Metals Priority Pollutants
Ground Water:	Suspected
Surface Water:	Not reported

DRAFT

SEATTLE STEAM CORPORATION (Continued) **U004020769**

Soil:	Suspected
Sediment:	Not reported
Air:	Not reported
Bedrock:	Not reported
URL:	https://apps.ecology.wa.gov/cleanupsearch/site/5075
Lat/Long:	47.6067114 / -122.34014

Name:	SEATTLE STEAM CO WESTERN AVE
Address:	1319 WESTERN AVE
City,State,Zip:	SEATTLE, WA 98101
Facility ID:	2243
Lust Status Type:	LUST - Cleanup Started
Cleanup Site ID:	5075
Cleanup Unit Type:	Upland
Process Type:	Voluntary Cleanup Program
Cleanup Unit Name:	ENWAVE SEATTLE,SEATTLE STEAM,SEATTLE STEAM CO WESTERN AV,SEATTLE STEAM CORP UST 3736,Seattle Steam Corporation,WESTERN AVENUE STEAM PLANT
Response Section:	Northwest
Release Date:	12/13/1989
Lust Date:	07/01/2011
Region:	Northwest
Lust ID:	448
UST ID:	3736
Contaminant Name:	Metals - Other
Ground Water:	Suspected
Surface Water:	Not reported
Soil:	Suspected
Sediment:	Not reported
Air:	Not reported
Bedrock:	Not reported
URL:	https://apps.ecology.wa.gov/cleanupsearch/site/5075
Lat/Long:	47.6067114 / -122.34014

Name:	SEATTLE STEAM CO WESTERN AVE
Address:	1319 WESTERN AVE
City,State,Zip:	SEATTLE, WA 98101
Facility ID:	2243
Lust Status Type:	LUST - Cleanup Started
Cleanup Site ID:	5075
Cleanup Unit Type:	Upland
Process Type:	Voluntary Cleanup Program
Cleanup Unit Name:	ENWAVE SEATTLE,SEATTLE STEAM,SEATTLE STEAM CO WESTERN AV,SEATTLE STEAM CORP UST 3736,Seattle Steam Corporation,WESTERN AVENUE STEAM PLANT
Response Section:	Northwest
Release Date:	12/13/1989
Lust Date:	07/01/2011
Region:	Northwest
Lust ID:	448
UST ID:	3736
Contaminant Name:	Petroleum-Other
Ground Water:	Confirmed Above Cleanup Levels
Surface Water:	Not reported
Soil:	Confirmed Above Cleanup Levels
Sediment:	Not reported
Air:	Not reported
Bedrock:	Not reported
URL:	https://apps.ecology.wa.gov/cleanupsearch/site/5075

DRAFT

SEATTLE STEAM CORPORATION (Continued) **U004020769**

Lat/Long: 47.6067114 / -122.34014

UST:

Name:	SEATTLE STEAM CORPORATION
Address:	1319 WESTERN AVENUE
City:	SEATTLE
Zip:	98101
Facility ID:	2243
Site Id:	3736
Decimal Latitude:	47.60671149
Decimal Longitude:	-122.34014671
Tank Name:	Not reported
Tag Number:	Not reported
Tank Status:	Exempt
Tank Status Date:	8/6/1996
Tank Install Date:	12/31/1964
Tank Closure Date:	Not reported
Capacity Range:	50,000 Gallons or more
Tank Permit Expiration Date:	Not reported
Tank Upgrade Date:	Not reported
Tank Spill Prevention:	Not reported
Tank Overfill Prevention:	Not reported
Tank Material:	Concrete
Tank Construction:	Double Wall Tank
Tank Tightness Test:	Not reported
Tank Corrosion Protection:	Not reported
Tank Manifold:	Not reported
Tank Release Detection:	Not reported
Tank SFC Type:	Not reported
Pipe Material:	Steel
Pipe Construction:	Not reported
Pipe Primary Release Detection:	Not reported
Pipe Second Release Detection:	Not reported
Pipe Corrosion Protection:	Not reported
Pipe Pumping System:	Not reported
Responsible Unit:	Northwest
Dispencer/Pump SFC Type:	Not reported
Region:	Northwest
Is Active:	False
Actual Capacity:	Not reported
Pipe Install Date:	Not reported
Turbine Sump Construction:	Not reported
Compart Number:	1
Stored Substance:	Heating Fuel
Used Substance:	Not reported
Compart Capacity:	Not reported
URL:	https://apps.ecology.wa.gov/cleanupsearch/reports/ust?SiteId=3736
Name:	SEATTLE STEAM CORPORATION
Address:	1319 WESTERN AVENUE
City:	SEATTLE
Zip:	98101
Tank Name:	Not reported
Tag Number:	Not reported
Tank Status:	Exempt

DRAFT

SEATTLE STEAM CORPORATION (Continued) **U004020769**

Tank Status Date:	8/6/1996
Tank Install Date:	12/31/1964
Tank Closure Date:	Not reported
Capacity Range:	Not reported
Tank Permit Expiration Date:	Not reported
Tank Upgrade Date:	Not reported
Tank Spill Prevention:	Not reported
Tank Overfill Prevention:	Not reported
Tank Material:	Concrete
Tank Construction:	Not reported
Tank Tightness Test:	Not reported
Tank Corrosion Protection:	Not reported
Tank Manifold:	Not reported
Tank Release Detection:	Not reported
Tank SFC Type:	Not reported
Pipe Material:	Not reported
Pipe Construction:	Not reported
Pipe Primary Release Detection:	Not reported
Pipe Second Release Detection:	Not reported
Pipe Corrosion Protection:	Not reported
Pipe Pumping System:	Not reported
Responsible Unit:	Northwest
Dispencer/Pump SFC Type:	Not reported
Region:	Northwest
Is Active:	False
Actual Capacity:	Not reported
Pipe Install Date:	Not reported
Turbine Sump Construction:	Not reported
Compart Number:	1
Stored Substance:	Heating Fuel
Used Substance:	Not reported
Compart Capacity:	Not reported
URL:	https://apps.ecology.wa.gov/cleanupsearch/reports/ust?SiteId=3736

ALLSITES:

Name:	SEATTLE STEAM CO WESTERN AV
Facility Id:	2243

Interaction:	3968
Interaction 1:	A
Interaction 2:	AQOPS
Ecology Program:	AIRQUAL
Program Data:	AIRSIS
Facility Alt.:	Not reported
Program ID:	Not reported
Date Interaction:	1977-01-01 00:00:00
Date Interaction 3:	Air Qual Oper Permit Sour
Latitude:	47.6067112307
Longitude:	-122.34015241

Interaction:	3969
Interaction 1:	A
Interaction 2:	LUST
Ecology Program:	TOXICS
Program Data:	ISIS
Facility Alt.:	Seattle Steam Corporation

DRAFT

SEATTLE STEAM CORPORATION (Continued) **U004020769**

Program ID:	3736
Date Interaction:	1989-12-13 00:00:00
Date Interaction 3:	LUST Facility
Latitude:	47.6067112307
Longitude:	-122.34015241

Interaction:	3971
Interaction 1:	I
Interaction 2:	UST
Ecology Program:	TOXICS
Program Data:	UST
Facility Alt.:	Not reported
Program ID:	Not reported
Date Interaction:	2000-03-20 00:00:00
Date Interaction 3:	Underground Storage Tank
Latitude:	47.6067112307
Longitude:	-122.34015241

Interaction:	3973
Interaction 1:	I
Interaction 2:	SCS
Ecology Program:	TOXICS
Program Data:	ISIS
Facility Alt.:	Seattle Steam Co Western Ave
Program ID:	Not reported
Date Interaction:	1900-01-01 00:00:00
Date Interaction 3:	State Cleanup Site
Latitude:	47.6067112307
Longitude:	-122.34015241

Interaction:	79282
Interaction 1:	A
Interaction 2:	VOLCLNST
Ecology Program:	TOXICS
Program Data:	ISIS
Facility Alt.:	Seattle Steam Co Western Ave
Program ID:	NW2196
Date Interaction:	2009-08-19 00:00:00
Date Interaction 3:	Voluntary Cleanup Sites
Latitude:	47.6067112307
Longitude:	-122.34015241

Interaction:	81041
Interaction 1:	A
Interaction 2:	INDNPDESIP
Ecology Program:	WATQUAL
Program Data:	PARIS
Facility Alt.:	ENWAVE SEATTLE
Program ID:	WA0001503
Date Interaction:	1988-09-28 00:00:00
Date Interaction 3:	Industrial NPDES IP
Latitude:	47.6067112307
Longitude:	-122.34015241

DRAFT

SEATTLE STEAM CORPORATION (Continued) **U004020769**

Interaction:	124852
Interaction 1:	A
Interaction 2:	HWOTHER
Ecology Program:	HAZWASTE
Program Data:	TURBOWASTE
Facility Alt.:	Enwave Seattle
Program ID:	WAH000031330
Date Interaction:	2017-12-31 00:00:00
Date Interaction 3:	Haz Waste Management Acti
Latitude:	47.6067112307
Longitude:	-122.34015241

Interaction:	3975
Interaction 1:	I
Interaction 2:	HWG
Ecology Program:	HAZWASTE
Program Data:	TURBOWASTE
Facility Alt.:	Enwave Seattle
Program ID:	WAH000031330
Date Interaction:	2009-03-05 00:00:00
Date Interaction 3:	Hazardous Waste Generator
Latitude:	47.6067112307
Longitude:	-122.34015241

Interaction:	110046
Interaction 1:	A
Interaction 2:	TIER2
Ecology Program:	HAZWASTE
Program Data:	EPCRA
Facility Alt.:	SEATTLE STEAM CO WESTERN AV
Program ID:	WAH000031330
Date Interaction:	2014-02-28 00:00:00
Date Interaction 3:	Emergency/Haz Chem Rpt TI
Latitude:	47.6067112307
Longitude:	-122.34015241

Interaction:	3974
Interaction 1:	I
Interaction 2:	HWG
Ecology Program:	HAZWASTE
Program Data:	TURBOWASTE
Facility Alt.:	SEATTLE STEAM CO WESTERN AV
Program ID:	WAH000031330
Date Interaction:	2007-06-28 00:00:00
Date Interaction 3:	Hazardous Waste Generator
Latitude:	47.6067112307
Longitude:	-122.34015241

Interaction:	81040
Interaction 1:	I
Interaction 2:	INDSWGP
Ecology Program:	WATQUAL
Program Data:	PARIS

DRAFT

SEATTLE STEAM CORPORATION (Continued) **U004020769**

Facility Alt.:	WESTERN AVENUE STEAM PLANT
Program ID:	WAR000550
Date Interaction:	1992-12-18 00:00:00
Date Interaction 3:	Industrial SW GP
Latitude:	47.6067112307
Longitude:	-122.34015241

---

730 West 1/2-1 0.970 mi. 5124 ft.

PHOM PROPERTY
2301 4TH AVE
SEATTLE, WA 98121

WA HSL **U003795460**
WA CSCSL **N/A**
WA LUST
WA UST
WA ALLSITES

Relative: Lower

Actual: 129 ft.

HSL:

Name:	PHOM PROPERTY
Address:	Not reported
City,State,Zip:	SEATTLE, WA
edr_fstat:	WA
edr_fzip:	Not reported
edr_fcnty:	KING
edr_zip:	Not reported
Facility Type:	**Hazardous Sites List**
Facility Status:	Cleanup Started
FSID Number:	47763267
Rank:	3
Region:	NW
EDR Link ID:	47763267
Region Decode:	NORTHWEST REGIONAL OFFICE

CSCSL:

Name:	PHOM PROPERTY
Address:	2301 4TH AVE / 314 BELL ST
City,State,Zip:	SEATTLE, WA 98121
Facility ID:	47763267
Region:	Northwest
Lat/Long:	47.615354211 / -122.34450693
Clean Up Siteid:	2621
Site Status:	Cleanup Started
Contaminant Name:	Benzene
Alternate Site Names:	314 Bell LLC,4th & Bell Property
Site Rank:	3 - Moderate Risk
Has Institutional Control:	Not reported
Past VCP:	Not reported
Current VCP:	Not reported
URL:	https://apps.ecology.wa.gov/cleanupsearch/site/2621
Ground Water:	Not reported
Surface Water:	Not reported
Soil:	Confirmed Above Cleanup Levels
Sediment:	Not reported
Air:	Not reported
Bedrock:	Not reported
Responsible Unit:	Northwest

Name:	PHOM PROPERTY
Address:	2301 4TH AVE / 314 BELL ST
City,State,Zip:	SEATTLE, WA 98121

DRAFT

PHOM PROPERTY (Continued) **U003795460**

Facility ID:	47763267
Region:	Northwest
Lat/Long:	47.615354211 / -122.34450693
Clean Up Siteid:	2621
Site Status:	Cleanup Started
Contaminant Name:	Other Non-Halogenated Organics
Alternate Site Names:	314 Bell LLC,4th & Bell Property
Site Rank:	3 - Moderate Risk
Has Institutional Control:	Not reported
Past VCP:	Not reported
Current VCP:	Not reported
URL:	https://apps.ecology.wa.gov/cleanupsearch/site/2621
Ground Water:	Not reported
Surface Water:	Not reported
Soil:	Confirmed Above Cleanup Levels
Sediment:	Not reported
Air:	Not reported
Bedrock:	Not reported
Responsible Unit:	Northwest

Name:	PHOM PROPERTY
Address:	2301 4TH AVE / 314 BELL ST
City,State,Zip:	SEATTLE, WA 98121
Facility ID:	47763267
Region:	Northwest
Lat/Long:	47.615354211 / -122.34450693
Clean Up Siteid:	2621
Site Status:	Cleanup Started
Contaminant Name:	Petroleum-Gasoline
Alternate Site Names:	314 Bell LLC,4th & Bell Property
Site Rank:	3 - Moderate Risk
Has Institutional Control:	Not reported
Past VCP:	Not reported
Current VCP:	Not reported
URL:	https://apps.ecology.wa.gov/cleanupsearch/site/2621
Ground Water:	Not reported
Surface Water:	Not reported
Soil:	Confirmed Above Cleanup Levels
Sediment:	Not reported
Air:	Confirmed Above Cleanup Levels
Bedrock:	Not reported
Responsible Unit:	Northwest

LUST:

Name:	PHOM PROPERTY
Address:	2301 4TH AVE / 314 BELL ST
City,State,Zip:	SEATTLE, WA 98121
Facility ID:	47763267
Lust Status Type:	LUST - Cleanup Started
Cleanup Site ID:	2621
Cleanup Unit Type:	Upland
Process Type:	Independent Action
Cleanup Unit Name:	314 Bell LLC,4th & Bell Property
Response Section:	Northwest
Release Date:	08/04/1999
Lust Date:	05/05/2015
Region:	Northwest

DRAFT

PHOM PROPERTY (Continued) **U003795460**

Lust ID:	5384
UST ID:	513632
Contaminant Name:	Petroleum-Gasoline
Ground Water:	Not reported
Surface Water:	Not reported
Soil:	Confirmed Above Cleanup Levels
Sediment:	Not reported
Air:	Confirmed Above Cleanup Levels
Bedrock:	Not reported
URL:	https://apps.ecology.wa.gov/cleanupsearch/site/2621
Lat/Long:	47.6153542 / -122.34450

Name:	PHOM PROPERTY
Address:	2301 4TH AVE / 314 BELL ST
City,State,Zip:	SEATTLE, WA 98121
Facility ID:	47763267
Lust Status Type:	LUST - Cleanup Started
Cleanup Site ID:	2621
Cleanup Unit Type:	Upland
Process Type:	Independent Action
Cleanup Unit Name:	314 Bell LLC,4th & Bell Property
Response Section:	Northwest
Release Date:	08/04/1999
Lust Date:	05/05/2015
Region:	Northwest
Lust ID:	5384
UST ID:	513632
Contaminant Name:	Other Non-Halogenated Organics
Ground Water:	Not reported
Surface Water:	Not reported
Soil:	Confirmed Above Cleanup Levels
Sediment:	Not reported
Air:	Not reported
Bedrock:	Not reported
URL:	https://apps.ecology.wa.gov/cleanupsearch/site/2621
Lat/Long:	47.6153542 / -122.34450

Name:	PHOM PROPERTY
Address:	2301 4TH AVE / 314 BELL ST
City,State,Zip:	SEATTLE, WA 98121
Facility ID:	47763267
Lust Status Type:	LUST - Cleanup Started
Cleanup Site ID:	2621
Cleanup Unit Type:	Upland
Process Type:	Independent Action
Cleanup Unit Name:	314 Bell LLC,4th & Bell Property
Response Section:	Northwest
Release Date:	08/04/1999
Lust Date:	05/05/2015
Region:	Northwest
Lust ID:	5384
UST ID:	513632
Contaminant Name:	Benzene
Ground Water:	Not reported
Surface Water:	Not reported
Soil:	Confirmed Above Cleanup Levels
Sediment:	Not reported

DRAFT

PHOM PROPERTY (Continued) **U003795460**

Air:	Not reported
Bedrock:	Not reported
URL:	https://apps.ecology.wa.gov/cleanupsearch/site/2621
Lat/Long:	47.6153542 / -122.34450

UST:

Name:	PHOM PROPERTY
Address:	2301 4TH AVE
City:	SEATTLE
Zip:	98121
Facility ID:	47763267
Site Id:	513632
Decimal Latitude:	47.615354211
Decimal Longitude:	-122.34450693
Tank Name:	1
Tag Number:	Not reported
Tank Status:	Removed
Tank Status Date:	6/19/2001
Tank Install Date:	1/1/1900
Tank Closure Date:	Not reported
Capacity Range:	Not reported
Tank Permit Expiration Date:	Not reported
Tank Upgrade Date:	Not reported
Tank Spill Prevention:	Not reported
Tank Overfill Prevention:	Not reported
Tank Material:	Not reported
Tank Construction:	Not reported
Tank Tightness Test:	Not reported
Tank Corrosion Protection:	Not reported
Tank Manifold:	Not reported
Tank Release Detection:	Not reported
Tank SFC Type:	Not reported
Pipe Material:	Not reported
Pipe Construction:	Not reported
Pipe Primary Release Detection:	Not reported
Pipe Second Release Detection:	Not reported
Pipe Corrosion Protection:	Not reported
Pipe Pumping System:	Not reported
Responsible Unit:	Northwest
Dispencer/Pump SFC Type:	Not reported
Region:	Northwest
Is Active:	False
Actual Capacity:	Not reported
Pipe Install Date:	Not reported
Turbine Sump Construction:	Not reported
Compart Number:	0
Stored Substance:	Not reported
Used Substance:	Not reported
Compart Capacity:	Not reported
URL:	https://apps.ecology.wa.gov/cleanupsearch/reports/ust?SiteId=513632
Name:	PHOM PROPERTY
Address:	2301 4TH AVE
City:	SEATTLE
Zip:	98121

DRAFT

PHOM PROPERTY (Continued) **U003795460**

Tank Name:	2
Tag Number:	Not reported
Tank Status:	Removed
Tank Status Date:	6/19/2001
Tank Install Date:	1/1/1900
Tank Closure Date:	Not reported
Capacity Range:	Not reported
Tank Permit Expiration Date:	Not reported
Tank Upgrade Date:	Not reported
Tank Spill Prevention:	Not reported
Tank Overfill Prevention:	Not reported
Tank Material:	Not reported
Tank Construction:	Not reported
Tank Tightness Test:	Not reported
Tank Corrosion Protection:	Not reported
Tank Manifold:	Not reported
Tank Release Detection:	Not reported
Tank SFC Type:	Not reported
Pipe Material:	Not reported
Pipe Construction:	Not reported
Pipe Primary Release Detection:	Not reported
Pipe Second Release Detection:	Not reported
Pipe Corrosion Protection:	Not reported
Pipe Pumping System:	Not reported
Responsible Unit:	Northwest
Dispencer/Pump SFC Type:	Not reported
Region:	Northwest
Is Active:	False
Actual Capacity:	Not reported
Pipe Install Date:	Not reported
Turbine Sump Construction:	Not reported
Compart Number:	0
Stored Substance:	Not reported
Used Substance:	Not reported
Compart Capacity:	Not reported
URL:	https://apps.ecology.wa.gov/cleanupsearch/reports/ust?SiteId=513632

Name:	PHOM PROPERTY
Address:	2301 4TH AVE
City:	SEATTLE
Zip:	98121

Tank Name:	3
Tag Number:	Not reported
Tank Status:	Removed
Tank Status Date:	6/19/2001
Tank Install Date:	1/1/1900
Tank Closure Date:	Not reported
Capacity Range:	Not reported
Tank Permit Expiration Date:	Not reported
Tank Upgrade Date:	Not reported
Tank Spill Prevention:	Not reported
Tank Overfill Prevention:	Not reported
Tank Material:	Not reported
Tank Construction:	Not reported
Tank Tightness Test:	Not reported
Tank Corrosion Protection:	Not reported

DRAFT

PHOM PROPERTY (Continued) **U003795460**

Tank Manifold:	Not reported
Tank Release Detection:	Not reported
Tank SFC Type:	Not reported
Pipe Material:	Not reported
Pipe Construction:	Not reported
Pipe Primary Release Detection:	Not reported
Pipe Second Release Detection:	Not reported
Pipe Corrosion Protection:	Not reported
Pipe Pumping System:	Not reported
Responsible Unit:	Northwest
Dispencer/Pump SFC Type:	Not reported
Region:	Northwest
Is Active:	False
Actual Capacity:	Not reported
Pipe Install Date:	Not reported
Turbine Sump Construction:	Not reported
Compart Number:	1
Stored Substance:	Heating Fuel
Used Substance:	Not reported
Compart Capacity:	Not reported
URL:	https://apps.ecology.wa.gov/cleanupsearch/reports/ust?SiteId=513632

ALLSITES:

Name:	PHOM PROPERTY
Facility Id:	47763267

Interaction:	47210
Interaction 1:	A
Interaction 2:	UST
Ecology Program:	TOXICS
Program Data:	UST
Facility Alt.:	Not reported
Program ID:	513632
Date Interaction:	1999-08-24 00:00:00
Date Interaction 3:	Underground Storage Tank
Latitude:	47.615353724800002
Longitude:	-122.34450581

Interaction:	47209
Interaction 1:	A
Interaction 2:	LUST
Ecology Program:	TOXICS
Program Data:	ISIS
Facility Alt.:	Not reported
Program ID:	513632
Date Interaction:	1999-08-04 00:00:00
Date Interaction 3:	LUST Facility
Latitude:	47.615353724800002
Longitude:	-122.34450581

Interaction:	77889
Interaction 1:	A
Interaction 2:	SCS
Ecology Program:	TOXICS
Program Data:	ISIS

DRAFT

PHOM PROPERTY (Continued) **U003795460**

Facility Alt.:	PHOM PROPERTY
Program ID:	Not reported
Date Interaction:	2009-07-10 00:00:00
Date Interaction 3:	State Cleanup Site
Latitude:	47.615353724800002
Longitude:	-122.34450581

DZ731 **SEATTLE MOTOR SPORTS** **RCRA-LQG** **1000838996**
NW **701 9TH AVE N** **WA CSCSL** **WAD988518163**
1/2-1 **SEATTLE, WA 98109** **WA LUST**
0.972 mi. **WA VCP**
5130 ft. **Site 2 of 2 in cluster DZ** **WA ALLSITES**
FINDS
Relative: Lower **ECHO**
Actual: 36 ft.

RCRA Listings:

Date Form Received by Agency:		20220208
Handler Name:	SEATTLE MOTOR SPORTS	
Handler Address:		701 9TH AVE N
Handler City,State,Zip:		SEATTLE, WA 98109
EPA ID:		WAD988518163
Contact Name:		DEB WILLARD
Contact Address:		505 5TH AVE S STE 900
Contact City,State,Zip:		SEATTLE, WA 98104
Contact Telephone:		206-342-2515
Contact Fax:		Not reported
Contact Email:		DEBW@VULCAN.COM
Contact Title:		Not reported
EPA Region:		10
Land Type:		Private
Federal Waste Generator Description:		Large Quantity Generator
Non-Notifier:		Not reported
Biennial Report Cycle:		Not reported
Accessibility:		Not reported
Active Site Indicator:		Handler Activities
State District Owner:		WA
State District:		NWRO
Mailing Address:		505 5TH AVE S STE 900
Mailing City,State,Zip:		SEATTLE, WA 98104
Owner Name:	BLOCK 79 LLC	
Owner Type:		Private
Operator Name:	BLOCK 79 LLC	
Operator Type:		Private
Short-Term Generator Activity:		No
Importer Activity:		No
Mixed Waste Generator:		No
Transporter Activity:		No
Transfer Facility Activity:		No
Recycler Activity with Storage:		No
Small Quantity On-Site Burner Exemption:		No
Smelting Melting and Refining Furnace Exemption:		No
Underground Injection Control:		No
Off-Site Waste Receipt:		No
Universal Waste Indicator:		No
Universal Waste Destination Facility:		No
Federal Universal Waste:		No
Active Site Fed-Reg Treatment Storage and Disposal Facility:		Not reported

DRAFT

SEATTLE MOTOR SPORTS (Continued) **1000838996**

Active Site Converter Treatment storage and Disposal Facility:	Not reported
Active Site State-Reg Treatment Storage and Disposal Facility:	Not reported
Active Site State-Reg Handler:	---
Federal Facility Indicator:	Not reported
Hazardous Secondary Material Indicator:	N
Sub-Part K Indicator:	Not reported
Commercial TSD Indicator:	No
Treatment Storage and Disposal Type:	Not reported
2018 GPRA Permit Baseline:	Not on the Baseline
2018 GPRA Renewals Baseline:	Not on the Baseline
Permit Renewals Workload Universe:	Not reported
Permit Workload Universe:	Not reported
Permit Progress Universe:	Not reported
Post-Closure Workload Universe:	Not reported
Closure Workload Universe:	Not reported
202 GPRA Corrective Action Baseline:	No
Corrective Action Workload Universe:	No
Subject to Corrective Action Universe:	No
Non-TSDFs Where RCRA CA has Been Imposed Universe:	No
TSDFs Potentially Subject to CA Under 3004 (u)/(v) Universe:	No
TSDFs Only Subject to CA under Discretionary Auth Universe:	No
Corrective Action Priority Ranking:	No NCAPS ranking
Environmental Control Indicator:	No
Institutional Control Indicator:	No
Human Exposure Controls Indicator:	N/A
Groundwater Controls Indicator:	N/A
Operating TSDF Universe:	Not reported
Full Enforcement Universe:	Not reported
Significant Non-Complier Universe:	No
Unaddressed Significant Non-Complier Universe:	No
Addressed Significant Non-Complier Universe:	No
Significant Non-Complier With a Compliance Schedule Universe:	No
Financial Assurance Required:	Not reported
Handler Date of Last Change:	20220324
Recognized Trader-Importer:	No
Recognized Trader-Exporter:	No
Importer of Spent Lead Acid Batteries:	No
Exporter of Spent Lead Acid Batteries:	No
Recycler Activity Without Storage:	No
Manifest Broker:	No
Sub-Part P Indicator:	No

Hazardous Waste Summary:

Waste Code:	D008
Waste Description:	LEAD
Waste Code:	F001
Waste Description:	THE FOLLOWING SPENT HALOGENATED SOLVENTS USED IN DEGREASING: TETRACHLOROETHYLENE, TRICHLORETHYLENE, METHYLENE CHLORIDE, 1,1,1-TRICHLOROETHANE, CARBON TETRACHLORIDE AND CHLORINATED FLUOROCARBONS; ALL SPENT SOLVENT MIXTURES/BLENDS USED IN DEGREASING CONTAINING, BEFORE USE, A TOTAL OF TEN PERCENT OR MORE (BY VOLUME) OF ONE OR MORE OF THE ABOVE HALOGENATED SOLVENTS OR THOSE SOLVENTS LISTED IN F002, F004, AND F005; AND STILL BOTTOMS FROM THE RECOVERY OF THESE SPENT SOLVENTS AND SPENT SOLVENT MIXTURES.

DRAFT

SEATTLE MOTOR SPORTS (Continued) **1000838996**

Handler - Owner Operator:

Owner/Operator Indicator:	Owner
Owner/Operator Name: BLOCK 79 LLC	
Legal Status:	Private
Date Became Current:	20161212
Date Ended Current:	Not reported
Owner/Operator Address:	505 5TH AVE S STE 900
Owner/Operator City,State,Zip:	SEATTLE, WA 98104
Owner/Operator Telephone:	206-342-2515
Owner/Operator Telephone Ext:	Not reported
Owner/Operator Fax:	Not reported
Owner/Operator Email:	Not reported

Owner/Operator Indicator:	Owner
Owner/Operator Name: BLOCK 79 LLC	
Legal Status:	Private
Date Became Current:	20210301
Date Ended Current:	Not reported
Owner/Operator Address:	505 5TH AVE S STE 900
Owner/Operator City,State,Zip:	SEATTLE, WA 98104
Owner/Operator Telephone:	206-342-2515
Owner/Operator Telephone Ext:	Not reported
Owner/Operator Fax:	Not reported
Owner/Operator Email:	Not reported

Owner/Operator Indicator:	Owner
Owner/Operator Name: BLOCK 79 LLC	
Legal Status:	Private
Date Became Current:	20210301
Date Ended Current:	Not reported
Owner/Operator Address:	505 5TH AVE S STE 900
Owner/Operator City,State,Zip:	SEATTLE, WA 98104
Owner/Operator Telephone:	206-342-2515
Owner/Operator Telephone Ext:	Not reported
Owner/Operator Fax:	Not reported
Owner/Operator Email:	DEBW@VULCAN.COM

Owner/Operator Indicator:	Operator
Owner/Operator Name: SEATTLE MOTOR SPORTS	
Legal Status:	Private
Date Became Current:	Not reported
Date Ended Current:	Not reported
Owner/Operator Address:	701 9TH AVE N
Owner/Operator City,State,Zip:	SEATTLE, WA 98109-4309
Owner/Operator Telephone:	000-000-0000
Owner/Operator Telephone Ext:	Not reported
Owner/Operator Fax:	Not reported
Owner/Operator Email:	Not reported

Owner/Operator Indicator:	Operator
Owner/Operator Name: BLOCK 79 LLC	
Legal Status:	Private
Date Became Current:	20161212
Date Ended Current:	Not reported
Owner/Operator Address:	505 5TH AVE S STE 900
Owner/Operator City,State,Zip:	SEATTLE, WA 98104
Owner/Operator Telephone:	206-342-2515

DRAFT

SEATTLE MOTOR SPORTS (Continued) **1000838996**

Owner/Operator Telephone Ext:	Not reported
Owner/Operator Fax:	Not reported
Owner/Operator Email:	Not reported
Owner/Operator Indicator:	Owner
Owner/Operator Name: SEATTLE MOTOR SPORTS	
Legal Status:	Private
Date Became Current:	Not reported
Date Ended Current:	Not reported
Owner/Operator Address:	701 9TH AVE N
Owner/Operator City,State,Zip:	SEATTLE, WA 98109
Owner/Operator Telephone:	000-000-0000
Owner/Operator Telephone Ext:	Not reported
Owner/Operator Fax:	Not reported
Owner/Operator Email:	Not reported
Owner/Operator Indicator:	Operator
Owner/Operator Name: BLOCK 79 LLC	
Legal Status:	Private
Date Became Current:	20161212
Date Ended Current:	Not reported
Owner/Operator Address:	505 5TH AVE S STE 900
Owner/Operator City,State,Zip:	SEATTLE, WA 98104
Owner/Operator Telephone:	206-342-2515
Owner/Operator Telephone Ext:	Not reported
Owner/Operator Fax:	Not reported
Owner/Operator Email:	DEBW@VULCAN.COM
Owner/Operator Indicator:	Owner
Owner/Operator Name: SEATTLE MOTOR SPORTS	
Legal Status:	Private
Date Became Current:	Not reported
Date Ended Current:	Not reported
Owner/Operator Address:	701 9TH AVE N
Owner/Operator City,State,Zip:	SEATTLE, WA 98109
Owner/Operator Telephone:	000-000-0000
Owner/Operator Telephone Ext:	Not reported
Owner/Operator Fax:	Not reported
Owner/Operator Email:	Not reported
Owner/Operator Indicator:	Operator
Owner/Operator Name: SEATTLE MOTOR SPORTS	
Legal Status:	Private
Date Became Current:	Not reported
Date Ended Current:	Not reported
Owner/Operator Address:	701 9TH AVE N
Owner/Operator City,State,Zip:	SEATTLE, WA 98109
Owner/Operator Telephone:	000-000-0000
Owner/Operator Telephone Ext:	Not reported
Owner/Operator Fax:	Not reported
Owner/Operator Email:	Not reported
Owner/Operator Indicator:	Operator
Owner/Operator Name: BLOCK 79 LLC	
Legal Status:	Private
Date Became Current:	20161212
Date Ended Current:	Not reported

DRAFT

SEATTLE MOTOR SPORTS (Continued) **1000838996**

Owner/Operator Address:	505 5TH AVE S STE 900
Owner/Operator City,State,Zip:	SEATTLE, WA 98104
Owner/Operator Telephone:	206-342-2515
Owner/Operator Telephone Ext:	Not reported
Owner/Operator Fax:	Not reported
Owner/Operator Email:	Not reported

Owner/Operator Indicator:	Owner
Owner/Operator Name: BLOCK 79 LLC	
Legal Status:	Private
Date Became Current:	20161212
Date Ended Current:	Not reported
Owner/Operator Address:	505 5TH AVE S STE 900
Owner/Operator City,State,Zip:	SEATTLE, WA 98104
Owner/Operator Telephone:	206-342-2515
Owner/Operator Telephone Ext:	Not reported
Owner/Operator Fax:	Not reported
Owner/Operator Email:	DEBW@VULCAN.COM

Owner/Operator Indicator:	Owner
Owner/Operator Name: SEE PAPER COPY	
Legal Status:	Private
Date Became Current:	Not reported
Date Ended Current:	Not reported
Owner/Operator Address:	701 9TH AVE N
Owner/Operator City,State,Zip:	SEATTLE, WA 98109
Owner/Operator Telephone:	000-000-0000
Owner/Operator Telephone Ext:	Not reported
Owner/Operator Fax:	Not reported
Owner/Operator Email:	Not reported

Owner/Operator Indicator:	Owner
Owner/Operator Name: SEATTLE MOTOR SPORTS	
Legal Status:	Private
Date Became Current:	19960503
Date Ended Current:	Not reported
Owner/Operator Address:	701 9TH AVE N
Owner/Operator City,State,Zip:	SEATTLE, WA 98109
Owner/Operator Telephone:	000-000-0000
Owner/Operator Telephone Ext:	Not reported
Owner/Operator Fax:	Not reported
Owner/Operator Email:	Not reported

Owner/Operator Indicator:	Owner
Owner/Operator Name: SEATTLE MOTOR SPORTS	
Legal Status:	Private
Date Became Current:	Not reported
Date Ended Current:	Not reported
Owner/Operator Address:	701 9TH AVE N
Owner/Operator City,State,Zip:	SEATTLE, WA 98109
Owner/Operator Telephone:	000-000-0000
Owner/Operator Telephone Ext:	Not reported
Owner/Operator Fax:	Not reported
Owner/Operator Email:	Not reported

Owner/Operator Indicator:	Operator
Owner/Operator Name: SEATTLE MOTOR SPORTS	

DRAFT

SEATTLE MOTOR SPORTS (Continued) **1000838996**

Legal Status:	Private
Date Became Current:	Not reported
Date Ended Current:	Not reported
Owner/Operator Address:	701 9TH AVE N
Owner/Operator City,State,Zip:	SEATTLE, WA 98109
Owner/Operator Telephone:	000-000-0000
Owner/Operator Telephone Ext:	Not reported
Owner/Operator Fax:	Not reported
Owner/Operator Email:	Not reported

Owner/Operator Indicator:	Owner
Owner/Operator Name: BLOCK 79 LLC	
Legal Status:	Private
Date Became Current:	20210301
Date Ended Current:	Not reported
Owner/Operator Address:	505 5TH AVE S STE 900
Owner/Operator City,State,Zip:	SEATTLE, WA 98104
Owner/Operator Telephone:	206-342-2515
Owner/Operator Telephone Ext:	Not reported
Owner/Operator Fax:	Not reported
Owner/Operator Email:	Not reported

Owner/Operator Indicator:	Owner
Owner/Operator Name: BLOCK 79 LLC	
Legal Status:	Private
Date Became Current:	20161212
Date Ended Current:	Not reported
Owner/Operator Address:	505 5TH AVE S STE 900
Owner/Operator City,State,Zip:	SEATTLE, WA 98104
Owner/Operator Telephone:	206-342-2515
Owner/Operator Telephone Ext:	Not reported
Owner/Operator Fax:	Not reported
Owner/Operator Email:	Not reported

Historic Generators:

Receive Date:	20220208
Handler Name: SEATTLE MOTOR SPORTS	
Federal Waste Generator Description:	Large Quantity Generator
State District Owner:	WA
Large Quantity Handler of Universal Waste:	No
Recognized Trader Importer:	No
Recognized Trader Exporter:	No
Spent Lead Acid Battery Importer:	No
Spent Lead Acid Battery Exporter:	No
Current Record:	No
Non Storage Recycler Activity:	No
Electronic Manifest Broker:	No

Receive Date:	19970702
Handler Name: SEATTLE MOTOR SPORTS	
Federal Waste Generator Description:	Not a generator, verified
State District Owner:	WA
Large Quantity Handler of Universal Waste:	No
Recognized Trader Importer:	No
Recognized Trader Exporter:	No
Spent Lead Acid Battery Importer:	No
Spent Lead Acid Battery Exporter:	No

DRAFT

SEATTLE MOTOR SPORTS (Continued) **1000838996**

Current Record:	No
Non Storage Recycler Activity:	Not reported
Electronic Manifest Broker:	Not reported

Receive Date:	19970702
Handler Name: SEATTLE MOTOR SPORTS	
Federal Waste Generator Description:	Not a generator, verified
State District Owner:	WA
Large Quantity Handler of Universal Waste:	No
Recognized Trader Importer:	No
Recognized Trader Exporter:	No
Spent Lead Acid Battery Importer:	No
Spent Lead Acid Battery Exporter:	No
Current Record:	No
Non Storage Recycler Activity:	Not reported
Electronic Manifest Broker:	Not reported

Receive Date:	19931231
Handler Name: SEATTLE MOTOR SPORTS	
Federal Waste Generator Description:	Small Quantity Generator
State District Owner:	WA
Large Quantity Handler of Universal Waste:	No
Recognized Trader Importer:	No
Recognized Trader Exporter:	No
Spent Lead Acid Battery Importer:	No
Spent Lead Acid Battery Exporter:	No
Current Record:	No
Non Storage Recycler Activity:	Not reported
Electronic Manifest Broker:	Not reported

Receive Date:	20210316
Handler Name: SEATTLE MOTOR SPORTS	
Federal Waste Generator Description:	Large Quantity Generator
State District Owner:	WA
Large Quantity Handler of Universal Waste:	No
Recognized Trader Importer:	No
Recognized Trader Exporter:	No
Spent Lead Acid Battery Importer:	No
Spent Lead Acid Battery Exporter:	No
Current Record:	No
Non Storage Recycler Activity:	No
Electronic Manifest Broker:	No

Receive Date:	20220208
Handler Name: SEATTLE MOTOR SPORTS	
Federal Waste Generator Description:	Large Quantity Generator
State District Owner:	WA
Large Quantity Handler of Universal Waste:	No
Recognized Trader Importer:	No
Recognized Trader Exporter:	No
Spent Lead Acid Battery Importer:	No
Spent Lead Acid Battery Exporter:	No
Current Record:	Yes
Non Storage Recycler Activity:	No
Electronic Manifest Broker:	No

DRAFT

SEATTLE MOTOR SPORTS (Continued) **1000838996**

List of NAICS Codes and Descriptions:

NAICS Code:	44112
NAICS Description:	USED CAR DEALERS
NAICS Code:	441120
NAICS Description:	USED CAR DEALERS

Facility Has Received Notices of Violations:

Violations:	No Violations Found

Evaluation Action Summary:

Evaluations:	No Evaluations Found

CSCSL:

Name:	BLOCK 79 EAST
Address:	701 9TH AVE N
City,State,Zip:	SEATTLE, WA 98109
Facility ID:	84466254
Region:	Northwest
Lat/Long:	47.625874158 / -122.34018498
Clean Up Siteid:	13006
Site Status:	Cleanup Started
Contaminant Name:	Benzene
Alternate Site Names:	Buca di Beppo,Buca di Beppo Ducati,Ducati,Seattle Motor Sports
Site Rank:	2 - Moderate-High Risk
Has Institutional Control:	Not reported
Past VCP:	TRUE
Current VCP:	Not reported
URL:	https://apps.ecology.wa.gov/cleanupsearch/site/13006
Ground Water:	Confirmed Above Cleanup Levels
Surface Water:	Not reported
Soil:	Confirmed Above Cleanup Levels
Sediment:	Not reported
Air:	Not reported
Bedrock:	Not reported
Responsible Unit:	Northwest

Name:	BLOCK 79 EAST
Address:	701 9TH AVE N
City,State,Zip:	SEATTLE, WA 98109
Facility ID:	84466254
Region:	Northwest
Lat/Long:	47.625874158 / -122.34018498
Clean Up Siteid:	13006
Site Status:	Cleanup Started
Contaminant Name:	Halogenated Solvents
Alternate Site Names:	Buca di Beppo,Buca di Beppo Ducati,Ducati,Seattle Motor Sports
Site Rank:	2 - Moderate-High Risk
Has Institutional Control:	Not reported
Past VCP:	TRUE
Current VCP:	Not reported
URL:	https://apps.ecology.wa.gov/cleanupsearch/site/13006
Ground Water:	Suspected
Surface Water:	Not reported

DRAFT

SEATTLE MOTOR SPORTS (Continued) **1000838996**

Soil: Confirmed Above Cleanup Levels
Sediment: Not reported
Air: Not reported
Bedrock: Not reported
Responsible Unit: Northwest

Name: BLOCK 79 EAST
Address: 701 9TH AVE N
City,State,Zip: SEATTLE, WA 98109
Facility ID: 84466254
Region: Northwest
Lat/Long: 47.625874158 / -122.34018498
Clean Up Siteid: 13006
Site Status: Cleanup Started
Contaminant Name: Lead
Alternate Site Names: Buca di Beppo,Buca di Beppo Ducati,Ducati,Seattle Motor Sports
Site Rank: 2 - Moderate-High Risk
Has Institutional Control: Not reported
Past VCP: TRUE
Current VCP: Not reported
URL: https://apps.ecology.wa.gov/cleanupsearch/site/13006
Ground Water: Not reported
Surface Water: Not reported
Soil: Confirmed Above Cleanup Levels
Sediment: Not reported
Air: Not reported
Bedrock: Not reported
Responsible Unit: Northwest

Name: BLOCK 79 EAST
Address: 701 9TH AVE N
City,State,Zip: SEATTLE, WA 98109
Facility ID: 84466254
Region: Northwest
Lat/Long: 47.625874158 / -122.34018498
Clean Up Siteid: 13006
Site Status: Cleanup Started
Contaminant Name: Mercury
Alternate Site Names: Buca di Beppo,Buca di Beppo Ducati,Ducati,Seattle Motor Sports
Site Rank: 2 - Moderate-High Risk
Has Institutional Control: Not reported
Past VCP: TRUE
Current VCP: Not reported
URL: https://apps.ecology.wa.gov/cleanupsearch/site/13006
Ground Water: Not reported
Surface Water: Not reported
Soil: Confirmed Above Cleanup Levels
Sediment: Not reported
Air: Not reported
Bedrock: Not reported
Responsible Unit: Northwest

Name: BLOCK 79 EAST
Address: 701 9TH AVE N
City,State,Zip: SEATTLE, WA 98109
Facility ID: 84466254
Region: Northwest

DRAFT

SEATTLE MOTOR SPORTS (Continued) **1000838996**

Lat/Long: 47.625874158 / -122.34018498
Clean Up Siteid: 13006
Site Status: Cleanup Started
Contaminant Name: Other Non-Halogenated Organics
Alternate Site Names: Buca di Beppo,Buca di Beppo Ducati,Ducati,Seattle Motor Sports
Site Rank: 2 - Moderate-High Risk
Has Institutional Control: Not reported
Past VCP: TRUE
Current VCP: Not reported
URL: https://apps.ecology.wa.gov/cleanupsearch/site/13006
Ground Water: Suspected
Surface Water: Not reported
Soil: Suspected
Sediment: Not reported
Air: Not reported
Bedrock: Not reported
Responsible Unit: Northwest

Name: BLOCK 79 EAST
Address: 701 9TH AVE N
City,State,Zip: SEATTLE, WA 98109
Facility ID: 84466254
Region: Northwest
Lat/Long: 47.625874158 / -122.34018498
Clean Up Siteid: 13006
Site Status: Cleanup Started
Contaminant Name: Petroleum-Diesel
Alternate Site Names: Buca di Beppo,Buca di Beppo Ducati,Ducati,Seattle Motor Sports
Site Rank: 2 - Moderate-High Risk
Has Institutional Control: Not reported
Past VCP: TRUE
Current VCP: Not reported
URL: https://apps.ecology.wa.gov/cleanupsearch/site/13006
Ground Water: Confirmed Above Cleanup Levels
Surface Water: Not reported
Soil: Confirmed Above Cleanup Levels
Sediment: Not reported
Air: Not reported
Bedrock: Not reported
Responsible Unit: Northwest

Name: BLOCK 79 EAST
Address: 701 9TH AVE N
City,State,Zip: SEATTLE, WA 98109
Facility ID: 84466254
Region: Northwest
Lat/Long: 47.625874158 / -122.34018498
Clean Up Siteid: 13006
Site Status: Cleanup Started
Contaminant Name: Petroleum-Gasoline
Alternate Site Names: Buca di Beppo,Buca di Beppo Ducati,Ducati,Seattle Motor Sports
Site Rank: 2 - Moderate-High Risk
Has Institutional Control: Not reported
Past VCP: TRUE
Current VCP: Not reported
URL: https://apps.ecology.wa.gov/cleanupsearch/site/13006
Ground Water: Suspected

DRAFT

SEATTLE MOTOR SPORTS (Continued) **1000838996**

Surface Water: Not reported
Soil: Confirmed Above Cleanup Levels
Sediment: Not reported
Air: Not reported
Bedrock: Not reported
Responsible Unit: Northwest

Name: BLOCK 79 EAST
Address: 701 9TH AVE N
City,State,Zip: SEATTLE, WA 98109
Facility ID: 84466254
Region: Northwest
Lat/Long: 47.625874158 / -122.34018498
Clean Up Siteid: 13006
Site Status: Cleanup Started
Contaminant Name: Petroleum-Other
Alternate Site Names: Buca di Beppo,Buca di Beppo Ducati,Ducati,Seattle Motor Sports
Site Rank: 2 - Moderate-High Risk
Has Institutional Control: Not reported
Past VCP: TRUE
Current VCP: Not reported
URL: https://apps.ecology.wa.gov/cleanupsearch/site/13006
Ground Water: Suspected
Surface Water: Not reported
Soil: Confirmed Above Cleanup Levels
Sediment: Not reported
Air: Not reported
Bedrock: Not reported
Responsible Unit: Northwest

Name: BLOCK 79 EAST
Address: 701 9TH AVE N
City,State,Zip: SEATTLE, WA 98109
Facility ID: 84466254
Region: Northwest
Lat/Long: 47.625874158 / -122.34018498
Clean Up Siteid: 13006
Site Status: Cleanup Started
Contaminant Name: Polycyclic Aromatic Hydrocarbons
Alternate Site Names: Buca di Beppo,Buca di Beppo Ducati,Ducati,Seattle Motor Sports
Site Rank: 2 - Moderate-High Risk
Has Institutional Control: Not reported
Past VCP: TRUE
Current VCP: Not reported
URL: https://apps.ecology.wa.gov/cleanupsearch/site/13006
Ground Water: Not reported
Surface Water: Not reported
Soil: Confirmed Above Cleanup Levels
Sediment: Not reported
Air: Not reported
Bedrock: Not reported
Responsible Unit: Northwest

LUST:
Name: BLOCK 79 EAST
Address: 701 9TH AVE N
City,State,Zip: SEATTLE, WA 98109

DRAFT

SEATTLE MOTOR SPORTS (Continued) **1000838996**

Facility ID:	84466254
Lust Status Type:	LUST - Awaiting Cleanup
Cleanup Site ID:	13006
Cleanup Unit Type:	Not reported
Process Type:	Not reported
Cleanup Unit Name:	Buca di Beppo,Buca di Beppo Ducati,Ducati,Seattle Motor Sports
Response Section:	Northwest
Release Date:	09/15/1992
Lust Date:	03/03/2020
Region:	Northwest
Lust ID:	8139
UST ID:	101750
Contaminant Name:	Petroleum-Diesel
Ground Water:	Suspected
Surface Water:	Not reported
Soil:	Suspected
Sediment:	Not reported
Air:	Not reported
Bedrock:	Not reported
URL:	https://apps.ecology.wa.gov/cleanupsearch/site/13006
Lat/Long:	47.6258741 / -122.34018

Name:	BLOCK 79 EAST
Address:	701 9TH AVE N
City,State,Zip:	SEATTLE, WA 98109
Facility ID:	84466254
Lust Status Type:	LUST - Awaiting Cleanup
Cleanup Site ID:	13006
Cleanup Unit Type:	Not reported
Process Type:	Not reported
Cleanup Unit Name:	Buca di Beppo,Buca di Beppo Ducati,Ducati,Seattle Motor Sports
Response Section:	Northwest
Release Date:	09/15/1992
Lust Date:	03/03/2020
Region:	Northwest
Lust ID:	8139
UST ID:	101750
Contaminant Name:	Petroleum-Gasoline
Ground Water:	Suspected
Surface Water:	Not reported
Soil:	Suspected
Sediment:	Not reported
Air:	Not reported
Bedrock:	Not reported
URL:	https://apps.ecology.wa.gov/cleanupsearch/site/13006
Lat/Long:	47.6258741 / -122.34018

Name:	BLOCK 79 EAST
Address:	701 9TH AVE N
City,State,Zip:	SEATTLE, WA 98109
Facility ID:	84466254
Lust Status Type:	LUST - Awaiting Cleanup
Cleanup Site ID:	13006
Cleanup Unit Type:	Not reported
Process Type:	Not reported
Cleanup Unit Name:	Buca di Beppo,Buca di Beppo Ducati,Ducati,Seattle Motor Sports
Response Section:	Northwest

DRAFT

SEATTLE MOTOR SPORTS (Continued) **1000838996**

Release Date:	09/15/1992
Lust Date:	03/03/2020
Region:	Northwest
Lust ID:	8139
UST ID:	101750
Contaminant Name:	Benzene
Ground Water:	Suspected
Surface Water:	Not reported
Soil:	Suspected
Sediment:	Not reported
Air:	Not reported
Bedrock:	Not reported
URL:	https://apps.ecology.wa.gov/cleanupsearch/site/13006
Lat/Long:	47.6258741 / -122.34018

Name:	BLOCK 79 EAST
Address:	701 9TH AVE N
City,State,Zip:	SEATTLE, WA 98109
Facility ID:	84466254
Lust Status Type:	LUST - Awaiting Cleanup
Cleanup Site ID:	13006
Cleanup Unit Type:	Not reported
Process Type:	Not reported
Cleanup Unit Name:	Buca di Beppo,Buca di Beppo Ducati,Ducati,Seattle Motor Sports
Response Section:	Northwest
Release Date:	09/15/1992
Lust Date:	03/03/2020
Region:	Northwest
Lust ID:	8139
UST ID:	101750
Contaminant Name:	Petroleum-Other
Ground Water:	Suspected
Surface Water:	Not reported
Soil:	Suspected
Sediment:	Not reported
Air:	Not reported
Bedrock:	Not reported
URL:	https://apps.ecology.wa.gov/cleanupsearch/site/13006
Lat/Long:	47.6258741 / -122.34018

Name:	BLOCK 79 EAST
Address:	701 9TH AVE N
City,State,Zip:	SEATTLE, WA 98109
Facility ID:	84466254
Lust Status Type:	LUST - Awaiting Cleanup
Cleanup Site ID:	13006
Cleanup Unit Type:	Not reported
Process Type:	Not reported
Cleanup Unit Name:	Buca di Beppo,Buca di Beppo Ducati,Ducati,Seattle Motor Sports
Response Section:	Northwest
Release Date:	09/15/1992
Lust Date:	03/03/2020
Region:	Northwest
Lust ID:	8139
UST ID:	101750
Contaminant Name:	Other Non-Halogenated Organics
Ground Water:	Suspected

DRAFT

SEATTLE MOTOR SPORTS (Continued) **1000838996**

Surface Water: Not reported
Soil: Suspected
Sediment: Not reported
Air: Not reported
Bedrock: Not reported
URL: https://apps.ecology.wa.gov/cleanupsearch/site/13006
Lat/Long: 47.6258741 / -122.34018

VCP:
Name: BLOCK 79 EAST
Address: 701 9TH AVE N
City,State,Zip: SEATTLE, WA 98109
edr_fstat: WA
edr_fzip: 98109
edr_fcnty: KING
edr_zip: Not reported
Facility ID: 84466254
VCP Status: Cleanup Started
Past VCP: TRUE
Current VCP: Not reported
NFA Type: SEATTLE, WA 98109
Date NFA: SEATTLE, WA 98109
Rank: SEATTLE, WA 98109
Cleanup Siteid: 13006
Contaminant Name: Benzene
Soil: Confirmed Above Cleanup Levels
URL: https://apps.ecology.wa.gov/cleanupsearch/site/13006

Name: BLOCK 79 EAST
Address: 701 9TH AVE N
City,State,Zip: SEATTLE, WA 98109
edr_fstat: WA
edr_fzip: 98109
edr_fcnty: KING
edr_zip: Not reported
Facility ID: 84466254
VCP Status: Cleanup Started
Past VCP: TRUE
Current VCP: Not reported
NFA Type: SEATTLE, WA 98109
Date NFA: SEATTLE, WA 98109
Rank: SEATTLE, WA 98109
Cleanup Siteid: 13006
Contaminant Name: Halogenated Solvents
Soil: Confirmed Above Cleanup Levels
URL: https://apps.ecology.wa.gov/cleanupsearch/site/13006

Name: BLOCK 79 EAST
Address: 701 9TH AVE N
City,State,Zip: SEATTLE, WA 98109
edr_fstat: WA
edr_fzip: 98109
edr_fcnty: KING
edr_zip: Not reported
Facility ID: 84466254
VCP Status: Cleanup Started
Past VCP: TRUE

DRAFT

SEATTLE MOTOR SPORTS (Continued) **1000838996**

Current VCP:	Not reported
NFA Type:	SEATTLE, WA 98109
Date NFA:	SEATTLE, WA 98109
Rank:	SEATTLE, WA 98109
Cleanup Siteid:	13006
Contaminant Name:	Lead
Soil:	Confirmed Above Cleanup Levels
URL:	https://apps.ecology.wa.gov/cleanupsearch/site/13006

Name:	BLOCK 79 EAST
Address:	701 9TH AVE N
City,State,Zip:	SEATTLE, WA 98109
edr_fstat:	WA
edr_fzip:	98109
edr_fcnty:	KING
edr_zip:	Not reported
Facility ID:	84466254
VCP Status:	Cleanup Started
Past VCP:	TRUE
Current VCP:	Not reported
NFA Type:	SEATTLE, WA 98109
Date NFA:	SEATTLE, WA 98109
Rank:	SEATTLE, WA 98109
Cleanup Siteid:	13006
Contaminant Name:	Mercury
Soil:	Confirmed Above Cleanup Levels
URL:	https://apps.ecology.wa.gov/cleanupsearch/site/13006

Name:	BLOCK 79 EAST
Address:	701 9TH AVE N
City,State,Zip:	SEATTLE, WA 98109
edr_fstat:	WA
edr_fzip:	98109
edr_fcnty:	KING
edr_zip:	Not reported
Facility ID:	84466254
VCP Status:	Cleanup Started
Past VCP:	TRUE
Current VCP:	Not reported
NFA Type:	SEATTLE, WA 98109
Date NFA:	SEATTLE, WA 98109
Rank:	SEATTLE, WA 98109
Cleanup Siteid:	13006
Contaminant Name:	Other Non-Halogenated Organics
Soil:	Suspected
URL:	https://apps.ecology.wa.gov/cleanupsearch/site/13006

Name:	BLOCK 79 EAST
Address:	701 9TH AVE N
City,State,Zip:	SEATTLE, WA 98109
edr_fstat:	WA
edr_fzip:	98109
edr_fcnty:	KING
edr_zip:	Not reported
Facility ID:	84466254
VCP Status:	Cleanup Started
Past VCP:	TRUE

DRAFT

SEATTLE MOTOR SPORTS (Continued) **1000838996**

Current VCP:	Not reported
NFA Type:	SEATTLE, WA 98109
Date NFA:	SEATTLE, WA 98109
Rank:	SEATTLE, WA 98109
Cleanup Siteid:	13006
Contaminant Name:	Petroleum-Diesel
Soil:	Confirmed Above Cleanup Levels
URL:	https://apps.ecology.wa.gov/cleanupsearch/site/13006

Name:	BLOCK 79 EAST
Address:	701 9TH AVE N
City,State,Zip:	SEATTLE, WA 98109
edr_fstat:	WA
edr_fzip:	98109
edr_fcnty:	KING
edr_zip:	Not reported
Facility ID:	84466254
VCP Status:	Cleanup Started
Past VCP:	TRUE
Current VCP:	Not reported
NFA Type:	SEATTLE, WA 98109
Date NFA:	SEATTLE, WA 98109
Rank:	SEATTLE, WA 98109
Cleanup Siteid:	13006
Contaminant Name:	Petroleum-Gasoline
Soil:	Confirmed Above Cleanup Levels
URL:	https://apps.ecology.wa.gov/cleanupsearch/site/13006

Name:	BLOCK 79 EAST
Address:	701 9TH AVE N
City,State,Zip:	SEATTLE, WA 98109
edr_fstat:	WA
edr_fzip:	98109
edr_fcnty:	KING
edr_zip:	Not reported
Facility ID:	84466254
VCP Status:	Cleanup Started
Past VCP:	TRUE
Current VCP:	Not reported
NFA Type:	SEATTLE, WA 98109
Date NFA:	SEATTLE, WA 98109
Rank:	SEATTLE, WA 98109
Cleanup Siteid:	13006
Contaminant Name:	Petroleum-Other
Soil:	Confirmed Above Cleanup Levels
URL:	https://apps.ecology.wa.gov/cleanupsearch/site/13006

Name:	BLOCK 79 EAST
Address:	701 9TH AVE N
City,State,Zip:	SEATTLE, WA 98109
edr_fstat:	WA
edr_fzip:	98109
edr_fcnty:	KING
edr_zip:	Not reported
Facility ID:	84466254
VCP Status:	Cleanup Started
Past VCP:	TRUE

DRAFT

SEATTLE MOTOR SPORTS (Continued) **1000838996**

Current VCP: Not reported
NFA Type: SEATTLE, WA 98109
Date NFA: SEATTLE, WA 98109
Rank: SEATTLE, WA 98109
Cleanup Siteid: 13006
Contaminant Name: Polycyclic Aromatic Hydrocarbons
Soil: Confirmed Above Cleanup Levels
URL: https://apps.ecology.wa.gov/cleanupsearch/site/13006

ALLSITES:
Name: SEATTLE MOTOR SPORTS
Facility Id: 84466254

Interaction: 67811
Interaction 1: I
Interaction 2: HWG
Ecology Program: HAZWASTE
Program Data: TURBOWASTE
Facility Alt.: Not reported
Program ID: WAD988518163
Date Interaction: 1993-02-19 00:00:00
Date Interaction 3: Hazardous Waste Generator
Latitude: 47.625874663399998
Longitude: -122.340164891

Interaction: 117266
Interaction 1: A
Interaction 2: SCS
Ecology Program: TOXICS
Program Data: ISIS
Facility Alt.: Buca di Beppo Ducati
Program ID: Not reported
Date Interaction: 2016-03-02 00:00:00
Date Interaction 3: State Cleanup Site
Latitude: 47.625874663399998
Longitude: -122.340164891

FINDS:
Registry ID: 110005384315

Click Here for FRS Facility Detail Report:

Environmental Interest/Information System:
RCRAInfo is a national information system that supports the Resource Conservation and Recovery Act (RCRA) program through the tracking of events and activities related to facilities that generate, transport, and treat, store, or dispose of hazardous waste. RCRAInfo allows RCRA program staff to track the notification, permit, compliance, and corrective action activities required under RCRA.

Click this hyperlink while viewing on your computer to access additional FINDS: detail in the EDR Site Report.

ECHO:
Envid: 1000838996

DRAFT

SEATTLE MOTOR SPORTS (Continued) **1000838996**

Registry ID:	110005384315
DFR URL:	http://echo.epa.gov/detailed-facility-report?fid=110005384315
Name:	SEATTLE MOTOR SPORTS
Address:	701 9TH AVE N
City,State,Zip:	SEATTLE, WA 98109

---

732 SW 1/2-1 0.981 mi. 5179 ft. | **SEATTLE STEAM CO POST AV** | **WA HSL** | **1007080603**
700 POST AVE | **WA CSCSL** | **N/A**
SEATTLE, WA 98104 | **WA ALLSITES**

Relative: Lower

Actual: 29 ft.

HSL:

Name:	SEATTLE STEAM CO POST AVE
Address:	Not reported
City,State,Zip:	SEATTLE, WA
edr_fstat:	WA
edr_fzip:	Not reported
edr_fcnty:	KING
edr_zip:	Not reported
Facility Type:	**Hazardous Sites List**
Facility Status:	Awaiting Cleanup
FSID Number:	2244
Rank:	5
Region:	NW
EDR Link ID:	2244
Region Decode:	NORTHWEST REGIONAL OFFICE

CSCSL:

Name:	SEATTLE STEAM CO POST AVE
Address:	700 POST AVE
City,State,Zip:	SEATTLE, WA 98104
Facility ID:	2244
Region:	Northwest
Lat/Long:	47.60252 / -122.33501073
Clean Up Siteid:	1330
Site Status:	Awaiting Cleanup
Contaminant Name:	Metals - Other
Alternate Site Names:	SEATTLE STEAM CO POST AV
Site Rank:	5 - Lowest Assessed Risk
Has Institutional Control:	Not reported
Past VCP:	Not reported
Current VCP:	Not reported
URL:	https://apps.ecology.wa.gov/cleanupsearch/site/1330
Ground Water:	Suspected
Surface Water:	Not reported
Soil:	Suspected
Sediment:	Not reported
Air:	Not reported
Bedrock:	Not reported
Responsible Unit:	Northwest

Name:	SEATTLE STEAM CO POST AVE
Address:	700 POST AVE
City,State,Zip:	SEATTLE, WA 98104
Facility ID:	2244
Region:	Northwest

DRAFT

SEATTLE STEAM CO POST AV (Continued) **1007080603**

Lat/Long:	47.60252 / -122.33501073
Clean Up Siteid:	1330
Site Status:	Awaiting Cleanup
Contaminant Name:	Metals Priority Pollutants
Alternate Site Names:	SEATTLE STEAM CO POST AV
Site Rank:	5 - Lowest Assessed Risk
Has Institutional Control:	Not reported
Past VCP:	Not reported
Current VCP:	Not reported
URL:	https://apps.ecology.wa.gov/cleanupsearch/site/1330
Ground Water:	Suspected
Surface Water:	Not reported
Soil:	Suspected
Sediment:	Not reported
Air:	Not reported
Bedrock:	Not reported
Responsible Unit:	Northwest

Name:	SEATTLE STEAM CO POST AVE
Address:	700 POST AVE
City,State,Zip:	SEATTLE, WA 98104
Facility ID:	2244
Region:	Northwest
Lat/Long:	47.60252 / -122.33501073
Clean Up Siteid:	1330
Site Status:	Awaiting Cleanup
Contaminant Name:	Petroleum Products-Unspecified
Alternate Site Names:	SEATTLE STEAM CO POST AV
Site Rank:	5 - Lowest Assessed Risk
Has Institutional Control:	Not reported
Past VCP:	Not reported
Current VCP:	Not reported
URL:	https://apps.ecology.wa.gov/cleanupsearch/site/1330
Ground Water:	Confirmed Above Cleanup Levels
Surface Water:	Not reported
Soil:	Confirmed Above Cleanup Levels
Sediment:	Not reported
Air:	Not reported
Bedrock:	Not reported
Responsible Unit:	Northwest

Name:	SEATTLE STEAM CO POST AVE
Address:	700 POST AVE
City,State,Zip:	SEATTLE, WA 98104
Facility ID:	2244
Region:	Northwest
Lat/Long:	47.60252 / -122.33501073
Clean Up Siteid:	1330
Site Status:	Awaiting Cleanup
Contaminant Name:	Polychlorinated biPhenyls (PCB)
Alternate Site Names:	SEATTLE STEAM CO POST AV
Site Rank:	5 - Lowest Assessed Risk
Has Institutional Control:	Not reported
Past VCP:	Not reported
Current VCP:	Not reported
URL:	https://apps.ecology.wa.gov/cleanupsearch/site/1330
Ground Water:	Suspected

DRAFT

SEATTLE STEAM CO POST AV (Continued) **1007080603**

Surface Water:	Not reported
Soil:	Suspected
Sediment:	Not reported
Air:	Not reported
Bedrock:	Not reported
Responsible Unit:	Northwest

Name:	SEATTLE STEAM CO POST AVE
Address:	700 POST AVE
City,State,Zip:	SEATTLE, WA 98104
Facility ID:	2244
Region:	Northwest
Lat/Long:	47.60252 / -122.33501073
Clean Up Siteid:	1330
Site Status:	Awaiting Cleanup
Contaminant Name:	Polycyclic Aromatic Hydrocarbons
Alternate Site Names:	SEATTLE STEAM CO POST AV
Site Rank:	5 - Lowest Assessed Risk
Has Institutional Control:	Not reported
Past VCP:	Not reported
Current VCP:	Not reported
URL:	https://apps.ecology.wa.gov/cleanupsearch/site/1330
Ground Water:	Suspected
Surface Water:	Not reported
Soil:	Suspected
Sediment:	Not reported
Air:	Not reported
Bedrock:	Not reported
Responsible Unit:	Northwest

ALLSITES:

Name:	SEATTLE STEAM CO POST AV
Facility Id:	2244

Interaction:	3976
Interaction 1:	A
Interaction 2:	SCS
Ecology Program:	TOXICS
Program Data:	ISIS
Facility Alt.:	SEATTLE STEAM CO POST AV
Program ID:	Not reported
Date Interaction:	1900-01-01 00:00:00
Date Interaction 3:	State Cleanup Site
Latitude:	47.602520082300003
Longitude:	-122.33502117499999

733
SW
1/2-1
0.984 mi.
5194 ft.

IMMUNEX CORPORATION 51 U
51 UNIVERSITY ST
SEATTLE, WA 98101

WA CSCSL **S109554949**
WA ALLSITES **N/A**
WA ASBESTOS

Relative:
Lower

Actual:
18 ft.

CSCSL:

Name:	IMMUNEX CORPORATION 51 U
Address:	51 UNIVERSITY ST
City,State,Zip:	SEATTLE, WA 98101

DRAFT

IMMUNEX CORPORATION 51 U (Continued) **S109554949**

Facility ID:	11765899
Region:	Northwest
Lat/Long:	47.606001945 / -122.33945239
Clean Up Siteid:	11818
Site Status:	Cleanup Started
Contaminant Name:	Polycyclic Aromatic Hydrocarbons
Alternate Site Names:	51 University Street,IMMUNEX CORP
Site Rank:	Not reported
Has Institutional Control:	Not reported
Past VCP:	TRUE
Current VCP:	Not reported
URL:	https://apps.ecology.wa.gov/cleanupsearch/site/11818
Ground Water:	Not reported
Surface Water:	Not reported
Soil:	Confirmed Above Cleanup Levels
Sediment:	Not reported
Air:	Not reported
Bedrock:	Not reported
Responsible Unit:	Northwest

ALLSITES:

Name:	IMMUNEX CORPORATION 51 U
Facility Id:	11765899

Interaction:	26419
Interaction 1:	I
Interaction 2:	HWP
Ecology Program:	HAZWASTE
Program Data:	HWPPRT
Facility Alt.:	Not reported
Program ID:	WAD028134799
Date Interaction:	1992-01-01 00:00:00
Date Interaction 3:	Hazardous Waste Planner
Latitude:	47.606001349700001
Longitude:	-122.339438661

Interaction:	100773
Interaction 1:	I
Interaction 2:	VOLCLNST
Ecology Program:	TOXICS
Program Data:	ISIS
Facility Alt.:	Immunex Corporation 51 U
Program ID:	NW2583
Date Interaction:	2012-03-14 00:00:00
Date Interaction 3:	Voluntary Cleanup Sites
Latitude:	47.606001349700001
Longitude:	-122.339438661

Interaction:	26418
Interaction 1:	I
Interaction 2:	HWG
Ecology Program:	HAZWASTE
Program Data:	TURBOWASTE
Facility Alt.:	Not reported
Program ID:	WAD028134799

DRAFT

IMMUNEX CORPORATION 51 U (Continued) **S109554949**

Date Interaction:	1983-02-24 00:00:00
Date Interaction 3:	Hazardous Waste Generator
Latitude:	47.606001349700001
Longitude:	-122.339438661

Interaction:	26420
Interaction 1:	I
Interaction 2:	TRI
Ecology Program:	HAZWASTE
Program Data:	EPCRA
Facility Alt.:	Not reported
Program ID:	WAD028134799
Date Interaction:	1997-01-01 00:00:00
Date Interaction 3:	Toxics Release Inventory
Latitude:	47.606001349700001
Longitude:	-122.339438661

ASBESTOS:

Name:	Not reported
Address:	51 UNIVERSITY ST
City,State,Zip:	SEATTLE, WA
Facility Type:	Not reported
Parent ID:	Not reported
Form ID:	37637##1462RWRhi909084
Notice Date:	04/29/2010
Start Date:	05/10/2010
Completion Date:	06/10/2010
Initial:	Not reported
Amended:	Not reported
On Hold:	Not reported
Off Hold:	Not reported
Emergency:	Not reported
Site Hours Start:	Not reported
Site Hours End:	Not reported
Sunday:	Not reported
Monday:	Not reported
Tuesday:	Not reported
Wednesday:	Not reported
Thursday:	Not reported
Friday:	Not reported
Saturday:	Not reported
Contractor ID:	Not reported
Phone:	Not reported
Job Site CAS:	Not reported
Project Form Email:	Not reported
Property Owner Name:	Not reported
Property Owner Agent:	Not reported
Property Owner Company:	R.W. Rhine, Inc (ABCN00001462)
Property Owner Address:	Not reported
Property Owner City:	Not reported
Property Owner State:	Not reported
Property Owner Zip4:	Not reported
Property Owner Phone:	Not reported
Job Site Room:	Not reported
Facility Age:	Not reported

DRAFT

IMMUNEX CORPORATION 51 U (Continued) **S109554949**

Facility Size:	Not reported
Facility Remodel:	Not reported
Facility Demo:	Not reported
Facility Repair:	Not reported
Facility Maint:	Not reported
Removed:	Not reported
Encapsulated:	Not reported
Quantity Sq Ft:	Not reported
Fireproofing:	Not reported
Popcorn Ceiling:	Not reported
CAB:	Not reported
Sheet Vinyl:	Not reported
Asbestos Paper:	Not reported
Boiler Insulation:	Not reported
Duct Paper:	Not reported
VAT:	Not reported
Roofing:	Not reported
Sq Ft Other:	Not reported
Sq Ft Other Text:	Not reported
Quantity Lin Ft:	Not reported
Mag Pipe Insulation:	Not reported
Air Cell Pipe Insulation:	Not reported
Ducting Insulation:	Not reported
Cement Asbestos Pipe:	Not reported
Mudded Pipe Insulation:	Not reported
Duct Tape:	Not reported
Lin Ft Other1:	Not reported
Lin Ft Other1 Text:	Not reported
Lin Ft Other2:	Not reported
Lin Ft Other2 Text:	Not reported
Indoors:	Not reported
Outdoors:	Not reported
Neg Pres Enclosure:	Not reported
Glove Bag:	Not reported
Mini Enclosure:	Not reported
Critical Barriers:	Not reported
Wrap And Cut:	Not reported
Wet Methods:	Not reported
HEPA Vacuum:	Not reported
MANUALMETHODS :	Not reported
Other CM1:	Not reported
Other CM1 Text:	Not reported
Other CM2:	Not reported
Other CM2 Text:	Not reported
Half Mask APR:	Not reported
Full Face APR:	Not reported
PAPR:	Not reported
Type C Continuous:	Not reported
Type C Pressure:	Not reported
Other Resp Pro:	Not reported
Other Resp Pro Text:	Not reported
Comments:	Not reported
Date Time Submitted:	Not reported
Submitter IP Address:	Not reported
Region:	2
UBI:	278044740
Notice type:	Initial

DRAFT

IMMUNEX CORPORATION 51 U (Continued) **S109554949**

Project Type:	Cement Asbestos Board (CAB)
Supervisor:	Eric Baunsgard ()
Supervisor Phone:	Not reported
Certificate Status:	EXPIRED
Name:	Not reported
Address:	51 UNIVERSITY ST
City,State,Zip:	SEATTLE, WA
Facility Type:	Not reported
Parent ID:	Not reported
Form ID:	37904##1462RWRhi214864
Notice Date:	05/10/2010
Start Date:	05/10/2010
Completion Date:	06/10/2010
Initial:	Not reported
Amended:	Not reported
On Hold:	Not reported
Off Hold:	Not reported
Emergency:	Not reported
Site Hours Start:	Not reported
Site Hours End:	Not reported
Sunday:	Not reported
Monday:	Not reported
Tuesday:	Not reported
Wednesday:	Not reported
Thursday:	Not reported
Friday:	Not reported
Saturday:	Not reported
Contractor ID:	Not reported
Phone:	Not reported
Job Site CAS:	Not reported
Project Form Email:	Not reported
Property Owner Name:	Not reported
Property Owner Agent:	Not reported
Property Owner Company:	R.W. Rhine, Inc (ABCN00001462)
Property Owner Address:	Not reported
Property Owner City:	Not reported
Property Owner State:	Not reported
Property Owner Zip4:	Not reported
Property Owner Phone:	Not reported
Job Site Room:	Not reported
Facility Age:	Not reported
Facility Size:	Not reported
Facility Remodel:	Not reported
Facility Demo:	Not reported
Facility Repair:	Not reported
Facility Maint:	Not reported
Removed:	Not reported
Encapsulated:	Not reported
Quantity Sq Ft:	Not reported
Fireproofing:	Not reported
Popcorn Ceiling:	Not reported
CAB:	Not reported
Sheet Vinyl:	Not reported
Asbestos Paper:	Not reported
Boiler Insulation:	Not reported
Duct Paper:	Not reported

DRAFT

IMMUNEX CORPORATION 51 U (Continued) **S109554949**

VAT:	Not reported
Roofing:	Not reported
Sq Ft Other:	Not reported
Sq Ft Other Text:	Not reported
Quantity Lin Ft:	Not reported
Mag Pipe Insulation:	Not reported
Air Cell Pipe Insulation:	Not reported
Ducting Insulation:	Not reported
Cement Asbestos Pipe:	Not reported
Mudded Pipe Insulation:	Not reported
Duct Tape:	Not reported
Lin Ft Other1:	Not reported
Lin Ft Other1 Text:	Not reported
Lin Ft Other2:	Not reported
Lin Ft Other2 Text:	Not reported
Indoors:	Not reported
Outdoors:	Not reported
Neg Pres Enclosure:	Not reported
Glove Bag:	Not reported
Mini Enclosure:	Not reported
Critical Barriers:	Not reported
Wrap And Cut:	Not reported
Wet Methods:	Not reported
HEPA Vacuum:	Not reported
MANUALMETHODS :	Not reported
Other CM1:	Not reported
Other CM1 Text:	Not reported
Other CM2:	Not reported
Other CM2 Text:	Not reported
Half Mask APR:	Not reported
Full Face APR:	Not reported
PAPR:	Not reported
Type C Continuous:	Not reported
Type C Pressure:	Not reported
Other Resp Pro:	Not reported
Other Resp Pro Text:	Not reported
Comments:	Not reported
Date Time Submitted:	Not reported
Submitter IP Address:	Not reported
Region:	2
UBI:	278044740
Notice type:	Initial
Project Type:	Cement Asbestos Board (CAB)
Supervisor:	Eric Baunsgard ()
Supervisor Phone:	Not reported
Certificate Status:	EXPIRED

734
NNW
1/2-1
0.986 mi.
5208 ft.

FRED HUTCHINSON CENTER LAKE UNION
EASTLAKE AVE E & FAIRVIEW AVE N
SEATTLE, WA 98109

WA CSCSL **S101856311**
WA ALLSITES **N/A**

Relative:
Lower

Actual:
45 ft.

CSCSL:

Name:	FRED HUTCHINSON CENTER LAKE UNION
Address:	EASTLAKE AVE E & FAIRVIEW AVE N
City,State,Zip:	SEATTLE, WA 98109
Facility ID:	2368

DRAFT

FRED HUTCHINSON CENTER LAKE UNION (Continued) **S101856311**

Region: Northwest
Lat/Long: 47.63242 / -122.32604
Clean Up Siteid: 1891
Site Status: Cleanup Started
Contaminant Name: Metals Priority Pollutants
Alternate Site Names: FRED HUTCHINSON CTR LK UNION,FUZZY WUZZY,KOLL LAKE UNION ASSOCIATES,PBS SUPPLY
Site Rank: Not reported
Has Institutional Control: Not reported
Past VCP: TRUE
Current VCP: Not reported
URL: https://apps.ecology.wa.gov/cleanupsearch/site/1891
Ground Water: Suspected
Surface Water: Suspected
Soil: Confirmed Above Cleanup Levels
Sediment: Not reported
Air: Suspected
Bedrock: Not reported
Responsible Unit: Northwest

ALLSITES:
Name: FRED HUTCHINSON CTR LK UNION
Facility Id: 2368

Interaction: 4300
Interaction 1: A
Interaction 2: VOLCLNST
Ecology Program: TOXICS
Program Data: ISIS
Facility Alt.: FRED HUTCHINSON CTR LK UNION
Program ID: NW0200
Date Interaction: 1900-01-01 00:00:00
Date Interaction 3: Voluntary Cleanup Sites
Latitude: 47.632420000099998
Longitude: -122.326039999

---

735 WNW 1/2-1 0.989 mi. 5220 ft. | **ROY ST SHOPS 89**
802 ROY ST
SEATTLE, WA 98109 | **WA CSCSL** **U001125221**
WA LUST **N/A**
WA UST
WA ALLSITES

Relative: Lower
Actual: 46 ft.

CSCSL:
Name: SEATTLE ROY ALOHA SHOPS
Address: 802 ROY ST
City,State,Zip: SEATTLE, WA 98109
Facility ID: 95811428
Region: Northwest
Lat/Long: 47.62565588 / -122.34063001
Clean Up Siteid: 11216
Site Status: Cleanup Started
Contaminant Name: Benzene
Alternate Site Names: ROY ST SHOPS 89,Seattle City Roy Street Facility
Site Rank: Not reported
Has Institutional Control: Not reported
Past VCP: Not reported

DRAFT

ROY ST SHOPS 89 (Continued) **U001125221**

Current VCP:	Not reported
URL:	https://apps.ecology.wa.gov/cleanupsearch/site/11216
Ground Water:	Confirmed Above Cleanup Levels
Surface Water:	Not reported
Soil:	Confirmed Above Cleanup Levels
Sediment:	Not reported
Air:	Not reported
Bedrock:	Not reported
Responsible Unit:	Northwest

Name:	SEATTLE ROY ALOHA SHOPS
Address:	802 ROY ST
City,State,Zip:	SEATTLE, WA 98109
Facility ID:	95811428
Region:	Northwest
Lat/Long:	47.62565588 / -122.34063001
Clean Up Siteid:	11216
Site Status:	Cleanup Started
Contaminant Name:	Petroleum-Gasoline
Alternate Site Names:	ROY ST SHOPS 89,Seattle City Roy Street Facility
Site Rank:	Not reported
Has Institutional Control:	Not reported
Past VCP:	Not reported
Current VCP:	Not reported
URL:	https://apps.ecology.wa.gov/cleanupsearch/site/11216
Ground Water:	Confirmed Above Cleanup Levels
Surface Water:	Not reported
Soil:	Confirmed Above Cleanup Levels
Sediment:	Not reported
Air:	Not reported
Bedrock:	Not reported
Responsible Unit:	Northwest

LUST:

Name:	SEATTLE ROY ALOHA SHOPS
Address:	802 ROY ST
City,State,Zip:	SEATTLE, WA 98109
Facility ID:	95811428
Lust Status Type:	LUST - Cleanup Started
Cleanup Site ID:	11216
Cleanup Unit Type:	Upland
Process Type:	Independent Action
Cleanup Unit Name:	ROY ST SHOPS 89,Seattle City Roy Street Facility
Response Section:	Northwest
Release Date:	09/16/1992
Lust Date:	05/21/1995
Region:	Northwest
Lust ID:	2501
UST ID:	7936
Contaminant Name:	Benzene
Ground Water:	Confirmed Above Cleanup Levels
Surface Water:	Not reported
Soil:	Confirmed Above Cleanup Levels
Sediment:	Not reported
Air:	Not reported
Bedrock:	Not reported
URL:	https://apps.ecology.wa.gov/cleanupsearch/site/11216

DRAFT

ROY ST SHOPS 89 (Continued) **U001125221**

Lat/Long:	47.6256558 / -122.34063

Name:	SEATTLE ROY ALOHA SHOPS
Address:	802 ROY ST
City,State,Zip:	SEATTLE, WA 98109
Facility ID:	95811428
Lust Status Type:	LUST - Cleanup Started
Cleanup Site ID:	11216
Cleanup Unit Type:	Upland
Process Type:	Independent Action
Cleanup Unit Name:	ROY ST SHOPS 89,Seattle City Roy Street Facility
Response Section:	Northwest
Release Date:	09/16/1992
Lust Date:	05/21/1995
Region:	Northwest
Lust ID:	2501
UST ID:	7936
Contaminant Name:	Petroleum-Gasoline
Ground Water:	Confirmed Above Cleanup Levels
Surface Water:	Not reported
Soil:	Confirmed Above Cleanup Levels
Sediment:	Not reported
Air:	Not reported
Bedrock:	Not reported
URL:	https://apps.ecology.wa.gov/cleanupsearch/site/11216
Lat/Long:	47.6256558 / -122.34063

UST:

Name:	ROY ST SHOPS 89
Address:	802 ROY ST
City:	SEATTLE
Zip:	98109
Facility ID:	95811428
Site Id:	7936
Decimal Latitude:	47.62565588
Decimal Longitude:	-122.34063001

Tank Name:	Not reported
Tag Number:	Not reported
Tank Status:	Removed
Tank Status Date:	8/6/1996
Tank Install Date:	12/31/1964
Tank Closure Date:	9/15/1992
Capacity Range:	1,101 to 2,000 Gallons
Tank Permit Expiration Date:	Not reported
Tank Upgrade Date:	Not reported
Tank Spill Prevention:	Not reported
Tank Overfill Prevention:	Not reported
Tank Material:	Steel
Tank Construction:	Not reported
Tank Tightness Test:	Not reported
Tank Corrosion Protection:	Not reported
Tank Manifold:	Not reported
Tank Release Detection:	Not reported
Tank SFC Type:	Not reported
Pipe Material:	Not reported
Pipe Construction:	Not reported

DRAFT

ROY ST SHOPS 89 (Continued) **U001125221**

Pipe Primary Release Detection: Not reported
Pipe Second Release Detection: Not reported
Pipe Corrosion Protection: Not reported
Pipe Pumping System: Not reported
Responsible Unit: Northwest
Dispencer/Pump SFC Type: Not reported
Region: Northwest
Is Active: False
Actual Capacity: Not reported
Pipe Install Date: Not reported
Turbine Sump Construction: Not reported
Compart Number: 1
Stored Substance: Unleaded Gasoline
Used Substance: Not reported
Compart Capacity: Not reported
URL: https://apps.ecology.wa.gov/cleanupsearch/reports/ust?SiteId=7936

ALLSITES:
Name: SEATTLE CITY ROY STREET FACILITY
Facility Id: 95811428

Interaction: 74460
Interaction 1: I
Interaction 2: HWP
Ecology Program: HAZWASTE
Program Data: HWPPRT
Facility Alt.: Not reported
Program ID: WAD988522033
Date Interaction: 1995-01-01 00:00:00
Date Interaction 3: Hazardous Waste Planner
Latitude: 47.625655880300002
Longitude: -122.34063001299999

Interaction: 74458
Interaction 1: A
Interaction 2: LUST
Ecology Program: TOXICS
Program Data: ISIS
Facility Alt.: Not reported
Program ID: 7936
Date Interaction: 1992-09-16 00:00:00
Date Interaction 3: LUST Facility
Latitude: 47.625655880300002
Longitude: -122.34063001299999

Interaction: 74459
Interaction 1: I
Interaction 2: HWG
Ecology Program: HAZWASTE
Program Data: TURBOWASTE
Facility Alt.: Not reported
Program ID: WAD988522033
Date Interaction: 1993-06-14 00:00:00
Date Interaction 3: Hazardous Waste Generator
Latitude: 47.625655880300002

DRAFT

ROY ST SHOPS 89 (Continued) **U001125221**

Longitude: -122.34063001299999

Interaction: 74461
Interaction 1: I
Interaction 2: UST
Ecology Program: TOXICS
Program Data: UST
Facility Alt.: Not reported
Program ID: 7936
Date Interaction: 2000-02-29 00:00:00
Date Interaction 3: Underground Storage Tank
Latitude: 47.625655880300002
Longitude: -122.34063001299999

---

736 West 1/2-1 0.992 mi. 5237 ft.

600 WALL STREET
600 WALL ST
SEATTLE, WA 98121

WA CSCSL **S108969370**
WA ALLSITES **N/A**
WA PTAP

Relative: Lower

Actual: 119 ft.

CSCSL:

Name: 600 WALL STREET
Address: 600 WALL ST
City,State,Zip: SEATTLE, WA 98121
Facility ID: 4456856
Region: Northwest
Lat/Long: 47.618065 / -122.344475
Clean Up Siteid: 3327
Site Status: Cleanup Started
Contaminant Name: Petroleum Products-Unspecified
Alternate Site Names: 600 Wall Street Apartments
Site Rank: Not reported
Has Institutional Control: Not reported
Past VCP: TRUE
Current VCP: Not reported
URL: https://apps.ecology.wa.gov/cleanupsearch/site/3327
Ground Water: Not reported
Surface Water: Not reported
Soil: Confirmed Above Cleanup Levels
Sediment: Not reported
Air: Not reported
Bedrock: Not reported
Responsible Unit: Pollution Liability Ins Agcy

Name: 600 WALL STREET
Address: 600 WALL ST
City,State,Zip: SEATTLE, WA 98121
Facility ID: 4456856
Region: Northwest
Lat/Long: 47.618065 / -122.344475
Clean Up Siteid: 3327
Site Status: Cleanup Started
Contaminant Name: Polycyclic Aromatic Hydrocarbons
Alternate Site Names: 600 Wall Street Apartments
Site Rank: Not reported
Has Institutional Control: Not reported

DRAFT

600 WALL STREET (Continued) **S108969370**

Past VCP:	TRUE
Current VCP:	Not reported
URL:	https://apps.ecology.wa.gov/cleanupsearch/site/3327
Ground Water:	Not reported
Surface Water:	Not reported
Soil:	Confirmed Above Cleanup Levels
Sediment:	Not reported
Air:	Not reported
Bedrock:	Not reported
Responsible Unit:	Pollution Liability Ins Agcy

ALLSITES:

Name:	600 WALL STREET
Facility Id:	4456856

Interaction:	14750
Interaction 1:	I
Interaction 2:	VOLCLNST
Ecology Program:	TOXICS
Program Data:	ISIS
Facility Alt.:	600 wall street
Program ID:	NW1836
Date Interaction:	2007-10-12 00:00:00
Date Interaction 3:	Voluntary Cleanup Sites
Latitude:	47.618064999700003
Longitude:	-122.344475

Interaction:	129322
Interaction 1:	A
Interaction 2:	UST
Ecology Program:	TOXICS
Program Data:	UST
Facility Alt.:	600 Wall Street Apartments
Program ID:	620391
Date Interaction:	2018-06-07 00:00:00
Date Interaction 3:	Underground Storage Tank
Latitude:	47.618064999700003
Longitude:	-122.344475

PTAP:

Name:	600 WALL STREET
Address:	600 WALL STREET
City,State,Zip:	SEATTLE, WA 98121
Site ID:	PNW209
FSID Number:	4456856
Entry Date:	03/31/2020
Status:	In Progress

DRAFT

737 West 1/2-1 0.996 mi. 5260 ft.

Relative: Lower

Actual: 126 ft.

SEATTLE FIRE STATION 2
2334 4TH AVE
SEATTLE, WA 98121

WA CSCSL
WA LUST
WA UST
WA ICR
WA ALLSITES
WA SPILLS
WA Financial Assurance

U001125208
N/A

CSCSL:

Name:	SEATTLE FIRE STATION 2
Address:	2334 4TH AVE
City,State,Zip:	SEATTLE, WA 98121
Facility ID:	29958424
Region:	Northwest
Lat/Long:	47.616150251 / -122.34467532
Clean Up Siteid:	8644
Site Status:	Awaiting Cleanup
Contaminant Name:	Petroleum-Diesel
Alternate Site Names:	Not reported
Site Rank:	Not reported
Has Institutional Control:	Not reported
Past VCP:	Not reported
Current VCP:	Not reported
URL:	https://apps.ecology.wa.gov/cleanupsearch/site/8644
Ground Water:	Not reported
Surface Water:	Not reported
Soil:	Confirmed Above Cleanup Levels
Sediment:	Not reported
Air:	Not reported
Bedrock:	Not reported
Responsible Unit:	Northwest

Name:	SEATTLE FIRE STATION 2
Address:	2334 4TH AVE
City,State,Zip:	SEATTLE, WA 98121
Facility ID:	29958424
Region:	Northwest
Lat/Long:	47.616150251 / -122.34467532
Clean Up Siteid:	8644
Site Status:	Awaiting Cleanup
Contaminant Name:	Petroleum-Other
Alternate Site Names:	Not reported
Site Rank:	Not reported
Has Institutional Control:	Not reported
Past VCP:	Not reported
Current VCP:	Not reported
URL:	https://apps.ecology.wa.gov/cleanupsearch/site/8644
Ground Water:	Not reported
Surface Water:	Not reported
Soil:	Confirmed Above Cleanup Levels
Sediment:	Not reported
Air:	Not reported
Bedrock:	Not reported
Responsible Unit:	Northwest

LUST:

Name:	SEATTLE FIRE STATION 2
Address:	2334 4TH AVE
City,State,Zip:	SEATTLE, WA 98121

DRAFT

SEATTLE FIRE STATION 2 (Continued) **U001125208**

Facility ID:	29958424
Lust Status Type:	LUST - Awaiting Cleanup
Cleanup Site ID:	8644
Cleanup Unit Type:	Upland
Process Type:	Independent Action
Cleanup Unit Name:	Not reported
Response Section:	Northwest
Release Date:	04/02/1991
Lust Date:	07/01/2011
Region:	Northwest
Lust ID:	5489
UST ID:	7913
Contaminant Name:	Petroleum-Other
Ground Water:	Not reported
Surface Water:	Not reported
Soil:	Confirmed Above Cleanup Levels
Sediment:	Not reported
Air:	Not reported
Bedrock:	Not reported
URL:	https://apps.ecology.wa.gov/cleanupsearch/site/8644
Lat/Long:	47.6161502 / -122.34467

Name:	SEATTLE FIRE STATION 2
Address:	2334 4TH AVE
City,State,Zip:	SEATTLE, WA 98121
Facility ID:	29958424
Lust Status Type:	LUST - Awaiting Cleanup
Cleanup Site ID:	8644
Cleanup Unit Type:	Upland
Process Type:	Independent Action
Cleanup Unit Name:	Not reported
Response Section:	Northwest
Release Date:	04/02/1991
Lust Date:	07/01/2011
Region:	Northwest
Lust ID:	5489
UST ID:	7913
Contaminant Name:	Petroleum-Diesel
Ground Water:	Not reported
Surface Water:	Not reported
Soil:	Confirmed Above Cleanup Levels
Sediment:	Not reported
Air:	Not reported
Bedrock:	Not reported
URL:	https://apps.ecology.wa.gov/cleanupsearch/site/8644
Lat/Long:	47.6161502 / -122.34467

UST:

Name:	SEATTLE FIRE STATION 2
Address:	2334 4TH AVE
City:	SEATTLE
Zip:	98121
Facility ID:	29958424
Site Id:	7913
Decimal Latitude:	47.616150251
Decimal Longitude:	-122.34467532

DRAFT

SEATTLE FIRE STATION 2 (Continued) **U001125208**

Tank Name:	1
Tag Number:	A5337
Tank Status:	Operational
Tank Status Date:	8/4/2010
Tank Install Date:	6/10/1999
Tank Closure Date:	Not reported
Capacity Range:	2,001 to 4,999 Gallons
Tank Permit Expiration Date:	7/31/2023
Tank Upgrade Date:	6/10/1999
Tank Spill Prevention:	Spill Bucket/Spill Box
Tank Overfill Prevention:	Overfill Alarm
Tank Material:	Steel Clad with Corrosion Resistant Composite
Tank Construction:	Double Wall Tank
Tank Tightness Test:	Not reported
Tank Corrosion Protection:	Corrosion Resistant
Tank Manifold:	Not reported
Tank Release Detection:	Automatic Tank Gauging
Tank SFC Type:	Not reported
Pipe Material:	Fiberglass
Pipe Construction:	Double Wall Pipe
Pipe Primary Release Detection:	Safe Suction (No Leak Detection)
Pipe Second Release Detection:	Not reported
Pipe Corrosion Protection:	Corrosion Resistant
Pipe Pumping System:	Safe Suction
Responsible Unit:	Northwest
Dispencer/Pump SFC Type:	Not reported
Region:	Northwest
Is Active:	True
Actual Capacity:	3000
Pipe Install Date:	Not reported
Turbine Sump Construction:	Not reported
Compart Number:	1
Stored Substance:	Diesel
Used Substance:	Motor Fuel for Vehicles
Compart Capacity:	3000
URL:	https://apps.ecology.wa.gov/cleanupsearch/reports/ust?SiteId=7913

Name:	SEATTLE FIRE STATION 2
Address:	2334 4TH AVE
City:	SEATTLE
Zip:	98121

Tank Name:	Not reported
Tag Number:	A5337
Tank Status:	Removed
Tank Status Date:	8/6/1996
Tank Install Date:	12/31/1964
Tank Closure Date:	Not reported
Capacity Range:	2,001 to 4,999 Gallons
Tank Permit Expiration Date:	Not reported
Tank Upgrade Date:	Not reported
Tank Spill Prevention:	Not reported
Tank Overfill Prevention:	Not reported
Tank Material:	Not reported
Tank Construction:	Not reported
Tank Tightness Test:	Not reported
Tank Corrosion Protection:	Not reported

DRAFT

SEATTLE FIRE STATION 2 (Continued) **U001125208**

Tank Manifold:	Not reported
Tank Release Detection:	Not reported
Tank SFC Type:	Not reported
Pipe Material:	Not reported
Pipe Construction:	Not reported
Pipe Primary Release Detection:	Not reported
Pipe Second Release Detection:	Not reported
Pipe Corrosion Protection:	Not reported
Pipe Pumping System:	Not reported
Responsible Unit:	Northwest
Dispencer/Pump SFC Type:	Not reported
Region:	Northwest
Is Active:	True
Actual Capacity:	3000
Pipe Install Date:	Not reported
Turbine Sump Construction:	Not reported
Compart Number:	1
Stored Substance:	Heating Fuel
Used Substance:	Not reported
Compart Capacity:	3000
URL:	https://apps.ecology.wa.gov/cleanupsearch/reports/ust?SiteId=7913

Name:	SEATTLE FIRE STATION 2
Address:	2334 4TH AVE
City:	SEATTLE
Zip:	98121

Tank Name:	Not reported
Tag Number:	A5337
Tank Status:	Removed
Tank Status Date:	8/6/1996
Tank Install Date:	1/1/1982
Tank Closure Date:	Not reported
Capacity Range:	2,001 to 4,999 Gallons
Tank Permit Expiration Date:	Not reported
Tank Upgrade Date:	Not reported
Tank Spill Prevention:	None
Tank Overfill Prevention:	None
Tank Material:	Not reported
Tank Construction:	Single Wall Tank
Tank Tightness Test:	Annual
Tank Corrosion Protection:	None
Tank Manifold:	Not reported
Tank Release Detection:	Manual Inventory Control (daily)
Tank SFC Type:	Not reported
Pipe Material:	Not reported
Pipe Construction:	Single Wall Pipe
Pipe Primary Release Detection:	Not reported
Pipe Second Release Detection:	Not reported
Pipe Corrosion Protection:	None
Pipe Pumping System:	Non-Safe Suction
Responsible Unit:	Northwest
Dispencer/Pump SFC Type:	Not reported
Region:	Northwest
Is Active:	True
Actual Capacity:	3000
Pipe Install Date:	Not reported

DRAFT

SEATTLE FIRE STATION 2 (Continued) **U001125208**

Turbine Sump Construction: Not reported
Compart Number: 1
Stored Substance: Diesel
Used Substance: Motor Fuel for Vehicles
Compart Capacity: 3000
URL: https://apps.ecology.wa.gov/cleanupsearch/reports/ust?SiteId=7913

ICR:
Date Ecology Received Report: 02/28/00
Contaminants Found at Site: Petroleum products
Media Contaminated: Soil
Waste Management: Tank
Region: North Western
Type of Report Ecology Received: Interim cleanup report
Site Register Issue: 98-25
County Code: 17
Contact: Not reported
Report Title: Not reported

ALLSITES:
Name: SEATTLE FIRE STATION 2
Facility Id: 29958424

Interaction: 36963
Interaction 1: I
Interaction 2: LUST
Ecology Program: TOXICS
Program Data: ISIS
Facility Alt.: Not reported
Program ID: 7913
Date Interaction: 2000-02-28 00:00:00
Date Interaction 3: LUST Facility
Latitude: 47.6161486393
Longitude: -122.344695515

Interaction: 36964
Interaction 1: A
Interaction 2: UST
Ecology Program: TOXICS
Program Data: UST
Facility Alt.: Not reported
Program ID: 7913
Date Interaction: 2000-03-20 00:00:00
Date Interaction 3: Underground Storage Tank
Latitude: 47.6161486393
Longitude: -122.344695515

SPILLS ERTS:
Facility Site ID: Not reported
Name: Not reported
Address: 2334 4TH AVE
City,State,Zip: SEATTLE, WA
Program Name: Toxics Cleanup
Incident ID: 510973

DRAFT

SEATTLE FIRE STATION 2 (Continued) **U001125208**

Incident Status:	Historic
Incident Date:	Not reported
Initial Report Activity Name:	Routine/Normal operations
Initial Report Cause Category:	Equipment failure
Initial Report Cause Name:	Leaking underground storage tank
Initial Report Medium Name:	Soil
Initial Report Medium Category:	Ground
Initial Report Source Name:	Underground storage tank (UST)
Initial Report Source Category:	Tank
Initial Report Substance Name:	Diesel oil/Marine gas
Initial Report Substance Category:	Oil
Initial Report Substance Quantity:	Not reported
Initial Report Substance Unit Of Measure:	Not reported
Potentially Responsible Party First Name:	Not reported
Potentially Responsible Party Last Name:	Not reported
Potentially Responsible Party Organization:	SEATTLE FIRE STATION #2
External Reference Number:	Not reported
Latitude:	Not reported
Longitude:	Not reported

WA Financial Assurance 1:

Name:	SEATTLE FIRE STATION 2
Address:	2334 4TH AVE
City,State,Zip:	SEATTLE, WA 98121
DOE Site ID:	7913
Financial Resp Type:	CITY OF SEATTLE
Inception Date:	07/02/2012
Expiration Date:	07/05/2013
Address 2:	Not reported
Policy Number:	178048953 121840282
Effective Date:	07/02/2012
Liability Limit Type:	Not reported
Compliance Method:	Not reported
Proof of Responsibility Document Flag:	Not reported
Retroactive Date:	Not reported
Latitude:	47.616150251
Longitude:	-122.34467532

Name:	SEATTLE FIRE STATION 2
Address:	2334 4TH AVE
City,State,Zip:	SEATTLE, WA 98121
DOE Site ID:	7913
Financial Resp Type:	CITY OF SEATTLE
Inception Date:	07/02/2013
Expiration Date:	06/12/2015
Address 2:	Not reported
Policy Number:	178048953 131860002
Effective Date:	06/12/2014
Liability Limit Type:	Not reported
Compliance Method:	Not reported
Proof of Responsibility Document Flag:	Not reported
Retroactive Date:	Not reported
Latitude:	47.616150251
Longitude:	-122.34467532

Name:	SEATTLE FIRE STATION 2
Address:	2334 4TH AVE

DRAFT

SEATTLE FIRE STATION 2 (Continued) **U001125208**

City,State,Zip:	SEATTLE, WA 98121
DOE Site ID:	7913
Financial Resp Type:	CITY OF SEATTLE
Inception Date:	07/01/2015
Expiration Date:	07/02/2016
Address 2:	Not reported
Policy Number:	178048953 151981359
Effective Date:	07/02/2015
Liability Limit Type:	Not reported
Compliance Method:	Not reported
Proof of Responsibility Document Flag:	Not reported
Retroactive Date:	Not reported
Latitude:	47.616150251
Longitude:	-122.34467532

Name:	SEATTLE FIRE STATION 2
Address:	2334 4TH AVE
City,State,Zip:	SEATTLE, WA 98121
DOE Site ID:	7913
Financial Resp Type:	SELF INSURANCE
Inception Date:	07/02/2015
Expiration Date:	07/02/2016
Address 2:	Not reported
Policy Number:	178048953 151981359
Effective Date:	07/02/2015
Liability Limit Type:	Not reported
Compliance Method:	Not reported
Proof of Responsibility Document Flag:	Not reported
Retroactive Date:	Not reported
Latitude:	47.616150251
Longitude:	-122.34467532

Name:	SEATTLE FIRE STATION 2
Address:	2334 4TH AVE
City,State,Zip:	SEATTLE, WA 98121
DOE Site ID:	7913
Financial Resp Type:	SELF INSURANCE
Inception Date:	05/20/2021
Expiration Date:	05/20/2022
Address 2:	Not reported
Policy Number:	178048953
Effective Date:	05/20/2021
Liability Limit Type:	Not reported
Compliance Method:	Not reported
Proof of Responsibility Document Flag:	Not reported
Retroactive Date:	Not reported
Latitude:	47.616150251
Longitude:	-122.34467532

Name:	SEATTLE FIRE STATION 2
Address:	2334 4TH AVE
City,State,Zip:	SEATTLE, WA 98121
DOE Site ID:	7913
Financial Resp Type:	SELF INSURANCE
Inception Date:	05/05/2019
Expiration Date:	05/05/2020
Address 2:	Not reported

DRAFT

SEATTLE FIRE STATION 2 (Continued) **U001125208**

Policy Number:	2-330-884
Effective Date:	05/05/2019
Liability Limit Type:	Not reported
Compliance Method:	Not reported
Proof of Responsibility Document Flag:	Not reported
Retroactive Date:	Not reported
Latitude:	47.616150251
Longitude:	-122.34467532

Name:	SEATTLE FIRE STATION 2
Address:	2334 4TH AVE
City,State,Zip:	SEATTLE, WA 98121
DOE Site ID:	7913
Financial Resp Type:	SELF INSURANCE
Inception Date:	05/13/2020
Expiration Date:	05/13/2021
Address 2:	Not reported
Policy Number:	178048953 3133-167
Effective Date:	05/13/2020
Liability Limit Type:	Not reported
Compliance Method:	Not reported
Proof of Responsibility Document Flag:	Not reported
Retroactive Date:	Not reported
Latitude:	47.616150251
Longitude:	-122.34467532

DRAFT

Count: 21 records.

ORPHAN SUMMARY

City	EDR ID	Site Name	Site Address	Zip	Database(s)
KING COUNTY	S118401451	ADS METAL	40 LAKE BELLEVUE STE 100		WA SWF/LF
SEATTLE	S103504712	HOLNAM-MARKEY (FOUR REPORTS)	10TH AVE. S.	98104	WA ICR
SEATTLE	S103509231	SHELL #20597	15TH AVE. S.	98144	WA ICR
SEATTLE	1014202369	LINDE CONTAINER	16TH AVE. SW & SW LANDER ST.		SEMS-ARCHIVE
SEATTLE	S124432440	FAIRFIELD SUITES	1808 & 1812 YALE AVE	98101	WA VCP
SEATTLE	S105430639	FAIRFIELD SUITES (FOUR REPORTS)	1808 & 1812 YALE AVE.	98101	WA ICR
SEATTLE	S105454596	TRITELL LLC	1821 & 1823 MINOR AVE.	98101	WA ICR
SEATTLE	S105454358	HOME DEPOT	352ND & 16TH AVE. S.	98144	WA ICR
SEATTLE	S124432975	CHEVRON 97032	5TH AVE & DENNY WAY NW CORNER	98109	WA VCP
SEATTLE	S124436503	PACIFIC PLACE	6TH & 7TH & OLIVE WAY & PINE	98101	WA VCP
SEATTLE	S124434240	BROADWAY QFC	BROADWAY HARVARD AVE E & E MER	98102	WA VCP
SEATTLE	S105454208	CHEVRON #9 7032	NE CORNER DENNY WAY & 5TH AVE.		WA ICR
SEATTLE	S103511252	YEDOR PROPERTY	SW CORNER OF OLIVE WAY AND BEL	98101	WA ICR
SEATTLE	S124435154	BRE PROPERTIES INC	552 DENNY WAY & 553 JOHN ST	98109	WA VCP
SEATTLE	S124433340	FRED HUTCHINSON CENTER LAKE UNION	EASTLAKE AVE E & FAIRVIEW AVE	98109	WA VCP
SEATTLE	S105454349	FRED HUTCHINSON CANCER CENTER	EASTLAKE AVE. E. & FAIRVIEW AV	98109	WA ICR
SEATTLE	S105454348	FRED HUTCHINSON CANCER CENTER	EASTLAKE AVE. E. & FAIRVIEW AV	98109	WA ICR
SEATTLE	S104485960	SHELL #55106	5100 E. MADISON ST.	98112	WA ICR
SEATTLE	S103509739	SWEDISH HOSPITAL GAS STATIONS	MADISON/MARION/BOREN/MINOR	98104	WA ICR
SEATTLE	S124432956	CASCADE 1 & 2 APARTMENTS	MINOR & FAIRVIEW AVE N THOMAS	98109	WA VCP
SEATTLE	S124436040	WEST 8TH BUILDING	718 VIRGINIA ST & 2001 8TH AVE	98121	WA VCP

DRAFT

GOVERNMENT RECORDS SEARCHED / DATA CURRENCY TRACKING

To maintain currency of the following federal and state databases, EDR contacts the appropriate governmental agency on a monthly or quarterly basis, as required.

Number of Days to Update: Provides confirmation that EDR is reporting records that have been updated within 90 days from the date the government agency made the information available to the public.

STANDARD ENVIRONMENTAL RECORDS

Lists of Federal NPL (Superfund) sites

NPL: National Priority List

National Priorities List (Superfund). The NPL is a subset of CERCLIS and identifies over 1,200 sites for priority cleanup under the Superfund Program. NPL sites may encompass relatively large areas. As such, EDR provides polygon coverage for over 1,000 NPL site boundaries produced by EPA's Environmental Photographic Interpretation Center (EPIC) and regional EPA offices.

Date of Government Version: 10/27/2022
Date Data Arrived at EDR: 11/01/2022
Date Made Active in Reports: 11/15/2022
Number of Days to Update: 14

Source: EPA
Telephone: N/A
Last EDR Contact: 12/01/2022
Next Scheduled EDR Contact: 01/09/2023
Data Release Frequency: Quarterly

NPL Site Boundaries

Sources:

EPA's Environmental Photographic Interpretation Center (EPIC)
Telephone: 202-564-7333

EPA Region 1
Telephone 617-918-1143

EPA Region 6
Telephone: 214-655-6659

EPA Region 3
Telephone 215-814-5418

EPA Region 7
Telephone: 913-551-7247

EPA Region 4
Telephone 404-562-8033

EPA Region 8
Telephone: 303-312-6774

EPA Region 5
Telephone 312-886-6686

EPA Region 9
Telephone: 415-947-4246

EPA Region 10
Telephone 206-553-8665

Proposed NPL: Proposed National Priority List Sites

A site that has been proposed for listing on the National Priorities List through the issuance of a proposed rule in the Federal Register. EPA then accepts public comments on the site, responds to the comments, and places on the NPL those sites that continue to meet the requirements for listing.

Date of Government Version: 10/27/2022
Date Data Arrived at EDR: 11/01/2022
Date Made Active in Reports: 11/15/2022
Number of Days to Update: 14

Source: EPA
Telephone: N/A
Last EDR Contact: 12/01/2022
Next Scheduled EDR Contact: 01/09/2023
Data Release Frequency: Quarterly

NPL LIENS: Federal Superfund Liens

Federal Superfund Liens. Under the authority granted the USEPA by CERCLA of 1980, the USEPA has the authority to file liens against real property in order to recover remedial action expenditures or when the property owner received notification of potential liability. USEPA compiles a listing of filed notices of Superfund Liens.

DRAFT

Date of Government Version: 10/15/1991
Date Data Arrived at EDR: 02/02/1994
Date Made Active in Reports: 03/30/1994
Number of Days to Update: 56

Source: EPA
Telephone: 202-564-4267
Last EDR Contact: 08/15/2011
Next Scheduled EDR Contact: 11/28/2011
Data Release Frequency: No Update Planned

Lists of Federal Delisted NPL sites

Delisted NPL: National Priority List Deletions

The National Oil and Hazardous Substances Pollution Contingency Plan (NCP) establishes the criteria that the EPA uses to delete sites from the NPL. In accordance with 40 CFR 300.425.(e), sites may be deleted from the NPL where no further response is appropriate.

Date of Government Version: 10/27/2022
Date Data Arrived at EDR: 11/01/2022
Date Made Active in Reports: 11/15/2022
Number of Days to Update: 14

Source: EPA
Telephone: N/A
Last EDR Contact: 12/01/2022
Next Scheduled EDR Contact: 01/09/2023
Data Release Frequency: Quarterly

Lists of Federal sites subject to CERCLA removals and CERCLA orders

FEDERAL FACILITY: Federal Facility Site Information listing

A listing of National Priority List (NPL) and Base Realignment and Closure (BRAC) sites found in the Comprehensive Environmental Response, Compensation and Liability Information System (CERCLIS) Database where EPA Federal Facilities Restoration and Reuse Office is involved in cleanup activities.

Date of Government Version: 08/25/2022
Date Data Arrived at EDR: 09/06/2022
Date Made Active in Reports: 12/05/2022
Number of Days to Update: 90

Source: Environmental Protection Agency
Telephone: 703-603-8704
Last EDR Contact: 09/06/2022
Next Scheduled EDR Contact: 01/10/2023
Data Release Frequency: Varies

SEMS: Superfund Enterprise Management System

SEMS (Superfund Enterprise Management System) tracks hazardous waste sites, potentially hazardous waste sites, and remedial activities performed in support of EPA's Superfund Program across the United States. The list was formerly know as CERCLIS, renamed to SEMS by the EPA in 2015. The list contains data on potentially hazardous waste sites that have been reported to the USEPA by states, municipalities, private companies and private persons, pursuant to Section 103 of the Comprehensive Environmental Response, Compensation, and Liability Act (CERCLA). This dataset also contains sites which are either proposed to or on the National Priorities List (NPL) and the sites which are in the screening and assessment phase for possible inclusion on the NPL.

Date of Government Version: 10/27/2022
Date Data Arrived at EDR: 11/01/2022
Date Made Active in Reports: 11/15/2022
Number of Days to Update: 14

Source: EPA
Telephone: 800-424-9346
Last EDR Contact: 12/01/2022
Next Scheduled EDR Contact: 01/23/2023
Data Release Frequency: Quarterly

Lists of Federal CERCLA sites with NFRAP

SEMS-ARCHIVE: Superfund Enterprise Management System Archive

DRAFT

SEMS-ARCHIVE (Superfund Enterprise Management System Archive) tracks sites that have no further interest under the Federal Superfund Program based on available information. The list was formerly known as the CERCLIS-NFRAP, renamed to SEMS ARCHIVE by the EPA in 2015. EPA may perform a minimal level of assessment work at a site while it is archived if site conditions change and/or new information becomes available. Archived sites have been removed and archived from the inventory of SEMS sites. Archived status indicates that, to the best of EPA's knowledge, assessment at a site has been completed and that EPA has determined no further steps will be taken to list the site on the National Priorities List (NPL), unless information indicates this decision was not appropriate or other considerations require a recommendation for listing at a later time. The decision does not necessarily mean that there is no hazard associated with a given site; it only means that. based upon available information, the location is not judged to be potential NPL site.

Date of Government Version: 10/27/2022
Date Data Arrived at EDR: 11/01/2022
Date Made Active in Reports: 11/15/2022
Number of Days to Update: 14

Source: EPA
Telephone: 800-424-9346
Last EDR Contact: 12/01/2022
Next Scheduled EDR Contact: 01/23/2023
Data Release Frequency: Quarterly

Lists of Federal RCRA facilities undergoing Corrective Action

CORRACTS: Corrective Action Report
CORRACTS identifies hazardous waste handlers with RCRA corrective action activity.

Date of Government Version: 11/21/2022
Date Data Arrived at EDR: 11/21/2022
Date Made Active in Reports: 12/05/2022
Number of Days to Update: 14

Source: EPA
Telephone: 800-424-9346
Last EDR Contact: 11/21/2022
Next Scheduled EDR Contact: 01/02/2023
Data Release Frequency: Quarterly

Lists of Federal RCRA TSD facilities

RCRA-TSDF: RCRA - Treatment, Storage and Disposal
RCRAInfo is EPA's comprehensive information system, providing access to data supporting the Resource Conservation and Recovery Act (RCRA) of 1976 and the Hazardous and Solid Waste Amendments (HSWA) of 1984. The database includes selective information on sites which generate, transport, store, treat and/or dispose of hazardous waste as defined by the Resource Conservation and Recovery Act (RCRA). Transporters are individuals or entities that move hazardous waste from the generator offsite to a facility that can recycle, treat, store, or dispose of the waste. TSDFs treat, store, or dispose of the waste.

Date of Government Version: 11/21/2022
Date Data Arrived at EDR: 11/21/2022
Date Made Active in Reports: 12/05/2022
Number of Days to Update: 14

Source: Environmental Protection Agency
Telephone: (206) 553-1200
Last EDR Contact: 11/21/2022
Next Scheduled EDR Contact: 01/02/2023
Data Release Frequency: Quarterly

Lists of Federal RCRA generators

RCRA-LQG: RCRA - Large Quantity Generators
RCRAInfo is EPA's comprehensive information system, providing access to data supporting the Resource Conservation and Recovery Act (RCRA) of 1976 and the Hazardous and Solid Waste Amendments (HSWA) of 1984. The database includes selective information on sites which generate, transport, store, treat and/or dispose of hazardous waste as defined by the Resource Conservation and Recovery Act (RCRA). Large quantity generators (LQGs) generate over 1,000 kilograms (kg) of hazardous waste, or over 1 kg of acutely hazardous waste per month.

Date of Government Version: 11/21/2022
Date Data Arrived at EDR: 11/21/2022
Date Made Active in Reports: 12/05/2022
Number of Days to Update: 14

Source: Environmental Protection Agency
Telephone: (206) 553-1200
Last EDR Contact: 11/21/2022
Next Scheduled EDR Contact: 01/02/2023
Data Release Frequency: Quarterly

DRAFT

RCRA-SQG: RCRA - Small Quantity Generators

RCRAInfo is EPA's comprehensive information system, providing access to data supporting the Resource Conservation and Recovery Act (RCRA) of 1976 and the Hazardous and Solid Waste Amendments (HSWA) of 1984. The database includes selective information on sites which generate, transport, store, treat and/or dispose of hazardous waste as defined by the Resource Conservation and Recovery Act (RCRA). Small quantity generators (SQGs) generate between 100 kg and 1,000 kg of hazardous waste per month.

Date of Government Version: 11/21/2022
Date Data Arrived at EDR: 11/21/2022
Date Made Active in Reports: 12/05/2022
Number of Days to Update: 14

Source: Environmental Protection Agency
Telephone: (206) 553-1200
Last EDR Contact: 11/21/2022
Next Scheduled EDR Contact: 01/02/2023
Data Release Frequency: Quarterly

RCRA-VSQG: RCRA - Very Small Quantity Generators (Formerly Conditionally Exempt Small Quantity Generators)

RCRAInfo is EPA's comprehensive information system, providing access to data supporting the Resource Conservation and Recovery Act (RCRA) of 1976 and the Hazardous and Solid Waste Amendments (HSWA) of 1984. The database includes selective information on sites which generate, transport, store, treat and/or dispose of hazardous waste as defined by the Resource Conservation and Recovery Act (RCRA). Very small quantity generators (VSQGs) generate less than 100 kg of hazardous waste, or less than 1 kg of acutely hazardous waste per month.

Date of Government Version: 11/21/2022
Date Data Arrived at EDR: 11/21/2022
Date Made Active in Reports: 12/05/2022
Number of Days to Update: 14

Source: Environmental Protection Agency
Telephone: (206) 553-1200
Last EDR Contact: 11/21/2022
Next Scheduled EDR Contact: 01/02/2023
Data Release Frequency: Quarterly

Federal institutional controls / engineering controls registries

LUCIS: Land Use Control Information System

LUCIS contains records of land use control information pertaining to the former Navy Base Realignment and Closure properties.

Date of Government Version: 08/16/2022
Date Data Arrived at EDR: 08/22/2022
Date Made Active in Reports: 10/24/2022
Number of Days to Update: 63

Source: Department of the Navy
Telephone: 843-820-7326
Last EDR Contact: 11/01/2022
Next Scheduled EDR Contact: 02/20/2023
Data Release Frequency: Varies

US ENG CONTROLS: Engineering Controls Sites List

A listing of sites with engineering controls in place. Engineering controls include various forms of caps, building foundations, liners, and treatment methods to create pathway elimination for regulated substances to enter environmental media or effect human health.

Date of Government Version: 08/15/2022
Date Data Arrived at EDR: 08/17/2022
Date Made Active in Reports: 10/24/2022
Number of Days to Update: 68

Source: Environmental Protection Agency
Telephone: 703-603-0695
Last EDR Contact: 11/16/2022
Next Scheduled EDR Contact: 03/06/2023
Data Release Frequency: Varies

US INST CONTROLS: Institutional Controls Sites List

A listing of sites with institutional controls in place. Institutional controls include administrative measures, such as groundwater use restrictions, construction restrictions, property use restrictions, and post remediation care requirements intended to prevent exposure to contaminants remaining on site. Deed restrictions are generally required as part of the institutional controls.

Date of Government Version: 08/15/2022
Date Data Arrived at EDR: 08/17/2022
Date Made Active in Reports: 10/24/2022
Number of Days to Update: 68

Source: Environmental Protection Agency
Telephone: 703-603-0695
Last EDR Contact: 11/16/2022
Next Scheduled EDR Contact: 03/06/2023
Data Release Frequency: Varies

DRAFT

Federal ERNS list

ERNS: Emergency Response Notification System

Emergency Response Notification System. ERNS records and stores information on reported releases of oil and hazardous substances.

Date of Government Version: 06/14/2022
Date Data Arrived at EDR: 06/15/2022
Date Made Active in Reports: 06/21/2022
Number of Days to Update: 6

Source: National Response Center, United States Coast Guard
Telephone: 202-267-2180
Last EDR Contact: 09/20/2022
Next Scheduled EDR Contact: 01/02/2023
Data Release Frequency: Quarterly

Lists of state- and tribal (Superfund) equivalent sites

HSL: Hazardous Sites List

The Hazardous Sites List is a subset of the CSCSL Report. It includes sites which have been assessed and ranked using the Washington Ranking Method (WARM).

Date of Government Version: 08/24/2022
Date Data Arrived at EDR: 09/07/2022
Date Made Active in Reports: 11/29/2022
Number of Days to Update: 83

Source: Department of Ecology
Telephone: 360-407-7200
Last EDR Contact: 11/28/2022
Next Scheduled EDR Contact: 03/13/2023
Data Release Frequency: Semi-Annually

Lists of state- and tribal hazardous waste facilities

CSCSL: Confirmed and Suspected Contaminated Sites List

State Hazardous Waste Sites. State hazardous waste site records are the states' equivalent to CERCLIS. These sites may or may not already be listed on the federal CERCLIS list. Priority sites planned for cleanup using state funds (state equivalent of Superfund) are identified along with sites where cleanup will be paid for by potentially responsible parties. Available information varies by state.

Date of Government Version: 07/11/2022
Date Data Arrived at EDR: 07/12/2022
Date Made Active in Reports: 07/21/2022
Number of Days to Update: 9

Source: Department of Ecology
Telephone: 360-407-7200
Last EDR Contact: 10/11/2022
Next Scheduled EDR Contact: 01/23/2023
Data Release Frequency: Quarterly

Lists of state and tribal landfills and solid waste disposal facilities

SWF/LF: Solid Waste Facility Database

Solid Waste Facilities/Landfill Sites. SWF/LF type records typically contain an inventory of solid waste disposal facilities or landfills in a particular state. Depending on the state, these may be active or inactive facilities or open dumps that failed to meet RCRA Subtitle D Section 4004 criteria for solid waste landfills or disposal sites.

Date of Government Version: 07/07/2022
Date Data Arrived at EDR: 07/21/2022
Date Made Active in Reports: 10/04/2022
Number of Days to Update: 75

Source: Department of Ecology
Telephone: 360-407-6132
Last EDR Contact: 11/22/2022
Next Scheduled EDR Contact: 03/13/2023
Data Release Frequency: Annually

Lists of state and tribal leaking storage tanks

LUST: Leaking Underground Storage Tanks Site List

Leaking Underground Storage Tank Incident Reports. LUST records contain an inventory of reported leaking underground storage tank incidents. Not all states maintain these records, and the information stored varies by state.

Date of Government Version: 08/08/2022
Date Data Arrived at EDR: 08/09/2022
Date Made Active in Reports: 10/26/2022
Number of Days to Update: 78

Source: Department of Ecology
Telephone: 360-407-7183
Last EDR Contact: 11/08/2022
Next Scheduled EDR Contact: 02/20/2023
Data Release Frequency: Quarterly

DRAFT

INDIAN LUST R6: Leaking Underground Storage Tanks on Indian Land
LUSTs on Indian land in New Mexico and Oklahoma.

Date of Government Version: 04/28/2022
Date Data Arrived at EDR: 06/13/2022
Date Made Active in Reports: 08/16/2022
Number of Days to Update: 64

Source: EPA Region 6
Telephone: 214-665-6597
Last EDR Contact: 12/06/2022
Next Scheduled EDR Contact: 01/30/2023
Data Release Frequency: Varies

INDIAN LUST R10: Leaking Underground Storage Tanks on Indian Land
LUSTs on Indian land in Alaska, Idaho, Oregon and Washington.

Date of Government Version: 04/20/2022
Date Data Arrived at EDR: 06/13/2022
Date Made Active in Reports: 08/16/2022
Number of Days to Update: 64

Source: EPA Region 10
Telephone: 206-553-2857
Last EDR Contact: 12/06/2022
Next Scheduled EDR Contact: 01/30/2023
Data Release Frequency: Varies

INDIAN LUST R1: Leaking Underground Storage Tanks on Indian Land
A listing of leaking underground storage tank locations on Indian Land.

Date of Government Version: 04/28/2021
Date Data Arrived at EDR: 06/11/2021
Date Made Active in Reports: 09/07/2021
Number of Days to Update: 88

Source: EPA Region 1
Telephone: 617-918-1313
Last EDR Contact: 10/06/2022
Next Scheduled EDR Contact: 01/30/2023
Data Release Frequency: Varies

INDIAN LUST R9: Leaking Underground Storage Tanks on Indian Land
LUSTs on Indian land in Arizona, California, New Mexico and Nevada

Date of Government Version: 04/08/2022
Date Data Arrived at EDR: 06/13/2022
Date Made Active in Reports: 08/16/2022
Number of Days to Update: 64

Source: Environmental Protection Agency
Telephone: 415-972-3372
Last EDR Contact: 12/06/2022
Next Scheduled EDR Contact: 01/30/2023
Data Release Frequency: Varies

INDIAN LUST R5: Leaking Underground Storage Tanks on Indian Land
Leaking underground storage tanks located on Indian Land in Michigan, Minnesota and Wisconsin.

Date of Government Version: 04/11/2022
Date Data Arrived at EDR: 06/13/2022
Date Made Active in Reports: 08/16/2022
Number of Days to Update: 64

Source: EPA, Region 5
Telephone: 312-886-7439
Last EDR Contact: 12/06/2022
Next Scheduled EDR Contact: 01/30/2023
Data Release Frequency: Varies

INDIAN LUST R4: Leaking Underground Storage Tanks on Indian Land
LUSTs on Indian land in Florida, Mississippi and North Carolina.

Date of Government Version: 06/02/2022
Date Data Arrived at EDR: 06/13/2022
Date Made Active in Reports: 08/31/2022
Number of Days to Update: 79

Source: EPA Region 4
Telephone: 404-562-8677
Last EDR Contact: 12/06/2022
Next Scheduled EDR Contact: 01/30/2023
Data Release Frequency: Varies

INDIAN LUST R7: Leaking Underground Storage Tanks on Indian Land
LUSTs on Indian land in Iowa, Kansas, and Nebraska

Date of Government Version: 04/14/2022
Date Data Arrived at EDR: 06/13/2022
Date Made Active in Reports: 08/16/2022
Number of Days to Update: 64

Source: EPA Region 7
Telephone: 913-551-7003
Last EDR Contact: 12/06/2022
Next Scheduled EDR Contact: 01/30/2023
Data Release Frequency: Varies

DRAFT

INDIAN LUST R8: Leaking Underground Storage Tanks on Indian Land
LUSTs on Indian land in Colorado, Montana, North Dakota, South Dakota, Utah and Wyoming.

Date of Government Version: 04/20/2022
Date Data Arrived at EDR: 06/13/2022
Date Made Active in Reports: 08/16/2022
Number of Days to Update: 64

Source: EPA Region 8
Telephone: 303-312-6271
Last EDR Contact: 12/06/2022
Next Scheduled EDR Contact: 01/30/2023
Data Release Frequency: Varies

Lists of state and tribal registered storage tanks

FEMA UST: Underground Storage Tank Listing
A listing of all FEMA owned underground storage tanks.

Date of Government Version: 10/14/2021
Date Data Arrived at EDR: 11/05/2021
Date Made Active in Reports: 02/01/2022
Number of Days to Update: 88

Source: FEMA
Telephone: 202-646-5797
Last EDR Contact: 09/27/2022
Next Scheduled EDR Contact: 01/16/2023
Data Release Frequency: Varies

UST: Underground Storage Tank Database
Registered Underground Storage Tanks. UST's are regulated under Subtitle I of the Resource Conservation and Recovery Act (RCRA) and must be registered with the state department responsible for administering the UST program. Available information varies by state program.

Date of Government Version: 08/08/2022
Date Data Arrived at EDR: 08/09/2022
Date Made Active in Reports: 10/26/2022
Number of Days to Update: 78

Source: Department of Ecology
Telephone: 360-407-7183
Last EDR Contact: 11/08/2022
Next Scheduled EDR Contact: 02/20/2023
Data Release Frequency: Quarterly

AST: Aboveground Storage Tank Locations
A listing of aboveground storage tank locations regulated by the Department of Ecology's Spill Prevention, Preparedness and Response Program.

Date of Government Version: 12/14/2015
Date Data Arrived at EDR: 02/02/2016
Date Made Active in Reports: 05/03/2016
Number of Days to Update: 91

Source: Department of Ecology
Telephone: 360-407-7562
Last EDR Contact: 10/20/2022
Next Scheduled EDR Contact: 02/06/2023
Data Release Frequency: Varies

INDIAN UST R4: Underground Storage Tanks on Indian Land
The Indian Underground Storage Tank (UST) database provides information about underground storage tanks on Indian land in EPA Region 4 (Alabama, Florida, Georgia, Kentucky, Mississippi, North Carolina, South Carolina, Tennessee and Tribal Nations)

Date of Government Version: 06/02/2022
Date Data Arrived at EDR: 06/13/2022
Date Made Active in Reports: 08/31/2022
Number of Days to Update: 79

Source: EPA Region 4
Telephone: 404-562-9424
Last EDR Contact: 12/06/2022
Next Scheduled EDR Contact: 01/30/2023
Data Release Frequency: Varies

INDIAN UST R8: Underground Storage Tanks on Indian Land
The Indian Underground Storage Tank (UST) database provides information about underground storage tanks on Indian land in EPA Region 8 (Colorado, Montana, North Dakota, South Dakota, Utah, Wyoming and 27 Tribal Nations).

Date of Government Version: 04/20/2022
Date Data Arrived at EDR: 06/13/2022
Date Made Active in Reports: 08/16/2022
Number of Days to Update: 64

Source: EPA Region 8
Telephone: 303-312-6137
Last EDR Contact: 12/06/2022
Next Scheduled EDR Contact: 01/30/2023
Data Release Frequency: Varies

DRAFT

INDIAN UST R7: Underground Storage Tanks on Indian Land

The Indian Underground Storage Tank (UST) database provides information about underground storage tanks on Indian land in EPA Region 7 (Iowa, Kansas, Missouri, Nebraska, and 9 Tribal Nations).

Date of Government Version: 04/14/2022
Date Data Arrived at EDR: 06/13/2022
Date Made Active in Reports: 08/16/2022
Number of Days to Update: 64

Source: EPA Region 7
Telephone: 913-551-7003
Last EDR Contact: 12/06/2022
Next Scheduled EDR Contact: 01/30/2023
Data Release Frequency: Varies

INDIAN UST R10: Underground Storage Tanks on Indian Land

The Indian Underground Storage Tank (UST) database provides information about underground storage tanks on Indian land in EPA Region 10 (Alaska, Idaho, Oregon, Washington, and Tribal Nations).

Date of Government Version: 04/20/2022
Date Data Arrived at EDR: 06/13/2022
Date Made Active in Reports: 08/16/2022
Number of Days to Update: 64

Source: EPA Region 10
Telephone: 206-553-2857
Last EDR Contact: 12/06/2022
Next Scheduled EDR Contact: 01/30/2023
Data Release Frequency: Varies

INDIAN UST R1: Underground Storage Tanks on Indian Land

The Indian Underground Storage Tank (UST) database provides information about underground storage tanks on Indian land in EPA Region 1 (Connecticut, Maine, Massachusetts, New Hampshire, Rhode Island, Vermont and ten Tribal Nations).

Date of Government Version: 04/07/2022
Date Data Arrived at EDR: 06/13/2022
Date Made Active in Reports: 08/16/2022
Number of Days to Update: 64

Source: EPA, Region 1
Telephone: 617-918-1313
Last EDR Contact: 12/06/2022
Next Scheduled EDR Contact: 01/30/2023
Data Release Frequency: Varies

INDIAN UST R5: Underground Storage Tanks on Indian Land

The Indian Underground Storage Tank (UST) database provides information about underground storage tanks on Indian land in EPA Region 5 (Michigan, Minnesota and Wisconsin and Tribal Nations).

Date of Government Version: 04/11/2022
Date Data Arrived at EDR: 06/13/2022
Date Made Active in Reports: 08/16/2022
Number of Days to Update: 64

Source: EPA Region 5
Telephone: 312-886-6136
Last EDR Contact: 12/06/2022
Next Scheduled EDR Contact: 01/30/2023
Data Release Frequency: Varies

INDIAN UST R6: Underground Storage Tanks on Indian Land

The Indian Underground Storage Tank (UST) database provides information about underground storage tanks on Indian land in EPA Region 6 (Louisiana, Arkansas, Oklahoma, New Mexico, Texas and 65 Tribes).

Date of Government Version: 04/28/2022
Date Data Arrived at EDR: 06/13/2022
Date Made Active in Reports: 08/16/2022
Number of Days to Update: 64

Source: EPA Region 6
Telephone: 214-665-7591
Last EDR Contact: 12/06/2022
Next Scheduled EDR Contact: 01/30/2023
Data Release Frequency: Varies

INDIAN UST R9: Underground Storage Tanks on Indian Land

The Indian Underground Storage Tank (UST) database provides information about underground storage tanks on Indian land in EPA Region 9 (Arizona, California, Hawaii, Nevada, the Pacific Islands, and Tribal Nations).

Date of Government Version: 04/08/2022
Date Data Arrived at EDR: 06/13/2022
Date Made Active in Reports: 08/16/2022
Number of Days to Update: 64

Source: EPA Region 9
Telephone: 415-972-3368
Last EDR Contact: 12/06/2022
Next Scheduled EDR Contact: 01/30/2023
Data Release Frequency: Varies

DRAFT

State and tribal institutional control / engineering control registries

INST CONTROL: Institutional Control Site List

The Environmental Covenants Registry is a list of sites that have implemented institutional controls as part of the remedy. Institutional controls are administrative or legal measures used to prevent activities that may compromise the integrity of a cleanup action. They are meant to prevent exposure to contamination remaining on site. Institutional controls may include environmental covenants (also known as "deed restrictions"), zoning restrictions, public health advisories, or other administrative tools. The most common institutional control is an environmental covenant. Environmental covenants are legal recorded documents that typically limit certain uses of the property, such as: Drilling a water supply well on the property. Disturbing pavement covering contaminated areas. Residential use of the property.

Date of Government Version: 07/11/2022
Date Data Arrived at EDR: 07/12/2022
Date Made Active in Reports: 07/21/2022
Number of Days to Update: 9

Source: Department of Ecology
Telephone: 360-407-7170
Last EDR Contact: 10/11/2022
Next Scheduled EDR Contact: 01/23/2023
Data Release Frequency: Quarterly

Lists of state and tribal voluntary cleanup sites

INDIAN VCP R7: Voluntary Cleanup Priority Lisitng

A listing of voluntary cleanup priority sites located on Indian Land located in Region 7.

Date of Government Version: 03/20/2008
Date Data Arrived at EDR: 04/22/2008
Date Made Active in Reports: 05/19/2008
Number of Days to Update: 27

Source: EPA, Region 7
Telephone: 913-551-7365
Last EDR Contact: 07/08/2021
Next Scheduled EDR Contact: 07/20/2009
Data Release Frequency: Varies

INDIAN VCP R1: Voluntary Cleanup Priority Listing

A listing of voluntary cleanup priority sites located on Indian Land located in Region 1.

Date of Government Version: 07/27/2015
Date Data Arrived at EDR: 09/29/2015
Date Made Active in Reports: 02/18/2016
Number of Days to Update: 142

Source: EPA, Region 1
Telephone: 617-918-1102
Last EDR Contact: 09/13/2022
Next Scheduled EDR Contact: 01/02/2023
Data Release Frequency: Varies

VCP: Voluntary Cleanup Program Sites

Sites that have entered either the Voluntary Cleanup Program or its predecessor Independent Remedial Action Program.

Date of Government Version: 07/11/2022
Date Data Arrived at EDR: 07/12/2022
Date Made Active in Reports: 07/21/2022
Number of Days to Update: 9

Source: Department of Ecology
Telephone: 360-407-7200
Last EDR Contact: 10/11/2022
Next Scheduled EDR Contact: 01/23/2023
Data Release Frequency: Varies

ICR: Independent Cleanup Reports

These are remedial action reports Ecology has received from either the owner or operator of the sites. These actions have been conducted without department oversight or approval and are not under an order or decree. This database is no longer updated by the Department of Ecology.

Date of Government Version: 12/01/2002
Date Data Arrived at EDR: 01/03/2003
Date Made Active in Reports: 01/22/2003
Number of Days to Update: 19

Source: Department of Ecology
Telephone: 360-407-7200
Last EDR Contact: 08/10/2009
Next Scheduled EDR Contact: 11/09/2009
Data Release Frequency: No Update Planned

PTAP: PTAP Site Listing

A list of sites accepted into the Petroleum Technical Assistance Program. The Petroleum Technical Assistance Program (PTAP) expands the state's ability to respond to the high customer demand to clean up petroleum contaminated sites. Under the PTAP, the Pollution Liability Insurance Agency (PLIA) may provide informal site-specific technical consultations and issue written opinion letters to persons conducting independent remedial actions at qualifying petroleum cleanup sites. PLIA may provide these services under the authority of RCW 70.149.040(9) and the Model Toxics Control Act (MTCA), Chapter 70.149 RCW and Chapter 173-340 WAC.

DRAFT

Date of Government Version: 08/08/2022
Date Data Arrived at EDR: 08/09/2022
Date Made Active in Reports: 10/26/2022
Number of Days to Update: 78

Source: Department of Ecology
Telephone: 360-407-0515
Last EDR Contact: 11/08/2022
Next Scheduled EDR Contact: 02/22/2023
Data Release Frequency: Varies

Lists of state and tribal brownfield sites

BROWNFIELDS: Brownfields Sites Listing

A listing of brownfields sites included in the Confirmed & Suspected Sites Listing. Brownfields are abandoned, idle or underused commercial or industrial properties, where the expansion or redevelopment is hindered by real or perceived contamination. Brownfields vary in size, location, age, and past use -- they can be anything from a five-hundred acre automobile assembly plant to a small, abandoned corner gas station.

Date of Government Version: 07/11/2022
Date Data Arrived at EDR: 07/12/2022
Date Made Active in Reports: 07/20/2022
Number of Days to Update: 8

Source: Department of Ecology
Telephone: 360-725-4030
Last EDR Contact: 10/11/2022
Next Scheduled EDR Contact: 01/23/2023
Data Release Frequency: Quarterly

ADDITIONAL ENVIRONMENTAL RECORDS

Local Brownfield lists

US BROWNFIELDS: A Listing of Brownfields Sites

Brownfields are real property, the expansion, redevelopment, or reuse of which may be complicated by the presence or potential presence of a hazardous substance, pollutant, or contaminant. Cleaning up and reinvesting in these properties takes development pressures off of undeveloped, open land, and both improves and protects the environment. Assessment, Cleanup and Redevelopment Exchange System (ACRES) stores information reported by EPA Brownfields grant recipients on brownfields properties assessed or cleaned up with grant funding as well as information on Targeted Brownfields Assessments performed by EPA Regions. A listing of ACRES Brownfield sites is obtained from Cleanups in My Community. Cleanups in My Community provides information on Brownfields properties for which information is reported back to EPA, as well as areas served by Brownfields grant programs.

Date of Government Version: 02/23/2022
Date Data Arrived at EDR: 03/10/2022
Date Made Active in Reports: 03/10/2022
Number of Days to Update: 0

Source: Environmental Protection Agency
Telephone: 202-566-2777
Last EDR Contact: 12/07/2022
Next Scheduled EDR Contact: 03/27/2023
Data Release Frequency: Semi-Annually

Local Lists of Landfill / Solid Waste Disposal Sites

SWRCY: Recycling Facility List

A llisting of recycling center locations.

Date of Government Version: 07/14/2022
Date Data Arrived at EDR: 09/06/2022
Date Made Active in Reports: 09/13/2022
Number of Days to Update: 7

Source: Department of Ecology
Telephone: 360-407-6105
Last EDR Contact: 10/11/2022
Next Scheduled EDR Contact: 01/30/2023
Data Release Frequency: Varies

SWTIRE 2: Solid Waste Tire Facilities 2

solid waste tire piles

Date of Government Version: 06/01/2022
Date Data Arrived at EDR: 06/23/2022
Date Made Active in Reports: 09/12/2022
Number of Days to Update: 81

Source: Department of Ecology
Telephone: 425-649-7104
Last EDR Contact: 11/22/2022
Next Scheduled EDR Contact: 03/13/2023
Data Release Frequency: Varies

DRAFT

SWTIRE: Solid Waste Tire Facilities
This study identified sites statewide with unauthorized accumulations of scrap tires.

Date of Government Version: 11/01/2005
Date Data Arrived at EDR: 03/16/2006
Date Made Active in Reports: 04/13/2006
Number of Days to Update: 28

Source: Department of Ecology
Telephone: N/A
Last EDR Contact: 09/08/2017
Next Scheduled EDR Contact: 12/18/2017
Data Release Frequency: Varies

INDIAN ODI: Report on the Status of Open Dumps on Indian Lands
Location of open dumps on Indian land.

Date of Government Version: 12/31/1998
Date Data Arrived at EDR: 12/03/2007
Date Made Active in Reports: 01/24/2008
Number of Days to Update: 52

Source: Environmental Protection Agency
Telephone: 703-308-8245
Last EDR Contact: 10/20/2022
Next Scheduled EDR Contact: 02/06/2023
Data Release Frequency: Varies

DEBRIS REGION 9: Torres Martinez Reservation Illegal Dump Site Locations
A listing of illegal dump sites location on the Torres Martinez Indian Reservation located in eastern Riverside County and northern Imperial County, California.

Date of Government Version: 01/12/2009
Date Data Arrived at EDR: 05/07/2009
Date Made Active in Reports: 09/21/2009
Number of Days to Update: 137

Source: EPA, Region 9
Telephone: 415-947-4219
Last EDR Contact: 10/11/2022
Next Scheduled EDR Contact: 01/30/2023
Data Release Frequency: No Update Planned

ODI: Open Dump Inventory
An open dump is defined as a disposal facility that does not comply with one or more of the Part 257 or Part 258 Subtitle D Criteria.

Date of Government Version: 06/30/1985
Date Data Arrived at EDR: 08/09/2004
Date Made Active in Reports: 09/17/2004
Number of Days to Update: 39

Source: Environmental Protection Agency
Telephone: 800-424-9346
Last EDR Contact: 06/09/2004
Next Scheduled EDR Contact: N/A
Data Release Frequency: No Update Planned

IHS OPEN DUMPS: Open Dumps on Indian Land
A listing of all open dumps located on Indian Land in the United States.

Date of Government Version: 04/01/2014
Date Data Arrived at EDR: 08/06/2014
Date Made Active in Reports: 01/29/2015
Number of Days to Update: 176

Source: Department of Health & Human Serivces, Indian Health Service
Telephone: 301-443-1452
Last EDR Contact: 10/28/2022
Next Scheduled EDR Contact: 02/06/2023
Data Release Frequency: Varies

Local Lists of Hazardous waste / Contaminated Sites

US HIST CDL: National Clandestine Laboratory Register
A listing of clandestine drug lab locations that have been removed from the DEAs National Clandestine Laboratory Register.

Date of Government Version: 07/29/2022
Date Data Arrived at EDR: 08/18/2022
Date Made Active in Reports: 10/24/2022
Number of Days to Update: 67

Source: Drug Enforcement Administration
Telephone: 202-307-1000
Last EDR Contact: 11/16/2022
Next Scheduled EDR Contact: 03/06/2023
Data Release Frequency: No Update Planned

DRAFT

ALLSITES: Facility/Site Identification System Listing
Information on facilities and sites of interest to the Department of Ecology.

Date of Government Version: 07/25/2022
Date Data Arrived at EDR: 07/26/2022
Date Made Active in Reports: 10/06/2022
Number of Days to Update: 72

Source: Department of Ecology
Telephone: 360-407-6423
Last EDR Contact: 10/26/2022
Next Scheduled EDR Contact: 02/06/2023
Data Release Frequency: Quarterly

CDL: Clandestine Drug Lab Contaminated Site List
Illegal methamphetamine labs use hazardous chemicals that create public health hazards. Chemicals and residues can cause burns, respiratory and neurological damage, and death. Biological hazards associated with intravenous needles, feces, and blood also pose health risks.

Date of Government Version: 06/30/2022
Date Data Arrived at EDR: 08/02/2022
Date Made Active in Reports: 10/19/2022
Number of Days to Update: 78

Source: Department of Health
Telephone: 360-236-3380
Last EDR Contact: 10/27/2022
Next Scheduled EDR Contact: 02/13/2023
Data Release Frequency: Varies

HIST CDL: List of Sites Contaminated by Clandestine Drug Labs
This listing of contaminated sites by Clandestine Drug Labs includes non-remediated properties. The current CDL listing does not. This listing is no longer updated by the state agency.

Date of Government Version: 02/08/2007
Date Data Arrived at EDR: 06/26/2007
Date Made Active in Reports: 07/19/2007
Number of Days to Update: 23

Source: Department of Health
Telephone: 360-236-3381
Last EDR Contact: 06/02/2008
Next Scheduled EDR Contact: 09/01/2008
Data Release Frequency: No Update Planned

CSCSL NFA: Confirmed and Contaminated Sites - No Further Action
This report contains information about sites that are undergoing cleanup and sites that are awaiting further investigation and/or cleanup. Sites on the Hazardous Sites List (see above) are included in this data set.

Date of Government Version: 07/11/2022
Date Data Arrived at EDR: 07/12/2022
Date Made Active in Reports: 07/21/2022
Number of Days to Update: 9

Source: Department of Ecology
Telephone: 360-407-7170
Last EDR Contact: 10/11/2022
Next Scheduled EDR Contact: 01/23/2023
Data Release Frequency: Quarterly

US CDL: Clandestine Drug Labs
A listing of clandestine drug lab locations. The U.S. Department of Justice ("the Department") provides this web site as a public service. It contains addresses of some locations where law enforcement agencies reported they found chemicals or other items that indicated the presence of either clandestine drug laboratories or dumpsites. In most cases, the source of the entries is not the Department, and the Department has not verified the entry and does not guarantee its accuracy. Members of the public must verify the accuracy of all entries by, for example, contacting local law enforcement and local health departments.

Date of Government Version: 07/29/2022
Date Data Arrived at EDR: 08/18/2022
Date Made Active in Reports: 10/24/2022
Number of Days to Update: 67

Source: Drug Enforcement Administration
Telephone: 202-307-1000
Last EDR Contact: 11/16/2022
Next Scheduled EDR Contact: 03/06/2023
Data Release Frequency: Quarterly

Local Land Records

LIENS 2: CERCLA Lien Information
A Federal CERCLA ('Superfund') lien can exist by operation of law at any site or property at which EPA has spent Superfund monies. These monies are spent to investigate and address releases and threatened releases of contamination. CERCLIS provides information as to the identity of these sites and properties.

DRAFT

Date of Government Version: 10/27/2022
Date Data Arrived at EDR: 11/01/2022
Date Made Active in Reports: 11/15/2022
Number of Days to Update: 14

Source: Environmental Protection Agency
Telephone: 202-564-6023
Last EDR Contact: 12/01/2022
Next Scheduled EDR Contact: 01/09/2023
Data Release Frequency: Semi-Annually

Records of Emergency Release Reports

HMIRS: Hazardous Materials Information Reporting System
Hazardous Materials Incident Report System. HMIRS contains hazardous material spill incidents reported to DOT.

Date of Government Version: 09/19/2022
Date Data Arrived at EDR: 09/19/2022
Date Made Active in Reports: 09/30/2022
Number of Days to Update: 11

Source: U.S. Department of Transportation
Telephone: 202-366-4555
Last EDR Contact: 09/19/2022
Next Scheduled EDR Contact: 01/02/2023
Data Release Frequency: Quarterly

SPILLS ERTS: Environmental Report Tracking System Listing
All programs in Ecology use the ERTS System for any Incidents regardless of the ?type? of incident. The programs include; Spills, Hazardous Waste, Water Quality, Air Quality, Toxics Cleanup, Water Resources, etc.

Date of Government Version: 05/26/2022
Date Data Arrived at EDR: 06/14/2022
Date Made Active in Reports: 09/07/2022
Number of Days to Update: 85

Source: Department of Ecology
Telephone: 360-407-7455
Last EDR Contact: 11/22/2022
Next Scheduled EDR Contact: 03/13/2023
Data Release Frequency: Varies

SPILLS: Reported Spills
Spills reported to the Spill Prevention, Preparedness and Response Division.

Date of Government Version: 08/24/2022
Date Data Arrived at EDR: 08/30/2022
Date Made Active in Reports: 11/17/2022
Number of Days to Update: 79

Source: Department of Ecology
Telephone: 360-407-6950
Last EDR Contact: 11/22/2022
Next Scheduled EDR Contact: 03/13/2023
Data Release Frequency: Semi-Annually

SPILLS 90: SPILLS90 data from FirstSearch
Spills 90 includes those spill and release records available exclusively from FirstSearch databases. Typically, they may include chemical, oil and/or hazardous substance spills recorded after 1990. Duplicate records that are already included in EDR incident and release records are not included in Spills 90.

Date of Government Version: 05/23/2006
Date Data Arrived at EDR: 01/03/2013
Date Made Active in Reports: 03/06/2013
Number of Days to Update: 62

Source: FirstSearch
Telephone: N/A
Last EDR Contact: 01/03/2013
Next Scheduled EDR Contact: N/A
Data Release Frequency: No Update Planned

Other Ascertainable Records

RCRA NonGen / NLR: RCRA - Non Generators / No Longer Regulated
RCRAInfo is EPA's comprehensive information system, providing access to data supporting the Resource Conservation and Recovery Act (RCRA) of 1976 and the Hazardous and Solid Waste Amendments (HSWA) of 1984. The database includes selective information on sites which generate, transport, store, treat and/or dispose of hazardous waste as defined by the Resource Conservation and Recovery Act (RCRA). Non-Generators do not presently generate hazardous waste.

Date of Government Version: 11/21/2022
Date Data Arrived at EDR: 11/21/2022
Date Made Active in Reports: 12/05/2022
Number of Days to Update: 14

Source: Environmental Protection Agency
Telephone: (206) 553-1200
Last EDR Contact: 11/21/2022
Next Scheduled EDR Contact: 01/02/2023
Data Release Frequency: Quarterly

DRAFT

FUDS: Formerly Used Defense Sites

The listing includes locations of Formerly Used Defense Sites properties where the US Army Corps of Engineers is actively working or will take necessary cleanup actions.

Date of Government Version: 08/11/2022
Date Data Arrived at EDR: 08/11/2022
Date Made Active in Reports: 09/30/2022
Number of Days to Update: 50

Source: U.S. Army Corps of Engineers
Telephone: 202-528-4285
Last EDR Contact: 11/10/2022
Next Scheduled EDR Contact: 02/27/2023
Data Release Frequency: Varies

DOD: Department of Defense Sites

This data set consists of federally owned or administered lands, administered by the Department of Defense, that have any area equal to or greater than 640 acres of the United States, Puerto Rico, and the U.S. Virgin Islands.

Date of Government Version: 06/07/2021
Date Data Arrived at EDR: 07/13/2021
Date Made Active in Reports: 03/09/2022
Number of Days to Update: 239

Source: USGS
Telephone: 888-275-8747
Last EDR Contact: 10/13/2022
Next Scheduled EDR Contact: 01/23/2023
Data Release Frequency: Varies

FEDLAND: Federal and Indian Lands

Federally and Indian administrated lands of the United States. Lands included are administrated by: Army Corps of Engineers, Bureau of Reclamation, National Wild and Scenic River, National Wildlife Refuge, Public Domain Land, Wilderness, Wilderness Study Area, Wildlife Management Area, Bureau of Indian Affairs, Bureau of Land Management, Department of Justice, Forest Service, Fish and Wildlife Service, National Park Service.

Date of Government Version: 04/02/2018
Date Data Arrived at EDR: 04/11/2018
Date Made Active in Reports: 11/06/2019
Number of Days to Update: 574

Source: U.S. Geological Survey
Telephone: 888-275-8747
Last EDR Contact: 10/03/2022
Next Scheduled EDR Contact: 01/16/2023
Data Release Frequency: N/A

SCRD DRYCLEANERS: State Coalition for Remediation of Drycleaners Listing

The State Coalition for Remediation of Drycleaners was established in 1998, with support from the U.S. EPA Office of Superfund Remediation and Technology Innovation. It is comprised of representatives of states with established drycleaner remediation programs. Currently the member states are Alabama, Connecticut, Florida, Illinois, Kansas, Minnesota, Missouri, North Carolina, Oregon, South Carolina, Tennessee, Texas, and Wisconsin.

Date of Government Version: 01/01/2017
Date Data Arrived at EDR: 02/03/2017
Date Made Active in Reports: 04/07/2017
Number of Days to Update: 63

Source: Environmental Protection Agency
Telephone: 615-532-8599
Last EDR Contact: 11/03/2022
Next Scheduled EDR Contact: 02/20/2023
Data Release Frequency: Varies

US FIN ASSUR: Financial Assurance Information

All owners and operators of facilities that treat, store, or dispose of hazardous waste are required to provide proof that they will have sufficient funds to pay for the clean up, closure, and post-closure care of their facilities.

Date of Government Version: 06/20/2022
Date Data Arrived at EDR: 06/21/2022
Date Made Active in Reports: 08/31/2022
Number of Days to Update: 71

Source: Environmental Protection Agency
Telephone: 202-566-1917
Last EDR Contact: 09/20/2022
Next Scheduled EDR Contact: 01/02/2023
Data Release Frequency: Quarterly

EPA WATCH LIST: EPA WATCH LIST

EPA maintains a "Watch List" to facilitate dialogue between EPA, state and local environmental agencies on enforcement matters relating to facilities with alleged violations identified as either significant or high priority. Being on the Watch List does not mean that the facility has actually violated the law only that an investigation by EPA or a state or local environmental agency has led those organizations to allege that an unproven violation has in fact occurred. Being on the Watch List does not represent a higher level of concern regarding the alleged violations that were detected, but instead indicates cases requiring additional dialogue between EPA, state and local agencies - primarily because of the length of time the alleged violation has gone unaddressed or unresolved.

DRAFT

Date of Government Version: 08/30/2013
Date Data Arrived at EDR: 03/21/2014
Date Made Active in Reports: 06/17/2014
Number of Days to Update: 88

Source: Environmental Protection Agency
Telephone: 617-520-3000
Last EDR Contact: 10/28/2022
Next Scheduled EDR Contact: 02/16/2023
Data Release Frequency: Quarterly

2020 COR ACTION: 2020 Corrective Action Program List

The EPA has set ambitious goals for the RCRA Corrective Action program by creating the 2020 Corrective Action Universe. This RCRA cleanup baseline includes facilities expected to need corrective action. The 2020 universe contains a wide variety of sites. Some properties are heavily contaminated while others were contaminated but have since been cleaned up. Still others have not been fully investigated yet, and may require little or no remediation. Inclusion in the 2020 Universe does not necessarily imply failure on the part of a facility to meet its RCRA obligations.

Date of Government Version: 09/30/2017
Date Data Arrived at EDR: 05/08/2018
Date Made Active in Reports: 07/20/2018
Number of Days to Update: 73

Source: Environmental Protection Agency
Telephone: 703-308-4044
Last EDR Contact: 10/28/2022
Next Scheduled EDR Contact: 02/16/2023
Data Release Frequency: Varies

TSCA: Toxic Substances Control Act

Toxic Substances Control Act. TSCA identifies manufacturers and importers of chemical substances included on the TSCA Chemical Substance Inventory list. It includes data on the production volume of these substances by plant site.

Date of Government Version: 12/31/2016
Date Data Arrived at EDR: 06/17/2020
Date Made Active in Reports: 09/10/2020
Number of Days to Update: 85

Source: EPA
Telephone: 202-260-5521
Last EDR Contact: 09/12/2022
Next Scheduled EDR Contact: 12/26/2022
Data Release Frequency: Every 4 Years

TRIS: Toxic Chemical Release Inventory System

Toxic Release Inventory System. TRIS identifies facilities which release toxic chemicals to the air, water and land in reportable quantities under SARA Title III Section 313.

Date of Government Version: 12/31/2018
Date Data Arrived at EDR: 08/14/2020
Date Made Active in Reports: 11/04/2020
Number of Days to Update: 82

Source: EPA
Telephone: 202-566-0250
Last EDR Contact: 11/01/2022
Next Scheduled EDR Contact: 02/27/2023
Data Release Frequency: Annually

SSTS: Section 7 Tracking Systems

Section 7 of the Federal Insecticide, Fungicide and Rodenticide Act, as amended (92 Stat. 829) requires all registered pesticide-producing establishments to submit a report to the Environmental Protection Agency by March 1st each year. Each establishment must report the types and amounts of pesticides, active ingredients and devices being produced, and those having been produced and sold or distributed in the past year.

Date of Government Version: 07/18/2022
Date Data Arrived at EDR: 07/18/2022
Date Made Active in Reports: 07/29/2022
Number of Days to Update: 11

Source: EPA
Telephone: 202-564-4203
Last EDR Contact: 10/18/2022
Next Scheduled EDR Contact: 01/30/2023
Data Release Frequency: Annually

ROD: Records Of Decision

Record of Decision. ROD documents mandate a permanent remedy at an NPL (Superfund) site containing technical and health information to aid in the cleanup.

Date of Government Version: 10/27/2022
Date Data Arrived at EDR: 11/01/2022
Date Made Active in Reports: 11/15/2022
Number of Days to Update: 14

Source: EPA
Telephone: 703-416-0223
Last EDR Contact: 12/01/2022
Next Scheduled EDR Contact: 03/13/2023
Data Release Frequency: Annually

DRAFT

RMP: Risk Management Plans

When Congress passed the Clean Air Act Amendments of 1990, it required EPA to publish regulations and guidance for chemical accident prevention at facilities using extremely hazardous substances. The Risk Management Program Rule (RMP Rule) was written to implement Section 112(r) of these amendments. The rule, which built upon existing industry codes and standards, requires companies of all sizes that use certain flammable and toxic substances to develop a Risk Management Program, which includes a(n): Hazard assessment that details the potential effects of an accidental release, an accident history of the last five years, and an evaluation of worst-case and alternative accidental releases; Prevention program that includes safety precautions and maintenance, monitoring, and employee training measures; and Emergency response program that spells out emergency health care, employee training measures and procedures for informing the public and response agencies (e.g the fire department) should an accident occur.

Date of Government Version: 04/27/2022
Date Data Arrived at EDR: 05/04/2022
Date Made Active in Reports: 05/10/2022
Number of Days to Update: 6

Source: Environmental Protection Agency
Telephone: 202-564-8600
Last EDR Contact: 10/27/2022
Next Scheduled EDR Contact: 01/30/2023
Data Release Frequency: Varies

RAATS: RCRA Administrative Action Tracking System

RCRA Administration Action Tracking System. RAATS contains records based on enforcement actions issued under RCRA pertaining to major violators and includes administrative and civil actions brought by the EPA. For administration actions after September 30, 1995, data entry in the RAATS database was discontinued. EPA will retain a copy of the database for historical records. It was necessary to terminate RAATS because a decrease in agency resources made it impossible to continue to update the information contained in the database.

Date of Government Version: 04/17/1995
Date Data Arrived at EDR: 07/03/1995
Date Made Active in Reports: 08/07/1995
Number of Days to Update: 35

Source: EPA
Telephone: 202-564-4104
Last EDR Contact: 06/02/2008
Next Scheduled EDR Contact: 09/01/2008
Data Release Frequency: No Update Planned

PRP: Potentially Responsible Parties

A listing of verified Potentially Responsible Parties

Date of Government Version: 10/27/2022
Date Data Arrived at EDR: 11/01/2022
Date Made Active in Reports: 11/15/2022
Number of Days to Update: 14

Source: EPA
Telephone: 202-564-6023
Last EDR Contact: 12/01/2022
Next Scheduled EDR Contact: 02/16/2023
Data Release Frequency: Quarterly

PADS: PCB Activity Database System

PCB Activity Database. PADS Identifies generators, transporters, commercial storers and/or brokers and disposers of PCB's who are required to notify the EPA of such activities.

Date of Government Version: 01/20/2022
Date Data Arrived at EDR: 01/20/2022
Date Made Active in Reports: 03/25/2022
Number of Days to Update: 64

Source: EPA
Telephone: 202-566-0500
Last EDR Contact: 10/06/2022
Next Scheduled EDR Contact: 01/16/2023
Data Release Frequency: Annually

ICIS: Integrated Compliance Information System

The Integrated Compliance Information System (ICIS) supports the information needs of the national enforcement and compliance program as well as the unique needs of the National Pollutant Discharge Elimination System (NPDES) program.

Date of Government Version: 11/18/2016
Date Data Arrived at EDR: 11/23/2016
Date Made Active in Reports: 02/10/2017
Number of Days to Update: 79

Source: Environmental Protection Agency
Telephone: 202-564-2501
Last EDR Contact: 09/27/2022
Next Scheduled EDR Contact: 01/16/2023
Data Release Frequency: Quarterly

DRAFT

FTTS: FIFRA/ TSCA Tracking System - FIFRA (Federal Insecticide, Fungicide, & Rodenticide Act)/TSCA (Toxic Substances Control Act)
FTTS tracks administrative cases and pesticide enforcement actions and compliance activities related to FIFRA, TSCA and EPCRA (Emergency Planning and Community Right-to-Know Act). To maintain currency, EDR contacts the Agency on a quarterly basis.

Date of Government Version: 04/09/2009
Date Data Arrived at EDR: 04/16/2009
Date Made Active in Reports: 05/11/2009
Number of Days to Update: 25

Source: EPA/Office of Prevention, Pesticides and Toxic Substances
Telephone: 202-566-1667
Last EDR Contact: 08/18/2017
Next Scheduled EDR Contact: 12/04/2017
Data Release Frequency: No Update Planned

FTTS INSP: FIFRA/ TSCA Tracking System - FIFRA (Federal Insecticide, Fungicide, & Rodenticide Act)/TSCA (Toxic Substances Control Act)
A listing of FIFRA/TSCA Tracking System (FTTS) inspections and enforcements.

Date of Government Version: 04/09/2009
Date Data Arrived at EDR: 04/16/2009
Date Made Active in Reports: 05/11/2009
Number of Days to Update: 25

Source: EPA
Telephone: 202-566-1667
Last EDR Contact: 08/18/2017
Next Scheduled EDR Contact: 12/04/2017
Data Release Frequency: No Update Planned

MLTS: Material Licensing Tracking System
MLTS is maintained by the Nuclear Regulatory Commission and contains a list of approximately 8,100 sites which possess or use radioactive materials and which are subject to NRC licensing requirements. To maintain currency, EDR contacts the Agency on a quarterly basis.

Date of Government Version: 10/26/2022
Date Data Arrived at EDR: 11/22/2022
Date Made Active in Reports: 12/05/2022
Number of Days to Update: 13

Source: Nuclear Regulatory Commission
Telephone: 301-415-7169
Last EDR Contact: 10/11/2022
Next Scheduled EDR Contact: 01/30/2023
Data Release Frequency: Quarterly

COAL ASH DOE: Steam-Electric Plant Operation Data
A listing of power plants that store ash in surface ponds.

Date of Government Version: 12/31/2020
Date Data Arrived at EDR: 11/30/2021
Date Made Active in Reports: 02/22/2022
Number of Days to Update: 84

Source: Department of Energy
Telephone: 202-586-8719
Last EDR Contact: 11/29/2022
Next Scheduled EDR Contact: 03/13/2023
Data Release Frequency: Varies

COAL ASH EPA: Coal Combustion Residues Surface Impoundments List
A listing of coal combustion residues surface impoundments with high hazard potential ratings.

Date of Government Version: 01/12/2017
Date Data Arrived at EDR: 03/05/2019
Date Made Active in Reports: 11/11/2019
Number of Days to Update: 251

Source: Environmental Protection Agency
Telephone: N/A
Last EDR Contact: 11/23/2022
Next Scheduled EDR Contact: 03/13/2023
Data Release Frequency: Varies

PCB TRANSFORMER: PCB Transformer Registration Database
The database of PCB transformer registrations that includes all PCB registration submittals.

Date of Government Version: 09/13/2019
Date Data Arrived at EDR: 11/06/2019
Date Made Active in Reports: 02/10/2020
Number of Days to Update: 96

Source: Environmental Protection Agency
Telephone: 202-566-0517
Last EDR Contact: 11/03/2022
Next Scheduled EDR Contact: 02/13/2023
Data Release Frequency: Varies

RADINFO: Radiation Information Database
The Radiation Information Database (RADINFO) contains information about facilities that are regulated by U.S. Environmental Protection Agency (EPA) regulations for radiation and radioactivity.

DRAFT

Date of Government Version: 07/01/2019
Date Data Arrived at EDR: 07/01/2019
Date Made Active in Reports: 09/23/2019
Number of Days to Update: 84

Source: Environmental Protection Agency
Telephone: 202-343-9775
Last EDR Contact: 09/21/2022
Next Scheduled EDR Contact: 01/10/2023
Data Release Frequency: Quarterly

HIST FTTS: FIFRA/TSCA Tracking System Administrative Case Listing

A complete administrative case listing from the FIFRA/TSCA Tracking System (FTTS) for all ten EPA regions. The information was obtained from the National Compliance Database (NCDB). NCDB supports the implementation of FIFRA (Federal Insecticide, Fungicide, and Rodenticide Act) and TSCA (Toxic Substances Control Act). Some EPA regions are now closing out records. Because of that, and the fact that some EPA regions are not providing EPA Headquarters with updated records, it was decided to create a HIST FTTS database. It included records that may not be included in the newer FTTS database updates. This database is no longer updated.

Date of Government Version: 10/19/2006
Date Data Arrived at EDR: 03/01/2007
Date Made Active in Reports: 04/10/2007
Number of Days to Update: 40

Source: Environmental Protection Agency
Telephone: 202-564-2501
Last EDR Contact: 12/17/2007
Next Scheduled EDR Contact: 03/17/2008
Data Release Frequency: No Update Planned

HIST FTTS INSP: FIFRA/TSCA Tracking System Inspection & Enforcement Case Listing

A complete inspection and enforcement case listing from the FIFRA/TSCA Tracking System (FTTS) for all ten EPA regions. The information was obtained from the National Compliance Database (NCDB). NCDB supports the implementation of FIFRA (Federal Insecticide, Fungicide, and Rodenticide Act) and TSCA (Toxic Substances Control Act). Some EPA regions are now closing out records. Because of that, and the fact that some EPA regions are not providing EPA Headquarters with updated records, it was decided to create a HIST FTTS database. It included records that may not be included in the newer FTTS database updates. This database is no longer updated.

Date of Government Version: 10/19/2006
Date Data Arrived at EDR: 03/01/2007
Date Made Active in Reports: 04/10/2007
Number of Days to Update: 40

Source: Environmental Protection Agency
Telephone: 202-564-2501
Last EDR Contact: 12/17/2008
Next Scheduled EDR Contact: 03/17/2008
Data Release Frequency: No Update Planned

DOT OPS: Incident and Accident Data

Department of Transporation, Office of Pipeline Safety Incident and Accident data.

Date of Government Version: 01/02/2020
Date Data Arrived at EDR: 01/28/2020
Date Made Active in Reports: 04/17/2020
Number of Days to Update: 80

Source: Department of Transporation, Office of Pipeline Safety
Telephone: 202-366-4595
Last EDR Contact: 10/24/2022
Next Scheduled EDR Contact: 02/06/2023
Data Release Frequency: Quarterly

CONSENT: Superfund (CERCLA) Consent Decrees

Major legal settlements that establish responsibility and standards for cleanup at NPL (Superfund) sites. Released periodically by United States District Courts after settlement by parties to litigation matters.

Date of Government Version: 06/30/2022
Date Data Arrived at EDR: 07/21/2022
Date Made Active in Reports: 09/30/2022
Number of Days to Update: 71

Source: Department of Justice, Consent Decree Library
Telephone: Varies
Last EDR Contact: 09/27/2022
Next Scheduled EDR Contact: 01/16/2023
Data Release Frequency: Varies

BRS: Biennial Reporting System

The Biennial Reporting System is a national system administered by the EPA that collects data on the generation and management of hazardous waste. BRS captures detailed data from two groups: Large Quantity Generators (LQG) and Treatment, Storage, and Disposal Facilities.

Date of Government Version: 12/31/2019
Date Data Arrived at EDR: 03/02/2022
Date Made Active in Reports: 03/25/2022
Number of Days to Update: 23

Source: EPA/NTIS
Telephone: 800-424-9346
Last EDR Contact: 11/21/2022
Next Scheduled EDR Contact: 01/02/2023
Data Release Frequency: Biennially

DRAFT

INDIAN RESERV: Indian Reservations

This map layer portrays Indian administered lands of the United States that have any area equal to or greater than 640 acres.

Date of Government Version: 12/31/2014
Date Data Arrived at EDR: 07/14/2015
Date Made Active in Reports: 01/10/2017
Number of Days to Update: 546

Source: USGS
Telephone: 202-208-3710
Last EDR Contact: 10/06/2022
Next Scheduled EDR Contact: 01/16/2023
Data Release Frequency: Semi-Annually

FUSRAP: Formerly Utilized Sites Remedial Action Program

DOE established the Formerly Utilized Sites Remedial Action Program (FUSRAP) in 1974 to remediate sites where radioactive contamination remained from Manhattan Project and early U.S. Atomic Energy Commission (AEC) operations.

Date of Government Version: 07/26/2021
Date Data Arrived at EDR: 07/27/2021
Date Made Active in Reports: 10/22/2021
Number of Days to Update: 87

Source: Department of Energy
Telephone: 202-586-3559
Last EDR Contact: 10/27/2022
Next Scheduled EDR Contact: 02/16/2023
Data Release Frequency: Varies

UMTRA: Uranium Mill Tailings Sites

Uranium ore was mined by private companies for federal government use in national defense programs. When the mills shut down, large piles of the sand-like material (mill tailings) remain after uranium has been extracted from the ore. Levels of human exposure to radioactive materials from the piles are low; however, in some cases tailings were used as construction materials before the potential health hazards of the tailings were recognized.

Date of Government Version: 08/30/2019
Date Data Arrived at EDR: 11/15/2019
Date Made Active in Reports: 01/28/2020
Number of Days to Update: 74

Source: Department of Energy
Telephone: 505-845-0011
Last EDR Contact: 11/09/2022
Next Scheduled EDR Contact: 02/27/2023
Data Release Frequency: Varies

LEAD SMELTER 1: Lead Smelter Sites

A listing of former lead smelter site locations.

Date of Government Version: 10/27/2022
Date Data Arrived at EDR: 11/01/2022
Date Made Active in Reports: 11/15/2022
Number of Days to Update: 14

Source: Environmental Protection Agency
Telephone: 703-603-8787
Last EDR Contact: 12/01/2022
Next Scheduled EDR Contact: 01/09/2023
Data Release Frequency: Varies

LEAD SMELTER 2: Lead Smelter Sites

A list of several hundred sites in the U.S. where secondary lead smelting was done from 1931and 1964. These sites may pose a threat to public health through ingestion or inhalation of contaminated soil or dust

Date of Government Version: 04/05/2001
Date Data Arrived at EDR: 10/27/2010
Date Made Active in Reports: 12/02/2010
Number of Days to Update: 36

Source: American Journal of Public Health
Telephone: 703-305-6451
Last EDR Contact: 12/02/2009
Next Scheduled EDR Contact: N/A
Data Release Frequency: No Update Planned

US AIRS (AFS): Aerometric Information Retrieval System Facility Subsystem (AFS)

The database is a sub-system of Aerometric Information Retrieval System (AIRS). AFS contains compliance data on air pollution point sources regulated by the U.S. EPA and/or state and local air regulatory agencies. This information comes from source reports by various stationary sources of air pollution, such as electric power plants, steel mills, factories, and universities, and provides information about the air pollutants they produce. Action, air program, air program pollutant, and general level plant data. It is used to track emissions and compliance data from industrial plants.

DRAFT

Date of Government Version: 10/12/2016
Date Data Arrived at EDR: 10/26/2016
Date Made Active in Reports: 02/03/2017
Number of Days to Update: 100

Source: EPA
Telephone: 202-564-2496
Last EDR Contact: 09/26/2017
Next Scheduled EDR Contact: 01/08/2018
Data Release Frequency: Annually

US AIRS MINOR: Air Facility System Data
A listing of minor source facilities.

Date of Government Version: 10/12/2016
Date Data Arrived at EDR: 10/26/2016
Date Made Active in Reports: 02/03/2017
Number of Days to Update: 100

Source: EPA
Telephone: 202-564-2496
Last EDR Contact: 09/26/2017
Next Scheduled EDR Contact: 01/08/2018
Data Release Frequency: Annually

MINES VIOLATIONS: MSHA Violation Assessment Data
Mines violation and assessment information. Department of Labor, Mine Safety & Health Administration.

Date of Government Version: 08/01/2022
Date Data Arrived at EDR: 08/02/2022
Date Made Active in Reports: 09/30/2022
Number of Days to Update: 59

Source: DOL, Mine Safety & Health Admi
Telephone: 202-693-9424
Last EDR Contact: 11/28/2022
Next Scheduled EDR Contact: 03/13/2023
Data Release Frequency: Quarterly

US MINES: Mines Master Index File
Contains all mine identification numbers issued for mines active or opened since 1971. The data also includes violation information.

Date of Government Version: 08/03/2022
Date Data Arrived at EDR: 08/17/2022
Date Made Active in Reports: 08/31/2022
Number of Days to Update: 14

Source: Department of Labor, Mine Safety and Health Administration
Telephone: 303-231-5959
Last EDR Contact: 11/17/2022
Next Scheduled EDR Contact: 03/06/2023
Data Release Frequency: Semi-Annually

US MINES 2: Ferrous and Nonferrous Metal Mines Database Listing
This map layer includes ferrous (ferrous metal mines are facilities that extract ferrous metals, such as iron ore or molybdenum) and nonferrous (Nonferrous metal mines are facilities that extract nonferrous metals, such as gold, silver, copper, zinc, and lead) metal mines in the United States.

Date of Government Version: 05/06/2020
Date Data Arrived at EDR: 05/27/2020
Date Made Active in Reports: 08/13/2020
Number of Days to Update: 78

Source: USGS
Telephone: 703-648-7709
Last EDR Contact: 11/21/2022
Next Scheduled EDR Contact: 03/06/2023
Data Release Frequency: Varies

US MINES 3: Active Mines & Mineral Plants Database Listing
Active Mines and Mineral Processing Plant operations for commodities monitored by the Minerals Information Team of the USGS.

Date of Government Version: 04/14/2011
Date Data Arrived at EDR: 06/08/2011
Date Made Active in Reports: 09/13/2011
Number of Days to Update: 97

Source: USGS
Telephone: 703-648-7709
Last EDR Contact: 11/21/2022
Next Scheduled EDR Contact: 03/06/2023
Data Release Frequency: Varies

ABANDONED MINES: Abandoned Mines
An inventory of land and water impacted by past mining (primarily coal mining) is maintained by OSMRE to provide information needed to implement the Surface Mining Control and Reclamation Act of 1977 (SMCRA). The inventory contains information on the location, type, and extent of AML impacts, as well as, information on the cost associated with the reclamation of those problems. The inventory is based upon field surveys by State, Tribal, and OSMRE program officials. It is dynamic to the extent that it is modified as new problems are identified and existing problems are reclaimed.

DRAFT

Date of Government Version: 09/13/2022
Date Data Arrived at EDR: 09/14/2022
Date Made Active in Reports: 12/05/2022
Number of Days to Update: 82

Source: Department of Interior
Telephone: 202-208-2609
Last EDR Contact: 11/30/2022
Next Scheduled EDR Contact: 03/20/2023
Data Release Frequency: Quarterly

FINDS: Facility Index System/Facility Registry System

Facility Index System. FINDS contains both facility information and 'pointers' to other sources that contain more detail. EDR includes the following FINDS databases in this report: PCS (Permit Compliance System), AIRS (Aerometric Information Retrieval System), DOCKET (Enforcement Docket used to manage and track information on civil judicial enforcement cases for all environmental statutes), FURS (Federal Underground Injection Control), C-DOCKET (Criminal Docket System used to track criminal enforcement actions for all environmental statutes), FFIS (Federal Facilities Information System), STATE (State Environmental Laws and Statutes), and PADS (PCB Activity Data System).

Date of Government Version: 08/03/2022
Date Data Arrived at EDR: 08/25/2022
Date Made Active in Reports: 10/24/2022
Number of Days to Update: 60

Source: EPA
Telephone: (206) 553-1200
Last EDR Contact: 11/29/2022
Next Scheduled EDR Contact: 03/13/2023
Data Release Frequency: Quarterly

UXO: Unexploded Ordnance Sites

A listing of unexploded ordnance site locations

Date of Government Version: 12/31/2020
Date Data Arrived at EDR: 01/11/2022
Date Made Active in Reports: 02/14/2022
Number of Days to Update: 34

Source: Department of Defense
Telephone: 703-704-1564
Last EDR Contact: 10/05/2022
Next Scheduled EDR Contact: 01/23/2023
Data Release Frequency: Varies

DOCKET HWC: Hazardous Waste Compliance Docket Listing

A complete list of the Federal Agency Hazardous Waste Compliance Docket Facilities.

Date of Government Version: 05/06/2021
Date Data Arrived at EDR: 05/21/2021
Date Made Active in Reports: 08/11/2021
Number of Days to Update: 82

Source: Environmental Protection Agency
Telephone: 202-564-0527
Last EDR Contact: 11/15/2022
Next Scheduled EDR Contact: 03/06/2023
Data Release Frequency: Varies

ECHO: Enforcement & Compliance History Information

ECHO provides integrated compliance and enforcement information for about 800,000 regulated facilities nationwide.

Date of Government Version: 06/25/2022
Date Data Arrived at EDR: 07/01/2022
Date Made Active in Reports: 09/30/2022
Number of Days to Update: 91

Source: Environmental Protection Agency
Telephone: 202-564-2280
Last EDR Contact: 09/30/2022
Next Scheduled EDR Contact: 01/16/2023
Data Release Frequency: Quarterly

FUELS PROGRAM: EPA Fuels Program Registered Listing

This listing includes facilities that are registered under the Part 80 (Code of Federal Regulations) EPA Fuels Programs. All companies now are required to submit new and updated registrations.

Date of Government Version: 08/11/2022
Date Data Arrived at EDR: 08/11/2022
Date Made Active in Reports: 09/30/2022
Number of Days to Update: 50

Source: EPA
Telephone: 800-385-6164
Last EDR Contact: 11/10/2022
Next Scheduled EDR Contact: 02/27/2023
Data Release Frequency: Quarterly

PFAS NPL: Superfund Sites with PFAS Detections Information

EPA's Office of Land and Emergency Management and EPA Regional Offices maintain data describing what is known about site investigations, contamination, and remedial actions under the Comprehensive Environmental Response, Compensation, and Liability Act (CERCLA) where PFAS is present in the environment.

DRAFT

Date of Government Version: 02/23/2022
Date Data Arrived at EDR: 07/08/2022
Date Made Active in Reports: 11/08/2022
Number of Days to Update: 123

Source: Environmental Protection Agency
Telephone: 703-603-8895
Last EDR Contact: 10/04/2022
Next Scheduled EDR Contact: 01/16/2023
Data Release Frequency: Varies

PFAS FEDERAL SITES: Federal Sites PFAS Information

Several federal entities, such as the federal Superfund program, Department of Defense, National Aeronautics and Space Administration, Department of Transportation, and Department of Energy provided information for sites with known or suspected detections at federal facilities.

Date of Government Version: 02/23/2022
Date Data Arrived at EDR: 03/31/2022
Date Made Active in Reports: 11/08/2022
Number of Days to Update: 222

Source: Environmental Protection Agency
Telephone: 202-272-0167
Last EDR Contact: 10/06/2022
Next Scheduled EDR Contact: 01/16/2023
Data Release Frequency: Varies

PFAS TSCA: PFAS Manufacture and Imports Information

EPA issued the Chemical Data Reporting (CDR) Rule under the Toxic Substances Control Act (TSCA) and requires chemical manufacturers and facilities that manufacture or import chemical substances to report data to EPA. EPA publishes non-confidential business information (non-CBI) and includes descriptive information about each site, corporate parent, production volume, other manufacturing information, and processing and use information.

Date of Government Version: 01/03/2022
Date Data Arrived at EDR: 03/31/2022
Date Made Active in Reports: 11/08/2022
Number of Days to Update: 222

Source: Environmental Protection Agency
Telephone: 202-272-0167
Last EDR Contact: 10/04/2022
Next Scheduled EDR Contact: 01/16/2023
Data Release Frequency: Varies

PFAS RCRA MANIFEST: PFAS Transfers Identified In the RCRA Database Listing

To work around the lack of PFAS waste codes in the RCRA database, EPA developed the PFAS Transfers dataset by mining e-Manifest records containing at least one of these common PFAS keywords: PFAS, PFOA, PFOS, PERFL, AFFF, GENX, GEN-X (plus the VT waste codes). These keywords were searched for in the following text fields: Manifest handling instructions (MANIFEST_HANDLING_INSTR), Non-hazardous waste description (NON_HAZ_WASTE_DESCRIPTION), DOT printed information (DOT_PRINTED_INFORMATION), Waste line handling instructions (WASTE_LINE_HANDLING_INSTR), Waste residue comments (WASTE_RESIDUE_COMMENTS).

Date of Government Version: 01/03/2022
Date Data Arrived at EDR: 03/31/2022
Date Made Active in Reports: 11/08/2022
Number of Days to Update: 222

Source: Environmental Protection Agency
Telephone: 202-272-0167
Last EDR Contact: 10/06/2022
Next Scheduled EDR Contact: 01/16/2023
Data Release Frequency: Varies

PFAS ATSDR: PFAS Contamination Site Location Listing

PFAS contamination site locations from the Department of Health & Human Services, Center for Disease Control & Prevention. ATSDR is involved at a number of PFAS-related sites, either directly or through assisting state and federal partners. As of now, most sites are related to drinking water contamination connected with PFAS production facilities or fire training areas where aqueous film-forming firefighting foam (AFFF) was regularly used.

Date of Government Version: 06/24/2020
Date Data Arrived at EDR: 03/17/2021
Date Made Active in Reports: 11/08/2022
Number of Days to Update: 601

Source: Department of Health & Human Services
Telephone: 202-741-5770
Last EDR Contact: 10/28/2022
Next Scheduled EDR Contact: 02/06/2023
Data Release Frequency: Varies

PFAS WQP: Ambient Environmental Sampling for PFAS

The Water Quality Portal (WQP) is a part of a modernized repository storing ambient sampling data for all environmental media and tissue samples. A wide range of federal, state, tribal and local governments, academic and non-governmental organizations and individuals submit project details and sampling results to this public repository. The information is commonly used for research and assessments of environmental quality.

DRAFT

Date of Government Version: 01/03/2022
Date Data Arrived at EDR: 03/31/2022
Date Made Active in Reports: 11/08/2022
Number of Days to Update: 222

Source: Environmental Protection Agency
Telephone: 202-272-0167
Last EDR Contact: 10/06/2022
Next Scheduled EDR Contact: 01/16/2023
Data Release Frequency: Varies

PFAS NPDES: Clean Water Act Discharge Monitoring Information

Any discharger of pollutants to waters of the United States from a point source must have a National Pollutant Discharge Elimination System (NPDES) permit. The process for obtaining limits involves the regulated entity (permittee) disclosing releases in a NPDES permit application and the permitting authority (typically the state but sometimes EPA) deciding whether to require monitoring or monitoring with limits.

Date of Government Version: 01/03/2022
Date Data Arrived at EDR: 03/31/2022
Date Made Active in Reports: 11/08/2022
Number of Days to Update: 222

Source: Environmental Protection Agency
Telephone: 202-272-0167
Last EDR Contact: 10/06/2022
Next Scheduled EDR Contact: 01/16/2023
Data Release Frequency: Varies

PFAS ECHO: Facilities in Industries that May Be Handling PFAS Listing

Regulators and the public have expressed interest in knowing which regulated entities may be using PFAS. EPA has developed a dataset from various sources that show which industries may be handling PFAS. Approximately 120,000 facilities subject to federal environmental programs have operated or currently operate in industry sectors with processes that may involve handling and/or release of PFAS.

Date of Government Version: 01/03/2022
Date Data Arrived at EDR: 03/31/2022
Date Made Active in Reports: 11/08/2022
Number of Days to Update: 222

Source: Environmental Protection Agency
Telephone: 202-272-0167
Last EDR Contact: 10/06/2022
Next Scheduled EDR Contact: 01/16/2023
Data Release Frequency: Varies

PFAS ECHO FIRE TRAINING: Facilities in Industries that May Be Handling PFAS Listing

A list of fire training sites was added to the Industry Sectors dataset using a keyword search on the permitted facilitys name to identify sites where fire-fighting foam may have been used in training exercises. Additionally, you may view an example spreadsheet of the subset of fire training facility data, as well as the keywords used in selecting or deselecting a facility for the subset. as well as the keywords used in selecting or deselecting a facility for the subset. These keywords were tested to maximize accuracy in selecting facilities that may use fire-fighting foam in training exercises, however, due to the lack of a required reporting field in the data systems for designating fire training sites, this methodology may not identify all fire training sites or may potentially misidentify them.

Date of Government Version: 08/22/2018
Date Data Arrived at EDR: 03/31/2022
Date Made Active in Reports: 11/08/2022
Number of Days to Update: 222

Source: Environmental Protection Agency
Telephone: 202-272-0167
Last EDR Contact: 10/06/2022
Next Scheduled EDR Contact: 01/16/2023
Data Release Frequency: Varies

PFAS PART 139 AIRPORT: All Certified Part 139 Airports PFAS Information Listing

Since July 1, 2006, all certified part 139 airports are required to have fire-fighting foam onsite that meet military specifications (MIL-F-24385) (14 CFR 139.317). To date, these military specification fire-fighting foams are fluorinated and have been historically used for training and extinguishing. The 2018 FAA Reauthorization Act has a provision stating that no later than October 2021, FAA shall not require the use of fluorinated AFFF. This provision does not prohibit the use of fluorinated AFFF at Part 139 civilian airports; it only prohibits FAA from mandating its use. The Federal Aviation Administration?s document AC 150/5210-6D - Aircraft Fire Extinguishing Agents provides guidance on Aircraft Fire Extinguishing Agents, which includes Aqueous Film Forming Foam (AFFF).

Date of Government Version: 08/22/2018
Date Data Arrived at EDR: 10/26/2022
Date Made Active in Reports: 11/08/2022
Number of Days to Update: 13

Source: Environmental Protection Agency
Telephone: 202-272-0167
Last EDR Contact: 10/26/2022
Next Scheduled EDR Contact: 01/16/2023
Data Release Frequency: Varies

DRAFT

GOVERNMENT RECORDS SEARCHED / DATA CURRENCY TRACKING

AQUEOUS FOAM NRC: Aqueous Foam Related Incidents Listing

The National Response Center (NRC) serves as an emergency call center that fields initial reports for pollution and railroad incidents and forwards that information to appropriate federal/state agencies for response. The spreadsheets posted to the NRC website contain initial incident data that has not been validated or investigated by a federal/state response agency. Response center calls from 1990 to the most recent complete calendar year where there was indication of Aqueous Film Forming Foam (AFFF) usage are included in this dataset. NRC calls may reference AFFF usage in the ?Material Involved? or ?Incident Description? fields.

Date of Government Version: 02/23/2022
Date Data Arrived at EDR: 03/31/2022
Date Made Active in Reports: 11/08/2022
Number of Days to Update: 222

Source: Environmental Protection Agency
Telephone: 202-272-0167
Last EDR Contact: 10/06/2022
Next Scheduled EDR Contact: 01/16/2023
Data Release Frequency: Varies

PFAS: PFAS Contamination Site Location Listing

PFOS and PFOA stand for perfluorooctane sulfonate and perfluorooctanoic acid, respectively. Both are fluorinated organic chemicals, part of a larger family of compounds referred to as perfluoroalkyl substances (PFASs).

Date of Government Version: 08/08/2022
Date Data Arrived at EDR: 08/09/2022
Date Made Active in Reports: 09/28/2022
Number of Days to Update: 50

Source: Department of Ecology
Telephone: 360-407-6116
Last EDR Contact: 09/28/2022
Next Scheduled EDR Contact: 01/16/2023
Data Release Frequency: Varies

AQUEOUS FOAM: Firefighting Foam Incidents

Aqueous film-forming foam-laced water running off from fuel spills, firefighting events and routine training sessions has put those chemicals in ground water, surface water, sediments, biota, and other natural resources of the state.

Date of Government Version: 09/28/2022
Date Data Arrived at EDR: 10/05/2022
Date Made Active in Reports: 10/26/2022
Number of Days to Update: 21

Source: Department of Ecology
Telephone: 360-407-6116
Last EDR Contact: 09/28/2022
Next Scheduled EDR Contact: 01/16/2023
Data Release Frequency: Varies

AIRS (EMI): Washington Emissions Data System

Emissions inventory data.

Date of Government Version: 12/31/2020
Date Data Arrived at EDR: 07/12/2022
Date Made Active in Reports: 09/28/2022
Number of Days to Update: 78

Source: Department of Ecology
Telephone: 360-407-6040
Last EDR Contact: 10/13/2022
Next Scheduled EDR Contact: 01/23/2023
Data Release Frequency: Annually

ASBESTOS: Asbestos Notification Listing

Asbestos sites

Date of Government Version: 09/06/2022
Date Data Arrived at EDR: 09/07/2022
Date Made Active in Reports: 11/30/2022
Number of Days to Update: 84

Source: Department of Labor & Industries
Telephone: 360-902-6209
Last EDR Contact: 11/09/2022
Next Scheduled EDR Contact: 02/27/2023
Data Release Frequency: Varies

COAL ASH: Coal Ash Disposal Site Listing

A listing of coal ash disposal site locations.

Date of Government Version: 07/11/2022
Date Data Arrived at EDR: 07/20/2022
Date Made Active in Reports: 10/04/2022
Number of Days to Update: 76

Source: Department of Ecology
Telephone: 360-407-6933
Last EDR Contact: 11/22/2022
Next Scheduled EDR Contact: 03/13/2023
Data Release Frequency: Varies

DRAFT

DRYCLEANERS: Drycleaner List

A listing of registered drycleaners who registered with the Department of Ecology (using the SIC code of 7215 and 7216) as hazardous waste generators.

Date of Government Version: 07/12/2022
Date Data Arrived at EDR: 07/13/2022
Date Made Active in Reports: 09/28/2022
Number of Days to Update: 77

Source: Department of Ecology
Telephone: 360-407-6732
Last EDR Contact: 10/05/2022
Next Scheduled EDR Contact: 01/23/2023
Data Release Frequency: Varies

Financial Assurance 1: Financial Assurance Information Listing

A listing of financial assurance information for underground storage tank facilities. Financial assurance is intended to ensure that resources are available to pay for the cost of closure, post-closure care, and corrective measures if the owner or operator of a regulated facility is unable or unwilling to pay.

Date of Government Version: 11/17/2022
Date Data Arrived at EDR: 11/22/2022
Date Made Active in Reports: 11/29/2022
Number of Days to Update: 7

Source: Department of Ecology
Telephone: 360-586-1060
Last EDR Contact: 11/16/2022
Next Scheduled EDR Contact: 03/06/2023
Data Release Frequency: No Update Planned

Financial Assurance 2: Financial Assurance Information Listing

A listing of financial assurance information for hazardous waste facilities. Financial assurance is intended to ensure that resources are available to pay for the cost of closure, post-closure care, and corrective measures if the owner or operator of a regulated facility is unable or unwilling to pay.

Date of Government Version: 08/07/2022
Date Data Arrived at EDR: 08/10/2022
Date Made Active in Reports: 10/26/2022
Number of Days to Update: 77

Source: Department of Ecology
Telephone: 360-407-6754
Last EDR Contact: 11/02/2022
Next Scheduled EDR Contact: 02/20/2023
Data Release Frequency: Varies

Financial Assurance 3: Financial Assurance Information Listing

A listing of financial assurance information for solid waste facilities. Financial assurance is intended to ensure that resources are available to pay for the cost of closure, post-closure care, and corrective measures if the owner or operator of a regulated facility is unable or unwilling to pay.

Date of Government Version: 11/15/2017
Date Data Arrived at EDR: 11/20/2017
Date Made Active in Reports: 01/04/2018
Number of Days to Update: 45

Source: Department of Ecology
Telephone: 360-407-6136
Last EDR Contact: 10/14/2022
Next Scheduled EDR Contact: 02/20/2023
Data Release Frequency: No Update Planned

INACTIVE DRYCLEANERS: Inactive Drycleaners

A listing of inactive drycleaner facility locations.

Date of Government Version: 07/12/2022
Date Data Arrived at EDR: 07/13/2022
Date Made Active in Reports: 09/28/2022
Number of Days to Update: 77

Source: Department of Ecology
Telephone: 360-407-6732
Last EDR Contact: 10/05/2022
Next Scheduled EDR Contact: 01/23/2023
Data Release Frequency: Annually

WA MANIFEST: Hazardous Waste Manifest Data

Hazardous waste manifest information.

Date of Government Version: 12/31/2020
Date Data Arrived at EDR: 08/11/2021
Date Made Active in Reports: 11/23/2021
Number of Days to Update: 104

Source: Department of Ecology
Telephone: N/A
Last EDR Contact: 12/07/2022
Next Scheduled EDR Contact: 03/27/2023
Data Release Frequency: Annually

DRAFT

NPDES: Water Quality Permit System Data
A listing of permitted wastewater facilities.

Date of Government Version: 07/11/2022
Date Data Arrived at EDR: 07/12/2022
Date Made Active in Reports: 09/28/2022
Number of Days to Update: 78

Source: Department of Ecology
Telephone: 360-407-6073
Last EDR Contact: 10/11/2022
Next Scheduled EDR Contact: 01/23/2023
Data Release Frequency: Quarterly

UIC: Underground Injection Wells Listing
A listing of underground injection wells.

Date of Government Version: 04/01/2022
Date Data Arrived at EDR: 04/01/2022
Date Made Active in Reports: 04/13/2022
Number of Days to Update: 12

Source: Department of Ecology
Telephone: 360-407-6143
Last EDR Contact: 10/05/2022
Next Scheduled EDR Contact: 01/23/2023
Data Release Frequency: Quarterly

PCS INACTIVE: Listing of Inactive PCS Permits
An inactive permit is a facility that has shut down or is no longer discharging.

Date of Government Version: 11/05/2014
Date Data Arrived at EDR: 01/06/2015
Date Made Active in Reports: 05/06/2015
Number of Days to Update: 120

Source: EPA
Telephone: 202-564-2496
Last EDR Contact: 09/28/2022
Next Scheduled EDR Contact: 01/16/2023
Data Release Frequency: Semi-Annually

MINES MRDS: Mineral Resources Data System
Mineral Resources Data System

Date of Government Version: 04/06/2018
Date Data Arrived at EDR: 10/21/2019
Date Made Active in Reports: 10/24/2019
Number of Days to Update: 3

Source: USGS
Telephone: 703-648-6533
Last EDR Contact: 11/22/2022
Next Scheduled EDR Contact: 03/06/2023
Data Release Frequency: Varies

PCS ENF: Enforcement data
No description is available for this data

Date of Government Version: 12/31/2014
Date Data Arrived at EDR: 02/05/2015
Date Made Active in Reports: 03/06/2015
Number of Days to Update: 29

Source: EPA
Telephone: 202-564-2497
Last EDR Contact: 09/28/2022
Next Scheduled EDR Contact: 01/16/2023
Data Release Frequency: Varies

PCS: Permit Compliance System
PCS is a computerized management information system that contains data on National Pollutant Discharge Elimination System (NPDES) permit holding facilities. PCS tracks the permit, compliance, and enforcement status of NPDES facilities.

Date of Government Version: 07/14/2011
Date Data Arrived at EDR: 08/05/2011
Date Made Active in Reports: 09/29/2011
Number of Days to Update: 55

Source: EPA, Office of Water
Telephone: 202-564-2496
Last EDR Contact: 09/28/2022
Next Scheduled EDR Contact: 01/16/2023
Data Release Frequency: Semi-Annually

EDR HIGH RISK HISTORICAL RECORDS

EDR Exclusive Records

DRAFT

EDR MGP: EDR Proprietary Manufactured Gas Plants

The EDR Proprietary Manufactured Gas Plant Database includes records of coal gas plants (manufactured gas plants) compiled by EDR's researchers. Manufactured gas sites were used in the United States from the 1800's to 1950's to produce a gas that could be distributed and used as fuel. These plants used whale oil, rosin, coal, or a mixture of coal, oil, and water that also produced a significant amount of waste. Many of the byproducts of the gas production, such as coal tar (oily waste containing volatile and non-volatile chemicals), sludges, oils and other compounds are potentially hazardous to human health and the environment. The byproduct from this process was frequently disposed of directly at the plant site and can remain or spread slowly, serving as a continuous source of soil and groundwater contamination.

Date of Government Version: N/A
Date Data Arrived at EDR: N/A
Date Made Active in Reports: N/A
Number of Days to Update: N/A

Source: EDR, Inc.
Telephone: N/A
Last EDR Contact: N/A
Next Scheduled EDR Contact: N/A
Data Release Frequency: No Update Planned

EDR Hist Auto: EDR Exclusive Historical Auto Stations

EDR has searched selected national collections of business directories and has collected listings of potential gas station/filling station/service station sites that were available to EDR researchers. EDR's review was limited to those categories of sources that might, in EDR's opinion, include gas station/filling station/service station establishments. The categories reviewed included, but were not limited to gas, gas station, gasoline station, filling station, auto, automobile repair, auto service station, service station, etc. This database falls within a category of information EDR classifies as "High Risk Historical Records", or HRHR. EDR's HRHR effort presents unique and sometimes proprietary data about past sites and operations that typically create environmental concerns, but may not show up in current government records searches.

Date of Government Version: N/A
Date Data Arrived at EDR: N/A
Date Made Active in Reports: N/A
Number of Days to Update: N/A

Source: EDR, Inc.
Telephone: N/A
Last EDR Contact: N/A
Next Scheduled EDR Contact: N/A
Data Release Frequency: Varies

EDR Hist Cleaner: EDR Exclusive Historical Cleaners

EDR has searched selected national collections of business directories and has collected listings of potential dry cleaner sites that were available to EDR researchers. EDR's review was limited to those categories of sources that might, in EDR's opinion, include dry cleaning establishments. The categories reviewed included, but were not limited to dry cleaners, cleaners, laundry, laundromat, cleaning/laundry, wash & dry etc. This database falls within a category of information EDR classifies as "High Risk Historical Records", or HRHR. EDR's HRHR effort presents unique and sometimes proprietary data about past sites and operations that typically create environmental concerns, but may not show up in current government records searches.

Date of Government Version: N/A
Date Data Arrived at EDR: N/A
Date Made Active in Reports: N/A
Number of Days to Update: N/A

Source: EDR, Inc.
Telephone: N/A
Last EDR Contact: N/A
Next Scheduled EDR Contact: N/A
Data Release Frequency: Varies

EDR RECOVERED GOVERNMENT ARCHIVES

Exclusive Recovered Govt. Archives

RGA HWS: Recovered Government Archive State Hazardous Waste Facilities List

The EDR Recovered Government Archive State Hazardous Waste database provides a list of SHWS incidents derived from historical databases and includes many records that no longer appear in current government lists. Compiled from Records formerly available from the Department of Ecology in Washington.

Date of Government Version: N/A
Date Data Arrived at EDR: 07/01/2013
Date Made Active in Reports: 12/24/2013
Number of Days to Update: 176

Source: Department of Ecology
Telephone: N/A
Last EDR Contact: 06/01/2012
Next Scheduled EDR Contact: N/A
Data Release Frequency: Varies

DRAFT

RGA LF: Recovered Government Archive Solid Waste Facilities List
The EDR Recovered Government Archive Landfill database provides a list of landfills derived from historical databases and includes many records that no longer appear in current government lists. Compiled from Records formerly available from the Department of Ecology in Washington.

Date of Government Version: N/A
Date Data Arrived at EDR: 07/01/2013
Date Made Active in Reports: 01/10/2014
Number of Days to Update: 193

Source: Department of Ecology
Telephone: N/A
Last EDR Contact: 06/01/2012
Next Scheduled EDR Contact: N/A
Data Release Frequency: Varies

RGA LUST: Recovered Government Archive Leaking Underground Storage Tank
The EDR Recovered Government Archive Leaking Underground Storage Tank database provides a list of LUST incidents derived from historical databases and includes many records that no longer appear in current government lists. Compiled from Records formerly available from the Department of Ecology in Washington.

Date of Government Version: N/A
Date Data Arrived at EDR: 07/01/2013
Date Made Active in Reports: 12/24/2013
Number of Days to Update: 176

Source: Department of Ecology
Telephone: N/A
Last EDR Contact: 06/01/2012
Next Scheduled EDR Contact: N/A
Data Release Frequency: Varies

COUNTY RECORDS

KING COUNTY:

LF KING: Abandoned Landfill Study in King County
The King County Abandoned Landfill Survey was conducted from October through December 1984 by the Health Department's Environmental Health Division at the request of the King County Council. The primary objective of the survey was to determine if any public health problems existed at the predetermined 24 sites.

Date of Government Version: 04/30/1985
Date Data Arrived at EDR: 11/07/1994
Date Made Active in Reports: N/A
Number of Days to Update: 0

Source: Seattle-King County Department of Public Health
Telephone: 206-296-4785
Last EDR Contact: 10/21/1994
Next Scheduled EDR Contact: N/A
Data Release Frequency: No Update Planned

SEATTLE COUNTY:

LF SEATTLE CITY: Abandoned Landfill Study in the City of Seattle
The Seattle Abandoned Landfill Survey was conducted in June and July of 1984 by the Health Department's Environmental Health Division at the request of the Mayor's Office. The primary objective of the survey was to determine if any public health problems existed at the predetermined 12 sites.

Date of Government Version: 07/30/1984
Date Data Arrived at EDR: 11/07/1994
Date Made Active in Reports: N/A
Number of Days to Update: 0

Source: Seattle - King County Department of Public Health
Telephone: 206-296-4785
Last EDR Contact: 10/21/1994
Next Scheduled EDR Contact: N/A
Data Release Frequency: No Update Planned

SEATTLE/KING COUNTY:

LF SEATTLE/KING: Seattle - King County Abandoned Landfill Toxicity / Hazard Assessment Project
This report presents the Seattle-King County Health Department's follow-up investigation of two city owned and four county owned abandoned landfills which was conducted from February to December 1986.

Date of Government Version: 12/31/1986
Date Data Arrived at EDR: 08/18/1995
Date Made Active in Reports: 09/20/1995
Number of Days to Update: 33

Source: Department of Public Health
Telephone: 206-296-4785
Last EDR Contact: 08/14/1995
Next Scheduled EDR Contact: N/A
Data Release Frequency: No Update Planned

SNOHOMISH COUNTY:

DRAFT

LF SNOHOMISH: Solid Waste Sites of Record at Snohomish Health District
Solid waste disposal and/or utilization sites in Snohomish County.

Date of Government Version: 09/23/2019
Date Data Arrived at EDR: 09/25/2019
Date Made Active in Reports: 10/24/2019
Number of Days to Update: 29

Source: Snohomish Health District
Telephone: 206-339-5250
Last EDR Contact: 09/08/2022
Next Scheduled EDR Contact: 12/26/2022
Data Release Frequency: No Update Planned

TACOMA/PIERCE COUNTY:

LF TACOMA/PIERCE: Closed Landfill Survey
Following numerous requests for information about closed dumpsites and landfills in Pierce County, the Tacoma-Pierce County Health Department decided to conduct a study on the matter. The aim of the study was to evaluate public health risks associated with the closed dumpsites and landfills, and to determine the need, if any, for further investigations of a more detailed nature. The sites represent all of the known dumpsites and landfills closed after 1950.

Date of Government Version: 09/01/2002
Date Data Arrived at EDR: 03/24/2003
Date Made Active in Reports: 05/14/2003
Number of Days to Update: 51

Source: Tacoma-Pierce County Health Department
Telephone: 206-591-6500
Last EDR Contact: 03/19/2003
Next Scheduled EDR Contact: N/A
Data Release Frequency: No Update Planned

OTHER DATABASE(S)

Depending on the geographic area covered by this report, the data provided in these specialty databases may or may not be complete. For example, the existence of wetlands information data in a specific report does not mean that all wetlands in the area covered by the report are included. Moreover, the absence of any reported wetlands information does not necessarily mean that wetlands do not exist in the area covered by the report.

CT MANIFEST: Hazardous Waste Manifest Data
Facility and manifest data. Manifest is a document that lists and tracks hazardous waste from the generator through transporters to a tsd facility.

Date of Government Version: 08/08/2022
Date Data Arrived at EDR: 08/08/2022
Date Made Active in Reports: 10/21/2022
Number of Days to Update: 74

Source: Department of Energy & Environmental Protection
Telephone: 860-424-3375
Last EDR Contact: 11/16/2022
Next Scheduled EDR Contact: 02/20/2023
Data Release Frequency: No Update Planned

NY MANIFEST: Facility and Manifest Data
Manifest is a document that lists and tracks hazardous waste from the generator through transporters to a TSD facility.

Date of Government Version: 01/01/2019
Date Data Arrived at EDR: 10/29/2021
Date Made Active in Reports: 01/19/2022
Number of Days to Update: 82

Source: Department of Environmental Conservation
Telephone: 518-402-8651
Last EDR Contact: 10/28/2022
Next Scheduled EDR Contact: 02/06/2023
Data Release Frequency: Quarterly

PA MANIFEST: Manifest Information
Hazardous waste manifest information.

Date of Government Version: 06/30/2018
Date Data Arrived at EDR: 07/19/2019
Date Made Active in Reports: 09/10/2019
Number of Days to Update: 53

Source: Department of Environmental Protection
Telephone: 717-783-8990
Last EDR Contact: 10/05/2022
Next Scheduled EDR Contact: 01/23/2023
Data Release Frequency: Annually

DRAFT

WI MANIFEST: Manifest Information
Hazardous waste manifest information.

Date of Government Version: 05/31/2018
Date Data Arrived at EDR: 06/19/2019
Date Made Active in Reports: 09/03/2019
Number of Days to Update: 76

Source: Department of Natural Resources
Telephone: N/A
Last EDR Contact: 12/01/2022
Next Scheduled EDR Contact: 03/20/2023
Data Release Frequency: Annually

Oil/Gas Pipelines
Source: Endeavor Business Media
Petroleum Bundle (Crude Oil, Refined Products, Petrochemicals, Gas Liquids (LPG/NGL), and Specialty Gases (Miscellaneous)) N = Natural Gas Bundle (Natural Gas, Gas Liquids (LPG/NGL), and Specialty Gases (Miscellaneous)). This map includes information copyrighted by Endeavor Business Media. This information is provided on a best effort basis and Endeavor Business Media does not guarantee its accuracy nor warrant its fitness for any particular purpose. Such information has been reprinted with the permission of Endeavor Business Media.

Electric Power Transmission Line Data
Source: Endeavor Business Media
This map includes information copyrighted by Endeavor Business Media. This information is provided on a best effort basis and Endeavor Business Media does not guarantee its accuracy nor warrant its fitness for any particular purpose. Such information has been reprinted with the permission of Endeavor Business Media.

Sensitive Receptors: There are individuals deemed sensitive receptors due to their fragile immune systems and special sensitivity to environmental discharges. These sensitive receptors typically include the elderly, the sick, and children. While the location of all sensitive receptors cannot be determined, EDR indicates those buildings and facilities - schools, daycares, hospitals, medical centers, and nursing homes - where individuals who are sensitive receptors are likely to be located.

AHA Hospitals:
Source: American Hospital Association, Inc.
Telephone: 312-280-5991
The database includes a listing of hospitals based on the American Hospital Association's annual survey of hospitals.

Medical Centers: Provider of Services Listing
Source: Centers for Medicare & Medicaid Services
Telephone: 410-786-3000
A listing of hospitals with Medicare provider number, produced by Centers of Medicare & Medicaid Services, a federal agency within the U.S. Department of Health and Human Services.

Nursing Homes
Source: National Institutes of Health
Telephone: 301-594-6248
Information on Medicare and Medicaid certified nursing homes in the United States.

Public Schools
Source: National Center for Education Statistics
Telephone: 202-502-7300
The National Center for Education Statistics' primary database on elementary and secondary public education in the United States. It is a comprehensive, annual, national statistical database of all public elementary and secondary schools and school districts, which contains data that are comparable across all states.

Private Schools
Source: National Center for Education Statistics
Telephone: 202-502-7300
The National Center for Education Statistics' primary database on private school locations in the United States.

Daycare Centers: Daycare Center Listing
Source: Department of Social & Health Services
Telephone: 253-383-1735

Flood Zone Data: This data was obtained from the Federal Emergency Management Agency (FEMA). It depicts 100-year and 500-year flood zones as defined by FEMA. It includes the National Flood Hazard Layer (NFHL) which incorporates Flood Insurance Rate Map (FIRM) data and Q3 data from FEMA in areas not covered by NFHL.
Source: FEMA
Telephone: 877-336-2627
Date of Government Version: 2003, 2015

DRAFT

NWI: National Wetlands Inventory. This data, available in select counties across the country, was obtained by EDR in 2002, 2005, 2010 and 2015 from the U.S. Fish and Wildlife Service.

State Wetlands Data: Wetland Inventory
Source: Department of Ecology
Telephone: 360-407-6121

Current USGS 7.5 Minute Topographic Map
Source: U.S. Geological Survey

STREET AND ADDRESS INFORMATION

Â© 2015 TomTom North America, Inc. All rights reserved. This material is proprietary and the subject of copyright protection and other intellectual property rights owned by or licensed to Tele Atlas North America, Inc. The use of this material is subject to the terms of a license agreement. You will be held liable for any unauthorized copying or disclosure of this material.

DRAFT

GEOCHECK ®- PHYSICAL SETTING SOURCE ADDENDUM

TARGET PROPERTY ADDRESS

SEATTLE CENTRAL COLLEGE
1701 BROADWAY
SEATTLE, WA 98122

TARGET PROPERTY COORDINATES

Latitude (North):	47.616667 - 47ˆ 37’ 0.00’’
Longitude (West):	122.320918 - 122ˆ 19’ 15.30’’
Universal Tranverse Mercator:	Zone 10
UTM X (Meters):	551032.1
UTM Y (Meters):	5273700.5
Elevation:	330 ft. above sea level

USGS TOPOGRAPHIC MAP

Target Property Map:	14742712 SEATTLE SOUTH, WA
Version Date:	2020
North Map:	14742710 SEATTLE NORTH, WA
Version Date:	2020

EDR’s GeoCheck Physical Setting Source Addendum is provided to assist the environmental professional in forming an opinion about the impact of potential contaminant migration.

Assessment of the impact of contaminant migration generally has two principle investigative components:

1. Groundwater flow direction, and
2. Groundwater flow velocity.

Groundwater flow direction may be impacted by surface topography, hydrology, hydrogeology, characteristics of the soil, and nearby wells. Groundwater flow velocity is generally impacted by the nature of the geologic strata.

DRAFT

GEOCHECK® - PHYSICAL SETTING SOURCE SUMMARY

GROUNDWATER FLOW DIRECTION INFORMATION

Groundwater flow direction for a particular site is best determined by a qualified environmental professional using site-specific well data. If such data is not reasonably ascertainable, it may be necessary to rely on other sources of information, such as surface topographic information, hydrologic information, hydrogeologic data collected on nearby properties, and regional groundwater flow information (from deep aquifers).

TOPOGRAPHIC INFORMATION

Surface topography may be indicative of the direction of surficial groundwater flow. This information can be used to assist the environmental professional in forming an opinion about the impact of nearby contaminated properties or, should contamination exist on the target property, what downgradient sites might be impacted.

TARGET PROPERTY TOPOGRAPHY

General Topographic Gradient: General WSW

SURROUNDING TOPOGRAPHY: ELEVATION PROFILES

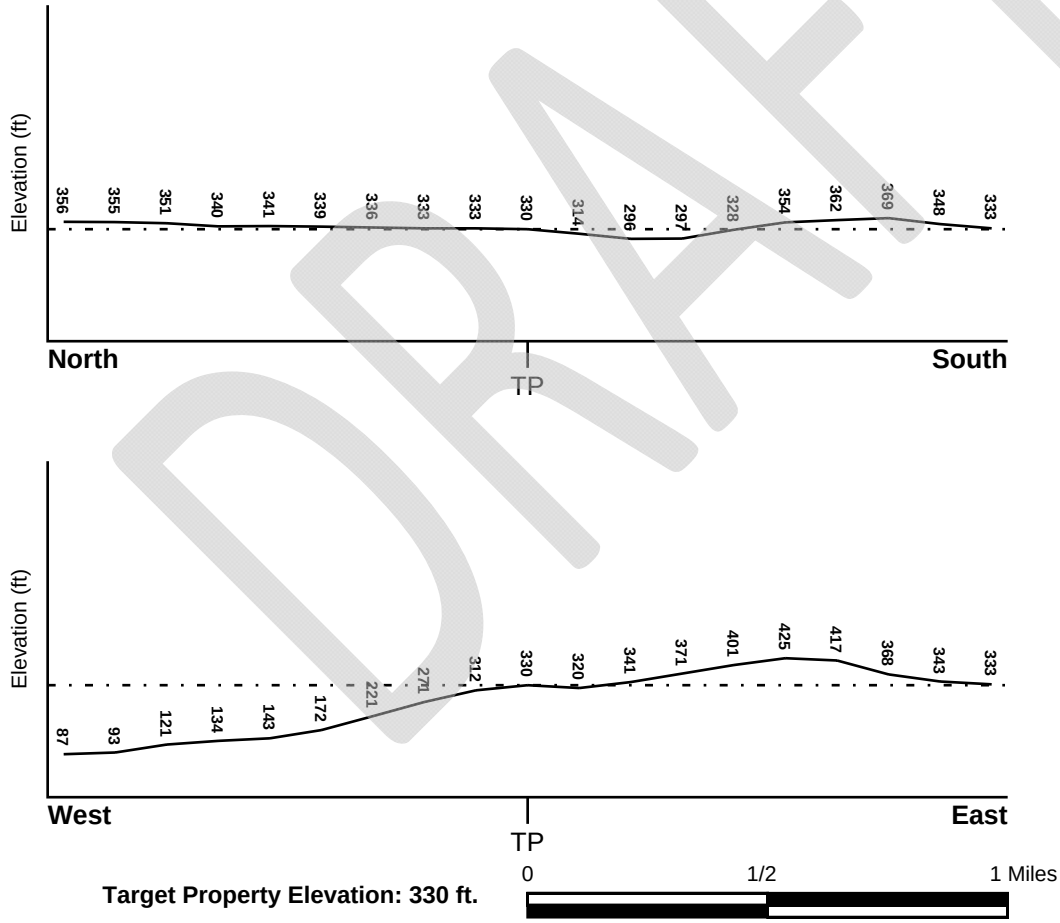

Target Property Elevation: 330 ft.

Source: Topography has been determined from the USGS 7.5' Digital Elevation Model and should be evaluated on a relative (not an absolute) basis. Relative elevation information between sites of close proximity should be field verified.

DRAFT

GEOCHECK® - PHYSICAL SETTING SOURCE SUMMARY

HYDROLOGIC INFORMATION

Surface water can act as a hydrologic barrier to groundwater flow. Such hydrologic information can be used to assist the environmental professional in forming an opinion about the impact of nearby contaminated properties or, should contamination exist on the target property, what downgradient sites might be impacted.

Refer to the Physical Setting Source Map following this summary for hydrologic information (major waterways and bodies of water).

FEMA FLOOD ZONE

Flood Plain Panel at Target Property	FEMA Source Type
53033C0630F	FEMA Q3 Flood data

Additional Panels in search area:	FEMA Source Type
53033C0345F	FEMA Q3 Flood data
53033C0340F	FEMA Q3 Flood data
53033C0635F	FEMA Q3 Flood data

NATIONAL WETLAND INVENTORY

NWI Quad at Target Property	NWI Electronic Data Coverage
SEATTLE SOUTH	YES - refer to the Overview Map and Detail Map

HYDROGEOLOGIC INFORMATION

Hydrogeologic information obtained by installation of wells on a specific site can often be an indicator of groundwater flow direction in the immediate area. Such hydrogeologic information can be used to assist the environmental professional in forming an opinion about the impact of nearby contaminated properties or, should contamination exist on the target property, what downgradient sites might be impacted.

Site-Specific Hydrogeological Data*:

Search Radius:	1.25 miles
Location Relative to TP:	1/2 - 1 Mile SSE
Site Name:	METAL LAUNDRY INC
Site EPA ID Number:	WAD009272741
Groundwater Flow Direction:	NOT AVAILABLE
Inferred Depth to Water:	10 feet to 15 feet
Hydraulic Connection:	The uppermost aquifer is situated in glacial drift composed of sand, gravel, silt, and clays (partially unconsolidated till).
Sole Source Aquifer:	A sole source aquifer is not persent at or near the site
Data Quality:	Information is inferred in the CERCLIS investigation report(s)

AQUIFLOW®

Search Radius: 1.000 Mile.

EDR has developed the AQUIFLOW Information System to provide data on the general direction of groundwater flow at specific points. EDR has reviewed reports submitted by environmental professionals to regulatory authorities at select sites and has extracted the date of the report, groundwater flow direction as determined hydrogeologically, and the depth to water table.

MAP ID	LOCATION FROM TP	GENERAL DIRECTION GROUNDWATER FLOW

* ©1996 Site--specific hydrogeological data gathered by CERCLIS Alerts, Inc., Bainbridge Island, WA. All rights reserved. All of the information and opinions presented are those of the cited EPA report(s), which were completed under a Comprehensive Environmental Response Compensation and Liability Information System (CERCLIS) investigation.

DRAFT

GEOCHECK® - PHYSICAL SETTING SOURCE SUMMARY

MAP ID	LOCATION FROM TP	GENERAL DIRECTION GROUNDWATER FLOW
131	1/8 - 1/4 Mile South	Not Reported
1715	1/4 - 1/2 Mile WNW	Not Reported
3240	1/2 - 1 Mile West	SW
N3382	1/2 - 1 Mile East	Flat
5443	1/2 - 1 Mile SSE	SSE

For additional site information, refer to Physical Setting Source Map Findings.

DRAFT

GEOCHECK® - PHYSICAL SETTING SOURCE SUMMARY

GROUNDWATER FLOW VELOCITY INFORMATION

Groundwater flow velocity information for a particular site is best determined by a qualified environmental professional using site specific geologic and soil strata data. If such data are not reasonably ascertainable, it may be necessary to rely on other sources of information, including geologic age identification, rock stratigraphic unit and soil characteristics data collected on nearby properties and regional soil information. In general, contaminant plumes move more quickly through sandy-gravelly types of soils than silty-clayey types of soils.

GEOLOGIC INFORMATION IN GENERAL AREA OF TARGET PROPERTY

Geologic information can be used by the environmental professional in forming an opinion about the relative speed at which contaminant migration may be occurring.

ROCK STRATIGRAPHIC UNIT

Era:	Cenozoic
System:	Quaternary
Series:	Quaternary
Code:	Q *(decoded above as Era, System & Series)*

GEOLOGIC AGE IDENTIFICATION

Category: Stratifed Sequence

Geologic Age and Rock Stratigraphic Unit Source: P.G. Schruben, R.E. Arndt and W.J. Bawiec, Geology of the Conterminous U.S. at 1:2,500,000 Scale - a digital representation of the 1974 P.B. King and H.M. Beikman Map, USGS Digital Data Series DDS - 11 (1994).

DOMINANT SOIL COMPOSITION IN GENERAL AREA OF TARGET PROPERTY

The U.S. Department of Agriculture's (USDA) Soil Conservation Service (SCS) leads the National Cooperative Soil Survey (NCSS) and is responsible for collecting, storing, maintaining and distributing soil survey information for privately owned lands in the United States. A soil map in a soil survey is a representation of soil patterns in a landscape. Soil maps for STATSGO are compiled by generalizing more detailed (SSURGO) soil survey maps. The following information is based on Soil Conservation Service STATSGO data.

Soil Component Name:	ALDERWOOD
Soil Surface Texture:	gravelly - sandy loam
Hydrologic Group:	Class C - Slow infiltration rates. Soils with layers impeding downward movement of water, or soils with moderately fine or fine textures.
Soil Drainage Class:	Moderately well drained. Soils have a layer of low hydraulic conductivity, wet state high in the profile. Depth to water table is 3 to 6 feet.

Hydric Status: Soil does not meet the requirements for a hydric soil.

Corrosion Potential - Uncoated Steel:	MODERATE
Depth to Bedrock Min:	> 60 inches
Depth to Bedrock Max:	> 60 inches

DRAFT

GEOCHECK® - PHYSICAL SETTING SOURCE SUMMARY

Soil Layer Information							
	Boundary			Classification			
Layer	Upper	Lower	Soil Texture Class	AASHTO Group	Unified Soil	Permeability Rate (in/hr)	Soil Reaction (pH)
1	0 inches	7 inches	gravelly - sandy loam	Granular materials (35 pct. or less passing No. 200), Silty, or Clayey Gravel and Sand.	COARSE-GRAINED SOILS, Gravels, Gravels with fines, Silty Gravel	Max: 6.00 Min: 2.00	Max: 6.50 Min: 5.10
2	7 inches	35 inches	very gravelly - loam	Granular materials (35 pct. or less passing No. 200), Stone Fragments, Gravel and Sand.	COARSE-GRAINED SOILS, Gravels, Gravels with fines, Silty Gravel	Max: 6.00 Min: 2.00	Max: 6.50 Min: 5.10
3	35 inches	39 inches	cemented	Not reported	Not reported	Max: 0.00 Min: 0.00	Max: 0.00 Min: 0.00

OTHER SOIL TYPES IN AREA

Based on Soil Conservation Service STATSGO data, the following additional subordinant soil types may appear within the general area of target property.

Soil Surface Textures: silt loam
very gravelly - sandy loam

Surficial Soil Types: silt loam
very gravelly - sandy loam

Shallow Soil Types: very gravelly - loam

Deeper Soil Types: very gravelly - coarse sand stratified
very gravelly - loamy sand
very gravelly - sand

LOCAL / REGIONAL WATER AGENCY RECORDS

EDR Local/Regional Water Agency records provide water well information to assist the environmental professional in assessing sources that may impact ground water flow direction, and in forming an opinion about the impact of contaminant migration on nearby drinking water wells.

DRAFT

GEOCHECK® - PHYSICAL SETTING SOURCE SUMMARY

WELL SEARCH DISTANCE INFORMATION

DATABASE	SEARCH DISTANCE (miles)
Federal USGS	1.000
Federal FRDS PWS	Nearest PWS within 1 mile
State Database	1.000

FEDERAL USGS WELL INFORMATION

MAP ID	WELL ID	LOCATION FROM TP
AB6116	USGS40001264986	1/2 - 1 Mile WNW

FEDERAL FRDS PUBLIC WATER SUPPLY SYSTEM INFORMATION

MAP ID	WELL ID	LOCATION FROM TP
No PWS System Found		

Note: PWS System location is not always the same as well location.

STATE DATABASE WELL INFORMATION

MAP ID	WELL ID	LOCATION FROM TP
A1	WALOG2000483097	0 - 1/8 Mile South
A2	WALOG2000503489	0 - 1/8 Mile South
A3	WALOG2000483080	0 - 1/8 Mile South
A4	WALOG2000483095	0 - 1/8 Mile South
A5	WALOG2000503507	0 - 1/8 Mile South
A6	WALOG2000503512	0 - 1/8 Mile South
A7	WALOG2000503490	0 - 1/8 Mile South
A8	WALOG2000503506	0 - 1/8 Mile South
A9	WALOG2000381081	0 - 1/8 Mile South
A10	WALOG2000381082	0 - 1/8 Mile South
A11	WALOG2000340235	0 - 1/8 Mile South
A12	WALOG2000381080	0 - 1/8 Mile South
A13	WALOG2000483078	0 - 1/8 Mile South
A14	WALOG2000483079	0 - 1/8 Mile South
A15	WALOG2000381083	0 - 1/8 Mile South
A16	WALOG2000483077	0 - 1/8 Mile South
A17	WALOG2000584121	0 - 1/8 Mile South
A18	WALOG2000584122	0 - 1/8 Mile South
A19	WALOG2000545590	0 - 1/8 Mile South
A20	WALOG2000545591	0 - 1/8 Mile South
A21	WALOG2000584125	0 - 1/8 Mile South
A22	WALOG2000584126	0 - 1/8 Mile South
A23	WALOG2000584123	0 - 1/8 Mile South
A24	WALOG2000584124	0 - 1/8 Mile South
A25	WALOG2000540835	0 - 1/8 Mile South

DRAFT

STATE DATABASE WELL INFORMATION

MAP ID	WELL ID	LOCATION FROM TP
A26	WALOG2000540840	0 - 1/8 Mile South
A27	WALOG2000503513	0 - 1/8 Mile South
A28	WALOG2000503514	0 - 1/8 Mile South
A29	WALOG2000545588	0 - 1/8 Mile South
A30	WALOG2000545589	0 - 1/8 Mile South
A31	WALOG2000540841	0 - 1/8 Mile South
A32	WALOG2000545587	0 - 1/8 Mile South
A33	WALOG2000340234	0 - 1/8 Mile South
A34	WALOG2000167276	0 - 1/8 Mile South
A35	WALOG2000167277	0 - 1/8 Mile South
A36	WALOG2000167274	0 - 1/8 Mile South
A37	WALOG2000167275	0 - 1/8 Mile South
A38	WALOG2000167280	0 - 1/8 Mile South
A39	WALOG2000167281	0 - 1/8 Mile South
A40	WALOG2000167278	0 - 1/8 Mile South
A41	WALOG2000167279	0 - 1/8 Mile South
A42	WALOG2000167268	0 - 1/8 Mile South
A43	WALOG2000167269	0 - 1/8 Mile South
A44	WALOG2000167266	0 - 1/8 Mile South
A45	WALOG2000167267	0 - 1/8 Mile South
A46	WALOG2000167272	0 - 1/8 Mile South
A47	WALOG2000167273	0 - 1/8 Mile South
A48	WALOG2000167270	0 - 1/8 Mile South
A49	WALOG2000167271	0 - 1/8 Mile South
A50	WALOG2000339237	0 - 1/8 Mile South
A51	WALOG2000339246	0 - 1/8 Mile South
A52	WALOG2000339235	0 - 1/8 Mile South
A53	WALOG2000339236	0 - 1/8 Mile South
A54	WALOG2000339254	0 - 1/8 Mile South
A55	WALOG2000340233	0 - 1/8 Mile South
A56	WALOG2000339249	0 - 1/8 Mile South
A57	WALOG2000339251	0 - 1/8 Mile South
A58	WALOG2000282177	0 - 1/8 Mile South
A59	WALOG2000300157	0 - 1/8 Mile South
A60	WALOG2000282175	0 - 1/8 Mile South
A61	WALOG2000282176	0 - 1/8 Mile South
A62	WALOG2000332005	0 - 1/8 Mile South
A63	WALOG2000339234	0 - 1/8 Mile South
A64	WALOG2000300158	0 - 1/8 Mile South
A65	WALOG2000332004	0 - 1/8 Mile South
A66	WALOG2000621076	0 - 1/8 Mile South
A67	WALOG2000780277	0 - 1/8 Mile South
A68	WALOG2000780278	0 - 1/8 Mile South
A69	WALOG2000767561	0 - 1/8 Mile South
A70	WALOG2000767562	0 - 1/8 Mile South
A71	WALOG2000780300	0 - 1/8 Mile South
A72	WALOG2000785621	0 - 1/8 Mile South
A73	WALOG2000780279	0 - 1/8 Mile South
A74	WALOG2000780299	0 - 1/8 Mile South
A75	WALOG2000767555	0 - 1/8 Mile South
A76	WALOG2000767556	0 - 1/8 Mile South
A77	WALOG2000767553	0 - 1/8 Mile South

DRAFT

STATE DATABASE WELL INFORMATION

MAP ID	WELL ID	LOCATION FROM TP
A78	WALOG2000767554	0 - 1/8 Mile South
A79	WALOG2000767559	0 - 1/8 Mile South
A80	WALOG2000767560	0 - 1/8 Mile South
A81	WALOG2000767557	0 - 1/8 Mile South
A82	WALOG2000767558	0 - 1/8 Mile South
A83	WALOG2000799721	0 - 1/8 Mile South
A84	WALOG2000799722	0 - 1/8 Mile South
A85	WALOG2000793026	0 - 1/8 Mile South
A86	WALOG2000793027	0 - 1/8 Mile South
A87	WALOG2000799725	0 - 1/8 Mile South
A88	WALOG2000799726	0 - 1/8 Mile South
A89	WALOG2000799723	0 - 1/8 Mile South
A90	WALOG2000799724	0 - 1/8 Mile South
A91	WALOG2000785659	0 - 1/8 Mile South
A92	WALOG2000789597	0 - 1/8 Mile South
A93	WALOG2000785622	0 - 1/8 Mile South
A94	WALOG2000785623	0 - 1/8 Mile South
A95	WALOG2000793024	0 - 1/8 Mile South
A96	WALOG2000793025	0 - 1/8 Mile South
A97	WALOG2000789598	0 - 1/8 Mile South
A98	WALOG2000789618	0 - 1/8 Mile South
A99	WALOG2000740233	0 - 1/8 Mile South
A100	WALOG2000740234	0 - 1/8 Mile South
A101	WALOG2000647966	0 - 1/8 Mile South
A102	WALOG2000664287	0 - 1/8 Mile South
A103	WALOG2000747940	0 - 1/8 Mile South
A104	WALOG2000747941	0 - 1/8 Mile South
A105	WALOG2000740235	0 - 1/8 Mile South
A106	WALOG2000740236	0 - 1/8 Mile South
A107	WALOG2000621079	0 - 1/8 Mile South
A108	WALOG2000621080	0 - 1/8 Mile South
A109	WALOG2000621077	0 - 1/8 Mile South
A110	WALOG2000621078	0 - 1/8 Mile South
A111	WALOG2000621083	0 - 1/8 Mile South
A112	WALOG2000647946	0 - 1/8 Mile South
A113	WALOG2000621081	0 - 1/8 Mile South
A114	WALOG2000621082	0 - 1/8 Mile South
A115	WALOG2000767471	0 - 1/8 Mile South
A116	WALOG2000767472	0 - 1/8 Mile South
A117	WALOG2000754574	0 - 1/8 Mile South
A118	WALOG2000754575	0 - 1/8 Mile South
A119	WALOG2000767551	0 - 1/8 Mile South
A120	WALOG2000767552	0 - 1/8 Mile South
A121	WALOG2000767473	0 - 1/8 Mile South
A122	WALOG2000767474	0 - 1/8 Mile South
A123	WALOG2000753575	0 - 1/8 Mile South
A124	WALOG2000753576	0 - 1/8 Mile South
A125	WALOG2000747967	0 - 1/8 Mile South
A126	WALOG2000747968	0 - 1/8 Mile South
A127	WALOG2000753800	0 - 1/8 Mile South
A128	WALOG2000753801	0 - 1/8 Mile South
A129	WALOG2000753659	0 - 1/8 Mile South

DRAFT

STATE DATABASE WELL INFORMATION

MAP ID	WELL ID	LOCATION FROM TP
A130	WALOG2000753660	0 - 1/8 Mile South
B132	WALOG2000477249	1/8 - 1/4 Mile North
B133	WALOG2000402782	1/8 - 1/4 Mile North
B134	WALOG2000835415	1/8 - 1/4 Mile North
B135	WALOG2000786324	1/8 - 1/4 Mile North
B136	WALOG2000788846	1/8 - 1/4 Mile North
B137	WALOG2000402973	1/8 - 1/4 Mile North
B138	WALOG2000390534	1/8 - 1/4 Mile North
B139	WALOG2000503476	1/8 - 1/4 Mile North
B140	WALOG2000613710	1/8 - 1/4 Mile North
B141	WALOG2000722346	1/8 - 1/4 Mile North
B142	WALOG2000402977	1/8 - 1/4 Mile North
B143	WALOG2000402960	1/8 - 1/4 Mile North
B144	WALOG2000447015	1/8 - 1/4 Mile North
B145	WALOG2000389679	1/8 - 1/4 Mile North
B146	WALOG2000333967	1/8 - 1/4 Mile North
B147	WALOG2000502406	1/8 - 1/4 Mile North
B148	WALOG2000402962	1/8 - 1/4 Mile North
B149	WALOG2000842883	1/8 - 1/4 Mile North
B150	WALOG2000788848	1/8 - 1/4 Mile North
B151	WALOG2000389690	1/8 - 1/4 Mile North
B152	WALOG2000502404	1/8 - 1/4 Mile North
B153	WALOG2000333944	1/8 - 1/4 Mile North
B154	WALOG2000447019	1/8 - 1/4 Mile North
B155	WALOG2000382922	1/8 - 1/4 Mile North
B156	WALOG2000402974	1/8 - 1/4 Mile North
B157	WALOG2000477250	1/8 - 1/4 Mile North
B158	WALOG2000502407	1/8 - 1/4 Mile North
B159	WALOG2000502414	1/8 - 1/4 Mile North
B160	WALOG2000503486	1/8 - 1/4 Mile North
B161	WALOG2000419695	1/8 - 1/4 Mile North
B162	WALOG2000369888	1/8 - 1/4 Mile North
B163	WALOG2000788849	1/8 - 1/4 Mile North
B164	WALOG2000613629	1/8 - 1/4 Mile North
B165	WALOG2000389677	1/8 - 1/4 Mile North
B166	WALOG2000290160	1/8 - 1/4 Mile North
B167	WALOG2000503483	1/8 - 1/4 Mile North
B168	WALOG2000447011	1/8 - 1/4 Mile North
B169	WALOG2000447018	1/8 - 1/4 Mile North
B170	WALOG2000653091	1/8 - 1/4 Mile North
B171	WALOG2000666603	1/8 - 1/4 Mile North
B172	WALOG2000502413	1/8 - 1/4 Mile North
B173	WALOG2000390522	1/8 - 1/4 Mile North
B174	WALOG2000419694	1/8 - 1/4 Mile North
B175	WALOG2000503485	1/8 - 1/4 Mile North
B176	WALOG2000447013	1/8 - 1/4 Mile North
B177	WALOG2000389675	1/8 - 1/4 Mile North
B178	WALOG2000382689	1/8 - 1/4 Mile North
B179	WALOG2000369887	1/8 - 1/4 Mile North
B180	WALOG2000721586	1/8 - 1/4 Mile North
B181	WALOG2000389686	1/8 - 1/4 Mile North
B182	WALOG2000389669	1/8 - 1/4 Mile North

DRAFT

STATE DATABASE WELL INFORMATION

MAP ID	WELL ID	LOCATION FROM TP
B183	WALOG2000390517	1/8 - 1/4 Mile North
B184	WALOG2000402958	1/8 - 1/4 Mile North
B185	WALOG2000477246	1/8 - 1/4 Mile North
B186	WALOG2000402787	1/8 - 1/4 Mile North
B187	WALOG2000402975	1/8 - 1/4 Mile North
B188	WALOG2000502416	1/8 - 1/4 Mile North
B189	WALOG2000369889	1/8 - 1/4 Mile North
B190	WALOG2000485248	1/8 - 1/4 Mile North
B191	WALOG2000240047	1/8 - 1/4 Mile North
B192	WALOG2000369884	1/8 - 1/4 Mile North
B193	WALOG2000402967	1/8 - 1/4 Mile North
B194	WALOG2000503477	1/8 - 1/4 Mile North
B195	WALOG2000390544	1/8 - 1/4 Mile North
B196	WALOG2000389672	1/8 - 1/4 Mile North
B197	WALOG2000402779	1/8 - 1/4 Mile North
B198	WALOG2000402777	1/8 - 1/4 Mile North
B199	WALOG2000402969	1/8 - 1/4 Mile North
B200	WALOG2000402785	1/8 - 1/4 Mile North
B201	WALOG2000390529	1/8 - 1/4 Mile North
B202	WALOG2000390511	1/8 - 1/4 Mile North
B203	WALOG2000240053	1/8 - 1/4 Mile North
B204	WALOG2000402783	1/8 - 1/4 Mile North
B205	WALOG2000721607	1/8 - 1/4 Mile North
B206	WALOG2000333969	1/8 - 1/4 Mile North
B207	WALOG2000613687	1/8 - 1/4 Mile North
B208	WALOG2000224779	1/8 - 1/4 Mile North
B209	WALOG2000402956	1/8 - 1/4 Mile North
B210	WALOG2000503480	1/8 - 1/4 Mile North
B211	WALOG2000502675	1/8 - 1/4 Mile North
B212	WALOG2000224782	1/8 - 1/4 Mile North
B213	WALOG2000389692	1/8 - 1/4 Mile North
B214	WALOG2000661611	1/8 - 1/4 Mile North
B215	WALOG2000613638	1/8 - 1/4 Mile North
B216	WALOG2000477245	1/8 - 1/4 Mile North
B217	WALOG2000402966	1/8 - 1/4 Mile North
B218	WALOG2000613639	1/8 - 1/4 Mile North
B219	WALOG2000224783	1/8 - 1/4 Mile North
B220	WALOG2000402786	1/8 - 1/4 Mile North
B221	WALOG2000402780	1/8 - 1/4 Mile North
B222	WALOG2000390512	1/8 - 1/4 Mile North
B223	WALOG2000402957	1/8 - 1/4 Mile North
B224	WALOG2000224780	1/8 - 1/4 Mile North
B225	WALOG2000333970	1/8 - 1/4 Mile North
B226	WALOG2000502673	1/8 - 1/4 Mile North
B227	WALOG2000164943	1/8 - 1/4 Mile North
B228	WALOG2000333971	1/8 - 1/4 Mile North
B229	WALOG2000224784	1/8 - 1/4 Mile North
B230	WALOG2000224785	1/8 - 1/4 Mile North
B231	WALOG2000477251	1/8 - 1/4 Mile North
B232	WALOG2000477252	1/8 - 1/4 Mile North
B233	WALOG2000551785	1/8 - 1/4 Mile North
B234	WALOG2000502415	1/8 - 1/4 Mile North

DRAFT

STATE DATABASE WELL INFORMATION

MAP ID	WELL ID	LOCATION FROM TP
B235	WALOG2000666649	1/8 - 1/4 Mile North
B236	WALOG2000402965	1/8 - 1/4 Mile North
B237	WALOG2000390516	1/8 - 1/4 Mile North
B238	WALOG2000503478	1/8 - 1/4 Mile North
B239	WALOG2000502672	1/8 - 1/4 Mile North
B240	WALOG2000477247	1/8 - 1/4 Mile North
B241	WALOG2000240048	1/8 - 1/4 Mile North
B242	WALOG2000786165	1/8 - 1/4 Mile North
B243	WALOG2000389683	1/8 - 1/4 Mile North
B244	WALOG2000786328	1/8 - 1/4 Mile North
B245	WALOG2000788851	1/8 - 1/4 Mile North
B246	WALOG2000613770	1/8 - 1/4 Mile North
B247	WALOG2000224778	1/8 - 1/4 Mile North
B248	WALOG2000476999	1/8 - 1/4 Mile North
B249	WALOG2000390520	1/8 - 1/4 Mile North
B250	WALOG2000382688	1/8 - 1/4 Mile North
B251	WALOG2000402955	1/8 - 1/4 Mile North
B252	WALOG2000369886	1/8 - 1/4 Mile North
B253	WALOG2000389674	1/8 - 1/4 Mile North
B254	WALOG2000280270	1/8 - 1/4 Mile North
B255	WALOG2000240050	1/8 - 1/4 Mile North
B256	WALOG2000666661	1/8 - 1/4 Mile North
B257	WALOG2000620908	1/8 - 1/4 Mile North
B258	WALOG2000389685	1/8 - 1/4 Mile North
B259	WALOG2000613636	1/8 - 1/4 Mile North
B260	WALOG2000389678	1/8 - 1/4 Mile North
B261	WALOG2000447012	1/8 - 1/4 Mile North
B262	WALOG2000503484	1/8 - 1/4 Mile North
B263	WALOG2000661614	1/8 - 1/4 Mile North
B264	WALOG2000661609	1/8 - 1/4 Mile North
B265	WALOG2000389696	1/8 - 1/4 Mile North
B266	WALOG2000863701	1/8 - 1/4 Mile North
B267	WALOG2000613659	1/8 - 1/4 Mile North
B268	WALOG2000502411	1/8 - 1/4 Mile North
B269	WALOG2000419693	1/8 - 1/4 Mile North
B270	WALOG2000390523	1/8 - 1/4 Mile North
B271	WALOG2000613637	1/8 - 1/4 Mile North
B272	WALOG2000666550	1/8 - 1/4 Mile North
B273	WALOG2000502412	1/8 - 1/4 Mile North
B274	WALOG2000661610	1/8 - 1/4 Mile North
B275	WALOG2000389697	1/8 - 1/4 Mile North
B276	WALOG2000477000	1/8 - 1/4 Mile North
B277	WALOG2000390521	1/8 - 1/4 Mile North
B278	WALOG2000620909	1/8 - 1/4 Mile North
B279	WALOG2000290156	1/8 - 1/4 Mile North
B280	WALOG2000474410	1/8 - 1/4 Mile North
B281	WALOG2000773518	1/8 - 1/4 Mile North
B282	WALOG2000389668	1/8 - 1/4 Mile North
B283	WALOG2000189859	1/8 - 1/4 Mile North
B284	WALOG2000390514	1/8 - 1/4 Mile North
B285	WALOG2000786326	1/8 - 1/4 Mile North
B286	WALOG2000389681	1/8 - 1/4 Mile North

DRAFT

STATE DATABASE WELL INFORMATION

MAP ID	WELL ID	LOCATION FROM TP
B287	WALOG2000402784	1/8 - 1/4 Mile North
B288	WALOG2000402778	1/8 - 1/4 Mile North
B289	WALOG2000402972	1/8 - 1/4 Mile North
B290	WALOG2000402776	1/8 - 1/4 Mile North
B291	WALOG2000389673	1/8 - 1/4 Mile North
B292	WALOG2000390532	1/8 - 1/4 Mile North
B293	WALOG2000280269	1/8 - 1/4 Mile North
B294	WALOG2000503481	1/8 - 1/4 Mile North
B295	WALOG2000503475	1/8 - 1/4 Mile North
B296	WALOG2000389693	1/8 - 1/4 Mile North
B297	WALOG2000613692	1/8 - 1/4 Mile North
B298	WALOG2000786329	1/8 - 1/4 Mile North
B299	WALOG2000389684	1/8 - 1/4 Mile North
B300	WALOG2000390519	1/8 - 1/4 Mile North
B301	WALOG2000476998	1/8 - 1/4 Mile North
B302	WALOG2000369891	1/8 - 1/4 Mile North
B303	WALOG2000722303	1/8 - 1/4 Mile North
B304	WALOG2000402954	1/8 - 1/4 Mile North
B305	WALOG2000485575	1/8 - 1/4 Mile North
B306	WALOG2000402976	1/8 - 1/4 Mile North
B307	WALOG2000402968	1/8 - 1/4 Mile North
B308	WALOG2000369885	1/8 - 1/4 Mile North
B309	WALOG2000402959	1/8 - 1/4 Mile North
B310	WALOG2000661613	1/8 - 1/4 Mile North
B311	WALOG2000613658	1/8 - 1/4 Mile North
B312	WALOG2000502409	1/8 - 1/4 Mile North
B313	WALOG2000863676	1/8 - 1/4 Mile North
B314	WALOG2000382691	1/8 - 1/4 Mile North
B315	WALOG2000419692	1/8 - 1/4 Mile North
B316	WALOG2000661608	1/8 - 1/4 Mile North
B317	WALOG2000389671	1/8 - 1/4 Mile North
B318	WALOG2000864159	1/8 - 1/4 Mile North
B319	WALOG2000240052	1/8 - 1/4 Mile North
B320	WALOG2000224777	1/8 - 1/4 Mile North
B321	WALOG2000390527	1/8 - 1/4 Mile North
B322	WALOG2000389699	1/8 - 1/4 Mile North
B323	WALOG2000493157	1/8 - 1/4 Mile North
B324	WALOG2000389695	1/8 - 1/4 Mile North
B325	WALOG2000390541	1/8 - 1/4 Mile North
B326	WALOG2000389689	1/8 - 1/4 Mile North
B327	WALOG2000474409	1/8 - 1/4 Mile North
B328	WALOG2000333945	1/8 - 1/4 Mile North
B329	WALOG2000382923	1/8 - 1/4 Mile North
B330	WALOG2000502405	1/8 - 1/4 Mile North
B331	WALOG2000389691	1/8 - 1/4 Mile North
B332	WALOG2000402961	1/8 - 1/4 Mile North
B333	WALOG2000773517	1/8 - 1/4 Mile North
B334	WALOG2000788847	1/8 - 1/4 Mile North
B335	WALOG2000786325	1/8 - 1/4 Mile North
B336	WALOG2000390537	1/8 - 1/4 Mile North
B337	WALOG2000835416	1/8 - 1/4 Mile North
B338	WALOG2000447016	1/8 - 1/4 Mile North

DRAFT

STATE DATABASE WELL INFORMATION

MAP ID	WELL ID	LOCATION FROM TP
B339	WALOG2000402963	1/8 - 1/4 Mile North
B340	WALOG2000333968	1/8 - 1/4 Mile North
B341	WALOG2000389680	1/8 - 1/4 Mile North
B342	WALOG2000447014	1/8 - 1/4 Mile North
B343	WALOG2000389687	1/8 - 1/4 Mile North
B344	WALOG2000666650	1/8 - 1/4 Mile North
B345	WALOG2000830948	1/8 - 1/4 Mile North
B346	WALOG2000613771	1/8 - 1/4 Mile North
B347	WALOG2000786166	1/8 - 1/4 Mile North
B348	WALOG2000224781	1/8 - 1/4 Mile North
B349	WALOG2000477248	1/8 - 1/4 Mile North
B350	WALOG2000240049	1/8 - 1/4 Mile North
B351	WALOG2000503479	1/8 - 1/4 Mile North
B352	WALOG2000390513	1/8 - 1/4 Mile North
B353	WALOG2000402781	1/8 - 1/4 Mile North
B354	WALOG2000502674	1/8 - 1/4 Mile North
B355	WALOG2000180935	1/8 - 1/4 Mile North
B356	WALOG2000419696	1/8 - 1/4 Mile North
B357	WALOG2000476997	1/8 - 1/4 Mile North
B358	WALOG2000390518	1/8 - 1/4 Mile North
B359	WALOG2000369890	1/8 - 1/4 Mile North
B360	WALOG2000721627	1/8 - 1/4 Mile North
B361	WALOG2000474412	1/8 - 1/4 Mile North
B362	WALOG2000389698	1/8 - 1/4 Mile North
B363	WALOG2000863729	1/8 - 1/4 Mile North
B364	WALOG2000390524	1/8 - 1/4 Mile North
B365	WALOG2000240051	1/8 - 1/4 Mile North
B366	WALOG2000390515	1/8 - 1/4 Mile North
B367	WALOG2000189860	1/8 - 1/4 Mile North
B368	WALOG2000390539	1/8 - 1/4 Mile North
B369	WALOG2000402964	1/8 - 1/4 Mile North
B370	WALOG2000389688	1/8 - 1/4 Mile North
B371	WALOG2000666609	1/8 - 1/4 Mile North
B372	WALOG2000661607	1/8 - 1/4 Mile North
B373	WALOG2000493156	1/8 - 1/4 Mile North
B374	WALOG2000389694	1/8 - 1/4 Mile North
B375	WALOG2000613657	1/8 - 1/4 Mile North
B376	WALOG2000502408	1/8 - 1/4 Mile North
B377	WALOG2000788850	1/8 - 1/4 Mile North
B378	WALOG2000389670	1/8 - 1/4 Mile North
B379	WALOG2000382690	1/8 - 1/4 Mile North
B380	WALOG2000613738	1/8 - 1/4 Mile North
B381	WALOG2000419691	1/8 - 1/4 Mile North
B382	WALOG2000842884	1/8 - 1/4 Mile North
B383	WALOG2000389682	1/8 - 1/4 Mile North
B384	WALOG2000290157	1/8 - 1/4 Mile North
B385	WALOG2000773691	1/8 - 1/4 Mile North
B386	WALOG2000661612	1/8 - 1/4 Mile North
B387	WALOG2000578681	1/8 - 1/4 Mile North
B388	WALOG2000389676	1/8 - 1/4 Mile North
B389	WALOG2000503482	1/8 - 1/4 Mile North
B390	WALOG2000447010	1/8 - 1/4 Mile North

DRAFT

STATE DATABASE WELL INFORMATION

MAP ID	WELL ID	LOCATION FROM TP
B391	WALOG2000447017	1/8 - 1/4 Mile North
B392	WALOG2000786327	1/8 - 1/4 Mile North
B393	WALOG2000666571	1/8 - 1/4 Mile North
B394	WALOG2000773690	1/8 - 1/4 Mile North
B395	WALOG2000474411	1/8 - 1/4 Mile North
B396	WALOG2000626588	1/8 - 1/4 Mile North
B397	WALOG2000477001	1/8 - 1/4 Mile North
398	WALOG2000089811	1/8 - 1/4 Mile SE
C399	WALOG2000434533	1/4 - 1/2 Mile West
C400	WALOG2000434532	1/4 - 1/2 Mile West
C401	WALOG2000434531	1/4 - 1/2 Mile West
C402	WALOG2000434534	1/4 - 1/2 Mile West
C403	WALOG2000434537	1/4 - 1/2 Mile West
C404	WALOG2000434536	1/4 - 1/2 Mile West
C405	WALOG2000434535	1/4 - 1/2 Mile West
C406	WALOG2000434526	1/4 - 1/2 Mile West
C407	WALOG2000434525	1/4 - 1/2 Mile West
C408	WALOG2000434524	1/4 - 1/2 Mile West
C409	WALOG2000434527	1/4 - 1/2 Mile West
C410	WALOG2000434530	1/4 - 1/2 Mile West
C411	WALOG2000434529	1/4 - 1/2 Mile West
C412	WALOG2000434528	1/4 - 1/2 Mile West
C413	WALOG2000525518	1/4 - 1/2 Mile West
C414	WALOG2000525517	1/4 - 1/2 Mile West
C415	WALOG2000525516	1/4 - 1/2 Mile West
C416	WALOG2000525519	1/4 - 1/2 Mile West
C417	WALOG2000525522	1/4 - 1/2 Mile West
C418	WALOG2000525521	1/4 - 1/2 Mile West
C419	WALOG2000525520	1/4 - 1/2 Mile West
C420	WALOG2000439923	1/4 - 1/2 Mile West
C421	WALOG2000439922	1/4 - 1/2 Mile West
C422	WALOG2000439921	1/4 - 1/2 Mile West
C423	WALOG2000439924	1/4 - 1/2 Mile West
C424	WALOG2000525515	1/4 - 1/2 Mile West
C425	WALOG2000525514	1/4 - 1/2 Mile West
C426	WALOG2000525513	1/4 - 1/2 Mile West
C427	WALOG2000434523	1/4 - 1/2 Mile West
C428	WALOG2000387846	1/4 - 1/2 Mile West
C429	WALOG2000387845	1/4 - 1/2 Mile West
C430	WALOG2000387844	1/4 - 1/2 Mile West
C431	WALOG2000387847	1/4 - 1/2 Mile West
C432	WALOG2000404998	1/4 - 1/2 Mile West
C433	WALOG2000404997	1/4 - 1/2 Mile West
C434	WALOG2000404996	1/4 - 1/2 Mile West
C435	WALOG2000097090	1/4 - 1/2 Mile West
C436	WALOG2000097089	1/4 - 1/2 Mile West
C437	WALOG2000093548	1/4 - 1/2 Mile West
C438	WALOG2000097091	1/4 - 1/2 Mile West
C439	WALOG2000347411	1/4 - 1/2 Mile West
C440	WALOG2000347410	1/4 - 1/2 Mile West
C441	WALOG2000347409	1/4 - 1/2 Mile West
C442	WALOG2000434492	1/4 - 1/2 Mile West

DRAFT

STATE DATABASE WELL INFORMATION

MAP ID	WELL ID	LOCATION FROM TP
C443	WALOG2000434491	1/4 - 1/2 Mile West
C444	WALOG2000434490	1/4 - 1/2 Mile West
C445	WALOG2000434493	1/4 - 1/2 Mile West
C446	WALOG2000434522	1/4 - 1/2 Mile West
C447	WALOG2000434521	1/4 - 1/2 Mile West
C448	WALOG2000434520	1/4 - 1/2 Mile West
C449	WALOG2000424589	1/4 - 1/2 Mile West
C450	WALOG2000424588	1/4 - 1/2 Mile West
C451	WALOG2000404999	1/4 - 1/2 Mile West
C452	WALOG2000424590	1/4 - 1/2 Mile West
C453	WALOG2000434489	1/4 - 1/2 Mile West
C454	WALOG2000434488	1/4 - 1/2 Mile West
C455	WALOG2000424591	1/4 - 1/2 Mile West
C456	WALOG2000710916	1/4 - 1/2 Mile West
C457	WALOG2000696164	1/4 - 1/2 Mile West
C458	WALOG2000696163	1/4 - 1/2 Mile West
C459	WALOG2000710927	1/4 - 1/2 Mile West
C460	WALOG2000760758	1/4 - 1/2 Mile West
C461	WALOG2000760757	1/4 - 1/2 Mile West
C462	WALOG2000760756	1/4 - 1/2 Mile West
C463	WALOG2000687118	1/4 - 1/2 Mile West
C464	WALOG2000687117	1/4 - 1/2 Mile West
C465	WALOG2000632756	1/4 - 1/2 Mile West
C466	WALOG2000687119	1/4 - 1/2 Mile West
C467	WALOG2000687122	1/4 - 1/2 Mile West
C468	WALOG2000687121	1/4 - 1/2 Mile West
C469	WALOG2000687120	1/4 - 1/2 Mile West
C470	WALOG2000793243	1/4 - 1/2 Mile West
C471	WALOG2000765520	1/4 - 1/2 Mile West
C472	WALOG2000765519	1/4 - 1/2 Mile West
C473	WALOG2000793264	1/4 - 1/2 Mile West
C474	WALOG2000837401	1/4 - 1/2 Mile West
C475	WALOG2000837400	1/4 - 1/2 Mile West
C476	WALOG2000793284	1/4 - 1/2 Mile West
C477	WALOG2000760900	1/4 - 1/2 Mile West
C478	WALOG2000760899	1/4 - 1/2 Mile West
C479	WALOG2000760759	1/4 - 1/2 Mile West
C480	WALOG2000760901	1/4 - 1/2 Mile West
C481	WALOG2000760904	1/4 - 1/2 Mile West
C482	WALOG2000760903	1/4 - 1/2 Mile West
C483	WALOG2000760902	1/4 - 1/2 Mile West
C484	WALOG2000545595	1/4 - 1/2 Mile West
C485	WALOG2000545594	1/4 - 1/2 Mile West
C486	WALOG2000545593	1/4 - 1/2 Mile West
C487	WALOG2000545596	1/4 - 1/2 Mile West
C488	WALOG2000550803	1/4 - 1/2 Mile West
C489	WALOG2000550802	1/4 - 1/2 Mile West
C490	WALOG2000550801	1/4 - 1/2 Mile West
C491	WALOG2000527823	1/4 - 1/2 Mile West
C492	WALOG2000525524	1/4 - 1/2 Mile West
C493	WALOG2000525523	1/4 - 1/2 Mile West
C494	WALOG2000527824	1/4 - 1/2 Mile West

DRAFT

STATE DATABASE WELL INFORMATION

MAP ID	WELL ID	LOCATION FROM TP
C495	WALOG2000545592	1/4 - 1/2 Mile West
C496	WALOG2000527826	1/4 - 1/2 Mile West
C497	WALOG2000527825	1/4 - 1/2 Mile West
C498	WALOG2000601968	1/4 - 1/2 Mile West
C499	WALOG2000551455	1/4 - 1/2 Mile West
C500	WALOG2000551454	1/4 - 1/2 Mile West
C501	WALOG2000602015	1/4 - 1/2 Mile West
C502	WALOG2000632753	1/4 - 1/2 Mile West
C503	WALOG2000632375	1/4 - 1/2 Mile West
C504	WALOG2000632360	1/4 - 1/2 Mile West
C505	WALOG2000550806	1/4 - 1/2 Mile West
C506	WALOG2000550805	1/4 - 1/2 Mile West
C507	WALOG2000550804	1/4 - 1/2 Mile West
C508	WALOG2000551450	1/4 - 1/2 Mile West
C509	WALOG2000551453	1/4 - 1/2 Mile West
C510	WALOG2000551452	1/4 - 1/2 Mile West
C511	WALOG2000551451	1/4 - 1/2 Mile West
D512	WALOG2000504950	1/4 - 1/2 Mile East
D513	WALOG2000521384	1/4 - 1/2 Mile East
D514	WALOG2000521385	1/4 - 1/2 Mile East
D515	WALOG2000504949	1/4 - 1/2 Mile East
D516	WALOG2000490524	1/4 - 1/2 Mile East
D517	WALOG2000495727	1/4 - 1/2 Mile East
D518	WALOG2000495728	1/4 - 1/2 Mile East
D519	WALOG2000521723	1/4 - 1/2 Mile East
D520	WALOG2000521724	1/4 - 1/2 Mile East
D521	WALOG2000521725	1/4 - 1/2 Mile East
D522	WALOG2000521389	1/4 - 1/2 Mile East
D523	WALOG2000521386	1/4 - 1/2 Mile East
D524	WALOG2000521387	1/4 - 1/2 Mile East
D525	WALOG2000521388	1/4 - 1/2 Mile East
D526	WALOG2000490523	1/4 - 1/2 Mile East
D527	WALOG2000472482	1/4 - 1/2 Mile East
D528	WALOG2000472483	1/4 - 1/2 Mile East
D529	WALOG2000472484	1/4 - 1/2 Mile East
D530	WALOG2000471531	1/4 - 1/2 Mile East
D531	WALOG2000433322	1/4 - 1/2 Mile East
D532	WALOG2000471529	1/4 - 1/2 Mile East
D533	WALOG2000471530	1/4 - 1/2 Mile East
D534	WALOG2000490520	1/4 - 1/2 Mile East
D535	WALOG2000490521	1/4 - 1/2 Mile East
D536	WALOG2000490522	1/4 - 1/2 Mile East
D537	WALOG2000490519	1/4 - 1/2 Mile East
D538	WALOG2000472485	1/4 - 1/2 Mile East
D539	WALOG2000487924	1/4 - 1/2 Mile East
D540	WALOG2000487925	1/4 - 1/2 Mile East
D541	WALOG2000555956	1/4 - 1/2 Mile East
D542	WALOG2000555957	1/4 - 1/2 Mile East
D543	WALOG2000556177	1/4 - 1/2 Mile East
D544	WALOG2000551878	1/4 - 1/2 Mile East
D545	WALOG2000541348	1/4 - 1/2 Mile East
D546	WALOG2000541349	1/4 - 1/2 Mile East

DRAFT

STATE DATABASE WELL INFORMATION

MAP ID	WELL ID	LOCATION FROM TP
D547	WALOG2000551877	1/4 - 1/2 Mile East
D548	WALOG2000566846	1/4 - 1/2 Mile East
D549	WALOG2000566932	1/4 - 1/2 Mile East
D550	WALOG2000566933	1/4 - 1/2 Mile East
D551	WALOG2000566845	1/4 - 1/2 Mile East
D552	WALOG2000562668	1/4 - 1/2 Mile East
D553	WALOG2000566843	1/4 - 1/2 Mile East
D554	WALOG2000566844	1/4 - 1/2 Mile East
D555	WALOG2000541347	1/4 - 1/2 Mile East
D556	WALOG2000522754	1/4 - 1/2 Mile East
D557	WALOG2000522755	1/4 - 1/2 Mile East
D558	WALOG2000522756	1/4 - 1/2 Mile East
D559	WALOG2000522753	1/4 - 1/2 Mile East
D560	WALOG2000521726	1/4 - 1/2 Mile East
D561	WALOG2000521727	1/4 - 1/2 Mile East
D562	WALOG2000521728	1/4 - 1/2 Mile East
D563	WALOG2000522761	1/4 - 1/2 Mile East
D564	WALOG2000522762	1/4 - 1/2 Mile East
D565	WALOG2000541346	1/4 - 1/2 Mile East
D566	WALOG2000522760	1/4 - 1/2 Mile East
D567	WALOG2000522757	1/4 - 1/2 Mile East
D568	WALOG2000522758	1/4 - 1/2 Mile East
D569	WALOG2000522759	1/4 - 1/2 Mile East
D570	WALOG2000408324	1/4 - 1/2 Mile East
D571	WALOG2000329341	1/4 - 1/2 Mile East
D572	WALOG2000329358	1/4 - 1/2 Mile East
D573	WALOG2000337454	1/4 - 1/2 Mile East
D574	WALOG2000272665	1/4 - 1/2 Mile East
D575	WALOG2000272662	1/4 - 1/2 Mile East
D576	WALOG2000272663	1/4 - 1/2 Mile East
D577	WALOG2000272664	1/4 - 1/2 Mile East
D578	WALOG2000355661	1/4 - 1/2 Mile East
D579	WALOG2000355662	1/4 - 1/2 Mile East
D580	WALOG2000355663	1/4 - 1/2 Mile East
D581	WALOG2000355660	1/4 - 1/2 Mile East
D582	WALOG2000355657	1/4 - 1/2 Mile East
D583	WALOG2000355658	1/4 - 1/2 Mile East
D584	WALOG2000355659	1/4 - 1/2 Mile East
D585	WALOG2000239972	1/4 - 1/2 Mile East
D586	WALOG2000224825	1/4 - 1/2 Mile East
D587	WALOG2000228086	1/4 - 1/2 Mile East
D588	WALOG2000228087	1/4 - 1/2 Mile East
D589	WALOG2000224824	1/4 - 1/2 Mile East
D590	WALOG2000089459	1/4 - 1/2 Mile East
D591	WALOG2000095948	1/4 - 1/2 Mile East
D592	WALOG2000224823	1/4 - 1/2 Mile East
D593	WALOG2000239969	1/4 - 1/2 Mile East
D594	WALOG2000239970	1/4 - 1/2 Mile East
D595	WALOG2000239971	1/4 - 1/2 Mile East
D596	WALOG2000239968	1/4 - 1/2 Mile East
D597	WALOG2000238853	1/4 - 1/2 Mile East
D598	WALOG2000238854	1/4 - 1/2 Mile East

DRAFT

STATE DATABASE WELL INFORMATION

MAP ID	WELL ID	LOCATION FROM TP
D599	WALOG2000239967	1/4 - 1/2 Mile East
D600	WALOG2000372136	1/4 - 1/2 Mile East
D601	WALOG2000372137	1/4 - 1/2 Mile East
D602	WALOG2000372138	1/4 - 1/2 Mile East
D603	WALOG2000372135	1/4 - 1/2 Mile East
D604	WALOG2000355999	1/4 - 1/2 Mile East
D605	WALOG2000356000	1/4 - 1/2 Mile East
D606	WALOG2000356001	1/4 - 1/2 Mile East
D607	WALOG2000408321	1/4 - 1/2 Mile East
D608	WALOG2000408322	1/4 - 1/2 Mile East
D609	WALOG2000408323	1/4 - 1/2 Mile East
D610	WALOG2000408320	1/4 - 1/2 Mile East
D611	WALOG2000377339	1/4 - 1/2 Mile East
D612	WALOG2000408318	1/4 - 1/2 Mile East
D613	WALOG2000408319	1/4 - 1/2 Mile East
D614	WALOG2000355998	1/4 - 1/2 Mile East
D615	WALOG2000355988	1/4 - 1/2 Mile East
D616	WALOG2000355989	1/4 - 1/2 Mile East
D617	WALOG2000355990	1/4 - 1/2 Mile East
D618	WALOG2000355987	1/4 - 1/2 Mile East
D619	WALOG2000355984	1/4 - 1/2 Mile East
D620	WALOG2000355985	1/4 - 1/2 Mile East
D621	WALOG2000355986	1/4 - 1/2 Mile East
D622	WALOG2000355995	1/4 - 1/2 Mile East
D623	WALOG2000355996	1/4 - 1/2 Mile East
D624	WALOG2000355997	1/4 - 1/2 Mile East
D625	WALOG2000355994	1/4 - 1/2 Mile East
D626	WALOG2000355991	1/4 - 1/2 Mile East
D627	WALOG2000355992	1/4 - 1/2 Mile East
D628	WALOG2000355993	1/4 - 1/2 Mile East
D629	WALOG2000566934	1/4 - 1/2 Mile East
D630	WALOG2000762462	1/4 - 1/2 Mile East
D631	WALOG2000762463	1/4 - 1/2 Mile East
D632	WALOG2000762464	1/4 - 1/2 Mile East
D633	WALOG2000762461	1/4 - 1/2 Mile East
D634	WALOG2000762458	1/4 - 1/2 Mile East
D635	WALOG2000762459	1/4 - 1/2 Mile East
D636	WALOG2000762460	1/4 - 1/2 Mile East
D637	WALOG2000762469	1/4 - 1/2 Mile East
D638	WALOG2000762470	1/4 - 1/2 Mile East
D639	WALOG2000762471	1/4 - 1/2 Mile East
D640	WALOG2000762468	1/4 - 1/2 Mile East
D641	WALOG2000762465	1/4 - 1/2 Mile East
D642	WALOG2000762466	1/4 - 1/2 Mile East
D643	WALOG2000762467	1/4 - 1/2 Mile East
D644	WALOG2000762405	1/4 - 1/2 Mile East
D645	WALOG2000721593	1/4 - 1/2 Mile East
D646	WALOG2000729115	1/4 - 1/2 Mile East
D647	WALOG2000759188	1/4 - 1/2 Mile East
D648	WALOG2000721588	1/4 - 1/2 Mile East
D649	WALOG2000702665	1/4 - 1/2 Mile East
D650	WALOG2000702666	1/4 - 1/2 Mile East

DRAFT

STATE DATABASE WELL INFORMATION

MAP ID	WELL ID	LOCATION FROM TP
D651	WALOG2000702667	1/4 - 1/2 Mile East
D652	WALOG2000762280	1/4 - 1/2 Mile East
D653	WALOG2000762281	1/4 - 1/2 Mile East
D654	WALOG2000762282	1/4 - 1/2 Mile East
D655	WALOG2000762279	1/4 - 1/2 Mile East
D656	WALOG2000759229	1/4 - 1/2 Mile East
D657	WALOG2000759240	1/4 - 1/2 Mile East
D658	WALOG2000762278	1/4 - 1/2 Mile East
D659	WALOG2000868801	1/4 - 1/2 Mile East
D660	WALOG2000874049	1/4 - 1/2 Mile East
D661	WALOG2000874050	1/4 - 1/2 Mile East
D662	WALOG2000868800	1/4 - 1/2 Mile East
D663	WALOG2000859094	1/4 - 1/2 Mile East
D664	WALOG2000868504	1/4 - 1/2 Mile East
D665	WALOG2000868739	1/4 - 1/2 Mile East
D666	WALOG2000874055	1/4 - 1/2 Mile East
D667	WALOG2000874056	1/4 - 1/2 Mile East
D668	WALOG2000874057	1/4 - 1/2 Mile East
D669	WALOG2000874054	1/4 - 1/2 Mile East
D670	WALOG2000874051	1/4 - 1/2 Mile East
D671	WALOG2000874052	1/4 - 1/2 Mile East
D672	WALOG2000874053	1/4 - 1/2 Mile East
D673	WALOG2000859060	1/4 - 1/2 Mile East
D674	WALOG2000785601	1/4 - 1/2 Mile East
D675	WALOG2000833910	1/4 - 1/2 Mile East
D676	WALOG2000843710	1/4 - 1/2 Mile East
D677	WALOG2000764726	1/4 - 1/2 Mile East
D678	WALOG2000762472	1/4 - 1/2 Mile East
D679	WALOG2000762473	1/4 - 1/2 Mile East
D680	WALOG2000764673	1/4 - 1/2 Mile East
D681	WALOG2000849570	1/4 - 1/2 Mile East
D682	WALOG2000849571	1/4 - 1/2 Mile East
D683	WALOG2000858140	1/4 - 1/2 Mile East
D684	WALOG2000849569	1/4 - 1/2 Mile East
D685	WALOG2000849566	1/4 - 1/2 Mile East
D686	WALOG2000849567	1/4 - 1/2 Mile East
D687	WALOG2000849568	1/4 - 1/2 Mile East
D688	WALOG2000572591	1/4 - 1/2 Mile East
D689	WALOG2000572593	1/4 - 1/2 Mile East
D690	WALOG2000585886	1/4 - 1/2 Mile East
D691	WALOG2000572589	1/4 - 1/2 Mile East
D692	WALOG2000572575	1/4 - 1/2 Mile East
D693	WALOG2000572576	1/4 - 1/2 Mile East
D694	WALOG2000572587	1/4 - 1/2 Mile East
D695	WALOG2000609694	1/4 - 1/2 Mile East
D696	WALOG2000615388	1/4 - 1/2 Mile East
D697	WALOG2000615389	1/4 - 1/2 Mile East
D698	WALOG2000601956	1/4 - 1/2 Mile East
D699	WALOG2000601870	1/4 - 1/2 Mile East
D700	WALOG2000601871	1/4 - 1/2 Mile East
D701	WALOG2000601955	1/4 - 1/2 Mile East
D702	WALOG2000569599	1/4 - 1/2 Mile East

DRAFT

STATE DATABASE WELL INFORMATION

MAP ID	WELL ID	LOCATION FROM TP
D703	WALOG2000568290	1/4 - 1/2 Mile East
D704	WALOG2000568305	1/4 - 1/2 Mile East
D705	WALOG2000568306	1/4 - 1/2 Mile East
D706	WALOG2000568289	1/4 - 1/2 Mile East
D707	WALOG2000566935	1/4 - 1/2 Mile East
D708	WALOG2000568287	1/4 - 1/2 Mile East
D709	WALOG2000568288	1/4 - 1/2 Mile East
D710	WALOG2000569517	1/4 - 1/2 Mile East
D711	WALOG2000569518	1/4 - 1/2 Mile East
D712	WALOG2000569598	1/4 - 1/2 Mile East
D713	WALOG2000568310	1/4 - 1/2 Mile East
D714	WALOG2000568307	1/4 - 1/2 Mile East
D715	WALOG2000568308	1/4 - 1/2 Mile East
D716	WALOG2000568309	1/4 - 1/2 Mile East
D717	WALOG2000699164	1/4 - 1/2 Mile East
D718	WALOG2000699998	1/4 - 1/2 Mile East
D719	WALOG2000699999	1/4 - 1/2 Mile East
D720	WALOG2000699163	1/4 - 1/2 Mile East
D721	WALOG2000699160	1/4 - 1/2 Mile East
D722	WALOG2000699161	1/4 - 1/2 Mile East
D723	WALOG2000699162	1/4 - 1/2 Mile East
D724	WALOG2000702662	1/4 - 1/2 Mile East
D725	WALOG2000702663	1/4 - 1/2 Mile East
D726	WALOG2000702664	1/4 - 1/2 Mile East
D727	WALOG2000702661	1/4 - 1/2 Mile East
D728	WALOG2000700000	1/4 - 1/2 Mile East
D729	WALOG2000700001	1/4 - 1/2 Mile East
D730	WALOG2000702660	1/4 - 1/2 Mile East
D731	WALOG2000699159	1/4 - 1/2 Mile East
D732	WALOG2000653872	1/4 - 1/2 Mile East
D733	WALOG2000653896	1/4 - 1/2 Mile East
D734	WALOG2000654028	1/4 - 1/2 Mile East
D735	WALOG2000615470	1/4 - 1/2 Mile East
D736	WALOG2000615414	1/4 - 1/2 Mile East
D737	WALOG2000615415	1/4 - 1/2 Mile East
D738	WALOG2000615445	1/4 - 1/2 Mile East
D739	WALOG2000654158	1/4 - 1/2 Mile East
D740	WALOG2000688703	1/4 - 1/2 Mile East
D741	WALOG2000688717	1/4 - 1/2 Mile East
D742	WALOG2000654083	1/4 - 1/2 Mile East
D743	WALOG2000654044	1/4 - 1/2 Mile East
D744	WALOG2000654045	1/4 - 1/2 Mile East
D745	WALOG2000654082	1/4 - 1/2 Mile East
E746	WALOG2000511148	1/4 - 1/2 Mile South
E747	WALOG2000511147	1/4 - 1/2 Mile South
E748	WALOG2000511146	1/4 - 1/2 Mile South
E749	WALOG2000514416	1/4 - 1/2 Mile South
E750	WALOG2000511150	1/4 - 1/2 Mile South
E751	WALOG2000511149	1/4 - 1/2 Mile South
E752	WALOG2000511145	1/4 - 1/2 Mile South
E753	WALOG2000498857	1/4 - 1/2 Mile South
E754	WALOG2000498856	1/4 - 1/2 Mile South

DRAFT

STATE DATABASE WELL INFORMATION

MAP ID	WELL ID	LOCATION FROM TP
E755	WALOG2000498855	1/4 - 1/2 Mile South
E756	WALOG2000511144	1/4 - 1/2 Mile South
E757	WALOG2000511143	1/4 - 1/2 Mile South
E758	WALOG2000498858	1/4 - 1/2 Mile South
E759	WALOG2000514417	1/4 - 1/2 Mile South
E760	WALOG2000540839	1/4 - 1/2 Mile South
E761	WALOG2000540838	1/4 - 1/2 Mile South
E762	WALOG2000540837	1/4 - 1/2 Mile South
E763	WALOG2000542010	1/4 - 1/2 Mile South
E764	WALOG2000542009	1/4 - 1/2 Mile South
E765	WALOG2000542008	1/4 - 1/2 Mile South
E766	WALOG2000540836	1/4 - 1/2 Mile South
E767	WALOG2000514420	1/4 - 1/2 Mile South
E768	WALOG2000514419	1/4 - 1/2 Mile South
E769	WALOG2000514418	1/4 - 1/2 Mile South
E770	WALOG2000540827	1/4 - 1/2 Mile South
E771	WALOG2000514422	1/4 - 1/2 Mile South
E772	WALOG2000514421	1/4 - 1/2 Mile South
E773	WALOG2000418874	1/4 - 1/2 Mile South
E774	WALOG2000418873	1/4 - 1/2 Mile South
E775	WALOG2000418872	1/4 - 1/2 Mile South
E776	WALOG2000418877	1/4 - 1/2 Mile South
E777	WALOG2000418876	1/4 - 1/2 Mile South
E778	WALOG2000418875	1/4 - 1/2 Mile South
E779	WALOG2000418871	1/4 - 1/2 Mile South
E780	WALOG2000418867	1/4 - 1/2 Mile South
E781	WALOG2000418866	1/4 - 1/2 Mile South
E782	WALOG2000418865	1/4 - 1/2 Mile South
E783	WALOG2000418870	1/4 - 1/2 Mile South
E784	WALOG2000418869	1/4 - 1/2 Mile South
E785	WALOG2000418868	1/4 - 1/2 Mile South
E786	WALOG2000418878	1/4 - 1/2 Mile South
E787	WALOG2000481896	1/4 - 1/2 Mile South
E788	WALOG2000481702	1/4 - 1/2 Mile South
E789	WALOG2000481701	1/4 - 1/2 Mile South
E790	WALOG2000487311	1/4 - 1/2 Mile South
E791	WALOG2000481931	1/4 - 1/2 Mile South
E792	WALOG2000481899	1/4 - 1/2 Mile South
E793	WALOG2000418885	1/4 - 1/2 Mile South
E794	WALOG2000418881	1/4 - 1/2 Mile South
E795	WALOG2000418880	1/4 - 1/2 Mile South
E796	WALOG2000418879	1/4 - 1/2 Mile South
E797	WALOG2000418884	1/4 - 1/2 Mile South
E798	WALOG2000418883	1/4 - 1/2 Mile South
E799	WALOG2000418882	1/4 - 1/2 Mile South
E800	WALOG2000542011	1/4 - 1/2 Mile South
E801	WALOG2000546556	1/4 - 1/2 Mile South
E802	WALOG2000546555	1/4 - 1/2 Mile South
E803	WALOG2000546554	1/4 - 1/2 Mile South
E804	WALOG2000546559	1/4 - 1/2 Mile South
E805	WALOG2000546558	1/4 - 1/2 Mile South
E806	WALOG2000546557	1/4 - 1/2 Mile South

DRAFT

STATE DATABASE WELL INFORMATION

MAP ID	WELL ID	LOCATION FROM TP
E807	WALOG2000546553	1/4 - 1/2 Mile South
E808	WALOG2000546549	1/4 - 1/2 Mile South
E809	WALOG2000546513	1/4 - 1/2 Mile South
E810	WALOG2000546512	1/4 - 1/2 Mile South
E811	WALOG2000546552	1/4 - 1/2 Mile South
E812	WALOG2000546551	1/4 - 1/2 Mile South
E813	WALOG2000546550	1/4 - 1/2 Mile South
E814	WALOG2000546560	1/4 - 1/2 Mile South
E815	WALOG2000546570	1/4 - 1/2 Mile South
E816	WALOG2000546569	1/4 - 1/2 Mile South
E817	WALOG2000546568	1/4 - 1/2 Mile South
E818	WALOG2000553512	1/4 - 1/2 Mile South
E819	WALOG2000546572	1/4 - 1/2 Mile South
E820	WALOG2000546571	1/4 - 1/2 Mile South
E821	WALOG2000546567	1/4 - 1/2 Mile South
E822	WALOG2000546563	1/4 - 1/2 Mile South
E823	WALOG2000546562	1/4 - 1/2 Mile South
E824	WALOG2000546561	1/4 - 1/2 Mile South
E825	WALOG2000546566	1/4 - 1/2 Mile South
E826	WALOG2000546565	1/4 - 1/2 Mile South
E827	WALOG2000546564	1/4 - 1/2 Mile South
E828	WALOG2000542037	1/4 - 1/2 Mile South
E829	WALOG2000542035	1/4 - 1/2 Mile South
E830	WALOG2000542033	1/4 - 1/2 Mile South
E831	WALOG2000542043	1/4 - 1/2 Mile South
E832	WALOG2000542041	1/4 - 1/2 Mile South
E833	WALOG2000542039	1/4 - 1/2 Mile South
E834	WALOG2000542031	1/4 - 1/2 Mile South
E835	WALOG2000542023	1/4 - 1/2 Mile South
E836	WALOG2000542013	1/4 - 1/2 Mile South
E837	WALOG2000542012	1/4 - 1/2 Mile South
E838	WALOG2000542029	1/4 - 1/2 Mile South
E839	WALOG2000542027	1/4 - 1/2 Mile South
E840	WALOG2000542024	1/4 - 1/2 Mile South
E841	WALOG2000542044	1/4 - 1/2 Mile South
E842	WALOG2000542055	1/4 - 1/2 Mile South
E843	WALOG2000542054	1/4 - 1/2 Mile South
E844	WALOG2000542053	1/4 - 1/2 Mile South
E845	WALOG2000546511	1/4 - 1/2 Mile South
E846	WALOG2000546510	1/4 - 1/2 Mile South
E847	WALOG2000546509	1/4 - 1/2 Mile South
E848	WALOG2000542052	1/4 - 1/2 Mile South
E849	WALOG2000542048	1/4 - 1/2 Mile South
E850	WALOG2000542047	1/4 - 1/2 Mile South
E851	WALOG2000542046	1/4 - 1/2 Mile South
E852	WALOG2000542051	1/4 - 1/2 Mile South
E853	WALOG2000542050	1/4 - 1/2 Mile South
E854	WALOG2000542049	1/4 - 1/2 Mile South
E855	WALOG2000418864	1/4 - 1/2 Mile South
E856	WALOG2000239942	1/4 - 1/2 Mile South
E857	WALOG2000239941	1/4 - 1/2 Mile South
E858	WALOG2000239940	1/4 - 1/2 Mile South

DRAFT

STATE DATABASE WELL INFORMATION

MAP ID	WELL ID	LOCATION FROM TP
E859	WALOG2000239945	1/4 - 1/2 Mile South
E860	WALOG2000239944	1/4 - 1/2 Mile South
E861	WALOG2000239943	1/4 - 1/2 Mile South
E862	WALOG2000224843	1/4 - 1/2 Mile South
E863	WALOG2000224839	1/4 - 1/2 Mile South
E864	WALOG2000224838	1/4 - 1/2 Mile South
E865	WALOG2000224837	1/4 - 1/2 Mile South
E866	WALOG2000224842	1/4 - 1/2 Mile South
E867	WALOG2000224841	1/4 - 1/2 Mile South
E868	WALOG2000224840	1/4 - 1/2 Mile South
E869	WALOG2000239946	1/4 - 1/2 Mile South
E870	WALOG2000283685	1/4 - 1/2 Mile South
E871	WALOG2000283683	1/4 - 1/2 Mile South
E872	WALOG2000283682	1/4 - 1/2 Mile South
E873	WALOG2000283688	1/4 - 1/2 Mile South
E874	WALOG2000283687	1/4 - 1/2 Mile South
E875	WALOG2000283686	1/4 - 1/2 Mile South
E876	WALOG2000283681	1/4 - 1/2 Mile South
E877	WALOG2000268471	1/4 - 1/2 Mile South
E878	WALOG2000242236	1/4 - 1/2 Mile South
E879	WALOG2000239947	1/4 - 1/2 Mile South
E880	WALOG2000283680	1/4 - 1/2 Mile South
E881	WALOG2000283679	1/4 - 1/2 Mile South
E882	WALOG2000283678	1/4 - 1/2 Mile South
E883	WALOG2000171234	1/4 - 1/2 Mile South
E884	WALOG2000171233	1/4 - 1/2 Mile South
E885	WALOG2000171009	1/4 - 1/2 Mile South
E886	WALOG2000171499	1/4 - 1/2 Mile South
E887	WALOG2000171498	1/4 - 1/2 Mile South
E888	WALOG2000171235	1/4 - 1/2 Mile South
E889	WALOG2000171008	1/4 - 1/2 Mile South
E890	WALOG2000171004	1/4 - 1/2 Mile South
E891	WALOG2000095889	1/4 - 1/2 Mile South
E892	WALOG2000093790	1/4 - 1/2 Mile South
E893	WALOG2000171007	1/4 - 1/2 Mile South
E894	WALOG2000171006	1/4 - 1/2 Mile South
E895	WALOG2000171005	1/4 - 1/2 Mile South
E896	WALOG2000171500	1/4 - 1/2 Mile South
E897	WALOG2000171510	1/4 - 1/2 Mile South
E898	WALOG2000171509	1/4 - 1/2 Mile South
E899	WALOG2000171508	1/4 - 1/2 Mile South
E900	WALOG2000172261	1/4 - 1/2 Mile South
E901	WALOG2000171791	1/4 - 1/2 Mile South
E902	WALOG2000171790	1/4 - 1/2 Mile South
E903	WALOG2000171507	1/4 - 1/2 Mile South
E904	WALOG2000171503	1/4 - 1/2 Mile South
E905	WALOG2000171502	1/4 - 1/2 Mile South
E906	WALOG2000171501	1/4 - 1/2 Mile South
E907	WALOG2000171506	1/4 - 1/2 Mile South
E908	WALOG2000171505	1/4 - 1/2 Mile South
E909	WALOG2000171504	1/4 - 1/2 Mile South
E910	WALOG2000283689	1/4 - 1/2 Mile South

DRAFT

STATE DATABASE WELL INFORMATION

MAP ID	WELL ID	LOCATION FROM TP
E911	WALOG2000405393	1/4 - 1/2 Mile South
E912	WALOG2000405392	1/4 - 1/2 Mile South
E913	WALOG2000401988	1/4 - 1/2 Mile South
E914	WALOG2000408441	1/4 - 1/2 Mile South
E915	WALOG2000408440	1/4 - 1/2 Mile South
E916	WALOG2000405394	1/4 - 1/2 Mile South
E917	WALOG2000369347	1/4 - 1/2 Mile South
E918	WALOG2000369343	1/4 - 1/2 Mile South
E919	WALOG2000369342	1/4 - 1/2 Mile South
E920	WALOG2000367845	1/4 - 1/2 Mile South
E921	WALOG2000369346	1/4 - 1/2 Mile South
E922	WALOG2000369345	1/4 - 1/2 Mile South
E923	WALOG2000369344	1/4 - 1/2 Mile South
E924	WALOG2000408442	1/4 - 1/2 Mile South
E925	WALOG2000415528	1/4 - 1/2 Mile South
E926	WALOG2000408451	1/4 - 1/2 Mile South
E927	WALOG2000408450	1/4 - 1/2 Mile South
E928	WALOG2000418863	1/4 - 1/2 Mile South
E929	WALOG2000418862	1/4 - 1/2 Mile South
E930	WALOG2000415529	1/4 - 1/2 Mile South
E931	WALOG2000408449	1/4 - 1/2 Mile South
E932	WALOG2000408445	1/4 - 1/2 Mile South
E933	WALOG2000408444	1/4 - 1/2 Mile South
E934	WALOG2000408443	1/4 - 1/2 Mile South
E935	WALOG2000408448	1/4 - 1/2 Mile South
E936	WALOG2000408447	1/4 - 1/2 Mile South
E937	WALOG2000408446	1/4 - 1/2 Mile South
E938	WALOG2000283699	1/4 - 1/2 Mile South
E939	WALOG2000283698	1/4 - 1/2 Mile South
E940	WALOG2000283697	1/4 - 1/2 Mile South
E941	WALOG2000320476	1/4 - 1/2 Mile South
E942	WALOG2000300156	1/4 - 1/2 Mile South
E943	WALOG2000294077	1/4 - 1/2 Mile South
E944	WALOG2000283696	1/4 - 1/2 Mile South
E945	WALOG2000283692	1/4 - 1/2 Mile South
E946	WALOG2000283691	1/4 - 1/2 Mile South
E947	WALOG2000283690	1/4 - 1/2 Mile South
E948	WALOG2000283695	1/4 - 1/2 Mile South
E949	WALOG2000283694	1/4 - 1/2 Mile South
E950	WALOG2000283693	1/4 - 1/2 Mile South
E951	WALOG2000320477	1/4 - 1/2 Mile South
E952	WALOG2000367841	1/4 - 1/2 Mile South
E953	WALOG2000367840	1/4 - 1/2 Mile South
E954	WALOG2000367839	1/4 - 1/2 Mile South
E955	WALOG2000367844	1/4 - 1/2 Mile South
E956	WALOG2000367843	1/4 - 1/2 Mile South
E957	WALOG2000367842	1/4 - 1/2 Mile South
E958	WALOG2000367838	1/4 - 1/2 Mile South
E959	WALOG2000320480	1/4 - 1/2 Mile South
E960	WALOG2000320479	1/4 - 1/2 Mile South
E961	WALOG2000320478	1/4 - 1/2 Mile South
E962	WALOG2000320483	1/4 - 1/2 Mile South

DRAFT

STATE DATABASE WELL INFORMATION

MAP ID	WELL ID	LOCATION FROM TP
E963	WALOG2000320482	1/4 - 1/2 Mile South
E964	WALOG2000320481	1/4 - 1/2 Mile South
E965	WALOG2000689944	1/4 - 1/2 Mile South
E966	WALOG2000689943	1/4 - 1/2 Mile South
E967	WALOG2000689942	1/4 - 1/2 Mile South
E968	WALOG2000700214	1/4 - 1/2 Mile South
E969	WALOG2000689946	1/4 - 1/2 Mile South
E970	WALOG2000689945	1/4 - 1/2 Mile South
E971	WALOG2000689941	1/4 - 1/2 Mile South
E972	WALOG2000689937	1/4 - 1/2 Mile South
E973	WALOG2000666781	1/4 - 1/2 Mile South
E974	WALOG2000666764	1/4 - 1/2 Mile South
E975	WALOG2000689940	1/4 - 1/2 Mile South
E976	WALOG2000689939	1/4 - 1/2 Mile South
E977	WALOG2000689938	1/4 - 1/2 Mile South
E978	WALOG2000700215	1/4 - 1/2 Mile South
E979	WALOG2000700225	1/4 - 1/2 Mile South
E980	WALOG2000700224	1/4 - 1/2 Mile South
E981	WALOG2000700223	1/4 - 1/2 Mile South
E982	WALOG2000713155	1/4 - 1/2 Mile South
E983	WALOG2000713154	1/4 - 1/2 Mile South
E984	WALOG2000713153	1/4 - 1/2 Mile South
E985	WALOG2000700222	1/4 - 1/2 Mile South
E986	WALOG2000700218	1/4 - 1/2 Mile South
E987	WALOG2000700217	1/4 - 1/2 Mile South
E988	WALOG2000700216	1/4 - 1/2 Mile South
E989	WALOG2000700221	1/4 - 1/2 Mile South
E990	WALOG2000700220	1/4 - 1/2 Mile South
E991	WALOG2000700219	1/4 - 1/2 Mile South
E992	WALOG2000646584	1/4 - 1/2 Mile South
E993	WALOG2000646583	1/4 - 1/2 Mile South
E994	WALOG2000646582	1/4 - 1/2 Mile South
E995	WALOG2000649407	1/4 - 1/2 Mile South
E996	WALOG2000646597	1/4 - 1/2 Mile South
E997	WALOG2000646585	1/4 - 1/2 Mile South
E998	WALOG2000646568	1/4 - 1/2 Mile South
E999	WALOG2000645801	1/4 - 1/2 Mile South
E1000	WALOG2000645800	1/4 - 1/2 Mile South
E1001	WALOG2000645797	1/4 - 1/2 Mile South
E1002	WALOG2000646566	1/4 - 1/2 Mile South
E1003	WALOG2000646564	1/4 - 1/2 Mile South
E1004	WALOG2000645803	1/4 - 1/2 Mile South
E1005	WALOG2000650490	1/4 - 1/2 Mile South
E1006	WALOG2000660261	1/4 - 1/2 Mile South
E1007	WALOG2000660260	1/4 - 1/2 Mile South
E1008	WALOG2000660259	1/4 - 1/2 Mile South
E1009	WALOG2000666745	1/4 - 1/2 Mile South
E1010	WALOG2000660263	1/4 - 1/2 Mile South
E1011	WALOG2000660262	1/4 - 1/2 Mile South
E1012	WALOG2000660258	1/4 - 1/2 Mile South
E1013	WALOG2000651820	1/4 - 1/2 Mile South
E1014	WALOG2000651819	1/4 - 1/2 Mile South

DRAFT

STATE DATABASE WELL INFORMATION

MAP ID	WELL ID	LOCATION FROM TP
E1015	WALOG2000651818	1/4 - 1/2 Mile South
E1016	WALOG2000651839	1/4 - 1/2 Mile South
E1017	WALOG2000651838	1/4 - 1/2 Mile South
E1018	WALOG2000651837	1/4 - 1/2 Mile South
E1019	WALOG2000713156	1/4 - 1/2 Mile South
E1020	WALOG2000844225	1/4 - 1/2 Mile South
E1021	WALOG2000844224	1/4 - 1/2 Mile South
E1022	WALOG2000844223	1/4 - 1/2 Mile South
E1023	WALOG2000844228	1/4 - 1/2 Mile South
E1024	WALOG2000844227	1/4 - 1/2 Mile South
E1025	WALOG2000844226	1/4 - 1/2 Mile South
E1026	WALOG2000815066	1/4 - 1/2 Mile South
E1027	WALOG2000812498	1/4 - 1/2 Mile South
E1028	WALOG2000768793	1/4 - 1/2 Mile South
E1029	WALOG2000764571	1/4 - 1/2 Mile South
E1030	WALOG2000812501	1/4 - 1/2 Mile South
E1031	WALOG2000812500	1/4 - 1/2 Mile South
E1032	WALOG2000812499	1/4 - 1/2 Mile South
E1033	WALOG2000844229	1/4 - 1/2 Mile South
E1034	WALOG2000848864	1/4 - 1/2 Mile South
E1035	WALOG2000848863	1/4 - 1/2 Mile South
E1036	WALOG2000848862	1/4 - 1/2 Mile South
E1037	WALOG2000848867	1/4 - 1/2 Mile South
E1038	WALOG2000848866	1/4 - 1/2 Mile South
E1039	WALOG2000848865	1/4 - 1/2 Mile South
E1040	WALOG2000848861	1/4 - 1/2 Mile South
E1041	WALOG2000848857	1/4 - 1/2 Mile South
E1042	WALOG2000848856	1/4 - 1/2 Mile South
E1043	WALOG2000844230	1/4 - 1/2 Mile South
E1044	WALOG2000848860	1/4 - 1/2 Mile South
E1045	WALOG2000848859	1/4 - 1/2 Mile South
E1046	WALOG2000848858	1/4 - 1/2 Mile South
E1047	WALOG2000750276	1/4 - 1/2 Mile South
E1048	WALOG2000750275	1/4 - 1/2 Mile South
E1049	WALOG2000713164	1/4 - 1/2 Mile South
E1050	WALOG2000750279	1/4 - 1/2 Mile South
E1051	WALOG2000750278	1/4 - 1/2 Mile South
E1052	WALOG2000750277	1/4 - 1/2 Mile South
E1053	WALOG2000713163	1/4 - 1/2 Mile South
E1054	WALOG2000713159	1/4 - 1/2 Mile South
E1055	WALOG2000713158	1/4 - 1/2 Mile South
E1056	WALOG2000713157	1/4 - 1/2 Mile South
E1057	WALOG2000713162	1/4 - 1/2 Mile South
E1058	WALOG2000713161	1/4 - 1/2 Mile South
E1059	WALOG2000713160	1/4 - 1/2 Mile South
E1060	WALOG2000750280	1/4 - 1/2 Mile South
E1061	WALOG2000764567	1/4 - 1/2 Mile South
E1062	WALOG2000764566	1/4 - 1/2 Mile South
E1063	WALOG2000764565	1/4 - 1/2 Mile South
E1064	WALOG2000764570	1/4 - 1/2 Mile South
E1065	WALOG2000764569	1/4 - 1/2 Mile South
E1066	WALOG2000764568	1/4 - 1/2 Mile South

DRAFT

STATE DATABASE WELL INFORMATION

MAP ID	WELL ID	LOCATION FROM TP
E1067	WALOG2000764564	1/4 - 1/2 Mile South
E1068	WALOG2000760568	1/4 - 1/2 Mile South
E1069	WALOG2000760567	1/4 - 1/2 Mile South
E1070	WALOG2000760566	1/4 - 1/2 Mile South
E1071	WALOG2000760683	1/4 - 1/2 Mile South
E1072	WALOG2000760682	1/4 - 1/2 Mile South
E1073	WALOG2000760681	1/4 - 1/2 Mile South
E1074	WALOG2000645779	1/4 - 1/2 Mile South
E1075	WALOG2000567242	1/4 - 1/2 Mile South
E1076	WALOG2000567241	1/4 - 1/2 Mile South
E1077	WALOG2000567240	1/4 - 1/2 Mile South
E1078	WALOG2000567246	1/4 - 1/2 Mile South
E1079	WALOG2000567245	1/4 - 1/2 Mile South
E1080	WALOG2000567243	1/4 - 1/2 Mile South
E1081	WALOG2000567239	1/4 - 1/2 Mile South
E1082	WALOG2000567235	1/4 - 1/2 Mile South
E1083	WALOG2000567234	1/4 - 1/2 Mile South
E1084	WALOG2000567233	1/4 - 1/2 Mile South
E1085	WALOG2000567238	1/4 - 1/2 Mile South
E1086	WALOG2000567237	1/4 - 1/2 Mile South
E1087	WALOG2000567236	1/4 - 1/2 Mile South
E1088	WALOG2000567247	1/4 - 1/2 Mile South
E1089	WALOG2000567262	1/4 - 1/2 Mile South
E1090	WALOG2000567261	1/4 - 1/2 Mile South
E1091	WALOG2000567260	1/4 - 1/2 Mile South
E1092	WALOG2000567265	1/4 - 1/2 Mile South
E1093	WALOG2000567264	1/4 - 1/2 Mile South
E1094	WALOG2000567263	1/4 - 1/2 Mile South
E1095	WALOG2000567259	1/4 - 1/2 Mile South
E1096	WALOG2000567250	1/4 - 1/2 Mile South
E1097	WALOG2000567249	1/4 - 1/2 Mile South
E1098	WALOG2000567248	1/4 - 1/2 Mile South
E1099	WALOG2000567258	1/4 - 1/2 Mile South
E1100	WALOG2000567252	1/4 - 1/2 Mile South
E1101	WALOG2000567251	1/4 - 1/2 Mile South
E1102	WALOG2000562596	1/4 - 1/2 Mile South
E1103	WALOG2000562595	1/4 - 1/2 Mile South
E1104	WALOG2000562594	1/4 - 1/2 Mile South
E1105	WALOG2000562599	1/4 - 1/2 Mile South
E1106	WALOG2000562598	1/4 - 1/2 Mile South
E1107	WALOG2000562597	1/4 - 1/2 Mile South
E1108	WALOG2000562593	1/4 - 1/2 Mile South
E1109	WALOG2000562589	1/4 - 1/2 Mile South
E1110	WALOG2000562588	1/4 - 1/2 Mile South
E1111	WALOG2000562587	1/4 - 1/2 Mile South
E1112	WALOG2000562592	1/4 - 1/2 Mile South
E1113	WALOG2000562591	1/4 - 1/2 Mile South
E1114	WALOG2000562590	1/4 - 1/2 Mile South
E1115	WALOG2000562600	1/4 - 1/2 Mile South
E1116	WALOG2000567229	1/4 - 1/2 Mile South
E1117	WALOG2000567228	1/4 - 1/2 Mile South
E1118	WALOG2000567227	1/4 - 1/2 Mile South

DRAFT

STATE DATABASE WELL INFORMATION

MAP ID	WELL ID	LOCATION FROM TP
E1119	WALOG2000567232	1/4 - 1/2 Mile South
E1120	WALOG2000567231	1/4 - 1/2 Mile South
E1121	WALOG2000567230	1/4 - 1/2 Mile South
E1122	WALOG2000567226	1/4 - 1/2 Mile South
E1123	WALOG2000567222	1/4 - 1/2 Mile South
E1124	WALOG2000567221	1/4 - 1/2 Mile South
E1125	WALOG2000567220	1/4 - 1/2 Mile South
E1126	WALOG2000567225	1/4 - 1/2 Mile South
E1127	WALOG2000567224	1/4 - 1/2 Mile South
E1128	WALOG2000567223	1/4 - 1/2 Mile South
E1129	WALOG2000567266	1/4 - 1/2 Mile South
E1130	WALOG2000607264	1/4 - 1/2 Mile South
E1131	WALOG2000607241	1/4 - 1/2 Mile South
E1132	WALOG2000607239	1/4 - 1/2 Mile South
E1133	WALOG2000607276	1/4 - 1/2 Mile South
E1134	WALOG2000607272	1/4 - 1/2 Mile South
E1135	WALOG2000607267	1/4 - 1/2 Mile South
E1136	WALOG2000607238	1/4 - 1/2 Mile South
E1137	WALOG2000607234	1/4 - 1/2 Mile South
E1138	WALOG2000607233	1/4 - 1/2 Mile South
E1139	WALOG2000607214	1/4 - 1/2 Mile South
E1140	WALOG2000607237	1/4 - 1/2 Mile South
E1141	WALOG2000607236	1/4 - 1/2 Mile South
E1142	WALOG2000607235	1/4 - 1/2 Mile South
E1143	WALOG2000607277	1/4 - 1/2 Mile South
E1144	WALOG2000645755	1/4 - 1/2 Mile South
E1145	WALOG2000645754	1/4 - 1/2 Mile South
E1146	WALOG2000645579	1/4 - 1/2 Mile South
E1147	WALOG2000645778	1/4 - 1/2 Mile South
E1148	WALOG2000645777	1/4 - 1/2 Mile South
E1149	WALOG2000645773	1/4 - 1/2 Mile South
E1150	WALOG2000645578	1/4 - 1/2 Mile South
E1151	WALOG2000607288	1/4 - 1/2 Mile South
E1152	WALOG2000607284	1/4 - 1/2 Mile South
E1153	WALOG2000607282	1/4 - 1/2 Mile South
E1154	WALOG2000645577	1/4 - 1/2 Mile South
E1155	WALOG2000645576	1/4 - 1/2 Mile South
E1156	WALOG2000642314	1/4 - 1/2 Mile South
E1157	WALOG2000574145	1/4 - 1/2 Mile South
E1158	WALOG2000574144	1/4 - 1/2 Mile South
E1159	WALOG2000574143	1/4 - 1/2 Mile South
E1160	WALOG2000574148	1/4 - 1/2 Mile South
E1161	WALOG2000574147	1/4 - 1/2 Mile South
E1162	WALOG2000574146	1/4 - 1/2 Mile South
E1163	WALOG2000574142	1/4 - 1/2 Mile South
E1164	WALOG2000567269	1/4 - 1/2 Mile South
E1165	WALOG2000567268	1/4 - 1/2 Mile South
E1166	WALOG2000567267	1/4 - 1/2 Mile South
E1167	WALOG2000574141	1/4 - 1/2 Mile South
E1168	WALOG2000574140	1/4 - 1/2 Mile South
E1169	WALOG2000574139	1/4 - 1/2 Mile South
E1170	WALOG2000574149	1/4 - 1/2 Mile South

DRAFT

STATE DATABASE WELL INFORMATION

MAP ID	WELL ID	LOCATION FROM TP
E1171	WALOG2000592571	1/4 - 1/2 Mile South
E1172	WALOG2000592570	1/4 - 1/2 Mile South
E1173	WALOG2000592569	1/4 - 1/2 Mile South
E1174	WALOG2000606711	1/4 - 1/2 Mile South
E1175	WALOG2000592591	1/4 - 1/2 Mile South
E1176	WALOG2000592572	1/4 - 1/2 Mile South
E1177	WALOG2000583738	1/4 - 1/2 Mile South
E1178	WALOG2000574153	1/4 - 1/2 Mile South
E1179	WALOG2000574152	1/4 - 1/2 Mile South
E1180	WALOG2000574151	1/4 - 1/2 Mile South
E1181	WALOG2000583737	1/4 - 1/2 Mile South
E1182	WALOG2000574155	1/4 - 1/2 Mile South
E1183	WALOG2000574154	1/4 - 1/2 Mile South
F1184	WALOG2000753173	1/4 - 1/2 Mile NW
F1185	WALOG2000697059	1/4 - 1/2 Mile NW
F1186	WALOG2000753201	1/4 - 1/2 Mile NW
F1187	WALOG2000696884	1/4 - 1/2 Mile NW
F1188	WALOG2000753206	1/4 - 1/2 Mile NW
F1189	WALOG2000753146	1/4 - 1/2 Mile NW
F1190	WALOG2000753202	1/4 - 1/2 Mile NW
F1191	WALOG2000757983	1/4 - 1/2 Mile NW
F1192	WALOG2000571612	1/4 - 1/2 Mile NW
F1193	WALOG2000753034	1/4 - 1/2 Mile NW
F1194	WALOG2000659801	1/4 - 1/2 Mile NW
F1195	WALOG2000385857	1/4 - 1/2 Mile NW
F1196	WALOG2000362181	1/4 - 1/2 Mile NW
F1197	WALOG2000337566	1/4 - 1/2 Mile NW
F1198	WALOG2000857913	1/4 - 1/2 Mile NW
F1199	WALOG2000753208	1/4 - 1/2 Mile NW
F1200	WALOG2000537829	1/4 - 1/2 Mile NW
F1201	WALOG2000853893	1/4 - 1/2 Mile NW
F1202	WALOG2000799744	1/4 - 1/2 Mile NW
F1203	WALOG2000853887	1/4 - 1/2 Mile NW
F1204	WALOG2000547166	1/4 - 1/2 Mile NW
F1205	WALOG2000240055	1/4 - 1/2 Mile NW
F1206	WALOG2000547164	1/4 - 1/2 Mile NW
F1207	WALOG2000757977	1/4 - 1/2 Mile NW
F1208	WALOG2000484394	1/4 - 1/2 Mile NW
F1209	WALOG2000753229	1/4 - 1/2 Mile NW
F1210	WALOG2000753223	1/4 - 1/2 Mile NW
F1211	WALOG2000312538	1/4 - 1/2 Mile NW
F1212	WALOG2000362179	1/4 - 1/2 Mile NW
F1213	WALOG2000457175	1/4 - 1/2 Mile NW
F1214	WALOG2000799743	1/4 - 1/2 Mile NW
F1215	WALOG2000484416	1/4 - 1/2 Mile NW
F1216	WALOG2000368053	1/4 - 1/2 Mile NW
F1217	WALOG2000757982	1/4 - 1/2 Mile NW
F1218	WALOG2000757979	1/4 - 1/2 Mile NW
F1219	WALOG2000753236	1/4 - 1/2 Mile NW
F1220	WALOG2000853889	1/4 - 1/2 Mile NW
F1221	WALOG2000537831	1/4 - 1/2 Mile NW
F1222	WALOG2000571610	1/4 - 1/2 Mile NW

DRAFT

STATE DATABASE WELL INFORMATION

MAP ID	WELL ID	LOCATION FROM TP
F1223	WALOG2000753242	1/4 - 1/2 Mile NW
F1224	WALOG2000571615	1/4 - 1/2 Mile NW
F1225	WALOG2000847189	1/4 - 1/2 Mile NW
F1226	WALOG2000551784	1/4 - 1/2 Mile NW
F1227	WALOG2000289080	1/4 - 1/2 Mile NW
F1228	WALOG2000853894	1/4 - 1/2 Mile NW
F1229	WALOG2000659802	1/4 - 1/2 Mile NW
F1230	WALOG2000753224	1/4 - 1/2 Mile NW
F1231	WALOG2000547165	1/4 - 1/2 Mile NW
F1232	WALOG2000537833	1/4 - 1/2 Mile NW
F1233	WALOG2000853886	1/4 - 1/2 Mile NW
F1234	WALOG2000385855	1/4 - 1/2 Mile NW
F1235	WALOG2000511452	1/4 - 1/2 Mile NW
F1236	WALOG2000362180	1/4 - 1/2 Mile NW
F1237	WALOG2000337565	1/4 - 1/2 Mile NW
F1238	WALOG2000385856	1/4 - 1/2 Mile NW
F1239	WALOG2000753226	1/4 - 1/2 Mile NW
F1240	WALOG2000857912	1/4 - 1/2 Mile NW
F1241	WALOG2000753205	1/4 - 1/2 Mile NW
F1242	WALOG2000753119	1/4 - 1/2 Mile NW
F1243	WALOG2000659823	1/4 - 1/2 Mile NW
F1244	WALOG2000847190	1/4 - 1/2 Mile NW
F1245	WALOG2000551786	1/4 - 1/2 Mile NW
F1246	WALOG2000853895	1/4 - 1/2 Mile NW
F1247	WALOG2000659822	1/4 - 1/2 Mile NW
F1248	WALOG2000753118	1/4 - 1/2 Mile NW
F1249	WALOG2000753204	1/4 - 1/2 Mile NW
F1250	WALOG2000853890	1/4 - 1/2 Mile NW
F1251	WALOG2000547163	1/4 - 1/2 Mile NW
F1252	WALOG2000753225	1/4 - 1/2 Mile NW
F1253	WALOG2000240054	1/4 - 1/2 Mile NW
F1254	WALOG2000362182	1/4 - 1/2 Mile NW
F1255	WALOG2000457172	1/4 - 1/2 Mile NW
F1256	WALOG2000757978	1/4 - 1/2 Mile NW
F1257	WALOG2000753234	1/4 - 1/2 Mile NW
F1258	WALOG2000484395	1/4 - 1/2 Mile NW
F1259	WALOG2000853888	1/4 - 1/2 Mile NW
F1260	WALOG2000537830	1/4 - 1/2 Mile NW
F1261	WALOG2000799742	1/4 - 1/2 Mile NW
F1262	WALOG2000457174	1/4 - 1/2 Mile NW
F1263	WALOG2000484415	1/4 - 1/2 Mile NW
F1264	WALOG2000853892	1/4 - 1/2 Mile NW
F1265	WALOG2000757981	1/4 - 1/2 Mile NW
F1266	WALOG2000457173	1/4 - 1/2 Mile NW
F1267	WALOG2000362183	1/4 - 1/2 Mile NW
F1268	WALOG2000753227	1/4 - 1/2 Mile NW
F1269	WALOG2000697237	1/4 - 1/2 Mile NW
F1270	WALOG2000853891	1/4 - 1/2 Mile NW
F1271	WALOG2000757980	1/4 - 1/2 Mile NW
F1272	WALOG2000537832	1/4 - 1/2 Mile NW
F1273	WALOG2000757976	1/4 - 1/2 Mile NW
F1274	WALOG2000847192	1/4 - 1/2 Mile NW

DRAFT

STATE DATABASE WELL INFORMATION

MAP ID	WELL ID	LOCATION FROM TP
F1275	WALOG2000571617	1/4 - 1/2 Mile NW
F1276	WALOG2000457177	1/4 - 1/2 Mile NW
F1277	WALOG2000857939	1/4 - 1/2 Mile NW
F1278	WALOG2000753228	1/4 - 1/2 Mile NW
F1279	WALOG2000537828	1/4 - 1/2 Mile NW
F1280	WALOG2000847191	1/4 - 1/2 Mile NW
F1281	WALOG2000551787	1/4 - 1/2 Mile NW
F1282	WALOG2000753207	1/4 - 1/2 Mile NW
F1283	WALOG2000757984	1/4 - 1/2 Mile NW
F1284	WALOG2000360591	1/4 - 1/2 Mile NW
F1285	WALOG2000857938	1/4 - 1/2 Mile NW
F1286	WALOG2000571613	1/4 - 1/2 Mile NW
F1287	WALOG2000753117	1/4 - 1/2 Mile NW
F1288	WALOG2000753203	1/4 - 1/2 Mile NW
F1289	WALOG2000299834	1/4 - 1/2 Mile NW
F1290	WALOG2000799741	1/4 - 1/2 Mile NW
F1291	WALOG2000362178	1/4 - 1/2 Mile NW
F1292	WALOG2000571614	1/4 - 1/2 Mile NW
F1293	WALOG2000757985	1/4 - 1/2 Mile NW
F1294	WALOG2000360592	1/4 - 1/2 Mile NW
F1295	WALOG2000299810	1/4 - 1/2 Mile NW
F1296	WALOG2000571616	1/4 - 1/2 Mile NW
F1297	WALOG2000571611	1/4 - 1/2 Mile NW
F1298	WALOG2000753239	1/4 - 1/2 Mile NW
F1299	WALOG2000457176	1/4 - 1/2 Mile NW
G1300	WALOG2000721572	1/4 - 1/2 Mile NE
G1301	WALOG2000728902	1/4 - 1/2 Mile NE
G1302	WALOG2000728975	1/4 - 1/2 Mile NE
G1303	WALOG2000391704	1/4 - 1/2 Mile NE
G1304	WALOG2000687376	1/4 - 1/2 Mile NE
G1305	WALOG2000515303	1/4 - 1/2 Mile NE
G1306	WALOG2000515304	1/4 - 1/2 Mile NE
G1307	WALOG2000728903	1/4 - 1/2 Mile NE
G1308	WALOG2000622447	1/4 - 1/2 Mile NE
G1309	WALOG2000728897	1/4 - 1/2 Mile NE
G1310	WALOG2000503487	1/4 - 1/2 Mile NE
G1311	WALOG2000743538	1/4 - 1/2 Mile NE
G1312	WALOG2000666605	1/4 - 1/2 Mile NE
G1313	WALOG2000728904	1/4 - 1/2 Mile NE
G1314	WALOG2000757739	1/4 - 1/2 Mile NE
G1315	WALOG2000385905	1/4 - 1/2 Mile NE
G1316	WALOG2000728970	1/4 - 1/2 Mile NE
G1317	WALOG2000515306	1/4 - 1/2 Mile NE
G1318	WALOG2000359702	1/4 - 1/2 Mile NE
G1319	WALOG2000635025	1/4 - 1/2 Mile NE
G1320	WALOG2000531567	1/4 - 1/2 Mile NE
G1321	WALOG2000526287	1/4 - 1/2 Mile NE
G1322	WALOG2000721587	1/4 - 1/2 Mile NE
G1323	WALOG2000381911	1/4 - 1/2 Mile NE
G1324	WALOG2000627095	1/4 - 1/2 Mile NE
G1325	WALOG2000359712	1/4 - 1/2 Mile NE
G1326	WALOG2000361716	1/4 - 1/2 Mile NE

DRAFT

STATE DATABASE WELL INFORMATION

MAP ID	WELL ID	LOCATION FROM TP
G1327	WALOG2000239264	1/4 - 1/2 Mile NE
G1328	WALOG2000728966	1/4 - 1/2 Mile NE
G1329	WALOG2000635027	1/4 - 1/2 Mile NE
G1330	WALOG2000385881	1/4 - 1/2 Mile NE
G1331	WALOG2000526285	1/4 - 1/2 Mile NE
G1332	WALOG2000381017	1/4 - 1/2 Mile NE
G1333	WALOG2000545716	1/4 - 1/2 Mile NE
G1334	WALOG2000728973	1/4 - 1/2 Mile NE
G1335	WALOG2000385906	1/4 - 1/2 Mile NE
G1336	WALOG2000530417	1/4 - 1/2 Mile NE
G1337	WALOG2000531568	1/4 - 1/2 Mile NE
G1338	WALOG2000728971	1/4 - 1/2 Mile NE
G1339	WALOG2000526282	1/4 - 1/2 Mile NE
G1340	WALOG2000788908	1/4 - 1/2 Mile NE
G1341	WALOG2000687380	1/4 - 1/2 Mile NE
G1342	WALOG2000721626	1/4 - 1/2 Mile NE
G1343	WALOG2000812995	1/4 - 1/2 Mile NE
G1344	WALOG2000728899	1/4 - 1/2 Mile NE
G1345	WALOG2000414829	1/4 - 1/2 Mile NE
G1346	WALOG2000728896	1/4 - 1/2 Mile NE
G1347	WALOG2000622452	1/4 - 1/2 Mile NE
G1348	WALOG2000812998	1/4 - 1/2 Mile NE
G1349	WALOG2000627077	1/4 - 1/2 Mile NE
G1350	WALOG2000627080	1/4 - 1/2 Mile NE
G1351	WALOG2000531565	1/4 - 1/2 Mile NE
G1352	WALOG2000385904	1/4 - 1/2 Mile NE
G1353	WALOG2000381018	1/4 - 1/2 Mile NE
G1354	WALOG2000526286	1/4 - 1/2 Mile NE
G1355	WALOG2000728974	1/4 - 1/2 Mile NE
G1356	WALOG2000618371	1/4 - 1/2 Mile NE
G1357	WALOG2000728968	1/4 - 1/2 Mile NE
G1358	WALOG2000728901	1/4 - 1/2 Mile NE
G1359	WALOG2000653689	1/4 - 1/2 Mile NE
G1360	WALOG2000240043	1/4 - 1/2 Mile NE
G1361	WALOG2000721630	1/4 - 1/2 Mile NE
G1362	WALOG2000687382	1/4 - 1/2 Mile NE
G1363	WALOG2000391703	1/4 - 1/2 Mile NE
G1364	WALOG2000788910	1/4 - 1/2 Mile NE
G1365	WALOG2000687375	1/4 - 1/2 Mile NE
G1366	WALOG2000743541	1/4 - 1/2 Mile NE
G1367	WALOG2000515302	1/4 - 1/2 Mile NE
G1368	WALOG2000622450	1/4 - 1/2 Mile NE
G1369	WALOG2000788912	1/4 - 1/2 Mile NE
G1370	WALOG2000757737	1/4 - 1/2 Mile NE
G1371	WALOG2000240045	1/4 - 1/2 Mile NE
G1372	WALOG2000618400	1/4 - 1/2 Mile NE
G1373	WALOG2000788909	1/4 - 1/2 Mile NE
G1374	WALOG2000526283	1/4 - 1/2 Mile NE
G1375	WALOG2000385978	1/4 - 1/2 Mile NE
G1376	WALOG2000515301	1/4 - 1/2 Mile NE
G1377	WALOG2000743540	1/4 - 1/2 Mile NE
G1378	WALOG2000622449	1/4 - 1/2 Mile NE

DRAFT

STATE DATABASE WELL INFORMATION

MAP ID	WELL ID	LOCATION FROM TP
G1379	WALOG2000667615	1/4 - 1/2 Mile NE
G1380	WALOG2000728900	1/4 - 1/2 Mile NE
G1381	WALOG2000728967	1/4 - 1/2 Mile NE
G1382	WALOG2000240042	1/4 - 1/2 Mile NE
G1383	WALOG2000385882	1/4 - 1/2 Mile NE
G1384	WALOG2000635028	1/4 - 1/2 Mile NE
G1385	WALOG2000845562	1/4 - 1/2 Mile NE
G1386	WALOG2000687381	1/4 - 1/2 Mile NE
G1387	WALOG2000721629	1/4 - 1/2 Mile NE
G1388	WALOG2000531566	1/4 - 1/2 Mile NE
G1389	WALOG2000728965	1/4 - 1/2 Mile NE
G1390	WALOG2000728898	1/4 - 1/2 Mile NE
G1391	WALOG2000359717	1/4 - 1/2 Mile NE
G1392	WALOG2000381912	1/4 - 1/2 Mile NE
G1393	WALOG2000845565	1/4 - 1/2 Mile NE
G1394	WALOG2000239262	1/4 - 1/2 Mile NE
G1395	WALOG2000721599	1/4 - 1/2 Mile NE
G1396	WALOG2000635026	1/4 - 1/2 Mile NE
G1397	WALOG2000359710	1/4 - 1/2 Mile NE
G1398	WALOG2000627094	1/4 - 1/2 Mile NE
G1399	WALOG2000687378	1/4 - 1/2 Mile NE
G1400	WALOG2000359711	1/4 - 1/2 Mile NE
G1401	WALOG2000687377	1/4 - 1/2 Mile NE
G1402	WALOG2000414828	1/4 - 1/2 Mile NE
G1403	WALOG2000239258	1/4 - 1/2 Mile NE
G1404	WALOG2000728895	1/4 - 1/2 Mile NE
G1405	WALOG2000622451	1/4 - 1/2 Mile NE
G1406	WALOG2000845563	1/4 - 1/2 Mile NE
G1407	WALOG2000788913	1/4 - 1/2 Mile NE
G1408	WALOG2000385903	1/4 - 1/2 Mile NE
G1409	WALOG2000381021	1/4 - 1/2 Mile NE
G1410	WALOG2000812997	1/4 - 1/2 Mile NE
G1411	WALOG2000627076	1/4 - 1/2 Mile NE
G1412	WALOG2000627079	1/4 - 1/2 Mile NE
G1413	WALOG2000530419	1/4 - 1/2 Mile NE
G1414	WALOG2000359716	1/4 - 1/2 Mile NE
G1415	WALOG2000687379	1/4 - 1/2 Mile NE
G1416	WALOG2000721606	1/4 - 1/2 Mile NE
G1417	WALOG2000239260	1/4 - 1/2 Mile NE
G1418	WALOG2000812994	1/4 - 1/2 Mile NE
G1419	WALOG2000845564	1/4 - 1/2 Mile NE
G1420	WALOG2000618393	1/4 - 1/2 Mile NE
G1421	WALOG2000381020	1/4 - 1/2 Mile NE
G1422	WALOG2000385883	1/4 - 1/2 Mile NE
G1423	WALOG2000526284	1/4 - 1/2 Mile NE
G1424	WALOG2000788911	1/4 - 1/2 Mile NE
G1425	WALOG2000757736	1/4 - 1/2 Mile NE
G1426	WALOG2000728976	1/4 - 1/2 Mile NE
G1427	WALOG2000728969	1/4 - 1/2 Mile NE
G1428	WALOG2000653693	1/4 - 1/2 Mile NE
G1429	WALOG2000240044	1/4 - 1/2 Mile NE
G1430	WALOG2000515305	1/4 - 1/2 Mile NE

DRAFT

STATE DATABASE WELL INFORMATION

MAP ID	WELL ID	LOCATION FROM TP
G1431	WALOG2000622448	1/4 - 1/2 Mile NE
G1432	WALOG2000503488	1/4 - 1/2 Mile NE
G1433	WALOG2000666626	1/4 - 1/2 Mile NE
G1434	WALOG2000743539	1/4 - 1/2 Mile NE
G1435	WALOG2000359715	1/4 - 1/2 Mile NE
G1436	WALOG2000627093	1/4 - 1/2 Mile NE
G1437	WALOG2000728972	1/4 - 1/2 Mile NE
G1438	WALOG2000531569	1/4 - 1/2 Mile NE
G1439	WALOG2000530418	1/4 - 1/2 Mile NE
G1440	WALOG2000653719	1/4 - 1/2 Mile NE
G1441	WALOG2000757738	1/4 - 1/2 Mile NE
G1442	WALOG2000627092	1/4 - 1/2 Mile NE
G1443	WALOG2000627078	1/4 - 1/2 Mile NE
G1444	WALOG2000627075	1/4 - 1/2 Mile NE
G1445	WALOG2000362480	1/4 - 1/2 Mile NE
G1446	WALOG2000359714	1/4 - 1/2 Mile NE
H1447	WALOG2000485241	1/4 - 1/2 Mile SW
H1448	WALOG2000485240	1/4 - 1/2 Mile SW
H1449	WALOG2000485244	1/4 - 1/2 Mile SW
H1450	WALOG2000485242	1/4 - 1/2 Mile SW
H1451	WALOG2000468179	1/4 - 1/2 Mile SW
H1452	WALOG2000468178	1/4 - 1/2 Mile SW
H1453	WALOG2000485239	1/4 - 1/2 Mile SW
H1454	WALOG2000468180	1/4 - 1/2 Mile SW
H1455	WALOG2000503505	1/4 - 1/2 Mile SW
H1456	WALOG2000503495	1/4 - 1/2 Mile SW
H1457	WALOG2000503509	1/4 - 1/2 Mile SW
H1458	WALOG2000503508	1/4 - 1/2 Mile SW
H1459	WALOG2000485246	1/4 - 1/2 Mile SW
H1460	WALOG2000485245	1/4 - 1/2 Mile SW
H1461	WALOG2000503494	1/4 - 1/2 Mile SW
H1462	WALOG2000485247	1/4 - 1/2 Mile SW
H1463	WALOG2000468177	1/4 - 1/2 Mile SW
H1464	WALOG2000400903	1/4 - 1/2 Mile SW
H1465	WALOG2000398832	1/4 - 1/2 Mile SW
H1466	WALOG2000400905	1/4 - 1/2 Mile SW
H1467	WALOG2000400904	1/4 - 1/2 Mile SW
H1468	WALOG2000384868	1/4 - 1/2 Mile SW
H1469	WALOG2000384867	1/4 - 1/2 Mile SW
H1470	WALOG2000385872	1/4 - 1/2 Mile SW
H1471	WALOG2000385871	1/4 - 1/2 Mile SW
H1472	WALOG2000410186	1/4 - 1/2 Mile SW
H1473	WALOG2000410185	1/4 - 1/2 Mile SW
H1474	WALOG2000412788	1/4 - 1/2 Mile SW
H1475	WALOG2000410187	1/4 - 1/2 Mile SW
H1476	WALOG2000400907	1/4 - 1/2 Mile SW
H1477	WALOG2000400906	1/4 - 1/2 Mile SW
H1478	WALOG2000410184	1/4 - 1/2 Mile SW
H1479	WALOG2000400908	1/4 - 1/2 Mile SW
H1480	WALOG2000503510	1/4 - 1/2 Mile SW
H1481	WALOG2000631247	1/4 - 1/2 Mile SW
H1482	WALOG2000631246	1/4 - 1/2 Mile SW

DRAFT

STATE DATABASE WELL INFORMATION

MAP ID	WELL ID	LOCATION FROM TP
H1483	WALOG2000631262	1/4 - 1/2 Mile SW
H1484	WALOG2000631248	1/4 - 1/2 Mile SW
H1485	WALOG2000628601	1/4 - 1/2 Mile SW
H1486	WALOG2000628591	1/4 - 1/2 Mile SW
H1487	WALOG2000631245	1/4 - 1/2 Mile SW
H1488	WALOG2000631224	1/4 - 1/2 Mile SW
H1489	WALOG2000632303	1/4 - 1/2 Mile SW
H1490	WALOG2000632302	1/4 - 1/2 Mile SW
H1491	WALOG2000632315	1/4 - 1/2 Mile SW
H1492	WALOG2000632312	1/4 - 1/2 Mile SW
H1493	WALOG2000631275	1/4 - 1/2 Mile SW
H1494	WALOG2000631274	1/4 - 1/2 Mile SW
H1495	WALOG2000632287	1/4 - 1/2 Mile SW
H1496	WALOG2000631278	1/4 - 1/2 Mile SW
H1497	WALOG2000628579	1/4 - 1/2 Mile SW
H1498	WALOG2000559237	1/4 - 1/2 Mile SW
H1499	WALOG2000535843	1/4 - 1/2 Mile SW
H1500	WALOG2000559239	1/4 - 1/2 Mile SW
H1501	WALOG2000559238	1/4 - 1/2 Mile SW
H1502	WALOG2000530400	1/4 - 1/2 Mile SW
H1503	WALOG2000503511	1/4 - 1/2 Mile SW
H1504	WALOG2000531722	1/4 - 1/2 Mile SW
H1505	WALOG2000530401	1/4 - 1/2 Mile SW
H1506	WALOG2000628180	1/4 - 1/2 Mile SW
H1507	WALOG2000628179	1/4 - 1/2 Mile SW
H1508	WALOG2000628562	1/4 - 1/2 Mile SW
H1509	WALOG2000628181	1/4 - 1/2 Mile SW
H1510	WALOG2000569422	1/4 - 1/2 Mile SW
H1511	WALOG2000559240	1/4 - 1/2 Mile SW
H1512	WALOG2000628178	1/4 - 1/2 Mile SW
H1513	WALOG2000569423	1/4 - 1/2 Mile SW
H1514	WALOG2000314838	1/4 - 1/2 Mile SW
H1515	WALOG2000314837	1/4 - 1/2 Mile SW
H1516	WALOG2000314840	1/4 - 1/2 Mile SW
H1517	WALOG2000314839	1/4 - 1/2 Mile SW
H1518	WALOG2000239955	1/4 - 1/2 Mile SW
H1519	WALOG2000239954	1/4 - 1/2 Mile SW
H1520	WALOG2000314836	1/4 - 1/2 Mile SW
H1521	WALOG2000239956	1/4 - 1/2 Mile SW
H1522	WALOG2000316083	1/4 - 1/2 Mile SW
H1523	WALOG2000316082	1/4 - 1/2 Mile SW
H1524	WALOG2000316085	1/4 - 1/2 Mile SW
H1525	WALOG2000316084	1/4 - 1/2 Mile SW
H1526	WALOG2000314842	1/4 - 1/2 Mile SW
H1527	WALOG2000314841	1/4 - 1/2 Mile SW
H1528	WALOG2000316081	1/4 - 1/2 Mile SW
H1529	WALOG2000316080	1/4 - 1/2 Mile SW
H1530	WALOG2000239953	1/4 - 1/2 Mile SW
H1531	WALOG2000169908	1/4 - 1/2 Mile SW
H1532	WALOG2000169907	1/4 - 1/2 Mile SW
H1533	WALOG2000169910	1/4 - 1/2 Mile SW
H1534	WALOG2000169909	1/4 - 1/2 Mile SW

DRAFT

STATE DATABASE WELL INFORMATION

MAP ID	WELL ID	LOCATION FROM TP
H1535	WALOG2000094340	1/4 - 1/2 Mile SW
H1536	WALOG2000087418	1/4 - 1/2 Mile SW
H1537	WALOG2000097217	1/4 - 1/2 Mile SW
H1538	WALOG2000096037	1/4 - 1/2 Mile SW
H1539	WALOG2000239950	1/4 - 1/2 Mile SW
H1540	WALOG2000239949	1/4 - 1/2 Mile SW
H1541	WALOG2000239952	1/4 - 1/2 Mile SW
H1542	WALOG2000239951	1/4 - 1/2 Mile SW
H1543	WALOG2000170044	1/4 - 1/2 Mile SW
H1544	WALOG2000170043	1/4 - 1/2 Mile SW
H1545	WALOG2000172084	1/4 - 1/2 Mile SW
H1546	WALOG2000172083	1/4 - 1/2 Mile SW
H1547	WALOG2000316086	1/4 - 1/2 Mile SW
H1548	WALOG2000384197	1/4 - 1/2 Mile SW
H1549	WALOG2000384195	1/4 - 1/2 Mile SW
H1550	WALOG2000384440	1/4 - 1/2 Mile SW
H1551	WALOG2000384439	1/4 - 1/2 Mile SW
H1552	WALOG2000359773	1/4 - 1/2 Mile SW
H1553	WALOG2000359195	1/4 - 1/2 Mile SW
H1554	WALOG2000381255	1/4 - 1/2 Mile SW
H1555	WALOG2000371132	1/4 - 1/2 Mile SW
H1556	WALOG2000384446	1/4 - 1/2 Mile SW
H1557	WALOG2000384445	1/4 - 1/2 Mile SW
H1558	WALOG2000384866	1/4 - 1/2 Mile SW
H1559	WALOG2000384865	1/4 - 1/2 Mile SW
H1560	WALOG2000384442	1/4 - 1/2 Mile SW
H1561	WALOG2000384441	1/4 - 1/2 Mile SW
H1562	WALOG2000384444	1/4 - 1/2 Mile SW
H1563	WALOG2000384443	1/4 - 1/2 Mile SW
H1564	WALOG2000359194	1/4 - 1/2 Mile SW
H1565	WALOG2000351133	1/4 - 1/2 Mile SW
H1566	WALOG2000351129	1/4 - 1/2 Mile SW
H1567	WALOG2000353635	1/4 - 1/2 Mile SW
H1568	WALOG2000353634	1/4 - 1/2 Mile SW
H1569	WALOG2000316791	1/4 - 1/2 Mile SW
H1570	WALOG2000316087	1/4 - 1/2 Mile SW
H1571	WALOG2000351128	1/4 - 1/2 Mile SW
H1572	WALOG2000351127	1/4 - 1/2 Mile SW
H1573	WALOG2000355186	1/4 - 1/2 Mile SW
H1574	WALOG2000353640	1/4 - 1/2 Mile SW
H1575	WALOG2000355401	1/4 - 1/2 Mile SW
H1576	WALOG2000355187	1/4 - 1/2 Mile SW
H1577	WALOG2000353637	1/4 - 1/2 Mile SW
H1578	WALOG2000353636	1/4 - 1/2 Mile SW
H1579	WALOG2000353639	1/4 - 1/2 Mile SW
H1580	WALOG2000353638	1/4 - 1/2 Mile SW
H1581	WALOG2000873066	1/4 - 1/2 Mile SW
H1582	WALOG2000873065	1/4 - 1/2 Mile SW
H1583	WALOG2000873068	1/4 - 1/2 Mile SW
H1584	WALOG2000873067	1/4 - 1/2 Mile SW
H1585	WALOG2000873062	1/4 - 1/2 Mile SW
H1586	WALOG2000873061	1/4 - 1/2 Mile SW

DRAFT

STATE DATABASE WELL INFORMATION

MAP ID	WELL ID	LOCATION FROM TP
H1587	WALOG2000873064	1/4 - 1/2 Mile SW
H1588	WALOG2000873063	1/4 - 1/2 Mile SW
H1589	WALOG2000873074	1/4 - 1/2 Mile SW
H1590	WALOG2000873073	1/4 - 1/2 Mile SW
H1591	WALOG2000873076	1/4 - 1/2 Mile SW
H1592	WALOG2000873075	1/4 - 1/2 Mile SW
H1593	WALOG2000873070	1/4 - 1/2 Mile SW
H1594	WALOG2000873069	1/4 - 1/2 Mile SW
H1595	WALOG2000873072	1/4 - 1/2 Mile SW
H1596	WALOG2000873071	1/4 - 1/2 Mile SW
H1597	WALOG2000873060	1/4 - 1/2 Mile SW
H1598	WALOG2000873049	1/4 - 1/2 Mile SW
H1599	WALOG2000873048	1/4 - 1/2 Mile SW
H1600	WALOG2000873051	1/4 - 1/2 Mile SW
H1601	WALOG2000873050	1/4 - 1/2 Mile SW
H1602	WALOG2000873045	1/4 - 1/2 Mile SW
H1603	WALOG2000873044	1/4 - 1/2 Mile SW
H1604	WALOG2000873047	1/4 - 1/2 Mile SW
H1605	WALOG2000873046	1/4 - 1/2 Mile SW
H1606	WALOG2000873057	1/4 - 1/2 Mile SW
H1607	WALOG2000873056	1/4 - 1/2 Mile SW
H1608	WALOG2000873059	1/4 - 1/2 Mile SW
H1609	WALOG2000873058	1/4 - 1/2 Mile SW
H1610	WALOG2000873053	1/4 - 1/2 Mile SW
H1611	WALOG2000873052	1/4 - 1/2 Mile SW
H1612	WALOG2000873055	1/4 - 1/2 Mile SW
H1613	WALOG2000873054	1/4 - 1/2 Mile SW
H1614	WALOG2000873077	1/4 - 1/2 Mile SW
H1615	WALOG2000873100	1/4 - 1/2 Mile SW
H1616	WALOG2000873099	1/4 - 1/2 Mile SW
H1617	WALOG2000873102	1/4 - 1/2 Mile SW
H1618	WALOG2000873101	1/4 - 1/2 Mile SW
H1619	WALOG2000873096	1/4 - 1/2 Mile SW
H1620	WALOG2000873095	1/4 - 1/2 Mile SW
H1621	WALOG2000873098	1/4 - 1/2 Mile SW
H1622	WALOG2000873097	1/4 - 1/2 Mile SW
H1623	WALOG2000873497	1/4 - 1/2 Mile SW
H1624	WALOG2000873496	1/4 - 1/2 Mile SW
H1625	WALOG2000873499	1/4 - 1/2 Mile SW
H1626	WALOG2000873498	1/4 - 1/2 Mile SW
H1627	WALOG2000873104	1/4 - 1/2 Mile SW
H1628	WALOG2000873103	1/4 - 1/2 Mile SW
H1629	WALOG2000873106	1/4 - 1/2 Mile SW
H1630	WALOG2000873105	1/4 - 1/2 Mile SW
H1631	WALOG2000873094	1/4 - 1/2 Mile SW
H1632	WALOG2000873083	1/4 - 1/2 Mile SW
H1633	WALOG2000873082	1/4 - 1/2 Mile SW
H1634	WALOG2000873085	1/4 - 1/2 Mile SW
H1635	WALOG2000873084	1/4 - 1/2 Mile SW
H1636	WALOG2000873079	1/4 - 1/2 Mile SW
H1637	WALOG2000873078	1/4 - 1/2 Mile SW
H1638	WALOG2000873081	1/4 - 1/2 Mile SW

DRAFT

STATE DATABASE WELL INFORMATION

MAP ID	WELL ID	LOCATION FROM TP
H1639	WALOG2000873080	1/4 - 1/2 Mile SW
H1640	WALOG2000873091	1/4 - 1/2 Mile SW
H1641	WALOG2000873090	1/4 - 1/2 Mile SW
H1642	WALOG2000873093	1/4 - 1/2 Mile SW
H1643	WALOG2000873092	1/4 - 1/2 Mile SW
H1644	WALOG2000873087	1/4 - 1/2 Mile SW
H1645	WALOG2000873086	1/4 - 1/2 Mile SW
H1646	WALOG2000873089	1/4 - 1/2 Mile SW
H1647	WALOG2000873088	1/4 - 1/2 Mile SW
H1648	WALOG2000821578	1/4 - 1/2 Mile SW
H1649	WALOG2000821577	1/4 - 1/2 Mile SW
H1650	WALOG2000821580	1/4 - 1/2 Mile SW
H1651	WALOG2000821579	1/4 - 1/2 Mile SW
H1652	WALOG2000821473	1/4 - 1/2 Mile SW
H1653	WALOG2000821472	1/4 - 1/2 Mile SW
H1654	WALOG2000821576	1/4 - 1/2 Mile SW
H1655	WALOG2000821575	1/4 - 1/2 Mile SW
H1656	WALOG2000873007	1/4 - 1/2 Mile SW
H1657	WALOG2000833911	1/4 - 1/2 Mile SW
H1658	WALOG2000873009	1/4 - 1/2 Mile SW
H1659	WALOG2000873008	1/4 - 1/2 Mile SW
H1660	WALOG2000821582	1/4 - 1/2 Mile SW
H1661	WALOG2000821581	1/4 - 1/2 Mile SW
H1662	WALOG2000833893	1/4 - 1/2 Mile SW
H1663	WALOG2000833869	1/4 - 1/2 Mile SW
H1664	WALOG2000774208	1/4 - 1/2 Mile SW
H1665	WALOG2000666699	1/4 - 1/2 Mile SW
H1666	WALOG2000666676	1/4 - 1/2 Mile SW
H1667	WALOG2000753519	1/4 - 1/2 Mile SW
H1668	WALOG2000666700	1/4 - 1/2 Mile SW
H1669	WALOG2000632333	1/4 - 1/2 Mile SW
H1670	WALOG2000632331	1/4 - 1/2 Mile SW
H1671	WALOG2000632347	1/4 - 1/2 Mile SW
H1672	WALOG2000632345	1/4 - 1/2 Mile SW
H1673	WALOG2000774205	1/4 - 1/2 Mile SW
H1674	WALOG2000753524	1/4 - 1/2 Mile SW
H1675	WALOG2000774207	1/4 - 1/2 Mile SW
H1676	WALOG2000774206	1/4 - 1/2 Mile SW
H1677	WALOG2000753521	1/4 - 1/2 Mile SW
H1678	WALOG2000753520	1/4 - 1/2 Mile SW
H1679	WALOG2000753523	1/4 - 1/2 Mile SW
H1680	WALOG2000753522	1/4 - 1/2 Mile SW
H1681	WALOG2000873010	1/4 - 1/2 Mile SW
H1682	WALOG2000873033	1/4 - 1/2 Mile SW
H1683	WALOG2000873032	1/4 - 1/2 Mile SW
H1684	WALOG2000873035	1/4 - 1/2 Mile SW
H1685	WALOG2000873034	1/4 - 1/2 Mile SW
H1686	WALOG2000873029	1/4 - 1/2 Mile SW
H1687	WALOG2000873028	1/4 - 1/2 Mile SW
H1688	WALOG2000873031	1/4 - 1/2 Mile SW
H1689	WALOG2000873030	1/4 - 1/2 Mile SW
H1690	WALOG2000873041	1/4 - 1/2 Mile SW

DRAFT

STATE DATABASE WELL INFORMATION

MAP ID	WELL ID	LOCATION FROM TP
H1691	WALOG2000873040	1/4 - 1/2 Mile SW
H1692	WALOG2000873043	1/4 - 1/2 Mile SW
H1693	WALOG2000873042	1/4 - 1/2 Mile SW
H1694	WALOG2000873037	1/4 - 1/2 Mile SW
H1695	WALOG2000873036	1/4 - 1/2 Mile SW
H1696	WALOG2000873039	1/4 - 1/2 Mile SW
H1697	WALOG2000873038	1/4 - 1/2 Mile SW
H1698	WALOG2000873027	1/4 - 1/2 Mile SW
H1699	WALOG2000873016	1/4 - 1/2 Mile SW
H1700	WALOG2000873015	1/4 - 1/2 Mile SW
H1701	WALOG2000873018	1/4 - 1/2 Mile SW
H1702	WALOG2000873017	1/4 - 1/2 Mile SW
H1703	WALOG2000873012	1/4 - 1/2 Mile SW
H1704	WALOG2000873011	1/4 - 1/2 Mile SW
H1705	WALOG2000873014	1/4 - 1/2 Mile SW
H1706	WALOG2000873013	1/4 - 1/2 Mile SW
H1707	WALOG2000873024	1/4 - 1/2 Mile SW
H1708	WALOG2000873023	1/4 - 1/2 Mile SW
H1709	WALOG2000873026	1/4 - 1/2 Mile SW
H1710	WALOG2000873025	1/4 - 1/2 Mile SW
H1711	WALOG2000873020	1/4 - 1/2 Mile SW
H1712	WALOG2000873019	1/4 - 1/2 Mile SW
H1713	WALOG2000873022	1/4 - 1/2 Mile SW
H1714	WALOG2000873021	1/4 - 1/2 Mile SW
I1716	WALOG2000702448	1/4 - 1/2 Mile SE
I1717	WALOG2000702449	1/4 - 1/2 Mile SE
I1718	WALOG2000702418	1/4 - 1/2 Mile SE
I1719	WALOG2000702419	1/4 - 1/2 Mile SE
I1720	WALOG2000709454	1/4 - 1/2 Mile SE
I1721	WALOG2000709457	1/4 - 1/2 Mile SE
I1722	WALOG2000709458	1/4 - 1/2 Mile SE
I1723	WALOG2000709455	1/4 - 1/2 Mile SE
I1724	WALOG2000709456	1/4 - 1/2 Mile SE
I1725	WALOG2000702417	1/4 - 1/2 Mile SE
I1726	WALOG2000702410	1/4 - 1/2 Mile SE
I1727	WALOG2000702411	1/4 - 1/2 Mile SE
I1728	WALOG2000664193	1/4 - 1/2 Mile SE
I1729	WALOG2000664219	1/4 - 1/2 Mile SE
I1730	WALOG2000702412	1/4 - 1/2 Mile SE
I1731	WALOG2000702415	1/4 - 1/2 Mile SE
I1732	WALOG2000702416	1/4 - 1/2 Mile SE
I1733	WALOG2000702413	1/4 - 1/2 Mile SE
I1734	WALOG2000702414	1/4 - 1/2 Mile SE
I1735	WALOG2000709459	1/4 - 1/2 Mile SE
I1736	WALOG2000772147	1/4 - 1/2 Mile SE
I1737	WALOG2000772148	1/4 - 1/2 Mile SE
I1738	WALOG2000768754	1/4 - 1/2 Mile SE
I1739	WALOG2000768789	1/4 - 1/2 Mile SE
I1740	WALOG2000772149	1/4 - 1/2 Mile SE
I1741	WALOG2000817275	1/4 - 1/2 Mile SE
I1742	WALOG2000849663	1/4 - 1/2 Mile SE
I1743	WALOG2000772150	1/4 - 1/2 Mile SE

DRAFT

STATE DATABASE WELL INFORMATION

MAP ID	WELL ID	LOCATION FROM TP
I1744	WALOG2000817274	1/4 - 1/2 Mile SE
I1745	WALOG2000764453	1/4 - 1/2 Mile SE
I1746	WALOG2000744699	1/4 - 1/2 Mile SE
I1747	WALOG2000744700	1/4 - 1/2 Mile SE
I1748	WALOG2000709460	1/4 - 1/2 Mile SE
I1749	WALOG2000709461	1/4 - 1/2 Mile SE
I1750	WALOG2000764448	1/4 - 1/2 Mile SE
I1751	WALOG2000764451	1/4 - 1/2 Mile SE
I1752	WALOG2000764452	1/4 - 1/2 Mile SE
I1753	WALOG2000764449	1/4 - 1/2 Mile SE
I1754	WALOG2000764450	1/4 - 1/2 Mile SE
I1755	WALOG2000653079	1/4 - 1/2 Mile SE
I1756	WALOG2000398999	1/4 - 1/2 Mile SE
I1757	WALOG2000399082	1/4 - 1/2 Mile SE
I1758	WALOG2000405441	1/4 - 1/2 Mile SE
I1759	WALOG2000398996	1/4 - 1/2 Mile SE
I1760	WALOG2000398997	1/4 - 1/2 Mile SE
I1761	WALOG2000398998	1/4 - 1/2 Mile SE
I1762	WALOG2000405442	1/4 - 1/2 Mile SE
I1763	WALOG2000405446	1/4 - 1/2 Mile SE
I1764	WALOG2000405447	1/4 - 1/2 Mile SE
I1765	WALOG2000405448	1/4 - 1/2 Mile SE
I1766	WALOG2000405443	1/4 - 1/2 Mile SE
I1767	WALOG2000405444	1/4 - 1/2 Mile SE
I1768	WALOG2000405445	1/4 - 1/2 Mile SE
I1769	WALOG2000385614	1/4 - 1/2 Mile SE
I1770	WALOG2000398987	1/4 - 1/2 Mile SE
I1771	WALOG2000398988	1/4 - 1/2 Mile SE
I1772	WALOG2000376285	1/4 - 1/2 Mile SE
I1773	WALOG2000376286	1/4 - 1/2 Mile SE
I1774	WALOG2000385613	1/4 - 1/2 Mile SE
I1775	WALOG2000398989	1/4 - 1/2 Mile SE
I1776	WALOG2000398993	1/4 - 1/2 Mile SE
I1777	WALOG2000398994	1/4 - 1/2 Mile SE
I1778	WALOG2000398995	1/4 - 1/2 Mile SE
I1779	WALOG2000398990	1/4 - 1/2 Mile SE
I1780	WALOG2000398991	1/4 - 1/2 Mile SE
I1781	WALOG2000398992	1/4 - 1/2 Mile SE
I1782	WALOG2000424338	1/4 - 1/2 Mile SE
I1783	WALOG2000424339	1/4 - 1/2 Mile SE
I1784	WALOG2000424340	1/4 - 1/2 Mile SE
I1785	WALOG2000424335	1/4 - 1/2 Mile SE
I1786	WALOG2000424336	1/4 - 1/2 Mile SE
I1787	WALOG2000424337	1/4 - 1/2 Mile SE
I1788	WALOG2000424341	1/4 - 1/2 Mile SE
I1789	WALOG2000425388	1/4 - 1/2 Mile SE
I1790	WALOG2000425393	1/4 - 1/2 Mile SE
I1791	WALOG2000425394	1/4 - 1/2 Mile SE
I1792	WALOG2000425351	1/4 - 1/2 Mile SE
I1793	WALOG2000425352	1/4 - 1/2 Mile SE
I1794	WALOG2000425387	1/4 - 1/2 Mile SE
I1795	WALOG2000412975	1/4 - 1/2 Mile SE

DRAFT

STATE DATABASE WELL INFORMATION

MAP ID	WELL ID	LOCATION FROM TP
I1796	WALOG2000412976	1/4 - 1/2 Mile SE
I1797	WALOG2000412977	1/4 - 1/2 Mile SE
I1798	WALOG2000412972	1/4 - 1/2 Mile SE
I1799	WALOG2000412973	1/4 - 1/2 Mile SE
I1800	WALOG2000412974	1/4 - 1/2 Mile SE
I1801	WALOG2000412978	1/4 - 1/2 Mile SE
I1802	WALOG2000412982	1/4 - 1/2 Mile SE
I1803	WALOG2000412983	1/4 - 1/2 Mile SE
I1804	WALOG2000424334	1/4 - 1/2 Mile SE
I1805	WALOG2000412979	1/4 - 1/2 Mile SE
I1806	WALOG2000412980	1/4 - 1/2 Mile SE
I1807	WALOG2000412981	1/4 - 1/2 Mile SE
I1808	WALOG2000316612	1/4 - 1/2 Mile SE
I1809	WALOG2000316613	1/4 - 1/2 Mile SE
I1810	WALOG2000316614	1/4 - 1/2 Mile SE
I1811	WALOG2000176988	1/4 - 1/2 Mile SE
I1812	WALOG2000316610	1/4 - 1/2 Mile SE
I1813	WALOG2000316611	1/4 - 1/2 Mile SE
I1814	WALOG2000316615	1/4 - 1/2 Mile SE
I1815	WALOG2000316620	1/4 - 1/2 Mile SE
I1816	WALOG2000316621	1/4 - 1/2 Mile SE
I1817	WALOG2000317282	1/4 - 1/2 Mile SE
I1818	WALOG2000316616	1/4 - 1/2 Mile SE
I1819	WALOG2000316618	1/4 - 1/2 Mile SE
I1820	WALOG2000316619	1/4 - 1/2 Mile SE
I1821	WALOG2000171788	1/4 - 1/2 Mile SE
I1822	WALOG2000171789	1/4 - 1/2 Mile SE
I1823	WALOG2000171895	1/4 - 1/2 Mile SE
I1824	WALOG2000090366	1/4 - 1/2 Mile SE
I1825	WALOG2000093127	1/4 - 1/2 Mile SE
I1826	WALOG2000103508	1/4 - 1/2 Mile SE
I1827	WALOG2000171896	1/4 - 1/2 Mile SE
I1828	WALOG2000176985	1/4 - 1/2 Mile SE
I1829	WALOG2000176986	1/4 - 1/2 Mile SE
I1830	WALOG2000176987	1/4 - 1/2 Mile SE
I1831	WALOG2000171897	1/4 - 1/2 Mile SE
I1832	WALOG2000171898	1/4 - 1/2 Mile SE
I1833	WALOG2000171899	1/4 - 1/2 Mile SE
I1834	WALOG2000363162	1/4 - 1/2 Mile SE
I1835	WALOG2000363163	1/4 - 1/2 Mile SE
I1836	WALOG2000363164	1/4 - 1/2 Mile SE
I1837	WALOG2000355705	1/4 - 1/2 Mile SE
I1838	WALOG2000355706	1/4 - 1/2 Mile SE
I1839	WALOG2000363022	1/4 - 1/2 Mile SE
I1840	WALOG2000364473	1/4 - 1/2 Mile SE
I1841	WALOG2000370893	1/4 - 1/2 Mile SE
I1842	WALOG2000376276	1/4 - 1/2 Mile SE
I1843	WALOG2000376277	1/4 - 1/2 Mile SE
I1844	WALOG2000364474	1/4 - 1/2 Mile SE
I1845	WALOG2000364475	1/4 - 1/2 Mile SE
I1846	WALOG2000364476	1/4 - 1/2 Mile SE
I1847	WALOG2000328766	1/4 - 1/2 Mile SE

DRAFT

STATE DATABASE WELL INFORMATION

MAP ID	WELL ID	LOCATION FROM TP
I1848	WALOG2000328767	1/4 - 1/2 Mile SE
I1849	WALOG2000332512	1/4 - 1/2 Mile SE
I1850	WALOG2000328763	1/4 - 1/2 Mile SE
I1851	WALOG2000328764	1/4 - 1/2 Mile SE
I1852	WALOG2000328765	1/4 - 1/2 Mile SE
I1853	WALOG2000332513	1/4 - 1/2 Mile SE
I1854	WALOG2000344600	1/4 - 1/2 Mile SE
I1855	WALOG2000344601	1/4 - 1/2 Mile SE
I1856	WALOG2000355297	1/4 - 1/2 Mile SE
I1857	WALOG2000332514	1/4 - 1/2 Mile SE
I1858	WALOG2000333231	1/4 - 1/2 Mile SE
I1859	WALOG2000344599	1/4 - 1/2 Mile SE
I1860	WALOG2000522589	1/4 - 1/2 Mile SE
I1861	WALOG2000522590	1/4 - 1/2 Mile SE
I1862	WALOG2000532231	1/4 - 1/2 Mile SE
I1863	WALOG2000522586	1/4 - 1/2 Mile SE
I1864	WALOG2000522587	1/4 - 1/2 Mile SE
I1865	WALOG2000522588	1/4 - 1/2 Mile SE
I1866	WALOG2000532232	1/4 - 1/2 Mile SE
I1867	WALOG2000548972	1/4 - 1/2 Mile SE
I1868	WALOG2000548973	1/4 - 1/2 Mile SE
I1869	WALOG2000548974	1/4 - 1/2 Mile SE
I1870	WALOG2000532233	1/4 - 1/2 Mile SE
I1871	WALOG2000542001	1/4 - 1/2 Mile SE
I1872	WALOG2000548971	1/4 - 1/2 Mile SE
I1873	WALOG2000510038	1/4 - 1/2 Mile SE
I1874	WALOG2000510039	1/4 - 1/2 Mile SE
I1875	WALOG2000510040	1/4 - 1/2 Mile SE
I1876	WALOG2000505633	1/4 - 1/2 Mile SE
I1877	WALOG2000505634	1/4 - 1/2 Mile SE
I1878	WALOG2000505635	1/4 - 1/2 Mile SE
I1879	WALOG2000522549	1/4 - 1/2 Mile SE
I1880	WALOG2000522553	1/4 - 1/2 Mile SE
I1881	WALOG2000522554	1/4 - 1/2 Mile SE
I1882	WALOG2000522585	1/4 - 1/2 Mile SE
I1883	WALOG2000522550	1/4 - 1/2 Mile SE
I1884	WALOG2000522551	1/4 - 1/2 Mile SE
I1885	WALOG2000522552	1/4 - 1/2 Mile SE
I1886	WALOG2000587900	1/4 - 1/2 Mile SE
I1887	WALOG2000587901	1/4 - 1/2 Mile SE
I1888	WALOG2000588379	1/4 - 1/2 Mile SE
I1889	WALOG2000578337	1/4 - 1/2 Mile SE
I1890	WALOG2000586854	1/4 - 1/2 Mile SE
I1891	WALOG2000586855	1/4 - 1/2 Mile SE
I1892	WALOG2000588380	1/4 - 1/2 Mile SE
I1893	WALOG2000613946	1/4 - 1/2 Mile SE
I1894	WALOG2000613989	1/4 - 1/2 Mile SE
I1895	WALOG2000653064	1/4 - 1/2 Mile SE
I1896	WALOG2000588381	1/4 - 1/2 Mile SE
I1897	WALOG2000588382	1/4 - 1/2 Mile SE
I1898	WALOG2000613922	1/4 - 1/2 Mile SE
I1899	WALOG2000548978	1/4 - 1/2 Mile SE

DRAFT

STATE DATABASE WELL INFORMATION

MAP ID	WELL ID	LOCATION FROM TP
I1900	WALOG2000548979	1/4 - 1/2 Mile SE
I1901	WALOG2000548980	1/4 - 1/2 Mile SE
I1902	WALOG2000548975	1/4 - 1/2 Mile SE
I1903	WALOG2000548976	1/4 - 1/2 Mile SE
I1904	WALOG2000548977	1/4 - 1/2 Mile SE
I1905	WALOG2000573919	1/4 - 1/2 Mile SE
I1906	WALOG2000578331	1/4 - 1/2 Mile SE
I1907	WALOG2000578335	1/4 - 1/2 Mile SE
I1908	WALOG2000578336	1/4 - 1/2 Mile SE
I1909	WALOG2000573920	1/4 - 1/2 Mile SE
I1910	WALOG2000573921	1/4 - 1/2 Mile SE
I1911	WALOG2000573923	1/4 - 1/2 Mile SE
I1912	WALOG2000435868	1/4 - 1/2 Mile SE
I1913	WALOG2000435869	1/4 - 1/2 Mile SE
I1914	WALOG2000435870	1/4 - 1/2 Mile SE
I1915	WALOG2000434564	1/4 - 1/2 Mile SE
I1916	WALOG2000435866	1/4 - 1/2 Mile SE
I1917	WALOG2000435867	1/4 - 1/2 Mile SE
I1918	WALOG2000435871	1/4 - 1/2 Mile SE
I1919	WALOG2000435875	1/4 - 1/2 Mile SE
I1920	WALOG2000435876	1/4 - 1/2 Mile SE
I1921	WALOG2000435877	1/4 - 1/2 Mile SE
I1922	WALOG2000435872	1/4 - 1/2 Mile SE
I1923	WALOG2000435873	1/4 - 1/2 Mile SE
I1924	WALOG2000435874	1/4 - 1/2 Mile SE
I1925	WALOG2000425398	1/4 - 1/2 Mile SE
I1926	WALOG2000425399	1/4 - 1/2 Mile SE
I1927	WALOG2000425400	1/4 - 1/2 Mile SE
I1928	WALOG2000425395	1/4 - 1/2 Mile SE
I1929	WALOG2000425396	1/4 - 1/2 Mile SE
I1930	WALOG2000425397	1/4 - 1/2 Mile SE
I1931	WALOG2000433175	1/4 - 1/2 Mile SE
I1932	WALOG2000433551	1/4 - 1/2 Mile SE
I1933	WALOG2000433552	1/4 - 1/2 Mile SE
I1934	WALOG2000433554	1/4 - 1/2 Mile SE
I1935	WALOG2000433176	1/4 - 1/2 Mile SE
I1936	WALOG2000433177	1/4 - 1/2 Mile SE
I1937	WALOG2000433549	1/4 - 1/2 Mile SE
I1938	WALOG2000457697	1/4 - 1/2 Mile SE
I1939	WALOG2000457698	1/4 - 1/2 Mile SE
I1940	WALOG2000457699	1/4 - 1/2 Mile SE
I1941	WALOG2000457694	1/4 - 1/2 Mile SE
I1942	WALOG2000457695	1/4 - 1/2 Mile SE
I1943	WALOG2000457696	1/4 - 1/2 Mile SE
I1944	WALOG2000471526	1/4 - 1/2 Mile SE
I1945	WALOG2000495669	1/4 - 1/2 Mile SE
I1946	WALOG2000495670	1/4 - 1/2 Mile SE
I1947	WALOG2000495671	1/4 - 1/2 Mile SE
I1948	WALOG2000471527	1/4 - 1/2 Mile SE
I1949	WALOG2000471528	1/4 - 1/2 Mile SE
I1950	WALOG2000485755	1/4 - 1/2 Mile SE
I1951	WALOG2000435881	1/4 - 1/2 Mile SE

DRAFT

STATE DATABASE WELL INFORMATION

MAP ID	WELL ID	LOCATION FROM TP
I1952	WALOG2000435882	1/4 - 1/2 Mile SE
I1953	WALOG2000435883	1/4 - 1/2 Mile SE
I1954	WALOG2000435878	1/4 - 1/2 Mile SE
I1955	WALOG2000435879	1/4 - 1/2 Mile SE
I1956	WALOG2000435880	1/4 - 1/2 Mile SE
I1957	WALOG2000435884	1/4 - 1/2 Mile SE
I1958	WALOG2000437412	1/4 - 1/2 Mile SE
I1959	WALOG2000457692	1/4 - 1/2 Mile SE
I1960	WALOG2000457693	1/4 - 1/2 Mile SE
I1961	WALOG2000435885	1/4 - 1/2 Mile SE
I1962	WALOG2000437410	1/4 - 1/2 Mile SE
I1963	WALOG2000437411	1/4 - 1/2 Mile SE
J1964	WALOG2000168747	1/4 - 1/2 Mile SSW
J1965	WALOG2000168748	1/4 - 1/2 Mile SSW
J1966	WALOG2000166731	1/4 - 1/2 Mile SSW
J1967	WALOG2000166732	1/4 - 1/2 Mile SSW
J1968	WALOG2000168751	1/4 - 1/2 Mile SSW
J1969	WALOG2000208976	1/4 - 1/2 Mile SSW
J1970	WALOG2000168749	1/4 - 1/2 Mile SSW
J1971	WALOG2000168750	1/4 - 1/2 Mile SSW
K1972	WALOG2000398100	1/4 - 1/2 Mile North
K1973	WALOG2000398873	1/4 - 1/2 Mile North
K1974	WALOG2000398098	1/4 - 1/2 Mile North
K1975	WALOG2000398099	1/4 - 1/2 Mile North
K1976	WALOG2000398079	1/4 - 1/2 Mile North
K1977	WALOG2000398080	1/4 - 1/2 Mile North
K1978	WALOG2000398077	1/4 - 1/2 Mile North
K1979	WALOG2000398078	1/4 - 1/2 Mile North
K1980	WALOG2000398081	1/4 - 1/2 Mile North
K1981	WALOG2000398082	1/4 - 1/2 Mile North
K1982	WALOG2000369581	1/4 - 1/2 Mile North
K1983	WALOG2000397976	1/4 - 1/2 Mile North
K1984	WALOG2000369584	1/4 - 1/2 Mile North
K1985	WALOG2000397977	1/4 - 1/2 Mile North
K1986	WALOG2000369583	1/4 - 1/2 Mile North
K1987	WALOG2000369582	1/4 - 1/2 Mile North
K1988	WALOG2000360373	1/4 - 1/2 Mile North
K1989	WALOG2000356431	1/4 - 1/2 Mile North
K1990	WALOG2000356430	1/4 - 1/2 Mile North
K1991	WALOG2000360372	1/4 - 1/2 Mile North
K1992	WALOG2000356429	1/4 - 1/2 Mile North
K1993	WALOG2000356428	1/4 - 1/2 Mile North
K1994	WALOG2000356425	1/4 - 1/2 Mile North
K1995	WALOG2000348523	1/4 - 1/2 Mile North
K1996	WALOG2000348521	1/4 - 1/2 Mile North
K1997	WALOG2000336063	1/4 - 1/2 Mile North
K1998	WALOG2000348522	1/4 - 1/2 Mile North
K1999	WALOG2000356426	1/4 - 1/2 Mile North
K2000	WALOG2000356427	1/4 - 1/2 Mile North
K2001	WALOG2000240072	1/4 - 1/2 Mile North
K2002	WALOG2000240073	1/4 - 1/2 Mile North
K2003	WALOG2000240076	1/4 - 1/2 Mile North

DRAFT

STATE DATABASE WELL INFORMATION

MAP ID	WELL ID	LOCATION FROM TP
K2004	WALOG2000240077	1/4 - 1/2 Mile North
K2005	WALOG2000240074	1/4 - 1/2 Mile North
K2006	WALOG2000240075	1/4 - 1/2 Mile North
K2007	WALOG2000241952	1/4 - 1/2 Mile North
K2008	WALOG2000311271	1/4 - 1/2 Mile North
K2009	WALOG2000267668	1/4 - 1/2 Mile North
K2010	WALOG2000267665	1/4 - 1/2 Mile North
K2011	WALOG2000241977	1/4 - 1/2 Mile North
K2012	WALOG2000311273	1/4 - 1/2 Mile North
K2013	WALOG2000311272	1/4 - 1/2 Mile North
K2014	WALOG2000336062	1/4 - 1/2 Mile North
K2015	WALOG2000224771	1/4 - 1/2 Mile North
K2016	WALOG2000189935	1/4 - 1/2 Mile North
K2017	WALOG2000240071	1/4 - 1/2 Mile North
K2018	WALOG2000224774	1/4 - 1/2 Mile North
K2019	WALOG2000224773	1/4 - 1/2 Mile North
K2020	WALOG2000224772	1/4 - 1/2 Mile North
K2021	WALOG2000181145	1/4 - 1/2 Mile North
K2022	WALOG2000413571	1/4 - 1/2 Mile North
K2023	WALOG2000413572	1/4 - 1/2 Mile North
K2024	WALOG2000413575	1/4 - 1/2 Mile North
K2025	WALOG2000413574	1/4 - 1/2 Mile North
K2026	WALOG2000413573	1/4 - 1/2 Mile North
K2027	WALOG2000413577	1/4 - 1/2 Mile North
K2028	WALOG2000413576	1/4 - 1/2 Mile North
K2029	WALOG2000413578	1/4 - 1/2 Mile North
K2030	WALOG2000413579	1/4 - 1/2 Mile North
K2031	WALOG2000413580	1/4 - 1/2 Mile North
K2032	WALOG2000413584	1/4 - 1/2 Mile North
K2033	WALOG2000413583	1/4 - 1/2 Mile North
K2034	WALOG2000413581	1/4 - 1/2 Mile North
K2035	WALOG2000413582	1/4 - 1/2 Mile North
K2036	WALOG2000419379	1/4 - 1/2 Mile North
K2037	WALOG2000419378	1/4 - 1/2 Mile North
K2038	WALOG2000413585	1/4 - 1/2 Mile North
K2039	WALOG2000450728	1/4 - 1/2 Mile North
K2040	WALOG2000425910	1/4 - 1/2 Mile North
K2041	WALOG2000425911	1/4 - 1/2 Mile North
K2042	WALOG2000450729	1/4 - 1/2 Mile North
K2043	WALOG2000523063	1/4 - 1/2 Mile North
K2044	WALOG2000450730	1/4 - 1/2 Mile North
K2045	WALOG2000523064	1/4 - 1/2 Mile North
K2046	WALOG2000523065	1/4 - 1/2 Mile North
K2047	WALOG2000523066	1/4 - 1/2 Mile North
K2048	WALOG2000532947	1/4 - 1/2 Mile North
K2049	WALOG2000532939	1/4 - 1/2 Mile North
K2050	WALOG2000533167	1/4 - 1/2 Mile North
K2051	WALOG2000533170	1/4 - 1/2 Mile North
K2052	WALOG2000533169	1/4 - 1/2 Mile North
K2053	WALOG2000533168	1/4 - 1/2 Mile North
K2054	WALOG2000541470	1/4 - 1/2 Mile North
K2055	WALOG2000533285	1/4 - 1/2 Mile North

DRAFT

STATE DATABASE WELL INFORMATION

MAP ID	WELL ID	LOCATION FROM TP
K2056	WALOG2000551096	1/4 - 1/2 Mile North
K2057	WALOG2000835949	1/4 - 1/2 Mile North
K2058	WALOG2000835948	1/4 - 1/2 Mile North
K2059	WALOG2000835947	1/4 - 1/2 Mile North
K2060	WALOG2000835946	1/4 - 1/2 Mile North
K2061	WALOG2000835483	1/4 - 1/2 Mile North
K2062	WALOG2000835484	1/4 - 1/2 Mile North
K2063	WALOG2000783501	1/4 - 1/2 Mile North
K2064	WALOG2000624510	1/4 - 1/2 Mile North
K2065	WALOG2000624509	1/4 - 1/2 Mile North
K2066	WALOG2000624487	1/4 - 1/2 Mile North
K2067	WALOG2000783498	1/4 - 1/2 Mile North
K2068	WALOG2000657662	1/4 - 1/2 Mile North
K2069	WALOG2000783499	1/4 - 1/2 Mile North
K2070	WALOG2000657661	1/4 - 1/2 Mile North
K2071	WALOG2000624801	1/4 - 1/2 Mile North
K2072	WALOG2000783500	1/4 - 1/2 Mile North
K2073	WALOG2000783497	1/4 - 1/2 Mile North
K2074	WALOG2000657663	1/4 - 1/2 Mile North
K2075	WALOG2000783496	1/4 - 1/2 Mile North
K2076	WALOG2000721568	1/4 - 1/2 Mile North
K2077	WALOG2000721589	1/4 - 1/2 Mile North
K2078	WALOG2000721585	1/4 - 1/2 Mile North
K2079	WALOG2000711357	1/4 - 1/2 Mile North
K2080	WALOG2000711358	1/4 - 1/2 Mile North
K2081	WALOG2000711356	1/4 - 1/2 Mile North
K2082	WALOG2000721567	1/4 - 1/2 Mile North
K2083	WALOG2000744551	1/4 - 1/2 Mile North
K2084	WALOG2000744553	1/4 - 1/2 Mile North
K2085	WALOG2000744552	1/4 - 1/2 Mile North
K2086	WALOG2000744549	1/4 - 1/2 Mile North
K2087	WALOG2000744548	1/4 - 1/2 Mile North
K2088	WALOG2000744547	1/4 - 1/2 Mile North
K2089	WALOG2000744550	1/4 - 1/2 Mile North
K2090	WALOG2000773683	1/4 - 1/2 Mile North
K2091	WALOG2000773682	1/4 - 1/2 Mile North
K2092	WALOG2000773681	1/4 - 1/2 Mile North
K2093	WALOG2000657664	1/4 - 1/2 Mile North
K2094	WALOG2000783494	1/4 - 1/2 Mile North
K2095	WALOG2000783495	1/4 - 1/2 Mile North
K2096	WALOG2000773680	1/4 - 1/2 Mile North
K2097	WALOG2000744554	1/4 - 1/2 Mile North
K2098	WALOG2000711355	1/4 - 1/2 Mile North
L2099	WA1200000013776	1/4 - 1/2 Mile ENE
L2100	WA1200000013771	1/4 - 1/2 Mile ENE
L2101	WA1200000014319	1/4 - 1/2 Mile ENE
L2102	WA1200000013791	1/4 - 1/2 Mile ENE
L2103	WA1200000013734	1/4 - 1/2 Mile ENE
L2104	WA1200000013574	1/4 - 1/2 Mile ENE
L2105	WA1200000012044	1/4 - 1/2 Mile ENE
L2106	WA1200000013695	1/4 - 1/2 Mile ENE
L2107	WA1200000013614	1/4 - 1/2 Mile ENE

DRAFT

STATE DATABASE WELL INFORMATION

MAP ID	WELL ID	LOCATION FROM TP
L2108	WA1200000025389	1/4 - 1/2 Mile ENE
L2109	WA1200000023433	1/4 - 1/2 Mile ENE
L2110	WA1200000028410	1/4 - 1/2 Mile ENE
L2111	WA1200000026130	1/4 - 1/2 Mile ENE
L2112	WA1200000022687	1/4 - 1/2 Mile ENE
L2113	WA1200000020744	1/4 - 1/2 Mile ENE
L2114	WA1200000019837	1/4 - 1/2 Mile ENE
L2115	WA1200000022571	1/4 - 1/2 Mile ENE
L2116	WA1200000022563	1/4 - 1/2 Mile ENE
L2117	WA1200000011534	1/4 - 1/2 Mile ENE
L2118	WA1200000002424	1/4 - 1/2 Mile ENE
L2119	WA1200000009208	1/4 - 1/2 Mile ENE
L2120	WA1200000010953	1/4 - 1/2 Mile ENE
L2121	WA1200000022585	1/4 - 1/2 Mile ENE
M2122	WALOG2000539032	1/2 - 1 Mile West
M2123	WALOG2000539033	1/2 - 1 Mile West
M2124	WALOG2000536386	1/2 - 1 Mile West
M2125	WALOG2000529644	1/2 - 1 Mile West
M2126	WALOG2000529645	1/2 - 1 Mile West
M2127	WALOG2000539034	1/2 - 1 Mile West
M2128	WALOG2000539817	1/2 - 1 Mile West
M2129	WALOG2000539818	1/2 - 1 Mile West
M2130	WALOG2000539816	1/2 - 1 Mile West
M2131	WALOG2000539035	1/2 - 1 Mile West
M2132	WALOG2000539815	1/2 - 1 Mile West
M2133	WALOG2000529643	1/2 - 1 Mile West
M2134	WALOG2000529635	1/2 - 1 Mile West
M2135	WALOG2000529636	1/2 - 1 Mile West
M2136	WALOG2000529634	1/2 - 1 Mile West
M2137	WALOG2000529632	1/2 - 1 Mile West
M2138	WALOG2000529633	1/2 - 1 Mile West
M2139	WALOG2000529637	1/2 - 1 Mile West
M2140	WALOG2000529641	1/2 - 1 Mile West
M2141	WALOG2000529642	1/2 - 1 Mile West
M2142	WALOG2000529640	1/2 - 1 Mile West
M2143	WALOG2000529638	1/2 - 1 Mile West
M2144	WALOG2000529639	1/2 - 1 Mile West
M2145	WALOG2000541473	1/2 - 1 Mile West
M2146	WALOG2000541492	1/2 - 1 Mile West
M2147	WALOG2000541491	1/2 - 1 Mile West
M2148	WALOG2000544875	1/2 - 1 Mile West
M2149	WALOG2000544877	1/2 - 1 Mile West
M2150	WALOG2000544876	1/2 - 1 Mile West
M2151	WALOG2000541490	1/2 - 1 Mile West
M2152	WALOG2000541486	1/2 - 1 Mile West
M2153	WALOG2000541485	1/2 - 1 Mile West
M2154	WALOG2000541487	1/2 - 1 Mile West
M2155	WALOG2000541489	1/2 - 1 Mile West
M2156	WALOG2000541488	1/2 - 1 Mile West
M2157	WALOG2000544878	1/2 - 1 Mile West
M2158	WALOG2000541477	1/2 - 1 Mile West
M2159	WALOG2000541478	1/2 - 1 Mile West

DRAFT

STATE DATABASE WELL INFORMATION

MAP ID	WELL ID	LOCATION FROM TP
M2160	WALOG2000541476	1/2 - 1 Mile West
M2161	WALOG2000541474	1/2 - 1 Mile West
M2162	WALOG2000541475	1/2 - 1 Mile West
M2163	WALOG2000541481	1/2 - 1 Mile West
M2164	WALOG2000544880	1/2 - 1 Mile West
M2165	WALOG2000544879	1/2 - 1 Mile West
M2166	WALOG2000541484	1/2 - 1 Mile West
M2167	WALOG2000541482	1/2 - 1 Mile West
M2168	WALOG2000541483	1/2 - 1 Mile West
M2169	WALOG2000517258	1/2 - 1 Mile West
M2170	WALOG2000517259	1/2 - 1 Mile West
M2171	WALOG2000517257	1/2 - 1 Mile West
M2172	WALOG2000517255	1/2 - 1 Mile West
M2173	WALOG2000517256	1/2 - 1 Mile West
M2174	WALOG2000517260	1/2 - 1 Mile West
M2175	WALOG2000517264	1/2 - 1 Mile West
M2176	WALOG2000517265	1/2 - 1 Mile West
M2177	WALOG2000517263	1/2 - 1 Mile West
M2178	WALOG2000517261	1/2 - 1 Mile West
M2179	WALOG2000517262	1/2 - 1 Mile West
M2180	WALOG2000517254	1/2 - 1 Mile West
M2181	WALOG2000501567	1/2 - 1 Mile West
M2182	WALOG2000501568	1/2 - 1 Mile West
M2183	WALOG2000501566	1/2 - 1 Mile West
M2184	WALOG2000501564	1/2 - 1 Mile West
M2185	WALOG2000501565	1/2 - 1 Mile West
M2186	WALOG2000501569	1/2 - 1 Mile West
M2187	WALOG2000517252	1/2 - 1 Mile West
M2188	WALOG2000517253	1/2 - 1 Mile West
M2189	WALOG2000517251	1/2 - 1 Mile West
M2190	WALOG2000517249	1/2 - 1 Mile West
M2191	WALOG2000517250	1/2 - 1 Mile West
M2192	WALOG2000517266	1/2 - 1 Mile West
M2193	WALOG2000527997	1/2 - 1 Mile West
M2194	WALOG2000527998	1/2 - 1 Mile West
M2195	WALOG2000527996	1/2 - 1 Mile West
M2196	WALOG2000519904	1/2 - 1 Mile West
M2197	WALOG2000527995	1/2 - 1 Mile West
M2198	WALOG2000527999	1/2 - 1 Mile West
M2199	WALOG2000528004	1/2 - 1 Mile West
M2200	WALOG2000528005	1/2 - 1 Mile West
M2201	WALOG2000528003	1/2 - 1 Mile West
M2202	WALOG2000528001	1/2 - 1 Mile West
M2203	WALOG2000528002	1/2 - 1 Mile West
M2204	WALOG2000519903	1/2 - 1 Mile West
M2205	WALOG2000517280	1/2 - 1 Mile West
M2206	WALOG2000517281	1/2 - 1 Mile West
M2207	WALOG2000517279	1/2 - 1 Mile West
M2208	WALOG2000517267	1/2 - 1 Mile West
M2209	WALOG2000517268	1/2 - 1 Mile West
M2210	WALOG2000517282	1/2 - 1 Mile West
M2211	WALOG2000519901	1/2 - 1 Mile West

DRAFT

STATE DATABASE WELL INFORMATION

MAP ID	WELL ID	LOCATION FROM TP
M2212	WALOG2000519902	1/2 - 1 Mile West
M2213	WALOG2000519900	1/2 - 1 Mile West
M2214	WALOG2000519508	1/2 - 1 Mile West
M2215	WALOG2000519899	1/2 - 1 Mile West
M2216	WALOG2000544881	1/2 - 1 Mile West
M2217	WALOG2000595326	1/2 - 1 Mile West
M2218	WALOG2000595327	1/2 - 1 Mile West
M2219	WALOG2000595325	1/2 - 1 Mile West
M2220	WALOG2000592789	1/2 - 1 Mile West
M2221	WALOG2000595324	1/2 - 1 Mile West
M2222	WALOG2000595570	1/2 - 1 Mile West
M2223	WALOG2000595607	1/2 - 1 Mile West
M2224	WALOG2000601777	1/2 - 1 Mile West
M2225	WALOG2000595606	1/2 - 1 Mile West
M2226	WALOG2000595571	1/2 - 1 Mile West
M2227	WALOG2000595605	1/2 - 1 Mile West
M2228	WALOG2000592788	1/2 - 1 Mile West
M2229	WALOG2000588436	1/2 - 1 Mile West
M2230	WALOG2000591637	1/2 - 1 Mile West
M2231	WALOG2000588435	1/2 - 1 Mile West
M2232	WALOG2000588433	1/2 - 1 Mile West
M2233	WALOG2000588434	1/2 - 1 Mile West
M2234	WALOG2000592782	1/2 - 1 Mile West
M2235	WALOG2000592786	1/2 - 1 Mile West
M2236	WALOG2000592787	1/2 - 1 Mile West
M2237	WALOG2000592785	1/2 - 1 Mile West
M2238	WALOG2000592783	1/2 - 1 Mile West
M2239	WALOG2000592784	1/2 - 1 Mile West
M2240	WALOG2000601778	1/2 - 1 Mile West
M2241	WALOG2000601794	1/2 - 1 Mile West
M2242	WALOG2000601795	1/2 - 1 Mile West
M2243	WALOG2000601793	1/2 - 1 Mile West
M2244	WALOG2000601791	1/2 - 1 Mile West
M2245	WALOG2000601792	1/2 - 1 Mile West
M2246	WALOG2000601796	1/2 - 1 Mile West
M2247	WALOG2000601800	1/2 - 1 Mile West
M2248	WALOG2000601804	1/2 - 1 Mile West
M2249	WALOG2000601799	1/2 - 1 Mile West
M2250	WALOG2000601797	1/2 - 1 Mile West
M2251	WALOG2000601798	1/2 - 1 Mile West
M2252	WALOG2000601790	1/2 - 1 Mile West
M2253	WALOG2000601782	1/2 - 1 Mile West
M2254	WALOG2000601783	1/2 - 1 Mile West
M2255	WALOG2000601781	1/2 - 1 Mile West
M2256	WALOG2000601779	1/2 - 1 Mile West
M2257	WALOG2000601780	1/2 - 1 Mile West
M2258	WALOG2000601784	1/2 - 1 Mile West
M2259	WALOG2000601788	1/2 - 1 Mile West
M2260	WALOG2000601789	1/2 - 1 Mile West
M2261	WALOG2000601787	1/2 - 1 Mile West
M2262	WALOG2000601785	1/2 - 1 Mile West
M2263	WALOG2000601786	1/2 - 1 Mile West

DRAFT

STATE DATABASE WELL INFORMATION

MAP ID	WELL ID	LOCATION FROM TP
M2264	WALOG2000545601	1/2 - 1 Mile West
M2265	WALOG2000545602	1/2 - 1 Mile West
M2266	WALOG2000545600	1/2 - 1 Mile West
M2267	WALOG2000545598	1/2 - 1 Mile West
M2268	WALOG2000545599	1/2 - 1 Mile West
M2269	WALOG2000545603	1/2 - 1 Mile West
M2270	WALOG2000574024	1/2 - 1 Mile West
M2271	WALOG2000574026	1/2 - 1 Mile West
M2272	WALOG2000571926	1/2 - 1 Mile West
M2273	WALOG2000545604	1/2 - 1 Mile West
M2274	WALOG2000571925	1/2 - 1 Mile West
M2275	WALOG2000545597	1/2 - 1 Mile West
M2276	WALOG2000544885	1/2 - 1 Mile West
M2277	WALOG2000544886	1/2 - 1 Mile West
M2278	WALOG2000544884	1/2 - 1 Mile West
M2279	WALOG2000544882	1/2 - 1 Mile West
M2280	WALOG2000544883	1/2 - 1 Mile West
M2281	WALOG2000544887	1/2 - 1 Mile West
M2282	WALOG2000544891	1/2 - 1 Mile West
M2283	WALOG2000544892	1/2 - 1 Mile West
M2284	WALOG2000544890	1/2 - 1 Mile West
M2285	WALOG2000544888	1/2 - 1 Mile West
M2286	WALOG2000544889	1/2 - 1 Mile West
M2287	WALOG2000574028	1/2 - 1 Mile West
M2288	WALOG2000588425	1/2 - 1 Mile West
M2289	WALOG2000588426	1/2 - 1 Mile West
M2290	WALOG2000588424	1/2 - 1 Mile West
M2291	WALOG2000588422	1/2 - 1 Mile West
M2292	WALOG2000588423	1/2 - 1 Mile West
M2293	WALOG2000588427	1/2 - 1 Mile West
M2294	WALOG2000588431	1/2 - 1 Mile West
M2295	WALOG2000588432	1/2 - 1 Mile West
M2296	WALOG2000588430	1/2 - 1 Mile West
M2297	WALOG2000588428	1/2 - 1 Mile West
M2298	WALOG2000588429	1/2 - 1 Mile West
M2299	WALOG2000588421	1/2 - 1 Mile West
M2300	WALOG2000588413	1/2 - 1 Mile West
M2301	WALOG2000588414	1/2 - 1 Mile West
M2302	WALOG2000586300	1/2 - 1 Mile West
M2303	WALOG2000586298	1/2 - 1 Mile West
M2304	WALOG2000586299	1/2 - 1 Mile West
M2305	WALOG2000588415	1/2 - 1 Mile West
M2306	WALOG2000588419	1/2 - 1 Mile West
M2307	WALOG2000588420	1/2 - 1 Mile West
M2308	WALOG2000588418	1/2 - 1 Mile West
M2309	WALOG2000588416	1/2 - 1 Mile West
M2310	WALOG2000588417	1/2 - 1 Mile West
M2311	WALOG2000495925	1/2 - 1 Mile West
M2312	WALOG2000309402	1/2 - 1 Mile West
M2313	WALOG2000309403	1/2 - 1 Mile West
M2314	WALOG2000309401	1/2 - 1 Mile West
M2315	WALOG2000308970	1/2 - 1 Mile West

DRAFT

STATE DATABASE WELL INFORMATION

MAP ID	WELL ID	LOCATION FROM TP
M2316	WALOG2000308971	1/2 - 1 Mile West
M2317	WALOG2000309404	1/2 - 1 Mile West
M2318	WALOG2000309408	1/2 - 1 Mile West
M2319	WALOG2000317775	1/2 - 1 Mile West
M2320	WALOG2000309407	1/2 - 1 Mile West
M2321	WALOG2000309405	1/2 - 1 Mile West
M2322	WALOG2000309406	1/2 - 1 Mile West
M2323	WALOG2000308969	1/2 - 1 Mile West
M2324	WALOG2000228613	1/2 - 1 Mile West
M2325	WALOG2000228614	1/2 - 1 Mile West
M2326	WALOG2000228612	1/2 - 1 Mile West
M2327	WALOG2000228610	1/2 - 1 Mile West
M2328	WALOG2000228611	1/2 - 1 Mile West
M2329	WALOG2000228615	1/2 - 1 Mile West
M2330	WALOG2000267666	1/2 - 1 Mile West
M2331	WALOG2000267667	1/2 - 1 Mile West
M2332	WALOG2000267664	1/2 - 1 Mile West
M2333	WALOG2000237388	1/2 - 1 Mile West
M2334	WALOG2000242237	1/2 - 1 Mile West
M2335	WALOG2000317776	1/2 - 1 Mile West
M2336	WALOG2000325057	1/2 - 1 Mile West
M2337	WALOG2000325058	1/2 - 1 Mile West
M2338	WALOG2000325056	1/2 - 1 Mile West
M2339	WALOG2000325047	1/2 - 1 Mile West
M2340	WALOG2000325055	1/2 - 1 Mile West
M2341	WALOG2000325100	1/2 - 1 Mile West
M2342	WALOG2000325104	1/2 - 1 Mile West
M2343	WALOG2000325105	1/2 - 1 Mile West
M2344	WALOG2000325103	1/2 - 1 Mile West
M2345	WALOG2000325101	1/2 - 1 Mile West
M2346	WALOG2000325102	1/2 - 1 Mile West
M2347	WALOG2000322409	1/2 - 1 Mile West
M2348	WALOG2000318559	1/2 - 1 Mile West
M2349	WALOG2000318560	1/2 - 1 Mile West
M2350	WALOG2000318558	1/2 - 1 Mile West
M2351	WALOG2000317777	1/2 - 1 Mile West
M2352	WALOG2000318557	1/2 - 1 Mile West
M2353	WALOG2000318561	1/2 - 1 Mile West
M2354	WALOG2000322407	1/2 - 1 Mile West
M2355	WALOG2000322408	1/2 - 1 Mile West
M2356	WALOG2000320679	1/2 - 1 Mile West
M2357	WALOG2000318562	1/2 - 1 Mile West
M2358	WALOG2000320678	1/2 - 1 Mile West
M2359	WALOG2000168192	1/2 - 1 Mile West
M2360	WALOG2000168193	1/2 - 1 Mile West
M2361	WALOG2000167247	1/2 - 1 Mile West
M2362	WALOG2000167245	1/2 - 1 Mile West
M2363	WALOG2000167246	1/2 - 1 Mile West
M2364	WALOG2000168194	1/2 - 1 Mile West
M2365	WALOG2000168198	1/2 - 1 Mile West
M2366	WALOG2000170227	1/2 - 1 Mile West
M2367	WALOG2000168197	1/2 - 1 Mile West

DRAFT

STATE DATABASE WELL INFORMATION

MAP ID	WELL ID	LOCATION FROM TP
M2368	WALOG2000168195	1/2 - 1 Mile West
M2369	WALOG2000168196	1/2 - 1 Mile West
M2370	WALOG2000167244	1/2 - 1 Mile West
M2371	WALOG2000095740	1/2 - 1 Mile West
M2372	WALOG2000095741	1/2 - 1 Mile West
M2373	WALOG2000095739	1/2 - 1 Mile West
M2374	WALOG2000088490	1/2 - 1 Mile West
M2375	WALOG2000093095	1/2 - 1 Mile West
M2376	WALOG2000095812	1/2 - 1 Mile West
M2377	WALOG2000103821	1/2 - 1 Mile West
M2378	WALOG2000167243	1/2 - 1 Mile West
M2379	WALOG2000096976	1/2 - 1 Mile West
M2380	WALOG2000096974	1/2 - 1 Mile West
M2381	WALOG2000096975	1/2 - 1 Mile West
M2382	WALOG2000170228	1/2 - 1 Mile West
M2383	WALOG2000224832	1/2 - 1 Mile West
M2384	WALOG2000224833	1/2 - 1 Mile West
M2385	WALOG2000224831	1/2 - 1 Mile West
M2386	WALOG2000224829	1/2 - 1 Mile West
M2387	WALOG2000224830	1/2 - 1 Mile West
M2388	WALOG2000224834	1/2 - 1 Mile West
M2389	WALOG2000228608	1/2 - 1 Mile West
M2390	WALOG2000228609	1/2 - 1 Mile West
M2391	WALOG2000228607	1/2 - 1 Mile West
M2392	WALOG2000228605	1/2 - 1 Mile West
M2393	WALOG2000228606	1/2 - 1 Mile West
M2394	WALOG2000224828	1/2 - 1 Mile West
M2395	WALOG2000170232	1/2 - 1 Mile West
M2396	WALOG2000170323	1/2 - 1 Mile West
M2397	WALOG2000170231	1/2 - 1 Mile West
M2398	WALOG2000170229	1/2 - 1 Mile West
M2399	WALOG2000170230	1/2 - 1 Mile West
M2400	WALOG2000170324	1/2 - 1 Mile West
M2401	WALOG2000224826	1/2 - 1 Mile West
M2402	WALOG2000224827	1/2 - 1 Mile West
M2403	WALOG2000171551	1/2 - 1 Mile West
M2404	WALOG2000170325	1/2 - 1 Mile West
M2405	WALOG2000171550	1/2 - 1 Mile West
M2406	WALOG2000325106	1/2 - 1 Mile West
M2407	WALOG2000381495	1/2 - 1 Mile West
M2408	WALOG2000383972	1/2 - 1 Mile West
M2409	WALOG2000381494	1/2 - 1 Mile West
M2410	WALOG2000381492	1/2 - 1 Mile West
M2411	WALOG2000381493	1/2 - 1 Mile West
M2412	WALOG2000384062	1/2 - 1 Mile West
M2413	WALOG2000443050	1/2 - 1 Mile West
M2414	WALOG2000443051	1/2 - 1 Mile West
M2415	WALOG2000442933	1/2 - 1 Mile West
M2416	WALOG2000384075	1/2 - 1 Mile West
M2417	WALOG2000442903	1/2 - 1 Mile West
M2418	WALOG2000381491	1/2 - 1 Mile West
M2419	WALOG2000375441	1/2 - 1 Mile West

DRAFT

STATE DATABASE WELL INFORMATION

MAP ID	WELL ID	LOCATION FROM TP
M2420	WALOG2000381484	1/2 - 1 Mile West
M2421	WALOG2000375440	1/2 - 1 Mile West
M2422	WALOG2000375438	1/2 - 1 Mile West
M2423	WALOG2000375439	1/2 - 1 Mile West
M2424	WALOG2000381485	1/2 - 1 Mile West
M2425	WALOG2000381489	1/2 - 1 Mile West
M2426	WALOG2000381490	1/2 - 1 Mile West
M2427	WALOG2000381488	1/2 - 1 Mile West
M2428	WALOG2000381486	1/2 - 1 Mile West
M2429	WALOG2000381487	1/2 - 1 Mile West
M2430	WALOG2000443052	1/2 - 1 Mile West
M2431	WALOG2000468422	1/2 - 1 Mile West
M2432	WALOG2000468423	1/2 - 1 Mile West
M2433	WALOG2000468421	1/2 - 1 Mile West
M2434	WALOG2000467288	1/2 - 1 Mile West
M2435	WALOG2000467289	1/2 - 1 Mile West
M2436	WALOG2000495601	1/2 - 1 Mile West
M2437	WALOG2000495605	1/2 - 1 Mile West
M2438	WALOG2000495606	1/2 - 1 Mile West
M2439	WALOG2000495604	1/2 - 1 Mile West
M2440	WALOG2000495602	1/2 - 1 Mile West
M2441	WALOG2000495603	1/2 - 1 Mile West
M2442	WALOG2000467287	1/2 - 1 Mile West
M2443	WALOG2000467279	1/2 - 1 Mile West
M2444	WALOG2000467280	1/2 - 1 Mile West
M2445	WALOG2000467278	1/2 - 1 Mile West
M2446	WALOG2000443053	1/2 - 1 Mile West
M2447	WALOG2000448018	1/2 - 1 Mile West
M2448	WALOG2000467281	1/2 - 1 Mile West
M2449	WALOG2000467285	1/2 - 1 Mile West
M2450	WALOG2000467286	1/2 - 1 Mile West
M2451	WALOG2000467284	1/2 - 1 Mile West
M2452	WALOG2000467282	1/2 - 1 Mile West
M2453	WALOG2000467283	1/2 - 1 Mile West
M2454	WALOG2000353769	1/2 - 1 Mile West
M2455	WALOG2000353770	1/2 - 1 Mile West
M2456	WALOG2000346282	1/2 - 1 Mile West
M2457	WALOG2000346273	1/2 - 1 Mile West
M2458	WALOG2000346274	1/2 - 1 Mile West
M2459	WALOG2000353771	1/2 - 1 Mile West
M2460	WALOG2000359225	1/2 - 1 Mile West
M2461	WALOG2000359226	1/2 - 1 Mile West
M2462	WALOG2000355378	1/2 - 1 Mile West
M2463	WALOG2000353772	1/2 - 1 Mile West
M2464	WALOG2000355377	1/2 - 1 Mile West
M2465	WALOG2000346269	1/2 - 1 Mile West
M2466	WALOG2000334457	1/2 - 1 Mile West
M2467	WALOG2000338340	1/2 - 1 Mile West
M2468	WALOG2000325225	1/2 - 1 Mile West
M2469	WALOG2000325107	1/2 - 1 Mile West
M2470	WALOG2000325109	1/2 - 1 Mile West
M2471	WALOG2000338341	1/2 - 1 Mile West

DRAFT

STATE DATABASE WELL INFORMATION

MAP ID	WELL ID	LOCATION FROM TP
M2472	WALOG2000338473	1/2 - 1 Mile West
M2473	WALOG2000346268	1/2 - 1 Mile West
M2474	WALOG2000338472	1/2 - 1 Mile West
M2475	WALOG2000338342	1/2 - 1 Mile West
M2476	WALOG2000338343	1/2 - 1 Mile West
M2477	WALOG2000359227	1/2 - 1 Mile West
M2478	WALOG2000362392	1/2 - 1 Mile West
M2479	WALOG2000362393	1/2 - 1 Mile West
M2480	WALOG2000359242	1/2 - 1 Mile West
M2481	WALOG2000359240	1/2 - 1 Mile West
M2482	WALOG2000359241	1/2 - 1 Mile West
M2483	WALOG2000362394	1/2 - 1 Mile West
M2484	WALOG2000362398	1/2 - 1 Mile West
M2485	WALOG2000362399	1/2 - 1 Mile West
M2486	WALOG2000362397	1/2 - 1 Mile West
M2487	WALOG2000362395	1/2 - 1 Mile West
M2488	WALOG2000362396	1/2 - 1 Mile West
M2489	WALOG2000359239	1/2 - 1 Mile West
M2490	WALOG2000359231	1/2 - 1 Mile West
M2491	WALOG2000359232	1/2 - 1 Mile West
M2492	WALOG2000359230	1/2 - 1 Mile West
M2493	WALOG2000359228	1/2 - 1 Mile West
M2494	WALOG2000359229	1/2 - 1 Mile West
M2495	WALOG2000359233	1/2 - 1 Mile West
M2496	WALOG2000359237	1/2 - 1 Mile West
M2497	WALOG2000359238	1/2 - 1 Mile West
M2498	WALOG2000359236	1/2 - 1 Mile West
M2499	WALOG2000359234	1/2 - 1 Mile West
M2500	WALOG2000359235	1/2 - 1 Mile West
M2501	WALOG2000658939	1/2 - 1 Mile West
M2502	WALOG2000658940	1/2 - 1 Mile West
M2503	WALOG2000658938	1/2 - 1 Mile West
M2504	WALOG2000658936	1/2 - 1 Mile West
M2505	WALOG2000658937	1/2 - 1 Mile West
M2506	WALOG2000658941	1/2 - 1 Mile West
M2507	WALOG2000658945	1/2 - 1 Mile West
M2508	WALOG2000658946	1/2 - 1 Mile West
M2509	WALOG2000658944	1/2 - 1 Mile West
M2510	WALOG2000658942	1/2 - 1 Mile West
M2511	WALOG2000658943	1/2 - 1 Mile West
M2512	WALOG2000658935	1/2 - 1 Mile West
M2513	WALOG2000658927	1/2 - 1 Mile West
M2514	WALOG2000658928	1/2 - 1 Mile West
M2515	WALOG2000658926	1/2 - 1 Mile West
M2516	WALOG2000658924	1/2 - 1 Mile West
M2517	WALOG2000658925	1/2 - 1 Mile West
M2518	WALOG2000658929	1/2 - 1 Mile West
M2519	WALOG2000658933	1/2 - 1 Mile West
M2520	WALOG2000658934	1/2 - 1 Mile West
M2521	WALOG2000658932	1/2 - 1 Mile West
M2522	WALOG2000658930	1/2 - 1 Mile West
M2523	WALOG2000658931	1/2 - 1 Mile West

DRAFT

STATE DATABASE WELL INFORMATION

MAP ID	WELL ID	LOCATION FROM TP
M2524	WALOG2000658947	1/2 - 1 Mile West
M2525	WALOG2000664356	1/2 - 1 Mile West
M2526	WALOG2000664357	1/2 - 1 Mile West
M2527	WALOG2000664355	1/2 - 1 Mile West
M2528	WALOG2000664353	1/2 - 1 Mile West
M2529	WALOG2000664354	1/2 - 1 Mile West
M2530	WALOG2000664358	1/2 - 1 Mile West
M2531	WALOG2000664372	1/2 - 1 Mile West
M2532	WALOG2000664373	1/2 - 1 Mile West
M2533	WALOG2000664371	1/2 - 1 Mile West
M2534	WALOG2000664359	1/2 - 1 Mile West
M2535	WALOG2000664370	1/2 - 1 Mile West
M2536	WALOG2000664352	1/2 - 1 Mile West
M2537	WALOG2000658951	1/2 - 1 Mile West
M2538	WALOG2000658952	1/2 - 1 Mile West
M2539	WALOG2000658950	1/2 - 1 Mile West
M2540	WALOG2000658948	1/2 - 1 Mile West
M2541	WALOG2000658949	1/2 - 1 Mile West
M2542	WALOG2000658953	1/2 - 1 Mile West
M2543	WALOG2000658957	1/2 - 1 Mile West
M2544	WALOG2000658958	1/2 - 1 Mile West
M2545	WALOG2000658956	1/2 - 1 Mile West
M2546	WALOG2000658954	1/2 - 1 Mile West
M2547	WALOG2000658955	1/2 - 1 Mile West
M2548	WALOG2000658892	1/2 - 1 Mile West
M2549	WALOG2000658893	1/2 - 1 Mile West
M2550	WALOG2000658891	1/2 - 1 Mile West
M2551	WALOG2000658889	1/2 - 1 Mile West
M2552	WALOG2000658890	1/2 - 1 Mile West
M2553	WALOG2000658894	1/2 - 1 Mile West
M2554	WALOG2000658898	1/2 - 1 Mile West
M2555	WALOG2000658899	1/2 - 1 Mile West
M2556	WALOG2000658897	1/2 - 1 Mile West
M2557	WALOG2000658895	1/2 - 1 Mile West
M2558	WALOG2000658896	1/2 - 1 Mile West
M2559	WALOG2000658888	1/2 - 1 Mile West
M2560	WALOG2000658880	1/2 - 1 Mile West
M2561	WALOG2000658881	1/2 - 1 Mile West
M2562	WALOG2000658879	1/2 - 1 Mile West
M2563	WALOG2000657463	1/2 - 1 Mile West
M2564	WALOG2000657482	1/2 - 1 Mile West
M2565	WALOG2000658882	1/2 - 1 Mile West
M2566	WALOG2000658886	1/2 - 1 Mile West
M2567	WALOG2000658887	1/2 - 1 Mile West
M2568	WALOG2000658885	1/2 - 1 Mile West
M2569	WALOG2000658883	1/2 - 1 Mile West
M2570	WALOG2000658884	1/2 - 1 Mile West
M2571	WALOG2000658900	1/2 - 1 Mile West
M2572	WALOG2000658916	1/2 - 1 Mile West
M2573	WALOG2000658917	1/2 - 1 Mile West
M2574	WALOG2000658915	1/2 - 1 Mile West
M2575	WALOG2000658913	1/2 - 1 Mile West

DRAFT

STATE DATABASE WELL INFORMATION

MAP ID	WELL ID	LOCATION FROM TP
M2576	WALOG2000658914	1/2 - 1 Mile West
M2577	WALOG2000658918	1/2 - 1 Mile West
M2578	WALOG2000658922	1/2 - 1 Mile West
M2579	WALOG2000658923	1/2 - 1 Mile West
M2580	WALOG2000658921	1/2 - 1 Mile West
M2581	WALOG2000658919	1/2 - 1 Mile West
M2582	WALOG2000658920	1/2 - 1 Mile West
M2583	WALOG2000658912	1/2 - 1 Mile West
M2584	WALOG2000658904	1/2 - 1 Mile West
M2585	WALOG2000658905	1/2 - 1 Mile West
M2586	WALOG2000658903	1/2 - 1 Mile West
M2587	WALOG2000658901	1/2 - 1 Mile West
M2588	WALOG2000658902	1/2 - 1 Mile West
M2589	WALOG2000658906	1/2 - 1 Mile West
M2590	WALOG2000658910	1/2 - 1 Mile West
M2591	WALOG2000658911	1/2 - 1 Mile West
M2592	WALOG2000658909	1/2 - 1 Mile West
M2593	WALOG2000658907	1/2 - 1 Mile West
M2594	WALOG2000658908	1/2 - 1 Mile West
M2595	WALOG2000664374	1/2 - 1 Mile West
M2596	WALOG2000664437	1/2 - 1 Mile West
M2597	WALOG2000664438	1/2 - 1 Mile West
M2598	WALOG2000664436	1/2 - 1 Mile West
M2599	WALOG2000664434	1/2 - 1 Mile West
M2600	WALOG2000664435	1/2 - 1 Mile West
M2601	WALOG2000664439	1/2 - 1 Mile West
M2602	WALOG2000666629	1/2 - 1 Mile West
M2603	WALOG2000666631	1/2 - 1 Mile West
M2604	WALOG2000666627	1/2 - 1 Mile West
M2605	WALOG2000664440	1/2 - 1 Mile West
M2606	WALOG2000664441	1/2 - 1 Mile West
M2607	WALOG2000664433	1/2 - 1 Mile West
M2608	WALOG2000664425	1/2 - 1 Mile West
M2609	WALOG2000664426	1/2 - 1 Mile West
M2610	WALOG2000664424	1/2 - 1 Mile West
M2611	WALOG2000664422	1/2 - 1 Mile West
M2612	WALOG2000664423	1/2 - 1 Mile West
M2613	WALOG2000664427	1/2 - 1 Mile West
M2614	WALOG2000664431	1/2 - 1 Mile West
M2615	WALOG2000664432	1/2 - 1 Mile West
M2616	WALOG2000664430	1/2 - 1 Mile West
M2617	WALOG2000664428	1/2 - 1 Mile West
M2618	WALOG2000664429	1/2 - 1 Mile West
M2619	WALOG2000666673	1/2 - 1 Mile West
M2620	WALOG2000673616	1/2 - 1 Mile West
M2621	WALOG2000673618	1/2 - 1 Mile West
M2622	WALOG2000673615	1/2 - 1 Mile West
M2623	WALOG2000673601	1/2 - 1 Mile West
M2624	WALOG2000673614	1/2 - 1 Mile West
M2625	WALOG2000674105	1/2 - 1 Mile West
M2626	WALOG2000677931	1/2 - 1 Mile West
M2627	WALOG2000677932	1/2 - 1 Mile West

DRAFT

STATE DATABASE WELL INFORMATION

MAP ID	WELL ID	LOCATION FROM TP
M2628	WALOG2000677930	1/2 - 1 Mile West
M2629	WALOG2000674125	1/2 - 1 Mile West
M2630	WALOG2000674138	1/2 - 1 Mile West
M2631	WALOG2000673596	1/2 - 1 Mile West
M2632	WALOG2000666719	1/2 - 1 Mile West
M2633	WALOG2000666728	1/2 - 1 Mile West
M2634	WALOG2000666698	1/2 - 1 Mile West
M2635	WALOG2000666695	1/2 - 1 Mile West
M2636	WALOG2000666696	1/2 - 1 Mile West
M2637	WALOG2000667078	1/2 - 1 Mile West
M2638	WALOG2000673594	1/2 - 1 Mile West
M2639	WALOG2000673595	1/2 - 1 Mile West
M2640	WALOG2000673585	1/2 - 1 Mile West
M2641	WALOG2000667118	1/2 - 1 Mile West
M2642	WALOG2000673584	1/2 - 1 Mile West
M2643	WALOG2000664390	1/2 - 1 Mile West
M2644	WALOG2000664391	1/2 - 1 Mile West
M2645	WALOG2000664389	1/2 - 1 Mile West
M2646	WALOG2000664387	1/2 - 1 Mile West
M2647	WALOG2000664388	1/2 - 1 Mile West
M2648	WALOG2000664392	1/2 - 1 Mile West
M2649	WALOG2000664396	1/2 - 1 Mile West
M2650	WALOG2000664397	1/2 - 1 Mile West
M2651	WALOG2000664395	1/2 - 1 Mile West
M2652	WALOG2000664393	1/2 - 1 Mile West
M2653	WALOG2000664394	1/2 - 1 Mile West
M2654	WALOG2000664386	1/2 - 1 Mile West
M2655	WALOG2000664378	1/2 - 1 Mile West
M2656	WALOG2000664379	1/2 - 1 Mile West
M2657	WALOG2000664377	1/2 - 1 Mile West
M2658	WALOG2000664375	1/2 - 1 Mile West
M2659	WALOG2000664376	1/2 - 1 Mile West
M2660	WALOG2000664380	1/2 - 1 Mile West
M2661	WALOG2000664384	1/2 - 1 Mile West
M2662	WALOG2000664385	1/2 - 1 Mile West
M2663	WALOG2000664383	1/2 - 1 Mile West
M2664	WALOG2000664381	1/2 - 1 Mile West
M2665	WALOG2000664382	1/2 - 1 Mile West
M2666	WALOG2000664398	1/2 - 1 Mile West
M2667	WALOG2000664414	1/2 - 1 Mile West
M2668	WALOG2000664415	1/2 - 1 Mile West
M2669	WALOG2000664413	1/2 - 1 Mile West
M2670	WALOG2000664411	1/2 - 1 Mile West
M2671	WALOG2000664412	1/2 - 1 Mile West
M2672	WALOG2000664416	1/2 - 1 Mile West
M2673	WALOG2000664420	1/2 - 1 Mile West
M2674	WALOG2000664421	1/2 - 1 Mile West
M2675	WALOG2000664419	1/2 - 1 Mile West
M2676	WALOG2000664417	1/2 - 1 Mile West
M2677	WALOG2000664418	1/2 - 1 Mile West
M2678	WALOG2000664410	1/2 - 1 Mile West
M2679	WALOG2000664402	1/2 - 1 Mile West

DRAFT

STATE DATABASE WELL INFORMATION

MAP ID	WELL ID	LOCATION FROM TP
M2680	WALOG2000664403	1/2 - 1 Mile West
M2681	WALOG2000664401	1/2 - 1 Mile West
M2682	WALOG2000664399	1/2 - 1 Mile West
M2683	WALOG2000664400	1/2 - 1 Mile West
M2684	WALOG2000664404	1/2 - 1 Mile West
M2685	WALOG2000664408	1/2 - 1 Mile West
M2686	WALOG2000664409	1/2 - 1 Mile West
M2687	WALOG2000664407	1/2 - 1 Mile West
M2688	WALOG2000664405	1/2 - 1 Mile West
M2689	WALOG2000664406	1/2 - 1 Mile West
M2690	WALOG2000624006	1/2 - 1 Mile West
M2691	WALOG2000624032	1/2 - 1 Mile West
M2692	WALOG2000624000	1/2 - 1 Mile West
M2693	WALOG2000623994	1/2 - 1 Mile West
M2694	WALOG2000623995	1/2 - 1 Mile West
M2695	WALOG2000624046	1/2 - 1 Mile West
M2696	WALOG2000628643	1/2 - 1 Mile West
M2697	WALOG2000642865	1/2 - 1 Mile West
M2698	WALOG2000628639	1/2 - 1 Mile West
M2699	WALOG2000628623	1/2 - 1 Mile West
M2700	WALOG2000628624	1/2 - 1 Mile West
M2701	WALOG2000620182	1/2 - 1 Mile West
M2702	WALOG2000620174	1/2 - 1 Mile West
M2703	WALOG2000620175	1/2 - 1 Mile West
M2704	WALOG2000620173	1/2 - 1 Mile West
M2705	WALOG2000620171	1/2 - 1 Mile West
M2706	WALOG2000620172	1/2 - 1 Mile West
M2707	WALOG2000620176	1/2 - 1 Mile West
M2708	WALOG2000620180	1/2 - 1 Mile West
M2709	WALOG2000620181	1/2 - 1 Mile West
M2710	WALOG2000620179	1/2 - 1 Mile West
M2711	WALOG2000620177	1/2 - 1 Mile West
M2712	WALOG2000620178	1/2 - 1 Mile West
M2713	WALOG2000642867	1/2 - 1 Mile West
M2714	WALOG2000644597	1/2 - 1 Mile West
M2715	WALOG2000644598	1/2 - 1 Mile West
M2716	WALOG2000644524	1/2 - 1 Mile West
M2717	WALOG2000644514	1/2 - 1 Mile West
M2718	WALOG2000644515	1/2 - 1 Mile West
M2719	WALOG2000644599	1/2 - 1 Mile West
M2720	WALOG2000644603	1/2 - 1 Mile West
M2721	WALOG2000644604	1/2 - 1 Mile West
M2722	WALOG2000644602	1/2 - 1 Mile West
M2723	WALOG2000644600	1/2 - 1 Mile West
M2724	WALOG2000644601	1/2 - 1 Mile West
M2725	WALOG2000644513	1/2 - 1 Mile West
M2726	WALOG2000644489	1/2 - 1 Mile West
M2727	WALOG2000644490	1/2 - 1 Mile West
M2728	WALOG2000642881	1/2 - 1 Mile West
M2729	WALOG2000642878	1/2 - 1 Mile West
M2730	WALOG2000642879	1/2 - 1 Mile West
M2731	WALOG2000644491	1/2 - 1 Mile West

DRAFT

STATE DATABASE WELL INFORMATION

MAP ID	WELL ID	LOCATION FROM TP
M2732	WALOG2000644511	1/2 - 1 Mile West
M2733	WALOG2000644512	1/2 - 1 Mile West
M2734	WALOG2000644503	1/2 - 1 Mile West
M2735	WALOG2000644492	1/2 - 1 Mile West
M2736	WALOG2000644500	1/2 - 1 Mile West
M2737	WALOG2000607343	1/2 - 1 Mile West
M2738	WALOG2000607344	1/2 - 1 Mile West
M2739	WALOG2000607310	1/2 - 1 Mile West
M2740	WALOG2000607308	1/2 - 1 Mile West
M2741	WALOG2000607309	1/2 - 1 Mile West
M2742	WALOG2000607345	1/2 - 1 Mile West
M2743	WALOG2000608121	1/2 - 1 Mile West
M2744	WALOG2000610101	1/2 - 1 Mile West
M2745	WALOG2000607360	1/2 - 1 Mile West
M2746	WALOG2000607346	1/2 - 1 Mile West
M2747	WALOG2000607359	1/2 - 1 Mile West
M2748	WALOG2000607307	1/2 - 1 Mile West
M2749	WALOG2000601808	1/2 - 1 Mile West
M2750	WALOG2000601815	1/2 - 1 Mile West
M2751	WALOG2000601807	1/2 - 1 Mile West
M2752	WALOG2000601805	1/2 - 1 Mile West
M2753	WALOG2000601806	1/2 - 1 Mile West
M2754	WALOG2000601819	1/2 - 1 Mile West
M2755	WALOG2000601823	1/2 - 1 Mile West
M2756	WALOG2000601824	1/2 - 1 Mile West
M2757	WALOG2000601822	1/2 - 1 Mile West
M2758	WALOG2000601820	1/2 - 1 Mile West
M2759	WALOG2000601821	1/2 - 1 Mile West
M2760	WALOG2000615452	1/2 - 1 Mile West
M2761	WALOG2000620163	1/2 - 1 Mile West
M2762	WALOG2000620164	1/2 - 1 Mile West
M2763	WALOG2000620162	1/2 - 1 Mile West
M2764	WALOG2000620160	1/2 - 1 Mile West
M2765	WALOG2000620161	1/2 - 1 Mile West
M2766	WALOG2000620165	1/2 - 1 Mile West
M2767	WALOG2000620169	1/2 - 1 Mile West
M2768	WALOG2000620170	1/2 - 1 Mile West
M2769	WALOG2000620168	1/2 - 1 Mile West
M2770	WALOG2000620166	1/2 - 1 Mile West
M2771	WALOG2000620167	1/2 - 1 Mile West
M2772	WALOG2000620159	1/2 - 1 Mile West
M2773	WALOG2000615479	1/2 - 1 Mile West
M2774	WALOG2000615480	1/2 - 1 Mile West
M2775	WALOG2000615478	1/2 - 1 Mile West
M2776	WALOG2000615453	1/2 - 1 Mile West
M2777	WALOG2000615454	1/2 - 1 Mile West
M2778	WALOG2000615499	1/2 - 1 Mile West
M2779	WALOG2000620157	1/2 - 1 Mile West
M2780	WALOG2000620158	1/2 - 1 Mile West
M2781	WALOG2000620156	1/2 - 1 Mile West
M2782	WALOG2000615502	1/2 - 1 Mile West
M2783	WALOG2000620155	1/2 - 1 Mile West

DRAFT

STATE DATABASE WELL INFORMATION

MAP ID	WELL ID	LOCATION FROM TP
M2784	WALOG2000644612	1/2 - 1 Mile West
M2785	WALOG2000652495	1/2 - 1 Mile West
M2786	WALOG2000652496	1/2 - 1 Mile West
M2787	WALOG2000652494	1/2 - 1 Mile West
M2788	WALOG2000652492	1/2 - 1 Mile West
M2789	WALOG2000652493	1/2 - 1 Mile West
M2790	WALOG2000652512	1/2 - 1 Mile West
M2791	WALOG2000652546	1/2 - 1 Mile West
M2792	WALOG2000652547	1/2 - 1 Mile West
M2793	WALOG2000652516	1/2 - 1 Mile West
M2794	WALOG2000652513	1/2 - 1 Mile West
M2795	WALOG2000652515	1/2 - 1 Mile West
M2796	WALOG2000652491	1/2 - 1 Mile West
M2797	WALOG2000652355	1/2 - 1 Mile West
M2798	WALOG2000652373	1/2 - 1 Mile West
M2799	WALOG2000652354	1/2 - 1 Mile West
M2800	WALOG2000652352	1/2 - 1 Mile West
M2801	WALOG2000652353	1/2 - 1 Mile West
M2802	WALOG2000652374	1/2 - 1 Mile West
M2803	WALOG2000652384	1/2 - 1 Mile West
M2804	WALOG2000652489	1/2 - 1 Mile West
M2805	WALOG2000652378	1/2 - 1 Mile West
M2806	WALOG2000652375	1/2 - 1 Mile West
M2807	WALOG2000652376	1/2 - 1 Mile West
M2808	WALOG2000652557	1/2 - 1 Mile West
M2809	WALOG2000654727	1/2 - 1 Mile West
M2810	WALOG2000654728	1/2 - 1 Mile West
M2811	WALOG2000654725	1/2 - 1 Mile West
M2812	WALOG2000654717	1/2 - 1 Mile West
M2813	WALOG2000654718	1/2 - 1 Mile West
M2814	WALOG2000654747	1/2 - 1 Mile West
M2815	WALOG2000657417	1/2 - 1 Mile West
M2816	WALOG2000657418	1/2 - 1 Mile West
M2817	WALOG2000657397	1/2 - 1 Mile West
M2818	WALOG2000654748	1/2 - 1 Mile West
M2819	WALOG2000654749	1/2 - 1 Mile West
M2820	WALOG2000654716	1/2 - 1 Mile West
M2821	WALOG2000654696	1/2 - 1 Mile West
M2822	WALOG2000654697	1/2 - 1 Mile West
M2823	WALOG2000654678	1/2 - 1 Mile West
M2824	WALOG2000653222	1/2 - 1 Mile West
M2825	WALOG2000653223	1/2 - 1 Mile West
M2826	WALOG2000654698	1/2 - 1 Mile West
M2827	WALOG2000654714	1/2 - 1 Mile West
M2828	WALOG2000654715	1/2 - 1 Mile West
M2829	WALOG2000654701	1/2 - 1 Mile West
M2830	WALOG2000654699	1/2 - 1 Mile West
M2831	WALOG2000654700	1/2 - 1 Mile West
M2832	WALOG2000644630	1/2 - 1 Mile West
M2833	WALOG2000644631	1/2 - 1 Mile West
M2834	WALOG2000644629	1/2 - 1 Mile West
M2835	WALOG2000644627	1/2 - 1 Mile West

DRAFT

STATE DATABASE WELL INFORMATION

MAP ID	WELL ID	LOCATION FROM TP
M2836	WALOG2000644628	1/2 - 1 Mile West
M2837	WALOG2000644640	1/2 - 1 Mile West
M2838	WALOG2000644644	1/2 - 1 Mile West
M2839	WALOG2000644645	1/2 - 1 Mile West
M2840	WALOG2000644643	1/2 - 1 Mile West
M2841	WALOG2000644641	1/2 - 1 Mile West
M2842	WALOG2000644642	1/2 - 1 Mile West
M2843	WALOG2000644626	1/2 - 1 Mile West
M2844	WALOG2000644618	1/2 - 1 Mile West
M2845	WALOG2000644619	1/2 - 1 Mile West
M2846	WALOG2000644617	1/2 - 1 Mile West
M2847	WALOG2000644613	1/2 - 1 Mile West
M2848	WALOG2000644614	1/2 - 1 Mile West
M2849	WALOG2000644620	1/2 - 1 Mile West
M2850	WALOG2000644624	1/2 - 1 Mile West
M2851	WALOG2000644625	1/2 - 1 Mile West
M2852	WALOG2000644623	1/2 - 1 Mile West
M2853	WALOG2000644621	1/2 - 1 Mile West
M2854	WALOG2000644622	1/2 - 1 Mile West
M2855	WALOG2000644646	1/2 - 1 Mile West
M2856	WALOG2000650579	1/2 - 1 Mile West
M2857	WALOG2000650580	1/2 - 1 Mile West
M2858	WALOG2000650581	1/2 - 1 Mile West
M2859	WALOG2000650562	1/2 - 1 Mile West
M2860	WALOG2000650563	1/2 - 1 Mile West
M2861	WALOG2000650578	1/2 - 1 Mile West
M2862	WALOG2000650610	1/2 - 1 Mile West
M2863	WALOG2000650612	1/2 - 1 Mile West
M2864	WALOG2000651816	1/2 - 1 Mile West
M2865	WALOG2000650582	1/2 - 1 Mile West
M2866	WALOG2000650600	1/2 - 1 Mile West
M2867	WALOG2000650603	1/2 - 1 Mile West
M2868	WALOG2000647901	1/2 - 1 Mile West
M2869	WALOG2000647932	1/2 - 1 Mile West
M2870	WALOG2000648451	1/2 - 1 Mile West
M2871	WALOG2000644647	1/2 - 1 Mile West
M2872	WALOG2000647889	1/2 - 1 Mile West
M2873	WALOG2000647900	1/2 - 1 Mile West
M2874	WALOG2000650560	1/2 - 1 Mile West
M2875	WALOG2000650561	1/2 - 1 Mile West
M2876	WALOG2000650559	1/2 - 1 Mile West
M2877	WALOG2000650557	1/2 - 1 Mile West
M2878	WALOG2000650558	1/2 - 1 Mile West
M2879	WALOG2000772758	1/2 - 1 Mile West
M2880	WALOG2000772761	1/2 - 1 Mile West
M2881	WALOG2000759060	1/2 - 1 Mile West
M2882	WALOG2000788902	1/2 - 1 Mile West
M2883	WALOG2000735414	1/2 - 1 Mile West
M2884	WALOG2000735441	1/2 - 1 Mile West
M2885	WALOG2000727670	1/2 - 1 Mile West
M2886	WALOG2000793251	1/2 - 1 Mile West
M2887	WALOG2000738514	1/2 - 1 Mile West

DRAFT

STATE DATABASE WELL INFORMATION

MAP ID	WELL ID	LOCATION FROM TP
M2888	WALOG2000872496	1/2 - 1 Mile West
M2889	WALOG2000750168	1/2 - 1 Mile West
M2890	WALOG2000698849	1/2 - 1 Mile West
M2891	WALOG2000678328	1/2 - 1 Mile West
M2892	WALOG2000872640	1/2 - 1 Mile West
M2893	WALOG2000784727	1/2 - 1 Mile West
M2894	WALOG2000788797	1/2 - 1 Mile West
M2895	WALOG2000772797	1/2 - 1 Mile West
M2896	WALOG2000772779	1/2 - 1 Mile West
M2897	WALOG2000772750	1/2 - 1 Mile West
M2898	WALOG2000764837	1/2 - 1 Mile West
M2899	WALOG2000750184	1/2 - 1 Mile West
M2900	WALOG2000785907	1/2 - 1 Mile West
M2901	WALOG2000772807	1/2 - 1 Mile West
M2902	WALOG2000848917	1/2 - 1 Mile West
M2903	WALOG2000764850	1/2 - 1 Mile West
M2904	WALOG2000764775	1/2 - 1 Mile West
M2905	WALOG2000748272	1/2 - 1 Mile West
M2906	WALOG2000772770	1/2 - 1 Mile West
M2907	WALOG2000764824	1/2 - 1 Mile West
M2908	WALOG2000727586	1/2 - 1 Mile West
M2909	WALOG2000698831	1/2 - 1 Mile West
M2910	WALOG2000793994	1/2 - 1 Mile West
M2911	WALOG2000793937	1/2 - 1 Mile West
M2912	WALOG2000772789	1/2 - 1 Mile West
M2913	WALOG2000749922	1/2 - 1 Mile West
M2914	WALOG2000750174	1/2 - 1 Mile West
M2915	WALOG2000772769	1/2 - 1 Mile West
M2916	WALOG2000824406	1/2 - 1 Mile West
M2917	WALOG2000764823	1/2 - 1 Mile West
M2918	WALOG2000772743	1/2 - 1 Mile West
M2919	WALOG2000742711	1/2 - 1 Mile West
M2920	WALOG2000764819	1/2 - 1 Mile West
M2921	WALOG2000764774	1/2 - 1 Mile West
M2922	WALOG2000772754	1/2 - 1 Mile West
M2923	WALOG2000727585	1/2 - 1 Mile West
M2924	WALOG2000772739	1/2 - 1 Mile West
M2925	WALOG2000698830	1/2 - 1 Mile West
M2926	WALOG2000711746	1/2 - 1 Mile West
M2927	WALOG2000693975	1/2 - 1 Mile West
M2928	WALOG2000698847	1/2 - 1 Mile West
M2929	WALOG2000698825	1/2 - 1 Mile West
M2930	WALOG2000785906	1/2 - 1 Mile West
M2931	WALOG2000848907	1/2 - 1 Mile West
M2932	WALOG2000772806	1/2 - 1 Mile West
M2933	WALOG2000764849	1/2 - 1 Mile West
M2934	WALOG2000750183	1/2 - 1 Mile West
M2935	WALOG2000772788	1/2 - 1 Mile West
M2936	WALOG2000839986	1/2 - 1 Mile West
M2937	WALOG2000749921	1/2 - 1 Mile West
M2938	WALOG2000750173	1/2 - 1 Mile West
M2939	WALOG2000848916	1/2 - 1 Mile West

DRAFT

STATE DATABASE WELL INFORMATION

MAP ID	WELL ID	LOCATION FROM TP
M2940	WALOG2000784731	1/2 - 1 Mile West
M2941	WALOG2000748275	1/2 - 1 Mile West
M2942	WALOG2000696939	1/2 - 1 Mile West
M2943	WALOG2000784732	1/2 - 1 Mile West
M2944	WALOG2000696964	1/2 - 1 Mile West
M2945	WALOG2000764841	1/2 - 1 Mile West
M2946	WALOG2000749926	1/2 - 1 Mile West
M2947	WALOG2000784730	1/2 - 1 Mile West
M2948	WALOG2000793988	1/2 - 1 Mile West
M2949	WALOG2000764840	1/2 - 1 Mile West
M2950	WALOG2000750177	1/2 - 1 Mile West
M2951	WALOG2000749925	1/2 - 1 Mile West
M2952	WALOG2000764829	1/2 - 1 Mile West
M2953	WALOG2000721570	1/2 - 1 Mile West
M2954	WALOG2000735397	1/2 - 1 Mile West
M2955	WALOG2000735395	1/2 - 1 Mile West
M2956	WALOG2000749927	1/2 - 1 Mile West
M2957	WALOG2000697118	1/2 - 1 Mile West
M2958	WALOG2000697141	1/2 - 1 Mile West
M2959	WALOG2000697140	1/2 - 1 Mile West
M2960	WALOG2000735404	1/2 - 1 Mile West
M2961	WALOG2000677933	1/2 - 1 Mile West
M2962	WALOG2000848921	1/2 - 1 Mile West
M2963	WALOG2000678326	1/2 - 1 Mile West
M2964	WALOG2000772745	1/2 - 1 Mile West
M2965	WALOG2000738465	1/2 - 1 Mile West
M2966	WALOG2000772756	1/2 - 1 Mile West
M2967	WALOG2000693964	1/2 - 1 Mile West
M2968	WALOG2000764832	1/2 - 1 Mile West
M2969	WALOG2000727579	1/2 - 1 Mile West
M2970	WALOG2000752035	1/2 - 1 Mile West
M2971	WALOG2000748310	1/2 - 1 Mile West
M2972	WALOG2000735383	1/2 - 1 Mile West
M2973	WALOG2000686322	1/2 - 1 Mile West
M2974	WALOG2000693971	1/2 - 1 Mile West
M2975	WALOG2000693967	1/2 - 1 Mile West
M2976	WALOG2000678329	1/2 - 1 Mile West
M2977	WALOG2000678325	1/2 - 1 Mile West
M2978	WALOG2000848918	1/2 - 1 Mile West
M2979	WALOG2000750175	1/2 - 1 Mile West
M2980	WALOG2000772808	1/2 - 1 Mile West
M2981	WALOG2000750185	1/2 - 1 Mile West
M2982	WALOG2000764851	1/2 - 1 Mile West
M2983	WALOG2000748273	1/2 - 1 Mile West
M2984	WALOG2000696880	1/2 - 1 Mile West
M2985	WALOG2000764825	1/2 - 1 Mile West
M2986	WALOG2000698832	1/2 - 1 Mile West
M2987	WALOG2000784729	1/2 - 1 Mile West
M2988	WALOG2000793987	1/2 - 1 Mile West
M2989	WALOG2000764839	1/2 - 1 Mile West
M2990	WALOG2000848919	1/2 - 1 Mile West
M2991	WALOG2000750176	1/2 - 1 Mile West

DRAFT

STATE DATABASE WELL INFORMATION

MAP ID	WELL ID	LOCATION FROM TP
M2992	WALOG2000799425	1/2 - 1 Mile West
M2993	WALOG2000749924	1/2 - 1 Mile West
M2994	WALOG2000750186	1/2 - 1 Mile West
M2995	WALOG2000748274	1/2 - 1 Mile West
M2996	WALOG2000698833	1/2 - 1 Mile West
M2997	WALOG2000696938	1/2 - 1 Mile West
M2998	WALOG2000698826	1/2 - 1 Mile West
M2999	WALOG2000696842	1/2 - 1 Mile West
M3000	WALOG2000749923	1/2 - 1 Mile West
M3001	WALOG2000798184	1/2 - 1 Mile West
M3002	WALOG2000793955	1/2 - 1 Mile West
M3003	WALOG2000788798	1/2 - 1 Mile West
M3004	WALOG2000784728	1/2 - 1 Mile West
M3005	WALOG2000772780	1/2 - 1 Mile West
M3006	WALOG2000764838	1/2 - 1 Mile West
M3007	WALOG2000848920	1/2 - 1 Mile West
M3008	WALOG2000872502	1/2 - 1 Mile West
M3009	WALOG2000872447	1/2 - 1 Mile West
M3010	WALOG2000772757	1/2 - 1 Mile West
M3011	WALOG2000811646	1/2 - 1 Mile West
M3012	WALOG2000793991	1/2 - 1 Mile West
M3013	WALOG2000793895	1/2 - 1 Mile West
M3014	WALOG2000788905	1/2 - 1 Mile West
M3015	WALOG2000785883	1/2 - 1 Mile West
M3016	WALOG2000772804	1/2 - 1 Mile West
M3017	WALOG2000848905	1/2 - 1 Mile West
M3018	WALOG2000760573	1/2 - 1 Mile West
M3019	WALOG2000750181	1/2 - 1 Mile West
M3020	WALOG2000748297	1/2 - 1 Mile West
M3021	WALOG2000738507	1/2 - 1 Mile West
M3022	WALOG2000772802	1/2 - 1 Mile West
M3023	WALOG2000764847	1/2 - 1 Mile West
M3024	WALOG2000848914	1/2 - 1 Mile West
M3025	WALOG2000839984	1/2 - 1 Mile West
M3026	WALOG2000772786	1/2 - 1 Mile West
M3027	WALOG2000764778	1/2 - 1 Mile West
M3028	WALOG2000764844	1/2 - 1 Mile West
M3029	WALOG2000749919	1/2 - 1 Mile West
M3030	WALOG2000750171	1/2 - 1 Mile West
M3031	WALOG2000872637	1/2 - 1 Mile West
M3032	WALOG2000872485	1/2 - 1 Mile West
M3033	WALOG2000785925	1/2 - 1 Mile West
M3034	WALOG2000780618	1/2 - 1 Mile West
M3035	WALOG2000772776	1/2 - 1 Mile West
M3036	WALOG2000848912	1/2 - 1 Mile West
M3037	WALOG2000772794	1/2 - 1 Mile West
M3038	WALOG2000772810	1/2 - 1 Mile West
M3039	WALOG2000784734	1/2 - 1 Mile West
M3040	WALOG2000751998	1/2 - 1 Mile West
M3041	WALOG2000772747	1/2 - 1 Mile West
M3042	WALOG2000750167	1/2 - 1 Mile West
M3043	WALOG2000764834	1/2 - 1 Mile West

DRAFT

STATE DATABASE WELL INFORMATION

MAP ID	WELL ID	LOCATION FROM TP
M3044	WALOG2000764831	1/2 - 1 Mile West
M3045	WALOG2000772799	1/2 - 1 Mile West
M3046	WALOG2000772772	1/2 - 1 Mile West
M3047	WALOG2000772763	1/2 - 1 Mile West
M3048	WALOG2000793992	1/2 - 1 Mile West
M3049	WALOG2000811647	1/2 - 1 Mile West
M3050	WALOG2000793923	1/2 - 1 Mile West
M3051	WALOG2000772787	1/2 - 1 Mile West
M3052	WALOG2000839985	1/2 - 1 Mile West
M3053	WALOG2000764779	1/2 - 1 Mile West
M3054	WALOG2000749920	1/2 - 1 Mile West
M3055	WALOG2000750172	1/2 - 1 Mile West
M3056	WALOG2000772742	1/2 - 1 Mile West
M3057	WALOG2000742710	1/2 - 1 Mile West
M3058	WALOG2000772768	1/2 - 1 Mile West
M3059	WALOG2000772753	1/2 - 1 Mile West
M3060	WALOG2000727584	1/2 - 1 Mile West
M3061	WALOG2000848910	1/2 - 1 Mile West
M3062	WALOG2000764822	1/2 - 1 Mile West
M3063	WALOG2000839997	1/2 - 1 Mile West
M3064	WALOG2000816055	1/2 - 1 Mile West
M3065	WALOG2000764848	1/2 - 1 Mile West
M3066	WALOG2000764773	1/2 - 1 Mile West
M3067	WALOG2000764818	1/2 - 1 Mile West
M3068	WALOG2000785884	1/2 - 1 Mile West
M3069	WALOG2000848906	1/2 - 1 Mile West
M3070	WALOG2000772805	1/2 - 1 Mile West
M3071	WALOG2000760574	1/2 - 1 Mile West
M3072	WALOG2000750182	1/2 - 1 Mile West
M3073	WALOG2000848915	1/2 - 1 Mile West
M3074	WALOG2000872639	1/2 - 1 Mile West
M3075	WALOG2000738530	1/2 - 1 Mile West
M3076	WALOG2000711724	1/2 - 1 Mile West
M3077	WALOG2000693974	1/2 - 1 Mile West
M3078	WALOG2000693970	1/2 - 1 Mile West
M3079	WALOG2000772792	1/2 - 1 Mile West
M3080	WALOG2000698829	1/2 - 1 Mile West
M3081	WALOG2000772783	1/2 - 1 Mile West
M3082	WALOG2000772738	1/2 - 1 Mile West
M3083	WALOG2000764828	1/2 - 1 Mile West
M3084	WALOG2000698836	1/2 - 1 Mile West
M3085	WALOG2000727578	1/2 - 1 Mile West
M3086	WALOG2000698824	1/2 - 1 Mile West
M3087	WALOG2000811648	1/2 - 1 Mile West
M3088	WALOG2000793926	1/2 - 1 Mile West
M3089	WALOG2000793993	1/2 - 1 Mile West
M3090	WALOG2000784618	1/2 - 1 Mile West
M3091	WALOG2000772778	1/2 - 1 Mile West
M3092	WALOG2000772796	1/2 - 1 Mile West
M3093	WALOG2000772774	1/2 - 1 Mile West
M3094	WALOG2000772749	1/2 - 1 Mile West
M3095	WALOG2000772765	1/2 - 1 Mile West

DRAFT

STATE DATABASE WELL INFORMATION

MAP ID	WELL ID	LOCATION FROM TP
M3096	WALOG2000764836	1/2 - 1 Mile West
M3097	WALOG2000788796	1/2 - 1 Mile West
M3098	WALOG2000742709	1/2 - 1 Mile West
M3099	WALOG2000839996	1/2 - 1 Mile West
M3100	WALOG2000811653	1/2 - 1 Mile West
M3101	WALOG2000772767	1/2 - 1 Mile West
M3102	WALOG2000842186	1/2 - 1 Mile West
M3103	WALOG2000772741	1/2 - 1 Mile West
M3104	WALOG2000764772	1/2 - 1 Mile West
M3105	WALOG2000764817	1/2 - 1 Mile West
M3106	WALOG2000765352	1/2 - 1 Mile West
M3107	WALOG2000772782	1/2 - 1 Mile West
M3108	WALOG2000764827	1/2 - 1 Mile West
M3109	WALOG2000750179	1/2 - 1 Mile West
M3110	WALOG2000698835	1/2 - 1 Mile West
M3111	WALOG2000759089	1/2 - 1 Mile West
M3112	WALOG2000693969	1/2 - 1 Mile West
M3113	WALOG2000727581	1/2 - 1 Mile West
M3114	WALOG2000693973	1/2 - 1 Mile West
M3115	WALOG2000748295	1/2 - 1 Mile West
M3116	WALOG2000698823	1/2 - 1 Mile West
M3117	WALOG2000727577	1/2 - 1 Mile West
M3118	WALOG2000693966	1/2 - 1 Mile West
M3119	WALOG2000772752	1/2 - 1 Mile West
M3120	WALOG2000785916	1/2 - 1 Mile West
M3121	WALOG2000772791	1/2 - 1 Mile West
M3122	WALOG2000727668	1/2 - 1 Mile West
M3123	WALOG2000698828	1/2 - 1 Mile West
M3124	WALOG2000848909	1/2 - 1 Mile West
M3125	WALOG2000764821	1/2 - 1 Mile West
M3126	WALOG2000727583	1/2 - 1 Mile West
M3127	WALOG2000738525	1/2 - 1 Mile West
M3128	WALOG2000728728	1/2 - 1 Mile West
M3129	WALOG2000711711	1/2 - 1 Mile West
M3130	WALOG2000785937	1/2 - 1 Mile West
M3131	WALOG2000772777	1/2 - 1 Mile West
M3132	WALOG2000772811	1/2 - 1 Mile West
M3133	WALOG2000772748	1/2 - 1 Mile West
M3134	WALOG2000772800	1/2 - 1 Mile West
M3135	WALOG2000772773	1/2 - 1 Mile West
M3136	WALOG2000772795	1/2 - 1 Mile West
M3137	WALOG2000784617	1/2 - 1 Mile West
M3138	WALOG2000772764	1/2 - 1 Mile West
M3139	WALOG2000764845	1/2 - 1 Mile West
M3140	WALOG2000764835	1/2 - 1 Mile West
M3141	WALOG2000872638	1/2 - 1 Mile West
M3142	WALOG2000750187	1/2 - 1 Mile West
M3143	WALOG2000793989	1/2 - 1 Mile West
M3144	WALOG2000784733	1/2 - 1 Mile West
M3145	WALOG2000772755	1/2 - 1 Mile West
M3146	WALOG2000735411	1/2 - 1 Mile West
M3147	WALOG2000772746	1/2 - 1 Mile West

DRAFT

STATE DATABASE WELL INFORMATION

MAP ID	WELL ID	LOCATION FROM TP
M3148	WALOG2000764833	1/2 - 1 Mile West
M3149	WALOG2000793850	1/2 - 1 Mile West
M3150	WALOG2000772762	1/2 - 1 Mile West
M3151	WALOG2000788903	1/2 - 1 Mile West
M3152	WALOG2000735443	1/2 - 1 Mile West
M3153	WALOG2000764830	1/2 - 1 Mile West
M3154	WALOG2000750166	1/2 - 1 Mile West
M3155	WALOG2000811645	1/2 - 1 Mile West
M3156	WALOG2000788801	1/2 - 1 Mile West
M3157	WALOG2000793990	1/2 - 1 Mile West
M3158	WALOG2000788904	1/2 - 1 Mile West
M3159	WALOG2000793893	1/2 - 1 Mile West
M3160	WALOG2000772812	1/2 - 1 Mile West
M3161	WALOG2000772793	1/2 - 1 Mile West
M3162	WALOG2000848911	1/2 - 1 Mile West
M3163	WALOG2000772775	1/2 - 1 Mile West
M3164	WALOG2000772744	1/2 - 1 Mile West
M3165	WALOG2000756749	1/2 - 1 Mile West
M3166	WALOG2000772809	1/2 - 1 Mile West
M3167	WALOG2000772771	1/2 - 1 Mile West
M3168	WALOG2000772798	1/2 - 1 Mile West
M3169	WALOG2000785923	1/2 - 1 Mile West
M3170	WALOG2000772760	1/2 - 1 Mile West
M3171	WALOG2000764816	1/2 - 1 Mile West
M3172	WALOG2000772801	1/2 - 1 Mile West
M3173	WALOG2000764846	1/2 - 1 Mile West
M3174	WALOG2000848908	1/2 - 1 Mile West
M3175	WALOG2000839987	1/2 - 1 Mile West
M3176	WALOG2000811649	1/2 - 1 Mile West
M3177	WALOG2000772766	1/2 - 1 Mile West
M3178	WALOG2000772751	1/2 - 1 Mile West
M3179	WALOG2000839961	1/2 - 1 Mile West
M3180	WALOG2000764820	1/2 - 1 Mile West
M3181	WALOG2000772740	1/2 - 1 Mile West
M3182	WALOG2000698848	1/2 - 1 Mile West
M3183	WALOG2000764771	1/2 - 1 Mile West
M3184	WALOG2000840001	1/2 - 1 Mile West
M3185	WALOG2000772784	1/2 - 1 Mile West
M3186	WALOG2000727582	1/2 - 1 Mile West
M3187	WALOG2000742708	1/2 - 1 Mile West
M3188	WALOG2000750178	1/2 - 1 Mile West
M3189	WALOG2000811641	1/2 - 1 Mile West
M3190	WALOG2000698834	1/2 - 1 Mile West
M3191	WALOG2000764842	1/2 - 1 Mile West
M3192	WALOG2000748276	1/2 - 1 Mile West
M3193	WALOG2000697175	1/2 - 1 Mile West
M3194	WALOG2000678330	1/2 - 1 Mile West
M3195	WALOG2000764826	1/2 - 1 Mile West
M3196	WALOG2000764852	1/2 - 1 Mile West
M3197	WALOG2000785908	1/2 - 1 Mile West
M3198	WALOG2000772790	1/2 - 1 Mile West
M3199	WALOG2000788799	1/2 - 1 Mile West

DRAFT

STATE DATABASE WELL INFORMATION

MAP ID	WELL ID	LOCATION FROM TP
M3200	WALOG2000772781	1/2 - 1 Mile West
M3201	WALOG2000698827	1/2 - 1 Mile West
M3202	WALOG2000764776	1/2 - 1 Mile West
M3203	WALOG2000727587	1/2 - 1 Mile West
M3204	WALOG2000738524	1/2 - 1 Mile West
M3205	WALOG2000772759	1/2 - 1 Mile West
M3206	WALOG2000759061	1/2 - 1 Mile West
M3207	WALOG2000693972	1/2 - 1 Mile West
M3208	WALOG2000693968	1/2 - 1 Mile West
M3209	WALOG2000750169	1/2 - 1 Mile West
M3210	WALOG2000698850	1/2 - 1 Mile West
M3211	WALOG2000735420	1/2 - 1 Mile West
M3212	WALOG2000727671	1/2 - 1 Mile West
M3213	WALOG2000748312	1/2 - 1 Mile West
M3214	WALOG2000686323	1/2 - 1 Mile West
M3215	WALOG2000738480	1/2 - 1 Mile West
M3216	WALOG2000678327	1/2 - 1 Mile West
M3217	WALOG2000735396	1/2 - 1 Mile West
M3218	WALOG2000727576	1/2 - 1 Mile West
M3219	WALOG2000727580	1/2 - 1 Mile West
M3220	WALOG2000693965	1/2 - 1 Mile West
M3221	WALOG2000772785	1/2 - 1 Mile West
M3222	WALOG2000788800	1/2 - 1 Mile West
M3223	WALOG2000764777	1/2 - 1 Mile West
M3224	WALOG2000839962	1/2 - 1 Mile West
M3225	WALOG2000764843	1/2 - 1 Mile West
M3226	WALOG2000735439	1/2 - 1 Mile West
M3227	WALOG2000811642	1/2 - 1 Mile West
M3228	WALOG2000749918	1/2 - 1 Mile West
M3229	WALOG2000750170	1/2 - 1 Mile West
M3230	WALOG2000738500	1/2 - 1 Mile West
M3231	WALOG2000772803	1/2 - 1 Mile West
M3232	WALOG2000848904	1/2 - 1 Mile West
M3233	WALOG2000785882	1/2 - 1 Mile West
M3234	WALOG2000750180	1/2 - 1 Mile West
M3235	WALOG2000727669	1/2 - 1 Mile West
M3236	WALOG2000735381	1/2 - 1 Mile West
M3237	WALOG2000759106	1/2 - 1 Mile West
M3238	WALOG2000748296	1/2 - 1 Mile West
M3239	WALOG2000848913	1/2 - 1 Mile West
N3241	WALOG2000384211	1/2 - 1 Mile East
N3242	WALOG2000384212	1/2 - 1 Mile East
N3243	WALOG2000384209	1/2 - 1 Mile East
N3244	WALOG2000384210	1/2 - 1 Mile East
N3245	WALOG2000388105	1/2 - 1 Mile East
N3246	WALOG2000388106	1/2 - 1 Mile East
N3247	WALOG2000385575	1/2 - 1 Mile East
N3248	WALOG2000385576	1/2 - 1 Mile East
N3249	WALOG2000384208	1/2 - 1 Mile East
N3250	WALOG2000382173	1/2 - 1 Mile East
N3251	WALOG2000382174	1/2 - 1 Mile East
N3252	WALOG2000382171	1/2 - 1 Mile East

DRAFT

STATE DATABASE WELL INFORMATION

MAP ID	WELL ID	LOCATION FROM TP
N3253	WALOG2000382172	1/2 - 1 Mile East
N3254	WALOG2000382181	1/2 - 1 Mile East
N3255	WALOG2000384207	1/2 - 1 Mile East
N3256	WALOG2000382179	1/2 - 1 Mile East
N3257	WALOG2000382180	1/2 - 1 Mile East
N3258	WALOG2000388107	1/2 - 1 Mile East
N3259	WALOG2000408360	1/2 - 1 Mile East
N3260	WALOG2000408361	1/2 - 1 Mile East
N3261	WALOG2000398506	1/2 - 1 Mile East
N3262	WALOG2000408359	1/2 - 1 Mile East
N3263	WALOG2000408364	1/2 - 1 Mile East
N3264	WALOG2000412313	1/2 - 1 Mile East
N3265	WALOG2000408362	1/2 - 1 Mile East
N3266	WALOG2000408363	1/2 - 1 Mile East
N3267	WALOG2000398505	1/2 - 1 Mile East
N3268	WALOG2000391891	1/2 - 1 Mile East
N3269	WALOG2000391892	1/2 - 1 Mile East
N3270	WALOG2000391889	1/2 - 1 Mile East
N3271	WALOG2000391890	1/2 - 1 Mile East
N3272	WALOG2000398503	1/2 - 1 Mile East
N3273	WALOG2000398504	1/2 - 1 Mile East
N3274	WALOG2000391893	1/2 - 1 Mile East
N3275	WALOG2000391894	1/2 - 1 Mile East
N3276	WALOG2000305720	1/2 - 1 Mile East
N3277	WALOG2000312137	1/2 - 1 Mile East
N3278	WALOG2000171894	1/2 - 1 Mile East
N3279	WALOG2000305719	1/2 - 1 Mile East
N3280	WALOG2000326500	1/2 - 1 Mile East
N3281	WALOG2000326501	1/2 - 1 Mile East
N3282	WALOG2000312138	1/2 - 1 Mile East
N3283	WALOG2000326499	1/2 - 1 Mile East
N3284	WALOG2000168842	1/2 - 1 Mile East
N3285	WALOG2000166573	1/2 - 1 Mile East
N3286	WALOG2000166574	1/2 - 1 Mile East
N3287	WALOG2000166571	1/2 - 1 Mile East
N3288	WALOG2000166572	1/2 - 1 Mile East
N3289	WALOG2000168840	1/2 - 1 Mile East
N3290	WALOG2000168841	1/2 - 1 Mile East
N3291	WALOG2000166575	1/2 - 1 Mile East
N3292	WALOG2000166576	1/2 - 1 Mile East
N3293	WALOG2000326502	1/2 - 1 Mile East
N3294	WALOG2000336755	1/2 - 1 Mile East
N3295	WALOG2000371125	1/2 - 1 Mile East
N3296	WALOG2000331861	1/2 - 1 Mile East
N3297	WALOG2000336754	1/2 - 1 Mile East
N3298	WALOG2000377266	1/2 - 1 Mile East
N3299	WALOG2000382170	1/2 - 1 Mile East
N3300	WALOG2000371126	1/2 - 1 Mile East
N3301	WALOG2000377265	1/2 - 1 Mile East
N3302	WALOG2000331860	1/2 - 1 Mile East
N3303	WALOG2000326505	1/2 - 1 Mile East
N3304	WALOG2000326506	1/2 - 1 Mile East

DRAFT

STATE DATABASE WELL INFORMATION

MAP ID	WELL ID	LOCATION FROM TP
N3305	WALOG2000326503	1/2 - 1 Mile East
N3306	WALOG2000326504	1/2 - 1 Mile East
N3307	WALOG2000328663	1/2 - 1 Mile East
N3308	WALOG2000328664	1/2 - 1 Mile East
N3309	WALOG2000328661	1/2 - 1 Mile East
N3310	WALOG2000328662	1/2 - 1 Mile East
N3311	WALOG2000412314	1/2 - 1 Mile East
N3312	WALOG2000571780	1/2 - 1 Mile East
N3313	WALOG2000571781	1/2 - 1 Mile East
N3314	WALOG2000571778	1/2 - 1 Mile East
N3315	WALOG2000571779	1/2 - 1 Mile East
N3316	WALOG2000625596	1/2 - 1 Mile East
N3317	WALOG2000649163	1/2 - 1 Mile East
N3318	WALOG2000571782	1/2 - 1 Mile East
N3319	WALOG2000616588	1/2 - 1 Mile East
N3320	WALOG2000571777	1/2 - 1 Mile East
N3321	WALOG2000571746	1/2 - 1 Mile East
N3322	WALOG2000571747	1/2 - 1 Mile East
N3323	WALOG2000571744	1/2 - 1 Mile East
N3324	WALOG2000571745	1/2 - 1 Mile East
N3325	WALOG2000571750	1/2 - 1 Mile East
N3326	WALOG2000571776	1/2 - 1 Mile East
N3327	WALOG2000571748	1/2 - 1 Mile East
N3328	WALOG2000571749	1/2 - 1 Mile East
N3329	WALOG2000731644	1/2 - 1 Mile East
N3330	WALOG2000731645	1/2 - 1 Mile East
N3331	WALOG2000699192	1/2 - 1 Mile East
N3332	WALOG2000712235	1/2 - 1 Mile East
N3333	WALOG2000731759	1/2 - 1 Mile East
N3334	WALOG2000731760	1/2 - 1 Mile East
N3335	WALOG2000731646	1/2 - 1 Mile East
N3336	WALOG2000731758	1/2 - 1 Mile East
N3337	WALOG2000699191	1/2 - 1 Mile East
N3338	WALOG2000649187	1/2 - 1 Mile East
N3339	WALOG2000649188	1/2 - 1 Mile East
N3340	WALOG2000649164	1/2 - 1 Mile East
N3341	WALOG2000649165	1/2 - 1 Mile East
N3342	WALOG2000699189	1/2 - 1 Mile East
N3343	WALOG2000699190	1/2 - 1 Mile East
N3344	WALOG2000649191	1/2 - 1 Mile East
N3345	WALOG2000698026	1/2 - 1 Mile East
N3346	WALOG2000571743	1/2 - 1 Mile East
N3347	WALOG2000462954	1/2 - 1 Mile East
N3348	WALOG2000462956	1/2 - 1 Mile East
N3349	WALOG2000462949	1/2 - 1 Mile East
N3350	WALOG2000462950	1/2 - 1 Mile East
N3351	WALOG2000462963	1/2 - 1 Mile East
N3352	WALOG2000463222	1/2 - 1 Mile East
N3353	WALOG2000462959	1/2 - 1 Mile East
N3354	WALOG2000462961	1/2 - 1 Mile East
N3355	WALOG2000458797	1/2 - 1 Mile East
N3356	WALOG2000419018	1/2 - 1 Mile East

DRAFT

STATE DATABASE WELL INFORMATION

MAP ID	WELL ID	LOCATION FROM TP
N3357	WALOG2000419019	1/2 - 1 Mile East
N3358	WALOG2000417968	1/2 - 1 Mile East
N3359	WALOG2000417969	1/2 - 1 Mile East
N3360	WALOG2000447574	1/2 - 1 Mile East
N3361	WALOG2000447575	1/2 - 1 Mile East
N3362	WALOG2000419020	1/2 - 1 Mile East
N3363	WALOG2000419021	1/2 - 1 Mile East
N3364	WALOG2000555595	1/2 - 1 Mile East
N3365	WALOG2000555596	1/2 - 1 Mile East
N3366	WALOG2000555593	1/2 - 1 Mile East
N3367	WALOG2000555594	1/2 - 1 Mile East
N3368	WALOG2000556979	1/2 - 1 Mile East
N3369	WALOG2000571742	1/2 - 1 Mile East
N3370	WALOG2000555597	1/2 - 1 Mile East
N3371	WALOG2000556978	1/2 - 1 Mile East
N3372	WALOG2000555592	1/2 - 1 Mile East
N3373	WALOG2000524737	1/2 - 1 Mile East
N3374	WALOG2000524738	1/2 - 1 Mile East
N3375	WALOG2000464720	1/2 - 1 Mile East
N3376	WALOG2000479337	1/2 - 1 Mile East
N3377	WALOG2000524741	1/2 - 1 Mile East
N3378	WALOG2000530338	1/2 - 1 Mile East
N3379	WALOG2000524739	1/2 - 1 Mile East
N3380	WALOG2000524740	1/2 - 1 Mile East
N3381	WA1200000011535	1/2 - 1 Mile East
O3383	WALOG2000178821	1/2 - 1 Mile NNW
O3384	WALOG2000178823	1/2 - 1 Mile NNW
O3385	WALOG2000178822	1/2 - 1 Mile NNW
O3386	WALOG2000240067	1/2 - 1 Mile NNW
O3387	WALOG2000240066	1/2 - 1 Mile NNW
O3388	WALOG2000240065	1/2 - 1 Mile NNW
O3389	WALOG2000240064	1/2 - 1 Mile NNW
O3390	WALOG2000240068	1/2 - 1 Mile NNW
O3391	WALOG2000240070	1/2 - 1 Mile NNW
O3392	WALOG2000281138	1/2 - 1 Mile NNW
O3393	WALOG2000240069	1/2 - 1 Mile NNW
O3394	WALOG2000300151	1/2 - 1 Mile NNW
O3395	WALOG2000313713	1/2 - 1 Mile NNW
O3396	WALOG2000313712	1/2 - 1 Mile NNW
O3397	WALOG2000313722	1/2 - 1 Mile NNW
O3398	WALOG2000387076	1/2 - 1 Mile NNW
O3399	WALOG2000313721	1/2 - 1 Mile NNW
O3400	WALOG2000387139	1/2 - 1 Mile NNW
O3401	WALOG2000387077	1/2 - 1 Mile NNW
O3402	WALOG2000387140	1/2 - 1 Mile NNW
O3403	WALOG2000459020	1/2 - 1 Mile NNW
O3404	WALOG2000459019	1/2 - 1 Mile NNW
O3405	WALOG2000459021	1/2 - 1 Mile NNW
O3406	WALOG2000459018	1/2 - 1 Mile NNW
O3407	WALOG2000459026	1/2 - 1 Mile NNW
O3408	WALOG2000459025	1/2 - 1 Mile NNW
O3409	WALOG2000459028	1/2 - 1 Mile NNW

DRAFT

STATE DATABASE WELL INFORMATION

MAP ID	WELL ID	LOCATION FROM TP
O3410	WALOG2000459027	1/2 - 1 Mile NNW
O3411	WALOG2000459023	1/2 - 1 Mile NNW
O3412	WALOG2000459022	1/2 - 1 Mile NNW
O3413	WALOG2000459024	1/2 - 1 Mile NNW
O3414	WALOG2000459029	1/2 - 1 Mile NNW
O3415	WALOG2000459031	1/2 - 1 Mile NNW
O3416	WALOG2000459030	1/2 - 1 Mile NNW
O3417	WALOG2000459038	1/2 - 1 Mile NNW
O3418	WALOG2000459037	1/2 - 1 Mile NNW
O3419	WALOG2000459036	1/2 - 1 Mile NNW
O3420	WALOG2000459035	1/2 - 1 Mile NNW
O3421	WALOG2000459034	1/2 - 1 Mile NNW
O3422	WALOG2000459033	1/2 - 1 Mile NNW
O3423	WALOG2000459032	1/2 - 1 Mile NNW
O3424	WALOG2000459039	1/2 - 1 Mile NNW
O3425	WALOG2000459040	1/2 - 1 Mile NNW
O3426	WALOG2000462460	1/2 - 1 Mile NNW
O3427	WALOG2000459121	1/2 - 1 Mile NNW
O3428	WALOG2000462461	1/2 - 1 Mile NNW
O3429	WALOG2000459120	1/2 - 1 Mile NNW
O3430	WALOG2000459119	1/2 - 1 Mile NNW
O3431	WALOG2000459043	1/2 - 1 Mile NNW
O3432	WALOG2000459042	1/2 - 1 Mile NNW
O3433	WALOG2000459041	1/2 - 1 Mile NNW
O3434	WALOG2000462464	1/2 - 1 Mile NNW
O3435	WALOG2000462463	1/2 - 1 Mile NNW
O3436	WALOG2000462462	1/2 - 1 Mile NNW
O3437	WALOG2000462467	1/2 - 1 Mile NNW
O3438	WALOG2000462469	1/2 - 1 Mile NNW
O3439	WALOG2000462468	1/2 - 1 Mile NNW
O3440	WALOG2000462470	1/2 - 1 Mile NNW
O3441	WALOG2000462472	1/2 - 1 Mile NNW
O3442	WALOG2000462471	1/2 - 1 Mile NNW
O3443	WALOG2000462473	1/2 - 1 Mile NNW
O3444	WALOG2000462465	1/2 - 1 Mile NNW
O3445	WALOG2000462466	1/2 - 1 Mile NNW
O3446	WALOG2000462526	1/2 - 1 Mile NNW
O3447	WALOG2000462525	1/2 - 1 Mile NNW
O3448	WALOG2000462524	1/2 - 1 Mile NNW
O3449	WALOG2000462523	1/2 - 1 Mile NNW
O3450	WALOG2000462527	1/2 - 1 Mile NNW
O3451	WALOG2000462529	1/2 - 1 Mile NNW
O3452	WALOG2000462528	1/2 - 1 Mile NNW
O3453	WALOG2000462530	1/2 - 1 Mile NNW
O3454	WALOG2000462531	1/2 - 1 Mile NNW
O3455	WALOG2000462533	1/2 - 1 Mile NNW
O3456	WALOG2000462532	1/2 - 1 Mile NNW
O3457	WALOG2000462534	1/2 - 1 Mile NNW
O3458	WALOG2000462536	1/2 - 1 Mile NNW
O3459	WALOG2000462538	1/2 - 1 Mile NNW
O3460	WALOG2000462537	1/2 - 1 Mile NNW
O3461	WALOG2000462535	1/2 - 1 Mile NNW

DRAFT

STATE DATABASE WELL INFORMATION

MAP ID	WELL ID	LOCATION FROM TP
O3462	WALOG2000462539	1/2 - 1 Mile NNW
O3463	WALOG2000462541	1/2 - 1 Mile NNW
O3464	WALOG2000462540	1/2 - 1 Mile NNW
O3465	WALOG2000462552	1/2 - 1 Mile NNW
O3466	WALOG2000462551	1/2 - 1 Mile NNW
O3467	WALOG2000842552	1/2 - 1 Mile NNW
O3468	WALOG2000847421	1/2 - 1 Mile NNW
O3469	WALOG2000847420	1/2 - 1 Mile NNW
O3470	WALOG2000722244	1/2 - 1 Mile NNW
O3471	WALOG2000722245	1/2 - 1 Mile NNW
O3472	WALOG2000722246	1/2 - 1 Mile NNW
O3473	WALOG2000722220	1/2 - 1 Mile NNW
O3474	WALOG2000722243	1/2 - 1 Mile NNW
O3475	WALOG2000722242	1/2 - 1 Mile NNW
O3476	WALOG2000722231	1/2 - 1 Mile NNW
O3477	WALOG2000722229	1/2 - 1 Mile NNW
O3478	WALOG2000722217	1/2 - 1 Mile NNW
O3479	WALOG2000722206	1/2 - 1 Mile NNW
O3480	WALOG2000653001	1/2 - 1 Mile NNW
O3481	WALOG2000712009	1/2 - 1 Mile NNW
O3482	WALOG2000653000	1/2 - 1 Mile NNW
O3483	WALOG2000652999	1/2 - 1 Mile NNW
O3484	WALOG2000652998	1/2 - 1 Mile NNW
O3485	WALOG2000712024	1/2 - 1 Mile NNW
O3486	WALOG2000722194	1/2 - 1 Mile NNW
O3487	WALOG2000652995	1/2 - 1 Mile NNW
O3488	WALOG2000652994	1/2 - 1 Mile NNW
O3489	WALOG2000573999	1/2 - 1 Mile NNW
O3490	WALOG2000573998	1/2 - 1 Mile NNW
O3491	WALOG2000635879	1/2 - 1 Mile NNW
O3492	WALOG2000635880	1/2 - 1 Mile NNW
O3493	WALOG2000572585	1/2 - 1 Mile NNW
O3494	WALOG2000652996	1/2 - 1 Mile NNW
O3495	WALOG2000652997	1/2 - 1 Mile NNW
O3496	WALOG2000559416	1/2 - 1 Mile NNW
O3497	WALOG2000462566	1/2 - 1 Mile NNW
O3498	WALOG2000462565	1/2 - 1 Mile NNW
O3499	WALOG2000462568	1/2 - 1 Mile NNW
O3500	WALOG2000462567	1/2 - 1 Mile NNW
O3501	WALOG2000462570	1/2 - 1 Mile NNW
O3502	WALOG2000559411	1/2 - 1 Mile NNW
O3503	WALOG2000559415	1/2 - 1 Mile NNW
O3504	WALOG2000559414	1/2 - 1 Mile NNW
O3505	WALOG2000559413	1/2 - 1 Mile NNW
O3506	WALOG2000559412	1/2 - 1 Mile NNW
O3507	WALOG2000462569	1/2 - 1 Mile NNW
O3508	WALOG2000462564	1/2 - 1 Mile NNW
O3509	WALOG2000462563	1/2 - 1 Mile NNW
O3510	WALOG2000462562	1/2 - 1 Mile NNW
O3511	WALOG2000462561	1/2 - 1 Mile NNW
O3512	WALOG2000462560	1/2 - 1 Mile NNW
O3513	WALOG2000462559	1/2 - 1 Mile NNW

DRAFT

STATE DATABASE WELL INFORMATION

MAP ID	WELL ID	LOCATION FROM TP
O3514	WALOG2000462558	1/2 - 1 Mile NNW
O3515	WALOG2000462557	1/2 - 1 Mile NNW
O3516	WALOG2000462553	1/2 - 1 Mile NNW
O3517	WALOG2000462556	1/2 - 1 Mile NNW
O3518	WALOG2000462555	1/2 - 1 Mile NNW
O3519	WALOG2000462554	1/2 - 1 Mile NNW
P3520	WALOG2000869997	1/2 - 1 Mile NNE
P3521	WALOG2000869996	1/2 - 1 Mile NNE
P3522	WALOG2000869995	1/2 - 1 Mile NNE
P3523	WALOG2000869994	1/2 - 1 Mile NNE
P3524	WALOG2000869993	1/2 - 1 Mile NNE
P3525	WALOG2000869992	1/2 - 1 Mile NNE
P3526	WALOG2000869991	1/2 - 1 Mile NNE
P3527	WALOG2000869990	1/2 - 1 Mile NNE
P3528	WALOG2000854110	1/2 - 1 Mile NNE
P3529	WALOG2000854109	1/2 - 1 Mile NNE
P3530	WALOG2000852849	1/2 - 1 Mile NNE
P3531	WALOG2000852861	1/2 - 1 Mile NNE
P3532	WALOG2000852867	1/2 - 1 Mile NNE
P3533	WALOG2000852866	1/2 - 1 Mile NNE
P3534	WALOG2000852865	1/2 - 1 Mile NNE
P3535	WALOG2000854086	1/2 - 1 Mile NNE
P3536	WALOG2000854062	1/2 - 1 Mile NNE
P3537	WALOG2000854061	1/2 - 1 Mile NNE
P3538	WALOG2000852890	1/2 - 1 Mile NNE
P3539	WALOG2000852842	1/2 - 1 Mile NNE
P3540	WALOG2000841060	1/2 - 1 Mile NNE
P3541	WALOG2000841059	1/2 - 1 Mile NNE
P3542	WALOG2000841058	1/2 - 1 Mile NNE
P3543	WALOG2000841057	1/2 - 1 Mile NNE
P3544	WALOG2000841056	1/2 - 1 Mile NNE
P3545	WALOG2000841055	1/2 - 1 Mile NNE
P3546	WALOG2000841054	1/2 - 1 Mile NNE
P3547	WALOG2000841053	1/2 - 1 Mile NNE
P3548	WALOG2000841052	1/2 - 1 Mile NNE
P3549	WALOG2000841051	1/2 - 1 Mile NNE
P3550	WALOG2000840947	1/2 - 1 Mile NNE
P3551	WALOG2000777374	1/2 - 1 Mile NNE
P3552	WALOG2000773871	1/2 - 1 Mile NNE
P3553	WALOG2000773870	1/2 - 1 Mile NNE
P3554	WALOG2000773869	1/2 - 1 Mile NNE
P3555	WALOG2000773868	1/2 - 1 Mile NNE
P3556	WALOG2000777388	1/2 - 1 Mile NNE
P3557	WALOG2000777375	1/2 - 1 Mile NNE
P3558	WALOG2000779201	1/2 - 1 Mile NNE
P3559	WALOG2000760926	1/2 - 1 Mile NNE
P3560	WALOG2000760925	1/2 - 1 Mile NNE
P3561	WALOG2000760970	1/2 - 1 Mile NNE
P3562	WALOG2000760969	1/2 - 1 Mile NNE
P3563	WALOG2000760934	1/2 - 1 Mile NNE
P3564	WALOG2000760933	1/2 - 1 Mile NNE
P3565	WALOG2000840941	1/2 - 1 Mile NNE

DRAFT

STATE DATABASE WELL INFORMATION

MAP ID	WELL ID	LOCATION FROM TP
P3566	WALOG2000840938	1/2 - 1 Mile NNE
P3567	WALOG2000840940	1/2 - 1 Mile NNE
P3568	WALOG2000840939	1/2 - 1 Mile NNE
P3569	WALOG2000820156	1/2 - 1 Mile NNE
P3570	WALOG2000820148	1/2 - 1 Mile NNE
P3571	WALOG2000779204	1/2 - 1 Mile NNE
P3572	WALOG2000779203	1/2 - 1 Mile NNE
P3573	WALOG2000779202	1/2 - 1 Mile NNE
P3574	WALOG2000840946	1/2 - 1 Mile NNE
P3575	WALOG2000840945	1/2 - 1 Mile NNE
P3576	WALOG2000840943	1/2 - 1 Mile NNE
P3577	WALOG2000840942	1/2 - 1 Mile NNE
P3578	WALOG2000840944	1/2 - 1 Mile NNE
P3579	WALOG2000747496	1/2 - 1 Mile NNE
P3580	WALOG2000747495	1/2 - 1 Mile NNE
P3581	WALOG2000747494	1/2 - 1 Mile NNE
P3582	WALOG2000747493	1/2 - 1 Mile NNE
P3583	WALOG2000747492	1/2 - 1 Mile NNE
P3584	WALOG2000747491	1/2 - 1 Mile NNE
P3585	WALOG2000747498	1/2 - 1 Mile NNE
P3586	WALOG2000747497	1/2 - 1 Mile NNE
P3587	WALOG2000726741	1/2 - 1 Mile NNE
P3588	WALOG2000726740	1/2 - 1 Mile NNE
P3589	WALOG2000726739	1/2 - 1 Mile NNE
P3590	WALOG2000726738	1/2 - 1 Mile NNE
P3591	WALOG2000726737	1/2 - 1 Mile NNE
P3592	WALOG2000726736	1/2 - 1 Mile NNE
P3593	WALOG2000747490	1/2 - 1 Mile NNE
P3594	WALOG2000747489	1/2 - 1 Mile NNE
P3595	WALOG2000747488	1/2 - 1 Mile NNE
P3596	WALOG2000747487	1/2 - 1 Mile NNE
P3597	WALOG2000726735	1/2 - 1 Mile NNE
P3598	WALOG2000747582	1/2 - 1 Mile NNE
P3599	WALOG2000747581	1/2 - 1 Mile NNE
P3600	WALOG2000747499	1/2 - 1 Mile NNE
P3601	WALOG2000747659	1/2 - 1 Mile NNE
P3602	WALOG2000747583	1/2 - 1 Mile NNE
P3603	WALOG2000747660	1/2 - 1 Mile NNE
P3604	WALOG2000759841	1/2 - 1 Mile NNE
P3605	WALOG2000760824	1/2 - 1 Mile NNE
P3606	WALOG2000760823	1/2 - 1 Mile NNE
P3607	WALOG2000759842	1/2 - 1 Mile NNE
P3608	WALOG2000760825	1/2 - 1 Mile NNE
P3609	WALOG2000760826	1/2 - 1 Mile NNE
P3610	WALOG2000760827	1/2 - 1 Mile NNE
P3611	WALOG2000760828	1/2 - 1 Mile NNE
P3612	WALOG2000559366	1/2 - 1 Mile NNE
P3613	WALOG2000559365	1/2 - 1 Mile NNE
P3614	WALOG2000537618	1/2 - 1 Mile NNE
P3615	WALOG2000537617	1/2 - 1 Mile NNE
P3616	WALOG2000537616	1/2 - 1 Mile NNE
P3617	WALOG2000560383	1/2 - 1 Mile NNE

DRAFT

STATE DATABASE WELL INFORMATION

MAP ID	WELL ID	LOCATION FROM TP
P3618	WALOG2000560385	1/2 - 1 Mile NNE
P3619	WALOG2000560384	1/2 - 1 Mile NNE
P3620	WALOG2000560386	1/2 - 1 Mile NNE
P3621	WALOG2000559445	1/2 - 1 Mile NNE
P3622	WALOG2000559447	1/2 - 1 Mile NNE
P3623	WALOG2000559446	1/2 - 1 Mile NNE
P3624	WALOG2000560382	1/2 - 1 Mile NNE
P3625	WALOG2000560381	1/2 - 1 Mile NNE
P3626	WALOG2000560380	1/2 - 1 Mile NNE
P3627	WALOG2000559448	1/2 - 1 Mile NNE
P3628	WALOG2000565319	1/2 - 1 Mile NNE
P3629	WALOG2000569462	1/2 - 1 Mile NNE
P3630	WALOG2000565320	1/2 - 1 Mile NNE
P3631	WALOG2000560387	1/2 - 1 Mile NNE
P3632	WALOG2000565318	1/2 - 1 Mile NNE
P3633	WALOG2000565317	1/2 - 1 Mile NNE
P3634	WALOG2000569546	1/2 - 1 Mile NNE
P3635	WALOG2000569464	1/2 - 1 Mile NNE
P3636	WALOG2000569463	1/2 - 1 Mile NNE
P3637	WALOG2000569545	1/2 - 1 Mile NNE
P3638	WALOG2000608152	1/2 - 1 Mile NNE
P3639	WALOG2000608114	1/2 - 1 Mile NNE
P3640	WALOG2000608109	1/2 - 1 Mile NNE
P3641	WALOG2000608094	1/2 - 1 Mile NNE
P3642	WALOG2000608087	1/2 - 1 Mile NNE
P3643	WALOG2000569547	1/2 - 1 Mile NNE
P3644	WALOG2000618337	1/2 - 1 Mile NNE
P3645	WALOG2000618324	1/2 - 1 Mile NNE
P3646	WALOG2000608165	1/2 - 1 Mile NNE
P3647	WALOG2000608187	1/2 - 1 Mile NNE
P3648	WALOG2000608176	1/2 - 1 Mile NNE
P3649	WALOG2000632893	1/2 - 1 Mile NNE
P3650	WALOG2000632892	1/2 - 1 Mile NNE
P3651	WALOG2000632891	1/2 - 1 Mile NNE
P3652	WALOG2000632890	1/2 - 1 Mile NNE
P3653	WALOG2000632889	1/2 - 1 Mile NNE
P3654	WALOG2000618347	1/2 - 1 Mile NNE
P3655	WALOG2000632895	1/2 - 1 Mile NNE
P3656	WALOG2000632894	1/2 - 1 Mile NNE
P3657	WALOG2000632896	1/2 - 1 Mile NNE
P3658	WALOG2000673043	1/2 - 1 Mile NNE
P3659	WALOG2000673042	1/2 - 1 Mile NNE
P3660	WALOG2000673041	1/2 - 1 Mile NNE
P3661	WALOG2000673044	1/2 - 1 Mile NNE
P3662	WALOG2000676437	1/2 - 1 Mile NNE
P3663	WALOG2000708832	1/2 - 1 Mile NNE
P3664	WALOG2000676438	1/2 - 1 Mile NNE
P3665	WALOG2000708833	1/2 - 1 Mile NNE
P3666	WALOG2000708834	1/2 - 1 Mile NNE
P3667	WALOG2000659248	1/2 - 1 Mile NNE
P3668	WALOG2000659240	1/2 - 1 Mile NNE
P3669	WALOG2000659189	1/2 - 1 Mile NNE

DRAFT

STATE DATABASE WELL INFORMATION

MAP ID	WELL ID	LOCATION FROM TP
P3670	WALOG2000653958	1/2 - 1 Mile NNE
P3671	WALOG2000653938	1/2 - 1 Mile NNE
P3672	WALOG2000653937	1/2 - 1 Mile NNE
P3673	WALOG2000632898	1/2 - 1 Mile NNE
P3674	WALOG2000632897	1/2 - 1 Mile NNE
P3675	WALOG2000726734	1/2 - 1 Mile NNE
P3676	WALOG2000726732	1/2 - 1 Mile NNE
P3677	WALOG2000721628	1/2 - 1 Mile NNE
P3678	WALOG2000708835	1/2 - 1 Mile NNE
P3679	WALOG2000726733	1/2 - 1 Mile NNE
P3680	WALOG2000240080	1/2 - 1 Mile NNE
P3681	WALOG2000240079	1/2 - 1 Mile NNE
P3682	WALOG2000240078	1/2 - 1 Mile NNE
P3683	WALOG2000510163	1/2 - 1 Mile NNE
P3684	WALOG2000510164	1/2 - 1 Mile NNE
P3685	WALOG2000510162	1/2 - 1 Mile NNE
P3686	WALOG2000510161	1/2 - 1 Mile NNE
P3687	WALOG2000240084	1/2 - 1 Mile NNE
P3688	WALOG2000240083	1/2 - 1 Mile NNE
P3689	WALOG2000240082	1/2 - 1 Mile NNE
P3690	WALOG2000240081	1/2 - 1 Mile NNE
P3691	WALOG2000510160	1/2 - 1 Mile NNE
P3692	WALOG2000510159	1/2 - 1 Mile NNE
P3693	WALOG2000510158	1/2 - 1 Mile NNE
P3694	WALOG2000510157	1/2 - 1 Mile NNE
P3695	WALOG2000481705	1/2 - 1 Mile NNE
P3696	WALOG2000433778	1/2 - 1 Mile NNE
P3697	WALOG2000433777	1/2 - 1 Mile NNE
P3698	WALOG2000240085	1/2 - 1 Mile NNE
P3699	WALOG2000510172	1/2 - 1 Mile NNE
P3700	WALOG2000510174	1/2 - 1 Mile NNE
P3701	WALOG2000510173	1/2 - 1 Mile NNE
P3702	WALOG2000510171	1/2 - 1 Mile NNE
P3703	WALOG2000510170	1/2 - 1 Mile NNE
P3704	WALOG2000510169	1/2 - 1 Mile NNE
P3705	WALOG2000510168	1/2 - 1 Mile NNE
P3706	WALOG2000510167	1/2 - 1 Mile NNE
P3707	WALOG2000510166	1/2 - 1 Mile NNE
P3708	WALOG2000510165	1/2 - 1 Mile NNE
P3709	WALOG2000530431	1/2 - 1 Mile NNE
P3710	WALOG2000530432	1/2 - 1 Mile NNE
P3711	WALOG2000510176	1/2 - 1 Mile NNE
P3712	WALOG2000510175	1/2 - 1 Mile NNE
P3713	WALOG2000537594	1/2 - 1 Mile NNE
P3714	WALOG2000536519	1/2 - 1 Mile NNE
P3715	WALOG2000536516	1/2 - 1 Mile NNE
P3716	WALOG2000536518	1/2 - 1 Mile NNE
P3717	WALOG2000536517	1/2 - 1 Mile NNE
P3718	WALOG2000537595	1/2 - 1 Mile NNE
P3719	WALOG2000537596	1/2 - 1 Mile NNE
Q3720	WALOG2000362400	1/2 - 1 Mile South
Q3721	WALOG2000382160	1/2 - 1 Mile South

DRAFT

STATE DATABASE WELL INFORMATION

MAP ID	WELL ID	LOCATION FROM TP
Q3722	WALOG2000360968	1/2 - 1 Mile South
Q3723	WALOG2000360969	1/2 - 1 Mile South
Q3724	WALOG2000384447	1/2 - 1 Mile South
Q3725	WALOG2000384448	1/2 - 1 Mile South
Q3726	WALOG2000382161	1/2 - 1 Mile South
Q3727	WALOG2000382178	1/2 - 1 Mile South
Q3728	WALOG2000360967	1/2 - 1 Mile South
Q3729	WALOG2000350973	1/2 - 1 Mile South
Q3730	WALOG2000360962	1/2 - 1 Mile South
Q3731	WALOG2000348727	1/2 - 1 Mile South
Q3732	WALOG2000350972	1/2 - 1 Mile South
Q3733	WALOG2000360965	1/2 - 1 Mile South
Q3734	WALOG2000360966	1/2 - 1 Mile South
Q3735	WALOG2000360963	1/2 - 1 Mile South
Q3736	WALOG2000360964	1/2 - 1 Mile South
Q3737	WALOG2000384449	1/2 - 1 Mile South
Q3738	WALOG2000535840	1/2 - 1 Mile South
Q3739	WALOG2000535841	1/2 - 1 Mile South
Q3740	WALOG2000501374	1/2 - 1 Mile South
Q3741	WALOG2000501375	1/2 - 1 Mile South
Q3742	WALOG2000535923	1/2 - 1 Mile South
Q3743	WALOG2000535924	1/2 - 1 Mile South
Q3744	WALOG2000535921	1/2 - 1 Mile South
Q3745	WALOG2000535922	1/2 - 1 Mile South
Q3746	WALOG2000501373	1/2 - 1 Mile South
Q3747	WALOG2000413503	1/2 - 1 Mile South
Q3748	WALOG2000413504	1/2 - 1 Mile South
Q3749	WALOG2000384450	1/2 - 1 Mile South
Q3750	WALOG2000400466	1/2 - 1 Mile South
Q3751	WALOG2000413517	1/2 - 1 Mile South
Q3752	WALOG2000413518	1/2 - 1 Mile South
Q3753	WALOG2000413506	1/2 - 1 Mile South
Q3754	WALOG2000413512	1/2 - 1 Mile South
Q3755	WALOG2000167710	1/2 - 1 Mile South
Q3756	WALOG2000167883	1/2 - 1 Mile South
Q3757	WALOG2000167708	1/2 - 1 Mile South
Q3758	WALOG2000167709	1/2 - 1 Mile South
Q3759	WALOG2000167944	1/2 - 1 Mile South
Q3760	WALOG2000167945	1/2 - 1 Mile South
Q3761	WALOG2000167884	1/2 - 1 Mile South
Q3762	WALOG2000167943	1/2 - 1 Mile South
Q3763	WALOG2000167707	1/2 - 1 Mile South
Q3764	WALOG2000167700	1/2 - 1 Mile South
Q3765	WALOG2000167701	1/2 - 1 Mile South
Q3766	WALOG2000090199	1/2 - 1 Mile South
Q3767	WALOG2000093549	1/2 - 1 Mile South
Q3768	WALOG2000167704	1/2 - 1 Mile South
Q3769	WALOG2000167705	1/2 - 1 Mile South
Q3770	WALOG2000167702	1/2 - 1 Mile South
Q3771	WALOG2000167703	1/2 - 1 Mile South
Q3772	WALOG2000167946	1/2 - 1 Mile South
Q3773	WALOG2000171232	1/2 - 1 Mile South

DRAFT

STATE DATABASE WELL INFORMATION

MAP ID	WELL ID	LOCATION FROM TP
Q3774	WALOG2000239927	1/2 - 1 Mile South
Q3775	WALOG2000171230	1/2 - 1 Mile South
Q3776	WALOG2000171231	1/2 - 1 Mile South
Q3777	WALOG2000276498	1/2 - 1 Mile South
Q3778	WALOG2000276517	1/2 - 1 Mile South
Q3779	WALOG2000239928	1/2 - 1 Mile South
Q3780	WALOG2000239929	1/2 - 1 Mile South
Q3781	WALOG2000171229	1/2 - 1 Mile South
Q3782	WALOG2000168540	1/2 - 1 Mile South
Q3783	WALOG2000169363	1/2 - 1 Mile South
Q3784	WALOG2000167947	1/2 - 1 Mile South
Q3785	WALOG2000168539	1/2 - 1 Mile South
Q3786	WALOG2000171227	1/2 - 1 Mile South
Q3787	WALOG2000171228	1/2 - 1 Mile South
Q3788	WALOG2000169364	1/2 - 1 Mile South
Q3789	WALOG2000171226	1/2 - 1 Mile South
Q3790	WALOG2000535925	1/2 - 1 Mile South
Q3791	WALOG2000674330	1/2 - 1 Mile South
Q3792	WALOG2000674331	1/2 - 1 Mile South
Q3793	WALOG2000674328	1/2 - 1 Mile South
Q3794	WALOG2000674329	1/2 - 1 Mile South
Q3795	WALOG2000674332	1/2 - 1 Mile South
Q3796	WALOG2000679548	1/2 - 1 Mile South
Q3797	WALOG2000705909	1/2 - 1 Mile South
Q3798	WALOG2000674333	1/2 - 1 Mile South
Q3799	WALOG2000674334	1/2 - 1 Mile South
Q3800	WALOG2000649649	1/2 - 1 Mile South
Q3801	WALOG2000649650	1/2 - 1 Mile South
Q3802	WALOG2000649647	1/2 - 1 Mile South
Q3803	WALOG2000649648	1/2 - 1 Mile South
Q3804	WALOG2000649651	1/2 - 1 Mile South
Q3805	WALOG2000649666	1/2 - 1 Mile South
Q3806	WALOG2000674327	1/2 - 1 Mile South
Q3807	WALOG2000649652	1/2 - 1 Mile South
Q3808	WALOG2000649665	1/2 - 1 Mile South
Q3809	WALOG2000705936	1/2 - 1 Mile South
Q3810	WALOG2000727173	1/2 - 1 Mile South
Q3811	WALOG2000727183	1/2 - 1 Mile South
Q3812	WALOG2000727149	1/2 - 1 Mile South
Q3813	WALOG2000727163	1/2 - 1 Mile South
Q3814	WALOG2000727191	1/2 - 1 Mile South
Q3815	WALOG2000733475	1/2 - 1 Mile South
Q3816	WALOG2000733481	1/2 - 1 Mile South
Q3817	WALOG2000733438	1/2 - 1 Mile South
Q3818	WALOG2000733456	1/2 - 1 Mile South
Q3819	WALOG2000714470	1/2 - 1 Mile South
Q3820	WALOG2000714496	1/2 - 1 Mile South
Q3821	WALOG2000714455	1/2 - 1 Mile South
Q3822	WALOG2000714456	1/2 - 1 Mile South
Q3823	WALOG2000718965	1/2 - 1 Mile South
Q3824	WALOG2000719145	1/2 - 1 Mile South
Q3825	WALOG2000727148	1/2 - 1 Mile South

DRAFT

STATE DATABASE WELL INFORMATION

MAP ID	WELL ID	LOCATION FROM TP
Q3826	WALOG2000718976	1/2 - 1 Mile South
Q3827	WALOG2000719007	1/2 - 1 Mile South
Q3828	WALOG2000649646	1/2 - 1 Mile South
Q3829	WALOG2000649509	1/2 - 1 Mile South
Q3830	WALOG2000649510	1/2 - 1 Mile South
Q3831	WALOG2000649507	1/2 - 1 Mile South
Q3832	WALOG2000649508	1/2 - 1 Mile South
Q3833	WALOG2000649528	1/2 - 1 Mile South
Q3834	WALOG2000649531	1/2 - 1 Mile South
Q3835	WALOG2000649532	1/2 - 1 Mile South
Q3836	WALOG2000649529	1/2 - 1 Mile South
Q3837	WALOG2000649530	1/2 - 1 Mile South
Q3838	WALOG2000559241	1/2 - 1 Mile South
Q3839	WALOG2000559242	1/2 - 1 Mile South
Q3840	WALOG2000540183	1/2 - 1 Mile South
Q3841	WALOG2000554657	1/2 - 1 Mile South
Q3842	WALOG2000559243	1/2 - 1 Mile South
Q3843	WALOG2000649505	1/2 - 1 Mile South
Q3844	WALOG2000649506	1/2 - 1 Mile South
Q3845	WALOG2000559244	1/2 - 1 Mile South
Q3846	WALOG2000649488	1/2 - 1 Mile South
Q3847	WALOG2000649533	1/2 - 1 Mile South
Q3848	WALOG2000649628	1/2 - 1 Mile South
Q3849	WALOG2000649629	1/2 - 1 Mile South
Q3850	WALOG2000649626	1/2 - 1 Mile South
Q3851	WALOG2000649627	1/2 - 1 Mile South
Q3852	WALOG2000649630	1/2 - 1 Mile South
Q3853	WALOG2000649644	1/2 - 1 Mile South
Q3854	WALOG2000649645	1/2 - 1 Mile South
Q3855	WALOG2000649642	1/2 - 1 Mile South
Q3856	WALOG2000649643	1/2 - 1 Mile South
Q3857	WALOG2000649618	1/2 - 1 Mile South
Q3858	WALOG2000649620	1/2 - 1 Mile South
Q3859	WALOG2000649535	1/2 - 1 Mile South
Q3860	WALOG2000649617	1/2 - 1 Mile South
Q3861	WALOG2000649621	1/2 - 1 Mile South
Q3862	WALOG2000649624	1/2 - 1 Mile South
Q3863	WALOG2000649625	1/2 - 1 Mile South
Q3864	WALOG2000649622	1/2 - 1 Mile South
Q3865	WALOG2000649623	1/2 - 1 Mile South
R3866	WALOG2000752623	1/2 - 1 Mile WNW
R3867	WALOG2000533270	1/2 - 1 Mile WNW
R3868	WALOG2000533265	1/2 - 1 Mile WNW
R3869	WALOG2000533219	1/2 - 1 Mile WNW
R3870	WALOG2000628654	1/2 - 1 Mile WNW
R3871	WALOG2000533244	1/2 - 1 Mile WNW
R3872	WALOG2000619750	1/2 - 1 Mile WNW
R3873	WALOG2000579448	1/2 - 1 Mile WNW
R3874	WALOG2000364315	1/2 - 1 Mile WNW
R3875	WALOG2000412422	1/2 - 1 Mile WNW
R3876	WALOG2000364307	1/2 - 1 Mile WNW
R3877	WALOG2000240059	1/2 - 1 Mile WNW

DRAFT

STATE DATABASE WELL INFORMATION

MAP ID	WELL ID	LOCATION FROM TP
R3878	WALOG2000412394	1/2 - 1 Mile WNW
R3879	WALOG2000858240	1/2 - 1 Mile WNW
R3880	WALOG2000723049	1/2 - 1 Mile WNW
R3881	WALOG2000477314	1/2 - 1 Mile WNW
R3882	WALOG2000350096	1/2 - 1 Mile WNW
R3883	WALOG2000782183	1/2 - 1 Mile WNW
R3884	WALOG2000240114	1/2 - 1 Mile WNW
R3885	WALOG2000791307	1/2 - 1 Mile WNW
R3886	WALOG2000846101	1/2 - 1 Mile WNW
R3887	WALOG2000752605	1/2 - 1 Mile WNW
R3888	WALOG2000550700	1/2 - 1 Mile WNW
R3889	WALOG2000311270	1/2 - 1 Mile WNW
R3890	WALOG2000782186	1/2 - 1 Mile WNW
R3891	WALOG2000782181	1/2 - 1 Mile WNW
R3892	WALOG2000752617	1/2 - 1 Mile WNW
R3893	WALOG2000525065	1/2 - 1 Mile WNW
R3894	WALOG2000752628	1/2 - 1 Mile WNW
R3895	WALOG2000326672	1/2 - 1 Mile WNW
R3896	WALOG2000634824	1/2 - 1 Mile WNW
R3897	WALOG2000525161	1/2 - 1 Mile WNW
R3898	WALOG2000633572	1/2 - 1 Mile WNW
R3899	WALOG2000533237	1/2 - 1 Mile WNW
R3900	WALOG2000477318	1/2 - 1 Mile WNW
R3901	WALOG2000685936	1/2 - 1 Mile WNW
R3902	WALOG2000329784	1/2 - 1 Mile WNW
R3903	WALOG2000635858	1/2 - 1 Mile WNW
R3904	WALOG2000628608	1/2 - 1 Mile WNW
R3905	WALOG2000533259	1/2 - 1 Mile WNW
R3906	WALOG2000533223	1/2 - 1 Mile WNW
R3907	WALOG2000413786	1/2 - 1 Mile WNW
R3908	WALOG2000412377	1/2 - 1 Mile WNW
R3909	WALOG2000364300	1/2 - 1 Mile WNW
R3910	WALOG2000752618	1/2 - 1 Mile WNW
R3911	WALOG2000550701	1/2 - 1 Mile WNW
R3912	WALOG2000533260	1/2 - 1 Mile WNW
R3913	WALOG2000364301	1/2 - 1 Mile WNW
R3914	WALOG2000533238	1/2 - 1 Mile WNW
R3915	WALOG2000635840	1/2 - 1 Mile WNW
R3916	WALOG2000364308	1/2 - 1 Mile WNW
R3917	WALOG2000533266	1/2 - 1 Mile WNW
R3918	WALOG2000350097	1/2 - 1 Mile WNW
R3919	WALOG2000311267	1/2 - 1 Mile WNW
R3920	WALOG2000846100	1/2 - 1 Mile WNW
R3921	WALOG2000752725	1/2 - 1 Mile WNW
R3922	WALOG2000754018	1/2 - 1 Mile WNW
R3923	WALOG2000677629	1/2 - 1 Mile WNW
R3924	WALOG2000752604	1/2 - 1 Mile WNW
R3925	WALOG2000677646	1/2 - 1 Mile WNW
R3926	WALOG2000791310	1/2 - 1 Mile WNW
R3927	WALOG2000723047	1/2 - 1 Mile WNW
R3928	WALOG2000752616	1/2 - 1 Mile WNW
R3929	WALOG2000508329	1/2 - 1 Mile WNW

DRAFT

STATE DATABASE WELL INFORMATION

MAP ID	WELL ID	LOCATION FROM TP
R3930	WALOG2000754023	1/2 - 1 Mile WNW
R3931	WALOG2000477312	1/2 - 1 Mile WNW
R3932	WALOG2000525064	1/2 - 1 Mile WNW
R3933	WALOG2000299947	1/2 - 1 Mile WNW
R3934	WALOG2000752635	1/2 - 1 Mile WNW
R3935	WALOG2000550699	1/2 - 1 Mile WNW
R3936	WALOG2000350094	1/2 - 1 Mile WNW
R3937	WALOG2000625391	1/2 - 1 Mile WNW
R3938	WALOG2000577775	1/2 - 1 Mile WNW
R3939	WALOG2000311269	1/2 - 1 Mile WNW
R3940	WALOG2000633568	1/2 - 1 Mile WNW
R3941	WALOG2000562481	1/2 - 1 Mile WNW
R3942	WALOG2000329783	1/2 - 1 Mile WNW
R3943	WALOG2000412396	1/2 - 1 Mile WNW
R3944	WALOG2000754028	1/2 - 1 Mile WNW
R3945	WALOG2000685939	1/2 - 1 Mile WNW
R3946	WALOG2000678844	1/2 - 1 Mile WNW
R3947	WALOG2000678803	1/2 - 1 Mile WNW
R3948	WALOG2000666416	1/2 - 1 Mile WNW
R3949	WALOG2000594827	1/2 - 1 Mile WNW
R3950	WALOG2000635855	1/2 - 1 Mile WNW
R3951	WALOG2000594817	1/2 - 1 Mile WNW
R3952	WALOG2000635851	1/2 - 1 Mile WNW
R3953	WALOG2000594823	1/2 - 1 Mile WNW
R3954	WALOG2000625465	1/2 - 1 Mile WNW
R3955	WALOG2000550693	1/2 - 1 Mile WNW
R3956	WALOG2000633313	1/2 - 1 Mile WNW
R3957	WALOG2000550682	1/2 - 1 Mile WNW
R3958	WALOG2000550677	1/2 - 1 Mile WNW
R3959	WALOG2000525164	1/2 - 1 Mile WNW
R3960	WALOG2000754069	1/2 - 1 Mile WNW
R3961	WALOG2000782185	1/2 - 1 Mile WNW
R3962	WALOG2000754074	1/2 - 1 Mile WNW
R3963	WALOG2000782180	1/2 - 1 Mile WNW
R3964	WALOG2000771731	1/2 - 1 Mile WNW
R3965	WALOG2000858232	1/2 - 1 Mile WNW
R3966	WALOG2000791302	1/2 - 1 Mile WNW
R3967	WALOG2000858289	1/2 - 1 Mile WNW
R3968	WALOG2000791306	1/2 - 1 Mile WNW
R3969	WALOG2000782156	1/2 - 1 Mile WNW
R3970	WALOG2000754072	1/2 - 1 Mile WNW
R3971	WALOG2000310979	1/2 - 1 Mile WNW
R3972	WALOG2000552800	1/2 - 1 Mile WNW
R3973	WALOG2000550696	1/2 - 1 Mile WNW
R3974	WALOG2000594829	1/2 - 1 Mile WNW
R3975	WALOG2000413781	1/2 - 1 Mile WNW
R3976	WALOG2000333229	1/2 - 1 Mile WNW
R3977	WALOG2000412383	1/2 - 1 Mile WNW
R3978	WALOG2000326667	1/2 - 1 Mile WNW
R3979	WALOG2000329781	1/2 - 1 Mile WNW
R3980	WALOG2000318632	1/2 - 1 Mile WNW
R3981	WALOG2000754009	1/2 - 1 Mile WNW

DRAFT

STATE DATABASE WELL INFORMATION

MAP ID	WELL ID	LOCATION FROM TP
R3982	WALOG2000634046	1/2 - 1 Mile WNW
R3983	WALOG2000633305	1/2 - 1 Mile WNW
R3984	WALOG2000577778	1/2 - 1 Mile WNW
R3985	WALOG2000525112	1/2 - 1 Mile WNW
R3986	WALOG2000752611	1/2 - 1 Mile WNW
R3987	WALOG2000525171	1/2 - 1 Mile WNW
R3988	WALOG2000364313	1/2 - 1 Mile WNW
R3989	WALOG2000633585	1/2 - 1 Mile WNW
R3990	WALOG2000484274	1/2 - 1 Mile WNW
R3991	WALOG2000619774	1/2 - 1 Mile WNW
R3992	WALOG2000579446	1/2 - 1 Mile WNW
R3993	WALOG2000550691	1/2 - 1 Mile WNW
R3994	WALOG2000413789	1/2 - 1 Mile WNW
R3995	WALOG2000412897	1/2 - 1 Mile WNW
R3996	WALOG2000381901	1/2 - 1 Mile WNW
R3997	WALOG2000784371	1/2 - 1 Mile WNW
R3998	WALOG2000413787	1/2 - 1 Mile WNW
R3999	WALOG2000332458	1/2 - 1 Mile WNW
R4000	WALOG2000533220	1/2 - 1 Mile WNW
R4001	WALOG2000477319	1/2 - 1 Mile WNW
R4002	WALOG2000412423	1/2 - 1 Mile WNW
R4003	WALOG2000677623	1/2 - 1 Mile WNW
R4004	WALOG2000620205	1/2 - 1 Mile WNW
R4005	WALOG2000364310	1/2 - 1 Mile WNW
R4006	WALOG2000533261	1/2 - 1 Mile WNW
R4007	WALOG2000858343	1/2 - 1 Mile WNW
R4008	WALOG2000754024	1/2 - 1 Mile WNW
R4009	WALOG2000754019	1/2 - 1 Mile WNW
R4010	WALOG2000625392	1/2 - 1 Mile WNW
R4011	WALOG2000412397	1/2 - 1 Mile WNW
R4012	WALOG2000525165	1/2 - 1 Mile WNW
R4013	WALOG2000635852	1/2 - 1 Mile WNW
R4014	WALOG2000550689	1/2 - 1 Mile WNW
R4015	WALOG2000412392	1/2 - 1 Mile WNW
R4016	WALOG2000533273	1/2 - 1 Mile WNW
R4017	WALOG2000533211	1/2 - 1 Mile WNW
R4018	WALOG2000562488	1/2 - 1 Mile WNW
R4019	WALOG2000525072	1/2 - 1 Mile WNW
R4020	WALOG2000382889	1/2 - 1 Mile WNW
R4021	WALOG2000562471	1/2 - 1 Mile WNW
R4022	WALOG2000412899	1/2 - 1 Mile WNW
R4023	WALOG2000412419	1/2 - 1 Mile WNW
R4024	WALOG2000723050	1/2 - 1 Mile WNW
R4025	WALOG2000413782	1/2 - 1 Mile WNW
R4026	WALOG2000550697	1/2 - 1 Mile WNW
R4027	WALOG2000782178	1/2 - 1 Mile WNW
R4028	WALOG2000753998	1/2 - 1 Mile WNW
R4029	WALOG2000577777	1/2 - 1 Mile WNW
R4030	WALOG2000550684	1/2 - 1 Mile WNW
R4031	WALOG2000577772	1/2 - 1 Mile WNW
R4032	WALOG2000533256	1/2 - 1 Mile WNW
R4033	WALOG2000525111	1/2 - 1 Mile WNW

DRAFT

STATE DATABASE WELL INFORMATION

MAP ID	WELL ID	LOCATION FROM TP
R4034	WALOG2000348684	1/2 - 1 Mile WNW
R4035	WALOG2000754003	1/2 - 1 Mile WNW
R4036	WALOG2000332464	1/2 - 1 Mile WNW
R4037	WALOG2000731115	1/2 - 1 Mile WNW
R4038	WALOG2000525168	1/2 - 1 Mile WNW
R4039	WALOG2000550686	1/2 - 1 Mile WNW
R4040	WALOG2000628616	1/2 - 1 Mile WNW
R4041	WALOG2000364345	1/2 - 1 Mile WNW
R4042	WALOG2000579443	1/2 - 1 Mile WNW
R4043	WALOG2000364303	1/2 - 1 Mile WNW
R4044	WALOG2000552794	1/2 - 1 Mile WNW
R4045	WALOG2000533232	1/2 - 1 Mile WNW
R4046	WALOG2000333219	1/2 - 1 Mile WNW
R4047	WALOG2000329776	1/2 - 1 Mile WNW
R4048	WALOG2000333225	1/2 - 1 Mile WNW
R4049	WALOG2000687112	1/2 - 1 Mile WNW
R4050	WALOG2000754006	1/2 - 1 Mile WNW
R4051	WALOG2000628650	1/2 - 1 Mile WNW
R4052	WALOG2000552803	1/2 - 1 Mile WNW
R4053	WALOG2000477294	1/2 - 1 Mile WNW
R4054	WALOG2000677618	1/2 - 1 Mile WNW
R4055	WALOG2000577781	1/2 - 1 Mile WNW
R4056	WALOG2000634367	1/2 - 1 Mile WNW
R4057	WALOG2000533242	1/2 - 1 Mile WNW
R4058	WALOG2000412386	1/2 - 1 Mile WNW
R4059	WALOG2000333216	1/2 - 1 Mile WNW
R4060	WALOG2000754025	1/2 - 1 Mile WNW
R4061	WALOG2000525166	1/2 - 1 Mile WNW
R4062	WALOG2000550690	1/2 - 1 Mile WNW
R4063	WALOG2000533212	1/2 - 1 Mile WNW
R4064	WALOG2000396737	1/2 - 1 Mile WNW
R4065	WALOG2000752579	1/2 - 1 Mile WNW
R4066	WALOG2000577773	1/2 - 1 Mile WNW
R4067	WALOG2000381900	1/2 - 1 Mile WNW
R4068	WALOG2000754014	1/2 - 1 Mile WNW
R4069	WALOG2000635844	1/2 - 1 Mile WNW
R4070	WALOG2000550706	1/2 - 1 Mile WNW
R4071	WALOG2000619795	1/2 - 1 Mile WNW
R4072	WALOG2000415502	1/2 - 1 Mile WNW
R4073	WALOG2000412374	1/2 - 1 Mile WNW
R4074	WALOG2000552804	1/2 - 1 Mile WNW
R4075	WALOG2000550707	1/2 - 1 Mile WNW
R4076	WALOG2000415503	1/2 - 1 Mile WNW
R4077	WALOG2000412387	1/2 - 1 Mile WNW
R4078	WALOG2000533239	1/2 - 1 Mile WNW
R4079	WALOG2000364309	1/2 - 1 Mile WNW
R4080	WALOG2000412389	1/2 - 1 Mile WNW
R4081	WALOG2000412388	1/2 - 1 Mile WNW
R4082	WALOG2000754013	1/2 - 1 Mile WNW
R4083	WALOG2000752594	1/2 - 1 Mile WNW
R4084	WALOG2000752610	1/2 - 1 Mile WNW
R4085	WALOG2000533248	1/2 - 1 Mile WNW

DRAFT

STATE DATABASE WELL INFORMATION

MAP ID	WELL ID	LOCATION FROM TP
R4086	WALOG2000635843	1/2 - 1 Mile WNW
R4087	WALOG2000619722	1/2 - 1 Mile WNW
R4088	WALOG2000791312	1/2 - 1 Mile WNW
R4089	WALOG2000412385	1/2 - 1 Mile WNW
R4090	WALOG2000633584	1/2 - 1 Mile WNW
R4091	WALOG2000562476	1/2 - 1 Mile WNW
R4092	WALOG2000333215	1/2 - 1 Mile WNW
R4093	WALOG2000567529	1/2 - 1 Mile WNW
R4094	WALOG2000533216	1/2 - 1 Mile WNW
R4095	WALOG2000484273	1/2 - 1 Mile WNW
R4096	WALOG2000752599	1/2 - 1 Mile WNW
R4097	WALOG2000666412	1/2 - 1 Mile WNW
R4098	WALOG2000550705	1/2 - 1 Mile WNW
R4099	WALOG2000487719	1/2 - 1 Mile WNW
R4100	WALOG2000364312	1/2 - 1 Mile WNW
R4101	WALOG2000634094	1/2 - 1 Mile WNW
R4102	WALOG2000619775	1/2 - 1 Mile WNW
R4103	WALOG2000525172	1/2 - 1 Mile WNW
R4104	WALOG2000525170	1/2 - 1 Mile WNW
R4105	WALOG2000625387	1/2 - 1 Mile WNW
R4106	WALOG2000415501	1/2 - 1 Mile WNW
R4107	WALOG2000413788	1/2 - 1 Mile WNW
R4108	WALOG2000413783	1/2 - 1 Mile WNW
R4109	WALOG2000412896	1/2 - 1 Mile WNW
R4110	WALOG2000754001	1/2 - 1 Mile WNW
R4111	WALOG2000687111	1/2 - 1 Mile WNW
R4112	WALOG2000533229	1/2 - 1 Mile WNW
R4113	WALOG2000858279	1/2 - 1 Mile WNW
R4114	WALOG2000846104	1/2 - 1 Mile WNW
R4115	WALOG2000752621	1/2 - 1 Mile WNW
R4116	WALOG2000628649	1/2 - 1 Mile WNW
R4117	WALOG2000299942	1/2 - 1 Mile WNW
R4118	WALOG2000754008	1/2 - 1 Mile WNW
R4119	WALOG2000329778	1/2 - 1 Mile WNW
R4120	WALOG2000754005	1/2 - 1 Mile WNW
R4121	WALOG2000562490	1/2 - 1 Mile WNW
R4122	WALOG2000771729	1/2 - 1 Mile WNW
R4123	WALOG2000634032	1/2 - 1 Mile WNW
R4124	WALOG2000633578	1/2 - 1 Mile WNW
R4125	WALOG2000332461	1/2 - 1 Mile WNW
R4126	WALOG2000477293	1/2 - 1 Mile WNW
R4127	WALOG2000628671	1/2 - 1 Mile WNW
R4128	WALOG2000533268	1/2 - 1 Mile WNW
R4129	WALOG2000552802	1/2 - 1 Mile WNW
R4130	WALOG2000276915	1/2 - 1 Mile WNW
R4131	WALOG2000752633	1/2 - 1 Mile WNW
R4132	WALOG2000752613	1/2 - 1 Mile WNW
R4133	WALOG2000634366	1/2 - 1 Mile WNW
R4134	WALOG2000550709	1/2 - 1 Mile WNW
R4135	WALOG2000619765	1/2 - 1 Mile WNW
R4136	WALOG2000533241	1/2 - 1 Mile WNW
R4137	WALOG2000752631	1/2 - 1 Mile WNW

DRAFT

STATE DATABASE WELL INFORMATION

MAP ID	WELL ID	LOCATION FROM TP
R4138	WALOG2000730030	1/2 - 1 Mile WNW
R4139	WALOG2000677617	1/2 - 1 Mile WNW
R4140	WALOG2000625420	1/2 - 1 Mile WNW
R4141	WALOG2000579445	1/2 - 1 Mile WNW
R4142	WALOG2000333221	1/2 - 1 Mile WNW
R4143	WALOG2000577780	1/2 - 1 Mile WNW
R4144	WALOG2000533263	1/2 - 1 Mile WNW
R4145	WALOG2000628620	1/2 - 1 Mile WNW
R4146	WALOG2000633997	1/2 - 1 Mile WNW
R4147	WALOG2000552798	1/2 - 1 Mile WNW
R4148	WALOG2000326653	1/2 - 1 Mile WNW
R4149	WALOG2000299938	1/2 - 1 Mile WNW
R4150	WALOG2000533255	1/2 - 1 Mile WNW
R4151	WALOG2000412382	1/2 - 1 Mile WNW
R4152	WALOG2000484168	1/2 - 1 Mile WNW
R4153	WALOG2000754021	1/2 - 1 Mile WNW
R4154	WALOG2000234350	1/2 - 1 Mile WNW
R4155	WALOG2000633307	1/2 - 1 Mile WNW
R4156	WALOG2000487695	1/2 - 1 Mile WNW
R4157	WALOG2000858287	1/2 - 1 Mile WNW
R4158	WALOG2000533231	1/2 - 1 Mile WNW
R4159	WALOG2000299944	1/2 - 1 Mile WNW
R4160	WALOG2000329780	1/2 - 1 Mile WNW
R4161	WALOG2000279946	1/2 - 1 Mile WNW
R4162	WALOG2000625422	1/2 - 1 Mile WNW
R4163	WALOG2000550711	1/2 - 1 Mile WNW
R4164	WALOG2000333223	1/2 - 1 Mile WNW
R4165	WALOG2000533250	1/2 - 1 Mile WNW
R4166	WALOG2000487721	1/2 - 1 Mile WNW
R4167	WALOG2000771732	1/2 - 1 Mile WNW
R4168	WALOG2000858233	1/2 - 1 Mile WNW
R4169	WALOG2000791303	1/2 - 1 Mile WNW
R4170	WALOG2000782157	1/2 - 1 Mile WNW
R4171	WALOG2000771725	1/2 - 1 Mile WNW
R4172	WALOG2000754070	1/2 - 1 Mile WNW
R4173	WALOG2000723048	1/2 - 1 Mile WNW
R4174	WALOG2000522718	1/2 - 1 Mile WNW
R4175	WALOG2000753997	1/2 - 1 Mile WNW
R4176	WALOG2000477313	1/2 - 1 Mile WNW
R4177	WALOG2000299948	1/2 - 1 Mile WNW
R4178	WALOG2000677647	1/2 - 1 Mile WNW
R4179	WALOG2000677630	1/2 - 1 Mile WNW
R4180	WALOG2000350095	1/2 - 1 Mile WNW
R4181	WALOG2000577776	1/2 - 1 Mile WNW
R4182	WALOG2000562482	1/2 - 1 Mile WNW
R4183	WALOG2000550683	1/2 - 1 Mile WNW
R4184	WALOG2000687109	1/2 - 1 Mile WNW
R4185	WALOG2000678808	1/2 - 1 Mile WNW
R4186	WALOG2000594828	1/2 - 1 Mile WNW
R4187	WALOG2000594818	1/2 - 1 Mile WNW
R4188	WALOG2000594824	1/2 - 1 Mile WNW
R4189	WALOG2000550694	1/2 - 1 Mile WNW

DRAFT

STATE DATABASE WELL INFORMATION

MAP ID	WELL ID	LOCATION FROM TP
R4190	WALOG2000413780	1/2 - 1 Mile WNW
R4191	WALOG2000577771	1/2 - 1 Mile WNW
R4192	WALOG2000333228	1/2 - 1 Mile WNW
R4193	WALOG2000550680	1/2 - 1 Mile WNW
R4194	WALOG2000525110	1/2 - 1 Mile WNW
R4195	WALOG2000791304	1/2 - 1 Mile WNW
R4196	WALOG2000771733	1/2 - 1 Mile WNW
R4197	WALOG2000754071	1/2 - 1 Mile WNW
R4198	WALOG2000522719	1/2 - 1 Mile WNW
R4199	WALOG2000678809	1/2 - 1 Mile WNW
R4200	WALOG2000594819	1/2 - 1 Mile WNW
R4201	WALOG2000550695	1/2 - 1 Mile WNW
R4202	WALOG2000677634	1/2 - 1 Mile WNW
R4203	WALOG2000299949	1/2 - 1 Mile WNW
R4204	WALOG2000628637	1/2 - 1 Mile WNW
R4205	WALOG2000552799	1/2 - 1 Mile WNW
R4206	WALOG2000299939	1/2 - 1 Mile WNW
R4207	WALOG2000487716	1/2 - 1 Mile WNW
R4208	WALOG2000487722	1/2 - 1 Mile WNW
R4209	WALOG2000333224	1/2 - 1 Mile WNW
R4210	WALOG2000299945	1/2 - 1 Mile WNW
R4211	WALOG2000299933	1/2 - 1 Mile WNW
R4212	WALOG2000533226	1/2 - 1 Mile WNW
R4213	WALOG2000329775	1/2 - 1 Mile WNW
R4214	WALOG2000525067	1/2 - 1 Mile WNW
R4215	WALOG2000318631	1/2 - 1 Mile WNW
R4216	WALOG2000477296	1/2 - 1 Mile WNW
R4217	WALOG2000333218	1/2 - 1 Mile WNW
R4218	WALOG2000754020	1/2 - 1 Mile WNW
R4219	WALOG2000412418	1/2 - 1 Mile WNW
R4220	WALOG2000232813	1/2 - 1 Mile WNW
R4221	WALOG2000412393	1/2 - 1 Mile WNW
R4222	WALOG2000332459	1/2 - 1 Mile WNW
R4223	WALOG2000525073	1/2 - 1 Mile WNW
R4224	WALOG2000332465	1/2 - 1 Mile WNW
R4225	WALOG2000858286	1/2 - 1 Mile WNW
R4226	WALOG2000754002	1/2 - 1 Mile WNW
R4227	WALOG2000533230	1/2 - 1 Mile WNW
R4228	WALOG2000752622	1/2 - 1 Mile WNW
R4229	WALOG2000299943	1/2 - 1 Mile WNW
R4230	WALOG2000562491	1/2 - 1 Mile WNW
R4231	WALOG2000329779	1/2 - 1 Mile WNW
R4232	WALOG2000533269	1/2 - 1 Mile WNW
R4233	WALOG2000276916	1/2 - 1 Mile WNW
R4234	WALOG2000332462	1/2 - 1 Mile WNW
R4235	WALOG2000753999	1/2 - 1 Mile WNW
R4236	WALOG2000550685	1/2 - 1 Mile WNW
R4237	WALOG2000533233	1/2 - 1 Mile WNW
R4238	WALOG2000752627	1/2 - 1 Mile WNW
R4239	WALOG2000628619	1/2 - 1 Mile WNW
R4240	WALOG2000552807	1/2 - 1 Mile WNW
R4241	WALOG2000326652	1/2 - 1 Mile WNW

DRAFT

STATE DATABASE WELL INFORMATION

MAP ID	WELL ID	LOCATION FROM TP
R4242	WALOG2000326671	1/2 - 1 Mile WNW
R4243	WALOG2000299937	1/2 - 1 Mile WNW
R4244	WALOG2000752583	1/2 - 1 Mile WNW
R4245	WALOG2000633633	1/2 - 1 Mile WNW
R4246	WALOG2000634821	1/2 - 1 Mile WNW
R4247	WALOG2000552797	1/2 - 1 Mile WNW
R4248	WALOG2000562487	1/2 - 1 Mile WNW
R4249	WALOG2000525160	1/2 - 1 Mile WNW
R4250	WALOG2000412381	1/2 - 1 Mile WNW
R4251	WALOG2000562474	1/2 - 1 Mile WNW
R4252	WALOG2000533254	1/2 - 1 Mile WNW
R4253	WALOG2000240058	1/2 - 1 Mile WNW
R4254	WALOG2000525071	1/2 - 1 Mile WNW
R4255	WALOG2000484167	1/2 - 1 Mile WNW
R4256	WALOG2000364306	1/2 - 1 Mile WNW
R4257	WALOG2000754010	1/2 - 1 Mile WNW
R4258	WALOG2000633306	1/2 - 1 Mile WNW
R4259	WALOG2000579447	1/2 - 1 Mile WNW
R4260	WALOG2000487694	1/2 - 1 Mile WNW
R4261	WALOG2000412898	1/2 - 1 Mile WNW
R4262	WALOG2000364314	1/2 - 1 Mile WNW
R4263	WALOG2000533275	1/2 - 1 Mile WNW
R4264	WALOG2000412421	1/2 - 1 Mile WNW
R4265	WALOG2000382888	1/2 - 1 Mile WNW
R4266	WALOG2000525113	1/2 - 1 Mile WNW
R4267	WALOG2000752601	1/2 - 1 Mile WNW
R4268	WALOG2000333227	1/2 - 1 Mile WNW
R4269	WALOG2000533258	1/2 - 1 Mile WNW
R4270	WALOG2000550688	1/2 - 1 Mile WNW
R4271	WALOG2000412901	1/2 - 1 Mile WNW
R4272	WALOG2000533222	1/2 - 1 Mile WNW
R4273	WALOG2000633582	1/2 - 1 Mile WNW
R4274	WALOG2000567531	1/2 - 1 Mile WNW
R4275	WALOG2000413785	1/2 - 1 Mile WNW
R4276	WALOG2000412391	1/2 - 1 Mile WNW
R4277	WALOG2000412376	1/2 - 1 Mile WNW
R4278	WALOG2000633576	1/2 - 1 Mile WNW
R4279	WALOG2000550679	1/2 - 1 Mile WNW
R4280	WALOG2000633571	1/2 - 1 Mile WNW
R4281	WALOG2000633574	1/2 - 1 Mile WNW
R4282	WALOG2000364299	1/2 - 1 Mile WNW
R4283	WALOG2000533272	1/2 - 1 Mile WNW
R4284	WALOG2000562484	1/2 - 1 Mile WNW
R4285	WALOG2000562479	1/2 - 1 Mile WNW
R4286	WALOG2000525075	1/2 - 1 Mile WNW
R4287	WALOG2000533236	1/2 - 1 Mile WNW
R4288	WALOG2000533210	1/2 - 1 Mile WNW
R4289	WALOG2000533207	1/2 - 1 Mile WNW
R4290	WALOG2000477317	1/2 - 1 Mile WNW
R4291	WALOG2000791308	1/2 - 1 Mile WNW
R4292	WALOG2000782182	1/2 - 1 Mile WNW
R4293	WALOG2000525066	1/2 - 1 Mile WNW

DRAFT

STATE DATABASE WELL INFORMATION

MAP ID	WELL ID	LOCATION FROM TP
R4294	WALOG2000752606	1/2 - 1 Mile WNW
R4295	WALOG2000318630	1/2 - 1 Mile WNW
R4296	WALOG2000628615	1/2 - 1 Mile WNW
R4297	WALOG2000533224	1/2 - 1 Mile WNW
R4298	WALOG2000752624	1/2 - 1 Mile WNW
R4299	WALOG2000525162	1/2 - 1 Mile WNW
R4300	WALOG2000327781	1/2 - 1 Mile WNW
R4301	WALOG2000240113	1/2 - 1 Mile WNW
R4302	WALOG2000364316	1/2 - 1 Mile WNW
R4303	WALOG2000412378	1/2 - 1 Mile WNW
R4304	WALOG2000533245	1/2 - 1 Mile WNW
R4305	WALOG2000477315	1/2 - 1 Mile WNW
R4306	WALOG2000333230	1/2 - 1 Mile WNW
R4307	WALOG2000326668	1/2 - 1 Mile WNW
R4308	WALOG2000752614	1/2 - 1 Mile WNW
R4309	WALOG2000550710	1/2 - 1 Mile WNW
R4310	WALOG2000533264	1/2 - 1 Mile WNW
R4311	WALOG2000333222	1/2 - 1 Mile WNW
R4312	WALOG2000731096	1/2 - 1 Mile WNW
R4313	WALOG2000625421	1/2 - 1 Mile WNW
R4314	WALOG2000562477	1/2 - 1 Mile WNW
R4315	WALOG2000533217	1/2 - 1 Mile WNW
R4316	WALOG2000752595	1/2 - 1 Mile WNW
R4317	WALOG2000666413	1/2 - 1 Mile WNW
R4318	WALOG2000487720	1/2 - 1 Mile WNW
R4319	WALOG2000619749	1/2 - 1 Mile WNW
R4320	WALOG2000533249	1/2 - 1 Mile WNW
R4321	WALOG2000533213	1/2 - 1 Mile WNW
R4322	WALOG2000525167	1/2 - 1 Mile WNW
R4323	WALOG2000533204	1/2 - 1 Mile WNW
R4324	WALOG2000688722	1/2 - 1 Mile WNW
R4325	WALOG2000628651	1/2 - 1 Mile WNW
R4326	WALOG2000477295	1/2 - 1 Mile WNW
R4327	WALOG2000577782	1/2 - 1 Mile WNW
R4328	WALOG2000533243	1/2 - 1 Mile WNW
R4329	WALOG2000333217	1/2 - 1 Mile WNW
R4330	WALOG2000635845	1/2 - 1 Mile WNW
R4331	WALOG2000415504	1/2 - 1 Mile WNW
R4332	WALOG2000550702	1/2 - 1 Mile WNW
R4333	WALOG2000364302	1/2 - 1 Mile WNW
R4334	WALOG2000752582	1/2 - 1 Mile WNW
R4335	WALOG2000752609	1/2 - 1 Mile WNW
R4336	WALOG2000633588	1/2 - 1 Mile WNW
R4337	WALOG2000533252	1/2 - 1 Mile WNW
R4338	WALOG2000299936	1/2 - 1 Mile WNW
R4339	WALOG2000533247	1/2 - 1 Mile WNW
R4340	WALOG2000326670	1/2 - 1 Mile WNW
R4341	WALOG2000846097	1/2 - 1 Mile WNW
R4342	WALOG2000628618	1/2 - 1 Mile WNW
R4343	WALOG2000754012	1/2 - 1 Mile WNW
R4344	WALOG2000752626	1/2 - 1 Mile WNW
R4345	WALOG2000806589	1/2 - 1 Mile WNW

DRAFT

STATE DATABASE WELL INFORMATION

MAP ID	WELL ID	LOCATION FROM TP
R4346	WALOG2000552806	1/2 - 1 Mile WNW
R4347	WALOG2000752585	1/2 - 1 Mile WNW
R4348	WALOG2000318634	1/2 - 1 Mile WNW
R4349	WALOG2000754016	1/2 - 1 Mile WNW
R4350	WALOG2000552796	1/2 - 1 Mile WNW
R4351	WALOG2000635842	1/2 - 1 Mile WNW
R4352	WALOG2000634369	1/2 - 1 Mile WNW
R4353	WALOG2000635860	1/2 - 1 Mile WNW
R4354	WALOG2000619721	1/2 - 1 Mile WNW
R4355	WALOG2000562486	1/2 - 1 Mile WNW
R4356	WALOG2000635849	1/2 - 1 Mile WNW
R4357	WALOG2000525115	1/2 - 1 Mile WNW
R4358	WALOG2000550704	1/2 - 1 Mile WNW
R4359	WALOG2000412380	1/2 - 1 Mile WNW
R4360	WALOG2000525069	1/2 - 1 Mile WNW
R4361	WALOG2000240057	1/2 - 1 Mile WNW
R4362	WALOG2000487718	1/2 - 1 Mile WNW
R4363	WALOG2000815938	1/2 - 1 Mile WNW
R4364	WALOG2000484166	1/2 - 1 Mile WNW
R4365	WALOG2000666411	1/2 - 1 Mile WNW
R4366	WALOG2000525070	1/2 - 1 Mile WNW
R4367	WALOG2000809247	1/2 - 1 Mile WNW
R4368	WALOG2000533253	1/2 - 1 Mile WNW
R4369	WALOG2000752598	1/2 - 1 Mile WNW
R4370	WALOG2000562473	1/2 - 1 Mile WNW
R4371	WALOG2000633586	1/2 - 1 Mile WNW
R4372	WALOG2000381902	1/2 - 1 Mile WNW
R4373	WALOG2000364311	1/2 - 1 Mile WNW
R4374	WALOG2000484165	1/2 - 1 Mile WNW
R4375	WALOG2000364305	1/2 - 1 Mile WNW
R4376	WALOG2000625393	1/2 - 1 Mile WNW
R4377	WALOG2000533274	1/2 - 1 Mile WNW
R4378	WALOG2000477320	1/2 - 1 Mile WNW
R4379	WALOG2000562472	1/2 - 1 Mile WNW
R4380	WALOG2000412420	1/2 - 1 Mile WNW
R4381	WALOG2000525169	1/2 - 1 Mile WNW
R4382	WALOG2000364304	1/2 - 1 Mile WNW
R4383	WALOG2000752597	1/2 - 1 Mile WNW
R4384	WALOG2000677644	1/2 - 1 Mile WNW
R4385	WALOG2000487717	1/2 - 1 Mile WNW
R4386	WALOG2000594821	1/2 - 1 Mile WNW
R4387	WALOG2000771726	1/2 - 1 Mile WNW
R4388	WALOG2000562483	1/2 - 1 Mile WNW
R4389	WALOG2000550703	1/2 - 1 Mile WNW
R4390	WALOG2000752607	1/2 - 1 Mile WNW
R4391	WALOG2000477316	1/2 - 1 Mile WNW
R4392	WALOG2000412379	1/2 - 1 Mile WNW
R4393	WALOG2000625449	1/2 - 1 Mile WNW
R4394	WALOG2000525068	1/2 - 1 Mile WNW
R4395	WALOG2000594825	1/2 - 1 Mile WNW
R4396	WALOG2000484272	1/2 - 1 Mile WNW
R4397	WALOG2000240056	1/2 - 1 Mile WNW

DRAFT

STATE DATABASE WELL INFORMATION

MAP ID	WELL ID	LOCATION FROM TP
R4398	WALOG2000791311	1/2 - 1 Mile WNW
R4399	WALOG2000633570	1/2 - 1 Mile WNW
R4400	WALOG2000594830	1/2 - 1 Mile WNW
R4401	WALOG2000669843	1/2 - 1 Mile WNW
R4402	WALOG2000550678	1/2 - 1 Mile WNW
R4403	WALOG2000633583	1/2 - 1 Mile WNW
R4404	WALOG2000633575	1/2 - 1 Mile WNW
R4405	WALOG2000562485	1/2 - 1 Mile WNW
R4406	WALOG2000533208	1/2 - 1 Mile WNW
R4407	WALOG2000562475	1/2 - 1 Mile WNW
R4408	WALOG2000752602	1/2 - 1 Mile WNW
R4409	WALOG2000533235	1/2 - 1 Mile WNW
R4410	WALOG2000332466	1/2 - 1 Mile WNW
R4411	WALOG2000525114	1/2 - 1 Mile WNW
R4412	WALOG2000666414	1/2 - 1 Mile WNW
R4413	WALOG2000562478	1/2 - 1 Mile WNW
R4414	WALOG2000567528	1/2 - 1 Mile WNW
R4415	WALOG2000525074	1/2 - 1 Mile WNW
R4416	WALOG2000635846	1/2 - 1 Mile WNW
R4417	WALOG2000533214	1/2 - 1 Mile WNW
R4418	WALOG2000533205	1/2 - 1 Mile WNW
R4419	WALOG2000846102	1/2 - 1 Mile WNW
R4420	WALOG2000364298	1/2 - 1 Mile WNW
R4421	WALOG2000635841	1/2 - 1 Mile WNW
R4422	WALOG2000533240	1/2 - 1 Mile WNW
R4423	WALOG2000412390	1/2 - 1 Mile WNW
R4424	WALOG2000752580	1/2 - 1 Mile WNW
R4425	WALOG2000634108	1/2 - 1 Mile WNW
R4426	WALOG2000413784	1/2 - 1 Mile WNW
R4427	WALOG2000634368	1/2 - 1 Mile WNW
R4428	WALOG2000550708	1/2 - 1 Mile WNW
R4429	WALOG2000412375	1/2 - 1 Mile WNW
R4430	WALOG2000752619	1/2 - 1 Mile WNW
R4431	WALOG2000619751	1/2 - 1 Mile WNW
R4432	WALOG2000533271	1/2 - 1 Mile WNW
R4433	WALOG2000635859	1/2 - 1 Mile WNW
R4434	WALOG2000633573	1/2 - 1 Mile WNW
R4435	WALOG2000594815	1/2 - 1 Mile WNW
R4436	WALOG2000412384	1/2 - 1 Mile WNW
R4437	WALOG2000754027	1/2 - 1 Mile WNW
R4438	WALOG2000771728	1/2 - 1 Mile WNW
R4439	WALOG2000685938	1/2 - 1 Mile WNW
R4440	WALOG2000678819	1/2 - 1 Mile WNW
R4441	WALOG2000752630	1/2 - 1 Mile WNW
R4442	WALOG2000678802	1/2 - 1 Mile WNW
R4443	WALOG2000752581	1/2 - 1 Mile WNW
R4444	WALOG2000594816	1/2 - 1 Mile WNW
R4445	WALOG2000723052	1/2 - 1 Mile WNW
R4446	WALOG2000635854	1/2 - 1 Mile WNW
R4447	WALOG2000678812	1/2 - 1 Mile WNW
R4448	WALOG2000533251	1/2 - 1 Mile WNW
R4449	WALOG2000299935	1/2 - 1 Mile WNW

DRAFT

STATE DATABASE WELL INFORMATION

MAP ID	WELL ID	LOCATION FROM TP
R4450	WALOG2000849477	1/2 - 1 Mile WNW
R4451	WALOG2000752600	1/2 - 1 Mile WNW
R4452	WALOG2000752612	1/2 - 1 Mile WNW
R4453	WALOG2000333226	1/2 - 1 Mile WNW
R4454	WALOG2000754015	1/2 - 1 Mile WNW
R4455	WALOG2000567530	1/2 - 1 Mile WNW
R4456	WALOG2000752632	1/2 - 1 Mile WNW
R4457	WALOG2000633579	1/2 - 1 Mile WNW
R4458	WALOG2000635853	1/2 - 1 Mile WNW
R4459	WALOG2000412900	1/2 - 1 Mile WNW
R4460	WALOG2000579444	1/2 - 1 Mile WNW
R4461	WALOG2000550687	1/2 - 1 Mile WNW
R4462	WALOG2000552795	1/2 - 1 Mile WNW
R4463	WALOG2000533257	1/2 - 1 Mile WNW
R4464	WALOG2000333220	1/2 - 1 Mile WNW
R4465	WALOG2000846098	1/2 - 1 Mile WNW
R4466	WALOG2000635850	1/2 - 1 Mile WNW
R4467	WALOG2000625394	1/2 - 1 Mile WNW
R4468	WALOG2000594822	1/2 - 1 Mile WNW
R4469	WALOG2000752608	1/2 - 1 Mile WNW
R4470	WALOG2000594826	1/2 - 1 Mile WNW
R4471	WALOG2000677601	1/2 - 1 Mile WNW
R4472	WALOG2000666415	1/2 - 1 Mile WNW
R4473	WALOG2000723051	1/2 - 1 Mile WNW
R4474	WALOG2000533262	1/2 - 1 Mile WNW
R4475	WALOG2000533221	1/2 - 1 Mile WNW
R4476	WALOG2000633587	1/2 - 1 Mile WNW
R4477	WALOG2000625458	1/2 - 1 Mile WNW
R4478	WALOG2000577779	1/2 - 1 Mile WNW
R4479	WALOG2000550692	1/2 - 1 Mile WNW
R4480	WALOG2000752634	1/2 - 1 Mile WNW
R4481	WALOG2000329777	1/2 - 1 Mile WNW
R4482	WALOG2000791313	1/2 - 1 Mile WNW
R4483	WALOG2000625390	1/2 - 1 Mile WNW
R4484	WALOG2000754007	1/2 - 1 Mile WNW
R4485	WALOG2000577774	1/2 - 1 Mile WNW
R4486	WALOG2000685937	1/2 - 1 Mile WNW
R4487	WALOG2000628670	1/2 - 1 Mile WNW
R4488	WALOG2000412395	1/2 - 1 Mile WNW
R4489	WALOG2000552805	1/2 - 1 Mile WNW
R4490	WALOG2000533267	1/2 - 1 Mile WNW
R4491	WALOG2000311268	1/2 - 1 Mile WNW
R4492	WALOG2000752637	1/2 - 1 Mile WNW
R4493	WALOG2000846103	1/2 - 1 Mile WNW
R4494	WALOG2000846099	1/2 - 1 Mile WNW
R4495	WALOG2000818409	1/2 - 1 Mile WNW
R4496	WALOG2000677645	1/2 - 1 Mile WNW
R4497	WALOG2000752620	1/2 - 1 Mile WNW
R4498	WALOG2000752603	1/2 - 1 Mile WNW
R4499	WALOG2000771727	1/2 - 1 Mile WNW
R4500	WALOG2000754017	1/2 - 1 Mile WNW
R4501	WALOG2000754004	1/2 - 1 Mile WNW

DRAFT

STATE DATABASE WELL INFORMATION

MAP ID	WELL ID	LOCATION FROM TP
R4502	WALOG2000677625	1/2 - 1 Mile WNW
R4503	WALOG2000628617	1/2 - 1 Mile WNW
R4504	WALOG2000350093	1/2 - 1 Mile WNW
R4505	WALOG2000562489	1/2 - 1 Mile WNW
R4506	WALOG2000550698	1/2 - 1 Mile WNW
R4507	WALOG2000752636	1/2 - 1 Mile WNW
R4508	WALOG2000633314	1/2 - 1 Mile WNW
R4509	WALOG2000633577	1/2 - 1 Mile WNW
R4510	WALOG2000562480	1/2 - 1 Mile WNW
R4511	WALOG2000752584	1/2 - 1 Mile WNW
R4512	WALOG2000550676	1/2 - 1 Mile WNW
R4513	WALOG2000332460	1/2 - 1 Mile WNW
R4514	WALOG2000752629	1/2 - 1 Mile WNW
R4515	WALOG2000329782	1/2 - 1 Mile WNW
R4516	WALOG2000552801	1/2 - 1 Mile WNW
R4517	WALOG2000318633	1/2 - 1 Mile WNW
R4518	WALOG2000276914	1/2 - 1 Mile WNW
R4519	WALOG2000752596	1/2 - 1 Mile WNW
R4520	WALOG2000533246	1/2 - 1 Mile WNW
R4521	WALOG2000525163	1/2 - 1 Mile WNW
R4522	WALOG2000458101	1/2 - 1 Mile WNW
R4523	WALOG2000678787	1/2 - 1 Mile WNW
R4524	WALOG2000550681	1/2 - 1 Mile WNW
R4525	WALOG2000634001	1/2 - 1 Mile WNW
R4526	WALOG2000633312	1/2 - 1 Mile WNW
R4527	WALOG2000326669	1/2 - 1 Mile WNW
R4528	WALOG2000791309	1/2 - 1 Mile WNW
R4529	WALOG2000754000	1/2 - 1 Mile WNW
R4530	WALOG2000688766	1/2 - 1 Mile WNW
R4531	WALOG2000754068	1/2 - 1 Mile WNW
R4532	WALOG2000754073	1/2 - 1 Mile WNW
R4533	WALOG2000858247	1/2 - 1 Mile WNW
R4534	WALOG2000782184	1/2 - 1 Mile WNW
R4535	WALOG2000299941	1/2 - 1 Mile WNW
R4536	WALOG2000754011	1/2 - 1 Mile WNW
R4537	WALOG2000525063	1/2 - 1 Mile WNW
R4538	WALOG2000628638	1/2 - 1 Mile WNW
R4539	WALOG2000299946	1/2 - 1 Mile WNW
R4540	WALOG2000754026	1/2 - 1 Mile WNW
R4541	WALOG2000754022	1/2 - 1 Mile WNW
R4542	WALOG2000533227	1/2 - 1 Mile WNW
R4543	WALOG2000477311	1/2 - 1 Mile WNW
R4544	WALOG2000752625	1/2 - 1 Mile WNW
R4545	WALOG2000752615	1/2 - 1 Mile WNW
R4546	WALOG2000687110	1/2 - 1 Mile WNW
R4547	WALOG2000487723	1/2 - 1 Mile WNW
R4548	WALOG2000858288	1/2 - 1 Mile WNW
R4549	WALOG2000782179	1/2 - 1 Mile WNW
R4550	WALOG2000771730	1/2 - 1 Mile WNW
R4551	WALOG2000784372	1/2 - 1 Mile WNW
R4552	WALOG2000849492	1/2 - 1 Mile WNW
R4553	WALOG2000791305	1/2 - 1 Mile WNW

DRAFT

STATE DATABASE WELL INFORMATION

MAP ID	WELL ID	LOCATION FROM TP
R4554	WALOG2000782155	1/2 - 1 Mile WNW
R4555	WALOG2000771734	1/2 - 1 Mile WNW
R4556	WALOG2000522720	1/2 - 1 Mile WNW
R4557	WALOG2000594820	1/2 - 1 Mile WNW
R4558	WALOG2000299940	1/2 - 1 Mile WNW
R4559	WALOG2000299934	1/2 - 1 Mile WNW
R4560	WALOG2000522721	1/2 - 1 Mile WNW
S4561	WALOG2000382228	1/2 - 1 Mile ENE
S4562	WALOG2000382604	1/2 - 1 Mile ENE
S4563	WALOG2000559704	1/2 - 1 Mile ENE
S4564	WALOG2000425832	1/2 - 1 Mile ENE
S4565	WALOG2000487739	1/2 - 1 Mile ENE
S4566	WALOG2000382230	1/2 - 1 Mile ENE
S4567	WALOG2000382232	1/2 - 1 Mile ENE
S4568	WALOG2000405181	1/2 - 1 Mile ENE
S4569	WALOG2000462877	1/2 - 1 Mile ENE
S4570	WALOG2000559705	1/2 - 1 Mile ENE
S4571	WALOG2000533350	1/2 - 1 Mile ENE
S4572	WALOG2000462875	1/2 - 1 Mile ENE
S4573	WALOG2000405182	1/2 - 1 Mile ENE
S4574	WALOG2000796777	1/2 - 1 Mile ENE
S4575	WALOG2000683551	1/2 - 1 Mile ENE
S4576	WALOG2000784928	1/2 - 1 Mile ENE
S4577	WALOG2000533353	1/2 - 1 Mile ENE
S4578	WALOG2000483050	1/2 - 1 Mile ENE
S4579	WALOG2000462878	1/2 - 1 Mile ENE
S4580	WALOG2000559605	1/2 - 1 Mile ENE
S4581	WALOG2000382224	1/2 - 1 Mile ENE
S4582	WALOG2000382602	1/2 - 1 Mile ENE
S4583	WALOG2000483712	1/2 - 1 Mile ENE
S4584	WALOG2000405184	1/2 - 1 Mile ENE
S4585	WALOG2000784925	1/2 - 1 Mile ENE
S4586	WALOG2000483714	1/2 - 1 Mile ENE
S4587	WALOG2000483049	1/2 - 1 Mile ENE
S4588	WALOG2000483045	1/2 - 1 Mile ENE
S4589	WALOG2000483046	1/2 - 1 Mile ENE
S4590	WALOG2000710223	1/2 - 1 Mile ENE
S4591	WALOG2000483044	1/2 - 1 Mile ENE
S4592	WALOG2000382226	1/2 - 1 Mile ENE
S4593	WALOG2000478645	1/2 - 1 Mile ENE
S4594	WALOG2000483711	1/2 - 1 Mile ENE
S4595	WALOG2000784927	1/2 - 1 Mile ENE
S4596	WALOG2000624664	1/2 - 1 Mile ENE
S4597	WALOG2000796780	1/2 - 1 Mile ENE
S4598	WALOG2000710036	1/2 - 1 Mile ENE
S4599	WALOG2000844919	1/2 - 1 Mile ENE
S4600	WALOG2000624668	1/2 - 1 Mile ENE
S4601	WALOG2000478659	1/2 - 1 Mile ENE
S4602	WALOG2000533352	1/2 - 1 Mile ENE
S4603	WALOG2000483048	1/2 - 1 Mile ENE
S4604	WALOG2000559606	1/2 - 1 Mile ENE
S4605	WALOG2000382603	1/2 - 1 Mile ENE

DRAFT

STATE DATABASE WELL INFORMATION

MAP ID	WELL ID	LOCATION FROM TP
S4606	WALOG2000483715	1/2 - 1 Mile ENE
S4607	WALOG2000784926	1/2 - 1 Mile ENE
S4608	WALOG2000483713	1/2 - 1 Mile ENE
S4609	WALOG2000483710	1/2 - 1 Mile ENE
S4610	WALOG2000425831	1/2 - 1 Mile ENE
S4611	WALOG2000478625	1/2 - 1 Mile ENE
S4612	WALOG2000796779	1/2 - 1 Mile ENE
S4613	WALOG2000624661	1/2 - 1 Mile ENE
S4614	WALOG2000386038	1/2 - 1 Mile ENE
S4615	WALOG2000382229	1/2 - 1 Mile ENE
S4616	WALOG2000382231	1/2 - 1 Mile ENE
S4617	WALOG2000710224	1/2 - 1 Mile ENE
S4618	WALOG2000382227	1/2 - 1 Mile ENE
S4619	WALOG2000483047	1/2 - 1 Mile ENE
S4620	WALOG2000462876	1/2 - 1 Mile ENE
S4621	WALOG2000405183	1/2 - 1 Mile ENE
S4622	WALOG2000587889	1/2 - 1 Mile ENE
S4623	WALOG2000533351	1/2 - 1 Mile ENE
S4624	WALOG2000478624	1/2 - 1 Mile ENE
S4625	WALOG2000405185	1/2 - 1 Mile ENE
S4626	WALOG2000483043	1/2 - 1 Mile ENE
S4627	WALOG2000624658	1/2 - 1 Mile ENE
S4628	WALOG2000710222	1/2 - 1 Mile ENE
S4629	WALOG2000796778	1/2 - 1 Mile ENE
S4630	WALOG2000844921	1/2 - 1 Mile ENE
S4631	WALOG2000483042	1/2 - 1 Mile ENE
S4632	WALOG2000844922	1/2 - 1 Mile ENE
S4633	WALOG2000683535	1/2 - 1 Mile ENE
S4634	WALOG2000844920	1/2 - 1 Mile ENE
S4635	WALOG2000478660	1/2 - 1 Mile ENE
T4636	WALOG2000397699	1/2 - 1 Mile WSW
T4637	WALOG2000397700	1/2 - 1 Mile WSW
T4638	WALOG2000397701	1/2 - 1 Mile WSW
T4639	WALOG2000397698	1/2 - 1 Mile WSW
T4640	WALOG2000397695	1/2 - 1 Mile WSW
T4641	WALOG2000397696	1/2 - 1 Mile WSW
T4642	WALOG2000397697	1/2 - 1 Mile WSW
T4643	WALOG2000486517	1/2 - 1 Mile WSW
T4644	WALOG2000486518	1/2 - 1 Mile WSW
T4645	WALOG2000486519	1/2 - 1 Mile WSW
T4646	WALOG2000486516	1/2 - 1 Mile WSW
T4647	WALOG2000397702	1/2 - 1 Mile WSW
T4648	WALOG2000397703	1/2 - 1 Mile WSW
T4649	WALOG2000397704	1/2 - 1 Mile WSW
T4650	WALOG2000397685	1/2 - 1 Mile WSW
T4651	WALOG2000397686	1/2 - 1 Mile WSW
T4652	WALOG2000397687	1/2 - 1 Mile WSW
T4653	WALOG2000385342	1/2 - 1 Mile WSW
T4654	WALOG2000385339	1/2 - 1 Mile WSW
T4655	WALOG2000385340	1/2 - 1 Mile WSW
T4656	WALOG2000385341	1/2 - 1 Mile WSW
T4657	WALOG2000397692	1/2 - 1 Mile WSW

DRAFT

STATE DATABASE WELL INFORMATION

MAP ID	WELL ID	LOCATION FROM TP
T4658	WALOG2000397693	1/2 - 1 Mile WSW
T4659	WALOG2000397694	1/2 - 1 Mile WSW
T4660	WALOG2000397691	1/2 - 1 Mile WSW
T4661	WALOG2000397688	1/2 - 1 Mile WSW
T4662	WALOG2000397689	1/2 - 1 Mile WSW
T4663	WALOG2000397690	1/2 - 1 Mile WSW
T4664	WALOG2000536378	1/2 - 1 Mile WSW
T4665	WALOG2000536379	1/2 - 1 Mile WSW
T4666	WALOG2000561741	1/2 - 1 Mile WSW
T4667	WALOG2000536377	1/2 - 1 Mile WSW
T4668	WALOG2000536374	1/2 - 1 Mile WSW
T4669	WALOG2000536375	1/2 - 1 Mile WSW
T4670	WALOG2000536376	1/2 - 1 Mile WSW
T4671	WALOG2000624424	1/2 - 1 Mile WSW
T4672	WALOG2000624425	1/2 - 1 Mile WSW
T4673	WALOG2000625229	1/2 - 1 Mile WSW
T4674	WALOG2000624423	1/2 - 1 Mile WSW
T4675	WALOG2000561742	1/2 - 1 Mile WSW
T4676	WALOG2000561743	1/2 - 1 Mile WSW
T4677	WALOG2000624422	1/2 - 1 Mile WSW
T4678	WALOG2000529295	1/2 - 1 Mile WSW
T4679	WALOG2000536365	1/2 - 1 Mile WSW
T4680	WALOG2000536366	1/2 - 1 Mile WSW
T4681	WALOG2000529294	1/2 - 1 Mile WSW
T4682	WALOG2000486520	1/2 - 1 Mile WSW
T4683	WALOG2000486521	1/2 - 1 Mile WSW
T4684	WALOG2000503493	1/2 - 1 Mile WSW
T4685	WALOG2000536371	1/2 - 1 Mile WSW
T4686	WALOG2000536372	1/2 - 1 Mile WSW
T4687	WALOG2000536373	1/2 - 1 Mile WSW
T4688	WALOG2000536370	1/2 - 1 Mile WSW
T4689	WALOG2000536367	1/2 - 1 Mile WSW
T4690	WALOG2000536368	1/2 - 1 Mile WSW
T4691	WALOG2000536369	1/2 - 1 Mile WSW
T4692	WALOG2000239959	1/2 - 1 Mile WSW
T4693	WALOG2000239960	1/2 - 1 Mile WSW
T4694	WALOG2000239961	1/2 - 1 Mile WSW
T4695	WALOG2000239958	1/2 - 1 Mile WSW
T4696	WALOG2000209076	1/2 - 1 Mile WSW
T4697	WALOG2000224835	1/2 - 1 Mile WSW
T4698	WALOG2000224836	1/2 - 1 Mile WSW
T4699	WALOG2000239966	1/2 - 1 Mile WSW
T4700	WALOG2000240046	1/2 - 1 Mile WSW
T4701	WALOG2000271354	1/2 - 1 Mile WSW
T4702	WALOG2000239965	1/2 - 1 Mile WSW
T4703	WALOG2000239962	1/2 - 1 Mile WSW
T4704	WALOG2000239963	1/2 - 1 Mile WSW
T4705	WALOG2000239964	1/2 - 1 Mile WSW
T4706	WALOG2000168089	1/2 - 1 Mile WSW
T4707	WALOG2000168090	1/2 - 1 Mile WSW
T4708	WALOG2000168843	1/2 - 1 Mile WSW
T4709	WALOG2000168088	1/2 - 1 Mile WSW

DRAFT

STATE DATABASE WELL INFORMATION

MAP ID	WELL ID	LOCATION FROM TP
T4710	WALOG2000086417	1/2 - 1 Mile WSW
T4711	WALOG2000096016	1/2 - 1 Mile WSW
T4712	WALOG2000168087	1/2 - 1 Mile WSW
T4713	WALOG2000169931	1/2 - 1 Mile WSW
T4714	WALOG2000169932	1/2 - 1 Mile WSW
T4715	WALOG2000209075	1/2 - 1 Mile WSW
T4716	WALOG2000169900	1/2 - 1 Mile WSW
T4717	WALOG2000168844	1/2 - 1 Mile WSW
T4718	WALOG2000168845	1/2 - 1 Mile WSW
T4719	WALOG2000169899	1/2 - 1 Mile WSW
T4720	WALOG2000375833	1/2 - 1 Mile WSW
T4721	WALOG2000375834	1/2 - 1 Mile WSW
T4722	WALOG2000385244	1/2 - 1 Mile WSW
T4723	WALOG2000375832	1/2 - 1 Mile WSW
T4724	WALOG2000369361	1/2 - 1 Mile WSW
T4725	WALOG2000375830	1/2 - 1 Mile WSW
T4726	WALOG2000375831	1/2 - 1 Mile WSW
T4727	WALOG2000385249	1/2 - 1 Mile WSW
T4728	WALOG2000385337	1/2 - 1 Mile WSW
T4729	WALOG2000385338	1/2 - 1 Mile WSW
T4730	WALOG2000385248	1/2 - 1 Mile WSW
T4731	WALOG2000385245	1/2 - 1 Mile WSW
T4732	WALOG2000385246	1/2 - 1 Mile WSW
T4733	WALOG2000385247	1/2 - 1 Mile WSW
T4734	WALOG2000285602	1/2 - 1 Mile WSW
T4735	WALOG2000285746	1/2 - 1 Mile WSW
T4736	WALOG2000334873	1/2 - 1 Mile WSW
T4737	WALOG2000285601	1/2 - 1 Mile WSW
T4738	WALOG2000271355	1/2 - 1 Mile WSW
T4739	WALOG2000271356	1/2 - 1 Mile WSW
T4740	WALOG2000285600	1/2 - 1 Mile WSW
T4741	WALOG2000341733	1/2 - 1 Mile WSW
T4742	WALOG2000342594	1/2 - 1 Mile WSW
T4743	WALOG2000365240	1/2 - 1 Mile WSW
T4744	WALOG2000341732	1/2 - 1 Mile WSW
T4745	WALOG2000338101	1/2 - 1 Mile WSW
T4746	WALOG2000338102	1/2 - 1 Mile WSW
T4747	WALOG2000341731	1/2 - 1 Mile WSW
T4748	WALOG2000833368	1/2 - 1 Mile WSW
T4749	WALOG2000833369	1/2 - 1 Mile WSW
T4750	WALOG2000833370	1/2 - 1 Mile WSW
T4751	WALOG2000833367	1/2 - 1 Mile WSW
T4752	WALOG2000833364	1/2 - 1 Mile WSW
T4753	WALOG2000833365	1/2 - 1 Mile WSW
T4754	WALOG2000833366	1/2 - 1 Mile WSW
T4755	WALOG2000833375	1/2 - 1 Mile WSW
T4756	WALOG2000833376	1/2 - 1 Mile WSW
T4757	WALOG2000833377	1/2 - 1 Mile WSW
T4758	WALOG2000833374	1/2 - 1 Mile WSW
T4759	WALOG2000833371	1/2 - 1 Mile WSW
T4760	WALOG2000833372	1/2 - 1 Mile WSW
T4761	WALOG2000833373	1/2 - 1 Mile WSW

DRAFT

STATE DATABASE WELL INFORMATION

MAP ID	WELL ID	LOCATION FROM TP
T4762	WALOG2000833354	1/2 - 1 Mile WSW
T4763	WALOG2000833355	1/2 - 1 Mile WSW
T4764	WALOG2000833356	1/2 - 1 Mile WSW
T4765	WALOG2000833353	1/2 - 1 Mile WSW
T4766	WALOG2000833350	1/2 - 1 Mile WSW
T4767	WALOG2000833351	1/2 - 1 Mile WSW
T4768	WALOG2000833352	1/2 - 1 Mile WSW
T4769	WALOG2000833361	1/2 - 1 Mile WSW
T4770	WALOG2000833362	1/2 - 1 Mile WSW
T4771	WALOG2000833363	1/2 - 1 Mile WSW
T4772	WALOG2000833360	1/2 - 1 Mile WSW
T4773	WALOG2000833357	1/2 - 1 Mile WSW
T4774	WALOG2000833358	1/2 - 1 Mile WSW
T4775	WALOG2000833359	1/2 - 1 Mile WSW
T4776	WALOG2000833396	1/2 - 1 Mile WSW
T4777	WALOG2000833397	1/2 - 1 Mile WSW
T4778	WALOG2000833398	1/2 - 1 Mile WSW
T4779	WALOG2000833395	1/2 - 1 Mile WSW
T4780	WALOG2000833392	1/2 - 1 Mile WSW
T4781	WALOG2000833393	1/2 - 1 Mile WSW
T4782	WALOG2000833394	1/2 - 1 Mile WSW
T4783	WALOG2000833403	1/2 - 1 Mile WSW
T4784	WALOG2000833404	1/2 - 1 Mile WSW
T4785	WALOG2000833405	1/2 - 1 Mile WSW
T4786	WALOG2000833402	1/2 - 1 Mile WSW
T4787	WALOG2000833399	1/2 - 1 Mile WSW
T4788	WALOG2000833400	1/2 - 1 Mile WSW
T4789	WALOG2000833401	1/2 - 1 Mile WSW
T4790	WALOG2000833382	1/2 - 1 Mile WSW
T4791	WALOG2000833383	1/2 - 1 Mile WSW
T4792	WALOG2000833384	1/2 - 1 Mile WSW
T4793	WALOG2000833381	1/2 - 1 Mile WSW
T4794	WALOG2000833378	1/2 - 1 Mile WSW
T4795	WALOG2000833379	1/2 - 1 Mile WSW
T4796	WALOG2000833380	1/2 - 1 Mile WSW
T4797	WALOG2000833389	1/2 - 1 Mile WSW
T4798	WALOG2000833390	1/2 - 1 Mile WSW
T4799	WALOG2000833391	1/2 - 1 Mile WSW
T4800	WALOG2000833388	1/2 - 1 Mile WSW
T4801	WALOG2000833385	1/2 - 1 Mile WSW
T4802	WALOG2000833386	1/2 - 1 Mile WSW
T4803	WALOG2000833387	1/2 - 1 Mile WSW
T4804	WALOG2000635287	1/2 - 1 Mile WSW
T4805	WALOG2000690684	1/2 - 1 Mile WSW
T4806	WALOG2000690685	1/2 - 1 Mile WSW
T4807	WALOG2000635286	1/2 - 1 Mile WSW
T4808	WALOG2000635283	1/2 - 1 Mile WSW
T4809	WALOG2000635284	1/2 - 1 Mile WSW
T4810	WALOG2000635285	1/2 - 1 Mile WSW
T4811	WALOG2000821842	1/2 - 1 Mile WSW
T4812	WALOG2000821843	1/2 - 1 Mile WSW
T4813	WALOG2000824370	1/2 - 1 Mile WSW

DRAFT

STATE DATABASE WELL INFORMATION

MAP ID	WELL ID	LOCATION FROM TP
T4814	WALOG2000821841	1/2 - 1 Mile WSW
T4815	WALOG2000791369	1/2 - 1 Mile WSW
T4816	WALOG2000791406	1/2 - 1 Mile WSW
T4817	WALOG2000821840	1/2 - 1 Mile WSW
T4818	WALOG2000635271	1/2 - 1 Mile WSW
T4819	WALOG2000635272	1/2 - 1 Mile WSW
T4820	WALOG2000635273	1/2 - 1 Mile WSW
T4821	WALOG2000635270	1/2 - 1 Mile WSW
T4822	WALOG2000625270	1/2 - 1 Mile WSW
T4823	WALOG2000625312	1/2 - 1 Mile WSW
T4824	WALOG2000625338	1/2 - 1 Mile WSW
T4825	WALOG2000635280	1/2 - 1 Mile WSW
T4826	WALOG2000635281	1/2 - 1 Mile WSW
T4827	WALOG2000635282	1/2 - 1 Mile WSW
T4828	WALOG2000635277	1/2 - 1 Mile WSW
T4829	WALOG2000635274	1/2 - 1 Mile WSW
T4830	WALOG2000635275	1/2 - 1 Mile WSW
T4831	WALOG2000635276	1/2 - 1 Mile WSW
T4832	WALOG2000825363	1/2 - 1 Mile WSW
T4833	WALOG2000825366	1/2 - 1 Mile WSW
T4834	WALOG2000825367	1/2 - 1 Mile WSW
T4835	WALOG2000825362	1/2 - 1 Mile WSW
T4836	WALOG2000825357	1/2 - 1 Mile WSW
T4837	WALOG2000825360	1/2 - 1 Mile WSW
T4838	WALOG2000825361	1/2 - 1 Mile WSW
T4839	WALOG2000833347	1/2 - 1 Mile WSW
T4840	WALOG2000833348	1/2 - 1 Mile WSW
T4841	WALOG2000833349	1/2 - 1 Mile WSW
T4842	WALOG2000833346	1/2 - 1 Mile WSW
T4843	WALOG2000825370	1/2 - 1 Mile WSW
T4844	WALOG2000833344	1/2 - 1 Mile WSW
T4845	WALOG2000833345	1/2 - 1 Mile WSW
T4846	WALOG2000825333	1/2 - 1 Mile WSW
T4847	WALOG2000825335	1/2 - 1 Mile WSW
T4848	WALOG2000825337	1/2 - 1 Mile WSW
T4849	WALOG2000825331	1/2 - 1 Mile WSW
T4850	WALOG2000825327	1/2 - 1 Mile WSW
T4851	WALOG2000825329	1/2 - 1 Mile WSW
T4852	WALOG2000825330	1/2 - 1 Mile WSW
T4853	WALOG2000825351	1/2 - 1 Mile WSW
T4854	WALOG2000825352	1/2 - 1 Mile WSW
T4855	WALOG2000825353	1/2 - 1 Mile WSW
T4856	WALOG2000825344	1/2 - 1 Mile WSW
T4857	WALOG2000825338	1/2 - 1 Mile WSW
T4858	WALOG2000825339	1/2 - 1 Mile WSW
T4859	WALOG2000825343	1/2 - 1 Mile WSW
U4860	WALOG2000459358	1/2 - 1 Mile SSW
U4861	WALOG2000459359	1/2 - 1 Mile SSW
U4862	WALOG2000459360	1/2 - 1 Mile SSW
U4863	WALOG2000459355	1/2 - 1 Mile SSW
U4864	WALOG2000459356	1/2 - 1 Mile SSW
U4865	WALOG2000459357	1/2 - 1 Mile SSW

DRAFT

STATE DATABASE WELL INFORMATION

MAP ID	WELL ID	LOCATION FROM TP
U4866	WALOG2000488309	1/2 - 1 Mile SSW
U4867	WALOG2000488310	1/2 - 1 Mile SSW
U4868	WALOG2000488311	1/2 - 1 Mile SSW
U4869	WALOG2000459361	1/2 - 1 Mile SSW
U4870	WALOG2000459362	1/2 - 1 Mile SSW
U4871	WALOG2000459363	1/2 - 1 Mile SSW
U4872	WALOG2000459354	1/2 - 1 Mile SSW
U4873	WALOG2000393647	1/2 - 1 Mile SSW
U4874	WALOG2000393648	1/2 - 1 Mile SSW
U4875	WALOG2000393649	1/2 - 1 Mile SSW
U4876	WALOG2000388726	1/2 - 1 Mile SSW
U4877	WALOG2000393628	1/2 - 1 Mile SSW
U4878	WALOG2000393629	1/2 - 1 Mile SSW
U4879	WALOG2000433648	1/2 - 1 Mile SSW
U4880	WALOG2000457599	1/2 - 1 Mile SSW
U4881	WALOG2000457600	1/2 - 1 Mile SSW
U4882	WALOG2000393650	1/2 - 1 Mile SSW
U4883	WALOG2000404957	1/2 - 1 Mile SSW
U4884	WALOG2000433647	1/2 - 1 Mile SSW
U4885	WALOG2000575937	1/2 - 1 Mile SSW
U4886	WALOG2000575938	1/2 - 1 Mile SSW
U4887	WALOG2000575939	1/2 - 1 Mile SSW
U4888	WALOG2000575934	1/2 - 1 Mile SSW
U4889	WALOG2000575935	1/2 - 1 Mile SSW
U4890	WALOG2000575936	1/2 - 1 Mile SSW
U4891	WALOG2000587835	1/2 - 1 Mile SSW
U4892	WALOG2000601801	1/2 - 1 Mile SSW
U4893	WALOG2000601802	1/2 - 1 Mile SSW
U4894	WALOG2000587832	1/2 - 1 Mile SSW
U4895	WALOG2000587833	1/2 - 1 Mile SSW
U4896	WALOG2000587834	1/2 - 1 Mile SSW
U4897	WALOG2000575933	1/2 - 1 Mile SSW
U4898	WALOG2000533402	1/2 - 1 Mile SSW
U4899	WALOG2000533403	1/2 - 1 Mile SSW
U4900	WALOG2000533404	1/2 - 1 Mile SSW
U4901	WALOG2000488312	1/2 - 1 Mile SSW
U4902	WALOG2000533400	1/2 - 1 Mile SSW
U4903	WALOG2000533401	1/2 - 1 Mile SSW
U4904	WALOG2000575930	1/2 - 1 Mile SSW
U4905	WALOG2000575931	1/2 - 1 Mile SSW
U4906	WALOG2000575932	1/2 - 1 Mile SSW
U4907	WALOG2000533405	1/2 - 1 Mile SSW
U4908	WALOG2000575928	1/2 - 1 Mile SSW
U4909	WALOG2000575929	1/2 - 1 Mile SSW
U4910	WALOG2000386424	1/2 - 1 Mile SSW
U4911	WALOG2000277390	1/2 - 1 Mile SSW
U4912	WALOG2000277391	1/2 - 1 Mile SSW
U4913	WALOG2000277392	1/2 - 1 Mile SSW
U4914	WALOG2000277387	1/2 - 1 Mile SSW
U4915	WALOG2000277388	1/2 - 1 Mile SSW
U4916	WALOG2000277389	1/2 - 1 Mile SSW
U4917	WALOG2000322169	1/2 - 1 Mile SSW

DRAFT

STATE DATABASE WELL INFORMATION

MAP ID	WELL ID	LOCATION FROM TP
U4918	WALOG2000326374	1/2 - 1 Mile SSW
U4919	WALOG2000326375	1/2 - 1 Mile SSW
U4920	WALOG2000277393	1/2 - 1 Mile SSW
U4921	WALOG2000283115	1/2 - 1 Mile SSW
U4922	WALOG2000322168	1/2 - 1 Mile SSW
U4923	WALOG2000277386	1/2 - 1 Mile SSW
U4924	WALOG2000224845	1/2 - 1 Mile SSW
U4925	WALOG2000224846	1/2 - 1 Mile SSW
U4926	WALOG2000234367	1/2 - 1 Mile SSW
U4927	WALOG2000087419	1/2 - 1 Mile SSW
U4928	WALOG2000166569	1/2 - 1 Mile SSW
U4929	WALOG2000166570	1/2 - 1 Mile SSW
U4930	WALOG2000239948	1/2 - 1 Mile SSW
U4931	WALOG2000271980	1/2 - 1 Mile SSW
U4932	WALOG2000271981	1/2 - 1 Mile SSW
U4933	WALOG2000234368	1/2 - 1 Mile SSW
U4934	WALOG2000234369	1/2 - 1 Mile SSW
U4935	WALOG2000234370	1/2 - 1 Mile SSW
U4936	WALOG2000356512	1/2 - 1 Mile SSW
U4937	WALOG2000356513	1/2 - 1 Mile SSW
U4938	WALOG2000356514	1/2 - 1 Mile SSW
U4939	WALOG2000356216	1/2 - 1 Mile SSW
U4940	WALOG2000356323	1/2 - 1 Mile SSW
U4941	WALOG2000356324	1/2 - 1 Mile SSW
U4942	WALOG2000386421	1/2 - 1 Mile SSW
U4943	WALOG2000386422	1/2 - 1 Mile SSW
U4944	WALOG2000386423	1/2 - 1 Mile SSW
U4945	WALOG2000357777	1/2 - 1 Mile SSW
U4946	WALOG2000357778	1/2 - 1 Mile SSW
U4947	WALOG2000357779	1/2 - 1 Mile SSW
U4948	WALOG2000356215	1/2 - 1 Mile SSW
U4949	WALOG2000326579	1/2 - 1 Mile SSW
U4950	WALOG2000326580	1/2 - 1 Mile SSW
U4951	WALOG2000326581	1/2 - 1 Mile SSW
U4952	WALOG2000326576	1/2 - 1 Mile SSW
U4953	WALOG2000326577	1/2 - 1 Mile SSW
U4954	WALOG2000326578	1/2 - 1 Mile SSW
U4955	WALOG2000329766	1/2 - 1 Mile SSW
U4956	WALOG2000356213	1/2 - 1 Mile SSW
U4957	WALOG2000356214	1/2 - 1 Mile SSW
U4958	WALOG2000326582	1/2 - 1 Mile SSW
U4959	WALOG2000326583	1/2 - 1 Mile SSW
U4960	WALOG2000327366	1/2 - 1 Mile SSW
U4961	WALOG2000840823	1/2 - 1 Mile SSW
U4962	WALOG2000840824	1/2 - 1 Mile SSW
U4963	WALOG2000840825	1/2 - 1 Mile SSW
U4964	WALOG2000748322	1/2 - 1 Mile SSW
U4965	WALOG2000748323	1/2 - 1 Mile SSW
U4966	WALOG2000748329	1/2 - 1 Mile SSW
U4967	WALOG2000840846	1/2 - 1 Mile SSW
U4968	WALOG2000840881	1/2 - 1 Mile SSW
U4969	WALOG2000840882	1/2 - 1 Mile SSW

DRAFT

STATE DATABASE WELL INFORMATION

MAP ID	WELL ID	LOCATION FROM TP
U4970	WALOG2000840883	1/2 - 1 Mile SSW
U4971	WALOG2000840856	1/2 - 1 Mile SSW
U4972	WALOG2000840879	1/2 - 1 Mile SSW
U4973	WALOG2000840880	1/2 - 1 Mile SSW
U4974	WALOG2000748285	1/2 - 1 Mile SSW
U4975	WALOG2000748286	1/2 - 1 Mile SSW
U4976	WALOG2000748287	1/2 - 1 Mile SSW
U4977	WALOG2000748260	1/2 - 1 Mile SSW
U4978	WALOG2000748261	1/2 - 1 Mile SSW
U4979	WALOG2000748262	1/2 - 1 Mile SSW
U4980	WALOG2000748288	1/2 - 1 Mile SSW
U4981	WALOG2000748311	1/2 - 1 Mile SSW
U4982	WALOG2000748317	1/2 - 1 Mile SSW
U4983	WALOG2000748320	1/2 - 1 Mile SSW
U4984	WALOG2000748289	1/2 - 1 Mile SSW
U4985	WALOG2000748308	1/2 - 1 Mile SSW
U4986	WALOG2000748309	1/2 - 1 Mile SSW
U4987	WALOG2000841317	1/2 - 1 Mile SSW
U4988	WALOG2000848549	1/2 - 1 Mile SSW
U4989	WALOG2000849632	1/2 - 1 Mile SSW
U4990	WALOG2000849633	1/2 - 1 Mile SSW
U4991	WALOG2000848546	1/2 - 1 Mile SSW
U4992	WALOG2000848547	1/2 - 1 Mile SSW
U4993	WALOG2000848548	1/2 - 1 Mile SSW
U4994	WALOG2000849634	1/2 - 1 Mile SSW
U4995	WALOG2000849883	1/2 - 1 Mile SSW
U4996	WALOG2000849637	1/2 - 1 Mile SSW
U4997	WALOG2000849636	1/2 - 1 Mile SSW
U4998	WALOG2000849635	1/2 - 1 Mile SSW
U4999	WALOG2000856046	1/2 - 1 Mile SSW
U5000	WALOG2000849884	1/2 - 1 Mile SSW
U5001	WALOG2000842074	1/2 - 1 Mile SSW
U5002	WALOG2000842075	1/2 - 1 Mile SSW
U5003	WALOG2000847598	1/2 - 1 Mile SSW
U5004	WALOG2000841318	1/2 - 1 Mile SSW
U5005	WALOG2000842072	1/2 - 1 Mile SSW
U5006	WALOG2000842073	1/2 - 1 Mile SSW
U5007	WALOG2000847599	1/2 - 1 Mile SSW
U5008	WALOG2000847625	1/2 - 1 Mile SSW
U5009	WALOG2000848544	1/2 - 1 Mile SSW
U5010	WALOG2000848545	1/2 - 1 Mile SSW
U5011	WALOG2000847622	1/2 - 1 Mile SSW
U5012	WALOG2000847623	1/2 - 1 Mile SSW
U5013	WALOG2000847624	1/2 - 1 Mile SSW
U5014	WALOG2000646799	1/2 - 1 Mile SSW
U5015	WALOG2000646800	1/2 - 1 Mile SSW
U5016	WALOG2000648160	1/2 - 1 Mile SSW
U5017	WALOG2000643665	1/2 - 1 Mile SSW
U5018	WALOG2000644270	1/2 - 1 Mile SSW
U5019	WALOG2000644277	1/2 - 1 Mile SSW
U5020	WALOG2000656563	1/2 - 1 Mile SSW
U5021	WALOG2000658310	1/2 - 1 Mile SSW

DRAFT

STATE DATABASE WELL INFORMATION

MAP ID	WELL ID	LOCATION FROM TP
U5022	WALOG2000663831	1/2 - 1 Mile SSW
U5023	WALOG2000663832	1/2 - 1 Mile SSW
U5024	WALOG2000658307	1/2 - 1 Mile SSW
U5025	WALOG2000658308	1/2 - 1 Mile SSW
U5026	WALOG2000658309	1/2 - 1 Mile SSW
U5027	WALOG2000601812	1/2 - 1 Mile SSW
U5028	WALOG2000601813	1/2 - 1 Mile SSW
U5029	WALOG2000601814	1/2 - 1 Mile SSW
U5030	WALOG2000601809	1/2 - 1 Mile SSW
U5031	WALOG2000601810	1/2 - 1 Mile SSW
U5032	WALOG2000601811	1/2 - 1 Mile SSW
U5033	WALOG2000643658	1/2 - 1 Mile SSW
U5034	WALOG2000643662	1/2 - 1 Mile SSW
U5035	WALOG2000643663	1/2 - 1 Mile SSW
U5036	WALOG2000643664	1/2 - 1 Mile SSW
U5037	WALOG2000643659	1/2 - 1 Mile SSW
U5038	WALOG2000643660	1/2 - 1 Mile SSW
U5039	WALOG2000643661	1/2 - 1 Mile SSW
U5040	WALOG2000667213	1/2 - 1 Mile SSW
U5041	WALOG2000711830	1/2 - 1 Mile SSW
U5042	WALOG2000712741	1/2 - 1 Mile SSW
U5043	WALOG2000712742	1/2 - 1 Mile SSW
U5044	WALOG2000711787	1/2 - 1 Mile SSW
U5045	WALOG2000711807	1/2 - 1 Mile SSW
U5046	WALOG2000711816	1/2 - 1 Mile SSW
U5047	WALOG2000716357	1/2 - 1 Mile SSW
U5048	WALOG2000718336	1/2 - 1 Mile SSW
U5049	WALOG2000748258	1/2 - 1 Mile SSW
U5050	WALOG2000748259	1/2 - 1 Mile SSW
U5051	WALOG2000718119	1/2 - 1 Mile SSW
U5052	WALOG2000718120	1/2 - 1 Mile SSW
U5053	WALOG2000718335	1/2 - 1 Mile SSW
U5054	WALOG2000673223	1/2 - 1 Mile SSW
U5055	WALOG2000673237	1/2 - 1 Mile SSW
U5056	WALOG2000673238	1/2 - 1 Mile SSW
U5057	WALOG2000667239	1/2 - 1 Mile SSW
U5058	WALOG2000673203	1/2 - 1 Mile SSW
U5059	WALOG2000673213	1/2 - 1 Mile SSW
U5060	WALOG2000673239	1/2 - 1 Mile SSW
U5061	WALOG2000683440	1/2 - 1 Mile SSW
U5062	WALOG2000683462	1/2 - 1 Mile SSW
U5063	WALOG2000683466	1/2 - 1 Mile SSW
U5064	WALOG2000673246	1/2 - 1 Mile SSW
U5065	WALOG2000673250	1/2 - 1 Mile SSW
U5066	WALOG2000681715	1/2 - 1 Mile SSW
V5067	WALOG2000471828	1/2 - 1 Mile ESE
V5068	WALOG2000483242	1/2 - 1 Mile ESE
V5069	WALOG2000483243	1/2 - 1 Mile ESE
V5070	WALOG2000471827	1/2 - 1 Mile ESE
V5071	WALOG2000471824	1/2 - 1 Mile ESE
V5072	WALOG2000471825	1/2 - 1 Mile ESE
V5073	WALOG2000471826	1/2 - 1 Mile ESE

DRAFT

STATE DATABASE WELL INFORMATION

MAP ID	WELL ID	LOCATION FROM TP
V5074	WALOG2000483244	1/2 - 1 Mile ESE
V5075	WALOG2000619788	1/2 - 1 Mile ESE
V5076	WALOG2000619800	1/2 - 1 Mile ESE
V5077	WALOG2000620751	1/2 - 1 Mile ESE
V5078	WALOG2000619781	1/2 - 1 Mile ESE
V5079	WALOG2000535867	1/2 - 1 Mile ESE
V5080	WALOG2000535868	1/2 - 1 Mile ESE
V5081	WALOG2000535869	1/2 - 1 Mile ESE
V5082	WALOG2000426973	1/2 - 1 Mile ESE
V5083	WALOG2000426974	1/2 - 1 Mile ESE
V5084	WALOG2000471815	1/2 - 1 Mile ESE
V5085	WALOG2000426947	1/2 - 1 Mile ESE
V5086	WALOG2000239923	1/2 - 1 Mile ESE
V5087	WALOG2000356339	1/2 - 1 Mile ESE
V5088	WALOG2000426945	1/2 - 1 Mile ESE
V5089	WALOG2000471816	1/2 - 1 Mile ESE
V5090	WALOG2000471821	1/2 - 1 Mile ESE
V5091	WALOG2000471822	1/2 - 1 Mile ESE
V5092	WALOG2000471823	1/2 - 1 Mile ESE
V5093	WALOG2000471820	1/2 - 1 Mile ESE
V5094	WALOG2000471817	1/2 - 1 Mile ESE
V5095	WALOG2000471818	1/2 - 1 Mile ESE
V5096	WALOG2000471819	1/2 - 1 Mile ESE
V5097	WALOG2000620752	1/2 - 1 Mile ESE
V5098	WALOG2000647028	1/2 - 1 Mile ESE
V5099	WALOG2000647034	1/2 - 1 Mile ESE
V5100	WALOG2000647035	1/2 - 1 Mile ESE
V5101	WALOG2000647014	1/2 - 1 Mile ESE
V5102	WALOG2000647004	1/2 - 1 Mile ESE
V5103	WALOG2000647012	1/2 - 1 Mile ESE
V5104	WALOG2000647013	1/2 - 1 Mile ESE
V5105	WALOG2000647036	1/2 - 1 Mile ESE
V5106	WALOG2000748944	1/2 - 1 Mile ESE
V5107	WALOG2000748987	1/2 - 1 Mile ESE
V5108	WALOG2000780320	1/2 - 1 Mile ESE
V5109	WALOG2000647040	1/2 - 1 Mile ESE
V5110	WALOG2000647037	1/2 - 1 Mile ESE
V5111	WALOG2000647038	1/2 - 1 Mile ESE
V5112	WALOG2000647039	1/2 - 1 Mile ESE
V5113	WALOG2000633763	1/2 - 1 Mile ESE
V5114	WALOG2000633772	1/2 - 1 Mile ESE
V5115	WALOG2000633773	1/2 - 1 Mile ESE
V5116	WALOG2000620756	1/2 - 1 Mile ESE
V5117	WALOG2000620753	1/2 - 1 Mile ESE
V5118	WALOG2000620754	1/2 - 1 Mile ESE
V5119	WALOG2000620755	1/2 - 1 Mile ESE
V5120	WALOG2000634238	1/2 - 1 Mile ESE
V5121	WALOG2000647001	1/2 - 1 Mile ESE
V5122	WALOG2000647002	1/2 - 1 Mile ESE
V5123	WALOG2000647003	1/2 - 1 Mile ESE
V5124	WALOG2000646973	1/2 - 1 Mile ESE
V5125	WALOG2000634247	1/2 - 1 Mile ESE

DRAFT

STATE DATABASE WELL INFORMATION

MAP ID	WELL ID	LOCATION FROM TP
V5126	WALOG2000646969	1/2 - 1 Mile ESE
V5127	WALOG2000646970	1/2 - 1 Mile ESE
W5128	WALOG2000535617	1/2 - 1 Mile SSE
W5129	WALOG2000535616	1/2 - 1 Mile SSE
W5130	WALOG2000535619	1/2 - 1 Mile SSE
W5131	WALOG2000535618	1/2 - 1 Mile SSE
W5132	WALOG2000535615	1/2 - 1 Mile SSE
W5133	WALOG2000496738	1/2 - 1 Mile SSE
W5134	WALOG2000425010	1/2 - 1 Mile SSE
W5135	WALOG2000535614	1/2 - 1 Mile SSE
W5136	WALOG2000496739	1/2 - 1 Mile SSE
W5137	WALOG2000535620	1/2 - 1 Mile SSE
W5138	WALOG2000535635	1/2 - 1 Mile SSE
W5139	WALOG2000535634	1/2 - 1 Mile SSE
W5140	WALOG2000578332	1/2 - 1 Mile SSE
W5141	WALOG2000535842	1/2 - 1 Mile SSE
W5142	WALOG2000535633	1/2 - 1 Mile SSE
W5143	WALOG2000535630	1/2 - 1 Mile SSE
W5144	WALOG2000535621	1/2 - 1 Mile SSE
W5145	WALOG2000535632	1/2 - 1 Mile SSE
W5146	WALOG2000535631	1/2 - 1 Mile SSE
W5147	WALOG2000413508	1/2 - 1 Mile SSE
W5148	WALOG2000413507	1/2 - 1 Mile SSE
W5149	WALOG2000413510	1/2 - 1 Mile SSE
W5150	WALOG2000413509	1/2 - 1 Mile SSE
W5151	WALOG2000413505	1/2 - 1 Mile SSE
W5152	WALOG2000393432	1/2 - 1 Mile SSE
W5153	WALOG2000393431	1/2 - 1 Mile SSE
W5154	WALOG2000393434	1/2 - 1 Mile SSE
W5155	WALOG2000393433	1/2 - 1 Mile SSE
W5156	WALOG2000413511	1/2 - 1 Mile SSE
W5157	WALOG2000425007	1/2 - 1 Mile SSE
W5158	WALOG2000421018	1/2 - 1 Mile SSE
W5159	WALOG2000425009	1/2 - 1 Mile SSE
W5160	WALOG2000425008	1/2 - 1 Mile SSE
W5161	WALOG2000421017	1/2 - 1 Mile SSE
W5162	WALOG2000413514	1/2 - 1 Mile SSE
W5163	WALOG2000413513	1/2 - 1 Mile SSE
W5164	WALOG2000413516	1/2 - 1 Mile SSE
W5165	WALOG2000413515	1/2 - 1 Mile SSE
W5166	WALOG2000578333	1/2 - 1 Mile SSE
W5167	WALOG2000585916	1/2 - 1 Mile SSE
W5168	WALOG2000585915	1/2 - 1 Mile SSE
W5169	WALOG2000585918	1/2 - 1 Mile SSE
W5170	WALOG2000585917	1/2 - 1 Mile SSE
W5171	WALOG2000585914	1/2 - 1 Mile SSE
W5172	WALOG2000585911	1/2 - 1 Mile SSE
W5173	WALOG2000585910	1/2 - 1 Mile SSE
W5174	WALOG2000585913	1/2 - 1 Mile SSE
W5175	WALOG2000585912	1/2 - 1 Mile SSE
W5176	WALOG2000585919	1/2 - 1 Mile SSE
W5177	WALOG2000585927	1/2 - 1 Mile SSE

DRAFT

STATE DATABASE WELL INFORMATION

MAP ID	WELL ID	LOCATION FROM TP
W5178	WALOG2000585926	1/2 - 1 Mile SSE
W5179	WALOG2000585929	1/2 - 1 Mile SSE
W5180	WALOG2000585928	1/2 - 1 Mile SSE
W5181	WALOG2000585925	1/2 - 1 Mile SSE
W5182	WALOG2000585922	1/2 - 1 Mile SSE
W5183	WALOG2000585920	1/2 - 1 Mile SSE
W5184	WALOG2000585924	1/2 - 1 Mile SSE
W5185	WALOG2000585923	1/2 - 1 Mile SSE
W5186	WALOG2000585897	1/2 - 1 Mile SSE
W5187	WALOG2000585896	1/2 - 1 Mile SSE
W5188	WALOG2000585899	1/2 - 1 Mile SSE
W5189	WALOG2000585898	1/2 - 1 Mile SSE
W5190	WALOG2000585895	1/2 - 1 Mile SSE
W5191	WALOG2000585887	1/2 - 1 Mile SSE
W5192	WALOG2000578334	1/2 - 1 Mile SSE
W5193	WALOG2000585894	1/2 - 1 Mile SSE
W5194	WALOG2000585888	1/2 - 1 Mile SSE
W5195	WALOG2000585900	1/2 - 1 Mile SSE
W5196	WALOG2000585907	1/2 - 1 Mile SSE
W5197	WALOG2000585906	1/2 - 1 Mile SSE
W5198	WALOG2000585909	1/2 - 1 Mile SSE
W5199	WALOG2000585908	1/2 - 1 Mile SSE
W5200	WALOG2000585905	1/2 - 1 Mile SSE
W5201	WALOG2000585902	1/2 - 1 Mile SSE
W5202	WALOG2000585901	1/2 - 1 Mile SSE
W5203	WALOG2000585904	1/2 - 1 Mile SSE
W5204	WALOG2000585903	1/2 - 1 Mile SSE
W5205	WALOG2000393430	1/2 - 1 Mile SSE
W5206	WALOG2000239933	1/2 - 1 Mile SSE
W5207	WALOG2000239932	1/2 - 1 Mile SSE
W5208	WALOG2000249871	1/2 - 1 Mile SSE
W5209	WALOG2000239934	1/2 - 1 Mile SSE
W5210	WALOG2000239931	1/2 - 1 Mile SSE
W5211	WALOG2000171352	1/2 - 1 Mile SSE
W5212	WALOG2000171351	1/2 - 1 Mile SSE
W5213	WALOG2000239930	1/2 - 1 Mile SSE
W5214	WALOG2000172268	1/2 - 1 Mile SSE
W5215	WALOG2000249872	1/2 - 1 Mile SSE
W5216	WALOG2000369097	1/2 - 1 Mile SSE
W5217	WALOG2000369096	1/2 - 1 Mile SSE
W5218	WALOG2000369099	1/2 - 1 Mile SSE
W5219	WALOG2000369098	1/2 - 1 Mile SSE
W5220	WALOG2000369095	1/2 - 1 Mile SSE
W5221	WALOG2000267365	1/2 - 1 Mile SSE
W5222	WALOG2000266082	1/2 - 1 Mile SSE
W5223	WALOG2000369094	1/2 - 1 Mile SSE
W5224	WALOG2000267366	1/2 - 1 Mile SSE
W5225	WALOG2000168034	1/2 - 1 Mile SSE
W5226	WALOG2000168033	1/2 - 1 Mile SSE
W5227	WALOG2000168036	1/2 - 1 Mile SSE
W5228	WALOG2000168035	1/2 - 1 Mile SSE
W5229	WALOG2000097330	1/2 - 1 Mile SSE

DRAFT

STATE DATABASE WELL INFORMATION

MAP ID	WELL ID	LOCATION FROM TP
W5230	WALOG2000097324	1/2 - 1 Mile SSE
W5231	WALOG2000089960	1/2 - 1 Mile SSE
W5232	WALOG2000097329	1/2 - 1 Mile SSE
W5233	WALOG2000097328	1/2 - 1 Mile SSE
W5234	WALOG2000168037	1/2 - 1 Mile SSE
W5235	WALOG2000171348	1/2 - 1 Mile SSE
W5236	WALOG2000170939	1/2 - 1 Mile SSE
W5237	WALOG2000171350	1/2 - 1 Mile SSE
W5238	WALOG2000171349	1/2 - 1 Mile SSE
W5239	WALOG2000170938	1/2 - 1 Mile SSE
W5240	WALOG2000168039	1/2 - 1 Mile SSE
W5241	WALOG2000168038	1/2 - 1 Mile SSE
W5242	WALOG2000168041	1/2 - 1 Mile SSE
W5243	WALOG2000168040	1/2 - 1 Mile SSE
W5244	WALOG2000369100	1/2 - 1 Mile SSE
W5245	WALOG2000375748	1/2 - 1 Mile SSE
W5246	WALOG2000371634	1/2 - 1 Mile SSE
W5247	WALOG2000375750	1/2 - 1 Mile SSE
W5248	WALOG2000375749	1/2 - 1 Mile SSE
W5249	WALOG2000371633	1/2 - 1 Mile SSE
W5250	WALOG2000369340	1/2 - 1 Mile SSE
W5251	WALOG2000369339	1/2 - 1 Mile SSE
W5252	WALOG2000369782	1/2 - 1 Mile SSE
W5253	WALOG2000369341	1/2 - 1 Mile SSE
W5254	WALOG2000375751	1/2 - 1 Mile SSE
W5255	WALOG2000393427	1/2 - 1 Mile SSE
W5256	WALOG2000393426	1/2 - 1 Mile SSE
W5257	WALOG2000393429	1/2 - 1 Mile SSE
W5258	WALOG2000393428	1/2 - 1 Mile SSE
W5259	WALOG2000393425	1/2 - 1 Mile SSE
W5260	WALOG2000388876	1/2 - 1 Mile SSE
W5261	WALOG2000385139	1/2 - 1 Mile SSE
W5262	WALOG2000393424	1/2 - 1 Mile SSE
W5263	WALOG2000393423	1/2 - 1 Mile SSE
W5264	WALOG2000369107	1/2 - 1 Mile SSE
W5265	WALOG2000369106	1/2 - 1 Mile SSE
W5266	WALOG2000369109	1/2 - 1 Mile SSE
W5267	WALOG2000369108	1/2 - 1 Mile SSE
W5268	WALOG2000369105	1/2 - 1 Mile SSE
W5269	WALOG2000369102	1/2 - 1 Mile SSE
W5270	WALOG2000369101	1/2 - 1 Mile SSE
W5271	WALOG2000369104	1/2 - 1 Mile SSE
W5272	WALOG2000369103	1/2 - 1 Mile SSE
W5273	WALOG2000369110	1/2 - 1 Mile SSE
W5274	WALOG2000369336	1/2 - 1 Mile SSE
W5275	WALOG2000369320	1/2 - 1 Mile SSE
W5276	WALOG2000369338	1/2 - 1 Mile SSE
W5277	WALOG2000369337	1/2 - 1 Mile SSE
W5278	WALOG2000369115	1/2 - 1 Mile SSE
W5279	WALOG2000369112	1/2 - 1 Mile SSE
W5280	WALOG2000369111	1/2 - 1 Mile SSE
W5281	WALOG2000369114	1/2 - 1 Mile SSE

DRAFT

STATE DATABASE WELL INFORMATION

MAP ID	WELL ID	LOCATION FROM TP
W5282	WALOG2000369113	1/2 - 1 Mile SSE
W5283	WALOG2000599112	1/2 - 1 Mile SSE
W5284	WALOG2000599111	1/2 - 1 Mile SSE
W5285	WALOG2000599113	1/2 - 1 Mile SSE
W5286	WALOG2000599115	1/2 - 1 Mile SSE
W5287	WALOG2000599114	1/2 - 1 Mile SSE
W5288	WALOG2000599107	1/2 - 1 Mile SSE
W5289	WALOG2000599106	1/2 - 1 Mile SSE
W5290	WALOG2000599108	1/2 - 1 Mile SSE
W5291	WALOG2000599110	1/2 - 1 Mile SSE
W5292	WALOG2000599109	1/2 - 1 Mile SSE
W5293	WALOG2000599122	1/2 - 1 Mile SSE
W5294	WALOG2000599121	1/2 - 1 Mile SSE
W5295	WALOG2000599123	1/2 - 1 Mile SSE
W5296	WALOG2000599125	1/2 - 1 Mile SSE
W5297	WALOG2000599124	1/2 - 1 Mile SSE
W5298	WALOG2000599117	1/2 - 1 Mile SSE
W5299	WALOG2000599116	1/2 - 1 Mile SSE
W5300	WALOG2000599118	1/2 - 1 Mile SSE
W5301	WALOG2000599120	1/2 - 1 Mile SSE
W5302	WALOG2000599119	1/2 - 1 Mile SSE
W5303	WALOG2000599092	1/2 - 1 Mile SSE
W5304	WALOG2000599091	1/2 - 1 Mile SSE
W5305	WALOG2000599093	1/2 - 1 Mile SSE
W5306	WALOG2000599095	1/2 - 1 Mile SSE
W5307	WALOG2000599094	1/2 - 1 Mile SSE
W5308	WALOG2000599087	1/2 - 1 Mile SSE
W5309	WALOG2000599086	1/2 - 1 Mile SSE
W5310	WALOG2000599088	1/2 - 1 Mile SSE
W5311	WALOG2000599090	1/2 - 1 Mile SSE
W5312	WALOG2000599089	1/2 - 1 Mile SSE
W5313	WALOG2000599102	1/2 - 1 Mile SSE
W5314	WALOG2000599101	1/2 - 1 Mile SSE
W5315	WALOG2000599103	1/2 - 1 Mile SSE
W5316	WALOG2000599105	1/2 - 1 Mile SSE
W5317	WALOG2000599104	1/2 - 1 Mile SSE
W5318	WALOG2000599097	1/2 - 1 Mile SSE
W5319	WALOG2000599096	1/2 - 1 Mile SSE
W5320	WALOG2000599098	1/2 - 1 Mile SSE
W5321	WALOG2000599100	1/2 - 1 Mile SSE
W5322	WALOG2000599099	1/2 - 1 Mile SSE
W5323	WALOG2000762209	1/2 - 1 Mile SSE
W5324	WALOG2000762208	1/2 - 1 Mile SSE
W5325	WALOG2000768732	1/2 - 1 Mile SSE
W5326	WALOG2000782672	1/2 - 1 Mile SSE
W5327	WALOG2000768755	1/2 - 1 Mile SSE
W5328	WALOG2000762204	1/2 - 1 Mile SSE
W5329	WALOG2000762203	1/2 - 1 Mile SSE
W5330	WALOG2000762205	1/2 - 1 Mile SSE
W5331	WALOG2000762207	1/2 - 1 Mile SSE
W5332	WALOG2000762206	1/2 - 1 Mile SSE
W5333	WALOG2000823475	1/2 - 1 Mile SSE

DRAFT

STATE DATABASE WELL INFORMATION

MAP ID	WELL ID	LOCATION FROM TP
W5334	WALOG2000823477	1/2 - 1 Mile SSE
W5335	WALOG2000809588	1/2 - 1 Mile SSE
W5336	WALOG2000782761	1/2 - 1 Mile SSE
W5337	WALOG2000782762	1/2 - 1 Mile SSE
W5338	WALOG2000782674	1/2 - 1 Mile SSE
W5339	WALOG2000782673	1/2 - 1 Mile SSE
W5340	WALOG2000782675	1/2 - 1 Mile SSE
W5341	WALOG2000782677	1/2 - 1 Mile SSE
W5342	WALOG2000782676	1/2 - 1 Mile SSE
W5343	WALOG2000619914	1/2 - 1 Mile SSE
W5344	WALOG2000619913	1/2 - 1 Mile SSE
W5345	WALOG2000619915	1/2 - 1 Mile SSE
W5346	WALOG2000619938	1/2 - 1 Mile SSE
W5347	WALOG2000619937	1/2 - 1 Mile SSE
W5348	WALOG2000599127	1/2 - 1 Mile SSE
W5349	WALOG2000599126	1/2 - 1 Mile SSE
W5350	WALOG2000619396	1/2 - 1 Mile SSE
W5351	WALOG2000619912	1/2 - 1 Mile SSE
W5352	WALOG2000619416	1/2 - 1 Mile SSE
W5353	WALOG2000633747	1/2 - 1 Mile SSE
W5354	WALOG2000633746	1/2 - 1 Mile SSE
W5355	WALOG2000633748	1/2 - 1 Mile SSE
W5356	WALOG2000762202	1/2 - 1 Mile SSE
W5357	WALOG2000633749	1/2 - 1 Mile SSE
W5358	WALOG2000619948	1/2 - 1 Mile SSE
W5359	WALOG2000619939	1/2 - 1 Mile SSE
W5360	WALOG2000619964	1/2 - 1 Mile SSE
W5361	WALOG2000633745	1/2 - 1 Mile SSE
W5362	WALOG2000633739	1/2 - 1 Mile SSE
W5363	WALOG2000589563	1/2 - 1 Mile SSE
W5364	WALOG2000589562	1/2 - 1 Mile SSE
W5365	WALOG2000589564	1/2 - 1 Mile SSE
W5366	WALOG2000589566	1/2 - 1 Mile SSE
W5367	WALOG2000589565	1/2 - 1 Mile SSE
W5368	WALOG2000589558	1/2 - 1 Mile SSE
W5369	WALOG2000589557	1/2 - 1 Mile SSE
W5370	WALOG2000589559	1/2 - 1 Mile SSE
W5371	WALOG2000589561	1/2 - 1 Mile SSE
W5372	WALOG2000589560	1/2 - 1 Mile SSE
W5373	WALOG2000589573	1/2 - 1 Mile SSE
W5374	WALOG2000589572	1/2 - 1 Mile SSE
W5375	WALOG2000589574	1/2 - 1 Mile SSE
W5376	WALOG2000589576	1/2 - 1 Mile SSE
W5377	WALOG2000589575	1/2 - 1 Mile SSE
W5378	WALOG2000589568	1/2 - 1 Mile SSE
W5379	WALOG2000589567	1/2 - 1 Mile SSE
W5380	WALOG2000589569	1/2 - 1 Mile SSE
W5381	WALOG2000589571	1/2 - 1 Mile SSE
W5382	WALOG2000589570	1/2 - 1 Mile SSE
W5383	WALOG2000589543	1/2 - 1 Mile SSE
W5384	WALOG2000585935	1/2 - 1 Mile SSE
W5385	WALOG2000589544	1/2 - 1 Mile SSE

DRAFT

STATE DATABASE WELL INFORMATION

MAP ID	WELL ID	LOCATION FROM TP
W5386	WALOG2000589546	1/2 - 1 Mile SSE
W5387	WALOG2000589545	1/2 - 1 Mile SSE
W5388	WALOG2000585931	1/2 - 1 Mile SSE
W5389	WALOG2000585930	1/2 - 1 Mile SSE
W5390	WALOG2000585932	1/2 - 1 Mile SSE
W5391	WALOG2000585934	1/2 - 1 Mile SSE
W5392	WALOG2000585933	1/2 - 1 Mile SSE
W5393	WALOG2000589553	1/2 - 1 Mile SSE
W5394	WALOG2000589552	1/2 - 1 Mile SSE
W5395	WALOG2000589554	1/2 - 1 Mile SSE
W5396	WALOG2000589556	1/2 - 1 Mile SSE
W5397	WALOG2000589555	1/2 - 1 Mile SSE
W5398	WALOG2000589548	1/2 - 1 Mile SSE
W5399	WALOG2000589547	1/2 - 1 Mile SSE
W5400	WALOG2000589549	1/2 - 1 Mile SSE
W5401	WALOG2000589551	1/2 - 1 Mile SSE
W5402	WALOG2000589550	1/2 - 1 Mile SSE
W5403	WALOG2000599072	1/2 - 1 Mile SSE
W5404	WALOG2000599071	1/2 - 1 Mile SSE
W5405	WALOG2000599073	1/2 - 1 Mile SSE
W5406	WALOG2000599075	1/2 - 1 Mile SSE
W5407	WALOG2000599074	1/2 - 1 Mile SSE
W5408	WALOG2000599067	1/2 - 1 Mile SSE
W5409	WALOG2000599066	1/2 - 1 Mile SSE
W5410	WALOG2000599068	1/2 - 1 Mile SSE
W5411	WALOG2000599070	1/2 - 1 Mile SSE
W5412	WALOG2000599069	1/2 - 1 Mile SSE
W5413	WALOG2000599084	1/2 - 1 Mile SSE
W5414	WALOG2000599085	1/2 - 1 Mile SSE
W5415	WALOG2000599083	1/2 - 1 Mile SSE
W5416	WALOG2000599081	1/2 - 1 Mile SSE
W5417	WALOG2000599082	1/2 - 1 Mile SSE
W5418	WALOG2000599077	1/2 - 1 Mile SSE
W5419	WALOG2000599076	1/2 - 1 Mile SSE
W5420	WALOG2000599078	1/2 - 1 Mile SSE
W5421	WALOG2000599080	1/2 - 1 Mile SSE
W5422	WALOG2000599079	1/2 - 1 Mile SSE
W5423	WALOG2000598561	1/2 - 1 Mile SSE
W5424	WALOG2000598560	1/2 - 1 Mile SSE
W5425	WALOG2000598562	1/2 - 1 Mile SSE
W5426	WALOG2000598564	1/2 - 1 Mile SSE
W5427	WALOG2000598563	1/2 - 1 Mile SSE
W5428	WALOG2000598556	1/2 - 1 Mile SSE
W5429	WALOG2000598555	1/2 - 1 Mile SSE
W5430	WALOG2000598557	1/2 - 1 Mile SSE
W5431	WALOG2000598559	1/2 - 1 Mile SSE
W5432	WALOG2000598558	1/2 - 1 Mile SSE
W5433	WALOG2000599062	1/2 - 1 Mile SSE
W5434	WALOG2000598570	1/2 - 1 Mile SSE
W5435	WALOG2000599063	1/2 - 1 Mile SSE
W5436	WALOG2000599065	1/2 - 1 Mile SSE
W5437	WALOG2000599064	1/2 - 1 Mile SSE

DRAFT

STATE DATABASE WELL INFORMATION

MAP ID	WELL ID	LOCATION FROM TP
W5438	WALOG2000598566	1/2 - 1 Mile SSE
W5439	WALOG2000598565	1/2 - 1 Mile SSE
W5440	WALOG2000598567	1/2 - 1 Mile SSE
W5441	WALOG2000598569	1/2 - 1 Mile SSE
W5442	WALOG2000598568	1/2 - 1 Mile SSE
X5444	WALOG2000240063	1/2 - 1 Mile NW
X5445	WALOG2000240062	1/2 - 1 Mile NW
X5446	WALOG2000240061	1/2 - 1 Mile NW
X5447	WALOG2000240060	1/2 - 1 Mile NW
X5448	WALOG2000651893	1/2 - 1 Mile NW
X5449	WALOG2000651889	1/2 - 1 Mile NW
X5450	WALOG2000651888	1/2 - 1 Mile NW
X5451	WALOG2000651887	1/2 - 1 Mile NW
X5452	WALOG2000651886	1/2 - 1 Mile NW
X5453	WALOG2000651885	1/2 - 1 Mile NW
X5454	WALOG2000651884	1/2 - 1 Mile NW
X5455	WALOG2000651866	1/2 - 1 Mile NW
X5456	WALOG2000651865	1/2 - 1 Mile NW
X5457	WALOG2000651867	1/2 - 1 Mile NW
X5458	WALOG2000665054	1/2 - 1 Mile NW
X5459	WALOG2000665053	1/2 - 1 Mile NW
X5460	WALOG2000665052	1/2 - 1 Mile NW
X5461	WALOG2000665055	1/2 - 1 Mile NW
X5462	WALOG2000807213	1/2 - 1 Mile NW
X5463	WALOG2000803176	1/2 - 1 Mile NW
X5464	WALOG2000665060	1/2 - 1 Mile NW
X5465	WALOG2000665062	1/2 - 1 Mile NW
X5466	WALOG2000665061	1/2 - 1 Mile NW
X5467	WALOG2000665059	1/2 - 1 Mile NW
X5468	WALOG2000665058	1/2 - 1 Mile NW
X5469	WALOG2000665057	1/2 - 1 Mile NW
X5470	WALOG2000665056	1/2 - 1 Mile NW
X5471	WALOG2000675609	1/2 - 1 Mile NW
X5472	WALOG2000675613	1/2 - 1 Mile NW
X5473	WALOG2000675610	1/2 - 1 Mile NW
X5474	WALOG2000803175	1/2 - 1 Mile NW
X5475	WALOG2000666452	1/2 - 1 Mile NW
X5476	WALOG2000666457	1/2 - 1 Mile NW
X5477	WALOG2000666453	1/2 - 1 Mile NW
X5478	WALOG2000666442	1/2 - 1 Mile NW
X5479	WALOG2000666444	1/2 - 1 Mile NW
X5480	WALOG2000666443	1/2 - 1 Mile NW
X5481	WALOG2000666437	1/2 - 1 Mile NW
X5482	WALOG2000665063	1/2 - 1 Mile NW
X5483	WALOG2000675639	1/2 - 1 Mile NW
X5484	WALOG2000675635	1/2 - 1 Mile NW
X5485	WALOG2000675620	1/2 - 1 Mile NW
X5486	WALOG2000675628	1/2 - 1 Mile NW
X5487	WALOG2000675621	1/2 - 1 Mile NW
X5488	WALOG2000675648	1/2 - 1 Mile NW
X5489	WALOG2000675641	1/2 - 1 Mile NW
X5490	WALOG2000761119	1/2 - 1 Mile NW

DRAFT

STATE DATABASE WELL INFORMATION

MAP ID	WELL ID	LOCATION FROM TP
X5491	WALOG2000761118	1/2 - 1 Mile NW
X5492	WALOG2000678096	1/2 - 1 Mile NW
X5493	WALOG2000678092	1/2 - 1 Mile NW
X5494	WALOG2000678091	1/2 - 1 Mile NW
X5495	WALOG2000678080	1/2 - 1 Mile NW
X5496	WALOG2000678079	1/2 - 1 Mile NW
X5497	WALOG2000678078	1/2 - 1 Mile NW
X5498	WALOG2000678077	1/2 - 1 Mile NW
X5499	WALOG2000678076	1/2 - 1 Mile NW
X5500	WALOG2000677747	1/2 - 1 Mile NW
X5501	WALOG2000677741	1/2 - 1 Mile NW
X5502	WALOG2000677740	1/2 - 1 Mile NW
X5503	WALOG2000677739	1/2 - 1 Mile NW
X5504	WALOG2000677738	1/2 - 1 Mile NW
X5505	WALOG2000677737	1/2 - 1 Mile NW
X5506	WALOG2000677718	1/2 - 1 Mile NW
X5507	WALOG2000761079	1/2 - 1 Mile NW
X5508	WALOG2000678122	1/2 - 1 Mile NW
X5509	WALOG2000678124	1/2 - 1 Mile NW
X5510	WALOG2000678123	1/2 - 1 Mile NW
X5511	WALOG2000678128	1/2 - 1 Mile NW
X5512	WALOG2000678127	1/2 - 1 Mile NW
X5513	WALOG2000678126	1/2 - 1 Mile NW
X5514	WALOG2000678125	1/2 - 1 Mile NW
X5515	WALOG2000678120	1/2 - 1 Mile NW
X5516	WALOG2000678119	1/2 - 1 Mile NW
X5517	WALOG2000678117	1/2 - 1 Mile NW
X5518	WALOG2000678110	1/2 - 1 Mile NW
X5519	WALOG2000678107	1/2 - 1 Mile NW
X5520	WALOG2000678099	1/2 - 1 Mile NW
X5521	WALOG2000678098	1/2 - 1 Mile NW
X5522	WALOG2000678097	1/2 - 1 Mile NW
X5523	WALOG2000761080	1/2 - 1 Mile NW
X5524	WALOG2000677715	1/2 - 1 Mile NW
X5525	WALOG2000677711	1/2 - 1 Mile NW
X5526	WALOG2000761116	1/2 - 1 Mile NW
X5527	WALOG2000761081	1/2 - 1 Mile NW
X5528	WALOG2000761117	1/2 - 1 Mile NW
X5529	WALOG2000677707	1/2 - 1 Mile NW
X5530	WALOG2000675661	1/2 - 1 Mile NW
X5531	WALOG2000675660	1/2 - 1 Mile NW
X5532	WALOG2000675659	1/2 - 1 Mile NW
X5533	WALOG2000677703	1/2 - 1 Mile NW
X5534	WALOG2000677702	1/2 - 1 Mile NW
X5535	WALOG2000677698	1/2 - 1 Mile NW
X5536	WALOG2000677697	1/2 - 1 Mile NW
X5537	WALOG2000677696	1/2 - 1 Mile NW
X5538	WALOG2000677686	1/2 - 1 Mile NW
X5539	WALOG2000675662	1/2 - 1 Mile NW
X5540	WALOG2000650565	1/2 - 1 Mile NW
X5541	WALOG2000650564	1/2 - 1 Mile NW
X5542	WALOG2000650553	1/2 - 1 Mile NW

DRAFT

STATE DATABASE WELL INFORMATION

MAP ID	WELL ID	LOCATION FROM TP
X5543	WALOG2000633719	1/2 - 1 Mile NW
X5544	WALOG2000633718	1/2 - 1 Mile NW
X5545	WALOG2000633717	1/2 - 1 Mile NW
X5546	WALOG2000633716	1/2 - 1 Mile NW
X5547	WALOG2000633715	1/2 - 1 Mile NW
X5548	WALOG2000633714	1/2 - 1 Mile NW
X5549	WALOG2000632702	1/2 - 1 Mile NW
X5550	WALOG2000632701	1/2 - 1 Mile NW
X5551	WALOG2000632699	1/2 - 1 Mile NW
X5552	WALOG2000615493	1/2 - 1 Mile NW
X5553	WALOG2000615492	1/2 - 1 Mile NW
X5554	WALOG2000615466	1/2 - 1 Mile NW
X5555	WALOG2000615465	1/2 - 1 Mile NW
X5556	WALOG2000614231	1/2 - 1 Mile NW
X5557	WALOG2000613424	1/2 - 1 Mile NW
X5558	WALOG2000613421	1/2 - 1 Mile NW
X5559	WALOG2000613406	1/2 - 1 Mile NW
X5560	WALOG2000578098	1/2 - 1 Mile NW
X5561	WALOG2000613319	1/2 - 1 Mile NW
X5562	WALOG2000582663	1/2 - 1 Mile NW
X5563	WALOG2000578096	1/2 - 1 Mile NW
X5564	WALOG2000578095	1/2 - 1 Mile NW
X5565	WALOG2000578094	1/2 - 1 Mile NW
X5566	WALOG2000578093	1/2 - 1 Mile NW
X5567	WALOG2000613405	1/2 - 1 Mile NW
X5568	WALOG2000613377	1/2 - 1 Mile NW
X5569	WALOG2000613376	1/2 - 1 Mile NW
X5570	WALOG2000613375	1/2 - 1 Mile NW
X5571	WALOG2000613359	1/2 - 1 Mile NW
X5572	WALOG2000613348	1/2 - 1 Mile NW
X5573	WALOG2000613347	1/2 - 1 Mile NW
X5574	WALOG2000578092	1/2 - 1 Mile NW
X5575	WALOG2000578091	1/2 - 1 Mile NW
X5576	WALOG2000578090	1/2 - 1 Mile NW
X5577	WALOG2000578089	1/2 - 1 Mile NW
X5578	WALOG2000578088	1/2 - 1 Mile NW
X5579	WALOG2000578087	1/2 - 1 Mile NW
X5580	WALOG2000578086	1/2 - 1 Mile NW
X5581	WALOG2000578085	1/2 - 1 Mile NW
X5582	WALOG2000578084	1/2 - 1 Mile NW
X5583	WALOG2000578083	1/2 - 1 Mile NW
X5584	WALOG2000578082	1/2 - 1 Mile NW
X5585	WALOG2000578081	1/2 - 1 Mile NW
X5586	WALOG2000578080	1/2 - 1 Mile NW
X5587	WALOG2000578079	1/2 - 1 Mile NW
X5588	WALOG2000578078	1/2 - 1 Mile NW
X5589	WALOG2000651863	1/2 - 1 Mile NW
X5590	WALOG2000650605	1/2 - 1 Mile NW
X5591	WALOG2000651864	1/2 - 1 Mile NW
X5592	WALOG2000650598	1/2 - 1 Mile NW
X5593	WALOG2000650599	1/2 - 1 Mile NW
X5594	WALOG2000650589	1/2 - 1 Mile NW

DRAFT

STATE DATABASE WELL INFORMATION

MAP ID	WELL ID	LOCATION FROM TP
X5595	WALOG2000650588	1/2 - 1 Mile NW
X5596	WALOG2000650590	1/2 - 1 Mile NW
X5597	WALOG2000650587	1/2 - 1 Mile NW
X5598	WALOG2000650586	1/2 - 1 Mile NW
X5599	WALOG2000650585	1/2 - 1 Mile NW
X5600	WALOG2000650584	1/2 - 1 Mile NW
X5601	WALOG2000650567	1/2 - 1 Mile NW
X5602	WALOG2000650583	1/2 - 1 Mile NW
X5603	WALOG2000650566	1/2 - 1 Mile NW
X5604	WALOG2000724484	1/2 - 1 Mile NW
X5605	WALOG2000724483	1/2 - 1 Mile NW
X5606	WALOG2000724482	1/2 - 1 Mile NW
X5607	WALOG2000724481	1/2 - 1 Mile NW
X5608	WALOG2000724480	1/2 - 1 Mile NW
X5609	WALOG2000724479	1/2 - 1 Mile NW
X5610	WALOG2000724478	1/2 - 1 Mile NW
X5611	WALOG2000724477	1/2 - 1 Mile NW
X5612	WALOG2000724525	1/2 - 1 Mile NW
X5613	WALOG2000724476	1/2 - 1 Mile NW
X5614	WALOG2000724470	1/2 - 1 Mile NW
X5615	WALOG2000724469	1/2 - 1 Mile NW
X5616	WALOG2000724468	1/2 - 1 Mile NW
X5617	WALOG2000724467	1/2 - 1 Mile NW
X5618	WALOG2000724466	1/2 - 1 Mile NW
X5619	WALOG2000724465	1/2 - 1 Mile NW
X5620	WALOG2000724464	1/2 - 1 Mile NW
X5621	WALOG2000724474	1/2 - 1 Mile NW
X5622	WALOG2000734165	1/2 - 1 Mile NW
X5623	WALOG2000724475	1/2 - 1 Mile NW
X5624	WALOG2000724473	1/2 - 1 Mile NW
X5625	WALOG2000724472	1/2 - 1 Mile NW
X5626	WALOG2000724471	1/2 - 1 Mile NW
X5627	WALOG2000691430	1/2 - 1 Mile NW
X5628	WALOG2000719329	1/2 - 1 Mile NW
X5629	WALOG2000719319	1/2 - 1 Mile NW
X5630	WALOG2000691414	1/2 - 1 Mile NW
X5631	WALOG2000691427	1/2 - 1 Mile NW
X5632	WALOG2000691426	1/2 - 1 Mile NW
X5633	WALOG2000761078	1/2 - 1 Mile NW
X5634	WALOG2000678199	1/2 - 1 Mile NW
X5635	WALOG2000678129	1/2 - 1 Mile NW
X5636	WALOG2000683345	1/2 - 1 Mile NW
X5637	WALOG2000683344	1/2 - 1 Mile NW
X5638	WALOG2000683343	1/2 - 1 Mile NW
X5639	WALOG2000683342	1/2 - 1 Mile NW
X5640	WALOG2000724463	1/2 - 1 Mile NW
X5641	WALOG2000724462	1/2 - 1 Mile NW
X5642	WALOG2000724461	1/2 - 1 Mile NW
X5643	WALOG2000724460	1/2 - 1 Mile NW
X5644	WALOG2000724459	1/2 - 1 Mile NW
X5645	WALOG2000724458	1/2 - 1 Mile NW
X5646	WALOG2000724457	1/2 - 1 Mile NW

DRAFT

STATE DATABASE WELL INFORMATION

MAP ID	WELL ID	LOCATION FROM TP
X5647	WALOG2000724456	1/2 - 1 Mile NW
X5648	WALOG2000724455	1/2 - 1 Mile NW
X5649	WALOG2000724454	1/2 - 1 Mile NW
X5650	WALOG2000724453	1/2 - 1 Mile NW
X5651	WALOG2000724452	1/2 - 1 Mile NW
X5652	WALOG2000724451	1/2 - 1 Mile NW
X5653	WALOG2000724450	1/2 - 1 Mile NW
X5654	WALOG2000719376	1/2 - 1 Mile NW
X5655	WALOG2000724505	1/2 - 1 Mile NW
X5656	WALOG2000724511	1/2 - 1 Mile NW
X5657	WALOG2000724510	1/2 - 1 Mile NW
X5658	WALOG2000724509	1/2 - 1 Mile NW
X5659	WALOG2000724508	1/2 - 1 Mile NW
X5660	WALOG2000724507	1/2 - 1 Mile NW
X5661	WALOG2000724506	1/2 - 1 Mile NW
X5662	WALOG2000724524	1/2 - 1 Mile NW
X5663	WALOG2000724492	1/2 - 1 Mile NW
X5664	WALOG2000724496	1/2 - 1 Mile NW
X5665	WALOG2000724495	1/2 - 1 Mile NW
X5666	WALOG2000724494	1/2 - 1 Mile NW
X5667	WALOG2000724493	1/2 - 1 Mile NW
X5668	WALOG2000724504	1/2 - 1 Mile NW
X5669	WALOG2000724503	1/2 - 1 Mile NW
X5670	WALOG2000724502	1/2 - 1 Mile NW
X5671	WALOG2000724501	1/2 - 1 Mile NW
X5672	WALOG2000724500	1/2 - 1 Mile NW
X5673	WALOG2000724499	1/2 - 1 Mile NW
X5674	WALOG2000724498	1/2 - 1 Mile NW
X5675	WALOG2000724497	1/2 - 1 Mile NW
X5676	WALOG2000724491	1/2 - 1 Mile NW
X5677	WALOG2000724490	1/2 - 1 Mile NW
X5678	WALOG2000724489	1/2 - 1 Mile NW
X5679	WALOG2000724488	1/2 - 1 Mile NW
X5680	WALOG2000724487	1/2 - 1 Mile NW
X5681	WALOG2000724486	1/2 - 1 Mile NW
X5682	WALOG2000724485	1/2 - 1 Mile NW
X5683	WALOG2000724515	1/2 - 1 Mile NW
X5684	WALOG2000724516	1/2 - 1 Mile NW
X5685	WALOG2000724521	1/2 - 1 Mile NW
X5686	WALOG2000724514	1/2 - 1 Mile NW
X5687	WALOG2000724523	1/2 - 1 Mile NW
X5688	WALOG2000724522	1/2 - 1 Mile NW
X5689	WALOG2000724513	1/2 - 1 Mile NW
X5690	WALOG2000724512	1/2 - 1 Mile NW
X5691	WALOG2000724520	1/2 - 1 Mile NW
X5692	WALOG2000724519	1/2 - 1 Mile NW
X5693	WALOG2000724518	1/2 - 1 Mile NW
X5694	WALOG2000724517	1/2 - 1 Mile NW
X5695	WALOG2000551182	1/2 - 1 Mile NW
X5696	WALOG2000551181	1/2 - 1 Mile NW
X5697	WALOG2000551184	1/2 - 1 Mile NW
X5698	WALOG2000551183	1/2 - 1 Mile NW

DRAFT

STATE DATABASE WELL INFORMATION

MAP ID	WELL ID	LOCATION FROM TP
X5699	WALOG2000550673	1/2 - 1 Mile NW
X5700	WALOG2000551180	1/2 - 1 Mile NW
X5701	WALOG2000550674	1/2 - 1 Mile NW
X5702	WALOG2000551185	1/2 - 1 Mile NW
X5703	WALOG2000551201	1/2 - 1 Mile NW
X5704	WALOG2000551188	1/2 - 1 Mile NW
X5705	WALOG2000551187	1/2 - 1 Mile NW
X5706	WALOG2000551186	1/2 - 1 Mile NW
X5707	WALOG2000551189	1/2 - 1 Mile NW
X5708	WALOG2000551204	1/2 - 1 Mile NW
X5709	WALOG2000551203	1/2 - 1 Mile NW
X5710	WALOG2000551205	1/2 - 1 Mile NW
X5711	WALOG2000551202	1/2 - 1 Mile NW
X5712	WALOG2000570345	1/2 - 1 Mile NW
X5713	WALOG2000570344	1/2 - 1 Mile NW
X5714	WALOG2000570343	1/2 - 1 Mile NW
X5715	WALOG2000567171	1/2 - 1 Mile NW
X5716	WALOG2000567170	1/2 - 1 Mile NW
X5717	WALOG2000567168	1/2 - 1 Mile NW
X5718	WALOG2000567169	1/2 - 1 Mile NW
X5719	WALOG2000553630	1/2 - 1 Mile NW
X5720	WALOG2000553629	1/2 - 1 Mile NW
X5721	WALOG2000553628	1/2 - 1 Mile NW
X5722	WALOG2000553627	1/2 - 1 Mile NW
X5723	WALOG2000553626	1/2 - 1 Mile NW
X5724	WALOG2000551206	1/2 - 1 Mile NW
X5725	WALOG2000570348	1/2 - 1 Mile NW
X5726	WALOG2000570346	1/2 - 1 Mile NW
X5727	WALOG2000570347	1/2 - 1 Mile NW
X5728	WALOG2000578075	1/2 - 1 Mile NW
X5729	WALOG2000570352	1/2 - 1 Mile NW
X5730	WALOG2000570354	1/2 - 1 Mile NW
X5731	WALOG2000570353	1/2 - 1 Mile NW
X5732	WALOG2000570349	1/2 - 1 Mile NW
X5733	WALOG2000570351	1/2 - 1 Mile NW
X5734	WALOG2000570350	1/2 - 1 Mile NW
X5735	WALOG2000578074	1/2 - 1 Mile NW
X5736	WALOG2000578076	1/2 - 1 Mile NW
X5737	WALOG2000578077	1/2 - 1 Mile NW
X5738	WALOG2000546101	1/2 - 1 Mile NW
X5739	WALOG2000546100	1/2 - 1 Mile NW
X5740	WALOG2000546099	1/2 - 1 Mile NW
X5741	WALOG2000546098	1/2 - 1 Mile NW
X5742	WALOG2000546097	1/2 - 1 Mile NW
X5743	WALOG2000546096	1/2 - 1 Mile NW
X5744	WALOG2000546669	1/2 - 1 Mile NW
X5745	WALOG2000546671	1/2 - 1 Mile NW
X5746	WALOG2000546670	1/2 - 1 Mile NW
X5747	WALOG2000546668	1/2 - 1 Mile NW
X5748	WALOG2000546667	1/2 - 1 Mile NW
X5749	WALOG2000546103	1/2 - 1 Mile NW
X5750	WALOG2000546102	1/2 - 1 Mile NW

DRAFT

STATE DATABASE WELL INFORMATION

MAP ID	WELL ID	LOCATION FROM TP
X5751	WALOG2000546677	1/2 - 1 Mile NW
X5752	WALOG2000546676	1/2 - 1 Mile NW
X5753	WALOG2000546675	1/2 - 1 Mile NW
X5754	WALOG2000546674	1/2 - 1 Mile NW
X5755	WALOG2000546673	1/2 - 1 Mile NW
X5756	WALOG2000546672	1/2 - 1 Mile NW
X5757	WALOG2000546682	1/2 - 1 Mile NW
X5758	WALOG2000546683	1/2 - 1 Mile NW
X5759	WALOG2000546681	1/2 - 1 Mile NW
X5760	WALOG2000546680	1/2 - 1 Mile NW
X5761	WALOG2000546679	1/2 - 1 Mile NW
X5762	WALOG2000546678	1/2 - 1 Mile NW
X5763	WALOG2000550640	1/2 - 1 Mile NW
X5764	WALOG2000546685	1/2 - 1 Mile NW
X5765	WALOG2000546684	1/2 - 1 Mile NW
X5766	WALOG2000550641	1/2 - 1 Mile NW
X5767	WALOG2000550666	1/2 - 1 Mile NW
X5768	WALOG2000550671	1/2 - 1 Mile NW
X5769	WALOG2000550672	1/2 - 1 Mile NW
X5770	WALOG2000550670	1/2 - 1 Mile NW
X5771	WALOG2000550669	1/2 - 1 Mile NW
X5772	WALOG2000550668	1/2 - 1 Mile NW
X5773	WALOG2000550667	1/2 - 1 Mile NW
X5774	WALOG2000550650	1/2 - 1 Mile NW
X5775	WALOG2000550649	1/2 - 1 Mile NW
X5776	WALOG2000550648	1/2 - 1 Mile NW
X5777	WALOG2000550652	1/2 - 1 Mile NW
X5778	WALOG2000550651	1/2 - 1 Mile NW
X5779	WALOG2000550647	1/2 - 1 Mile NW
X5780	WALOG2000550646	1/2 - 1 Mile NW
X5781	WALOG2000550645	1/2 - 1 Mile NW
X5782	WALOG2000550644	1/2 - 1 Mile NW
X5783	WALOG2000550643	1/2 - 1 Mile NW
X5784	WALOG2000550642	1/2 - 1 Mile NW
X5785	WALOG2000550665	1/2 - 1 Mile NW
X5786	WALOG2000550663	1/2 - 1 Mile NW
X5787	WALOG2000550664	1/2 - 1 Mile NW
X5788	WALOG2000550655	1/2 - 1 Mile NW
X5789	WALOG2000550654	1/2 - 1 Mile NW
X5790	WALOG2000550653	1/2 - 1 Mile NW
X5791	WALOG2000546082	1/2 - 1 Mile NW
X5792	WALOG2000540842	1/2 - 1 Mile NW
X5793	WALOG2000540030	1/2 - 1 Mile NW
X5794	WALOG2000540029	1/2 - 1 Mile NW
X5795	WALOG2000540028	1/2 - 1 Mile NW
X5796	WALOG2000540027	1/2 - 1 Mile NW
X5797	WALOG2000533796	1/2 - 1 Mile NW
X5798	WALOG2000546092	1/2 - 1 Mile NW
X5799	WALOG2000546091	1/2 - 1 Mile NW
X5800	WALOG2000546090	1/2 - 1 Mile NW
X5801	WALOG2000546089	1/2 - 1 Mile NW
X5802	WALOG2000546088	1/2 - 1 Mile NW

DRAFT

STATE DATABASE WELL INFORMATION

MAP ID	WELL ID	LOCATION FROM TP
X5803	WALOG2000546083	1/2 - 1 Mile NW
X5804	WALOG2000546087	1/2 - 1 Mile NW
X5805	WALOG2000546086	1/2 - 1 Mile NW
X5806	WALOG2000546085	1/2 - 1 Mile NW
X5807	WALOG2000546084	1/2 - 1 Mile NW
X5808	WALOG2000546094	1/2 - 1 Mile NW
X5809	WALOG2000546093	1/2 - 1 Mile NW
X5810	WALOG2000546095	1/2 - 1 Mile NW
X5811	WALOG2000533795	1/2 - 1 Mile NW
X5812	WALOG2000533794	1/2 - 1 Mile NW
X5813	WALOG2000533793	1/2 - 1 Mile NW
X5814	WALOG2000533792	1/2 - 1 Mile NW
X5815	WALOG2000533791	1/2 - 1 Mile NW
X5816	WALOG2000533790	1/2 - 1 Mile NW
X5817	WALOG2000516904	1/2 - 1 Mile NW
X5818	WALOG2000516908	1/2 - 1 Mile NW
X5819	WALOG2000516905	1/2 - 1 Mile NW
X5820	WALOG2000516909	1/2 - 1 Mile NW
X5821	WALOG2000516229	1/2 - 1 Mile NW
X5822	WALOG2000516228	1/2 - 1 Mile NW
X5823	WALOG2000516218	1/2 - 1 Mile NW
X5824	WALOG2000516903	1/2 - 1 Mile NW
X5825	WALOG2000516230	1/2 - 1 Mile NW
X5826	WALOG2000516217	1/2 - 1 Mile NW
X5827	WALOG2000516216	1/2 - 1 Mile NW
X5828	WALOG2000516215	1/2 - 1 Mile NW
X5829	WALOG2000516209	1/2 - 1 Mile NW
X5830	WALOG2000516911	1/2 - 1 Mile NW
X5831	WALOG2000516910	1/2 - 1 Mile NW
X5832	WALOG2000531542	1/2 - 1 Mile NW
X5833	WALOG2000516912	1/2 - 1 Mile NW
X5834	WALOG2000421871	1/2 - 1 Mile NW
X5835	WALOG2000421873	1/2 - 1 Mile NW
X5836	WALOG2000421872	1/2 - 1 Mile NW
X5837	WALOG2000421870	1/2 - 1 Mile NW
X5838	WALOG2000421869	1/2 - 1 Mile NW
X5839	WALOG2000421868	1/2 - 1 Mile NW
X5840	WALOG2000421867	1/2 - 1 Mile NW
X5841	WALOG2000421866	1/2 - 1 Mile NW
X5842	WALOG2000421865	1/2 - 1 Mile NW
X5843	WALOG2000421864	1/2 - 1 Mile NW
X5844	WALOG2000409415	1/2 - 1 Mile NW
X5845	WALOG2000458852	1/2 - 1 Mile NW
X5846	WALOG2000446199	1/2 - 1 Mile NW
X5847	WALOG2000446198	1/2 - 1 Mile NW
X5848	WALOG2000458853	1/2 - 1 Mile NW
X5849	WALOG2000458855	1/2 - 1 Mile NW
X5850	WALOG2000458854	1/2 - 1 Mile NW
X5851	WALOG2000516207	1/2 - 1 Mile NW
X5852	WALOG2000516208	1/2 - 1 Mile NW
X5853	WALOG2000511398	1/2 - 1 Mile NW
X5854	WALOG2000511397	1/2 - 1 Mile NW

DRAFT

STATE DATABASE WELL INFORMATION

MAP ID	WELL ID	LOCATION FROM TP
X5855	WALOG2000511396	1/2 - 1 Mile NW
X5856	WALOG2000511399	1/2 - 1 Mile NW
X5857	WALOG2000516206	1/2 - 1 Mile NW
X5858	WALOG2000511395	1/2 - 1 Mile NW
X5859	WALOG2000511394	1/2 - 1 Mile NW
X5860	WALOG2000458857	1/2 - 1 Mile NW
X5861	WALOG2000458856	1/2 - 1 Mile NW
X5862	WALOG2000409399	1/2 - 1 Mile NW
X5863	WALOG2000393694	1/2 - 1 Mile NW
X5864	WALOG2000377338	1/2 - 1 Mile NW
X5865	WALOG2000377337	1/2 - 1 Mile NW
X5866	WALOG2000361672	1/2 - 1 Mile NW
X5867	WALOG2000315613	1/2 - 1 Mile NW
X5868	WALOG2000328881	1/2 - 1 Mile NW
X5869	WALOG2000328880	1/2 - 1 Mile NW
X5870	WALOG2000315615	1/2 - 1 Mile NW
X5871	WALOG2000315614	1/2 - 1 Mile NW
X5872	WALOG2000282099	1/2 - 1 Mile NW
X5873	WALOG2000282105	1/2 - 1 Mile NW
X5874	WALOG2000282104	1/2 - 1 Mile NW
X5875	WALOG2000282103	1/2 - 1 Mile NW
X5876	WALOG2000282102	1/2 - 1 Mile NW
X5877	WALOG2000282101	1/2 - 1 Mile NW
X5878	WALOG2000282100	1/2 - 1 Mile NW
X5879	WALOG2000285006	1/2 - 1 Mile NW
X5880	WALOG2000315612	1/2 - 1 Mile NW
X5881	WALOG2000288405	1/2 - 1 Mile NW
X5882	WALOG2000288404	1/2 - 1 Mile NW
X5883	WALOG2000288403	1/2 - 1 Mile NW
Y5884	WALOG2000846170	1/2 - 1 Mile NE
Y5885	WALOG2000749277	1/2 - 1 Mile NE
Y5886	WALOG2000749279	1/2 - 1 Mile NE
Y5887	WALOG2000749278	1/2 - 1 Mile NE
Y5888	WALOG2000846169	1/2 - 1 Mile NE
Y5889	WALOG2000846168	1/2 - 1 Mile NE
Y5890	WALOG2000846167	1/2 - 1 Mile NE
Y5891	WALOG2000749218	1/2 - 1 Mile NE
Y5892	WALOG2000749217	1/2 - 1 Mile NE
Y5893	WALOG2000749268	1/2 - 1 Mile NE
Y5894	WALOG2000749221	1/2 - 1 Mile NE
Y5895	WALOG2000749220	1/2 - 1 Mile NE
Y5896	WALOG2000749219	1/2 - 1 Mile NE
Y5897	WALOG2000749276	1/2 - 1 Mile NE
Y5898	WALOG2000749275	1/2 - 1 Mile NE
Y5899	WALOG2000749274	1/2 - 1 Mile NE
Y5900	WALOG2000749273	1/2 - 1 Mile NE
Y5901	WALOG2000749272	1/2 - 1 Mile NE
Y5902	WALOG2000749271	1/2 - 1 Mile NE
Y5903	WALOG2000749270	1/2 - 1 Mile NE
Y5904	WALOG2000749269	1/2 - 1 Mile NE
Y5905	WALOG2000678634	1/2 - 1 Mile NE
Y5906	WALOG2000678603	1/2 - 1 Mile NE

DRAFT

STATE DATABASE WELL INFORMATION

MAP ID	WELL ID	LOCATION FROM TP
Y5907	WALOG2000678598	1/2 - 1 Mile NE
Y5908	WALOG2000678590	1/2 - 1 Mile NE
Y5909	WALOG2000678583	1/2 - 1 Mile NE
Y5910	WALOG2000678582	1/2 - 1 Mile NE
Y5911	WALOG2000671064	1/2 - 1 Mile NE
Y5912	WALOG2000749206	1/2 - 1 Mile NE
Y5913	WALOG2000693370	1/2 - 1 Mile NE
Y5914	WALOG2000693369	1/2 - 1 Mile NE
Y5915	WALOG2000693368	1/2 - 1 Mile NE
Y5916	WALOG2000693367	1/2 - 1 Mile NE
Y5917	WALOG2000693366	1/2 - 1 Mile NE
Y5918	WALOG2000693365	1/2 - 1 Mile NE
Y5919	WALOG2000678636	1/2 - 1 Mile NE
Y5920	WALOG2000678635	1/2 - 1 Mile NE
Y5921	WALOG2000671042	1/2 - 1 Mile NE
Y5922	WALOG2000671041	1/2 - 1 Mile NE
Y5923	WALOG2000671040	1/2 - 1 Mile NE
Y5924	WALOG2000670154	1/2 - 1 Mile NE
Y5925	WALOG2000670153	1/2 - 1 Mile NE
Y5926	WALOG2000670136	1/2 - 1 Mile NE
Y5927	WALOG2000670135	1/2 - 1 Mile NE
Y5928	WALOG2000749211	1/2 - 1 Mile NE
Y5929	WALOG2000749210	1/2 - 1 Mile NE
Y5930	WALOG2000749209	1/2 - 1 Mile NE
Y5931	WALOG2000749208	1/2 - 1 Mile NE
Y5932	WALOG2000749207	1/2 - 1 Mile NE
Y5933	WALOG2000749213	1/2 - 1 Mile NE
Y5934	WALOG2000749212	1/2 - 1 Mile NE
Y5935	WALOG2000749214	1/2 - 1 Mile NE
Y5936	WALOG2000749216	1/2 - 1 Mile NE
Y5937	WALOG2000749215	1/2 - 1 Mile NE
Z5938	WALOG2000870359	1/2 - 1 Mile North
Z5939	WALOG2000870358	1/2 - 1 Mile North
Z5940	WALOG2000870357	1/2 - 1 Mile North
Z5941	WALOG2000870356	1/2 - 1 Mile North
Z5942	WALOG2000836713	1/2 - 1 Mile North
Z5943	WALOG2000821313	1/2 - 1 Mile North
Z5944	WALOG2000836712	1/2 - 1 Mile North
Z5945	WALOG2000821314	1/2 - 1 Mile North
Z5946	WALOG2000821304	1/2 - 1 Mile North
Z5947	WALOG2000821303	1/2 - 1 Mile North
Z5948	WALOG2000821302	1/2 - 1 Mile North
Z5949	WALOG2000821301	1/2 - 1 Mile North
Z5950	WALOG2000821300	1/2 - 1 Mile North
Z5951	WALOG2000821299	1/2 - 1 Mile North
Z5952	WALOG2000783352	1/2 - 1 Mile North
Z5953	WALOG2000783351	1/2 - 1 Mile North
Z5954	WALOG2000759646	1/2 - 1 Mile North
Z5955	WALOG2000759645	1/2 - 1 Mile North
Z5956	WALOG2000759602	1/2 - 1 Mile North
Z5957	WALOG2000759601	1/2 - 1 Mile North
Z5958	WALOG2000727591	1/2 - 1 Mile North

DRAFT

STATE DATABASE WELL INFORMATION

MAP ID	WELL ID	LOCATION FROM TP
Z5959	WALOG2000727590	1/2 - 1 Mile North
Z5960	WALOG2000727589	1/2 - 1 Mile North
Z5961	WALOG2000727588	1/2 - 1 Mile North
Z5962	WALOG2000697274	1/2 - 1 Mile North
Z5963	WALOG2000697200	1/2 - 1 Mile North
Z5964	WALOG2000697146	1/2 - 1 Mile North
Z5965	WALOG2000697189	1/2 - 1 Mile North
Z5966	WALOG2000697147	1/2 - 1 Mile North
Z5967	WALOG2000697108	1/2 - 1 Mile North
Z5968	WALOG2000697042	1/2 - 1 Mile North
Z5969	WALOG2000695880	1/2 - 1 Mile North
Z5970	WALOG2000695882	1/2 - 1 Mile North
Z5971	WALOG2000695881	1/2 - 1 Mile North
Z5972	WALOG2000692834	1/2 - 1 Mile North
Z5973	WALOG2000692833	1/2 - 1 Mile North
Z5974	WALOG2000692768	1/2 - 1 Mile North
Z5975	WALOG2000692767	1/2 - 1 Mile North
Z5976	WALOG2000692766	1/2 - 1 Mile North
Z5977	WALOG2000692765	1/2 - 1 Mile North
Z5978	WALOG2000670059	1/2 - 1 Mile North
Z5979	WALOG2000695980	1/2 - 1 Mile North
Z5980	WALOG2000695979	1/2 - 1 Mile North
Z5981	WALOG2000695883	1/2 - 1 Mile North
Z5982	WALOG2000670058	1/2 - 1 Mile North
Z5983	WALOG2000572583	1/2 - 1 Mile North
Z5984	WALOG2000696975	1/2 - 1 Mile North
Z5985	WALOG2000696947	1/2 - 1 Mile North
Z5986	WALOG2000696940	1/2 - 1 Mile North
Z5987	WALOG2000696812	1/2 - 1 Mile North
Z5988	WALOG2000696809	1/2 - 1 Mile North
Z5989	WALOG2000517056	1/2 - 1 Mile North
Z5990	WALOG2000517055	1/2 - 1 Mile North
Z5991	WALOG2000514580	1/2 - 1 Mile North
Z5992	WALOG2000514579	1/2 - 1 Mile North
Z5993	WALOG2000514578	1/2 - 1 Mile North
Z5994	WALOG2000514577	1/2 - 1 Mile North
Z5995	WALOG2000532945	1/2 - 1 Mile North
Z5996	WALOG2000526252	1/2 - 1 Mile North
Z5997	WALOG2000526251	1/2 - 1 Mile North
Z5998	WALOG2000526250	1/2 - 1 Mile North
Z5999	WALOG2000526249	1/2 - 1 Mile North
Z6000	WALOG2000526248	1/2 - 1 Mile North
Z6001	WALOG2000526247	1/2 - 1 Mile North
Z6002	WALOG2000522527	1/2 - 1 Mile North
Z6003	WALOG2000517058	1/2 - 1 Mile North
Z6004	WALOG2000517057	1/2 - 1 Mile North
Z6005	WALOG2000391800	1/2 - 1 Mile North
Z6006	WALOG2000514576	1/2 - 1 Mile North
Z6007	WALOG2000514575	1/2 - 1 Mile North
Z6008	WALOG2000514550	1/2 - 1 Mile North
Z6009	WALOG2000481704	1/2 - 1 Mile North
Z6010	WALOG2000481703	1/2 - 1 Mile North

DRAFT

STATE DATABASE WELL INFORMATION

MAP ID	WELL ID	LOCATION FROM TP
Z6011	WALOG2000481699	1/2 - 1 Mile North
Z6012	WALOG2000398809	1/2 - 1 Mile North
Z6013	WALOG2000391802	1/2 - 1 Mile North
Z6014	WALOG2000080836	1/2 - 1 Mile North
Z6015	WALOG2000208554	1/2 - 1 Mile North
Z6016	WALOG2000080837	1/2 - 1 Mile North
Z6017	WALOG2000080835	1/2 - 1 Mile North
Z6018	WALOG2000080834	1/2 - 1 Mile North
Z6019	WALOG2000254680	1/2 - 1 Mile North
Z6020	WALOG2000254679	1/2 - 1 Mile North
Z6021	WALOG2000208555	1/2 - 1 Mile North
Z6022	WALOG2000391799	1/2 - 1 Mile North
Z6023	WALOG2000391798	1/2 - 1 Mile North
Z6024	WALOG2000254681	1/2 - 1 Mile North
AA6025	WALOG2000539315	1/2 - 1 Mile SW
AA6026	WALOG2000539314	1/2 - 1 Mile SW
AA6027	WALOG2000544961	1/2 - 1 Mile SW
AA6028	WALOG2000544963	1/2 - 1 Mile SW
AA6029	WALOG2000544962	1/2 - 1 Mile SW
AA6030	WALOG2000539310	1/2 - 1 Mile SW
AA6031	WALOG2000503492	1/2 - 1 Mile SW
AA6032	WALOG2000539311	1/2 - 1 Mile SW
AA6033	WALOG2000539313	1/2 - 1 Mile SW
AA6034	WALOG2000539312	1/2 - 1 Mile SW
AA6035	WALOG2000544964	1/2 - 1 Mile SW
AA6036	WALOG2000577671	1/2 - 1 Mile SW
AA6037	WALOG2000577670	1/2 - 1 Mile SW
AA6038	WALOG2000577672	1/2 - 1 Mile SW
AA6039	WALOG2000629066	1/2 - 1 Mile SW
AA6040	WALOG2000577673	1/2 - 1 Mile SW
AA6041	WALOG2000544980	1/2 - 1 Mile SW
AA6042	WALOG2000544965	1/2 - 1 Mile SW
AA6043	WALOG2000574025	1/2 - 1 Mile SW
AA6044	WALOG2000577669	1/2 - 1 Mile SW
AA6045	WALOG2000577668	1/2 - 1 Mile SW
AA6046	WALOG2000503491	1/2 - 1 Mile SW
AA6047	WALOG2000329768	1/2 - 1 Mile SW
AA6048	WALOG2000329767	1/2 - 1 Mile SW
AA6049	WALOG2000329769	1/2 - 1 Mile SW
AA6050	WALOG2000329771	1/2 - 1 Mile SW
AA6051	WALOG2000329770	1/2 - 1 Mile SW
AA6052	WALOG2000092427	1/2 - 1 Mile SW
AA6053	WALOG2000089360	1/2 - 1 Mile SW
AA6054	WALOG2000299896	1/2 - 1 Mile SW
AA6055	WALOG2000299898	1/2 - 1 Mile SW
AA6056	WALOG2000299897	1/2 - 1 Mile SW
AA6057	WALOG2000329772	1/2 - 1 Mile SW
AA6058	WALOG2000385284	1/2 - 1 Mile SW
AA6059	WALOG2000385283	1/2 - 1 Mile SW
AA6060	WALOG2000385315	1/2 - 1 Mile SW
AA6061	WALOG2000385317	1/2 - 1 Mile SW
AA6062	WALOG2000385316	1/2 - 1 Mile SW

DRAFT

STATE DATABASE WELL INFORMATION

MAP ID	WELL ID	LOCATION FROM TP
AA6063	WALOG2000364040	1/2 - 1 Mile SW
AA6064	WALOG2000364039	1/2 - 1 Mile SW
AA6065	WALOG2000364041	1/2 - 1 Mile SW
AA6066	WALOG2000385186	1/2 - 1 Mile SW
AA6067	WALOG2000364042	1/2 - 1 Mile SW
AA6068	WALOG2000686904	1/2 - 1 Mile SW
AA6069	WALOG2000686903	1/2 - 1 Mile SW
AA6070	WALOG2000686902	1/2 - 1 Mile SW
AA6071	WALOG2000686907	1/2 - 1 Mile SW
AA6072	WALOG2000686906	1/2 - 1 Mile SW
AA6073	WALOG2000686905	1/2 - 1 Mile SW
AA6074	WALOG2000686868	1/2 - 1 Mile SW
AA6075	WALOG2000686867	1/2 - 1 Mile SW
AA6076	WALOG2000686866	1/2 - 1 Mile SW
AA6077	WALOG2000686901	1/2 - 1 Mile SW
AA6078	WALOG2000686900	1/2 - 1 Mile SW
AA6079	WALOG2000686869	1/2 - 1 Mile SW
AA6080	WALOG2000785693	1/2 - 1 Mile SW
AA6081	WALOG2000780314	1/2 - 1 Mile SW
AA6082	WALOG2000780283	1/2 - 1 Mile SW
AA6083	WALOG2000814545	1/2 - 1 Mile SW
AA6084	WALOG2000814544	1/2 - 1 Mile SW
AA6085	WALOG2000785709	1/2 - 1 Mile SW
AA6086	WALOG2000764360	1/2 - 1 Mile SW
AA6087	WALOG2000697922	1/2 - 1 Mile SW
AA6088	WALOG2000697895	1/2 - 1 Mile SW
AA6089	WALOG2000765282	1/2 - 1 Mile SW
AA6090	WALOG2000765237	1/2 - 1 Mile SW
AA6091	WALOG2000764383	1/2 - 1 Mile SW
AA6092	WALOG2000646018	1/2 - 1 Mile SW
AA6093	WALOG2000646017	1/2 - 1 Mile SW
AA6094	WALOG2000646016	1/2 - 1 Mile SW
AA6095	WALOG2000646021	1/2 - 1 Mile SW
AA6096	WALOG2000646020	1/2 - 1 Mile SW
AA6097	WALOG2000646019	1/2 - 1 Mile SW
AA6098	WALOG2000633368	1/2 - 1 Mile SW
AA6099	WALOG2000632325	1/2 - 1 Mile SW
AA6100	WALOG2000629164	1/2 - 1 Mile SW
AA6101	WALOG2000646015	1/2 - 1 Mile SW
AA6102	WALOG2000646014	1/2 - 1 Mile SW
AA6103	WALOG2000633418	1/2 - 1 Mile SW
AA6104	WALOG2000686346	1/2 - 1 Mile SW
AA6105	WALOG2000677827	1/2 - 1 Mile SW
AA6106	WALOG2000677826	1/2 - 1 Mile SW
AA6107	WALOG2000686865	1/2 - 1 Mile SW
AA6108	WALOG2000686582	1/2 - 1 Mile SW
AA6109	WALOG2000686347	1/2 - 1 Mile SW
AA6110	WALOG2000646024	1/2 - 1 Mile SW
AA6111	WALOG2000646023	1/2 - 1 Mile SW
AA6112	WALOG2000646022	1/2 - 1 Mile SW
AA6113	WALOG2000646027	1/2 - 1 Mile SW
AA6114	WALOG2000646026	1/2 - 1 Mile SW

DRAFT

STATE DATABASE WELL INFORMATION

MAP ID	WELL ID	LOCATION FROM TP
AA6115	WALOG2000646025	1/2 - 1 Mile SW
AC6117	WALOG2000854096	1/2 - 1 Mile NNW
AC6118	WALOG2000844556	1/2 - 1 Mile NNW
AC6119	WALOG2000844555	1/2 - 1 Mile NNW
AC6120	WALOG2000844554	1/2 - 1 Mile NNW
AC6121	WALOG2000844553	1/2 - 1 Mile NNW
AC6122	WALOG2000841746	1/2 - 1 Mile NNW
AC6123	WALOG2000841745	1/2 - 1 Mile NNW
AC6124	WALOG2000841744	1/2 - 1 Mile NNW
AC6125	WALOG2000841743	1/2 - 1 Mile NNW
AC6126	WALOG2000838977	1/2 - 1 Mile NNW
AC6127	WALOG2000838976	1/2 - 1 Mile NNW
AC6128	WALOG2000805512	1/2 - 1 Mile NNW
AC6129	WALOG2000741210	1/2 - 1 Mile NNW
AC6130	WALOG2000741209	1/2 - 1 Mile NNW
AC6131	WALOG2000741208	1/2 - 1 Mile NNW
AC6132	WALOG2000741207	1/2 - 1 Mile NNW
AC6133	WALOG2000722347	1/2 - 1 Mile NNW
AC6134	WALOG2000692782	1/2 - 1 Mile NNW
AC6135	WALOG2000692781	1/2 - 1 Mile NNW
AC6136	WALOG2000692780	1/2 - 1 Mile NNW
AC6137	WALOG2000692777	1/2 - 1 Mile NNW
AC6138	WALOG2000692779	1/2 - 1 Mile NNW
AC6139	WALOG2000692778	1/2 - 1 Mile NNW
AC6140	WALOG2000669849	1/2 - 1 Mile NNW
AC6141	WALOG2000649321	1/2 - 1 Mile NNW
AC6142	WALOG2000649298	1/2 - 1 Mile NNW
AC6143	WALOG2000638309	1/2 - 1 Mile NNW
AC6144	WALOG2000635202	1/2 - 1 Mile NNW
AC6145	WALOG2000635201	1/2 - 1 Mile NNW
AC6146	WALOG2000635158	1/2 - 1 Mile NNW
AC6147	WALOG2000635157	1/2 - 1 Mile NNW
AC6148	WALOG2000541471	1/2 - 1 Mile NNW
AC6149	WALOG2000537851	1/2 - 1 Mile NNW
AC6150	WALOG2000537850	1/2 - 1 Mile NNW
AC6151	WALOG2000511512	1/2 - 1 Mile NNW
AC6152	WALOG2000503504	1/2 - 1 Mile NNW
AC6153	WALOG2000511511	1/2 - 1 Mile NNW
AC6154	WALOG2000505846	1/2 - 1 Mile NNW
AC6155	WALOG2000503503	1/2 - 1 Mile NNW
AC6156	WALOG2000503502	1/2 - 1 Mile NNW
AC6157	WALOG2000503501	1/2 - 1 Mile NNW
AC6158	WALOG2000503500	1/2 - 1 Mile NNW
AC6159	WALOG2000503499	1/2 - 1 Mile NNW
AC6160	WALOG2000503498	1/2 - 1 Mile NNW
AC6161	WALOG2000503497	1/2 - 1 Mile NNW
AC6162	WALOG2000503496	1/2 - 1 Mile NNW
AC6163	WALOG2000467769	1/2 - 1 Mile NNW
AC6164	WALOG2000467768	1/2 - 1 Mile NNW
AC6165	WALOG2000467767	1/2 - 1 Mile NNW
AC6166	WALOG2000467764	1/2 - 1 Mile NNW
AC6167	WALOG2000467766	1/2 - 1 Mile NNW

DRAFT

STATE DATABASE WELL INFORMATION

MAP ID	WELL ID	LOCATION FROM TP
AC6168	WALOG2000467765	1/2 - 1 Mile NNW
AC6169	WALOG2000467763	1/2 - 1 Mile NNW
AC6170	WALOG2000328879	1/2 - 1 Mile NNW
AC6171	WALOG2000282294	1/2 - 1 Mile NNW
AC6172	WALOG2000282289	1/2 - 1 Mile NNW
AC6173	WALOG2000276516	1/2 - 1 Mile NNW
AC6174	WALOG2000241505	1/2 - 1 Mile NNW
AC6175	WALOG2000241504	1/2 - 1 Mile NNW
AC6176	WALOG2000241503	1/2 - 1 Mile NNW
AC6177	WALOG2000241500	1/2 - 1 Mile NNW
AC6178	WALOG2000241499	1/2 - 1 Mile NNW
AC6179	WALOG2000241498	1/2 - 1 Mile NNW
AC6180	WALOG2000240086	1/2 - 1 Mile NNW
AC6181	WALOG2000224776	1/2 - 1 Mile NNW
AC6182	WALOG2000224775	1/2 - 1 Mile NNW
AC6183	WALOG2000080838	1/2 - 1 Mile NNW
AD6184	WALOG2000309400	1/2 - 1 Mile SE
AD6185	WALOG2000348587	1/2 - 1 Mile SE
AD6186	WALOG2000170989	1/2 - 1 Mile SE
AD6187	WALOG2000308968	1/2 - 1 Mile SE
AD6188	WALOG2000461773	1/2 - 1 Mile SE
AD6189	WALOG2000461774	1/2 - 1 Mile SE
AD6190	WALOG2000348609	1/2 - 1 Mile SE
AD6191	WALOG2000418890	1/2 - 1 Mile SE
AD6192	WALOG2000170988	1/2 - 1 Mile SE
AD6193	WALOG2000166545	1/2 - 1 Mile SE
AD6194	WALOG2000166546	1/2 - 1 Mile SE
AD6195	WALOG2000089707	1/2 - 1 Mile SE
AD6196	WALOG2000166544	1/2 - 1 Mile SE
AD6197	WALOG2000166549	1/2 - 1 Mile SE
AD6198	WALOG2000166550	1/2 - 1 Mile SE
AD6199	WALOG2000166547	1/2 - 1 Mile SE
AD6200	WALOG2000166548	1/2 - 1 Mile SE
AD6201	WALOG2000740605	1/2 - 1 Mile SE
AD6202	WALOG2000740606	1/2 - 1 Mile SE
AD6203	WALOG2000740604	1/2 - 1 Mile SE
AD6204	WALOG2000740034	1/2 - 1 Mile SE
AD6205	WALOG2000740466	1/2 - 1 Mile SE
AD6206	WALOG2000802334	1/2 - 1 Mile SE
AD6207	WALOG2000843339	1/2 - 1 Mile SE
AD6208	WALOG2000843357	1/2 - 1 Mile SE
AD6209	WALOG2000802337	1/2 - 1 Mile SE
AD6210	WALOG2000802335	1/2 - 1 Mile SE
AD6211	WALOG2000802336	1/2 - 1 Mile SE
AD6212	WALOG2000521661	1/2 - 1 Mile SE
AD6213	WALOG2000521662	1/2 - 1 Mile SE
AD6214	WALOG2000521660	1/2 - 1 Mile SE
AD6215	WALOG2000461775	1/2 - 1 Mile SE
AD6216	WALOG2000461777	1/2 - 1 Mile SE
AD6217	WALOG2000707285	1/2 - 1 Mile SE
AD6218	WALOG2000740032	1/2 - 1 Mile SE
AD6219	WALOG2000740033	1/2 - 1 Mile SE

DRAFT

STATE DATABASE WELL INFORMATION

MAP ID	WELL ID	LOCATION FROM TP
AD6220	WALOG2000740031	1/2 - 1 Mile SE
AD6221	WALOG2000707322	1/2 - 1 Mile SE
AD6222	WALOG2000707426	1/2 - 1 Mile SE
AE6223	WALOG2000607867	1/2 - 1 Mile West
AE6224	WALOG2000621593	1/2 - 1 Mile West
AE6225	WALOG2000547237	1/2 - 1 Mile West
AE6226	WALOG2000548025	1/2 - 1 Mile West
AE6227	WALOG2000525490	1/2 - 1 Mile West
AE6228	WALOG2000765215	1/2 - 1 Mile West
AE6229	WALOG2000660376	1/2 - 1 Mile West
AE6230	WALOG2000682170	1/2 - 1 Mile West
AE6231	WALOG2000764812	1/2 - 1 Mile West
AE6232	WALOG2000765140	1/2 - 1 Mile West
AE6233	WALOG2000795526	1/2 - 1 Mile West
AE6234	WALOG2000768415	1/2 - 1 Mile West
AE6235	WALOG2000548045	1/2 - 1 Mile West
AE6236	WALOG2000795560	1/2 - 1 Mile West
AE6237	WALOG2000723066	1/2 - 1 Mile West
AE6238	WALOG2000683276	1/2 - 1 Mile West
AE6239	WALOG2000548051	1/2 - 1 Mile West
AE6240	WALOG2000398944	1/2 - 1 Mile West
AE6241	WALOG2000271200	1/2 - 1 Mile West
AE6242	WALOG2000768401	1/2 - 1 Mile West
AE6243	WALOG2000261166	1/2 - 1 Mile West
AE6244	WALOG2000765150	1/2 - 1 Mile West
AE6245	WALOG2000548053	1/2 - 1 Mile West
AE6246	WALOG2000539737	1/2 - 1 Mile West
AE6247	WALOG2000539735	1/2 - 1 Mile West
AE6248	WALOG2000811630	1/2 - 1 Mile West
AE6249	WALOG2000547301	1/2 - 1 Mile West
AE6250	WALOG2000792992	1/2 - 1 Mile West
AE6251	WALOG2000764800	1/2 - 1 Mile West
AE6252	WALOG2000539733	1/2 - 1 Mile West
AE6253	WALOG2000768468	1/2 - 1 Mile West
AE6254	WALOG2000765182	1/2 - 1 Mile West
AE6255	WALOG2000547312	1/2 - 1 Mile West
AE6256	WALOG2000756768	1/2 - 1 Mile West
AE6257	WALOG2000768418	1/2 - 1 Mile West
AE6258	WALOG2000765218	1/2 - 1 Mile West
AE6259	WALOG2000371723	1/2 - 1 Mile West
AE6260	WALOG2000765178	1/2 - 1 Mile West
AE6261	WALOG2000326432	1/2 - 1 Mile West
AE6262	WALOG2000768639	1/2 - 1 Mile West
AE6263	WALOG2000547304	1/2 - 1 Mile West
AE6264	WALOG2000764794	1/2 - 1 Mile West
AE6265	WALOG2000548656	1/2 - 1 Mile West
AE6266	WALOG2000723068	1/2 - 1 Mile West
AE6267	WALOG2000765191	1/2 - 1 Mile West
AE6268	WALOG2000371725	1/2 - 1 Mile West
AE6269	WALOG2000768636	1/2 - 1 Mile West
AE6270	WALOG2000548658	1/2 - 1 Mile West
AE6271	WALOG2000608701	1/2 - 1 Mile West

DRAFT

STATE DATABASE WELL INFORMATION

MAP ID	WELL ID	LOCATION FROM TP
AE6272	WALOG2000765189	1/2 - 1 Mile West
AE6273	WALOG2000723057	1/2 - 1 Mile West
AE6274	WALOG2000632569	1/2 - 1 Mile West
AE6275	WALOG2000765176	1/2 - 1 Mile West
AE6276	WALOG2000768407	1/2 - 1 Mile West
AE6277	WALOG2000525504	1/2 - 1 Mile West
AE6278	WALOG2000548035	1/2 - 1 Mile West
AE6279	WALOG2000547309	1/2 - 1 Mile West
AE6280	WALOG2000314121	1/2 - 1 Mile West
AE6281	WALOG2000789276	1/2 - 1 Mile West
AE6282	WALOG2000570082	1/2 - 1 Mile West
AE6283	WALOG2000570103	1/2 - 1 Mile West
AE6284	WALOG2000525496	1/2 - 1 Mile West
AE6285	WALOG2000654947	1/2 - 1 Mile West
AE6286	WALOG2000371721	1/2 - 1 Mile West
AE6287	WALOG2000795564	1/2 - 1 Mile West
AE6288	WALOG2000768416	1/2 - 1 Mile West
AE6289	WALOG2000621594	1/2 - 1 Mile West
AE6290	WALOG2000548026	1/2 - 1 Mile West
AE6291	WALOG2000765179	1/2 - 1 Mile West
AE6292	WALOG2000764795	1/2 - 1 Mile West
AE6293	WALOG2000765216	1/2 - 1 Mile West
AE6294	WALOG2000768419	1/2 - 1 Mile West
AE6295	WALOG2000765183	1/2 - 1 Mile West
AE6296	WALOG2000723058	1/2 - 1 Mile West
AE6297	WALOG2000570093	1/2 - 1 Mile West
AE6298	WALOG2000768391	1/2 - 1 Mile West
AE6299	WALOG2000548054	1/2 - 1 Mile West
AE6300	WALOG2000539738	1/2 - 1 Mile West
AE6301	WALOG2000768637	1/2 - 1 Mile West
AE6302	WALOG2000764801	1/2 - 1 Mile West
AE6303	WALOG2000547302	1/2 - 1 Mile West
AE6304	WALOG2000398945	1/2 - 1 Mile West
AE6305	WALOG2000261167	1/2 - 1 Mile West
AE6306	WALOG2000548058	1/2 - 1 Mile West
AE6307	WALOG2000789296	1/2 - 1 Mile West
AE6308	WALOG2000243951	1/2 - 1 Mile West
AE6309	WALOG2000548654	1/2 - 1 Mile West
AE6310	WALOG2000789020	1/2 - 1 Mile West
AE6311	WALOG2000765137	1/2 - 1 Mile West
AE6312	WALOG2000764792	1/2 - 1 Mile West
AE6313	WALOG2000312544	1/2 - 1 Mile West
AE6314	WALOG2000239993	1/2 - 1 Mile West
AE6315	WALOG2000765206	1/2 - 1 Mile West
AE6316	WALOG2000570391	1/2 - 1 Mile West
AE6317	WALOG2000660367	1/2 - 1 Mile West
AE6318	WALOG2000682033	1/2 - 1 Mile West
AE6319	WALOG2000660357	1/2 - 1 Mile West
AE6320	WALOG2000548018	1/2 - 1 Mile West
AE6321	WALOG2000768399	1/2 - 1 Mile West
AE6322	WALOG2000570102	1/2 - 1 Mile West
AE6323	WALOG2000548031	1/2 - 1 Mile West

DRAFT

STATE DATABASE WELL INFORMATION

MAP ID	WELL ID	LOCATION FROM TP
AE6324	WALOG2000683297	1/2 - 1 Mile West
AE6325	WALOG2000525495	1/2 - 1 Mile West
AE6326	WALOG2000683326	1/2 - 1 Mile West
AE6327	WALOG2000252478	1/2 - 1 Mile West
AE6328	WALOG2000364362	1/2 - 1 Mile West
AE6329	WALOG2000683273	1/2 - 1 Mile West
AE6330	WALOG2000654923	1/2 - 1 Mile West
AE6331	WALOG2000590812	1/2 - 1 Mile West
AE6332	WALOG2000570398	1/2 - 1 Mile West
AE6333	WALOG2000811628	1/2 - 1 Mile West
AE6334	WALOG2000768406	1/2 - 1 Mile West
AE6335	WALOG2000660362	1/2 - 1 Mile West
AE6336	WALOG2000810845	1/2 - 1 Mile West
AE6337	WALOG2000381175	1/2 - 1 Mile West
AE6338	WALOG2000525503	1/2 - 1 Mile West
AE6339	WALOG2000236090	1/2 - 1 Mile West
AE6340	WALOG2000660370	1/2 - 1 Mile West
AE6341	WALOG2000789019	1/2 - 1 Mile West
AE6342	WALOG2000681923	1/2 - 1 Mile West
AE6343	WALOG2000548034	1/2 - 1 Mile West
AE6344	WALOG2000789518	1/2 - 1 Mile West
AE6345	WALOG2000547279	1/2 - 1 Mile West
AE6346	WALOG2000312543	1/2 - 1 Mile West
AE6347	WALOG2000625213	1/2 - 1 Mile West
AE6348	WALOG2000381169	1/2 - 1 Mile West
AE6349	WALOG2000239992	1/2 - 1 Mile West
AE6350	WALOG2000239989	1/2 - 1 Mile West
AE6351	WALOG2000764809	1/2 - 1 Mile West
AE6352	WALOG2000682104	1/2 - 1 Mile West
AE6353	WALOG2000789275	1/2 - 1 Mile West
AE6354	WALOG2000681977	1/2 - 1 Mile West
AE6355	WALOG2000789030	1/2 - 1 Mile West
AE6356	WALOG2000768645	1/2 - 1 Mile West
AE6357	WALOG2000570081	1/2 - 1 Mile West
AE6358	WALOG2000851668	1/2 - 1 Mile West
AE6359	WALOG2000765175	1/2 - 1 Mile West
AE6360	WALOG2000548041	1/2 - 1 Mile West
AE6361	WALOG2000314120	1/2 - 1 Mile West
AE6362	WALOG2000261171	1/2 - 1 Mile West
AE6363	WALOG2000765144	1/2 - 1 Mile West
AE6364	WALOG2000548049	1/2 - 1 Mile West
AE6365	WALOG2000547308	1/2 - 1 Mile West
AE6366	WALOG2000765201	1/2 - 1 Mile West
AE6367	WALOG2000570092	1/2 - 1 Mile West
AE6368	WALOG2000166729	1/2 - 1 Mile West
AE6369	WALOG2000682038	1/2 - 1 Mile West
AE6370	WALOG2000764805	1/2 - 1 Mile West
AE6371	WALOG2000768390	1/2 - 1 Mile West
AE6372	WALOG2000765148	1/2 - 1 Mile West
AE6373	WALOG2000789485	1/2 - 1 Mile West
AE6374	WALOG2000789478	1/2 - 1 Mile West
AE6375	WALOG2000811192	1/2 - 1 Mile West

DRAFT

STATE DATABASE WELL INFORMATION

MAP ID	WELL ID	LOCATION FROM TP
AE6376	WALOG2000768386	1/2 - 1 Mile West
AE6377	WALOG2000548023	1/2 - 1 Mile West
AE6378	WALOG2000548653	1/2 - 1 Mile West
AE6379	WALOG2000547276	1/2 - 1 Mile West
AE6380	WALOG2000243950	1/2 - 1 Mile West
AE6381	WALOG2000765157	1/2 - 1 Mile West
AE6382	WALOG2000789523	1/2 - 1 Mile West
AE6383	WALOG2000570114	1/2 - 1 Mile West
AE6384	WALOG2000789295	1/2 - 1 Mile West
AE6385	WALOG2000789288	1/2 - 1 Mile West
AE6386	WALOG2000623440	1/2 - 1 Mile West
AE6387	WALOG2000764798	1/2 - 1 Mile West
AE6388	WALOG2000548057	1/2 - 1 Mile West
AE6389	WALOG2000539731	1/2 - 1 Mile West
AE6390	WALOG2000682173	1/2 - 1 Mile West
AE6391	WALOG2000764791	1/2 - 1 Mile West
AE6392	WALOG2000371728	1/2 - 1 Mile West
AE6393	WALOG2000764815	1/2 - 1 Mile West
AE6394	WALOG2000547240	1/2 - 1 Mile West
AE6395	WALOG2000789043	1/2 - 1 Mile West
AE6396	WALOG2000789482	1/2 - 1 Mile West
AE6397	WALOG2000795581	1/2 - 1 Mile West
AE6398	WALOG2000764802	1/2 - 1 Mile West
AE6399	WALOG2000765138	1/2 - 1 Mile West
AE6400	WALOG2000654963	1/2 - 1 Mile West
AE6401	WALOG2000789277	1/2 - 1 Mile West
AE6402	WALOG2000810838	1/2 - 1 Mile West
AE6403	WALOG2000810861	1/2 - 1 Mile West
AE6404	WALOG2000768640	1/2 - 1 Mile West
AE6405	WALOG2000795469	1/2 - 1 Mile West
AE6406	WALOG2000768387	1/2 - 1 Mile West
AE6407	WALOG2000768402	1/2 - 1 Mile West
AE6408	WALOG2000789519	1/2 - 1 Mile West
AE6409	WALOG2000625233	1/2 - 1 Mile West
AE6410	WALOG2000810848	1/2 - 1 Mile West
AE6411	WALOG2000851669	1/2 - 1 Mile West
AE6412	WALOG2000765145	1/2 - 1 Mile West
AE6413	WALOG2000789032	1/2 - 1 Mile West
AE6414	WALOG2000764810	1/2 - 1 Mile West
AE6415	WALOG2000683299	1/2 - 1 Mile West
AE6416	WALOG2000660358	1/2 - 1 Mile West
AE6417	WALOG2000683327	1/2 - 1 Mile West
AE6418	WALOG2000683274	1/2 - 1 Mile West
AE6419	WALOG2000570399	1/2 - 1 Mile West
AE6420	WALOG2000795552	1/2 - 1 Mile West
AE6421	WALOG2000765220	1/2 - 1 Mile West
AE6422	WALOG2000548895	1/2 - 1 Mile West
AE6423	WALOG2000789022	1/2 - 1 Mile West
AE6424	WALOG2000548043	1/2 - 1 Mile West
AE6425	WALOG2000682113	1/2 - 1 Mile West
AE6426	WALOG2000811195	1/2 - 1 Mile West
AE6427	WALOG2000723064	1/2 - 1 Mile West

DRAFT

STATE DATABASE WELL INFORMATION

MAP ID	WELL ID	LOCATION FROM TP
AE6428	WALOG2000789290	1/2 - 1 Mile West
AE6429	WALOG2000381171	1/2 - 1 Mile West
AE6430	WALOG2000768342	1/2 - 1 Mile West
AE6431	WALOG2000765208	1/2 - 1 Mile West
AE6432	WALOG2000570096	1/2 - 1 Mile West
AE6433	WALOG2000548020	1/2 - 1 Mile West
AE6434	WALOG2000768393	1/2 - 1 Mile West
AE6435	WALOG2000570084	1/2 - 1 Mile West
AE6436	WALOG2000789298	1/2 - 1 Mile West
AE6437	WALOG2000831396	1/2 - 1 Mile West
AE6438	WALOG2000734180	1/2 - 1 Mile West
AE6439	WALOG2000789024	1/2 - 1 Mile West
AE6440	WALOG2000570110	1/2 - 1 Mile West
AE6441	WALOG2000547235	1/2 - 1 Mile West
AE6442	WALOG2000234364	1/2 - 1 Mile West
AE6443	WALOG2000756744	1/2 - 1 Mile West
AE6444	WALOG2000501261	1/2 - 1 Mile West
AE6445	WALOG2000243947	1/2 - 1 Mile West
AE6446	WALOG2000765169	1/2 - 1 Mile West
AE6447	WALOG2000723062	1/2 - 1 Mile West
AE6448	WALOG2000765161	1/2 - 1 Mile West
AE6449	WALOG2000621583	1/2 - 1 Mile West
AE6450	WALOG2000789281	1/2 - 1 Mile West
AE6451	WALOG2000768335	1/2 - 1 Mile West
AE6452	WALOG2000607827	1/2 - 1 Mile West
AE6453	WALOG2000765212	1/2 - 1 Mile West
AE6454	WALOG2000525499	1/2 - 1 Mile West
AE6455	WALOG2000789481	1/2 - 1 Mile West
AE6456	WALOG2000547243	1/2 - 1 Mile West
AE6457	WALOG2000765153	1/2 - 1 Mile West
AE6458	WALOG2000734178	1/2 - 1 Mile West
AE6459	WALOG2000660373	1/2 - 1 Mile West
AE6460	WALOG2000597385	1/2 - 1 Mile West
AE6461	WALOG2000548898	1/2 - 1 Mile West
AE6462	WALOG2000795503	1/2 - 1 Mile West
AE6463	WALOG2000548650	1/2 - 1 Mile West
AE6464	WALOG2000768413	1/2 - 1 Mile West
AE6465	WALOG2000831403	1/2 - 1 Mile West
AE6466	WALOG2000683328	1/2 - 1 Mile West
AE6467	WALOG2000683304	1/2 - 1 Mile West
AE6468	WALOG2000765154	1/2 - 1 Mile West
AE6469	WALOG2000768394	1/2 - 1 Mile West
AE6470	WALOG2000570097	1/2 - 1 Mile West
AE6471	WALOG2000789291	1/2 - 1 Mile West
AE6472	WALOG2000682128	1/2 - 1 Mile West
AE6473	WALOG2000570111	1/2 - 1 Mile West
AE6474	WALOG2000765170	1/2 - 1 Mile West
AE6475	WALOG2000660374	1/2 - 1 Mile West
AE6476	WALOG2000597386	1/2 - 1 Mile West
AE6477	WALOG2000789282	1/2 - 1 Mile West
AE6478	WALOG2000765213	1/2 - 1 Mile West
AE6479	WALOG2000765163	1/2 - 1 Mile West

DRAFT

STATE DATABASE WELL INFORMATION

MAP ID	WELL ID	LOCATION FROM TP
AE6480	WALOG2000765162	1/2 - 1 Mile West
AE6481	WALOG2000756745	1/2 - 1 Mile West
AE6482	WALOG2000428564	1/2 - 1 Mile West
AE6483	WALOG2000768420	1/2 - 1 Mile West
AE6484	WALOG2000765180	1/2 - 1 Mile West
AE6485	WALOG2000312555	1/2 - 1 Mile West
AE6486	WALOG2000768408	1/2 - 1 Mile West
AE6487	WALOG2000547310	1/2 - 1 Mile West
AE6488	WALOG2000570104	1/2 - 1 Mile West
AE6489	WALOG2000548036	1/2 - 1 Mile West
AE6490	WALOG2000789285	1/2 - 1 Mile West
AE6491	WALOG2000768421	1/2 - 1 Mile West
AE6492	WALOG2000768410	1/2 - 1 Mile West
AE6493	WALOG2000621595	1/2 - 1 Mile West
AE6494	WALOG2000768409	1/2 - 1 Mile West
AE6495	WALOG2000548037	1/2 - 1 Mile West
AE6496	WALOG2000851682	1/2 - 1 Mile West
AE6497	WALOG2000683329	1/2 - 1 Mile West
AE6498	WALOG2000789292	1/2 - 1 Mile West
AE6499	WALOG2000789283	1/2 - 1 Mile West
AE6500	WALOG2000765171	1/2 - 1 Mile West
AE6501	WALOG2000765164	1/2 - 1 Mile West
AE6502	WALOG2000570105	1/2 - 1 Mile West
AE6503	WALOG2000789284	1/2 - 1 Mile West
AE6504	WALOG2000765165	1/2 - 1 Mile West
AE6505	WALOG2000647806	1/2 - 1 Mile West
AE6506	WALOG2000851670	1/2 - 1 Mile West
AE6507	WALOG2000789520	1/2 - 1 Mile West
AE6508	WALOG2000789042	1/2 - 1 Mile West
AE6509	WALOG2000810843	1/2 - 1 Mile West
AE6510	WALOG2000811191	1/2 - 1 Mile West
AE6511	WALOG2000789027	1/2 - 1 Mile West
AE6512	WALOG2000587890	1/2 - 1 Mile West
AE6513	WALOG2000765147	1/2 - 1 Mile West
AE6514	WALOG2000660360	1/2 - 1 Mile West
AE6515	WALOG2000795502	1/2 - 1 Mile West
AE6516	WALOG2000768404	1/2 - 1 Mile West
AE6517	WALOG2000768389	1/2 - 1 Mile West
AE6518	WALOG2000625326	1/2 - 1 Mile West
AE6519	WALOG2000764804	1/2 - 1 Mile West
AE6520	WALOG2000654965	1/2 - 1 Mile West
AE6521	WALOG2000768642	1/2 - 1 Mile West
AE6522	WALOG2000789279	1/2 - 1 Mile West
AE6523	WALOG2000789484	1/2 - 1 Mile West
AE6524	WALOG2000789272	1/2 - 1 Mile West
AE6525	WALOG2000683112	1/2 - 1 Mile West
AE6526	WALOG2000789017	1/2 - 1 Mile West
AE6527	WALOG2000765200	1/2 - 1 Mile West
AE6528	WALOG2000681953	1/2 - 1 Mile West
AE6529	WALOG2000097060	1/2 - 1 Mile West
AE6530	WALOG2000768341	1/2 - 1 Mile West
AE6531	WALOG2000674085	1/2 - 1 Mile West

DRAFT

STATE DATABASE WELL INFORMATION

MAP ID	WELL ID	LOCATION FROM TP
AE6532	WALOG2000570091	1/2 - 1 Mile West
AE6533	WALOG2000548014	1/2 - 1 Mile West
AE6534	WALOG2000789035	1/2 - 1 Mile West
AE6535	WALOG2000811623	1/2 - 1 Mile West
AE6536	WALOG2000789522	1/2 - 1 Mile West
AE6537	WALOG2000683308	1/2 - 1 Mile West
AE6538	WALOG2000647818	1/2 - 1 Mile West
AE6539	WALOG2000548652	1/2 - 1 Mile West
AE6540	WALOG2000525501	1/2 - 1 Mile West
AE6541	WALOG2000768337	1/2 - 1 Mile West
AE6542	WALOG2000547275	1/2 - 1 Mile West
AE6543	WALOG2000236088	1/2 - 1 Mile West
AE6544	WALOG2000243949	1/2 - 1 Mile West
AE6545	WALOG2000562310	1/2 - 1 Mile West
AE6546	WALOG2000768385	1/2 - 1 Mile West
AE6547	WALOG2000765210	1/2 - 1 Mile West
AE6548	WALOG2000548897	1/2 - 1 Mile West
AE6549	WALOG2000381173	1/2 - 1 Mile West
AE6550	WALOG2000548022	1/2 - 1 Mile West
AE6551	WALOG2000570086	1/2 - 1 Mile West
AE6552	WALOG2000789477	1/2 - 1 Mile West
AE6553	WALOG2000768333	1/2 - 1 Mile West
AE6554	WALOG2000754633	1/2 - 1 Mile West
AE6555	WALOG2000765207	1/2 - 1 Mile West
AE6556	WALOG2000570392	1/2 - 1 Mile West
AE6557	WALOG2000682037	1/2 - 1 Mile West
AE6558	WALOG2000660368	1/2 - 1 Mile West
AE6559	WALOG2000682005	1/2 - 1 Mile West
AE6560	WALOG2000682108	1/2 - 1 Mile West
AE6561	WALOG2000548050	1/2 - 1 Mile West
AE6562	WALOG2000768646	1/2 - 1 Mile West
AE6563	WALOG2000768400	1/2 - 1 Mile West
AE6564	WALOG2000548032	1/2 - 1 Mile West
AE6565	WALOG2000590813	1/2 - 1 Mile West
AE6566	WALOG2000548019	1/2 - 1 Mile West
AE6567	WALOG2000252479	1/2 - 1 Mile West
AE6568	WALOG2000547241	1/2 - 1 Mile West
AE6569	WALOG2000539732	1/2 - 1 Mile West
AE6570	WALOG2000789289	1/2 - 1 Mile West
AE6571	WALOG2000570384	1/2 - 1 Mile West
AE6572	WALOG2000764799	1/2 - 1 Mile West
AE6573	WALOG2000623441	1/2 - 1 Mile West
AE6574	WALOG2000682228	1/2 - 1 Mile West
AE6575	WALOG2000371729	1/2 - 1 Mile West
AE6576	WALOG2000547300	1/2 - 1 Mile West
AE6577	WALOG2000381170	1/2 - 1 Mile West
AE6578	WALOG2000239990	1/2 - 1 Mile West
AE6579	WALOG2000381176	1/2 - 1 Mile West
AE6580	WALOG2000236091	1/2 - 1 Mile West
AE6581	WALOG2000548042	1/2 - 1 Mile West
AE6582	WALOG2000271199	1/2 - 1 Mile West
AE6583	WALOG2000660371	1/2 - 1 Mile West

DRAFT

STATE DATABASE WELL INFORMATION

MAP ID	WELL ID	LOCATION FROM TP
AE6584	WALOG2000681924	1/2 - 1 Mile West
AE6585	WALOG2000811629	1/2 - 1 Mile West
AE6586	WALOG2000660363	1/2 - 1 Mile West
AE6587	WALOG2000754638	1/2 - 1 Mile West
AE6588	WALOG2000810844	1/2 - 1 Mile West
AE6589	WALOG2000789028	1/2 - 1 Mile West
AE6590	WALOG2000768334	1/2 - 1 Mile West
AE6591	WALOG2000570087	1/2 - 1 Mile West
AE6592	WALOG2000381174	1/2 - 1 Mile West
AE6593	WALOG2000660361	1/2 - 1 Mile West
AE6594	WALOG2000587891	1/2 - 1 Mile West
AE6595	WALOG2000789280	1/2 - 1 Mile West
AE6596	WALOG2000768643	1/2 - 1 Mile West
AE6597	WALOG2000768405	1/2 - 1 Mile West
AE6598	WALOG2000628625	1/2 - 1 Mile West
AE6599	WALOG2000768338	1/2 - 1 Mile West
AE6600	WALOG2000236089	1/2 - 1 Mile West
AE6601	WALOG2000765211	1/2 - 1 Mile West
AE6602	WALOG2000567477	1/2 - 1 Mile West
AE6603	WALOG2000525502	1/2 - 1 Mile West
AE6604	WALOG2000765174	1/2 - 1 Mile West
AE6605	WALOG2000683332	1/2 - 1 Mile West
AE6606	WALOG2000765168	1/2 - 1 Mile West
AE6607	WALOG2000570108	1/2 - 1 Mile West
AE6608	WALOG2000548040	1/2 - 1 Mile West
AE6609	WALOG2000500825	1/2 - 1 Mile West
AE6610	WALOG2000765186	1/2 - 1 Mile West
AE6611	WALOG2000547233	1/2 - 1 Mile West
AE6612	WALOG2000261170	1/2 - 1 Mile West
AE6613	WALOG2000252439	1/2 - 1 Mile West
AE6614	WALOG2000723061	1/2 - 1 Mile West
AE6615	WALOG2000548029	1/2 - 1 Mile West
AE6616	WALOG2000314119	1/2 - 1 Mile West
AE6617	WALOG2000683309	1/2 - 1 Mile West
AE6618	WALOG2000831409	1/2 - 1 Mile West
AE6619	WALOG2000768397	1/2 - 1 Mile West
AE6620	WALOG2000607805	1/2 - 1 Mile West
AE6621	WALOG2000570100	1/2 - 1 Mile West
AE6622	WALOG2000647819	1/2 - 1 Mile West
AE6623	WALOG2000660369	1/2 - 1 Mile West
AE6624	WALOG2000570393	1/2 - 1 Mile West
AE6625	WALOG2000681954	1/2 - 1 Mile West
AE6626	WALOG2000674106	1/2 - 1 Mile West
AE6627	WALOG2000548015	1/2 - 1 Mile West
AE6628	WALOG2000789018	1/2 - 1 Mile West
AE6629	WALOG2000683120	1/2 - 1 Mile West
AE6630	WALOG2000655003	1/2 - 1 Mile West
AE6631	WALOG2000789273	1/2 - 1 Mile West
AE6632	WALOG2000811624	1/2 - 1 Mile West
AE6633	WALOG2000789036	1/2 - 1 Mile West
AE6634	WALOG2000548047	1/2 - 1 Mile West
AE6635	WALOG2000547239	1/2 - 1 Mile West

DRAFT

STATE DATABASE WELL INFORMATION

MAP ID	WELL ID	LOCATION FROM TP
AE6636	WALOG2000765142	1/2 - 1 Mile West
AE6637	WALOG2000764814	1/2 - 1 Mile West
AE6638	WALOG2000683291	1/2 - 1 Mile West
AE6639	WALOG2000548009	1/2 - 1 Mile West
AE6640	WALOG2000682172	1/2 - 1 Mile West
AE6641	WALOG2000660378	1/2 - 1 Mile West
AE6642	WALOG2000525492	1/2 - 1 Mile West
AE6643	WALOG2000682040	1/2 - 1 Mile West
AE6644	WALOG2000765152	1/2 - 1 Mile West
AE6645	WALOG2000312542	1/2 - 1 Mile West
AE6646	WALOG2000765197	1/2 - 1 Mile West
AE6647	WALOG2000340901	1/2 - 1 Mile West
AE6648	WALOG2000757614	1/2 - 1 Mile West
AE6649	WALOG2000547306	1/2 - 1 Mile West
AE6650	WALOG2000723070	1/2 - 1 Mile West
AE6651	WALOG2000621581	1/2 - 1 Mile West
AE6652	WALOG2000371727	1/2 - 1 Mile West
AE6653	WALOG2000765159	1/2 - 1 Mile West
AE6654	WALOG2000623462	1/2 - 1 Mile West
AE6655	WALOG2000570385	1/2 - 1 Mile West
AE6656	WALOG2000547242	1/2 - 1 Mile West
AE6657	WALOG2000371730	1/2 - 1 Mile West
AE6658	WALOG2000765203	1/2 - 1 Mile West
AE6659	WALOG2000789517	1/2 - 1 Mile West
AE6660	WALOG2000170296	1/2 - 1 Mile West
AE6661	WALOG2000789480	1/2 - 1 Mile West
AE6662	WALOG2000764807	1/2 - 1 Mile West
AE6663	WALOG2000547278	1/2 - 1 Mile West
AE6664	WALOG2000682022	1/2 - 1 Mile West
AE6665	WALOG2000548033	1/2 - 1 Mile West
AE6666	WALOG2000681933	1/2 - 1 Mile West
AE6667	WALOG2000660364	1/2 - 1 Mile West
AE6668	WALOG2000239988	1/2 - 1 Mile West
AE6669	WALOG2000660372	1/2 - 1 Mile West
AE6670	WALOG2000239991	1/2 - 1 Mile West
AE6671	WALOG2000645481	1/2 - 1 Mile West
AE6672	WALOG2000525498	1/2 - 1 Mile West
AE6673	WALOG2000765185	1/2 - 1 Mile West
AE6674	WALOG2000764797	1/2 - 1 Mile West
AE6675	WALOG2000547232	1/2 - 1 Mile West
AE6676	WALOG2000548028	1/2 - 1 Mile West
AE6677	WALOG2000723060	1/2 - 1 Mile West
AE6678	WALOG2000570095	1/2 - 1 Mile West
AE6679	WALOG2000245321	1/2 - 1 Mile West
AE6680	WALOG2000548056	1/2 - 1 Mile West
AE6681	WALOG2000261169	1/2 - 1 Mile West
AE6682	WALOG2000548231	1/2 - 1 Mile West
AE6683	WALOG2000239995	1/2 - 1 Mile West
AE6684	WALOG2000525506	1/2 - 1 Mile West
AE6685	WALOG2000570113	1/2 - 1 Mile West
AE6686	WALOG2000570099	1/2 - 1 Mile West
AE6687	WALOG2000765156	1/2 - 1 Mile West

DRAFT

STATE DATABASE WELL INFORMATION

MAP ID	WELL ID	LOCATION FROM TP
AE6688	WALOG2000597388	1/2 - 1 Mile West
AE6689	WALOG2000768396	1/2 - 1 Mile West
AE6690	WALOG2000831408	1/2 - 1 Mile West
AE6691	WALOG2000312557	1/2 - 1 Mile West
AE6692	WALOG2000768412	1/2 - 1 Mile West
AE6693	WALOG2000548039	1/2 - 1 Mile West
AE6694	WALOG2000623422	1/2 - 1 Mile West
AE6695	WALOG2000428566	1/2 - 1 Mile West
AE6696	WALOG2000570107	1/2 - 1 Mile West
AE6697	WALOG2000789287	1/2 - 1 Mile West
AE6698	WALOG2000765167	1/2 - 1 Mile West
AE6699	WALOG2000683331	1/2 - 1 Mile West
AE6700	WALOG2000789294	1/2 - 1 Mile West
AE6701	WALOG2000765173	1/2 - 1 Mile West
AE6702	WALOG2000683275	1/2 - 1 Mile West
AE6703	WALOG2000586972	1/2 - 1 Mile West
AE6704	WALOG2000625275	1/2 - 1 Mile West
AE6705	WALOG2000768388	1/2 - 1 Mile West
AE6706	WALOG2000810853	1/2 - 1 Mile West
AE6707	WALOG2000765146	1/2 - 1 Mile West
AE6708	WALOG2000764811	1/2 - 1 Mile West
AE6709	WALOG2000660359	1/2 - 1 Mile West
AE6710	WALOG2000768641	1/2 - 1 Mile West
AE6711	WALOG2000795483	1/2 - 1 Mile West
AE6712	WALOG2000768403	1/2 - 1 Mile West
AE6713	WALOG2000789278	1/2 - 1 Mile West
AE6714	WALOG2000810836	1/2 - 1 Mile West
AE6715	WALOG2000764803	1/2 - 1 Mile West
AE6716	WALOG2000765139	1/2 - 1 Mile West
AE6717	WALOG2000654964	1/2 - 1 Mile West
AE6718	WALOG2000738675	1/2 - 1 Mile West
AE6719	WALOG2000789025	1/2 - 1 Mile West
AE6720	WALOG2000810863	1/2 - 1 Mile West
AE6721	WALOG2000810839	1/2 - 1 Mile West
AE6722	WALOG2000570085	1/2 - 1 Mile West
AE6723	WALOG2000789299	1/2 - 1 Mile West
AE6724	WALOG2000795553	1/2 - 1 Mile West
AE6725	WALOG2000768332	1/2 - 1 Mile West
AE6726	WALOG2000789023	1/2 - 1 Mile West
AE6727	WALOG2000548896	1/2 - 1 Mile West
AE6728	WALOG2000723065	1/2 - 1 Mile West
AE6729	WALOG2000381172	1/2 - 1 Mile West
AE6730	WALOG2000547236	1/2 - 1 Mile West
AE6731	WALOG2000621584	1/2 - 1 Mile West
AE6732	WALOG2000236086	1/2 - 1 Mile West
AE6733	WALOG2000525489	1/2 - 1 Mile West
AE6734	WALOG2000525500	1/2 - 1 Mile West
AE6735	WALOG2000768414	1/2 - 1 Mile West
AE6736	WALOG2000548651	1/2 - 1 Mile West
AE6737	WALOG2000734179	1/2 - 1 Mile West
AE6738	WALOG2000547244	1/2 - 1 Mile West
AE6739	WALOG2000768336	1/2 - 1 Mile West

DRAFT

STATE DATABASE WELL INFORMATION

MAP ID	WELL ID	LOCATION FROM TP
AE6740	WALOG2000723063	1/2 - 1 Mile West
AE6741	WALOG2000243948	1/2 - 1 Mile West
AE6742	WALOG2000607866	1/2 - 1 Mile West
AE6743	WALOG2000795504	1/2 - 1 Mile West
AE6744	WALOG2000562309	1/2 - 1 Mile West
AE6745	WALOG2000768343	1/2 - 1 Mile West
AE6746	WALOG2000765209	1/2 - 1 Mile West
AE6747	WALOG2000548021	1/2 - 1 Mile West
AE6748	WALOG2000548044	1/2 - 1 Mile West
AE6749	WALOG2000789271	1/2 - 1 Mile West
AE6750	WALOG2000789483	1/2 - 1 Mile West
AE6751	WALOG2000811197	1/2 - 1 Mile West
AE6752	WALOG2000789034	1/2 - 1 Mile West
AE6753	WALOG2000570090	1/2 - 1 Mile West
AE6754	WALOG2000723056	1/2 - 1 Mile West
AE6755	WALOG2000548013	1/2 - 1 Mile West
AE6756	WALOG2000632568	1/2 - 1 Mile West
AE6757	WALOG2000097059	1/2 - 1 Mile West
AE6758	WALOG2000789011	1/2 - 1 Mile West
AE6759	WALOG2000681938	1/2 - 1 Mile West
AE6760	WALOG2000765199	1/2 - 1 Mile West
AE6761	WALOG2000768340	1/2 - 1 Mile West
AE6762	WALOG2000765188	1/2 - 1 Mile West
AE6763	WALOG2000673143	1/2 - 1 Mile West
AE6764	WALOG2000683103	1/2 - 1 Mile West
AE6765	WALOG2000371722	1/2 - 1 Mile West
AE6766	WALOG2000789297	1/2 - 1 Mile West
AE6767	WALOG2000548230	1/2 - 1 Mile West
AE6768	WALOG2000764793	1/2 - 1 Mile West
AE6769	WALOG2000239994	1/2 - 1 Mile West
AE6770	WALOG2000768392	1/2 - 1 Mile West
AE6771	WALOG2000570094	1/2 - 1 Mile West
AE6772	WALOG2000548655	1/2 - 1 Mile West
AE6773	WALOG2000243952	1/2 - 1 Mile West
AE6774	WALOG2000789021	1/2 - 1 Mile West
AE6775	WALOG2000765177	1/2 - 1 Mile West
AE6776	WALOG2000525505	1/2 - 1 Mile West
AE6777	WALOG2000570083	1/2 - 1 Mile West
AE6778	WALOG2000525497	1/2 - 1 Mile West
AE6779	WALOG2000326431	1/2 - 1 Mile West
AE6780	WALOG2000765141	1/2 - 1 Mile West
AE6781	WALOG2000765190	1/2 - 1 Mile West
AE6782	WALOG2000632570	1/2 - 1 Mile West
AE6783	WALOG2000723067	1/2 - 1 Mile West
AE6784	WALOG2000548046	1/2 - 1 Mile West
AE6785	WALOG2000764813	1/2 - 1 Mile West
AE6786	WALOG2000683290	1/2 - 1 Mile West
AE6787	WALOG2000525491	1/2 - 1 Mile West
AE6788	WALOG2000795527	1/2 - 1 Mile West
AE6789	WALOG2000608673	1/2 - 1 Mile West
AE6790	WALOG2000547238	1/2 - 1 Mile West
AE6791	WALOG2000789486	1/2 - 1 Mile West

DRAFT

STATE DATABASE WELL INFORMATION

MAP ID	WELL ID	LOCATION FROM TP
AE6792	WALOG2000166730	1/2 - 1 Mile West
AE6793	WALOG2000811194	1/2 - 1 Mile West
AE6794	WALOG2000789479	1/2 - 1 Mile West
AE6795	WALOG2000765149	1/2 - 1 Mile West
AE6796	WALOG2000764806	1/2 - 1 Mile West
AE6797	WALOG2000792991	1/2 - 1 Mile West
AE6798	WALOG2000765158	1/2 - 1 Mile West
AE6799	WALOG2000548024	1/2 - 1 Mile West
AE6800	WALOG2000547277	1/2 - 1 Mile West
AE6801	WALOG2000765202	1/2 - 1 Mile West
AE6802	WALOG2000682039	1/2 - 1 Mile West
AE6803	WALOG2000811635	1/2 - 1 Mile West
AE6804	WALOG2000548052	1/2 - 1 Mile West
AE6805	WALOG2000271201	1/2 - 1 Mile West
AE6806	WALOG2000768635	1/2 - 1 Mile West
AE6807	WALOG2000548008	1/2 - 1 Mile West
AE6808	WALOG2000765219	1/2 - 1 Mile West
AE6809	WALOG2000756769	1/2 - 1 Mile West
AE6810	WALOG2000548657	1/2 - 1 Mile West
AE6811	WALOG2000547305	1/2 - 1 Mile West
AE6812	WALOG2000682171	1/2 - 1 Mile West
AE6813	WALOG2000660377	1/2 - 1 Mile West
AE6814	WALOG2000608702	1/2 - 1 Mile West
AE6815	WALOG2000723069	1/2 - 1 Mile West
AE6816	WALOG2000765196	1/2 - 1 Mile West
AE6817	WALOG2000371724	1/2 - 1 Mile West
AE6818	WALOG2000340900	1/2 - 1 Mile West
AE6819	WALOG2000765151	1/2 - 1 Mile West
AE6820	WALOG2000539734	1/2 - 1 Mile West
AE6821	WALOG2000548659	1/2 - 1 Mile West
AE6822	WALOG2000371726	1/2 - 1 Mile West
AE6823	WALOG2000539736	1/2 - 1 Mile West
AE6824	WALOG2000647809	1/2 - 1 Mile West
AE6825	WALOG2000765155	1/2 - 1 Mile West
AE6826	WALOG2000765214	1/2 - 1 Mile West
AE6827	WALOG2000597387	1/2 - 1 Mile West
AE6828	WALOG2000756746	1/2 - 1 Mile West
AE6829	WALOG2000660375	1/2 - 1 Mile West
AE6830	WALOG2000570112	1/2 - 1 Mile West
AE6831	WALOG2000768395	1/2 - 1 Mile West
AE6832	WALOG2000682169	1/2 - 1 Mile West
AE6833	WALOG2000570098	1/2 - 1 Mile West
AE6834	WALOG2000789521	1/2 - 1 Mile West
AE6835	WALOG2000683307	1/2 - 1 Mile West
AE6836	WALOG2000831407	1/2 - 1 Mile West
AE6837	WALOG2000683330	1/2 - 1 Mile West
AE6838	WALOG2000789286	1/2 - 1 Mile West
AE6839	WALOG2000765166	1/2 - 1 Mile West
AE6840	WALOG2000548038	1/2 - 1 Mile West
AE6841	WALOG2000768422	1/2 - 1 Mile West
AE6842	WALOG2000768411	1/2 - 1 Mile West
AE6843	WALOG2000765172	1/2 - 1 Mile West

DRAFT

STATE DATABASE WELL INFORMATION

MAP ID	WELL ID	LOCATION FROM TP
AE6844	WALOG2000789293	1/2 - 1 Mile West
AE6845	WALOG2000570106	1/2 - 1 Mile West
AE6846	WALOG2000547311	1/2 - 1 Mile West
AE6847	WALOG2000312556	1/2 - 1 Mile West
AE6848	WALOG2000621596	1/2 - 1 Mile West
AE6849	WALOG2000765181	1/2 - 1 Mile West
AE6850	WALOG2000428565	1/2 - 1 Mile West
AE6851	WALOG2000723059	1/2 - 1 Mile West
AE6852	WALOG2000765217	1/2 - 1 Mile West
AE6853	WALOG2000765184	1/2 - 1 Mile West
AE6854	WALOG2000768417	1/2 - 1 Mile West
AE6855	WALOG2000548027	1/2 - 1 Mile West
AE6856	WALOG2000764796	1/2 - 1 Mile West
AE6857	WALOG2000768638	1/2 - 1 Mile West
AE6858	WALOG2000539739	1/2 - 1 Mile West
AE6859	WALOG2000548055	1/2 - 1 Mile West
AE6860	WALOG2000547303	1/2 - 1 Mile West
AE6861	WALOG2000261168	1/2 - 1 Mile West
AE6862	WALOG2000811196	1/2 - 1 Mile West
AE6863	WALOG2000789033	1/2 - 1 Mile West
AE6864	WALOG2000768339	1/2 - 1 Mile West
AE6865	WALOG2000681937	1/2 - 1 Mile West
AE6866	WALOG2000765187	1/2 - 1 Mile West
AE6867	WALOG2000673095	1/2 - 1 Mile West
AE6868	WALOG2000570089	1/2 - 1 Mile West
AE6869	WALOG2000548012	1/2 - 1 Mile West
AE6870	WALOG2000723055	1/2 - 1 Mile West
AE6871	WALOG2000647804	1/2 - 1 Mile West
AE6872	WALOG2000632567	1/2 - 1 Mile West
AE6873	WALOG2000097058	1/2 - 1 Mile West
AE6874	WALOG2000765198	1/2 - 1 Mile West
AE6875	WALOG2000768647	1/2 - 1 Mile West
AE6876	WALOG2000682239	1/2 - 1 Mile West
AE6877	WALOG2000570390	1/2 - 1 Mile West
AE6878	WALOG2000682030	1/2 - 1 Mile West
AE6879	WALOG2000570388	1/2 - 1 Mile West
AE6880	WALOG2000765205	1/2 - 1 Mile West
AE6881	WALOG2000660366	1/2 - 1 Mile West
AE6882	WALOG2000754742	1/2 - 1 Mile West
AE6883	WALOG2000590810	1/2 - 1 Mile West
AE6884	WALOG2000723054	1/2 - 1 Mile West
AE6885	WALOG2000683325	1/2 - 1 Mile West
AE6886	WALOG2000647821	1/2 - 1 Mile West
AE6887	WALOG2000500827	1/2 - 1 Mile West
AE6888	WALOG2000252477	1/2 - 1 Mile West
AE6889	WALOG2000683155	1/2 - 1 Mile West
AE6890	WALOG2000548017	1/2 - 1 Mile West
AE6891	WALOG2000090332	1/2 - 1 Mile West
AE6892	WALOG2000789038	1/2 - 1 Mile West
AE6893	WALOG2000655005	1/2 - 1 Mile West
AE6894	WALOG2000628916	1/2 - 1 Mile West
AE6895	WALOG2000570395	1/2 - 1 Mile West

DRAFT

STATE DATABASE WELL INFORMATION

MAP ID	WELL ID	LOCATION FROM TP
AE6896	WALOG2000647822	1/2 - 1 Mile West
AE6897	WALOG2000789041	1/2 - 1 Mile West
AE6898	WALOG2000629059	1/2 - 1 Mile West
AE6899	WALOG2000590811	1/2 - 1 Mile West
AE6900	WALOG2000570396	1/2 - 1 Mile West
AE6901	WALOG2000683272	1/2 - 1 Mile West
AE6902	WALOG2000092414	1/2 - 1 Mile West
AE6903	WALOG2000647795	1/2 - 1 Mile West
AE6904	WALOG2000360578	1/2 - 1 Mile West
AE6905	WALOG2000632566	1/2 - 1 Mile West
AE6906	WALOG2000570397	1/2 - 1 Mile West
AE6907	WALOG2000094260	1/2 - 1 Mile West
AE6908	WALOG2000097057	1/2 - 1 Mile West
AE6909	WALOG2000525493	1/2 - 1 Mile West
AE6910	WALOG2000548048	1/2 - 1 Mile West
AE6911	WALOG2000645507	1/2 - 1 Mile West
AE6912	WALOG2000765143	1/2 - 1 Mile West
AE6913	WALOG2000683292	1/2 - 1 Mile West
AE6914	WALOG2000239996	1/2 - 1 Mile West
AE6915	WALOG2000765204	1/2 - 1 Mile West
AE6916	WALOG2000170297	1/2 - 1 Mile West
AE6917	WALOG2000682041	1/2 - 1 Mile West
AE6918	WALOG2000765160	1/2 - 1 Mile West
AE6919	WALOG2000570386	1/2 - 1 Mile West
AE6920	WALOG2000764808	1/2 - 1 Mile West
AE6921	WALOG2000673083	1/2 - 1 Mile West
AE6922	WALOG2000548010	1/2 - 1 Mile West
AE6923	WALOG2000547307	1/2 - 1 Mile West
AE6924	WALOG2000360576	1/2 - 1 Mile West
AE6925	WALOG2000621582	1/2 - 1 Mile West
AE6926	WALOG2000570394	1/2 - 1 Mile West
AE6927	WALOG2000683154	1/2 - 1 Mile West
AE6928	WALOG2000660365	1/2 - 1 Mile West
AE6929	WALOG2000683293	1/2 - 1 Mile West
AE6930	WALOG2000647794	1/2 - 1 Mile West
AE6931	WALOG2000547234	1/2 - 1 Mile West
AE6932	WALOG2000252476	1/2 - 1 Mile West
AE6933	WALOG2000723053	1/2 - 1 Mile West
AE6934	WALOG2000570101	1/2 - 1 Mile West
AE6935	WALOG2000570109	1/2 - 1 Mile West
AE6936	WALOG2000500826	1/2 - 1 Mile West
AE6937	WALOG2000548030	1/2 - 1 Mile West
AE6938	WALOG2000570387	1/2 - 1 Mile West
AE6939	WALOG2000548011	1/2 - 1 Mile West
AE6940	WALOG2000360577	1/2 - 1 Mile West
AE6941	WALOG2000525494	1/2 - 1 Mile West
AE6942	WALOG2000170298	1/2 - 1 Mile West
AE6943	WALOG2000647820	1/2 - 1 Mile West
AE6944	WALOG2000768398	1/2 - 1 Mile West
AE6945	WALOG2000683311	1/2 - 1 Mile West
AE6946	WALOG2000570088	1/2 - 1 Mile West
AE6947	WALOG2000567478	1/2 - 1 Mile West

DRAFT

STATE DATABASE WELL INFORMATION

MAP ID	WELL ID	LOCATION FROM TP
AE6948	WALOG2000587892	1/2 - 1 Mile West
AE6949	WALOG2000789029	1/2 - 1 Mile West
AE6950	WALOG2000754739	1/2 - 1 Mile West
AE6951	WALOG2000655004	1/2 - 1 Mile West
AE6952	WALOG2000768644	1/2 - 1 Mile West
AE6953	WALOG2000628640	1/2 - 1 Mile West
AE6954	WALOG2000789274	1/2 - 1 Mile West
AE6955	WALOG2000789037	1/2 - 1 Mile West
AE6956	WALOG2000681964	1/2 - 1 Mile West
AE6957	WALOG2000548016	1/2 - 1 Mile West
AE6958	WALOG2000570389	1/2 - 1 Mile West
AF6959	WALOG2000771469	1/2 - 1 Mile NNE
AF6960	WALOG2000771424	1/2 - 1 Mile NNE
AF6961	WALOG2000771423	1/2 - 1 Mile NNE
AF6962	WALOG2000714048	1/2 - 1 Mile NNE
AF6963	WALOG2000714047	1/2 - 1 Mile NNE
AF6964	WALOG2000714046	1/2 - 1 Mile NNE
AF6965	WALOG2000714045	1/2 - 1 Mile NNE
AF6966	WALOG2000714044	1/2 - 1 Mile NNE
AF6967	WALOG2000714043	1/2 - 1 Mile NNE
AF6968	WALOG2000706789	1/2 - 1 Mile NNE
AF6969	WALOG2000706732	1/2 - 1 Mile NNE
AF6970	WALOG2000706704	1/2 - 1 Mile NNE
AF6971	WALOG2000706703	1/2 - 1 Mile NNE
AF6972	WALOG2000648916	1/2 - 1 Mile NNE
AF6973	WALOG2000648895	1/2 - 1 Mile NNE
AF6974	WALOG2000648894	1/2 - 1 Mile NNE
AF6975	WALOG2000648864	1/2 - 1 Mile NNE
AF6976	WALOG2000648822	1/2 - 1 Mile NNE
AF6977	WALOG2000648796	1/2 - 1 Mile NNE
AF6978	WALOG2000567617	1/2 - 1 Mile NNE
AF6979	WALOG2000567616	1/2 - 1 Mile NNE
AF6980	WALOG2000567615	1/2 - 1 Mile NNE
AF6981	WALOG2000567614	1/2 - 1 Mile NNE
AF6982	WALOG2000567613	1/2 - 1 Mile NNE
AF6983	WALOG2000567612	1/2 - 1 Mile NNE
AF6984	WALOG2000532946	1/2 - 1 Mile NNE
AF6985	WALOG2000516931	1/2 - 1 Mile NNE
AF6986	WALOG2000481706	1/2 - 1 Mile NNE
AF6987	WALOG2000481698	1/2 - 1 Mile NNE
AF6988	WALOG2000481697	1/2 - 1 Mile NNE
AF6989	WALOG2000481696	1/2 - 1 Mile NNE
AF6990	WALOG2000385756	1/2 - 1 Mile NNE
AF6991	WALOG2000385755	1/2 - 1 Mile NNE
AG6992	WALOG2000419827	1/2 - 1 Mile East
AG6993	WALOG2000419826	1/2 - 1 Mile East
AG6994	WALOG2000419825	1/2 - 1 Mile East
AG6995	WALOG2000419830	1/2 - 1 Mile East
AG6996	WALOG2000419829	1/2 - 1 Mile East
AG6997	WALOG2000419828	1/2 - 1 Mile East
AG6998	WALOG2000418947	1/2 - 1 Mile East
AG6999	WALOG2000418946	1/2 - 1 Mile East

DRAFT

STATE DATABASE WELL INFORMATION

MAP ID	WELL ID	LOCATION FROM TP
AG7000	WALOG2000405450	1/2 - 1 Mile East
AG7001	WALOG2000419824	1/2 - 1 Mile East
AG7002	WALOG2000419823	1/2 - 1 Mile East
AG7003	WALOG2000419822	1/2 - 1 Mile East
AG7004	WALOG2000607523	1/2 - 1 Mile East
AG7005	WALOG2000536385	1/2 - 1 Mile East
AG7006	WALOG2000420140	1/2 - 1 Mile East
AG7007	WALOG2000607556	1/2 - 1 Mile East
AG7008	WALOG2000607554	1/2 - 1 Mile East
AG7009	WALOG2000607548	1/2 - 1 Mile East
AG7010	WALOG2000419833	1/2 - 1 Mile East
AG7011	WALOG2000419832	1/2 - 1 Mile East
AG7012	WALOG2000419831	1/2 - 1 Mile East
AG7013	WALOG2000419940	1/2 - 1 Mile East
AG7014	WALOG2000419939	1/2 - 1 Mile East
AG7015	WALOG2000419834	1/2 - 1 Mile East
AG7016	WALOG2000170764	1/2 - 1 Mile East
AG7017	WALOG2000168854	1/2 - 1 Mile East
AG7018	WALOG2000168853	1/2 - 1 Mile East
AG7019	WALOG2000170767	1/2 - 1 Mile East
AG7020	WALOG2000170766	1/2 - 1 Mile East
AG7021	WALOG2000170765	1/2 - 1 Mile East
AG7022	WALOG2000168849	1/2 - 1 Mile East
AG7023	WALOG2000168848	1/2 - 1 Mile East
AG7024	WALOG2000095580	1/2 - 1 Mile East
AG7025	WALOG2000168852	1/2 - 1 Mile East
AG7026	WALOG2000168851	1/2 - 1 Mile East
AG7027	WALOG2000168850	1/2 - 1 Mile East
AG7028	WALOG2000401120	1/2 - 1 Mile East
AG7029	WALOG2000346692	1/2 - 1 Mile East
AG7030	WALOG2000329252	1/2 - 1 Mile East
AG7031	WALOG2000405449	1/2 - 1 Mile East
AG7032	WALOG2000401122	1/2 - 1 Mile East
AG7033	WALOG2000401121	1/2 - 1 Mile East
AG7034	WALOG2000170770	1/2 - 1 Mile East
AG7035	WALOG2000170769	1/2 - 1 Mile East
AG7036	WALOG2000170768	1/2 - 1 Mile East
AG7037	WALOG2000321161	1/2 - 1 Mile East
AG7038	WALOG2000320933	1/2 - 1 Mile East
AG7039	WALOG2000239922	1/2 - 1 Mile East
AG7040	WALOG2000607559	1/2 - 1 Mile East
AG7041	WALOG2000837842	1/2 - 1 Mile East
AG7042	WALOG2000837841	1/2 - 1 Mile East
AG7043	WALOG2000837840	1/2 - 1 Mile East
AG7044	WALOG2000838018	1/2 - 1 Mile East
AG7045	WALOG2000838017	1/2 - 1 Mile East
AG7046	WALOG2000838016	1/2 - 1 Mile East
AG7047	WALOG2000837836	1/2 - 1 Mile East
AG7048	WALOG2000837835	1/2 - 1 Mile East
AG7049	WALOG2000837834	1/2 - 1 Mile East
AG7050	WALOG2000837839	1/2 - 1 Mile East
AG7051	WALOG2000837838	1/2 - 1 Mile East

DRAFT

STATE DATABASE WELL INFORMATION

MAP ID	WELL ID	LOCATION FROM TP
AG7052	WALOG2000837837	1/2 - 1 Mile East
AG7053	WALOG2000850321	1/2 - 1 Mile East
AG7054	WALOG2000849836	1/2 - 1 Mile East
AG7055	WALOG2000849835	1/2 - 1 Mile East
AG7056	WALOG2000850324	1/2 - 1 Mile East
AG7057	WALOG2000850323	1/2 - 1 Mile East
AG7058	WALOG2000850322	1/2 - 1 Mile East
AG7059	WALOG2000838021	1/2 - 1 Mile East
AG7060	WALOG2000838020	1/2 - 1 Mile East
AG7061	WALOG2000838019	1/2 - 1 Mile East
AG7062	WALOG2000849834	1/2 - 1 Mile East
AG7063	WALOG2000849833	1/2 - 1 Mile East
AG7064	WALOG2000838022	1/2 - 1 Mile East
AG7065	WALOG2000607627	1/2 - 1 Mile East
AG7066	WALOG2000607625	1/2 - 1 Mile East
AG7067	WALOG2000607592	1/2 - 1 Mile East
AG7068	WALOG2000607634	1/2 - 1 Mile East
AG7069	WALOG2000607633	1/2 - 1 Mile East
AG7070	WALOG2000607631	1/2 - 1 Mile East
AG7071	WALOG2000607588	1/2 - 1 Mile East
AG7072	WALOG2000607587	1/2 - 1 Mile East
AG7073	WALOG2000607581	1/2 - 1 Mile East
AG7074	WALOG2000607591	1/2 - 1 Mile East
AG7075	WALOG2000607590	1/2 - 1 Mile East
AG7076	WALOG2000607589	1/2 - 1 Mile East
AG7077	WALOG2000837830	1/2 - 1 Mile East
AG7078	WALOG2000837829	1/2 - 1 Mile East
AG7079	WALOG2000837828	1/2 - 1 Mile East
AG7080	WALOG2000837833	1/2 - 1 Mile East
AG7081	WALOG2000837832	1/2 - 1 Mile East
AG7082	WALOG2000837831	1/2 - 1 Mile East
AG7083	WALOG2000614923	1/2 - 1 Mile East
AG7084	WALOG2000614880	1/2 - 1 Mile East
AG7085	WALOG2000607640	1/2 - 1 Mile East
AG7086	WALOG2000813606	1/2 - 1 Mile East
AG7087	WALOG2000813599	1/2 - 1 Mile East
AG7088	WALOG2000771437	1/2 - 1 Mile East
AH7089	WALOG2000402820	1/2 - 1 Mile South
AH7090	WALOG2000402821	1/2 - 1 Mile South
AH7091	WALOG2000402822	1/2 - 1 Mile South
AH7092	WALOG2000312713	1/2 - 1 Mile South
AH7093	WALOG2000402818	1/2 - 1 Mile South
AH7094	WALOG2000402819	1/2 - 1 Mile South
AH7095	WALOG2000448062	1/2 - 1 Mile South
AH7096	WALOG2000448063	1/2 - 1 Mile South
AH7097	WALOG2000448064	1/2 - 1 Mile South
AH7098	WALOG2000402823	1/2 - 1 Mile South
AH7099	WALOG2000448060	1/2 - 1 Mile South
AH7100	WALOG2000448061	1/2 - 1 Mile South
AH7101	WALOG2000277380	1/2 - 1 Mile South
AH7102	WALOG2000277381	1/2 - 1 Mile South
AH7103	WALOG2000277382	1/2 - 1 Mile South

DRAFT

STATE DATABASE WELL INFORMATION

MAP ID	WELL ID	LOCATION FROM TP
AH7104	WALOG2000274440	1/2 - 1 Mile South
AH7105	WALOG2000274441	1/2 - 1 Mile South
AH7106	WALOG2000277379	1/2 - 1 Mile South
AH7107	WALOG2000312710	1/2 - 1 Mile South
AH7108	WALOG2000312711	1/2 - 1 Mile South
AH7109	WALOG2000312712	1/2 - 1 Mile South
AH7110	WALOG2000300155	1/2 - 1 Mile South
AH7111	WALOG2000312708	1/2 - 1 Mile South
AH7112	WALOG2000312709	1/2 - 1 Mile South
AH7113	WALOG2000448080	1/2 - 1 Mile South
AH7114	WALOG2000448081	1/2 - 1 Mile South
AH7115	WALOG2000448082	1/2 - 1 Mile South
AH7116	WALOG2000448077	1/2 - 1 Mile South
AH7117	WALOG2000448078	1/2 - 1 Mile South
AH7118	WALOG2000448079	1/2 - 1 Mile South
AH7119	WALOG2000448086	1/2 - 1 Mile South
AH7120	WALOG2000448087	1/2 - 1 Mile South
AH7121	WALOG2000448088	1/2 - 1 Mile South
AH7122	WALOG2000448083	1/2 - 1 Mile South
AH7123	WALOG2000448084	1/2 - 1 Mile South
AH7124	WALOG2000448085	1/2 - 1 Mile South
AH7125	WALOG2000448068	1/2 - 1 Mile South
AH7126	WALOG2000448069	1/2 - 1 Mile South
AH7127	WALOG2000448070	1/2 - 1 Mile South
AH7128	WALOG2000448065	1/2 - 1 Mile South
AH7129	WALOG2000448066	1/2 - 1 Mile South
AH7130	WALOG2000448067	1/2 - 1 Mile South
AH7131	WALOG2000448074	1/2 - 1 Mile South
AH7132	WALOG2000448075	1/2 - 1 Mile South
AH7133	WALOG2000448076	1/2 - 1 Mile South
AH7134	WALOG2000448071	1/2 - 1 Mile South
AH7135	WALOG2000448072	1/2 - 1 Mile South
AH7136	WALOG2000448073	1/2 - 1 Mile South
AH7137	WALOG2000097172	1/2 - 1 Mile South
AH7138	WALOG2000097173	1/2 - 1 Mile South
AH7139	WALOG2000097174	1/2 - 1 Mile South
AH7140	WALOG2000097169	1/2 - 1 Mile South
AH7141	WALOG2000097170	1/2 - 1 Mile South
AH7142	WALOG2000097171	1/2 - 1 Mile South
AH7143	WALOG2000171512	1/2 - 1 Mile South
AH7144	WALOG2000171513	1/2 - 1 Mile South
AH7145	WALOG2000171514	1/2 - 1 Mile South
AH7146	WALOG2000168999	1/2 - 1 Mile South
AH7147	WALOG2000169000	1/2 - 1 Mile South
AH7148	WALOG2000171511	1/2 - 1 Mile South
AH7149	WALOG2000097124	1/2 - 1 Mile South
AH7150	WALOG2000097125	1/2 - 1 Mile South
AH7151	WALOG2000097126	1/2 - 1 Mile South
AH7152	WALOG2000097121	1/2 - 1 Mile South
AH7153	WALOG2000097122	1/2 - 1 Mile South
AH7154	WALOG2000097123	1/2 - 1 Mile South
AH7155	WALOG2000097130	1/2 - 1 Mile South

DRAFT

STATE DATABASE WELL INFORMATION

MAP ID	WELL ID	LOCATION FROM TP
AH7156	WALOG2000097131	1/2 - 1 Mile South
AH7157	WALOG2000097132	1/2 - 1 Mile South
AH7158	WALOG2000097127	1/2 - 1 Mile South
AH7159	WALOG2000097128	1/2 - 1 Mile South
AH7160	WALOG2000097129	1/2 - 1 Mile South
AH7161	WALOG2000259757	1/2 - 1 Mile South
AH7162	WALOG2000259758	1/2 - 1 Mile South
AH7163	WALOG2000259759	1/2 - 1 Mile South
AH7164	WALOG2000257117	1/2 - 1 Mile South
AH7165	WALOG2000257119	1/2 - 1 Mile South
AH7166	WALOG2000257130	1/2 - 1 Mile South
AH7167	WALOG2000259990	1/2 - 1 Mile South
AH7168	WALOG2000268087	1/2 - 1 Mile South
AH7169	WALOG2000274439	1/2 - 1 Mile South
AH7170	WALOG2000259799	1/2 - 1 Mile South
AH7171	WALOG2000259800	1/2 - 1 Mile South
AH7172	WALOG2000259801	1/2 - 1 Mile South
AH7173	WALOG2000171518	1/2 - 1 Mile South
AH7174	WALOG2000171519	1/2 - 1 Mile South
AH7175	WALOG2000171520	1/2 - 1 Mile South
AH7176	WALOG2000171515	1/2 - 1 Mile South
AH7177	WALOG2000171516	1/2 - 1 Mile South
AH7178	WALOG2000171517	1/2 - 1 Mile South
AH7179	WALOG2000257114	1/2 - 1 Mile South
AH7180	WALOG2000257115	1/2 - 1 Mile South
AH7181	WALOG2000257116	1/2 - 1 Mile South
AH7182	WALOG2000172283	1/2 - 1 Mile South
AH7183	WALOG2000236092	1/2 - 1 Mile South
AH7184	WALOG2000257113	1/2 - 1 Mile South
AH7185	WALOG2000448089	1/2 - 1 Mile South
AH7186	WALOG2000677611	1/2 - 1 Mile South
AH7187	WALOG2000677612	1/2 - 1 Mile South
AH7188	WALOG2000677613	1/2 - 1 Mile South
AH7189	WALOG2000677600	1/2 - 1 Mile South
AH7190	WALOG2000677607	1/2 - 1 Mile South
AH7191	WALOG2000677608	1/2 - 1 Mile South
AH7192	WALOG2000677614	1/2 - 1 Mile South
AH7193	WALOG2000677633	1/2 - 1 Mile South
AH7194	WALOG2000677637	1/2 - 1 Mile South
AH7195	WALOG2000677638	1/2 - 1 Mile South
AH7196	WALOG2000677615	1/2 - 1 Mile South
AH7197	WALOG2000677616	1/2 - 1 Mile South
AH7198	WALOG2000677631	1/2 - 1 Mile South
AH7199	WALOG2000665509	1/2 - 1 Mile South
AH7200	WALOG2000665510	1/2 - 1 Mile South
AH7201	WALOG2000665511	1/2 - 1 Mile South
AH7202	WALOG2000664473	1/2 - 1 Mile South
AH7203	WALOG2000664474	1/2 - 1 Mile South
AH7204	WALOG2000665508	1/2 - 1 Mile South
AH7205	WALOG2000665512	1/2 - 1 Mile South
AH7206	WALOG2000677597	1/2 - 1 Mile South
AH7207	WALOG2000677598	1/2 - 1 Mile South

DRAFT

STATE DATABASE WELL INFORMATION

MAP ID	WELL ID	LOCATION FROM TP
AH7208	WALOG2000677599	1/2 - 1 Mile South
AH7209	WALOG2000665513	1/2 - 1 Mile South
AH7210	WALOG2000677595	1/2 - 1 Mile South
AH7211	WALOG2000677596	1/2 - 1 Mile South
AH7212	WALOG2000677639	1/2 - 1 Mile South
AH7213	WALOG2000816353	1/2 - 1 Mile South
AH7214	WALOG2000763965	1/2 - 1 Mile South
AH7215	WALOG2000763964	1/2 - 1 Mile South
AH7216	WALOG2000755710	1/2 - 1 Mile South
AH7217	WALOG2000755757	1/2 - 1 Mile South
AH7218	WALOG2000816354	1/2 - 1 Mile South
AH7219	WALOG2000763963	1/2 - 1 Mile South
AH7220	WALOG2000755760	1/2 - 1 Mile South
AH7221	WALOG2000755759	1/2 - 1 Mile South
AH7222	WALOG2000755758	1/2 - 1 Mile South
AH7223	WALOG2000763962	1/2 - 1 Mile South
AH7224	WALOG2000763961	1/2 - 1 Mile South
AH7225	WALOG2000763960	1/2 - 1 Mile South
AH7226	WALOG2000677643	1/2 - 1 Mile South
AH7227	WALOG2000679425	1/2 - 1 Mile South
AH7228	WALOG2000741440	1/2 - 1 Mile South
AH7229	WALOG2000677640	1/2 - 1 Mile South
AH7230	WALOG2000677641	1/2 - 1 Mile South
AH7231	WALOG2000677642	1/2 - 1 Mile South
AH7232	WALOG2000741444	1/2 - 1 Mile South
AH7233	WALOG2000755707	1/2 - 1 Mile South
AH7234	WALOG2000755708	1/2 - 1 Mile South
AH7235	WALOG2000755709	1/2 - 1 Mile South
AH7236	WALOG2000741446	1/2 - 1 Mile South
AH7237	WALOG2000755705	1/2 - 1 Mile South
AH7238	WALOG2000755706	1/2 - 1 Mile South
AH7239	WALOG2000634438	1/2 - 1 Mile South
AH7240	WALOG2000499363	1/2 - 1 Mile South
AH7241	WALOG2000499364	1/2 - 1 Mile South
AH7242	WALOG2000499389	1/2 - 1 Mile South
AH7243	WALOG2000499357	1/2 - 1 Mile South
AH7244	WALOG2000499358	1/2 - 1 Mile South
AH7245	WALOG2000499359	1/2 - 1 Mile South
AH7246	WALOG2000499390	1/2 - 1 Mile South
AH7247	WALOG2000500210	1/2 - 1 Mile South
AH7248	WALOG2000500211	1/2 - 1 Mile South
AH7249	WALOG2000500212	1/2 - 1 Mile South
AH7250	WALOG2000499391	1/2 - 1 Mile South
AH7251	WALOG2000499392	1/2 - 1 Mile South
AH7252	WALOG2000500209	1/2 - 1 Mile South
AH7253	WALOG2000448093	1/2 - 1 Mile South
AH7254	WALOG2000448094	1/2 - 1 Mile South
AH7255	WALOG2000448095	1/2 - 1 Mile South
AH7256	WALOG2000448090	1/2 - 1 Mile South
AH7257	WALOG2000448091	1/2 - 1 Mile South
AH7258	WALOG2000448092	1/2 - 1 Mile South
AH7259	WALOG2000448096	1/2 - 1 Mile South

DRAFT

STATE DATABASE WELL INFORMATION

MAP ID	WELL ID	LOCATION FROM TP
AH7260	WALOG2000452278	1/2 - 1 Mile South
AH7261	WALOG2000452279	1/2 - 1 Mile South
AH7262	WALOG2000499356	1/2 - 1 Mile South
AH7263	WALOG2000448097	1/2 - 1 Mile South
AH7264	WALOG2000452276	1/2 - 1 Mile South
AH7265	WALOG2000452277	1/2 - 1 Mile South
AH7266	WALOG2000500213	1/2 - 1 Mile South
AH7267	WALOG2000608985	1/2 - 1 Mile South
AH7268	WALOG2000609052	1/2 - 1 Mile South
AH7269	WALOG2000609056	1/2 - 1 Mile South
AH7270	WALOG2000608970	1/2 - 1 Mile South
AH7271	WALOG2000608971	1/2 - 1 Mile South
AH7272	WALOG2000608984	1/2 - 1 Mile South
AH7273	WALOG2000634431	1/2 - 1 Mile South
AH7274	WALOG2000634435	1/2 - 1 Mile South
AH7275	WALOG2000634436	1/2 - 1 Mile South
AH7276	WALOG2000634437	1/2 - 1 Mile South
AH7277	WALOG2000634432	1/2 - 1 Mile South
AH7278	WALOG2000634433	1/2 - 1 Mile South
AH7279	WALOG2000634434	1/2 - 1 Mile South
AH7280	WALOG2000500217	1/2 - 1 Mile South
AH7281	WALOG2000500218	1/2 - 1 Mile South
AH7282	WALOG2000500219	1/2 - 1 Mile South
AH7283	WALOG2000500214	1/2 - 1 Mile South
AH7284	WALOG2000500215	1/2 - 1 Mile South
AH7285	WALOG2000500216	1/2 - 1 Mile South
AH7286	WALOG2000500220	1/2 - 1 Mile South
AH7287	WALOG2000517075	1/2 - 1 Mile South
AH7288	WALOG2000517076	1/2 - 1 Mile South
AH7289	WALOG2000524736	1/2 - 1 Mile South
AH7290	WALOG2000500221	1/2 - 1 Mile South
AH7291	WALOG2000500222	1/2 - 1 Mile South
AH7292	WALOG2000517074	1/2 - 1 Mile South
AB7293	WALOG2000294389	1/2 - 1 Mile WNW
AB7294	WALOG2000294390	1/2 - 1 Mile WNW
AB7295	WALOG2000294391	1/2 - 1 Mile WNW
AB7296	WALOG2000294392	1/2 - 1 Mile WNW
AB7297	WALOG2000306125	1/2 - 1 Mile WNW
AB7298	WALOG2000306126	1/2 - 1 Mile WNW
AB7299	WALOG2000312163	1/2 - 1 Mile WNW
AB7300	WALOG2000313803	1/2 - 1 Mile WNW
AB7301	WALOG2000313804	1/2 - 1 Mile WNW
AB7302	WALOG2000313805	1/2 - 1 Mile WNW
AB7303	WALOG2000313806	1/2 - 1 Mile WNW
AB7304	WALOG2000313807	1/2 - 1 Mile WNW
AB7305	WALOG2000313808	1/2 - 1 Mile WNW
AB7306	WALOG2000313809	1/2 - 1 Mile WNW
AB7307	WALOG2000313810	1/2 - 1 Mile WNW
AB7308	WALOG2000313811	1/2 - 1 Mile WNW
AB7309	WALOG2000313812	1/2 - 1 Mile WNW
AB7310	WALOG2000320771	1/2 - 1 Mile WNW
AB7311	WALOG2000325255	1/2 - 1 Mile WNW

DRAFT

STATE DATABASE WELL INFORMATION

MAP ID	WELL ID	LOCATION FROM TP
AB7312	WALOG2000325258	1/2 - 1 Mile WNW
AB7313	WALOG2000325259	1/2 - 1 Mile WNW
AB7314	WALOG2000338413	1/2 - 1 Mile WNW
AB7315	WALOG2000338414	1/2 - 1 Mile WNW
AB7316	WALOG2000338415	1/2 - 1 Mile WNW
AB7317	WALOG2000338416	1/2 - 1 Mile WNW
AB7318	WALOG2000339232	1/2 - 1 Mile WNW
AB7319	WALOG2000339233	1/2 - 1 Mile WNW
AB7320	WALOG2000340934	1/2 - 1 Mile WNW
AB7321	WALOG2000340935	1/2 - 1 Mile WNW
AB7322	WALOG2000345664	1/2 - 1 Mile WNW
AB7323	WALOG2000345665	1/2 - 1 Mile WNW
AB7324	WALOG2000345666	1/2 - 1 Mile WNW
AB7325	WALOG2000345667	1/2 - 1 Mile WNW
AB7326	WALOG2000346560	1/2 - 1 Mile WNW
AB7327	WALOG2000346561	1/2 - 1 Mile WNW
AB7328	WALOG2000346562	1/2 - 1 Mile WNW
AB7329	WALOG2000346563	1/2 - 1 Mile WNW
AB7330	WALOG2000346564	1/2 - 1 Mile WNW
AB7331	WALOG2000346565	1/2 - 1 Mile WNW
AB7332	WALOG2000346566	1/2 - 1 Mile WNW
AB7333	WALOG2000346567	1/2 - 1 Mile WNW
AB7334	WALOG2000346568	1/2 - 1 Mile WNW
AB7335	WALOG2000346569	1/2 - 1 Mile WNW
AB7336	WALOG2000375431	1/2 - 1 Mile WNW
AB7337	WALOG2000384988	1/2 - 1 Mile WNW
AB7338	WALOG2000384989	1/2 - 1 Mile WNW
AB7339	WALOG2000393505	1/2 - 1 Mile WNW
AB7340	WALOG2000399154	1/2 - 1 Mile WNW
AB7341	WALOG2000399155	1/2 - 1 Mile WNW
AB7342	WALOG2000399156	1/2 - 1 Mile WNW
AB7343	WALOG2000399157	1/2 - 1 Mile WNW
AB7344	WALOG2000399158	1/2 - 1 Mile WNW
AB7345	WALOG2000399159	1/2 - 1 Mile WNW
AB7346	WALOG2000399695	1/2 - 1 Mile WNW
AB7347	WALOG2000402765	1/2 - 1 Mile WNW
AB7348	WALOG2000402766	1/2 - 1 Mile WNW
AB7349	WALOG2000402767	1/2 - 1 Mile WNW
AB7350	WALOG2000402768	1/2 - 1 Mile WNW
AB7351	WALOG2000402769	1/2 - 1 Mile WNW
AB7352	WALOG2000402770	1/2 - 1 Mile WNW
AB7353	WALOG2000404309	1/2 - 1 Mile WNW
AB7354	WALOG2000404310	1/2 - 1 Mile WNW
AB7355	WALOG2000404311	1/2 - 1 Mile WNW
AB7356	WALOG2000404312	1/2 - 1 Mile WNW
AB7357	WALOG2000404313	1/2 - 1 Mile WNW
AB7358	WALOG2000404314	1/2 - 1 Mile WNW
AB7359	WALOG2000404315	1/2 - 1 Mile WNW
AB7360	WALOG2000404316	1/2 - 1 Mile WNW
AB7361	WALOG2000404317	1/2 - 1 Mile WNW
AB7362	WALOG2000404318	1/2 - 1 Mile WNW
AB7363	WALOG2000404319	1/2 - 1 Mile WNW

DRAFT

STATE DATABASE WELL INFORMATION

MAP ID	WELL ID	LOCATION FROM TP
AB7364	WALOG2000404320	1/2 - 1 Mile WNW
AB7365	WALOG2000404321	1/2 - 1 Mile WNW
AB7366	WALOG2000404322	1/2 - 1 Mile WNW
AB7367	WALOG2000404323	1/2 - 1 Mile WNW
AB7368	WALOG2000404324	1/2 - 1 Mile WNW
AB7369	WALOG2000404325	1/2 - 1 Mile WNW
AB7370	WALOG2000404326	1/2 - 1 Mile WNW
AB7371	WALOG2000404327	1/2 - 1 Mile WNW
AB7372	WALOG2000404328	1/2 - 1 Mile WNW
AB7373	WALOG2000404329	1/2 - 1 Mile WNW
AB7374	WALOG2000404330	1/2 - 1 Mile WNW
AB7375	WALOG2000404331	1/2 - 1 Mile WNW
AB7376	WALOG2000404332	1/2 - 1 Mile WNW
AB7377	WALOG2000404333	1/2 - 1 Mile WNW
AB7378	WALOG2000404334	1/2 - 1 Mile WNW
AB7379	WALOG2000404335	1/2 - 1 Mile WNW
AB7380	WALOG2000404336	1/2 - 1 Mile WNW
AB7381	WALOG2000404337	1/2 - 1 Mile WNW
AB7382	WALOG2000404338	1/2 - 1 Mile WNW
AB7383	WALOG2000404339	1/2 - 1 Mile WNW
AB7384	WALOG2000404340	1/2 - 1 Mile WNW
AB7385	WALOG2000404341	1/2 - 1 Mile WNW
AB7386	WALOG2000404342	1/2 - 1 Mile WNW
AB7387	WALOG2000404343	1/2 - 1 Mile WNW
AB7388	WALOG2000404344	1/2 - 1 Mile WNW
AB7389	WALOG2000404345	1/2 - 1 Mile WNW
AB7390	WALOG2000404346	1/2 - 1 Mile WNW
AB7391	WALOG2000404347	1/2 - 1 Mile WNW
AB7392	WALOG2000404348	1/2 - 1 Mile WNW
AB7393	WALOG2000404349	1/2 - 1 Mile WNW
AB7394	WALOG2000404350	1/2 - 1 Mile WNW
AB7395	WALOG2000404351	1/2 - 1 Mile WNW
AB7396	WALOG2000404352	1/2 - 1 Mile WNW
AB7397	WALOG2000404353	1/2 - 1 Mile WNW
AB7398	WALOG2000404354	1/2 - 1 Mile WNW
AB7399	WALOG2000404355	1/2 - 1 Mile WNW
AB7400	WALOG2000404356	1/2 - 1 Mile WNW
AB7401	WALOG2000404357	1/2 - 1 Mile WNW
AB7402	WALOG2000404358	1/2 - 1 Mile WNW
AB7403	WALOG2000404359	1/2 - 1 Mile WNW
AB7404	WALOG2000404360	1/2 - 1 Mile WNW
AB7405	WALOG2000404361	1/2 - 1 Mile WNW
AB7406	WALOG2000404362	1/2 - 1 Mile WNW
AB7407	WALOG2000404363	1/2 - 1 Mile WNW
AB7408	WALOG2000404364	1/2 - 1 Mile WNW
AB7409	WALOG2000404365	1/2 - 1 Mile WNW
AB7410	WALOG2000404366	1/2 - 1 Mile WNW
AB7411	WALOG2000404367	1/2 - 1 Mile WNW
AB7412	WALOG2000404368	1/2 - 1 Mile WNW
AB7413	WALOG2000404369	1/2 - 1 Mile WNW
AB7414	WALOG2000404370	1/2 - 1 Mile WNW
AB7415	WALOG2000404371	1/2 - 1 Mile WNW

DRAFT

STATE DATABASE WELL INFORMATION

MAP ID	WELL ID	LOCATION FROM TP
AB7416	WALOG2000404372	1/2 - 1 Mile WNW
AB7417	WALOG2000404373	1/2 - 1 Mile WNW
AB7418	WALOG2000404374	1/2 - 1 Mile WNW
AB7419	WALOG2000404393	1/2 - 1 Mile WNW
AB7420	WALOG2000404394	1/2 - 1 Mile WNW
AB7421	WALOG2000404395	1/2 - 1 Mile WNW
AB7422	WALOG2000404396	1/2 - 1 Mile WNW
AB7423	WALOG2000405145	1/2 - 1 Mile WNW
AB7424	WALOG2000412875	1/2 - 1 Mile WNW
AB7425	WALOG2000412876	1/2 - 1 Mile WNW
AB7426	WALOG2000412877	1/2 - 1 Mile WNW
AB7427	WALOG2000450574	1/2 - 1 Mile WNW
AB7428	WALOG2000450575	1/2 - 1 Mile WNW
AB7429	WALOG2000452388	1/2 - 1 Mile WNW
AB7430	WALOG2000452389	1/2 - 1 Mile WNW
AB7431	WALOG2000452390	1/2 - 1 Mile WNW
AB7432	WALOG2000452391	1/2 - 1 Mile WNW
AB7433	WALOG2000452392	1/2 - 1 Mile WNW
AB7434	WALOG2000452393	1/2 - 1 Mile WNW
AB7435	WALOG2000452394	1/2 - 1 Mile WNW
AB7436	WALOG2000452395	1/2 - 1 Mile WNW
AB7437	WALOG2000452396	1/2 - 1 Mile WNW
AB7438	WALOG2000452397	1/2 - 1 Mile WNW
AB7439	WALOG2000452398	1/2 - 1 Mile WNW
AB7440	WALOG2000452399	1/2 - 1 Mile WNW
AB7441	WALOG2000452400	1/2 - 1 Mile WNW
AB7442	WALOG2000452401	1/2 - 1 Mile WNW
AB7443	WALOG2000452402	1/2 - 1 Mile WNW
AB7444	WALOG2000452403	1/2 - 1 Mile WNW
AB7445	WALOG2000465963	1/2 - 1 Mile WNW
AB7446	WALOG2000465964	1/2 - 1 Mile WNW
AB7447	WALOG2000465965	1/2 - 1 Mile WNW
AB7448	WALOG2000465966	1/2 - 1 Mile WNW
AB7449	WALOG2000493433	1/2 - 1 Mile WNW
AB7450	WALOG2000493434	1/2 - 1 Mile WNW
AB7451	WALOG2000493435	1/2 - 1 Mile WNW
AB7452	WALOG2000493437	1/2 - 1 Mile WNW
AB7453	WALOG2000493440	1/2 - 1 Mile WNW
AB7454	WALOG2000493443	1/2 - 1 Mile WNW
AB7455	WALOG2000493446	1/2 - 1 Mile WNW
AB7456	WALOG2000493448	1/2 - 1 Mile WNW
AB7457	WALOG2000493451	1/2 - 1 Mile WNW
AB7458	WALOG2000493452	1/2 - 1 Mile WNW
AB7459	WALOG2000493454	1/2 - 1 Mile WNW
AB7460	WALOG2000493456	1/2 - 1 Mile WNW
AB7461	WALOG2000493458	1/2 - 1 Mile WNW
AB7462	WALOG2000493461	1/2 - 1 Mile WNW
AB7463	WALOG2000493478	1/2 - 1 Mile WNW
AB7464	WALOG2000493481	1/2 - 1 Mile WNW
AB7465	WALOG2000493483	1/2 - 1 Mile WNW
AB7466	WALOG2000493484	1/2 - 1 Mile WNW
AB7467	WALOG2000493485	1/2 - 1 Mile WNW

DRAFT

STATE DATABASE WELL INFORMATION

MAP ID	WELL ID	LOCATION FROM TP
AB7468	WALOG2000493486	1/2 - 1 Mile WNW
AB7469	WALOG2000493487	1/2 - 1 Mile WNW
AB7470	WALOG2000493488	1/2 - 1 Mile WNW
AB7471	WALOG2000493489	1/2 - 1 Mile WNW
AB7472	WALOG2000493490	1/2 - 1 Mile WNW
AB7473	WALOG2000493491	1/2 - 1 Mile WNW
AB7474	WALOG2000493517	1/2 - 1 Mile WNW
AB7475	WALOG2000493520	1/2 - 1 Mile WNW
AB7476	WALOG2000493735	1/2 - 1 Mile WNW
AB7477	WALOG2000498325	1/2 - 1 Mile WNW
AB7478	WALOG2000498326	1/2 - 1 Mile WNW
AB7479	WALOG2000498327	1/2 - 1 Mile WNW
AB7480	WALOG2000498328	1/2 - 1 Mile WNW
AB7481	WALOG2000498329	1/2 - 1 Mile WNW
AB7482	WALOG2000498330	1/2 - 1 Mile WNW
AB7483	WALOG2000498331	1/2 - 1 Mile WNW
AB7484	WALOG2000498332	1/2 - 1 Mile WNW
AB7485	WALOG2000498333	1/2 - 1 Mile WNW
AB7486	WALOG2000498334	1/2 - 1 Mile WNW
AB7487	WALOG2000498357	1/2 - 1 Mile WNW
AB7488	WALOG2000498358	1/2 - 1 Mile WNW
AB7489	WALOG2000502023	1/2 - 1 Mile WNW
AB7490	WALOG2000502024	1/2 - 1 Mile WNW
AB7491	WALOG2000502025	1/2 - 1 Mile WNW
AB7492	WALOG2000502026	1/2 - 1 Mile WNW
AB7493	WALOG2000502027	1/2 - 1 Mile WNW
AB7494	WALOG2000502028	1/2 - 1 Mile WNW
AB7495	WALOG2000502029	1/2 - 1 Mile WNW
AB7496	WALOG2000502030	1/2 - 1 Mile WNW
AB7497	WALOG2000502031	1/2 - 1 Mile WNW
AB7498	WALOG2000502032	1/2 - 1 Mile WNW
AB7499	WALOG2000507127	1/2 - 1 Mile WNW
AB7500	WALOG2000507128	1/2 - 1 Mile WNW
AB7501	WALOG2000507866	1/2 - 1 Mile WNW
AB7502	WALOG2000507867	1/2 - 1 Mile WNW
AB7503	WALOG2000507868	1/2 - 1 Mile WNW
AB7504	WALOG2000507869	1/2 - 1 Mile WNW
AB7505	WALOG2000507870	1/2 - 1 Mile WNW
AB7506	WALOG2000507871	1/2 - 1 Mile WNW
AB7507	WALOG2000507872	1/2 - 1 Mile WNW
AB7508	WALOG2000518055	1/2 - 1 Mile WNW
AB7509	WALOG2000518056	1/2 - 1 Mile WNW
AB7510	WALOG2000518057	1/2 - 1 Mile WNW
AB7511	WALOG2000518058	1/2 - 1 Mile WNW
AB7512	WALOG2000518059	1/2 - 1 Mile WNW
AB7513	WALOG2000518060	1/2 - 1 Mile WNW
AB7514	WALOG2000518061	1/2 - 1 Mile WNW
AB7515	WALOG2000518062	1/2 - 1 Mile WNW
AB7516	WALOG2000519939	1/2 - 1 Mile WNW
AB7517	WALOG2000531912	1/2 - 1 Mile WNW
AB7518	WALOG2000531913	1/2 - 1 Mile WNW
AB7519	WALOG2000531914	1/2 - 1 Mile WNW

DRAFT

STATE DATABASE WELL INFORMATION

MAP ID	WELL ID	LOCATION FROM TP
AB7520	WALOG2000531915	1/2 - 1 Mile WNW
AB7521	WALOG2000531916	1/2 - 1 Mile WNW
AB7522	WALOG2000531917	1/2 - 1 Mile WNW
AB7523	WALOG2000531918	1/2 - 1 Mile WNW
AB7524	WALOG2000531919	1/2 - 1 Mile WNW
AB7525	WALOG2000531920	1/2 - 1 Mile WNW
AB7526	WALOG2000531921	1/2 - 1 Mile WNW
AB7527	WALOG2000531922	1/2 - 1 Mile WNW
AB7528	WALOG2000531923	1/2 - 1 Mile WNW
AB7529	WALOG2000531924	1/2 - 1 Mile WNW
AB7530	WALOG2000531925	1/2 - 1 Mile WNW
AB7531	WALOG2000531926	1/2 - 1 Mile WNW
AB7532	WALOG2000531927	1/2 - 1 Mile WNW
AB7533	WALOG2000531928	1/2 - 1 Mile WNW
AB7534	WALOG2000531929	1/2 - 1 Mile WNW
AB7535	WALOG2000531930	1/2 - 1 Mile WNW
AB7536	WALOG2000531931	1/2 - 1 Mile WNW
AB7537	WALOG2000531932	1/2 - 1 Mile WNW
AB7538	WALOG2000531933	1/2 - 1 Mile WNW
AB7539	WALOG2000531934	1/2 - 1 Mile WNW
AB7540	WALOG2000531935	1/2 - 1 Mile WNW
AB7541	WALOG2000531936	1/2 - 1 Mile WNW
AB7542	WALOG2000531937	1/2 - 1 Mile WNW
AB7543	WALOG2000531938	1/2 - 1 Mile WNW
AB7544	WALOG2000531939	1/2 - 1 Mile WNW
AB7545	WALOG2000531940	1/2 - 1 Mile WNW
AB7546	WALOG2000531941	1/2 - 1 Mile WNW
AB7547	WALOG2000531942	1/2 - 1 Mile WNW
AB7548	WALOG2000531943	1/2 - 1 Mile WNW
AB7549	WALOG2000531944	1/2 - 1 Mile WNW
AB7550	WALOG2000531945	1/2 - 1 Mile WNW
AB7551	WALOG2000532586	1/2 - 1 Mile WNW
AB7552	WALOG2000532587	1/2 - 1 Mile WNW
AB7553	WALOG2000532588	1/2 - 1 Mile WNW
AB7554	WALOG2000532589	1/2 - 1 Mile WNW
AB7555	WALOG2000532590	1/2 - 1 Mile WNW
AB7556	WALOG2000532591	1/2 - 1 Mile WNW
AB7557	WALOG2000532592	1/2 - 1 Mile WNW
AB7558	WALOG2000532593	1/2 - 1 Mile WNW
AB7559	WALOG2000532594	1/2 - 1 Mile WNW
AB7560	WALOG2000533618	1/2 - 1 Mile WNW
AB7561	WALOG2000533619	1/2 - 1 Mile WNW
AB7562	WALOG2000533620	1/2 - 1 Mile WNW
AB7563	WALOG2000533621	1/2 - 1 Mile WNW
AB7564	WALOG2000533622	1/2 - 1 Mile WNW
AB7565	WALOG2000533623	1/2 - 1 Mile WNW
AB7566	WALOG2000533624	1/2 - 1 Mile WNW
AB7567	WALOG2000537386	1/2 - 1 Mile WNW
AB7568	WALOG2000537387	1/2 - 1 Mile WNW
AB7569	WALOG2000537388	1/2 - 1 Mile WNW
AB7570	WALOG2000537389	1/2 - 1 Mile WNW
AB7571	WALOG2000537390	1/2 - 1 Mile WNW

DRAFT

STATE DATABASE WELL INFORMATION

MAP ID	WELL ID	LOCATION FROM TP
AB7572	WALOG2000537391	1/2 - 1 Mile WNW
AB7573	WALOG2000537392	1/2 - 1 Mile WNW
AB7574	WALOG2000539262	1/2 - 1 Mile WNW
AB7575	WALOG2000539263	1/2 - 1 Mile WNW
AB7576	WALOG2000539264	1/2 - 1 Mile WNW
AB7577	WALOG2000539265	1/2 - 1 Mile WNW
AB7578	WALOG2000539266	1/2 - 1 Mile WNW
AB7579	WALOG2000539267	1/2 - 1 Mile WNW
AB7580	WALOG2000539268	1/2 - 1 Mile WNW
AB7581	WALOG2000539269	1/2 - 1 Mile WNW
AB7582	WALOG2000539270	1/2 - 1 Mile WNW
AB7583	WALOG2000539271	1/2 - 1 Mile WNW
AB7584	WALOG2000539272	1/2 - 1 Mile WNW
AB7585	WALOG2000539273	1/2 - 1 Mile WNW
AB7586	WALOG2000539274	1/2 - 1 Mile WNW
AB7587	WALOG2000539275	1/2 - 1 Mile WNW
AB7588	WALOG2000539276	1/2 - 1 Mile WNW
AB7589	WALOG2000539277	1/2 - 1 Mile WNW
AB7590	WALOG2000539278	1/2 - 1 Mile WNW
AB7591	WALOG2000539279	1/2 - 1 Mile WNW
AB7592	WALOG2000539280	1/2 - 1 Mile WNW
AB7593	WALOG2000539281	1/2 - 1 Mile WNW
AB7594	WALOG2000551797	1/2 - 1 Mile WNW
AB7595	WALOG2000551798	1/2 - 1 Mile WNW
AB7596	WALOG2000551799	1/2 - 1 Mile WNW
AB7597	WALOG2000551800	1/2 - 1 Mile WNW
AB7598	WALOG2000551801	1/2 - 1 Mile WNW
AB7599	WALOG2000551802	1/2 - 1 Mile WNW
AB7600	WALOG2000551803	1/2 - 1 Mile WNW
AB7601	WALOG2000551804	1/2 - 1 Mile WNW
AB7602	WALOG2000551805	1/2 - 1 Mile WNW
AB7603	WALOG2000551806	1/2 - 1 Mile WNW
AB7604	WALOG2000551807	1/2 - 1 Mile WNW
AB7605	WALOG2000551808	1/2 - 1 Mile WNW
AB7606	WALOG2000551809	1/2 - 1 Mile WNW
AB7607	WALOG2000551810	1/2 - 1 Mile WNW
AB7608	WALOG2000551811	1/2 - 1 Mile WNW
AB7609	WALOG2000551812	1/2 - 1 Mile WNW
AB7610	WALOG2000551813	1/2 - 1 Mile WNW
AB7611	WALOG2000551814	1/2 - 1 Mile WNW
AB7612	WALOG2000551815	1/2 - 1 Mile WNW
AB7613	WALOG2000551816	1/2 - 1 Mile WNW
AB7614	WALOG2000551817	1/2 - 1 Mile WNW
AB7615	WALOG2000551818	1/2 - 1 Mile WNW
AB7616	WALOG2000551819	1/2 - 1 Mile WNW
AB7617	WALOG2000551820	1/2 - 1 Mile WNW
AB7618	WALOG2000551821	1/2 - 1 Mile WNW
AB7619	WALOG2000551822	1/2 - 1 Mile WNW
AB7620	WALOG2000551823	1/2 - 1 Mile WNW
AB7621	WALOG2000551824	1/2 - 1 Mile WNW
AB7622	WALOG2000551825	1/2 - 1 Mile WNW
AB7623	WALOG2000551826	1/2 - 1 Mile WNW

DRAFT

STATE DATABASE WELL INFORMATION

MAP ID	WELL ID	LOCATION FROM TP
AB7624	WALOG2000551827	1/2 - 1 Mile WNW
AB7625	WALOG2000551828	1/2 - 1 Mile WNW
AB7626	WALOG2000551829	1/2 - 1 Mile WNW
AB7627	WALOG2000551830	1/2 - 1 Mile WNW
AB7628	WALOG2000551831	1/2 - 1 Mile WNW
AB7629	WALOG2000551833	1/2 - 1 Mile WNW
AB7630	WALOG2000551834	1/2 - 1 Mile WNW
AB7631	WALOG2000551835	1/2 - 1 Mile WNW
AB7632	WALOG2000551836	1/2 - 1 Mile WNW
AB7633	WALOG2000551837	1/2 - 1 Mile WNW
AB7634	WALOG2000551838	1/2 - 1 Mile WNW
AB7635	WALOG2000551839	1/2 - 1 Mile WNW
AB7636	WALOG2000551840	1/2 - 1 Mile WNW
AB7637	WALOG2000551841	1/2 - 1 Mile WNW
AB7638	WALOG2000551842	1/2 - 1 Mile WNW
AB7639	WALOG2000551843	1/2 - 1 Mile WNW
AB7640	WALOG2000551844	1/2 - 1 Mile WNW
AB7641	WALOG2000551845	1/2 - 1 Mile WNW
AB7642	WALOG2000551846	1/2 - 1 Mile WNW
AB7643	WALOG2000551847	1/2 - 1 Mile WNW
AB7644	WALOG2000559061	1/2 - 1 Mile WNW
AB7645	WALOG2000559062	1/2 - 1 Mile WNW
AB7646	WALOG2000559063	1/2 - 1 Mile WNW
AB7647	WALOG2000559064	1/2 - 1 Mile WNW
AB7648	WALOG2000559065	1/2 - 1 Mile WNW
AB7649	WALOG2000559066	1/2 - 1 Mile WNW
AB7650	WALOG2000559067	1/2 - 1 Mile WNW
AB7651	WALOG2000559068	1/2 - 1 Mile WNW
AB7652	WALOG2000559069	1/2 - 1 Mile WNW
AB7653	WALOG2000559070	1/2 - 1 Mile WNW
AB7654	WALOG2000559071	1/2 - 1 Mile WNW
AB7655	WALOG2000559072	1/2 - 1 Mile WNW
AB7656	WALOG2000559073	1/2 - 1 Mile WNW
AB7657	WALOG2000559074	1/2 - 1 Mile WNW
AB7658	WALOG2000559075	1/2 - 1 Mile WNW
AB7659	WALOG2000559076	1/2 - 1 Mile WNW
AB7660	WALOG2000559077	1/2 - 1 Mile WNW
AB7661	WALOG2000559078	1/2 - 1 Mile WNW
AB7662	WALOG2000559079	1/2 - 1 Mile WNW
AB7663	WALOG2000559080	1/2 - 1 Mile WNW
AB7664	WALOG2000559081	1/2 - 1 Mile WNW
AB7665	WALOG2000559082	1/2 - 1 Mile WNW
AB7666	WALOG2000559083	1/2 - 1 Mile WNW
AB7667	WALOG2000559084	1/2 - 1 Mile WNW
AB7668	WALOG2000559085	1/2 - 1 Mile WNW
AB7669	WALOG2000559086	1/2 - 1 Mile WNW
AB7670	WALOG2000559087	1/2 - 1 Mile WNW
AB7671	WALOG2000559088	1/2 - 1 Mile WNW
AB7672	WALOG2000559089	1/2 - 1 Mile WNW
AB7673	WALOG2000559090	1/2 - 1 Mile WNW
AB7674	WALOG2000559091	1/2 - 1 Mile WNW
AB7675	WALOG2000559092	1/2 - 1 Mile WNW

DRAFT

STATE DATABASE WELL INFORMATION

MAP ID	WELL ID	LOCATION FROM TP
AB7676	WALOG2000559093	1/2 - 1 Mile WNW
AB7677	WALOG2000559094	1/2 - 1 Mile WNW
AB7678	WALOG2000559095	1/2 - 1 Mile WNW
AB7679	WALOG2000559096	1/2 - 1 Mile WNW
AB7680	WALOG2000559097	1/2 - 1 Mile WNW
AB7681	WALOG2000559098	1/2 - 1 Mile WNW
AB7682	WALOG2000559099	1/2 - 1 Mile WNW
AB7683	WALOG2000559100	1/2 - 1 Mile WNW
AB7684	WALOG2000559101	1/2 - 1 Mile WNW
AB7685	WALOG2000561541	1/2 - 1 Mile WNW
AB7686	WALOG2000561542	1/2 - 1 Mile WNW
AB7687	WALOG2000561543	1/2 - 1 Mile WNW
AB7688	WALOG2000561544	1/2 - 1 Mile WNW
AB7689	WALOG2000561545	1/2 - 1 Mile WNW
AB7690	WALOG2000561546	1/2 - 1 Mile WNW
AB7691	WALOG2000561547	1/2 - 1 Mile WNW
AB7692	WALOG2000561548	1/2 - 1 Mile WNW
AB7693	WALOG2000561549	1/2 - 1 Mile WNW
AB7694	WALOG2000561550	1/2 - 1 Mile WNW
AB7695	WALOG2000561551	1/2 - 1 Mile WNW
AB7696	WALOG2000561552	1/2 - 1 Mile WNW
AB7697	WALOG2000561680	1/2 - 1 Mile WNW
AB7698	WALOG2000561681	1/2 - 1 Mile WNW
AB7699	WALOG2000564120	1/2 - 1 Mile WNW
AB7700	WALOG2000564122	1/2 - 1 Mile WNW
AB7701	WALOG2000564124	1/2 - 1 Mile WNW
AB7702	WALOG2000564125	1/2 - 1 Mile WNW
AB7703	WALOG2000568454	1/2 - 1 Mile WNW
AB7704	WALOG2000568455	1/2 - 1 Mile WNW
AB7705	WALOG2000568456	1/2 - 1 Mile WNW
AB7706	WALOG2000568457	1/2 - 1 Mile WNW
AB7707	WALOG2000568458	1/2 - 1 Mile WNW
AB7708	WALOG2000568459	1/2 - 1 Mile WNW
AB7709	WALOG2000568460	1/2 - 1 Mile WNW
AB7710	WALOG2000568461	1/2 - 1 Mile WNW
AB7711	WALOG2000568462	1/2 - 1 Mile WNW
AB7712	WALOG2000568463	1/2 - 1 Mile WNW
AB7713	WALOG2000568464	1/2 - 1 Mile WNW
AB7714	WALOG2000568465	1/2 - 1 Mile WNW
AB7715	WALOG2000568474	1/2 - 1 Mile WNW
AB7716	WALOG2000568475	1/2 - 1 Mile WNW
AB7717	WALOG2000568476	1/2 - 1 Mile WNW
AB7718	WALOG2000568477	1/2 - 1 Mile WNW
AB7719	WALOG2000568478	1/2 - 1 Mile WNW
AB7720	WALOG2000568479	1/2 - 1 Mile WNW
AB7721	WALOG2000568492	1/2 - 1 Mile WNW
AB7722	WALOG2000568493	1/2 - 1 Mile WNW
AB7723	WALOG2000568494	1/2 - 1 Mile WNW
AB7724	WALOG2000568495	1/2 - 1 Mile WNW
AB7725	WALOG2000568510	1/2 - 1 Mile WNW
AB7726	WALOG2000568511	1/2 - 1 Mile WNW
AB7727	WALOG2000568512	1/2 - 1 Mile WNW

DRAFT

STATE DATABASE WELL INFORMATION

MAP ID	WELL ID	LOCATION FROM TP
AB7728	WALOG2000568513	1/2 - 1 Mile WNW
AB7729	WALOG2000571469	1/2 - 1 Mile WNW
AB7730	WALOG2000571470	1/2 - 1 Mile WNW
AB7731	WALOG2000582661	1/2 - 1 Mile WNW
AB7732	WALOG2000582662	1/2 - 1 Mile WNW
AB7733	WALOG2000583178	1/2 - 1 Mile WNW
AB7734	WALOG2000583179	1/2 - 1 Mile WNW
AB7735	WALOG2000583180	1/2 - 1 Mile WNW
AB7736	WALOG2000583181	1/2 - 1 Mile WNW
AB7737	WALOG2000583182	1/2 - 1 Mile WNW
AB7738	WALOG2000583183	1/2 - 1 Mile WNW
AB7739	WALOG2000583184	1/2 - 1 Mile WNW
AB7740	WALOG2000583185	1/2 - 1 Mile WNW
AB7741	WALOG2000583242	1/2 - 1 Mile WNW
AB7742	WALOG2000607956	1/2 - 1 Mile WNW
AB7743	WALOG2000607962	1/2 - 1 Mile WNW
AB7744	WALOG2000607965	1/2 - 1 Mile WNW
AB7745	WALOG2000607968	1/2 - 1 Mile WNW
AB7746	WALOG2000608038	1/2 - 1 Mile WNW
AB7747	WALOG2000608062	1/2 - 1 Mile WNW
AB7748	WALOG2000608070	1/2 - 1 Mile WNW
AB7749	WALOG2000608083	1/2 - 1 Mile WNW
AB7750	WALOG2000608084	1/2 - 1 Mile WNW
AB7751	WALOG2000608085	1/2 - 1 Mile WNW
AB7752	WALOG2000608090	1/2 - 1 Mile WNW
AB7753	WALOG2000608102	1/2 - 1 Mile WNW
AB7754	WALOG2000608105	1/2 - 1 Mile WNW
AB7755	WALOG2000608116	1/2 - 1 Mile WNW
AB7756	WALOG2000608167	1/2 - 1 Mile WNW
AB7757	WALOG2000608171	1/2 - 1 Mile WNW
AB7758	WALOG2000608178	1/2 - 1 Mile WNW
AB7759	WALOG2000608189	1/2 - 1 Mile WNW
AB7760	WALOG2000615093	1/2 - 1 Mile WNW
AB7761	WALOG2000615110	1/2 - 1 Mile WNW
AB7762	WALOG2000615126	1/2 - 1 Mile WNW
AB7763	WALOG2000615127	1/2 - 1 Mile WNW
AB7764	WALOG2000623622	1/2 - 1 Mile WNW
AB7765	WALOG2000623623	1/2 - 1 Mile WNW
AB7766	WALOG2000623630	1/2 - 1 Mile WNW
AB7767	WALOG2000623640	1/2 - 1 Mile WNW
AB7768	WALOG2000623649	1/2 - 1 Mile WNW
AB7769	WALOG2000623650	1/2 - 1 Mile WNW
AB7770	WALOG2000628626	1/2 - 1 Mile WNW
AB7771	WALOG2000628627	1/2 - 1 Mile WNW
AB7772	WALOG2000628652	1/2 - 1 Mile WNW
AB7773	WALOG2000628655	1/2 - 1 Mile WNW
AB7774	WALOG2000628662	1/2 - 1 Mile WNW
AB7775	WALOG2000628663	1/2 - 1 Mile WNW
AB7776	WALOG2000628676	1/2 - 1 Mile WNW
AB7777	WALOG2000629198	1/2 - 1 Mile WNW
AB7778	WALOG2000629781	1/2 - 1 Mile WNW
AB7779	WALOG2000629782	1/2 - 1 Mile WNW

DRAFT

STATE DATABASE WELL INFORMATION

MAP ID	WELL ID	LOCATION FROM TP
AB7780	WALOG2000629783	1/2 - 1 Mile WNW
AB7781	WALOG2000629784	1/2 - 1 Mile WNW
AB7782	WALOG2000629785	1/2 - 1 Mile WNW
AB7783	WALOG2000629786	1/2 - 1 Mile WNW
AB7784	WALOG2000629951	1/2 - 1 Mile WNW
AB7785	WALOG2000629952	1/2 - 1 Mile WNW
AB7786	WALOG2000640086	1/2 - 1 Mile WNW
AB7787	WALOG2000640097	1/2 - 1 Mile WNW
AB7788	WALOG2000640115	1/2 - 1 Mile WNW
AB7789	WALOG2000640136	1/2 - 1 Mile WNW
AB7790	WALOG2000640138	1/2 - 1 Mile WNW
AB7791	WALOG2000642887	1/2 - 1 Mile WNW
AB7792	WALOG2000642913	1/2 - 1 Mile WNW
AB7793	WALOG2000642934	1/2 - 1 Mile WNW
AB7794	WALOG2000642935	1/2 - 1 Mile WNW
AB7795	WALOG2000642937	1/2 - 1 Mile WNW
AB7796	WALOG2000650157	1/2 - 1 Mile WNW
AB7797	WALOG2000650178	1/2 - 1 Mile WNW
AB7798	WALOG2000650212	1/2 - 1 Mile WNW
AB7799	WALOG2000650333	1/2 - 1 Mile WNW
AB7800	WALOG2000650334	1/2 - 1 Mile WNW
AB7801	WALOG2000650335	1/2 - 1 Mile WNW
AB7802	WALOG2000650336	1/2 - 1 Mile WNW
AB7803	WALOG2000650337	1/2 - 1 Mile WNW
AB7804	WALOG2000650338	1/2 - 1 Mile WNW
AB7805	WALOG2000650339	1/2 - 1 Mile WNW
AB7806	WALOG2000650340	1/2 - 1 Mile WNW
AB7807	WALOG2000650341	1/2 - 1 Mile WNW
AB7808	WALOG2000650463	1/2 - 1 Mile WNW
AB7809	WALOG2000650482	1/2 - 1 Mile WNW
AB7810	WALOG2000650498	1/2 - 1 Mile WNW
AB7811	WALOG2000650520	1/2 - 1 Mile WNW
AB7812	WALOG2000650521	1/2 - 1 Mile WNW
AB7813	WALOG2000650522	1/2 - 1 Mile WNW
AB7814	WALOG2000650523	1/2 - 1 Mile WNW
AB7815	WALOG2000650524	1/2 - 1 Mile WNW
AB7816	WALOG2000650525	1/2 - 1 Mile WNW
AB7817	WALOG2000650526	1/2 - 1 Mile WNW
AB7818	WALOG2000650527	1/2 - 1 Mile WNW
AB7819	WALOG2000650528	1/2 - 1 Mile WNW
AB7820	WALOG2000650529	1/2 - 1 Mile WNW
AB7821	WALOG2000650530	1/2 - 1 Mile WNW
AB7822	WALOG2000650547	1/2 - 1 Mile WNW
AB7823	WALOG2000651862	1/2 - 1 Mile WNW
AB7824	WALOG2000651883	1/2 - 1 Mile WNW
AB7825	WALOG2000656253	1/2 - 1 Mile WNW
AB7826	WALOG2000656254	1/2 - 1 Mile WNW
AB7827	WALOG2000656255	1/2 - 1 Mile WNW
AB7828	WALOG2000656256	1/2 - 1 Mile WNW
AB7829	WALOG2000656257	1/2 - 1 Mile WNW
AB7830	WALOG2000658719	1/2 - 1 Mile WNW
AB7831	WALOG2000658720	1/2 - 1 Mile WNW

DRAFT

STATE DATABASE WELL INFORMATION

MAP ID	WELL ID	LOCATION FROM TP
AB7832	WALOG2000658728	1/2 - 1 Mile WNW
AB7833	WALOG2000659536	1/2 - 1 Mile WNW
AB7834	WALOG2000659546	1/2 - 1 Mile WNW
AB7835	WALOG2000659549	1/2 - 1 Mile WNW
AB7836	WALOG2000659550	1/2 - 1 Mile WNW
AB7837	WALOG2000659573	1/2 - 1 Mile WNW
AB7838	WALOG2000659574	1/2 - 1 Mile WNW
AB7839	WALOG2000659575	1/2 - 1 Mile WNW
AB7840	WALOG2000659595	1/2 - 1 Mile WNW
AB7841	WALOG2000659599	1/2 - 1 Mile WNW
AB7842	WALOG2000659611	1/2 - 1 Mile WNW
AB7843	WALOG2000659615	1/2 - 1 Mile WNW
AB7844	WALOG2000659625	1/2 - 1 Mile WNW
AB7845	WALOG2000661116	1/2 - 1 Mile WNW
AB7846	WALOG2000661118	1/2 - 1 Mile WNW
AB7847	WALOG2000661152	1/2 - 1 Mile WNW
AB7848	WALOG2000661153	1/2 - 1 Mile WNW
AB7849	WALOG2000661167	1/2 - 1 Mile WNW
AB7850	WALOG2000661176	1/2 - 1 Mile WNW
AB7851	WALOG2000662227	1/2 - 1 Mile WNW
AB7852	WALOG2000662228	1/2 - 1 Mile WNW
AB7853	WALOG2000662258	1/2 - 1 Mile WNW
AB7854	WALOG2000662283	1/2 - 1 Mile WNW
AB7855	WALOG2000662284	1/2 - 1 Mile WNW
AB7856	WALOG2000665607	1/2 - 1 Mile WNW
AB7857	WALOG2000665608	1/2 - 1 Mile WNW
AB7858	WALOG2000665609	1/2 - 1 Mile WNW
AB7859	WALOG2000665610	1/2 - 1 Mile WNW
AB7860	WALOG2000665611	1/2 - 1 Mile WNW
AB7861	WALOG2000665752	1/2 - 1 Mile WNW
AB7862	WALOG2000665753	1/2 - 1 Mile WNW
AB7863	WALOG2000665754	1/2 - 1 Mile WNW
AB7864	WALOG2000665755	1/2 - 1 Mile WNW
AB7865	WALOG2000665756	1/2 - 1 Mile WNW
AB7866	WALOG2000666051	1/2 - 1 Mile WNW
AB7867	WALOG2000666052	1/2 - 1 Mile WNW
AB7868	WALOG2000666542	1/2 - 1 Mile WNW
AB7869	WALOG2000666572	1/2 - 1 Mile WNW
AB7870	WALOG2000666596	1/2 - 1 Mile WNW
AB7871	WALOG2000667406	1/2 - 1 Mile WNW
AB7872	WALOG2000667407	1/2 - 1 Mile WNW
AB7873	WALOG2000667408	1/2 - 1 Mile WNW
AB7874	WALOG2000667409	1/2 - 1 Mile WNW
AB7875	WALOG2000667412	1/2 - 1 Mile WNW
AB7876	WALOG2000667413	1/2 - 1 Mile WNW
AB7877	WALOG2000667414	1/2 - 1 Mile WNW
AB7878	WALOG2000667415	1/2 - 1 Mile WNW
AB7879	WALOG2000667416	1/2 - 1 Mile WNW
AB7880	WALOG2000667417	1/2 - 1 Mile WNW
AB7881	WALOG2000667418	1/2 - 1 Mile WNW
AB7882	WALOG2000667419	1/2 - 1 Mile WNW
AB7883	WALOG2000667420	1/2 - 1 Mile WNW

DRAFT

STATE DATABASE WELL INFORMATION

MAP ID	WELL ID	LOCATION FROM TP
AB7884	WALOG2000667421	1/2 - 1 Mile WNW
AB7885	WALOG2000667422	1/2 - 1 Mile WNW
AB7886	WALOG2000667423	1/2 - 1 Mile WNW
AB7887	WALOG2000667424	1/2 - 1 Mile WNW
AB7888	WALOG2000667425	1/2 - 1 Mile WNW
AB7889	WALOG2000667426	1/2 - 1 Mile WNW
AB7890	WALOG2000667427	1/2 - 1 Mile WNW
AB7891	WALOG2000667428	1/2 - 1 Mile WNW
AB7892	WALOG2000667429	1/2 - 1 Mile WNW
AB7893	WALOG2000667430	1/2 - 1 Mile WNW
AB7894	WALOG2000667431	1/2 - 1 Mile WNW
AB7895	WALOG2000667435	1/2 - 1 Mile WNW
AB7896	WALOG2000667436	1/2 - 1 Mile WNW
AB7897	WALOG2000667437	1/2 - 1 Mile WNW
AB7898	WALOG2000667438	1/2 - 1 Mile WNW
AB7899	WALOG2000667439	1/2 - 1 Mile WNW
AB7900	WALOG2000667440	1/2 - 1 Mile WNW
AB7901	WALOG2000667441	1/2 - 1 Mile WNW
AB7902	WALOG2000667442	1/2 - 1 Mile WNW
AB7903	WALOG2000667443	1/2 - 1 Mile WNW
AB7904	WALOG2000667444	1/2 - 1 Mile WNW
AB7905	WALOG2000667445	1/2 - 1 Mile WNW
AB7906	WALOG2000667446	1/2 - 1 Mile WNW
AB7907	WALOG2000667447	1/2 - 1 Mile WNW
AB7908	WALOG2000667448	1/2 - 1 Mile WNW
AB7909	WALOG2000667449	1/2 - 1 Mile WNW
AB7910	WALOG2000667450	1/2 - 1 Mile WNW
AB7911	WALOG2000667451	1/2 - 1 Mile WNW
AB7912	WALOG2000667452	1/2 - 1 Mile WNW
AB7913	WALOG2000667453	1/2 - 1 Mile WNW
AB7914	WALOG2000667454	1/2 - 1 Mile WNW
AB7915	WALOG2000667455	1/2 - 1 Mile WNW
AB7916	WALOG2000667456	1/2 - 1 Mile WNW
AB7917	WALOG2000667457	1/2 - 1 Mile WNW
AB7918	WALOG2000667458	1/2 - 1 Mile WNW
AB7919	WALOG2000667461	1/2 - 1 Mile WNW
AB7920	WALOG2000667462	1/2 - 1 Mile WNW
AB7921	WALOG2000667463	1/2 - 1 Mile WNW
AB7922	WALOG2000667464	1/2 - 1 Mile WNW
AB7923	WALOG2000667465	1/2 - 1 Mile WNW
AB7924	WALOG2000667466	1/2 - 1 Mile WNW
AB7925	WALOG2000667467	1/2 - 1 Mile WNW
AB7926	WALOG2000667468	1/2 - 1 Mile WNW
AB7927	WALOG2000667471	1/2 - 1 Mile WNW
AB7928	WALOG2000667472	1/2 - 1 Mile WNW
AB7929	WALOG2000667473	1/2 - 1 Mile WNW
AB7930	WALOG2000667474	1/2 - 1 Mile WNW
AB7931	WALOG2000667475	1/2 - 1 Mile WNW
AB7932	WALOG2000667476	1/2 - 1 Mile WNW
AB7933	WALOG2000667477	1/2 - 1 Mile WNW
AB7934	WALOG2000667478	1/2 - 1 Mile WNW
AB7935	WALOG2000667479	1/2 - 1 Mile WNW

DRAFT

STATE DATABASE WELL INFORMATION

MAP ID	WELL ID	LOCATION FROM TP
AB7936	WALOG2000667480	1/2 - 1 Mile WNW
AB7937	WALOG2000667481	1/2 - 1 Mile WNW
AB7938	WALOG2000667482	1/2 - 1 Mile WNW
AB7939	WALOG2000667483	1/2 - 1 Mile WNW
AB7940	WALOG2000667485	1/2 - 1 Mile WNW
AB7941	WALOG2000667486	1/2 - 1 Mile WNW
AB7942	WALOG2000667487	1/2 - 1 Mile WNW
AB7943	WALOG2000667488	1/2 - 1 Mile WNW
AB7944	WALOG2000667490	1/2 - 1 Mile WNW
AB7945	WALOG2000667491	1/2 - 1 Mile WNW
AB7946	WALOG2000667492	1/2 - 1 Mile WNW
AB7947	WALOG2000667493	1/2 - 1 Mile WNW
AB7948	WALOG2000667494	1/2 - 1 Mile WNW
AB7949	WALOG2000667495	1/2 - 1 Mile WNW
AB7950	WALOG2000667496	1/2 - 1 Mile WNW
AB7951	WALOG2000667502	1/2 - 1 Mile WNW
AB7952	WALOG2000667503	1/2 - 1 Mile WNW
AB7953	WALOG2000667504	1/2 - 1 Mile WNW
AB7954	WALOG2000667505	1/2 - 1 Mile WNW
AB7955	WALOG2000667506	1/2 - 1 Mile WNW
AB7956	WALOG2000667507	1/2 - 1 Mile WNW
AB7957	WALOG2000667508	1/2 - 1 Mile WNW
AB7958	WALOG2000667509	1/2 - 1 Mile WNW
AB7959	WALOG2000667523	1/2 - 1 Mile WNW
AB7960	WALOG2000667524	1/2 - 1 Mile WNW
AB7961	WALOG2000667525	1/2 - 1 Mile WNW
AB7962	WALOG2000667526	1/2 - 1 Mile WNW
AB7963	WALOG2000667527	1/2 - 1 Mile WNW
AB7964	WALOG2000667528	1/2 - 1 Mile WNW
AB7965	WALOG2000667529	1/2 - 1 Mile WNW
AB7966	WALOG2000667530	1/2 - 1 Mile WNW
AB7967	WALOG2000667531	1/2 - 1 Mile WNW
AB7968	WALOG2000667532	1/2 - 1 Mile WNW
AB7969	WALOG2000667533	1/2 - 1 Mile WNW
AB7970	WALOG2000667534	1/2 - 1 Mile WNW
AB7971	WALOG2000667535	1/2 - 1 Mile WNW
AB7972	WALOG2000667536	1/2 - 1 Mile WNW
AB7973	WALOG2000667544	1/2 - 1 Mile WNW
AB7974	WALOG2000667545	1/2 - 1 Mile WNW
AB7975	WALOG2000667546	1/2 - 1 Mile WNW
AB7976	WALOG2000667547	1/2 - 1 Mile WNW
AB7977	WALOG2000667548	1/2 - 1 Mile WNW
AB7978	WALOG2000667549	1/2 - 1 Mile WNW
AB7979	WALOG2000667551	1/2 - 1 Mile WNW
AB7980	WALOG2000667552	1/2 - 1 Mile WNW
AB7981	WALOG2000667553	1/2 - 1 Mile WNW
AB7982	WALOG2000667554	1/2 - 1 Mile WNW
AB7983	WALOG2000667620	1/2 - 1 Mile WNW
AB7984	WALOG2000668960	1/2 - 1 Mile WNW
AB7985	WALOG2000668961	1/2 - 1 Mile WNW
AB7986	WALOG2000668962	1/2 - 1 Mile WNW
AB7987	WALOG2000668963	1/2 - 1 Mile WNW

DRAFT

GEOCHECK® - PHYSICAL SETTING SOURCE SUMMARY

STATE DATABASE WELL INFORMATION

MAP ID	WELL ID	LOCATION FROM TP
AB7988	WALOG2000668964	1/2 - 1 Mile WNW
AB7989	WALOG2000668965	1/2 - 1 Mile WNW
AB7990	WALOG2000669792	1/2 - 1 Mile WNW
AB7991	WALOG2000681352	1/2 - 1 Mile WNW
AB7992	WALOG2000681353	1/2 - 1 Mile WNW
AB7993	WALOG2000681354	1/2 - 1 Mile WNW
AB7994	WALOG2000681355	1/2 - 1 Mile WNW
AB7995	WALOG2000681356	1/2 - 1 Mile WNW
AB7996	WALOG2000681357	1/2 - 1 Mile WNW
AB7997	WALOG2000681358	1/2 - 1 Mile WNW
AB7998	WALOG2000681361	1/2 - 1 Mile WNW
AB7999	WALOG2000681364	1/2 - 1 Mile WNW

DRAFT

PHYSICAL SETTING SOURCE MAP - 7198705.2s

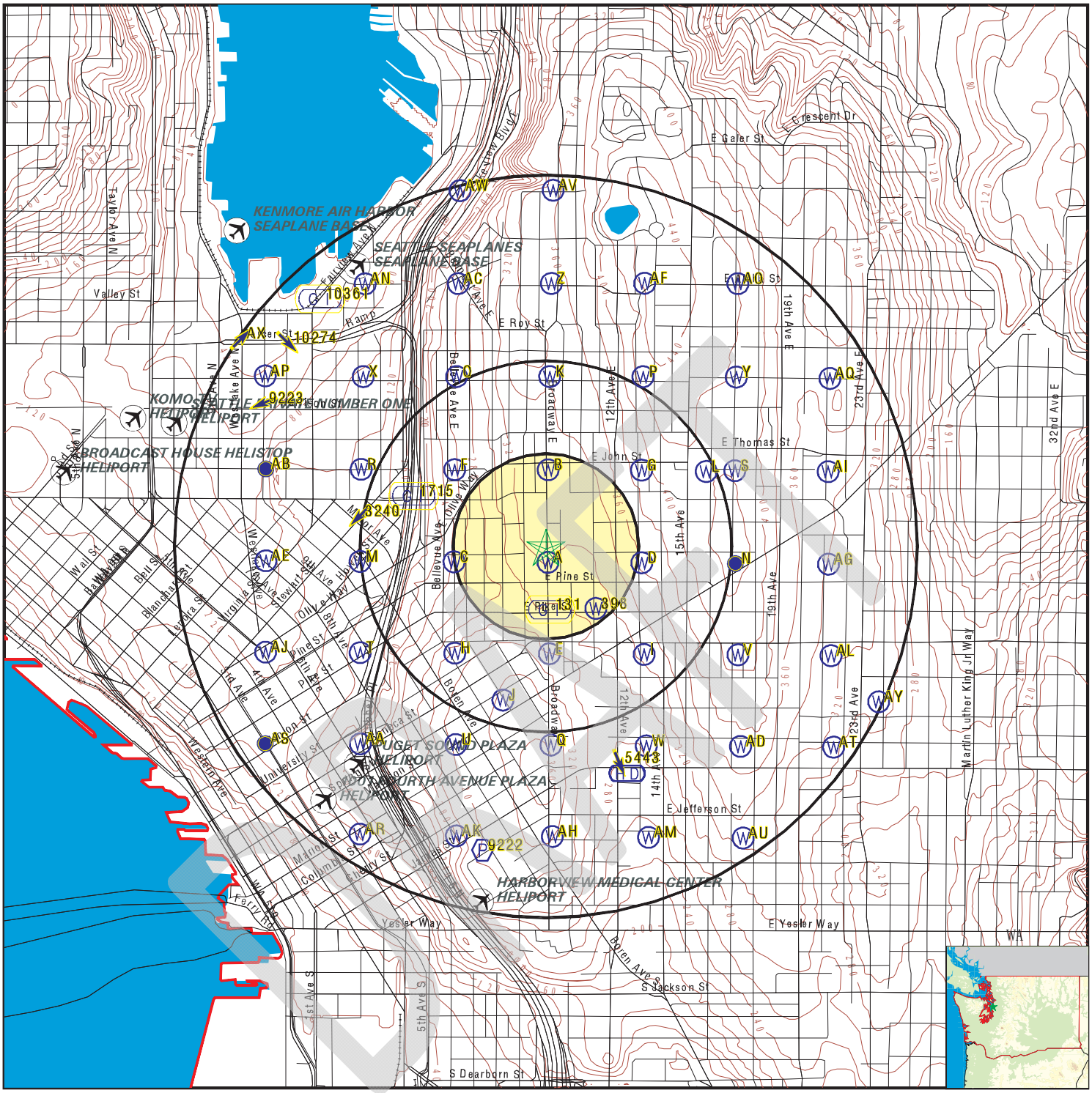

County Boundary
Major Roads
Contour Lines
Airports
Earthquake epicenter, Richter 5 or greater
Water Wells
Public Water Supply Wells
Cluster of Multiple Icons

Groundwater Flow Direction
Indeterminate Groundwater Flow at Location
Groundwater Flow Varies at Location
Closest Hydrogeological Data
Oil, gas or related wells

0 1/4 1/2 1 Miles

N

SITE NAME: Seattle Central College	CLIENT: GeoEngineers, Inc.
ADDRESS: 1701 Broadway Seattle WA 98122	CONTACT: Jessica A Robertson
LAT/LONG: 47.616667 / 122.320918	INQUIRY #: 7198705.2s
	DATE: December 08, 2022 4:12 pm

Copyright © 2022 EDR, Inc. © 2015 TomTom Rel. 2015.

Map ID Direction Distance Elevation	Database	EDR ID Number
A1 **South** **0 - 1/8 Mile** **Lower**	**WA WELLS**	**WALOG2000483097**

Database:	Ecology Well Logs	Well Log ID:	664181
Well Tag #:	Not Reported	Project Tag #:	Not Reported
Notice of Intent #:	SE07380	Date Received:	08-JUL-10
Diameter (in):	2	Casing Depth (ft):	20
Well completion:	11-JUN-10	Well Owner:	Pryde Johnson | Geotech Consultants
Well Type:	Resource Protection	Driller #:	Not Reported
Static Water Level:	Not Reported	Flow Rate (gpm):	Not Reported
Flow Type:	Not Reported	PSI:	Not Reported
Well Test:	Not Reported	Water Reclamation #:	8

A2 **South** **0 - 1/8 Mile** **Lower**	**WA WELLS**	**WALOG2000503489**

Database:	Ecology Well Logs	Well Log ID:	704087
Well Tag #:	BCR197	Project Tag #:	Not Reported
Notice of Intent #:	RE05265	Date Received:	25-JAN-11
Diameter (in):	6	Casing Depth (ft):	72.5
Well completion:	11-NOV-10	Well Owner:	CPSRTA | GEO INSTRUMENTS
Well Type:	Resource Protection	Driller #:	Not Reported
Static Water Level:	Not Reported	Flow Rate (gpm):	Not Reported
Flow Type:	Not Reported	PSI:	Not Reported
Well Test:	Not Reported	Water Reclamation #:	8

A3 **South** **0 - 1/8 Mile** **Lower**	**WA WELLS**	**WALOG2000483080**

Database:	Ecology Well Logs	Well Log ID:	664150
Well Tag #:	Not Reported	Project Tag #:	Not Reported
Notice of Intent #:	EE01485	Date Received:	07-JUL-10
Diameter (in):	2	Casing Depth (ft):	12
Well completion:	11-JUN-10	Well Owner:	Pryde Johnson | Geotech Consultants
Well Type:	Resource Protection	Driller #:	Not Reported
Static Water Level:	Not Reported	Flow Rate (gpm):	Not Reported
Flow Type:	Not Reported	PSI:	Not Reported
Well Test:	Not Reported	Water Reclamation #:	8

A4 **South** **0 - 1/8 Mile** **Lower**	**WA WELLS**	**WALOG2000483095**

Database:	Ecology Well Logs	Well Log ID:	664177
Well Tag #:	Not Reported	Project Tag #:	Not Reported
Notice of Intent #:	AE09604	Date Received:	08-JUL-10
Diameter (in):	2	Casing Depth (ft):	20

DRAFT

Well completion:	11-JUN-10	Well Owner:	Pryde Johnson | Geotech Consultants
Well Type:	Decommisioning	Driller #:	Not Reported
Static Water Level:	Not Reported	Flow Rate (gpm):	Not Reported
Flow Type:	Not Reported	PSI:	Not Reported
Well Test:	Not Reported	Water Reclamation #:	8

A5
South
0 - 1/8 Mile
Lower

WA WELLS **WALOG2000503507**

Database:	Ecology Well Logs	Well Log ID:	704122
Well Tag #:	BBP207	Project Tag #:	Not Reported
Notice of Intent #:	RE04827	Date Received:	25-JAN-11
Diameter (in):	6	Casing Depth (ft):	80
Well completion:	22-JUL-10	Well Owner:	U-230
Well Type:	Resource Protection	Driller #:	Not Reported
Static Water Level:	Not Reported	Flow Rate (gpm):	Not Reported
Flow Type:	Not Reported	PSI:	Not Reported
Well Test:	Not Reported	Water Reclamation #:	8

A6
South
0 - 1/8 Mile
Lower

WA WELLS **WALOG2000503512**

Database:	Ecology Well Logs	Well Log ID:	704132
Well Tag #:	BBP211	Project Tag #:	Not Reported
Notice of Intent #:	RE04895	Date Received:	25-JAN-11
Diameter (in):	6	Casing Depth (ft):	73
Well completion:	03-AUG-10	Well Owner:	CPSRTA | GEO INSTRUMENTS
Well Type:	Resource Protection	Driller #:	Not Reported
Static Water Level:	Not Reported	Flow Rate (gpm):	Not Reported
Flow Type:	Not Reported	PSI:	Not Reported
Well Test:	Not Reported	Water Reclamation #:	8

A7
South
0 - 1/8 Mile
Lower

WA WELLS **WALOG2000503490**

Database:	Ecology Well Logs	Well Log ID:	704089
Well Tag #:	BCR196	Project Tag #:	Not Reported
Notice of Intent #:	RE05265	Date Received:	25-JAN-11
Diameter (in):	6	Casing Depth (ft):	71
Well completion:	11-NOV-10	Well Owner:	CPSRTA | GEO INSTRUMENTS
Well Type:	Resource Protection	Driller #:	Not Reported
Static Water Level:	Not Reported	Flow Rate (gpm):	Not Reported
Flow Type:	Not Reported	PSI:	Not Reported
Well Test:	Not Reported	Water Reclamation #:	8

DRAFT

Map ID Direction Distance Elevation	Database	EDR ID Number
A8 **South** **0 - 1/8 Mile** **Lower**	**WA WELLS**	**WALOG2000503506**

Database:	Ecology Well Logs	Well Log ID:	704120
Well Tag #:	BBP208	Project Tag #:	Not Reported
Notice of Intent #:	RE04827	Date Received:	25-JAN-11
Diameter (in):	6	Casing Depth (ft):	83
Well completion:	22-JUL-10	Well Owner:	U-230
Well Type:	Resource Protection	Driller #:	Not Reported
Static Water Level:	Not Reported	Flow Rate (gpm):	Not Reported
Flow Type:	Not Reported	PSI:	Not Reported
Well Test:	Not Reported	Water Reclamation #:	8

A9 **South** **0 - 1/8 Mile** **Lower**	**WA WELLS**	**WALOG2000381081**

Database:	Ecology Well Logs	Well Log ID:	501730
Well Tag #:	Not Reported	Project Tag #:	Not Reported
Notice of Intent #:	S029485	Date Received:	12-SEP-07
Diameter (in):	7	Casing Depth (ft):	15
Well completion:	20-AUG-07		
Well Owner:	SEATTLE CENTRAL COMMUNITY COLLEGE | ASSOCIATED EARTH SCIENCES		
Well Type:	Resource Protection	Driller #:	Not Reported
Static Water Level:	Not Reported	Flow Rate (gpm):	Not Reported
Flow Type:	Not Reported	PSI:	Not Reported
Well Test:	Not Reported	Water Reclamation #:	8

A10 **South** **0 - 1/8 Mile** **Lower**	**WA WELLS**	**WALOG2000381082**

Database:	Ecology Well Logs	Well Log ID:	501731
Well Tag #:	Not Reported	Project Tag #:	Not Reported
Notice of Intent #:	A128715	Date Received:	12-SEP-07
Diameter (in):	7	Casing Depth (ft):	10
Well completion:	20-AUG-07		
Well Owner:	SEATTLE CENTRAL COMMUNITY COLLEGE | ASSOCIATED EARTH SCIENCES		
Well Type:	Decommisioning	Driller #:	Not Reported
Static Water Level:	Not Reported	Flow Rate (gpm):	Not Reported
Flow Type:	Not Reported	PSI:	Not Reported
Well Test:	Not Reported	Water Reclamation #:	8

A11 **South** **0 - 1/8 Mile** **Lower**	**WA WELLS**	**WALOG2000340235**

Database:	Ecology Well Logs	Well Log ID:	441792
Well Tag #:	AHN128	Project Tag #:	Not Reported

DRAFT

Notice of Intent #:	A084842	Date Received:	22-MAY-06
Diameter (in):	Not Reported	Casing Depth (ft):	45
Well completion:	08-NOV-05	Well Owner:	GRAVEL PARKINGT LOT
Well Type:	Decommisioning	Driller #:	Not Reported
Static Water Level:	Not Reported	Flow Rate (gpm):	Not Reported
Flow Type:	Not Reported	PSI:	Not Reported
Well Test:	Not Reported	Water Reclamation #:	8

A12
South
0 - 1/8 Mile
Lower

WA WELLS **WALOG2000381080**

Database:	Ecology Well Logs	Well Log ID:	501728
Well Tag #:	Not Reported	Project Tag #:	Not Reported
Notice of Intent #:	S029485	Date Received:	12-SEP-07
Diameter (in):	7	Casing Depth (ft):	10
Well completion:	20-AUG-07		
Well Owner:	SEATTLE CENTRAL COMMUNITY COLLEGE | ASSOCIATED EARTH SCIENCES		
Well Type:	Resource Protection	Driller #:	Not Reported
Static Water Level:	Not Reported	Flow Rate (gpm):	Not Reported
Flow Type:	Not Reported	PSI:	Not Reported
Well Test:	Not Reported	Water Reclamation #:	8

A13
South
0 - 1/8 Mile
Lower

WA WELLS **WALOG2000483078**

Database:	Ecology Well Logs	Well Log ID:	664146
Well Tag #:	Not Reported	Project Tag #:	Not Reported
Notice of Intent #:	AE09606	Date Received:	07-JUL-10
Diameter (in):	2	Casing Depth (ft):	12
Well completion:	11-JUN-10	Well Owner:	Pryde Johnson | Geotech Consultants
Well Type:	Decommisioning	Driller #:	Not Reported
Static Water Level:	Not Reported	Flow Rate (gpm):	Not Reported
Flow Type:	Not Reported	PSI:	Not Reported
Well Test:	Not Reported	Water Reclamation #:	8

A14
South
0 - 1/8 Mile
Lower

WA WELLS **WALOG2000483079**

Database:	Ecology Well Logs	Well Log ID:	664148
Well Tag #:	Not Reported	Project Tag #:	Not Reported
Notice of Intent #:	EE01485	Date Received:	07-JUL-10
Diameter (in):	2	Casing Depth (ft):	12
Well completion:	11-JUN-10	Well Owner:	Pryde Johnson | Geotech Consultants
Well Type:	Resource Protection	Driller #:	Not Reported
Static Water Level:	Not Reported	Flow Rate (gpm):	Not Reported
Flow Type:	Not Reported	PSI:	Not Reported
Well Test:	Not Reported	Water Reclamation #:	8

DRAFT

Map ID Direction Distance Elevation	Database	EDR ID Number
A15 **South** **0 - 1/8 Mile** **Lower**	**WA WELLS**	**WALOG2000381083**

Database:	Ecology Well Logs	Well Log ID:	501732
Well Tag #:	Not Reported	Project Tag #:	Not Reported
Notice of Intent #:	A128715	Date Received:	12-SEP-07
Diameter (in):	7	Casing Depth (ft):	15
Well completion:	20-AUG-07		
Well Owner:	SEATTLE CENTRAL COMMUNITY COLLEGE | ASSOCIATED EARTH SCIENCES		
Well Type:	Decommisioning	Driller #:	Not Reported
Static Water Level:	Not Reported	Flow Rate (gpm):	Not Reported
Flow Type:	Not Reported	PSI:	Not Reported
Well Test:	Not Reported	Water Reclamation #:	8

A16 **South** **0 - 1/8 Mile** **Lower**	**WA WELLS**	**WALOG2000483077**

Database:	Ecology Well Logs	Well Log ID:	664144
Well Tag #:	Not Reported	Project Tag #:	Not Reported
Notice of Intent #:	AE09606	Date Received:	07-JUL-10
Diameter (in):	2	Casing Depth (ft):	12
Well completion:	11-JUN-10	Well Owner:	Pryde Johnson | Geotech Consultants
Well Type:	Decommisioning	Driller #:	Not Reported
Static Water Level:	Not Reported	Flow Rate (gpm):	Not Reported
Flow Type:	Not Reported	PSI:	Not Reported
Well Test:	Not Reported	Water Reclamation #:	8

A17 **South** **0 - 1/8 Mile** **Lower**	**WA WELLS**	**WALOG2000584121**

Database:	Ecology Well Logs	Well Log ID:	863675
Well Tag #:	Not Reported	Project Tag #:	Not Reported
Notice of Intent #:	SE47470	Date Received:	13-JUN-13
Diameter (in):	Not Reported	Casing Depth (ft):	16
Well completion:	01-MAR-13	Well Owner:	O & S Partners | Hart Crowser
Well Type:	Resource Protection	Driller #:	Not Reported
Static Water Level:	Not Reported	Flow Rate (gpm):	Not Reported
Flow Type:	Not Reported	PSI:	Not Reported
Well Test:	Not Reported	Water Reclamation #:	8

A18 **South** **0 - 1/8 Mile** **Lower**	**WA WELLS**	**WALOG2000584122**

Database:	Ecology Well Logs	Well Log ID:	863677
Well Tag #:	Not Reported	Project Tag #:	Not Reported
Notice of Intent #:	SE47470	Date Received:	13-JUN-13

DRAFT

Diameter (in):	Not Reported	Casing Depth (ft):	41
Well completion:	01-MAR-13	Well Owner:	O & S Partners | Hart Crowser
Well Type:	Resource Protection	Driller #:	Not Reported
Static Water Level:	Not Reported	Flow Rate (gpm):	Not Reported
Flow Type:	Not Reported	PSI:	Not Reported
Well Test:	Not Reported	Water Reclamation #:	8

A19
South
0 - 1/8 Mile
Lower

WA WELLS **WALOG2000545590**

Database:	Ecology Well Logs	Well Log ID:	786288
Well Tag #:	Not Reported	Project Tag #:	Not Reported
Notice of Intent #:	EE03870	Date Received:	16-MAR-12
Diameter (in):	2.3	Casing Depth (ft):	15
Well completion:	23-FEB-12	Well Owner:	Micahel Oaksmith
Well Type:	Resource Protection	Driller #:	Not Reported
Static Water Level:	Not Reported	Flow Rate (gpm):	Not Reported
Flow Type:	Not Reported	PSI:	Not Reported
Well Test:	Not Reported	Water Reclamation #:	8

A20
South
0 - 1/8 Mile
Lower

WA WELLS **WALOG2000545591**

Database:	Ecology Well Logs	Well Log ID:	786290
Well Tag #:	Not Reported	Project Tag #:	Not Reported
Notice of Intent #:	EE03870	Date Received:	16-MAR-12
Diameter (in):	2.3	Casing Depth (ft):	15
Well completion:	23-FEB-12	Well Owner:	Micahel Oaksmith
Well Type:	Resource Protection	Driller #:	Not Reported
Static Water Level:	Not Reported	Flow Rate (gpm):	Not Reported
Flow Type:	Not Reported	PSI:	Not Reported
Well Test:	Not Reported	Water Reclamation #:	8

A21
South
0 - 1/8 Mile
Lower

WA WELLS **WALOG2000584125**

Database:	Ecology Well Logs	Well Log ID:	863683
Well Tag #:	Not Reported	Project Tag #:	Not Reported
Notice of Intent #:	AE20773	Date Received:	13-JUN-13
Diameter (in):	Not Reported	Casing Depth (ft):	41
Well completion:	01-MAR-13	Well Owner:	O & S Partners | Hart Crowser
Well Type:	Decommisioning	Driller #:	Not Reported
Static Water Level:	Not Reported	Flow Rate (gpm):	Not Reported
Flow Type:	Not Reported	PSI:	Not Reported
Well Test:	Not Reported	Water Reclamation #:	8

DRAFT

Map ID Direction Distance Elevation	Database	EDR ID Number
A22 **South** **0 - 1/8 Mile** **Lower**	**WA WELLS**	**WALOG2000584126**

Database:	Ecology Well Logs	Well Log ID:	863685
Well Tag #:	Not Reported	Project Tag #:	Not Reported
Notice of Intent #:	AE20773	Date Received:	13-JUN-13
Diameter (in):	Not Reported	Casing Depth (ft):	36
Well completion:	01-MAR-13	Well Owner:	O & S Partners | Hart Crowser
Well Type:	Decommisioning	Driller #:	Not Reported
Static Water Level:	Not Reported	Flow Rate (gpm):	Not Reported
Flow Type:	Not Reported	PSI:	Not Reported
Well Test:	Not Reported	Water Reclamation #:	8

A23 **South** **0 - 1/8 Mile** **Lower**	**WA WELLS**	**WALOG2000584123**

Database:	Ecology Well Logs	Well Log ID:	863679
Well Tag #:	Not Reported	Project Tag #:	Not Reported
Notice of Intent #:	SE47470	Date Received:	13-JUN-13
Diameter (in):	Not Reported	Casing Depth (ft):	36
Well completion:	01-MAR-13	Well Owner:	O & S Partners | Hart Crowser
Well Type:	Resource Protection	Driller #:	Not Reported
Static Water Level:	Not Reported	Flow Rate (gpm):	Not Reported
Flow Type:	Not Reported	PSI:	Not Reported
Well Test:	Not Reported	Water Reclamation #:	8

A24 **South** **0 - 1/8 Mile** **Lower**	**WA WELLS**	**WALOG2000584124**

Database:	Ecology Well Logs	Well Log ID:	863681
Well Tag #:	Not Reported	Project Tag #:	Not Reported
Notice of Intent #:	AE20773	Date Received:	13-JUN-13
Diameter (in):	Not Reported	Casing Depth (ft):	16
Well completion:	01-MAR-13	Well Owner:	O & S Partners | Hart Crowser
Well Type:	Decommisioning	Driller #:	Not Reported
Static Water Level:	Not Reported	Flow Rate (gpm):	Not Reported
Flow Type:	Not Reported	PSI:	Not Reported
Well Test:	Not Reported	Water Reclamation #:	8

A25 **South** **0 - 1/8 Mile** **Lower**	**WA WELLS**	**WALOG2000540835**

Database:	Ecology Well Logs	Well Log ID:	776592
Well Tag #:	AEK173	Project Tag #:	Not Reported
Notice of Intent #:	AE16061	Date Received:	17-FEB-12
Diameter (in):	Not Reported	Casing Depth (ft):	65

DRAFT

Well completion:	09-JAN-12	Well Owner:	Sound Transit | Geo Instruments
Well Type:	Decommisioning	Driller #:	Not Reported
Static Water Level:	Not Reported	Flow Rate (gpm):	Not Reported
Flow Type:	Not Reported	PSI:	Not Reported
Well Test:	Not Reported	Water Reclamation #:	8

A26
South
0 - 1/8 Mile
Lower

WA WELLS **WALOG2000540840**

Database:	Ecology Well Logs	Well Log ID:	776602
Well Tag #:	BAJ054	Project Tag #:	Not Reported
Notice of Intent #:	AE16057	Date Received:	17-FEB-12
Diameter (in):	Not Reported	Casing Depth (ft):	94
Well completion:	09-JAN-12	Well Owner:	Sound Transit | Geo Instruments
Well Type:	Decommisioning	Driller #:	Not Reported
Static Water Level:	Not Reported	Flow Rate (gpm):	Not Reported
Flow Type:	Not Reported	PSI:	Not Reported
Well Test:	Not Reported	Water Reclamation #:	8

A27
South
0 - 1/8 Mile
Lower

WA WELLS **WALOG2000503513**

Database:	Ecology Well Logs	Well Log ID:	704134
Well Tag #:	BBP209	Project Tag #:	Not Reported
Notice of Intent #:	RE04895	Date Received:	25-JAN-11
Diameter (in):	6	Casing Depth (ft):	68
Well completion:	30-JUN-10	Well Owner:	CPSRTA | GEO INSTRUMENTS
Well Type:	Resource Protection	Driller #:	Not Reported
Static Water Level:	Not Reported	Flow Rate (gpm):	Not Reported
Flow Type:	Not Reported	PSI:	Not Reported
Well Test:	Not Reported	Water Reclamation #:	8

A28
South
0 - 1/8 Mile
Lower

WA WELLS **WALOG2000503514**

Database:	Ecology Well Logs	Well Log ID:	704136
Well Tag #:	BBP210	Project Tag #:	Not Reported
Notice of Intent #:	RE04895	Date Received:	25-JAN-11
Diameter (in):	6	Casing Depth (ft):	66
Well completion:	29-JUN-10	Well Owner:	CPSRTA | GEO INSTRUMENTS
Well Type:	Resource Protection	Driller #:	Not Reported
Static Water Level:	Not Reported	Flow Rate (gpm):	Not Reported
Flow Type:	Not Reported	PSI:	Not Reported
Well Test:	Not Reported	Water Reclamation #:	8

DRAFT

Map ID Direction Distance Elevation	Database	EDR ID Number
A29 **South** **0 - 1/8 Mile** **Lower**	**WA WELLS**	**WALOG2000545588**

Database:	Ecology Well Logs	Well Log ID:	786284
Well Tag #:	Not Reported	Project Tag #:	Not Reported
Notice of Intent #:	EE03870	Date Received:	16-MAR-12
Diameter (in):	2.3	Casing Depth (ft):	15
Well completion:	23-FEB-12	Well Owner:	Micahel Oaksmith
Well Type:	Resource Protection	Driller #:	Not Reported
Static Water Level:	Not Reported	Flow Rate (gpm):	Not Reported
Flow Type:	Not Reported	PSI:	Not Reported
Well Test:	Not Reported	Water Reclamation #:	8

A30 **South** **0 - 1/8 Mile** **Lower**	**WA WELLS**	**WALOG2000545589**

Database:	Ecology Well Logs	Well Log ID:	786286
Well Tag #:	Not Reported	Project Tag #:	Not Reported
Notice of Intent #:	EE03870	Date Received:	16-MAR-12
Diameter (in):	2.3	Casing Depth (ft):	15
Well completion:	23-FEB-12	Well Owner:	Micahel Oaksmith
Well Type:	Resource Protection	Driller #:	Not Reported
Static Water Level:	Not Reported	Flow Rate (gpm):	Not Reported
Flow Type:	Not Reported	PSI:	Not Reported
Well Test:	Not Reported	Water Reclamation #:	8

A31 **South** **0 - 1/8 Mile** **Lower**	**WA WELLS**	**WALOG2000540841**

Database:	Ecology Well Logs	Well Log ID:	776604
Well Tag #:	BBP070	Project Tag #:	Not Reported
Notice of Intent #:	AE16059	Date Received:	17-FEB-12
Diameter (in):	Not Reported	Casing Depth (ft):	101
Well completion:	09-JAN-12	Well Owner:	Sound Transit | Geo Instruments
Well Type:	Decommisioning	Driller #:	Not Reported
Static Water Level:	Not Reported	Flow Rate (gpm):	Not Reported
Flow Type:	Not Reported	PSI:	Not Reported
Well Test:	Not Reported	Water Reclamation #:	8

A32 **South** **0 - 1/8 Mile** **Lower**	**WA WELLS**	**WALOG2000545587**

Database:	Ecology Well Logs	Well Log ID:	786282
Well Tag #:	Not Reported	Project Tag #:	Not Reported
Notice of Intent #:	EE03870	Date Received:	16-MAR-12
Diameter (in):	2.3	Casing Depth (ft):	15

DRAFT

Well completion:	23-FEB-12	Well Owner:	Micahel Oaksmith
Well Type:	Resource Protection	Driller #:	Not Reported
Static Water Level:	Not Reported	Flow Rate (gpm):	Not Reported
Flow Type:	Not Reported	PSI:	Not Reported
Well Test:	Not Reported	Water Reclamation #:	8

A33
South
0 - 1/8 Mile
Lower

WA WELLS **WALOG2000340234**

Database:	Ecology Well Logs	Well Log ID:	441790
Well Tag #:	AHN127	Project Tag #:	Not Reported
Notice of Intent #:	A084842	Date Received:	22-MAY-06
Diameter (in):	Not Reported	Casing Depth (ft):	40
Well completion:	08-NOV-05	Well Owner:	GRAVEL PARKINGT LOT
Well Type:	Decommisioning	Driller #:	Not Reported
Static Water Level:	Not Reported	Flow Rate (gpm):	Not Reported
Flow Type:	Not Reported	PSI:	Not Reported
Well Test:	Not Reported	Water Reclamation #:	8

A34
South
0 - 1/8 Mile
Lower

WA WELLS **WALOG2000167276**

Database:	Ecology Well Logs	Well Log ID:	201083
Well Tag #:	Not Reported	Project Tag #:	Not Reported
Notice of Intent #:	A012324	Date Received:	31-JAN-96
Diameter (in):	Not Reported	Casing Depth (ft):	Not Reported
Well completion:	10-JAN-96	Well Owner:	BMW SEATTLE
Well Type:	Decommisioning	Driller #:	Not Reported
Static Water Level:	Not Reported	Flow Rate (gpm):	Not Reported
Flow Type:	Not Reported	PSI:	Not Reported
Well Test:	Not Reported	Water Reclamation #:	8

A35
South
0 - 1/8 Mile
Lower

WA WELLS **WALOG2000167277**

Database:	Ecology Well Logs	Well Log ID:	201084
Well Tag #:	Not Reported	Project Tag #:	Not Reported
Notice of Intent #:	A012324	Date Received:	31-JAN-96
Diameter (in):	Not Reported	Casing Depth (ft):	Not Reported
Well completion:	10-JAN-96	Well Owner:	BMW SEATTLE
Well Type:	Decommisioning	Driller #:	Not Reported
Static Water Level:	Not Reported	Flow Rate (gpm):	Not Reported
Flow Type:	Not Reported	PSI:	Not Reported
Well Test:	Not Reported	Water Reclamation #:	8

DRAFT

Map ID Direction Distance Elevation	Database	EDR ID Number
A36 **South** **0 - 1/8 Mile** **Lower**	**WA WELLS**	**WALOG2000167274**

Database:	Ecology Well Logs	Well Log ID:	201081
Well Tag #:	Not Reported	Project Tag #:	Not Reported
Notice of Intent #:	A012324	Date Received:	31-JAN-96
Diameter (in):	Not Reported	Casing Depth (ft):	Not Reported
Well completion:	10-JAN-96	Well Owner:	BMW SEATTLE
Well Type:	Decommisioning	Driller #:	Not Reported
Static Water Level:	Not Reported	Flow Rate (gpm):	Not Reported
Flow Type:	Not Reported	PSI:	Not Reported
Well Test:	Not Reported	Water Reclamation #:	8

A37 **South** **0 - 1/8 Mile** **Lower**	**WA WELLS**	**WALOG2000167275**

Database:	Ecology Well Logs	Well Log ID:	201082
Well Tag #:	Not Reported	Project Tag #:	Not Reported
Notice of Intent #:	A012324	Date Received:	31-JAN-96
Diameter (in):	Not Reported	Casing Depth (ft):	Not Reported
Well completion:	10-JAN-96	Well Owner:	BMW SEATTLE
Well Type:	Decommisioning	Driller #:	Not Reported
Static Water Level:	Not Reported	Flow Rate (gpm):	Not Reported
Flow Type:	Not Reported	PSI:	Not Reported
Well Test:	Not Reported	Water Reclamation #:	8

A38 **South** **0 - 1/8 Mile** **Lower**	**WA WELLS**	**WALOG2000167280**

Database:	Ecology Well Logs	Well Log ID:	201087
Well Tag #:	Not Reported	Project Tag #:	Not Reported
Notice of Intent #:	A012324	Date Received:	31-JAN-96
Diameter (in):	Not Reported	Casing Depth (ft):	Not Reported
Well completion:	10-JAN-96	Well Owner:	BMW SEATTLE
Well Type:	Decommisioning	Driller #:	Not Reported
Static Water Level:	Not Reported	Flow Rate (gpm):	Not Reported
Flow Type:	Not Reported	PSI:	Not Reported
Well Test:	Not Reported	Water Reclamation #:	8

A39 **South** **0 - 1/8 Mile** **Lower**	**WA WELLS**	**WALOG2000167281**

Database:	Ecology Well Logs	Well Log ID:	201088
Well Tag #:	Not Reported	Project Tag #:	Not Reported
Notice of Intent #:	A012324	Date Received:	31-JAN-96
Diameter (in):	Not Reported	Casing Depth (ft):	Not Reported

DRAFT

Well completion:	10-JAN-96	Well Owner:	BMW SEATTLE
Well Type:	Decommisioning	Driller #:	Not Reported
Static Water Level:	Not Reported	Flow Rate (gpm):	Not Reported
Flow Type:	Not Reported	PSI:	Not Reported
Well Test:	Not Reported	Water Reclamation #:	8

A40
South
0 - 1/8 Mile
Lower

WA WELLS **WALOG2000167278**

Database:	Ecology Well Logs	Well Log ID:	201085
Well Tag #:	Not Reported	Project Tag #:	Not Reported
Notice of Intent #:	A012324	Date Received:	31-JAN-96
Diameter (in):	Not Reported	Casing Depth (ft):	Not Reported
Well completion:	10-JAN-96	Well Owner:	BMW SEATTLE
Well Type:	Decommisioning	Driller #:	Not Reported
Static Water Level:	Not Reported	Flow Rate (gpm):	Not Reported
Flow Type:	Not Reported	PSI:	Not Reported
Well Test:	Not Reported	Water Reclamation #:	8

A41
South
0 - 1/8 Mile
Lower

WA WELLS **WALOG2000167279**

Database:	Ecology Well Logs	Well Log ID:	201086
Well Tag #:	Not Reported	Project Tag #:	Not Reported
Notice of Intent #:	A012324	Date Received:	31-JAN-96
Diameter (in):	Not Reported	Casing Depth (ft):	Not Reported
Well completion:	10-JAN-96	Well Owner:	BMW SEATTLE
Well Type:	Decommisioning	Driller #:	Not Reported
Static Water Level:	Not Reported	Flow Rate (gpm):	Not Reported
Flow Type:	Not Reported	PSI:	Not Reported
Well Test:	Not Reported	Water Reclamation #:	8

A42
South
0 - 1/8 Mile
Lower

WA WELLS **WALOG2000167268**

Database:	Ecology Well Logs	Well Log ID:	201075
Well Tag #:	Not Reported	Project Tag #:	Not Reported
Notice of Intent #:	A012351	Date Received:	15-FEB-96
Diameter (in):	Not Reported	Casing Depth (ft):	Not Reported
Well completion:	25-JAN-96	Well Owner:	BMW SEATTLE
Well Type:	Decommisioning	Driller #:	Not Reported
Static Water Level:	Not Reported	Flow Rate (gpm):	Not Reported
Flow Type:	Not Reported	PSI:	Not Reported
Well Test:	Not Reported	Water Reclamation #:	8

DRAFT

Map ID Direction Distance Elevation	Database	EDR ID Number
A43 **South** **0 - 1/8 Mile** **Lower**	**WA WELLS**	**WALOG2000167269**

Database:	Ecology Well Logs	Well Log ID:	201076
Well Tag #:	Not Reported	Project Tag #:	Not Reported
Notice of Intent #:	A012351	Date Received:	15-FEB-96
Diameter (in):	Not Reported	Casing Depth (ft):	Not Reported
Well completion:	25-JAN-96	Well Owner:	BMW SEATTLE
Well Type:	Decommisioning	Driller #:	Not Reported
Static Water Level:	Not Reported	Flow Rate (gpm):	Not Reported
Flow Type:	Not Reported	PSI:	Not Reported
Well Test:	Not Reported	Water Reclamation #:	8

A44 **South** **0 - 1/8 Mile** **Lower**	**WA WELLS**	**WALOG2000167266**

Database:	Ecology Well Logs	Well Log ID:	201073
Well Tag #:	Not Reported	Project Tag #:	Not Reported
Notice of Intent #:	A012351	Date Received:	15-FEB-96
Diameter (in):	Not Reported	Casing Depth (ft):	Not Reported
Well completion:	25-JAN-96	Well Owner:	BMW SEATTLE
Well Type:	Decommisioning	Driller #:	Not Reported
Static Water Level:	Not Reported	Flow Rate (gpm):	Not Reported
Flow Type:	Not Reported	PSI:	Not Reported
Well Test:	Not Reported	Water Reclamation #:	8

A45 **South** **0 - 1/8 Mile** **Lower**	**WA WELLS**	**WALOG2000167267**

Database:	Ecology Well Logs	Well Log ID:	201074
Well Tag #:	Not Reported	Project Tag #:	Not Reported
Notice of Intent #:	A012351	Date Received:	15-FEB-96
Diameter (in):	Not Reported	Casing Depth (ft):	Not Reported
Well completion:	25-JAN-96	Well Owner:	BMW SEATTLE
Well Type:	Decommisioning	Driller #:	Not Reported
Static Water Level:	Not Reported	Flow Rate (gpm):	Not Reported
Flow Type:	Not Reported	PSI:	Not Reported
Well Test:	Not Reported	Water Reclamation #:	8

A46 **South** **0 - 1/8 Mile** **Lower**	**WA WELLS**	**WALOG2000167272**

Database:	Ecology Well Logs	Well Log ID:	201079
Well Tag #:	Not Reported	Project Tag #:	Not Reported
Notice of Intent #:	A012324	Date Received:	31-JAN-96
Diameter (in):	Not Reported	Casing Depth (ft):	Not Reported

DRAFT

Well completion:	10-JAN-96	Well Owner:	BMW SEATTLE
Well Type:	Decommisioning	Driller #:	Not Reported
Static Water Level:	Not Reported	Flow Rate (gpm):	Not Reported
Flow Type:	Not Reported	PSI:	Not Reported
Well Test:	Not Reported	Water Reclamation #:	8

A47
South
0 - 1/8 Mile
Lower

WA WELLS **WALOG2000167273**

Database:	Ecology Well Logs	Well Log ID:	201080
Well Tag #:	Not Reported	Project Tag #:	Not Reported
Notice of Intent #:	A012324	Date Received:	31-JAN-96
Diameter (in):	Not Reported	Casing Depth (ft):	Not Reported
Well completion:	10-JAN-96	Well Owner:	BMW SEATTLE
Well Type:	Decommisioning	Driller #:	Not Reported
Static Water Level:	Not Reported	Flow Rate (gpm):	Not Reported
Flow Type:	Not Reported	PSI:	Not Reported
Well Test:	Not Reported	Water Reclamation #:	8

A48
South
0 - 1/8 Mile
Lower

WA WELLS **WALOG2000167270**

Database:	Ecology Well Logs	Well Log ID:	201077
Well Tag #:	Not Reported	Project Tag #:	Not Reported
Notice of Intent #:	A012324	Date Received:	31-JAN-96
Diameter (in):	Not Reported	Casing Depth (ft):	Not Reported
Well completion:	10-JAN-96	Well Owner:	BMW SEATTLE
Well Type:	Decommisioning	Driller #:	Not Reported
Static Water Level:	Not Reported	Flow Rate (gpm):	Not Reported
Flow Type:	Not Reported	PSI:	Not Reported
Well Test:	Not Reported	Water Reclamation #:	8

A49
South
0 - 1/8 Mile
Lower

WA WELLS **WALOG2000167271**

Database:	Ecology Well Logs	Well Log ID:	201078
Well Tag #:	Not Reported	Project Tag #:	Not Reported
Notice of Intent #:	A012324	Date Received:	31-JAN-96
Diameter (in):	Not Reported	Casing Depth (ft):	Not Reported
Well completion:	10-JAN-96	Well Owner:	BMW SEATTLE
Well Type:	Decommisioning	Driller #:	Not Reported
Static Water Level:	Not Reported	Flow Rate (gpm):	Not Reported
Flow Type:	Not Reported	PSI:	Not Reported
Well Test:	Not Reported	Water Reclamation #:	8

DRAFT

Map ID Direction Distance Elevation	Database	EDR ID Number
A50 **South** **0 - 1/8 Mile** **Lower**	**WA WELLS**	**WALOG2000339237**

Database:	Ecology Well Logs	Well Log ID:	440346
Well Tag #:	Not Reported	Project Tag #:	Not Reported
Notice of Intent #:	A061033	Date Received:	27-APR-06
Diameter (in):	Not Reported	Casing Depth (ft):	6
Well completion:	15-APR-05	Well Owner:	11TH AND PINE ASSOC
Well Type:	Decommisioning	Driller #:	Not Reported
Static Water Level:	Not Reported	Flow Rate (gpm):	Not Reported
Flow Type:	Not Reported	PSI:	Not Reported
Well Test:	Not Reported	Water Reclamation #:	8

A51 **South** **0 - 1/8 Mile** **Lower**	**WA WELLS**	**WALOG2000339246**

Database:	Ecology Well Logs	Well Log ID:	440358
Well Tag #:	Not Reported	Project Tag #:	Not Reported
Notice of Intent #:	E005285	Date Received:	27-APR-06
Diameter (in):	Not Reported	Casing Depth (ft):	6
Well completion:	15-APR-05	Well Owner:	11TH AND PINE ASSOC
Well Type:	Resource Protection	Driller #:	Not Reported
Static Water Level:	Not Reported	Flow Rate (gpm):	Not Reported
Flow Type:	Not Reported	PSI:	Not Reported
Well Test:	Not Reported	Water Reclamation #:	8

A52 **South** **0 - 1/8 Mile** **Lower**	**WA WELLS**	**WALOG2000339235**

Database:	Ecology Well Logs	Well Log ID:	440343
Well Tag #:	Not Reported	Project Tag #:	Not Reported
Notice of Intent #:	A061033	Date Received:	27-APR-06
Diameter (in):	Not Reported	Casing Depth (ft):	6
Well completion:	15-APR-05	Well Owner:	11TH AND PINE ASSOC
Well Type:	Decommisioning	Driller #:	Not Reported
Static Water Level:	Not Reported	Flow Rate (gpm):	Not Reported
Flow Type:	Not Reported	PSI:	Not Reported
Well Test:	Not Reported	Water Reclamation #:	8

A53 **South** **0 - 1/8 Mile** **Lower**	**WA WELLS**	**WALOG2000339236**

Database:	Ecology Well Logs	Well Log ID:	440344
Well Tag #:	Not Reported	Project Tag #:	Not Reported
Notice of Intent #:	A061033	Date Received:	27-APR-06
Diameter (in):	Not Reported	Casing Depth (ft):	6

DRAFT

Well completion:	15-APR-05	Well Owner:	11TH AND PINE ASSOC
Well Type:	Decommisioning	Driller #:	Not Reported
Static Water Level:	Not Reported	Flow Rate (gpm):	Not Reported
Flow Type:	Not Reported	PSI:	Not Reported
Well Test:	Not Reported	Water Reclamation #:	8

A54
South
0 - 1/8 Mile
Lower

WA WELLS **WALOG2000339254**

Database:	Ecology Well Logs	Well Log ID:	440371
Well Tag #:	Not Reported	Project Tag #:	Not Reported
Notice of Intent #:	E005285	Date Received:	27-APR-06
Diameter (in):	Not Reported	Casing Depth (ft):	6
Well completion:	15-APR-05	Well Owner:	11TH AND PINE ASSOC
Well Type:	Resource Protection	Driller #:	Not Reported
Static Water Level:	Not Reported	Flow Rate (gpm):	Not Reported
Flow Type:	Not Reported	PSI:	Not Reported
Well Test:	Not Reported	Water Reclamation #:	8

A55
South
0 - 1/8 Mile
Lower

WA WELLS **WALOG2000340233**

Database:	Ecology Well Logs	Well Log ID:	441789
Well Tag #:	AHN126	Project Tag #:	Not Reported
Notice of Intent #:	A084842	Date Received:	22-MAY-06
Diameter (in):	Not Reported	Casing Depth (ft):	40
Well completion:	08-NOV-05	Well Owner:	GRAVEL PARKINGT LOT
Well Type:	Decommisioning	Driller #:	Not Reported
Static Water Level:	Not Reported	Flow Rate (gpm):	Not Reported
Flow Type:	Not Reported	PSI:	Not Reported
Well Test:	Not Reported	Water Reclamation #:	8

A56
South
0 - 1/8 Mile
Lower

WA WELLS **WALOG2000339249**

Database:	Ecology Well Logs	Well Log ID:	440363
Well Tag #:	Not Reported	Project Tag #:	Not Reported
Notice of Intent #:	E005285	Date Received:	27-APR-06
Diameter (in):	Not Reported	Casing Depth (ft):	6
Well completion:	15-APR-05	Well Owner:	11TH AND PINE ASSOC
Well Type:	Resource Protection	Driller #:	Not Reported
Static Water Level:	Not Reported	Flow Rate (gpm):	Not Reported
Flow Type:	Not Reported	PSI:	Not Reported
Well Test:	Not Reported	Water Reclamation #:	8

DRAFT

Map ID Direction Distance Elevation	Database	EDR ID Number
A57 **South** **0 - 1/8 Mile** **Lower**	**WA WELLS**	**WALOG2000339251**

Database:	Ecology Well Logs	Well Log ID:	440367
Well Tag #:	Not Reported	Project Tag #:	Not Reported
Notice of Intent #:	E005285	Date Received:	27-APR-06
Diameter (in):	Not Reported	Casing Depth (ft):	6
Well completion:	15-APR-05	Well Owner:	11TH AND PINE ASSOC
Well Type:	Resource Protection	Driller #:	Not Reported
Static Water Level:	Not Reported	Flow Rate (gpm):	Not Reported
Flow Type:	Not Reported	PSI:	Not Reported
Well Test:	Not Reported	Water Reclamation #:	8

A58 **South** **0 - 1/8 Mile** **Lower**	**WA WELLS**	**WALOG2000282177**

Database:	Ecology Well Logs	Well Log ID:	371945
Well Tag #:	AHN128	Project Tag #:	Not Reported
Notice of Intent #:	R064942	Date Received:	01-DEC-03
Diameter (in):	8.5	Casing Depth (ft):	50
Well completion:	07-OCT-03	Well Owner:	GRAVEL PARKING LOT
Well Type:	Resource Protection	Driller #:	Not Reported
Static Water Level:	Not Reported	Flow Rate (gpm):	Not Reported
Flow Type:	Not Reported	PSI:	Not Reported
Well Test:	Not Reported	Water Reclamation #:	8

A59 **South** **0 - 1/8 Mile** **Lower**	**WA WELLS**	**WALOG2000300157**

Database:	Ecology Well Logs	Well Log ID:	391556
Well Tag #:	AKT557	Project Tag #:	Not Reported
Notice of Intent #:	RE01017	Date Received:	12-NOV-04
Diameter (in):	2	Casing Depth (ft):	60
Well completion:	08-OCT-04	Well Owner:	CITY OF SEATTLE
Well Type:	Resource Protection	Driller #:	Not Reported
Static Water Level:	Not Reported	Flow Rate (gpm):	Not Reported
Flow Type:	Not Reported	PSI:	Not Reported
Well Test:	Not Reported	Water Reclamation #:	8

A60 **South** **0 - 1/8 Mile** **Lower**	**WA WELLS**	**WALOG2000282175**

Database:	Ecology Well Logs	Well Log ID:	371943
Well Tag #:	AHN126	Project Tag #:	Not Reported
Notice of Intent #:	R064942	Date Received:	01-DEC-03
Diameter (in):	8.5	Casing Depth (ft):	40

DRAFT

Well completion:	07-OCT-03	Well Owner:	GRAVEL PARKING LOT
Well Type:	Resource Protection	Driller #:	Not Reported
Static Water Level:	Not Reported	Flow Rate (gpm):	Not Reported
Flow Type:	Not Reported	PSI:	Not Reported
Well Test:	Not Reported	Water Reclamation #:	8

A61
South
0 - 1/8 Mile
Lower

WA WELLS **WALOG2000282176**

Database:	Ecology Well Logs	Well Log ID:	371944
Well Tag #:	AHN127	Project Tag #:	Not Reported
Notice of Intent #:	R064942	Date Received:	01-DEC-03
Diameter (in):	8.5	Casing Depth (ft):	50
Well completion:	07-OCT-03	Well Owner:	GRAVEL PARKING LOT
Well Type:	Resource Protection	Driller #:	Not Reported
Static Water Level:	Not Reported	Flow Rate (gpm):	Not Reported
Flow Type:	Not Reported	PSI:	Not Reported
Well Test:	Not Reported	Water Reclamation #:	8

A62
South
0 - 1/8 Mile
Lower

WA WELLS **WALOG2000332005**

Database:	Ecology Well Logs	Well Log ID:	429787
Well Tag #:	ALL932	Project Tag #:	Not Reported
Notice of Intent #:	R066776	Date Received:	13-JAN-06
Diameter (in):	Not Reported	Casing Depth (ft):	106
Well completion:	14-DEC-05	Well Owner:	SOUND TRANSIT
Well Type:	Resource Protection	Driller #:	Not Reported
Static Water Level:	Not Reported	Flow Rate (gpm):	Not Reported
Flow Type:	Not Reported	PSI:	Not Reported
Well Test:	Not Reported	Water Reclamation #:	8

A63
South
0 - 1/8 Mile
Lower

WA WELLS **WALOG2000339234**

Database:	Ecology Well Logs	Well Log ID:	440341
Well Tag #:	Not Reported	Project Tag #:	Not Reported
Notice of Intent #:	A061033	Date Received:	27-APR-06
Diameter (in):	Not Reported	Casing Depth (ft):	6
Well completion:	15-APR-05	Well Owner:	11TH AND PINE ASSOC
Well Type:	Decommisioning	Driller #:	Not Reported
Static Water Level:	Not Reported	Flow Rate (gpm):	Not Reported
Flow Type:	Not Reported	PSI:	Not Reported
Well Test:	Not Reported	Water Reclamation #:	8

DRAFT

Map ID Direction Distance Elevation	Database	EDR ID Number
A64 **South** **0 - 1/8 Mile** **Lower**	**WA WELLS**	**WALOG2000300158**

Database:	Ecology Well Logs	Well Log ID:	391557
Well Tag #:	AKT513	Project Tag #:	Not Reported
Notice of Intent #:	RE01018	Date Received:	12-NOV-04
Diameter (in):	2	Casing Depth (ft):	90
Well completion:	10-OCT-04	Well Owner:	CITY OF SEATTLE
Well Type:	Resource Protection	Driller #:	Not Reported
Static Water Level:	Not Reported	Flow Rate (gpm):	Not Reported
Flow Type:	Not Reported	PSI:	Not Reported
Well Test:	Not Reported	Water Reclamation #:	8

A65 **South** **0 - 1/8 Mile** **Lower**	**WA WELLS**	**WALOG2000332004**

Database:	Ecology Well Logs	Well Log ID:	429786
Well Tag #:	ALL933	Project Tag #:	Not Reported
Notice of Intent #:	R066777	Date Received:	13-JAN-06
Diameter (in):	Not Reported	Casing Depth (ft):	185
Well completion:	20-DEC-05	Well Owner:	SOUND TRANSIT
Well Type:	Resource Protection	Driller #:	Not Reported
Static Water Level:	Not Reported	Flow Rate (gpm):	Not Reported
Flow Type:	Not Reported	PSI:	Not Reported
Well Test:	Not Reported	Water Reclamation #:	8

A66 **South** **0 - 1/8 Mile** **Lower**	**WA WELLS**	**WALOG2000621076**

Database:	Ecology Well Logs	Well Log ID:	931691
Well Tag #:	Not Reported	Project Tag #:	Not Reported
Notice of Intent #:	SE53120	Date Received:	12-NOV-14
Diameter (in):	8	Casing Depth (ft):	40
Well completion:	04-NOV-14	Well Owner:	Hugo Properties LLC
Well Type:	Resource Protection	Driller #:	2922
Static Water Level:	Not Reported	Flow Rate (gpm):	Not Reported
Flow Type:	Dry Hole	PSI:	Not Reported
Well Test:	Not Reported	Water Reclamation #:	8

A67 **South** **0 - 1/8 Mile** **Lower**	**WA WELLS**	**WALOG2000780277**

Database:	Ecology Well Logs	Well Log ID:	1665614
Well Tag #:	BKL517	Project Tag #:	Not Reported
Notice of Intent #:	RE14559	Date Received:	30-OCT-17
Diameter (in):	2	Casing Depth (ft):	25

DRAFT

Well completion:	29-JUN-17	Well Owner:	Bonney Watson Co
Well Type:	Resource Protection	Driller #:	3146
Static Water Level:	Not Reported	Flow Rate (gpm):	Not Reported
Flow Type:	Not Reported	PSI:	Not Reported
Well Test:	Not Reported	Water Reclamation #:	8

A68
South
0 - 1/8 Mile
Lower

WA WELLS **WALOG2000780278**

Database:	Ecology Well Logs	Well Log ID:	1665615
Well Tag #:	BKL512	Project Tag #:	Not Reported
Notice of Intent #:	RE14524	Date Received:	30-OCT-17
Diameter (in):	2	Casing Depth (ft):	35
Well completion:	29-JUN-17	Well Owner:	Bonney Watson Co
Well Type:	Resource Protection	Driller #:	3146
Static Water Level:	Not Reported	Flow Rate (gpm):	Not Reported
Flow Type:	Not Reported	PSI:	Not Reported
Well Test:	Not Reported	Water Reclamation #:	8

A69
South
0 - 1/8 Mile
Lower

WA WELLS **WALOG2000767561**

Database:	Ecology Well Logs	Well Log ID:	1640902
Well Tag #:	Not Reported	Project Tag #:	b7
Notice of Intent #:	AE43298	Date Received:	27-SEP-17
Diameter (in):	2.25	Casing Depth (ft):	12
Well completion:	01-JUN-17	Well Owner:	Bonney Watson Co
Well Type:	Decommisioning	Driller #:	3018
Static Water Level:	Not Reported	Flow Rate (gpm):	Not Reported
Flow Type:	Dry Hole	PSI:	Not Reported
Well Test:	Not Reported	Water Reclamation #:	8

A70
South
0 - 1/8 Mile
Lower

WA WELLS **WALOG2000767562**

Database:	Ecology Well Logs	Well Log ID:	1640903
Well Tag #:	Not Reported	Project Tag #:	b8
Notice of Intent #:	AE43298	Date Received:	27-SEP-17
Diameter (in):	2.25	Casing Depth (ft):	12
Well completion:	01-JUN-17	Well Owner:	Bonney Watson Co
Well Type:	Decommisioning	Driller #:	3018
Static Water Level:	Not Reported	Flow Rate (gpm):	Not Reported
Flow Type:	Dry Hole	PSI:	Not Reported
Well Test:	Not Reported	Water Reclamation #:	8

DRAFT

Map ID Direction Distance Elevation	Database	EDR ID Number
A71 **South** **0 - 1/8 Mile** **Lower**	**WA WELLS**	**WALOG2000780300**

Database:	Ecology Well Logs	Well Log ID:	1665640
Well Tag #:	BKL511	Project Tag #:	Not Reported
Notice of Intent #:	RE14524	Date Received:	30-OCT-17
Diameter (in):	2	Casing Depth (ft):	35
Well completion:	29-JUN-17	Well Owner:	Bonney Watson Co
Well Type:	Resource Protection	Driller #:	3146
Static Water Level:	Not Reported	Flow Rate (gpm):	Not Reported
Flow Type:	Not Reported	PSI:	Not Reported
Well Test:	Not Reported	Water Reclamation #:	8

A72 **South** **0 - 1/8 Mile** **Lower**	**WA WELLS**	**WALOG2000785621**

Database:	Ecology Well Logs	Well Log ID:	1681565
Well Tag #:	Not Reported	Project Tag #:	E1
Notice of Intent #:	EE06349	Date Received:	16-MAR-17
Diameter (in):	2.25	Casing Depth (ft):	13
Well completion:	22-NOV-17	Well Owner:	City Of Seattle - FIRE STATION
Well Type:	Resource Protection	Driller #:	3178
Static Water Level:	Not Reported	Flow Rate (gpm):	Not Reported
Flow Type:	Not Reported	PSI:	Not Reported
Well Test:	Not Reported	Water Reclamation #:	8

A73 **South** **0 - 1/8 Mile** **Lower**	**WA WELLS**	**WALOG2000780279**

Database:	Ecology Well Logs	Well Log ID:	1665616
Well Tag #:	BKL515	Project Tag #:	Not Reported
Notice of Intent #:	RE14524	Date Received:	30-OCT-17
Diameter (in):	2	Casing Depth (ft):	35
Well completion:	29-JUN-17	Well Owner:	Bonney Watson Co
Well Type:	Resource Protection	Driller #:	3146
Static Water Level:	Not Reported	Flow Rate (gpm):	Not Reported
Flow Type:	Not Reported	PSI:	Not Reported
Well Test:	Not Reported	Water Reclamation #:	8

A74 **South** **0 - 1/8 Mile** **Lower**	**WA WELLS**	**WALOG2000780299**

Database:	Ecology Well Logs	Well Log ID:	1665639
Well Tag #:	BKL516	Project Tag #:	Not Reported
Notice of Intent #:	RE14559	Date Received:	30-OCT-17
Diameter (in):	2	Casing Depth (ft):	30

DRAFT

Well completion:	29-JUN-17	Well Owner:	Bonney Watson Co
Well Type:	Resource Protection	Driller #:	3146
Static Water Level:	Not Reported	Flow Rate (gpm):	Not Reported
Flow Type:	Not Reported	PSI:	Not Reported
Well Test:	Not Reported	Water Reclamation #:	8

A75
South
0 - 1/8 Mile
Lower

WA WELLS **WALOG2000767555**

Database:	Ecology Well Logs	Well Log ID:	1640896
Well Tag #:	Not Reported	Project Tag #:	b7
Notice of Intent #:	SE62306	Date Received:	27-SEP-17
Diameter (in):	2.25	Casing Depth (ft):	12
Well completion:	01-JUN-17	Well Owner:	Bonney Watson Co
Well Type:	Resource Protection	Driller #:	3018
Static Water Level:	Not Reported	Flow Rate (gpm):	Not Reported
Flow Type:	Dry Hole	PSI:	Not Reported
Well Test:	Not Reported	Water Reclamation #:	8

A76
South
0 - 1/8 Mile
Lower

WA WELLS **WALOG2000767556**

Database:	Ecology Well Logs	Well Log ID:	1640897
Well Tag #:	Not Reported	Project Tag #:	b8
Notice of Intent #:	SE62306	Date Received:	27-SEP-17
Diameter (in):	2.25	Casing Depth (ft):	12
Well completion:	01-JUN-17	Well Owner:	Bonney Watson Co
Well Type:	Resource Protection	Driller #:	3018
Static Water Level:	Not Reported	Flow Rate (gpm):	Not Reported
Flow Type:	Dry Hole	PSI:	Not Reported
Well Test:	Not Reported	Water Reclamation #:	8

A77
South
0 - 1/8 Mile
Lower

WA WELLS **WALOG2000767553**

Database:	Ecology Well Logs	Well Log ID:	1640894
Well Tag #:	Not Reported	Project Tag #:	b5
Notice of Intent #:	SE62306	Date Received:	27-SEP-17
Diameter (in):	2.25	Casing Depth (ft):	12
Well completion:	01-JUN-17	Well Owner:	Bonney Watson Co
Well Type:	Resource Protection	Driller #:	3018
Static Water Level:	Not Reported	Flow Rate (gpm):	Not Reported
Flow Type:	Dry Hole	PSI:	Not Reported
Well Test:	Not Reported	Water Reclamation #:	8

DRAFT

Map ID Direction Distance Elevation	Database	EDR ID Number
A78 **South** **0 - 1/8 Mile** **Lower**	**WA WELLS**	**WALOG2000767554**

Database:	Ecology Well Logs	Well Log ID:	1640895
Well Tag #:	Not Reported	Project Tag #:	6
Notice of Intent #:	SE62306	Date Received:	27-SEP-17
Diameter (in):	2.25	Casing Depth (ft):	12
Well completion:	01-JUN-17	Well Owner:	Bonney Watson Co
Well Type:	Resource Protection	Driller #:	3018
Static Water Level:	Not Reported	Flow Rate (gpm):	Not Reported
Flow Type:	Dry Hole	PSI:	Not Reported
Well Test:	Not Reported	Water Reclamation #:	8

A79 **South** **0 - 1/8 Mile** **Lower**	**WA WELLS**	**WALOG2000767559**

Database:	Ecology Well Logs	Well Log ID:	1640900
Well Tag #:	Not Reported	Project Tag #:	b5
Notice of Intent #:	AE43298	Date Received:	27-SEP-17
Diameter (in):	2.25	Casing Depth (ft):	12
Well completion:	01-JUN-17	Well Owner:	Bonney Watson Co
Well Type:	Decommisioning	Driller #:	3018
Static Water Level:	Not Reported	Flow Rate (gpm):	Not Reported
Flow Type:	Dry Hole	PSI:	Not Reported
Well Test:	Not Reported	Water Reclamation #:	8

A80 **South** **0 - 1/8 Mile** **Lower**	**WA WELLS**	**WALOG2000767560**

Database:	Ecology Well Logs	Well Log ID:	1640901
Well Tag #:	Not Reported	Project Tag #:	6
Notice of Intent #:	AE43298	Date Received:	27-SEP-17
Diameter (in):	2.25	Casing Depth (ft):	12
Well completion:	01-JUN-17	Well Owner:	Bonney Watson Co
Well Type:	Decommisioning	Driller #:	3018
Static Water Level:	Not Reported	Flow Rate (gpm):	Not Reported
Flow Type:	Dry Hole	PSI:	Not Reported
Well Test:	Not Reported	Water Reclamation #:	8

A81 **South** **0 - 1/8 Mile** **Lower**	**WA WELLS**	**WALOG2000767557**

Database:	Ecology Well Logs	Well Log ID:	1640898
Well Tag #:	Not Reported	Project Tag #:	b1
Notice of Intent #:	AE43298	Date Received:	27-SEP-17
Diameter (in):	2.25	Casing Depth (ft):	12

DRAFT

Well completion:	01-JUN-17	Well Owner:	Bonney Watson Co
Well Type:	Decommisioning	Driller #:	3018
Static Water Level:	Not Reported	Flow Rate (gpm):	Not Reported
Flow Type:	Dry Hole	PSI:	Not Reported
Well Test:	Not Reported	Water Reclamation #:	8

A82
South
0 - 1/8 Mile
Lower

WA WELLS **WALOG2000767558**

Database:	Ecology Well Logs	Well Log ID:	1640899
Well Tag #:	Not Reported	Project Tag #:	b2
Notice of Intent #:	AE43298	Date Received:	27-SEP-17
Diameter (in):	2.25	Casing Depth (ft):	12
Well completion:	01-JUN-17	Well Owner:	Bonney Watson Co
Well Type:	Decommisioning	Driller #:	3018
Static Water Level:	Not Reported	Flow Rate (gpm):	Not Reported
Flow Type:	Dry Hole	PSI:	Not Reported
Well Test:	Not Reported	Water Reclamation #:	8

A83
South
0 - 1/8 Mile
Lower

WA WELLS **WALOG2000799721**

Database:	Ecology Well Logs	Well Log ID:	1718787
Well Tag #:	Not Reported	Project Tag #:	Not Reported
Notice of Intent #:	SE66640	Date Received:	10-JUL-18
Diameter (in):	5	Casing Depth (ft):	15
Well completion:	05-JUL-18	Well Owner:	Seattle Central College
Well Type:	Resource Protection	Driller #:	3242
Static Water Level:	Not Reported	Flow Rate (gpm):	Not Reported
Flow Type:	Dry Hole	PSI:	Not Reported
Well Test:	Not Reported	Water Reclamation #:	8

A84
South
0 - 1/8 Mile
Lower

WA WELLS **WALOG2000799722**

Database:	Ecology Well Logs	Well Log ID:	1718788
Well Tag #:	Not Reported	Project Tag #:	Not Reported
Notice of Intent #:	AE49765	Date Received:	10-JUL-18
Diameter (in):	5	Casing Depth (ft):	15
Well completion:	05-JUL-18	Well Owner:	Seattle Central College
Well Type:	Decommisioning	Driller #:	3242
Static Water Level:	Not Reported	Flow Rate (gpm):	Not Reported
Flow Type:	Dry Hole	PSI:	Not Reported
Well Test:	Not Reported	Water Reclamation #:	8

DRAFT

Map ID Direction Distance Elevation	Database	EDR ID Number
A85 **South** **0 - 1/8 Mile** **Lower**	**WA WELLS**	**WALOG2000793026**

Database:	Ecology Well Logs	Well Log ID:	1700857
Well Tag #:	Not Reported	Project Tag #:	Not Reported
Notice of Intent #:	AE48420	Date Received:	06-MAY-18
Diameter (in):	5	Casing Depth (ft):	15
Well completion:	13-APR-18	Well Owner:	Seattle Central CC
Well Type:	Decommisioning	Driller #:	3242
Static Water Level:	Not Reported	Flow Rate (gpm):	Not Reported
Flow Type:	Dry Hole	PSI:	Not Reported
Well Test:	Not Reported	Water Reclamation #:	8

A86 **South** **0 - 1/8 Mile** **Lower**	**WA WELLS**	**WALOG2000793027**

Database:	Ecology Well Logs	Well Log ID:	1700858
Well Tag #:	Not Reported	Project Tag #:	Not Reported
Notice of Intent #:	AE48420	Date Received:	06-MAY-18
Diameter (in):	5	Casing Depth (ft):	15
Well completion:	13-APR-18	Well Owner:	Seattle Central CC
Well Type:	Decommisioning	Driller #:	3242
Static Water Level:	Not Reported	Flow Rate (gpm):	Not Reported
Flow Type:	Dry Hole	PSI:	Not Reported
Well Test:	Not Reported	Water Reclamation #:	8

A87 **South** **0 - 1/8 Mile** **Lower**	**WA WELLS**	**WALOG2000799725**

Database:	Ecology Well Logs	Well Log ID:	1718791
Well Tag #:	Not Reported	Project Tag #:	Not Reported
Notice of Intent #:	AE49765	Date Received:	10-JUL-18
Diameter (in):	5	Casing Depth (ft):	20
Well completion:	05-JUL-18	Well Owner:	Seattle Central College
Well Type:	Decommisioning	Driller #:	3242
Static Water Level:	Not Reported	Flow Rate (gpm):	Not Reported
Flow Type:	Dry Hole	PSI:	Not Reported
Well Test:	Not Reported	Water Reclamation #:	8

A88 **South** **0 - 1/8 Mile** **Lower**	**WA WELLS**	**WALOG2000799726**

Database:	Ecology Well Logs	Well Log ID:	1718792
Well Tag #:	Not Reported	Project Tag #:	Not Reported
Notice of Intent #:	AE49765	Date Received:	10-JUL-18
Diameter (in):	5	Casing Depth (ft):	20

DRAFT

Well completion:	05-JUL-18	Well Owner:	Seattle Central College
Well Type:	Decommisioning	Driller #:	3242
Static Water Level:	Not Reported	Flow Rate (gpm):	Not Reported
Flow Type:	Dry Hole	PSI:	Not Reported
Well Test:	Not Reported	Water Reclamation #:	8

A89
South
0 - 1/8 Mile
Lower

WA WELLS **WALOG2000799723**

Database:	Ecology Well Logs	Well Log ID:	1718789
Well Tag #:	Not Reported	Project Tag #:	Not Reported
Notice of Intent #:	SE66640	Date Received:	10-JUL-18
Diameter (in):	5	Casing Depth (ft):	20
Well completion:	05-JUL-18	Well Owner:	Seattle Central College
Well Type:	Resource Protection	Driller #:	3242
Static Water Level:	Not Reported	Flow Rate (gpm):	Not Reported
Flow Type:	Dry Hole	PSI:	Not Reported
Well Test:	Not Reported	Water Reclamation #:	8

A90
South
0 - 1/8 Mile
Lower

WA WELLS **WALOG2000799724**

Database:	Ecology Well Logs	Well Log ID:	1718790
Well Tag #:	Not Reported	Project Tag #:	Not Reported
Notice of Intent #:	SE66640	Date Received:	10-JUL-18
Diameter (in):	5	Casing Depth (ft):	20
Well completion:	05-JUL-18	Well Owner:	Seattle Central College
Well Type:	Resource Protection	Driller #:	3242
Static Water Level:	Not Reported	Flow Rate (gpm):	Not Reported
Flow Type:	Dry Hole	PSI:	Not Reported
Well Test:	Not Reported	Water Reclamation #:	8

A91
South
0 - 1/8 Mile
Lower

WA WELLS **WALOG2000785659**

Database:	Ecology Well Logs	Well Log ID:	1681603
Well Tag #:	Not Reported	Project Tag #:	E2
Notice of Intent #:	EE06349	Date Received:	16-MAR-17
Diameter (in):	2.25	Casing Depth (ft):	14
Well completion:	22-NOV-16	Well Owner:	City Of Seattle - FIRE STATION
Well Type:	Resource Protection	Driller #:	3178
Static Water Level:	Not Reported	Flow Rate (gpm):	Not Reported
Flow Type:	Not Reported	PSI:	Not Reported
Well Test:	Not Reported	Water Reclamation #:	8

DRAFT

Map ID Direction Distance Elevation	Database	EDR ID Number
A92 **South** **0 - 1/8 Mile** **Lower**	**WA WELLS**	**WALOG2000789597**

Database:	Ecology Well Logs	Well Log ID:	1689906
Well Tag #:	Not Reported	Project Tag #:	MW1
Notice of Intent #:	AE44403	Date Received:	28-AUG-17
Diameter (in):	2	Casing Depth (ft):	20
Well completion:	31-JUL-17	Well Owner:	JG Capital Hill
Well Type:	Decommisioning	Driller #:	3064
Static Water Level:	Not Reported	Flow Rate (gpm):	Not Reported
Flow Type:	Not Reported	PSI:	Not Reported
Well Test:	Not Reported	Water Reclamation #:	8

A93 **South** **0 - 1/8 Mile** **Lower**	**WA WELLS**	**WALOG2000785622**

Database:	Ecology Well Logs	Well Log ID:	1681566
Well Tag #:	Not Reported	Project Tag #:	E3
Notice of Intent #:	EE06349	Date Received:	13-JUN-17
Diameter (in):	2.25	Casing Depth (ft):	15
Well completion:	22-NOV-16	Well Owner:	City Of Seattle - FIRE STATION
Well Type:	Resource Protection	Driller #:	3178
Static Water Level:	Not Reported	Flow Rate (gpm):	Not Reported
Flow Type:	Not Reported	PSI:	Not Reported
Well Test:	Not Reported	Water Reclamation #:	8

A94 **South** **0 - 1/8 Mile** **Lower**	**WA WELLS**	**WALOG2000785623**

Database:	Ecology Well Logs	Well Log ID:	1681567
Well Tag #:	Not Reported	Project Tag #:	E4
Notice of Intent #:	EE06349	Date Received:	13-JUN-17
Diameter (in):	2.25	Casing Depth (ft):	17
Well completion:	22-NOV-16	Well Owner:	City Of Seattle - FIRE STATION
Well Type:	Resource Protection	Driller #:	3178
Static Water Level:	Not Reported	Flow Rate (gpm):	Not Reported
Flow Type:	Not Reported	PSI:	Not Reported
Well Test:	Not Reported	Water Reclamation #:	8

A95 **South** **0 - 1/8 Mile** **Lower**	**WA WELLS**	**WALOG2000793024**

Database:	Ecology Well Logs	Well Log ID:	1700855
Well Tag #:	Not Reported	Project Tag #:	Not Reported
Notice of Intent #:	SE65756	Date Received:	06-MAY-18
Diameter (in):	5	Casing Depth (ft):	15

DRAFT

Well completion:	13-APR-18	Well Owner:	Seattle Central CC
Well Type:	Resource Protection	Driller #:	3242
Static Water Level:	Not Reported	Flow Rate (gpm):	Not Reported
Flow Type:	Dry Hole	PSI:	Not Reported
Well Test:	Not Reported	Water Reclamation #:	8

A96
South
0 - 1/8 Mile
Lower

WA WELLS **WALOG2000793025**

Database:	Ecology Well Logs	Well Log ID:	1700856
Well Tag #:	Not Reported	Project Tag #:	Not Reported
Notice of Intent #:	SE65756	Date Received:	06-MAY-18
Diameter (in):	5	Casing Depth (ft):	15
Well completion:	13-APR-18	Well Owner:	Seattle Central CC
Well Type:	Resource Protection	Driller #:	3242
Static Water Level:	Not Reported	Flow Rate (gpm):	Not Reported
Flow Type:	Dry Hole	PSI:	Not Reported
Well Test:	Not Reported	Water Reclamation #:	8

A97
South
0 - 1/8 Mile
Lower

WA WELLS **WALOG2000789598**

Database:	Ecology Well Logs	Well Log ID:	1689907
Well Tag #:	Not Reported	Project Tag #:	MW3
Notice of Intent #:	AE44403	Date Received:	28-AUG-17
Diameter (in):	2	Casing Depth (ft):	20
Well completion:	31-JUL-17	Well Owner:	JG Capital Hill
Well Type:	Decommisioning	Driller #:	3064
Static Water Level:	Not Reported	Flow Rate (gpm):	Not Reported
Flow Type:	Not Reported	PSI:	Not Reported
Well Test:	Not Reported	Water Reclamation #:	8

A98
South
0 - 1/8 Mile
Lower

WA WELLS **WALOG2000789618**

Database:	Ecology Well Logs	Well Log ID:	1689929
Well Tag #:	Not Reported	Project Tag #:	MW2
Notice of Intent #:	AE44403	Date Received:	28-AUG-17
Diameter (in):	2	Casing Depth (ft):	20
Well completion:	31-JUL-17	Well Owner:	JG Capital Hill
Well Type:	Decommisioning	Driller #:	3064
Static Water Level:	Not Reported	Flow Rate (gpm):	Not Reported
Flow Type:	Not Reported	PSI:	Not Reported
Well Test:	Not Reported	Water Reclamation #:	8

DRAFT

Map ID Direction Distance Elevation	Database	EDR ID Number
A99 **South** **0 - 1/8 Mile** **Lower**	**WA WELLS**	**WALOG2000740233**

Database:	Ecology Well Logs	Well Log ID:	1606016
Well Tag #:	Not Reported	Project Tag #:	Not Reported
Notice of Intent #:	SE60021	Date Received:	14-DEC-16
Diameter (in):	8	Casing Depth (ft):	26.5
Well completion:	26-OCT-16	Well Owner:	Seattle Central College
Well Type:	Resource Protection	Driller #:	3143
Static Water Level:	Not Reported	Flow Rate (gpm):	Not Reported
Flow Type:	Dry Hole	PSI:	Not Reported
Well Test:	Not Reported	Water Reclamation #:	8

A100 **South** **0 - 1/8 Mile** **Lower**	**WA WELLS**	**WALOG2000740234**

Database:	Ecology Well Logs	Well Log ID:	1606017
Well Tag #:	Not Reported	Project Tag #:	Not Reported
Notice of Intent #:	SE60021	Date Received:	14-DEC-16
Diameter (in):	8	Casing Depth (ft):	26.5
Well completion:	26-OCT-16	Well Owner:	Seattle Central College
Well Type:	Resource Protection	Driller #:	3143
Static Water Level:	Not Reported	Flow Rate (gpm):	Not Reported
Flow Type:	Dry Hole	PSI:	Not Reported
Well Test:	Not Reported	Water Reclamation #:	8

A101 **South** **0 - 1/8 Mile** **Lower**	**WA WELLS**	**WALOG2000647966**

Database:	Ecology Well Logs	Well Log ID:	998056
Well Tag #:	Not Reported	Project Tag #:	Not Reported
Notice of Intent #:	SE52506	Date Received:	24-OCT-14
Diameter (in):	8	Casing Depth (ft):	40
Well completion:	02-SEP-14	Well Owner:	Crosby Capital Hill
Well Type:	Resource Protection	Driller #:	3143
Static Water Level:	Not Reported	Flow Rate (gpm):	Not Reported
Flow Type:	Not Reported	PSI:	Not Reported
Well Test:	Not Reported	Water Reclamation #:	8

A102 **South** **0 - 1/8 Mile** **Lower**	**WA WELLS**	**WALOG2000664287**

Database:	Ecology Well Logs	Well Log ID:	1023048
Well Tag #:	AKT557	Project Tag #:	Not Reported
Notice of Intent #:	AE24626	Date Received:	30-JUL-14
Diameter (in):	2	Casing Depth (ft):	61

DRAFT

Well completion:	27-DEC-13	Well Owner:	Sound Transit - Sound Transit
Well Type:	Decommisioning	Driller #:	2810
Static Water Level:	Not Reported	Flow Rate (gpm):	Not Reported
Flow Type:	Not Reported	PSI:	Not Reported
Well Test:	Not Reported	Water Reclamation #:	8

A103
South
0 - 1/8 Mile
Lower

WA WELLS **WALOG2000747940**

Database:	Ecology Well Logs	Well Log ID:	1615493
Well Tag #:	Not Reported	Project Tag #:	E3
Notice of Intent #:	AE40363	Date Received:	16-MAR-17
Diameter (in):	2.25	Casing Depth (ft):	15
Well completion:	22-NOV-16	Well Owner:	City Of Seattle - FIRE STATION
Well Type:	Decommisioning	Driller #:	3178
Static Water Level:	Not Reported	Flow Rate (gpm):	Not Reported
Flow Type:	Not Reported	PSI:	Not Reported
Well Test:	Not Reported	Water Reclamation #:	8

A104
South
0 - 1/8 Mile
Lower

WA WELLS **WALOG2000747941**

Database:	Ecology Well Logs	Well Log ID:	1615494
Well Tag #:	Not Reported	Project Tag #:	E4
Notice of Intent #:	AE40363	Date Received:	16-MAR-17
Diameter (in):	2.25	Casing Depth (ft):	17
Well completion:	22-NOV-16	Well Owner:	City Of Seattle - FIRE STATION
Well Type:	Decommisioning	Driller #:	3178
Static Water Level:	Not Reported	Flow Rate (gpm):	Not Reported
Flow Type:	Not Reported	PSI:	Not Reported
Well Test:	Not Reported	Water Reclamation #:	8

A105
South
0 - 1/8 Mile
Lower

WA WELLS **WALOG2000740235**

Database:	Ecology Well Logs	Well Log ID:	1606018
Well Tag #:	Not Reported	Project Tag #:	Not Reported
Notice of Intent #:	AE39970	Date Received:	14-DEC-16
Diameter (in):	8	Casing Depth (ft):	26.5
Well completion:	26-OCT-16	Well Owner:	Seattle Central College
Well Type:	Decommisioning	Driller #:	3143
Static Water Level:	Not Reported	Flow Rate (gpm):	Not Reported
Flow Type:	Dry Hole	PSI:	Not Reported
Well Test:	Not Reported	Water Reclamation #:	8

DRAFT

Map ID Direction Distance Elevation	Database	EDR ID Number
A106 **South** **0 - 1/8 Mile** **Lower**	**WA WELLS**	**WALOG2000740236**

Database:	Ecology Well Logs	Well Log ID:	1606019
Well Tag #:	Not Reported	Project Tag #:	Not Reported
Notice of Intent #:	AE39970	Date Received:	14-DEC-16
Diameter (in):	8	Casing Depth (ft):	26.5
Well completion:	26-OCT-16	Well Owner:	Seattle Central College
Well Type:	Decommisioning	Driller #:	3143
Static Water Level:	Not Reported	Flow Rate (gpm):	Not Reported
Flow Type:	Dry Hole	PSI:	Not Reported
Well Test:	Not Reported	Water Reclamation #:	8

A107 **South** **0 - 1/8 Mile** **Lower**	**WA WELLS**	**WALOG2000621079**

Database:	Ecology Well Logs	Well Log ID:	931694
Well Tag #:	Not Reported	Project Tag #:	Not Reported
Notice of Intent #:	SE53120	Date Received:	12-NOV-14
Diameter (in):	8	Casing Depth (ft):	40
Well completion:	04-NOV-14	Well Owner:	Hugo Properties LLC
Well Type:	Resource Protection	Driller #:	2922
Static Water Level:	Not Reported	Flow Rate (gpm):	Not Reported
Flow Type:	Dry Hole	PSI:	Not Reported
Well Test:	Not Reported	Water Reclamation #:	8

A108 **South** **0 - 1/8 Mile** **Lower**	**WA WELLS**	**WALOG2000621080**

Database:	Ecology Well Logs	Well Log ID:	931695
Well Tag #:	Not Reported	Project Tag #:	Not Reported
Notice of Intent #:	AE29485	Date Received:	12-NOV-14
Diameter (in):	8	Casing Depth (ft):	40
Well completion:	04-NOV-14	Well Owner:	Hugo Properties LLC
Well Type:	Decommisioning	Driller #:	2922
Static Water Level:	Not Reported	Flow Rate (gpm):	Not Reported
Flow Type:	Dry Hole	PSI:	Not Reported
Well Test:	Not Reported	Water Reclamation #:	8

A109 **South** **0 - 1/8 Mile** **Lower**	**WA WELLS**	**WALOG2000621077**

Database:	Ecology Well Logs	Well Log ID:	931692
Well Tag #:	Not Reported	Project Tag #:	Not Reported
Notice of Intent #:	SE53120	Date Received:	12-NOV-14
Diameter (in):	8	Casing Depth (ft):	40

DRAFT

Well completion:	04-NOV-14	Well Owner:	Hugo Properties LLC
Well Type:	Resource Protection	Driller #:	2922
Static Water Level:	Not Reported	Flow Rate (gpm):	Not Reported
Flow Type:	Dry Hole	PSI:	Not Reported
Well Test:	Not Reported	Water Reclamation #:	8

A110
South
0 - 1/8 Mile
Lower

WA WELLS **WALOG2000621078**

Database:	Ecology Well Logs	Well Log ID:	931693
Well Tag #:	Not Reported	Project Tag #:	Not Reported
Notice of Intent #:	SE53120	Date Received:	12-NOV-14
Diameter (in):	8	Casing Depth (ft):	40
Well completion:	04-NOV-14	Well Owner:	Hugo Properties LLC
Well Type:	Resource Protection	Driller #:	2922
Static Water Level:	Not Reported	Flow Rate (gpm):	Not Reported
Flow Type:	Dry Hole	PSI:	Not Reported
Well Test:	Not Reported	Water Reclamation #:	8

A111
South
0 - 1/8 Mile
Lower

WA WELLS **WALOG2000621083**

Database:	Ecology Well Logs	Well Log ID:	931698
Well Tag #:	Not Reported	Project Tag #:	Not Reported
Notice of Intent #:	AE29485	Date Received:	12-NOV-14
Diameter (in):	8	Casing Depth (ft):	40
Well completion:	04-NOV-14	Well Owner:	Hugo Properties LLC
Well Type:	Decommisioning	Driller #:	2922
Static Water Level:	Not Reported	Flow Rate (gpm):	Not Reported
Flow Type:	Dry Hole	PSI:	Not Reported
Well Test:	Not Reported	Water Reclamation #:	8

A112
South
0 - 1/8 Mile
Lower

WA WELLS **WALOG2000647946**

Database:	Ecology Well Logs	Well Log ID:	998020
Well Tag #:	Not Reported	Project Tag #:	Not Reported
Notice of Intent #:	AE28518	Date Received:	24-OCT-14
Diameter (in):	8	Casing Depth (ft):	40
Well completion:	02-SEP-14	Well Owner:	Crosby Capital Hill
Well Type:	Decommisioning	Driller #:	3143
Static Water Level:	Not Reported	Flow Rate (gpm):	Not Reported
Flow Type:	Not Reported	PSI:	Not Reported
Well Test:	Not Reported	Water Reclamation #:	8

DRAFT

Map ID Direction Distance Elevation	Database	EDR ID Number
A113 **South** **0 - 1/8 Mile** **Lower**	**WA WELLS**	**WALOG2000621081**

Database:	Ecology Well Logs	Well Log ID:	931696
Well Tag #:	Not Reported	Project Tag #:	Not Reported
Notice of Intent #:	AE29485	Date Received:	12-NOV-14
Diameter (in):	8	Casing Depth (ft):	40
Well completion:	04-NOV-14	Well Owner:	Hugo Properties LLC
Well Type:	Decommisioning	Driller #:	2922
Static Water Level:	Not Reported	Flow Rate (gpm):	Not Reported
Flow Type:	Dry Hole	PSI:	Not Reported
Well Test:	Not Reported	Water Reclamation #:	8

A114 **South** **0 - 1/8 Mile** **Lower**	**WA WELLS**	**WALOG2000621082**

Database:	Ecology Well Logs	Well Log ID:	931697
Well Tag #:	Not Reported	Project Tag #:	Not Reported
Notice of Intent #:	AE29485	Date Received:	12-NOV-14
Diameter (in):	8	Casing Depth (ft):	40
Well completion:	04-NOV-14	Well Owner:	Hugo Properties LLC
Well Type:	Decommisioning	Driller #:	2922
Static Water Level:	Not Reported	Flow Rate (gpm):	Not Reported
Flow Type:	Dry Hole	PSI:	Not Reported
Well Test:	Not Reported	Water Reclamation #:	8

A115 **South** **0 - 1/8 Mile** **Lower**	**WA WELLS**	**WALOG2000767471**

Database:	Ecology Well Logs	Well Log ID:	1640812
Well Tag #:	Not Reported	Project Tag #:	b9
Notice of Intent #:	SE62306	Date Received:	27-SEP-17
Diameter (in):	2.25	Casing Depth (ft):	17
Well completion:	01-JUN-17	Well Owner:	Bonney Watson Co
Well Type:	Resource Protection	Driller #:	3018
Static Water Level:	156	Flow Rate (gpm):	Not Reported
Flow Type:	Static Level	PSI:	Not Reported
Well Test:	Not Reported	Water Reclamation #:	8

A116 **South** **0 - 1/8 Mile** **Lower**	**WA WELLS**	**WALOG2000767472**

Database:	Ecology Well Logs	Well Log ID:	1640813
Well Tag #:	Not Reported	Project Tag #:	b9
Notice of Intent #:	AE43298	Date Received:	27-SEP-17
Diameter (in):	2.25	Casing Depth (ft):	17

DRAFT

Well completion:	01-JUN-17	Well Owner:	Bonney Watson Co
Well Type:	Decommisioning	Driller #:	3018
Static Water Level:	156	Flow Rate (gpm):	Not Reported
Flow Type:	Static Level	PSI:	Not Reported
Well Test:	Not Reported	Water Reclamation #:	8

A117
South
0 - 1/8 Mile
Lower

WA WELLS **WALOG2000754574**

Database:	Ecology Well Logs	Well Log ID:	1623013
Well Tag #:	Not Reported	Project Tag #:	B1
Notice of Intent #:	EE06656	Date Received:	17-MAY-17
Diameter (in):	2.25	Casing Depth (ft):	20
Well completion:	08-MAY-17	Well Owner:	Amundson Ron E
Well Type:	Resource Protection	Driller #:	3216
Static Water Level:	240	Flow Rate (gpm):	Not Reported
Flow Type:	Static Level	PSI:	Not Reported
Well Test:	Not Reported	Water Reclamation #:	8

A118
South
0 - 1/8 Mile
Lower

WA WELLS **WALOG2000754575**

Database:	Ecology Well Logs	Well Log ID:	1623014
Well Tag #:	Not Reported	Project Tag #:	B1
Notice of Intent #:	AE43045	Date Received:	17-MAY-17
Diameter (in):	2.25	Casing Depth (ft):	20
Well completion:	08-MAY-17	Well Owner:	Amundson Ron E
Well Type:	Decommisioning	Driller #:	3216
Static Water Level:	240	Flow Rate (gpm):	Not Reported
Flow Type:	Static Level	PSI:	Not Reported
Well Test:	Not Reported	Water Reclamation #:	8

A119
South
0 - 1/8 Mile
Lower

WA WELLS **WALOG2000767551**

Database:	Ecology Well Logs	Well Log ID:	1640892
Well Tag #:	Not Reported	Project Tag #:	b1
Notice of Intent #:	SE62306	Date Received:	27-SEP-17
Diameter (in):	2.25	Casing Depth (ft):	12
Well completion:	01-JUN-17	Well Owner:	Bonney Watson Co
Well Type:	Resource Protection	Driller #:	3018
Static Water Level:	Not Reported	Flow Rate (gpm):	Not Reported
Flow Type:	Dry Hole	PSI:	Not Reported
Well Test:	Not Reported	Water Reclamation #:	8

DRAFT

Map ID Direction Distance Elevation	Database	EDR ID Number
A120 **South** **0 - 1/8 Mile** **Lower**	**WA WELLS**	**WALOG2000767552**

Database:	Ecology Well Logs	Well Log ID:	1640893
Well Tag #:	Not Reported	Project Tag #:	b2
Notice of Intent #:	SE62306	Date Received:	27-SEP-17
Diameter (in):	2.25	Casing Depth (ft):	12
Well completion:	01-JUN-17	Well Owner:	Bonney Watson Co
Well Type:	Resource Protection	Driller #:	3018
Static Water Level:	Not Reported	Flow Rate (gpm):	Not Reported
Flow Type:	Dry Hole	PSI:	Not Reported
Well Test:	Not Reported	Water Reclamation #:	8

A121 **South** **0 - 1/8 Mile** **Lower**	**WA WELLS**	**WALOG2000767473**

Database:	Ecology Well Logs	Well Log ID:	1640814
Well Tag #:	Not Reported	Project Tag #:	wb3
Notice of Intent #:	EE06702	Date Received:	27-SEP-17
Diameter (in):	2.25	Casing Depth (ft):	15
Well completion:	01-JUN-17	Well Owner:	Bonney Watson Co
Well Type:	Resource Protection	Driller #:	3018
Static Water Level:	132	Flow Rate (gpm):	Not Reported
Flow Type:	Static Level	PSI:	Not Reported
Well Test:	Not Reported	Water Reclamation #:	8

A122 **South** **0 - 1/8 Mile** **Lower**	**WA WELLS**	**WALOG2000767474**

Database:	Ecology Well Logs	Well Log ID:	1640815
Well Tag #:	Not Reported	Project Tag #:	wb3
Notice of Intent #:	AE43396	Date Received:	27-SEP-17
Diameter (in):	2.25	Casing Depth (ft):	15
Well completion:	01-JUN-17	Well Owner:	Bonney Watson Co
Well Type:	Decommisioning	Driller #:	3018
Static Water Level:	132	Flow Rate (gpm):	Not Reported
Flow Type:	Static Level	PSI:	Not Reported
Well Test:	Not Reported	Water Reclamation #:	8

A123 **South** **0 - 1/8 Mile** **Lower**	**WA WELLS**	**WALOG2000753575**

Database:	Ecology Well Logs	Well Log ID:	1622002
Well Tag #:	Not Reported	Project Tag #:	B4
Notice of Intent #:	SE62031	Date Received:	15-MAY-17
Diameter (in):	2.25	Casing Depth (ft):	20

DRAFT

Well completion:	08-MAY-17	Well Owner:	Amundson Ron E
Well Type:	Resource Protection	Driller #:	3216
Static Water Level:	Not Reported	Flow Rate (gpm):	Not Reported
Flow Type:	Dry Hole	PSI:	Not Reported
Well Test:	Not Reported	Water Reclamation #:	8

A124
South
0 - 1/8 Mile
Lower

WA WELLS **WALOG2000753576**

Database:	Ecology Well Logs	Well Log ID:	1622003
Well Tag #:	Not Reported	Project Tag #:	B4
Notice of Intent #:	AE42871	Date Received:	15-MAY-17
Diameter (in):	2.25	Casing Depth (ft):	20
Well completion:	08-MAY-17	Well Owner:	Amundson Ron E
Well Type:	Decommisioning	Driller #:	3216
Static Water Level:	Not Reported	Flow Rate (gpm):	Not Reported
Flow Type:	Dry Hole	PSI:	Not Reported
Well Test:	Not Reported	Water Reclamation #:	8

A125
South
0 - 1/8 Mile
Lower

WA WELLS **WALOG2000747967**

Database:	Ecology Well Logs	Well Log ID:	1615520
Well Tag #:	Not Reported	Project Tag #:	E1
Notice of Intent #:	AE40363	Date Received:	16-MAR-17
Diameter (in):	2.25	Casing Depth (ft):	13
Well completion:	22-NOV-16	Well Owner:	City Of Seattle - FIRE STATION
Well Type:	Decommisioning	Driller #:	3178
Static Water Level:	Not Reported	Flow Rate (gpm):	Not Reported
Flow Type:	Not Reported	PSI:	Not Reported
Well Test:	Not Reported	Water Reclamation #:	8

A126
South
0 - 1/8 Mile
Lower

WA WELLS **WALOG2000747968**

Database:	Ecology Well Logs	Well Log ID:	1615521
Well Tag #:	Not Reported	Project Tag #:	E2
Notice of Intent #:	AE40363	Date Received:	16-MAR-17
Diameter (in):	2.25	Casing Depth (ft):	14
Well completion:	22-NOV-16	Well Owner:	City Of Seattle - FIRE STATION
Well Type:	Decommisioning	Driller #:	3178
Static Water Level:	Not Reported	Flow Rate (gpm):	Not Reported
Flow Type:	Not Reported	PSI:	Not Reported
Well Test:	Not Reported	Water Reclamation #:	8

DRAFT

Map ID Direction Distance Elevation	Database	EDR ID Number
A127 **South** **0 - 1/8 Mile** **Lower**	**WA WELLS**	**WALOG2000753800**

Database:	Ecology Well Logs	Well Log ID:	1622227
Well Tag #:	Not Reported	Project Tag #:	B2
Notice of Intent #:	AE42871	Date Received:	15-MAY-17
Diameter (in):	2.25	Casing Depth (ft):	19
Well completion:	08-MAY-17	Well Owner:	Amundson Ron E
Well Type:	Decommisioning	Driller #:	3216
Static Water Level:	Not Reported	Flow Rate (gpm):	Not Reported
Flow Type:	Dry Hole	PSI:	Not Reported
Well Test:	Not Reported	Water Reclamation #:	8

A128 **South** **0 - 1/8 Mile** **Lower**	**WA WELLS**	**WALOG2000753801**

Database:	Ecology Well Logs	Well Log ID:	1622228
Well Tag #:	Not Reported	Project Tag #:	B3
Notice of Intent #:	AE42871	Date Received:	15-MAY-17
Diameter (in):	2.25	Casing Depth (ft):	19
Well completion:	08-MAY-17	Well Owner:	Amundson Ron E
Well Type:	Decommisioning	Driller #:	3216
Static Water Level:	Not Reported	Flow Rate (gpm):	Not Reported
Flow Type:	Dry Hole	PSI:	Not Reported
Well Test:	Not Reported	Water Reclamation #:	8

A129 **South** **0 - 1/8 Mile** **Lower**	**WA WELLS**	**WALOG2000753659**

Database:	Ecology Well Logs	Well Log ID:	1622086
Well Tag #:	Not Reported	Project Tag #:	B2
Notice of Intent #:	SE62031	Date Received:	15-MAY-17
Diameter (in):	2.25	Casing Depth (ft):	19
Well completion:	08-MAY-17	Well Owner:	Amundson Ron E
Well Type:	Resource Protection	Driller #:	3216
Static Water Level:	Not Reported	Flow Rate (gpm):	Not Reported
Flow Type:	Dry Hole	PSI:	Not Reported
Well Test:	Not Reported	Water Reclamation #:	8

A130 **South** **0 - 1/8 Mile** **Lower**	**WA WELLS**	**WALOG2000753660**

Database:	Ecology Well Logs	Well Log ID:	1622087
Well Tag #:	Not Reported	Project Tag #:	B3
Notice of Intent #:	SE62031	Date Received:	15-MAY-17
Diameter (in):	2.25	Casing Depth (ft):	19

DRAFT

Well completion:	08-MAY-17	Well Owner:	Amundson Ron E
Well Type:	Resource Protection	Driller #:	3216
Static Water Level:	Not Reported	Flow Rate (gpm):	Not Reported
Flow Type:	Dry Hole	PSI:	Not Reported
Well Test:	Not Reported	Water Reclamation #:	8

131
South
1/8 - 1/4 Mile
Lower

Site ID:	2614	**AQUIFLOW**	**61456**
Groundwater Flow:	Not Reported		
Shallowest Water Table Depth:	Not Reported		
Deepest Water Table Depth:	Not Reported		
Average Water Table Depth:	50		
Date:	07/25/1991		

B132
North
1/8 - 1/4 Mile
Higher

WA WELLS **WALOG2000477249**

Database:	Ecology Well Logs	Well Log ID:	652596
Well Tag #:	BAE396	Project Tag #:	Not Reported
Notice of Intent #:	DE00930	Date Received:	29-MAY-10
Diameter (in):	30	Casing Depth (ft):	108
Well completion:	22-APR-10	Well Owner:	Sound Transit
Well Type:	Water	Driller #:	Not Reported
Static Water Level:	Not Reported	Flow Rate (gpm):	Not Reported
Flow Type:	Not Reported	PSI:	Not Reported
Well Test:	Not Reported	Water Reclamation #:	8

B133
North
1/8 - 1/4 Mile
Higher

WA WELLS **WALOG2000402782**

Database:	Ecology Well Logs	Well Log ID:	531405
Well Tag #:	Not Reported	Project Tag #:	Not Reported
Notice of Intent #:	A130861	Date Received:	26-MAR-08
Diameter (in):	2	Casing Depth (ft):	16
Well completion:	12-MAR-08	Well Owner:	JACK IN THE BOX
Well Type:	Decommisioning	Driller #:	Not Reported
Static Water Level:	Not Reported	Flow Rate (gpm):	Not Reported
Flow Type:	Not Reported	PSI:	Not Reported
Well Test:	Not Reported	Water Reclamation #:	8

B134
North
1/8 - 1/4 Mile
Higher

WA WELLS **WALOG2000835415**

Database:	Ecology Well Logs	Well Log ID:	1881892
Well Tag #:	Not Reported	Project Tag #:	Not Reported
Notice of Intent #:	SE65736	Date Received:	11-DEC-18
Diameter (in):	6	Casing Depth (ft):	17
Well completion:	09-APR-18	Well Owner:	Kamiak Real Estate LLC
Well Type:	Resource Protection	Driller #:	3113
Static Water Level:	Not Reported	Flow Rate (gpm):	Not Reported

DRAFT

Flow Type:	Dry Hole	PSI:	Not Reported
Well Test:	Not Reported	Water Reclamation #:	8

B135
North
1/8 - 1/4 Mile
Higher

WA WELLS **WALOG2000786324**

Database:	Ecology Well Logs	Well Log ID:	1682506
Well Tag #:	Not Reported	Project Tag #:	Not Reported
Notice of Intent #:	SE65051	Date Received:	07-MAR-18
Diameter (in):	5	Casing Depth (ft):	30
Well completion:	13-FEB-18	Well Owner:	Froton
Well Type:	Resource Protection	Driller #:	3242
Static Water Level:	Not Reported	Flow Rate (gpm):	Not Reported
Flow Type:	Dry Hole	PSI:	Not Reported
Well Test:	Not Reported	Water Reclamation #:	8

B136
North
1/8 - 1/4 Mile
Higher

WA WELLS **WALOG2000788846**

Database:	Ecology Well Logs	Well Log ID:	1689146
Well Tag #:	Not Reported	Project Tag #:	GLB-1
Notice of Intent #:	SE65462	Date Received:	02-APR-18
Diameter (in):	8	Casing Depth (ft):	40.5
Well completion:	22-MAR-18	Well Owner:	Angela And Sam Corporation
Well Type:	Resource Protection	Driller #:	3208
Static Water Level:	Not Reported	Flow Rate (gpm):	Not Reported
Flow Type:	Dry Hole	PSI:	Not Reported
Well Test:	Not Reported	Water Reclamation #:	8

B137
North
1/8 - 1/4 Mile
Higher

WA WELLS **WALOG2000402973**

Database:	Ecology Well Logs	Well Log ID:	531616
Well Tag #:	Not Reported	Project Tag #:	Not Reported
Notice of Intent #:	S024310	Date Received:	14-APR-08
Diameter (in):	2	Casing Depth (ft):	6
Well completion:	08-APR-08	Well Owner:	1830 BROADWAY ASSOCIATES | CDM
Well Type:	Resource Protection	Driller #:	Not Reported
Static Water Level:	Not Reported	Flow Rate (gpm):	Not Reported
Flow Type:	Not Reported	PSI:	Not Reported
Well Test:	Not Reported	Water Reclamation #:	8

DRAFT

Map ID Direction Distance Elevation	Database	EDR ID Number
B138 **North** **1/8 - 1/4 Mile** **Higher**	**WA WELLS**	**WALOG2000390534**

Database:	Ecology Well Logs	Well Log ID:	513438
Well Tag #:	Not Reported	Project Tag #:	Not Reported
Notice of Intent #:	S023211	Date Received:	22-JAN-08
Diameter (in):	2	Casing Depth (ft):	14
Well completion:	19-DEC-07	Well Owner:	SOUND TRANSIT | CDM
Well Type:	Resource Protection	Driller #:	Not Reported
Static Water Level:	Not Reported	Flow Rate (gpm):	Not Reported
Flow Type:	Not Reported	PSI:	Not Reported
Well Test:	Not Reported	Water Reclamation #:	8

B139 **North** **1/8 - 1/4 Mile** **Higher**	**WA WELLS**	**WALOG2000503476**

Database:	Ecology Well Logs	Well Log ID:	704064
Well Tag #:	BBP089	Project Tag #:	Not Reported
Notice of Intent #:	RE04451	Date Received:	25-JAN-11
Diameter (in):	6	Casing Depth (ft):	101
Well completion:	27-MAY-10	Well Owner:	GEO INSTRUMENTS
Well Type:	Resource Protection	Driller #:	3070
Static Water Level:	Not Reported	Flow Rate (gpm):	Not Reported
Flow Type:	Not Reported	PSI:	Not Reported
Well Test:	Not Reported	Water Reclamation #:	8

B140 **North** **1/8 - 1/4 Mile** **Higher**	**WA WELLS**	**WALOG2000613710**

Database:	Ecology Well Logs	Well Log ID:	921326
Well Tag #:	BBP072	Project Tag #:	Not Reported
Notice of Intent #:	AE26033	Date Received:	29-APR-14
Diameter (in):	2	Casing Depth (ft):	101
Well completion:	21-MAR-14	Well Owner:	Geo Instruments - SOUND TRANSIT
Well Type:	Decommisioning	Driller #:	1916
Static Water Level:	Not Reported	Flow Rate (gpm):	Not Reported
Flow Type:	Not Reported	PSI:	Not Reported
Well Test:	Not Reported	Water Reclamation #:	8

B141 **North** **1/8 - 1/4 Mile** **Higher**	**WA WELLS**	**WALOG2000722346**

Database:	Ecology Well Logs	Well Log ID:	1585931
Well Tag #:	BBP089	Project Tag #:	Not Reported
Notice of Intent #:	AE26766	Date Received:	01-AUG-16
Diameter (in):	6	Casing Depth (ft):	10

DRAFT

Well completion:	19-MAR-14	Well Owner:	U-230
Well Type:	Decommisioning	Driller #:	1916
Static Water Level:	Not Reported	Flow Rate (gpm):	Not Reported
Flow Type:	Not Reported	PSI:	Not Reported
Well Test:	Not Reported	Water Reclamation #:	8

B142
North
1/8 - 1/4 Mile
Higher

WA WELLS **WALOG2000402977**

Database:	Ecology Well Logs	Well Log ID:	531620
Well Tag #:	Not Reported	Project Tag #:	Not Reported
Notice of Intent #:	S024310	Date Received:	14-APR-08
Diameter (in):	2	Casing Depth (ft):	6
Well completion:	08-APR-08	Well Owner:	1830 BROADWAY ASSOCIATES | CDM
Well Type:	Resource Protection	Driller #:	Not Reported
Static Water Level:	Not Reported	Flow Rate (gpm):	Not Reported
Flow Type:	Not Reported	PSI:	Not Reported
Well Test:	Not Reported	Water Reclamation #:	8

B143
North
1/8 - 1/4 Mile
Higher

WA WELLS **WALOG2000402960**

Database:	Ecology Well Logs	Well Log ID:	531602
Well Tag #:	Not Reported	Project Tag #:	Not Reported
Notice of Intent #:	A130321	Date Received:	14-APR-08
Diameter (in):	2	Casing Depth (ft):	6
Well completion:	08-APR-08	Well Owner:	1830 BROADWAY ASSOCIATES | CDM
Well Type:	Decommisioning	Driller #:	Not Reported
Static Water Level:	Not Reported	Flow Rate (gpm):	Not Reported
Flow Type:	Not Reported	PSI:	Not Reported
Well Test:	Not Reported	Water Reclamation #:	8

B144
North
1/8 - 1/4 Mile
Higher

WA WELLS **WALOG2000447015**

Database:	Ecology Well Logs	Well Log ID:	593008
Well Tag #:	Not Reported	Project Tag #:	Not Reported
Notice of Intent #:	EE01007	Date Received:	02-JUN-09
Diameter (in):	8	Casing Depth (ft):	70
Well completion:	05-MAY-09		
Well Owner:	Sound Transit c/o CDM | CDM-Camp~ Dresser & McKee Inc.		
Well Type:	Resource Protection	Driller #:	Not Reported
Static Water Level:	Not Reported	Flow Rate (gpm):	Not Reported
Flow Type:	Not Reported	PSI:	Not Reported
Well Test:	Not Reported	Water Reclamation #:	8

DRAFT

Map ID Direction Distance Elevation	Database	EDR ID Number
B145 **North** **1/8 - 1/4 Mile** **Higher**	**WA WELLS**	**WALOG2000389679**

Database:	Ecology Well Logs	Well Log ID:	512423
Well Tag #:	Not Reported	Project Tag #:	Not Reported
Notice of Intent #:	A130830	Date Received:	14-JAN-08
Diameter (in):	1.25	Casing Depth (ft):	3
Well completion:	27-DEC-07	Well Owner:	CPSRTA | CDM
Well Type:	Decommisioning	Driller #:	Not Reported
Static Water Level:	Not Reported	Flow Rate (gpm):	Not Reported
Flow Type:	Not Reported	PSI:	Not Reported
Well Test:	Not Reported	Water Reclamation #:	8

B146 **North** **1/8 - 1/4 Mile** **Higher**	**WA WELLS**	**WALOG2000333967**

Database:	Ecology Well Logs	Well Log ID:	432501
Well Tag #:	Not Reported	Project Tag #:	Not Reported
Notice of Intent #:	S024280	Date Received:	14-MAR-06
Diameter (in):	Not Reported	Casing Depth (ft):	20
Well completion:	22-SEP-05	Well Owner:	DAIMOND PARKING LOT
Well Type:	Resource Protection	Driller #:	Not Reported
Static Water Level:	Not Reported	Flow Rate (gpm):	Not Reported
Flow Type:	Not Reported	PSI:	Not Reported
Well Test:	Not Reported	Water Reclamation #:	8

B147 **North** **1/8 - 1/4 Mile** **Higher**	**WA WELLS**	**WALOG2000502406**

Database:	Ecology Well Logs	Well Log ID:	702025
Well Tag #:	Not Reported	Project Tag #:	Not Reported
Notice of Intent #:	SE08441	Date Received:	19-JAN-11
Diameter (in):	4	Casing Depth (ft):	75
Well completion:	26-OCT-10	Well Owner:	Sound Transit | Malcolm Drilling
Well Type:	Resource Protection	Driller #:	Not Reported
Static Water Level:	Not Reported	Flow Rate (gpm):	Not Reported
Flow Type:	Not Reported	PSI:	Not Reported
Well Test:	Not Reported	Water Reclamation #:	8

B148 **North** **1/8 - 1/4 Mile** **Higher**	**WA WELLS**	**WALOG2000402962**

Database:	Ecology Well Logs	Well Log ID:	531605
Well Tag #:	Not Reported	Project Tag #:	Not Reported
Notice of Intent #:	A130321	Date Received:	14-APR-08
Diameter (in):	2	Casing Depth (ft):	6

DRAFT

Well completion:	08-APR-08	Well Owner:	1830 BROADWAY ASSOCIATES | CDM
Well Type:	Decommisioning	Driller #:	Not Reported
Static Water Level:	Not Reported	Flow Rate (gpm):	Not Reported
Flow Type:	Not Reported	PSI:	Not Reported
Well Test:	Not Reported	Water Reclamation #:	8

B149
North
1/8 - 1/4 Mile
Higher

WA WELLS **WALOG2000842883**

Database:	Ecology Well Logs	Well Log ID:	1892183
Well Tag #:	Not Reported	Project Tag #:	Not Reported
Notice of Intent #:	SE68922	Date Received:	11-MAR-19
Diameter (in):	6	Casing Depth (ft):	30
Well completion:	20-FEB-19	Well Owner:	CHAMPION DEVELOPMENT INC
Well Type:	Resource Protection	Driller #:	3242
Static Water Level:	Not Reported	Flow Rate (gpm):	Not Reported
Flow Type:	Dry Hole	PSI:	Not Reported
Well Test:	Not Reported	Water Reclamation #:	8

B150
North
1/8 - 1/4 Mile
Higher

WA WELLS **WALOG2000788848**

Database:	Ecology Well Logs	Well Log ID:	1689148
Well Tag #:	Not Reported	Project Tag #:	GLB-1
Notice of Intent #:	AE47958	Date Received:	02-APR-18
Diameter (in):	8	Casing Depth (ft):	40.5
Well completion:	22-MAR-18	Well Owner:	Angela And Sam Corporation
Well Type:	Decommisioning	Driller #:	3208
Static Water Level:	Not Reported	Flow Rate (gpm):	Not Reported
Flow Type:	Dry Hole	PSI:	Not Reported
Well Test:	Not Reported	Water Reclamation #:	8

B151
North
1/8 - 1/4 Mile
Higher

WA WELLS **WALOG2000389690**

Database:	Ecology Well Logs	Well Log ID:	512434
Well Tag #:	Not Reported	Project Tag #:	Not Reported
Notice of Intent #:	S023213	Date Received:	14-JAN-08
Diameter (in):	1.25	Casing Depth (ft):	3
Well completion:	27-DEC-07	Well Owner:	CPSRTA | CDM
Well Type:	Resource Protection	Driller #:	Not Reported
Static Water Level:	Not Reported	Flow Rate (gpm):	Not Reported
Flow Type:	Not Reported	PSI:	Not Reported
Well Test:	Not Reported	Water Reclamation #:	8

DRAFT

Map ID Direction Distance Elevation	Database	EDR ID Number
B152 **North** **1/8 - 1/4 Mile** **Higher**	**WA WELLS**	**WALOG2000502404**

Database:	Ecology Well Logs	Well Log ID:	702023
Well Tag #:	Not Reported	Project Tag #:	Not Reported
Notice of Intent #:	SE08441	Date Received:	19-JAN-11
Diameter (in):	4	Casing Depth (ft):	75
Well completion:	28-OCT-10	Well Owner:	Sound Transit | Malcolm Drilling
Well Type:	Resource Protection	Driller #:	Not Reported
Static Water Level:	Not Reported	Flow Rate (gpm):	Not Reported
Flow Type:	Not Reported	PSI:	Not Reported
Well Test:	Not Reported	Water Reclamation #:	8

B153 **North** **1/8 - 1/4 Mile** **Higher**	**WA WELLS**	**WALOG2000333944**

Database:	Ecology Well Logs	Well Log ID:	432466
Well Tag #:	Not Reported	Project Tag #:	Not Reported
Notice of Intent #:	S024280	Date Received:	14-MAR-06
Diameter (in):	Not Reported	Casing Depth (ft):	20
Well completion:	22-SEP-05	Well Owner:	DAIMOND PARKING LOT
Well Type:	Resource Protection	Driller #:	Not Reported
Static Water Level:	Not Reported	Flow Rate (gpm):	Not Reported
Flow Type:	Not Reported	PSI:	Not Reported
Well Test:	Not Reported	Water Reclamation #:	8

B154 **North** **1/8 - 1/4 Mile** **Higher**	**WA WELLS**	**WALOG2000447019**

Database:	Ecology Well Logs	Well Log ID:	593016
Well Tag #:	Not Reported	Project Tag #:	Not Reported
Notice of Intent #:	AE05947	Date Received:	02-JUN-09
Diameter (in):	8	Casing Depth (ft):	67
Well completion:	05-MAY-09		
Well Owner:	Sound Transit c/o CDM | CDM-Camp~ Dresser & McKee Inc.		
Well Type:	Decommisioning	Driller #:	Not Reported
Static Water Level:	Not Reported	Flow Rate (gpm):	Not Reported
Flow Type:	Not Reported	PSI:	Not Reported
Well Test:	Not Reported	Water Reclamation #:	8

B155 **North** **1/8 - 1/4 Mile** **Higher**	**WA WELLS**	**WALOG2000382922**

Database:	Ecology Well Logs	Well Log ID:	503889
Well Tag #:	APF616	Project Tag #:	Not Reported
Notice of Intent #:	R071800	Date Received:	21-SEP-07

DRAFT

Diameter (in):	8.25	Casing Depth (ft):	30
Well completion:	28-AUG-07	Well Owner:	TACOMA PUMP AND DRILLING
Well Type:	Resource Protection	Driller #:	Not Reported
Static Water Level:	Not Reported	Flow Rate (gpm):	Not Reported
Flow Type:	Not Reported	PSI:	Not Reported
Well Test:	Not Reported	Water Reclamation #:	8

B156
North
1/8 - 1/4 Mile
Higher

WA WELLS **WALOG2000402974**

Database:	Ecology Well Logs	Well Log ID:	531617
Well Tag #:	Not Reported	Project Tag #:	Not Reported
Notice of Intent #:	S024310	Date Received:	14-APR-08
Diameter (in):	2	Casing Depth (ft):	6
Well completion:	08-APR-08	Well Owner:	1830 BROADWAY ASSOCIATES | CDM
Well Type:	Resource Protection	Driller #:	Not Reported
Static Water Level:	Not Reported	Flow Rate (gpm):	Not Reported
Flow Type:	Not Reported	PSI:	Not Reported
Well Test:	Not Reported	Water Reclamation #:	8

B157
North
1/8 - 1/4 Mile
Higher

WA WELLS **WALOG2000477250**

Database:	Ecology Well Logs	Well Log ID:	652598
Well Tag #:	BAE395	Project Tag #:	Not Reported
Notice of Intent #:	DE00930	Date Received:	29-MAY-10
Diameter (in):	30	Casing Depth (ft):	102
Well completion:	20-APR-10	Well Owner:	Sound Transit
Well Type:	Water	Driller #:	Not Reported
Static Water Level:	Not Reported	Flow Rate (gpm):	Not Reported
Flow Type:	Not Reported	PSI:	Not Reported
Well Test:	Not Reported	Water Reclamation #:	8

B158
North
1/8 - 1/4 Mile
Higher

WA WELLS **WALOG2000502407**

Database:	Ecology Well Logs	Well Log ID:	702026
Well Tag #:	Not Reported	Project Tag #:	Not Reported
Notice of Intent #:	SE08441	Date Received:	19-JAN-11
Diameter (in):	4	Casing Depth (ft):	75
Well completion:	24-OCT-10	Well Owner:	Sound Transit | Malcolm Drilling
Well Type:	Resource Protection	Driller #:	Not Reported
Static Water Level:	Not Reported	Flow Rate (gpm):	Not Reported
Flow Type:	Not Reported	PSI:	Not Reported
Well Test:	Not Reported	Water Reclamation #:	8

DRAFT

Map ID Direction Distance Elevation	Database	EDR ID Number
B159 **North** **1/8 - 1/4 Mile** **Higher**	**WA WELLS**	**WALOG2000502414**

Database:	Ecology Well Logs	Well Log ID:	702039
Well Tag #:	Not Reported	Project Tag #:	Not Reported
Notice of Intent #:	SE07398	Date Received:	19-JAN-11
Diameter (in):	4	Casing Depth (ft):	75
Well completion:	16-JUN-10	Well Owner:	Sound Transit | Malcolm Drilling
Well Type:	Resource Protection	Driller #:	Not Reported
Static Water Level:	Not Reported	Flow Rate (gpm):	Not Reported
Flow Type:	Not Reported	PSI:	Not Reported
Well Test:	Not Reported	Water Reclamation #:	8

B160 **North** **1/8 - 1/4 Mile** **Higher**	**WA WELLS**	**WALOG2000503486**

Database:	Ecology Well Logs	Well Log ID:	704082
Well Tag #:	BBP063	Project Tag #:	Not Reported
Notice of Intent #:	RE04451	Date Received:	25-JAN-11
Diameter (in):	2	Casing Depth (ft):	101
Well completion:	30-APR-10	Well Owner:	GEO INSTRUMENTS
Well Type:	Resource Protection	Driller #:	3070
Static Water Level:	Not Reported	Flow Rate (gpm):	Not Reported
Flow Type:	Not Reported	PSI:	Not Reported
Well Test:	Not Reported	Water Reclamation #:	8

B161 **North** **1/8 - 1/4 Mile** **Higher**	**WA WELLS**	**WALOG2000419695**

Database:	Ecology Well Logs	Well Log ID:	554676
Well Tag #:	Not Reported	Project Tag #:	Not Reported
Notice of Intent #:	A132467	Date Received:	21-MAY-08
Diameter (in):	2	Casing Depth (ft):	7
Well completion:	21-MAY-08	Well Owner:	APARTMENT COMPLEX | SHANNON AND WILSC
Well Type:	Decommisioning	Driller #:	Not Reported
Static Water Level:	Not Reported	Flow Rate (gpm):	Not Reported
Flow Type:	Not Reported	PSI:	Not Reported
Well Test:	Not Reported	Water Reclamation #:	8

B162 **North** **1/8 - 1/4 Mile** **Higher**	**WA WELLS**	**WALOG2000369888**

Database:	Ecology Well Logs	Well Log ID:	484350
Well Tag #:	Not Reported	Project Tag #:	Not Reported
Notice of Intent #:	A082040	Date Received:	01-MAY-07
Diameter (in):	2	Casing Depth (ft):	10

DRAFT

Well completion:	09-APR-07	Well Owner:	SOUND TRANSIT | CDM
Well Type:	Decommisioning	Driller #:	Not Reported
Static Water Level:	Not Reported	Flow Rate (gpm):	Not Reported
Flow Type:	Not Reported	PSI:	Not Reported
Well Test:	Not Reported	Water Reclamation #:	8

B163
North
1/8 - 1/4 Mile
Higher

WA WELLS **WALOG2000788849**

Database:	Ecology Well Logs	Well Log ID:	1689149
Well Tag #:	Not Reported	Project Tag #:	GLB-3
Notice of Intent #:	AE47958	Date Received:	02-APR-18
Diameter (in):	8	Casing Depth (ft):	40.5
Well completion:	22-MAR-18	Well Owner:	Angela And Sam Corporation
Well Type:	Decommisioning	Driller #:	3208
Static Water Level:	Not Reported	Flow Rate (gpm):	Not Reported
Flow Type:	Dry Hole	PSI:	Not Reported
Well Test:	Not Reported	Water Reclamation #:	8

B164
North
1/8 - 1/4 Mile
Higher

WA WELLS **WALOG2000613629**

Database:	Ecology Well Logs	Well Log ID:	921243
Well Tag #:	Not Reported	Project Tag #:	Not Reported
Notice of Intent #:	AE26335	Date Received:	29-APR-14
Diameter (in):	8.25	Casing Depth (ft):	30
Well completion:	19-APR-14	Well Owner:	Sound Transit Construction Site
Well Type:	Decommisioning	Driller #:	2867
Static Water Level:	Not Reported	Flow Rate (gpm):	Not Reported
Flow Type:	Not Reported	PSI:	Not Reported
Well Test:	Not Reported	Water Reclamation #:	8

B165
North
1/8 - 1/4 Mile
Higher

WA WELLS **WALOG2000389677**

Database:	Ecology Well Logs	Well Log ID:	512421
Well Tag #:	Not Reported	Project Tag #:	Not Reported
Notice of Intent #:	A130830	Date Received:	14-JAN-08
Diameter (in):	1.25	Casing Depth (ft):	3
Well completion:	27-DEC-07	Well Owner:	CPSRTA | CDM
Well Type:	Decommisioning	Driller #:	Not Reported
Static Water Level:	Not Reported	Flow Rate (gpm):	Not Reported
Flow Type:	Not Reported	PSI:	Not Reported
Well Test:	Not Reported	Water Reclamation #:	8

DRAFT

Map ID Direction Distance Elevation	Database	EDR ID Number
B166 **North** **1/8 - 1/4 Mile** **Higher**	**WA WELLS**	**WALOG2000290160**

Database:	Ecology Well Logs	Well Log ID:	380390
Well Tag #:	Not Reported	Project Tag #:	Not Reported
Notice of Intent #:	S024536	Date Received:	24-MAY-04
Diameter (in):	9	Casing Depth (ft):	20
Well completion:	21-APR-04	Well Owner:	US BANK
Well Type:	Resource Protection	Driller #:	Not Reported
Static Water Level:	Not Reported	Flow Rate (gpm):	Not Reported
Flow Type:	Not Reported	PSI:	Not Reported
Well Test:	Not Reported	Water Reclamation #:	8

B167 **North** **1/8 - 1/4 Mile** **Higher**	**WA WELLS**	**WALOG2000503483**

Database:	Ecology Well Logs	Well Log ID:	704077
Well Tag #:	BBP061	Project Tag #:	Not Reported
Notice of Intent #:	RE04451	Date Received:	25-JAN-11
Diameter (in):	6	Casing Depth (ft):	102
Well completion:	30-APR-10	Well Owner:	GEO INSTRUMENTS
Well Type:	Resource Protection	Driller #:	3070
Static Water Level:	Not Reported	Flow Rate (gpm):	Not Reported
Flow Type:	Not Reported	PSI:	Not Reported
Well Test:	Not Reported	Water Reclamation #:	8

B168 **North** **1/8 - 1/4 Mile** **Higher**	**WA WELLS**	**WALOG2000447011**

Database:	Ecology Well Logs	Well Log ID:	593000
Well Tag #:	Not Reported	Project Tag #:	Not Reported
Notice of Intent #:	SE04542	Date Received:	02-JUN-09
Diameter (in):	8	Casing Depth (ft):	30
Well completion:	05-MAY-09	Well Owner:	Sound Transit | CDM
Well Type:	Resource Protection	Driller #:	Not Reported
Static Water Level:	Not Reported	Flow Rate (gpm):	Not Reported
Flow Type:	Not Reported	PSI:	Not Reported
Well Test:	Not Reported	Water Reclamation #:	8

B169 **North** **1/8 - 1/4 Mile** **Higher**	**WA WELLS**	**WALOG2000447018**

Database:	Ecology Well Logs	Well Log ID:	593014
Well Tag #:	Not Reported	Project Tag #:	Not Reported
Notice of Intent #:	AE05947	Date Received:	02-JUN-09
Diameter (in):	8	Casing Depth (ft):	70

DRAFT

Well completion:	05-MAY-09		
Well Owner:	Sound Transit c/o CDM | CDM-Camp~ Dresser & McKee Inc.		
Well Type:	Decommisioning	Driller #:	Not Reported
Static Water Level:	Not Reported	Flow Rate (gpm):	Not Reported
Flow Type:	Not Reported	PSI:	Not Reported
Well Test:	Not Reported	Water Reclamation #:	8

B170
North
1/8 - 1/4 Mile
Higher

WA WELLS **WALOG2000653091**

Database:	Ecology Well Logs	Well Log ID:	1007096
Well Tag #:	BAE397	Project Tag #:	Not Reported
Notice of Intent #:	AE28290	Date Received:	22-SEP-14
Diameter (in):	30	Casing Depth (ft):	105
Well completion:	15-AUG-14	Well Owner:	Sound Transit
Well Type:	Decommisioning	Driller #:	1916
Static Water Level:	Not Reported	Flow Rate (gpm):	Not Reported
Flow Type:	Not Reported	PSI:	Not Reported
Well Test:	Not Reported	Water Reclamation #:	8

B171
North
1/8 - 1/4 Mile
Higher

WA WELLS **WALOG2000666603**

Database:	Ecology Well Logs	Well Log ID:	1026937
Well Tag #:	BAE396	Project Tag #:	Not Reported
Notice of Intent #:	AE28269	Date Received:	22-SEP-14
Diameter (in):	12	Casing Depth (ft):	101
Well completion:	12-AUG-14	Well Owner:	Sound Transit
Well Type:	Decommisioning	Driller #:	1916
Static Water Level:	Not Reported	Flow Rate (gpm):	Not Reported
Flow Type:	Not Reported	PSI:	Not Reported
Well Test:	Not Reported	Water Reclamation #:	8

B172
North
1/8 - 1/4 Mile
Higher

WA WELLS **WALOG2000502413**

Database:	Ecology Well Logs	Well Log ID:	702037
Well Tag #:	Not Reported	Project Tag #:	Not Reported
Notice of Intent #:	SE07398	Date Received:	19-JAN-11
Diameter (in):	4	Casing Depth (ft):	75
Well completion:	16-JUN-10	Well Owner:	Sound Transit | Malcolm Drilling
Well Type:	Resource Protection	Driller #:	Not Reported
Static Water Level:	Not Reported	Flow Rate (gpm):	Not Reported
Flow Type:	Not Reported	PSI:	Not Reported
Well Test:	Not Reported	Water Reclamation #:	8

DRAFT

Map ID Direction Distance Elevation	Database	EDR ID Number
B173 **North** **1/8 - 1/4 Mile** **Higher**	**WA WELLS**	**WALOG2000390522**

Database:	Ecology Well Logs	Well Log ID:	513420
Well Tag #:	Not Reported	Project Tag #:	Not Reported
Notice of Intent #:	S023211	Date Received:	17-JAN-08
Diameter (in):	2	Casing Depth (ft):	9
Well completion:	19-DEC-07	Well Owner:	SOUND TRANSIT | CDM
Well Type:	Resource Protection	Driller #:	Not Reported
Static Water Level:	Not Reported	Flow Rate (gpm):	Not Reported
Flow Type:	Not Reported	PSI:	Not Reported
Well Test:	Not Reported	Water Reclamation #:	8

B174 **North** **1/8 - 1/4 Mile** **Higher**	**WA WELLS**	**WALOG2000419694**

Database:	Ecology Well Logs	Well Log ID:	554675
Well Tag #:	Not Reported	Project Tag #:	Not Reported
Notice of Intent #:	A132467	Date Received:	21-MAY-08
Diameter (in):	2	Casing Depth (ft):	5
Well completion:	21-MAY-08	Well Owner:	APARTMENT COMPLEX | SHANNON AND WILSO
Well Type:	Decommisioning	Driller #:	Not Reported
Static Water Level:	Not Reported	Flow Rate (gpm):	Not Reported
Flow Type:	Not Reported	PSI:	Not Reported
Well Test:	Not Reported	Water Reclamation #:	8

B175 **North** **1/8 - 1/4 Mile** **Higher**	**WA WELLS**	**WALOG2000503485**

Database:	Ecology Well Logs	Well Log ID:	704080
Well Tag #:	BBP070	Project Tag #:	Not Reported
Notice of Intent #:	RE04451	Date Received:	25-JAN-11
Diameter (in):	6	Casing Depth (ft):	101
Well completion:	30-APR-10	Well Owner:	GEO INSTRUMENTS
Well Type:	Resource Protection	Driller #:	3070
Static Water Level:	Not Reported	Flow Rate (gpm):	Not Reported
Flow Type:	Not Reported	PSI:	Not Reported
Well Test:	Not Reported	Water Reclamation #:	8

B176 **North** **1/8 - 1/4 Mile** **Higher**	**WA WELLS**	**WALOG2000447013**

Database:	Ecology Well Logs	Well Log ID:	593004
Well Tag #:	Not Reported	Project Tag #:	Not Reported
Notice of Intent #:	AE05868	Date Received:	02-JUN-09
Diameter (in):	8	Casing Depth (ft):	30

DRAFT

Well completion:	05-MAY-09	Well Owner:	Sound Transit | CDM
Well Type:	Decommisioning	Driller #:	Not Reported
Static Water Level:	Not Reported	Flow Rate (gpm):	Not Reported
Flow Type:	Not Reported	PSI:	Not Reported
Well Test:	Not Reported	Water Reclamation #:	8

B177
North
1/8 - 1/4 Mile
Higher

WA WELLS **WALOG2000389675**

Database:	Ecology Well Logs	Well Log ID:	512419
Well Tag #:	Not Reported	Project Tag #:	Not Reported
Notice of Intent #:	A130830	Date Received:	14-JAN-08
Diameter (in):	1.25	Casing Depth (ft):	3
Well completion:	27-DEC-07	Well Owner:	CPSRTA | CDM
Well Type:	Decommisioning	Driller #:	Not Reported
Static Water Level:	Not Reported	Flow Rate (gpm):	Not Reported
Flow Type:	Not Reported	PSI:	Not Reported
Well Test:	Not Reported	Water Reclamation #:	8

B178
North
1/8 - 1/4 Mile
Higher

WA WELLS **WALOG2000382689**

Database:	Ecology Well Logs	Well Log ID:	503611
Well Tag #:	Not Reported	Project Tag #:	Not Reported
Notice of Intent #:	S031953	Date Received:	27-SEP-07
Diameter (in):	Not Reported	Casing Depth (ft):	30
Well completion:	29-JUL-07	Well Owner:	C/O E3RA INC | E3RA INC
Well Type:	Resource Protection	Driller #:	Not Reported
Static Water Level:	Not Reported	Flow Rate (gpm):	Not Reported
Flow Type:	Not Reported	PSI:	Not Reported
Well Test:	Not Reported	Water Reclamation #:	8

B179
North
1/8 - 1/4 Mile
Higher

WA WELLS **WALOG2000369887**

Database:	Ecology Well Logs	Well Log ID:	484349
Well Tag #:	Not Reported	Project Tag #:	Not Reported
Notice of Intent #:	S023264	Date Received:	01-MAY-07
Diameter (in):	2	Casing Depth (ft):	10
Well completion:	09-APR-07	Well Owner:	BALDWIN SEA LLC | CDM C/O HOWARD YOUNG
Well Type:	Resource Protection	Driller #:	Not Reported
Static Water Level:	Not Reported	Flow Rate (gpm):	Not Reported
Flow Type:	Not Reported	PSI:	Not Reported
Well Test:	Not Reported	Water Reclamation #:	8

DRAFT

Map ID Direction Distance Elevation	Database	EDR ID Number
B180 **North** **1/8 - 1/4 Mile** **Higher**	**WA WELLS**	**WALOG2000721586**

Database:	Ecology Well Logs	Well Log ID:	1584591
Well Tag #:	AEH895	Project Tag #:	Not Reported
Notice of Intent #:	AE34789	Date Received:	09-MAR-16
Diameter (in):	2.25	Casing Depth (ft):	130
Well completion:	18-NOV-15	Well Owner:	SEATTLE DEPT OF TRANSPORTATION
Well Type:	Decommisioning	Driller #:	3205
Static Water Level:	Not Reported	Flow Rate (gpm):	Not Reported
Flow Type:	Not Reported	PSI:	Not Reported
Well Test:	Not Reported	Water Reclamation #:	8

B181 **North** **1/8 - 1/4 Mile** **Higher**	**WA WELLS**	**WALOG2000389686**

Database:	Ecology Well Logs	Well Log ID:	512430
Well Tag #:	Not Reported	Project Tag #:	Not Reported
Notice of Intent #:	S023213	Date Received:	14-JAN-08
Diameter (in):	1.25	Casing Depth (ft):	3
Well completion:	27-DEC-07	Well Owner:	CPSRTA | CDM
Well Type:	Resource Protection	Driller #:	Not Reported
Static Water Level:	Not Reported	Flow Rate (gpm):	Not Reported
Flow Type:	Not Reported	PSI:	Not Reported
Well Test:	Not Reported	Water Reclamation #:	8

B182 **North** **1/8 - 1/4 Mile** **Higher**	**WA WELLS**	**WALOG2000389669**

Database:	Ecology Well Logs	Well Log ID:	512413
Well Tag #:	Not Reported	Project Tag #:	Not Reported
Notice of Intent #:	A130830	Date Received:	14-JAN-08
Diameter (in):	1.25	Casing Depth (ft):	3
Well completion:	27-DEC-07	Well Owner:	CPSRTA | CDM
Well Type:	Decommisioning	Driller #:	Not Reported
Static Water Level:	Not Reported	Flow Rate (gpm):	Not Reported
Flow Type:	Not Reported	PSI:	Not Reported
Well Test:	Not Reported	Water Reclamation #:	8

B183 **North** **1/8 - 1/4 Mile** **Higher**	**WA WELLS**	**WALOG2000390517**

Database:	Ecology Well Logs	Well Log ID:	513415
Well Tag #:	Not Reported	Project Tag #:	Not Reported
Notice of Intent #:	A130827	Date Received:	22-JAN-08
Diameter (in):	2	Casing Depth (ft):	14

DRAFT

Well completion:	19-DEC-07	Well Owner:	SOUND TRANSIT | CDM
Well Type:	Decommisioning	Driller #:	Not Reported
Static Water Level:	Not Reported	Flow Rate (gpm):	Not Reported
Flow Type:	Not Reported	PSI:	Not Reported
Well Test:	Not Reported	Water Reclamation #:	8

B184
North
1/8 - 1/4 Mile
Higher

WA WELLS **WALOG2000402958**

Database:	Ecology Well Logs	Well Log ID:	531600
Well Tag #:	Not Reported	Project Tag #:	Not Reported
Notice of Intent #:	A130321	Date Received:	14-APR-08
Diameter (in):	2	Casing Depth (ft):	6
Well completion:	08-APR-08	Well Owner:	1830 BROADWAY ASSOCIATES | CDM
Well Type:	Decommisioning	Driller #:	Not Reported
Static Water Level:	Not Reported	Flow Rate (gpm):	Not Reported
Flow Type:	Not Reported	PSI:	Not Reported
Well Test:	Not Reported	Water Reclamation #:	8

B185
North
1/8 - 1/4 Mile
Higher

WA WELLS **WALOG2000477246**

Database:	Ecology Well Logs	Well Log ID:	652590
Well Tag #:	BAE392	Project Tag #:	Not Reported
Notice of Intent #:	DE00930	Date Received:	29-MAY-10
Diameter (in):	30	Casing Depth (ft):	92
Well completion:	12-MAR-10	Well Owner:	Sound Transit
Well Type:	Water	Driller #:	Not Reported
Static Water Level:	Not Reported	Flow Rate (gpm):	Not Reported
Flow Type:	Not Reported	PSI:	Not Reported
Well Test:	Not Reported	Water Reclamation #:	8

B186
North
1/8 - 1/4 Mile
Higher

WA WELLS **WALOG2000402787**

Database:	Ecology Well Logs	Well Log ID:	531411
Well Tag #:	Not Reported	Project Tag #:	Not Reported
Notice of Intent #:	A130861	Date Received:	26-MAR-08
Diameter (in):	2	Casing Depth (ft):	10
Well completion:	12-MAR-08	Well Owner:	JACK IN THE BOX
Well Type:	Decommisioning	Driller #:	Not Reported
Static Water Level:	Not Reported	Flow Rate (gpm):	Not Reported
Flow Type:	Not Reported	PSI:	Not Reported
Well Test:	Not Reported	Water Reclamation #:	8

DRAFT

Map ID Direction Distance Elevation	Database	EDR ID Number
B187 **North** **1/8 - 1/4 Mile** **Higher**	**WA WELLS**	**WALOG2000402975**

Database:	Ecology Well Logs	Well Log ID:	531618
Well Tag #:	Not Reported	Project Tag #:	Not Reported
Notice of Intent #:	S024310	Date Received:	14-APR-08
Diameter (in):	2	Casing Depth (ft):	6
Well completion:	08-APR-08	Well Owner:	1830 BROADWAY ASSOCIATES | CDM
Well Type:	Resource Protection	Driller #:	Not Reported
Static Water Level:	Not Reported	Flow Rate (gpm):	Not Reported
Flow Type:	Not Reported	PSI:	Not Reported
Well Test:	Not Reported	Water Reclamation #:	8

B188 **North** **1/8 - 1/4 Mile** **Higher**	**WA WELLS**	**WALOG2000502416**

Database:	Ecology Well Logs	Well Log ID:	702043
Well Tag #:	Not Reported	Project Tag #:	Not Reported
Notice of Intent #:	SE07398	Date Received:	19-JAN-11
Diameter (in):	4	Casing Depth (ft):	75
Well completion:	16-JUN-10	Well Owner:	Sound Transit | Malcolm Drilling
Well Type:	Resource Protection	Driller #:	Not Reported
Static Water Level:	Not Reported	Flow Rate (gpm):	Not Reported
Flow Type:	Not Reported	PSI:	Not Reported
Well Test:	Not Reported	Water Reclamation #:	8

B189 **North** **1/8 - 1/4 Mile** **Higher**	**WA WELLS**	**WALOG2000369889**

Database:	Ecology Well Logs	Well Log ID:	484351
Well Tag #:	Not Reported	Project Tag #:	Not Reported
Notice of Intent #:	S023265	Date Received:	01-MAY-07
Diameter (in):	2	Casing Depth (ft):	10
Well completion:	09-APR-07	Well Owner:	SOUND TRANSIT | CDM
Well Type:	Resource Protection	Driller #:	Not Reported
Static Water Level:	Not Reported	Flow Rate (gpm):	Not Reported
Flow Type:	Not Reported	PSI:	Not Reported
Well Test:	Not Reported	Water Reclamation #:	8

B190 **North** **1/8 - 1/4 Mile** **Higher**	**WA WELLS**	**WALOG2000485248**

Database:	Ecology Well Logs	Well Log ID:	668511
Well Tag #:	BBR675	Project Tag #:	Not Reported
Notice of Intent #:	RE04883	Date Received:	30-AUG-10
Diameter (in):	10	Casing Depth (ft):	35

DRAFT

Well completion:	16-AUG-10	Well Owner:	WRP Associates Harvard Ave LLC
Well Type:	Resource Protection	Driller #:	Not Reported
Static Water Level:	Not Reported	Flow Rate (gpm):	Not Reported
Flow Type:	Not Reported	PSI:	Not Reported
Well Test:	Not Reported	Water Reclamation #:	8

B191
North
1/8 - 1/4 Mile
Higher

WA WELLS **WALOG2000240047**

Database:	Ecology Well Logs	Well Log ID:	323845
Well Tag #:	Not Reported	Project Tag #:	Not Reported
Notice of Intent #:	S006119	Date Received:	01-JUN-00
Diameter (in):	Not Reported	Casing Depth (ft):	18
Well completion:	13-MAY-00	Well Owner:	BANK OF AMERICA
Well Type:	Resource Protection	Driller #:	Not Reported
Static Water Level:	Not Reported	Flow Rate (gpm):	Not Reported
Flow Type:	Not Reported	PSI:	Not Reported
Well Test:	Not Reported	Water Reclamation #:	8

B192
North
1/8 - 1/4 Mile
Higher

WA WELLS **WALOG2000369884**

Database:	Ecology Well Logs	Well Log ID:	484346
Well Tag #:	Not Reported	Project Tag #:	Not Reported
Notice of Intent #:	A082038	Date Received:	01-MAY-07
Diameter (in):	2	Casing Depth (ft):	10
Well completion:	09-APR-07	Well Owner:	THOMAS A MEIER | CDM C/O HOWARD YOUNG
Well Type:	Decommisioning	Driller #:	Not Reported
Static Water Level:	Not Reported	Flow Rate (gpm):	Not Reported
Flow Type:	Not Reported	PSI:	Not Reported
Well Test:	Not Reported	Water Reclamation #:	8

B193
North
1/8 - 1/4 Mile
Higher

WA WELLS **WALOG2000402967**

Database:	Ecology Well Logs	Well Log ID:	531610
Well Tag #:	Not Reported	Project Tag #:	Not Reported
Notice of Intent #:	S024310	Date Received:	14-APR-08
Diameter (in):	2	Casing Depth (ft):	6
Well completion:	08-APR-08	Well Owner:	1830 BROADWAY ASSOCIATES | CDM
Well Type:	Resource Protection	Driller #:	Not Reported
Static Water Level:	Not Reported	Flow Rate (gpm):	Not Reported
Flow Type:	Not Reported	PSI:	Not Reported
Well Test:	Not Reported	Water Reclamation #:	8

DRAFT

Map ID Direction Distance Elevation	Database	EDR ID Number
B194 **North** **1/8 - 1/4 Mile** **Higher**	**WA WELLS**	**WALOG2000503477**

Database:	Ecology Well Logs	Well Log ID:	704066
Well Tag #:	BBP094	Project Tag #:	Not Reported
Notice of Intent #:	RE04451	Date Received:	25-JAN-11
Diameter (in):	6	Casing Depth (ft):	115
Well completion:	14-JUN-10	Well Owner:	GEO INSTRUMENTS
Well Type:	Resource Protection	Driller #:	3070
Static Water Level:	Not Reported	Flow Rate (gpm):	Not Reported
Flow Type:	Not Reported	PSI:	Not Reported
Well Test:	Not Reported	Water Reclamation #:	8

B195 **North** **1/8 - 1/4 Mile** **Higher**	**WA WELLS**	**WALOG2000390544**

Database:	Ecology Well Logs	Well Log ID:	513454
Well Tag #:	Not Reported	Project Tag #:	Not Reported
Notice of Intent #:	S023211	Date Received:	22-JAN-08
Diameter (in):	2	Casing Depth (ft):	12
Well completion:	19-DEC-07	Well Owner:	SOUND TRANSIT | CDM
Well Type:	Resource Protection	Driller #:	Not Reported
Static Water Level:	Not Reported	Flow Rate (gpm):	Not Reported
Flow Type:	Not Reported	PSI:	Not Reported
Well Test:	Not Reported	Water Reclamation #:	8

B196 **North** **1/8 - 1/4 Mile** **Higher**	**WA WELLS**	**WALOG2000389672**

Database:	Ecology Well Logs	Well Log ID:	512416
Well Tag #:	Not Reported	Project Tag #:	Not Reported
Notice of Intent #:	A130830	Date Received:	14-JAN-08
Diameter (in):	1.25	Casing Depth (ft):	3
Well completion:	27-DEC-07	Well Owner:	CPSRTA | CDM
Well Type:	Decommisioning	Driller #:	Not Reported
Static Water Level:	Not Reported	Flow Rate (gpm):	Not Reported
Flow Type:	Not Reported	PSI:	Not Reported
Well Test:	Not Reported	Water Reclamation #:	8

B197 **North** **1/8 - 1/4 Mile** **Higher**	**WA WELLS**	**WALOG2000402779**

Database:	Ecology Well Logs	Well Log ID:	531402
Well Tag #:	Not Reported	Project Tag #:	Not Reported
Notice of Intent #:	S024331	Date Received:	26-MAR-08
Diameter (in):	2	Casing Depth (ft):	10

DRAFT

Well completion:	12-MAR-08	Well Owner:	JACK IN THE BOX
Well Type:	Resource Protection	Driller #:	Not Reported
Static Water Level:	Not Reported	Flow Rate (gpm):	Not Reported
Flow Type:	Not Reported	PSI:	Not Reported
Well Test:	Not Reported	Water Reclamation #:	8

B198
North
1/8 - 1/4 Mile
Higher

WA WELLS **WALOG2000402777**

Database:	Ecology Well Logs	Well Log ID:	531400
Well Tag #:	Not Reported	Project Tag #:	Not Reported
Notice of Intent #:	S024331	Date Received:	26-MAR-08
Diameter (in):	2	Casing Depth (ft):	12
Well completion:	12-MAR-08	Well Owner:	JACK IN THE BOX
Well Type:	Resource Protection	Driller #:	Not Reported
Static Water Level:	Not Reported	Flow Rate (gpm):	Not Reported
Flow Type:	Not Reported	PSI:	Not Reported
Well Test:	Not Reported	Water Reclamation #:	8

B199
North
1/8 - 1/4 Mile
Higher

WA WELLS **WALOG2000402969**

Database:	Ecology Well Logs	Well Log ID:	531612
Well Tag #:	Not Reported	Project Tag #:	Not Reported
Notice of Intent #:	S024310	Date Received:	14-APR-08
Diameter (in):	2	Casing Depth (ft):	6
Well completion:	08-APR-08	Well Owner:	1830 BROADWAY ASSOCIATES | CDM
Well Type:	Resource Protection	Driller #:	Not Reported
Static Water Level:	Not Reported	Flow Rate (gpm):	Not Reported
Flow Type:	Not Reported	PSI:	Not Reported
Well Test:	Not Reported	Water Reclamation #:	8

B200
North
1/8 - 1/4 Mile
Higher

WA WELLS **WALOG2000402785**

Database:	Ecology Well Logs	Well Log ID:	531409
Well Tag #:	Not Reported	Project Tag #:	Not Reported
Notice of Intent #:	A130861	Date Received:	26-MAR-08
Diameter (in):	2	Casing Depth (ft):	10
Well completion:	12-MAR-08	Well Owner:	JACK IN THE BOX
Well Type:	Decommisioning	Driller #:	Not Reported
Static Water Level:	Not Reported	Flow Rate (gpm):	Not Reported
Flow Type:	Not Reported	PSI:	Not Reported
Well Test:	Not Reported	Water Reclamation #:	8

DRAFT

Map ID Direction Distance Elevation	Database	EDR ID Number
B201 **North** **1/8 - 1/4 Mile** **Higher**	**WA WELLS**	**WALOG2000390529**

Database:	Ecology Well Logs	Well Log ID:	513430
Well Tag #:	Not Reported	Project Tag #:	Not Reported
Notice of Intent #:	S023211	Date Received:	22-JAN-08
Diameter (in):	2	Casing Depth (ft):	1
Well completion:	19-DEC-07	Well Owner:	SOUND TRANSIT | CDM
Well Type:	Resource Protection	Driller #:	Not Reported
Static Water Level:	Not Reported	Flow Rate (gpm):	Not Reported
Flow Type:	Not Reported	PSI:	Not Reported
Well Test:	Not Reported	Water Reclamation #:	8

B202 **North** **1/8 - 1/4 Mile** **Higher**	**WA WELLS**	**WALOG2000390511**

Database:	Ecology Well Logs	Well Log ID:	513409
Well Tag #:	Not Reported	Project Tag #:	Not Reported
Notice of Intent #:	A130827	Date Received:	17-JAN-08
Diameter (in):	2	Casing Depth (ft):	9
Well completion:	19-DEC-07	Well Owner:	SOUND TRANSIT | CDM
Well Type:	Decommisioning	Driller #:	Not Reported
Static Water Level:	Not Reported	Flow Rate (gpm):	Not Reported
Flow Type:	Not Reported	PSI:	Not Reported
Well Test:	Not Reported	Water Reclamation #:	8

B203 **North** **1/8 - 1/4 Mile** **Higher**	**WA WELLS**	**WALOG2000240053**

Database:	Ecology Well Logs	Well Log ID:	323851
Well Tag #:	AFF024	Project Tag #:	Not Reported
Notice of Intent #:	R044028	Date Received:	02-MAR-00
Diameter (in):	Not Reported	Casing Depth (ft):	120
Well completion:	06-FEB-00	Well Owner:	CITY OF SEATTLE
Well Type:	Resource Protection	Driller #:	Not Reported
Static Water Level:	Not Reported	Flow Rate (gpm):	Not Reported
Flow Type:	Not Reported	PSI:	Not Reported
Well Test:	Not Reported	Water Reclamation #:	8

B204 **North** **1/8 - 1/4 Mile** **Higher**	**WA WELLS**	**WALOG2000402783**

Database:	Ecology Well Logs	Well Log ID:	531407
Well Tag #:	Not Reported	Project Tag #:	Not Reported
Notice of Intent #:	A130861	Date Received:	26-MAR-08
Diameter (in):	2	Casing Depth (ft):	12

DRAFT

Well completion:	12-MAR-08	Well Owner:	JACK IN THE BOX
Well Type:	Decommisioning	Driller #:	Not Reported
Static Water Level:	Not Reported	Flow Rate (gpm):	Not Reported
Flow Type:	Not Reported	PSI:	Not Reported
Well Test:	Not Reported	Water Reclamation #:	8

B205
North
1/8 - 1/4 Mile
Higher

WA WELLS **WALOG2000721607**

Database:	Ecology Well Logs	Well Log ID:	1584612
Well Tag #:	AFF023	Project Tag #:	Not Reported
Notice of Intent #:	AE34796	Date Received:	09-MAR-16
Diameter (in):	2.25	Casing Depth (ft):	75
Well completion:	18-NOV-15	Well Owner:	CITY OF SEATTLE
Well Type:	Decommisioning	Driller #:	3205
Static Water Level:	Not Reported	Flow Rate (gpm):	Not Reported
Flow Type:	Not Reported	PSI:	Not Reported
Well Test:	Not Reported	Water Reclamation #:	8

B206
North
1/8 - 1/4 Mile
Higher

WA WELLS **WALOG2000333969**

Database:	Ecology Well Logs	Well Log ID:	432504
Well Tag #:	Not Reported	Project Tag #:	Not Reported
Notice of Intent #:	S024280	Date Received:	14-MAR-06
Diameter (in):	Not Reported	Casing Depth (ft):	20
Well completion:	22-SEP-05	Well Owner:	DAIMOND PARKING LOT
Well Type:	Resource Protection	Driller #:	Not Reported
Static Water Level:	Not Reported	Flow Rate (gpm):	Not Reported
Flow Type:	Not Reported	PSI:	Not Reported
Well Test:	Not Reported	Water Reclamation #:	8

B207
North
1/8 - 1/4 Mile
Higher

WA WELLS **WALOG2000613687**

Database:	Ecology Well Logs	Well Log ID:	921302
Well Tag #:	Not Reported	Project Tag #:	Not Reported
Notice of Intent #:	SE51085	Date Received:	29-APR-14
Diameter (in):	8.25	Casing Depth (ft):	30
Well completion:	19-APR-14	Well Owner:	Sound Transit Construction Site
Well Type:	Resource Protection	Driller #:	2867
Static Water Level:	Not Reported	Flow Rate (gpm):	Not Reported
Flow Type:	Not Reported	PSI:	Not Reported
Well Test:	Not Reported	Water Reclamation #:	8

DRAFT

Map ID Direction Distance Elevation	Database	EDR ID Number
B208 **North** **1/8 - 1/4 Mile** **Higher**	**WA WELLS**	**WALOG2000224779**

Database:	Ecology Well Logs	Well Log ID:	306810
Well Tag #:	Not Reported	Project Tag #:	Not Reported
Notice of Intent #:	S006774	Date Received:	08-NOV-00
Diameter (in):	Not Reported	Casing Depth (ft):	21.6
Well completion:	16-OCT-00	Well Owner:	GEOENGINEERS INC
Well Type:	Resource Protection	Driller #:	Not Reported
Static Water Level:	Not Reported	Flow Rate (gpm):	Not Reported
Flow Type:	Not Reported	PSI:	Not Reported
Well Test:	Not Reported	Water Reclamation #:	8

B209 **North** **1/8 - 1/4 Mile** **Higher**	**WA WELLS**	**WALOG2000402956**

Database:	Ecology Well Logs	Well Log ID:	531598
Well Tag #:	Not Reported	Project Tag #:	Not Reported
Notice of Intent #:	A130321	Date Received:	14-APR-08
Diameter (in):	2	Casing Depth (ft):	6
Well completion:	08-APR-08	Well Owner:	1830 BROADWAY ASSOCIATES | CDM
Well Type:	Decommisioning	Driller #:	Not Reported
Static Water Level:	Not Reported	Flow Rate (gpm):	Not Reported
Flow Type:	Not Reported	PSI:	Not Reported
Well Test:	Not Reported	Water Reclamation #:	8

B210 **North** **1/8 - 1/4 Mile** **Higher**	**WA WELLS**	**WALOG2000503480**

Database:	Ecology Well Logs	Well Log ID:	704071
Well Tag #:	BCR194	Project Tag #:	Not Reported
Notice of Intent #:	RE04451	Date Received:	25-JAN-11
Diameter (in):	6	Casing Depth (ft):	101
Well completion:	12-JUN-10	Well Owner:	GEO INSTRUMENTS
Well Type:	Resource Protection	Driller #:	3070
Static Water Level:	Not Reported	Flow Rate (gpm):	Not Reported
Flow Type:	Not Reported	PSI:	Not Reported
Well Test:	Not Reported	Water Reclamation #:	8

B211 **North** **1/8 - 1/4 Mile** **Higher**	**WA WELLS**	**WALOG2000502675**

Database:	Ecology Well Logs	Well Log ID:	702518
Well Tag #:	Not Reported	Project Tag #:	Not Reported
Notice of Intent #:	SE08170	Date Received:	19-JAN-11
Diameter (in):	4	Casing Depth (ft):	75

DRAFT

Well completion:	21-SEP-10	Well Owner:	Angus Speirs Sound Transit | Malcolm Drilling
Well Type:	Resource Protection	Driller #:	Not Reported
Static Water Level:	Not Reported	Flow Rate (gpm):	Not Reported
Flow Type:	Not Reported	PSI:	Not Reported
Well Test:	Not Reported	Water Reclamation #:	8

B212
North
1/8 - 1/4 Mile
Higher

WA WELLS **WALOG2000224782**

Database:	Ecology Well Logs	Well Log ID:	306813
Well Tag #:	Not Reported	Project Tag #:	Not Reported
Notice of Intent #:	S006774	Date Received:	08-NOV-00
Diameter (in):	Not Reported	Casing Depth (ft):	21.6
Well completion:	16-OCT-00	Well Owner:	GEOENGINEERS INC
Well Type:	Resource Protection	Driller #:	Not Reported
Static Water Level:	Not Reported	Flow Rate (gpm):	Not Reported
Flow Type:	Not Reported	PSI:	Not Reported
Well Test:	Not Reported	Water Reclamation #:	8

B213
North
1/8 - 1/4 Mile
Higher

WA WELLS **WALOG2000389692**

Database:	Ecology Well Logs	Well Log ID:	512436
Well Tag #:	Not Reported	Project Tag #:	Not Reported
Notice of Intent #:	S023213	Date Received:	14-JAN-08
Diameter (in):	1.25	Casing Depth (ft):	3
Well completion:	27-DEC-07	Well Owner:	CPSRTA | CDM
Well Type:	Resource Protection	Driller #:	Not Reported
Static Water Level:	Not Reported	Flow Rate (gpm):	Not Reported
Flow Type:	Not Reported	PSI:	Not Reported
Well Test:	Not Reported	Water Reclamation #:	8

B214
North
1/8 - 1/4 Mile
Higher

WA WELLS **WALOG2000661611**

Database:	Ecology Well Logs	Well Log ID:	1019781
Well Tag #:	Not Reported	Project Tag #:	Not Reported
Notice of Intent #:	AE31803	Date Received:	14-MAY-15
Diameter (in):	5	Casing Depth (ft):	25
Well completion:	05-MAY-15	Well Owner:	Capitl Hill Lofts LLC
Well Type:	Decommisioning	Driller #:	3123
Static Water Level:	Not Reported	Flow Rate (gpm):	Not Reported
Flow Type:	Dry Hole	PSI:	Not Reported
Well Test:	Not Reported	Water Reclamation #:	8

DRAFT

Map ID Direction Distance Elevation	Database	EDR ID Number
B215 **North** **1/8 - 1/4 Mile** **Higher**	**WA WELLS**	**WALOG2000613638**

Database:	Ecology Well Logs	Well Log ID:	921252
Well Tag #:	Not Reported	Project Tag #:	Not Reported
Notice of Intent #:	AE26335	Date Received:	29-APR-14
Diameter (in):	8.25	Casing Depth (ft):	30
Well completion:	19-APR-14	Well Owner:	Sound Transit Construction Site
Well Type:	Decommisioning	Driller #:	2867
Static Water Level:	Not Reported	Flow Rate (gpm):	Not Reported
Flow Type:	Not Reported	PSI:	Not Reported
Well Test:	Not Reported	Water Reclamation #:	8

B216 **North** **1/8 - 1/4 Mile** **Higher**	**WA WELLS**	**WALOG2000477245**

Database:	Ecology Well Logs	Well Log ID:	652588
Well Tag #:	BAE391	Project Tag #:	Not Reported
Notice of Intent #:	DE00930	Date Received:	29-MAY-10
Diameter (in):	30	Casing Depth (ft):	110
Well completion:	11-MAR-10	Well Owner:	Sound Transit
Well Type:	Water	Driller #:	Not Reported
Static Water Level:	Not Reported	Flow Rate (gpm):	Not Reported
Flow Type:	Not Reported	PSI:	Not Reported
Well Test:	Not Reported	Water Reclamation #:	8

B217 **North** **1/8 - 1/4 Mile** **Higher**	**WA WELLS**	**WALOG2000402966**

Database:	Ecology Well Logs	Well Log ID:	531609
Well Tag #:	Not Reported	Project Tag #:	Not Reported
Notice of Intent #:	S024310	Date Received:	14-APR-08
Diameter (in):	2	Casing Depth (ft):	6
Well completion:	08-APR-08	Well Owner:	1830 BROADWAY ASSOCIATES | CDM
Well Type:	Resource Protection	Driller #:	Not Reported
Static Water Level:	Not Reported	Flow Rate (gpm):	Not Reported
Flow Type:	Not Reported	PSI:	Not Reported
Well Test:	Not Reported	Water Reclamation #:	8

B218 **North** **1/8 - 1/4 Mile** **Higher**	**WA WELLS**	**WALOG2000613639**

Database:	Ecology Well Logs	Well Log ID:	921253
Well Tag #:	Not Reported	Project Tag #:	Not Reported
Notice of Intent #:	AE26335	Date Received:	29-APR-14
Diameter (in):	8.25	Casing Depth (ft):	30

DRAFT

Well completion:	19-APR-14	Well Owner:	Sound Transit Construction Site
Well Type:	Decommisioning	Driller #:	2867
Static Water Level:	Not Reported	Flow Rate (gpm):	Not Reported
Flow Type:	Not Reported	PSI:	Not Reported
Well Test:	Not Reported	Water Reclamation #:	8

B219
North
1/8 - 1/4 Mile
Higher

WA WELLS **WALOG2000224783**

Database:	Ecology Well Logs	Well Log ID:	306814
Well Tag #:	Not Reported	Project Tag #:	Not Reported
Notice of Intent #:	S006774	Date Received:	08-NOV-00
Diameter (in):	Not Reported	Casing Depth (ft):	20
Well completion:	16-OCT-00	Well Owner:	GEOENGINEERS INC
Well Type:	Resource Protection	Driller #:	Not Reported
Static Water Level:	Not Reported	Flow Rate (gpm):	Not Reported
Flow Type:	Not Reported	PSI:	Not Reported
Well Test:	Not Reported	Water Reclamation #:	8

B220
North
1/8 - 1/4 Mile
Higher

WA WELLS **WALOG2000402786**

Database:	Ecology Well Logs	Well Log ID:	531410
Well Tag #:	Not Reported	Project Tag #:	Not Reported
Notice of Intent #:	A130861	Date Received:	26-MAR-08
Diameter (in):	2	Casing Depth (ft):	10
Well completion:	12-MAR-08	Well Owner:	JACK IN THE BOX
Well Type:	Decommisioning	Driller #:	Not Reported
Static Water Level:	Not Reported	Flow Rate (gpm):	Not Reported
Flow Type:	Not Reported	PSI:	Not Reported
Well Test:	Not Reported	Water Reclamation #:	8

B221
North
1/8 - 1/4 Mile
Higher

WA WELLS **WALOG2000402780**

Database:	Ecology Well Logs	Well Log ID:	531403
Well Tag #:	Not Reported	Project Tag #:	Not Reported
Notice of Intent #:	S024331	Date Received:	26-MAR-08
Diameter (in):	2	Casing Depth (ft):	10
Well completion:	12-MAR-08	Well Owner:	JACK IN THE BOX
Well Type:	Resource Protection	Driller #:	Not Reported
Static Water Level:	Not Reported	Flow Rate (gpm):	Not Reported
Flow Type:	Not Reported	PSI:	Not Reported
Well Test:	Not Reported	Water Reclamation #:	8

DRAFT

Map ID Direction Distance Elevation	Database	EDR ID Number
B222 **North** **1/8 - 1/4 Mile** **Higher**	**WA WELLS**	**WALOG2000390512**

Database:	Ecology Well Logs	Well Log ID:	513410
Well Tag #:	Not Reported	Project Tag #:	Not Reported
Notice of Intent #:	A130827	Date Received:	22-JAN-08
Diameter (in):	2	Casing Depth (ft):	17.5
Well completion:	19-DEC-07	Well Owner:	SOUND TRANSIT | CDM
Well Type:	Decommisioning	Driller #:	Not Reported
Static Water Level:	Not Reported	Flow Rate (gpm):	Not Reported
Flow Type:	Not Reported	PSI:	Not Reported
Well Test:	Not Reported	Water Reclamation #:	8

B223 **North** **1/8 - 1/4 Mile** **Higher**	**WA WELLS**	**WALOG2000402957**

Database:	Ecology Well Logs	Well Log ID:	531599
Well Tag #:	Not Reported	Project Tag #:	Not Reported
Notice of Intent #:	A130321	Date Received:	14-APR-08
Diameter (in):	2	Casing Depth (ft):	6
Well completion:	08-APR-08	Well Owner:	1830 BROADWAY ASSOCIATES | CDM
Well Type:	Decommisioning	Driller #:	Not Reported
Static Water Level:	Not Reported	Flow Rate (gpm):	Not Reported
Flow Type:	Not Reported	PSI:	Not Reported
Well Test:	Not Reported	Water Reclamation #:	8

B224 **North** **1/8 - 1/4 Mile** **Higher**	**WA WELLS**	**WALOG2000224780**

Database:	Ecology Well Logs	Well Log ID:	306811
Well Tag #:	Not Reported	Project Tag #:	Not Reported
Notice of Intent #:	S006774	Date Received:	08-NOV-00
Diameter (in):	Not Reported	Casing Depth (ft):	21.6
Well completion:	16-OCT-00	Well Owner:	GEOENGINEERS INC
Well Type:	Resource Protection	Driller #:	Not Reported
Static Water Level:	Not Reported	Flow Rate (gpm):	Not Reported
Flow Type:	Not Reported	PSI:	Not Reported
Well Test:	Not Reported	Water Reclamation #:	8

B225 **North** **1/8 - 1/4 Mile** **Higher**	**WA WELLS**	**WALOG2000333970**

Database:	Ecology Well Logs	Well Log ID:	432506
Well Tag #:	Not Reported	Project Tag #:	Not Reported
Notice of Intent #:	S024280	Date Received:	14-MAR-06
Diameter (in):	Not Reported	Casing Depth (ft):	20

DRAFT

Well completion:	22-SEP-05	Well Owner:	DAIMOND PARKING LOT
Well Type:	Resource Protection	Driller #:	Not Reported
Static Water Level:	Not Reported	Flow Rate (gpm):	Not Reported
Flow Type:	Not Reported	PSI:	Not Reported
Well Test:	Not Reported	Water Reclamation #:	8

B226
North
1/8 - 1/4 Mile
Higher

WA WELLS **WALOG2000502673**

Database:	Ecology Well Logs	Well Log ID:	702514
Well Tag #:	Not Reported	Project Tag #:	Not Reported
Notice of Intent #:	SE08170	Date Received:	19-JAN-11
Diameter (in):	4	Casing Depth (ft):	75
Well completion:	22-SEP-10	Well Owner:	Angus Speirs Sound Transit | Malcolm Drilling
Well Type:	Resource Protection	Driller #:	Not Reported
Static Water Level:	Not Reported	Flow Rate (gpm):	Not Reported
Flow Type:	Not Reported	PSI:	Not Reported
Well Test:	Not Reported	Water Reclamation #:	8

B227
North
1/8 - 1/4 Mile
Higher

WA WELLS **WALOG2000164943**

Database:	Ecology Well Logs	Well Log ID:	190638
Well Tag #:	AER687	Project Tag #:	Not Reported
Notice of Intent #:	W103354	Date Received:	29-JUL-99
Diameter (in):	6	Casing Depth (ft):	88
Well completion:	29-JUN-99	Well Owner:	CITY OF SEATTLE
Well Type:	Water	Driller #:	2426
Static Water Level:	Not Reported	Flow Rate (gpm):	Not Reported
Flow Type:	Not Reported	PSI:	Not Reported
Well Test:	Not Reported	Water Reclamation #:	8

B228
North
1/8 - 1/4 Mile
Higher

WA WELLS **WALOG2000333971**

Database:	Ecology Well Logs	Well Log ID:	432507
Well Tag #:	Not Reported	Project Tag #:	Not Reported
Notice of Intent #:	S024280	Date Received:	14-MAR-06
Diameter (in):	Not Reported	Casing Depth (ft):	20
Well completion:	22-SEP-05	Well Owner:	DAIMOND PARKING LOT
Well Type:	Resource Protection	Driller #:	Not Reported
Static Water Level:	Not Reported	Flow Rate (gpm):	Not Reported
Flow Type:	Not Reported	PSI:	Not Reported
Well Test:	Not Reported	Water Reclamation #:	8

DRAFT

Map ID Direction Distance Elevation	Database	EDR ID Number
B229 **North** **1/8 - 1/4 Mile** **Higher**	**WA WELLS**	**WALOG2000224784**

Database:	Ecology Well Logs	Well Log ID:	306815
Well Tag #:	Not Reported	Project Tag #:	Not Reported
Notice of Intent #:	S006774	Date Received:	08-NOV-00
Diameter (in):	Not Reported	Casing Depth (ft):	20
Well completion:	16-OCT-00	Well Owner:	GEOENGINEERS INC
Well Type:	Resource Protection	Driller #:	Not Reported
Static Water Level:	Not Reported	Flow Rate (gpm):	Not Reported
Flow Type:	Not Reported	PSI:	Not Reported
Well Test:	Not Reported	Water Reclamation #:	8

B230 **North** **1/8 - 1/4 Mile** **Higher**	**WA WELLS**	**WALOG2000224785**

Database:	Ecology Well Logs	Well Log ID:	306816
Well Tag #:	Not Reported	Project Tag #:	Not Reported
Notice of Intent #:	S006774	Date Received:	08-NOV-00
Diameter (in):	Not Reported	Casing Depth (ft):	20
Well completion:	16-OCT-00	Well Owner:	GEOENGINEERS INC
Well Type:	Resource Protection	Driller #:	Not Reported
Static Water Level:	Not Reported	Flow Rate (gpm):	Not Reported
Flow Type:	Not Reported	PSI:	Not Reported
Well Test:	Not Reported	Water Reclamation #:	8

B231 **North** **1/8 - 1/4 Mile** **Higher**	**WA WELLS**	**WALOG2000477251**

Database:	Ecology Well Logs	Well Log ID:	652600
Well Tag #:	BAE397	Project Tag #:	Not Reported
Notice of Intent #:	DE00930	Date Received:	29-MAY-10
Diameter (in):	30	Casing Depth (ft):	105
Well completion:	12-MAY-10	Well Owner:	Sound Transit
Well Type:	Water	Driller #:	Not Reported
Static Water Level:	Not Reported	Flow Rate (gpm):	Not Reported
Flow Type:	Not Reported	PSI:	Not Reported
Well Test:	Not Reported	Water Reclamation #:	8

B232 **North** **1/8 - 1/4 Mile** **Higher**	**WA WELLS**	**WALOG2000477252**

Database:	Ecology Well Logs	Well Log ID:	652602
Well Tag #:	BAE398	Project Tag #:	Not Reported
Notice of Intent #:	DE00930	Date Received:	29-MAY-10
Diameter (in):	30	Casing Depth (ft):	108

DRAFT

Well completion:	12-MAY-10	Well Owner:	Sound Transit
Well Type:	Water	Driller #:	Not Reported
Static Water Level:	Not Reported	Flow Rate (gpm):	Not Reported
Flow Type:	Not Reported	PSI:	Not Reported
Well Test:	Not Reported	Water Reclamation #:	8

B233
North
1/8 - 1/4 Mile
Higher

WA WELLS **WALOG2000551785**

Database:	Ecology Well Logs	Well Log ID:	798226
Well Tag #:	Not Reported	Project Tag #:	Not Reported
Notice of Intent #:	AE17721	Date Received:	22-JUN-12
Diameter (in):	8	Casing Depth (ft):	35
Well completion:	08-JUN-12	Well Owner:	Barrientos LLC | Pan Geo
Well Type:	Decommisioning	Driller #:	Not Reported
Static Water Level:	Not Reported	Flow Rate (gpm):	Not Reported
Flow Type:	Not Reported	PSI:	Not Reported
Well Test:	Not Reported	Water Reclamation #:	8

B234
North
1/8 - 1/4 Mile
Higher

WA WELLS **WALOG2000502415**

Database:	Ecology Well Logs	Well Log ID:	702041
Well Tag #:	Not Reported	Project Tag #:	Not Reported
Notice of Intent #:	SE07398	Date Received:	19-JAN-11
Diameter (in):	4	Casing Depth (ft):	75
Well completion:	16-JUN-10	Well Owner:	Sound Transit | Malcolm Drilling
Well Type:	Resource Protection	Driller #:	Not Reported
Static Water Level:	Not Reported	Flow Rate (gpm):	Not Reported
Flow Type:	Not Reported	PSI:	Not Reported
Well Test:	Not Reported	Water Reclamation #:	8

B235
North
1/8 - 1/4 Mile
Higher

WA WELLS **WALOG2000666649**

Database:	Ecology Well Logs	Well Log ID:	1026988
Well Tag #:	BBP091	Project Tag #:	Not Reported
Notice of Intent #:	AE28266	Date Received:	22-SEP-14
Diameter (in):	6	Casing Depth (ft):	100
Well completion:	12-AUG-14	Well Owner:	230 SOUND TRANSIT
Well Type:	Decommisioning	Driller #:	3178
Static Water Level:	Not Reported	Flow Rate (gpm):	Not Reported
Flow Type:	Not Reported	PSI:	Not Reported
Well Test:	Not Reported	Water Reclamation #:	8

DRAFT

Map ID Direction Distance Elevation	Database	EDR ID Number
B236 **North** **1/8 - 1/4 Mile** **Higher**	**WA WELLS**	**WALOG2000402965**

Database:	Ecology Well Logs	Well Log ID:	531608
Well Tag #:	Not Reported	Project Tag #:	Not Reported
Notice of Intent #:	S024310	Date Received:	14-APR-08
Diameter (in):	2	Casing Depth (ft):	6
Well completion:	08-APR-08	Well Owner:	1830 BROADWAY ASSOCIATES | CDM
Well Type:	Resource Protection	Driller #:	Not Reported
Static Water Level:	Not Reported	Flow Rate (gpm):	Not Reported
Flow Type:	Not Reported	PSI:	Not Reported
Well Test:	Not Reported	Water Reclamation #:	8

B237 **North** **1/8 - 1/4 Mile** **Higher**	**WA WELLS**	**WALOG2000390516**

Database:	Ecology Well Logs	Well Log ID:	513414
Well Tag #:	Not Reported	Project Tag #:	Not Reported
Notice of Intent #:	A130827	Date Received:	22-JAN-08
Diameter (in):	2	Casing Depth (ft):	9.5
Well completion:	19-DEC-07	Well Owner:	SOUND TRANSIT | CDM
Well Type:	Decommisioning	Driller #:	Not Reported
Static Water Level:	Not Reported	Flow Rate (gpm):	Not Reported
Flow Type:	Not Reported	PSI:	Not Reported
Well Test:	Not Reported	Water Reclamation #:	8

B238 **North** **1/8 - 1/4 Mile** **Higher**	**WA WELLS**	**WALOG2000503478**

Database:	Ecology Well Logs	Well Log ID:	704067
Well Tag #:	BCR023	Project Tag #:	Not Reported
Notice of Intent #:	RE04451	Date Received:	25-JAN-11
Diameter (in):	6	Casing Depth (ft):	115
Well completion:	14-JUN-10	Well Owner:	GEO INSTRUMENTS
Well Type:	Resource Protection	Driller #:	3070
Static Water Level:	Not Reported	Flow Rate (gpm):	Not Reported
Flow Type:	Not Reported	PSI:	Not Reported
Well Test:	Not Reported	Water Reclamation #:	8

B239 **North** **1/8 - 1/4 Mile** **Higher**	**WA WELLS**	**WALOG2000502672**

Database:	Ecology Well Logs	Well Log ID:	702512
Well Tag #:	Not Reported	Project Tag #:	Not Reported
Notice of Intent #:	SE08170	Date Received:	19-JAN-11
Diameter (in):	4	Casing Depth (ft):	75

DRAFT

Well completion:	20-SEP-10	Well Owner:	Angus Speirs Sound Transit | Malcolm Drilling
Well Type:	Resource Protection	Driller #:	Not Reported
Static Water Level:	Not Reported	Flow Rate (gpm):	Not Reported
Flow Type:	Not Reported	PSI:	Not Reported
Well Test:	Not Reported	Water Reclamation #:	8

B240
North
1/8 - 1/4 Mile
Higher

WA WELLS **WALOG2000477247**

Database:	Ecology Well Logs	Well Log ID:	652592
Well Tag #:	BAE394	Project Tag #:	Not Reported
Notice of Intent #:	DE00930	Date Received:	29-MAY-10
Diameter (in):	30	Casing Depth (ft):	110
Well completion:	22-MAR-10	Well Owner:	Sound Transit
Well Type:	Water	Driller #:	Not Reported
Static Water Level:	Not Reported	Flow Rate (gpm):	Not Reported
Flow Type:	Not Reported	PSI:	Not Reported
Well Test:	Not Reported	Water Reclamation #:	8

B241
North
1/8 - 1/4 Mile
Higher

WA WELLS **WALOG2000240048**

Database:	Ecology Well Logs	Well Log ID:	323846
Well Tag #:	Not Reported	Project Tag #:	Not Reported
Notice of Intent #:	S006119	Date Received:	01-JUN-00
Diameter (in):	Not Reported	Casing Depth (ft):	15
Well completion:	13-MAY-00	Well Owner:	BANK OF AMERICA
Well Type:	Resource Protection	Driller #:	Not Reported
Static Water Level:	Not Reported	Flow Rate (gpm):	Not Reported
Flow Type:	Not Reported	PSI:	Not Reported
Well Test:	Not Reported	Water Reclamation #:	8

B242
North
1/8 - 1/4 Mile
Higher

WA WELLS **WALOG2000786165**

Database:	Ecology Well Logs	Well Log ID:	1682347
Well Tag #:	Not Reported	Project Tag #:	Not Reported
Notice of Intent #:	SE65051	Date Received:	07-MAR-18
Diameter (in):	5	Casing Depth (ft):	20
Well completion:	13-FEB-18	Well Owner:	Froton
Well Type:	Resource Protection	Driller #:	3242
Static Water Level:	Not Reported	Flow Rate (gpm):	Not Reported
Flow Type:	Dry Hole	PSI:	Not Reported
Well Test:	Not Reported	Water Reclamation #:	8

DRAFT

Map ID Direction Distance Elevation	Database	EDR ID Number
B243 **North** **1/8 - 1/4 Mile** **Higher**	**WA WELLS**	**WALOG2000389683**

Database:	Ecology Well Logs	Well Log ID:	512427
Well Tag #:	Not Reported	Project Tag #:	Not Reported
Notice of Intent #:	A130830	Date Received:	14-JAN-08
Diameter (in):	1.25	Casing Depth (ft):	3
Well completion:	27-DEC-07	Well Owner:	CPSRTA | CDM
Well Type:	Decommisioning	Driller #:	Not Reported
Static Water Level:	Not Reported	Flow Rate (gpm):	Not Reported
Flow Type:	Not Reported	PSI:	Not Reported
Well Test:	Not Reported	Water Reclamation #:	8

B244 **North** **1/8 - 1/4 Mile** **Higher**	**WA WELLS**	**WALOG2000786328**

Database:	Ecology Well Logs	Well Log ID:	1682510
Well Tag #:	Not Reported	Project Tag #:	Not Reported
Notice of Intent #:	AE47376	Date Received:	07-MAR-18
Diameter (in):	5	Casing Depth (ft):	30
Well completion:	13-FEB-18	Well Owner:	Froton
Well Type:	Decommisioning	Driller #:	3242
Static Water Level:	Not Reported	Flow Rate (gpm):	Not Reported
Flow Type:	Dry Hole	PSI:	Not Reported
Well Test:	Not Reported	Water Reclamation #:	8

B245 **North** **1/8 - 1/4 Mile** **Higher**	**WA WELLS**	**WALOG2000788851**

Database:	Ecology Well Logs	Well Log ID:	1689151
Well Tag #:	Not Reported	Project Tag #:	GLB-2
Notice of Intent #:	AE47958	Date Received:	02-APR-18
Diameter (in):	8	Casing Depth (ft):	50.5
Well completion:	21-MAR-18	Well Owner:	Angela And Sam Corporation
Well Type:	Decommisioning	Driller #:	3208
Static Water Level:	Not Reported	Flow Rate (gpm):	Not Reported
Flow Type:	Dry Hole	PSI:	Not Reported
Well Test:	Not Reported	Water Reclamation #:	8

B246 **North** **1/8 - 1/4 Mile** **Higher**	**WA WELLS**	**WALOG2000613770**

Database:	Ecology Well Logs	Well Log ID:	921392
Well Tag #:	BBP062	Project Tag #:	Not Reported
Notice of Intent #:	AE26033	Date Received:	29-APR-14
Diameter (in):	2	Casing Depth (ft):	101

DRAFT

Well completion:	20-MAR-14	Well Owner:	Geo Instruments - SOUND TRANSIT
Well Type:	Decommisioning	Driller #:	1916
Static Water Level:	Not Reported	Flow Rate (gpm):	Not Reported
Flow Type:	Not Reported	PSI:	Not Reported
Well Test:	Not Reported	Water Reclamation #:	8

B247
North
1/8 - 1/4 Mile
Higher

WA WELLS **WALOG2000224778**

Database:	Ecology Well Logs	Well Log ID:	306809
Well Tag #:	Not Reported	Project Tag #:	Not Reported
Notice of Intent #:	S006774	Date Received:	08-NOV-00
Diameter (in):	Not Reported	Casing Depth (ft):	21.6
Well completion:	16-OCT-00	Well Owner:	GEOENGINEERS INC
Well Type:	Resource Protection	Driller #:	Not Reported
Static Water Level:	Not Reported	Flow Rate (gpm):	Not Reported
Flow Type:	Not Reported	PSI:	Not Reported
Well Test:	Not Reported	Water Reclamation #:	8

B248
North
1/8 - 1/4 Mile
Higher

WA WELLS **WALOG2000476999**

Database:	Ecology Well Logs	Well Log ID:	652112
Well Tag #:	Not Reported	Project Tag #:	Not Reported
Notice of Intent #:	SE06861	Date Received:	12-MAY-10
Diameter (in):	8	Casing Depth (ft):	13
Well completion:	27-MAR-10	Well Owner:	Sound Transit | CDM
Well Type:	Resource Protection	Driller #:	Not Reported
Static Water Level:	Not Reported	Flow Rate (gpm):	Not Reported
Flow Type:	Not Reported	PSI:	Not Reported
Well Test:	Not Reported	Water Reclamation #:	8

B249
North
1/8 - 1/4 Mile
Higher

WA WELLS **WALOG2000390520**

Database:	Ecology Well Logs	Well Log ID:	513418
Well Tag #:	Not Reported	Project Tag #:	Not Reported
Notice of Intent #:	A130827	Date Received:	22-JAN-08
Diameter (in):	2	Casing Depth (ft):	9
Well completion:	19-DEC-07	Well Owner:	SOUND TRANSIT | CDM
Well Type:	Decommisioning	Driller #:	Not Reported
Static Water Level:	Not Reported	Flow Rate (gpm):	Not Reported
Flow Type:	Not Reported	PSI:	Not Reported
Well Test:	Not Reported	Water Reclamation #:	8

DRAFT

Map ID Direction Distance Elevation	Database	EDR ID Number
B250 **North** **1/8 - 1/4 Mile** **Higher**	**WA WELLS**	**WALOG2000382688**

Database:	Ecology Well Logs	Well Log ID:	503610
Well Tag #:	Not Reported	Project Tag #:	Not Reported
Notice of Intent #:	S031953	Date Received:	27-SEP-07
Diameter (in):	Not Reported	Casing Depth (ft):	35
Well completion:	29-JUL-07	Well Owner:	C/O E3RA INC | E3RA INC
Well Type:	Resource Protection	Driller #:	Not Reported
Static Water Level:	Not Reported	Flow Rate (gpm):	Not Reported
Flow Type:	Not Reported	PSI:	Not Reported
Well Test:	Not Reported	Water Reclamation #:	8

B251 **North** **1/8 - 1/4 Mile** **Higher**	**WA WELLS**	**WALOG2000402955**

Database:	Ecology Well Logs	Well Log ID:	531597
Well Tag #:	Not Reported	Project Tag #:	Not Reported
Notice of Intent #:	A130321	Date Received:	14-APR-08
Diameter (in):	2	Casing Depth (ft):	6
Well completion:	08-APR-08	Well Owner:	1830 BROADWAY ASSOCIATES | CDM
Well Type:	Decommisioning	Driller #:	Not Reported
Static Water Level:	Not Reported	Flow Rate (gpm):	Not Reported
Flow Type:	Not Reported	PSI:	Not Reported
Well Test:	Not Reported	Water Reclamation #:	8

B252 **North** **1/8 - 1/4 Mile** **Higher**	**WA WELLS**	**WALOG2000369886**

Database:	Ecology Well Logs	Well Log ID:	484348
Well Tag #:	Not Reported	Project Tag #:	Not Reported
Notice of Intent #:	A082039	Date Received:	01-MAY-07
Diameter (in):	2	Casing Depth (ft):	10
Well completion:	09-APR-07	Well Owner:	BALDWIN SEA LLC | CDM C/O HOWARD YOUNG
Well Type:	Decommisioning	Driller #:	Not Reported
Static Water Level:	Not Reported	Flow Rate (gpm):	Not Reported
Flow Type:	Not Reported	PSI:	Not Reported
Well Test:	Not Reported	Water Reclamation #:	8

B253 **North** **1/8 - 1/4 Mile** **Higher**	**WA WELLS**	**WALOG2000389674**

Database:	Ecology Well Logs	Well Log ID:	512418
Well Tag #:	Not Reported	Project Tag #:	Not Reported
Notice of Intent #:	A130830	Date Received:	14-JAN-08
Diameter (in):	1.25	Casing Depth (ft):	3

DRAFT

Well completion:	27-DEC-07	Well Owner:	CPSRTA | CDM
Well Type:	Decommisioning	Driller #:	Not Reported
Static Water Level:	Not Reported	Flow Rate (gpm):	Not Reported
Flow Type:	Not Reported	PSI:	Not Reported
Well Test:	Not Reported	Water Reclamation #:	8

B254
North
1/8 - 1/4 Mile
Higher

WA WELLS **WALOG2000280270**

Database:	Ecology Well Logs	Well Log ID:	369928
Well Tag #:	Not Reported	Project Tag #:	Not Reported
Notice of Intent #:	S022421	Date Received:	16-OCT-03
Diameter (in):	8.5	Casing Depth (ft):	30
Well completion:	15-SEP-03	Well Owner:	BROADWAY GRILL
Well Type:	Resource Protection	Driller #:	Not Reported
Static Water Level:	Not Reported	Flow Rate (gpm):	Not Reported
Flow Type:	Not Reported	PSI:	Not Reported
Well Test:	Not Reported	Water Reclamation #:	8

B255
North
1/8 - 1/4 Mile
Higher

WA WELLS **WALOG2000240050**

Database:	Ecology Well Logs	Well Log ID:	323848
Well Tag #:	ACS324	Project Tag #:	Not Reported
Notice of Intent #:	R048414	Date Received:	01-JUN-00
Diameter (in):	Not Reported	Casing Depth (ft):	35
Well completion:	13-MAY-00	Well Owner:	BANK OF AMERICA
Well Type:	Resource Protection	Driller #:	Not Reported
Static Water Level:	Not Reported	Flow Rate (gpm):	Not Reported
Flow Type:	Not Reported	PSI:	Not Reported
Well Test:	Not Reported	Water Reclamation #:	8

B256
North
1/8 - 1/4 Mile
Higher

WA WELLS **WALOG2000666661**

Database:	Ecology Well Logs	Well Log ID:	1027001
Well Tag #:	BBP061	Project Tag #:	Not Reported
Notice of Intent #:	AE28271	Date Received:	22-SEP-14
Diameter (in):	6	Casing Depth (ft):	100
Well completion:	12-AUG-14	Well Owner:	SOUND TRANSIT
Well Type:	Decommisioning	Driller #:	3178
Static Water Level:	Not Reported	Flow Rate (gpm):	Not Reported
Flow Type:	Not Reported	PSI:	Not Reported
Well Test:	Not Reported	Water Reclamation #:	8

DRAFT

Map ID Direction Distance Elevation	Database	EDR ID Number
B257 **North** **1/8 - 1/4 Mile** **Higher**	**WA WELLS**	**WALOG2000620908**

Database:	Ecology Well Logs	Well Log ID:	931467
Well Tag #:	Not Reported	Project Tag #:	Not Reported
Notice of Intent #:	SE53014	Date Received:	08-NOV-14
Diameter (in):	5	Casing Depth (ft):	15
Well completion:	23-OCT-14	Well Owner:	Snelling
Well Type:	Resource Protection	Driller #:	3123
Static Water Level:	Not Reported	Flow Rate (gpm):	Not Reported
Flow Type:	Dry Hole	PSI:	Not Reported
Well Test:	Not Reported	Water Reclamation #:	8

B258 **North** **1/8 - 1/4 Mile** **Higher**	**WA WELLS**	**WALOG2000389685**

Database:	Ecology Well Logs	Well Log ID:	512429
Well Tag #:	Not Reported	Project Tag #:	Not Reported
Notice of Intent #:	S023213	Date Received:	14-JAN-08
Diameter (in):	1.25	Casing Depth (ft):	3
Well completion:	27-DEC-07	Well Owner:	CPSRTA | CDM
Well Type:	Resource Protection	Driller #:	Not Reported
Static Water Level:	Not Reported	Flow Rate (gpm):	Not Reported
Flow Type:	Not Reported	PSI:	Not Reported
Well Test:	Not Reported	Water Reclamation #:	8

B259 **North** **1/8 - 1/4 Mile** **Higher**	**WA WELLS**	**WALOG2000613636**

Database:	Ecology Well Logs	Well Log ID:	921250
Well Tag #:	Not Reported	Project Tag #:	Not Reported
Notice of Intent #:	SE51085	Date Received:	29-APR-14
Diameter (in):	8.25	Casing Depth (ft):	30
Well completion:	19-APR-14	Well Owner:	Sound Transit Construction Site
Well Type:	Resource Protection	Driller #:	2867
Static Water Level:	Not Reported	Flow Rate (gpm):	Not Reported
Flow Type:	Not Reported	PSI:	Not Reported
Well Test:	Not Reported	Water Reclamation #:	8

B260 **North** **1/8 - 1/4 Mile** **Higher**	**WA WELLS**	**WALOG2000389678**

Database:	Ecology Well Logs	Well Log ID:	512422
Well Tag #:	Not Reported	Project Tag #:	Not Reported
Notice of Intent #:	A130830	Date Received:	14-JAN-08
Diameter (in):	1.25	Casing Depth (ft):	3

DRAFT

Well completion:	27-DEC-07	Well Owner:	CPSRTA | CDM
Well Type:	Decommisioning	Driller #:	Not Reported
Static Water Level:	Not Reported	Flow Rate (gpm):	Not Reported
Flow Type:	Not Reported	PSI:	Not Reported
Well Test:	Not Reported	Water Reclamation #:	8

B261
North
1/8 - 1/4 Mile
Higher

WA WELLS **WALOG2000447012**

Database:	Ecology Well Logs	Well Log ID:	593002
Well Tag #:	Not Reported	Project Tag #:	Not Reported
Notice of Intent #:	AE05868	Date Received:	02-JUN-09
Diameter (in):	8	Casing Depth (ft):	30
Well completion:	05-MAY-09	Well Owner:	Sound Transit | CDM
Well Type:	Decommisioning	Driller #:	Not Reported
Static Water Level:	Not Reported	Flow Rate (gpm):	Not Reported
Flow Type:	Not Reported	PSI:	Not Reported
Well Test:	Not Reported	Water Reclamation #:	8

B262
North
1/8 - 1/4 Mile
Higher

WA WELLS **WALOG2000503484**

Database:	Ecology Well Logs	Well Log ID:	704079
Well Tag #:	BBP072	Project Tag #:	Not Reported
Notice of Intent #:	RE04451	Date Received:	25-JAN-11
Diameter (in):	6	Casing Depth (ft):	101
Well completion:	30-APR-10	Well Owner:	GEO INSTRUMENTS
Well Type:	Resource Protection	Driller #:	3070
Static Water Level:	Not Reported	Flow Rate (gpm):	Not Reported
Flow Type:	Not Reported	PSI:	Not Reported
Well Test:	Not Reported	Water Reclamation #:	8

B263
North
1/8 - 1/4 Mile
Higher

WA WELLS **WALOG2000661614**

Database:	Ecology Well Logs	Well Log ID:	1019784
Well Tag #:	Not Reported	Project Tag #:	Not Reported
Notice of Intent #:	AE31803	Date Received:	14-MAY-15
Diameter (in):	5	Casing Depth (ft):	30
Well completion:	05-MAY-15	Well Owner:	Capitl Hill Lofts LLC
Well Type:	Decommisioning	Driller #:	3123
Static Water Level:	Not Reported	Flow Rate (gpm):	Not Reported
Flow Type:	Dry Hole	PSI:	Not Reported
Well Test:	Not Reported	Water Reclamation #:	8

DRAFT

Map ID Direction Distance Elevation	Database	EDR ID Number
B264 **North** **1/8 - 1/4 Mile** **Higher**	**WA WELLS**	**WALOG2000661609**

Database:	Ecology Well Logs	Well Log ID:	1019779
Well Tag #:	Not Reported	Project Tag #:	Not Reported
Notice of Intent #:	SE54689	Date Received:	14-MAY-15
Diameter (in):	5	Casing Depth (ft):	25
Well completion:	05-MAY-15	Well Owner:	Capitl Hill Lofts LLC
Well Type:	Resource Protection	Driller #:	3123
Static Water Level:	Not Reported	Flow Rate (gpm):	Not Reported
Flow Type:	Dry Hole	PSI:	Not Reported
Well Test:	Not Reported	Water Reclamation #:	8

B265 **North** **1/8 - 1/4 Mile** **Higher**	**WA WELLS**	**WALOG2000389696**

Database:	Ecology Well Logs	Well Log ID:	512440
Well Tag #:	Not Reported	Project Tag #:	Not Reported
Notice of Intent #:	S023213	Date Received:	14-JAN-08
Diameter (in):	1.25	Casing Depth (ft):	3
Well completion:	27-DEC-07	Well Owner:	CPSRTA | CDM
Well Type:	Resource Protection	Driller #:	Not Reported
Static Water Level:	Not Reported	Flow Rate (gpm):	Not Reported
Flow Type:	Not Reported	PSI:	Not Reported
Well Test:	Not Reported	Water Reclamation #:	8

B266 **North** **1/8 - 1/4 Mile** **Higher**	**WA WELLS**	**WALOG2000863701**

Database:	Ecology Well Logs	Well Log ID:	1916427
Well Tag #:	BLK178	Project Tag #:	Not Reported
Notice of Intent #:	RE17606	Date Received:	16-AUG-19
Diameter (in):	8	Casing Depth (ft):	15
Well completion:	14-MAY-19	Well Owner:	Parking Lot - CPT BROADWAY APARTMENTS LL
Well Type:	Resource Protection	Driller #:	3244
Static Water Level:	7	Flow Rate (gpm):	Not Reported
Flow Type:	Static Level	PSI:	Not Reported
Well Test:	Not Reported	Water Reclamation #:	8

B267 **North** **1/8 - 1/4 Mile** **Higher**	**WA WELLS**	**WALOG2000613659**

Database:	Ecology Well Logs	Well Log ID:	921273
Well Tag #:	Not Reported	Project Tag #:	Not Reported
Notice of Intent #:	AE26335	Date Received:	29-APR-14
Diameter (in):	8.25	Casing Depth (ft):	30

DRAFT

Well completion:	19-APR-14	Well Owner:	Sound Transit Construction Site
Well Type:	Decommisioning	Driller #:	2867
Static Water Level:	Not Reported	Flow Rate (gpm):	Not Reported
Flow Type:	Not Reported	PSI:	Not Reported
Well Test:	Not Reported	Water Reclamation #:	8

B268
North
1/8 - 1/4 Mile
Higher

WA WELLS **WALOG2000502411**

Database:	Ecology Well Logs	Well Log ID:	702033
Well Tag #:	Not Reported	Project Tag #:	Not Reported
Notice of Intent #:	SE07398	Date Received:	19-JAN-11
Diameter (in):	4	Casing Depth (ft):	15
Well completion:	16-JUN-10	Well Owner:	Sound Transit | Malcolm Drilling
Well Type:	Resource Protection	Driller #:	Not Reported
Static Water Level:	Not Reported	Flow Rate (gpm):	Not Reported
Flow Type:	Not Reported	PSI:	Not Reported
Well Test:	Not Reported	Water Reclamation #:	8

B269
North
1/8 - 1/4 Mile
Higher

WA WELLS **WALOG2000419693**

Database:	Ecology Well Logs	Well Log ID:	554674
Well Tag #:	Not Reported	Project Tag #:	Not Reported
Notice of Intent #:	S034476	Date Received:	21-NOV-08
Diameter (in):	2	Casing Depth (ft):	7
Well completion:	21-MAY-08	Well Owner:	APARTMENT COMPLEX | SHANNON AND WILSC
Well Type:	Resource Protection	Driller #:	Not Reported
Static Water Level:	Not Reported	Flow Rate (gpm):	Not Reported
Flow Type:	Not Reported	PSI:	Not Reported
Well Test:	Not Reported	Water Reclamation #:	8

B270
North
1/8 - 1/4 Mile
Higher

WA WELLS **WALOG2000390523**

Database:	Ecology Well Logs	Well Log ID:	513421
Well Tag #:	Not Reported	Project Tag #:	Not Reported
Notice of Intent #:	S023211	Date Received:	22-JAN-08
Diameter (in):	2	Casing Depth (ft):	17.5
Well completion:	19-DEC-07	Well Owner:	SOUND TRANSIT | CDM
Well Type:	Resource Protection	Driller #:	Not Reported
Static Water Level:	Not Reported	Flow Rate (gpm):	Not Reported
Flow Type:	Not Reported	PSI:	Not Reported
Well Test:	Not Reported	Water Reclamation #:	8

DRAFT

Map ID Direction Distance Elevation	Database	EDR ID Number
B271 **North** **1/8 - 1/4 Mile** **Higher**	**WA WELLS**	**WALOG2000613637**

Database:	Ecology Well Logs	Well Log ID:	921251
Well Tag #:	Not Reported	Project Tag #:	Not Reported
Notice of Intent #:	SE51085	Date Received:	29-APR-14
Diameter (in):	8.25	Casing Depth (ft):	30
Well completion:	19-APR-14	Well Owner:	Sound Transit Construction Site
Well Type:	Resource Protection	Driller #:	2867
Static Water Level:	Not Reported	Flow Rate (gpm):	Not Reported
Flow Type:	Not Reported	PSI:	Not Reported
Well Test:	Not Reported	Water Reclamation #:	8

B272 **North** **1/8 - 1/4 Mile** **Higher**	**WA WELLS**	**WALOG2000666550**

Database:	Ecology Well Logs	Well Log ID:	1026881
Well Tag #:	BAE394	Project Tag #:	Not Reported
Notice of Intent #:	AE28267	Date Received:	22-SEP-14
Diameter (in):	12	Casing Depth (ft):	100
Well completion:	12-AUG-14	Well Owner:	Sound Transit
Well Type:	Decommisioning	Driller #:	1916
Static Water Level:	Not Reported	Flow Rate (gpm):	Not Reported
Flow Type:	Not Reported	PSI:	Not Reported
Well Test:	Not Reported	Water Reclamation #:	8

B273 **North** **1/8 - 1/4 Mile** **Higher**	**WA WELLS**	**WALOG2000502412**

Database:	Ecology Well Logs	Well Log ID:	702035
Well Tag #:	Not Reported	Project Tag #:	Not Reported
Notice of Intent #:	SE07398	Date Received:	19-JAN-11
Diameter (in):	4	Casing Depth (ft):	15
Well completion:	16-JUN-10	Well Owner:	Sound Transit | Malcolm Drilling
Well Type:	Resource Protection	Driller #:	Not Reported
Static Water Level:	Not Reported	Flow Rate (gpm):	Not Reported
Flow Type:	Not Reported	PSI:	Not Reported
Well Test:	Not Reported	Water Reclamation #:	8

B274 **North** **1/8 - 1/4 Mile** **Higher**	**WA WELLS**	**WALOG2000661610**

Database:	Ecology Well Logs	Well Log ID:	1019780
Well Tag #:	Not Reported	Project Tag #:	Not Reported
Notice of Intent #:	AE31803	Date Received:	14-MAY-15
Diameter (in):	5	Casing Depth (ft):	25

DRAFT

Well completion:	05-MAY-15	Well Owner:	Capitl Hill Lofts LLC
Well Type:	Decommisioning	Driller #:	3123
Static Water Level:	Not Reported	Flow Rate (gpm):	Not Reported
Flow Type:	Dry Hole	PSI:	Not Reported
Well Test:	Not Reported	Water Reclamation #:	8

B275
North
1/8 - 1/4 Mile
Higher

WA WELLS **WALOG2000389697**

Database:	Ecology Well Logs	Well Log ID:	512441
Well Tag #:	Not Reported	Project Tag #:	Not Reported
Notice of Intent #:	S023213	Date Received:	14-JAN-08
Diameter (in):	1.25	Casing Depth (ft):	3
Well completion:	27-DEC-07	Well Owner:	CPSRTA | CDM
Well Type:	Resource Protection	Driller #:	Not Reported
Static Water Level:	Not Reported	Flow Rate (gpm):	Not Reported
Flow Type:	Not Reported	PSI:	Not Reported
Well Test:	Not Reported	Water Reclamation #:	8

B276
North
1/8 - 1/4 Mile
Higher

WA WELLS **WALOG2000477000**

Database:	Ecology Well Logs	Well Log ID:	652114
Well Tag #:	Not Reported	Project Tag #:	Not Reported
Notice of Intent #:	SE06861	Date Received:	12-MAY-10
Diameter (in):	8	Casing Depth (ft):	13
Well completion:	27-MAR-10	Well Owner:	Sound Transit | CDM
Well Type:	Resource Protection	Driller #:	Not Reported
Static Water Level:	Not Reported	Flow Rate (gpm):	Not Reported
Flow Type:	Not Reported	PSI:	Not Reported
Well Test:	Not Reported	Water Reclamation #:	8

B277
North
1/8 - 1/4 Mile
Higher

WA WELLS **WALOG2000390521**

Database:	Ecology Well Logs	Well Log ID:	513419
Well Tag #:	Not Reported	Project Tag #:	Not Reported
Notice of Intent #:	A130827	Date Received:	22-JAN-08
Diameter (in):	2	Casing Depth (ft):	12
Well completion:	19-DEC-07	Well Owner:	SOUND TRANSIT | CDM
Well Type:	Decommisioning	Driller #:	Not Reported
Static Water Level:	Not Reported	Flow Rate (gpm):	Not Reported
Flow Type:	Not Reported	PSI:	Not Reported
Well Test:	Not Reported	Water Reclamation #:	8

DRAFT

Map ID Direction Distance Elevation	Database	EDR ID Number
B278 **North** **1/8 - 1/4 Mile** **Higher**	**WA WELLS**	**WALOG2000620909**

Database:	Ecology Well Logs	Well Log ID:	931468
Well Tag #:	Not Reported	Project Tag #:	Not Reported
Notice of Intent #:	AE29339	Date Received:	08-NOV-14
Diameter (in):	5	Casing Depth (ft):	15
Well completion:	23-OCT-14	Well Owner:	Snelling
Well Type:	Decommisioning	Driller #:	3123
Static Water Level:	Not Reported	Flow Rate (gpm):	Not Reported
Flow Type:	Dry Hole	PSI:	Not Reported
Well Test:	Not Reported	Water Reclamation #:	8

B279 **North** **1/8 - 1/4 Mile** **Higher**	**WA WELLS**	**WALOG2000290156**

Database:	Ecology Well Logs	Well Log ID:	380380
Well Tag #:	Not Reported	Project Tag #:	Not Reported
Notice of Intent #:	S024536	Date Received:	24-MAY-04
Diameter (in):	9	Casing Depth (ft):	22
Well completion:	21-APR-04	Well Owner:	US BANK
Well Type:	Resource Protection	Driller #:	Not Reported
Static Water Level:	Not Reported	Flow Rate (gpm):	Not Reported
Flow Type:	Not Reported	PSI:	Not Reported
Well Test:	Not Reported	Water Reclamation #:	8

B280 **North** **1/8 - 1/4 Mile** **Higher**	**WA WELLS**	**WALOG2000474410**

Database:	Ecology Well Logs	Well Log ID:	646976
Well Tag #:	Not Reported	Project Tag #:	Not Reported
Notice of Intent #:	SE06756	Date Received:	19-APR-10
Diameter (in):	4	Casing Depth (ft):	71
Well completion:	19-MAR-10	Well Owner:	Sound Transit | Malcolm Drilling
Well Type:	Resource Protection	Driller #:	Not Reported
Static Water Level:	Not Reported	Flow Rate (gpm):	Not Reported
Flow Type:	Not Reported	PSI:	Not Reported
Well Test:	Not Reported	Water Reclamation #:	8

B281 **North** **1/8 - 1/4 Mile** **Higher**	**WA WELLS**	**WALOG2000773518**

Database:	Ecology Well Logs	Well Log ID:	1649200
Well Tag #:	Not Reported	Project Tag #:	Not Reported
Notice of Intent #:	AE45308	Date Received:	04-DEC-17
Diameter (in):	5	Casing Depth (ft):	15

DRAFT

Well completion:	06-OCT-17	Well Owner:	High Point Investments
Well Type:	Decommisioning	Driller #:	3201
Static Water Level:	Not Reported	Flow Rate (gpm):	Not Reported
Flow Type:	Dry Hole	PSI:	Not Reported
Well Test:	Not Reported	Water Reclamation #:	8

B282
North
1/8 - 1/4 Mile
Higher

WA WELLS **WALOG2000389668**

Database:	Ecology Well Logs	Well Log ID:	512412
Well Tag #:	Not Reported	Project Tag #:	Not Reported
Notice of Intent #:	A130830	Date Received:	10-JAN-08
Diameter (in):	1.25	Casing Depth (ft):	3
Well completion:	27-DEC-07	Well Owner:	CPSRTA | CDM
Well Type:	Decommisioning	Driller #:	Not Reported
Static Water Level:	Not Reported	Flow Rate (gpm):	Not Reported
Flow Type:	Not Reported	PSI:	Not Reported
Well Test:	Not Reported	Water Reclamation #:	8

B283
North
1/8 - 1/4 Mile
Higher

WA WELLS **WALOG2000189859**

Database:	Ecology Well Logs	Well Log ID:	246570
Well Tag #:	AEP187	Project Tag #:	Not Reported
Notice of Intent #:	D021132	Date Received:	25-OCT-99
Diameter (in):	8	Casing Depth (ft):	275
Well completion:	21-JUN-99	Well Owner:	SOUND TRANSIT
Well Type:	Water	Driller #:	Not Reported
Static Water Level:	Not Reported	Flow Rate (gpm):	Not Reported
Flow Type:	Not Reported	PSI:	Not Reported
Well Test:	Not Reported	Water Reclamation #:	8

B284
North
1/8 - 1/4 Mile
Higher

WA WELLS **WALOG2000390514**

Database:	Ecology Well Logs	Well Log ID:	513412
Well Tag #:	Not Reported	Project Tag #:	Not Reported
Notice of Intent #:	A130827	Date Received:	22-JAN-08
Diameter (in):	2	Casing Depth (ft):	1
Well completion:	19-DEC-07	Well Owner:	SOUND TRANSIT | CDM
Well Type:	Decommisioning	Driller #:	Not Reported
Static Water Level:	Not Reported	Flow Rate (gpm):	Not Reported
Flow Type:	Not Reported	PSI:	Not Reported
Well Test:	Not Reported	Water Reclamation #:	8

DRAFT

Map ID Direction Distance Elevation	Database	EDR ID Number
B285 **North** **1/8 - 1/4 Mile** **Higher**	**WA WELLS**	**WALOG2000786326**

Database:	Ecology Well Logs	Well Log ID:	1682508
Well Tag #:	Not Reported	Project Tag #:	Not Reported
Notice of Intent #:	SE65051	Date Received:	07-MAR-18
Diameter (in):	5	Casing Depth (ft):	30
Well completion:	13-FEB-18	Well Owner:	Froton
Well Type:	Resource Protection	Driller #:	3242
Static Water Level:	Not Reported	Flow Rate (gpm):	Not Reported
Flow Type:	Dry Hole	PSI:	Not Reported
Well Test:	Not Reported	Water Reclamation #:	8

B286 **North** **1/8 - 1/4 Mile** **Higher**	**WA WELLS**	**WALOG2000389681**

Database:	Ecology Well Logs	Well Log ID:	512425
Well Tag #:	Not Reported	Project Tag #:	Not Reported
Notice of Intent #:	A130830	Date Received:	14-JAN-08
Diameter (in):	1.25	Casing Depth (ft):	3
Well completion:	27-DEC-07	Well Owner:	CPSRTA | CDM
Well Type:	Decommisioning	Driller #:	Not Reported
Static Water Level:	Not Reported	Flow Rate (gpm):	Not Reported
Flow Type:	Not Reported	PSI:	Not Reported
Well Test:	Not Reported	Water Reclamation #:	8

B287 **North** **1/8 - 1/4 Mile** **Higher**	**WA WELLS**	**WALOG2000402784**

Database:	Ecology Well Logs	Well Log ID:	531408
Well Tag #:	Not Reported	Project Tag #:	Not Reported
Notice of Intent #:	A130861	Date Received:	26-MAR-08
Diameter (in):	2	Casing Depth (ft):	10
Well completion:	12-MAR-08	Well Owner:	JACK IN THE BOX
Well Type:	Decommisioning	Driller #:	Not Reported
Static Water Level:	Not Reported	Flow Rate (gpm):	Not Reported
Flow Type:	Not Reported	PSI:	Not Reported
Well Test:	Not Reported	Water Reclamation #:	8

B288 **North** **1/8 - 1/4 Mile** **Higher**	**WA WELLS**	**WALOG2000402778**

Database:	Ecology Well Logs	Well Log ID:	531401
Well Tag #:	Not Reported	Project Tag #:	Not Reported
Notice of Intent #:	S024331	Date Received:	26-MAR-08
Diameter (in):	2	Casing Depth (ft):	10

DRAFT

Well completion:	12-MAR-08	Well Owner:	JACK IN THE BOX
Well Type:	Resource Protection	Driller #:	Not Reported
Static Water Level:	Not Reported	Flow Rate (gpm):	Not Reported
Flow Type:	Not Reported	PSI:	Not Reported
Well Test:	Not Reported	Water Reclamation #:	8

B289
North
1/8 - 1/4 Mile
Higher

WA WELLS **WALOG2000402972**

Database:	Ecology Well Logs	Well Log ID:	531615
Well Tag #:	Not Reported	Project Tag #:	Not Reported
Notice of Intent #:	S024310	Date Received:	14-APR-08
Diameter (in):	2	Casing Depth (ft):	6
Well completion:	08-APR-08	Well Owner:	1830 BROADWAY ASSOCIATES | CDM
Well Type:	Resource Protection	Driller #:	Not Reported
Static Water Level:	Not Reported	Flow Rate (gpm):	Not Reported
Flow Type:	Not Reported	PSI:	Not Reported
Well Test:	Not Reported	Water Reclamation #:	8

B290
North
1/8 - 1/4 Mile
Higher

WA WELLS **WALOG2000402776**

Database:	Ecology Well Logs	Well Log ID:	531399
Well Tag #:	Not Reported	Project Tag #:	Not Reported
Notice of Intent #:	S024331	Date Received:	26-MAR-08
Diameter (in):	2	Casing Depth (ft):	16
Well completion:	12-MAR-08	Well Owner:	JACK IN THE BOX
Well Type:	Resource Protection	Driller #:	Not Reported
Static Water Level:	Not Reported	Flow Rate (gpm):	Not Reported
Flow Type:	Not Reported	PSI:	Not Reported
Well Test:	Not Reported	Water Reclamation #:	8

B291
North
1/8 - 1/4 Mile
Higher

WA WELLS **WALOG2000389673**

Database:	Ecology Well Logs	Well Log ID:	512417
Well Tag #:	Not Reported	Project Tag #:	Not Reported
Notice of Intent #:	A130830	Date Received:	14-JAN-08
Diameter (in):	1.25	Casing Depth (ft):	3
Well completion:	27-DEC-07	Well Owner:	CPSRTA | CDM
Well Type:	Decommisioning	Driller #:	Not Reported
Static Water Level:	Not Reported	Flow Rate (gpm):	Not Reported
Flow Type:	Not Reported	PSI:	Not Reported
Well Test:	Not Reported	Water Reclamation #:	8

DRAFT

Map ID Direction Distance Elevation	Database	EDR ID Number
B292 **North** **1/8 - 1/4 Mile** **Higher**	**WA WELLS**	**WALOG2000390532**

Database:	Ecology Well Logs	Well Log ID:	513435
Well Tag #:	Not Reported	Project Tag #:	Not Reported
Notice of Intent #:	S023211	Date Received:	22-JAN-08
Diameter (in):	2	Casing Depth (ft):	9.5
Well completion:	19-DEC-07	Well Owner:	SOUND TRANSIT | CDM
Well Type:	Resource Protection	Driller #:	Not Reported
Static Water Level:	Not Reported	Flow Rate (gpm):	Not Reported
Flow Type:	Not Reported	PSI:	Not Reported
Well Test:	Not Reported	Water Reclamation #:	8

B293 **North** **1/8 - 1/4 Mile** **Higher**	**WA WELLS**	**WALOG2000280269**

Database:	Ecology Well Logs	Well Log ID:	369927
Well Tag #:	Not Reported	Project Tag #:	Not Reported
Notice of Intent #:	S022421	Date Received:	16-OCT-03
Diameter (in):	8.5	Casing Depth (ft):	30
Well completion:	15-SEP-03	Well Owner:	BROADWAY GRILL
Well Type:	Resource Protection	Driller #:	Not Reported
Static Water Level:	Not Reported	Flow Rate (gpm):	Not Reported
Flow Type:	Not Reported	PSI:	Not Reported
Well Test:	Not Reported	Water Reclamation #:	8

B294 **North** **1/8 - 1/4 Mile** **Higher**	**WA WELLS**	**WALOG2000503481**

Database:	Ecology Well Logs	Well Log ID:	704073
Well Tag #:	BBP062	Project Tag #:	Not Reported
Notice of Intent #:	RE04451	Date Received:	25-JAN-11
Diameter (in):	6	Casing Depth (ft):	101
Well completion:	30-APR-10	Well Owner:	GEO INSTRUMENTS
Well Type:	Resource Protection	Driller #:	3070
Static Water Level:	Not Reported	Flow Rate (gpm):	Not Reported
Flow Type:	Not Reported	PSI:	Not Reported
Well Test:	Not Reported	Water Reclamation #:	8

B295 **North** **1/8 - 1/4 Mile** **Higher**	**WA WELLS**	**WALOG2000503475**

Database:	Ecology Well Logs	Well Log ID:	704062
Well Tag #:	BBP088	Project Tag #:	Not Reported
Notice of Intent #:	RE04451	Date Received:	25-JAN-11
Diameter (in):	6	Casing Depth (ft):	101

DRAFT

Well completion:	19-MAY-10	Well Owner:	GEO INSTRUMENTS
Well Type:	Resource Protection	Driller #:	3070
Static Water Level:	Not Reported	Flow Rate (gpm):	Not Reported
Flow Type:	Not Reported	PSI:	Not Reported
Well Test:	Not Reported	Water Reclamation #:	8

B296
North
1/8 - 1/4 Mile
Higher

WA WELLS **WALOG2000389693**

Database:	Ecology Well Logs	Well Log ID:	512437
Well Tag #:	Not Reported	Project Tag #:	Not Reported
Notice of Intent #:	S023213	Date Received:	14-JAN-08
Diameter (in):	1.25	Casing Depth (ft):	3
Well completion:	27-DEC-07	Well Owner:	CPSRTA | CDM
Well Type:	Resource Protection	Driller #:	Not Reported
Static Water Level:	Not Reported	Flow Rate (gpm):	Not Reported
Flow Type:	Not Reported	PSI:	Not Reported
Well Test:	Not Reported	Water Reclamation #:	8

B297
North
1/8 - 1/4 Mile
Higher

WA WELLS **WALOG2000613692**

Database:	Ecology Well Logs	Well Log ID:	921307
Well Tag #:	Not Reported	Project Tag #:	Not Reported
Notice of Intent #:	AE26335	Date Received:	29-APR-14
Diameter (in):	8.25	Casing Depth (ft):	30
Well completion:	19-APR-14	Well Owner:	Sound Transit Construction Site
Well Type:	Decommisioning	Driller #:	2867
Static Water Level:	Not Reported	Flow Rate (gpm):	Not Reported
Flow Type:	Not Reported	PSI:	Not Reported
Well Test:	Not Reported	Water Reclamation #:	8

B298
North
1/8 - 1/4 Mile
Higher

WA WELLS **WALOG2000786329**

Database:	Ecology Well Logs	Well Log ID:	1682511
Well Tag #:	Not Reported	Project Tag #:	Not Reported
Notice of Intent #:	AE47376	Date Received:	07-MAR-18
Diameter (in):	5	Casing Depth (ft):	30
Well completion:	13-FEB-18	Well Owner:	Froton
Well Type:	Decommisioning	Driller #:	3242
Static Water Level:	Not Reported	Flow Rate (gpm):	Not Reported
Flow Type:	Dry Hole	PSI:	Not Reported
Well Test:	Not Reported	Water Reclamation #:	8

DRAFT

Map ID Direction Distance Elevation	Database	EDR ID Number
B299 **North** **1/8 - 1/4 Mile** **Higher**	**WA WELLS**	**WALOG2000389684**

Database:	Ecology Well Logs	Well Log ID:	512428
Well Tag #:	Not Reported	Project Tag #:	Not Reported
Notice of Intent #:	S023213	Date Received:	10-JAN-08
Diameter (in):	1.25	Casing Depth (ft):	3
Well completion:	27-DEC-07	Well Owner:	CPSRTA | CDM
Well Type:	Resource Protection	Driller #:	Not Reported
Static Water Level:	Not Reported	Flow Rate (gpm):	Not Reported
Flow Type:	Not Reported	PSI:	Not Reported
Well Test:	Not Reported	Water Reclamation #:	8

B300 **North** **1/8 - 1/4 Mile** **Higher**	**WA WELLS**	**WALOG2000390519**

Database:	Ecology Well Logs	Well Log ID:	513417
Well Tag #:	Not Reported	Project Tag #:	Not Reported
Notice of Intent #:	A130827	Date Received:	22-JAN-08
Diameter (in):	2	Casing Depth (ft):	1
Well completion:	19-DEC-07	Well Owner:	SOUND TRANSIT | CDM
Well Type:	Decommisioning	Driller #:	Not Reported
Static Water Level:	Not Reported	Flow Rate (gpm):	Not Reported
Flow Type:	Not Reported	PSI:	Not Reported
Well Test:	Not Reported	Water Reclamation #:	8

B301 **North** **1/8 - 1/4 Mile** **Higher**	**WA WELLS**	**WALOG2000476998**

Database:	Ecology Well Logs	Well Log ID:	652110
Well Tag #:	Not Reported	Project Tag #:	Not Reported
Notice of Intent #:	SE06861	Date Received:	12-MAY-10
Diameter (in):	8	Casing Depth (ft):	13
Well completion:	27-MAR-10	Well Owner:	Sound Transit | CDM
Well Type:	Resource Protection	Driller #:	Not Reported
Static Water Level:	Not Reported	Flow Rate (gpm):	Not Reported
Flow Type:	Not Reported	PSI:	Not Reported
Well Test:	Not Reported	Water Reclamation #:	8

B302 **North** **1/8 - 1/4 Mile** **Higher**	**WA WELLS**	**WALOG2000369891**

Database:	Ecology Well Logs	Well Log ID:	484353
Well Tag #:	Not Reported	Project Tag #:	Not Reported
Notice of Intent #:	E007294	Date Received:	01-MAY-07
Diameter (in):	2	Casing Depth (ft):	10

DRAFT

Well completion:	09-APR-07	Well Owner:	LEROY YEAROUT
Well Type:	Resource Protection	Driller #:	Not Reported
Static Water Level:	Not Reported	Flow Rate (gpm):	Not Reported
Flow Type:	Not Reported	PSI:	Not Reported
Well Test:	Not Reported	Water Reclamation #:	8

B303
North
1/8 - 1/4 Mile
Higher

WA WELLS **WALOG2000722303**

Database:	Ecology Well Logs	Well Log ID:	1585887
Well Tag #:	BBP088	Project Tag #:	Not Reported
Notice of Intent #:	AE26766	Date Received:	01-AUG-16
Diameter (in):	6	Casing Depth (ft):	101
Well completion:	19-MAR-14	Well Owner:	U-230
Well Type:	Decommisioning	Driller #:	1916
Static Water Level:	Not Reported	Flow Rate (gpm):	Not Reported
Flow Type:	Not Reported	PSI:	Not Reported
Well Test:	Not Reported	Water Reclamation #:	8

B304
North
1/8 - 1/4 Mile
Higher

WA WELLS **WALOG2000402954**

Database:	Ecology Well Logs	Well Log ID:	531596
Well Tag #:	Not Reported	Project Tag #:	Not Reported
Notice of Intent #:	A130321	Date Received:	14-APR-08
Diameter (in):	2	Casing Depth (ft):	6
Well completion:	08-APR-08	Well Owner:	1830 BROADWAY ASSOCIATES | CDM
Well Type:	Decommisioning	Driller #:	Not Reported
Static Water Level:	Not Reported	Flow Rate (gpm):	Not Reported
Flow Type:	Not Reported	PSI:	Not Reported
Well Test:	Not Reported	Water Reclamation #:	8

B305
North
1/8 - 1/4 Mile
Higher

WA WELLS **WALOG2000485575**

Database:	Ecology Well Logs	Well Log ID:	669151
Well Tag #:	BAE391	Project Tag #:	Not Reported
Notice of Intent #:	AE10348	Date Received:	02-SEP-10
Diameter (in):	Not Reported	Casing Depth (ft):	110
Well completion:	13-AUG-10	Well Owner:	Sound Transit
Well Type:	Decommisioning	Driller #:	Not Reported
Static Water Level:	Not Reported	Flow Rate (gpm):	Not Reported
Flow Type:	Not Reported	PSI:	Not Reported
Well Test:	Not Reported	Water Reclamation #:	8

DRAFT

Map ID Direction Distance Elevation	Database	EDR ID Number
B306 **North** **1/8 - 1/4 Mile** **Higher**	**WA WELLS**	**WALOG2000402976**

Database:	Ecology Well Logs	Well Log ID:	531619
Well Tag #:	Not Reported	Project Tag #:	Not Reported
Notice of Intent #:	S024310	Date Received:	14-APR-08
Diameter (in):	2	Casing Depth (ft):	6
Well completion:	08-APR-08	Well Owner:	1830 BROADWAY ASSOCIATES | CDM
Well Type:	Resource Protection	Driller #:	Not Reported
Static Water Level:	Not Reported	Flow Rate (gpm):	Not Reported
Flow Type:	Not Reported	PSI:	Not Reported
Well Test:	Not Reported	Water Reclamation #:	8

B307 **North** **1/8 - 1/4 Mile** **Higher**	**WA WELLS**	**WALOG2000402968**

Database:	Ecology Well Logs	Well Log ID:	531611
Well Tag #:	Not Reported	Project Tag #:	Not Reported
Notice of Intent #:	S024310	Date Received:	14-APR-08
Diameter (in):	2	Casing Depth (ft):	6
Well completion:	08-APR-08	Well Owner:	1830 BROADWAY ASSOCIATES | CDM
Well Type:	Resource Protection	Driller #:	Not Reported
Static Water Level:	Not Reported	Flow Rate (gpm):	Not Reported
Flow Type:	Not Reported	PSI:	Not Reported
Well Test:	Not Reported	Water Reclamation #:	8

B308 **North** **1/8 - 1/4 Mile** **Higher**	**WA WELLS**	**WALOG2000369885**

Database:	Ecology Well Logs	Well Log ID:	484347
Well Tag #:	Not Reported	Project Tag #:	Not Reported
Notice of Intent #:	S023263	Date Received:	01-MAY-07
Diameter (in):	2	Casing Depth (ft):	10
Well completion:	09-APR-07	Well Owner:	THOMAS A MEIER | CDM C/O HOWARD YOUNG
Well Type:	Resource Protection	Driller #:	Not Reported
Static Water Level:	Not Reported	Flow Rate (gpm):	Not Reported
Flow Type:	Not Reported	PSI:	Not Reported
Well Test:	Not Reported	Water Reclamation #:	8

B309 **North** **1/8 - 1/4 Mile** **Higher**	**WA WELLS**	**WALOG2000402959**

Database:	Ecology Well Logs	Well Log ID:	531601
Well Tag #:	Not Reported	Project Tag #:	Not Reported
Notice of Intent #:	A130321	Date Received:	14-APR-08
Diameter (in):	2	Casing Depth (ft):	6

DRAFT

Well completion:	08-APR-08	Well Owner:	1830 BROADWAY ASSOCIATES | CDM
Well Type:	Decommisioning	Driller #:	Not Reported
Static Water Level:	Not Reported	Flow Rate (gpm):	Not Reported
Flow Type:	Not Reported	PSI:	Not Reported
Well Test:	Not Reported	Water Reclamation #:	8

B310
North
1/8 - 1/4 Mile
Higher

WA WELLS **WALOG2000661613**

Database:	Ecology Well Logs	Well Log ID:	1019783
Well Tag #:	Not Reported	Project Tag #:	Not Reported
Notice of Intent #:	SE54689	Date Received:	14-MAY-15
Diameter (in):	5	Casing Depth (ft):	30
Well completion:	05-MAY-15	Well Owner:	Capitl Hill Lofts LLC
Well Type:	Resource Protection	Driller #:	3123
Static Water Level:	Not Reported	Flow Rate (gpm):	Not Reported
Flow Type:	Dry Hole	PSI:	Not Reported
Well Test:	Not Reported	Water Reclamation #:	8

B311
North
1/8 - 1/4 Mile
Higher

WA WELLS **WALOG2000613658**

Database:	Ecology Well Logs	Well Log ID:	921272
Well Tag #:	Not Reported	Project Tag #:	Not Reported
Notice of Intent #:	SE51085	Date Received:	29-APR-14
Diameter (in):	8.25	Casing Depth (ft):	30
Well completion:	19-APR-14	Well Owner:	Sound Transit Construction Site
Well Type:	Resource Protection	Driller #:	2867
Static Water Level:	Not Reported	Flow Rate (gpm):	Not Reported
Flow Type:	Not Reported	PSI:	Not Reported
Well Test:	Not Reported	Water Reclamation #:	8

B312
North
1/8 - 1/4 Mile
Higher

WA WELLS **WALOG2000502409**

Database:	Ecology Well Logs	Well Log ID:	702030
Well Tag #:	Not Reported	Project Tag #:	Not Reported
Notice of Intent #:	SE08441	Date Received:	19-JAN-11
Diameter (in):	4	Casing Depth (ft):	15
Well completion:	21-OCT-10	Well Owner:	Sound Transit | Malcolm Drilling
Well Type:	Resource Protection	Driller #:	Not Reported
Static Water Level:	Not Reported	Flow Rate (gpm):	Not Reported
Flow Type:	Not Reported	PSI:	Not Reported
Well Test:	Not Reported	Water Reclamation #:	8

DRAFT

Map ID Direction Distance Elevation	Database	EDR ID Number
B313 **North** **1/8 - 1/4 Mile** **Higher**	**WA WELLS**	**WALOG2000863676**

Database:	Ecology Well Logs	Well Log ID:	1916402
Well Tag #:	BLK179	Project Tag #:	Not Reported
Notice of Intent #:	RE17606	Date Received:	16-AUG-19
Diameter (in):	8	Casing Depth (ft):	15
Well completion:	14-MAY-19	Well Owner:	Parking Lot - CPT BROADWAY APARTMENTS LL
Well Type:	Resource Protection	Driller #:	3244
Static Water Level:	7	Flow Rate (gpm):	Not Reported
Flow Type:	Static Level	PSI:	Not Reported
Well Test:	Not Reported	Water Reclamation #:	8

B314 **North** **1/8 - 1/4 Mile** **Higher**	**WA WELLS**	**WALOG2000382691**

Database:	Ecology Well Logs	Well Log ID:	503613
Well Tag #:	Not Reported	Project Tag #:	Not Reported
Notice of Intent #:	A106264	Date Received:	27-SEP-07
Diameter (in):	Not Reported	Casing Depth (ft):	30
Well completion:	29-JUL-07	Well Owner:	C/O E3RA INC | E3RA INC
Well Type:	Decommisioning	Driller #:	Not Reported
Static Water Level:	Not Reported	Flow Rate (gpm):	Not Reported
Flow Type:	Not Reported	PSI:	Not Reported
Well Test:	Not Reported	Water Reclamation #:	8

B315 **North** **1/8 - 1/4 Mile** **Higher**	**WA WELLS**	**WALOG2000419692**

Database:	Ecology Well Logs	Well Log ID:	554673
Well Tag #:	Not Reported	Project Tag #:	Not Reported
Notice of Intent #:	S034476	Date Received:	21-NOV-08
Diameter (in):	2	Casing Depth (ft):	7
Well completion:	21-MAY-08	Well Owner:	APARTMENT COMPLEX | SHANNON AND WILSC
Well Type:	Resource Protection	Driller #:	Not Reported
Static Water Level:	Not Reported	Flow Rate (gpm):	Not Reported
Flow Type:	Not Reported	PSI:	Not Reported
Well Test:	Not Reported	Water Reclamation #:	8

B316 **North** **1/8 - 1/4 Mile** **Higher**	**WA WELLS**	**WALOG2000661608**

Database:	Ecology Well Logs	Well Log ID:	1019778
Well Tag #:	Not Reported	Project Tag #:	Not Reported
Notice of Intent #:	SE54689	Date Received:	14-MAY-15
Diameter (in):	5	Casing Depth (ft):	25

DRAFT

Well completion:	05-MAY-15	Well Owner:	Capitl Hill Lofts LLC
Well Type:	Resource Protection	Driller #:	3123
Static Water Level:	Not Reported	Flow Rate (gpm):	Not Reported
Flow Type:	Dry Hole	PSI:	Not Reported
Well Test:	Not Reported	Water Reclamation #:	8

B317
North
1/8 - 1/4 Mile
Higher

WA WELLS **WALOG2000389671**

Database:	Ecology Well Logs	Well Log ID:	512415
Well Tag #:	Not Reported	Project Tag #:	Not Reported
Notice of Intent #:	A130830	Date Received:	14-JAN-08
Diameter (in):	1.25	Casing Depth (ft):	3
Well completion:	27-DEC-07	Well Owner:	CPSRTA | CDM
Well Type:	Decommisioning	Driller #:	Not Reported
Static Water Level:	Not Reported	Flow Rate (gpm):	Not Reported
Flow Type:	Not Reported	PSI:	Not Reported
Well Test:	Not Reported	Water Reclamation #:	8

B318
North
1/8 - 1/4 Mile
Higher

WA WELLS **WALOG2000864159**

Database:	Ecology Well Logs	Well Log ID:	1916890
Well Tag #:	BLK179	Project Tag #:	Not Reported
Notice of Intent #:	AE55601	Date Received:	16-AUG-19
Diameter (in):	2	Casing Depth (ft):	15
Well completion:	01-JUL-19	Well Owner:	Parking Lot
Well Type:	Decommisioning	Driller #:	2867
Static Water Level:	5	Flow Rate (gpm):	Not Reported
Flow Type:	Static Level	PSI:	Not Reported
Well Test:	Not Reported	Water Reclamation #:	8

B319
North
1/8 - 1/4 Mile
Higher

WA WELLS **WALOG2000240052**

Database:	Ecology Well Logs	Well Log ID:	323850
Well Tag #:	AFF023	Project Tag #:	Not Reported
Notice of Intent #:	R044028	Date Received:	02-MAR-00
Diameter (in):	Not Reported	Casing Depth (ft):	100
Well completion:	06-FEB-00	Well Owner:	CITY OF SEATTLE
Well Type:	Resource Protection	Driller #:	Not Reported
Static Water Level:	Not Reported	Flow Rate (gpm):	Not Reported
Flow Type:	Not Reported	PSI:	Not Reported
Well Test:	Not Reported	Water Reclamation #:	8

DRAFT

Map ID Direction Distance Elevation	Database	EDR ID Number
B320 **North** **1/8 - 1/4 Mile** **Higher**	**WA WELLS**	**WALOG2000224777**

Database:	Ecology Well Logs	Well Log ID:	306808
Well Tag #:	Not Reported	Project Tag #:	Not Reported
Notice of Intent #:	S006774	Date Received:	08-NOV-00
Diameter (in):	Not Reported	Casing Depth (ft):	21.6
Well completion:	16-OCT-00	Well Owner:	GEOENGINEERS INC
Well Type:	Resource Protection	Driller #:	Not Reported
Static Water Level:	Not Reported	Flow Rate (gpm):	Not Reported
Flow Type:	Not Reported	PSI:	Not Reported
Well Test:	Not Reported	Water Reclamation #:	8

B321 **North** **1/8 - 1/4 Mile** **Higher**	**WA WELLS**	**WALOG2000390527**

Database:	Ecology Well Logs	Well Log ID:	513427
Well Tag #:	Not Reported	Project Tag #:	Not Reported
Notice of Intent #:	S023211	Date Received:	22-JAN-08
Diameter (in):	2	Casing Depth (ft):	1
Well completion:	19-DEC-07	Well Owner:	SOUND TRANSIT | CDM
Well Type:	Resource Protection	Driller #:	Not Reported
Static Water Level:	Not Reported	Flow Rate (gpm):	Not Reported
Flow Type:	Not Reported	PSI:	Not Reported
Well Test:	Not Reported	Water Reclamation #:	8

B322 **North** **1/8 - 1/4 Mile** **Higher**	**WA WELLS**	**WALOG2000389699**

Database:	Ecology Well Logs	Well Log ID:	512443
Well Tag #:	Not Reported	Project Tag #:	Not Reported
Notice of Intent #:	S023213	Date Received:	14-JAN-08
Diameter (in):	1.25	Casing Depth (ft):	3
Well completion:	27-DEC-07	Well Owner:	CPSRTA | CDM
Well Type:	Resource Protection	Driller #:	Not Reported
Static Water Level:	Not Reported	Flow Rate (gpm):	Not Reported
Flow Type:	Not Reported	PSI:	Not Reported
Well Test:	Not Reported	Water Reclamation #:	8

B323 **North** **1/8 - 1/4 Mile** **Higher**	**WA WELLS**	**WALOG2000493157**

Database:	Ecology Well Logs	Well Log ID:	684280
Well Tag #:	BCH575	Project Tag #:	Not Reported
Notice of Intent #:	RE05066	Date Received:	19-OCT-10
Diameter (in):	6	Casing Depth (ft):	45

DRAFT

Well completion:	30-SEP-10	Well Owner:	Sound Transit
Well Type:	Resource Protection	Driller #:	Not Reported
Static Water Level:	Not Reported	Flow Rate (gpm):	Not Reported
Flow Type:	Not Reported	PSI:	Not Reported
Well Test:	Not Reported	Water Reclamation #:	8

B324
North
1/8 - 1/4 Mile
Higher

WA WELLS **WALOG2000389695**

Database:	Ecology Well Logs	Well Log ID:	512439
Well Tag #:	Not Reported	Project Tag #:	Not Reported
Notice of Intent #:	S023213	Date Received:	14-JAN-08
Diameter (in):	1.25	Casing Depth (ft):	3
Well completion:	27-DEC-07	Well Owner:	CPSRTA | CDM
Well Type:	Resource Protection	Driller #:	Not Reported
Static Water Level:	Not Reported	Flow Rate (gpm):	Not Reported
Flow Type:	Not Reported	PSI:	Not Reported
Well Test:	Not Reported	Water Reclamation #:	8

B325
North
1/8 - 1/4 Mile
Higher

WA WELLS **WALOG2000390541**

Database:	Ecology Well Logs	Well Log ID:	513449
Well Tag #:	Not Reported	Project Tag #:	Not Reported
Notice of Intent #:	S023211	Date Received:	22-JAN-08
Diameter (in):	2	Casing Depth (ft):	9
Well completion:	19-DEC-07	Well Owner:	SOUND TRANSIT | CDM
Well Type:	Resource Protection	Driller #:	Not Reported
Static Water Level:	Not Reported	Flow Rate (gpm):	Not Reported
Flow Type:	Not Reported	PSI:	Not Reported
Well Test:	Not Reported	Water Reclamation #:	8

B326
North
1/8 - 1/4 Mile
Higher

WA WELLS **WALOG2000389689**

Database:	Ecology Well Logs	Well Log ID:	512433
Well Tag #:	Not Reported	Project Tag #:	Not Reported
Notice of Intent #:	S023213	Date Received:	14-JAN-08
Diameter (in):	1.25	Casing Depth (ft):	3
Well completion:	27-DEC-07	Well Owner:	CPSRTA | CDM
Well Type:	Resource Protection	Driller #:	Not Reported
Static Water Level:	Not Reported	Flow Rate (gpm):	Not Reported
Flow Type:	Not Reported	PSI:	Not Reported
Well Test:	Not Reported	Water Reclamation #:	8

DRAFT

Map ID Direction Distance Elevation	Database	EDR ID Number
B327 **North** **1/8 - 1/4 Mile** **Higher**	**WA WELLS**	**WALOG2000474409**

Database:	Ecology Well Logs	Well Log ID:	646974
Well Tag #:	Not Reported	Project Tag #:	Not Reported
Notice of Intent #:	SE06756	Date Received:	19-APR-10
Diameter (in):	4	Casing Depth (ft):	71
Well completion:	19-MAR-10	Well Owner:	Sound Transit | Malcolm Drilling
Well Type:	Resource Protection	Driller #:	Not Reported
Static Water Level:	Not Reported	Flow Rate (gpm):	Not Reported
Flow Type:	Not Reported	PSI:	Not Reported
Well Test:	Not Reported	Water Reclamation #:	8

B328 **North** **1/8 - 1/4 Mile** **Higher**	**WA WELLS**	**WALOG2000333945**

Database:	Ecology Well Logs	Well Log ID:	432468
Well Tag #:	Not Reported	Project Tag #:	Not Reported
Notice of Intent #:	S024280	Date Received:	14-MAR-06
Diameter (in):	Not Reported	Casing Depth (ft):	20
Well completion:	22-SEP-05	Well Owner:	DAIMOND PARKING LOT
Well Type:	Resource Protection	Driller #:	Not Reported
Static Water Level:	Not Reported	Flow Rate (gpm):	Not Reported
Flow Type:	Not Reported	PSI:	Not Reported
Well Test:	Not Reported	Water Reclamation #:	8

B329 **North** **1/8 - 1/4 Mile** **Higher**	**WA WELLS**	**WALOG2000382923**

Database:	Ecology Well Logs	Well Log ID:	503890
Well Tag #:	APF617	Project Tag #:	Not Reported
Notice of Intent #:	R071800	Date Received:	21-SEP-07
Diameter (in):	8.25	Casing Depth (ft):	30
Well completion:	28-AUG-07	Well Owner:	TACOMA PUMP AND DRILLING
Well Type:	Resource Protection	Driller #:	Not Reported
Static Water Level:	Not Reported	Flow Rate (gpm):	Not Reported
Flow Type:	Not Reported	PSI:	Not Reported
Well Test:	Not Reported	Water Reclamation #:	8

B330 **North** **1/8 - 1/4 Mile** **Higher**	**WA WELLS**	**WALOG2000502405**

Database:	Ecology Well Logs	Well Log ID:	702024
Well Tag #:	Not Reported	Project Tag #:	Not Reported
Notice of Intent #:	SE08441	Date Received:	19-JAN-11
Diameter (in):	4	Casing Depth (ft):	75

DRAFT

Well completion:	28-OCT-10	Well Owner:	Sound Transit | Malcolm Drilling
Well Type:	Resource Protection	Driller #:	Not Reported
Static Water Level:	Not Reported	Flow Rate (gpm):	Not Reported
Flow Type:	Not Reported	PSI:	Not Reported
Well Test:	Not Reported	Water Reclamation #:	8

B331
North
1/8 - 1/4 Mile
Higher

WA WELLS **WALOG2000389691**

Database:	Ecology Well Logs	Well Log ID:	512435
Well Tag #:	Not Reported	Project Tag #:	Not Reported
Notice of Intent #:	S023213	Date Received:	14-JAN-08
Diameter (in):	1.25	Casing Depth (ft):	3
Well completion:	27-DEC-07	Well Owner:	CPSRTA | CDM
Well Type:	Resource Protection	Driller #:	Not Reported
Static Water Level:	Not Reported	Flow Rate (gpm):	Not Reported
Flow Type:	Not Reported	PSI:	Not Reported
Well Test:	Not Reported	Water Reclamation #:	8

B332
North
1/8 - 1/4 Mile
Higher

WA WELLS **WALOG2000402961**

Database:	Ecology Well Logs	Well Log ID:	531604
Well Tag #:	Not Reported	Project Tag #:	Not Reported
Notice of Intent #:	A130321	Date Received:	14-APR-08
Diameter (in):	2	Casing Depth (ft):	6
Well completion:	08-APR-08	Well Owner:	1830 BROADWAY ASSOCIATES | CDM
Well Type:	Decommisioning	Driller #:	Not Reported
Static Water Level:	Not Reported	Flow Rate (gpm):	Not Reported
Flow Type:	Not Reported	PSI:	Not Reported
Well Test:	Not Reported	Water Reclamation #:	8

B333
North
1/8 - 1/4 Mile
Higher

WA WELLS **WALOG2000773517**

Database:	Ecology Well Logs	Well Log ID:	1649199
Well Tag #:	Not Reported	Project Tag #:	Not Reported
Notice of Intent #:	SE63600	Date Received:	04-DEC-17
Diameter (in):	5	Casing Depth (ft):	15
Well completion:	06-OCT-17	Well Owner:	High Point Investments
Well Type:	Resource Protection	Driller #:	3201
Static Water Level:	Not Reported	Flow Rate (gpm):	Not Reported
Flow Type:	Dry Hole	PSI:	Not Reported
Well Test:	Not Reported	Water Reclamation #:	8

DRAFT

Map ID Direction Distance Elevation	Database	EDR ID Number
B334 **North** **1/8 - 1/4 Mile** **Higher**	**WA WELLS**	**WALOG2000788847**

Database:	Ecology Well Logs	Well Log ID:	1689147
Well Tag #:	Not Reported	Project Tag #:	GLB-3
Notice of Intent #:	SE65462	Date Received:	02-APR-18
Diameter (in):	8	Casing Depth (ft):	40.5
Well completion:	22-MAR-18	Well Owner:	Angela And Sam Corporation
Well Type:	Resource Protection	Driller #:	3208
Static Water Level:	Not Reported	Flow Rate (gpm):	Not Reported
Flow Type:	Dry Hole	PSI:	Not Reported
Well Test:	Not Reported	Water Reclamation #:	8

B335 **North** **1/8 - 1/4 Mile** **Higher**	**WA WELLS**	**WALOG2000786325**

Database:	Ecology Well Logs	Well Log ID:	1682507
Well Tag #:	Not Reported	Project Tag #:	Not Reported
Notice of Intent #:	AE47376	Date Received:	07-MAR-18
Diameter (in):	5	Casing Depth (ft):	30
Well completion:	13-FEB-18	Well Owner:	Froton
Well Type:	Decommisioning	Driller #:	3242
Static Water Level:	Not Reported	Flow Rate (gpm):	Not Reported
Flow Type:	Dry Hole	PSI:	Not Reported
Well Test:	Not Reported	Water Reclamation #:	8

B336 **North** **1/8 - 1/4 Mile** **Higher**	**WA WELLS**	**WALOG2000390537**

Database:	Ecology Well Logs	Well Log ID:	513442
Well Tag #:	Not Reported	Project Tag #:	Not Reported
Notice of Intent #:	S023211	Date Received:	22-JAN-08
Diameter (in):	2	Casing Depth (ft):	12
Well completion:	19-DEC-07	Well Owner:	SOUND TRANSIT | CDM
Well Type:	Resource Protection	Driller #:	Not Reported
Static Water Level:	Not Reported	Flow Rate (gpm):	Not Reported
Flow Type:	Not Reported	PSI:	Not Reported
Well Test:	Not Reported	Water Reclamation #:	8

B337 **North** **1/8 - 1/4 Mile** **Higher**	**WA WELLS**	**WALOG2000835416**

Database:	Ecology Well Logs	Well Log ID:	1881893
Well Tag #:	Not Reported	Project Tag #:	Not Reported
Notice of Intent #:	AE48377	Date Received:	11-DEC-18
Diameter (in):	6	Casing Depth (ft):	17

DRAFT

Well completion:	09-APR-18	Well Owner:	Kamiak Real Estate LLC
Well Type:	Decommisioning	Driller #:	3113
Static Water Level:	Not Reported	Flow Rate (gpm):	Not Reported
Flow Type:	Dry Hole	PSI:	Not Reported
Well Test:	Not Reported	Water Reclamation #:	8

B338
North
1/8 - 1/4 Mile
Higher

WA WELLS **WALOG2000447016**

Database:	Ecology Well Logs	Well Log ID:	593010
Well Tag #:	Not Reported	Project Tag #:	Not Reported
Notice of Intent #:	EE01007	Date Received:	02-JUN-09
Diameter (in):	8	Casing Depth (ft):	67
Well completion:	05-MAY-09		
Well Owner:	Sound Transit c/o CDM | CDM-Camp~ Dresser & McKee Inc.		
Well Type:	Resource Protection	Driller #:	Not Reported
Static Water Level:	Not Reported	Flow Rate (gpm):	Not Reported
Flow Type:	Not Reported	PSI:	Not Reported
Well Test:	Not Reported	Water Reclamation #:	8

B339
North
1/8 - 1/4 Mile
Higher

WA WELLS **WALOG2000402963**

Database:	Ecology Well Logs	Well Log ID:	531606
Well Tag #:	Not Reported	Project Tag #:	Not Reported
Notice of Intent #:	A130321	Date Received:	14-APR-08
Diameter (in):	2	Casing Depth (ft):	6
Well completion:	08-APR-08	Well Owner:	1830 BROADWAY ASSOCIATES | CDM
Well Type:	Decommisioning	Driller #:	Not Reported
Static Water Level:	Not Reported	Flow Rate (gpm):	Not Reported
Flow Type:	Not Reported	PSI:	Not Reported
Well Test:	Not Reported	Water Reclamation #:	8

B340
North
1/8 - 1/4 Mile
Higher

WA WELLS **WALOG2000333968**

Database:	Ecology Well Logs	Well Log ID:	432503
Well Tag #:	Not Reported	Project Tag #:	Not Reported
Notice of Intent #:	S024280	Date Received:	14-MAR-06
Diameter (in):	Not Reported	Casing Depth (ft):	20
Well completion:	22-SEP-05	Well Owner:	DAIMOND PARKING LOT
Well Type:	Resource Protection	Driller #:	Not Reported
Static Water Level:	Not Reported	Flow Rate (gpm):	Not Reported
Flow Type:	Not Reported	PSI:	Not Reported
Well Test:	Not Reported	Water Reclamation #:	8

DRAFT

Map ID Direction Distance Elevation	Database	EDR ID Number
B341 **North** **1/8 - 1/4 Mile** **Higher**	**WA WELLS**	**WALOG2000389680**

Database:	Ecology Well Logs	Well Log ID:	512424
Well Tag #:	Not Reported	Project Tag #:	Not Reported
Notice of Intent #:	A130830	Date Received:	14-JAN-08
Diameter (in):	1.25	Casing Depth (ft):	3
Well completion:	27-DEC-07	Well Owner:	CPSRTA | CDM
Well Type:	Decommisioning	Driller #:	Not Reported
Static Water Level:	Not Reported	Flow Rate (gpm):	Not Reported
Flow Type:	Not Reported	PSI:	Not Reported
Well Test:	Not Reported	Water Reclamation #:	8

B342 **North** **1/8 - 1/4 Mile** **Higher**	**WA WELLS**	**WALOG2000447014**

Database:	Ecology Well Logs	Well Log ID:	593006
Well Tag #:	Not Reported	Project Tag #:	Not Reported
Notice of Intent #:	EE01007	Date Received:	02-JUN-09
Diameter (in):	8	Casing Depth (ft):	68
Well completion:	05-MAY-09		
Well Owner:	Sound Transit c/o CDM | CDM-Camp~ Dresser & McKee Inc.		
Well Type:	Resource Protection	Driller #:	Not Reported
Static Water Level:	Not Reported	Flow Rate (gpm):	Not Reported
Flow Type:	Not Reported	PSI:	Not Reported
Well Test:	Not Reported	Water Reclamation #:	8

B343 **North** **1/8 - 1/4 Mile** **Higher**	**WA WELLS**	**WALOG2000389687**

Database:	Ecology Well Logs	Well Log ID:	512431
Well Tag #:	Not Reported	Project Tag #:	Not Reported
Notice of Intent #:	S023213	Date Received:	14-JAN-08
Diameter (in):	1.25	Casing Depth (ft):	3
Well completion:	27-DEC-07	Well Owner:	CPSRTA | CDM
Well Type:	Resource Protection	Driller #:	Not Reported
Static Water Level:	Not Reported	Flow Rate (gpm):	Not Reported
Flow Type:	Not Reported	PSI:	Not Reported
Well Test:	Not Reported	Water Reclamation #:	8

B344 **North** **1/8 - 1/4 Mile** **Higher**	**WA WELLS**	**WALOG2000666650**

Database:	Ecology Well Logs	Well Log ID:	1026989
Well Tag #:	BCR194	Project Tag #:	Not Reported
Notice of Intent #:	AE28264	Date Received:	22-SEP-14

DRAFT

Diameter (in):	6	Casing Depth (ft):	100
Well completion:	12-AUG-14	Well Owner:	SOUND TRANSIT
Well Type:	Decommisioning	Driller #:	3178
Static Water Level:	Not Reported	Flow Rate (gpm):	Not Reported
Flow Type:	Not Reported	PSI:	Not Reported
Well Test:	Not Reported	Water Reclamation #:	8

B345
North
1/8 - 1/4 Mile
Higher

WA WELLS **WALOG2000830948**

Database:	Ecology Well Logs	Well Log ID:	1875832
Well Tag #:	Not Reported	Project Tag #:	Not Reported
Notice of Intent #:	AE47376	Date Received:	28-NOV-18
Diameter (in):	8	Casing Depth (ft):	16
Well completion:	02-MAY-18	Well Owner:	Ron Froton
Well Type:	Decommisioning	Driller #:	3201
Static Water Level:	Not Reported	Flow Rate (gpm):	Not Reported
Flow Type:	Not Reported	PSI:	Not Reported
Well Test:	Not Reported	Water Reclamation #:	8

B346
North
1/8 - 1/4 Mile
Higher

WA WELLS **WALOG2000613771**

Database:	Ecology Well Logs	Well Log ID:	921393
Well Tag #:	BBP063	Project Tag #:	Not Reported
Notice of Intent #:	AE26033	Date Received:	29-APR-14
Diameter (in):	2	Casing Depth (ft):	101
Well completion:	21-MAR-14	Well Owner:	Geo Instruments - SOUND TRANSIT
Well Type:	Decommisioning	Driller #:	1916
Static Water Level:	Not Reported	Flow Rate (gpm):	Not Reported
Flow Type:	Not Reported	PSI:	Not Reported
Well Test:	Not Reported	Water Reclamation #:	8

B347
North
1/8 - 1/4 Mile
Higher

WA WELLS **WALOG2000786166**

Database:	Ecology Well Logs	Well Log ID:	1682348
Well Tag #:	Not Reported	Project Tag #:	Not Reported
Notice of Intent #:	AE47376	Date Received:	07-MAR-18
Diameter (in):	5	Casing Depth (ft):	20
Well completion:	13-FEB-18	Well Owner:	Froton
Well Type:	Decommisioning	Driller #:	3242
Static Water Level:	Not Reported	Flow Rate (gpm):	Not Reported
Flow Type:	Dry Hole	PSI:	Not Reported
Well Test:	Not Reported	Water Reclamation #:	8

DRAFT

Map ID Direction Distance Elevation	Database	EDR ID Number
B348 **North** **1/8 - 1/4 Mile** **Higher**	**WA WELLS**	**WALOG2000224781**

Database:	Ecology Well Logs	Well Log ID:	306812
Well Tag #:	Not Reported	Project Tag #:	Not Reported
Notice of Intent #:	S006774	Date Received:	08-NOV-00
Diameter (in):	Not Reported	Casing Depth (ft):	21.6
Well completion:	16-OCT-00	Well Owner:	GEOENGINEERS INC
Well Type:	Resource Protection	Driller #:	Not Reported
Static Water Level:	Not Reported	Flow Rate (gpm):	Not Reported
Flow Type:	Not Reported	PSI:	Not Reported
Well Test:	Not Reported	Water Reclamation #:	8

B349 **North** **1/8 - 1/4 Mile** **Higher**	**WA WELLS**	**WALOG2000477248**

Database:	Ecology Well Logs	Well Log ID:	652594
Well Tag #:	BAE393	Project Tag #:	Not Reported
Notice of Intent #:	DE00930	Date Received:	29-MAY-10
Diameter (in):	30	Casing Depth (ft):	110
Well completion:	22-MAR-10	Well Owner:	Sound Transit
Well Type:	Water	Driller #:	Not Reported
Static Water Level:	Not Reported	Flow Rate (gpm):	Not Reported
Flow Type:	Not Reported	PSI:	Not Reported
Well Test:	Not Reported	Water Reclamation #:	8

B350 **North** **1/8 - 1/4 Mile** **Higher**	**WA WELLS**	**WALOG2000240049**

Database:	Ecology Well Logs	Well Log ID:	323847
Well Tag #:	ACS323	Project Tag #:	Not Reported
Notice of Intent #:	R048414	Date Received:	01-JUN-00
Diameter (in):	Not Reported	Casing Depth (ft):	50
Well completion:	13-MAY-00	Well Owner:	BANK OF AMERICA
Well Type:	Resource Protection	Driller #:	Not Reported
Static Water Level:	Not Reported	Flow Rate (gpm):	Not Reported
Flow Type:	Not Reported	PSI:	Not Reported
Well Test:	Not Reported	Water Reclamation #:	8

B351 **North** **1/8 - 1/4 Mile** **Higher**	**WA WELLS**	**WALOG2000503479**

Database:	Ecology Well Logs	Well Log ID:	704069
Well Tag #:	BBP091	Project Tag #:	Not Reported
Notice of Intent #:	RE04451	Date Received:	25-JAN-11
Diameter (in):	6	Casing Depth (ft):	101

DRAFT

Well completion:	28-MAY-10	Well Owner:	GEO INSTRUMENTS
Well Type:	Resource Protection	Driller #:	3070
Static Water Level:	Not Reported	Flow Rate (gpm):	Not Reported
Flow Type:	Not Reported	PSI:	Not Reported
Well Test:	Not Reported	Water Reclamation #:	8

B352
North
1/8 - 1/4 Mile
Higher

WA WELLS **WALOG2000390513**

Database:	Ecology Well Logs	Well Log ID:	513411
Well Tag #:	Not Reported	Project Tag #:	Not Reported
Notice of Intent #:	A130827	Date Received:	22-JAN-08
Diameter (in):	2	Casing Depth (ft):	11
Well completion:	19-DEC-07	Well Owner:	SOUND TRANSIT | CDM
Well Type:	Decommisioning	Driller #:	Not Reported
Static Water Level:	Not Reported	Flow Rate (gpm):	Not Reported
Flow Type:	Not Reported	PSI:	Not Reported
Well Test:	Not Reported	Water Reclamation #:	8

B353
North
1/8 - 1/4 Mile
Higher

WA WELLS **WALOG2000402781**

Database:	Ecology Well Logs	Well Log ID:	531404
Well Tag #:	Not Reported	Project Tag #:	Not Reported
Notice of Intent #:	S024331	Date Received:	26-MAR-08
Diameter (in):	2	Casing Depth (ft):	10
Well completion:	12-MAR-08	Well Owner:	JACK IN THE BOX
Well Type:	Resource Protection	Driller #:	Not Reported
Static Water Level:	Not Reported	Flow Rate (gpm):	Not Reported
Flow Type:	Not Reported	PSI:	Not Reported
Well Test:	Not Reported	Water Reclamation #:	8

B354
North
1/8 - 1/4 Mile
Higher

WA WELLS **WALOG2000502674**

Database:	Ecology Well Logs	Well Log ID:	702516
Well Tag #:	Not Reported	Project Tag #:	Not Reported
Notice of Intent #:	SE08170	Date Received:	19-JAN-11
Diameter (in):	4	Casing Depth (ft):	75
Well completion:	22-SEP-10	Well Owner:	Angus Speirs Sound Transit | Malcolm Drilling
Well Type:	Resource Protection	Driller #:	Not Reported
Static Water Level:	Not Reported	Flow Rate (gpm):	Not Reported
Flow Type:	Not Reported	PSI:	Not Reported
Well Test:	Not Reported	Water Reclamation #:	8

DRAFT

Map ID Direction Distance Elevation	Database	EDR ID Number
B355 **North** **1/8 - 1/4 Mile** **Higher**	**WA WELLS**	**WALOG2000180935**

Database:	Ecology Well Logs	Well Log ID:	235628
Well Tag #:	Not Reported	Project Tag #:	Not Reported
Notice of Intent #:	A007974	Date Received:	25-OCT-99
Diameter (in):	12	Casing Depth (ft):	18
Well completion:	14-JUL-99	Well Owner:	SOUND TRANSIT
Well Type:	Decommisioning	Driller #:	Not Reported
Static Water Level:	Not Reported	Flow Rate (gpm):	Not Reported
Flow Type:	Not Reported	PSI:	Not Reported
Well Test:	Not Reported	Water Reclamation #:	8

B356 **North** **1/8 - 1/4 Mile** **Higher**	**WA WELLS**	**WALOG2000419696**

Database:	Ecology Well Logs	Well Log ID:	554677
Well Tag #:	Not Reported	Project Tag #:	Not Reported
Notice of Intent #:	A132467	Date Received:	21-MAY-08
Diameter (in):	2	Casing Depth (ft):	7
Well completion:	21-MAY-08	Well Owner:	APARTMENT COMPLEX | SHANNON AND WILSO
Well Type:	Decommisioning	Driller #:	Not Reported
Static Water Level:	Not Reported	Flow Rate (gpm):	Not Reported
Flow Type:	Not Reported	PSI:	Not Reported
Well Test:	Not Reported	Water Reclamation #:	8

B357 **North** **1/8 - 1/4 Mile** **Higher**	**WA WELLS**	**WALOG2000476997**

Database:	Ecology Well Logs	Well Log ID:	652108
Well Tag #:	Not Reported	Project Tag #:	Not Reported
Notice of Intent #:	SE06861	Date Received:	12-MAY-10
Diameter (in):	8	Casing Depth (ft):	13
Well completion:	27-MAR-10	Well Owner:	Sound Transit | CDM
Well Type:	Resource Protection	Driller #:	Not Reported
Static Water Level:	Not Reported	Flow Rate (gpm):	Not Reported
Flow Type:	Not Reported	PSI:	Not Reported
Well Test:	Not Reported	Water Reclamation #:	8

B358 **North** **1/8 - 1/4 Mile** **Higher**	**WA WELLS**	**WALOG2000390518**

Database:	Ecology Well Logs	Well Log ID:	513416
Well Tag #:	Not Reported	Project Tag #:	Not Reported
Notice of Intent #:	A130827	Date Received:	22-JAN-08
Diameter (in):	2	Casing Depth (ft):	12

DRAFT

Well completion:	19-DEC-07	Well Owner:	SOUND TRANSIT | CDM
Well Type:	Decommisioning	Driller #:	Not Reported
Static Water Level:	Not Reported	Flow Rate (gpm):	Not Reported
Flow Type:	Not Reported	PSI:	Not Reported
Well Test:	Not Reported	Water Reclamation #:	8

B359
North
1/8 - 1/4 Mile
Higher

WA WELLS **WALOG2000369890**

Database:	Ecology Well Logs	Well Log ID:	484352
Well Tag #:	Not Reported	Project Tag #:	Not Reported
Notice of Intent #:	A082032	Date Received:	01-MAY-07
Diameter (in):	2	Casing Depth (ft):	10
Well completion:	09-APR-07	Well Owner:	LEROY YEAROUT | CDM
Well Type:	Decommisioning	Driller #:	Not Reported
Static Water Level:	Not Reported	Flow Rate (gpm):	Not Reported
Flow Type:	Not Reported	PSI:	Not Reported
Well Test:	Not Reported	Water Reclamation #:	8

B360
North
1/8 - 1/4 Mile
Higher

WA WELLS **WALOG2000721627**

Database:	Ecology Well Logs	Well Log ID:	1584632
Well Tag #:	APP687	Project Tag #:	Not Reported
Notice of Intent #:	AE34806	Date Received:	09-MAR-16
Diameter (in):	2.25	Casing Depth (ft):	85
Well completion:	18-NOV-15	Well Owner:	CITY OF SEATTLE
Well Type:	Decommisioning	Driller #:	3205
Static Water Level:	Not Reported	Flow Rate (gpm):	Not Reported
Flow Type:	Not Reported	PSI:	Not Reported
Well Test:	Not Reported	Water Reclamation #:	8

B361
North
1/8 - 1/4 Mile
Higher

WA WELLS **WALOG2000474412**

Database:	Ecology Well Logs	Well Log ID:	646980
Well Tag #:	Not Reported	Project Tag #:	Not Reported
Notice of Intent #:	SE06756	Date Received:	19-APR-10
Diameter (in):	4	Casing Depth (ft):	71
Well completion:	22-MAR-10	Well Owner:	Sound Transit | Malcolm Drilling
Well Type:	Resource Protection	Driller #:	Not Reported
Static Water Level:	Not Reported	Flow Rate (gpm):	Not Reported
Flow Type:	Not Reported	PSI:	Not Reported
Well Test:	Not Reported	Water Reclamation #:	8

DRAFT

Map ID Direction Distance Elevation	Database	EDR ID Number
B362 **North** **1/8 - 1/4 Mile** **Higher**	**WA WELLS**	**WALOG2000389698**

Database:	Ecology Well Logs	Well Log ID:	512442
Well Tag #:	Not Reported	Project Tag #:	Not Reported
Notice of Intent #:	S023213	Date Received:	14-JAN-08
Diameter (in):	1.25	Casing Depth (ft):	3
Well completion:	27-DEC-07	Well Owner:	CPSRTA | CDM
Well Type:	Resource Protection	Driller #:	Not Reported
Static Water Level:	Not Reported	Flow Rate (gpm):	Not Reported
Flow Type:	Not Reported	PSI:	Not Reported
Well Test:	Not Reported	Water Reclamation #:	8

B363 **North** **1/8 - 1/4 Mile** **Higher**	**WA WELLS**	**WALOG2000863729**

Database:	Ecology Well Logs	Well Log ID:	1916455
Well Tag #:	BLK177	Project Tag #:	Not Reported
Notice of Intent #:	RE17606	Date Received:	16-AUG-19
Diameter (in):	8	Casing Depth (ft):	15
Well completion:	14-MAY-19	Well Owner:	Parking Lot - CPT BROADWAY APARTMENTS LL
Well Type:	Resource Protection	Driller #:	3244
Static Water Level:	4	Flow Rate (gpm):	Not Reported
Flow Type:	Static Level	PSI:	Not Reported
Well Test:	Not Reported	Water Reclamation #:	8

B364 **North** **1/8 - 1/4 Mile** **Higher**	**WA WELLS**	**WALOG2000390524**

Database:	Ecology Well Logs	Well Log ID:	513422
Well Tag #:	Not Reported	Project Tag #:	Not Reported
Notice of Intent #:	S023211	Date Received:	22-JAN-08
Diameter (in):	2	Casing Depth (ft):	11
Well completion:	19-DEC-07	Well Owner:	SOUND TRANSIT | CDM
Well Type:	Resource Protection	Driller #:	Not Reported
Static Water Level:	Not Reported	Flow Rate (gpm):	Not Reported
Flow Type:	Not Reported	PSI:	Not Reported
Well Test:	Not Reported	Water Reclamation #:	8

B365 **North** **1/8 - 1/4 Mile** **Higher**	**WA WELLS**	**WALOG2000240051**

Database:	Ecology Well Logs	Well Log ID:	323849
Well Tag #:	ACS325	Project Tag #:	Not Reported
Notice of Intent #:	R048414	Date Received:	01-JUN-00
Diameter (in):	Not Reported	Casing Depth (ft):	40

DRAFT

Well completion:	13-MAY-00	Well Owner:	BANK OF AMERICA
Well Type:	Resource Protection	Driller #:	Not Reported
Static Water Level:	Not Reported	Flow Rate (gpm):	Not Reported
Flow Type:	Not Reported	PSI:	Not Reported
Well Test:	Not Reported	Water Reclamation #:	8

B366
North
1/8 - 1/4 Mile
Higher

WA WELLS **WALOG2000390515**

Database:	Ecology Well Logs	Well Log ID:	513413
Well Tag #:	Not Reported	Project Tag #:	Not Reported
Notice of Intent #:	A130827	Date Received:	22-JAN-08
Diameter (in):	2	Casing Depth (ft):	1
Well completion:	19-DEC-07	Well Owner:	SOUND TRANSIT | CDM
Well Type:	Decommisioning	Driller #:	Not Reported
Static Water Level:	Not Reported	Flow Rate (gpm):	Not Reported
Flow Type:	Not Reported	PSI:	Not Reported
Well Test:	Not Reported	Water Reclamation #:	8

B367
North
1/8 - 1/4 Mile
Higher

WA WELLS **WALOG2000189860**

Database:	Ecology Well Logs	Well Log ID:	246571
Well Tag #:	Not Reported	Project Tag #:	Not Reported
Notice of Intent #:	A007974	Date Received:	25-OCT-99
Diameter (in):	12	Casing Depth (ft):	18
Well completion:	14-JUL-99	Well Owner:	SOUND TRANSIT
Well Type:	Decommisioning	Driller #:	Not Reported
Static Water Level:	Not Reported	Flow Rate (gpm):	Not Reported
Flow Type:	Not Reported	PSI:	Not Reported
Well Test:	Not Reported	Water Reclamation #:	8

B368
North
1/8 - 1/4 Mile
Higher

WA WELLS **WALOG2000390539**

Database:	Ecology Well Logs	Well Log ID:	513446
Well Tag #:	Not Reported	Project Tag #:	Not Reported
Notice of Intent #:	S023211	Date Received:	22-JAN-08
Diameter (in):	2	Casing Depth (ft):	1
Well completion:	19-DEC-07	Well Owner:	SOUND TRANSIT | CDM
Well Type:	Resource Protection	Driller #:	Not Reported
Static Water Level:	Not Reported	Flow Rate (gpm):	Not Reported
Flow Type:	Not Reported	PSI:	Not Reported
Well Test:	Not Reported	Water Reclamation #:	8

DRAFT

Map ID Direction Distance Elevation	Database	EDR ID Number
B369 **North** **1/8 - 1/4 Mile** **Higher**	**WA WELLS**	**WALOG2000402964**

Database:	Ecology Well Logs	Well Log ID:	531607
Well Tag #:	Not Reported	Project Tag #:	Not Reported
Notice of Intent #:	A130321	Date Received:	14-APR-08
Diameter (in):	2	Casing Depth (ft):	6
Well completion:	08-APR-08	Well Owner:	1830 BROADWAY ASSOCIATES | CDM
Well Type:	Decommisioning	Driller #:	Not Reported
Static Water Level:	Not Reported	Flow Rate (gpm):	Not Reported
Flow Type:	Not Reported	PSI:	Not Reported
Well Test:	Not Reported	Water Reclamation #:	8

B370 **North** **1/8 - 1/4 Mile** **Higher**	**WA WELLS**	**WALOG2000389688**

Database:	Ecology Well Logs	Well Log ID:	512432
Well Tag #:	Not Reported	Project Tag #:	Not Reported
Notice of Intent #:	S023213	Date Received:	14-JAN-08
Diameter (in):	1.25	Casing Depth (ft):	3
Well completion:	27-DEC-07	Well Owner:	CPSRTA | CDM
Well Type:	Resource Protection	Driller #:	Not Reported
Static Water Level:	Not Reported	Flow Rate (gpm):	Not Reported
Flow Type:	Not Reported	PSI:	Not Reported
Well Test:	Not Reported	Water Reclamation #:	8

B371 **North** **1/8 - 1/4 Mile** **Higher**	**WA WELLS**	**WALOG2000666609**

Database:	Ecology Well Logs	Well Log ID:	1026946
Well Tag #:	BBP071	Project Tag #:	Not Reported
Notice of Intent #:	AE28265	Date Received:	22-SEP-14
Diameter (in):	6	Casing Depth (ft):	100
Well completion:	12-AUG-14	Well Owner:	SOUND TRANSIT
Well Type:	Decommisioning	Driller #:	3178
Static Water Level:	Not Reported	Flow Rate (gpm):	Not Reported
Flow Type:	Not Reported	PSI:	Not Reported
Well Test:	Not Reported	Water Reclamation #:	8

B372 **North** **1/8 - 1/4 Mile** **Higher**	**WA WELLS**	**WALOG2000661607**

Database:	Ecology Well Logs	Well Log ID:	1019777
Well Tag #:	Not Reported	Project Tag #:	Not Reported
Notice of Intent #:	SE54689	Date Received:	14-MAY-15
Diameter (in):	5	Casing Depth (ft):	25

DRAFT

Well completion:	05-MAY-15	Well Owner:	Capitl Hill Lofts LLC
Well Type:	Resource Protection	Driller #:	3123
Static Water Level:	Not Reported	Flow Rate (gpm):	Not Reported
Flow Type:	Dry Hole	PSI:	Not Reported
Well Test:	Not Reported	Water Reclamation #:	8

B373
North
1/8 - 1/4 Mile
Higher

WA WELLS **WALOG2000493156**

Database:	Ecology Well Logs	Well Log ID:	684278
Well Tag #:	BCH576	Project Tag #:	Not Reported
Notice of Intent #:	RE05066	Date Received:	19-OCT-10
Diameter (in):	6	Casing Depth (ft):	45
Well completion:	30-SEP-10	Well Owner:	Sound Transit
Well Type:	Resource Protection	Driller #:	Not Reported
Static Water Level:	Not Reported	Flow Rate (gpm):	Not Reported
Flow Type:	Not Reported	PSI:	Not Reported
Well Test:	Not Reported	Water Reclamation #:	8

B374
North
1/8 - 1/4 Mile
Higher

WA WELLS **WALOG2000389694**

Database:	Ecology Well Logs	Well Log ID:	512438
Well Tag #:	Not Reported	Project Tag #:	Not Reported
Notice of Intent #:	S023213	Date Received:	14-JAN-08
Diameter (in):	1.25	Casing Depth (ft):	3
Well completion:	27-DEC-07	Well Owner:	CPSRTA | CDM
Well Type:	Resource Protection	Driller #:	Not Reported
Static Water Level:	Not Reported	Flow Rate (gpm):	Not Reported
Flow Type:	Not Reported	PSI:	Not Reported
Well Test:	Not Reported	Water Reclamation #:	8

B375
North
1/8 - 1/4 Mile
Higher

WA WELLS **WALOG2000613657**

Database:	Ecology Well Logs	Well Log ID:	921271
Well Tag #:	Not Reported	Project Tag #:	Not Reported
Notice of Intent #:	SE51085	Date Received:	29-APR-14
Diameter (in):	8.25	Casing Depth (ft):	30
Well completion:	13-APR-14	Well Owner:	Sound Transit Construction Site
Well Type:	Resource Protection	Driller #:	2867
Static Water Level:	Not Reported	Flow Rate (gpm):	Not Reported
Flow Type:	Not Reported	PSI:	Not Reported
Well Test:	Not Reported	Water Reclamation #:	8

DRAFT

Map ID Direction Distance Elevation	Database	EDR ID Number
B376 **North** **1/8 - 1/4 Mile** **Higher**	**WA WELLS**	**WALOG2000502408**

Database:	Ecology Well Logs	Well Log ID:	702028
Well Tag #:	Not Reported	Project Tag #:	Not Reported
Notice of Intent #:	SE08441	Date Received:	19-JAN-11
Diameter (in):	4	Casing Depth (ft):	15
Well completion:	21-OCT-10	Well Owner:	Sound Transit | Malcolm Drilling
Well Type:	Resource Protection	Driller #:	Not Reported
Static Water Level:	Not Reported	Flow Rate (gpm):	Not Reported
Flow Type:	Not Reported	PSI:	Not Reported
Well Test:	Not Reported	Water Reclamation #:	8

B377 **North** **1/8 - 1/4 Mile** **Higher**	**WA WELLS**	**WALOG2000788850**

Database:	Ecology Well Logs	Well Log ID:	1689150
Well Tag #:	Not Reported	Project Tag #:	GLB-2
Notice of Intent #:	SE65462	Date Received:	02-APR-18
Diameter (in):	8	Casing Depth (ft):	50.5
Well completion:	21-MAR-18	Well Owner:	Angela And Sam Corporation
Well Type:	Resource Protection	Driller #:	3208
Static Water Level:	Not Reported	Flow Rate (gpm):	Not Reported
Flow Type:	Dry Hole	PSI:	Not Reported
Well Test:	Not Reported	Water Reclamation #:	8

B378 **North** **1/8 - 1/4 Mile** **Higher**	**WA WELLS**	**WALOG2000389670**

Database:	Ecology Well Logs	Well Log ID:	512414
Well Tag #:	Not Reported	Project Tag #:	Not Reported
Notice of Intent #:	A130830	Date Received:	14-JAN-08
Diameter (in):	1.25	Casing Depth (ft):	3
Well completion:	27-DEC-07	Well Owner:	CPSRTA | CDM
Well Type:	Decommisioning	Driller #:	Not Reported
Static Water Level:	Not Reported	Flow Rate (gpm):	Not Reported
Flow Type:	Not Reported	PSI:	Not Reported
Well Test:	Not Reported	Water Reclamation #:	8

B379 **North** **1/8 - 1/4 Mile** **Higher**	**WA WELLS**	**WALOG2000382690**

Database:	Ecology Well Logs	Well Log ID:	503612
Well Tag #:	Not Reported	Project Tag #:	Not Reported
Notice of Intent #:	A106264	Date Received:	27-SEP-07
Diameter (in):	Not Reported	Casing Depth (ft):	30

DRAFT

Well completion:	29-JUL-07	Well Owner:	C/O E3RA INC | E3RA INC
Well Type:	Decommisioning	Driller #:	Not Reported
Static Water Level:	Not Reported	Flow Rate (gpm):	Not Reported
Flow Type:	Not Reported	PSI:	Not Reported
Well Test:	Not Reported	Water Reclamation #:	8

B380
North
1/8 - 1/4 Mile
Higher

WA WELLS **WALOG2000613738**

Database:	Ecology Well Logs	Well Log ID:	921357
Well Tag #:	BBP094	Project Tag #:	Not Reported
Notice of Intent #:	AE25741	Date Received:	29-APR-14
Diameter (in):	2	Casing Depth (ft):	115
Well completion:	20-MAR-14	Well Owner:	GEO INSTRUMENTS - SOUND TRANSIT
Well Type:	Decommisioning	Driller #:	1916
Static Water Level:	Not Reported	Flow Rate (gpm):	Not Reported
Flow Type:	Not Reported	PSI:	Not Reported
Well Test:	Not Reported	Water Reclamation #:	8

B381
North
1/8 - 1/4 Mile
Higher

WA WELLS **WALOG2000419691**

Database:	Ecology Well Logs	Well Log ID:	554672
Well Tag #:	Not Reported	Project Tag #:	Not Reported
Notice of Intent #:	S034476	Date Received:	21-NOV-08
Diameter (in):	2	Casing Depth (ft):	5
Well completion:	21-MAY-08	Well Owner:	APARTMENT COMPLEX | SHANNON AND WILSC
Well Type:	Resource Protection	Driller #:	Not Reported
Static Water Level:	Not Reported	Flow Rate (gpm):	Not Reported
Flow Type:	Not Reported	PSI:	Not Reported
Well Test:	Not Reported	Water Reclamation #:	8

B382
North
1/8 - 1/4 Mile
Higher

WA WELLS **WALOG2000842884**

Database:	Ecology Well Logs	Well Log ID:	1892184
Well Tag #:	Not Reported	Project Tag #:	Not Reported
Notice of Intent #:	AE53242	Date Received:	11-MAR-19
Diameter (in):	6	Casing Depth (ft):	30
Well completion:	20-FEB-19	Well Owner:	CHAMPION DEVELOPMENT INC
Well Type:	Decommisioning	Driller #:	3242
Static Water Level:	Not Reported	Flow Rate (gpm):	Not Reported
Flow Type:	Dry Hole	PSI:	Not Reported
Well Test:	Not Reported	Water Reclamation #:	8

DRAFT

Map ID Direction Distance Elevation	Database	EDR ID Number
B383 **North** **1/8 - 1/4 Mile** **Higher**	**WA WELLS**	**WALOG2000389682**

Database:	Ecology Well Logs	Well Log ID:	512426
Well Tag #:	Not Reported	Project Tag #:	Not Reported
Notice of Intent #:	A130830	Date Received:	14-JAN-08
Diameter (in):	1.25	Casing Depth (ft):	3
Well completion:	27-DEC-07	Well Owner:	CPSRTA | CDM
Well Type:	Decommisioning	Driller #:	Not Reported
Static Water Level:	Not Reported	Flow Rate (gpm):	Not Reported
Flow Type:	Not Reported	PSI:	Not Reported
Well Test:	Not Reported	Water Reclamation #:	8

B384 **North** **1/8 - 1/4 Mile** **Higher**	**WA WELLS**	**WALOG2000290157**

Database:	Ecology Well Logs	Well Log ID:	380381
Well Tag #:	Not Reported	Project Tag #:	Not Reported
Notice of Intent #:	R066286	Date Received:	24-MAY-04
Diameter (in):	9	Casing Depth (ft):	25
Well completion:	21-APR-04	Well Owner:	US BANK
Well Type:	Resource Protection	Driller #:	Not Reported
Static Water Level:	Not Reported	Flow Rate (gpm):	Not Reported
Flow Type:	Not Reported	PSI:	Not Reported
Well Test:	Not Reported	Water Reclamation #:	8

B385 **North** **1/8 - 1/4 Mile** **Higher**	**WA WELLS**	**WALOG2000773691**

Database:	Ecology Well Logs	Well Log ID:	1649373
Well Tag #:	Not Reported	Project Tag #:	Not Reported
Notice of Intent #:	AE45308	Date Received:	04-DEC-17
Diameter (in):	5	Casing Depth (ft):	18
Well completion:	06-OCT-17	Well Owner:	High Point Investments
Well Type:	Decommisioning	Driller #:	3201
Static Water Level:	Not Reported	Flow Rate (gpm):	Not Reported
Flow Type:	Dry Hole	PSI:	Not Reported
Well Test:	Not Reported	Water Reclamation #:	8

B386 **North** **1/8 - 1/4 Mile** **Higher**	**WA WELLS**	**WALOG2000661612**

Database:	Ecology Well Logs	Well Log ID:	1019782
Well Tag #:	Not Reported	Project Tag #:	Not Reported
Notice of Intent #:	AE31803	Date Received:	14-MAY-15
Diameter (in):	5	Casing Depth (ft):	25

DRAFT

Well completion:	05-MAY-15	Well Owner:	Capitl Hill Lofts LLC
Well Type:	Decommisioning	Driller #:	3123
Static Water Level:	Not Reported	Flow Rate (gpm):	Not Reported
Flow Type:	Dry Hole	PSI:	Not Reported
Well Test:	Not Reported	Water Reclamation #:	8

B387
North
1/8 - 1/4 Mile
Higher

WA WELLS **WALOG2000578681**

Database:	Ecology Well Logs	Well Log ID:	852876
Well Tag #:	BCH573	Project Tag #:	Not Reported
Notice of Intent #:	DE00930	Date Received:	28-MAR-13
Diameter (in):	30	Casing Depth (ft):	110
Well completion:	12-JUL-10	Well Owner:	Sound Transit
Well Type:	Water	Driller #:	Not Reported
Static Water Level:	Not Reported	Flow Rate (gpm):	Not Reported
Flow Type:	Not Reported	PSI:	Not Reported
Well Test:	Not Reported	Water Reclamation #:	8

B388
North
1/8 - 1/4 Mile
Higher

WA WELLS **WALOG2000389676**

Database:	Ecology Well Logs	Well Log ID:	512420
Well Tag #:	Not Reported	Project Tag #:	Not Reported
Notice of Intent #:	A130830	Date Received:	14-JAN-08
Diameter (in):	1.25	Casing Depth (ft):	3
Well completion:	27-DEC-07	Well Owner:	CPSRTA | CDM
Well Type:	Decommisioning	Driller #:	Not Reported
Static Water Level:	Not Reported	Flow Rate (gpm):	Not Reported
Flow Type:	Not Reported	PSI:	Not Reported
Well Test:	Not Reported	Water Reclamation #:	8

B389
North
1/8 - 1/4 Mile
Higher

WA WELLS **WALOG2000503482**

Database:	Ecology Well Logs	Well Log ID:	704075
Well Tag #:	BBP071	Project Tag #:	Not Reported
Notice of Intent #:	RE04451	Date Received:	25-JAN-11
Diameter (in):	6	Casing Depth (ft):	101
Well completion:	30-APR-10	Well Owner:	GEO INSTRUMENTS
Well Type:	Resource Protection	Driller #:	3070
Static Water Level:	Not Reported	Flow Rate (gpm):	Not Reported
Flow Type:	Not Reported	PSI:	Not Reported
Well Test:	Not Reported	Water Reclamation #:	8

DRAFT

Map ID Direction Distance Elevation	Database	EDR ID Number
B390 **North** **1/8 - 1/4 Mile** **Higher**	**WA WELLS**	**WALOG2000447010**

Database:	Ecology Well Logs	Well Log ID:	592998
Well Tag #:	Not Reported	Project Tag #:	Not Reported
Notice of Intent #:	SE04542	Date Received:	02-JUN-09
Diameter (in):	8	Casing Depth (ft):	30
Well completion:	05-MAY-09	Well Owner:	Sound Transit | CDM
Well Type:	Resource Protection	Driller #:	Not Reported
Static Water Level:	Not Reported	Flow Rate (gpm):	Not Reported
Flow Type:	Not Reported	PSI:	Not Reported
Well Test:	Not Reported	Water Reclamation #:	8

B391 **North** **1/8 - 1/4 Mile** **Higher**	**WA WELLS**	**WALOG2000447017**

Database:	Ecology Well Logs	Well Log ID:	593012
Well Tag #:	Not Reported	Project Tag #:	Not Reported
Notice of Intent #:	AE05947	Date Received:	02-JUN-09
Diameter (in):	8	Casing Depth (ft):	68
Well completion:	05-MAY-09		
Well Owner:	Sound Transit c/o CDM | CDM-Camp~ Dresser & McKee Inc.		
Well Type:	Decommisioning	Driller #:	Not Reported
Static Water Level:	Not Reported	Flow Rate (gpm):	Not Reported
Flow Type:	Not Reported	PSI:	Not Reported
Well Test:	Not Reported	Water Reclamation #:	8

B392 **North** **1/8 - 1/4 Mile** **Higher**	**WA WELLS**	**WALOG2000786327**

Database:	Ecology Well Logs	Well Log ID:	1682509
Well Tag #:	Not Reported	Project Tag #:	Not Reported
Notice of Intent #:	SE65051	Date Received:	07-MAR-18
Diameter (in):	5	Casing Depth (ft):	30
Well completion:	13-FEB-18	Well Owner:	Froton
Well Type:	Resource Protection	Driller #:	3242
Static Water Level:	Not Reported	Flow Rate (gpm):	Not Reported
Flow Type:	Dry Hole	PSI:	Not Reported
Well Test:	Not Reported	Water Reclamation #:	8

B393 **North** **1/8 - 1/4 Mile** **Higher**	**WA WELLS**	**WALOG2000666571**

Database:	Ecology Well Logs	Well Log ID:	1026904
Well Tag #:	BAE395	Project Tag #:	Not Reported
Notice of Intent #:	AE28268	Date Received:	22-SEP-14

DRAFT

Diameter (in):	12	Casing Depth (ft):	101
Well completion:	12-AUG-14	Well Owner:	Sound Transit
Well Type:	Decommisioning	Driller #:	1916
Static Water Level:	Not Reported	Flow Rate (gpm):	Not Reported
Flow Type:	Not Reported	PSI:	Not Reported
Well Test:	Not Reported	Water Reclamation #:	8

B394
North
1/8 - 1/4 Mile
Higher

WA WELLS **WALOG2000773690**

Database:	Ecology Well Logs	Well Log ID:	1649372
Well Tag #:	Not Reported	Project Tag #:	Not Reported
Notice of Intent #:	SE63600	Date Received:	04-DEC-17
Diameter (in):	5	Casing Depth (ft):	18
Well completion:	06-OCT-17	Well Owner:	High Point Investments
Well Type:	Resource Protection	Driller #:	3201
Static Water Level:	Not Reported	Flow Rate (gpm):	Not Reported
Flow Type:	Dry Hole	PSI:	Not Reported
Well Test:	Not Reported	Water Reclamation #:	8

B395
North
1/8 - 1/4 Mile
Higher

WA WELLS **WALOG2000474411**

Database:	Ecology Well Logs	Well Log ID:	646978
Well Tag #:	Not Reported	Project Tag #:	Not Reported
Notice of Intent #:	SE06756	Date Received:	19-APR-10
Diameter (in):	4	Casing Depth (ft):	71
Well completion:	22-MAR-10	Well Owner:	Sound Transit | Malcolm Drilling
Well Type:	Resource Protection	Driller #:	Not Reported
Static Water Level:	Not Reported	Flow Rate (gpm):	Not Reported
Flow Type:	Not Reported	PSI:	Not Reported
Well Test:	Not Reported	Water Reclamation #:	8

B396
North
1/8 - 1/4 Mile
Higher

WA WELLS **WALOG2000626588**

Database:	Ecology Well Logs	Well Log ID:	938620
Well Tag #:	Not Reported	Project Tag #:	Not Reported
Notice of Intent #:	AE29339	Date Received:	03-NOV-14
Diameter (in):	4	Casing Depth (ft):	80
Well completion:	14-OCT-14	Well Owner:	James Snelling
Well Type:	Decommisioning	Driller #:	3123
Static Water Level:	Not Reported	Flow Rate (gpm):	Not Reported
Flow Type:	Not Reported	PSI:	Not Reported
Well Test:	Not Reported	Water Reclamation #:	8

DRAFT

Map ID Direction Distance Elevation	Database	EDR ID Number
B397 **North** **1/8 - 1/4 Mile** **Higher**	**WA WELLS**	**WALOG2000477001**

Database:	Ecology Well Logs	Well Log ID:	652116
Well Tag #:	Not Reported	Project Tag #:	Not Reported
Notice of Intent #:	SE06861	Date Received:	12-MAY-10
Diameter (in):	8	Casing Depth (ft):	13
Well completion:	27-MAR-10	Well Owner:	Sound Transit | CDM
Well Type:	Resource Protection	Driller #:	Not Reported
Static Water Level:	Not Reported	Flow Rate (gpm):	Not Reported
Flow Type:	Not Reported	PSI:	Not Reported
Well Test:	Not Reported	Water Reclamation #:	8

---

398 **SE** **1/8 - 1/4 Mile** **Lower**	**WA WELLS**	**WALOG2000089811**

Database:	Ecology Well Logs	Well Log ID:	101631
Well Tag #:	Not Reported	Project Tag #:	Not Reported
Notice of Intent #:	R026214	Date Received:	Not Reported
Diameter (in):	Not Reported	Casing Depth (ft):	Not Reported
Well completion:	17-MAY-95	Well Owner:	BMW SEATTLE
Well Type:	Resource Protection	Driller #:	1816
Static Water Level:	Not Reported	Flow Rate (gpm):	Not Reported
Flow Type:	Not Reported	PSI:	Not Reported
Well Test:	Not Reported	Water Reclamation #:	8

C399 **West** **1/4 - 1/2 Mile** **Lower**	**WA WELLS**	**WALOG2000434533**

Database:	Ecology Well Logs	Well Log ID:	574931
Well Tag #:	Not Reported	Project Tag #:	Not Reported
Notice of Intent #:	EE00836	Date Received:	09-JAN-09
Diameter (in):	Not Reported	Casing Depth (ft):	12
Well completion:	04-DEC-08		
Well Owner:	1605 Bellevue LLC | Sound Environmental Strategies		
Well Type:	Resource Protection	Driller #:	Not Reported
Static Water Level:	Not Reported	Flow Rate (gpm):	Not Reported
Flow Type:	Not Reported	PSI:	Not Reported
Well Test:	Not Reported	Water Reclamation #:	8

C400 **West** **1/4 - 1/2 Mile** **Lower**	**WA WELLS**	**WALOG2000434532**

Database:	Ecology Well Logs	Well Log ID:	574930
Well Tag #:	Not Reported	Project Tag #:	Not Reported
Notice of Intent #:	EE00836	Date Received:	09-JAN-09

DRAFT

Diameter (in):	Not Reported	Casing Depth (ft):	12
Well completion:	04-DEC-08		
Well Owner:	1605 Bellevue LLC | Sound Environmental Strategies		
Well Type:	Resource Protection	Driller #:	Not Reported
Static Water Level:	Not Reported	Flow Rate (gpm):	Not Reported
Flow Type:	Not Reported	PSI:	Not Reported
Well Test:	Not Reported	Water Reclamation #:	8

C401
West
1/4 - 1/2 Mile
Lower

WA WELLS **WALOG2000434531**

Database:	Ecology Well Logs	Well Log ID:	574929
Well Tag #:	Not Reported	Project Tag #:	Not Reported
Notice of Intent #:	AE04892	Date Received:	09-JAN-09
Diameter (in):	Not Reported	Casing Depth (ft):	12
Well completion:	04-DEC-08		
Well Owner:	1605 Bellevue LLC c/o SES | Sound Environmental Strategies		
Well Type:	Decommisioning	Driller #:	Not Reported
Static Water Level:	Not Reported	Flow Rate (gpm):	Not Reported
Flow Type:	Not Reported	PSI:	Not Reported
Well Test:	Not Reported	Water Reclamation #:	8

C402
West
1/4 - 1/2 Mile
Lower

WA WELLS **WALOG2000434534**

Database:	Ecology Well Logs	Well Log ID:	574932
Well Tag #:	Not Reported	Project Tag #:	Not Reported
Notice of Intent #:	EE00836	Date Received:	09-JAN-09
Diameter (in):	Not Reported	Casing Depth (ft):	12
Well completion:	04-DEC-08		
Well Owner:	1605 Bellevue LLC | Sound Environmental Strategies		
Well Type:	Resource Protection	Driller #:	Not Reported
Static Water Level:	Not Reported	Flow Rate (gpm):	Not Reported
Flow Type:	Not Reported	PSI:	Not Reported
Well Test:	Not Reported	Water Reclamation #:	8

C403
West
1/4 - 1/2 Mile
Lower

WA WELLS **WALOG2000434537**

Database:	Ecology Well Logs	Well Log ID:	574935
Well Tag #:	Not Reported	Project Tag #:	Not Reported
Notice of Intent #:	AE04797	Date Received:	09-JAN-09
Diameter (in):	Not Reported	Casing Depth (ft):	12
Well completion:	04-DEC-08		
Well Owner:	1605 Bellevue LLC | Sound Environmental Strategies		
Well Type:	Decommisioning	Driller #:	Not Reported
Static Water Level:	Not Reported	Flow Rate (gpm):	Not Reported
Flow Type:	Not Reported	PSI:	Not Reported
Well Test:	Not Reported	Water Reclamation #:	8

DRAFT

Map ID Direction Distance Elevation	Database	EDR ID Number
C404 **West** **1/4 - 1/2 Mile** **Lower**	**WA WELLS**	**WALOG2000434536**

Database:	Ecology Well Logs	Well Log ID:	574934
Well Tag #:	Not Reported	Project Tag #:	Not Reported
Notice of Intent #:	AE04797	Date Received:	09-JAN-09
Diameter (in):	Not Reported	Casing Depth (ft):	12
Well completion:	04-DEC-08		
Well Owner:	1605 Bellevue LLC | Sound Environmental Strategies		
Well Type:	Decommisioning	Driller #:	Not Reported
Static Water Level:	Not Reported	Flow Rate (gpm):	Not Reported
Flow Type:	Not Reported	PSI:	Not Reported
Well Test:	Not Reported	Water Reclamation #:	8

C405 **West** **1/4 - 1/2 Mile** **Lower**	**WA WELLS**	**WALOG2000434535**

Database:	Ecology Well Logs	Well Log ID:	574933
Well Tag #:	Not Reported	Project Tag #:	Not Reported
Notice of Intent #:	AE04797	Date Received:	09-JAN-09
Diameter (in):	Not Reported	Casing Depth (ft):	12
Well completion:	04-DEC-08		
Well Owner:	1605 Bellevue LLC | Sound Environmental Strategies		
Well Type:	Decommisioning	Driller #:	Not Reported
Static Water Level:	Not Reported	Flow Rate (gpm):	Not Reported
Flow Type:	Not Reported	PSI:	Not Reported
Well Test:	Not Reported	Water Reclamation #:	8

C406 **West** **1/4 - 1/2 Mile** **Lower**	**WA WELLS**	**WALOG2000434526**

Database:	Ecology Well Logs	Well Log ID:	574924
Well Tag #:	Not Reported	Project Tag #:	Not Reported
Notice of Intent #:	AE04892	Date Received:	09-JAN-09
Diameter (in):	Not Reported	Casing Depth (ft):	12
Well completion:	04-DEC-08		
Well Owner:	1605 Bellevue LLC c/o SES | Sound Environmental Strategies		
Well Type:	Decommisioning	Driller #:	Not Reported
Static Water Level:	Not Reported	Flow Rate (gpm):	Not Reported
Flow Type:	Not Reported	PSI:	Not Reported
Well Test:	Not Reported	Water Reclamation #:	8

DRAFT

Map ID Direction Distance Elevation	Database	EDR ID Number
C407 **West** **1/4 - 1/2 Mile** **Lower**	**WA WELLS**	**WALOG2000434525**

Database:	Ecology Well Logs	Well Log ID:	574923
Well Tag #:	Not Reported	Project Tag #:	Not Reported
Notice of Intent #:	SE03684	Date Received:	09-JAN-09
Diameter (in):	Not Reported	Casing Depth (ft):	12
Well completion:	04-DEC-08		
Well Owner:	1605 Bellevue LLC c/o SES | Sound Environmental Strategies		
Well Type:	Resource Protection	Driller #:	Not Reported
Static Water Level:	Not Reported	Flow Rate (gpm):	Not Reported
Flow Type:	Not Reported	PSI:	Not Reported
Well Test:	Not Reported	Water Reclamation #:	8

C408 **West** **1/4 - 1/2 Mile** **Lower**	**WA WELLS**	**WALOG2000434524**

Database:	Ecology Well Logs	Well Log ID:	574922
Well Tag #:	Not Reported	Project Tag #:	Not Reported
Notice of Intent #:	SE03684	Date Received:	09-JAN-09
Diameter (in):	Not Reported	Casing Depth (ft):	12
Well completion:	04-DEC-08		
Well Owner:	1605 Bellevue LLC c/o SES | Sound Environmental Strategies		
Well Type:	Resource Protection	Driller #:	Not Reported
Static Water Level:	Not Reported	Flow Rate (gpm):	Not Reported
Flow Type:	Not Reported	PSI:	Not Reported
Well Test:	Not Reported	Water Reclamation #:	8

C409 **West** **1/4 - 1/2 Mile** **Lower**	**WA WELLS**	**WALOG2000434527**

Database:	Ecology Well Logs	Well Log ID:	574925
Well Tag #:	Not Reported	Project Tag #:	Not Reported
Notice of Intent #:	AE04892	Date Received:	09-JAN-09
Diameter (in):	Not Reported	Casing Depth (ft):	12
Well completion:	04-DEC-08		
Well Owner:	1605 Bellevue LLC c/o SES | Sound Environmental Strategies		
Well Type:	Decommisioning	Driller #:	Not Reported
Static Water Level:	Not Reported	Flow Rate (gpm):	Not Reported
Flow Type:	Not Reported	PSI:	Not Reported
Well Test:	Not Reported	Water Reclamation #:	8

DRAFT

Map ID Direction Distance Elevation	Database	EDR ID Number
C410 **West** **1/4 - 1/2 Mile** **Lower**	**WA WELLS**	**WALOG2000434530**

Database:	Ecology Well Logs	Well Log ID:	574928
Well Tag #:	Not Reported	Project Tag #:	Not Reported
Notice of Intent #:	AE04892	Date Received:	09-JAN-09
Diameter (in):	Not Reported	Casing Depth (ft):	12
Well completion:	04-DEC-08		
Well Owner:	1605 Bellevue LLC c/o SES | Sound Environmental Strategies		
Well Type:	Decommisioning	Driller #:	Not Reported
Static Water Level:	Not Reported	Flow Rate (gpm):	Not Reported
Flow Type:	Not Reported	PSI:	Not Reported
Well Test:	Not Reported	Water Reclamation #:	8

C411 **West** **1/4 - 1/2 Mile** **Lower**	**WA WELLS**	**WALOG2000434529**

Database:	Ecology Well Logs	Well Log ID:	574927
Well Tag #:	Not Reported	Project Tag #:	Not Reported
Notice of Intent #:	AE04892	Date Received:	09-JAN-09
Diameter (in):	Not Reported	Casing Depth (ft):	12
Well completion:	04-DEC-08		
Well Owner:	1605 Bellevue LLC c/o SES | Sound Environmental Strategies		
Well Type:	Decommisioning	Driller #:	Not Reported
Static Water Level:	Not Reported	Flow Rate (gpm):	Not Reported
Flow Type:	Not Reported	PSI:	Not Reported
Well Test:	Not Reported	Water Reclamation #:	8

C412 **West** **1/4 - 1/2 Mile** **Lower**	**WA WELLS**	**WALOG2000434528**

Database:	Ecology Well Logs	Well Log ID:	574926
Well Tag #:	Not Reported	Project Tag #:	Not Reported
Notice of Intent #:	AE04892	Date Received:	09-JAN-09
Diameter (in):	Not Reported	Casing Depth (ft):	12
Well completion:	04-DEC-08		
Well Owner:	1605 Bellevue LLC c/o SES | Sound Environmental Strategies		
Well Type:	Decommisioning	Driller #:	Not Reported
Static Water Level:	Not Reported	Flow Rate (gpm):	Not Reported
Flow Type:	Not Reported	PSI:	Not Reported
Well Test:	Not Reported	Water Reclamation #:	8

DRAFT

Map ID Direction Distance Elevation	Database	EDR ID Number
C413 **West** **1/4 - 1/2 Mile** **Lower**	**WA WELLS**	**WALOG2000525518**

Database:	Ecology Well Logs	Well Log ID:	747018
Well Tag #:	Not Reported	Project Tag #:	Not Reported
Notice of Intent #:	SE43167	Date Received:	15-AUG-11
Diameter (in):	2.25	Casing Depth (ft):	12
Well completion:	19-JUL-11	Well Owner:	Robert Barrie
Well Type:	Resource Protection	Driller #:	Not Reported
Static Water Level:	Not Reported	Flow Rate (gpm):	Not Reported
Flow Type:	Not Reported	PSI:	Not Reported
Well Test:	Not Reported	Water Reclamation #:	8

C414 **West** **1/4 - 1/2 Mile** **Lower**	**WA WELLS**	**WALOG2000525517**

Database:	Ecology Well Logs	Well Log ID:	747016
Well Tag #:	Not Reported	Project Tag #:	Not Reported
Notice of Intent #:	SE43167	Date Received:	15-AUG-11
Diameter (in):	2.25	Casing Depth (ft):	12
Well completion:	19-JUL-11	Well Owner:	Robert Barrie
Well Type:	Resource Protection	Driller #:	Not Reported
Static Water Level:	Not Reported	Flow Rate (gpm):	Not Reported
Flow Type:	Not Reported	PSI:	Not Reported
Well Test:	Not Reported	Water Reclamation #:	8

C415 **West** **1/4 - 1/2 Mile** **Lower**	**WA WELLS**	**WALOG2000525516**

Database:	Ecology Well Logs	Well Log ID:	747015
Well Tag #:	Not Reported	Project Tag #:	Not Reported
Notice of Intent #:	SE43167	Date Received:	15-AUG-11
Diameter (in):	2.25	Casing Depth (ft):	4
Well completion:	19-JUL-11	Well Owner:	Robert Barrie
Well Type:	Resource Protection	Driller #:	Not Reported
Static Water Level:	Not Reported	Flow Rate (gpm):	Not Reported
Flow Type:	Not Reported	PSI:	Not Reported
Well Test:	Not Reported	Water Reclamation #:	8

C416 **West** **1/4 - 1/2 Mile** **Lower**	**WA WELLS**	**WALOG2000525519**

Database:	Ecology Well Logs	Well Log ID:	747020
Well Tag #:	Not Reported	Project Tag #:	Not Reported
Notice of Intent #:	AE13946	Date Received:	15-AUG-11
Diameter (in):	2.25	Casing Depth (ft):	8

DRAFT

Well completion:	18-JUL-11	Well Owner:	Robert Barrie
Well Type:	Decommisioning	Driller #:	Not Reported
Static Water Level:	Not Reported	Flow Rate (gpm):	Not Reported
Flow Type:	Not Reported	PSI:	Not Reported
Well Test:	Not Reported	Water Reclamation #:	8

C417
West
1/4 - 1/2 Mile
Lower

WA WELLS **WALOG2000525522**

Database:	Ecology Well Logs	Well Log ID:	747025
Well Tag #:	Not Reported	Project Tag #:	Not Reported
Notice of Intent #:	AE13946	Date Received:	15-AUG-11
Diameter (in):	2.25	Casing Depth (ft):	4
Well completion:	18-JUL-11	Well Owner:	Robert Barrie
Well Type:	Decommisioning	Driller #:	Not Reported
Static Water Level:	Not Reported	Flow Rate (gpm):	Not Reported
Flow Type:	Not Reported	PSI:	Not Reported
Well Test:	Not Reported	Water Reclamation #:	8

C418
West
1/4 - 1/2 Mile
Lower

WA WELLS **WALOG2000525521**

Database:	Ecology Well Logs	Well Log ID:	747023
Well Tag #:	Not Reported	Project Tag #:	Not Reported
Notice of Intent #:	AE13946	Date Received:	15-AUG-11
Diameter (in):	2.25	Casing Depth (ft):	12
Well completion:	18-JUL-11	Well Owner:	Robert Barrie
Well Type:	Decommisioning	Driller #:	Not Reported
Static Water Level:	Not Reported	Flow Rate (gpm):	Not Reported
Flow Type:	Not Reported	PSI:	Not Reported
Well Test:	Not Reported	Water Reclamation #:	8

C419
West
1/4 - 1/2 Mile
Lower

WA WELLS **WALOG2000525520**

Database:	Ecology Well Logs	Well Log ID:	747021
Well Tag #:	Not Reported	Project Tag #:	Not Reported
Notice of Intent #:	AE13946	Date Received:	15-AUG-11
Diameter (in):	2.25	Casing Depth (ft):	8
Well completion:	18-JUL-11	Well Owner:	Robert Barrie
Well Type:	Decommisioning	Driller #:	Not Reported
Static Water Level:	Not Reported	Flow Rate (gpm):	Not Reported
Flow Type:	Not Reported	PSI:	Not Reported
Well Test:	Not Reported	Water Reclamation #:	8

DRAFT

Map ID Direction Distance Elevation	Database	EDR ID Number
C420 **West** **1/4 - 1/2 Mile** **Lower**	**WA WELLS**	**WALOG2000439923**

Database:	Ecology Well Logs	Well Log ID:	581385
Well Tag #:	Not Reported	Project Tag #:	Not Reported
Notice of Intent #:	AE05273	Date Received:	17-APR-09
Diameter (in):	2.25	Casing Depth (ft):	20
Well completion:	16-FEB-09	Well Owner:	Melrose Project LLC
Well Type:	Decommisioning	Driller #:	Not Reported
Static Water Level:	Not Reported	Flow Rate (gpm):	Not Reported
Flow Type:	Not Reported	PSI:	Not Reported
Well Test:	Not Reported	Water Reclamation #:	8

C421 **West** **1/4 - 1/2 Mile** **Lower**	**WA WELLS**	**WALOG2000439922**

Database:	Ecology Well Logs	Well Log ID:	581384
Well Tag #:	Not Reported	Project Tag #:	Not Reported
Notice of Intent #:	SE03995	Date Received:	17-APR-09
Diameter (in):	2.25	Casing Depth (ft):	20
Well completion:	16-FEB-09	Well Owner:	Melrose Project LLC
Well Type:	Resource Protection	Driller #:	Not Reported
Static Water Level:	Not Reported	Flow Rate (gpm):	Not Reported
Flow Type:	Not Reported	PSI:	Not Reported
Well Test:	Not Reported	Water Reclamation #:	8

C422 **West** **1/4 - 1/2 Mile** **Lower**	**WA WELLS**	**WALOG2000439921**

Database:	Ecology Well Logs	Well Log ID:	581383
Well Tag #:	Not Reported	Project Tag #:	Not Reported
Notice of Intent #:	SE03995	Date Received:	17-APR-09
Diameter (in):	2.25	Casing Depth (ft):	20
Well completion:	16-FEB-09	Well Owner:	Melrose Project LLC
Well Type:	Resource Protection	Driller #:	Not Reported
Static Water Level:	Not Reported	Flow Rate (gpm):	Not Reported
Flow Type:	Not Reported	PSI:	Not Reported
Well Test:	Not Reported	Water Reclamation #:	8

C423 **West** **1/4 - 1/2 Mile** **Lower**	**WA WELLS**	**WALOG2000439924**

Database:	Ecology Well Logs	Well Log ID:	581386
Well Tag #:	Not Reported	Project Tag #:	Not Reported
Notice of Intent #:	AE05273	Date Received:	17-APR-09
Diameter (in):	2.25	Casing Depth (ft):	20

DRAFT

Well completion:	16-FEB-09	Well Owner:	Melrose Project LLC
Well Type:	Decommisioning	Driller #:	Not Reported
Static Water Level:	Not Reported	Flow Rate (gpm):	Not Reported
Flow Type:	Not Reported	PSI:	Not Reported
Well Test:	Not Reported	Water Reclamation #:	8

C424
West
1/4 - 1/2 Mile
Lower

WA WELLS **WALOG2000525515**

Database:	Ecology Well Logs	Well Log ID:	747013
Well Tag #:	Not Reported	Project Tag #:	Not Reported
Notice of Intent #:	SE43167	Date Received:	15-AUG-11
Diameter (in):	2.25	Casing Depth (ft):	12
Well completion:	19-JUL-11	Well Owner:	Robert Barrie
Well Type:	Resource Protection	Driller #:	Not Reported
Static Water Level:	Not Reported	Flow Rate (gpm):	Not Reported
Flow Type:	Not Reported	PSI:	Not Reported
Well Test:	Not Reported	Water Reclamation #:	8

C425
West
1/4 - 1/2 Mile
Lower

WA WELLS **WALOG2000525514**

Database:	Ecology Well Logs	Well Log ID:	747011
Well Tag #:	Not Reported	Project Tag #:	Not Reported
Notice of Intent #:	SE43167	Date Received:	15-AUG-11
Diameter (in):	2.25	Casing Depth (ft):	8
Well completion:	19-JUL-11	Well Owner:	Robert Barrie
Well Type:	Resource Protection	Driller #:	Not Reported
Static Water Level:	Not Reported	Flow Rate (gpm):	Not Reported
Flow Type:	Not Reported	PSI:	Not Reported
Well Test:	Not Reported	Water Reclamation #:	8

C426
West
1/4 - 1/2 Mile
Lower

WA WELLS **WALOG2000525513**

Database:	Ecology Well Logs	Well Log ID:	747010
Well Tag #:	Not Reported	Project Tag #:	Not Reported
Notice of Intent #:	SE43167	Date Received:	15-AUG-11
Diameter (in):	2.25	Casing Depth (ft):	8
Well completion:	19-JUL-11	Well Owner:	Robert Barrie
Well Type:	Resource Protection	Driller #:	Not Reported
Static Water Level:	Not Reported	Flow Rate (gpm):	Not Reported
Flow Type:	Not Reported	PSI:	Not Reported
Well Test:	Not Reported	Water Reclamation #:	8

DRAFT

Map ID Direction Distance Elevation	Database	EDR ID Number
C427 **West** **1/4 - 1/2 Mile** **Lower**	**WA WELLS**	**WALOG2000434523**

Database:	Ecology Well Logs	Well Log ID:	574921
Well Tag #:	Not Reported	Project Tag #:	Not Reported
Notice of Intent #:	SE03684	Date Received:	09-JAN-09
Diameter (in):	Not Reported	Casing Depth (ft):	12
Well completion:	04-DEC-08		
Well Owner:	1605 Bellevue LLC c/o SES | Sound Environmental Strategies		
Well Type:	Resource Protection	Driller #:	Not Reported
Static Water Level:	Not Reported	Flow Rate (gpm):	Not Reported
Flow Type:	Not Reported	PSI:	Not Reported
Well Test:	Not Reported	Water Reclamation #:	8

C428 **West** **1/4 - 1/2 Mile** **Lower**	**WA WELLS**	**WALOG2000387846**

Database:	Ecology Well Logs	Well Log ID:	509674
Well Tag #:	Not Reported	Project Tag #:	Not Reported
Notice of Intent #:	A130816	Date Received:	20-DEC-07
Diameter (in):	1.25	Casing Depth (ft):	30
Well completion:	06-DEC-07	Well Owner:	CLUB SEATTLE | KANE ENVIRONMENTAL
Well Type:	Decommisioning	Driller #:	Not Reported
Static Water Level:	Not Reported	Flow Rate (gpm):	Not Reported
Flow Type:	Not Reported	PSI:	Not Reported
Well Test:	Not Reported	Water Reclamation #:	8

C429 **West** **1/4 - 1/2 Mile** **Lower**	**WA WELLS**	**WALOG2000387845**

Database:	Ecology Well Logs	Well Log ID:	509673
Well Tag #:	Not Reported	Project Tag #:	Not Reported
Notice of Intent #:	E007885	Date Received:	20-DEC-07
Diameter (in):	1.25	Casing Depth (ft):	30
Well completion:	06-DEC-07	Well Owner:	CLUB SEATTLE
Well Type:	Resource Protection	Driller #:	Not Reported
Static Water Level:	Not Reported	Flow Rate (gpm):	Not Reported
Flow Type:	Not Reported	PSI:	Not Reported
Well Test:	Not Reported	Water Reclamation #:	8

C430 **West** **1/4 - 1/2 Mile** **Lower**	**WA WELLS**	**WALOG2000387844**

Database:	Ecology Well Logs	Well Log ID:	509672
Well Tag #:	Not Reported	Project Tag #:	Not Reported
Notice of Intent #:	E007885	Date Received:	20-DEC-07

DRAFT

Diameter (in):	1.25	Casing Depth (ft):	30
Well completion:	06-DEC-07	Well Owner:	CLUB SEATTLE
Well Type:	Resource Protection	Driller #:	Not Reported
Static Water Level:	Not Reported	Flow Rate (gpm):	Not Reported
Flow Type:	Not Reported	PSI:	Not Reported
Well Test:	Not Reported	Water Reclamation #:	8

C431
West
1/4 - 1/2 Mile
Lower

WA WELLS **WALOG2000387847**

Database:	Ecology Well Logs	Well Log ID:	509676
Well Tag #:	Not Reported	Project Tag #:	Not Reported
Notice of Intent #:	A130816	Date Received:	20-DEC-07
Diameter (in):	1.25	Casing Depth (ft):	30
Well completion:	06-DEC-07	Well Owner:	CLUB SEATTLE | KANE ENVIRONMENTAL
Well Type:	Decommisioning	Driller #:	Not Reported
Static Water Level:	Not Reported	Flow Rate (gpm):	Not Reported
Flow Type:	Not Reported	PSI:	Not Reported
Well Test:	Not Reported	Water Reclamation #:	8

C432
West
1/4 - 1/2 Mile
Lower

WA WELLS **WALOG2000404998**

Database:	Ecology Well Logs	Well Log ID:	534834
Well Tag #:	Not Reported	Project Tag #:	Not Reported
Notice of Intent #:	AE03009	Date Received:	20-MAY-08
Diameter (in):	2.25	Casing Depth (ft):	30
Well completion:	20-MAR-08	Well Owner:	MATHEW BURNETT
Well Type:	Decommisioning	Driller #:	Not Reported
Static Water Level:	Not Reported	Flow Rate (gpm):	Not Reported
Flow Type:	Not Reported	PSI:	Not Reported
Well Test:	Not Reported	Water Reclamation #:	8

C433
West
1/4 - 1/2 Mile
Lower

WA WELLS **WALOG2000404997**

Database:	Ecology Well Logs	Well Log ID:	534833
Well Tag #:	Not Reported	Project Tag #:	Not Reported
Notice of Intent #:	SE02216	Date Received:	20-MAY-08
Diameter (in):	2.25	Casing Depth (ft):	20
Well completion:	20-MAR-08	Well Owner:	MATHEW BURNETT
Well Type:	Resource Protection	Driller #:	Not Reported
Static Water Level:	Not Reported	Flow Rate (gpm):	Not Reported
Flow Type:	Not Reported	PSI:	Not Reported
Well Test:	Not Reported	Water Reclamation #:	8

DRAFT

Map ID Direction Distance Elevation	Database	EDR ID Number
C434 **West** **1/4 - 1/2 Mile** **Lower**	**WA WELLS**	**WALOG2000404996**

Database:	Ecology Well Logs	Well Log ID:	534832
Well Tag #:	Not Reported	Project Tag #:	Not Reported
Notice of Intent #:	SE02216	Date Received:	20-MAY-08
Diameter (in):	2.25	Casing Depth (ft):	30
Well completion:	20-MAR-08	Well Owner:	MATHEW BURNETT
Well Type:	Resource Protection	Driller #:	Not Reported
Static Water Level:	Not Reported	Flow Rate (gpm):	Not Reported
Flow Type:	Not Reported	PSI:	Not Reported
Well Test:	Not Reported	Water Reclamation #:	8

C435 **West** **1/4 - 1/2 Mile** **Lower**	**WA WELLS**	**WALOG2000097090**

Database:	Ecology Well Logs	Well Log ID:	111572
Well Tag #:	AEE675	Project Tag #:	Not Reported
Notice of Intent #:	R039548	Date Received:	Not Reported
Diameter (in):	Not Reported	Casing Depth (ft):	Not Reported
Well completion:	15-JUL-98	Well Owner:	BELLEVUE ART MUSEUM
Well Type:	Resource Protection	Driller #:	Not Reported
Static Water Level:	Not Reported	Flow Rate (gpm):	Not Reported
Flow Type:	Not Reported	PSI:	Not Reported
Well Test:	Not Reported	Water Reclamation #:	8

C436 **West** **1/4 - 1/2 Mile** **Lower**	**WA WELLS**	**WALOG2000097089**

Database:	Ecology Well Logs	Well Log ID:	111571
Well Tag #:	AEE674	Project Tag #:	Not Reported
Notice of Intent #:	R039548	Date Received:	01-SEP-98
Diameter (in):	Not Reported	Casing Depth (ft):	Not Reported
Well completion:	15-JUL-98	Well Owner:	BELLEVUE ART MUSEUM
Well Type:	Resource Protection	Driller #:	Not Reported
Static Water Level:	Not Reported	Flow Rate (gpm):	Not Reported
Flow Type:	Not Reported	PSI:	Not Reported
Well Test:	Not Reported	Water Reclamation #:	8

C437 **West** **1/4 - 1/2 Mile** **Lower**	**WA WELLS**	**WALOG2000093548**

Database:	Ecology Well Logs	Well Log ID:	107181
Well Tag #:	Not Reported	Project Tag #:	Not Reported
Notice of Intent #:	009243	Date Received:	14-AUG-96
Diameter (in):	Not Reported	Casing Depth (ft):	Not Reported

DRAFT

Well completion:	24-JUL-96	Well Owner:	SEATTLE UNIVERSITY
Well Type:	Resource Protection	Driller #:	Not Reported
Static Water Level:	Not Reported	Flow Rate (gpm):	Not Reported
Flow Type:	Not Reported	PSI:	Not Reported
Well Test:	Not Reported	Water Reclamation #:	8

C438
West
1/4 - 1/2 Mile
Lower

WA WELLS **WALOG2000097091**

Database:	Ecology Well Logs	Well Log ID:	111573
Well Tag #:	AEE676	Project Tag #:	Not Reported
Notice of Intent #:	R039548	Date Received:	Not Reported
Diameter (in):	Not Reported	Casing Depth (ft):	Not Reported
Well completion:	15-JUL-98	Well Owner:	BELLEVUE ART MUSEUM
Well Type:	Resource Protection	Driller #:	Not Reported
Static Water Level:	Not Reported	Flow Rate (gpm):	Not Reported
Flow Type:	Not Reported	PSI:	Not Reported
Well Test:	Not Reported	Water Reclamation #:	8

C439
West
1/4 - 1/2 Mile
Lower

WA WELLS **WALOG2000347411**

Database:	Ecology Well Logs	Well Log ID:	452752
Well Tag #:	ALT820	Project Tag #:	Not Reported
Notice of Intent #:	R059059	Date Received:	31-AUG-06
Diameter (in):	Not Reported	Casing Depth (ft):	38
Well completion:	31-JUL-06	Well Owner:	FIVE TEENS EAST PINES LLC
Well Type:	Resource Protection	Driller #:	Not Reported
Static Water Level:	Not Reported	Flow Rate (gpm):	Not Reported
Flow Type:	Not Reported	PSI:	Not Reported
Well Test:	Not Reported	Water Reclamation #:	8

C440
West
1/4 - 1/2 Mile
Lower

WA WELLS **WALOG2000347410**

Database:	Ecology Well Logs	Well Log ID:	452751
Well Tag #:	Not Reported	Project Tag #:	Not Reported
Notice of Intent #:	A066479	Date Received:	31-AUG-06
Diameter (in):	8	Casing Depth (ft):	35
Well completion:	31-JUL-06	Well Owner:	FIVE TEENS EAST PINE LLC
Well Type:	Decommisioning	Driller #:	Not Reported
Static Water Level:	Not Reported	Flow Rate (gpm):	Not Reported
Flow Type:	Not Reported	PSI:	Not Reported
Well Test:	Not Reported	Water Reclamation #:	8

DRAFT

Map ID Direction Distance Elevation	Database	EDR ID Number
C441 **West** **1/4 - 1/2 Mile** **Lower**	**WA WELLS**	**WALOG2000347409**

Database:	Ecology Well Logs	Well Log ID:	452749
Well Tag #:	Not Reported	Project Tag #:	Not Reported
Notice of Intent #:	S029205	Date Received:	31-AUG-06
Diameter (in):	Not Reported	Casing Depth (ft):	35
Well completion:	31-JUL-06	Well Owner:	FIVE TEENS EAST PINE LLC
Well Type:	Resource Protection	Driller #:	Not Reported
Static Water Level:	Not Reported	Flow Rate (gpm):	Not Reported
Flow Type:	Not Reported	PSI:	Not Reported
Well Test:	Not Reported	Water Reclamation #:	8

C442 **West** **1/4 - 1/2 Mile** **Lower**	**WA WELLS**	**WALOG2000434492**

Database:	Ecology Well Logs	Well Log ID:	574890
Well Tag #:	Not Reported	Project Tag #:	Not Reported
Notice of Intent #:	AE04797	Date Received:	09-JAN-09
Diameter (in):	8	Casing Depth (ft):	35
Well completion:	03-DEC-08		
Well Owner:	1605 Bellevue LLC | Sound Environmental Strategies		
Well Type:	Decommisioning	Driller #:	Not Reported
Static Water Level:	Not Reported	Flow Rate (gpm):	Not Reported
Flow Type:	Not Reported	PSI:	Not Reported
Well Test:	Not Reported	Water Reclamation #:	8

C443 **West** **1/4 - 1/2 Mile** **Lower**	**WA WELLS**	**WALOG2000434491**

Database:	Ecology Well Logs	Well Log ID:	574889
Well Tag #:	Not Reported	Project Tag #:	Not Reported
Notice of Intent #:	AE04797	Date Received:	09-JAN-09
Diameter (in):	8	Casing Depth (ft):	20
Well completion:	03-DEC-08		
Well Owner:	1605 Bellevue LLC | Sound Environmental Strategies		
Well Type:	Decommisioning	Driller #:	Not Reported
Static Water Level:	Not Reported	Flow Rate (gpm):	Not Reported
Flow Type:	Not Reported	PSI:	Not Reported
Well Test:	Not Reported	Water Reclamation #:	8

C444 **West** **1/4 - 1/2 Mile** **Lower**	**WA WELLS**	**WALOG2000434490**

Database:	Ecology Well Logs	Well Log ID:	574888
Well Tag #:	Not Reported	Project Tag #:	Not Reported

DRAFT

Notice of Intent #:	EE00836	Date Received:	09-JAN-09
Diameter (in):	8	Casing Depth (ft):	35
Well completion:	03-DEC-08		
Well Owner:	1605 Bellevue LLC | Sound Environmental Strategies		
Well Type:	Resource Protection	Driller #:	Not Reported
Static Water Level:	Not Reported	Flow Rate (gpm):	Not Reported
Flow Type:	Not Reported	PSI:	Not Reported
Well Test:	Not Reported	Water Reclamation #:	8

C445
West
1/4 - 1/2 Mile
Lower

WA WELLS **WALOG2000434493**

Database:	Ecology Well Logs	Well Log ID:	574891
Well Tag #:	Not Reported	Project Tag #:	Not Reported
Notice of Intent #:	AE04797	Date Received:	09-JAN-09
Diameter (in):	8	Casing Depth (ft):	35
Well completion:	03-DEC-08		
Well Owner:	1605 Bellevue LLC | Sound Environmental Strategies		
Well Type:	Decommisioning	Driller #:	Not Reported
Static Water Level:	Not Reported	Flow Rate (gpm):	Not Reported
Flow Type:	Not Reported	PSI:	Not Reported
Well Test:	Not Reported	Water Reclamation #:	8

C446
West
1/4 - 1/2 Mile
Lower

WA WELLS **WALOG2000434522**

Database:	Ecology Well Logs	Well Log ID:	574920
Well Tag #:	Not Reported	Project Tag #:	Not Reported
Notice of Intent #:	SE03684	Date Received:	09-JAN-09
Diameter (in):	Not Reported	Casing Depth (ft):	12
Well completion:	04-DEC-08		
Well Owner:	1605 Bellevue LLC c/o SES | Sound Environmental Strategies		
Well Type:	Resource Protection	Driller #:	Not Reported
Static Water Level:	Not Reported	Flow Rate (gpm):	Not Reported
Flow Type:	Not Reported	PSI:	Not Reported
Well Test:	Not Reported	Water Reclamation #:	8

C447
West
1/4 - 1/2 Mile
Lower

WA WELLS **WALOG2000434521**

Database:	Ecology Well Logs	Well Log ID:	574919
Well Tag #:	Not Reported	Project Tag #:	Not Reported
Notice of Intent #:	SE03684	Date Received:	09-JAN-09
Diameter (in):	Not Reported	Casing Depth (ft):	12
Well completion:	04-DEC-08		
Well Owner:	1605 Bellevue LLC c/o SES | Sound Environmental Strategies		
Well Type:	Resource Protection	Driller #:	Not Reported
Static Water Level:	Not Reported	Flow Rate (gpm):	Not Reported
Flow Type:	Not Reported	PSI:	Not Reported
Well Test:	Not Reported	Water Reclamation #:	8

DRAFT

Map ID Direction Distance Elevation	Database	EDR ID Number
C448 **West** **1/4 - 1/2 Mile** **Lower**	**WA WELLS**	**WALOG2000434520**

Database:	Ecology Well Logs	Well Log ID:	574918
Well Tag #:	Not Reported	Project Tag #:	Not Reported
Notice of Intent #:	SE03684	Date Received:	09-JAN-09
Diameter (in):	Not Reported	Casing Depth (ft):	12
Well completion:	04-DEC-08		
Well Owner:	1605 Bellevue LLC c/o SES | Sound Environmental Strategies		
Well Type:	Resource Protection	Driller #:	Not Reported
Static Water Level:	Not Reported	Flow Rate (gpm):	Not Reported
Flow Type:	Not Reported	PSI:	Not Reported
Well Test:	Not Reported	Water Reclamation #:	8

C449 **West** **1/4 - 1/2 Mile** **Lower**	**WA WELLS**	**WALOG2000424589**

Database:	Ecology Well Logs	Well Log ID:	561453
Well Tag #:	Not Reported	Project Tag #:	Not Reported
Notice of Intent #:	SE03219	Date Received:	24-OCT-08
Diameter (in):	8.5	Casing Depth (ft):	10
Well completion:	06-OCT-08	Well Owner:	James P Quinn | ZZA Terracon
Well Type:	Resource Protection	Driller #:	Not Reported
Static Water Level:	Not Reported	Flow Rate (gpm):	Not Reported
Flow Type:	Not Reported	PSI:	Not Reported
Well Test:	Not Reported	Water Reclamation #:	8

C450 **West** **1/4 - 1/2 Mile** **Lower**	**WA WELLS**	**WALOG2000424588**

Database:	Ecology Well Logs	Well Log ID:	561452
Well Tag #:	Not Reported	Project Tag #:	Not Reported
Notice of Intent #:	SE03219	Date Received:	24-OCT-08
Diameter (in):	8.5	Casing Depth (ft):	15
Well completion:	06-OCT-08	Well Owner:	James P Quinn | ZZA Terracon
Well Type:	Resource Protection	Driller #:	Not Reported
Static Water Level:	Not Reported	Flow Rate (gpm):	Not Reported
Flow Type:	Not Reported	PSI:	Not Reported
Well Test:	Not Reported	Water Reclamation #:	8

C451 **West** **1/4 - 1/2 Mile** **Lower**	**WA WELLS**	**WALOG2000404999**

Database:	Ecology Well Logs	Well Log ID:	534835
Well Tag #:	Not Reported	Project Tag #:	Not Reported
Notice of Intent #:	AE03009	Date Received:	20-MAY-08

DRAFT

Diameter (in):	2.25	Casing Depth (ft):	20
Well completion:	20-MAR-08	Well Owner:	MATHEW BURNETT
Well Type:	Decommisioning	Driller #:	Not Reported
Static Water Level:	Not Reported	Flow Rate (gpm):	Not Reported
Flow Type:	Not Reported	PSI:	Not Reported
Well Test:	Not Reported	Water Reclamation #:	8

C452
West
1/4 - 1/2 Mile
Lower

WA WELLS **WALOG2000424590**

Database:	Ecology Well Logs	Well Log ID:	561454
Well Tag #:	Not Reported	Project Tag #:	Not Reported
Notice of Intent #:	AE04315	Date Received:	24-OCT-08
Diameter (in):	8.5	Casing Depth (ft):	15
Well completion:	06-OCT-08	Well Owner:	James P Quinn | ZZA Terracon
Well Type:	Decommisioning	Driller #:	Not Reported
Static Water Level:	Not Reported	Flow Rate (gpm):	Not Reported
Flow Type:	Not Reported	PSI:	Not Reported
Well Test:	Not Reported	Water Reclamation #:	8

C453
West
1/4 - 1/2 Mile
Lower

WA WELLS **WALOG2000434489**

Database:	Ecology Well Logs	Well Log ID:	574887
Well Tag #:	Not Reported	Project Tag #:	Not Reported
Notice of Intent #:	EE00836	Date Received:	09-JAN-09
Diameter (in):	8	Casing Depth (ft):	35
Well completion:	03-DEC-08		
Well Owner:	1605 Bellevue LLC | Sound Environmental Strategies		
Well Type:	Resource Protection	Driller #:	Not Reported
Static Water Level:	Not Reported	Flow Rate (gpm):	Not Reported
Flow Type:	Not Reported	PSI:	Not Reported
Well Test:	Not Reported	Water Reclamation #:	8

C454
West
1/4 - 1/2 Mile
Lower

WA WELLS **WALOG2000434488**

Database:	Ecology Well Logs	Well Log ID:	574886
Well Tag #:	Not Reported	Project Tag #:	Not Reported
Notice of Intent #:	EE00836	Date Received:	09-JAN-09
Diameter (in):	8	Casing Depth (ft):	20
Well completion:	03-DEC-08		
Well Owner:	1605 Bellevue LLC | Sound Environmental Strategies		
Well Type:	Resource Protection	Driller #:	Not Reported
Static Water Level:	Not Reported	Flow Rate (gpm):	Not Reported
Flow Type:	Not Reported	PSI:	Not Reported
Well Test:	Not Reported	Water Reclamation #:	8

DRAFT

Map ID Direction Distance Elevation	Database	EDR ID Number
C455 **West** **1/4 - 1/2 Mile** **Lower**	**WA WELLS**	**WALOG2000424591**

Database:	Ecology Well Logs	Well Log ID:	561455
Well Tag #:	Not Reported	Project Tag #:	Not Reported
Notice of Intent #:	AE04315	Date Received:	24-OCT-08
Diameter (in):	8.5	Casing Depth (ft):	10
Well completion:	06-OCT-08	Well Owner:	James P Quinn | ZZA Terracon
Well Type:	Decommisioning	Driller #:	Not Reported
Static Water Level:	Not Reported	Flow Rate (gpm):	Not Reported
Flow Type:	Not Reported	PSI:	Not Reported
Well Test:	Not Reported	Water Reclamation #:	8

C456 **West** **1/4 - 1/2 Mile** **Lower**	**WA WELLS**	**WALOG2000710916**

Database:	Ecology Well Logs	Well Log ID:	1564798
Well Tag #:	Not Reported	Project Tag #:	Not Reported
Notice of Intent #:	SE58154	Date Received:	16-MAY-16
Diameter (in):	8.25	Casing Depth (ft):	38
Well completion:	25-APR-16	Well Owner:	BAR (OLD DRY CLEANER)
Well Type:	Resource Protection	Driller #:	2867
Static Water Level:	Not Reported	Flow Rate (gpm):	Not Reported
Flow Type:	Not Reported	PSI:	Not Reported
Well Test:	Not Reported	Water Reclamation #:	8

C457 **West** **1/4 - 1/2 Mile** **Lower**	**WA WELLS**	**WALOG2000696164**

Database:	Ecology Well Logs	Well Log ID:	1438189
Well Tag #:	Not Reported	Project Tag #:	B1
Notice of Intent #:	AE35717	Date Received:	01-MAR-16
Diameter (in):	2.25	Casing Depth (ft):	18
Well completion:	03-FEB-16	Well Owner:	Obedin
Well Type:	Decommisioning	Driller #:	3174
Static Water Level:	Not Reported	Flow Rate (gpm):	Not Reported
Flow Type:	Not Reported	PSI:	Not Reported
Well Test:	Not Reported	Water Reclamation #:	8

C458 **West** **1/4 - 1/2 Mile** **Lower**	**WA WELLS**	**WALOG2000696163**

Database:	Ecology Well Logs	Well Log ID:	1438188
Well Tag #:	Not Reported	Project Tag #:	B1
Notice of Intent #:	SE57196	Date Received:	01-MAR-16
Diameter (in):	2.25	Casing Depth (ft):	18

DRAFT

Well completion:	03-FEB-16	Well Owner:	Obedin
Well Type:	Resource Protection	Driller #:	3174
Static Water Level:	Not Reported	Flow Rate (gpm):	Not Reported
Flow Type:	Not Reported	PSI:	Not Reported
Well Test:	Not Reported	Water Reclamation #:	8

C459
West
1/4 - 1/2 Mile
Lower

WA WELLS **WALOG2000710927**

Database:	Ecology Well Logs	Well Log ID:	1564809
Well Tag #:	Not Reported	Project Tag #:	Not Reported
Notice of Intent #:	AE37071	Date Received:	16-MAY-16
Diameter (in):	8.25	Casing Depth (ft):	38
Well completion:	25-APR-16	Well Owner:	BAR (OLD DRY CLEANER)
Well Type:	Decommisioning	Driller #:	2867
Static Water Level:	Not Reported	Flow Rate (gpm):	Not Reported
Flow Type:	Not Reported	PSI:	Not Reported
Well Test:	Not Reported	Water Reclamation #:	8

C460
West
1/4 - 1/2 Mile
Lower

WA WELLS **WALOG2000760758**

Database:	Ecology Well Logs	Well Log ID:	1631140
Well Tag #:	Not Reported	Project Tag #:	Not Reported
Notice of Intent #:	AE43763	Date Received:	14-JUL-17
Diameter (in):	8	Casing Depth (ft):	27
Well completion:	27-JUN-17	Well Owner:	Pioneer Human Services
Well Type:	Decommisioning	Driller #:	2684
Static Water Level:	Not Reported	Flow Rate (gpm):	Not Reported
Flow Type:	Dry Hole	PSI:	Not Reported
Well Test:	Not Reported	Water Reclamation #:	8

C461
West
1/4 - 1/2 Mile
Lower

WA WELLS **WALOG2000760757**

Database:	Ecology Well Logs	Well Log ID:	1631139
Well Tag #:	Not Reported	Project Tag #:	Not Reported
Notice of Intent #:	SE62599	Date Received:	14-JUL-17
Diameter (in):	8	Casing Depth (ft):	27
Well completion:	27-JUN-17	Well Owner:	Pioneer Human Services
Well Type:	Resource Protection	Driller #:	2684
Static Water Level:	Not Reported	Flow Rate (gpm):	Not Reported
Flow Type:	Dry Hole	PSI:	Not Reported
Well Test:	Not Reported	Water Reclamation #:	8

DRAFT

Map ID Direction Distance Elevation	Database	EDR ID Number
C462 **West** **1/4 - 1/2 Mile** **Lower**	**WA WELLS**	**WALOG2000760756**

Database:	Ecology Well Logs	Well Log ID:	1631138
Well Tag #:	Not Reported	Project Tag #:	Not Reported
Notice of Intent #:	SE62599	Date Received:	14-JUL-17
Diameter (in):	8	Casing Depth (ft):	27
Well completion:	27-JUN-17	Well Owner:	Pioneer Human Services
Well Type:	Resource Protection	Driller #:	2684
Static Water Level:	Not Reported	Flow Rate (gpm):	Not Reported
Flow Type:	Dry Hole	PSI:	Not Reported
Well Test:	Not Reported	Water Reclamation #:	8

C463 **West** **1/4 - 1/2 Mile** **Lower**	**WA WELLS**	**WALOG2000687118**

Database:	Ecology Well Logs	Well Log ID:	1115350
Well Tag #:	Not Reported	Project Tag #:	Not Reported
Notice of Intent #:	AE34647	Date Received:	25-NOV-15
Diameter (in):	8	Casing Depth (ft):	50
Well completion:	12-NOV-15	Well Owner:	Geo Engineers
Well Type:	Decommisioning	Driller #:	2922
Static Water Level:	Not Reported	Flow Rate (gpm):	Not Reported
Flow Type:	Not Reported	PSI:	Not Reported
Well Test:	Not Reported	Water Reclamation #:	8

C464 **West** **1/4 - 1/2 Mile** **Lower**	**WA WELLS**	**WALOG2000687117**

Database:	Ecology Well Logs	Well Log ID:	1115349
Well Tag #:	Not Reported	Project Tag #:	Not Reported
Notice of Intent #:	SE56450	Date Received:	25-NOV-15
Diameter (in):	8	Casing Depth (ft):	50
Well completion:	12-NOV-15	Well Owner:	Geo Engineers
Well Type:	Resource Protection	Driller #:	2922
Static Water Level:	Not Reported	Flow Rate (gpm):	Not Reported
Flow Type:	Not Reported	PSI:	Not Reported
Well Test:	Not Reported	Water Reclamation #:	8

C465 **West** **1/4 - 1/2 Mile** **Lower**	**WA WELLS**	**WALOG2000632756**

Database:	Ecology Well Logs	Well Log ID:	950397
Well Tag #:	Not Reported	Project Tag #:	Not Reported
Notice of Intent #:	AE22988	Date Received:	09-AUG-13
Diameter (in):	8	Casing Depth (ft):	25

DRAFT

Well completion:	01-AUG-13	Well Owner:	Micheal Chotzen
Well Type:	Decommisioning	Driller #:	1815
Static Water Level:	Not Reported	Flow Rate (gpm):	Not Reported
Flow Type:	Not Reported	PSI:	Not Reported
Well Test:	Not Reported	Water Reclamation #:	8

C466
West
1/4 - 1/2 Mile
Lower

WA WELLS **WALOG2000687119**

Database:	Ecology Well Logs	Well Log ID:	1115351
Well Tag #:	Not Reported	Project Tag #:	Not Reported
Notice of Intent #:	SE56450	Date Received:	25-NOV-15
Diameter (in):	8	Casing Depth (ft):	20
Well completion:	12-NOV-15	Well Owner:	Geo Engineers
Well Type:	Resource Protection	Driller #:	2922
Static Water Level:	Not Reported	Flow Rate (gpm):	Not Reported
Flow Type:	Not Reported	PSI:	Not Reported
Well Test:	Not Reported	Water Reclamation #:	8

C467
West
1/4 - 1/2 Mile
Lower

WA WELLS **WALOG2000687122**

Database:	Ecology Well Logs	Well Log ID:	1115354
Well Tag #:	Not Reported	Project Tag #:	Not Reported
Notice of Intent #:	AE34647	Date Received:	25-NOV-15
Diameter (in):	8	Casing Depth (ft):	20
Well completion:	12-NOV-15	Well Owner:	Geo Engineers
Well Type:	Decommisioning	Driller #:	2922
Static Water Level:	Not Reported	Flow Rate (gpm):	Not Reported
Flow Type:	Not Reported	PSI:	Not Reported
Well Test:	Not Reported	Water Reclamation #:	8

C468
West
1/4 - 1/2 Mile
Lower

WA WELLS **WALOG2000687121**

Database:	Ecology Well Logs	Well Log ID:	1115353
Well Tag #:	Not Reported	Project Tag #:	Not Reported
Notice of Intent #:	AE34647	Date Received:	25-NOV-15
Diameter (in):	8	Casing Depth (ft):	20
Well completion:	12-NOV-15	Well Owner:	Geo Engineers
Well Type:	Decommisioning	Driller #:	2922
Static Water Level:	Not Reported	Flow Rate (gpm):	Not Reported
Flow Type:	Not Reported	PSI:	Not Reported
Well Test:	Not Reported	Water Reclamation #:	8

DRAFT

Map ID Direction Distance Elevation	Database	EDR ID Number
C469 **West** **1/4 - 1/2 Mile** **Lower**	**WA WELLS**	**WALOG2000687120**

Database:	Ecology Well Logs	Well Log ID:	1115352
Well Tag #:	Not Reported	Project Tag #:	Not Reported
Notice of Intent #:	SE56450	Date Received:	25-NOV-15
Diameter (in):	8	Casing Depth (ft):	20
Well completion:	12-NOV-15	Well Owner:	Geo Engineers
Well Type:	Resource Protection	Driller #:	2922
Static Water Level:	Not Reported	Flow Rate (gpm):	Not Reported
Flow Type:	Not Reported	PSI:	Not Reported
Well Test:	Not Reported	Water Reclamation #:	8

C470 **West** **1/4 - 1/2 Mile** **Lower**	**WA WELLS**	**WALOG2000793243**

Database:	Ecology Well Logs	Well Log ID:	1701292
Well Tag #:	BKA271	Project Tag #:	Not Reported
Notice of Intent #:	RE14717	Date Received:	15-SEP-17
Diameter (in):	8.25	Casing Depth (ft):	20
Well completion:	03-AUG-17	Well Owner:	Brava LLC
Well Type:	Resource Protection	Driller #:	2867
Static Water Level:	12	Flow Rate (gpm):	Not Reported
Flow Type:	Static Level	PSI:	Not Reported
Well Test:	Not Reported	Water Reclamation #:	8

C471 **West** **1/4 - 1/2 Mile** **Lower**	**WA WELLS**	**WALOG2000765520**

Database:	Ecology Well Logs	Well Log ID:	1638490
Well Tag #:	Not Reported	Project Tag #:	Not Reported
Notice of Intent #:	AE44884	Date Received:	06-SEP-17
Diameter (in):	6	Casing Depth (ft):	53
Well completion:	28-AUG-17	Well Owner:	Vibrant Cities
Well Type:	Decommisioning	Driller #:	2823
Static Water Level:	Not Reported	Flow Rate (gpm):	Not Reported
Flow Type:	Dry Hole	PSI:	Not Reported
Well Test:	Not Reported	Water Reclamation #:	8

C472 **West** **1/4 - 1/2 Mile** **Lower**	**WA WELLS**	**WALOG2000765519**

Database:	Ecology Well Logs	Well Log ID:	1638489
Well Tag #:	Not Reported	Project Tag #:	Not Reported
Notice of Intent #:	SE63311	Date Received:	06-SEP-17
Diameter (in):	6	Casing Depth (ft):	53

DRAFT

Well completion:	28-AUG-17	Well Owner:	Vibrant Cities
Well Type:	Resource Protection	Driller #:	2823
Static Water Level:	Not Reported	Flow Rate (gpm):	Not Reported
Flow Type:	Dry Hole	PSI:	Not Reported
Well Test:	Not Reported	Water Reclamation #:	8

C473
West
1/4 - 1/2 Mile
Lower

WA WELLS **WALOG2000793264**

Database:	Ecology Well Logs	Well Log ID:	1701315
Well Tag #:	BKA270	Project Tag #:	Not Reported
Notice of Intent #:	RE14717	Date Received:	15-SEP-17
Diameter (in):	8.25	Casing Depth (ft):	20
Well completion:	03-AUG-17	Well Owner:	Brava LLC
Well Type:	Resource Protection	Driller #:	2867
Static Water Level:	12	Flow Rate (gpm):	Not Reported
Flow Type:	Static Level	PSI:	Not Reported
Well Test:	Not Reported	Water Reclamation #:	8

C474
West
1/4 - 1/2 Mile
Lower

WA WELLS **WALOG2000837401**

Database:	Ecology Well Logs	Well Log ID:	1883884
Well Tag #:	Not Reported	Project Tag #:	Not Reported
Notice of Intent #:	AE52297	Date Received:	14-JAN-19
Diameter (in):	5	Casing Depth (ft):	7
Well completion:	21-DEC-18	Well Owner:	CAPITAL HILL HOLDINGS LLC
Well Type:	Decommisioning	Driller #:	3242
Static Water Level:	Not Reported	Flow Rate (gpm):	Not Reported
Flow Type:	Dry Hole	PSI:	Not Reported
Well Test:	Not Reported	Water Reclamation #:	8

C475
West
1/4 - 1/2 Mile
Lower

WA WELLS **WALOG2000837400**

Database:	Ecology Well Logs	Well Log ID:	1883883
Well Tag #:	Not Reported	Project Tag #:	Not Reported
Notice of Intent #:	SE68278	Date Received:	14-JAN-19
Diameter (in):	5	Casing Depth (ft):	7
Well completion:	21-DEC-18	Well Owner:	CAPITAL HILL HOLDINGS LLC
Well Type:	Resource Protection	Driller #:	3242
Static Water Level:	Not Reported	Flow Rate (gpm):	Not Reported
Flow Type:	Dry Hole	PSI:	Not Reported
Well Test:	Not Reported	Water Reclamation #:	8

DRAFT

Map ID Direction Distance Elevation	Database	EDR ID Number
C476 **West** **1/4 - 1/2 Mile** **Lower**	**WA WELLS**	**WALOG2000793284**

Database:	Ecology Well Logs	Well Log ID:	1701339
Well Tag #:	BKA273	Project Tag #:	Not Reported
Notice of Intent #:	RE14717	Date Received:	15-SEP-17
Diameter (in):	8.25	Casing Depth (ft):	25
Well completion:	04-AUG-17	Well Owner:	Brava LLC
Well Type:	Resource Protection	Driller #:	2867
Static Water Level:	17	Flow Rate (gpm):	Not Reported
Flow Type:	Static Level	PSI:	Not Reported
Well Test:	Not Reported	Water Reclamation #:	8

C477 **West** **1/4 - 1/2 Mile** **Lower**	**WA WELLS**	**WALOG2000760900**

Database:	Ecology Well Logs	Well Log ID:	1631282
Well Tag #:	Not Reported	Project Tag #:	Not Reported
Notice of Intent #:	AE43881	Date Received:	14-JUL-17
Diameter (in):	2.375	Casing Depth (ft):	11.5
Well completion:	07-JUL-17	Well Owner:	Pioneer Human Services
Well Type:	Decommisioning	Driller #:	3239
Static Water Level:	Not Reported	Flow Rate (gpm):	Not Reported
Flow Type:	Dry Hole	PSI:	Not Reported
Well Test:	Not Reported	Water Reclamation #:	8

C478 **West** **1/4 - 1/2 Mile** **Lower**	**WA WELLS**	**WALOG2000760899**

Database:	Ecology Well Logs	Well Log ID:	1631281
Well Tag #:	Not Reported	Project Tag #:	Not Reported
Notice of Intent #:	SE62668	Date Received:	14-JUL-17
Diameter (in):	2.375	Casing Depth (ft):	11.5
Well completion:	07-JUL-17	Well Owner:	Pioneer Human Services
Well Type:	Resource Protection	Driller #:	3239
Static Water Level:	Not Reported	Flow Rate (gpm):	Not Reported
Flow Type:	Dry Hole	PSI:	Not Reported
Well Test:	Not Reported	Water Reclamation #:	8

C479 **West** **1/4 - 1/2 Mile** **Lower**	**WA WELLS**	**WALOG2000760759**

Database:	Ecology Well Logs	Well Log ID:	1631141
Well Tag #:	Not Reported	Project Tag #:	Not Reported
Notice of Intent #:	AE43763	Date Received:	14-JUL-17
Diameter (in):	8	Casing Depth (ft):	27

DRAFT

Well completion:	27-JUN-17	Well Owner:	Pioneer Human Services
Well Type:	Decommisioning	Driller #:	2684
Static Water Level:	Not Reported	Flow Rate (gpm):	Not Reported
Flow Type:	Dry Hole	PSI:	Not Reported
Well Test:	Not Reported	Water Reclamation #:	8

C480
West
1/4 - 1/2 Mile
Lower

WA WELLS **WALOG2000760901**

Database:	Ecology Well Logs	Well Log ID:	1631283
Well Tag #:	Not Reported	Project Tag #:	Not Reported
Notice of Intent #:	SE62668	Date Received:	14-JUL-17
Diameter (in):	2.375	Casing Depth (ft):	12
Well completion:	07-JUL-17	Well Owner:	Pioneer Human Services
Well Type:	Resource Protection	Driller #:	3239
Static Water Level:	Not Reported	Flow Rate (gpm):	Not Reported
Flow Type:	Dry Hole	PSI:	Not Reported
Well Test:	Not Reported	Water Reclamation #:	8

C481
West
1/4 - 1/2 Mile
Lower

WA WELLS **WALOG2000760904**

Database:	Ecology Well Logs	Well Log ID:	1631286
Well Tag #:	Not Reported	Project Tag #:	Not Reported
Notice of Intent #:	AE43881	Date Received:	14-JUL-17
Diameter (in):	2.375	Casing Depth (ft):	12
Well completion:	07-JUL-17	Well Owner:	Pioneer Human Services
Well Type:	Decommisioning	Driller #:	3239
Static Water Level:	Not Reported	Flow Rate (gpm):	Not Reported
Flow Type:	Dry Hole	PSI:	Not Reported
Well Test:	Not Reported	Water Reclamation #:	8

C482
West
1/4 - 1/2 Mile
Lower

WA WELLS **WALOG2000760903**

Database:	Ecology Well Logs	Well Log ID:	1631285
Well Tag #:	Not Reported	Project Tag #:	Not Reported
Notice of Intent #:	AE43881	Date Received:	14-JUL-17
Diameter (in):	2.375	Casing Depth (ft):	12
Well completion:	07-JUL-17	Well Owner:	Pioneer Human Services
Well Type:	Decommisioning	Driller #:	3239
Static Water Level:	Not Reported	Flow Rate (gpm):	Not Reported
Flow Type:	Dry Hole	PSI:	Not Reported
Well Test:	Not Reported	Water Reclamation #:	8

DRAFT

Map ID Direction Distance Elevation	Database	EDR ID Number
C483 **West** **1/4 - 1/2 Mile** **Lower**	**WA WELLS**	**WALOG2000760902**

Database:	Ecology Well Logs	Well Log ID:	1631284
Well Tag #:	Not Reported	Project Tag #:	Not Reported
Notice of Intent #:	SE62668	Date Received:	14-JUL-17
Diameter (in):	2.375	Casing Depth (ft):	12
Well completion:	07-JUL-17	Well Owner:	Pioneer Human Services
Well Type:	Resource Protection	Driller #:	3239
Static Water Level:	Not Reported	Flow Rate (gpm):	Not Reported
Flow Type:	Dry Hole	PSI:	Not Reported
Well Test:	Not Reported	Water Reclamation #:	8

C484 **West** **1/4 - 1/2 Mile** **Lower**	**WA WELLS**	**WALOG2000545595**

Database:	Ecology Well Logs	Well Log ID:	786297
Well Tag #:	Not Reported	Project Tag #:	Not Reported
Notice of Intent #:	AE16506	Date Received:	16-MAR-12
Diameter (in):	2.3	Casing Depth (ft):	15
Well completion:	23-FEB-12	Well Owner:	Micahel Oaksmith
Well Type:	Decommisioning	Driller #:	Not Reported
Static Water Level:	Not Reported	Flow Rate (gpm):	Not Reported
Flow Type:	Not Reported	PSI:	Not Reported
Well Test:	Not Reported	Water Reclamation #:	8

C485 **West** **1/4 - 1/2 Mile** **Lower**	**WA WELLS**	**WALOG2000545594**

Database:	Ecology Well Logs	Well Log ID:	786295
Well Tag #:	Not Reported	Project Tag #:	Not Reported
Notice of Intent #:	AE16506	Date Received:	16-MAR-12
Diameter (in):	2.3	Casing Depth (ft):	15
Well completion:	23-FEB-12	Well Owner:	Micahel Oaksmith
Well Type:	Decommisioning	Driller #:	Not Reported
Static Water Level:	Not Reported	Flow Rate (gpm):	Not Reported
Flow Type:	Not Reported	PSI:	Not Reported
Well Test:	Not Reported	Water Reclamation #:	8

C486 **West** **1/4 - 1/2 Mile** **Lower**	**WA WELLS**	**WALOG2000545593**

Database:	Ecology Well Logs	Well Log ID:	786293
Well Tag #:	Not Reported	Project Tag #:	Not Reported
Notice of Intent #:	AE16506	Date Received:	16-MAR-12
Diameter (in):	2.3	Casing Depth (ft):	15

DRAFT

Well completion:	23-FEB-12	Well Owner:	Micahel Oaksmith
Well Type:	Decommisioning	Driller #:	Not Reported
Static Water Level:	Not Reported	Flow Rate (gpm):	Not Reported
Flow Type:	Not Reported	PSI:	Not Reported
Well Test:	Not Reported	Water Reclamation #:	8

C487
West
1/4 - 1/2 Mile
Lower

WA WELLS **WALOG2000545596**

Database:	Ecology Well Logs	Well Log ID:	786298
Well Tag #:	Not Reported	Project Tag #:	Not Reported
Notice of Intent #:	AE16506	Date Received:	16-MAR-12
Diameter (in):	2.3	Casing Depth (ft):	15
Well completion:	23-FEB-12	Well Owner:	Micahel Oaksmith
Well Type:	Decommisioning	Driller #:	Not Reported
Static Water Level:	Not Reported	Flow Rate (gpm):	Not Reported
Flow Type:	Not Reported	PSI:	Not Reported
Well Test:	Not Reported	Water Reclamation #:	8

C488
West
1/4 - 1/2 Mile
Lower

WA WELLS **WALOG2000550803**

Database:	Ecology Well Logs	Well Log ID:	796277
Well Tag #:	Not Reported	Project Tag #:	Not Reported
Notice of Intent #:	SE45240	Date Received:	07-JUN-12
Diameter (in):	Not Reported	Casing Depth (ft):	15
Well completion:	11-MAY-12	Well Owner:	Phil Smart Merceds | EPI
Well Type:	Resource Protection	Driller #:	Not Reported
Static Water Level:	Not Reported	Flow Rate (gpm):	Not Reported
Flow Type:	Not Reported	PSI:	Not Reported
Well Test:	Not Reported	Water Reclamation #:	8

C489
West
1/4 - 1/2 Mile
Lower

WA WELLS **WALOG2000550802**

Database:	Ecology Well Logs	Well Log ID:	796275
Well Tag #:	Not Reported	Project Tag #:	Not Reported
Notice of Intent #:	SE45240	Date Received:	07-JUN-12
Diameter (in):	Not Reported	Casing Depth (ft):	12
Well completion:	11-MAY-12	Well Owner:	Phil Smart Merceds | EPI
Well Type:	Resource Protection	Driller #:	Not Reported
Static Water Level:	Not Reported	Flow Rate (gpm):	Not Reported
Flow Type:	Not Reported	PSI:	Not Reported
Well Test:	Not Reported	Water Reclamation #:	8

DRAFT

Map ID Direction Distance Elevation	Database	EDR ID Number
C490 **West** **1/4 - 1/2 Mile** **Lower**	**WA WELLS**	**WALOG2000550801**

Database:	Ecology Well Logs	Well Log ID:	796273
Well Tag #:	Not Reported	Project Tag #:	Not Reported
Notice of Intent #:	SE45240	Date Received:	07-JUN-12
Diameter (in):	Not Reported	Casing Depth (ft):	12
Well completion:	11-MAY-12	Well Owner:	Phil Smart Merceds | EPI
Well Type:	Resource Protection	Driller #:	Not Reported
Static Water Level:	Not Reported	Flow Rate (gpm):	Not Reported
Flow Type:	Not Reported	PSI:	Not Reported
Well Test:	Not Reported	Water Reclamation #:	8

C491 **West** **1/4 - 1/2 Mile** **Lower**	**WA WELLS**	**WALOG2000527823**

Database:	Ecology Well Logs	Well Log ID:	751447
Well Tag #:	Not Reported	Project Tag #:	Not Reported
Notice of Intent #:	SE42963	Date Received:	14-SEP-11
Diameter (in):	Not Reported	Casing Depth (ft):	26.5
Well completion:	24-JUN-11	Well Owner:	Washington Real Estate Hold
Well Type:	Resource Protection	Driller #:	Not Reported
Static Water Level:	Not Reported	Flow Rate (gpm):	Not Reported
Flow Type:	Not Reported	PSI:	Not Reported
Well Test:	Not Reported	Water Reclamation #:	8

C492 **West** **1/4 - 1/2 Mile** **Lower**	**WA WELLS**	**WALOG2000525524**

Database:	Ecology Well Logs	Well Log ID:	747029
Well Tag #:	Not Reported	Project Tag #:	Not Reported
Notice of Intent #:	AE13946	Date Received:	15-AUG-11
Diameter (in):	2.25	Casing Depth (ft):	12
Well completion:	18-JUL-11	Well Owner:	Robert Barrie
Well Type:	Decommisioning	Driller #:	Not Reported
Static Water Level:	Not Reported	Flow Rate (gpm):	Not Reported
Flow Type:	Not Reported	PSI:	Not Reported
Well Test:	Not Reported	Water Reclamation #:	8

C493 **West** **1/4 - 1/2 Mile** **Lower**	**WA WELLS**	**WALOG2000525523**

Database:	Ecology Well Logs	Well Log ID:	747027
Well Tag #:	Not Reported	Project Tag #:	Not Reported
Notice of Intent #:	AE13946	Date Received:	15-AUG-11
Diameter (in):	2.25	Casing Depth (ft):	12

DRAFT

Well completion:	18-JUL-11	Well Owner:	Robert Barrie
Well Type:	Decommisioning	Driller #:	Not Reported
Static Water Level:	Not Reported	Flow Rate (gpm):	Not Reported
Flow Type:	Not Reported	PSI:	Not Reported
Well Test:	Not Reported	Water Reclamation #:	8

C494
West
1/4 - 1/2 Mile
Lower

WA WELLS **WALOG2000527824**

Database:	Ecology Well Logs	Well Log ID:	751449
Well Tag #:	Not Reported	Project Tag #:	Not Reported
Notice of Intent #:	SE42963	Date Received:	14-SEP-11
Diameter (in):	Not Reported	Casing Depth (ft):	26.5
Well completion:	24-JUN-11	Well Owner:	Washington Real Estate Hold
Well Type:	Resource Protection	Driller #:	Not Reported
Static Water Level:	Not Reported	Flow Rate (gpm):	Not Reported
Flow Type:	Not Reported	PSI:	Not Reported
Well Test:	Not Reported	Water Reclamation #:	8

C495
West
1/4 - 1/2 Mile
Lower

WA WELLS **WALOG2000545592**

Database:	Ecology Well Logs	Well Log ID:	786291
Well Tag #:	Not Reported	Project Tag #:	Not Reported
Notice of Intent #:	AE16506	Date Received:	16-MAR-12
Diameter (in):	2.3	Casing Depth (ft):	15
Well completion:	23-FEB-12	Well Owner:	Micahel Oaksmith
Well Type:	Decommisioning	Driller #:	Not Reported
Static Water Level:	Not Reported	Flow Rate (gpm):	Not Reported
Flow Type:	Not Reported	PSI:	Not Reported
Well Test:	Not Reported	Water Reclamation #:	8

C496
West
1/4 - 1/2 Mile
Lower

WA WELLS **WALOG2000527826**

Database:	Ecology Well Logs	Well Log ID:	751453
Well Tag #:	Not Reported	Project Tag #:	Not Reported
Notice of Intent #:	AE13697	Date Received:	14-SEP-11
Diameter (in):	Not Reported	Casing Depth (ft):	26.5
Well completion:	24-JUN-11	Well Owner:	Washington Real Estate Hold
Well Type:	Decommisioning	Driller #:	Not Reported
Static Water Level:	Not Reported	Flow Rate (gpm):	Not Reported
Flow Type:	Not Reported	PSI:	Not Reported
Well Test:	Not Reported	Water Reclamation #:	8

DRAFT

Map ID Direction Distance Elevation	Database	EDR ID Number
C497 **West** **1/4 - 1/2 Mile** **Lower**	**WA WELLS**	**WALOG2000527825**

Database:	Ecology Well Logs	Well Log ID:	751451
Well Tag #:	Not Reported	Project Tag #:	Not Reported
Notice of Intent #:	AE13697	Date Received:	14-SEP-11
Diameter (in):	Not Reported	Casing Depth (ft):	26.5
Well completion:	24-JUN-11	Well Owner:	Washington Real Estate Hold
Well Type:	Decommisioning	Driller #:	Not Reported
Static Water Level:	Not Reported	Flow Rate (gpm):	Not Reported
Flow Type:	Not Reported	PSI:	Not Reported
Well Test:	Not Reported	Water Reclamation #:	8

C498 **West** **1/4 - 1/2 Mile** **Lower**	**WA WELLS**	**WALOG2000601968**

Database:	Ecology Well Logs	Well Log ID:	899290
Well Tag #:	Not Reported	Project Tag #:	Not Reported
Notice of Intent #:	SE49659	Date Received:	19-DEC-13
Diameter (in):	6	Casing Depth (ft):	15
Well completion:	17-OCT-13	Well Owner:	Arbol Lofts
Well Type:	Resource Protection	Driller #:	Not Reported
Static Water Level:	Not Reported	Flow Rate (gpm):	Not Reported
Flow Type:	Not Reported	PSI:	Not Reported
Well Test:	Not Reported	Water Reclamation #:	8

C499 **West** **1/4 - 1/2 Mile** **Lower**	**WA WELLS**	**WALOG2000551455**

Database:	Ecology Well Logs	Well Log ID:	797558
Well Tag #:	Not Reported	Project Tag #:	Not Reported
Notice of Intent #:	AE17368	Date Received:	07-JUN-12
Diameter (in):	8	Casing Depth (ft):	40
Well completion:	09-MAY-12	Well Owner:	Phil Smart Merceds | EPI
Well Type:	Decommisioning	Driller #:	Not Reported
Static Water Level:	Not Reported	Flow Rate (gpm):	Not Reported
Flow Type:	Not Reported	PSI:	Not Reported
Well Test:	Not Reported	Water Reclamation #:	8

C500 **West** **1/4 - 1/2 Mile** **Lower**	**WA WELLS**	**WALOG2000551454**

Database:	Ecology Well Logs	Well Log ID:	797556
Well Tag #:	Not Reported	Project Tag #:	Not Reported
Notice of Intent #:	AE17368	Date Received:	07-JUN-12
Diameter (in):	8	Casing Depth (ft):	30

DRAFT

Well completion:	10-MAY-12	Well Owner:	Phil Smart Merceds
Well Type:	Decommisioning	Driller #:	Not Reported
Static Water Level:	Not Reported	Flow Rate (gpm):	Not Reported
Flow Type:	Not Reported	PSI:	Not Reported
Well Test:	Not Reported	Water Reclamation #:	8

C501
West
1/4 - 1/2 Mile
Lower

WA WELLS **WALOG2000602015**

Database:	Ecology Well Logs	Well Log ID:	899383
Well Tag #:	Not Reported	Project Tag #:	Not Reported
Notice of Intent #:	AE24180	Date Received:	19-DEC-13
Diameter (in):	6	Casing Depth (ft):	15
Well completion:	17-OCT-13	Well Owner:	Arbol Lofts
Well Type:	Decommisioning	Driller #:	Not Reported
Static Water Level:	Not Reported	Flow Rate (gpm):	Not Reported
Flow Type:	Not Reported	PSI:	Not Reported
Well Test:	Not Reported	Water Reclamation #:	8

C502
West
1/4 - 1/2 Mile
Lower

WA WELLS **WALOG2000632753**

Database:	Ecology Well Logs	Well Log ID:	950388
Well Tag #:	Not Reported	Project Tag #:	Not Reported
Notice of Intent #:	AE22988	Date Received:	09-AUG-13
Diameter (in):	8	Casing Depth (ft):	25
Well completion:	01-AUG-13	Well Owner:	Micheal Chotzen
Well Type:	Decommisioning	Driller #:	1815
Static Water Level:	Not Reported	Flow Rate (gpm):	Not Reported
Flow Type:	Not Reported	PSI:	Not Reported
Well Test:	Not Reported	Water Reclamation #:	8

C503
West
1/4 - 1/2 Mile
Lower

WA WELLS **WALOG2000632375**

Database:	Ecology Well Logs	Well Log ID:	949570
Well Tag #:	Not Reported	Project Tag #:	Not Reported
Notice of Intent #:	SE48933	Date Received:	09-AUG-13
Diameter (in):	8	Casing Depth (ft):	25
Well completion:	01-AUG-13	Well Owner:	Micheal Chotzen
Well Type:	Resource Protection	Driller #:	1815
Static Water Level:	Not Reported	Flow Rate (gpm):	Not Reported
Flow Type:	Not Reported	PSI:	Not Reported
Well Test:	Not Reported	Water Reclamation #:	8

DRAFT

Map ID Direction Distance Elevation	Database	EDR ID Number
C504 **West** **1/4 - 1/2 Mile** **Lower**	**WA WELLS**	**WALOG2000632360**

Database:	Ecology Well Logs	Well Log ID:	949550
Well Tag #:	Not Reported	Project Tag #:	Not Reported
Notice of Intent #:	SE48933	Date Received:	09-AUG-13
Diameter (in):	8	Casing Depth (ft):	25
Well completion:	01-AUG-13	Well Owner:	Micheal Chotzen
Well Type:	Resource Protection	Driller #:	1815
Static Water Level:	Not Reported	Flow Rate (gpm):	Not Reported
Flow Type:	Not Reported	PSI:	Not Reported
Well Test:	Not Reported	Water Reclamation #:	8

C505 **West** **1/4 - 1/2 Mile** **Lower**	**WA WELLS**	**WALOG2000550806**

Database:	Ecology Well Logs	Well Log ID:	796283
Well Tag #:	Not Reported	Project Tag #:	Not Reported
Notice of Intent #:	AE17368	Date Received:	07-JUN-12
Diameter (in):	Not Reported	Casing Depth (ft):	15
Well completion:	11-MAY-12	Well Owner:	Phil Smart Merceds | EPI
Well Type:	Decommisioning	Driller #:	Not Reported
Static Water Level:	Not Reported	Flow Rate (gpm):	Not Reported
Flow Type:	Not Reported	PSI:	Not Reported
Well Test:	Not Reported	Water Reclamation #:	8

C506 **West** **1/4 - 1/2 Mile** **Lower**	**WA WELLS**	**WALOG2000550805**

Database:	Ecology Well Logs	Well Log ID:	796281
Well Tag #:	Not Reported	Project Tag #:	Not Reported
Notice of Intent #:	AE17368	Date Received:	07-JUN-12
Diameter (in):	Not Reported	Casing Depth (ft):	12
Well completion:	11-MAY-12	Well Owner:	Phil Smart Merceds | EPI
Well Type:	Decommisioning	Driller #:	Not Reported
Static Water Level:	Not Reported	Flow Rate (gpm):	Not Reported
Flow Type:	Not Reported	PSI:	Not Reported
Well Test:	Not Reported	Water Reclamation #:	8

C507 **West** **1/4 - 1/2 Mile** **Lower**	**WA WELLS**	**WALOG2000550804**

Database:	Ecology Well Logs	Well Log ID:	796279
Well Tag #:	Not Reported	Project Tag #:	Not Reported
Notice of Intent #:	AE17368	Date Received:	07-JUN-12
Diameter (in):	Not Reported	Casing Depth (ft):	12

DRAFT

Well completion:	11-MAY-12	Well Owner:	Phil Smart Merceds | EPI
Well Type:	Decommisioning	Driller #:	Not Reported
Static Water Level:	Not Reported	Flow Rate (gpm):	Not Reported
Flow Type:	Not Reported	PSI:	Not Reported
Well Test:	Not Reported	Water Reclamation #:	8

C508
West
1/4 - 1/2 Mile
Lower

WA WELLS **WALOG2000551450**

Database:	Ecology Well Logs	Well Log ID:	797549
Well Tag #:	Not Reported	Project Tag #:	Not Reported
Notice of Intent #:	SE45240	Date Received:	09-MAY-12
Diameter (in):	8	Casing Depth (ft):	30
Well completion:	07-JUN-12	Well Owner:	Phil Smart Merceds | EPI
Well Type:	Resource Protection	Driller #:	Not Reported
Static Water Level:	Not Reported	Flow Rate (gpm):	Not Reported
Flow Type:	Not Reported	PSI:	Not Reported
Well Test:	Not Reported	Water Reclamation #:	8

C509
West
1/4 - 1/2 Mile
Lower

WA WELLS **WALOG2000551453**

Database:	Ecology Well Logs	Well Log ID:	797555
Well Tag #:	Not Reported	Project Tag #:	Not Reported
Notice of Intent #:	AE17368	Date Received:	07-JUN-12
Diameter (in):	8	Casing Depth (ft):	30
Well completion:	09-MAY-12	Well Owner:	Phil Smart Merceds | EPI
Well Type:	Decommisioning	Driller #:	Not Reported
Static Water Level:	Not Reported	Flow Rate (gpm):	Not Reported
Flow Type:	Not Reported	PSI:	Not Reported
Well Test:	Not Reported	Water Reclamation #:	8

C510
West
1/4 - 1/2 Mile
Lower

WA WELLS **WALOG2000551452**

Database:	Ecology Well Logs	Well Log ID:	797553
Well Tag #:	Not Reported	Project Tag #:	Not Reported
Notice of Intent #:	SE45240	Date Received:	07-JUN-12
Diameter (in):	8	Casing Depth (ft):	40
Well completion:	09-MAY-12	Well Owner:	Phil Smart Merceds | EPI
Well Type:	Resource Protection	Driller #:	Not Reported
Static Water Level:	Not Reported	Flow Rate (gpm):	Not Reported
Flow Type:	Not Reported	PSI:	Not Reported
Well Test:	Not Reported	Water Reclamation #:	8

DRAFT

Map ID Direction Distance Elevation	Database	EDR ID Number
C511 **West** **1/4 - 1/2 Mile** **Lower**	**WA WELLS**	**WALOG2000551451**

Database:	Ecology Well Logs	Well Log ID:	797551
Well Tag #:	Not Reported	Project Tag #:	Not Reported
Notice of Intent #:	SE45240	Date Received:	07-JUN-12
Diameter (in):	8	Casing Depth (ft):	30
Well completion:	10-MAY-12	Well Owner:	Phil Smart Merceds | EPI
Well Type:	Resource Protection	Driller #:	Not Reported
Static Water Level:	Not Reported	Flow Rate (gpm):	Not Reported
Flow Type:	Not Reported	PSI:	Not Reported
Well Test:	Not Reported	Water Reclamation #:	8

D512 **East** **1/4 - 1/2 Mile** **Higher**	**WA WELLS**	**WALOG2000504950**

Database:	Ecology Well Logs	Well Log ID:	706982
Well Tag #:	BCM881	Project Tag #:	Not Reported
Notice of Intent #:	RE05322	Date Received:	02-FEB-11
Diameter (in):	8.5	Casing Depth (ft):	45
Well completion:	04-JAN-11	Well Owner:	Aoki Property | Pacific Crest Environmental
Well Type:	Resource Protection	Driller #:	Not Reported
Static Water Level:	Not Reported	Flow Rate (gpm):	Not Reported
Flow Type:	Not Reported	PSI:	Not Reported
Well Test:	Not Reported	Water Reclamation #:	8

D513 **East** **1/4 - 1/2 Mile** **Higher**	**WA WELLS**	**WALOG2000521384**

Database:	Ecology Well Logs	Well Log ID:	738911
Well Tag #:	Not Reported	Project Tag #:	Not Reported
Notice of Intent #:	AE13851	Date Received:	25-JUL-11
Diameter (in):	2.25	Casing Depth (ft):	12
Well completion:	06-JUL-11	Well Owner:	Northwest Family Development Center
Well Type:	Decommisioning	Driller #:	Not Reported
Static Water Level:	Not Reported	Flow Rate (gpm):	Not Reported
Flow Type:	Not Reported	PSI:	Not Reported
Well Test:	Not Reported	Water Reclamation #:	8

D514 **East** **1/4 - 1/2 Mile** **Higher**	**WA WELLS**	**WALOG2000521385**

Database:	Ecology Well Logs	Well Log ID:	738913
Well Tag #:	Not Reported	Project Tag #:	Not Reported
Notice of Intent #:	AE13851	Date Received:	25-JUL-11
Diameter (in):	2.25	Casing Depth (ft):	12

DRAFT

Well completion:	06-JUL-11	Well Owner:	Northwest Family Development Center
Well Type:	Decommisioning	Driller #:	Not Reported
Static Water Level:	Not Reported	Flow Rate (gpm):	Not Reported
Flow Type:	Not Reported	PSI:	Not Reported
Well Test:	Not Reported	Water Reclamation #:	8

D515
East
1/4 - 1/2 Mile
Higher

WA WELLS **WALOG2000504949**

Database:	Ecology Well Logs	Well Log ID:	706980
Well Tag #:	BCM880	Project Tag #:	Not Reported
Notice of Intent #:	RE05322	Date Received:	02-FEB-11
Diameter (in):	8.5	Casing Depth (ft):	45
Well completion:	03-JAN-11	Well Owner:	Aoki Property | Pacific Crest Environmental
Well Type:	Resource Protection	Driller #:	Not Reported
Static Water Level:	Not Reported	Flow Rate (gpm):	Not Reported
Flow Type:	Not Reported	PSI:	Not Reported
Well Test:	Not Reported	Water Reclamation #:	8

D516
East
1/4 - 1/2 Mile
Higher

WA WELLS **WALOG2000490524**

Database:	Ecology Well Logs	Well Log ID:	678918
Well Tag #:	Not Reported	Project Tag #:	Not Reported
Notice of Intent #:	AE10829	Date Received:	07-OCT-10
Diameter (in):	1	Casing Depth (ft):	5
Well completion:	27-SEP-10	Well Owner:	Towne Apts | Sound Environmental Strategies
Well Type:	Decommisioning	Driller #:	Not Reported
Static Water Level:	Not Reported	Flow Rate (gpm):	Not Reported
Flow Type:	Not Reported	PSI:	Not Reported
Well Test:	Not Reported	Water Reclamation #:	8

D517
East
1/4 - 1/2 Mile
Higher

WA WELLS **WALOG2000495727**

Database:	Ecology Well Logs	Well Log ID:	689361
Well Tag #:	BCT409	Project Tag #:	Not Reported
Notice of Intent #:	RE05092	Date Received:	04-NOV-10
Diameter (in):	8.5	Casing Depth (ft):	47
Well completion:	13-OCT-10	Well Owner:	Aoki Property | Pacific Crest Environmental
Well Type:	Resource Protection	Driller #:	Not Reported
Static Water Level:	Not Reported	Flow Rate (gpm):	Not Reported
Flow Type:	Not Reported	PSI:	Not Reported
Well Test:	Not Reported	Water Reclamation #:	8

DRAFT

Map ID Direction Distance Elevation	Database	EDR ID Number
D518 **East** **1/4 - 1/2 Mile** **Higher**	**WA WELLS**	**WALOG2000495728**

Database:	Ecology Well Logs	Well Log ID:	689363
Well Tag #:	BCT410	Project Tag #:	Not Reported
Notice of Intent #:	RE05092	Date Received:	04-NOV-10
Diameter (in):	8.5	Casing Depth (ft):	45
Well completion:	13-OCT-10	Well Owner:	Aoki Property | Pacific Crest Environmental
Well Type:	Resource Protection	Driller #:	Not Reported
Static Water Level:	Not Reported	Flow Rate (gpm):	Not Reported
Flow Type:	Not Reported	PSI:	Not Reported
Well Test:	Not Reported	Water Reclamation #:	8

D519 **East** **1/4 - 1/2 Mile** **Higher**	**WA WELLS**	**WALOG2000521723**

Database:	Ecology Well Logs	Well Log ID:	739643
Well Tag #:	Not Reported	Project Tag #:	Not Reported
Notice of Intent #:	SE09400	Date Received:	28-JUL-11
Diameter (in):	8	Casing Depth (ft):	15
Well completion:	22-MAR-11	Well Owner:	City of Seattlke
Well Type:	Resource Protection	Driller #:	Not Reported
Static Water Level:	Not Reported	Flow Rate (gpm):	Not Reported
Flow Type:	Not Reported	PSI:	Not Reported
Well Test:	Not Reported	Water Reclamation #:	8

D520 **East** **1/4 - 1/2 Mile** **Higher**	**WA WELLS**	**WALOG2000521724**

Database:	Ecology Well Logs	Well Log ID:	739645
Well Tag #:	Not Reported	Project Tag #:	Not Reported
Notice of Intent #:	SE09400	Date Received:	28-JUL-11
Diameter (in):	8	Casing Depth (ft):	15
Well completion:	22-MAR-11	Well Owner:	City of Seattlke
Well Type:	Resource Protection	Driller #:	Not Reported
Static Water Level:	Not Reported	Flow Rate (gpm):	Not Reported
Flow Type:	Not Reported	PSI:	Not Reported
Well Test:	Not Reported	Water Reclamation #:	8

D521 **East** **1/4 - 1/2 Mile** **Higher**	**WA WELLS**	**WALOG2000521725**

Database:	Ecology Well Logs	Well Log ID:	739646
Well Tag #:	Not Reported	Project Tag #:	Not Reported
Notice of Intent #:	SE09400	Date Received:	28-JUL-11
Diameter (in):	8	Casing Depth (ft):	15

DRAFT

Well completion:	22-MAR-11	Well Owner:	City of Seattlke
Well Type:	Resource Protection	Driller #:	Not Reported
Static Water Level:	Not Reported	Flow Rate (gpm):	Not Reported
Flow Type:	Not Reported	PSI:	Not Reported
Well Test:	Not Reported	Water Reclamation #:	8

D522
East
1/4 - 1/2 Mile
Higher

WA WELLS **WALOG2000521389**

Database:	Ecology Well Logs	Well Log ID:	738921
Well Tag #:	Not Reported	Project Tag #:	Not Reported
Notice of Intent #:	SE43117	Date Received:	25-JUL-11
Diameter (in):	2.25	Casing Depth (ft):	12
Well completion:	06-JUL-11	Well Owner:	Northwest Family Development Center
Well Type:	Resource Protection	Driller #:	Not Reported
Static Water Level:	Not Reported	Flow Rate (gpm):	Not Reported
Flow Type:	Not Reported	PSI:	Not Reported
Well Test:	Not Reported	Water Reclamation #:	8

D523
East
1/4 - 1/2 Mile
Higher

WA WELLS **WALOG2000521386**

Database:	Ecology Well Logs	Well Log ID:	738915
Well Tag #:	Not Reported	Project Tag #:	Not Reported
Notice of Intent #:	AE13851	Date Received:	25-JUL-11
Diameter (in):	2.25	Casing Depth (ft):	12
Well completion:	06-JUL-11	Well Owner:	Northwest Family Development Center
Well Type:	Decommisioning	Driller #:	Not Reported
Static Water Level:	Not Reported	Flow Rate (gpm):	Not Reported
Flow Type:	Not Reported	PSI:	Not Reported
Well Test:	Not Reported	Water Reclamation #:	8

D524
East
1/4 - 1/2 Mile
Higher

WA WELLS **WALOG2000521387**

Database:	Ecology Well Logs	Well Log ID:	738917
Well Tag #:	Not Reported	Project Tag #:	Not Reported
Notice of Intent #:	SE43117	Date Received:	25-JUL-11
Diameter (in):	2.25	Casing Depth (ft):	12
Well completion:	06-JUL-11	Well Owner:	Northwest Family Development Center
Well Type:	Resource Protection	Driller #:	Not Reported
Static Water Level:	Not Reported	Flow Rate (gpm):	Not Reported
Flow Type:	Not Reported	PSI:	Not Reported
Well Test:	Not Reported	Water Reclamation #:	8

DRAFT

Map ID Direction Distance Elevation	Database	EDR ID Number
D525 **East** **1/4 - 1/2 Mile** **Higher**	**WA WELLS**	**WALOG2000521388**

Database:	Ecology Well Logs	Well Log ID:	738919
Well Tag #:	Not Reported	Project Tag #:	Not Reported
Notice of Intent #:	SE43117	Date Received:	25-JUL-11
Diameter (in):	2.25	Casing Depth (ft):	12
Well completion:	06-JUL-11	Well Owner:	Northwest Family Development Center
Well Type:	Resource Protection	Driller #:	Not Reported
Static Water Level:	Not Reported	Flow Rate (gpm):	Not Reported
Flow Type:	Not Reported	PSI:	Not Reported
Well Test:	Not Reported	Water Reclamation #:	8

D526 **East** **1/4 - 1/2 Mile** **Higher**	**WA WELLS**	**WALOG2000490523**

Database:	Ecology Well Logs	Well Log ID:	678916
Well Tag #:	Not Reported	Project Tag #:	Not Reported
Notice of Intent #:	AE10829	Date Received:	07-OCT-10
Diameter (in):	1	Casing Depth (ft):	8
Well completion:	27-SEP-10	Well Owner:	Towne Apts | Sound Environmental Strategies
Well Type:	Decommisioning	Driller #:	Not Reported
Static Water Level:	Not Reported	Flow Rate (gpm):	Not Reported
Flow Type:	Not Reported	PSI:	Not Reported
Well Test:	Not Reported	Water Reclamation #:	8

D527 **East** **1/4 - 1/2 Mile** **Higher**	**WA WELLS**	**WALOG2000472482**

Database:	Ecology Well Logs	Well Log ID:	642823
Well Tag #:	Not Reported	Project Tag #:	Not Reported
Notice of Intent #:	SE06553	Date Received:	19-MAR-10
Diameter (in):	8	Casing Depth (ft):	35
Well completion:	04-MAR-10		
Well Owner:	Aoki Property | Sound Environmental Strategies		
Well Type:	Resource Protection	Driller #:	Not Reported
Static Water Level:	Not Reported	Flow Rate (gpm):	Not Reported
Flow Type:	Not Reported	PSI:	Not Reported
Well Test:	Not Reported	Water Reclamation #:	8

D528 **East** **1/4 - 1/2 Mile** **Higher**	**WA WELLS**	**WALOG2000472483**

Database:	Ecology Well Logs	Well Log ID:	642825
Well Tag #:	Not Reported	Project Tag #:	Not Reported
Notice of Intent #:	SE06553	Date Received:	19-MAR-10

DRAFT

Diameter (in):	8	Casing Depth (ft):	37.5
Well completion:	04-MAR-10		
Well Owner:	Aoki Property | Sound Environmental Strategies		
Well Type:	Resource Protection	Driller #:	Not Reported
Static Water Level:	Not Reported	Flow Rate (gpm):	Not Reported
Flow Type:	Not Reported	PSI:	Not Reported
Well Test:	Not Reported	Water Reclamation #:	8

D529
East
1/4 - 1/2 Mile
Higher

WA WELLS **WALOG2000472484**

Database:	Ecology Well Logs	Well Log ID:	642827
Well Tag #:	Not Reported	Project Tag #:	Not Reported
Notice of Intent #:	AE08498	Date Received:	19-MAR-10
Diameter (in):	8	Casing Depth (ft):	35
Well completion:	04-MAR-10		
Well Owner:	Aoki Property | Sound Environmental Strategies		
Well Type:	Decommisioning	Driller #:	Not Reported
Static Water Level:	Not Reported	Flow Rate (gpm):	Not Reported
Flow Type:	Not Reported	PSI:	Not Reported
Well Test:	Not Reported	Water Reclamation #:	8

D530
East
1/4 - 1/2 Mile
Higher

WA WELLS **WALOG2000471531**

Database:	Ecology Well Logs	Well Log ID:	640995
Well Tag #:	BCP144	Project Tag #:	Not Reported
Notice of Intent #:	RE04240	Date Received:	01-MAR-10
Diameter (in):	8	Casing Depth (ft):	40
Well completion:	09-FEB-10		
Well Owner:	Aoki Property | Sound Environmental Strategies Corp		
Well Type:	Resource Protection	Driller #:	Not Reported
Static Water Level:	Not Reported	Flow Rate (gpm):	Not Reported
Flow Type:	Not Reported	PSI:	Not Reported
Well Test:	Not Reported	Water Reclamation #:	8

D531
East
1/4 - 1/2 Mile
Higher

WA WELLS **WALOG2000433322**

Database:	Ecology Well Logs	Well Log ID:	573610
Well Tag #:	BBA737	Project Tag #:	Not Reported
Notice of Intent #:	RE02938	Date Received:	09-JAN-09
Diameter (in):	8	Casing Depth (ft):	35
Well completion:	10-DEC-08	Well Owner:	Vacant Lot | Pacific Crest Environmental
Well Type:	Resource Protection	Driller #:	Not Reported
Static Water Level:	Not Reported	Flow Rate (gpm):	Not Reported
Flow Type:	Not Reported	PSI:	Not Reported
Well Test:	Not Reported	Water Reclamation #:	8

DRAFT

Map ID Direction Distance Elevation	Database	EDR ID Number
D532 **East** **1/4 - 1/2 Mile** **Higher**	**WA WELLS**	**WALOG2000471529**

Database:	Ecology Well Logs	Well Log ID:	640991
Well Tag #:	Not Reported	Project Tag #:	Not Reported
Notice of Intent #:	SE06315	Date Received:	01-MAR-10
Diameter (in):	8	Casing Depth (ft):	42.5
Well completion:	09-FEB-10		
Well Owner:	Aoki Property | Sound Environmental Strategies Corp		
Well Type:	Resource Protection	Driller #:	Not Reported
Static Water Level:	Not Reported	Flow Rate (gpm):	Not Reported
Flow Type:	Not Reported	PSI:	Not Reported
Well Test:	Not Reported	Water Reclamation #:	8

D533 **East** **1/4 - 1/2 Mile** **Higher**	**WA WELLS**	**WALOG2000471530**

Database:	Ecology Well Logs	Well Log ID:	640993
Well Tag #:	Not Reported	Project Tag #:	Not Reported
Notice of Intent #:	AE08239	Date Received:	01-MAR-10
Diameter (in):	8	Casing Depth (ft):	42.5
Well completion:	10-FEB-10		
Well Owner:	Aoki Property | Sound Environmental Strategies Corp		
Well Type:	Decommisioning	Driller #:	Not Reported
Static Water Level:	Not Reported	Flow Rate (gpm):	Not Reported
Flow Type:	Not Reported	PSI:	Not Reported
Well Test:	Not Reported	Water Reclamation #:	8

D534 **East** **1/4 - 1/2 Mile** **Higher**	**WA WELLS**	**WALOG2000490520**

Database:	Ecology Well Logs	Well Log ID:	678910
Well Tag #:	Not Reported	Project Tag #:	Not Reported
Notice of Intent #:	SE08206	Date Received:	07-OCT-10
Diameter (in):	1	Casing Depth (ft):	8
Well completion:	27-SEP-10	Well Owner:	Towne Apts | Sound Environmental Strategies
Well Type:	Resource Protection	Driller #:	Not Reported
Static Water Level:	Not Reported	Flow Rate (gpm):	Not Reported
Flow Type:	Not Reported	PSI:	Not Reported
Well Test:	Not Reported	Water Reclamation #:	8

D535 **East** **1/4 - 1/2 Mile** **Higher**	**WA WELLS**	**WALOG2000490521**

Database:	Ecology Well Logs	Well Log ID:	678912
Well Tag #:	Not Reported	Project Tag #:	Not Reported

DRAFT

Notice of Intent #:	SE08206	Date Received:	07-OCT-10
Diameter (in):	1	Casing Depth (ft):	5
Well completion:	27-SEP-10	Well Owner:	Towne Apts | Sound Environmental Strategies
Well Type:	Resource Protection	Driller #:	Not Reported
Static Water Level:	Not Reported	Flow Rate (gpm):	Not Reported
Flow Type:	Not Reported	PSI:	Not Reported
Well Test:	Not Reported	Water Reclamation #:	8

D536
East
1/4 - 1/2 Mile
Higher

WA WELLS **WALOG2000490522**

Database:	Ecology Well Logs	Well Log ID:	678914
Well Tag #:	Not Reported	Project Tag #:	Not Reported
Notice of Intent #:	AE10829	Date Received:	07-OCT-10
Diameter (in):	1	Casing Depth (ft):	3.5
Well completion:	27-SEP-10	Well Owner:	Towne Apts | Sound Environmental Strategies
Well Type:	Decommisioning	Driller #:	Not Reported
Static Water Level:	Not Reported	Flow Rate (gpm):	Not Reported
Flow Type:	Not Reported	PSI:	Not Reported
Well Test:	Not Reported	Water Reclamation #:	8

D537
East
1/4 - 1/2 Mile
Higher

WA WELLS **WALOG2000490519**

Database:	Ecology Well Logs	Well Log ID:	678908
Well Tag #:	Not Reported	Project Tag #:	Not Reported
Notice of Intent #:	SE08206	Date Received:	07-OCT-10
Diameter (in):	1	Casing Depth (ft):	3.5
Well completion:	27-SEP-10	Well Owner:	Towne Apts | Sound Environmental Strategies
Well Type:	Resource Protection	Driller #:	Not Reported
Static Water Level:	Not Reported	Flow Rate (gpm):	Not Reported
Flow Type:	Not Reported	PSI:	Not Reported
Well Test:	Not Reported	Water Reclamation #:	8

D538
East
1/4 - 1/2 Mile
Higher

WA WELLS **WALOG2000472485**

Database:	Ecology Well Logs	Well Log ID:	642829
Well Tag #:	Not Reported	Project Tag #:	Not Reported
Notice of Intent #:	AE08498	Date Received:	19-MAR-10
Diameter (in):	8	Casing Depth (ft):	37.5
Well completion:	04-MAR-10		
Well Owner:	Aoki Property | Sound Environmental Strategies		
Well Type:	Decommisioning	Driller #:	Not Reported
Static Water Level:	Not Reported	Flow Rate (gpm):	Not Reported
Flow Type:	Not Reported	PSI:	Not Reported
Well Test:	Not Reported	Water Reclamation #:	8

DRAFT

Map ID Direction Distance Elevation	Database	EDR ID Number
D539 **East** **1/4 - 1/2 Mile** **Higher**	**WA WELLS**	**WALOG2000487924**

Database:	Ecology Well Logs	Well Log ID:	673827
Well Tag #:	BCB925	Project Tag #:	Not Reported
Notice of Intent #:	RE04921	Date Received:	17-SEP-10
Diameter (in):	8.25	Casing Depth (ft):	55
Well completion:	30-AUG-10	Well Owner:	Aoki Property | Pacific Crest Environmental
Well Type:	Resource Protection	Driller #:	Not Reported
Static Water Level:	Not Reported	Flow Rate (gpm):	Not Reported
Flow Type:	Not Reported	PSI:	Not Reported
Well Test:	Not Reported	Water Reclamation #:	8

D540 **East** **1/4 - 1/2 Mile** **Higher**	**WA WELLS**	**WALOG2000487925**

Database:	Ecology Well Logs	Well Log ID:	673829
Well Tag #:	BCB926	Project Tag #:	Not Reported
Notice of Intent #:	RE04921	Date Received:	17-SEP-10
Diameter (in):	8.5	Casing Depth (ft):	55
Well completion:	31-AUG-10	Well Owner:	Aoki Property | Pacific Crest Environmental
Well Type:	Resource Protection	Driller #:	Not Reported
Static Water Level:	Not Reported	Flow Rate (gpm):	Not Reported
Flow Type:	Not Reported	PSI:	Not Reported
Well Test:	Not Reported	Water Reclamation #:	8

D541 **East** **1/4 - 1/2 Mile** **Higher**	**WA WELLS**	**WALOG2000555956**

Database:	Ecology Well Logs	Well Log ID:	807218
Well Tag #:	BCA234	Project Tag #:	Not Reported
Notice of Intent #:	RE06609	Date Received:	06-AUG-12
Diameter (in):	.75	Casing Depth (ft):	10
Well completion:	07-DEC-11	Well Owner:	Seattle University
Well Type:	Resource Protection	Driller #:	Not Reported
Static Water Level:	Not Reported	Flow Rate (gpm):	Not Reported
Flow Type:	Not Reported	PSI:	Not Reported
Well Test:	Not Reported	Water Reclamation #:	8

D542 **East** **1/4 - 1/2 Mile** **Higher**	**WA WELLS**	**WALOG2000555957**

Database:	Ecology Well Logs	Well Log ID:	807220
Well Tag #:	BCA235	Project Tag #:	Not Reported
Notice of Intent #:	RE06609	Date Received:	06-AUG-12
Diameter (in):	.75	Casing Depth (ft):	10

DRAFT

Well completion:	07-DEC-11	Well Owner:	Seattle University
Well Type:	Resource Protection	Driller #:	Not Reported
Static Water Level:	Not Reported	Flow Rate (gpm):	Not Reported
Flow Type:	Not Reported	PSI:	Not Reported
Well Test:	Not Reported	Water Reclamation #:	8

D543
East
1/4 - 1/2 Mile
Higher

WA WELLS **WALOG2000556177**

Database:	Ecology Well Logs	Well Log ID:	807705
Well Tag #:	BCA236	Project Tag #:	Not Reported
Notice of Intent #:	RE06609	Date Received:	06-AUG-12
Diameter (in):	.75	Casing Depth (ft):	10
Well completion:	07-DEC-11	Well Owner:	Seattle University
Well Type:	Resource Protection	Driller #:	Not Reported
Static Water Level:	Not Reported	Flow Rate (gpm):	Not Reported
Flow Type:	Not Reported	PSI:	Not Reported
Well Test:	Not Reported	Water Reclamation #:	8

D544
East
1/4 - 1/2 Mile
Higher

WA WELLS **WALOG2000551878**

Database:	Ecology Well Logs	Well Log ID:	798417
Well Tag #:	Not Reported	Project Tag #:	Not Reported
Notice of Intent #:	AE17487	Date Received:	25-JUN-12
Diameter (in):	8	Casing Depth (ft):	65
Well completion:	17-MAY-12	Well Owner:	Madison TT LLC | GeoGroup NW
Well Type:	Decommisioning	Driller #:	Not Reported
Static Water Level:	Not Reported	Flow Rate (gpm):	Not Reported
Flow Type:	Not Reported	PSI:	Not Reported
Well Test:	Not Reported	Water Reclamation #:	8

D545
East
1/4 - 1/2 Mile
Higher

WA WELLS **WALOG2000541348**

Database:	Ecology Well Logs	Well Log ID:	777639
Well Tag #:	Not Reported	Project Tag #:	Not Reported
Notice of Intent #:	SE44384	Date Received:	23-FEB-12
Diameter (in):	15	Casing Depth (ft):	30
Well completion:	20-DEC-11	Well Owner:	Poth Investments | GeoGroup NW
Well Type:	Resource Protection	Driller #:	Not Reported
Static Water Level:	Not Reported	Flow Rate (gpm):	Not Reported
Flow Type:	Not Reported	PSI:	Not Reported
Well Test:	Not Reported	Water Reclamation #:	8

DRAFT

Map ID Direction Distance Elevation	Database	EDR ID Number
D546 **East** **1/4 - 1/2 Mile** **Higher**	**WA WELLS**	**WALOG2000541349**

Database:	Ecology Well Logs	Well Log ID:	777641
Well Tag #:	Not Reported	Project Tag #:	Not Reported
Notice of Intent #:	SE44384	Date Received:	23-FEB-12
Diameter (in):	15	Casing Depth (ft):	30
Well completion:	20-DEC-11	Well Owner:	Poth Investments | GeoGroup NW
Well Type:	Resource Protection	Driller #:	Not Reported
Static Water Level:	Not Reported	Flow Rate (gpm):	Not Reported
Flow Type:	Not Reported	PSI:	Not Reported
Well Test:	Not Reported	Water Reclamation #:	8

D547 **East** **1/4 - 1/2 Mile** **Higher**	**WA WELLS**	**WALOG2000551877**

Database:	Ecology Well Logs	Well Log ID:	798415
Well Tag #:	Not Reported	Project Tag #:	Not Reported
Notice of Intent #:	SE45325	Date Received:	25-JUN-12
Diameter (in):	8	Casing Depth (ft):	65
Well completion:	17-MAY-12	Well Owner:	Madison TT LLC | GeoGroup NW
Well Type:	Resource Protection	Driller #:	Not Reported
Static Water Level:	Not Reported	Flow Rate (gpm):	Not Reported
Flow Type:	Not Reported	PSI:	Not Reported
Well Test:	Not Reported	Water Reclamation #:	8

D548 **East** **1/4 - 1/2 Mile** **Higher**	**WA WELLS**	**WALOG2000566846**

Database:	Ecology Well Logs	Well Log ID:	828851
Well Tag #:	Not Reported	Project Tag #:	Not Reported
Notice of Intent #:	AE18197	Date Received:	02-NOV-12
Diameter (in):	6	Casing Depth (ft):	15
Well completion:	18-JUL-12	Well Owner:	Anderson View LLC
Well Type:	Decommisioning	Driller #:	Not Reported
Static Water Level:	Not Reported	Flow Rate (gpm):	Not Reported
Flow Type:	Not Reported	PSI:	Not Reported
Well Test:	Not Reported	Water Reclamation #:	8

D549 **East** **1/4 - 1/2 Mile** **Higher**	**WA WELLS**	**WALOG2000566932**

Database:	Ecology Well Logs	Well Log ID:	829015
Well Tag #:	Not Reported	Project Tag #:	Not Reported
Notice of Intent #:	SE45781	Date Received:	02-NOV-12
Diameter (in):	6	Casing Depth (ft):	15

DRAFT

Well completion:	18-JUL-12	Well Owner:	Anderson View LLC
Well Type:	Resource Protection	Driller #:	Not Reported
Static Water Level:	Not Reported	Flow Rate (gpm):	Not Reported
Flow Type:	Not Reported	PSI:	Not Reported
Well Test:	Not Reported	Water Reclamation #:	8

D550
East
1/4 - 1/2 Mile
Higher

WA WELLS **WALOG2000566933**

Database:	Ecology Well Logs	Well Log ID:	829017
Well Tag #:	Not Reported	Project Tag #:	Not Reported
Notice of Intent #:	SE45781	Date Received:	02-NOV-12
Diameter (in):	6	Casing Depth (ft):	15
Well completion:	18-JUL-12	Well Owner:	Anderson View LLC
Well Type:	Resource Protection	Driller #:	Not Reported
Static Water Level:	Not Reported	Flow Rate (gpm):	Not Reported
Flow Type:	Not Reported	PSI:	Not Reported
Well Test:	Not Reported	Water Reclamation #:	8

D551
East
1/4 - 1/2 Mile
Higher

WA WELLS **WALOG2000566845**

Database:	Ecology Well Logs	Well Log ID:	828849
Well Tag #:	Not Reported	Project Tag #:	Not Reported
Notice of Intent #:	AE18197	Date Received:	02-NOV-12
Diameter (in):	6	Casing Depth (ft):	15
Well completion:	18-JUL-12	Well Owner:	Anderson View LLC
Well Type:	Decommisioning	Driller #:	Not Reported
Static Water Level:	Not Reported	Flow Rate (gpm):	Not Reported
Flow Type:	Not Reported	PSI:	Not Reported
Well Test:	Not Reported	Water Reclamation #:	8

D552
East
1/4 - 1/2 Mile
Higher

WA WELLS **WALOG2000562668**

Database:	Ecology Well Logs	Well Log ID:	820507
Well Tag #:	AFM201	Project Tag #:	Not Reported
Notice of Intent #:	AE18876	Date Received:	26-SEP-12
Diameter (in):	Not Reported	Casing Depth (ft):	40
Well completion:	11-SEP-12	Well Owner:	Sound Transit | Geo Instruments
Well Type:	Decommisioning	Driller #:	Not Reported
Static Water Level:	Not Reported	Flow Rate (gpm):	Not Reported
Flow Type:	Not Reported	PSI:	Not Reported
Well Test:	Not Reported	Water Reclamation #:	8

DRAFT

Map ID Direction Distance Elevation	Database	EDR ID Number
D553 **East** **1/4 - 1/2 Mile** **Higher**	**WA WELLS**	**WALOG2000566843**

Database:	Ecology Well Logs	Well Log ID:	828845
Well Tag #:	Not Reported	Project Tag #:	Not Reported
Notice of Intent #:	AE18197	Date Received:	02-NOV-12
Diameter (in):	6	Casing Depth (ft):	15
Well completion:	18-JUL-12	Well Owner:	Anderson View LLC
Well Type:	Decommisioning	Driller #:	Not Reported
Static Water Level:	Not Reported	Flow Rate (gpm):	Not Reported
Flow Type:	Not Reported	PSI:	Not Reported
Well Test:	Not Reported	Water Reclamation #:	8

D554 **East** **1/4 - 1/2 Mile** **Higher**	**WA WELLS**	**WALOG2000566844**

Database:	Ecology Well Logs	Well Log ID:	828847
Well Tag #:	Not Reported	Project Tag #:	Not Reported
Notice of Intent #:	AE18197	Date Received:	02-NOV-12
Diameter (in):	6	Casing Depth (ft):	15
Well completion:	18-JUL-12	Well Owner:	Anderson View LLC
Well Type:	Decommisioning	Driller #:	Not Reported
Static Water Level:	Not Reported	Flow Rate (gpm):	Not Reported
Flow Type:	Not Reported	PSI:	Not Reported
Well Test:	Not Reported	Water Reclamation #:	8

D555 **East** **1/4 - 1/2 Mile** **Higher**	**WA WELLS**	**WALOG2000541347**

Database:	Ecology Well Logs	Well Log ID:	777637
Well Tag #:	Not Reported	Project Tag #:	Not Reported
Notice of Intent #:	AE15933	Date Received:	23-FEB-12
Diameter (in):	8	Casing Depth (ft):	30
Well completion:	20-DEC-11	Well Owner:	Poth Investments | GeoGroup NW
Well Type:	Decommisioning	Driller #:	Not Reported
Static Water Level:	Not Reported	Flow Rate (gpm):	Not Reported
Flow Type:	Not Reported	PSI:	Not Reported
Well Test:	Not Reported	Water Reclamation #:	8

D556 **East** **1/4 - 1/2 Mile** **Higher**	**WA WELLS**	**WALOG2000522754**

Database:	Ecology Well Logs	Well Log ID:	741628
Well Tag #:	Not Reported	Project Tag #:	Not Reported
Notice of Intent #:	SE43054	Date Received:	05-AUG-11
Diameter (in):	6	Casing Depth (ft):	20

DRAFT

Well completion:	05-JUL-11	Well Owner:	City Of Seattle
Well Type:	Resource Protection	Driller #:	Not Reported
Static Water Level:	Not Reported	Flow Rate (gpm):	Not Reported
Flow Type:	Not Reported	PSI:	Not Reported
Well Test:	Not Reported	Water Reclamation #:	8

D557
East
1/4 - 1/2 Mile
Higher

WA WELLS **WALOG2000522755**

Database:	Ecology Well Logs	Well Log ID:	741630
Well Tag #:	Not Reported	Project Tag #:	Not Reported
Notice of Intent #:	SE43054	Date Received:	05-AUG-11
Diameter (in):	6	Casing Depth (ft):	20
Well completion:	05-JUL-11	Well Owner:	City Of Seattle
Well Type:	Resource Protection	Driller #:	Not Reported
Static Water Level:	Not Reported	Flow Rate (gpm):	Not Reported
Flow Type:	Not Reported	PSI:	Not Reported
Well Test:	Not Reported	Water Reclamation #:	8

D558
East
1/4 - 1/2 Mile
Higher

WA WELLS **WALOG2000522756**

Database:	Ecology Well Logs	Well Log ID:	741632
Well Tag #:	Not Reported	Project Tag #:	Not Reported
Notice of Intent #:	SE43054	Date Received:	05-AUG-11
Diameter (in):	6	Casing Depth (ft):	20
Well completion:	05-JUL-11	Well Owner:	City Of Seattle
Well Type:	Resource Protection	Driller #:	Not Reported
Static Water Level:	Not Reported	Flow Rate (gpm):	Not Reported
Flow Type:	Not Reported	PSI:	Not Reported
Well Test:	Not Reported	Water Reclamation #:	8

D559
East
1/4 - 1/2 Mile
Higher

WA WELLS **WALOG2000522753**

Database:	Ecology Well Logs	Well Log ID:	741626
Well Tag #:	Not Reported	Project Tag #:	Not Reported
Notice of Intent #:	SE43054	Date Received:	05-AUG-11
Diameter (in):	6	Casing Depth (ft):	20
Well completion:	05-JUL-11	Well Owner:	City Of Seattle
Well Type:	Resource Protection	Driller #:	Not Reported
Static Water Level:	Not Reported	Flow Rate (gpm):	Not Reported
Flow Type:	Not Reported	PSI:	Not Reported
Well Test:	Not Reported	Water Reclamation #:	8

DRAFT

Map ID Direction Distance Elevation	Database	EDR ID Number
D560 **East** **1/4 - 1/2 Mile** **Higher**	**WA WELLS**	**WALOG2000521726**

Database:	Ecology Well Logs	Well Log ID:	739648
Well Tag #:	Not Reported	Project Tag #:	Not Reported
Notice of Intent #:	AE12597	Date Received:	28-JUL-11
Diameter (in):	8	Casing Depth (ft):	15
Well completion:	22-MAR-11	Well Owner:	City of Seattle
Well Type:	Decommisioning	Driller #:	Not Reported
Static Water Level:	Not Reported	Flow Rate (gpm):	Not Reported
Flow Type:	Not Reported	PSI:	Not Reported
Well Test:	Not Reported	Water Reclamation #:	8

D561 **East** **1/4 - 1/2 Mile** **Higher**	**WA WELLS**	**WALOG2000521727**

Database:	Ecology Well Logs	Well Log ID:	739649
Well Tag #:	Not Reported	Project Tag #:	Not Reported
Notice of Intent #:	AE12597	Date Received:	28-JUL-11
Diameter (in):	8	Casing Depth (ft):	15
Well completion:	22-MAR-11	Well Owner:	City of Seattle
Well Type:	Decommisioning	Driller #:	Not Reported
Static Water Level:	Not Reported	Flow Rate (gpm):	Not Reported
Flow Type:	Not Reported	PSI:	Not Reported
Well Test:	Not Reported	Water Reclamation #:	8

D562 **East** **1/4 - 1/2 Mile** **Higher**	**WA WELLS**	**WALOG2000521728**

Database:	Ecology Well Logs	Well Log ID:	739651
Well Tag #:	Not Reported	Project Tag #:	Not Reported
Notice of Intent #:	AE12597	Date Received:	28-JUL-11
Diameter (in):	8	Casing Depth (ft):	15
Well completion:	22-MAR-11	Well Owner:	City of Seattle
Well Type:	Decommisioning	Driller #:	Not Reported
Static Water Level:	Not Reported	Flow Rate (gpm):	Not Reported
Flow Type:	Not Reported	PSI:	Not Reported
Well Test:	Not Reported	Water Reclamation #:	8

D563 **East** **1/4 - 1/2 Mile** **Higher**	**WA WELLS**	**WALOG2000522761**

Database:	Ecology Well Logs	Well Log ID:	741642
Well Tag #:	Not Reported	Project Tag #:	Not Reported
Notice of Intent #:	AE13782	Date Received:	05-AUG-11
Diameter (in):	6	Casing Depth (ft):	20

DRAFT

Well completion:	05-JUL-11	Well Owner:	City Of Seattle
Well Type:	Decommisioning	Driller #:	Not Reported
Static Water Level:	Not Reported	Flow Rate (gpm):	Not Reported
Flow Type:	Not Reported	PSI:	Not Reported
Well Test:	Not Reported	Water Reclamation #:	8

D564
East
1/4 - 1/2 Mile
Higher

WA WELLS **WALOG2000522762**

Database:	Ecology Well Logs	Well Log ID:	741644
Well Tag #:	Not Reported	Project Tag #:	Not Reported
Notice of Intent #:	AE13782	Date Received:	05-AUG-11
Diameter (in):	6	Casing Depth (ft):	20
Well completion:	05-JUL-11	Well Owner:	City Of Seattle
Well Type:	Decommisioning	Driller #:	Not Reported
Static Water Level:	Not Reported	Flow Rate (gpm):	Not Reported
Flow Type:	Not Reported	PSI:	Not Reported
Well Test:	Not Reported	Water Reclamation #:	8

D565
East
1/4 - 1/2 Mile
Higher

WA WELLS **WALOG2000541346**

Database:	Ecology Well Logs	Well Log ID:	777635
Well Tag #:	Not Reported	Project Tag #:	Not Reported
Notice of Intent #:	AE15933	Date Received:	23-FEB-12
Diameter (in):	8	Casing Depth (ft):	30
Well completion:	20-DEC-11	Well Owner:	Poth Investments | GeoGroup NW
Well Type:	Decommisioning	Driller #:	Not Reported
Static Water Level:	Not Reported	Flow Rate (gpm):	Not Reported
Flow Type:	Not Reported	PSI:	Not Reported
Well Test:	Not Reported	Water Reclamation #:	8

D566
East
1/4 - 1/2 Mile
Higher

WA WELLS **WALOG2000522760**

Database:	Ecology Well Logs	Well Log ID:	741640
Well Tag #:	Not Reported	Project Tag #:	Not Reported
Notice of Intent #:	AE13782	Date Received:	05-AUG-11
Diameter (in):	6	Casing Depth (ft):	20
Well completion:	05-JUL-11	Well Owner:	City Of Seattle
Well Type:	Decommisioning	Driller #:	Not Reported
Static Water Level:	Not Reported	Flow Rate (gpm):	Not Reported
Flow Type:	Not Reported	PSI:	Not Reported
Well Test:	Not Reported	Water Reclamation #:	8

DRAFT

Map ID Direction Distance Elevation	Database	EDR ID Number
D567 **East** **1/4 - 1/2 Mile** **Higher**	**WA WELLS**	**WALOG2000522757**

Database:	Ecology Well Logs	Well Log ID:	741634
Well Tag #:	Not Reported	Project Tag #:	Not Reported
Notice of Intent #:	SE43054	Date Received:	05-AUG-11
Diameter (in):	6	Casing Depth (ft):	20
Well completion:	05-JUL-11	Well Owner:	City Of Seattle
Well Type:	Resource Protection	Driller #:	Not Reported
Static Water Level:	Not Reported	Flow Rate (gpm):	Not Reported
Flow Type:	Not Reported	PSI:	Not Reported
Well Test:	Not Reported	Water Reclamation #:	8

D568 **East** **1/4 - 1/2 Mile** **Higher**	**WA WELLS**	**WALOG2000522758**

Database:	Ecology Well Logs	Well Log ID:	741636
Well Tag #:	Not Reported	Project Tag #:	Not Reported
Notice of Intent #:	AE13782	Date Received:	05-AUG-11
Diameter (in):	6	Casing Depth (ft):	20
Well completion:	05-JUL-11	Well Owner:	City Of Seattle
Well Type:	Decommisioning	Driller #:	Not Reported
Static Water Level:	Not Reported	Flow Rate (gpm):	Not Reported
Flow Type:	Not Reported	PSI:	Not Reported
Well Test:	Not Reported	Water Reclamation #:	8

D569 **East** **1/4 - 1/2 Mile** **Higher**	**WA WELLS**	**WALOG2000522759**

Database:	Ecology Well Logs	Well Log ID:	741638
Well Tag #:	Not Reported	Project Tag #:	Not Reported
Notice of Intent #:	AE13782	Date Received:	05-AUG-11
Diameter (in):	6	Casing Depth (ft):	20
Well completion:	05-JUL-11	Well Owner:	City Of Seattle
Well Type:	Decommisioning	Driller #:	Not Reported
Static Water Level:	Not Reported	Flow Rate (gpm):	Not Reported
Flow Type:	Not Reported	PSI:	Not Reported
Well Test:	Not Reported	Water Reclamation #:	8

D570 **East** **1/4 - 1/2 Mile** **Higher**	**WA WELLS**	**WALOG2000408324**

Database:	Ecology Well Logs	Well Log ID:	540020
Well Tag #:	Not Reported	Project Tag #:	Not Reported
Notice of Intent #:	A130229	Date Received:	29-MAY-08
Diameter (in):	6	Casing Depth (ft):	18

DRAFT

Well completion:	09-MAY-08	Well Owner:	BRAEBURN CONDOMINIUMS
Well Type:	Decommisioning	Driller #:	Not Reported
Static Water Level:	Not Reported	Flow Rate (gpm):	Not Reported
Flow Type:	Not Reported	PSI:	Not Reported
Well Test:	Not Reported	Water Reclamation #:	8

D571
East
1/4 - 1/2 Mile
Higher

WA WELLS **WALOG2000329341**

Database:	Ecology Well Logs	Well Log ID:	426377
Well Tag #:	Not Reported	Project Tag #:	Not Reported
Notice of Intent #:	S028004	Date Received:	28-DEC-05
Diameter (in):	7	Casing Depth (ft):	30
Well completion:	21-NOV-05	Well Owner:	11TH AND PINE LLC
Well Type:	Resource Protection	Driller #:	Not Reported
Static Water Level:	Not Reported	Flow Rate (gpm):	Not Reported
Flow Type:	Not Reported	PSI:	Not Reported
Well Test:	Not Reported	Water Reclamation #:	8

D572
East
1/4 - 1/2 Mile
Higher

WA WELLS **WALOG2000329358**

Database:	Ecology Well Logs	Well Log ID:	426394
Well Tag #:	AGA497	Project Tag #:	Not Reported
Notice of Intent #:	R059016	Date Received:	28-DEC-05
Diameter (in):	7	Casing Depth (ft):	20
Well completion:	21-NOV-05	Well Owner:	11TH AND PINE LLC
Well Type:	Resource Protection	Driller #:	Not Reported
Static Water Level:	Not Reported	Flow Rate (gpm):	Not Reported
Flow Type:	Not Reported	PSI:	Not Reported
Well Test:	Not Reported	Water Reclamation #:	8

D573
East
1/4 - 1/2 Mile
Higher

WA WELLS **WALOG2000337454**

Database:	Ecology Well Logs	Well Log ID:	437695
Well Tag #:	Not Reported	Project Tag #:	Not Reported
Notice of Intent #:	S024204	Date Received:	17-APR-06
Diameter (in):	Not Reported	Casing Depth (ft):	16.5
Well completion:	10-APR-06	Well Owner:	202 18TH AVENUE E
Well Type:	Resource Protection	Driller #:	Not Reported
Static Water Level:	Not Reported	Flow Rate (gpm):	Not Reported
Flow Type:	Not Reported	PSI:	Not Reported
Well Test:	Not Reported	Water Reclamation #:	8

DRAFT

Map ID Direction Distance Elevation	Database	EDR ID Number
D574 **East** **1/4 - 1/2 Mile** **Higher**	**WA WELLS**	**WALOG2000272665**

Database:	Ecology Well Logs	Well Log ID:	360979
Well Tag #:	Not Reported	Project Tag #:	Not Reported
Notice of Intent #:	S022208	Date Received:	16-MAY-03
Diameter (in):	2	Casing Depth (ft):	8
Well completion:	23-APR-03	Well Owner:	VACANT LOT | URS CORP
Well Type:	Resource Protection	Driller #:	Not Reported
Static Water Level:	Not Reported	Flow Rate (gpm):	Not Reported
Flow Type:	Not Reported	PSI:	Not Reported
Well Test:	Not Reported	Water Reclamation #:	8

D575 **East** **1/4 - 1/2 Mile** **Higher**	**WA WELLS**	**WALOG2000272662**

Database:	Ecology Well Logs	Well Log ID:	360976
Well Tag #:	Not Reported	Project Tag #:	Not Reported
Notice of Intent #:	E004713	Date Received:	16-MAY-03
Diameter (in):	8	Casing Depth (ft):	27
Well completion:	24-APR-03	Well Owner:	VACANT LOT | URS CORP
Well Type:	Resource Protection	Driller #:	Not Reported
Static Water Level:	Not Reported	Flow Rate (gpm):	Not Reported
Flow Type:	Not Reported	PSI:	Not Reported
Well Test:	Not Reported	Water Reclamation #:	8

D576 **East** **1/4 - 1/2 Mile** **Higher**	**WA WELLS**	**WALOG2000272663**

Database:	Ecology Well Logs	Well Log ID:	360977
Well Tag #:	Not Reported	Project Tag #:	Not Reported
Notice of Intent #:	E004713	Date Received:	16-MAY-03
Diameter (in):	8	Casing Depth (ft):	50
Well completion:	24-APR-03	Well Owner:	VACANT LOT | URS CORP
Well Type:	Resource Protection	Driller #:	Not Reported
Static Water Level:	Not Reported	Flow Rate (gpm):	Not Reported
Flow Type:	Not Reported	PSI:	Not Reported
Well Test:	Not Reported	Water Reclamation #:	8

D577 **East** **1/4 - 1/2 Mile** **Higher**	**WA WELLS**	**WALOG2000272664**

Database:	Ecology Well Logs	Well Log ID:	360978
Well Tag #:	Not Reported	Project Tag #:	Not Reported
Notice of Intent #:	S022208	Date Received:	16-MAY-03
Diameter (in):	2	Casing Depth (ft):	8

DRAFT

Well completion:	23-APR-03	Well Owner:	VACANT LOT | URS CORP
Well Type:	Resource Protection	Driller #:	Not Reported
Static Water Level:	Not Reported	Flow Rate (gpm):	Not Reported
Flow Type:	Not Reported	PSI:	Not Reported
Well Test:	Not Reported	Water Reclamation #:	8

D578
East
1/4 - 1/2 Mile
Higher

WA WELLS **WALOG2000355661**

Database:	Ecology Well Logs	Well Log ID:	464467
Well Tag #:	APB686	Project Tag #:	Not Reported
Notice of Intent #:	R069791	Date Received:	03-JAN-07
Diameter (in):	10	Casing Depth (ft):	45
Well completion:	20-NOV-06	Well Owner:	AOKI PROPERTIES | PACIFIC CREST ENVIRONM
Well Type:	Resource Protection	Driller #:	Not Reported
Static Water Level:	Not Reported	Flow Rate (gpm):	Not Reported
Flow Type:	Not Reported	PSI:	Not Reported
Well Test:	Not Reported	Water Reclamation #:	8

D579
East
1/4 - 1/2 Mile
Higher

WA WELLS **WALOG2000355662**

Database:	Ecology Well Logs	Well Log ID:	464468
Well Tag #:	Not Reported	Project Tag #:	Not Reported
Notice of Intent #:	S026413	Date Received:	03-JAN-07
Diameter (in):	8	Casing Depth (ft):	60
Well completion:	22-NOV-06	Well Owner:	AOKI PROPERTIES | PACIFIC ENVIRONMENT
Well Type:	Resource Protection	Driller #:	Not Reported
Static Water Level:	Not Reported	Flow Rate (gpm):	Not Reported
Flow Type:	Not Reported	PSI:	Not Reported
Well Test:	Not Reported	Water Reclamation #:	8

D580
East
1/4 - 1/2 Mile
Higher

WA WELLS **WALOG2000355663**

Database:	Ecology Well Logs	Well Log ID:	464469
Well Tag #:	Not Reported	Project Tag #:	Not Reported
Notice of Intent #:	A121438	Date Received:	09-JAN-07
Diameter (in):	8	Casing Depth (ft):	60
Well completion:	22-NOV-06	Well Owner:	AOKI PROPERTIES | PACIFIC CREST ENVIRONM
Well Type:	Decommisioning	Driller #:	Not Reported
Static Water Level:	Not Reported	Flow Rate (gpm):	Not Reported
Flow Type:	Not Reported	PSI:	Not Reported
Well Test:	Not Reported	Water Reclamation #:	8

DRAFT

Map ID Direction Distance Elevation	Database	EDR ID Number
D581 **East** **1/4 - 1/2 Mile** **Higher**	**WA WELLS**	**WALOG2000355660**

Database:	Ecology Well Logs	Well Log ID:	464466
Well Tag #:	APB685	Project Tag #:	Not Reported
Notice of Intent #:	R069791	Date Received:	03-JAN-07
Diameter (in):	10	Casing Depth (ft):	40
Well completion:	20-NOV-06	Well Owner:	AOKI PROPERTIES | PACIFIC CREST ENVIRONM
Well Type:	Resource Protection	Driller #:	Not Reported
Static Water Level:	Not Reported	Flow Rate (gpm):	Not Reported
Flow Type:	Not Reported	PSI:	Not Reported
Well Test:	Not Reported	Water Reclamation #:	8

D582 **East** **1/4 - 1/2 Mile** **Higher**	**WA WELLS**	**WALOG2000355657**

Database:	Ecology Well Logs	Well Log ID:	464463
Well Tag #:	APA858	Project Tag #:	Not Reported
Notice of Intent #:	R069791	Date Received:	03-JAN-07
Diameter (in):	10	Casing Depth (ft):	40
Well completion:	20-NOV-06	Well Owner:	AOKI PROPERTIES | PACIFIC CREST ENVIRONM
Well Type:	Resource Protection	Driller #:	Not Reported
Static Water Level:	Not Reported	Flow Rate (gpm):	Not Reported
Flow Type:	Not Reported	PSI:	Not Reported
Well Test:	Not Reported	Water Reclamation #:	8

D583 **East** **1/4 - 1/2 Mile** **Higher**	**WA WELLS**	**WALOG2000355658**

Database:	Ecology Well Logs	Well Log ID:	464464
Well Tag #:	APA864	Project Tag #:	Not Reported
Notice of Intent #:	R069791	Date Received:	03-JAN-07
Diameter (in):	10	Casing Depth (ft):	40
Well completion:	20-NOV-06	Well Owner:	AOKI PROPERTIES | PACIFIC CREST ENVIRONM
Well Type:	Resource Protection	Driller #:	Not Reported
Static Water Level:	Not Reported	Flow Rate (gpm):	Not Reported
Flow Type:	Not Reported	PSI:	Not Reported
Well Test:	Not Reported	Water Reclamation #:	8

D584 **East** **1/4 - 1/2 Mile** **Higher**	**WA WELLS**	**WALOG2000355659**

Database:	Ecology Well Logs	Well Log ID:	464465
Well Tag #:	APA865	Project Tag #:	Not Reported
Notice of Intent #:	R069791	Date Received:	03-JAN-07
Diameter (in):	10	Casing Depth (ft):	40

DRAFT

Well completion:	20-NOV-06	Well Owner:	AOKI PROPERTIES | PACIFIC CREST ENVIRONM
Well Type:	Resource Protection	Driller #:	Not Reported
Static Water Level:	Not Reported	Flow Rate (gpm):	Not Reported
Flow Type:	Not Reported	PSI:	Not Reported
Well Test:	Not Reported	Water Reclamation #:	8

D585
East
1/4 - 1/2 Mile
Higher

WA WELLS **WALOG2000239972**

Database:	Ecology Well Logs	Well Log ID:	323737
Well Tag #:	AEK173	Project Tag #:	Not Reported
Notice of Intent #:	R041065	Date Received:	02-JUL-99
Diameter (in):	Not Reported	Casing Depth (ft):	102
Well completion:	19-JUN-99	Well Owner:	CITY OF SEATTLE
Well Type:	Resource Protection	Driller #:	Not Reported
Static Water Level:	Not Reported	Flow Rate (gpm):	Not Reported
Flow Type:	Not Reported	PSI:	Not Reported
Well Test:	Not Reported	Water Reclamation #:	8

D586
East
1/4 - 1/2 Mile
Higher

WA WELLS **WALOG2000224825**

Database:	Ecology Well Logs	Well Log ID:	306856
Well Tag #:	AFM789	Project Tag #:	Not Reported
Notice of Intent #:	R041554	Date Received:	08-MAY-01
Diameter (in):	Not Reported	Casing Depth (ft):	18.5
Well completion:	13-MAR-01	Well Owner:	CITY OF SEATTLE
Well Type:	Resource Protection	Driller #:	Not Reported
Static Water Level:	Not Reported	Flow Rate (gpm):	Not Reported
Flow Type:	Not Reported	PSI:	Not Reported
Well Test:	Not Reported	Water Reclamation #:	8

D587
East
1/4 - 1/2 Mile
Higher

WA WELLS **WALOG2000228086**

Database:	Ecology Well Logs	Well Log ID:	310302
Well Tag #:	AFM201	Project Tag #:	Not Reported
Notice of Intent #:	R047904	Date Received:	18-MAY-01
Diameter (in):	Not Reported	Casing Depth (ft):	100
Well completion:	16-APR-01	Well Owner:	CITY OF SEATTLE
Well Type:	Resource Protection	Driller #:	Not Reported
Static Water Level:	Not Reported	Flow Rate (gpm):	Not Reported
Flow Type:	Not Reported	PSI:	Not Reported
Well Test:	Not Reported	Water Reclamation #:	8

DRAFT

Map ID Direction Distance Elevation	Database	EDR ID Number
D588 **East** **1/4 - 1/2 Mile** **Higher**	**WA WELLS**	**WALOG2000228087**

Database:	Ecology Well Logs	Well Log ID:	310303
Well Tag #:	AFM203	Project Tag #:	Not Reported
Notice of Intent #:	R047904	Date Received:	18-MAY-01
Diameter (in):	Not Reported	Casing Depth (ft):	100
Well completion:	16-APR-01	Well Owner:	CITY OF SEATTLE
Well Type:	Resource Protection	Driller #:	Not Reported
Static Water Level:	Not Reported	Flow Rate (gpm):	Not Reported
Flow Type:	Not Reported	PSI:	Not Reported
Well Test:	Not Reported	Water Reclamation #:	8

D589 **East** **1/4 - 1/2 Mile** **Higher**	**WA WELLS**	**WALOG2000224824**

Database:	Ecology Well Logs	Well Log ID:	306855
Well Tag #:	AFM787	Project Tag #:	Not Reported
Notice of Intent #:	R041554	Date Received:	08-MAY-01
Diameter (in):	Not Reported	Casing Depth (ft):	29
Well completion:	13-MAR-01	Well Owner:	CITY OF SEATTLE
Well Type:	Resource Protection	Driller #:	Not Reported
Static Water Level:	Not Reported	Flow Rate (gpm):	Not Reported
Flow Type:	Not Reported	PSI:	Not Reported
Well Test:	Not Reported	Water Reclamation #:	8

D590 **East** **1/4 - 1/2 Mile** **Higher**	**WA WELLS**	**WALOG2000089459**

Database:	Ecology Well Logs	Well Log ID:	101036
Well Tag #:	Not Reported	Project Tag #:	Not Reported
Notice of Intent #:	017703	Date Received:	29-MAR-94
Diameter (in):	Not Reported	Casing Depth (ft):	Not Reported
Well completion:	Not Reported	Well Owner:	A & W BEARING
Well Type:	Resource Protection	Driller #:	Not Reported
Static Water Level:	Not Reported	Flow Rate (gpm):	Not Reported
Flow Type:	Not Reported	PSI:	Not Reported
Well Test:	Not Reported	Water Reclamation #:	8

D591 **East** **1/4 - 1/2 Mile** **Higher**	**WA WELLS**	**WALOG2000095948**

Database:	Ecology Well Logs	Well Log ID:	110336
Well Tag #:	ACD227	Project Tag #:	Not Reported
Notice of Intent #:	R027046	Date Received:	02-JAN-95
Diameter (in):	Not Reported	Casing Depth (ft):	Not Reported

DRAFT

Well completion:	09-DEC-95	Well Owner:	REI
Well Type:	Resource Protection	Driller #:	Not Reported
Static Water Level:	Not Reported	Flow Rate (gpm):	Not Reported
Flow Type:	Not Reported	PSI:	Not Reported
Well Test:	Not Reported	Water Reclamation #:	8

D592
East
1/4 - 1/2 Mile
Higher

WA WELLS **WALOG2000224823**

Database:	Ecology Well Logs	Well Log ID:	306854
Well Tag #:	AFM788	Project Tag #:	Not Reported
Notice of Intent #:	R041554	Date Received:	08-MAY-01
Diameter (in):	Not Reported	Casing Depth (ft):	25
Well completion:	13-MAR-01	Well Owner:	CITY OF SEATTLE
Well Type:	Resource Protection	Driller #:	Not Reported
Static Water Level:	Not Reported	Flow Rate (gpm):	Not Reported
Flow Type:	Not Reported	PSI:	Not Reported
Well Test:	Not Reported	Water Reclamation #:	8

D593
East
1/4 - 1/2 Mile
Higher

WA WELLS **WALOG2000239969**

Database:	Ecology Well Logs	Well Log ID:	323734
Well Tag #:	AFF099	Project Tag #:	Not Reported
Notice of Intent #:	R043783	Date Received:	08-OCT-99
Diameter (in):	Not Reported	Casing Depth (ft):	30
Well completion:	07-SEP-99	Well Owner:	SUPERMARKET DEVELOPMENT CO
Well Type:	Resource Protection	Driller #:	Not Reported
Static Water Level:	Not Reported	Flow Rate (gpm):	Not Reported
Flow Type:	Not Reported	PSI:	Not Reported
Well Test:	Not Reported	Water Reclamation #:	8

D594
East
1/4 - 1/2 Mile
Higher

WA WELLS **WALOG2000239970**

Database:	Ecology Well Logs	Well Log ID:	323735
Well Tag #:	AFF098	Project Tag #:	Not Reported
Notice of Intent #:	R043783	Date Received:	08-OCT-99
Diameter (in):	Not Reported	Casing Depth (ft):	25
Well completion:	07-SEP-99	Well Owner:	SUPERMARKET DEVELOPMENT CO
Well Type:	Resource Protection	Driller #:	Not Reported
Static Water Level:	Not Reported	Flow Rate (gpm):	Not Reported
Flow Type:	Not Reported	PSI:	Not Reported
Well Test:	Not Reported	Water Reclamation #:	8

DRAFT

Map ID Direction Distance Elevation	Database	EDR ID Number
D595 **East** **1/4 - 1/2 Mile** **Higher**	**WA WELLS**	**WALOG2000239971**

Database:	Ecology Well Logs	Well Log ID:	323736
Well Tag #:	AFF097	Project Tag #:	Not Reported
Notice of Intent #:	R043783	Date Received:	08-OCT-99
Diameter (in):	Not Reported	Casing Depth (ft):	25
Well completion:	07-SEP-99	Well Owner:	SUPERMARKET DEVELOPMENT CO
Well Type:	Resource Protection	Driller #:	Not Reported
Static Water Level:	Not Reported	Flow Rate (gpm):	Not Reported
Flow Type:	Not Reported	PSI:	Not Reported
Well Test:	Not Reported	Water Reclamation #:	8

D596 **East** **1/4 - 1/2 Mile** **Higher**	**WA WELLS**	**WALOG2000239968**

Database:	Ecology Well Logs	Well Log ID:	323733
Well Tag #:	Not Reported	Project Tag #:	Not Reported
Notice of Intent #:	S005439	Date Received:	08-OCT-99
Diameter (in):	Not Reported	Casing Depth (ft):	20
Well completion:	07-SEP-99	Well Owner:	SUPERMARKET DEVELOPMETN CORP
Well Type:	Resource Protection	Driller #:	Not Reported
Static Water Level:	Not Reported	Flow Rate (gpm):	Not Reported
Flow Type:	Not Reported	PSI:	Not Reported
Well Test:	Not Reported	Water Reclamation #:	8

D597 **East** **1/4 - 1/2 Mile** **Higher**	**WA WELLS**	**WALOG2000238853**

Database:	Ecology Well Logs	Well Log ID:	322310
Well Tag #:	AFM202	Project Tag #:	Not Reported
Notice of Intent #:	R047904	Date Received:	18-MAY-01
Diameter (in):	Not Reported	Casing Depth (ft):	100
Well completion:	16-APR-01	Well Owner:	CITY OF SEATTLE
Well Type:	Resource Protection	Driller #:	Not Reported
Static Water Level:	Not Reported	Flow Rate (gpm):	Not Reported
Flow Type:	Not Reported	PSI:	Not Reported
Well Test:	Not Reported	Water Reclamation #:	8

D598 **East** **1/4 - 1/2 Mile** **Higher**	**WA WELLS**	**WALOG2000238854**

Database:	Ecology Well Logs	Well Log ID:	322311
Well Tag #:	AFM204	Project Tag #:	Not Reported
Notice of Intent #:	R047904	Date Received:	18-MAY-01
Diameter (in):	Not Reported	Casing Depth (ft):	100

DRAFT

Well completion:	16-APR-01	Well Owner:	CITY OF SEATTLE
Well Type:	Resource Protection	Driller #:	Not Reported
Static Water Level:	Not Reported	Flow Rate (gpm):	Not Reported
Flow Type:	Not Reported	PSI:	Not Reported
Well Test:	Not Reported	Water Reclamation #:	8

D599
East
1/4 - 1/2 Mile
Higher

WA WELLS **WALOG2000239967**

Database:	Ecology Well Logs	Well Log ID:	323732
Well Tag #:	Not Reported	Project Tag #:	Not Reported
Notice of Intent #:	S005439	Date Received:	08-OCT-99
Diameter (in):	Not Reported	Casing Depth (ft):	40
Well completion:	07-SEP-99	Well Owner:	SUPERMARKET DEVELOPMETN CORP
Well Type:	Resource Protection	Driller #:	Not Reported
Static Water Level:	Not Reported	Flow Rate (gpm):	Not Reported
Flow Type:	Not Reported	PSI:	Not Reported
Well Test:	Not Reported	Water Reclamation #:	8

D600
East
1/4 - 1/2 Mile
Higher

WA WELLS **WALOG2000372136**

Database:	Ecology Well Logs	Well Log ID:	487552
Well Tag #:	Not Reported	Project Tag #:	Not Reported
Notice of Intent #:	SE01692	Date Received:	12-JUL-07
Diameter (in):	2	Casing Depth (ft):	4
Well completion:	04-MAY-07	Well Owner:	EDERER INVESTMENT COMPANY
Well Type:	Resource Protection	Driller #:	Not Reported
Static Water Level:	Not Reported	Flow Rate (gpm):	Not Reported
Flow Type:	Not Reported	PSI:	Not Reported
Well Test:	Not Reported	Water Reclamation #:	8

D601
East
1/4 - 1/2 Mile
Higher

WA WELLS **WALOG2000372137**

Database:	Ecology Well Logs	Well Log ID:	487553
Well Tag #:	Not Reported	Project Tag #:	Not Reported
Notice of Intent #:	SE01692	Date Received:	12-JUL-07
Diameter (in):	2	Casing Depth (ft):	4
Well completion:	04-MAY-07	Well Owner:	EDERER INVESTMENT COMPANY
Well Type:	Resource Protection	Driller #:	Not Reported
Static Water Level:	Not Reported	Flow Rate (gpm):	Not Reported
Flow Type:	Not Reported	PSI:	Not Reported
Well Test:	Not Reported	Water Reclamation #:	8

DRAFT

Map ID Direction Distance Elevation	Database	EDR ID Number
D602 **East** **1/4 - 1/2 Mile** **Higher**	**WA WELLS**	**WALOG2000372138**

Database:	Ecology Well Logs	Well Log ID:	487554
Well Tag #:	Not Reported	Project Tag #:	Not Reported
Notice of Intent #:	SE01692	Date Received:	12-JUL-07
Diameter (in):	2	Casing Depth (ft):	4
Well completion:	04-MAY-07	Well Owner:	EDERER INVESTMENT COMPANY
Well Type:	Resource Protection	Driller #:	Not Reported
Static Water Level:	Not Reported	Flow Rate (gpm):	Not Reported
Flow Type:	Not Reported	PSI:	Not Reported
Well Test:	Not Reported	Water Reclamation #:	8

D603 **East** **1/4 - 1/2 Mile** **Higher**	**WA WELLS**	**WALOG2000372135**

Database:	Ecology Well Logs	Well Log ID:	487551
Well Tag #:	Not Reported	Project Tag #:	Not Reported
Notice of Intent #:	SE01692	Date Received:	12-JUL-07
Diameter (in):	2	Casing Depth (ft):	4
Well completion:	04-MAY-07	Well Owner:	EDERER INVESTMENT COMPANY
Well Type:	Resource Protection	Driller #:	Not Reported
Static Water Level:	Not Reported	Flow Rate (gpm):	Not Reported
Flow Type:	Not Reported	PSI:	Not Reported
Well Test:	Not Reported	Water Reclamation #:	8

D604 **East** **1/4 - 1/2 Mile** **Higher**	**WA WELLS**	**WALOG2000355999**

Database:	Ecology Well Logs	Well Log ID:	464805
Well Tag #:	Not Reported	Project Tag #:	Not Reported
Notice of Intent #:	S026475	Date Received:	03-JAN-07
Diameter (in):	2	Casing Depth (ft):	6
Well completion:	01-DEC-06	Well Owner:	AOKI PROPERTIES | PACIFIC CREST ENVIRONM
Well Type:	Resource Protection	Driller #:	Not Reported
Static Water Level:	Not Reported	Flow Rate (gpm):	Not Reported
Flow Type:	Not Reported	PSI:	Not Reported
Well Test:	Not Reported	Water Reclamation #:	8

D605 **East** **1/4 - 1/2 Mile** **Higher**	**WA WELLS**	**WALOG2000356000**

Database:	Ecology Well Logs	Well Log ID:	464806
Well Tag #:	Not Reported	Project Tag #:	Not Reported
Notice of Intent #:	A127815	Date Received:	03-JAN-07
Diameter (in):	2	Casing Depth (ft):	6

DRAFT

Well completion:	01-DEC-06	Well Owner:	AOKI PROP | PACIFIC CREST ENVIRONMENTAL
Well Type:	Decommisioning	Driller #:	Not Reported
Static Water Level:	Not Reported	Flow Rate (gpm):	Not Reported
Flow Type:	Not Reported	PSI:	Not Reported
Well Test:	Not Reported	Water Reclamation #:	8

D606
East
1/4 - 1/2 Mile
Higher

WA WELLS **WALOG2000356001**

Database:	Ecology Well Logs	Well Log ID:	464807
Well Tag #:	Not Reported	Project Tag #:	Not Reported
Notice of Intent #:	A127815	Date Received:	03-JAN-07
Diameter (in):	2	Casing Depth (ft):	6
Well completion:	01-DEC-06	Well Owner:	AOKI PROP | PACIFIC CREST ENVIRONMENTAL
Well Type:	Decommisioning	Driller #:	Not Reported
Static Water Level:	Not Reported	Flow Rate (gpm):	Not Reported
Flow Type:	Not Reported	PSI:	Not Reported
Well Test:	Not Reported	Water Reclamation #:	8

D607
East
1/4 - 1/2 Mile
Higher

WA WELLS **WALOG2000408321**

Database:	Ecology Well Logs	Well Log ID:	540016
Well Tag #:	Not Reported	Project Tag #:	Not Reported
Notice of Intent #:	A130229	Date Received:	29-MAY-08
Diameter (in):	2	Casing Depth (ft):	15
Well completion:	09-MAY-08	Well Owner:	BRAEBURN CONDOMINIUMS
Well Type:	Decommisioning	Driller #:	Not Reported
Static Water Level:	Not Reported	Flow Rate (gpm):	Not Reported
Flow Type:	Not Reported	PSI:	Not Reported
Well Test:	Not Reported	Water Reclamation #:	8

D608
East
1/4 - 1/2 Mile
Higher

WA WELLS **WALOG2000408322**

Database:	Ecology Well Logs	Well Log ID:	540018
Well Tag #:	Not Reported	Project Tag #:	Not Reported
Notice of Intent #:	A130229	Date Received:	29-MAY-08
Diameter (in):	2	Casing Depth (ft):	19.5
Well completion:	09-MAY-08	Well Owner:	BRAEBURN CONDOMINIUMS
Well Type:	Decommisioning	Driller #:	Not Reported
Static Water Level:	Not Reported	Flow Rate (gpm):	Not Reported
Flow Type:	Not Reported	PSI:	Not Reported
Well Test:	Not Reported	Water Reclamation #:	8

DRAFT

Map ID Direction Distance Elevation	Database	EDR ID Number
D609 **East** **1/4 - 1/2 Mile** **Higher**	**WA WELLS**	**WALOG2000408323**

Database:	Ecology Well Logs	Well Log ID:	540019
Well Tag #:	Not Reported	Project Tag #:	Not Reported
Notice of Intent #:	A130229	Date Received:	29-MAY-08
Diameter (in):	6	Casing Depth (ft):	18
Well completion:	09-MAY-08	Well Owner:	BRAEBURN CONDOMINIUMS
Well Type:	Decommisioning	Driller #:	Not Reported
Static Water Level:	Not Reported	Flow Rate (gpm):	Not Reported
Flow Type:	Not Reported	PSI:	Not Reported
Well Test:	Not Reported	Water Reclamation #:	8

D610 **East** **1/4 - 1/2 Mile** **Higher**	**WA WELLS**	**WALOG2000408320**

Database:	Ecology Well Logs	Well Log ID:	540015
Well Tag #:	Not Reported	Project Tag #:	Not Reported
Notice of Intent #:	A130229	Date Received:	29-MAY-08
Diameter (in):	2	Casing Depth (ft):	19.5
Well completion:	09-MAY-08	Well Owner:	BRAEBURN CONDOMINIUMS
Well Type:	Decommisioning	Driller #:	Not Reported
Static Water Level:	Not Reported	Flow Rate (gpm):	Not Reported
Flow Type:	Not Reported	PSI:	Not Reported
Well Test:	Not Reported	Water Reclamation #:	8

D611 **East** **1/4 - 1/2 Mile** **Higher**	**WA WELLS**	**WALOG2000377339**

Database:	Ecology Well Logs	Well Log ID:	495511
Well Tag #:	Not Reported	Project Tag #:	Not Reported
Notice of Intent #:	A085654	Date Received:	28-DEC-05
Diameter (in):	7	Casing Depth (ft):	30
Well completion:	21-NOV-05	Well Owner:	11TH AND PINE LLC
Well Type:	Decommisioning	Driller #:	Not Reported
Static Water Level:	Not Reported	Flow Rate (gpm):	Not Reported
Flow Type:	Not Reported	PSI:	Not Reported
Well Test:	Not Reported	Water Reclamation #:	8

D612 **East** **1/4 - 1/2 Mile** **Higher**	**WA WELLS**	**WALOG2000408318**

Database:	Ecology Well Logs	Well Log ID:	540013
Well Tag #:	Not Reported	Project Tag #:	Not Reported
Notice of Intent #:	A130229	Date Received:	29-MAY-08
Diameter (in):	2	Casing Depth (ft):	10

DRAFT

Well completion:	09-MAY-08	Well Owner:	BRAEBURN CONDOMINIUMS
Well Type:	Decommisioning	Driller #:	Not Reported
Static Water Level:	Not Reported	Flow Rate (gpm):	Not Reported
Flow Type:	Not Reported	PSI:	Not Reported
Well Test:	Not Reported	Water Reclamation #:	8

D613
East
1/4 - 1/2 Mile
Higher

WA WELLS **WALOG2000408319**

Database:	Ecology Well Logs	Well Log ID:	540014
Well Tag #:	Not Reported	Project Tag #:	Not Reported
Notice of Intent #:	A130229	Date Received:	29-MAY-08
Diameter (in):	2	Casing Depth (ft):	10
Well completion:	09-MAY-08	Well Owner:	BRAEBURN CONDOMINIUMS
Well Type:	Decommisioning	Driller #:	Not Reported
Static Water Level:	Not Reported	Flow Rate (gpm):	Not Reported
Flow Type:	Not Reported	PSI:	Not Reported
Well Test:	Not Reported	Water Reclamation #:	8

D614
East
1/4 - 1/2 Mile
Higher

WA WELLS **WALOG2000355998**

Database:	Ecology Well Logs	Well Log ID:	464804
Well Tag #:	Not Reported	Project Tag #:	Not Reported
Notice of Intent #:	S026475	Date Received:	03-JAN-07
Diameter (in):	2	Casing Depth (ft):	6
Well completion:	01-DEC-06	Well Owner:	AOKI PROPERTIES | PACIFIC CREST ENVIRONM
Well Type:	Resource Protection	Driller #:	Not Reported
Static Water Level:	Not Reported	Flow Rate (gpm):	Not Reported
Flow Type:	Not Reported	PSI:	Not Reported
Well Test:	Not Reported	Water Reclamation #:	8

D615
East
1/4 - 1/2 Mile
Higher

WA WELLS **WALOG2000355988**

Database:	Ecology Well Logs	Well Log ID:	464794
Well Tag #:	Not Reported	Project Tag #:	Not Reported
Notice of Intent #:	S026475	Date Received:	03-JAN-07
Diameter (in):	2	Casing Depth (ft):	5
Well completion:	01-DEC-06	Well Owner:	AOKI PROPERTIES | PACIFIC CREST ENVIRONM
Well Type:	Resource Protection	Driller #:	Not Reported
Static Water Level:	Not Reported	Flow Rate (gpm):	Not Reported
Flow Type:	Not Reported	PSI:	Not Reported
Well Test:	Not Reported	Water Reclamation #:	8

DRAFT

Map ID Direction Distance Elevation	Database	EDR ID Number
D616 **East** **1/4 - 1/2 Mile** **Higher**	**WA WELLS**	**WALOG2000355989**

Database:	Ecology Well Logs	Well Log ID:	464795
Well Tag #:	Not Reported	Project Tag #:	Not Reported
Notice of Intent #:	S026475	Date Received:	03-JAN-07
Diameter (in):	2	Casing Depth (ft):	5
Well completion:	01-DEC-06	Well Owner:	AOKI PROPERTIES | PACIFIC CREST ENVIRONM
Well Type:	Resource Protection	Driller #:	Not Reported
Static Water Level:	Not Reported	Flow Rate (gpm):	Not Reported
Flow Type:	Not Reported	PSI:	Not Reported
Well Test:	Not Reported	Water Reclamation #:	8

D617 **East** **1/4 - 1/2 Mile** **Higher**	**WA WELLS**	**WALOG2000355990**

Database:	Ecology Well Logs	Well Log ID:	464796
Well Tag #:	Not Reported	Project Tag #:	Not Reported
Notice of Intent #:	S026475	Date Received:	03-JAN-07
Diameter (in):	2	Casing Depth (ft):	5
Well completion:	01-DEC-06	Well Owner:	AOKI PROPERTIES | PACIFIC CREST ENVIRONM
Well Type:	Resource Protection	Driller #:	Not Reported
Static Water Level:	Not Reported	Flow Rate (gpm):	Not Reported
Flow Type:	Not Reported	PSI:	Not Reported
Well Test:	Not Reported	Water Reclamation #:	8

D618 **East** **1/4 - 1/2 Mile** **Higher**	**WA WELLS**	**WALOG2000355987**

Database:	Ecology Well Logs	Well Log ID:	464793
Well Tag #:	Not Reported	Project Tag #:	Not Reported
Notice of Intent #:	S026475	Date Received:	03-JAN-07
Diameter (in):	2	Casing Depth (ft):	5
Well completion:	01-DEC-06	Well Owner:	AOKI PROPERTIES | PACIFIC CREST ENVIRONM
Well Type:	Resource Protection	Driller #:	Not Reported
Static Water Level:	Not Reported	Flow Rate (gpm):	Not Reported
Flow Type:	Not Reported	PSI:	Not Reported
Well Test:	Not Reported	Water Reclamation #:	8

D619 **East** **1/4 - 1/2 Mile** **Higher**	**WA WELLS**	**WALOG2000355984**

Database:	Ecology Well Logs	Well Log ID:	464790
Well Tag #:	Not Reported	Project Tag #:	Not Reported
Notice of Intent #:	S026475	Date Received:	03-JAN-07
Diameter (in):	2	Casing Depth (ft):	5

DRAFT

Well completion:	01-DEC-06	Well Owner:	AOKI PROPERTIES | PACIFIC CREST ENVIRONM
Well Type:	Resource Protection	Driller #:	Not Reported
Static Water Level:	Not Reported	Flow Rate (gpm):	Not Reported
Flow Type:	Not Reported	PSI:	Not Reported
Well Test:	Not Reported	Water Reclamation #:	8

D620
East
1/4 - 1/2 Mile
Higher

WA WELLS **WALOG2000355985**

Database:	Ecology Well Logs	Well Log ID:	464791
Well Tag #:	Not Reported	Project Tag #:	Not Reported
Notice of Intent #:	S026475	Date Received:	03-JAN-07
Diameter (in):	2	Casing Depth (ft):	5
Well completion:	01-DEC-06	Well Owner:	AOKI PROPERTIES | PACIFIC CREST ENVIRONM
Well Type:	Resource Protection	Driller #:	Not Reported
Static Water Level:	Not Reported	Flow Rate (gpm):	Not Reported
Flow Type:	Not Reported	PSI:	Not Reported
Well Test:	Not Reported	Water Reclamation #:	8

D621
East
1/4 - 1/2 Mile
Higher

WA WELLS **WALOG2000355986**

Database:	Ecology Well Logs	Well Log ID:	464792
Well Tag #:	Not Reported	Project Tag #:	Not Reported
Notice of Intent #:	S026475	Date Received:	03-JAN-07
Diameter (in):	2	Casing Depth (ft):	5
Well completion:	01-DEC-06	Well Owner:	AOKI PROPERTIES | PACIFIC CREST ENVIRONM
Well Type:	Resource Protection	Driller #:	Not Reported
Static Water Level:	Not Reported	Flow Rate (gpm):	Not Reported
Flow Type:	Not Reported	PSI:	Not Reported
Well Test:	Not Reported	Water Reclamation #:	8

D622
East
1/4 - 1/2 Mile
Higher

WA WELLS **WALOG2000355995**

Database:	Ecology Well Logs	Well Log ID:	464801
Well Tag #:	Not Reported	Project Tag #:	Not Reported
Notice of Intent #:	A127815	Date Received:	03-JAN-07
Diameter (in):	2	Casing Depth (ft):	5
Well completion:	01-DEC-06	Well Owner:	AOKI PROP | PACIFIC CREST ENVIRONMENTAL
Well Type:	Decommisioning	Driller #:	Not Reported
Static Water Level:	Not Reported	Flow Rate (gpm):	Not Reported
Flow Type:	Not Reported	PSI:	Not Reported
Well Test:	Not Reported	Water Reclamation #:	8

DRAFT

Map ID Direction Distance Elevation	Database	EDR ID Number
D623 **East** **1/4 - 1/2 Mile** **Higher**	**WA WELLS**	**WALOG2000355996**

Database:	Ecology Well Logs	Well Log ID:	464802
Well Tag #:	Not Reported	Project Tag #:	Not Reported
Notice of Intent #:	A127815	Date Received:	03-JAN-07
Diameter (in):	2	Casing Depth (ft):	5
Well completion:	01-DEC-06	Well Owner:	AOKI PROP | PACIFIC CREST ENVIRONMENTAL
Well Type:	Decommisioning	Driller #:	Not Reported
Static Water Level:	Not Reported	Flow Rate (gpm):	Not Reported
Flow Type:	Not Reported	PSI:	Not Reported
Well Test:	Not Reported	Water Reclamation #:	8

D624 **East** **1/4 - 1/2 Mile** **Higher**	**WA WELLS**	**WALOG2000355997**

Database:	Ecology Well Logs	Well Log ID:	464803
Well Tag #:	Not Reported	Project Tag #:	Not Reported
Notice of Intent #:	A127815	Date Received:	03-JAN-07
Diameter (in):	2	Casing Depth (ft):	5
Well completion:	01-DEC-06	Well Owner:	AOKI PROP | PACIFIC CREST ENVIRONMENTAL
Well Type:	Decommisioning	Driller #:	Not Reported
Static Water Level:	Not Reported	Flow Rate (gpm):	Not Reported
Flow Type:	Not Reported	PSI:	Not Reported
Well Test:	Not Reported	Water Reclamation #:	8

D625 **East** **1/4 - 1/2 Mile** **Higher**	**WA WELLS**	**WALOG2000355994**

Database:	Ecology Well Logs	Well Log ID:	464800
Well Tag #:	Not Reported	Project Tag #:	Not Reported
Notice of Intent #:	A127815	Date Received:	03-JAN-07
Diameter (in):	2	Casing Depth (ft):	5
Well completion:	01-DEC-06	Well Owner:	AOKI PROP | PACIFIC CREST ENVIRONMENTAL
Well Type:	Decommisioning	Driller #:	Not Reported
Static Water Level:	Not Reported	Flow Rate (gpm):	Not Reported
Flow Type:	Not Reported	PSI:	Not Reported
Well Test:	Not Reported	Water Reclamation #:	8

D626 **East** **1/4 - 1/2 Mile** **Higher**	**WA WELLS**	**WALOG2000355991**

Database:	Ecology Well Logs	Well Log ID:	464797
Well Tag #:	Not Reported	Project Tag #:	Not Reported
Notice of Intent #:	A127815	Date Received:	03-JAN-07
Diameter (in):	2	Casing Depth (ft):	5

DRAFT

Well completion:	01-DEC-06	Well Owner:	AOKI PROP | PACIFIC CREST ENVIRONMENTAL
Well Type:	Decommisioning	Driller #:	Not Reported
Static Water Level:	Not Reported	Flow Rate (gpm):	Not Reported
Flow Type:	Not Reported	PSI:	Not Reported
Well Test:	Not Reported	Water Reclamation #:	8

D627
East
1/4 - 1/2 Mile
Higher

WA WELLS **WALOG2000355992**

Database:	Ecology Well Logs	Well Log ID:	464798
Well Tag #:	Not Reported	Project Tag #:	Not Reported
Notice of Intent #:	A127815	Date Received:	03-JAN-07
Diameter (in):	2	Casing Depth (ft):	5
Well completion:	01-DEC-06	Well Owner:	AOKI PROP | PACIFIC CREST ENVIRONMENTAL
Well Type:	Decommisioning	Driller #:	Not Reported
Static Water Level:	Not Reported	Flow Rate (gpm):	Not Reported
Flow Type:	Not Reported	PSI:	Not Reported
Well Test:	Not Reported	Water Reclamation #:	8

D628
East
1/4 - 1/2 Mile
Higher

WA WELLS **WALOG2000355993**

Database:	Ecology Well Logs	Well Log ID:	464799
Well Tag #:	Not Reported	Project Tag #:	Not Reported
Notice of Intent #:	A127815	Date Received:	03-JAN-07
Diameter (in):	2	Casing Depth (ft):	5
Well completion:	01-DEC-06	Well Owner:	AOKI PROP | PACIFIC CREST ENVIRONMENTAL
Well Type:	Decommisioning	Driller #:	Not Reported
Static Water Level:	Not Reported	Flow Rate (gpm):	Not Reported
Flow Type:	Not Reported	PSI:	Not Reported
Well Test:	Not Reported	Water Reclamation #:	8

D629
East
1/4 - 1/2 Mile
Higher

WA WELLS **WALOG2000566934**

Database:	Ecology Well Logs	Well Log ID:	829019
Well Tag #:	Not Reported	Project Tag #:	Not Reported
Notice of Intent #:	SE45781	Date Received:	02-NOV-12
Diameter (in):	6	Casing Depth (ft):	15
Well completion:	18-JUL-12	Well Owner:	Anderson View LLC
Well Type:	Resource Protection	Driller #:	Not Reported
Static Water Level:	Not Reported	Flow Rate (gpm):	Not Reported
Flow Type:	Not Reported	PSI:	Not Reported
Well Test:	Not Reported	Water Reclamation #:	8

DRAFT

Map ID Direction Distance Elevation	Database	EDR ID Number
D630 **East** **1/4 - 1/2 Mile** **Higher**	**WA WELLS**	**WALOG2000762462**

Database:	Ecology Well Logs	Well Log ID:	1633871
Well Tag #:	Not Reported	Project Tag #:	B5
Notice of Intent #:	SE62669	Date Received:	06-AUG-17
Diameter (in):	2.25	Casing Depth (ft):	14
Well completion:	14-JUL-17	Well Owner:	JG Capital Hill
Well Type:	Resource Protection	Driller #:	3152
Static Water Level:	132	Flow Rate (gpm):	Not Reported
Flow Type:	Static Level	PSI:	Not Reported
Well Test:	Not Reported	Water Reclamation #:	8

D631 **East** **1/4 - 1/2 Mile** **Higher**	**WA WELLS**	**WALOG2000762463**

Database:	Ecology Well Logs	Well Log ID:	1633872
Well Tag #:	Not Reported	Project Tag #:	B6
Notice of Intent #:	SE62669	Date Received:	06-AUG-17
Diameter (in):	2.25	Casing Depth (ft):	14
Well completion:	14-JUL-17	Well Owner:	JG Capital Hill
Well Type:	Resource Protection	Driller #:	3152
Static Water Level:	132	Flow Rate (gpm):	Not Reported
Flow Type:	Static Level	PSI:	Not Reported
Well Test:	Not Reported	Water Reclamation #:	8

D632 **East** **1/4 - 1/2 Mile** **Higher**	**WA WELLS**	**WALOG2000762464**

Database:	Ecology Well Logs	Well Log ID:	1633873
Well Tag #:	Not Reported	Project Tag #:	B7
Notice of Intent #:	SE62669	Date Received:	06-AUG-17
Diameter (in):	2.25	Casing Depth (ft):	14
Well completion:	14-JUL-17	Well Owner:	JG Capital Hill
Well Type:	Resource Protection	Driller #:	3152
Static Water Level:	132	Flow Rate (gpm):	Not Reported
Flow Type:	Static Level	PSI:	Not Reported
Well Test:	Not Reported	Water Reclamation #:	8

D633 **East** **1/4 - 1/2 Mile** **Higher**	**WA WELLS**	**WALOG2000762461**

Database:	Ecology Well Logs	Well Log ID:	1633870
Well Tag #:	Not Reported	Project Tag #:	B3
Notice of Intent #:	SE62669	Date Received:	06-AUG-17
Diameter (in):	2.25	Casing Depth (ft):	14

DRAFT

Well completion:	14-JUL-17	Well Owner:	JG Capital Hill
Well Type:	Resource Protection	Driller #:	3152
Static Water Level:	101	Flow Rate (gpm):	Not Reported
Flow Type:	Static Level	PSI:	Not Reported
Well Test:	Not Reported	Water Reclamation #:	8

D634
East
1/4 - 1/2 Mile
Higher

WA WELLS **WALOG2000762458**

Database:	Ecology Well Logs	Well Log ID:	1633867
Well Tag #:	Not Reported	Project Tag #:	B1
Notice of Intent #:	AE43883	Date Received:	06-AUG-17
Diameter (in):	2.25	Casing Depth (ft):	12
Well completion:	14-JUL-17	Well Owner:	JG Capital Hill
Well Type:	Decommisioning	Driller #:	3152
Static Water Level:	101	Flow Rate (gpm):	Not Reported
Flow Type:	Static Level	PSI:	Not Reported
Well Test:	Not Reported	Water Reclamation #:	8

D635
East
1/4 - 1/2 Mile
Higher

WA WELLS **WALOG2000762459**

Database:	Ecology Well Logs	Well Log ID:	1633868
Well Tag #:	Not Reported	Project Tag #:	B4
Notice of Intent #:	SE62669	Date Received:	06-AUG-17
Diameter (in):	2.25	Casing Depth (ft):	13
Well completion:	14-JUL-17	Well Owner:	JG Capital Hill
Well Type:	Resource Protection	Driller #:	3152
Static Water Level:	132	Flow Rate (gpm):	Not Reported
Flow Type:	Static Level	PSI:	Not Reported
Well Test:	Not Reported	Water Reclamation #:	8

D636
East
1/4 - 1/2 Mile
Higher

WA WELLS **WALOG2000762460**

Database:	Ecology Well Logs	Well Log ID:	1633869
Well Tag #:	Not Reported	Project Tag #:	B4
Notice of Intent #:	AE43883	Date Received:	06-AUG-17
Diameter (in):	2.25	Casing Depth (ft):	13
Well completion:	14-JUL-17	Well Owner:	JG Capital Hill
Well Type:	Decommisioning	Driller #:	3152
Static Water Level:	132	Flow Rate (gpm):	Not Reported
Flow Type:	Static Level	PSI:	Not Reported
Well Test:	Not Reported	Water Reclamation #:	8

DRAFT

Map ID Direction Distance Elevation	Database	EDR ID Number
D637 **East** **1/4 - 1/2 Mile** **Higher**	**WA WELLS**	**WALOG2000762469**

Database:	Ecology Well Logs	Well Log ID:	1633878
Well Tag #:	Not Reported	Project Tag #:	B2
Notice of Intent #:	SE62669	Date Received:	06-AUG-17
Diameter (in):	2.25	Casing Depth (ft):	15
Well completion:	14-JUL-17	Well Owner:	JG Capital Hill
Well Type:	Resource Protection	Driller #:	3152
Static Water Level:	72	Flow Rate (gpm):	Not Reported
Flow Type:	Static Level	PSI:	Not Reported
Well Test:	Not Reported	Water Reclamation #:	8

D638 **East** **1/4 - 1/2 Mile** **Higher**	**WA WELLS**	**WALOG2000762470**

Database:	Ecology Well Logs	Well Log ID:	1633879
Well Tag #:	Not Reported	Project Tag #:	B8
Notice of Intent #:	SE62669	Date Received:	06-AUG-17
Diameter (in):	2.25	Casing Depth (ft):	15
Well completion:	14-JUL-17	Well Owner:	JG Capital Hill
Well Type:	Resource Protection	Driller #:	3152
Static Water Level:	72	Flow Rate (gpm):	Not Reported
Flow Type:	Static Level	PSI:	Not Reported
Well Test:	Not Reported	Water Reclamation #:	8

D639 **East** **1/4 - 1/2 Mile** **Higher**	**WA WELLS**	**WALOG2000762471**

Database:	Ecology Well Logs	Well Log ID:	1633880
Well Tag #:	Not Reported	Project Tag #:	B9
Notice of Intent #:	SE62669	Date Received:	06-AUG-17
Diameter (in):	2.25	Casing Depth (ft):	15
Well completion:	14-JUL-17	Well Owner:	JG Capital Hill
Well Type:	Resource Protection	Driller #:	3152
Static Water Level:	Not Reported	Flow Rate (gpm):	Not Reported
Flow Type:	Dry Hole	PSI:	Not Reported
Well Test:	Not Reported	Water Reclamation #:	8

D640 **East** **1/4 - 1/2 Mile** **Higher**	**WA WELLS**	**WALOG2000762468**

Database:	Ecology Well Logs	Well Log ID:	1633877
Well Tag #:	Not Reported	Project Tag #:	B7
Notice of Intent #:	AE43883	Date Received:	06-AUG-17
Diameter (in):	2.25	Casing Depth (ft):	14

DRAFT

Well completion:	14-JUL-17	Well Owner:	JG Capital Hill
Well Type:	Decommisioning	Driller #:	3152
Static Water Level:	132	Flow Rate (gpm):	Not Reported
Flow Type:	Static Level	PSI:	Not Reported
Well Test:	Not Reported	Water Reclamation #:	8

D641
East
1/4 - 1/2 Mile
Higher

WA WELLS **WALOG2000762465**

Database:	Ecology Well Logs	Well Log ID:	1633874
Well Tag #:	Not Reported	Project Tag #:	B3
Notice of Intent #:	AE43883	Date Received:	06-AUG-17
Diameter (in):	2.25	Casing Depth (ft):	14
Well completion:	14-JUL-17	Well Owner:	JG Capital Hill
Well Type:	Decommisioning	Driller #:	3152
Static Water Level:	101	Flow Rate (gpm):	Not Reported
Flow Type:	Static Level	PSI:	Not Reported
Well Test:	Not Reported	Water Reclamation #:	8

D642
East
1/4 - 1/2 Mile
Higher

WA WELLS **WALOG2000762466**

Database:	Ecology Well Logs	Well Log ID:	1633875
Well Tag #:	Not Reported	Project Tag #:	B5
Notice of Intent #:	AE43883	Date Received:	06-AUG-17
Diameter (in):	2.25	Casing Depth (ft):	14
Well completion:	14-JUL-17	Well Owner:	JG Capital Hill
Well Type:	Decommisioning	Driller #:	3152
Static Water Level:	132	Flow Rate (gpm):	Not Reported
Flow Type:	Static Level	PSI:	Not Reported
Well Test:	Not Reported	Water Reclamation #:	8

D643
East
1/4 - 1/2 Mile
Higher

WA WELLS **WALOG2000762467**

Database:	Ecology Well Logs	Well Log ID:	1633876
Well Tag #:	Not Reported	Project Tag #:	B6
Notice of Intent #:	AE43883	Date Received:	06-AUG-17
Diameter (in):	2.25	Casing Depth (ft):	14
Well completion:	14-JUL-17	Well Owner:	JG Capital Hill
Well Type:	Decommisioning	Driller #:	3152
Static Water Level:	132	Flow Rate (gpm):	Not Reported
Flow Type:	Static Level	PSI:	Not Reported
Well Test:	Not Reported	Water Reclamation #:	8

DRAFT

Map ID Direction Distance Elevation	Database	EDR ID Number
D644 **East** **1/4 - 1/2 Mile** **Higher**	**WA WELLS**	**WALOG2000762405**

Database:	Ecology Well Logs	Well Log ID:	1633814
Well Tag #:	Not Reported	Project Tag #:	B1
Notice of Intent #:	SE62669	Date Received:	06-AUG-17
Diameter (in):	2.25	Casing Depth (ft):	12
Well completion:	14-JUL-17	Well Owner:	JG Capital Hill
Well Type:	Resource Protection	Driller #:	3152
Static Water Level:	101	Flow Rate (gpm):	Not Reported
Flow Type:	Static Level	PSI:	Not Reported
Well Test:	Not Reported	Water Reclamation #:	8

D645 **East** **1/4 - 1/2 Mile** **Higher**	**WA WELLS**	**WALOG2000721593**

Database:	Ecology Well Logs	Well Log ID:	1584598
Well Tag #:	AEK173	Project Tag #:	Not Reported
Notice of Intent #:	AE34793	Date Received:	09-MAR-16
Diameter (in):	2.25	Casing Depth (ft):	82
Well completion:	18-NOV-15	Well Owner:	CITY OF SEATTLE
Well Type:	Decommisioning	Driller #:	3205
Static Water Level:	Not Reported	Flow Rate (gpm):	Not Reported
Flow Type:	Not Reported	PSI:	Not Reported
Well Test:	Not Reported	Water Reclamation #:	8

D646 **East** **1/4 - 1/2 Mile** **Higher**	**WA WELLS**	**WALOG2000729115**

Database:	Ecology Well Logs	Well Log ID:	1594079
Well Tag #:	BIK353	Project Tag #:	Not Reported
Notice of Intent #:	RE12834	Date Received:	12-SEP-16
Diameter (in):	1	Casing Depth (ft):	28
Well completion:	14-MAY-16	Well Owner:	Environmenal Due Diligence
Well Type:	Resource Protection	Driller #:	1816
Static Water Level:	Not Reported	Flow Rate (gpm):	Not Reported
Flow Type:	Not Reported	PSI:	Not Reported
Well Test:	Not Reported	Water Reclamation #:	8

D647 **East** **1/4 - 1/2 Mile** **Higher**	**WA WELLS**	**WALOG2000759188**

Database:	Ecology Well Logs	Well Log ID:	1628618
Well Tag #:	Not Reported	Project Tag #:	E2
Notice of Intent #:	AE41724	Date Received:	19-JUN-17
Diameter (in):	2.75	Casing Depth (ft):	15

DRAFT

Well completion:	20-MAR-17	Well Owner:	City Of Seattle FAS
Well Type:	Decommisioning	Driller #:	3205
Static Water Level:	Not Reported	Flow Rate (gpm):	Not Reported
Flow Type:	Not Reported	PSI:	Not Reported
Well Test:	Not Reported	Water Reclamation #:	8

D648
East
1/4 - 1/2 Mile
Higher

WA WELLS **WALOG2000721588**

Database:	Ecology Well Logs	Well Log ID:	1584593
Well Tag #:	Not Reported	Project Tag #:	Not Reported
Notice of Intent #:	AE34792	Date Received:	09-MAR-16
Diameter (in):	2.25	Casing Depth (ft):	85
Well completion:	18-NOV-16	Well Owner:	CITY OF SEATTLE
Well Type:	Decommisioning	Driller #:	3205
Static Water Level:	Not Reported	Flow Rate (gpm):	Not Reported
Flow Type:	Not Reported	PSI:	Not Reported
Well Test:	Not Reported	Water Reclamation #:	8

D649
East
1/4 - 1/2 Mile
Higher

WA WELLS **WALOG2000702665**

Database:	Ecology Well Logs	Well Log ID:	1556362
Well Tag #:	Not Reported	Project Tag #:	Not Reported
Notice of Intent #:	AE36587	Date Received:	01-APR-16
Diameter (in):	5	Casing Depth (ft):	20
Well completion:	26-MAR-16	Well Owner:	Seattle Land Use Company
Well Type:	Decommisioning	Driller #:	3201
Static Water Level:	Not Reported	Flow Rate (gpm):	Not Reported
Flow Type:	Not Reported	PSI:	Not Reported
Well Test:	Not Reported	Water Reclamation #:	8

D650
East
1/4 - 1/2 Mile
Higher

WA WELLS **WALOG2000702666**

Database:	Ecology Well Logs	Well Log ID:	1556363
Well Tag #:	Not Reported	Project Tag #:	Not Reported
Notice of Intent #:	SE57828	Date Received:	01-APR-16
Diameter (in):	5	Casing Depth (ft):	25
Well completion:	26-MAR-16	Well Owner:	Seattle Land Use Company
Well Type:	Resource Protection	Driller #:	3201
Static Water Level:	Not Reported	Flow Rate (gpm):	Not Reported
Flow Type:	Not Reported	PSI:	Not Reported
Well Test:	Not Reported	Water Reclamation #:	8

DRAFT

Map ID Direction Distance Elevation	Database	EDR ID Number
D651 **East** **1/4 - 1/2 Mile** **Higher**	**WA WELLS**	**WALOG2000702667**

Database:	Ecology Well Logs	Well Log ID:	1556364
Well Tag #:	Not Reported	Project Tag #:	Not Reported
Notice of Intent #:	AE36587	Date Received:	01-APR-16
Diameter (in):	5	Casing Depth (ft):	25
Well completion:	26-MAR-16	Well Owner:	Seattle Land Use Company
Well Type:	Decommisioning	Driller #:	3201
Static Water Level:	Not Reported	Flow Rate (gpm):	Not Reported
Flow Type:	Not Reported	PSI:	Not Reported
Well Test:	Not Reported	Water Reclamation #:	8

D652 **East** **1/4 - 1/2 Mile** **Higher**	**WA WELLS**	**WALOG2000762280**

Database:	Ecology Well Logs	Well Log ID:	1633688
Well Tag #:	Not Reported	Project Tag #:	B9
Notice of Intent #:	AE43883	Date Received:	06-AUG-17
Diameter (in):	2.25	Casing Depth (ft):	15
Well completion:	14-JUL-17	Well Owner:	JG Capital Hill
Well Type:	Decommisioning	Driller #:	3152
Static Water Level:	Not Reported	Flow Rate (gpm):	Not Reported
Flow Type:	Dry Hole	PSI:	Not Reported
Well Test:	Not Reported	Water Reclamation #:	8

D653 **East** **1/4 - 1/2 Mile** **Higher**	**WA WELLS**	**WALOG2000762281**

Database:	Ecology Well Logs	Well Log ID:	1633689
Well Tag #:	Not Reported	Project Tag #:	B10
Notice of Intent #:	AE43883	Date Received:	06-AUG-17
Diameter (in):	2.25	Casing Depth (ft):	15
Well completion:	14-JUL-17	Well Owner:	JG Capital Hill
Well Type:	Decommisioning	Driller #:	3152
Static Water Level:	Not Reported	Flow Rate (gpm):	Not Reported
Flow Type:	Dry Hole	PSI:	Not Reported
Well Test:	Not Reported	Water Reclamation #:	8

D654 **East** **1/4 - 1/2 Mile** **Higher**	**WA WELLS**	**WALOG2000762282**

Database:	Ecology Well Logs	Well Log ID:	1633690
Well Tag #:	Not Reported	Project Tag #:	B11
Notice of Intent #:	AE43883	Date Received:	06-AUG-17
Diameter (in):	2.25	Casing Depth (ft):	15

DRAFT

Well completion:	14-JUL-17	Well Owner:	JG Capital Hill
Well Type:	Decommisioning	Driller #:	3152
Static Water Level:	Not Reported	Flow Rate (gpm):	Not Reported
Flow Type:	Dry Hole	PSI:	Not Reported
Well Test:	Not Reported	Water Reclamation #:	8

D655
East
1/4 - 1/2 Mile
Higher

WA WELLS **WALOG2000762279**

Database:	Ecology Well Logs	Well Log ID:	1633687
Well Tag #:	Not Reported	Project Tag #:	B8
Notice of Intent #:	AE43883	Date Received:	06-AUG-17
Diameter (in):	2.25	Casing Depth (ft):	15
Well completion:	14-JUL-17	Well Owner:	JG Capital Hill
Well Type:	Decommisioning	Driller #:	3152
Static Water Level:	72	Flow Rate (gpm):	Not Reported
Flow Type:	Static Level	PSI:	Not Reported
Well Test:	Not Reported	Water Reclamation #:	8

D656
East
1/4 - 1/2 Mile
Higher

WA WELLS **WALOG2000759229**

Database:	Ecology Well Logs	Well Log ID:	1628660
Well Tag #:	Not Reported	Project Tag #:	E1
Notice of Intent #:	AE41724	Date Received:	19-JUN-17
Diameter (in):	2.75	Casing Depth (ft):	15
Well completion:	20-MAR-17	Well Owner:	City Of Seattle FAS
Well Type:	Decommisioning	Driller #:	3205
Static Water Level:	Not Reported	Flow Rate (gpm):	Not Reported
Flow Type:	Not Reported	PSI:	Not Reported
Well Test:	Not Reported	Water Reclamation #:	8

D657
East
1/4 - 1/2 Mile
Higher

WA WELLS **WALOG2000759240**

Database:	Ecology Well Logs	Well Log ID:	1628671
Well Tag #:	Not Reported	Project Tag #:	E3
Notice of Intent #:	AE41724	Date Received:	19-JUN-17
Diameter (in):	2.75	Casing Depth (ft):	15
Well completion:	20-MAR-17	Well Owner:	City Of Seattle FAS
Well Type:	Decommisioning	Driller #:	3205
Static Water Level:	Not Reported	Flow Rate (gpm):	Not Reported
Flow Type:	Not Reported	PSI:	Not Reported
Well Test:	Not Reported	Water Reclamation #:	8

DRAFT

Map ID Direction Distance Elevation	Database	EDR ID Number
D658 **East** **1/4 - 1/2 Mile** **Higher**	**WA WELLS**	**WALOG2000762278**

Database:	Ecology Well Logs	Well Log ID:	1633686
Well Tag #:	Not Reported	Project Tag #:	B2
Notice of Intent #:	AE43883	Date Received:	06-AUG-17
Diameter (in):	2.25	Casing Depth (ft):	15
Well completion:	14-JUL-17	Well Owner:	JG Capital Hill
Well Type:	Decommisioning	Driller #:	3152
Static Water Level:	72	Flow Rate (gpm):	Not Reported
Flow Type:	Static Level	PSI:	Not Reported
Well Test:	Not Reported	Water Reclamation #:	8

D659 **East** **1/4 - 1/2 Mile** **Higher**	**WA WELLS**	**WALOG2000868801**

Database:	Ecology Well Logs	Well Log ID:	1921543
Well Tag #:	Not Reported	Project Tag #:	8
Notice of Intent #:	AE57017	Date Received:	04-OCT-19
Diameter (in):	9	Casing Depth (ft):	15
Well completion:	20-SEP-19	Well Owner:	NWCC Investments IX
Well Type:	Decommisioning	Driller #:	3119
Static Water Level:	Not Reported	Flow Rate (gpm):	Not Reported
Flow Type:	Dry Hole	PSI:	Not Reported
Well Test:	Not Reported	Water Reclamation #:	8

D660 **East** **1/4 - 1/2 Mile** **Higher**	**WA WELLS**	**WALOG2000874049**

Database:	Ecology Well Logs	Well Log ID:	1927105
Well Tag #:	BLU428	Project Tag #:	IP-9
Notice of Intent #:	RE18169	Date Received:	15-OCT-19
Diameter (in):	2	Casing Depth (ft):	49
Well completion:	25-SEP-19	Well Owner:	NWCC Investments XII LLC
Well Type:	Resource Protection	Driller #:	0
Static Water Level:	Not Reported	Flow Rate (gpm):	Not Reported
Flow Type:	Not Reported	PSI:	Not Reported
Well Test:	Not Reported	Water Reclamation #:	8

D661 **East** **1/4 - 1/2 Mile** **Higher**	**WA WELLS**	**WALOG2000874050**

Database:	Ecology Well Logs	Well Log ID:	1927106
Well Tag #:	BLU424	Project Tag #:	IP-5
Notice of Intent #:	RE18169	Date Received:	15-OCT-19
Diameter (in):	2	Casing Depth (ft):	40

DRAFT

Well completion:	20-SEP-19	Well Owner:	NWCC Investments XII LLC
Well Type:	Resource Protection	Driller #:	0
Static Water Level:	Not Reported	Flow Rate (gpm):	Not Reported
Flow Type:	Not Reported	PSI:	Not Reported
Well Test:	Not Reported	Water Reclamation #:	8

D662
East
1/4 - 1/2 Mile
Higher

WA WELLS **WALOG2000868800**

Database:	Ecology Well Logs	Well Log ID:	1921542
Well Tag #:	Not Reported	Project Tag #:	8
Notice of Intent #:	SE71402	Date Received:	04-OCT-19
Diameter (in):	9	Casing Depth (ft):	15
Well completion:	20-SEP-19	Well Owner:	NWCC Investments IX
Well Type:	Resource Protection	Driller #:	3119
Static Water Level:	Not Reported	Flow Rate (gpm):	Not Reported
Flow Type:	Dry Hole	PSI:	Not Reported
Well Test:	Not Reported	Water Reclamation #:	8

D663
East
1/4 - 1/2 Mile
Higher

WA WELLS **WALOG2000859094**

Database:	Ecology Well Logs	Well Log ID:	1911684
Well Tag #:	BLT932	Project Tag #:	Not Reported
Notice of Intent #:	RE17844	Date Received:	11-JUL-19
Diameter (in):	2	Casing Depth (ft):	35
Well completion:	29-JUN-19	Well Owner:	NWCC Investments IX
Well Type:	Resource Protection	Driller #:	3208
Static Water Level:	Not Reported	Flow Rate (gpm):	Not Reported
Flow Type:	Not Reported	PSI:	Not Reported
Well Test:	Not Reported	Water Reclamation #:	8

D664
East
1/4 - 1/2 Mile
Higher

WA WELLS **WALOG2000868504**

Database:	Ecology Well Logs	Well Log ID:	1921243
Well Tag #:	BIX353	Project Tag #:	Not Reported
Notice of Intent #:	AE51290	Date Received:	13-NOV-18
Diameter (in):	1	Casing Depth (ft):	28
Well completion:	01-OCT-18	Well Owner:	Solis Seattle LLC
Well Type:	Decommisioning	Driller #:	3034
Static Water Level:	Not Reported	Flow Rate (gpm):	Not Reported
Flow Type:	Not Reported	PSI:	Not Reported
Well Test:	Not Reported	Water Reclamation #:	8

DRAFT

Map ID Direction Distance Elevation	Database	EDR ID Number
D665 **East** **1/4 - 1/2 Mile** **Higher**	**WA WELLS**	**WALOG2000868739**

Database:	Ecology Well Logs	Well Log ID:	1921480
Well Tag #:	BIS637	Project Tag #:	Not Reported
Notice of Intent #:	AE51289	Date Received:	13-NOV-18
Diameter (in):	2	Casing Depth (ft):	50
Well completion:	01-OCT-18	Well Owner:	Solis Seattle LLC
Well Type:	Decommisioning	Driller #:	3034
Static Water Level:	Not Reported	Flow Rate (gpm):	Not Reported
Flow Type:	Not Reported	PSI:	Not Reported
Well Test:	Not Reported	Water Reclamation #:	8

D666 **East** **1/4 - 1/2 Mile** **Higher**	**WA WELLS**	**WALOG2000874055**

Database:	Ecology Well Logs	Well Log ID:	1927112
Well Tag #:	BLU430	Project Tag #:	IP-11
Notice of Intent #:	RE18169	Date Received:	15-OCT-19
Diameter (in):	2	Casing Depth (ft):	49
Well completion:	26-SEP-19	Well Owner:	NWCC Investments XII LLC
Well Type:	Resource Protection	Driller #:	0
Static Water Level:	Not Reported	Flow Rate (gpm):	Not Reported
Flow Type:	Not Reported	PSI:	Not Reported
Well Test:	Not Reported	Water Reclamation #:	8

D667 **East** **1/4 - 1/2 Mile** **Higher**	**WA WELLS**	**WALOG2000874056**

Database:	Ecology Well Logs	Well Log ID:	1927113
Well Tag #:	BLU426	Project Tag #:	IP-3
Notice of Intent #:	RE18169	Date Received:	15-OCT-19
Diameter (in):	2	Casing Depth (ft):	40
Well completion:	23-SEP-19	Well Owner:	NWCC Investments XII LLC
Well Type:	Resource Protection	Driller #:	0
Static Water Level:	Not Reported	Flow Rate (gpm):	Not Reported
Flow Type:	Not Reported	PSI:	Not Reported
Well Test:	Not Reported	Water Reclamation #:	8

D668 **East** **1/4 - 1/2 Mile** **Higher**	**WA WELLS**	**WALOG2000874057**

Database:	Ecology Well Logs	Well Log ID:	1927114
Well Tag #:	BLU427	Project Tag #:	IP-8A
Notice of Intent #:	RE18169	Date Received:	15-OCT-19
Diameter (in):	2	Casing Depth (ft):	45

DRAFT

Well completion:	23-SEP-19	Well Owner:	NWCC Investments XII LLC
Well Type:	Resource Protection	Driller #:	0
Static Water Level:	Not Reported	Flow Rate (gpm):	Not Reported
Flow Type:	Not Reported	PSI:	Not Reported
Well Test:	Not Reported	Water Reclamation #:	8

D669
East
1/4 - 1/2 Mile
Higher

WA WELLS **WALOG2000874054**

Database:	Ecology Well Logs	Well Log ID:	1927110
Well Tag #:	BLU429	Project Tag #:	IP-10
Notice of Intent #:	RE18169	Date Received:	15-OCT-19
Diameter (in):	2	Casing Depth (ft):	47
Well completion:	25-SEP-19	Well Owner:	NWCC Investments XII LLC
Well Type:	Resource Protection	Driller #:	0
Static Water Level:	Not Reported	Flow Rate (gpm):	Not Reported
Flow Type:	Not Reported	PSI:	Not Reported
Well Test:	Not Reported	Water Reclamation #:	8

D670
East
1/4 - 1/2 Mile
Higher

WA WELLS **WALOG2000874051**

Database:	Ecology Well Logs	Well Log ID:	1927107
Well Tag #:	BLU423	Project Tag #:	IP-7
Notice of Intent #:	RE18169	Date Received:	15-OCT-19
Diameter (in):	2	Casing Depth (ft):	41
Well completion:	19-SEP-19	Well Owner:	NWCC Investments XII LLC
Well Type:	Resource Protection	Driller #:	0
Static Water Level:	Not Reported	Flow Rate (gpm):	Not Reported
Flow Type:	Not Reported	PSI:	Not Reported
Well Test:	Not Reported	Water Reclamation #:	8

D671
East
1/4 - 1/2 Mile
Higher

WA WELLS **WALOG2000874052**

Database:	Ecology Well Logs	Well Log ID:	1927108
Well Tag #:	BLU425	Project Tag #:	IP-4
Notice of Intent #:	RE18169	Date Received:	15-OCT-19
Diameter (in):	2	Casing Depth (ft):	40
Well completion:	23-SEP-19	Well Owner:	NWCC Investments XII LLC
Well Type:	Resource Protection	Driller #:	0
Static Water Level:	Not Reported	Flow Rate (gpm):	Not Reported
Flow Type:	Not Reported	PSI:	Not Reported
Well Test:	Not Reported	Water Reclamation #:	8

DRAFT

Map ID Direction Distance Elevation	Database	EDR ID Number
D672 **East** **1/4 - 1/2 Mile** **Higher**	**WA WELLS**	**WALOG2000874053**

Database:	Ecology Well Logs	Well Log ID:	1927109
Well Tag #:	BLU422	Project Tag #:	IP-2
Notice of Intent #:	RE18169	Date Received:	15-OCT-19
Diameter (in):	2	Casing Depth (ft):	40
Well completion:	19-SEP-19	Well Owner:	NWCC Investments XII LLC
Well Type:	Resource Protection	Driller #:	0
Static Water Level:	Not Reported	Flow Rate (gpm):	Not Reported
Flow Type:	Not Reported	PSI:	Not Reported
Well Test:	Not Reported	Water Reclamation #:	8

D673 **East** **1/4 - 1/2 Mile** **Higher**	**WA WELLS**	**WALOG2000859060**

Database:	Ecology Well Logs	Well Log ID:	1911648
Well Tag #:	BLT933	Project Tag #:	Not Reported
Notice of Intent #:	RE17844	Date Received:	11-JUL-19
Diameter (in):	2	Casing Depth (ft):	35
Well completion:	29-JUN-19	Well Owner:	NWCC Investments IX
Well Type:	Resource Protection	Driller #:	3208
Static Water Level:	Not Reported	Flow Rate (gpm):	Not Reported
Flow Type:	Not Reported	PSI:	Not Reported
Well Test:	Not Reported	Water Reclamation #:	8

D674 **East** **1/4 - 1/2 Mile** **Higher**	**WA WELLS**	**WALOG2000785601**

Database:	Ecology Well Logs	Well Log ID:	1681544
Well Tag #:	BJX480	Project Tag #:	Not Reported
Notice of Intent #:	RE14082	Date Received:	12-FEB-18
Diameter (in):	10	Casing Depth (ft):	15
Well completion:	21-MAR-17	Well Owner:	City Of Seattle FAS
Well Type:	Resource Protection	Driller #:	2861
Static Water Level:	Not Reported	Flow Rate (gpm):	Not Reported
Flow Type:	Not Reported	PSI:	Not Reported
Well Test:	Not Reported	Water Reclamation #:	8

D675 **East** **1/4 - 1/2 Mile** **Higher**	**WA WELLS**	**WALOG2000833910**

Database:	Ecology Well Logs	Well Log ID:	1880072
Well Tag #:	BLI075	Project Tag #:	MW17
Notice of Intent #:	RE16772	Date Received:	03-JAN-19
Diameter (in):	2	Casing Depth (ft):	35.5

DRAFT

Well completion:	29-NOV-18	Well Owner:	Takao Aoki
Well Type:	Resource Protection	Driller #:	3208
Static Water Level:	Not Reported	Flow Rate (gpm):	Not Reported
Flow Type:	Not Reported	PSI:	Not Reported
Well Test:	Not Reported	Water Reclamation #:	8

D676
East
1/4 - 1/2 Mile
Higher

WA WELLS **WALOG2000843710**

Database:	Ecology Well Logs	Well Log ID:	1894333
Well Tag #:	BKP452	Project Tag #:	Not Reported
Notice of Intent #:	RE14935	Date Received:	31-JAN-19
Diameter (in):	8	Casing Depth (ft):	20
Well completion:	Not Reported	Well Owner:	City Of Seattle FSA
Well Type:	Resource Protection	Driller #:	1916
Static Water Level:	13	Flow Rate (gpm):	Not Reported
Flow Type:	Static Level	PSI:	Not Reported
Well Test:	Not Reported	Water Reclamation #:	8

D677
East
1/4 - 1/2 Mile
Higher

WA WELLS **WALOG2000764726**

Database:	Ecology Well Logs	Well Log ID:	1637260
Well Tag #:	Not Reported	Project Tag #:	E1
Notice of Intent #:	AE43233	Date Received:	19-JUN-17
Diameter (in):	.75	Casing Depth (ft):	13
Well completion:	27-MAY-17	Well Owner:	City Of Seattle FSA
Well Type:	Decommisioning	Driller #:	3205
Static Water Level:	Not Reported	Flow Rate (gpm):	Not Reported
Flow Type:	Not Reported	PSI:	Not Reported
Well Test:	Not Reported	Water Reclamation #:	8

D678
East
1/4 - 1/2 Mile
Higher

WA WELLS **WALOG2000762472**

Database:	Ecology Well Logs	Well Log ID:	1633881
Well Tag #:	Not Reported	Project Tag #:	B10
Notice of Intent #:	SE62669	Date Received:	06-AUG-17
Diameter (in):	2.25	Casing Depth (ft):	15
Well completion:	14-JUL-17	Well Owner:	JG Capital Hill
Well Type:	Resource Protection	Driller #:	3152
Static Water Level:	Not Reported	Flow Rate (gpm):	Not Reported
Flow Type:	Dry Hole	PSI:	Not Reported
Well Test:	Not Reported	Water Reclamation #:	8

DRAFT

Map ID Direction Distance Elevation	Database	EDR ID Number
D679 **East** **1/4 - 1/2 Mile** **Higher**	**WA WELLS**	**WALOG2000762473**

Database:	Ecology Well Logs	Well Log ID:	1633882
Well Tag #:	Not Reported	Project Tag #:	B11
Notice of Intent #:	SE62669	Date Received:	06-AUG-17
Diameter (in):	2.25	Casing Depth (ft):	15
Well completion:	14-JUL-17	Well Owner:	JG Capital Hill
Well Type:	Resource Protection	Driller #:	3152
Static Water Level:	Not Reported	Flow Rate (gpm):	Not Reported
Flow Type:	Dry Hole	PSI:	Not Reported
Well Test:	Not Reported	Water Reclamation #:	8

D680 **East** **1/4 - 1/2 Mile** **Higher**	**WA WELLS**	**WALOG2000764673**

Database:	Ecology Well Logs	Well Log ID:	1637206
Well Tag #:	Not Reported	Project Tag #:	E1
Notice of Intent #:	EE06683	Date Received:	19-JUN-17
Diameter (in):	2.75	Casing Depth (ft):	13
Well completion:	29-MAY-17	Well Owner:	City Of Seattle FSA
Well Type:	Resource Protection	Driller #:	3205
Static Water Level:	Not Reported	Flow Rate (gpm):	Not Reported
Flow Type:	Not Reported	PSI:	Not Reported
Well Test:	Not Reported	Water Reclamation #:	8

D681 **East** **1/4 - 1/2 Mile** **Higher**	**WA WELLS**	**WALOG2000849570**

Database:	Ecology Well Logs	Well Log ID:	1902043
Well Tag #:	Not Reported	Project Tag #:	3
Notice of Intent #:	SE68128	Date Received:	22-MAY-19
Diameter (in):	8	Casing Depth (ft):	25
Well completion:	12-NOV-18	Well Owner:	Schack
Well Type:	Resource Protection	Driller #:	1815
Static Water Level:	Not Reported	Flow Rate (gpm):	Not Reported
Flow Type:	Dry Hole	PSI:	Not Reported
Well Test:	Not Reported	Water Reclamation #:	8

D682 **East** **1/4 - 1/2 Mile** **Higher**	**WA WELLS**	**WALOG2000849571**

Database:	Ecology Well Logs	Well Log ID:	1902044
Well Tag #:	Not Reported	Project Tag #:	3
Notice of Intent #:	AE52060	Date Received:	22-MAY-19
Diameter (in):	8	Casing Depth (ft):	25

DRAFT

Well completion:	12-NOV-18	Well Owner:	Schack
Well Type:	Decommisioning	Driller #:	1815
Static Water Level:	Not Reported	Flow Rate (gpm):	Not Reported
Flow Type:	Dry Hole	PSI:	Not Reported
Well Test:	Not Reported	Water Reclamation #:	8

D683
East
1/4 - 1/2 Mile
Higher

WA WELLS **WALOG2000858140**

Database:	Ecology Well Logs	Well Log ID:	1910725
Well Tag #:	BKL217	Project Tag #:	Not Reported
Notice of Intent #:	RE16174	Date Received:	26-JUN-19
Diameter (in):	4	Casing Depth (ft):	35
Well completion:	02-JUL-18	Well Owner:	HM Brown
Well Type:	Resource Protection	Driller #:	3240
Static Water Level:	Not Reported	Flow Rate (gpm):	Not Reported
Flow Type:	Not Reported	PSI:	Not Reported
Well Test:	Not Reported	Water Reclamation #:	8

D684
East
1/4 - 1/2 Mile
Higher

WA WELLS **WALOG2000849569**

Database:	Ecology Well Logs	Well Log ID:	1902042
Well Tag #:	Not Reported	Project Tag #:	2
Notice of Intent #:	AE52060	Date Received:	22-MAY-19
Diameter (in):	8	Casing Depth (ft):	20
Well completion:	12-NOV-18	Well Owner:	Schack
Well Type:	Decommisioning	Driller #:	1815
Static Water Level:	Not Reported	Flow Rate (gpm):	Not Reported
Flow Type:	Dry Hole	PSI:	Not Reported
Well Test:	Not Reported	Water Reclamation #:	8

D685
East
1/4 - 1/2 Mile
Higher

WA WELLS **WALOG2000849566**

Database:	Ecology Well Logs	Well Log ID:	1902039
Well Tag #:	Not Reported	Project Tag #:	1
Notice of Intent #:	SE68128	Date Received:	22-MAY-19
Diameter (in):	8	Casing Depth (ft):	15
Well completion:	12-NOV-18	Well Owner:	Schack
Well Type:	Resource Protection	Driller #:	1815
Static Water Level:	Not Reported	Flow Rate (gpm):	Not Reported
Flow Type:	Dry Hole	PSI:	Not Reported
Well Test:	Not Reported	Water Reclamation #:	8

DRAFT

Map ID Direction Distance Elevation	Database	EDR ID Number
D686 **East** **1/4 - 1/2 Mile** **Higher**	**WA WELLS**	**WALOG2000849567**

Database:	Ecology Well Logs	Well Log ID:	1902040
Well Tag #:	Not Reported	Project Tag #:	1
Notice of Intent #:	AE52060	Date Received:	22-MAY-19
Diameter (in):	8	Casing Depth (ft):	15
Well completion:	12-NOV-18	Well Owner:	Schack
Well Type:	Decommisioning	Driller #:	1815
Static Water Level:	Not Reported	Flow Rate (gpm):	Not Reported
Flow Type:	Dry Hole	PSI:	Not Reported
Well Test:	Not Reported	Water Reclamation #:	8

D687 **East** **1/4 - 1/2 Mile** **Higher**	**WA WELLS**	**WALOG2000849568**

Database:	Ecology Well Logs	Well Log ID:	1902041
Well Tag #:	Not Reported	Project Tag #:	2
Notice of Intent #:	SE68128	Date Received:	22-MAY-19
Diameter (in):	8	Casing Depth (ft):	20
Well completion:	12-NOV-18	Well Owner:	Schack
Well Type:	Resource Protection	Driller #:	1815
Static Water Level:	Not Reported	Flow Rate (gpm):	Not Reported
Flow Type:	Dry Hole	PSI:	Not Reported
Well Test:	Not Reported	Water Reclamation #:	8

D688 **East** **1/4 - 1/2 Mile** **Higher**	**WA WELLS**	**WALOG2000572591**

Database:	Ecology Well Logs	Well Log ID:	840369
Well Tag #:	Not Reported	Project Tag #:	Not Reported
Notice of Intent #:	AE20315	Date Received:	31-JAN-13
Diameter (in):	8	Casing Depth (ft):	31
Well completion:	15-JAN-13	Well Owner:	1200 Pike LLC | The Riley Group
Well Type:	Decommisioning	Driller #:	Not Reported
Static Water Level:	Not Reported	Flow Rate (gpm):	Not Reported
Flow Type:	Not Reported	PSI:	Not Reported
Well Test:	Not Reported	Water Reclamation #:	8

D689 **East** **1/4 - 1/2 Mile** **Higher**	**WA WELLS**	**WALOG2000572593**

Database:	Ecology Well Logs	Well Log ID:	840373
Well Tag #:	Not Reported	Project Tag #:	Not Reported
Notice of Intent #:	AE20315	Date Received:	31-JAN-13
Diameter (in):	8	Casing Depth (ft):	24

DRAFT

Well completion:	15-JAN-13	Well Owner:	1200 Pike LLC | The Riley Group
Well Type:	Decommisioning	Driller #:	Not Reported
Static Water Level:	Not Reported	Flow Rate (gpm):	Not Reported
Flow Type:	Not Reported	PSI:	Not Reported
Well Test:	Not Reported	Water Reclamation #:	8

D690
East
1/4 - 1/2 Mile
Higher

WA WELLS **WALOG2000585886**

Database:	Ecology Well Logs	Well Log ID:	867065
Well Tag #:	AFM202	Project Tag #:	Not Reported
Notice of Intent #:	AE22440	Date Received:	03-JUL-13
Diameter (in):	Not Reported	Casing Depth (ft):	Not Reported
Well completion:	13-AUG-10	Well Owner:	Sound Transit
Well Type:	Decommisioning	Driller #:	Not Reported
Static Water Level:	Not Reported	Flow Rate (gpm):	Not Reported
Flow Type:	Not Reported	PSI:	Not Reported
Well Test:	Not Reported	Water Reclamation #:	8

D691
East
1/4 - 1/2 Mile
Higher

WA WELLS **WALOG2000572589**

Database:	Ecology Well Logs	Well Log ID:	840365
Well Tag #:	Not Reported	Project Tag #:	Not Reported
Notice of Intent #:	SE47152	Date Received:	31-JAN-13
Diameter (in):	8	Casing Depth (ft):	24
Well completion:	15-JAN-13	Well Owner:	1200 Pike LLC | The Riley Group
Well Type:	Resource Protection	Driller #:	Not Reported
Static Water Level:	Not Reported	Flow Rate (gpm):	Not Reported
Flow Type:	Not Reported	PSI:	Not Reported
Well Test:	Not Reported	Water Reclamation #:	8

D692
East
1/4 - 1/2 Mile
Higher

WA WELLS **WALOG2000572575**

Database:	Ecology Well Logs	Well Log ID:	840332
Well Tag #:	Not Reported	Project Tag #:	Not Reported
Notice of Intent #:	SE47217	Date Received:	31-JAN-13
Diameter (in):	8	Casing Depth (ft):	30
Well completion:	24-JAN-13	Well Owner:	City Of Seattle | Terra Associates
Well Type:	Resource Protection	Driller #:	Not Reported
Static Water Level:	Not Reported	Flow Rate (gpm):	Not Reported
Flow Type:	Not Reported	PSI:	Not Reported
Well Test:	Not Reported	Water Reclamation #:	8

DRAFT

Map ID Direction Distance Elevation	Database	EDR ID Number
D693 **East** **1/4 - 1/2 Mile** **Higher**	**WA WELLS**	**WALOG2000572576**

Database:	Ecology Well Logs	Well Log ID:	840337
Well Tag #:	Not Reported	Project Tag #:	Not Reported
Notice of Intent #:	AE20394	Date Received:	31-JAN-13
Diameter (in):	8	Casing Depth (ft):	30
Well completion:	24-JAN-13	Well Owner:	City Of Seattle | Terra Associates
Well Type:	Decommisioning	Driller #:	Not Reported
Static Water Level:	Not Reported	Flow Rate (gpm):	Not Reported
Flow Type:	Not Reported	PSI:	Not Reported
Well Test:	Not Reported	Water Reclamation #:	8

D694 **East** **1/4 - 1/2 Mile** **Higher**	**WA WELLS**	**WALOG2000572587**

Database:	Ecology Well Logs	Well Log ID:	840361
Well Tag #:	Not Reported	Project Tag #:	Not Reported
Notice of Intent #:	SE47152	Date Received:	31-JAN-13
Diameter (in):	8	Casing Depth (ft):	31
Well completion:	15-JAN-13	Well Owner:	1200 Pike LLC
Well Type:	Resource Protection	Driller #:	Not Reported
Static Water Level:	Not Reported	Flow Rate (gpm):	Not Reported
Flow Type:	Not Reported	PSI:	Not Reported
Well Test:	Not Reported	Water Reclamation #:	8

D695 **East** **1/4 - 1/2 Mile** **Higher**	**WA WELLS**	**WALOG2000609694**

Database:	Ecology Well Logs	Well Log ID:	916855
Well Tag #:	BHX331	Project Tag #:	Not Reported
Notice of Intent #:	RE09695	Date Received:	31-MAR-14
Diameter (in):	8	Casing Depth (ft):	25
Well completion:	12-MAR-14	Well Owner:	Madison TT LC
Well Type:	Resource Protection	Driller #:	3143
Static Water Level:	Not Reported	Flow Rate (gpm):	Not Reported
Flow Type:	Not Reported	PSI:	Not Reported
Well Test:	Not Reported	Water Reclamation #:	8

D696 **East** **1/4 - 1/2 Mile** **Higher**	**WA WELLS**	**WALOG2000615388**

Database:	Ecology Well Logs	Well Log ID:	923455
Well Tag #:	Not Reported	Project Tag #:	Not Reported
Notice of Intent #:	EE05032	Date Received:	16-MAY-14
Diameter (in):	8	Casing Depth (ft):	22

DRAFT

Well completion:	16-APR-14	Well Owner:	Royal Cleaners
Well Type:	Resource Protection	Driller #:	3131
Static Water Level:	16	Flow Rate (gpm):	Not Reported
Flow Type:	Static Level	PSI:	Not Reported
Well Test:	Not Reported	Water Reclamation #:	8

D697
East
1/4 - 1/2 Mile
Higher

WA WELLS **WALOG2000615389**

Database:	Ecology Well Logs	Well Log ID:	923456
Well Tag #:	Not Reported	Project Tag #:	Not Reported
Notice of Intent #:	AE26323	Date Received:	16-MAY-14
Diameter (in):	8	Casing Depth (ft):	22
Well completion:	16-APR-14	Well Owner:	Royal Cleaners
Well Type:	Decommisioning	Driller #:	3131
Static Water Level:	16	Flow Rate (gpm):	Not Reported
Flow Type:	Static Level	PSI:	Not Reported
Well Test:	Not Reported	Water Reclamation #:	8

D698
East
1/4 - 1/2 Mile
Higher

WA WELLS **WALOG2000601956**

Database:	Ecology Well Logs	Well Log ID:	899266
Well Tag #:	Not Reported	Project Tag #:	Not Reported
Notice of Intent #:	SE49526	Date Received:	19-DEC-13
Diameter (in):	6	Casing Depth (ft):	10
Well completion:	02-OCT-13	Well Owner:	1718 Associates LLC
Well Type:	Resource Protection	Driller #:	Not Reported
Static Water Level:	Not Reported	Flow Rate (gpm):	Not Reported
Flow Type:	Not Reported	PSI:	Not Reported
Well Test:	Not Reported	Water Reclamation #:	8

D699
East
1/4 - 1/2 Mile
Higher

WA WELLS **WALOG2000601870**

Database:	Ecology Well Logs	Well Log ID:	899097
Well Tag #:	Not Reported	Project Tag #:	Not Reported
Notice of Intent #:	AE23953	Date Received:	19-DEC-13
Diameter (in):	6	Casing Depth (ft):	10
Well completion:	02-OCT-13	Well Owner:	1718 Associates LLC
Well Type:	Decommisioning	Driller #:	Not Reported
Static Water Level:	Not Reported	Flow Rate (gpm):	Not Reported
Flow Type:	Not Reported	PSI:	Not Reported
Well Test:	Not Reported	Water Reclamation #:	8

DRAFT

Map ID Direction Distance Elevation	Database	EDR ID Number
D700 **East** **1/4 - 1/2 Mile** **Higher**	**WA WELLS**	**WALOG2000601871**

Database:	Ecology Well Logs	Well Log ID:	899099
Well Tag #:	Not Reported	Project Tag #:	Not Reported
Notice of Intent #:	AE23953	Date Received:	19-DEC-13
Diameter (in):	6	Casing Depth (ft):	10
Well completion:	02-OCT-13	Well Owner:	1718 Associates LLC
Well Type:	Decommisioning	Driller #:	Not Reported
Static Water Level:	Not Reported	Flow Rate (gpm):	Not Reported
Flow Type:	Not Reported	PSI:	Not Reported
Well Test:	Not Reported	Water Reclamation #:	8

D701 **East** **1/4 - 1/2 Mile** **Higher**	**WA WELLS**	**WALOG2000601955**

Database:	Ecology Well Logs	Well Log ID:	899264
Well Tag #:	Not Reported	Project Tag #:	Not Reported
Notice of Intent #:	SE49526	Date Received:	19-DEC-13
Diameter (in):	6	Casing Depth (ft):	10
Well completion:	02-OCT-13	Well Owner:	1718 Associates LLC
Well Type:	Resource Protection	Driller #:	Not Reported
Static Water Level:	Not Reported	Flow Rate (gpm):	Not Reported
Flow Type:	Not Reported	PSI:	Not Reported
Well Test:	Not Reported	Water Reclamation #:	8

D702 **East** **1/4 - 1/2 Mile** **Higher**	**WA WELLS**	**WALOG2000569599**

Database:	Ecology Well Logs	Well Log ID:	834267
Well Tag #:	Not Reported	Project Tag #:	Not Reported
Notice of Intent #:	AE18926	Date Received:	20-DEC-12
Diameter (in):	6	Casing Depth (ft):	12.5
Well completion:	11-SEP-12	Well Owner:	Frank Yang
Well Type:	Decommisioning	Driller #:	Not Reported
Static Water Level:	Not Reported	Flow Rate (gpm):	Not Reported
Flow Type:	Not Reported	PSI:	Not Reported
Well Test:	Not Reported	Water Reclamation #:	8

D703 **East** **1/4 - 1/2 Mile** **Higher**	**WA WELLS**	**WALOG2000568290**

Database:	Ecology Well Logs	Well Log ID:	831711
Well Tag #:	Not Reported	Project Tag #:	Not Reported
Notice of Intent #:	AE19906	Date Received:	28-NOV-12
Diameter (in):	2.5	Casing Depth (ft):	15

DRAFT

Well completion:	21-NOV-12	Well Owner:	Frank Yang
Well Type:	Decommisioning	Driller #:	Not Reported
Static Water Level:	Not Reported	Flow Rate (gpm):	Not Reported
Flow Type:	Not Reported	PSI:	Not Reported
Well Test:	Not Reported	Water Reclamation #:	8

D704
East
1/4 - 1/2 Mile
Higher

WA WELLS **WALOG2000568305**

Database:	Ecology Well Logs	Well Log ID:	831740
Well Tag #:	Not Reported	Project Tag #:	Not Reported
Notice of Intent #:	SE46770	Date Received:	28-NOV-12
Diameter (in):	2.5	Casing Depth (ft):	15
Well completion:	21-NOV-12	Well Owner:	Frank Yang
Well Type:	Resource Protection	Driller #:	Not Reported
Static Water Level:	Not Reported	Flow Rate (gpm):	Not Reported
Flow Type:	Not Reported	PSI:	Not Reported
Well Test:	Not Reported	Water Reclamation #:	8

D705
East
1/4 - 1/2 Mile
Higher

WA WELLS **WALOG2000568306**

Database:	Ecology Well Logs	Well Log ID:	831742
Well Tag #:	Not Reported	Project Tag #:	Not Reported
Notice of Intent #:	SE46770	Date Received:	28-NOV-12
Diameter (in):	2.5	Casing Depth (ft):	15
Well completion:	21-NOV-12	Well Owner:	Frank Yang
Well Type:	Resource Protection	Driller #:	Not Reported
Static Water Level:	Not Reported	Flow Rate (gpm):	Not Reported
Flow Type:	Not Reported	PSI:	Not Reported
Well Test:	Not Reported	Water Reclamation #:	8

D706
East
1/4 - 1/2 Mile
Higher

WA WELLS **WALOG2000568289**

Database:	Ecology Well Logs	Well Log ID:	831709
Well Tag #:	Not Reported	Project Tag #:	Not Reported
Notice of Intent #:	AE19906	Date Received:	28-NOV-12
Diameter (in):	2.5	Casing Depth (ft):	13
Well completion:	21-NOV-12	Well Owner:	Frank Yang
Well Type:	Decommisioning	Driller #:	Not Reported
Static Water Level:	Not Reported	Flow Rate (gpm):	Not Reported
Flow Type:	Not Reported	PSI:	Not Reported
Well Test:	Not Reported	Water Reclamation #:	8

DRAFT

Map ID Direction Distance Elevation	Database	EDR ID Number
D707 **East** **1/4 - 1/2 Mile** **Higher**	**WA WELLS**	**WALOG2000566935**

Database:	Ecology Well Logs	Well Log ID:	829021
Well Tag #:	Not Reported	Project Tag #:	Not Reported
Notice of Intent #:	SE45781	Date Received:	02-NOV-12
Diameter (in):	6	Casing Depth (ft):	15
Well completion:	18-JUL-12	Well Owner:	Anderson View LLC
Well Type:	Resource Protection	Driller #:	Not Reported
Static Water Level:	Not Reported	Flow Rate (gpm):	Not Reported
Flow Type:	Not Reported	PSI:	Not Reported
Well Test:	Not Reported	Water Reclamation #:	8

D708 **East** **1/4 - 1/2 Mile** **Higher**	**WA WELLS**	**WALOG2000568287**

Database:	Ecology Well Logs	Well Log ID:	831705
Well Tag #:	Not Reported	Project Tag #:	Not Reported
Notice of Intent #:	EE04315	Date Received:	28-NOV-12
Diameter (in):	2.25	Casing Depth (ft):	13
Well completion:	21-NOV-12	Well Owner:	Frank Yang
Well Type:	Resource Protection	Driller #:	Not Reported
Static Water Level:	Not Reported	Flow Rate (gpm):	Not Reported
Flow Type:	Not Reported	PSI:	Not Reported
Well Test:	Not Reported	Water Reclamation #:	8

D709 **East** **1/4 - 1/2 Mile** **Higher**	**WA WELLS**	**WALOG2000568288**

Database:	Ecology Well Logs	Well Log ID:	831707
Well Tag #:	Not Reported	Project Tag #:	Not Reported
Notice of Intent #:	EE04315	Date Received:	28-NOV-12
Diameter (in):	2.25	Casing Depth (ft):	15
Well completion:	21-NOV-12	Well Owner:	Frank Yang
Well Type:	Resource Protection	Driller #:	Not Reported
Static Water Level:	Not Reported	Flow Rate (gpm):	Not Reported
Flow Type:	Not Reported	PSI:	Not Reported
Well Test:	Not Reported	Water Reclamation #:	8

D710 **East** **1/4 - 1/2 Mile** **Higher**	**WA WELLS**	**WALOG2000569517**

Database:	Ecology Well Logs	Well Log ID:	834105
Well Tag #:	Not Reported	Project Tag #:	Not Reported
Notice of Intent #:	SE46206	Date Received:	20-DEC-12
Diameter (in):	6	Casing Depth (ft):	12.5

DRAFT

Well completion:	11-SEP-12	Well Owner:	Frank Yang
Well Type:	Resource Protection	Driller #:	Not Reported
Static Water Level:	Not Reported	Flow Rate (gpm):	Not Reported
Flow Type:	Not Reported	PSI:	Not Reported
Well Test:	Not Reported	Water Reclamation #:	8

D711
East
1/4 - 1/2 Mile
Higher

WA WELLS **WALOG2000569518**

Database:	Ecology Well Logs	Well Log ID:	834107
Well Tag #:	Not Reported	Project Tag #:	Not Reported
Notice of Intent #:	SE46206	Date Received:	20-DEC-12
Diameter (in):	6	Casing Depth (ft):	12.5
Well completion:	11-SEP-12	Well Owner:	Frank Yang
Well Type:	Resource Protection	Driller #:	Not Reported
Static Water Level:	Not Reported	Flow Rate (gpm):	Not Reported
Flow Type:	Not Reported	PSI:	Not Reported
Well Test:	Not Reported	Water Reclamation #:	8

D712
East
1/4 - 1/2 Mile
Higher

WA WELLS **WALOG2000569598**

Database:	Ecology Well Logs	Well Log ID:	834265
Well Tag #:	Not Reported	Project Tag #:	Not Reported
Notice of Intent #:	AE18926	Date Received:	20-DEC-12
Diameter (in):	6	Casing Depth (ft):	12.5
Well completion:	11-SEP-12	Well Owner:	Frank Yang
Well Type:	Decommisioning	Driller #:	Not Reported
Static Water Level:	Not Reported	Flow Rate (gpm):	Not Reported
Flow Type:	Not Reported	PSI:	Not Reported
Well Test:	Not Reported	Water Reclamation #:	8

D713
East
1/4 - 1/2 Mile
Higher

WA WELLS **WALOG2000568310**

Database:	Ecology Well Logs	Well Log ID:	831750
Well Tag #:	Not Reported	Project Tag #:	Not Reported
Notice of Intent #:	AE19795	Date Received:	28-NOV-12
Diameter (in):	2.5	Casing Depth (ft):	15
Well completion:	21-NOV-12	Well Owner:	Frank Yang
Well Type:	Decommisioning	Driller #:	Not Reported
Static Water Level:	Not Reported	Flow Rate (gpm):	Not Reported
Flow Type:	Not Reported	PSI:	Not Reported
Well Test:	Not Reported	Water Reclamation #:	8

DRAFT

Map ID Direction Distance Elevation	Database	EDR ID Number
D714 **East** **1/4 - 1/2 Mile** **Higher**	**WA WELLS**	**WALOG2000568307**

Database:	Ecology Well Logs	Well Log ID:	831744
Well Tag #:	Not Reported	Project Tag #:	Not Reported
Notice of Intent #:	SE46770	Date Received:	28-NOV-12
Diameter (in):	2.5	Casing Depth (ft):	15
Well completion:	21-NOV-12	Well Owner:	Frank Yang
Well Type:	Resource Protection	Driller #:	Not Reported
Static Water Level:	Not Reported	Flow Rate (gpm):	Not Reported
Flow Type:	Not Reported	PSI:	Not Reported
Well Test:	Not Reported	Water Reclamation #:	8

D715 **East** **1/4 - 1/2 Mile** **Higher**	**WA WELLS**	**WALOG2000568308**

Database:	Ecology Well Logs	Well Log ID:	831746
Well Tag #:	Not Reported	Project Tag #:	Not Reported
Notice of Intent #:	AE19795	Date Received:	28-NOV-12
Diameter (in):	2.5	Casing Depth (ft):	15
Well completion:	21-NOV-12	Well Owner:	Frank Yang
Well Type:	Decommisioning	Driller #:	Not Reported
Static Water Level:	Not Reported	Flow Rate (gpm):	Not Reported
Flow Type:	Not Reported	PSI:	Not Reported
Well Test:	Not Reported	Water Reclamation #:	8

D716 **East** **1/4 - 1/2 Mile** **Higher**	**WA WELLS**	**WALOG2000568309**

Database:	Ecology Well Logs	Well Log ID:	831748
Well Tag #:	Not Reported	Project Tag #:	Not Reported
Notice of Intent #:	AE19795	Date Received:	28-NOV-12
Diameter (in):	2.5	Casing Depth (ft):	15
Well completion:	21-NOV-12	Well Owner:	Frank Yang
Well Type:	Decommisioning	Driller #:	Not Reported
Static Water Level:	Not Reported	Flow Rate (gpm):	Not Reported
Flow Type:	Not Reported	PSI:	Not Reported
Well Test:	Not Reported	Water Reclamation #:	8

D717 **East** **1/4 - 1/2 Mile** **Higher**	**WA WELLS**	**WALOG2000699164**

Database:	Ecology Well Logs	Well Log ID:	1537751
Well Tag #:	Not Reported	Project Tag #:	Not Reported
Notice of Intent #:	AE36091	Date Received:	12-MAR-16
Diameter (in):	8	Casing Depth (ft):	40.5

DRAFT

Well completion:	22-FEB-16	Well Owner:	13 Pike LLC
Well Type:	Decommisioning	Driller #:	3143
Static Water Level:	Not Reported	Flow Rate (gpm):	Not Reported
Flow Type:	Not Reported	PSI:	Not Reported
Well Test:	Not Reported	Water Reclamation #:	8

D718
East
1/4 - 1/2 Mile
Higher

WA WELLS **WALOG2000699998**

Database:	Ecology Well Logs	Well Log ID:	1538799
Well Tag #:	Not Reported	Project Tag #:	Not Reported
Notice of Intent #:	SE56789	Date Received:	21-FEB-16
Diameter (in):	8	Casing Depth (ft):	26.4166660308838
Well completion:	14-DEC-15	Well Owner:	Alliance Properties
Well Type:	Resource Protection	Driller #:	3143
Static Water Level:	Not Reported	Flow Rate (gpm):	Not Reported
Flow Type:	Not Reported	PSI:	Not Reported
Well Test:	Not Reported	Water Reclamation #:	8

D719
East
1/4 - 1/2 Mile
Higher

WA WELLS **WALOG2000699999**

Database:	Ecology Well Logs	Well Log ID:	1538800
Well Tag #:	Not Reported	Project Tag #:	Not Reported
Notice of Intent #:	SE56789	Date Received:	21-FEB-16
Diameter (in):	8	Casing Depth (ft):	26.4166660308838
Well completion:	14-DEC-15	Well Owner:	Alliance Properties
Well Type:	Resource Protection	Driller #:	3143
Static Water Level:	Not Reported	Flow Rate (gpm):	Not Reported
Flow Type:	Not Reported	PSI:	Not Reported
Well Test:	Not Reported	Water Reclamation #:	8

D720
East
1/4 - 1/2 Mile
Higher

WA WELLS **WALOG2000699163**

Database:	Ecology Well Logs	Well Log ID:	1537750
Well Tag #:	Not Reported	Project Tag #:	Not Reported
Notice of Intent #:	SE57477	Date Received:	12-MAR-16
Diameter (in):	8	Casing Depth (ft):	40.5
Well completion:	22-FEB-16	Well Owner:	13 Pike LLC
Well Type:	Resource Protection	Driller #:	3143
Static Water Level:	Not Reported	Flow Rate (gpm):	Not Reported
Flow Type:	Not Reported	PSI:	Not Reported
Well Test:	Not Reported	Water Reclamation #:	8

DRAFT

Map ID Direction Distance Elevation	Database	EDR ID Number
D721 **East** **1/4 - 1/2 Mile** **Higher**	**WA WELLS**	**WALOG2000699160**

Database:	Ecology Well Logs	Well Log ID:	1537747
Well Tag #:	Not Reported	Project Tag #:	Not Reported
Notice of Intent #:	SE57477	Date Received:	12-MAR-16
Diameter (in):	8	Casing Depth (ft):	25.5
Well completion:	22-FEB-16	Well Owner:	13 Pike LLC
Well Type:	Resource Protection	Driller #:	3143
Static Water Level:	Not Reported	Flow Rate (gpm):	Not Reported
Flow Type:	Not Reported	PSI:	Not Reported
Well Test:	Not Reported	Water Reclamation #:	8

D722 **East** **1/4 - 1/2 Mile** **Higher**	**WA WELLS**	**WALOG2000699161**

Database:	Ecology Well Logs	Well Log ID:	1537748
Well Tag #:	Not Reported	Project Tag #:	Not Reported
Notice of Intent #:	AE36091	Date Received:	12-MAR-16
Diameter (in):	8	Casing Depth (ft):	25.5
Well completion:	22-FEB-16	Well Owner:	13 Pike LLC
Well Type:	Decommisioning	Driller #:	3143
Static Water Level:	Not Reported	Flow Rate (gpm):	Not Reported
Flow Type:	Not Reported	PSI:	Not Reported
Well Test:	Not Reported	Water Reclamation #:	8

D723 **East** **1/4 - 1/2 Mile** **Higher**	**WA WELLS**	**WALOG2000699162**

Database:	Ecology Well Logs	Well Log ID:	1537749
Well Tag #:	Not Reported	Project Tag #:	Not Reported
Notice of Intent #:	AE36091	Date Received:	12-MAR-16
Diameter (in):	8	Casing Depth (ft):	25.5
Well completion:	22-FEB-16	Well Owner:	13 Pike LLC
Well Type:	Decommisioning	Driller #:	3143
Static Water Level:	Not Reported	Flow Rate (gpm):	Not Reported
Flow Type:	Not Reported	PSI:	Not Reported
Well Test:	Not Reported	Water Reclamation #:	8

D724 **East** **1/4 - 1/2 Mile** **Higher**	**WA WELLS**	**WALOG2000702662**

Database:	Ecology Well Logs	Well Log ID:	1556359
Well Tag #:	Not Reported	Project Tag #:	Not Reported
Notice of Intent #:	SE57828	Date Received:	01-APR-16
Diameter (in):	5	Casing Depth (ft):	20

DRAFT

Well completion:	26-MAR-16	Well Owner:	Seattle Land Use Company
Well Type:	Resource Protection	Driller #:	3201
Static Water Level:	Not Reported	Flow Rate (gpm):	Not Reported
Flow Type:	Not Reported	PSI:	Not Reported
Well Test:	Not Reported	Water Reclamation #:	8

D725
East
1/4 - 1/2 Mile
Higher

WA WELLS **WALOG2000702663**

Database:	Ecology Well Logs	Well Log ID:	1556360
Well Tag #:	Not Reported	Project Tag #:	Not Reported
Notice of Intent #:	SE57828	Date Received:	01-APR-16
Diameter (in):	5	Casing Depth (ft):	20
Well completion:	26-MAR-16	Well Owner:	Seattle Land Use Company
Well Type:	Resource Protection	Driller #:	3201
Static Water Level:	Not Reported	Flow Rate (gpm):	Not Reported
Flow Type:	Not Reported	PSI:	Not Reported
Well Test:	Not Reported	Water Reclamation #:	8

D726
East
1/4 - 1/2 Mile
Higher

WA WELLS **WALOG2000702664**

Database:	Ecology Well Logs	Well Log ID:	1556361
Well Tag #:	Not Reported	Project Tag #:	Not Reported
Notice of Intent #:	AE36587	Date Received:	01-APR-16
Diameter (in):	5	Casing Depth (ft):	20
Well completion:	26-MAR-16	Well Owner:	Seattle Land Use Company
Well Type:	Decommisioning	Driller #:	3201
Static Water Level:	Not Reported	Flow Rate (gpm):	Not Reported
Flow Type:	Not Reported	PSI:	Not Reported
Well Test:	Not Reported	Water Reclamation #:	8

D727
East
1/4 - 1/2 Mile
Higher

WA WELLS **WALOG2000702661**

Database:	Ecology Well Logs	Well Log ID:	1556358
Well Tag #:	Not Reported	Project Tag #:	Not Reported
Notice of Intent #:	AE36587	Date Received:	01-APR-16
Diameter (in):	5	Casing Depth (ft):	15
Well completion:	26-MAR-16	Well Owner:	Seattle Land Use Company
Well Type:	Decommisioning	Driller #:	3201
Static Water Level:	Not Reported	Flow Rate (gpm):	Not Reported
Flow Type:	Not Reported	PSI:	Not Reported
Well Test:	Not Reported	Water Reclamation #:	8

DRAFT

Map ID Direction Distance Elevation	Database	EDR ID Number
D728 **East** **1/4 - 1/2 Mile** **Higher**	**WA WELLS**	**WALOG2000700000**

Database:	Ecology Well Logs	Well Log ID:	1538801
Well Tag #:	Not Reported	Project Tag #:	Not Reported
Notice of Intent #:	AE35128	Date Received:	21-FEB-16
Diameter (in):	8	Casing Depth (ft):	26.4166660308838
Well completion:	14-DEC-15	Well Owner:	Alliance Properties
Well Type:	Decommisioning	Driller #:	3143
Static Water Level:	Not Reported	Flow Rate (gpm):	Not Reported
Flow Type:	Not Reported	PSI:	Not Reported
Well Test:	Not Reported	Water Reclamation #:	8

D729 **East** **1/4 - 1/2 Mile** **Higher**	**WA WELLS**	**WALOG2000700001**

Database:	Ecology Well Logs	Well Log ID:	1538802
Well Tag #:	Not Reported	Project Tag #:	Not Reported
Notice of Intent #:	AE35128	Date Received:	21-FEB-16
Diameter (in):	8	Casing Depth (ft):	26.4166660308838
Well completion:	14-DEC-15	Well Owner:	Alliance Properties
Well Type:	Decommisioning	Driller #:	3143
Static Water Level:	Not Reported	Flow Rate (gpm):	Not Reported
Flow Type:	Not Reported	PSI:	Not Reported
Well Test:	Not Reported	Water Reclamation #:	8

D730 **East** **1/4 - 1/2 Mile** **Higher**	**WA WELLS**	**WALOG2000702660**

Database:	Ecology Well Logs	Well Log ID:	1556357
Well Tag #:	Not Reported	Project Tag #:	Not Reported
Notice of Intent #:	SE57828	Date Received:	01-APR-16
Diameter (in):	5	Casing Depth (ft):	15
Well completion:	26-MAR-16	Well Owner:	Seattle Land Use Company
Well Type:	Resource Protection	Driller #:	3201
Static Water Level:	Not Reported	Flow Rate (gpm):	Not Reported
Flow Type:	Not Reported	PSI:	Not Reported
Well Test:	Not Reported	Water Reclamation #:	8

D731 **East** **1/4 - 1/2 Mile** **Higher**	**WA WELLS**	**WALOG2000699159**

Database:	Ecology Well Logs	Well Log ID:	1537746
Well Tag #:	Not Reported	Project Tag #:	Not Reported
Notice of Intent #:	SE57477	Date Received:	12-MAR-16
Diameter (in):	8	Casing Depth (ft):	25.5

DRAFT

Well completion:	22-FEB-16	Well Owner:	13 Pike LLC
Well Type:	Resource Protection	Driller #:	3143
Static Water Level:	Not Reported	Flow Rate (gpm):	Not Reported
Flow Type:	Not Reported	PSI:	Not Reported
Well Test:	Not Reported	Water Reclamation #:	8

D732
East
1/4 - 1/2 Mile
Higher

WA WELLS **WALOG2000653872**

Database:	Ecology Well Logs	Well Log ID:	1008117
Well Tag #:	BIJ559	Project Tag #:	Not Reported
Notice of Intent #:	RE10120	Date Received:	13-AUG-14
Diameter (in):	2	Casing Depth (ft):	22
Well completion:	28-JUN-14	Well Owner:	Jeremy Silvernail
Well Type:	Resource Protection	Driller #:	3123
Static Water Level:	Not Reported	Flow Rate (gpm):	Not Reported
Flow Type:	Not Reported	PSI:	Not Reported
Well Test:	Not Reported	Water Reclamation #:	8

D733
East
1/4 - 1/2 Mile
Higher

WA WELLS **WALOG2000653896**

Database:	Ecology Well Logs	Well Log ID:	1008142
Well Tag #:	BIJ558	Project Tag #:	Not Reported
Notice of Intent #:	RE10120	Date Received:	13-AUG-14
Diameter (in):	2	Casing Depth (ft):	22
Well completion:	28-JUN-14	Well Owner:	Jeremy Silvernail
Well Type:	Resource Protection	Driller #:	3123
Static Water Level:	Not Reported	Flow Rate (gpm):	Not Reported
Flow Type:	Not Reported	PSI:	Not Reported
Well Test:	Not Reported	Water Reclamation #:	8

D734
East
1/4 - 1/2 Mile
Higher

WA WELLS **WALOG2000654028**

Database:	Ecology Well Logs	Well Log ID:	1008292
Well Tag #:	Not Reported	Project Tag #:	Not Reported
Notice of Intent #:	AE27027	Date Received:	13-AUG-14
Diameter (in):	8	Casing Depth (ft):	30
Well completion:	28-MAY-14	Well Owner:	Jeremy Silvernail
Well Type:	Decommisioning	Driller #:	3123
Static Water Level:	Not Reported	Flow Rate (gpm):	Not Reported
Flow Type:	Not Reported	PSI:	Not Reported
Well Test:	Not Reported	Water Reclamation #:	8

DRAFT

Map ID Direction Distance Elevation	Database	EDR ID Number
D735 **East** **1/4 - 1/2 Mile** **Higher**	**WA WELLS**	**WALOG2000615470**

Database:	Ecology Well Logs	Well Log ID:	923542
Well Tag #:	BID336	Project Tag #:	Not Reported
Notice of Intent #:	RE09859	Date Received:	16-MAY-14
Diameter (in):	8	Casing Depth (ft):	30
Well completion:	17-APR-14	Well Owner:	Royal Cleaners
Well Type:	Resource Protection	Driller #:	3131
Static Water Level:	18	Flow Rate (gpm):	Not Reported
Flow Type:	Static Level	PSI:	Not Reported
Well Test:	Not Reported	Water Reclamation #:	8

D736 **East** **1/4 - 1/2 Mile** **Higher**	**WA WELLS**	**WALOG2000615414**

Database:	Ecology Well Logs	Well Log ID:	923481
Well Tag #:	Not Reported	Project Tag #:	Not Reported
Notice of Intent #:	EE05032	Date Received:	16-MAY-14
Diameter (in):	8	Casing Depth (ft):	30
Well completion:	16-APR-14	Well Owner:	Royal Cleaners
Well Type:	Resource Protection	Driller #:	3131
Static Water Level:	21	Flow Rate (gpm):	Not Reported
Flow Type:	Static Level	PSI:	Not Reported
Well Test:	Not Reported	Water Reclamation #:	8

D737 **East** **1/4 - 1/2 Mile** **Higher**	**WA WELLS**	**WALOG2000615415**

Database:	Ecology Well Logs	Well Log ID:	923482
Well Tag #:	Not Reported	Project Tag #:	Not Reported
Notice of Intent #:	AE26323	Date Received:	16-MAY-14
Diameter (in):	8	Casing Depth (ft):	30
Well completion:	16-APR-14	Well Owner:	Royal Cleaners
Well Type:	Decommisioning	Driller #:	3131
Static Water Level:	21	Flow Rate (gpm):	Not Reported
Flow Type:	Static Level	PSI:	Not Reported
Well Test:	Not Reported	Water Reclamation #:	8

D738 **East** **1/4 - 1/2 Mile** **Higher**	**WA WELLS**	**WALOG2000615445**

Database:	Ecology Well Logs	Well Log ID:	923517
Well Tag #:	BID337	Project Tag #:	Not Reported
Notice of Intent #:	RE09859	Date Received:	16-MAY-14
Diameter (in):	8	Casing Depth (ft):	37

DRAFT

Well completion:	17-APR-14	Well Owner:	Royal Cleaners
Well Type:	Resource Protection	Driller #:	3131
Static Water Level:	19	Flow Rate (gpm):	Not Reported
Flow Type:	Static Level	PSI:	Not Reported
Well Test:	Not Reported	Water Reclamation #:	8

D739
East
1/4 - 1/2 Mile
Higher

WA WELLS **WALOG2000654158**

Database:	Ecology Well Logs	Well Log ID:	1008425
Well Tag #:	Not Reported	Project Tag #:	Not Reported
Notice of Intent #:	SE51573	Date Received:	13-AUG-14
Diameter (in):	8	Casing Depth (ft):	30
Well completion:	28-MAY-14	Well Owner:	Jeremy Silvernail
Well Type:	Resource Protection	Driller #:	3123
Static Water Level:	Not Reported	Flow Rate (gpm):	Not Reported
Flow Type:	Not Reported	PSI:	Not Reported
Well Test:	Not Reported	Water Reclamation #:	8

D740
East
1/4 - 1/2 Mile
Higher

WA WELLS **WALOG2000688703**

Database:	Ecology Well Logs	Well Log ID:	1117464
Well Tag #:	BIK301	Project Tag #:	Not Reported
Notice of Intent #:	RE11958	Date Received:	04-JAN-16
Diameter (in):	2	Casing Depth (ft):	35
Well completion:	28-OCT-15	Well Owner:	Hugo Mixed Use Building
Well Type:	Resource Protection	Driller #:	2922
Static Water Level:	Not Reported	Flow Rate (gpm):	Not Reported
Flow Type:	Not Reported	PSI:	Not Reported
Well Test:	Not Reported	Water Reclamation #:	8

D741
East
1/4 - 1/2 Mile
Higher

WA WELLS **WALOG2000688717**

Database:	Ecology Well Logs	Well Log ID:	1117481
Well Tag #:	BIK302	Project Tag #:	Not Reported
Notice of Intent #:	RE11958	Date Received:	04-JAN-16
Diameter (in):	2	Casing Depth (ft):	34
Well completion:	28-OCT-15	Well Owner:	Hugo Mixed Use Building
Well Type:	Resource Protection	Driller #:	2922
Static Water Level:	Not Reported	Flow Rate (gpm):	Not Reported
Flow Type:	Not Reported	PSI:	Not Reported
Well Test:	Not Reported	Water Reclamation #:	8

DRAFT

Map ID Direction Distance Elevation	Database	EDR ID Number
D742 **East** **1/4 - 1/2 Mile** **Higher**	**WA WELLS**	**WALOG2000654083**

Database:	Ecology Well Logs	Well Log ID:	1008348
Well Tag #:	Not Reported	Project Tag #:	Not Reported
Notice of Intent #:	AE27027	Date Received:	13-AUG-14
Diameter (in):	8	Casing Depth (ft):	30
Well completion:	28-MAY-14	Well Owner:	Jeremy Silvernail
Well Type:	Decommisioning	Driller #:	3123
Static Water Level:	Not Reported	Flow Rate (gpm):	Not Reported
Flow Type:	Not Reported	PSI:	Not Reported
Well Test:	Not Reported	Water Reclamation #:	8

D743 **East** **1/4 - 1/2 Mile** **Higher**	**WA WELLS**	**WALOG2000654044**

Database:	Ecology Well Logs	Well Log ID:	1008308
Well Tag #:	Not Reported	Project Tag #:	Not Reported
Notice of Intent #:	SE51573	Date Received:	13-AUG-14
Diameter (in):	8	Casing Depth (ft):	30
Well completion:	28-MAY-14	Well Owner:	Jeremy Silvernail
Well Type:	Resource Protection	Driller #:	3123
Static Water Level:	Not Reported	Flow Rate (gpm):	Not Reported
Flow Type:	Not Reported	PSI:	Not Reported
Well Test:	Not Reported	Water Reclamation #:	8

D744 **East** **1/4 - 1/2 Mile** **Higher**	**WA WELLS**	**WALOG2000654045**

Database:	Ecology Well Logs	Well Log ID:	1008309
Well Tag #:	Not Reported	Project Tag #:	Not Reported
Notice of Intent #:	AE27027	Date Received:	13-AUG-14
Diameter (in):	8	Casing Depth (ft):	30
Well completion:	28-MAY-14	Well Owner:	Jeremy Silvernail
Well Type:	Decommisioning	Driller #:	3123
Static Water Level:	Not Reported	Flow Rate (gpm):	Not Reported
Flow Type:	Not Reported	PSI:	Not Reported
Well Test:	Not Reported	Water Reclamation #:	8

D745 **East** **1/4 - 1/2 Mile** **Higher**	**WA WELLS**	**WALOG2000654082**

Database:	Ecology Well Logs	Well Log ID:	1008347
Well Tag #:	Not Reported	Project Tag #:	Not Reported
Notice of Intent #:	SE51573	Date Received:	13-AUG-14
Diameter (in):	8	Casing Depth (ft):	30

DRAFT

Well completion:	28-MAY-14	Well Owner:	Jeremy Silvernail
Well Type:	Resource Protection	Driller #:	3123
Static Water Level:	Not Reported	Flow Rate (gpm):	Not Reported
Flow Type:	Not Reported	PSI:	Not Reported
Well Test:	Not Reported	Water Reclamation #:	8

E746
South
1/4 - 1/2 Mile
Lower

WA WELLS **WALOG2000511148**

Database:	Ecology Well Logs	Well Log ID:	718895
Well Tag #:	Not Reported	Project Tag #:	Not Reported
Notice of Intent #:	AE12452	Date Received:	08-APR-11
Diameter (in):	8.25	Casing Depth (ft):	20
Well completion:	15-MAR-11	Well Owner:	The Color Store | Environmental Partners~ Inc
Well Type:	Decommisioning	Driller #:	Not Reported
Static Water Level:	Not Reported	Flow Rate (gpm):	Not Reported
Flow Type:	Not Reported	PSI:	Not Reported
Well Test:	Not Reported	Water Reclamation #:	8

E747
South
1/4 - 1/2 Mile
Lower

WA WELLS **WALOG2000511147**

Database:	Ecology Well Logs	Well Log ID:	718893
Well Tag #:	Not Reported	Project Tag #:	Not Reported
Notice of Intent #:	AE12452	Date Received:	08-APR-11
Diameter (in):	8.25	Casing Depth (ft):	20
Well completion:	15-MAR-11	Well Owner:	The Color Store | Environmental Partners~ Inc
Well Type:	Decommisioning	Driller #:	Not Reported
Static Water Level:	Not Reported	Flow Rate (gpm):	Not Reported
Flow Type:	Not Reported	PSI:	Not Reported
Well Test:	Not Reported	Water Reclamation #:	8

E748
South
1/4 - 1/2 Mile
Lower

WA WELLS **WALOG2000511146**

Database:	Ecology Well Logs	Well Log ID:	718891
Well Tag #:	Not Reported	Project Tag #:	Not Reported
Notice of Intent #:	SE09309	Date Received:	08-APR-11
Diameter (in):	8.25	Casing Depth (ft):	25
Well completion:	15-MAR-11	Well Owner:	The Color Store | Environmental Partners~ Inc
Well Type:	Resource Protection	Driller #:	Not Reported
Static Water Level:	Not Reported	Flow Rate (gpm):	Not Reported
Flow Type:	Not Reported	PSI:	Not Reported
Well Test:	Not Reported	Water Reclamation #:	8

DRAFT

Map ID Direction Distance Elevation	Database	EDR ID Number
E749 **South** **1/4 - 1/2 Mile** **Lower**	**WA WELLS**	**WALOG2000514416**

Database:	Ecology Well Logs	Well Log ID:	725309
Well Tag #:	BCB728	Project Tag #:	Not Reported
Notice of Intent #:	AE12829	Date Received:	06-MAY-11
Diameter (in):	2	Casing Depth (ft):	59
Well completion:	11-APR-11		
Well Owner:	Targus c/o Clearcreek Contractors | Clearcreek Contractors		
Well Type:	Decommisioning	Driller #:	Not Reported
Static Water Level:	Not Reported	Flow Rate (gpm):	Not Reported
Flow Type:	Not Reported	PSI:	Not Reported
Well Test:	Not Reported	Water Reclamation #:	8

E750 **South** **1/4 - 1/2 Mile** **Lower**	**WA WELLS**	**WALOG2000511150**

Database:	Ecology Well Logs	Well Log ID:	718899
Well Tag #:	Not Reported	Project Tag #:	Not Reported
Notice of Intent #:	AE12452	Date Received:	08-APR-11
Diameter (in):	8.25	Casing Depth (ft):	25
Well completion:	15-MAR-11	Well Owner:	The Color Store | Environmental Partners~ Inc
Well Type:	Decommisioning	Driller #:	Not Reported
Static Water Level:	Not Reported	Flow Rate (gpm):	Not Reported
Flow Type:	Not Reported	PSI:	Not Reported
Well Test:	Not Reported	Water Reclamation #:	8

E751 **South** **1/4 - 1/2 Mile** **Lower**	**WA WELLS**	**WALOG2000511149**

Database:	Ecology Well Logs	Well Log ID:	718897
Well Tag #:	Not Reported	Project Tag #:	Not Reported
Notice of Intent #:	AE12452	Date Received:	08-APR-11
Diameter (in):	8.25	Casing Depth (ft):	25
Well completion:	15-MAR-11	Well Owner:	The Color Store | Environmental Partners~ Inc
Well Type:	Decommisioning	Driller #:	Not Reported
Static Water Level:	Not Reported	Flow Rate (gpm):	Not Reported
Flow Type:	Not Reported	PSI:	Not Reported
Well Test:	Not Reported	Water Reclamation #:	8

E752 **South** **1/4 - 1/2 Mile** **Lower**	**WA WELLS**	**WALOG2000511145**

Database:	Ecology Well Logs	Well Log ID:	718889
Well Tag #:	Not Reported	Project Tag #:	Not Reported
Notice of Intent #:	SE09309	Date Received:	08-APR-11

DRAFT

Diameter (in):	8.25	Casing Depth (ft):	25
Well completion:	15-MAR-11	Well Owner:	The Color Store | Environmental Partners~ Inc
Well Type:	Resource Protection	Driller #:	Not Reported
Static Water Level:	Not Reported	Flow Rate (gpm):	Not Reported
Flow Type:	Not Reported	PSI:	Not Reported
Well Test:	Not Reported	Water Reclamation #:	8

E753
South
1/4 - 1/2 Mile
Lower

WA WELLS **WALOG2000498857**

Database:	Ecology Well Logs	Well Log ID:	695347
Well Tag #:	Not Reported	Project Tag #:	Not Reported
Notice of Intent #:	AE11446	Date Received:	15-DEC-10
Diameter (in):	2	Casing Depth (ft):	15
Well completion:	29-NOV-10	Well Owner:	Anne Michelson
Well Type:	Decommisioning	Driller #:	Not Reported
Static Water Level:	Not Reported	Flow Rate (gpm):	Not Reported
Flow Type:	Not Reported	PSI:	Not Reported
Well Test:	Not Reported	Water Reclamation #:	8

E754
South
1/4 - 1/2 Mile
Lower

WA WELLS **WALOG2000498856**

Database:	Ecology Well Logs	Well Log ID:	695345
Well Tag #:	Not Reported	Project Tag #:	Not Reported
Notice of Intent #:	SE08639	Date Received:	15-DEC-10
Diameter (in):	2	Casing Depth (ft):	15
Well completion:	29-NOV-10	Well Owner:	Anne Michelson
Well Type:	Resource Protection	Driller #:	Not Reported
Static Water Level:	Not Reported	Flow Rate (gpm):	Not Reported
Flow Type:	Not Reported	PSI:	Not Reported
Well Test:	Not Reported	Water Reclamation #:	8

E755
South
1/4 - 1/2 Mile
Lower

WA WELLS **WALOG2000498855**

Database:	Ecology Well Logs	Well Log ID:	695343
Well Tag #:	Not Reported	Project Tag #:	Not Reported
Notice of Intent #:	SE08639	Date Received:	15-DEC-10
Diameter (in):	2	Casing Depth (ft):	15
Well completion:	29-NOV-10	Well Owner:	Anne Michelson
Well Type:	Resource Protection	Driller #:	Not Reported
Static Water Level:	Not Reported	Flow Rate (gpm):	Not Reported
Flow Type:	Not Reported	PSI:	Not Reported
Well Test:	Not Reported	Water Reclamation #:	8

DRAFT

Map ID Direction Distance Elevation	Database	EDR ID Number
E756 **South** **1/4 - 1/2 Mile** **Lower**	**WA WELLS**	**WALOG2000511144**

Database:	Ecology Well Logs	Well Log ID:	718887
Well Tag #:	Not Reported	Project Tag #:	Not Reported
Notice of Intent #:	SE09309	Date Received:	08-APR-11
Diameter (in):	8.25	Casing Depth (ft):	20
Well completion:	15-MAR-11	Well Owner:	The Color Store | Environmental Partners~ Inc
Well Type:	Resource Protection	Driller #:	Not Reported
Static Water Level:	Not Reported	Flow Rate (gpm):	Not Reported
Flow Type:	Not Reported	PSI:	Not Reported
Well Test:	Not Reported	Water Reclamation #:	8

E757 **South** **1/4 - 1/2 Mile** **Lower**	**WA WELLS**	**WALOG2000511143**

Database:	Ecology Well Logs	Well Log ID:	718885
Well Tag #:	Not Reported	Project Tag #:	Not Reported
Notice of Intent #:	SE09309	Date Received:	08-APR-11
Diameter (in):	8.25	Casing Depth (ft):	20
Well completion:	15-MAR-11	Well Owner:	The Color Store | Environmental Partners~ Inc
Well Type:	Resource Protection	Driller #:	Not Reported
Static Water Level:	Not Reported	Flow Rate (gpm):	Not Reported
Flow Type:	Not Reported	PSI:	Not Reported
Well Test:	Not Reported	Water Reclamation #:	8

E758 **South** **1/4 - 1/2 Mile** **Lower**	**WA WELLS**	**WALOG2000498858**

Database:	Ecology Well Logs	Well Log ID:	695349
Well Tag #:	Not Reported	Project Tag #:	Not Reported
Notice of Intent #:	AE11446	Date Received:	15-DEC-10
Diameter (in):	2	Casing Depth (ft):	15
Well completion:	29-NOV-10	Well Owner:	Anne Michelson
Well Type:	Decommisioning	Driller #:	Not Reported
Static Water Level:	Not Reported	Flow Rate (gpm):	Not Reported
Flow Type:	Not Reported	PSI:	Not Reported
Well Test:	Not Reported	Water Reclamation #:	8

E759 **South** **1/4 - 1/2 Mile** **Lower**	**WA WELLS**	**WALOG2000514417**

Database:	Ecology Well Logs	Well Log ID:	725310
Well Tag #:	BCB729	Project Tag #:	Not Reported
Notice of Intent #:	AE12829	Date Received:	06-MAY-11
Diameter (in):	2	Casing Depth (ft):	39

DRAFT

Well completion:	11-APR-11		
Well Owner:	Targus c/o Clearcreek Contractors | Clearcreek Contractors		
Well Type:	Decommisioning	Driller #:	Not Reported
Static Water Level:	Not Reported	Flow Rate (gpm):	Not Reported
Flow Type:	Not Reported	PSI:	Not Reported
Well Test:	Not Reported	Water Reclamation #:	8

E760
South
1/4 - 1/2 Mile
Lower

WA WELLS **WALOG2000540839**

Database:	Ecology Well Logs	Well Log ID:	776600
Well Tag #:	AFF037	Project Tag #:	Not Reported
Notice of Intent #:	AE16082	Date Received:	17-JAN-12
Diameter (in):	Not Reported	Casing Depth (ft):	257
Well completion:	10-JAN-12	Well Owner:	Sound Transit | Geo Instruments
Well Type:	Decommisioning	Driller #:	Not Reported
Static Water Level:	Not Reported	Flow Rate (gpm):	Not Reported
Flow Type:	Not Reported	PSI:	Not Reported
Well Test:	Not Reported	Water Reclamation #:	8

E761
South
1/4 - 1/2 Mile
Lower

WA WELLS **WALOG2000540838**

Database:	Ecology Well Logs	Well Log ID:	776598
Well Tag #:	AEH876	Project Tag #:	Not Reported
Notice of Intent #:	AE16083	Date Received:	17-FEB-12
Diameter (in):	Not Reported	Casing Depth (ft):	170
Well completion:	10-JAN-12	Well Owner:	Sound Transit | Geo Instruments
Well Type:	Decommisioning	Driller #:	Not Reported
Static Water Level:	Not Reported	Flow Rate (gpm):	Not Reported
Flow Type:	Not Reported	PSI:	Not Reported
Well Test:	Not Reported	Water Reclamation #:	8

E762
South
1/4 - 1/2 Mile
Lower

WA WELLS **WALOG2000540837**

Database:	Ecology Well Logs	Well Log ID:	776596
Well Tag #:	AEH875	Project Tag #:	Not Reported
Notice of Intent #:	AE16080	Date Received:	17-FEB-12
Diameter (in):	Not Reported	Casing Depth (ft):	198
Well completion:	10-JAN-12	Well Owner:	Sound Transit | Geo Instruments
Well Type:	Decommisioning	Driller #:	Not Reported
Static Water Level:	Not Reported	Flow Rate (gpm):	Not Reported
Flow Type:	Not Reported	PSI:	Not Reported
Well Test:	Not Reported	Water Reclamation #:	8

DRAFT

Map ID Direction Distance Elevation	Database	EDR ID Number
E763 **South** **1/4 - 1/2 Mile** **Lower**	**WA WELLS**	**WALOG2000542010**

Database:	Ecology Well Logs	Well Log ID:	778954
Well Tag #:	Not Reported	Project Tag #:	Not Reported
Notice of Intent #:	SE44580	Date Received:	24-FEB-12
Diameter (in):	2	Casing Depth (ft):	9
Well completion:	07-FEB-12	Well Owner:	Jacobsen Family LLC | ATC Associates
Well Type:	Resource Protection	Driller #:	Not Reported
Static Water Level:	Not Reported	Flow Rate (gpm):	Not Reported
Flow Type:	Not Reported	PSI:	Not Reported
Well Test:	Not Reported	Water Reclamation #:	8

E764 **South** **1/4 - 1/2 Mile** **Lower**	**WA WELLS**	**WALOG2000542009**

Database:	Ecology Well Logs	Well Log ID:	778952
Well Tag #:	Not Reported	Project Tag #:	Not Reported
Notice of Intent #:	SE44580	Date Received:	24-FEB-12
Diameter (in):	2	Casing Depth (ft):	8.5
Well completion:	07-FEB-12	Well Owner:	Jacobsen Family LLC | ATC Associates
Well Type:	Resource Protection	Driller #:	Not Reported
Static Water Level:	Not Reported	Flow Rate (gpm):	Not Reported
Flow Type:	Not Reported	PSI:	Not Reported
Well Test:	Not Reported	Water Reclamation #:	8

E765 **South** **1/4 - 1/2 Mile** **Lower**	**WA WELLS**	**WALOG2000542008**

Database:	Ecology Well Logs	Well Log ID:	778950
Well Tag #:	Not Reported	Project Tag #:	Not Reported
Notice of Intent #:	SE44580	Date Received:	24-FEB-12
Diameter (in):	2	Casing Depth (ft):	3
Well completion:	07-FEB-12	Well Owner:	Jacobsen Family LLC | ATC Associates
Well Type:	Resource Protection	Driller #:	Not Reported
Static Water Level:	Not Reported	Flow Rate (gpm):	Not Reported
Flow Type:	Not Reported	PSI:	Not Reported
Well Test:	Not Reported	Water Reclamation #:	8

E766 **South** **1/4 - 1/2 Mile** **Lower**	**WA WELLS**	**WALOG2000540836**

Database:	Ecology Well Logs	Well Log ID:	776594
Well Tag #:	ACF830	Project Tag #:	Not Reported
Notice of Intent #:	AE16075	Date Received:	17-FEB-12
Diameter (in):	Not Reported	Casing Depth (ft):	208

DRAFT

Well completion:	10-JAN-12	Well Owner:	Sound Transit | Geo Instruments
Well Type:	Decommisioning	Driller #:	Not Reported
Static Water Level:	Not Reported	Flow Rate (gpm):	Not Reported
Flow Type:	Not Reported	PSI:	Not Reported
Well Test:	Not Reported	Water Reclamation #:	8

E767
South
1/4 - 1/2 Mile
Lower

WA WELLS **WALOG2000514420**

Database:	Ecology Well Logs	Well Log ID:	725315
Well Tag #:	ALA821	Project Tag #:	Not Reported
Notice of Intent #:	AE12829	Date Received:	06-MAY-11
Diameter (in):	2	Casing Depth (ft):	75
Well completion:	11-APR-11		
Well Owner:	Targus c/o Clearcreek Contractors | Clearcreek Contractors		
Well Type:	Decommisioning	Driller #:	Not Reported
Static Water Level:	Not Reported	Flow Rate (gpm):	Not Reported
Flow Type:	Not Reported	PSI:	Not Reported
Well Test:	Not Reported	Water Reclamation #:	8

E768
South
1/4 - 1/2 Mile
Lower

WA WELLS **WALOG2000514419**

Database:	Ecology Well Logs	Well Log ID:	725313
Well Tag #:	ALA820	Project Tag #:	Not Reported
Notice of Intent #:	AE12829	Date Received:	06-MAY-11
Diameter (in):	2	Casing Depth (ft):	75
Well completion:	11-APR-11		
Well Owner:	Targus c/o Clearcreek Contractors | Clearcreek Contractors		
Well Type:	Decommisioning	Driller #:	Not Reported
Static Water Level:	Not Reported	Flow Rate (gpm):	Not Reported
Flow Type:	Not Reported	PSI:	Not Reported
Well Test:	Not Reported	Water Reclamation #:	8

E769
South
1/4 - 1/2 Mile
Lower

WA WELLS **WALOG2000514418**

Database:	Ecology Well Logs	Well Log ID:	725311
Well Tag #:	BCB730	Project Tag #:	Not Reported
Notice of Intent #:	AE12829	Date Received:	06-MAY-11
Diameter (in):	2	Casing Depth (ft):	38
Well completion:	11-APR-11		
Well Owner:	Targus c/o Clearcreek Contractors | Clearcreek Contractors		
Well Type:	Decommisioning	Driller #:	Not Reported
Static Water Level:	Not Reported	Flow Rate (gpm):	Not Reported
Flow Type:	Not Reported	PSI:	Not Reported
Well Test:	Not Reported	Water Reclamation #:	8

DRAFT

Map ID Direction Distance Elevation	Database	EDR ID Number
E770 **South** **1/4 - 1/2 Mile** **Lower**	**WA WELLS**	**WALOG2000540827**

Database:	Ecology Well Logs	Well Log ID:	776576
Well Tag #:	AEK171	Project Tag #:	Not Reported
Notice of Intent #:	AE16069	Date Received:	17-FEB-12
Diameter (in):	Not Reported	Casing Depth (ft):	225
Well completion:	10-JAN-12	Well Owner:	Sound Transit | Geo Instruments
Well Type:	Decommisioning	Driller #:	Not Reported
Static Water Level:	Not Reported	Flow Rate (gpm):	Not Reported
Flow Type:	Not Reported	PSI:	Not Reported
Well Test:	Not Reported	Water Reclamation #:	8

E771 **South** **1/4 - 1/2 Mile** **Lower**	**WA WELLS**	**WALOG2000514422**

Database:	Ecology Well Logs	Well Log ID:	725318
Well Tag #:	Not Reported	Project Tag #:	Not Reported
Notice of Intent #:	AE12829	Date Received:	06-MAY-11
Diameter (in):	1.5	Casing Depth (ft):	112
Well completion:	21-APR-11		
Well Owner:	Targus c/o Clearcreek Contractors | Clearcreek Contractors		
Well Type:	Decommisioning	Driller #:	Not Reported
Static Water Level:	Not Reported	Flow Rate (gpm):	Not Reported
Flow Type:	Not Reported	PSI:	Not Reported
Well Test:	Not Reported	Water Reclamation #:	8

E772 **South** **1/4 - 1/2 Mile** **Lower**	**WA WELLS**	**WALOG2000514421**

Database:	Ecology Well Logs	Well Log ID:	725316
Well Tag #:	AEH856	Project Tag #:	Not Reported
Notice of Intent #:	AE12829	Date Received:	06-MAY-11
Diameter (in):	2	Casing Depth (ft):	200
Well completion:	11-APR-11		
Well Owner:	Targus c/o Clearcreek Contractors | Clearcreek Contractors		
Well Type:	Decommisioning	Driller #:	Not Reported
Static Water Level:	Not Reported	Flow Rate (gpm):	Not Reported
Flow Type:	Not Reported	PSI:	Not Reported
Well Test:	Not Reported	Water Reclamation #:	8

E773 **South** **1/4 - 1/2 Mile** **Lower**	**WA WELLS**	**WALOG2000418874**

Database:	Ecology Well Logs	Well Log ID:	553657
Well Tag #:	Not Reported	Project Tag #:	Not Reported

DRAFT

Notice of Intent #:	SE02716	Date Received:	25-JUL-08
Diameter (in):	2	Casing Depth (ft):	10
Well completion:	20-JUL-08	Well Owner:	Pryde Johnson Pike/Pine | LFR
Well Type:	Resource Protection	Driller #:	Not Reported
Static Water Level:	Not Reported	Flow Rate (gpm):	Not Reported
Flow Type:	Not Reported	PSI:	Not Reported
Well Test:	Not Reported	Water Reclamation #:	8

E774
South
1/4 - 1/2 Mile
Lower

WA WELLS **WALOG2000418873**

Database:	Ecology Well Logs	Well Log ID:	553656
Well Tag #:	Not Reported	Project Tag #:	Not Reported
Notice of Intent #:	AE03624	Date Received:	25-JUL-08
Diameter (in):	2	Casing Depth (ft):	10
Well completion:	20-JUL-08	Well Owner:	Pryde Johnson Pike/Pine | LFR
Well Type:	Decommisioning	Driller #:	Not Reported
Static Water Level:	Not Reported	Flow Rate (gpm):	Not Reported
Flow Type:	Not Reported	PSI:	Not Reported
Well Test:	Not Reported	Water Reclamation #:	8

E775
South
1/4 - 1/2 Mile
Lower

WA WELLS **WALOG2000418872**

Database:	Ecology Well Logs	Well Log ID:	553655
Well Tag #:	Not Reported	Project Tag #:	Not Reported
Notice of Intent #:	AE03624	Date Received:	25-JUL-08
Diameter (in):	2	Casing Depth (ft):	10
Well completion:	20-JUL-08	Well Owner:	Pryde Johnson Pike/Pine | LFR
Well Type:	Decommisioning	Driller #:	Not Reported
Static Water Level:	Not Reported	Flow Rate (gpm):	Not Reported
Flow Type:	Not Reported	PSI:	Not Reported
Well Test:	Not Reported	Water Reclamation #:	8

E776
South
1/4 - 1/2 Mile
Lower

WA WELLS **WALOG2000418877**

Database:	Ecology Well Logs	Well Log ID:	553660
Well Tag #:	Not Reported	Project Tag #:	Not Reported
Notice of Intent #:	SE02716	Date Received:	25-JUL-08
Diameter (in):	2	Casing Depth (ft):	10
Well completion:	20-JUL-08	Well Owner:	Pryde Johnson Pike/Pine | LFR
Well Type:	Resource Protection	Driller #:	Not Reported
Static Water Level:	Not Reported	Flow Rate (gpm):	Not Reported
Flow Type:	Not Reported	PSI:	Not Reported
Well Test:	Not Reported	Water Reclamation #:	8

DRAFT

Map ID Direction Distance Elevation	Database	EDR ID Number
E777 **South** **1/4 - 1/2 Mile** **Lower**	**WA WELLS**	**WALOG2000418876**

Database:	Ecology Well Logs	Well Log ID:	553659
Well Tag #:	Not Reported	Project Tag #:	Not Reported
Notice of Intent #:	SE02716	Date Received:	25-JUL-08
Diameter (in):	2	Casing Depth (ft):	10
Well completion:	20-JUL-08	Well Owner:	Pryde Johnson Pike/Pine | LFR
Well Type:	Resource Protection	Driller #:	Not Reported
Static Water Level:	Not Reported	Flow Rate (gpm):	Not Reported
Flow Type:	Not Reported	PSI:	Not Reported
Well Test:	Not Reported	Water Reclamation #:	8

E778 **South** **1/4 - 1/2 Mile** **Lower**	**WA WELLS**	**WALOG2000418875**

Database:	Ecology Well Logs	Well Log ID:	553658
Well Tag #:	Not Reported	Project Tag #:	Not Reported
Notice of Intent #:	SE02716	Date Received:	25-JUL-08
Diameter (in):	2	Casing Depth (ft):	10
Well completion:	20-JUL-08	Well Owner:	Pryde Johnson Pike/Pine | LFR
Well Type:	Resource Protection	Driller #:	Not Reported
Static Water Level:	Not Reported	Flow Rate (gpm):	Not Reported
Flow Type:	Not Reported	PSI:	Not Reported
Well Test:	Not Reported	Water Reclamation #:	8

E779 **South** **1/4 - 1/2 Mile** **Lower**	**WA WELLS**	**WALOG2000418871**

Database:	Ecology Well Logs	Well Log ID:	553654
Well Tag #:	Not Reported	Project Tag #:	Not Reported
Notice of Intent #:	AE03624	Date Received:	25-JUL-08
Diameter (in):	2	Casing Depth (ft):	10
Well completion:	20-JUL-08	Well Owner:	Pryde Johnson Pike/Pine | LFR
Well Type:	Decommisioning	Driller #:	Not Reported
Static Water Level:	Not Reported	Flow Rate (gpm):	Not Reported
Flow Type:	Not Reported	PSI:	Not Reported
Well Test:	Not Reported	Water Reclamation #:	8

E780 **South** **1/4 - 1/2 Mile** **Lower**	**WA WELLS**	**WALOG2000418867**

Database:	Ecology Well Logs	Well Log ID:	553650
Well Tag #:	Not Reported	Project Tag #:	Not Reported
Notice of Intent #:	AE03624	Date Received:	25-JUL-08
Diameter (in):	2	Casing Depth (ft):	10

DRAFT

Well completion:	20-JUL-08	Well Owner:	Pryde Johnson Pike/Pine | LFR
Well Type:	Decommisioning	Driller #:	Not Reported
Static Water Level:	Not Reported	Flow Rate (gpm):	Not Reported
Flow Type:	Not Reported	PSI:	Not Reported
Well Test:	Not Reported	Water Reclamation #:	8

E781
South
1/4 - 1/2 Mile
Lower

WA WELLS **WALOG2000418866**

Database:	Ecology Well Logs	Well Log ID:	553649
Well Tag #:	Not Reported	Project Tag #:	Not Reported
Notice of Intent #:	AE03624	Date Received:	25-JUL-08
Diameter (in):	2	Casing Depth (ft):	10
Well completion:	20-JUL-08	Well Owner:	Pryde Johnson Pike/Pine | LFR
Well Type:	Decommisioning	Driller #:	Not Reported
Static Water Level:	Not Reported	Flow Rate (gpm):	Not Reported
Flow Type:	Not Reported	PSI:	Not Reported
Well Test:	Not Reported	Water Reclamation #:	8

E782
South
1/4 - 1/2 Mile
Lower

WA WELLS **WALOG2000418865**

Database:	Ecology Well Logs	Well Log ID:	553648
Well Tag #:	Not Reported	Project Tag #:	Not Reported
Notice of Intent #:	AE03624	Date Received:	25-JUL-08
Diameter (in):	2	Casing Depth (ft):	10
Well completion:	20-JUL-08	Well Owner:	Pryde Johnson Pike/Pine | LFR
Well Type:	Decommisioning	Driller #:	Not Reported
Static Water Level:	Not Reported	Flow Rate (gpm):	Not Reported
Flow Type:	Not Reported	PSI:	Not Reported
Well Test:	Not Reported	Water Reclamation #:	8

E783
South
1/4 - 1/2 Mile
Lower

WA WELLS **WALOG2000418870**

Database:	Ecology Well Logs	Well Log ID:	553653
Well Tag #:	Not Reported	Project Tag #:	Not Reported
Notice of Intent #:	AE03624	Date Received:	25-JUL-08
Diameter (in):	2	Casing Depth (ft):	10
Well completion:	20-JUL-08	Well Owner:	Pryde Johnson Pike/Pine | LFR
Well Type:	Decommisioning	Driller #:	Not Reported
Static Water Level:	Not Reported	Flow Rate (gpm):	Not Reported
Flow Type:	Not Reported	PSI:	Not Reported
Well Test:	Not Reported	Water Reclamation #:	8

DRAFT

Map ID Direction Distance Elevation	Database	EDR ID Number
E784 **South** **1/4 - 1/2 Mile** **Lower**	**WA WELLS**	**WALOG2000418869**

Database:	Ecology Well Logs	Well Log ID:	553652
Well Tag #:	Not Reported	Project Tag #:	Not Reported
Notice of Intent #:	AE03624	Date Received:	25-JUL-08
Diameter (in):	2	Casing Depth (ft):	10
Well completion:	20-JUL-08	Well Owner:	Pryde Johnson Pike/Pine | LFR
Well Type:	Decommisioning	Driller #:	Not Reported
Static Water Level:	Not Reported	Flow Rate (gpm):	Not Reported
Flow Type:	Not Reported	PSI:	Not Reported
Well Test:	Not Reported	Water Reclamation #:	8

E785 **South** **1/4 - 1/2 Mile** **Lower**	**WA WELLS**	**WALOG2000418868**

Database:	Ecology Well Logs	Well Log ID:	553651
Well Tag #:	Not Reported	Project Tag #:	Not Reported
Notice of Intent #:	AE03624	Date Received:	25-JUL-08
Diameter (in):	2	Casing Depth (ft):	10
Well completion:	20-JUL-08	Well Owner:	Pryde Johnson Pike/Pine | LFR
Well Type:	Decommisioning	Driller #:	Not Reported
Static Water Level:	Not Reported	Flow Rate (gpm):	Not Reported
Flow Type:	Not Reported	PSI:	Not Reported
Well Test:	Not Reported	Water Reclamation #:	8

E786 **South** **1/4 - 1/2 Mile** **Lower**	**WA WELLS**	**WALOG2000418878**

Database:	Ecology Well Logs	Well Log ID:	553661
Well Tag #:	Not Reported	Project Tag #:	Not Reported
Notice of Intent #:	SE02716	Date Received:	25-JUL-08
Diameter (in):	2	Casing Depth (ft):	10
Well completion:	20-JUL-08	Well Owner:	Pryde Johnson Pike/Pine | LFR
Well Type:	Resource Protection	Driller #:	Not Reported
Static Water Level:	Not Reported	Flow Rate (gpm):	Not Reported
Flow Type:	Not Reported	PSI:	Not Reported
Well Test:	Not Reported	Water Reclamation #:	8

E787 **South** **1/4 - 1/2 Mile** **Lower**	**WA WELLS**	**WALOG2000481896**

Database:	Ecology Well Logs	Well Log ID:	661857
Well Tag #:	Not Reported	Project Tag #:	Not Reported
Notice of Intent #:	SE06858	Date Received:	24-JUN-10
Diameter (in):	8	Casing Depth (ft):	45

DRAFT

Well completion:	20-MAY-10	Well Owner:	Shell Station | Delta Consultants
Well Type:	Resource Protection	Driller #:	Not Reported
Static Water Level:	Not Reported	Flow Rate (gpm):	Not Reported
Flow Type:	Not Reported	PSI:	Not Reported
Well Test:	Not Reported	Water Reclamation #:	8

E788
South
1/4 - 1/2 Mile
Lower

WA WELLS **WALOG2000481702**

Database:	Ecology Well Logs	Well Log ID:	661495
Well Tag #:	Not Reported	Project Tag #:	Not Reported
Notice of Intent #:	AE08081	Date Received:	23-JUN-10
Diameter (in):	Not Reported	Casing Depth (ft):	117
Well completion:	25-JAN-10	Well Owner:	PSRTA
Well Type:	Decommisioning	Driller #:	Not Reported
Static Water Level:	Not Reported	Flow Rate (gpm):	Not Reported
Flow Type:	Not Reported	PSI:	Not Reported
Well Test:	Not Reported	Water Reclamation #:	8

E789
South
1/4 - 1/2 Mile
Lower

WA WELLS **WALOG2000481701**

Database:	Ecology Well Logs	Well Log ID:	661493
Well Tag #:	Not Reported	Project Tag #:	Not Reported
Notice of Intent #:	AE08081	Date Received:	23-JUN-10
Diameter (in):	2	Casing Depth (ft):	117
Well completion:	07-JUL-99	Well Owner:	PSRTA
Well Type:	Decommisioning	Driller #:	Not Reported
Static Water Level:	Not Reported	Flow Rate (gpm):	Not Reported
Flow Type:	Not Reported	PSI:	Not Reported
Well Test:	Not Reported	Water Reclamation #:	8

E790
South
1/4 - 1/2 Mile
Lower

WA WELLS **WALOG2000487311**

Database:	Ecology Well Logs	Well Log ID:	672623
Well Tag #:	Not Reported	Project Tag #:	Not Reported
Notice of Intent #:	AE08081	Date Received:	16-SEP-10
Diameter (in):	1.5	Casing Depth (ft):	151
Well completion:	29-JUN-10	Well Owner:	PSRTA
Well Type:	Decommisioning	Driller #:	Not Reported
Static Water Level:	Not Reported	Flow Rate (gpm):	Not Reported
Flow Type:	Not Reported	PSI:	Not Reported
Well Test:	Not Reported	Water Reclamation #:	8

DRAFT

Map ID Direction Distance Elevation	Database	EDR ID Number
E791 **South** **1/4 - 1/2 Mile** **Lower**	**WA WELLS**	**WALOG2000481931**

Database:	Ecology Well Logs	Well Log ID:	661920
Well Tag #:	BCP848	Project Tag #:	Not Reported
Notice of Intent #:	RE04623	Date Received:	24-JUN-10
Diameter (in):	8	Casing Depth (ft):	60
Well completion:	20-MAY-10		
Well Owner:	Shell c/o Delta Env. Consult. | Delta Environmental Consultants		
Well Type:	Resource Protection	Driller #:	Not Reported
Static Water Level:	Not Reported	Flow Rate (gpm):	Not Reported
Flow Type:	Not Reported	PSI:	Not Reported
Well Test:	Not Reported	Water Reclamation #:	8

E792 **South** **1/4 - 1/2 Mile** **Lower**	**WA WELLS**	**WALOG2000481899**

Database:	Ecology Well Logs	Well Log ID:	661863
Well Tag #:	Not Reported	Project Tag #:	Not Reported
Notice of Intent #:	AE08904	Date Received:	24-JUN-10
Diameter (in):	8	Casing Depth (ft):	45
Well completion:	20-MAY-10	Well Owner:	Shell Station | Delta Consultants
Well Type:	Decommisioning	Driller #:	Not Reported
Static Water Level:	Not Reported	Flow Rate (gpm):	Not Reported
Flow Type:	Not Reported	PSI:	Not Reported
Well Test:	Not Reported	Water Reclamation #:	8

E793 **South** **1/4 - 1/2 Mile** **Lower**	**WA WELLS**	**WALOG2000418885**

Database:	Ecology Well Logs	Well Log ID:	553668
Well Tag #:	Not Reported	Project Tag #:	Not Reported
Notice of Intent #:	SE02716	Date Received:	25-JUL-08
Diameter (in):	2	Casing Depth (ft):	10
Well completion:	20-JUL-08	Well Owner:	Pryde Johnson Pike/Pine | LFR
Well Type:	Resource Protection	Driller #:	Not Reported
Static Water Level:	Not Reported	Flow Rate (gpm):	Not Reported
Flow Type:	Not Reported	PSI:	Not Reported
Well Test:	Not Reported	Water Reclamation #:	8

E794 **South** **1/4 - 1/2 Mile** **Lower**	**WA WELLS**	**WALOG2000418881**

Database:	Ecology Well Logs	Well Log ID:	553664
Well Tag #:	Not Reported	Project Tag #:	Not Reported
Notice of Intent #:	SE02716	Date Received:	25-JUL-08

DRAFT

Diameter (in):	2	Casing Depth (ft):	10
Well completion:	20-JUL-08	Well Owner:	Pryde Johnson Pike/Pine | LFR
Well Type:	Resource Protection	Driller #:	Not Reported
Static Water Level:	Not Reported	Flow Rate (gpm):	Not Reported
Flow Type:	Not Reported	PSI:	Not Reported
Well Test:	Not Reported	Water Reclamation #:	8

E795
South
1/4 - 1/2 Mile
Lower

WA WELLS **WALOG2000418880**

Database:	Ecology Well Logs	Well Log ID:	553663
Well Tag #:	Not Reported	Project Tag #:	Not Reported
Notice of Intent #:	SE02716	Date Received:	25-JUL-08
Diameter (in):	2	Casing Depth (ft):	10
Well completion:	20-JUL-08	Well Owner:	Pryde Johnson Pike/Pine | LFR
Well Type:	Resource Protection	Driller #:	Not Reported
Static Water Level:	Not Reported	Flow Rate (gpm):	Not Reported
Flow Type:	Not Reported	PSI:	Not Reported
Well Test:	Not Reported	Water Reclamation #:	8

E796
South
1/4 - 1/2 Mile
Lower

WA WELLS **WALOG2000418879**

Database:	Ecology Well Logs	Well Log ID:	553662
Well Tag #:	Not Reported	Project Tag #:	Not Reported
Notice of Intent #:	SE02716	Date Received:	25-JUL-08
Diameter (in):	2	Casing Depth (ft):	10
Well completion:	20-JUL-08	Well Owner:	Pryde Johnson Pike/Pine | LFR
Well Type:	Resource Protection	Driller #:	Not Reported
Static Water Level:	Not Reported	Flow Rate (gpm):	Not Reported
Flow Type:	Not Reported	PSI:	Not Reported
Well Test:	Not Reported	Water Reclamation #:	8

E797
South
1/4 - 1/2 Mile
Lower

WA WELLS **WALOG2000418884**

Database:	Ecology Well Logs	Well Log ID:	553667
Well Tag #:	Not Reported	Project Tag #:	Not Reported
Notice of Intent #:	SE02716	Date Received:	25-JUL-08
Diameter (in):	2	Casing Depth (ft):	10
Well completion:	20-JUL-08	Well Owner:	Pryde Johnson Pike/Pine | LFR
Well Type:	Resource Protection	Driller #:	Not Reported
Static Water Level:	Not Reported	Flow Rate (gpm):	Not Reported
Flow Type:	Not Reported	PSI:	Not Reported
Well Test:	Not Reported	Water Reclamation #:	8

DRAFT

Map ID Direction Distance Elevation	Database	EDR ID Number
E798 **South** **1/4 - 1/2 Mile** **Lower**	**WA WELLS**	**WALOG2000418883**

Database:	Ecology Well Logs	Well Log ID:	553666
Well Tag #:	Not Reported	Project Tag #:	Not Reported
Notice of Intent #:	SE02716	Date Received:	25-JUL-08
Diameter (in):	2	Casing Depth (ft):	10
Well completion:	20-JUL-08	Well Owner:	Pryde Johnson Pike/Pine | LFR
Well Type:	Resource Protection	Driller #:	Not Reported
Static Water Level:	Not Reported	Flow Rate (gpm):	Not Reported
Flow Type:	Not Reported	PSI:	Not Reported
Well Test:	Not Reported	Water Reclamation #:	8

E799 **South** **1/4 - 1/2 Mile** **Lower**	**WA WELLS**	**WALOG2000418882**

Database:	Ecology Well Logs	Well Log ID:	553665
Well Tag #:	Not Reported	Project Tag #:	Not Reported
Notice of Intent #:	SE02716	Date Received:	25-JUL-08
Diameter (in):	2	Casing Depth (ft):	10
Well completion:	20-JUL-08	Well Owner:	Pryde Johnson Pike/Pine | LFR
Well Type:	Resource Protection	Driller #:	Not Reported
Static Water Level:	Not Reported	Flow Rate (gpm):	Not Reported
Flow Type:	Not Reported	PSI:	Not Reported
Well Test:	Not Reported	Water Reclamation #:	8

E800 **South** **1/4 - 1/2 Mile** **Lower**	**WA WELLS**	**WALOG2000542011**

Database:	Ecology Well Logs	Well Log ID:	778956
Well Tag #:	Not Reported	Project Tag #:	Not Reported
Notice of Intent #:	AE16308	Date Received:	24-FEB-12
Diameter (in):	2	Casing Depth (ft):	3
Well completion:	07-FEB-12	Well Owner:	Jacobsen Family LLC | ATC Associates
Well Type:	Decommisioning	Driller #:	Not Reported
Static Water Level:	Not Reported	Flow Rate (gpm):	Not Reported
Flow Type:	Not Reported	PSI:	Not Reported
Well Test:	Not Reported	Water Reclamation #:	8

E801 **South** **1/4 - 1/2 Mile** **Lower**	**WA WELLS**	**WALOG2000546556**

Database:	Ecology Well Logs	Well Log ID:	788161
Well Tag #:	Not Reported	Project Tag #:	Not Reported
Notice of Intent #:	EE03914	Date Received:	16-APR-12
Diameter (in):	1.25	Casing Depth (ft):	10

DRAFT

Well completion:	29-MAR-12	Well Owner:	Jacobson Family LLC
Well Type:	Resource Protection	Driller #:	Not Reported
Static Water Level:	Not Reported	Flow Rate (gpm):	Not Reported
Flow Type:	Not Reported	PSI:	Not Reported
Well Test:	Not Reported	Water Reclamation #:	8

E802
South
1/4 - 1/2 Mile
Lower

WA WELLS **WALOG2000546555**

Database:	Ecology Well Logs	Well Log ID:	788159
Well Tag #:	Not Reported	Project Tag #:	Not Reported
Notice of Intent #:	EE03914	Date Received:	16-APR-12
Diameter (in):	1.25	Casing Depth (ft):	11
Well completion:	29-MAR-12	Well Owner:	Jacobson Family LLC
Well Type:	Resource Protection	Driller #:	Not Reported
Static Water Level:	Not Reported	Flow Rate (gpm):	Not Reported
Flow Type:	Not Reported	PSI:	Not Reported
Well Test:	Not Reported	Water Reclamation #:	8

E803
South
1/4 - 1/2 Mile
Lower

WA WELLS **WALOG2000546554**

Database:	Ecology Well Logs	Well Log ID:	788157
Well Tag #:	Not Reported	Project Tag #:	Not Reported
Notice of Intent #:	EE03914	Date Received:	16-APR-12
Diameter (in):	1.25	Casing Depth (ft):	11
Well completion:	29-MAR-12	Well Owner:	Jacobson Family LLC
Well Type:	Resource Protection	Driller #:	Not Reported
Static Water Level:	Not Reported	Flow Rate (gpm):	Not Reported
Flow Type:	Not Reported	PSI:	Not Reported
Well Test:	Not Reported	Water Reclamation #:	8

E804
South
1/4 - 1/2 Mile
Lower

WA WELLS **WALOG2000546559**

Database:	Ecology Well Logs	Well Log ID:	788167
Well Tag #:	Not Reported	Project Tag #:	Not Reported
Notice of Intent #:	EE03914	Date Received:	16-APR-12
Diameter (in):	2	Casing Depth (ft):	12
Well completion:	30-MAR-12	Well Owner:	Jacobson Family LLC
Well Type:	Resource Protection	Driller #:	Not Reported
Static Water Level:	Not Reported	Flow Rate (gpm):	Not Reported
Flow Type:	Not Reported	PSI:	Not Reported
Well Test:	Not Reported	Water Reclamation #:	8

DRAFT

Map ID Direction Distance Elevation	Database	EDR ID Number
E805 **South** **1/4 - 1/2 Mile** **Lower**	**WA WELLS**	**WALOG2000546558**

Database:	Ecology Well Logs	Well Log ID:	788165
Well Tag #:	Not Reported	Project Tag #:	Not Reported
Notice of Intent #:	EE03914	Date Received:	16-APR-12
Diameter (in):	2	Casing Depth (ft):	12
Well completion:	30-MAR-12	Well Owner:	Jacobson Family LLC
Well Type:	Resource Protection	Driller #:	Not Reported
Static Water Level:	Not Reported	Flow Rate (gpm):	Not Reported
Flow Type:	Not Reported	PSI:	Not Reported
Well Test:	Not Reported	Water Reclamation #:	8

E806 **South** **1/4 - 1/2 Mile** **Lower**	**WA WELLS**	**WALOG2000546557**

Database:	Ecology Well Logs	Well Log ID:	788163
Well Tag #:	Not Reported	Project Tag #:	Not Reported
Notice of Intent #:	EE03914	Date Received:	16-APR-12
Diameter (in):	1.25	Casing Depth (ft):	10
Well completion:	29-MAR-12	Well Owner:	Jacobson Family LLC
Well Type:	Resource Protection	Driller #:	Not Reported
Static Water Level:	Not Reported	Flow Rate (gpm):	Not Reported
Flow Type:	Not Reported	PSI:	Not Reported
Well Test:	Not Reported	Water Reclamation #:	8

E807 **South** **1/4 - 1/2 Mile** **Lower**	**WA WELLS**	**WALOG2000546553**

Database:	Ecology Well Logs	Well Log ID:	788155
Well Tag #:	Not Reported	Project Tag #:	Not Reported
Notice of Intent #:	EE03914	Date Received:	16-APR-12
Diameter (in):	1.25	Casing Depth (ft):	11
Well completion:	29-MAR-12	Well Owner:	Jacobson Family LLC
Well Type:	Resource Protection	Driller #:	Not Reported
Static Water Level:	Not Reported	Flow Rate (gpm):	Not Reported
Flow Type:	Not Reported	PSI:	Not Reported
Well Test:	Not Reported	Water Reclamation #:	8

E808 **South** **1/4 - 1/2 Mile** **Lower**	**WA WELLS**	**WALOG2000546549**

Database:	Ecology Well Logs	Well Log ID:	788148
Well Tag #:	Not Reported	Project Tag #:	Not Reported
Notice of Intent #:	EE03914	Date Received:	16-APR-12
Diameter (in):	1.25	Casing Depth (ft):	10

DRAFT

Well completion:	28-MAR-12	Well Owner:	Jacobson Family LLC
Well Type:	Resource Protection	Driller #:	Not Reported
Static Water Level:	Not Reported	Flow Rate (gpm):	Not Reported
Flow Type:	Not Reported	PSI:	Not Reported
Well Test:	Not Reported	Water Reclamation #:	8

E809
South
1/4 - 1/2 Mile
Lower

WA WELLS **WALOG2000546513**

Database:	Ecology Well Logs	Well Log ID:	788079
Well Tag #:	BHK793	Project Tag #:	Not Reported
Notice of Intent #:	RE06912	Date Received:	16-APR-12
Diameter (in):	2.5	Casing Depth (ft):	16
Well completion:	30-MAR-12	Well Owner:	Jacobson Family LLC
Well Type:	Resource Protection	Driller #:	Not Reported
Static Water Level:	Not Reported	Flow Rate (gpm):	Not Reported
Flow Type:	Not Reported	PSI:	Not Reported
Well Test:	Not Reported	Water Reclamation #:	8

E810
South
1/4 - 1/2 Mile
Lower

WA WELLS **WALOG2000546512**

Database:	Ecology Well Logs	Well Log ID:	788077
Well Tag #:	BHK792	Project Tag #:	Not Reported
Notice of Intent #:	RE06912	Date Received:	16-APR-12
Diameter (in):	2.25	Casing Depth (ft):	25
Well completion:	30-MAR-12	Well Owner:	Jacobson Family LLC
Well Type:	Resource Protection	Driller #:	Not Reported
Static Water Level:	Not Reported	Flow Rate (gpm):	Not Reported
Flow Type:	Not Reported	PSI:	Not Reported
Well Test:	Not Reported	Water Reclamation #:	8

E811
South
1/4 - 1/2 Mile
Lower

WA WELLS **WALOG2000546552**

Database:	Ecology Well Logs	Well Log ID:	788153
Well Tag #:	Not Reported	Project Tag #:	Not Reported
Notice of Intent #:	EE03914	Date Received:	16-APR-12
Diameter (in):	1.25	Casing Depth (ft):	15
Well completion:	28-MAR-12	Well Owner:	Jacobson Family LLC
Well Type:	Resource Protection	Driller #:	Not Reported
Static Water Level:	Not Reported	Flow Rate (gpm):	Not Reported
Flow Type:	Not Reported	PSI:	Not Reported
Well Test:	Not Reported	Water Reclamation #:	8

DRAFT

Map ID Direction Distance Elevation	Database	EDR ID Number
E812 **South** **1/4 - 1/2 Mile** **Lower**	**WA WELLS**	**WALOG2000546551**

Database:	Ecology Well Logs	Well Log ID:	788152
Well Tag #:	Not Reported	Project Tag #:	Not Reported
Notice of Intent #:	EE03914	Date Received:	16-APR-12
Diameter (in):	1.25	Casing Depth (ft):	10
Well completion:	28-MAR-12	Well Owner:	Jacobson Family LLC
Well Type:	Resource Protection	Driller #:	Not Reported
Static Water Level:	Not Reported	Flow Rate (gpm):	Not Reported
Flow Type:	Not Reported	PSI:	Not Reported
Well Test:	Not Reported	Water Reclamation #:	8

E813 **South** **1/4 - 1/2 Mile** **Lower**	**WA WELLS**	**WALOG2000546550**

Database:	Ecology Well Logs	Well Log ID:	788150
Well Tag #:	Not Reported	Project Tag #:	Not Reported
Notice of Intent #:	EE03914	Date Received:	16-APR-12
Diameter (in):	1.25	Casing Depth (ft):	10
Well completion:	28-MAR-12	Well Owner:	Jacobson Family LLC
Well Type:	Resource Protection	Driller #:	Not Reported
Static Water Level:	Not Reported	Flow Rate (gpm):	Not Reported
Flow Type:	Not Reported	PSI:	Not Reported
Well Test:	Not Reported	Water Reclamation #:	8

E814 **South** **1/4 - 1/2 Mile** **Lower**	**WA WELLS**	**WALOG2000546560**

Database:	Ecology Well Logs	Well Log ID:	788169
Well Tag #:	Not Reported	Project Tag #:	Not Reported
Notice of Intent #:	AE16868	Date Received:	16-APR-12
Diameter (in):	1.25	Casing Depth (ft):	10
Well completion:	28-MAR-12	Well Owner:	Jacobson Family LLC
Well Type:	Decommisioning	Driller #:	Not Reported
Static Water Level:	Not Reported	Flow Rate (gpm):	Not Reported
Flow Type:	Not Reported	PSI:	Not Reported
Well Test:	Not Reported	Water Reclamation #:	8

E815 **South** **1/4 - 1/2 Mile** **Lower**	**WA WELLS**	**WALOG2000546570**

Database:	Ecology Well Logs	Well Log ID:	788187
Well Tag #:	Not Reported	Project Tag #:	Not Reported
Notice of Intent #:	AE16868	Date Received:	16-APR-12
Diameter (in):	2	Casing Depth (ft):	12

DRAFT

Well completion:	30-MAR-12	Well Owner:	Jacobson Family LLC
Well Type:	Decommisioning	Driller #:	Not Reported
Static Water Level:	Not Reported	Flow Rate (gpm):	Not Reported
Flow Type:	Not Reported	PSI:	Not Reported
Well Test:	Not Reported	Water Reclamation #:	8

E816
South
1/4 - 1/2 Mile
Lower

WA WELLS **WALOG2000546569**

Database:	Ecology Well Logs	Well Log ID:	788185
Well Tag #:	Not Reported	Project Tag #:	Not Reported
Notice of Intent #:	AE16868	Date Received:	16-APR-12
Diameter (in):	2	Casing Depth (ft):	12
Well completion:	30-MAR-12	Well Owner:	Jacobson Family LLC
Well Type:	Decommisioning	Driller #:	Not Reported
Static Water Level:	Not Reported	Flow Rate (gpm):	Not Reported
Flow Type:	Not Reported	PSI:	Not Reported
Well Test:	Not Reported	Water Reclamation #:	8

E817
South
1/4 - 1/2 Mile
Lower

WA WELLS **WALOG2000546568**

Database:	Ecology Well Logs	Well Log ID:	788184
Well Tag #:	Not Reported	Project Tag #:	Not Reported
Notice of Intent #:	AE16868	Date Received:	16-APR-12
Diameter (in):	1.25	Casing Depth (ft):	10
Well completion:	29-MAR-12	Well Owner:	Jacobson Family LLC
Well Type:	Decommisioning	Driller #:	Not Reported
Static Water Level:	Not Reported	Flow Rate (gpm):	Not Reported
Flow Type:	Not Reported	PSI:	Not Reported
Well Test:	Not Reported	Water Reclamation #:	8

E818
South
1/4 - 1/2 Mile
Lower

WA WELLS **WALOG2000553512**

Database:	Ecology Well Logs	Well Log ID:	801717
Well Tag #:	BHL179	Project Tag #:	Not Reported
Notice of Intent #:	RE07117	Date Received:	16-JUL-12
Diameter (in):	8.5	Casing Depth (ft):	50
Well completion:	01-JUN-12	Well Owner:	Shell Station | CRA
Well Type:	Resource Protection	Driller #:	Not Reported
Static Water Level:	Not Reported	Flow Rate (gpm):	Not Reported
Flow Type:	Not Reported	PSI:	Not Reported
Well Test:	Not Reported	Water Reclamation #:	8

DRAFT

Map ID Direction Distance Elevation	Database	EDR ID Number
E819 **South** **1/4 - 1/2 Mile** **Lower**	**WA WELLS**	**WALOG2000546572**

Database:	Ecology Well Logs	Well Log ID:	788191
Well Tag #:	Not Reported	Project Tag #:	Not Reported
Notice of Intent #:	AE16867	Date Received:	16-APR-12
Diameter (in):	2	Casing Depth (ft):	12
Well completion:	30-MAR-12	Well Owner:	Jacobson Family LLC
Well Type:	Decommisioning	Driller #:	Not Reported
Static Water Level:	Not Reported	Flow Rate (gpm):	Not Reported
Flow Type:	Not Reported	PSI:	Not Reported
Well Test:	Not Reported	Water Reclamation #:	8

E820 **South** **1/4 - 1/2 Mile** **Lower**	**WA WELLS**	**WALOG2000546571**

Database:	Ecology Well Logs	Well Log ID:	788189
Well Tag #:	Not Reported	Project Tag #:	Not Reported
Notice of Intent #:	SE44946	Date Received:	16-APR-12
Diameter (in):	2	Casing Depth (ft):	12
Well completion:	30-MAR-12	Well Owner:	Jacobson Family LLC
Well Type:	Resource Protection	Driller #:	Not Reported
Static Water Level:	Not Reported	Flow Rate (gpm):	Not Reported
Flow Type:	Not Reported	PSI:	Not Reported
Well Test:	Not Reported	Water Reclamation #:	8

E821 **South** **1/4 - 1/2 Mile** **Lower**	**WA WELLS**	**WALOG2000546567**

Database:	Ecology Well Logs	Well Log ID:	788182
Well Tag #:	Not Reported	Project Tag #:	Not Reported
Notice of Intent #:	AE16868	Date Received:	16-APR-12
Diameter (in):	1.25	Casing Depth (ft):	10
Well completion:	29-MAR-12	Well Owner:	Jacobson Family LLC
Well Type:	Decommisioning	Driller #:	Not Reported
Static Water Level:	Not Reported	Flow Rate (gpm):	Not Reported
Flow Type:	Not Reported	PSI:	Not Reported
Well Test:	Not Reported	Water Reclamation #:	8

E822 **South** **1/4 - 1/2 Mile** **Lower**	**WA WELLS**	**WALOG2000546563**

Database:	Ecology Well Logs	Well Log ID:	788175
Well Tag #:	Not Reported	Project Tag #:	Not Reported
Notice of Intent #:	AE16868	Date Received:	16-APR-12
Diameter (in):	1.25	Casing Depth (ft):	15

DRAFT

Well completion:	28-MAR-12	Well Owner:	Jacobson Family LLC
Well Type:	Decommisioning	Driller #:	Not Reported
Static Water Level:	Not Reported	Flow Rate (gpm):	Not Reported
Flow Type:	Not Reported	PSI:	Not Reported
Well Test:	Not Reported	Water Reclamation #:	8

E823
South
1/4 - 1/2 Mile
Lower

WA WELLS **WALOG2000546562**

Database:	Ecology Well Logs	Well Log ID:	788173
Well Tag #:	Not Reported	Project Tag #:	Not Reported
Notice of Intent #:	AE16868	Date Received:	16-APR-12
Diameter (in):	1.25	Casing Depth (ft):	10
Well completion:	28-MAR-12	Well Owner:	Jacobson Family LLC
Well Type:	Decommisioning	Driller #:	Not Reported
Static Water Level:	Not Reported	Flow Rate (gpm):	Not Reported
Flow Type:	Not Reported	PSI:	Not Reported
Well Test:	Not Reported	Water Reclamation #:	8

E824
South
1/4 - 1/2 Mile
Lower

WA WELLS **WALOG2000546561**

Database:	Ecology Well Logs	Well Log ID:	788171
Well Tag #:	Not Reported	Project Tag #:	Not Reported
Notice of Intent #:	AE16868	Date Received:	16-APR-12
Diameter (in):	1.25	Casing Depth (ft):	10
Well completion:	28-MAR-12	Well Owner:	Jacobson Family LLC
Well Type:	Decommisioning	Driller #:	Not Reported
Static Water Level:	Not Reported	Flow Rate (gpm):	Not Reported
Flow Type:	Not Reported	PSI:	Not Reported
Well Test:	Not Reported	Water Reclamation #:	8

E825
South
1/4 - 1/2 Mile
Lower

WA WELLS **WALOG2000546566**

Database:	Ecology Well Logs	Well Log ID:	788180
Well Tag #:	Not Reported	Project Tag #:	Not Reported
Notice of Intent #:	AE16868	Date Received:	16-APR-12
Diameter (in):	1.25	Casing Depth (ft):	11
Well completion:	29-MAR-12	Well Owner:	Jacobson Family LLC
Well Type:	Decommisioning	Driller #:	Not Reported
Static Water Level:	Not Reported	Flow Rate (gpm):	Not Reported
Flow Type:	Not Reported	PSI:	Not Reported
Well Test:	Not Reported	Water Reclamation #:	8

DRAFT

Map ID Direction Distance Elevation	Database	EDR ID Number
E826 **South** **1/4 - 1/2 Mile** **Lower**	**WA WELLS**	**WALOG2000546565**

Database:	Ecology Well Logs	Well Log ID:	788179
Well Tag #:	Not Reported	Project Tag #:	Not Reported
Notice of Intent #:	AE16868	Date Received:	16-APR-12
Diameter (in):	1.25	Casing Depth (ft):	11
Well completion:	29-MAR-12	Well Owner:	Jacobson Family LLC
Well Type:	Decommisioning	Driller #:	Not Reported
Static Water Level:	Not Reported	Flow Rate (gpm):	Not Reported
Flow Type:	Not Reported	PSI:	Not Reported
Well Test:	Not Reported	Water Reclamation #:	8

E827 **South** **1/4 - 1/2 Mile** **Lower**	**WA WELLS**	**WALOG2000546564**

Database:	Ecology Well Logs	Well Log ID:	788177
Well Tag #:	Not Reported	Project Tag #:	Not Reported
Notice of Intent #:	AE16868	Date Received:	16-APR-12
Diameter (in):	1.25	Casing Depth (ft):	11
Well completion:	29-MAR-12	Well Owner:	Jacobson Family LLC
Well Type:	Decommisioning	Driller #:	Not Reported
Static Water Level:	Not Reported	Flow Rate (gpm):	Not Reported
Flow Type:	Not Reported	PSI:	Not Reported
Well Test:	Not Reported	Water Reclamation #:	8

E828 **South** **1/4 - 1/2 Mile** **Lower**	**WA WELLS**	**WALOG2000542037**

Database:	Ecology Well Logs	Well Log ID:	779008
Well Tag #:	Not Reported	Project Tag #:	Not Reported
Notice of Intent #:	EE03868	Date Received:	24-FEB-12
Diameter (in):	2	Casing Depth (ft):	9
Well completion:	02-FEB-12		
Well Owner:	Jacobsen Family LLC C/o ATC Assoc. | ATC Associates		
Well Type:	Resource Protection	Driller #:	Not Reported
Static Water Level:	Not Reported	Flow Rate (gpm):	Not Reported
Flow Type:	Not Reported	PSI:	Not Reported
Well Test:	Not Reported	Water Reclamation #:	8

E829 **South** **1/4 - 1/2 Mile** **Lower**	**WA WELLS**	**WALOG2000542035**

Database:	Ecology Well Logs	Well Log ID:	779004
Well Tag #:	Not Reported	Project Tag #:	Not Reported
Notice of Intent #:	EE03868	Date Received:	24-FEB-12

DRAFT

Diameter (in):	2	Casing Depth (ft):	20
Well completion:	02-FEB-12		
Well Owner:	Jacobsen Family LLC C/o ATC Assoc. | ATC Associates		
Well Type:	Resource Protection	Driller #:	Not Reported
Static Water Level:	Not Reported	Flow Rate (gpm):	Not Reported
Flow Type:	Not Reported	PSI:	Not Reported
Well Test:	Not Reported	Water Reclamation #:	8

E830
South
1/4 - 1/2 Mile
Lower

WA WELLS **WALOG2000542033**

Database:	Ecology Well Logs	Well Log ID:	779000
Well Tag #:	Not Reported	Project Tag #:	Not Reported
Notice of Intent #:	EE03868	Date Received:	24-FEB-12
Diameter (in):	2	Casing Depth (ft):	16
Well completion:	03-FEB-12		
Well Owner:	Jacobsen Family LLC C/o ATC Assoc. | ATC Associates		
Well Type:	Resource Protection	Driller #:	Not Reported
Static Water Level:	Not Reported	Flow Rate (gpm):	Not Reported
Flow Type:	Not Reported	PSI:	Not Reported
Well Test:	Not Reported	Water Reclamation #:	8

E831
South
1/4 - 1/2 Mile
Lower

WA WELLS **WALOG2000542043**

Database:	Ecology Well Logs	Well Log ID:	779020
Well Tag #:	Not Reported	Project Tag #:	Not Reported
Notice of Intent #:	EE03868	Date Received:	24-FEB-12
Diameter (in):	2	Casing Depth (ft):	8
Well completion:	02-FEB-12		
Well Owner:	Jacobsen Family LLC C/o ATC Assoc. | ATC Associates		
Well Type:	Resource Protection	Driller #:	Not Reported
Static Water Level:	Not Reported	Flow Rate (gpm):	Not Reported
Flow Type:	Not Reported	PSI:	Not Reported
Well Test:	Not Reported	Water Reclamation #:	8

E832
South
1/4 - 1/2 Mile
Lower

WA WELLS **WALOG2000542041**

Database:	Ecology Well Logs	Well Log ID:	779016
Well Tag #:	Not Reported	Project Tag #:	Not Reported
Notice of Intent #:	EE03868	Date Received:	24-FEB-12
Diameter (in):	2	Casing Depth (ft):	8
Well completion:	02-FEB-12		
Well Owner:	Jacobsen Family LLC C/o ATC Assoc. | ATC Associates		
Well Type:	Resource Protection	Driller #:	Not Reported
Static Water Level:	Not Reported	Flow Rate (gpm):	Not Reported
Flow Type:	Not Reported	PSI:	Not Reported
Well Test:	Not Reported	Water Reclamation #:	8

DRAFT

Map ID Direction Distance Elevation	Database	EDR ID Number
E833 **South** **1/4 - 1/2 Mile** **Lower**	**WA WELLS**	**WALOG2000542039**

Database:	Ecology Well Logs	Well Log ID:	779012
Well Tag #:	Not Reported	Project Tag #:	Not Reported
Notice of Intent #:	EE03868	Date Received:	24-FEB-12
Diameter (in):	2	Casing Depth (ft):	8
Well completion:	02-FEB-12		
Well Owner:	Jacobsen Family LLC C/o ATC Assoc. | ATC Associates		
Well Type:	Resource Protection	Driller #:	Not Reported
Static Water Level:	Not Reported	Flow Rate (gpm):	Not Reported
Flow Type:	Not Reported	PSI:	Not Reported
Well Test:	Not Reported	Water Reclamation #:	8

E834 **South** **1/4 - 1/2 Mile** **Lower**	**WA WELLS**	**WALOG2000542031**

Database:	Ecology Well Logs	Well Log ID:	778996
Well Tag #:	Not Reported	Project Tag #:	Not Reported
Notice of Intent #:	EE03868	Date Received:	24-FEB-12
Diameter (in):	2	Casing Depth (ft):	16
Well completion:	03-FEB-12		
Well Owner:	Jacobsen Family LLC C/o ATC Assoc. | ATC Associates		
Well Type:	Resource Protection	Driller #:	Not Reported
Static Water Level:	Not Reported	Flow Rate (gpm):	Not Reported
Flow Type:	Not Reported	PSI:	Not Reported
Well Test:	Not Reported	Water Reclamation #:	8

E835 **South** **1/4 - 1/2 Mile** **Lower**	**WA WELLS**	**WALOG2000542023**

Database:	Ecology Well Logs	Well Log ID:	778980
Well Tag #:	Not Reported	Project Tag #:	Not Reported
Notice of Intent #:	EE03868	Date Received:	24-FEB-12
Diameter (in):	2	Casing Depth (ft):	9
Well completion:	07-FEB-12		
Well Owner:	Jacobsen Family LLC C/o ATC Assoc. | ATC Associates		
Well Type:	Resource Protection	Driller #:	Not Reported
Static Water Level:	Not Reported	Flow Rate (gpm):	Not Reported
Flow Type:	Not Reported	PSI:	Not Reported
Well Test:	Not Reported	Water Reclamation #:	8

DRAFT

Map ID Direction Distance Elevation	Database	EDR ID Number
E836 **South** **1/4 - 1/2 Mile** **Lower**	**WA WELLS**	**WALOG2000542013**

Database:	Ecology Well Logs	Well Log ID:	778960
Well Tag #:	Not Reported	Project Tag #:	Not Reported
Notice of Intent #:	AE16308	Date Received:	24-FEB-12
Diameter (in):	2	Casing Depth (ft):	9
Well completion:	07-FEB-12	Well Owner:	Jacobsen Family LLC | ATC Associates
Well Type:	Decommisioning	Driller #:	Not Reported
Static Water Level:	Not Reported	Flow Rate (gpm):	Not Reported
Flow Type:	Not Reported	PSI:	Not Reported
Well Test:	Not Reported	Water Reclamation #:	8

E837 **South** **1/4 - 1/2 Mile** **Lower**	**WA WELLS**	**WALOG2000542012**

Database:	Ecology Well Logs	Well Log ID:	778958
Well Tag #:	Not Reported	Project Tag #:	Not Reported
Notice of Intent #:	AE16308	Date Received:	24-FEB-12
Diameter (in):	2	Casing Depth (ft):	8.5
Well completion:	07-FEB-12	Well Owner:	Jacobsen Family LLC | ATC Associates
Well Type:	Decommisioning	Driller #:	Not Reported
Static Water Level:	Not Reported	Flow Rate (gpm):	Not Reported
Flow Type:	Not Reported	PSI:	Not Reported
Well Test:	Not Reported	Water Reclamation #:	8

E838 **South** **1/4 - 1/2 Mile** **Lower**	**WA WELLS**	**WALOG2000542029**

Database:	Ecology Well Logs	Well Log ID:	778992
Well Tag #:	Not Reported	Project Tag #:	Not Reported
Notice of Intent #:	EE03868	Date Received:	24-FEB-12
Diameter (in):	2	Casing Depth (ft):	16
Well completion:	03-FEB-12		
Well Owner:	Jacobsen Family LLC C/o ATC Assoc. | ATC Associates		
Well Type:	Resource Protection	Driller #:	Not Reported
Static Water Level:	Not Reported	Flow Rate (gpm):	Not Reported
Flow Type:	Not Reported	PSI:	Not Reported
Well Test:	Not Reported	Water Reclamation #:	8

E839 **South** **1/4 - 1/2 Mile** **Lower**	**WA WELLS**	**WALOG2000542027**

Database:	Ecology Well Logs	Well Log ID:	778988
Well Tag #:	Not Reported	Project Tag #:	Not Reported
Notice of Intent #:	EE03868	Date Received:	24-FEB-12

DRAFT

Diameter (in):	2	Casing Depth (ft):	16
Well completion:	03-FEB-12		
Well Owner:	Jacobsen Family LLC C/o ATC Assoc. | ATC Associates		
Well Type:	Resource Protection	Driller #:	Not Reported
Static Water Level:	Not Reported	Flow Rate (gpm):	Not Reported
Flow Type:	Not Reported	PSI:	Not Reported
Well Test:	Not Reported	Water Reclamation #:	8

E840
South
1/4 - 1/2 Mile
Lower

WA WELLS **WALOG2000542024**

Database:	Ecology Well Logs	Well Log ID:	778982
Well Tag #:	Not Reported	Project Tag #:	Not Reported
Notice of Intent #:	EE03868	Date Received:	24-FEB-12
Diameter (in):	2	Casing Depth (ft):	10
Well completion:	07-FEB-12		
Well Owner:	Jacobsen Family LLC C/o ATC Assoc. | ATC Associates		
Well Type:	Resource Protection	Driller #:	Not Reported
Static Water Level:	Not Reported	Flow Rate (gpm):	Not Reported
Flow Type:	Not Reported	PSI:	Not Reported
Well Test:	Not Reported	Water Reclamation #:	8

E841
South
1/4 - 1/2 Mile
Lower

WA WELLS **WALOG2000542044**

Database:	Ecology Well Logs	Well Log ID:	779022
Well Tag #:	Not Reported	Project Tag #:	Not Reported
Notice of Intent #:	AE16481	Date Received:	24-FEB-12
Diameter (in):	2	Casing Depth (ft):	9
Well completion:	07-FEB-12		
Well Owner:	Jacobsen Family LLC C/o ATC Assoc. | ATC Associates		
Well Type:	Decommisioning	Driller #:	Not Reported
Static Water Level:	Not Reported	Flow Rate (gpm):	Not Reported
Flow Type:	Not Reported	PSI:	Not Reported
Well Test:	Not Reported	Water Reclamation #:	8

E842
South
1/4 - 1/2 Mile
Lower

WA WELLS **WALOG2000542055**

Database:	Ecology Well Logs	Well Log ID:	779044
Well Tag #:	Not Reported	Project Tag #:	Not Reported
Notice of Intent #:	AE16481	Date Received:	24-FEB-12
Diameter (in):	2	Casing Depth (ft):	8
Well completion:	02-FEB-12		
Well Owner:	Jacobsen Family LLC C/o ATC Assoc. | ATC Associates		
Well Type:	Decommisioning	Driller #:	Not Reported
Static Water Level:	Not Reported	Flow Rate (gpm):	Not Reported
Flow Type:	Not Reported	PSI:	Not Reported
Well Test:	Not Reported	Water Reclamation #:	8

DRAFT

Map ID Direction Distance Elevation	Database	EDR ID Number
E843 **South** **1/4 - 1/2 Mile** **Lower**	**WA WELLS**	**WALOG2000542054**

Database:	Ecology Well Logs	Well Log ID:	779042
Well Tag #:	Not Reported	Project Tag #:	Not Reported
Notice of Intent #:	AE16481	Date Received:	24-FEB-12
Diameter (in):	2	Casing Depth (ft):	8
Well completion:	02-FEB-12		
Well Owner:	Jacobsen Family LLC C/o ATC Assoc. | ATC Associates		
Well Type:	Decommisioning	Driller #:	Not Reported
Static Water Level:	Not Reported	Flow Rate (gpm):	Not Reported
Flow Type:	Not Reported	PSI:	Not Reported
Well Test:	Not Reported	Water Reclamation #:	8

E844 **South** **1/4 - 1/2 Mile** **Lower**	**WA WELLS**	**WALOG2000542053**

Database:	Ecology Well Logs	Well Log ID:	779040
Well Tag #:	Not Reported	Project Tag #:	Not Reported
Notice of Intent #:	AE16481	Date Received:	24-FEB-12
Diameter (in):	2	Casing Depth (ft):	8
Well completion:	02-FEB-12		
Well Owner:	Jacobsen Family LLC C/o ATC Assoc. | ATC Associates		
Well Type:	Decommisioning	Driller #:	Not Reported
Static Water Level:	Not Reported	Flow Rate (gpm):	Not Reported
Flow Type:	Not Reported	PSI:	Not Reported
Well Test:	Not Reported	Water Reclamation #:	8

E845 **South** **1/4 - 1/2 Mile** **Lower**	**WA WELLS**	**WALOG2000546511**

Database:	Ecology Well Logs	Well Log ID:	788075
Well Tag #:	BCC792	Project Tag #:	Not Reported
Notice of Intent #:	RE06912	Date Received:	16-APR-12
Diameter (in):	2.25	Casing Depth (ft):	11.5
Well completion:	30-MAR-12	Well Owner:	Jacobson Family LLC
Well Type:	Resource Protection	Driller #:	Not Reported
Static Water Level:	Not Reported	Flow Rate (gpm):	Not Reported
Flow Type:	Not Reported	PSI:	Not Reported
Well Test:	Not Reported	Water Reclamation #:	8

E846 **South** **1/4 - 1/2 Mile** **Lower**	**WA WELLS**	**WALOG2000546510**

Database:	Ecology Well Logs	Well Log ID:	788073
Well Tag #:	BCC791	Project Tag #:	Not Reported

DRAFT

Notice of Intent #:	RE06912	Date Received:	16-APR-12
Diameter (in):	2.25	Casing Depth (ft):	15
Well completion:	29-MAR-12	Well Owner:	Jacobson Family LLC
Well Type:	Resource Protection	Driller #:	Not Reported
Static Water Level:	Not Reported	Flow Rate (gpm):	Not Reported
Flow Type:	Not Reported	PSI:	Not Reported
Well Test:	Not Reported	Water Reclamation #:	8

E847
South
1/4 - 1/2 Mile
Lower

WA WELLS **WALOG2000546509**

Database:	Ecology Well Logs	Well Log ID:	788071
Well Tag #:	BCC790	Project Tag #:	Not Reported
Notice of Intent #:	RE06912	Date Received:	16-APR-12
Diameter (in):	2.25	Casing Depth (ft):	12
Well completion:	29-MAR-12	Well Owner:	Jacobson Family LLC
Well Type:	Resource Protection	Driller #:	Not Reported
Static Water Level:	Not Reported	Flow Rate (gpm):	Not Reported
Flow Type:	Not Reported	PSI:	Not Reported
Well Test:	Not Reported	Water Reclamation #:	8

E848
South
1/4 - 1/2 Mile
Lower

WA WELLS **WALOG2000542052**

Database:	Ecology Well Logs	Well Log ID:	779038
Well Tag #:	Not Reported	Project Tag #:	Not Reported
Notice of Intent #:	AE16481	Date Received:	24-FEB-12
Diameter (in):	2	Casing Depth (ft):	9
Well completion:	02-FEB-12		
Well Owner:	Jacobsen Family LLC C/o ATC Assoc. | ATC Associates		
Well Type:	Decommisioning	Driller #:	Not Reported
Static Water Level:	Not Reported	Flow Rate (gpm):	Not Reported
Flow Type:	Not Reported	PSI:	Not Reported
Well Test:	Not Reported	Water Reclamation #:	8

E849
South
1/4 - 1/2 Mile
Lower

WA WELLS **WALOG2000542048**

Database:	Ecology Well Logs	Well Log ID:	779030
Well Tag #:	Not Reported	Project Tag #:	Not Reported
Notice of Intent #:	AE16481	Date Received:	24-FEB-12
Diameter (in):	2	Casing Depth (ft):	16
Well completion:	07-FEB-12		
Well Owner:	Jacobsen Family LLC C/o ATC Assoc. | ATC Associates		
Well Type:	Decommisioning	Driller #:	Not Reported
Static Water Level:	Not Reported	Flow Rate (gpm):	Not Reported
Flow Type:	Not Reported	PSI:	Not Reported
Well Test:	Not Reported	Water Reclamation #:	8

DRAFT

Map ID Direction Distance Elevation	Database	EDR ID Number
E850 **South** **1/4 - 1/2 Mile** **Lower**	**WA WELLS**	**WALOG2000542047**

Database:	Ecology Well Logs	Well Log ID:	779028
Well Tag #:	Not Reported	Project Tag #:	Not Reported
Notice of Intent #:	AE16481	Date Received:	24-FEB-12
Diameter (in):	2	Casing Depth (ft):	16
Well completion:	03-FEB-12	Well Owner:	Jacobsen Family LLC C/o ATC Assoc.
Well Type:	Decommisioning	Driller #:	Not Reported
Static Water Level:	Not Reported	Flow Rate (gpm):	Not Reported
Flow Type:	Not Reported	PSI:	Not Reported
Well Test:	Not Reported	Water Reclamation #:	8

E851 **South** **1/4 - 1/2 Mile** **Lower**	**WA WELLS**	**WALOG2000542046**

Database:	Ecology Well Logs	Well Log ID:	779026
Well Tag #:	Not Reported	Project Tag #:	Not Reported
Notice of Intent #:	AE16481	Date Received:	24-FEB-12
Diameter (in):	2	Casing Depth (ft):	10
Well completion:	07-FEB-12		
Well Owner:	Jacobsen Family LLC C/o ATC Assoc. | ATC Associates		
Well Type:	Decommisioning	Driller #:	Not Reported
Static Water Level:	Not Reported	Flow Rate (gpm):	Not Reported
Flow Type:	Not Reported	PSI:	Not Reported
Well Test:	Not Reported	Water Reclamation #:	8

E852 **South** **1/4 - 1/2 Mile** **Lower**	**WA WELLS**	**WALOG2000542051**

Database:	Ecology Well Logs	Well Log ID:	779036
Well Tag #:	Not Reported	Project Tag #:	Not Reported
Notice of Intent #:	AE16481	Date Received:	24-FEB-12
Diameter (in):	2	Casing Depth (ft):	20
Well completion:	02-FEB-12		
Well Owner:	Jacobsen Family LLC C/o ATC Assoc. | ATC Associates		
Well Type:	Decommisioning	Driller #:	Not Reported
Static Water Level:	Not Reported	Flow Rate (gpm):	Not Reported
Flow Type:	Not Reported	PSI:	Not Reported
Well Test:	Not Reported	Water Reclamation #:	8

E853 **South** **1/4 - 1/2 Mile** **Lower**	**WA WELLS**	**WALOG2000542050**

Database:	Ecology Well Logs	Well Log ID:	779034
Well Tag #:	Not Reported	Project Tag #:	Not Reported

DRAFT

Notice of Intent #:	AE16481	Date Received:	24-FEB-12
Diameter (in):	2	Casing Depth (ft):	16
Well completion:	03-FEB-12		
Well Owner:	Jacobsen Family LLC C/o ATC Assoc. | ATC Associates		
Well Type:	Decommisioning	Driller #:	Not Reported
Static Water Level:	Not Reported	Flow Rate (gpm):	Not Reported
Flow Type:	Not Reported	PSI:	Not Reported
Well Test:	Not Reported	Water Reclamation #:	8

E854
South
1/4 - 1/2 Mile
Lower

WA WELLS **WALOG2000542049**

Database:	Ecology Well Logs	Well Log ID:	779032
Well Tag #:	Not Reported	Project Tag #:	Not Reported
Notice of Intent #:	AE16481	Date Received:	24-FEB-12
Diameter (in):	2	Casing Depth (ft):	16
Well completion:	07-FEB-12		
Well Owner:	Jacobsen Family LLC C/o ATC Assoc. | ATC Associates		
Well Type:	Decommisioning	Driller #:	Not Reported
Static Water Level:	Not Reported	Flow Rate (gpm):	Not Reported
Flow Type:	Not Reported	PSI:	Not Reported
Well Test:	Not Reported	Water Reclamation #:	8

E855
South
1/4 - 1/2 Mile
Lower

WA WELLS **WALOG2000418864**

Database:	Ecology Well Logs	Well Log ID:	553647
Well Tag #:	Not Reported	Project Tag #:	Not Reported
Notice of Intent #:	AE03624	Date Received:	25-JUL-08
Diameter (in):	2	Casing Depth (ft):	10
Well completion:	20-JUL-08	Well Owner:	Pryde Johnson Pike/Pine | LFR
Well Type:	Decommisioning	Driller #:	Not Reported
Static Water Level:	Not Reported	Flow Rate (gpm):	Not Reported
Flow Type:	Not Reported	PSI:	Not Reported
Well Test:	Not Reported	Water Reclamation #:	8

E856
South
1/4 - 1/2 Mile
Lower

WA WELLS **WALOG2000239942**

Database:	Ecology Well Logs	Well Log ID:	323707
Well Tag #:	AFK487	Project Tag #:	Not Reported
Notice of Intent #:	R048125	Date Received:	05-JUN-00
Diameter (in):	Not Reported	Casing Depth (ft):	45
Well completion:	01-MAY-00	Well Owner:	HEATH PROPERTIES
Well Type:	Resource Protection	Driller #:	Not Reported
Static Water Level:	Not Reported	Flow Rate (gpm):	Not Reported
Flow Type:	Not Reported	PSI:	Not Reported
Well Test:	Not Reported	Water Reclamation #:	8

DRAFT

Map ID Direction Distance Elevation	Database	EDR ID Number
E857 **South** **1/4 - 1/2 Mile** **Lower**	**WA WELLS**	**WALOG2000239941**

Database:	Ecology Well Logs	Well Log ID:	323706
Well Tag #:	AFK486	Project Tag #:	Not Reported
Notice of Intent #:	R048125	Date Received:	05-JUN-00
Diameter (in):	Not Reported	Casing Depth (ft):	40
Well completion:	01-MAY-00	Well Owner:	HEATH PROPERTIES
Well Type:	Resource Protection	Driller #:	Not Reported
Static Water Level:	Not Reported	Flow Rate (gpm):	Not Reported
Flow Type:	Not Reported	PSI:	Not Reported
Well Test:	Not Reported	Water Reclamation #:	8

E858 **South** **1/4 - 1/2 Mile** **Lower**	**WA WELLS**	**WALOG2000239940**

Database:	Ecology Well Logs	Well Log ID:	323705
Well Tag #:	AFK485	Project Tag #:	Not Reported
Notice of Intent #:	R048125	Date Received:	05-JUN-00
Diameter (in):	Not Reported	Casing Depth (ft):	45
Well completion:	01-MAY-00	Well Owner:	HEATH PROPERTIES
Well Type:	Resource Protection	Driller #:	Not Reported
Static Water Level:	Not Reported	Flow Rate (gpm):	Not Reported
Flow Type:	Not Reported	PSI:	Not Reported
Well Test:	Not Reported	Water Reclamation #:	8

E859 **South** **1/4 - 1/2 Mile** **Lower**	**WA WELLS**	**WALOG2000239945**

Database:	Ecology Well Logs	Well Log ID:	323710
Well Tag #:	AFF039	Project Tag #:	Not Reported
Notice of Intent #:	R044043	Date Received:	07-APR-00
Diameter (in):	Not Reported	Casing Depth (ft):	260
Well completion:	08-MAR-00	Well Owner:	CITY OF SEATTLE
Well Type:	Resource Protection	Driller #:	Not Reported
Static Water Level:	Not Reported	Flow Rate (gpm):	Not Reported
Flow Type:	Not Reported	PSI:	Not Reported
Well Test:	Not Reported	Water Reclamation #:	8

E860 **South** **1/4 - 1/2 Mile** **Lower**	**WA WELLS**	**WALOG2000239944**

Database:	Ecology Well Logs	Well Log ID:	323709
Well Tag #:	AFF038	Project Tag #:	Not Reported
Notice of Intent #:	R044043	Date Received:	07-APR-00
Diameter (in):	Not Reported	Casing Depth (ft):	266

DRAFT

Well completion:	08-MAR-00	Well Owner:	CITY OF SEATTLE
Well Type:	Resource Protection	Driller #:	Not Reported
Static Water Level:	Not Reported	Flow Rate (gpm):	Not Reported
Flow Type:	Not Reported	PSI:	Not Reported
Well Test:	Not Reported	Water Reclamation #:	8

E861
South
1/4 - 1/2 Mile
Lower

WA WELLS **WALOG2000239943**

Database:	Ecology Well Logs	Well Log ID:	323708
Well Tag #:	AFF037	Project Tag #:	Not Reported
Notice of Intent #:	R044043	Date Received:	07-APR-00
Diameter (in):	Not Reported	Casing Depth (ft):	257
Well completion:	08-MAR-00	Well Owner:	CITY OF SEATTLE
Well Type:	Resource Protection	Driller #:	Not Reported
Static Water Level:	Not Reported	Flow Rate (gpm):	Not Reported
Flow Type:	Not Reported	PSI:	Not Reported
Well Test:	Not Reported	Water Reclamation #:	8

E862
South
1/4 - 1/2 Mile
Lower

WA WELLS **WALOG2000224843**

Database:	Ecology Well Logs	Well Log ID:	306874
Well Tag #:	Not Reported	Project Tag #:	Not Reported
Notice of Intent #:	S006188	Date Received:	29-AUG-00
Diameter (in):	Not Reported	Casing Depth (ft):	20
Well completion:	15-JUL-00	Well Owner:	CH2M HILL
Well Type:	Resource Protection	Driller #:	Not Reported
Static Water Level:	Not Reported	Flow Rate (gpm):	Not Reported
Flow Type:	Not Reported	PSI:	Not Reported
Well Test:	Not Reported	Water Reclamation #:	8

E863
South
1/4 - 1/2 Mile
Lower

WA WELLS **WALOG2000224839**

Database:	Ecology Well Logs	Well Log ID:	306870
Well Tag #:	Not Reported	Project Tag #:	Not Reported
Notice of Intent #:	S006188	Date Received:	29-AUG-00
Diameter (in):	Not Reported	Casing Depth (ft):	20
Well completion:	15-JUL-00	Well Owner:	CH2M HILL
Well Type:	Resource Protection	Driller #:	Not Reported
Static Water Level:	Not Reported	Flow Rate (gpm):	Not Reported
Flow Type:	Not Reported	PSI:	Not Reported
Well Test:	Not Reported	Water Reclamation #:	8

DRAFT

Map ID Direction Distance Elevation	Database	EDR ID Number
E864 **South** **1/4 - 1/2 Mile** **Lower**	**WA WELLS**	**WALOG2000224838**

Database:	Ecology Well Logs	Well Log ID:	306869
Well Tag #:	Not Reported	Project Tag #:	Not Reported
Notice of Intent #:	S006188	Date Received:	29-AUG-00
Diameter (in):	Not Reported	Casing Depth (ft):	20
Well completion:	15-JUL-00	Well Owner:	CH2M HILL
Well Type:	Resource Protection	Driller #:	Not Reported
Static Water Level:	Not Reported	Flow Rate (gpm):	Not Reported
Flow Type:	Not Reported	PSI:	Not Reported
Well Test:	Not Reported	Water Reclamation #:	8

E865 **South** **1/4 - 1/2 Mile** **Lower**	**WA WELLS**	**WALOG2000224837**

Database:	Ecology Well Logs	Well Log ID:	306868
Well Tag #:	Not Reported	Project Tag #:	Not Reported
Notice of Intent #:	S006188	Date Received:	29-AUG-00
Diameter (in):	Not Reported	Casing Depth (ft):	20
Well completion:	15-JUL-00	Well Owner:	CH2M HILL
Well Type:	Resource Protection	Driller #:	Not Reported
Static Water Level:	Not Reported	Flow Rate (gpm):	Not Reported
Flow Type:	Not Reported	PSI:	Not Reported
Well Test:	Not Reported	Water Reclamation #:	8

E866 **South** **1/4 - 1/2 Mile** **Lower**	**WA WELLS**	**WALOG2000224842**

Database:	Ecology Well Logs	Well Log ID:	306873
Well Tag #:	Not Reported	Project Tag #:	Not Reported
Notice of Intent #:	S006188	Date Received:	29-AUG-00
Diameter (in):	Not Reported	Casing Depth (ft):	20
Well completion:	15-JUL-00	Well Owner:	CH2M HILL
Well Type:	Resource Protection	Driller #:	Not Reported
Static Water Level:	Not Reported	Flow Rate (gpm):	Not Reported
Flow Type:	Not Reported	PSI:	Not Reported
Well Test:	Not Reported	Water Reclamation #:	8

E867 **South** **1/4 - 1/2 Mile** **Lower**	**WA WELLS**	**WALOG2000224841**

Database:	Ecology Well Logs	Well Log ID:	306872
Well Tag #:	Not Reported	Project Tag #:	Not Reported
Notice of Intent #:	S006188	Date Received:	29-AUG-00
Diameter (in):	Not Reported	Casing Depth (ft):	20

DRAFT

Well completion:	15-JUL-00	Well Owner:	CH2M HILL
Well Type:	Resource Protection	Driller #:	Not Reported
Static Water Level:	Not Reported	Flow Rate (gpm):	Not Reported
Flow Type:	Not Reported	PSI:	Not Reported
Well Test:	Not Reported	Water Reclamation #:	8

E868
South
1/4 - 1/2 Mile
Lower

WA WELLS **WALOG2000224840**

Database:	Ecology Well Logs	Well Log ID:	306871
Well Tag #:	Not Reported	Project Tag #:	Not Reported
Notice of Intent #:	S006188	Date Received:	29-AUG-00
Diameter (in):	Not Reported	Casing Depth (ft):	20
Well completion:	15-JUL-00	Well Owner:	CH2M HILL
Well Type:	Resource Protection	Driller #:	Not Reported
Static Water Level:	Not Reported	Flow Rate (gpm):	Not Reported
Flow Type:	Not Reported	PSI:	Not Reported
Well Test:	Not Reported	Water Reclamation #:	8

E869
South
1/4 - 1/2 Mile
Lower

WA WELLS **WALOG2000239946**

Database:	Ecology Well Logs	Well Log ID:	323711
Well Tag #:	Not Reported	Project Tag #:	Not Reported
Notice of Intent #:	R043781	Date Received:	22-SEP-99
Diameter (in):	Not Reported	Casing Depth (ft):	70
Well completion:	05-AUG-99	Well Owner:	UNIVERSITY STREET PROPERTY
Well Type:	Resource Protection	Driller #:	Not Reported
Static Water Level:	Not Reported	Flow Rate (gpm):	Not Reported
Flow Type:	Not Reported	PSI:	Not Reported
Well Test:	Not Reported	Water Reclamation #:	8

E870
South
1/4 - 1/2 Mile
Lower

WA WELLS **WALOG2000283685**

Database:	Ecology Well Logs	Well Log ID:	373511
Well Tag #:	Not Reported	Project Tag #:	Not Reported
Notice of Intent #:	SE00662	Date Received:	08-JAN-04
Diameter (in):	8	Casing Depth (ft):	60
Well completion:	10-DEC-03	Well Owner:	KING CO
Well Type:	Resource Protection	Driller #:	Not Reported
Static Water Level:	Not Reported	Flow Rate (gpm):	Not Reported
Flow Type:	Not Reported	PSI:	Not Reported
Well Test:	Not Reported	Water Reclamation #:	8

DRAFT

Map ID Direction Distance Elevation	Database	EDR ID Number
E871 **South** **1/4 - 1/2 Mile** **Lower**	**WA WELLS**	**WALOG2000283683**

Database:	Ecology Well Logs	Well Log ID:	373509
Well Tag #:	Not Reported	Project Tag #:	Not Reported
Notice of Intent #:	SE00662	Date Received:	08-JAN-04
Diameter (in):	8	Casing Depth (ft):	58
Well completion:	10-DEC-03	Well Owner:	KING CO
Well Type:	Resource Protection	Driller #:	Not Reported
Static Water Level:	Not Reported	Flow Rate (gpm):	Not Reported
Flow Type:	Not Reported	PSI:	Not Reported
Well Test:	Not Reported	Water Reclamation #:	8

E872 **South** **1/4 - 1/2 Mile** **Lower**	**WA WELLS**	**WALOG2000283682**

Database:	Ecology Well Logs	Well Log ID:	373508
Well Tag #:	Not Reported	Project Tag #:	Not Reported
Notice of Intent #:	SE00662	Date Received:	08-JAN-04
Diameter (in):	8	Casing Depth (ft):	58
Well completion:	10-DEC-03	Well Owner:	KING CO
Well Type:	Resource Protection	Driller #:	Not Reported
Static Water Level:	Not Reported	Flow Rate (gpm):	Not Reported
Flow Type:	Not Reported	PSI:	Not Reported
Well Test:	Not Reported	Water Reclamation #:	8

E873 **South** **1/4 - 1/2 Mile** **Lower**	**WA WELLS**	**WALOG2000283688**

Database:	Ecology Well Logs	Well Log ID:	373514
Well Tag #:	Not Reported	Project Tag #:	Not Reported
Notice of Intent #:	SE00662	Date Received:	08-JAN-04
Diameter (in):	8	Casing Depth (ft):	63
Well completion:	10-DEC-03	Well Owner:	KING CO
Well Type:	Resource Protection	Driller #:	Not Reported
Static Water Level:	Not Reported	Flow Rate (gpm):	Not Reported
Flow Type:	Not Reported	PSI:	Not Reported
Well Test:	Not Reported	Water Reclamation #:	8

E874 **South** **1/4 - 1/2 Mile** **Lower**	**WA WELLS**	**WALOG2000283687**

Database:	Ecology Well Logs	Well Log ID:	373513
Well Tag #:	Not Reported	Project Tag #:	Not Reported
Notice of Intent #:	SE00662	Date Received:	08-JAN-04
Diameter (in):	8	Casing Depth (ft):	60

DRAFT

Well completion:	10-DEC-03	Well Owner:	KING CO
Well Type:	Resource Protection	Driller #:	Not Reported
Static Water Level:	Not Reported	Flow Rate (gpm):	Not Reported
Flow Type:	Not Reported	PSI:	Not Reported
Well Test:	Not Reported	Water Reclamation #:	8

E875
South
1/4 - 1/2 Mile
Lower

WA WELLS **WALOG2000283686**

Database:	Ecology Well Logs	Well Log ID:	373512
Well Tag #:	Not Reported	Project Tag #:	Not Reported
Notice of Intent #:	SE00662	Date Received:	08-JAN-04
Diameter (in):	8	Casing Depth (ft):	59
Well completion:	10-DEC-03	Well Owner:	KING CO
Well Type:	Resource Protection	Driller #:	Not Reported
Static Water Level:	Not Reported	Flow Rate (gpm):	Not Reported
Flow Type:	Not Reported	PSI:	Not Reported
Well Test:	Not Reported	Water Reclamation #:	8

E876
South
1/4 - 1/2 Mile
Lower

WA WELLS **WALOG2000283681**

Database:	Ecology Well Logs	Well Log ID:	373507
Well Tag #:	Not Reported	Project Tag #:	Not Reported
Notice of Intent #:	SE00662	Date Received:	08-JAN-04
Diameter (in):	8	Casing Depth (ft):	59
Well completion:	10-DEC-03	Well Owner:	KING CO
Well Type:	Resource Protection	Driller #:	Not Reported
Static Water Level:	Not Reported	Flow Rate (gpm):	Not Reported
Flow Type:	Not Reported	PSI:	Not Reported
Well Test:	Not Reported	Water Reclamation #:	8

E877
South
1/4 - 1/2 Mile
Lower

WA WELLS **WALOG2000268471**

Database:	Ecology Well Logs	Well Log ID:	355262
Well Tag #:	Not Reported	Project Tag #:	Not Reported
Notice of Intent #:	E002093	Date Received:	04-MAR-03
Diameter (in):	2	Casing Depth (ft):	10
Well completion:	29-OCT-02	Well Owner:	TOM PARKES
Well Type:	Resource Protection	Driller #:	Not Reported
Static Water Level:	Not Reported	Flow Rate (gpm):	Not Reported
Flow Type:	Not Reported	PSI:	Not Reported
Well Test:	Not Reported	Water Reclamation #:	8

DRAFT

Map ID Direction Distance Elevation	Database	EDR ID Number
E878 **South** **1/4 - 1/2 Mile** **Lower**	**WA WELLS**	**WALOG2000242236**

Database:	Ecology Well Logs	Well Log ID:	326570
Well Tag #:	AEH858	Project Tag #:	Not Reported
Notice of Intent #:	R041738	Date Received:	23-AUG-99
Diameter (in):	Not Reported	Casing Depth (ft):	128
Well completion:	09-JUN-99	Well Owner:	CITY OF SEATTLE
Well Type:	Resource Protection	Driller #:	Not Reported
Static Water Level:	Not Reported	Flow Rate (gpm):	Not Reported
Flow Type:	Not Reported	PSI:	Not Reported
Well Test:	Not Reported	Water Reclamation #:	8

E879 **South** **1/4 - 1/2 Mile** **Lower**	**WA WELLS**	**WALOG2000239947**

Database:	Ecology Well Logs	Well Log ID:	323712
Well Tag #:	AEH859	Project Tag #:	Not Reported
Notice of Intent #:	R041739	Date Received:	23-AUG-99
Diameter (in):	Not Reported	Casing Depth (ft):	215
Well completion:	24-JUN-99	Well Owner:	SEATTLE DEPT OF TRANSPORTATION
Well Type:	Resource Protection	Driller #:	Not Reported
Static Water Level:	Not Reported	Flow Rate (gpm):	Not Reported
Flow Type:	Not Reported	PSI:	Not Reported
Well Test:	Not Reported	Water Reclamation #:	8

E880 **South** **1/4 - 1/2 Mile** **Lower**	**WA WELLS**	**WALOG2000283680**

Database:	Ecology Well Logs	Well Log ID:	373506
Well Tag #:	Not Reported	Project Tag #:	Not Reported
Notice of Intent #:	SE00662	Date Received:	08-JAN-04
Diameter (in):	8	Casing Depth (ft):	60
Well completion:	10-DEC-03	Well Owner:	KING CO
Well Type:	Resource Protection	Driller #:	Not Reported
Static Water Level:	Not Reported	Flow Rate (gpm):	Not Reported
Flow Type:	Not Reported	PSI:	Not Reported
Well Test:	Not Reported	Water Reclamation #:	8

E881 **South** **1/4 - 1/2 Mile** **Lower**	**WA WELLS**	**WALOG2000283679**

Database:	Ecology Well Logs	Well Log ID:	373505
Well Tag #:	Not Reported	Project Tag #:	Not Reported
Notice of Intent #:	SE00662	Date Received:	08-JAN-04
Diameter (in):	8	Casing Depth (ft):	55

DRAFT

Well completion:	10-DEC-03	Well Owner:	KING CO
Well Type:	Resource Protection	Driller #:	Not Reported
Static Water Level:	Not Reported	Flow Rate (gpm):	Not Reported
Flow Type:	Not Reported	PSI:	Not Reported
Well Test:	Not Reported	Water Reclamation #:	8

E882
South
1/4 - 1/2 Mile
Lower

WA WELLS **WALOG2000283678**

Database:	Ecology Well Logs	Well Log ID:	373504
Well Tag #:	Not Reported	Project Tag #:	Not Reported
Notice of Intent #:	SE00662	Date Received:	08-JAN-04
Diameter (in):	8	Casing Depth (ft):	56
Well completion:	10-DEC-03	Well Owner:	KING CO
Well Type:	Resource Protection	Driller #:	Not Reported
Static Water Level:	Not Reported	Flow Rate (gpm):	Not Reported
Flow Type:	Not Reported	PSI:	Not Reported
Well Test:	Not Reported	Water Reclamation #:	8

E883
South
1/4 - 1/2 Mile
Lower

WA WELLS **WALOG2000171234**

Database:	Ecology Well Logs	Well Log ID:	205333
Well Tag #:	Not Reported	Project Tag #:	Not Reported
Notice of Intent #:	044120	Date Received:	21-JUN-91
Diameter (in):	Not Reported	Casing Depth (ft):	Not Reported
Well completion:	Not Reported	Well Owner:	SWEDISH HOSPITAL
Well Type:	Resource Protection	Driller #:	1733
Static Water Level:	Not Reported	Flow Rate (gpm):	Not Reported
Flow Type:	Not Reported	PSI:	Not Reported
Well Test:	Not Reported	Water Reclamation #:	8

E884
South
1/4 - 1/2 Mile
Lower

WA WELLS **WALOG2000171233**

Database:	Ecology Well Logs	Well Log ID:	205332
Well Tag #:	Not Reported	Project Tag #:	Not Reported
Notice of Intent #:	044120	Date Received:	21-JUN-91
Diameter (in):	Not Reported	Casing Depth (ft):	Not Reported
Well completion:	Not Reported	Well Owner:	SWEDISH HOSPITAL
Well Type:	Resource Protection	Driller #:	1733
Static Water Level:	Not Reported	Flow Rate (gpm):	Not Reported
Flow Type:	Not Reported	PSI:	Not Reported
Well Test:	Not Reported	Water Reclamation #:	8

DRAFT

Map ID Direction Distance Elevation	Database	EDR ID Number
E885 **South** **1/4 - 1/2 Mile** **Lower**	**WA WELLS**	**WALOG2000171009**

Database:	Ecology Well Logs	Well Log ID:	205092
Well Tag #:	Not Reported	Project Tag #:	Not Reported
Notice of Intent #:	012187	Date Received:	13-FEB-91
Diameter (in):	Not Reported	Casing Depth (ft):	Not Reported
Well completion:	15-AUG-90	Well Owner:	SHELL GAS STATIONS
Well Type:	Resource Protection	Driller #:	Not Reported
Static Water Level:	Not Reported	Flow Rate (gpm):	Not Reported
Flow Type:	Not Reported	PSI:	Not Reported
Well Test:	Not Reported	Water Reclamation #:	8

E886 **South** **1/4 - 1/2 Mile** **Lower**	**WA WELLS**	**WALOG2000171499**

Database:	Ecology Well Logs	Well Log ID:	205609
Well Tag #:	Not Reported	Project Tag #:	Not Reported
Notice of Intent #:	S003973	Date Received:	29-DEC-98
Diameter (in):	Not Reported	Casing Depth (ft):	Not Reported
Well completion:	09-DEC-98	Well Owner:	TOSCO
Well Type:	Resource Protection	Driller #:	Not Reported
Static Water Level:	Not Reported	Flow Rate (gpm):	Not Reported
Flow Type:	Not Reported	PSI:	Not Reported
Well Test:	Not Reported	Water Reclamation #:	8

E887 **South** **1/4 - 1/2 Mile** **Lower**	**WA WELLS**	**WALOG2000171498**

Database:	Ecology Well Logs	Well Log ID:	205608
Well Tag #:	Not Reported	Project Tag #:	Not Reported
Notice of Intent #:	S003973	Date Received:	29-DEC-98
Diameter (in):	Not Reported	Casing Depth (ft):	Not Reported
Well completion:	09-DEC-98	Well Owner:	TOSCO
Well Type:	Resource Protection	Driller #:	Not Reported
Static Water Level:	Not Reported	Flow Rate (gpm):	Not Reported
Flow Type:	Not Reported	PSI:	Not Reported
Well Test:	Not Reported	Water Reclamation #:	8

E888 **South** **1/4 - 1/2 Mile** **Lower**	**WA WELLS**	**WALOG2000171235**

Database:	Ecology Well Logs	Well Log ID:	205334
Well Tag #:	Not Reported	Project Tag #:	Not Reported
Notice of Intent #:	044120	Date Received:	21-JUN-91
Diameter (in):	Not Reported	Casing Depth (ft):	Not Reported

DRAFT

Well completion:	Not Reported	Well Owner:	SWEDISH HOSPITAL
Well Type:	Resource Protection	Driller #:	1733
Static Water Level:	Not Reported	Flow Rate (gpm):	Not Reported
Flow Type:	Not Reported	PSI:	Not Reported
Well Test:	Not Reported	Water Reclamation #:	8

E889
South
1/4 - 1/2 Mile
Lower

WA WELLS **WALOG2000171008**

Database:	Ecology Well Logs	Well Log ID:	205091
Well Tag #:	Not Reported	Project Tag #:	Not Reported
Notice of Intent #:	012187	Date Received:	13-FEB-91
Diameter (in):	Not Reported	Casing Depth (ft):	Not Reported
Well completion:	15-AUG-90	Well Owner:	SHELL GAS STATIONS
Well Type:	Resource Protection	Driller #:	Not Reported
Static Water Level:	Not Reported	Flow Rate (gpm):	Not Reported
Flow Type:	Not Reported	PSI:	Not Reported
Well Test:	Not Reported	Water Reclamation #:	8

E890
South
1/4 - 1/2 Mile
Lower

WA WELLS **WALOG2000171004**

Database:	Ecology Well Logs	Well Log ID:	205087
Well Tag #:	Not Reported	Project Tag #:	Not Reported
Notice of Intent #:	012187	Date Received:	13-FEB-91
Diameter (in):	Not Reported	Casing Depth (ft):	Not Reported
Well completion:	14-AUG-90	Well Owner:	SHELL GAS STATIONS
Well Type:	Resource Protection	Driller #:	Not Reported
Static Water Level:	Not Reported	Flow Rate (gpm):	Not Reported
Flow Type:	Not Reported	PSI:	Not Reported
Well Test:	Not Reported	Water Reclamation #:	8

E891
South
1/4 - 1/2 Mile
Lower

WA WELLS **WALOG2000095889**

Database:	Ecology Well Logs	Well Log ID:	110276
Well Tag #:	ACD127	Project Tag #:	Not Reported
Notice of Intent #:	R027008	Date Received:	Not Reported
Diameter (in):	Not Reported	Casing Depth (ft):	Not Reported
Well completion:	30-OCT-95	Well Owner:	REI
Well Type:	Resource Protection	Driller #:	Not Reported
Static Water Level:	Not Reported	Flow Rate (gpm):	Not Reported
Flow Type:	Not Reported	PSI:	Not Reported
Well Test:	Not Reported	Water Reclamation #:	8

DRAFT

Map ID Direction Distance Elevation	Database	EDR ID Number
E892 **South** **1/4 - 1/2 Mile** **Lower**	**WA WELLS**	**WALOG2000093790**

Database:	Ecology Well Logs	Well Log ID:	107589
Well Tag #:	Not Reported	Project Tag #:	Not Reported
Notice of Intent #:	044120	Date Received:	27-JUN-91
Diameter (in):	Not Reported	Casing Depth (ft):	Not Reported
Well completion:	Not Reported	Well Owner:	SWEDISH HOSPITAL (SEATTLE)
Well Type:	Resource Protection	Driller #:	1733
Static Water Level:	Not Reported	Flow Rate (gpm):	Not Reported
Flow Type:	Not Reported	PSI:	Not Reported
Well Test:	Not Reported	Water Reclamation #:	8

E893 **South** **1/4 - 1/2 Mile** **Lower**	**WA WELLS**	**WALOG2000171007**

Database:	Ecology Well Logs	Well Log ID:	205090
Well Tag #:	Not Reported	Project Tag #:	Not Reported
Notice of Intent #:	012187	Date Received:	13-FEB-91
Diameter (in):	Not Reported	Casing Depth (ft):	Not Reported
Well completion:	15-AUG-90	Well Owner:	SHELL GAS STATIONS
Well Type:	Resource Protection	Driller #:	Not Reported
Static Water Level:	Not Reported	Flow Rate (gpm):	Not Reported
Flow Type:	Not Reported	PSI:	Not Reported
Well Test:	Not Reported	Water Reclamation #:	8

E894 **South** **1/4 - 1/2 Mile** **Lower**	**WA WELLS**	**WALOG2000171006**

Database:	Ecology Well Logs	Well Log ID:	205089
Well Tag #:	Not Reported	Project Tag #:	Not Reported
Notice of Intent #:	012187	Date Received:	13-FEB-91
Diameter (in):	Not Reported	Casing Depth (ft):	Not Reported
Well completion:	15-AUG-90	Well Owner:	SHELL GAS STATIONS
Well Type:	Resource Protection	Driller #:	Not Reported
Static Water Level:	Not Reported	Flow Rate (gpm):	Not Reported
Flow Type:	Not Reported	PSI:	Not Reported
Well Test:	Not Reported	Water Reclamation #:	8

E895 **South** **1/4 - 1/2 Mile** **Lower**	**WA WELLS**	**WALOG2000171005**

Database:	Ecology Well Logs	Well Log ID:	205088
Well Tag #:	Not Reported	Project Tag #:	Not Reported
Notice of Intent #:	012187	Date Received:	13-FEB-91
Diameter (in):	Not Reported	Casing Depth (ft):	Not Reported

DRAFT

Well completion:	14-AUG-90	Well Owner:	SHELL GAS STATIONS
Well Type:	Resource Protection	Driller #:	Not Reported
Static Water Level:	Not Reported	Flow Rate (gpm):	Not Reported
Flow Type:	Not Reported	PSI:	Not Reported
Well Test:	Not Reported	Water Reclamation #:	8

E896
South
1/4 - 1/2 Mile
Lower

WA WELLS **WALOG2000171500**

Database:	Ecology Well Logs	Well Log ID:	205610
Well Tag #:	Not Reported	Project Tag #:	Not Reported
Notice of Intent #:	S003973	Date Received:	29-DEC-98
Diameter (in):	Not Reported	Casing Depth (ft):	Not Reported
Well completion:	09-DEC-98	Well Owner:	TOSCO
Well Type:	Resource Protection	Driller #:	Not Reported
Static Water Level:	Not Reported	Flow Rate (gpm):	Not Reported
Flow Type:	Not Reported	PSI:	Not Reported
Well Test:	Not Reported	Water Reclamation #:	8

E897
South
1/4 - 1/2 Mile
Lower

WA WELLS **WALOG2000171510**

Database:	Ecology Well Logs	Well Log ID:	205620
Well Tag #:	Not Reported	Project Tag #:	Not Reported
Notice of Intent #:	A032023	Date Received:	29-DEC-98
Diameter (in):	Not Reported	Casing Depth (ft):	Not Reported
Well completion:	10-NOV-98	Well Owner:	TOSCO
Well Type:	Decommisioning	Driller #:	Not Reported
Static Water Level:	Not Reported	Flow Rate (gpm):	Not Reported
Flow Type:	Not Reported	PSI:	Not Reported
Well Test:	Not Reported	Water Reclamation #:	8

E898
South
1/4 - 1/2 Mile
Lower

WA WELLS **WALOG2000171509**

Database:	Ecology Well Logs	Well Log ID:	205619
Well Tag #:	Not Reported	Project Tag #:	Not Reported
Notice of Intent #:	A032023	Date Received:	29-DEC-98
Diameter (in):	Not Reported	Casing Depth (ft):	Not Reported
Well completion:	10-NOV-98	Well Owner:	TOSCO
Well Type:	Decommisioning	Driller #:	Not Reported
Static Water Level:	Not Reported	Flow Rate (gpm):	Not Reported
Flow Type:	Not Reported	PSI:	Not Reported
Well Test:	Not Reported	Water Reclamation #:	8

DRAFT

Map ID Direction Distance Elevation	Database	EDR ID Number
E899 **South** **1/4 - 1/2 Mile** **Lower**	**WA WELLS**	**WALOG2000171508**

Database:	Ecology Well Logs	Well Log ID:	205618
Well Tag #:	Not Reported	Project Tag #:	Not Reported
Notice of Intent #:	A032023	Date Received:	29-DEC-98
Diameter (in):	Not Reported	Casing Depth (ft):	Not Reported
Well completion:	10-NOV-98	Well Owner:	TOSCO
Well Type:	Decommisioning	Driller #:	Not Reported
Static Water Level:	Not Reported	Flow Rate (gpm):	Not Reported
Flow Type:	Not Reported	PSI:	Not Reported
Well Test:	Not Reported	Water Reclamation #:	8

E900 **South** **1/4 - 1/2 Mile** **Lower**	**WA WELLS**	**WALOG2000172261**

Database:	Ecology Well Logs	Well Log ID:	206416
Well Tag #:	ACD128	Project Tag #:	Not Reported
Notice of Intent #:	R027008	Date Received:	07-DEC-95
Diameter (in):	Not Reported	Casing Depth (ft):	20
Well completion:	30-OCT-95	Well Owner:	REI
Well Type:	Resource Protection	Driller #:	Not Reported
Static Water Level:	Not Reported	Flow Rate (gpm):	Not Reported
Flow Type:	Not Reported	PSI:	Not Reported
Well Test:	Not Reported	Water Reclamation #:	8

E901 **South** **1/4 - 1/2 Mile** **Lower**	**WA WELLS**	**WALOG2000171791**

Database:	Ecology Well Logs	Well Log ID:	205911
Well Tag #:	Not Reported	Project Tag #:	Not Reported
Notice of Intent #:	027456	Date Received:	21-NOV-96
Diameter (in):	Not Reported	Casing Depth (ft):	Not Reported
Well completion:	15-OCT-96	Well Owner:	UNOCAL
Well Type:	Resource Protection	Driller #:	Not Reported
Static Water Level:	Not Reported	Flow Rate (gpm):	Not Reported
Flow Type:	Not Reported	PSI:	Not Reported
Well Test:	Not Reported	Water Reclamation #:	8

E902 **South** **1/4 - 1/2 Mile** **Lower**	**WA WELLS**	**WALOG2000171790**

Database:	Ecology Well Logs	Well Log ID:	205910
Well Tag #:	Not Reported	Project Tag #:	Not Reported
Notice of Intent #:	027456	Date Received:	21-NOV-96
Diameter (in):	Not Reported	Casing Depth (ft):	Not Reported

DRAFT

Well completion:	15-OCT-96	Well Owner:	UNOCAL
Well Type:	Resource Protection	Driller #:	Not Reported
Static Water Level:	Not Reported	Flow Rate (gpm):	Not Reported
Flow Type:	Not Reported	PSI:	Not Reported
Well Test:	Not Reported	Water Reclamation #:	8

E903
South
1/4 - 1/2 Mile
Lower

WA WELLS **WALOG2000171507**

Database:	Ecology Well Logs	Well Log ID:	205617
Well Tag #:	Not Reported	Project Tag #:	Not Reported
Notice of Intent #:	A032023	Date Received:	29-DEC-98
Diameter (in):	Not Reported	Casing Depth (ft):	Not Reported
Well completion:	10-NOV-98	Well Owner:	TOSCO
Well Type:	Decommisioning	Driller #:	Not Reported
Static Water Level:	Not Reported	Flow Rate (gpm):	Not Reported
Flow Type:	Not Reported	PSI:	Not Reported
Well Test:	Not Reported	Water Reclamation #:	8

E904
South
1/4 - 1/2 Mile
Lower

WA WELLS **WALOG2000171503**

Database:	Ecology Well Logs	Well Log ID:	205613
Well Tag #:	Not Reported	Project Tag #:	Not Reported
Notice of Intent #:	A032023	Date Received:	29-DEC-98
Diameter (in):	Not Reported	Casing Depth (ft):	Not Reported
Well completion:	10-NOV-98	Well Owner:	TOSCO
Well Type:	Decommisioning	Driller #:	Not Reported
Static Water Level:	Not Reported	Flow Rate (gpm):	Not Reported
Flow Type:	Not Reported	PSI:	Not Reported
Well Test:	Not Reported	Water Reclamation #:	8

E905
South
1/4 - 1/2 Mile
Lower

WA WELLS **WALOG2000171502**

Database:	Ecology Well Logs	Well Log ID:	205612
Well Tag #:	Not Reported	Project Tag #:	Not Reported
Notice of Intent #:	A032023	Date Received:	29-DEC-98
Diameter (in):	Not Reported	Casing Depth (ft):	Not Reported
Well completion:	10-NOV-98	Well Owner:	TOSCO
Well Type:	Decommisioning	Driller #:	Not Reported
Static Water Level:	Not Reported	Flow Rate (gpm):	Not Reported
Flow Type:	Not Reported	PSI:	Not Reported
Well Test:	Not Reported	Water Reclamation #:	8

DRAFT

Map ID Direction Distance Elevation	Database	EDR ID Number
E906 **South** **1/4 - 1/2 Mile** **Lower**	**WA WELLS**	**WALOG2000171501**

Database:	Ecology Well Logs	Well Log ID:	205611
Well Tag #:	Not Reported	Project Tag #:	Not Reported
Notice of Intent #:	S003973	Date Received:	29-DEC-98
Diameter (in):	Not Reported	Casing Depth (ft):	Not Reported
Well completion:	09-DEC-98	Well Owner:	TOSCO
Well Type:	Resource Protection	Driller #:	Not Reported
Static Water Level:	Not Reported	Flow Rate (gpm):	Not Reported
Flow Type:	Not Reported	PSI:	Not Reported
Well Test:	Not Reported	Water Reclamation #:	8

E907 **South** **1/4 - 1/2 Mile** **Lower**	**WA WELLS**	**WALOG2000171506**

Database:	Ecology Well Logs	Well Log ID:	205616
Well Tag #:	Not Reported	Project Tag #:	Not Reported
Notice of Intent #:	A032023	Date Received:	29-DEC-98
Diameter (in):	Not Reported	Casing Depth (ft):	Not Reported
Well completion:	10-NOV-98	Well Owner:	TOSCO
Well Type:	Decommisioning	Driller #:	Not Reported
Static Water Level:	Not Reported	Flow Rate (gpm):	Not Reported
Flow Type:	Not Reported	PSI:	Not Reported
Well Test:	Not Reported	Water Reclamation #:	8

E908 **South** **1/4 - 1/2 Mile** **Lower**	**WA WELLS**	**WALOG2000171505**

Database:	Ecology Well Logs	Well Log ID:	205615
Well Tag #:	Not Reported	Project Tag #:	Not Reported
Notice of Intent #:	A032023	Date Received:	29-DEC-98
Diameter (in):	Not Reported	Casing Depth (ft):	Not Reported
Well completion:	10-NOV-98	Well Owner:	TOSCO
Well Type:	Decommisioning	Driller #:	Not Reported
Static Water Level:	Not Reported	Flow Rate (gpm):	Not Reported
Flow Type:	Not Reported	PSI:	Not Reported
Well Test:	Not Reported	Water Reclamation #:	8

E909 **South** **1/4 - 1/2 Mile** **Lower**	**WA WELLS**	**WALOG2000171504**

Database:	Ecology Well Logs	Well Log ID:	205614
Well Tag #:	Not Reported	Project Tag #:	Not Reported
Notice of Intent #:	A032023	Date Received:	29-DEC-98
Diameter (in):	Not Reported	Casing Depth (ft):	Not Reported

DRAFT

Well completion:	10-NOV-98	Well Owner:	TOSCO
Well Type:	Decommisioning	Driller #:	Not Reported
Static Water Level:	Not Reported	Flow Rate (gpm):	Not Reported
Flow Type:	Not Reported	PSI:	Not Reported
Well Test:	Not Reported	Water Reclamation #:	8

E910
South
1/4 - 1/2 Mile
Lower

WA WELLS **WALOG2000283689**

Database:	Ecology Well Logs	Well Log ID:	373515
Well Tag #:	Not Reported	Project Tag #:	Not Reported
Notice of Intent #:	SE00662	Date Received:	08-JAN-04
Diameter (in):	8	Casing Depth (ft):	45
Well completion:	10-DEC-03	Well Owner:	KING CO
Well Type:	Resource Protection	Driller #:	Not Reported
Static Water Level:	Not Reported	Flow Rate (gpm):	Not Reported
Flow Type:	Not Reported	PSI:	Not Reported
Well Test:	Not Reported	Water Reclamation #:	8

E911
South
1/4 - 1/2 Mile
Lower

WA WELLS **WALOG2000405393**

Database:	Ecology Well Logs	Well Log ID:	535269
Well Tag #:	Not Reported	Project Tag #:	Not Reported
Notice of Intent #:	S031604	Date Received:	22-MAY-08
Diameter (in):	3.25	Casing Depth (ft):	65
Well completion:	10-APR-08	Well Owner:	BRIAN BURNS | FARALLON CONSULTING LLC
Well Type:	Resource Protection	Driller #:	Not Reported
Static Water Level:	Not Reported	Flow Rate (gpm):	Not Reported
Flow Type:	Not Reported	PSI:	Not Reported
Well Test:	Not Reported	Water Reclamation #:	8

E912
South
1/4 - 1/2 Mile
Lower

WA WELLS **WALOG2000405392**

Database:	Ecology Well Logs	Well Log ID:	535268
Well Tag #:	Not Reported	Project Tag #:	Not Reported
Notice of Intent #:	S031604	Date Received:	22-MAY-08
Diameter (in):	3.25	Casing Depth (ft):	75
Well completion:	10-APR-08	Well Owner:	BRIAN BURNS | FARALLON CONSULTING LLC
Well Type:	Resource Protection	Driller #:	Not Reported
Static Water Level:	Not Reported	Flow Rate (gpm):	Not Reported
Flow Type:	Not Reported	PSI:	Not Reported
Well Test:	Not Reported	Water Reclamation #:	8

DRAFT

Map ID Direction Distance Elevation	Database	EDR ID Number
E913 **South** **1/4 - 1/2 Mile** **Lower**	**WA WELLS**	**WALOG2000401988**

Database:	Ecology Well Logs	Well Log ID:	530464
Well Tag #:	BAJ054	Project Tag #:	Not Reported
Notice of Intent #:	R070955	Date Received:	11-APR-08
Diameter (in):	Not Reported	Casing Depth (ft):	94
Well completion:	25-MAR-08	Well Owner:	ASPECT
Well Type:	Resource Protection	Driller #:	Not Reported
Static Water Level:	Not Reported	Flow Rate (gpm):	Not Reported
Flow Type:	Not Reported	PSI:	Not Reported
Well Test:	Not Reported	Water Reclamation #:	8

E914 **South** **1/4 - 1/2 Mile** **Lower**	**WA WELLS**	**WALOG2000408441**

Database:	Ecology Well Logs	Well Log ID:	540194
Well Tag #:	Not Reported	Project Tag #:	Not Reported
Notice of Intent #:	A106201	Date Received:	29-MAY-08
Diameter (in):	8	Casing Depth (ft):	40
Well completion:	08-MAY-08	Well Owner:	SHELL STATION | URS CORP
Well Type:	Decommisioning	Driller #:	Not Reported
Static Water Level:	Not Reported	Flow Rate (gpm):	Not Reported
Flow Type:	Not Reported	PSI:	Not Reported
Well Test:	Not Reported	Water Reclamation #:	8

E915 **South** **1/4 - 1/2 Mile** **Lower**	**WA WELLS**	**WALOG2000408440**

Database:	Ecology Well Logs	Well Log ID:	540193
Well Tag #:	Not Reported	Project Tag #:	Not Reported
Notice of Intent #:	E007380	Date Received:	29-MAY-08
Diameter (in):	8	Casing Depth (ft):	40
Well completion:	08-MAY-08	Well Owner:	SHELL STATION 120682 | URS CORPORATION
Well Type:	Resource Protection	Driller #:	Not Reported
Static Water Level:	Not Reported	Flow Rate (gpm):	Not Reported
Flow Type:	Not Reported	PSI:	Not Reported
Well Test:	Not Reported	Water Reclamation #:	8

E916 **South** **1/4 - 1/2 Mile** **Lower**	**WA WELLS**	**WALOG2000405394**

Database:	Ecology Well Logs	Well Log ID:	535270
Well Tag #:	Not Reported	Project Tag #:	Not Reported
Notice of Intent #:	S031604	Date Received:	22-MAY-08
Diameter (in):	3.25	Casing Depth (ft):	65

DRAFT

Well completion:	10-APR-08	Well Owner:	BRIAN BURNS
Well Type:	Resource Protection	Driller #:	Not Reported
Static Water Level:	Not Reported	Flow Rate (gpm):	Not Reported
Flow Type:	Not Reported	PSI:	Not Reported
Well Test:	Not Reported	Water Reclamation #:	8

E917
South
1/4 - 1/2 Mile
Lower

WA WELLS **WALOG2000369347**

Database:	Ecology Well Logs	Well Log ID:	483783
Well Tag #:	Not Reported	Project Tag #:	Not Reported
Notice of Intent #:	A128642	Date Received:	23-MAY-07
Diameter (in):	8	Casing Depth (ft):	30
Well completion:	09-MAY-07	Well Owner:	UNDRE ARMS APARTMENTS | URS CORPORAT
Well Type:	Decommisioning	Driller #:	Not Reported
Static Water Level:	Not Reported	Flow Rate (gpm):	Not Reported
Flow Type:	Not Reported	PSI:	Not Reported
Well Test:	Not Reported	Water Reclamation #:	8

E918
South
1/4 - 1/2 Mile
Lower

WA WELLS **WALOG2000369343**

Database:	Ecology Well Logs	Well Log ID:	483779
Well Tag #:	Not Reported	Project Tag #:	Not Reported
Notice of Intent #:	A130152	Date Received:	23-MAY-07
Diameter (in):	8	Casing Depth (ft):	15
Well completion:	09-MAY-07	Well Owner:	UNDRE ARMS APARTMENTS | URS CORPORAT
Well Type:	Decommisioning	Driller #:	Not Reported
Static Water Level:	Not Reported	Flow Rate (gpm):	Not Reported
Flow Type:	Not Reported	PSI:	Not Reported
Well Test:	Not Reported	Water Reclamation #:	8

E919
South
1/4 - 1/2 Mile
Lower

WA WELLS **WALOG2000369342**

Database:	Ecology Well Logs	Well Log ID:	483778
Well Tag #:	Not Reported	Project Tag #:	Not Reported
Notice of Intent #:	S027508	Date Received:	23-MAY-07
Diameter (in):	8	Casing Depth (ft):	15
Well completion:	09-MAY-07	Well Owner:	UNDRE ARMS APARTMENTS | URS
Well Type:	Resource Protection	Driller #:	Not Reported
Static Water Level:	Not Reported	Flow Rate (gpm):	Not Reported
Flow Type:	Not Reported	PSI:	Not Reported
Well Test:	Not Reported	Water Reclamation #:	8

DRAFT

Map ID Direction Distance Elevation	Database	EDR ID Number
E920 **South** **1/4 - 1/2 Mile** **Lower**	**WA WELLS**	**WALOG2000367845**

Database:	Ecology Well Logs	Well Log ID:	481795
Well Tag #:	Not Reported	Project Tag #:	Not Reported
Notice of Intent #:	A082010	Date Received:	11-APR-07
Diameter (in):	2	Casing Depth (ft):	7
Well completion:	09-MAR-07	Well Owner:	4N ASSOCIATES
Well Type:	Decommisioning	Driller #:	Not Reported
Static Water Level:	Not Reported	Flow Rate (gpm):	Not Reported
Flow Type:	Not Reported	PSI:	Not Reported
Well Test:	Not Reported	Water Reclamation #:	8

E921 **South** **1/4 - 1/2 Mile** **Lower**	**WA WELLS**	**WALOG2000369346**

Database:	Ecology Well Logs	Well Log ID:	483782
Well Tag #:	Not Reported	Project Tag #:	Not Reported
Notice of Intent #:	A128642	Date Received:	23-MAY-07
Diameter (in):	8	Casing Depth (ft):	30
Well completion:	09-MAY-07	Well Owner:	UNDRE ARMS APARTMENTS | URS CORPORAT
Well Type:	Decommisioning	Driller #:	Not Reported
Static Water Level:	Not Reported	Flow Rate (gpm):	Not Reported
Flow Type:	Not Reported	PSI:	Not Reported
Well Test:	Not Reported	Water Reclamation #:	8

E922 **South** **1/4 - 1/2 Mile** **Lower**	**WA WELLS**	**WALOG2000369345**

Database:	Ecology Well Logs	Well Log ID:	483781
Well Tag #:	Not Reported	Project Tag #:	Not Reported
Notice of Intent #:	E003310	Date Received:	23-MAY-07
Diameter (in):	8	Casing Depth (ft):	30
Well completion:	09-MAY-07	Well Owner:	UNDRE ARMS APARTMENTS | URS CORP
Well Type:	Resource Protection	Driller #:	Not Reported
Static Water Level:	Not Reported	Flow Rate (gpm):	Not Reported
Flow Type:	Not Reported	PSI:	Not Reported
Well Test:	Not Reported	Water Reclamation #:	8

E923 **South** **1/4 - 1/2 Mile** **Lower**	**WA WELLS**	**WALOG2000369344**

Database:	Ecology Well Logs	Well Log ID:	483780
Well Tag #:	Not Reported	Project Tag #:	Not Reported
Notice of Intent #:	E003310	Date Received:	23-MAY-07
Diameter (in):	8	Casing Depth (ft):	30

DRAFT

Well completion:	09-MAY-07	Well Owner:	UNDRE ARMS APARTMENTS | URS CORP
Well Type:	Resource Protection	Driller #:	Not Reported
Static Water Level:	Not Reported	Flow Rate (gpm):	Not Reported
Flow Type:	Not Reported	PSI:	Not Reported
Well Test:	Not Reported	Water Reclamation #:	8

E924
South
1/4 - 1/2 Mile
Lower

WA WELLS **WALOG2000408442**

Database:	Ecology Well Logs	Well Log ID:	540195
Well Tag #:	Not Reported	Project Tag #:	Not Reported
Notice of Intent #:	S024665	Date Received:	29-MAY-08
Diameter (in):	8	Casing Depth (ft):	40
Well completion:	08-MAY-08	Well Owner:	SHELL STATION 120682 | URS CORPORATION
Well Type:	Resource Protection	Driller #:	Not Reported
Static Water Level:	Not Reported	Flow Rate (gpm):	Not Reported
Flow Type:	Not Reported	PSI:	Not Reported
Well Test:	Not Reported	Water Reclamation #:	8

E925
South
1/4 - 1/2 Mile
Lower

WA WELLS **WALOG2000415528**

Database:	Ecology Well Logs	Well Log ID:	549112
Well Tag #:	Not Reported	Project Tag #:	Not Reported
Notice of Intent #:	A129708	Date Received:	01-MAY-08
Diameter (in):	Not Reported	Casing Depth (ft):	50
Well completion:	11-APR-08	Well Owner:	BRIAN BURNS
Well Type:	Decommisioning	Driller #:	Not Reported
Static Water Level:	Not Reported	Flow Rate (gpm):	Not Reported
Flow Type:	Not Reported	PSI:	Not Reported
Well Test:	Not Reported	Water Reclamation #:	8

E926
South
1/4 - 1/2 Mile
Lower

WA WELLS **WALOG2000408451**

Database:	Ecology Well Logs	Well Log ID:	540206
Well Tag #:	Not Reported	Project Tag #:	Not Reported
Notice of Intent #:	A106248	Date Received:	29-MAY-08
Diameter (in):	8	Casing Depth (ft):	10
Well completion:	08-MAY-08	Well Owner:	SHELL STATION 120682 | URS CORPORATION
Well Type:	Decommisioning	Driller #:	Not Reported
Static Water Level:	Not Reported	Flow Rate (gpm):	Not Reported
Flow Type:	Not Reported	PSI:	Not Reported
Well Test:	Not Reported	Water Reclamation #:	8

DRAFT

Map ID Direction Distance Elevation	Database	EDR ID Number
E927 **South** **1/4 - 1/2 Mile** **Lower**	**WA WELLS**	**WALOG2000408450**

Database:	Ecology Well Logs	Well Log ID:	540205
Well Tag #:	Not Reported	Project Tag #:	Not Reported
Notice of Intent #:	A106248	Date Received:	29-MAY-08
Diameter (in):	8	Casing Depth (ft):	30
Well completion:	08-MAY-08	Well Owner:	SHELL STATION 120682 | URS CORPORATION
Well Type:	Decommisioning	Driller #:	Not Reported
Static Water Level:	Not Reported	Flow Rate (gpm):	Not Reported
Flow Type:	Not Reported	PSI:	Not Reported
Well Test:	Not Reported	Water Reclamation #:	8

E928 **South** **1/4 - 1/2 Mile** **Lower**	**WA WELLS**	**WALOG2000418863**

Database:	Ecology Well Logs	Well Log ID:	553646
Well Tag #:	Not Reported	Project Tag #:	Not Reported
Notice of Intent #:	AE03624	Date Received:	25-JUL-08
Diameter (in):	2	Casing Depth (ft):	10
Well completion:	20-JUL-08	Well Owner:	Pryde Johnson Pike/Pine | LFR
Well Type:	Decommisioning	Driller #:	Not Reported
Static Water Level:	Not Reported	Flow Rate (gpm):	Not Reported
Flow Type:	Not Reported	PSI:	Not Reported
Well Test:	Not Reported	Water Reclamation #:	8

E929 **South** **1/4 - 1/2 Mile** **Lower**	**WA WELLS**	**WALOG2000418862**

Database:	Ecology Well Logs	Well Log ID:	553645
Well Tag #:	Not Reported	Project Tag #:	Not Reported
Notice of Intent #:	AE03624	Date Received:	25-JUL-08
Diameter (in):	2	Casing Depth (ft):	10
Well completion:	20-JUL-08	Well Owner:	Pryde Johnson Pike/Pine | LFR
Well Type:	Decommisioning	Driller #:	Not Reported
Static Water Level:	Not Reported	Flow Rate (gpm):	Not Reported
Flow Type:	Not Reported	PSI:	Not Reported
Well Test:	Not Reported	Water Reclamation #:	8

E930 **South** **1/4 - 1/2 Mile** **Lower**	**WA WELLS**	**WALOG2000415529**

Database:	Ecology Well Logs	Well Log ID:	549113
Well Tag #:	Not Reported	Project Tag #:	Not Reported
Notice of Intent #:	S031604	Date Received:	01-MAY-08
Diameter (in):	Not Reported	Casing Depth (ft):	50

DRAFT

Well completion:	11-APR-08	Well Owner:	BRIAN BURNS | FARALLON CONSULTING LLC
Well Type:	Resource Protection	Driller #:	Not Reported
Static Water Level:	Not Reported	Flow Rate (gpm):	Not Reported
Flow Type:	Not Reported	PSI:	Not Reported
Well Test:	Not Reported	Water Reclamation #:	8

E931
South
1/4 - 1/2 Mile
Lower

WA WELLS **WALOG2000408449**

Database:	Ecology Well Logs	Well Log ID:	540204
Well Tag #:	Not Reported	Project Tag #:	Not Reported
Notice of Intent #:	A106248	Date Received:	29-MAY-08
Diameter (in):	8	Casing Depth (ft):	10
Well completion:	08-MAY-08	Well Owner:	SHELL STATION 120682 | URS CORPORATION
Well Type:	Decommisioning	Driller #:	Not Reported
Static Water Level:	Not Reported	Flow Rate (gpm):	Not Reported
Flow Type:	Not Reported	PSI:	Not Reported
Well Test:	Not Reported	Water Reclamation #:	8

E932
South
1/4 - 1/2 Mile
Lower

WA WELLS **WALOG2000408445**

Database:	Ecology Well Logs	Well Log ID:	540199
Well Tag #:	Not Reported	Project Tag #:	Not Reported
Notice of Intent #:	S024665	Date Received:	29-MAY-08
Diameter (in):	8	Casing Depth (ft):	30
Well completion:	08-MAY-08	Well Owner:	SHELL STATION 120682 | URS CORPORATION
Well Type:	Resource Protection	Driller #:	Not Reported
Static Water Level:	Not Reported	Flow Rate (gpm):	Not Reported
Flow Type:	Not Reported	PSI:	Not Reported
Well Test:	Not Reported	Water Reclamation #:	8

E933
South
1/4 - 1/2 Mile
Lower

WA WELLS **WALOG2000408444**

Database:	Ecology Well Logs	Well Log ID:	540198
Well Tag #:	Not Reported	Project Tag #:	Not Reported
Notice of Intent #:	S024665	Date Received:	29-MAY-08
Diameter (in):	8	Casing Depth (ft):	10
Well completion:	08-MAY-08	Well Owner:	SHELL STATION 120682 | URS CORPORATION
Well Type:	Resource Protection	Driller #:	Not Reported
Static Water Level:	Not Reported	Flow Rate (gpm):	Not Reported
Flow Type:	Not Reported	PSI:	Not Reported
Well Test:	Not Reported	Water Reclamation #:	8

DRAFT

Map ID Direction Distance Elevation	Database	EDR ID Number
E934 **South** **1/4 - 1/2 Mile** **Lower**	**WA WELLS**	**WALOG2000408443**

Database:	Ecology Well Logs	Well Log ID:	540196
Well Tag #:	Not Reported	Project Tag #:	Not Reported
Notice of Intent #:	S024665	Date Received:	29-MAY-08
Diameter (in):	8	Casing Depth (ft):	20
Well completion:	08-MAY-08	Well Owner:	SHELL STATION 120682 | URS CORPORATION
Well Type:	Resource Protection	Driller #:	Not Reported
Static Water Level:	Not Reported	Flow Rate (gpm):	Not Reported
Flow Type:	Not Reported	PSI:	Not Reported
Well Test:	Not Reported	Water Reclamation #:	8

E935 **South** **1/4 - 1/2 Mile** **Lower**	**WA WELLS**	**WALOG2000408448**

Database:	Ecology Well Logs	Well Log ID:	540203
Well Tag #:	Not Reported	Project Tag #:	Not Reported
Notice of Intent #:	A106248	Date Received:	29-MAY-08
Diameter (in):	8	Casing Depth (ft):	20
Well completion:	08-MAY-08	Well Owner:	SHELL STATION 120682 | URS CORPORATION
Well Type:	Decommisioning	Driller #:	Not Reported
Static Water Level:	Not Reported	Flow Rate (gpm):	Not Reported
Flow Type:	Not Reported	PSI:	Not Reported
Well Test:	Not Reported	Water Reclamation #:	8

E936 **South** **1/4 - 1/2 Mile** **Lower**	**WA WELLS**	**WALOG2000408447**

Database:	Ecology Well Logs	Well Log ID:	540201
Well Tag #:	Not Reported	Project Tag #:	Not Reported
Notice of Intent #:	A106248	Date Received:	29-MAY-08
Diameter (in):	8	Casing Depth (ft):	40
Well completion:	08-MAY-08	Well Owner:	SHELL STATION 120682 | URS CORPORATION
Well Type:	Decommisioning	Driller #:	Not Reported
Static Water Level:	Not Reported	Flow Rate (gpm):	Not Reported
Flow Type:	Not Reported	PSI:	Not Reported
Well Test:	Not Reported	Water Reclamation #:	8

E937 **South** **1/4 - 1/2 Mile** **Lower**	**WA WELLS**	**WALOG2000408446**

Database:	Ecology Well Logs	Well Log ID:	540200
Well Tag #:	Not Reported	Project Tag #:	Not Reported
Notice of Intent #:	S024665	Date Received:	29-MAY-08
Diameter (in):	8	Casing Depth (ft):	10

DRAFT

Well completion:	08-MAY-08	Well Owner:	SHELL STATION 120682 | URS CORPORATION
Well Type:	Resource Protection	Driller #:	Not Reported
Static Water Level:	Not Reported	Flow Rate (gpm):	Not Reported
Flow Type:	Not Reported	PSI:	Not Reported
Well Test:	Not Reported	Water Reclamation #:	8

E938
South
1/4 - 1/2 Mile
Lower

WA WELLS **WALOG2000283699**

Database:	Ecology Well Logs	Well Log ID:	373525
Well Tag #:	Not Reported	Project Tag #:	Not Reported
Notice of Intent #:	SE00662	Date Received:	08-JAN-04
Diameter (in):	8	Casing Depth (ft):	56
Well completion:	10-DEC-03	Well Owner:	KING CO
Well Type:	Resource Protection	Driller #:	Not Reported
Static Water Level:	Not Reported	Flow Rate (gpm):	Not Reported
Flow Type:	Not Reported	PSI:	Not Reported
Well Test:	Not Reported	Water Reclamation #:	8

E939
South
1/4 - 1/2 Mile
Lower

WA WELLS **WALOG2000283698**

Database:	Ecology Well Logs	Well Log ID:	373524
Well Tag #:	Not Reported	Project Tag #:	Not Reported
Notice of Intent #:	SE00662	Date Received:	08-JAN-04
Diameter (in):	8	Casing Depth (ft):	57
Well completion:	10-DEC-03	Well Owner:	KING CO
Well Type:	Resource Protection	Driller #:	Not Reported
Static Water Level:	Not Reported	Flow Rate (gpm):	Not Reported
Flow Type:	Not Reported	PSI:	Not Reported
Well Test:	Not Reported	Water Reclamation #:	8

E940
South
1/4 - 1/2 Mile
Lower

WA WELLS **WALOG2000283697**

Database:	Ecology Well Logs	Well Log ID:	373523
Well Tag #:	Not Reported	Project Tag #:	Not Reported
Notice of Intent #:	SE00662	Date Received:	08-JAN-04
Diameter (in):	8	Casing Depth (ft):	60
Well completion:	10-DEC-03	Well Owner:	KING CO
Well Type:	Resource Protection	Driller #:	Not Reported
Static Water Level:	Not Reported	Flow Rate (gpm):	Not Reported
Flow Type:	Not Reported	PSI:	Not Reported
Well Test:	Not Reported	Water Reclamation #:	8

DRAFT

Map ID Direction Distance Elevation	Database	EDR ID Number
E941 **South** **1/4 - 1/2 Mile** **Lower**	**WA WELLS**	**WALOG2000320476**

Database:	Ecology Well Logs	Well Log ID:	414813
Well Tag #:	Not Reported	Project Tag #:	Not Reported
Notice of Intent #:	E005268	Date Received:	26-JUL-05
Diameter (in):	2	Casing Depth (ft):	16
Well completion:	30-MAR-05	Well Owner:	UNION PARTS LLC
Well Type:	Resource Protection	Driller #:	Not Reported
Static Water Level:	Not Reported	Flow Rate (gpm):	Not Reported
Flow Type:	Not Reported	PSI:	Not Reported
Well Test:	Not Reported	Water Reclamation #:	8

E942 **South** **1/4 - 1/2 Mile** **Lower**	**WA WELLS**	**WALOG2000300156**

Database:	Ecology Well Logs	Well Log ID:	391555
Well Tag #:	AKT556	Project Tag #:	Not Reported
Notice of Intent #:	RE01016	Date Received:	12-NOV-04
Diameter (in):	2	Casing Depth (ft):	48
Well completion:	11-OCT-04	Well Owner:	CITY OF SEATTLE
Well Type:	Resource Protection	Driller #:	Not Reported
Static Water Level:	Not Reported	Flow Rate (gpm):	Not Reported
Flow Type:	Not Reported	PSI:	Not Reported
Well Test:	Not Reported	Water Reclamation #:	8

E943 **South** **1/4 - 1/2 Mile** **Lower**	**WA WELLS**	**WALOG2000294077**

Database:	Ecology Well Logs	Well Log ID:	384531
Well Tag #:	AER835	Project Tag #:	Not Reported
Notice of Intent #:	R043692	Date Received:	22-SEP-99
Diameter (in):	2	Casing Depth (ft):	85
Well completion:	05-AUG-99	Well Owner:	VACANT LOT
Well Type:	Resource Protection	Driller #:	Not Reported
Static Water Level:	Not Reported	Flow Rate (gpm):	Not Reported
Flow Type:	Not Reported	PSI:	Not Reported
Well Test:	Not Reported	Water Reclamation #:	8

E944 **South** **1/4 - 1/2 Mile** **Lower**	**WA WELLS**	**WALOG2000283696**

Database:	Ecology Well Logs	Well Log ID:	373522
Well Tag #:	Not Reported	Project Tag #:	Not Reported
Notice of Intent #:	SE00662	Date Received:	08-JAN-04
Diameter (in):	8	Casing Depth (ft):	56

DRAFT

Well completion:	10-DEC-03	Well Owner:	KING CO
Well Type:	Resource Protection	Driller #:	Not Reported
Static Water Level:	Not Reported	Flow Rate (gpm):	Not Reported
Flow Type:	Not Reported	PSI:	Not Reported
Well Test:	Not Reported	Water Reclamation #:	8

E945
South
1/4 - 1/2 Mile
Lower

WA WELLS **WALOG2000283692**

Database:	Ecology Well Logs	Well Log ID:	373518
Well Tag #:	Not Reported	Project Tag #:	Not Reported
Notice of Intent #:	SE00662	Date Received:	08-JAN-04
Diameter (in):	8	Casing Depth (ft):	56
Well completion:	10-DEC-03	Well Owner:	KING CO
Well Type:	Resource Protection	Driller #:	Not Reported
Static Water Level:	Not Reported	Flow Rate (gpm):	Not Reported
Flow Type:	Not Reported	PSI:	Not Reported
Well Test:	Not Reported	Water Reclamation #:	8

E946
South
1/4 - 1/2 Mile
Lower

WA WELLS **WALOG2000283691**

Database:	Ecology Well Logs	Well Log ID:	373517
Well Tag #:	Not Reported	Project Tag #:	Not Reported
Notice of Intent #:	SE00662	Date Received:	08-JAN-04
Diameter (in):	8	Casing Depth (ft):	58
Well completion:	10-DEC-03	Well Owner:	KING CO
Well Type:	Resource Protection	Driller #:	Not Reported
Static Water Level:	Not Reported	Flow Rate (gpm):	Not Reported
Flow Type:	Not Reported	PSI:	Not Reported
Well Test:	Not Reported	Water Reclamation #:	8

E947
South
1/4 - 1/2 Mile
Lower

WA WELLS **WALOG2000283690**

Database:	Ecology Well Logs	Well Log ID:	373516
Well Tag #:	Not Reported	Project Tag #:	Not Reported
Notice of Intent #:	SE00662	Date Received:	08-JAN-04
Diameter (in):	8	Casing Depth (ft):	56
Well completion:	10-DEC-03	Well Owner:	KING CO
Well Type:	Resource Protection	Driller #:	Not Reported
Static Water Level:	Not Reported	Flow Rate (gpm):	Not Reported
Flow Type:	Not Reported	PSI:	Not Reported
Well Test:	Not Reported	Water Reclamation #:	8

DRAFT

Map ID Direction Distance Elevation	Database	EDR ID Number
E948 **South** **1/4 - 1/2 Mile** **Lower**	**WA WELLS**	**WALOG2000283695**

Database:	Ecology Well Logs	Well Log ID:	373521
Well Tag #:	Not Reported	Project Tag #:	Not Reported
Notice of Intent #:	SE00662	Date Received:	08-JAN-04
Diameter (in):	8	Casing Depth (ft):	55
Well completion:	10-DEC-03	Well Owner:	KING CO
Well Type:	Resource Protection	Driller #:	Not Reported
Static Water Level:	Not Reported	Flow Rate (gpm):	Not Reported
Flow Type:	Not Reported	PSI:	Not Reported
Well Test:	Not Reported	Water Reclamation #:	8

E949 **South** **1/4 - 1/2 Mile** **Lower**	**WA WELLS**	**WALOG2000283694**

Database:	Ecology Well Logs	Well Log ID:	373520
Well Tag #:	Not Reported	Project Tag #:	Not Reported
Notice of Intent #:	SE00662	Date Received:	08-JAN-04
Diameter (in):	8	Casing Depth (ft):	56
Well completion:	10-DEC-03	Well Owner:	KING CO
Well Type:	Resource Protection	Driller #:	Not Reported
Static Water Level:	Not Reported	Flow Rate (gpm):	Not Reported
Flow Type:	Not Reported	PSI:	Not Reported
Well Test:	Not Reported	Water Reclamation #:	8

E950 **South** **1/4 - 1/2 Mile** **Lower**	**WA WELLS**	**WALOG2000283693**

Database:	Ecology Well Logs	Well Log ID:	373519
Well Tag #:	Not Reported	Project Tag #:	Not Reported
Notice of Intent #:	SE00662	Date Received:	08-JAN-04
Diameter (in):	8	Casing Depth (ft):	55
Well completion:	10-DEC-03	Well Owner:	KING CO
Well Type:	Resource Protection	Driller #:	Not Reported
Static Water Level:	Not Reported	Flow Rate (gpm):	Not Reported
Flow Type:	Not Reported	PSI:	Not Reported
Well Test:	Not Reported	Water Reclamation #:	8

E951 **South** **1/4 - 1/2 Mile** **Lower**	**WA WELLS**	**WALOG2000320477**

Database:	Ecology Well Logs	Well Log ID:	414814
Well Tag #:	Not Reported	Project Tag #:	Not Reported
Notice of Intent #:	E005268	Date Received:	26-JUL-05
Diameter (in):	2	Casing Depth (ft):	21

DRAFT

Well completion:	30-MAR-05	Well Owner:	UNION PARTS LLC
Well Type:	Resource Protection	Driller #:	Not Reported
Static Water Level:	Not Reported	Flow Rate (gpm):	Not Reported
Flow Type:	Not Reported	PSI:	Not Reported
Well Test:	Not Reported	Water Reclamation #:	8

E952
South
1/4 - 1/2 Mile
Lower

WA WELLS **WALOG2000367841**

Database:	Ecology Well Logs	Well Log ID:	481791
Well Tag #:	Not Reported	Project Tag #:	Not Reported
Notice of Intent #:	E007272	Date Received:	11-APR-07
Diameter (in):	2	Casing Depth (ft):	7
Well completion:	09-MAR-07	Well Owner:	4N ASSOCIATES
Well Type:	Resource Protection	Driller #:	Not Reported
Static Water Level:	Not Reported	Flow Rate (gpm):	Not Reported
Flow Type:	Not Reported	PSI:	Not Reported
Well Test:	Not Reported	Water Reclamation #:	8

E953
South
1/4 - 1/2 Mile
Lower

WA WELLS **WALOG2000367840**

Database:	Ecology Well Logs	Well Log ID:	481790
Well Tag #:	Not Reported	Project Tag #:	Not Reported
Notice of Intent #:	E007272	Date Received:	11-APR-07
Diameter (in):	2	Casing Depth (ft):	7
Well completion:	09-MAR-07	Well Owner:	4N ASSOCIATES
Well Type:	Resource Protection	Driller #:	Not Reported
Static Water Level:	Not Reported	Flow Rate (gpm):	Not Reported
Flow Type:	Not Reported	PSI:	Not Reported
Well Test:	Not Reported	Water Reclamation #:	8

E954
South
1/4 - 1/2 Mile
Lower

WA WELLS **WALOG2000367839**

Database:	Ecology Well Logs	Well Log ID:	481789
Well Tag #:	Not Reported	Project Tag #:	Not Reported
Notice of Intent #:	E007272	Date Received:	11-APR-07
Diameter (in):	2	Casing Depth (ft):	7
Well completion:	09-MAR-07	Well Owner:	4N ASSOCIATES
Well Type:	Resource Protection	Driller #:	Not Reported
Static Water Level:	Not Reported	Flow Rate (gpm):	Not Reported
Flow Type:	Not Reported	PSI:	Not Reported
Well Test:	Not Reported	Water Reclamation #:	8

DRAFT

Map ID Direction Distance Elevation	Database	EDR ID Number
E955 **South** **1/4 - 1/2 Mile** **Lower**	**WA WELLS**	**WALOG2000367844**

Database:	Ecology Well Logs	Well Log ID:	481794
Well Tag #:	Not Reported	Project Tag #:	Not Reported
Notice of Intent #:	A082010	Date Received:	11-APR-07
Diameter (in):	2	Casing Depth (ft):	7
Well completion:	09-MAR-07	Well Owner:	4N ASSOCIATES
Well Type:	Decommisioning	Driller #:	Not Reported
Static Water Level:	Not Reported	Flow Rate (gpm):	Not Reported
Flow Type:	Not Reported	PSI:	Not Reported
Well Test:	Not Reported	Water Reclamation #:	8

E956 **South** **1/4 - 1/2 Mile** **Lower**	**WA WELLS**	**WALOG2000367843**

Database:	Ecology Well Logs	Well Log ID:	481793
Well Tag #:	Not Reported	Project Tag #:	Not Reported
Notice of Intent #:	A082010	Date Received:	11-APR-07
Diameter (in):	2	Casing Depth (ft):	7
Well completion:	09-MAR-07	Well Owner:	4N ASSOCIATES
Well Type:	Decommisioning	Driller #:	Not Reported
Static Water Level:	Not Reported	Flow Rate (gpm):	Not Reported
Flow Type:	Not Reported	PSI:	Not Reported
Well Test:	Not Reported	Water Reclamation #:	8

E957 **South** **1/4 - 1/2 Mile** **Lower**	**WA WELLS**	**WALOG2000367842**

Database:	Ecology Well Logs	Well Log ID:	481792
Well Tag #:	Not Reported	Project Tag #:	Not Reported
Notice of Intent #:	A082010	Date Received:	11-APR-07
Diameter (in):	2	Casing Depth (ft):	7
Well completion:	09-MAR-07	Well Owner:	4N ASSOCIATES
Well Type:	Decommisioning	Driller #:	Not Reported
Static Water Level:	Not Reported	Flow Rate (gpm):	Not Reported
Flow Type:	Not Reported	PSI:	Not Reported
Well Test:	Not Reported	Water Reclamation #:	8

E958 **South** **1/4 - 1/2 Mile** **Lower**	**WA WELLS**	**WALOG2000367838**

Database:	Ecology Well Logs	Well Log ID:	481788
Well Tag #:	Not Reported	Project Tag #:	Not Reported
Notice of Intent #:	E007272	Date Received:	11-APR-07
Diameter (in):	2	Casing Depth (ft):	7

DRAFT

Well completion:	09-MAR-07	Well Owner:	4N ASSOCIATES
Well Type:	Resource Protection	Driller #:	Not Reported
Static Water Level:	Not Reported	Flow Rate (gpm):	Not Reported
Flow Type:	Not Reported	PSI:	Not Reported
Well Test:	Not Reported	Water Reclamation #:	8

E959
South
1/4 - 1/2 Mile
Lower

WA WELLS **WALOG2000320480**

Database:	Ecology Well Logs	Well Log ID:	414817
Well Tag #:	Not Reported	Project Tag #:	Not Reported
Notice of Intent #:	A061016	Date Received:	26-JUL-05
Diameter (in):	2	Casing Depth (ft):	16
Well completion:	30-MAR-05	Well Owner:	UNION PARTS LLC
Well Type:	Decommisioning	Driller #:	Not Reported
Static Water Level:	Not Reported	Flow Rate (gpm):	Not Reported
Flow Type:	Not Reported	PSI:	Not Reported
Well Test:	Not Reported	Water Reclamation #:	8

E960
South
1/4 - 1/2 Mile
Lower

WA WELLS **WALOG2000320479**

Database:	Ecology Well Logs	Well Log ID:	414816
Well Tag #:	Not Reported	Project Tag #:	Not Reported
Notice of Intent #:	E005268	Date Received:	26-JUL-05
Diameter (in):	2	Casing Depth (ft):	10
Well completion:	30-MAR-05	Well Owner:	UNION PARTS LLC
Well Type:	Resource Protection	Driller #:	Not Reported
Static Water Level:	Not Reported	Flow Rate (gpm):	Not Reported
Flow Type:	Not Reported	PSI:	Not Reported
Well Test:	Not Reported	Water Reclamation #:	8

E961
South
1/4 - 1/2 Mile
Lower

WA WELLS **WALOG2000320478**

Database:	Ecology Well Logs	Well Log ID:	414815
Well Tag #:	Not Reported	Project Tag #:	Not Reported
Notice of Intent #:	E005268	Date Received:	26-JUL-05
Diameter (in):	2	Casing Depth (ft):	10
Well completion:	30-MAR-05	Well Owner:	UNION PARTS LLC
Well Type:	Resource Protection	Driller #:	Not Reported
Static Water Level:	Not Reported	Flow Rate (gpm):	Not Reported
Flow Type:	Not Reported	PSI:	Not Reported
Well Test:	Not Reported	Water Reclamation #:	8

DRAFT

Map ID Direction Distance Elevation	Database	EDR ID Number
E962 **South** **1/4 - 1/2 Mile** **Lower**	**WA WELLS**	**WALOG2000320483**

Database:	Ecology Well Logs	Well Log ID:	414820
Well Tag #:	Not Reported	Project Tag #:	Not Reported
Notice of Intent #:	A061016	Date Received:	26-JUL-05
Diameter (in):	2	Casing Depth (ft):	10
Well completion:	30-MAR-05	Well Owner:	UNION PARTS LLC
Well Type:	Decommisioning	Driller #:	Not Reported
Static Water Level:	Not Reported	Flow Rate (gpm):	Not Reported
Flow Type:	Not Reported	PSI:	Not Reported
Well Test:	Not Reported	Water Reclamation #:	8

E963 **South** **1/4 - 1/2 Mile** **Lower**	**WA WELLS**	**WALOG2000320482**

Database:	Ecology Well Logs	Well Log ID:	414819
Well Tag #:	Not Reported	Project Tag #:	Not Reported
Notice of Intent #:	A061016	Date Received:	26-JUL-05
Diameter (in):	2	Casing Depth (ft):	10
Well completion:	30-MAR-05	Well Owner:	UNION PARTS LLC
Well Type:	Decommisioning	Driller #:	Not Reported
Static Water Level:	Not Reported	Flow Rate (gpm):	Not Reported
Flow Type:	Not Reported	PSI:	Not Reported
Well Test:	Not Reported	Water Reclamation #:	8

E964 **South** **1/4 - 1/2 Mile** **Lower**	**WA WELLS**	**WALOG2000320481**

Database:	Ecology Well Logs	Well Log ID:	414818
Well Tag #:	Not Reported	Project Tag #:	Not Reported
Notice of Intent #:	A061016	Date Received:	26-JUL-05
Diameter (in):	2	Casing Depth (ft):	21
Well completion:	30-MAR-05	Well Owner:	UNION PARTS LLC
Well Type:	Decommisioning	Driller #:	Not Reported
Static Water Level:	Not Reported	Flow Rate (gpm):	Not Reported
Flow Type:	Not Reported	PSI:	Not Reported
Well Test:	Not Reported	Water Reclamation #:	8

E965 **South** **1/4 - 1/2 Mile** **Lower**	**WA WELLS**	**WALOG2000689944**

Database:	Ecology Well Logs	Well Log ID:	1169891
Well Tag #:	Not Reported	Project Tag #:	B2
Notice of Intent #:	AE33341	Date Received:	14-JAN-16
Diameter (in):	2.25	Casing Depth (ft):	12

DRAFT

Well completion:	16-DEC-15	Well Owner:	Broadstone Capital Hill Ven
Well Type:	Decommisioning	Driller #:	3174
Static Water Level:	Not Reported	Flow Rate (gpm):	Not Reported
Flow Type:	Not Reported	PSI:	Not Reported
Well Test:	Not Reported	Water Reclamation #:	8

E966
South
1/4 - 1/2 Mile
Lower

WA WELLS **WALOG2000689943**

Database:	Ecology Well Logs	Well Log ID:	1169890
Well Tag #:	Not Reported	Project Tag #:	B1
Notice of Intent #:	AE33341	Date Received:	14-JAN-16
Diameter (in):	2.25	Casing Depth (ft):	12
Well completion:	16-DEC-15	Well Owner:	Broadstone Capital Hill Ven
Well Type:	Decommisioning	Driller #:	3174
Static Water Level:	Not Reported	Flow Rate (gpm):	Not Reported
Flow Type:	Not Reported	PSI:	Not Reported
Well Test:	Not Reported	Water Reclamation #:	8

E967
South
1/4 - 1/2 Mile
Lower

WA WELLS **WALOG2000689942**

Database:	Ecology Well Logs	Well Log ID:	1169889
Well Tag #:	Not Reported	Project Tag #:	B4
Notice of Intent #:	EE05706	Date Received:	14-JAN-16
Diameter (in):	2.25	Casing Depth (ft):	12
Well completion:	16-DEC-15	Well Owner:	Broadstone Capital Hill Ven
Well Type:	Resource Protection	Driller #:	3174
Static Water Level:	Not Reported	Flow Rate (gpm):	Not Reported
Flow Type:	Not Reported	PSI:	Not Reported
Well Test:	Not Reported	Water Reclamation #:	8

E968
South
1/4 - 1/2 Mile
Lower

WA WELLS **WALOG2000700214**

Database:	Ecology Well Logs	Well Log ID:	1539015
Well Tag #:	Not Reported	Project Tag #:	b1
Notice of Intent #:	SE56972	Date Received:	07-MAR-16
Diameter (in):	2.25	Casing Depth (ft):	18
Well completion:	07-JAN-16	Well Owner:	Brown HM Family Limited PA
Well Type:	Resource Protection	Driller #:	3018
Static Water Level:	Not Reported	Flow Rate (gpm):	Not Reported
Flow Type:	Not Reported	PSI:	Not Reported
Well Test:	Not Reported	Water Reclamation #:	8

DRAFT

Map ID Direction Distance Elevation	Database	EDR ID Number
E969 **South** **1/4 - 1/2 Mile** **Lower**	**WA WELLS**	**WALOG2000689946**

Database:	Ecology Well Logs	Well Log ID:	1169893
Well Tag #:	Not Reported	Project Tag #:	B4
Notice of Intent #:	AE33341	Date Received:	14-JAN-16
Diameter (in):	2.25	Casing Depth (ft):	12
Well completion:	16-DEC-15	Well Owner:	Broadstone Capital Hill Ven
Well Type:	Decommisioning	Driller #:	3174
Static Water Level:	Not Reported	Flow Rate (gpm):	Not Reported
Flow Type:	Not Reported	PSI:	Not Reported
Well Test:	Not Reported	Water Reclamation #:	8

E970 **South** **1/4 - 1/2 Mile** **Lower**	**WA WELLS**	**WALOG2000689945**

Database:	Ecology Well Logs	Well Log ID:	1169892
Well Tag #:	Not Reported	Project Tag #:	B3
Notice of Intent #:	AE33341	Date Received:	14-JAN-16
Diameter (in):	2.25	Casing Depth (ft):	12
Well completion:	16-DEC-15	Well Owner:	Broadstone Capital Hill Ven
Well Type:	Decommisioning	Driller #:	3174
Static Water Level:	Not Reported	Flow Rate (gpm):	Not Reported
Flow Type:	Not Reported	PSI:	Not Reported
Well Test:	Not Reported	Water Reclamation #:	8

E971 **South** **1/4 - 1/2 Mile** **Lower**	**WA WELLS**	**WALOG2000689941**

Database:	Ecology Well Logs	Well Log ID:	1169888
Well Tag #:	Not Reported	Project Tag #:	B3
Notice of Intent #:	EE05706	Date Received:	14-JAN-16
Diameter (in):	2.25	Casing Depth (ft):	12
Well completion:	16-DEC-15	Well Owner:	Broadstone Capital Hill Ven
Well Type:	Resource Protection	Driller #:	3174
Static Water Level:	Not Reported	Flow Rate (gpm):	Not Reported
Flow Type:	Not Reported	PSI:	Not Reported
Well Test:	Not Reported	Water Reclamation #:	8

E972 **South** **1/4 - 1/2 Mile** **Lower**	**WA WELLS**	**WALOG2000689937**

Database:	Ecology Well Logs	Well Log ID:	1169884
Well Tag #:	Not Reported	Project Tag #:	B0
Notice of Intent #:	SE55622	Date Received:	14-JAN-16
Diameter (in):	2.25	Casing Depth (ft):	12

DRAFT

Well completion:	16-DEC-15	Well Owner:	Broadstone Capital Hill Ven
Well Type:	Resource Protection	Driller #:	3174
Static Water Level:	Not Reported	Flow Rate (gpm):	Not Reported
Flow Type:	Not Reported	PSI:	Not Reported
Well Test:	Not Reported	Water Reclamation #:	8

E973
South
1/4 - 1/2 Mile
Lower

WA WELLS **WALOG2000666781**

Database:	Ecology Well Logs	Well Log ID:	1027207
Well Tag #:	AKT556	Project Tag #:	Not Reported
Notice of Intent #:	AE24733	Date Received:	21-APR-14
Diameter (in):	2	Casing Depth (ft):	49
Well completion:	15-APR-14	Well Owner:	CITY OF SEATTLE
Well Type:	Decommisioning	Driller #:	2810
Static Water Level:	Not Reported	Flow Rate (gpm):	Not Reported
Flow Type:	Not Reported	PSI:	Not Reported
Well Test:	Not Reported	Water Reclamation #:	8

E974
South
1/4 - 1/2 Mile
Lower

WA WELLS **WALOG2000666764**

Database:	Ecology Well Logs	Well Log ID:	1027190
Well Tag #:	BID110	Project Tag #:	Not Reported
Notice of Intent #:	AE30026	Date Received:	20-JAN-15
Diameter (in):	.75	Casing Depth (ft):	18
Well completion:	16-DEC-14	Well Owner:	Environmental Partners Group
Well Type:	Decommisioning	Driller #:	3152
Static Water Level:	5.5	Flow Rate (gpm):	Not Reported
Flow Type:	Static Level	PSI:	Not Reported
Well Test:	Not Reported	Water Reclamation #:	8

E975
South
1/4 - 1/2 Mile
Lower

WA WELLS **WALOG2000689940**

Database:	Ecology Well Logs	Well Log ID:	1169887
Well Tag #:	Not Reported	Project Tag #:	B2
Notice of Intent #:	EE05706	Date Received:	14-JAN-16
Diameter (in):	2.25	Casing Depth (ft):	12
Well completion:	16-DEC-15	Well Owner:	Broadstone Capital Hill Ven
Well Type:	Resource Protection	Driller #:	3174
Static Water Level:	Not Reported	Flow Rate (gpm):	Not Reported
Flow Type:	Not Reported	PSI:	Not Reported
Well Test:	Not Reported	Water Reclamation #:	8

DRAFT

Map ID Direction Distance Elevation	Database	EDR ID Number
E976 **South** **1/4 - 1/2 Mile** **Lower**	**WA WELLS**	**WALOG2000689939**

Database:	Ecology Well Logs	Well Log ID:	1169886
Well Tag #:	Not Reported	Project Tag #:	B1
Notice of Intent #:	EE05706	Date Received:	14-JAN-16
Diameter (in):	2.25	Casing Depth (ft):	12
Well completion:	16-DEC-15	Well Owner:	Broadstone Capital Hill Ven
Well Type:	Resource Protection	Driller #:	3174
Static Water Level:	Not Reported	Flow Rate (gpm):	Not Reported
Flow Type:	Not Reported	PSI:	Not Reported
Well Test:	Not Reported	Water Reclamation #:	8

E977 **South** **1/4 - 1/2 Mile** **Lower**	**WA WELLS**	**WALOG2000689938**

Database:	Ecology Well Logs	Well Log ID:	1169885
Well Tag #:	Not Reported	Project Tag #:	B0
Notice of Intent #:	AE33340	Date Received:	14-JAN-16
Diameter (in):	2.25	Casing Depth (ft):	12
Well completion:	16-DEC-15	Well Owner:	Broadstone Capital Hill Ven
Well Type:	Decommisioning	Driller #:	3174
Static Water Level:	Not Reported	Flow Rate (gpm):	Not Reported
Flow Type:	Not Reported	PSI:	Not Reported
Well Test:	Not Reported	Water Reclamation #:	8

E978 **South** **1/4 - 1/2 Mile** **Lower**	**WA WELLS**	**WALOG2000700215**

Database:	Ecology Well Logs	Well Log ID:	1539016
Well Tag #:	Not Reported	Project Tag #:	b3
Notice of Intent #:	SE56972	Date Received:	07-MAR-16
Diameter (in):	2.25	Casing Depth (ft):	18
Well completion:	07-JAN-16	Well Owner:	Brown HM Family Limited PA
Well Type:	Resource Protection	Driller #:	3018
Static Water Level:	Not Reported	Flow Rate (gpm):	Not Reported
Flow Type:	Not Reported	PSI:	Not Reported
Well Test:	Not Reported	Water Reclamation #:	8

E979 **South** **1/4 - 1/2 Mile** **Lower**	**WA WELLS**	**WALOG2000700225**

Database:	Ecology Well Logs	Well Log ID:	1539026
Well Tag #:	Not Reported	Project Tag #:	b6
Notice of Intent #:	AE35370	Date Received:	07-MAR-16
Diameter (in):	2.25	Casing Depth (ft):	15

DRAFT

Well completion:	07-JAN-16	Well Owner:	Brown HM Family Limited PA
Well Type:	Decommisioning	Driller #:	3018
Static Water Level:	Not Reported	Flow Rate (gpm):	Not Reported
Flow Type:	Not Reported	PSI:	Not Reported
Well Test:	Not Reported	Water Reclamation #:	8

E980
South
1/4 - 1/2 Mile
Lower

WA WELLS **WALOG2000700224**

Database:	Ecology Well Logs	Well Log ID:	1539025
Well Tag #:	Not Reported	Project Tag #:	b5
Notice of Intent #:	AE35370	Date Received:	07-MAR-16
Diameter (in):	2.25	Casing Depth (ft):	15
Well completion:	07-JAN-16	Well Owner:	Brown HM Family Limited PA
Well Type:	Decommisioning	Driller #:	3018
Static Water Level:	Not Reported	Flow Rate (gpm):	Not Reported
Flow Type:	Not Reported	PSI:	Not Reported
Well Test:	Not Reported	Water Reclamation #:	8

E981
South
1/4 - 1/2 Mile
Lower

WA WELLS **WALOG2000700223**

Database:	Ecology Well Logs	Well Log ID:	1539024
Well Tag #:	Not Reported	Project Tag #:	b4
Notice of Intent #:	AE35370	Date Received:	07-MAR-16
Diameter (in):	2.25	Casing Depth (ft):	15
Well completion:	07-JAN-16	Well Owner:	Brown HM Family Limited PA
Well Type:	Decommisioning	Driller #:	3018
Static Water Level:	Not Reported	Flow Rate (gpm):	Not Reported
Flow Type:	Not Reported	PSI:	Not Reported
Well Test:	Not Reported	Water Reclamation #:	8

E982
South
1/4 - 1/2 Mile
Lower

WA WELLS **WALOG2000713155**

Database:	Ecology Well Logs	Well Log ID:	1567187
Well Tag #:	Not Reported	Project Tag #:	B2
Notice of Intent #:	SE58305	Date Received:	16-JUN-16
Diameter (in):	2.25	Casing Depth (ft):	19
Well completion:	12-MAY-16	Well Owner:	Gail And Claude Layman
Well Type:	Resource Protection	Driller #:	3152
Static Water Level:	Not Reported	Flow Rate (gpm):	Not Reported
Flow Type:	Dry Hole	PSI:	Not Reported
Well Test:	Not Reported	Water Reclamation #:	8

DRAFT

Map ID Direction Distance Elevation	Database	EDR ID Number
E983 **South** **1/4 - 1/2 Mile** **Lower**	**WA WELLS**	**WALOG2000713154**

Database:	Ecology Well Logs	Well Log ID:	1567186
Well Tag #:	Not Reported	Project Tag #:	B1
Notice of Intent #:	AE37298	Date Received:	16-JUN-16
Diameter (in):	2.25	Casing Depth (ft):	25.4166660308838
Well completion:	12-MAY-16	Well Owner:	Gail And Claude Layman
Well Type:	Decommisioning	Driller #:	3152
Static Water Level:	264	Flow Rate (gpm):	Not Reported
Flow Type:	Static Level	PSI:	Not Reported
Well Test:	Not Reported	Water Reclamation #:	8

E984 **South** **1/4 - 1/2 Mile** **Lower**	**WA WELLS**	**WALOG2000713153**

Database:	Ecology Well Logs	Well Log ID:	1567185
Well Tag #:	Not Reported	Project Tag #:	B1
Notice of Intent #:	SE58305	Date Received:	16-JUN-16
Diameter (in):	2.25	Casing Depth (ft):	25.4166660308838
Well completion:	12-MAY-16	Well Owner:	Gail And Claude Layman
Well Type:	Resource Protection	Driller #:	3152
Static Water Level:	264	Flow Rate (gpm):	Not Reported
Flow Type:	Static Level	PSI:	Not Reported
Well Test:	Not Reported	Water Reclamation #:	8

E985 **South** **1/4 - 1/2 Mile** **Lower**	**WA WELLS**	**WALOG2000700222**

Database:	Ecology Well Logs	Well Log ID:	1539023
Well Tag #:	Not Reported	Project Tag #:	hb2
Notice of Intent #:	AE35370	Date Received:	07-MAR-16
Diameter (in):	2.25	Casing Depth (ft):	15
Well completion:	07-JAN-16	Well Owner:	Brown HM Family Limited PA
Well Type:	Decommisioning	Driller #:	3018
Static Water Level:	Not Reported	Flow Rate (gpm):	Not Reported
Flow Type:	Not Reported	PSI:	Not Reported
Well Test:	Not Reported	Water Reclamation #:	8

E986 **South** **1/4 - 1/2 Mile** **Lower**	**WA WELLS**	**WALOG2000700218**

Database:	Ecology Well Logs	Well Log ID:	1539019
Well Tag #:	Not Reported	Project Tag #:	hb2
Notice of Intent #:	SE56972	Date Received:	07-MAR-16
Diameter (in):	2.25	Casing Depth (ft):	15

DRAFT

Well completion:	07-JAN-16	Well Owner:	Brown HM Family Limited PA
Well Type:	Resource Protection	Driller #:	3018
Static Water Level:	Not Reported	Flow Rate (gpm):	Not Reported
Flow Type:	Not Reported	PSI:	Not Reported
Well Test:	Not Reported	Water Reclamation #:	8

E987
South
1/4 - 1/2 Mile
Lower

WA WELLS **WALOG2000700217**

Database:	Ecology Well Logs	Well Log ID:	1539018
Well Tag #:	Not Reported	Project Tag #:	b3
Notice of Intent #:	AE35370	Date Received:	07-MAR-16
Diameter (in):	2.25	Casing Depth (ft):	18
Well completion:	07-JAN-16	Well Owner:	Brown HM Family Limited PA
Well Type:	Decommisioning	Driller #:	3018
Static Water Level:	Not Reported	Flow Rate (gpm):	Not Reported
Flow Type:	Not Reported	PSI:	Not Reported
Well Test:	Not Reported	Water Reclamation #:	8

E988
South
1/4 - 1/2 Mile
Lower

WA WELLS **WALOG2000700216**

Database:	Ecology Well Logs	Well Log ID:	1539017
Well Tag #:	Not Reported	Project Tag #:	b1
Notice of Intent #:	AE35370	Date Received:	07-MAR-16
Diameter (in):	2.25	Casing Depth (ft):	18
Well completion:	07-JAN-16	Well Owner:	Brown HM Family Limited PA
Well Type:	Decommisioning	Driller #:	3018
Static Water Level:	Not Reported	Flow Rate (gpm):	Not Reported
Flow Type:	Not Reported	PSI:	Not Reported
Well Test:	Not Reported	Water Reclamation #:	8

E989
South
1/4 - 1/2 Mile
Lower

WA WELLS **WALOG2000700221**

Database:	Ecology Well Logs	Well Log ID:	1539022
Well Tag #:	Not Reported	Project Tag #:	b6
Notice of Intent #:	SE56972	Date Received:	07-MAR-16
Diameter (in):	2.25	Casing Depth (ft):	15
Well completion:	07-JAN-16	Well Owner:	Brown HM Family Limited PA
Well Type:	Resource Protection	Driller #:	3018
Static Water Level:	Not Reported	Flow Rate (gpm):	Not Reported
Flow Type:	Not Reported	PSI:	Not Reported
Well Test:	Not Reported	Water Reclamation #:	8

DRAFT

Map ID Direction Distance Elevation	Database	EDR ID Number
E990 **South** **1/4 - 1/2 Mile** **Lower**	**WA WELLS**	**WALOG2000700220**

Database:	Ecology Well Logs	Well Log ID:	1539021
Well Tag #:	Not Reported	Project Tag #:	b5
Notice of Intent #:	SE56972	Date Received:	07-MAR-16
Diameter (in):	2.25	Casing Depth (ft):	15
Well completion:	07-JAN-16	Well Owner:	Brown HM Family Limited PA
Well Type:	Resource Protection	Driller #:	3018
Static Water Level:	Not Reported	Flow Rate (gpm):	Not Reported
Flow Type:	Not Reported	PSI:	Not Reported
Well Test:	Not Reported	Water Reclamation #:	8

E991 **South** **1/4 - 1/2 Mile** **Lower**	**WA WELLS**	**WALOG2000700219**

Database:	Ecology Well Logs	Well Log ID:	1539020
Well Tag #:	Not Reported	Project Tag #:	b4
Notice of Intent #:	SE56972	Date Received:	07-MAR-16
Diameter (in):	2.25	Casing Depth (ft):	15
Well completion:	07-JAN-16	Well Owner:	Brown HM Family Limited PA
Well Type:	Resource Protection	Driller #:	3018
Static Water Level:	Not Reported	Flow Rate (gpm):	Not Reported
Flow Type:	Not Reported	PSI:	Not Reported
Well Test:	Not Reported	Water Reclamation #:	8

E992 **South** **1/4 - 1/2 Mile** **Lower**	**WA WELLS**	**WALOG2000646584**

Database:	Ecology Well Logs	Well Log ID:	993430
Well Tag #:	Not Reported	Project Tag #:	B2
Notice of Intent #:	AE28028	Date Received:	12-SEP-14
Diameter (in):	2.25	Casing Depth (ft):	10
Well completion:	11-AUG-14	Well Owner:	Seattle City Lights
Well Type:	Decommisioning	Driller #:	3008
Static Water Level:	Not Reported	Flow Rate (gpm):	Not Reported
Flow Type:	Not Reported	PSI:	Not Reported
Well Test:	Not Reported	Water Reclamation #:	8

E993 **South** **1/4 - 1/2 Mile** **Lower**	**WA WELLS**	**WALOG2000646583**

Database:	Ecology Well Logs	Well Log ID:	993429
Well Tag #:	Not Reported	Project Tag #:	B4
Notice of Intent #:	SE52238	Date Received:	12-SEP-14
Diameter (in):	2.25	Casing Depth (ft):	10

DRAFT

Well completion:	11-AUG-14	Well Owner:	Seattle City Lights
Well Type:	Resource Protection	Driller #:	3008
Static Water Level:	Not Reported	Flow Rate (gpm):	Not Reported
Flow Type:	Not Reported	PSI:	Not Reported
Well Test:	Not Reported	Water Reclamation #:	8

E994
South
1/4 - 1/2 Mile
Lower

WA WELLS **WALOG2000646582**

Database:	Ecology Well Logs	Well Log ID:	993428
Well Tag #:	Not Reported	Project Tag #:	B2
Notice of Intent #:	SE52238	Date Received:	12-SEP-14
Diameter (in):	2.25	Casing Depth (ft):	10
Well completion:	11-AUG-14	Well Owner:	Seattle City Lights
Well Type:	Resource Protection	Driller #:	3008
Static Water Level:	Not Reported	Flow Rate (gpm):	Not Reported
Flow Type:	Not Reported	PSI:	Not Reported
Well Test:	Not Reported	Water Reclamation #:	8

E995
South
1/4 - 1/2 Mile
Lower

WA WELLS **WALOG2000649407**

Database:	Ecology Well Logs	Well Log ID:	1002250
Well Tag #:	BID748	Project Tag #:	Not Reported
Notice of Intent #:	RE10220	Date Received:	10-NOV-14
Diameter (in):	2.25	Casing Depth (ft):	13
Well completion:	17-OCT-14	Well Owner:	Construction Site
Well Type:	Resource Protection	Driller #:	3140
Static Water Level:	2.5	Flow Rate (gpm):	Not Reported
Flow Type:	Static Level	PSI:	Not Reported
Well Test:	Not Reported	Water Reclamation #:	8

E996
South
1/4 - 1/2 Mile
Lower

WA WELLS **WALOG2000646597**

Database:	Ecology Well Logs	Well Log ID:	993444
Well Tag #:	Not Reported	Project Tag #:	B1
Notice of Intent #:	SE52238	Date Received:	12-SEP-14
Diameter (in):	2.25	Casing Depth (ft):	10
Well completion:	11-AUG-14	Well Owner:	Seattle City Lights
Well Type:	Resource Protection	Driller #:	3008
Static Water Level:	Not Reported	Flow Rate (gpm):	Not Reported
Flow Type:	Not Reported	PSI:	Not Reported
Well Test:	Not Reported	Water Reclamation #:	8

DRAFT

Map ID Direction Distance Elevation	Database	EDR ID Number
E997 **South** **1/4 - 1/2 Mile** **Lower**	**WA WELLS**	**WALOG2000646585**

Database:	Ecology Well Logs	Well Log ID:	993431
Well Tag #:	Not Reported	Project Tag #:	B4
Notice of Intent #:	AE28028	Date Received:	12-SEP-14
Diameter (in):	2.25	Casing Depth (ft):	10
Well completion:	11-AUG-14	Well Owner:	Seattle City Lights
Well Type:	Decommisioning	Driller #:	3008
Static Water Level:	Not Reported	Flow Rate (gpm):	Not Reported
Flow Type:	Not Reported	PSI:	Not Reported
Well Test:	Not Reported	Water Reclamation #:	8

E998 **South** **1/4 - 1/2 Mile** **Lower**	**WA WELLS**	**WALOG2000646568**

Database:	Ecology Well Logs	Well Log ID:	993406
Well Tag #:	Not Reported	Project Tag #:	B3
Notice of Intent #:	SE52238	Date Received:	12-SEP-14
Diameter (in):	2.25	Casing Depth (ft):	10
Well completion:	11-AUG-14	Well Owner:	Seattle City Lights
Well Type:	Resource Protection	Driller #:	3008
Static Water Level:	Not Reported	Flow Rate (gpm):	Not Reported
Flow Type:	Not Reported	PSI:	Not Reported
Well Test:	Not Reported	Water Reclamation #:	8

E999 **South** **1/4 - 1/2 Mile** **Lower**	**WA WELLS**	**WALOG2000645801**

Database:	Ecology Well Logs	Well Log ID:	989410
Well Tag #:	Not Reported	Project Tag #:	Not Reported
Notice of Intent #:	EE05162	Date Received:	10-NOV-14
Diameter (in):	2.25	Casing Depth (ft):	13
Well completion:	17-OCT-14	Well Owner:	Construction Site
Well Type:	Resource Protection	Driller #:	3140
Static Water Level:	2.5	Flow Rate (gpm):	Not Reported
Flow Type:	Static Level	PSI:	Not Reported
Well Test:	Not Reported	Water Reclamation #:	8

E1000 **South** **1/4 - 1/2 Mile** **Lower**	**WA WELLS**	**WALOG2000645800**

Database:	Ecology Well Logs	Well Log ID:	989409
Well Tag #:	Not Reported	Project Tag #:	Not Reported
Notice of Intent #:	AE27832	Date Received:	10-NOV-14
Diameter (in):	2.25	Casing Depth (ft):	13

DRAFT

Well completion:	17-OCT-14	Well Owner:	Construction Site
Well Type:	Decommisioning	Driller #:	3140
Static Water Level:	2.5	Flow Rate (gpm):	Not Reported
Flow Type:	Static Level	PSI:	Not Reported
Well Test:	Not Reported	Water Reclamation #:	8

E1001
South
1/4 - 1/2 Mile
Lower

WA WELLS **WALOG2000645797**

Database:	Ecology Well Logs	Well Log ID:	989404
Well Tag #:	Not Reported	Project Tag #:	Not Reported
Notice of Intent #:	AE27832	Date Received:	10-NOV-14
Diameter (in):	2.25	Casing Depth (ft):	12.5
Well completion:	17-OCT-14	Well Owner:	Construction Site
Well Type:	Decommisioning	Driller #:	3140
Static Water Level:	2.5	Flow Rate (gpm):	Not Reported
Flow Type:	Static Level	PSI:	Not Reported
Well Test:	Not Reported	Water Reclamation #:	8

E1002
South
1/4 - 1/2 Mile
Lower

WA WELLS **WALOG2000646566**

Database:	Ecology Well Logs	Well Log ID:	993404
Well Tag #:	Not Reported	Project Tag #:	B3
Notice of Intent #:	AE28028	Date Received:	12-SEP-14
Diameter (in):	2.25	Casing Depth (ft):	10
Well completion:	11-AUG-14	Well Owner:	Seattle City Lights
Well Type:	Decommisioning	Driller #:	3008
Static Water Level:	Not Reported	Flow Rate (gpm):	Not Reported
Flow Type:	Not Reported	PSI:	Not Reported
Well Test:	Not Reported	Water Reclamation #:	8

E1003
South
1/4 - 1/2 Mile
Lower

WA WELLS **WALOG2000646564**

Database:	Ecology Well Logs	Well Log ID:	993400
Well Tag #:	Not Reported	Project Tag #:	B1
Notice of Intent #:	AE28028	Date Received:	12-SEP-14
Diameter (in):	2.25	Casing Depth (ft):	10
Well completion:	11-AUG-14	Well Owner:	Seattle City Lights
Well Type:	Decommisioning	Driller #:	3008
Static Water Level:	Not Reported	Flow Rate (gpm):	Not Reported
Flow Type:	Not Reported	PSI:	Not Reported
Well Test:	Not Reported	Water Reclamation #:	8

DRAFT

Map ID Direction Distance Elevation	Database	EDR ID Number
E1004 **South** **1/4 - 1/2 Mile** **Lower**	**WA WELLS**	**WALOG2000645803**

Database:	Ecology Well Logs	Well Log ID:	989412
Well Tag #:	Not Reported	Project Tag #:	Not Reported
Notice of Intent #:	AE27832	Date Received:	10-NOV-14
Diameter (in):	2.25	Casing Depth (ft):	10
Well completion:	17-OCT-14	Well Owner:	Construction Site
Well Type:	Decommisioning	Driller #:	3140
Static Water Level:	2.25	Flow Rate (gpm):	Not Reported
Flow Type:	Static Level	PSI:	Not Reported
Well Test:	Not Reported	Water Reclamation #:	8

E1005 **South** **1/4 - 1/2 Mile** **Lower**	**WA WELLS**	**WALOG2000650490**

Database:	Ecology Well Logs	Well Log ID:	1003616
Well Tag #:	BID109	Project Tag #:	Not Reported
Notice of Intent #:	AE30026	Date Received:	20-JAN-15
Diameter (in):	.75	Casing Depth (ft):	20
Well completion:	16-DEC-14	Well Owner:	Environmental Partners Group
Well Type:	Decommisioning	Driller #:	3152
Static Water Level:	Not Reported	Flow Rate (gpm):	Not Reported
Flow Type:	Not Reported	PSI:	Not Reported
Well Test:	Not Reported	Water Reclamation #:	8

E1006 **South** **1/4 - 1/2 Mile** **Lower**	**WA WELLS**	**WALOG2000660261**

Database:	Ecology Well Logs	Well Log ID:	1018408
Well Tag #:	Not Reported	Project Tag #:	b1
Notice of Intent #:	AE31264	Date Received:	07-MAY-15
Diameter (in):	2.25	Casing Depth (ft):	3
Well completion:	09-APR-15	Well Owner:	Chambers
Well Type:	Decommisioning	Driller #:	3152
Static Water Level:	Not Reported	Flow Rate (gpm):	Not Reported
Flow Type:	Dry Hole	PSI:	Not Reported
Well Test:	Not Reported	Water Reclamation #:	8

E1007 **South** **1/4 - 1/2 Mile** **Lower**	**WA WELLS**	**WALOG2000660260**

Database:	Ecology Well Logs	Well Log ID:	1018407
Well Tag #:	Not Reported	Project Tag #:	B3
Notice of Intent #:	SE54338	Date Received:	07-MAY-15
Diameter (in):	2.25	Casing Depth (ft):	3

DRAFT

Well completion:	09-APR-15	Well Owner:	Chambers
Well Type:	Resource Protection	Driller #:	3152
Static Water Level:	Not Reported	Flow Rate (gpm):	Not Reported
Flow Type:	Dry Hole	PSI:	Not Reported
Well Test:	Not Reported	Water Reclamation #:	8

E1008
South
1/4 - 1/2 Mile
Lower

WA WELLS **WALOG2000660259**

Database:	Ecology Well Logs	Well Log ID:	1018406
Well Tag #:	Not Reported	Project Tag #:	B2
Notice of Intent #:	SE54338	Date Received:	07-MAY-15
Diameter (in):	2.25	Casing Depth (ft):	3
Well completion:	09-APR-15	Well Owner:	Chambers
Well Type:	Resource Protection	Driller #:	3152
Static Water Level:	Not Reported	Flow Rate (gpm):	Not Reported
Flow Type:	Dry Hole	PSI:	Not Reported
Well Test:	Not Reported	Water Reclamation #:	8

E1009
South
1/4 - 1/2 Mile
Lower

WA WELLS **WALOG2000666745**

Database:	Ecology Well Logs	Well Log ID:	1027170
Well Tag #:	BID111	Project Tag #:	Not Reported
Notice of Intent #:	AE30026	Date Received:	20-JAN-15
Diameter (in):	.75	Casing Depth (ft):	20
Well completion:	16-DEC-14	Well Owner:	Environmental Partners Group
Well Type:	Decommisioning	Driller #:	3152
Static Water Level:	5.5	Flow Rate (gpm):	Not Reported
Flow Type:	Static Level	PSI:	Not Reported
Well Test:	Not Reported	Water Reclamation #:	8

E1010
South
1/4 - 1/2 Mile
Lower

WA WELLS **WALOG2000660263**

Database:	Ecology Well Logs	Well Log ID:	1018410
Well Tag #:	Not Reported	Project Tag #:	B3
Notice of Intent #:	AE31264	Date Received:	07-MAY-15
Diameter (in):	2.25	Casing Depth (ft):	3
Well completion:	09-APR-15	Well Owner:	Chambers
Well Type:	Decommisioning	Driller #:	3152
Static Water Level:	Not Reported	Flow Rate (gpm):	Not Reported
Flow Type:	Dry Hole	PSI:	Not Reported
Well Test:	Not Reported	Water Reclamation #:	8

DRAFT

Map ID Direction Distance Elevation	Database	EDR ID Number
E1011 **South** **1/4 - 1/2 Mile** **Lower**	**WA WELLS**	**WALOG2000660262**

Database:	Ecology Well Logs	Well Log ID:	1018409
Well Tag #:	Not Reported	Project Tag #:	B2
Notice of Intent #:	AE31264	Date Received:	07-MAY-15
Diameter (in):	2.25	Casing Depth (ft):	3
Well completion:	09-APR-15	Well Owner:	Chambers
Well Type:	Decommisioning	Driller #:	3152
Static Water Level:	Not Reported	Flow Rate (gpm):	Not Reported
Flow Type:	Dry Hole	PSI:	Not Reported
Well Test:	Not Reported	Water Reclamation #:	8

E1012 **South** **1/4 - 1/2 Mile** **Lower**	**WA WELLS**	**WALOG2000660258**

Database:	Ecology Well Logs	Well Log ID:	1018405
Well Tag #:	Not Reported	Project Tag #:	b1
Notice of Intent #:	SE54338	Date Received:	07-MAY-15
Diameter (in):	2.25	Casing Depth (ft):	3
Well completion:	09-APR-15	Well Owner:	Chambers
Well Type:	Resource Protection	Driller #:	3152
Static Water Level:	Not Reported	Flow Rate (gpm):	Not Reported
Flow Type:	Dry Hole	PSI:	Not Reported
Well Test:	Not Reported	Water Reclamation #:	8

E1013 **South** **1/4 - 1/2 Mile** **Lower**	**WA WELLS**	**WALOG2000651820**

Database:	Ecology Well Logs	Well Log ID:	1004999
Well Tag #:	Not Reported	Project Tag #:	Not Reported
Notice of Intent #:	AE29959	Date Received:	20-JAN-15
Diameter (in):	2.25	Casing Depth (ft):	23
Well completion:	24-DEC-14	Well Owner:	Lifelong AIDS Alliance
Well Type:	Decommisioning	Driller #:	3141
Static Water Level:	Not Reported	Flow Rate (gpm):	Not Reported
Flow Type:	Not Reported	PSI:	Not Reported
Well Test:	Not Reported	Water Reclamation #:	8

E1014 **South** **1/4 - 1/2 Mile** **Lower**	**WA WELLS**	**WALOG2000651819**

Database:	Ecology Well Logs	Well Log ID:	1004998
Well Tag #:	Not Reported	Project Tag #:	Not Reported
Notice of Intent #:	AE29959	Date Received:	20-JAN-15
Diameter (in):	2.25	Casing Depth (ft):	18

DRAFT

Well completion:	24-DEC-14	Well Owner:	Lifelong AIDS Alliance
Well Type:	Decommisioning	Driller #:	3141
Static Water Level:	Not Reported	Flow Rate (gpm):	Not Reported
Flow Type:	Not Reported	PSI:	Not Reported
Well Test:	Not Reported	Water Reclamation #:	8

E1015
South
1/4 - 1/2 Mile
Lower

WA WELLS **WALOG2000651818**

Database:	Ecology Well Logs	Well Log ID:	1004997
Well Tag #:	Not Reported	Project Tag #:	Not Reported
Notice of Intent #:	SE53445	Date Received:	20-JAN-15
Diameter (in):	2.25	Casing Depth (ft):	22
Well completion:	24-DEC-14	Well Owner:	Lifelong AIDS Alliance
Well Type:	Resource Protection	Driller #:	3141
Static Water Level:	Not Reported	Flow Rate (gpm):	Not Reported
Flow Type:	Not Reported	PSI:	Not Reported
Well Test:	Not Reported	Water Reclamation #:	8

E1016
South
1/4 - 1/2 Mile
Lower

WA WELLS **WALOG2000651839**

Database:	Ecology Well Logs	Well Log ID:	1005018
Well Tag #:	Not Reported	Project Tag #:	Not Reported
Notice of Intent #:	AE29959	Date Received:	20-JAN-15
Diameter (in):	2.25	Casing Depth (ft):	22
Well completion:	24-DEC-14	Well Owner:	Lifelong AIDS Alliance
Well Type:	Decommisioning	Driller #:	3141
Static Water Level:	Not Reported	Flow Rate (gpm):	Not Reported
Flow Type:	Not Reported	PSI:	Not Reported
Well Test:	Not Reported	Water Reclamation #:	8

E1017
South
1/4 - 1/2 Mile
Lower

WA WELLS **WALOG2000651838**

Database:	Ecology Well Logs	Well Log ID:	1005017
Well Tag #:	Not Reported	Project Tag #:	Not Reported
Notice of Intent #:	SE53445	Date Received:	20-JAN-15
Diameter (in):	2.25	Casing Depth (ft):	23
Well completion:	24-DEC-14	Well Owner:	Lifelong AIDS Alliance
Well Type:	Resource Protection	Driller #:	3141
Static Water Level:	Not Reported	Flow Rate (gpm):	Not Reported
Flow Type:	Not Reported	PSI:	Not Reported
Well Test:	Not Reported	Water Reclamation #:	8

DRAFT

Map ID Direction Distance Elevation	Database	EDR ID Number
E1018 **South** **1/4 - 1/2 Mile** **Lower**	**WA WELLS**	**WALOG2000651837**

Database:	Ecology Well Logs	Well Log ID:	1005016
Well Tag #:	Not Reported	Project Tag #:	Not Reported
Notice of Intent #:	SE53445	Date Received:	20-JAN-15
Diameter (in):	2.25	Casing Depth (ft):	18
Well completion:	24-DEC-14	Well Owner:	Lifelong AIDS Alliance
Well Type:	Resource Protection	Driller #:	3141
Static Water Level:	Not Reported	Flow Rate (gpm):	Not Reported
Flow Type:	Not Reported	PSI:	Not Reported
Well Test:	Not Reported	Water Reclamation #:	8

E1019 **South** **1/4 - 1/2 Mile** **Lower**	**WA WELLS**	**WALOG2000713156**

Database:	Ecology Well Logs	Well Log ID:	1567188
Well Tag #:	Not Reported	Project Tag #:	B2
Notice of Intent #:	AE37298	Date Received:	16-JUN-16
Diameter (in):	2.25	Casing Depth (ft):	19
Well completion:	12-MAY-16	Well Owner:	Gail And Claude Layman
Well Type:	Decommisioning	Driller #:	3152
Static Water Level:	Not Reported	Flow Rate (gpm):	Not Reported
Flow Type:	Dry Hole	PSI:	Not Reported
Well Test:	Not Reported	Water Reclamation #:	8

E1020 **South** **1/4 - 1/2 Mile** **Lower**	**WA WELLS**	**WALOG2000844225**

Database:	Ecology Well Logs	Well Log ID:	1895271
Well Tag #:	Not Reported	Project Tag #:	B3
Notice of Intent #:	SE69345	Date Received:	28-MAR-19
Diameter (in):	2.25	Casing Depth (ft):	15
Well completion:	21-MAR-19	Well Owner:	Maxby Porperties LLC
Well Type:	Resource Protection	Driller #:	3152
Static Water Level:	Not Reported	Flow Rate (gpm):	Not Reported
Flow Type:	Dry Hole	PSI:	Not Reported
Well Test:	Not Reported	Water Reclamation #:	8

E1021 **South** **1/4 - 1/2 Mile** **Lower**	**WA WELLS**	**WALOG2000844224**

Database:	Ecology Well Logs	Well Log ID:	1895270
Well Tag #:	Not Reported	Project Tag #:	B2
Notice of Intent #:	SE69345	Date Received:	28-MAR-19
Diameter (in):	2.25	Casing Depth (ft):	15

DRAFT

Well completion:	21-MAR-19	Well Owner:	Maxby Porperties LLC
Well Type:	Resource Protection	Driller #:	3152
Static Water Level:	Not Reported	Flow Rate (gpm):	Not Reported
Flow Type:	Dry Hole	PSI:	Not Reported
Well Test:	Not Reported	Water Reclamation #:	8

E1022
South
1/4 - 1/2 Mile
Lower

WA WELLS **WALOG2000844223**

Database:	Ecology Well Logs	Well Log ID:	1895269
Well Tag #:	Not Reported	Project Tag #:	B1
Notice of Intent #:	SE69345	Date Received:	28-MAR-19
Diameter (in):	2.25	Casing Depth (ft):	15
Well completion:	21-MAR-19	Well Owner:	Maxby Porperties LLC
Well Type:	Resource Protection	Driller #:	3152
Static Water Level:	Not Reported	Flow Rate (gpm):	Not Reported
Flow Type:	Dry Hole	PSI:	Not Reported
Well Test:	Not Reported	Water Reclamation #:	8

E1023
South
1/4 - 1/2 Mile
Lower

WA WELLS **WALOG2000844228**

Database:	Ecology Well Logs	Well Log ID:	1895274
Well Tag #:	Not Reported	Project Tag #:	B2
Notice of Intent #:	AE53870	Date Received:	28-MAR-19
Diameter (in):	2.25	Casing Depth (ft):	15
Well completion:	21-MAR-19	Well Owner:	Maxby Porperties LLC
Well Type:	Decommisioning	Driller #:	3152
Static Water Level:	Not Reported	Flow Rate (gpm):	Not Reported
Flow Type:	Dry Hole	PSI:	Not Reported
Well Test:	Not Reported	Water Reclamation #:	8

E1024
South
1/4 - 1/2 Mile
Lower

WA WELLS **WALOG2000844227**

Database:	Ecology Well Logs	Well Log ID:	1895273
Well Tag #:	Not Reported	Project Tag #:	B1
Notice of Intent #:	AE53870	Date Received:	28-MAR-19
Diameter (in):	2.25	Casing Depth (ft):	15
Well completion:	21-MAR-19	Well Owner:	Maxby Porperties LLC
Well Type:	Decommisioning	Driller #:	3152
Static Water Level:	Not Reported	Flow Rate (gpm):	Not Reported
Flow Type:	Dry Hole	PSI:	Not Reported
Well Test:	Not Reported	Water Reclamation #:	8

DRAFT

Map ID Direction Distance Elevation	Database	EDR ID Number
E1025 **South** **1/4 - 1/2 Mile** **Lower**	**WA WELLS**	**WALOG2000844226**

Database:	Ecology Well Logs	Well Log ID:	1895272
Well Tag #:	Not Reported	Project Tag #:	B4
Notice of Intent #:	SE69345	Date Received:	28-MAR-19
Diameter (in):	2.25	Casing Depth (ft):	15
Well completion:	21-MAR-19	Well Owner:	Maxby Porperties LLC
Well Type:	Resource Protection	Driller #:	3152
Static Water Level:	Not Reported	Flow Rate (gpm):	Not Reported
Flow Type:	Dry Hole	PSI:	Not Reported
Well Test:	Not Reported	Water Reclamation #:	8

E1026 **South** **1/4 - 1/2 Mile** **Lower**	**WA WELLS**	**WALOG2000815066**

Database:	Ecology Well Logs	Well Log ID:	1810754
Well Tag #:	BKF450	Project Tag #:	Not Reported
Notice of Intent #:	AE50610	Date Received:	14-SEP-18
Diameter (in):	2	Casing Depth (ft):	19.5
Well completion:	20-AUG-18	Well Owner:	Altus Group US Inc
Well Type:	Decommisioning	Driller #:	2684
Static Water Level:	Not Reported	Flow Rate (gpm):	Not Reported
Flow Type:	Not Reported	PSI:	Not Reported
Well Test:	Not Reported	Water Reclamation #:	8

E1027 **South** **1/4 - 1/2 Mile** **Lower**	**WA WELLS**	**WALOG2000812498**

Database:	Ecology Well Logs	Well Log ID:	1787216
Well Tag #:	Not Reported	Project Tag #:	1
Notice of Intent #:	SE65997	Date Received:	02-OCT-18
Diameter (in):	8	Casing Depth (ft):	20
Well completion:	03-MAY-18	Well Owner:	Knights Of Columbus
Well Type:	Resource Protection	Driller #:	1815
Static Water Level:	Not Reported	Flow Rate (gpm):	Not Reported
Flow Type:	Dry Hole	PSI:	Not Reported
Well Test:	Not Reported	Water Reclamation #:	8

E1028 **South** **1/4 - 1/2 Mile** **Lower**	**WA WELLS**	**WALOG2000768793**

Database:	Ecology Well Logs	Well Log ID:	1642205
Well Tag #:	Not Reported	Project Tag #:	Not Reported
Notice of Intent #:	SE62412	Date Received:	14-JUL-14
Diameter (in):	8	Casing Depth (ft):	15

DRAFT

Well completion:	15-JUN-17	Well Owner:	Madison Street - CITY OF SEATTLE
Well Type:	Resource Protection	Driller #:	3200
Static Water Level:	Not Reported	Flow Rate (gpm):	Not Reported
Flow Type:	Not Reported	PSI:	Not Reported
Well Test:	Not Reported	Water Reclamation #:	8

E1029
South
1/4 - 1/2 Mile
Lower

WA WELLS **WALOG2000764571**

Database:	Ecology Well Logs	Well Log ID:	1637051
Well Tag #:	Not Reported	Project Tag #:	B1
Notice of Intent #:	AE44310	Date Received:	24-AUG-17
Diameter (in):	2.25	Casing Depth (ft):	7
Well completion:	03-AUG-17	Well Owner:	Henson Family LLC
Well Type:	Decommisioning	Driller #:	3152
Static Water Level:	Not Reported	Flow Rate (gpm):	Not Reported
Flow Type:	Dry Hole	PSI:	Not Reported
Well Test:	Not Reported	Water Reclamation #:	8

E1030
South
1/4 - 1/2 Mile
Lower

WA WELLS **WALOG2000812501**

Database:	Ecology Well Logs	Well Log ID:	1787219
Well Tag #:	Not Reported	Project Tag #:	2
Notice of Intent #:	AE48797	Date Received:	02-OCT-18
Diameter (in):	8	Casing Depth (ft):	20
Well completion:	03-MAY-18	Well Owner:	Knights Of Columbus
Well Type:	Decommisioning	Driller #:	1815
Static Water Level:	Not Reported	Flow Rate (gpm):	Not Reported
Flow Type:	Dry Hole	PSI:	Not Reported
Well Test:	Not Reported	Water Reclamation #:	8

E1031
South
1/4 - 1/2 Mile
Lower

WA WELLS **WALOG2000812500**

Database:	Ecology Well Logs	Well Log ID:	1787218
Well Tag #:	Not Reported	Project Tag #:	1
Notice of Intent #:	AE48797	Date Received:	02-OCT-18
Diameter (in):	8	Casing Depth (ft):	20
Well completion:	03-MAY-18	Well Owner:	Knights Of Columbus
Well Type:	Decommisioning	Driller #:	1815
Static Water Level:	Not Reported	Flow Rate (gpm):	Not Reported
Flow Type:	Dry Hole	PSI:	Not Reported
Well Test:	Not Reported	Water Reclamation #:	8

DRAFT

Map ID Direction Distance Elevation	Database	EDR ID Number
E1032 **South** **1/4 - 1/2 Mile** **Lower**	**WA WELLS**	**WALOG2000812499**

Database:	Ecology Well Logs	Well Log ID:	1787217
Well Tag #:	Not Reported	Project Tag #:	2
Notice of Intent #:	SE65997	Date Received:	02-OCT-18
Diameter (in):	8	Casing Depth (ft):	20
Well completion:	03-MAY-18	Well Owner:	Knights Of Columbus
Well Type:	Resource Protection	Driller #:	1815
Static Water Level:	Not Reported	Flow Rate (gpm):	Not Reported
Flow Type:	Dry Hole	PSI:	Not Reported
Well Test:	Not Reported	Water Reclamation #:	8

E1033 **South** **1/4 - 1/2 Mile** **Lower**	**WA WELLS**	**WALOG2000844229**

Database:	Ecology Well Logs	Well Log ID:	1895275
Well Tag #:	Not Reported	Project Tag #:	B3
Notice of Intent #:	AE53870	Date Received:	28-MAR-19
Diameter (in):	2.25	Casing Depth (ft):	15
Well completion:	21-MAR-19	Well Owner:	Maxby Porperties LLC
Well Type:	Decommisioning	Driller #:	3152
Static Water Level:	Not Reported	Flow Rate (gpm):	Not Reported
Flow Type:	Dry Hole	PSI:	Not Reported
Well Test:	Not Reported	Water Reclamation #:	8

E1034 **South** **1/4 - 1/2 Mile** **Lower**	**WA WELLS**	**WALOG2000848864**

Database:	Ecology Well Logs	Well Log ID:	1900692
Well Tag #:	Not Reported	Project Tag #:	5
Notice of Intent #:	SE67648	Date Received:	16-MAY-19
Diameter (in):	8	Casing Depth (ft):	20
Well completion:	03-OCT-18	Well Owner:	Soils Seattle LLC
Well Type:	Resource Protection	Driller #:	1815
Static Water Level:	Not Reported	Flow Rate (gpm):	Not Reported
Flow Type:	Dry Hole	PSI:	Not Reported
Well Test:	Not Reported	Water Reclamation #:	8

E1035 **South** **1/4 - 1/2 Mile** **Lower**	**WA WELLS**	**WALOG2000848863**

Database:	Ecology Well Logs	Well Log ID:	1900691
Well Tag #:	Not Reported	Project Tag #:	4
Notice of Intent #:	SE67648	Date Received:	16-MAY-19
Diameter (in):	8	Casing Depth (ft):	20

DRAFT

Well completion:	03-OCT-18	Well Owner:	Soils Seattle LLC
Well Type:	Resource Protection	Driller #:	1815
Static Water Level:	Not Reported	Flow Rate (gpm):	Not Reported
Flow Type:	Dry Hole	PSI:	Not Reported
Well Test:	Not Reported	Water Reclamation #:	8

E1036
South
1/4 - 1/2 Mile
Lower

WA WELLS **WALOG2000848862**

Database:	Ecology Well Logs	Well Log ID:	1900690
Well Tag #:	Not Reported	Project Tag #:	3
Notice of Intent #:	SE67648	Date Received:	16-MAY-19
Diameter (in):	8	Casing Depth (ft):	20
Well completion:	03-OCT-18	Well Owner:	Soils Seattle LLC
Well Type:	Resource Protection	Driller #:	1815
Static Water Level:	Not Reported	Flow Rate (gpm):	Not Reported
Flow Type:	Dry Hole	PSI:	Not Reported
Well Test:	Not Reported	Water Reclamation #:	8

E1037
South
1/4 - 1/2 Mile
Lower

WA WELLS **WALOG2000848867**

Database:	Ecology Well Logs	Well Log ID:	1900695
Well Tag #:	Not Reported	Project Tag #:	5
Notice of Intent #:	AE51326	Date Received:	16-MAY-19
Diameter (in):	8	Casing Depth (ft):	20
Well completion:	03-OCT-18	Well Owner:	Soils Seattle LLC
Well Type:	Decommisioning	Driller #:	1815
Static Water Level:	Not Reported	Flow Rate (gpm):	Not Reported
Flow Type:	Dry Hole	PSI:	Not Reported
Well Test:	Not Reported	Water Reclamation #:	8

E1038
South
1/4 - 1/2 Mile
Lower

WA WELLS **WALOG2000848866**

Database:	Ecology Well Logs	Well Log ID:	1900694
Well Tag #:	Not Reported	Project Tag #:	4
Notice of Intent #:	AE51326	Date Received:	16-MAY-19
Diameter (in):	8	Casing Depth (ft):	20
Well completion:	03-OCT-18	Well Owner:	Soils Seattle LLC
Well Type:	Decommisioning	Driller #:	1815
Static Water Level:	Not Reported	Flow Rate (gpm):	Not Reported
Flow Type:	Dry Hole	PSI:	Not Reported
Well Test:	Not Reported	Water Reclamation #:	8

DRAFT

Map ID Direction Distance Elevation	Database	EDR ID Number
E1039 **South** **1/4 - 1/2 Mile** **Lower**	**WA WELLS**	**WALOG2000848865**

Database:	Ecology Well Logs	Well Log ID:	1900693
Well Tag #:	Not Reported	Project Tag #:	3
Notice of Intent #:	AE51326	Date Received:	16-MAY-19
Diameter (in):	8	Casing Depth (ft):	20
Well completion:	03-OCT-18	Well Owner:	Soils Seattle LLC
Well Type:	Decommisioning	Driller #:	1815
Static Water Level:	Not Reported	Flow Rate (gpm):	Not Reported
Flow Type:	Dry Hole	PSI:	Not Reported
Well Test:	Not Reported	Water Reclamation #:	8

E1040 **South** **1/4 - 1/2 Mile** **Lower**	**WA WELLS**	**WALOG2000848861**

Database:	Ecology Well Logs	Well Log ID:	1900689
Well Tag #:	Not Reported	Project Tag #:	6
Notice of Intent #:	AE51326	Date Received:	16-MAY-19
Diameter (in):	8	Casing Depth (ft):	15
Well completion:	03-OCT-18	Well Owner:	Soils Seattle LLC
Well Type:	Decommisioning	Driller #:	1815
Static Water Level:	Not Reported	Flow Rate (gpm):	Not Reported
Flow Type:	Dry Hole	PSI:	Not Reported
Well Test:	Not Reported	Water Reclamation #:	8

E1041 **South** **1/4 - 1/2 Mile** **Lower**	**WA WELLS**	**WALOG2000848857**

Database:	Ecology Well Logs	Well Log ID:	1900685
Well Tag #:	Not Reported	Project Tag #:	2
Notice of Intent #:	SE67648	Date Received:	16-MAY-19
Diameter (in):	8	Casing Depth (ft):	15
Well completion:	03-OCT-18	Well Owner:	Soils Seattle LLC
Well Type:	Resource Protection	Driller #:	1815
Static Water Level:	Not Reported	Flow Rate (gpm):	Not Reported
Flow Type:	Dry Hole	PSI:	Not Reported
Well Test:	Not Reported	Water Reclamation #:	8

E1042 **South** **1/4 - 1/2 Mile** **Lower**	**WA WELLS**	**WALOG2000848856**

Database:	Ecology Well Logs	Well Log ID:	1900684
Well Tag #:	Not Reported	Project Tag #:	1
Notice of Intent #:	SE67648	Date Received:	16-MAY-19
Diameter (in):	8	Casing Depth (ft):	15

DRAFT

Well completion:	03-OCT-18	Well Owner:	Soils Seattle LLC
Well Type:	Resource Protection	Driller #:	1815
Static Water Level:	Not Reported	Flow Rate (gpm):	Not Reported
Flow Type:	Dry Hole	PSI:	Not Reported
Well Test:	Not Reported	Water Reclamation #:	8

E1043
South
1/4 - 1/2 Mile
Lower

WA WELLS **WALOG2000844230**

Database:	Ecology Well Logs	Well Log ID:	1895276
Well Tag #:	Not Reported	Project Tag #:	B4
Notice of Intent #:	AE53870	Date Received:	28-MAR-19
Diameter (in):	2.25	Casing Depth (ft):	15
Well completion:	21-MAR-19	Well Owner:	Maxby Porperties LLC
Well Type:	Decommisioning	Driller #:	3152
Static Water Level:	Not Reported	Flow Rate (gpm):	Not Reported
Flow Type:	Dry Hole	PSI:	Not Reported
Well Test:	Not Reported	Water Reclamation #:	8

E1044
South
1/4 - 1/2 Mile
Lower

WA WELLS **WALOG2000848860**

Database:	Ecology Well Logs	Well Log ID:	1900688
Well Tag #:	Not Reported	Project Tag #:	2
Notice of Intent #:	AE51326	Date Received:	16-MAY-19
Diameter (in):	8	Casing Depth (ft):	15
Well completion:	03-OCT-18	Well Owner:	Soils Seattle LLC
Well Type:	Decommisioning	Driller #:	1815
Static Water Level:	Not Reported	Flow Rate (gpm):	Not Reported
Flow Type:	Dry Hole	PSI:	Not Reported
Well Test:	Not Reported	Water Reclamation #:	8

E1045
South
1/4 - 1/2 Mile
Lower

WA WELLS **WALOG2000848859**

Database:	Ecology Well Logs	Well Log ID:	1900687
Well Tag #:	Not Reported	Project Tag #:	1
Notice of Intent #:	AE51326	Date Received:	16-MAY-19
Diameter (in):	8	Casing Depth (ft):	15
Well completion:	03-OCT-18	Well Owner:	Soils Seattle LLC
Well Type:	Decommisioning	Driller #:	1815
Static Water Level:	Not Reported	Flow Rate (gpm):	Not Reported
Flow Type:	Dry Hole	PSI:	Not Reported
Well Test:	Not Reported	Water Reclamation #:	8

DRAFT

Map ID Direction Distance Elevation	Database	EDR ID Number
E1046 **South** **1/4 - 1/2 Mile** **Lower**	**WA WELLS**	**WALOG2000848858**

Database:	Ecology Well Logs	Well Log ID:	1900686
Well Tag #:	Not Reported	Project Tag #:	6
Notice of Intent #:	SE67648	Date Received:	16-MAY-19
Diameter (in):	8	Casing Depth (ft):	15
Well completion:	03-OCT-18	Well Owner:	Soils Seattle LLC
Well Type:	Resource Protection	Driller #:	1815
Static Water Level:	Not Reported	Flow Rate (gpm):	Not Reported
Flow Type:	Dry Hole	PSI:	Not Reported
Well Test:	Not Reported	Water Reclamation #:	8

E1047 **South** **1/4 - 1/2 Mile** **Lower**	**WA WELLS**	**WALOG2000750276**

Database:	Ecology Well Logs	Well Log ID:	1617973
Well Tag #:	Not Reported	Project Tag #:	B1
Notice of Intent #:	AE42414	Date Received:	25-APR-17
Diameter (in):	2.25	Casing Depth (ft):	12
Well completion:	14-APR-17	Well Owner:	Ford Building LLC
Well Type:	Decommisioning	Driller #:	3174
Static Water Level:	96	Flow Rate (gpm):	Not Reported
Flow Type:	Static Level	PSI:	Not Reported
Well Test:	Not Reported	Water Reclamation #:	8

E1048 **South** **1/4 - 1/2 Mile** **Lower**	**WA WELLS**	**WALOG2000750275**

Database:	Ecology Well Logs	Well Log ID:	1617972
Well Tag #:	Not Reported	Project Tag #:	B1
Notice of Intent #:	SE61735	Date Received:	25-APR-17
Diameter (in):	2.25	Casing Depth (ft):	12
Well completion:	14-APR-17	Well Owner:	Ford Building LLC
Well Type:	Resource Protection	Driller #:	3174
Static Water Level:	96	Flow Rate (gpm):	Not Reported
Flow Type:	Static Level	PSI:	Not Reported
Well Test:	Not Reported	Water Reclamation #:	8

E1049 **South** **1/4 - 1/2 Mile** **Lower**	**WA WELLS**	**WALOG2000713164**

Database:	Ecology Well Logs	Well Log ID:	1567196
Well Tag #:	Not Reported	Project Tag #:	B6
Notice of Intent #:	AE37298	Date Received:	16-JUN-16
Diameter (in):	1.5	Casing Depth (ft):	11

DRAFT

Well completion:	12-MAY-16	Well Owner:	Gail And Claude Layman
Well Type:	Decommisioning	Driller #:	3152
Static Water Level:	Not Reported	Flow Rate (gpm):	Not Reported
Flow Type:	Dry Hole	PSI:	Not Reported
Well Test:	Not Reported	Water Reclamation #:	8

E1050
South
1/4 - 1/2 Mile
Lower

WA WELLS **WALOG2000750279**

Database:	Ecology Well Logs	Well Log ID:	1617976
Well Tag #:	Not Reported	Project Tag #:	B3
Notice of Intent #:	SE61735	Date Received:	25-APR-17
Diameter (in):	1.5	Casing Depth (ft):	7
Well completion:	14-APR-17	Well Owner:	Ford Building LLC
Well Type:	Resource Protection	Driller #:	3174
Static Water Level:	Not Reported	Flow Rate (gpm):	Not Reported
Flow Type:	Dry Hole	PSI:	Not Reported
Well Test:	Not Reported	Water Reclamation #:	8

E1051
South
1/4 - 1/2 Mile
Lower

WA WELLS **WALOG2000750278**

Database:	Ecology Well Logs	Well Log ID:	1617975
Well Tag #:	Not Reported	Project Tag #:	B2
Notice of Intent #:	AE42414	Date Received:	25-APR-17
Diameter (in):	1.5	Casing Depth (ft):	7.41666650772095
Well completion:	14-APR-17	Well Owner:	Ford Building LLC
Well Type:	Decommisioning	Driller #:	3174
Static Water Level:	84	Flow Rate (gpm):	Not Reported
Flow Type:	Static Level	PSI:	Not Reported
Well Test:	Not Reported	Water Reclamation #:	8

E1052
South
1/4 - 1/2 Mile
Lower

WA WELLS **WALOG2000750277**

Database:	Ecology Well Logs	Well Log ID:	1617974
Well Tag #:	Not Reported	Project Tag #:	B2
Notice of Intent #:	SE61735	Date Received:	25-APR-17
Diameter (in):	1.5	Casing Depth (ft):	7.41666650772095
Well completion:	14-APR-17	Well Owner:	Ford Building LLC
Well Type:	Resource Protection	Driller #:	3174
Static Water Level:	84	Flow Rate (gpm):	Not Reported
Flow Type:	Static Level	PSI:	Not Reported
Well Test:	Not Reported	Water Reclamation #:	8

DRAFT

Map ID Direction Distance Elevation	Database	EDR ID Number
E1053 **South** **1/4 - 1/2 Mile** **Lower**	**WA WELLS**	**WALOG2000713163**

Database:	Ecology Well Logs	Well Log ID:	1567195
Well Tag #:	Not Reported	Project Tag #:	B6
Notice of Intent #:	SE58305	Date Received:	16-JUN-16
Diameter (in):	1.5	Casing Depth (ft):	11
Well completion:	12-MAY-16	Well Owner:	Gail And Claude Layman
Well Type:	Resource Protection	Driller #:	3152
Static Water Level:	Not Reported	Flow Rate (gpm):	Not Reported
Flow Type:	Dry Hole	PSI:	Not Reported
Well Test:	Not Reported	Water Reclamation #:	8

E1054 **South** **1/4 - 1/2 Mile** **Lower**	**WA WELLS**	**WALOG2000713159**

Database:	Ecology Well Logs	Well Log ID:	1567191
Well Tag #:	Not Reported	Project Tag #:	B3
Notice of Intent #:	AE37298	Date Received:	16-JUN-16
Diameter (in):	2.25	Casing Depth (ft):	15
Well completion:	12-MAY-16	Well Owner:	Gail And Claude Layman
Well Type:	Decommisioning	Driller #:	3152
Static Water Level:	Not Reported	Flow Rate (gpm):	Not Reported
Flow Type:	Dry Hole	PSI:	Not Reported
Well Test:	Not Reported	Water Reclamation #:	8

E1055 **South** **1/4 - 1/2 Mile** **Lower**	**WA WELLS**	**WALOG2000713158**

Database:	Ecology Well Logs	Well Log ID:	1567190
Well Tag #:	Not Reported	Project Tag #:	B4
Notice of Intent #:	SE58305	Date Received:	16-JUN-16
Diameter (in):	2.25	Casing Depth (ft):	15
Well completion:	12-MAY-16	Well Owner:	Gail And Claude Layman
Well Type:	Resource Protection	Driller #:	3152
Static Water Level:	Not Reported	Flow Rate (gpm):	Not Reported
Flow Type:	Dry Hole	PSI:	Not Reported
Well Test:	Not Reported	Water Reclamation #:	8

E1056 **South** **1/4 - 1/2 Mile** **Lower**	**WA WELLS**	**WALOG2000713157**

Database:	Ecology Well Logs	Well Log ID:	1567189
Well Tag #:	Not Reported	Project Tag #:	B3
Notice of Intent #:	SE58305	Date Received:	16-JUN-16
Diameter (in):	2.25	Casing Depth (ft):	15

DRAFT

Well completion:	12-MAY-16	Well Owner:	Gail And Claude Layman
Well Type:	Resource Protection	Driller #:	3152
Static Water Level:	Not Reported	Flow Rate (gpm):	Not Reported
Flow Type:	Dry Hole	PSI:	Not Reported
Well Test:	Not Reported	Water Reclamation #:	8

E1057
South
1/4 - 1/2 Mile
Lower

WA WELLS **WALOG2000713162**

Database:	Ecology Well Logs	Well Log ID:	1567194
Well Tag #:	Not Reported	Project Tag #:	B5
Notice of Intent #:	AE37298	Date Received:	16-JUN-16
Diameter (in):	1.5	Casing Depth (ft):	10
Well completion:	12-MAY-16	Well Owner:	Gail And Claude Layman
Well Type:	Decommisioning	Driller #:	3152
Static Water Level:	Not Reported	Flow Rate (gpm):	Not Reported
Flow Type:	Dry Hole	PSI:	Not Reported
Well Test:	Not Reported	Water Reclamation #:	8

E1058
South
1/4 - 1/2 Mile
Lower

WA WELLS **WALOG2000713161**

Database:	Ecology Well Logs	Well Log ID:	1567193
Well Tag #:	Not Reported	Project Tag #:	B5
Notice of Intent #:	SE58305	Date Received:	16-JUN-16
Diameter (in):	1.5	Casing Depth (ft):	10
Well completion:	12-MAY-16	Well Owner:	Gail And Claude Layman
Well Type:	Resource Protection	Driller #:	3152
Static Water Level:	Not Reported	Flow Rate (gpm):	Not Reported
Flow Type:	Dry Hole	PSI:	Not Reported
Well Test:	Not Reported	Water Reclamation #:	8

E1059
South
1/4 - 1/2 Mile
Lower

WA WELLS **WALOG2000713160**

Database:	Ecology Well Logs	Well Log ID:	1567192
Well Tag #:	Not Reported	Project Tag #:	B4
Notice of Intent #:	AE37298	Date Received:	16-JUN-16
Diameter (in):	2.25	Casing Depth (ft):	15
Well completion:	12-MAY-16	Well Owner:	Gail And Claude Layman
Well Type:	Decommisioning	Driller #:	3152
Static Water Level:	Not Reported	Flow Rate (gpm):	Not Reported
Flow Type:	Dry Hole	PSI:	Not Reported
Well Test:	Not Reported	Water Reclamation #:	8

DRAFT

Map ID Direction Distance Elevation	Database	EDR ID Number
E1060 **South** **1/4 - 1/2 Mile** **Lower**	**WA WELLS**	**WALOG2000750280**

Database:	Ecology Well Logs	Well Log ID:	1617977
Well Tag #:	Not Reported	Project Tag #:	B3
Notice of Intent #:	AE42414	Date Received:	25-APR-17
Diameter (in):	1.5	Casing Depth (ft):	7
Well completion:	14-APR-17	Well Owner:	Ford Building LLC
Well Type:	Decommisioning	Driller #:	3174
Static Water Level:	Not Reported	Flow Rate (gpm):	Not Reported
Flow Type:	Dry Hole	PSI:	Not Reported
Well Test:	Not Reported	Water Reclamation #:	8

E1061 **South** **1/4 - 1/2 Mile** **Lower**	**WA WELLS**	**WALOG2000764567**

Database:	Ecology Well Logs	Well Log ID:	1637047
Well Tag #:	Not Reported	Project Tag #:	B3
Notice of Intent #:	AE44311	Date Received:	24-AUG-17
Diameter (in):	2.25	Casing Depth (ft):	10
Well completion:	03-AUG-17	Well Owner:	Henson Family LLC
Well Type:	Decommisioning	Driller #:	3152
Static Water Level:	60	Flow Rate (gpm):	Not Reported
Flow Type:	Static Level	PSI:	Not Reported
Well Test:	Not Reported	Water Reclamation #:	8

E1062 **South** **1/4 - 1/2 Mile** **Lower**	**WA WELLS**	**WALOG2000764566**

Database:	Ecology Well Logs	Well Log ID:	1637046
Well Tag #:	Not Reported	Project Tag #:	B2
Notice of Intent #:	AE44311	Date Received:	24-AUG-17
Diameter (in):	2.25	Casing Depth (ft):	10
Well completion:	03-AUG-17	Well Owner:	Henson Family LLC
Well Type:	Decommisioning	Driller #:	3152
Static Water Level:	48	Flow Rate (gpm):	Not Reported
Flow Type:	Static Level	PSI:	Not Reported
Well Test:	Not Reported	Water Reclamation #:	8

E1063 **South** **1/4 - 1/2 Mile** **Lower**	**WA WELLS**	**WALOG2000764565**

Database:	Ecology Well Logs	Well Log ID:	1637045
Well Tag #:	Not Reported	Project Tag #:	B3
Notice of Intent #:	EE06780	Date Received:	24-AUG-17
Diameter (in):	2.25	Casing Depth (ft):	10

DRAFT

Well completion:	03-AUG-17	Well Owner:	Henson Family LLC
Well Type:	Resource Protection	Driller #:	3152
Static Water Level:	60	Flow Rate (gpm):	Not Reported
Flow Type:	Static Level	PSI:	Not Reported
Well Test:	Not Reported	Water Reclamation #:	8

E1064
South
1/4 - 1/2 Mile
Lower

WA WELLS **WALOG2000764570**

Database:	Ecology Well Logs	Well Log ID:	1637050
Well Tag #:	Not Reported	Project Tag #:	B1
Notice of Intent #:	SE62930	Date Received:	24-AUG-17
Diameter (in):	2.25	Casing Depth (ft):	7
Well completion:	03-AUG-17	Well Owner:	Henson Family LLC
Well Type:	Resource Protection	Driller #:	3152
Static Water Level:	Not Reported	Flow Rate (gpm):	Not Reported
Flow Type:	Dry Hole	PSI:	Not Reported
Well Test:	Not Reported	Water Reclamation #:	8

E1065
South
1/4 - 1/2 Mile
Lower

WA WELLS **WALOG2000764569**

Database:	Ecology Well Logs	Well Log ID:	1637049
Well Tag #:	Not Reported	Project Tag #:	B5
Notice of Intent #:	AE44311	Date Received:	24-AUG-17
Diameter (in):	2.25	Casing Depth (ft):	12
Well completion:	03-AUG-17	Well Owner:	Henson Family LLC
Well Type:	Decommisioning	Driller #:	3152
Static Water Level:	48	Flow Rate (gpm):	Not Reported
Flow Type:	Static Level	PSI:	Not Reported
Well Test:	Not Reported	Water Reclamation #:	8

E1066
South
1/4 - 1/2 Mile
Lower

WA WELLS **WALOG2000764568**

Database:	Ecology Well Logs	Well Log ID:	1637048
Well Tag #:	Not Reported	Project Tag #:	B5
Notice of Intent #:	EE06780	Date Received:	24-AUG-17
Diameter (in):	2.25	Casing Depth (ft):	12
Well completion:	03-AUG-17	Well Owner:	Henson Family LLC
Well Type:	Resource Protection	Driller #:	3152
Static Water Level:	48	Flow Rate (gpm):	Not Reported
Flow Type:	Static Level	PSI:	Not Reported
Well Test:	Not Reported	Water Reclamation #:	8

DRAFT

Map ID Direction Distance Elevation	Database	EDR ID Number
E1067 **South** **1/4 - 1/2 Mile** **Lower**	**WA WELLS**	**WALOG2000764564**

Database:	Ecology Well Logs	Well Log ID:	1637044
Well Tag #:	Not Reported	Project Tag #:	B2
Notice of Intent #:	EE06780	Date Received:	24-AUG-17
Diameter (in):	2.25	Casing Depth (ft):	10
Well completion:	03-AUG-17	Well Owner:	Henson Family LLC
Well Type:	Resource Protection	Driller #:	3152
Static Water Level:	48	Flow Rate (gpm):	Not Reported
Flow Type:	Static Level	PSI:	Not Reported
Well Test:	Not Reported	Water Reclamation #:	8

E1068 **South** **1/4 - 1/2 Mile** **Lower**	**WA WELLS**	**WALOG2000760568**

Database:	Ecology Well Logs	Well Log ID:	1630949
Well Tag #:	Not Reported	Project Tag #:	Not Reported
Notice of Intent #:	SE61933	Date Received:	17-JUL-17
Diameter (in):	5	Casing Depth (ft):	20
Well completion:	27-APR-17	Well Owner:	Sealevel Development
Well Type:	Resource Protection	Driller #:	2922
Static Water Level:	Not Reported	Flow Rate (gpm):	Not Reported
Flow Type:	Dry Hole	PSI:	Not Reported
Well Test:	Not Reported	Water Reclamation #:	8

E1069 **South** **1/4 - 1/2 Mile** **Lower**	**WA WELLS**	**WALOG2000760567**

Database:	Ecology Well Logs	Well Log ID:	1630948
Well Tag #:	Not Reported	Project Tag #:	Not Reported
Notice of Intent #:	SE61933	Date Received:	17-JUL-17
Diameter (in):	5	Casing Depth (ft):	20
Well completion:	27-APR-17	Well Owner:	Sealevel Development
Well Type:	Resource Protection	Driller #:	2922
Static Water Level:	Not Reported	Flow Rate (gpm):	Not Reported
Flow Type:	Dry Hole	PSI:	Not Reported
Well Test:	Not Reported	Water Reclamation #:	8

E1070 **South** **1/4 - 1/2 Mile** **Lower**	**WA WELLS**	**WALOG2000760566**

Database:	Ecology Well Logs	Well Log ID:	1630947
Well Tag #:	Not Reported	Project Tag #:	Not Reported
Notice of Intent #:	SE61933	Date Received:	17-JUL-17
Diameter (in):	5	Casing Depth (ft):	20

DRAFT

Well completion:	27-APR-17	Well Owner:	Sealevel Development
Well Type:	Resource Protection	Driller #:	2922
Static Water Level:	Not Reported	Flow Rate (gpm):	Not Reported
Flow Type:	Dry Hole	PSI:	Not Reported
Well Test:	Not Reported	Water Reclamation #:	8

E1071
South
1/4 - 1/2 Mile
Lower

WA WELLS **WALOG2000760683**

Database:	Ecology Well Logs	Well Log ID:	1631064
Well Tag #:	Not Reported	Project Tag #:	Not Reported
Notice of Intent #:	AE42688	Date Received:	17-JUL-17
Diameter (in):	5	Casing Depth (ft):	20
Well completion:	27-APR-17	Well Owner:	Sealevel Development
Well Type:	Decommisioning	Driller #:	2922
Static Water Level:	Not Reported	Flow Rate (gpm):	Not Reported
Flow Type:	Dry Hole	PSI:	Not Reported
Well Test:	Not Reported	Water Reclamation #:	8

E1072
South
1/4 - 1/2 Mile
Lower

WA WELLS **WALOG2000760682**

Database:	Ecology Well Logs	Well Log ID:	1631063
Well Tag #:	Not Reported	Project Tag #:	Not Reported
Notice of Intent #:	AE42688	Date Received:	17-JUL-17
Diameter (in):	5	Casing Depth (ft):	20
Well completion:	27-APR-17	Well Owner:	Sealevel Development
Well Type:	Decommisioning	Driller #:	2922
Static Water Level:	Not Reported	Flow Rate (gpm):	Not Reported
Flow Type:	Dry Hole	PSI:	Not Reported
Well Test:	Not Reported	Water Reclamation #:	8

E1073
South
1/4 - 1/2 Mile
Lower

WA WELLS **WALOG2000760681**

Database:	Ecology Well Logs	Well Log ID:	1631062
Well Tag #:	Not Reported	Project Tag #:	Not Reported
Notice of Intent #:	AE42688	Date Received:	17-JUL-17
Diameter (in):	5	Casing Depth (ft):	20
Well completion:	27-APR-17	Well Owner:	Sealevel Development
Well Type:	Decommisioning	Driller #:	2922
Static Water Level:	Not Reported	Flow Rate (gpm):	Not Reported
Flow Type:	Dry Hole	PSI:	Not Reported
Well Test:	Not Reported	Water Reclamation #:	8

DRAFT

Map ID Direction Distance Elevation	Database	EDR ID Number
E1074 **South** **1/4 - 1/2 Mile** **Lower**	**WA WELLS**	**WALOG2000645779**

Database:	Ecology Well Logs	Well Log ID:	989384
Well Tag #:	Not Reported	Project Tag #:	Not Reported
Notice of Intent #:	AE27832	Date Received:	10-NOV-14
Diameter (in):	2.25	Casing Depth (ft):	14
Well completion:	17-OCT-14	Well Owner:	Construction Site
Well Type:	Decommisioning	Driller #:	3140
Static Water Level:	2.5	Flow Rate (gpm):	Not Reported
Flow Type:	Static Level	PSI:	Not Reported
Well Test:	Not Reported	Water Reclamation #:	8

E1075 **South** **1/4 - 1/2 Mile** **Lower**	**WA WELLS**	**WALOG2000567242**

Database:	Ecology Well Logs	Well Log ID:	829602
Well Tag #:	Not Reported	Project Tag #:	Not Reported
Notice of Intent #:	AE18920	Date Received:	07-NOV-12
Diameter (in):	2.25	Casing Depth (ft):	15
Well completion:	30-OCT-12	Well Owner:	Seattle Core Development SI
Well Type:	Decommisioning	Driller #:	Not Reported
Static Water Level:	Not Reported	Flow Rate (gpm):	Not Reported
Flow Type:	Not Reported	PSI:	Not Reported
Well Test:	Not Reported	Water Reclamation #:	8

E1076 **South** **1/4 - 1/2 Mile** **Lower**	**WA WELLS**	**WALOG2000567241**

Database:	Ecology Well Logs	Well Log ID:	829600
Well Tag #:	Not Reported	Project Tag #:	Not Reported
Notice of Intent #:	AE18920	Date Received:	07-NOV-12
Diameter (in):	2.25	Casing Depth (ft):	15
Well completion:	30-OCT-12	Well Owner:	Seattle Core Development SI
Well Type:	Decommisioning	Driller #:	Not Reported
Static Water Level:	Not Reported	Flow Rate (gpm):	Not Reported
Flow Type:	Not Reported	PSI:	Not Reported
Well Test:	Not Reported	Water Reclamation #:	8

E1077 **South** **1/4 - 1/2 Mile** **Lower**	**WA WELLS**	**WALOG2000567240**

Database:	Ecology Well Logs	Well Log ID:	829598
Well Tag #:	Not Reported	Project Tag #:	Not Reported
Notice of Intent #:	AE18920	Date Received:	07-NOV-12
Diameter (in):	2.25	Casing Depth (ft):	15

DRAFT

Well completion:	30-OCT-12	Well Owner:	Seattle Core Development SI
Well Type:	Decommisioning	Driller #:	Not Reported
Static Water Level:	Not Reported	Flow Rate (gpm):	Not Reported
Flow Type:	Not Reported	PSI:	Not Reported
Well Test:	Not Reported	Water Reclamation #:	8

E1078
South
1/4 - 1/2 Mile
Lower

WA WELLS **WALOG2000567246**

Database:	Ecology Well Logs	Well Log ID:	829610
Well Tag #:	Not Reported	Project Tag #:	Not Reported
Notice of Intent #:	AE18920	Date Received:	07-NOV-12
Diameter (in):	2.25	Casing Depth (ft):	15
Well completion:	30-OCT-12	Well Owner:	Seattle Core Development SI
Well Type:	Decommisioning	Driller #:	Not Reported
Static Water Level:	Not Reported	Flow Rate (gpm):	Not Reported
Flow Type:	Not Reported	PSI:	Not Reported
Well Test:	Not Reported	Water Reclamation #:	8

E1079
South
1/4 - 1/2 Mile
Lower

WA WELLS **WALOG2000567245**

Database:	Ecology Well Logs	Well Log ID:	829608
Well Tag #:	Not Reported	Project Tag #:	Not Reported
Notice of Intent #:	AE18920	Date Received:	07-NOV-12
Diameter (in):	2.25	Casing Depth (ft):	15
Well completion:	30-OCT-12	Well Owner:	Seattle Core Development SI
Well Type:	Decommisioning	Driller #:	Not Reported
Static Water Level:	Not Reported	Flow Rate (gpm):	Not Reported
Flow Type:	Not Reported	PSI:	Not Reported
Well Test:	Not Reported	Water Reclamation #:	8

E1080
South
1/4 - 1/2 Mile
Lower

WA WELLS **WALOG2000567243**

Database:	Ecology Well Logs	Well Log ID:	829604
Well Tag #:	Not Reported	Project Tag #:	Not Reported
Notice of Intent #:	AE18920	Date Received:	07-NOV-12
Diameter (in):	2.25	Casing Depth (ft):	15
Well completion:	30-OCT-12	Well Owner:	Seattle Core Development SI
Well Type:	Decommisioning	Driller #:	Not Reported
Static Water Level:	Not Reported	Flow Rate (gpm):	Not Reported
Flow Type:	Not Reported	PSI:	Not Reported
Well Test:	Not Reported	Water Reclamation #:	8

DRAFT

Map ID Direction Distance Elevation	Database	EDR ID Number
E1081 **South** **1/4 - 1/2 Mile** **Lower**	**WA WELLS**	**WALOG2000567239**

Database:	Ecology Well Logs	Well Log ID:	829596
Well Tag #:	Not Reported	Project Tag #:	Not Reported
Notice of Intent #:	AE18920	Date Received:	07-NOV-12
Diameter (in):	2.25	Casing Depth (ft):	15
Well completion:	30-OCT-12	Well Owner:	Seattle Core Development SI
Well Type:	Decommisioning	Driller #:	Not Reported
Static Water Level:	Not Reported	Flow Rate (gpm):	Not Reported
Flow Type:	Not Reported	PSI:	Not Reported
Well Test:	Not Reported	Water Reclamation #:	8

E1082 **South** **1/4 - 1/2 Mile** **Lower**	**WA WELLS**	**WALOG2000567235**

Database:	Ecology Well Logs	Well Log ID:	829588
Well Tag #:	Not Reported	Project Tag #:	Not Reported
Notice of Intent #:	SE46201	Date Received:	07-NOV-12
Diameter (in):	2.25	Casing Depth (ft):	15
Well completion:	30-OCT-12	Well Owner:	Seattle Core Development SI
Well Type:	Resource Protection	Driller #:	Not Reported
Static Water Level:	Not Reported	Flow Rate (gpm):	Not Reported
Flow Type:	Not Reported	PSI:	Not Reported
Well Test:	Not Reported	Water Reclamation #:	8

E1083 **South** **1/4 - 1/2 Mile** **Lower**	**WA WELLS**	**WALOG2000567234**

Database:	Ecology Well Logs	Well Log ID:	829586
Well Tag #:	Not Reported	Project Tag #:	Not Reported
Notice of Intent #:	SE46201	Date Received:	07-NOV-12
Diameter (in):	2.25	Casing Depth (ft):	15
Well completion:	30-OCT-12	Well Owner:	Seattle Core Development SI
Well Type:	Resource Protection	Driller #:	Not Reported
Static Water Level:	Not Reported	Flow Rate (gpm):	Not Reported
Flow Type:	Not Reported	PSI:	Not Reported
Well Test:	Not Reported	Water Reclamation #:	8

E1084 **South** **1/4 - 1/2 Mile** **Lower**	**WA WELLS**	**WALOG2000567233**

Database:	Ecology Well Logs	Well Log ID:	829584
Well Tag #:	Not Reported	Project Tag #:	Not Reported
Notice of Intent #:	SE46201	Date Received:	07-NOV-12
Diameter (in):	2.25	Casing Depth (ft):	15

DRAFT

Well completion:	30-OCT-12	Well Owner:	Seattle Core Development SI
Well Type:	Resource Protection	Driller #:	Not Reported
Static Water Level:	Not Reported	Flow Rate (gpm):	Not Reported
Flow Type:	Not Reported	PSI:	Not Reported
Well Test:	Not Reported	Water Reclamation #:	8

E1085
South
1/4 - 1/2 Mile
Lower

WA WELLS **WALOG2000567238**

Database:	Ecology Well Logs	Well Log ID:	829594
Well Tag #:	Not Reported	Project Tag #:	Not Reported
Notice of Intent #:	AE18920	Date Received:	07-NOV-12
Diameter (in):	2.25	Casing Depth (ft):	10
Well completion:	30-OCT-12	Well Owner:	Seattle Core Development SI
Well Type:	Decommisioning	Driller #:	Not Reported
Static Water Level:	Not Reported	Flow Rate (gpm):	Not Reported
Flow Type:	Not Reported	PSI:	Not Reported
Well Test:	Not Reported	Water Reclamation #:	8

E1086
South
1/4 - 1/2 Mile
Lower

WA WELLS **WALOG2000567237**

Database:	Ecology Well Logs	Well Log ID:	829592
Well Tag #:	Not Reported	Project Tag #:	Not Reported
Notice of Intent #:	AE18920	Date Received:	07-NOV-12
Diameter (in):	2.25	Casing Depth (ft):	10
Well completion:	30-OCT-12	Well Owner:	Seattle Core Development SI
Well Type:	Decommisioning	Driller #:	Not Reported
Static Water Level:	Not Reported	Flow Rate (gpm):	Not Reported
Flow Type:	Not Reported	PSI:	Not Reported
Well Test:	Not Reported	Water Reclamation #:	8

E1087
South
1/4 - 1/2 Mile
Lower

WA WELLS **WALOG2000567236**

Database:	Ecology Well Logs	Well Log ID:	829590
Well Tag #:	Not Reported	Project Tag #:	Not Reported
Notice of Intent #:	AE18920	Date Received:	07-NOV-12
Diameter (in):	2.25	Casing Depth (ft):	15
Well completion:	30-OCT-12	Well Owner:	Seattle Core Development SI
Well Type:	Decommisioning	Driller #:	Not Reported
Static Water Level:	Not Reported	Flow Rate (gpm):	Not Reported
Flow Type:	Not Reported	PSI:	Not Reported
Well Test:	Not Reported	Water Reclamation #:	8

DRAFT

Map ID Direction Distance Elevation	Database	EDR ID Number
E1088 **South** **1/4 - 1/2 Mile** **Lower**	**WA WELLS**	**WALOG2000567247**

Database:	Ecology Well Logs	Well Log ID:	829612
Well Tag #:	Not Reported	Project Tag #:	Not Reported
Notice of Intent #:	AE18920	Date Received:	07-NOV-12
Diameter (in):	2.25	Casing Depth (ft):	15
Well completion:	30-OCT-12	Well Owner:	Seattle Core Development SI
Well Type:	Decommisioning	Driller #:	Not Reported
Static Water Level:	Not Reported	Flow Rate (gpm):	Not Reported
Flow Type:	Not Reported	PSI:	Not Reported
Well Test:	Not Reported	Water Reclamation #:	8

E1089 **South** **1/4 - 1/2 Mile** **Lower**	**WA WELLS**	**WALOG2000567262**

Database:	Ecology Well Logs	Well Log ID:	829641
Well Tag #:	Not Reported	Project Tag #:	Not Reported
Notice of Intent #:	SE46498	Date Received:	07-NOV-12
Diameter (in):	2.25	Casing Depth (ft):	10
Well completion:	15-OCT-12	Well Owner:	The Polyclinic
Well Type:	Resource Protection	Driller #:	Not Reported
Static Water Level:	Not Reported	Flow Rate (gpm):	Not Reported
Flow Type:	Not Reported	PSI:	Not Reported
Well Test:	Not Reported	Water Reclamation #:	8

E1090 **South** **1/4 - 1/2 Mile** **Lower**	**WA WELLS**	**WALOG2000567261**

Database:	Ecology Well Logs	Well Log ID:	829639
Well Tag #:	Not Reported	Project Tag #:	Not Reported
Notice of Intent #:	SE46498	Date Received:	07-NOV-12
Diameter (in):	2.25	Casing Depth (ft):	10
Well completion:	15-OCT-12	Well Owner:	The Polyclinic
Well Type:	Resource Protection	Driller #:	Not Reported
Static Water Level:	Not Reported	Flow Rate (gpm):	Not Reported
Flow Type:	Not Reported	PSI:	Not Reported
Well Test:	Not Reported	Water Reclamation #:	8

E1091 **South** **1/4 - 1/2 Mile** **Lower**	**WA WELLS**	**WALOG2000567260**

Database:	Ecology Well Logs	Well Log ID:	829637
Well Tag #:	Not Reported	Project Tag #:	Not Reported
Notice of Intent #:	SE46498	Date Received:	07-NOV-12
Diameter (in):	2.25	Casing Depth (ft):	10

DRAFT

Well completion:	15-OCT-12	Well Owner:	The Polyclinic
Well Type:	Resource Protection	Driller #:	Not Reported
Static Water Level:	Not Reported	Flow Rate (gpm):	Not Reported
Flow Type:	Not Reported	PSI:	Not Reported
Well Test:	Not Reported	Water Reclamation #:	8

E1092
South
1/4 - 1/2 Mile
Lower

WA WELLS **WALOG2000567265**

Database:	Ecology Well Logs	Well Log ID:	829647
Well Tag #:	Not Reported	Project Tag #:	Not Reported
Notice of Intent #:	AE19360	Date Received:	07-NOV-12
Diameter (in):	2.25	Casing Depth (ft):	10
Well completion:	15-OCT-12	Well Owner:	The Polyclinic
Well Type:	Decommisioning	Driller #:	Not Reported
Static Water Level:	Not Reported	Flow Rate (gpm):	Not Reported
Flow Type:	Not Reported	PSI:	Not Reported
Well Test:	Not Reported	Water Reclamation #:	8

E1093
South
1/4 - 1/2 Mile
Lower

WA WELLS **WALOG2000567264**

Database:	Ecology Well Logs	Well Log ID:	829645
Well Tag #:	Not Reported	Project Tag #:	Not Reported
Notice of Intent #:	AE19360	Date Received:	07-NOV-12
Diameter (in):	2.25	Casing Depth (ft):	10
Well completion:	15-OCT-12	Well Owner:	The Polyclinic
Well Type:	Decommisioning	Driller #:	Not Reported
Static Water Level:	Not Reported	Flow Rate (gpm):	Not Reported
Flow Type:	Not Reported	PSI:	Not Reported
Well Test:	Not Reported	Water Reclamation #:	8

E1094
South
1/4 - 1/2 Mile
Lower

WA WELLS **WALOG2000567263**

Database:	Ecology Well Logs	Well Log ID:	829643
Well Tag #:	Not Reported	Project Tag #:	Not Reported
Notice of Intent #:	SE46498	Date Received:	07-NOV-12
Diameter (in):	2.25	Casing Depth (ft):	10
Well completion:	15-OCT-12	Well Owner:	The Polyclinic
Well Type:	Resource Protection	Driller #:	Not Reported
Static Water Level:	Not Reported	Flow Rate (gpm):	Not Reported
Flow Type:	Not Reported	PSI:	Not Reported
Well Test:	Not Reported	Water Reclamation #:	8

DRAFT

Map ID Direction Distance Elevation	Database	EDR ID Number
E1095 **South** **1/4 - 1/2 Mile** **Lower**	**WA WELLS**	**WALOG2000567259**

Database:	Ecology Well Logs	Well Log ID:	829635
Well Tag #:	Not Reported	Project Tag #:	Not Reported
Notice of Intent #:	SE46498	Date Received:	07-NOV-12
Diameter (in):	2.25	Casing Depth (ft):	10
Well completion:	15-OCT-12	Well Owner:	The Polyclinic
Well Type:	Resource Protection	Driller #:	Not Reported
Static Water Level:	Not Reported	Flow Rate (gpm):	Not Reported
Flow Type:	Not Reported	PSI:	Not Reported
Well Test:	Not Reported	Water Reclamation #:	8

E1096 **South** **1/4 - 1/2 Mile** **Lower**	**WA WELLS**	**WALOG2000567250**

Database:	Ecology Well Logs	Well Log ID:	829618
Well Tag #:	Not Reported	Project Tag #:	Not Reported
Notice of Intent #:	AE18920	Date Received:	07-NOV-12
Diameter (in):	2.25	Casing Depth (ft):	15
Well completion:	30-OCT-12	Well Owner:	Seattle Core Development SI
Well Type:	Decommisioning	Driller #:	Not Reported
Static Water Level:	Not Reported	Flow Rate (gpm):	Not Reported
Flow Type:	Not Reported	PSI:	Not Reported
Well Test:	Not Reported	Water Reclamation #:	8

E1097 **South** **1/4 - 1/2 Mile** **Lower**	**WA WELLS**	**WALOG2000567249**

Database:	Ecology Well Logs	Well Log ID:	829616
Well Tag #:	Not Reported	Project Tag #:	Not Reported
Notice of Intent #:	AE18920	Date Received:	07-NOV-12
Diameter (in):	2.25	Casing Depth (ft):	10
Well completion:	30-OCT-12	Well Owner:	Seattle Core Development SI
Well Type:	Decommisioning	Driller #:	Not Reported
Static Water Level:	Not Reported	Flow Rate (gpm):	Not Reported
Flow Type:	Not Reported	PSI:	Not Reported
Well Test:	Not Reported	Water Reclamation #:	8

E1098 **South** **1/4 - 1/2 Mile** **Lower**	**WA WELLS**	**WALOG2000567248**

Database:	Ecology Well Logs	Well Log ID:	829614
Well Tag #:	Not Reported	Project Tag #:	Not Reported
Notice of Intent #:	AE18920	Date Received:	07-NOV-12
Diameter (in):	2.25	Casing Depth (ft):	15

DRAFT

Well completion:	30-OCT-12	Well Owner:	Seattle Core Development SI
Well Type:	Decommisioning	Driller #:	Not Reported
Static Water Level:	Not Reported	Flow Rate (gpm):	Not Reported
Flow Type:	Not Reported	PSI:	Not Reported
Well Test:	Not Reported	Water Reclamation #:	8

E1099
South
1/4 - 1/2 Mile
Lower

WA WELLS **WALOG2000567258**

Database:	Ecology Well Logs	Well Log ID:	829633
Well Tag #:	Not Reported	Project Tag #:	Not Reported
Notice of Intent #:	SE46498	Date Received:	07-NOV-12
Diameter (in):	2.25	Casing Depth (ft):	10
Well completion:	15-OCT-12	Well Owner:	The Polyclinic
Well Type:	Resource Protection	Driller #:	Not Reported
Static Water Level:	Not Reported	Flow Rate (gpm):	Not Reported
Flow Type:	Not Reported	PSI:	Not Reported
Well Test:	Not Reported	Water Reclamation #:	8

E1100
South
1/4 - 1/2 Mile
Lower

WA WELLS **WALOG2000567252**

Database:	Ecology Well Logs	Well Log ID:	829622
Well Tag #:	Not Reported	Project Tag #:	Not Reported
Notice of Intent #:	AE18920	Date Received:	07-NOV-12
Diameter (in):	2.25	Casing Depth (ft):	15
Well completion:	30-OCT-12	Well Owner:	Seattle Core Development SI
Well Type:	Decommisioning	Driller #:	Not Reported
Static Water Level:	Not Reported	Flow Rate (gpm):	Not Reported
Flow Type:	Not Reported	PSI:	Not Reported
Well Test:	Not Reported	Water Reclamation #:	8

E1101
South
1/4 - 1/2 Mile
Lower

WA WELLS **WALOG2000567251**

Database:	Ecology Well Logs	Well Log ID:	829620
Well Tag #:	Not Reported	Project Tag #:	Not Reported
Notice of Intent #:	AE18920	Date Received:	07-NOV-12
Diameter (in):	2.25	Casing Depth (ft):	15
Well completion:	30-OCT-12	Well Owner:	Seattle Core Development SI
Well Type:	Decommisioning	Driller #:	Not Reported
Static Water Level:	Not Reported	Flow Rate (gpm):	Not Reported
Flow Type:	Not Reported	PSI:	Not Reported
Well Test:	Not Reported	Water Reclamation #:	8

DRAFT

Map ID Direction Distance Elevation	Database	EDR ID Number
E1102 **South** **1/4 - 1/2 Mile** **Lower**	**WA WELLS**	**WALOG2000562596**

Database:	Ecology Well Logs	Well Log ID:	820364
Well Tag #:	Not Reported	Project Tag #:	Not Reported
Notice of Intent #:	AE18961	Date Received:	26-SEP-12
Diameter (in):	2.25	Casing Depth (ft):	9
Well completion:	17-SEP-12	Well Owner:	Pryde Johnson Pike/Pine LLC
Well Type:	Decommisioning	Driller #:	Not Reported
Static Water Level:	Not Reported	Flow Rate (gpm):	Not Reported
Flow Type:	Not Reported	PSI:	Not Reported
Well Test:	Not Reported	Water Reclamation #:	8

E1103 **South** **1/4 - 1/2 Mile** **Lower**	**WA WELLS**	**WALOG2000562595**

Database:	Ecology Well Logs	Well Log ID:	820362
Well Tag #:	Not Reported	Project Tag #:	Not Reported
Notice of Intent #:	AE18961	Date Received:	26-SEP-12
Diameter (in):	2.25	Casing Depth (ft):	12
Well completion:	17-SEP-12	Well Owner:	Pryde Johnson Pike/Pine LLC
Well Type:	Decommisioning	Driller #:	Not Reported
Static Water Level:	Not Reported	Flow Rate (gpm):	Not Reported
Flow Type:	Not Reported	PSI:	Not Reported
Well Test:	Not Reported	Water Reclamation #:	8

E1104 **South** **1/4 - 1/2 Mile** **Lower**	**WA WELLS**	**WALOG2000562594**

Database:	Ecology Well Logs	Well Log ID:	820361
Well Tag #:	Not Reported	Project Tag #:	Not Reported
Notice of Intent #:	AE18961	Date Received:	26-SEP-12
Diameter (in):	2.25	Casing Depth (ft):	14
Well completion:	17-SEP-12	Well Owner:	Pryde Johnson Pike/Pine LLC
Well Type:	Decommisioning	Driller #:	Not Reported
Static Water Level:	Not Reported	Flow Rate (gpm):	Not Reported
Flow Type:	Not Reported	PSI:	Not Reported
Well Test:	Not Reported	Water Reclamation #:	8

E1105 **South** **1/4 - 1/2 Mile** **Lower**	**WA WELLS**	**WALOG2000562599**

Database:	Ecology Well Logs	Well Log ID:	820370
Well Tag #:	Not Reported	Project Tag #:	Not Reported
Notice of Intent #:	AE18961	Date Received:	26-SEP-12
Diameter (in):	2.25	Casing Depth (ft):	12

DRAFT

Well completion:	17-SEP-12	Well Owner:	Pryde Johnson Pike/Pine LLC
Well Type:	Decommisioning	Driller #:	Not Reported
Static Water Level:	Not Reported	Flow Rate (gpm):	Not Reported
Flow Type:	Not Reported	PSI:	Not Reported
Well Test:	Not Reported	Water Reclamation #:	8

E1106
South
1/4 - 1/2 Mile
Lower

WA WELLS **WALOG2000562598**

Database:	Ecology Well Logs	Well Log ID:	820368
Well Tag #:	Not Reported	Project Tag #:	Not Reported
Notice of Intent #:	AE18961	Date Received:	26-SEP-12
Diameter (in):	2.25	Casing Depth (ft):	8
Well completion:	17-SEP-12	Well Owner:	Pryde Johnson Pike/Pine LLC
Well Type:	Decommisioning	Driller #:	Not Reported
Static Water Level:	Not Reported	Flow Rate (gpm):	Not Reported
Flow Type:	Not Reported	PSI:	Not Reported
Well Test:	Not Reported	Water Reclamation #:	8

E1107
South
1/4 - 1/2 Mile
Lower

WA WELLS **WALOG2000562597**

Database:	Ecology Well Logs	Well Log ID:	820366
Well Tag #:	Not Reported	Project Tag #:	Not Reported
Notice of Intent #:	AE18961	Date Received:	26-SEP-12
Diameter (in):	2.25	Casing Depth (ft):	10
Well completion:	17-SEP-12	Well Owner:	Pryde Johnson Pike/Pine LLC
Well Type:	Decommisioning	Driller #:	Not Reported
Static Water Level:	Not Reported	Flow Rate (gpm):	Not Reported
Flow Type:	Not Reported	PSI:	Not Reported
Well Test:	Not Reported	Water Reclamation #:	8

E1108
South
1/4 - 1/2 Mile
Lower

WA WELLS **WALOG2000562593**

Database:	Ecology Well Logs	Well Log ID:	820359
Well Tag #:	Not Reported	Project Tag #:	Not Reported
Notice of Intent #:	SE46223	Date Received:	26-SEP-12
Diameter (in):	2.25	Casing Depth (ft):	12
Well completion:	17-SEP-12	Well Owner:	Pryde Johnson Pike/Pine LLC
Well Type:	Resource Protection	Driller #:	Not Reported
Static Water Level:	Not Reported	Flow Rate (gpm):	Not Reported
Flow Type:	Not Reported	PSI:	Not Reported
Well Test:	Not Reported	Water Reclamation #:	8

DRAFT

Map ID Direction Distance Elevation	Database	EDR ID Number
E1109 **South** **1/4 - 1/2 Mile** **Lower**	**WA WELLS**	**WALOG2000562589**

Database:	Ecology Well Logs	Well Log ID:	820351
Well Tag #:	Not Reported	Project Tag #:	Not Reported
Notice of Intent #:	SE46223	Date Received:	26-SEP-12
Diameter (in):	2.25	Casing Depth (ft):	9
Well completion:	17-SEP-12	Well Owner:	Pryde Johnson Pike/Pine LLC
Well Type:	Resource Protection	Driller #:	Not Reported
Static Water Level:	Not Reported	Flow Rate (gpm):	Not Reported
Flow Type:	Not Reported	PSI:	Not Reported
Well Test:	Not Reported	Water Reclamation #:	8

E1110 **South** **1/4 - 1/2 Mile** **Lower**	**WA WELLS**	**WALOG2000562588**

Database:	Ecology Well Logs	Well Log ID:	820349
Well Tag #:	Not Reported	Project Tag #:	Not Reported
Notice of Intent #:	SE46223	Date Received:	26-SEP-12
Diameter (in):	2.25	Casing Depth (ft):	12
Well completion:	17-SEP-12	Well Owner:	Pryde Johnson Pike/Pine LLC
Well Type:	Resource Protection	Driller #:	Not Reported
Static Water Level:	Not Reported	Flow Rate (gpm):	Not Reported
Flow Type:	Not Reported	PSI:	Not Reported
Well Test:	Not Reported	Water Reclamation #:	8

E1111 **South** **1/4 - 1/2 Mile** **Lower**	**WA WELLS**	**WALOG2000562587**

Database:	Ecology Well Logs	Well Log ID:	820348
Well Tag #:	Not Reported	Project Tag #:	Not Reported
Notice of Intent #:	SE46223	Date Received:	26-SEP-12
Diameter (in):	2.25	Casing Depth (ft):	14
Well completion:	17-SEP-12	Well Owner:	Pryde Johnson Pike/Pine LLC
Well Type:	Resource Protection	Driller #:	Not Reported
Static Water Level:	Not Reported	Flow Rate (gpm):	Not Reported
Flow Type:	Not Reported	PSI:	Not Reported
Well Test:	Not Reported	Water Reclamation #:	8

E1112 **South** **1/4 - 1/2 Mile** **Lower**	**WA WELLS**	**WALOG2000562592**

Database:	Ecology Well Logs	Well Log ID:	820357
Well Tag #:	Not Reported	Project Tag #:	Not Reported
Notice of Intent #:	SE46223	Date Received:	26-SEP-12
Diameter (in):	2.25	Casing Depth (ft):	12

DRAFT

Well completion:	17-SEP-12	Well Owner:	Pryde Johnson Pike/Pine LLC
Well Type:	Resource Protection	Driller #:	Not Reported
Static Water Level:	Not Reported	Flow Rate (gpm):	Not Reported
Flow Type:	Not Reported	PSI:	Not Reported
Well Test:	Not Reported	Water Reclamation #:	8

E1113
South
1/4 - 1/2 Mile
Lower

WA WELLS **WALOG2000562591**

Database:	Ecology Well Logs	Well Log ID:	820355
Well Tag #:	Not Reported	Project Tag #:	Not Reported
Notice of Intent #:	SE46223	Date Received:	26-SEP-12
Diameter (in):	2.25	Casing Depth (ft):	8
Well completion:	17-SEP-12	Well Owner:	Pryde Johnson Pike/Pine LLC
Well Type:	Resource Protection	Driller #:	Not Reported
Static Water Level:	Not Reported	Flow Rate (gpm):	Not Reported
Flow Type:	Not Reported	PSI:	Not Reported
Well Test:	Not Reported	Water Reclamation #:	8

E1114
South
1/4 - 1/2 Mile
Lower

WA WELLS **WALOG2000562590**

Database:	Ecology Well Logs	Well Log ID:	820353
Well Tag #:	Not Reported	Project Tag #:	Not Reported
Notice of Intent #:	SE46223	Date Received:	26-SEP-12
Diameter (in):	2.25	Casing Depth (ft):	10
Well completion:	17-SEP-12	Well Owner:	Pryde Johnson Pike/Pine LLC
Well Type:	Resource Protection	Driller #:	Not Reported
Static Water Level:	Not Reported	Flow Rate (gpm):	Not Reported
Flow Type:	Not Reported	PSI:	Not Reported
Well Test:	Not Reported	Water Reclamation #:	8

E1115
South
1/4 - 1/2 Mile
Lower

WA WELLS **WALOG2000562600**

Database:	Ecology Well Logs	Well Log ID:	820372
Well Tag #:	Not Reported	Project Tag #:	Not Reported
Notice of Intent #:	AE18961	Date Received:	26-SEP-12
Diameter (in):	2.25	Casing Depth (ft):	12
Well completion:	17-SEP-12	Well Owner:	Pryde Johnson Pike/Pine LLC
Well Type:	Decommisioning	Driller #:	Not Reported
Static Water Level:	Not Reported	Flow Rate (gpm):	Not Reported
Flow Type:	Not Reported	PSI:	Not Reported
Well Test:	Not Reported	Water Reclamation #:	8

DRAFT

Map ID Direction Distance Elevation	Database	EDR ID Number
E1116 **South** **1/4 - 1/2 Mile** **Lower**	**WA WELLS**	**WALOG2000567229**

Database:	Ecology Well Logs	Well Log ID:	829576
Well Tag #:	Not Reported	Project Tag #:	Not Reported
Notice of Intent #:	SE46201	Date Received:	07-NOV-12
Diameter (in):	2.25	Casing Depth (ft):	15
Well completion:	30-OCT-12	Well Owner:	Seattle Core Development SI
Well Type:	Resource Protection	Driller #:	Not Reported
Static Water Level:	Not Reported	Flow Rate (gpm):	Not Reported
Flow Type:	Not Reported	PSI:	Not Reported
Well Test:	Not Reported	Water Reclamation #:	8

E1117 **South** **1/4 - 1/2 Mile** **Lower**	**WA WELLS**	**WALOG2000567228**

Database:	Ecology Well Logs	Well Log ID:	829574
Well Tag #:	Not Reported	Project Tag #:	Not Reported
Notice of Intent #:	SE46201	Date Received:	07-NOV-12
Diameter (in):	2.25	Casing Depth (ft):	15
Well completion:	30-OCT-12	Well Owner:	Seattle Core Development SI
Well Type:	Resource Protection	Driller #:	Not Reported
Static Water Level:	Not Reported	Flow Rate (gpm):	Not Reported
Flow Type:	Not Reported	PSI:	Not Reported
Well Test:	Not Reported	Water Reclamation #:	8

E1118 **South** **1/4 - 1/2 Mile** **Lower**	**WA WELLS**	**WALOG2000567227**

Database:	Ecology Well Logs	Well Log ID:	829572
Well Tag #:	Not Reported	Project Tag #:	Not Reported
Notice of Intent #:	SE46201	Date Received:	07-NOV-12
Diameter (in):	2.25	Casing Depth (ft):	15
Well completion:	30-OCT-12	Well Owner:	Seattle Core Development SI
Well Type:	Resource Protection	Driller #:	Not Reported
Static Water Level:	Not Reported	Flow Rate (gpm):	Not Reported
Flow Type:	Not Reported	PSI:	Not Reported
Well Test:	Not Reported	Water Reclamation #:	8

E1119 **South** **1/4 - 1/2 Mile** **Lower**	**WA WELLS**	**WALOG2000567232**

Database:	Ecology Well Logs	Well Log ID:	829582
Well Tag #:	Not Reported	Project Tag #:	Not Reported
Notice of Intent #:	SE46201	Date Received:	07-NOV-12
Diameter (in):	2.25	Casing Depth (ft):	10

DRAFT

Well completion:	30-OCT-12	Well Owner:	Seattle Core Development SI
Well Type:	Resource Protection	Driller #:	Not Reported
Static Water Level:	Not Reported	Flow Rate (gpm):	Not Reported
Flow Type:	Not Reported	PSI:	Not Reported
Well Test:	Not Reported	Water Reclamation #:	8

E1120
South
1/4 - 1/2 Mile
Lower

WA WELLS **WALOG2000567231**

Database:	Ecology Well Logs	Well Log ID:	829580
Well Tag #:	Not Reported	Project Tag #:	Not Reported
Notice of Intent #:	SE46201	Date Received:	07-NOV-12
Diameter (in):	2.25	Casing Depth (ft):	15
Well completion:	30-OCT-12	Well Owner:	Seattle Core Development SI
Well Type:	Resource Protection	Driller #:	Not Reported
Static Water Level:	Not Reported	Flow Rate (gpm):	Not Reported
Flow Type:	Not Reported	PSI:	Not Reported
Well Test:	Not Reported	Water Reclamation #:	8

E1121
South
1/4 - 1/2 Mile
Lower

WA WELLS **WALOG2000567230**

Database:	Ecology Well Logs	Well Log ID:	829578
Well Tag #:	Not Reported	Project Tag #:	Not Reported
Notice of Intent #:	SE46201	Date Received:	07-NOV-12
Diameter (in):	2.25	Casing Depth (ft):	15
Well completion:	30-OCT-12	Well Owner:	Seattle Core Development SI
Well Type:	Resource Protection	Driller #:	Not Reported
Static Water Level:	Not Reported	Flow Rate (gpm):	Not Reported
Flow Type:	Not Reported	PSI:	Not Reported
Well Test:	Not Reported	Water Reclamation #:	8

E1122
South
1/4 - 1/2 Mile
Lower

WA WELLS **WALOG2000567226**

Database:	Ecology Well Logs	Well Log ID:	829570
Well Tag #:	Not Reported	Project Tag #:	Not Reported
Notice of Intent #:	SE46201	Date Received:	07-NOV-12
Diameter (in):	2.25	Casing Depth (ft):	15
Well completion:	30-OCT-12	Well Owner:	Seattle Core Development SI
Well Type:	Resource Protection	Driller #:	Not Reported
Static Water Level:	Not Reported	Flow Rate (gpm):	Not Reported
Flow Type:	Not Reported	PSI:	Not Reported
Well Test:	Not Reported	Water Reclamation #:	8

DRAFT

Map ID Direction Distance Elevation	Database	EDR ID Number
E1123 **South** **1/4 - 1/2 Mile** **Lower**	**WA WELLS**	**WALOG2000567222**

Database:	Ecology Well Logs	Well Log ID:	829562
Well Tag #:	Not Reported	Project Tag #:	Not Reported
Notice of Intent #:	SE46201	Date Received:	07-NOV-12
Diameter (in):	2.25	Casing Depth (ft):	10
Well completion:	30-OCT-12	Well Owner:	Seattle Core Development SI
Well Type:	Resource Protection	Driller #:	Not Reported
Static Water Level:	Not Reported	Flow Rate (gpm):	Not Reported
Flow Type:	Not Reported	PSI:	Not Reported
Well Test:	Not Reported	Water Reclamation #:	8

E1124 **South** **1/4 - 1/2 Mile** **Lower**	**WA WELLS**	**WALOG2000567221**

Database:	Ecology Well Logs	Well Log ID:	829560
Well Tag #:	Not Reported	Project Tag #:	Not Reported
Notice of Intent #:	SE46201	Date Received:	07-NOV-12
Diameter (in):	2.25	Casing Depth (ft):	10
Well completion:	30-OCT-12	Well Owner:	Seattle Core Development SI
Well Type:	Resource Protection	Driller #:	Not Reported
Static Water Level:	Not Reported	Flow Rate (gpm):	Not Reported
Flow Type:	Not Reported	PSI:	Not Reported
Well Test:	Not Reported	Water Reclamation #:	8

E1125 **South** **1/4 - 1/2 Mile** **Lower**	**WA WELLS**	**WALOG2000567220**

Database:	Ecology Well Logs	Well Log ID:	829558
Well Tag #:	Not Reported	Project Tag #:	Not Reported
Notice of Intent #:	SE46201	Date Received:	07-NOV-12
Diameter (in):	2.25	Casing Depth (ft):	15
Well completion:	30-OCT-12	Well Owner:	Seattle Core Development SI
Well Type:	Resource Protection	Driller #:	Not Reported
Static Water Level:	Not Reported	Flow Rate (gpm):	Not Reported
Flow Type:	Not Reported	PSI:	Not Reported
Well Test:	Not Reported	Water Reclamation #:	8

E1126 **South** **1/4 - 1/2 Mile** **Lower**	**WA WELLS**	**WALOG2000567225**

Database:	Ecology Well Logs	Well Log ID:	829568
Well Tag #:	Not Reported	Project Tag #:	Not Reported
Notice of Intent #:	SE46201	Date Received:	07-NOV-12
Diameter (in):	2.25	Casing Depth (ft):	15

DRAFT

Well completion:	30-OCT-12	Well Owner:	Seattle Core Development SI
Well Type:	Resource Protection	Driller #:	Not Reported
Static Water Level:	Not Reported	Flow Rate (gpm):	Not Reported
Flow Type:	Not Reported	PSI:	Not Reported
Well Test:	Not Reported	Water Reclamation #:	8

E1127
South
1/4 - 1/2 Mile
Lower

WA WELLS **WALOG2000567224**

Database:	Ecology Well Logs	Well Log ID:	829566
Well Tag #:	Not Reported	Project Tag #:	Not Reported
Notice of Intent #:	SE46201	Date Received:	07-NOV-12
Diameter (in):	2.25	Casing Depth (ft):	15
Well completion:	30-OCT-12	Well Owner:	Seattle Core Development SI
Well Type:	Resource Protection	Driller #:	Not Reported
Static Water Level:	Not Reported	Flow Rate (gpm):	Not Reported
Flow Type:	Not Reported	PSI:	Not Reported
Well Test:	Not Reported	Water Reclamation #:	8

E1128
South
1/4 - 1/2 Mile
Lower

WA WELLS **WALOG2000567223**

Database:	Ecology Well Logs	Well Log ID:	829564
Well Tag #:	Not Reported	Project Tag #:	Not Reported
Notice of Intent #:	SE46201	Date Received:	07-NOV-12
Diameter (in):	2.25	Casing Depth (ft):	15
Well completion:	30-OCT-12	Well Owner:	Seattle Core Development SI
Well Type:	Resource Protection	Driller #:	Not Reported
Static Water Level:	Not Reported	Flow Rate (gpm):	Not Reported
Flow Type:	Not Reported	PSI:	Not Reported
Well Test:	Not Reported	Water Reclamation #:	8

E1129
South
1/4 - 1/2 Mile
Lower

WA WELLS **WALOG2000567266**

Database:	Ecology Well Logs	Well Log ID:	829649
Well Tag #:	Not Reported	Project Tag #:	Not Reported
Notice of Intent #:	AE19360	Date Received:	07-NOV-12
Diameter (in):	2.25	Casing Depth (ft):	10
Well completion:	15-OCT-12	Well Owner:	The Polyclinic
Well Type:	Decommisioning	Driller #:	Not Reported
Static Water Level:	Not Reported	Flow Rate (gpm):	Not Reported
Flow Type:	Not Reported	PSI:	Not Reported
Well Test:	Not Reported	Water Reclamation #:	8

DRAFT

Map ID Direction Distance Elevation	Database	EDR ID Number
E1130 **South** **1/4 - 1/2 Mile** **Lower**	**WA WELLS**	**WALOG2000607264**

Database:	Ecology Well Logs	Well Log ID:	910857
Well Tag #:	BID110	Project Tag #:	Not Reported
Notice of Intent #:	RE09574	Date Received:	20-FEB-14
Diameter (in):	2.25	Casing Depth (ft):	18
Well completion:	10-FEB-14	Well Owner:	Parking Lot
Well Type:	Resource Protection	Driller #:	2549
Static Water Level:	8	Flow Rate (gpm):	Not Reported
Flow Type:	Static Level	PSI:	Not Reported
Well Test:	Not Reported	Water Reclamation #:	8

E1131 **South** **1/4 - 1/2 Mile** **Lower**	**WA WELLS**	**WALOG2000607241**

Database:	Ecology Well Logs	Well Log ID:	910834
Well Tag #:	BID109	Project Tag #:	Not Reported
Notice of Intent #:	RE09574	Date Received:	20-FEB-14
Diameter (in):	2.25	Casing Depth (ft):	20
Well completion:	10-FEB-14	Well Owner:	Parking Lot
Well Type:	Resource Protection	Driller #:	2549
Static Water Level:	8	Flow Rate (gpm):	Not Reported
Flow Type:	Static Level	PSI:	Not Reported
Well Test:	Not Reported	Water Reclamation #:	8

E1132 **South** **1/4 - 1/2 Mile** **Lower**	**WA WELLS**	**WALOG2000607239**

Database:	Ecology Well Logs	Well Log ID:	910832
Well Tag #:	Not Reported	Project Tag #:	Not Reported
Notice of Intent #:	AE25477	Date Received:	20-FEB-14
Diameter (in):	2.25	Casing Depth (ft):	20
Well completion:	10-FEB-14	Well Owner:	Parking Lot
Well Type:	Decommisioning	Driller #:	2549
Static Water Level:	8	Flow Rate (gpm):	Not Reported
Flow Type:	Static Level	PSI:	Not Reported
Well Test:	Not Reported	Water Reclamation #:	8

E1133 **South** **1/4 - 1/2 Mile** **Lower**	**WA WELLS**	**WALOG2000607276**

Database:	Ecology Well Logs	Well Log ID:	910869
Well Tag #:	Not Reported	Project Tag #:	Not Reported
Notice of Intent #:	AE25477	Date Received:	20-FEB-14
Diameter (in):	2.25	Casing Depth (ft):	15

DRAFT

Well completion:	11-FEB-14	Well Owner:	Parking Lot
Well Type:	Decommisioning	Driller #:	2549
Static Water Level:	8	Flow Rate (gpm):	Not Reported
Flow Type:	Static Level	PSI:	Not Reported
Well Test:	Not Reported	Water Reclamation #:	8

E1134
South
1/4 - 1/2 Mile
Lower

WA WELLS **WALOG2000607272**

Database:	Ecology Well Logs	Well Log ID:	910865
Well Tag #:	Not Reported	Project Tag #:	Not Reported
Notice of Intent #:	EE04912	Date Received:	20-FEB-14
Diameter (in):	2.25	Casing Depth (ft):	15
Well completion:	11-FEB-14	Well Owner:	Parking Lot
Well Type:	Resource Protection	Driller #:	2549
Static Water Level:	8	Flow Rate (gpm):	Not Reported
Flow Type:	Static Level	PSI:	Not Reported
Well Test:	Not Reported	Water Reclamation #:	8

E1135
South
1/4 - 1/2 Mile
Lower

WA WELLS **WALOG2000607267**

Database:	Ecology Well Logs	Well Log ID:	910860
Well Tag #:	BID111	Project Tag #:	Not Reported
Notice of Intent #:	RE09574	Date Received:	20-FEB-14
Diameter (in):	2.25	Casing Depth (ft):	20
Well completion:	10-FEB-14	Well Owner:	Parking Lot
Well Type:	Resource Protection	Driller #:	2549
Static Water Level:	8	Flow Rate (gpm):	Not Reported
Flow Type:	Static Level	PSI:	Not Reported
Well Test:	Not Reported	Water Reclamation #:	8

E1136
South
1/4 - 1/2 Mile
Lower

WA WELLS **WALOG2000607238**

Database:	Ecology Well Logs	Well Log ID:	910830
Well Tag #:	Not Reported	Project Tag #:	Not Reported
Notice of Intent #:	AE25477	Date Received:	20-FEB-14
Diameter (in):	2.25	Casing Depth (ft):	15
Well completion:	11-FEB-14	Well Owner:	Parking Lot
Well Type:	Decommisioning	Driller #:	2549
Static Water Level:	8	Flow Rate (gpm):	Not Reported
Flow Type:	Static Level	PSI:	Not Reported
Well Test:	Not Reported	Water Reclamation #:	8

DRAFT

Map ID Direction Distance Elevation	Database	EDR ID Number
E1137 **South** **1/4 - 1/2 Mile** **Lower**	**WA WELLS**	**WALOG2000607234**

Database:	Ecology Well Logs	Well Log ID:	910826
Well Tag #:	Not Reported	Project Tag #:	Not Reported
Notice of Intent #:	EE04912	Date Received:	20-FEB-14
Diameter (in):	2.25	Casing Depth (ft):	15
Well completion:	11-FEB-14	Well Owner:	Parking Lot
Well Type:	Resource Protection	Driller #:	2549
Static Water Level:	8	Flow Rate (gpm):	Not Reported
Flow Type:	Static Level	PSI:	Not Reported
Well Test:	Not Reported	Water Reclamation #:	8

E1138 **South** **1/4 - 1/2 Mile** **Lower**	**WA WELLS**	**WALOG2000607233**

Database:	Ecology Well Logs	Well Log ID:	910825
Well Tag #:	Not Reported	Project Tag #:	Not Reported
Notice of Intent #:	EE04912	Date Received:	20-FEB-14
Diameter (in):	2.25	Casing Depth (ft):	15
Well completion:	10-FEB-14	Well Owner:	Parking Lot
Well Type:	Resource Protection	Driller #:	2549
Static Water Level:	8	Flow Rate (gpm):	Not Reported
Flow Type:	Static Level	PSI:	Not Reported
Well Test:	Not Reported	Water Reclamation #:	8

E1139 **South** **1/4 - 1/2 Mile** **Lower**	**WA WELLS**	**WALOG2000607214**

Database:	Ecology Well Logs	Well Log ID:	910805
Well Tag #:	Not Reported	Project Tag #:	Not Reported
Notice of Intent #:	AE25477	Date Received:	20-FEB-14
Diameter (in):	2.25	Casing Depth (ft):	15
Well completion:	11-FEB-14	Well Owner:	Parking Lot
Well Type:	Decommisioning	Driller #:	2549
Static Water Level:	8	Flow Rate (gpm):	Not Reported
Flow Type:	Static Level	PSI:	Not Reported
Well Test:	Not Reported	Water Reclamation #:	8

E1140 **South** **1/4 - 1/2 Mile** **Lower**	**WA WELLS**	**WALOG2000607237**

Database:	Ecology Well Logs	Well Log ID:	910829
Well Tag #:	Not Reported	Project Tag #:	Not Reported
Notice of Intent #:	AE25477	Date Received:	20-FEB-14
Diameter (in):	2.25	Casing Depth (ft):	15

DRAFT

Well completion:	11-FEB-14	Well Owner:	Parking Lot
Well Type:	Decommisioning	Driller #:	2549
Static Water Level:	8	Flow Rate (gpm):	Not Reported
Flow Type:	Static Level	PSI:	Not Reported
Well Test:	Not Reported	Water Reclamation #:	8

E1141
South
1/4 - 1/2 Mile
Lower

WA WELLS **WALOG2000607236**

Database:	Ecology Well Logs	Well Log ID:	910828
Well Tag #:	Not Reported	Project Tag #:	Not Reported
Notice of Intent #:	AE25477	Date Received:	20-FEB-14
Diameter (in):	2.25	Casing Depth (ft):	15
Well completion:	10-FEB-14	Well Owner:	Parking Lot
Well Type:	Decommisioning	Driller #:	2549
Static Water Level:	8	Flow Rate (gpm):	Not Reported
Flow Type:	Static Level	PSI:	Not Reported
Well Test:	Not Reported	Water Reclamation #:	8

E1142
South
1/4 - 1/2 Mile
Lower

WA WELLS **WALOG2000607235**

Database:	Ecology Well Logs	Well Log ID:	910827
Well Tag #:	Not Reported	Project Tag #:	Not Reported
Notice of Intent #:	EE04912	Date Received:	20-FEB-14
Diameter (in):	2.25	Casing Depth (ft):	15
Well completion:	11-FEB-14	Well Owner:	Parking Lot
Well Type:	Resource Protection	Driller #:	2549
Static Water Level:	8	Flow Rate (gpm):	Not Reported
Flow Type:	Static Level	PSI:	Not Reported
Well Test:	Not Reported	Water Reclamation #:	8

E1143
South
1/4 - 1/2 Mile
Lower

WA WELLS **WALOG2000607277**

Database:	Ecology Well Logs	Well Log ID:	910870
Well Tag #:	Not Reported	Project Tag #:	Not Reported
Notice of Intent #:	EE04912	Date Received:	20-FEB-14
Diameter (in):	2.25	Casing Depth (ft):	20
Well completion:	11-FEB-14	Well Owner:	Parking Lot
Well Type:	Resource Protection	Driller #:	2549
Static Water Level:	8	Flow Rate (gpm):	Not Reported
Flow Type:	Static Level	PSI:	Not Reported
Well Test:	Not Reported	Water Reclamation #:	8

DRAFT

Map ID Direction Distance Elevation	Database	EDR ID Number
E1144 **South** **1/4 - 1/2 Mile** **Lower**	**WA WELLS**	**WALOG2000645755**

Database:	Ecology Well Logs	Well Log ID:	989350
Well Tag #:	Not Reported	Project Tag #:	Not Reported
Notice of Intent #:	AE27832	Date Received:	10-NOV-14
Diameter (in):	2.25	Casing Depth (ft):	13
Well completion:	17-OCT-14	Well Owner:	Construction Site
Well Type:	Decommisioning	Driller #:	3140
Static Water Level:	2.5	Flow Rate (gpm):	Not Reported
Flow Type:	Static Level	PSI:	Not Reported
Well Test:	Not Reported	Water Reclamation #:	8

E1145 **South** **1/4 - 1/2 Mile** **Lower**	**WA WELLS**	**WALOG2000645754**

Database:	Ecology Well Logs	Well Log ID:	989348
Well Tag #:	Not Reported	Project Tag #:	Not Reported
Notice of Intent #:	EE05162	Date Received:	10-NOV-14
Diameter (in):	2.25	Casing Depth (ft):	12.5
Well completion:	17-OCT-14	Well Owner:	Construction Site
Well Type:	Resource Protection	Driller #:	3140
Static Water Level:	2.5	Flow Rate (gpm):	Not Reported
Flow Type:	Static Level	PSI:	Not Reported
Well Test:	Not Reported	Water Reclamation #:	8

E1146 **South** **1/4 - 1/2 Mile** **Lower**	**WA WELLS**	**WALOG2000645579**

Database:	Ecology Well Logs	Well Log ID:	988494
Well Tag #:	Not Reported	Project Tag #:	B1
Notice of Intent #:	AE30860	Date Received:	18-MAR-15
Diameter (in):	2.25	Casing Depth (ft):	5
Well completion:	26-FEB-15	Well Owner:	Urban Shelter LLC
Well Type:	Decommisioning	Driller #:	3174
Static Water Level:	36	Flow Rate (gpm):	Not Reported
Flow Type:	Static Level	PSI:	Not Reported
Well Test:	Not Reported	Water Reclamation #:	8

E1147 **South** **1/4 - 1/2 Mile** **Lower**	**WA WELLS**	**WALOG2000645778**

Database:	Ecology Well Logs	Well Log ID:	989381
Well Tag #:	Not Reported	Project Tag #:	Not Reported
Notice of Intent #:	EE05162	Date Received:	10-NOV-14
Diameter (in):	2.25	Casing Depth (ft):	13

DRAFT

Well completion:	17-OCT-14	Well Owner:	Construction Site
Well Type:	Resource Protection	Driller #:	3140
Static Water Level:	2.5	Flow Rate (gpm):	Not Reported
Flow Type:	Static Level	PSI:	Not Reported
Well Test:	Not Reported	Water Reclamation #:	8

E1148
South
1/4 - 1/2 Mile
Lower

WA WELLS **WALOG2000645777**

Database:	Ecology Well Logs	Well Log ID:	989377
Well Tag #:	Not Reported	Project Tag #:	Not Reported
Notice of Intent #:	EE05162	Date Received:	10-NOV-14
Diameter (in):	2.25	Casing Depth (ft):	10
Well completion:	17-OCT-14	Well Owner:	Construction Site
Well Type:	Resource Protection	Driller #:	3140
Static Water Level:	2.25	Flow Rate (gpm):	Not Reported
Flow Type:	Static Level	PSI:	Not Reported
Well Test:	Not Reported	Water Reclamation #:	8

E1149
South
1/4 - 1/2 Mile
Lower

WA WELLS **WALOG2000645773**

Database:	Ecology Well Logs	Well Log ID:	989372
Well Tag #:	Not Reported	Project Tag #:	Not Reported
Notice of Intent #:	EE05162	Date Received:	10-NOV-14
Diameter (in):	2.25	Casing Depth (ft):	13
Well completion:	17-OCT-14	Well Owner:	Construction Site
Well Type:	Resource Protection	Driller #:	3140
Static Water Level:	2.5	Flow Rate (gpm):	Not Reported
Flow Type:	Static Level	PSI:	Not Reported
Well Test:	Not Reported	Water Reclamation #:	8

E1150
South
1/4 - 1/2 Mile
Lower

WA WELLS **WALOG2000645578**

Database:	Ecology Well Logs	Well Log ID:	988493
Well Tag #:	Not Reported	Project Tag #:	B1
Notice of Intent #:	EE05451	Date Received:	18-MAR-15
Diameter (in):	2.25	Casing Depth (ft):	5
Well completion:	26-FEB-15	Well Owner:	Urban Shelter LLC
Well Type:	Resource Protection	Driller #:	3174
Static Water Level:	36	Flow Rate (gpm):	Not Reported
Flow Type:	Static Level	PSI:	Not Reported
Well Test:	Not Reported	Water Reclamation #:	8

DRAFT

Map ID Direction Distance Elevation	Database	EDR ID Number
E1151 **South** **1/4 - 1/2 Mile** **Lower**	**WA WELLS**	**WALOG2000607288**

Database:	Ecology Well Logs	Well Log ID:	910882
Well Tag #:	Not Reported	Project Tag #:	Not Reported
Notice of Intent #:	EE04912	Date Received:	20-FEB-14
Diameter (in):	2.25	Casing Depth (ft):	15
Well completion:	11-FEB-14	Well Owner:	Parking Lot
Well Type:	Resource Protection	Driller #:	2549
Static Water Level:	8	Flow Rate (gpm):	Not Reported
Flow Type:	Static Level	PSI:	Not Reported
Well Test:	Not Reported	Water Reclamation #:	8

E1152 **South** **1/4 - 1/2 Mile** **Lower**	**WA WELLS**	**WALOG2000607284**

Database:	Ecology Well Logs	Well Log ID:	910878
Well Tag #:	Not Reported	Project Tag #:	Not Reported
Notice of Intent #:	AE25477	Date Received:	20-FEB-14
Diameter (in):	2.25	Casing Depth (ft):	15
Well completion:	11-FEB-14	Well Owner:	Parking Lot
Well Type:	Decommisioning	Driller #:	2549
Static Water Level:	8	Flow Rate (gpm):	Not Reported
Flow Type:	Static Level	PSI:	Not Reported
Well Test:	Not Reported	Water Reclamation #:	8

E1153 **South** **1/4 - 1/2 Mile** **Lower**	**WA WELLS**	**WALOG2000607282**

Database:	Ecology Well Logs	Well Log ID:	910875
Well Tag #:	Not Reported	Project Tag #:	Not Reported
Notice of Intent #:	EE04912	Date Received:	20-FEB-14
Diameter (in):	2.25	Casing Depth (ft):	15
Well completion:	11-FEB-14	Well Owner:	Parking Lot
Well Type:	Resource Protection	Driller #:	2549
Static Water Level:	8	Flow Rate (gpm):	Not Reported
Flow Type:	Static Level	PSI:	Not Reported
Well Test:	Not Reported	Water Reclamation #:	8

E1154 **South** **1/4 - 1/2 Mile** **Lower**	**WA WELLS**	**WALOG2000645577**

Database:	Ecology Well Logs	Well Log ID:	988492
Well Tag #:	Not Reported	Project Tag #:	B1
Notice of Intent #:	AE30859	Date Received:	18-MAR-15
Diameter (in):	2.25	Casing Depth (ft):	5

DRAFT

Well completion:	26-FEB-15	Well Owner:	Urban Shelter LLC
Well Type:	Decommisioning	Driller #:	3174
Static Water Level:	Not Reported	Flow Rate (gpm):	Not Reported
Flow Type:	Dry Hole	PSI:	Not Reported
Well Test:	Not Reported	Water Reclamation #:	8

E1155
South
1/4 - 1/2 Mile
Lower

WA WELLS **WALOG2000645576**

Database:	Ecology Well Logs	Well Log ID:	988491
Well Tag #:	Not Reported	Project Tag #:	B1
Notice of Intent #:	SE54073	Date Received:	18-MAR-15
Diameter (in):	2.25	Casing Depth (ft):	5
Well completion:	26-FEB-15	Well Owner:	Urban Shelter LLC
Well Type:	Resource Protection	Driller #:	3174
Static Water Level:	Not Reported	Flow Rate (gpm):	Not Reported
Flow Type:	Dry Hole	PSI:	Not Reported
Well Test:	Not Reported	Water Reclamation #:	8

E1156
South
1/4 - 1/2 Mile
Lower

WA WELLS **WALOG2000642314**

Database:	Ecology Well Logs	Well Log ID:	978443
Well Tag #:	bis122	Project Tag #:	Not Reported
Notice of Intent #:	re10817	Date Received:	02-MAR-15
Diameter (in):	2	Casing Depth (ft):	25
Well completion:	29-DEC-14	Well Owner:	BCH Ventures
Well Type:	Resource Protection	Driller #:	1815
Static Water Level:	Not Reported	Flow Rate (gpm):	Not Reported
Flow Type:	Not Reported	PSI:	Not Reported
Well Test:	Not Reported	Water Reclamation #:	8

E1157
South
1/4 - 1/2 Mile
Lower

WA WELLS **WALOG2000574145**

Database:	Ecology Well Logs	Well Log ID:	843624
Well Tag #:	Not Reported	Project Tag #:	Not Reported
Notice of Intent #:	EE04311	Date Received:	20-FEB-13
Diameter (in):	Not Reported	Casing Depth (ft):	15
Well completion:	27-NOV-12	Well Owner:	Michael Malone
Well Type:	Resource Protection	Driller #:	Not Reported
Static Water Level:	Not Reported	Flow Rate (gpm):	Not Reported
Flow Type:	Not Reported	PSI:	Not Reported
Well Test:	Not Reported	Water Reclamation #:	8

DRAFT

Map ID Direction Distance Elevation	Database	EDR ID Number
E1158 **South** **1/4 - 1/2 Mile** **Lower**	**WA WELLS**	**WALOG2000574144**

Database:	Ecology Well Logs	Well Log ID:	843622
Well Tag #:	Not Reported	Project Tag #:	Not Reported
Notice of Intent #:	EE04311	Date Received:	20-FEB-13
Diameter (in):	Not Reported	Casing Depth (ft):	12
Well completion:	27-NOV-12	Well Owner:	Michael Malone
Well Type:	Resource Protection	Driller #:	Not Reported
Static Water Level:	Not Reported	Flow Rate (gpm):	Not Reported
Flow Type:	Not Reported	PSI:	Not Reported
Well Test:	Not Reported	Water Reclamation #:	8

E1159 **South** **1/4 - 1/2 Mile** **Lower**	**WA WELLS**	**WALOG2000574143**

Database:	Ecology Well Logs	Well Log ID:	843620
Well Tag #:	Not Reported	Project Tag #:	Not Reported
Notice of Intent #:	EE04311	Date Received:	20-FEB-13
Diameter (in):	Not Reported	Casing Depth (ft):	16
Well completion:	27-NOV-12	Well Owner:	Michael Malone
Well Type:	Resource Protection	Driller #:	Not Reported
Static Water Level:	Not Reported	Flow Rate (gpm):	Not Reported
Flow Type:	Not Reported	PSI:	Not Reported
Well Test:	Not Reported	Water Reclamation #:	8

E1160 **South** **1/4 - 1/2 Mile** **Lower**	**WA WELLS**	**WALOG2000574148**

Database:	Ecology Well Logs	Well Log ID:	843630
Well Tag #:	Not Reported	Project Tag #:	Not Reported
Notice of Intent #:	AE19897	Date Received:	20-FEB-13
Diameter (in):	Not Reported	Casing Depth (ft):	12
Well completion:	27-NOV-12	Well Owner:	Michael Malone
Well Type:	Decommisioning	Driller #:	Not Reported
Static Water Level:	Not Reported	Flow Rate (gpm):	Not Reported
Flow Type:	Not Reported	PSI:	Not Reported
Well Test:	Not Reported	Water Reclamation #:	8

E1161 **South** **1/4 - 1/2 Mile** **Lower**	**WA WELLS**	**WALOG2000574147**

Database:	Ecology Well Logs	Well Log ID:	843628
Well Tag #:	Not Reported	Project Tag #:	Not Reported
Notice of Intent #:	AE19897	Date Received:	20-FEB-13
Diameter (in):	Not Reported	Casing Depth (ft):	20

DRAFT

Well completion:	27-NOV-12	Well Owner:	Michael Malone
Well Type:	Decommisioning	Driller #:	Not Reported
Static Water Level:	Not Reported	Flow Rate (gpm):	Not Reported
Flow Type:	Not Reported	PSI:	Not Reported
Well Test:	Not Reported	Water Reclamation #:	8

E1162
South
1/4 - 1/2 Mile
Lower

WA WELLS **WALOG2000574146**

Database:	Ecology Well Logs	Well Log ID:	843626
Well Tag #:	Not Reported	Project Tag #:	Not Reported
Notice of Intent #:	EE04311	Date Received:	20-FEB-13
Diameter (in):	Not Reported	Casing Depth (ft):	12
Well completion:	27-NOV-12	Well Owner:	Michael Malone
Well Type:	Resource Protection	Driller #:	Not Reported
Static Water Level:	Not Reported	Flow Rate (gpm):	Not Reported
Flow Type:	Not Reported	PSI:	Not Reported
Well Test:	Not Reported	Water Reclamation #:	8

E1163
South
1/4 - 1/2 Mile
Lower

WA WELLS **WALOG2000574142**

Database:	Ecology Well Logs	Well Log ID:	843618
Well Tag #:	Not Reported	Project Tag #:	Not Reported
Notice of Intent #:	EE04311	Date Received:	20-FEB-13
Diameter (in):	Not Reported	Casing Depth (ft):	12
Well completion:	27-NOV-12	Well Owner:	Michael Malone
Well Type:	Resource Protection	Driller #:	Not Reported
Static Water Level:	Not Reported	Flow Rate (gpm):	Not Reported
Flow Type:	Not Reported	PSI:	Not Reported
Well Test:	Not Reported	Water Reclamation #:	8

E1164
South
1/4 - 1/2 Mile
Lower

WA WELLS **WALOG2000567269**

Database:	Ecology Well Logs	Well Log ID:	829655
Well Tag #:	Not Reported	Project Tag #:	Not Reported
Notice of Intent #:	AE19360	Date Received:	07-NOV-12
Diameter (in):	2.25	Casing Depth (ft):	10
Well completion:	15-OCT-12	Well Owner:	The Polyclinic
Well Type:	Decommisioning	Driller #:	Not Reported
Static Water Level:	Not Reported	Flow Rate (gpm):	Not Reported
Flow Type:	Not Reported	PSI:	Not Reported
Well Test:	Not Reported	Water Reclamation #:	8

DRAFT

Map ID Direction Distance Elevation	Database	EDR ID Number
E1165 **South** **1/4 - 1/2 Mile** **Lower**	**WA WELLS**	**WALOG2000567268**

Database:	Ecology Well Logs	Well Log ID:	829653
Well Tag #:	Not Reported	Project Tag #:	Not Reported
Notice of Intent #:	AE19360	Date Received:	07-NOV-12
Diameter (in):	2.25	Casing Depth (ft):	10
Well completion:	15-OCT-12	Well Owner:	The Polyclinic
Well Type:	Decommisioning	Driller #:	Not Reported
Static Water Level:	Not Reported	Flow Rate (gpm):	Not Reported
Flow Type:	Not Reported	PSI:	Not Reported
Well Test:	Not Reported	Water Reclamation #:	8

E1166 **South** **1/4 - 1/2 Mile** **Lower**	**WA WELLS**	**WALOG2000567267**

Database:	Ecology Well Logs	Well Log ID:	829651
Well Tag #:	Not Reported	Project Tag #:	Not Reported
Notice of Intent #:	AE19360	Date Received:	07-NOV-12
Diameter (in):	2.25	Casing Depth (ft):	10
Well completion:	15-OCT-12	Well Owner:	The Polyclinic
Well Type:	Decommisioning	Driller #:	Not Reported
Static Water Level:	Not Reported	Flow Rate (gpm):	Not Reported
Flow Type:	Not Reported	PSI:	Not Reported
Well Test:	Not Reported	Water Reclamation #:	8

E1167 **South** **1/4 - 1/2 Mile** **Lower**	**WA WELLS**	**WALOG2000574141**

Database:	Ecology Well Logs	Well Log ID:	843616
Well Tag #:	Not Reported	Project Tag #:	Not Reported
Notice of Intent #:	EE04311	Date Received:	20-FEB-13
Diameter (in):	Not Reported	Casing Depth (ft):	12
Well completion:	27-NOV-12	Well Owner:	Michael Malone
Well Type:	Resource Protection	Driller #:	Not Reported
Static Water Level:	Not Reported	Flow Rate (gpm):	Not Reported
Flow Type:	Not Reported	PSI:	Not Reported
Well Test:	Not Reported	Water Reclamation #:	8

E1168 **South** **1/4 - 1/2 Mile** **Lower**	**WA WELLS**	**WALOG2000574140**

Database:	Ecology Well Logs	Well Log ID:	843614
Well Tag #:	Not Reported	Project Tag #:	Not Reported
Notice of Intent #:	EE04311	Date Received:	20-FEB-13
Diameter (in):	Not Reported	Casing Depth (ft):	12

DRAFT

Well completion:	27-NOV-12	Well Owner:	Michael Malone
Well Type:	Resource Protection	Driller #:	Not Reported
Static Water Level:	Not Reported	Flow Rate (gpm):	Not Reported
Flow Type:	Not Reported	PSI:	Not Reported
Well Test:	Not Reported	Water Reclamation #:	8

E1169
South
1/4 - 1/2 Mile
Lower

WA WELLS **WALOG2000574139**

Database:	Ecology Well Logs	Well Log ID:	843612
Well Tag #:	Not Reported	Project Tag #:	Not Reported
Notice of Intent #:	EE04311	Date Received:	20-FEB-13
Diameter (in):	Not Reported	Casing Depth (ft):	20
Well completion:	27-NOV-12	Well Owner:	Michael Malone
Well Type:	Resource Protection	Driller #:	Not Reported
Static Water Level:	Not Reported	Flow Rate (gpm):	Not Reported
Flow Type:	Not Reported	PSI:	Not Reported
Well Test:	Not Reported	Water Reclamation #:	8

E1170
South
1/4 - 1/2 Mile
Lower

WA WELLS **WALOG2000574149**

Database:	Ecology Well Logs	Well Log ID:	843632
Well Tag #:	Not Reported	Project Tag #:	Not Reported
Notice of Intent #:	AE19897	Date Received:	20-FEB-13
Diameter (in):	Not Reported	Casing Depth (ft):	12
Well completion:	27-NOV-12	Well Owner:	Michael Malone
Well Type:	Decommisioning	Driller #:	Not Reported
Static Water Level:	Not Reported	Flow Rate (gpm):	Not Reported
Flow Type:	Not Reported	PSI:	Not Reported
Well Test:	Not Reported	Water Reclamation #:	8

E1171
South
1/4 - 1/2 Mile
Lower

WA WELLS **WALOG2000592571**

Database:	Ecology Well Logs	Well Log ID:	880253
Well Tag #:	Not Reported	Project Tag #:	Not Reported
Notice of Intent #:	SE49662	Date Received:	30-OCT-13
Diameter (in):	4	Casing Depth (ft):	90
Well completion:	16-OCT-13	Well Owner:	Red Lion Hotels
Well Type:	Resource Protection	Driller #:	Not Reported
Static Water Level:	Not Reported	Flow Rate (gpm):	Not Reported
Flow Type:	Not Reported	PSI:	Not Reported
Well Test:	Not Reported	Water Reclamation #:	8

DRAFT

Map ID Direction Distance Elevation	Database	EDR ID Number
E1172 **South** **1/4 - 1/2 Mile** **Lower**	**WA WELLS**	**WALOG2000592570**

Database:	Ecology Well Logs	Well Log ID:	880251
Well Tag #:	Not Reported	Project Tag #:	Not Reported
Notice of Intent #:	AE24184	Date Received:	30-OCT-13
Diameter (in):	4	Casing Depth (ft):	100
Well completion:	17-OCT-13	Well Owner:	Red Lion Hotels
Well Type:	Decommisioning	Driller #:	Not Reported
Static Water Level:	Not Reported	Flow Rate (gpm):	Not Reported
Flow Type:	Not Reported	PSI:	Not Reported
Well Test:	Not Reported	Water Reclamation #:	8

E1173 **South** **1/4 - 1/2 Mile** **Lower**	**WA WELLS**	**WALOG2000592569**

Database:	Ecology Well Logs	Well Log ID:	880249
Well Tag #:	Not Reported	Project Tag #:	Not Reported
Notice of Intent #:	AE24184	Date Received:	30-OCT-13
Diameter (in):	4	Casing Depth (ft):	90
Well completion:	16-OCT-13	Well Owner:	Red Lion Hotels
Well Type:	Decommisioning	Driller #:	Not Reported
Static Water Level:	Not Reported	Flow Rate (gpm):	Not Reported
Flow Type:	Not Reported	PSI:	Not Reported
Well Test:	Not Reported	Water Reclamation #:	8

E1174 **South** **1/4 - 1/2 Mile** **Lower**	**WA WELLS**	**WALOG2000606711**

Database:	Ecology Well Logs	Well Log ID:	910272
Well Tag #:	BID070	Project Tag #:	Not Reported
Notice of Intent #:	RE09443	Date Received:	04-FEB-14
Diameter (in):	8	Casing Depth (ft):	15
Well completion:	17-JAN-14	Well Owner:	Broadstone Capital Hill Ventures
Well Type:	Resource Protection	Driller #:	3131
Static Water Level:	4	Flow Rate (gpm):	Not Reported
Flow Type:	Static Level	PSI:	Not Reported
Well Test:	Not Reported	Water Reclamation #:	8

E1175 **South** **1/4 - 1/2 Mile** **Lower**	**WA WELLS**	**WALOG2000592591**

Database:	Ecology Well Logs	Well Log ID:	880290
Well Tag #:	BIB635	Project Tag #:	Not Reported
Notice of Intent #:	RE09147	Date Received:	30-OCT-13
Diameter (in):	6	Casing Depth (ft):	90

DRAFT

Well completion:	15-OCT-13	Well Owner:	Red Lion Hotels
Well Type:	Resource Protection	Driller #:	Not Reported
Static Water Level:	Not Reported	Flow Rate (gpm):	Not Reported
Flow Type:	Not Reported	PSI:	Not Reported
Well Test:	Not Reported	Water Reclamation #:	8

E1176
South
1/4 - 1/2 Mile
Lower

WA WELLS **WALOG2000592572**

Database:	Ecology Well Logs	Well Log ID:	880255
Well Tag #:	Not Reported	Project Tag #:	Not Reported
Notice of Intent #:	SE49662	Date Received:	30-OCT-13
Diameter (in):	4	Casing Depth (ft):	100
Well completion:	17-OCT-13	Well Owner:	Red Lion Hotels
Well Type:	Resource Protection	Driller #:	Not Reported
Static Water Level:	Not Reported	Flow Rate (gpm):	Not Reported
Flow Type:	Not Reported	PSI:	Not Reported
Well Test:	Not Reported	Water Reclamation #:	8

E1177
South
1/4 - 1/2 Mile
Lower

WA WELLS **WALOG2000583738**

Database:	Ecology Well Logs	Well Log ID:	862887
Well Tag #:	Not Reported	Project Tag #:	Not Reported
Notice of Intent #:	SE48016	Date Received:	22-MAY-13
Diameter (in):	2	Casing Depth (ft):	15
Well completion:	02-MAY-13	Well Owner:	Shauna Levine
Well Type:	Resource Protection	Driller #:	Not Reported
Static Water Level:	Not Reported	Flow Rate (gpm):	Not Reported
Flow Type:	Not Reported	PSI:	Not Reported
Well Test:	Not Reported	Water Reclamation #:	8

E1178
South
1/4 - 1/2 Mile
Lower

WA WELLS **WALOG2000574153**

Database:	Ecology Well Logs	Well Log ID:	843640
Well Tag #:	Not Reported	Project Tag #:	Not Reported
Notice of Intent #:	AE19897	Date Received:	20-FEB-13
Diameter (in):	Not Reported	Casing Depth (ft):	12
Well completion:	27-NOV-12	Well Owner:	Michael Malone
Well Type:	Decommisioning	Driller #:	Not Reported
Static Water Level:	Not Reported	Flow Rate (gpm):	Not Reported
Flow Type:	Not Reported	PSI:	Not Reported
Well Test:	Not Reported	Water Reclamation #:	8

DRAFT

Map ID Direction Distance Elevation	Database	EDR ID Number
E1179 **South** **1/4 - 1/2 Mile** **Lower**	**WA WELLS**	**WALOG2000574152**

Database:	Ecology Well Logs	Well Log ID:	843638
Well Tag #:	Not Reported	Project Tag #:	Not Reported
Notice of Intent #:	AE19897	Date Received:	20-FEB-13
Diameter (in):	Not Reported	Casing Depth (ft):	16
Well completion:	27-NOV-12	Well Owner:	Michael Malone
Well Type:	Decommisioning	Driller #:	Not Reported
Static Water Level:	Not Reported	Flow Rate (gpm):	Not Reported
Flow Type:	Not Reported	PSI:	Not Reported
Well Test:	Not Reported	Water Reclamation #:	8

E1180 **South** **1/4 - 1/2 Mile** **Lower**	**WA WELLS**	**WALOG2000574151**

Database:	Ecology Well Logs	Well Log ID:	843636
Well Tag #:	Not Reported	Project Tag #:	Not Reported
Notice of Intent #:	AE19897	Date Received:	20-FEB-13
Diameter (in):	Not Reported	Casing Depth (ft):	12
Well completion:	27-NOV-12	Well Owner:	Michael Malone
Well Type:	Decommisioning	Driller #:	Not Reported
Static Water Level:	Not Reported	Flow Rate (gpm):	Not Reported
Flow Type:	Not Reported	PSI:	Not Reported
Well Test:	Not Reported	Water Reclamation #:	8

E1181 **South** **1/4 - 1/2 Mile** **Lower**	**WA WELLS**	**WALOG2000583737**

Database:	Ecology Well Logs	Well Log ID:	862884
Well Tag #:	Not Reported	Project Tag #:	Not Reported
Notice of Intent #:	AE21603	Date Received:	22-MAY-13
Diameter (in):	2	Casing Depth (ft):	15
Well completion:	02-MAY-13	Well Owner:	Shauna Levine
Well Type:	Decommisioning	Driller #:	Not Reported
Static Water Level:	Not Reported	Flow Rate (gpm):	Not Reported
Flow Type:	Not Reported	PSI:	Not Reported
Well Test:	Not Reported	Water Reclamation #:	8

E1182 **South** **1/4 - 1/2 Mile** **Lower**	**WA WELLS**	**WALOG2000574155**

Database:	Ecology Well Logs	Well Log ID:	843644
Well Tag #:	Not Reported	Project Tag #:	Not Reported
Notice of Intent #:	AE19897	Date Received:	20-FEB-13
Diameter (in):	Not Reported	Casing Depth (ft):	12

DRAFT

Well completion:	27-NOV-12	Well Owner:	Michael Malone
Well Type:	Decommisioning	Driller #:	Not Reported
Static Water Level:	Not Reported	Flow Rate (gpm):	Not Reported
Flow Type:	Not Reported	PSI:	Not Reported
Well Test:	Not Reported	Water Reclamation #:	8

E1183
South
1/4 - 1/2 Mile
Lower

WA WELLS **WALOG2000574154**

Database:	Ecology Well Logs	Well Log ID:	843642
Well Tag #:	Not Reported	Project Tag #:	Not Reported
Notice of Intent #:	AE19897	Date Received:	20-FEB-13
Diameter (in):	Not Reported	Casing Depth (ft):	15
Well completion:	27-NOV-12	Well Owner:	Michael Malone
Well Type:	Decommisioning	Driller #:	Not Reported
Static Water Level:	Not Reported	Flow Rate (gpm):	Not Reported
Flow Type:	Not Reported	PSI:	Not Reported
Well Test:	Not Reported	Water Reclamation #:	8

F1184
NW
1/4 - 1/2 Mile
Lower

WA WELLS **WALOG2000753173**

Database:	Ecology Well Logs	Well Log ID:	1621556
Well Tag #:	Not Reported	Project Tag #:	B11
Notice of Intent #:	AE39796	Date Received:	11-MAY-17
Diameter (in):	8	Casing Depth (ft):	40
Well completion:	27-OCT-16	Well Owner:	Sound Transit
Well Type:	Decommisioning	Driller #:	2933
Static Water Level:	Not Reported	Flow Rate (gpm):	Not Reported
Flow Type:	Not Reported	PSI:	Not Reported
Well Test:	Not Reported	Water Reclamation #:	8

F1185
NW
1/4 - 1/2 Mile
Lower

WA WELLS **WALOG2000697059**

Database:	Ecology Well Logs	Well Log ID:	1493436
Well Tag #:	BCH174	Project Tag #:	Not Reported
Notice of Intent #:	AE25742	Date Received:	09-MAR-16
Diameter (in):	6	Casing Depth (ft):	21
Well completion:	12-JUN-14	Well Owner:	Sound Transit
Well Type:	Decommisioning	Driller #:	2991
Static Water Level:	Not Reported	Flow Rate (gpm):	Not Reported
Flow Type:	Not Reported	PSI:	Not Reported
Well Test:	Not Reported	Water Reclamation #:	8

DRAFT

Map ID Direction Distance Elevation	Database	EDR ID Number
F1186 **NW** **1/4 - 1/2 Mile** **Lower**	**WA WELLS**	**WALOG2000753201**

Database:	Ecology Well Logs	Well Log ID:	1621584
Well Tag #:	Not Reported	Project Tag #:	B1
Notice of Intent #:	SE59904	Date Received:	11-MAY-17
Diameter (in):	8	Casing Depth (ft):	50
Well completion:	27-OCT-16	Well Owner:	Sound Transit
Well Type:	Resource Protection	Driller #:	2933
Static Water Level:	Not Reported	Flow Rate (gpm):	Not Reported
Flow Type:	Not Reported	PSI:	Not Reported
Well Test:	Not Reported	Water Reclamation #:	8

F1187 **NW** **1/4 - 1/2 Mile** **Lower**	**WA WELLS**	**WALOG2000696884**

Database:	Ecology Well Logs	Well Log ID:	1493233
Well Tag #:	Not Reported	Project Tag #:	Not Reported
Notice of Intent #:	AE25742	Date Received:	09-MAR-16
Diameter (in):	8.25	Casing Depth (ft):	30
Well completion:	12-JUN-14	Well Owner:	Sound Transit
Well Type:	Decommisioning	Driller #:	2991
Static Water Level:	0	Flow Rate (gpm):	Not Reported
Flow Type:	Static Level	PSI:	Not Reported
Well Test:	Not Reported	Water Reclamation #:	8

F1188 **NW** **1/4 - 1/2 Mile** **Lower**	**WA WELLS**	**WALOG2000753206**

Database:	Ecology Well Logs	Well Log ID:	1621589
Well Tag #:	Not Reported	Project Tag #:	B3
Notice of Intent #:	AE39796	Date Received:	11-MAY-17
Diameter (in):	8	Casing Depth (ft):	50
Well completion:	27-OCT-16	Well Owner:	Sound Transit
Well Type:	Decommisioning	Driller #:	2933
Static Water Level:	Not Reported	Flow Rate (gpm):	Not Reported
Flow Type:	Not Reported	PSI:	Not Reported
Well Test:	Not Reported	Water Reclamation #:	8

F1189 **NW** **1/4 - 1/2 Mile** **Lower**	**WA WELLS**	**WALOG2000753146**

Database:	Ecology Well Logs	Well Log ID:	1621528
Well Tag #:	Not Reported	Project Tag #:	B10
Notice of Intent #:	AE39796	Date Received:	11-MAY-17
Diameter (in):	8	Casing Depth (ft):	40

DRAFT

Well completion:	27-OCT-16	Well Owner:	Sound Transit
Well Type:	Decommisioning	Driller #:	2933
Static Water Level:	Not Reported	Flow Rate (gpm):	Not Reported
Flow Type:	Not Reported	PSI:	Not Reported
Well Test:	Not Reported	Water Reclamation #:	8

F1190
NW
1/4 - 1/2 Mile
Lower

WA WELLS **WALOG2000753202**

Database:	Ecology Well Logs	Well Log ID:	1621585
Well Tag #:	Not Reported	Project Tag #:	B6
Notice of Intent #:	SE59904	Date Received:	11-MAY-17
Diameter (in):	8	Casing Depth (ft):	40
Well completion:	27-OCT-16	Well Owner:	Sound Transit
Well Type:	Resource Protection	Driller #:	2933
Static Water Level:	Not Reported	Flow Rate (gpm):	Not Reported
Flow Type:	Not Reported	PSI:	Not Reported
Well Test:	Not Reported	Water Reclamation #:	8

F1191
NW
1/4 - 1/2 Mile
Lower

WA WELLS **WALOG2000757983**

Database:	Ecology Well Logs	Well Log ID:	1626874
Well Tag #:	Not Reported	Project Tag #:	B2
Notice of Intent #:	AE43105	Date Received:	13-JUN-17
Diameter (in):	2.25	Casing Depth (ft):	10.4166669845581
Well completion:	22-MAY-17	Well Owner:	Simonsen Gerald
Well Type:	Decommisioning	Driller #:	3174
Static Water Level:	Not Reported	Flow Rate (gpm):	Not Reported
Flow Type:	Dry Hole	PSI:	Not Reported
Well Test:	Not Reported	Water Reclamation #:	8

F1192
NW
1/4 - 1/2 Mile
Lower

WA WELLS **WALOG2000571612**

Database:	Ecology Well Logs	Well Log ID:	838431
Well Tag #:	Not Reported	Project Tag #:	Not Reported
Notice of Intent #:	SE47085	Date Received:	28-JAN-13
Diameter (in):	1.5	Casing Depth (ft):	4
Well completion:	07-JAN-13	Well Owner:	B & O Development LLC
Well Type:	Resource Protection	Driller #:	Not Reported
Static Water Level:	Not Reported	Flow Rate (gpm):	Not Reported
Flow Type:	Not Reported	PSI:	Not Reported
Well Test:	Not Reported	Water Reclamation #:	8

DRAFT

Map ID Direction Distance Elevation	Database	EDR ID Number
F1193 **NW** **1/4 - 1/2 Mile** **Lower**	**WA WELLS**	**WALOG2000753034**

Database:	Ecology Well Logs	Well Log ID:	1621373
Well Tag #:	Not Reported	Project Tag #:	B7
Notice of Intent #:	AE39796	Date Received:	11-MAY-17
Diameter (in):	8	Casing Depth (ft):	40
Well completion:	27-OCT-16	Well Owner:	Sound Transit
Well Type:	Decommisioning	Driller #:	2933
Static Water Level:	Not Reported	Flow Rate (gpm):	Not Reported
Flow Type:	Not Reported	PSI:	Not Reported
Well Test:	Not Reported	Water Reclamation #:	8

F1194 **NW** **1/4 - 1/2 Mile** **Lower**	**WA WELLS**	**WALOG2000659801**

Database:	Ecology Well Logs	Well Log ID:	1017944
Well Tag #:	BAE391	Project Tag #:	Not Reported
Notice of Intent #:	AE25742	Date Received:	29-APR-14
Diameter (in):	12	Casing Depth (ft):	109.4
Well completion:	20-MAR-14	Well Owner:	Sound Transit
Well Type:	Decommisioning	Driller #:	2991
Static Water Level:	Not Reported	Flow Rate (gpm):	Not Reported
Flow Type:	Not Reported	PSI:	Not Reported
Well Test:	Not Reported	Water Reclamation #:	8

F1195 **NW** **1/4 - 1/2 Mile** **Lower**	**WA WELLS**	**WALOG2000385857**

Database:	Ecology Well Logs	Well Log ID:	507329
Well Tag #:	BAK989	Project Tag #:	Not Reported
Notice of Intent #:	RE02015	Date Received:	19-OCT-07
Diameter (in):	2	Casing Depth (ft):	45
Well completion:	02-OCT-07	Well Owner:	ANDREW MALK
Well Type:	Resource Protection	Driller #:	Not Reported
Static Water Level:	Not Reported	Flow Rate (gpm):	Not Reported
Flow Type:	Not Reported	PSI:	Not Reported
Well Test:	Not Reported	Water Reclamation #:	8

F1196 **NW** **1/4 - 1/2 Mile** **Lower**	**WA WELLS**	**WALOG2000362181**

Database:	Ecology Well Logs	Well Log ID:	473590
Well Tag #:	Not Reported	Project Tag #:	Not Reported
Notice of Intent #:	A128542	Date Received:	12-MAR-07
Diameter (in):	Not Reported	Casing Depth (ft):	25

DRAFT

Well completion:	28-FEB-07	Well Owner:	GREYHOUND | ATC ASSOC INC
Well Type:	Decommisioning	Driller #:	Not Reported
Static Water Level:	Not Reported	Flow Rate (gpm):	Not Reported
Flow Type:	Not Reported	PSI:	Not Reported
Well Test:	Not Reported	Water Reclamation #:	8

F1197
NW
1/4 - 1/2 Mile
Lower

WA WELLS **WALOG2000337566**

Database:	Ecology Well Logs	Well Log ID:	437866
Well Tag #:	Not Reported	Project Tag #:	Not Reported
Notice of Intent #:	D050544	Date Received:	24-FEB-06
Diameter (in):	30	Casing Depth (ft):	50
Well completion:	19-AUG-05	Well Owner:	BELLEVUE AVE PARTNERS LLC
Well Type:	Water	Driller #:	Not Reported
Static Water Level:	Not Reported	Flow Rate (gpm):	Not Reported
Flow Type:	Not Reported	PSI:	Not Reported
Well Test:	Not Reported	Water Reclamation #:	8

F1198
NW
1/4 - 1/2 Mile
Lower

WA WELLS **WALOG2000857913**

Database:	Ecology Well Logs	Well Log ID:	1910498
Well Tag #:	BLI154	Project Tag #:	Not Reported
Notice of Intent #:	RE16858	Date Received:	26-JUN-19
Diameter (in):	2	Casing Depth (ft):	45
Well completion:	11-DEC-18	Well Owner:	Paul Milkie
Well Type:	Resource Protection	Driller #:	3270
Static Water Level:	Not Reported	Flow Rate (gpm):	Not Reported
Flow Type:	Not Reported	PSI:	Not Reported
Well Test:	Not Reported	Water Reclamation #:	8

F1199
NW
1/4 - 1/2 Mile
Lower

WA WELLS **WALOG2000753208**

Database:	Ecology Well Logs	Well Log ID:	1621591
Well Tag #:	Not Reported	Project Tag #:	B6
Notice of Intent #:	AE39796	Date Received:	11-MAY-17
Diameter (in):	8	Casing Depth (ft):	40
Well completion:	27-OCT-16	Well Owner:	Sound Transit
Well Type:	Decommisioning	Driller #:	2933
Static Water Level:	Not Reported	Flow Rate (gpm):	Not Reported
Flow Type:	Not Reported	PSI:	Not Reported
Well Test:	Not Reported	Water Reclamation #:	8

DRAFT

Map ID Direction Distance Elevation	Database	EDR ID Number
F1200 **NW** **1/4 - 1/2 Mile** **Lower**	**WA WELLS**	**WALOG2000537829**

Database:	Ecology Well Logs	Well Log ID:	770723
Well Tag #:	Not Reported	Project Tag #:	Not Reported
Notice of Intent #:	AE12328	Date Received:	17-JAN-12
Diameter (in):	8	Casing Depth (ft):	40
Well completion:	02-MAR-11	Well Owner:	Kyle Clark | Golder Assoc
Well Type:	Decommisioning	Driller #:	Not Reported
Static Water Level:	Not Reported	Flow Rate (gpm):	Not Reported
Flow Type:	Not Reported	PSI:	Not Reported
Well Test:	Not Reported	Water Reclamation #:	8

F1201 **NW** **1/4 - 1/2 Mile** **Lower**	**WA WELLS**	**WALOG2000853893**

Database:	Ecology Well Logs	Well Log ID:	1906448
Well Tag #:	Not Reported	Project Tag #:	B4
Notice of Intent #:	SE69630	Date Received:	26-JUN-19
Diameter (in):	1.25	Casing Depth (ft):	6
Well completion:	12-JUN-19	Well Owner:	Nationwide 800 LLC
Well Type:	Resource Protection	Driller #:	3152
Static Water Level:	Not Reported	Flow Rate (gpm):	Not Reported
Flow Type:	Dry Hole	PSI:	Not Reported
Well Test:	Not Reported	Water Reclamation #:	8

F1202 **NW** **1/4 - 1/2 Mile** **Lower**	**WA WELLS**	**WALOG2000799744**

Database:	Ecology Well Logs	Well Log ID:	1718810
Well Tag #:	Not Reported	Project Tag #:	Not Reported
Notice of Intent #:	AE49866	Date Received:	09-JUL-18
Diameter (in):	5	Casing Depth (ft):	15
Well completion:	05-JUL-18	Well Owner:	Belmont Llc
Well Type:	Decommisioning	Driller #:	3201
Static Water Level:	Not Reported	Flow Rate (gpm):	Not Reported
Flow Type:	Dry Hole	PSI:	Not Reported
Well Test:	Not Reported	Water Reclamation #:	8

F1203 **NW** **1/4 - 1/2 Mile** **Lower**	**WA WELLS**	**WALOG2000853887**

Database:	Ecology Well Logs	Well Log ID:	1906442
Well Tag #:	Not Reported	Project Tag #:	HP1
Notice of Intent #:	AE54264	Date Received:	26-JUN-19
Diameter (in):	1.25	Casing Depth (ft):	5

DRAFT

Well completion:	12-JUN-19	Well Owner:	Nationwide 800 LLC
Well Type:	Decommisioning	Driller #:	3152
Static Water Level:	Not Reported	Flow Rate (gpm):	Not Reported
Flow Type:	Dry Hole	PSI:	Not Reported
Well Test:	Not Reported	Water Reclamation #:	8

F1204
NW
1/4 - 1/2 Mile
Lower

WA WELLS **WALOG2000547166**

Database:	Ecology Well Logs	Well Log ID:	789279
Well Tag #:	Not Reported	Project Tag #:	Not Reported
Notice of Intent #:	AE16624	Date Received:	25-APR-12
Diameter (in):	8	Casing Depth (ft):	15
Well completion:	05-MAR-12	Well Owner:	Calhoun Properites
Well Type:	Decommisioning	Driller #:	Not Reported
Static Water Level:	Not Reported	Flow Rate (gpm):	Not Reported
Flow Type:	Not Reported	PSI:	Not Reported
Well Test:	Not Reported	Water Reclamation #:	8

F1205
NW
1/4 - 1/2 Mile
Lower

WA WELLS **WALOG2000240055**

Database:	Ecology Well Logs	Well Log ID:	323853
Well Tag #:	Not Reported	Project Tag #:	Not Reported
Notice of Intent #:	S006170	Date Received:	09-AUG-00
Diameter (in):	Not Reported	Casing Depth (ft):	26
Well completion:	29-JUN-00	Well Owner:	DAMES AND MOORE INC
Well Type:	Resource Protection	Driller #:	Not Reported
Static Water Level:	Not Reported	Flow Rate (gpm):	Not Reported
Flow Type:	Not Reported	PSI:	Not Reported
Well Test:	Not Reported	Water Reclamation #:	8

F1206
NW
1/4 - 1/2 Mile
Lower

WA WELLS **WALOG2000547164**

Database:	Ecology Well Logs	Well Log ID:	789275
Well Tag #:	Not Reported	Project Tag #:	Not Reported
Notice of Intent #:	SE44790	Date Received:	25-APR-12
Diameter (in):	8	Casing Depth (ft):	15
Well completion:	05-MAR-12	Well Owner:	Calhoun Properites
Well Type:	Resource Protection	Driller #:	Not Reported
Static Water Level:	Not Reported	Flow Rate (gpm):	Not Reported
Flow Type:	Not Reported	PSI:	Not Reported
Well Test:	Not Reported	Water Reclamation #:	8

DRAFT

Map ID Direction Distance Elevation	Database	EDR ID Number
F1207 **NW** **1/4 - 1/2 Mile** **Lower**	**WA WELLS**	**WALOG2000757977**

Database:	Ecology Well Logs	Well Log ID:	1626868
Well Tag #:	Not Reported	Project Tag #:	Sv2
Notice of Intent #:	SE62186	Date Received:	13-JUN-17
Diameter (in):	1.5	Casing Depth (ft):	5
Well completion:	22-MAY-17	Well Owner:	Simonsen Gerald
Well Type:	Resource Protection	Driller #:	3174
Static Water Level:	Not Reported	Flow Rate (gpm):	Not Reported
Flow Type:	Dry Hole	PSI:	Not Reported
Well Test:	Not Reported	Water Reclamation #:	8

F1208 **NW** **1/4 - 1/2 Mile** **Lower**	**WA WELLS**	**WALOG2000484394**

Database:	Ecology Well Logs	Well Log ID:	666757
Well Tag #:	Not Reported	Project Tag #:	Not Reported
Notice of Intent #:	SE07435	Date Received:	05-AUG-10
Diameter (in):	6	Casing Depth (ft):	17.5
Well completion:	18-JUN-10	Well Owner:	John Hastings
Well Type:	Resource Protection	Driller #:	Not Reported
Static Water Level:	Not Reported	Flow Rate (gpm):	Not Reported
Flow Type:	Not Reported	PSI:	Not Reported
Well Test:	Not Reported	Water Reclamation #:	8

F1209 **NW** **1/4 - 1/2 Mile** **Lower**	**WA WELLS**	**WALOG2000753229**

Database:	Ecology Well Logs	Well Log ID:	1621617
Well Tag #:	Not Reported	Project Tag #:	B5
Notice of Intent #:	AE39796	Date Received:	11-MAY-17
Diameter (in):	8	Casing Depth (ft):	40
Well completion:	27-OCT-16	Well Owner:	Sound Transit
Well Type:	Decommisioning	Driller #:	2933
Static Water Level:	Not Reported	Flow Rate (gpm):	Not Reported
Flow Type:	Not Reported	PSI:	Not Reported
Well Test:	Not Reported	Water Reclamation #:	8

F1210 **NW** **1/4 - 1/2 Mile** **Lower**	**WA WELLS**	**WALOG2000753223**

Database:	Ecology Well Logs	Well Log ID:	1621611
Well Tag #:	BKY111	Project Tag #:	Not Reported
Notice of Intent #:	RE13467	Date Received:	11-MAY-17
Diameter (in):	8	Casing Depth (ft):	40

DRAFT

Well completion:	27-OCT-16	Well Owner:	Sound Transit
Well Type:	Resource Protection	Driller #:	2933
Static Water Level:	Not Reported	Flow Rate (gpm):	Not Reported
Flow Type:	Not Reported	PSI:	Not Reported
Well Test:	Not Reported	Water Reclamation #:	8

F1211
NW
1/4 - 1/2 Mile
Lower

WA WELLS **WALOG2000312538**

Database:	Ecology Well Logs	Well Log ID:	405029
Well Tag #:	AKM955	Project Tag #:	Not Reported
Notice of Intent #:	R065058	Date Received:	15-APR-05
Diameter (in):	2	Casing Depth (ft):	25
Well completion:	03-JUN-04	Well Owner:	JOHN STREET
Well Type:	Resource Protection	Driller #:	Not Reported
Static Water Level:	Not Reported	Flow Rate (gpm):	Not Reported
Flow Type:	Not Reported	PSI:	Not Reported
Well Test:	Not Reported	Water Reclamation #:	8

F1212
NW
1/4 - 1/2 Mile
Lower

WA WELLS **WALOG2000362179**

Database:	Ecology Well Logs	Well Log ID:	473588
Well Tag #:	Not Reported	Project Tag #:	Not Reported
Notice of Intent #:	E003441	Date Received:	12-MAR-07
Diameter (in):	Not Reported	Casing Depth (ft):	13
Well completion:	28-FEB-07	Well Owner:	GREYHOUND | ATC ASSOC INC
Well Type:	Resource Protection	Driller #:	Not Reported
Static Water Level:	Not Reported	Flow Rate (gpm):	Not Reported
Flow Type:	Not Reported	PSI:	Not Reported
Well Test:	Not Reported	Water Reclamation #:	8

F1213
NW
1/4 - 1/2 Mile
Lower

WA WELLS **WALOG2000457175**

Database:	Ecology Well Logs	Well Log ID:	612165
Well Tag #:	Not Reported	Project Tag #:	Not Reported
Notice of Intent #:	SE05181	Date Received:	21-AUG-09
Diameter (in):	8	Casing Depth (ft):	35
Well completion:	04-AUG-09	Well Owner:	B & O Development LLC | Pan Geo
Well Type:	Resource Protection	Driller #:	Not Reported
Static Water Level:	Not Reported	Flow Rate (gpm):	Not Reported
Flow Type:	Not Reported	PSI:	Not Reported
Well Test:	Not Reported	Water Reclamation #:	8

DRAFT

Map ID Direction Distance Elevation	Database	EDR ID Number
F1214 **NW** **1/4 - 1/2 Mile** **Lower**	**WA WELLS**	**WALOG2000799743**

Database:	Ecology Well Logs	Well Log ID:	1718809
Well Tag #:	Not Reported	Project Tag #:	Not Reported
Notice of Intent #:	AE49866	Date Received:	09-JUL-18
Diameter (in):	5	Casing Depth (ft):	15
Well completion:	05-JUL-18	Well Owner:	Belmont Llc
Well Type:	Decommisioning	Driller #:	3201
Static Water Level:	Not Reported	Flow Rate (gpm):	Not Reported
Flow Type:	Dry Hole	PSI:	Not Reported
Well Test:	Not Reported	Water Reclamation #:	8

F1215 **NW** **1/4 - 1/2 Mile** **Lower**	**WA WELLS**	**WALOG2000484416**

Database:	Ecology Well Logs	Well Log ID:	666801
Well Tag #:	Not Reported	Project Tag #:	Not Reported
Notice of Intent #:	AE09673	Date Received:	05-AUG-10
Diameter (in):	6	Casing Depth (ft):	17.5
Well completion:	18-JUN-10	Well Owner:	John Hastings
Well Type:	Decommisioning	Driller #:	Not Reported
Static Water Level:	Not Reported	Flow Rate (gpm):	Not Reported
Flow Type:	Not Reported	PSI:	Not Reported
Well Test:	Not Reported	Water Reclamation #:	8

F1216 **NW** **1/4 - 1/2 Mile** **Lower**	**WA WELLS**	**WALOG2000368053**

Database:	Ecology Well Logs	Well Log ID:	482004
Well Tag #:	Not Reported	Project Tag #:	Not Reported
Notice of Intent #:	SE01620	Date Received:	20-APR-07
Diameter (in):	Not Reported	Casing Depth (ft):	27
Well completion:	06-MAR-07	Well Owner:	VAUGHN WOLFE
Well Type:	Resource Protection	Driller #:	Not Reported
Static Water Level:	Not Reported	Flow Rate (gpm):	Not Reported
Flow Type:	Not Reported	PSI:	Not Reported
Well Test:	Not Reported	Water Reclamation #:	8

F1217 **NW** **1/4 - 1/2 Mile** **Lower**	**WA WELLS**	**WALOG2000757982**

Database:	Ecology Well Logs	Well Log ID:	1626873
Well Tag #:	Not Reported	Project Tag #:	B2
Notice of Intent #:	SE62186	Date Received:	13-JUN-17
Diameter (in):	2.25	Casing Depth (ft):	10.4166669845581

DRAFT

Well completion:	22-MAY-17	Well Owner:	Simonsen Gerald
Well Type:	Resource Protection	Driller #:	3174
Static Water Level:	Not Reported	Flow Rate (gpm):	Not Reported
Flow Type:	Dry Hole	PSI:	Not Reported
Well Test:	Not Reported	Water Reclamation #:	8

F1218
NW
1/4 - 1/2 Mile
Lower

WA WELLS **WALOG2000757979**

Database:	Ecology Well Logs	Well Log ID:	1626870
Well Tag #:	Not Reported	Project Tag #:	Sv2
Notice of Intent #:	AE43105	Date Received:	13-JUN-17
Diameter (in):	1.5	Casing Depth (ft):	5
Well completion:	22-MAY-17	Well Owner:	Simonsen Gerald
Well Type:	Decommisioning	Driller #:	3174
Static Water Level:	Not Reported	Flow Rate (gpm):	Not Reported
Flow Type:	Dry Hole	PSI:	Not Reported
Well Test:	Not Reported	Water Reclamation #:	8

F1219
NW
1/4 - 1/2 Mile
Lower

WA WELLS **WALOG2000753236**

Database:	Ecology Well Logs	Well Log ID:	1621626
Well Tag #:	Not Reported	Project Tag #:	B4
Notice of Intent #:	SE59904	Date Received:	11-MAY-17
Diameter (in):	8	Casing Depth (ft):	30
Well completion:	27-OCT-16	Well Owner:	Sound Transit
Well Type:	Resource Protection	Driller #:	2933
Static Water Level:	Not Reported	Flow Rate (gpm):	Not Reported
Flow Type:	Not Reported	PSI:	Not Reported
Well Test:	Not Reported	Water Reclamation #:	8

F1220
NW
1/4 - 1/2 Mile
Lower

WA WELLS **WALOG2000853889**

Database:	Ecology Well Logs	Well Log ID:	1906444
Well Tag #:	Not Reported	Project Tag #:	HP5
Notice of Intent #:	SE69630	Date Received:	26-JUN-19
Diameter (in):	1.25	Casing Depth (ft):	4
Well completion:	12-JUN-19	Well Owner:	Nationwide 800 LLC
Well Type:	Resource Protection	Driller #:	3152
Static Water Level:	Not Reported	Flow Rate (gpm):	Not Reported
Flow Type:	Dry Hole	PSI:	Not Reported
Well Test:	Not Reported	Water Reclamation #:	8

DRAFT

Map ID Direction Distance Elevation	Database	EDR ID Number
F1221 **NW** **1/4 - 1/2 Mile** **Lower**	**WA WELLS**	**WALOG2000537831**

Database:	Ecology Well Logs	Well Log ID:	770727
Well Tag #:	Not Reported	Project Tag #:	Not Reported
Notice of Intent #:	SE09222	Date Received:	17-JAN-12
Diameter (in):	8	Casing Depth (ft):	40
Well completion:	02-MAR-11	Well Owner:	Kyle Clark | Golder Assoc
Well Type:	Resource Protection	Driller #:	Not Reported
Static Water Level:	Not Reported	Flow Rate (gpm):	Not Reported
Flow Type:	Not Reported	PSI:	Not Reported
Well Test:	Not Reported	Water Reclamation #:	8

F1222 **NW** **1/4 - 1/2 Mile** **Lower**	**WA WELLS**	**WALOG2000571610**

Database:	Ecology Well Logs	Well Log ID:	838427
Well Tag #:	Not Reported	Project Tag #:	Not Reported
Notice of Intent #:	SE47085	Date Received:	28-JAN-13
Diameter (in):	1.5	Casing Depth (ft):	4
Well completion:	07-JAN-13	Well Owner:	B & O Development LLC
Well Type:	Resource Protection	Driller #:	Not Reported
Static Water Level:	Not Reported	Flow Rate (gpm):	Not Reported
Flow Type:	Not Reported	PSI:	Not Reported
Well Test:	Not Reported	Water Reclamation #:	8

F1223 **NW** **1/4 - 1/2 Mile** **Lower**	**WA WELLS**	**WALOG2000753242**

Database:	Ecology Well Logs	Well Log ID:	1621634
Well Tag #:	Not Reported	Project Tag #:	B9
Notice of Intent #:	SE59904	Date Received:	11-MAY-17
Diameter (in):	8	Casing Depth (ft):	40
Well completion:	27-OCT-16	Well Owner:	Sound Transit
Well Type:	Resource Protection	Driller #:	2933
Static Water Level:	Not Reported	Flow Rate (gpm):	Not Reported
Flow Type:	Not Reported	PSI:	Not Reported
Well Test:	Not Reported	Water Reclamation #:	8

F1224 **NW** **1/4 - 1/2 Mile** **Lower**	**WA WELLS**	**WALOG2000571615**

Database:	Ecology Well Logs	Well Log ID:	838437
Well Tag #:	Not Reported	Project Tag #:	Not Reported
Notice of Intent #:	AE20213	Date Received:	28-JAN-13
Diameter (in):	1.5	Casing Depth (ft):	4

DRAFT

Well completion:	07-JAN-13	Well Owner:	B & O Development LLC
Well Type:	Decommisioning	Driller #:	Not Reported
Static Water Level:	Not Reported	Flow Rate (gpm):	Not Reported
Flow Type:	Not Reported	PSI:	Not Reported
Well Test:	Not Reported	Water Reclamation #:	8

F1225
NW
1/4 - 1/2 Mile
Lower

WA WELLS **WALOG2000847189**

Database:	Ecology Well Logs	Well Log ID:	1898710
Well Tag #:	Not Reported	Project Tag #:	B-1
Notice of Intent #:	SE69721	Date Received:	25-APR-19
Diameter (in):	8	Casing Depth (ft):	31.5
Well completion:	19-APR-19	Well Owner:	Richards Apartments LLC
Well Type:	Resource Protection	Driller #:	3146
Static Water Level:	Not Reported	Flow Rate (gpm):	Not Reported
Flow Type:	Dry Hole	PSI:	Not Reported
Well Test:	Not Reported	Water Reclamation #:	8

F1226
NW
1/4 - 1/2 Mile
Lower

WA WELLS **WALOG2000551784**

Database:	Ecology Well Logs	Well Log ID:	798224
Well Tag #:	Not Reported	Project Tag #:	Not Reported
Notice of Intent #:	AE17721	Date Received:	22-JUN-12
Diameter (in):	8	Casing Depth (ft):	30
Well completion:	08-JUN-12	Well Owner:	Barrientos LLC | Pan Geo
Well Type:	Decommisioning	Driller #:	Not Reported
Static Water Level:	Not Reported	Flow Rate (gpm):	Not Reported
Flow Type:	Not Reported	PSI:	Not Reported
Well Test:	Not Reported	Water Reclamation #:	8

F1227
NW
1/4 - 1/2 Mile
Lower

WA WELLS **WALOG2000289080**

Database:	Ecology Well Logs	Well Log ID:	379173
Well Tag #:	AKA556	Project Tag #:	Not Reported
Notice of Intent #:	R052192	Date Received:	05-MAY-04
Diameter (in):	2	Casing Depth (ft):	36
Well completion:	06-APR-04	Well Owner:	GOLDER
Well Type:	Resource Protection	Driller #:	Not Reported
Static Water Level:	Not Reported	Flow Rate (gpm):	Not Reported
Flow Type:	Not Reported	PSI:	Not Reported
Well Test:	Not Reported	Water Reclamation #:	8

DRAFT

Map ID Direction Distance Elevation	Database	EDR ID Number
F1228 **NW** **1/4 - 1/2 Mile** **Lower**	**WA WELLS**	**WALOG2000853894**

Database:	Ecology Well Logs	Well Log ID:	1906449
Well Tag #:	Not Reported	Project Tag #:	B3
Notice of Intent #:	AE54264	Date Received:	26-JUN-19
Diameter (in):	1.25	Casing Depth (ft):	6
Well completion:	12-JUN-19	Well Owner:	Nationwide 800 LLC
Well Type:	Decommisioning	Driller #:	3152
Static Water Level:	Not Reported	Flow Rate (gpm):	Not Reported
Flow Type:	Dry Hole	PSI:	Not Reported
Well Test:	Not Reported	Water Reclamation #:	8

F1229 **NW** **1/4 - 1/2 Mile** **Lower**	**WA WELLS**	**WALOG2000659802**

Database:	Ecology Well Logs	Well Log ID:	1017945
Well Tag #:	BAE393	Project Tag #:	Not Reported
Notice of Intent #:	AE25742	Date Received:	29-APR-14
Diameter (in):	12	Casing Depth (ft):	108.8
Well completion:	20-MAR-14	Well Owner:	Sound Transit
Well Type:	Decommisioning	Driller #:	2991
Static Water Level:	Not Reported	Flow Rate (gpm):	Not Reported
Flow Type:	Not Reported	PSI:	Not Reported
Well Test:	Not Reported	Water Reclamation #:	8

F1230 **NW** **1/4 - 1/2 Mile** **Lower**	**WA WELLS**	**WALOG2000753224**

Database:	Ecology Well Logs	Well Log ID:	1621612
Well Tag #:	Not Reported	Project Tag #:	B3
Notice of Intent #:	SE59904	Date Received:	11-MAY-17
Diameter (in):	8	Casing Depth (ft):	50
Well completion:	27-OCT-16	Well Owner:	Sound Transit
Well Type:	Resource Protection	Driller #:	2933
Static Water Level:	Not Reported	Flow Rate (gpm):	Not Reported
Flow Type:	Not Reported	PSI:	Not Reported
Well Test:	Not Reported	Water Reclamation #:	8

F1231 **NW** **1/4 - 1/2 Mile** **Lower**	**WA WELLS**	**WALOG2000547165**

Database:	Ecology Well Logs	Well Log ID:	789277
Well Tag #:	Not Reported	Project Tag #:	Not Reported
Notice of Intent #:	AE16624	Date Received:	25-APR-12
Diameter (in):	8	Casing Depth (ft):	15

DRAFT

Well completion:	05-MAR-12	Well Owner:	Calhoun Properites
Well Type:	Decommisioning	Driller #:	Not Reported
Static Water Level:	Not Reported	Flow Rate (gpm):	Not Reported
Flow Type:	Not Reported	PSI:	Not Reported
Well Test:	Not Reported	Water Reclamation #:	8

F1232
NW
1/4 - 1/2 Mile
Lower

WA WELLS **WALOG2000537833**

Database:	Ecology Well Logs	Well Log ID:	770731
Well Tag #:	Not Reported	Project Tag #:	Not Reported
Notice of Intent #:	SE09222	Date Received:	17-JAN-12
Diameter (in):	8	Casing Depth (ft):	40
Well completion:	02-MAR-11	Well Owner:	Kyle Clark | Golder Assoc
Well Type:	Resource Protection	Driller #:	Not Reported
Static Water Level:	Not Reported	Flow Rate (gpm):	Not Reported
Flow Type:	Not Reported	PSI:	Not Reported
Well Test:	Not Reported	Water Reclamation #:	8

F1233
NW
1/4 - 1/2 Mile
Lower

WA WELLS **WALOG2000853886**

Database:	Ecology Well Logs	Well Log ID:	1906441
Well Tag #:	Not Reported	Project Tag #:	HP1
Notice of Intent #:	SE69630	Date Received:	26-JUN-19
Diameter (in):	1.25	Casing Depth (ft):	5
Well completion:	12-JUN-19	Well Owner:	Nationwide 800 LLC
Well Type:	Resource Protection	Driller #:	3152
Static Water Level:	Not Reported	Flow Rate (gpm):	Not Reported
Flow Type:	Dry Hole	PSI:	Not Reported
Well Test:	Not Reported	Water Reclamation #:	8

F1234
NW
1/4 - 1/2 Mile
Lower

WA WELLS **WALOG2000385855**

Database:	Ecology Well Logs	Well Log ID:	507326
Well Tag #:	BAK987	Project Tag #:	Not Reported
Notice of Intent #:	RE02015	Date Received:	19-OCT-07
Diameter (in):	2	Casing Depth (ft):	47
Well completion:	02-OCT-07	Well Owner:	ANDREW MALK
Well Type:	Resource Protection	Driller #:	Not Reported
Static Water Level:	Not Reported	Flow Rate (gpm):	Not Reported
Flow Type:	Not Reported	PSI:	Not Reported
Well Test:	Not Reported	Water Reclamation #:	8

DRAFT

Map ID Direction Distance Elevation	Database	EDR ID Number
F1235 **NW** **1/4 - 1/2 Mile** **Lower**	**WA WELLS**	**WALOG2000511452**

Database:	Ecology Well Logs	Well Log ID:	719485
Well Tag #:	BBB980	Project Tag #:	Not Reported
Notice of Intent #:	RE05568	Date Received:	11-APR-11
Diameter (in):	8	Casing Depth (ft):	40
Well completion:	02-MAR-11	Well Owner:	Kyle Clark | Golder Assoc
Well Type:	Resource Protection	Driller #:	Not Reported
Static Water Level:	Not Reported	Flow Rate (gpm):	Not Reported
Flow Type:	Not Reported	PSI:	Not Reported
Well Test:	Not Reported	Water Reclamation #:	8

F1236 **NW** **1/4 - 1/2 Mile** **Lower**	**WA WELLS**	**WALOG2000362180**

Database:	Ecology Well Logs	Well Log ID:	473589
Well Tag #:	Not Reported	Project Tag #:	Not Reported
Notice of Intent #:	E003441	Date Received:	12-MAR-07
Diameter (in):	Not Reported	Casing Depth (ft):	13
Well completion:	28-FEB-07	Well Owner:	GREYHOUND | ATC ASSOC INC
Well Type:	Resource Protection	Driller #:	Not Reported
Static Water Level:	Not Reported	Flow Rate (gpm):	Not Reported
Flow Type:	Not Reported	PSI:	Not Reported
Well Test:	Not Reported	Water Reclamation #:	8

F1237 **NW** **1/4 - 1/2 Mile** **Lower**	**WA WELLS**	**WALOG2000337565**

Database:	Ecology Well Logs	Well Log ID:	437864
Well Tag #:	Not Reported	Project Tag #:	Not Reported
Notice of Intent #:	A104062	Date Received:	24-FEB-06
Diameter (in):	Not Reported	Casing Depth (ft):	Not Reported
Well completion:	14-FEB-06	Well Owner:	BELLEVUE AVE PARTNERS LLC
Well Type:	Decommisioning	Driller #:	Not Reported
Static Water Level:	Not Reported	Flow Rate (gpm):	Not Reported
Flow Type:	Not Reported	PSI:	Not Reported
Well Test:	Not Reported	Water Reclamation #:	8

F1238 **NW** **1/4 - 1/2 Mile** **Lower**	**WA WELLS**	**WALOG2000385856**

Database:	Ecology Well Logs	Well Log ID:	507327
Well Tag #:	BAK988	Project Tag #:	Not Reported
Notice of Intent #:	RE02015	Date Received:	19-OCT-07
Diameter (in):	2	Casing Depth (ft):	45

DRAFT

Well completion:	02-OCT-07	Well Owner:	ANDREW MALK
Well Type:	Resource Protection	Driller #:	Not Reported
Static Water Level:	Not Reported	Flow Rate (gpm):	Not Reported
Flow Type:	Not Reported	PSI:	Not Reported
Well Test:	Not Reported	Water Reclamation #:	8

F1239
NW
1/4 - 1/2 Mile
Lower

WA WELLS **WALOG2000753226**

Database:	Ecology Well Logs	Well Log ID:	1621614
Well Tag #:	Not Reported	Project Tag #:	B8
Notice of Intent #:	SE59904	Date Received:	11-MAY-17
Diameter (in):	8	Casing Depth (ft):	40
Well completion:	27-OCT-17	Well Owner:	Sound Transit
Well Type:	Resource Protection	Driller #:	2933
Static Water Level:	Not Reported	Flow Rate (gpm):	Not Reported
Flow Type:	Not Reported	PSI:	Not Reported
Well Test:	Not Reported	Water Reclamation #:	8

F1240
NW
1/4 - 1/2 Mile
Lower

WA WELLS **WALOG2000857912**

Database:	Ecology Well Logs	Well Log ID:	1910497
Well Tag #:	BLI151	Project Tag #:	Not Reported
Notice of Intent #:	RE16858	Date Received:	26-JUN-19
Diameter (in):	2	Casing Depth (ft):	40
Well completion:	06-DEC-18	Well Owner:	Paul Milkie
Well Type:	Resource Protection	Driller #:	3270
Static Water Level:	Not Reported	Flow Rate (gpm):	Not Reported
Flow Type:	Not Reported	PSI:	Not Reported
Well Test:	Not Reported	Water Reclamation #:	8

F1241
NW
1/4 - 1/2 Mile
Lower

WA WELLS **WALOG2000753205**

Database:	Ecology Well Logs	Well Log ID:	1621588
Well Tag #:	Not Reported	Project Tag #:	B12
Notice of Intent #:	SE59904	Date Received:	11-MAY-17
Diameter (in):	8	Casing Depth (ft):	40
Well completion:	27-OCT-16	Well Owner:	Sound Transit
Well Type:	Resource Protection	Driller #:	2933
Static Water Level:	Not Reported	Flow Rate (gpm):	Not Reported
Flow Type:	Not Reported	PSI:	Not Reported
Well Test:	Not Reported	Water Reclamation #:	8

DRAFT

Map ID Direction Distance Elevation	Database	EDR ID Number
F1242 **NW** **1/4 - 1/2 Mile** **Lower**	**WA WELLS**	**WALOG2000753119**

Database:	Ecology Well Logs	Well Log ID:	1621501
Well Tag #:	Not Reported	Project Tag #:	B12
Notice of Intent #:	AE39796	Date Received:	11-MAY-17
Diameter (in):	8	Casing Depth (ft):	40
Well completion:	27-OCT-16	Well Owner:	Sound Transit
Well Type:	Decommisioning	Driller #:	2933
Static Water Level:	Not Reported	Flow Rate (gpm):	Not Reported
Flow Type:	Not Reported	PSI:	Not Reported
Well Test:	Not Reported	Water Reclamation #:	8

F1243 **NW** **1/4 - 1/2 Mile** **Lower**	**WA WELLS**	**WALOG2000659823**

Database:	Ecology Well Logs	Well Log ID:	1017966
Well Tag #:	BCH573	Project Tag #:	Not Reported
Notice of Intent #:	AE25742	Date Received:	29-APR-14
Diameter (in):	12	Casing Depth (ft):	109.5
Well completion:	20-MAR-14	Well Owner:	Sound Transit
Well Type:	Decommisioning	Driller #:	2991
Static Water Level:	Not Reported	Flow Rate (gpm):	Not Reported
Flow Type:	Not Reported	PSI:	Not Reported
Well Test:	Not Reported	Water Reclamation #:	8

F1244 **NW** **1/4 - 1/2 Mile** **Lower**	**WA WELLS**	**WALOG2000847190**

Database:	Ecology Well Logs	Well Log ID:	1898711
Well Tag #:	Not Reported	Project Tag #:	B-2
Notice of Intent #:	SE69721	Date Received:	25-APR-19
Diameter (in):	8	Casing Depth (ft):	31.5
Well completion:	19-APR-19	Well Owner:	Richards Apartments LLC
Well Type:	Resource Protection	Driller #:	3146
Static Water Level:	Not Reported	Flow Rate (gpm):	Not Reported
Flow Type:	Dry Hole	PSI:	Not Reported
Well Test:	Not Reported	Water Reclamation #:	8

F1245 **NW** **1/4 - 1/2 Mile** **Lower**	**WA WELLS**	**WALOG2000551786**

Database:	Ecology Well Logs	Well Log ID:	798228
Well Tag #:	Not Reported	Project Tag #:	Not Reported
Notice of Intent #:	SE45474	Date Received:	22-JUN-12
Diameter (in):	8	Casing Depth (ft):	30

DRAFT

Well completion:	08-JUN-12	Well Owner:	Barrientos LLC | Pan Geo
Well Type:	Resource Protection	Driller #:	Not Reported
Static Water Level:	Not Reported	Flow Rate (gpm):	Not Reported
Flow Type:	Not Reported	PSI:	Not Reported
Well Test:	Not Reported	Water Reclamation #:	8

F1246
NW
1/4 - 1/2 Mile
Lower

WA WELLS **WALOG2000853895**

Database:	Ecology Well Logs	Well Log ID:	1906450
Well Tag #:	Not Reported	Project Tag #:	B4
Notice of Intent #:	AE54264	Date Received:	26-JUN-19
Diameter (in):	1.25	Casing Depth (ft):	6
Well completion:	12-JUN-19	Well Owner:	Nationwide 800 LLC
Well Type:	Decommisioning	Driller #:	3152
Static Water Level:	Not Reported	Flow Rate (gpm):	Not Reported
Flow Type:	Dry Hole	PSI:	Not Reported
Well Test:	Not Reported	Water Reclamation #:	8

F1247
NW
1/4 - 1/2 Mile
Lower

WA WELLS **WALOG2000659822**

Database:	Ecology Well Logs	Well Log ID:	1017965
Well Tag #:	BAE392	Project Tag #:	Not Reported
Notice of Intent #:	AE25742	Date Received:	29-APR-14
Diameter (in):	12	Casing Depth (ft):	91.8
Well completion:	20-MAR-14	Well Owner:	Sound Transit
Well Type:	Decommisioning	Driller #:	2991
Static Water Level:	Not Reported	Flow Rate (gpm):	Not Reported
Flow Type:	Not Reported	PSI:	Not Reported
Well Test:	Not Reported	Water Reclamation #:	8

F1248
NW
1/4 - 1/2 Mile
Lower

WA WELLS **WALOG2000753118**

Database:	Ecology Well Logs	Well Log ID:	1621500
Well Tag #:	Not Reported	Project Tag #:	B9
Notice of Intent #:	AE39796	Date Received:	11-MAY-17
Diameter (in):	8	Casing Depth (ft):	40
Well completion:	27-OCT-16	Well Owner:	Sound Transit
Well Type:	Decommisioning	Driller #:	2933
Static Water Level:	Not Reported	Flow Rate (gpm):	Not Reported
Flow Type:	Not Reported	PSI:	Not Reported
Well Test:	Not Reported	Water Reclamation #:	8

DRAFT

Map ID Direction Distance Elevation	Database	EDR ID Number
F1249 **NW** **1/4 - 1/2 Mile** **Lower**	**WA WELLS**	**WALOG2000753204**

Database:	Ecology Well Logs	Well Log ID:	1621587
Well Tag #:	Not Reported	Project Tag #:	B10
Notice of Intent #:	SE59904	Date Received:	11-MAY-17
Diameter (in):	8	Casing Depth (ft):	40
Well completion:	27-OCT-16	Well Owner:	Sound Transit
Well Type:	Resource Protection	Driller #:	2933
Static Water Level:	Not Reported	Flow Rate (gpm):	Not Reported
Flow Type:	Not Reported	PSI:	Not Reported
Well Test:	Not Reported	Water Reclamation #:	8

F1250 **NW** **1/4 - 1/2 Mile** **Lower**	**WA WELLS**	**WALOG2000853890**

Database:	Ecology Well Logs	Well Log ID:	1906445
Well Tag #:	Not Reported	Project Tag #:	HP2
Notice of Intent #:	AE54264	Date Received:	26-JUN-19
Diameter (in):	1.25	Casing Depth (ft):	4
Well completion:	12-JUN-19	Well Owner:	Nationwide 800 LLC
Well Type:	Decommisioning	Driller #:	3152
Static Water Level:	Not Reported	Flow Rate (gpm):	Not Reported
Flow Type:	Dry Hole	PSI:	Not Reported
Well Test:	Not Reported	Water Reclamation #:	8

F1251 **NW** **1/4 - 1/2 Mile** **Lower**	**WA WELLS**	**WALOG2000547163**

Database:	Ecology Well Logs	Well Log ID:	789273
Well Tag #:	Not Reported	Project Tag #:	Not Reported
Notice of Intent #:	SE44790	Date Received:	25-APR-12
Diameter (in):	8	Casing Depth (ft):	15
Well completion:	05-MAR-12	Well Owner:	Calhoun Properites
Well Type:	Resource Protection	Driller #:	Not Reported
Static Water Level:	Not Reported	Flow Rate (gpm):	Not Reported
Flow Type:	Not Reported	PSI:	Not Reported
Well Test:	Not Reported	Water Reclamation #:	8

F1252 **NW** **1/4 - 1/2 Mile** **Lower**	**WA WELLS**	**WALOG2000753225**

Database:	Ecology Well Logs	Well Log ID:	1621613
Well Tag #:	Not Reported	Project Tag #:	B5
Notice of Intent #:	SE59904	Date Received:	11-MAY-17
Diameter (in):	8	Casing Depth (ft):	40

DRAFT

Well completion:	27-OCT-17	Well Owner:	Sound Transit
Well Type:	Resource Protection	Driller #:	2933
Static Water Level:	Not Reported	Flow Rate (gpm):	Not Reported
Flow Type:	Not Reported	PSI:	Not Reported
Well Test:	Not Reported	Water Reclamation #:	8

F1253
NW
1/4 - 1/2 Mile
Lower

WA WELLS **WALOG2000240054**

Database:	Ecology Well Logs	Well Log ID:	323852
Well Tag #:	Not Reported	Project Tag #:	Not Reported
Notice of Intent #:	S006170	Date Received:	09-AUG-00
Diameter (in):	Not Reported	Casing Depth (ft):	30
Well completion:	29-JUN-00	Well Owner:	DAMES AND MOORE INC
Well Type:	Resource Protection	Driller #:	Not Reported
Static Water Level:	Not Reported	Flow Rate (gpm):	Not Reported
Flow Type:	Not Reported	PSI:	Not Reported
Well Test:	Not Reported	Water Reclamation #:	8

F1254
NW
1/4 - 1/2 Mile
Lower

WA WELLS **WALOG2000362182**

Database:	Ecology Well Logs	Well Log ID:	473591
Well Tag #:	Not Reported	Project Tag #:	Not Reported
Notice of Intent #:	A128542	Date Received:	12-MAR-07
Diameter (in):	Not Reported	Casing Depth (ft):	13
Well completion:	28-FEB-07	Well Owner:	GREYHOUND | ATC ASSOC INC
Well Type:	Decommisioning	Driller #:	Not Reported
Static Water Level:	Not Reported	Flow Rate (gpm):	Not Reported
Flow Type:	Not Reported	PSI:	Not Reported
Well Test:	Not Reported	Water Reclamation #:	8

F1255
NW
1/4 - 1/2 Mile
Lower

WA WELLS **WALOG2000457172**

Database:	Ecology Well Logs	Well Log ID:	612159
Well Tag #:	Not Reported	Project Tag #:	Not Reported
Notice of Intent #:	AE06710	Date Received:	21-AUG-09
Diameter (in):	8	Casing Depth (ft):	35
Well completion:	04-AUG-09	Well Owner:	B & O Development LLC | Pan Geo
Well Type:	Decommisioning	Driller #:	Not Reported
Static Water Level:	Not Reported	Flow Rate (gpm):	Not Reported
Flow Type:	Not Reported	PSI:	Not Reported
Well Test:	Not Reported	Water Reclamation #:	8

DRAFT

Map ID Direction Distance Elevation	Database	EDR ID Number
F1256 **NW** **1/4 - 1/2 Mile** **Lower**	**WA WELLS**	**WALOG2000757978**

Database:	Ecology Well Logs	Well Log ID:	1626869
Well Tag #:	Not Reported	Project Tag #:	SV1
Notice of Intent #:	AE43105	Date Received:	13-JUN-17
Diameter (in):	1.5	Casing Depth (ft):	5
Well completion:	22-MAY-17	Well Owner:	Simonsen Gerald
Well Type:	Decommisioning	Driller #:	3174
Static Water Level:	Not Reported	Flow Rate (gpm):	Not Reported
Flow Type:	Dry Hole	PSI:	Not Reported
Well Test:	Not Reported	Water Reclamation #:	8

F1257 **NW** **1/4 - 1/2 Mile** **Lower**	**WA WELLS**	**WALOG2000753234**

Database:	Ecology Well Logs	Well Log ID:	1621624
Well Tag #:	Not Reported	Project Tag #:	B1
Notice of Intent #:	AE39796	Date Received:	11-MAY-17
Diameter (in):	8	Casing Depth (ft):	50
Well completion:	27-OCT-16	Well Owner:	Sound Transit
Well Type:	Decommisioning	Driller #:	2933
Static Water Level:	Not Reported	Flow Rate (gpm):	Not Reported
Flow Type:	Not Reported	PSI:	Not Reported
Well Test:	Not Reported	Water Reclamation #:	8

F1258 **NW** **1/4 - 1/2 Mile** **Lower**	**WA WELLS**	**WALOG2000484395**

Database:	Ecology Well Logs	Well Log ID:	666759
Well Tag #:	Not Reported	Project Tag #:	Not Reported
Notice of Intent #:	SE07435	Date Received:	05-AUG-10
Diameter (in):	6	Casing Depth (ft):	17.5
Well completion:	18-JUN-10	Well Owner:	John Hastings
Well Type:	Resource Protection	Driller #:	Not Reported
Static Water Level:	Not Reported	Flow Rate (gpm):	Not Reported
Flow Type:	Not Reported	PSI:	Not Reported
Well Test:	Not Reported	Water Reclamation #:	8

F1259 **NW** **1/4 - 1/2 Mile** **Lower**	**WA WELLS**	**WALOG2000853888**

Database:	Ecology Well Logs	Well Log ID:	1906443
Well Tag #:	Not Reported	Project Tag #:	HP2
Notice of Intent #:	SE69630	Date Received:	26-JUN-19
Diameter (in):	1.25	Casing Depth (ft):	4

DRAFT

Well completion:	12-JUN-19	Well Owner:	Nationwide 800 LLC
Well Type:	Resource Protection	Driller #:	3152
Static Water Level:	Not Reported	Flow Rate (gpm):	Not Reported
Flow Type:	Dry Hole	PSI:	Not Reported
Well Test:	Not Reported	Water Reclamation #:	8

F1260
NW
1/4 - 1/2 Mile
Lower

WA WELLS **WALOG2000537830**

Database:	Ecology Well Logs	Well Log ID:	770725
Well Tag #:	Not Reported	Project Tag #:	Not Reported
Notice of Intent #:	AE12328	Date Received:	17-JAN-12
Diameter (in):	8	Casing Depth (ft):	40
Well completion:	02-MAR-11	Well Owner:	Kyle Clark | Golder Assoc
Well Type:	Decommisioning	Driller #:	Not Reported
Static Water Level:	Not Reported	Flow Rate (gpm):	Not Reported
Flow Type:	Not Reported	PSI:	Not Reported
Well Test:	Not Reported	Water Reclamation #:	8

F1261
NW
1/4 - 1/2 Mile
Lower

WA WELLS **WALOG2000799742**

Database:	Ecology Well Logs	Well Log ID:	1718808
Well Tag #:	Not Reported	Project Tag #:	Not Reported
Notice of Intent #:	SE66712	Date Received:	09-JUL-18
Diameter (in):	5	Casing Depth (ft):	15
Well completion:	05-JUL-18	Well Owner:	Belmont Llc
Well Type:	Resource Protection	Driller #:	3201
Static Water Level:	Not Reported	Flow Rate (gpm):	Not Reported
Flow Type:	Dry Hole	PSI:	Not Reported
Well Test:	Not Reported	Water Reclamation #:	8

F1262
NW
1/4 - 1/2 Mile
Lower

WA WELLS **WALOG2000457174**

Database:	Ecology Well Logs	Well Log ID:	612163
Well Tag #:	Not Reported	Project Tag #:	Not Reported
Notice of Intent #:	AE06710	Date Received:	21-AUG-09
Diameter (in):	8	Casing Depth (ft):	27.5
Well completion:	04-AUG-09	Well Owner:	B & O Development LLC | Pan Geo
Well Type:	Decommisioning	Driller #:	Not Reported
Static Water Level:	Not Reported	Flow Rate (gpm):	Not Reported
Flow Type:	Not Reported	PSI:	Not Reported
Well Test:	Not Reported	Water Reclamation #:	8

DRAFT

Map ID Direction Distance Elevation	Database	EDR ID Number
F1263 **NW** **1/4 - 1/2 Mile** **Lower**	**WA WELLS**	**WALOG2000484415**

Database:	Ecology Well Logs	Well Log ID:	666799
Well Tag #:	Not Reported	Project Tag #:	Not Reported
Notice of Intent #:	AE09673	Date Received:	05-AUG-10
Diameter (in):	6	Casing Depth (ft):	17.5
Well completion:	18-JUN-10	Well Owner:	John Hastings
Well Type:	Decommisioning	Driller #:	Not Reported
Static Water Level:	Not Reported	Flow Rate (gpm):	Not Reported
Flow Type:	Not Reported	PSI:	Not Reported
Well Test:	Not Reported	Water Reclamation #:	8

F1264 **NW** **1/4 - 1/2 Mile** **Lower**	**WA WELLS**	**WALOG2000853892**

Database:	Ecology Well Logs	Well Log ID:	1906447
Well Tag #:	Not Reported	Project Tag #:	B3
Notice of Intent #:	SE69630	Date Received:	26-JUN-19
Diameter (in):	1.25	Casing Depth (ft):	6
Well completion:	12-JUN-19	Well Owner:	Nationwide 800 LLC
Well Type:	Resource Protection	Driller #:	3152
Static Water Level:	Not Reported	Flow Rate (gpm):	Not Reported
Flow Type:	Dry Hole	PSI:	Not Reported
Well Test:	Not Reported	Water Reclamation #:	8

F1265 **NW** **1/4 - 1/2 Mile** **Lower**	**WA WELLS**	**WALOG2000757981**

Database:	Ecology Well Logs	Well Log ID:	1626872
Well Tag #:	Not Reported	Project Tag #:	B1
Notice of Intent #:	AE43105	Date Received:	13-JUN-17
Diameter (in):	2.25	Casing Depth (ft):	10
Well completion:	22-MAY-17	Well Owner:	Simonsen Gerald
Well Type:	Decommisioning	Driller #:	3174
Static Water Level:	Not Reported	Flow Rate (gpm):	Not Reported
Flow Type:	Dry Hole	PSI:	Not Reported
Well Test:	Not Reported	Water Reclamation #:	8

F1266 **NW** **1/4 - 1/2 Mile** **Lower**	**WA WELLS**	**WALOG2000457173**

Database:	Ecology Well Logs	Well Log ID:	612161
Well Tag #:	Not Reported	Project Tag #:	Not Reported
Notice of Intent #:	AE06710	Date Received:	21-AUG-09
Diameter (in):	8	Casing Depth (ft):	25

DRAFT

Well completion:	04-AUG-09	Well Owner:	B & O Development LLC | Pan Geo
Well Type:	Decommisioning	Driller #:	Not Reported
Static Water Level:	Not Reported	Flow Rate (gpm):	Not Reported
Flow Type:	Not Reported	PSI:	Not Reported
Well Test:	Not Reported	Water Reclamation #:	8

F1267
NW
1/4 - 1/2 Mile
Lower

WA WELLS **WALOG2000362183**

Database:	Ecology Well Logs	Well Log ID:	473592
Well Tag #:	Not Reported	Project Tag #:	Not Reported
Notice of Intent #:	A128542	Date Received:	12-MAR-07
Diameter (in):	Not Reported	Casing Depth (ft):	13
Well completion:	28-FEB-07	Well Owner:	GREYHOUND | ATC ASSOC INC
Well Type:	Decommisioning	Driller #:	Not Reported
Static Water Level:	Not Reported	Flow Rate (gpm):	Not Reported
Flow Type:	Not Reported	PSI:	Not Reported
Well Test:	Not Reported	Water Reclamation #:	8

F1268
NW
1/4 - 1/2 Mile
Lower

WA WELLS **WALOG2000753227**

Database:	Ecology Well Logs	Well Log ID:	1621615
Well Tag #:	Not Reported	Project Tag #:	B11
Notice of Intent #:	SE59904	Date Received:	11-MAY-17
Diameter (in):	8	Casing Depth (ft):	40
Well completion:	27-OCT-16	Well Owner:	Sound Transit
Well Type:	Resource Protection	Driller #:	2933
Static Water Level:	Not Reported	Flow Rate (gpm):	Not Reported
Flow Type:	Not Reported	PSI:	Not Reported
Well Test:	Not Reported	Water Reclamation #:	8

F1269
NW
1/4 - 1/2 Mile
Lower

WA WELLS **WALOG2000697237**

Database:	Ecology Well Logs	Well Log ID:	1493634
Well Tag #:	Not Reported	Project Tag #:	Not Reported
Notice of Intent #:	AE25742	Date Received:	09-MAR-16
Diameter (in):	8.25	Casing Depth (ft):	20
Well completion:	12-JUN-14	Well Owner:	Sound Transit
Well Type:	Decommisioning	Driller #:	2991
Static Water Level:	0	Flow Rate (gpm):	Not Reported
Flow Type:	Static Level	PSI:	Not Reported
Well Test:	Not Reported	Water Reclamation #:	8

DRAFT

Map ID Direction Distance Elevation	Database	EDR ID Number
F1270 **NW** **1/4 - 1/2 Mile** **Lower**	**WA WELLS**	**WALOG2000853891**

Database:	Ecology Well Logs	Well Log ID:	1906446
Well Tag #:	Not Reported	Project Tag #:	HP5
Notice of Intent #:	AE54264	Date Received:	26-JUN-19
Diameter (in):	1.25	Casing Depth (ft):	4
Well completion:	12-JUN-19	Well Owner:	Nationwide 800 LLC
Well Type:	Decommisioning	Driller #:	3152
Static Water Level:	Not Reported	Flow Rate (gpm):	Not Reported
Flow Type:	Dry Hole	PSI:	Not Reported
Well Test:	Not Reported	Water Reclamation #:	8

F1271 **NW** **1/4 - 1/2 Mile** **Lower**	**WA WELLS**	**WALOG2000757980**

Database:	Ecology Well Logs	Well Log ID:	1626871
Well Tag #:	Not Reported	Project Tag #:	B1
Notice of Intent #:	SE62186	Date Received:	13-JUN-17
Diameter (in):	2.25	Casing Depth (ft):	10
Well completion:	22-MAY-17	Well Owner:	Simonsen Gerald
Well Type:	Resource Protection	Driller #:	3174
Static Water Level:	Not Reported	Flow Rate (gpm):	Not Reported
Flow Type:	Dry Hole	PSI:	Not Reported
Well Test:	Not Reported	Water Reclamation #:	8

F1272 **NW** **1/4 - 1/2 Mile** **Lower**	**WA WELLS**	**WALOG2000537832**

Database:	Ecology Well Logs	Well Log ID:	770729
Well Tag #:	Not Reported	Project Tag #:	Not Reported
Notice of Intent #:	SE09222	Date Received:	17-JAN-12
Diameter (in):	8	Casing Depth (ft):	40
Well completion:	02-MAR-11	Well Owner:	Kyle Clark | Golder Assoc
Well Type:	Resource Protection	Driller #:	Not Reported
Static Water Level:	Not Reported	Flow Rate (gpm):	Not Reported
Flow Type:	Not Reported	PSI:	Not Reported
Well Test:	Not Reported	Water Reclamation #:	8

F1273 **NW** **1/4 - 1/2 Mile** **Lower**	**WA WELLS**	**WALOG2000757976**

Database:	Ecology Well Logs	Well Log ID:	1626867
Well Tag #:	Not Reported	Project Tag #:	SV1
Notice of Intent #:	SE62186	Date Received:	13-JUN-17
Diameter (in):	1.5	Casing Depth (ft):	5

DRAFT

Well completion:	22-MAY-17	Well Owner:	Simonsen Gerald
Well Type:	Resource Protection	Driller #:	3174
Static Water Level:	Not Reported	Flow Rate (gpm):	Not Reported
Flow Type:	Dry Hole	PSI:	Not Reported
Well Test:	Not Reported	Water Reclamation #:	8

F1274
NW
1/4 - 1/2 Mile
Lower

WA WELLS **WALOG2000847192**

Database:	Ecology Well Logs	Well Log ID:	1898713
Well Tag #:	Not Reported	Project Tag #:	B-2
Notice of Intent #:	AE54397	Date Received:	25-APR-19
Diameter (in):	8	Casing Depth (ft):	31.5
Well completion:	19-APR-19	Well Owner:	Richards Apartments LLC
Well Type:	Decommisioning	Driller #:	3146
Static Water Level:	Not Reported	Flow Rate (gpm):	Not Reported
Flow Type:	Dry Hole	PSI:	Not Reported
Well Test:	Not Reported	Water Reclamation #:	8

F1275
NW
1/4 - 1/2 Mile
Lower

WA WELLS **WALOG2000571617**

Database:	Ecology Well Logs	Well Log ID:	838441
Well Tag #:	Not Reported	Project Tag #:	Not Reported
Notice of Intent #:	AE20213	Date Received:	28-JAN-13
Diameter (in):	1.5	Casing Depth (ft):	3.5
Well completion:	07-JAN-13	Well Owner:	B & O Development LLC
Well Type:	Decommisioning	Driller #:	Not Reported
Static Water Level:	Not Reported	Flow Rate (gpm):	Not Reported
Flow Type:	Not Reported	PSI:	Not Reported
Well Test:	Not Reported	Water Reclamation #:	8

F1276
NW
1/4 - 1/2 Mile
Lower

WA WELLS **WALOG2000457177**

Database:	Ecology Well Logs	Well Log ID:	612169
Well Tag #:	Not Reported	Project Tag #:	Not Reported
Notice of Intent #:	SE05181	Date Received:	21-AUG-09
Diameter (in):	8	Casing Depth (ft):	27.5
Well completion:	04-AUG-09	Well Owner:	B & O Development LLC | Pan Geo
Well Type:	Resource Protection	Driller #:	Not Reported
Static Water Level:	Not Reported	Flow Rate (gpm):	Not Reported
Flow Type:	Not Reported	PSI:	Not Reported
Well Test:	Not Reported	Water Reclamation #:	8

DRAFT

Map ID Direction Distance Elevation	Database	EDR ID Number
F1277 **NW** **1/4 - 1/2 Mile** **Lower**	**WA WELLS**	**WALOG2000857939**

Database:	Ecology Well Logs	Well Log ID:	1910524
Well Tag #:	BLI152	Project Tag #:	Not Reported
Notice of Intent #:	RE16858	Date Received:	26-JUN-19
Diameter (in):	2	Casing Depth (ft):	35
Well completion:	07-DEC-18	Well Owner:	Paul Milkie
Well Type:	Resource Protection	Driller #:	3270
Static Water Level:	Not Reported	Flow Rate (gpm):	Not Reported
Flow Type:	Not Reported	PSI:	Not Reported
Well Test:	Not Reported	Water Reclamation #:	8

F1278 **NW** **1/4 - 1/2 Mile** **Lower**	**WA WELLS**	**WALOG2000753228**

Database:	Ecology Well Logs	Well Log ID:	1621616
Well Tag #:	Not Reported	Project Tag #:	B2
Notice of Intent #:	AE39796	Date Received:	11-MAY-17
Diameter (in):	8	Casing Depth (ft):	50
Well completion:	27-OCT-16	Well Owner:	Sound Transit
Well Type:	Decommisioning	Driller #:	2933
Static Water Level:	Not Reported	Flow Rate (gpm):	Not Reported
Flow Type:	Not Reported	PSI:	Not Reported
Well Test:	Not Reported	Water Reclamation #:	8

F1279 **NW** **1/4 - 1/2 Mile** **Lower**	**WA WELLS**	**WALOG2000537828**

Database:	Ecology Well Logs	Well Log ID:	770721
Well Tag #:	Not Reported	Project Tag #:	Not Reported
Notice of Intent #:	AE12328	Date Received:	17-JAN-12
Diameter (in):	8	Casing Depth (ft):	40
Well completion:	02-MAR-11	Well Owner:	Kyle Clark | Golder Assoc
Well Type:	Decommisioning	Driller #:	Not Reported
Static Water Level:	Not Reported	Flow Rate (gpm):	Not Reported
Flow Type:	Not Reported	PSI:	Not Reported
Well Test:	Not Reported	Water Reclamation #:	8

F1280 **NW** **1/4 - 1/2 Mile** **Lower**	**WA WELLS**	**WALOG2000847191**

Database:	Ecology Well Logs	Well Log ID:	1898712
Well Tag #:	Not Reported	Project Tag #:	B-1
Notice of Intent #:	AE54397	Date Received:	25-APR-19
Diameter (in):	8	Casing Depth (ft):	31.5

DRAFT

Well completion:	19-APR-19	Well Owner:	Richards Apartments LLC
Well Type:	Decommisioning	Driller #:	3146
Static Water Level:	Not Reported	Flow Rate (gpm):	Not Reported
Flow Type:	Dry Hole	PSI:	Not Reported
Well Test:	Not Reported	Water Reclamation #:	8

F1281
NW
1/4 - 1/2 Mile
Lower

WA WELLS **WALOG2000551787**

Database:	Ecology Well Logs	Well Log ID:	798230
Well Tag #:	Not Reported	Project Tag #:	Not Reported
Notice of Intent #:	SE45474	Date Received:	22-JUN-12
Diameter (in):	8	Casing Depth (ft):	35
Well completion:	08-JUN-12	Well Owner:	Barrientos LLC | Pan Geo
Well Type:	Resource Protection	Driller #:	Not Reported
Static Water Level:	Not Reported	Flow Rate (gpm):	Not Reported
Flow Type:	Not Reported	PSI:	Not Reported
Well Test:	Not Reported	Water Reclamation #:	8

F1282
NW
1/4 - 1/2 Mile
Lower

WA WELLS **WALOG2000753207**

Database:	Ecology Well Logs	Well Log ID:	1621590
Well Tag #:	Not Reported	Project Tag #:	B4
Notice of Intent #:	AE39796	Date Received:	11-MAY-17
Diameter (in):	8	Casing Depth (ft):	30
Well completion:	27-OCT-16	Well Owner:	Sound Transit
Well Type:	Decommisioning	Driller #:	2933
Static Water Level:	Not Reported	Flow Rate (gpm):	Not Reported
Flow Type:	Not Reported	PSI:	Not Reported
Well Test:	Not Reported	Water Reclamation #:	8

F1283
NW
1/4 - 1/2 Mile
Lower

WA WELLS **WALOG2000757984**

Database:	Ecology Well Logs	Well Log ID:	1626875
Well Tag #:	Not Reported	Project Tag #:	B4
Notice of Intent #:	SE62186	Date Received:	13-JUN-17
Diameter (in):	2.25	Casing Depth (ft):	11.4166669845581
Well completion:	22-MAY-17	Well Owner:	Simonsen Gerald
Well Type:	Resource Protection	Driller #:	3174
Static Water Level:	Not Reported	Flow Rate (gpm):	Not Reported
Flow Type:	Dry Hole	PSI:	Not Reported
Well Test:	Not Reported	Water Reclamation #:	8

DRAFT

Map ID Direction Distance Elevation	Database	EDR ID Number
F1284 **NW** **1/4 - 1/2 Mile** **Lower**	**WA WELLS**	**WALOG2000360591**

Database:	Ecology Well Logs	Well Log ID:	471116
Well Tag #:	AFS152	Project Tag #:	Not Reported
Notice of Intent #:	A089022	Date Received:	02-MAR-07
Diameter (in):	2	Casing Depth (ft):	25
Well completion:	28-FEB-07	Well Owner:	BMR
Well Type:	Decommisioning	Driller #:	Not Reported
Static Water Level:	Not Reported	Flow Rate (gpm):	Not Reported
Flow Type:	Not Reported	PSI:	Not Reported
Well Test:	Not Reported	Water Reclamation #:	8

F1285 **NW** **1/4 - 1/2 Mile** **Lower**	**WA WELLS**	**WALOG2000857938**

Database:	Ecology Well Logs	Well Log ID:	1910523
Well Tag #:	BLI153	Project Tag #:	Not Reported
Notice of Intent #:	RE16858	Date Received:	26-JUN-19
Diameter (in):	2	Casing Depth (ft):	45
Well completion:	10-DEC-18	Well Owner:	Paul Milkie
Well Type:	Resource Protection	Driller #:	3270
Static Water Level:	Not Reported	Flow Rate (gpm):	Not Reported
Flow Type:	Not Reported	PSI:	Not Reported
Well Test:	Not Reported	Water Reclamation #:	8

F1286 **NW** **1/4 - 1/2 Mile** **Lower**	**WA WELLS**	**WALOG2000571613**

Database:	Ecology Well Logs	Well Log ID:	838433
Well Tag #:	Not Reported	Project Tag #:	Not Reported
Notice of Intent #:	SE47085	Date Received:	28-JAN-13
Diameter (in):	1.5	Casing Depth (ft):	3.5
Well completion:	07-JAN-13	Well Owner:	B & O Development LLC
Well Type:	Resource Protection	Driller #:	Not Reported
Static Water Level:	Not Reported	Flow Rate (gpm):	Not Reported
Flow Type:	Not Reported	PSI:	Not Reported
Well Test:	Not Reported	Water Reclamation #:	8

F1287 **NW** **1/4 - 1/2 Mile** **Lower**	**WA WELLS**	**WALOG2000753117**

Database:	Ecology Well Logs	Well Log ID:	1621499
Well Tag #:	Not Reported	Project Tag #:	B8
Notice of Intent #:	AE39796	Date Received:	11-MAY-17
Diameter (in):	8	Casing Depth (ft):	40

DRAFT

Well completion:	27-OCT-16	Well Owner:	Sound Transit
Well Type:	Decommisioning	Driller #:	2933
Static Water Level:	Not Reported	Flow Rate (gpm):	Not Reported
Flow Type:	Not Reported	PSI:	Not Reported
Well Test:	Not Reported	Water Reclamation #:	8

F1288
NW
1/4 - 1/2 Mile
Lower

WA WELLS **WALOG2000753203**

Database:	Ecology Well Logs	Well Log ID:	1621586
Well Tag #:	Not Reported	Project Tag #:	B7
Notice of Intent #:	SE59904	Date Received:	11-MAY-17
Diameter (in):	8	Casing Depth (ft):	40
Well completion:	27-OCT-16	Well Owner:	Sound Transit
Well Type:	Resource Protection	Driller #:	2933
Static Water Level:	Not Reported	Flow Rate (gpm):	Not Reported
Flow Type:	Not Reported	PSI:	Not Reported
Well Test:	Not Reported	Water Reclamation #:	8

F1289
NW
1/4 - 1/2 Mile
Lower

WA WELLS **WALOG2000299834**

Database:	Ecology Well Logs	Well Log ID:	391125
Well Tag #:	Not Reported	Project Tag #:	Not Reported
Notice of Intent #:	A060924	Date Received:	25-OCT-04
Diameter (in):	8.5	Casing Depth (ft):	35
Well completion:	30-SEP-04	Well Owner:	REI
Well Type:	Decommisioning	Driller #:	Not Reported
Static Water Level:	Not Reported	Flow Rate (gpm):	Not Reported
Flow Type:	Not Reported	PSI:	Not Reported
Well Test:	Not Reported	Water Reclamation #:	8

F1290
NW
1/4 - 1/2 Mile
Lower

WA WELLS **WALOG2000799741**

Database:	Ecology Well Logs	Well Log ID:	1718807
Well Tag #:	Not Reported	Project Tag #:	Not Reported
Notice of Intent #:	SE66712	Date Received:	09-JUL-18
Diameter (in):	5	Casing Depth (ft):	15
Well completion:	05-JUL-18	Well Owner:	Belmont Llc
Well Type:	Resource Protection	Driller #:	3201
Static Water Level:	Not Reported	Flow Rate (gpm):	Not Reported
Flow Type:	Dry Hole	PSI:	Not Reported
Well Test:	Not Reported	Water Reclamation #:	8

DRAFT

Map ID Direction Distance Elevation	Database	EDR ID Number
F1291 **NW** **1/4 - 1/2 Mile** **Lower**	**WA WELLS**	**WALOG2000362178**

Database:	Ecology Well Logs	Well Log ID:	473587
Well Tag #:	Not Reported	Project Tag #:	Not Reported
Notice of Intent #:	E003441	Date Received:	12-MAR-07
Diameter (in):	Not Reported	Casing Depth (ft):	25
Well completion:	28-FEB-07	Well Owner:	GREYHOUND | ATC ASSOC INC
Well Type:	Resource Protection	Driller #:	Not Reported
Static Water Level:	Not Reported	Flow Rate (gpm):	Not Reported
Flow Type:	Not Reported	PSI:	Not Reported
Well Test:	Not Reported	Water Reclamation #:	8

F1292 **NW** **1/4 - 1/2 Mile** **Lower**	**WA WELLS**	**WALOG2000571614**

Database:	Ecology Well Logs	Well Log ID:	838435
Well Tag #:	Not Reported	Project Tag #:	Not Reported
Notice of Intent #:	AE20213	Date Received:	28-JAN-13
Diameter (in):	1.5	Casing Depth (ft):	4
Well completion:	07-JAN-13	Well Owner:	B & O Development LLC
Well Type:	Decommisioning	Driller #:	Not Reported
Static Water Level:	Not Reported	Flow Rate (gpm):	Not Reported
Flow Type:	Not Reported	PSI:	Not Reported
Well Test:	Not Reported	Water Reclamation #:	8

F1293 **NW** **1/4 - 1/2 Mile** **Lower**	**WA WELLS**	**WALOG2000757985**

Database:	Ecology Well Logs	Well Log ID:	1626876
Well Tag #:	Not Reported	Project Tag #:	B4
Notice of Intent #:	AE43105	Date Received:	13-JUN-17
Diameter (in):	2.25	Casing Depth (ft):	11.4166669845581
Well completion:	22-MAY-17	Well Owner:	Simonsen Gerald
Well Type:	Decommisioning	Driller #:	3174
Static Water Level:	Not Reported	Flow Rate (gpm):	Not Reported
Flow Type:	Dry Hole	PSI:	Not Reported
Well Test:	Not Reported	Water Reclamation #:	8

F1294 **NW** **1/4 - 1/2 Mile** **Lower**	**WA WELLS**	**WALOG2000360592**

Database:	Ecology Well Logs	Well Log ID:	471117
Well Tag #:	AFS153	Project Tag #:	Not Reported
Notice of Intent #:	A089022	Date Received:	02-MAR-07
Diameter (in):	2	Casing Depth (ft):	65

DRAFT

Well completion:	28-FEB-07	Well Owner:	BMR
Well Type:	Decommisioning	Driller #:	Not Reported
Static Water Level:	Not Reported	Flow Rate (gpm):	Not Reported
Flow Type:	Not Reported	PSI:	Not Reported
Well Test:	Not Reported	Water Reclamation #:	8

F1295
NW
1/4 - 1/2 Mile
Lower

WA WELLS **WALOG2000299810**

Database:	Ecology Well Logs	Well Log ID:	391101
Well Tag #:	Not Reported	Project Tag #:	Not Reported
Notice of Intent #:	S024137	Date Received:	25-OCT-04
Diameter (in):	8.5	Casing Depth (ft):	17.5
Well completion:	30-SEP-04	Well Owner:	REI
Well Type:	Resource Protection	Driller #:	Not Reported
Static Water Level:	Not Reported	Flow Rate (gpm):	Not Reported
Flow Type:	Not Reported	PSI:	Not Reported
Well Test:	Not Reported	Water Reclamation #:	8

F1296
NW
1/4 - 1/2 Mile
Lower

WA WELLS **WALOG2000571616**

Database:	Ecology Well Logs	Well Log ID:	838439
Well Tag #:	Not Reported	Project Tag #:	Not Reported
Notice of Intent #:	AE20213	Date Received:	28-JAN-13
Diameter (in):	1.5	Casing Depth (ft):	4
Well completion:	07-JAN-13	Well Owner:	B & O Development LLC
Well Type:	Decommisioning	Driller #:	Not Reported
Static Water Level:	Not Reported	Flow Rate (gpm):	Not Reported
Flow Type:	Not Reported	PSI:	Not Reported
Well Test:	Not Reported	Water Reclamation #:	8

F1297
NW
1/4 - 1/2 Mile
Lower

WA WELLS **WALOG2000571611**

Database:	Ecology Well Logs	Well Log ID:	838429
Well Tag #:	Not Reported	Project Tag #:	Not Reported
Notice of Intent #:	SE47085	Date Received:	28-JAN-13
Diameter (in):	1.5	Casing Depth (ft):	4
Well completion:	07-JAN-13	Well Owner:	B & O Development LLC
Well Type:	Resource Protection	Driller #:	Not Reported
Static Water Level:	Not Reported	Flow Rate (gpm):	Not Reported
Flow Type:	Not Reported	PSI:	Not Reported
Well Test:	Not Reported	Water Reclamation #:	8

DRAFT

Map ID Direction Distance Elevation	Database	EDR ID Number
F1298 **NW** **1/4 - 1/2 Mile** **Lower**	**WA WELLS**	**WALOG2000753239**

Database:	Ecology Well Logs	Well Log ID:	1621630
Well Tag #:	Not Reported	Project Tag #:	B2
Notice of Intent #:	SE59904	Date Received:	11-MAY-17
Diameter (in):	8	Casing Depth (ft):	50
Well completion:	27-OCT-16	Well Owner:	Sound Transit
Well Type:	Resource Protection	Driller #:	2933
Static Water Level:	Not Reported	Flow Rate (gpm):	Not Reported
Flow Type:	Not Reported	PSI:	Not Reported
Well Test:	Not Reported	Water Reclamation #:	8

F1299 **NW** **1/4 - 1/2 Mile** **Lower**	**WA WELLS**	**WALOG2000457176**

Database:	Ecology Well Logs	Well Log ID:	612167
Well Tag #:	Not Reported	Project Tag #:	Not Reported
Notice of Intent #:	SE05181	Date Received:	21-AUG-09
Diameter (in):	8	Casing Depth (ft):	25
Well completion:	04-AUG-09	Well Owner:	B & O Development LLC | Pan Geo
Well Type:	Resource Protection	Driller #:	Not Reported
Static Water Level:	Not Reported	Flow Rate (gpm):	Not Reported
Flow Type:	Not Reported	PSI:	Not Reported
Well Test:	Not Reported	Water Reclamation #:	8

G1300 **NE** **1/4 - 1/2 Mile** **Higher**	**WA WELLS**	**WALOG2000721572**

Database:	Ecology Well Logs	Well Log ID:	1584577
Well Tag #:	AFM204	Project Tag #:	Not Reported
Notice of Intent #:	AE34794	Date Received:	09-MAR-16
Diameter (in):	2.25	Casing Depth (ft):	115
Well completion:	18-NOV-16	Well Owner:	CITY OF SEATTLE
Well Type:	Decommisioning	Driller #:	3205
Static Water Level:	Not Reported	Flow Rate (gpm):	Not Reported
Flow Type:	Not Reported	PSI:	Not Reported
Well Test:	Not Reported	Water Reclamation #:	8

G1301 **NE** **1/4 - 1/2 Mile** **Higher**	**WA WELLS**	**WALOG2000728902**

Database:	Ecology Well Logs	Well Log ID:	1593823
Well Tag #:	Not Reported	Project Tag #:	SG4
Notice of Intent #:	AE39695	Date Received:	31-OCT-16
Diameter (in):	1.5	Casing Depth (ft):	5

DRAFT

Well completion:	18-OCT-16	Well Owner:	CRSRTA Sound Transit
Well Type:	Decommisioning	Driller #:	2827
Static Water Level:	Not Reported	Flow Rate (gpm):	Not Reported
Flow Type:	Dry Hole	PSI:	Not Reported
Well Test:	Not Reported	Water Reclamation #:	8

G1302
NE
1/4 - 1/2 Mile
Higher

WA WELLS **WALOG2000728975**

Database:	Ecology Well Logs	Well Log ID:	1593897
Well Tag #:	Not Reported	Project Tag #:	B3
Notice of Intent #:	AE39695	Date Received:	31-OCT-16
Diameter (in):	2.25	Casing Depth (ft):	9
Well completion:	18-OCT-16	Well Owner:	CRSRTA Sound Transit
Well Type:	Decommisioning	Driller #:	2827
Static Water Level:	Not Reported	Flow Rate (gpm):	Not Reported
Flow Type:	Dry Hole	PSI:	Not Reported
Well Test:	Not Reported	Water Reclamation #:	8

G1303
NE
1/4 - 1/2 Mile
Higher

WA WELLS **WALOG2000391704**

Database:	Ecology Well Logs	Well Log ID:	515489
Well Tag #:	Not Reported	Project Tag #:	Not Reported
Notice of Intent #:	AE02081	Date Received:	06-FEB-08
Diameter (in):	Not Reported	Casing Depth (ft):	50
Well completion:	03-MAY-07	Well Owner:	SELLEN | BLUME 1100 LTD PARTNERSHIP
Well Type:	Decommisioning	Driller #:	Not Reported
Static Water Level:	Not Reported	Flow Rate (gpm):	Not Reported
Flow Type:	Not Reported	PSI:	Not Reported
Well Test:	Not Reported	Water Reclamation #:	8

G1304
NE
1/4 - 1/2 Mile
Higher

WA WELLS **WALOG2000687376**

Database:	Ecology Well Logs	Well Log ID:	1115608
Well Tag #:	Not Reported	Project Tag #:	2
Notice of Intent #:	SE56210	Date Received:	03-DEC-15
Diameter (in):	8	Casing Depth (ft):	15
Well completion:	13-OCT-15	Well Owner:	Humble
Well Type:	Resource Protection	Driller #:	1815
Static Water Level:	Not Reported	Flow Rate (gpm):	Not Reported
Flow Type:	Not Reported	PSI:	Not Reported
Well Test:	Not Reported	Water Reclamation #:	8

DRAFT

Map ID Direction Distance Elevation	Database	EDR ID Number
G1305 **NE** **1/4 - 1/2 Mile** **Higher**	**WA WELLS**	**WALOG2000515303**

Database:	Ecology Well Logs	Well Log ID:	726923
Well Tag #:	Not Reported	Project Tag #:	Not Reported
Notice of Intent #:	AE12912	Date Received:	16-MAY-11
Diameter (in):	8	Casing Depth (ft):	20
Well completion:	19-APR-11	Well Owner:	Eagle Rock Ventures | Riley Group
Well Type:	Decommisioning	Driller #:	Not Reported
Static Water Level:	Not Reported	Flow Rate (gpm):	Not Reported
Flow Type:	Not Reported	PSI:	Not Reported
Well Test:	Not Reported	Water Reclamation #:	8

G1306 **NE** **1/4 - 1/2 Mile** **Higher**	**WA WELLS**	**WALOG2000515304**

Database:	Ecology Well Logs	Well Log ID:	726925
Well Tag #:	Not Reported	Project Tag #:	Not Reported
Notice of Intent #:	SE09603	Date Received:	16-MAY-11
Diameter (in):	8	Casing Depth (ft):	10
Well completion:	19-APR-11	Well Owner:	Eagle Rock Ventures | Riley Group
Well Type:	Resource Protection	Driller #:	Not Reported
Static Water Level:	Not Reported	Flow Rate (gpm):	Not Reported
Flow Type:	Not Reported	PSI:	Not Reported
Well Test:	Not Reported	Water Reclamation #:	8

G1307 **NE** **1/4 - 1/2 Mile** **Higher**	**WA WELLS**	**WALOG2000728903**

Database:	Ecology Well Logs	Well Log ID:	1593824
Well Tag #:	Not Reported	Project Tag #:	B7
Notice of Intent #:	SE59852	Date Received:	31-OCT-16
Diameter (in):	2.25	Casing Depth (ft):	15
Well completion:	18-OCT-16	Well Owner:	CRSRTA Sound Transit
Well Type:	Resource Protection	Driller #:	2827
Static Water Level:	Not Reported	Flow Rate (gpm):	Not Reported
Flow Type:	Dry Hole	PSI:	Not Reported
Well Test:	Not Reported	Water Reclamation #:	8

G1308 **NE** **1/4 - 1/2 Mile** **Higher**	**WA WELLS**	**WALOG2000622447**

Database:	Ecology Well Logs	Well Log ID:	933450
Well Tag #:	Not Reported	Project Tag #:	Not Reported
Notice of Intent #:	SE48804	Date Received:	20-NOV-14
Diameter (in):	5	Casing Depth (ft):	15

DRAFT

Well completion:	26-JUL-13	Well Owner:	Paar Development
Well Type:	Resource Protection	Driller #:	3123
Static Water Level:	Not Reported	Flow Rate (gpm):	Not Reported
Flow Type:	Dry Hole	PSI:	Not Reported
Well Test:	Not Reported	Water Reclamation #:	8

G1309
NE
1/4 - 1/2 Mile
Higher

WA WELLS **WALOG2000728897**

Database:	Ecology Well Logs	Well Log ID:	1593818
Well Tag #:	Not Reported	Project Tag #:	SG3
Notice of Intent #:	SE59852	Date Received:	31-OCT-16
Diameter (in):	1.5	Casing Depth (ft):	5
Well completion:	18-OCT-16	Well Owner:	CRSRTA Sound Transit
Well Type:	Resource Protection	Driller #:	2827
Static Water Level:	Not Reported	Flow Rate (gpm):	Not Reported
Flow Type:	Dry Hole	PSI:	Not Reported
Well Test:	Not Reported	Water Reclamation #:	8

G1310
NE
1/4 - 1/2 Mile
Higher

WA WELLS **WALOG2000503487**

Database:	Ecology Well Logs	Well Log ID:	704084
Well Tag #:	BCR198	Project Tag #:	Not Reported
Notice of Intent #:	RE05264	Date Received:	25-JAN-11
Diameter (in):	6	Casing Depth (ft):	42
Well completion:	15-NOV-10	Well Owner:	U-230 | GEO INSTRUMENTS
Well Type:	Resource Protection	Driller #:	Not Reported
Static Water Level:	Not Reported	Flow Rate (gpm):	Not Reported
Flow Type:	Not Reported	PSI:	Not Reported
Well Test:	Not Reported	Water Reclamation #:	8

G1311
NE
1/4 - 1/2 Mile
Higher

WA WELLS **WALOG2000743538**

Database:	Ecology Well Logs	Well Log ID:	1609385
Well Tag #:	Not Reported	Project Tag #:	P1
Notice of Intent #:	SE52765	Date Received:	16-FEB-17
Diameter (in):	1.5	Casing Depth (ft):	8.5
Well completion:	03-OCT-14	Well Owner:	O Stern And Harvard Investments
Well Type:	Resource Protection	Driller #:	2247
Static Water Level:	Not Reported	Flow Rate (gpm):	Not Reported
Flow Type:	Dry Hole	PSI:	Not Reported
Well Test:	Not Reported	Water Reclamation #:	8

DRAFT

Map ID Direction Distance Elevation	Database	EDR ID Number
G1312 **NE** **1/4 - 1/2 Mile** **Higher**	**WA WELLS**	**WALOG2000666605**

Database:	Ecology Well Logs	Well Log ID:	1026939
Well Tag #:	Not Reported	Project Tag #:	US575
Notice of Intent #:	AE28274	Date Received:	22-SEP-14
Diameter (in):	12	Casing Depth (ft):	75
Well completion:	12-AUG-14	Well Owner:	Sound Transit
Well Type:	Decommisioning	Driller #:	1916
Static Water Level:	Not Reported	Flow Rate (gpm):	Not Reported
Flow Type:	Not Reported	PSI:	Not Reported
Well Test:	Not Reported	Water Reclamation #:	8

G1313 **NE** **1/4 - 1/2 Mile** **Higher**	**WA WELLS**	**WALOG2000728904**

Database:	Ecology Well Logs	Well Log ID:	1593825
Well Tag #:	Not Reported	Project Tag #:	B7
Notice of Intent #:	AE39695	Date Received:	31-OCT-16
Diameter (in):	2.25	Casing Depth (ft):	15
Well completion:	18-OCT-16	Well Owner:	CRSRTA Sound Transit
Well Type:	Decommisioning	Driller #:	2827
Static Water Level:	Not Reported	Flow Rate (gpm):	Not Reported
Flow Type:	Dry Hole	PSI:	Not Reported
Well Test:	Not Reported	Water Reclamation #:	8

G1314 **NE** **1/4 - 1/2 Mile** **Higher**	**WA WELLS**	**WALOG2000757739**

Database:	Ecology Well Logs	Well Log ID:	1626630
Well Tag #:	Not Reported	Project Tag #:	Not Reported
Notice of Intent #:	AE42129	Date Received:	11-JUN-17
Diameter (in):	8	Casing Depth (ft):	16.5
Well completion:	22-MAR-17	Well Owner:	223 Llc
Well Type:	Decommisioning	Driller #:	3143
Static Water Level:	150	Flow Rate (gpm):	Not Reported
Flow Type:	Static Level	PSI:	Not Reported
Well Test:	Not Reported	Water Reclamation #:	8

G1315 **NE** **1/4 - 1/2 Mile** **Higher**	**WA WELLS**	**WALOG2000385905**

Database:	Ecology Well Logs	Well Log ID:	507381
Well Tag #:	Not Reported	Project Tag #:	Not Reported
Notice of Intent #:	A129947	Date Received:	11-OCT-07
Diameter (in):	2	Casing Depth (ft):	8

DRAFT

Well completion:	11-SEP-07	Well Owner:	SOUND TRANSIT | CDM
Well Type:	Decommisioning	Driller #:	Not Reported
Static Water Level:	Not Reported	Flow Rate (gpm):	Not Reported
Flow Type:	Not Reported	PSI:	Not Reported
Well Test:	Not Reported	Water Reclamation #:	8

G1316
NE
1/4 - 1/2 Mile
Higher

WA WELLS **WALOG2000728970**

Database:	Ecology Well Logs	Well Log ID:	1593892
Well Tag #:	Not Reported	Project Tag #:	B2
Notice of Intent #:	AE39695	Date Received:	31-OCT-16
Diameter (in):	2.25	Casing Depth (ft):	10
Well completion:	18-OCT-16	Well Owner:	CRSRTA Sound Transit
Well Type:	Decommisioning	Driller #:	2827
Static Water Level:	Not Reported	Flow Rate (gpm):	Not Reported
Flow Type:	Dry Hole	PSI:	Not Reported
Well Test:	Not Reported	Water Reclamation #:	8

G1317
NE
1/4 - 1/2 Mile
Higher

WA WELLS **WALOG2000515306**

Database:	Ecology Well Logs	Well Log ID:	726928
Well Tag #:	Not Reported	Project Tag #:	Not Reported
Notice of Intent #:	SE09603	Date Received:	16-MAY-11
Diameter (in):	8	Casing Depth (ft):	20
Well completion:	19-APR-11	Well Owner:	Eagle Rock Ventures | Riley Group
Well Type:	Resource Protection	Driller #:	Not Reported
Static Water Level:	Not Reported	Flow Rate (gpm):	Not Reported
Flow Type:	Not Reported	PSI:	Not Reported
Well Test:	Not Reported	Water Reclamation #:	8

G1318
NE
1/4 - 1/2 Mile
Higher

WA WELLS **WALOG2000359702**

Database:	Ecology Well Logs	Well Log ID:	469849
Well Tag #:	Not Reported	Project Tag #:	Not Reported
Notice of Intent #:	S029405	Date Received:	14-NOV-06
Diameter (in):	6	Casing Depth (ft):	8
Well completion:	09-NOV-06	Well Owner:	FOURTEENTH GROUP LLC
Well Type:	Resource Protection	Driller #:	Not Reported
Static Water Level:	Not Reported	Flow Rate (gpm):	Not Reported
Flow Type:	Not Reported	PSI:	Not Reported
Well Test:	Not Reported	Water Reclamation #:	8

DRAFT

Map ID Direction Distance Elevation	Database	EDR ID Number
G1319 **NE** **1/4 - 1/2 Mile** **Higher**	**WA WELLS**	**WALOG2000635025**

Database:	Ecology Well Logs	Well Log ID:	956728
Well Tag #:	Not Reported	Project Tag #:	Not Reported
Notice of Intent #:	SE52797	Date Received:	07-FEB-15
Diameter (in):	6	Casing Depth (ft):	12.5
Well completion:	29-SEP-14	Well Owner:	Hardy Development
Well Type:	Resource Protection	Driller #:	3113
Static Water Level:	Not Reported	Flow Rate (gpm):	Not Reported
Flow Type:	Dry Hole	PSI:	Not Reported
Well Test:	Not Reported	Water Reclamation #:	8

G1320 **NE** **1/4 - 1/2 Mile** **Higher**	**WA WELLS**	**WALOG2000531567**

Database:	Ecology Well Logs	Well Log ID:	758744
Well Tag #:	BBT309	Project Tag #:	Not Reported
Notice of Intent #:	RE05531	Date Received:	07-NOV-11
Diameter (in):	4.5	Casing Depth (ft):	90
Well completion:	09-FEB-11	Well Owner:	Sound Transit | Group Delta
Well Type:	Resource Protection	Driller #:	Not Reported
Static Water Level:	Not Reported	Flow Rate (gpm):	Not Reported
Flow Type:	Not Reported	PSI:	Not Reported
Well Test:	Not Reported	Water Reclamation #:	8

G1321 **NE** **1/4 - 1/2 Mile** **Higher**	**WA WELLS**	**WALOG2000526287**

Database:	Ecology Well Logs	Well Log ID:	748531
Well Tag #:	Not Reported	Project Tag #:	Not Reported
Notice of Intent #:	AE14125	Date Received:	02-SEP-11
Diameter (in):	7	Casing Depth (ft):	23
Well completion:	05-AUG-11	Well Owner:	Brandon Nicholson
Well Type:	Decommisioning	Driller #:	Not Reported
Static Water Level:	Not Reported	Flow Rate (gpm):	Not Reported
Flow Type:	Not Reported	PSI:	Not Reported
Well Test:	Not Reported	Water Reclamation #:	8

G1322 **NE** **1/4 - 1/2 Mile** **Higher**	**WA WELLS**	**WALOG2000721587**

Database:	Ecology Well Logs	Well Log ID:	1584592
Well Tag #:	Not Reported	Project Tag #:	Not Reported
Notice of Intent #:	AE34795	Date Received:	09-MAR-16
Diameter (in):	2.25	Casing Depth (ft):	90

DRAFT

Well completion:	18-NOV-15	Well Owner:	CITY OF SEATTLE
Well Type:	Decommisioning	Driller #:	3205
Static Water Level:	Not Reported	Flow Rate (gpm):	Not Reported
Flow Type:	Not Reported	PSI:	Not Reported
Well Test:	Not Reported	Water Reclamation #:	8

G1323
NE
1/4 - 1/2 Mile
Higher

WA WELLS **WALOG2000381911**

Database:	Ecology Well Logs	Well Log ID:	502651
Well Tag #:	Not Reported	Project Tag #:	Not Reported
Notice of Intent #:	S027966	Date Received:	31-AUG-07
Diameter (in):	7	Casing Depth (ft):	25
Well completion:	25-AUG-05	Well Owner:	THE DWELLING CO
Well Type:	Resource Protection	Driller #:	Not Reported
Static Water Level:	Not Reported	Flow Rate (gpm):	Not Reported
Flow Type:	Not Reported	PSI:	Not Reported
Well Test:	Not Reported	Water Reclamation #:	8

G1324
NE
1/4 - 1/2 Mile
Higher

WA WELLS **WALOG2000627095**

Database:	Ecology Well Logs	Well Log ID:	939415
Well Tag #:	Not Reported	Project Tag #:	Not Reported
Notice of Intent #:	AE29088	Date Received:	12-DEC-14
Diameter (in):	9	Casing Depth (ft):	26.5
Well completion:	09-OCT-14	Well Owner:	Isola Homes
Well Type:	Decommisioning	Driller #:	2823
Static Water Level:	Not Reported	Flow Rate (gpm):	Not Reported
Flow Type:	Dry Hole	PSI:	Not Reported
Well Test:	Not Reported	Water Reclamation #:	8

G1325
NE
1/4 - 1/2 Mile
Higher

WA WELLS **WALOG2000359712**

Database:	Ecology Well Logs	Well Log ID:	469860
Well Tag #:	Not Reported	Project Tag #:	Not Reported
Notice of Intent #:	S029405	Date Received:	14-NOV-06
Diameter (in):	6	Casing Depth (ft):	10
Well completion:	09-NOV-06	Well Owner:	FOURTEENTH GROUP LLC
Well Type:	Resource Protection	Driller #:	Not Reported
Static Water Level:	Not Reported	Flow Rate (gpm):	Not Reported
Flow Type:	Not Reported	PSI:	Not Reported
Well Test:	Not Reported	Water Reclamation #:	8

DRAFT

Map ID Direction Distance Elevation	Database	EDR ID Number
G1326 **NE** **1/4 - 1/2 Mile** **Higher**	**WA WELLS**	**WALOG2000361716**

Database:	Ecology Well Logs	Well Log ID:	472771
Well Tag #:	Not Reported	Project Tag #:	Not Reported
Notice of Intent #:	DE00673	Date Received:	14-FEB-07
Diameter (in):	12	Casing Depth (ft):	50
Well completion:	26-JAN-07	Well Owner:	SELLEN | BLUME 1100 LTD PTNRSHIP
Well Type:	Water	Driller #:	Not Reported
Static Water Level:	Not Reported	Flow Rate (gpm):	Not Reported
Flow Type:	Not Reported	PSI:	Not Reported
Well Test:	Not Reported	Water Reclamation #:	8

G1327 **NE** **1/4 - 1/2 Mile** **Higher**	**WA WELLS**	**WALOG2000239264**

Database:	Ecology Well Logs	Well Log ID:	322801
Well Tag #:	AFM204	Project Tag #:	Not Reported
Notice of Intent #:	R047907	Date Received:	15-MAY-01
Diameter (in):	2	Casing Depth (ft):	100
Well completion:	16-APR-01	Well Owner:	CITY OF SEATTLE
Well Type:	Resource Protection	Driller #:	Not Reported
Static Water Level:	Not Reported	Flow Rate (gpm):	Not Reported
Flow Type:	Not Reported	PSI:	Not Reported
Well Test:	Not Reported	Water Reclamation #:	8

G1328 **NE** **1/4 - 1/2 Mile** **Higher**	**WA WELLS**	**WALOG2000728966**

Database:	Ecology Well Logs	Well Log ID:	1593888
Well Tag #:	Not Reported	Project Tag #:	B1
Notice of Intent #:	AE39695	Date Received:	31-OCT-16
Diameter (in):	2.25	Casing Depth (ft):	13
Well completion:	18-OCT-16	Well Owner:	CRSRTA Sound Transit
Well Type:	Decommisioning	Driller #:	2827
Static Water Level:	Not Reported	Flow Rate (gpm):	Not Reported
Flow Type:	Dry Hole	PSI:	Not Reported
Well Test:	Not Reported	Water Reclamation #:	8

G1329 **NE** **1/4 - 1/2 Mile** **Higher**	**WA WELLS**	**WALOG2000635027**

Database:	Ecology Well Logs	Well Log ID:	956730
Well Tag #:	Not Reported	Project Tag #:	Not Reported
Notice of Intent #:	AE28966	Date Received:	07-FEB-15
Diameter (in):	6	Casing Depth (ft):	12.5

DRAFT

Well completion:	29-SEP-14	Well Owner:	Hardy Development
Well Type:	Decommisioning	Driller #:	3113
Static Water Level:	Not Reported	Flow Rate (gpm):	Not Reported
Flow Type:	Dry Hole	PSI:	Not Reported
Well Test:	Not Reported	Water Reclamation #:	8

G1330
NE
1/4 - 1/2 Mile
Higher

WA WELLS **WALOG2000385881**

Database:	Ecology Well Logs	Well Log ID:	507356
Well Tag #:	Not Reported	Project Tag #:	Not Reported
Notice of Intent #:	S023289	Date Received:	11-OCT-07
Diameter (in):	2	Casing Depth (ft):	8
Well completion:	11-SEP-07	Well Owner:	SOUND TRANSIT
Well Type:	Resource Protection	Driller #:	Not Reported
Static Water Level:	Not Reported	Flow Rate (gpm):	Not Reported
Flow Type:	Not Reported	PSI:	Not Reported
Well Test:	Not Reported	Water Reclamation #:	8

G1331
NE
1/4 - 1/2 Mile
Higher

WA WELLS **WALOG2000526285**

Database:	Ecology Well Logs	Well Log ID:	748527
Well Tag #:	Not Reported	Project Tag #:	Not Reported
Notice of Intent #:	AE14125	Date Received:	02-SEP-11
Diameter (in):	7	Casing Depth (ft):	25
Well completion:	05-AUG-11	Well Owner:	Brandon Nicholson
Well Type:	Decommisioning	Driller #:	Not Reported
Static Water Level:	Not Reported	Flow Rate (gpm):	Not Reported
Flow Type:	Not Reported	PSI:	Not Reported
Well Test:	Not Reported	Water Reclamation #:	8

G1332
NE
1/4 - 1/2 Mile
Higher

WA WELLS **WALOG2000381017**

Database:	Ecology Well Logs	Well Log ID:	501661
Well Tag #:	Not Reported	Project Tag #:	Not Reported
Notice of Intent #:	S029465	Date Received:	12-SEP-07
Diameter (in):	7	Casing Depth (ft):	76
Well completion:	21-JUN-07	Well Owner:	LEVIN MENZIES AND ASSOC | TERRA ASSOC
Well Type:	Resource Protection	Driller #:	Not Reported
Static Water Level:	Not Reported	Flow Rate (gpm):	Not Reported
Flow Type:	Not Reported	PSI:	Not Reported
Well Test:	Not Reported	Water Reclamation #:	8

DRAFT

Map ID Direction Distance Elevation	Database	EDR ID Number
G1333 **NE** **1/4 - 1/2 Mile** **Higher**	**WA WELLS**	**WALOG2000545716**

Database:	Ecology Well Logs	Well Log ID:	786521
Well Tag #:	BHK905	Project Tag #:	Not Reported
Notice of Intent #:	RE06747	Date Received:	15-MAR-12
Diameter (in):	8	Casing Depth (ft):	80
Well completion:	31-JAN-12	Well Owner:	Sound Transit Light Rail | YGS
Well Type:	Resource Protection	Driller #:	Not Reported
Static Water Level:	Not Reported	Flow Rate (gpm):	Not Reported
Flow Type:	Not Reported	PSI:	Not Reported
Well Test:	Not Reported	Water Reclamation #:	8

G1334 **NE** **1/4 - 1/2 Mile** **Higher**	**WA WELLS**	**WALOG2000728973**

Database:	Ecology Well Logs	Well Log ID:	1593895
Well Tag #:	Not Reported	Project Tag #:	B3
Notice of Intent #:	SE59852	Date Received:	31-OCT-16
Diameter (in):	2.25	Casing Depth (ft):	9
Well completion:	18-OCT-16	Well Owner:	CRSRTA Sound Transit
Well Type:	Resource Protection	Driller #:	2827
Static Water Level:	Not Reported	Flow Rate (gpm):	Not Reported
Flow Type:	Dry Hole	PSI:	Not Reported
Well Test:	Not Reported	Water Reclamation #:	8

G1335 **NE** **1/4 - 1/2 Mile** **Higher**	**WA WELLS**	**WALOG2000385906**

Database:	Ecology Well Logs	Well Log ID:	507382
Well Tag #:	Not Reported	Project Tag #:	Not Reported
Notice of Intent #:	A129947	Date Received:	11-OCT-07
Diameter (in):	2	Casing Depth (ft):	7
Well completion:	11-SEP-07	Well Owner:	SOUND TRANSIT | CDM
Well Type:	Decommisioning	Driller #:	Not Reported
Static Water Level:	Not Reported	Flow Rate (gpm):	Not Reported
Flow Type:	Not Reported	PSI:	Not Reported
Well Test:	Not Reported	Water Reclamation #:	8

G1336 **NE** **1/4 - 1/2 Mile** **Higher**	**WA WELLS**	**WALOG2000530417**

Database:	Ecology Well Logs	Well Log ID:	756408
Well Tag #:	BBT820	Project Tag #:	Not Reported
Notice of Intent #:	RE05531	Date Received:	07-NOV-11
Diameter (in):	Not Reported	Casing Depth (ft):	90

DRAFT

Well completion:	23-JUN-11	Well Owner:	Sound Transit | Group Delta
Well Type:	Resource Protection	Driller #:	Not Reported
Static Water Level:	Not Reported	Flow Rate (gpm):	Not Reported
Flow Type:	Not Reported	PSI:	Not Reported
Well Test:	Not Reported	Water Reclamation #:	8

G1337
NE
1/4 - 1/2 Mile
Higher

WA WELLS **WALOG2000531568**

Database:	Ecology Well Logs	Well Log ID:	758746
Well Tag #:	BBT368	Project Tag #:	Not Reported
Notice of Intent #:	RE05531	Date Received:	07-NOV-11
Diameter (in):	4.5	Casing Depth (ft):	71
Well completion:	09-FEB-11	Well Owner:	Sound Transit | Group Delta
Well Type:	Resource Protection	Driller #:	Not Reported
Static Water Level:	Not Reported	Flow Rate (gpm):	Not Reported
Flow Type:	Not Reported	PSI:	Not Reported
Well Test:	Not Reported	Water Reclamation #:	8

G1338
NE
1/4 - 1/2 Mile
Higher

WA WELLS **WALOG2000728971**

Database:	Ecology Well Logs	Well Log ID:	1593893
Well Tag #:	Not Reported	Project Tag #:	B4
Notice of Intent #:	AE39695	Date Received:	31-OCT-16
Diameter (in):	2.25	Casing Depth (ft):	10
Well completion:	18-OCT-16	Well Owner:	CRSRTA Sound Transit
Well Type:	Decommisioning	Driller #:	2827
Static Water Level:	Not Reported	Flow Rate (gpm):	Not Reported
Flow Type:	Dry Hole	PSI:	Not Reported
Well Test:	Not Reported	Water Reclamation #:	8

G1339
NE
1/4 - 1/2 Mile
Higher

WA WELLS **WALOG2000526282**

Database:	Ecology Well Logs	Well Log ID:	748522
Well Tag #:	Not Reported	Project Tag #:	Not Reported
Notice of Intent #:	SE43290	Date Received:	02-SEP-11
Diameter (in):	4	Casing Depth (ft):	25
Well completion:	05-AUG-11	Well Owner:	Brandon Nicholson
Well Type:	Resource Protection	Driller #:	Not Reported
Static Water Level:	Not Reported	Flow Rate (gpm):	Not Reported
Flow Type:	Not Reported	PSI:	Not Reported
Well Test:	Not Reported	Water Reclamation #:	8

DRAFT

Map ID Direction Distance Elevation	Database	EDR ID Number
G1340 **NE** **1/4 - 1/2 Mile** **Higher**	**WA WELLS**	**WALOG2000788908**

Database:	Ecology Well Logs	Well Log ID:	1689208
Well Tag #:	Not Reported	Project Tag #:	Not Reported
Notice of Intent #:	SE64954	Date Received:	30-MAR-18
Diameter (in):	6	Casing Depth (ft):	31
Well completion:	02-FEB-18	Well Owner:	Ron
Well Type:	Resource Protection	Driller #:	2684
Static Water Level:	120	Flow Rate (gpm):	Not Reported
Flow Type:	Static Level	PSI:	Not Reported
Well Test:	Not Reported	Water Reclamation #:	8

G1341 **NE** **1/4 - 1/2 Mile** **Higher**	**WA WELLS**	**WALOG2000687380**

Database:	Ecology Well Logs	Well Log ID:	1115612
Well Tag #:	Not Reported	Project Tag #:	2
Notice of Intent #:	AE34258	Date Received:	03-DEC-15
Diameter (in):	8	Casing Depth (ft):	15
Well completion:	13-OCT-15	Well Owner:	Humble
Well Type:	Decommisioning	Driller #:	1815
Static Water Level:	Not Reported	Flow Rate (gpm):	Not Reported
Flow Type:	Not Reported	PSI:	Not Reported
Well Test:	Not Reported	Water Reclamation #:	8

G1342 **NE** **1/4 - 1/2 Mile** **Higher**	**WA WELLS**	**WALOG2000721626**

Database:	Ecology Well Logs	Well Log ID:	1584631
Well Tag #:	Not Reported	Project Tag #:	Not Reported
Notice of Intent #:	AE34798	Date Received:	09-MAR-16
Diameter (in):	2.25	Casing Depth (ft):	85
Well completion:	18-NOV-15	Well Owner:	CITY OF SEATTLE
Well Type:	Decommisioning	Driller #:	3205
Static Water Level:	Not Reported	Flow Rate (gpm):	Not Reported
Flow Type:	Not Reported	PSI:	Not Reported
Well Test:	Not Reported	Water Reclamation #:	8

G1343 **NE** **1/4 - 1/2 Mile** **Higher**	**WA WELLS**	**WALOG2000812995**

Database:	Ecology Well Logs	Well Log ID:	1787739
Well Tag #:	Not Reported	Project Tag #:	2
Notice of Intent #:	SE66197	Date Received:	03-OCT-18
Diameter (in):	8	Casing Depth (ft):	12.5

DRAFT

Well completion:	15-MAY-18	Well Owner:	CPN LLC
Well Type:	Resource Protection	Driller #:	1815
Static Water Level:	Not Reported	Flow Rate (gpm):	Not Reported
Flow Type:	Dry Hole	PSI:	Not Reported
Well Test:	Not Reported	Water Reclamation #:	8

G1344
NE
1/4 - 1/2 Mile
Higher

WA WELLS **WALOG2000728899**

Database:	Ecology Well Logs	Well Log ID:	1593820
Well Tag #:	Not Reported	Project Tag #:	SG1
Notice of Intent #:	AE39695	Date Received:	31-OCT-16
Diameter (in):	1.5	Casing Depth (ft):	5
Well completion:	18-OCT-16	Well Owner:	CRSRTA Sound Transit
Well Type:	Decommisioning	Driller #:	2827
Static Water Level:	Not Reported	Flow Rate (gpm):	Not Reported
Flow Type:	Dry Hole	PSI:	Not Reported
Well Test:	Not Reported	Water Reclamation #:	8

G1345
NE
1/4 - 1/2 Mile
Higher

WA WELLS **WALOG2000414829**

Database:	Ecology Well Logs	Well Log ID:	548225
Well Tag #:	BAJ221	Project Tag #:	Not Reported
Notice of Intent #:	R070999	Date Received:	15-SEP-08
Diameter (in):	2	Casing Depth (ft):	24
Well completion:	21-JUL-08	Well Owner:	CDM
Well Type:	Resource Protection	Driller #:	Not Reported
Static Water Level:	Not Reported	Flow Rate (gpm):	Not Reported
Flow Type:	Not Reported	PSI:	Not Reported
Well Test:	Not Reported	Water Reclamation #:	8

G1346
NE
1/4 - 1/2 Mile
Higher

WA WELLS **WALOG2000728896**

Database:	Ecology Well Logs	Well Log ID:	1593817
Well Tag #:	Not Reported	Project Tag #:	SG2
Notice of Intent #:	SE59852	Date Received:	31-OCT-16
Diameter (in):	1.5	Casing Depth (ft):	5
Well completion:	18-OCT-16	Well Owner:	CRSRTA Sound Transit
Well Type:	Resource Protection	Driller #:	2827
Static Water Level:	Not Reported	Flow Rate (gpm):	Not Reported
Flow Type:	Dry Hole	PSI:	Not Reported
Well Test:	Not Reported	Water Reclamation #:	8

DRAFT

Map ID Direction Distance Elevation	Database	EDR ID Number
G1347 **NE** **1/4 - 1/2 Mile** **Higher**	**WA WELLS**	**WALOG2000622452**

Database:	Ecology Well Logs	Well Log ID:	933455
Well Tag #:	Not Reported	Project Tag #:	Not Reported
Notice of Intent #:	AE22792	Date Received:	20-NOV-14
Diameter (in):	5	Casing Depth (ft):	15
Well completion:	26-JUL-13	Well Owner:	Paar Development
Well Type:	Decommisioning	Driller #:	3123
Static Water Level:	Not Reported	Flow Rate (gpm):	Not Reported
Flow Type:	Dry Hole	PSI:	Not Reported
Well Test:	Not Reported	Water Reclamation #:	8

G1348 **NE** **1/4 - 1/2 Mile** **Higher**	**WA WELLS**	**WALOG2000812998**

Database:	Ecology Well Logs	Well Log ID:	1787742
Well Tag #:	Not Reported	Project Tag #:	2
Notice of Intent #:	AE49091	Date Received:	03-OCT-18
Diameter (in):	8	Casing Depth (ft):	12.5
Well completion:	15-MAY-18	Well Owner:	CPN LLC
Well Type:	Decommisioning	Driller #:	1815
Static Water Level:	Not Reported	Flow Rate (gpm):	Not Reported
Flow Type:	Dry Hole	PSI:	Not Reported
Well Test:	Not Reported	Water Reclamation #:	8

G1349 **NE** **1/4 - 1/2 Mile** **Higher**	**WA WELLS**	**WALOG2000627077**

Database:	Ecology Well Logs	Well Log ID:	939397
Well Tag #:	Not Reported	Project Tag #:	Not Reported
Notice of Intent #:	SE52857	Date Received:	12-DEC-14
Diameter (in):	9	Casing Depth (ft):	16.5
Well completion:	09-OCT-14	Well Owner:	Isola Homes
Well Type:	Resource Protection	Driller #:	2823
Static Water Level:	Not Reported	Flow Rate (gpm):	Not Reported
Flow Type:	Dry Hole	PSI:	Not Reported
Well Test:	Not Reported	Water Reclamation #:	8

G1350 **NE** **1/4 - 1/2 Mile** **Higher**	**WA WELLS**	**WALOG2000627080**

Database:	Ecology Well Logs	Well Log ID:	939400
Well Tag #:	Not Reported	Project Tag #:	Not Reported
Notice of Intent #:	AE29088	Date Received:	12-DEC-14
Diameter (in):	9	Casing Depth (ft):	16.5

DRAFT

Well completion:	09-OCT-14	Well Owner:	Isola Homes
Well Type:	Decommisioning	Driller #:	2823
Static Water Level:	Not Reported	Flow Rate (gpm):	Not Reported
Flow Type:	Dry Hole	PSI:	Not Reported
Well Test:	Not Reported	Water Reclamation #:	8

G1351
NE
1/4 - 1/2 Mile
Higher

WA WELLS **WALOG2000531565**

Database:	Ecology Well Logs	Well Log ID:	758740
Well Tag #:	BBT385	Project Tag #:	Not Reported
Notice of Intent #:	RE05531	Date Received:	07-NOV-11
Diameter (in):	4.5	Casing Depth (ft):	97
Well completion:	09-FEB-11	Well Owner:	Sound Transit | Group Delta
Well Type:	Resource Protection	Driller #:	Not Reported
Static Water Level:	Not Reported	Flow Rate (gpm):	Not Reported
Flow Type:	Not Reported	PSI:	Not Reported
Well Test:	Not Reported	Water Reclamation #:	8

G1352
NE
1/4 - 1/2 Mile
Higher

WA WELLS **WALOG2000385904**

Database:	Ecology Well Logs	Well Log ID:	507380
Well Tag #:	Not Reported	Project Tag #:	Not Reported
Notice of Intent #:	A129947	Date Received:	11-OCT-07
Diameter (in):	2	Casing Depth (ft):	8
Well completion:	11-SEP-07	Well Owner:	SOUND TRANSIT | CDM
Well Type:	Decommisioning	Driller #:	Not Reported
Static Water Level:	Not Reported	Flow Rate (gpm):	Not Reported
Flow Type:	Not Reported	PSI:	Not Reported
Well Test:	Not Reported	Water Reclamation #:	8

G1353
NE
1/4 - 1/2 Mile
Higher

WA WELLS **WALOG2000381018**

Database:	Ecology Well Logs	Well Log ID:	501662
Well Tag #:	Not Reported	Project Tag #:	Not Reported
Notice of Intent #:	S029465	Date Received:	12-SEP-07
Diameter (in):	7	Casing Depth (ft):	51
Well completion:	21-JUN-07	Well Owner:	LEVIN MENZIES AND ASSOC | TERRA ASSOC
Well Type:	Resource Protection	Driller #:	Not Reported
Static Water Level:	Not Reported	Flow Rate (gpm):	Not Reported
Flow Type:	Not Reported	PSI:	Not Reported
Well Test:	Not Reported	Water Reclamation #:	8

DRAFT

Map ID Direction Distance Elevation	Database	EDR ID Number
G1354 **NE** **1/4 - 1/2 Mile** **Higher**	**WA WELLS**	**WALOG2000526286**

Database:	Ecology Well Logs	Well Log ID:	748529
Well Tag #:	Not Reported	Project Tag #:	Not Reported
Notice of Intent #:	AE14125	Date Received:	02-SEP-11
Diameter (in):	7	Casing Depth (ft):	25
Well completion:	05-AUG-11	Well Owner:	Brandon Nicholson
Well Type:	Decommisioning	Driller #:	Not Reported
Static Water Level:	Not Reported	Flow Rate (gpm):	Not Reported
Flow Type:	Not Reported	PSI:	Not Reported
Well Test:	Not Reported	Water Reclamation #:	8

G1355 **NE** **1/4 - 1/2 Mile** **Higher**	**WA WELLS**	**WALOG2000728974**

Database:	Ecology Well Logs	Well Log ID:	1593896
Well Tag #:	Not Reported	Project Tag #:	B6
Notice of Intent #:	SE59852	Date Received:	31-OCT-16
Diameter (in):	2.25	Casing Depth (ft):	9
Well completion:	18-OCT-16	Well Owner:	CRSRTA Sound Transit
Well Type:	Resource Protection	Driller #:	2827
Static Water Level:	Not Reported	Flow Rate (gpm):	Not Reported
Flow Type:	Dry Hole	PSI:	Not Reported
Well Test:	Not Reported	Water Reclamation #:	8

G1356 **NE** **1/4 - 1/2 Mile** **Higher**	**WA WELLS**	**WALOG2000618371**

Database:	Ecology Well Logs	Well Log ID:	927118
Well Tag #:	Not Reported	Project Tag #:	Not Reported
Notice of Intent #:	AE25053	Date Received:	21-MAY-14
Diameter (in):	6	Casing Depth (ft):	10
Well completion:	02-JAN-14	Well Owner:	America's Choice Real Estate
Well Type:	Decommisioning	Driller #:	1529
Static Water Level:	Not Reported	Flow Rate (gpm):	Not Reported
Flow Type:	Not Reported	PSI:	Not Reported
Well Test:	Not Reported	Water Reclamation #:	8

G1357 **NE** **1/4 - 1/2 Mile** **Higher**	**WA WELLS**	**WALOG2000728968**

Database:	Ecology Well Logs	Well Log ID:	1593890
Well Tag #:	Not Reported	Project Tag #:	B4
Notice of Intent #:	SE59852	Date Received:	31-OCT-16
Diameter (in):	2.25	Casing Depth (ft):	10

DRAFT

Well completion:	18-OCT-16	Well Owner:	CRSRTA Sound Transit
Well Type:	Resource Protection	Driller #:	2827
Static Water Level:	Not Reported	Flow Rate (gpm):	Not Reported
Flow Type:	Dry Hole	PSI:	Not Reported
Well Test:	Not Reported	Water Reclamation #:	8

G1358
NE
1/4 - 1/2 Mile
Higher

WA WELLS **WALOG2000728901**

Database:	Ecology Well Logs	Well Log ID:	1593822
Well Tag #:	Not Reported	Project Tag #:	SG3
Notice of Intent #:	AE39695	Date Received:	31-OCT-16
Diameter (in):	1.5	Casing Depth (ft):	5
Well completion:	18-OCT-16	Well Owner:	CRSRTA Sound Transit
Well Type:	Decommisioning	Driller #:	2827
Static Water Level:	Not Reported	Flow Rate (gpm):	Not Reported
Flow Type:	Dry Hole	PSI:	Not Reported
Well Test:	Not Reported	Water Reclamation #:	8

G1359
NE
1/4 - 1/2 Mile
Higher

WA WELLS **WALOG2000653689**

Database:	Ecology Well Logs	Well Log ID:	1007874
Well Tag #:	Not Reported	Project Tag #:	Not Reported
Notice of Intent #:	SE50209	Date Received:	21-MAY-14
Diameter (in):	6	Casing Depth (ft):	15
Well completion:	02-JAN-14	Well Owner:	America's Choice Real Estate
Well Type:	Resource Protection	Driller #:	1529
Static Water Level:	Not Reported	Flow Rate (gpm):	Not Reported
Flow Type:	Not Reported	PSI:	Not Reported
Well Test:	Not Reported	Water Reclamation #:	8

G1360
NE
1/4 - 1/2 Mile
Higher

WA WELLS **WALOG2000240043**

Database:	Ecology Well Logs	Well Log ID:	323841
Well Tag #:	Not Reported	Project Tag #:	Not Reported
Notice of Intent #:	R041059	Date Received:	21-JUN-99
Diameter (in):	Not Reported	Casing Depth (ft):	118
Well completion:	04-JUN-99	Well Owner:	CITY OF SEATTLE
Well Type:	Resource Protection	Driller #:	Not Reported
Static Water Level:	Not Reported	Flow Rate (gpm):	Not Reported
Flow Type:	Not Reported	PSI:	Not Reported
Well Test:	Not Reported	Water Reclamation #:	8

DRAFT

Map ID Direction Distance Elevation	Database	EDR ID Number
G1361 **NE** **1/4 - 1/2 Mile** **Higher**	**WA WELLS**	**WALOG2000721630**

Database:	Ecology Well Logs	Well Log ID:	1584635
Well Tag #:	BCR339	Project Tag #:	Not Reported
Notice of Intent #:	AE34805	Date Received:	09-MAR-16
Diameter (in):	2.25	Casing Depth (ft):	40
Well completion:	18-NOV-15	Well Owner:	Sound Transit Light Rail
Well Type:	Decommisioning	Driller #:	3205
Static Water Level:	Not Reported	Flow Rate (gpm):	Not Reported
Flow Type:	Not Reported	PSI:	Not Reported
Well Test:	Not Reported	Water Reclamation #:	8

G1362 **NE** **1/4 - 1/2 Mile** **Higher**	**WA WELLS**	**WALOG2000687382**

Database:	Ecology Well Logs	Well Log ID:	1115614
Well Tag #:	Not Reported	Project Tag #:	4
Notice of Intent #:	AE34258	Date Received:	03-DEC-15
Diameter (in):	8	Casing Depth (ft):	15
Well completion:	13-OCT-15	Well Owner:	Humble
Well Type:	Decommisioning	Driller #:	1815
Static Water Level:	Not Reported	Flow Rate (gpm):	Not Reported
Flow Type:	Not Reported	PSI:	Not Reported
Well Test:	Not Reported	Water Reclamation #:	8

G1363 **NE** **1/4 - 1/2 Mile** **Higher**	**WA WELLS**	**WALOG2000391703**

Database:	Ecology Well Logs	Well Log ID:	515488
Well Tag #:	Not Reported	Project Tag #:	Not Reported
Notice of Intent #:	AE02081	Date Received:	06-FEB-08
Diameter (in):	Not Reported	Casing Depth (ft):	50
Well completion:	03-MAY-07	Well Owner:	SELLEN | BLUME 1100 LTD PARTNERSHIP
Well Type:	Decommisioning	Driller #:	Not Reported
Static Water Level:	Not Reported	Flow Rate (gpm):	Not Reported
Flow Type:	Not Reported	PSI:	Not Reported
Well Test:	Not Reported	Water Reclamation #:	8

G1364 **NE** **1/4 - 1/2 Mile** **Higher**	**WA WELLS**	**WALOG2000788910**

Database:	Ecology Well Logs	Well Log ID:	1689210
Well Tag #:	Not Reported	Project Tag #:	Not Reported
Notice of Intent #:	SE64954	Date Received:	30-MAR-18
Diameter (in):	6	Casing Depth (ft):	31

DRAFT

Well completion:	02-FEB-18	Well Owner:	Ron
Well Type:	Resource Protection	Driller #:	2684
Static Water Level:	120	Flow Rate (gpm):	Not Reported
Flow Type:	Static Level	PSI:	Not Reported
Well Test:	Not Reported	Water Reclamation #:	8

G1365
NE
1/4 - 1/2 Mile
Higher

WA WELLS **WALOG2000687375**

Database:	Ecology Well Logs	Well Log ID:	1115607
Well Tag #:	Not Reported	Project Tag #:	1
Notice of Intent #:	SE56210	Date Received:	03-DEC-15
Diameter (in):	8	Casing Depth (ft):	15
Well completion:	13-OCT-15	Well Owner:	Humble
Well Type:	Resource Protection	Driller #:	1815
Static Water Level:	Not Reported	Flow Rate (gpm):	Not Reported
Flow Type:	Not Reported	PSI:	Not Reported
Well Test:	Not Reported	Water Reclamation #:	8

G1366
NE
1/4 - 1/2 Mile
Higher

WA WELLS **WALOG2000743541**

Database:	Ecology Well Logs	Well Log ID:	1609388
Well Tag #:	Not Reported	Project Tag #:	P2
Notice of Intent #:	AE28913	Date Received:	16-FEB-17
Diameter (in):	1.5	Casing Depth (ft):	18.5
Well completion:	03-OCT-14	Well Owner:	O Stern And Harvard Investments
Well Type:	Decommisioning	Driller #:	2247
Static Water Level:	Not Reported	Flow Rate (gpm):	Not Reported
Flow Type:	Dry Hole	PSI:	Not Reported
Well Test:	Not Reported	Water Reclamation #:	8

G1367
NE
1/4 - 1/2 Mile
Higher

WA WELLS **WALOG2000515302**

Database:	Ecology Well Logs	Well Log ID:	726921
Well Tag #:	Not Reported	Project Tag #:	Not Reported
Notice of Intent #:	AE12912	Date Received:	16-MAY-11
Diameter (in):	8	Casing Depth (ft):	10
Well completion:	19-APR-11	Well Owner:	Eagle Rock Ventures | Riley Group
Well Type:	Decommisioning	Driller #:	Not Reported
Static Water Level:	Not Reported	Flow Rate (gpm):	Not Reported
Flow Type:	Not Reported	PSI:	Not Reported
Well Test:	Not Reported	Water Reclamation #:	8

DRAFT

Map ID Direction Distance Elevation	Database	EDR ID Number
G1368 **NE** **1/4 - 1/2 Mile** **Higher**	**WA WELLS**	**WALOG2000622450**

Database:	Ecology Well Logs	Well Log ID:	933453
Well Tag #:	Not Reported	Project Tag #:	Not Reported
Notice of Intent #:	AE22792	Date Received:	20-NOV-14
Diameter (in):	5	Casing Depth (ft):	15
Well completion:	26-JUL-13	Well Owner:	Paar Development
Well Type:	Decommisioning	Driller #:	3123
Static Water Level:	Not Reported	Flow Rate (gpm):	Not Reported
Flow Type:	Dry Hole	PSI:	Not Reported
Well Test:	Not Reported	Water Reclamation #:	8

G1369 **NE** **1/4 - 1/2 Mile** **Higher**	**WA WELLS**	**WALOG2000788912**

Database:	Ecology Well Logs	Well Log ID:	1689212
Well Tag #:	Not Reported	Project Tag #:	Not Reported
Notice of Intent #:	AE47206	Date Received:	30-MAR-18
Diameter (in):	6	Casing Depth (ft):	31
Well completion:	02-FEB-18	Well Owner:	Ron
Well Type:	Decommisioning	Driller #:	2684
Static Water Level:	120	Flow Rate (gpm):	Not Reported
Flow Type:	Static Level	PSI:	Not Reported
Well Test:	Not Reported	Water Reclamation #:	8

G1370 **NE** **1/4 - 1/2 Mile** **Higher**	**WA WELLS**	**WALOG2000757737**

Database:	Ecology Well Logs	Well Log ID:	1626628
Well Tag #:	Not Reported	Project Tag #:	Not Reported
Notice of Intent #:	SE61542	Date Received:	11-JUN-17
Diameter (in):	8	Casing Depth (ft):	16.5
Well completion:	22-MAR-17	Well Owner:	223 Llc
Well Type:	Resource Protection	Driller #:	3143
Static Water Level:	150	Flow Rate (gpm):	Not Reported
Flow Type:	Static Level	PSI:	Not Reported
Well Test:	Not Reported	Water Reclamation #:	8

G1371 **NE** **1/4 - 1/2 Mile** **Higher**	**WA WELLS**	**WALOG2000240045**

Database:	Ecology Well Logs	Well Log ID:	323843
Well Tag #:	AEK174	Project Tag #:	Not Reported
Notice of Intent #:	R041072	Date Received:	02-JUL-99
Diameter (in):	Not Reported	Casing Depth (ft):	119

DRAFT

Well completion:	27-JUN-99	Well Owner:	CITY OF SEATTLE
Well Type:	Resource Protection	Driller #:	Not Reported
Static Water Level:	Not Reported	Flow Rate (gpm):	Not Reported
Flow Type:	Not Reported	PSI:	Not Reported
Well Test:	Not Reported	Water Reclamation #:	8

G1372
NE
1/4 - 1/2 Mile
Higher

WA WELLS **WALOG2000618400**

Database:	Ecology Well Logs	Well Log ID:	927149
Well Tag #:	Not Reported	Project Tag #:	Not Reported
Notice of Intent #:	AE25053	Date Received:	21-MAY-14
Diameter (in):	6	Casing Depth (ft):	10
Well completion:	02-JAN-14	Well Owner:	America's Choice Real Estate
Well Type:	Decommisioning	Driller #:	1529
Static Water Level:	Not Reported	Flow Rate (gpm):	Not Reported
Flow Type:	Not Reported	PSI:	Not Reported
Well Test:	Not Reported	Water Reclamation #:	8

G1373
NE
1/4 - 1/2 Mile
Higher

WA WELLS **WALOG2000788909**

Database:	Ecology Well Logs	Well Log ID:	1689209
Well Tag #:	Not Reported	Project Tag #:	Not Reported
Notice of Intent #:	SE64954	Date Received:	30-MAR-18
Diameter (in):	6	Casing Depth (ft):	31
Well completion:	02-FEB-18	Well Owner:	Ron
Well Type:	Resource Protection	Driller #:	2684
Static Water Level:	120	Flow Rate (gpm):	Not Reported
Flow Type:	Static Level	PSI:	Not Reported
Well Test:	Not Reported	Water Reclamation #:	8

G1374
NE
1/4 - 1/2 Mile
Higher

WA WELLS **WALOG2000526283**

Database:	Ecology Well Logs	Well Log ID:	748524
Well Tag #:	Not Reported	Project Tag #:	Not Reported
Notice of Intent #:	SE43290	Date Received:	02-SEP-11
Diameter (in):	4	Casing Depth (ft):	25
Well completion:	05-AUG-11	Well Owner:	Brandon Nicholson
Well Type:	Resource Protection	Driller #:	Not Reported
Static Water Level:	Not Reported	Flow Rate (gpm):	Not Reported
Flow Type:	Not Reported	PSI:	Not Reported
Well Test:	Not Reported	Water Reclamation #:	8

DRAFT

Map ID Direction Distance Elevation	Database	EDR ID Number
G1375 **NE** **1/4 - 1/2 Mile** **Higher**	**WA WELLS**	**WALOG2000385978**

Database:	Ecology Well Logs	Well Log ID:	507461
Well Tag #:	Not Reported	Project Tag #:	Not Reported
Notice of Intent #:	S023289	Date Received:	11-OCT-07
Diameter (in):	2	Casing Depth (ft):	6.5
Well completion:	11-SEP-07	Well Owner:	SOUND TRANSIT
Well Type:	Resource Protection	Driller #:	Not Reported
Static Water Level:	Not Reported	Flow Rate (gpm):	Not Reported
Flow Type:	Not Reported	PSI:	Not Reported
Well Test:	Not Reported	Water Reclamation #:	8

G1376 **NE** **1/4 - 1/2 Mile** **Higher**	**WA WELLS**	**WALOG2000515301**

Database:	Ecology Well Logs	Well Log ID:	726920
Well Tag #:	Not Reported	Project Tag #:	Not Reported
Notice of Intent #:	AE12912	Date Received:	16-MAY-11
Diameter (in):	8	Casing Depth (ft):	10
Well completion:	19-APR-11	Well Owner:	Eagle Rock Ventures | Riley Group
Well Type:	Decommisioning	Driller #:	Not Reported
Static Water Level:	Not Reported	Flow Rate (gpm):	Not Reported
Flow Type:	Not Reported	PSI:	Not Reported
Well Test:	Not Reported	Water Reclamation #:	8

G1377 **NE** **1/4 - 1/2 Mile** **Higher**	**WA WELLS**	**WALOG2000743540**

Database:	Ecology Well Logs	Well Log ID:	1609387
Well Tag #:	Not Reported	Project Tag #:	P2
Notice of Intent #:	SE52765	Date Received:	16-FEB-17
Diameter (in):	1.5	Casing Depth (ft):	18.5
Well completion:	03-OCT-14	Well Owner:	O Stern And Harvard Investments
Well Type:	Resource Protection	Driller #:	2247
Static Water Level:	Not Reported	Flow Rate (gpm):	Not Reported
Flow Type:	Dry Hole	PSI:	Not Reported
Well Test:	Not Reported	Water Reclamation #:	8

G1378 **NE** **1/4 - 1/2 Mile** **Higher**	**WA WELLS**	**WALOG2000622449**

Database:	Ecology Well Logs	Well Log ID:	933452
Well Tag #:	Not Reported	Project Tag #:	Not Reported
Notice of Intent #:	SE48804	Date Received:	20-NOV-14
Diameter (in):	5	Casing Depth (ft):	15

DRAFT

Well completion:	26-JUL-13	Well Owner:	Paar Development
Well Type:	Resource Protection	Driller #:	3123
Static Water Level:	Not Reported	Flow Rate (gpm):	Not Reported
Flow Type:	Dry Hole	PSI:	Not Reported
Well Test:	Not Reported	Water Reclamation #:	8

G1379
NE
1/4 - 1/2 Mile
Higher

WA WELLS **WALOG2000667615**

Database:	Ecology Well Logs	Well Log ID:	1029561
Well Tag #:	BHK905	Project Tag #:	Not Reported
Notice of Intent #:	AE29728	Date Received:	27-JAN-15
Diameter (in):	4	Casing Depth (ft):	80
Well completion:	19-NOV-14	Well Owner:	Sound Transit Light Rail
Well Type:	Decommisioning	Driller #:	1916
Static Water Level:	Not Reported	Flow Rate (gpm):	Not Reported
Flow Type:	Not Reported	PSI:	Not Reported
Well Test:	Not Reported	Water Reclamation #:	8

G1380
NE
1/4 - 1/2 Mile
Higher

WA WELLS **WALOG2000728900**

Database:	Ecology Well Logs	Well Log ID:	1593821
Well Tag #:	Not Reported	Project Tag #:	SG2
Notice of Intent #:	AE39695	Date Received:	31-OCT-16
Diameter (in):	1.5	Casing Depth (ft):	5
Well completion:	18-OCT-16	Well Owner:	CRSRTA Sound Transit
Well Type:	Decommisioning	Driller #:	2827
Static Water Level:	Not Reported	Flow Rate (gpm):	Not Reported
Flow Type:	Dry Hole	PSI:	Not Reported
Well Test:	Not Reported	Water Reclamation #:	8

G1381
NE
1/4 - 1/2 Mile
Higher

WA WELLS **WALOG2000728967**

Database:	Ecology Well Logs	Well Log ID:	1593889
Well Tag #:	Not Reported	Project Tag #:	B2
Notice of Intent #:	SE59852	Date Received:	31-OCT-16
Diameter (in):	2.25	Casing Depth (ft):	10
Well completion:	18-OCT-16	Well Owner:	CRSRTA Sound Transit
Well Type:	Resource Protection	Driller #:	2827
Static Water Level:	Not Reported	Flow Rate (gpm):	Not Reported
Flow Type:	Dry Hole	PSI:	Not Reported
Well Test:	Not Reported	Water Reclamation #:	8

DRAFT

Map ID Direction Distance Elevation	Database	EDR ID Number
G1382 **NE** **1/4 - 1/2 Mile** **Higher**	**WA WELLS**	**WALOG2000240042**

Database:	Ecology Well Logs	Well Log ID:	323840
Well Tag #:	Not Reported	Project Tag #:	Not Reported
Notice of Intent #:	R041058	Date Received:	21-JUN-99
Diameter (in):	Not Reported	Casing Depth (ft):	89
Well completion:	13-JUN-99	Well Owner:	CITY OF SEATTLE
Well Type:	Resource Protection	Driller #:	Not Reported
Static Water Level:	Not Reported	Flow Rate (gpm):	Not Reported
Flow Type:	Not Reported	PSI:	Not Reported
Well Test:	Not Reported	Water Reclamation #:	8

G1383 **NE** **1/4 - 1/2 Mile** **Higher**	**WA WELLS**	**WALOG2000385882**

Database:	Ecology Well Logs	Well Log ID:	507357
Well Tag #:	Not Reported	Project Tag #:	Not Reported
Notice of Intent #:	S023289	Date Received:	11-OCT-07
Diameter (in):	2	Casing Depth (ft):	8
Well completion:	11-SEP-07	Well Owner:	SOUND TRANSIT
Well Type:	Resource Protection	Driller #:	Not Reported
Static Water Level:	Not Reported	Flow Rate (gpm):	Not Reported
Flow Type:	Not Reported	PSI:	Not Reported
Well Test:	Not Reported	Water Reclamation #:	8

G1384 **NE** **1/4 - 1/2 Mile** **Higher**	**WA WELLS**	**WALOG2000635028**

Database:	Ecology Well Logs	Well Log ID:	956731
Well Tag #:	Not Reported	Project Tag #:	Not Reported
Notice of Intent #:	AE28966	Date Received:	07-FEB-15
Diameter (in):	6	Casing Depth (ft):	12.5
Well completion:	29-SEP-14	Well Owner:	Hardy Development
Well Type:	Decommisioning	Driller #:	3113
Static Water Level:	Not Reported	Flow Rate (gpm):	Not Reported
Flow Type:	Dry Hole	PSI:	Not Reported
Well Test:	Not Reported	Water Reclamation #:	8

G1385 **NE** **1/4 - 1/2 Mile** **Higher**	**WA WELLS**	**WALOG2000845562**

Database:	Ecology Well Logs	Well Log ID:	1897054
Well Tag #:	Not Reported	Project Tag #:	Not Reported
Notice of Intent #:	SE69057	Date Received:	04-APR-19
Diameter (in):	6	Casing Depth (ft):	21

DRAFT

Well completion:	19-FEB-19	Well Owner:	Sensa Homes LP
Well Type:	Resource Protection	Driller #:	3113
Static Water Level:	Not Reported	Flow Rate (gpm):	Not Reported
Flow Type:	Dry Hole	PSI:	Not Reported
Well Test:	Not Reported	Water Reclamation #:	8

G1386
NE
1/4 - 1/2 Mile
Higher

WA WELLS **WALOG2000687381**

Database:	Ecology Well Logs	Well Log ID:	1115613
Well Tag #:	Not Reported	Project Tag #:	3
Notice of Intent #:	AE34258	Date Received:	03-DEC-15
Diameter (in):	8	Casing Depth (ft):	15
Well completion:	13-OCT-15	Well Owner:	Humble
Well Type:	Decommisioning	Driller #:	1815
Static Water Level:	Not Reported	Flow Rate (gpm):	Not Reported
Flow Type:	Not Reported	PSI:	Not Reported
Well Test:	Not Reported	Water Reclamation #:	8

G1387
NE
1/4 - 1/2 Mile
Higher

WA WELLS **WALOG2000721629**

Database:	Ecology Well Logs	Well Log ID:	1584634
Well Tag #:	AEH894	Project Tag #:	Not Reported
Notice of Intent #:	AE34797	Date Received:	09-MAR-16
Diameter (in):	2.25	Casing Depth (ft):	29
Well completion:	18-NOV-16	Well Owner:	CITY OF SEATTLE
Well Type:	Decommisioning	Driller #:	3205
Static Water Level:	Not Reported	Flow Rate (gpm):	Not Reported
Flow Type:	Not Reported	PSI:	Not Reported
Well Test:	Not Reported	Water Reclamation #:	8

G1388
NE
1/4 - 1/2 Mile
Higher

WA WELLS **WALOG2000531566**

Database:	Ecology Well Logs	Well Log ID:	758742
Well Tag #:	BBT383	Project Tag #:	Not Reported
Notice of Intent #:	RE05531	Date Received:	07-NOV-11
Diameter (in):	4.5	Casing Depth (ft):	57
Well completion:	09-FEB-11	Well Owner:	Sound Transit | Group Delta
Well Type:	Resource Protection	Driller #:	Not Reported
Static Water Level:	Not Reported	Flow Rate (gpm):	Not Reported
Flow Type:	Not Reported	PSI:	Not Reported
Well Test:	Not Reported	Water Reclamation #:	8

DRAFT

Map ID Direction Distance Elevation	Database	EDR ID Number
G1389 **NE** **1/4 - 1/2 Mile** **Higher**	**WA WELLS**	**WALOG2000728965**

Database:	Ecology Well Logs	Well Log ID:	1593887
Well Tag #:	Not Reported	Project Tag #:	B1
Notice of Intent #:	SE59852	Date Received:	31-OCT-16
Diameter (in):	2.25	Casing Depth (ft):	13
Well completion:	18-OCT-16	Well Owner:	CRSRTA Sound Transit
Well Type:	Resource Protection	Driller #:	2827
Static Water Level:	Not Reported	Flow Rate (gpm):	Not Reported
Flow Type:	Dry Hole	PSI:	Not Reported
Well Test:	Not Reported	Water Reclamation #:	8

G1390 **NE** **1/4 - 1/2 Mile** **Higher**	**WA WELLS**	**WALOG2000728898**

Database:	Ecology Well Logs	Well Log ID:	1593819
Well Tag #:	Not Reported	Project Tag #:	SG4
Notice of Intent #:	SE59852	Date Received:	31-OCT-16
Diameter (in):	1.5	Casing Depth (ft):	5
Well completion:	18-OCT-16	Well Owner:	CRSRTA Sound Transit
Well Type:	Resource Protection	Driller #:	2827
Static Water Level:	Not Reported	Flow Rate (gpm):	Not Reported
Flow Type:	Dry Hole	PSI:	Not Reported
Well Test:	Not Reported	Water Reclamation #:	8

G1391 **NE** **1/4 - 1/2 Mile** **Higher**	**WA WELLS**	**WALOG2000359717**

Database:	Ecology Well Logs	Well Log ID:	469865
Well Tag #:	Not Reported	Project Tag #:	Not Reported
Notice of Intent #:	A128363	Date Received:	14-NOV-06
Diameter (in):	6	Casing Depth (ft):	10
Well completion:	09-NOV-06	Well Owner:	FOURTEENTH GROUP LLC
Well Type:	Decommisioning	Driller #:	Not Reported
Static Water Level:	Not Reported	Flow Rate (gpm):	Not Reported
Flow Type:	Not Reported	PSI:	Not Reported
Well Test:	Not Reported	Water Reclamation #:	8

G1392 **NE** **1/4 - 1/2 Mile** **Higher**	**WA WELLS**	**WALOG2000381912**

Database:	Ecology Well Logs	Well Log ID:	502653
Well Tag #:	Not Reported	Project Tag #:	Not Reported
Notice of Intent #:	S027966	Date Received:	31-AUG-07
Diameter (in):	7	Casing Depth (ft):	25

DRAFT

Well completion:	25-AUG-05	Well Owner:	THE DWELLING CO
Well Type:	Resource Protection	Driller #:	Not Reported
Static Water Level:	Not Reported	Flow Rate (gpm):	Not Reported
Flow Type:	Not Reported	PSI:	Not Reported
Well Test:	Not Reported	Water Reclamation #:	8

G1393
NE
1/4 - 1/2 Mile
Higher

WA WELLS **WALOG2000845565**

Database:	Ecology Well Logs	Well Log ID:	1897057
Well Tag #:	Not Reported	Project Tag #:	Not Reported
Notice of Intent #:	AE53430	Date Received:	04-APR-19
Diameter (in):	6	Casing Depth (ft):	16.5
Well completion:	19-FEB-19	Well Owner:	Sensa Homes LP
Well Type:	Decommisioning	Driller #:	3113
Static Water Level:	Not Reported	Flow Rate (gpm):	Not Reported
Flow Type:	Dry Hole	PSI:	Not Reported
Well Test:	Not Reported	Water Reclamation #:	8

G1394
NE
1/4 - 1/2 Mile
Higher

WA WELLS **WALOG2000239262**

Database:	Ecology Well Logs	Well Log ID:	322799
Well Tag #:	AFM203	Project Tag #:	Not Reported
Notice of Intent #:	R047907	Date Received:	15-MAY-01
Diameter (in):	2	Casing Depth (ft):	100
Well completion:	16-APR-01	Well Owner:	CITY OF SEATTLE
Well Type:	Resource Protection	Driller #:	Not Reported
Static Water Level:	Not Reported	Flow Rate (gpm):	Not Reported
Flow Type:	Not Reported	PSI:	Not Reported
Well Test:	Not Reported	Water Reclamation #:	8

G1395
NE
1/4 - 1/2 Mile
Higher

WA WELLS **WALOG2000721599**

Database:	Ecology Well Logs	Well Log ID:	1584604
Well Tag #:	Not Reported	Project Tag #:	Not Reported
Notice of Intent #:	AE34791	Date Received:	09-MAR-16
Diameter (in):	2.25	Casing Depth (ft):	110
Well completion:	18-NOV-15	Well Owner:	CITY OF SEATTLE
Well Type:	Decommisioning	Driller #:	3205
Static Water Level:	Not Reported	Flow Rate (gpm):	Not Reported
Flow Type:	Not Reported	PSI:	Not Reported
Well Test:	Not Reported	Water Reclamation #:	8

DRAFT

Map ID Direction Distance Elevation	Database	EDR ID Number
G1396 **NE** **1/4 - 1/2 Mile** **Higher**	**WA WELLS**	**WALOG2000635026**

Database:	Ecology Well Logs	Well Log ID:	956729
Well Tag #:	Not Reported	Project Tag #:	Not Reported
Notice of Intent #:	SE52797	Date Received:	07-FEB-15
Diameter (in):	6	Casing Depth (ft):	12.5
Well completion:	29-SEP-14	Well Owner:	Hardy Development
Well Type:	Resource Protection	Driller #:	3113
Static Water Level:	Not Reported	Flow Rate (gpm):	Not Reported
Flow Type:	Dry Hole	PSI:	Not Reported
Well Test:	Not Reported	Water Reclamation #:	8

G1397 **NE** **1/4 - 1/2 Mile** **Higher**	**WA WELLS**	**WALOG2000359710**

Database:	Ecology Well Logs	Well Log ID:	469858
Well Tag #:	Not Reported	Project Tag #:	Not Reported
Notice of Intent #:	S029405	Date Received:	14-NOV-06
Diameter (in):	6	Casing Depth (ft):	8
Well completion:	09-NOV-06	Well Owner:	FOURTEENTH GROUP LLC
Well Type:	Resource Protection	Driller #:	Not Reported
Static Water Level:	Not Reported	Flow Rate (gpm):	Not Reported
Flow Type:	Not Reported	PSI:	Not Reported
Well Test:	Not Reported	Water Reclamation #:	8

G1398 **NE** **1/4 - 1/2 Mile** **Higher**	**WA WELLS**	**WALOG2000627094**

Database:	Ecology Well Logs	Well Log ID:	939414
Well Tag #:	Not Reported	Project Tag #:	Not Reported
Notice of Intent #:	AE29088	Date Received:	12-DEC-14
Diameter (in):	9	Casing Depth (ft):	26.5
Well completion:	09-OCT-14	Well Owner:	Isola Homes
Well Type:	Decommisioning	Driller #:	2823
Static Water Level:	Not Reported	Flow Rate (gpm):	Not Reported
Flow Type:	Dry Hole	PSI:	Not Reported
Well Test:	Not Reported	Water Reclamation #:	8

G1399 **NE** **1/4 - 1/2 Mile** **Higher**	**WA WELLS**	**WALOG2000687378**

Database:	Ecology Well Logs	Well Log ID:	1115610
Well Tag #:	Not Reported	Project Tag #:	4
Notice of Intent #:	SE56210	Date Received:	03-DEC-15
Diameter (in):	8	Casing Depth (ft):	15

DRAFT

Well completion:	13-OCT-15	Well Owner:	Humble
Well Type:	Resource Protection	Driller #:	1815
Static Water Level:	Not Reported	Flow Rate (gpm):	Not Reported
Flow Type:	Not Reported	PSI:	Not Reported
Well Test:	Not Reported	Water Reclamation #:	8

G1400
NE
1/4 - 1/2 Mile
Higher

WA WELLS **WALOG2000359711**

Database:	Ecology Well Logs	Well Log ID:	469859
Well Tag #:	Not Reported	Project Tag #:	Not Reported
Notice of Intent #:	S029405	Date Received:	14-NOV-06
Diameter (in):	6	Casing Depth (ft):	10
Well completion:	09-NOV-06	Well Owner:	FOURTEENTH GROUP LLC
Well Type:	Resource Protection	Driller #:	Not Reported
Static Water Level:	Not Reported	Flow Rate (gpm):	Not Reported
Flow Type:	Not Reported	PSI:	Not Reported
Well Test:	Not Reported	Water Reclamation #:	8

G1401
NE
1/4 - 1/2 Mile
Higher

WA WELLS **WALOG2000687377**

Database:	Ecology Well Logs	Well Log ID:	1115609
Well Tag #:	Not Reported	Project Tag #:	3
Notice of Intent #:	SE56210	Date Received:	03-DEC-15
Diameter (in):	8	Casing Depth (ft):	15
Well completion:	13-OCT-15	Well Owner:	Humble
Well Type:	Resource Protection	Driller #:	1815
Static Water Level:	Not Reported	Flow Rate (gpm):	Not Reported
Flow Type:	Not Reported	PSI:	Not Reported
Well Test:	Not Reported	Water Reclamation #:	8

G1402
NE
1/4 - 1/2 Mile
Higher

WA WELLS **WALOG2000414828**

Database:	Ecology Well Logs	Well Log ID:	548224
Well Tag #:	BAJ220	Project Tag #:	Not Reported
Notice of Intent #:	R070999	Date Received:	15-SEP-08
Diameter (in):	2	Casing Depth (ft):	29
Well completion:	20-JUL-08	Well Owner:	CDM
Well Type:	Resource Protection	Driller #:	Not Reported
Static Water Level:	Not Reported	Flow Rate (gpm):	Not Reported
Flow Type:	Not Reported	PSI:	Not Reported
Well Test:	Not Reported	Water Reclamation #:	8

DRAFT

Map ID Direction Distance Elevation	Database	EDR ID Number
G1403 **NE** **1/4 - 1/2 Mile** **Higher**	**WA WELLS**	**WALOG2000239258**

Database:	Ecology Well Logs	Well Log ID:	322794
Well Tag #:	AFM201	Project Tag #:	Not Reported
Notice of Intent #:	R047907	Date Received:	15-MAY-01
Diameter (in):	2	Casing Depth (ft):	100
Well completion:	16-APR-01	Well Owner:	CITY OF SEATTLE
Well Type:	Resource Protection	Driller #:	Not Reported
Static Water Level:	Not Reported	Flow Rate (gpm):	Not Reported
Flow Type:	Not Reported	PSI:	Not Reported
Well Test:	Not Reported	Water Reclamation #:	8

G1404 **NE** **1/4 - 1/2 Mile** **Higher**	**WA WELLS**	**WALOG2000728895**

Database:	Ecology Well Logs	Well Log ID:	1593816
Well Tag #:	Not Reported	Project Tag #:	SG1
Notice of Intent #:	SE59852	Date Received:	31-OCT-16
Diameter (in):	1.5	Casing Depth (ft):	5
Well completion:	18-OCT-16	Well Owner:	CRSRTA Sound Transit
Well Type:	Resource Protection	Driller #:	2827
Static Water Level:	Not Reported	Flow Rate (gpm):	Not Reported
Flow Type:	Dry Hole	PSI:	Not Reported
Well Test:	Not Reported	Water Reclamation #:	8

G1405 **NE** **1/4 - 1/2 Mile** **Higher**	**WA WELLS**	**WALOG2000622451**

Database:	Ecology Well Logs	Well Log ID:	933454
Well Tag #:	Not Reported	Project Tag #:	Not Reported
Notice of Intent #:	AE22792	Date Received:	20-NOV-14
Diameter (in):	5	Casing Depth (ft):	15
Well completion:	26-JUL-13	Well Owner:	Paar Development
Well Type:	Decommisioning	Driller #:	3123
Static Water Level:	Not Reported	Flow Rate (gpm):	Not Reported
Flow Type:	Dry Hole	PSI:	Not Reported
Well Test:	Not Reported	Water Reclamation #:	8

G1406 **NE** **1/4 - 1/2 Mile** **Higher**	**WA WELLS**	**WALOG2000845563**

Database:	Ecology Well Logs	Well Log ID:	1897055
Well Tag #:	Not Reported	Project Tag #:	Not Reported
Notice of Intent #:	AE53430	Date Received:	04-APR-19
Diameter (in):	6	Casing Depth (ft):	21

DRAFT

Well completion:	19-FEB-19	Well Owner:	Sensa Homes LP
Well Type:	Decommisioning	Driller #:	3113
Static Water Level:	Not Reported	Flow Rate (gpm):	Not Reported
Flow Type:	Dry Hole	PSI:	Not Reported
Well Test:	Not Reported	Water Reclamation #:	8

G1407
NE
1/4 - 1/2 Mile
Higher

WA WELLS **WALOG2000788913**

Database:	Ecology Well Logs	Well Log ID:	1689213
Well Tag #:	Not Reported	Project Tag #:	Not Reported
Notice of Intent #:	AE47206	Date Received:	30-MAR-18
Diameter (in):	6	Casing Depth (ft):	31
Well completion:	02-FEB-18	Well Owner:	Ron
Well Type:	Decommisioning	Driller #:	2684
Static Water Level:	120	Flow Rate (gpm):	Not Reported
Flow Type:	Static Level	PSI:	Not Reported
Well Test:	Not Reported	Water Reclamation #:	8

G1408
NE
1/4 - 1/2 Mile
Higher

WA WELLS **WALOG2000385903**

Database:	Ecology Well Logs	Well Log ID:	507379
Well Tag #:	Not Reported	Project Tag #:	Not Reported
Notice of Intent #:	A129947	Date Received:	11-OCT-07
Diameter (in):	2	Casing Depth (ft):	6.5
Well completion:	11-SEP-07	Well Owner:	SOUND TRANSIT | CDM
Well Type:	Decommisioning	Driller #:	Not Reported
Static Water Level:	Not Reported	Flow Rate (gpm):	Not Reported
Flow Type:	Not Reported	PSI:	Not Reported
Well Test:	Not Reported	Water Reclamation #:	8

G1409
NE
1/4 - 1/2 Mile
Higher

WA WELLS **WALOG2000381021**

Database:	Ecology Well Logs	Well Log ID:	501665
Well Tag #:	Not Reported	Project Tag #:	Not Reported
Notice of Intent #:	A128491	Date Received:	12-SEP-07
Diameter (in):	7	Casing Depth (ft):	51
Well completion:	21-JUN-07	Well Owner:	LEVIN MENZIES AND ASSOC | TERRA ASSOC
Well Type:	Decommisioning	Driller #:	Not Reported
Static Water Level:	Not Reported	Flow Rate (gpm):	Not Reported
Flow Type:	Not Reported	PSI:	Not Reported
Well Test:	Not Reported	Water Reclamation #:	8

DRAFT

Map ID Direction Distance Elevation	Database	EDR ID Number
G1410 **NE** **1/4 - 1/2 Mile** **Higher**	**WA WELLS**	**WALOG2000812997**

Database:	Ecology Well Logs	Well Log ID:	1787741
Well Tag #:	Not Reported	Project Tag #:	1
Notice of Intent #:	AE49091	Date Received:	03-OCT-18
Diameter (in):	8	Casing Depth (ft):	12.5
Well completion:	15-MAY-18	Well Owner:	CPN LLC
Well Type:	Decommisioning	Driller #:	1815
Static Water Level:	Not Reported	Flow Rate (gpm):	Not Reported
Flow Type:	Dry Hole	PSI:	Not Reported
Well Test:	Not Reported	Water Reclamation #:	8

G1411 **NE** **1/4 - 1/2 Mile** **Higher**	**WA WELLS**	**WALOG2000627076**

Database:	Ecology Well Logs	Well Log ID:	939396
Well Tag #:	Not Reported	Project Tag #:	Not Reported
Notice of Intent #:	SE52857	Date Received:	12-DEC-14
Diameter (in):	9	Casing Depth (ft):	16.5
Well completion:	09-OCT-14	Well Owner:	Isola Homes
Well Type:	Resource Protection	Driller #:	2823
Static Water Level:	Not Reported	Flow Rate (gpm):	Not Reported
Flow Type:	Dry Hole	PSI:	Not Reported
Well Test:	Not Reported	Water Reclamation #:	8

G1412 **NE** **1/4 - 1/2 Mile** **Higher**	**WA WELLS**	**WALOG2000627079**

Database:	Ecology Well Logs	Well Log ID:	939399
Well Tag #:	Not Reported	Project Tag #:	Not Reported
Notice of Intent #:	AE29088	Date Received:	12-DEC-14
Diameter (in):	9	Casing Depth (ft):	16.5
Well completion:	09-OCT-14	Well Owner:	Isola Homes
Well Type:	Decommisioning	Driller #:	2823
Static Water Level:	Not Reported	Flow Rate (gpm):	Not Reported
Flow Type:	Dry Hole	PSI:	Not Reported
Well Test:	Not Reported	Water Reclamation #:	8

G1413 **NE** **1/4 - 1/2 Mile** **Higher**	**WA WELLS**	**WALOG2000530419**

Database:	Ecology Well Logs	Well Log ID:	756411
Well Tag #:	BBT378	Project Tag #:	Not Reported
Notice of Intent #:	RE05531	Date Received:	07-NOV-11
Diameter (in):	5.5	Casing Depth (ft):	60

DRAFT

Well completion:	22-JUN-11	Well Owner:	Sound Transit | Group Delta
Well Type:	Resource Protection	Driller #:	Not Reported
Static Water Level:	Not Reported	Flow Rate (gpm):	Not Reported
Flow Type:	Not Reported	PSI:	Not Reported
Well Test:	Not Reported	Water Reclamation #:	8

G1414
NE
1/4 - 1/2 Mile
Higher

WA WELLS **WALOG2000359716**

Database:	Ecology Well Logs	Well Log ID:	469864
Well Tag #:	Not Reported	Project Tag #:	Not Reported
Notice of Intent #:	A128363	Date Received:	14-NOV-06
Diameter (in):	6	Casing Depth (ft):	10
Well completion:	09-NOV-06	Well Owner:	FOURTEENTH GROUP LLC
Well Type:	Decommisioning	Driller #:	Not Reported
Static Water Level:	Not Reported	Flow Rate (gpm):	Not Reported
Flow Type:	Not Reported	PSI:	Not Reported
Well Test:	Not Reported	Water Reclamation #:	8

G1415
NE
1/4 - 1/2 Mile
Higher

WA WELLS **WALOG2000687379**

Database:	Ecology Well Logs	Well Log ID:	1115611
Well Tag #:	Not Reported	Project Tag #:	1
Notice of Intent #:	AE34258	Date Received:	03-DEC-15
Diameter (in):	8	Casing Depth (ft):	15
Well completion:	13-OCT-15	Well Owner:	Humble
Well Type:	Decommisioning	Driller #:	1815
Static Water Level:	Not Reported	Flow Rate (gpm):	Not Reported
Flow Type:	Not Reported	PSI:	Not Reported
Well Test:	Not Reported	Water Reclamation #:	8

G1416
NE
1/4 - 1/2 Mile
Higher

WA WELLS **WALOG2000721606**

Database:	Ecology Well Logs	Well Log ID:	1584611
Well Tag #:	Not Reported	Project Tag #:	Not Reported
Notice of Intent #:	AE34799	Date Received:	09-MAR-16
Diameter (in):	2.25	Casing Depth (ft):	35
Well completion:	18-NOV-15	Well Owner:	CITY OF SEATTLE
Well Type:	Decommisioning	Driller #:	3205
Static Water Level:	Not Reported	Flow Rate (gpm):	Not Reported
Flow Type:	Not Reported	PSI:	Not Reported
Well Test:	Not Reported	Water Reclamation #:	8

DRAFT

Map ID Direction Distance Elevation	Database	EDR ID Number
G1417 **NE** **1/4 - 1/2 Mile** **Higher**	**WA WELLS**	**WALOG2000239260**

Database:	Ecology Well Logs	Well Log ID:	322797
Well Tag #:	AFM202	Project Tag #:	Not Reported
Notice of Intent #:	R047907	Date Received:	15-MAY-01
Diameter (in):	2	Casing Depth (ft):	100
Well completion:	16-APR-01	Well Owner:	CITY OF SEATTLE
Well Type:	Resource Protection	Driller #:	Not Reported
Static Water Level:	Not Reported	Flow Rate (gpm):	Not Reported
Flow Type:	Not Reported	PSI:	Not Reported
Well Test:	Not Reported	Water Reclamation #:	8

G1418 **NE** **1/4 - 1/2 Mile** **Higher**	**WA WELLS**	**WALOG2000812994**

Database:	Ecology Well Logs	Well Log ID:	1787738
Well Tag #:	Not Reported	Project Tag #:	1
Notice of Intent #:	SE66197	Date Received:	03-OCT-18
Diameter (in):	8	Casing Depth (ft):	12.5
Well completion:	15-MAY-18	Well Owner:	CPN LLC
Well Type:	Resource Protection	Driller #:	1815
Static Water Level:	Not Reported	Flow Rate (gpm):	Not Reported
Flow Type:	Dry Hole	PSI:	Not Reported
Well Test:	Not Reported	Water Reclamation #:	8

G1419 **NE** **1/4 - 1/2 Mile** **Higher**	**WA WELLS**	**WALOG2000845564**

Database:	Ecology Well Logs	Well Log ID:	1897056
Well Tag #:	Not Reported	Project Tag #:	Not Reported
Notice of Intent #:	SE69057	Date Received:	04-APR-19
Diameter (in):	6	Casing Depth (ft):	16.5
Well completion:	19-FEB-19	Well Owner:	Sensa Homes LP
Well Type:	Resource Protection	Driller #:	3113
Static Water Level:	Not Reported	Flow Rate (gpm):	Not Reported
Flow Type:	Dry Hole	PSI:	Not Reported
Well Test:	Not Reported	Water Reclamation #:	8

G1420 **NE** **1/4 - 1/2 Mile** **Higher**	**WA WELLS**	**WALOG2000618393**

Database:	Ecology Well Logs	Well Log ID:	927141
Well Tag #:	Not Reported	Project Tag #:	Not Reported
Notice of Intent #:	AE25053	Date Received:	21-MAY-14
Diameter (in):	6	Casing Depth (ft):	15

DRAFT

Well completion:	02-JAN-14	Well Owner:	America's Choice Real Estate
Well Type:	Decommisioning	Driller #:	1529
Static Water Level:	Not Reported	Flow Rate (gpm):	Not Reported
Flow Type:	Not Reported	PSI:	Not Reported
Well Test:	Not Reported	Water Reclamation #:	8

G1421
NE
1/4 - 1/2 Mile
Higher

WA WELLS **WALOG2000381020**

Database:	Ecology Well Logs	Well Log ID:	501664
Well Tag #:	Not Reported	Project Tag #:	Not Reported
Notice of Intent #:	A128491	Date Received:	12-SEP-07
Diameter (in):	7	Casing Depth (ft):	76
Well completion:	21-JUN-07	Well Owner:	LEVIN MENZIES AND ASSOC | TERRA ASSOC
Well Type:	Decommisioning	Driller #:	Not Reported
Static Water Level:	Not Reported	Flow Rate (gpm):	Not Reported
Flow Type:	Not Reported	PSI:	Not Reported
Well Test:	Not Reported	Water Reclamation #:	8

G1422
NE
1/4 - 1/2 Mile
Higher

WA WELLS **WALOG2000385883**

Database:	Ecology Well Logs	Well Log ID:	507358
Well Tag #:	Not Reported	Project Tag #:	Not Reported
Notice of Intent #:	S023289	Date Received:	11-OCT-07
Diameter (in):	2	Casing Depth (ft):	7
Well completion:	11-SEP-07	Well Owner:	SOUND TRANSIT
Well Type:	Resource Protection	Driller #:	Not Reported
Static Water Level:	Not Reported	Flow Rate (gpm):	Not Reported
Flow Type:	Not Reported	PSI:	Not Reported
Well Test:	Not Reported	Water Reclamation #:	8

G1423
NE
1/4 - 1/2 Mile
Higher

WA WELLS **WALOG2000526284**

Database:	Ecology Well Logs	Well Log ID:	748526
Well Tag #:	Not Reported	Project Tag #:	Not Reported
Notice of Intent #:	SE43290	Date Received:	02-SEP-11
Diameter (in):	4	Casing Depth (ft):	23
Well completion:	05-AUG-11	Well Owner:	Brandon Nicholson
Well Type:	Resource Protection	Driller #:	Not Reported
Static Water Level:	Not Reported	Flow Rate (gpm):	Not Reported
Flow Type:	Not Reported	PSI:	Not Reported
Well Test:	Not Reported	Water Reclamation #:	8

DRAFT

Map ID Direction Distance Elevation	Database	EDR ID Number
G1424 **NE** **1/4 - 1/2 Mile** **Higher**	**WA WELLS**	**WALOG2000788911**

Database:	Ecology Well Logs	Well Log ID:	1689211
Well Tag #:	Not Reported	Project Tag #:	Not Reported
Notice of Intent #:	AE47206	Date Received:	30-MAR-18
Diameter (in):	6	Casing Depth (ft):	31
Well completion:	02-FEB-18	Well Owner:	Ron
Well Type:	Decommisioning	Driller #:	2684
Static Water Level:	120	Flow Rate (gpm):	Not Reported
Flow Type:	Static Level	PSI:	Not Reported
Well Test:	Not Reported	Water Reclamation #:	8

G1425 **NE** **1/4 - 1/2 Mile** **Higher**	**WA WELLS**	**WALOG2000757736**

Database:	Ecology Well Logs	Well Log ID:	1626627
Well Tag #:	Not Reported	Project Tag #:	Not Reported
Notice of Intent #:	SE61542	Date Received:	11-JUN-17
Diameter (in):	8	Casing Depth (ft):	16.5
Well completion:	22-MAR-17	Well Owner:	223 Llc
Well Type:	Resource Protection	Driller #:	3143
Static Water Level:	180	Flow Rate (gpm):	Not Reported
Flow Type:	Static Level	PSI:	Not Reported
Well Test:	Not Reported	Water Reclamation #:	8

G1426 **NE** **1/4 - 1/2 Mile** **Higher**	**WA WELLS**	**WALOG2000728976**

Database:	Ecology Well Logs	Well Log ID:	1593898
Well Tag #:	Not Reported	Project Tag #:	B6
Notice of Intent #:	AE39695	Date Received:	31-OCT-16
Diameter (in):	2.25	Casing Depth (ft):	9
Well completion:	18-OCT-16	Well Owner:	CRSRTA Sound Transit
Well Type:	Decommisioning	Driller #:	2827
Static Water Level:	Not Reported	Flow Rate (gpm):	Not Reported
Flow Type:	Dry Hole	PSI:	Not Reported
Well Test:	Not Reported	Water Reclamation #:	8

G1427 **NE** **1/4 - 1/2 Mile** **Higher**	**WA WELLS**	**WALOG2000728969**

Database:	Ecology Well Logs	Well Log ID:	1593891
Well Tag #:	Not Reported	Project Tag #:	B5
Notice of Intent #:	SE59852	Date Received:	31-OCT-16
Diameter (in):	2.25	Casing Depth (ft):	10

DRAFT

Well completion:	18-OCT-16	Well Owner:	CRSRTA Sound Transit
Well Type:	Resource Protection	Driller #:	2827
Static Water Level:	Not Reported	Flow Rate (gpm):	Not Reported
Flow Type:	Dry Hole	PSI:	Not Reported
Well Test:	Not Reported	Water Reclamation #:	8

G1428
NE
1/4 - 1/2 Mile
Higher

WA WELLS **WALOG2000653693**

Database:	Ecology Well Logs	Well Log ID:	1007878
Well Tag #:	Not Reported	Project Tag #:	Not Reported
Notice of Intent #:	SE50209	Date Received:	21-MAY-14
Diameter (in):	6	Casing Depth (ft):	10
Well completion:	02-JAN-14	Well Owner:	America's Choice Real Estate
Well Type:	Resource Protection	Driller #:	1529
Static Water Level:	Not Reported	Flow Rate (gpm):	Not Reported
Flow Type:	Not Reported	PSI:	Not Reported
Well Test:	Not Reported	Water Reclamation #:	8

G1429
NE
1/4 - 1/2 Mile
Higher

WA WELLS **WALOG2000240044**

Database:	Ecology Well Logs	Well Log ID:	323842
Well Tag #:	Not Reported	Project Tag #:	Not Reported
Notice of Intent #:	R041059	Date Received:	21-JUN-99
Diameter (in):	Not Reported	Casing Depth (ft):	118.5
Well completion:	04-JUN-99	Well Owner:	CITY OF SEATTLE
Well Type:	Resource Protection	Driller #:	Not Reported
Static Water Level:	Not Reported	Flow Rate (gpm):	Not Reported
Flow Type:	Not Reported	PSI:	Not Reported
Well Test:	Not Reported	Water Reclamation #:	8

G1430
NE
1/4 - 1/2 Mile
Higher

WA WELLS **WALOG2000515305**

Database:	Ecology Well Logs	Well Log ID:	726926
Well Tag #:	Not Reported	Project Tag #:	Not Reported
Notice of Intent #:	SE09603	Date Received:	16-MAY-11
Diameter (in):	8	Casing Depth (ft):	10
Well completion:	19-APR-11	Well Owner:	Eagle Rock Ventures | Riley Group
Well Type:	Resource Protection	Driller #:	Not Reported
Static Water Level:	Not Reported	Flow Rate (gpm):	Not Reported
Flow Type:	Not Reported	PSI:	Not Reported
Well Test:	Not Reported	Water Reclamation #:	8

DRAFT

Map ID Direction Distance Elevation	Database	EDR ID Number
G1431 **NE** **1/4 - 1/2 Mile** **Higher**	**WA WELLS**	**WALOG2000622448**

Database:	Ecology Well Logs	Well Log ID:	933451
Well Tag #:	Not Reported	Project Tag #:	Not Reported
Notice of Intent #:	SE48804	Date Received:	20-NOV-14
Diameter (in):	5	Casing Depth (ft):	15
Well completion:	26-JUL-13	Well Owner:	Paar Development
Well Type:	Resource Protection	Driller #:	3123
Static Water Level:	Not Reported	Flow Rate (gpm):	Not Reported
Flow Type:	Dry Hole	PSI:	Not Reported
Well Test:	Not Reported	Water Reclamation #:	8

G1432 **NE** **1/4 - 1/2 Mile** **Higher**	**WA WELLS**	**WALOG2000503488**

Database:	Ecology Well Logs	Well Log ID:	704086
Well Tag #:	BCR199	Project Tag #:	Not Reported
Notice of Intent #:	RE05264	Date Received:	25-JAN-11
Diameter (in):	6	Casing Depth (ft):	42
Well completion:	15-NOV-10	Well Owner:	U-230 | GEO INSTRUMENTS
Well Type:	Resource Protection	Driller #:	Not Reported
Static Water Level:	Not Reported	Flow Rate (gpm):	Not Reported
Flow Type:	Not Reported	PSI:	Not Reported
Well Test:	Not Reported	Water Reclamation #:	8

G1433 **NE** **1/4 - 1/2 Mile** **Higher**	**WA WELLS**	**WALOG2000666626**

Database:	Ecology Well Logs	Well Log ID:	1026964
Well Tag #:	ACF832	Project Tag #:	Not Reported
Notice of Intent #:	AE28270	Date Received:	22-SEP-14
Diameter (in):	6	Casing Depth (ft):	100
Well completion:	12-AUG-14	Well Owner:	SOUND TRANSIT
Well Type:	Decommisioning	Driller #:	3178
Static Water Level:	Not Reported	Flow Rate (gpm):	Not Reported
Flow Type:	Not Reported	PSI:	Not Reported
Well Test:	Not Reported	Water Reclamation #:	8

G1434 **NE** **1/4 - 1/2 Mile** **Higher**	**WA WELLS**	**WALOG2000743539**

Database:	Ecology Well Logs	Well Log ID:	1609386
Well Tag #:	Not Reported	Project Tag #:	P1
Notice of Intent #:	AE28913	Date Received:	16-FEB-17
Diameter (in):	1.5	Casing Depth (ft):	8.5

DRAFT

Well completion:	03-OCT-14	Well Owner:	O Stern And Harvard Investments
Well Type:	Decommisioning	Driller #:	2247
Static Water Level:	Not Reported	Flow Rate (gpm):	Not Reported
Flow Type:	Dry Hole	PSI:	Not Reported
Well Test:	Not Reported	Water Reclamation #:	8

G1435
NE
1/4 - 1/2 Mile
Higher

WA WELLS **WALOG2000359715**

Database:	Ecology Well Logs	Well Log ID:	469863
Well Tag #:	Not Reported	Project Tag #:	Not Reported
Notice of Intent #:	A128363	Date Received:	14-NOV-06
Diameter (in):	6	Casing Depth (ft):	8
Well completion:	09-NOV-06	Well Owner:	FOURTEENTH GROUP LLC
Well Type:	Decommisioning	Driller #:	Not Reported
Static Water Level:	Not Reported	Flow Rate (gpm):	Not Reported
Flow Type:	Not Reported	PSI:	Not Reported
Well Test:	Not Reported	Water Reclamation #:	8

G1436
NE
1/4 - 1/2 Mile
Higher

WA WELLS **WALOG2000627093**

Database:	Ecology Well Logs	Well Log ID:	939413
Well Tag #:	Not Reported	Project Tag #:	Not Reported
Notice of Intent #:	SE52857	Date Received:	12-DEC-14
Diameter (in):	9	Casing Depth (ft):	26.5
Well completion:	09-OCT-14	Well Owner:	Isola Homes
Well Type:	Resource Protection	Driller #:	2823
Static Water Level:	Not Reported	Flow Rate (gpm):	Not Reported
Flow Type:	Dry Hole	PSI:	Not Reported
Well Test:	Not Reported	Water Reclamation #:	8

G1437
NE
1/4 - 1/2 Mile
Higher

WA WELLS **WALOG2000728972**

Database:	Ecology Well Logs	Well Log ID:	1593894
Well Tag #:	Not Reported	Project Tag #:	B5
Notice of Intent #:	AE39695	Date Received:	31-OCT-16
Diameter (in):	2.25	Casing Depth (ft):	10
Well completion:	18-OCT-16	Well Owner:	CRSRTA Sound Transit
Well Type:	Decommisioning	Driller #:	2827
Static Water Level:	Not Reported	Flow Rate (gpm):	Not Reported
Flow Type:	Dry Hole	PSI:	Not Reported
Well Test:	Not Reported	Water Reclamation #:	8

DRAFT

Map ID Direction Distance Elevation	Database	EDR ID Number
G1438 **NE** **1/4 - 1/2 Mile** **Higher**	**WA WELLS**	**WALOG2000531569**

Database:	Ecology Well Logs	Well Log ID:	758748
Well Tag #:	BBT382	Project Tag #:	Not Reported
Notice of Intent #:	RE05531	Date Received:	07-NOV-11
Diameter (in):	Not Reported	Casing Depth (ft):	74
Well completion:	22-FEB-11	Well Owner:	Sound Transit | Group Delta
Well Type:	Resource Protection	Driller #:	Not Reported
Static Water Level:	Not Reported	Flow Rate (gpm):	Not Reported
Flow Type:	Not Reported	PSI:	Not Reported
Well Test:	Not Reported	Water Reclamation #:	8

G1439 **NE** **1/4 - 1/2 Mile** **Higher**	**WA WELLS**	**WALOG2000530418**

Database:	Ecology Well Logs	Well Log ID:	756410
Well Tag #:	BBT377	Project Tag #:	Not Reported
Notice of Intent #:	RE05531	Date Received:	07-NOV-11
Diameter (in):	Not Reported	Casing Depth (ft):	56
Well completion:	23-JUN-11	Well Owner:	Sound Transit | Group Delta
Well Type:	Resource Protection	Driller #:	Not Reported
Static Water Level:	Not Reported	Flow Rate (gpm):	Not Reported
Flow Type:	Not Reported	PSI:	Not Reported
Well Test:	Not Reported	Water Reclamation #:	8

G1440 **NE** **1/4 - 1/2 Mile** **Higher**	**WA WELLS**	**WALOG2000653719**

Database:	Ecology Well Logs	Well Log ID:	1007907
Well Tag #:	Not Reported	Project Tag #:	Not Reported
Notice of Intent #:	SE50209	Date Received:	21-MAY-14
Diameter (in):	6	Casing Depth (ft):	10
Well completion:	02-JAN-14	Well Owner:	America's Choice Real Estate
Well Type:	Resource Protection	Driller #:	1529
Static Water Level:	Not Reported	Flow Rate (gpm):	Not Reported
Flow Type:	Not Reported	PSI:	Not Reported
Well Test:	Not Reported	Water Reclamation #:	8

G1441 **NE** **1/4 - 1/2 Mile** **Higher**	**WA WELLS**	**WALOG2000757738**

Database:	Ecology Well Logs	Well Log ID:	1626629
Well Tag #:	Not Reported	Project Tag #:	Not Reported
Notice of Intent #:	AE42129	Date Received:	11-JUN-17
Diameter (in):	8	Casing Depth (ft):	16.5

DRAFT

Well completion:	22-MAR-17	Well Owner:	223 Llc
Well Type:	Decommisioning	Driller #:	3143
Static Water Level:	180	Flow Rate (gpm):	Not Reported
Flow Type:	Static Level	PSI:	Not Reported
Well Test:	Not Reported	Water Reclamation #:	8

G1442
NE
1/4 - 1/2 Mile
Higher

WA WELLS **WALOG2000627092**

Database:	Ecology Well Logs	Well Log ID:	939412
Well Tag #:	Not Reported	Project Tag #:	Not Reported
Notice of Intent #:	SE52857	Date Received:	12-DEC-14
Diameter (in):	9	Casing Depth (ft):	26.5
Well completion:	09-OCT-14	Well Owner:	Isola Homes
Well Type:	Resource Protection	Driller #:	2823
Static Water Level:	Not Reported	Flow Rate (gpm):	Not Reported
Flow Type:	Dry Hole	PSI:	Not Reported
Well Test:	Not Reported	Water Reclamation #:	8

G1443
NE
1/4 - 1/2 Mile
Higher

WA WELLS **WALOG2000627078**

Database:	Ecology Well Logs	Well Log ID:	939398
Well Tag #:	Not Reported	Project Tag #:	Not Reported
Notice of Intent #:	AE29088	Date Received:	12-DEC-14
Diameter (in):	9	Casing Depth (ft):	16.5
Well completion:	09-OCT-14	Well Owner:	Isola Homes
Well Type:	Decommisioning	Driller #:	2823
Static Water Level:	Not Reported	Flow Rate (gpm):	Not Reported
Flow Type:	Dry Hole	PSI:	Not Reported
Well Test:	Not Reported	Water Reclamation #:	8

G1444
NE
1/4 - 1/2 Mile
Higher

WA WELLS **WALOG2000627075**

Database:	Ecology Well Logs	Well Log ID:	939395
Well Tag #:	Not Reported	Project Tag #:	Not Reported
Notice of Intent #:	SE52857	Date Received:	12-DEC-14
Diameter (in):	9	Casing Depth (ft):	16.5
Well completion:	09-OCT-14	Well Owner:	Isola Homes
Well Type:	Resource Protection	Driller #:	2823
Static Water Level:	Not Reported	Flow Rate (gpm):	Not Reported
Flow Type:	Dry Hole	PSI:	Not Reported
Well Test:	Not Reported	Water Reclamation #:	8

DRAFT

Map ID Direction Distance Elevation	Database	EDR ID Number
G1445 **NE** **1/4 - 1/2 Mile** **Higher**	**WA WELLS**	**WALOG2000362480**

Database:	Ecology Well Logs	Well Log ID:	473911
Well Tag #:	Not Reported	Project Tag #:	Not Reported
Notice of Intent #:	AE02081	Date Received:	14-FEB-07
Diameter (in):	2	Casing Depth (ft):	50
Well completion:	26-JAN-07	Well Owner:	SELLEN | BLUME 1100 LTD PARTNERSHIP
Well Type:	Decommisioning	Driller #:	Not Reported
Static Water Level:	Not Reported	Flow Rate (gpm):	Not Reported
Flow Type:	Not Reported	PSI:	Not Reported
Well Test:	Not Reported	Water Reclamation #:	8

G1446 **NE** **1/4 - 1/2 Mile** **Higher**	**WA WELLS**	**WALOG2000359714**

Database:	Ecology Well Logs	Well Log ID:	469862
Well Tag #:	Not Reported	Project Tag #:	Not Reported
Notice of Intent #:	A128363	Date Received:	14-NOV-06
Diameter (in):	6	Casing Depth (ft):	8
Well completion:	09-NOV-06	Well Owner:	FOURTEENTH GROUP LLC
Well Type:	Decommisioning	Driller #:	Not Reported
Static Water Level:	Not Reported	Flow Rate (gpm):	Not Reported
Flow Type:	Not Reported	PSI:	Not Reported
Well Test:	Not Reported	Water Reclamation #:	8

H1447 **SW** **1/4 - 1/2 Mile** **Lower**	**WA WELLS**	**WALOG2000485241**

Database:	Ecology Well Logs	Well Log ID:	668497
Well Tag #:	Not Reported	Project Tag #:	Not Reported
Notice of Intent #:	SE07798	Date Received:	30-AUG-10
Diameter (in):	Not Reported	Casing Depth (ft):	31.6
Well completion:	12-AUG-10	Well Owner:	Marlborough House Apartments
Well Type:	Resource Protection	Driller #:	Not Reported
Static Water Level:	Not Reported	Flow Rate (gpm):	Not Reported
Flow Type:	Not Reported	PSI:	Not Reported
Well Test:	Not Reported	Water Reclamation #:	8

H1448 **SW** **1/4 - 1/2 Mile** **Lower**	**WA WELLS**	**WALOG2000485240**

Database:	Ecology Well Logs	Well Log ID:	668495
Well Tag #:	Not Reported	Project Tag #:	Not Reported
Notice of Intent #:	SE07798	Date Received:	30-AUG-10
Diameter (in):	Not Reported	Casing Depth (ft):	30.6

DRAFT

Well completion:	12-AUG-10	Well Owner:	Marlborough House Apartments
Well Type:	Resource Protection	Driller #:	Not Reported
Static Water Level:	Not Reported	Flow Rate (gpm):	Not Reported
Flow Type:	Not Reported	PSI:	Not Reported
Well Test:	Not Reported	Water Reclamation #:	8

H1449
SW
1/4 - 1/2 Mile
Lower

WA WELLS **WALOG2000485244**

Database:	Ecology Well Logs	Well Log ID:	668503
Well Tag #:	Not Reported	Project Tag #:	Not Reported
Notice of Intent #:	AE10280	Date Received:	30-AUG-10
Diameter (in):	Not Reported	Casing Depth (ft):	31.6
Well completion:	12-AUG-10	Well Owner:	Marlborough House Apartments
Well Type:	Decommisioning	Driller #:	Not Reported
Static Water Level:	Not Reported	Flow Rate (gpm):	Not Reported
Flow Type:	Not Reported	PSI:	Not Reported
Well Test:	Not Reported	Water Reclamation #:	8

H1450
SW
1/4 - 1/2 Mile
Lower

WA WELLS **WALOG2000485242**

Database:	Ecology Well Logs	Well Log ID:	668499
Well Tag #:	Not Reported	Project Tag #:	Not Reported
Notice of Intent #:	SE07798	Date Received:	30-AUG-10
Diameter (in):	Not Reported	Casing Depth (ft):	31.6
Well completion:	12-AUG-10	Well Owner:	Marlborough House Apartments
Well Type:	Resource Protection	Driller #:	Not Reported
Static Water Level:	Not Reported	Flow Rate (gpm):	Not Reported
Flow Type:	Not Reported	PSI:	Not Reported
Well Test:	Not Reported	Water Reclamation #:	8

H1451
SW
1/4 - 1/2 Mile
Lower

WA WELLS **WALOG2000468179**

Database:	Ecology Well Logs	Well Log ID:	634109
Well Tag #:	Not Reported	Project Tag #:	Not Reported
Notice of Intent #:	SE06229	Date Received:	08-FEB-10
Diameter (in):	8	Casing Depth (ft):	35
Well completion:	12-JAN-10	Well Owner:	SRM Development | Klienfelder Assoc
Well Type:	Resource Protection	Driller #:	Not Reported
Static Water Level:	Not Reported	Flow Rate (gpm):	Not Reported
Flow Type:	Not Reported	PSI:	Not Reported
Well Test:	Not Reported	Water Reclamation #:	8

DRAFT

Map ID Direction Distance Elevation	Database	EDR ID Number
H1452 **SW** **1/4 - 1/2 Mile** **Lower**	**WA WELLS**	**WALOG2000468178**

Database:	Ecology Well Logs	Well Log ID:	634107
Well Tag #:	Not Reported	Project Tag #:	Not Reported
Notice of Intent #:	AE08129	Date Received:	08-FEB-10
Diameter (in):	8	Casing Depth (ft):	35
Well completion:	12-JAN-10	Well Owner:	SRM Development | Klienfelder Assoc
Well Type:	Decommisioning	Driller #:	Not Reported
Static Water Level:	Not Reported	Flow Rate (gpm):	Not Reported
Flow Type:	Not Reported	PSI:	Not Reported
Well Test:	Not Reported	Water Reclamation #:	8

H1453 **SW** **1/4 - 1/2 Mile** **Lower**	**WA WELLS**	**WALOG2000485239**

Database:	Ecology Well Logs	Well Log ID:	668493
Well Tag #:	Not Reported	Project Tag #:	Not Reported
Notice of Intent #:	SE07798	Date Received:	30-AUG-10
Diameter (in):	Not Reported	Casing Depth (ft):	31.6
Well completion:	12-AUG-10	Well Owner:	Marlborough House Apartments
Well Type:	Resource Protection	Driller #:	Not Reported
Static Water Level:	Not Reported	Flow Rate (gpm):	Not Reported
Flow Type:	Not Reported	PSI:	Not Reported
Well Test:	Not Reported	Water Reclamation #:	8

H1454 **SW** **1/4 - 1/2 Mile** **Lower**	**WA WELLS**	**WALOG2000468180**

Database:	Ecology Well Logs	Well Log ID:	634111
Well Tag #:	Not Reported	Project Tag #:	Not Reported
Notice of Intent #:	SE06229	Date Received:	08-FEB-10
Diameter (in):	8	Casing Depth (ft):	35
Well completion:	12-JAN-10	Well Owner:	SRM Development | Klienfelder Assoc
Well Type:	Resource Protection	Driller #:	Not Reported
Static Water Level:	Not Reported	Flow Rate (gpm):	Not Reported
Flow Type:	Not Reported	PSI:	Not Reported
Well Test:	Not Reported	Water Reclamation #:	8

H1455 **SW** **1/4 - 1/2 Mile** **Lower**	**WA WELLS**	**WALOG2000503505**

Database:	Ecology Well Logs	Well Log ID:	704118
Well Tag #:	BCR025	Project Tag #:	Not Reported
Notice of Intent #:	RE04758	Date Received:	25-JAN-11
Diameter (in):	6	Casing Depth (ft):	112

DRAFT

Well completion:	09-JUL-10	Well Owner:	U-230 | GEO INSTRUMENTS
Well Type:	Resource Protection	Driller #:	Not Reported
Static Water Level:	Not Reported	Flow Rate (gpm):	Not Reported
Flow Type:	Not Reported	PSI:	Not Reported
Well Test:	Not Reported	Water Reclamation #:	8

H1456
SW
1/4 - 1/2 Mile
Lower

WA WELLS **WALOG2000503495**

Database:	Ecology Well Logs	Well Log ID:	704098
Well Tag #:	BBP093	Project Tag #:	Not Reported
Notice of Intent #:	RE04742	Date Received:	25-JAN-11
Diameter (in):	6	Casing Depth (ft):	105
Well completion:	10-JUN-10	Well Owner:	U-230 | GEO INSTRUMENTS
Well Type:	Resource Protection	Driller #:	Not Reported
Static Water Level:	Not Reported	Flow Rate (gpm):	Not Reported
Flow Type:	Not Reported	PSI:	Not Reported
Well Test:	Not Reported	Water Reclamation #:	8

H1457
SW
1/4 - 1/2 Mile
Lower

WA WELLS **WALOG2000503509**

Database:	Ecology Well Logs	Well Log ID:	704126
Well Tag #:	BBP206	Project Tag #:	Not Reported
Notice of Intent #:	RE04828	Date Received:	25-JAN-11
Diameter (in):	6	Casing Depth (ft):	111
Well completion:	16-JUL-10	Well Owner:	CPSRTA | GEO INSTRUMENTS
Well Type:	Resource Protection	Driller #:	Not Reported
Static Water Level:	Not Reported	Flow Rate (gpm):	Not Reported
Flow Type:	Not Reported	PSI:	Not Reported
Well Test:	Not Reported	Water Reclamation #:	8

H1458
SW
1/4 - 1/2 Mile
Lower

WA WELLS **WALOG2000503508**

Database:	Ecology Well Logs	Well Log ID:	704124
Well Tag #:	BBP096	Project Tag #:	Not Reported
Notice of Intent #:	RE04828	Date Received:	25-JAN-11
Diameter (in):	6	Casing Depth (ft):	108
Well completion:	14-JUL-10	Well Owner:	CPSRTA | GEO INSTRUMENTS
Well Type:	Resource Protection	Driller #:	Not Reported
Static Water Level:	Not Reported	Flow Rate (gpm):	Not Reported
Flow Type:	Not Reported	PSI:	Not Reported
Well Test:	Not Reported	Water Reclamation #:	8

DRAFT

Map ID Direction Distance Elevation	Database	EDR ID Number
H1459 **SW** **1/4 - 1/2 Mile** **Lower**	**WA WELLS**	**WALOG2000485246**

Database:	Ecology Well Logs	Well Log ID:	668507
Well Tag #:	Not Reported	Project Tag #:	Not Reported
Notice of Intent #:	AE10280	Date Received:	30-AUG-10
Diameter (in):	Not Reported	Casing Depth (ft):	31.6
Well completion:	12-AUG-10	Well Owner:	Marlborough House Apartments
Well Type:	Decommisioning	Driller #:	Not Reported
Static Water Level:	Not Reported	Flow Rate (gpm):	Not Reported
Flow Type:	Not Reported	PSI:	Not Reported
Well Test:	Not Reported	Water Reclamation #:	8

H1460 **SW** **1/4 - 1/2 Mile** **Lower**	**WA WELLS**	**WALOG2000485245**

Database:	Ecology Well Logs	Well Log ID:	668505
Well Tag #:	Not Reported	Project Tag #:	Not Reported
Notice of Intent #:	AE10280	Date Received:	30-AUG-10
Diameter (in):	Not Reported	Casing Depth (ft):	30.6
Well completion:	12-AUG-10	Well Owner:	Marlborough House Apartments
Well Type:	Decommisioning	Driller #:	Not Reported
Static Water Level:	Not Reported	Flow Rate (gpm):	Not Reported
Flow Type:	Not Reported	PSI:	Not Reported
Well Test:	Not Reported	Water Reclamation #:	8

H1461 **SW** **1/4 - 1/2 Mile** **Lower**	**WA WELLS**	**WALOG2000503494**

Database:	Ecology Well Logs	Well Log ID:	704096
Well Tag #:	BBP092	Project Tag #:	Not Reported
Notice of Intent #:	RE04742	Date Received:	25-JAN-11
Diameter (in):	6	Casing Depth (ft):	100
Well completion:	08-JUN-10	Well Owner:	U-230 | GEO INSTRUMENTS
Well Type:	Resource Protection	Driller #:	Not Reported
Static Water Level:	Not Reported	Flow Rate (gpm):	Not Reported
Flow Type:	Not Reported	PSI:	Not Reported
Well Test:	Not Reported	Water Reclamation #:	8

H1462 **SW** **1/4 - 1/2 Mile** **Lower**	**WA WELLS**	**WALOG2000485247**

Database:	Ecology Well Logs	Well Log ID:	668509
Well Tag #:	Not Reported	Project Tag #:	Not Reported
Notice of Intent #:	AE10280	Date Received:	30-AUG-10
Diameter (in):	Not Reported	Casing Depth (ft):	31.6

DRAFT

Well completion:	12-AUG-10	Well Owner:	Marlborough House Apartments
Well Type:	Decommisioning	Driller #:	Not Reported
Static Water Level:	Not Reported	Flow Rate (gpm):	Not Reported
Flow Type:	Not Reported	PSI:	Not Reported
Well Test:	Not Reported	Water Reclamation #:	8

H1463
SW
1/4 - 1/2 Mile
Lower

WA WELLS **WALOG2000468177**

Database:	Ecology Well Logs	Well Log ID:	634105
Well Tag #:	Not Reported	Project Tag #:	Not Reported
Notice of Intent #:	AE08129	Date Received:	08-FEB-10
Diameter (in):	8	Casing Depth (ft):	35
Well completion:	12-JAN-10	Well Owner:	SRM Development | Klienfelder Assoc
Well Type:	Decommisioning	Driller #:	Not Reported
Static Water Level:	Not Reported	Flow Rate (gpm):	Not Reported
Flow Type:	Not Reported	PSI:	Not Reported
Well Test:	Not Reported	Water Reclamation #:	8

H1464
SW
1/4 - 1/2 Mile
Lower

WA WELLS **WALOG2000400903**

Database:	Ecology Well Logs	Well Log ID:	529090
Well Tag #:	Not Reported	Project Tag #:	Not Reported
Notice of Intent #:	SE02123	Date Received:	05-JUN-08
Diameter (in):	2.3	Casing Depth (ft):	18
Well completion:	09-FEB-08	Well Owner:	SEATTLE UNIVERSITY
Well Type:	Resource Protection	Driller #:	Not Reported
Static Water Level:	Not Reported	Flow Rate (gpm):	Not Reported
Flow Type:	Not Reported	PSI:	Not Reported
Well Test:	Not Reported	Water Reclamation #:	8

H1465
SW
1/4 - 1/2 Mile
Lower

WA WELLS **WALOG2000398832**

Database:	Ecology Well Logs	Well Log ID:	526136
Well Tag #:	BAJ053	Project Tag #:	Not Reported
Notice of Intent #:	R070954	Date Received:	21-MAR-08
Diameter (in):	Not Reported	Casing Depth (ft):	100.6
Well completion:	12-MAR-08	Well Owner:	ASPECT
Well Type:	Resource Protection	Driller #:	Not Reported
Static Water Level:	Not Reported	Flow Rate (gpm):	Not Reported
Flow Type:	Not Reported	PSI:	Not Reported
Well Test:	Not Reported	Water Reclamation #:	8

DRAFT

Map ID Direction Distance Elevation	Database	EDR ID Number
H1466 **SW** **1/4 - 1/2 Mile** **Lower**	**WA WELLS**	**WALOG2000400905**

Database:	Ecology Well Logs	Well Log ID:	529092
Well Tag #:	Not Reported	Project Tag #:	Not Reported
Notice of Intent #:	SE02123	Date Received:	05-JUN-08
Diameter (in):	2.3	Casing Depth (ft):	16
Well completion:	09-FEB-08	Well Owner:	SEATTLE UNIVERSITY
Well Type:	Resource Protection	Driller #:	Not Reported
Static Water Level:	Not Reported	Flow Rate (gpm):	Not Reported
Flow Type:	Not Reported	PSI:	Not Reported
Well Test:	Not Reported	Water Reclamation #:	8

H1467 **SW** **1/4 - 1/2 Mile** **Lower**	**WA WELLS**	**WALOG2000400904**

Database:	Ecology Well Logs	Well Log ID:	529091
Well Tag #:	Not Reported	Project Tag #:	Not Reported
Notice of Intent #:	SE02123	Date Received:	05-JUN-08
Diameter (in):	2.3	Casing Depth (ft):	14
Well completion:	09-FEB-08	Well Owner:	SEATTLE UNIVERSITY
Well Type:	Resource Protection	Driller #:	Not Reported
Static Water Level:	Not Reported	Flow Rate (gpm):	Not Reported
Flow Type:	Not Reported	PSI:	Not Reported
Well Test:	Not Reported	Water Reclamation #:	8

H1468 **SW** **1/4 - 1/2 Mile** **Lower**	**WA WELLS**	**WALOG2000384868**

Database:	Ecology Well Logs	Well Log ID:	506247
Well Tag #:	Not Reported	Project Tag #:	Not Reported
Notice of Intent #:	A130982	Date Received:	10-DEC-07
Diameter (in):	Not Reported	Casing Depth (ft):	25
Well completion:	29-OCT-07	Well Owner:	MARLBOROUGH HOUSE BUILDING | G-LOGICS
Well Type:	Decommisioning	Driller #:	Not Reported
Static Water Level:	Not Reported	Flow Rate (gpm):	Not Reported
Flow Type:	Not Reported	PSI:	Not Reported
Well Test:	Not Reported	Water Reclamation #:	8

H1469 **SW** **1/4 - 1/2 Mile** **Lower**	**WA WELLS**	**WALOG2000384867**

Database:	Ecology Well Logs	Well Log ID:	506246
Well Tag #:	Not Reported	Project Tag #:	Not Reported
Notice of Intent #:	A130982	Date Received:	10-DEC-07
Diameter (in):	Not Reported	Casing Depth (ft):	35

DRAFT

Well completion:	29-OCT-07	Well Owner:	MARLBOROUGH HOUSE BUILDING | G-LOGICS
Well Type:	Decommisioning	Driller #:	Not Reported
Static Water Level:	Not Reported	Flow Rate (gpm):	Not Reported
Flow Type:	Not Reported	PSI:	Not Reported
Well Test:	Not Reported	Water Reclamation #:	8

H1470
SW
1/4 - 1/2 Mile
Lower

WA WELLS **WALOG2000385872**

Database:	Ecology Well Logs	Well Log ID:	507345
Well Tag #:	Not Reported	Project Tag #:	Not Reported
Notice of Intent #:	E008016	Date Received:	11-OCT-07
Diameter (in):	2	Casing Depth (ft):	20
Well completion:	03-OCT-07	Well Owner:	HOMER ANGEL
Well Type:	Resource Protection	Driller #:	Not Reported
Static Water Level:	Not Reported	Flow Rate (gpm):	Not Reported
Flow Type:	Not Reported	PSI:	Not Reported
Well Test:	Not Reported	Water Reclamation #:	8

H1471
SW
1/4 - 1/2 Mile
Lower

WA WELLS **WALOG2000385871**

Database:	Ecology Well Logs	Well Log ID:	507344
Well Tag #:	Not Reported	Project Tag #:	Not Reported
Notice of Intent #:	A129291	Date Received:	15-OCT-07
Diameter (in):	2	Casing Depth (ft):	20
Well completion:	03-OCT-07		
Well Owner:	HOMER P ANGEL | SOUND ENVIRONMENTAL STRATEGEES		
Well Type:	Decommisioning	Driller #:	Not Reported
Static Water Level:	Not Reported	Flow Rate (gpm):	Not Reported
Flow Type:	Not Reported	PSI:	Not Reported
Well Test:	Not Reported	Water Reclamation #:	8

H1472
SW
1/4 - 1/2 Mile
Lower

WA WELLS **WALOG2000410186**

Database:	Ecology Well Logs	Well Log ID:	542332
Well Tag #:	Not Reported	Project Tag #:	Not Reported
Notice of Intent #:	A118137	Date Received:	05-JAN-07
Diameter (in):	Not Reported	Casing Depth (ft):	69
Well completion:	15-DEC-06	Well Owner:	SEATTLE TUNNEL | SOUND TRANSIT/GEOENGI
Well Type:	Decommisioning	Driller #:	Not Reported
Static Water Level:	Not Reported	Flow Rate (gpm):	Not Reported
Flow Type:	Not Reported	PSI:	Not Reported
Well Test:	Not Reported	Water Reclamation #:	8

DRAFT

Map ID Direction Distance Elevation	Database	EDR ID Number
H1473 **SW** **1/4 - 1/2 Mile** **Lower**	**WA WELLS**	**WALOG2000410185**

Database:	Ecology Well Logs	Well Log ID:	542331
Well Tag #:	Not Reported	Project Tag #:	Not Reported
Notice of Intent #:	A118137	Date Received:	05-JAN-07
Diameter (in):	Not Reported	Casing Depth (ft):	69
Well completion:	15-DEC-06	Well Owner:	SEATTLE TUNNEL | SOUND TRANSIT/GEOENGI
Well Type:	Decommisioning	Driller #:	Not Reported
Static Water Level:	Not Reported	Flow Rate (gpm):	Not Reported
Flow Type:	Not Reported	PSI:	Not Reported
Well Test:	Not Reported	Water Reclamation #:	8

H1474 **SW** **1/4 - 1/2 Mile** **Lower**	**WA WELLS**	**WALOG2000412788**

Database:	Ecology Well Logs	Well Log ID:	545868
Well Tag #:	BAB839	Project Tag #:	Not Reported
Notice of Intent #:	RE02343	Date Received:	23-JUN-08
Diameter (in):	.75	Casing Depth (ft):	15
Well completion:	09-FEB-08	Well Owner:	Seattle University
Well Type:	Resource Protection	Driller #:	Not Reported
Static Water Level:	Not Reported	Flow Rate (gpm):	Not Reported
Flow Type:	Not Reported	PSI:	Not Reported
Well Test:	Not Reported	Water Reclamation #:	8

H1475 **SW** **1/4 - 1/2 Mile** **Lower**	**WA WELLS**	**WALOG2000410187**

Database:	Ecology Well Logs	Well Log ID:	542333
Well Tag #:	Not Reported	Project Tag #:	Not Reported
Notice of Intent #:	A118137	Date Received:	05-JAN-07
Diameter (in):	Not Reported	Casing Depth (ft):	73
Well completion:	15-DEC-06	Well Owner:	SEATTLE TUNNEL | SOUND TRANSIT/GEOENGI
Well Type:	Decommisioning	Driller #:	Not Reported
Static Water Level:	Not Reported	Flow Rate (gpm):	Not Reported
Flow Type:	Not Reported	PSI:	Not Reported
Well Test:	Not Reported	Water Reclamation #:	8

H1476 **SW** **1/4 - 1/2 Mile** **Lower**	**WA WELLS**	**WALOG2000400907**

Database:	Ecology Well Logs	Well Log ID:	529094
Well Tag #:	Not Reported	Project Tag #:	Not Reported
Notice of Intent #:	SE02123	Date Received:	05-JUN-08
Diameter (in):	2.3	Casing Depth (ft):	15

DRAFT

Well completion:	09-FEB-08	Well Owner:	SEATTLE UNIVERSITY
Well Type:	Resource Protection	Driller #:	Not Reported
Static Water Level:	Not Reported	Flow Rate (gpm):	Not Reported
Flow Type:	Not Reported	PSI:	Not Reported
Well Test:	Not Reported	Water Reclamation #:	8

H1477
SW
1/4 - 1/2 Mile
Lower

WA WELLS **WALOG2000400906**

Database:	Ecology Well Logs	Well Log ID:	529093
Well Tag #:	Not Reported	Project Tag #:	Not Reported
Notice of Intent #:	SE02123	Date Received:	05-JUN-08
Diameter (in):	2.3	Casing Depth (ft):	16
Well completion:	09-FEB-08	Well Owner:	SEATTLE UNIVERSITY
Well Type:	Resource Protection	Driller #:	Not Reported
Static Water Level:	Not Reported	Flow Rate (gpm):	Not Reported
Flow Type:	Not Reported	PSI:	Not Reported
Well Test:	Not Reported	Water Reclamation #:	8

H1478
SW
1/4 - 1/2 Mile
Lower

WA WELLS **WALOG2000410184**

Database:	Ecology Well Logs	Well Log ID:	542330
Well Tag #:	Not Reported	Project Tag #:	Not Reported
Notice of Intent #:	A118137	Date Received:	05-JAN-07
Diameter (in):	Not Reported	Casing Depth (ft):	96
Well completion:	15-DEC-06	Well Owner:	SEATTLE TUNNEL | SOUND TRANSIT/GEOENGI
Well Type:	Decommisioning	Driller #:	Not Reported
Static Water Level:	Not Reported	Flow Rate (gpm):	Not Reported
Flow Type:	Not Reported	PSI:	Not Reported
Well Test:	Not Reported	Water Reclamation #:	8

H1479
SW
1/4 - 1/2 Mile
Lower

WA WELLS **WALOG2000400908**

Database:	Ecology Well Logs	Well Log ID:	529095
Well Tag #:	Not Reported	Project Tag #:	Not Reported
Notice of Intent #:	SE02123	Date Received:	05-JUN-08
Diameter (in):	2.3	Casing Depth (ft):	14
Well completion:	09-FEB-08	Well Owner:	SEATTLE UNIVERSITY
Well Type:	Resource Protection	Driller #:	Not Reported
Static Water Level:	Not Reported	Flow Rate (gpm):	Not Reported
Flow Type:	Not Reported	PSI:	Not Reported
Well Test:	Not Reported	Water Reclamation #:	8

DRAFT

Map ID Direction Distance Elevation	Database	EDR ID Number
H1480 **SW** **1/4 - 1/2 Mile** **Lower**	**WA WELLS**	**WALOG2000503510**

Database:	Ecology Well Logs	Well Log ID:	704128
Well Tag #:	BBP212	Project Tag #:	Not Reported
Notice of Intent #:	RE04896	Date Received:	25-JAN-11
Diameter (in):	6	Casing Depth (ft):	87
Well completion:	06-AUG-10	Well Owner:	U-230 | GEO INSTRUMENTS
Well Type:	Resource Protection	Driller #:	Not Reported
Static Water Level:	Not Reported	Flow Rate (gpm):	Not Reported
Flow Type:	Not Reported	PSI:	Not Reported
Well Test:	Not Reported	Water Reclamation #:	8

H1481 **SW** **1/4 - 1/2 Mile** **Lower**	**WA WELLS**	**WALOG2000631247**

Database:	Ecology Well Logs	Well Log ID:	946928
Well Tag #:	Not Reported	Project Tag #:	B07
Notice of Intent #:	AE27555	Date Received:	28-JUL-14
Diameter (in):	2.25	Casing Depth (ft):	16
Well completion:	03-JUL-14	Well Owner:	Panorama House LLC
Well Type:	Decommisioning	Driller #:	3008
Static Water Level:	Not Reported	Flow Rate (gpm):	Not Reported
Flow Type:	Not Reported	PSI:	Not Reported
Well Test:	Not Reported	Water Reclamation #:	8

H1482 **SW** **1/4 - 1/2 Mile** **Lower**	**WA WELLS**	**WALOG2000631246**

Database:	Ecology Well Logs	Well Log ID:	946927
Well Tag #:	Not Reported	Project Tag #:	B2
Notice of Intent #:	AE27555	Date Received:	28-JUL-14
Diameter (in):	2.75	Casing Depth (ft):	30
Well completion:	02-JUL-14	Well Owner:	Panorama House LLC
Well Type:	Decommisioning	Driller #:	3008
Static Water Level:	Not Reported	Flow Rate (gpm):	Not Reported
Flow Type:	Not Reported	PSI:	Not Reported
Well Test:	Not Reported	Water Reclamation #:	8

H1483 **SW** **1/4 - 1/2 Mile** **Lower**	**WA WELLS**	**WALOG2000631262**

Database:	Ecology Well Logs	Well Log ID:	946943
Well Tag #:	Not Reported	Project Tag #:	B4
Notice of Intent #:	AE27555	Date Received:	28-JUL-14
Diameter (in):	2.25	Casing Depth (ft):	20

DRAFT

Well completion:	02-JUL-14	Well Owner:	Panorama House LLC
Well Type:	Decommisioning	Driller #:	3008
Static Water Level:	Not Reported	Flow Rate (gpm):	Not Reported
Flow Type:	Not Reported	PSI:	Not Reported
Well Test:	Not Reported	Water Reclamation #:	8

H1484
SW
1/4 - 1/2 Mile
Lower

WA WELLS **WALOG2000631248**

Database:	Ecology Well Logs	Well Log ID:	946929
Well Tag #:	Not Reported	Project Tag #:	B08
Notice of Intent #:	AE27555	Date Received:	28-JUL-14
Diameter (in):	2.25	Casing Depth (ft):	17
Well completion:	03-JUL-14	Well Owner:	Panorama House LLC
Well Type:	Decommisioning	Driller #:	3008
Static Water Level:	Not Reported	Flow Rate (gpm):	Not Reported
Flow Type:	Not Reported	PSI:	Not Reported
Well Test:	Not Reported	Water Reclamation #:	8

H1485
SW
1/4 - 1/2 Mile
Lower

WA WELLS **WALOG2000628601**

Database:	Ecology Well Logs	Well Log ID:	941994
Well Tag #:	BCC792	Project Tag #:	Not Reported
Notice of Intent #:	AE23007	Date Received:	30-SEP-13
Diameter (in):	8	Casing Depth (ft):	12
Well completion:	31-JUL-13	Well Owner:	Broadstone Capital Hill Venture, LLC
Well Type:	Decommisioning	Driller #:	3021
Static Water Level:	Not Reported	Flow Rate (gpm):	Not Reported
Flow Type:	Not Reported	PSI:	Not Reported
Well Test:	Not Reported	Water Reclamation #:	8

H1486
SW
1/4 - 1/2 Mile
Lower

WA WELLS **WALOG2000628591**

Database:	Ecology Well Logs	Well Log ID:	941983
Well Tag #:	BCC791	Project Tag #:	Not Reported
Notice of Intent #:	AE23007	Date Received:	30-SEP-13
Diameter (in):	8	Casing Depth (ft):	12
Well completion:	31-JUL-13	Well Owner:	Broadstone Capital Hill Venture, LLC
Well Type:	Decommisioning	Driller #:	3021
Static Water Level:	Not Reported	Flow Rate (gpm):	Not Reported
Flow Type:	Not Reported	PSI:	Not Reported
Well Test:	Not Reported	Water Reclamation #:	8

DRAFT

Map ID Direction Distance Elevation	Database	EDR ID Number
H1487 **SW** **1/4 - 1/2 Mile** **Lower**	**WA WELLS**	**WALOG2000631245**

Database:	Ecology Well Logs	Well Log ID:	946926
Well Tag #:	Not Reported	Project Tag #:	B1
Notice of Intent #:	AE27555	Date Received:	28-JUL-14
Diameter (in):	2.25	Casing Depth (ft):	30
Well completion:	02-JUL-14	Well Owner:	Panorama House LLC
Well Type:	Decommisioning	Driller #:	3008
Static Water Level:	Not Reported	Flow Rate (gpm):	Not Reported
Flow Type:	Not Reported	PSI:	Not Reported
Well Test:	Not Reported	Water Reclamation #:	8

H1488 **SW** **1/4 - 1/2 Mile** **Lower**	**WA WELLS**	**WALOG2000631224**

Database:	Ecology Well Logs	Well Log ID:	946901
Well Tag #:	Not Reported	Project Tag #:	B3
Notice of Intent #:	AE27555	Date Received:	28-JUL-14
Diameter (in):	2.25	Casing Depth (ft):	20
Well completion:	02-JUL-14	Well Owner:	Panorama House LLC
Well Type:	Decommisioning	Driller #:	3008
Static Water Level:	Not Reported	Flow Rate (gpm):	Not Reported
Flow Type:	Not Reported	PSI:	Not Reported
Well Test:	Not Reported	Water Reclamation #:	8

H1489 **SW** **1/4 - 1/2 Mile** **Lower**	**WA WELLS**	**WALOG2000632303**

Database:	Ecology Well Logs	Well Log ID:	949444
Well Tag #:	Not Reported	Project Tag #:	B09
Notice of Intent #:	SE51934	Date Received:	28-JUL-14
Diameter (in):	2.25	Casing Depth (ft):	10
Well completion:	03-JUL-14	Well Owner:	Panorama House LLC
Well Type:	Resource Protection	Driller #:	3008
Static Water Level:	Not Reported	Flow Rate (gpm):	Not Reported
Flow Type:	Not Reported	PSI:	Not Reported
Well Test:	Not Reported	Water Reclamation #:	8

H1490 **SW** **1/4 - 1/2 Mile** **Lower**	**WA WELLS**	**WALOG2000632302**

Database:	Ecology Well Logs	Well Log ID:	949443
Well Tag #:	Not Reported	Project Tag #:	B3
Notice of Intent #:	SE51934	Date Received:	28-JUL-14
Diameter (in):	2.25	Casing Depth (ft):	20

DRAFT

Well completion:	02-JUL-14	Well Owner:	Panorama House LLC
Well Type:	Resource Protection	Driller #:	3008
Static Water Level:	Not Reported	Flow Rate (gpm):	Not Reported
Flow Type:	Not Reported	PSI:	Not Reported
Well Test:	Not Reported	Water Reclamation #:	8

H1491
SW
1/4 - 1/2 Mile
Lower

WA WELLS **WALOG2000632315**

Database:	Ecology Well Logs	Well Log ID:	949456
Well Tag #:	Not Reported	Project Tag #:	B08
Notice of Intent #:	SE51934	Date Received:	28-JUL-14
Diameter (in):	2.25	Casing Depth (ft):	17
Well completion:	03-JUL-14	Well Owner:	Panorama House LLC
Well Type:	Resource Protection	Driller #:	3008
Static Water Level:	Not Reported	Flow Rate (gpm):	Not Reported
Flow Type:	Not Reported	PSI:	Not Reported
Well Test:	Not Reported	Water Reclamation #:	8

H1492
SW
1/4 - 1/2 Mile
Lower

WA WELLS **WALOG2000632312**

Database:	Ecology Well Logs	Well Log ID:	949453
Well Tag #:	Not Reported	Project Tag #:	B06
Notice of Intent #:	SE51934	Date Received:	28-JUL-14
Diameter (in):	2.25	Casing Depth (ft):	10
Well completion:	03-JUL-14	Well Owner:	Panorama House LLC
Well Type:	Resource Protection	Driller #:	3008
Static Water Level:	Not Reported	Flow Rate (gpm):	Not Reported
Flow Type:	Not Reported	PSI:	Not Reported
Well Test:	Not Reported	Water Reclamation #:	8

H1493
SW
1/4 - 1/2 Mile
Lower

WA WELLS **WALOG2000631275**

Database:	Ecology Well Logs	Well Log ID:	946957
Well Tag #:	Not Reported	Project Tag #:	B06
Notice of Intent #:	AE27555	Date Received:	28-JUL-14
Diameter (in):	2.25	Casing Depth (ft):	10
Well completion:	03-JUL-14	Well Owner:	Panorama House LLC
Well Type:	Decommisioning	Driller #:	3008
Static Water Level:	Not Reported	Flow Rate (gpm):	Not Reported
Flow Type:	Not Reported	PSI:	Not Reported
Well Test:	Not Reported	Water Reclamation #:	8

DRAFT

Map ID Direction Distance Elevation	Database	EDR ID Number
H1494 **SW** **1/4 - 1/2 Mile** **Lower**	**WA WELLS**	**WALOG2000631274**

Database:	Ecology Well Logs	Well Log ID:	946956
Well Tag #:	Not Reported	Project Tag #:	B5
Notice of Intent #:	AE27555	Date Received:	28-JUL-14
Diameter (in):	2.25	Casing Depth (ft):	20
Well completion:	02-JUL-14	Well Owner:	Panorama House LLC
Well Type:	Decommisioning	Driller #:	3008
Static Water Level:	Not Reported	Flow Rate (gpm):	Not Reported
Flow Type:	Not Reported	PSI:	Not Reported
Well Test:	Not Reported	Water Reclamation #:	8

H1495 **SW** **1/4 - 1/2 Mile** **Lower**	**WA WELLS**	**WALOG2000632287**

Database:	Ecology Well Logs	Well Log ID:	949424
Well Tag #:	Not Reported	Project Tag #:	B4
Notice of Intent #:	SE51934	Date Received:	28-JUL-14
Diameter (in):	2.25	Casing Depth (ft):	20
Well completion:	02-JUL-14	Well Owner:	Panorama House LLC
Well Type:	Resource Protection	Driller #:	3008
Static Water Level:	Not Reported	Flow Rate (gpm):	Not Reported
Flow Type:	Not Reported	PSI:	Not Reported
Well Test:	Not Reported	Water Reclamation #:	8

H1496 **SW** **1/4 - 1/2 Mile** **Lower**	**WA WELLS**	**WALOG2000631278**

Database:	Ecology Well Logs	Well Log ID:	946960
Well Tag #:	Not Reported	Project Tag #:	B09
Notice of Intent #:	AE27555	Date Received:	28-JUL-14
Diameter (in):	2.25	Casing Depth (ft):	10
Well completion:	03-JUL-14	Well Owner:	Panorama House LLC
Well Type:	Decommisioning	Driller #:	3008
Static Water Level:	Not Reported	Flow Rate (gpm):	Not Reported
Flow Type:	Not Reported	PSI:	Not Reported
Well Test:	Not Reported	Water Reclamation #:	8

H1497 **SW** **1/4 - 1/2 Mile** **Lower**	**WA WELLS**	**WALOG2000628579**

Database:	Ecology Well Logs	Well Log ID:	941971
Well Tag #:	BCC973	Project Tag #:	Not Reported
Notice of Intent #:	AE23007	Date Received:	30-SEP-13
Diameter (in):	8	Casing Depth (ft):	15

DRAFT

Well completion:	31-JUL-13	Well Owner:	Broadstone Capital Hill Venture, LLC
Well Type:	Decommisioning	Driller #:	3021
Static Water Level:	Not Reported	Flow Rate (gpm):	Not Reported
Flow Type:	Not Reported	PSI:	Not Reported
Well Test:	Not Reported	Water Reclamation #:	8

H1498
SW
1/4 - 1/2 Mile
Lower

WA WELLS **WALOG2000559237**

Database:	Ecology Well Logs	Well Log ID:	813877
Well Tag #:	Not Reported	Project Tag #:	Not Reported
Notice of Intent #:	SE45849	Date Received:	09-AUG-12
Diameter (in):	8	Casing Depth (ft):	20
Well completion:	25-JUL-12	Well Owner:	Diamond Parking | Pan Geo
Well Type:	Resource Protection	Driller #:	Not Reported
Static Water Level:	Not Reported	Flow Rate (gpm):	Not Reported
Flow Type:	Not Reported	PSI:	Not Reported
Well Test:	Not Reported	Water Reclamation #:	8

H1499
SW
1/4 - 1/2 Mile
Lower

WA WELLS **WALOG2000535843**

Database:	Ecology Well Logs	Well Log ID:	766935
Well Tag #:	BHK801	Project Tag #:	Not Reported
Notice of Intent #:	AE15602	Date Received:	19-DEC-11
Diameter (in):	1.5	Casing Depth (ft):	10
Well completion:	23-NOV-11	Well Owner:	HF Marlborough House
Well Type:	Decommisioning	Driller #:	Not Reported
Static Water Level:	Not Reported	Flow Rate (gpm):	Not Reported
Flow Type:	Not Reported	PSI:	Not Reported
Well Test:	Not Reported	Water Reclamation #:	8

H1500
SW
1/4 - 1/2 Mile
Lower

WA WELLS **WALOG2000559239**

Database:	Ecology Well Logs	Well Log ID:	813881
Well Tag #:	Not Reported	Project Tag #:	Not Reported
Notice of Intent #:	SE45849	Date Received:	09-AUG-12
Diameter (in):	8	Casing Depth (ft):	20
Well completion:	25-JUL-12	Well Owner:	Diamond Parking | Pan Geo
Well Type:	Resource Protection	Driller #:	Not Reported
Static Water Level:	Not Reported	Flow Rate (gpm):	Not Reported
Flow Type:	Not Reported	PSI:	Not Reported
Well Test:	Not Reported	Water Reclamation #:	8

DRAFT

Map ID Direction Distance Elevation	Database	EDR ID Number
H1501 **SW** **1/4 - 1/2 Mile** **Lower**	**WA WELLS**	**WALOG2000559238**

Database:	Ecology Well Logs	Well Log ID:	813879
Well Tag #:	Not Reported	Project Tag #:	Not Reported
Notice of Intent #:	SE45849	Date Received:	09-AUG-12
Diameter (in):	8	Casing Depth (ft):	20
Well completion:	25-JUL-12	Well Owner:	Diamond Parking | Pan Geo
Well Type:	Resource Protection	Driller #:	Not Reported
Static Water Level:	Not Reported	Flow Rate (gpm):	Not Reported
Flow Type:	Not Reported	PSI:	Not Reported
Well Test:	Not Reported	Water Reclamation #:	8

H1502 **SW** **1/4 - 1/2 Mile** **Lower**	**WA WELLS**	**WALOG2000530400**

Database:	Ecology Well Logs	Well Log ID:	756375
Well Tag #:	Not Reported	Project Tag #:	Not Reported
Notice of Intent #:	AE15139	Date Received:	07-NOV-11
Diameter (in):	Not Reported	Casing Depth (ft):	148
Well completion:	17-OCT-11	Well Owner:	Geo Instruments
Well Type:	Decommisioning	Driller #:	Not Reported
Static Water Level:	Not Reported	Flow Rate (gpm):	Not Reported
Flow Type:	Not Reported	PSI:	Not Reported
Well Test:	Not Reported	Water Reclamation #:	8

H1503 **SW** **1/4 - 1/2 Mile** **Lower**	**WA WELLS**	**WALOG2000503511**

Database:	Ecology Well Logs	Well Log ID:	704130
Well Tag #:	BBP213	Project Tag #:	Not Reported
Notice of Intent #:	RE04896	Date Received:	25-JAN-11
Diameter (in):	6	Casing Depth (ft):	87
Well completion:	06-AUG-10	Well Owner:	U-230 | GEO INSTRUMENTS
Well Type:	Resource Protection	Driller #:	Not Reported
Static Water Level:	Not Reported	Flow Rate (gpm):	Not Reported
Flow Type:	Not Reported	PSI:	Not Reported
Well Test:	Not Reported	Water Reclamation #:	8

H1504 **SW** **1/4 - 1/2 Mile** **Lower**	**WA WELLS**	**WALOG2000531722**

Database:	Ecology Well Logs	Well Log ID:	759081
Well Tag #:	BHK801	Project Tag #:	Not Reported
Notice of Intent #:	RE06410	Date Received:	18-NOV-11
Diameter (in):	6	Casing Depth (ft):	10

DRAFT

Well completion:	20-OCT-11	Well Owner:	HF Marlborough House
Well Type:	Resource Protection	Driller #:	Not Reported
Static Water Level:	Not Reported	Flow Rate (gpm):	Not Reported
Flow Type:	Not Reported	PSI:	Not Reported
Well Test:	Not Reported	Water Reclamation #:	8

H1505
SW
1/4 - 1/2 Mile
Lower

WA WELLS **WALOG2000530401**

Database:	Ecology Well Logs	Well Log ID:	756377
Well Tag #:	Not Reported	Project Tag #:	Not Reported
Notice of Intent #:	AE15139	Date Received:	07-NOV-11
Diameter (in):	Not Reported	Casing Depth (ft):	40
Well completion:	17-OCT-11	Well Owner:	Geo Instruments
Well Type:	Decommisioning	Driller #:	Not Reported
Static Water Level:	Not Reported	Flow Rate (gpm):	Not Reported
Flow Type:	Not Reported	PSI:	Not Reported
Well Test:	Not Reported	Water Reclamation #:	8

H1506
SW
1/4 - 1/2 Mile
Lower

WA WELLS **WALOG2000628180**

Database:	Ecology Well Logs	Well Log ID:	941029
Well Tag #:	Not Reported	Project Tag #:	B1
Notice of Intent #:	AE29852	Date Received:	17-DEC-14
Diameter (in):	2.25	Casing Depth (ft):	15
Well completion:	05-DEC-14	Well Owner:	Historic Seattle
Well Type:	Decommisioning	Driller #:	3174
Static Water Level:	Not Reported	Flow Rate (gpm):	Not Reported
Flow Type:	Dry Hole	PSI:	Not Reported
Well Test:	Not Reported	Water Reclamation #:	8

H1507
SW
1/4 - 1/2 Mile
Lower

WA WELLS **WALOG2000628179**

Database:	Ecology Well Logs	Well Log ID:	941019
Well Tag #:	Not Reported	Project Tag #:	B2
Notice of Intent #:	SE53373	Date Received:	17-DEC-14
Diameter (in):	2.25	Casing Depth (ft):	15
Well completion:	05-DEC-14	Well Owner:	Historic Seattle
Well Type:	Resource Protection	Driller #:	3174
Static Water Level:	Not Reported	Flow Rate (gpm):	Not Reported
Flow Type:	Dry Hole	PSI:	Not Reported
Well Test:	Not Reported	Water Reclamation #:	8

DRAFT

Map ID Direction Distance Elevation	Database	EDR ID Number
H1508 **SW** **1/4 - 1/2 Mile** **Lower**	**WA WELLS**	**WALOG2000628562**

Database:	Ecology Well Logs	Well Log ID:	941950
Well Tag #:	BCC790	Project Tag #:	Not Reported
Notice of Intent #:	AE23007	Date Received:	30-SEP-13
Diameter (in):	8	Casing Depth (ft):	16
Well completion:	31-JUL-13	Well Owner:	Broadstone Capital Hill Venture, LLC
Well Type:	Decommisioning	Driller #:	3021
Static Water Level:	Not Reported	Flow Rate (gpm):	Not Reported
Flow Type:	Not Reported	PSI:	Not Reported
Well Test:	Not Reported	Water Reclamation #:	8

H1509 **SW** **1/4 - 1/2 Mile** **Lower**	**WA WELLS**	**WALOG2000628181**

Database:	Ecology Well Logs	Well Log ID:	941030
Well Tag #:	Not Reported	Project Tag #:	B2
Notice of Intent #:	AE29852	Date Received:	17-DEC-14
Diameter (in):	2.25	Casing Depth (ft):	15
Well completion:	05-DEC-14	Well Owner:	Historic Seattle
Well Type:	Decommisioning	Driller #:	3174
Static Water Level:	Not Reported	Flow Rate (gpm):	Not Reported
Flow Type:	Dry Hole	PSI:	Not Reported
Well Test:	Not Reported	Water Reclamation #:	8

H1510 **SW** **1/4 - 1/2 Mile** **Lower**	**WA WELLS**	**WALOG2000569422**

Database:	Ecology Well Logs	Well Log ID:	833915
Well Tag #:	Not Reported	Project Tag #:	Not Reported
Notice of Intent #:	SE46948	Date Received:	19-DEC-12
Diameter (in):	2.25	Casing Depth (ft):	20
Well completion:	12-DEC-12	Well Owner:	Brocklind Inc
Well Type:	Resource Protection	Driller #:	Not Reported
Static Water Level:	Not Reported	Flow Rate (gpm):	Not Reported
Flow Type:	Not Reported	PSI:	Not Reported
Well Test:	Not Reported	Water Reclamation #:	8

H1511 **SW** **1/4 - 1/2 Mile** **Lower**	**WA WELLS**	**WALOG2000559240**

Database:	Ecology Well Logs	Well Log ID:	813883
Well Tag #:	Not Reported	Project Tag #:	Not Reported
Notice of Intent #:	SE45849	Date Received:	09-AUG-12
Diameter (in):	8	Casing Depth (ft):	25

DRAFT

Well completion:	25-JUL-12	Well Owner:	Diamond Parking | Pan Geo
Well Type:	Resource Protection	Driller #:	Not Reported
Static Water Level:	Not Reported	Flow Rate (gpm):	Not Reported
Flow Type:	Not Reported	PSI:	Not Reported
Well Test:	Not Reported	Water Reclamation #:	8

H1512
SW
1/4 - 1/2 Mile
Lower

WA WELLS **WALOG2000628178**

Database:	Ecology Well Logs	Well Log ID:	941018
Well Tag #:	Not Reported	Project Tag #:	B1
Notice of Intent #:	SE53373	Date Received:	17-DEC-14
Diameter (in):	2.25	Casing Depth (ft):	15
Well completion:	05-DEC-14	Well Owner:	Historic Seattle
Well Type:	Resource Protection	Driller #:	3174
Static Water Level:	Not Reported	Flow Rate (gpm):	Not Reported
Flow Type:	Dry Hole	PSI:	Not Reported
Well Test:	Not Reported	Water Reclamation #:	8

H1513
SW
1/4 - 1/2 Mile
Lower

WA WELLS **WALOG2000569423**

Database:	Ecology Well Logs	Well Log ID:	833917
Well Tag #:	Not Reported	Project Tag #:	Not Reported
Notice of Intent #:	AE20030	Date Received:	19-DEC-12
Diameter (in):	2.25	Casing Depth (ft):	20
Well completion:	12-DEC-12	Well Owner:	Brocklind Inc
Well Type:	Decommisioning	Driller #:	Not Reported
Static Water Level:	Not Reported	Flow Rate (gpm):	Not Reported
Flow Type:	Not Reported	PSI:	Not Reported
Well Test:	Not Reported	Water Reclamation #:	8

H1514
SW
1/4 - 1/2 Mile
Lower

WA WELLS **WALOG2000314838**

Database:	Ecology Well Logs	Well Log ID:	407467
Well Tag #:	Not Reported	Project Tag #:	Not Reported
Notice of Intent #:	S024195	Date Received:	20-MAY-05
Diameter (in):	2	Casing Depth (ft):	16
Well completion:	03-MAY-05	Well Owner:	APARTMENT BUILDING
Well Type:	Resource Protection	Driller #:	Not Reported
Static Water Level:	Not Reported	Flow Rate (gpm):	Not Reported
Flow Type:	Not Reported	PSI:	Not Reported
Well Test:	Not Reported	Water Reclamation #:	8

DRAFT

Map ID Direction Distance Elevation	Database	EDR ID Number
H1515 **SW** **1/4 - 1/2 Mile** **Lower**	**WA WELLS**	**WALOG2000314837**

Database:	Ecology Well Logs	Well Log ID:	407466
Well Tag #:	Not Reported	Project Tag #:	Not Reported
Notice of Intent #:	S024195	Date Received:	20-MAY-05
Diameter (in):	2	Casing Depth (ft):	18
Well completion:	03-MAY-05	Well Owner:	APARTMENT BUILDING
Well Type:	Resource Protection	Driller #:	Not Reported
Static Water Level:	Not Reported	Flow Rate (gpm):	Not Reported
Flow Type:	Not Reported	PSI:	Not Reported
Well Test:	Not Reported	Water Reclamation #:	8

H1516 **SW** **1/4 - 1/2 Mile** **Lower**	**WA WELLS**	**WALOG2000314840**

Database:	Ecology Well Logs	Well Log ID:	407469
Well Tag #:	Not Reported	Project Tag #:	Not Reported
Notice of Intent #:	S024195	Date Received:	20-MAY-05
Diameter (in):	2	Casing Depth (ft):	24
Well completion:	03-MAY-05	Well Owner:	APARTMENT BUILDING
Well Type:	Resource Protection	Driller #:	Not Reported
Static Water Level:	Not Reported	Flow Rate (gpm):	Not Reported
Flow Type:	Not Reported	PSI:	Not Reported
Well Test:	Not Reported	Water Reclamation #:	8

H1517 **SW** **1/4 - 1/2 Mile** **Lower**	**WA WELLS**	**WALOG2000314839**

Database:	Ecology Well Logs	Well Log ID:	407468
Well Tag #:	Not Reported	Project Tag #:	Not Reported
Notice of Intent #:	S024195	Date Received:	20-MAY-05
Diameter (in):	2	Casing Depth (ft):	16
Well completion:	03-MAY-05	Well Owner:	APARTMENT BUILDING
Well Type:	Resource Protection	Driller #:	Not Reported
Static Water Level:	Not Reported	Flow Rate (gpm):	Not Reported
Flow Type:	Not Reported	PSI:	Not Reported
Well Test:	Not Reported	Water Reclamation #:	8

H1518 **SW** **1/4 - 1/2 Mile** **Lower**	**WA WELLS**	**WALOG2000239955**

Database:	Ecology Well Logs	Well Log ID:	323720
Well Tag #:	Not Reported	Project Tag #:	Not Reported
Notice of Intent #:	S006548	Date Received:	18-MAY-00
Diameter (in):	Not Reported	Casing Depth (ft):	15

DRAFT

Well completion:	29-APR-00	Well Owner:	GARRY STRUTHERS AND ASSOC
Well Type:	Resource Protection	Driller #:	Not Reported
Static Water Level:	Not Reported	Flow Rate (gpm):	Not Reported
Flow Type:	Not Reported	PSI:	Not Reported
Well Test:	Not Reported	Water Reclamation #:	8

H1519
SW
1/4 - 1/2 Mile
Lower

WA WELLS **WALOG2000239954**

Database:	Ecology Well Logs	Well Log ID:	323719
Well Tag #:	Not Reported	Project Tag #:	Not Reported
Notice of Intent #:	S006548	Date Received:	18-MAY-00
Diameter (in):	Not Reported	Casing Depth (ft):	15
Well completion:	29-APR-00	Well Owner:	GARRY STRUTHERS AND ASSOC
Well Type:	Resource Protection	Driller #:	Not Reported
Static Water Level:	Not Reported	Flow Rate (gpm):	Not Reported
Flow Type:	Not Reported	PSI:	Not Reported
Well Test:	Not Reported	Water Reclamation #:	8

H1520
SW
1/4 - 1/2 Mile
Lower

WA WELLS **WALOG2000314836**

Database:	Ecology Well Logs	Well Log ID:	407465
Well Tag #:	Not Reported	Project Tag #:	Not Reported
Notice of Intent #:	S024195	Date Received:	20-MAY-05
Diameter (in):	2	Casing Depth (ft):	18
Well completion:	03-MAY-05	Well Owner:	APARTMENT BUILDING
Well Type:	Resource Protection	Driller #:	Not Reported
Static Water Level:	Not Reported	Flow Rate (gpm):	Not Reported
Flow Type:	Not Reported	PSI:	Not Reported
Well Test:	Not Reported	Water Reclamation #:	8

H1521
SW
1/4 - 1/2 Mile
Lower

WA WELLS **WALOG2000239956**

Database:	Ecology Well Logs	Well Log ID:	323721
Well Tag #:	Not Reported	Project Tag #:	Not Reported
Notice of Intent #:	S001054	Date Received:	23-AUG-99
Diameter (in):	Not Reported	Casing Depth (ft):	65
Well completion:	23-JUL-99	Well Owner:	WA STATE DEPT OF TRANSPORTATION
Well Type:	Resource Protection	Driller #:	Not Reported
Static Water Level:	Not Reported	Flow Rate (gpm):	Not Reported
Flow Type:	Not Reported	PSI:	Not Reported
Well Test:	Not Reported	Water Reclamation #:	8

DRAFT

Map ID Direction Distance Elevation	Database	EDR ID Number
H1522 **SW** **1/4 - 1/2 Mile** **Lower**	**WA WELLS**	**WALOG2000316083**

Database:	Ecology Well Logs	Well Log ID:	409109
Well Tag #:	Not Reported	Project Tag #:	Not Reported
Notice of Intent #:	S022906	Date Received:	10-JUN-05
Diameter (in):	2	Casing Depth (ft):	7
Well completion:	19-MAY-05	Well Owner:	MARLBOROUGH HOUSE APT
Well Type:	Resource Protection	Driller #:	Not Reported
Static Water Level:	Not Reported	Flow Rate (gpm):	Not Reported
Flow Type:	Not Reported	PSI:	Not Reported
Well Test:	Not Reported	Water Reclamation #:	8

H1523 **SW** **1/4 - 1/2 Mile** **Lower**	**WA WELLS**	**WALOG2000316082**

Database:	Ecology Well Logs	Well Log ID:	409108
Well Tag #:	Not Reported	Project Tag #:	Not Reported
Notice of Intent #:	S022906	Date Received:	10-JUN-05
Diameter (in):	2	Casing Depth (ft):	7
Well completion:	19-MAY-05	Well Owner:	MARLBOROUGH HOUSE APT
Well Type:	Resource Protection	Driller #:	Not Reported
Static Water Level:	Not Reported	Flow Rate (gpm):	Not Reported
Flow Type:	Not Reported	PSI:	Not Reported
Well Test:	Not Reported	Water Reclamation #:	8

H1524 **SW** **1/4 - 1/2 Mile** **Lower**	**WA WELLS**	**WALOG2000316085**

Database:	Ecology Well Logs	Well Log ID:	409113
Well Tag #:	Not Reported	Project Tag #:	Not Reported
Notice of Intent #:	S022906	Date Received:	10-JUN-05
Diameter (in):	2	Casing Depth (ft):	12
Well completion:	19-MAY-05	Well Owner:	MARLBOROUGH HOUSE APT
Well Type:	Resource Protection	Driller #:	Not Reported
Static Water Level:	Not Reported	Flow Rate (gpm):	Not Reported
Flow Type:	Not Reported	PSI:	Not Reported
Well Test:	Not Reported	Water Reclamation #:	8

H1525 **SW** **1/4 - 1/2 Mile** **Lower**	**WA WELLS**	**WALOG2000316084**

Database:	Ecology Well Logs	Well Log ID:	409111
Well Tag #:	Not Reported	Project Tag #:	Not Reported
Notice of Intent #:	S022906	Date Received:	10-JUN-05
Diameter (in):	2	Casing Depth (ft):	40

DRAFT

Well completion:	19-MAY-05	Well Owner:	MARLBOROUGH HOUSE APT
Well Type:	Resource Protection	Driller #:	Not Reported
Static Water Level:	Not Reported	Flow Rate (gpm):	Not Reported
Flow Type:	Not Reported	PSI:	Not Reported
Well Test:	Not Reported	Water Reclamation #:	8

H1526
SW
1/4 - 1/2 Mile
Lower

WA WELLS **WALOG2000314842**

Database:	Ecology Well Logs	Well Log ID:	407471
Well Tag #:	Not Reported	Project Tag #:	Not Reported
Notice of Intent #:	S024195	Date Received:	20-MAY-05
Diameter (in):	2	Casing Depth (ft):	20
Well completion:	03-MAY-05	Well Owner:	APARTMENT BUILDING
Well Type:	Resource Protection	Driller #:	Not Reported
Static Water Level:	Not Reported	Flow Rate (gpm):	Not Reported
Flow Type:	Not Reported	PSI:	Not Reported
Well Test:	Not Reported	Water Reclamation #:	8

H1527
SW
1/4 - 1/2 Mile
Lower

WA WELLS **WALOG2000314841**

Database:	Ecology Well Logs	Well Log ID:	407470
Well Tag #:	Not Reported	Project Tag #:	Not Reported
Notice of Intent #:	S024195	Date Received:	20-MAY-05
Diameter (in):	2	Casing Depth (ft):	24
Well completion:	03-MAY-05	Well Owner:	APARTMENT BUILDING
Well Type:	Resource Protection	Driller #:	Not Reported
Static Water Level:	Not Reported	Flow Rate (gpm):	Not Reported
Flow Type:	Not Reported	PSI:	Not Reported
Well Test:	Not Reported	Water Reclamation #:	8

H1528
SW
1/4 - 1/2 Mile
Lower

WA WELLS **WALOG2000316081**

Database:	Ecology Well Logs	Well Log ID:	409106
Well Tag #:	Not Reported	Project Tag #:	Not Reported
Notice of Intent #:	S022906	Date Received:	10-JUN-05
Diameter (in):	2	Casing Depth (ft):	20
Well completion:	19-MAY-05	Well Owner:	MARLBOROUGH HOUSE APT
Well Type:	Resource Protection	Driller #:	Not Reported
Static Water Level:	Not Reported	Flow Rate (gpm):	Not Reported
Flow Type:	Not Reported	PSI:	Not Reported
Well Test:	Not Reported	Water Reclamation #:	8

DRAFT

Map ID Direction Distance Elevation	Database	EDR ID Number
H1529 **SW** **1/4 - 1/2 Mile** **Lower**	**WA WELLS**	**WALOG2000316080**

Database:	Ecology Well Logs	Well Log ID:	409104
Well Tag #:	Not Reported	Project Tag #:	Not Reported
Notice of Intent #:	S022906	Date Received:	10-JUN-05
Diameter (in):	2	Casing Depth (ft):	20
Well completion:	19-MAY-05	Well Owner:	MARLBOROUGH HOUSE APT
Well Type:	Resource Protection	Driller #:	Not Reported
Static Water Level:	Not Reported	Flow Rate (gpm):	Not Reported
Flow Type:	Not Reported	PSI:	Not Reported
Well Test:	Not Reported	Water Reclamation #:	8

H1530 **SW** **1/4 - 1/2 Mile** **Lower**	**WA WELLS**	**WALOG2000239953**

Database:	Ecology Well Logs	Well Log ID:	323718
Well Tag #:	Not Reported	Project Tag #:	Not Reported
Notice of Intent #:	S006548	Date Received:	18-MAY-00
Diameter (in):	Not Reported	Casing Depth (ft):	15
Well completion:	29-APR-00	Well Owner:	GARRY STRUTHERS AND ASSOC
Well Type:	Resource Protection	Driller #:	Not Reported
Static Water Level:	Not Reported	Flow Rate (gpm):	Not Reported
Flow Type:	Not Reported	PSI:	Not Reported
Well Test:	Not Reported	Water Reclamation #:	8

H1531 **SW** **1/4 - 1/2 Mile** **Lower**	**WA WELLS**	**WALOG2000169908**

Database:	Ecology Well Logs	Well Log ID:	203890
Well Tag #:	Not Reported	Project Tag #:	Not Reported
Notice of Intent #:	022755	Date Received:	06-MAR-90
Diameter (in):	Not Reported	Casing Depth (ft):	Not Reported
Well completion:	Not Reported	Well Owner:	PARK LOT 8TH & OLIVE
Well Type:	Resource Protection	Driller #:	1793
Static Water Level:	Not Reported	Flow Rate (gpm):	Not Reported
Flow Type:	Not Reported	PSI:	Not Reported
Well Test:	Not Reported	Water Reclamation #:	8

H1532 **SW** **1/4 - 1/2 Mile** **Lower**	**WA WELLS**	**WALOG2000169907**

Database:	Ecology Well Logs	Well Log ID:	203889
Well Tag #:	Not Reported	Project Tag #:	Not Reported
Notice of Intent #:	022755	Date Received:	06-MAR-90
Diameter (in):	Not Reported	Casing Depth (ft):	Not Reported

DRAFT

Well completion:	Not Reported	Well Owner:	PARK LOT 8TH & OLIVE
Well Type:	Resource Protection	Driller #:	1793
Static Water Level:	Not Reported	Flow Rate (gpm):	Not Reported
Flow Type:	Not Reported	PSI:	Not Reported
Well Test:	Not Reported	Water Reclamation #:	8

H1533
SW
1/4 - 1/2 Mile
Lower

WA WELLS **WALOG2000169910**

Database:	Ecology Well Logs	Well Log ID:	203892
Well Tag #:	Not Reported	Project Tag #:	Not Reported
Notice of Intent #:	022755	Date Received:	06-MAR-90
Diameter (in):	Not Reported	Casing Depth (ft):	Not Reported
Well completion:	Not Reported	Well Owner:	PARK LOT 8TH & OLIVE
Well Type:	Resource Protection	Driller #:	1793
Static Water Level:	Not Reported	Flow Rate (gpm):	Not Reported
Flow Type:	Not Reported	PSI:	Not Reported
Well Test:	Not Reported	Water Reclamation #:	8

H1534
SW
1/4 - 1/2 Mile
Lower

WA WELLS **WALOG2000169909**

Database:	Ecology Well Logs	Well Log ID:	203891
Well Tag #:	Not Reported	Project Tag #:	Not Reported
Notice of Intent #:	022755	Date Received:	06-MAR-90
Diameter (in):	Not Reported	Casing Depth (ft):	Not Reported
Well completion:	Not Reported	Well Owner:	PARK LOT 8TH & OLIVE
Well Type:	Resource Protection	Driller #:	1793
Static Water Level:	Not Reported	Flow Rate (gpm):	Not Reported
Flow Type:	Not Reported	PSI:	Not Reported
Well Test:	Not Reported	Water Reclamation #:	8

H1535
SW
1/4 - 1/2 Mile
Lower

WA WELLS **WALOG2000094340**

Database:	Ecology Well Logs	Well Log ID:	108520
Well Tag #:	Not Reported	Project Tag #:	Not Reported
Notice of Intent #:	017121	Date Received:	06-JUL-90
Diameter (in):	Not Reported	Casing Depth (ft):	Not Reported
Well completion:	Not Reported	Well Owner:	WEST LAND PROPERTY
Well Type:	Resource Protection	Driller #:	Not Reported
Static Water Level:	Not Reported	Flow Rate (gpm):	Not Reported
Flow Type:	Not Reported	PSI:	Not Reported
Well Test:	Not Reported	Water Reclamation #:	8

DRAFT

Map ID Direction Distance Elevation	Database	EDR ID Number
H1536 **SW** **1/4 - 1/2 Mile** **Lower**	**WA WELLS**	**WALOG2000087418**

Database:	Ecology Well Logs	Well Log ID:	98712
Well Tag #:	Not Reported	Project Tag #:	Not Reported
Notice of Intent #:	D032304	Date Received:	Not Reported
Diameter (in):	6	Casing Depth (ft):	23
Well completion:	30-APR-98	Well Owner:	VIRGINIA MASON HOSPITAL
Well Type:	Water	Driller #:	1522
Static Water Level:	Not Reported	Flow Rate (gpm):	Not Reported
Flow Type:	Not Reported	PSI:	Not Reported
Well Test:	Not Reported	Water Reclamation #:	8

H1537 **SW** **1/4 - 1/2 Mile** **Lower**	**WA WELLS**	**WALOG2000097217**

Database:	Ecology Well Logs	Well Log ID:	111711
Well Tag #:	AEH893	Project Tag #:	Not Reported
Notice of Intent #:	R041713	Date Received:	23-FEB-99
Diameter (in):	Not Reported	Casing Depth (ft):	Not Reported
Well completion:	17-NOV-98	Well Owner:	RTA LIGHT RAIL
Well Type:	Resource Protection	Driller #:	Not Reported
Static Water Level:	Not Reported	Flow Rate (gpm):	Not Reported
Flow Type:	Not Reported	PSI:	Not Reported
Well Test:	Not Reported	Water Reclamation #:	8

H1538 **SW** **1/4 - 1/2 Mile** **Lower**	**WA WELLS**	**WALOG2000096037**

Database:	Ecology Well Logs	Well Log ID:	110432
Well Tag #:	ACF896	Project Tag #:	Not Reported
Notice of Intent #:	R041711	Date Received:	23-FEB-99
Diameter (in):	Not Reported	Casing Depth (ft):	143
Well completion:	27-OCT-98	Well Owner:	SEATTLE DEPT OF TRANSPORTATION
Well Type:	Resource Protection	Driller #:	Not Reported
Static Water Level:	Not Reported	Flow Rate (gpm):	Not Reported
Flow Type:	Not Reported	PSI:	Not Reported
Well Test:	Not Reported	Water Reclamation #:	8

H1539 **SW** **1/4 - 1/2 Mile** **Lower**	**WA WELLS**	**WALOG2000239950**

Database:	Ecology Well Logs	Well Log ID:	323715
Well Tag #:	Not Reported	Project Tag #:	Not Reported
Notice of Intent #:	S006548	Date Received:	18-MAY-00
Diameter (in):	Not Reported	Casing Depth (ft):	15

DRAFT

Well completion:	29-APR-00	Well Owner:	GARRY STRUTHERS AND ASSOC
Well Type:	Resource Protection	Driller #:	Not Reported
Static Water Level:	Not Reported	Flow Rate (gpm):	Not Reported
Flow Type:	Not Reported	PSI:	Not Reported
Well Test:	Not Reported	Water Reclamation #:	8

H1540
SW
1/4 - 1/2 Mile
Lower

WA WELLS **WALOG2000239949**

Database:	Ecology Well Logs	Well Log ID:	323714
Well Tag #:	Not Reported	Project Tag #:	Not Reported
Notice of Intent #:	S006548	Date Received:	18-MAY-00
Diameter (in):	Not Reported	Casing Depth (ft):	15
Well completion:	29-APR-00	Well Owner:	GARRY STRUTHERS AND ASSOC
Well Type:	Resource Protection	Driller #:	Not Reported
Static Water Level:	Not Reported	Flow Rate (gpm):	Not Reported
Flow Type:	Not Reported	PSI:	Not Reported
Well Test:	Not Reported	Water Reclamation #:	8

H1541
SW
1/4 - 1/2 Mile
Lower

WA WELLS **WALOG2000239952**

Database:	Ecology Well Logs	Well Log ID:	323717
Well Tag #:	Not Reported	Project Tag #:	Not Reported
Notice of Intent #:	S006548	Date Received:	18-MAY-00
Diameter (in):	Not Reported	Casing Depth (ft):	15
Well completion:	29-APR-00	Well Owner:	GARRY STRUTHERS AND ASSOC
Well Type:	Resource Protection	Driller #:	Not Reported
Static Water Level:	Not Reported	Flow Rate (gpm):	Not Reported
Flow Type:	Not Reported	PSI:	Not Reported
Well Test:	Not Reported	Water Reclamation #:	8

H1542
SW
1/4 - 1/2 Mile
Lower

WA WELLS **WALOG2000239951**

Database:	Ecology Well Logs	Well Log ID:	323716
Well Tag #:	Not Reported	Project Tag #:	Not Reported
Notice of Intent #:	S006548	Date Received:	18-MAY-00
Diameter (in):	Not Reported	Casing Depth (ft):	15
Well completion:	29-APR-00	Well Owner:	GARRY STRUTHERS AND ASSOC
Well Type:	Resource Protection	Driller #:	Not Reported
Static Water Level:	Not Reported	Flow Rate (gpm):	Not Reported
Flow Type:	Not Reported	PSI:	Not Reported
Well Test:	Not Reported	Water Reclamation #:	8

DRAFT

Map ID Direction Distance Elevation	Database	EDR ID Number
H1543 **SW** **1/4 - 1/2 Mile** **Lower**	**WA WELLS**	**WALOG2000170044**

Database:	Ecology Well Logs	Well Log ID:	204035
Well Tag #:	Not Reported	Project Tag #:	Not Reported
Notice of Intent #:	040707	Date Received:	24-JUL-90
Diameter (in):	Not Reported	Casing Depth (ft):	Not Reported
Well completion:	Not Reported	Well Owner:	PIKE & BOREN
Well Type:	Resource Protection	Driller #:	1805
Static Water Level:	Not Reported	Flow Rate (gpm):	Not Reported
Flow Type:	Not Reported	PSI:	Not Reported
Well Test:	Not Reported	Water Reclamation #:	8

H1544 **SW** **1/4 - 1/2 Mile** **Lower**	**WA WELLS**	**WALOG2000170043**

Database:	Ecology Well Logs	Well Log ID:	204034
Well Tag #:	Not Reported	Project Tag #:	Not Reported
Notice of Intent #:	040707	Date Received:	24-JUL-90
Diameter (in):	Not Reported	Casing Depth (ft):	Not Reported
Well completion:	Not Reported	Well Owner:	PIKE & BOREN
Well Type:	Resource Protection	Driller #:	1805
Static Water Level:	Not Reported	Flow Rate (gpm):	Not Reported
Flow Type:	Not Reported	PSI:	Not Reported
Well Test:	Not Reported	Water Reclamation #:	8

H1545 **SW** **1/4 - 1/2 Mile** **Lower**	**WA WELLS**	**WALOG2000172084**

Database:	Ecology Well Logs	Well Log ID:	206211
Well Tag #:	Not Reported	Project Tag #:	Not Reported
Notice of Intent #:	A031031	Date Received:	19-FEB-98
Diameter (in):	Not Reported	Casing Depth (ft):	Not Reported
Well completion:	05-JAN-98	Well Owner:	WESTLUND/ KUNE GALLAND SUMMIT
Well Type:	Decommisioning	Driller #:	Not Reported
Static Water Level:	Not Reported	Flow Rate (gpm):	Not Reported
Flow Type:	Not Reported	PSI:	Not Reported
Well Test:	Not Reported	Water Reclamation #:	8

H1546 **SW** **1/4 - 1/2 Mile** **Lower**	**WA WELLS**	**WALOG2000172083**

Database:	Ecology Well Logs	Well Log ID:	206210
Well Tag #:	Not Reported	Project Tag #:	Not Reported
Notice of Intent #:	A031031	Date Received:	19-FEB-98
Diameter (in):	Not Reported	Casing Depth (ft):	Not Reported

DRAFT

Well completion:	05-JAN-98	Well Owner:	WESTLUND/ KUNE GALLAND SUMMIT
Well Type:	Decommisioning	Driller #:	Not Reported
Static Water Level:	Not Reported	Flow Rate (gpm):	Not Reported
Flow Type:	Not Reported	PSI:	Not Reported
Well Test:	Not Reported	Water Reclamation #:	8

H1547
SW
1/4 - 1/2 Mile
Lower

WA WELLS **WALOG2000316086**

Database:	Ecology Well Logs	Well Log ID:	409115
Well Tag #:	Not Reported	Project Tag #:	Not Reported
Notice of Intent #:	S022906	Date Received:	10-JUN-05
Diameter (in):	2	Casing Depth (ft):	13
Well completion:	19-MAY-05	Well Owner:	MARLBOROUGH HOUSE APT
Well Type:	Resource Protection	Driller #:	Not Reported
Static Water Level:	Not Reported	Flow Rate (gpm):	Not Reported
Flow Type:	Not Reported	PSI:	Not Reported
Well Test:	Not Reported	Water Reclamation #:	8

H1548
SW
1/4 - 1/2 Mile
Lower

WA WELLS **WALOG2000384197**

Database:	Ecology Well Logs	Well Log ID:	505507
Well Tag #:	BAT299	Project Tag #:	Not Reported
Notice of Intent #:	R071932	Date Received:	12-OCT-07
Diameter (in):	8	Casing Depth (ft):	38
Well completion:	05-SEP-07	Well Owner:	EVII LLC | ERM WEST
Well Type:	Resource Protection	Driller #:	Not Reported
Static Water Level:	Not Reported	Flow Rate (gpm):	Not Reported
Flow Type:	Not Reported	PSI:	Not Reported
Well Test:	Not Reported	Water Reclamation #:	8

H1549
SW
1/4 - 1/2 Mile
Lower

WA WELLS **WALOG2000384195**

Database:	Ecology Well Logs	Well Log ID:	505504
Well Tag #:	BAT294	Project Tag #:	Not Reported
Notice of Intent #:	R071932	Date Received:	12-OCT-07
Diameter (in):	8	Casing Depth (ft):	35
Well completion:	07-SEP-07	Well Owner:	EVII LLC | ERM WEST
Well Type:	Resource Protection	Driller #:	Not Reported
Static Water Level:	Not Reported	Flow Rate (gpm):	Not Reported
Flow Type:	Not Reported	PSI:	Not Reported
Well Test:	Not Reported	Water Reclamation #:	8

DRAFT

Map ID Direction Distance Elevation	Database	EDR ID Number
H1550 **SW** **1/4 - 1/2 Mile** **Lower**	**WA WELLS**	**WALOG2000384440**

Database:	Ecology Well Logs	Well Log ID:	505784
Well Tag #:	Not Reported	Project Tag #:	Not Reported
Notice of Intent #:	SE02002	Date Received:	19-DEC-07
Diameter (in):	2.4	Casing Depth (ft):	15
Well completion:	08-DEC-07	Well Owner:	SEATTLE UNIVERSITY
Well Type:	Resource Protection	Driller #:	Not Reported
Static Water Level:	Not Reported	Flow Rate (gpm):	Not Reported
Flow Type:	Not Reported	PSI:	Not Reported
Well Test:	Not Reported	Water Reclamation #:	8

H1551 **SW** **1/4 - 1/2 Mile** **Lower**	**WA WELLS**	**WALOG2000384439**

Database:	Ecology Well Logs	Well Log ID:	505783
Well Tag #:	Not Reported	Project Tag #:	Not Reported
Notice of Intent #:	SE02002	Date Received:	19-DEC-07
Diameter (in):	2.4	Casing Depth (ft):	15
Well completion:	08-DEC-07	Well Owner:	SEATTLE UNIVERSITY
Well Type:	Resource Protection	Driller #:	Not Reported
Static Water Level:	Not Reported	Flow Rate (gpm):	Not Reported
Flow Type:	Not Reported	PSI:	Not Reported
Well Test:	Not Reported	Water Reclamation #:	8

H1552 **SW** **1/4 - 1/2 Mile** **Lower**	**WA WELLS**	**WALOG2000359773**

Database:	Ecology Well Logs	Well Log ID:	469937
Well Tag #:	Not Reported	Project Tag #:	Not Reported
Notice of Intent #:	A118050	Date Received:	02-FEB-07
Diameter (in):	Not Reported	Casing Depth (ft):	79
Well completion:	19-JAN-07	Well Owner:	SOUND TRANSIT | GEOENGINEERS
Well Type:	Decommisioning	Driller #:	Not Reported
Static Water Level:	Not Reported	Flow Rate (gpm):	Not Reported
Flow Type:	Not Reported	PSI:	Not Reported
Well Test:	Not Reported	Water Reclamation #:	8

H1553 **SW** **1/4 - 1/2 Mile** **Lower**	**WA WELLS**	**WALOG2000359195**

Database:	Ecology Well Logs	Well Log ID:	469008
Well Tag #:	APP424	Project Tag #:	Not Reported
Notice of Intent #:	A120838	Date Received:	07-FEB-07
Diameter (in):	Not Reported	Casing Depth (ft):	50

DRAFT

Well completion:	17-JAN-07	Well Owner:	9TH AVENUE PROPERTY | SECOR
Well Type:	Decommisioning	Driller #:	Not Reported
Static Water Level:	Not Reported	Flow Rate (gpm):	Not Reported
Flow Type:	Not Reported	PSI:	Not Reported
Well Test:	Not Reported	Water Reclamation #:	8

H1554
SW
1/4 - 1/2 Mile
Lower

WA WELLS **WALOG2000381255**

Database:	Ecology Well Logs	Well Log ID:	501914
Well Tag #:	Not Reported	Project Tag #:	Not Reported
Notice of Intent #:	A129952	Date Received:	06-JUL-07
Diameter (in):	Not Reported	Casing Depth (ft):	10
Well completion:	16-JUN-07	Well Owner:	C/O URS CORPORATION | URS CORPORATION
Well Type:	Decommisioning	Driller #:	Not Reported
Static Water Level:	Not Reported	Flow Rate (gpm):	Not Reported
Flow Type:	Not Reported	PSI:	Not Reported
Well Test:	Not Reported	Water Reclamation #:	8

H1555
SW
1/4 - 1/2 Mile
Lower

WA WELLS **WALOG2000371132**

Database:	Ecology Well Logs	Well Log ID:	486325
Well Tag #:	Not Reported	Project Tag #:	Not Reported
Notice of Intent #:	A129952	Date Received:	29-JUN-07
Diameter (in):	8.25	Casing Depth (ft):	30
Well completion:	12-JUN-07	Well Owner:	C/O URS CORPORATION | URS CORPORATION
Well Type:	Decommisioning	Driller #:	Not Reported
Static Water Level:	Not Reported	Flow Rate (gpm):	Not Reported
Flow Type:	Not Reported	PSI:	Not Reported
Well Test:	Not Reported	Water Reclamation #:	8

H1556
SW
1/4 - 1/2 Mile
Lower

WA WELLS **WALOG2000384446**

Database:	Ecology Well Logs	Well Log ID:	505790
Well Tag #:	Not Reported	Project Tag #:	Not Reported
Notice of Intent #:	SE02002	Date Received:	19-DEC-07
Diameter (in):	2.4	Casing Depth (ft):	15
Well completion:	08-DEC-07	Well Owner:	SEATTLE UNIVERSITY
Well Type:	Resource Protection	Driller #:	Not Reported
Static Water Level:	Not Reported	Flow Rate (gpm):	Not Reported
Flow Type:	Not Reported	PSI:	Not Reported
Well Test:	Not Reported	Water Reclamation #:	8

DRAFT

Map ID Direction Distance Elevation	Database	EDR ID Number
H1557 **SW** **1/4 - 1/2 Mile** **Lower**	**WA WELLS**	**WALOG2000384445**

Database:	Ecology Well Logs	Well Log ID:	505789
Well Tag #:	Not Reported	Project Tag #:	Not Reported
Notice of Intent #:	SE02002	Date Received:	19-DEC-07
Diameter (in):	2.4	Casing Depth (ft):	15
Well completion:	08-DEC-07	Well Owner:	SEATTLE UNIVERSITY
Well Type:	Resource Protection	Driller #:	Not Reported
Static Water Level:	Not Reported	Flow Rate (gpm):	Not Reported
Flow Type:	Not Reported	PSI:	Not Reported
Well Test:	Not Reported	Water Reclamation #:	8

H1558 **SW** **1/4 - 1/2 Mile** **Lower**	**WA WELLS**	**WALOG2000384866**

Database:	Ecology Well Logs	Well Log ID:	506245
Well Tag #:	Not Reported	Project Tag #:	Not Reported
Notice of Intent #:	S027336	Date Received:	10-DEC-07
Diameter (in):	Not Reported	Casing Depth (ft):	25
Well completion:	29-OCT-07	Well Owner:	MARLBOROUGH HOUSE BUILDING | G-LOGICS
Well Type:	Resource Protection	Driller #:	Not Reported
Static Water Level:	Not Reported	Flow Rate (gpm):	Not Reported
Flow Type:	Not Reported	PSI:	Not Reported
Well Test:	Not Reported	Water Reclamation #:	8

H1559 **SW** **1/4 - 1/2 Mile** **Lower**	**WA WELLS**	**WALOG2000384865**

Database:	Ecology Well Logs	Well Log ID:	506244
Well Tag #:	Not Reported	Project Tag #:	Not Reported
Notice of Intent #:	S027336	Date Received:	10-DEC-07
Diameter (in):	Not Reported	Casing Depth (ft):	35
Well completion:	29-OCT-07	Well Owner:	MARLBOROUGH HOUSE BUILDING | G-LOGICS
Well Type:	Resource Protection	Driller #:	Not Reported
Static Water Level:	Not Reported	Flow Rate (gpm):	Not Reported
Flow Type:	Not Reported	PSI:	Not Reported
Well Test:	Not Reported	Water Reclamation #:	8

H1560 **SW** **1/4 - 1/2 Mile** **Lower**	**WA WELLS**	**WALOG2000384442**

Database:	Ecology Well Logs	Well Log ID:	505786
Well Tag #:	Not Reported	Project Tag #:	Not Reported
Notice of Intent #:	SE02002	Date Received:	19-DEC-07
Diameter (in):	2.4	Casing Depth (ft):	15

DRAFT

Well completion:	08-DEC-07	Well Owner:	SEATTLE UNIVERSITY
Well Type:	Resource Protection	Driller #:	Not Reported
Static Water Level:	Not Reported	Flow Rate (gpm):	Not Reported
Flow Type:	Not Reported	PSI:	Not Reported
Well Test:	Not Reported	Water Reclamation #:	8

H1561
SW
1/4 - 1/2 Mile
Lower

WA WELLS **WALOG2000384441**

Database:	Ecology Well Logs	Well Log ID:	505785
Well Tag #:	Not Reported	Project Tag #:	Not Reported
Notice of Intent #:	SE02002	Date Received:	19-DEC-07
Diameter (in):	2.4	Casing Depth (ft):	15
Well completion:	08-DEC-07	Well Owner:	SEATTLE UNIVERSITY
Well Type:	Resource Protection	Driller #:	Not Reported
Static Water Level:	Not Reported	Flow Rate (gpm):	Not Reported
Flow Type:	Not Reported	PSI:	Not Reported
Well Test:	Not Reported	Water Reclamation #:	8

H1562
SW
1/4 - 1/2 Mile
Lower

WA WELLS **WALOG2000384444**

Database:	Ecology Well Logs	Well Log ID:	505788
Well Tag #:	Not Reported	Project Tag #:	Not Reported
Notice of Intent #:	SE02002	Date Received:	19-DEC-07
Diameter (in):	2.4	Casing Depth (ft):	15
Well completion:	08-DEC-07	Well Owner:	SEATTLE UNIVERSITY
Well Type:	Resource Protection	Driller #:	Not Reported
Static Water Level:	Not Reported	Flow Rate (gpm):	Not Reported
Flow Type:	Not Reported	PSI:	Not Reported
Well Test:	Not Reported	Water Reclamation #:	8

H1563
SW
1/4 - 1/2 Mile
Lower

WA WELLS **WALOG2000384443**

Database:	Ecology Well Logs	Well Log ID:	505787
Well Tag #:	Not Reported	Project Tag #:	Not Reported
Notice of Intent #:	SE02002	Date Received:	19-DEC-07
Diameter (in):	2.4	Casing Depth (ft):	15
Well completion:	08-DEC-07	Well Owner:	SEATTLE UNIVERSITY
Well Type:	Resource Protection	Driller #:	Not Reported
Static Water Level:	Not Reported	Flow Rate (gpm):	Not Reported
Flow Type:	Not Reported	PSI:	Not Reported
Well Test:	Not Reported	Water Reclamation #:	8

DRAFT

Map ID Direction Distance Elevation	Database	EDR ID Number
H1564 **SW** **1/4 - 1/2 Mile** **Lower**	**WA WELLS**	**WALOG2000359194**

Database:	Ecology Well Logs	Well Log ID:	469007
Well Tag #:	ALN118	Project Tag #:	Not Reported
Notice of Intent #:	A120838	Date Received:	07-FEB-07
Diameter (in):	Not Reported	Casing Depth (ft):	65
Well completion:	17-JAN-07	Well Owner:	9TH AVENUE PROPERTY | SECOR
Well Type:	Decommisioning	Driller #:	Not Reported
Static Water Level:	Not Reported	Flow Rate (gpm):	Not Reported
Flow Type:	Not Reported	PSI:	Not Reported
Well Test:	Not Reported	Water Reclamation #:	8

H1565 **SW** **1/4 - 1/2 Mile** **Lower**	**WA WELLS**	**WALOG2000351133**

Database:	Ecology Well Logs	Well Log ID:	458287
Well Tag #:	Not Reported	Project Tag #:	Not Reported
Notice of Intent #:	A118137	Date Received:	09-OCT-06
Diameter (in):	Not Reported	Casing Depth (ft):	80
Well completion:	26-SEP-06	Well Owner:	SEATTLE TUNNEL | SOUND TRANSIT/GEOENGI
Well Type:	Decommisioning	Driller #:	Not Reported
Static Water Level:	Not Reported	Flow Rate (gpm):	Not Reported
Flow Type:	Not Reported	PSI:	Not Reported
Well Test:	Not Reported	Water Reclamation #:	8

H1566 **SW** **1/4 - 1/2 Mile** **Lower**	**WA WELLS**	**WALOG2000351129**

Database:	Ecology Well Logs	Well Log ID:	458283
Well Tag #:	Not Reported	Project Tag #:	Not Reported
Notice of Intent #:	A118137	Date Received:	09-OCT-06
Diameter (in):	Not Reported	Casing Depth (ft):	80
Well completion:	26-SEP-06	Well Owner:	SEATTLE TUNNEL | SOUND TRANSIT/GEOENGI
Well Type:	Decommisioning	Driller #:	Not Reported
Static Water Level:	Not Reported	Flow Rate (gpm):	Not Reported
Flow Type:	Not Reported	PSI:	Not Reported
Well Test:	Not Reported	Water Reclamation #:	8

H1567 **SW** **1/4 - 1/2 Mile** **Lower**	**WA WELLS**	**WALOG2000353635**

Database:	Ecology Well Logs	Well Log ID:	461988
Well Tag #:	Not Reported	Project Tag #:	Not Reported
Notice of Intent #:	S030794	Date Received:	03-NOV-06
Diameter (in):	8	Casing Depth (ft):	30

DRAFT

Well completion:	19-OCT-06	Well Owner:	9TH AVENUE PROPERTY | SECOR
Well Type:	Resource Protection	Driller #:	Not Reported
Static Water Level:	Not Reported	Flow Rate (gpm):	Not Reported
Flow Type:	Not Reported	PSI:	Not Reported
Well Test:	Not Reported	Water Reclamation #:	8

H1568
SW
1/4 - 1/2 Mile
Lower

WA WELLS **WALOG2000353634**

Database:	Ecology Well Logs	Well Log ID:	461987
Well Tag #:	ALN118	Project Tag #:	Not Reported
Notice of Intent #:	R069444	Date Received:	03-NOV-06
Diameter (in):	8	Casing Depth (ft):	65
Well completion:	18-OCT-06	Well Owner:	9TH AVENUE PROPERTY | SECOR
Well Type:	Resource Protection	Driller #:	Not Reported
Static Water Level:	Not Reported	Flow Rate (gpm):	Not Reported
Flow Type:	Not Reported	PSI:	Not Reported
Well Test:	Not Reported	Water Reclamation #:	8

H1569
SW
1/4 - 1/2 Mile
Lower

WA WELLS **WALOG2000316791**

Database:	Ecology Well Logs	Well Log ID:	410008
Well Tag #:	AKM978	Project Tag #:	Not Reported
Notice of Intent #:	R066583	Date Received:	26-MAY-05
Diameter (in):	3	Casing Depth (ft):	100
Well completion:	21-APR-05	Well Owner:	SEATTLE TUNNEL PROJECT
Well Type:	Resource Protection	Driller #:	Not Reported
Static Water Level:	Not Reported	Flow Rate (gpm):	Not Reported
Flow Type:	Not Reported	PSI:	Not Reported
Well Test:	Not Reported	Water Reclamation #:	8

H1570
SW
1/4 - 1/2 Mile
Lower

WA WELLS **WALOG2000316087**

Database:	Ecology Well Logs	Well Log ID:	409117
Well Tag #:	Not Reported	Project Tag #:	Not Reported
Notice of Intent #:	S022906	Date Received:	10-JUN-05
Diameter (in):	2	Casing Depth (ft):	11
Well completion:	19-MAY-05	Well Owner:	MARLBOROUGH HOUSE APT
Well Type:	Resource Protection	Driller #:	Not Reported
Static Water Level:	Not Reported	Flow Rate (gpm):	Not Reported
Flow Type:	Not Reported	PSI:	Not Reported
Well Test:	Not Reported	Water Reclamation #:	8

DRAFT

Map ID Direction Distance Elevation	Database	EDR ID Number
H1571 **SW** **1/4 - 1/2 Mile** **Lower**	**WA WELLS**	**WALOG2000351128**

Database:	Ecology Well Logs	Well Log ID:	458282
Well Tag #:	Not Reported	Project Tag #:	Not Reported
Notice of Intent #:	A118137	Date Received:	09-OCT-06
Diameter (in):	Not Reported	Casing Depth (ft):	80
Well completion:	26-SEP-06	Well Owner:	SEATTLE TUNNEL | SOUND TRANSIT/GEOENGI
Well Type:	Decommisioning	Driller #:	Not Reported
Static Water Level:	Not Reported	Flow Rate (gpm):	Not Reported
Flow Type:	Not Reported	PSI:	Not Reported
Well Test:	Not Reported	Water Reclamation #:	8

H1572 **SW** **1/4 - 1/2 Mile** **Lower**	**WA WELLS**	**WALOG2000351127**

Database:	Ecology Well Logs	Well Log ID:	458281
Well Tag #:	Not Reported	Project Tag #:	Not Reported
Notice of Intent #:	A118137	Date Received:	09-OCT-06
Diameter (in):	Not Reported	Casing Depth (ft):	80
Well completion:	26-SEP-06	Well Owner:	SEATTLE TUNNEL | SOUND TRANSIT/GEOENGI
Well Type:	Decommisioning	Driller #:	Not Reported
Static Water Level:	Not Reported	Flow Rate (gpm):	Not Reported
Flow Type:	Not Reported	PSI:	Not Reported
Well Test:	Not Reported	Water Reclamation #:	8

H1573 **SW** **1/4 - 1/2 Mile** **Lower**	**WA WELLS**	**WALOG2000355186**

Database:	Ecology Well Logs	Well Log ID:	463863
Well Tag #:	Not Reported	Project Tag #:	Not Reported
Notice of Intent #:	A118208	Date Received:	28-NOV-06
Diameter (in):	Not Reported	Casing Depth (ft):	55
Well completion:	30-OCT-06	Well Owner:	SEATTLE TUNNEL - SOUND TRANSIT | GEOENG
Well Type:	Decommisioning	Driller #:	Not Reported
Static Water Level:	Not Reported	Flow Rate (gpm):	Not Reported
Flow Type:	Not Reported	PSI:	Not Reported
Well Test:	Not Reported	Water Reclamation #:	8

H1574 **SW** **1/4 - 1/2 Mile** **Lower**	**WA WELLS**	**WALOG2000353640**

Database:	Ecology Well Logs	Well Log ID:	461993
Well Tag #:	Not Reported	Project Tag #:	Not Reported
Notice of Intent #:	A121021	Date Received:	03-NOV-06
Diameter (in):	8	Casing Depth (ft):	9

DRAFT

Well completion:	19-OCT-06	Well Owner:	9TH AVENUE PROPERTY | SECOR
Well Type:	Decommisioning	Driller #:	Not Reported
Static Water Level:	Not Reported	Flow Rate (gpm):	Not Reported
Flow Type:	Not Reported	PSI:	Not Reported
Well Test:	Not Reported	Water Reclamation #:	8

H1575
SW
1/4 - 1/2 Mile
Lower

WA WELLS **WALOG2000355401**

Database:	Ecology Well Logs	Well Log ID:	464079
Well Tag #:	Not Reported	Project Tag #:	Not Reported
Notice of Intent #:	A118137	Date Received:	01-NOV-06
Diameter (in):	Not Reported	Casing Depth (ft):	57.5
Well completion:	18-OCT-06	Well Owner:	SEATTLE TUNNEL | SOUND TRANSIT/GEOENGI
Well Type:	Decommisioning	Driller #:	Not Reported
Static Water Level:	Not Reported	Flow Rate (gpm):	Not Reported
Flow Type:	Not Reported	PSI:	Not Reported
Well Test:	Not Reported	Water Reclamation #:	8

H1576
SW
1/4 - 1/2 Mile
Lower

WA WELLS **WALOG2000355187**

Database:	Ecology Well Logs	Well Log ID:	463864
Well Tag #:	Not Reported	Project Tag #:	Not Reported
Notice of Intent #:	A118208	Date Received:	28-NOV-06
Diameter (in):	Not Reported	Casing Depth (ft):	58
Well completion:	30-OCT-06	Well Owner:	SEATTLE TUNNEL - SOUND TRANSIT | GEOENG
Well Type:	Decommisioning	Driller #:	Not Reported
Static Water Level:	Not Reported	Flow Rate (gpm):	Not Reported
Flow Type:	Not Reported	PSI:	Not Reported
Well Test:	Not Reported	Water Reclamation #:	8

H1577
SW
1/4 - 1/2 Mile
Lower

WA WELLS **WALOG2000353637**

Database:	Ecology Well Logs	Well Log ID:	461990
Well Tag #:	Not Reported	Project Tag #:	Not Reported
Notice of Intent #:	S030794	Date Received:	03-NOV-06
Diameter (in):	8	Casing Depth (ft):	9
Well completion:	19-OCT-06	Well Owner:	9TH AVENUE PROPERTY | SECOR
Well Type:	Resource Protection	Driller #:	Not Reported
Static Water Level:	Not Reported	Flow Rate (gpm):	Not Reported
Flow Type:	Not Reported	PSI:	Not Reported
Well Test:	Not Reported	Water Reclamation #:	8

DRAFT

Map ID Direction Distance Elevation	Database	EDR ID Number
H1578 **SW** **1/4 - 1/2 Mile** **Lower**	**WA WELLS**	**WALOG2000353636**

Database:	Ecology Well Logs	Well Log ID:	461989
Well Tag #:	Not Reported	Project Tag #:	Not Reported
Notice of Intent #:	S030794	Date Received:	03-NOV-06
Diameter (in):	8	Casing Depth (ft):	30
Well completion:	19-OCT-06	Well Owner:	9TH AVENUE PROPERTY | SECOR
Well Type:	Resource Protection	Driller #:	Not Reported
Static Water Level:	Not Reported	Flow Rate (gpm):	Not Reported
Flow Type:	Not Reported	PSI:	Not Reported
Well Test:	Not Reported	Water Reclamation #:	8

H1579 **SW** **1/4 - 1/2 Mile** **Lower**	**WA WELLS**	**WALOG2000353639**

Database:	Ecology Well Logs	Well Log ID:	461992
Well Tag #:	Not Reported	Project Tag #:	Not Reported
Notice of Intent #:	A121021	Date Received:	03-NOV-06
Diameter (in):	8	Casing Depth (ft):	30
Well completion:	19-OCT-06	Well Owner:	9TH AVENUE PROPERTY | SECOR
Well Type:	Decommisioning	Driller #:	Not Reported
Static Water Level:	Not Reported	Flow Rate (gpm):	Not Reported
Flow Type:	Not Reported	PSI:	Not Reported
Well Test:	Not Reported	Water Reclamation #:	8

H1580 **SW** **1/4 - 1/2 Mile** **Lower**	**WA WELLS**	**WALOG2000353638**

Database:	Ecology Well Logs	Well Log ID:	461991
Well Tag #:	Not Reported	Project Tag #:	Not Reported
Notice of Intent #:	A121021	Date Received:	03-NOV-06
Diameter (in):	8	Casing Depth (ft):	30
Well completion:	19-OCT-06	Well Owner:	9TH AVENUE PROPERTY | SECOR
Well Type:	Decommisioning	Driller #:	Not Reported
Static Water Level:	Not Reported	Flow Rate (gpm):	Not Reported
Flow Type:	Not Reported	PSI:	Not Reported
Well Test:	Not Reported	Water Reclamation #:	8

H1581 **SW** **1/4 - 1/2 Mile** **Lower**	**WA WELLS**	**WALOG2000873066**

Database:	Ecology Well Logs	Well Log ID:	1925931
Well Tag #:	BMB560	Project Tag #:	Not Reported
Notice of Intent #:	DE02266	Date Received:	29-APR-19
Diameter (in):	2	Casing Depth (ft):	20

DRAFT

Well completion:	08-MAR-19	Well Owner:	Jtm Construction
Well Type:	Water	Driller #:	3255
Static Water Level:	Not Reported	Flow Rate (gpm):	Not Reported
Flow Type:	Not Reported	PSI:	Not Reported
Well Test:	Not Reported	Water Reclamation #:	8

H1582
SW
1/4 - 1/2 Mile
Lower

WA WELLS **WALOG2000873065**

Database:	Ecology Well Logs	Well Log ID:	1925930
Well Tag #:	BMB559	Project Tag #:	Not Reported
Notice of Intent #:	DE02266	Date Received:	29-APR-19
Diameter (in):	2	Casing Depth (ft):	20
Well completion:	08-MAR-19	Well Owner:	Jtm Construction
Well Type:	Water	Driller #:	3255
Static Water Level:	Not Reported	Flow Rate (gpm):	Not Reported
Flow Type:	Not Reported	PSI:	Not Reported
Well Test:	Not Reported	Water Reclamation #:	8

H1583
SW
1/4 - 1/2 Mile
Lower

WA WELLS **WALOG2000873068**

Database:	Ecology Well Logs	Well Log ID:	1925933
Well Tag #:	BMB562	Project Tag #:	Not Reported
Notice of Intent #:	DE02266	Date Received:	29-APR-19
Diameter (in):	2	Casing Depth (ft):	20
Well completion:	08-MAR-19	Well Owner:	Jtm Construction
Well Type:	Water	Driller #:	3255
Static Water Level:	Not Reported	Flow Rate (gpm):	Not Reported
Flow Type:	Not Reported	PSI:	Not Reported
Well Test:	Not Reported	Water Reclamation #:	8

H1584
SW
1/4 - 1/2 Mile
Lower

WA WELLS **WALOG2000873067**

Database:	Ecology Well Logs	Well Log ID:	1925932
Well Tag #:	BMB561	Project Tag #:	Not Reported
Notice of Intent #:	DE02266	Date Received:	29-APR-19
Diameter (in):	2	Casing Depth (ft):	20
Well completion:	08-MAR-19	Well Owner:	Jtm Construction
Well Type:	Water	Driller #:	3255
Static Water Level:	Not Reported	Flow Rate (gpm):	Not Reported
Flow Type:	Not Reported	PSI:	Not Reported
Well Test:	Not Reported	Water Reclamation #:	8

DRAFT

Map ID Direction Distance Elevation	Database	EDR ID Number
H1585 **SW** **1/4 - 1/2 Mile** **Lower**	**WA WELLS**	**WALOG2000873062**

Database:	Ecology Well Logs	Well Log ID:	1925927
Well Tag #:	BMB556	Project Tag #:	Not Reported
Notice of Intent #:	DE02266	Date Received:	29-APR-19
Diameter (in):	2	Casing Depth (ft):	20
Well completion:	08-MAR-19	Well Owner:	Jtm Construction
Well Type:	Water	Driller #:	3255
Static Water Level:	Not Reported	Flow Rate (gpm):	Not Reported
Flow Type:	Not Reported	PSI:	Not Reported
Well Test:	Not Reported	Water Reclamation #:	8

H1586 **SW** **1/4 - 1/2 Mile** **Lower**	**WA WELLS**	**WALOG2000873061**

Database:	Ecology Well Logs	Well Log ID:	1925926
Well Tag #:	BMB555	Project Tag #:	Not Reported
Notice of Intent #:	DE02266	Date Received:	29-APR-19
Diameter (in):	2	Casing Depth (ft):	20
Well completion:	08-MAR-19	Well Owner:	Jtm Construction
Well Type:	Water	Driller #:	3255
Static Water Level:	Not Reported	Flow Rate (gpm):	Not Reported
Flow Type:	Not Reported	PSI:	Not Reported
Well Test:	Not Reported	Water Reclamation #:	8

H1587 **SW** **1/4 - 1/2 Mile** **Lower**	**WA WELLS**	**WALOG2000873064**

Database:	Ecology Well Logs	Well Log ID:	1925929
Well Tag #:	BMB558	Project Tag #:	Not Reported
Notice of Intent #:	DE02266	Date Received:	29-APR-19
Diameter (in):	2	Casing Depth (ft):	20
Well completion:	08-MAR-19	Well Owner:	Jtm Construction
Well Type:	Water	Driller #:	3255
Static Water Level:	Not Reported	Flow Rate (gpm):	Not Reported
Flow Type:	Not Reported	PSI:	Not Reported
Well Test:	Not Reported	Water Reclamation #:	8

H1588 **SW** **1/4 - 1/2 Mile** **Lower**	**WA WELLS**	**WALOG2000873063**

Database:	Ecology Well Logs	Well Log ID:	1925928
Well Tag #:	BMB557	Project Tag #:	Not Reported
Notice of Intent #:	DE02266	Date Received:	29-APR-19
Diameter (in):	2	Casing Depth (ft):	20

DRAFT

Well completion:	08-MAR-19	Well Owner:	Jtm Construction
Well Type:	Water	Driller #:	3255
Static Water Level:	Not Reported	Flow Rate (gpm):	Not Reported
Flow Type:	Not Reported	PSI:	Not Reported
Well Test:	Not Reported	Water Reclamation #:	8

H1589
SW
1/4 - 1/2 Mile
Lower

WA WELLS **WALOG2000873074**

Database:	Ecology Well Logs	Well Log ID:	1925939
Well Tag #:	BMB568	Project Tag #:	Not Reported
Notice of Intent #:	DE02266	Date Received:	29-APR-19
Diameter (in):	2	Casing Depth (ft):	20
Well completion:	08-MAR-19	Well Owner:	Jtm Construction
Well Type:	Water	Driller #:	3255
Static Water Level:	Not Reported	Flow Rate (gpm):	Not Reported
Flow Type:	Not Reported	PSI:	Not Reported
Well Test:	Not Reported	Water Reclamation #:	8

H1590
SW
1/4 - 1/2 Mile
Lower

WA WELLS **WALOG2000873073**

Database:	Ecology Well Logs	Well Log ID:	1925938
Well Tag #:	BMB567	Project Tag #:	Not Reported
Notice of Intent #:	DE02266	Date Received:	29-APR-19
Diameter (in):	2	Casing Depth (ft):	20
Well completion:	08-MAR-19	Well Owner:	Jtm Construction
Well Type:	Water	Driller #:	3255
Static Water Level:	Not Reported	Flow Rate (gpm):	Not Reported
Flow Type:	Not Reported	PSI:	Not Reported
Well Test:	Not Reported	Water Reclamation #:	8

H1591
SW
1/4 - 1/2 Mile
Lower

WA WELLS **WALOG2000873076**

Database:	Ecology Well Logs	Well Log ID:	1925941
Well Tag #:	BMB570	Project Tag #:	Not Reported
Notice of Intent #:	DE02266	Date Received:	29-APR-19
Diameter (in):	2	Casing Depth (ft):	20
Well completion:	08-MAR-19	Well Owner:	Jtm Construction
Well Type:	Water	Driller #:	3255
Static Water Level:	Not Reported	Flow Rate (gpm):	Not Reported
Flow Type:	Not Reported	PSI:	Not Reported
Well Test:	Not Reported	Water Reclamation #:	8

DRAFT

Map ID Direction Distance Elevation	Database	EDR ID Number
H1592 **SW** **1/4 - 1/2 Mile** **Lower**	**WA WELLS**	**WALOG2000873075**

Database:	Ecology Well Logs	Well Log ID:	1925940
Well Tag #:	BMB569	Project Tag #:	Not Reported
Notice of Intent #:	DE02266	Date Received:	29-APR-19
Diameter (in):	2	Casing Depth (ft):	20
Well completion:	08-MAR-19	Well Owner:	Jtm Construction
Well Type:	Water	Driller #:	3255
Static Water Level:	Not Reported	Flow Rate (gpm):	Not Reported
Flow Type:	Not Reported	PSI:	Not Reported
Well Test:	Not Reported	Water Reclamation #:	8

H1593 **SW** **1/4 - 1/2 Mile** **Lower**	**WA WELLS**	**WALOG2000873070**

Database:	Ecology Well Logs	Well Log ID:	1925935
Well Tag #:	BMB564	Project Tag #:	Not Reported
Notice of Intent #:	DE02266	Date Received:	29-APR-19
Diameter (in):	2	Casing Depth (ft):	20
Well completion:	08-MAR-19	Well Owner:	Jtm Construction
Well Type:	Water	Driller #:	3255
Static Water Level:	Not Reported	Flow Rate (gpm):	Not Reported
Flow Type:	Not Reported	PSI:	Not Reported
Well Test:	Not Reported	Water Reclamation #:	8

H1594 **SW** **1/4 - 1/2 Mile** **Lower**	**WA WELLS**	**WALOG2000873069**

Database:	Ecology Well Logs	Well Log ID:	1925934
Well Tag #:	BMB563	Project Tag #:	Not Reported
Notice of Intent #:	DE02266	Date Received:	29-APR-19
Diameter (in):	2	Casing Depth (ft):	20
Well completion:	08-MAR-19	Well Owner:	Jtm Construction
Well Type:	Water	Driller #:	3255
Static Water Level:	Not Reported	Flow Rate (gpm):	Not Reported
Flow Type:	Not Reported	PSI:	Not Reported
Well Test:	Not Reported	Water Reclamation #:	8

H1595 **SW** **1/4 - 1/2 Mile** **Lower**	**WA WELLS**	**WALOG2000873072**

Database:	Ecology Well Logs	Well Log ID:	1925937
Well Tag #:	BMB566	Project Tag #:	Not Reported
Notice of Intent #:	DE02266	Date Received:	29-APR-19
Diameter (in):	2	Casing Depth (ft):	20

DRAFT

Well completion:	08-MAR-19	Well Owner:	Jtm Construction
Well Type:	Water	Driller #:	3255
Static Water Level:	Not Reported	Flow Rate (gpm):	Not Reported
Flow Type:	Not Reported	PSI:	Not Reported
Well Test:	Not Reported	Water Reclamation #:	8

H1596
SW
1/4 - 1/2 Mile
Lower

WA WELLS **WALOG2000873071**

Database:	Ecology Well Logs	Well Log ID:	1925936
Well Tag #:	BMB565	Project Tag #:	Not Reported
Notice of Intent #:	DE02266	Date Received:	29-APR-19
Diameter (in):	2	Casing Depth (ft):	20
Well completion:	08-MAR-19	Well Owner:	Jtm Construction
Well Type:	Water	Driller #:	3255
Static Water Level:	Not Reported	Flow Rate (gpm):	Not Reported
Flow Type:	Not Reported	PSI:	Not Reported
Well Test:	Not Reported	Water Reclamation #:	8

H1597
SW
1/4 - 1/2 Mile
Lower

WA WELLS **WALOG2000873060**

Database:	Ecology Well Logs	Well Log ID:	1925925
Well Tag #:	BMB554	Project Tag #:	Not Reported
Notice of Intent #:	DE02266	Date Received:	29-APR-19
Diameter (in):	2	Casing Depth (ft):	20
Well completion:	08-MAR-19	Well Owner:	Jtm Construction
Well Type:	Water	Driller #:	3255
Static Water Level:	Not Reported	Flow Rate (gpm):	Not Reported
Flow Type:	Not Reported	PSI:	Not Reported
Well Test:	Not Reported	Water Reclamation #:	8

H1598
SW
1/4 - 1/2 Mile
Lower

WA WELLS **WALOG2000873049**

Database:	Ecology Well Logs	Well Log ID:	1925914
Well Tag #:	BMB543	Project Tag #:	Not Reported
Notice of Intent #:	DE02266	Date Received:	29-APR-19
Diameter (in):	2	Casing Depth (ft):	20
Well completion:	08-MAR-19	Well Owner:	Jtm Construction
Well Type:	Water	Driller #:	3255
Static Water Level:	Not Reported	Flow Rate (gpm):	Not Reported
Flow Type:	Not Reported	PSI:	Not Reported
Well Test:	Not Reported	Water Reclamation #:	8

DRAFT

Map ID Direction Distance Elevation	Database	EDR ID Number
H1599 **SW** **1/4 - 1/2 Mile** **Lower**	**WA WELLS**	**WALOG2000873048**

Database:	Ecology Well Logs	Well Log ID:	1925913
Well Tag #:	BMB542	Project Tag #:	Not Reported
Notice of Intent #:	DE02266	Date Received:	29-APR-19
Diameter (in):	2	Casing Depth (ft):	20
Well completion:	08-MAR-19	Well Owner:	Jtm Construction
Well Type:	Water	Driller #:	3255
Static Water Level:	Not Reported	Flow Rate (gpm):	Not Reported
Flow Type:	Not Reported	PSI:	Not Reported
Well Test:	Not Reported	Water Reclamation #:	8

H1600 **SW** **1/4 - 1/2 Mile** **Lower**	**WA WELLS**	**WALOG2000873051**

Database:	Ecology Well Logs	Well Log ID:	1925916
Well Tag #:	BMB545	Project Tag #:	Not Reported
Notice of Intent #:	DE02266	Date Received:	29-APR-19
Diameter (in):	2	Casing Depth (ft):	20
Well completion:	08-MAR-19	Well Owner:	Jtm Construction
Well Type:	Water	Driller #:	3255
Static Water Level:	Not Reported	Flow Rate (gpm):	Not Reported
Flow Type:	Not Reported	PSI:	Not Reported
Well Test:	Not Reported	Water Reclamation #:	8

H1601 **SW** **1/4 - 1/2 Mile** **Lower**	**WA WELLS**	**WALOG2000873050**

Database:	Ecology Well Logs	Well Log ID:	1925915
Well Tag #:	BMB544	Project Tag #:	Not Reported
Notice of Intent #:	DE02266	Date Received:	29-APR-19
Diameter (in):	2	Casing Depth (ft):	20
Well completion:	08-MAR-19	Well Owner:	Jtm Construction
Well Type:	Water	Driller #:	3255
Static Water Level:	Not Reported	Flow Rate (gpm):	Not Reported
Flow Type:	Not Reported	PSI:	Not Reported
Well Test:	Not Reported	Water Reclamation #:	8

H1602 **SW** **1/4 - 1/2 Mile** **Lower**	**WA WELLS**	**WALOG2000873045**

Database:	Ecology Well Logs	Well Log ID:	1925910
Well Tag #:	BMB539	Project Tag #:	Not Reported
Notice of Intent #:	DE02266	Date Received:	29-APR-19
Diameter (in):	2	Casing Depth (ft):	20

DRAFT

Well completion:	08-MAR-19	Well Owner:	Jtm Construction
Well Type:	Water	Driller #:	3255
Static Water Level:	Not Reported	Flow Rate (gpm):	Not Reported
Flow Type:	Not Reported	PSI:	Not Reported
Well Test:	Not Reported	Water Reclamation #:	8

H1603
SW
1/4 - 1/2 Mile
Lower

WA WELLS **WALOG2000873044**

Database:	Ecology Well Logs	Well Log ID:	1925909
Well Tag #:	BMB538	Project Tag #:	Not Reported
Notice of Intent #:	DE02266	Date Received:	29-APR-19
Diameter (in):	2	Casing Depth (ft):	20
Well completion:	08-MAR-19	Well Owner:	Jtm Construction
Well Type:	Water	Driller #:	3255
Static Water Level:	Not Reported	Flow Rate (gpm):	Not Reported
Flow Type:	Not Reported	PSI:	Not Reported
Well Test:	Not Reported	Water Reclamation #:	8

H1604
SW
1/4 - 1/2 Mile
Lower

WA WELLS **WALOG2000873047**

Database:	Ecology Well Logs	Well Log ID:	1925912
Well Tag #:	BMB541	Project Tag #:	Not Reported
Notice of Intent #:	DE02266	Date Received:	29-APR-19
Diameter (in):	2	Casing Depth (ft):	20
Well completion:	08-MAR-19	Well Owner:	Jtm Construction
Well Type:	Water	Driller #:	3255
Static Water Level:	Not Reported	Flow Rate (gpm):	Not Reported
Flow Type:	Not Reported	PSI:	Not Reported
Well Test:	Not Reported	Water Reclamation #:	8

H1605
SW
1/4 - 1/2 Mile
Lower

WA WELLS **WALOG2000873046**

Database:	Ecology Well Logs	Well Log ID:	1925911
Well Tag #:	BMB540	Project Tag #:	Not Reported
Notice of Intent #:	DE02266	Date Received:	29-APR-19
Diameter (in):	2	Casing Depth (ft):	20
Well completion:	08-MAR-19	Well Owner:	Jtm Construction
Well Type:	Water	Driller #:	3255
Static Water Level:	Not Reported	Flow Rate (gpm):	Not Reported
Flow Type:	Not Reported	PSI:	Not Reported
Well Test:	Not Reported	Water Reclamation #:	8

DRAFT

Map ID Direction Distance Elevation	Database	EDR ID Number
H1606 **SW** **1/4 - 1/2 Mile** **Lower**	**WA WELLS**	**WALOG2000873057**

Database:	Ecology Well Logs	Well Log ID:	1925922
Well Tag #:	BMB551	Project Tag #:	Not Reported
Notice of Intent #:	DE02266	Date Received:	29-APR-19
Diameter (in):	2	Casing Depth (ft):	20
Well completion:	08-MAR-19	Well Owner:	Jtm Construction
Well Type:	Water	Driller #:	3255
Static Water Level:	Not Reported	Flow Rate (gpm):	Not Reported
Flow Type:	Not Reported	PSI:	Not Reported
Well Test:	Not Reported	Water Reclamation #:	8

H1607 **SW** **1/4 - 1/2 Mile** **Lower**	**WA WELLS**	**WALOG2000873056**

Database:	Ecology Well Logs	Well Log ID:	1925921
Well Tag #:	BMB550	Project Tag #:	Not Reported
Notice of Intent #:	DE02266	Date Received:	29-APR-19
Diameter (in):	2	Casing Depth (ft):	20
Well completion:	08-MAR-19	Well Owner:	Jtm Construction
Well Type:	Water	Driller #:	3255
Static Water Level:	Not Reported	Flow Rate (gpm):	Not Reported
Flow Type:	Not Reported	PSI:	Not Reported
Well Test:	Not Reported	Water Reclamation #:	8

H1608 **SW** **1/4 - 1/2 Mile** **Lower**	**WA WELLS**	**WALOG2000873059**

Database:	Ecology Well Logs	Well Log ID:	1925924
Well Tag #:	BMB553	Project Tag #:	Not Reported
Notice of Intent #:	DE02266	Date Received:	29-APR-19
Diameter (in):	2	Casing Depth (ft):	20
Well completion:	08-MAR-19	Well Owner:	Jtm Construction
Well Type:	Water	Driller #:	3255
Static Water Level:	Not Reported	Flow Rate (gpm):	Not Reported
Flow Type:	Not Reported	PSI:	Not Reported
Well Test:	Not Reported	Water Reclamation #:	8

H1609 **SW** **1/4 - 1/2 Mile** **Lower**	**WA WELLS**	**WALOG2000873058**

Database:	Ecology Well Logs	Well Log ID:	1925923
Well Tag #:	BMB552	Project Tag #:	Not Reported
Notice of Intent #:	DE02266	Date Received:	29-APR-19
Diameter (in):	2	Casing Depth (ft):	20

DRAFT

Well completion:	08-MAR-19	Well Owner:	Jtm Construction
Well Type:	Water	Driller #:	3255
Static Water Level:	Not Reported	Flow Rate (gpm):	Not Reported
Flow Type:	Not Reported	PSI:	Not Reported
Well Test:	Not Reported	Water Reclamation #:	8

H1610
SW
1/4 - 1/2 Mile
Lower

WA WELLS **WALOG2000873053**

Database:	Ecology Well Logs	Well Log ID:	1925918
Well Tag #:	BMB547	Project Tag #:	Not Reported
Notice of Intent #:	DE02266	Date Received:	29-APR-19
Diameter (in):	2	Casing Depth (ft):	20
Well completion:	08-MAR-19	Well Owner:	Jtm Construction
Well Type:	Water	Driller #:	3255
Static Water Level:	Not Reported	Flow Rate (gpm):	Not Reported
Flow Type:	Not Reported	PSI:	Not Reported
Well Test:	Not Reported	Water Reclamation #:	8

H1611
SW
1/4 - 1/2 Mile
Lower

WA WELLS **WALOG2000873052**

Database:	Ecology Well Logs	Well Log ID:	1925917
Well Tag #:	BMB546	Project Tag #:	Not Reported
Notice of Intent #:	DE02266	Date Received:	29-APR-19
Diameter (in):	2	Casing Depth (ft):	20
Well completion:	08-MAR-19	Well Owner:	Jtm Construction
Well Type:	Water	Driller #:	3255
Static Water Level:	Not Reported	Flow Rate (gpm):	Not Reported
Flow Type:	Not Reported	PSI:	Not Reported
Well Test:	Not Reported	Water Reclamation #:	8

H1612
SW
1/4 - 1/2 Mile
Lower

WA WELLS **WALOG2000873055**

Database:	Ecology Well Logs	Well Log ID:	1925920
Well Tag #:	BMB549	Project Tag #:	Not Reported
Notice of Intent #:	DE02266	Date Received:	29-APR-19
Diameter (in):	2	Casing Depth (ft):	20
Well completion:	08-MAR-19	Well Owner:	Jtm Construction
Well Type:	Water	Driller #:	3255
Static Water Level:	Not Reported	Flow Rate (gpm):	Not Reported
Flow Type:	Not Reported	PSI:	Not Reported
Well Test:	Not Reported	Water Reclamation #:	8

DRAFT

Map ID Direction Distance Elevation	Database	EDR ID Number
H1613 **SW** **1/4 - 1/2 Mile** **Lower**	**WA WELLS**	**WALOG2000873054**

Database:	Ecology Well Logs	Well Log ID:	1925919
Well Tag #:	BMB548	Project Tag #:	Not Reported
Notice of Intent #:	DE02266	Date Received:	29-APR-19
Diameter (in):	2	Casing Depth (ft):	20
Well completion:	08-MAR-19	Well Owner:	Jtm Construction
Well Type:	Water	Driller #:	3255
Static Water Level:	Not Reported	Flow Rate (gpm):	Not Reported
Flow Type:	Not Reported	PSI:	Not Reported
Well Test:	Not Reported	Water Reclamation #:	8

H1614 **SW** **1/4 - 1/2 Mile** **Lower**	**WA WELLS**	**WALOG2000873077**

Database:	Ecology Well Logs	Well Log ID:	1925942
Well Tag #:	BMB571	Project Tag #:	Not Reported
Notice of Intent #:	DE02266	Date Received:	29-APR-19
Diameter (in):	2	Casing Depth (ft):	20
Well completion:	08-MAR-19	Well Owner:	Jtm Construction
Well Type:	Water	Driller #:	3255
Static Water Level:	Not Reported	Flow Rate (gpm):	Not Reported
Flow Type:	Not Reported	PSI:	Not Reported
Well Test:	Not Reported	Water Reclamation #:	8

H1615 **SW** **1/4 - 1/2 Mile** **Lower**	**WA WELLS**	**WALOG2000873100**

Database:	Ecology Well Logs	Well Log ID:	1925965
Well Tag #:	BMB594	Project Tag #:	Not Reported
Notice of Intent #:	DE02266	Date Received:	29-APR-19
Diameter (in):	2	Casing Depth (ft):	20
Well completion:	08-MAR-19	Well Owner:	Jtm Construction
Well Type:	Water	Driller #:	3255
Static Water Level:	Not Reported	Flow Rate (gpm):	Not Reported
Flow Type:	Not Reported	PSI:	Not Reported
Well Test:	Not Reported	Water Reclamation #:	8

H1616 **SW** **1/4 - 1/2 Mile** **Lower**	**WA WELLS**	**WALOG2000873099**

Database:	Ecology Well Logs	Well Log ID:	1925964
Well Tag #:	BMB593	Project Tag #:	Not Reported
Notice of Intent #:	DE02266	Date Received:	29-APR-19
Diameter (in):	2	Casing Depth (ft):	20

DRAFT

Well completion:	08-MAR-19	Well Owner:	Jtm Construction
Well Type:	Water	Driller #:	3255
Static Water Level:	Not Reported	Flow Rate (gpm):	Not Reported
Flow Type:	Not Reported	PSI:	Not Reported
Well Test:	Not Reported	Water Reclamation #:	8

H1617
SW
1/4 - 1/2 Mile
Lower

WA WELLS **WALOG2000873102**

Database:	Ecology Well Logs	Well Log ID:	1925967
Well Tag #:	BMB596	Project Tag #:	Not Reported
Notice of Intent #:	DE02266	Date Received:	29-APR-19
Diameter (in):	2	Casing Depth (ft):	20
Well completion:	08-MAR-19	Well Owner:	Jtm Construction
Well Type:	Water	Driller #:	3255
Static Water Level:	Not Reported	Flow Rate (gpm):	Not Reported
Flow Type:	Not Reported	PSI:	Not Reported
Well Test:	Not Reported	Water Reclamation #:	8

H1618
SW
1/4 - 1/2 Mile
Lower

WA WELLS **WALOG2000873101**

Database:	Ecology Well Logs	Well Log ID:	1925966
Well Tag #:	BMB595	Project Tag #:	Not Reported
Notice of Intent #:	DE02266	Date Received:	29-APR-19
Diameter (in):	2	Casing Depth (ft):	20
Well completion:	08-MAR-19	Well Owner:	Jtm Construction
Well Type:	Water	Driller #:	3255
Static Water Level:	Not Reported	Flow Rate (gpm):	Not Reported
Flow Type:	Not Reported	PSI:	Not Reported
Well Test:	Not Reported	Water Reclamation #:	8

H1619
SW
1/4 - 1/2 Mile
Lower

WA WELLS **WALOG2000873096**

Database:	Ecology Well Logs	Well Log ID:	1925961
Well Tag #:	BMB590	Project Tag #:	Not Reported
Notice of Intent #:	DE02266	Date Received:	29-APR-19
Diameter (in):	2	Casing Depth (ft):	20
Well completion:	08-MAR-19	Well Owner:	Jtm Construction
Well Type:	Water	Driller #:	3255
Static Water Level:	Not Reported	Flow Rate (gpm):	Not Reported
Flow Type:	Not Reported	PSI:	Not Reported
Well Test:	Not Reported	Water Reclamation #:	8

DRAFT

Map ID Direction Distance Elevation	Database	EDR ID Number
H1620 **SW** **1/4 - 1/2 Mile** **Lower**	**WA WELLS**	**WALOG2000873095**

Database:	Ecology Well Logs	Well Log ID:	1925960
Well Tag #:	BMB589	Project Tag #:	Not Reported
Notice of Intent #:	DE02266	Date Received:	29-APR-19
Diameter (in):	2	Casing Depth (ft):	20
Well completion:	08-MAR-19	Well Owner:	Jtm Construction
Well Type:	Water	Driller #:	3255
Static Water Level:	Not Reported	Flow Rate (gpm):	Not Reported
Flow Type:	Not Reported	PSI:	Not Reported
Well Test:	Not Reported	Water Reclamation #:	8

H1621 **SW** **1/4 - 1/2 Mile** **Lower**	**WA WELLS**	**WALOG2000873098**

Database:	Ecology Well Logs	Well Log ID:	1925963
Well Tag #:	BMB592	Project Tag #:	Not Reported
Notice of Intent #:	DE02266	Date Received:	29-APR-19
Diameter (in):	2	Casing Depth (ft):	20
Well completion:	08-MAR-19	Well Owner:	Jtm Construction
Well Type:	Water	Driller #:	3255
Static Water Level:	Not Reported	Flow Rate (gpm):	Not Reported
Flow Type:	Not Reported	PSI:	Not Reported
Well Test:	Not Reported	Water Reclamation #:	8

H1622 **SW** **1/4 - 1/2 Mile** **Lower**	**WA WELLS**	**WALOG2000873097**

Database:	Ecology Well Logs	Well Log ID:	1925962
Well Tag #:	BMB591	Project Tag #:	Not Reported
Notice of Intent #:	DE02266	Date Received:	29-APR-19
Diameter (in):	2	Casing Depth (ft):	20
Well completion:	08-MAR-19	Well Owner:	Jtm Construction
Well Type:	Water	Driller #:	3255
Static Water Level:	Not Reported	Flow Rate (gpm):	Not Reported
Flow Type:	Not Reported	PSI:	Not Reported
Well Test:	Not Reported	Water Reclamation #:	8

H1623 **SW** **1/4 - 1/2 Mile** **Lower**	**WA WELLS**	**WALOG2000873497**

Database:	Ecology Well Logs	Well Log ID:	1926364
Well Tag #:	BIV063	Project Tag #:	Not Reported
Notice of Intent #:	DE02266	Date Received:	29-APR-19
Diameter (in):	2	Casing Depth (ft):	20

DRAFT

Well completion:	08-MAR-19	Well Owner:	Jtm Construction
Well Type:	Water	Driller #:	3255
Static Water Level:	Not Reported	Flow Rate (gpm):	Not Reported
Flow Type:	Not Reported	PSI:	Not Reported
Well Test:	Not Reported	Water Reclamation #:	8

H1624
SW
1/4 - 1/2 Mile
Lower

WA WELLS **WALOG2000873496**

Database:	Ecology Well Logs	Well Log ID:	1926363
Well Tag #:	BIV062	Project Tag #:	Not Reported
Notice of Intent #:	DE02266	Date Received:	29-APR-19
Diameter (in):	2	Casing Depth (ft):	20
Well completion:	08-MAR-19	Well Owner:	Jtm Construction
Well Type:	Water	Driller #:	3255
Static Water Level:	Not Reported	Flow Rate (gpm):	Not Reported
Flow Type:	Not Reported	PSI:	Not Reported
Well Test:	Not Reported	Water Reclamation #:	8

H1625
SW
1/4 - 1/2 Mile
Lower

WA WELLS **WALOG2000873499**

Database:	Ecology Well Logs	Well Log ID:	1926366
Well Tag #:	BIV065	Project Tag #:	Not Reported
Notice of Intent #:	DE02266	Date Received:	29-APR-19
Diameter (in):	2	Casing Depth (ft):	20
Well completion:	08-MAR-19	Well Owner:	Jtm Construction
Well Type:	Water	Driller #:	3255
Static Water Level:	Not Reported	Flow Rate (gpm):	Not Reported
Flow Type:	Not Reported	PSI:	Not Reported
Well Test:	Not Reported	Water Reclamation #:	8

H1626
SW
1/4 - 1/2 Mile
Lower

WA WELLS **WALOG2000873498**

Database:	Ecology Well Logs	Well Log ID:	1926365
Well Tag #:	BIV064	Project Tag #:	Not Reported
Notice of Intent #:	DE02266	Date Received:	29-APR-19
Diameter (in):	2	Casing Depth (ft):	20
Well completion:	08-MAR-19	Well Owner:	Jtm Construction
Well Type:	Water	Driller #:	3255
Static Water Level:	Not Reported	Flow Rate (gpm):	Not Reported
Flow Type:	Not Reported	PSI:	Not Reported
Well Test:	Not Reported	Water Reclamation #:	8

DRAFT

Map ID Direction Distance Elevation	Database	EDR ID Number
H1627 **SW** **1/4 - 1/2 Mile** **Lower**	**WA WELLS**	**WALOG2000873104**

Database:	Ecology Well Logs	Well Log ID:	1925969
Well Tag #:	BMB598	Project Tag #:	Not Reported
Notice of Intent #:	DE02266	Date Received:	29-APR-19
Diameter (in):	2	Casing Depth (ft):	20
Well completion:	08-MAR-19	Well Owner:	Jtm Construction
Well Type:	Water	Driller #:	3255
Static Water Level:	Not Reported	Flow Rate (gpm):	Not Reported
Flow Type:	Not Reported	PSI:	Not Reported
Well Test:	Not Reported	Water Reclamation #:	8

H1628 **SW** **1/4 - 1/2 Mile** **Lower**	**WA WELLS**	**WALOG2000873103**

Database:	Ecology Well Logs	Well Log ID:	1925968
Well Tag #:	BMB597	Project Tag #:	Not Reported
Notice of Intent #:	DE02266	Date Received:	29-APR-19
Diameter (in):	2	Casing Depth (ft):	20
Well completion:	08-MAR-19	Well Owner:	Jtm Construction
Well Type:	Water	Driller #:	3255
Static Water Level:	Not Reported	Flow Rate (gpm):	Not Reported
Flow Type:	Not Reported	PSI:	Not Reported
Well Test:	Not Reported	Water Reclamation #:	8

H1629 **SW** **1/4 - 1/2 Mile** **Lower**	**WA WELLS**	**WALOG2000873106**

Database:	Ecology Well Logs	Well Log ID:	1925971
Well Tag #:	BMB600	Project Tag #:	Not Reported
Notice of Intent #:	DE02266	Date Received:	29-APR-19
Diameter (in):	2	Casing Depth (ft):	20
Well completion:	08-MAR-19	Well Owner:	Jtm Construction
Well Type:	Water	Driller #:	3255
Static Water Level:	Not Reported	Flow Rate (gpm):	Not Reported
Flow Type:	Not Reported	PSI:	Not Reported
Well Test:	Not Reported	Water Reclamation #:	8

H1630 **SW** **1/4 - 1/2 Mile** **Lower**	**WA WELLS**	**WALOG2000873105**

Database:	Ecology Well Logs	Well Log ID:	1925970
Well Tag #:	BMB599	Project Tag #:	Not Reported
Notice of Intent #:	DE02266	Date Received:	29-APR-19
Diameter (in):	2	Casing Depth (ft):	20

DRAFT

Well completion:	08-MAR-19	Well Owner:	Jtm Construction
Well Type:	Water	Driller #:	3255
Static Water Level:	Not Reported	Flow Rate (gpm):	Not Reported
Flow Type:	Not Reported	PSI:	Not Reported
Well Test:	Not Reported	Water Reclamation #:	8

H1631
SW
1/4 - 1/2 Mile
Lower

WA WELLS **WALOG2000873094**

Database:	Ecology Well Logs	Well Log ID:	1925959
Well Tag #:	BMB588	Project Tag #:	Not Reported
Notice of Intent #:	DE02266	Date Received:	29-APR-19
Diameter (in):	2	Casing Depth (ft):	20
Well completion:	08-MAR-19	Well Owner:	Jtm Construction
Well Type:	Water	Driller #:	3255
Static Water Level:	Not Reported	Flow Rate (gpm):	Not Reported
Flow Type:	Not Reported	PSI:	Not Reported
Well Test:	Not Reported	Water Reclamation #:	8

H1632
SW
1/4 - 1/2 Mile
Lower

WA WELLS **WALOG2000873083**

Database:	Ecology Well Logs	Well Log ID:	1925948
Well Tag #:	BMB577	Project Tag #:	Not Reported
Notice of Intent #:	DE02266	Date Received:	29-APR-19
Diameter (in):	2	Casing Depth (ft):	20
Well completion:	08-MAR-19	Well Owner:	Jtm Construction
Well Type:	Water	Driller #:	3255
Static Water Level:	Not Reported	Flow Rate (gpm):	Not Reported
Flow Type:	Not Reported	PSI:	Not Reported
Well Test:	Not Reported	Water Reclamation #:	8

H1633
SW
1/4 - 1/2 Mile
Lower

WA WELLS **WALOG2000873082**

Database:	Ecology Well Logs	Well Log ID:	1925947
Well Tag #:	BMB576	Project Tag #:	Not Reported
Notice of Intent #:	DE02266	Date Received:	29-APR-19
Diameter (in):	2	Casing Depth (ft):	20
Well completion:	08-MAR-19	Well Owner:	Jtm Construction
Well Type:	Water	Driller #:	3255
Static Water Level:	Not Reported	Flow Rate (gpm):	Not Reported
Flow Type:	Not Reported	PSI:	Not Reported
Well Test:	Not Reported	Water Reclamation #:	8

DRAFT

Map ID Direction Distance Elevation	Database	EDR ID Number
H1634 **SW** **1/4 - 1/2 Mile** **Lower**	**WA WELLS**	**WALOG2000873085**

Database:	Ecology Well Logs	Well Log ID:	1925950
Well Tag #:	BMB579	Project Tag #:	Not Reported
Notice of Intent #:	DE02266	Date Received:	29-APR-19
Diameter (in):	2	Casing Depth (ft):	20
Well completion:	08-MAR-19	Well Owner:	Jtm Construction
Well Type:	Water	Driller #:	3255
Static Water Level:	Not Reported	Flow Rate (gpm):	Not Reported
Flow Type:	Not Reported	PSI:	Not Reported
Well Test:	Not Reported	Water Reclamation #:	8

H1635 **SW** **1/4 - 1/2 Mile** **Lower**	**WA WELLS**	**WALOG2000873084**

Database:	Ecology Well Logs	Well Log ID:	1925949
Well Tag #:	BMB578	Project Tag #:	Not Reported
Notice of Intent #:	DE02266	Date Received:	29-APR-19
Diameter (in):	2	Casing Depth (ft):	20
Well completion:	08-MAR-19	Well Owner:	Jtm Construction
Well Type:	Water	Driller #:	3255
Static Water Level:	Not Reported	Flow Rate (gpm):	Not Reported
Flow Type:	Not Reported	PSI:	Not Reported
Well Test:	Not Reported	Water Reclamation #:	8

H1636 **SW** **1/4 - 1/2 Mile** **Lower**	**WA WELLS**	**WALOG2000873079**

Database:	Ecology Well Logs	Well Log ID:	1925944
Well Tag #:	BMB573	Project Tag #:	Not Reported
Notice of Intent #:	DE02266	Date Received:	29-APR-19
Diameter (in):	2	Casing Depth (ft):	20
Well completion:	08-MAR-19	Well Owner:	Jtm Construction
Well Type:	Water	Driller #:	3255
Static Water Level:	Not Reported	Flow Rate (gpm):	Not Reported
Flow Type:	Not Reported	PSI:	Not Reported
Well Test:	Not Reported	Water Reclamation #:	8

H1637 **SW** **1/4 - 1/2 Mile** **Lower**	**WA WELLS**	**WALOG2000873078**

Database:	Ecology Well Logs	Well Log ID:	1925943
Well Tag #:	BMB572	Project Tag #:	Not Reported
Notice of Intent #:	DE02266	Date Received:	29-APR-19
Diameter (in):	2	Casing Depth (ft):	20

DRAFT

Well completion:	08-MAR-19	Well Owner:	Jtm Construction
Well Type:	Water	Driller #:	3255
Static Water Level:	Not Reported	Flow Rate (gpm):	Not Reported
Flow Type:	Not Reported	PSI:	Not Reported
Well Test:	Not Reported	Water Reclamation #:	8

H1638
SW
1/4 - 1/2 Mile
Lower

WA WELLS **WALOG2000873081**

Database:	Ecology Well Logs	Well Log ID:	1925946
Well Tag #:	BMB575	Project Tag #:	Not Reported
Notice of Intent #:	DE02266	Date Received:	29-APR-19
Diameter (in):	2	Casing Depth (ft):	20
Well completion:	08-MAR-19	Well Owner:	Jtm Construction
Well Type:	Water	Driller #:	3255
Static Water Level:	Not Reported	Flow Rate (gpm):	Not Reported
Flow Type:	Not Reported	PSI:	Not Reported
Well Test:	Not Reported	Water Reclamation #:	8

H1639
SW
1/4 - 1/2 Mile
Lower

WA WELLS **WALOG2000873080**

Database:	Ecology Well Logs	Well Log ID:	1925945
Well Tag #:	BMB574	Project Tag #:	Not Reported
Notice of Intent #:	DE02266	Date Received:	29-APR-19
Diameter (in):	2	Casing Depth (ft):	20
Well completion:	08-MAR-19	Well Owner:	Jtm Construction
Well Type:	Water	Driller #:	3255
Static Water Level:	Not Reported	Flow Rate (gpm):	Not Reported
Flow Type:	Not Reported	PSI:	Not Reported
Well Test:	Not Reported	Water Reclamation #:	8

H1640
SW
1/4 - 1/2 Mile
Lower

WA WELLS **WALOG2000873091**

Database:	Ecology Well Logs	Well Log ID:	1925956
Well Tag #:	BMB585	Project Tag #:	Not Reported
Notice of Intent #:	DE02266	Date Received:	29-APR-19
Diameter (in):	2	Casing Depth (ft):	20
Well completion:	08-MAR-19	Well Owner:	Jtm Construction
Well Type:	Water	Driller #:	3255
Static Water Level:	Not Reported	Flow Rate (gpm):	Not Reported
Flow Type:	Not Reported	PSI:	Not Reported
Well Test:	Not Reported	Water Reclamation #:	8

DRAFT

Map ID Direction Distance Elevation	Database	EDR ID Number
H1641 **SW** **1/4 - 1/2 Mile** **Lower**	**WA WELLS**	**WALOG2000873090**

Database:	Ecology Well Logs	Well Log ID:	1925955
Well Tag #:	BMB584	Project Tag #:	Not Reported
Notice of Intent #:	DE02266	Date Received:	29-APR-19
Diameter (in):	2	Casing Depth (ft):	20
Well completion:	08-MAR-19	Well Owner:	Jtm Construction
Well Type:	Water	Driller #:	3255
Static Water Level:	Not Reported	Flow Rate (gpm):	Not Reported
Flow Type:	Not Reported	PSI:	Not Reported
Well Test:	Not Reported	Water Reclamation #:	8

H1642 **SW** **1/4 - 1/2 Mile** **Lower**	**WA WELLS**	**WALOG2000873093**

Database:	Ecology Well Logs	Well Log ID:	1925958
Well Tag #:	BMB587	Project Tag #:	Not Reported
Notice of Intent #:	DE02266	Date Received:	29-APR-19
Diameter (in):	2	Casing Depth (ft):	20
Well completion:	08-MAR-19	Well Owner:	Jtm Construction
Well Type:	Water	Driller #:	3255
Static Water Level:	Not Reported	Flow Rate (gpm):	Not Reported
Flow Type:	Not Reported	PSI:	Not Reported
Well Test:	Not Reported	Water Reclamation #:	8

H1643 **SW** **1/4 - 1/2 Mile** **Lower**	**WA WELLS**	**WALOG2000873092**

Database:	Ecology Well Logs	Well Log ID:	1925957
Well Tag #:	BMB586	Project Tag #:	Not Reported
Notice of Intent #:	DE02266	Date Received:	29-APR-19
Diameter (in):	2	Casing Depth (ft):	20
Well completion:	08-MAR-19	Well Owner:	Jtm Construction
Well Type:	Water	Driller #:	3255
Static Water Level:	Not Reported	Flow Rate (gpm):	Not Reported
Flow Type:	Not Reported	PSI:	Not Reported
Well Test:	Not Reported	Water Reclamation #:	8

H1644 **SW** **1/4 - 1/2 Mile** **Lower**	**WA WELLS**	**WALOG2000873087**

Database:	Ecology Well Logs	Well Log ID:	1925952
Well Tag #:	BMB581	Project Tag #:	Not Reported
Notice of Intent #:	DE02266	Date Received:	29-APR-19
Diameter (in):	2	Casing Depth (ft):	20

DRAFT

Well completion:	08-MAR-19	Well Owner:	Jtm Construction
Well Type:	Water	Driller #:	3255
Static Water Level:	Not Reported	Flow Rate (gpm):	Not Reported
Flow Type:	Not Reported	PSI:	Not Reported
Well Test:	Not Reported	Water Reclamation #:	8

H1645
SW
1/4 - 1/2 Mile
Lower

WA WELLS **WALOG2000873086**

Database:	Ecology Well Logs	Well Log ID:	1925951
Well Tag #:	BMB580	Project Tag #:	Not Reported
Notice of Intent #:	DE02266	Date Received:	29-APR-19
Diameter (in):	2	Casing Depth (ft):	20
Well completion:	08-MAR-19	Well Owner:	Jtm Construction
Well Type:	Water	Driller #:	3255
Static Water Level:	Not Reported	Flow Rate (gpm):	Not Reported
Flow Type:	Not Reported	PSI:	Not Reported
Well Test:	Not Reported	Water Reclamation #:	8

H1646
SW
1/4 - 1/2 Mile
Lower

WA WELLS **WALOG2000873089**

Database:	Ecology Well Logs	Well Log ID:	1925954
Well Tag #:	BMB583	Project Tag #:	Not Reported
Notice of Intent #:	DE02266	Date Received:	29-APR-19
Diameter (in):	2	Casing Depth (ft):	20
Well completion:	08-MAR-19	Well Owner:	Jtm Construction
Well Type:	Water	Driller #:	3255
Static Water Level:	Not Reported	Flow Rate (gpm):	Not Reported
Flow Type:	Not Reported	PSI:	Not Reported
Well Test:	Not Reported	Water Reclamation #:	8

H1647
SW
1/4 - 1/2 Mile
Lower

WA WELLS **WALOG2000873088**

Database:	Ecology Well Logs	Well Log ID:	1925953
Well Tag #:	BMB582	Project Tag #:	Not Reported
Notice of Intent #:	DE02266	Date Received:	29-APR-19
Diameter (in):	2	Casing Depth (ft):	20
Well completion:	08-MAR-19	Well Owner:	Jtm Construction
Well Type:	Water	Driller #:	3255
Static Water Level:	Not Reported	Flow Rate (gpm):	Not Reported
Flow Type:	Not Reported	PSI:	Not Reported
Well Test:	Not Reported	Water Reclamation #:	8

DRAFT

Map ID Direction Distance Elevation	Database	EDR ID Number
H1648 **SW** **1/4 - 1/2 Mile** **Lower**	**WA WELLS**	**WALOG2000821578**

Database:	Ecology Well Logs	Well Log ID:	1855658
Well Tag #:	Not Reported	Project Tag #:	B5
Notice of Intent #:	SE68207	Date Received:	27-NOV-18
Diameter (in):	2.25	Casing Depth (ft):	8
Well completion:	20-NOV-18	Well Owner:	Sinnett
Well Type:	Resource Protection	Driller #:	3152
Static Water Level:	Not Reported	Flow Rate (gpm):	Not Reported
Flow Type:	Dry Hole	PSI:	Not Reported
Well Test:	Not Reported	Water Reclamation #:	8

H1649 **SW** **1/4 - 1/2 Mile** **Lower**	**WA WELLS**	**WALOG2000821577**

Database:	Ecology Well Logs	Well Log ID:	1855657
Well Tag #:	Not Reported	Project Tag #:	B3
Notice of Intent #:	SE68207	Date Received:	27-NOV-18
Diameter (in):	2.25	Casing Depth (ft):	8
Well completion:	20-NOV-18	Well Owner:	Sinnett
Well Type:	Resource Protection	Driller #:	3152
Static Water Level:	Not Reported	Flow Rate (gpm):	Not Reported
Flow Type:	Dry Hole	PSI:	Not Reported
Well Test:	Not Reported	Water Reclamation #:	8

H1650 **SW** **1/4 - 1/2 Mile** **Lower**	**WA WELLS**	**WALOG2000821580**

Database:	Ecology Well Logs	Well Log ID:	1855660
Well Tag #:	Not Reported	Project Tag #:	B2
Notice of Intent #:	AE52187	Date Received:	27-NOV-18
Diameter (in):	2.25	Casing Depth (ft):	8
Well completion:	20-NOV-18	Well Owner:	Sinnett
Well Type:	Decommisioning	Driller #:	3152
Static Water Level:	Not Reported	Flow Rate (gpm):	Not Reported
Flow Type:	Dry Hole	PSI:	Not Reported
Well Test:	Not Reported	Water Reclamation #:	8

H1651 **SW** **1/4 - 1/2 Mile** **Lower**	**WA WELLS**	**WALOG2000821579**

Database:	Ecology Well Logs	Well Log ID:	1855659
Well Tag #:	Not Reported	Project Tag #:	B1
Notice of Intent #:	AE52187	Date Received:	27-NOV-18
Diameter (in):	2.25	Casing Depth (ft):	8

DRAFT

Well completion:	20-NOV-18	Well Owner:	Sinnett
Well Type:	Decommisioning	Driller #:	3152
Static Water Level:	Not Reported	Flow Rate (gpm):	Not Reported
Flow Type:	Dry Hole	PSI:	Not Reported
Well Test:	Not Reported	Water Reclamation #:	8

H1652
SW
1/4 - 1/2 Mile
Lower

WA WELLS **WALOG2000821473**

Database:	Ecology Well Logs	Well Log ID:	1855521
Well Tag #:	Not Reported	Project Tag #:	B4
Notice of Intent #:	AE52187	Date Received:	27-NOV-18
Diameter (in):	2.25	Casing Depth (ft):	8.41666698455811
Well completion:	20-NOV-18	Well Owner:	Sinnett
Well Type:	Decommisioning	Driller #:	3152
Static Water Level:	Not Reported	Flow Rate (gpm):	Not Reported
Flow Type:	Dry Hole	PSI:	Not Reported
Well Test:	Not Reported	Water Reclamation #:	8

H1653
SW
1/4 - 1/2 Mile
Lower

WA WELLS **WALOG2000821472**

Database:	Ecology Well Logs	Well Log ID:	1855520
Well Tag #:	Not Reported	Project Tag #:	B4
Notice of Intent #:	SE68207	Date Received:	27-NOV-18
Diameter (in):	2.25	Casing Depth (ft):	8.41666698455811
Well completion:	20-NOV-18	Well Owner:	Sinnett
Well Type:	Resource Protection	Driller #:	3152
Static Water Level:	Not Reported	Flow Rate (gpm):	Not Reported
Flow Type:	Dry Hole	PSI:	Not Reported
Well Test:	Not Reported	Water Reclamation #:	8

H1654
SW
1/4 - 1/2 Mile
Lower

WA WELLS **WALOG2000821576**

Database:	Ecology Well Logs	Well Log ID:	1855656
Well Tag #:	Not Reported	Project Tag #:	B2
Notice of Intent #:	SE68207	Date Received:	27-NOV-18
Diameter (in):	2.25	Casing Depth (ft):	8
Well completion:	20-NOV-18	Well Owner:	Sinnett
Well Type:	Resource Protection	Driller #:	3152
Static Water Level:	Not Reported	Flow Rate (gpm):	Not Reported
Flow Type:	Dry Hole	PSI:	Not Reported
Well Test:	Not Reported	Water Reclamation #:	8

DRAFT

Map ID Direction Distance Elevation	Database	EDR ID Number
H1655 **SW** **1/4 - 1/2 Mile** **Lower**	**WA WELLS**	**WALOG2000821575**

Database:	Ecology Well Logs	Well Log ID:	1855655
Well Tag #:	Not Reported	Project Tag #:	B1
Notice of Intent #:	SE68207	Date Received:	27-NOV-18
Diameter (in):	2.25	Casing Depth (ft):	8
Well completion:	20-NOV-18	Well Owner:	Sinnett
Well Type:	Resource Protection	Driller #:	3152
Static Water Level:	Not Reported	Flow Rate (gpm):	Not Reported
Flow Type:	Dry Hole	PSI:	Not Reported
Well Test:	Not Reported	Water Reclamation #:	8

H1656 **SW** **1/4 - 1/2 Mile** **Lower**	**WA WELLS**	**WALOG2000873007**

Database:	Ecology Well Logs	Well Log ID:	1925872
Well Tag #:	BMB501	Project Tag #:	Not Reported
Notice of Intent #:	DE02266	Date Received:	29-APR-19
Diameter (in):	2	Casing Depth (ft):	20
Well completion:	08-MAR-19	Well Owner:	Jtm Construction
Well Type:	Water	Driller #:	3255
Static Water Level:	Not Reported	Flow Rate (gpm):	Not Reported
Flow Type:	Not Reported	PSI:	Not Reported
Well Test:	Not Reported	Water Reclamation #:	8

H1657 **SW** **1/4 - 1/2 Mile** **Lower**	**WA WELLS**	**WALOG2000833911**

Database:	Ecology Well Logs	Well Log ID:	1880073
Well Tag #:	BIV054	Project Tag #:	Not Reported
Notice of Intent #:	DE02249	Date Received:	07-JAN-19
Diameter (in):	30	Casing Depth (ft):	50
Well completion:	28-DEC-18	Well Owner:	Jtm Construction
Well Type:	Water	Driller #:	3255
Static Water Level:	Not Reported	Flow Rate (gpm):	Not Reported
Flow Type:	Not Reported	PSI:	Not Reported
Well Test:	Not Reported	Water Reclamation #:	8

H1658 **SW** **1/4 - 1/2 Mile** **Lower**	**WA WELLS**	**WALOG2000873009**

Database:	Ecology Well Logs	Well Log ID:	1925874
Well Tag #:	BMB503	Project Tag #:	Not Reported
Notice of Intent #:	DE02266	Date Received:	29-APR-19
Diameter (in):	2	Casing Depth (ft):	20

DRAFT

Well completion:	08-MAR-19	Well Owner:	Jtm Construction
Well Type:	Water	Driller #:	3255
Static Water Level:	Not Reported	Flow Rate (gpm):	Not Reported
Flow Type:	Not Reported	PSI:	Not Reported
Well Test:	Not Reported	Water Reclamation #:	8

H1659
SW
1/4 - 1/2 Mile
Lower

WA WELLS **WALOG2000873008**

Database:	Ecology Well Logs	Well Log ID:	1925873
Well Tag #:	BMB502	Project Tag #:	Not Reported
Notice of Intent #:	DE02266	Date Received:	29-APR-19
Diameter (in):	2	Casing Depth (ft):	20
Well completion:	08-MAR-19	Well Owner:	Jtm Construction
Well Type:	Water	Driller #:	3255
Static Water Level:	Not Reported	Flow Rate (gpm):	Not Reported
Flow Type:	Not Reported	PSI:	Not Reported
Well Test:	Not Reported	Water Reclamation #:	8

H1660
SW
1/4 - 1/2 Mile
Lower

WA WELLS **WALOG2000821582**

Database:	Ecology Well Logs	Well Log ID:	1855662
Well Tag #:	Not Reported	Project Tag #:	B5
Notice of Intent #:	AE52187	Date Received:	27-NOV-18
Diameter (in):	2.25	Casing Depth (ft):	8
Well completion:	20-NOV-18	Well Owner:	Sinnett
Well Type:	Decommisioning	Driller #:	3152
Static Water Level:	Not Reported	Flow Rate (gpm):	Not Reported
Flow Type:	Dry Hole	PSI:	Not Reported
Well Test:	Not Reported	Water Reclamation #:	8

H1661
SW
1/4 - 1/2 Mile
Lower

WA WELLS **WALOG2000821581**

Database:	Ecology Well Logs	Well Log ID:	1855661
Well Tag #:	Not Reported	Project Tag #:	B3
Notice of Intent #:	AE52187	Date Received:	27-NOV-18
Diameter (in):	2.25	Casing Depth (ft):	8
Well completion:	20-NOV-18	Well Owner:	Sinnett
Well Type:	Decommisioning	Driller #:	3152
Static Water Level:	Not Reported	Flow Rate (gpm):	Not Reported
Flow Type:	Dry Hole	PSI:	Not Reported
Well Test:	Not Reported	Water Reclamation #:	8

DRAFT

Map ID Direction Distance Elevation	Database	EDR ID Number
H1662 **SW** **1/4 - 1/2 Mile** **Lower**	**WA WELLS**	**WALOG2000833893**

Database:	Ecology Well Logs	Well Log ID:	1880055
Well Tag #:	BIV055	Project Tag #:	Not Reported
Notice of Intent #:	DE02249	Date Received:	07-JAN-19
Diameter (in):	30	Casing Depth (ft):	50
Well completion:	28-DEC-18	Well Owner:	Jtm Construction
Well Type:	Water	Driller #:	3255
Static Water Level:	Not Reported	Flow Rate (gpm):	Not Reported
Flow Type:	Not Reported	PSI:	Not Reported
Well Test:	Not Reported	Water Reclamation #:	8

H1663 **SW** **1/4 - 1/2 Mile** **Lower**	**WA WELLS**	**WALOG2000833869**

Database:	Ecology Well Logs	Well Log ID:	1880030
Well Tag #:	BIV056	Project Tag #:	Not Reported
Notice of Intent #:	DE02249	Date Received:	07-JAN-19
Diameter (in):	30	Casing Depth (ft):	50
Well completion:	28-DEC-18	Well Owner:	Jtm Construction
Well Type:	Water	Driller #:	3255
Static Water Level:	Not Reported	Flow Rate (gpm):	Not Reported
Flow Type:	Not Reported	PSI:	Not Reported
Well Test:	Not Reported	Water Reclamation #:	8

H1664 **SW** **1/4 - 1/2 Mile** **Lower**	**WA WELLS**	**WALOG2000774208**

Database:	Ecology Well Logs	Well Log ID:	1650097
Well Tag #:	Not Reported	Project Tag #:	Not Reported
Notice of Intent #:	AE43645	Date Received:	09-DEC-17
Diameter (in):	5	Casing Depth (ft):	20
Well completion:	14-JUL-17	Well Owner:	Johnson
Well Type:	Decommisioning	Driller #:	3242
Static Water Level:	Not Reported	Flow Rate (gpm):	Not Reported
Flow Type:	Dry Hole	PSI:	Not Reported
Well Test:	Not Reported	Water Reclamation #:	8

H1665 **SW** **1/4 - 1/2 Mile** **Lower**	**WA WELLS**	**WALOG2000666699**

Database:	Ecology Well Logs	Well Log ID:	1027118
Well Tag #:	BIP899	Project Tag #:	Not Reported
Notice of Intent #:	RE10293	Date Received:	22-SEP-14
Diameter (in):	8	Casing Depth (ft):	50

DRAFT

Well completion:	11-AUG-14	Well Owner:	Shell
Well Type:	Resource Protection	Driller #:	2931
Static Water Level:	Not Reported	Flow Rate (gpm):	Not Reported
Flow Type:	Not Reported	PSI:	Not Reported
Well Test:	Not Reported	Water Reclamation #:	8

H1666
SW
1/4 - 1/2 Mile
Lower

WA WELLS **WALOG2000666676**

Database:	Ecology Well Logs	Well Log ID:	1027094
Well Tag #:	BIP900	Project Tag #:	Not Reported
Notice of Intent #:	RE10293	Date Received:	22-SEP-14
Diameter (in):	6	Casing Depth (ft):	49
Well completion:	11-AUG-14	Well Owner:	Shell
Well Type:	Resource Protection	Driller #:	2931
Static Water Level:	Not Reported	Flow Rate (gpm):	Not Reported
Flow Type:	Not Reported	PSI:	Not Reported
Well Test:	Not Reported	Water Reclamation #:	8

H1667
SW
1/4 - 1/2 Mile
Lower

WA WELLS **WALOG2000753519**

Database:	Ecology Well Logs	Well Log ID:	1621946
Well Tag #:	Not Reported	Project Tag #:	b1
Notice of Intent #:	SE61703	Date Received:	25-MAY-17
Diameter (in):	2.25	Casing Depth (ft):	16
Well completion:	04-APR-17	Well Owner:	Barokas
Well Type:	Resource Protection	Driller #:	3018
Static Water Level:	Not Reported	Flow Rate (gpm):	Not Reported
Flow Type:	Dry Hole	PSI:	Not Reported
Well Test:	Not Reported	Water Reclamation #:	8

H1668
SW
1/4 - 1/2 Mile
Lower

WA WELLS **WALOG2000666700**

Database:	Ecology Well Logs	Well Log ID:	1027119
Well Tag #:	BIP898	Project Tag #:	Not Reported
Notice of Intent #:	RE10293	Date Received:	22-SEP-14
Diameter (in):	6	Casing Depth (ft):	50
Well completion:	11-AUG-14	Well Owner:	Shell
Well Type:	Resource Protection	Driller #:	2931
Static Water Level:	Not Reported	Flow Rate (gpm):	Not Reported
Flow Type:	Not Reported	PSI:	Not Reported
Well Test:	Not Reported	Water Reclamation #:	8

DRAFT

Map ID Direction Distance Elevation	Database	EDR ID Number
H1669 **SW** **1/4 - 1/2 Mile** **Lower**	**WA WELLS**	**WALOG2000632333**

Database:	Ecology Well Logs	Well Log ID:	949475
Well Tag #:	Not Reported	Project Tag #:	B2
Notice of Intent #:	SE51934	Date Received:	28-JUL-14
Diameter (in):	2.25	Casing Depth (ft):	20
Well completion:	02-JUL-14	Well Owner:	Panorama House LLC
Well Type:	Resource Protection	Driller #:	3008
Static Water Level:	Not Reported	Flow Rate (gpm):	Not Reported
Flow Type:	Not Reported	PSI:	Not Reported
Well Test:	Not Reported	Water Reclamation #:	8

H1670 **SW** **1/4 - 1/2 Mile** **Lower**	**WA WELLS**	**WALOG2000632331**

Database:	Ecology Well Logs	Well Log ID:	949473
Well Tag #:	Not Reported	Project Tag #:	B5
Notice of Intent #:	SE51934	Date Received:	28-JUL-14
Diameter (in):	2.25	Casing Depth (ft):	20
Well completion:	02-JUL-14	Well Owner:	Panorama House LLC
Well Type:	Resource Protection	Driller #:	3008
Static Water Level:	Not Reported	Flow Rate (gpm):	Not Reported
Flow Type:	Not Reported	PSI:	Not Reported
Well Test:	Not Reported	Water Reclamation #:	8

H1671 **SW** **1/4 - 1/2 Mile** **Lower**	**WA WELLS**	**WALOG2000632347**

Database:	Ecology Well Logs	Well Log ID:	949492
Well Tag #:	Not Reported	Project Tag #:	B1
Notice of Intent #:	SE51934	Date Received:	28-JUL-14
Diameter (in):	2.25	Casing Depth (ft):	20
Well completion:	02-JUL-14	Well Owner:	Panorama House LLC
Well Type:	Resource Protection	Driller #:	3008
Static Water Level:	Not Reported	Flow Rate (gpm):	Not Reported
Flow Type:	Not Reported	PSI:	Not Reported
Well Test:	Not Reported	Water Reclamation #:	8

H1672 **SW** **1/4 - 1/2 Mile** **Lower**	**WA WELLS**	**WALOG2000632345**

Database:	Ecology Well Logs	Well Log ID:	949490
Well Tag #:	Not Reported	Project Tag #:	B07
Notice of Intent #:	SE51934	Date Received:	28-JUL-14
Diameter (in):	2.25	Casing Depth (ft):	16

DRAFT

Well completion:	03-JUL-14	Well Owner:	Panorama House LLC
Well Type:	Resource Protection	Driller #:	3008
Static Water Level:	Not Reported	Flow Rate (gpm):	Not Reported
Flow Type:	Not Reported	PSI:	Not Reported
Well Test:	Not Reported	Water Reclamation #:	8

H1673
SW
1/4 - 1/2 Mile
Lower

WA WELLS **WALOG2000774205**

Database:	Ecology Well Logs	Well Log ID:	1650094
Well Tag #:	Not Reported	Project Tag #:	Not Reported
Notice of Intent #:	SE62524	Date Received:	09-DEC-17
Diameter (in):	5	Casing Depth (ft):	20
Well completion:	14-JUL-17	Well Owner:	Johnson
Well Type:	Resource Protection	Driller #:	3242
Static Water Level:	Not Reported	Flow Rate (gpm):	Not Reported
Flow Type:	Dry Hole	PSI:	Not Reported
Well Test:	Not Reported	Water Reclamation #:	8

H1674
SW
1/4 - 1/2 Mile
Lower

WA WELLS **WALOG2000753524**

Database:	Ecology Well Logs	Well Log ID:	1621951
Well Tag #:	Not Reported	Project Tag #:	b3
Notice of Intent #:	AE42370	Date Received:	25-MAY-17
Diameter (in):	2.25	Casing Depth (ft):	16
Well completion:	04-APR-17	Well Owner:	Barokas
Well Type:	Decommisioning	Driller #:	3018
Static Water Level:	Not Reported	Flow Rate (gpm):	Not Reported
Flow Type:	Dry Hole	PSI:	Not Reported
Well Test:	Not Reported	Water Reclamation #:	8

H1675
SW
1/4 - 1/2 Mile
Lower

WA WELLS **WALOG2000774207**

Database:	Ecology Well Logs	Well Log ID:	1650096
Well Tag #:	Not Reported	Project Tag #:	Not Reported
Notice of Intent #:	AE43645	Date Received:	09-DEC-17
Diameter (in):	5	Casing Depth (ft):	20
Well completion:	14-JUL-17	Well Owner:	Johnson
Well Type:	Decommisioning	Driller #:	3242
Static Water Level:	Not Reported	Flow Rate (gpm):	Not Reported
Flow Type:	Dry Hole	PSI:	Not Reported
Well Test:	Not Reported	Water Reclamation #:	8

DRAFT

Map ID Direction Distance Elevation	Database	EDR ID Number
H1676 **SW** **1/4 - 1/2 Mile** **Lower**	**WA WELLS**	**WALOG2000774206**

Database:	Ecology Well Logs	Well Log ID:	1650095
Well Tag #:	Not Reported	Project Tag #:	Not Reported
Notice of Intent #:	SE62524	Date Received:	09-DEC-17
Diameter (in):	5	Casing Depth (ft):	20
Well completion:	14-JUL-17	Well Owner:	Johnson
Well Type:	Resource Protection	Driller #:	3242
Static Water Level:	Not Reported	Flow Rate (gpm):	Not Reported
Flow Type:	Dry Hole	PSI:	Not Reported
Well Test:	Not Reported	Water Reclamation #:	8

H1677 **SW** **1/4 - 1/2 Mile** **Lower**	**WA WELLS**	**WALOG2000753521**

Database:	Ecology Well Logs	Well Log ID:	1621948
Well Tag #:	Not Reported	Project Tag #:	b3
Notice of Intent #:	SE61703	Date Received:	25-MAY-17
Diameter (in):	2.25	Casing Depth (ft):	16
Well completion:	04-APR-17	Well Owner:	Barokas
Well Type:	Resource Protection	Driller #:	3018
Static Water Level:	Not Reported	Flow Rate (gpm):	Not Reported
Flow Type:	Dry Hole	PSI:	Not Reported
Well Test:	Not Reported	Water Reclamation #:	8

H1678 **SW** **1/4 - 1/2 Mile** **Lower**	**WA WELLS**	**WALOG2000753520**

Database:	Ecology Well Logs	Well Log ID:	1621947
Well Tag #:	Not Reported	Project Tag #:	b2
Notice of Intent #:	SE61703	Date Received:	25-MAY-17
Diameter (in):	2.25	Casing Depth (ft):	16
Well completion:	04-APR-17	Well Owner:	Barokas
Well Type:	Resource Protection	Driller #:	3018
Static Water Level:	Not Reported	Flow Rate (gpm):	Not Reported
Flow Type:	Dry Hole	PSI:	Not Reported
Well Test:	Not Reported	Water Reclamation #:	8

H1679 **SW** **1/4 - 1/2 Mile** **Lower**	**WA WELLS**	**WALOG2000753523**

Database:	Ecology Well Logs	Well Log ID:	1621950
Well Tag #:	Not Reported	Project Tag #:	b2
Notice of Intent #:	AE42370	Date Received:	25-MAY-17
Diameter (in):	2.25	Casing Depth (ft):	16

DRAFT

Well completion:	04-APR-17	Well Owner:	Barokas
Well Type:	Decommisioning	Driller #:	3018
Static Water Level:	Not Reported	Flow Rate (gpm):	Not Reported
Flow Type:	Dry Hole	PSI:	Not Reported
Well Test:	Not Reported	Water Reclamation #:	8

H1680
SW
1/4 - 1/2 Mile
Lower

WA WELLS **WALOG2000753522**

Database:	Ecology Well Logs	Well Log ID:	1621949
Well Tag #:	Not Reported	Project Tag #:	b1
Notice of Intent #:	AE42370	Date Received:	25-MAY-17
Diameter (in):	2.25	Casing Depth (ft):	16
Well completion:	04-APR-17	Well Owner:	Barokas
Well Type:	Decommisioning	Driller #:	3018
Static Water Level:	Not Reported	Flow Rate (gpm):	Not Reported
Flow Type:	Dry Hole	PSI:	Not Reported
Well Test:	Not Reported	Water Reclamation #:	8

H1681
SW
1/4 - 1/2 Mile
Lower

WA WELLS **WALOG2000873010**

Database:	Ecology Well Logs	Well Log ID:	1925875
Well Tag #:	BMB504	Project Tag #:	Not Reported
Notice of Intent #:	DE02266	Date Received:	29-APR-19
Diameter (in):	2	Casing Depth (ft):	20
Well completion:	08-MAR-19	Well Owner:	Jtm Construction
Well Type:	Water	Driller #:	3255
Static Water Level:	Not Reported	Flow Rate (gpm):	Not Reported
Flow Type:	Not Reported	PSI:	Not Reported
Well Test:	Not Reported	Water Reclamation #:	8

H1682
SW
1/4 - 1/2 Mile
Lower

WA WELLS **WALOG2000873033**

Database:	Ecology Well Logs	Well Log ID:	1925898
Well Tag #:	BMB527	Project Tag #:	Not Reported
Notice of Intent #:	DE02266	Date Received:	29-APR-19
Diameter (in):	2	Casing Depth (ft):	20
Well completion:	08-MAR-19	Well Owner:	Jtm Construction
Well Type:	Water	Driller #:	3255
Static Water Level:	Not Reported	Flow Rate (gpm):	Not Reported
Flow Type:	Not Reported	PSI:	Not Reported
Well Test:	Not Reported	Water Reclamation #:	8

DRAFT

Map ID Direction Distance Elevation	Database	EDR ID Number
H1683 **SW** **1/4 - 1/2 Mile** **Lower**	**WA WELLS**	**WALOG2000873032**

Database:	Ecology Well Logs	Well Log ID:	1925897
Well Tag #:	BMB526	Project Tag #:	Not Reported
Notice of Intent #:	DE02266	Date Received:	29-APR-19
Diameter (in):	2	Casing Depth (ft):	20
Well completion:	08-MAR-19	Well Owner:	Jtm Construction
Well Type:	Water	Driller #:	3255
Static Water Level:	Not Reported	Flow Rate (gpm):	Not Reported
Flow Type:	Not Reported	PSI:	Not Reported
Well Test:	Not Reported	Water Reclamation #:	8

H1684 **SW** **1/4 - 1/2 Mile** **Lower**	**WA WELLS**	**WALOG2000873035**

Database:	Ecology Well Logs	Well Log ID:	1925900
Well Tag #:	BMB529	Project Tag #:	Not Reported
Notice of Intent #:	DE02266	Date Received:	29-APR-19
Diameter (in):	2	Casing Depth (ft):	20
Well completion:	08-MAR-19	Well Owner:	Jtm Construction
Well Type:	Water	Driller #:	3255
Static Water Level:	Not Reported	Flow Rate (gpm):	Not Reported
Flow Type:	Not Reported	PSI:	Not Reported
Well Test:	Not Reported	Water Reclamation #:	8

H1685 **SW** **1/4 - 1/2 Mile** **Lower**	**WA WELLS**	**WALOG2000873034**

Database:	Ecology Well Logs	Well Log ID:	1925899
Well Tag #:	BMB528	Project Tag #:	Not Reported
Notice of Intent #:	DE02266	Date Received:	29-APR-19
Diameter (in):	2	Casing Depth (ft):	20
Well completion:	08-MAR-19	Well Owner:	Jtm Construction
Well Type:	Water	Driller #:	3255
Static Water Level:	Not Reported	Flow Rate (gpm):	Not Reported
Flow Type:	Not Reported	PSI:	Not Reported
Well Test:	Not Reported	Water Reclamation #:	8

H1686 **SW** **1/4 - 1/2 Mile** **Lower**	**WA WELLS**	**WALOG2000873029**

Database:	Ecology Well Logs	Well Log ID:	1925894
Well Tag #:	BMB523	Project Tag #:	Not Reported
Notice of Intent #:	DE02266	Date Received:	29-APR-19
Diameter (in):	2	Casing Depth (ft):	20

DRAFT

Well completion:	08-MAR-19	Well Owner:	Jtm Construction
Well Type:	Water	Driller #:	3255
Static Water Level:	Not Reported	Flow Rate (gpm):	Not Reported
Flow Type:	Not Reported	PSI:	Not Reported
Well Test:	Not Reported	Water Reclamation #:	8

H1687
SW
1/4 - 1/2 Mile
Lower

WA WELLS **WALOG2000873028**

Database:	Ecology Well Logs	Well Log ID:	1925893
Well Tag #:	BMB522	Project Tag #:	Not Reported
Notice of Intent #:	DE02266	Date Received:	29-APR-19
Diameter (in):	2	Casing Depth (ft):	20
Well completion:	08-MAR-19	Well Owner:	Jtm Construction
Well Type:	Water	Driller #:	3255
Static Water Level:	Not Reported	Flow Rate (gpm):	Not Reported
Flow Type:	Not Reported	PSI:	Not Reported
Well Test:	Not Reported	Water Reclamation #:	8

H1688
SW
1/4 - 1/2 Mile
Lower

WA WELLS **WALOG2000873031**

Database:	Ecology Well Logs	Well Log ID:	1925896
Well Tag #:	BMB525	Project Tag #:	Not Reported
Notice of Intent #:	DE02266	Date Received:	29-APR-19
Diameter (in):	2	Casing Depth (ft):	20
Well completion:	08-MAR-19	Well Owner:	Jtm Construction
Well Type:	Water	Driller #:	3255
Static Water Level:	Not Reported	Flow Rate (gpm):	Not Reported
Flow Type:	Not Reported	PSI:	Not Reported
Well Test:	Not Reported	Water Reclamation #:	8

H1689
SW
1/4 - 1/2 Mile
Lower

WA WELLS **WALOG2000873030**

Database:	Ecology Well Logs	Well Log ID:	1925895
Well Tag #:	BMB524	Project Tag #:	Not Reported
Notice of Intent #:	DE02266	Date Received:	29-APR-19
Diameter (in):	2	Casing Depth (ft):	20
Well completion:	08-MAR-19	Well Owner:	Jtm Construction
Well Type:	Water	Driller #:	3255
Static Water Level:	Not Reported	Flow Rate (gpm):	Not Reported
Flow Type:	Not Reported	PSI:	Not Reported
Well Test:	Not Reported	Water Reclamation #:	8

DRAFT

Map ID Direction Distance Elevation	Database	EDR ID Number
H1690 **SW** **1/4 - 1/2 Mile** **Lower**	**WA WELLS**	**WALOG2000873041**

Database:	Ecology Well Logs	Well Log ID:	1925906
Well Tag #:	BMB535	Project Tag #:	Not Reported
Notice of Intent #:	DE02266	Date Received:	29-APR-19
Diameter (in):	2	Casing Depth (ft):	20
Well completion:	08-MAR-19	Well Owner:	Jtm Construction
Well Type:	Water	Driller #:	3255
Static Water Level:	Not Reported	Flow Rate (gpm):	Not Reported
Flow Type:	Not Reported	PSI:	Not Reported
Well Test:	Not Reported	Water Reclamation #:	8

H1691 **SW** **1/4 - 1/2 Mile** **Lower**	**WA WELLS**	**WALOG2000873040**

Database:	Ecology Well Logs	Well Log ID:	1925905
Well Tag #:	BMB534	Project Tag #:	Not Reported
Notice of Intent #:	DE02266	Date Received:	29-APR-19
Diameter (in):	2	Casing Depth (ft):	20
Well completion:	08-MAR-19	Well Owner:	Jtm Construction
Well Type:	Water	Driller #:	3255
Static Water Level:	Not Reported	Flow Rate (gpm):	Not Reported
Flow Type:	Not Reported	PSI:	Not Reported
Well Test:	Not Reported	Water Reclamation #:	8

H1692 **SW** **1/4 - 1/2 Mile** **Lower**	**WA WELLS**	**WALOG2000873043**

Database:	Ecology Well Logs	Well Log ID:	1925908
Well Tag #:	BMB537	Project Tag #:	Not Reported
Notice of Intent #:	DE02266	Date Received:	29-APR-19
Diameter (in):	2	Casing Depth (ft):	20
Well completion:	08-MAR-19	Well Owner:	Jtm Construction
Well Type:	Water	Driller #:	3255
Static Water Level:	Not Reported	Flow Rate (gpm):	Not Reported
Flow Type:	Not Reported	PSI:	Not Reported
Well Test:	Not Reported	Water Reclamation #:	8

H1693 **SW** **1/4 - 1/2 Mile** **Lower**	**WA WELLS**	**WALOG2000873042**

Database:	Ecology Well Logs	Well Log ID:	1925907
Well Tag #:	BMB536	Project Tag #:	Not Reported
Notice of Intent #:	DE02266	Date Received:	29-APR-19
Diameter (in):	2	Casing Depth (ft):	20

DRAFT

Well completion:	08-MAR-19	Well Owner:	Jtm Construction
Well Type:	Water	Driller #:	3255
Static Water Level:	Not Reported	Flow Rate (gpm):	Not Reported
Flow Type:	Not Reported	PSI:	Not Reported
Well Test:	Not Reported	Water Reclamation #:	8

H1694
SW
1/4 - 1/2 Mile
Lower

WA WELLS **WALOG2000873037**

Database:	Ecology Well Logs	Well Log ID:	1925902
Well Tag #:	BMB531	Project Tag #:	Not Reported
Notice of Intent #:	DE02266	Date Received:	29-APR-19
Diameter (in):	2	Casing Depth (ft):	20
Well completion:	08-MAR-19	Well Owner:	Jtm Construction
Well Type:	Water	Driller #:	3255
Static Water Level:	Not Reported	Flow Rate (gpm):	Not Reported
Flow Type:	Not Reported	PSI:	Not Reported
Well Test:	Not Reported	Water Reclamation #:	8

H1695
SW
1/4 - 1/2 Mile
Lower

WA WELLS **WALOG2000873036**

Database:	Ecology Well Logs	Well Log ID:	1925901
Well Tag #:	BMB530	Project Tag #:	Not Reported
Notice of Intent #:	DE02266	Date Received:	29-APR-19
Diameter (in):	2	Casing Depth (ft):	20
Well completion:	08-MAR-19	Well Owner:	Jtm Construction
Well Type:	Water	Driller #:	3255
Static Water Level:	Not Reported	Flow Rate (gpm):	Not Reported
Flow Type:	Not Reported	PSI:	Not Reported
Well Test:	Not Reported	Water Reclamation #:	8

H1696
SW
1/4 - 1/2 Mile
Lower

WA WELLS **WALOG2000873039**

Database:	Ecology Well Logs	Well Log ID:	1925904
Well Tag #:	BMB533	Project Tag #:	Not Reported
Notice of Intent #:	DE02266	Date Received:	29-APR-19
Diameter (in):	2	Casing Depth (ft):	20
Well completion:	08-MAR-19	Well Owner:	Jtm Construction
Well Type:	Water	Driller #:	3255
Static Water Level:	Not Reported	Flow Rate (gpm):	Not Reported
Flow Type:	Not Reported	PSI:	Not Reported
Well Test:	Not Reported	Water Reclamation #:	8

DRAFT

Map ID Direction Distance Elevation	Database	EDR ID Number
H1697 **SW** **1/4 - 1/2 Mile** **Lower**	**WA WELLS**	**WALOG2000873038**

Database:	Ecology Well Logs	Well Log ID:	1925903
Well Tag #:	BMB532	Project Tag #:	Not Reported
Notice of Intent #:	DE02266	Date Received:	29-APR-19
Diameter (in):	2	Casing Depth (ft):	20
Well completion:	08-MAR-19	Well Owner:	Jtm Construction
Well Type:	Water	Driller #:	3255
Static Water Level:	Not Reported	Flow Rate (gpm):	Not Reported
Flow Type:	Not Reported	PSI:	Not Reported
Well Test:	Not Reported	Water Reclamation #:	8

H1698 **SW** **1/4 - 1/2 Mile** **Lower**	**WA WELLS**	**WALOG2000873027**

Database:	Ecology Well Logs	Well Log ID:	1925892
Well Tag #:	BMB521	Project Tag #:	Not Reported
Notice of Intent #:	DE02266	Date Received:	29-APR-19
Diameter (in):	2	Casing Depth (ft):	20
Well completion:	08-MAR-19	Well Owner:	Jtm Construction
Well Type:	Water	Driller #:	3255
Static Water Level:	Not Reported	Flow Rate (gpm):	Not Reported
Flow Type:	Not Reported	PSI:	Not Reported
Well Test:	Not Reported	Water Reclamation #:	8

H1699 **SW** **1/4 - 1/2 Mile** **Lower**	**WA WELLS**	**WALOG2000873016**

Database:	Ecology Well Logs	Well Log ID:	1925881
Well Tag #:	BMB510	Project Tag #:	Not Reported
Notice of Intent #:	DE02266	Date Received:	29-APR-19
Diameter (in):	2	Casing Depth (ft):	20
Well completion:	08-MAR-19	Well Owner:	Jtm Construction
Well Type:	Water	Driller #:	3255
Static Water Level:	Not Reported	Flow Rate (gpm):	Not Reported
Flow Type:	Not Reported	PSI:	Not Reported
Well Test:	Not Reported	Water Reclamation #:	8

H1700 **SW** **1/4 - 1/2 Mile** **Lower**	**WA WELLS**	**WALOG2000873015**

Database:	Ecology Well Logs	Well Log ID:	1925880
Well Tag #:	BMB509	Project Tag #:	Not Reported
Notice of Intent #:	DE02266	Date Received:	29-APR-19
Diameter (in):	2	Casing Depth (ft):	20

DRAFT

Well completion:	08-MAR-19	Well Owner:	Jtm Construction
Well Type:	Water	Driller #:	3255
Static Water Level:	Not Reported	Flow Rate (gpm):	Not Reported
Flow Type:	Not Reported	PSI:	Not Reported
Well Test:	Not Reported	Water Reclamation #:	8

H1701
SW
1/4 - 1/2 Mile
Lower

WA WELLS **WALOG2000873018**

Database:	Ecology Well Logs	Well Log ID:	1925883
Well Tag #:	BMB512	Project Tag #:	Not Reported
Notice of Intent #:	DE02266	Date Received:	29-APR-19
Diameter (in):	2	Casing Depth (ft):	20
Well completion:	08-MAR-19	Well Owner:	Jtm Construction
Well Type:	Water	Driller #:	3255
Static Water Level:	Not Reported	Flow Rate (gpm):	Not Reported
Flow Type:	Not Reported	PSI:	Not Reported
Well Test:	Not Reported	Water Reclamation #:	8

H1702
SW
1/4 - 1/2 Mile
Lower

WA WELLS **WALOG2000873017**

Database:	Ecology Well Logs	Well Log ID:	1925882
Well Tag #:	BMB511	Project Tag #:	Not Reported
Notice of Intent #:	DE02266	Date Received:	29-APR-19
Diameter (in):	2	Casing Depth (ft):	20
Well completion:	08-MAR-19	Well Owner:	Jtm Construction
Well Type:	Water	Driller #:	3255
Static Water Level:	Not Reported	Flow Rate (gpm):	Not Reported
Flow Type:	Not Reported	PSI:	Not Reported
Well Test:	Not Reported	Water Reclamation #:	8

H1703
SW
1/4 - 1/2 Mile
Lower

WA WELLS **WALOG2000873012**

Database:	Ecology Well Logs	Well Log ID:	1925877
Well Tag #:	BMB506	Project Tag #:	Not Reported
Notice of Intent #:	DE02266	Date Received:	29-APR-19
Diameter (in):	2	Casing Depth (ft):	20
Well completion:	08-MAR-19	Well Owner:	Jtm Construction
Well Type:	Water	Driller #:	3255
Static Water Level:	Not Reported	Flow Rate (gpm):	Not Reported
Flow Type:	Not Reported	PSI:	Not Reported
Well Test:	Not Reported	Water Reclamation #:	8

DRAFT

Map ID Direction Distance Elevation	Database	EDR ID Number
H1704 **SW** **1/4 - 1/2 Mile** **Lower**	**WA WELLS**	**WALOG2000873011**

Database:	Ecology Well Logs	Well Log ID:	1925876
Well Tag #:	BMB505	Project Tag #:	Not Reported
Notice of Intent #:	DE02266	Date Received:	29-APR-19
Diameter (in):	2	Casing Depth (ft):	20
Well completion:	08-MAR-19	Well Owner:	Jtm Construction
Well Type:	Water	Driller #:	3255
Static Water Level:	Not Reported	Flow Rate (gpm):	Not Reported
Flow Type:	Not Reported	PSI:	Not Reported
Well Test:	Not Reported	Water Reclamation #:	8

H1705 **SW** **1/4 - 1/2 Mile** **Lower**	**WA WELLS**	**WALOG2000873014**

Database:	Ecology Well Logs	Well Log ID:	1925879
Well Tag #:	BMB508	Project Tag #:	Not Reported
Notice of Intent #:	DE02266	Date Received:	29-APR-19
Diameter (in):	2	Casing Depth (ft):	20
Well completion:	08-MAR-19	Well Owner:	Jtm Construction
Well Type:	Water	Driller #:	3255
Static Water Level:	Not Reported	Flow Rate (gpm):	Not Reported
Flow Type:	Not Reported	PSI:	Not Reported
Well Test:	Not Reported	Water Reclamation #:	8

H1706 **SW** **1/4 - 1/2 Mile** **Lower**	**WA WELLS**	**WALOG2000873013**

Database:	Ecology Well Logs	Well Log ID:	1925878
Well Tag #:	BMB507	Project Tag #:	Not Reported
Notice of Intent #:	DE02266	Date Received:	29-APR-19
Diameter (in):	2	Casing Depth (ft):	20
Well completion:	08-MAR-19	Well Owner:	Jtm Construction
Well Type:	Water	Driller #:	3255
Static Water Level:	Not Reported	Flow Rate (gpm):	Not Reported
Flow Type:	Not Reported	PSI:	Not Reported
Well Test:	Not Reported	Water Reclamation #:	8

H1707 **SW** **1/4 - 1/2 Mile** **Lower**	**WA WELLS**	**WALOG2000873024**

Database:	Ecology Well Logs	Well Log ID:	1925889
Well Tag #:	BMB518	Project Tag #:	Not Reported
Notice of Intent #:	DE02266	Date Received:	29-APR-19
Diameter (in):	2	Casing Depth (ft):	20

DRAFT

Well completion:	08-MAR-19	Well Owner:	Jtm Construction
Well Type:	Water	Driller #:	3255
Static Water Level:	Not Reported	Flow Rate (gpm):	Not Reported
Flow Type:	Not Reported	PSI:	Not Reported
Well Test:	Not Reported	Water Reclamation #:	8

H1708
SW
1/4 - 1/2 Mile
Lower

WA WELLS **WALOG2000873023**

Database:	Ecology Well Logs	Well Log ID:	1925888
Well Tag #:	BMB517	Project Tag #:	Not Reported
Notice of Intent #:	DE02266	Date Received:	29-APR-19
Diameter (in):	2	Casing Depth (ft):	20
Well completion:	08-MAR-19	Well Owner:	Jtm Construction
Well Type:	Water	Driller #:	3255
Static Water Level:	Not Reported	Flow Rate (gpm):	Not Reported
Flow Type:	Not Reported	PSI:	Not Reported
Well Test:	Not Reported	Water Reclamation #:	8

H1709
SW
1/4 - 1/2 Mile
Lower

WA WELLS **WALOG2000873026**

Database:	Ecology Well Logs	Well Log ID:	1925891
Well Tag #:	BMB520	Project Tag #:	Not Reported
Notice of Intent #:	DE02266	Date Received:	29-APR-19
Diameter (in):	2	Casing Depth (ft):	20
Well completion:	08-MAR-19	Well Owner:	Jtm Construction
Well Type:	Water	Driller #:	3255
Static Water Level:	Not Reported	Flow Rate (gpm):	Not Reported
Flow Type:	Not Reported	PSI:	Not Reported
Well Test:	Not Reported	Water Reclamation #:	8

H1710
SW
1/4 - 1/2 Mile
Lower

WA WELLS **WALOG2000873025**

Database:	Ecology Well Logs	Well Log ID:	1925890
Well Tag #:	BMB519	Project Tag #:	Not Reported
Notice of Intent #:	DE02266	Date Received:	29-APR-19
Diameter (in):	2	Casing Depth (ft):	20
Well completion:	08-MAR-19	Well Owner:	Jtm Construction
Well Type:	Water	Driller #:	3255
Static Water Level:	Not Reported	Flow Rate (gpm):	Not Reported
Flow Type:	Not Reported	PSI:	Not Reported
Well Test:	Not Reported	Water Reclamation #:	8

DRAFT

Map ID Direction Distance Elevation	Database	EDR ID Number
H1711 **SW** **1/4 - 1/2 Mile** **Lower**	**WA WELLS**	**WALOG2000873020**

Database:	Ecology Well Logs	Well Log ID:	1925885
Well Tag #:	BMB514	Project Tag #:	Not Reported
Notice of Intent #:	DE02266	Date Received:	29-APR-19
Diameter (in):	2	Casing Depth (ft):	20
Well completion:	08-MAR-19	Well Owner:	Jtm Construction
Well Type:	Water	Driller #:	3255
Static Water Level:	Not Reported	Flow Rate (gpm):	Not Reported
Flow Type:	Not Reported	PSI:	Not Reported
Well Test:	Not Reported	Water Reclamation #:	8

H1712 **SW** **1/4 - 1/2 Mile** **Lower**	**WA WELLS**	**WALOG2000873019**

Database:	Ecology Well Logs	Well Log ID:	1925884
Well Tag #:	BMB513	Project Tag #:	Not Reported
Notice of Intent #:	DE02266	Date Received:	29-APR-19
Diameter (in):	2	Casing Depth (ft):	20
Well completion:	08-MAR-19	Well Owner:	Jtm Construction
Well Type:	Water	Driller #:	3255
Static Water Level:	Not Reported	Flow Rate (gpm):	Not Reported
Flow Type:	Not Reported	PSI:	Not Reported
Well Test:	Not Reported	Water Reclamation #:	8

H1713 **SW** **1/4 - 1/2 Mile** **Lower**	**WA WELLS**	**WALOG2000873022**

Database:	Ecology Well Logs	Well Log ID:	1925887
Well Tag #:	BMB516	Project Tag #:	Not Reported
Notice of Intent #:	DE02266	Date Received:	29-APR-19
Diameter (in):	2	Casing Depth (ft):	20
Well completion:	08-MAR-19	Well Owner:	Jtm Construction
Well Type:	Water	Driller #:	3255
Static Water Level:	Not Reported	Flow Rate (gpm):	Not Reported
Flow Type:	Not Reported	PSI:	Not Reported
Well Test:	Not Reported	Water Reclamation #:	8

H1714 **SW** **1/4 - 1/2 Mile** **Lower**	**WA WELLS**	**WALOG2000873021**

Database:	Ecology Well Logs	Well Log ID:	1925886
Well Tag #:	BMB515	Project Tag #:	Not Reported
Notice of Intent #:	DE02266	Date Received:	29-APR-19
Diameter (in):	2	Casing Depth (ft):	20

DRAFT

Well completion:	08-MAR-19	Well Owner:	Jtm Construction
Well Type:	Water	Driller #:	3255
Static Water Level:	Not Reported	Flow Rate (gpm):	Not Reported
Flow Type:	Not Reported	PSI:	Not Reported
Well Test:	Not Reported	Water Reclamation #:	8

1715
WNW
1/4 - 1/2 Mile
Lower

AQUIFLOW **41937**

Site ID:	2180
Groundwater Flow:	Not Reported
Shallowest Water Table Depth:	3.90
Deepest Water Table Depth:	19.32
Average Water Table Depth:	Not Reported
Date:	09/28/1998

I1716
SE
1/4 - 1/2 Mile
Lower

WA WELLS **WALOG2000702448**

Database:	Ecology Well Logs	Well Log ID:	1556145
Well Tag #:	Not Reported	Project Tag #:	B5
Notice of Intent #:	AE36459	Date Received:	13-APR-16
Diameter (in):	2.25	Casing Depth (ft):	10
Well completion:	16-MAR-16	Well Owner:	Word Of God Church
Well Type:	Decommisioning	Driller #:	2827
Static Water Level:	Not Reported	Flow Rate (gpm):	Not Reported
Flow Type:	Not Reported	PSI:	Not Reported
Well Test:	Not Reported	Water Reclamation #:	8

I1717
SE
1/4 - 1/2 Mile
Lower

WA WELLS **WALOG2000702449**

Database:	Ecology Well Logs	Well Log ID:	1556146
Well Tag #:	Not Reported	Project Tag #:	B6
Notice of Intent #:	AE36459	Date Received:	13-APR-16
Diameter (in):	2.25	Casing Depth (ft):	10
Well completion:	16-MAR-16	Well Owner:	Word Of God Church
Well Type:	Decommisioning	Driller #:	2827
Static Water Level:	Not Reported	Flow Rate (gpm):	Not Reported
Flow Type:	Not Reported	PSI:	Not Reported
Well Test:	Not Reported	Water Reclamation #:	8

I1718
SE
1/4 - 1/2 Mile
Lower

WA WELLS **WALOG2000702418**

Database:	Ecology Well Logs	Well Log ID:	1556115
Well Tag #:	Not Reported	Project Tag #:	B5
Notice of Intent #:	EE05995	Date Received:	13-APR-16
Diameter (in):	2.25	Casing Depth (ft):	10
Well completion:	16-MAR-16	Well Owner:	Word Of God Church
Well Type:	Resource Protection	Driller #:	2827
Static Water Level:	Not Reported	Flow Rate (gpm):	Not Reported

DRAFT

Flow Type:	Not Reported	PSI:	Not Reported
Well Test:	Not Reported	Water Reclamation #:	8

I1719
SE
1/4 - 1/2 Mile
Lower

WA WELLS **WALOG2000702419**

Database:	Ecology Well Logs	Well Log ID:	1556116
Well Tag #:	Not Reported	Project Tag #:	B6
Notice of Intent #:	EE05995	Date Received:	13-APR-16
Diameter (in):	2.25	Casing Depth (ft):	10
Well completion:	16-MAR-16	Well Owner:	Word Of God Church
Well Type:	Resource Protection	Driller #:	2827
Static Water Level:	Not Reported	Flow Rate (gpm):	Not Reported
Flow Type:	Not Reported	PSI:	Not Reported
Well Test:	Not Reported	Water Reclamation #:	8

I1720
SE
1/4 - 1/2 Mile
Lower

WA WELLS **WALOG2000709454**

Database:	Ecology Well Logs	Well Log ID:	1563323
Well Tag #:	Not Reported	Project Tag #:	Not Reported
Notice of Intent #:	SE58257	Date Received:	25-MAY-16
Diameter (in):	8	Casing Depth (ft):	30
Well completion:	03-MAY-16	Well Owner:	Seattle University
Well Type:	Resource Protection	Driller #:	2922
Static Water Level:	Not Reported	Flow Rate (gpm):	Not Reported
Flow Type:	Dry Hole	PSI:	Not Reported
Well Test:	Not Reported	Water Reclamation #:	8

I1721
SE
1/4 - 1/2 Mile
Lower

WA WELLS **WALOG2000709457**

Database:	Ecology Well Logs	Well Log ID:	1563326
Well Tag #:	Not Reported	Project Tag #:	Not Reported
Notice of Intent #:	SE58257	Date Received:	25-MAY-16
Diameter (in):	8	Casing Depth (ft):	30
Well completion:	03-MAY-16	Well Owner:	Seattle University
Well Type:	Resource Protection	Driller #:	2922
Static Water Level:	Not Reported	Flow Rate (gpm):	Not Reported
Flow Type:	Dry Hole	PSI:	Not Reported
Well Test:	Not Reported	Water Reclamation #:	8

DRAFT

Map ID Direction Distance Elevation	Database	EDR ID Number
I1722 **SE** **1/4 - 1/2 Mile** **Lower**	**WA WELLS**	**WALOG2000709458**

Database:	Ecology Well Logs	Well Log ID:	1563327
Well Tag #:	Not Reported	Project Tag #:	Not Reported
Notice of Intent #:	AE37231	Date Received:	25-MAY-16
Diameter (in):	8	Casing Depth (ft):	30
Well completion:	03-MAY-16	Well Owner:	Seattle University
Well Type:	Decommisioning	Driller #:	2922
Static Water Level:	Not Reported	Flow Rate (gpm):	Not Reported
Flow Type:	Dry Hole	PSI:	Not Reported
Well Test:	Not Reported	Water Reclamation #:	8

I1723 **SE** **1/4 - 1/2 Mile** **Lower**	**WA WELLS**	**WALOG2000709455**

Database:	Ecology Well Logs	Well Log ID:	1563324
Well Tag #:	Not Reported	Project Tag #:	Not Reported
Notice of Intent #:	SE58257	Date Received:	25-MAY-16
Diameter (in):	8	Casing Depth (ft):	30
Well completion:	03-MAY-16	Well Owner:	Seattle University
Well Type:	Resource Protection	Driller #:	2922
Static Water Level:	Not Reported	Flow Rate (gpm):	Not Reported
Flow Type:	Dry Hole	PSI:	Not Reported
Well Test:	Not Reported	Water Reclamation #:	8

I1724 **SE** **1/4 - 1/2 Mile** **Lower**	**WA WELLS**	**WALOG2000709456**

Database:	Ecology Well Logs	Well Log ID:	1563325
Well Tag #:	Not Reported	Project Tag #:	Not Reported
Notice of Intent #:	SE58257	Date Received:	25-MAY-16
Diameter (in):	8	Casing Depth (ft):	30
Well completion:	03-MAY-16	Well Owner:	Seattle University
Well Type:	Resource Protection	Driller #:	2922
Static Water Level:	Not Reported	Flow Rate (gpm):	Not Reported
Flow Type:	Dry Hole	PSI:	Not Reported
Well Test:	Not Reported	Water Reclamation #:	8

I1725 **SE** **1/4 - 1/2 Mile** **Lower**	**WA WELLS**	**WALOG2000702417**

Database:	Ecology Well Logs	Well Log ID:	1556114
Well Tag #:	Not Reported	Project Tag #:	B3
Notice of Intent #:	AE36459	Date Received:	13-APR-16
Diameter (in):	2.25	Casing Depth (ft):	16

DRAFT

Well completion:	16-MAR-16	Well Owner:	Word Of God Church
Well Type:	Decommisioning	Driller #:	2827
Static Water Level:	Not Reported	Flow Rate (gpm):	Not Reported
Flow Type:	Not Reported	PSI:	Not Reported
Well Test:	Not Reported	Water Reclamation #:	8

I1726
SE
1/4 - 1/2 Mile
Lower

WA WELLS **WALOG2000702410**

Database:	Ecology Well Logs	Well Log ID:	1556107
Well Tag #:	Not Reported	Project Tag #:	B4
Notice of Intent #:	SE57739	Date Received:	13-APR-16
Diameter (in):	2.25	Casing Depth (ft):	10
Well completion:	16-MAR-16	Well Owner:	Word Of God Church
Well Type:	Resource Protection	Driller #:	2827
Static Water Level:	Not Reported	Flow Rate (gpm):	Not Reported
Flow Type:	Not Reported	PSI:	Not Reported
Well Test:	Not Reported	Water Reclamation #:	8

I1727
SE
1/4 - 1/2 Mile
Lower

WA WELLS **WALOG2000702411**

Database:	Ecology Well Logs	Well Log ID:	1556108
Well Tag #:	Not Reported	Project Tag #:	B4
Notice of Intent #:	AE36458	Date Received:	13-APR-16
Diameter (in):	2.25	Casing Depth (ft):	10
Well completion:	16-MAR-16	Well Owner:	Word Of God Church
Well Type:	Decommisioning	Driller #:	2827
Static Water Level:	Not Reported	Flow Rate (gpm):	Not Reported
Flow Type:	Not Reported	PSI:	Not Reported
Well Test:	Not Reported	Water Reclamation #:	8

I1728
SE
1/4 - 1/2 Mile
Lower

WA WELLS **WALOG2000664193**

Database:	Ecology Well Logs	Well Log ID:	1022943
Well Tag #:	BIJ505	Project Tag #:	Not Reported
Notice of Intent #:	RE10770	Date Received:	21-MAY-15
Diameter (in):	2	Casing Depth (ft):	40
Well completion:	22-DEC-14	Well Owner:	Seattle Academy Of The Arts
Well Type:	Resource Protection	Driller #:	2922
Static Water Level:	Not Reported	Flow Rate (gpm):	Not Reported
Flow Type:	Not Reported	PSI:	Not Reported
Well Test:	Not Reported	Water Reclamation #:	8

DRAFT

Map ID Direction Distance Elevation	Database	EDR ID Number
I1729 **SE** **1/4 - 1/2 Mile** **Lower**	**WA WELLS**	**WALOG2000664219**

Database:	Ecology Well Logs	Well Log ID:	1022969
Well Tag #:	BIJ506	Project Tag #:	Not Reported
Notice of Intent #:	RE10770	Date Received:	21-MAY-15
Diameter (in):	2	Casing Depth (ft):	30
Well completion:	22-DEC-14	Well Owner:	Seattle Academy Of The Arts
Well Type:	Resource Protection	Driller #:	2922
Static Water Level:	Not Reported	Flow Rate (gpm):	Not Reported
Flow Type:	Not Reported	PSI:	Not Reported
Well Test:	Not Reported	Water Reclamation #:	8

I1730 **SE** **1/4 - 1/2 Mile** **Lower**	**WA WELLS**	**WALOG2000702412**

Database:	Ecology Well Logs	Well Log ID:	1556109
Well Tag #:	Not Reported	Project Tag #:	B1
Notice of Intent #:	EE05995	Date Received:	13-APR-16
Diameter (in):	2.25	Casing Depth (ft):	13
Well completion:	16-MAR-16	Well Owner:	Word Of God Church
Well Type:	Resource Protection	Driller #:	2827
Static Water Level:	Not Reported	Flow Rate (gpm):	Not Reported
Flow Type:	Not Reported	PSI:	Not Reported
Well Test:	Not Reported	Water Reclamation #:	8

I1731 **SE** **1/4 - 1/2 Mile** **Lower**	**WA WELLS**	**WALOG2000702415**

Database:	Ecology Well Logs	Well Log ID:	1556112
Well Tag #:	Not Reported	Project Tag #:	B2
Notice of Intent #:	AE36459	Date Received:	13-APR-16
Diameter (in):	2.25	Casing Depth (ft):	13
Well completion:	16-MAR-16	Well Owner:	Word Of God Church
Well Type:	Decommisioning	Driller #:	2827
Static Water Level:	Not Reported	Flow Rate (gpm):	Not Reported
Flow Type:	Not Reported	PSI:	Not Reported
Well Test:	Not Reported	Water Reclamation #:	8

I1732 **SE** **1/4 - 1/2 Mile** **Lower**	**WA WELLS**	**WALOG2000702416**

Database:	Ecology Well Logs	Well Log ID:	1556113
Well Tag #:	Not Reported	Project Tag #:	B3
Notice of Intent #:	EE05995	Date Received:	13-APR-16
Diameter (in):	2.25	Casing Depth (ft):	16

DRAFT

Well completion:	16-MAR-16	Well Owner:	Word Of God Church
Well Type:	Resource Protection	Driller #:	2827
Static Water Level:	Not Reported	Flow Rate (gpm):	Not Reported
Flow Type:	Not Reported	PSI:	Not Reported
Well Test:	Not Reported	Water Reclamation #:	8

I1733
SE
1/4 - 1/2 Mile
Lower

WA WELLS **WALOG2000702413**

Database:	Ecology Well Logs	Well Log ID:	1556110
Well Tag #:	Not Reported	Project Tag #:	B2
Notice of Intent #:	EE05995	Date Received:	13-APR-16
Diameter (in):	2.25	Casing Depth (ft):	13
Well completion:	16-MAR-16	Well Owner:	Word Of God Church
Well Type:	Resource Protection	Driller #:	2827
Static Water Level:	Not Reported	Flow Rate (gpm):	Not Reported
Flow Type:	Not Reported	PSI:	Not Reported
Well Test:	Not Reported	Water Reclamation #:	8

I1734
SE
1/4 - 1/2 Mile
Lower

WA WELLS **WALOG2000702414**

Database:	Ecology Well Logs	Well Log ID:	1556111
Well Tag #:	Not Reported	Project Tag #:	B1
Notice of Intent #:	AE36459	Date Received:	13-APR-16
Diameter (in):	2.25	Casing Depth (ft):	13
Well completion:	16-MAR-16	Well Owner:	Word Of God Church
Well Type:	Decommisioning	Driller #:	2827
Static Water Level:	Not Reported	Flow Rate (gpm):	Not Reported
Flow Type:	Not Reported	PSI:	Not Reported
Well Test:	Not Reported	Water Reclamation #:	8

I1735
SE
1/4 - 1/2 Mile
Lower

WA WELLS **WALOG2000709459**

Database:	Ecology Well Logs	Well Log ID:	1563328
Well Tag #:	Not Reported	Project Tag #:	Not Reported
Notice of Intent #:	AE37231	Date Received:	25-MAY-16
Diameter (in):	8	Casing Depth (ft):	30
Well completion:	03-MAY-16	Well Owner:	Seattle University
Well Type:	Decommisioning	Driller #:	2922
Static Water Level:	Not Reported	Flow Rate (gpm):	Not Reported
Flow Type:	Dry Hole	PSI:	Not Reported
Well Test:	Not Reported	Water Reclamation #:	8

DRAFT

Map ID Direction Distance Elevation	Database	EDR ID Number
I1736 **SE** **1/4 - 1/2 Mile** **Lower**	**WA WELLS**	**WALOG2000772147**

Database:	Ecology Well Logs	Well Log ID:	1646293
Well Tag #:	Not Reported	Project Tag #:	Not Reported
Notice of Intent #:	SE63080	Date Received:	12-NOV-17
Diameter (in):	5	Casing Depth (ft):	25
Well completion:	24-AUG-17	Well Owner:	Capitol Hill Housing
Well Type:	Resource Protection	Driller #:	3201
Static Water Level:	Not Reported	Flow Rate (gpm):	Not Reported
Flow Type:	Dry Hole	PSI:	Not Reported
Well Test:	Not Reported	Water Reclamation #:	8

I1737 **SE** **1/4 - 1/2 Mile** **Lower**	**WA WELLS**	**WALOG2000772148**

Database:	Ecology Well Logs	Well Log ID:	1646294
Well Tag #:	Not Reported	Project Tag #:	Not Reported
Notice of Intent #:	AE44528	Date Received:	12-NOV-17
Diameter (in):	5	Casing Depth (ft):	25
Well completion:	24-AUG-17	Well Owner:	Capitol Hill Housing
Well Type:	Decommisioning	Driller #:	3201
Static Water Level:	Not Reported	Flow Rate (gpm):	Not Reported
Flow Type:	Dry Hole	PSI:	Not Reported
Well Test:	Not Reported	Water Reclamation #:	8

I1738 **SE** **1/4 - 1/2 Mile** **Lower**	**WA WELLS**	**WALOG2000768754**

Database:	Ecology Well Logs	Well Log ID:	1642166
Well Tag #:	Not Reported	Project Tag #:	Not Reported
Notice of Intent #:	AE43471	Date Received:	14-JUL-17
Diameter (in):	8	Casing Depth (ft):	30
Well completion:	16-JUN-17	Well Owner:	Madison Street - CITY OF SEATTLE
Well Type:	Decommisioning	Driller #:	3200
Static Water Level:	Not Reported	Flow Rate (gpm):	Not Reported
Flow Type:	Not Reported	PSI:	Not Reported
Well Test:	Not Reported	Water Reclamation #:	8

I1739 **SE** **1/4 - 1/2 Mile** **Lower**	**WA WELLS**	**WALOG2000768789**

Database:	Ecology Well Logs	Well Log ID:	1642201
Well Tag #:	Not Reported	Project Tag #:	Not Reported
Notice of Intent #:	SE62413	Date Received:	14-JUL-17
Diameter (in):	8	Casing Depth (ft):	30

DRAFT

Well completion:	16-JUN-17	Well Owner:	Madison Street - CITY OF SEATTLE
Well Type:	Resource Protection	Driller #:	3200
Static Water Level:	Not Reported	Flow Rate (gpm):	Not Reported
Flow Type:	Not Reported	PSI:	Not Reported
Well Test:	Not Reported	Water Reclamation #:	8

I1740
SE
1/4 - 1/2 Mile
Lower

WA WELLS **WALOG2000772149**

Database:	Ecology Well Logs	Well Log ID:	1646295
Well Tag #:	Not Reported	Project Tag #:	Not Reported
Notice of Intent #:	SE63080	Date Received:	12-NOV-17
Diameter (in):	5	Casing Depth (ft):	20
Well completion:	24-AUG-17	Well Owner:	Capitol Hill Housing
Well Type:	Resource Protection	Driller #:	3201
Static Water Level:	Not Reported	Flow Rate (gpm):	Not Reported
Flow Type:	Dry Hole	PSI:	Not Reported
Well Test:	Not Reported	Water Reclamation #:	8

I1741
SE
1/4 - 1/2 Mile
Lower

WA WELLS **WALOG2000817275**

Database:	Ecology Well Logs	Well Log ID:	1825735
Well Tag #:	BIJ505	Project Tag #:	Not Reported
Notice of Intent #:	AE42202	Date Received:	09-APR-18
Diameter (in):	8	Casing Depth (ft):	40
Well completion:	27-MAR-17	Well Owner:	Seattle Academy of the Arts
Well Type:	Decommisioning	Driller #:	3123
Static Water Level:	Not Reported	Flow Rate (gpm):	Not Reported
Flow Type:	Not Reported	PSI:	Not Reported
Well Test:	Not Reported	Water Reclamation #:	8

I1742
SE
1/4 - 1/2 Mile
Lower

WA WELLS **WALOG2000849663**

Database:	Ecology Well Logs	Well Log ID:	1902151
Well Tag #:	BKP265	Project Tag #:	Not Reported
Notice of Intent #:	AE54362	Date Received:	17-APR-19
Diameter (in):	1	Casing Depth (ft):	0
Well completion:	15-APR-19	Well Owner:	Seattle University
Well Type:	Decommisioning	Driller #:	2467
Static Water Level:	Not Reported	Flow Rate (gpm):	Not Reported
Flow Type:	Not Reported	PSI:	Not Reported
Well Test:	Not Reported	Water Reclamation #:	8

DRAFT

Map ID Direction Distance Elevation	Database	EDR ID Number
I1743 **SE** **1/4 - 1/2 Mile** **Lower**	**WA WELLS**	**WALOG2000772150**

Database:	Ecology Well Logs	Well Log ID:	1646296
Well Tag #:	Not Reported	Project Tag #:	Not Reported
Notice of Intent #:	AE44528	Date Received:	12-NOV-17
Diameter (in):	5	Casing Depth (ft):	20
Well completion:	24-AUG-17	Well Owner:	Capitol Hill Housing
Well Type:	Decommisioning	Driller #:	3201
Static Water Level:	Not Reported	Flow Rate (gpm):	Not Reported
Flow Type:	Dry Hole	PSI:	Not Reported
Well Test:	Not Reported	Water Reclamation #:	8

I1744 **SE** **1/4 - 1/2 Mile** **Lower**	**WA WELLS**	**WALOG2000817274**

Database:	Ecology Well Logs	Well Log ID:	1825734
Well Tag #:	BIJ506	Project Tag #:	Not Reported
Notice of Intent #:	AE42202	Date Received:	09-APR-18
Diameter (in):	8	Casing Depth (ft):	30
Well completion:	27-MAR-17	Well Owner:	Seattle Academy of the Arts
Well Type:	Decommisioning	Driller #:	3123
Static Water Level:	Not Reported	Flow Rate (gpm):	Not Reported
Flow Type:	Not Reported	PSI:	Not Reported
Well Test:	Not Reported	Water Reclamation #:	8

I1745 **SE** **1/4 - 1/2 Mile** **Lower**	**WA WELLS**	**WALOG2000764453**

Database:	Ecology Well Logs	Well Log ID:	1636933
Well Tag #:	Not Reported	Project Tag #:	b8
Notice of Intent #:	AE43998	Date Received:	23-AUG-17
Diameter (in):	2.25	Casing Depth (ft):	14
Well completion:	14-JUL-17	Well Owner:	13 Pike LLC
Well Type:	Decommisioning	Driller #:	3018
Static Water Level:	Not Reported	Flow Rate (gpm):	Not Reported
Flow Type:	Dry Hole	PSI:	Not Reported
Well Test:	Not Reported	Water Reclamation #:	8

I1746 **SE** **1/4 - 1/2 Mile** **Lower**	**WA WELLS**	**WALOG2000744699**

Database:	Ecology Well Logs	Well Log ID:	1610647
Well Tag #:	Not Reported	Project Tag #:	B1
Notice of Intent #:	SE60855	Date Received:	01-MAR-17
Diameter (in):	2.25	Casing Depth (ft):	12

DRAFT

Well completion:	08-FEB-17	Well Owner:	Mark Stoner
Well Type:	Resource Protection	Driller #:	3216
Static Water Level:	Not Reported	Flow Rate (gpm):	Not Reported
Flow Type:	Dry Hole	PSI:	Not Reported
Well Test:	Not Reported	Water Reclamation #:	8

I1747
SE
1/4 - 1/2 Mile
Lower

WA WELLS **WALOG2000744700**

Database:	Ecology Well Logs	Well Log ID:	1610648
Well Tag #:	Not Reported	Project Tag #:	B1
Notice of Intent #:	AE41110	Date Received:	01-MAR-17
Diameter (in):	2.25	Casing Depth (ft):	12
Well completion:	08-FEB-17	Well Owner:	Mark Stoner
Well Type:	Decommisioning	Driller #:	3216
Static Water Level:	Not Reported	Flow Rate (gpm):	Not Reported
Flow Type:	Dry Hole	PSI:	Not Reported
Well Test:	Not Reported	Water Reclamation #:	8

I1748
SE
1/4 - 1/2 Mile
Lower

WA WELLS **WALOG2000709460**

Database:	Ecology Well Logs	Well Log ID:	1563329
Well Tag #:	Not Reported	Project Tag #:	Not Reported
Notice of Intent #:	AE37231	Date Received:	25-MAY-16
Diameter (in):	8	Casing Depth (ft):	30
Well completion:	03-MAY-16	Well Owner:	Seattle University
Well Type:	Decommisioning	Driller #:	2922
Static Water Level:	Not Reported	Flow Rate (gpm):	Not Reported
Flow Type:	Dry Hole	PSI:	Not Reported
Well Test:	Not Reported	Water Reclamation #:	8

I1749
SE
1/4 - 1/2 Mile
Lower

WA WELLS **WALOG2000709461**

Database:	Ecology Well Logs	Well Log ID:	1563330
Well Tag #:	Not Reported	Project Tag #:	Not Reported
Notice of Intent #:	AE37231	Date Received:	25-MAY-16
Diameter (in):	8	Casing Depth (ft):	30
Well completion:	03-MAY-16	Well Owner:	Seattle University
Well Type:	Decommisioning	Driller #:	2922
Static Water Level:	Not Reported	Flow Rate (gpm):	Not Reported
Flow Type:	Dry Hole	PSI:	Not Reported
Well Test:	Not Reported	Water Reclamation #:	8

DRAFT

Map ID Direction Distance Elevation	Database	EDR ID Number
I1750 **SE** **1/4 - 1/2 Mile** **Lower**	**WA WELLS**	**WALOG2000764448**

Database:	Ecology Well Logs	Well Log ID:	1636928
Well Tag #:	Not Reported	Project Tag #:	b6
Notice of Intent #:	SE62749	Date Received:	23-AUG-17
Diameter (in):	2.25	Casing Depth (ft):	14
Well completion:	14-JUL-17	Well Owner:	13 Pike LLC
Well Type:	Resource Protection	Driller #:	3018
Static Water Level:	Not Reported	Flow Rate (gpm):	Not Reported
Flow Type:	Dry Hole	PSI:	Not Reported
Well Test:	Not Reported	Water Reclamation #:	8

I1751 **SE** **1/4 - 1/2 Mile** **Lower**	**WA WELLS**	**WALOG2000764451**

Database:	Ecology Well Logs	Well Log ID:	1636931
Well Tag #:	Not Reported	Project Tag #:	b6
Notice of Intent #:	AE43998	Date Received:	23-AUG-17
Diameter (in):	2.25	Casing Depth (ft):	14
Well completion:	14-JUL-17	Well Owner:	13 Pike LLC
Well Type:	Decommisioning	Driller #:	3018
Static Water Level:	Not Reported	Flow Rate (gpm):	Not Reported
Flow Type:	Dry Hole	PSI:	Not Reported
Well Test:	Not Reported	Water Reclamation #:	8

I1752 **SE** **1/4 - 1/2 Mile** **Lower**	**WA WELLS**	**WALOG2000764452**

Database:	Ecology Well Logs	Well Log ID:	1636932
Well Tag #:	Not Reported	Project Tag #:	b7
Notice of Intent #:	AE43998	Date Received:	23-AUG-17
Diameter (in):	2.25	Casing Depth (ft):	14
Well completion:	14-JUL-17	Well Owner:	13 Pike LLC
Well Type:	Decommisioning	Driller #:	3018
Static Water Level:	Not Reported	Flow Rate (gpm):	Not Reported
Flow Type:	Dry Hole	PSI:	Not Reported
Well Test:	Not Reported	Water Reclamation #:	8

I1753 **SE** **1/4 - 1/2 Mile** **Lower**	**WA WELLS**	**WALOG2000764449**

Database:	Ecology Well Logs	Well Log ID:	1636929
Well Tag #:	Not Reported	Project Tag #:	b7
Notice of Intent #:	SE62749	Date Received:	23-AUG-17
Diameter (in):	2.25	Casing Depth (ft):	14

DRAFT

Well completion:	14-JUL-17	Well Owner:	13 Pike LLC
Well Type:	Resource Protection	Driller #:	3018
Static Water Level:	Not Reported	Flow Rate (gpm):	Not Reported
Flow Type:	Dry Hole	PSI:	Not Reported
Well Test:	Not Reported	Water Reclamation #:	8

I1754
SE
1/4 - 1/2 Mile
Lower

WA WELLS **WALOG2000764450**

Database:	Ecology Well Logs	Well Log ID:	1636930
Well Tag #:	Not Reported	Project Tag #:	b8
Notice of Intent #:	SE62749	Date Received:	23-AUG-17
Diameter (in):	2.25	Casing Depth (ft):	14
Well completion:	14-JUL-17	Well Owner:	13 Pike LLC
Well Type:	Resource Protection	Driller #:	3018
Static Water Level:	Not Reported	Flow Rate (gpm):	Not Reported
Flow Type:	Dry Hole	PSI:	Not Reported
Well Test:	Not Reported	Water Reclamation #:	8

I1755
SE
1/4 - 1/2 Mile
Lower

WA WELLS **WALOG2000653079**

Database:	Ecology Well Logs	Well Log ID:	1007083
Well Tag #:	BHN397	Project Tag #:	Not Reported
Notice of Intent #:	AE26458	Date Received:	27-JUN-14
Diameter (in):	1.5	Casing Depth (ft):	35
Well completion:	24-APR-14	Well Owner:	Seattle Academy of Arts
Well Type:	Decommisioning	Driller #:	3123
Static Water Level:	Not Reported	Flow Rate (gpm):	Not Reported
Flow Type:	Not Reported	PSI:	Not Reported
Well Test:	Not Reported	Water Reclamation #:	8

I1756
SE
1/4 - 1/2 Mile
Lower

WA WELLS **WALOG2000398999**

Database:	Ecology Well Logs	Well Log ID:	526315
Well Tag #:	Not Reported	Project Tag #:	Not Reported
Notice of Intent #:	A096678	Date Received:	13-MAR-08
Diameter (in):	8.25	Casing Depth (ft):	20
Well completion:	22-FEB-08	Well Owner:	THE COLOR STORE | URS CORPORATION
Well Type:	Decommisioning	Driller #:	Not Reported
Static Water Level:	Not Reported	Flow Rate (gpm):	Not Reported
Flow Type:	Not Reported	PSI:	Not Reported
Well Test:	Not Reported	Water Reclamation #:	8

DRAFT

Map ID Direction Distance Elevation	Database	EDR ID Number
I1757 **SE** **1/4 - 1/2 Mile** **Lower**	**WA WELLS**	**WALOG2000399082**

Database:	Ecology Well Logs	Well Log ID:	526401
Well Tag #:	Not Reported	Project Tag #:	Not Reported
Notice of Intent #:	S034319	Date Received:	13-MAR-08
Diameter (in):	8.25	Casing Depth (ft):	3
Well completion:	22-FEB-08	Well Owner:	THE COLOR STORE
Well Type:	Resource Protection	Driller #:	Not Reported
Static Water Level:	Not Reported	Flow Rate (gpm):	Not Reported
Flow Type:	Not Reported	PSI:	Not Reported
Well Test:	Not Reported	Water Reclamation #:	8

I1758 **SE** **1/4 - 1/2 Mile** **Lower**	**WA WELLS**	**WALOG2000405441**

Database:	Ecology Well Logs	Well Log ID:	535319
Well Tag #:	Not Reported	Project Tag #:	Not Reported
Notice of Intent #:	E007360	Date Received:	29-APR-08
Diameter (in):	8.75	Casing Depth (ft):	40
Well completion:	09-APR-08	Well Owner:	MADRONA REAL ESTATE | ASPECT CONSULTIN
Well Type:	Resource Protection	Driller #:	Not Reported
Static Water Level:	Not Reported	Flow Rate (gpm):	Not Reported
Flow Type:	Not Reported	PSI:	Not Reported
Well Test:	Not Reported	Water Reclamation #:	8

I1759 **SE** **1/4 - 1/2 Mile** **Lower**	**WA WELLS**	**WALOG2000398996**

Database:	Ecology Well Logs	Well Log ID:	526312
Well Tag #:	Not Reported	Project Tag #:	Not Reported
Notice of Intent #:	E007334	Date Received:	13-MAR-08
Diameter (in):	8.25	Casing Depth (ft):	18
Well completion:	22-FEB-08	Well Owner:	THE COLOR STORE | URS CORP
Well Type:	Resource Protection	Driller #:	Not Reported
Static Water Level:	Not Reported	Flow Rate (gpm):	Not Reported
Flow Type:	Not Reported	PSI:	Not Reported
Well Test:	Not Reported	Water Reclamation #:	8

I1760 **SE** **1/4 - 1/2 Mile** **Lower**	**WA WELLS**	**WALOG2000398997**

Database:	Ecology Well Logs	Well Log ID:	526313
Well Tag #:	Not Reported	Project Tag #:	Not Reported
Notice of Intent #:	E007334	Date Received:	13-MAR-08
Diameter (in):	8.25	Casing Depth (ft):	20

DRAFT

Well completion:	22-FEB-08	Well Owner:	THE COLOR STORE | URS CORP
Well Type:	Resource Protection	Driller #:	Not Reported
Static Water Level:	Not Reported	Flow Rate (gpm):	Not Reported
Flow Type:	Not Reported	PSI:	Not Reported
Well Test:	Not Reported	Water Reclamation #:	8

I1761
SE
1/4 - 1/2 Mile
Lower

WA WELLS **WALOG2000398998**

Database:	Ecology Well Logs	Well Log ID:	526314
Well Tag #:	Not Reported	Project Tag #:	Not Reported
Notice of Intent #:	A096678	Date Received:	13-MAR-08
Diameter (in):	8.25	Casing Depth (ft):	18
Well completion:	22-FEB-08	Well Owner:	THE COLOR STORE | URS CORPORATION
Well Type:	Decommisioning	Driller #:	Not Reported
Static Water Level:	Not Reported	Flow Rate (gpm):	Not Reported
Flow Type:	Not Reported	PSI:	Not Reported
Well Test:	Not Reported	Water Reclamation #:	8

I1762
SE
1/4 - 1/2 Mile
Lower

WA WELLS **WALOG2000405442**

Database:	Ecology Well Logs	Well Log ID:	535320
Well Tag #:	Not Reported	Project Tag #:	Not Reported
Notice of Intent #:	E007360	Date Received:	29-APR-08
Diameter (in):	8.75	Casing Depth (ft):	40
Well completion:	09-APR-08	Well Owner:	MADRONA REAL ESTATE | ASPECT CONSULTIN
Well Type:	Resource Protection	Driller #:	Not Reported
Static Water Level:	Not Reported	Flow Rate (gpm):	Not Reported
Flow Type:	Not Reported	PSI:	Not Reported
Well Test:	Not Reported	Water Reclamation #:	8

I1763
SE
1/4 - 1/2 Mile
Lower

WA WELLS **WALOG2000405446**

Database:	Ecology Well Logs	Well Log ID:	535324
Well Tag #:	Not Reported	Project Tag #:	Not Reported
Notice of Intent #:	A130211	Date Received:	29-APR-08
Diameter (in):	8.75	Casing Depth (ft):	40
Well completion:	09-APR-08	Well Owner:	MADRONA REAL ESTATE | ASPECT CONSULTIN
Well Type:	Decommisioning	Driller #:	Not Reported
Static Water Level:	Not Reported	Flow Rate (gpm):	Not Reported
Flow Type:	Not Reported	PSI:	Not Reported
Well Test:	Not Reported	Water Reclamation #:	8

DRAFT

Map ID Direction Distance Elevation	Database	EDR ID Number
I1764 **SE** **1/4 - 1/2 Mile** **Lower**	**WA WELLS**	**WALOG2000405447**

Database:	Ecology Well Logs	Well Log ID:	535325
Well Tag #:	Not Reported	Project Tag #:	Not Reported
Notice of Intent #:	A130211	Date Received:	29-APR-08
Diameter (in):	8.75	Casing Depth (ft):	40
Well completion:	09-APR-08	Well Owner:	MADRONA REAL ESTATE | ASPECT CONSULTIN
Well Type:	Decommisioning	Driller #:	Not Reported
Static Water Level:	Not Reported	Flow Rate (gpm):	Not Reported
Flow Type:	Not Reported	PSI:	Not Reported
Well Test:	Not Reported	Water Reclamation #:	8

I1765 **SE** **1/4 - 1/2 Mile** **Lower**	**WA WELLS**	**WALOG2000405448**

Database:	Ecology Well Logs	Well Log ID:	535326
Well Tag #:	Not Reported	Project Tag #:	Not Reported
Notice of Intent #:	A130211	Date Received:	29-APR-08
Diameter (in):	8.75	Casing Depth (ft):	40
Well completion:	09-APR-08	Well Owner:	MADRONA REAL ESTATE | ASPECT CONSULTIN
Well Type:	Decommisioning	Driller #:	Not Reported
Static Water Level:	Not Reported	Flow Rate (gpm):	Not Reported
Flow Type:	Not Reported	PSI:	Not Reported
Well Test:	Not Reported	Water Reclamation #:	8

I1766 **SE** **1/4 - 1/2 Mile** **Lower**	**WA WELLS**	**WALOG2000405443**

Database:	Ecology Well Logs	Well Log ID:	535321
Well Tag #:	Not Reported	Project Tag #:	Not Reported
Notice of Intent #:	E007360	Date Received:	29-APR-08
Diameter (in):	8.75	Casing Depth (ft):	40
Well completion:	09-APR-08	Well Owner:	MADRONA REAL ESTATE | ASPECT CONSULTIN
Well Type:	Resource Protection	Driller #:	Not Reported
Static Water Level:	Not Reported	Flow Rate (gpm):	Not Reported
Flow Type:	Not Reported	PSI:	Not Reported
Well Test:	Not Reported	Water Reclamation #:	8

I1767 **SE** **1/4 - 1/2 Mile** **Lower**	**WA WELLS**	**WALOG2000405444**

Database:	Ecology Well Logs	Well Log ID:	535322
Well Tag #:	Not Reported	Project Tag #:	Not Reported
Notice of Intent #:	E007360	Date Received:	29-APR-08
Diameter (in):	8.75	Casing Depth (ft):	40

DRAFT

Well completion:	09-APR-08	Well Owner:	MADRONA REAL ESTATE | ASPECT CONSULTIN
Well Type:	Resource Protection	Driller #:	Not Reported
Static Water Level:	Not Reported	Flow Rate (gpm):	Not Reported
Flow Type:	Not Reported	PSI:	Not Reported
Well Test:	Not Reported	Water Reclamation #:	8

I1768
SE
1/4 - 1/2 Mile
Lower

WA WELLS **WALOG2000405445**

Database:	Ecology Well Logs	Well Log ID:	535323
Well Tag #:	Not Reported	Project Tag #:	Not Reported
Notice of Intent #:	A130211	Date Received:	29-APR-08
Diameter (in):	8.75	Casing Depth (ft):	40
Well completion:	09-APR-08	Well Owner:	MADRONA REAL ESTATE | ASPECT CONSULTIN
Well Type:	Decommisioning	Driller #:	Not Reported
Static Water Level:	Not Reported	Flow Rate (gpm):	Not Reported
Flow Type:	Not Reported	PSI:	Not Reported
Well Test:	Not Reported	Water Reclamation #:	8

I1769
SE
1/4 - 1/2 Mile
Lower

WA WELLS **WALOG2000385614**

Database:	Ecology Well Logs	Well Log ID:	507065
Well Tag #:	BAN069	Project Tag #:	Not Reported
Notice of Intent #:	R071953	Date Received:	30-OCT-07
Diameter (in):	12.25	Casing Depth (ft):	40
Well completion:	08-OCT-07		
Well Owner:	KIM PASCIUTO | SOUND ENVIRONMENTAL STRATEGIES CORP		
Well Type:	Resource Protection	Driller #:	Not Reported
Static Water Level:	Not Reported	Flow Rate (gpm):	Not Reported
Flow Type:	Not Reported	PSI:	Not Reported
Well Test:	Not Reported	Water Reclamation #:	8

I1770
SE
1/4 - 1/2 Mile
Lower

WA WELLS **WALOG2000398987**

Database:	Ecology Well Logs	Well Log ID:	526302
Well Tag #:	Not Reported	Project Tag #:	Not Reported
Notice of Intent #:	S034319	Date Received:	13-MAR-08
Diameter (in):	8.25	Casing Depth (ft):	13
Well completion:	22-FEB-08	Well Owner:	THE COLOR STORE | URS CORPORATION
Well Type:	Resource Protection	Driller #:	Not Reported
Static Water Level:	Not Reported	Flow Rate (gpm):	Not Reported
Flow Type:	Not Reported	PSI:	Not Reported
Well Test:	Not Reported	Water Reclamation #:	8

DRAFT

Map ID Direction Distance Elevation	Database	EDR ID Number
I1771 **SE** **1/4 - 1/2 Mile** **Lower**	**WA WELLS**	**WALOG2000398988**

Database:	Ecology Well Logs	Well Log ID:	526303
Well Tag #:	Not Reported	Project Tag #:	Not Reported
Notice of Intent #:	S034319	Date Received:	13-MAR-08
Diameter (in):	8.25	Casing Depth (ft):	18
Well completion:	22-FEB-08	Well Owner:	THE COLOR STORE | URS CORPORATION
Well Type:	Resource Protection	Driller #:	Not Reported
Static Water Level:	Not Reported	Flow Rate (gpm):	Not Reported
Flow Type:	Not Reported	PSI:	Not Reported
Well Test:	Not Reported	Water Reclamation #:	8

I1772 **SE** **1/4 - 1/2 Mile** **Lower**	**WA WELLS**	**WALOG2000376285**

Database:	Ecology Well Logs	Well Log ID:	493787
Well Tag #:	Not Reported	Project Tag #:	Not Reported
Notice of Intent #:	S027365	Date Received:	15-AUG-07
Diameter (in):	8	Casing Depth (ft):	30
Well completion:	30-JUL-07	Well Owner:	SOUND ENVIRONMENTAL STRAT CORP
Well Type:	Resource Protection	Driller #:	Not Reported
Static Water Level:	Not Reported	Flow Rate (gpm):	Not Reported
Flow Type:	Not Reported	PSI:	Not Reported
Well Test:	Not Reported	Water Reclamation #:	8

I1773 **SE** **1/4 - 1/2 Mile** **Lower**	**WA WELLS**	**WALOG2000376286**

Database:	Ecology Well Logs	Well Log ID:	493788
Well Tag #:	Not Reported	Project Tag #:	Not Reported
Notice of Intent #:	A130065	Date Received:	15-AUG-07
Diameter (in):	8	Casing Depth (ft):	30
Well completion:	30-JUL-07		
Well Owner:	C/O SOUND ENVIRONMENTAL STRATEGIES | SOUND ENVIRONMENTAL STRATEGEES		
Well Type:	Decommisioning	Driller #:	Not Reported
Static Water Level:	Not Reported	Flow Rate (gpm):	Not Reported
Flow Type:	Not Reported	PSI:	Not Reported
Well Test:	Not Reported	Water Reclamation #:	8

I1774 **SE** **1/4 - 1/2 Mile** **Lower**	**WA WELLS**	**WALOG2000385613**

Database:	Ecology Well Logs	Well Log ID:	507064
Well Tag #:	BAN068	Project Tag #:	Not Reported
Notice of Intent #:	R071953	Date Received:	30-OCT-07

DRAFT

Diameter (in):	12.25	Casing Depth (ft):	40
Well completion:	08-OCT-07		
Well Owner:	KIM PASCIUTO | SOUND ENVIRONMENTAL STRATEGIES CORP		
Well Type:	Resource Protection	Driller #:	Not Reported
Static Water Level:	Not Reported	Flow Rate (gpm):	Not Reported
Flow Type:	Not Reported	PSI:	Not Reported
Well Test:	Not Reported	Water Reclamation #:	8

I1775
SE
1/4 - 1/2 Mile
Lower

WA WELLS **WALOG2000398989**

Database:	Ecology Well Logs	Well Log ID:	526304
Well Tag #:	Not Reported	Project Tag #:	Not Reported
Notice of Intent #:	S034319	Date Received:	13-MAR-08
Diameter (in):	8.25	Casing Depth (ft):	5
Well completion:	22-FEB-08	Well Owner:	THE COLOR STORE | URS CORPORATION
Well Type:	Resource Protection	Driller #:	Not Reported
Static Water Level:	Not Reported	Flow Rate (gpm):	Not Reported
Flow Type:	Not Reported	PSI:	Not Reported
Well Test:	Not Reported	Water Reclamation #:	8

I1776
SE
1/4 - 1/2 Mile
Lower

WA WELLS **WALOG2000398993**

Database:	Ecology Well Logs	Well Log ID:	526308
Well Tag #:	Not Reported	Project Tag #:	Not Reported
Notice of Intent #:	A086977	Date Received:	13-MAR-08
Diameter (in):	8.25	Casing Depth (ft):	18
Well completion:	22-FEB-08	Well Owner:	THE COLOR STORE | URS CORPORATION
Well Type:	Decommisioning	Driller #:	Not Reported
Static Water Level:	Not Reported	Flow Rate (gpm):	Not Reported
Flow Type:	Not Reported	PSI:	Not Reported
Well Test:	Not Reported	Water Reclamation #:	8

I1777
SE
1/4 - 1/2 Mile
Lower

WA WELLS **WALOG2000398994**

Database:	Ecology Well Logs	Well Log ID:	526310
Well Tag #:	Not Reported	Project Tag #:	Not Reported
Notice of Intent #:	A086977	Date Received:	13-MAR-08
Diameter (in):	8.25	Casing Depth (ft):	5
Well completion:	22-FEB-08	Well Owner:	THE COLOR STORE | URS CORPORATION
Well Type:	Decommisioning	Driller #:	Not Reported
Static Water Level:	Not Reported	Flow Rate (gpm):	Not Reported
Flow Type:	Not Reported	PSI:	Not Reported
Well Test:	Not Reported	Water Reclamation #:	8

DRAFT

Map ID Direction Distance Elevation	Database	EDR ID Number
I1778 **SE** **1/4 - 1/2 Mile** **Lower**	**WA WELLS**	**WALOG2000398995**

Database:	Ecology Well Logs	Well Log ID:	526311
Well Tag #:	Not Reported	Project Tag #:	Not Reported
Notice of Intent #:	A086977	Date Received:	13-MAR-08
Diameter (in):	8.25	Casing Depth (ft):	3
Well completion:	22-FEB-08	Well Owner:	THE COLOR STORE | URS CORPORATION
Well Type:	Decommisioning	Driller #:	Not Reported
Static Water Level:	Not Reported	Flow Rate (gpm):	Not Reported
Flow Type:	Not Reported	PSI:	Not Reported
Well Test:	Not Reported	Water Reclamation #:	8

I1779 **SE** **1/4 - 1/2 Mile** **Lower**	**WA WELLS**	**WALOG2000398990**

Database:	Ecology Well Logs	Well Log ID:	526305
Well Tag #:	Not Reported	Project Tag #:	Not Reported
Notice of Intent #:	S034319	Date Received:	13-MAR-08
Diameter (in):	8.25	Casing Depth (ft):	3
Well completion:	22-FEB-08	Well Owner:	THE COLOR STORE | URS CORPORATION
Well Type:	Resource Protection	Driller #:	Not Reported
Static Water Level:	Not Reported	Flow Rate (gpm):	Not Reported
Flow Type:	Not Reported	PSI:	Not Reported
Well Test:	Not Reported	Water Reclamation #:	8

I1780 **SE** **1/4 - 1/2 Mile** **Lower**	**WA WELLS**	**WALOG2000398991**

Database:	Ecology Well Logs	Well Log ID:	526306
Well Tag #:	Not Reported	Project Tag #:	Not Reported
Notice of Intent #:	A086977	Date Received:	13-MAR-08
Diameter (in):	8.25	Casing Depth (ft):	3
Well completion:	22-FEB-08	Well Owner:	THE COLOR STORE | URS CORPORATION
Well Type:	Decommisioning	Driller #:	Not Reported
Static Water Level:	Not Reported	Flow Rate (gpm):	Not Reported
Flow Type:	Not Reported	PSI:	Not Reported
Well Test:	Not Reported	Water Reclamation #:	8

I1781 **SE** **1/4 - 1/2 Mile** **Lower**	**WA WELLS**	**WALOG2000398992**

Database:	Ecology Well Logs	Well Log ID:	526307
Well Tag #:	Not Reported	Project Tag #:	Not Reported
Notice of Intent #:	A086977	Date Received:	13-MAR-08
Diameter (in):	8.25	Casing Depth (ft):	13

DRAFT

Well completion:	22-FEB-08	Well Owner:	THE COLOR STORE | URS CORPORATION
Well Type:	Decommisioning	Driller #:	Not Reported
Static Water Level:	Not Reported	Flow Rate (gpm):	Not Reported
Flow Type:	Not Reported	PSI:	Not Reported
Well Test:	Not Reported	Water Reclamation #:	8

I1782
SE
1/4 - 1/2 Mile
Lower

WA WELLS **WALOG2000424338**

Database:	Ecology Well Logs	Well Log ID:	561174
Well Tag #:	Not Reported	Project Tag #:	Not Reported
Notice of Intent #:	S040665	Date Received:	27-OCT-08
Diameter (in):	12	Casing Depth (ft):	37
Well completion:	06-OCT-08	Well Owner:	INGRID PHILBRICK
Well Type:	Resource Protection	Driller #:	Not Reported
Static Water Level:	Not Reported	Flow Rate (gpm):	Not Reported
Flow Type:	Not Reported	PSI:	Not Reported
Well Test:	Not Reported	Water Reclamation #:	8

I1783
SE
1/4 - 1/2 Mile
Lower

WA WELLS **WALOG2000424339**

Database:	Ecology Well Logs	Well Log ID:	561175
Well Tag #:	Not Reported	Project Tag #:	Not Reported
Notice of Intent #:	S040665	Date Received:	27-OCT-08
Diameter (in):	12	Casing Depth (ft):	37
Well completion:	06-OCT-08	Well Owner:	INGRID PHILBRICK
Well Type:	Resource Protection	Driller #:	Not Reported
Static Water Level:	Not Reported	Flow Rate (gpm):	Not Reported
Flow Type:	Not Reported	PSI:	Not Reported
Well Test:	Not Reported	Water Reclamation #:	8

I1784
SE
1/4 - 1/2 Mile
Lower

WA WELLS **WALOG2000424340**

Database:	Ecology Well Logs	Well Log ID:	561176
Well Tag #:	Not Reported	Project Tag #:	Not Reported
Notice of Intent #:	S040665	Date Received:	27-OCT-08
Diameter (in):	12	Casing Depth (ft):	37
Well completion:	06-OCT-08	Well Owner:	INGRID PHILBRICK
Well Type:	Resource Protection	Driller #:	Not Reported
Static Water Level:	Not Reported	Flow Rate (gpm):	Not Reported
Flow Type:	Not Reported	PSI:	Not Reported
Well Test:	Not Reported	Water Reclamation #:	8

DRAFT

Map ID Direction Distance Elevation	Database	EDR ID Number
I1785 **SE** **1/4 - 1/2 Mile** **Lower**	**WA WELLS**	**WALOG2000424335**

Database:	Ecology Well Logs	Well Log ID:	561171
Well Tag #:	Not Reported	Project Tag #:	Not Reported
Notice of Intent #:	A132567	Date Received:	27-OCT-08
Diameter (in):	12	Casing Depth (ft):	37
Well completion:	06-OCT-08	Well Owner:	INGRID PHILBRICK
Well Type:	Decommisioning	Driller #:	Not Reported
Static Water Level:	Not Reported	Flow Rate (gpm):	Not Reported
Flow Type:	Not Reported	PSI:	Not Reported
Well Test:	Not Reported	Water Reclamation #:	8

I1786 **SE** **1/4 - 1/2 Mile** **Lower**	**WA WELLS**	**WALOG2000424336**

Database:	Ecology Well Logs	Well Log ID:	561172
Well Tag #:	Not Reported	Project Tag #:	Not Reported
Notice of Intent #:	A132567	Date Received:	27-OCT-08
Diameter (in):	12	Casing Depth (ft):	37
Well completion:	06-OCT-08	Well Owner:	INGRID PHILBRICK
Well Type:	Decommisioning	Driller #:	Not Reported
Static Water Level:	Not Reported	Flow Rate (gpm):	Not Reported
Flow Type:	Not Reported	PSI:	Not Reported
Well Test:	Not Reported	Water Reclamation #:	8

I1787 **SE** **1/4 - 1/2 Mile** **Lower**	**WA WELLS**	**WALOG2000424337**

Database:	Ecology Well Logs	Well Log ID:	561173
Well Tag #:	Not Reported	Project Tag #:	Not Reported
Notice of Intent #:	A132567	Date Received:	27-OCT-08
Diameter (in):	12	Casing Depth (ft):	37
Well completion:	06-OCT-08	Well Owner:	INGRID PHILBRICK
Well Type:	Decommisioning	Driller #:	Not Reported
Static Water Level:	Not Reported	Flow Rate (gpm):	Not Reported
Flow Type:	Not Reported	PSI:	Not Reported
Well Test:	Not Reported	Water Reclamation #:	8

I1788 **SE** **1/4 - 1/2 Mile** **Lower**	**WA WELLS**	**WALOG2000424341**

Database:	Ecology Well Logs	Well Log ID:	561177
Well Tag #:	Not Reported	Project Tag #:	Not Reported
Notice of Intent #:	S040665	Date Received:	27-OCT-08
Diameter (in):	12	Casing Depth (ft):	37

DRAFT

Well completion:	06-OCT-08	Well Owner:	INGRID PHILBRICK
Well Type:	Resource Protection	Driller #:	Not Reported
Static Water Level:	Not Reported	Flow Rate (gpm):	Not Reported
Flow Type:	Not Reported	PSI:	Not Reported
Well Test:	Not Reported	Water Reclamation #:	8

I1789
SE
1/4 - 1/2 Mile
Lower

WA WELLS **WALOG2000425388**

Database:	Ecology Well Logs	Well Log ID:	562302
Well Tag #:	Not Reported	Project Tag #:	Not Reported
Notice of Intent #:	AE04477	Date Received:	27-OCT-08
Diameter (in):	2	Casing Depth (ft):	10
Well completion:	13-OCT-08	Well Owner:	Ingrid Philbrick | The Riley Group
Well Type:	Decommisioning	Driller #:	Not Reported
Static Water Level:	Not Reported	Flow Rate (gpm):	Not Reported
Flow Type:	Not Reported	PSI:	Not Reported
Well Test:	Not Reported	Water Reclamation #:	8

I1790
SE
1/4 - 1/2 Mile
Lower

WA WELLS **WALOG2000425393**

Database:	Ecology Well Logs	Well Log ID:	562307
Well Tag #:	Not Reported	Project Tag #:	Not Reported
Notice of Intent #:	SE03327	Date Received:	27-OCT-08
Diameter (in):	1	Casing Depth (ft):	3.5
Well completion:	13-OCT-08	Well Owner:	Ingrid Philbrick | The Riley Group
Well Type:	Resource Protection	Driller #:	Not Reported
Static Water Level:	Not Reported	Flow Rate (gpm):	Not Reported
Flow Type:	Not Reported	PSI:	Not Reported
Well Test:	Not Reported	Water Reclamation #:	8

I1791
SE
1/4 - 1/2 Mile
Lower

WA WELLS **WALOG2000425394**

Database:	Ecology Well Logs	Well Log ID:	562309
Well Tag #:	Not Reported	Project Tag #:	Not Reported
Notice of Intent #:	SE03327	Date Received:	27-OCT-08
Diameter (in):	2	Casing Depth (ft):	6
Well completion:	13-OCT-08	Well Owner:	Ingrid Philbrick | The Riley Group
Well Type:	Resource Protection	Driller #:	Not Reported
Static Water Level:	Not Reported	Flow Rate (gpm):	Not Reported
Flow Type:	Not Reported	PSI:	Not Reported
Well Test:	Not Reported	Water Reclamation #:	8

DRAFT

Map ID Direction Distance Elevation	Database	EDR ID Number
I1792 **SE** **1/4 - 1/2 Mile** **Lower**	**WA WELLS**	**WALOG2000425351**

Database:	Ecology Well Logs	Well Log ID:	562261
Well Tag #:	Not Reported	Project Tag #:	Not Reported
Notice of Intent #:	EE00787	Date Received:	27-OCT-08
Diameter (in):	2	Casing Depth (ft):	9
Well completion:	13-OCT-08	Well Owner:	Ingrid Philbrick | The Riley Group
Well Type:	Resource Protection	Driller #:	Not Reported
Static Water Level:	Not Reported	Flow Rate (gpm):	Not Reported
Flow Type:	Not Reported	PSI:	Not Reported
Well Test:	Not Reported	Water Reclamation #:	8

I1793 **SE** **1/4 - 1/2 Mile** **Lower**	**WA WELLS**	**WALOG2000425352**

Database:	Ecology Well Logs	Well Log ID:	562262
Well Tag #:	Not Reported	Project Tag #:	Not Reported
Notice of Intent #:	EE00787	Date Received:	27-OCT-08
Diameter (in):	2	Casing Depth (ft):	10
Well completion:	13-OCT-08	Well Owner:	Ingrid Philbrick | The Riley Group
Well Type:	Resource Protection	Driller #:	Not Reported
Static Water Level:	Not Reported	Flow Rate (gpm):	Not Reported
Flow Type:	Not Reported	PSI:	Not Reported
Well Test:	Not Reported	Water Reclamation #:	8

I1794 **SE** **1/4 - 1/2 Mile** **Lower**	**WA WELLS**	**WALOG2000425387**

Database:	Ecology Well Logs	Well Log ID:	562301
Well Tag #:	Not Reported	Project Tag #:	Not Reported
Notice of Intent #:	AE04477	Date Received:	27-OCT-08
Diameter (in):	2	Casing Depth (ft):	9
Well completion:	13-OCT-08	Well Owner:	Ingrid Philbrick | The Riley Group
Well Type:	Decommisioning	Driller #:	Not Reported
Static Water Level:	Not Reported	Flow Rate (gpm):	Not Reported
Flow Type:	Not Reported	PSI:	Not Reported
Well Test:	Not Reported	Water Reclamation #:	8

I1795 **SE** **1/4 - 1/2 Mile** **Lower**	**WA WELLS**	**WALOG2000412975**

Database:	Ecology Well Logs	Well Log ID:	546069
Well Tag #:	Not Reported	Project Tag #:	Not Reported
Notice of Intent #:	A130236	Date Received:	29-MAY-08
Diameter (in):	8.25	Casing Depth (ft):	25

DRAFT

Well completion:	30-APR-08	Well Owner:	THE COLOR STORE | ASPECT CONSULTING LL
Well Type:	Decommisioning	Driller #:	Not Reported
Static Water Level:	Not Reported	Flow Rate (gpm):	Not Reported
Flow Type:	Not Reported	PSI:	Not Reported
Well Test:	Not Reported	Water Reclamation #:	8

I1796
SE
1/4 - 1/2 Mile
Lower

WA WELLS **WALOG2000412976**

Database:	Ecology Well Logs	Well Log ID:	546070
Well Tag #:	Not Reported	Project Tag #:	Not Reported
Notice of Intent #:	A130236	Date Received:	29-MAY-08
Diameter (in):	8.25	Casing Depth (ft):	25
Well completion:	30-APR-08	Well Owner:	THE COLOR STORE | ASPECT CONSULTING LL
Well Type:	Decommisioning	Driller #:	Not Reported
Static Water Level:	Not Reported	Flow Rate (gpm):	Not Reported
Flow Type:	Not Reported	PSI:	Not Reported
Well Test:	Not Reported	Water Reclamation #:	8

I1797
SE
1/4 - 1/2 Mile
Lower

WA WELLS **WALOG2000412977**

Database:	Ecology Well Logs	Well Log ID:	546071
Well Tag #:	Not Reported	Project Tag #:	Not Reported
Notice of Intent #:	A130236	Date Received:	29-MAY-08
Diameter (in):	8.25	Casing Depth (ft):	25
Well completion:	30-APR-08	Well Owner:	THE COLOR STORE | ASPECT CONSULTING LL
Well Type:	Decommisioning	Driller #:	Not Reported
Static Water Level:	Not Reported	Flow Rate (gpm):	Not Reported
Flow Type:	Not Reported	PSI:	Not Reported
Well Test:	Not Reported	Water Reclamation #:	8

I1798
SE
1/4 - 1/2 Mile
Lower

WA WELLS **WALOG2000412972**

Database:	Ecology Well Logs	Well Log ID:	546066
Well Tag #:	Not Reported	Project Tag #:	Not Reported
Notice of Intent #:	S034339	Date Received:	29-MAY-08
Diameter (in):	8.25	Casing Depth (ft):	12
Well completion:	30-APR-08	Well Owner:	THE COLOR STORE | ASPECT CONSULTING LL
Well Type:	Resource Protection	Driller #:	Not Reported
Static Water Level:	Not Reported	Flow Rate (gpm):	Not Reported
Flow Type:	Not Reported	PSI:	Not Reported
Well Test:	Not Reported	Water Reclamation #:	8

DRAFT

Map ID Direction Distance Elevation	Database	EDR ID Number
I1799 **SE** **1/4 - 1/2 Mile** **Lower**	**WA WELLS**	**WALOG2000412973**

Database:	Ecology Well Logs	Well Log ID:	546067
Well Tag #:	Not Reported	Project Tag #:	Not Reported
Notice of Intent #:	A106233	Date Received:	29-MAY-08
Diameter (in):	8.25	Casing Depth (ft):	12
Well completion:	30-APR-08	Well Owner:	THE COLOR STORE | ASPECT CONSULTING LL
Well Type:	Decommisioning	Driller #:	Not Reported
Static Water Level:	Not Reported	Flow Rate (gpm):	Not Reported
Flow Type:	Not Reported	PSI:	Not Reported
Well Test:	Not Reported	Water Reclamation #:	8

I1800 **SE** **1/4 - 1/2 Mile** **Lower**	**WA WELLS**	**WALOG2000412974**

Database:	Ecology Well Logs	Well Log ID:	546068
Well Tag #:	Not Reported	Project Tag #:	Not Reported
Notice of Intent #:	A130236	Date Received:	29-MAY-08
Diameter (in):	8.25	Casing Depth (ft):	25
Well completion:	30-APR-08	Well Owner:	THE COLOR STORE | ASPECT CONSULTING LL
Well Type:	Decommisioning	Driller #:	Not Reported
Static Water Level:	Not Reported	Flow Rate (gpm):	Not Reported
Flow Type:	Not Reported	PSI:	Not Reported
Well Test:	Not Reported	Water Reclamation #:	8

I1801 **SE** **1/4 - 1/2 Mile** **Lower**	**WA WELLS**	**WALOG2000412978**

Database:	Ecology Well Logs	Well Log ID:	546072
Well Tag #:	Not Reported	Project Tag #:	Not Reported
Notice of Intent #:	A130236	Date Received:	29-MAY-08
Diameter (in):	8.25	Casing Depth (ft):	25
Well completion:	30-APR-08	Well Owner:	THE COLOR STORE | ASPECT CONSULTING LL
Well Type:	Decommisioning	Driller #:	Not Reported
Static Water Level:	Not Reported	Flow Rate (gpm):	Not Reported
Flow Type:	Not Reported	PSI:	Not Reported
Well Test:	Not Reported	Water Reclamation #:	8

I1802 **SE** **1/4 - 1/2 Mile** **Lower**	**WA WELLS**	**WALOG2000412982**

Database:	Ecology Well Logs	Well Log ID:	546076
Well Tag #:	Not Reported	Project Tag #:	Not Reported
Notice of Intent #:	E007370	Date Received:	29-MAY-08
Diameter (in):	8.25	Casing Depth (ft):	25

DRAFT

Well completion:	30-APR-08	Well Owner:	THE COLOR STORE | ASPECT CONSULTING LL
Well Type:	Resource Protection	Driller #:	Not Reported
Static Water Level:	Not Reported	Flow Rate (gpm):	Not Reported
Flow Type:	Not Reported	PSI:	Not Reported
Well Test:	Not Reported	Water Reclamation #:	8

I1803
SE
1/4 - 1/2 Mile
Lower

WA WELLS **WALOG2000412983**

Database:	Ecology Well Logs	Well Log ID:	546077
Well Tag #:	Not Reported	Project Tag #:	Not Reported
Notice of Intent #:	E007370	Date Received:	29-MAY-08
Diameter (in):	8.25	Casing Depth (ft):	25
Well completion:	30-APR-08	Well Owner:	THE COLOR STORE | ASPECT CONSULTING LL
Well Type:	Resource Protection	Driller #:	Not Reported
Static Water Level:	Not Reported	Flow Rate (gpm):	Not Reported
Flow Type:	Not Reported	PSI:	Not Reported
Well Test:	Not Reported	Water Reclamation #:	8

I1804
SE
1/4 - 1/2 Mile
Lower

WA WELLS **WALOG2000424334**

Database:	Ecology Well Logs	Well Log ID:	561170
Well Tag #:	Not Reported	Project Tag #:	Not Reported
Notice of Intent #:	A132567	Date Received:	27-OCT-08
Diameter (in):	12	Casing Depth (ft):	37
Well completion:	06-OCT-08	Well Owner:	INGRID PHILBRICK
Well Type:	Decommisioning	Driller #:	Not Reported
Static Water Level:	Not Reported	Flow Rate (gpm):	Not Reported
Flow Type:	Not Reported	PSI:	Not Reported
Well Test:	Not Reported	Water Reclamation #:	8

I1805
SE
1/4 - 1/2 Mile
Lower

WA WELLS **WALOG2000412979**

Database:	Ecology Well Logs	Well Log ID:	546073
Well Tag #:	Not Reported	Project Tag #:	Not Reported
Notice of Intent #:	E007370	Date Received:	29-MAY-08
Diameter (in):	8.25	Casing Depth (ft):	25
Well completion:	30-APR-08	Well Owner:	THE COLOR STORE | ASPECT CONSULTING LL
Well Type:	Resource Protection	Driller #:	Not Reported
Static Water Level:	Not Reported	Flow Rate (gpm):	Not Reported
Flow Type:	Not Reported	PSI:	Not Reported
Well Test:	Not Reported	Water Reclamation #:	8

DRAFT

Map ID Direction Distance Elevation	Database	EDR ID Number
I1806 **SE** **1/4 - 1/2 Mile** **Lower**	**WA WELLS**	**WALOG2000412980**

Database:	Ecology Well Logs	Well Log ID:	546074
Well Tag #:	Not Reported	Project Tag #:	Not Reported
Notice of Intent #:	E007370	Date Received:	29-MAY-08
Diameter (in):	8.25	Casing Depth (ft):	25
Well completion:	30-APR-08	Well Owner:	THE COLOR STORE | ASPECT CONSULTING LL
Well Type:	Resource Protection	Driller #:	Not Reported
Static Water Level:	Not Reported	Flow Rate (gpm):	Not Reported
Flow Type:	Not Reported	PSI:	Not Reported
Well Test:	Not Reported	Water Reclamation #:	8

I1807 **SE** **1/4 - 1/2 Mile** **Lower**	**WA WELLS**	**WALOG2000412981**

Database:	Ecology Well Logs	Well Log ID:	546075
Well Tag #:	Not Reported	Project Tag #:	Not Reported
Notice of Intent #:	E007370	Date Received:	29-MAY-08
Diameter (in):	8.25	Casing Depth (ft):	25
Well completion:	30-APR-08	Well Owner:	THE COLOR STORE | ASPECT CONSULTING LL
Well Type:	Resource Protection	Driller #:	Not Reported
Static Water Level:	Not Reported	Flow Rate (gpm):	Not Reported
Flow Type:	Not Reported	PSI:	Not Reported
Well Test:	Not Reported	Water Reclamation #:	8

I1808 **SE** **1/4 - 1/2 Mile** **Lower**	**WA WELLS**	**WALOG2000316612**

Database:	Ecology Well Logs	Well Log ID:	409803
Well Tag #:	Not Reported	Project Tag #:	Not Reported
Notice of Intent #:	E004415	Date Received:	15-JUN-05
Diameter (in):	2	Casing Depth (ft):	10
Well completion:	08-OCT-04	Well Owner:	ALLEN EARNEST
Well Type:	Resource Protection	Driller #:	Not Reported
Static Water Level:	Not Reported	Flow Rate (gpm):	Not Reported
Flow Type:	Not Reported	PSI:	Not Reported
Well Test:	Not Reported	Water Reclamation #:	8

I1809 **SE** **1/4 - 1/2 Mile** **Lower**	**WA WELLS**	**WALOG2000316613**

Database:	Ecology Well Logs	Well Log ID:	409804
Well Tag #:	Not Reported	Project Tag #:	Not Reported
Notice of Intent #:	A069260	Date Received:	15-JUN-05
Diameter (in):	2	Casing Depth (ft):	1.5

DRAFT

Well completion:	08-OCT-04	Well Owner:	ALLEN EARNEST
Well Type:	Decommisioning	Driller #:	Not Reported
Static Water Level:	Not Reported	Flow Rate (gpm):	Not Reported
Flow Type:	Not Reported	PSI:	Not Reported
Well Test:	Not Reported	Water Reclamation #:	8

I1810
SE
1/4 - 1/2 Mile
Lower

WA WELLS **WALOG2000316614**

Database:	Ecology Well Logs	Well Log ID:	409805
Well Tag #:	Not Reported	Project Tag #:	Not Reported
Notice of Intent #:	A069260	Date Received:	15-JUN-05
Diameter (in):	2	Casing Depth (ft):	10
Well completion:	08-OCT-04	Well Owner:	ALLEN EARNEST
Well Type:	Decommisioning	Driller #:	Not Reported
Static Water Level:	Not Reported	Flow Rate (gpm):	Not Reported
Flow Type:	Not Reported	PSI:	Not Reported
Well Test:	Not Reported	Water Reclamation #:	8

I1811
SE
1/4 - 1/2 Mile
Lower

WA WELLS **WALOG2000176988**

Database:	Ecology Well Logs	Well Log ID:	214041
Well Tag #:	Not Reported	Project Tag #:	Not Reported
Notice of Intent #:	040608	Date Received:	29-JUN-94
Diameter (in):	Not Reported	Casing Depth (ft):	Not Reported
Well completion:	Not Reported	Well Owner:	UNOCAL ST. #5919
Well Type:	Resource Protection	Driller #:	1229
Static Water Level:	Not Reported	Flow Rate (gpm):	Not Reported
Flow Type:	Not Reported	PSI:	Not Reported
Well Test:	Not Reported	Water Reclamation #:	8

I1812
SE
1/4 - 1/2 Mile
Lower

WA WELLS **WALOG2000316610**

Database:	Ecology Well Logs	Well Log ID:	409801
Well Tag #:	Not Reported	Project Tag #:	Not Reported
Notice of Intent #:	E004415	Date Received:	15-JUN-05
Diameter (in):	2	Casing Depth (ft):	1.5
Well completion:	08-OCT-04	Well Owner:	ALLEN EARNEST
Well Type:	Resource Protection	Driller #:	Not Reported
Static Water Level:	Not Reported	Flow Rate (gpm):	Not Reported
Flow Type:	Not Reported	PSI:	Not Reported
Well Test:	Not Reported	Water Reclamation #:	8

DRAFT

Map ID Direction Distance Elevation	Database	EDR ID Number
I1813 **SE** **1/4 - 1/2 Mile** **Lower**	**WA WELLS**	**WALOG2000316611**

Database:	Ecology Well Logs	Well Log ID:	409802
Well Tag #:	Not Reported	Project Tag #:	Not Reported
Notice of Intent #:	E004415	Date Received:	15-JUN-05
Diameter (in):	2	Casing Depth (ft):	10
Well completion:	08-OCT-04	Well Owner:	ALLEN EARNEST
Well Type:	Resource Protection	Driller #:	Not Reported
Static Water Level:	Not Reported	Flow Rate (gpm):	Not Reported
Flow Type:	Not Reported	PSI:	Not Reported
Well Test:	Not Reported	Water Reclamation #:	8

I1814 **SE** **1/4 - 1/2 Mile** **Lower**	**WA WELLS**	**WALOG2000316615**

Database:	Ecology Well Logs	Well Log ID:	409806
Well Tag #:	Not Reported	Project Tag #:	Not Reported
Notice of Intent #:	A069260	Date Received:	15-JUN-05
Diameter (in):	2	Casing Depth (ft):	10
Well completion:	08-OCT-04	Well Owner:	ALLEN EARNEST
Well Type:	Decommisioning	Driller #:	Not Reported
Static Water Level:	Not Reported	Flow Rate (gpm):	Not Reported
Flow Type:	Not Reported	PSI:	Not Reported
Well Test:	Not Reported	Water Reclamation #:	8

I1815 **SE** **1/4 - 1/2 Mile** **Lower**	**WA WELLS**	**WALOG2000316620**

Database:	Ecology Well Logs	Well Log ID:	409811
Well Tag #:	Not Reported	Project Tag #:	Not Reported
Notice of Intent #:	E004415	Date Received:	15-JUN-05
Diameter (in):	2	Casing Depth (ft):	10
Well completion:	08-OCT-04	Well Owner:	ALLEN EARNEST
Well Type:	Resource Protection	Driller #:	Not Reported
Static Water Level:	Not Reported	Flow Rate (gpm):	Not Reported
Flow Type:	Not Reported	PSI:	Not Reported
Well Test:	Not Reported	Water Reclamation #:	8

I1816 **SE** **1/4 - 1/2 Mile** **Lower**	**WA WELLS**	**WALOG2000316621**

Database:	Ecology Well Logs	Well Log ID:	409812
Well Tag #:	Not Reported	Project Tag #:	Not Reported
Notice of Intent #:	E004415	Date Received:	15-JUN-05
Diameter (in):	2	Casing Depth (ft):	12

DRAFT

Well completion:	08-OCT-04	Well Owner:	ALLEN EARNEST
Well Type:	Resource Protection	Driller #:	Not Reported
Static Water Level:	Not Reported	Flow Rate (gpm):	Not Reported
Flow Type:	Not Reported	PSI:	Not Reported
Well Test:	Not Reported	Water Reclamation #:	8

I1817
SE
1/4 - 1/2 Mile
Lower

WA WELLS **WALOG2000317282**

Database:	Ecology Well Logs	Well Log ID:	410542
Well Tag #:	Not Reported	Project Tag #:	Not Reported
Notice of Intent #:	A069260	Date Received:	15-JUN-05
Diameter (in):	2	Casing Depth (ft):	10
Well completion:	08-OCT-04	Well Owner:	ALLEN EARNEST
Well Type:	Decommisioning	Driller #:	Not Reported
Static Water Level:	Not Reported	Flow Rate (gpm):	Not Reported
Flow Type:	Not Reported	PSI:	Not Reported
Well Test:	Not Reported	Water Reclamation #:	8

I1818
SE
1/4 - 1/2 Mile
Lower

WA WELLS **WALOG2000316616**

Database:	Ecology Well Logs	Well Log ID:	409807
Well Tag #:	Not Reported	Project Tag #:	Not Reported
Notice of Intent #:	A069260	Date Received:	15-JUN-05
Diameter (in):	2	Casing Depth (ft):	10
Well completion:	08-OCT-04	Well Owner:	ALLEN EARNEST
Well Type:	Decommisioning	Driller #:	Not Reported
Static Water Level:	Not Reported	Flow Rate (gpm):	Not Reported
Flow Type:	Not Reported	PSI:	Not Reported
Well Test:	Not Reported	Water Reclamation #:	8

I1819
SE
1/4 - 1/2 Mile
Lower

WA WELLS **WALOG2000316618**

Database:	Ecology Well Logs	Well Log ID:	409809
Well Tag #:	Not Reported	Project Tag #:	Not Reported
Notice of Intent #:	E004415	Date Received:	15-JUN-05
Diameter (in):	2	Casing Depth (ft):	10
Well completion:	08-OCT-04	Well Owner:	ALLEN EARNEST
Well Type:	Resource Protection	Driller #:	Not Reported
Static Water Level:	Not Reported	Flow Rate (gpm):	Not Reported
Flow Type:	Not Reported	PSI:	Not Reported
Well Test:	Not Reported	Water Reclamation #:	8

DRAFT

Map ID Direction Distance Elevation	Database	EDR ID Number
I1820 **SE** **1/4 - 1/2 Mile** **Lower**	**WA WELLS**	**WALOG2000316619**

Database:	Ecology Well Logs	Well Log ID:	409810
Well Tag #:	Not Reported	Project Tag #:	Not Reported
Notice of Intent #:	A069260	Date Received:	15-JUN-05
Diameter (in):	2	Casing Depth (ft):	12
Well completion:	08-OCT-04	Well Owner:	ALLEN EARNEST
Well Type:	Decommisioning	Driller #:	Not Reported
Static Water Level:	Not Reported	Flow Rate (gpm):	Not Reported
Flow Type:	Not Reported	PSI:	Not Reported
Well Test:	Not Reported	Water Reclamation #:	8

I1821 **SE** **1/4 - 1/2 Mile** **Lower**	**WA WELLS**	**WALOG2000171788**

Database:	Ecology Well Logs	Well Log ID:	205908
Well Tag #:	Not Reported	Project Tag #:	Not Reported
Notice of Intent #:	040183	Date Received:	27-AUG-91
Diameter (in):	Not Reported	Casing Depth (ft):	Not Reported
Well completion:	Not Reported	Well Owner:	UNOCAL
Well Type:	Resource Protection	Driller #:	1751
Static Water Level:	Not Reported	Flow Rate (gpm):	Not Reported
Flow Type:	Not Reported	PSI:	Not Reported
Well Test:	Not Reported	Water Reclamation #:	8

I1822 **SE** **1/4 - 1/2 Mile** **Lower**	**WA WELLS**	**WALOG2000171789**

Database:	Ecology Well Logs	Well Log ID:	205909
Well Tag #:	Not Reported	Project Tag #:	Not Reported
Notice of Intent #:	040183	Date Received:	27-AUG-91
Diameter (in):	Not Reported	Casing Depth (ft):	Not Reported
Well completion:	Not Reported	Well Owner:	UNOCAL
Well Type:	Resource Protection	Driller #:	1751
Static Water Level:	Not Reported	Flow Rate (gpm):	Not Reported
Flow Type:	Not Reported	PSI:	Not Reported
Well Test:	Not Reported	Water Reclamation #:	8

I1823 **SE** **1/4 - 1/2 Mile** **Lower**	**WA WELLS**	**WALOG2000171895**

Database:	Ecology Well Logs	Well Log ID:	206015
Well Tag #:	Not Reported	Project Tag #:	Not Reported
Notice of Intent #:	040608	Date Received:	10-OCT-90
Diameter (in):	Not Reported	Casing Depth (ft):	Not Reported

DRAFT

Well completion:	Not Reported	Well Owner:	UNOCAL ST #5919
Well Type:	Resource Protection	Driller #:	1229
Static Water Level:	Not Reported	Flow Rate (gpm):	Not Reported
Flow Type:	Not Reported	PSI:	Not Reported
Well Test:	Not Reported	Water Reclamation #:	8

I1824
SE
1/4 - 1/2 Mile
Lower

WA WELLS **WALOG2000090366**

Database:	Ecology Well Logs	Well Log ID:	102556
Well Tag #:	Not Reported	Project Tag #:	Not Reported
Notice of Intent #:	065766	Date Received:	24-SEP-91
Diameter (in):	Not Reported	Casing Depth (ft):	Not Reported
Well completion:	Not Reported	Well Owner:	COSMOS DEVELOPMENT
Well Type:	Resource Protection	Driller #:	1672
Static Water Level:	Not Reported	Flow Rate (gpm):	Not Reported
Flow Type:	Not Reported	PSI:	Not Reported
Well Test:	Not Reported	Water Reclamation #:	8

I1825
SE
1/4 - 1/2 Mile
Lower

WA WELLS **WALOG2000093127**

Database:	Ecology Well Logs	Well Log ID:	106569
Well Tag #:	Not Reported	Project Tag #:	Not Reported
Notice of Intent #:	R036870	Date Received:	14-MAY-98
Diameter (in):	Not Reported	Casing Depth (ft):	Not Reported
Well completion:	Not Reported	Well Owner:	RETEE / CHERRY STREET
Well Type:	Resource Protection	Driller #:	2396
Static Water Level:	Not Reported	Flow Rate (gpm):	Not Reported
Flow Type:	Not Reported	PSI:	Not Reported
Well Test:	Not Reported	Water Reclamation #:	8

I1826
SE
1/4 - 1/2 Mile
Lower

WA WELLS **WALOG2000103508**

Database:	Ecology Well Logs	Well Log ID:	119519
Well Tag #:	Not Reported	Project Tag #:	Not Reported
Notice of Intent #:	040608	Date Received:	29-JUN-94
Diameter (in):	Not Reported	Casing Depth (ft):	Not Reported
Well completion:	04-OCT-90	Well Owner:	UNOCAL ST #5919
Well Type:	Resource Protection	Driller #:	Not Reported
Static Water Level:	Not Reported	Flow Rate (gpm):	Not Reported
Flow Type:	Not Reported	PSI:	Not Reported
Well Test:	Not Reported	Water Reclamation #:	8

DRAFT

Map ID Direction Distance Elevation	Database	EDR ID Number
I1827 **SE** **1/4 - 1/2 Mile** **Lower**	**WA WELLS**	**WALOG2000171896**

Database:	Ecology Well Logs	Well Log ID:	206016
Well Tag #:	Not Reported	Project Tag #:	Not Reported
Notice of Intent #:	040608	Date Received:	10-OCT-90
Diameter (in):	Not Reported	Casing Depth (ft):	Not Reported
Well completion:	Not Reported	Well Owner:	UNOCAL ST #5919
Well Type:	Resource Protection	Driller #:	1229
Static Water Level:	Not Reported	Flow Rate (gpm):	Not Reported
Flow Type:	Not Reported	PSI:	Not Reported
Well Test:	Not Reported	Water Reclamation #:	8

I1828 **SE** **1/4 - 1/2 Mile** **Lower**	**WA WELLS**	**WALOG2000176985**

Database:	Ecology Well Logs	Well Log ID:	214038
Well Tag #:	Not Reported	Project Tag #:	Not Reported
Notice of Intent #:	040608	Date Received:	29-JUN-94
Diameter (in):	Not Reported	Casing Depth (ft):	Not Reported
Well completion:	Not Reported	Well Owner:	UNOCAL ST. #5919
Well Type:	Resource Protection	Driller #:	1229
Static Water Level:	Not Reported	Flow Rate (gpm):	Not Reported
Flow Type:	Not Reported	PSI:	Not Reported
Well Test:	Not Reported	Water Reclamation #:	8

I1829 **SE** **1/4 - 1/2 Mile** **Lower**	**WA WELLS**	**WALOG2000176986**

Database:	Ecology Well Logs	Well Log ID:	214039
Well Tag #:	Not Reported	Project Tag #:	Not Reported
Notice of Intent #:	040608	Date Received:	29-JUN-94
Diameter (in):	Not Reported	Casing Depth (ft):	Not Reported
Well completion:	Not Reported	Well Owner:	UNOCAL ST. #5919
Well Type:	Resource Protection	Driller #:	1229
Static Water Level:	Not Reported	Flow Rate (gpm):	Not Reported
Flow Type:	Not Reported	PSI:	Not Reported
Well Test:	Not Reported	Water Reclamation #:	8

I1830 **SE** **1/4 - 1/2 Mile** **Lower**	**WA WELLS**	**WALOG2000176987**

Database:	Ecology Well Logs	Well Log ID:	214040
Well Tag #:	Not Reported	Project Tag #:	Not Reported
Notice of Intent #:	040608	Date Received:	29-JUN-94
Diameter (in):	Not Reported	Casing Depth (ft):	Not Reported

DRAFT

Well completion:	Not Reported	Well Owner:	UNOCAL ST. #5919
Well Type:	Resource Protection	Driller #:	1229
Static Water Level:	Not Reported	Flow Rate (gpm):	Not Reported
Flow Type:	Not Reported	PSI:	Not Reported
Well Test:	Not Reported	Water Reclamation #:	8

I1831
SE
1/4 - 1/2 Mile
Lower

WA WELLS **WALOG2000171897**

Database:	Ecology Well Logs	Well Log ID:	206017
Well Tag #:	Not Reported	Project Tag #:	Not Reported
Notice of Intent #:	040608	Date Received:	10-OCT-90
Diameter (in):	Not Reported	Casing Depth (ft):	Not Reported
Well completion:	Not Reported	Well Owner:	UNOCAL ST #5919
Well Type:	Resource Protection	Driller #:	1229
Static Water Level:	Not Reported	Flow Rate (gpm):	Not Reported
Flow Type:	Not Reported	PSI:	Not Reported
Well Test:	Not Reported	Water Reclamation #:	8

I1832
SE
1/4 - 1/2 Mile
Lower

WA WELLS **WALOG2000171898**

Database:	Ecology Well Logs	Well Log ID:	206018
Well Tag #:	Not Reported	Project Tag #:	Not Reported
Notice of Intent #:	040608	Date Received:	10-OCT-90
Diameter (in):	Not Reported	Casing Depth (ft):	Not Reported
Well completion:	Not Reported	Well Owner:	UNOCAL ST #5919
Well Type:	Resource Protection	Driller #:	1229
Static Water Level:	Not Reported	Flow Rate (gpm):	Not Reported
Flow Type:	Not Reported	PSI:	Not Reported
Well Test:	Not Reported	Water Reclamation #:	8

I1833
SE
1/4 - 1/2 Mile
Lower

WA WELLS **WALOG2000171899**

Database:	Ecology Well Logs	Well Log ID:	206019
Well Tag #:	Not Reported	Project Tag #:	Not Reported
Notice of Intent #:	040608	Date Received:	10-OCT-90
Diameter (in):	Not Reported	Casing Depth (ft):	Not Reported
Well completion:	Not Reported	Well Owner:	UNOCAL ST #5919
Well Type:	Resource Protection	Driller #:	1229
Static Water Level:	Not Reported	Flow Rate (gpm):	Not Reported
Flow Type:	Not Reported	PSI:	Not Reported
Well Test:	Not Reported	Water Reclamation #:	8

DRAFT

Map ID Direction Distance Elevation	Database	EDR ID Number
I1834 **SE** **1/4 - 1/2 Mile** **Lower**	**WA WELLS**	**WALOG2000363162**

Database:	Ecology Well Logs	Well Log ID:	474828
Well Tag #:	Not Reported	Project Tag #:	Not Reported
Notice of Intent #:	S029906	Date Received:	27-FEB-07
Diameter (in):	8	Casing Depth (ft):	30
Well completion:	01-FEB-07	Well Owner:	SOUND ENVIRONMENTAL STRATEGIES CORP
Well Type:	Resource Protection	Driller #:	Not Reported
Static Water Level:	Not Reported	Flow Rate (gpm):	Not Reported
Flow Type:	Not Reported	PSI:	Not Reported
Well Test:	Not Reported	Water Reclamation #:	8

I1835 **SE** **1/4 - 1/2 Mile** **Lower**	**WA WELLS**	**WALOG2000363163**

Database:	Ecology Well Logs	Well Log ID:	474829
Well Tag #:	Not Reported	Project Tag #:	Not Reported
Notice of Intent #:	S029906	Date Received:	27-FEB-07
Diameter (in):	8	Casing Depth (ft):	22
Well completion:	01-FEB-07	Well Owner:	SOUND ENVIRONMENTAL STRATEGIES CORP
Well Type:	Resource Protection	Driller #:	Not Reported
Static Water Level:	Not Reported	Flow Rate (gpm):	Not Reported
Flow Type:	Not Reported	PSI:	Not Reported
Well Test:	Not Reported	Water Reclamation #:	8

I1836 **SE** **1/4 - 1/2 Mile** **Lower**	**WA WELLS**	**WALOG2000363164**

Database:	Ecology Well Logs	Well Log ID:	474830
Well Tag #:	Not Reported	Project Tag #:	Not Reported
Notice of Intent #:	A128263	Date Received:	27-FEB-07
Diameter (in):	8	Casing Depth (ft):	30
Well completion:	01-FEB-07	Well Owner:	VACANT BUILDING
Well Type:	Decommisioning	Driller #:	Not Reported
Static Water Level:	Not Reported	Flow Rate (gpm):	Not Reported
Flow Type:	Not Reported	PSI:	Not Reported
Well Test:	Not Reported	Water Reclamation #:	8

I1837 **SE** **1/4 - 1/2 Mile** **Lower**	**WA WELLS**	**WALOG2000355705**

Database:	Ecology Well Logs	Well Log ID:	464511
Well Tag #:	APA848	Project Tag #:	Not Reported
Notice of Intent #:	R069459	Date Received:	03-JAN-07
Diameter (in):	8.25	Casing Depth (ft):	44

DRAFT

Well completion:	06-DEC-06	Well Owner:	SHLP NW ACQUISITIONS LLC | GODLER ASSOC
Well Type:	Resource Protection	Driller #:	Not Reported
Static Water Level:	Not Reported	Flow Rate (gpm):	Not Reported
Flow Type:	Not Reported	PSI:	Not Reported
Well Test:	Not Reported	Water Reclamation #:	8

I1838
SE
1/4 - 1/2 Mile
Lower

WA WELLS **WALOG2000355706**

Database:	Ecology Well Logs	Well Log ID:	464512
Well Tag #:	APA849	Project Tag #:	Not Reported
Notice of Intent #:	R069459	Date Received:	03-JAN-07
Diameter (in):	8.25	Casing Depth (ft):	48.5
Well completion:	06-DEC-06	Well Owner:	SHLP NW ACQUISITIONS LLC | GODLER ASSOC
Well Type:	Resource Protection	Driller #:	Not Reported
Static Water Level:	Not Reported	Flow Rate (gpm):	Not Reported
Flow Type:	Not Reported	PSI:	Not Reported
Well Test:	Not Reported	Water Reclamation #:	8

I1839
SE
1/4 - 1/2 Mile
Lower

WA WELLS **WALOG2000363022**

Database:	Ecology Well Logs	Well Log ID:	474688
Well Tag #:	Not Reported	Project Tag #:	Not Reported
Notice of Intent #:	A128263	Date Received:	27-FEB-07
Diameter (in):	8	Casing Depth (ft):	22
Well completion:	01-FEB-07	Well Owner:	VACANT BUILDING
Well Type:	Decommisioning	Driller #:	Not Reported
Static Water Level:	Not Reported	Flow Rate (gpm):	Not Reported
Flow Type:	Not Reported	PSI:	Not Reported
Well Test:	Not Reported	Water Reclamation #:	8

I1840
SE
1/4 - 1/2 Mile
Lower

WA WELLS **WALOG2000364473**

Database:	Ecology Well Logs	Well Log ID:	476538
Well Tag #:	APS221	Project Tag #:	Not Reported
Notice of Intent #:	R070003	Date Received:	27-FEB-07
Diameter (in):	8	Casing Depth (ft):	25
Well completion:	01-FEB-07	Well Owner:	SOUND ENVIRONMENTAL
Well Type:	Resource Protection	Driller #:	Not Reported
Static Water Level:	Not Reported	Flow Rate (gpm):	Not Reported
Flow Type:	Not Reported	PSI:	Not Reported
Well Test:	Not Reported	Water Reclamation #:	8

DRAFT

Map ID Direction Distance Elevation	Database	EDR ID Number
I1841 **SE** **1/4 - 1/2 Mile** **Lower**	**WA WELLS**	**WALOG2000370893**

Database:	Ecology Well Logs	Well Log ID:	485976
Well Tag #:	APK760	Project Tag #:	Not Reported
Notice of Intent #:	R068959	Date Received:	18-JUN-07
Diameter (in):	2	Casing Depth (ft):	61.5
Well completion:	09-JUN-07	Well Owner:	SENECA TOWER
Well Type:	Resource Protection	Driller #:	Not Reported
Static Water Level:	Not Reported	Flow Rate (gpm):	Not Reported
Flow Type:	Not Reported	PSI:	Not Reported
Well Test:	Not Reported	Water Reclamation #:	8

I1842 **SE** **1/4 - 1/2 Mile** **Lower**	**WA WELLS**	**WALOG2000376276**

Database:	Ecology Well Logs	Well Log ID:	493777
Well Tag #:	BAT638	Project Tag #:	Not Reported
Notice of Intent #:	R071777	Date Received:	15-AUG-07
Diameter (in):	Not Reported	Casing Depth (ft):	40
Well completion:	20-JUL-07	Well Owner:	SOUND ENVIRONMENTAL STRAT CORP
Well Type:	Resource Protection	Driller #:	Not Reported
Static Water Level:	Not Reported	Flow Rate (gpm):	Not Reported
Flow Type:	Not Reported	PSI:	Not Reported
Well Test:	Not Reported	Water Reclamation #:	8

I1843 **SE** **1/4 - 1/2 Mile** **Lower**	**WA WELLS**	**WALOG2000376277**

Database:	Ecology Well Logs	Well Log ID:	493778
Well Tag #:	BAT639	Project Tag #:	Not Reported
Notice of Intent #:	R071777	Date Received:	15-AUG-07
Diameter (in):	Not Reported	Casing Depth (ft):	40
Well completion:	20-JUL-07	Well Owner:	SOUND ENVIRONMENTAL STRAT CORP
Well Type:	Resource Protection	Driller #:	Not Reported
Static Water Level:	Not Reported	Flow Rate (gpm):	Not Reported
Flow Type:	Not Reported	PSI:	Not Reported
Well Test:	Not Reported	Water Reclamation #:	8

I1844 **SE** **1/4 - 1/2 Mile** **Lower**	**WA WELLS**	**WALOG2000364474**

Database:	Ecology Well Logs	Well Log ID:	476539
Well Tag #:	APS222	Project Tag #:	Not Reported
Notice of Intent #:	R070003	Date Received:	27-FEB-07
Diameter (in):	8	Casing Depth (ft):	25

DRAFT

Well completion:	01-FEB-07	Well Owner:	SOUND ENVIRONMENTAL
Well Type:	Resource Protection	Driller #:	Not Reported
Static Water Level:	Not Reported	Flow Rate (gpm):	Not Reported
Flow Type:	Not Reported	PSI:	Not Reported
Well Test:	Not Reported	Water Reclamation #:	8

I1845
SE
1/4 - 1/2 Mile
Lower

WA WELLS **WALOG2000364475**

Database:	Ecology Well Logs	Well Log ID:	476540
Well Tag #:	APS223	Project Tag #:	Not Reported
Notice of Intent #:	R070003	Date Received:	27-FEB-07
Diameter (in):	8	Casing Depth (ft):	30
Well completion:	01-FEB-07	Well Owner:	SOUND ENVIRONMENTAL
Well Type:	Resource Protection	Driller #:	Not Reported
Static Water Level:	Not Reported	Flow Rate (gpm):	Not Reported
Flow Type:	Not Reported	PSI:	Not Reported
Well Test:	Not Reported	Water Reclamation #:	8

I1846
SE
1/4 - 1/2 Mile
Lower

WA WELLS **WALOG2000364476**

Database:	Ecology Well Logs	Well Log ID:	476541
Well Tag #:	APS224	Project Tag #:	Not Reported
Notice of Intent #:	R070003	Date Received:	27-FEB-07
Diameter (in):	8	Casing Depth (ft):	23
Well completion:	01-FEB-07	Well Owner:	SOUND ENVIRONMENTAL
Well Type:	Resource Protection	Driller #:	Not Reported
Static Water Level:	Not Reported	Flow Rate (gpm):	Not Reported
Flow Type:	Not Reported	PSI:	Not Reported
Well Test:	Not Reported	Water Reclamation #:	8

I1847
SE
1/4 - 1/2 Mile
Lower

WA WELLS **WALOG2000328766**

Database:	Ecology Well Logs	Well Log ID:	425634
Well Tag #:	Not Reported	Project Tag #:	Not Reported
Notice of Intent #:	S022983	Date Received:	21-NOV-05
Diameter (in):	2	Casing Depth (ft):	16
Well completion:	25-OCT-05	Well Owner:	TACO TIME
Well Type:	Resource Protection	Driller #:	Not Reported
Static Water Level:	Not Reported	Flow Rate (gpm):	Not Reported
Flow Type:	Not Reported	PSI:	Not Reported
Well Test:	Not Reported	Water Reclamation #:	8

DRAFT

Map ID Direction Distance Elevation	Database	EDR ID Number
I1848 **SE** **1/4 - 1/2 Mile** **Lower**	**WA WELLS**	**WALOG2000328767**

Database:	Ecology Well Logs	Well Log ID:	425635
Well Tag #:	Not Reported	Project Tag #:	Not Reported
Notice of Intent #:	S022983	Date Received:	21-NOV-05
Diameter (in):	2	Casing Depth (ft):	16
Well completion:	25-OCT-05	Well Owner:	TACO TIME
Well Type:	Resource Protection	Driller #:	Not Reported
Static Water Level:	Not Reported	Flow Rate (gpm):	Not Reported
Flow Type:	Not Reported	PSI:	Not Reported
Well Test:	Not Reported	Water Reclamation #:	8

I1849 **SE** **1/4 - 1/2 Mile** **Lower**	**WA WELLS**	**WALOG2000332512**

Database:	Ecology Well Logs	Well Log ID:	430494
Well Tag #:	APN656	Project Tag #:	Not Reported
Notice of Intent #:	R067021	Date Received:	30-JAN-06
Diameter (in):	8	Casing Depth (ft):	35
Well completion:	12-JAN-06	Well Owner:	TACO TIME
Well Type:	Resource Protection	Driller #:	Not Reported
Static Water Level:	Not Reported	Flow Rate (gpm):	Not Reported
Flow Type:	Not Reported	PSI:	Not Reported
Well Test:	Not Reported	Water Reclamation #:	8

I1850 **SE** **1/4 - 1/2 Mile** **Lower**	**WA WELLS**	**WALOG2000328763**

Database:	Ecology Well Logs	Well Log ID:	425629
Well Tag #:	Not Reported	Project Tag #:	Not Reported
Notice of Intent #:	S022983	Date Received:	21-NOV-05
Diameter (in):	2	Casing Depth (ft):	11.5
Well completion:	25-OCT-05	Well Owner:	TACO TIME
Well Type:	Resource Protection	Driller #:	Not Reported
Static Water Level:	Not Reported	Flow Rate (gpm):	Not Reported
Flow Type:	Not Reported	PSI:	Not Reported
Well Test:	Not Reported	Water Reclamation #:	8

I1851 **SE** **1/4 - 1/2 Mile** **Lower**	**WA WELLS**	**WALOG2000328764**

Database:	Ecology Well Logs	Well Log ID:	425630
Well Tag #:	Not Reported	Project Tag #:	Not Reported
Notice of Intent #:	S022983	Date Received:	21-NOV-05
Diameter (in):	2	Casing Depth (ft):	14

DRAFT

Well completion:	25-OCT-05	Well Owner:	TACO TIME
Well Type:	Resource Protection	Driller #:	Not Reported
Static Water Level:	Not Reported	Flow Rate (gpm):	Not Reported
Flow Type:	Not Reported	PSI:	Not Reported
Well Test:	Not Reported	Water Reclamation #:	8

I1852
SE
1/4 - 1/2 Mile
Lower

WA WELLS **WALOG2000328765**

Database:	Ecology Well Logs	Well Log ID:	425632
Well Tag #:	Not Reported	Project Tag #:	Not Reported
Notice of Intent #:	S022983	Date Received:	21-NOV-05
Diameter (in):	2	Casing Depth (ft):	16
Well completion:	25-OCT-05	Well Owner:	TACO TIME
Well Type:	Resource Protection	Driller #:	Not Reported
Static Water Level:	Not Reported	Flow Rate (gpm):	Not Reported
Flow Type:	Not Reported	PSI:	Not Reported
Well Test:	Not Reported	Water Reclamation #:	8

I1853
SE
1/4 - 1/2 Mile
Lower

WA WELLS **WALOG2000332513**

Database:	Ecology Well Logs	Well Log ID:	430496
Well Tag #:	APN657	Project Tag #:	Not Reported
Notice of Intent #:	R067021	Date Received:	30-JAN-06
Diameter (in):	8	Casing Depth (ft):	35
Well completion:	12-JAN-06	Well Owner:	TACO TIME
Well Type:	Resource Protection	Driller #:	Not Reported
Static Water Level:	Not Reported	Flow Rate (gpm):	Not Reported
Flow Type:	Not Reported	PSI:	Not Reported
Well Test:	Not Reported	Water Reclamation #:	8

I1854
SE
1/4 - 1/2 Mile
Lower

WA WELLS **WALOG2000344600**

Database:	Ecology Well Logs	Well Log ID:	448498
Well Tag #:	APP447	Project Tag #:	Not Reported
Notice of Intent #:	R069350	Date Received:	18-JUL-06
Diameter (in):	8	Casing Depth (ft):	35
Well completion:	15-JUN-06	Well Owner:	TACO TIME
Well Type:	Resource Protection	Driller #:	Not Reported
Static Water Level:	Not Reported	Flow Rate (gpm):	Not Reported
Flow Type:	Not Reported	PSI:	Not Reported
Well Test:	Not Reported	Water Reclamation #:	8

DRAFT

Map ID Direction Distance Elevation	Database	EDR ID Number
I1855 **SE** **1/4 - 1/2 Mile** **Lower**	**WA WELLS**	**WALOG2000344601**

Database:	Ecology Well Logs	Well Log ID:	448500
Well Tag #:	APP448	Project Tag #:	Not Reported
Notice of Intent #:	R069350	Date Received:	18-JUL-06
Diameter (in):	8	Casing Depth (ft):	35
Well completion:	15-JUN-06	Well Owner:	TACO TIME
Well Type:	Resource Protection	Driller #:	Not Reported
Static Water Level:	Not Reported	Flow Rate (gpm):	Not Reported
Flow Type:	Not Reported	PSI:	Not Reported
Well Test:	Not Reported	Water Reclamation #:	8

I1856 **SE** **1/4 - 1/2 Mile** **Lower**	**WA WELLS**	**WALOG2000355297**

Database:	Ecology Well Logs	Well Log ID:	463975
Well Tag #:	ALP912	Project Tag #:	Not Reported
Notice of Intent #:	R065611	Date Received:	27-NOV-06
Diameter (in):	9	Casing Depth (ft):	19
Well completion:	20-OCT-06	Well Owner:	GLOGICS
Well Type:	Resource Protection	Driller #:	Not Reported
Static Water Level:	Not Reported	Flow Rate (gpm):	Not Reported
Flow Type:	Not Reported	PSI:	Not Reported
Well Test:	Not Reported	Water Reclamation #:	8

I1857 **SE** **1/4 - 1/2 Mile** **Lower**	**WA WELLS**	**WALOG2000332514**

Database:	Ecology Well Logs	Well Log ID:	430498
Well Tag #:	APN658	Project Tag #:	Not Reported
Notice of Intent #:	R067021	Date Received:	30-JAN-06
Diameter (in):	8	Casing Depth (ft):	35
Well completion:	12-JAN-06	Well Owner:	TACO TIME
Well Type:	Resource Protection	Driller #:	Not Reported
Static Water Level:	Not Reported	Flow Rate (gpm):	Not Reported
Flow Type:	Not Reported	PSI:	Not Reported
Well Test:	Not Reported	Water Reclamation #:	8

I1858 **SE** **1/4 - 1/2 Mile** **Lower**	**WA WELLS**	**WALOG2000333231**

Database:	Ecology Well Logs	Well Log ID:	431549
Well Tag #:	APB696	Project Tag #:	Not Reported
Notice of Intent #:	R067037	Date Received:	13-FEB-06
Diameter (in):	8.5	Casing Depth (ft):	35

DRAFT

Well completion:	30-JAN-06	Well Owner:	CAPITOL HILL CLEANERS
Well Type:	Resource Protection	Driller #:	Not Reported
Static Water Level:	Not Reported	Flow Rate (gpm):	Not Reported
Flow Type:	Not Reported	PSI:	Not Reported
Well Test:	Not Reported	Water Reclamation #:	8

I1859
SE
1/4 - 1/2 Mile
Lower

WA WELLS **WALOG2000344599**

Database:	Ecology Well Logs	Well Log ID:	448497
Well Tag #:	APP446	Project Tag #:	Not Reported
Notice of Intent #:	R069350	Date Received:	18-JUL-06
Diameter (in):	8	Casing Depth (ft):	35
Well completion:	15-JUN-06	Well Owner:	TACO TIME
Well Type:	Resource Protection	Driller #:	Not Reported
Static Water Level:	Not Reported	Flow Rate (gpm):	Not Reported
Flow Type:	Not Reported	PSI:	Not Reported
Well Test:	Not Reported	Water Reclamation #:	8

I1860
SE
1/4 - 1/2 Mile
Lower

WA WELLS **WALOG2000522589**

Database:	Ecology Well Logs	Well Log ID:	741307
Well Tag #:	Not Reported	Project Tag #:	Not Reported
Notice of Intent #:	AE13845	Date Received:	10-AUG-11
Diameter (in):	2.25	Casing Depth (ft):	16
Well completion:	07-JUL-11	Well Owner:	City Of Seattle
Well Type:	Decommisioning	Driller #:	Not Reported
Static Water Level:	Not Reported	Flow Rate (gpm):	Not Reported
Flow Type:	Not Reported	PSI:	Not Reported
Well Test:	Not Reported	Water Reclamation #:	8

I1861
SE
1/4 - 1/2 Mile
Lower

WA WELLS **WALOG2000522590**

Database:	Ecology Well Logs	Well Log ID:	741309
Well Tag #:	Not Reported	Project Tag #:	Not Reported
Notice of Intent #:	AE13845	Date Received:	10-AUG-11
Diameter (in):	2.25	Casing Depth (ft):	10
Well completion:	07-JUL-11	Well Owner:	City Of Seattle
Well Type:	Decommisioning	Driller #:	Not Reported
Static Water Level:	Not Reported	Flow Rate (gpm):	Not Reported
Flow Type:	Not Reported	PSI:	Not Reported
Well Test:	Not Reported	Water Reclamation #:	8

DRAFT

Map ID Direction Distance Elevation	Database	EDR ID Number
I1862 **SE** **1/4 - 1/2 Mile** **Lower**	**WA WELLS**	**WALOG2000532231**

Database:	Ecology Well Logs	Well Log ID:	760144
Well Tag #:	BHK032	Project Tag #:	Not Reported
Notice of Intent #:	RE06347	Date Received:	22-NOV-11
Diameter (in):	8.25	Casing Depth (ft):	25
Well completion:	31-OCT-11	Well Owner:	Capitol Hill | Farallon Consulting~ LLC
Well Type:	Resource Protection	Driller #:	Not Reported
Static Water Level:	Not Reported	Flow Rate (gpm):	Not Reported
Flow Type:	Not Reported	PSI:	Not Reported
Well Test:	Not Reported	Water Reclamation #:	8

I1863 **SE** **1/4 - 1/2 Mile** **Lower**	**WA WELLS**	**WALOG2000522586**

Database:	Ecology Well Logs	Well Log ID:	741301
Well Tag #:	Not Reported	Project Tag #:	Not Reported
Notice of Intent #:	SE43113	Date Received:	10-AUG-11
Diameter (in):	2.25	Casing Depth (ft):	16
Well completion:	07-JUL-11	Well Owner:	City Of Seattle
Well Type:	Resource Protection	Driller #:	Not Reported
Static Water Level:	Not Reported	Flow Rate (gpm):	Not Reported
Flow Type:	Not Reported	PSI:	Not Reported
Well Test:	Not Reported	Water Reclamation #:	8

I1864 **SE** **1/4 - 1/2 Mile** **Lower**	**WA WELLS**	**WALOG2000522587**

Database:	Ecology Well Logs	Well Log ID:	741303
Well Tag #:	Not Reported	Project Tag #:	Not Reported
Notice of Intent #:	SE43113	Date Received:	10-AUG-11
Diameter (in):	2.25	Casing Depth (ft):	10
Well completion:	07-JUL-11	Well Owner:	City Of Seattle
Well Type:	Resource Protection	Driller #:	Not Reported
Static Water Level:	Not Reported	Flow Rate (gpm):	Not Reported
Flow Type:	Not Reported	PSI:	Not Reported
Well Test:	Not Reported	Water Reclamation #:	8

I1865 **SE** **1/4 - 1/2 Mile** **Lower**	**WA WELLS**	**WALOG2000522588**

Database:	Ecology Well Logs	Well Log ID:	741305
Well Tag #:	Not Reported	Project Tag #:	Not Reported
Notice of Intent #:	AE13845	Date Received:	10-AUG-11
Diameter (in):	2.25	Casing Depth (ft):	14

DRAFT

Well completion:	07-JUL-11	Well Owner:	City Of Seattle
Well Type:	Decommisioning	Driller #:	Not Reported
Static Water Level:	Not Reported	Flow Rate (gpm):	Not Reported
Flow Type:	Not Reported	PSI:	Not Reported
Well Test:	Not Reported	Water Reclamation #:	8

I1866
SE
1/4 - 1/2 Mile
Lower

WA WELLS **WALOG2000532232**

Database:	Ecology Well Logs	Well Log ID:	760145
Well Tag #:	BHK033	Project Tag #:	Not Reported
Notice of Intent #:	RE06347	Date Received:	22-NOV-11
Diameter (in):	8.25	Casing Depth (ft):	25
Well completion:	28-OCT-11	Well Owner:	Capitol Hill | Farallon Consulting~ LLC
Well Type:	Resource Protection	Driller #:	Not Reported
Static Water Level:	Not Reported	Flow Rate (gpm):	Not Reported
Flow Type:	Not Reported	PSI:	Not Reported
Well Test:	Not Reported	Water Reclamation #:	8

I1867
SE
1/4 - 1/2 Mile
Lower

WA WELLS **WALOG2000548972**

Database:	Ecology Well Logs	Well Log ID:	792656
Well Tag #:	Not Reported	Project Tag #:	Not Reported
Notice of Intent #:	EE03976	Date Received:	17-MAY-12
Diameter (in):	2.25	Casing Depth (ft):	18
Well completion:	08-MAY-12	Well Owner:	Pryde Johnson 11th & Pine
Well Type:	Resource Protection	Driller #:	Not Reported
Static Water Level:	Not Reported	Flow Rate (gpm):	Not Reported
Flow Type:	Not Reported	PSI:	Not Reported
Well Test:	Not Reported	Water Reclamation #:	8

I1868
SE
1/4 - 1/2 Mile
Lower

WA WELLS **WALOG2000548973**

Database:	Ecology Well Logs	Well Log ID:	792658
Well Tag #:	Not Reported	Project Tag #:	Not Reported
Notice of Intent #:	EE03976	Date Received:	17-MAY-12
Diameter (in):	2.25	Casing Depth (ft):	19
Well completion:	08-MAY-12	Well Owner:	Pryde Johnson 11th & Pine
Well Type:	Resource Protection	Driller #:	Not Reported
Static Water Level:	Not Reported	Flow Rate (gpm):	Not Reported
Flow Type:	Not Reported	PSI:	Not Reported
Well Test:	Not Reported	Water Reclamation #:	8

DRAFT

Map ID Direction Distance Elevation	Database	EDR ID Number
I1869 **SE** **1/4 - 1/2 Mile** **Lower**	**WA WELLS**	**WALOG2000548974**

Database:	Ecology Well Logs	Well Log ID:	792659
Well Tag #:	Not Reported	Project Tag #:	Not Reported
Notice of Intent #:	EE03976	Date Received:	17-MAY-12
Diameter (in):	2.25	Casing Depth (ft):	20
Well completion:	08-MAY-12	Well Owner:	Pryde Johnson 11th & Pine
Well Type:	Resource Protection	Driller #:	Not Reported
Static Water Level:	Not Reported	Flow Rate (gpm):	Not Reported
Flow Type:	Not Reported	PSI:	Not Reported
Well Test:	Not Reported	Water Reclamation #:	8

I1870 **SE** **1/4 - 1/2 Mile** **Lower**	**WA WELLS**	**WALOG2000532233**

Database:	Ecology Well Logs	Well Log ID:	760146
Well Tag #:	BHK034	Project Tag #:	Not Reported
Notice of Intent #:	RE06347	Date Received:	22-NOV-11
Diameter (in):	8.25	Casing Depth (ft):	25
Well completion:	31-OCT-11	Well Owner:	Capitol Hill | Farallon Consulting~ LLC
Well Type:	Resource Protection	Driller #:	Not Reported
Static Water Level:	Not Reported	Flow Rate (gpm):	Not Reported
Flow Type:	Not Reported	PSI:	Not Reported
Well Test:	Not Reported	Water Reclamation #:	8

I1871 **SE** **1/4 - 1/2 Mile** **Lower**	**WA WELLS**	**WALOG2000542001**

Database:	Ecology Well Logs	Well Log ID:	778936
Well Tag #:	BHM140	Project Tag #:	Not Reported
Notice of Intent #:	RE06577	Date Received:	24-FEB-12
Diameter (in):	8.25	Casing Depth (ft):	25
Well completion:	07-FEB-12	Well Owner:	Photo Center NW | Farallon Consulting
Well Type:	Resource Protection	Driller #:	Not Reported
Static Water Level:	Not Reported	Flow Rate (gpm):	Not Reported
Flow Type:	Not Reported	PSI:	Not Reported
Well Test:	Not Reported	Water Reclamation #:	8

I1872 **SE** **1/4 - 1/2 Mile** **Lower**	**WA WELLS**	**WALOG2000548971**

Database:	Ecology Well Logs	Well Log ID:	792655
Well Tag #:	Not Reported	Project Tag #:	Not Reported
Notice of Intent #:	EE03976	Date Received:	17-MAY-12
Diameter (in):	2.25	Casing Depth (ft):	19

DRAFT

Well completion:	08-MAY-12	Well Owner:	Pryde Johnson 11th & Pine
Well Type:	Resource Protection	Driller #:	Not Reported
Static Water Level:	Not Reported	Flow Rate (gpm):	Not Reported
Flow Type:	Not Reported	PSI:	Not Reported
Well Test:	Not Reported	Water Reclamation #:	8

I1873
SE
1/4 - 1/2 Mile
Lower

WA WELLS **WALOG2000510038**

Database:	Ecology Well Logs	Well Log ID:	716708
Well Tag #:	BHB070	Project Tag #:	Not Reported
Notice of Intent #:	RE05544	Date Received:	24-MAR-11
Diameter (in):	8.25	Casing Depth (ft):	35
Well completion:	23-FEB-11		
Well Owner:	Parking Lot c/o Terra Associates | Terra Associates		
Well Type:	Resource Protection	Driller #:	Not Reported
Static Water Level:	Not Reported	Flow Rate (gpm):	Not Reported
Flow Type:	Not Reported	PSI:	Not Reported
Well Test:	Not Reported	Water Reclamation #:	8

I1874
SE
1/4 - 1/2 Mile
Lower

WA WELLS **WALOG2000510039**

Database:	Ecology Well Logs	Well Log ID:	716710
Well Tag #:	BHB071	Project Tag #:	Not Reported
Notice of Intent #:	RE05544	Date Received:	24-MAR-11
Diameter (in):	8.25	Casing Depth (ft):	30
Well completion:	23-FEB-11		
Well Owner:	Parking Lot c/o Terra Associates | Terra Associates		
Well Type:	Resource Protection	Driller #:	Not Reported
Static Water Level:	Not Reported	Flow Rate (gpm):	Not Reported
Flow Type:	Not Reported	PSI:	Not Reported
Well Test:	Not Reported	Water Reclamation #:	8

I1875
SE
1/4 - 1/2 Mile
Lower

WA WELLS **WALOG2000510040**

Database:	Ecology Well Logs	Well Log ID:	716712
Well Tag #:	BHB072	Project Tag #:	Not Reported
Notice of Intent #:	RE05544	Date Received:	24-MAR-11
Diameter (in):	8.25	Casing Depth (ft):	30
Well completion:	23-FEB-11		
Well Owner:	Parking Lot c/o Terra Associates | Terra Associates		
Well Type:	Resource Protection	Driller #:	Not Reported
Static Water Level:	Not Reported	Flow Rate (gpm):	Not Reported
Flow Type:	Not Reported	PSI:	Not Reported
Well Test:	Not Reported	Water Reclamation #:	8

DRAFT

Map ID Direction Distance Elevation	Database	EDR ID Number
I1876 **SE** **1/4 - 1/2 Mile** **Lower**	**WA WELLS**	**WALOG2000505633**

Database:	Ecology Well Logs	Well Log ID:	708292
Well Tag #:	BCT389	Project Tag #:	Not Reported
Notice of Intent #:	AE11690	Date Received:	06-JAN-11
Diameter (in):	2	Casing Depth (ft):	50
Well completion:	22-DEC-10	Well Owner:	13th & Madison | Pacific Crest Environmental
Well Type:	Decommisioning	Driller #:	Not Reported
Static Water Level:	Not Reported	Flow Rate (gpm):	Not Reported
Flow Type:	Not Reported	PSI:	Not Reported
Well Test:	Not Reported	Water Reclamation #:	8

I1877 **SE** **1/4 - 1/2 Mile** **Lower**	**WA WELLS**	**WALOG2000505634**

Database:	Ecology Well Logs	Well Log ID:	708294
Well Tag #:	BCT390	Project Tag #:	Not Reported
Notice of Intent #:	AE11690	Date Received:	06-JAN-11
Diameter (in):	2	Casing Depth (ft):	43
Well completion:	22-DEC-10	Well Owner:	13th & Madison | Pacific Crest Environmental
Well Type:	Decommisioning	Driller #:	Not Reported
Static Water Level:	Not Reported	Flow Rate (gpm):	Not Reported
Flow Type:	Not Reported	PSI:	Not Reported
Well Test:	Not Reported	Water Reclamation #:	8

I1878 **SE** **1/4 - 1/2 Mile** **Lower**	**WA WELLS**	**WALOG2000505635**

Database:	Ecology Well Logs	Well Log ID:	708296
Well Tag #:	BCT391	Project Tag #:	Not Reported
Notice of Intent #:	AE11690	Date Received:	06-JAN-11
Diameter (in):	2	Casing Depth (ft):	46
Well completion:	22-DEC-10	Well Owner:	13th & Madison | Pacific Crest Environmental
Well Type:	Decommisioning	Driller #:	Not Reported
Static Water Level:	Not Reported	Flow Rate (gpm):	Not Reported
Flow Type:	Not Reported	PSI:	Not Reported
Well Test:	Not Reported	Water Reclamation #:	8

I1879 **SE** **1/4 - 1/2 Mile** **Lower**	**WA WELLS**	**WALOG2000522549**

Database:	Ecology Well Logs	Well Log ID:	741230
Well Tag #:	Not Reported	Project Tag #:	Not Reported
Notice of Intent #:	EE03474	Date Received:	10-AUG-11
Diameter (in):	2.25	Casing Depth (ft):	18

DRAFT

Well completion:	07-JUL-11	Well Owner:	City Of Seattle
Well Type:	Resource Protection	Driller #:	Not Reported
Static Water Level:	Not Reported	Flow Rate (gpm):	Not Reported
Flow Type:	Not Reported	PSI:	Not Reported
Well Test:	Not Reported	Water Reclamation #:	8

I1880
SE
1/4 - 1/2 Mile
Lower

WA WELLS **WALOG2000522553**

Database:	Ecology Well Logs	Well Log ID:	741238
Well Tag #:	Not Reported	Project Tag #:	Not Reported
Notice of Intent #:	AE13846	Date Received:	10-AUG-11
Diameter (in):	2.25	Casing Depth (ft):	18
Well completion:	07-JUL-11	Well Owner:	City Of Seattle
Well Type:	Decommisioning	Driller #:	Not Reported
Static Water Level:	Not Reported	Flow Rate (gpm):	Not Reported
Flow Type:	Not Reported	PSI:	Not Reported
Well Test:	Not Reported	Water Reclamation #:	8

I1881
SE
1/4 - 1/2 Mile
Lower

WA WELLS **WALOG2000522554**

Database:	Ecology Well Logs	Well Log ID:	741240
Well Tag #:	Not Reported	Project Tag #:	Not Reported
Notice of Intent #:	AE13846	Date Received:	10-AUG-11
Diameter (in):	2.25	Casing Depth (ft):	19
Well completion:	07-JUL-11	Well Owner:	City Of Seattle
Well Type:	Decommisioning	Driller #:	Not Reported
Static Water Level:	Not Reported	Flow Rate (gpm):	Not Reported
Flow Type:	Not Reported	PSI:	Not Reported
Well Test:	Not Reported	Water Reclamation #:	8

I1882
SE
1/4 - 1/2 Mile
Lower

WA WELLS **WALOG2000522585**

Database:	Ecology Well Logs	Well Log ID:	741299
Well Tag #:	Not Reported	Project Tag #:	Not Reported
Notice of Intent #:	SE43113	Date Received:	10-AUG-11
Diameter (in):	2.25	Casing Depth (ft):	14
Well completion:	07-JUL-11	Well Owner:	City Of Seattle
Well Type:	Resource Protection	Driller #:	Not Reported
Static Water Level:	Not Reported	Flow Rate (gpm):	Not Reported
Flow Type:	Not Reported	PSI:	Not Reported
Well Test:	Not Reported	Water Reclamation #:	8

DRAFT

Map ID Direction Distance Elevation	Database	EDR ID Number
I1883 **SE** **1/4 - 1/2 Mile** **Lower**	**WA WELLS**	**WALOG2000522550**

Database:	Ecology Well Logs	Well Log ID:	741232
Well Tag #:	Not Reported	Project Tag #:	Not Reported
Notice of Intent #:	EE03474	Date Received:	10-AUG-11
Diameter (in):	2.25	Casing Depth (ft):	14
Well completion:	07-JUL-11	Well Owner:	City Of Seattle
Well Type:	Resource Protection	Driller #:	Not Reported
Static Water Level:	Not Reported	Flow Rate (gpm):	Not Reported
Flow Type:	Not Reported	PSI:	Not Reported
Well Test:	Not Reported	Water Reclamation #:	8

I1884 **SE** **1/4 - 1/2 Mile** **Lower**	**WA WELLS**	**WALOG2000522551**

Database:	Ecology Well Logs	Well Log ID:	741234
Well Tag #:	Not Reported	Project Tag #:	Not Reported
Notice of Intent #:	EE03474	Date Received:	10-AUG-11
Diameter (in):	2.25	Casing Depth (ft):	19
Well completion:	07-JUL-11	Well Owner:	City Of Seattle
Well Type:	Resource Protection	Driller #:	Not Reported
Static Water Level:	Not Reported	Flow Rate (gpm):	Not Reported
Flow Type:	Not Reported	PSI:	Not Reported
Well Test:	Not Reported	Water Reclamation #:	8

I1885 **SE** **1/4 - 1/2 Mile** **Lower**	**WA WELLS**	**WALOG2000522552**

Database:	Ecology Well Logs	Well Log ID:	741236
Well Tag #:	Not Reported	Project Tag #:	Not Reported
Notice of Intent #:	AE13846	Date Received:	10-AUG-11
Diameter (in):	2.25	Casing Depth (ft):	14
Well completion:	07-JUL-11	Well Owner:	City Of Seattle
Well Type:	Decommisioning	Driller #:	Not Reported
Static Water Level:	Not Reported	Flow Rate (gpm):	Not Reported
Flow Type:	Not Reported	PSI:	Not Reported
Well Test:	Not Reported	Water Reclamation #:	8

I1886 **SE** **1/4 - 1/2 Mile** **Lower**	**WA WELLS**	**WALOG2000587900**

Database:	Ecology Well Logs	Well Log ID:	871102
Well Tag #:	BHN397	Project Tag #:	Not Reported
Notice of Intent #:	RE08311	Date Received:	22-JUL-13
Diameter (in):	1.5	Casing Depth (ft):	35

DRAFT

Well completion:	08-APR-13	Well Owner:	Seattle Academy Of Arts
Well Type:	Resource Protection	Driller #:	Not Reported
Static Water Level:	Not Reported	Flow Rate (gpm):	Not Reported
Flow Type:	Not Reported	PSI:	Not Reported
Well Test:	Not Reported	Water Reclamation #:	8

I1887
SE
1/4 - 1/2 Mile
Lower

WA WELLS **WALOG2000587901**

Database:	Ecology Well Logs	Well Log ID:	871104
Well Tag #:	BHN398	Project Tag #:	Not Reported
Notice of Intent #:	RE08311	Date Received:	22-JUL-13
Diameter (in):	1.5	Casing Depth (ft):	45
Well completion:	08-APR-13	Well Owner:	Seattle Academy Of Arts
Well Type:	Resource Protection	Driller #:	Not Reported
Static Water Level:	Not Reported	Flow Rate (gpm):	Not Reported
Flow Type:	Not Reported	PSI:	Not Reported
Well Test:	Not Reported	Water Reclamation #:	8

I1888
SE
1/4 - 1/2 Mile
Lower

WA WELLS **WALOG2000588379**

Database:	Ecology Well Logs	Well Log ID:	872004
Well Tag #:	BIC500	Project Tag #:	Not Reported
Notice of Intent #:	RE08537	Date Received:	29-JUL-13
Diameter (in):	8	Casing Depth (ft):	35
Well completion:	06-JUN-13		
Well Owner:	Callahans Auto Rebuild | SoundEarth Strategies		
Well Type:	Resource Protection	Driller #:	Not Reported
Static Water Level:	Not Reported	Flow Rate (gpm):	Not Reported
Flow Type:	Not Reported	PSI:	Not Reported
Well Test:	Not Reported	Water Reclamation #:	8

I1889
SE
1/4 - 1/2 Mile
Lower

WA WELLS **WALOG2000578337**

Database:	Ecology Well Logs	Well Log ID:	852226
Well Tag #:	Not Reported	Project Tag #:	Not Reported
Notice of Intent #:	AE21046	Date Received:	08-APR-13
Diameter (in):	8	Casing Depth (ft):	15
Well completion:	22-MAR-13	Well Owner:	Ezra Teshome | Zipper Geo
Well Type:	Decommisioning	Driller #:	Not Reported
Static Water Level:	Not Reported	Flow Rate (gpm):	Not Reported
Flow Type:	Not Reported	PSI:	Not Reported
Well Test:	Not Reported	Water Reclamation #:	8

DRAFT

Map ID Direction Distance Elevation	Database	EDR ID Number
I1890 **SE** **1/4 - 1/2 Mile** **Lower**	**WA WELLS**	**WALOG2000586854**

Database:	Ecology Well Logs	Well Log ID:	869059
Well Tag #:	Not Reported	Project Tag #:	Not Reported
Notice of Intent #:	AE21347	Date Received:	22-JUL-13
Diameter (in):	8	Casing Depth (ft):	45
Well completion:	08-APR-13	Well Owner:	Seattle Academy Of Arts
Well Type:	Decommisioning	Driller #:	Not Reported
Static Water Level:	Not Reported	Flow Rate (gpm):	Not Reported
Flow Type:	Not Reported	PSI:	Not Reported
Well Test:	Not Reported	Water Reclamation #:	8

I1891 **SE** **1/4 - 1/2 Mile** **Lower**	**WA WELLS**	**WALOG2000586855**

Database:	Ecology Well Logs	Well Log ID:	869061
Well Tag #:	Not Reported	Project Tag #:	Not Reported
Notice of Intent #:	SE47854	Date Received:	22-JUL-13
Diameter (in):	8	Casing Depth (ft):	45
Well completion:	08-APR-13	Well Owner:	Seattle Academy Of Arts
Well Type:	Resource Protection	Driller #:	Not Reported
Static Water Level:	Not Reported	Flow Rate (gpm):	Not Reported
Flow Type:	Not Reported	PSI:	Not Reported
Well Test:	Not Reported	Water Reclamation #:	8

I1892 **SE** **1/4 - 1/2 Mile** **Lower**	**WA WELLS**	**WALOG2000588380**

Database:	Ecology Well Logs	Well Log ID:	872005
Well Tag #:	BIC501	Project Tag #:	Not Reported
Notice of Intent #:	RE08537	Date Received:	29-JUL-13
Diameter (in):	8	Casing Depth (ft):	35
Well completion:	06-JUN-13		
Well Owner:	Callahans Auto Rebuild | SoundEarth Strategies		
Well Type:	Resource Protection	Driller #:	Not Reported
Static Water Level:	Not Reported	Flow Rate (gpm):	Not Reported
Flow Type:	Not Reported	PSI:	Not Reported
Well Test:	Not Reported	Water Reclamation #:	8

I1893 **SE** **1/4 - 1/2 Mile** **Lower**	**WA WELLS**	**WALOG2000613946**

Database:	Ecology Well Logs	Well Log ID:	921577
Well Tag #:	BIJ349	Project Tag #:	Not Reported
Notice of Intent #:	RE09686	Date Received:	02-MAY-14

DRAFT

Diameter (in):	2	Casing Depth (ft):	10
Well completion:	10-MAR-14	Well Owner:	Casita Grande LLC
Well Type:	Resource Protection	Driller #:	2922
Static Water Level:	Not Reported	Flow Rate (gpm):	Not Reported
Flow Type:	Not Reported	PSI:	Not Reported
Well Test:	Not Reported	Water Reclamation #:	8

I1894
SE
1/4 - 1/2 Mile
Lower

WA WELLS **WALOG2000613989**

Database:	Ecology Well Logs	Well Log ID:	921623
Well Tag #:	BIJ350	Project Tag #:	Not Reported
Notice of Intent #:	RE09686	Date Received:	02-MAY-14
Diameter (in):	2	Casing Depth (ft):	10
Well completion:	10-MAR-14	Well Owner:	Casita Grande LLC
Well Type:	Resource Protection	Driller #:	2922
Static Water Level:	Not Reported	Flow Rate (gpm):	Not Reported
Flow Type:	Not Reported	PSI:	Not Reported
Well Test:	Not Reported	Water Reclamation #:	8

I1895
SE
1/4 - 1/2 Mile
Lower

WA WELLS **WALOG2000653064**

Database:	Ecology Well Logs	Well Log ID:	1007066
Well Tag #:	BHN398	Project Tag #:	Not Reported
Notice of Intent #:	AE26458	Date Received:	27-JUN-14
Diameter (in):	1.5	Casing Depth (ft):	45
Well completion:	24-APR-14	Well Owner:	Seattle Academy of Arts
Well Type:	Decommisioning	Driller #:	3123
Static Water Level:	Not Reported	Flow Rate (gpm):	Not Reported
Flow Type:	Not Reported	PSI:	Not Reported
Well Test:	Not Reported	Water Reclamation #:	8

I1896
SE
1/4 - 1/2 Mile
Lower

WA WELLS **WALOG2000588381**

Database:	Ecology Well Logs	Well Log ID:	872006
Well Tag #:	BIC502	Project Tag #:	Not Reported
Notice of Intent #:	RE08537	Date Received:	29-JUL-13
Diameter (in):	8	Casing Depth (ft):	35
Well completion:	07-JUN-13		
Well Owner:	Callahans Auto Rebuild | SoundEarth Strategies		
Well Type:	Resource Protection	Driller #:	Not Reported
Static Water Level:	Not Reported	Flow Rate (gpm):	Not Reported
Flow Type:	Not Reported	PSI:	Not Reported
Well Test:	Not Reported	Water Reclamation #:	8

DRAFT

Map ID Direction Distance Elevation	Database	EDR ID Number
I1897 **SE** **1/4 - 1/2 Mile** **Lower**	**WA WELLS**	**WALOG2000588382**

Database:	Ecology Well Logs	Well Log ID:	872008
Well Tag #:	BIC503	Project Tag #:	Not Reported
Notice of Intent #:	RE08537	Date Received:	29-JUL-13
Diameter (in):	8	Casing Depth (ft):	35
Well completion:	07-JUN-13		
Well Owner:	Callahans Auto Rebuild | SoundEarth Strategies		
Well Type:	Resource Protection	Driller #:	Not Reported
Static Water Level:	Not Reported	Flow Rate (gpm):	Not Reported
Flow Type:	Not Reported	PSI:	Not Reported
Well Test:	Not Reported	Water Reclamation #:	8

I1898 **SE** **1/4 - 1/2 Mile** **Lower**	**WA WELLS**	**WALOG2000613922**

Database:	Ecology Well Logs	Well Log ID:	921550
Well Tag #:	BIJ384	Project Tag #:	Not Reported
Notice of Intent #:	RE09686	Date Received:	02-MAY-14
Diameter (in):	2	Casing Depth (ft):	10
Well completion:	10-MAR-14	Well Owner:	Casita Grande LLC
Well Type:	Resource Protection	Driller #:	2922
Static Water Level:	Not Reported	Flow Rate (gpm):	Not Reported
Flow Type:	Not Reported	PSI:	Not Reported
Well Test:	Not Reported	Water Reclamation #:	8

I1899 **SE** **1/4 - 1/2 Mile** **Lower**	**WA WELLS**	**WALOG2000548978**

Database:	Ecology Well Logs	Well Log ID:	792665
Well Tag #:	Not Reported	Project Tag #:	Not Reported
Notice of Intent #:	AE17353	Date Received:	17-MAY-12
Diameter (in):	2.25	Casing Depth (ft):	19
Well completion:	08-MAY-12	Well Owner:	Pryde Johnson 11th & Pine
Well Type:	Decommisioning	Driller #:	Not Reported
Static Water Level:	Not Reported	Flow Rate (gpm):	Not Reported
Flow Type:	Not Reported	PSI:	Not Reported
Well Test:	Not Reported	Water Reclamation #:	8

I1900 **SE** **1/4 - 1/2 Mile** **Lower**	**WA WELLS**	**WALOG2000548979**

Database:	Ecology Well Logs	Well Log ID:	792667
Well Tag #:	Not Reported	Project Tag #:	Not Reported
Notice of Intent #:	AE17353	Date Received:	17-MAY-12

DRAFT

Diameter (in):	2.25	Casing Depth (ft):	20
Well completion:	08-MAY-12	Well Owner:	Pryde Johnson 11th & Pine
Well Type:	Decommisioning	Driller #:	Not Reported
Static Water Level:	Not Reported	Flow Rate (gpm):	Not Reported
Flow Type:	Not Reported	PSI:	Not Reported
Well Test:	Not Reported	Water Reclamation #:	8

I1901
SE
1/4 - 1/2 Mile
Lower

WA WELLS **WALOG2000548980**

Database:	Ecology Well Logs	Well Log ID:	792668
Well Tag #:	Not Reported	Project Tag #:	Not Reported
Notice of Intent #:	AE17353	Date Received:	17-MAY-12
Diameter (in):	2.25	Casing Depth (ft):	13
Well completion:	08-MAY-12	Well Owner:	Pryde Johnson 11th & Pine
Well Type:	Decommisioning	Driller #:	Not Reported
Static Water Level:	Not Reported	Flow Rate (gpm):	Not Reported
Flow Type:	Not Reported	PSI:	Not Reported
Well Test:	Not Reported	Water Reclamation #:	8

I1902
SE
1/4 - 1/2 Mile
Lower

WA WELLS **WALOG2000548975**

Database:	Ecology Well Logs	Well Log ID:	792660
Well Tag #:	Not Reported	Project Tag #:	Not Reported
Notice of Intent #:	EE03976	Date Received:	17-MAY-12
Diameter (in):	2.25	Casing Depth (ft):	13
Well completion:	08-MAY-12	Well Owner:	Pryde Johnson 11th & Pine
Well Type:	Resource Protection	Driller #:	Not Reported
Static Water Level:	Not Reported	Flow Rate (gpm):	Not Reported
Flow Type:	Not Reported	PSI:	Not Reported
Well Test:	Not Reported	Water Reclamation #:	8

I1903
SE
1/4 - 1/2 Mile
Lower

WA WELLS **WALOG2000548976**

Database:	Ecology Well Logs	Well Log ID:	792661
Well Tag #:	Not Reported	Project Tag #:	Not Reported
Notice of Intent #:	AE17353	Date Received:	17-MAY-12
Diameter (in):	2.25	Casing Depth (ft):	19
Well completion:	08-MAY-12	Well Owner:	Pryde Johnson 11th & Pine
Well Type:	Decommisioning	Driller #:	Not Reported
Static Water Level:	Not Reported	Flow Rate (gpm):	Not Reported
Flow Type:	Not Reported	PSI:	Not Reported
Well Test:	Not Reported	Water Reclamation #:	8

DRAFT

Map ID Direction Distance Elevation	Database	EDR ID Number
I1904 **SE** **1/4 - 1/2 Mile** **Lower**	**WA WELLS**	**WALOG2000548977**

Database:	Ecology Well Logs	Well Log ID:	792663
Well Tag #:	Not Reported	Project Tag #:	Not Reported
Notice of Intent #:	AE17353	Date Received:	17-MAY-12
Diameter (in):	2.25	Casing Depth (ft):	18
Well completion:	08-MAY-12	Well Owner:	Pryde Johnson 11th & Pine
Well Type:	Decommisioning	Driller #:	Not Reported
Static Water Level:	Not Reported	Flow Rate (gpm):	Not Reported
Flow Type:	Not Reported	PSI:	Not Reported
Well Test:	Not Reported	Water Reclamation #:	8

I1905 **SE** **1/4 - 1/2 Mile** **Lower**	**WA WELLS**	**WALOG2000573919**

Database:	Ecology Well Logs	Well Log ID:	843204
Well Tag #:	Not Reported	Project Tag #:	Not Reported
Notice of Intent #:	SE47221	Date Received:	13-FEB-13
Diameter (in):	2.25	Casing Depth (ft):	20
Well completion:	22-JAN-13	Well Owner:	Automobili Italiane
Well Type:	Resource Protection	Driller #:	Not Reported
Static Water Level:	Not Reported	Flow Rate (gpm):	Not Reported
Flow Type:	Not Reported	PSI:	Not Reported
Well Test:	Not Reported	Water Reclamation #:	8

I1906 **SE** **1/4 - 1/2 Mile** **Lower**	**WA WELLS**	**WALOG2000578331**

Database:	Ecology Well Logs	Well Log ID:	852214
Well Tag #:	BHZ741	Project Tag #:	Not Reported
Notice of Intent #:	RE08235	Date Received:	08-APR-13
Diameter (in):	8	Casing Depth (ft):	19
Well completion:	22-MAR-13	Well Owner:	Ezra Teshome | Zipper Geo
Well Type:	Resource Protection	Driller #:	Not Reported
Static Water Level:	Not Reported	Flow Rate (gpm):	Not Reported
Flow Type:	Not Reported	PSI:	Not Reported
Well Test:	Not Reported	Water Reclamation #:	8

I1907 **SE** **1/4 - 1/2 Mile** **Lower**	**WA WELLS**	**WALOG2000578335**

Database:	Ecology Well Logs	Well Log ID:	852222
Well Tag #:	Not Reported	Project Tag #:	Not Reported
Notice of Intent #:	AE21046	Date Received:	08-APR-13
Diameter (in):	8	Casing Depth (ft):	15

DRAFT

Well completion:	22-MAR-13	Well Owner:	Ezra Teshome | Zipper Geo
Well Type:	Decommisioning	Driller #:	Not Reported
Static Water Level:	Not Reported	Flow Rate (gpm):	Not Reported
Flow Type:	Not Reported	PSI:	Not Reported
Well Test:	Not Reported	Water Reclamation #:	8

I1908
SE
1/4 - 1/2 Mile
Lower

WA WELLS **WALOG2000578336**

Database:	Ecology Well Logs	Well Log ID:	852224
Well Tag #:	Not Reported	Project Tag #:	Not Reported
Notice of Intent #:	AE21046	Date Received:	08-APR-13
Diameter (in):	8	Casing Depth (ft):	15
Well completion:	22-MAR-13	Well Owner:	Ezra Teshome | Zipper Geo
Well Type:	Decommisioning	Driller #:	Not Reported
Static Water Level:	Not Reported	Flow Rate (gpm):	Not Reported
Flow Type:	Not Reported	PSI:	Not Reported
Well Test:	Not Reported	Water Reclamation #:	8

I1909
SE
1/4 - 1/2 Mile
Lower

WA WELLS **WALOG2000573920**

Database:	Ecology Well Logs	Well Log ID:	843206
Well Tag #:	Not Reported	Project Tag #:	Not Reported
Notice of Intent #:	SE47221	Date Received:	13-FEB-13
Diameter (in):	2.25	Casing Depth (ft):	12
Well completion:	22-JAN-13	Well Owner:	Automobili Italiane
Well Type:	Resource Protection	Driller #:	Not Reported
Static Water Level:	Not Reported	Flow Rate (gpm):	Not Reported
Flow Type:	Not Reported	PSI:	Not Reported
Well Test:	Not Reported	Water Reclamation #:	8

I1910
SE
1/4 - 1/2 Mile
Lower

WA WELLS **WALOG2000573921**

Database:	Ecology Well Logs	Well Log ID:	843208
Well Tag #:	Not Reported	Project Tag #:	Not Reported
Notice of Intent #:	AE20398	Date Received:	13-FEB-13
Diameter (in):	2.25	Casing Depth (ft):	20
Well completion:	22-JAN-13	Well Owner:	Automobili Italiane
Well Type:	Decommisioning	Driller #:	Not Reported
Static Water Level:	Not Reported	Flow Rate (gpm):	Not Reported
Flow Type:	Not Reported	PSI:	Not Reported
Well Test:	Not Reported	Water Reclamation #:	8

DRAFT

Map ID Direction Distance Elevation	Database	EDR ID Number
I1911 **SE** **1/4 - 1/2 Mile** **Lower**	**WA WELLS**	**WALOG2000573923**

Database:	Ecology Well Logs	Well Log ID:	843211
Well Tag #:	Not Reported	Project Tag #:	Not Reported
Notice of Intent #:	AE20398	Date Received:	13-FEB-13
Diameter (in):	2.25	Casing Depth (ft):	12
Well completion:	22-JAN-13	Well Owner:	Automobili Italiane
Well Type:	Decommisioning	Driller #:	Not Reported
Static Water Level:	Not Reported	Flow Rate (gpm):	Not Reported
Flow Type:	Not Reported	PSI:	Not Reported
Well Test:	Not Reported	Water Reclamation #:	8

I1912 **SE** **1/4 - 1/2 Mile** **Lower**	**WA WELLS**	**WALOG2000435868**

Database:	Ecology Well Logs	Well Log ID:	576810
Well Tag #:	Not Reported	Project Tag #:	Not Reported
Notice of Intent #:	SE03727	Date Received:	15-JAN-09
Diameter (in):	1.25	Casing Depth (ft):	4
Well completion:	16-DEC-08	Well Owner:	Madison TT LLC
Well Type:	Resource Protection	Driller #:	Not Reported
Static Water Level:	Not Reported	Flow Rate (gpm):	Not Reported
Flow Type:	Not Reported	PSI:	Not Reported
Well Test:	Not Reported	Water Reclamation #:	8

I1913 **SE** **1/4 - 1/2 Mile** **Lower**	**WA WELLS**	**WALOG2000435869**

Database:	Ecology Well Logs	Well Log ID:	576811
Well Tag #:	Not Reported	Project Tag #:	Not Reported
Notice of Intent #:	SE03727	Date Received:	15-JAN-09
Diameter (in):	1.25	Casing Depth (ft):	4
Well completion:	16-DEC-08	Well Owner:	Madison TT LLC
Well Type:	Resource Protection	Driller #:	Not Reported
Static Water Level:	Not Reported	Flow Rate (gpm):	Not Reported
Flow Type:	Not Reported	PSI:	Not Reported
Well Test:	Not Reported	Water Reclamation #:	8

I1914 **SE** **1/4 - 1/2 Mile** **Lower**	**WA WELLS**	**WALOG2000435870**

Database:	Ecology Well Logs	Well Log ID:	576812
Well Tag #:	Not Reported	Project Tag #:	Not Reported
Notice of Intent #:	SE03727	Date Received:	15-JAN-09
Diameter (in):	1.25	Casing Depth (ft):	4

DRAFT

Well completion:	16-DEC-08	Well Owner:	Madison TT LLC
Well Type:	Resource Protection	Driller #:	Not Reported
Static Water Level:	Not Reported	Flow Rate (gpm):	Not Reported
Flow Type:	Not Reported	PSI:	Not Reported
Well Test:	Not Reported	Water Reclamation #:	8

I1915
SE
1/4 - 1/2 Mile
Lower

WA WELLS **WALOG2000434564**

Database:	Ecology Well Logs	Well Log ID:	574962
Well Tag #:	BAS029	Project Tag #:	Not Reported
Notice of Intent #:	RE02978	Date Received:	12-FEB-09
Diameter (in):	8	Casing Depth (ft):	25
Well completion:	29-JAN-09	Well Owner:	Madison TT LLC | G-Logics
Well Type:	Resource Protection	Driller #:	Not Reported
Static Water Level:	Not Reported	Flow Rate (gpm):	Not Reported
Flow Type:	Not Reported	PSI:	Not Reported
Well Test:	Not Reported	Water Reclamation #:	8

I1916
SE
1/4 - 1/2 Mile
Lower

WA WELLS **WALOG2000435866**

Database:	Ecology Well Logs	Well Log ID:	576808
Well Tag #:	Not Reported	Project Tag #:	Not Reported
Notice of Intent #:	SE03727	Date Received:	15-JAN-09
Diameter (in):	1.25	Casing Depth (ft):	4
Well completion:	16-DEC-08	Well Owner:	Madison TT LLC
Well Type:	Resource Protection	Driller #:	Not Reported
Static Water Level:	Not Reported	Flow Rate (gpm):	Not Reported
Flow Type:	Not Reported	PSI:	Not Reported
Well Test:	Not Reported	Water Reclamation #:	8

I1917
SE
1/4 - 1/2 Mile
Lower

WA WELLS **WALOG2000435867**

Database:	Ecology Well Logs	Well Log ID:	576809
Well Tag #:	Not Reported	Project Tag #:	Not Reported
Notice of Intent #:	SE03727	Date Received:	15-JAN-09
Diameter (in):	1.25	Casing Depth (ft):	4
Well completion:	16-DEC-08	Well Owner:	Madison TT LLC
Well Type:	Resource Protection	Driller #:	Not Reported
Static Water Level:	Not Reported	Flow Rate (gpm):	Not Reported
Flow Type:	Not Reported	PSI:	Not Reported
Well Test:	Not Reported	Water Reclamation #:	8

DRAFT

Map ID Direction Distance Elevation	Database	EDR ID Number
I1918 **SE** **1/4 - 1/2 Mile** **Lower**	**WA WELLS**	**WALOG2000435871**

Database:	Ecology Well Logs	Well Log ID:	576813
Well Tag #:	Not Reported	Project Tag #:	Not Reported
Notice of Intent #:	SE03727	Date Received:	15-JAN-09
Diameter (in):	1.25	Casing Depth (ft):	4
Well completion:	16-DEC-08	Well Owner:	Madison TT LLC
Well Type:	Resource Protection	Driller #:	Not Reported
Static Water Level:	Not Reported	Flow Rate (gpm):	Not Reported
Flow Type:	Not Reported	PSI:	Not Reported
Well Test:	Not Reported	Water Reclamation #:	8

I1919 **SE** **1/4 - 1/2 Mile** **Lower**	**WA WELLS**	**WALOG2000435875**

Database:	Ecology Well Logs	Well Log ID:	576817
Well Tag #:	Not Reported	Project Tag #:	Not Reported
Notice of Intent #:	SE03727	Date Received:	15-JAN-09
Diameter (in):	1.25	Casing Depth (ft):	4
Well completion:	16-DEC-08	Well Owner:	Madison TT LLC
Well Type:	Resource Protection	Driller #:	Not Reported
Static Water Level:	Not Reported	Flow Rate (gpm):	Not Reported
Flow Type:	Not Reported	PSI:	Not Reported
Well Test:	Not Reported	Water Reclamation #:	8

I1920 **SE** **1/4 - 1/2 Mile** **Lower**	**WA WELLS**	**WALOG2000435876**

Database:	Ecology Well Logs	Well Log ID:	576818
Well Tag #:	Not Reported	Project Tag #:	Not Reported
Notice of Intent #:	SE03727	Date Received:	15-JAN-09
Diameter (in):	1.25	Casing Depth (ft):	4
Well completion:	16-DEC-08	Well Owner:	Madison TT LLC
Well Type:	Resource Protection	Driller #:	Not Reported
Static Water Level:	Not Reported	Flow Rate (gpm):	Not Reported
Flow Type:	Not Reported	PSI:	Not Reported
Well Test:	Not Reported	Water Reclamation #:	8

I1921 **SE** **1/4 - 1/2 Mile** **Lower**	**WA WELLS**	**WALOG2000435877**

Database:	Ecology Well Logs	Well Log ID:	576819
Well Tag #:	Not Reported	Project Tag #:	Not Reported
Notice of Intent #:	SE03727	Date Received:	15-JAN-09
Diameter (in):	1.25	Casing Depth (ft):	4

DRAFT

Well completion:	16-DEC-08	Well Owner:	Madison TT LLC
Well Type:	Resource Protection	Driller #:	Not Reported
Static Water Level:	Not Reported	Flow Rate (gpm):	Not Reported
Flow Type:	Not Reported	PSI:	Not Reported
Well Test:	Not Reported	Water Reclamation #:	8

I1922
SE
1/4 - 1/2 Mile
Lower

WA WELLS **WALOG2000435872**

Database:	Ecology Well Logs	Well Log ID:	576814
Well Tag #:	Not Reported	Project Tag #:	Not Reported
Notice of Intent #:	SE03727	Date Received:	15-JAN-09
Diameter (in):	1.25	Casing Depth (ft):	4
Well completion:	16-DEC-08	Well Owner:	Madison TT LLC
Well Type:	Resource Protection	Driller #:	Not Reported
Static Water Level:	Not Reported	Flow Rate (gpm):	Not Reported
Flow Type:	Not Reported	PSI:	Not Reported
Well Test:	Not Reported	Water Reclamation #:	8

I1923
SE
1/4 - 1/2 Mile
Lower

WA WELLS **WALOG2000435873**

Database:	Ecology Well Logs	Well Log ID:	576815
Well Tag #:	Not Reported	Project Tag #:	Not Reported
Notice of Intent #:	SE03727	Date Received:	15-JAN-09
Diameter (in):	1.25	Casing Depth (ft):	4
Well completion:	16-DEC-08	Well Owner:	Madison TT LLC
Well Type:	Resource Protection	Driller #:	Not Reported
Static Water Level:	Not Reported	Flow Rate (gpm):	Not Reported
Flow Type:	Not Reported	PSI:	Not Reported
Well Test:	Not Reported	Water Reclamation #:	8

I1924
SE
1/4 - 1/2 Mile
Lower

WA WELLS **WALOG2000435874**

Database:	Ecology Well Logs	Well Log ID:	576816
Well Tag #:	Not Reported	Project Tag #:	Not Reported
Notice of Intent #:	SE03727	Date Received:	15-JAN-09
Diameter (in):	1.25	Casing Depth (ft):	4
Well completion:	16-DEC-08	Well Owner:	Madison TT LLC
Well Type:	Resource Protection	Driller #:	Not Reported
Static Water Level:	Not Reported	Flow Rate (gpm):	Not Reported
Flow Type:	Not Reported	PSI:	Not Reported
Well Test:	Not Reported	Water Reclamation #:	8

DRAFT

Map ID Direction Distance Elevation	Database	EDR ID Number
I1925 **SE** **1/4 - 1/2 Mile** **Lower**	**WA WELLS**	**WALOG2000425398**

Database:	Ecology Well Logs	Well Log ID:	562313
Well Tag #:	Not Reported	Project Tag #:	Not Reported
Notice of Intent #:	AE04455	Date Received:	27-OCT-08
Diameter (in):	2	Casing Depth (ft):	6
Well completion:	13-OCT-08	Well Owner:	Ingrid Philbrick | The Riley Group
Well Type:	Decommisioning	Driller #:	Not Reported
Static Water Level:	Not Reported	Flow Rate (gpm):	Not Reported
Flow Type:	Not Reported	PSI:	Not Reported
Well Test:	Not Reported	Water Reclamation #:	8

I1926 **SE** **1/4 - 1/2 Mile** **Lower**	**WA WELLS**	**WALOG2000425399**

Database:	Ecology Well Logs	Well Log ID:	562314
Well Tag #:	Not Reported	Project Tag #:	Not Reported
Notice of Intent #:	AE04455	Date Received:	27-OCT-08
Diameter (in):	2	Casing Depth (ft):	10
Well completion:	13-OCT-08	Well Owner:	Ingrid Philbrick | The Riley Group
Well Type:	Decommisioning	Driller #:	Not Reported
Static Water Level:	Not Reported	Flow Rate (gpm):	Not Reported
Flow Type:	Not Reported	PSI:	Not Reported
Well Test:	Not Reported	Water Reclamation #:	8

I1927 **SE** **1/4 - 1/2 Mile** **Lower**	**WA WELLS**	**WALOG2000425400**

Database:	Ecology Well Logs	Well Log ID:	562315
Well Tag #:	Not Reported	Project Tag #:	Not Reported
Notice of Intent #:	AE04455	Date Received:	27-OCT-08
Diameter (in):	2	Casing Depth (ft):	9
Well completion:	13-OCT-08	Well Owner:	Ingrid Philbrick | The Riley Group
Well Type:	Decommisioning	Driller #:	Not Reported
Static Water Level:	Not Reported	Flow Rate (gpm):	Not Reported
Flow Type:	Not Reported	PSI:	Not Reported
Well Test:	Not Reported	Water Reclamation #:	8

I1928 **SE** **1/4 - 1/2 Mile** **Lower**	**WA WELLS**	**WALOG2000425395**

Database:	Ecology Well Logs	Well Log ID:	562310
Well Tag #:	Not Reported	Project Tag #:	Not Reported
Notice of Intent #:	SE03327	Date Received:	27-OCT-08
Diameter (in):	2	Casing Depth (ft):	10

DRAFT

Well completion:	13-OCT-08	Well Owner:	Ingrid Philbrick | The Riley Group
Well Type:	Resource Protection	Driller #:	Not Reported
Static Water Level:	Not Reported	Flow Rate (gpm):	Not Reported
Flow Type:	Not Reported	PSI:	Not Reported
Well Test:	Not Reported	Water Reclamation #:	8

I1929
SE
1/4 - 1/2 Mile
Lower

WA WELLS **WALOG2000425396**

Database:	Ecology Well Logs	Well Log ID:	562311
Well Tag #:	Not Reported	Project Tag #:	Not Reported
Notice of Intent #:	SE03327	Date Received:	27-OCT-08
Diameter (in):	2	Casing Depth (ft):	9
Well completion:	13-OCT-08	Well Owner:	Ingrid Philbrick | The Riley Group
Well Type:	Resource Protection	Driller #:	Not Reported
Static Water Level:	Not Reported	Flow Rate (gpm):	Not Reported
Flow Type:	Not Reported	PSI:	Not Reported
Well Test:	Not Reported	Water Reclamation #:	8

I1930
SE
1/4 - 1/2 Mile
Lower

WA WELLS **WALOG2000425397**

Database:	Ecology Well Logs	Well Log ID:	562312
Well Tag #:	Not Reported	Project Tag #:	Not Reported
Notice of Intent #:	AE04455	Date Received:	27-OCT-08
Diameter (in):	1	Casing Depth (ft):	3.5
Well completion:	13-OCT-08	Well Owner:	Ingrid Philbrick | The Riley Group
Well Type:	Decommisioning	Driller #:	Not Reported
Static Water Level:	Not Reported	Flow Rate (gpm):	Not Reported
Flow Type:	Not Reported	PSI:	Not Reported
Well Test:	Not Reported	Water Reclamation #:	8

I1931
SE
1/4 - 1/2 Mile
Lower

WA WELLS **WALOG2000433175**

Database:	Ecology Well Logs	Well Log ID:	573448
Well Tag #:	Not Reported	Project Tag #:	Not Reported
Notice of Intent #:	R072878	Date Received:	27-FEB-09
Diameter (in):	12	Casing Depth (ft):	40
Well completion:	18-FEB-09	Well Owner:	CASITA GRANDE LLC
Well Type:	Resource Protection	Driller #:	Not Reported
Static Water Level:	Not Reported	Flow Rate (gpm):	Not Reported
Flow Type:	Not Reported	PSI:	Not Reported
Well Test:	Not Reported	Water Reclamation #:	8

DRAFT

Map ID Direction Distance Elevation	Database	EDR ID Number
I1932 **SE** **1/4 - 1/2 Mile** **Lower**	**WA WELLS**	**WALOG2000433551**

Database:	Ecology Well Logs	Well Log ID:	573861
Well Tag #:	Not Reported	Project Tag #:	Not Reported
Notice of Intent #:	SE03831	Date Received:	28-JAN-09
Diameter (in):	8	Casing Depth (ft):	50
Well completion:	03-JAN-09	Well Owner:	madison tt llc | G-Logic
Well Type:	Resource Protection	Driller #:	Not Reported
Static Water Level:	Not Reported	Flow Rate (gpm):	Not Reported
Flow Type:	Not Reported	PSI:	Not Reported
Well Test:	Not Reported	Water Reclamation #:	8

I1933 **SE** **1/4 - 1/2 Mile** **Lower**	**WA WELLS**	**WALOG2000433552**

Database:	Ecology Well Logs	Well Log ID:	573862
Well Tag #:	BAS222	Project Tag #:	Not Reported
Notice of Intent #:	RE02978	Date Received:	28-JAN-09
Diameter (in):	8	Casing Depth (ft):	35
Well completion:	04-JAN-09	Well Owner:	Madison TT LLC | G-Logics
Well Type:	Resource Protection	Driller #:	Not Reported
Static Water Level:	Not Reported	Flow Rate (gpm):	Not Reported
Flow Type:	Not Reported	PSI:	Not Reported
Well Test:	Not Reported	Water Reclamation #:	8

I1934 **SE** **1/4 - 1/2 Mile** **Lower**	**WA WELLS**	**WALOG2000433554**

Database:	Ecology Well Logs	Well Log ID:	573865
Well Tag #:	BAS223	Project Tag #:	Not Reported
Notice of Intent #:	RE02978	Date Received:	28-JAN-09
Diameter (in):	8	Casing Depth (ft):	35
Well completion:	04-JAN-09	Well Owner:	Madison TT LLC | G-Logics
Well Type:	Resource Protection	Driller #:	Not Reported
Static Water Level:	Not Reported	Flow Rate (gpm):	Not Reported
Flow Type:	Not Reported	PSI:	Not Reported
Well Test:	Not Reported	Water Reclamation #:	8

I1935 **SE** **1/4 - 1/2 Mile** **Lower**	**WA WELLS**	**WALOG2000433176**

Database:	Ecology Well Logs	Well Log ID:	573450
Well Tag #:	Not Reported	Project Tag #:	Not Reported
Notice of Intent #:	R072878	Date Received:	27-FEB-09
Diameter (in):	12	Casing Depth (ft):	40

DRAFT

Well completion:	18-FEB-09	Well Owner:	CASITA GRANDE LLC
Well Type:	Resource Protection	Driller #:	Not Reported
Static Water Level:	Not Reported	Flow Rate (gpm):	Not Reported
Flow Type:	Not Reported	PSI:	Not Reported
Well Test:	Not Reported	Water Reclamation #:	8

I1936
SE
1/4 - 1/2 Mile
Lower

WA WELLS **WALOG2000433177**

Database:	Ecology Well Logs	Well Log ID:	573451
Well Tag #:	Not Reported	Project Tag #:	Not Reported
Notice of Intent #:	R072878	Date Received:	27-FEB-09
Diameter (in):	12	Casing Depth (ft):	40
Well completion:	18-FEB-09	Well Owner:	CASITA GRANDE LLC
Well Type:	Resource Protection	Driller #:	Not Reported
Static Water Level:	Not Reported	Flow Rate (gpm):	Not Reported
Flow Type:	Not Reported	PSI:	Not Reported
Well Test:	Not Reported	Water Reclamation #:	8

I1937
SE
1/4 - 1/2 Mile
Lower

WA WELLS **WALOG2000433549**

Database:	Ecology Well Logs	Well Log ID:	573859
Well Tag #:	Not Reported	Project Tag #:	Not Reported
Notice of Intent #:	AE05067	Date Received:	28-JAN-09
Diameter (in):	8	Casing Depth (ft):	50
Well completion:	03-JAN-09	Well Owner:	madison tt llc | G-Logic
Well Type:	Decommisioning	Driller #:	Not Reported
Static Water Level:	Not Reported	Flow Rate (gpm):	Not Reported
Flow Type:	Not Reported	PSI:	Not Reported
Well Test:	Not Reported	Water Reclamation #:	8

I1938
SE
1/4 - 1/2 Mile
Lower

WA WELLS **WALOG2000457697**

Database:	Ecology Well Logs	Well Log ID:	613191
Well Tag #:	Not Reported	Project Tag #:	Not Reported
Notice of Intent #:	AE06863	Date Received:	22-OCT-09
Diameter (in):	3.25	Casing Depth (ft):	40
Well completion:	24-AUG-09	Well Owner:	Union and Madison llc
Well Type:	Decommisioning	Driller #:	Not Reported
Static Water Level:	Not Reported	Flow Rate (gpm):	Not Reported
Flow Type:	Not Reported	PSI:	Not Reported
Well Test:	Not Reported	Water Reclamation #:	8

DRAFT

Map ID Direction Distance Elevation	Database	EDR ID Number
I1939 **SE** **1/4 - 1/2 Mile** **Lower**	**WA WELLS**	**WALOG2000457698**

Database:	Ecology Well Logs	Well Log ID:	613193
Well Tag #:	Not Reported	Project Tag #:	Not Reported
Notice of Intent #:	AE06863	Date Received:	22-OCT-09
Diameter (in):	3.25	Casing Depth (ft):	40
Well completion:	24-AUG-09	Well Owner:	Union and Madison llc
Well Type:	Decommisioning	Driller #:	Not Reported
Static Water Level:	Not Reported	Flow Rate (gpm):	Not Reported
Flow Type:	Not Reported	PSI:	Not Reported
Well Test:	Not Reported	Water Reclamation #:	8

I1940 **SE** **1/4 - 1/2 Mile** **Lower**	**WA WELLS**	**WALOG2000457699**

Database:	Ecology Well Logs	Well Log ID:	613195
Well Tag #:	Not Reported	Project Tag #:	Not Reported
Notice of Intent #:	AE06863	Date Received:	22-OCT-09
Diameter (in):	3.25	Casing Depth (ft):	40
Well completion:	24-AUG-09	Well Owner:	Union and Madison llc
Well Type:	Decommisioning	Driller #:	Not Reported
Static Water Level:	Not Reported	Flow Rate (gpm):	Not Reported
Flow Type:	Not Reported	PSI:	Not Reported
Well Test:	Not Reported	Water Reclamation #:	8

I1941 **SE** **1/4 - 1/2 Mile** **Lower**	**WA WELLS**	**WALOG2000457694**

Database:	Ecology Well Logs	Well Log ID:	613185
Well Tag #:	Not Reported	Project Tag #:	Not Reported
Notice of Intent #:	SE05288	Date Received:	22-OCT-09
Diameter (in):	3.25	Casing Depth (ft):	40
Well completion:	24-AUG-09	Well Owner:	Union and Madison llc
Well Type:	Resource Protection	Driller #:	Not Reported
Static Water Level:	Not Reported	Flow Rate (gpm):	Not Reported
Flow Type:	Not Reported	PSI:	Not Reported
Well Test:	Not Reported	Water Reclamation #:	8

I1942 **SE** **1/4 - 1/2 Mile** **Lower**	**WA WELLS**	**WALOG2000457695**

Database:	Ecology Well Logs	Well Log ID:	613187
Well Tag #:	Not Reported	Project Tag #:	Not Reported
Notice of Intent #:	SE05288	Date Received:	22-OCT-09
Diameter (in):	3.25	Casing Depth (ft):	40

DRAFT

Well completion:	24-AUG-09	Well Owner:	Union and Madison llc
Well Type:	Resource Protection	Driller #:	Not Reported
Static Water Level:	Not Reported	Flow Rate (gpm):	Not Reported
Flow Type:	Not Reported	PSI:	Not Reported
Well Test:	Not Reported	Water Reclamation #:	8

I1943
SE
1/4 - 1/2 Mile
Lower

WA WELLS **WALOG2000457696**

Database:	Ecology Well Logs	Well Log ID:	613189
Well Tag #:	Not Reported	Project Tag #:	Not Reported
Notice of Intent #:	AE06863	Date Received:	22-OCT-09
Diameter (in):	3.25	Casing Depth (ft):	40
Well completion:	24-AUG-09	Well Owner:	Union and Madison llc
Well Type:	Decommisioning	Driller #:	Not Reported
Static Water Level:	Not Reported	Flow Rate (gpm):	Not Reported
Flow Type:	Not Reported	PSI:	Not Reported
Well Test:	Not Reported	Water Reclamation #:	8

I1944
SE
1/4 - 1/2 Mile
Lower

WA WELLS **WALOG2000471526**

Database:	Ecology Well Logs	Well Log ID:	640985
Well Tag #:	BCP166	Project Tag #:	Not Reported
Notice of Intent #:	RE04288	Date Received:	01-MAR-10
Diameter (in):	8	Casing Depth (ft):	30
Well completion:	15-FEB-10	Well Owner:	Taco Time NW c/o G-Logics | G-Logics
Well Type:	Resource Protection	Driller #:	Not Reported
Static Water Level:	Not Reported	Flow Rate (gpm):	Not Reported
Flow Type:	Not Reported	PSI:	Not Reported
Well Test:	Not Reported	Water Reclamation #:	8

I1945
SE
1/4 - 1/2 Mile
Lower

WA WELLS **WALOG2000495669**

Database:	Ecology Well Logs	Well Log ID:	689245
Well Tag #:	BCT389	Project Tag #:	Not Reported
Notice of Intent #:	RE05055	Date Received:	04-NOV-10
Diameter (in):	8.25	Casing Depth (ft):	45
Well completion:	06-OCT-10	Well Owner:	13th & Madison | Pacific Crest Environmental
Well Type:	Resource Protection	Driller #:	Not Reported
Static Water Level:	Not Reported	Flow Rate (gpm):	Not Reported
Flow Type:	Not Reported	PSI:	Not Reported
Well Test:	Not Reported	Water Reclamation #:	8

DRAFT

Map ID Direction Distance Elevation	Database	EDR ID Number
I1946 **SE** **1/4 - 1/2 Mile** **Lower**	**WA WELLS**	**WALOG2000495670**

Database:	Ecology Well Logs	Well Log ID:	689247
Well Tag #:	BCT390	Project Tag #:	Not Reported
Notice of Intent #:	RE05055	Date Received:	04-NOV-10
Diameter (in):	8.25	Casing Depth (ft):	45
Well completion:	07-OCT-10	Well Owner:	13th & Madison | Pacific Crest Environmental
Well Type:	Resource Protection	Driller #:	Not Reported
Static Water Level:	Not Reported	Flow Rate (gpm):	Not Reported
Flow Type:	Not Reported	PSI:	Not Reported
Well Test:	Not Reported	Water Reclamation #:	8

I1947 **SE** **1/4 - 1/2 Mile** **Lower**	**WA WELLS**	**WALOG2000495671**

Database:	Ecology Well Logs	Well Log ID:	689249
Well Tag #:	BCT391	Project Tag #:	Not Reported
Notice of Intent #:	RE05055	Date Received:	04-NOV-10
Diameter (in):	8.25	Casing Depth (ft):	45
Well completion:	07-OCT-10	Well Owner:	13th & Madison | Pacific Crest Environmental
Well Type:	Resource Protection	Driller #:	Not Reported
Static Water Level:	Not Reported	Flow Rate (gpm):	Not Reported
Flow Type:	Not Reported	PSI:	Not Reported
Well Test:	Not Reported	Water Reclamation #:	8

I1948 **SE** **1/4 - 1/2 Mile** **Lower**	**WA WELLS**	**WALOG2000471527**

Database:	Ecology Well Logs	Well Log ID:	640987
Well Tag #:	BCP167	Project Tag #:	Not Reported
Notice of Intent #:	RE04288	Date Received:	01-MAR-10
Diameter (in):	8	Casing Depth (ft):	30
Well completion:	15-FEB-10	Well Owner:	Taco Time NW c/o G-Logics | G-Logics
Well Type:	Resource Protection	Driller #:	Not Reported
Static Water Level:	Not Reported	Flow Rate (gpm):	Not Reported
Flow Type:	Not Reported	PSI:	Not Reported
Well Test:	Not Reported	Water Reclamation #:	8

I1949 **SE** **1/4 - 1/2 Mile** **Lower**	**WA WELLS**	**WALOG2000471528**

Database:	Ecology Well Logs	Well Log ID:	640989
Well Tag #:	BCP168	Project Tag #:	Not Reported
Notice of Intent #:	RE04288	Date Received:	01-MAR-10
Diameter (in):	8	Casing Depth (ft):	30

DRAFT

Well completion:	15-FEB-10	Well Owner:	Taco Time NW c/o G-Logics | G-Logics
Well Type:	Resource Protection	Driller #:	Not Reported
Static Water Level:	Not Reported	Flow Rate (gpm):	Not Reported
Flow Type:	Not Reported	PSI:	Not Reported
Well Test:	Not Reported	Water Reclamation #:	8

I1950
SE
1/4 - 1/2 Mile
Lower

WA WELLS **WALOG2000485755**

Database:	Ecology Well Logs	Well Log ID:	669494
Well Tag #:	BAS028	Project Tag #:	Not Reported
Notice of Intent #:	RE02961	Date Received:	12-FEB-09
Diameter (in):	8	Casing Depth (ft):	20
Well completion:	26-JAN-09	Well Owner:	Madison TT LLC | G-Logics
Well Type:	Resource Protection	Driller #:	Not Reported
Static Water Level:	Not Reported	Flow Rate (gpm):	Not Reported
Flow Type:	Not Reported	PSI:	Not Reported
Well Test:	Not Reported	Water Reclamation #:	8

I1951
SE
1/4 - 1/2 Mile
Lower

WA WELLS **WALOG2000435881**

Database:	Ecology Well Logs	Well Log ID:	576823
Well Tag #:	Not Reported	Project Tag #:	Not Reported
Notice of Intent #:	SE03727	Date Received:	15-JAN-09
Diameter (in):	2.3	Casing Depth (ft):	10.5
Well completion:	16-DEC-08	Well Owner:	Madison TT LLC
Well Type:	Resource Protection	Driller #:	Not Reported
Static Water Level:	Not Reported	Flow Rate (gpm):	Not Reported
Flow Type:	Not Reported	PSI:	Not Reported
Well Test:	Not Reported	Water Reclamation #:	8

I1952
SE
1/4 - 1/2 Mile
Lower

WA WELLS **WALOG2000435882**

Database:	Ecology Well Logs	Well Log ID:	576824
Well Tag #:	Not Reported	Project Tag #:	Not Reported
Notice of Intent #:	SE03727	Date Received:	15-JAN-09
Diameter (in):	2.3	Casing Depth (ft):	10.5
Well completion:	16-DEC-08	Well Owner:	Madison TT LLC
Well Type:	Resource Protection	Driller #:	Not Reported
Static Water Level:	Not Reported	Flow Rate (gpm):	Not Reported
Flow Type:	Not Reported	PSI:	Not Reported
Well Test:	Not Reported	Water Reclamation #:	8

DRAFT

Map ID Direction Distance Elevation	Database	EDR ID Number
I1953 **SE** **1/4 - 1/2 Mile** **Lower**	**WA WELLS**	**WALOG2000435883**

Database:	Ecology Well Logs	Well Log ID:	576825
Well Tag #:	Not Reported	Project Tag #:	Not Reported
Notice of Intent #:	SE03727	Date Received:	15-JAN-09
Diameter (in):	2.3	Casing Depth (ft):	10.5
Well completion:	16-DEC-08	Well Owner:	Madison TT LLC
Well Type:	Resource Protection	Driller #:	Not Reported
Static Water Level:	Not Reported	Flow Rate (gpm):	Not Reported
Flow Type:	Not Reported	PSI:	Not Reported
Well Test:	Not Reported	Water Reclamation #:	8

I1954 **SE** **1/4 - 1/2 Mile** **Lower**	**WA WELLS**	**WALOG2000435878**

Database:	Ecology Well Logs	Well Log ID:	576820
Well Tag #:	Not Reported	Project Tag #:	Not Reported
Notice of Intent #:	SE03727	Date Received:	15-JAN-09
Diameter (in):	1.25	Casing Depth (ft):	4
Well completion:	16-DEC-08	Well Owner:	Madison TT LLC
Well Type:	Resource Protection	Driller #:	Not Reported
Static Water Level:	Not Reported	Flow Rate (gpm):	Not Reported
Flow Type:	Not Reported	PSI:	Not Reported
Well Test:	Not Reported	Water Reclamation #:	8

I1955 **SE** **1/4 - 1/2 Mile** **Lower**	**WA WELLS**	**WALOG2000435879**

Database:	Ecology Well Logs	Well Log ID:	576821
Well Tag #:	Not Reported	Project Tag #:	Not Reported
Notice of Intent #:	SE03727	Date Received:	15-JAN-09
Diameter (in):	1.25	Casing Depth (ft):	4
Well completion:	16-DEC-08	Well Owner:	Madison TT LLC
Well Type:	Resource Protection	Driller #:	Not Reported
Static Water Level:	Not Reported	Flow Rate (gpm):	Not Reported
Flow Type:	Not Reported	PSI:	Not Reported
Well Test:	Not Reported	Water Reclamation #:	8

I1956 **SE** **1/4 - 1/2 Mile** **Lower**	**WA WELLS**	**WALOG2000435880**

Database:	Ecology Well Logs	Well Log ID:	576822
Well Tag #:	Not Reported	Project Tag #:	Not Reported
Notice of Intent #:	SE03727	Date Received:	15-JAN-09
Diameter (in):	2.3	Casing Depth (ft):	10.5

DRAFT

Well completion:	16-DEC-08	Well Owner:	Madison TT LLC
Well Type:	Resource Protection	Driller #:	Not Reported
Static Water Level:	Not Reported	Flow Rate (gpm):	Not Reported
Flow Type:	Not Reported	PSI:	Not Reported
Well Test:	Not Reported	Water Reclamation #:	8

I1957
SE
1/4 - 1/2 Mile
Lower

WA WELLS **WALOG2000435884**

Database:	Ecology Well Logs	Well Log ID:	576826
Well Tag #:	Not Reported	Project Tag #:	Not Reported
Notice of Intent #:	SE03727	Date Received:	15-JAN-09
Diameter (in):	2.3	Casing Depth (ft):	10.5
Well completion:	16-DEC-08	Well Owner:	Madison TT LLC
Well Type:	Resource Protection	Driller #:	Not Reported
Static Water Level:	Not Reported	Flow Rate (gpm):	Not Reported
Flow Type:	Not Reported	PSI:	Not Reported
Well Test:	Not Reported	Water Reclamation #:	8

I1958
SE
1/4 - 1/2 Mile
Lower

WA WELLS **WALOG2000437412**

Database:	Ecology Well Logs	Well Log ID:	578536
Well Tag #:	BCS399	Project Tag #:	Not Reported
Notice of Intent #:	RE03057	Date Received:	26-MAR-09
Diameter (in):	2.3	Casing Depth (ft):	10
Well completion:	17-MAR-09	Well Owner:	Casita Grande llc
Well Type:	Resource Protection	Driller #:	Not Reported
Static Water Level:	Not Reported	Flow Rate (gpm):	Not Reported
Flow Type:	Not Reported	PSI:	Not Reported
Well Test:	Not Reported	Water Reclamation #:	8

I1959
SE
1/4 - 1/2 Mile
Lower

WA WELLS **WALOG2000457692**

Database:	Ecology Well Logs	Well Log ID:	613181
Well Tag #:	Not Reported	Project Tag #:	Not Reported
Notice of Intent #:	SE05288	Date Received:	22-OCT-09
Diameter (in):	3.25	Casing Depth (ft):	40
Well completion:	24-AUG-09	Well Owner:	Union and Madison llc
Well Type:	Resource Protection	Driller #:	Not Reported
Static Water Level:	Not Reported	Flow Rate (gpm):	Not Reported
Flow Type:	Not Reported	PSI:	Not Reported
Well Test:	Not Reported	Water Reclamation #:	8

DRAFT

Map ID Direction Distance Elevation	Database	EDR ID Number
I1960 **SE** **1/4 - 1/2 Mile** **Lower**	**WA WELLS**	**WALOG2000457693**

Database:	Ecology Well Logs	Well Log ID:	613183
Well Tag #:	Not Reported	Project Tag #:	Not Reported
Notice of Intent #:	SE05288	Date Received:	22-OCT-09
Diameter (in):	3.25	Casing Depth (ft):	40
Well completion:	24-AUG-09	Well Owner:	Union and Madison llc
Well Type:	Resource Protection	Driller #:	Not Reported
Static Water Level:	Not Reported	Flow Rate (gpm):	Not Reported
Flow Type:	Not Reported	PSI:	Not Reported
Well Test:	Not Reported	Water Reclamation #:	8

I1961 **SE** **1/4 - 1/2 Mile** **Lower**	**WA WELLS**	**WALOG2000435885**

Database:	Ecology Well Logs	Well Log ID:	576827
Well Tag #:	Not Reported	Project Tag #:	Not Reported
Notice of Intent #:	SE03727	Date Received:	15-JAN-09
Diameter (in):	2.3	Casing Depth (ft):	14
Well completion:	16-DEC-08	Well Owner:	Madison TT LLC
Well Type:	Resource Protection	Driller #:	Not Reported
Static Water Level:	Not Reported	Flow Rate (gpm):	Not Reported
Flow Type:	Not Reported	PSI:	Not Reported
Well Test:	Not Reported	Water Reclamation #:	8

I1962 **SE** **1/4 - 1/2 Mile** **Lower**	**WA WELLS**	**WALOG2000437410**

Database:	Ecology Well Logs	Well Log ID:	578533
Well Tag #:	BCS400	Project Tag #:	Not Reported
Notice of Intent #:	RE03057	Date Received:	26-MAR-09
Diameter (in):	3.5	Casing Depth (ft):	10.5
Well completion:	17-MAR-09	Well Owner:	Casita Grande llc
Well Type:	Resource Protection	Driller #:	Not Reported
Static Water Level:	Not Reported	Flow Rate (gpm):	Not Reported
Flow Type:	Not Reported	PSI:	Not Reported
Well Test:	Not Reported	Water Reclamation #:	8

I1963 **SE** **1/4 - 1/2 Mile** **Lower**	**WA WELLS**	**WALOG2000437411**

Database:	Ecology Well Logs	Well Log ID:	578534
Well Tag #:	BCS398	Project Tag #:	Not Reported
Notice of Intent #:	RE03057	Date Received:	26-MAR-09
Diameter (in):	.75	Casing Depth (ft):	11.5

DRAFT

Well completion:	17-MAR-09	Well Owner:	Casita Grande llc
Well Type:	Resource Protection	Driller #:	Not Reported
Static Water Level:	Not Reported	Flow Rate (gpm):	Not Reported
Flow Type:	Not Reported	PSI:	Not Reported
Well Test:	Not Reported	Water Reclamation #:	8

J1964
SSW
1/4 - 1/2 Mile
Higher

WA WELLS **WALOG2000168747**

Database:	Ecology Well Logs	Well Log ID:	202687
Well Tag #:	Not Reported	Project Tag #:	Not Reported
Notice of Intent #:	024045	Date Received:	02-MAY-89
Diameter (in):	Not Reported	Casing Depth (ft):	Not Reported
Well completion:	Not Reported	Well Owner:	GREY HOUND
Well Type:	Resource Protection	Driller #:	1734
Static Water Level:	Not Reported	Flow Rate (gpm):	Not Reported
Flow Type:	Not Reported	PSI:	Not Reported
Well Test:	Not Reported	Water Reclamation #:	8

J1965
SSW
1/4 - 1/2 Mile
Higher

WA WELLS **WALOG2000168748**

Database:	Ecology Well Logs	Well Log ID:	202688
Well Tag #:	Not Reported	Project Tag #:	Not Reported
Notice of Intent #:	024045	Date Received:	02-MAY-89
Diameter (in):	Not Reported	Casing Depth (ft):	Not Reported
Well completion:	Not Reported	Well Owner:	GREY HOUND
Well Type:	Resource Protection	Driller #:	1734
Static Water Level:	Not Reported	Flow Rate (gpm):	Not Reported
Flow Type:	Not Reported	PSI:	Not Reported
Well Test:	Not Reported	Water Reclamation #:	8

J1966
SSW
1/4 - 1/2 Mile
Higher

WA WELLS **WALOG2000166731**

Database:	Ecology Well Logs	Well Log ID:	200535
Well Tag #:	Not Reported	Project Tag #:	Not Reported
Notice of Intent #:	017703	Date Received:	Not Reported
Diameter (in):	Not Reported	Casing Depth (ft):	Not Reported
Well completion:	Not Reported	Well Owner:	A & W BEARING
Well Type:	Resource Protection	Driller #:	Not Reported
Static Water Level:	Not Reported	Flow Rate (gpm):	Not Reported
Flow Type:	Not Reported	PSI:	Not Reported
Well Test:	Not Reported	Water Reclamation #:	8

DRAFT

Map ID Direction Distance Elevation	Database	EDR ID Number
J1967 **SSW** **1/4 - 1/2 Mile** **Higher**	**WA WELLS**	**WALOG2000166732**

Database:	Ecology Well Logs	Well Log ID:	200536
Well Tag #:	Not Reported	Project Tag #:	Not Reported
Notice of Intent #:	017703	Date Received:	Not Reported
Diameter (in):	Not Reported	Casing Depth (ft):	Not Reported
Well completion:	Not Reported	Well Owner:	A & W BEARING
Well Type:	Resource Protection	Driller #:	Not Reported
Static Water Level:	Not Reported	Flow Rate (gpm):	Not Reported
Flow Type:	Not Reported	PSI:	Not Reported
Well Test:	Not Reported	Water Reclamation #:	8

J1968 **SSW** **1/4 - 1/2 Mile** **Higher**	**WA WELLS**	**WALOG2000168751**

Database:	Ecology Well Logs	Well Log ID:	202691
Well Tag #:	Not Reported	Project Tag #:	Not Reported
Notice of Intent #:	024045	Date Received:	02-MAY-89
Diameter (in):	Not Reported	Casing Depth (ft):	Not Reported
Well completion:	Not Reported	Well Owner:	GREY HOUND
Well Type:	Resource Protection	Driller #:	1734
Static Water Level:	Not Reported	Flow Rate (gpm):	Not Reported
Flow Type:	Not Reported	PSI:	Not Reported
Well Test:	Not Reported	Water Reclamation #:	8

J1969 **SSW** **1/4 - 1/2 Mile** **Higher**	**WA WELLS**	**WALOG2000208976**

Database:	Ecology Well Logs	Well Log ID:	286531
Well Tag #:	Not Reported	Project Tag #:	Not Reported
Notice of Intent #:	Not Reported	Date Received:	Not Reported
Diameter (in):	5	Casing Depth (ft):	Not Reported
Well completion:	Not Reported	Well Owner:	PRESCOTT SEAFIRST
Well Type:	Water	Driller #:	Not Reported
Static Water Level:	Not Reported	Flow Rate (gpm):	Not Reported
Flow Type:	Not Reported	PSI:	Not Reported
Well Test:	Not Reported	Water Reclamation #:	8

J1970 **SSW** **1/4 - 1/2 Mile** **Higher**	**WA WELLS**	**WALOG2000168749**

Database:	Ecology Well Logs	Well Log ID:	202689
Well Tag #:	Not Reported	Project Tag #:	Not Reported
Notice of Intent #:	024045	Date Received:	02-MAY-89
Diameter (in):	Not Reported	Casing Depth (ft):	Not Reported

DRAFT

Well completion:	Not Reported	Well Owner:	GREY HOUND
Well Type:	Resource Protection	Driller #:	1734
Static Water Level:	Not Reported	Flow Rate (gpm):	Not Reported
Flow Type:	Not Reported	PSI:	Not Reported
Well Test:	Not Reported	Water Reclamation #:	8

J1971
SSW
1/4 - 1/2 Mile
Higher

WA WELLS **WALOG2000168750**

Database:	Ecology Well Logs	Well Log ID:	202690
Well Tag #:	Not Reported	Project Tag #:	Not Reported
Notice of Intent #:	024045	Date Received:	02-MAY-89
Diameter (in):	Not Reported	Casing Depth (ft):	Not Reported
Well completion:	Not Reported	Well Owner:	GREY HOUND
Well Type:	Resource Protection	Driller #:	1734
Static Water Level:	Not Reported	Flow Rate (gpm):	Not Reported
Flow Type:	Not Reported	PSI:	Not Reported
Well Test:	Not Reported	Water Reclamation #:	8

K1972
North
1/4 - 1/2 Mile
Higher

WA WELLS **WALOG2000398100**

Database:	Ecology Well Logs	Well Log ID:	525327
Well Tag #:	Not Reported	Project Tag #:	Not Reported
Notice of Intent #:	DE00704	Date Received:	06-FEB-08
Diameter (in):	30	Casing Depth (ft):	40
Well completion:	31-AUG-07	Well Owner:	507 NORTHGATE LLC
Well Type:	Water	Driller #:	Not Reported
Static Water Level:	Not Reported	Flow Rate (gpm):	Not Reported
Flow Type:	Not Reported	PSI:	Not Reported
Well Test:	Not Reported	Water Reclamation #:	8

K1973
North
1/4 - 1/2 Mile
Higher

WA WELLS **WALOG2000398873**

Database:	Ecology Well Logs	Well Log ID:	526181
Well Tag #:	Not Reported	Project Tag #:	Not Reported
Notice of Intent #:	AE02413	Date Received:	06-FEB-08
Diameter (in):	30	Casing Depth (ft):	40
Well completion:	01-NOV-07	Well Owner:	507 NORTHGATE LLC
Well Type:	Decommisioning	Driller #:	Not Reported
Static Water Level:	Not Reported	Flow Rate (gpm):	Not Reported
Flow Type:	Not Reported	PSI:	Not Reported
Well Test:	Not Reported	Water Reclamation #:	8

DRAFT

Map ID Direction Distance Elevation	Database	EDR ID Number
K1974 **North** **1/4 - 1/2 Mile** **Higher**	**WA WELLS**	**WALOG2000398098**

Database:	Ecology Well Logs	Well Log ID:	525325
Well Tag #:	Not Reported	Project Tag #:	Not Reported
Notice of Intent #:	DE00704	Date Received:	06-FEB-08
Diameter (in):	30	Casing Depth (ft):	40
Well completion:	31-AUG-07	Well Owner:	507 NORTHGATE LLC
Well Type:	Water	Driller #:	Not Reported
Static Water Level:	Not Reported	Flow Rate (gpm):	Not Reported
Flow Type:	Not Reported	PSI:	Not Reported
Well Test:	Not Reported	Water Reclamation #:	8

K1975 **North** **1/4 - 1/2 Mile** **Higher**	**WA WELLS**	**WALOG2000398099**

Database:	Ecology Well Logs	Well Log ID:	525326
Well Tag #:	Not Reported	Project Tag #:	Not Reported
Notice of Intent #:	DE00704	Date Received:	06-FEB-08
Diameter (in):	30	Casing Depth (ft):	40
Well completion:	31-AUG-07	Well Owner:	507 NORTHGATE LLC
Well Type:	Water	Driller #:	Not Reported
Static Water Level:	Not Reported	Flow Rate (gpm):	Not Reported
Flow Type:	Not Reported	PSI:	Not Reported
Well Test:	Not Reported	Water Reclamation #:	8

K1976 **North** **1/4 - 1/2 Mile** **Higher**	**WA WELLS**	**WALOG2000398079**

Database:	Ecology Well Logs	Well Log ID:	525298
Well Tag #:	Not Reported	Project Tag #:	Not Reported
Notice of Intent #:	AE02413	Date Received:	06-FEB-08
Diameter (in):	30	Casing Depth (ft):	40
Well completion:	01-NOV-07	Well Owner:	507 NORTHGATE LLC
Well Type:	Decommisioning	Driller #:	Not Reported
Static Water Level:	Not Reported	Flow Rate (gpm):	Not Reported
Flow Type:	Not Reported	PSI:	Not Reported
Well Test:	Not Reported	Water Reclamation #:	8

K1977 **North** **1/4 - 1/2 Mile** **Higher**	**WA WELLS**	**WALOG2000398080**

Database:	Ecology Well Logs	Well Log ID:	525299
Well Tag #:	Not Reported	Project Tag #:	Not Reported
Notice of Intent #:	DE00704	Date Received:	06-FEB-08
Diameter (in):	30	Casing Depth (ft):	40

DRAFT

Well completion:	31-AUG-07	Well Owner:	507 NORTHGATE LLC
Well Type:	Water	Driller #:	Not Reported
Static Water Level:	Not Reported	Flow Rate (gpm):	Not Reported
Flow Type:	Not Reported	PSI:	Not Reported
Well Test:	Not Reported	Water Reclamation #:	8

K1978
North
1/4 - 1/2 Mile
Higher

WA WELLS **WALOG2000398077**

Database:	Ecology Well Logs	Well Log ID:	525296
Well Tag #:	Not Reported	Project Tag #:	Not Reported
Notice of Intent #:	AE02413	Date Received:	06-FEB-08
Diameter (in):	30	Casing Depth (ft):	40
Well completion:	01-NOV-07	Well Owner:	507 NORTHGATE LLC
Well Type:	Decommisioning	Driller #:	Not Reported
Static Water Level:	Not Reported	Flow Rate (gpm):	Not Reported
Flow Type:	Not Reported	PSI:	Not Reported
Well Test:	Not Reported	Water Reclamation #:	8

K1979
North
1/4 - 1/2 Mile
Higher

WA WELLS **WALOG2000398078**

Database:	Ecology Well Logs	Well Log ID:	525297
Well Tag #:	Not Reported	Project Tag #:	Not Reported
Notice of Intent #:	AE02413	Date Received:	06-FEB-08
Diameter (in):	30	Casing Depth (ft):	40
Well completion:	01-NOV-07	Well Owner:	507 NORTHGATE LLC
Well Type:	Decommisioning	Driller #:	Not Reported
Static Water Level:	Not Reported	Flow Rate (gpm):	Not Reported
Flow Type:	Not Reported	PSI:	Not Reported
Well Test:	Not Reported	Water Reclamation #:	8

K1980
North
1/4 - 1/2 Mile
Higher

WA WELLS **WALOG2000398081**

Database:	Ecology Well Logs	Well Log ID:	525300
Well Tag #:	Not Reported	Project Tag #:	Not Reported
Notice of Intent #:	DE00704	Date Received:	06-FEB-08
Diameter (in):	30	Casing Depth (ft):	40
Well completion:	31-AUG-07	Well Owner:	507 NORTHGATE LLC
Well Type:	Water	Driller #:	Not Reported
Static Water Level:	Not Reported	Flow Rate (gpm):	Not Reported
Flow Type:	Not Reported	PSI:	Not Reported
Well Test:	Not Reported	Water Reclamation #:	8

DRAFT

Map ID Direction Distance Elevation	Database	EDR ID Number
K1981 **North** **1/4 - 1/2 Mile** **Higher**	**WA WELLS**	**WALOG2000398082**

Database:	Ecology Well Logs	Well Log ID:	525301
Well Tag #:	Not Reported	Project Tag #:	Not Reported
Notice of Intent #:	DE00704	Date Received:	06-FEB-08
Diameter (in):	30	Casing Depth (ft):	40
Well completion:	31-AUG-07	Well Owner:	507 NORTHGATE LLC
Well Type:	Water	Driller #:	Not Reported
Static Water Level:	Not Reported	Flow Rate (gpm):	Not Reported
Flow Type:	Not Reported	PSI:	Not Reported
Well Test:	Not Reported	Water Reclamation #:	8

K1982 **North** **1/4 - 1/2 Mile** **Higher**	**WA WELLS**	**WALOG2000369581**

Database:	Ecology Well Logs	Well Log ID:	484030
Well Tag #:	Not Reported	Project Tag #:	Not Reported
Notice of Intent #:	S027500	Date Received:	08-MAY-07
Diameter (in):	8	Casing Depth (ft):	30
Well completion:	17-APR-07	Well Owner:	RESIDENTAIL | GOLDER ASSOCIATES
Well Type:	Resource Protection	Driller #:	Not Reported
Static Water Level:	Not Reported	Flow Rate (gpm):	Not Reported
Flow Type:	Not Reported	PSI:	Not Reported
Well Test:	Not Reported	Water Reclamation #:	8

K1983 **North** **1/4 - 1/2 Mile** **Higher**	**WA WELLS**	**WALOG2000397976**

Database:	Ecology Well Logs	Well Log ID:	525108
Well Tag #:	Not Reported	Project Tag #:	Not Reported
Notice of Intent #:	AE02413	Date Received:	06-FEB-08
Diameter (in):	30	Casing Depth (ft):	40
Well completion:	01-NOV-07	Well Owner:	507 NORTHGATE LLC
Well Type:	Decommisioning	Driller #:	Not Reported
Static Water Level:	Not Reported	Flow Rate (gpm):	Not Reported
Flow Type:	Not Reported	PSI:	Not Reported
Well Test:	Not Reported	Water Reclamation #:	8

K1984 **North** **1/4 - 1/2 Mile** **Higher**	**WA WELLS**	**WALOG2000369584**

Database:	Ecology Well Logs	Well Log ID:	484033
Well Tag #:	Not Reported	Project Tag #:	Not Reported
Notice of Intent #:	A128684	Date Received:	08-MAY-07
Diameter (in):	8	Casing Depth (ft):	30

DRAFT

Well completion:	27-APR-07	Well Owner:	RESIDENTAIL | GOLDER ASSOCIATES
Well Type:	Decommisioning	Driller #:	Not Reported
Static Water Level:	Not Reported	Flow Rate (gpm):	Not Reported
Flow Type:	Not Reported	PSI:	Not Reported
Well Test:	Not Reported	Water Reclamation #:	8

K1985
North
1/4 - 1/2 Mile
Higher

WA WELLS **WALOG2000397977**

Database:	Ecology Well Logs	Well Log ID:	525109
Well Tag #:	Not Reported	Project Tag #:	Not Reported
Notice of Intent #:	AE02413	Date Received:	06-FEB-08
Diameter (in):	30	Casing Depth (ft):	40
Well completion:	01-NOV-07	Well Owner:	507 NORTHGATE LLC
Well Type:	Decommisioning	Driller #:	Not Reported
Static Water Level:	Not Reported	Flow Rate (gpm):	Not Reported
Flow Type:	Not Reported	PSI:	Not Reported
Well Test:	Not Reported	Water Reclamation #:	8

K1986
North
1/4 - 1/2 Mile
Higher

WA WELLS **WALOG2000369583**

Database:	Ecology Well Logs	Well Log ID:	484032
Well Tag #:	Not Reported	Project Tag #:	Not Reported
Notice of Intent #:	A128684	Date Received:	08-MAY-07
Diameter (in):	8	Casing Depth (ft):	30
Well completion:	17-APR-07	Well Owner:	RESIDENTAIL | GOLDER ASSOCIATES
Well Type:	Decommisioning	Driller #:	Not Reported
Static Water Level:	Not Reported	Flow Rate (gpm):	Not Reported
Flow Type:	Not Reported	PSI:	Not Reported
Well Test:	Not Reported	Water Reclamation #:	8

K1987
North
1/4 - 1/2 Mile
Higher

WA WELLS **WALOG2000369582**

Database:	Ecology Well Logs	Well Log ID:	484031
Well Tag #:	Not Reported	Project Tag #:	Not Reported
Notice of Intent #:	S027500	Date Received:	08-MAY-07
Diameter (in):	8	Casing Depth (ft):	30
Well completion:	27-APR-07	Well Owner:	RESIDENTAIL | GOLDER ASSOCIATES
Well Type:	Resource Protection	Driller #:	Not Reported
Static Water Level:	Not Reported	Flow Rate (gpm):	Not Reported
Flow Type:	Not Reported	PSI:	Not Reported
Well Test:	Not Reported	Water Reclamation #:	8

DRAFT

Map ID Direction Distance Elevation	Database	EDR ID Number
K1988 **North** **1/4 - 1/2 Mile** **Higher**	**WA WELLS**	**WALOG2000360373**

Database:	Ecology Well Logs	Well Log ID:	470859
Well Tag #:	Not Reported	Project Tag #:	Not Reported
Notice of Intent #:	S029437	Date Received:	23-JAN-07
Diameter (in):	6	Casing Depth (ft):	10
Well completion:	09-JAN-07	Well Owner:	BERING | GEO ENE
Well Type:	Resource Protection	Driller #:	Not Reported
Static Water Level:	Not Reported	Flow Rate (gpm):	Not Reported
Flow Type:	Not Reported	PSI:	Not Reported
Well Test:	Not Reported	Water Reclamation #:	8

K1989 **North** **1/4 - 1/2 Mile** **Higher**	**WA WELLS**	**WALOG2000356431**

Database:	Ecology Well Logs	Well Log ID:	465307
Well Tag #:	Not Reported	Project Tag #:	Not Reported
Notice of Intent #:	S031156	Date Received:	05-JAN-07
Diameter (in):	Not Reported	Casing Depth (ft):	20
Well completion:	28-JUL-06	Well Owner:	SETTLE BROADWAY | RETEC GROUP
Well Type:	Resource Protection	Driller #:	Not Reported
Static Water Level:	Not Reported	Flow Rate (gpm):	Not Reported
Flow Type:	Not Reported	PSI:	Not Reported
Well Test:	Not Reported	Water Reclamation #:	8

K1990 **North** **1/4 - 1/2 Mile** **Higher**	**WA WELLS**	**WALOG2000356430**

Database:	Ecology Well Logs	Well Log ID:	465306
Well Tag #:	Not Reported	Project Tag #:	Not Reported
Notice of Intent #:	S031156	Date Received:	05-JAN-07
Diameter (in):	Not Reported	Casing Depth (ft):	20
Well completion:	28-JUL-06	Well Owner:	SETTLE BROADWAY | RETEC GROUP
Well Type:	Resource Protection	Driller #:	Not Reported
Static Water Level:	Not Reported	Flow Rate (gpm):	Not Reported
Flow Type:	Not Reported	PSI:	Not Reported
Well Test:	Not Reported	Water Reclamation #:	8

K1991 **North** **1/4 - 1/2 Mile** **Higher**	**WA WELLS**	**WALOG2000360372**

Database:	Ecology Well Logs	Well Log ID:	470858
Well Tag #:	Not Reported	Project Tag #:	Not Reported
Notice of Intent #:	A128395	Date Received:	23-JAN-07
Diameter (in):	6	Casing Depth (ft):	10

DRAFT

Well completion:	09-JAN-07	Well Owner:	BERING | GEO ENE
Well Type:	Decommisioning	Driller #:	Not Reported
Static Water Level:	Not Reported	Flow Rate (gpm):	Not Reported
Flow Type:	Not Reported	PSI:	Not Reported
Well Test:	Not Reported	Water Reclamation #:	8

K1992
North
1/4 - 1/2 Mile
Higher

WA WELLS **WALOG2000356429**

Database:	Ecology Well Logs	Well Log ID:	465305
Well Tag #:	Not Reported	Project Tag #:	Not Reported
Notice of Intent #:	S031156	Date Received:	05-JAN-07
Diameter (in):	Not Reported	Casing Depth (ft):	20
Well completion:	28-JUL-06	Well Owner:	SETTLE BROADWAY | RETEC GROUP
Well Type:	Resource Protection	Driller #:	Not Reported
Static Water Level:	Not Reported	Flow Rate (gpm):	Not Reported
Flow Type:	Not Reported	PSI:	Not Reported
Well Test:	Not Reported	Water Reclamation #:	8

K1993
North
1/4 - 1/2 Mile
Higher

WA WELLS **WALOG2000356428**

Database:	Ecology Well Logs	Well Log ID:	465304
Well Tag #:	Not Reported	Project Tag #:	Not Reported
Notice of Intent #:	S031156	Date Received:	05-JAN-07
Diameter (in):	Not Reported	Casing Depth (ft):	20
Well completion:	28-JUL-06	Well Owner:	SETTLE BROADWAY | RETEC GROUP
Well Type:	Resource Protection	Driller #:	Not Reported
Static Water Level:	Not Reported	Flow Rate (gpm):	Not Reported
Flow Type:	Not Reported	PSI:	Not Reported
Well Test:	Not Reported	Water Reclamation #:	8

K1994
North
1/4 - 1/2 Mile
Higher

WA WELLS **WALOG2000356425**

Database:	Ecology Well Logs	Well Log ID:	465301
Well Tag #:	Not Reported	Project Tag #:	Not Reported
Notice of Intent #:	S031156	Date Received:	05-JAN-07
Diameter (in):	Not Reported	Casing Depth (ft):	20
Well completion:	28-JUL-06	Well Owner:	SETTLE BROADWAY | RETEC GROUP
Well Type:	Resource Protection	Driller #:	Not Reported
Static Water Level:	Not Reported	Flow Rate (gpm):	Not Reported
Flow Type:	Not Reported	PSI:	Not Reported
Well Test:	Not Reported	Water Reclamation #:	8

DRAFT

Map ID Direction Distance Elevation	Database	EDR ID Number
K1995 **North** **1/4 - 1/2 Mile** **Higher**	**WA WELLS**	**WALOG2000348523**

Database:	Ecology Well Logs	Well Log ID:	454515
Well Tag #:	Not Reported	Project Tag #:	Not Reported
Notice of Intent #:	A120698	Date Received:	06-SEP-06
Diameter (in):	Not Reported	Casing Depth (ft):	20.7
Well completion:	10-AUG-06	Well Owner:	909 E MERCER ST
Well Type:	Decommisioning	Driller #:	Not Reported
Static Water Level:	Not Reported	Flow Rate (gpm):	Not Reported
Flow Type:	Not Reported	PSI:	Not Reported
Well Test:	Not Reported	Water Reclamation #:	8

K1996 **North** **1/4 - 1/2 Mile** **Higher**	**WA WELLS**	**WALOG2000348521**

Database:	Ecology Well Logs	Well Log ID:	454513
Well Tag #:	Not Reported	Project Tag #:	Not Reported
Notice of Intent #:	A120698	Date Received:	06-SEP-06
Diameter (in):	Not Reported	Casing Depth (ft):	23.3
Well completion:	10-AUG-06	Well Owner:	909 E MERCER ST
Well Type:	Decommisioning	Driller #:	Not Reported
Static Water Level:	Not Reported	Flow Rate (gpm):	Not Reported
Flow Type:	Not Reported	PSI:	Not Reported
Well Test:	Not Reported	Water Reclamation #:	8

K1997 **North** **1/4 - 1/2 Mile** **Higher**	**WA WELLS**	**WALOG2000336063**

Database:	Ecology Well Logs	Well Log ID:	435699
Well Tag #:	AKG790	Project Tag #:	Not Reported
Notice of Intent #:	R067551	Date Received:	03-APR-06
Diameter (in):	2	Casing Depth (ft):	65
Well completion:	08-DEC-04	Well Owner:	700 BROADWAY
Well Type:	Resource Protection	Driller #:	Not Reported
Static Water Level:	Not Reported	Flow Rate (gpm):	Not Reported
Flow Type:	Not Reported	PSI:	Not Reported
Well Test:	Not Reported	Water Reclamation #:	8

K1998 **North** **1/4 - 1/2 Mile** **Higher**	**WA WELLS**	**WALOG2000348522**

Database:	Ecology Well Logs	Well Log ID:	454514
Well Tag #:	Not Reported	Project Tag #:	Not Reported
Notice of Intent #:	A120698	Date Received:	06-SEP-06
Diameter (in):	Not Reported	Casing Depth (ft):	20.7

DRAFT

Well completion:	10-AUG-06	Well Owner:	909 E MERCER ST
Well Type:	Decommisioning	Driller #:	Not Reported
Static Water Level:	Not Reported	Flow Rate (gpm):	Not Reported
Flow Type:	Not Reported	PSI:	Not Reported
Well Test:	Not Reported	Water Reclamation #:	8

K1999
North
1/4 - 1/2 Mile
Higher

WA WELLS **WALOG2000356426**

Database:	Ecology Well Logs	Well Log ID:	465302
Well Tag #:	Not Reported	Project Tag #:	Not Reported
Notice of Intent #:	S031156	Date Received:	05-JAN-07
Diameter (in):	Not Reported	Casing Depth (ft):	20
Well completion:	28-JUL-06	Well Owner:	SETTLE BROADWAY | RETEC GROUP
Well Type:	Resource Protection	Driller #:	Not Reported
Static Water Level:	Not Reported	Flow Rate (gpm):	Not Reported
Flow Type:	Not Reported	PSI:	Not Reported
Well Test:	Not Reported	Water Reclamation #:	8

K2000
North
1/4 - 1/2 Mile
Higher

WA WELLS **WALOG2000356427**

Database:	Ecology Well Logs	Well Log ID:	465303
Well Tag #:	Not Reported	Project Tag #:	Not Reported
Notice of Intent #:	S031156	Date Received:	05-JAN-07
Diameter (in):	Not Reported	Casing Depth (ft):	20
Well completion:	28-JUL-06	Well Owner:	SETTLE BROADWAY | RETEC GROUP
Well Type:	Resource Protection	Driller #:	Not Reported
Static Water Level:	Not Reported	Flow Rate (gpm):	Not Reported
Flow Type:	Not Reported	PSI:	Not Reported
Well Test:	Not Reported	Water Reclamation #:	8

K2001
North
1/4 - 1/2 Mile
Higher

WA WELLS **WALOG2000240072**

Database:	Ecology Well Logs	Well Log ID:	323870
Well Tag #:	Not Reported	Project Tag #:	Not Reported
Notice of Intent #:	S006489	Date Received:	08-MAR-00
Diameter (in):	Not Reported	Casing Depth (ft):	10
Well completion:	21-FEB-00	Well Owner:	ADAPT ENGINEERING
Well Type:	Resource Protection	Driller #:	Not Reported
Static Water Level:	Not Reported	Flow Rate (gpm):	Not Reported
Flow Type:	Not Reported	PSI:	Not Reported
Well Test:	Not Reported	Water Reclamation #:	8

DRAFT

Map ID Direction Distance Elevation	Database	EDR ID Number
K2002 **North** **1/4 - 1/2 Mile** **Higher**	**WA WELLS**	**WALOG2000240073**

Database:	Ecology Well Logs	Well Log ID:	323871
Well Tag #:	Not Reported	Project Tag #:	Not Reported
Notice of Intent #:	S006489	Date Received:	08-MAR-00
Diameter (in):	Not Reported	Casing Depth (ft):	10
Well completion:	21-FEB-00	Well Owner:	ADAPT ENGINEERING
Well Type:	Resource Protection	Driller #:	Not Reported
Static Water Level:	Not Reported	Flow Rate (gpm):	Not Reported
Flow Type:	Not Reported	PSI:	Not Reported
Well Test:	Not Reported	Water Reclamation #:	8

K2003 **North** **1/4 - 1/2 Mile** **Higher**	**WA WELLS**	**WALOG2000240076**

Database:	Ecology Well Logs	Well Log ID:	323874
Well Tag #:	Not Reported	Project Tag #:	Not Reported
Notice of Intent #:	S006489	Date Received:	08-MAR-00
Diameter (in):	Not Reported	Casing Depth (ft):	6
Well completion:	21-FEB-00	Well Owner:	ADAPT ENGINEERING
Well Type:	Resource Protection	Driller #:	Not Reported
Static Water Level:	Not Reported	Flow Rate (gpm):	Not Reported
Flow Type:	Not Reported	PSI:	Not Reported
Well Test:	Not Reported	Water Reclamation #:	8

K2004 **North** **1/4 - 1/2 Mile** **Higher**	**WA WELLS**	**WALOG2000240077**

Database:	Ecology Well Logs	Well Log ID:	323875
Well Tag #:	Not Reported	Project Tag #:	Not Reported
Notice of Intent #:	R041737	Date Received:	23-AUG-99
Diameter (in):	Not Reported	Casing Depth (ft):	123
Well completion:	12-JUN-99	Well Owner:	CITY OF SEATTLE
Well Type:	Resource Protection	Driller #:	Not Reported
Static Water Level:	Not Reported	Flow Rate (gpm):	Not Reported
Flow Type:	Not Reported	PSI:	Not Reported
Well Test:	Not Reported	Water Reclamation #:	8

K2005 **North** **1/4 - 1/2 Mile** **Higher**	**WA WELLS**	**WALOG2000240074**

Database:	Ecology Well Logs	Well Log ID:	323872
Well Tag #:	Not Reported	Project Tag #:	Not Reported
Notice of Intent #:	S006489	Date Received:	08-MAR-00
Diameter (in):	Not Reported	Casing Depth (ft):	6

DRAFT

Well completion:	21-FEB-00	Well Owner:	ADAPT ENGINEERING
Well Type:	Resource Protection	Driller #:	Not Reported
Static Water Level:	Not Reported	Flow Rate (gpm):	Not Reported
Flow Type:	Not Reported	PSI:	Not Reported
Well Test:	Not Reported	Water Reclamation #:	8

K2006
North
1/4 - 1/2 Mile
Higher

WA WELLS **WALOG2000240075**

Database:	Ecology Well Logs	Well Log ID:	323873
Well Tag #:	Not Reported	Project Tag #:	Not Reported
Notice of Intent #:	S006489	Date Received:	08-MAR-00
Diameter (in):	Not Reported	Casing Depth (ft):	6
Well completion:	21-FEB-00	Well Owner:	ADAPT ENGINEERING
Well Type:	Resource Protection	Driller #:	Not Reported
Static Water Level:	Not Reported	Flow Rate (gpm):	Not Reported
Flow Type:	Not Reported	PSI:	Not Reported
Well Test:	Not Reported	Water Reclamation #:	8

K2007
North
1/4 - 1/2 Mile
Higher

WA WELLS **WALOG2000241952**

Database:	Ecology Well Logs	Well Log ID:	326244
Well Tag #:	AGT926	Project Tag #:	Not Reported
Notice of Intent #:	R058117	Date Received:	28-JAN-02
Diameter (in):	2	Casing Depth (ft):	40
Well completion:	08-JAN-02	Well Owner:	DELTA ENVIRONMENTAL INC
Well Type:	Resource Protection	Driller #:	Not Reported
Static Water Level:	Not Reported	Flow Rate (gpm):	Not Reported
Flow Type:	Not Reported	PSI:	Not Reported
Well Test:	Not Reported	Water Reclamation #:	8

K2008
North
1/4 - 1/2 Mile
Higher

WA WELLS **WALOG2000311271**

Database:	Ecology Well Logs	Well Log ID:	403696
Well Tag #:	Not Reported	Project Tag #:	Not Reported
Notice of Intent #:	E005373	Date Received:	11-MAR-05
Diameter (in):	8.25	Casing Depth (ft):	20
Well completion:	10-FEB-05	Well Owner:	FM SAFEWAY
Well Type:	Resource Protection	Driller #:	Not Reported
Static Water Level:	Not Reported	Flow Rate (gpm):	Not Reported
Flow Type:	Not Reported	PSI:	Not Reported
Well Test:	Not Reported	Water Reclamation #:	8

DRAFT

Map ID Direction Distance Elevation	Database	EDR ID Number
K2009 **North** **1/4 - 1/2 Mile** **Higher**	**WA WELLS**	**WALOG2000267668**

Database:	Ecology Well Logs	Well Log ID:	354370
Well Tag #:	AFN280	Project Tag #:	Not Reported
Notice of Intent #:	R064104	Date Received:	18-FEB-03
Diameter (in):	.75	Casing Depth (ft):	18.5
Well completion:	13-AUG-02	Well Owner:	CHILDRENS HOSPITAL
Well Type:	Resource Protection	Driller #:	Not Reported
Static Water Level:	Not Reported	Flow Rate (gpm):	Not Reported
Flow Type:	Not Reported	PSI:	Not Reported
Well Test:	Not Reported	Water Reclamation #:	8

K2010 **North** **1/4 - 1/2 Mile** **Higher**	**WA WELLS**	**WALOG2000267665**

Database:	Ecology Well Logs	Well Log ID:	354366
Well Tag #:	AFN281	Project Tag #:	Not Reported
Notice of Intent #:	R064104	Date Received:	18-FEB-03
Diameter (in):	.75	Casing Depth (ft):	25
Well completion:	13-AUG-02	Well Owner:	CHILDRENS HOSPITAL
Well Type:	Resource Protection	Driller #:	Not Reported
Static Water Level:	Not Reported	Flow Rate (gpm):	Not Reported
Flow Type:	Not Reported	PSI:	Not Reported
Well Test:	Not Reported	Water Reclamation #:	8

K2011 **North** **1/4 - 1/2 Mile** **Higher**	**WA WELLS**	**WALOG2000241977**

Database:	Ecology Well Logs	Well Log ID:	326269
Well Tag #:	AGT925	Project Tag #:	Not Reported
Notice of Intent #:	R058117	Date Received:	28-JAN-02
Diameter (in):	2	Casing Depth (ft):	40
Well completion:	08-JAN-02	Well Owner:	DELTA ENVIRONMENTAL INC
Well Type:	Resource Protection	Driller #:	Not Reported
Static Water Level:	Not Reported	Flow Rate (gpm):	Not Reported
Flow Type:	Not Reported	PSI:	Not Reported
Well Test:	Not Reported	Water Reclamation #:	8

K2012 **North** **1/4 - 1/2 Mile** **Higher**	**WA WELLS**	**WALOG2000311273**

Database:	Ecology Well Logs	Well Log ID:	403698
Well Tag #:	Not Reported	Project Tag #:	Not Reported
Notice of Intent #:	E005373	Date Received:	11-MAR-05
Diameter (in):	8.25	Casing Depth (ft):	40

DRAFT

Well completion:	10-FEB-05	Well Owner:	FM SAFEWAY
Well Type:	Resource Protection	Driller #:	Not Reported
Static Water Level:	Not Reported	Flow Rate (gpm):	Not Reported
Flow Type:	Not Reported	PSI:	Not Reported
Well Test:	Not Reported	Water Reclamation #:	8

K2013
North
1/4 - 1/2 Mile
Higher

WA WELLS **WALOG2000311272**

Database:	Ecology Well Logs	Well Log ID:	403697
Well Tag #:	Not Reported	Project Tag #:	Not Reported
Notice of Intent #:	E005373	Date Received:	11-MAR-05
Diameter (in):	8.25	Casing Depth (ft):	40
Well completion:	10-FEB-05	Well Owner:	FM SAFEWAY
Well Type:	Resource Protection	Driller #:	Not Reported
Static Water Level:	Not Reported	Flow Rate (gpm):	Not Reported
Flow Type:	Not Reported	PSI:	Not Reported
Well Test:	Not Reported	Water Reclamation #:	8

K2014
North
1/4 - 1/2 Mile
Higher

WA WELLS **WALOG2000336062**

Database:	Ecology Well Logs	Well Log ID:	435697
Well Tag #:	AKG789	Project Tag #:	Not Reported
Notice of Intent #:	R067551	Date Received:	03-APR-06
Diameter (in):	2	Casing Depth (ft):	65
Well completion:	08-DEC-04	Well Owner:	700 BROADWAY
Well Type:	Resource Protection	Driller #:	Not Reported
Static Water Level:	Not Reported	Flow Rate (gpm):	Not Reported
Flow Type:	Not Reported	PSI:	Not Reported
Well Test:	Not Reported	Water Reclamation #:	8

K2015
North
1/4 - 1/2 Mile
Higher

WA WELLS **WALOG2000224771**

Database:	Ecology Well Logs	Well Log ID:	306802
Well Tag #:	AFM310	Project Tag #:	Not Reported
Notice of Intent #:	R044648	Date Received:	26-DEC-00
Diameter (in):	Not Reported	Casing Depth (ft):	102
Well completion:	22-NOV-00	Well Owner:	CITY OF SEATTLE
Well Type:	Resource Protection	Driller #:	Not Reported
Static Water Level:	Not Reported	Flow Rate (gpm):	Not Reported
Flow Type:	Not Reported	PSI:	Not Reported
Well Test:	Not Reported	Water Reclamation #:	8

DRAFT

Map ID Direction Distance Elevation	Database	EDR ID Number
K2016 **North** **1/4 - 1/2 Mile** **Higher**	**WA WELLS**	**WALOG2000189935**

Database:	Ecology Well Logs	Well Log ID:	246881
Well Tag #:	AAH473	Project Tag #:	Not Reported
Notice of Intent #:	D037711	Date Received:	07-FEB-00
Diameter (in):	6	Casing Depth (ft):	97
Well completion:	06-APR-00	Well Owner:	SOUND TRANSIT AUTHORITY
Well Type:	Water	Driller #:	Not Reported
Static Water Level:	Not Reported	Flow Rate (gpm):	Not Reported
Flow Type:	Not Reported	PSI:	Not Reported
Well Test:	Not Reported	Water Reclamation #:	8

K2017 **North** **1/4 - 1/2 Mile** **Higher**	**WA WELLS**	**WALOG2000240071**

Database:	Ecology Well Logs	Well Log ID:	323869
Well Tag #:	Not Reported	Project Tag #:	Not Reported
Notice of Intent #:	S006489	Date Received:	08-MAR-00
Diameter (in):	Not Reported	Casing Depth (ft):	15
Well completion:	21-FEB-00	Well Owner:	ADAPT ENGINEERING
Well Type:	Resource Protection	Driller #:	Not Reported
Static Water Level:	Not Reported	Flow Rate (gpm):	Not Reported
Flow Type:	Not Reported	PSI:	Not Reported
Well Test:	Not Reported	Water Reclamation #:	8

K2018 **North** **1/4 - 1/2 Mile** **Higher**	**WA WELLS**	**WALOG2000224774**

Database:	Ecology Well Logs	Well Log ID:	306805
Well Tag #:	AFM311	Project Tag #:	Not Reported
Notice of Intent #:	R044648	Date Received:	26-DEC-00
Diameter (in):	Not Reported	Casing Depth (ft):	65
Well completion:	20-NOV-00	Well Owner:	CITY OF SEATTLE
Well Type:	Resource Protection	Driller #:	Not Reported
Static Water Level:	Not Reported	Flow Rate (gpm):	Not Reported
Flow Type:	Not Reported	PSI:	Not Reported
Well Test:	Not Reported	Water Reclamation #:	8

K2019 **North** **1/4 - 1/2 Mile** **Higher**	**WA WELLS**	**WALOG2000224773**

Database:	Ecology Well Logs	Well Log ID:	306804
Well Tag #:	AFM313	Project Tag #:	Not Reported
Notice of Intent #:	R044648	Date Received:	26-DEC-00
Diameter (in):	Not Reported	Casing Depth (ft):	65

DRAFT

Well completion:	20-NOV-00	Well Owner:	CITY OF SEATTLE
Well Type:	Resource Protection	Driller #:	Not Reported
Static Water Level:	Not Reported	Flow Rate (gpm):	Not Reported
Flow Type:	Not Reported	PSI:	Not Reported
Well Test:	Not Reported	Water Reclamation #:	8

K2020
North
1/4 - 1/2 Mile
Higher

WA WELLS **WALOG2000224772**

Database:	Ecology Well Logs	Well Log ID:	306803
Well Tag #:	AFM312	Project Tag #:	Not Reported
Notice of Intent #:	R044648	Date Received:	26-DEC-00
Diameter (in):	Not Reported	Casing Depth (ft):	105
Well completion:	21-NOV-00	Well Owner:	CITY OF SEATTLE
Well Type:	Resource Protection	Driller #:	Not Reported
Static Water Level:	Not Reported	Flow Rate (gpm):	Not Reported
Flow Type:	Not Reported	PSI:	Not Reported
Well Test:	Not Reported	Water Reclamation #:	8

K2021
North
1/4 - 1/2 Mile
Higher

WA WELLS **WALOG2000181145**

Database:	Ecology Well Logs	Well Log ID:	235930
Well Tag #:	AAW473	Project Tag #:	Not Reported
Notice of Intent #:	D037711	Date Received:	07-FEB-00
Diameter (in):	6	Casing Depth (ft):	97
Well completion:	06-APR-00	Well Owner:	SOUND TRANSIT AUTHORITY
Well Type:	Water	Driller #:	Not Reported
Static Water Level:	Not Reported	Flow Rate (gpm):	Not Reported
Flow Type:	Not Reported	PSI:	Not Reported
Well Test:	Not Reported	Water Reclamation #:	8

K2022
North
1/4 - 1/2 Mile
Higher

WA WELLS **WALOG2000413571**

Database:	Ecology Well Logs	Well Log ID:	546692
Well Tag #:	BAR517	Project Tag #:	Not Reported
Notice of Intent #:	R073600	Date Received:	25-JUN-08
Diameter (in):	2	Casing Depth (ft):	38
Well completion:	22-MAY-08		
Well Owner:	DIAMOND PARKING LOT | SOUND ENVIRONMENTAL STRATEGEES		
Well Type:	Resource Protection	Driller #:	Not Reported
Static Water Level:	Not Reported	Flow Rate (gpm):	Not Reported
Flow Type:	Not Reported	PSI:	Not Reported
Well Test:	Not Reported	Water Reclamation #:	8

DRAFT

Map ID Direction Distance Elevation	Database	EDR ID Number
K2023 **North** **1/4 - 1/2 Mile** **Higher**	**WA WELLS**	**WALOG2000413572**

Database:	Ecology Well Logs	Well Log ID:	546693
Well Tag #:	BAR516	Project Tag #:	Not Reported
Notice of Intent #:	R073600	Date Received:	25-JUN-08
Diameter (in):	2	Casing Depth (ft):	38
Well completion:	22-MAY-08	Well Owner:	DIAMOND PARKING LOT
Well Type:	Resource Protection	Driller #:	Not Reported
Static Water Level:	Not Reported	Flow Rate (gpm):	Not Reported
Flow Type:	Not Reported	PSI:	Not Reported
Well Test:	Not Reported	Water Reclamation #:	8

K2024 **North** **1/4 - 1/2 Mile** **Higher**	**WA WELLS**	**WALOG2000413575**

Database:	Ecology Well Logs	Well Log ID:	546696
Well Tag #:	Not Reported	Project Tag #:	Not Reported
Notice of Intent #:	A134218	Date Received:	25-JUN-08
Diameter (in):	Not Reported	Casing Depth (ft):	Not Reported
Well completion:	23-MAY-08		
Well Owner:	DIAMOND PARKING LOT | SOUND ENVIRONMENTAL STRATEGEES		
Well Type:	Decommisioning	Driller #:	Not Reported
Static Water Level:	Not Reported	Flow Rate (gpm):	Not Reported
Flow Type:	Not Reported	PSI:	Not Reported
Well Test:	Not Reported	Water Reclamation #:	8

K2025 **North** **1/4 - 1/2 Mile** **Higher**	**WA WELLS**	**WALOG2000413574**

Database:	Ecology Well Logs	Well Log ID:	546695
Well Tag #:	Not Reported	Project Tag #:	Not Reported
Notice of Intent #:	A134218	Date Received:	25-JUN-08
Diameter (in):	Not Reported	Casing Depth (ft):	Not Reported
Well completion:	23-MAY-08		
Well Owner:	DIAMOND PARKING LOT | SOUND ENVIRONMENTAL STRATEGEES		
Well Type:	Decommisioning	Driller #:	Not Reported
Static Water Level:	Not Reported	Flow Rate (gpm):	Not Reported
Flow Type:	Not Reported	PSI:	Not Reported
Well Test:	Not Reported	Water Reclamation #:	8

K2026 **North** **1/4 - 1/2 Mile** **Higher**	**WA WELLS**	**WALOG2000413573**

Database:	Ecology Well Logs	Well Log ID:	546694
Well Tag #:	BAR515	Project Tag #:	Not Reported

DRAFT

Notice of Intent #:	R073600	Date Received:	25-JUN-08
Diameter (in):	2	Casing Depth (ft):	38
Well completion:	22-MAY-08		
Well Owner:	DIAMOND PARKING LOT | SOUND ENVIRONMENTAL STRATEGEES		
Well Type:	Resource Protection	Driller #:	Not Reported
Static Water Level:	Not Reported	Flow Rate (gpm):	Not Reported
Flow Type:	Not Reported	PSI:	Not Reported
Well Test:	Not Reported	Water Reclamation #:	8

K2027
North
1/4 - 1/2 Mile
Higher

WA WELLS **WALOG2000413577**

Database:	Ecology Well Logs	Well Log ID:	546698
Well Tag #:	Not Reported	Project Tag #:	Not Reported
Notice of Intent #:	A134218	Date Received:	25-JUN-08
Diameter (in):	Not Reported	Casing Depth (ft):	Not Reported
Well completion:	23-MAY-08		
Well Owner:	DIAMOND PARKING LOT | SOUND ENVIRONMENTAL STRATEGEES		
Well Type:	Decommisioning	Driller #:	Not Reported
Static Water Level:	Not Reported	Flow Rate (gpm):	Not Reported
Flow Type:	Not Reported	PSI:	Not Reported
Well Test:	Not Reported	Water Reclamation #:	8

K2028
North
1/4 - 1/2 Mile
Higher

WA WELLS **WALOG2000413576**

Database:	Ecology Well Logs	Well Log ID:	546697
Well Tag #:	Not Reported	Project Tag #:	Not Reported
Notice of Intent #:	A134218	Date Received:	25-JUN-08
Diameter (in):	Not Reported	Casing Depth (ft):	Not Reported
Well completion:	23-MAY-08		
Well Owner:	DIAMOND PARKING LOT | SOUND ENVIRONMENTAL STRATEGEES		
Well Type:	Decommisioning	Driller #:	Not Reported
Static Water Level:	Not Reported	Flow Rate (gpm):	Not Reported
Flow Type:	Not Reported	PSI:	Not Reported
Well Test:	Not Reported	Water Reclamation #:	8

K2029
North
1/4 - 1/2 Mile
Higher

WA WELLS **WALOG2000413578**

Database:	Ecology Well Logs	Well Log ID:	546699
Well Tag #:	Not Reported	Project Tag #:	Not Reported
Notice of Intent #:	A134218	Date Received:	25-JUN-08
Diameter (in):	Not Reported	Casing Depth (ft):	Not Reported
Well completion:	23-MAY-08		
Well Owner:	DIAMOND PARKING LOT | SOUND ENVIRONMENTAL STRATEGEES		
Well Type:	Decommisioning	Driller #:	Not Reported
Static Water Level:	Not Reported	Flow Rate (gpm):	Not Reported
Flow Type:	Not Reported	PSI:	Not Reported
Well Test:	Not Reported	Water Reclamation #:	8

DRAFT

Map ID Direction Distance Elevation	Database	EDR ID Number
K2030 **North** **1/4 - 1/2 Mile** **Higher**	**WA WELLS**	**WALOG2000413579**

Database:	Ecology Well Logs	Well Log ID:	546700
Well Tag #:	Not Reported	Project Tag #:	Not Reported
Notice of Intent #:	A134218	Date Received:	25-JUN-08
Diameter (in):	Not Reported	Casing Depth (ft):	Not Reported
Well completion:	23-MAY-08		
Well Owner:	DIAMOND PARKING LOT | SOUND ENVIRONMENTAL STRATEGEES		
Well Type:	Decommisioning	Driller #:	Not Reported
Static Water Level:	Not Reported	Flow Rate (gpm):	Not Reported
Flow Type:	Not Reported	PSI:	Not Reported
Well Test:	Not Reported	Water Reclamation #:	8

K2031 **North** **1/4 - 1/2 Mile** **Higher**	**WA WELLS**	**WALOG2000413580**

Database:	Ecology Well Logs	Well Log ID:	546701
Well Tag #:	Not Reported	Project Tag #:	Not Reported
Notice of Intent #:	S024680	Date Received:	25-JUN-08
Diameter (in):	Not Reported	Casing Depth (ft):	35
Well completion:	22-MAY-08		
Well Owner:	DIAMOND PARKING LOT | SOUND ENVIRONMENTAL STRATEGEES		
Well Type:	Resource Protection	Driller #:	Not Reported
Static Water Level:	Not Reported	Flow Rate (gpm):	Not Reported
Flow Type:	Not Reported	PSI:	Not Reported
Well Test:	Not Reported	Water Reclamation #:	8

K2032 **North** **1/4 - 1/2 Mile** **Higher**	**WA WELLS**	**WALOG2000413584**

Database:	Ecology Well Logs	Well Log ID:	546705
Well Tag #:	Not Reported	Project Tag #:	Not Reported
Notice of Intent #:	S024680	Date Received:	25-JUN-08
Diameter (in):	Not Reported	Casing Depth (ft):	50
Well completion:	22-MAY-08		
Well Owner:	DIAMOND PARKING LOT | SOUND ENVIRONMENTAL STRATEGEES		
Well Type:	Resource Protection	Driller #:	Not Reported
Static Water Level:	Not Reported	Flow Rate (gpm):	Not Reported
Flow Type:	Not Reported	PSI:	Not Reported
Well Test:	Not Reported	Water Reclamation #:	8

DRAFT

Map ID Direction Distance Elevation	Database	EDR ID Number
K2033 **North** **1/4 - 1/2 Mile** **Higher**	**WA WELLS**	**WALOG2000413583**

Database:	Ecology Well Logs	Well Log ID:	546704
Well Tag #:	Not Reported	Project Tag #:	Not Reported
Notice of Intent #:	S024680	Date Received:	25-JUN-08
Diameter (in):	Not Reported	Casing Depth (ft):	50
Well completion:	22-MAY-08		
Well Owner:	DIAMOND PARKING LOT | SOUND ENVIRONMENTAL STRATEGEES		
Well Type:	Resource Protection	Driller #:	Not Reported
Static Water Level:	Not Reported	Flow Rate (gpm):	Not Reported
Flow Type:	Not Reported	PSI:	Not Reported
Well Test:	Not Reported	Water Reclamation #:	8

K2034 **North** **1/4 - 1/2 Mile** **Higher**	**WA WELLS**	**WALOG2000413581**

Database:	Ecology Well Logs	Well Log ID:	546702
Well Tag #:	Not Reported	Project Tag #:	Not Reported
Notice of Intent #:	S024680	Date Received:	25-JUN-08
Diameter (in):	Not Reported	Casing Depth (ft):	40
Well completion:	22-MAY-08		
Well Owner:	DIAMOND PARKING LOT | SOUND ENVIRONMENTAL STRATEGEES		
Well Type:	Resource Protection	Driller #:	Not Reported
Static Water Level:	Not Reported	Flow Rate (gpm):	Not Reported
Flow Type:	Not Reported	PSI:	Not Reported
Well Test:	Not Reported	Water Reclamation #:	8

K2035 **North** **1/4 - 1/2 Mile** **Higher**	**WA WELLS**	**WALOG2000413582**

Database:	Ecology Well Logs	Well Log ID:	546703
Well Tag #:	Not Reported	Project Tag #:	Not Reported
Notice of Intent #:	S024680	Date Received:	25-JUN-08
Diameter (in):	Not Reported	Casing Depth (ft):	40
Well completion:	22-MAY-08		
Well Owner:	DIAMOND PARKING LOT | SOUND ENVIRONMENTAL STRATEGEES		
Well Type:	Resource Protection	Driller #:	Not Reported
Static Water Level:	Not Reported	Flow Rate (gpm):	Not Reported
Flow Type:	Not Reported	PSI:	Not Reported
Well Test:	Not Reported	Water Reclamation #:	8

DRAFT

Map ID Direction Distance Elevation	Database	EDR ID Number
K2036 **North** **1/4 - 1/2 Mile** **Higher**	**WA WELLS**	**WALOG2000419379**

Database:	Ecology Well Logs	Well Log ID:	554333
Well Tag #:	Not Reported	Project Tag #:	Not Reported
Notice of Intent #:	RE02460	Date Received:	28-AUG-08
Diameter (in):	Not Reported	Casing Depth (ft):	Not Reported
Well completion:	28-AUG-08	Well Owner:	Mervin Gorasht | CDM
Well Type:	Resource Protection	Driller #:	Not Reported
Static Water Level:	Not Reported	Flow Rate (gpm):	Not Reported
Flow Type:	Not Reported	PSI:	Not Reported
Well Test:	Not Reported	Water Reclamation #:	8

K2037 **North** **1/4 - 1/2 Mile** **Higher**	**WA WELLS**	**WALOG2000419378**

Database:	Ecology Well Logs	Well Log ID:	554332
Well Tag #:	BAS004	Project Tag #:	Not Reported
Notice of Intent #:	RE02460	Date Received:	28-AUG-08
Diameter (in):	1	Casing Depth (ft):	20
Well completion:	07-AUG-08	Well Owner:	Mervin Gorasht | CDM
Well Type:	Resource Protection	Driller #:	Not Reported
Static Water Level:	Not Reported	Flow Rate (gpm):	Not Reported
Flow Type:	Not Reported	PSI:	Not Reported
Well Test:	Not Reported	Water Reclamation #:	8

K2038 **North** **1/4 - 1/2 Mile** **Higher**	**WA WELLS**	**WALOG2000413585**

Database:	Ecology Well Logs	Well Log ID:	546706
Well Tag #:	Not Reported	Project Tag #:	Not Reported
Notice of Intent #:	S024680	Date Received:	25-JUN-08
Diameter (in):	Not Reported	Casing Depth (ft):	50
Well completion:	22-MAY-08		
Well Owner:	DIAMOND PARKING LOT | SOUND ENVIRONMENTAL STRATEGEES		
Well Type:	Resource Protection	Driller #:	Not Reported
Static Water Level:	Not Reported	Flow Rate (gpm):	Not Reported
Flow Type:	Not Reported	PSI:	Not Reported
Well Test:	Not Reported	Water Reclamation #:	8

K2039 **North** **1/4 - 1/2 Mile** **Higher**	**WA WELLS**	**WALOG2000450728**

Database:	Ecology Well Logs	Well Log ID:	599976
Well Tag #:	BBL946	Project Tag #:	Not Reported
Notice of Intent #:	RE03451	Date Received:	14-JUL-09

DRAFT

Diameter (in):	8.25	Casing Depth (ft):	50
Well completion:	09-JUN-09	Well Owner:	Bartell Drugs (vacant) | Adapt Engineering
Well Type:	Resource Protection	Driller #:	Not Reported
Static Water Level:	Not Reported	Flow Rate (gpm):	Not Reported
Flow Type:	Not Reported	PSI:	Not Reported
Well Test:	Not Reported	Water Reclamation #:	8

K2040
North
1/4 - 1/2 Mile
Higher

WA WELLS **WALOG2000425910**

Database:	Ecology Well Logs	Well Log ID:	562863
Well Tag #:	Not Reported	Project Tag #:	Not Reported
Notice of Intent #:	SE03297	Date Received:	03-NOV-08
Diameter (in):	2	Casing Depth (ft):	7
Well completion:	23-OCT-08	Well Owner:	City of Seattle | Geo Engineers
Well Type:	Resource Protection	Driller #:	Not Reported
Static Water Level:	Not Reported	Flow Rate (gpm):	Not Reported
Flow Type:	Not Reported	PSI:	Not Reported
Well Test:	Not Reported	Water Reclamation #:	8

K2041
North
1/4 - 1/2 Mile
Higher

WA WELLS **WALOG2000425911**

Database:	Ecology Well Logs	Well Log ID:	562864
Well Tag #:	Not Reported	Project Tag #:	Not Reported
Notice of Intent #:	AE04422	Date Received:	03-NOV-08
Diameter (in):	2	Casing Depth (ft):	7
Well completion:	23-OCT-08	Well Owner:	City of Seattle | Geo Engineers
Well Type:	Decommisioning	Driller #:	Not Reported
Static Water Level:	Not Reported	Flow Rate (gpm):	Not Reported
Flow Type:	Not Reported	PSI:	Not Reported
Well Test:	Not Reported	Water Reclamation #:	8

K2042
North
1/4 - 1/2 Mile
Higher

WA WELLS **WALOG2000450729**

Database:	Ecology Well Logs	Well Log ID:	599978
Well Tag #:	BBL947	Project Tag #:	Not Reported
Notice of Intent #:	RE03451	Date Received:	14-JUL-09
Diameter (in):	8.25	Casing Depth (ft):	35
Well completion:	09-JUN-09	Well Owner:	Bartell Drugs (vacant) | Adapt Engineering
Well Type:	Resource Protection	Driller #:	Not Reported
Static Water Level:	Not Reported	Flow Rate (gpm):	Not Reported
Flow Type:	Not Reported	PSI:	Not Reported
Well Test:	Not Reported	Water Reclamation #:	8

DRAFT

Map ID Direction Distance Elevation	Database	EDR ID Number
K2043 **North** **1/4 - 1/2 Mile** **Higher**	**WA WELLS**	**WALOG2000523063**

Database:	Ecology Well Logs	Well Log ID:	742233
Well Tag #:	Not Reported	Project Tag #:	Not Reported
Notice of Intent #:	SE42835	Date Received:	05-AUG-11
Diameter (in):	8	Casing Depth (ft):	20
Well completion:	06-JUN-11	Well Owner:	Murray Franklyn Companies
Well Type:	Resource Protection	Driller #:	Not Reported
Static Water Level:	Not Reported	Flow Rate (gpm):	Not Reported
Flow Type:	Not Reported	PSI:	Not Reported
Well Test:	Not Reported	Water Reclamation #:	8

K2044 **North** **1/4 - 1/2 Mile** **Higher**	**WA WELLS**	**WALOG2000450730**

Database:	Ecology Well Logs	Well Log ID:	599980
Well Tag #:	BBL948	Project Tag #:	Not Reported
Notice of Intent #:	RE03451	Date Received:	14-JUL-09
Diameter (in):	8.25	Casing Depth (ft):	35
Well completion:	09-JUN-09	Well Owner:	Bartell Drugs (vacant) | Adapt Engineering
Well Type:	Resource Protection	Driller #:	Not Reported
Static Water Level:	Not Reported	Flow Rate (gpm):	Not Reported
Flow Type:	Not Reported	PSI:	Not Reported
Well Test:	Not Reported	Water Reclamation #:	8

K2045 **North** **1/4 - 1/2 Mile** **Higher**	**WA WELLS**	**WALOG2000523064**

Database:	Ecology Well Logs	Well Log ID:	742235
Well Tag #:	Not Reported	Project Tag #:	Not Reported
Notice of Intent #:	SE42835	Date Received:	05-AUG-11
Diameter (in):	8	Casing Depth (ft):	20
Well completion:	06-JUN-11	Well Owner:	Murray Franklyn Companies
Well Type:	Resource Protection	Driller #:	Not Reported
Static Water Level:	Not Reported	Flow Rate (gpm):	Not Reported
Flow Type:	Not Reported	PSI:	Not Reported
Well Test:	Not Reported	Water Reclamation #:	8

K2046 **North** **1/4 - 1/2 Mile** **Higher**	**WA WELLS**	**WALOG2000523065**

Database:	Ecology Well Logs	Well Log ID:	742237
Well Tag #:	Not Reported	Project Tag #:	Not Reported
Notice of Intent #:	AE13514	Date Received:	05-AUG-11
Diameter (in):	8	Casing Depth (ft):	20

DRAFT

Well completion:	06-JUN-11	Well Owner:	Murray Franklyn Companies
Well Type:	Decommisioning	Driller #:	Not Reported
Static Water Level:	Not Reported	Flow Rate (gpm):	Not Reported
Flow Type:	Not Reported	PSI:	Not Reported
Well Test:	Not Reported	Water Reclamation #:	8

K2047
North
1/4 - 1/2 Mile
Higher

WA WELLS **WALOG2000523066**

Database:	Ecology Well Logs	Well Log ID:	742239
Well Tag #:	Not Reported	Project Tag #:	Not Reported
Notice of Intent #:	AE13514	Date Received:	05-AUG-11
Diameter (in):	8	Casing Depth (ft):	20
Well completion:	06-JUN-11	Well Owner:	Murray Franklyn Companies
Well Type:	Decommisioning	Driller #:	Not Reported
Static Water Level:	Not Reported	Flow Rate (gpm):	Not Reported
Flow Type:	Not Reported	PSI:	Not Reported
Well Test:	Not Reported	Water Reclamation #:	8

K2048
North
1/4 - 1/2 Mile
Higher

WA WELLS **WALOG2000532947**

Database:	Ecology Well Logs	Well Log ID:	761360
Well Tag #:	APS827	Project Tag #:	Not Reported
Notice of Intent #:	R070705	Date Received:	29-NOV-11
Diameter (in):	2	Casing Depth (ft):	120
Well completion:	26-MAR-07	Well Owner:	SOUND TRANSIT
Well Type:	Resource Protection	Driller #:	Not Reported
Static Water Level:	Not Reported	Flow Rate (gpm):	Not Reported
Flow Type:	Not Reported	PSI:	Not Reported
Well Test:	Not Reported	Water Reclamation #:	8

K2049
North
1/4 - 1/2 Mile
Higher

WA WELLS **WALOG2000532939**

Database:	Ecology Well Logs	Well Log ID:	761349
Well Tag #:	APS824	Project Tag #:	Not Reported
Notice of Intent #:	R070711	Date Received:	29-NOV-11
Diameter (in):	6	Casing Depth (ft):	140
Well completion:	22-MAR-07	Well Owner:	SOUND TRANSIT
Well Type:	Resource Protection	Driller #:	Not Reported
Static Water Level:	Not Reported	Flow Rate (gpm):	Not Reported
Flow Type:	Not Reported	PSI:	Not Reported
Well Test:	Not Reported	Water Reclamation #:	8

DRAFT

Map ID Direction Distance Elevation	Database	EDR ID Number
K2050 **North** **1/4 - 1/2 Mile** **Higher**	**WA WELLS**	**WALOG2000533167**

Database:	Ecology Well Logs	Well Log ID:	761770
Well Tag #:	Not Reported	Project Tag #:	Not Reported
Notice of Intent #:	AE15817	Date Received:	08-DEC-11
Diameter (in):	2.25	Casing Depth (ft):	10
Well completion:	28-NOV-11	Well Owner:	409 10th Ave LLC
Well Type:	Decommisioning	Driller #:	Not Reported
Static Water Level:	Not Reported	Flow Rate (gpm):	Not Reported
Flow Type:	Not Reported	PSI:	Not Reported
Well Test:	Not Reported	Water Reclamation #:	8

K2051 **North** **1/4 - 1/2 Mile** **Higher**	**WA WELLS**	**WALOG2000533170**

Database:	Ecology Well Logs	Well Log ID:	761775
Well Tag #:	Not Reported	Project Tag #:	Not Reported
Notice of Intent #:	EE03776	Date Received:	08-DEC-11
Diameter (in):	2.25	Casing Depth (ft):	10
Well completion:	28-NOV-11	Well Owner:	409 10th Ave LLC
Well Type:	Resource Protection	Driller #:	Not Reported
Static Water Level:	Not Reported	Flow Rate (gpm):	Not Reported
Flow Type:	Not Reported	PSI:	Not Reported
Well Test:	Not Reported	Water Reclamation #:	8

K2052 **North** **1/4 - 1/2 Mile** **Higher**	**WA WELLS**	**WALOG2000533169**

Database:	Ecology Well Logs	Well Log ID:	761774
Well Tag #:	Not Reported	Project Tag #:	Not Reported
Notice of Intent #:	EE03776	Date Received:	08-DEC-11
Diameter (in):	2.25	Casing Depth (ft):	10
Well completion:	28-NOV-11	Well Owner:	409 10th Ave LLC
Well Type:	Resource Protection	Driller #:	Not Reported
Static Water Level:	Not Reported	Flow Rate (gpm):	Not Reported
Flow Type:	Not Reported	PSI:	Not Reported
Well Test:	Not Reported	Water Reclamation #:	8

K2053 **North** **1/4 - 1/2 Mile** **Higher**	**WA WELLS**	**WALOG2000533168**

Database:	Ecology Well Logs	Well Log ID:	761772
Well Tag #:	Not Reported	Project Tag #:	Not Reported
Notice of Intent #:	AE15817	Date Received:	08-DEC-11
Diameter (in):	2.25	Casing Depth (ft):	10

DRAFT

Well completion:	28-NOV-11	Well Owner:	409 10th Ave LLC
Well Type:	Decommisioning	Driller #:	Not Reported
Static Water Level:	Not Reported	Flow Rate (gpm):	Not Reported
Flow Type:	Not Reported	PSI:	Not Reported
Well Test:	Not Reported	Water Reclamation #:	8

K2054
North
1/4 - 1/2 Mile
Higher

WA WELLS **WALOG2000541470**

Database:	Ecology Well Logs	Well Log ID:	777883
Well Tag #:	APS827	Project Tag #:	Not Reported
Notice of Intent #:	AE15792	Date Received:	22-FEB-12
Diameter (in):	2	Casing Depth (ft):	90
Well completion:	25-JAN-12	Well Owner:	Sound Transit | Group Delta
Well Type:	Decommisioning	Driller #:	Not Reported
Static Water Level:	Not Reported	Flow Rate (gpm):	Not Reported
Flow Type:	Not Reported	PSI:	Not Reported
Well Test:	Not Reported	Water Reclamation #:	8

K2055
North
1/4 - 1/2 Mile
Higher

WA WELLS **WALOG2000533285**

Database:	Ecology Well Logs	Well Log ID:	761996
Well Tag #:	BAJ055	Project Tag #:	Not Reported
Notice of Intent #:	R070956	Date Received:	29-NOV-11
Diameter (in):	6	Casing Depth (ft):	140
Well completion:	10-APR-08	Well Owner:	ASPECT
Well Type:	Resource Protection	Driller #:	Not Reported
Static Water Level:	Not Reported	Flow Rate (gpm):	Not Reported
Flow Type:	Not Reported	PSI:	Not Reported
Well Test:	Not Reported	Water Reclamation #:	8

K2056
North
1/4 - 1/2 Mile
Higher

WA WELLS **WALOG2000551096**

Database:	Ecology Well Logs	Well Log ID:	796871
Well Tag #:	APS827	Project Tag #:	Not Reported
Notice of Intent #:	AE15792	Date Received:	22-FEB-12
Diameter (in):	2	Casing Depth (ft):	90
Well completion:	25-JAN-12	Well Owner:	Sound Transit | Group Delta
Well Type:	Decommisioning	Driller #:	Not Reported
Static Water Level:	Not Reported	Flow Rate (gpm):	Not Reported
Flow Type:	Not Reported	PSI:	Not Reported
Well Test:	Not Reported	Water Reclamation #:	8

DRAFT

Map ID Direction Distance Elevation	Database	EDR ID Number
K2057 **North** **1/4 - 1/2 Mile** **Higher**	**WA WELLS**	**WALOG2000835949**

Database:	Ecology Well Logs	Well Log ID:	1882426
Well Tag #:	Not Reported	Project Tag #:	Not Reported
Notice of Intent #:	AE52407	Date Received:	15-DEC-18
Diameter (in):	6	Casing Depth (ft):	26.5
Well completion:	03-DEC-18	Well Owner:	B9 Architects
Well Type:	Decommisioning	Driller #:	3113
Static Water Level:	168	Flow Rate (gpm):	Not Reported
Flow Type:	Static Level	PSI:	Not Reported
Well Test:	Not Reported	Water Reclamation #:	8

K2058 **North** **1/4 - 1/2 Mile** **Higher**	**WA WELLS**	**WALOG2000835948**

Database:	Ecology Well Logs	Well Log ID:	1882425
Well Tag #:	Not Reported	Project Tag #:	Not Reported
Notice of Intent #:	AE52407	Date Received:	15-DEC-18
Diameter (in):	6	Casing Depth (ft):	26.5
Well completion:	03-DEC-18	Well Owner:	B9 Architects
Well Type:	Decommisioning	Driller #:	3113
Static Water Level:	168	Flow Rate (gpm):	Not Reported
Flow Type:	Static Level	PSI:	Not Reported
Well Test:	Not Reported	Water Reclamation #:	8

K2059 **North** **1/4 - 1/2 Mile** **Higher**	**WA WELLS**	**WALOG2000835947**

Database:	Ecology Well Logs	Well Log ID:	1882424
Well Tag #:	Not Reported	Project Tag #:	Not Reported
Notice of Intent #:	SE68335	Date Received:	15-DEC-18
Diameter (in):	6	Casing Depth (ft):	26.5
Well completion:	03-DEC-18	Well Owner:	B9 Architects
Well Type:	Resource Protection	Driller #:	3113
Static Water Level:	168	Flow Rate (gpm):	Not Reported
Flow Type:	Static Level	PSI:	Not Reported
Well Test:	Not Reported	Water Reclamation #:	8

K2060 **North** **1/4 - 1/2 Mile** **Higher**	**WA WELLS**	**WALOG2000835946**

Database:	Ecology Well Logs	Well Log ID:	1882423
Well Tag #:	Not Reported	Project Tag #:	Not Reported
Notice of Intent #:	SE68335	Date Received:	15-DEC-18
Diameter (in):	6	Casing Depth (ft):	26.5

DRAFT

Well completion:	03-DEC-18	Well Owner:	B9 Architects
Well Type:	Resource Protection	Driller #:	3113
Static Water Level:	168	Flow Rate (gpm):	Not Reported
Flow Type:	Static Level	PSI:	Not Reported
Well Test:	Not Reported	Water Reclamation #:	8

K2061
North
1/4 - 1/2 Mile
Higher

WA WELLS **WALOG2000835483**

Database:	Ecology Well Logs	Well Log ID:	1881960
Well Tag #:	Not Reported	Project Tag #:	Not Reported
Notice of Intent #:	SE68335	Date Received:	15-DEC-18
Diameter (in):	6	Casing Depth (ft):	21.5
Well completion:	03-DEC-18	Well Owner:	B9 Architects
Well Type:	Resource Protection	Driller #:	3113
Static Water Level:	168	Flow Rate (gpm):	Not Reported
Flow Type:	Static Level	PSI:	Not Reported
Well Test:	Not Reported	Water Reclamation #:	8

K2062
North
1/4 - 1/2 Mile
Higher

WA WELLS **WALOG2000835484**

Database:	Ecology Well Logs	Well Log ID:	1881961
Well Tag #:	Not Reported	Project Tag #:	Not Reported
Notice of Intent #:	AE52407	Date Received:	15-DEC-18
Diameter (in):	6	Casing Depth (ft):	21.5
Well completion:	03-DEC-18	Well Owner:	B9 Architects
Well Type:	Decommisioning	Driller #:	3113
Static Water Level:	168	Flow Rate (gpm):	Not Reported
Flow Type:	Static Level	PSI:	Not Reported
Well Test:	Not Reported	Water Reclamation #:	8

K2063
North
1/4 - 1/2 Mile
Higher

WA WELLS **WALOG2000783501**

Database:	Ecology Well Logs	Well Log ID:	1673340
Well Tag #:	Not Reported	Project Tag #:	3
Notice of Intent #:	AE46762	Date Received:	06-FEB-18
Diameter (in):	8	Casing Depth (ft):	25
Well completion:	04-JAN-18	Well Owner:	Mercer Crest Capitol
Well Type:	Decommisioning	Driller #:	1815
Static Water Level:	Not Reported	Flow Rate (gpm):	Not Reported
Flow Type:	Dry Hole	PSI:	Not Reported
Well Test:	Not Reported	Water Reclamation #:	8

DRAFT

Map ID Direction Distance Elevation	Database	EDR ID Number
K2064 **North** **1/4 - 1/2 Mile** **Higher**	**WA WELLS**	**WALOG2000624510**

Database:	Ecology Well Logs	Well Log ID:	935753
Well Tag #:	Not Reported	Project Tag #:	Not Reported
Notice of Intent #:	AE27317	Date Received:	16-JUL-14
Diameter (in):	8	Casing Depth (ft):	50
Well completion:	16-JUN-14	Well Owner:	Bell View LLC
Well Type:	Decommisioning	Driller #:	3143
Static Water Level:	Not Reported	Flow Rate (gpm):	Not Reported
Flow Type:	Not Reported	PSI:	Not Reported
Well Test:	Not Reported	Water Reclamation #:	8

K2065 **North** **1/4 - 1/2 Mile** **Higher**	**WA WELLS**	**WALOG2000624509**

Database:	Ecology Well Logs	Well Log ID:	935752
Well Tag #:	Not Reported	Project Tag #:	Not Reported
Notice of Intent #:	SE51781	Date Received:	16-JUL-14
Diameter (in):	8	Casing Depth (ft):	50
Well completion:	16-JUN-14	Well Owner:	Bell View LLC
Well Type:	Resource Protection	Driller #:	3143
Static Water Level:	Not Reported	Flow Rate (gpm):	Not Reported
Flow Type:	Not Reported	PSI:	Not Reported
Well Test:	Not Reported	Water Reclamation #:	8

K2066 **North** **1/4 - 1/2 Mile** **Higher**	**WA WELLS**	**WALOG2000624487**

Database:	Ecology Well Logs	Well Log ID:	935728
Well Tag #:	Not Reported	Project Tag #:	Not Reported
Notice of Intent #:	SE51781	Date Received:	16-JUL-14
Diameter (in):	8	Casing Depth (ft):	50
Well completion:	16-JUN-14	Well Owner:	Bell View LLC
Well Type:	Resource Protection	Driller #:	3143
Static Water Level:	Not Reported	Flow Rate (gpm):	Not Reported
Flow Type:	Not Reported	PSI:	Not Reported
Well Test:	Not Reported	Water Reclamation #:	8

K2067 **North** **1/4 - 1/2 Mile** **Higher**	**WA WELLS**	**WALOG2000783498**

Database:	Ecology Well Logs	Well Log ID:	1673337
Well Tag #:	Not Reported	Project Tag #:	2
Notice of Intent #:	SE64652	Date Received:	06-FEB-18
Diameter (in):	8	Casing Depth (ft):	20

DRAFT

Well completion:	04-JAN-18	Well Owner:	Mercer Crest Capitol
Well Type:	Resource Protection	Driller #:	1815
Static Water Level:	Not Reported	Flow Rate (gpm):	Not Reported
Flow Type:	Dry Hole	PSI:	Not Reported
Well Test:	Not Reported	Water Reclamation #:	8

K2068
North
1/4 - 1/2 Mile
Higher

WA WELLS **WALOG2000657662**

Database:	Ecology Well Logs	Well Log ID:	1013825
Well Tag #:	Not Reported	Project Tag #:	Not Reported
Notice of Intent #:	SE54374	Date Received:	26-APR-15
Diameter (in):	6	Casing Depth (ft):	12.5
Well completion:	06-APR-15	Well Owner:	Hardy
Well Type:	Resource Protection	Driller #:	3113
Static Water Level:	Not Reported	Flow Rate (gpm):	Not Reported
Flow Type:	Dry Hole	PSI:	Not Reported
Well Test:	Not Reported	Water Reclamation #:	8

K2069
North
1/4 - 1/2 Mile
Higher

WA WELLS **WALOG2000783499**

Database:	Ecology Well Logs	Well Log ID:	1673338
Well Tag #:	Not Reported	Project Tag #:	2
Notice of Intent #:	AE46762	Date Received:	06-FEB-18
Diameter (in):	8	Casing Depth (ft):	20
Well completion:	04-JAN-18	Well Owner:	Mercer Crest Capitol
Well Type:	Decommisioning	Driller #:	1815
Static Water Level:	Not Reported	Flow Rate (gpm):	Not Reported
Flow Type:	Dry Hole	PSI:	Not Reported
Well Test:	Not Reported	Water Reclamation #:	8

K2070
North
1/4 - 1/2 Mile
Higher

WA WELLS **WALOG2000657661**

Database:	Ecology Well Logs	Well Log ID:	1013824
Well Tag #:	Not Reported	Project Tag #:	Not Reported
Notice of Intent #:	SE54374	Date Received:	26-APR-15
Diameter (in):	6	Casing Depth (ft):	12.5
Well completion:	06-APR-15	Well Owner:	Hardy
Well Type:	Resource Protection	Driller #:	3113
Static Water Level:	Not Reported	Flow Rate (gpm):	Not Reported
Flow Type:	Dry Hole	PSI:	Not Reported
Well Test:	Not Reported	Water Reclamation #:	8

DRAFT

Map ID Direction Distance Elevation	Database	EDR ID Number
K2071 **North** **1/4 - 1/2 Mile** **Higher**	**WA WELLS**	**WALOG2000624801**

Database:	Ecology Well Logs	Well Log ID:	936247
Well Tag #:	Not Reported	Project Tag #:	Not Reported
Notice of Intent #:	AE27317	Date Received:	16-JUL-14
Diameter (in):	8	Casing Depth (ft):	50
Well completion:	16-JUN-14	Well Owner:	Bell View LLC
Well Type:	Decommisioning	Driller #:	3143
Static Water Level:	Not Reported	Flow Rate (gpm):	Not Reported
Flow Type:	Not Reported	PSI:	Not Reported
Well Test:	Not Reported	Water Reclamation #:	8

K2072 **North** **1/4 - 1/2 Mile** **Higher**	**WA WELLS**	**WALOG2000783500**

Database:	Ecology Well Logs	Well Log ID:	1673339
Well Tag #:	Not Reported	Project Tag #:	3
Notice of Intent #:	SE64652	Date Received:	06-FEB-18
Diameter (in):	8	Casing Depth (ft):	25
Well completion:	04-JAN-18	Well Owner:	Mercer Crest Capitol
Well Type:	Resource Protection	Driller #:	1815
Static Water Level:	Not Reported	Flow Rate (gpm):	Not Reported
Flow Type:	Dry Hole	PSI:	Not Reported
Well Test:	Not Reported	Water Reclamation #:	8

K2073 **North** **1/4 - 1/2 Mile** **Higher**	**WA WELLS**	**WALOG2000783497**

Database:	Ecology Well Logs	Well Log ID:	1673336
Well Tag #:	Not Reported	Project Tag #:	4
Notice of Intent #:	AE46762	Date Received:	06-FEB-18
Diameter (in):	5	Casing Depth (ft):	15
Well completion:	04-JAN-18	Well Owner:	Mercer Crest Capitol
Well Type:	Decommisioning	Driller #:	1815
Static Water Level:	Not Reported	Flow Rate (gpm):	Not Reported
Flow Type:	Dry Hole	PSI:	Not Reported
Well Test:	Not Reported	Water Reclamation #:	8

K2074 **North** **1/4 - 1/2 Mile** **Higher**	**WA WELLS**	**WALOG2000657663**

Database:	Ecology Well Logs	Well Log ID:	1013826
Well Tag #:	Not Reported	Project Tag #:	Not Reported
Notice of Intent #:	AE31320	Date Received:	26-APR-15
Diameter (in):	6	Casing Depth (ft):	12.5

DRAFT

Well completion:	06-APR-15	Well Owner:	Hardy
Well Type:	Decommisioning	Driller #:	3113
Static Water Level:	Not Reported	Flow Rate (gpm):	Not Reported
Flow Type:	Dry Hole	PSI:	Not Reported
Well Test:	Not Reported	Water Reclamation #:	8

K2075
North
1/4 - 1/2 Mile
Higher

WA WELLS **WALOG2000783496**

Database:	Ecology Well Logs	Well Log ID:	1673335
Well Tag #:	Not Reported	Project Tag #:	1
Notice of Intent #:	AE46762	Date Received:	06-FEB-18
Diameter (in):	5	Casing Depth (ft):	15
Well completion:	04-JAN-18	Well Owner:	Mercer Crest Capitol
Well Type:	Decommisioning	Driller #:	1815
Static Water Level:	Not Reported	Flow Rate (gpm):	Not Reported
Flow Type:	Dry Hole	PSI:	Not Reported
Well Test:	Not Reported	Water Reclamation #:	8

K2076
North
1/4 - 1/2 Mile
Higher

WA WELLS **WALOG2000721568**

Database:	Ecology Well Logs	Well Log ID:	1584573
Well Tag #:	AFM313	Project Tag #:	Not Reported
Notice of Intent #:	AE34801	Date Received:	09-MAR-16
Diameter (in):	2.25	Casing Depth (ft):	58
Well completion:	18-NOV-15	Well Owner:	CITY OF SEATTLE
Well Type:	Decommisioning	Driller #:	3205
Static Water Level:	Not Reported	Flow Rate (gpm):	Not Reported
Flow Type:	Not Reported	PSI:	Not Reported
Well Test:	Not Reported	Water Reclamation #:	8

K2077
North
1/4 - 1/2 Mile
Higher

WA WELLS **WALOG2000721589**

Database:	Ecology Well Logs	Well Log ID:	1584594
Well Tag #:	AAW473	Project Tag #:	Not Reported
Notice of Intent #:	AE34804	Date Received:	09-MAR-16
Diameter (in):	2.25	Casing Depth (ft):	90
Well completion:	18-NOV-15	Well Owner:	SHANNON AND WILSON
Well Type:	Decommisioning	Driller #:	3205
Static Water Level:	Not Reported	Flow Rate (gpm):	Not Reported
Flow Type:	Not Reported	PSI:	Not Reported
Well Test:	Not Reported	Water Reclamation #:	8

DRAFT

Map ID Direction Distance Elevation	Database	EDR ID Number
K2078 **North** **1/4 - 1/2 Mile** **Higher**	**WA WELLS**	**WALOG2000721585**

Database:	Ecology Well Logs	Well Log ID:	1584590
Well Tag #:	Not Reported	Project Tag #:	AFM310
Notice of Intent #:	AE34800	Date Received:	09-MAR-16
Diameter (in):	2.25	Casing Depth (ft):	60
Well completion:	18-NOV-15	Well Owner:	CITY OF SEATTLE
Well Type:	Decommisioning	Driller #:	3205
Static Water Level:	Not Reported	Flow Rate (gpm):	Not Reported
Flow Type:	Not Reported	PSI:	Not Reported
Well Test:	Not Reported	Water Reclamation #:	8

K2079 **North** **1/4 - 1/2 Mile** **Higher**	**WA WELLS**	**WALOG2000711357**

Database:	Ecology Well Logs	Well Log ID:	1565371
Well Tag #:	Not Reported	Project Tag #:	Not Reported
Notice of Intent #:	SE58275	Date Received:	10-JUN-16
Diameter (in):	5	Casing Depth (ft):	25
Well completion:	04-MAY-16	Well Owner:	Backus
Well Type:	Resource Protection	Driller #:	3201
Static Water Level:	Not Reported	Flow Rate (gpm):	Not Reported
Flow Type:	Dry Hole	PSI:	Not Reported
Well Test:	Not Reported	Water Reclamation #:	8

K2080 **North** **1/4 - 1/2 Mile** **Higher**	**WA WELLS**	**WALOG2000711358**

Database:	Ecology Well Logs	Well Log ID:	1565372
Well Tag #:	Not Reported	Project Tag #:	Not Reported
Notice of Intent #:	AE37251	Date Received:	10-JUN-16
Diameter (in):	5	Casing Depth (ft):	25
Well completion:	04-MAY-16	Well Owner:	Backus
Well Type:	Decommisioning	Driller #:	3201
Static Water Level:	Not Reported	Flow Rate (gpm):	Not Reported
Flow Type:	Dry Hole	PSI:	Not Reported
Well Test:	Not Reported	Water Reclamation #:	8

K2081 **North** **1/4 - 1/2 Mile** **Higher**	**WA WELLS**	**WALOG2000711356**

Database:	Ecology Well Logs	Well Log ID:	1565370
Well Tag #:	Not Reported	Project Tag #:	Not Reported
Notice of Intent #:	AE37251	Date Received:	10-JUN-16
Diameter (in):	5	Casing Depth (ft):	20

DRAFT

Well completion:	04-MAY-16	Well Owner:	Backus
Well Type:	Decommisioning	Driller #:	3201
Static Water Level:	Not Reported	Flow Rate (gpm):	Not Reported
Flow Type:	Dry Hole	PSI:	Not Reported
Well Test:	Not Reported	Water Reclamation #:	8

K2082
North
1/4 - 1/2 Mile
Higher

WA WELLS **WALOG2000721567**

Database:	Ecology Well Logs	Well Log ID:	1584572
Well Tag #:	AAH473	Project Tag #:	Not Reported
Notice of Intent #:	AE34803	Date Received:	09-MAR-16
Diameter (in):	2.25	Casing Depth (ft):	60
Well completion:	18-NOV-15	Well Owner:	SHANNON AND WILSON
Well Type:	Decommisioning	Driller #:	3205
Static Water Level:	Not Reported	Flow Rate (gpm):	Not Reported
Flow Type:	Not Reported	PSI:	Not Reported
Well Test:	Not Reported	Water Reclamation #:	8

K2083
North
1/4 - 1/2 Mile
Higher

WA WELLS **WALOG2000744551**

Database:	Ecology Well Logs	Well Log ID:	1610485
Well Tag #:	Not Reported	Project Tag #:	Not Reported
Notice of Intent #:	SE60996	Date Received:	25-FEB-17
Diameter (in):	5	Casing Depth (ft):	20
Well completion:	08-FEB-17	Well Owner:	525 Federal LLC
Well Type:	Resource Protection	Driller #:	3201
Static Water Level:	Not Reported	Flow Rate (gpm):	Not Reported
Flow Type:	Dry Hole	PSI:	Not Reported
Well Test:	Not Reported	Water Reclamation #:	8

K2084
North
1/4 - 1/2 Mile
Higher

WA WELLS **WALOG2000744553**

Database:	Ecology Well Logs	Well Log ID:	1610487
Well Tag #:	Not Reported	Project Tag #:	Not Reported
Notice of Intent #:	AE41322	Date Received:	25-FEB-17
Diameter (in):	5	Casing Depth (ft):	20
Well completion:	08-FEB-17	Well Owner:	525 Federal LLC
Well Type:	Decommisioning	Driller #:	3201
Static Water Level:	Not Reported	Flow Rate (gpm):	Not Reported
Flow Type:	Dry Hole	PSI:	Not Reported
Well Test:	Not Reported	Water Reclamation #:	8

DRAFT

Map ID Direction Distance Elevation	Database	EDR ID Number
K2085 **North** **1/4 - 1/2 Mile** **Higher**	**WA WELLS**	**WALOG2000744552**

Database:	Ecology Well Logs	Well Log ID:	1610486
Well Tag #:	Not Reported	Project Tag #:	Not Reported
Notice of Intent #:	SE60996	Date Received:	25-FEB-17
Diameter (in):	5	Casing Depth (ft):	20
Well completion:	08-FEB-17	Well Owner:	525 Federal LLC
Well Type:	Resource Protection	Driller #:	3201
Static Water Level:	Not Reported	Flow Rate (gpm):	Not Reported
Flow Type:	Dry Hole	PSI:	Not Reported
Well Test:	Not Reported	Water Reclamation #:	8

K2086 **North** **1/4 - 1/2 Mile** **Higher**	**WA WELLS**	**WALOG2000744549**

Database:	Ecology Well Logs	Well Log ID:	1610483
Well Tag #:	Not Reported	Project Tag #:	Not Reported
Notice of Intent #:	AE41322	Date Received:	25-FEB-17
Diameter (in):	5	Casing Depth (ft):	20
Well completion:	08-FEB-17	Well Owner:	525 Federal LLC
Well Type:	Decommisioning	Driller #:	3201
Static Water Level:	Not Reported	Flow Rate (gpm):	Not Reported
Flow Type:	Dry Hole	PSI:	Not Reported
Well Test:	Not Reported	Water Reclamation #:	8

K2087 **North** **1/4 - 1/2 Mile** **Higher**	**WA WELLS**	**WALOG2000744548**

Database:	Ecology Well Logs	Well Log ID:	1610482
Well Tag #:	Not Reported	Project Tag #:	Not Reported
Notice of Intent #:	SE60996	Date Received:	25-FEB-17
Diameter (in):	5	Casing Depth (ft):	20
Well completion:	08-FEB-17	Well Owner:	525 Federal LLC
Well Type:	Resource Protection	Driller #:	3201
Static Water Level:	Not Reported	Flow Rate (gpm):	Not Reported
Flow Type:	Dry Hole	PSI:	Not Reported
Well Test:	Not Reported	Water Reclamation #:	8

K2088 **North** **1/4 - 1/2 Mile** **Higher**	**WA WELLS**	**WALOG2000744547**

Database:	Ecology Well Logs	Well Log ID:	1610481
Well Tag #:	Not Reported	Project Tag #:	Not Reported
Notice of Intent #:	SE60996	Date Received:	25-FEB-17
Diameter (in):	5	Casing Depth (ft):	20

DRAFT

Well completion:	08-FEB-17	Well Owner:	525 Federal LLC
Well Type:	Resource Protection	Driller #:	3201
Static Water Level:	Not Reported	Flow Rate (gpm):	Not Reported
Flow Type:	Dry Hole	PSI:	Not Reported
Well Test:	Not Reported	Water Reclamation #:	8

K2089
North
1/4 - 1/2 Mile
Higher

WA WELLS **WALOG2000744550**

Database:	Ecology Well Logs	Well Log ID:	1610484
Well Tag #:	Not Reported	Project Tag #:	Not Reported
Notice of Intent #:	AE41322	Date Received:	25-FEB-17
Diameter (in):	5	Casing Depth (ft):	20
Well completion:	08-FEB-17	Well Owner:	525 Federal LLC
Well Type:	Decommisioning	Driller #:	3201
Static Water Level:	Not Reported	Flow Rate (gpm):	Not Reported
Flow Type:	Dry Hole	PSI:	Not Reported
Well Test:	Not Reported	Water Reclamation #:	8

K2090
North
1/4 - 1/2 Mile
Higher

WA WELLS **WALOG2000773683**

Database:	Ecology Well Logs	Well Log ID:	1649365
Well Tag #:	Not Reported	Project Tag #:	Not Reported
Notice of Intent #:	AE45249	Date Received:	04-DEC-17
Diameter (in):	5	Casing Depth (ft):	30
Well completion:	09-OCT-17	Well Owner:	Lanz
Well Type:	Decommisioning	Driller #:	3201
Static Water Level:	Not Reported	Flow Rate (gpm):	Not Reported
Flow Type:	Dry Hole	PSI:	Not Reported
Well Test:	Not Reported	Water Reclamation #:	8

K2091
North
1/4 - 1/2 Mile
Higher

WA WELLS **WALOG2000773682**

Database:	Ecology Well Logs	Well Log ID:	1649364
Well Tag #:	Not Reported	Project Tag #:	Not Reported
Notice of Intent #:	AE45249	Date Received:	04-DEC-17
Diameter (in):	5	Casing Depth (ft):	30
Well completion:	09-OCT-17	Well Owner:	Lanz
Well Type:	Decommisioning	Driller #:	3201
Static Water Level:	Not Reported	Flow Rate (gpm):	Not Reported
Flow Type:	Dry Hole	PSI:	Not Reported
Well Test:	Not Reported	Water Reclamation #:	8

DRAFT

Map ID Direction Distance Elevation	Database	EDR ID Number
K2092 **North** **1/4 - 1/2 Mile** **Higher**	**WA WELLS**	**WALOG2000773681**

Database:	Ecology Well Logs	Well Log ID:	1649363
Well Tag #:	Not Reported	Project Tag #:	Not Reported
Notice of Intent #:	SE63560	Date Received:	04-DEC-17
Diameter (in):	5	Casing Depth (ft):	30
Well completion:	09-OCT-17	Well Owner:	Lanz
Well Type:	Resource Protection	Driller #:	3201
Static Water Level:	Not Reported	Flow Rate (gpm):	Not Reported
Flow Type:	Dry Hole	PSI:	Not Reported
Well Test:	Not Reported	Water Reclamation #:	8

K2093 **North** **1/4 - 1/2 Mile** **Higher**	**WA WELLS**	**WALOG2000657664**

Database:	Ecology Well Logs	Well Log ID:	1013827
Well Tag #:	Not Reported	Project Tag #:	Not Reported
Notice of Intent #:	AE31320	Date Received:	26-APR-15
Diameter (in):	6	Casing Depth (ft):	12.5
Well completion:	06-APR-15	Well Owner:	Hardy
Well Type:	Decommisioning	Driller #:	3113
Static Water Level:	Not Reported	Flow Rate (gpm):	Not Reported
Flow Type:	Dry Hole	PSI:	Not Reported
Well Test:	Not Reported	Water Reclamation #:	8

K2094 **North** **1/4 - 1/2 Mile** **Higher**	**WA WELLS**	**WALOG2000783494**

Database:	Ecology Well Logs	Well Log ID:	1673333
Well Tag #:	Not Reported	Project Tag #:	1
Notice of Intent #:	SE64652	Date Received:	06-FEB-18
Diameter (in):	5	Casing Depth (ft):	15
Well completion:	04-JAN-18	Well Owner:	Mercer Crest Capitol
Well Type:	Resource Protection	Driller #:	1815
Static Water Level:	Not Reported	Flow Rate (gpm):	Not Reported
Flow Type:	Dry Hole	PSI:	Not Reported
Well Test:	Not Reported	Water Reclamation #:	8

K2095 **North** **1/4 - 1/2 Mile** **Higher**	**WA WELLS**	**WALOG2000783495**

Database:	Ecology Well Logs	Well Log ID:	1673334
Well Tag #:	Not Reported	Project Tag #:	4
Notice of Intent #:	SE64652	Date Received:	06-FEB-18
Diameter (in):	5	Casing Depth (ft):	15

DRAFT

Well completion:	04-JAN-18	Well Owner:	Mercer Crest Capitol
Well Type:	Resource Protection	Driller #:	1815
Static Water Level:	Not Reported	Flow Rate (gpm):	Not Reported
Flow Type:	Dry Hole	PSI:	Not Reported
Well Test:	Not Reported	Water Reclamation #:	8

K2096
North
1/4 - 1/2 Mile
Higher

WA WELLS **WALOG2000773680**

Database:	Ecology Well Logs	Well Log ID:	1649362
Well Tag #:	Not Reported	Project Tag #:	Not Reported
Notice of Intent #:	SE63560	Date Received:	04-DEC-17
Diameter (in):	5	Casing Depth (ft):	30
Well completion:	09-OCT-17	Well Owner:	Lanz
Well Type:	Resource Protection	Driller #:	3201
Static Water Level:	Not Reported	Flow Rate (gpm):	Not Reported
Flow Type:	Dry Hole	PSI:	Not Reported
Well Test:	Not Reported	Water Reclamation #:	8

K2097
North
1/4 - 1/2 Mile
Higher

WA WELLS **WALOG2000744554**

Database:	Ecology Well Logs	Well Log ID:	1610488
Well Tag #:	Not Reported	Project Tag #:	Not Reported
Notice of Intent #:	AE41322	Date Received:	25-FEB-17
Diameter (in):	5	Casing Depth (ft):	20
Well completion:	08-FEB-17	Well Owner:	525 Federal LLC
Well Type:	Decommisioning	Driller #:	3201
Static Water Level:	Not Reported	Flow Rate (gpm):	Not Reported
Flow Type:	Dry Hole	PSI:	Not Reported
Well Test:	Not Reported	Water Reclamation #:	8

K2098
North
1/4 - 1/2 Mile
Higher

WA WELLS **WALOG2000711355**

Database:	Ecology Well Logs	Well Log ID:	1565369
Well Tag #:	Not Reported	Project Tag #:	Not Reported
Notice of Intent #:	SE58275	Date Received:	10-JUN-16
Diameter (in):	5	Casing Depth (ft):	20
Well completion:	04-MAY-16	Well Owner:	Backus
Well Type:	Resource Protection	Driller #:	3201
Static Water Level:	Not Reported	Flow Rate (gpm):	Not Reported
Flow Type:	Dry Hole	PSI:	Not Reported
Well Test:	Not Reported	Water Reclamation #:	8

DRAFT

Map ID Direction Distance Elevation	Database	EDR ID Number
L2099 **ENE** **1/4 - 1/2 Mile** **Higher**	**WA WELLS**	**WA1200000013776**

Database:	Water Wells	PWS ID:	40750
Source #:	01	Source Name:	77050
Source Status:	Inactive	Source Type:	Intertie
Source Use:	Permanent	Date Source Effective:	01/01/1970
Date Source Inactive:	08/01/1982	Water Resource Inventory Area:	Cedar-Sammamish
Well Depth:	0	Source Susceptibility:	Not Reported
System Name:	KCWD #78	Public Water System Group:	A
System Type:	Comm	Full Time Res Pop:	90
Total Population Served:	90	Total Connections:	30
PWS Status:	Inactive	Residential Connection:	30
DOE Well Tag:	Not Reported	Capacity (gpm):	0
Influenced by Droughts:	N	Influenced by Flooding:	N
Influenced by Surface Water:	Not Reported		

L2100 **ENE** **1/4 - 1/2 Mile** **Higher**	**WA WELLS**	**WA1200000013771**

Database:	Water Wells	PWS ID:	40700
Source #:	01	Source Name:	77050
Source Status:	Inactive	Source Type:	Intertie
Source Use:	Permanent	Date Source Effective:	01/01/1970
Date Source Inactive:	02/01/1983	Water Resource Inventory Area:	Cedar-Sammamish
Well Depth:	0	Source Susceptibility:	Not Reported
System Name:	KCWD #77	Public Water System Group:	A
System Type:	Comm	Full Time Res Pop:	2135
Total Population Served:	2135	Total Connections:	740
PWS Status:	Inactive	Residential Connection:	740
DOE Well Tag:	Not Reported	Capacity (gpm):	0
Influenced by Droughts:	N	Influenced by Flooding:	N
Influenced by Surface Water:	Not Reported		

L2101 **ENE** **1/4 - 1/2 Mile** **Higher**	**WA WELLS**	**WA1200000014319**

Database:	Water Wells	PWS ID:	AA374
Source #:	02	Source Name:	77050/Seattle (23)
Source Status:	Active	Source Type:	Intertie
Source Use:	Permanent	Date Source Effective:	07/21/2003
Date Source Inactive:	Not Reported	Water Resource Inventory Area:	Cedar-Sammamish
Well Depth:	0	Source Susceptibility:	Not Reported
System Name:	CASCADE WATER ALLIANCE	Public Water System Group:	A
System Type:	Comm	Full Time Res Pop:	0
Total Population Served:	1	Total Connections:	7
PWS Status:	PreActive	Residential Connection:	0
DOE Well Tag:	Not Reported	Capacity (gpm):	0
Influenced by Droughts:	N	Influenced by Flooding:	N
Influenced by Surface Water:	Not Reported		

DRAFT

Map ID Direction Distance Elevation	Database	EDR ID Number
L2102 **ENE** **1/4 - 1/2 Mile** **Higher**	**WA WELLS**	**WA1200000013791**

Database:	Water Wells	PWS ID:	40850
Source #:	01	Source Name:	77050Y/SEATTLE
Source Status:	Inactive	Source Type:	Intertie
Source Use:	Permanent	Date Source Effective:	01/01/1970
Date Source Inactive:	01/01/1994	Water Resource Inventory Area:	Cedar-Sammamish
Well Depth:	0	Source Susceptibility:	Not Reported
System Name:	ROSE HILL WATER DISTRICT	Public Water System Group:	A
System Type:	Comm	Full Time Res Pop:	18300
Total Population Served:	18300	Total Connections:	6159
PWS Status:	Inactive	Residential Connection:	6159
DOE Well Tag:	Not Reported	Capacity (gpm):	Not Reported
Influenced by Droughts:	Not Reported	Influenced by Flooding:	Not Reported
Influenced by Surface Water:	Not Reported		

L2103 **ENE** **1/4 - 1/2 Mile** **Higher**	**WA WELLS**	**WA1200000013734**

Database:	Water Wells	PWS ID:	40450
Source #:	01	Source Name:	77050
Source Status:	Inactive	Source Type:	Intertie
Source Use:	Permanent	Date Source Effective:	01/01/1970
Date Source Inactive:	02/01/1983	Water Resource Inventory Area:	Cedar-Sammamish
Well Depth:	0	Source Susceptibility:	Not Reported
System Name:	KCWD #69 SKYWAY	Public Water System Group:	A
System Type:	Comm	Full Time Res Pop:	930
Total Population Served:	930	Total Connections:	310
PWS Status:	Inactive	Residential Connection:	310
DOE Well Tag:	Not Reported	Capacity (gpm):	75000
Influenced by Droughts:	N	Influenced by Flooding:	N
Influenced by Surface Water:	Not Reported		

L2104 **ENE** **1/4 - 1/2 Mile** **Higher**	**WA WELLS**	**WA1200000013574**

Database:	Water Wells	PWS ID:	39150
Source #:	01	Source Name:	77050Y/SEATTLE
Source Status:	Inactive	Source Type:	Intertie
Source Use:	Permanent	Date Source Effective:	01/01/1970
Date Source Inactive:	03/02/1993	Water Resource Inventory Area:	Duwamish-Green
Well Depth:	0	Source Susceptibility:	Not Reported
System Name:	TUKWILA, CITY OF DUWAMISH	Public Water System Group:	A
System Type:	Comm	Full Time Res Pop:	1200
Total Population Served:	1200	Total Connections:	480
PWS Status:	Inactive	Residential Connection:	480
DOE Well Tag:	Not Reported	Capacity (gpm):	Not Reported
Influenced by Droughts:	Not Reported	Influenced by Flooding:	Not Reported
Influenced by Surface Water:	Not Reported		

DRAFT

Map ID Direction Distance Elevation	Database	EDR ID Number
L2105 **ENE** **1/4 - 1/2 Mile** **Higher**	**WA WELLS**	**WA1200000012044**

Database:	Water Wells	PWS ID:	00842
Source #:	01	Source Name:	77050
Source Status:	Inactive	Source Type:	Intertie
Source Use:	Permanent	Date Source Effective:	01/01/1970
Date Source Inactive:	07/01/1984	Water Resource Inventory Area:	Cedar-Sammamish
Well Depth:	0	Source Susceptibility:	Not Reported
System Name:	Duplicate Independent Water Co. Inc		
Public Water System Group:	A	System Type:	Comm
Full Time Res Pop:	90	Total Population Served:	90
Total Connections:	26	PWS Status:	Inactive
Residential Connection:	26	DOE Well Tag:	Not Reported
Capacity (gpm):	0	Influenced by Droughts:	N
Influenced by Flooding:	N	Influenced by Surface Water:	Not Reported

---

L2106 **ENE** **1/4 - 1/2 Mile** **Higher**	**WA WELLS**	**WA1200000013695**

Database:	Water Wells	PWS ID:	40050
Source #:	01	Source Name:	77050Y/SEATTLE
Source Status:	Inactive	Source Type:	Intertie
Source Use:	Permanent	Date Source Effective:	01/01/1970
Date Source Inactive:	07/13/1992	Water Resource Inventory Area:	Cedar-Sammamish
Well Depth:	0	Source Susceptibility:	Not Reported
System Name:	KING COUNTY WATER DISTRICT #57		
Public Water System Group:	A	System Type:	Comm
Full Time Res Pop:	210	Total Population Served:	210
Total Connections:	70	PWS Status:	Inactive
Residential Connection:	70	DOE Well Tag:	Not Reported
Capacity (gpm):	Not Reported	Influenced by Droughts:	Not Reported
Influenced by Flooding:	Not Reported	Influenced by Surface Water:	Not Reported

---

L2107 **ENE** **1/4 - 1/2 Mile** **Higher**	**WA WELLS**	**WA1200000013614**

Database:	Water Wells	PWS ID:	39600
Source #:	03	Source Name:	77050\Seattle Cedar
Source Status:	Active	Source Type:	Intertie
Source Use:	Emergency	Date Source Effective:	04/26/2013
Date Source Inactive:	Not Reported	Water Resource Inventory Area:	Cedar-Sammamish
Well Depth:	0	Source Susceptibility:	Not Reported
System Name:	North City Water District	Public Water System Group:	A
System Type:	Comm	Full Time Res Pop:	25593
Total Population Served:	30079	Total Connections:	11188
PWS Status:	Active	Residential Connection:	10937
DOE Well Tag:	Not Reported	Capacity (gpm):	0
Influenced by Droughts:	N	Influenced by Flooding:	N
Influenced by Surface Water:	Not Reported		

DRAFT

Map ID Direction Distance Elevation	Database	EDR ID Number
L2108 **ENE** **1/4 - 1/2 Mile** **Higher**	**WA WELLS**	**WA1200000025389**

Database:	Water Wells	PWS ID:	22500
Source #:	02	Source Name:	77050Y/SEATTLE
Source Status:	Active	Source Type:	Intertie
Source Use:	Emergency	Date Source Effective:	01/01/1970
Date Source Inactive:	Not Reported	Water Resource Inventory Area:	Cedar-Sammamish
Well Depth:	0	Source Susceptibility:	X
System Name:	EDMONDS CITY OF	Public Water System Group:	A
System Type:	Comm	Full Time Res Pop:	28972
Total Population Served:	42153	Total Connections:	10331
PWS Status:	Active	Residential Connection:	9531
DOE Well Tag:	Not Reported	Capacity (gpm):	0
Influenced by Droughts:	N	Influenced by Flooding:	N
Influenced by Surface Water:	N		

L2109 **ENE** **1/4 - 1/2 Mile** **Higher**	**WA WELLS**	**WA1200000023433**

Database:	Water Wells	PWS ID:	46415
Source #:	01	Source Name:	#77050Y/SEATTLE
Source Status:	Active	Source Type:	Intertie
Source Use:	Permanent	Date Source Effective:	01/01/1970
Date Source Inactive:	Not Reported	Water Resource Inventory Area:	Cedar-Sammamish
Well Depth:	0	Source Susceptibility:	Not Reported
System Name:	LAYTON CREEK ASSOC INC	Public Water System Group:	B
System Type:	GRPB	Full Time Res Pop:	23
Total Population Served:	23	Total Connections:	9
PWS Status:	Active	Residential Connection:	9
DOE Well Tag:	Not Reported	Capacity (gpm):	60
Influenced by Droughts:	Not Reported	Influenced by Flooding:	Not Reported
Influenced by Surface Water:	Not Reported		

L2110 **ENE** **1/4 - 1/2 Mile** **Higher**	**WA WELLS**	**WA1200000028410**

Database:	Water Wells	PWS ID:	96878
Source #:	01	Source Name:	77050Q/SEATTLE
Source Status:	Decommissioned	Source Type:	Intertie
Source Use:	Emergency	Date Source Effective:	01/01/1970
Date Source Inactive:	03/01/1989	Water Resource Inventory Area:	Cedar-Sammamish
Well Depth:	0	Source Susceptibility:	X
System Name:	WILDERNESS RIM ASSOCIATION		
Public Water System Group:	A	System Type:	Comm
Full Time Res Pop:	1865	Total Population Served:	1867
Total Connections:	626	PWS Status:	Active
Residential Connection:	623	DOE Well Tag:	Not Reported
Capacity (gpm):	0	Influenced by Droughts:	N
Influenced by Flooding:	N	Influenced by Surface Water:	N

DRAFT

Map ID Direction Distance Elevation	Database	EDR ID Number
L2111 **ENE** **1/4 - 1/2 Mile** **Higher**	**WA WELLS**	**WA1200000026130**

Database:	Water Wells	PWS ID:	71850
Source #:	08	Source Name:	77050Y/Seattle
Source Status:	Active	Source Type:	Intertie
Source Use:	Emergency	Date Source Effective:	01/01/1970
Date Source Inactive:	Not Reported	Water Resource Inventory Area:	Cedar-Sammamish
Well Depth:	0	Source Susceptibility:	X
System Name:	RENTON CITY OF	Public Water System Group:	A
System Type:	Comm	Full Time Res Pop:	67135
Total Population Served:	96614	Total Connections:	32627
PWS Status:	Active	Residential Connection:	31383
DOE Well Tag:	Not Reported	Capacity (gpm):	0
Influenced by Droughts:	N	Influenced by Flooding:	N
Influenced by Surface Water:	N		

L2112 **ENE** **1/4 - 1/2 Mile** **Higher**	**WA WELLS**	**WA1200000022687**

Database:	Water Wells	PWS ID:	41800
Source #:	01	Source Name:	77050Y/SEATTLE
Source Status:	Active	Source Type:	Intertie
Source Use:	Emergency	Date Source Effective:	01/01/1970
Date Source Inactive:	Not Reported	Water Resource Inventory Area:	Cedar-Sammamish
Well Depth:	0	Source Susceptibility:	X
System Name:	CEDAR RIVER WATER & SEWER DISTRICT		
Public Water System Group:	A	System Type:	Comm
Full Time Res Pop:	25323	Total Population Served:	25323
Total Connections:	10303	PWS Status:	Active
Residential Connection:	9938	DOE Well Tag:	Not Reported
Capacity (gpm):	800	Influenced by Droughts:	N
Influenced by Flooding:	N	Influenced by Surface Water:	N

L2113 **ENE** **1/4 - 1/2 Mile** **Higher**	**WA WELLS**	**WA1200000020744**

Database:	Water Wells	PWS ID:	59900
Source #:	01	Source Name:	SEATTLE (77050)
Source Status:	Inactive	Source Type:	Intertie
Source Use:	Permanent	Date Source Effective:	01/01/1970
Date Source Inactive:	11/21/1990	Water Resource Inventory Area:	Duwamish-Green
Well Depth:	0	Source Susceptibility:	Not Reported
System Name:	NORMANDY PARK WATER COMPANY		
Public Water System Group:	A	System Type:	Comm
Full Time Res Pop:	1985	Total Population Served:	1985
Total Connections:	571	PWS Status:	Inactive
Residential Connection:	571	DOE Well Tag:	Not Reported
Capacity (gpm):	57	Influenced by Droughts:	Not Reported
Influenced by Flooding:	Not Reported	Influenced by Surface Water:	Not Reported

DRAFT

Map ID Direction Distance Elevation	Database	EDR ID Number
L2114 **ENE** **1/4 - 1/2 Mile** **Higher**	**WA WELLS**	**WA1200000019837**

Database:	Water Wells	PWS ID:	15788
Source #:	01	Source Name:	77050Y/SEATTLE
Source Status:	Inactive	Source Type:	Intertie
Source Use:	Permanent	Date Source Effective:	01/01/1970
Date Source Inactive:	05/19/2000	Water Resource Inventory Area:	Cedar-Sammamish
Well Depth:	0	Source Susceptibility:	X
System Name:	SKYWAY WATER & SEWER DISTRICT		
Public Water System Group:	A	System Type:	Comm
Full Time Res Pop:	4000	Total Population Served:	4000
Total Connections:	1386	PWS Status:	Inactive
Residential Connection:	1386	DOE Well Tag:	Not Reported
Capacity (gpm):	Not Reported	Influenced by Droughts:	Not Reported
Influenced by Flooding:	Not Reported	Influenced by Surface Water:	Not Reported

---

L2115 **ENE** **1/4 - 1/2 Mile** **Higher**	**WA WELLS**	**WA1200000022571**

Database:	Water Wells	PWS ID:	41000
Source #:	01	Source Name:	77050Y/SEATTLE
Source Status:	Inactive	Source Type:	Intertie
Source Use:	Permanent	Date Source Effective:	01/01/1970
Date Source Inactive:	04/01/2003	Water Resource Inventory Area:	Cedar-Sammamish
Well Depth:	0	Source Susceptibility:	X
System Name:	KING COUNTY WATER DISTRICT #85		
Public Water System Group:	A	System Type:	Comm
Full Time Res Pop:	1430	Total Population Served:	1430
Total Connections:	531	PWS Status:	Inactive
Residential Connection:	531	DOE Well Tag:	Not Reported
Capacity (gpm):	0	Influenced by Droughts:	Not Reported
Influenced by Flooding:	Not Reported	Influenced by Surface Water:	N

L2116 **ENE** **1/4 - 1/2 Mile** **Higher**	**WA WELLS**	**WA1200000022563**

Database:	Water Wells	PWS ID:	40950
Source #:	08	Source Name:	77050 / Seattle
Source Status:	Active	Source Type:	Intertie
Source Use:	Emergency	Date Source Effective:	06/19/2008
Date Source Inactive:	Not Reported	Water Resource Inventory Area:	Undetermined
Well Depth:	0	Source Susceptibility:	Not Reported
System Name:	LAKE FOREST PARK WATER DISTRICT		
Public Water System Group:	A	System Type:	Comm
Full Time Res Pop:	2755	Total Population Served:	3327
Total Connections:	908	PWS Status:	Active
Residential Connection:	890	DOE Well Tag:	Not Reported
Capacity (gpm):	0	Influenced by Droughts:	N
Influenced by Flooding:	N	Influenced by Surface Water:	Not Reported

DRAFT

Map ID Direction Distance Elevation	Database	EDR ID Number
L2117 **ENE** **1/4 - 1/2 Mile** **Higher**	**WA WELLS**	**WA1200000011534**

Database:	Water Wells	PWS ID:	AD305
Source #:	01	Source Name:	Seattle/77050
Source Status:	Active	Source Type:	Intertie
Source Use:	Emergency	Date Source Effective:	06/22/2015
Date Source Inactive:	Not Reported	Water Resource Inventory Area:	Cedar-Sammamish
Well Depth:	0	Source Susceptibility:	Not Reported
System Name:	Bullitt Center	Public Water System Group:	A
System Type:	NTNC	Full Time Res Pop:	0
Total Population Served:	175	Total Connections:	1
PWS Status:	Active	Residential Connection:	0
DOE Well Tag:	Not Reported	Capacity (gpm):	0
Influenced by Droughts:	N	Influenced by Flooding:	N
Influenced by Surface Water:	Not Reported		

L2118 **ENE** **1/4 - 1/2 Mile** **Higher**	**WA WELLS**	**WA1200000002424**

Database:	Water Wells	PWS ID:	00299
Source #:	01	Source Name:	77050Y/SEATTLE WATER DEPT.
Source Status:	Inactive	Source Type:	Intertie
Source Use:	Permanent	Date Source Effective:	01/01/1991
Date Source Inactive:	12/17/1991	Water Resource Inventory Area:	Cedar-Sammamish
Well Depth:	0	Source Susceptibility:	Not Reported
System Name:	K & N MEATS	Public Water System Group:	A
System Type:	NTNC	Full Time Res Pop:	0
Total Population Served:	85	Total Connections:	1
PWS Status:	Inactive	Residential Connection:	0
DOE Well Tag:	Not Reported	Capacity (gpm):	Not Reported
Influenced by Droughts:	Not Reported	Influenced by Flooding:	Not Reported
Influenced by Surface Water:	Not Reported		

L2119 **ENE** **1/4 - 1/2 Mile** **Higher**	**WA WELLS**	**WA1200000009208**

Database:	Water Wells	PWS ID:	78795
Source #:	01	Source Name:	77050Y/SEATTLE
Source Status:	Inactive	Source Type:	Intertie
Source Use:	Permanent	Date Source Effective:	01/01/1970
Date Source Inactive:	01/23/1995	Water Resource Inventory Area:	Puyallup-White
Well Depth:	0	Source Susceptibility:	Not Reported
System Name:	SHOREWOOD APARTMENTS	Public Water System Group:	A
System Type:	Comm	Full Time Res Pop:	1600
Total Population Served:	1600	Total Connections:	568
PWS Status:	Inactive	Residential Connection:	568
DOE Well Tag:	Not Reported	Capacity (gpm):	Not Reported
Influenced by Droughts:	Not Reported	Influenced by Flooding:	Not Reported
Influenced by Surface Water:	Not Reported		

DRAFT

Map ID Direction Distance Elevation	Database	EDR ID Number
L2120 **ENE** **1/4 - 1/2 Mile** **Higher**	**WA WELLS**	**WA1200000010953**

Database:	Water Wells	PWS ID:	53600
Source #:	01	Source Name:	77050Y/SEATTLE
Source Status:	Inactive	Source Type:	Intertie
Source Use:	Permanent	Date Source Effective:	01/01/1970
Date Source Inactive:	02/18/1997	Water Resource Inventory Area:	Cedar-Sammamish
Well Depth:	0	Source Susceptibility:	Not Reported
System Name:	MERCER CREST WATER ASSOC	Public Water System Group:	A
System Type:	Comm	Full Time Res Pop:	795
Total Population Served:	795	Total Connections:	276
PWS Status:	Inactive	Residential Connection:	276
DOE Well Tag:	Not Reported	Capacity (gpm):	Not Reported
Influenced by Droughts:	Not Reported	Influenced by Flooding:	Not Reported
Influenced by Surface Water:	Not Reported		

L2121 **ENE** **1/4 - 1/2 Mile** **Higher**	**WA WELLS**	**WA1200000022585**

Database:	Water Wells	PWS ID:	41100
Source #:	01	Source Name:	40700
Source Status:	Inactive	Source Type:	Intertie
Source Use:	Permanent	Date Source Effective:	01/01/1970
Date Source Inactive:	02/01/1983	Water Resource Inventory Area:	Cedar-Sammamish
Well Depth:	0	Source Susceptibility:	Not Reported
System Name:	KCWD #88	Public Water System Group:	A
System Type:	Comm	Full Time Res Pop:	540
Total Population Served:	540	Total Connections:	182
PWS Status:	Inactive	Residential Connection:	182
DOE Well Tag:	Not Reported	Capacity (gpm):	250
Influenced by Droughts:	Not Reported	Influenced by Flooding:	Not Reported
Influenced by Surface Water:	N		

M2122 **West** **1/2 - 1 Mile** **Lower**	**WA WELLS**	**WALOG2000539032**

Database:	Ecology Well Logs	Well Log ID:	773111
Well Tag #:	BHA933	Project Tag #:	Not Reported
Notice of Intent #:	EE03640	Date Received:	26-JAN-12
Diameter (in):	10	Casing Depth (ft):	25
Well completion:	05-OCT-11	Well Owner:	Regence Blue Shield
Well Type:	Resource Protection	Driller #:	Not Reported
Static Water Level:	Not Reported	Flow Rate (gpm):	Not Reported
Flow Type:	Not Reported	PSI:	Not Reported
Well Test:	Not Reported	Water Reclamation #:	8

DRAFT

Map ID Direction Distance Elevation	Database	EDR ID Number
M2123 **West** **1/2 - 1 Mile** **Lower**	**WA WELLS**	**WALOG2000539033**

Database:	Ecology Well Logs	Well Log ID:	773112
Well Tag #:	BHA939	Project Tag #:	Not Reported
Notice of Intent #:	EE03640	Date Received:	26-JAN-12
Diameter (in):	10	Casing Depth (ft):	20
Well completion:	05-OCT-11	Well Owner:	Regence Blue Shield
Well Type:	Resource Protection	Driller #:	Not Reported
Static Water Level:	Not Reported	Flow Rate (gpm):	Not Reported
Flow Type:	Not Reported	PSI:	Not Reported
Well Test:	Not Reported	Water Reclamation #:	8

M2124 **West** **1/2 - 1 Mile** **Lower**	**WA WELLS**	**WALOG2000536386**

Database:	Ecology Well Logs	Well Log ID:	768040
Well Tag #:	Not Reported	Project Tag #:	Not Reported
Notice of Intent #:	AE15358	Date Received:	19-DEC-11
Diameter (in):	4	Casing Depth (ft):	50
Well completion:	08-NOV-11	Well Owner:	GERDING EDLEN GREEN CITIES FUND | GEODE
Well Type:	Decommisioning	Driller #:	Not Reported
Static Water Level:	Not Reported	Flow Rate (gpm):	Not Reported
Flow Type:	Not Reported	PSI:	Not Reported
Well Test:	Not Reported	Water Reclamation #:	8

M2125 **West** **1/2 - 1 Mile** **Lower**	**WA WELLS**	**WALOG2000529644**

Database:	Ecology Well Logs	Well Log ID:	754952
Well Tag #:	Not Reported	Project Tag #:	Not Reported
Notice of Intent #:	AE14248	Date Received:	02-SEP-11
Diameter (in):	2	Casing Depth (ft):	20
Well completion:	09-AUG-11	Well Owner:	Regence Blueshield | Haley & Aldrich
Well Type:	Decommisioning	Driller #:	Not Reported
Static Water Level:	Not Reported	Flow Rate (gpm):	Not Reported
Flow Type:	Not Reported	PSI:	Not Reported
Well Test:	Not Reported	Water Reclamation #:	8

M2126 **West** **1/2 - 1 Mile** **Lower**	**WA WELLS**	**WALOG2000529645**

Database:	Ecology Well Logs	Well Log ID:	754954
Well Tag #:	Not Reported	Project Tag #:	Not Reported
Notice of Intent #:	EE03542	Date Received:	02-SEP-11
Diameter (in):	2	Casing Depth (ft):	20

DRAFT

Well completion:	09-AUG-11	Well Owner:	Regence Blueshield | Haley & Aldrich
Well Type:	Resource Protection	Driller #:	Not Reported
Static Water Level:	Not Reported	Flow Rate (gpm):	Not Reported
Flow Type:	Not Reported	PSI:	Not Reported
Well Test:	Not Reported	Water Reclamation #:	8

M2127
West
1/2 - 1 Mile
Lower

WA WELLS **WALOG2000539034**

Database:	Ecology Well Logs	Well Log ID:	773114
Well Tag #:	BHB705	Project Tag #:	Not Reported
Notice of Intent #:	EE03640	Date Received:	26-JAN-12
Diameter (in):	10	Casing Depth (ft):	15
Well completion:	05-OCT-11	Well Owner:	Regence Blue Shield
Well Type:	Resource Protection	Driller #:	Not Reported
Static Water Level:	Not Reported	Flow Rate (gpm):	Not Reported
Flow Type:	Not Reported	PSI:	Not Reported
Well Test:	Not Reported	Water Reclamation #:	8

M2128
West
1/2 - 1 Mile
Lower

WA WELLS **WALOG2000539817**

Database:	Ecology Well Logs	Well Log ID:	774594
Well Tag #:	BHB705	Project Tag #:	Not Reported
Notice of Intent #:	AE15003	Date Received:	26-JAN-12
Diameter (in):	Not Reported	Casing Depth (ft):	15
Well completion:	05-OCT-11	Well Owner:	Regence Blue Shield
Well Type:	Decommisioning	Driller #:	Not Reported
Static Water Level:	Not Reported	Flow Rate (gpm):	Not Reported
Flow Type:	Not Reported	PSI:	Not Reported
Well Test:	Not Reported	Water Reclamation #:	8

M2129
West
1/2 - 1 Mile
Lower

WA WELLS **WALOG2000539818**

Database:	Ecology Well Logs	Well Log ID:	774596
Well Tag #:	BHA933	Project Tag #:	Not Reported
Notice of Intent #:	AE15003	Date Received:	26-JAN-12
Diameter (in):	Not Reported	Casing Depth (ft):	25
Well completion:	05-OCT-11	Well Owner:	Regence Blue Shield
Well Type:	Decommisioning	Driller #:	Not Reported
Static Water Level:	Not Reported	Flow Rate (gpm):	Not Reported
Flow Type:	Not Reported	PSI:	Not Reported
Well Test:	Not Reported	Water Reclamation #:	8

DRAFT

Map ID Direction Distance Elevation	Database	EDR ID Number
M2130 **West** **1/2 - 1 Mile** **Lower**	**WA WELLS**	**WALOG2000539816**

Database:	Ecology Well Logs	Well Log ID:	774592
Well Tag #:	BHH582	Project Tag #:	Not Reported
Notice of Intent #:	AE15003	Date Received:	26-JAN-12
Diameter (in):	Not Reported	Casing Depth (ft):	15
Well completion:	05-OCT-11	Well Owner:	Regence Blue Shield
Well Type:	Decommisioning	Driller #:	Not Reported
Static Water Level:	Not Reported	Flow Rate (gpm):	Not Reported
Flow Type:	Not Reported	PSI:	Not Reported
Well Test:	Not Reported	Water Reclamation #:	8

M2131 **West** **1/2 - 1 Mile** **Lower**	**WA WELLS**	**WALOG2000539035**

Database:	Ecology Well Logs	Well Log ID:	773115
Well Tag #:	BHH582	Project Tag #:	Not Reported
Notice of Intent #:	EE03640	Date Received:	26-JAN-12
Diameter (in):	10	Casing Depth (ft):	15
Well completion:	05-OCT-11	Well Owner:	Regence Blue Shield
Well Type:	Resource Protection	Driller #:	Not Reported
Static Water Level:	Not Reported	Flow Rate (gpm):	Not Reported
Flow Type:	Not Reported	PSI:	Not Reported
Well Test:	Not Reported	Water Reclamation #:	8

M2132 **West** **1/2 - 1 Mile** **Lower**	**WA WELLS**	**WALOG2000539815**

Database:	Ecology Well Logs	Well Log ID:	774590
Well Tag #:	BHA939	Project Tag #:	Not Reported
Notice of Intent #:	AE15003	Date Received:	26-JAN-12
Diameter (in):	Not Reported	Casing Depth (ft):	20
Well completion:	05-OCT-11	Well Owner:	Regence Blue Shield
Well Type:	Decommisioning	Driller #:	Not Reported
Static Water Level:	Not Reported	Flow Rate (gpm):	Not Reported
Flow Type:	Not Reported	PSI:	Not Reported
Well Test:	Not Reported	Water Reclamation #:	8

M2133 **West** **1/2 - 1 Mile** **Lower**	**WA WELLS**	**WALOG2000529643**

Database:	Ecology Well Logs	Well Log ID:	754950
Well Tag #:	Not Reported	Project Tag #:	Not Reported
Notice of Intent #:	SE43455	Date Received:	02-SEP-11
Diameter (in):	2	Casing Depth (ft):	9

DRAFT

Well completion:	09-AUG-11		
Well Owner:	Regence Blueshield C/o Haley & Aldr | Haley & Aldrich~ Inc.		
Well Type:	Resource Protection	Driller #:	Not Reported
Static Water Level:	Not Reported	Flow Rate (gpm):	Not Reported
Flow Type:	Not Reported	PSI:	Not Reported
Well Test:	Not Reported	Water Reclamation #:	8

M2134
West
1/2 - 1 Mile
Lower

WA WELLS **WALOG2000529635**

Database:	Ecology Well Logs	Well Log ID:	754936
Well Tag #:	Not Reported	Project Tag #:	Not Reported
Notice of Intent #:	AE14393	Date Received:	02-SEP-11
Diameter (in):	2	Casing Depth (ft):	16
Well completion:	09-AUG-11		
Well Owner:	Regence Blueshield C/o Haley & Aldr | Haley & Aldrich		
Well Type:	Decommisioning	Driller #:	Not Reported
Static Water Level:	Not Reported	Flow Rate (gpm):	Not Reported
Flow Type:	Not Reported	PSI:	Not Reported
Well Test:	Not Reported	Water Reclamation #:	8

M2135
West
1/2 - 1 Mile
Lower

WA WELLS **WALOG2000529636**

Database:	Ecology Well Logs	Well Log ID:	754938
Well Tag #:	Not Reported	Project Tag #:	Not Reported
Notice of Intent #:	AE14393	Date Received:	02-SEP-11
Diameter (in):	2	Casing Depth (ft):	15
Well completion:	09-AUG-11		
Well Owner:	Regence Blueshield C/o Haley & Aldr | Haley & Aldrich		
Well Type:	Decommisioning	Driller #:	Not Reported
Static Water Level:	Not Reported	Flow Rate (gpm):	Not Reported
Flow Type:	Not Reported	PSI:	Not Reported
Well Test:	Not Reported	Water Reclamation #:	8

M2136
West
1/2 - 1 Mile
Lower

WA WELLS **WALOG2000529634**

Database:	Ecology Well Logs	Well Log ID:	754934
Well Tag #:	Not Reported	Project Tag #:	Not Reported
Notice of Intent #:	AE14393	Date Received:	02-SEP-11
Diameter (in):	2	Casing Depth (ft):	20
Well completion:	09-AUG-11		
Well Owner:	Regence Blueshield C/o Haley & Aldr | Haley & Aldrich		
Well Type:	Decommisioning	Driller #:	Not Reported
Static Water Level:	Not Reported	Flow Rate (gpm):	Not Reported
Flow Type:	Not Reported	PSI:	Not Reported
Well Test:	Not Reported	Water Reclamation #:	8

DRAFT

Map ID Direction Distance Elevation	Database	EDR ID Number
M2137 **West** **1/2 - 1 Mile** **Lower**	**WA WELLS**	**WALOG2000529632**

Database:	Ecology Well Logs	Well Log ID:	754930
Well Tag #:	Not Reported	Project Tag #:	Not Reported
Notice of Intent #:	AE14393	Date Received:	02-SEP-11
Diameter (in):	2	Casing Depth (ft):	20
Well completion:	09-AUG-11		
Well Owner:	Regence Blueshield C/o Haley & Aldr | Haley & Aldrich		
Well Type:	Decommisioning	Driller #:	Not Reported
Static Water Level:	Not Reported	Flow Rate (gpm):	Not Reported
Flow Type:	Not Reported	PSI:	Not Reported
Well Test:	Not Reported	Water Reclamation #:	8

M2138 **West** **1/2 - 1 Mile** **Lower**	**WA WELLS**	**WALOG2000529633**

Database:	Ecology Well Logs	Well Log ID:	754932
Well Tag #:	Not Reported	Project Tag #:	Not Reported
Notice of Intent #:	AE14393	Date Received:	02-SEP-11
Diameter (in):	2	Casing Depth (ft):	20
Well completion:	09-AUG-11		
Well Owner:	Regence Blueshield C/o Haley & Aldr | Haley & Aldrich		
Well Type:	Decommisioning	Driller #:	Not Reported
Static Water Level:	Not Reported	Flow Rate (gpm):	Not Reported
Flow Type:	Not Reported	PSI:	Not Reported
Well Test:	Not Reported	Water Reclamation #:	8

M2139 **West** **1/2 - 1 Mile** **Lower**	**WA WELLS**	**WALOG2000529637**

Database:	Ecology Well Logs	Well Log ID:	754940
Well Tag #:	Not Reported	Project Tag #:	Not Reported
Notice of Intent #:	AE14393	Date Received:	02-SEP-11
Diameter (in):	2	Casing Depth (ft):	9
Well completion:	09-AUG-11		
Well Owner:	Regence Blueshield C/o Haley & Aldr | Haley & Aldrich		
Well Type:	Decommisioning	Driller #:	Not Reported
Static Water Level:	Not Reported	Flow Rate (gpm):	Not Reported
Flow Type:	Not Reported	PSI:	Not Reported
Well Test:	Not Reported	Water Reclamation #:	8

DRAFT

Map ID Direction Distance Elevation	Database	EDR ID Number
M2140 **West** **1/2 - 1 Mile** **Lower**	**WA WELLS**	**WALOG2000529641**

Database:	Ecology Well Logs	Well Log ID:	754947
Well Tag #:	Not Reported	Project Tag #:	Not Reported
Notice of Intent #:	SE43455	Date Received:	02-SEP-11
Diameter (in):	2	Casing Depth (ft):	16
Well completion:	09-AUG-11		
Well Owner:	Regence Blueshield C/o Haley & Aldr | Haley & Aldrich~ Inc.		
Well Type:	Resource Protection	Driller #:	Not Reported
Static Water Level:	Not Reported	Flow Rate (gpm):	Not Reported
Flow Type:	Not Reported	PSI:	Not Reported
Well Test:	Not Reported	Water Reclamation #:	8

M2141 **West** **1/2 - 1 Mile** **Lower**	**WA WELLS**	**WALOG2000529642**

Database:	Ecology Well Logs	Well Log ID:	754948
Well Tag #:	Not Reported	Project Tag #:	Not Reported
Notice of Intent #:	SE43455	Date Received:	02-SEP-11
Diameter (in):	2	Casing Depth (ft):	15
Well completion:	09-AUG-11		
Well Owner:	Regence Blueshield C/o Haley & Aldr | Haley & Aldrich~ Inc.		
Well Type:	Resource Protection	Driller #:	Not Reported
Static Water Level:	Not Reported	Flow Rate (gpm):	Not Reported
Flow Type:	Not Reported	PSI:	Not Reported
Well Test:	Not Reported	Water Reclamation #:	8

M2142 **West** **1/2 - 1 Mile** **Lower**	**WA WELLS**	**WALOG2000529640**

Database:	Ecology Well Logs	Well Log ID:	754945
Well Tag #:	Not Reported	Project Tag #:	Not Reported
Notice of Intent #:	SE43455	Date Received:	02-SEP-11
Diameter (in):	2	Casing Depth (ft):	20
Well completion:	09-AUG-11		
Well Owner:	Regence Blueshield C/o Haley & Aldr | Haley & Aldrich~ Inc.		
Well Type:	Resource Protection	Driller #:	Not Reported
Static Water Level:	Not Reported	Flow Rate (gpm):	Not Reported
Flow Type:	Not Reported	PSI:	Not Reported
Well Test:	Not Reported	Water Reclamation #:	8

DRAFT

Map ID Direction Distance Elevation	Database	EDR ID Number
M2143 **West** **1/2 - 1 Mile** **Lower**	**WA WELLS**	**WALOG2000529638**

Database:	Ecology Well Logs	Well Log ID:	754941
Well Tag #:	Not Reported	Project Tag #:	Not Reported
Notice of Intent #:	SE43455	Date Received:	02-SEP-11
Diameter (in):	2	Casing Depth (ft):	20
Well completion:	09-AUG-11		
Well Owner:	Regence Blueshield C/o Haley & Aldr | Haley & Aldrich~ Inc.		
Well Type:	Resource Protection	Driller #:	Not Reported
Static Water Level:	Not Reported	Flow Rate (gpm):	Not Reported
Flow Type:	Not Reported	PSI:	Not Reported
Well Test:	Not Reported	Water Reclamation #:	8

M2144 **West** **1/2 - 1 Mile** **Lower**	**WA WELLS**	**WALOG2000529639**

Database:	Ecology Well Logs	Well Log ID:	754943
Well Tag #:	Not Reported	Project Tag #:	Not Reported
Notice of Intent #:	SE43455	Date Received:	02-SEP-11
Diameter (in):	2	Casing Depth (ft):	20
Well completion:	09-AUG-11		
Well Owner:	Regence Blueshield C/o Haley & Aldr | Haley & Aldrich~ Inc.		
Well Type:	Resource Protection	Driller #:	Not Reported
Static Water Level:	Not Reported	Flow Rate (gpm):	Not Reported
Flow Type:	Not Reported	PSI:	Not Reported
Well Test:	Not Reported	Water Reclamation #:	8

M2145 **West** **1/2 - 1 Mile** **Lower**	**WA WELLS**	**WALOG2000541473**

Database:	Ecology Well Logs	Well Log ID:	777889
Well Tag #:	Not Reported	Project Tag #:	Not Reported
Notice of Intent #:	AE16393	Date Received:	23-FEB-12
Diameter (in):	8	Casing Depth (ft):	20
Well completion:	10-FEB-12	Well Owner:	SP 815 Pine LLC | Golder Associates
Well Type:	Decommisioning	Driller #:	Not Reported
Static Water Level:	Not Reported	Flow Rate (gpm):	Not Reported
Flow Type:	Not Reported	PSI:	Not Reported
Well Test:	Not Reported	Water Reclamation #:	8

M2146 **West** **1/2 - 1 Mile** **Lower**	**WA WELLS**	**WALOG2000541492**

Database:	Ecology Well Logs	Well Log ID:	777926
Well Tag #:	Not Reported	Project Tag #:	Not Reported

DRAFT

Notice of Intent #:	SE44553	Date Received:	23-FEB-12
Diameter (in):	8	Casing Depth (ft):	40
Well completion:	28-JAN-12	Well Owner:	SP 815 Pine LLC | Golder Associates
Well Type:	Resource Protection	Driller #:	Not Reported
Static Water Level:	Not Reported	Flow Rate (gpm):	Not Reported
Flow Type:	Not Reported	PSI:	Not Reported
Well Test:	Not Reported	Water Reclamation #:	8

M2147
West
1/2 - 1 Mile
Lower

WA WELLS **WALOG2000541491**

Database:	Ecology Well Logs	Well Log ID:	777924
Well Tag #:	Not Reported	Project Tag #:	Not Reported
Notice of Intent #:	SE44553	Date Received:	23-FEB-12
Diameter (in):	8	Casing Depth (ft):	40
Well completion:	28-JAN-12	Well Owner:	SP 815 Pine LLC | Golder Associates
Well Type:	Resource Protection	Driller #:	Not Reported
Static Water Level:	Not Reported	Flow Rate (gpm):	Not Reported
Flow Type:	Not Reported	PSI:	Not Reported
Well Test:	Not Reported	Water Reclamation #:	8

M2148
West
1/2 - 1 Mile
Lower

WA WELLS **WALOG2000544875**

Database:	Ecology Well Logs	Well Log ID:	784796
Well Tag #:	BHM910	Project Tag #:	Not Reported
Notice of Intent #:	RE06811	Date Received:	20-MAR-12
Diameter (in):	8	Casing Depth (ft):	20
Well completion:	23-FEB-12	Well Owner:	Touchstone | Sound Earth Strategies
Well Type:	Resource Protection	Driller #:	Not Reported
Static Water Level:	Not Reported	Flow Rate (gpm):	Not Reported
Flow Type:	Not Reported	PSI:	Not Reported
Well Test:	Not Reported	Water Reclamation #:	8

M2149
West
1/2 - 1 Mile
Lower

WA WELLS **WALOG2000544877**

Database:	Ecology Well Logs	Well Log ID:	784800
Well Tag #:	Not Reported	Project Tag #:	Not Reported
Notice of Intent #:	SE44692	Date Received:	20-MAR-12
Diameter (in):	8	Casing Depth (ft):	10
Well completion:	23-FEB-12	Well Owner:	Touchstone | Sound Earth Strategies
Well Type:	Resource Protection	Driller #:	Not Reported
Static Water Level:	Not Reported	Flow Rate (gpm):	Not Reported
Flow Type:	Not Reported	PSI:	Not Reported
Well Test:	Not Reported	Water Reclamation #:	8

DRAFT

Map ID Direction Distance Elevation	Database	EDR ID Number
M2150 **West** **1/2 - 1 Mile** **Lower**	**WA WELLS**	**WALOG2000544876**

Database:	Ecology Well Logs	Well Log ID:	784798
Well Tag #:	BHM911	Project Tag #:	Not Reported
Notice of Intent #:	RE06811	Date Received:	20-MAR-12
Diameter (in):	8	Casing Depth (ft):	20
Well completion:	24-FEB-12	Well Owner:	Touchstone | Sound Earth Strategies
Well Type:	Resource Protection	Driller #:	Not Reported
Static Water Level:	Not Reported	Flow Rate (gpm):	Not Reported
Flow Type:	Not Reported	PSI:	Not Reported
Well Test:	Not Reported	Water Reclamation #:	8

M2151 **West** **1/2 - 1 Mile** **Lower**	**WA WELLS**	**WALOG2000541490**

Database:	Ecology Well Logs	Well Log ID:	777922
Well Tag #:	Not Reported	Project Tag #:	Not Reported
Notice of Intent #:	SE44553	Date Received:	23-FEB-12
Diameter (in):	8	Casing Depth (ft):	40
Well completion:	28-JAN-12	Well Owner:	SP 815 Pine LLC | Golder Associates
Well Type:	Resource Protection	Driller #:	Not Reported
Static Water Level:	Not Reported	Flow Rate (gpm):	Not Reported
Flow Type:	Not Reported	PSI:	Not Reported
Well Test:	Not Reported	Water Reclamation #:	8

M2152 **West** **1/2 - 1 Mile** **Lower**	**WA WELLS**	**WALOG2000541486**

Database:	Ecology Well Logs	Well Log ID:	777914
Well Tag #:	Not Reported	Project Tag #:	Not Reported
Notice of Intent #:	AE16251	Date Received:	23-FEB-12
Diameter (in):	8	Casing Depth (ft):	40
Well completion:	28-JAN-12	Well Owner:	SP 815 Pine LLC
Well Type:	Decommisioning	Driller #:	Not Reported
Static Water Level:	Not Reported	Flow Rate (gpm):	Not Reported
Flow Type:	Not Reported	PSI:	Not Reported
Well Test:	Not Reported	Water Reclamation #:	8

M2153 **West** **1/2 - 1 Mile** **Lower**	**WA WELLS**	**WALOG2000541485**

Database:	Ecology Well Logs	Well Log ID:	777912
Well Tag #:	Not Reported	Project Tag #:	Not Reported
Notice of Intent #:	AE16251	Date Received:	23-FEB-12
Diameter (in):	8	Casing Depth (ft):	40

DRAFT

Well completion:	28-JAN-12	Well Owner:	SP 815 Pine LLC | Golder Associates
Well Type:	Decommisioning	Driller #:	Not Reported
Static Water Level:	Not Reported	Flow Rate (gpm):	Not Reported
Flow Type:	Not Reported	PSI:	Not Reported
Well Test:	Not Reported	Water Reclamation #:	8

M2154
West
1/2 - 1 Mile
Lower

WA WELLS **WALOG2000541487**

Database:	Ecology Well Logs	Well Log ID:	777916
Well Tag #:	Not Reported	Project Tag #:	Not Reported
Notice of Intent #:	SE44553	Date Received:	23-FEB-12
Diameter (in):	8	Casing Depth (ft):	40
Well completion:	28-JAN-12	Well Owner:	SP 815 Pine LLC | Golder Associates
Well Type:	Resource Protection	Driller #:	Not Reported
Static Water Level:	Not Reported	Flow Rate (gpm):	Not Reported
Flow Type:	Not Reported	PSI:	Not Reported
Well Test:	Not Reported	Water Reclamation #:	8

M2155
West
1/2 - 1 Mile
Lower

WA WELLS **WALOG2000541489**

Database:	Ecology Well Logs	Well Log ID:	777920
Well Tag #:	Not Reported	Project Tag #:	Not Reported
Notice of Intent #:	SE44553	Date Received:	23-FEB-12
Diameter (in):	8	Casing Depth (ft):	25
Well completion:	28-JAN-12	Well Owner:	SP 815 Pine LLC | Golder Associates
Well Type:	Resource Protection	Driller #:	Not Reported
Static Water Level:	Not Reported	Flow Rate (gpm):	Not Reported
Flow Type:	Not Reported	PSI:	Not Reported
Well Test:	Not Reported	Water Reclamation #:	8

M2156
West
1/2 - 1 Mile
Lower

WA WELLS **WALOG2000541488**

Database:	Ecology Well Logs	Well Log ID:	777918
Well Tag #:	Not Reported	Project Tag #:	Not Reported
Notice of Intent #:	SE44553	Date Received:	23-FEB-12
Diameter (in):	8	Casing Depth (ft):	40
Well completion:	28-JAN-12	Well Owner:	SP 815 Pine LLC | Golder Associates
Well Type:	Resource Protection	Driller #:	Not Reported
Static Water Level:	Not Reported	Flow Rate (gpm):	Not Reported
Flow Type:	Not Reported	PSI:	Not Reported
Well Test:	Not Reported	Water Reclamation #:	8

DRAFT

Map ID Direction Distance Elevation	Database	EDR ID Number
M2157 **West** **1/2 - 1 Mile** **Lower**	**WA WELLS**	**WALOG2000544878**

Database:	Ecology Well Logs	Well Log ID:	784802
Well Tag #:	Not Reported	Project Tag #:	Not Reported
Notice of Intent #:	SE44692	Date Received:	20-MAR-12
Diameter (in):	8	Casing Depth (ft):	15
Well completion:	23-FEB-12	Well Owner:	Touchstone | Sound Earth Strategies
Well Type:	Resource Protection	Driller #:	Not Reported
Static Water Level:	Not Reported	Flow Rate (gpm):	Not Reported
Flow Type:	Not Reported	PSI:	Not Reported
Well Test:	Not Reported	Water Reclamation #:	8

M2158 **West** **1/2 - 1 Mile** **Lower**	**WA WELLS**	**WALOG2000541477**

Database:	Ecology Well Logs	Well Log ID:	777897
Well Tag #:	Not Reported	Project Tag #:	Not Reported
Notice of Intent #:	SE44630	Date Received:	23-FEB-12
Diameter (in):	8	Casing Depth (ft):	20
Well completion:	10-FEB-12	Well Owner:	SP 815 Pine LLC | Golder Associates
Well Type:	Resource Protection	Driller #:	Not Reported
Static Water Level:	Not Reported	Flow Rate (gpm):	Not Reported
Flow Type:	Not Reported	PSI:	Not Reported
Well Test:	Not Reported	Water Reclamation #:	8

M2159 **West** **1/2 - 1 Mile** **Lower**	**WA WELLS**	**WALOG2000541478**

Database:	Ecology Well Logs	Well Log ID:	777899
Well Tag #:	Not Reported	Project Tag #:	Not Reported
Notice of Intent #:	SE44630	Date Received:	23-FEB-12
Diameter (in):	8	Casing Depth (ft):	80
Well completion:	10-FEB-12	Well Owner:	SP 815 Pine LLC | Golder Associates
Well Type:	Resource Protection	Driller #:	Not Reported
Static Water Level:	Not Reported	Flow Rate (gpm):	Not Reported
Flow Type:	Not Reported	PSI:	Not Reported
Well Test:	Not Reported	Water Reclamation #:	8

M2160 **West** **1/2 - 1 Mile** **Lower**	**WA WELLS**	**WALOG2000541476**

Database:	Ecology Well Logs	Well Log ID:	777895
Well Tag #:	Not Reported	Project Tag #:	Not Reported
Notice of Intent #:	SE44630	Date Received:	23-FEB-12
Diameter (in):	8	Casing Depth (ft):	20

DRAFT

Well completion:	10-FEB-12	Well Owner:	SP 815 Pine LLC | Golder Associates
Well Type:	Resource Protection	Driller #:	Not Reported
Static Water Level:	Not Reported	Flow Rate (gpm):	Not Reported
Flow Type:	Not Reported	PSI:	Not Reported
Well Test:	Not Reported	Water Reclamation #:	8

M2161
West
1/2 - 1 Mile
Lower

WA WELLS **WALOG2000541474**

Database:	Ecology Well Logs	Well Log ID:	777891
Well Tag #:	Not Reported	Project Tag #:	Not Reported
Notice of Intent #:	AE16393	Date Received:	23-FEB-12
Diameter (in):	8	Casing Depth (ft):	20
Well completion:	10-FEB-12	Well Owner:	SP 815 Pine LLC | Golder Associates
Well Type:	Decommisioning	Driller #:	Not Reported
Static Water Level:	Not Reported	Flow Rate (gpm):	Not Reported
Flow Type:	Not Reported	PSI:	Not Reported
Well Test:	Not Reported	Water Reclamation #:	8

M2162
West
1/2 - 1 Mile
Lower

WA WELLS **WALOG2000541475**

Database:	Ecology Well Logs	Well Log ID:	777893
Well Tag #:	Not Reported	Project Tag #:	Not Reported
Notice of Intent #:	AE16393	Date Received:	23-FEB-12
Diameter (in):	8	Casing Depth (ft):	80
Well completion:	10-FEB-12	Well Owner:	SP 815 Pine LLC | Golder Associates
Well Type:	Decommisioning	Driller #:	Not Reported
Static Water Level:	Not Reported	Flow Rate (gpm):	Not Reported
Flow Type:	Not Reported	PSI:	Not Reported
Well Test:	Not Reported	Water Reclamation #:	8

M2163
West
1/2 - 1 Mile
Lower

WA WELLS **WALOG2000541481**

Database:	Ecology Well Logs	Well Log ID:	777905
Well Tag #:	Not Reported	Project Tag #:	Not Reported
Notice of Intent #:	AE16251	Date Received:	23-FEB-12
Diameter (in):	8	Casing Depth (ft):	40
Well completion:	28-JAN-12	Well Owner:	SP 815 Pine LLC | Golder Associates
Well Type:	Decommisioning	Driller #:	Not Reported
Static Water Level:	Not Reported	Flow Rate (gpm):	Not Reported
Flow Type:	Not Reported	PSI:	Not Reported
Well Test:	Not Reported	Water Reclamation #:	8

DRAFT

Map ID Direction Distance Elevation	Database	EDR ID Number
M2164 **West** **1/2 - 1 Mile** **Lower**	**WA WELLS**	**WALOG2000544880**

Database:	Ecology Well Logs	Well Log ID:	784806
Well Tag #:	Not Reported	Project Tag #:	Not Reported
Notice of Intent #:	SE44692	Date Received:	20-MAR-12
Diameter (in):	8	Casing Depth (ft):	15
Well completion:	23-FEB-12	Well Owner:	Touchstone | Sound Earth Strategies
Well Type:	Resource Protection	Driller #:	Not Reported
Static Water Level:	Not Reported	Flow Rate (gpm):	Not Reported
Flow Type:	Not Reported	PSI:	Not Reported
Well Test:	Not Reported	Water Reclamation #:	8

M2165 **West** **1/2 - 1 Mile** **Lower**	**WA WELLS**	**WALOG2000544879**

Database:	Ecology Well Logs	Well Log ID:	784804
Well Tag #:	Not Reported	Project Tag #:	Not Reported
Notice of Intent #:	SE44692	Date Received:	20-MAR-12
Diameter (in):	8	Casing Depth (ft):	15
Well completion:	23-FEB-12	Well Owner:	Touchstone | Sound Earth Strategies
Well Type:	Resource Protection	Driller #:	Not Reported
Static Water Level:	Not Reported	Flow Rate (gpm):	Not Reported
Flow Type:	Not Reported	PSI:	Not Reported
Well Test:	Not Reported	Water Reclamation #:	8

M2166 **West** **1/2 - 1 Mile** **Lower**	**WA WELLS**	**WALOG2000541484**

Database:	Ecology Well Logs	Well Log ID:	777910
Well Tag #:	Not Reported	Project Tag #:	Not Reported
Notice of Intent #:	AE16251	Date Received:	23-FEB-12
Diameter (in):	8	Casing Depth (ft):	25
Well completion:	28-JAN-12	Well Owner:	SP 815 Pine LLC | Golder Associates
Well Type:	Decommisioning	Driller #:	Not Reported
Static Water Level:	Not Reported	Flow Rate (gpm):	Not Reported
Flow Type:	Not Reported	PSI:	Not Reported
Well Test:	Not Reported	Water Reclamation #:	8

M2167 **West** **1/2 - 1 Mile** **Lower**	**WA WELLS**	**WALOG2000541482**

Database:	Ecology Well Logs	Well Log ID:	777906
Well Tag #:	Not Reported	Project Tag #:	Not Reported
Notice of Intent #:	AE16251	Date Received:	23-FEB-12
Diameter (in):	8	Casing Depth (ft):	40

DRAFT

Well completion:	28-JAN-12	Well Owner:	SP 815 Pine LLC | Golder Associates
Well Type:	Decommisioning	Driller #:	Not Reported
Static Water Level:	Not Reported	Flow Rate (gpm):	Not Reported
Flow Type:	Not Reported	PSI:	Not Reported
Well Test:	Not Reported	Water Reclamation #:	8

M2168
West
1/2 - 1 Mile
Lower

WA WELLS **WALOG2000541483**

Database:	Ecology Well Logs	Well Log ID:	777908
Well Tag #:	Not Reported	Project Tag #:	Not Reported
Notice of Intent #:	AE16251	Date Received:	23-FEB-12
Diameter (in):	8	Casing Depth (ft):	40
Well completion:	28-JAN-12	Well Owner:	SP 815 Pine LLC | Golder Associates
Well Type:	Decommisioning	Driller #:	Not Reported
Static Water Level:	Not Reported	Flow Rate (gpm):	Not Reported
Flow Type:	Not Reported	PSI:	Not Reported
Well Test:	Not Reported	Water Reclamation #:	8

M2169
West
1/2 - 1 Mile
Lower

WA WELLS **WALOG2000517258**

Database:	Ecology Well Logs	Well Log ID:	730631
Well Tag #:	Not Reported	Project Tag #:	Not Reported
Notice of Intent #:	EE01942	Date Received:	10-MAY-11
Diameter (in):	2.25	Casing Depth (ft):	15
Well completion:	18-APR-11	Well Owner:	Pacific Asst. Advisors | PES Environmental
Well Type:	Resource Protection	Driller #:	Not Reported
Static Water Level:	Not Reported	Flow Rate (gpm):	Not Reported
Flow Type:	Not Reported	PSI:	Not Reported
Well Test:	Not Reported	Water Reclamation #:	8

M2170
West
1/2 - 1 Mile
Lower

WA WELLS **WALOG2000517259**

Database:	Ecology Well Logs	Well Log ID:	730633
Well Tag #:	Not Reported	Project Tag #:	Not Reported
Notice of Intent #:	AE12764	Date Received:	10-MAY-11
Diameter (in):	2.25	Casing Depth (ft):	22
Well completion:	19-APR-11	Well Owner:	Pacific Asst. Advisors | PES Environmental
Well Type:	Decommisioning	Driller #:	Not Reported
Static Water Level:	Not Reported	Flow Rate (gpm):	Not Reported
Flow Type:	Not Reported	PSI:	Not Reported
Well Test:	Not Reported	Water Reclamation #:	8

DRAFT

Map ID Direction Distance Elevation	Database	EDR ID Number
M2171 **West** **1/2 - 1 Mile** **Lower**	**WA WELLS**	**WALOG2000517257**

Database:	Ecology Well Logs	Well Log ID:	730629
Well Tag #:	Not Reported	Project Tag #:	Not Reported
Notice of Intent #:	EE01942	Date Received:	10-MAY-11
Diameter (in):	2.25	Casing Depth (ft):	15
Well completion:	18-APR-11	Well Owner:	Pacific Asst. Advisors | PES Environmental
Well Type:	Resource Protection	Driller #:	Not Reported
Static Water Level:	Not Reported	Flow Rate (gpm):	Not Reported
Flow Type:	Not Reported	PSI:	Not Reported
Well Test:	Not Reported	Water Reclamation #:	8

M2172 **West** **1/2 - 1 Mile** **Lower**	**WA WELLS**	**WALOG2000517255**

Database:	Ecology Well Logs	Well Log ID:	730625
Well Tag #:	Not Reported	Project Tag #:	Not Reported
Notice of Intent #:	EE01942	Date Received:	10-MAY-11
Diameter (in):	2.25	Casing Depth (ft):	15
Well completion:	18-APR-11	Well Owner:	Pacific Asst. Advisors | PES Environmental
Well Type:	Resource Protection	Driller #:	Not Reported
Static Water Level:	Not Reported	Flow Rate (gpm):	Not Reported
Flow Type:	Not Reported	PSI:	Not Reported
Well Test:	Not Reported	Water Reclamation #:	8

M2173 **West** **1/2 - 1 Mile** **Lower**	**WA WELLS**	**WALOG2000517256**

Database:	Ecology Well Logs	Well Log ID:	730627
Well Tag #:	Not Reported	Project Tag #:	Not Reported
Notice of Intent #:	EE01942	Date Received:	10-MAY-11
Diameter (in):	2.25	Casing Depth (ft):	15
Well completion:	18-APR-11	Well Owner:	Pacific Asst. Advisors | PES Environmental
Well Type:	Resource Protection	Driller #:	Not Reported
Static Water Level:	Not Reported	Flow Rate (gpm):	Not Reported
Flow Type:	Not Reported	PSI:	Not Reported
Well Test:	Not Reported	Water Reclamation #:	8

M2174 **West** **1/2 - 1 Mile** **Lower**	**WA WELLS**	**WALOG2000517260**

Database:	Ecology Well Logs	Well Log ID:	730635
Well Tag #:	Not Reported	Project Tag #:	Not Reported
Notice of Intent #:	AE12764	Date Received:	10-MAY-11
Diameter (in):	2.25	Casing Depth (ft):	15

DRAFT

Well completion:	19-APR-11	Well Owner:	Pacific Asst. Advisors
Well Type:	Decommisioning	Driller #:	Not Reported
Static Water Level:	Not Reported	Flow Rate (gpm):	Not Reported
Flow Type:	Not Reported	PSI:	Not Reported
Well Test:	Not Reported	Water Reclamation #:	8

M2175
West
1/2 - 1 Mile
Lower

WA WELLS **WALOG2000517264**

Database:	Ecology Well Logs	Well Log ID:	730643
Well Tag #:	Not Reported	Project Tag #:	Not Reported
Notice of Intent #:	AE12764	Date Received:	10-MAY-11
Diameter (in):	2.25	Casing Depth (ft):	15
Well completion:	18-APR-11	Well Owner:	Pacific Asst. Advisors
Well Type:	Decommisioning	Driller #:	Not Reported
Static Water Level:	Not Reported	Flow Rate (gpm):	Not Reported
Flow Type:	Not Reported	PSI:	Not Reported
Well Test:	Not Reported	Water Reclamation #:	8

M2176
West
1/2 - 1 Mile
Lower

WA WELLS **WALOG2000517265**

Database:	Ecology Well Logs	Well Log ID:	730645
Well Tag #:	Not Reported	Project Tag #:	Not Reported
Notice of Intent #:	AE12764	Date Received:	10-MAY-11
Diameter (in):	2.25	Casing Depth (ft):	15
Well completion:	18-APR-11	Well Owner:	Pacific Asst. Advisors
Well Type:	Decommisioning	Driller #:	Not Reported
Static Water Level:	Not Reported	Flow Rate (gpm):	Not Reported
Flow Type:	Not Reported	PSI:	Not Reported
Well Test:	Not Reported	Water Reclamation #:	8

M2177
West
1/2 - 1 Mile
Lower

WA WELLS **WALOG2000517263**

Database:	Ecology Well Logs	Well Log ID:	730641
Well Tag #:	Not Reported	Project Tag #:	Not Reported
Notice of Intent #:	AE12764	Date Received:	10-MAY-11
Diameter (in):	2.25	Casing Depth (ft):	15
Well completion:	18-APR-11	Well Owner:	Pacific Asst. Advisors
Well Type:	Decommisioning	Driller #:	Not Reported
Static Water Level:	Not Reported	Flow Rate (gpm):	Not Reported
Flow Type:	Not Reported	PSI:	Not Reported
Well Test:	Not Reported	Water Reclamation #:	8

DRAFT

Map ID Direction Distance Elevation	Database	EDR ID Number
M2178 **West** **1/2 - 1 Mile** **Lower**	**WA WELLS**	**WALOG2000517261**

Database:	Ecology Well Logs	Well Log ID:	730637
Well Tag #:	Not Reported	Project Tag #:	Not Reported
Notice of Intent #:	AE12764	Date Received:	10-MAY-11
Diameter (in):	2.25	Casing Depth (ft):	15
Well completion:	19-APR-11	Well Owner:	Pacific Asst. Advisors
Well Type:	Decommisioning	Driller #:	Not Reported
Static Water Level:	Not Reported	Flow Rate (gpm):	Not Reported
Flow Type:	Not Reported	PSI:	Not Reported
Well Test:	Not Reported	Water Reclamation #:	8

M2179 **West** **1/2 - 1 Mile** **Lower**	**WA WELLS**	**WALOG2000517262**

Database:	Ecology Well Logs	Well Log ID:	730639
Well Tag #:	Not Reported	Project Tag #:	Not Reported
Notice of Intent #:	AE12764	Date Received:	10-MAY-11
Diameter (in):	2.25	Casing Depth (ft):	15
Well completion:	19-APR-11	Well Owner:	Pacific Asst. Advisors
Well Type:	Decommisioning	Driller #:	Not Reported
Static Water Level:	Not Reported	Flow Rate (gpm):	Not Reported
Flow Type:	Not Reported	PSI:	Not Reported
Well Test:	Not Reported	Water Reclamation #:	8

M2180 **West** **1/2 - 1 Mile** **Lower**	**WA WELLS**	**WALOG2000517254**

Database:	Ecology Well Logs	Well Log ID:	730624
Well Tag #:	Not Reported	Project Tag #:	Not Reported
Notice of Intent #:	EE01942	Date Received:	10-MAY-11
Diameter (in):	2.25	Casing Depth (ft):	15
Well completion:	18-APR-11	Well Owner:	Pacific Asst. Advisors | PES Environmental
Well Type:	Resource Protection	Driller #:	Not Reported
Static Water Level:	Not Reported	Flow Rate (gpm):	Not Reported
Flow Type:	Not Reported	PSI:	Not Reported
Well Test:	Not Reported	Water Reclamation #:	8

M2181 **West** **1/2 - 1 Mile** **Lower**	**WA WELLS**	**WALOG2000501567**

Database:	Ecology Well Logs	Well Log ID:	700561
Well Tag #:	Not Reported	Project Tag #:	Not Reported
Notice of Intent #:	AE11557	Date Received:	06-JAN-11
Diameter (in):	8	Casing Depth (ft):	60

DRAFT

Well completion:	10-DEC-10	Well Owner:	touchstone corp | Associated Earth Sciences
Well Type:	Decommisioning	Driller #:	Not Reported
Static Water Level:	Not Reported	Flow Rate (gpm):	Not Reported
Flow Type:	Not Reported	PSI:	Not Reported
Well Test:	Not Reported	Water Reclamation #:	8

M2182
West
1/2 - 1 Mile
Lower

WA WELLS **WALOG2000501568**

Database:	Ecology Well Logs	Well Log ID:	700563
Well Tag #:	Not Reported	Project Tag #:	Not Reported
Notice of Intent #:	RE05284	Date Received:	06-JAN-11
Diameter (in):	8	Casing Depth (ft):	60
Well completion:	14-DEC-10	Well Owner:	touchstone corp | Associated Earth Sciences
Well Type:	Resource Protection	Driller #:	Not Reported
Static Water Level:	Not Reported	Flow Rate (gpm):	Not Reported
Flow Type:	Not Reported	PSI:	Not Reported
Well Test:	Not Reported	Water Reclamation #:	8

M2183
West
1/2 - 1 Mile
Lower

WA WELLS **WALOG2000501566**

Database:	Ecology Well Logs	Well Log ID:	700559
Well Tag #:	Not Reported	Project Tag #:	Not Reported
Notice of Intent #:	SE08722	Date Received:	06-JAN-11
Diameter (in):	8	Casing Depth (ft):	60
Well completion:	10-DEC-10		
Well Owner:	Mark touchstone corp | Associated Earth Sciences		
Well Type:	Resource Protection	Driller #:	Not Reported
Static Water Level:	Not Reported	Flow Rate (gpm):	Not Reported
Flow Type:	Not Reported	PSI:	Not Reported
Well Test:	Not Reported	Water Reclamation #:	8

M2184
West
1/2 - 1 Mile
Lower

WA WELLS **WALOG2000501564**

Database:	Ecology Well Logs	Well Log ID:	700557
Well Tag #:	Not Reported	Project Tag #:	Not Reported
Notice of Intent #:	SE08721	Date Received:	06-JAN-11
Diameter (in):	8	Casing Depth (ft):	60
Well completion:	14-DEC-10	Well Owner:	touchstone corp | Associated Earth Sciences
Well Type:	Resource Protection	Driller #:	Not Reported
Static Water Level:	Not Reported	Flow Rate (gpm):	Not Reported
Flow Type:	Not Reported	PSI:	Not Reported
Well Test:	Not Reported	Water Reclamation #:	8

DRAFT

Map ID Direction Distance Elevation	Database	EDR ID Number
M2185 **West** **1/2 - 1 Mile** **Lower**	**WA WELLS**	**WALOG2000501565**

Database:	Ecology Well Logs	Well Log ID:	700558
Well Tag #:	Not Reported	Project Tag #:	Not Reported
Notice of Intent #:	AE11558	Date Received:	06-JAN-11
Diameter (in):	8	Casing Depth (ft):	60
Well completion:	14-DEC-10	Well Owner:	touchstone corp | Associated Earth Sciences
Well Type:	Decommisioning	Driller #:	Not Reported
Static Water Level:	Not Reported	Flow Rate (gpm):	Not Reported
Flow Type:	Not Reported	PSI:	Not Reported
Well Test:	Not Reported	Water Reclamation #:	8

M2186 **West** **1/2 - 1 Mile** **Lower**	**WA WELLS**	**WALOG2000501569**

Database:	Ecology Well Logs	Well Log ID:	700565
Well Tag #:	Not Reported	Project Tag #:	Not Reported
Notice of Intent #:	RE05283	Date Received:	06-JAN-11
Diameter (in):	8	Casing Depth (ft):	60
Well completion:	10-DEC-10	Well Owner:	touchstone corp | Associated Earth Sciences
Well Type:	Resource Protection	Driller #:	Not Reported
Static Water Level:	Not Reported	Flow Rate (gpm):	Not Reported
Flow Type:	Not Reported	PSI:	Not Reported
Well Test:	Not Reported	Water Reclamation #:	8

M2187 **West** **1/2 - 1 Mile** **Lower**	**WA WELLS**	**WALOG2000517252**

Database:	Ecology Well Logs	Well Log ID:	730620
Well Tag #:	Not Reported	Project Tag #:	Not Reported
Notice of Intent #:	EE01942	Date Received:	10-MAY-11
Diameter (in):	2.25	Casing Depth (ft):	15
Well completion:	19-APR-11	Well Owner:	Pacific Asst. Advisors | PES Environmental
Well Type:	Resource Protection	Driller #:	Not Reported
Static Water Level:	Not Reported	Flow Rate (gpm):	Not Reported
Flow Type:	Not Reported	PSI:	Not Reported
Well Test:	Not Reported	Water Reclamation #:	8

M2188 **West** **1/2 - 1 Mile** **Lower**	**WA WELLS**	**WALOG2000517253**

Database:	Ecology Well Logs	Well Log ID:	730622
Well Tag #:	Not Reported	Project Tag #:	Not Reported
Notice of Intent #:	EE01942	Date Received:	10-MAY-11
Diameter (in):	2.25	Casing Depth (ft):	15

DRAFT

Well completion:	18-APR-11	Well Owner:	Pacific Asst. Advisors | PES Environmental
Well Type:	Resource Protection	Driller #:	Not Reported
Static Water Level:	Not Reported	Flow Rate (gpm):	Not Reported
Flow Type:	Not Reported	PSI:	Not Reported
Well Test:	Not Reported	Water Reclamation #:	8

M2189
West
1/2 - 1 Mile
Lower

WA WELLS **WALOG2000517251**

Database:	Ecology Well Logs	Well Log ID:	730618
Well Tag #:	Not Reported	Project Tag #:	Not Reported
Notice of Intent #:	EE01942	Date Received:	10-MAY-11
Diameter (in):	2.25	Casing Depth (ft):	15
Well completion:	19-APR-11	Well Owner:	Pacific Asst. Advisors | PES Environmental
Well Type:	Resource Protection	Driller #:	Not Reported
Static Water Level:	Not Reported	Flow Rate (gpm):	Not Reported
Flow Type:	Not Reported	PSI:	Not Reported
Well Test:	Not Reported	Water Reclamation #:	8

M2190
West
1/2 - 1 Mile
Lower

WA WELLS **WALOG2000517249**

Database:	Ecology Well Logs	Well Log ID:	730614
Well Tag #:	Not Reported	Project Tag #:	Not Reported
Notice of Intent #:	EE01942	Date Received:	10-MAY-11
Diameter (in):	2.25	Casing Depth (ft):	22
Well completion:	19-APR-11	Well Owner:	Pacific Asst. Advisors | PES Environmental
Well Type:	Resource Protection	Driller #:	Not Reported
Static Water Level:	Not Reported	Flow Rate (gpm):	Not Reported
Flow Type:	Not Reported	PSI:	Not Reported
Well Test:	Not Reported	Water Reclamation #:	8

M2191
West
1/2 - 1 Mile
Lower

WA WELLS **WALOG2000517250**

Database:	Ecology Well Logs	Well Log ID:	730616
Well Tag #:	Not Reported	Project Tag #:	Not Reported
Notice of Intent #:	EE01942	Date Received:	10-MAY-11
Diameter (in):	2.25	Casing Depth (ft):	15
Well completion:	19-APR-11	Well Owner:	Pacific Asst. Advisors | PES Environmental
Well Type:	Resource Protection	Driller #:	Not Reported
Static Water Level:	Not Reported	Flow Rate (gpm):	Not Reported
Flow Type:	Not Reported	PSI:	Not Reported
Well Test:	Not Reported	Water Reclamation #:	8

DRAFT

Map ID Direction Distance Elevation	Database	EDR ID Number
M2192 **West** **1/2 - 1 Mile** **Lower**	**WA WELLS**	**WALOG2000517266**

Database:	Ecology Well Logs	Well Log ID:	730647
Well Tag #:	Not Reported	Project Tag #:	Not Reported
Notice of Intent #:	AE12764	Date Received:	10-MAY-11
Diameter (in):	2.25	Casing Depth (ft):	15
Well completion:	18-APR-11	Well Owner:	Pacific Asst. Advisors
Well Type:	Decommisioning	Driller #:	Not Reported
Static Water Level:	Not Reported	Flow Rate (gpm):	Not Reported
Flow Type:	Not Reported	PSI:	Not Reported
Well Test:	Not Reported	Water Reclamation #:	8

M2193 **West** **1/2 - 1 Mile** **Lower**	**WA WELLS**	**WALOG2000527997**

Database:	Ecology Well Logs	Well Log ID:	751772
Well Tag #:	Not Reported	Project Tag #:	Not Reported
Notice of Intent #:	EE03542	Date Received:	05-OCT-11
Diameter (in):	8	Casing Depth (ft):	60
Well completion:	22-AUG-11	Well Owner:	Regence Blueshield | Haley & Aldrich
Well Type:	Resource Protection	Driller #:	Not Reported
Static Water Level:	Not Reported	Flow Rate (gpm):	Not Reported
Flow Type:	Not Reported	PSI:	Not Reported
Well Test:	Not Reported	Water Reclamation #:	8

M2194 **West** **1/2 - 1 Mile** **Lower**	**WA WELLS**	**WALOG2000527998**

Database:	Ecology Well Logs	Well Log ID:	751774
Well Tag #:	Not Reported	Project Tag #:	Not Reported
Notice of Intent #:	EE03542	Date Received:	05-OCT-11
Diameter (in):	8	Casing Depth (ft):	20
Well completion:	22-AUG-11	Well Owner:	Regence Blueshield | Haley & Aldrich
Well Type:	Resource Protection	Driller #:	Not Reported
Static Water Level:	Not Reported	Flow Rate (gpm):	Not Reported
Flow Type:	Not Reported	PSI:	Not Reported
Well Test:	Not Reported	Water Reclamation #:	8

M2195 **West** **1/2 - 1 Mile** **Lower**	**WA WELLS**	**WALOG2000527996**

Database:	Ecology Well Logs	Well Log ID:	751770
Well Tag #:	Not Reported	Project Tag #:	Not Reported
Notice of Intent #:	EE03542	Date Received:	05-OCT-11
Diameter (in):	8	Casing Depth (ft):	60

DRAFT

Well completion:	22-AUG-11	Well Owner:	Regence Blueshield | Haley & Aldrich
Well Type:	Resource Protection	Driller #:	Not Reported
Static Water Level:	Not Reported	Flow Rate (gpm):	Not Reported
Flow Type:	Not Reported	PSI:	Not Reported
Well Test:	Not Reported	Water Reclamation #:	8

M2196
West
1/2 - 1 Mile
Lower

WA WELLS **WALOG2000519904**

Database:	Ecology Well Logs	Well Log ID:	736023
Well Tag #:	BBB291	Project Tag #:	Not Reported
Notice of Intent #:	RE05915	Date Received:	22-JUN-11
Diameter (in):	2.25	Casing Depth (ft):	15
Well completion:	09-JUN-11	Well Owner:	Pacific Asst. Advisors
Well Type:	Resource Protection	Driller #:	Not Reported
Static Water Level:	Not Reported	Flow Rate (gpm):	Not Reported
Flow Type:	Not Reported	PSI:	Not Reported
Well Test:	Not Reported	Water Reclamation #:	8

M2197
West
1/2 - 1 Mile
Lower

WA WELLS **WALOG2000527995**

Database:	Ecology Well Logs	Well Log ID:	751768
Well Tag #:	Not Reported	Project Tag #:	Not Reported
Notice of Intent #:	EE03542	Date Received:	05-OCT-11
Diameter (in):	8	Casing Depth (ft):	20
Well completion:	22-AUG-11	Well Owner:	Regence Blueshield | Haley & Aldrich
Well Type:	Resource Protection	Driller #:	Not Reported
Static Water Level:	Not Reported	Flow Rate (gpm):	Not Reported
Flow Type:	Not Reported	PSI:	Not Reported
Well Test:	Not Reported	Water Reclamation #:	8

M2198
West
1/2 - 1 Mile
Lower

WA WELLS **WALOG2000527999**

Database:	Ecology Well Logs	Well Log ID:	751776
Well Tag #:	Not Reported	Project Tag #:	Not Reported
Notice of Intent #:	EE03542	Date Received:	05-OCT-11
Diameter (in):	8	Casing Depth (ft):	25
Well completion:	23-AUG-11	Well Owner:	Regence Blueshield | Haley & Aldrich
Well Type:	Resource Protection	Driller #:	Not Reported
Static Water Level:	Not Reported	Flow Rate (gpm):	Not Reported
Flow Type:	Not Reported	PSI:	Not Reported
Well Test:	Not Reported	Water Reclamation #:	8

DRAFT

Map ID Direction Distance Elevation	Database	EDR ID Number
M2199 **West** **1/2 - 1 Mile** **Lower**	**WA WELLS**	**WALOG2000528004**

Database:	Ecology Well Logs	Well Log ID:	751786
Well Tag #:	Not Reported	Project Tag #:	Not Reported
Notice of Intent #:	AE14248	Date Received:	05-OCT-11
Diameter (in):	8	Casing Depth (ft):	20
Well completion:	22-AUG-11	Well Owner:	Regence Blueshield | Haley & Aldrich
Well Type:	Decommisioning	Driller #:	Not Reported
Static Water Level:	Not Reported	Flow Rate (gpm):	Not Reported
Flow Type:	Not Reported	PSI:	Not Reported
Well Test:	Not Reported	Water Reclamation #:	8

M2200 **West** **1/2 - 1 Mile** **Lower**	**WA WELLS**	**WALOG2000528005**

Database:	Ecology Well Logs	Well Log ID:	751788
Well Tag #:	Not Reported	Project Tag #:	Not Reported
Notice of Intent #:	AE14248	Date Received:	05-OCT-11
Diameter (in):	8	Casing Depth (ft):	25
Well completion:	23-AUG-11	Well Owner:	Regence Blueshield | Haley & Aldrich
Well Type:	Decommisioning	Driller #:	Not Reported
Static Water Level:	Not Reported	Flow Rate (gpm):	Not Reported
Flow Type:	Not Reported	PSI:	Not Reported
Well Test:	Not Reported	Water Reclamation #:	8

M2201 **West** **1/2 - 1 Mile** **Lower**	**WA WELLS**	**WALOG2000528003**

Database:	Ecology Well Logs	Well Log ID:	751784
Well Tag #:	Not Reported	Project Tag #:	Not Reported
Notice of Intent #:	AE14248	Date Received:	05-OCT-11
Diameter (in):	8	Casing Depth (ft):	60
Well completion:	22-AUG-11	Well Owner:	Regence Blueshield | Haley & Aldrich
Well Type:	Decommisioning	Driller #:	Not Reported
Static Water Level:	Not Reported	Flow Rate (gpm):	Not Reported
Flow Type:	Not Reported	PSI:	Not Reported
Well Test:	Not Reported	Water Reclamation #:	8

M2202 **West** **1/2 - 1 Mile** **Lower**	**WA WELLS**	**WALOG2000528001**

Database:	Ecology Well Logs	Well Log ID:	751780
Well Tag #:	Not Reported	Project Tag #:	Not Reported
Notice of Intent #:	AE14248	Date Received:	05-OCT-11
Diameter (in):	8	Casing Depth (ft):	20

DRAFT

Well completion:	22-AUG-11	Well Owner:	Regence Blueshield | Haley & Aldrich
Well Type:	Decommisioning	Driller #:	Not Reported
Static Water Level:	Not Reported	Flow Rate (gpm):	Not Reported
Flow Type:	Not Reported	PSI:	Not Reported
Well Test:	Not Reported	Water Reclamation #:	8

M2203
West
1/2 - 1 Mile
Lower

WA WELLS **WALOG2000528002**

Database:	Ecology Well Logs	Well Log ID:	751782
Well Tag #:	Not Reported	Project Tag #:	Not Reported
Notice of Intent #:	AE14248	Date Received:	05-OCT-11
Diameter (in):	8	Casing Depth (ft):	60
Well completion:	22-AUG-11	Well Owner:	Regence Blueshield | Haley & Aldrich
Well Type:	Decommisioning	Driller #:	Not Reported
Static Water Level:	Not Reported	Flow Rate (gpm):	Not Reported
Flow Type:	Not Reported	PSI:	Not Reported
Well Test:	Not Reported	Water Reclamation #:	8

M2204
West
1/2 - 1 Mile
Lower

WA WELLS **WALOG2000519903**

Database:	Ecology Well Logs	Well Log ID:	736021
Well Tag #:	BBB292	Project Tag #:	Not Reported
Notice of Intent #:	RE05915	Date Received:	22-JUN-11
Diameter (in):	2.25	Casing Depth (ft):	15
Well completion:	09-JUN-11	Well Owner:	Pacific Asst. Advisors
Well Type:	Resource Protection	Driller #:	Not Reported
Static Water Level:	Not Reported	Flow Rate (gpm):	Not Reported
Flow Type:	Not Reported	PSI:	Not Reported
Well Test:	Not Reported	Water Reclamation #:	8

M2205
West
1/2 - 1 Mile
Lower

WA WELLS **WALOG2000517280**

Database:	Ecology Well Logs	Well Log ID:	730673
Well Tag #:	Not Reported	Project Tag #:	Not Reported
Notice of Intent #:	SE09497	Date Received:	10-MAY-11
Diameter (in):	2.25	Casing Depth (ft):	15
Well completion:	19-APR-11	Well Owner:	Pacific Asst. Advisors | PES Environmental
Well Type:	Resource Protection	Driller #:	Not Reported
Static Water Level:	Not Reported	Flow Rate (gpm):	Not Reported
Flow Type:	Not Reported	PSI:	Not Reported
Well Test:	Not Reported	Water Reclamation #:	8

DRAFT

Map ID Direction Distance Elevation	Database	EDR ID Number
M2206 **West** **1/2 - 1 Mile** **Lower**	**WA WELLS**	**WALOG2000517281**

Database:	Ecology Well Logs	Well Log ID:	730675
Well Tag #:	Not Reported	Project Tag #:	Not Reported
Notice of Intent #:	AE12765	Date Received:	10-MAY-11
Diameter (in):	2.25	Casing Depth (ft):	15
Well completion:	18-APR-11	Well Owner:	Pacific Asst. Advisors | PES Environmental
Well Type:	Decommisioning	Driller #:	Not Reported
Static Water Level:	Not Reported	Flow Rate (gpm):	Not Reported
Flow Type:	Not Reported	PSI:	Not Reported
Well Test:	Not Reported	Water Reclamation #:	8

M2207 **West** **1/2 - 1 Mile** **Lower**	**WA WELLS**	**WALOG2000517279**

Database:	Ecology Well Logs	Well Log ID:	730671
Well Tag #:	Not Reported	Project Tag #:	Not Reported
Notice of Intent #:	SE09497	Date Received:	10-MAY-11
Diameter (in):	2.25	Casing Depth (ft):	15
Well completion:	18-APR-11	Well Owner:	Pacific Asst. Advisors | PES Environmental
Well Type:	Resource Protection	Driller #:	Not Reported
Static Water Level:	Not Reported	Flow Rate (gpm):	Not Reported
Flow Type:	Not Reported	PSI:	Not Reported
Well Test:	Not Reported	Water Reclamation #:	8

M2208 **West** **1/2 - 1 Mile** **Lower**	**WA WELLS**	**WALOG2000517267**

Database:	Ecology Well Logs	Well Log ID:	730649
Well Tag #:	Not Reported	Project Tag #:	Not Reported
Notice of Intent #:	AE12764	Date Received:	10-MAY-11
Diameter (in):	2.25	Casing Depth (ft):	15
Well completion:	18-APR-11	Well Owner:	Pacific Asst. Advisors
Well Type:	Decommisioning	Driller #:	Not Reported
Static Water Level:	Not Reported	Flow Rate (gpm):	Not Reported
Flow Type:	Not Reported	PSI:	Not Reported
Well Test:	Not Reported	Water Reclamation #:	8

M2209 **West** **1/2 - 1 Mile** **Lower**	**WA WELLS**	**WALOG2000517268**

Database:	Ecology Well Logs	Well Log ID:	730651
Well Tag #:	Not Reported	Project Tag #:	Not Reported
Notice of Intent #:	AE12764	Date Received:	10-MAY-11
Diameter (in):	2.25	Casing Depth (ft):	15

DRAFT

Well completion:	18-APR-11	Well Owner:	Pacific Asst. Advisors
Well Type:	Decommisioning	Driller #:	Not Reported
Static Water Level:	Not Reported	Flow Rate (gpm):	Not Reported
Flow Type:	Not Reported	PSI:	Not Reported
Well Test:	Not Reported	Water Reclamation #:	8

M2210
West
1/2 - 1 Mile
Lower

WA WELLS **WALOG2000517282**

Database:	Ecology Well Logs	Well Log ID:	730677
Well Tag #:	Not Reported	Project Tag #:	Not Reported
Notice of Intent #:	AE12765	Date Received:	10-MAY-11
Diameter (in):	2.25	Casing Depth (ft):	15
Well completion:	19-APR-11	Well Owner:	Pacific Asst. Advisors | PES Environmental
Well Type:	Decommisioning	Driller #:	Not Reported
Static Water Level:	Not Reported	Flow Rate (gpm):	Not Reported
Flow Type:	Not Reported	PSI:	Not Reported
Well Test:	Not Reported	Water Reclamation #:	8

M2211
West
1/2 - 1 Mile
Lower

WA WELLS **WALOG2000519901**

Database:	Ecology Well Logs	Well Log ID:	736017
Well Tag #:	BBB294	Project Tag #:	Not Reported
Notice of Intent #:	RE05915	Date Received:	22-JUN-11
Diameter (in):	2.25	Casing Depth (ft):	15
Well completion:	09-JUN-11	Well Owner:	Pacific Asst. Advisors
Well Type:	Resource Protection	Driller #:	Not Reported
Static Water Level:	Not Reported	Flow Rate (gpm):	Not Reported
Flow Type:	Not Reported	PSI:	Not Reported
Well Test:	Not Reported	Water Reclamation #:	8

M2212
West
1/2 - 1 Mile
Lower

WA WELLS **WALOG2000519902**

Database:	Ecology Well Logs	Well Log ID:	736019
Well Tag #:	BBB293	Project Tag #:	Not Reported
Notice of Intent #:	RE05915	Date Received:	22-JUN-11
Diameter (in):	2.25	Casing Depth (ft):	15
Well completion:	09-JUN-11	Well Owner:	Pacific Asst. Advisors
Well Type:	Resource Protection	Driller #:	Not Reported
Static Water Level:	Not Reported	Flow Rate (gpm):	Not Reported
Flow Type:	Not Reported	PSI:	Not Reported
Well Test:	Not Reported	Water Reclamation #:	8

DRAFT

Map ID Direction Distance Elevation	Database	EDR ID Number
M2213 **West** **1/2 - 1 Mile** **Lower**	**WA WELLS**	**WALOG2000519900**

Database:	Ecology Well Logs	Well Log ID:	736015
Well Tag #:	BBB295	Project Tag #:	Not Reported
Notice of Intent #:	RE05915	Date Received:	22-JUN-11
Diameter (in):	2.25	Casing Depth (ft):	15
Well completion:	09-JUN-11	Well Owner:	Pacific Asst. Advisors
Well Type:	Resource Protection	Driller #:	Not Reported
Static Water Level:	Not Reported	Flow Rate (gpm):	Not Reported
Flow Type:	Not Reported	PSI:	Not Reported
Well Test:	Not Reported	Water Reclamation #:	8

M2214 **West** **1/2 - 1 Mile** **Lower**	**WA WELLS**	**WALOG2000519508**

Database:	Ecology Well Logs	Well Log ID:	735253
Well Tag #:	BBB291	Project Tag #:	Not Reported
Notice of Intent #:	RE05915	Date Received:	22-JUN-11
Diameter (in):	2.25	Casing Depth (ft):	15
Well completion:	09-JUN-11	Well Owner:	Pacific Asst. Advisors
Well Type:	Resource Protection	Driller #:	Not Reported
Static Water Level:	Not Reported	Flow Rate (gpm):	Not Reported
Flow Type:	Not Reported	PSI:	Not Reported
Well Test:	Not Reported	Water Reclamation #:	8

M2215 **West** **1/2 - 1 Mile** **Lower**	**WA WELLS**	**WALOG2000519899**

Database:	Ecology Well Logs	Well Log ID:	736013
Well Tag #:	BBB296	Project Tag #:	Not Reported
Notice of Intent #:	RE05915	Date Received:	22-JUN-11
Diameter (in):	2.25	Casing Depth (ft):	15
Well completion:	09-JUN-11	Well Owner:	Pacific Asst. Advisors
Well Type:	Resource Protection	Driller #:	Not Reported
Static Water Level:	Not Reported	Flow Rate (gpm):	Not Reported
Flow Type:	Not Reported	PSI:	Not Reported
Well Test:	Not Reported	Water Reclamation #:	8

M2216 **West** **1/2 - 1 Mile** **Lower**	**WA WELLS**	**WALOG2000544881**

Database:	Ecology Well Logs	Well Log ID:	784808
Well Tag #:	Not Reported	Project Tag #:	Not Reported
Notice of Intent #:	SE44692	Date Received:	20-MAR-12
Diameter (in):	8	Casing Depth (ft):	15

DRAFT

Well completion:	23-FEB-12	Well Owner:	Touchstone | Sound Earth Strategies
Well Type:	Resource Protection	Driller #:	Not Reported
Static Water Level:	Not Reported	Flow Rate (gpm):	Not Reported
Flow Type:	Not Reported	PSI:	Not Reported
Well Test:	Not Reported	Water Reclamation #:	8

M2217
West
1/2 - 1 Mile
Lower

WA WELLS **WALOG2000595326**

Database:	Ecology Well Logs	Well Log ID:	885620
Well Tag #:	Not Reported	Project Tag #:	Not Reported
Notice of Intent #:	AE24217	Date Received:	12-NOV-13
Diameter (in):	2.25	Casing Depth (ft):	13.5
Well completion:	10-OCT-13	Well Owner:	Dry Cleaners C/o PES Env. | PES Environmental
Well Type:	Decommisioning	Driller #:	Not Reported
Static Water Level:	Not Reported	Flow Rate (gpm):	Not Reported
Flow Type:	Not Reported	PSI:	Not Reported
Well Test:	Not Reported	Water Reclamation #:	8

M2218
West
1/2 - 1 Mile
Lower

WA WELLS **WALOG2000595327**

Database:	Ecology Well Logs	Well Log ID:	885622
Well Tag #:	Not Reported	Project Tag #:	Not Reported
Notice of Intent #:	AE24217	Date Received:	12-NOV-13
Diameter (in):	2.25	Casing Depth (ft):	14
Well completion:	10-OCT-13	Well Owner:	Dry Cleaners C/o PES Env. | PES Environmental
Well Type:	Decommisioning	Driller #:	Not Reported
Static Water Level:	Not Reported	Flow Rate (gpm):	Not Reported
Flow Type:	Not Reported	PSI:	Not Reported
Well Test:	Not Reported	Water Reclamation #:	8

M2219
West
1/2 - 1 Mile
Lower

WA WELLS **WALOG2000595325**

Database:	Ecology Well Logs	Well Log ID:	885618
Well Tag #:	Not Reported	Project Tag #:	Not Reported
Notice of Intent #:	SE49685	Date Received:	12-NOV-13
Diameter (in):	2.25	Casing Depth (ft):	14
Well completion:	10-OCT-13	Well Owner:	Dry Cleaners C/o PES Env. | PES Environmental
Well Type:	Resource Protection	Driller #:	Not Reported
Static Water Level:	Not Reported	Flow Rate (gpm):	Not Reported
Flow Type:	Not Reported	PSI:	Not Reported
Well Test:	Not Reported	Water Reclamation #:	8

DRAFT

Map ID Direction Distance Elevation	Database	EDR ID Number
M2220 **West** **1/2 - 1 Mile** **Lower**	**WA WELLS**	**WALOG2000592789**

Database:	Ecology Well Logs	Well Log ID:	880706
Well Tag #:	Not Reported	Project Tag #:	Not Reported
Notice of Intent #:	SE49444	Date Received:	04-NOV-13
Diameter (in):	2.25	Casing Depth (ft):	12
Well completion:	26-SEP-13	Well Owner:	Williamsburg Court LLC
Well Type:	Resource Protection	Driller #:	Not Reported
Static Water Level:	Not Reported	Flow Rate (gpm):	Not Reported
Flow Type:	Not Reported	PSI:	Not Reported
Well Test:	Not Reported	Water Reclamation #:	8

M2221 **West** **1/2 - 1 Mile** **Lower**	**WA WELLS**	**WALOG2000595324**

Database:	Ecology Well Logs	Well Log ID:	885616
Well Tag #:	Not Reported	Project Tag #:	Not Reported
Notice of Intent #:	SE49685	Date Received:	12-NOV-13
Diameter (in):	2.25	Casing Depth (ft):	13.5
Well completion:	10-OCT-13	Well Owner:	Dry Cleaners C/o PES Env. | PES Environmental
Well Type:	Resource Protection	Driller #:	Not Reported
Static Water Level:	Not Reported	Flow Rate (gpm):	Not Reported
Flow Type:	Not Reported	PSI:	Not Reported
Well Test:	Not Reported	Water Reclamation #:	8

M2222 **West** **1/2 - 1 Mile** **Lower**	**WA WELLS**	**WALOG2000595570**

Database:	Ecology Well Logs	Well Log ID:	886072
Well Tag #:	Not Reported	Project Tag #:	Not Reported
Notice of Intent #:	EE04712	Date Received:	12-NOV-13
Diameter (in):	2.25	Casing Depth (ft):	18.5
Well completion:	10-OCT-13	Well Owner:	Dry Cleaners | PES Environmental
Well Type:	Resource Protection	Driller #:	Not Reported
Static Water Level:	Not Reported	Flow Rate (gpm):	Not Reported
Flow Type:	Not Reported	PSI:	Not Reported
Well Test:	Not Reported	Water Reclamation #:	8

M2223 **West** **1/2 - 1 Mile** **Lower**	**WA WELLS**	**WALOG2000595607**

Database:	Ecology Well Logs	Well Log ID:	886142
Well Tag #:	Not Reported	Project Tag #:	Not Reported
Notice of Intent #:	EE04712	Date Received:	12-NOV-13
Diameter (in):	2.25	Casing Depth (ft):	29.5

DRAFT

Well completion:	16-SEP-13	Well Owner:	Dry Cleaners | PES Environmental
Well Type:	Resource Protection	Driller #:	Not Reported
Static Water Level:	Not Reported	Flow Rate (gpm):	Not Reported
Flow Type:	Not Reported	PSI:	Not Reported
Well Test:	Not Reported	Water Reclamation #:	8

M2224
West
1/2 - 1 Mile
Lower

WA WELLS **WALOG2000601777**

Database:	Ecology Well Logs	Well Log ID:	898926
Well Tag #:	Not Reported	Project Tag #:	Not Reported
Notice of Intent #:	SE49864	Date Received:	19-DEC-13
Diameter (in):	8	Casing Depth (ft):	27
Well completion:	18-NOV-13	Well Owner:	North Cassieford Parcels | GeoEngineers
Well Type:	Resource Protection	Driller #:	Not Reported
Static Water Level:	Not Reported	Flow Rate (gpm):	Not Reported
Flow Type:	Not Reported	PSI:	Not Reported
Well Test:	Not Reported	Water Reclamation #:	8

M2225
West
1/2 - 1 Mile
Lower

WA WELLS **WALOG2000595606**

Database:	Ecology Well Logs	Well Log ID:	886140
Well Tag #:	Not Reported	Project Tag #:	Not Reported
Notice of Intent #:	EE04712	Date Received:	12-NOV-13
Diameter (in):	2.25	Casing Depth (ft):	24
Well completion:	17-SEP-13	Well Owner:	Dry Cleaners | PES Environmental
Well Type:	Resource Protection	Driller #:	Not Reported
Static Water Level:	Not Reported	Flow Rate (gpm):	Not Reported
Flow Type:	Not Reported	PSI:	Not Reported
Well Test:	Not Reported	Water Reclamation #:	8

M2226
West
1/2 - 1 Mile
Lower

WA WELLS **WALOG2000595571**

Database:	Ecology Well Logs	Well Log ID:	886073
Well Tag #:	Not Reported	Project Tag #:	Not Reported
Notice of Intent #:	AE23698	Date Received:	12-NOV-13
Diameter (in):	2.25	Casing Depth (ft):	18.5
Well completion:	10-OCT-13	Well Owner:	Dry Cleaners | PES Environmental
Well Type:	Decommisioning	Driller #:	Not Reported
Static Water Level:	Not Reported	Flow Rate (gpm):	Not Reported
Flow Type:	Not Reported	PSI:	Not Reported
Well Test:	Not Reported	Water Reclamation #:	8

DRAFT

Map ID Direction Distance Elevation	Database	EDR ID Number
M2227 **West** **1/2 - 1 Mile** **Lower**	**WA WELLS**	**WALOG2000595605**

Database:	Ecology Well Logs	Well Log ID:	886138
Well Tag #:	Not Reported	Project Tag #:	Not Reported
Notice of Intent #:	EE04712	Date Received:	12-NOV-13
Diameter (in):	2.25	Casing Depth (ft):	23
Well completion:	16-SEP-13	Well Owner:	Dry Cleaners | PES Environmental
Well Type:	Resource Protection	Driller #:	Not Reported
Static Water Level:	Not Reported	Flow Rate (gpm):	Not Reported
Flow Type:	Not Reported	PSI:	Not Reported
Well Test:	Not Reported	Water Reclamation #:	8

M2228 **West** **1/2 - 1 Mile** **Lower**	**WA WELLS**	**WALOG2000592788**

Database:	Ecology Well Logs	Well Log ID:	880704
Well Tag #:	Not Reported	Project Tag #:	Not Reported
Notice of Intent #:	SE49444	Date Received:	04-NOV-13
Diameter (in):	2.25	Casing Depth (ft):	16
Well completion:	26-SEP-13	Well Owner:	Williamsburg Court LLC
Well Type:	Resource Protection	Driller #:	Not Reported
Static Water Level:	Not Reported	Flow Rate (gpm):	Not Reported
Flow Type:	Not Reported	PSI:	Not Reported
Well Test:	Not Reported	Water Reclamation #:	8

M2229 **West** **1/2 - 1 Mile** **Lower**	**WA WELLS**	**WALOG2000588436**

Database:	Ecology Well Logs	Well Log ID:	872097
Well Tag #:	Not Reported	Project Tag #:	Not Reported
Notice of Intent #:	AE22009	Date Received:	29-JUL-13
Diameter (in):	2	Casing Depth (ft):	20
Well completion:	30-MAY-13	Well Owner:	Ninth & Stewart LLC | GeoEngineers
Well Type:	Decommisioning	Driller #:	Not Reported
Static Water Level:	Not Reported	Flow Rate (gpm):	Not Reported
Flow Type:	Not Reported	PSI:	Not Reported
Well Test:	Not Reported	Water Reclamation #:	8

M2230 **West** **1/2 - 1 Mile** **Lower**	**WA WELLS**	**WALOG2000591637**

Database:	Ecology Well Logs	Well Log ID:	878294
Well Tag #:	Not Reported	Project Tag #:	Not Reported
Notice of Intent #:	SE48257	Date Received:	29-JUL-13
Diameter (in):	2	Casing Depth (ft):	20

DRAFT

Well completion:	30-MAY-13	Well Owner:	Ninth & Stewart LLC | GeoEngineers
Well Type:	Resource Protection	Driller #:	Not Reported
Static Water Level:	Not Reported	Flow Rate (gpm):	Not Reported
Flow Type:	Not Reported	PSI:	Not Reported
Well Test:	Not Reported	Water Reclamation #:	8

M2231
West
1/2 - 1 Mile
Lower

WA WELLS **WALOG2000588435**

Database:	Ecology Well Logs	Well Log ID:	872096
Well Tag #:	Not Reported	Project Tag #:	Not Reported
Notice of Intent #:	AE22009	Date Received:	29-JUL-13
Diameter (in):	2	Casing Depth (ft):	15
Well completion:	30-MAY-13	Well Owner:	Ninth & Stewart LLC | GeoEngineers
Well Type:	Decommisioning	Driller #:	Not Reported
Static Water Level:	Not Reported	Flow Rate (gpm):	Not Reported
Flow Type:	Not Reported	PSI:	Not Reported
Well Test:	Not Reported	Water Reclamation #:	8

M2232
West
1/2 - 1 Mile
Lower

WA WELLS **WALOG2000588433**

Database:	Ecology Well Logs	Well Log ID:	872092
Well Tag #:	Not Reported	Project Tag #:	Not Reported
Notice of Intent #:	AE22009	Date Received:	29-JUL-13
Diameter (in):	2	Casing Depth (ft):	15
Well completion:	30-MAY-13	Well Owner:	Ninth & Stewart LLC | GeoEngineers
Well Type:	Decommisioning	Driller #:	Not Reported
Static Water Level:	Not Reported	Flow Rate (gpm):	Not Reported
Flow Type:	Not Reported	PSI:	Not Reported
Well Test:	Not Reported	Water Reclamation #:	8

M2233
West
1/2 - 1 Mile
Lower

WA WELLS **WALOG2000588434**

Database:	Ecology Well Logs	Well Log ID:	872094
Well Tag #:	Not Reported	Project Tag #:	Not Reported
Notice of Intent #:	AE22009	Date Received:	29-JUL-13
Diameter (in):	2	Casing Depth (ft):	15
Well completion:	30-MAY-13	Well Owner:	Ninth & Stewart LLC | GeoEngineers
Well Type:	Decommisioning	Driller #:	Not Reported
Static Water Level:	Not Reported	Flow Rate (gpm):	Not Reported
Flow Type:	Not Reported	PSI:	Not Reported
Well Test:	Not Reported	Water Reclamation #:	8

DRAFT

Map ID Direction Distance Elevation	Database	EDR ID Number
M2234 **West** **1/2 - 1 Mile** **Lower**	**WA WELLS**	**WALOG2000592782**

Database:	Ecology Well Logs	Well Log ID:	880693
Well Tag #:	Not Reported	Project Tag #:	Not Reported
Notice of Intent #:	AE23828	Date Received:	04-NOV-13
Diameter (in):	2.25	Casing Depth (ft):	15
Well completion:	26-SEP-13	Well Owner:	Williamsburg Court LLC
Well Type:	Decommisioning	Driller #:	Not Reported
Static Water Level:	Not Reported	Flow Rate (gpm):	Not Reported
Flow Type:	Not Reported	PSI:	Not Reported
Well Test:	Not Reported	Water Reclamation #:	8

M2235 **West** **1/2 - 1 Mile** **Lower**	**WA WELLS**	**WALOG2000592786**

Database:	Ecology Well Logs	Well Log ID:	880701
Well Tag #:	Not Reported	Project Tag #:	Not Reported
Notice of Intent #:	SE49444	Date Received:	04-NOV-13
Diameter (in):	2.25	Casing Depth (ft):	15
Well completion:	26-SEP-13	Well Owner:	Williamsburg Court LLC
Well Type:	Resource Protection	Driller #:	Not Reported
Static Water Level:	Not Reported	Flow Rate (gpm):	Not Reported
Flow Type:	Not Reported	PSI:	Not Reported
Well Test:	Not Reported	Water Reclamation #:	8

M2236 **West** **1/2 - 1 Mile** **Lower**	**WA WELLS**	**WALOG2000592787**

Database:	Ecology Well Logs	Well Log ID:	880703
Well Tag #:	Not Reported	Project Tag #:	Not Reported
Notice of Intent #:	SE49444	Date Received:	04-NOV-13
Diameter (in):	2.25	Casing Depth (ft):	8
Well completion:	26-SEP-13	Well Owner:	Williamsburg Court LLC
Well Type:	Resource Protection	Driller #:	Not Reported
Static Water Level:	Not Reported	Flow Rate (gpm):	Not Reported
Flow Type:	Not Reported	PSI:	Not Reported
Well Test:	Not Reported	Water Reclamation #:	8

M2237 **West** **1/2 - 1 Mile** **Lower**	**WA WELLS**	**WALOG2000592785**

Database:	Ecology Well Logs	Well Log ID:	880699
Well Tag #:	Not Reported	Project Tag #:	Not Reported
Notice of Intent #:	AE23828	Date Received:	04-NOV-13
Diameter (in):	2.25	Casing Depth (ft):	12

DRAFT

Well completion:	26-SEP-13	Well Owner:	Williamsburg Court LLC
Well Type:	Decommisioning	Driller #:	Not Reported
Static Water Level:	Not Reported	Flow Rate (gpm):	Not Reported
Flow Type:	Not Reported	PSI:	Not Reported
Well Test:	Not Reported	Water Reclamation #:	8

M2238
West
1/2 - 1 Mile
Lower

WA WELLS **WALOG2000592783**

Database:	Ecology Well Logs	Well Log ID:	880695
Well Tag #:	Not Reported	Project Tag #:	Not Reported
Notice of Intent #:	AE23828	Date Received:	04-NOV-13
Diameter (in):	2.25	Casing Depth (ft):	8
Well completion:	26-SEP-13	Well Owner:	Williamsburg Court LLC
Well Type:	Decommisioning	Driller #:	Not Reported
Static Water Level:	Not Reported	Flow Rate (gpm):	Not Reported
Flow Type:	Not Reported	PSI:	Not Reported
Well Test:	Not Reported	Water Reclamation #:	8

M2239
West
1/2 - 1 Mile
Lower

WA WELLS **WALOG2000592784**

Database:	Ecology Well Logs	Well Log ID:	880697
Well Tag #:	Not Reported	Project Tag #:	Not Reported
Notice of Intent #:	AE23828	Date Received:	04-NOV-13
Diameter (in):	2.25	Casing Depth (ft):	16
Well completion:	26-SEP-13	Well Owner:	Williamsburg Court LLC
Well Type:	Decommisioning	Driller #:	Not Reported
Static Water Level:	Not Reported	Flow Rate (gpm):	Not Reported
Flow Type:	Not Reported	PSI:	Not Reported
Well Test:	Not Reported	Water Reclamation #:	8

M2240
West
1/2 - 1 Mile
Lower

WA WELLS **WALOG2000601778**

Database:	Ecology Well Logs	Well Log ID:	898928
Well Tag #:	Not Reported	Project Tag #:	Not Reported
Notice of Intent #:	SE49864	Date Received:	19-DEC-13
Diameter (in):	8	Casing Depth (ft):	40
Well completion:	18-NOV-13	Well Owner:	North Cassieford Parcels | GeoEngineers
Well Type:	Resource Protection	Driller #:	Not Reported
Static Water Level:	Not Reported	Flow Rate (gpm):	Not Reported
Flow Type:	Not Reported	PSI:	Not Reported
Well Test:	Not Reported	Water Reclamation #:	8

DRAFT

Map ID Direction Distance Elevation	Database	EDR ID Number
M2241 **West** **1/2 - 1 Mile** **Lower**	**WA WELLS**	**WALOG2000601794**

Database:	Ecology Well Logs	Well Log ID:	898956
Well Tag #:	Not Reported	Project Tag #:	Not Reported
Notice of Intent #:	AE24509	Date Received:	19-DEC-13
Diameter (in):	8	Casing Depth (ft):	40
Well completion:	21-NOV-13	Well Owner:	North Cassieford Parcels | GeoEngineers
Well Type:	Decommisioning	Driller #:	Not Reported
Static Water Level:	Not Reported	Flow Rate (gpm):	Not Reported
Flow Type:	Not Reported	PSI:	Not Reported
Well Test:	Not Reported	Water Reclamation #:	8

M2242 **West** **1/2 - 1 Mile** **Lower**	**WA WELLS**	**WALOG2000601795**

Database:	Ecology Well Logs	Well Log ID:	898958
Well Tag #:	Not Reported	Project Tag #:	Not Reported
Notice of Intent #:	AE24509	Date Received:	19-DEC-13
Diameter (in):	8	Casing Depth (ft):	40
Well completion:	23-NOV-13	Well Owner:	North Cassieford Parcels | GeoEngineers
Well Type:	Decommisioning	Driller #:	Not Reported
Static Water Level:	Not Reported	Flow Rate (gpm):	Not Reported
Flow Type:	Not Reported	PSI:	Not Reported
Well Test:	Not Reported	Water Reclamation #:	8

M2243 **West** **1/2 - 1 Mile** **Lower**	**WA WELLS**	**WALOG2000601793**

Database:	Ecology Well Logs	Well Log ID:	898954
Well Tag #:	Not Reported	Project Tag #:	Not Reported
Notice of Intent #:	AE24509	Date Received:	19-DEC-13
Diameter (in):	8	Casing Depth (ft):	40
Well completion:	20-NOV-13	Well Owner:	North Cassieford Parcels | GeoEngineers
Well Type:	Decommisioning	Driller #:	Not Reported
Static Water Level:	Not Reported	Flow Rate (gpm):	Not Reported
Flow Type:	Not Reported	PSI:	Not Reported
Well Test:	Not Reported	Water Reclamation #:	8

M2244 **West** **1/2 - 1 Mile** **Lower**	**WA WELLS**	**WALOG2000601791**

Database:	Ecology Well Logs	Well Log ID:	898951
Well Tag #:	Not Reported	Project Tag #:	Not Reported
Notice of Intent #:	AE24509	Date Received:	19-DEC-13
Diameter (in):	8	Casing Depth (ft):	40

DRAFT

Well completion:	18-NOV-13	Well Owner:	North Cassieford Parcels | GeoEngineers
Well Type:	Decommisioning	Driller #:	Not Reported
Static Water Level:	Not Reported	Flow Rate (gpm):	Not Reported
Flow Type:	Not Reported	PSI:	Not Reported
Well Test:	Not Reported	Water Reclamation #:	8

M2245
West
1/2 - 1 Mile
Lower

WA WELLS **WALOG2000601792**

Database:	Ecology Well Logs	Well Log ID:	898952
Well Tag #:	Not Reported	Project Tag #:	Not Reported
Notice of Intent #:	AE24509	Date Received:	19-DEC-13
Diameter (in):	8	Casing Depth (ft):	40
Well completion:	19-NOV-13	Well Owner:	North Cassieford Parcels | GeoEngineers
Well Type:	Decommisioning	Driller #:	Not Reported
Static Water Level:	Not Reported	Flow Rate (gpm):	Not Reported
Flow Type:	Not Reported	PSI:	Not Reported
Well Test:	Not Reported	Water Reclamation #:	8

M2246
West
1/2 - 1 Mile
Lower

WA WELLS **WALOG2000601796**

Database:	Ecology Well Logs	Well Log ID:	898960
Well Tag #:	Not Reported	Project Tag #:	Not Reported
Notice of Intent #:	AE24509	Date Received:	19-DEC-13
Diameter (in):	8.5	Casing Depth (ft):	100
Well completion:	23-NOV-13	Well Owner:	North Cassieford Parcels | GeoEngineers
Well Type:	Decommisioning	Driller #:	Not Reported
Static Water Level:	Not Reported	Flow Rate (gpm):	Not Reported
Flow Type:	Not Reported	PSI:	Not Reported
Well Test:	Not Reported	Water Reclamation #:	8

M2247
West
1/2 - 1 Mile
Lower

WA WELLS **WALOG2000601800**

Database:	Ecology Well Logs	Well Log ID:	898967
Well Tag #:	Not Reported	Project Tag #:	Not Reported
Notice of Intent #:	AE24509	Date Received:	19-DEC-13
Diameter (in):	8.25	Casing Depth (ft):	40
Well completion:	24-NOV-13	Well Owner:	North Cassieford Parcels | GeoEngineers
Well Type:	Decommisioning	Driller #:	Not Reported
Static Water Level:	Not Reported	Flow Rate (gpm):	Not Reported
Flow Type:	Not Reported	PSI:	Not Reported
Well Test:	Not Reported	Water Reclamation #:	8

DRAFT

Map ID Direction Distance Elevation	Database	EDR ID Number
M2248 **West** **1/2 - 1 Mile** **Lower**	**WA WELLS**	**WALOG2000601804**

Database:	Ecology Well Logs	Well Log ID:	898974
Well Tag #:	Not Reported	Project Tag #:	Not Reported
Notice of Intent #:	SE50103	Date Received:	19-DEC-13
Diameter (in):	2.25	Casing Depth (ft):	20
Well completion:	23-NOV-13		
Well Owner:	Honda Of Seattle C/o GeoEngineers | GeoEngineers		
Well Type:	Resource Protection	Driller #:	Not Reported
Static Water Level:	Not Reported	Flow Rate (gpm):	Not Reported
Flow Type:	Not Reported	PSI:	Not Reported
Well Test:	Not Reported	Water Reclamation #:	8

M2249 **West** **1/2 - 1 Mile** **Lower**	**WA WELLS**	**WALOG2000601799**

Database:	Ecology Well Logs	Well Log ID:	898965
Well Tag #:	Not Reported	Project Tag #:	Not Reported
Notice of Intent #:	AE24509	Date Received:	19-DEC-13
Diameter (in):	8.25	Casing Depth (ft):	40
Well completion:	24-NOV-13	Well Owner:	North Cassieford Parcels | GeoEngineers
Well Type:	Decommisioning	Driller #:	Not Reported
Static Water Level:	Not Reported	Flow Rate (gpm):	Not Reported
Flow Type:	Not Reported	PSI:	Not Reported
Well Test:	Not Reported	Water Reclamation #:	8

M2250 **West** **1/2 - 1 Mile** **Lower**	**WA WELLS**	**WALOG2000601797**

Database:	Ecology Well Logs	Well Log ID:	898962
Well Tag #:	Not Reported	Project Tag #:	Not Reported
Notice of Intent #:	AE24509	Date Received:	19-DEC-13
Diameter (in):	8.25	Casing Depth (ft):	40
Well completion:	24-NOV-13	Well Owner:	North Cassieford Parcels | GeoEngineers
Well Type:	Decommisioning	Driller #:	Not Reported
Static Water Level:	Not Reported	Flow Rate (gpm):	Not Reported
Flow Type:	Not Reported	PSI:	Not Reported
Well Test:	Not Reported	Water Reclamation #:	8

M2251 **West** **1/2 - 1 Mile** **Lower**	**WA WELLS**	**WALOG2000601798**

Database:	Ecology Well Logs	Well Log ID:	898964
Well Tag #:	Not Reported	Project Tag #:	Not Reported
Notice of Intent #:	AE24509	Date Received:	19-DEC-13

DRAFT

Diameter (in):	8.25	Casing Depth (ft):	45
Well completion:	20-NOV-13	Well Owner:	North Cassieford Parcels | GeoEngineers
Well Type:	Decommisioning	Driller #:	Not Reported
Static Water Level:	Not Reported	Flow Rate (gpm):	Not Reported
Flow Type:	Not Reported	PSI:	Not Reported
Well Test:	Not Reported	Water Reclamation #:	8

M2252
West
1/2 - 1 Mile
Lower

WA WELLS **WALOG2000601790**

Database:	Ecology Well Logs	Well Log ID:	898949
Well Tag #:	Not Reported	Project Tag #:	Not Reported
Notice of Intent #:	AE24509	Date Received:	19-DEC-13
Diameter (in):	8	Casing Depth (ft):	40
Well completion:	18-NOV-13	Well Owner:	North Cassieford Parcels | GeoEngineers
Well Type:	Decommisioning	Driller #:	Not Reported
Static Water Level:	Not Reported	Flow Rate (gpm):	Not Reported
Flow Type:	Not Reported	PSI:	Not Reported
Well Test:	Not Reported	Water Reclamation #:	8

M2253
West
1/2 - 1 Mile
Lower

WA WELLS **WALOG2000601782**

Database:	Ecology Well Logs	Well Log ID:	898935
Well Tag #:	Not Reported	Project Tag #:	Not Reported
Notice of Intent #:	SE49864	Date Received:	19-DEC-13
Diameter (in):	8	Casing Depth (ft):	40
Well completion:	21-NOV-13	Well Owner:	North Cassieford Parcels | GeoEngineers
Well Type:	Resource Protection	Driller #:	Not Reported
Static Water Level:	Not Reported	Flow Rate (gpm):	Not Reported
Flow Type:	Not Reported	PSI:	Not Reported
Well Test:	Not Reported	Water Reclamation #:	8

M2254
West
1/2 - 1 Mile
Lower

WA WELLS **WALOG2000601783**

Database:	Ecology Well Logs	Well Log ID:	898936
Well Tag #:	Not Reported	Project Tag #:	Not Reported
Notice of Intent #:	SE49864	Date Received:	19-DEC-13
Diameter (in):	8	Casing Depth (ft):	40
Well completion:	23-NOV-13	Well Owner:	North Cassieford Parcels | GeoEngineers
Well Type:	Resource Protection	Driller #:	Not Reported
Static Water Level:	Not Reported	Flow Rate (gpm):	Not Reported
Flow Type:	Not Reported	PSI:	Not Reported
Well Test:	Not Reported	Water Reclamation #:	8

DRAFT

Map ID Direction Distance Elevation	Database	EDR ID Number
M2255 **West** **1/2 - 1 Mile** **Lower**	**WA WELLS**	**WALOG2000601781**

Database:	Ecology Well Logs	Well Log ID:	898934
Well Tag #:	Not Reported	Project Tag #:	Not Reported
Notice of Intent #:	SE49864	Date Received:	19-DEC-13
Diameter (in):	8	Casing Depth (ft):	40
Well completion:	20-NOV-13	Well Owner:	North Cassieford Parcels | GeoEngineers
Well Type:	Resource Protection	Driller #:	Not Reported
Static Water Level:	Not Reported	Flow Rate (gpm):	Not Reported
Flow Type:	Not Reported	PSI:	Not Reported
Well Test:	Not Reported	Water Reclamation #:	8

M2256 **West** **1/2 - 1 Mile** **Lower**	**WA WELLS**	**WALOG2000601779**

Database:	Ecology Well Logs	Well Log ID:	898930
Well Tag #:	Not Reported	Project Tag #:	Not Reported
Notice of Intent #:	SE49864	Date Received:	19-DEC-13
Diameter (in):	8	Casing Depth (ft):	40
Well completion:	18-NOV-13	Well Owner:	North Cassieford Parcels | GeoEngineers
Well Type:	Resource Protection	Driller #:	Not Reported
Static Water Level:	Not Reported	Flow Rate (gpm):	Not Reported
Flow Type:	Not Reported	PSI:	Not Reported
Well Test:	Not Reported	Water Reclamation #:	8

M2257 **West** **1/2 - 1 Mile** **Lower**	**WA WELLS**	**WALOG2000601780**

Database:	Ecology Well Logs	Well Log ID:	898932
Well Tag #:	Not Reported	Project Tag #:	Not Reported
Notice of Intent #:	SE49864	Date Received:	19-DEC-13
Diameter (in):	8	Casing Depth (ft):	40
Well completion:	19-NOV-13	Well Owner:	North Cassieford Parcels | GeoEngineers
Well Type:	Resource Protection	Driller #:	Not Reported
Static Water Level:	Not Reported	Flow Rate (gpm):	Not Reported
Flow Type:	Not Reported	PSI:	Not Reported
Well Test:	Not Reported	Water Reclamation #:	8

M2258 **West** **1/2 - 1 Mile** **Lower**	**WA WELLS**	**WALOG2000601784**

Database:	Ecology Well Logs	Well Log ID:	898937
Well Tag #:	Not Reported	Project Tag #:	Not Reported
Notice of Intent #:	SE49864	Date Received:	19-DEC-13
Diameter (in):	8.5	Casing Depth (ft):	100

DRAFT

Well completion:	23-NOV-13	Well Owner:	North Cassieford Parcels | GeoEngineers
Well Type:	Resource Protection	Driller #:	Not Reported
Static Water Level:	Not Reported	Flow Rate (gpm):	Not Reported
Flow Type:	Not Reported	PSI:	Not Reported
Well Test:	Not Reported	Water Reclamation #:	8

M2259
West
1/2 - 1 Mile
Lower

WA WELLS **WALOG2000601788**

Database:	Ecology Well Logs	Well Log ID:	898945
Well Tag #:	Not Reported	Project Tag #:	Not Reported
Notice of Intent #:	SE49864	Date Received:	19-DEC-13
Diameter (in):	8.25	Casing Depth (ft):	40
Well completion:	24-NOV-13	Well Owner:	North Cassieford Parcels | GeoEngineers
Well Type:	Resource Protection	Driller #:	Not Reported
Static Water Level:	Not Reported	Flow Rate (gpm):	Not Reported
Flow Type:	Not Reported	PSI:	Not Reported
Well Test:	Not Reported	Water Reclamation #:	8

M2260
West
1/2 - 1 Mile
Lower

WA WELLS **WALOG2000601789**

Database:	Ecology Well Logs	Well Log ID:	898947
Well Tag #:	Not Reported	Project Tag #:	Not Reported
Notice of Intent #:	AE24509	Date Received:	19-DEC-13
Diameter (in):	8	Casing Depth (ft):	27
Well completion:	18-NOV-13	Well Owner:	North Cassieford Parcels | GeoEngineers
Well Type:	Decommisioning	Driller #:	Not Reported
Static Water Level:	Not Reported	Flow Rate (gpm):	Not Reported
Flow Type:	Not Reported	PSI:	Not Reported
Well Test:	Not Reported	Water Reclamation #:	8

M2261
West
1/2 - 1 Mile
Lower

WA WELLS **WALOG2000601787**

Database:	Ecology Well Logs	Well Log ID:	898943
Well Tag #:	Not Reported	Project Tag #:	Not Reported
Notice of Intent #:	SE49864	Date Received:	19-DEC-13
Diameter (in):	8.25	Casing Depth (ft):	40
Well completion:	24-NOV-13	Well Owner:	North Cassieford Parcels
Well Type:	Resource Protection	Driller #:	Not Reported
Static Water Level:	Not Reported	Flow Rate (gpm):	Not Reported
Flow Type:	Not Reported	PSI:	Not Reported
Well Test:	Not Reported	Water Reclamation #:	8

DRAFT

Map ID Direction Distance Elevation	Database	EDR ID Number
M2262 **West** **1/2 - 1 Mile** **Lower**	**WA WELLS**	**WALOG2000601785**

Database:	Ecology Well Logs	Well Log ID:	898939
Well Tag #:	Not Reported	Project Tag #:	Not Reported
Notice of Intent #:	SE49864	Date Received:	19-DEC-13
Diameter (in):	8.25	Casing Depth (ft):	40
Well completion:	24-NOV-13	Well Owner:	North Cassieford Parcels
Well Type:	Resource Protection	Driller #:	Not Reported
Static Water Level:	Not Reported	Flow Rate (gpm):	Not Reported
Flow Type:	Not Reported	PSI:	Not Reported
Well Test:	Not Reported	Water Reclamation #:	8

M2263 **West** **1/2 - 1 Mile** **Lower**	**WA WELLS**	**WALOG2000601786**

Database:	Ecology Well Logs	Well Log ID:	898941
Well Tag #:	Not Reported	Project Tag #:	Not Reported
Notice of Intent #:	SE49864	Date Received:	19-DEC-13
Diameter (in):	8.25	Casing Depth (ft):	45
Well completion:	20-NOV-13	Well Owner:	North Cassieford Parcels
Well Type:	Resource Protection	Driller #:	Not Reported
Static Water Level:	Not Reported	Flow Rate (gpm):	Not Reported
Flow Type:	Not Reported	PSI:	Not Reported
Well Test:	Not Reported	Water Reclamation #:	8

M2264 **West** **1/2 - 1 Mile** **Lower**	**WA WELLS**	**WALOG2000545601**

Database:	Ecology Well Logs	Well Log ID:	786307
Well Tag #:	Not Reported	Project Tag #:	Not Reported
Notice of Intent #:	AE15472	Date Received:	16-MAR-12
Diameter (in):	2.3	Casing Depth (ft):	15
Well completion:	21-NOV-11	Well Owner:	M & P Partnership
Well Type:	Decommisioning	Driller #:	Not Reported
Static Water Level:	Not Reported	Flow Rate (gpm):	Not Reported
Flow Type:	Not Reported	PSI:	Not Reported
Well Test:	Not Reported	Water Reclamation #:	8

M2265 **West** **1/2 - 1 Mile** **Lower**	**WA WELLS**	**WALOG2000545602**

Database:	Ecology Well Logs	Well Log ID:	786309
Well Tag #:	Not Reported	Project Tag #:	Not Reported
Notice of Intent #:	AE15472	Date Received:	16-MAR-12
Diameter (in):	2.3	Casing Depth (ft):	15

DRAFT

Well completion:	21-NOV-11	Well Owner:	M & P Partnership
Well Type:	Decommisioning	Driller #:	Not Reported
Static Water Level:	Not Reported	Flow Rate (gpm):	Not Reported
Flow Type:	Not Reported	PSI:	Not Reported
Well Test:	Not Reported	Water Reclamation #:	8

M2266
West
1/2 - 1 Mile
Lower

WA WELLS **WALOG2000545600**

Database:	Ecology Well Logs	Well Log ID:	786305
Well Tag #:	Not Reported	Project Tag #:	Not Reported
Notice of Intent #:	AE15472	Date Received:	16-MAR-12
Diameter (in):	2.3	Casing Depth (ft):	15
Well completion:	21-NOV-11	Well Owner:	M & P Partnership
Well Type:	Decommisioning	Driller #:	Not Reported
Static Water Level:	Not Reported	Flow Rate (gpm):	Not Reported
Flow Type:	Not Reported	PSI:	Not Reported
Well Test:	Not Reported	Water Reclamation #:	8

M2267
West
1/2 - 1 Mile
Lower

WA WELLS **WALOG2000545598**

Database:	Ecology Well Logs	Well Log ID:	786301
Well Tag #:	Not Reported	Project Tag #:	Not Reported
Notice of Intent #:	AE15472	Date Received:	16-MAR-12
Diameter (in):	2.3	Casing Depth (ft):	15
Well completion:	21-NOV-11	Well Owner:	M & P Partnership
Well Type:	Decommisioning	Driller #:	Not Reported
Static Water Level:	Not Reported	Flow Rate (gpm):	Not Reported
Flow Type:	Not Reported	PSI:	Not Reported
Well Test:	Not Reported	Water Reclamation #:	8

M2268
West
1/2 - 1 Mile
Lower

WA WELLS **WALOG2000545599**

Database:	Ecology Well Logs	Well Log ID:	786303
Well Tag #:	Not Reported	Project Tag #:	Not Reported
Notice of Intent #:	AE15472	Date Received:	16-MAR-12
Diameter (in):	2.3	Casing Depth (ft):	15
Well completion:	21-NOV-11	Well Owner:	M & P Partnership
Well Type:	Decommisioning	Driller #:	Not Reported
Static Water Level:	Not Reported	Flow Rate (gpm):	Not Reported
Flow Type:	Not Reported	PSI:	Not Reported
Well Test:	Not Reported	Water Reclamation #:	8

DRAFT

Map ID Direction Distance Elevation	Database	EDR ID Number
M2269 **West** **1/2 - 1 Mile** **Lower**	**WA WELLS**	**WALOG2000545603**

Database:	Ecology Well Logs	Well Log ID:	786311
Well Tag #:	Not Reported	Project Tag #:	Not Reported
Notice of Intent #:	AE15472	Date Received:	16-MAR-12
Diameter (in):	2.3	Casing Depth (ft):	15
Well completion:	21-NOV-11	Well Owner:	M & P Partnership
Well Type:	Decommisioning	Driller #:	Not Reported
Static Water Level:	Not Reported	Flow Rate (gpm):	Not Reported
Flow Type:	Not Reported	PSI:	Not Reported
Well Test:	Not Reported	Water Reclamation #:	8

M2270 **West** **1/2 - 1 Mile** **Lower**	**WA WELLS**	**WALOG2000574024**

Database:	Ecology Well Logs	Well Log ID:	843385
Well Tag #:	APA612	Project Tag #:	Not Reported
Notice of Intent #:	AE20549	Date Received:	19-FEB-13
Diameter (in):	2.75	Casing Depth (ft):	135
Well completion:	05-FEB-13	Well Owner:	SOUND TRANSIT | GEO INSTRUMENTS
Well Type:	Decommisioning	Driller #:	Not Reported
Static Water Level:	Not Reported	Flow Rate (gpm):	Not Reported
Flow Type:	Not Reported	PSI:	Not Reported
Well Test:	Not Reported	Water Reclamation #:	8

M2271 **West** **1/2 - 1 Mile** **Lower**	**WA WELLS**	**WALOG2000574026**

Database:	Ecology Well Logs	Well Log ID:	843389
Well Tag #:	APA649	Project Tag #:	Not Reported
Notice of Intent #:	AE20545	Date Received:	19-FEB-13
Diameter (in):	2.75	Casing Depth (ft):	150
Well completion:	05-FEB-13	Well Owner:	SOUND TRANSIT | GEO INSTRUMENTS
Well Type:	Decommisioning	Driller #:	Not Reported
Static Water Level:	Not Reported	Flow Rate (gpm):	Not Reported
Flow Type:	Not Reported	PSI:	Not Reported
Well Test:	Not Reported	Water Reclamation #:	8

M2272 **West** **1/2 - 1 Mile** **Lower**	**WA WELLS**	**WALOG2000571926**

Database:	Ecology Well Logs	Well Log ID:	839036
Well Tag #:	APA649	Project Tag #:	Not Reported
Notice of Intent #:	RE03671	Date Received:	30-JAN-13
Diameter (in):	5	Casing Depth (ft):	151

DRAFT

Well completion:	08-AUG-09	Well Owner:	Sound Transit
Well Type:	Resource Protection	Driller #:	Not Reported
Static Water Level:	Not Reported	Flow Rate (gpm):	Not Reported
Flow Type:	Not Reported	PSI:	Not Reported
Well Test:	Not Reported	Water Reclamation #:	8

M2273
West
1/2 - 1 Mile
Lower

WA WELLS **WALOG2000545604**

Database:	Ecology Well Logs	Well Log ID:	786313
Well Tag #:	Not Reported	Project Tag #:	Not Reported
Notice of Intent #:	AE15472	Date Received:	16-MAR-12
Diameter (in):	2.3	Casing Depth (ft):	15
Well completion:	21-NOV-11	Well Owner:	M & P Partnership
Well Type:	Decommisioning	Driller #:	Not Reported
Static Water Level:	Not Reported	Flow Rate (gpm):	Not Reported
Flow Type:	Not Reported	PSI:	Not Reported
Well Test:	Not Reported	Water Reclamation #:	8

M2274
West
1/2 - 1 Mile
Lower

WA WELLS **WALOG2000571925**

Database:	Ecology Well Logs	Well Log ID:	839034
Well Tag #:	APA650	Project Tag #:	Not Reported
Notice of Intent #:	RE03671	Date Received:	30-JAN-13
Diameter (in):	5	Casing Depth (ft):	145
Well completion:	13-AUG-09	Well Owner:	Sound Transit
Well Type:	Resource Protection	Driller #:	Not Reported
Static Water Level:	Not Reported	Flow Rate (gpm):	Not Reported
Flow Type:	Not Reported	PSI:	Not Reported
Well Test:	Not Reported	Water Reclamation #:	8

M2275
West
1/2 - 1 Mile
Lower

WA WELLS **WALOG2000545597**

Database:	Ecology Well Logs	Well Log ID:	786299
Well Tag #:	BCA250	Project Tag #:	Not Reported
Notice of Intent #:	RE06523	Date Received:	16-MAR-12
Diameter (in):	2	Casing Depth (ft):	6
Well completion:	21-NOV-11	Well Owner:	M & P Partnership
Well Type:	Resource Protection	Driller #:	Not Reported
Static Water Level:	Not Reported	Flow Rate (gpm):	Not Reported
Flow Type:	Not Reported	PSI:	Not Reported
Well Test:	Not Reported	Water Reclamation #:	8

DRAFT

Map ID Direction Distance Elevation	Database	EDR ID Number
M2276 **West** **1/2 - 1 Mile** **Lower**	**WA WELLS**	**WALOG2000544885**

Database:	Ecology Well Logs	Well Log ID:	784816
Well Tag #:	Not Reported	Project Tag #:	Not Reported
Notice of Intent #:	AE16487	Date Received:	20-MAR-12
Diameter (in):	8	Casing Depth (ft):	10
Well completion:	23-FEB-12	Well Owner:	Touchstone | Sound Earth Strategies
Well Type:	Decommisioning	Driller #:	Not Reported
Static Water Level:	Not Reported	Flow Rate (gpm):	Not Reported
Flow Type:	Not Reported	PSI:	Not Reported
Well Test:	Not Reported	Water Reclamation #:	8

M2277 **West** **1/2 - 1 Mile** **Lower**	**WA WELLS**	**WALOG2000544886**

Database:	Ecology Well Logs	Well Log ID:	784818
Well Tag #:	Not Reported	Project Tag #:	Not Reported
Notice of Intent #:	AE16487	Date Received:	20-MAR-12
Diameter (in):	8	Casing Depth (ft):	15
Well completion:	23-FEB-12	Well Owner:	Touchstone | Sound Earth Strategies
Well Type:	Decommisioning	Driller #:	Not Reported
Static Water Level:	Not Reported	Flow Rate (gpm):	Not Reported
Flow Type:	Not Reported	PSI:	Not Reported
Well Test:	Not Reported	Water Reclamation #:	8

M2278 **West** **1/2 - 1 Mile** **Lower**	**WA WELLS**	**WALOG2000544884**

Database:	Ecology Well Logs	Well Log ID:	784814
Well Tag #:	Not Reported	Project Tag #:	Not Reported
Notice of Intent #:	SE44692	Date Received:	20-MAR-12
Diameter (in):	8	Casing Depth (ft):	15
Well completion:	24-FEB-12	Well Owner:	Touchstone | Sound Earth Strategies
Well Type:	Resource Protection	Driller #:	Not Reported
Static Water Level:	Not Reported	Flow Rate (gpm):	Not Reported
Flow Type:	Not Reported	PSI:	Not Reported
Well Test:	Not Reported	Water Reclamation #:	8

M2279 **West** **1/2 - 1 Mile** **Lower**	**WA WELLS**	**WALOG2000544882**

Database:	Ecology Well Logs	Well Log ID:	784810
Well Tag #:	Not Reported	Project Tag #:	Not Reported
Notice of Intent #:	SE44692	Date Received:	20-MAR-12
Diameter (in):	8	Casing Depth (ft):	15

DRAFT

Well completion:	24-FEB-12	Well Owner:	Touchstone | Sound Earth Strategies
Well Type:	Resource Protection	Driller #:	Not Reported
Static Water Level:	Not Reported	Flow Rate (gpm):	Not Reported
Flow Type:	Not Reported	PSI:	Not Reported
Well Test:	Not Reported	Water Reclamation #:	8

M2280
West
1/2 - 1 Mile
Lower

WA WELLS **WALOG2000544883**

Database:	Ecology Well Logs	Well Log ID:	784812
Well Tag #:	Not Reported	Project Tag #:	Not Reported
Notice of Intent #:	SE44692	Date Received:	20-MAR-12
Diameter (in):	8	Casing Depth (ft):	15
Well completion:	24-FEB-12	Well Owner:	Touchstone | Sound Earth Strategies
Well Type:	Resource Protection	Driller #:	Not Reported
Static Water Level:	Not Reported	Flow Rate (gpm):	Not Reported
Flow Type:	Not Reported	PSI:	Not Reported
Well Test:	Not Reported	Water Reclamation #:	8

M2281
West
1/2 - 1 Mile
Lower

WA WELLS **WALOG2000544887**

Database:	Ecology Well Logs	Well Log ID:	784820
Well Tag #:	Not Reported	Project Tag #:	Not Reported
Notice of Intent #:	AE16487	Date Received:	20-MAR-12
Diameter (in):	8	Casing Depth (ft):	15
Well completion:	23-FEB-12	Well Owner:	Touchstone | Sound Earth Strategies
Well Type:	Decommisioning	Driller #:	Not Reported
Static Water Level:	Not Reported	Flow Rate (gpm):	Not Reported
Flow Type:	Not Reported	PSI:	Not Reported
Well Test:	Not Reported	Water Reclamation #:	8

M2282
West
1/2 - 1 Mile
Lower

WA WELLS **WALOG2000544891**

Database:	Ecology Well Logs	Well Log ID:	784828
Well Tag #:	Not Reported	Project Tag #:	Not Reported
Notice of Intent #:	AE16487	Date Received:	20-MAR-12
Diameter (in):	8	Casing Depth (ft):	15
Well completion:	24-FEB-12	Well Owner:	Touchstone | Sound Earth Strategies
Well Type:	Decommisioning	Driller #:	Not Reported
Static Water Level:	Not Reported	Flow Rate (gpm):	Not Reported
Flow Type:	Not Reported	PSI:	Not Reported
Well Test:	Not Reported	Water Reclamation #:	8

DRAFT

Map ID Direction Distance Elevation	Database	EDR ID Number
M2283 **West** **1/2 - 1 Mile** **Lower**	**WA WELLS**	**WALOG2000544892**

Database:	Ecology Well Logs	Well Log ID:	784830
Well Tag #:	Not Reported	Project Tag #:	Not Reported
Notice of Intent #:	AE16487	Date Received:	20-MAR-12
Diameter (in):	8	Casing Depth (ft):	15
Well completion:	24-FEB-12	Well Owner:	Touchstone | Sound Earth Strategies
Well Type:	Decommisioning	Driller #:	Not Reported
Static Water Level:	Not Reported	Flow Rate (gpm):	Not Reported
Flow Type:	Not Reported	PSI:	Not Reported
Well Test:	Not Reported	Water Reclamation #:	8

M2284 **West** **1/2 - 1 Mile** **Lower**	**WA WELLS**	**WALOG2000544890**

Database:	Ecology Well Logs	Well Log ID:	784826
Well Tag #:	Not Reported	Project Tag #:	Not Reported
Notice of Intent #:	AE16487	Date Received:	20-MAR-12
Diameter (in):	8	Casing Depth (ft):	15
Well completion:	24-FEB-12	Well Owner:	Touchstone | Sound Earth Strategies
Well Type:	Decommisioning	Driller #:	Not Reported
Static Water Level:	Not Reported	Flow Rate (gpm):	Not Reported
Flow Type:	Not Reported	PSI:	Not Reported
Well Test:	Not Reported	Water Reclamation #:	8

M2285 **West** **1/2 - 1 Mile** **Lower**	**WA WELLS**	**WALOG2000544888**

Database:	Ecology Well Logs	Well Log ID:	784822
Well Tag #:	Not Reported	Project Tag #:	Not Reported
Notice of Intent #:	AE16487	Date Received:	20-MAR-12
Diameter (in):	8	Casing Depth (ft):	15
Well completion:	23-FEB-12	Well Owner:	Touchstone | Sound Earth Strategies
Well Type:	Decommisioning	Driller #:	Not Reported
Static Water Level:	Not Reported	Flow Rate (gpm):	Not Reported
Flow Type:	Not Reported	PSI:	Not Reported
Well Test:	Not Reported	Water Reclamation #:	8

M2286 **West** **1/2 - 1 Mile** **Lower**	**WA WELLS**	**WALOG2000544889**

Database:	Ecology Well Logs	Well Log ID:	784824
Well Tag #:	Not Reported	Project Tag #:	Not Reported
Notice of Intent #:	AE16487	Date Received:	20-MAR-12
Diameter (in):	8	Casing Depth (ft):	15

DRAFT

Well completion:	23-FEB-12	Well Owner:	Touchstone | Sound Earth Strategies
Well Type:	Decommisioning	Driller #:	Not Reported
Static Water Level:	Not Reported	Flow Rate (gpm):	Not Reported
Flow Type:	Not Reported	PSI:	Not Reported
Well Test:	Not Reported	Water Reclamation #:	8

M2287
West
1/2 - 1 Mile
Lower

WA WELLS **WALOG2000574028**

Database:	Ecology Well Logs	Well Log ID:	843393
Well Tag #:	APA650	Project Tag #:	Not Reported
Notice of Intent #:	AE20544	Date Received:	19-FEB-13
Diameter (in):	2.75	Casing Depth (ft):	140
Well completion:	05-FEB-13	Well Owner:	SOUND TRANSIT | GEO INSTRUMENTS
Well Type:	Decommisioning	Driller #:	Not Reported
Static Water Level:	Not Reported	Flow Rate (gpm):	Not Reported
Flow Type:	Not Reported	PSI:	Not Reported
Well Test:	Not Reported	Water Reclamation #:	8

M2288
West
1/2 - 1 Mile
Lower

WA WELLS **WALOG2000588425**

Database:	Ecology Well Logs	Well Log ID:	872079
Well Tag #:	Not Reported	Project Tag #:	Not Reported
Notice of Intent #:	AE22009	Date Received:	29-JUL-13
Diameter (in):	2	Casing Depth (ft):	10
Well completion:	29-MAY-13	Well Owner:	Ninth & Stewart LLC | GeoEngineers
Well Type:	Decommisioning	Driller #:	Not Reported
Static Water Level:	Not Reported	Flow Rate (gpm):	Not Reported
Flow Type:	Not Reported	PSI:	Not Reported
Well Test:	Not Reported	Water Reclamation #:	8

M2289
West
1/2 - 1 Mile
Lower

WA WELLS **WALOG2000588426**

Database:	Ecology Well Logs	Well Log ID:	872081
Well Tag #:	Not Reported	Project Tag #:	Not Reported
Notice of Intent #:	AE22009	Date Received:	29-JUL-13
Diameter (in):	2	Casing Depth (ft):	10
Well completion:	29-MAY-13	Well Owner:	Ninth & Stewart LLC | GeoEngineers
Well Type:	Decommisioning	Driller #:	Not Reported
Static Water Level:	Not Reported	Flow Rate (gpm):	Not Reported
Flow Type:	Not Reported	PSI:	Not Reported
Well Test:	Not Reported	Water Reclamation #:	8

DRAFT

Map ID Direction Distance Elevation	Database	EDR ID Number
M2290 **West** **1/2 - 1 Mile** **Lower**	**WA WELLS**	**WALOG2000588424**

Database:	Ecology Well Logs	Well Log ID:	872077
Well Tag #:	Not Reported	Project Tag #:	Not Reported
Notice of Intent #:	SE48257	Date Received:	29-JUL-13
Diameter (in):	2	Casing Depth (ft):	20
Well completion:	30-MAY-13	Well Owner:	Ninth & Stewart LLC | GeoEngineers
Well Type:	Resource Protection	Driller #:	Not Reported
Static Water Level:	Not Reported	Flow Rate (gpm):	Not Reported
Flow Type:	Not Reported	PSI:	Not Reported
Well Test:	Not Reported	Water Reclamation #:	8

M2291 **West** **1/2 - 1 Mile** **Lower**	**WA WELLS**	**WALOG2000588422**

Database:	Ecology Well Logs	Well Log ID:	872074
Well Tag #:	Not Reported	Project Tag #:	Not Reported
Notice of Intent #:	SE48257	Date Received:	29-JUL-13
Diameter (in):	2	Casing Depth (ft):	15
Well completion:	30-MAY-13	Well Owner:	Ninth & Stewart LLC | GeoEngineers
Well Type:	Resource Protection	Driller #:	Not Reported
Static Water Level:	Not Reported	Flow Rate (gpm):	Not Reported
Flow Type:	Not Reported	PSI:	Not Reported
Well Test:	Not Reported	Water Reclamation #:	8

M2292 **West** **1/2 - 1 Mile** **Lower**	**WA WELLS**	**WALOG2000588423**

Database:	Ecology Well Logs	Well Log ID:	872075
Well Tag #:	Not Reported	Project Tag #:	Not Reported
Notice of Intent #:	SE48257	Date Received:	29-JUL-13
Diameter (in):	2	Casing Depth (ft):	15
Well completion:	30-MAY-13	Well Owner:	Ninth & Stewart LLC | GeoEngineers
Well Type:	Resource Protection	Driller #:	Not Reported
Static Water Level:	Not Reported	Flow Rate (gpm):	Not Reported
Flow Type:	Not Reported	PSI:	Not Reported
Well Test:	Not Reported	Water Reclamation #:	8

M2293 **West** **1/2 - 1 Mile** **Lower**	**WA WELLS**	**WALOG2000588427**

Database:	Ecology Well Logs	Well Log ID:	872083
Well Tag #:	Not Reported	Project Tag #:	Not Reported
Notice of Intent #:	AE22009	Date Received:	29-JUL-13
Diameter (in):	2	Casing Depth (ft):	10

DRAFT

Well completion:	29-MAY-13	Well Owner:	Ninth & Stewart LLC | GeoEngineers
Well Type:	Decommisioning	Driller #:	Not Reported
Static Water Level:	Not Reported	Flow Rate (gpm):	Not Reported
Flow Type:	Not Reported	PSI:	Not Reported
Well Test:	Not Reported	Water Reclamation #:	8

M2294
West
1/2 - 1 Mile
Lower

WA WELLS **WALOG2000588431**

Database:	Ecology Well Logs	Well Log ID:	872089
Well Tag #:	Not Reported	Project Tag #:	Not Reported
Notice of Intent #:	AE22009	Date Received:	29-JUL-13
Diameter (in):	2	Casing Depth (ft):	15
Well completion:	30-MAY-13	Well Owner:	Ninth & Stewart LLC | GeoEngineers
Well Type:	Decommisioning	Driller #:	Not Reported
Static Water Level:	Not Reported	Flow Rate (gpm):	Not Reported
Flow Type:	Not Reported	PSI:	Not Reported
Well Test:	Not Reported	Water Reclamation #:	8

M2295
West
1/2 - 1 Mile
Lower

WA WELLS **WALOG2000588432**

Database:	Ecology Well Logs	Well Log ID:	872090
Well Tag #:	Not Reported	Project Tag #:	Not Reported
Notice of Intent #:	AE22009	Date Received:	29-JUL-13
Diameter (in):	2	Casing Depth (ft):	15
Well completion:	30-MAY-13	Well Owner:	Ninth & Stewart LLC | GeoEngineers
Well Type:	Decommisioning	Driller #:	Not Reported
Static Water Level:	Not Reported	Flow Rate (gpm):	Not Reported
Flow Type:	Not Reported	PSI:	Not Reported
Well Test:	Not Reported	Water Reclamation #:	8

M2296
West
1/2 - 1 Mile
Lower

WA WELLS **WALOG2000588430**

Database:	Ecology Well Logs	Well Log ID:	872088
Well Tag #:	Not Reported	Project Tag #:	Not Reported
Notice of Intent #:	AE22009	Date Received:	29-JUL-13
Diameter (in):	2	Casing Depth (ft):	14
Well completion:	30-MAY-13	Well Owner:	Ninth & Stewart LLC | GeoEngineers
Well Type:	Decommisioning	Driller #:	Not Reported
Static Water Level:	Not Reported	Flow Rate (gpm):	Not Reported
Flow Type:	Not Reported	PSI:	Not Reported
Well Test:	Not Reported	Water Reclamation #:	8

DRAFT

Map ID Direction Distance Elevation	Database	EDR ID Number
M2297 **West** **1/2 - 1 Mile** **Lower**	**WA WELLS**	**WALOG2000588428**

Database:	Ecology Well Logs	Well Log ID:	872085
Well Tag #:	Not Reported	Project Tag #:	Not Reported
Notice of Intent #:	AE22009	Date Received:	29-JUL-13
Diameter (in):	2	Casing Depth (ft):	10
Well completion:	29-MAY-13	Well Owner:	Ninth & Stewart LLC | GeoEngineers
Well Type:	Decommisioning	Driller #:	Not Reported
Static Water Level:	Not Reported	Flow Rate (gpm):	Not Reported
Flow Type:	Not Reported	PSI:	Not Reported
Well Test:	Not Reported	Water Reclamation #:	8

M2298 **West** **1/2 - 1 Mile** **Lower**	**WA WELLS**	**WALOG2000588429**

Database:	Ecology Well Logs	Well Log ID:	872086
Well Tag #:	Not Reported	Project Tag #:	Not Reported
Notice of Intent #:	AE22009	Date Received:	29-JUL-13
Diameter (in):	2	Casing Depth (ft):	10
Well completion:	29-MAY-13	Well Owner:	Ninth & Stewart LLC | GeoEngineers
Well Type:	Decommisioning	Driller #:	Not Reported
Static Water Level:	Not Reported	Flow Rate (gpm):	Not Reported
Flow Type:	Not Reported	PSI:	Not Reported
Well Test:	Not Reported	Water Reclamation #:	8

M2299 **West** **1/2 - 1 Mile** **Lower**	**WA WELLS**	**WALOG2000588421**

Database:	Ecology Well Logs	Well Log ID:	872072
Well Tag #:	Not Reported	Project Tag #:	Not Reported
Notice of Intent #:	SE48257	Date Received:	29-JUL-13
Diameter (in):	2	Casing Depth (ft):	15
Well completion:	30-MAY-13	Well Owner:	Ninth & Stewart LLC | GeoEngineers
Well Type:	Resource Protection	Driller #:	Not Reported
Static Water Level:	Not Reported	Flow Rate (gpm):	Not Reported
Flow Type:	Not Reported	PSI:	Not Reported
Well Test:	Not Reported	Water Reclamation #:	8

M2300 **West** **1/2 - 1 Mile** **Lower**	**WA WELLS**	**WALOG2000588413**

Database:	Ecology Well Logs	Well Log ID:	872061
Well Tag #:	Not Reported	Project Tag #:	Not Reported
Notice of Intent #:	SE48257	Date Received:	29-JUL-13
Diameter (in):	2	Casing Depth (ft):	10

DRAFT

Well completion:	29-MAY-13	Well Owner:	Ninth & Stewart LLC | GeoEngineers
Well Type:	Resource Protection	Driller #:	Not Reported
Static Water Level:	Not Reported	Flow Rate (gpm):	Not Reported
Flow Type:	Not Reported	PSI:	Not Reported
Well Test:	Not Reported	Water Reclamation #:	8

M2301
West
1/2 - 1 Mile
Lower

WA WELLS **WALOG2000588414**

Database:	Ecology Well Logs	Well Log ID:	872063
Well Tag #:	Not Reported	Project Tag #:	Not Reported
Notice of Intent #:	SE48257	Date Received:	29-JUL-13
Diameter (in):	2	Casing Depth (ft):	10
Well completion:	29-MAY-13	Well Owner:	Ninth & Stewart LLC | GeoEngineers
Well Type:	Resource Protection	Driller #:	Not Reported
Static Water Level:	Not Reported	Flow Rate (gpm):	Not Reported
Flow Type:	Not Reported	PSI:	Not Reported
Well Test:	Not Reported	Water Reclamation #:	8

M2302
West
1/2 - 1 Mile
Lower

WA WELLS **WALOG2000586300**

Database:	Ecology Well Logs	Well Log ID:	867918
Well Tag #:	Not Reported	Project Tag #:	Not Reported
Notice of Intent #:	AE22459	Date Received:	16-JUL-13
Diameter (in):	Not Reported	Casing Depth (ft):	75
Well completion:	24-JUN-13	Well Owner:	Touchtone Corp
Well Type:	Decommisioning	Driller #:	Not Reported
Static Water Level:	Not Reported	Flow Rate (gpm):	Not Reported
Flow Type:	Not Reported	PSI:	Not Reported
Well Test:	Not Reported	Water Reclamation #:	8

M2303
West
1/2 - 1 Mile
Lower

WA WELLS **WALOG2000586298**

Database:	Ecology Well Logs	Well Log ID:	867914
Well Tag #:	Not Reported	Project Tag #:	Not Reported
Notice of Intent #:	AE22459	Date Received:	16-JUL-13
Diameter (in):	Not Reported	Casing Depth (ft):	35
Well completion:	24-JUN-13	Well Owner:	Touchtone Corp
Well Type:	Decommisioning	Driller #:	Not Reported
Static Water Level:	Not Reported	Flow Rate (gpm):	Not Reported
Flow Type:	Not Reported	PSI:	Not Reported
Well Test:	Not Reported	Water Reclamation #:	8

DRAFT

Map ID Direction Distance Elevation	Database	EDR ID Number
M2304 **West** **1/2 - 1 Mile** **Lower**	**WA WELLS**	**WALOG2000586299**

Database:	Ecology Well Logs	Well Log ID:	867916
Well Tag #:	Not Reported	Project Tag #:	Not Reported
Notice of Intent #:	AE22459	Date Received:	16-JUL-13
Diameter (in):	Not Reported	Casing Depth (ft):	55
Well completion:	24-JUN-13	Well Owner:	Touchtone Corp
Well Type:	Decommisioning	Driller #:	Not Reported
Static Water Level:	Not Reported	Flow Rate (gpm):	Not Reported
Flow Type:	Not Reported	PSI:	Not Reported
Well Test:	Not Reported	Water Reclamation #:	8

M2305 **West** **1/2 - 1 Mile** **Lower**	**WA WELLS**	**WALOG2000588415**

Database:	Ecology Well Logs	Well Log ID:	872064
Well Tag #:	Not Reported	Project Tag #:	Not Reported
Notice of Intent #:	SE48257	Date Received:	29-JUL-13
Diameter (in):	2	Casing Depth (ft):	10
Well completion:	29-MAY-13	Well Owner:	Ninth & Stewart LLC | GeoEngineers
Well Type:	Resource Protection	Driller #:	Not Reported
Static Water Level:	Not Reported	Flow Rate (gpm):	Not Reported
Flow Type:	Not Reported	PSI:	Not Reported
Well Test:	Not Reported	Water Reclamation #:	8

M2306 **West** **1/2 - 1 Mile** **Lower**	**WA WELLS**	**WALOG2000588419**

Database:	Ecology Well Logs	Well Log ID:	872069
Well Tag #:	Not Reported	Project Tag #:	Not Reported
Notice of Intent #:	SE48257	Date Received:	29-JUL-13
Diameter (in):	2	Casing Depth (ft):	15
Well completion:	30-MAY-13	Well Owner:	Ninth & Stewart LLC | GeoEngineers
Well Type:	Resource Protection	Driller #:	Not Reported
Static Water Level:	Not Reported	Flow Rate (gpm):	Not Reported
Flow Type:	Not Reported	PSI:	Not Reported
Well Test:	Not Reported	Water Reclamation #:	8

M2307 **West** **1/2 - 1 Mile** **Lower**	**WA WELLS**	**WALOG2000588420**

Database:	Ecology Well Logs	Well Log ID:	872070
Well Tag #:	Not Reported	Project Tag #:	Not Reported
Notice of Intent #:	SE48257	Date Received:	29-JUL-13
Diameter (in):	2	Casing Depth (ft):	15

DRAFT

Well completion:	30-MAY-13	Well Owner:	Ninth & Stewart LLC | GeoEngineers
Well Type:	Resource Protection	Driller #:	Not Reported
Static Water Level:	Not Reported	Flow Rate (gpm):	Not Reported
Flow Type:	Not Reported	PSI:	Not Reported
Well Test:	Not Reported	Water Reclamation #:	8

M2308
West
1/2 - 1 Mile
Lower

WA WELLS **WALOG2000588418**

Database:	Ecology Well Logs	Well Log ID:	872068
Well Tag #:	Not Reported	Project Tag #:	Not Reported
Notice of Intent #:	SE48257	Date Received:	29-JUL-13
Diameter (in):	2	Casing Depth (ft):	14
Well completion:	30-MAY-13	Well Owner:	Ninth & Stewart LLC | GeoEngineers
Well Type:	Resource Protection	Driller #:	Not Reported
Static Water Level:	Not Reported	Flow Rate (gpm):	Not Reported
Flow Type:	Not Reported	PSI:	Not Reported
Well Test:	Not Reported	Water Reclamation #:	8

M2309
West
1/2 - 1 Mile
Lower

WA WELLS **WALOG2000588416**

Database:	Ecology Well Logs	Well Log ID:	872065
Well Tag #:	Not Reported	Project Tag #:	Not Reported
Notice of Intent #:	SE48257	Date Received:	29-JUL-13
Diameter (in):	2	Casing Depth (ft):	10
Well completion:	29-MAY-13	Well Owner:	Ninth & Stewart LLC | GeoEngineers
Well Type:	Resource Protection	Driller #:	Not Reported
Static Water Level:	Not Reported	Flow Rate (gpm):	Not Reported
Flow Type:	Not Reported	PSI:	Not Reported
Well Test:	Not Reported	Water Reclamation #:	8

M2310
West
1/2 - 1 Mile
Lower

WA WELLS **WALOG2000588417**

Database:	Ecology Well Logs	Well Log ID:	872066
Well Tag #:	Not Reported	Project Tag #:	Not Reported
Notice of Intent #:	SE48257	Date Received:	29-JUL-13
Diameter (in):	2	Casing Depth (ft):	10
Well completion:	29-MAY-13	Well Owner:	Ninth & Stewart LLC | GeoEngineers
Well Type:	Resource Protection	Driller #:	Not Reported
Static Water Level:	Not Reported	Flow Rate (gpm):	Not Reported
Flow Type:	Not Reported	PSI:	Not Reported
Well Test:	Not Reported	Water Reclamation #:	8

DRAFT

Map ID Direction Distance Elevation	Database	EDR ID Number
M2311 **West** **1/2 - 1 Mile** **Lower**	**WA WELLS**	**WALOG2000495925**

Database:	Ecology Well Logs	Well Log ID:	689749
Well Tag #:	BBK104	Project Tag #:	Not Reported
Notice of Intent #:	AE11086	Date Received:	02-NOV-10
Diameter (in):	2	Casing Depth (ft):	20
Well completion:	18-OCT-10	Well Owner:	Crawford group of Seattle | NW Schools
Well Type:	Decommisioning	Driller #:	Not Reported
Static Water Level:	Not Reported	Flow Rate (gpm):	Not Reported
Flow Type:	Not Reported	PSI:	Not Reported
Well Test:	Not Reported	Water Reclamation #:	8

M2312 **West** **1/2 - 1 Mile** **Lower**	**WA WELLS**	**WALOG2000309402**

Database:	Ecology Well Logs	Well Log ID:	401749
Well Tag #:	Not Reported	Project Tag #:	Not Reported
Notice of Intent #:	S024853	Date Received:	15-FEB-05
Diameter (in):	8	Casing Depth (ft):	35
Well completion:	17-JAN-05	Well Owner:	PARKING LOT
Well Type:	Resource Protection	Driller #:	Not Reported
Static Water Level:	Not Reported	Flow Rate (gpm):	Not Reported
Flow Type:	Not Reported	PSI:	Not Reported
Well Test:	Not Reported	Water Reclamation #:	8

M2313 **West** **1/2 - 1 Mile** **Lower**	**WA WELLS**	**WALOG2000309403**

Database:	Ecology Well Logs	Well Log ID:	401750
Well Tag #:	Not Reported	Project Tag #:	Not Reported
Notice of Intent #:	S024853	Date Received:	15-FEB-05
Diameter (in):	8	Casing Depth (ft):	35
Well completion:	17-JAN-05	Well Owner:	PARKING LOT
Well Type:	Resource Protection	Driller #:	Not Reported
Static Water Level:	Not Reported	Flow Rate (gpm):	Not Reported
Flow Type:	Not Reported	PSI:	Not Reported
Well Test:	Not Reported	Water Reclamation #:	8

M2314 **West** **1/2 - 1 Mile** **Lower**	**WA WELLS**	**WALOG2000309401**

Database:	Ecology Well Logs	Well Log ID:	401748
Well Tag #:	Not Reported	Project Tag #:	Not Reported
Notice of Intent #:	S024853	Date Received:	15-FEB-05
Diameter (in):	8	Casing Depth (ft):	35

DRAFT

Well completion:	17-JAN-05	Well Owner:	PARKING LOT
Well Type:	Resource Protection	Driller #:	Not Reported
Static Water Level:	Not Reported	Flow Rate (gpm):	Not Reported
Flow Type:	Not Reported	PSI:	Not Reported
Well Test:	Not Reported	Water Reclamation #:	8

M2315
West
1/2 - 1 Mile
Lower

WA WELLS **WALOG2000308970**

Database:	Ecology Well Logs	Well Log ID:	401309
Well Tag #:	AKN202	Project Tag #:	Not Reported
Notice of Intent #:	R067435	Date Received:	15-FEB-05
Diameter (in):	8	Casing Depth (ft):	50
Well completion:	13-JAN-05	Well Owner:	PARKING LOT
Well Type:	Resource Protection	Driller #:	Not Reported
Static Water Level:	Not Reported	Flow Rate (gpm):	Not Reported
Flow Type:	Not Reported	PSI:	Not Reported
Well Test:	Not Reported	Water Reclamation #:	8

M2316
West
1/2 - 1 Mile
Lower

WA WELLS **WALOG2000308971**

Database:	Ecology Well Logs	Well Log ID:	401310
Well Tag #:	AKN203	Project Tag #:	Not Reported
Notice of Intent #:	R067435	Date Received:	15-FEB-05
Diameter (in):	8	Casing Depth (ft):	40.5
Well completion:	13-JAN-05	Well Owner:	PARKING LOT
Well Type:	Resource Protection	Driller #:	Not Reported
Static Water Level:	Not Reported	Flow Rate (gpm):	Not Reported
Flow Type:	Not Reported	PSI:	Not Reported
Well Test:	Not Reported	Water Reclamation #:	8

M2317
West
1/2 - 1 Mile
Lower

WA WELLS **WALOG2000309404**

Database:	Ecology Well Logs	Well Log ID:	401751
Well Tag #:	Not Reported	Project Tag #:	Not Reported
Notice of Intent #:	S024853	Date Received:	15-FEB-05
Diameter (in):	8	Casing Depth (ft):	35
Well completion:	17-JAN-05	Well Owner:	PARKING LOT
Well Type:	Resource Protection	Driller #:	Not Reported
Static Water Level:	Not Reported	Flow Rate (gpm):	Not Reported
Flow Type:	Not Reported	PSI:	Not Reported
Well Test:	Not Reported	Water Reclamation #:	8

DRAFT

Map ID Direction Distance Elevation	Database	EDR ID Number
M2318 **West** **1/2 - 1 Mile** **Lower**	**WA WELLS**	**WALOG2000309408**

Database:	Ecology Well Logs	Well Log ID:	401755
Well Tag #:	Not Reported	Project Tag #:	Not Reported
Notice of Intent #:	S024853	Date Received:	15-FEB-05
Diameter (in):	8	Casing Depth (ft):	35
Well completion:	17-JAN-05	Well Owner:	PARKING LOT
Well Type:	Resource Protection	Driller #:	Not Reported
Static Water Level:	Not Reported	Flow Rate (gpm):	Not Reported
Flow Type:	Not Reported	PSI:	Not Reported
Well Test:	Not Reported	Water Reclamation #:	8

M2319 **West** **1/2 - 1 Mile** **Lower**	**WA WELLS**	**WALOG2000317775**

Database:	Ecology Well Logs	Well Log ID:	411212
Well Tag #:	Not Reported	Project Tag #:	Not Reported
Notice of Intent #:	S024292	Date Received:	22-JUN-05
Diameter (in):	Not Reported	Casing Depth (ft):	Not Reported
Well completion:	19-MAY-05	Well Owner:	9TH & STEWART SITE
Well Type:	Resource Protection	Driller #:	Not Reported
Static Water Level:	Not Reported	Flow Rate (gpm):	Not Reported
Flow Type:	Not Reported	PSI:	Not Reported
Well Test:	Not Reported	Water Reclamation #:	8

M2320 **West** **1/2 - 1 Mile** **Lower**	**WA WELLS**	**WALOG2000309407**

Database:	Ecology Well Logs	Well Log ID:	401754
Well Tag #:	Not Reported	Project Tag #:	Not Reported
Notice of Intent #:	S024853	Date Received:	15-FEB-05
Diameter (in):	8	Casing Depth (ft):	35
Well completion:	17-JAN-05	Well Owner:	PARKING LOT
Well Type:	Resource Protection	Driller #:	Not Reported
Static Water Level:	Not Reported	Flow Rate (gpm):	Not Reported
Flow Type:	Not Reported	PSI:	Not Reported
Well Test:	Not Reported	Water Reclamation #:	8

M2321 **West** **1/2 - 1 Mile** **Lower**	**WA WELLS**	**WALOG2000309405**

Database:	Ecology Well Logs	Well Log ID:	401752
Well Tag #:	Not Reported	Project Tag #:	Not Reported
Notice of Intent #:	S024853	Date Received:	15-FEB-05
Diameter (in):	8	Casing Depth (ft):	10

DRAFT

Well completion:	17-JAN-05	Well Owner:	PARKING LOT
Well Type:	Resource Protection	Driller #:	Not Reported
Static Water Level:	Not Reported	Flow Rate (gpm):	Not Reported
Flow Type:	Not Reported	PSI:	Not Reported
Well Test:	Not Reported	Water Reclamation #:	8

M2322
West
1/2 - 1 Mile
Lower

WA WELLS **WALOG2000309406**

Database:	Ecology Well Logs	Well Log ID:	401753
Well Tag #:	Not Reported	Project Tag #:	Not Reported
Notice of Intent #:	S024853	Date Received:	15-FEB-05
Diameter (in):	8	Casing Depth (ft):	25
Well completion:	17-JAN-05	Well Owner:	PARKING LOT
Well Type:	Resource Protection	Driller #:	Not Reported
Static Water Level:	Not Reported	Flow Rate (gpm):	Not Reported
Flow Type:	Not Reported	PSI:	Not Reported
Well Test:	Not Reported	Water Reclamation #:	8

M2323
West
1/2 - 1 Mile
Lower

WA WELLS **WALOG2000308969**

Database:	Ecology Well Logs	Well Log ID:	401308
Well Tag #:	AKN201	Project Tag #:	Not Reported
Notice of Intent #:	R067435	Date Received:	15-FEB-05
Diameter (in):	8	Casing Depth (ft):	50
Well completion:	13-JAN-05	Well Owner:	PARKING LOT
Well Type:	Resource Protection	Driller #:	Not Reported
Static Water Level:	Not Reported	Flow Rate (gpm):	Not Reported
Flow Type:	Not Reported	PSI:	Not Reported
Well Test:	Not Reported	Water Reclamation #:	8

M2324
West
1/2 - 1 Mile
Lower

WA WELLS **WALOG2000228613**

Database:	Ecology Well Logs	Well Log ID:	310835
Well Tag #:	Not Reported	Project Tag #:	Not Reported
Notice of Intent #:	S007654	Date Received:	09-FEB-01
Diameter (in):	Not Reported	Casing Depth (ft):	26
Well completion:	19-JAN-01	Well Owner:	GOLDER ASSOC INC
Well Type:	Resource Protection	Driller #:	Not Reported
Static Water Level:	Not Reported	Flow Rate (gpm):	Not Reported
Flow Type:	Not Reported	PSI:	Not Reported
Well Test:	Not Reported	Water Reclamation #:	8

DRAFT

Map ID Direction Distance Elevation	Database	EDR ID Number
M2325 **West** **1/2 - 1 Mile** **Lower**	**WA WELLS**	**WALOG2000228614**

Database:	Ecology Well Logs	Well Log ID:	310836
Well Tag #:	Not Reported	Project Tag #:	Not Reported
Notice of Intent #:	S007654	Date Received:	09-FEB-01
Diameter (in):	Not Reported	Casing Depth (ft):	26
Well completion:	19-JAN-01	Well Owner:	GOLDER ASSOC INC
Well Type:	Resource Protection	Driller #:	Not Reported
Static Water Level:	Not Reported	Flow Rate (gpm):	Not Reported
Flow Type:	Not Reported	PSI:	Not Reported
Well Test:	Not Reported	Water Reclamation #:	8

M2326 **West** **1/2 - 1 Mile** **Lower**	**WA WELLS**	**WALOG2000228612**

Database:	Ecology Well Logs	Well Log ID:	310834
Well Tag #:	Not Reported	Project Tag #:	Not Reported
Notice of Intent #:	S007654	Date Received:	09-FEB-01
Diameter (in):	Not Reported	Casing Depth (ft):	26
Well completion:	19-JAN-01	Well Owner:	GOLDER ASSOC INC
Well Type:	Resource Protection	Driller #:	Not Reported
Static Water Level:	Not Reported	Flow Rate (gpm):	Not Reported
Flow Type:	Not Reported	PSI:	Not Reported
Well Test:	Not Reported	Water Reclamation #:	8

M2327 **West** **1/2 - 1 Mile** **Lower**	**WA WELLS**	**WALOG2000228610**

Database:	Ecology Well Logs	Well Log ID:	310832
Well Tag #:	Not Reported	Project Tag #:	Not Reported
Notice of Intent #:	S007654	Date Received:	09-FEB-01
Diameter (in):	Not Reported	Casing Depth (ft):	10
Well completion:	19-JAN-01	Well Owner:	GOLDER ASSOC INC
Well Type:	Resource Protection	Driller #:	Not Reported
Static Water Level:	Not Reported	Flow Rate (gpm):	Not Reported
Flow Type:	Not Reported	PSI:	Not Reported
Well Test:	Not Reported	Water Reclamation #:	8

M2328 **West** **1/2 - 1 Mile** **Lower**	**WA WELLS**	**WALOG2000228611**

Database:	Ecology Well Logs	Well Log ID:	310833
Well Tag #:	Not Reported	Project Tag #:	Not Reported
Notice of Intent #:	S007654	Date Received:	09-FEB-01
Diameter (in):	Not Reported	Casing Depth (ft):	10

DRAFT

Well completion:	19-JAN-01	Well Owner:	GOLDER ASSOC INC
Well Type:	Resource Protection	Driller #:	Not Reported
Static Water Level:	Not Reported	Flow Rate (gpm):	Not Reported
Flow Type:	Not Reported	PSI:	Not Reported
Well Test:	Not Reported	Water Reclamation #:	8

M2329
West
1/2 - 1 Mile
Lower

WA WELLS **WALOG2000228615**

Database:	Ecology Well Logs	Well Log ID:	310837
Well Tag #:	Not Reported	Project Tag #:	Not Reported
Notice of Intent #:	S007654	Date Received:	09-FEB-01
Diameter (in):	Not Reported	Casing Depth (ft):	6
Well completion:	19-JAN-01	Well Owner:	GOLDER ASSOC INC
Well Type:	Resource Protection	Driller #:	Not Reported
Static Water Level:	Not Reported	Flow Rate (gpm):	Not Reported
Flow Type:	Not Reported	PSI:	Not Reported
Well Test:	Not Reported	Water Reclamation #:	8

M2330
West
1/2 - 1 Mile
Lower

WA WELLS **WALOG2000267666**

Database:	Ecology Well Logs	Well Log ID:	354367
Well Tag #:	AHG615	Project Tag #:	Not Reported
Notice of Intent #:	R063821	Date Received:	24-FEB-03
Diameter (in):	2	Casing Depth (ft):	52
Well completion:	25-JAN-03	Well Owner:	CITY OF SEATTLE
Well Type:	Resource Protection	Driller #:	Not Reported
Static Water Level:	Not Reported	Flow Rate (gpm):	Not Reported
Flow Type:	Not Reported	PSI:	Not Reported
Well Test:	Not Reported	Water Reclamation #:	8

M2331
West
1/2 - 1 Mile
Lower

WA WELLS **WALOG2000267667**

Database:	Ecology Well Logs	Well Log ID:	354369
Well Tag #:	AHG616	Project Tag #:	Not Reported
Notice of Intent #:	R063821	Date Received:	24-FEB-03
Diameter (in):	2	Casing Depth (ft):	35
Well completion:	25-JAN-03	Well Owner:	CITY OF SEATTLE
Well Type:	Resource Protection	Driller #:	Not Reported
Static Water Level:	Not Reported	Flow Rate (gpm):	Not Reported
Flow Type:	Not Reported	PSI:	Not Reported
Well Test:	Not Reported	Water Reclamation #:	8

DRAFT

Map ID Direction Distance Elevation	Database	EDR ID Number
M2332 **West** **1/2 - 1 Mile** **Lower**	**WA WELLS**	**WALOG2000267664**

Database:	Ecology Well Logs	Well Log ID:	354365
Well Tag #:	AHG614	Project Tag #:	Not Reported
Notice of Intent #:	R063821	Date Received:	24-FEB-03
Diameter (in):	2	Casing Depth (ft):	73
Well completion:	25-JAN-03	Well Owner:	CITY OF SEATTLE
Well Type:	Resource Protection	Driller #:	Not Reported
Static Water Level:	Not Reported	Flow Rate (gpm):	Not Reported
Flow Type:	Not Reported	PSI:	Not Reported
Well Test:	Not Reported	Water Reclamation #:	8

M2333 **West** **1/2 - 1 Mile** **Lower**	**WA WELLS**	**WALOG2000237388**

Database:	Ecology Well Logs	Well Log ID:	320568
Well Tag #:	Not Reported	Project Tag #:	Not Reported
Notice of Intent #:	A051779	Date Received:	24-JUL-01
Diameter (in):	Not Reported	Casing Depth (ft):	10
Well completion:	25-OCT-00	Well Owner:	PORT OF SEATTLE
Well Type:	Decommisioning	Driller #:	Not Reported
Static Water Level:	Not Reported	Flow Rate (gpm):	Not Reported
Flow Type:	Not Reported	PSI:	Not Reported
Well Test:	Not Reported	Water Reclamation #:	8

M2334 **West** **1/2 - 1 Mile** **Lower**	**WA WELLS**	**WALOG2000242237**

Database:	Ecology Well Logs	Well Log ID:	326571
Well Tag #:	AEH862	Project Tag #:	Not Reported
Notice of Intent #:	R041742	Date Received:	23-AUG-99
Diameter (in):	Not Reported	Casing Depth (ft):	108
Well completion:	12-JUL-99	Well Owner:	MICHAEL MALONE | RTA LIGHT RAIL
Well Type:	Resource Protection	Driller #:	Not Reported
Static Water Level:	Not Reported	Flow Rate (gpm):	Not Reported
Flow Type:	Not Reported	PSI:	Not Reported
Well Test:	Not Reported	Water Reclamation #:	8

M2335 **West** **1/2 - 1 Mile** **Lower**	**WA WELLS**	**WALOG2000317776**

Database:	Ecology Well Logs	Well Log ID:	411213
Well Tag #:	AKM591	Project Tag #:	Not Reported
Notice of Intent #:	R067546	Date Received:	22-JUN-05
Diameter (in):	2	Casing Depth (ft):	98

DRAFT

Well completion:	20-MAY-05	Well Owner:	9TH & STEWART SITE
Well Type:	Resource Protection	Driller #:	Not Reported
Static Water Level:	Not Reported	Flow Rate (gpm):	Not Reported
Flow Type:	Not Reported	PSI:	Not Reported
Well Test:	Not Reported	Water Reclamation #:	8

M2336
West
1/2 - 1 Mile
Lower

WA WELLS **WALOG2000325057**

Database:	Ecology Well Logs	Well Log ID:	420758
Well Tag #:	AKL007	Project Tag #:	Not Reported
Notice of Intent #:	R066700	Date Received:	22-SEP-05
Diameter (in):	8	Casing Depth (ft):	15
Well completion:	08-SEP-05	Well Owner:	STEWART STREET PROP
Well Type:	Resource Protection	Driller #:	Not Reported
Static Water Level:	Not Reported	Flow Rate (gpm):	Not Reported
Flow Type:	Not Reported	PSI:	Not Reported
Well Test:	Not Reported	Water Reclamation #:	8

M2337
West
1/2 - 1 Mile
Lower

WA WELLS **WALOG2000325058**

Database:	Ecology Well Logs	Well Log ID:	420759
Well Tag #:	AKL008	Project Tag #:	Not Reported
Notice of Intent #:	R066700	Date Received:	22-SEP-05
Diameter (in):	8	Casing Depth (ft):	35
Well completion:	08-SEP-05	Well Owner:	STEWART STREET PROP
Well Type:	Resource Protection	Driller #:	Not Reported
Static Water Level:	Not Reported	Flow Rate (gpm):	Not Reported
Flow Type:	Not Reported	PSI:	Not Reported
Well Test:	Not Reported	Water Reclamation #:	8

M2338
West
1/2 - 1 Mile
Lower

WA WELLS **WALOG2000325056**

Database:	Ecology Well Logs	Well Log ID:	420757
Well Tag #:	AKL006	Project Tag #:	Not Reported
Notice of Intent #:	R066700	Date Received:	22-SEP-05
Diameter (in):	8	Casing Depth (ft):	15
Well completion:	08-SEP-05	Well Owner:	STEWART STREET PROP
Well Type:	Resource Protection	Driller #:	Not Reported
Static Water Level:	Not Reported	Flow Rate (gpm):	Not Reported
Flow Type:	Not Reported	PSI:	Not Reported
Well Test:	Not Reported	Water Reclamation #:	8

DRAFT

Map ID Direction Distance Elevation	Database	EDR ID Number
M2339 **West** **1/2 - 1 Mile** **Lower**	**WA WELLS**	**WALOG2000325047**

Database:	Ecology Well Logs	Well Log ID:	420748
Well Tag #:	AKL276	Project Tag #:	Not Reported
Notice of Intent #:	R066678	Date Received:	22-SEP-05
Diameter (in):	8.5	Casing Depth (ft):	46
Well completion:	08-AUG-05	Well Owner:	VACANT LOT
Well Type:	Resource Protection	Driller #:	Not Reported
Static Water Level:	Not Reported	Flow Rate (gpm):	Not Reported
Flow Type:	Not Reported	PSI:	Not Reported
Well Test:	Not Reported	Water Reclamation #:	8

M2340 **West** **1/2 - 1 Mile** **Lower**	**WA WELLS**	**WALOG2000325055**

Database:	Ecology Well Logs	Well Log ID:	420756
Well Tag #:	Not Reported	Project Tag #:	Not Reported
Notice of Intent #:	S022952	Date Received:	22-SEP-05
Diameter (in):	8	Casing Depth (ft):	Not Reported
Well completion:	08-SEP-05	Well Owner:	STEWART STREET PROPERTY
Well Type:	Resource Protection	Driller #:	Not Reported
Static Water Level:	Not Reported	Flow Rate (gpm):	Not Reported
Flow Type:	Not Reported	PSI:	Not Reported
Well Test:	Not Reported	Water Reclamation #:	8

M2341 **West** **1/2 - 1 Mile** **Lower**	**WA WELLS**	**WALOG2000325100**

Database:	Ecology Well Logs	Well Log ID:	420801
Well Tag #:	Not Reported	Project Tag #:	Not Reported
Notice of Intent #:	S024945	Date Received:	22-SEP-05
Diameter (in):	9	Casing Depth (ft):	35
Well completion:	31-AUG-05	Well Owner:	PARKING LOT
Well Type:	Resource Protection	Driller #:	Not Reported
Static Water Level:	Not Reported	Flow Rate (gpm):	Not Reported
Flow Type:	Not Reported	PSI:	Not Reported
Well Test:	Not Reported	Water Reclamation #:	8

M2342 **West** **1/2 - 1 Mile** **Lower**	**WA WELLS**	**WALOG2000325104**

Database:	Ecology Well Logs	Well Log ID:	420805
Well Tag #:	Not Reported	Project Tag #:	Not Reported
Notice of Intent #:	S024945	Date Received:	22-SEP-05
Diameter (in):	9	Casing Depth (ft):	35

DRAFT

Well completion:	31-AUG-05	Well Owner:	PARKING LOT
Well Type:	Resource Protection	Driller #:	Not Reported
Static Water Level:	Not Reported	Flow Rate (gpm):	Not Reported
Flow Type:	Not Reported	PSI:	Not Reported
Well Test:	Not Reported	Water Reclamation #:	8

M2343
West
1/2 - 1 Mile
Lower

WA WELLS **WALOG2000325105**

Database:	Ecology Well Logs	Well Log ID:	420806
Well Tag #:	Not Reported	Project Tag #:	Not Reported
Notice of Intent #:	S024945	Date Received:	22-SEP-05
Diameter (in):	9	Casing Depth (ft):	35
Well completion:	31-AUG-05	Well Owner:	PARKING LOT
Well Type:	Resource Protection	Driller #:	Not Reported
Static Water Level:	Not Reported	Flow Rate (gpm):	Not Reported
Flow Type:	Not Reported	PSI:	Not Reported
Well Test:	Not Reported	Water Reclamation #:	8

M2344
West
1/2 - 1 Mile
Lower

WA WELLS **WALOG2000325103**

Database:	Ecology Well Logs	Well Log ID:	420804
Well Tag #:	Not Reported	Project Tag #:	Not Reported
Notice of Intent #:	S024945	Date Received:	22-SEP-05
Diameter (in):	9	Casing Depth (ft):	45
Well completion:	31-AUG-05	Well Owner:	PARKING LOT
Well Type:	Resource Protection	Driller #:	Not Reported
Static Water Level:	Not Reported	Flow Rate (gpm):	Not Reported
Flow Type:	Not Reported	PSI:	Not Reported
Well Test:	Not Reported	Water Reclamation #:	8

M2345
West
1/2 - 1 Mile
Lower

WA WELLS **WALOG2000325101**

Database:	Ecology Well Logs	Well Log ID:	420802
Well Tag #:	Not Reported	Project Tag #:	Not Reported
Notice of Intent #:	S024945	Date Received:	22-SEP-05
Diameter (in):	9	Casing Depth (ft):	35
Well completion:	31-AUG-05	Well Owner:	PARKING LOT
Well Type:	Resource Protection	Driller #:	Not Reported
Static Water Level:	Not Reported	Flow Rate (gpm):	Not Reported
Flow Type:	Not Reported	PSI:	Not Reported
Well Test:	Not Reported	Water Reclamation #:	8

DRAFT

Map ID Direction Distance Elevation	Database	EDR ID Number
M2346 **West** **1/2 - 1 Mile** **Lower**	**WA WELLS**	**WALOG2000325102**

Database:	Ecology Well Logs	Well Log ID:	420803
Well Tag #:	Not Reported	Project Tag #:	Not Reported
Notice of Intent #:	S024945	Date Received:	22-SEP-05
Diameter (in):	9	Casing Depth (ft):	35
Well completion:	31-AUG-05	Well Owner:	PARKING LOT
Well Type:	Resource Protection	Driller #:	Not Reported
Static Water Level:	Not Reported	Flow Rate (gpm):	Not Reported
Flow Type:	Not Reported	PSI:	Not Reported
Well Test:	Not Reported	Water Reclamation #:	8

M2347 **West** **1/2 - 1 Mile** **Lower**	**WA WELLS**	**WALOG2000322409**

Database:	Ecology Well Logs	Well Log ID:	417074
Well Tag #:	Not Reported	Project Tag #:	Not Reported
Notice of Intent #:	S024283	Date Received:	31-AUG-05
Diameter (in):	Not Reported	Casing Depth (ft):	40
Well completion:	24-AUG-05	Well Owner:	BENAROYA MET WEST
Well Type:	Resource Protection	Driller #:	Not Reported
Static Water Level:	Not Reported	Flow Rate (gpm):	Not Reported
Flow Type:	Not Reported	PSI:	Not Reported
Well Test:	Not Reported	Water Reclamation #:	8

M2348 **West** **1/2 - 1 Mile** **Lower**	**WA WELLS**	**WALOG2000318559**

Database:	Ecology Well Logs	Well Log ID:	412227
Well Tag #:	Not Reported	Project Tag #:	Not Reported
Notice of Intent #:	S023250	Date Received:	22-JUN-05
Diameter (in):	2	Casing Depth (ft):	16
Well completion:	03-JUN-05	Well Owner:	QWEST
Well Type:	Resource Protection	Driller #:	Not Reported
Static Water Level:	Not Reported	Flow Rate (gpm):	Not Reported
Flow Type:	Not Reported	PSI:	Not Reported
Well Test:	Not Reported	Water Reclamation #:	8

M2349 **West** **1/2 - 1 Mile** **Lower**	**WA WELLS**	**WALOG2000318560**

Database:	Ecology Well Logs	Well Log ID:	412228
Well Tag #:	Not Reported	Project Tag #:	Not Reported
Notice of Intent #:	A071456	Date Received:	22-JUN-05
Diameter (in):	2	Casing Depth (ft):	10

DRAFT

Well completion:	03-JUN-05	Well Owner:	QWEST
Well Type:	Decommisioning	Driller #:	Not Reported
Static Water Level:	Not Reported	Flow Rate (gpm):	Not Reported
Flow Type:	Not Reported	PSI:	Not Reported
Well Test:	Not Reported	Water Reclamation #:	8

M2350
West
1/2 - 1 Mile
Lower

WA WELLS **WALOG2000318558**

Database:	Ecology Well Logs	Well Log ID:	412226
Well Tag #:	Not Reported	Project Tag #:	Not Reported
Notice of Intent #:	S023250	Date Received:	22-JUN-05
Diameter (in):	2	Casing Depth (ft):	12
Well completion:	03-JUN-05	Well Owner:	QWEST
Well Type:	Resource Protection	Driller #:	Not Reported
Static Water Level:	Not Reported	Flow Rate (gpm):	Not Reported
Flow Type:	Not Reported	PSI:	Not Reported
Well Test:	Not Reported	Water Reclamation #:	8

M2351
West
1/2 - 1 Mile
Lower

WA WELLS **WALOG2000317777**

Database:	Ecology Well Logs	Well Log ID:	411214
Well Tag #:	AKM573	Project Tag #:	Not Reported
Notice of Intent #:	R067546	Date Received:	22-JUN-05
Diameter (in):	2	Casing Depth (ft):	97
Well completion:	20-MAY-05	Well Owner:	9TH & STEWART SITE
Well Type:	Resource Protection	Driller #:	Not Reported
Static Water Level:	Not Reported	Flow Rate (gpm):	Not Reported
Flow Type:	Not Reported	PSI:	Not Reported
Well Test:	Not Reported	Water Reclamation #:	8

M2352
West
1/2 - 1 Mile
Lower

WA WELLS **WALOG2000318557**

Database:	Ecology Well Logs	Well Log ID:	412225
Well Tag #:	Not Reported	Project Tag #:	Not Reported
Notice of Intent #:	S023250	Date Received:	22-JUN-05
Diameter (in):	2	Casing Depth (ft):	10
Well completion:	03-JUN-05	Well Owner:	QWEST
Well Type:	Resource Protection	Driller #:	Not Reported
Static Water Level:	Not Reported	Flow Rate (gpm):	Not Reported
Flow Type:	Not Reported	PSI:	Not Reported
Well Test:	Not Reported	Water Reclamation #:	8

DRAFT

Map ID Direction Distance Elevation	Database	EDR ID Number
M2353 **West** **1/2 - 1 Mile** **Lower**	**WA WELLS**	**WALOG2000318561**

Database:	Ecology Well Logs	Well Log ID:	412229
Well Tag #:	Not Reported	Project Tag #:	Not Reported
Notice of Intent #:	A071456	Date Received:	22-JUN-05
Diameter (in):	2	Casing Depth (ft):	12
Well completion:	03-JUN-05	Well Owner:	QWEST
Well Type:	Decommisioning	Driller #:	Not Reported
Static Water Level:	Not Reported	Flow Rate (gpm):	Not Reported
Flow Type:	Not Reported	PSI:	Not Reported
Well Test:	Not Reported	Water Reclamation #:	8

M2354 **West** **1/2 - 1 Mile** **Lower**	**WA WELLS**	**WALOG2000322407**

Database:	Ecology Well Logs	Well Log ID:	417072
Well Tag #:	Not Reported	Project Tag #:	Not Reported
Notice of Intent #:	S024283	Date Received:	31-AUG-05
Diameter (in):	Not Reported	Casing Depth (ft):	40
Well completion:	24-AUG-05	Well Owner:	BENAROYA MET WEST
Well Type:	Resource Protection	Driller #:	Not Reported
Static Water Level:	Not Reported	Flow Rate (gpm):	Not Reported
Flow Type:	Not Reported	PSI:	Not Reported
Well Test:	Not Reported	Water Reclamation #:	8

M2355 **West** **1/2 - 1 Mile** **Lower**	**WA WELLS**	**WALOG2000322408**

Database:	Ecology Well Logs	Well Log ID:	417073
Well Tag #:	Not Reported	Project Tag #:	Not Reported
Notice of Intent #:	S024283	Date Received:	31-AUG-05
Diameter (in):	Not Reported	Casing Depth (ft):	40
Well completion:	24-AUG-05	Well Owner:	BENAROYA MET WEST
Well Type:	Resource Protection	Driller #:	Not Reported
Static Water Level:	Not Reported	Flow Rate (gpm):	Not Reported
Flow Type:	Not Reported	PSI:	Not Reported
Well Test:	Not Reported	Water Reclamation #:	8

M2356 **West** **1/2 - 1 Mile** **Lower**	**WA WELLS**	**WALOG2000320679**

Database:	Ecology Well Logs	Well Log ID:	415017
Well Tag #:	AKL269	Project Tag #:	Not Reported
Notice of Intent #:	R066665	Date Received:	26-JUL-05
Diameter (in):	8	Casing Depth (ft):	80

DRAFT

Well completion:	08-JUL-05	Well Owner:	VACANT LOT
Well Type:	Resource Protection	Driller #:	Not Reported
Static Water Level:	Not Reported	Flow Rate (gpm):	Not Reported
Flow Type:	Not Reported	PSI:	Not Reported
Well Test:	Not Reported	Water Reclamation #:	8

M2357
West
1/2 - 1 Mile
Lower

WA WELLS **WALOG2000318562**

Database:	Ecology Well Logs	Well Log ID:	412230
Well Tag #:	Not Reported	Project Tag #:	Not Reported
Notice of Intent #:	A071456	Date Received:	22-JUN-05
Diameter (in):	2	Casing Depth (ft):	16
Well completion:	03-JUN-05	Well Owner:	QWEST
Well Type:	Decommisioning	Driller #:	Not Reported
Static Water Level:	Not Reported	Flow Rate (gpm):	Not Reported
Flow Type:	Not Reported	PSI:	Not Reported
Well Test:	Not Reported	Water Reclamation #:	8

M2358
West
1/2 - 1 Mile
Lower

WA WELLS **WALOG2000320678**

Database:	Ecology Well Logs	Well Log ID:	415016
Well Tag #:	AKL268	Project Tag #:	Not Reported
Notice of Intent #:	R066665	Date Received:	26-JUL-05
Diameter (in):	8	Casing Depth (ft):	80
Well completion:	08-JUL-05	Well Owner:	VACANT LOT
Well Type:	Resource Protection	Driller #:	Not Reported
Static Water Level:	Not Reported	Flow Rate (gpm):	Not Reported
Flow Type:	Not Reported	PSI:	Not Reported
Well Test:	Not Reported	Water Reclamation #:	8

M2359
West
1/2 - 1 Mile
Lower

WA WELLS **WALOG2000168192**

Database:	Ecology Well Logs	Well Log ID:	202114
Well Tag #:	Not Reported	Project Tag #:	Not Reported
Notice of Intent #:	A028507	Date Received:	17-OCT-97
Diameter (in):	Not Reported	Casing Depth (ft):	Not Reported
Well completion:	02-SEP-97	Well Owner:	DIAMOND PARKING
Well Type:	Decommisioning	Driller #:	Not Reported
Static Water Level:	Not Reported	Flow Rate (gpm):	Not Reported
Flow Type:	Not Reported	PSI:	Not Reported
Well Test:	Not Reported	Water Reclamation #:	8

DRAFT

Map ID Direction Distance Elevation	Database	EDR ID Number
M2360 **West** **1/2 - 1 Mile** **Lower**	**WA WELLS**	**WALOG2000168193**

Database:	Ecology Well Logs	Well Log ID:	202115
Well Tag #:	Not Reported	Project Tag #:	Not Reported
Notice of Intent #:	A028507	Date Received:	17-OCT-97
Diameter (in):	Not Reported	Casing Depth (ft):	Not Reported
Well completion:	02-SEP-97	Well Owner:	DIAMOND PARKING
Well Type:	Decommisioning	Driller #:	Not Reported
Static Water Level:	Not Reported	Flow Rate (gpm):	Not Reported
Flow Type:	Not Reported	PSI:	Not Reported
Well Test:	Not Reported	Water Reclamation #:	8

M2361 **West** **1/2 - 1 Mile** **Lower**	**WA WELLS**	**WALOG2000167247**

Database:	Ecology Well Logs	Well Log ID:	201054
Well Tag #:	Not Reported	Project Tag #:	Not Reported
Notice of Intent #:	S001481	Date Received:	26-MAY-98
Diameter (in):	Not Reported	Casing Depth (ft):	Not Reported
Well completion:	24-APR-98	Well Owner:	BENAROYA (MET 3)
Well Type:	Resource Protection	Driller #:	Not Reported
Static Water Level:	Not Reported	Flow Rate (gpm):	Not Reported
Flow Type:	Not Reported	PSI:	Not Reported
Well Test:	Not Reported	Water Reclamation #:	8

M2362 **West** **1/2 - 1 Mile** **Lower**	**WA WELLS**	**WALOG2000167245**

Database:	Ecology Well Logs	Well Log ID:	201052
Well Tag #:	Not Reported	Project Tag #:	Not Reported
Notice of Intent #:	S001481	Date Received:	26-MAY-98
Diameter (in):	Not Reported	Casing Depth (ft):	Not Reported
Well completion:	24-APR-98	Well Owner:	BENAROYA (MET 3)
Well Type:	Resource Protection	Driller #:	Not Reported
Static Water Level:	Not Reported	Flow Rate (gpm):	Not Reported
Flow Type:	Not Reported	PSI:	Not Reported
Well Test:	Not Reported	Water Reclamation #:	8

M2363 **West** **1/2 - 1 Mile** **Lower**	**WA WELLS**	**WALOG2000167246**

Database:	Ecology Well Logs	Well Log ID:	201053
Well Tag #:	Not Reported	Project Tag #:	Not Reported
Notice of Intent #:	S001481	Date Received:	26-MAY-98
Diameter (in):	Not Reported	Casing Depth (ft):	Not Reported

DRAFT

Well completion:	24-APR-98	Well Owner:	BENAROYA (MET 3)
Well Type:	Resource Protection	Driller #:	Not Reported
Static Water Level:	Not Reported	Flow Rate (gpm):	Not Reported
Flow Type:	Not Reported	PSI:	Not Reported
Well Test:	Not Reported	Water Reclamation #:	8

M2364
West
1/2 - 1 Mile
Lower

WA WELLS **WALOG2000168194**

Database:	Ecology Well Logs	Well Log ID:	202116
Well Tag #:	Not Reported	Project Tag #:	Not Reported
Notice of Intent #:	A028507	Date Received:	17-OCT-97
Diameter (in):	Not Reported	Casing Depth (ft):	Not Reported
Well completion:	02-SEP-97	Well Owner:	DIAMOND PARKING
Well Type:	Decommisioning	Driller #:	Not Reported
Static Water Level:	Not Reported	Flow Rate (gpm):	Not Reported
Flow Type:	Not Reported	PSI:	Not Reported
Well Test:	Not Reported	Water Reclamation #:	8

M2365
West
1/2 - 1 Mile
Lower

WA WELLS **WALOG2000168198**

Database:	Ecology Well Logs	Well Log ID:	202120
Well Tag #:	Not Reported	Project Tag #:	Not Reported
Notice of Intent #:	A028507	Date Received:	17-OCT-97
Diameter (in):	Not Reported	Casing Depth (ft):	Not Reported
Well completion:	02-SEP-97	Well Owner:	DIAMOND PARKING
Well Type:	Decommisioning	Driller #:	Not Reported
Static Water Level:	Not Reported	Flow Rate (gpm):	Not Reported
Flow Type:	Not Reported	PSI:	Not Reported
Well Test:	Not Reported	Water Reclamation #:	8

M2366
West
1/2 - 1 Mile
Lower

WA WELLS **WALOG2000170227**

Database:	Ecology Well Logs	Well Log ID:	204276
Well Tag #:	Not Reported	Project Tag #:	Not Reported
Notice of Intent #:	038958	Date Received:	Not Reported
Diameter (in):	Not Reported	Casing Depth (ft):	Not Reported
Well completion:	Not Reported	Well Owner:	PROPOSED APTS.
Well Type:	Resource Protection	Driller #:	1229
Static Water Level:	Not Reported	Flow Rate (gpm):	Not Reported
Flow Type:	Not Reported	PSI:	Not Reported
Well Test:	Not Reported	Water Reclamation #:	8

DRAFT

Map ID Direction Distance Elevation	Database	EDR ID Number
M2367 **West** **1/2 - 1 Mile** **Lower**	**WA WELLS**	**WALOG2000168197**

Database:	Ecology Well Logs	Well Log ID:	202119
Well Tag #:	Not Reported	Project Tag #:	Not Reported
Notice of Intent #:	A028507	Date Received:	17-OCT-97
Diameter (in):	Not Reported	Casing Depth (ft):	Not Reported
Well completion:	02-SEP-97	Well Owner:	DIAMOND PARKING
Well Type:	Decommisioning	Driller #:	Not Reported
Static Water Level:	Not Reported	Flow Rate (gpm):	Not Reported
Flow Type:	Not Reported	PSI:	Not Reported
Well Test:	Not Reported	Water Reclamation #:	8

M2368 **West** **1/2 - 1 Mile** **Lower**	**WA WELLS**	**WALOG2000168195**

Database:	Ecology Well Logs	Well Log ID:	202117
Well Tag #:	Not Reported	Project Tag #:	Not Reported
Notice of Intent #:	A028507	Date Received:	17-OCT-97
Diameter (in):	Not Reported	Casing Depth (ft):	Not Reported
Well completion:	02-SEP-97	Well Owner:	DIAMOND PARKING
Well Type:	Decommisioning	Driller #:	Not Reported
Static Water Level:	Not Reported	Flow Rate (gpm):	Not Reported
Flow Type:	Not Reported	PSI:	Not Reported
Well Test:	Not Reported	Water Reclamation #:	8

M2369 **West** **1/2 - 1 Mile** **Lower**	**WA WELLS**	**WALOG2000168196**

Database:	Ecology Well Logs	Well Log ID:	202118
Well Tag #:	Not Reported	Project Tag #:	Not Reported
Notice of Intent #:	A028507	Date Received:	17-OCT-97
Diameter (in):	Not Reported	Casing Depth (ft):	Not Reported
Well completion:	02-SEP-97	Well Owner:	DIAMOND PARKING
Well Type:	Decommisioning	Driller #:	Not Reported
Static Water Level:	Not Reported	Flow Rate (gpm):	Not Reported
Flow Type:	Not Reported	PSI:	Not Reported
Well Test:	Not Reported	Water Reclamation #:	8

M2370 **West** **1/2 - 1 Mile** **Lower**	**WA WELLS**	**WALOG2000167244**

Database:	Ecology Well Logs	Well Log ID:	201051
Well Tag #:	Not Reported	Project Tag #:	Not Reported
Notice of Intent #:	S001481	Date Received:	26-MAY-98
Diameter (in):	Not Reported	Casing Depth (ft):	Not Reported

DRAFT

Well completion:	24-APR-98	Well Owner:	BENAROYA (MET 3)
Well Type:	Resource Protection	Driller #:	Not Reported
Static Water Level:	Not Reported	Flow Rate (gpm):	Not Reported
Flow Type:	Not Reported	PSI:	Not Reported
Well Test:	Not Reported	Water Reclamation #:	8

M2371
West
1/2 - 1 Mile
Lower

WA WELLS **WALOG2000095740**

Database:	Ecology Well Logs	Well Log ID:	110122
Well Tag #:	ABZ326	Project Tag #:	Not Reported
Notice of Intent #:	R005308	Date Received:	13-MAR-95
Diameter (in):	Not Reported	Casing Depth (ft):	Not Reported
Well completion:	16-FEB-95	Well Owner:	GREYHOUND
Well Type:	Resource Protection	Driller #:	Not Reported
Static Water Level:	Not Reported	Flow Rate (gpm):	Not Reported
Flow Type:	Not Reported	PSI:	Not Reported
Well Test:	Not Reported	Water Reclamation #:	8

M2372
West
1/2 - 1 Mile
Lower

WA WELLS **WALOG2000095741**

Database:	Ecology Well Logs	Well Log ID:	110123
Well Tag #:	ABZ327	Project Tag #:	Not Reported
Notice of Intent #:	R005308	Date Received:	13-MAR-95
Diameter (in):	Not Reported	Casing Depth (ft):	Not Reported
Well completion:	16-FEB-95	Well Owner:	GREYHOUND
Well Type:	Resource Protection	Driller #:	Not Reported
Static Water Level:	Not Reported	Flow Rate (gpm):	Not Reported
Flow Type:	Not Reported	PSI:	Not Reported
Well Test:	Not Reported	Water Reclamation #:	8

M2373
West
1/2 - 1 Mile
Lower

WA WELLS **WALOG2000095739**

Database:	Ecology Well Logs	Well Log ID:	110121
Well Tag #:	ABZ325	Project Tag #:	Not Reported
Notice of Intent #:	R005308	Date Received:	13-MAR-95
Diameter (in):	Not Reported	Casing Depth (ft):	Not Reported
Well completion:	16-FEB-95	Well Owner:	GREYHOUND
Well Type:	Resource Protection	Driller #:	Not Reported
Static Water Level:	Not Reported	Flow Rate (gpm):	Not Reported
Flow Type:	Not Reported	PSI:	Not Reported
Well Test:	Not Reported	Water Reclamation #:	8

DRAFT

Map ID Direction Distance Elevation	Database	EDR ID Number
M2374 **West** **1/2 - 1 Mile** **Lower**	**WA WELLS**	**WALOG2000088490**

Database:	Ecology Well Logs	Well Log ID:	99900
Well Tag #:	ABZ750	Project Tag #:	Not Reported
Notice of Intent #:	R009666	Date Received:	07-MAR-95
Diameter (in):	Not Reported	Casing Depth (ft):	90
Well completion:	06-FEB-95	Well Owner:	CITY OF SEATTLE
Well Type:	Resource Protection	Driller #:	Not Reported
Static Water Level:	Not Reported	Flow Rate (gpm):	Not Reported
Flow Type:	Not Reported	PSI:	Not Reported
Well Test:	Not Reported	Water Reclamation #:	8

M2375 **West** **1/2 - 1 Mile** **Lower**	**WA WELLS**	**WALOG2000093095**

Database:	Ecology Well Logs	Well Log ID:	106500
Well Tag #:	Not Reported	Project Tag #:	Not Reported
Notice of Intent #:	S002535	Date Received:	02-SEP-98
Diameter (in):	Not Reported	Casing Depth (ft):	Not Reported
Well completion:	13-AUG-98	Well Owner:	RCKNDY
Well Type:	Resource Protection	Driller #:	Not Reported
Static Water Level:	Not Reported	Flow Rate (gpm):	Not Reported
Flow Type:	Not Reported	PSI:	Not Reported
Well Test:	Not Reported	Water Reclamation #:	8

M2376 **West** **1/2 - 1 Mile** **Lower**	**WA WELLS**	**WALOG2000095812**

Database:	Ecology Well Logs	Well Log ID:	110195
Well Tag #:	ABZ749	Project Tag #:	Not Reported
Notice of Intent #:	R009666	Date Received:	07-MAR-95
Diameter (in):	Not Reported	Casing Depth (ft):	Not Reported
Well completion:	02-FEB-95	Well Owner:	CITY OF SEATTLE
Well Type:	Resource Protection	Driller #:	Not Reported
Static Water Level:	Not Reported	Flow Rate (gpm):	Not Reported
Flow Type:	Not Reported	PSI:	Not Reported
Well Test:	Not Reported	Water Reclamation #:	8

M2377 **West** **1/2 - 1 Mile** **Lower**	**WA WELLS**	**WALOG2000103821**

Database:	Ecology Well Logs	Well Log ID:	119915
Well Tag #:	Not Reported	Project Tag #:	Not Reported
Notice of Intent #:	075466	Date Received:	Not Reported
Diameter (in):	Not Reported	Casing Depth (ft):	Not Reported

DRAFT

Well completion:	03-MAY-91	Well Owner:	WILL BOYLSTON
Well Type:	Resource Protection	Driller #:	Not Reported
Static Water Level:	Not Reported	Flow Rate (gpm):	Not Reported
Flow Type:	Not Reported	PSI:	Not Reported
Well Test:	Not Reported	Water Reclamation #:	8

M2378
West
1/2 - 1 Mile
Lower

WA WELLS **WALOG2000167243**

Database:	Ecology Well Logs	Well Log ID:	201050
Well Tag #:	Not Reported	Project Tag #:	Not Reported
Notice of Intent #:	S001481	Date Received:	26-MAY-98
Diameter (in):	Not Reported	Casing Depth (ft):	Not Reported
Well completion:	24-APR-98	Well Owner:	BENAROYA (MET 3)
Well Type:	Resource Protection	Driller #:	Not Reported
Static Water Level:	Not Reported	Flow Rate (gpm):	Not Reported
Flow Type:	Not Reported	PSI:	Not Reported
Well Test:	Not Reported	Water Reclamation #:	8

M2379
West
1/2 - 1 Mile
Lower

WA WELLS **WALOG2000096976**

Database:	Ecology Well Logs	Well Log ID:	111448
Well Tag #:	AEB421	Project Tag #:	Not Reported
Notice of Intent #:	R028672	Date Received:	30-APR-98
Diameter (in):	Not Reported	Casing Depth (ft):	Not Reported
Well completion:	25-MAR-98	Well Owner:	CHEVRON (9-5723)
Well Type:	Resource Protection	Driller #:	Not Reported
Static Water Level:	Not Reported	Flow Rate (gpm):	Not Reported
Flow Type:	Not Reported	PSI:	Not Reported
Well Test:	Not Reported	Water Reclamation #:	8

M2380
West
1/2 - 1 Mile
Lower

WA WELLS **WALOG2000096974**

Database:	Ecology Well Logs	Well Log ID:	111446
Well Tag #:	AEB419	Project Tag #:	Not Reported
Notice of Intent #:	R028672	Date Received:	30-APR-98
Diameter (in):	Not Reported	Casing Depth (ft):	Not Reported
Well completion:	25-MAR-98	Well Owner:	CHEVRON (9-5723)
Well Type:	Resource Protection	Driller #:	Not Reported
Static Water Level:	Not Reported	Flow Rate (gpm):	Not Reported
Flow Type:	Not Reported	PSI:	Not Reported
Well Test:	Not Reported	Water Reclamation #:	8

DRAFT

Map ID Direction Distance Elevation	Database	EDR ID Number
M2381 **West** **1/2 - 1 Mile** **Lower**	**WA WELLS**	**WALOG2000096975**

Database:	Ecology Well Logs	Well Log ID:	111447
Well Tag #:	AEB420	Project Tag #:	Not Reported
Notice of Intent #:	R028672	Date Received:	30-APR-98
Diameter (in):	Not Reported	Casing Depth (ft):	Not Reported
Well completion:	25-MAR-98	Well Owner:	CHEVRON (9-5723)
Well Type:	Resource Protection	Driller #:	Not Reported
Static Water Level:	Not Reported	Flow Rate (gpm):	Not Reported
Flow Type:	Not Reported	PSI:	Not Reported
Well Test:	Not Reported	Water Reclamation #:	8

M2382 **West** **1/2 - 1 Mile** **Lower**	**WA WELLS**	**WALOG2000170228**

Database:	Ecology Well Logs	Well Log ID:	204277
Well Tag #:	Not Reported	Project Tag #:	Not Reported
Notice of Intent #:	038958	Date Received:	Not Reported
Diameter (in):	Not Reported	Casing Depth (ft):	Not Reported
Well completion:	Not Reported	Well Owner:	PROPOSED APTS.
Well Type:	Resource Protection	Driller #:	1229
Static Water Level:	Not Reported	Flow Rate (gpm):	Not Reported
Flow Type:	Not Reported	PSI:	Not Reported
Well Test:	Not Reported	Water Reclamation #:	8

M2383 **West** **1/2 - 1 Mile** **Lower**	**WA WELLS**	**WALOG2000224832**

Database:	Ecology Well Logs	Well Log ID:	306863
Well Tag #:	Not Reported	Project Tag #:	Not Reported
Notice of Intent #:	R046366	Date Received:	23-FEB-01
Diameter (in):	Not Reported	Casing Depth (ft):	8
Well completion:	19-JAN-01	Well Owner:	GOLDER ASSOC INC
Well Type:	Resource Protection	Driller #:	Not Reported
Static Water Level:	Not Reported	Flow Rate (gpm):	Not Reported
Flow Type:	Not Reported	PSI:	Not Reported
Well Test:	Not Reported	Water Reclamation #:	8

M2384 **West** **1/2 - 1 Mile** **Lower**	**WA WELLS**	**WALOG2000224833**

Database:	Ecology Well Logs	Well Log ID:	306864
Well Tag #:	Not Reported	Project Tag #:	Not Reported
Notice of Intent #:	S007683	Date Received:	16-MAR-01
Diameter (in):	Not Reported	Casing Depth (ft):	25

DRAFT

Well completion:	09-FEB-01	Well Owner:	GOLDER ASSOC INC
Well Type:	Resource Protection	Driller #:	Not Reported
Static Water Level:	Not Reported	Flow Rate (gpm):	Not Reported
Flow Type:	Not Reported	PSI:	Not Reported
Well Test:	Not Reported	Water Reclamation #:	8

M2385
West
1/2 - 1 Mile
Lower

WA WELLS **WALOG2000224831**

Database:	Ecology Well Logs	Well Log ID:	306862
Well Tag #:	Not Reported	Project Tag #:	Not Reported
Notice of Intent #:	S007273	Date Received:	25-JUN-01
Diameter (in):	Not Reported	Casing Depth (ft):	50
Well completion:	27-APR-01	Well Owner:	GOLDER ASSOC INC
Well Type:	Resource Protection	Driller #:	Not Reported
Static Water Level:	Not Reported	Flow Rate (gpm):	Not Reported
Flow Type:	Not Reported	PSI:	Not Reported
Well Test:	Not Reported	Water Reclamation #:	8

M2386
West
1/2 - 1 Mile
Lower

WA WELLS **WALOG2000224829**

Database:	Ecology Well Logs	Well Log ID:	306860
Well Tag #:	Not Reported	Project Tag #:	Not Reported
Notice of Intent #:	S006981	Date Received:	27-SEP-00
Diameter (in):	Not Reported	Casing Depth (ft):	22
Well completion:	31-AUG-00	Well Owner:	GOLDER ASSOC INC
Well Type:	Resource Protection	Driller #:	Not Reported
Static Water Level:	Not Reported	Flow Rate (gpm):	Not Reported
Flow Type:	Not Reported	PSI:	Not Reported
Well Test:	Not Reported	Water Reclamation #:	8

M2387
West
1/2 - 1 Mile
Lower

WA WELLS **WALOG2000224830**

Database:	Ecology Well Logs	Well Log ID:	306861
Well Tag #:	Not Reported	Project Tag #:	Not Reported
Notice of Intent #:	S006981	Date Received:	27-SEP-00
Diameter (in):	Not Reported	Casing Depth (ft):	22
Well completion:	31-AUG-00	Well Owner:	GOLDER ASSOC INC
Well Type:	Resource Protection	Driller #:	Not Reported
Static Water Level:	Not Reported	Flow Rate (gpm):	Not Reported
Flow Type:	Not Reported	PSI:	Not Reported
Well Test:	Not Reported	Water Reclamation #:	8

DRAFT

Map ID Direction Distance Elevation	Database	EDR ID Number
M2388 **West** **1/2 - 1 Mile** **Lower**	**WA WELLS**	**WALOG2000224834**

Database:	Ecology Well Logs	Well Log ID:	306865
Well Tag #:	Not Reported	Project Tag #:	Not Reported
Notice of Intent #:	S007683	Date Received:	16-MAR-01
Diameter (in):	Not Reported	Casing Depth (ft):	25
Well completion:	09-FEB-01	Well Owner:	GOLDER ASSOC INC
Well Type:	Resource Protection	Driller #:	Not Reported
Static Water Level:	Not Reported	Flow Rate (gpm):	Not Reported
Flow Type:	Not Reported	PSI:	Not Reported
Well Test:	Not Reported	Water Reclamation #:	8

M2389 **West** **1/2 - 1 Mile** **Lower**	**WA WELLS**	**WALOG2000228608**

Database:	Ecology Well Logs	Well Log ID:	310830
Well Tag #:	Not Reported	Project Tag #:	Not Reported
Notice of Intent #:	R046149	Date Received:	01-FEB-01
Diameter (in):	Not Reported	Casing Depth (ft):	16
Well completion:	21-NOV-00	Well Owner:	PAUL WEIR
Well Type:	Resource Protection	Driller #:	Not Reported
Static Water Level:	Not Reported	Flow Rate (gpm):	Not Reported
Flow Type:	Not Reported	PSI:	Not Reported
Well Test:	Not Reported	Water Reclamation #:	8

M2390 **West** **1/2 - 1 Mile** **Lower**	**WA WELLS**	**WALOG2000228609**

Database:	Ecology Well Logs	Well Log ID:	310831
Well Tag #:	Not Reported	Project Tag #:	Not Reported
Notice of Intent #:	S007654	Date Received:	09-FEB-01
Diameter (in):	Not Reported	Casing Depth (ft):	7
Well completion:	19-JAN-01	Well Owner:	GOLDER ASSOC INC
Well Type:	Resource Protection	Driller #:	Not Reported
Static Water Level:	Not Reported	Flow Rate (gpm):	Not Reported
Flow Type:	Not Reported	PSI:	Not Reported
Well Test:	Not Reported	Water Reclamation #:	8

M2391 **West** **1/2 - 1 Mile** **Lower**	**WA WELLS**	**WALOG2000228607**

Database:	Ecology Well Logs	Well Log ID:	310829
Well Tag #:	Not Reported	Project Tag #:	Not Reported
Notice of Intent #:	R046149	Date Received:	01-FEB-01
Diameter (in):	Not Reported	Casing Depth (ft):	16

DRAFT

Well completion:	21-NOV-00	Well Owner:	PAUL WEIR
Well Type:	Resource Protection	Driller #:	Not Reported
Static Water Level:	Not Reported	Flow Rate (gpm):	Not Reported
Flow Type:	Not Reported	PSI:	Not Reported
Well Test:	Not Reported	Water Reclamation #:	8

M2392
West
1/2 - 1 Mile
Lower

WA WELLS **WALOG2000228605**

Database:	Ecology Well Logs	Well Log ID:	310827
Well Tag #:	Not Reported	Project Tag #:	Not Reported
Notice of Intent #:	R046149	Date Received:	01-FEB-01
Diameter (in):	Not Reported	Casing Depth (ft):	16
Well completion:	21-NOV-00	Well Owner:	PAUL WEIR
Well Type:	Resource Protection	Driller #:	Not Reported
Static Water Level:	Not Reported	Flow Rate (gpm):	Not Reported
Flow Type:	Not Reported	PSI:	Not Reported
Well Test:	Not Reported	Water Reclamation #:	8

M2393
West
1/2 - 1 Mile
Lower

WA WELLS **WALOG2000228606**

Database:	Ecology Well Logs	Well Log ID:	310828
Well Tag #:	Not Reported	Project Tag #:	Not Reported
Notice of Intent #:	R046149	Date Received:	01-FEB-01
Diameter (in):	Not Reported	Casing Depth (ft):	16
Well completion:	21-NOV-00	Well Owner:	PAUL WEIR
Well Type:	Resource Protection	Driller #:	Not Reported
Static Water Level:	Not Reported	Flow Rate (gpm):	Not Reported
Flow Type:	Not Reported	PSI:	Not Reported
Well Test:	Not Reported	Water Reclamation #:	8

M2394
West
1/2 - 1 Mile
Lower

WA WELLS **WALOG2000224828**

Database:	Ecology Well Logs	Well Log ID:	306859
Well Tag #:	Not Reported	Project Tag #:	Not Reported
Notice of Intent #:	S006981	Date Received:	27-SEP-00
Diameter (in):	Not Reported	Casing Depth (ft):	22
Well completion:	31-AUG-00	Well Owner:	GOLDER ASSOC INC
Well Type:	Resource Protection	Driller #:	Not Reported
Static Water Level:	Not Reported	Flow Rate (gpm):	Not Reported
Flow Type:	Not Reported	PSI:	Not Reported
Well Test:	Not Reported	Water Reclamation #:	8

DRAFT

Map ID Direction Distance Elevation	Database	EDR ID Number
M2395 **West** **1/2 - 1 Mile** **Lower**	**WA WELLS**	**WALOG2000170232**

Database:	Ecology Well Logs	Well Log ID:	204281
Well Tag #:	Not Reported	Project Tag #:	Not Reported
Notice of Intent #:	038958	Date Received:	Not Reported
Diameter (in):	Not Reported	Casing Depth (ft):	Not Reported
Well completion:	Not Reported	Well Owner:	PROPOSED APTS.
Well Type:	Resource Protection	Driller #:	1229
Static Water Level:	Not Reported	Flow Rate (gpm):	Not Reported
Flow Type:	Not Reported	PSI:	Not Reported
Well Test:	Not Reported	Water Reclamation #:	8

M2396 **West** **1/2 - 1 Mile** **Lower**	**WA WELLS**	**WALOG2000170323**

Database:	Ecology Well Logs	Well Log ID:	204379
Well Tag #:	Not Reported	Project Tag #:	Not Reported
Notice of Intent #:	R039751	Date Received:	02-SEP-98
Diameter (in):	Not Reported	Casing Depth (ft):	Not Reported
Well completion:	13-AUG-98	Well Owner:	RCKNDY (NIGHT CLUB)
Well Type:	Resource Protection	Driller #:	Not Reported
Static Water Level:	Not Reported	Flow Rate (gpm):	Not Reported
Flow Type:	Not Reported	PSI:	Not Reported
Well Test:	Not Reported	Water Reclamation #:	8

M2397 **West** **1/2 - 1 Mile** **Lower**	**WA WELLS**	**WALOG2000170231**

Database:	Ecology Well Logs	Well Log ID:	204280
Well Tag #:	Not Reported	Project Tag #:	Not Reported
Notice of Intent #:	038958	Date Received:	Not Reported
Diameter (in):	Not Reported	Casing Depth (ft):	Not Reported
Well completion:	Not Reported	Well Owner:	PROPOSED APTS.
Well Type:	Resource Protection	Driller #:	1229
Static Water Level:	Not Reported	Flow Rate (gpm):	Not Reported
Flow Type:	Not Reported	PSI:	Not Reported
Well Test:	Not Reported	Water Reclamation #:	8

M2398 **West** **1/2 - 1 Mile** **Lower**	**WA WELLS**	**WALOG2000170229**

Database:	Ecology Well Logs	Well Log ID:	204278
Well Tag #:	Not Reported	Project Tag #:	Not Reported
Notice of Intent #:	038958	Date Received:	Not Reported
Diameter (in):	Not Reported	Casing Depth (ft):	Not Reported

DRAFT

Well completion:	Not Reported	Well Owner:	PROPOSED APTS.
Well Type:	Resource Protection	Driller #:	1229
Static Water Level:	Not Reported	Flow Rate (gpm):	Not Reported
Flow Type:	Not Reported	PSI:	Not Reported
Well Test:	Not Reported	Water Reclamation #:	8

M2399
West
1/2 - 1 Mile
Lower

WA WELLS **WALOG2000170230**

Database:	Ecology Well Logs	Well Log ID:	204279
Well Tag #:	Not Reported	Project Tag #:	Not Reported
Notice of Intent #:	038958	Date Received:	Not Reported
Diameter (in):	Not Reported	Casing Depth (ft):	Not Reported
Well completion:	Not Reported	Well Owner:	PROPOSED APTS.
Well Type:	Resource Protection	Driller #:	1229
Static Water Level:	Not Reported	Flow Rate (gpm):	Not Reported
Flow Type:	Not Reported	PSI:	Not Reported
Well Test:	Not Reported	Water Reclamation #:	8

M2400
West
1/2 - 1 Mile
Lower

WA WELLS **WALOG2000170324**

Database:	Ecology Well Logs	Well Log ID:	204380
Well Tag #:	Not Reported	Project Tag #:	Not Reported
Notice of Intent #:	R039751	Date Received:	02-SEP-98
Diameter (in):	Not Reported	Casing Depth (ft):	Not Reported
Well completion:	13-AUG-98	Well Owner:	RCKNDY (NIGHT CLUB)
Well Type:	Resource Protection	Driller #:	Not Reported
Static Water Level:	Not Reported	Flow Rate (gpm):	Not Reported
Flow Type:	Not Reported	PSI:	Not Reported
Well Test:	Not Reported	Water Reclamation #:	8

M2401
West
1/2 - 1 Mile
Lower

WA WELLS **WALOG2000224826**

Database:	Ecology Well Logs	Well Log ID:	306857
Well Tag #:	Not Reported	Project Tag #:	Not Reported
Notice of Intent #:	S006981	Date Received:	27-SEP-00
Diameter (in):	Not Reported	Casing Depth (ft):	10
Well completion:	31-AUG-00	Well Owner:	GOLDER ASSOC INC
Well Type:	Resource Protection	Driller #:	Not Reported
Static Water Level:	Not Reported	Flow Rate (gpm):	Not Reported
Flow Type:	Not Reported	PSI:	Not Reported
Well Test:	Not Reported	Water Reclamation #:	8

DRAFT

Map ID Direction Distance Elevation	Database	EDR ID Number
M2402 **West** **1/2 - 1 Mile** **Lower**	**WA WELLS**	**WALOG2000224827**

Database:	Ecology Well Logs	Well Log ID:	306858
Well Tag #:	Not Reported	Project Tag #:	Not Reported
Notice of Intent #:	S006981	Date Received:	27-SEP-00
Diameter (in):	Not Reported	Casing Depth (ft):	14
Well completion:	31-AUG-00	Well Owner:	GOLDER ASSOC INC
Well Type:	Resource Protection	Driller #:	Not Reported
Static Water Level:	Not Reported	Flow Rate (gpm):	Not Reported
Flow Type:	Not Reported	PSI:	Not Reported
Well Test:	Not Reported	Water Reclamation #:	8

M2403 **West** **1/2 - 1 Mile** **Lower**	**WA WELLS**	**WALOG2000171551**

Database:	Ecology Well Logs	Well Log ID:	205666
Well Tag #:	Not Reported	Project Tag #:	Not Reported
Notice of Intent #:	R006318	Date Received:	16-JUL-97
Diameter (in):	Not Reported	Casing Depth (ft):	Not Reported
Well completion:	16-JUN-97	Well Owner:	TRIPLE T GROUP LTD
Well Type:	Resource Protection	Driller #:	Not Reported
Static Water Level:	Not Reported	Flow Rate (gpm):	Not Reported
Flow Type:	Not Reported	PSI:	Not Reported
Well Test:	Not Reported	Water Reclamation #:	8

M2404 **West** **1/2 - 1 Mile** **Lower**	**WA WELLS**	**WALOG2000170325**

Database:	Ecology Well Logs	Well Log ID:	204381
Well Tag #:	Not Reported	Project Tag #:	Not Reported
Notice of Intent #:	R039751	Date Received:	02-SEP-98
Diameter (in):	Not Reported	Casing Depth (ft):	Not Reported
Well completion:	13-AUG-98	Well Owner:	RCKNDY (NIGHT CLUB)
Well Type:	Resource Protection	Driller #:	Not Reported
Static Water Level:	Not Reported	Flow Rate (gpm):	Not Reported
Flow Type:	Not Reported	PSI:	Not Reported
Well Test:	Not Reported	Water Reclamation #:	8

M2405 **West** **1/2 - 1 Mile** **Lower**	**WA WELLS**	**WALOG2000171550**

Database:	Ecology Well Logs	Well Log ID:	205665
Well Tag #:	Not Reported	Project Tag #:	Not Reported
Notice of Intent #:	R006318	Date Received:	16-JUL-97
Diameter (in):	Not Reported	Casing Depth (ft):	Not Reported

DRAFT

Well completion:	14-JUN-97	Well Owner:	TRIPLE T GROUP LTD
Well Type:	Resource Protection	Driller #:	Not Reported
Static Water Level:	Not Reported	Flow Rate (gpm):	Not Reported
Flow Type:	Not Reported	PSI:	Not Reported
Well Test:	Not Reported	Water Reclamation #:	8

M2406
West
1/2 - 1 Mile
Lower

WA WELLS **WALOG2000325106**

Database:	Ecology Well Logs	Well Log ID:	420807
Well Tag #:	Not Reported	Project Tag #:	Not Reported
Notice of Intent #:	S024945	Date Received:	22-SEP-05
Diameter (in):	9	Casing Depth (ft):	35
Well completion:	31-AUG-05	Well Owner:	PARKING LOT
Well Type:	Resource Protection	Driller #:	Not Reported
Static Water Level:	Not Reported	Flow Rate (gpm):	Not Reported
Flow Type:	Not Reported	PSI:	Not Reported
Well Test:	Not Reported	Water Reclamation #:	8

M2407
West
1/2 - 1 Mile
Lower

WA WELLS **WALOG2000381495**

Database:	Ecology Well Logs	Well Log ID:	502178
Well Tag #:	Not Reported	Project Tag #:	Not Reported
Notice of Intent #:	A130068	Date Received:	07-SEP-07
Diameter (in):	7	Casing Depth (ft):	8
Well completion:	27-JUL-07	Well Owner:	C/O GEO ENGINEERS | GEO ENGINEERS
Well Type:	Decommisioning	Driller #:	Not Reported
Static Water Level:	Not Reported	Flow Rate (gpm):	Not Reported
Flow Type:	Not Reported	PSI:	Not Reported
Well Test:	Not Reported	Water Reclamation #:	8

M2408
West
1/2 - 1 Mile
Lower

WA WELLS **WALOG2000383972**

Database:	Ecology Well Logs	Well Log ID:	505265
Well Tag #:	Not Reported	Project Tag #:	Not Reported
Notice of Intent #:	D036759	Date Received:	05-NOV-07
Diameter (in):	12	Casing Depth (ft):	44
Well completion:	27-SEP-07	Well Owner:	OPUS
Well Type:	Water	Driller #:	Not Reported
Static Water Level:	Not Reported	Flow Rate (gpm):	Not Reported
Flow Type:	Not Reported	PSI:	Not Reported
Well Test:	Not Reported	Water Reclamation #:	8

DRAFT

Map ID Direction Distance Elevation	Database	EDR ID Number
M2409 **West** **1/2 - 1 Mile** **Lower**	**WA WELLS**	**WALOG2000381494**

Database:	Ecology Well Logs	Well Log ID:	502177
Well Tag #:	Not Reported	Project Tag #:	Not Reported
Notice of Intent #:	A130068	Date Received:	07-SEP-07
Diameter (in):	2	Casing Depth (ft):	15
Well completion:	27-JUL-07	Well Owner:	C/O GEO ENGINEERS | GEO ENGINEERS
Well Type:	Decommisioning	Driller #:	Not Reported
Static Water Level:	Not Reported	Flow Rate (gpm):	Not Reported
Flow Type:	Not Reported	PSI:	Not Reported
Well Test:	Not Reported	Water Reclamation #:	8

M2410 **West** **1/2 - 1 Mile** **Lower**	**WA WELLS**	**WALOG2000381492**

Database:	Ecology Well Logs	Well Log ID:	502175
Well Tag #:	Not Reported	Project Tag #:	Not Reported
Notice of Intent #:	A130068	Date Received:	07-SEP-07
Diameter (in):	2	Casing Depth (ft):	11
Well completion:	27-JUL-07	Well Owner:	C/O GEO ENGINEERS | GEO ENGINEERS
Well Type:	Decommisioning	Driller #:	Not Reported
Static Water Level:	Not Reported	Flow Rate (gpm):	Not Reported
Flow Type:	Not Reported	PSI:	Not Reported
Well Test:	Not Reported	Water Reclamation #:	8

M2411 **West** **1/2 - 1 Mile** **Lower**	**WA WELLS**	**WALOG2000381493**

Database:	Ecology Well Logs	Well Log ID:	502176
Well Tag #:	Not Reported	Project Tag #:	Not Reported
Notice of Intent #:	A130068	Date Received:	07-SEP-07
Diameter (in):	2	Casing Depth (ft):	15
Well completion:	27-JUL-07	Well Owner:	C/O GEO ENGINEERS | GEO ENGINEERS
Well Type:	Decommisioning	Driller #:	Not Reported
Static Water Level:	Not Reported	Flow Rate (gpm):	Not Reported
Flow Type:	Not Reported	PSI:	Not Reported
Well Test:	Not Reported	Water Reclamation #:	8

M2412 **West** **1/2 - 1 Mile** **Lower**	**WA WELLS**	**WALOG2000384062**

Database:	Ecology Well Logs	Well Log ID:	505358
Well Tag #:	Not Reported	Project Tag #:	Not Reported
Notice of Intent #:	A131254	Date Received:	10-DEC-07
Diameter (in):	12	Casing Depth (ft):	45

DRAFT

Well completion:	06-DEC-07	Well Owner:	OPUS
Well Type:	Decommisioning	Driller #:	Not Reported
Static Water Level:	Not Reported	Flow Rate (gpm):	Not Reported
Flow Type:	Not Reported	PSI:	Not Reported
Well Test:	Not Reported	Water Reclamation #:	8

M2413
West
1/2 - 1 Mile
Lower

WA WELLS **WALOG2000443050**

Database:	Ecology Well Logs	Well Log ID:	585895
Well Tag #:	Not Reported	Project Tag #:	Not Reported
Notice of Intent #:	SE04341	Date Received:	07-MAY-09
Diameter (in):	5	Casing Depth (ft):	135
Well completion:	12-APR-09	Well Owner:	Sound Transit
Well Type:	Resource Protection	Driller #:	Not Reported
Static Water Level:	Not Reported	Flow Rate (gpm):	Not Reported
Flow Type:	Not Reported	PSI:	Not Reported
Well Test:	Not Reported	Water Reclamation #:	8

M2414
West
1/2 - 1 Mile
Lower

WA WELLS **WALOG2000443051**

Database:	Ecology Well Logs	Well Log ID:	585897
Well Tag #:	Not Reported	Project Tag #:	Not Reported
Notice of Intent #:	SE04341	Date Received:	07-MAY-09
Diameter (in):	5	Casing Depth (ft):	135
Well completion:	25-APR-09	Well Owner:	Sound Transit
Well Type:	Resource Protection	Driller #:	Not Reported
Static Water Level:	Not Reported	Flow Rate (gpm):	Not Reported
Flow Type:	Not Reported	PSI:	Not Reported
Well Test:	Not Reported	Water Reclamation #:	8

M2415
West
1/2 - 1 Mile
Lower

WA WELLS **WALOG2000442933**

Database:	Ecology Well Logs	Well Log ID:	585667
Well Tag #:	Not Reported	Project Tag #:	Not Reported
Notice of Intent #:	SE03953	Date Received:	08-MAY-09
Diameter (in):	8	Casing Depth (ft):	25
Well completion:	09-FEB-09	Well Owner:	Angel Square LLC | Shannon-Wilson Inc
Well Type:	Resource Protection	Driller #:	Not Reported
Static Water Level:	Not Reported	Flow Rate (gpm):	Not Reported
Flow Type:	Not Reported	PSI:	Not Reported
Well Test:	Not Reported	Water Reclamation #:	8

DRAFT

Map ID Direction Distance Elevation	Database	EDR ID Number
M2416 **West** **1/2 - 1 Mile** **Lower**	**WA WELLS**	**WALOG2000384075**

Database:	Ecology Well Logs	Well Log ID:	505371
Well Tag #:	Not Reported	Project Tag #:	Not Reported
Notice of Intent #:	A131254	Date Received:	10-DEC-07
Diameter (in):	12	Casing Depth (ft):	45
Well completion:	06-DEC-07	Well Owner:	OPUS
Well Type:	Decommisioning	Driller #:	Not Reported
Static Water Level:	Not Reported	Flow Rate (gpm):	Not Reported
Flow Type:	Not Reported	PSI:	Not Reported
Well Test:	Not Reported	Water Reclamation #:	8

M2417 **West** **1/2 - 1 Mile** **Lower**	**WA WELLS**	**WALOG2000442903**

Database:	Ecology Well Logs	Well Log ID:	585616
Well Tag #:	Not Reported	Project Tag #:	Not Reported
Notice of Intent #:	SE03953	Date Received:	08-MAY-09
Diameter (in):	8	Casing Depth (ft):	35
Well completion:	09-FEB-09	Well Owner:	Angel Square LLC | Shannon-Wilson Inc
Well Type:	Resource Protection	Driller #:	Not Reported
Static Water Level:	Not Reported	Flow Rate (gpm):	Not Reported
Flow Type:	Not Reported	PSI:	Not Reported
Well Test:	Not Reported	Water Reclamation #:	8

M2418 **West** **1/2 - 1 Mile** **Lower**	**WA WELLS**	**WALOG2000381491**

Database:	Ecology Well Logs	Well Log ID:	502174
Well Tag #:	Not Reported	Project Tag #:	Not Reported
Notice of Intent #:	A130068	Date Received:	07-SEP-07
Diameter (in):	2	Casing Depth (ft):	11
Well completion:	27-JUL-07	Well Owner:	C/O GEO ENGINEERS | GEO ENGINEERS
Well Type:	Decommisioning	Driller #:	Not Reported
Static Water Level:	Not Reported	Flow Rate (gpm):	Not Reported
Flow Type:	Not Reported	PSI:	Not Reported
Well Test:	Not Reported	Water Reclamation #:	8

M2419 **West** **1/2 - 1 Mile** **Lower**	**WA WELLS**	**WALOG2000375441**

Database:	Ecology Well Logs	Well Log ID:	492748
Well Tag #:	Not Reported	Project Tag #:	Not Reported
Notice of Intent #:	A118371	Date Received:	18-JUL-07
Diameter (in):	Not Reported	Casing Depth (ft):	20

DRAFT

Well completion:	25-MAY-07	Well Owner:	C/O HART CROWSER | HART CROWSER
Well Type:	Decommisioning	Driller #:	Not Reported
Static Water Level:	Not Reported	Flow Rate (gpm):	Not Reported
Flow Type:	Not Reported	PSI:	Not Reported
Well Test:	Not Reported	Water Reclamation #:	8

M2420
West
1/2 - 1 Mile
Lower

WA WELLS **WALOG2000381484**

Database:	Ecology Well Logs	Well Log ID:	502167
Well Tag #:	Not Reported	Project Tag #:	Not Reported
Notice of Intent #:	S027367	Date Received:	07-SEP-07
Diameter (in):	2	Casing Depth (ft):	11
Well completion:	27-JUL-07	Well Owner:	GEOENGINEERS
Well Type:	Resource Protection	Driller #:	Not Reported
Static Water Level:	Not Reported	Flow Rate (gpm):	Not Reported
Flow Type:	Not Reported	PSI:	Not Reported
Well Test:	Not Reported	Water Reclamation #:	8

M2421
West
1/2 - 1 Mile
Lower

WA WELLS **WALOG2000375440**

Database:	Ecology Well Logs	Well Log ID:	492747
Well Tag #:	Not Reported	Project Tag #:	Not Reported
Notice of Intent #:	A118371	Date Received:	18-JUL-07
Diameter (in):	Not Reported	Casing Depth (ft):	20
Well completion:	25-MAY-07	Well Owner:	C/O HART CROWSER | HART CROWSER
Well Type:	Decommisioning	Driller #:	Not Reported
Static Water Level:	Not Reported	Flow Rate (gpm):	Not Reported
Flow Type:	Not Reported	PSI:	Not Reported
Well Test:	Not Reported	Water Reclamation #:	8

M2422
West
1/2 - 1 Mile
Lower

WA WELLS **WALOG2000375438**

Database:	Ecology Well Logs	Well Log ID:	492745
Well Tag #:	Not Reported	Project Tag #:	Not Reported
Notice of Intent #:	S031405	Date Received:	18-JUL-07
Diameter (in):	Not Reported	Casing Depth (ft):	20
Well completion:	25-MAY-07	Well Owner:	C/O HART CROWSER | HART CROWSER
Well Type:	Resource Protection	Driller #:	Not Reported
Static Water Level:	Not Reported	Flow Rate (gpm):	Not Reported
Flow Type:	Not Reported	PSI:	Not Reported
Well Test:	Not Reported	Water Reclamation #:	8

DRAFT

Map ID Direction Distance Elevation	Database	EDR ID Number
M2423 **West** **1/2 - 1 Mile** **Lower**	**WA WELLS**	**WALOG2000375439**

Database:	Ecology Well Logs	Well Log ID:	492746
Well Tag #:	Not Reported	Project Tag #:	Not Reported
Notice of Intent #:	S031405	Date Received:	18-JUL-07
Diameter (in):	Not Reported	Casing Depth (ft):	20
Well completion:	25-MAY-07	Well Owner:	C/O HART CROWSER | HART CROWSER
Well Type:	Resource Protection	Driller #:	Not Reported
Static Water Level:	Not Reported	Flow Rate (gpm):	Not Reported
Flow Type:	Not Reported	PSI:	Not Reported
Well Test:	Not Reported	Water Reclamation #:	8

M2424 **West** **1/2 - 1 Mile** **Lower**	**WA WELLS**	**WALOG2000381485**

Database:	Ecology Well Logs	Well Log ID:	502168
Well Tag #:	Not Reported	Project Tag #:	Not Reported
Notice of Intent #:	S027367	Date Received:	07-SEP-07
Diameter (in):	2	Casing Depth (ft):	11
Well completion:	27-JUL-07	Well Owner:	GEOENGINEERS
Well Type:	Resource Protection	Driller #:	Not Reported
Static Water Level:	Not Reported	Flow Rate (gpm):	Not Reported
Flow Type:	Not Reported	PSI:	Not Reported
Well Test:	Not Reported	Water Reclamation #:	8

M2425 **West** **1/2 - 1 Mile** **Lower**	**WA WELLS**	**WALOG2000381489**

Database:	Ecology Well Logs	Well Log ID:	502172
Well Tag #:	Not Reported	Project Tag #:	Not Reported
Notice of Intent #:	S027367	Date Received:	07-SEP-07
Diameter (in):	7	Casing Depth (ft):	8
Well completion:	27-JUL-07	Well Owner:	GEOENGINEERS
Well Type:	Resource Protection	Driller #:	Not Reported
Static Water Level:	Not Reported	Flow Rate (gpm):	Not Reported
Flow Type:	Not Reported	PSI:	Not Reported
Well Test:	Not Reported	Water Reclamation #:	8

M2426 **West** **1/2 - 1 Mile** **Lower**	**WA WELLS**	**WALOG2000381490**

Database:	Ecology Well Logs	Well Log ID:	502173
Well Tag #:	Not Reported	Project Tag #:	Not Reported
Notice of Intent #:	A130068	Date Received:	07-SEP-07
Diameter (in):	2	Casing Depth (ft):	11

DRAFT

Well completion:	27-JUL-07	Well Owner:	C/O GEO ENGINEERS | GEO ENGINEERS
Well Type:	Decommisioning	Driller #:	Not Reported
Static Water Level:	Not Reported	Flow Rate (gpm):	Not Reported
Flow Type:	Not Reported	PSI:	Not Reported
Well Test:	Not Reported	Water Reclamation #:	8

M2427
West
1/2 - 1 Mile
Lower

WA WELLS **WALOG2000381488**

Database:	Ecology Well Logs	Well Log ID:	502171
Well Tag #:	Not Reported	Project Tag #:	Not Reported
Notice of Intent #:	S027367	Date Received:	07-SEP-07
Diameter (in):	2	Casing Depth (ft):	15
Well completion:	27-JUL-07	Well Owner:	GEOENGINEERS
Well Type:	Resource Protection	Driller #:	Not Reported
Static Water Level:	Not Reported	Flow Rate (gpm):	Not Reported
Flow Type:	Not Reported	PSI:	Not Reported
Well Test:	Not Reported	Water Reclamation #:	8

M2428
West
1/2 - 1 Mile
Lower

WA WELLS **WALOG2000381486**

Database:	Ecology Well Logs	Well Log ID:	502169
Well Tag #:	Not Reported	Project Tag #:	Not Reported
Notice of Intent #:	S027367	Date Received:	07-SEP-07
Diameter (in):	2	Casing Depth (ft):	11
Well completion:	27-JUL-07	Well Owner:	GEOENGINEERS
Well Type:	Resource Protection	Driller #:	Not Reported
Static Water Level:	Not Reported	Flow Rate (gpm):	Not Reported
Flow Type:	Not Reported	PSI:	Not Reported
Well Test:	Not Reported	Water Reclamation #:	8

M2429
West
1/2 - 1 Mile
Lower

WA WELLS **WALOG2000381487**

Database:	Ecology Well Logs	Well Log ID:	502170
Well Tag #:	Not Reported	Project Tag #:	Not Reported
Notice of Intent #:	S027367	Date Received:	07-SEP-07
Diameter (in):	2	Casing Depth (ft):	15
Well completion:	27-JUL-07	Well Owner:	GEOENGINEERS
Well Type:	Resource Protection	Driller #:	Not Reported
Static Water Level:	Not Reported	Flow Rate (gpm):	Not Reported
Flow Type:	Not Reported	PSI:	Not Reported
Well Test:	Not Reported	Water Reclamation #:	8

DRAFT

Map ID Direction Distance Elevation	Database	EDR ID Number
M2430 **West** **1/2 - 1 Mile** **Lower**	**WA WELLS**	**WALOG2000443052**

Database:	Ecology Well Logs	Well Log ID:	585899
Well Tag #:	Not Reported	Project Tag #:	Not Reported
Notice of Intent #:	SE04341	Date Received:	07-MAY-09
Diameter (in):	3.25	Casing Depth (ft):	137.2
Well completion:	16-APR-09	Well Owner:	Sound Transit
Well Type:	Resource Protection	Driller #:	Not Reported
Static Water Level:	Not Reported	Flow Rate (gpm):	Not Reported
Flow Type:	Not Reported	PSI:	Not Reported
Well Test:	Not Reported	Water Reclamation #:	8

M2431 **West** **1/2 - 1 Mile** **Lower**	**WA WELLS**	**WALOG2000468422**

Database:	Ecology Well Logs	Well Log ID:	634602
Well Tag #:	BCC517	Project Tag #:	Not Reported
Notice of Intent #:	RE04176	Date Received:	05-FEB-10
Diameter (in):	8.25	Casing Depth (ft):	60
Well completion:	14-JAN-10	Well Owner:	Touchstone | Associated Earth Sciences
Well Type:	Resource Protection	Driller #:	Not Reported
Static Water Level:	Not Reported	Flow Rate (gpm):	Not Reported
Flow Type:	Not Reported	PSI:	Not Reported
Well Test:	Not Reported	Water Reclamation #:	8

M2432 **West** **1/2 - 1 Mile** **Lower**	**WA WELLS**	**WALOG2000468423**

Database:	Ecology Well Logs	Well Log ID:	634604
Well Tag #:	BBS995	Project Tag #:	Not Reported
Notice of Intent #:	RE04176	Date Received:	05-FEB-10
Diameter (in):	8	Casing Depth (ft):	90
Well completion:	13-JAN-10	Well Owner:	Touchstone | Associated Earth Sciences
Well Type:	Resource Protection	Driller #:	Not Reported
Static Water Level:	Not Reported	Flow Rate (gpm):	Not Reported
Flow Type:	Not Reported	PSI:	Not Reported
Well Test:	Not Reported	Water Reclamation #:	8

M2433 **West** **1/2 - 1 Mile** **Lower**	**WA WELLS**	**WALOG2000468421**

Database:	Ecology Well Logs	Well Log ID:	634600
Well Tag #:	BCC516	Project Tag #:	Not Reported
Notice of Intent #:	RE04176	Date Received:	05-FEB-10
Diameter (in):	8.25	Casing Depth (ft):	35

DRAFT

Well completion:	14-JAN-10	Well Owner:	Touchstone | Associated Earth Sciences
Well Type:	Resource Protection	Driller #:	Not Reported
Static Water Level:	Not Reported	Flow Rate (gpm):	Not Reported
Flow Type:	Not Reported	PSI:	Not Reported
Well Test:	Not Reported	Water Reclamation #:	8

M2434
West
1/2 - 1 Mile
Lower

WA WELLS **WALOG2000467288**

Database:	Ecology Well Logs	Well Log ID:	632341
Well Tag #:	Not Reported	Project Tag #:	Not Reported
Notice of Intent #:	AE08044	Date Received:	20-JAN-10
Diameter (in):	2	Casing Depth (ft):	11
Well completion:	07-JAN-10	Well Owner:	TOUCHSTONE STEWART & BOREN | SES
Well Type:	Decommisioning	Driller #:	Not Reported
Static Water Level:	Not Reported	Flow Rate (gpm):	Not Reported
Flow Type:	Not Reported	PSI:	Not Reported
Well Test:	Not Reported	Water Reclamation #:	8

M2435
West
1/2 - 1 Mile
Lower

WA WELLS **WALOG2000467289**

Database:	Ecology Well Logs	Well Log ID:	632343
Well Tag #:	Not Reported	Project Tag #:	Not Reported
Notice of Intent #:	AE08044	Date Received:	20-JAN-10
Diameter (in):	2	Casing Depth (ft):	11
Well completion:	07-JAN-10	Well Owner:	TOUCHSTONE STEWART & BOREN | SES
Well Type:	Decommisioning	Driller #:	Not Reported
Static Water Level:	Not Reported	Flow Rate (gpm):	Not Reported
Flow Type:	Not Reported	PSI:	Not Reported
Well Test:	Not Reported	Water Reclamation #:	8

M2436
West
1/2 - 1 Mile
Lower

WA WELLS **WALOG2000495601**

Database:	Ecology Well Logs	Well Log ID:	689114
Well Tag #:	Not Reported	Project Tag #:	Not Reported
Notice of Intent #:	SE08236	Date Received:	08-NOV-10
Diameter (in):	8	Casing Depth (ft):	25
Well completion:	30-SEP-10	Well Owner:	Ezra Teshome
Well Type:	Resource Protection	Driller #:	Not Reported
Static Water Level:	Not Reported	Flow Rate (gpm):	Not Reported
Flow Type:	Not Reported	PSI:	Not Reported
Well Test:	Not Reported	Water Reclamation #:	8

DRAFT

Map ID Direction Distance Elevation	Database	EDR ID Number
M2437 **West** **1/2 - 1 Mile** **Lower**	**WA WELLS**	**WALOG2000495605**

Database:	Ecology Well Logs	Well Log ID:	689122
Well Tag #:	Not Reported	Project Tag #:	Not Reported
Notice of Intent #:	AE10877	Date Received:	08-NOV-10
Diameter (in):	8	Casing Depth (ft):	25
Well completion:	30-SEP-10	Well Owner:	Ezra Teshome
Well Type:	Decommisioning	Driller #:	Not Reported
Static Water Level:	Not Reported	Flow Rate (gpm):	Not Reported
Flow Type:	Not Reported	PSI:	Not Reported
Well Test:	Not Reported	Water Reclamation #:	8

M2438 **West** **1/2 - 1 Mile** **Lower**	**WA WELLS**	**WALOG2000495606**

Database:	Ecology Well Logs	Well Log ID:	689124
Well Tag #:	Not Reported	Project Tag #:	Not Reported
Notice of Intent #:	AE10877	Date Received:	08-NOV-10
Diameter (in):	8	Casing Depth (ft):	25
Well completion:	30-SEP-10	Well Owner:	Ezra Teshome
Well Type:	Decommisioning	Driller #:	Not Reported
Static Water Level:	Not Reported	Flow Rate (gpm):	Not Reported
Flow Type:	Not Reported	PSI:	Not Reported
Well Test:	Not Reported	Water Reclamation #:	8

M2439 **West** **1/2 - 1 Mile** **Lower**	**WA WELLS**	**WALOG2000495604**

Database:	Ecology Well Logs	Well Log ID:	689120
Well Tag #:	Not Reported	Project Tag #:	Not Reported
Notice of Intent #:	AE10877	Date Received:	08-NOV-10
Diameter (in):	8	Casing Depth (ft):	25
Well completion:	30-SEP-10	Well Owner:	Ezra Teshome
Well Type:	Decommisioning	Driller #:	Not Reported
Static Water Level:	Not Reported	Flow Rate (gpm):	Not Reported
Flow Type:	Not Reported	PSI:	Not Reported
Well Test:	Not Reported	Water Reclamation #:	8

M2440 **West** **1/2 - 1 Mile** **Lower**	**WA WELLS**	**WALOG2000495602**

Database:	Ecology Well Logs	Well Log ID:	689116
Well Tag #:	Not Reported	Project Tag #:	Not Reported
Notice of Intent #:	SE08236	Date Received:	08-NOV-10
Diameter (in):	8	Casing Depth (ft):	25

DRAFT

Well completion:	30-SEP-10	Well Owner:	Ezra Teshome
Well Type:	Resource Protection	Driller #:	Not Reported
Static Water Level:	Not Reported	Flow Rate (gpm):	Not Reported
Flow Type:	Not Reported	PSI:	Not Reported
Well Test:	Not Reported	Water Reclamation #:	8

M2441
West
1/2 - 1 Mile
Lower

WA WELLS **WALOG2000495603**

Database:	Ecology Well Logs	Well Log ID:	689118
Well Tag #:	Not Reported	Project Tag #:	Not Reported
Notice of Intent #:	SE08236	Date Received:	08-NOV-10
Diameter (in):	8	Casing Depth (ft):	25
Well completion:	30-SEP-10	Well Owner:	Ezra Teshome
Well Type:	Resource Protection	Driller #:	Not Reported
Static Water Level:	Not Reported	Flow Rate (gpm):	Not Reported
Flow Type:	Not Reported	PSI:	Not Reported
Well Test:	Not Reported	Water Reclamation #:	8

M2442
West
1/2 - 1 Mile
Lower

WA WELLS **WALOG2000467287**

Database:	Ecology Well Logs	Well Log ID:	632339
Well Tag #:	Not Reported	Project Tag #:	Not Reported
Notice of Intent #:	AE08044	Date Received:	20-JAN-10
Diameter (in):	2	Casing Depth (ft):	11
Well completion:	07-JAN-10	Well Owner:	TOUCHSTONE STEWART & BOREN | SES
Well Type:	Decommisioning	Driller #:	Not Reported
Static Water Level:	Not Reported	Flow Rate (gpm):	Not Reported
Flow Type:	Not Reported	PSI:	Not Reported
Well Test:	Not Reported	Water Reclamation #:	8

M2443
West
1/2 - 1 Mile
Lower

WA WELLS **WALOG2000467279**

Database:	Ecology Well Logs	Well Log ID:	632323
Well Tag #:	Not Reported	Project Tag #:	Not Reported
Notice of Intent #:	SE06173	Date Received:	20-JAN-10
Diameter (in):	2	Casing Depth (ft):	11
Well completion:	07-JAN-10	Well Owner:	TOUCHSTONE STEWART & BOREN | SES
Well Type:	Resource Protection	Driller #:	Not Reported
Static Water Level:	Not Reported	Flow Rate (gpm):	Not Reported
Flow Type:	Not Reported	PSI:	Not Reported
Well Test:	Not Reported	Water Reclamation #:	8

DRAFT

Map ID Direction Distance Elevation	Database	EDR ID Number
M2444 **West** **1/2 - 1 Mile** **Lower**	**WA WELLS**	**WALOG2000467280**

Database:	Ecology Well Logs	Well Log ID:	632325
Well Tag #:	Not Reported	Project Tag #:	Not Reported
Notice of Intent #:	SE06173	Date Received:	20-JAN-10
Diameter (in):	2	Casing Depth (ft):	11
Well completion:	07-JAN-10	Well Owner:	TOUCHSTONE STEWART & BOREN | SES
Well Type:	Resource Protection	Driller #:	Not Reported
Static Water Level:	Not Reported	Flow Rate (gpm):	Not Reported
Flow Type:	Not Reported	PSI:	Not Reported
Well Test:	Not Reported	Water Reclamation #:	8

M2445 **West** **1/2 - 1 Mile** **Lower**	**WA WELLS**	**WALOG2000467278**

Database:	Ecology Well Logs	Well Log ID:	632321
Well Tag #:	Not Reported	Project Tag #:	Not Reported
Notice of Intent #:	SE06173	Date Received:	20-JAN-10
Diameter (in):	2	Casing Depth (ft):	11
Well completion:	07-JAN-10	Well Owner:	TOUCHSTONE STEWART & BOREN | SES
Well Type:	Resource Protection	Driller #:	Not Reported
Static Water Level:	Not Reported	Flow Rate (gpm):	Not Reported
Flow Type:	Not Reported	PSI:	Not Reported
Well Test:	Not Reported	Water Reclamation #:	8

M2446 **West** **1/2 - 1 Mile** **Lower**	**WA WELLS**	**WALOG2000443053**

Database:	Ecology Well Logs	Well Log ID:	585901
Well Tag #:	Not Reported	Project Tag #:	Not Reported
Notice of Intent #:	SE04341	Date Received:	07-MAY-09
Diameter (in):	3.25	Casing Depth (ft):	136.2
Well completion:	20-APR-09	Well Owner:	Sound Transit
Well Type:	Resource Protection	Driller #:	Not Reported
Static Water Level:	Not Reported	Flow Rate (gpm):	Not Reported
Flow Type:	Not Reported	PSI:	Not Reported
Well Test:	Not Reported	Water Reclamation #:	8

M2447 **West** **1/2 - 1 Mile** **Lower**	**WA WELLS**	**WALOG2000448018**

Database:	Ecology Well Logs	Well Log ID:	594831
Well Tag #:	BBK104	Project Tag #:	Not Reported
Notice of Intent #:	RE03064	Date Received:	08-MAY-09
Diameter (in):	8	Casing Depth (ft):	20

DRAFT

Well completion:	09-FEB-09	Well Owner:	Angel Square LLC | Shannon-Wilson Inc
Well Type:	Resource Protection	Driller #:	Not Reported
Static Water Level:	Not Reported	Flow Rate (gpm):	Not Reported
Flow Type:	Not Reported	PSI:	Not Reported
Well Test:	Not Reported	Water Reclamation #:	8

M2448
West
1/2 - 1 Mile
Lower

WA WELLS **WALOG2000467281**

Database:	Ecology Well Logs	Well Log ID:	632327
Well Tag #:	Not Reported	Project Tag #:	Not Reported
Notice of Intent #:	SE06173	Date Received:	20-JAN-10
Diameter (in):	2	Casing Depth (ft):	11
Well completion:	07-JAN-10	Well Owner:	TOUCHSTONE STEWART & BOREN | SES
Well Type:	Resource Protection	Driller #:	Not Reported
Static Water Level:	Not Reported	Flow Rate (gpm):	Not Reported
Flow Type:	Not Reported	PSI:	Not Reported
Well Test:	Not Reported	Water Reclamation #:	8

M2449
West
1/2 - 1 Mile
Lower

WA WELLS **WALOG2000467285**

Database:	Ecology Well Logs	Well Log ID:	632335
Well Tag #:	Not Reported	Project Tag #:	Not Reported
Notice of Intent #:	AE08044	Date Received:	20-JAN-10
Diameter (in):	2	Casing Depth (ft):	11
Well completion:	07-JAN-10	Well Owner:	TOUCHSTONE STEWART & BOREN | SES
Well Type:	Decommisioning	Driller #:	Not Reported
Static Water Level:	Not Reported	Flow Rate (gpm):	Not Reported
Flow Type:	Not Reported	PSI:	Not Reported
Well Test:	Not Reported	Water Reclamation #:	8

M2450
West
1/2 - 1 Mile
Lower

WA WELLS **WALOG2000467286**

Database:	Ecology Well Logs	Well Log ID:	632337
Well Tag #:	Not Reported	Project Tag #:	Not Reported
Notice of Intent #:	AE08044	Date Received:	20-JAN-10
Diameter (in):	2	Casing Depth (ft):	11
Well completion:	07-JAN-10	Well Owner:	TOUCHSTONE STEWART & BOREN | SES
Well Type:	Decommisioning	Driller #:	Not Reported
Static Water Level:	Not Reported	Flow Rate (gpm):	Not Reported
Flow Type:	Not Reported	PSI:	Not Reported
Well Test:	Not Reported	Water Reclamation #:	8

DRAFT

Map ID Direction Distance Elevation	Database	EDR ID Number
M2451 **West** **1/2 - 1 Mile** **Lower**	**WA WELLS**	**WALOG2000467284**

Database:	Ecology Well Logs	Well Log ID:	632333
Well Tag #:	Not Reported	Project Tag #:	Not Reported
Notice of Intent #:	AE08044	Date Received:	20-JAN-10
Diameter (in):	2	Casing Depth (ft):	11
Well completion:	07-JAN-10	Well Owner:	TOUCHSTONE STEWART & BOREN | SES
Well Type:	Decommisioning	Driller #:	Not Reported
Static Water Level:	Not Reported	Flow Rate (gpm):	Not Reported
Flow Type:	Not Reported	PSI:	Not Reported
Well Test:	Not Reported	Water Reclamation #:	8

M2452 **West** **1/2 - 1 Mile** **Lower**	**WA WELLS**	**WALOG2000467282**

Database:	Ecology Well Logs	Well Log ID:	632329
Well Tag #:	Not Reported	Project Tag #:	Not Reported
Notice of Intent #:	SE06173	Date Received:	20-JAN-10
Diameter (in):	2	Casing Depth (ft):	11
Well completion:	07-JAN-10	Well Owner:	TOUCHSTONE STEWART & BOREN | SES
Well Type:	Resource Protection	Driller #:	Not Reported
Static Water Level:	Not Reported	Flow Rate (gpm):	Not Reported
Flow Type:	Not Reported	PSI:	Not Reported
Well Test:	Not Reported	Water Reclamation #:	8

M2453 **West** **1/2 - 1 Mile** **Lower**	**WA WELLS**	**WALOG2000467283**

Database:	Ecology Well Logs	Well Log ID:	632331
Well Tag #:	Not Reported	Project Tag #:	Not Reported
Notice of Intent #:	SE06173	Date Received:	20-JAN-10
Diameter (in):	2	Casing Depth (ft):	11
Well completion:	07-JAN-10	Well Owner:	TOUCHSTONE STEWART & BOREN | SES
Well Type:	Resource Protection	Driller #:	Not Reported
Static Water Level:	Not Reported	Flow Rate (gpm):	Not Reported
Flow Type:	Not Reported	PSI:	Not Reported
Well Test:	Not Reported	Water Reclamation #:	8

M2454 **West** **1/2 - 1 Mile** **Lower**	**WA WELLS**	**WALOG2000353769**

Database:	Ecology Well Logs	Well Log ID:	462135
Well Tag #:	Not Reported	Project Tag #:	Not Reported
Notice of Intent #:	E006328	Date Received:	13-NOV-06
Diameter (in):	2	Casing Depth (ft):	15

DRAFT

Well completion:	24-OCT-06	Well Owner:	GETHSEMANE LUTHERAN CHURCH
Well Type:	Resource Protection	Driller #:	Not Reported
Static Water Level:	Not Reported	Flow Rate (gpm):	Not Reported
Flow Type:	Not Reported	PSI:	Not Reported
Well Test:	Not Reported	Water Reclamation #:	8

M2455
West
1/2 - 1 Mile
Lower

WA WELLS **WALOG2000353770**

Database:	Ecology Well Logs	Well Log ID:	462136
Well Tag #:	Not Reported	Project Tag #:	Not Reported
Notice of Intent #:	E006328	Date Received:	13-NOV-06
Diameter (in):	2	Casing Depth (ft):	15
Well completion:	24-OCT-06	Well Owner:	GETHSEMANE LUTHERAN CHURCH
Well Type:	Resource Protection	Driller #:	Not Reported
Static Water Level:	Not Reported	Flow Rate (gpm):	Not Reported
Flow Type:	Not Reported	PSI:	Not Reported
Well Test:	Not Reported	Water Reclamation #:	8

M2456
West
1/2 - 1 Mile
Lower

WA WELLS **WALOG2000346282**

Database:	Ecology Well Logs	Well Log ID:	451057
Well Tag #:	Not Reported	Project Tag #:	Not Reported
Notice of Intent #:	R067400	Date Received:	02-AUG-06
Diameter (in):	8	Casing Depth (ft):	15
Well completion:	06-JUL-06	Well Owner:	GETHSEMANE LUTHERAN
Well Type:	Resource Protection	Driller #:	Not Reported
Static Water Level:	Not Reported	Flow Rate (gpm):	Not Reported
Flow Type:	Not Reported	PSI:	Not Reported
Well Test:	Not Reported	Water Reclamation #:	8

M2457
West
1/2 - 1 Mile
Lower

WA WELLS **WALOG2000346273**

Database:	Ecology Well Logs	Well Log ID:	451041
Well Tag #:	Not Reported	Project Tag #:	Not Reported
Notice of Intent #:	A082616	Date Received:	02-AUG-06
Diameter (in):	8	Casing Depth (ft):	50
Well completion:	06-JUL-06	Well Owner:	GETHSEMANE LUTHERAN
Well Type:	Decommisioning	Driller #:	Not Reported
Static Water Level:	Not Reported	Flow Rate (gpm):	Not Reported
Flow Type:	Not Reported	PSI:	Not Reported
Well Test:	Not Reported	Water Reclamation #:	8

DRAFT

Map ID Direction Distance Elevation	Database	EDR ID Number
M2458 **West** **1/2 - 1 Mile** **Lower**	**WA WELLS**	**WALOG2000346274**

Database:	Ecology Well Logs	Well Log ID:	451043
Well Tag #:	Not Reported	Project Tag #:	Not Reported
Notice of Intent #:	A082616	Date Received:	02-AUG-06
Diameter (in):	8	Casing Depth (ft):	50
Well completion:	06-JUL-06	Well Owner:	GETHSEMANE LUTHERAN
Well Type:	Decommisioning	Driller #:	Not Reported
Static Water Level:	Not Reported	Flow Rate (gpm):	Not Reported
Flow Type:	Not Reported	PSI:	Not Reported
Well Test:	Not Reported	Water Reclamation #:	8

M2459 **West** **1/2 - 1 Mile** **Lower**	**WA WELLS**	**WALOG2000353771**

Database:	Ecology Well Logs	Well Log ID:	462137
Well Tag #:	Not Reported	Project Tag #:	Not Reported
Notice of Intent #:	A127645	Date Received:	13-NOV-06
Diameter (in):	2	Casing Depth (ft):	15
Well completion:	24-OCT-06	Well Owner:	GETHSEMANE LUTHERAN CHURCH
Well Type:	Decommisioning	Driller #:	Not Reported
Static Water Level:	Not Reported	Flow Rate (gpm):	Not Reported
Flow Type:	Not Reported	PSI:	Not Reported
Well Test:	Not Reported	Water Reclamation #:	8

M2460 **West** **1/2 - 1 Mile** **Lower**	**WA WELLS**	**WALOG2000359225**

Database:	Ecology Well Logs	Well Log ID:	469046
Well Tag #:	Not Reported	Project Tag #:	Not Reported
Notice of Intent #:	E006654	Date Received:	07-FEB-07
Diameter (in):	Not Reported	Casing Depth (ft):	20
Well completion:	27-JAN-07	Well Owner:	C/O FARALLON CONSULTING
Well Type:	Resource Protection	Driller #:	Not Reported
Static Water Level:	Not Reported	Flow Rate (gpm):	Not Reported
Flow Type:	Not Reported	PSI:	Not Reported
Well Test:	Not Reported	Water Reclamation #:	8

M2461 **West** **1/2 - 1 Mile** **Lower**	**WA WELLS**	**WALOG2000359226**

Database:	Ecology Well Logs	Well Log ID:	469047
Well Tag #:	Not Reported	Project Tag #:	Not Reported
Notice of Intent #:	E006654	Date Received:	07-FEB-07
Diameter (in):	Not Reported	Casing Depth (ft):	10

DRAFT

Well completion:	27-JAN-07	Well Owner:	C/O FARALLON CONSULTING
Well Type:	Resource Protection	Driller #:	Not Reported
Static Water Level:	Not Reported	Flow Rate (gpm):	Not Reported
Flow Type:	Not Reported	PSI:	Not Reported
Well Test:	Not Reported	Water Reclamation #:	8

M2462
West
1/2 - 1 Mile
Lower

WA WELLS **WALOG2000355378**

Database:	Ecology Well Logs	Well Log ID:	464056
Well Tag #:	Not Reported	Project Tag #:	Not Reported
Notice of Intent #:	SE01468	Date Received:	18-DEC-06
Diameter (in):	3.25	Casing Depth (ft):	75
Well completion:	25-OCT-06	Well Owner:	TRIPELL LLC
Well Type:	Resource Protection	Driller #:	Not Reported
Static Water Level:	Not Reported	Flow Rate (gpm):	Not Reported
Flow Type:	Not Reported	PSI:	Not Reported
Well Test:	Not Reported	Water Reclamation #:	8

M2463
West
1/2 - 1 Mile
Lower

WA WELLS **WALOG2000353772**

Database:	Ecology Well Logs	Well Log ID:	462138
Well Tag #:	Not Reported	Project Tag #:	Not Reported
Notice of Intent #:	A127645	Date Received:	13-NOV-06
Diameter (in):	2	Casing Depth (ft):	15
Well completion:	24-OCT-06	Well Owner:	GETHSEMANE LUTHERAN CHURCH
Well Type:	Decommisioning	Driller #:	Not Reported
Static Water Level:	Not Reported	Flow Rate (gpm):	Not Reported
Flow Type:	Not Reported	PSI:	Not Reported
Well Test:	Not Reported	Water Reclamation #:	8

M2464
West
1/2 - 1 Mile
Lower

WA WELLS **WALOG2000355377**

Database:	Ecology Well Logs	Well Log ID:	464055
Well Tag #:	Not Reported	Project Tag #:	Not Reported
Notice of Intent #:	SE01468	Date Received:	18-DEC-06
Diameter (in):	3.25	Casing Depth (ft):	15
Well completion:	25-OCT-06	Well Owner:	TRIPELL LLC
Well Type:	Resource Protection	Driller #:	Not Reported
Static Water Level:	Not Reported	Flow Rate (gpm):	Not Reported
Flow Type:	Not Reported	PSI:	Not Reported
Well Test:	Not Reported	Water Reclamation #:	8

DRAFT

Map ID Direction Distance Elevation	Database	EDR ID Number
M2465 **West** **1/2 - 1 Mile** **Lower**	**WA WELLS**	**WALOG2000346269**

Database:	Ecology Well Logs	Well Log ID:	451034
Well Tag #:	Not Reported	Project Tag #:	Not Reported
Notice of Intent #:	S015119	Date Received:	02-AUG-06
Diameter (in):	8	Casing Depth (ft):	50
Well completion:	06-JUL-06	Well Owner:	GETHSEMANE LUTHERAN
Well Type:	Resource Protection	Driller #:	Not Reported
Static Water Level:	Not Reported	Flow Rate (gpm):	Not Reported
Flow Type:	Not Reported	PSI:	Not Reported
Well Test:	Not Reported	Water Reclamation #:	8

M2466 **West** **1/2 - 1 Mile** **Lower**	**WA WELLS**	**WALOG2000334457**

Database:	Ecology Well Logs	Well Log ID:	433161
Well Tag #:	Not Reported	Project Tag #:	Not Reported
Notice of Intent #:	S026500	Date Received:	02-MAR-06
Diameter (in):	8.25	Casing Depth (ft):	22.5
Well completion:	24-JAN-06	Well Owner:	COMMERCIAL BLDG
Well Type:	Resource Protection	Driller #:	Not Reported
Static Water Level:	Not Reported	Flow Rate (gpm):	Not Reported
Flow Type:	Not Reported	PSI:	Not Reported
Well Test:	Not Reported	Water Reclamation #:	8

M2467 **West** **1/2 - 1 Mile** **Lower**	**WA WELLS**	**WALOG2000338340**

Database:	Ecology Well Logs	Well Log ID:	439009
Well Tag #:	Not Reported	Project Tag #:	Not Reported
Notice of Intent #:	S024831	Date Received:	08-MAY-06
Diameter (in):	8.25	Casing Depth (ft):	60
Well completion:	24-APR-06	Well Owner:	CITY OF SEATTLE
Well Type:	Resource Protection	Driller #:	Not Reported
Static Water Level:	Not Reported	Flow Rate (gpm):	Not Reported
Flow Type:	Not Reported	PSI:	Not Reported
Well Test:	Not Reported	Water Reclamation #:	8

M2468 **West** **1/2 - 1 Mile** **Lower**	**WA WELLS**	**WALOG2000325225**

Database:	Ecology Well Logs	Well Log ID:	420926
Well Tag #:	Not Reported	Project Tag #:	Not Reported
Notice of Intent #:	S024945	Date Received:	22-SEP-05
Diameter (in):	9	Casing Depth (ft):	35

DRAFT

Well completion:	31-AUG-05	Well Owner:	PARKING LOT
Well Type:	Resource Protection	Driller #:	Not Reported
Static Water Level:	Not Reported	Flow Rate (gpm):	Not Reported
Flow Type:	Not Reported	PSI:	Not Reported
Well Test:	Not Reported	Water Reclamation #:	8

M2469
West
1/2 - 1 Mile
Lower

WA WELLS **WALOG2000325107**

Database:	Ecology Well Logs	Well Log ID:	420808
Well Tag #:	Not Reported	Project Tag #:	Not Reported
Notice of Intent #:	S024945	Date Received:	22-SEP-05
Diameter (in):	9	Casing Depth (ft):	35
Well completion:	31-AUG-05	Well Owner:	PARKING LOT
Well Type:	Resource Protection	Driller #:	Not Reported
Static Water Level:	Not Reported	Flow Rate (gpm):	Not Reported
Flow Type:	Not Reported	PSI:	Not Reported
Well Test:	Not Reported	Water Reclamation #:	8

M2470
West
1/2 - 1 Mile
Lower

WA WELLS **WALOG2000325109**

Database:	Ecology Well Logs	Well Log ID:	420810
Well Tag #:	Not Reported	Project Tag #:	Not Reported
Notice of Intent #:	E005994	Date Received:	22-SEP-05
Diameter (in):	9	Casing Depth (ft):	35
Well completion:	01-SEP-05	Well Owner:	ATC ASSOC
Well Type:	Resource Protection	Driller #:	Not Reported
Static Water Level:	Not Reported	Flow Rate (gpm):	Not Reported
Flow Type:	Not Reported	PSI:	Not Reported
Well Test:	Not Reported	Water Reclamation #:	8

M2471
West
1/2 - 1 Mile
Lower

WA WELLS **WALOG2000338341**

Database:	Ecology Well Logs	Well Log ID:	439011
Well Tag #:	Not Reported	Project Tag #:	Not Reported
Notice of Intent #:	S024831	Date Received:	08-MAY-06
Diameter (in):	8.25	Casing Depth (ft):	60
Well completion:	24-APR-06	Well Owner:	CITY OF SEATTLE
Well Type:	Resource Protection	Driller #:	Not Reported
Static Water Level:	Not Reported	Flow Rate (gpm):	Not Reported
Flow Type:	Not Reported	PSI:	Not Reported
Well Test:	Not Reported	Water Reclamation #:	8

DRAFT

Map ID Direction Distance Elevation	Database	EDR ID Number
M2472 **West** **1/2 - 1 Mile** **Lower**	**WA WELLS**	**WALOG2000338473**

Database:	Ecology Well Logs	Well Log ID:	439206
Well Tag #:	Not Reported	Project Tag #:	Not Reported
Notice of Intent #:	R067395	Date Received:	01-MAY-06
Diameter (in):	2	Casing Depth (ft):	13
Well completion:	17-FEB-06	Well Owner:	TRIPELL LLP
Well Type:	Resource Protection	Driller #:	Not Reported
Static Water Level:	Not Reported	Flow Rate (gpm):	Not Reported
Flow Type:	Not Reported	PSI:	Not Reported
Well Test:	Not Reported	Water Reclamation #:	8

M2473 **West** **1/2 - 1 Mile** **Lower**	**WA WELLS**	**WALOG2000346268**

Database:	Ecology Well Logs	Well Log ID:	451032
Well Tag #:	Not Reported	Project Tag #:	Not Reported
Notice of Intent #:	S015119	Date Received:	02-AUG-06
Diameter (in):	8	Casing Depth (ft):	50
Well completion:	06-JUL-06	Well Owner:	GETHSEMANE LUTHERAN
Well Type:	Resource Protection	Driller #:	Not Reported
Static Water Level:	Not Reported	Flow Rate (gpm):	Not Reported
Flow Type:	Not Reported	PSI:	Not Reported
Well Test:	Not Reported	Water Reclamation #:	8

M2474 **West** **1/2 - 1 Mile** **Lower**	**WA WELLS**	**WALOG2000338472**

Database:	Ecology Well Logs	Well Log ID:	439205
Well Tag #:	Not Reported	Project Tag #:	Not Reported
Notice of Intent #:	R067395	Date Received:	01-MAY-06
Diameter (in):	2	Casing Depth (ft):	13
Well completion:	17-FEB-06	Well Owner:	TRIPELL LLP
Well Type:	Resource Protection	Driller #:	Not Reported
Static Water Level:	Not Reported	Flow Rate (gpm):	Not Reported
Flow Type:	Not Reported	PSI:	Not Reported
Well Test:	Not Reported	Water Reclamation #:	8

M2475 **West** **1/2 - 1 Mile** **Lower**	**WA WELLS**	**WALOG2000338342**

Database:	Ecology Well Logs	Well Log ID:	439013
Well Tag #:	Not Reported	Project Tag #:	Not Reported
Notice of Intent #:	S024831	Date Received:	08-MAY-06
Diameter (in):	8.25	Casing Depth (ft):	60

DRAFT

Well completion:	24-APR-06	Well Owner:	CITY OF SEATTLE
Well Type:	Resource Protection	Driller #:	Not Reported
Static Water Level:	Not Reported	Flow Rate (gpm):	Not Reported
Flow Type:	Not Reported	PSI:	Not Reported
Well Test:	Not Reported	Water Reclamation #:	8

M2476
West
1/2 - 1 Mile
Lower

WA WELLS **WALOG2000338343**

Database:	Ecology Well Logs	Well Log ID:	439015
Well Tag #:	Not Reported	Project Tag #:	Not Reported
Notice of Intent #:	S024831	Date Received:	08-MAY-06
Diameter (in):	8.25	Casing Depth (ft):	60
Well completion:	24-APR-06	Well Owner:	CITY OF SEATTLE
Well Type:	Resource Protection	Driller #:	Not Reported
Static Water Level:	Not Reported	Flow Rate (gpm):	Not Reported
Flow Type:	Not Reported	PSI:	Not Reported
Well Test:	Not Reported	Water Reclamation #:	8

M2477
West
1/2 - 1 Mile
Lower

WA WELLS **WALOG2000359227**

Database:	Ecology Well Logs	Well Log ID:	469048
Well Tag #:	Not Reported	Project Tag #:	Not Reported
Notice of Intent #:	E006654	Date Received:	07-FEB-07
Diameter (in):	Not Reported	Casing Depth (ft):	10
Well completion:	27-JAN-07	Well Owner:	C/O FARALLON CONSULTING
Well Type:	Resource Protection	Driller #:	Not Reported
Static Water Level:	Not Reported	Flow Rate (gpm):	Not Reported
Flow Type:	Not Reported	PSI:	Not Reported
Well Test:	Not Reported	Water Reclamation #:	8

M2478
West
1/2 - 1 Mile
Lower

WA WELLS **WALOG2000362392**

Database:	Ecology Well Logs	Well Log ID:	473801
Well Tag #:	ALL957	Project Tag #:	Not Reported
Notice of Intent #:	A118034	Date Received:	01-MAR-07
Diameter (in):	Not Reported	Casing Depth (ft):	50
Well completion:	09-OCT-06	Well Owner:	ATC
Well Type:	Decommisioning	Driller #:	Not Reported
Static Water Level:	Not Reported	Flow Rate (gpm):	Not Reported
Flow Type:	Not Reported	PSI:	Not Reported
Well Test:	Not Reported	Water Reclamation #:	8

DRAFT

Map ID Direction Distance Elevation	Database	EDR ID Number
M2479 **West** **1/2 - 1 Mile** **Lower**	**WA WELLS**	**WALOG2000362393**

Database:	Ecology Well Logs	Well Log ID:	473802
Well Tag #:	ALL958	Project Tag #:	Not Reported
Notice of Intent #:	A118034	Date Received:	01-MAR-07
Diameter (in):	Not Reported	Casing Depth (ft):	50
Well completion:	09-OCT-06	Well Owner:	ATC
Well Type:	Decommisioning	Driller #:	Not Reported
Static Water Level:	Not Reported	Flow Rate (gpm):	Not Reported
Flow Type:	Not Reported	PSI:	Not Reported
Well Test:	Not Reported	Water Reclamation #:	8

M2480 **West** **1/2 - 1 Mile** **Lower**	**WA WELLS**	**WALOG2000359242**

Database:	Ecology Well Logs	Well Log ID:	469063
Well Tag #:	Not Reported	Project Tag #:	Not Reported
Notice of Intent #:	A128518	Date Received:	07-FEB-07
Diameter (in):	Not Reported	Casing Depth (ft):	20
Well completion:	24-JAN-07	Well Owner:	C/O FARALLON CONSULTING | U PACK
Well Type:	Decommisioning	Driller #:	Not Reported
Static Water Level:	Not Reported	Flow Rate (gpm):	Not Reported
Flow Type:	Not Reported	PSI:	Not Reported
Well Test:	Not Reported	Water Reclamation #:	8

M2481 **West** **1/2 - 1 Mile** **Lower**	**WA WELLS**	**WALOG2000359240**

Database:	Ecology Well Logs	Well Log ID:	469061
Well Tag #:	Not Reported	Project Tag #:	Not Reported
Notice of Intent #:	A128518	Date Received:	07-FEB-07
Diameter (in):	Not Reported	Casing Depth (ft):	20
Well completion:	24-JAN-07	Well Owner:	C/O FARALLON CONSULTING | U PACK
Well Type:	Decommisioning	Driller #:	Not Reported
Static Water Level:	Not Reported	Flow Rate (gpm):	Not Reported
Flow Type:	Not Reported	PSI:	Not Reported
Well Test:	Not Reported	Water Reclamation #:	8

M2482 **West** **1/2 - 1 Mile** **Lower**	**WA WELLS**	**WALOG2000359241**

Database:	Ecology Well Logs	Well Log ID:	469062
Well Tag #:	Not Reported	Project Tag #:	Not Reported
Notice of Intent #:	A128518	Date Received:	07-FEB-07
Diameter (in):	Not Reported	Casing Depth (ft):	20

DRAFT

Well completion:	24-JAN-07	Well Owner:	C/O FARALLON CONSULTING | U PACK
Well Type:	Decommisioning	Driller #:	Not Reported
Static Water Level:	Not Reported	Flow Rate (gpm):	Not Reported
Flow Type:	Not Reported	PSI:	Not Reported
Well Test:	Not Reported	Water Reclamation #:	8

M2483
West
1/2 - 1 Mile
Lower

WA WELLS **WALOG2000362394**

Database:	Ecology Well Logs	Well Log ID:	473803
Well Tag #:	AKN203	Project Tag #:	Not Reported
Notice of Intent #:	A118034	Date Received:	01-MAR-07
Diameter (in):	Not Reported	Casing Depth (ft):	50
Well completion:	09-OCT-06	Well Owner:	ATC
Well Type:	Decommisioning	Driller #:	Not Reported
Static Water Level:	Not Reported	Flow Rate (gpm):	Not Reported
Flow Type:	Not Reported	PSI:	Not Reported
Well Test:	Not Reported	Water Reclamation #:	8

M2484
West
1/2 - 1 Mile
Lower

WA WELLS **WALOG2000362398**

Database:	Ecology Well Logs	Well Log ID:	473807
Well Tag #:	ALL961	Project Tag #:	Not Reported
Notice of Intent #:	A118034	Date Received:	01-MAR-07
Diameter (in):	Not Reported	Casing Depth (ft):	50
Well completion:	09-OCT-06	Well Owner:	ATC
Well Type:	Decommisioning	Driller #:	Not Reported
Static Water Level:	Not Reported	Flow Rate (gpm):	Not Reported
Flow Type:	Not Reported	PSI:	Not Reported
Well Test:	Not Reported	Water Reclamation #:	8

M2485
West
1/2 - 1 Mile
Lower

WA WELLS **WALOG2000362399**

Database:	Ecology Well Logs	Well Log ID:	473808
Well Tag #:	ALL960	Project Tag #:	Not Reported
Notice of Intent #:	A118034	Date Received:	01-MAR-07
Diameter (in):	Not Reported	Casing Depth (ft):	50
Well completion:	09-OCT-06	Well Owner:	ATC
Well Type:	Decommisioning	Driller #:	Not Reported
Static Water Level:	Not Reported	Flow Rate (gpm):	Not Reported
Flow Type:	Not Reported	PSI:	Not Reported
Well Test:	Not Reported	Water Reclamation #:	8

DRAFT

Map ID Direction Distance Elevation	Database	EDR ID Number
M2486 **West** **1/2 - 1 Mile** **Lower**	**WA WELLS**	**WALOG2000362397**

Database:	Ecology Well Logs	Well Log ID:	473806
Well Tag #:	AKN201	Project Tag #:	Not Reported
Notice of Intent #:	A118034	Date Received:	01-MAR-07
Diameter (in):	Not Reported	Casing Depth (ft):	50
Well completion:	09-OCT-06	Well Owner:	ATC
Well Type:	Decommisioning	Driller #:	Not Reported
Static Water Level:	Not Reported	Flow Rate (gpm):	Not Reported
Flow Type:	Not Reported	PSI:	Not Reported
Well Test:	Not Reported	Water Reclamation #:	8

M2487 **West** **1/2 - 1 Mile** **Lower**	**WA WELLS**	**WALOG2000362395**

Database:	Ecology Well Logs	Well Log ID:	473804
Well Tag #:	ALL959	Project Tag #:	Not Reported
Notice of Intent #:	A118034	Date Received:	01-MAR-07
Diameter (in):	Not Reported	Casing Depth (ft):	50
Well completion:	09-OCT-06	Well Owner:	ATC
Well Type:	Decommisioning	Driller #:	Not Reported
Static Water Level:	Not Reported	Flow Rate (gpm):	Not Reported
Flow Type:	Not Reported	PSI:	Not Reported
Well Test:	Not Reported	Water Reclamation #:	8

M2488 **West** **1/2 - 1 Mile** **Lower**	**WA WELLS**	**WALOG2000362396**

Database:	Ecology Well Logs	Well Log ID:	473805
Well Tag #:	AKN202	Project Tag #:	Not Reported
Notice of Intent #:	A118034	Date Received:	01-MAR-07
Diameter (in):	Not Reported	Casing Depth (ft):	50
Well completion:	09-OCT-06	Well Owner:	ATC
Well Type:	Decommisioning	Driller #:	Not Reported
Static Water Level:	Not Reported	Flow Rate (gpm):	Not Reported
Flow Type:	Not Reported	PSI:	Not Reported
Well Test:	Not Reported	Water Reclamation #:	8

M2489 **West** **1/2 - 1 Mile** **Lower**	**WA WELLS**	**WALOG2000359239**

Database:	Ecology Well Logs	Well Log ID:	469060
Well Tag #:	Not Reported	Project Tag #:	Not Reported
Notice of Intent #:	A128518	Date Received:	07-FEB-07
Diameter (in):	Not Reported	Casing Depth (ft):	20

DRAFT

Well completion:	24-JAN-07	Well Owner:	C/O FARALLON CONSULTING | U PACK
Well Type:	Decommisioning	Driller #:	Not Reported
Static Water Level:	Not Reported	Flow Rate (gpm):	Not Reported
Flow Type:	Not Reported	PSI:	Not Reported
Well Test:	Not Reported	Water Reclamation #:	8

M2490
West
1/2 - 1 Mile
Lower

WA WELLS **WALOG2000359231**

Database:	Ecology Well Logs	Well Log ID:	469052
Well Tag #:	Not Reported	Project Tag #:	Not Reported
Notice of Intent #:	S029914	Date Received:	07-FEB-07
Diameter (in):	Not Reported	Casing Depth (ft):	18
Well completion:	24-JAN-07	Well Owner:	C/O FARALLON CONSULTING INC | U PARK
Well Type:	Resource Protection	Driller #:	Not Reported
Static Water Level:	Not Reported	Flow Rate (gpm):	Not Reported
Flow Type:	Not Reported	PSI:	Not Reported
Well Test:	Not Reported	Water Reclamation #:	8

M2491
West
1/2 - 1 Mile
Lower

WA WELLS **WALOG2000359232**

Database:	Ecology Well Logs	Well Log ID:	469053
Well Tag #:	Not Reported	Project Tag #:	Not Reported
Notice of Intent #:	S029914	Date Received:	07-FEB-07
Diameter (in):	Not Reported	Casing Depth (ft):	20
Well completion:	24-JAN-07	Well Owner:	C/O FARALLON CONSULTING INC
Well Type:	Resource Protection	Driller #:	Not Reported
Static Water Level:	Not Reported	Flow Rate (gpm):	Not Reported
Flow Type:	Not Reported	PSI:	Not Reported
Well Test:	Not Reported	Water Reclamation #:	8

M2492
West
1/2 - 1 Mile
Lower

WA WELLS **WALOG2000359230**

Database:	Ecology Well Logs	Well Log ID:	469051
Well Tag #:	Not Reported	Project Tag #:	Not Reported
Notice of Intent #:	A128253	Date Received:	07-FEB-07
Diameter (in):	Not Reported	Casing Depth (ft):	10
Well completion:	24-JAN-07	Well Owner:	C/O FARALLON CONSULTING LLC
Well Type:	Decommisioning	Driller #:	Not Reported
Static Water Level:	Not Reported	Flow Rate (gpm):	Not Reported
Flow Type:	Not Reported	PSI:	Not Reported
Well Test:	Not Reported	Water Reclamation #:	8

DRAFT

Map ID Direction Distance Elevation	Database	EDR ID Number
M2493 **West** **1/2 - 1 Mile** **Lower**	**WA WELLS**	**WALOG2000359228**

Database:	Ecology Well Logs	Well Log ID:	469049
Well Tag #:	Not Reported	Project Tag #:	Not Reported
Notice of Intent #:	A128253	Date Received:	07-FEB-07
Diameter (in):	Not Reported	Casing Depth (ft):	20
Well completion:	24-JAN-07	Well Owner:	C/O FARALLON CONSULTING LLC
Well Type:	Decommisioning	Driller #:	Not Reported
Static Water Level:	Not Reported	Flow Rate (gpm):	Not Reported
Flow Type:	Not Reported	PSI:	Not Reported
Well Test:	Not Reported	Water Reclamation #:	8

M2494 **West** **1/2 - 1 Mile** **Lower**	**WA WELLS**	**WALOG2000359229**

Database:	Ecology Well Logs	Well Log ID:	469050
Well Tag #:	Not Reported	Project Tag #:	Not Reported
Notice of Intent #:	A128253	Date Received:	07-FEB-07
Diameter (in):	Not Reported	Casing Depth (ft):	10
Well completion:	24-JAN-07	Well Owner:	C/O FARALLON CONSULTING LLC
Well Type:	Decommisioning	Driller #:	Not Reported
Static Water Level:	Not Reported	Flow Rate (gpm):	Not Reported
Flow Type:	Not Reported	PSI:	Not Reported
Well Test:	Not Reported	Water Reclamation #:	8

M2495 **West** **1/2 - 1 Mile** **Lower**	**WA WELLS**	**WALOG2000359233**

Database:	Ecology Well Logs	Well Log ID:	469054
Well Tag #:	Not Reported	Project Tag #:	Not Reported
Notice of Intent #:	S029914	Date Received:	07-FEB-07
Diameter (in):	Not Reported	Casing Depth (ft):	20
Well completion:	24-JAN-07	Well Owner:	C/O FARALLON CONSULTING INC | U PARK
Well Type:	Resource Protection	Driller #:	Not Reported
Static Water Level:	Not Reported	Flow Rate (gpm):	Not Reported
Flow Type:	Not Reported	PSI:	Not Reported
Well Test:	Not Reported	Water Reclamation #:	8

M2496 **West** **1/2 - 1 Mile** **Lower**	**WA WELLS**	**WALOG2000359237**

Database:	Ecology Well Logs	Well Log ID:	469058
Well Tag #:	Not Reported	Project Tag #:	Not Reported
Notice of Intent #:	A128518	Date Received:	07-FEB-07
Diameter (in):	Not Reported	Casing Depth (ft):	18

DRAFT

Well completion:	24-JAN-07	Well Owner:	C/O FARALLON CONSULTING | U PACK
Well Type:	Decommisioning	Driller #:	Not Reported
Static Water Level:	Not Reported	Flow Rate (gpm):	Not Reported
Flow Type:	Not Reported	PSI:	Not Reported
Well Test:	Not Reported	Water Reclamation #:	8

M2497
West
1/2 - 1 Mile
Lower

WA WELLS **WALOG2000359238**

Database:	Ecology Well Logs	Well Log ID:	469059
Well Tag #:	Not Reported	Project Tag #:	Not Reported
Notice of Intent #:	A128518	Date Received:	07-FEB-07
Diameter (in):	Not Reported	Casing Depth (ft):	20
Well completion:	24-JAN-07	Well Owner:	C/O FARALLON CONSULTING | U PACK
Well Type:	Decommisioning	Driller #:	Not Reported
Static Water Level:	Not Reported	Flow Rate (gpm):	Not Reported
Flow Type:	Not Reported	PSI:	Not Reported
Well Test:	Not Reported	Water Reclamation #:	8

M2498
West
1/2 - 1 Mile
Lower

WA WELLS **WALOG2000359236**

Database:	Ecology Well Logs	Well Log ID:	469057
Well Tag #:	Not Reported	Project Tag #:	Not Reported
Notice of Intent #:	S029914	Date Received:	07-FEB-07
Diameter (in):	Not Reported	Casing Depth (ft):	20
Well completion:	24-JAN-07	Well Owner:	C/O FARALLON CONSULTING INC | U PARK
Well Type:	Resource Protection	Driller #:	Not Reported
Static Water Level:	Not Reported	Flow Rate (gpm):	Not Reported
Flow Type:	Not Reported	PSI:	Not Reported
Well Test:	Not Reported	Water Reclamation #:	8

M2499
West
1/2 - 1 Mile
Lower

WA WELLS **WALOG2000359234**

Database:	Ecology Well Logs	Well Log ID:	469055
Well Tag #:	Not Reported	Project Tag #:	Not Reported
Notice of Intent #:	S029914	Date Received:	07-FEB-07
Diameter (in):	Not Reported	Casing Depth (ft):	20
Well completion:	24-JAN-07	Well Owner:	C/O FARALLON CONSULTING INC | U PARK
Well Type:	Resource Protection	Driller #:	Not Reported
Static Water Level:	Not Reported	Flow Rate (gpm):	Not Reported
Flow Type:	Not Reported	PSI:	Not Reported
Well Test:	Not Reported	Water Reclamation #:	8

DRAFT

Map ID Direction Distance Elevation	Database	EDR ID Number
M2500 **West** **1/2 - 1 Mile** **Lower**	**WA WELLS**	**WALOG2000359235**

Database:	Ecology Well Logs	Well Log ID:	469056
Well Tag #:	Not Reported	Project Tag #:	Not Reported
Notice of Intent #:	S029914	Date Received:	07-FEB-07
Diameter (in):	Not Reported	Casing Depth (ft):	20
Well completion:	24-JAN-07	Well Owner:	C/O FARALLON CONSULTING INC | U PARK
Well Type:	Resource Protection	Driller #:	Not Reported
Static Water Level:	Not Reported	Flow Rate (gpm):	Not Reported
Flow Type:	Not Reported	PSI:	Not Reported
Well Test:	Not Reported	Water Reclamation #:	8

M2501 **West** **1/2 - 1 Mile** **Lower**	**WA WELLS**	**WALOG2000658939**

Database:	Ecology Well Logs	Well Log ID:	1016026
Well Tag #:	BIM821	Project Tag #:	Not Reported
Notice of Intent #:	DE01667	Date Received:	17-APR-15
Diameter (in):	6	Casing Depth (ft):	21
Well completion:	16-MAR-15	Well Owner:	Trammell Crow Company
Well Type:	Water	Driller #:	1946
Static Water Level:	Not Reported	Flow Rate (gpm):	Not Reported
Flow Type:	Not Reported	PSI:	Not Reported
Well Test:	Not Reported	Water Reclamation #:	8

M2502 **West** **1/2 - 1 Mile** **Lower**	**WA WELLS**	**WALOG2000658940**

Database:	Ecology Well Logs	Well Log ID:	1016027
Well Tag #:	BIM822	Project Tag #:	Not Reported
Notice of Intent #:	DE01667	Date Received:	17-APR-15
Diameter (in):	6	Casing Depth (ft):	21
Well completion:	16-MAR-15	Well Owner:	Trammell Crow Company
Well Type:	Water	Driller #:	1946
Static Water Level:	Not Reported	Flow Rate (gpm):	Not Reported
Flow Type:	Not Reported	PSI:	Not Reported
Well Test:	Not Reported	Water Reclamation #:	8

M2503 **West** **1/2 - 1 Mile** **Lower**	**WA WELLS**	**WALOG2000658938**

Database:	Ecology Well Logs	Well Log ID:	1015960
Well Tag #:	BIM860	Project Tag #:	Not Reported
Notice of Intent #:	DE01667	Date Received:	17-APR-15
Diameter (in):	6	Casing Depth (ft):	21

DRAFT

Well completion:	18-MAR-15	Well Owner:	Trammell Crow Company
Well Type:	Water	Driller #:	1946
Static Water Level:	Not Reported	Flow Rate (gpm):	Not Reported
Flow Type:	Not Reported	PSI:	Not Reported
Well Test:	Not Reported	Water Reclamation #:	8

M2504
West
1/2 - 1 Mile
Lower

WA WELLS **WALOG2000658936**

Database:	Ecology Well Logs	Well Log ID:	1015958
Well Tag #:	BIM858	Project Tag #:	Not Reported
Notice of Intent #:	DE01667	Date Received:	17-APR-15
Diameter (in):	6	Casing Depth (ft):	21
Well completion:	18-MAR-15	Well Owner:	Trammell Crow Company
Well Type:	Water	Driller #:	1946
Static Water Level:	Not Reported	Flow Rate (gpm):	Not Reported
Flow Type:	Not Reported	PSI:	Not Reported
Well Test:	Not Reported	Water Reclamation #:	8

M2505
West
1/2 - 1 Mile
Lower

WA WELLS **WALOG2000658937**

Database:	Ecology Well Logs	Well Log ID:	1015959
Well Tag #:	BIM859	Project Tag #:	Not Reported
Notice of Intent #:	DE01667	Date Received:	17-APR-15
Diameter (in):	6	Casing Depth (ft):	21
Well completion:	18-MAR-15	Well Owner:	Trammell Crow Company
Well Type:	Water	Driller #:	1946
Static Water Level:	Not Reported	Flow Rate (gpm):	Not Reported
Flow Type:	Not Reported	PSI:	Not Reported
Well Test:	Not Reported	Water Reclamation #:	8

M2506
West
1/2 - 1 Mile
Lower

WA WELLS **WALOG2000658941**

Database:	Ecology Well Logs	Well Log ID:	1016028
Well Tag #:	BIM823	Project Tag #:	Not Reported
Notice of Intent #:	DE01667	Date Received:	17-APR-15
Diameter (in):	6	Casing Depth (ft):	21
Well completion:	16-MAR-15	Well Owner:	Trammell Crow Company
Well Type:	Water	Driller #:	1946
Static Water Level:	Not Reported	Flow Rate (gpm):	Not Reported
Flow Type:	Not Reported	PSI:	Not Reported
Well Test:	Not Reported	Water Reclamation #:	8

DRAFT

Map ID Direction Distance Elevation	Database	EDR ID Number
M2507 **West** **1/2 - 1 Mile** **Lower**	**WA WELLS**	**WALOG2000658945**

Database:	Ecology Well Logs	Well Log ID:	1016032
Well Tag #:	BIM827	Project Tag #:	Not Reported
Notice of Intent #:	DE01667	Date Received:	17-APR-15
Diameter (in):	6	Casing Depth (ft):	21
Well completion:	16-MAR-15	Well Owner:	Trammell Crow Company
Well Type:	Water	Driller #:	1946
Static Water Level:	Not Reported	Flow Rate (gpm):	Not Reported
Flow Type:	Not Reported	PSI:	Not Reported
Well Test:	Not Reported	Water Reclamation #:	8

M2508 **West** **1/2 - 1 Mile** **Lower**	**WA WELLS**	**WALOG2000658946**

Database:	Ecology Well Logs	Well Log ID:	1016033
Well Tag #:	BIM828	Project Tag #:	Not Reported
Notice of Intent #:	DE01667	Date Received:	17-APR-15
Diameter (in):	6	Casing Depth (ft):	21
Well completion:	16-MAR-15	Well Owner:	Trammell Crow Company
Well Type:	Water	Driller #:	1946
Static Water Level:	Not Reported	Flow Rate (gpm):	Not Reported
Flow Type:	Not Reported	PSI:	Not Reported
Well Test:	Not Reported	Water Reclamation #:	8

M2509 **West** **1/2 - 1 Mile** **Lower**	**WA WELLS**	**WALOG2000658944**

Database:	Ecology Well Logs	Well Log ID:	1016031
Well Tag #:	BIM826	Project Tag #:	Not Reported
Notice of Intent #:	DE01667	Date Received:	17-APR-15
Diameter (in):	6	Casing Depth (ft):	21
Well completion:	16-MAR-15	Well Owner:	Trammell Crow Company
Well Type:	Water	Driller #:	1946
Static Water Level:	Not Reported	Flow Rate (gpm):	Not Reported
Flow Type:	Not Reported	PSI:	Not Reported
Well Test:	Not Reported	Water Reclamation #:	8

M2510 **West** **1/2 - 1 Mile** **Lower**	**WA WELLS**	**WALOG2000658942**

Database:	Ecology Well Logs	Well Log ID:	1016029
Well Tag #:	BIM824	Project Tag #:	Not Reported
Notice of Intent #:	DE01667	Date Received:	17-APR-15
Diameter (in):	6	Casing Depth (ft):	21

DRAFT

Well completion:	16-MAR-15	Well Owner:	Trammell Crow Company
Well Type:	Water	Driller #:	1946
Static Water Level:	Not Reported	Flow Rate (gpm):	Not Reported
Flow Type:	Not Reported	PSI:	Not Reported
Well Test:	Not Reported	Water Reclamation #:	8

M2511
West
1/2 - 1 Mile
Lower

WA WELLS **WALOG2000658943**

Database:	Ecology Well Logs	Well Log ID:	1016030
Well Tag #:	BIM825	Project Tag #:	Not Reported
Notice of Intent #:	DE01667	Date Received:	17-APR-15
Diameter (in):	6	Casing Depth (ft):	21
Well completion:	16-MAR-15	Well Owner:	Trammell Crow Company
Well Type:	Water	Driller #:	1946
Static Water Level:	Not Reported	Flow Rate (gpm):	Not Reported
Flow Type:	Not Reported	PSI:	Not Reported
Well Test:	Not Reported	Water Reclamation #:	8

M2512
West
1/2 - 1 Mile
Lower

WA WELLS **WALOG2000658935**

Database:	Ecology Well Logs	Well Log ID:	1015957
Well Tag #:	BIM857	Project Tag #:	Not Reported
Notice of Intent #:	DE01667	Date Received:	17-APR-15
Diameter (in):	6	Casing Depth (ft):	21
Well completion:	18-MAR-15	Well Owner:	Trammell Crow Company
Well Type:	Water	Driller #:	1946
Static Water Level:	Not Reported	Flow Rate (gpm):	Not Reported
Flow Type:	Not Reported	PSI:	Not Reported
Well Test:	Not Reported	Water Reclamation #:	8

M2513
West
1/2 - 1 Mile
Lower

WA WELLS **WALOG2000658927**

Database:	Ecology Well Logs	Well Log ID:	1015949
Well Tag #:	BIM879	Project Tag #:	Not Reported
Notice of Intent #:	DE01667	Date Received:	17-APR-15
Diameter (in):	6	Casing Depth (ft):	21
Well completion:	20-MAR-15	Well Owner:	Trammell Crow Company
Well Type:	Water	Driller #:	1946
Static Water Level:	Not Reported	Flow Rate (gpm):	Not Reported
Flow Type:	Not Reported	PSI:	Not Reported
Well Test:	Not Reported	Water Reclamation #:	8

DRAFT

Map ID Direction Distance Elevation	Database	EDR ID Number
M2514 **West** **1/2 - 1 Mile** **Lower**	**WA WELLS**	**WALOG2000658928**

Database:	Ecology Well Logs	Well Log ID:	1015950
Well Tag #:	BIM880	Project Tag #:	Not Reported
Notice of Intent #:	DE01667	Date Received:	17-APR-15
Diameter (in):	6	Casing Depth (ft):	21
Well completion:	20-MAR-15	Well Owner:	Trammell Crow Company
Well Type:	Water	Driller #:	1946
Static Water Level:	Not Reported	Flow Rate (gpm):	Not Reported
Flow Type:	Not Reported	PSI:	Not Reported
Well Test:	Not Reported	Water Reclamation #:	8

M2515 **West** **1/2 - 1 Mile** **Lower**	**WA WELLS**	**WALOG2000658926**

Database:	Ecology Well Logs	Well Log ID:	1015948
Well Tag #:	BIM878	Project Tag #:	Not Reported
Notice of Intent #:	DE01667	Date Received:	17-APR-15
Diameter (in):	6	Casing Depth (ft):	21
Well completion:	20-MAR-15	Well Owner:	Trammell Crow Company
Well Type:	Water	Driller #:	1946
Static Water Level:	Not Reported	Flow Rate (gpm):	Not Reported
Flow Type:	Not Reported	PSI:	Not Reported
Well Test:	Not Reported	Water Reclamation #:	8

M2516 **West** **1/2 - 1 Mile** **Lower**	**WA WELLS**	**WALOG2000658924**

Database:	Ecology Well Logs	Well Log ID:	1015946
Well Tag #:	BIM876	Project Tag #:	Not Reported
Notice of Intent #:	DE01667	Date Received:	17-APR-15
Diameter (in):	6	Casing Depth (ft):	21
Well completion:	20-MAR-15	Well Owner:	Trammell Crow Company
Well Type:	Water	Driller #:	1946
Static Water Level:	Not Reported	Flow Rate (gpm):	Not Reported
Flow Type:	Not Reported	PSI:	Not Reported
Well Test:	Not Reported	Water Reclamation #:	8

M2517 **West** **1/2 - 1 Mile** **Lower**	**WA WELLS**	**WALOG2000658925**

Database:	Ecology Well Logs	Well Log ID:	1015947
Well Tag #:	BIM877	Project Tag #:	Not Reported
Notice of Intent #:	DE01667	Date Received:	17-APR-15
Diameter (in):	6	Casing Depth (ft):	21

DRAFT

Well completion:	20-MAR-15	Well Owner:	Trammell Crow Company
Well Type:	Water	Driller #:	1946
Static Water Level:	Not Reported	Flow Rate (gpm):	Not Reported
Flow Type:	Not Reported	PSI:	Not Reported
Well Test:	Not Reported	Water Reclamation #:	8

M2518
West
1/2 - 1 Mile
Lower

WA WELLS **WALOG2000658929**

Database:	Ecology Well Logs	Well Log ID:	1015951
Well Tag #:	BIM851	Project Tag #:	Not Reported
Notice of Intent #:	DE01667	Date Received:	17-APR-15
Diameter (in):	6	Casing Depth (ft):	21
Well completion:	18-MAR-15	Well Owner:	Trammell Crow Company
Well Type:	Water	Driller #:	1946
Static Water Level:	Not Reported	Flow Rate (gpm):	Not Reported
Flow Type:	Not Reported	PSI:	Not Reported
Well Test:	Not Reported	Water Reclamation #:	8

M2519
West
1/2 - 1 Mile
Lower

WA WELLS **WALOG2000658933**

Database:	Ecology Well Logs	Well Log ID:	1015955
Well Tag #:	BIM855	Project Tag #:	Not Reported
Notice of Intent #:	DE01667	Date Received:	17-APR-15
Diameter (in):	6	Casing Depth (ft):	21
Well completion:	18-MAR-15	Well Owner:	Trammell Crow Company
Well Type:	Water	Driller #:	1946
Static Water Level:	Not Reported	Flow Rate (gpm):	Not Reported
Flow Type:	Not Reported	PSI:	Not Reported
Well Test:	Not Reported	Water Reclamation #:	8

M2520
West
1/2 - 1 Mile
Lower

WA WELLS **WALOG2000658934**

Database:	Ecology Well Logs	Well Log ID:	1015956
Well Tag #:	BIM856	Project Tag #:	Not Reported
Notice of Intent #:	DE01667	Date Received:	17-APR-15
Diameter (in):	6	Casing Depth (ft):	21
Well completion:	18-MAR-15	Well Owner:	Trammell Crow Company
Well Type:	Water	Driller #:	1946
Static Water Level:	Not Reported	Flow Rate (gpm):	Not Reported
Flow Type:	Not Reported	PSI:	Not Reported
Well Test:	Not Reported	Water Reclamation #:	8

DRAFT

Map ID Direction Distance Elevation	Database	EDR ID Number
M2521 **West** **1/2 - 1 Mile** **Lower**	**WA WELLS**	**WALOG2000658932**

Database:	Ecology Well Logs	Well Log ID:	1015954
Well Tag #:	BIM854	Project Tag #:	Not Reported
Notice of Intent #:	DE01667	Date Received:	17-APR-15
Diameter (in):	6	Casing Depth (ft):	21
Well completion:	18-MAR-15	Well Owner:	Trammell Crow Company
Well Type:	Water	Driller #:	1946
Static Water Level:	Not Reported	Flow Rate (gpm):	Not Reported
Flow Type:	Not Reported	PSI:	Not Reported
Well Test:	Not Reported	Water Reclamation #:	8

M2522 **West** **1/2 - 1 Mile** **Lower**	**WA WELLS**	**WALOG2000658930**

Database:	Ecology Well Logs	Well Log ID:	1015952
Well Tag #:	BIM852	Project Tag #:	Not Reported
Notice of Intent #:	DE01667	Date Received:	17-APR-15
Diameter (in):	6	Casing Depth (ft):	21
Well completion:	18-MAR-15	Well Owner:	Trammell Crow Company
Well Type:	Water	Driller #:	1946
Static Water Level:	Not Reported	Flow Rate (gpm):	Not Reported
Flow Type:	Not Reported	PSI:	Not Reported
Well Test:	Not Reported	Water Reclamation #:	8

M2523 **West** **1/2 - 1 Mile** **Lower**	**WA WELLS**	**WALOG2000658931**

Database:	Ecology Well Logs	Well Log ID:	1015953
Well Tag #:	BIM853	Project Tag #:	Not Reported
Notice of Intent #:	DE01667	Date Received:	17-APR-15
Diameter (in):	6	Casing Depth (ft):	21
Well completion:	18-MAR-15	Well Owner:	Trammell Crow Company
Well Type:	Water	Driller #:	1946
Static Water Level:	Not Reported	Flow Rate (gpm):	Not Reported
Flow Type:	Not Reported	PSI:	Not Reported
Well Test:	Not Reported	Water Reclamation #:	8

M2524 **West** **1/2 - 1 Mile** **Lower**	**WA WELLS**	**WALOG2000658947**

Database:	Ecology Well Logs	Well Log ID:	1016034
Well Tag #:	BIM829	Project Tag #:	Not Reported
Notice of Intent #:	DE01667	Date Received:	17-APR-15
Diameter (in):	6	Casing Depth (ft):	21

DRAFT

Well completion:	16-MAR-15	Well Owner:	Trammell Crow Company
Well Type:	Water	Driller #:	1946
Static Water Level:	Not Reported	Flow Rate (gpm):	Not Reported
Flow Type:	Not Reported	PSI:	Not Reported
Well Test:	Not Reported	Water Reclamation #:	8

M2525
West
1/2 - 1 Mile
Lower

WA WELLS **WALOG2000664356**

Database:	Ecology Well Logs	Well Log ID:	1023197
Well Tag #:	BIM805	Project Tag #:	Not Reported
Notice of Intent #:	AE31090	Date Received:	26-MAY-15
Diameter (in):	6	Casing Depth (ft):	21
Well completion:	04-MAY-15	Well Owner:	Trammell Crow Company
Well Type:	Decommisioning	Driller #:	1946
Static Water Level:	Not Reported	Flow Rate (gpm):	Not Reported
Flow Type:	Not Reported	PSI:	Not Reported
Well Test:	Not Reported	Water Reclamation #:	8

M2526
West
1/2 - 1 Mile
Lower

WA WELLS **WALOG2000664357**

Database:	Ecology Well Logs	Well Log ID:	1023198
Well Tag #:	BIM806	Project Tag #:	Not Reported
Notice of Intent #:	AE31090	Date Received:	26-MAY-15
Diameter (in):	6	Casing Depth (ft):	21
Well completion:	04-MAY-15	Well Owner:	Trammell Crow Company
Well Type:	Decommisioning	Driller #:	1946
Static Water Level:	Not Reported	Flow Rate (gpm):	Not Reported
Flow Type:	Not Reported	PSI:	Not Reported
Well Test:	Not Reported	Water Reclamation #:	8

M2527
West
1/2 - 1 Mile
Lower

WA WELLS **WALOG2000664355**

Database:	Ecology Well Logs	Well Log ID:	1023196
Well Tag #:	BIM804	Project Tag #:	Not Reported
Notice of Intent #:	AE31090	Date Received:	26-MAY-15
Diameter (in):	6	Casing Depth (ft):	21
Well completion:	04-MAY-15	Well Owner:	Trammell Crow Company
Well Type:	Decommisioning	Driller #:	1946
Static Water Level:	Not Reported	Flow Rate (gpm):	Not Reported
Flow Type:	Not Reported	PSI:	Not Reported
Well Test:	Not Reported	Water Reclamation #:	8

DRAFT

Map ID Direction Distance Elevation	Database	EDR ID Number
M2528 **West** **1/2 - 1 Mile** **Lower**	**WA WELLS**	**WALOG2000664353**

Database:	Ecology Well Logs	Well Log ID:	1023194
Well Tag #:	BIM802	Project Tag #:	Not Reported
Notice of Intent #:	AE31090	Date Received:	26-MAY-15
Diameter (in):	6	Casing Depth (ft):	21
Well completion:	04-MAY-15	Well Owner:	Trammell Crow Company
Well Type:	Decommisioning	Driller #:	1946
Static Water Level:	Not Reported	Flow Rate (gpm):	Not Reported
Flow Type:	Not Reported	PSI:	Not Reported
Well Test:	Not Reported	Water Reclamation #:	8

M2529 **West** **1/2 - 1 Mile** **Lower**	**WA WELLS**	**WALOG2000664354**

Database:	Ecology Well Logs	Well Log ID:	1023195
Well Tag #:	BIM803	Project Tag #:	Not Reported
Notice of Intent #:	AE31090	Date Received:	26-MAY-15
Diameter (in):	6	Casing Depth (ft):	21
Well completion:	04-MAY-15	Well Owner:	Trammell Crow Company
Well Type:	Decommisioning	Driller #:	1946
Static Water Level:	Not Reported	Flow Rate (gpm):	Not Reported
Flow Type:	Not Reported	PSI:	Not Reported
Well Test:	Not Reported	Water Reclamation #:	8

M2530 **West** **1/2 - 1 Mile** **Lower**	**WA WELLS**	**WALOG2000664358**

Database:	Ecology Well Logs	Well Log ID:	1023199
Well Tag #:	BIM807	Project Tag #:	Not Reported
Notice of Intent #:	AE31090	Date Received:	26-MAY-15
Diameter (in):	6	Casing Depth (ft):	21
Well completion:	04-MAY-15	Well Owner:	Trammell Crow Company
Well Type:	Decommisioning	Driller #:	1946
Static Water Level:	Not Reported	Flow Rate (gpm):	Not Reported
Flow Type:	Not Reported	PSI:	Not Reported
Well Test:	Not Reported	Water Reclamation #:	8

M2531 **West** **1/2 - 1 Mile** **Lower**	**WA WELLS**	**WALOG2000664372**

Database:	Ecology Well Logs	Well Log ID:	1023213
Well Tag #:	BIM811	Project Tag #:	Not Reported
Notice of Intent #:	AE31090	Date Received:	26-MAY-15
Diameter (in):	6	Casing Depth (ft):	21

DRAFT

Well completion:	05-MAY-15	Well Owner:	Trammell Crow Company
Well Type:	Decommisioning	Driller #:	1946
Static Water Level:	Not Reported	Flow Rate (gpm):	Not Reported
Flow Type:	Not Reported	PSI:	Not Reported
Well Test:	Not Reported	Water Reclamation #:	8

M2532
West
1/2 - 1 Mile
Lower

WA WELLS **WALOG2000664373**

Database:	Ecology Well Logs	Well Log ID:	1023214
Well Tag #:	BIM812	Project Tag #:	Not Reported
Notice of Intent #:	AE31090	Date Received:	26-MAY-15
Diameter (in):	6	Casing Depth (ft):	21
Well completion:	05-MAY-15	Well Owner:	Trammell Crow Company
Well Type:	Decommisioning	Driller #:	1946
Static Water Level:	Not Reported	Flow Rate (gpm):	Not Reported
Flow Type:	Not Reported	PSI:	Not Reported
Well Test:	Not Reported	Water Reclamation #:	8

M2533
West
1/2 - 1 Mile
Lower

WA WELLS **WALOG2000664371**

Database:	Ecology Well Logs	Well Log ID:	1023212
Well Tag #:	BIM810	Project Tag #:	Not Reported
Notice of Intent #:	AE31090	Date Received:	26-MAY-15
Diameter (in):	6	Casing Depth (ft):	21
Well completion:	05-MAY-15	Well Owner:	Trammell Crow Company
Well Type:	Decommisioning	Driller #:	1946
Static Water Level:	Not Reported	Flow Rate (gpm):	Not Reported
Flow Type:	Not Reported	PSI:	Not Reported
Well Test:	Not Reported	Water Reclamation #:	8

M2534
West
1/2 - 1 Mile
Lower

WA WELLS **WALOG2000664359**

Database:	Ecology Well Logs	Well Log ID:	1023200
Well Tag #:	BIM808	Project Tag #:	Not Reported
Notice of Intent #:	AE31090	Date Received:	26-MAY-15
Diameter (in):	6	Casing Depth (ft):	21
Well completion:	04-MAY-15	Well Owner:	Trammell Crow Company
Well Type:	Decommisioning	Driller #:	1946
Static Water Level:	Not Reported	Flow Rate (gpm):	Not Reported
Flow Type:	Not Reported	PSI:	Not Reported
Well Test:	Not Reported	Water Reclamation #:	8

DRAFT

Map ID Direction Distance Elevation	Database	EDR ID Number
M2535 **West** **1/2 - 1 Mile** **Lower**	**WA WELLS**	**WALOG2000664370**

Database:	Ecology Well Logs	Well Log ID:	1023211
Well Tag #:	BIM809	Project Tag #:	Not Reported
Notice of Intent #:	AE31090	Date Received:	26-MAY-15
Diameter (in):	6	Casing Depth (ft):	21
Well completion:	05-MAY-15	Well Owner:	Trammell Crow Company
Well Type:	Decommisioning	Driller #:	1946
Static Water Level:	Not Reported	Flow Rate (gpm):	Not Reported
Flow Type:	Not Reported	PSI:	Not Reported
Well Test:	Not Reported	Water Reclamation #:	8

M2536 **West** **1/2 - 1 Mile** **Lower**	**WA WELLS**	**WALOG2000664352**

Database:	Ecology Well Logs	Well Log ID:	1023193
Well Tag #:	BIM801	Project Tag #:	Not Reported
Notice of Intent #:	AE31090	Date Received:	26-MAY-15
Diameter (in):	6	Casing Depth (ft):	21
Well completion:	04-MAY-15	Well Owner:	Trammell Crow Company
Well Type:	Decommisioning	Driller #:	1946
Static Water Level:	Not Reported	Flow Rate (gpm):	Not Reported
Flow Type:	Not Reported	PSI:	Not Reported
Well Test:	Not Reported	Water Reclamation #:	8

M2537 **West** **1/2 - 1 Mile** **Lower**	**WA WELLS**	**WALOG2000658951**

Database:	Ecology Well Logs	Well Log ID:	1016038
Well Tag #:	BIM833	Project Tag #:	Not Reported
Notice of Intent #:	DE01667	Date Received:	17-APR-15
Diameter (in):	6	Casing Depth (ft):	21
Well completion:	16-MAR-15	Well Owner:	Trammell Crow Company
Well Type:	Water	Driller #:	1946
Static Water Level:	Not Reported	Flow Rate (gpm):	Not Reported
Flow Type:	Not Reported	PSI:	Not Reported
Well Test:	Not Reported	Water Reclamation #:	8

M2538 **West** **1/2 - 1 Mile** **Lower**	**WA WELLS**	**WALOG2000658952**

Database:	Ecology Well Logs	Well Log ID:	1016039
Well Tag #:	BIM834	Project Tag #:	Not Reported
Notice of Intent #:	DE01667	Date Received:	17-APR-15
Diameter (in):	6	Casing Depth (ft):	21

DRAFT

Well completion:	16-MAR-15	Well Owner:	Trammell Crow Company
Well Type:	Water	Driller #:	1946
Static Water Level:	Not Reported	Flow Rate (gpm):	Not Reported
Flow Type:	Not Reported	PSI:	Not Reported
Well Test:	Not Reported	Water Reclamation #:	8

M2539
West
1/2 - 1 Mile
Lower

WA WELLS **WALOG2000658950**

Database:	Ecology Well Logs	Well Log ID:	1016037
Well Tag #:	BIM832	Project Tag #:	Not Reported
Notice of Intent #:	DE01667	Date Received:	17-APR-15
Diameter (in):	6	Casing Depth (ft):	21
Well completion:	16-MAR-15	Well Owner:	Trammell Crow Company
Well Type:	Water	Driller #:	1946
Static Water Level:	Not Reported	Flow Rate (gpm):	Not Reported
Flow Type:	Not Reported	PSI:	Not Reported
Well Test:	Not Reported	Water Reclamation #:	8

M2540
West
1/2 - 1 Mile
Lower

WA WELLS **WALOG2000658948**

Database:	Ecology Well Logs	Well Log ID:	1016035
Well Tag #:	BIM830	Project Tag #:	Not Reported
Notice of Intent #:	DE01667	Date Received:	17-APR-15
Diameter (in):	6	Casing Depth (ft):	21
Well completion:	16-MAR-15	Well Owner:	Trammell Crow Company
Well Type:	Water	Driller #:	1946
Static Water Level:	Not Reported	Flow Rate (gpm):	Not Reported
Flow Type:	Not Reported	PSI:	Not Reported
Well Test:	Not Reported	Water Reclamation #:	8

M2541
West
1/2 - 1 Mile
Lower

WA WELLS **WALOG2000658949**

Database:	Ecology Well Logs	Well Log ID:	1016036
Well Tag #:	BIM831	Project Tag #:	Not Reported
Notice of Intent #:	DE01667	Date Received:	17-APR-15
Diameter (in):	6	Casing Depth (ft):	21
Well completion:	16-MAR-15	Well Owner:	Trammell Crow Company
Well Type:	Water	Driller #:	1946
Static Water Level:	Not Reported	Flow Rate (gpm):	Not Reported
Flow Type:	Not Reported	PSI:	Not Reported
Well Test:	Not Reported	Water Reclamation #:	8

DRAFT

Map ID Direction Distance Elevation	Database	EDR ID Number
M2542 **West** **1/2 - 1 Mile** **Lower**	**WA WELLS**	**WALOG2000658953**

Database:	Ecology Well Logs	Well Log ID:	1016040
Well Tag #:	BIM835	Project Tag #:	Not Reported
Notice of Intent #:	DE01667	Date Received:	17-APR-15
Diameter (in):	6	Casing Depth (ft):	21
Well completion:	16-MAR-15	Well Owner:	Trammell Crow Company
Well Type:	Water	Driller #:	1946
Static Water Level:	Not Reported	Flow Rate (gpm):	Not Reported
Flow Type:	Not Reported	PSI:	Not Reported
Well Test:	Not Reported	Water Reclamation #:	8

M2543 **West** **1/2 - 1 Mile** **Lower**	**WA WELLS**	**WALOG2000658957**

Database:	Ecology Well Logs	Well Log ID:	1016044
Well Tag #:	BIM839	Project Tag #:	Not Reported
Notice of Intent #:	DE01667	Date Received:	17-APR-15
Diameter (in):	6	Casing Depth (ft):	21
Well completion:	16-MAR-15	Well Owner:	Trammell Crow Company
Well Type:	Water	Driller #:	1946
Static Water Level:	Not Reported	Flow Rate (gpm):	Not Reported
Flow Type:	Not Reported	PSI:	Not Reported
Well Test:	Not Reported	Water Reclamation #:	8

M2544 **West** **1/2 - 1 Mile** **Lower**	**WA WELLS**	**WALOG2000658958**

Database:	Ecology Well Logs	Well Log ID:	1016045
Well Tag #:	BIM840	Project Tag #:	Not Reported
Notice of Intent #:	DE01667	Date Received:	17-APR-15
Diameter (in):	6	Casing Depth (ft):	21
Well completion:	16-MAR-15	Well Owner:	Trammell Crow Company
Well Type:	Water	Driller #:	1946
Static Water Level:	Not Reported	Flow Rate (gpm):	Not Reported
Flow Type:	Not Reported	PSI:	Not Reported
Well Test:	Not Reported	Water Reclamation #:	8

M2545 **West** **1/2 - 1 Mile** **Lower**	**WA WELLS**	**WALOG2000658956**

Database:	Ecology Well Logs	Well Log ID:	1016043
Well Tag #:	BIM838	Project Tag #:	Not Reported
Notice of Intent #:	DE01667	Date Received:	17-APR-15
Diameter (in):	6	Casing Depth (ft):	21

DRAFT

Well completion:	16-MAR-15	Well Owner:	Trammell Crow Company
Well Type:	Water	Driller #:	1946
Static Water Level:	Not Reported	Flow Rate (gpm):	Not Reported
Flow Type:	Not Reported	PSI:	Not Reported
Well Test:	Not Reported	Water Reclamation #:	8

M2546
West
1/2 - 1 Mile
Lower

WA WELLS **WALOG2000658954**

Database:	Ecology Well Logs	Well Log ID:	1016041
Well Tag #:	BIM836	Project Tag #:	Not Reported
Notice of Intent #:	DE01667	Date Received:	17-APR-15
Diameter (in):	6	Casing Depth (ft):	21
Well completion:	16-MAR-15	Well Owner:	Trammell Crow Company
Well Type:	Water	Driller #:	1946
Static Water Level:	Not Reported	Flow Rate (gpm):	Not Reported
Flow Type:	Not Reported	PSI:	Not Reported
Well Test:	Not Reported	Water Reclamation #:	8

M2547
West
1/2 - 1 Mile
Lower

WA WELLS **WALOG2000658955**

Database:	Ecology Well Logs	Well Log ID:	1016042
Well Tag #:	BIM837	Project Tag #:	Not Reported
Notice of Intent #:	DE01667	Date Received:	17-APR-15
Diameter (in):	6	Casing Depth (ft):	21
Well completion:	16-MAR-15	Well Owner:	Trammell Crow Company
Well Type:	Water	Driller #:	1946
Static Water Level:	Not Reported	Flow Rate (gpm):	Not Reported
Flow Type:	Not Reported	PSI:	Not Reported
Well Test:	Not Reported	Water Reclamation #:	8

M2548
West
1/2 - 1 Mile
Lower

WA WELLS **WALOG2000658892**

Database:	Ecology Well Logs	Well Log ID:	1015868
Well Tag #:	BIM814	Project Tag #:	Not Reported
Notice of Intent #:	DE01667	Date Received:	17-APR-15
Diameter (in):	6	Casing Depth (ft):	21
Well completion:	15-MAR-15	Well Owner:	Trammell Crow Company
Well Type:	Water	Driller #:	1946
Static Water Level:	Not Reported	Flow Rate (gpm):	Not Reported
Flow Type:	Not Reported	PSI:	Not Reported
Well Test:	Not Reported	Water Reclamation #:	8

DRAFT

Map ID Direction Distance Elevation	Database	EDR ID Number
M2549 **West** **1/2 - 1 Mile** **Lower**	**WA WELLS**	**WALOG2000658893**

Database:	Ecology Well Logs	Well Log ID:	1015869
Well Tag #:	BIM815	Project Tag #:	Not Reported
Notice of Intent #:	DE01667	Date Received:	17-APR-15
Diameter (in):	6	Casing Depth (ft):	21
Well completion:	15-MAR-15	Well Owner:	Trammell Crow Company
Well Type:	Water	Driller #:	1946
Static Water Level:	Not Reported	Flow Rate (gpm):	Not Reported
Flow Type:	Not Reported	PSI:	Not Reported
Well Test:	Not Reported	Water Reclamation #:	8

M2550 **West** **1/2 - 1 Mile** **Lower**	**WA WELLS**	**WALOG2000658891**

Database:	Ecology Well Logs	Well Log ID:	1015867
Well Tag #:	BIM813	Project Tag #:	Not Reported
Notice of Intent #:	DE01667	Date Received:	17-APR-15
Diameter (in):	6	Casing Depth (ft):	21
Well completion:	15-MAR-15	Well Owner:	Trammell Crow Company
Well Type:	Water	Driller #:	1946
Static Water Level:	Not Reported	Flow Rate (gpm):	Not Reported
Flow Type:	Not Reported	PSI:	Not Reported
Well Test:	Not Reported	Water Reclamation #:	8

M2551 **West** **1/2 - 1 Mile** **Lower**	**WA WELLS**	**WALOG2000658889**

Database:	Ecology Well Logs	Well Log ID:	1015865
Well Tag #:	BIM811	Project Tag #:	Not Reported
Notice of Intent #:	DE01667	Date Received:	17-APR-15
Diameter (in):	6	Casing Depth (ft):	21
Well completion:	15-MAR-15	Well Owner:	Trammell Crow Company
Well Type:	Water	Driller #:	1946
Static Water Level:	Not Reported	Flow Rate (gpm):	Not Reported
Flow Type:	Not Reported	PSI:	Not Reported
Well Test:	Not Reported	Water Reclamation #:	8

M2552 **West** **1/2 - 1 Mile** **Lower**	**WA WELLS**	**WALOG2000658890**

Database:	Ecology Well Logs	Well Log ID:	1015866
Well Tag #:	BIM812	Project Tag #:	Not Reported
Notice of Intent #:	DE01667	Date Received:	17-APR-15
Diameter (in):	6	Casing Depth (ft):	21

DRAFT

Well completion:	15-MAR-15	Well Owner:	Trammell Crow Company
Well Type:	Water	Driller #:	1946
Static Water Level:	Not Reported	Flow Rate (gpm):	Not Reported
Flow Type:	Not Reported	PSI:	Not Reported
Well Test:	Not Reported	Water Reclamation #:	8

M2553
West
1/2 - 1 Mile
Lower

WA WELLS **WALOG2000658894**

Database:	Ecology Well Logs	Well Log ID:	1015870
Well Tag #:	BIM816	Project Tag #:	Not Reported
Notice of Intent #:	DE01667	Date Received:	17-APR-15
Diameter (in):	6	Casing Depth (ft):	21
Well completion:	15-MAR-15	Well Owner:	Trammell Crow Company
Well Type:	Water	Driller #:	1946
Static Water Level:	Not Reported	Flow Rate (gpm):	Not Reported
Flow Type:	Not Reported	PSI:	Not Reported
Well Test:	Not Reported	Water Reclamation #:	8

M2554
West
1/2 - 1 Mile
Lower

WA WELLS **WALOG2000658898**

Database:	Ecology Well Logs	Well Log ID:	1015874
Well Tag #:	BIM820	Project Tag #:	Not Reported
Notice of Intent #:	DE01667	Date Received:	17-APR-15
Diameter (in):	6	Casing Depth (ft):	21
Well completion:	15-MAR-15	Well Owner:	Trammell Crow Company
Well Type:	Water	Driller #:	1946
Static Water Level:	Not Reported	Flow Rate (gpm):	Not Reported
Flow Type:	Not Reported	PSI:	Not Reported
Well Test:	Not Reported	Water Reclamation #:	8

M2555
West
1/2 - 1 Mile
Lower

WA WELLS **WALOG2000658899**

Database:	Ecology Well Logs	Well Log ID:	1015876
Well Tag #:	BIM861	Project Tag #:	Not Reported
Notice of Intent #:	DE01667	Date Received:	17-APR-15
Diameter (in):	6	Casing Depth (ft):	21
Well completion:	19-MAR-15	Well Owner:	Trammell Crow Company
Well Type:	Water	Driller #:	1946
Static Water Level:	Not Reported	Flow Rate (gpm):	Not Reported
Flow Type:	Not Reported	PSI:	Not Reported
Well Test:	Not Reported	Water Reclamation #:	8

DRAFT

Map ID Direction Distance Elevation	Database	EDR ID Number
M2556 **West** **1/2 - 1 Mile** **Lower**	**WA WELLS**	**WALOG2000658897**

Database:	Ecology Well Logs	Well Log ID:	1015873
Well Tag #:	BIM819	Project Tag #:	Not Reported
Notice of Intent #:	DE01667	Date Received:	17-APR-15
Diameter (in):	6	Casing Depth (ft):	21
Well completion:	15-MAR-15	Well Owner:	Trammell Crow Company
Well Type:	Water	Driller #:	1946
Static Water Level:	Not Reported	Flow Rate (gpm):	Not Reported
Flow Type:	Not Reported	PSI:	Not Reported
Well Test:	Not Reported	Water Reclamation #:	8

M2557 **West** **1/2 - 1 Mile** **Lower**	**WA WELLS**	**WALOG2000658895**

Database:	Ecology Well Logs	Well Log ID:	1015871
Well Tag #:	BIM817	Project Tag #:	Not Reported
Notice of Intent #:	DE01667	Date Received:	17-APR-15
Diameter (in):	6	Casing Depth (ft):	21
Well completion:	15-MAR-15	Well Owner:	Trammell Crow Company
Well Type:	Water	Driller #:	1946
Static Water Level:	Not Reported	Flow Rate (gpm):	Not Reported
Flow Type:	Not Reported	PSI:	Not Reported
Well Test:	Not Reported	Water Reclamation #:	8

M2558 **West** **1/2 - 1 Mile** **Lower**	**WA WELLS**	**WALOG2000658896**

Database:	Ecology Well Logs	Well Log ID:	1015872
Well Tag #:	BIM818	Project Tag #:	Not Reported
Notice of Intent #:	DE01667	Date Received:	17-APR-15
Diameter (in):	6	Casing Depth (ft):	21
Well completion:	15-MAR-15	Well Owner:	Trammell Crow Company
Well Type:	Water	Driller #:	1946
Static Water Level:	Not Reported	Flow Rate (gpm):	Not Reported
Flow Type:	Not Reported	PSI:	Not Reported
Well Test:	Not Reported	Water Reclamation #:	8

M2559 **West** **1/2 - 1 Mile** **Lower**	**WA WELLS**	**WALOG2000658888**

Database:	Ecology Well Logs	Well Log ID:	1015864
Well Tag #:	BIM810	Project Tag #:	Not Reported
Notice of Intent #:	DE01667	Date Received:	17-APR-15
Diameter (in):	6	Casing Depth (ft):	21

DRAFT

Well completion:	15-MAR-15	Well Owner:	Trammell Crow Company
Well Type:	Water	Driller #:	1946
Static Water Level:	Not Reported	Flow Rate (gpm):	Not Reported
Flow Type:	Not Reported	PSI:	Not Reported
Well Test:	Not Reported	Water Reclamation #:	8

M2560
West
1/2 - 1 Mile
Lower

WA WELLS **WALOG2000658880**

Database:	Ecology Well Logs	Well Log ID:	1015856
Well Tag #:	BIM802	Project Tag #:	Not Reported
Notice of Intent #:	DE01667	Date Received:	17-APR-15
Diameter (in):	6	Casing Depth (ft):	21
Well completion:	15-MAR-15	Well Owner:	Trammell Crow Company
Well Type:	Water	Driller #:	1946
Static Water Level:	Not Reported	Flow Rate (gpm):	Not Reported
Flow Type:	Not Reported	PSI:	Not Reported
Well Test:	Not Reported	Water Reclamation #:	8

M2561
West
1/2 - 1 Mile
Lower

WA WELLS **WALOG2000658881**

Database:	Ecology Well Logs	Well Log ID:	1015857
Well Tag #:	BIM803	Project Tag #:	Not Reported
Notice of Intent #:	DE01667	Date Received:	17-APR-15
Diameter (in):	6	Casing Depth (ft):	21
Well completion:	15-MAR-15	Well Owner:	Trammell Crow Company
Well Type:	Water	Driller #:	1946
Static Water Level:	Not Reported	Flow Rate (gpm):	Not Reported
Flow Type:	Not Reported	PSI:	Not Reported
Well Test:	Not Reported	Water Reclamation #:	8

M2562
West
1/2 - 1 Mile
Lower

WA WELLS **WALOG2000658879**

Database:	Ecology Well Logs	Well Log ID:	1015855
Well Tag #:	BIM801	Project Tag #:	Not Reported
Notice of Intent #:	DE01667	Date Received:	17-APR-15
Diameter (in):	6	Casing Depth (ft):	21
Well completion:	15-MAR-15	Well Owner:	Trammell Crow Company
Well Type:	Water	Driller #:	1946
Static Water Level:	Not Reported	Flow Rate (gpm):	Not Reported
Flow Type:	Not Reported	PSI:	Not Reported
Well Test:	Not Reported	Water Reclamation #:	8

DRAFT

Map ID Direction Distance Elevation	Database	EDR ID Number
M2563 **West** **1/2 - 1 Mile** **Lower**	**WA WELLS**	**WALOG2000657463**

Database:	Ecology Well Logs	Well Log ID:	1013149
Well Tag #:	BHV855	Project Tag #:	Not Reported
Notice of Intent #:	AE31219	Date Received:	20-APR-15
Diameter (in):	9	Casing Depth (ft):	65
Well completion:	24-MAR-15	Well Owner:	Touchstone
Well Type:	Decommisioning	Driller #:	0
Static Water Level:	Not Reported	Flow Rate (gpm):	Not Reported
Flow Type:	Not Reported	PSI:	Not Reported
Well Test:	Not Reported	Water Reclamation #:	8

M2564 **West** **1/2 - 1 Mile** **Lower**	**WA WELLS**	**WALOG2000657482**

Database:	Ecology Well Logs	Well Log ID:	1013169
Well Tag #:	BHV854	Project Tag #:	Not Reported
Notice of Intent #:	AE31219	Date Received:	20-APR-15
Diameter (in):	8	Casing Depth (ft):	149
Well completion:	24-MAR-15	Well Owner:	Touchstone
Well Type:	Decommisioning	Driller #:	0
Static Water Level:	Not Reported	Flow Rate (gpm):	Not Reported
Flow Type:	Not Reported	PSI:	Not Reported
Well Test:	Not Reported	Water Reclamation #:	8

M2565 **West** **1/2 - 1 Mile** **Lower**	**WA WELLS**	**WALOG2000658882**

Database:	Ecology Well Logs	Well Log ID:	1015858
Well Tag #:	BIM804	Project Tag #:	Not Reported
Notice of Intent #:	DE01667	Date Received:	17-APR-15
Diameter (in):	6	Casing Depth (ft):	21
Well completion:	15-MAR-15	Well Owner:	Trammell Crow Company
Well Type:	Water	Driller #:	1946
Static Water Level:	Not Reported	Flow Rate (gpm):	Not Reported
Flow Type:	Not Reported	PSI:	Not Reported
Well Test:	Not Reported	Water Reclamation #:	8

M2566 **West** **1/2 - 1 Mile** **Lower**	**WA WELLS**	**WALOG2000658886**

Database:	Ecology Well Logs	Well Log ID:	1015862
Well Tag #:	BIM808	Project Tag #:	Not Reported
Notice of Intent #:	DE01667	Date Received:	17-APR-15
Diameter (in):	6	Casing Depth (ft):	21

DRAFT

Well completion:	15-MAR-15	Well Owner:	Trammell Crow Company
Well Type:	Water	Driller #:	1946
Static Water Level:	Not Reported	Flow Rate (gpm):	Not Reported
Flow Type:	Not Reported	PSI:	Not Reported
Well Test:	Not Reported	Water Reclamation #:	8

M2567
West
1/2 - 1 Mile
Lower

WA WELLS **WALOG2000658887**

Database:	Ecology Well Logs	Well Log ID:	1015863
Well Tag #:	BIM809	Project Tag #:	Not Reported
Notice of Intent #:	DE01667	Date Received:	17-APR-15
Diameter (in):	6	Casing Depth (ft):	21
Well completion:	15-MAR-15	Well Owner:	Trammell Crow Company
Well Type:	Water	Driller #:	1946
Static Water Level:	Not Reported	Flow Rate (gpm):	Not Reported
Flow Type:	Not Reported	PSI:	Not Reported
Well Test:	Not Reported	Water Reclamation #:	8

M2568
West
1/2 - 1 Mile
Lower

WA WELLS **WALOG2000658885**

Database:	Ecology Well Logs	Well Log ID:	1015861
Well Tag #:	BIM807	Project Tag #:	Not Reported
Notice of Intent #:	DE01667	Date Received:	17-APR-15
Diameter (in):	6	Casing Depth (ft):	21
Well completion:	15-MAR-15	Well Owner:	Trammell Crow Company
Well Type:	Water	Driller #:	1946
Static Water Level:	Not Reported	Flow Rate (gpm):	Not Reported
Flow Type:	Not Reported	PSI:	Not Reported
Well Test:	Not Reported	Water Reclamation #:	8

M2569
West
1/2 - 1 Mile
Lower

WA WELLS **WALOG2000658883**

Database:	Ecology Well Logs	Well Log ID:	1015859
Well Tag #:	BIM805	Project Tag #:	Not Reported
Notice of Intent #:	DE01667	Date Received:	17-APR-15
Diameter (in):	6	Casing Depth (ft):	21
Well completion:	15-MAR-15	Well Owner:	Trammell Crow Company
Well Type:	Water	Driller #:	1946
Static Water Level:	Not Reported	Flow Rate (gpm):	Not Reported
Flow Type:	Not Reported	PSI:	Not Reported
Well Test:	Not Reported	Water Reclamation #:	8

DRAFT

Map ID Direction Distance Elevation	Database	EDR ID Number
M2570 **West** **1/2 - 1 Mile** **Lower**	**WA WELLS**	**WALOG2000658884**

Database:	Ecology Well Logs	Well Log ID:	1015860
Well Tag #:	BIM806	Project Tag #:	Not Reported
Notice of Intent #:	DE01667	Date Received:	17-APR-15
Diameter (in):	6	Casing Depth (ft):	21
Well completion:	15-MAR-15	Well Owner:	Trammell Crow Company
Well Type:	Water	Driller #:	1946
Static Water Level:	Not Reported	Flow Rate (gpm):	Not Reported
Flow Type:	Not Reported	PSI:	Not Reported
Well Test:	Not Reported	Water Reclamation #:	8

M2571 **West** **1/2 - 1 Mile** **Lower**	**WA WELLS**	**WALOG2000658900**

Database:	Ecology Well Logs	Well Log ID:	1015877
Well Tag #:	BIM862	Project Tag #:	Not Reported
Notice of Intent #:	DE01667	Date Received:	17-APR-15
Diameter (in):	6	Casing Depth (ft):	21
Well completion:	19-MAR-15	Well Owner:	Trammell Crow Company
Well Type:	Water	Driller #:	1946
Static Water Level:	Not Reported	Flow Rate (gpm):	Not Reported
Flow Type:	Not Reported	PSI:	Not Reported
Well Test:	Not Reported	Water Reclamation #:	8

M2572 **West** **1/2 - 1 Mile** **Lower**	**WA WELLS**	**WALOG2000658916**

Database:	Ecology Well Logs	Well Log ID:	1015894
Well Tag #:	BIM850	Project Tag #:	Not Reported
Notice of Intent #:	DE01667	Date Received:	17-APR-15
Diameter (in):	6	Casing Depth (ft):	21
Well completion:	17-MAR-15	Well Owner:	Trammell Crow Company
Well Type:	Water	Driller #:	1946
Static Water Level:	Not Reported	Flow Rate (gpm):	Not Reported
Flow Type:	Not Reported	PSI:	Not Reported
Well Test:	Not Reported	Water Reclamation #:	8

M2573 **West** **1/2 - 1 Mile** **Lower**	**WA WELLS**	**WALOG2000658917**

Database:	Ecology Well Logs	Well Log ID:	1015939
Well Tag #:	BIM869	Project Tag #:	Not Reported
Notice of Intent #:	DE01667	Date Received:	17-APR-15
Diameter (in):	6	Casing Depth (ft):	21

DRAFT

Well completion:	20-MAR-15	Well Owner:	Trammell Crow Company
Well Type:	Water	Driller #:	1946
Static Water Level:	Not Reported	Flow Rate (gpm):	Not Reported
Flow Type:	Not Reported	PSI:	Not Reported
Well Test:	Not Reported	Water Reclamation #:	8

M2574
West
1/2 - 1 Mile
Lower

WA WELLS **WALOG2000658915**

Database:	Ecology Well Logs	Well Log ID:	1015893
Well Tag #:	BIM849	Project Tag #:	Not Reported
Notice of Intent #:	DE01667	Date Received:	17-APR-15
Diameter (in):	6	Casing Depth (ft):	21
Well completion:	17-MAR-15	Well Owner:	Trammell Crow Company
Well Type:	Water	Driller #:	1946
Static Water Level:	Not Reported	Flow Rate (gpm):	Not Reported
Flow Type:	Not Reported	PSI:	Not Reported
Well Test:	Not Reported	Water Reclamation #:	8

M2575
West
1/2 - 1 Mile
Lower

WA WELLS **WALOG2000658913**

Database:	Ecology Well Logs	Well Log ID:	1015891
Well Tag #:	BIM847	Project Tag #:	Not Reported
Notice of Intent #:	DE01667	Date Received:	17-APR-15
Diameter (in):	6	Casing Depth (ft):	21
Well completion:	17-MAR-15	Well Owner:	Trammell Crow Company
Well Type:	Water	Driller #:	1946
Static Water Level:	Not Reported	Flow Rate (gpm):	Not Reported
Flow Type:	Not Reported	PSI:	Not Reported
Well Test:	Not Reported	Water Reclamation #:	8

M2576
West
1/2 - 1 Mile
Lower

WA WELLS **WALOG2000658914**

Database:	Ecology Well Logs	Well Log ID:	1015892
Well Tag #:	BIM848	Project Tag #:	Not Reported
Notice of Intent #:	DE01667	Date Received:	17-APR-15
Diameter (in):	6	Casing Depth (ft):	21
Well completion:	17-MAR-15	Well Owner:	Trammell Crow Company
Well Type:	Water	Driller #:	1946
Static Water Level:	Not Reported	Flow Rate (gpm):	Not Reported
Flow Type:	Not Reported	PSI:	Not Reported
Well Test:	Not Reported	Water Reclamation #:	8

DRAFT

Map ID Direction Distance Elevation	Database	EDR ID Number
M2577 **West** **1/2 - 1 Mile** **Lower**	**WA WELLS**	**WALOG2000658918**

Database:	Ecology Well Logs	Well Log ID:	1015940
Well Tag #:	BIM870	Project Tag #:	Not Reported
Notice of Intent #:	DE01667	Date Received:	17-APR-15
Diameter (in):	6	Casing Depth (ft):	21
Well completion:	20-MAR-15	Well Owner:	Trammell Crow Company
Well Type:	Water	Driller #:	1946
Static Water Level:	Not Reported	Flow Rate (gpm):	Not Reported
Flow Type:	Not Reported	PSI:	Not Reported
Well Test:	Not Reported	Water Reclamation #:	8

M2578 **West** **1/2 - 1 Mile** **Lower**	**WA WELLS**	**WALOG2000658922**

Database:	Ecology Well Logs	Well Log ID:	1015944
Well Tag #:	BIM874	Project Tag #:	Not Reported
Notice of Intent #:	DE01667	Date Received:	17-APR-15
Diameter (in):	6	Casing Depth (ft):	21
Well completion:	20-MAR-15	Well Owner:	Trammell Crow Company
Well Type:	Water	Driller #:	1946
Static Water Level:	Not Reported	Flow Rate (gpm):	Not Reported
Flow Type:	Not Reported	PSI:	Not Reported
Well Test:	Not Reported	Water Reclamation #:	8

M2579 **West** **1/2 - 1 Mile** **Lower**	**WA WELLS**	**WALOG2000658923**

Database:	Ecology Well Logs	Well Log ID:	1015945
Well Tag #:	BIM875	Project Tag #:	Not Reported
Notice of Intent #:	DE01667	Date Received:	17-APR-15
Diameter (in):	6	Casing Depth (ft):	21
Well completion:	20-MAR-15	Well Owner:	Trammell Crow Company
Well Type:	Water	Driller #:	1946
Static Water Level:	Not Reported	Flow Rate (gpm):	Not Reported
Flow Type:	Not Reported	PSI:	Not Reported
Well Test:	Not Reported	Water Reclamation #:	8

M2580 **West** **1/2 - 1 Mile** **Lower**	**WA WELLS**	**WALOG2000658921**

Database:	Ecology Well Logs	Well Log ID:	1015943
Well Tag #:	BIM873	Project Tag #:	Not Reported
Notice of Intent #:	DE01667	Date Received:	17-APR-15
Diameter (in):	6	Casing Depth (ft):	21

DRAFT

Well completion:	20-MAR-15	Well Owner:	Trammell Crow Company
Well Type:	Water	Driller #:	1946
Static Water Level:	Not Reported	Flow Rate (gpm):	Not Reported
Flow Type:	Not Reported	PSI:	Not Reported
Well Test:	Not Reported	Water Reclamation #:	8

M2581
West
1/2 - 1 Mile
Lower

WA WELLS **WALOG2000658919**

Database:	Ecology Well Logs	Well Log ID:	1015941
Well Tag #:	BIM871	Project Tag #:	Not Reported
Notice of Intent #:	DE01667	Date Received:	17-APR-15
Diameter (in):	6	Casing Depth (ft):	21
Well completion:	20-MAR-15	Well Owner:	Trammell Crow Company
Well Type:	Water	Driller #:	1946
Static Water Level:	Not Reported	Flow Rate (gpm):	Not Reported
Flow Type:	Not Reported	PSI:	Not Reported
Well Test:	Not Reported	Water Reclamation #:	8

M2582
West
1/2 - 1 Mile
Lower

WA WELLS **WALOG2000658920**

Database:	Ecology Well Logs	Well Log ID:	1015942
Well Tag #:	BIM872	Project Tag #:	Not Reported
Notice of Intent #:	DE01667	Date Received:	17-APR-15
Diameter (in):	6	Casing Depth (ft):	21
Well completion:	20-MAR-15	Well Owner:	Trammell Crow Company
Well Type:	Water	Driller #:	1946
Static Water Level:	Not Reported	Flow Rate (gpm):	Not Reported
Flow Type:	Not Reported	PSI:	Not Reported
Well Test:	Not Reported	Water Reclamation #:	8

M2583
West
1/2 - 1 Mile
Lower

WA WELLS **WALOG2000658912**

Database:	Ecology Well Logs	Well Log ID:	1015890
Well Tag #:	BIM846	Project Tag #:	Not Reported
Notice of Intent #:	DE01667	Date Received:	17-APR-15
Diameter (in):	6	Casing Depth (ft):	21
Well completion:	17-MAR-15	Well Owner:	Trammell Crow Company
Well Type:	Water	Driller #:	1946
Static Water Level:	Not Reported	Flow Rate (gpm):	Not Reported
Flow Type:	Not Reported	PSI:	Not Reported
Well Test:	Not Reported	Water Reclamation #:	8

DRAFT

Map ID Direction Distance Elevation	Database	EDR ID Number
M2584 **West** **1/2 - 1 Mile** **Lower**	**WA WELLS**	**WALOG2000658904**

Database:	Ecology Well Logs	Well Log ID:	1015881
Well Tag #:	BIM866	Project Tag #:	Not Reported
Notice of Intent #:	DE01667	Date Received:	17-APR-15
Diameter (in):	6	Casing Depth (ft):	21
Well completion:	19-MAR-15	Well Owner:	Trammell Crow Company
Well Type:	Water	Driller #:	1946
Static Water Level:	Not Reported	Flow Rate (gpm):	Not Reported
Flow Type:	Not Reported	PSI:	Not Reported
Well Test:	Not Reported	Water Reclamation #:	8

M2585 **West** **1/2 - 1 Mile** **Lower**	**WA WELLS**	**WALOG2000658905**

Database:	Ecology Well Logs	Well Log ID:	1015882
Well Tag #:	BIM867	Project Tag #:	Not Reported
Notice of Intent #:	DE01667	Date Received:	17-APR-15
Diameter (in):	6	Casing Depth (ft):	21
Well completion:	19-MAR-15	Well Owner:	Trammell Crow Company
Well Type:	Water	Driller #:	1946
Static Water Level:	Not Reported	Flow Rate (gpm):	Not Reported
Flow Type:	Not Reported	PSI:	Not Reported
Well Test:	Not Reported	Water Reclamation #:	8

M2586 **West** **1/2 - 1 Mile** **Lower**	**WA WELLS**	**WALOG2000658903**

Database:	Ecology Well Logs	Well Log ID:	1015880
Well Tag #:	BIM865	Project Tag #:	Not Reported
Notice of Intent #:	DE01667	Date Received:	17-APR-15
Diameter (in):	6	Casing Depth (ft):	21
Well completion:	19-MAR-15	Well Owner:	Trammell Crow Company
Well Type:	Water	Driller #:	1946
Static Water Level:	Not Reported	Flow Rate (gpm):	Not Reported
Flow Type:	Not Reported	PSI:	Not Reported
Well Test:	Not Reported	Water Reclamation #:	8

M2587 **West** **1/2 - 1 Mile** **Lower**	**WA WELLS**	**WALOG2000658901**

Database:	Ecology Well Logs	Well Log ID:	1015878
Well Tag #:	BIM863	Project Tag #:	Not Reported
Notice of Intent #:	DE01667	Date Received:	17-APR-15
Diameter (in):	6	Casing Depth (ft):	21

DRAFT

Well completion:	19-MAR-15	Well Owner:	Trammell Crow Company
Well Type:	Water	Driller #:	1946
Static Water Level:	Not Reported	Flow Rate (gpm):	Not Reported
Flow Type:	Not Reported	PSI:	Not Reported
Well Test:	Not Reported	Water Reclamation #:	8

M2588
West
1/2 - 1 Mile
Lower

WA WELLS **WALOG2000658902**

Database:	Ecology Well Logs	Well Log ID:	1015879
Well Tag #:	BIM864	Project Tag #:	Not Reported
Notice of Intent #:	DE01667	Date Received:	17-APR-15
Diameter (in):	6	Casing Depth (ft):	21
Well completion:	19-MAR-15	Well Owner:	Trammell Crow Company
Well Type:	Water	Driller #:	1946
Static Water Level:	Not Reported	Flow Rate (gpm):	Not Reported
Flow Type:	Not Reported	PSI:	Not Reported
Well Test:	Not Reported	Water Reclamation #:	8

M2589
West
1/2 - 1 Mile
Lower

WA WELLS **WALOG2000658906**

Database:	Ecology Well Logs	Well Log ID:	1015883
Well Tag #:	BIM868	Project Tag #:	Not Reported
Notice of Intent #:	DE01667	Date Received:	17-APR-15
Diameter (in):	6	Casing Depth (ft):	21
Well completion:	19-MAR-15	Well Owner:	Trammell Crow Company
Well Type:	Water	Driller #:	1946
Static Water Level:	Not Reported	Flow Rate (gpm):	Not Reported
Flow Type:	Not Reported	PSI:	Not Reported
Well Test:	Not Reported	Water Reclamation #:	8

M2590
West
1/2 - 1 Mile
Lower

WA WELLS **WALOG2000658910**

Database:	Ecology Well Logs	Well Log ID:	1015888
Well Tag #:	BIM844	Project Tag #:	Not Reported
Notice of Intent #:	DE01667	Date Received:	17-APR-15
Diameter (in):	6	Casing Depth (ft):	21
Well completion:	17-MAR-15	Well Owner:	Trammell Crow Company
Well Type:	Water	Driller #:	1946
Static Water Level:	Not Reported	Flow Rate (gpm):	Not Reported
Flow Type:	Not Reported	PSI:	Not Reported
Well Test:	Not Reported	Water Reclamation #:	8

DRAFT

Map ID Direction Distance Elevation	Database	EDR ID Number
M2591 **West** **1/2 - 1 Mile** **Lower**	**WA WELLS**	**WALOG2000658911**

Database:	Ecology Well Logs	Well Log ID:	1015889
Well Tag #:	BIM845	Project Tag #:	Not Reported
Notice of Intent #:	DE01667	Date Received:	17-APR-15
Diameter (in):	6	Casing Depth (ft):	21
Well completion:	17-MAR-15	Well Owner:	Trammell Crow Company
Well Type:	Water	Driller #:	1946
Static Water Level:	Not Reported	Flow Rate (gpm):	Not Reported
Flow Type:	Not Reported	PSI:	Not Reported
Well Test:	Not Reported	Water Reclamation #:	8

M2592 **West** **1/2 - 1 Mile** **Lower**	**WA WELLS**	**WALOG2000658909**

Database:	Ecology Well Logs	Well Log ID:	1015887
Well Tag #:	BIM843	Project Tag #:	Not Reported
Notice of Intent #:	DE01667	Date Received:	17-APR-15
Diameter (in):	6	Casing Depth (ft):	21
Well completion:	17-MAR-15	Well Owner:	Trammell Crow Company
Well Type:	Water	Driller #:	1946
Static Water Level:	Not Reported	Flow Rate (gpm):	Not Reported
Flow Type:	Not Reported	PSI:	Not Reported
Well Test:	Not Reported	Water Reclamation #:	8

M2593 **West** **1/2 - 1 Mile** **Lower**	**WA WELLS**	**WALOG2000658907**

Database:	Ecology Well Logs	Well Log ID:	1015885
Well Tag #:	BIM841	Project Tag #:	Not Reported
Notice of Intent #:	DE01667	Date Received:	17-APR-15
Diameter (in):	6	Casing Depth (ft):	21
Well completion:	17-MAR-15	Well Owner:	Trammell Crow Company
Well Type:	Water	Driller #:	1946
Static Water Level:	Not Reported	Flow Rate (gpm):	Not Reported
Flow Type:	Not Reported	PSI:	Not Reported
Well Test:	Not Reported	Water Reclamation #:	8

M2594 **West** **1/2 - 1 Mile** **Lower**	**WA WELLS**	**WALOG2000658908**

Database:	Ecology Well Logs	Well Log ID:	1015886
Well Tag #:	BIM842	Project Tag #:	Not Reported
Notice of Intent #:	DE01667	Date Received:	17-APR-15
Diameter (in):	6	Casing Depth (ft):	21

DRAFT

Well completion:	17-MAR-15	Well Owner:	Trammell Crow Company
Well Type:	Water	Driller #:	1946
Static Water Level:	Not Reported	Flow Rate (gpm):	Not Reported
Flow Type:	Not Reported	PSI:	Not Reported
Well Test:	Not Reported	Water Reclamation #:	8

M2595
West
1/2 - 1 Mile
Lower

WA WELLS **WALOG2000664374**

Database:	Ecology Well Logs	Well Log ID:	1023215
Well Tag #:	BIM813	Project Tag #:	Not Reported
Notice of Intent #:	AE31090	Date Received:	26-MAY-15
Diameter (in):	6	Casing Depth (ft):	21
Well completion:	05-MAY-15	Well Owner:	Trammell Crow Company
Well Type:	Decommisioning	Driller #:	1946
Static Water Level:	Not Reported	Flow Rate (gpm):	Not Reported
Flow Type:	Not Reported	PSI:	Not Reported
Well Test:	Not Reported	Water Reclamation #:	8

M2596
West
1/2 - 1 Mile
Lower

WA WELLS **WALOG2000664437**

Database:	Ecology Well Logs	Well Log ID:	1023278
Well Tag #:	BIM876	Project Tag #:	Not Reported
Notice of Intent #:	AE31090	Date Received:	26-MAY-15
Diameter (in):	6	Casing Depth (ft):	21
Well completion:	07-MAY-15	Well Owner:	Trammell Crow Company
Well Type:	Decommisioning	Driller #:	1946
Static Water Level:	Not Reported	Flow Rate (gpm):	Not Reported
Flow Type:	Not Reported	PSI:	Not Reported
Well Test:	Not Reported	Water Reclamation #:	8

M2597
West
1/2 - 1 Mile
Lower

WA WELLS **WALOG2000664438**

Database:	Ecology Well Logs	Well Log ID:	1023279
Well Tag #:	BIM877	Project Tag #:	Not Reported
Notice of Intent #:	AE31090	Date Received:	26-MAY-15
Diameter (in):	6	Casing Depth (ft):	21
Well completion:	07-MAY-15	Well Owner:	Trammell Crow Company
Well Type:	Decommisioning	Driller #:	1946
Static Water Level:	Not Reported	Flow Rate (gpm):	Not Reported
Flow Type:	Not Reported	PSI:	Not Reported
Well Test:	Not Reported	Water Reclamation #:	8

DRAFT

Map ID Direction Distance Elevation	Database	EDR ID Number
M2598 **West** **1/2 - 1 Mile** **Lower**	**WA WELLS**	**WALOG2000664436**

Database:	Ecology Well Logs	Well Log ID:	1023277
Well Tag #:	BIM875	Project Tag #:	Not Reported
Notice of Intent #:	AE31090	Date Received:	26-MAY-15
Diameter (in):	6	Casing Depth (ft):	21
Well completion:	07-MAY-15	Well Owner:	Trammell Crow Company
Well Type:	Decommisioning	Driller #:	1946
Static Water Level:	Not Reported	Flow Rate (gpm):	Not Reported
Flow Type:	Not Reported	PSI:	Not Reported
Well Test:	Not Reported	Water Reclamation #:	8

M2599 **West** **1/2 - 1 Mile** **Lower**	**WA WELLS**	**WALOG2000664434**

Database:	Ecology Well Logs	Well Log ID:	1023275
Well Tag #:	BIM873	Project Tag #:	Not Reported
Notice of Intent #:	AE31090	Date Received:	26-MAY-15
Diameter (in):	6	Casing Depth (ft):	21
Well completion:	07-MAY-15	Well Owner:	Trammell Crow Company
Well Type:	Decommisioning	Driller #:	1946
Static Water Level:	Not Reported	Flow Rate (gpm):	Not Reported
Flow Type:	Not Reported	PSI:	Not Reported
Well Test:	Not Reported	Water Reclamation #:	8

M2600 **West** **1/2 - 1 Mile** **Lower**	**WA WELLS**	**WALOG2000664435**

Database:	Ecology Well Logs	Well Log ID:	1023276
Well Tag #:	BIM874	Project Tag #:	Not Reported
Notice of Intent #:	AE31090	Date Received:	26-MAY-15
Diameter (in):	6	Casing Depth (ft):	21
Well completion:	07-MAY-15	Well Owner:	Trammell Crow Company
Well Type:	Decommisioning	Driller #:	1946
Static Water Level:	Not Reported	Flow Rate (gpm):	Not Reported
Flow Type:	Not Reported	PSI:	Not Reported
Well Test:	Not Reported	Water Reclamation #:	8

M2601 **West** **1/2 - 1 Mile** **Lower**	**WA WELLS**	**WALOG2000664439**

Database:	Ecology Well Logs	Well Log ID:	1023280
Well Tag #:	BIM878	Project Tag #:	Not Reported
Notice of Intent #:	AE31090	Date Received:	26-MAY-15
Diameter (in):	6	Casing Depth (ft):	21

DRAFT

Well completion:	07-MAY-15	Well Owner:	Trammell Crow Company
Well Type:	Decommisioning	Driller #:	1946
Static Water Level:	Not Reported	Flow Rate (gpm):	Not Reported
Flow Type:	Not Reported	PSI:	Not Reported
Well Test:	Not Reported	Water Reclamation #:	8

M2602
West
1/2 - 1 Mile
Lower

WA WELLS **WALOG2000666629**

Database:	Ecology Well Logs	Well Log ID:	1026967
Well Tag #:	Not Reported	Project Tag #:	B2
Notice of Intent #:	SE51336	Date Received:	06-JUN-14
Diameter (in):	2.25	Casing Depth (ft):	20
Well completion:	19-MAY-14	Well Owner:	Seattle City Light
Well Type:	Resource Protection	Driller #:	3178
Static Water Level:	Not Reported	Flow Rate (gpm):	Not Reported
Flow Type:	Not Reported	PSI:	Not Reported
Well Test:	Not Reported	Water Reclamation #:	8

M2603
West
1/2 - 1 Mile
Lower

WA WELLS **WALOG2000666631**

Database:	Ecology Well Logs	Well Log ID:	1026969
Well Tag #:	Not Reported	Project Tag #:	B5
Notice of Intent #:	SE51336	Date Received:	06-JUN-14
Diameter (in):	2.25	Casing Depth (ft):	20
Well completion:	19-MAY-14	Well Owner:	Seattle City Light
Well Type:	Resource Protection	Driller #:	3178
Static Water Level:	Not Reported	Flow Rate (gpm):	Not Reported
Flow Type:	Not Reported	PSI:	Not Reported
Well Test:	Not Reported	Water Reclamation #:	8

M2604
West
1/2 - 1 Mile
Lower

WA WELLS **WALOG2000666627**

Database:	Ecology Well Logs	Well Log ID:	1026965
Well Tag #:	Not Reported	Project Tag #:	B1
Notice of Intent #:	SE51335	Date Received:	06-JUN-14
Diameter (in):	2.25	Casing Depth (ft):	20
Well completion:	19-MAY-14	Well Owner:	Seattle City Light
Well Type:	Resource Protection	Driller #:	3178
Static Water Level:	Not Reported	Flow Rate (gpm):	Not Reported
Flow Type:	Not Reported	PSI:	Not Reported
Well Test:	Not Reported	Water Reclamation #:	8

DRAFT

Map ID Direction Distance Elevation	Database	EDR ID Number
M2605 **West** **1/2 - 1 Mile** **Lower**	**WA WELLS**	**WALOG2000664440**

Database:	Ecology Well Logs	Well Log ID:	1023281
Well Tag #:	BIM879	Project Tag #:	Not Reported
Notice of Intent #:	AE31090	Date Received:	26-MAY-15
Diameter (in):	6	Casing Depth (ft):	21
Well completion:	07-MAY-15	Well Owner:	Trammell Crow Company
Well Type:	Decommisioning	Driller #:	1946
Static Water Level:	Not Reported	Flow Rate (gpm):	Not Reported
Flow Type:	Not Reported	PSI:	Not Reported
Well Test:	Not Reported	Water Reclamation #:	8

M2606 **West** **1/2 - 1 Mile** **Lower**	**WA WELLS**	**WALOG2000664441**

Database:	Ecology Well Logs	Well Log ID:	1023282
Well Tag #:	BIM880	Project Tag #:	Not Reported
Notice of Intent #:	AE31090	Date Received:	26-MAY-15
Diameter (in):	6	Casing Depth (ft):	21
Well completion:	07-MAY-15	Well Owner:	Trammell Crow Company
Well Type:	Decommisioning	Driller #:	1946
Static Water Level:	Not Reported	Flow Rate (gpm):	Not Reported
Flow Type:	Not Reported	PSI:	Not Reported
Well Test:	Not Reported	Water Reclamation #:	8

M2607 **West** **1/2 - 1 Mile** **Lower**	**WA WELLS**	**WALOG2000664433**

Database:	Ecology Well Logs	Well Log ID:	1023274
Well Tag #:	BIM872	Project Tag #:	Not Reported
Notice of Intent #:	AE31090	Date Received:	26-MAY-15
Diameter (in):	6	Casing Depth (ft):	21
Well completion:	07-MAY-15	Well Owner:	Trammell Crow Company
Well Type:	Decommisioning	Driller #:	1946
Static Water Level:	Not Reported	Flow Rate (gpm):	Not Reported
Flow Type:	Not Reported	PSI:	Not Reported
Well Test:	Not Reported	Water Reclamation #:	8

M2608 **West** **1/2 - 1 Mile** **Lower**	**WA WELLS**	**WALOG2000664425**

Database:	Ecology Well Logs	Well Log ID:	1023266
Well Tag #:	BIM864	Project Tag #:	Not Reported
Notice of Intent #:	AE31090	Date Received:	26-MAY-15
Diameter (in):	6	Casing Depth (ft):	21

DRAFT

Well completion:	07-MAY-15	Well Owner:	Trammell Crow Company
Well Type:	Decommisioning	Driller #:	1946
Static Water Level:	Not Reported	Flow Rate (gpm):	Not Reported
Flow Type:	Not Reported	PSI:	Not Reported
Well Test:	Not Reported	Water Reclamation #:	8

M2609
West
1/2 - 1 Mile
Lower

WA WELLS **WALOG2000664426**

Database:	Ecology Well Logs	Well Log ID:	1023267
Well Tag #:	BIM865	Project Tag #:	Not Reported
Notice of Intent #:	AE31090	Date Received:	26-MAY-15
Diameter (in):	6	Casing Depth (ft):	21
Well completion:	07-MAY-15	Well Owner:	Trammell Crow Company
Well Type:	Decommisioning	Driller #:	1946
Static Water Level:	Not Reported	Flow Rate (gpm):	Not Reported
Flow Type:	Not Reported	PSI:	Not Reported
Well Test:	Not Reported	Water Reclamation #:	8

M2610
West
1/2 - 1 Mile
Lower

WA WELLS **WALOG2000664424**

Database:	Ecology Well Logs	Well Log ID:	1023265
Well Tag #:	BIM863	Project Tag #:	Not Reported
Notice of Intent #:	AE31090	Date Received:	26-MAY-15
Diameter (in):	6	Casing Depth (ft):	21
Well completion:	07-MAY-15	Well Owner:	Trammell Crow Company
Well Type:	Decommisioning	Driller #:	1946
Static Water Level:	Not Reported	Flow Rate (gpm):	Not Reported
Flow Type:	Not Reported	PSI:	Not Reported
Well Test:	Not Reported	Water Reclamation #:	8

M2611
West
1/2 - 1 Mile
Lower

WA WELLS **WALOG2000664422**

Database:	Ecology Well Logs	Well Log ID:	1023263
Well Tag #:	BIM861	Project Tag #:	Not Reported
Notice of Intent #:	AE31090	Date Received:	26-MAY-15
Diameter (in):	6	Casing Depth (ft):	21
Well completion:	07-MAY-15	Well Owner:	Trammell Crow Company
Well Type:	Decommisioning	Driller #:	1946
Static Water Level:	Not Reported	Flow Rate (gpm):	Not Reported
Flow Type:	Not Reported	PSI:	Not Reported
Well Test:	Not Reported	Water Reclamation #:	8

DRAFT

Map ID Direction Distance Elevation	Database	EDR ID Number
M2612 **West** **1/2 - 1 Mile** **Lower**	**WA WELLS**	**WALOG2000664423**

Database:	Ecology Well Logs	Well Log ID:	1023264
Well Tag #:	BIM862	Project Tag #:	Not Reported
Notice of Intent #:	AE31090	Date Received:	26-MAY-15
Diameter (in):	6	Casing Depth (ft):	21
Well completion:	07-MAY-15	Well Owner:	Trammell Crow Company
Well Type:	Decommisioning	Driller #:	1946
Static Water Level:	Not Reported	Flow Rate (gpm):	Not Reported
Flow Type:	Not Reported	PSI:	Not Reported
Well Test:	Not Reported	Water Reclamation #:	8

M2613 **West** **1/2 - 1 Mile** **Lower**	**WA WELLS**	**WALOG2000664427**

Database:	Ecology Well Logs	Well Log ID:	1023268
Well Tag #:	BIM866	Project Tag #:	Not Reported
Notice of Intent #:	AE31090	Date Received:	26-MAY-15
Diameter (in):	6	Casing Depth (ft):	21
Well completion:	07-MAY-15	Well Owner:	Trammell Crow Company
Well Type:	Decommisioning	Driller #:	1946
Static Water Level:	Not Reported	Flow Rate (gpm):	Not Reported
Flow Type:	Not Reported	PSI:	Not Reported
Well Test:	Not Reported	Water Reclamation #:	8

M2614 **West** **1/2 - 1 Mile** **Lower**	**WA WELLS**	**WALOG2000664431**

Database:	Ecology Well Logs	Well Log ID:	1023272
Well Tag #:	BIM870	Project Tag #:	Not Reported
Notice of Intent #:	AE31090	Date Received:	26-MAY-15
Diameter (in):	6	Casing Depth (ft):	21
Well completion:	07-MAY-15	Well Owner:	Trammell Crow Company
Well Type:	Decommisioning	Driller #:	1946
Static Water Level:	Not Reported	Flow Rate (gpm):	Not Reported
Flow Type:	Not Reported	PSI:	Not Reported
Well Test:	Not Reported	Water Reclamation #:	8

M2615 **West** **1/2 - 1 Mile** **Lower**	**WA WELLS**	**WALOG2000664432**

Database:	Ecology Well Logs	Well Log ID:	1023273
Well Tag #:	BIM871	Project Tag #:	Not Reported
Notice of Intent #:	AE31090	Date Received:	26-MAY-15
Diameter (in):	6	Casing Depth (ft):	21

DRAFT

Well completion:	07-MAY-15	Well Owner:	Trammell Crow Company
Well Type:	Decommisioning	Driller #:	1946
Static Water Level:	Not Reported	Flow Rate (gpm):	Not Reported
Flow Type:	Not Reported	PSI:	Not Reported
Well Test:	Not Reported	Water Reclamation #:	8

M2616
West
1/2 - 1 Mile
Lower

WA WELLS **WALOG2000664430**

Database:	Ecology Well Logs	Well Log ID:	1023271
Well Tag #:	BIM869	Project Tag #:	Not Reported
Notice of Intent #:	AE31090	Date Received:	26-MAY-15
Diameter (in):	6	Casing Depth (ft):	21
Well completion:	07-MAY-15	Well Owner:	Trammell Crow Company
Well Type:	Decommisioning	Driller #:	1946
Static Water Level:	Not Reported	Flow Rate (gpm):	Not Reported
Flow Type:	Not Reported	PSI:	Not Reported
Well Test:	Not Reported	Water Reclamation #:	8

M2617
West
1/2 - 1 Mile
Lower

WA WELLS **WALOG2000664428**

Database:	Ecology Well Logs	Well Log ID:	1023269
Well Tag #:	BIM867	Project Tag #:	Not Reported
Notice of Intent #:	AE31090	Date Received:	26-MAY-15
Diameter (in):	6	Casing Depth (ft):	21
Well completion:	07-MAY-15	Well Owner:	Trammell Crow Company
Well Type:	Decommisioning	Driller #:	1946
Static Water Level:	Not Reported	Flow Rate (gpm):	Not Reported
Flow Type:	Not Reported	PSI:	Not Reported
Well Test:	Not Reported	Water Reclamation #:	8

M2618
West
1/2 - 1 Mile
Lower

WA WELLS **WALOG2000664429**

Database:	Ecology Well Logs	Well Log ID:	1023270
Well Tag #:	BIM868	Project Tag #:	Not Reported
Notice of Intent #:	AE31090	Date Received:	26-MAY-15
Diameter (in):	6	Casing Depth (ft):	21
Well completion:	07-MAY-15	Well Owner:	Trammell Crow Company
Well Type:	Decommisioning	Driller #:	1946
Static Water Level:	Not Reported	Flow Rate (gpm):	Not Reported
Flow Type:	Not Reported	PSI:	Not Reported
Well Test:	Not Reported	Water Reclamation #:	8

DRAFT

Map ID Direction Distance Elevation	Database	EDR ID Number
M2619 **West** **1/2 - 1 Mile** **Lower**	**WA WELLS**	**WALOG2000666673**

Database:	Ecology Well Logs	Well Log ID:	1027091
Well Tag #:	Not Reported	Project Tag #:	B2
Notice of Intent #:	AE26687	Date Received:	06-JUN-14
Diameter (in):	2.25	Casing Depth (ft):	20
Well completion:	19-MAY-14	Well Owner:	Seattle City Light
Well Type:	Decommisioning	Driller #:	3178
Static Water Level:	Not Reported	Flow Rate (gpm):	Not Reported
Flow Type:	Not Reported	PSI:	Not Reported
Well Test:	Not Reported	Water Reclamation #:	8

M2620 **West** **1/2 - 1 Mile** **Lower**	**WA WELLS**	**WALOG2000673616**

Database:	Ecology Well Logs	Well Log ID:	1046687
Well Tag #:	Not Reported	Project Tag #:	B4
Notice of Intent #:	AE33239	Date Received:	24-AUG-15
Diameter (in):	2.25	Casing Depth (ft):	15
Well completion:	08-AUG-15	Well Owner:	WA State Convention Center
Well Type:	Decommisioning	Driller #:	3178
Static Water Level:	Not Reported	Flow Rate (gpm):	Not Reported
Flow Type:	Not Reported	PSI:	Not Reported
Well Test:	Not Reported	Water Reclamation #:	8

M2621 **West** **1/2 - 1 Mile** **Lower**	**WA WELLS**	**WALOG2000673618**

Database:	Ecology Well Logs	Well Log ID:	1046689
Well Tag #:	Not Reported	Project Tag #:	B5
Notice of Intent #:	SE55550	Date Received:	24-AUG-15
Diameter (in):	2.25	Casing Depth (ft):	15
Well completion:	08-AUG-15	Well Owner:	WA State Convention Center
Well Type:	Resource Protection	Driller #:	3178
Static Water Level:	Not Reported	Flow Rate (gpm):	Not Reported
Flow Type:	Not Reported	PSI:	Not Reported
Well Test:	Not Reported	Water Reclamation #:	8

M2622 **West** **1/2 - 1 Mile** **Lower**	**WA WELLS**	**WALOG2000673615**

Database:	Ecology Well Logs	Well Log ID:	1046686
Well Tag #:	Not Reported	Project Tag #:	B1
Notice of Intent #:	AE33239	Date Received:	24-AUG-15
Diameter (in):	2.25	Casing Depth (ft):	15

DRAFT

Well completion:	08-AUG-15	Well Owner:	WA State Convention Center
Well Type:	Decommisioning	Driller #:	3178
Static Water Level:	Not Reported	Flow Rate (gpm):	Not Reported
Flow Type:	Not Reported	PSI:	Not Reported
Well Test:	Not Reported	Water Reclamation #:	8

M2623
West
1/2 - 1 Mile
Lower

WA WELLS **WALOG2000673601**

Database:	Ecology Well Logs	Well Log ID:	1046669
Well Tag #:	Not Reported	Project Tag #:	B3
Notice of Intent #:	SE55550	Date Received:	24-AUG-15
Diameter (in):	2.25	Casing Depth (ft):	15
Well completion:	08-AUG-15	Well Owner:	WA State Convention Center
Well Type:	Resource Protection	Driller #:	3178
Static Water Level:	Not Reported	Flow Rate (gpm):	Not Reported
Flow Type:	Not Reported	PSI:	Not Reported
Well Test:	Not Reported	Water Reclamation #:	8

M2624
West
1/2 - 1 Mile
Lower

WA WELLS **WALOG2000673614**

Database:	Ecology Well Logs	Well Log ID:	1046685
Well Tag #:	Not Reported	Project Tag #:	B2
Notice of Intent #:	SE55550	Date Received:	24-AUG-15
Diameter (in):	2.25	Casing Depth (ft):	15
Well completion:	08-AUG-15	Well Owner:	WA State Convention Center
Well Type:	Resource Protection	Driller #:	3178
Static Water Level:	Not Reported	Flow Rate (gpm):	Not Reported
Flow Type:	Not Reported	PSI:	Not Reported
Well Test:	Not Reported	Water Reclamation #:	8

M2625
West
1/2 - 1 Mile
Lower

WA WELLS **WALOG2000674105**

Database:	Ecology Well Logs	Well Log ID:	1049197
Well Tag #:	ABZ326	Project Tag #:	Not Reported
Notice of Intent #:	AE33353	Date Received:	31-AUG-15
Diameter (in):	2	Casing Depth (ft):	15
Well completion:	12-AUG-15	Well Owner:	8th And Stewart LLC
Well Type:	Decommisioning	Driller #:	1973
Static Water Level:	Not Reported	Flow Rate (gpm):	Not Reported
Flow Type:	Not Reported	PSI:	Not Reported
Well Test:	Not Reported	Water Reclamation #:	8

DRAFT

Map ID Direction Distance Elevation	Database	EDR ID Number
M2626 **West** **1/2 - 1 Mile** **Lower**	**WA WELLS**	**WALOG2000677931**

Database:	Ecology Well Logs	Well Log ID:	1059625
Well Tag #:	Not Reported	Project Tag #:	Not Reported
Notice of Intent #:	AE32453	Date Received:	13-OCT-15
Diameter (in):	9	Casing Depth (ft):	80.5
Well completion:	12-JUN-15	Well Owner:	Daola Seattle LP
Well Type:	Decommisioning	Driller #:	3119
Static Water Level:	Not Reported	Flow Rate (gpm):	Not Reported
Flow Type:	Not Reported	PSI:	Not Reported
Well Test:	Not Reported	Water Reclamation #:	8

M2627 **West** **1/2 - 1 Mile** **Lower**	**WA WELLS**	**WALOG2000677932**

Database:	Ecology Well Logs	Well Log ID:	1059626
Well Tag #:	Not Reported	Project Tag #:	B2
Notice of Intent #:	SE55096	Date Received:	13-OCT-15
Diameter (in):	2.38000011444092	Casing Depth (ft):	11
Well completion:	12-JUN-15	Well Owner:	Daola Seattle LP
Well Type:	Resource Protection	Driller #:	3186
Static Water Level:	Not Reported	Flow Rate (gpm):	Not Reported
Flow Type:	Not Reported	PSI:	Not Reported
Well Test:	Not Reported	Water Reclamation #:	8

M2628 **West** **1/2 - 1 Mile** **Lower**	**WA WELLS**	**WALOG2000677930**

Database:	Ecology Well Logs	Well Log ID:	1059624
Well Tag #:	Not Reported	Project Tag #:	Not Reported
Notice of Intent #:	SE55096	Date Received:	13-OCT-15
Diameter (in):	9	Casing Depth (ft):	80.5
Well completion:	12-JUN-15	Well Owner:	Daola Seattle LP
Well Type:	Resource Protection	Driller #:	3119
Static Water Level:	Not Reported	Flow Rate (gpm):	Not Reported
Flow Type:	Not Reported	PSI:	Not Reported
Well Test:	Not Reported	Water Reclamation #:	8

M2629 **West** **1/2 - 1 Mile** **Lower**	**WA WELLS**	**WALOG2000674125**

Database:	Ecology Well Logs	Well Log ID:	1049218
Well Tag #:	ABZ325	Project Tag #:	Not Reported
Notice of Intent #:	AE33353	Date Received:	31-AUG-15
Diameter (in):	2	Casing Depth (ft):	15

DRAFT

Well completion:	12-AUG-15	Well Owner:	8th And Stewart LLC
Well Type:	Decommisioning	Driller #:	1973
Static Water Level:	Not Reported	Flow Rate (gpm):	Not Reported
Flow Type:	Not Reported	PSI:	Not Reported
Well Test:	Not Reported	Water Reclamation #:	8

M2630
West
1/2 - 1 Mile
Lower

WA WELLS **WALOG2000674138**

Database:	Ecology Well Logs	Well Log ID:	1049233
Well Tag #:	ABZ327	Project Tag #:	Not Reported
Notice of Intent #:	AE33353	Date Received:	31-AUG-15
Diameter (in):	2	Casing Depth (ft):	20
Well completion:	12-AUG-15	Well Owner:	8th And Stewart LLC
Well Type:	Decommisioning	Driller #:	1973
Static Water Level:	Not Reported	Flow Rate (gpm):	Not Reported
Flow Type:	Not Reported	PSI:	Not Reported
Well Test:	Not Reported	Water Reclamation #:	8

M2631
West
1/2 - 1 Mile
Lower

WA WELLS **WALOG2000673596**

Database:	Ecology Well Logs	Well Log ID:	1046664
Well Tag #:	Not Reported	Project Tag #:	B5
Notice of Intent #:	AE33239	Date Received:	24-AUG-15
Diameter (in):	2.25	Casing Depth (ft):	15
Well completion:	08-AUG-15	Well Owner:	WA State Convention Center
Well Type:	Decommisioning	Driller #:	3178
Static Water Level:	Not Reported	Flow Rate (gpm):	Not Reported
Flow Type:	Not Reported	PSI:	Not Reported
Well Test:	Not Reported	Water Reclamation #:	8

M2632
West
1/2 - 1 Mile
Lower

WA WELLS **WALOG2000666719**

Database:	Ecology Well Logs	Well Log ID:	1027139
Well Tag #:	Not Reported	Project Tag #:	B6
Notice of Intent #:	SE51336	Date Received:	06-JUN-14
Diameter (in):	2.25	Casing Depth (ft):	20
Well completion:	19-MAY-14	Well Owner:	Seattle City Light
Well Type:	Resource Protection	Driller #:	3178
Static Water Level:	Not Reported	Flow Rate (gpm):	Not Reported
Flow Type:	Not Reported	PSI:	Not Reported
Well Test:	Not Reported	Water Reclamation #:	8

DRAFT

Map ID Direction Distance Elevation	Database	EDR ID Number
M2633 **West** **1/2 - 1 Mile** **Lower**	**WA WELLS**	**WALOG2000666728**

Database:	Ecology Well Logs	Well Log ID:	1027148
Well Tag #:	Not Reported	Project Tag #:	B5
Notice of Intent #:	AE26687	Date Received:	06-JUN-14
Diameter (in):	2.25	Casing Depth (ft):	20
Well completion:	19-MAY-14	Well Owner:	Seattle City Light
Well Type:	Decommisioning	Driller #:	3178
Static Water Level:	Not Reported	Flow Rate (gpm):	Not Reported
Flow Type:	Not Reported	PSI:	Not Reported
Well Test:	Not Reported	Water Reclamation #:	8

M2634 **West** **1/2 - 1 Mile** **Lower**	**WA WELLS**	**WALOG2000666698**

Database:	Ecology Well Logs	Well Log ID:	1027117
Well Tag #:	Not Reported	Project Tag #:	B6
Notice of Intent #:	AE26687	Date Received:	06-JUN-14
Diameter (in):	2.25	Casing Depth (ft):	20
Well completion:	19-MAY-14	Well Owner:	Seattle City Light
Well Type:	Decommisioning	Driller #:	3178
Static Water Level:	Not Reported	Flow Rate (gpm):	Not Reported
Flow Type:	Not Reported	PSI:	Not Reported
Well Test:	Not Reported	Water Reclamation #:	8

M2635 **West** **1/2 - 1 Mile** **Lower**	**WA WELLS**	**WALOG2000666695**

Database:	Ecology Well Logs	Well Log ID:	1027114
Well Tag #:	Not Reported	Project Tag #:	B1
Notice of Intent #:	AE26686	Date Received:	06-JUN-14
Diameter (in):	2.25	Casing Depth (ft):	20
Well completion:	19-MAY-14	Well Owner:	Seattle City Light
Well Type:	Decommisioning	Driller #:	3178
Static Water Level:	Not Reported	Flow Rate (gpm):	Not Reported
Flow Type:	Not Reported	PSI:	Not Reported
Well Test:	Not Reported	Water Reclamation #:	8

M2636 **West** **1/2 - 1 Mile** **Lower**	**WA WELLS**	**WALOG2000666696**

Database:	Ecology Well Logs	Well Log ID:	1027115
Well Tag #:	Not Reported	Project Tag #:	B3
Notice of Intent #:	AE26688	Date Received:	06-JUN-14
Diameter (in):	2.25	Casing Depth (ft):	20

DRAFT

Well completion:	19-MAY-14	Well Owner:	Seattle City Light
Well Type:	Decommisioning	Driller #:	3178
Static Water Level:	Not Reported	Flow Rate (gpm):	Not Reported
Flow Type:	Not Reported	PSI:	Not Reported
Well Test:	Not Reported	Water Reclamation #:	8

M2637
West
1/2 - 1 Mile
Lower

WA WELLS **WALOG2000667078**

Database:	Ecology Well Logs	Well Log ID:	1028360
Well Tag #:	BBB966	Project Tag #:	Not Reported
Notice of Intent #:	AE31217	Date Received:	20-APR-15
Diameter (in):	0	Casing Depth (ft):	37
Well completion:	24-MAR-15	Well Owner:	Touchstone Corp
Well Type:	Decommisioning	Driller #:	2671
Static Water Level:	Not Reported	Flow Rate (gpm):	Not Reported
Flow Type:	Not Reported	PSI:	Not Reported
Well Test:	Not Reported	Water Reclamation #:	8

M2638
West
1/2 - 1 Mile
Lower

WA WELLS **WALOG2000673594**

Database:	Ecology Well Logs	Well Log ID:	1046662
Well Tag #:	Not Reported	Project Tag #:	B4
Notice of Intent #:	SE55550	Date Received:	24-AUG-15
Diameter (in):	2.25	Casing Depth (ft):	15
Well completion:	08-AUG-15	Well Owner:	WA State Convention Center
Well Type:	Resource Protection	Driller #:	3178
Static Water Level:	Not Reported	Flow Rate (gpm):	Not Reported
Flow Type:	Not Reported	PSI:	Not Reported
Well Test:	Not Reported	Water Reclamation #:	8

M2639
West
1/2 - 1 Mile
Lower

WA WELLS **WALOG2000673595**

Database:	Ecology Well Logs	Well Log ID:	1046663
Well Tag #:	Not Reported	Project Tag #:	B2
Notice of Intent #:	AE33239	Date Received:	24-AUG-15
Diameter (in):	2.25	Casing Depth (ft):	15
Well completion:	08-AUG-15	Well Owner:	WA State Convention Center
Well Type:	Decommisioning	Driller #:	3178
Static Water Level:	Not Reported	Flow Rate (gpm):	Not Reported
Flow Type:	Not Reported	PSI:	Not Reported
Well Test:	Not Reported	Water Reclamation #:	8

DRAFT

Map ID Direction Distance Elevation	Database	EDR ID Number
M2640 **West** **1/2 - 1 Mile** **Lower**	**WA WELLS**	**WALOG2000673585**

Database:	Ecology Well Logs	Well Log ID:	1046651
Well Tag #:	Not Reported	Project Tag #:	B3
Notice of Intent #:	AE33239	Date Received:	24-AUG-15
Diameter (in):	2.25	Casing Depth (ft):	15
Well completion:	08-AUG-15	Well Owner:	WA State Convention Center
Well Type:	Decommisioning	Driller #:	3178
Static Water Level:	Not Reported	Flow Rate (gpm):	Not Reported
Flow Type:	Not Reported	PSI:	Not Reported
Well Test:	Not Reported	Water Reclamation #:	8

M2641 **West** **1/2 - 1 Mile** **Lower**	**WA WELLS**	**WALOG2000667118**

Database:	Ecology Well Logs	Well Log ID:	1028402
Well Tag #:	Not Reported	Project Tag #:	Not Reported
Notice of Intent #:	AE26715	Date Received:	02-SEP-14
Diameter (in):	9	Casing Depth (ft):	61
Well completion:	07-MAY-14	Well Owner:	Touchstone
Well Type:	Decommisioning	Driller #:	2823
Static Water Level:	Not Reported	Flow Rate (gpm):	Not Reported
Flow Type:	Not Reported	PSI:	Not Reported
Well Test:	Not Reported	Water Reclamation #:	8

M2642 **West** **1/2 - 1 Mile** **Lower**	**WA WELLS**	**WALOG2000673584**

Database:	Ecology Well Logs	Well Log ID:	1046650
Well Tag #:	Not Reported	Project Tag #:	B1
Notice of Intent #:	SE55550	Date Received:	24-AUG-15
Diameter (in):	2.25	Casing Depth (ft):	15
Well completion:	08-AUG-15	Well Owner:	WA State Convention Center
Well Type:	Resource Protection	Driller #:	3178
Static Water Level:	Not Reported	Flow Rate (gpm):	Not Reported
Flow Type:	Not Reported	PSI:	Not Reported
Well Test:	Not Reported	Water Reclamation #:	8

M2643 **West** **1/2 - 1 Mile** **Lower**	**WA WELLS**	**WALOG2000664390**

Database:	Ecology Well Logs	Well Log ID:	1023231
Well Tag #:	BIM829	Project Tag #:	Not Reported
Notice of Intent #:	AE31090	Date Received:	26-MAY-15
Diameter (in):	6	Casing Depth (ft):	21

DRAFT

Well completion:	05-MAY-15	Well Owner:	Trammell Crow Company
Well Type:	Decommisioning	Driller #:	1946
Static Water Level:	Not Reported	Flow Rate (gpm):	Not Reported
Flow Type:	Not Reported	PSI:	Not Reported
Well Test:	Not Reported	Water Reclamation #:	8

M2644
West
1/2 - 1 Mile
Lower

WA WELLS **WALOG2000664391**

Database:	Ecology Well Logs	Well Log ID:	1023232
Well Tag #:	BIM830	Project Tag #:	Not Reported
Notice of Intent #:	AE31090	Date Received:	26-MAY-15
Diameter (in):	6	Casing Depth (ft):	21
Well completion:	05-MAY-15	Well Owner:	Trammell Crow Company
Well Type:	Decommisioning	Driller #:	1946
Static Water Level:	Not Reported	Flow Rate (gpm):	Not Reported
Flow Type:	Not Reported	PSI:	Not Reported
Well Test:	Not Reported	Water Reclamation #:	8

M2645
West
1/2 - 1 Mile
Lower

WA WELLS **WALOG2000664389**

Database:	Ecology Well Logs	Well Log ID:	1023230
Well Tag #:	BIM828	Project Tag #:	Not Reported
Notice of Intent #:	AE31090	Date Received:	26-MAY-15
Diameter (in):	6	Casing Depth (ft):	21
Well completion:	05-MAY-15	Well Owner:	Trammell Crow Company
Well Type:	Decommisioning	Driller #:	1946
Static Water Level:	Not Reported	Flow Rate (gpm):	Not Reported
Flow Type:	Not Reported	PSI:	Not Reported
Well Test:	Not Reported	Water Reclamation #:	8

M2646
West
1/2 - 1 Mile
Lower

WA WELLS **WALOG2000664387**

Database:	Ecology Well Logs	Well Log ID:	1023228
Well Tag #:	BIM826	Project Tag #:	Not Reported
Notice of Intent #:	AE31090	Date Received:	26-MAY-15
Diameter (in):	6	Casing Depth (ft):	21
Well completion:	05-MAY-15	Well Owner:	Trammell Crow Company
Well Type:	Decommisioning	Driller #:	1946
Static Water Level:	Not Reported	Flow Rate (gpm):	Not Reported
Flow Type:	Not Reported	PSI:	Not Reported
Well Test:	Not Reported	Water Reclamation #:	8

DRAFT

Map ID Direction Distance Elevation	Database	EDR ID Number
M2647 **West** **1/2 - 1 Mile** **Lower**	**WA WELLS**	**WALOG2000664388**

Database:	Ecology Well Logs	Well Log ID:	1023229
Well Tag #:	BIM827	Project Tag #:	Not Reported
Notice of Intent #:	AE31090	Date Received:	26-MAY-15
Diameter (in):	6	Casing Depth (ft):	21
Well completion:	05-MAY-15	Well Owner:	Trammell Crow Company
Well Type:	Decommisioning	Driller #:	1946
Static Water Level:	Not Reported	Flow Rate (gpm):	Not Reported
Flow Type:	Not Reported	PSI:	Not Reported
Well Test:	Not Reported	Water Reclamation #:	8

M2648 **West** **1/2 - 1 Mile** **Lower**	**WA WELLS**	**WALOG2000664392**

Database:	Ecology Well Logs	Well Log ID:	1023233
Well Tag #:	BIM831	Project Tag #:	Not Reported
Notice of Intent #:	AE31090	Date Received:	26-MAY-15
Diameter (in):	6	Casing Depth (ft):	21
Well completion:	05-MAY-15	Well Owner:	Trammell Crow Company
Well Type:	Decommisioning	Driller #:	1946
Static Water Level:	Not Reported	Flow Rate (gpm):	Not Reported
Flow Type:	Not Reported	PSI:	Not Reported
Well Test:	Not Reported	Water Reclamation #:	8

M2649 **West** **1/2 - 1 Mile** **Lower**	**WA WELLS**	**WALOG2000664396**

Database:	Ecology Well Logs	Well Log ID:	1023237
Well Tag #:	BIM835	Project Tag #:	Not Reported
Notice of Intent #:	AE31090	Date Received:	26-MAY-15
Diameter (in):	6	Casing Depth (ft):	21
Well completion:	06-MAY-15	Well Owner:	Trammell Crow Company
Well Type:	Decommisioning	Driller #:	1946
Static Water Level:	Not Reported	Flow Rate (gpm):	Not Reported
Flow Type:	Not Reported	PSI:	Not Reported
Well Test:	Not Reported	Water Reclamation #:	8

M2650 **West** **1/2 - 1 Mile** **Lower**	**WA WELLS**	**WALOG2000664397**

Database:	Ecology Well Logs	Well Log ID:	1023238
Well Tag #:	BIM836	Project Tag #:	Not Reported
Notice of Intent #:	AE31090	Date Received:	26-MAY-15
Diameter (in):	6	Casing Depth (ft):	21

DRAFT

Well completion:	06-MAY-15	Well Owner:	Trammell Crow Company
Well Type:	Decommisioning	Driller #:	1946
Static Water Level:	Not Reported	Flow Rate (gpm):	Not Reported
Flow Type:	Not Reported	PSI:	Not Reported
Well Test:	Not Reported	Water Reclamation #:	8

M2651
West
1/2 - 1 Mile
Lower

WA WELLS **WALOG2000664395**

Database:	Ecology Well Logs	Well Log ID:	1023236
Well Tag #:	BIM834	Project Tag #:	Not Reported
Notice of Intent #:	AE31090	Date Received:	26-MAY-15
Diameter (in):	6	Casing Depth (ft):	21
Well completion:	06-MAY-15	Well Owner:	Trammell Crow Company
Well Type:	Decommisioning	Driller #:	1946
Static Water Level:	Not Reported	Flow Rate (gpm):	Not Reported
Flow Type:	Not Reported	PSI:	Not Reported
Well Test:	Not Reported	Water Reclamation #:	8

M2652
West
1/2 - 1 Mile
Lower

WA WELLS **WALOG2000664393**

Database:	Ecology Well Logs	Well Log ID:	1023234
Well Tag #:	BIM832	Project Tag #:	Not Reported
Notice of Intent #:	AE31090	Date Received:	26-MAY-15
Diameter (in):	6	Casing Depth (ft):	21
Well completion:	06-MAY-15	Well Owner:	Trammell Crow Company
Well Type:	Decommisioning	Driller #:	1946
Static Water Level:	Not Reported	Flow Rate (gpm):	Not Reported
Flow Type:	Not Reported	PSI:	Not Reported
Well Test:	Not Reported	Water Reclamation #:	8

M2653
West
1/2 - 1 Mile
Lower

WA WELLS **WALOG2000664394**

Database:	Ecology Well Logs	Well Log ID:	1023235
Well Tag #:	BIM833	Project Tag #:	Not Reported
Notice of Intent #:	AE31090	Date Received:	26-MAY-15
Diameter (in):	6	Casing Depth (ft):	21
Well completion:	06-MAY-15	Well Owner:	Trammell Crow Company
Well Type:	Decommisioning	Driller #:	1946
Static Water Level:	Not Reported	Flow Rate (gpm):	Not Reported
Flow Type:	Not Reported	PSI:	Not Reported
Well Test:	Not Reported	Water Reclamation #:	8

DRAFT

Map ID Direction Distance Elevation	Database	EDR ID Number
M2654 **West** **1/2 - 1 Mile** **Lower**	**WA WELLS**	**WALOG2000664386**

Database:	Ecology Well Logs	Well Log ID:	1023227
Well Tag #:	BIM825	Project Tag #:	Not Reported
Notice of Intent #:	AE31090	Date Received:	26-MAY-15
Diameter (in):	6	Casing Depth (ft):	21
Well completion:	05-MAY-15	Well Owner:	Trammell Crow Company
Well Type:	Decommisioning	Driller #:	1946
Static Water Level:	Not Reported	Flow Rate (gpm):	Not Reported
Flow Type:	Not Reported	PSI:	Not Reported
Well Test:	Not Reported	Water Reclamation #:	8

M2655 **West** **1/2 - 1 Mile** **Lower**	**WA WELLS**	**WALOG2000664378**

Database:	Ecology Well Logs	Well Log ID:	1023219
Well Tag #:	BIM817	Project Tag #:	Not Reported
Notice of Intent #:	AE31090	Date Received:	26-MAY-15
Diameter (in):	6	Casing Depth (ft):	21
Well completion:	05-MAY-15	Well Owner:	Trammell Crow Company
Well Type:	Decommisioning	Driller #:	1946
Static Water Level:	Not Reported	Flow Rate (gpm):	Not Reported
Flow Type:	Not Reported	PSI:	Not Reported
Well Test:	Not Reported	Water Reclamation #:	8

M2656 **West** **1/2 - 1 Mile** **Lower**	**WA WELLS**	**WALOG2000664379**

Database:	Ecology Well Logs	Well Log ID:	1023220
Well Tag #:	BIM818	Project Tag #:	Not Reported
Notice of Intent #:	AE31090	Date Received:	26-MAY-15
Diameter (in):	6	Casing Depth (ft):	21
Well completion:	05-MAY-15	Well Owner:	Trammell Crow Company
Well Type:	Decommisioning	Driller #:	1946
Static Water Level:	Not Reported	Flow Rate (gpm):	Not Reported
Flow Type:	Not Reported	PSI:	Not Reported
Well Test:	Not Reported	Water Reclamation #:	8

M2657 **West** **1/2 - 1 Mile** **Lower**	**WA WELLS**	**WALOG2000664377**

Database:	Ecology Well Logs	Well Log ID:	1023218
Well Tag #:	BIM816	Project Tag #:	Not Reported
Notice of Intent #:	AE31090	Date Received:	26-MAY-15
Diameter (in):	6	Casing Depth (ft):	21

DRAFT

Well completion:	05-MAY-15	Well Owner:	Trammell Crow Company
Well Type:	Decommisioning	Driller #:	1946
Static Water Level:	Not Reported	Flow Rate (gpm):	Not Reported
Flow Type:	Not Reported	PSI:	Not Reported
Well Test:	Not Reported	Water Reclamation #:	8

M2658
West
1/2 - 1 Mile
Lower

WA WELLS **WALOG2000664375**

Database:	Ecology Well Logs	Well Log ID:	1023216
Well Tag #:	BIM814	Project Tag #:	Not Reported
Notice of Intent #:	AE31090	Date Received:	26-MAY-15
Diameter (in):	6	Casing Depth (ft):	21
Well completion:	05-MAY-15	Well Owner:	Trammell Crow Company
Well Type:	Decommisioning	Driller #:	1946
Static Water Level:	Not Reported	Flow Rate (gpm):	Not Reported
Flow Type:	Not Reported	PSI:	Not Reported
Well Test:	Not Reported	Water Reclamation #:	8

M2659
West
1/2 - 1 Mile
Lower

WA WELLS **WALOG2000664376**

Database:	Ecology Well Logs	Well Log ID:	1023217
Well Tag #:	BIM815	Project Tag #:	Not Reported
Notice of Intent #:	AE31090	Date Received:	26-MAY-15
Diameter (in):	6	Casing Depth (ft):	21
Well completion:	05-MAY-15	Well Owner:	Trammell Crow Company
Well Type:	Decommisioning	Driller #:	1946
Static Water Level:	Not Reported	Flow Rate (gpm):	Not Reported
Flow Type:	Not Reported	PSI:	Not Reported
Well Test:	Not Reported	Water Reclamation #:	8

M2660
West
1/2 - 1 Mile
Lower

WA WELLS **WALOG2000664380**

Database:	Ecology Well Logs	Well Log ID:	1023221
Well Tag #:	BIM819	Project Tag #:	Not Reported
Notice of Intent #:	AE31090	Date Received:	26-MAY-15
Diameter (in):	6	Casing Depth (ft):	21
Well completion:	05-MAY-15	Well Owner:	Trammell Crow Company
Well Type:	Decommisioning	Driller #:	1946
Static Water Level:	Not Reported	Flow Rate (gpm):	Not Reported
Flow Type:	Not Reported	PSI:	Not Reported
Well Test:	Not Reported	Water Reclamation #:	8

DRAFT

Map ID Direction Distance Elevation	Database	EDR ID Number
M2661 **West** **1/2 - 1 Mile** **Lower**	**WA WELLS**	**WALOG2000664384**

Database:	Ecology Well Logs	Well Log ID:	1023225
Well Tag #:	BIM823	Project Tag #:	Not Reported
Notice of Intent #:	AE31090	Date Received:	26-MAY-15
Diameter (in):	6	Casing Depth (ft):	21
Well completion:	05-MAY-15	Well Owner:	Trammell Crow Company
Well Type:	Decommisioning	Driller #:	1946
Static Water Level:	Not Reported	Flow Rate (gpm):	Not Reported
Flow Type:	Not Reported	PSI:	Not Reported
Well Test:	Not Reported	Water Reclamation #:	8

M2662 **West** **1/2 - 1 Mile** **Lower**	**WA WELLS**	**WALOG2000664385**

Database:	Ecology Well Logs	Well Log ID:	1023226
Well Tag #:	BIM824	Project Tag #:	Not Reported
Notice of Intent #:	AE31090	Date Received:	26-MAY-15
Diameter (in):	6	Casing Depth (ft):	21
Well completion:	05-MAY-15	Well Owner:	Trammell Crow Company
Well Type:	Decommisioning	Driller #:	1946
Static Water Level:	Not Reported	Flow Rate (gpm):	Not Reported
Flow Type:	Not Reported	PSI:	Not Reported
Well Test:	Not Reported	Water Reclamation #:	8

M2663 **West** **1/2 - 1 Mile** **Lower**	**WA WELLS**	**WALOG2000664383**

Database:	Ecology Well Logs	Well Log ID:	1023224
Well Tag #:	BIM822	Project Tag #:	Not Reported
Notice of Intent #:	AE31090	Date Received:	26-MAY-15
Diameter (in):	6	Casing Depth (ft):	21
Well completion:	05-MAY-15	Well Owner:	Trammell Crow Company
Well Type:	Decommisioning	Driller #:	1946
Static Water Level:	Not Reported	Flow Rate (gpm):	Not Reported
Flow Type:	Not Reported	PSI:	Not Reported
Well Test:	Not Reported	Water Reclamation #:	8

M2664 **West** **1/2 - 1 Mile** **Lower**	**WA WELLS**	**WALOG2000664381**

Database:	Ecology Well Logs	Well Log ID:	1023222
Well Tag #:	BIM820	Project Tag #:	Not Reported
Notice of Intent #:	AE31090	Date Received:	26-MAY-15
Diameter (in):	6	Casing Depth (ft):	21

DRAFT

Well completion:	05-MAY-15	Well Owner:	Trammell Crow Company
Well Type:	Decommisioning	Driller #:	1946
Static Water Level:	Not Reported	Flow Rate (gpm):	Not Reported
Flow Type:	Not Reported	PSI:	Not Reported
Well Test:	Not Reported	Water Reclamation #:	8

M2665
West
1/2 - 1 Mile
Lower

WA WELLS **WALOG2000664382**

Database:	Ecology Well Logs	Well Log ID:	1023223
Well Tag #:	BIM821	Project Tag #:	Not Reported
Notice of Intent #:	AE31090	Date Received:	26-MAY-15
Diameter (in):	6	Casing Depth (ft):	21
Well completion:	05-MAY-15	Well Owner:	Trammell Crow Company
Well Type:	Decommisioning	Driller #:	1946
Static Water Level:	Not Reported	Flow Rate (gpm):	Not Reported
Flow Type:	Not Reported	PSI:	Not Reported
Well Test:	Not Reported	Water Reclamation #:	8

M2666
West
1/2 - 1 Mile
Lower

WA WELLS **WALOG2000664398**

Database:	Ecology Well Logs	Well Log ID:	1023239
Well Tag #:	BIM837	Project Tag #:	Not Reported
Notice of Intent #:	AE31090	Date Received:	26-MAY-15
Diameter (in):	6	Casing Depth (ft):	21
Well completion:	06-MAY-15	Well Owner:	Trammell Crow Company
Well Type:	Decommisioning	Driller #:	1946
Static Water Level:	Not Reported	Flow Rate (gpm):	Not Reported
Flow Type:	Not Reported	PSI:	Not Reported
Well Test:	Not Reported	Water Reclamation #:	8

M2667
West
1/2 - 1 Mile
Lower

WA WELLS **WALOG2000664414**

Database:	Ecology Well Logs	Well Log ID:	1023255
Well Tag #:	BIM853	Project Tag #:	Not Reported
Notice of Intent #:	AE31090	Date Received:	26-MAY-15
Diameter (in):	6	Casing Depth (ft):	21
Well completion:	06-MAY-15	Well Owner:	Trammell Crow Company
Well Type:	Decommisioning	Driller #:	1946
Static Water Level:	Not Reported	Flow Rate (gpm):	Not Reported
Flow Type:	Not Reported	PSI:	Not Reported
Well Test:	Not Reported	Water Reclamation #:	8

DRAFT

Map ID Direction Distance Elevation	Database	EDR ID Number
M2668 **West** **1/2 - 1 Mile** **Lower**	**WA WELLS**	**WALOG2000664415**

Database:	Ecology Well Logs	Well Log ID:	1023256
Well Tag #:	BIM854	Project Tag #:	Not Reported
Notice of Intent #:	AE31090	Date Received:	26-MAY-15
Diameter (in):	6	Casing Depth (ft):	21
Well completion:	06-MAY-15	Well Owner:	Trammell Crow Company
Well Type:	Decommisioning	Driller #:	1946
Static Water Level:	Not Reported	Flow Rate (gpm):	Not Reported
Flow Type:	Not Reported	PSI:	Not Reported
Well Test:	Not Reported	Water Reclamation #:	8

M2669 **West** **1/2 - 1 Mile** **Lower**	**WA WELLS**	**WALOG2000664413**

Database:	Ecology Well Logs	Well Log ID:	1023254
Well Tag #:	BIM852	Project Tag #:	Not Reported
Notice of Intent #:	AE31090	Date Received:	26-MAY-15
Diameter (in):	6	Casing Depth (ft):	21
Well completion:	06-MAY-15	Well Owner:	Trammell Crow Company
Well Type:	Decommisioning	Driller #:	1946
Static Water Level:	Not Reported	Flow Rate (gpm):	Not Reported
Flow Type:	Not Reported	PSI:	Not Reported
Well Test:	Not Reported	Water Reclamation #:	8

M2670 **West** **1/2 - 1 Mile** **Lower**	**WA WELLS**	**WALOG2000664411**

Database:	Ecology Well Logs	Well Log ID:	1023252
Well Tag #:	BIM850	Project Tag #:	Not Reported
Notice of Intent #:	AE31090	Date Received:	26-MAY-15
Diameter (in):	6	Casing Depth (ft):	21
Well completion:	06-MAY-15	Well Owner:	Trammell Crow Company
Well Type:	Decommisioning	Driller #:	1946
Static Water Level:	Not Reported	Flow Rate (gpm):	Not Reported
Flow Type:	Not Reported	PSI:	Not Reported
Well Test:	Not Reported	Water Reclamation #:	8

M2671 **West** **1/2 - 1 Mile** **Lower**	**WA WELLS**	**WALOG2000664412**

Database:	Ecology Well Logs	Well Log ID:	1023253
Well Tag #:	BIM851	Project Tag #:	Not Reported
Notice of Intent #:	AE31090	Date Received:	26-MAY-15
Diameter (in):	6	Casing Depth (ft):	21

DRAFT

Well completion:	06-MAY-15	Well Owner:	Trammell Crow Company
Well Type:	Decommisioning	Driller #:	1946
Static Water Level:	Not Reported	Flow Rate (gpm):	Not Reported
Flow Type:	Not Reported	PSI:	Not Reported
Well Test:	Not Reported	Water Reclamation #:	8

M2672
West
1/2 - 1 Mile
Lower

WA WELLS **WALOG2000664416**

Database:	Ecology Well Logs	Well Log ID:	1023257
Well Tag #:	BIM855	Project Tag #:	Not Reported
Notice of Intent #:	AE31090	Date Received:	26-MAY-15
Diameter (in):	6	Casing Depth (ft):	21
Well completion:	06-MAY-15	Well Owner:	Trammell Crow Company
Well Type:	Decommisioning	Driller #:	1946
Static Water Level:	Not Reported	Flow Rate (gpm):	Not Reported
Flow Type:	Not Reported	PSI:	Not Reported
Well Test:	Not Reported	Water Reclamation #:	8

M2673
West
1/2 - 1 Mile
Lower

WA WELLS **WALOG2000664420**

Database:	Ecology Well Logs	Well Log ID:	1023261
Well Tag #:	BIM859	Project Tag #:	Not Reported
Notice of Intent #:	AE31090	Date Received:	26-MAY-15
Diameter (in):	6	Casing Depth (ft):	21
Well completion:	06-MAY-15	Well Owner:	Trammell Crow Company
Well Type:	Decommisioning	Driller #:	1946
Static Water Level:	Not Reported	Flow Rate (gpm):	Not Reported
Flow Type:	Not Reported	PSI:	Not Reported
Well Test:	Not Reported	Water Reclamation #:	8

M2674
West
1/2 - 1 Mile
Lower

WA WELLS **WALOG2000664421**

Database:	Ecology Well Logs	Well Log ID:	1023262
Well Tag #:	BIM860	Project Tag #:	Not Reported
Notice of Intent #:	AE31090	Date Received:	26-MAY-15
Diameter (in):	6	Casing Depth (ft):	21
Well completion:	07-MAY-15	Well Owner:	Trammell Crow Company
Well Type:	Decommisioning	Driller #:	1946
Static Water Level:	Not Reported	Flow Rate (gpm):	Not Reported
Flow Type:	Not Reported	PSI:	Not Reported
Well Test:	Not Reported	Water Reclamation #:	8

DRAFT

Map ID Direction Distance Elevation	Database	EDR ID Number
M2675 **West** **1/2 - 1 Mile** **Lower**	**WA WELLS**	**WALOG2000664419**

Database:	Ecology Well Logs	Well Log ID:	1023260
Well Tag #:	BIM858	Project Tag #:	Not Reported
Notice of Intent #:	AE31090	Date Received:	26-MAY-15
Diameter (in):	6	Casing Depth (ft):	21
Well completion:	06-MAY-15	Well Owner:	Trammell Crow Company
Well Type:	Decommisioning	Driller #:	1946
Static Water Level:	Not Reported	Flow Rate (gpm):	Not Reported
Flow Type:	Not Reported	PSI:	Not Reported
Well Test:	Not Reported	Water Reclamation #:	8

M2676 **West** **1/2 - 1 Mile** **Lower**	**WA WELLS**	**WALOG2000664417**

Database:	Ecology Well Logs	Well Log ID:	1023258
Well Tag #:	BIM856	Project Tag #:	Not Reported
Notice of Intent #:	AE31090	Date Received:	26-MAY-15
Diameter (in):	6	Casing Depth (ft):	21
Well completion:	06-MAY-15	Well Owner:	Trammell Crow Company
Well Type:	Decommisioning	Driller #:	1946
Static Water Level:	Not Reported	Flow Rate (gpm):	Not Reported
Flow Type:	Not Reported	PSI:	Not Reported
Well Test:	Not Reported	Water Reclamation #:	8

M2677 **West** **1/2 - 1 Mile** **Lower**	**WA WELLS**	**WALOG2000664418**

Database:	Ecology Well Logs	Well Log ID:	1023259
Well Tag #:	BIM857	Project Tag #:	Not Reported
Notice of Intent #:	AE31090	Date Received:	26-MAY-15
Diameter (in):	6	Casing Depth (ft):	21
Well completion:	06-MAY-15	Well Owner:	Trammell Crow Company
Well Type:	Decommisioning	Driller #:	1946
Static Water Level:	Not Reported	Flow Rate (gpm):	Not Reported
Flow Type:	Not Reported	PSI:	Not Reported
Well Test:	Not Reported	Water Reclamation #:	8

M2678 **West** **1/2 - 1 Mile** **Lower**	**WA WELLS**	**WALOG2000664410**

Database:	Ecology Well Logs	Well Log ID:	1023251
Well Tag #:	BIM849	Project Tag #:	Not Reported
Notice of Intent #:	AE31090	Date Received:	26-MAY-15
Diameter (in):	6	Casing Depth (ft):	21

DRAFT

Well completion:	06-MAY-15	Well Owner:	Trammell Crow Company
Well Type:	Decommisioning	Driller #:	1946
Static Water Level:	Not Reported	Flow Rate (gpm):	Not Reported
Flow Type:	Not Reported	PSI:	Not Reported
Well Test:	Not Reported	Water Reclamation #:	8

M2679
West
1/2 - 1 Mile
Lower

WA WELLS **WALOG2000664402**

Database:	Ecology Well Logs	Well Log ID:	1023243
Well Tag #:	BIM841	Project Tag #:	Not Reported
Notice of Intent #:	AE31090	Date Received:	26-MAY-15
Diameter (in):	6	Casing Depth (ft):	21
Well completion:	06-MAY-15	Well Owner:	Trammell Crow Company
Well Type:	Decommisioning	Driller #:	1946
Static Water Level:	Not Reported	Flow Rate (gpm):	Not Reported
Flow Type:	Not Reported	PSI:	Not Reported
Well Test:	Not Reported	Water Reclamation #:	8

M2680
West
1/2 - 1 Mile
Lower

WA WELLS **WALOG2000664403**

Database:	Ecology Well Logs	Well Log ID:	1023244
Well Tag #:	BIM842	Project Tag #:	Not Reported
Notice of Intent #:	AE31090	Date Received:	26-MAY-15
Diameter (in):	6	Casing Depth (ft):	21
Well completion:	06-MAY-15	Well Owner:	Trammell Crow Company
Well Type:	Decommisioning	Driller #:	1946
Static Water Level:	Not Reported	Flow Rate (gpm):	Not Reported
Flow Type:	Not Reported	PSI:	Not Reported
Well Test:	Not Reported	Water Reclamation #:	8

M2681
West
1/2 - 1 Mile
Lower

WA WELLS **WALOG2000664401**

Database:	Ecology Well Logs	Well Log ID:	1023242
Well Tag #:	BIM840	Project Tag #:	Not Reported
Notice of Intent #:	AE31090	Date Received:	26-MAY-15
Diameter (in):	6	Casing Depth (ft):	21
Well completion:	06-MAY-15	Well Owner:	Trammell Crow Company
Well Type:	Decommisioning	Driller #:	1946
Static Water Level:	Not Reported	Flow Rate (gpm):	Not Reported
Flow Type:	Not Reported	PSI:	Not Reported
Well Test:	Not Reported	Water Reclamation #:	8

DRAFT

Map ID Direction Distance Elevation	Database	EDR ID Number
M2682 **West** **1/2 - 1 Mile** **Lower**	**WA WELLS**	**WALOG2000664399**

Database:	Ecology Well Logs	Well Log ID:	1023240
Well Tag #:	BIM838	Project Tag #:	Not Reported
Notice of Intent #:	AE31090	Date Received:	26-MAY-15
Diameter (in):	6	Casing Depth (ft):	21
Well completion:	06-MAY-15	Well Owner:	Trammell Crow Company
Well Type:	Decommisioning	Driller #:	1946
Static Water Level:	Not Reported	Flow Rate (gpm):	Not Reported
Flow Type:	Not Reported	PSI:	Not Reported
Well Test:	Not Reported	Water Reclamation #:	8

M2683 **West** **1/2 - 1 Mile** **Lower**	**WA WELLS**	**WALOG2000664400**

Database:	Ecology Well Logs	Well Log ID:	1023241
Well Tag #:	BIM839	Project Tag #:	Not Reported
Notice of Intent #:	AE31090	Date Received:	26-MAY-15
Diameter (in):	6	Casing Depth (ft):	21
Well completion:	06-MAY-15	Well Owner:	Trammell Crow Company
Well Type:	Decommisioning	Driller #:	1946
Static Water Level:	Not Reported	Flow Rate (gpm):	Not Reported
Flow Type:	Not Reported	PSI:	Not Reported
Well Test:	Not Reported	Water Reclamation #:	8

M2684 **West** **1/2 - 1 Mile** **Lower**	**WA WELLS**	**WALOG2000664404**

Database:	Ecology Well Logs	Well Log ID:	1023245
Well Tag #:	BIM843	Project Tag #:	Not Reported
Notice of Intent #:	AE31090	Date Received:	26-MAY-15
Diameter (in):	6	Casing Depth (ft):	21
Well completion:	06-MAY-15	Well Owner:	Trammell Crow Company
Well Type:	Decommisioning	Driller #:	1946
Static Water Level:	Not Reported	Flow Rate (gpm):	Not Reported
Flow Type:	Not Reported	PSI:	Not Reported
Well Test:	Not Reported	Water Reclamation #:	8

M2685 **West** **1/2 - 1 Mile** **Lower**	**WA WELLS**	**WALOG2000664408**

Database:	Ecology Well Logs	Well Log ID:	1023249
Well Tag #:	BIM847	Project Tag #:	Not Reported
Notice of Intent #:	AE31090	Date Received:	26-MAY-15
Diameter (in):	6	Casing Depth (ft):	21

DRAFT

Well completion:	06-MAY-15	Well Owner:	Trammell Crow Company
Well Type:	Decommisioning	Driller #:	1946
Static Water Level:	Not Reported	Flow Rate (gpm):	Not Reported
Flow Type:	Not Reported	PSI:	Not Reported
Well Test:	Not Reported	Water Reclamation #:	8

M2686
West
1/2 - 1 Mile
Lower

WA WELLS **WALOG2000664409**

Database:	Ecology Well Logs	Well Log ID:	1023250
Well Tag #:	BIM848	Project Tag #:	Not Reported
Notice of Intent #:	AE31090	Date Received:	26-MAY-15
Diameter (in):	6	Casing Depth (ft):	21
Well completion:	06-MAY-15	Well Owner:	Trammell Crow Company
Well Type:	Decommisioning	Driller #:	1946
Static Water Level:	Not Reported	Flow Rate (gpm):	Not Reported
Flow Type:	Not Reported	PSI:	Not Reported
Well Test:	Not Reported	Water Reclamation #:	8

M2687
West
1/2 - 1 Mile
Lower

WA WELLS **WALOG2000664407**

Database:	Ecology Well Logs	Well Log ID:	1023248
Well Tag #:	BIM846	Project Tag #:	Not Reported
Notice of Intent #:	AE31090	Date Received:	26-MAY-15
Diameter (in):	6	Casing Depth (ft):	21
Well completion:	06-MAY-15	Well Owner:	Trammell Crow Company
Well Type:	Decommisioning	Driller #:	1946
Static Water Level:	Not Reported	Flow Rate (gpm):	Not Reported
Flow Type:	Not Reported	PSI:	Not Reported
Well Test:	Not Reported	Water Reclamation #:	8

M2688
West
1/2 - 1 Mile
Lower

WA WELLS **WALOG2000664405**

Database:	Ecology Well Logs	Well Log ID:	1023246
Well Tag #:	BIM844	Project Tag #:	Not Reported
Notice of Intent #:	AE31090	Date Received:	26-MAY-15
Diameter (in):	6	Casing Depth (ft):	21
Well completion:	06-MAY-15	Well Owner:	Trammell Crow Company
Well Type:	Decommisioning	Driller #:	1946
Static Water Level:	Not Reported	Flow Rate (gpm):	Not Reported
Flow Type:	Not Reported	PSI:	Not Reported
Well Test:	Not Reported	Water Reclamation #:	8

DRAFT

Map ID Direction Distance Elevation	Database	EDR ID Number
M2689 **West** **1/2 - 1 Mile** **Lower**	**WA WELLS**	**WALOG2000664406**

Database:	Ecology Well Logs	Well Log ID:	1023247
Well Tag #:	BIM845	Project Tag #:	Not Reported
Notice of Intent #:	AE31090	Date Received:	26-MAY-15
Diameter (in):	6	Casing Depth (ft):	21
Well completion:	06-MAY-15	Well Owner:	Trammell Crow Company
Well Type:	Decommisioning	Driller #:	1946
Static Water Level:	Not Reported	Flow Rate (gpm):	Not Reported
Flow Type:	Not Reported	PSI:	Not Reported
Well Test:	Not Reported	Water Reclamation #:	8

M2690 **West** **1/2 - 1 Mile** **Lower**	**WA WELLS**	**WALOG2000624006**

Database:	Ecology Well Logs	Well Log ID:	935204
Well Tag #:	Not Reported	Project Tag #:	Not Reported
Notice of Intent #:	EE04712	Date Received:	04-OCT-13
Diameter (in):	2.25	Casing Depth (ft):	29.5
Well completion:	16-SEP-13	Well Owner:	Dry Cleaners
Well Type:	Resource Protection	Driller #:	2549
Static Water Level:	8	Flow Rate (gpm):	Not Reported
Flow Type:	Static Level	PSI:	Not Reported
Well Test:	Not Reported	Water Reclamation #:	8

M2691 **West** **1/2 - 1 Mile** **Lower**	**WA WELLS**	**WALOG2000624032**

Database:	Ecology Well Logs	Well Log ID:	935230
Well Tag #:	Not Reported	Project Tag #:	Not Reported
Notice of Intent #:	AE23698	Date Received:	04-OCT-13
Diameter (in):	2.25	Casing Depth (ft):	24
Well completion:	14-SEP-13	Well Owner:	Dry Cleaners
Well Type:	Decommisioning	Driller #:	2549
Static Water Level:	7	Flow Rate (gpm):	Not Reported
Flow Type:	Static Level	PSI:	Not Reported
Well Test:	Not Reported	Water Reclamation #:	8

M2692 **West** **1/2 - 1 Mile** **Lower**	**WA WELLS**	**WALOG2000624000**

Database:	Ecology Well Logs	Well Log ID:	935196
Well Tag #:	Not Reported	Project Tag #:	Not Reported
Notice of Intent #:	AE23698	Date Received:	04-OCT-13
Diameter (in):	2.25	Casing Depth (ft):	23

DRAFT

Well completion:	16-SEP-13	Well Owner:	Dry Cleaners
Well Type:	Decommisioning	Driller #:	2549
Static Water Level:	10	Flow Rate (gpm):	Not Reported
Flow Type:	Static Level	PSI:	Not Reported
Well Test:	Not Reported	Water Reclamation #:	8

M2693
West
1/2 - 1 Mile
Lower

WA WELLS **WALOG2000623994**

Database:	Ecology Well Logs	Well Log ID:	935187
Well Tag #:	Not Reported	Project Tag #:	Not Reported
Notice of Intent #:	EE04712	Date Received:	04-OCT-13
Diameter (in):	2.25	Casing Depth (ft):	23
Well completion:	16-SEP-13	Well Owner:	Dry Cleaners
Well Type:	Resource Protection	Driller #:	2549
Static Water Level:	10	Flow Rate (gpm):	Not Reported
Flow Type:	Static Level	PSI:	Not Reported
Well Test:	Not Reported	Water Reclamation #:	8

M2694
West
1/2 - 1 Mile
Lower

WA WELLS **WALOG2000623995**

Database:	Ecology Well Logs	Well Log ID:	935188
Well Tag #:	Not Reported	Project Tag #:	Not Reported
Notice of Intent #:	EE04712	Date Received:	04-OCT-13
Diameter (in):	2.25	Casing Depth (ft):	24
Well completion:	17-SEP-13	Well Owner:	Dry Cleaners
Well Type:	Resource Protection	Driller #:	2549
Static Water Level:	7	Flow Rate (gpm):	Not Reported
Flow Type:	Static Level	PSI:	Not Reported
Well Test:	Not Reported	Water Reclamation #:	8

M2695
West
1/2 - 1 Mile
Lower

WA WELLS **WALOG2000624046**

Database:	Ecology Well Logs	Well Log ID:	935246
Well Tag #:	Not Reported	Project Tag #:	Not Reported
Notice of Intent #:	AE23698	Date Received:	04-OCT-13
Diameter (in):	2.25	Casing Depth (ft):	29.5
Well completion:	16-SEP-13	Well Owner:	Dry Cleaners
Well Type:	Decommisioning	Driller #:	2549
Static Water Level:	8	Flow Rate (gpm):	Not Reported
Flow Type:	Static Level	PSI:	Not Reported
Well Test:	Not Reported	Water Reclamation #:	8

DRAFT

Map ID Direction Distance Elevation	Database	EDR ID Number
M2696 **West** **1/2 - 1 Mile** **Lower**	**WA WELLS**	**WALOG2000628643**

Database:	Ecology Well Logs	Well Log ID:	942044
Well Tag #:	Not Reported	Project Tag #:	DS6
Notice of Intent #:	AE20707	Date Received:	18-FEB-14
Diameter (in):	8	Casing Depth (ft):	20
Well completion:	16-APR-13	Well Owner:	City Of Seattle
Well Type:	Decommisioning	Driller #:	3151
Static Water Level:	Not Reported	Flow Rate (gpm):	Not Reported
Flow Type:	Not Reported	PSI:	Not Reported
Well Test:	Not Reported	Water Reclamation #:	8

M2697 **West** **1/2 - 1 Mile** **Lower**	**WA WELLS**	**WALOG2000642865**

Database:	Ecology Well Logs	Well Log ID:	979653
Well Tag #:	Not Reported	Project Tag #:	Not Reported
Notice of Intent #:	RE09959	Date Received:	02-SEP-14
Diameter (in):	8	Casing Depth (ft):	149
Well completion:	08-JUN-14	Well Owner:	Touchstone
Well Type:	Resource Protection	Driller #:	2823
Static Water Level:	Not Reported	Flow Rate (gpm):	Not Reported
Flow Type:	Not Reported	PSI:	Not Reported
Well Test:	Not Reported	Water Reclamation #:	8

M2698 **West** **1/2 - 1 Mile** **Lower**	**WA WELLS**	**WALOG2000628639**

Database:	Ecology Well Logs	Well Log ID:	942040
Well Tag #:	Not Reported	Project Tag #:	DS3
Notice of Intent #:	SE47425	Date Received:	18-FEB-14
Diameter (in):	8	Casing Depth (ft):	10
Well completion:	16-APR-13	Well Owner:	City Of Seattle
Well Type:	Resource Protection	Driller #:	3151
Static Water Level:	Not Reported	Flow Rate (gpm):	Not Reported
Flow Type:	Not Reported	PSI:	Not Reported
Well Test:	Not Reported	Water Reclamation #:	8

M2699 **West** **1/2 - 1 Mile** **Lower**	**WA WELLS**	**WALOG2000628623**

Database:	Ecology Well Logs	Well Log ID:	942020
Well Tag #:	Not Reported	Project Tag #:	DS6
Notice of Intent #:	SE47428	Date Received:	18-FEB-14
Diameter (in):	8	Casing Depth (ft):	20

DRAFT

Well completion:	16-APR-13	Well Owner:	City Of Seattle
Well Type:	Resource Protection	Driller #:	3151
Static Water Level:	Not Reported	Flow Rate (gpm):	Not Reported
Flow Type:	Not Reported	PSI:	Not Reported
Well Test:	Not Reported	Water Reclamation #:	8

M2700
West
1/2 - 1 Mile
Lower

WA WELLS **WALOG2000628624**

Database:	Ecology Well Logs	Well Log ID:	942021
Well Tag #:	Not Reported	Project Tag #:	DS3
Notice of Intent #:	AE20704	Date Received:	18-FEB-14
Diameter (in):	8	Casing Depth (ft):	10
Well completion:	16-APR-13	Well Owner:	City Of Seattle
Well Type:	Decommisioning	Driller #:	3151
Static Water Level:	Not Reported	Flow Rate (gpm):	Not Reported
Flow Type:	Not Reported	PSI:	Not Reported
Well Test:	Not Reported	Water Reclamation #:	8

M2701
West
1/2 - 1 Mile
Lower

WA WELLS **WALOG2000620182**

Database:	Ecology Well Logs	Well Log ID:	930522
Well Tag #:	Not Reported	Project Tag #:	B14
Notice of Intent #:	AE27846	Date Received:	27-OCT-14
Diameter (in):	2.25	Casing Depth (ft):	15
Well completion:	09-OCT-14	Well Owner:	Bruce R Moen-Trustee
Well Type:	Decommisioning	Driller #:	3008
Static Water Level:	Not Reported	Flow Rate (gpm):	Not Reported
Flow Type:	Dry Hole	PSI:	Not Reported
Well Test:	Not Reported	Water Reclamation #:	8

M2702
West
1/2 - 1 Mile
Lower

WA WELLS **WALOG2000620174**

Database:	Ecology Well Logs	Well Log ID:	930514
Well Tag #:	Not Reported	Project Tag #:	B6
Notice of Intent #:	AE27846	Date Received:	27-OCT-14
Diameter (in):	2.25	Casing Depth (ft):	15
Well completion:	09-OCT-14	Well Owner:	Bruce R Moen-Trustee
Well Type:	Decommisioning	Driller #:	3008
Static Water Level:	Not Reported	Flow Rate (gpm):	Not Reported
Flow Type:	Dry Hole	PSI:	Not Reported
Well Test:	Not Reported	Water Reclamation #:	8

DRAFT

Map ID Direction Distance Elevation	Database	EDR ID Number
M2703 **West** **1/2 - 1 Mile** **Lower**	**WA WELLS**	**WALOG2000620175**

Database:	Ecology Well Logs	Well Log ID:	930515
Well Tag #:	Not Reported	Project Tag #:	B7
Notice of Intent #:	AE27846	Date Received:	27-OCT-14
Diameter (in):	2.25	Casing Depth (ft):	15
Well completion:	09-OCT-14	Well Owner:	Bruce R Moen-Trustee
Well Type:	Decommisioning	Driller #:	3008
Static Water Level:	96	Flow Rate (gpm):	Not Reported
Flow Type:	Static Level	PSI:	Not Reported
Well Test:	Not Reported	Water Reclamation #:	8

M2704 **West** **1/2 - 1 Mile** **Lower**	**WA WELLS**	**WALOG2000620173**

Database:	Ecology Well Logs	Well Log ID:	930513
Well Tag #:	Not Reported	Project Tag #:	B5
Notice of Intent #:	AE27846	Date Received:	27-OCT-14
Diameter (in):	2.25	Casing Depth (ft):	15
Well completion:	09-OCT-14	Well Owner:	Bruce R Moen-Trustee
Well Type:	Decommisioning	Driller #:	3008
Static Water Level:	96	Flow Rate (gpm):	Not Reported
Flow Type:	Static Level	PSI:	Not Reported
Well Test:	Not Reported	Water Reclamation #:	8

M2705 **West** **1/2 - 1 Mile** **Lower**	**WA WELLS**	**WALOG2000620171**

Database:	Ecology Well Logs	Well Log ID:	930511
Well Tag #:	Not Reported	Project Tag #:	B3
Notice of Intent #:	AE27846	Date Received:	27-OCT-14
Diameter (in):	2.25	Casing Depth (ft):	15
Well completion:	09-OCT-14	Well Owner:	Bruce R Moen-Trustee
Well Type:	Decommisioning	Driller #:	3008
Static Water Level:	Not Reported	Flow Rate (gpm):	Not Reported
Flow Type:	Dry Hole	PSI:	Not Reported
Well Test:	Not Reported	Water Reclamation #:	8

M2706 **West** **1/2 - 1 Mile** **Lower**	**WA WELLS**	**WALOG2000620172**

Database:	Ecology Well Logs	Well Log ID:	930512
Well Tag #:	Not Reported	Project Tag #:	B4
Notice of Intent #:	AE27846	Date Received:	27-OCT-14
Diameter (in):	2.25	Casing Depth (ft):	15

DRAFT

Well completion:	09-OCT-14	Well Owner:	Bruce R Moen-Trustee
Well Type:	Decommisioning	Driller #:	3008
Static Water Level:	Not Reported	Flow Rate (gpm):	Not Reported
Flow Type:	Dry Hole	PSI:	Not Reported
Well Test:	Not Reported	Water Reclamation #:	8

M2707
West
1/2 - 1 Mile
Lower

WA WELLS **WALOG2000620176**

Database:	Ecology Well Logs	Well Log ID:	930516
Well Tag #:	Not Reported	Project Tag #:	B8
Notice of Intent #:	AE27846	Date Received:	27-OCT-14
Diameter (in):	2.25	Casing Depth (ft):	15
Well completion:	09-OCT-14	Well Owner:	Bruce R Moen-Trustee
Well Type:	Decommisioning	Driller #:	3008
Static Water Level:	96	Flow Rate (gpm):	Not Reported
Flow Type:	Static Level	PSI:	Not Reported
Well Test:	Not Reported	Water Reclamation #:	8

M2708
West
1/2 - 1 Mile
Lower

WA WELLS **WALOG2000620180**

Database:	Ecology Well Logs	Well Log ID:	930520
Well Tag #:	Not Reported	Project Tag #:	B12
Notice of Intent #:	AE27846	Date Received:	27-OCT-14
Diameter (in):	2.25	Casing Depth (ft):	15
Well completion:	09-OCT-14	Well Owner:	Bruce R Moen-Trustee
Well Type:	Decommisioning	Driller #:	3008
Static Water Level:	96	Flow Rate (gpm):	Not Reported
Flow Type:	Static Level	PSI:	Not Reported
Well Test:	Not Reported	Water Reclamation #:	8

M2709
West
1/2 - 1 Mile
Lower

WA WELLS **WALOG2000620181**

Database:	Ecology Well Logs	Well Log ID:	930521
Well Tag #:	Not Reported	Project Tag #:	B13
Notice of Intent #:	AE27846	Date Received:	27-OCT-14
Diameter (in):	2.25	Casing Depth (ft):	15
Well completion:	09-OCT-14	Well Owner:	Bruce R Moen-Trustee
Well Type:	Decommisioning	Driller #:	3008
Static Water Level:	Not Reported	Flow Rate (gpm):	Not Reported
Flow Type:	Dry Hole	PSI:	Not Reported
Well Test:	Not Reported	Water Reclamation #:	8

DRAFT

Map ID Direction Distance Elevation	Database	EDR ID Number
M2710 **West** **1/2 - 1 Mile** **Lower**	**WA WELLS**	**WALOG2000620179**

Database:	Ecology Well Logs	Well Log ID:	930519
Well Tag #:	Not Reported	Project Tag #:	B11
Notice of Intent #:	AE27846	Date Received:	27-OCT-14
Diameter (in):	2.25	Casing Depth (ft):	15
Well completion:	09-OCT-14	Well Owner:	Bruce R Moen-Trustee
Well Type:	Decommisioning	Driller #:	3008
Static Water Level:	Not Reported	Flow Rate (gpm):	Not Reported
Flow Type:	Dry Hole	PSI:	Not Reported
Well Test:	Not Reported	Water Reclamation #:	8

M2711 **West** **1/2 - 1 Mile** **Lower**	**WA WELLS**	**WALOG2000620177**

Database:	Ecology Well Logs	Well Log ID:	930517
Well Tag #:	Not Reported	Project Tag #:	B9
Notice of Intent #:	AE27846	Date Received:	27-OCT-14
Diameter (in):	2.25	Casing Depth (ft):	15
Well completion:	09-OCT-14	Well Owner:	Bruce R Moen-Trustee
Well Type:	Decommisioning	Driller #:	3008
Static Water Level:	Not Reported	Flow Rate (gpm):	Not Reported
Flow Type:	Dry Hole	PSI:	Not Reported
Well Test:	Not Reported	Water Reclamation #:	8

M2712 **West** **1/2 - 1 Mile** **Lower**	**WA WELLS**	**WALOG2000620178**

Database:	Ecology Well Logs	Well Log ID:	930518
Well Tag #:	Not Reported	Project Tag #:	B10
Notice of Intent #:	AE27846	Date Received:	27-OCT-14
Diameter (in):	2.25	Casing Depth (ft):	15
Well completion:	09-OCT-14	Well Owner:	Bruce R Moen-Trustee
Well Type:	Decommisioning	Driller #:	3008
Static Water Level:	Not Reported	Flow Rate (gpm):	Not Reported
Flow Type:	Dry Hole	PSI:	Not Reported
Well Test:	Not Reported	Water Reclamation #:	8

M2713 **West** **1/2 - 1 Mile** **Lower**	**WA WELLS**	**WALOG2000642867**

Database:	Ecology Well Logs	Well Log ID:	979655
Well Tag #:	Not Reported	Project Tag #:	Not Reported
Notice of Intent #:	AE26715	Date Received:	02-SEP-14
Diameter (in):	9	Casing Depth (ft):	61

DRAFT

Well completion:	09-JUN-14	Well Owner:	Touchstone
Well Type:	Decommisioning	Driller #:	2823
Static Water Level:	Not Reported	Flow Rate (gpm):	Not Reported
Flow Type:	Not Reported	PSI:	Not Reported
Well Test:	Not Reported	Water Reclamation #:	8

M2714
West
1/2 - 1 Mile
Lower

WA WELLS **WALOG2000644597**

Database:	Ecology Well Logs	Well Log ID:	985795
Well Tag #:	Not Reported	Project Tag #:	B-17
Notice of Intent #:	AE28363	Date Received:	21-AUG-14
Diameter (in):	3	Casing Depth (ft):	20
Well completion:	18-JUL-14	Well Owner:	Seattle City Light
Well Type:	Decommisioning	Driller #:	2409
Static Water Level:	Not Reported	Flow Rate (gpm):	Not Reported
Flow Type:	Not Reported	PSI:	Not Reported
Well Test:	Not Reported	Water Reclamation #:	8

M2715
West
1/2 - 1 Mile
Lower

WA WELLS **WALOG2000644598**

Database:	Ecology Well Logs	Well Log ID:	985799
Well Tag #:	Not Reported	Project Tag #:	B-11
Notice of Intent #:	SE52435	Date Received:	21-AUG-14
Diameter (in):	3	Casing Depth (ft):	20
Well completion:	07-AUG-14	Well Owner:	Seattle City Light
Well Type:	Resource Protection	Driller #:	2409
Static Water Level:	Not Reported	Flow Rate (gpm):	Not Reported
Flow Type:	Not Reported	PSI:	Not Reported
Well Test:	Not Reported	Water Reclamation #:	8

M2716
West
1/2 - 1 Mile
Lower

WA WELLS **WALOG2000644524**

Database:	Ecology Well Logs	Well Log ID:	985627
Well Tag #:	Not Reported	Project Tag #:	B-23
Notice of Intent #:	SE52435	Date Received:	21-AUG-14
Diameter (in):	3	Casing Depth (ft):	20
Well completion:	23-JUL-14	Well Owner:	Seattle City Light
Well Type:	Resource Protection	Driller #:	2409
Static Water Level:	Not Reported	Flow Rate (gpm):	Not Reported
Flow Type:	Not Reported	PSI:	Not Reported
Well Test:	Not Reported	Water Reclamation #:	8

DRAFT

Map ID Direction Distance Elevation	Database	EDR ID Number
M2717 **West** **1/2 - 1 Mile** **Lower**	**WA WELLS**	**WALOG2000644514**

Database:	Ecology Well Logs	Well Log ID:	985617
Well Tag #:	Not Reported	Project Tag #:	B-15
Notice of Intent #:	SE52435	Date Received:	21-AUG-14
Diameter (in):	3	Casing Depth (ft):	20
Well completion:	15-JUL-14	Well Owner:	Seattle City Light
Well Type:	Resource Protection	Driller #:	2409
Static Water Level:	Not Reported	Flow Rate (gpm):	Not Reported
Flow Type:	Not Reported	PSI:	Not Reported
Well Test:	Not Reported	Water Reclamation #:	8

M2718 **West** **1/2 - 1 Mile** **Lower**	**WA WELLS**	**WALOG2000644515**

Database:	Ecology Well Logs	Well Log ID:	985618
Well Tag #:	Not Reported	Project Tag #:	B-13
Notice of Intent #:	SE52435	Date Received:	21-AUG-14
Diameter (in):	3	Casing Depth (ft):	20
Well completion:	07-AUG-14	Well Owner:	Seattle City Light
Well Type:	Resource Protection	Driller #:	2409
Static Water Level:	Not Reported	Flow Rate (gpm):	Not Reported
Flow Type:	Not Reported	PSI:	Not Reported
Well Test:	Not Reported	Water Reclamation #:	8

M2719 **West** **1/2 - 1 Mile** **Lower**	**WA WELLS**	**WALOG2000644599**

Database:	Ecology Well Logs	Well Log ID:	985801
Well Tag #:	Not Reported	Project Tag #:	B-22
Notice of Intent #:	AE28363	Date Received:	21-AUG-14
Diameter (in):	3	Casing Depth (ft):	20
Well completion:	23-JUL-14	Well Owner:	Seattle City Light
Well Type:	Decommisioning	Driller #:	2409
Static Water Level:	Not Reported	Flow Rate (gpm):	Not Reported
Flow Type:	Not Reported	PSI:	Not Reported
Well Test:	Not Reported	Water Reclamation #:	8

M2720 **West** **1/2 - 1 Mile** **Lower**	**WA WELLS**	**WALOG2000644603**

Database:	Ecology Well Logs	Well Log ID:	985806
Well Tag #:	Not Reported	Project Tag #:	B-5
Notice of Intent #:	AE28363	Date Received:	21-AUG-14
Diameter (in):	3	Casing Depth (ft):	20

DRAFT

Well completion:	30-JUL-14	Well Owner:	Seattle City Light
Well Type:	Decommisioning	Driller #:	2409
Static Water Level:	Not Reported	Flow Rate (gpm):	Not Reported
Flow Type:	Not Reported	PSI:	Not Reported
Well Test:	Not Reported	Water Reclamation #:	8

M2721
West
1/2 - 1 Mile
Lower

WA WELLS **WALOG2000644604**

Database:	Ecology Well Logs	Well Log ID:	985807
Well Tag #:	Not Reported	Project Tag #:	B-3
Notice of Intent #:	AE28363	Date Received:	21-AUG-14
Diameter (in):	3	Casing Depth (ft):	20
Well completion:	01-AUG-14	Well Owner:	Seattle City Light
Well Type:	Decommisioning	Driller #:	2409
Static Water Level:	Not Reported	Flow Rate (gpm):	Not Reported
Flow Type:	Not Reported	PSI:	Not Reported
Well Test:	Not Reported	Water Reclamation #:	8

M2722
West
1/2 - 1 Mile
Lower

WA WELLS **WALOG2000644602**

Database:	Ecology Well Logs	Well Log ID:	985805
Well Tag #:	Not Reported	Project Tag #:	B-8
Notice of Intent #:	SE52435	Date Received:	21-AUG-14
Diameter (in):	3	Casing Depth (ft):	20
Well completion:	05-AUG-14	Well Owner:	Seattle City Light
Well Type:	Resource Protection	Driller #:	2409
Static Water Level:	Not Reported	Flow Rate (gpm):	Not Reported
Flow Type:	Not Reported	PSI:	Not Reported
Well Test:	Not Reported	Water Reclamation #:	8

M2723
West
1/2 - 1 Mile
Lower

WA WELLS **WALOG2000644600**

Database:	Ecology Well Logs	Well Log ID:	985803
Well Tag #:	Not Reported	Project Tag #:	B-11
Notice of Intent #:	AE28363	Date Received:	21-AUG-14
Diameter (in):	3	Casing Depth (ft):	79
Well completion:	06-AUG-14	Well Owner:	Seattle City Light
Well Type:	Decommisioning	Driller #:	2409
Static Water Level:	Not Reported	Flow Rate (gpm):	Not Reported
Flow Type:	Not Reported	PSI:	Not Reported
Well Test:	Not Reported	Water Reclamation #:	8

DRAFT

Map ID Direction Distance Elevation	Database	EDR ID Number
M2724 **West** **1/2 - 1 Mile** **Lower**	**WA WELLS**	**WALOG2000644601**

Database:	Ecology Well Logs	Well Log ID:	985804
Well Tag #:	Not Reported	Project Tag #:	B-10
Notice of Intent #:	SE52435	Date Received:	21-AUG-14
Diameter (in):	3	Casing Depth (ft):	20
Well completion:	07-AUG-14	Well Owner:	Seattle City Light
Well Type:	Resource Protection	Driller #:	2409
Static Water Level:	Not Reported	Flow Rate (gpm):	Not Reported
Flow Type:	Not Reported	PSI:	Not Reported
Well Test:	Not Reported	Water Reclamation #:	8

M2725 **West** **1/2 - 1 Mile** **Lower**	**WA WELLS**	**WALOG2000644513**

Database:	Ecology Well Logs	Well Log ID:	985616
Well Tag #:	Not Reported	Project Tag #:	B-17
Notice of Intent #:	SE52435	Date Received:	21-AUG-14
Diameter (in):	3	Casing Depth (ft):	20
Well completion:	16-MAY-14	Well Owner:	Seattle City Light
Well Type:	Resource Protection	Driller #:	2409
Static Water Level:	Not Reported	Flow Rate (gpm):	Not Reported
Flow Type:	Not Reported	PSI:	Not Reported
Well Test:	Not Reported	Water Reclamation #:	8

M2726 **West** **1/2 - 1 Mile** **Lower**	**WA WELLS**	**WALOG2000644489**

Database:	Ecology Well Logs	Well Log ID:	985583
Well Tag #:	Not Reported	Project Tag #:	b-22
Notice of Intent #:	SE52435	Date Received:	21-AUG-14
Diameter (in):	3	Casing Depth (ft):	20
Well completion:	23-JUL-14	Well Owner:	Seattle City Light
Well Type:	Resource Protection	Driller #:	2409
Static Water Level:	Not Reported	Flow Rate (gpm):	Not Reported
Flow Type:	Not Reported	PSI:	Not Reported
Well Test:	Not Reported	Water Reclamation #:	8

M2727 **West** **1/2 - 1 Mile** **Lower**	**WA WELLS**	**WALOG2000644490**

Database:	Ecology Well Logs	Well Log ID:	985584
Well Tag #:	Not Reported	Project Tag #:	B-20
Notice of Intent #:	SE52435	Date Received:	21-AUG-14
Diameter (in):	3	Casing Depth (ft):	20

DRAFT

Well completion:	28-JUL-14	Well Owner:	Seattle City Light
Well Type:	Resource Protection	Driller #:	2409
Static Water Level:	Not Reported	Flow Rate (gpm):	Not Reported
Flow Type:	Not Reported	PSI:	Not Reported
Well Test:	Not Reported	Water Reclamation #:	8

M2728
West
1/2 - 1 Mile
Lower

WA WELLS **WALOG2000642881**

Database:	Ecology Well Logs	Well Log ID:	979677
Well Tag #:	Not Reported	Project Tag #:	Not Reported
Notice of Intent #:	SE51356	Date Received:	02-SEP-14
Diameter (in):	9	Casing Depth (ft):	61
Well completion:	12-JUN-14	Well Owner:	Touchstone
Well Type:	Resource Protection	Driller #:	2823
Static Water Level:	Not Reported	Flow Rate (gpm):	Not Reported
Flow Type:	Not Reported	PSI:	Not Reported
Well Test:	Not Reported	Water Reclamation #:	8

M2729
West
1/2 - 1 Mile
Lower

WA WELLS **WALOG2000642878**

Database:	Ecology Well Logs	Well Log ID:	979674
Well Tag #:	Not Reported	Project Tag #:	Not Reported
Notice of Intent #:	SE51356	Date Received:	02-SEP-14
Diameter (in):	9	Casing Depth (ft):	61
Well completion:	09-JUN-14	Well Owner:	Touchstone
Well Type:	Resource Protection	Driller #:	2823
Static Water Level:	Not Reported	Flow Rate (gpm):	Not Reported
Flow Type:	Not Reported	PSI:	Not Reported
Well Test:	Not Reported	Water Reclamation #:	8

M2730
West
1/2 - 1 Mile
Lower

WA WELLS **WALOG2000642879**

Database:	Ecology Well Logs	Well Log ID:	979675
Well Tag #:	Not Reported	Project Tag #:	Not Reported
Notice of Intent #:	RE09959	Date Received:	02-SEP-14
Diameter (in):	9	Casing Depth (ft):	65
Well completion:	12-JUN-14	Well Owner:	Touchstone
Well Type:	Resource Protection	Driller #:	2823
Static Water Level:	Not Reported	Flow Rate (gpm):	Not Reported
Flow Type:	Not Reported	PSI:	Not Reported
Well Test:	Not Reported	Water Reclamation #:	8

DRAFT

Map ID Direction Distance Elevation	Database	EDR ID Number
M2731 **West** **1/2 - 1 Mile** **Lower**	**WA WELLS**	**WALOG2000644491**

Database:	Ecology Well Logs	Well Log ID:	985585
Well Tag #:	Not Reported	Project Tag #:	B-18
Notice of Intent #:	SE52435	Date Received:	21-AUG-14
Diameter (in):	3	Casing Depth (ft):	20
Well completion:	16-MAY-14	Well Owner:	Seattle City Light
Well Type:	Resource Protection	Driller #:	2409
Static Water Level:	Not Reported	Flow Rate (gpm):	Not Reported
Flow Type:	Not Reported	PSI:	Not Reported
Well Test:	Not Reported	Water Reclamation #:	8

M2732 **West** **1/2 - 1 Mile** **Lower**	**WA WELLS**	**WALOG2000644511**

Database:	Ecology Well Logs	Well Log ID:	985614
Well Tag #:	Not Reported	Project Tag #:	B-21
Notice of Intent #:	SE52435	Date Received:	21-AUG-14
Diameter (in):	3	Casing Depth (ft):	20
Well completion:	21-JUL-14	Well Owner:	Seattle City Light
Well Type:	Resource Protection	Driller #:	2409
Static Water Level:	Not Reported	Flow Rate (gpm):	Not Reported
Flow Type:	Not Reported	PSI:	Not Reported
Well Test:	Not Reported	Water Reclamation #:	8

M2733 **West** **1/2 - 1 Mile** **Lower**	**WA WELLS**	**WALOG2000644512**

Database:	Ecology Well Logs	Well Log ID:	985615
Well Tag #:	Not Reported	Project Tag #:	B-19
Notice of Intent #:	SE52435	Date Received:	21-AUG-14
Diameter (in):	3	Casing Depth (ft):	20
Well completion:	18-JUL-14	Well Owner:	Seattle City Light
Well Type:	Resource Protection	Driller #:	2409
Static Water Level:	Not Reported	Flow Rate (gpm):	Not Reported
Flow Type:	Not Reported	PSI:	Not Reported
Well Test:	Not Reported	Water Reclamation #:	8

M2734 **West** **1/2 - 1 Mile** **Lower**	**WA WELLS**	**WALOG2000644503**

Database:	Ecology Well Logs	Well Log ID:	985599
Well Tag #:	Not Reported	Project Tag #:	B-12
Notice of Intent #:	SE52435	Date Received:	21-AUG-14
Diameter (in):	3	Casing Depth (ft):	20

DRAFT

Well completion:	06-AUG-14	Well Owner:	Seattle City Light
Well Type:	Resource Protection	Driller #:	2409
Static Water Level:	Not Reported	Flow Rate (gpm):	Not Reported
Flow Type:	Not Reported	PSI:	Not Reported
Well Test:	Not Reported	Water Reclamation #:	8

M2735
West
1/2 - 1 Mile
Lower

WA WELLS **WALOG2000644492**

Database:	Ecology Well Logs	Well Log ID:	985586
Well Tag #:	Not Reported	Project Tag #:	B-16
Notice of Intent #:	SE52435	Date Received:	21-AUG-14
Diameter (in):	3	Casing Depth (ft):	20
Well completion:	17-JUL-14	Well Owner:	Seattle City Light
Well Type:	Resource Protection	Driller #:	2409
Static Water Level:	Not Reported	Flow Rate (gpm):	Not Reported
Flow Type:	Not Reported	PSI:	Not Reported
Well Test:	Not Reported	Water Reclamation #:	8

M2736
West
1/2 - 1 Mile
Lower

WA WELLS **WALOG2000644500**

Database:	Ecology Well Logs	Well Log ID:	985596
Well Tag #:	Not Reported	Project Tag #:	B-15
Notice of Intent #:	SE52435	Date Received:	21-AUG-14
Diameter (in):	3	Casing Depth (ft):	20
Well completion:	15-JUL-14	Well Owner:	Seattle City Light
Well Type:	Resource Protection	Driller #:	2409
Static Water Level:	Not Reported	Flow Rate (gpm):	Not Reported
Flow Type:	Not Reported	PSI:	Not Reported
Well Test:	Not Reported	Water Reclamation #:	8

M2737
West
1/2 - 1 Mile
Lower

WA WELLS **WALOG2000607343**

Database:	Ecology Well Logs	Well Log ID:	910948
Well Tag #:	Not Reported	Project Tag #:	Not Reported
Notice of Intent #:	SE50447	Date Received:	20-FEB-14
Diameter (in):	2	Casing Depth (ft):	15
Well completion:	04-FEB-14	Well Owner:	Honda Of Seattle
Well Type:	Resource Protection	Driller #:	2549
Static Water Level:	Not Reported	Flow Rate (gpm):	Not Reported
Flow Type:	Not Reported	PSI:	Not Reported
Well Test:	Not Reported	Water Reclamation #:	8

DRAFT

Map ID Direction Distance Elevation	Database	EDR ID Number
M2738 **West** **1/2 - 1 Mile** **Lower**	**WA WELLS**	**WALOG2000607344**

Database:	Ecology Well Logs	Well Log ID:	910949
Well Tag #:	Not Reported	Project Tag #:	Not Reported
Notice of Intent #:	SE50447	Date Received:	20-FEB-14
Diameter (in):	2	Casing Depth (ft):	15
Well completion:	04-FEB-14	Well Owner:	Honda Of Seattle
Well Type:	Resource Protection	Driller #:	2549
Static Water Level:	Not Reported	Flow Rate (gpm):	Not Reported
Flow Type:	Not Reported	PSI:	Not Reported
Well Test:	Not Reported	Water Reclamation #:	8

M2739 **West** **1/2 - 1 Mile** **Lower**	**WA WELLS**	**WALOG2000607310**

Database:	Ecology Well Logs	Well Log ID:	910914
Well Tag #:	Not Reported	Project Tag #:	Not Reported
Notice of Intent #:	AE25378	Date Received:	20-FEB-14
Diameter (in):	2	Casing Depth (ft):	15
Well completion:	04-FEB-14	Well Owner:	Honda Of Seattle
Well Type:	Decommisioning	Driller #:	2549
Static Water Level:	Not Reported	Flow Rate (gpm):	Not Reported
Flow Type:	Not Reported	PSI:	Not Reported
Well Test:	Not Reported	Water Reclamation #:	8

M2740 **West** **1/2 - 1 Mile** **Lower**	**WA WELLS**	**WALOG2000607308**

Database:	Ecology Well Logs	Well Log ID:	910912
Well Tag #:	Not Reported	Project Tag #:	Not Reported
Notice of Intent #:	SE50447	Date Received:	20-FEB-14
Diameter (in):	2	Casing Depth (ft):	15
Well completion:	04-FEB-14	Well Owner:	Honda Of Seattle
Well Type:	Resource Protection	Driller #:	2549
Static Water Level:	Not Reported	Flow Rate (gpm):	Not Reported
Flow Type:	Not Reported	PSI:	Not Reported
Well Test:	Not Reported	Water Reclamation #:	8

M2741 **West** **1/2 - 1 Mile** **Lower**	**WA WELLS**	**WALOG2000607309**

Database:	Ecology Well Logs	Well Log ID:	910913
Well Tag #:	Not Reported	Project Tag #:	Not Reported
Notice of Intent #:	AE25378	Date Received:	20-FEB-14
Diameter (in):	2	Casing Depth (ft):	15

DRAFT

Well completion:	04-FEB-14	Well Owner:	Honda Of Seattle
Well Type:	Decommisioning	Driller #:	2549
Static Water Level:	Not Reported	Flow Rate (gpm):	Not Reported
Flow Type:	Not Reported	PSI:	Not Reported
Well Test:	Not Reported	Water Reclamation #:	8

M2742
West
1/2 - 1 Mile
Lower

WA WELLS **WALOG2000607345**

Database:	Ecology Well Logs	Well Log ID:	910950
Well Tag #:	Not Reported	Project Tag #:	Not Reported
Notice of Intent #:	SE50447	Date Received:	20-FEB-14
Diameter (in):	2	Casing Depth (ft):	15
Well completion:	04-FEB-14	Well Owner:	Honda Of Seattle
Well Type:	Resource Protection	Driller #:	2549
Static Water Level:	Not Reported	Flow Rate (gpm):	Not Reported
Flow Type:	Not Reported	PSI:	Not Reported
Well Test:	Not Reported	Water Reclamation #:	8

M2743
West
1/2 - 1 Mile
Lower

WA WELLS **WALOG2000608121**

Database:	Ecology Well Logs	Well Log ID:	913501
Well Tag #:	BIE540	Project Tag #:	Not Reported
Notice of Intent #:	RE09517	Date Received:	11-MAR-14
Diameter (in):	3	Casing Depth (ft):	170
Well completion:	30-JAN-14	Well Owner:	William Austin
Well Type:	Resource Protection	Driller #:	2463
Static Water Level:	Not Reported	Flow Rate (gpm):	Not Reported
Flow Type:	Not Reported	PSI:	Not Reported
Well Test:	Not Reported	Water Reclamation #:	8

M2744
West
1/2 - 1 Mile
Lower

WA WELLS **WALOG2000610101**

Database:	Ecology Well Logs	Well Log ID:	917263
Well Tag #:	BHZ075	Project Tag #:	Not Reported
Notice of Intent #:	RE08595	Date Received:	16-JUL-13
Diameter (in):	8	Casing Depth (ft):	100
Well completion:	20-JUN-13	Well Owner:	Touchtone Corp
Well Type:	Resource Protection	Driller #:	2684
Static Water Level:	60	Flow Rate (gpm):	Not Reported
Flow Type:	Static Level	PSI:	Not Reported
Well Test:	Not Reported	Water Reclamation #:	8

DRAFT

Map ID Direction Distance Elevation	Database	EDR ID Number
M2745 **West** **1/2 - 1 Mile** **Lower**	**WA WELLS**	**WALOG2000607360**

Database:	Ecology Well Logs	Well Log ID:	910965
Well Tag #:	Not Reported	Project Tag #:	Not Reported
Notice of Intent #:	AE25378	Date Received:	20-FEB-14
Diameter (in):	2	Casing Depth (ft):	15
Well completion:	04-FEB-14	Well Owner:	Honda Of Seattle
Well Type:	Decommisioning	Driller #:	2549
Static Water Level:	Not Reported	Flow Rate (gpm):	Not Reported
Flow Type:	Not Reported	PSI:	Not Reported
Well Test:	Not Reported	Water Reclamation #:	8

M2746 **West** **1/2 - 1 Mile** **Lower**	**WA WELLS**	**WALOG2000607346**

Database:	Ecology Well Logs	Well Log ID:	910951
Well Tag #:	Not Reported	Project Tag #:	Not Reported
Notice of Intent #:	AE25378	Date Received:	20-FEB-14
Diameter (in):	2	Casing Depth (ft):	15
Well completion:	04-FEB-14	Well Owner:	Honda Of Seattle
Well Type:	Decommisioning	Driller #:	2549
Static Water Level:	Not Reported	Flow Rate (gpm):	Not Reported
Flow Type:	Not Reported	PSI:	Not Reported
Well Test:	Not Reported	Water Reclamation #:	8

M2747 **West** **1/2 - 1 Mile** **Lower**	**WA WELLS**	**WALOG2000607359**

Database:	Ecology Well Logs	Well Log ID:	910964
Well Tag #:	Not Reported	Project Tag #:	Not Reported
Notice of Intent #:	AE25378	Date Received:	20-FEB-14
Diameter (in):	2	Casing Depth (ft):	15
Well completion:	04-FEB-14	Well Owner:	Honda Of Seattle
Well Type:	Decommisioning	Driller #:	2549
Static Water Level:	Not Reported	Flow Rate (gpm):	Not Reported
Flow Type:	Not Reported	PSI:	Not Reported
Well Test:	Not Reported	Water Reclamation #:	8

M2748 **West** **1/2 - 1 Mile** **Lower**	**WA WELLS**	**WALOG2000607307**

Database:	Ecology Well Logs	Well Log ID:	910911
Well Tag #:	Not Reported	Project Tag #:	Not Reported
Notice of Intent #:	SE50447	Date Received:	20-FEB-14
Diameter (in):	2	Casing Depth (ft):	15

DRAFT

Well completion:	04-FEB-14	Well Owner:	Honda Of Seattle
Well Type:	Resource Protection	Driller #:	2549
Static Water Level:	Not Reported	Flow Rate (gpm):	Not Reported
Flow Type:	Not Reported	PSI:	Not Reported
Well Test:	Not Reported	Water Reclamation #:	8

M2749
West
1/2 - 1 Mile
Lower

WA WELLS **WALOG2000601808**

Database:	Ecology Well Logs	Well Log ID:	898982
Well Tag #:	Not Reported	Project Tag #:	Not Reported
Notice of Intent #:	AE24899	Date Received:	19-DEC-13
Diameter (in):	2.25	Casing Depth (ft):	20
Well completion:	23-NOV-13		
Well Owner:	Honda Of Seattle C/o GeoEngineers | GeoEngineers		
Well Type:	Decommisioning	Driller #:	Not Reported
Static Water Level:	Not Reported	Flow Rate (gpm):	Not Reported
Flow Type:	Not Reported	PSI:	Not Reported
Well Test:	Not Reported	Water Reclamation #:	8

M2750
West
1/2 - 1 Mile
Lower

WA WELLS **WALOG2000601815**

Database:	Ecology Well Logs	Well Log ID:	898994
Well Tag #:	BIC977	Project Tag #:	Not Reported
Notice of Intent #:	RE09267	Date Received:	19-DEC-13
Diameter (in):	2.25	Casing Depth (ft):	20
Well completion:	23-NOV-13	Well Owner:	Honda Of Seattle | GeoEngineers
Well Type:	Resource Protection	Driller #:	Not Reported
Static Water Level:	Not Reported	Flow Rate (gpm):	Not Reported
Flow Type:	Not Reported	PSI:	Not Reported
Well Test:	Not Reported	Water Reclamation #:	8

M2751
West
1/2 - 1 Mile
Lower

WA WELLS **WALOG2000601807**

Database:	Ecology Well Logs	Well Log ID:	898980
Well Tag #:	Not Reported	Project Tag #:	Not Reported
Notice of Intent #:	AE24899	Date Received:	19-DEC-13
Diameter (in):	2.25	Casing Depth (ft):	20
Well completion:	23-NOV-13		
Well Owner:	Honda Of Seattle C/o GeoEngineers | GeoEngineers		
Well Type:	Decommisioning	Driller #:	Not Reported
Static Water Level:	Not Reported	Flow Rate (gpm):	Not Reported
Flow Type:	Not Reported	PSI:	Not Reported
Well Test:	Not Reported	Water Reclamation #:	8

DRAFT

Map ID Direction Distance Elevation	Database	EDR ID Number
M2752 **West** **1/2 - 1 Mile** **Lower**	**WA WELLS**	**WALOG2000601805**

Database:	Ecology Well Logs	Well Log ID:	898976
Well Tag #:	Not Reported	Project Tag #:	Not Reported
Notice of Intent #:	SE50103	Date Received:	19-DEC-13
Diameter (in):	2.25	Casing Depth (ft):	20
Well completion:	23-NOV-13		
Well Owner:	Honda Of Seattle C/o GeoEngineers | GeoEngineers		
Well Type:	Resource Protection	Driller #:	Not Reported
Static Water Level:	Not Reported	Flow Rate (gpm):	Not Reported
Flow Type:	Not Reported	PSI:	Not Reported
Well Test:	Not Reported	Water Reclamation #:	8

M2753 **West** **1/2 - 1 Mile** **Lower**	**WA WELLS**	**WALOG2000601806**

Database:	Ecology Well Logs	Well Log ID:	898978
Well Tag #:	Not Reported	Project Tag #:	Not Reported
Notice of Intent #:	AE24899	Date Received:	19-DEC-13
Diameter (in):	2.25	Casing Depth (ft):	20
Well completion:	23-NOV-13		
Well Owner:	Honda Of Seattle C/o GeoEngineers | GeoEngineers		
Well Type:	Decommisioning	Driller #:	Not Reported
Static Water Level:	Not Reported	Flow Rate (gpm):	Not Reported
Flow Type:	Not Reported	PSI:	Not Reported
Well Test:	Not Reported	Water Reclamation #:	8

M2754 **West** **1/2 - 1 Mile** **Lower**	**WA WELLS**	**WALOG2000601819**

Database:	Ecology Well Logs	Well Log ID:	899000
Well Tag #:	BIC959	Project Tag #:	Not Reported
Notice of Intent #:	RE09269	Date Received:	19-DEC-13
Diameter (in):	8	Casing Depth (ft):	40
Well completion:	19-NOV-13	Well Owner:	North Cassieford Parcels | GeoEngineers
Well Type:	Resource Protection	Driller #:	Not Reported
Static Water Level:	Not Reported	Flow Rate (gpm):	Not Reported
Flow Type:	Not Reported	PSI:	Not Reported
Well Test:	Not Reported	Water Reclamation #:	8

M2755 **West** **1/2 - 1 Mile** **Lower**	**WA WELLS**	**WALOG2000601823**

Database:	Ecology Well Logs	Well Log ID:	899008
Well Tag #:	BIC963	Project Tag #:	Not Reported

DRAFT

Notice of Intent #:	RE09269	Date Received:	19-DEC-13
Diameter (in):	8.25	Casing Depth (ft):	80
Well completion:	22-NOV-13	Well Owner:	North Cassieford Parcels | GeoEngineers
Well Type:	Resource Protection	Driller #:	Not Reported
Static Water Level:	Not Reported	Flow Rate (gpm):	Not Reported
Flow Type:	Not Reported	PSI:	Not Reported
Well Test:	Not Reported	Water Reclamation #:	8

M2756
West
1/2 - 1 Mile
Lower

WA WELLS **WALOG2000601824**

Database:	Ecology Well Logs	Well Log ID:	899010
Well Tag #:	BIC964	Project Tag #:	Not Reported
Notice of Intent #:	RE09269	Date Received:	19-DEC-13
Diameter (in):	8	Casing Depth (ft):	40
Well completion:	23-NOV-13	Well Owner:	North Cassieford Parcels | GeoEngineers
Well Type:	Resource Protection	Driller #:	Not Reported
Static Water Level:	Not Reported	Flow Rate (gpm):	Not Reported
Flow Type:	Not Reported	PSI:	Not Reported
Well Test:	Not Reported	Water Reclamation #:	8

M2757
West
1/2 - 1 Mile
Lower

WA WELLS **WALOG2000601822**

Database:	Ecology Well Logs	Well Log ID:	899006
Well Tag #:	BIC962	Project Tag #:	Not Reported
Notice of Intent #:	RE09269	Date Received:	19-DEC-13
Diameter (in):	8	Casing Depth (ft):	100
Well completion:	22-NOV-13	Well Owner:	North Cassieford Parcels | GeoEngineers
Well Type:	Resource Protection	Driller #:	Not Reported
Static Water Level:	Not Reported	Flow Rate (gpm):	Not Reported
Flow Type:	Not Reported	PSI:	Not Reported
Well Test:	Not Reported	Water Reclamation #:	8

M2758
West
1/2 - 1 Mile
Lower

WA WELLS **WALOG2000601820**

Database:	Ecology Well Logs	Well Log ID:	899002
Well Tag #:	BIC960	Project Tag #:	Not Reported
Notice of Intent #:	RE09269	Date Received:	19-DEC-13
Diameter (in):	8	Casing Depth (ft):	40
Well completion:	20-NOV-13	Well Owner:	North Cassieford Parcels | GeoEngineers
Well Type:	Resource Protection	Driller #:	Not Reported
Static Water Level:	Not Reported	Flow Rate (gpm):	Not Reported
Flow Type:	Not Reported	PSI:	Not Reported
Well Test:	Not Reported	Water Reclamation #:	8

DRAFT

Map ID Direction Distance Elevation	Database	EDR ID Number
M2759 **West** **1/2 - 1 Mile** **Lower**	**WA WELLS**	**WALOG2000601821**

Database:	Ecology Well Logs	Well Log ID:	899004
Well Tag #:	BIC961	Project Tag #:	Not Reported
Notice of Intent #:	RE09269	Date Received:	19-DEC-13
Diameter (in):	8	Casing Depth (ft):	40
Well completion:	21-NOV-13	Well Owner:	North Cassieford Parcels
Well Type:	Resource Protection	Driller #:	Not Reported
Static Water Level:	Not Reported	Flow Rate (gpm):	Not Reported
Flow Type:	Not Reported	PSI:	Not Reported
Well Test:	Not Reported	Water Reclamation #:	8

M2760 **West** **1/2 - 1 Mile** **Lower**	**WA WELLS**	**WALOG2000615452**

Database:	Ecology Well Logs	Well Log ID:	923524
Well Tag #:	Not Reported	Project Tag #:	Not Reported
Notice of Intent #:	EE05085	Date Received:	16-MAY-14
Diameter (in):	2.25	Casing Depth (ft):	20
Well completion:	08-MAY-14	Well Owner:	Retail Bldg C-o PES Environ
Well Type:	Resource Protection	Driller #:	2501
Static Water Level:	15	Flow Rate (gpm):	Not Reported
Flow Type:	Static Level	PSI:	Not Reported
Well Test:	Not Reported	Water Reclamation #:	8

M2761 **West** **1/2 - 1 Mile** **Lower**	**WA WELLS**	**WALOG2000620163**

Database:	Ecology Well Logs	Well Log ID:	930503
Well Tag #:	Not Reported	Project Tag #:	B9
Notice of Intent #:	SE52114	Date Received:	27-OCT-14
Diameter (in):	2.25	Casing Depth (ft):	15
Well completion:	09-OCT-14	Well Owner:	Bruce R Moen-Trustee
Well Type:	Resource Protection	Driller #:	3008
Static Water Level:	Not Reported	Flow Rate (gpm):	Not Reported
Flow Type:	Dry Hole	PSI:	Not Reported
Well Test:	Not Reported	Water Reclamation #:	8

M2762 **West** **1/2 - 1 Mile** **Lower**	**WA WELLS**	**WALOG2000620164**

Database:	Ecology Well Logs	Well Log ID:	930504
Well Tag #:	Not Reported	Project Tag #:	B10
Notice of Intent #:	SE52114	Date Received:	27-OCT-14
Diameter (in):	2.25	Casing Depth (ft):	15

DRAFT

Well completion:	09-OCT-14	Well Owner:	Bruce R Moen-Trustee
Well Type:	Resource Protection	Driller #:	3008
Static Water Level:	Not Reported	Flow Rate (gpm):	Not Reported
Flow Type:	Dry Hole	PSI:	Not Reported
Well Test:	Not Reported	Water Reclamation #:	8

M2763
West
1/2 - 1 Mile
Lower

WA WELLS **WALOG2000620162**

Database:	Ecology Well Logs	Well Log ID:	930502
Well Tag #:	Not Reported	Project Tag #:	B8
Notice of Intent #:	SE52114	Date Received:	27-OCT-14
Diameter (in):	2.25	Casing Depth (ft):	15
Well completion:	09-OCT-14	Well Owner:	Bruce R Moen-Trustee
Well Type:	Resource Protection	Driller #:	3008
Static Water Level:	96	Flow Rate (gpm):	Not Reported
Flow Type:	Static Level	PSI:	Not Reported
Well Test:	Not Reported	Water Reclamation #:	8

M2764
West
1/2 - 1 Mile
Lower

WA WELLS **WALOG2000620160**

Database:	Ecology Well Logs	Well Log ID:	930500
Well Tag #:	Not Reported	Project Tag #:	B6
Notice of Intent #:	SE52114	Date Received:	27-OCT-14
Diameter (in):	2.25	Casing Depth (ft):	15
Well completion:	09-OCT-14	Well Owner:	Bruce R Moen-Trustee
Well Type:	Resource Protection	Driller #:	3008
Static Water Level:	Not Reported	Flow Rate (gpm):	Not Reported
Flow Type:	Dry Hole	PSI:	Not Reported
Well Test:	Not Reported	Water Reclamation #:	8

M2765
West
1/2 - 1 Mile
Lower

WA WELLS **WALOG2000620161**

Database:	Ecology Well Logs	Well Log ID:	930501
Well Tag #:	Not Reported	Project Tag #:	B7
Notice of Intent #:	SE52114	Date Received:	27-OCT-14
Diameter (in):	2.25	Casing Depth (ft):	15
Well completion:	09-OCT-14	Well Owner:	Bruce R Moen-Trustee
Well Type:	Resource Protection	Driller #:	3008
Static Water Level:	96	Flow Rate (gpm):	Not Reported
Flow Type:	Static Level	PSI:	Not Reported
Well Test:	Not Reported	Water Reclamation #:	8

DRAFT

Map ID Direction Distance Elevation	Database	EDR ID Number
M2766 **West** **1/2 - 1 Mile** **Lower**	**WA WELLS**	**WALOG2000620165**

Database:	Ecology Well Logs	Well Log ID:	930505
Well Tag #:	Not Reported	Project Tag #:	B11
Notice of Intent #:	SE52114	Date Received:	27-OCT-14
Diameter (in):	2.25	Casing Depth (ft):	15
Well completion:	09-OCT-14	Well Owner:	Bruce R Moen-Trustee
Well Type:	Resource Protection	Driller #:	3008
Static Water Level:	Not Reported	Flow Rate (gpm):	Not Reported
Flow Type:	Dry Hole	PSI:	Not Reported
Well Test:	Not Reported	Water Reclamation #:	8

M2767 **West** **1/2 - 1 Mile** **Lower**	**WA WELLS**	**WALOG2000620169**

Database:	Ecology Well Logs	Well Log ID:	930509
Well Tag #:	Not Reported	Project Tag #:	B1
Notice of Intent #:	AE27846	Date Received:	27-OCT-14
Diameter (in):	2.25	Casing Depth (ft):	15
Well completion:	09-OCT-14	Well Owner:	Bruce R Moen-Trustee
Well Type:	Decommisioning	Driller #:	3008
Static Water Level:	Not Reported	Flow Rate (gpm):	Not Reported
Flow Type:	Dry Hole	PSI:	Not Reported
Well Test:	Not Reported	Water Reclamation #:	8

M2768 **West** **1/2 - 1 Mile** **Lower**	**WA WELLS**	**WALOG2000620170**

Database:	Ecology Well Logs	Well Log ID:	930510
Well Tag #:	Not Reported	Project Tag #:	B2
Notice of Intent #:	AE27846	Date Received:	27-OCT-14
Diameter (in):	2.25	Casing Depth (ft):	15
Well completion:	09-OCT-14	Well Owner:	Bruce R Moen-Trustee
Well Type:	Decommisioning	Driller #:	3008
Static Water Level:	Not Reported	Flow Rate (gpm):	Not Reported
Flow Type:	Dry Hole	PSI:	Not Reported
Well Test:	Not Reported	Water Reclamation #:	8

M2769 **West** **1/2 - 1 Mile** **Lower**	**WA WELLS**	**WALOG2000620168**

Database:	Ecology Well Logs	Well Log ID:	930508
Well Tag #:	Not Reported	Project Tag #:	B14
Notice of Intent #:	SE52114	Date Received:	27-OCT-14
Diameter (in):	2.25	Casing Depth (ft):	15

DRAFT

Well completion:	09-OCT-14	Well Owner:	Bruce R Moen-Trustee
Well Type:	Resource Protection	Driller #:	3008
Static Water Level:	Not Reported	Flow Rate (gpm):	Not Reported
Flow Type:	Dry Hole	PSI:	Not Reported
Well Test:	Not Reported	Water Reclamation #:	8

M2770
West
1/2 - 1 Mile
Lower

WA WELLS **WALOG2000620166**

Database:	Ecology Well Logs	Well Log ID:	930506
Well Tag #:	Not Reported	Project Tag #:	B12
Notice of Intent #:	SE52114	Date Received:	27-OCT-14
Diameter (in):	2.25	Casing Depth (ft):	15
Well completion:	09-OCT-14	Well Owner:	Bruce R Moen-Trustee
Well Type:	Resource Protection	Driller #:	3008
Static Water Level:	96	Flow Rate (gpm):	Not Reported
Flow Type:	Static Level	PSI:	Not Reported
Well Test:	Not Reported	Water Reclamation #:	8

M2771
West
1/2 - 1 Mile
Lower

WA WELLS **WALOG2000620167**

Database:	Ecology Well Logs	Well Log ID:	930507
Well Tag #:	Not Reported	Project Tag #:	B13
Notice of Intent #:	SE52114	Date Received:	27-OCT-14
Diameter (in):	2.25	Casing Depth (ft):	15
Well completion:	09-OCT-14	Well Owner:	Bruce R Moen-Trustee
Well Type:	Resource Protection	Driller #:	3008
Static Water Level:	Not Reported	Flow Rate (gpm):	Not Reported
Flow Type:	Dry Hole	PSI:	Not Reported
Well Test:	Not Reported	Water Reclamation #:	8

M2772
West
1/2 - 1 Mile
Lower

WA WELLS **WALOG2000620159**

Database:	Ecology Well Logs	Well Log ID:	930499
Well Tag #:	Not Reported	Project Tag #:	B5
Notice of Intent #:	SE52114	Date Received:	27-OCT-14
Diameter (in):	2.25	Casing Depth (ft):	15
Well completion:	09-OCT-14	Well Owner:	Bruce R Moen-Trustee
Well Type:	Resource Protection	Driller #:	3008
Static Water Level:	96	Flow Rate (gpm):	Not Reported
Flow Type:	Static Level	PSI:	Not Reported
Well Test:	Not Reported	Water Reclamation #:	8

DRAFT

Map ID Direction Distance Elevation	Database	EDR ID Number
M2773 **West** **1/2 - 1 Mile** **Lower**	**WA WELLS**	**WALOG2000615479**

Database:	Ecology Well Logs	Well Log ID:	923551
Well Tag #:	Not Reported	Project Tag #:	Not Reported
Notice of Intent #:	AE26838	Date Received:	16-MAY-14
Diameter (in):	2.25	Casing Depth (ft):	20
Well completion:	08-MAY-14	Well Owner:	Retail Bldg C-o PES Environ
Well Type:	Decommisioning	Driller #:	2501
Static Water Level:	15	Flow Rate (gpm):	Not Reported
Flow Type:	Static Level	PSI:	Not Reported
Well Test:	Not Reported	Water Reclamation #:	8

M2774 **West** **1/2 - 1 Mile** **Lower**	**WA WELLS**	**WALOG2000615480**

Database:	Ecology Well Logs	Well Log ID:	923552
Well Tag #:	Not Reported	Project Tag #:	Not Reported
Notice of Intent #:	AE26838	Date Received:	16-MAY-14
Diameter (in):	2.25	Casing Depth (ft):	20
Well completion:	08-MAY-14	Well Owner:	Retail Bldg C-o PES Environ
Well Type:	Decommisioning	Driller #:	2501
Static Water Level:	15	Flow Rate (gpm):	Not Reported
Flow Type:	Static Level	PSI:	Not Reported
Well Test:	Not Reported	Water Reclamation #:	8

M2775 **West** **1/2 - 1 Mile** **Lower**	**WA WELLS**	**WALOG2000615478**

Database:	Ecology Well Logs	Well Log ID:	923550
Well Tag #:	Not Reported	Project Tag #:	Not Reported
Notice of Intent #:	EE05085	Date Received:	16-MAY-14
Diameter (in):	2.25	Casing Depth (ft):	20
Well completion:	08-MAY-14	Well Owner:	Retail Bldg C-o PES Environ
Well Type:	Resource Protection	Driller #:	2501
Static Water Level:	15	Flow Rate (gpm):	Not Reported
Flow Type:	Static Level	PSI:	Not Reported
Well Test:	Not Reported	Water Reclamation #:	8

M2776 **West** **1/2 - 1 Mile** **Lower**	**WA WELLS**	**WALOG2000615453**

Database:	Ecology Well Logs	Well Log ID:	923525
Well Tag #:	Not Reported	Project Tag #:	Not Reported
Notice of Intent #:	EE05085	Date Received:	16-MAY-14
Diameter (in):	2.25	Casing Depth (ft):	20

DRAFT

Well completion:	08-MAY-14	Well Owner:	Retail Bldg C-o PES Environ
Well Type:	Resource Protection	Driller #:	2501
Static Water Level:	15	Flow Rate (gpm):	Not Reported
Flow Type:	Static Level	PSI:	Not Reported
Well Test:	Not Reported	Water Reclamation #:	8

M2777
West
1/2 - 1 Mile
Lower

WA WELLS **WALOG2000615454**

Database:	Ecology Well Logs	Well Log ID:	923526
Well Tag #:	Not Reported	Project Tag #:	Not Reported
Notice of Intent #:	AE26838	Date Received:	16-MAY-14
Diameter (in):	2.25	Casing Depth (ft):	20
Well completion:	08-MAY-14	Well Owner:	Retail Bldg C-o PES Environ
Well Type:	Decommisioning	Driller #:	2501
Static Water Level:	15	Flow Rate (gpm):	Not Reported
Flow Type:	Static Level	PSI:	Not Reported
Well Test:	Not Reported	Water Reclamation #:	8

M2778
West
1/2 - 1 Mile
Lower

WA WELLS **WALOG2000615499**

Database:	Ecology Well Logs	Well Log ID:	923572
Well Tag #:	Not Reported	Project Tag #:	Not Reported
Notice of Intent #:	EE05085	Date Received:	16-MAY-14
Diameter (in):	2.25	Casing Depth (ft):	20
Well completion:	08-MAY-14	Well Owner:	Retail Bldg C-o PES Environ
Well Type:	Resource Protection	Driller #:	2501
Static Water Level:	15	Flow Rate (gpm):	Not Reported
Flow Type:	Static Level	PSI:	Not Reported
Well Test:	Not Reported	Water Reclamation #:	8

M2779
West
1/2 - 1 Mile
Lower

WA WELLS **WALOG2000620157**

Database:	Ecology Well Logs	Well Log ID:	930497
Well Tag #:	Not Reported	Project Tag #:	B3
Notice of Intent #:	SE52114	Date Received:	27-OCT-14
Diameter (in):	2.25	Casing Depth (ft):	15
Well completion:	09-OCT-14	Well Owner:	Bruce R Moen-Trustee
Well Type:	Resource Protection	Driller #:	3008
Static Water Level:	Not Reported	Flow Rate (gpm):	Not Reported
Flow Type:	Dry Hole	PSI:	Not Reported
Well Test:	Not Reported	Water Reclamation #:	8

DRAFT

Map ID Direction Distance Elevation	Database	EDR ID Number
M2780 **West** **1/2 - 1 Mile** **Lower**	**WA WELLS**	**WALOG2000620158**

Database:	Ecology Well Logs	Well Log ID:	930498
Well Tag #:	Not Reported	Project Tag #:	B4
Notice of Intent #:	SE52114	Date Received:	27-OCT-14
Diameter (in):	2.25	Casing Depth (ft):	15
Well completion:	09-OCT-14	Well Owner:	Bruce R Moen-Trustee
Well Type:	Resource Protection	Driller #:	3008
Static Water Level:	Not Reported	Flow Rate (gpm):	Not Reported
Flow Type:	Dry Hole	PSI:	Not Reported
Well Test:	Not Reported	Water Reclamation #:	8

M2781 **West** **1/2 - 1 Mile** **Lower**	**WA WELLS**	**WALOG2000620156**

Database:	Ecology Well Logs	Well Log ID:	930496
Well Tag #:	Not Reported	Project Tag #:	B2
Notice of Intent #:	SE52114	Date Received:	27-OCT-14
Diameter (in):	2.25	Casing Depth (ft):	15
Well completion:	09-OCT-14	Well Owner:	Bruce R Moen-Trustee
Well Type:	Resource Protection	Driller #:	3008
Static Water Level:	Not Reported	Flow Rate (gpm):	Not Reported
Flow Type:	Dry Hole	PSI:	Not Reported
Well Test:	Not Reported	Water Reclamation #:	8

M2782 **West** **1/2 - 1 Mile** **Lower**	**WA WELLS**	**WALOG2000615502**

Database:	Ecology Well Logs	Well Log ID:	923575
Well Tag #:	Not Reported	Project Tag #:	Not Reported
Notice of Intent #:	AE26838	Date Received:	16-MAY-14
Diameter (in):	2.25	Casing Depth (ft):	20
Well completion:	08-MAY-14	Well Owner:	Retail Bldg C-o PES Environ
Well Type:	Decommisioning	Driller #:	2501
Static Water Level:	15	Flow Rate (gpm):	Not Reported
Flow Type:	Static Level	PSI:	Not Reported
Well Test:	Not Reported	Water Reclamation #:	8

M2783 **West** **1/2 - 1 Mile** **Lower**	**WA WELLS**	**WALOG2000620155**

Database:	Ecology Well Logs	Well Log ID:	930495
Well Tag #:	Not Reported	Project Tag #:	B1
Notice of Intent #:	SE52114	Date Received:	27-OCT-14
Diameter (in):	2.25	Casing Depth (ft):	15

DRAFT

Well completion:	09-OCT-14	Well Owner:	Bruce R Moen-Trustee
Well Type:	Resource Protection	Driller #:	3008
Static Water Level:	Not Reported	Flow Rate (gpm):	Not Reported
Flow Type:	Dry Hole	PSI:	Not Reported
Well Test:	Not Reported	Water Reclamation #:	8

M2784
West
1/2 - 1 Mile
Lower

WA WELLS **WALOG2000644612**

Database:	Ecology Well Logs	Well Log ID:	985818
Well Tag #:	Not Reported	Project Tag #:	B-15
Notice of Intent #:	AE28363	Date Received:	21-AUG-14
Diameter (in):	3	Casing Depth (ft):	20
Well completion:	15-JUL-14	Well Owner:	Seattle City Light
Well Type:	Decommisioning	Driller #:	2409
Static Water Level:	Not Reported	Flow Rate (gpm):	Not Reported
Flow Type:	Not Reported	PSI:	Not Reported
Well Test:	Not Reported	Water Reclamation #:	8

M2785
West
1/2 - 1 Mile
Lower

WA WELLS **WALOG2000652495**

Database:	Ecology Well Logs	Well Log ID:	1006347
Well Tag #:	Not Reported	Project Tag #:	Not Reported
Notice of Intent #:	AE27733	Date Received:	21-AUG-14
Diameter (in):	8.25	Casing Depth (ft):	10
Well completion:	15-JUL-14	Well Owner:	Goodyear Tire
Well Type:	Decommisioning	Driller #:	3141
Static Water Level:	Not Reported	Flow Rate (gpm):	Not Reported
Flow Type:	Not Reported	PSI:	Not Reported
Well Test:	Not Reported	Water Reclamation #:	8

M2786
West
1/2 - 1 Mile
Lower

WA WELLS **WALOG2000652496**

Database:	Ecology Well Logs	Well Log ID:	1006348
Well Tag #:	Not Reported	Project Tag #:	Not Reported
Notice of Intent #:	AE27733	Date Received:	21-AUG-14
Diameter (in):	8.25	Casing Depth (ft):	10
Well completion:	15-JUL-14	Well Owner:	Goodyear Tire
Well Type:	Decommisioning	Driller #:	3141
Static Water Level:	Not Reported	Flow Rate (gpm):	Not Reported
Flow Type:	Not Reported	PSI:	Not Reported
Well Test:	Not Reported	Water Reclamation #:	8

DRAFT

Map ID Direction Distance Elevation	Database	EDR ID Number
M2787 **West** **1/2 - 1 Mile** **Lower**	**WA WELLS**	**WALOG2000652494**

Database:	Ecology Well Logs	Well Log ID:	1006345
Well Tag #:	Not Reported	Project Tag #:	Not Reported
Notice of Intent #:	AE27733	Date Received:	21-AUG-14
Diameter (in):	8.25	Casing Depth (ft):	10
Well completion:	14-JUL-14	Well Owner:	Goodyear Tire
Well Type:	Decommisioning	Driller #:	3141
Static Water Level:	Not Reported	Flow Rate (gpm):	Not Reported
Flow Type:	Not Reported	PSI:	Not Reported
Well Test:	Not Reported	Water Reclamation #:	8

M2788 **West** **1/2 - 1 Mile** **Lower**	**WA WELLS**	**WALOG2000652492**

Database:	Ecology Well Logs	Well Log ID:	1006343
Well Tag #:	Not Reported	Project Tag #:	Not Reported
Notice of Intent #:	AE27733	Date Received:	21-AUG-14
Diameter (in):	8.25	Casing Depth (ft):	10
Well completion:	14-JUL-14	Well Owner:	Goodyear Tire
Well Type:	Decommisioning	Driller #:	3141
Static Water Level:	Not Reported	Flow Rate (gpm):	Not Reported
Flow Type:	Not Reported	PSI:	Not Reported
Well Test:	Not Reported	Water Reclamation #:	8

M2789 **West** **1/2 - 1 Mile** **Lower**	**WA WELLS**	**WALOG2000652493**

Database:	Ecology Well Logs	Well Log ID:	1006344
Well Tag #:	Not Reported	Project Tag #:	Not Reported
Notice of Intent #:	AE27733	Date Received:	21-AUG-14
Diameter (in):	8.25	Casing Depth (ft):	10
Well completion:	14-JUL-14	Well Owner:	Goodyear Tire
Well Type:	Decommisioning	Driller #:	3141
Static Water Level:	Not Reported	Flow Rate (gpm):	Not Reported
Flow Type:	Not Reported	PSI:	Not Reported
Well Test:	Not Reported	Water Reclamation #:	8

M2790 **West** **1/2 - 1 Mile** **Lower**	**WA WELLS**	**WALOG2000652512**

Database:	Ecology Well Logs	Well Log ID:	1006365
Well Tag #:	Not Reported	Project Tag #:	Not Reported
Notice of Intent #:	AE27733	Date Received:	21-AUG-14
Diameter (in):	8.25	Casing Depth (ft):	10

DRAFT

Well completion:	14-JUL-14	Well Owner:	Goodyear Tire
Well Type:	Decommisioning	Driller #:	3141
Static Water Level:	Not Reported	Flow Rate (gpm):	Not Reported
Flow Type:	Not Reported	PSI:	Not Reported
Well Test:	Not Reported	Water Reclamation #:	8

M2791
West
1/2 - 1 Mile
Lower

WA WELLS **WALOG2000652546**

Database:	Ecology Well Logs	Well Log ID:	1006400
Well Tag #:	Not Reported	Project Tag #:	Not Reported
Notice of Intent #:	SE52052	Date Received:	21-AUG-14
Diameter (in):	8.25	Casing Depth (ft):	10
Well completion:	15-JUL-14	Well Owner:	Goodyear Tire
Well Type:	Resource Protection	Driller #:	3141
Static Water Level:	Not Reported	Flow Rate (gpm):	Not Reported
Flow Type:	Not Reported	PSI:	Not Reported
Well Test:	Not Reported	Water Reclamation #:	8

M2792
West
1/2 - 1 Mile
Lower

WA WELLS **WALOG2000652547**

Database:	Ecology Well Logs	Well Log ID:	1006401
Well Tag #:	Not Reported	Project Tag #:	Not Reported
Notice of Intent #:	AE27733	Date Received:	21-AUG-14
Diameter (in):	8.25	Casing Depth (ft):	10
Well completion:	14-JUL-14	Well Owner:	Goodyear Tire
Well Type:	Decommisioning	Driller #:	3141
Static Water Level:	Not Reported	Flow Rate (gpm):	Not Reported
Flow Type:	Not Reported	PSI:	Not Reported
Well Test:	Not Reported	Water Reclamation #:	8

M2793
West
1/2 - 1 Mile
Lower

WA WELLS **WALOG2000652516**

Database:	Ecology Well Logs	Well Log ID:	1006369
Well Tag #:	Not Reported	Project Tag #:	Not Reported
Notice of Intent #:	AE27733	Date Received:	21-AUG-14
Diameter (in):	8.25	Casing Depth (ft):	10
Well completion:	15-JUL-14	Well Owner:	Goodyear Tire
Well Type:	Decommisioning	Driller #:	3141
Static Water Level:	Not Reported	Flow Rate (gpm):	Not Reported
Flow Type:	Not Reported	PSI:	Not Reported
Well Test:	Not Reported	Water Reclamation #:	8

DRAFT

Map ID Direction Distance Elevation	Database	EDR ID Number
M2794 **West** **1/2 - 1 Mile** **Lower**	**WA WELLS**	**WALOG2000652513**

Database:	Ecology Well Logs	Well Log ID:	1006366
Well Tag #:	Not Reported	Project Tag #:	Not Reported
Notice of Intent #:	AE27733	Date Received:	21-AUG-14
Diameter (in):	8.25	Casing Depth (ft):	10
Well completion:	14-JUL-14	Well Owner:	Goodyear Tire
Well Type:	Decommisioning	Driller #:	3141
Static Water Level:	Not Reported	Flow Rate (gpm):	Not Reported
Flow Type:	Not Reported	PSI:	Not Reported
Well Test:	Not Reported	Water Reclamation #:	8

M2795 **West** **1/2 - 1 Mile** **Lower**	**WA WELLS**	**WALOG2000652515**

Database:	Ecology Well Logs	Well Log ID:	1006368
Well Tag #:	Not Reported	Project Tag #:	Not Reported
Notice of Intent #:	AE27733	Date Received:	21-AUG-14
Diameter (in):	8.25	Casing Depth (ft):	10
Well completion:	15-JUL-14	Well Owner:	Goodyear Tire
Well Type:	Decommisioning	Driller #:	3141
Static Water Level:	Not Reported	Flow Rate (gpm):	Not Reported
Flow Type:	Not Reported	PSI:	Not Reported
Well Test:	Not Reported	Water Reclamation #:	8

M2796 **West** **1/2 - 1 Mile** **Lower**	**WA WELLS**	**WALOG2000652491**

Database:	Ecology Well Logs	Well Log ID:	1006342
Well Tag #:	Not Reported	Project Tag #:	Not Reported
Notice of Intent #:	SE52052	Date Received:	21-AUG-14
Diameter (in):	8.25	Casing Depth (ft):	10
Well completion:	15-JUL-14	Well Owner:	Goodyear Tire
Well Type:	Resource Protection	Driller #:	3141
Static Water Level:	Not Reported	Flow Rate (gpm):	Not Reported
Flow Type:	Not Reported	PSI:	Not Reported
Well Test:	Not Reported	Water Reclamation #:	8

M2797 **West** **1/2 - 1 Mile** **Lower**	**WA WELLS**	**WALOG2000652355**

Database:	Ecology Well Logs	Well Log ID:	1006186
Well Tag #:	Not Reported	Project Tag #:	Not Reported
Notice of Intent #:	SE52052	Date Received:	21-AUG-14
Diameter (in):	8.25	Casing Depth (ft):	10

DRAFT

Well completion:	15-JUL-14	Well Owner:	Goodyear Tire
Well Type:	Resource Protection	Driller #:	3141
Static Water Level:	Not Reported	Flow Rate (gpm):	Not Reported
Flow Type:	Not Reported	PSI:	Not Reported
Well Test:	Not Reported	Water Reclamation #:	8

M2798
West
1/2 - 1 Mile
Lower

WA WELLS **WALOG2000652373**

Database:	Ecology Well Logs	Well Log ID:	1006207
Well Tag #:	Not Reported	Project Tag #:	Not Reported
Notice of Intent #:	SE52052	Date Received:	27-MAR-15
Diameter (in):	8.25	Casing Depth (ft):	10
Well completion:	14-JUL-14	Well Owner:	Goodyear Tire
Well Type:	Resource Protection	Driller #:	3141
Static Water Level:	Not Reported	Flow Rate (gpm):	Not Reported
Flow Type:	Not Reported	PSI:	Not Reported
Well Test:	Not Reported	Water Reclamation #:	8

M2799
West
1/2 - 1 Mile
Lower

WA WELLS **WALOG2000652354**

Database:	Ecology Well Logs	Well Log ID:	1006185
Well Tag #:	Not Reported	Project Tag #:	Not Reported
Notice of Intent #:	SE52052	Date Received:	21-AUG-14
Diameter (in):	8.25	Casing Depth (ft):	10
Well completion:	14-JUL-14	Well Owner:	Goodyear Tire
Well Type:	Resource Protection	Driller #:	3141
Static Water Level:	Not Reported	Flow Rate (gpm):	Not Reported
Flow Type:	Not Reported	PSI:	Not Reported
Well Test:	Not Reported	Water Reclamation #:	8

M2800
West
1/2 - 1 Mile
Lower

WA WELLS **WALOG2000652352**

Database:	Ecology Well Logs	Well Log ID:	1006183
Well Tag #:	Not Reported	Project Tag #:	Not Reported
Notice of Intent #:	SE52052	Date Received:	27-MAR-15
Diameter (in):	8.25	Casing Depth (ft):	10
Well completion:	14-JUL-14	Well Owner:	Goodyear Tire
Well Type:	Resource Protection	Driller #:	3141
Static Water Level:	Not Reported	Flow Rate (gpm):	Not Reported
Flow Type:	Not Reported	PSI:	Not Reported
Well Test:	Not Reported	Water Reclamation #:	8

DRAFT

Map ID Direction Distance Elevation	Database	EDR ID Number
M2801 **West** **1/2 - 1 Mile** **Lower**	**WA WELLS**	**WALOG2000652353**

Database:	Ecology Well Logs	Well Log ID:	1006184
Well Tag #:	Not Reported	Project Tag #:	Not Reported
Notice of Intent #:	SE52052	Date Received:	27-MAR-15
Diameter (in):	8.25	Casing Depth (ft):	10
Well completion:	14-JUL-14	Well Owner:	Goodyear Tire
Well Type:	Resource Protection	Driller #:	3141
Static Water Level:	Not Reported	Flow Rate (gpm):	Not Reported
Flow Type:	Not Reported	PSI:	Not Reported
Well Test:	Not Reported	Water Reclamation #:	8

M2802 **West** **1/2 - 1 Mile** **Lower**	**WA WELLS**	**WALOG2000652374**

Database:	Ecology Well Logs	Well Log ID:	1006208
Well Tag #:	Not Reported	Project Tag #:	Not Reported
Notice of Intent #:	SE52052	Date Received:	27-MAR-15
Diameter (in):	8.25	Casing Depth (ft):	10
Well completion:	14-JUL-14	Well Owner:	Goodyear Tire
Well Type:	Resource Protection	Driller #:	3141
Static Water Level:	Not Reported	Flow Rate (gpm):	Not Reported
Flow Type:	Not Reported	PSI:	Not Reported
Well Test:	Not Reported	Water Reclamation #:	8

M2803 **West** **1/2 - 1 Mile** **Lower**	**WA WELLS**	**WALOG2000652384**

Database:	Ecology Well Logs	Well Log ID:	1006218
Well Tag #:	Not Reported	Project Tag #:	Not Reported
Notice of Intent #:	SE52052	Date Received:	21-AUG-14
Diameter (in):	8.25	Casing Depth (ft):	10
Well completion:	15-JUL-14	Well Owner:	Goodyear Tire
Well Type:	Resource Protection	Driller #:	3141
Static Water Level:	Not Reported	Flow Rate (gpm):	Not Reported
Flow Type:	Not Reported	PSI:	Not Reported
Well Test:	Not Reported	Water Reclamation #:	8

M2804 **West** **1/2 - 1 Mile** **Lower**	**WA WELLS**	**WALOG2000652489**

Database:	Ecology Well Logs	Well Log ID:	1006340
Well Tag #:	Not Reported	Project Tag #:	Not Reported
Notice of Intent #:	AE27733	Date Received:	21-AUG-14
Diameter (in):	8.25	Casing Depth (ft):	10

DRAFT

Well completion:	15-JUL-14	Well Owner:	Goodyear Tire
Well Type:	Decommisioning	Driller #:	3141
Static Water Level:	Not Reported	Flow Rate (gpm):	Not Reported
Flow Type:	Not Reported	PSI:	Not Reported
Well Test:	Not Reported	Water Reclamation #:	8

M2805
West
1/2 - 1 Mile
Lower

WA WELLS **WALOG2000652378**

Database:	Ecology Well Logs	Well Log ID:	1006212
Well Tag #:	Not Reported	Project Tag #:	Not Reported
Notice of Intent #:	SE52052	Date Received:	21-AUG-14
Diameter (in):	8.25	Casing Depth (ft):	10
Well completion:	15-JUL-14	Well Owner:	Goodyear Tire
Well Type:	Resource Protection	Driller #:	3141
Static Water Level:	Not Reported	Flow Rate (gpm):	Not Reported
Flow Type:	Not Reported	PSI:	Not Reported
Well Test:	Not Reported	Water Reclamation #:	8

M2806
West
1/2 - 1 Mile
Lower

WA WELLS **WALOG2000652375**

Database:	Ecology Well Logs	Well Log ID:	1006209
Well Tag #:	Not Reported	Project Tag #:	Not Reported
Notice of Intent #:	SE52052	Date Received:	21-AUG-14
Diameter (in):	8.25	Casing Depth (ft):	10
Well completion:	14-JUL-14	Well Owner:	Goodyear Tire
Well Type:	Resource Protection	Driller #:	3141
Static Water Level:	Not Reported	Flow Rate (gpm):	Not Reported
Flow Type:	Not Reported	PSI:	Not Reported
Well Test:	Not Reported	Water Reclamation #:	8

M2807
West
1/2 - 1 Mile
Lower

WA WELLS **WALOG2000652376**

Database:	Ecology Well Logs	Well Log ID:	1006210
Well Tag #:	Not Reported	Project Tag #:	Not Reported
Notice of Intent #:	SE52052	Date Received:	21-AUG-14
Diameter (in):	8.25	Casing Depth (ft):	10
Well completion:	15-JUL-14	Well Owner:	Goodyear Tire
Well Type:	Resource Protection	Driller #:	3141
Static Water Level:	Not Reported	Flow Rate (gpm):	Not Reported
Flow Type:	Not Reported	PSI:	Not Reported
Well Test:	Not Reported	Water Reclamation #:	8

DRAFT

Map ID Direction Distance Elevation	Database	EDR ID Number
M2808 **West** **1/2 - 1 Mile** **Lower**	**WA WELLS**	**WALOG2000652557**

Database:	Ecology Well Logs	Well Log ID:	1006411
Well Tag #:	Not Reported	Project Tag #:	Not Reported
Notice of Intent #:	AE27733	Date Received:	21-AUG-14
Diameter (in):	8.25	Casing Depth (ft):	10
Well completion:	15-JUL-14	Well Owner:	Goodyear Tire
Well Type:	Decommisioning	Driller #:	3141
Static Water Level:	Not Reported	Flow Rate (gpm):	Not Reported
Flow Type:	Not Reported	PSI:	Not Reported
Well Test:	Not Reported	Water Reclamation #:	8

M2809 **West** **1/2 - 1 Mile** **Lower**	**WA WELLS**	**WALOG2000654727**

Database:	Ecology Well Logs	Well Log ID:	1009705
Well Tag #:	Not Reported	Project Tag #:	Not Reported
Notice of Intent #:	AE26914	Date Received:	10-JUN-14
Diameter (in):	2.25	Casing Depth (ft):	12
Well completion:	22-MAY-14	Well Owner:	Goodyear Tire
Well Type:	Decommisioning	Driller #:	2842
Static Water Level:	Not Reported	Flow Rate (gpm):	Not Reported
Flow Type:	Not Reported	PSI:	Not Reported
Well Test:	Not Reported	Water Reclamation #:	8

M2810 **West** **1/2 - 1 Mile** **Lower**	**WA WELLS**	**WALOG2000654728**

Database:	Ecology Well Logs	Well Log ID:	1009706
Well Tag #:	Not Reported	Project Tag #:	Not Reported
Notice of Intent #:	AE27077	Date Received:	10-JUN-14
Diameter (in):	2.25	Casing Depth (ft):	12
Well completion:	22-MAY-14	Well Owner:	Goodyear Tire C-o URS Corp
Well Type:	Decommisioning	Driller #:	2842
Static Water Level:	Not Reported	Flow Rate (gpm):	Not Reported
Flow Type:	Not Reported	PSI:	Not Reported
Well Test:	Not Reported	Water Reclamation #:	8

M2811 **West** **1/2 - 1 Mile** **Lower**	**WA WELLS**	**WALOG2000654725**

Database:	Ecology Well Logs	Well Log ID:	1009645
Well Tag #:	Not Reported	Project Tag #:	Not Reported
Notice of Intent #:	EE05090	Date Received:	10-JUN-14
Diameter (in):	2.25	Casing Depth (ft):	12

DRAFT

Well completion:	22-MAY-14	Well Owner:	Goodyear Tire
Well Type:	Resource Protection	Driller #:	2842
Static Water Level:	Not Reported	Flow Rate (gpm):	Not Reported
Flow Type:	Not Reported	PSI:	Not Reported
Well Test:	Not Reported	Water Reclamation #:	8

M2812
West
1/2 - 1 Mile
Lower

WA WELLS **WALOG2000654717**

Database:	Ecology Well Logs	Well Log ID:	1009636
Well Tag #:	Not Reported	Project Tag #:	Not Reported
Notice of Intent #:	AE26914	Date Received:	10-JUN-14
Diameter (in):	2.25	Casing Depth (ft):	12
Well completion:	22-MAY-14	Well Owner:	Goodyear Tire
Well Type:	Decommisioning	Driller #:	2842
Static Water Level:	Not Reported	Flow Rate (gpm):	Not Reported
Flow Type:	Not Reported	PSI:	Not Reported
Well Test:	Not Reported	Water Reclamation #:	8

M2813
West
1/2 - 1 Mile
Lower

WA WELLS **WALOG2000654718**

Database:	Ecology Well Logs	Well Log ID:	1009637
Well Tag #:	Not Reported	Project Tag #:	Not Reported
Notice of Intent #:	AE26914	Date Received:	10-JUN-14
Diameter (in):	2.25	Casing Depth (ft):	12
Well completion:	22-MAY-14	Well Owner:	Goodyear Tire
Well Type:	Decommisioning	Driller #:	2842
Static Water Level:	Not Reported	Flow Rate (gpm):	Not Reported
Flow Type:	Not Reported	PSI:	Not Reported
Well Test:	Not Reported	Water Reclamation #:	8

M2814
West
1/2 - 1 Mile
Lower

WA WELLS **WALOG2000654747**

Database:	Ecology Well Logs	Well Log ID:	1009726
Well Tag #:	Not Reported	Project Tag #:	Not Reported
Notice of Intent #:	AE26914	Date Received:	10-JUN-14
Diameter (in):	2.25	Casing Depth (ft):	10
Well completion:	22-MAY-14	Well Owner:	Goodyear Tire
Well Type:	Decommisioning	Driller #:	2842
Static Water Level:	Not Reported	Flow Rate (gpm):	Not Reported
Flow Type:	Not Reported	PSI:	Not Reported
Well Test:	Not Reported	Water Reclamation #:	8

DRAFT

Map ID Direction Distance Elevation	Database	EDR ID Number
M2815 **West** **1/2 - 1 Mile** **Lower**	**WA WELLS**	**WALOG2000657417**

Database:	Ecology Well Logs	Well Log ID:	1013088
Well Tag #:	BHM911	Project Tag #:	Not Reported
Notice of Intent #:	AE31218	Date Received:	20-APR-15
Diameter (in):	8	Casing Depth (ft):	20
Well completion:	24-MAR-15	Well Owner:	Touchstone
Well Type:	Decommisioning	Driller #:	2671
Static Water Level:	Not Reported	Flow Rate (gpm):	Not Reported
Flow Type:	Not Reported	PSI:	Not Reported
Well Test:	Not Reported	Water Reclamation #:	8

M2816 **West** **1/2 - 1 Mile** **Lower**	**WA WELLS**	**WALOG2000657418**

Database:	Ecology Well Logs	Well Log ID:	1013089
Well Tag #:	Not Reported	Project Tag #:	Not Reported
Notice of Intent #:	AE31220	Date Received:	20-APR-15
Diameter (in):	2	Casing Depth (ft):	17
Well completion:	24-MAR-15	Well Owner:	Touchstone
Well Type:	Decommisioning	Driller #:	2671
Static Water Level:	Not Reported	Flow Rate (gpm):	Not Reported
Flow Type:	Not Reported	PSI:	Not Reported
Well Test:	Not Reported	Water Reclamation #:	8

M2817 **West** **1/2 - 1 Mile** **Lower**	**WA WELLS**	**WALOG2000657397**

Database:	Ecology Well Logs	Well Log ID:	1013068
Well Tag #:	BHM910	Project Tag #:	Not Reported
Notice of Intent #:	AE31218	Date Received:	20-APR-15
Diameter (in):	8	Casing Depth (ft):	20
Well completion:	24-MAR-15	Well Owner:	Touchstone
Well Type:	Decommisioning	Driller #:	2671
Static Water Level:	Not Reported	Flow Rate (gpm):	Not Reported
Flow Type:	Not Reported	PSI:	Not Reported
Well Test:	Not Reported	Water Reclamation #:	8

M2818 **West** **1/2 - 1 Mile** **Lower**	**WA WELLS**	**WALOG2000654748**

Database:	Ecology Well Logs	Well Log ID:	1009727
Well Tag #:	Not Reported	Project Tag #:	Not Reported
Notice of Intent #:	AE26914	Date Received:	10-JUN-14
Diameter (in):	2.25	Casing Depth (ft):	12

DRAFT

Well completion:	22-MAY-14	Well Owner:	Goodyear Tire
Well Type:	Decommisioning	Driller #:	2842
Static Water Level:	Not Reported	Flow Rate (gpm):	Not Reported
Flow Type:	Not Reported	PSI:	Not Reported
Well Test:	Not Reported	Water Reclamation #:	8

M2819
West
1/2 - 1 Mile
Lower

WA WELLS **WALOG2000654749**

Database:	Ecology Well Logs	Well Log ID:	1009728
Well Tag #:	Not Reported	Project Tag #:	Not Reported
Notice of Intent #:	SE51607	Date Received:	10-JUN-14
Diameter (in):	2.25	Casing Depth (ft):	12
Well completion:	22-MAY-14	Well Owner:	Goodyear Tire C-o URS Corp
Well Type:	Resource Protection	Driller #:	2842
Static Water Level:	Not Reported	Flow Rate (gpm):	Not Reported
Flow Type:	Not Reported	PSI:	Not Reported
Well Test:	Not Reported	Water Reclamation #:	8

M2820
West
1/2 - 1 Mile
Lower

WA WELLS **WALOG2000654716**

Database:	Ecology Well Logs	Well Log ID:	1009635
Well Tag #:	Not Reported	Project Tag #:	Not Reported
Notice of Intent #:	EE05090	Date Received:	10-JUN-14
Diameter (in):	2.25	Casing Depth (ft):	12
Well completion:	22-MAY-14	Well Owner:	Goodyear Tire
Well Type:	Resource Protection	Driller #:	2842
Static Water Level:	Not Reported	Flow Rate (gpm):	Not Reported
Flow Type:	Not Reported	PSI:	Not Reported
Well Test:	Not Reported	Water Reclamation #:	8

M2821
West
1/2 - 1 Mile
Lower

WA WELLS **WALOG2000654696**

Database:	Ecology Well Logs	Well Log ID:	1009615
Well Tag #:	Not Reported	Project Tag #:	Not Reported
Notice of Intent #:	EE05090	Date Received:	10-JUN-14
Diameter (in):	2.25	Casing Depth (ft):	12
Well completion:	22-MAY-14	Well Owner:	Goodyear Tire
Well Type:	Resource Protection	Driller #:	2842
Static Water Level:	Not Reported	Flow Rate (gpm):	Not Reported
Flow Type:	Not Reported	PSI:	Not Reported
Well Test:	Not Reported	Water Reclamation #:	8

DRAFT

Map ID Direction Distance Elevation	Database	EDR ID Number
M2822 **West** **1/2 - 1 Mile** **Lower**	**WA WELLS**	**WALOG2000654697**

Database:	Ecology Well Logs	Well Log ID:	1009616
Well Tag #:	Not Reported	Project Tag #:	Not Reported
Notice of Intent #:	EE05090	Date Received:	10-JUN-14
Diameter (in):	2.25	Casing Depth (ft):	12
Well completion:	22-MAY-14	Well Owner:	Goodyear Tire
Well Type:	Resource Protection	Driller #:	2842
Static Water Level:	Not Reported	Flow Rate (gpm):	Not Reported
Flow Type:	Not Reported	PSI:	Not Reported
Well Test:	Not Reported	Water Reclamation #:	8

M2823 **West** **1/2 - 1 Mile** **Lower**	**WA WELLS**	**WALOG2000654678**

Database:	Ecology Well Logs	Well Log ID:	1009595
Well Tag #:	Not Reported	Project Tag #:	Not Reported
Notice of Intent #:	EE05090	Date Received:	10-JUN-14
Diameter (in):	2.25	Casing Depth (ft):	12
Well completion:	22-MAY-14	Well Owner:	Goodyear Tire
Well Type:	Resource Protection	Driller #:	2842
Static Water Level:	Not Reported	Flow Rate (gpm):	Not Reported
Flow Type:	Not Reported	PSI:	Not Reported
Well Test:	Not Reported	Water Reclamation #:	8

M2824 **West** **1/2 - 1 Mile** **Lower**	**WA WELLS**	**WALOG2000653222**

Database:	Ecology Well Logs	Well Log ID:	1007276
Well Tag #:	Not Reported	Project Tag #:	B7
Notice of Intent #:	SE54315	Date Received:	15-APR-15
Diameter (in):	9	Casing Depth (ft):	81.5
Well completion:	24-MAR-15	Well Owner:	Touchstone
Well Type:	Resource Protection	Driller #:	2671
Static Water Level:	Not Reported	Flow Rate (gpm):	Not Reported
Flow Type:	Dry Hole	PSI:	Not Reported
Well Test:	Not Reported	Water Reclamation #:	8

M2825 **West** **1/2 - 1 Mile** **Lower**	**WA WELLS**	**WALOG2000653223**

Database:	Ecology Well Logs	Well Log ID:	1007277
Well Tag #:	Not Reported	Project Tag #:	B7
Notice of Intent #:	AE31221	Date Received:	15-APR-15
Diameter (in):	9	Casing Depth (ft):	81.5

DRAFT

Well completion:	24-MAR-15	Well Owner:	Touchstone
Well Type:	Decommisioning	Driller #:	2671
Static Water Level:	Not Reported	Flow Rate (gpm):	Not Reported
Flow Type:	Dry Hole	PSI:	Not Reported
Well Test:	Not Reported	Water Reclamation #:	8

M2826
West
1/2 - 1 Mile
Lower

WA WELLS **WALOG2000654698**

Database:	Ecology Well Logs	Well Log ID:	1009617
Well Tag #:	Not Reported	Project Tag #:	Not Reported
Notice of Intent #:	EE05090	Date Received:	10-JUN-14
Diameter (in):	2.25	Casing Depth (ft):	12
Well completion:	22-MAY-14	Well Owner:	Goodyear Tire
Well Type:	Resource Protection	Driller #:	2842
Static Water Level:	Not Reported	Flow Rate (gpm):	Not Reported
Flow Type:	Not Reported	PSI:	Not Reported
Well Test:	Not Reported	Water Reclamation #:	8

M2827
West
1/2 - 1 Mile
Lower

WA WELLS **WALOG2000654714**

Database:	Ecology Well Logs	Well Log ID:	1009633
Well Tag #:	Not Reported	Project Tag #:	Not Reported
Notice of Intent #:	EE05090	Date Received:	10-JUN-14
Diameter (in):	2.25	Casing Depth (ft):	12
Well completion:	22-MAY-14	Well Owner:	Goodyear Tire
Well Type:	Resource Protection	Driller #:	2842
Static Water Level:	Not Reported	Flow Rate (gpm):	Not Reported
Flow Type:	Not Reported	PSI:	Not Reported
Well Test:	Not Reported	Water Reclamation #:	8

M2828
West
1/2 - 1 Mile
Lower

WA WELLS **WALOG2000654715**

Database:	Ecology Well Logs	Well Log ID:	1009634
Well Tag #:	Not Reported	Project Tag #:	Not Reported
Notice of Intent #:	EE05090	Date Received:	10-JUN-14
Diameter (in):	2.25	Casing Depth (ft):	10
Well completion:	22-MAY-14	Well Owner:	Goodyear Tire
Well Type:	Resource Protection	Driller #:	2842
Static Water Level:	Not Reported	Flow Rate (gpm):	Not Reported
Flow Type:	Not Reported	PSI:	Not Reported
Well Test:	Not Reported	Water Reclamation #:	8

DRAFT

Map ID Direction Distance Elevation	Database	EDR ID Number
M2829 **West** **1/2 - 1 Mile** **Lower**	**WA WELLS**	**WALOG2000654701**

Database:	Ecology Well Logs	Well Log ID:	1009620
Well Tag #:	Not Reported	Project Tag #:	Not Reported
Notice of Intent #:	AE26914	Date Received:	10-JUN-14
Diameter (in):	2.25	Casing Depth (ft):	12
Well completion:	22-MAY-14	Well Owner:	Goodyear Tire
Well Type:	Decommisioning	Driller #:	2842
Static Water Level:	Not Reported	Flow Rate (gpm):	Not Reported
Flow Type:	Not Reported	PSI:	Not Reported
Well Test:	Not Reported	Water Reclamation #:	8

M2830 **West** **1/2 - 1 Mile** **Lower**	**WA WELLS**	**WALOG2000654699**

Database:	Ecology Well Logs	Well Log ID:	1009618
Well Tag #:	Not Reported	Project Tag #:	Not Reported
Notice of Intent #:	AE26914	Date Received:	10-JUN-14
Diameter (in):	2.25	Casing Depth (ft):	12
Well completion:	22-MAY-14	Well Owner:	Goodyear Tire
Well Type:	Decommisioning	Driller #:	2842
Static Water Level:	Not Reported	Flow Rate (gpm):	Not Reported
Flow Type:	Not Reported	PSI:	Not Reported
Well Test:	Not Reported	Water Reclamation #:	8

M2831 **West** **1/2 - 1 Mile** **Lower**	**WA WELLS**	**WALOG2000654700**

Database:	Ecology Well Logs	Well Log ID:	1009619
Well Tag #:	Not Reported	Project Tag #:	Not Reported
Notice of Intent #:	AE26914	Date Received:	10-JUN-14
Diameter (in):	2.25	Casing Depth (ft):	12
Well completion:	22-MAY-14	Well Owner:	Goodyear Tire
Well Type:	Decommisioning	Driller #:	2842
Static Water Level:	Not Reported	Flow Rate (gpm):	Not Reported
Flow Type:	Not Reported	PSI:	Not Reported
Well Test:	Not Reported	Water Reclamation #:	8

M2832 **West** **1/2 - 1 Mile** **Lower**	**WA WELLS**	**WALOG2000644630**

Database:	Ecology Well Logs	Well Log ID:	985843
Well Tag #:	Not Reported	Project Tag #:	B-6
Notice of Intent #:	AE28363	Date Received:	21-AUG-14
Diameter (in):	3	Casing Depth (ft):	20

DRAFT

Well completion:	31-JUL-14	Well Owner:	Seattle City Light
Well Type:	Decommisioning	Driller #:	2409
Static Water Level:	Not Reported	Flow Rate (gpm):	Not Reported
Flow Type:	Not Reported	PSI:	Not Reported
Well Test:	Not Reported	Water Reclamation #:	8

M2833
West
1/2 - 1 Mile
Lower

WA WELLS **WALOG2000644631**

Database:	Ecology Well Logs	Well Log ID:	985844
Well Tag #:	Not Reported	Project Tag #:	B-2
Notice of Intent #:	AE28363	Date Received:	21-AUG-14
Diameter (in):	3	Casing Depth (ft):	20
Well completion:	31-JUL-14	Well Owner:	Seattle City Light
Well Type:	Decommisioning	Driller #:	2409
Static Water Level:	Not Reported	Flow Rate (gpm):	Not Reported
Flow Type:	Not Reported	PSI:	Not Reported
Well Test:	Not Reported	Water Reclamation #:	8

M2834
West
1/2 - 1 Mile
Lower

WA WELLS **WALOG2000644629**

Database:	Ecology Well Logs	Well Log ID:	985842
Well Tag #:	Not Reported	Project Tag #:	B-8
Notice of Intent #:	AE28363	Date Received:	21-AUG-14
Diameter (in):	3	Casing Depth (ft):	20
Well completion:	05-AUG-14	Well Owner:	Seattle City Light
Well Type:	Decommisioning	Driller #:	2409
Static Water Level:	Not Reported	Flow Rate (gpm):	Not Reported
Flow Type:	Not Reported	PSI:	Not Reported
Well Test:	Not Reported	Water Reclamation #:	8

M2835
West
1/2 - 1 Mile
Lower

WA WELLS **WALOG2000644627**

Database:	Ecology Well Logs	Well Log ID:	985840
Well Tag #:	Not Reported	Project Tag #:	B-10
Notice of Intent #:	AE28363	Date Received:	21-AUG-14
Diameter (in):	3	Casing Depth (ft):	20
Well completion:	07-AUG-14	Well Owner:	Seattle City Light
Well Type:	Decommisioning	Driller #:	2409
Static Water Level:	Not Reported	Flow Rate (gpm):	Not Reported
Flow Type:	Not Reported	PSI:	Not Reported
Well Test:	Not Reported	Water Reclamation #:	8

DRAFT

Map ID Direction Distance Elevation	Database	EDR ID Number
M2836 **West** **1/2 - 1 Mile** **Lower**	**WA WELLS**	**WALOG2000644628**

Database:	Ecology Well Logs	Well Log ID:	985841
Well Tag #:	Not Reported	Project Tag #:	B-7
Notice of Intent #:	SE52435	Date Received:	21-AUG-14
Diameter (in):	3	Casing Depth (ft):	20
Well completion:	01-AUG-14	Well Owner:	Seattle City Light
Well Type:	Resource Protection	Driller #:	2409
Static Water Level:	Not Reported	Flow Rate (gpm):	Not Reported
Flow Type:	Not Reported	PSI:	Not Reported
Well Test:	Not Reported	Water Reclamation #:	8

M2837 **West** **1/2 - 1 Mile** **Lower**	**WA WELLS**	**WALOG2000644640**

Database:	Ecology Well Logs	Well Log ID:	985853
Well Tag #:	Not Reported	Project Tag #:	B-3
Notice of Intent #:	SE52435	Date Received:	21-AUG-14
Diameter (in):	3	Casing Depth (ft):	20
Well completion:	31-JUL-14	Well Owner:	Seattle City Light
Well Type:	Resource Protection	Driller #:	2409
Static Water Level:	Not Reported	Flow Rate (gpm):	Not Reported
Flow Type:	Not Reported	PSI:	Not Reported
Well Test:	Not Reported	Water Reclamation #:	8

M2838 **West** **1/2 - 1 Mile** **Lower**	**WA WELLS**	**WALOG2000644644**

Database:	Ecology Well Logs	Well Log ID:	985859
Well Tag #:	Not Reported	Project Tag #:	B-9
Notice of Intent #:	SE52435	Date Received:	21-AUG-14
Diameter (in):	3	Casing Depth (ft):	20
Well completion:	05-AUG-14	Well Owner:	Seattle City Light
Well Type:	Resource Protection	Driller #:	2409
Static Water Level:	Not Reported	Flow Rate (gpm):	Not Reported
Flow Type:	Not Reported	PSI:	Not Reported
Well Test:	Not Reported	Water Reclamation #:	8

M2839 **West** **1/2 - 1 Mile** **Lower**	**WA WELLS**	**WALOG2000644645**

Database:	Ecology Well Logs	Well Log ID:	985860
Well Tag #:	Not Reported	Project Tag #:	B-4
Notice of Intent #:	AE28363	Date Received:	21-AUG-14
Diameter (in):	3	Casing Depth (ft):	20

DRAFT

Well completion:	30-JUL-14	Well Owner:	Seattle City Light
Well Type:	Decommisioning	Driller #:	2409
Static Water Level:	Not Reported	Flow Rate (gpm):	Not Reported
Flow Type:	Not Reported	PSI:	Not Reported
Well Test:	Not Reported	Water Reclamation #:	8

M2840
West
1/2 - 1 Mile
Lower

WA WELLS **WALOG2000644643**

Database:	Ecology Well Logs	Well Log ID:	985858
Well Tag #:	Not Reported	Project Tag #:	B-5
Notice of Intent #:	SE52435	Date Received:	21-AUG-14
Diameter (in):	3	Casing Depth (ft):	20
Well completion:	30-JUL-14	Well Owner:	Seattle City Light
Well Type:	Resource Protection	Driller #:	2409
Static Water Level:	Not Reported	Flow Rate (gpm):	Not Reported
Flow Type:	Not Reported	PSI:	Not Reported
Well Test:	Not Reported	Water Reclamation #:	8

M2841
West
1/2 - 1 Mile
Lower

WA WELLS **WALOG2000644641**

Database:	Ecology Well Logs	Well Log ID:	985856
Well Tag #:	Not Reported	Project Tag #:	B-1
Notice of Intent #:	AE28363	Date Received:	21-AUG-14
Diameter (in):	3	Casing Depth (ft):	20
Well completion:	30-JUL-14	Well Owner:	Seattle City Light
Well Type:	Decommisioning	Driller #:	2409
Static Water Level:	Not Reported	Flow Rate (gpm):	Not Reported
Flow Type:	Not Reported	PSI:	Not Reported
Well Test:	Not Reported	Water Reclamation #:	8

M2842
West
1/2 - 1 Mile
Lower

WA WELLS **WALOG2000644642**

Database:	Ecology Well Logs	Well Log ID:	985857
Well Tag #:	Not Reported	Project Tag #:	B-7
Notice of Intent #:	AE28363	Date Received:	21-AUG-14
Diameter (in):	3	Casing Depth (ft):	20
Well completion:	04-AUG-14	Well Owner:	Seattle City Light
Well Type:	Decommisioning	Driller #:	2409
Static Water Level:	Not Reported	Flow Rate (gpm):	Not Reported
Flow Type:	Not Reported	PSI:	Not Reported
Well Test:	Not Reported	Water Reclamation #:	8

DRAFT

Map ID Direction Distance Elevation	Database	EDR ID Number
M2843 **West** **1/2 - 1 Mile** **Lower**	**WA WELLS**	**WALOG2000644626**

Database:	Ecology Well Logs	Well Log ID:	985839
Well Tag #:	Not Reported	Project Tag #:	B-12
Notice of Intent #:	AE28363	Date Received:	21-AUG-14
Diameter (in):	3	Casing Depth (ft):	20
Well completion:	07-AUG-14	Well Owner:	Seattle City Light
Well Type:	Decommisioning	Driller #:	2409
Static Water Level:	Not Reported	Flow Rate (gpm):	Not Reported
Flow Type:	Not Reported	PSI:	Not Reported
Well Test:	Not Reported	Water Reclamation #:	8

M2844 **West** **1/2 - 1 Mile** **Lower**	**WA WELLS**	**WALOG2000644618**

Database:	Ecology Well Logs	Well Log ID:	985826
Well Tag #:	Not Reported	Project Tag #:	B-6
Notice of Intent #:	SE52435	Date Received:	21-AUG-14
Diameter (in):	3	Casing Depth (ft):	20
Well completion:	31-JUL-14	Well Owner:	Seattle City Light
Well Type:	Resource Protection	Driller #:	2409
Static Water Level:	Not Reported	Flow Rate (gpm):	Not Reported
Flow Type:	Not Reported	PSI:	Not Reported
Well Test:	Not Reported	Water Reclamation #:	8

M2845 **West** **1/2 - 1 Mile** **Lower**	**WA WELLS**	**WALOG2000644619**

Database:	Ecology Well Logs	Well Log ID:	985827
Well Tag #:	Not Reported	Project Tag #:	B-4
Notice of Intent #:	SE52435	Date Received:	21-AUG-14
Diameter (in):	3	Casing Depth (ft):	20
Well completion:	04-AUG-14	Well Owner:	Seattle City Light
Well Type:	Resource Protection	Driller #:	2409
Static Water Level:	Not Reported	Flow Rate (gpm):	Not Reported
Flow Type:	Not Reported	PSI:	Not Reported
Well Test:	Not Reported	Water Reclamation #:	8

M2846 **West** **1/2 - 1 Mile** **Lower**	**WA WELLS**	**WALOG2000644617**

Database:	Ecology Well Logs	Well Log ID:	985824
Well Tag #:	Not Reported	Project Tag #:	B-9
Notice of Intent #:	AE28363	Date Received:	21-AUG-14
Diameter (in):	3	Casing Depth (ft):	20

DRAFT

Well completion:	05-AUG-14	Well Owner:	Seattle City Light
Well Type:	Decommisioning	Driller #:	2409
Static Water Level:	Not Reported	Flow Rate (gpm):	Not Reported
Flow Type:	Not Reported	PSI:	Not Reported
Well Test:	Not Reported	Water Reclamation #:	8

M2847
West
1/2 - 1 Mile
Lower

WA WELLS **WALOG2000644613**

Database:	Ecology Well Logs	Well Log ID:	985819
Well Tag #:	Not Reported	Project Tag #:	B-20
Notice of Intent #:	AE28363	Date Received:	21-AUG-14
Diameter (in):	3	Casing Depth (ft):	20
Well completion:	28-JUL-14	Well Owner:	Seattle City Light
Well Type:	Decommisioning	Driller #:	2409
Static Water Level:	Not Reported	Flow Rate (gpm):	Not Reported
Flow Type:	Not Reported	PSI:	Not Reported
Well Test:	Not Reported	Water Reclamation #:	8

M2848
West
1/2 - 1 Mile
Lower

WA WELLS **WALOG2000644614**

Database:	Ecology Well Logs	Well Log ID:	985820
Well Tag #:	Not Reported	Project Tag #:	B-1
Notice of Intent #:	SE52435	Date Received:	21-AUG-14
Diameter (in):	3	Casing Depth (ft):	20
Well completion:	30-JUL-14	Well Owner:	Seattle City Light
Well Type:	Resource Protection	Driller #:	2409
Static Water Level:	Not Reported	Flow Rate (gpm):	Not Reported
Flow Type:	Not Reported	PSI:	Not Reported
Well Test:	Not Reported	Water Reclamation #:	8

M2849
West
1/2 - 1 Mile
Lower

WA WELLS **WALOG2000644620**

Database:	Ecology Well Logs	Well Log ID:	985829
Well Tag #:	Not Reported	Project Tag #:	B-2
Notice of Intent #:	SE52435	Date Received:	21-AUG-14
Diameter (in):	3	Casing Depth (ft):	20
Well completion:	30-JUL-14	Well Owner:	Seattle City Light
Well Type:	Resource Protection	Driller #:	2409
Static Water Level:	Not Reported	Flow Rate (gpm):	Not Reported
Flow Type:	Not Reported	PSI:	Not Reported
Well Test:	Not Reported	Water Reclamation #:	8

DRAFT

Map ID Direction Distance Elevation	Database	EDR ID Number
M2850 **West** **1/2 - 1 Mile** **Lower**	**WA WELLS**	**WALOG2000644624**

Database:	Ecology Well Logs	Well Log ID:	985837
Well Tag #:	Not Reported	Project Tag #:	B-16
Notice of Intent #:	AE28363	Date Received:	21-AUG-14
Diameter (in):	3	Casing Depth (ft):	20
Well completion:	17-JUL-14	Well Owner:	Seattle City Light
Well Type:	Decommisioning	Driller #:	2409
Static Water Level:	Not Reported	Flow Rate (gpm):	Not Reported
Flow Type:	Not Reported	PSI:	Not Reported
Well Test:	Not Reported	Water Reclamation #:	8

M2851 **West** **1/2 - 1 Mile** **Lower**	**WA WELLS**	**WALOG2000644625**

Database:	Ecology Well Logs	Well Log ID:	985838
Well Tag #:	Not Reported	Project Tag #:	B-14
Notice of Intent #:	AE28363	Date Received:	21-AUG-14
Diameter (in):	3	Casing Depth (ft):	20
Well completion:	06-AUG-14	Well Owner:	Seattle City Light
Well Type:	Decommisioning	Driller #:	2409
Static Water Level:	Not Reported	Flow Rate (gpm):	Not Reported
Flow Type:	Not Reported	PSI:	Not Reported
Well Test:	Not Reported	Water Reclamation #:	8

M2852 **West** **1/2 - 1 Mile** **Lower**	**WA WELLS**	**WALOG2000644623**

Database:	Ecology Well Logs	Well Log ID:	985834
Well Tag #:	Not Reported	Project Tag #:	B-19
Notice of Intent #:	AE28363	Date Received:	21-AUG-14
Diameter (in):	3	Casing Depth (ft):	20
Well completion:	16-MAY-14	Well Owner:	Seattle City Light
Well Type:	Decommisioning	Driller #:	2409
Static Water Level:	Not Reported	Flow Rate (gpm):	Not Reported
Flow Type:	Not Reported	PSI:	Not Reported
Well Test:	Not Reported	Water Reclamation #:	8

M2853 **West** **1/2 - 1 Mile** **Lower**	**WA WELLS**	**WALOG2000644621**

Database:	Ecology Well Logs	Well Log ID:	985832
Well Tag #:	Not Reported	Project Tag #:	B-23
Notice of Intent #:	AE28363	Date Received:	21-AUG-14
Diameter (in):	3	Casing Depth (ft):	20

DRAFT

Well completion:	23-JUL-14	Well Owner:	Seattle City Light
Well Type:	Decommisioning	Driller #:	2409
Static Water Level:	Not Reported	Flow Rate (gpm):	Not Reported
Flow Type:	Not Reported	PSI:	Not Reported
Well Test:	Not Reported	Water Reclamation #:	8

M2854
West
1/2 - 1 Mile
Lower

WA WELLS **WALOG2000644622**

Database:	Ecology Well Logs	Well Log ID:	985833
Well Tag #:	Not Reported	Project Tag #:	B-21
Notice of Intent #:	AE28363	Date Received:	21-AUG-14
Diameter (in):	3	Casing Depth (ft):	20
Well completion:	21-JUL-14	Well Owner:	Seattle City Light
Well Type:	Decommisioning	Driller #:	2409
Static Water Level:	Not Reported	Flow Rate (gpm):	Not Reported
Flow Type:	Not Reported	PSI:	Not Reported
Well Test:	Not Reported	Water Reclamation #:	8

M2855
West
1/2 - 1 Mile
Lower

WA WELLS **WALOG2000644646**

Database:	Ecology Well Logs	Well Log ID:	985861
Well Tag #:	Not Reported	Project Tag #:	B-13
Notice of Intent #:	AE28363	Date Received:	21-AUG-14
Diameter (in):	3	Casing Depth (ft):	20
Well completion:	07-AUG-14	Well Owner:	Seattle City Light
Well Type:	Decommisioning	Driller #:	2409
Static Water Level:	Not Reported	Flow Rate (gpm):	Not Reported
Flow Type:	Not Reported	PSI:	Not Reported
Well Test:	Not Reported	Water Reclamation #:	8

M2856
West
1/2 - 1 Mile
Lower

WA WELLS **WALOG2000650579**

Database:	Ecology Well Logs	Well Log ID:	1003707
Well Tag #:	Not Reported	Project Tag #:	Not Reported
Notice of Intent #:	SE53494	Date Received:	20-JAN-15
Diameter (in):	2.25	Casing Depth (ft):	14
Well completion:	23-DEC-14	Well Owner:	Parking Lot
Well Type:	Resource Protection	Driller #:	2501
Static Water Level:	Not Reported	Flow Rate (gpm):	Not Reported
Flow Type:	Not Reported	PSI:	Not Reported
Well Test:	Not Reported	Water Reclamation #:	8

DRAFT

Map ID Direction Distance Elevation	Database	EDR ID Number
M2857 **West** **1/2 - 1 Mile** **Lower**	**WA WELLS**	**WALOG2000650580**

Database:	Ecology Well Logs	Well Log ID:	1003708
Well Tag #:	Not Reported	Project Tag #:	Not Reported
Notice of Intent #:	AE30021	Date Received:	20-JAN-15
Diameter (in):	2.25	Casing Depth (ft):	15
Well completion:	23-DEC-14	Well Owner:	Parking Lot
Well Type:	Decommisioning	Driller #:	2501
Static Water Level:	Not Reported	Flow Rate (gpm):	Not Reported
Flow Type:	Not Reported	PSI:	Not Reported
Well Test:	Not Reported	Water Reclamation #:	8

M2858 **West** **1/2 - 1 Mile** **Lower**	**WA WELLS**	**WALOG2000650581**

Database:	Ecology Well Logs	Well Log ID:	1003709
Well Tag #:	Not Reported	Project Tag #:	Not Reported
Notice of Intent #:	AE30021	Date Received:	20-JAN-15
Diameter (in):	2.25	Casing Depth (ft):	14
Well completion:	23-DEC-14	Well Owner:	Parking Lot
Well Type:	Decommisioning	Driller #:	2501
Static Water Level:	Not Reported	Flow Rate (gpm):	Not Reported
Flow Type:	Not Reported	PSI:	Not Reported
Well Test:	Not Reported	Water Reclamation #:	8

M2859 **West** **1/2 - 1 Mile** **Lower**	**WA WELLS**	**WALOG2000650562**

Database:	Ecology Well Logs	Well Log ID:	1003690
Well Tag #:	Not Reported	Project Tag #:	Not Reported
Notice of Intent #:	AE30021	Date Received:	20-JAN-15
Diameter (in):	2.25	Casing Depth (ft):	14
Well completion:	23-DEC-14	Well Owner:	Parking Lot
Well Type:	Decommisioning	Driller #:	2501
Static Water Level:	Not Reported	Flow Rate (gpm):	Not Reported
Flow Type:	Not Reported	PSI:	Not Reported
Well Test:	Not Reported	Water Reclamation #:	8

M2860 **West** **1/2 - 1 Mile** **Lower**	**WA WELLS**	**WALOG2000650563**

Database:	Ecology Well Logs	Well Log ID:	1003691
Well Tag #:	Not Reported	Project Tag #:	Not Reported
Notice of Intent #:	AE30021	Date Received:	20-JAN-15
Diameter (in):	2.25	Casing Depth (ft):	14

DRAFT

Well completion:	23-DEC-14	Well Owner:	Parking Lot
Well Type:	Decommisioning	Driller #:	2501
Static Water Level:	Not Reported	Flow Rate (gpm):	Not Reported
Flow Type:	Not Reported	PSI:	Not Reported
Well Test:	Not Reported	Water Reclamation #:	8

M2861
West
1/2 - 1 Mile
Lower

WA WELLS **WALOG2000650578**

Database:	Ecology Well Logs	Well Log ID:	1003706
Well Tag #:	Not Reported	Project Tag #:	Not Reported
Notice of Intent #:	SE53494	Date Received:	20-JAN-15
Diameter (in):	2.25	Casing Depth (ft):	14
Well completion:	23-DEC-14	Well Owner:	Parking Lot
Well Type:	Resource Protection	Driller #:	2501
Static Water Level:	Not Reported	Flow Rate (gpm):	Not Reported
Flow Type:	Not Reported	PSI:	Not Reported
Well Test:	Not Reported	Water Reclamation #:	8

M2862
West
1/2 - 1 Mile
Lower

WA WELLS **WALOG2000650610**

Database:	Ecology Well Logs	Well Log ID:	1003739
Well Tag #:	Not Reported	Project Tag #:	Not Reported
Notice of Intent #:	SE53494	Date Received:	20-JAN-15
Diameter (in):	2.25	Casing Depth (ft):	14
Well completion:	23-DEC-14	Well Owner:	Parking Lot
Well Type:	Resource Protection	Driller #:	2501
Static Water Level:	Not Reported	Flow Rate (gpm):	Not Reported
Flow Type:	Not Reported	PSI:	Not Reported
Well Test:	Not Reported	Water Reclamation #:	8

M2863
West
1/2 - 1 Mile
Lower

WA WELLS **WALOG2000650612**

Database:	Ecology Well Logs	Well Log ID:	1003741
Well Tag #:	Not Reported	Project Tag #:	Not Reported
Notice of Intent #:	AE30021	Date Received:	20-JAN-15
Diameter (in):	2.25	Casing Depth (ft):	14
Well completion:	23-DEC-14	Well Owner:	Parking Lot
Well Type:	Decommisioning	Driller #:	2501
Static Water Level:	Not Reported	Flow Rate (gpm):	Not Reported
Flow Type:	Not Reported	PSI:	Not Reported
Well Test:	Not Reported	Water Reclamation #:	8

DRAFT

Map ID Direction Distance Elevation	Database	EDR ID Number
M2864 **West** **1/2 - 1 Mile** **Lower**	**WA WELLS**	**WALOG2000651816**

Database:	Ecology Well Logs	Well Log ID:	1004995
Well Tag #:	BIE540	Project Tag #:	Not Reported
Notice of Intent #:	AE30002	Date Received:	20-JAN-15
Diameter (in):	3	Casing Depth (ft):	170
Well completion:	15-DEC-14	Well Owner:	Williamsburg Apartments
Well Type:	Decommisioning	Driller #:	2549
Static Water Level:	Not Reported	Flow Rate (gpm):	Not Reported
Flow Type:	Not Reported	PSI:	Not Reported
Well Test:	Not Reported	Water Reclamation #:	8

M2865 **West** **1/2 - 1 Mile** **Lower**	**WA WELLS**	**WALOG2000650582**

Database:	Ecology Well Logs	Well Log ID:	1003710
Well Tag #:	Not Reported	Project Tag #:	Not Reported
Notice of Intent #:	AE30021	Date Received:	20-JAN-15
Diameter (in):	2.25	Casing Depth (ft):	14
Well completion:	23-DEC-14	Well Owner:	Parking Lot
Well Type:	Decommisioning	Driller #:	2501
Static Water Level:	Not Reported	Flow Rate (gpm):	Not Reported
Flow Type:	Not Reported	PSI:	Not Reported
Well Test:	Not Reported	Water Reclamation #:	8

M2866 **West** **1/2 - 1 Mile** **Lower**	**WA WELLS**	**WALOG2000650600**

Database:	Ecology Well Logs	Well Log ID:	1003729
Well Tag #:	Not Reported	Project Tag #:	Not Reported
Notice of Intent #:	SE53494	Date Received:	20-JAN-15
Diameter (in):	2.25	Casing Depth (ft):	14
Well completion:	23-DEC-14	Well Owner:	Parking Lot
Well Type:	Resource Protection	Driller #:	2501
Static Water Level:	Not Reported	Flow Rate (gpm):	Not Reported
Flow Type:	Not Reported	PSI:	Not Reported
Well Test:	Not Reported	Water Reclamation #:	8

M2867 **West** **1/2 - 1 Mile** **Lower**	**WA WELLS**	**WALOG2000650603**

Database:	Ecology Well Logs	Well Log ID:	1003732
Well Tag #:	Not Reported	Project Tag #:	Not Reported
Notice of Intent #:	AE30173	Date Received:	20-JAN-15
Diameter (in):	2.25	Casing Depth (ft):	15

DRAFT

Well completion:	23-DEC-14	Well Owner:	Parking Lot C-o GeoEngineers
Well Type:	Decommisioning	Driller #:	2501
Static Water Level:	Not Reported	Flow Rate (gpm):	Not Reported
Flow Type:	Not Reported	PSI:	Not Reported
Well Test:	Not Reported	Water Reclamation #:	8

M2868
West
1/2 - 1 Mile
Lower

WA WELLS **WALOG2000647901**

Database:	Ecology Well Logs	Well Log ID:	997723
Well Tag #:	Not Reported	Project Tag #:	Not Reported
Notice of Intent #:	AE29071	Date Received:	24-OCT-14
Diameter (in):	8	Casing Depth (ft):	60
Well completion:	08-OCT-14	Well Owner:	Stonebridge Realty
Well Type:	Decommisioning	Driller #:	3143
Static Water Level:	Not Reported	Flow Rate (gpm):	Not Reported
Flow Type:	Not Reported	PSI:	Not Reported
Well Test:	Not Reported	Water Reclamation #:	8

M2869
West
1/2 - 1 Mile
Lower

WA WELLS **WALOG2000647932**

Database:	Ecology Well Logs	Well Log ID:	997768
Well Tag #:	Not Reported	Project Tag #:	Not Reported
Notice of Intent #:	AE29071	Date Received:	24-OCT-14
Diameter (in):	8	Casing Depth (ft):	60
Well completion:	08-OCT-14	Well Owner:	Stonebridge Realty
Well Type:	Decommisioning	Driller #:	3143
Static Water Level:	Not Reported	Flow Rate (gpm):	Not Reported
Flow Type:	Not Reported	PSI:	Not Reported
Well Test:	Not Reported	Water Reclamation #:	8

M2870
West
1/2 - 1 Mile
Lower

WA WELLS **WALOG2000648451**

Database:	Ecology Well Logs	Well Log ID:	1001239
Well Tag #:	BIS753	Project Tag #:	Not Reported
Notice of Intent #:	RE10113	Date Received:	16-MAR-15
Diameter (in):	1.5	Casing Depth (ft):	12.5
Well completion:	17-JUN-14	Well Owner:	Pine And Melrose LLC
Well Type:	Resource Protection	Driller #:	2247
Static Water Level:	5	Flow Rate (gpm):	Not Reported
Flow Type:	Static Level	PSI:	Not Reported
Well Test:	Not Reported	Water Reclamation #:	8

DRAFT

Map ID Direction Distance Elevation	Database	EDR ID Number
M2871 **West** **1/2 - 1 Mile** **Lower**	**WA WELLS**	**WALOG2000644647**

Database:	Ecology Well Logs	Well Log ID:	985862
Well Tag #:	Not Reported	Project Tag #:	B-18
Notice of Intent #:	AE28363	Date Received:	21-AUG-14
Diameter (in):	3	Casing Depth (ft):	20
Well completion:	16-MAY-14	Well Owner:	Seattle City Light
Well Type:	Decommisioning	Driller #:	2409
Static Water Level:	Not Reported	Flow Rate (gpm):	Not Reported
Flow Type:	Not Reported	PSI:	Not Reported
Well Test:	Not Reported	Water Reclamation #:	8

M2872 **West** **1/2 - 1 Mile** **Lower**	**WA WELLS**	**WALOG2000647889**

Database:	Ecology Well Logs	Well Log ID:	997704
Well Tag #:	Not Reported	Project Tag #:	Not Reported
Notice of Intent #:	SE52847	Date Received:	24-OCT-14
Diameter (in):	8	Casing Depth (ft):	60
Well completion:	08-OCT-14	Well Owner:	Stonebridge Realty
Well Type:	Resource Protection	Driller #:	3143
Static Water Level:	Not Reported	Flow Rate (gpm):	Not Reported
Flow Type:	Not Reported	PSI:	Not Reported
Well Test:	Not Reported	Water Reclamation #:	8

M2873 **West** **1/2 - 1 Mile** **Lower**	**WA WELLS**	**WALOG2000647900**

Database:	Ecology Well Logs	Well Log ID:	997722
Well Tag #:	Not Reported	Project Tag #:	Not Reported
Notice of Intent #:	SE52847	Date Received:	24-OCT-14
Diameter (in):	8	Casing Depth (ft):	60
Well completion:	08-OCT-14	Well Owner:	Stonebridge Realty
Well Type:	Resource Protection	Driller #:	3143
Static Water Level:	Not Reported	Flow Rate (gpm):	Not Reported
Flow Type:	Not Reported	PSI:	Not Reported
Well Test:	Not Reported	Water Reclamation #:	8

M2874 **West** **1/2 - 1 Mile** **Lower**	**WA WELLS**	**WALOG2000650560**

Database:	Ecology Well Logs	Well Log ID:	1003688
Well Tag #:	Not Reported	Project Tag #:	Not Reported
Notice of Intent #:	SE53494	Date Received:	20-JAN-15
Diameter (in):	2.25	Casing Depth (ft):	14

DRAFT

Well completion:	23-DEC-14	Well Owner:	Parking Lot
Well Type:	Resource Protection	Driller #:	2501
Static Water Level:	Not Reported	Flow Rate (gpm):	Not Reported
Flow Type:	Not Reported	PSI:	Not Reported
Well Test:	Not Reported	Water Reclamation #:	8

M2875
West
1/2 - 1 Mile
Lower

WA WELLS **WALOG2000650561**

Database:	Ecology Well Logs	Well Log ID:	1003689
Well Tag #:	Not Reported	Project Tag #:	Not Reported
Notice of Intent #:	AE30021	Date Received:	20-JAN-15
Diameter (in):	2.25	Casing Depth (ft):	14
Well completion:	23-DEC-14	Well Owner:	Parking Lot
Well Type:	Decommisioning	Driller #:	2501
Static Water Level:	Not Reported	Flow Rate (gpm):	Not Reported
Flow Type:	Not Reported	PSI:	Not Reported
Well Test:	Not Reported	Water Reclamation #:	8

M2876
West
1/2 - 1 Mile
Lower

WA WELLS **WALOG2000650559**

Database:	Ecology Well Logs	Well Log ID:	1003686
Well Tag #:	Not Reported	Project Tag #:	Not Reported
Notice of Intent #:	SE53494	Date Received:	20-JAN-15
Diameter (in):	2.25	Casing Depth (ft):	14
Well completion:	23-DEC-14	Well Owner:	Parking Lot
Well Type:	Resource Protection	Driller #:	2501
Static Water Level:	Not Reported	Flow Rate (gpm):	Not Reported
Flow Type:	Not Reported	PSI:	Not Reported
Well Test:	Not Reported	Water Reclamation #:	8

M2877
West
1/2 - 1 Mile
Lower

WA WELLS **WALOG2000650557**

Database:	Ecology Well Logs	Well Log ID:	1003684
Well Tag #:	Not Reported	Project Tag #:	Not Reported
Notice of Intent #:	EE05367	Date Received:	20-JAN-15
Diameter (in):	2.25	Casing Depth (ft):	15
Well completion:	23-DEC-14	Well Owner:	Parking Lot C-o GeoEngineers
Well Type:	Resource Protection	Driller #:	2501
Static Water Level:	Not Reported	Flow Rate (gpm):	Not Reported
Flow Type:	Not Reported	PSI:	Not Reported
Well Test:	Not Reported	Water Reclamation #:	8

DRAFT

Map ID Direction Distance Elevation	Database	EDR ID Number
M2878 **West** **1/2 - 1 Mile** **Lower**	**WA WELLS**	**WALOG2000650558**

Database:	Ecology Well Logs	Well Log ID:	1003685
Well Tag #:	Not Reported	Project Tag #:	Not Reported
Notice of Intent #:	SE53494	Date Received:	20-JAN-15
Diameter (in):	2.25	Casing Depth (ft):	15
Well completion:	23-DEC-14	Well Owner:	Parking Lot
Well Type:	Resource Protection	Driller #:	2501
Static Water Level:	Not Reported	Flow Rate (gpm):	Not Reported
Flow Type:	Not Reported	PSI:	Not Reported
Well Test:	Not Reported	Water Reclamation #:	8

M2879 **West** **1/2 - 1 Mile** **Lower**	**WA WELLS**	**WALOG2000772758**

Database:	Ecology Well Logs	Well Log ID:	1647352
Well Tag #:	BKM711	Project Tag #:	Not Reported
Notice of Intent #:	AE45575	Date Received:	21-NOV-17
Diameter (in):	6	Casing Depth (ft):	20
Well completion:	08-NOV-17	Well Owner:	Burrard Group
Well Type:	Decommisioning	Driller #:	1946
Static Water Level:	Not Reported	Flow Rate (gpm):	Not Reported
Flow Type:	Not Reported	PSI:	Not Reported
Well Test:	Not Reported	Water Reclamation #:	8

M2880 **West** **1/2 - 1 Mile** **Lower**	**WA WELLS**	**WALOG2000772761**

Database:	Ecology Well Logs	Well Log ID:	1647358
Well Tag #:	BKM714	Project Tag #:	Not Reported
Notice of Intent #:	AE45575	Date Received:	21-NOV-17
Diameter (in):	6	Casing Depth (ft):	20
Well completion:	07-NOV-17	Well Owner:	Burrard Group
Well Type:	Decommisioning	Driller #:	1946
Static Water Level:	Not Reported	Flow Rate (gpm):	Not Reported
Flow Type:	Not Reported	PSI:	Not Reported
Well Test:	Not Reported	Water Reclamation #:	8

M2881 **West** **1/2 - 1 Mile** **Lower**	**WA WELLS**	**WALOG2000759060**

Database:	Ecology Well Logs	Well Log ID:	1628478
Well Tag #:	BKS166	Project Tag #:	Not Reported
Notice of Intent #:	RE14382	Date Received:	09-JUN-17
Diameter (in):	2.75	Casing Depth (ft):	35

DRAFT

Well completion:	18-APR-17	Well Owner:	Burrad Group
Well Type:	Resource Protection	Driller #:	1946
Static Water Level:	Not Reported	Flow Rate (gpm):	Not Reported
Flow Type:	Not Reported	PSI:	Not Reported
Well Test:	Not Reported	Water Reclamation #:	8

M2882
West
1/2 - 1 Mile
Lower

WA WELLS **WALOG2000788902**

Database:	Ecology Well Logs	Well Log ID:	1689202
Well Tag #:	Not Reported	Project Tag #:	A-2
Notice of Intent #:	SE65296	Date Received:	02-APR-18
Diameter (in):	8	Casing Depth (ft):	35
Well completion:	16-MAR-18	Well Owner:	WA State Convention Center
Well Type:	Resource Protection	Driller #:	3239
Static Water Level:	Not Reported	Flow Rate (gpm):	Not Reported
Flow Type:	Dry Hole	PSI:	Not Reported
Well Test:	Not Reported	Water Reclamation #:	8

M2883
West
1/2 - 1 Mile
Lower

WA WELLS **WALOG2000735414**

Database:	Ecology Well Logs	Well Log ID:	1601112
Well Tag #:	Not Reported	Project Tag #:	B3
Notice of Intent #:	AE40462	Date Received:	22-DEC-16
Diameter (in):	8.25	Casing Depth (ft):	20
Well completion:	16-NOV-16	Well Owner:	Boren Ave
Well Type:	Decommisioning	Driller #:	3198
Static Water Level:	Not Reported	Flow Rate (gpm):	Not Reported
Flow Type:	Not Reported	PSI:	Not Reported
Well Test:	Not Reported	Water Reclamation #:	8

M2884
West
1/2 - 1 Mile
Lower

WA WELLS **WALOG2000735441**

Database:	Ecology Well Logs	Well Log ID:	1601139
Well Tag #:	Not Reported	Project Tag #:	B5
Notice of Intent #:	SE60254	Date Received:	22-DEC-16
Diameter (in):	8.25	Casing Depth (ft):	20
Well completion:	17-NOV-16	Well Owner:	Boren Ave Soil Borings
Well Type:	Resource Protection	Driller #:	3198
Static Water Level:	Not Reported	Flow Rate (gpm):	Not Reported
Flow Type:	Not Reported	PSI:	Not Reported
Well Test:	Not Reported	Water Reclamation #:	8

DRAFT

Map ID Direction Distance Elevation	Database	EDR ID Number
M2885 **West** **1/2 - 1 Mile** **Lower**	**WA WELLS**	**WALOG2000727670**

Database:	Ecology Well Logs	Well Log ID:	1592350
Well Tag #:	Not Reported	Project Tag #:	Not Reported
Notice of Intent #:	SE59861	Date Received:	18-OCT-16
Diameter (in):	8	Casing Depth (ft):	85
Well completion:	10-OCT-16	Well Owner:	Washington State Correction Center
Well Type:	Resource Protection	Driller #:	2922
Static Water Level:	Not Reported	Flow Rate (gpm):	Not Reported
Flow Type:	Dry Hole	PSI:	Not Reported
Well Test:	Not Reported	Water Reclamation #:	8

M2886 **West** **1/2 - 1 Mile** **Lower**	**WA WELLS**	**WALOG2000793251**

Database:	Ecology Well Logs	Well Log ID:	1701300
Well Tag #:	Not Reported	Project Tag #:	Not Reported
Notice of Intent #:	SE63244	Date Received:	15-SEP-17
Diameter (in):	2.25	Casing Depth (ft):	20
Well completion:	09-AUG-17	Well Owner:	Convention Center
Well Type:	Resource Protection	Driller #:	3203
Static Water Level:	Not Reported	Flow Rate (gpm):	Not Reported
Flow Type:	Not Reported	PSI:	Not Reported
Well Test:	Not Reported	Water Reclamation #:	8

M2887 **West** **1/2 - 1 Mile** **Lower**	**WA WELLS**	**WALOG2000738514**

Database:	Ecology Well Logs	Well Log ID:	1604294
Well Tag #:	Not Reported	Project Tag #:	Not Reported
Notice of Intent #:	AE40896	Date Received:	26-JAN-17
Diameter (in):	2.25	Casing Depth (ft):	9
Well completion:	27-DEC-16	Well Owner:	Tilt 49
Well Type:	Decommisioning	Driller #:	3200
Static Water Level:	Not Reported	Flow Rate (gpm):	Not Reported
Flow Type:	Not Reported	PSI:	Not Reported
Well Test:	Not Reported	Water Reclamation #:	8

M2888 **West** **1/2 - 1 Mile** **Lower**	**WA WELLS**	**WALOG2000872496**

Database:	Ecology Well Logs	Well Log ID:	1925361
Well Tag #:	BMB821	Project Tag #:	Not Reported
Notice of Intent #:	DE02290	Date Received:	30-SEP-19
Diameter (in):	8	Casing Depth (ft):	25

DRAFT

Well completion:	20-APR-19	Well Owner:	Graham
Well Type:	Water	Driller #:	3255
Static Water Level:	Not Reported	Flow Rate (gpm):	Not Reported
Flow Type:	Not Reported	PSI:	Not Reported
Well Test:	Not Reported	Water Reclamation #:	8

M2889
West
1/2 - 1 Mile
Lower

WA WELLS **WALOG2000750168**

Database:	Ecology Well Logs	Well Log ID:	1617859
Well Tag #:	Not Reported	Project Tag #:	B4
Notice of Intent #:	SE61576	Date Received:	21-APR-17
Diameter (in):	2.25	Casing Depth (ft):	20
Well completion:	05-APR-17	Well Owner:	1901 Minor LLC
Well Type:	Resource Protection	Driller #:	3152
Static Water Level:	Not Reported	Flow Rate (gpm):	Not Reported
Flow Type:	Dry Hole	PSI:	Not Reported
Well Test:	Not Reported	Water Reclamation #:	8

M2890
West
1/2 - 1 Mile
Lower

WA WELLS **WALOG2000698849**

Database:	Ecology Well Logs	Well Log ID:	1537436
Well Tag #:	Not Reported	Project Tag #:	b8
Notice of Intent #:	SE57481	Date Received:	24-MAR-16
Diameter (in):	2.25	Casing Depth (ft):	13.5
Well completion:	22-FEB-16	Well Owner:	Seattle Lacd BL LLC
Well Type:	Resource Protection	Driller #:	3018
Static Water Level:	Not Reported	Flow Rate (gpm):	Not Reported
Flow Type:	Not Reported	PSI:	Not Reported
Well Test:	Not Reported	Water Reclamation #:	8

M2891
West
1/2 - 1 Mile
Lower

WA WELLS **WALOG2000678328**

Database:	Ecology Well Logs	Well Log ID:	1061336
Well Tag #:	Not Reported	Project Tag #:	Not Reported
Notice of Intent #:	AE34152	Date Received:	15-OCT-15
Diameter (in):	8	Casing Depth (ft):	75
Well completion:	07-OCT-15	Well Owner:	Seattle Children Research Institue
Well Type:	Decommisioning	Driller #:	2922
Static Water Level:	Not Reported	Flow Rate (gpm):	Not Reported
Flow Type:	Not Reported	PSI:	Not Reported
Well Test:	Not Reported	Water Reclamation #:	8

DRAFT

Map ID Direction Distance Elevation	Database	EDR ID Number
M2892 **West** **1/2 - 1 Mile** **Lower**	**WA WELLS**	**WALOG2000872640**

Database:	Ecology Well Logs	Well Log ID:	1925505
Well Tag #:	BMB822	Project Tag #:	Not Reported
Notice of Intent #:	DE02290	Date Received:	30-SEP-19
Diameter (in):	8	Casing Depth (ft):	25
Well completion:	20-APR-19	Well Owner:	Graham
Well Type:	Water	Driller #:	3255
Static Water Level:	Not Reported	Flow Rate (gpm):	Not Reported
Flow Type:	Not Reported	PSI:	Not Reported
Well Test:	Not Reported	Water Reclamation #:	8

M2893 **West** **1/2 - 1 Mile** **Lower**	**WA WELLS**	**WALOG2000784727**

Database:	Ecology Well Logs	Well Log ID:	1680616
Well Tag #:	Not Reported	Project Tag #:	HRA-B1
Notice of Intent #:	SE64986	Date Received:	16-FEB-18
Diameter (in):	8	Casing Depth (ft):	50
Well completion:	05-FEB-18	Well Owner:	Washington State Convention Center
Well Type:	Resource Protection	Driller #:	3239
Static Water Level:	Not Reported	Flow Rate (gpm):	Not Reported
Flow Type:	Dry Hole	PSI:	Not Reported
Well Test:	Not Reported	Water Reclamation #:	8

M2894 **West** **1/2 - 1 Mile** **Lower**	**WA WELLS**	**WALOG2000788797**

Database:	Ecology Well Logs	Well Log ID:	1689097
Well Tag #:	Not Reported	Project Tag #:	A1
Notice of Intent #:	AE47725	Date Received:	02-APR-18
Diameter (in):	8	Casing Depth (ft):	35
Well completion:	15-MAR-18	Well Owner:	WA State Convention Center
Well Type:	Decommisioning	Driller #:	3239
Static Water Level:	Not Reported	Flow Rate (gpm):	Not Reported
Flow Type:	Dry Hole	PSI:	Not Reported
Well Test:	Not Reported	Water Reclamation #:	8

M2895 **West** **1/2 - 1 Mile** **Lower**	**WA WELLS**	**WALOG2000772797**

Database:	Ecology Well Logs	Well Log ID:	1647394
Well Tag #:	BKS178	Project Tag #:	Not Reported
Notice of Intent #:	AE45575	Date Received:	21-NOV-17
Diameter (in):	6	Casing Depth (ft):	20

DRAFT

Well completion:	06-NOV-17	Well Owner:	Burrard Group
Well Type:	Decommisioning	Driller #:	1946
Static Water Level:	Not Reported	Flow Rate (gpm):	Not Reported
Flow Type:	Not Reported	PSI:	Not Reported
Well Test:	Not Reported	Water Reclamation #:	8

M2896
West
1/2 - 1 Mile
Lower

WA WELLS **WALOG2000772779**

Database:	Ecology Well Logs	Well Log ID:	1647376
Well Tag #:	BKS195	Project Tag #:	Not Reported
Notice of Intent #:	AE45575	Date Received:	21-NOV-17
Diameter (in):	6	Casing Depth (ft):	20
Well completion:	09-NOV-17	Well Owner:	Burrard Group
Well Type:	Decommisioning	Driller #:	1946
Static Water Level:	Not Reported	Flow Rate (gpm):	Not Reported
Flow Type:	Not Reported	PSI:	Not Reported
Well Test:	Not Reported	Water Reclamation #:	8

M2897
West
1/2 - 1 Mile
Lower

WA WELLS **WALOG2000772750**

Database:	Ecology Well Logs	Well Log ID:	1647344
Well Tag #:	BKM703	Project Tag #:	Not Reported
Notice of Intent #:	AE45575	Date Received:	21-NOV-17
Diameter (in):	6	Casing Depth (ft):	20
Well completion:	08-NOV-17	Well Owner:	Burrard Group
Well Type:	Decommisioning	Driller #:	1946
Static Water Level:	Not Reported	Flow Rate (gpm):	Not Reported
Flow Type:	Not Reported	PSI:	Not Reported
Well Test:	Not Reported	Water Reclamation #:	8

M2898
West
1/2 - 1 Mile
Lower

WA WELLS **WALOG2000764837**

Database:	Ecology Well Logs	Well Log ID:	1637442
Well Tag #:	BKM741	Project Tag #:	Not Reported
Notice of Intent #:	DE02052	Date Received:	18-AUG-17
Diameter (in):	6	Casing Depth (ft):	20
Well completion:	07-AUG-17	Well Owner:	Burrard Group
Well Type:	Water	Driller #:	1946
Static Water Level:	Not Reported	Flow Rate (gpm):	Not Reported
Flow Type:	Not Reported	PSI:	Not Reported
Well Test:	Not Reported	Water Reclamation #:	8

DRAFT

Map ID Direction Distance Elevation	Database	EDR ID Number
M2899 **West** **1/2 - 1 Mile** **Lower**	**WA WELLS**	**WALOG2000750184**

Database:	Ecology Well Logs	Well Log ID:	1617875
Well Tag #:	Not Reported	Project Tag #:	B3
Notice of Intent #:	SE61576	Date Received:	21-APR-17
Diameter (in):	2.25	Casing Depth (ft):	19
Well completion:	05-APR-17	Well Owner:	1901 Minor LLC
Well Type:	Resource Protection	Driller #:	3152
Static Water Level:	120	Flow Rate (gpm):	Not Reported
Flow Type:	Static Level	PSI:	Not Reported
Well Test:	Not Reported	Water Reclamation #:	8

M2900 **West** **1/2 - 1 Mile** **Lower**	**WA WELLS**	**WALOG2000785907**

Database:	Ecology Well Logs	Well Log ID:	1681942
Well Tag #:	BIC962	Project Tag #:	Not Reported
Notice of Intent #:	AE44174	Date Received:	10-AUG-17
Diameter (in):	2	Casing Depth (ft):	125
Well completion:	27-JUL-17	Well Owner:	Convention Center
Well Type:	Decommisioning	Driller #:	3203
Static Water Level:	0	Flow Rate (gpm):	Not Reported
Flow Type:	Static Level	PSI:	Not Reported
Well Test:	Not Reported	Water Reclamation #:	8

M2901 **West** **1/2 - 1 Mile** **Lower**	**WA WELLS**	**WALOG2000772807**

Database:	Ecology Well Logs	Well Log ID:	1647404
Well Tag #:	BKM743	Project Tag #:	Not Reported
Notice of Intent #:	AE45575	Date Received:	21-NOV-17
Diameter (in):	6	Casing Depth (ft):	20
Well completion:	07-NOV-17	Well Owner:	Burrard Group
Well Type:	Decommisioning	Driller #:	1946
Static Water Level:	Not Reported	Flow Rate (gpm):	Not Reported
Flow Type:	Not Reported	PSI:	Not Reported
Well Test:	Not Reported	Water Reclamation #:	8

M2902 **West** **1/2 - 1 Mile** **Lower**	**WA WELLS**	**WALOG2000848917**

Database:	Ecology Well Logs	Well Log ID:	1901151
Well Tag #:	Not Reported	Project Tag #:	9
Notice of Intent #:	AE54759	Date Received:	18-MAY-19
Diameter (in):	2.25	Casing Depth (ft):	12

DRAFT

Well completion:	16-MAY-19	Well Owner:	GZI BOREN LLC
Well Type:	Decommisioning	Driller #:	3018
Static Water Level:	Not Reported	Flow Rate (gpm):	Not Reported
Flow Type:	Dry Hole	PSI:	Not Reported
Well Test:	Not Reported	Water Reclamation #:	8

M2903
West
1/2 - 1 Mile
Lower

WA WELLS **WALOG2000764850**

Database:	Ecology Well Logs	Well Log ID:	1637456
Well Tag #:	BKM728	Project Tag #:	Not Reported
Notice of Intent #:	DE02052	Date Received:	18-AUG-17
Diameter (in):	6	Casing Depth (ft):	20
Well completion:	04-AUG-17	Well Owner:	Burrard Group
Well Type:	Water	Driller #:	1946
Static Water Level:	Not Reported	Flow Rate (gpm):	Not Reported
Flow Type:	Not Reported	PSI:	Not Reported
Well Test:	Not Reported	Water Reclamation #:	8

M2904
West
1/2 - 1 Mile
Lower

WA WELLS **WALOG2000764775**

Database:	Ecology Well Logs	Well Log ID:	1637380
Well Tag #:	BKM735	Project Tag #:	Not Reported
Notice of Intent #:	DE02052	Date Received:	18-AUG-17
Diameter (in):	6	Casing Depth (ft):	20
Well completion:	05-AUG-17	Well Owner:	Burrard Group
Well Type:	Water	Driller #:	1946
Static Water Level:	Not Reported	Flow Rate (gpm):	Not Reported
Flow Type:	Not Reported	PSI:	Not Reported
Well Test:	Not Reported	Water Reclamation #:	8

M2905
West
1/2 - 1 Mile
Lower

WA WELLS **WALOG2000748272**

Database:	Ecology Well Logs	Well Log ID:	1615825
Well Tag #:	Not Reported	Project Tag #:	B3
Notice of Intent #:	SE60902	Date Received:	16-MAR-17
Diameter (in):	8	Casing Depth (ft):	81
Well completion:	22-JAN-17	Well Owner:	Washington State Convention Center Pine St Gr
Well Type:	Resource Protection	Driller #:	3021
Static Water Level:	Not Reported	Flow Rate (gpm):	Not Reported
Flow Type:	Not Reported	PSI:	Not Reported
Well Test:	Not Reported	Water Reclamation #:	8

DRAFT

Map ID Direction Distance Elevation	Database	EDR ID Number
M2906 **West** **1/2 - 1 Mile** **Lower**	**WA WELLS**	**WALOG2000772770**

Database:	Ecology Well Logs	Well Log ID:	1647367
Well Tag #:	BKM731	Project Tag #:	Not Reported
Notice of Intent #:	AE45575	Date Received:	21-NOV-17
Diameter (in):	6	Casing Depth (ft):	20
Well completion:	06-NOV-17	Well Owner:	Burrard Group
Well Type:	Decommisioning	Driller #:	1946
Static Water Level:	Not Reported	Flow Rate (gpm):	Not Reported
Flow Type:	Not Reported	PSI:	Not Reported
Well Test:	Not Reported	Water Reclamation #:	8

M2907 **West** **1/2 - 1 Mile** **Lower**	**WA WELLS**	**WALOG2000764824**

Database:	Ecology Well Logs	Well Log ID:	1637429
Well Tag #:	BKS182	Project Tag #:	Not Reported
Notice of Intent #:	DE02052	Date Received:	18-AUG-17
Diameter (in):	6	Casing Depth (ft):	20
Well completion:	01-AUG-17	Well Owner:	Burrard Group
Well Type:	Water	Driller #:	1946
Static Water Level:	Not Reported	Flow Rate (gpm):	Not Reported
Flow Type:	Not Reported	PSI:	Not Reported
Well Test:	Not Reported	Water Reclamation #:	8

M2908 **West** **1/2 - 1 Mile** **Lower**	**WA WELLS**	**WALOG2000727586**

Database:	Ecology Well Logs	Well Log ID:	1592266
Well Tag #:	Not Reported	Project Tag #:	Not Reported
Notice of Intent #:	AE39723	Date Received:	18-OCT-16
Diameter (in):	8	Casing Depth (ft):	55
Well completion:	10-OCT-16	Well Owner:	Washington State Correction Center
Well Type:	Decommisioning	Driller #:	2922
Static Water Level:	Not Reported	Flow Rate (gpm):	Not Reported
Flow Type:	Dry Hole	PSI:	Not Reported
Well Test:	Not Reported	Water Reclamation #:	8

M2909 **West** **1/2 - 1 Mile** **Lower**	**WA WELLS**	**WALOG2000698831**

Database:	Ecology Well Logs	Well Log ID:	1537418
Well Tag #:	Not Reported	Project Tag #:	b2
Notice of Intent #:	AE36095	Date Received:	24-MAR-16
Diameter (in):	2.25	Casing Depth (ft):	12

DRAFT

Well completion:	22-FEB-16	Well Owner:	Seattle Lacd BL LLC
Well Type:	Decommisioning	Driller #:	3018
Static Water Level:	Not Reported	Flow Rate (gpm):	Not Reported
Flow Type:	Not Reported	PSI:	Not Reported
Well Test:	Not Reported	Water Reclamation #:	8

M2910
West
1/2 - 1 Mile
Lower

WA WELLS **WALOG2000793994**

Database:	Ecology Well Logs	Well Log ID:	1702897
Well Tag #:	Not Reported	Project Tag #:	SB-4
Notice of Intent #:	AE48838	Date Received:	11-MAY-18
Diameter (in):	8	Casing Depth (ft):	21.5
Well completion:	04-MAY-18	Well Owner:	Community Psych Clinic
Well Type:	Decommisioning	Driller #:	3146
Static Water Level:	Not Reported	Flow Rate (gpm):	Not Reported
Flow Type:	Dry Hole	PSI:	Not Reported
Well Test:	Not Reported	Water Reclamation #:	8

M2911
West
1/2 - 1 Mile
Lower

WA WELLS **WALOG2000793937**

Database:	Ecology Well Logs	Well Log ID:	1702811
Well Tag #:	Not Reported	Project Tag #:	Not Reported
Notice of Intent #:	AE44783	Date Received:	15-SEP-17
Diameter (in):	2.25	Casing Depth (ft):	20
Well completion:	09-AUG-17	Well Owner:	Convention Center
Well Type:	Decommisioning	Driller #:	3203
Static Water Level:	Not Reported	Flow Rate (gpm):	Not Reported
Flow Type:	Not Reported	PSI:	Not Reported
Well Test:	Not Reported	Water Reclamation #:	8

M2912
West
1/2 - 1 Mile
Lower

WA WELLS **WALOG2000772789**

Database:	Ecology Well Logs	Well Log ID:	1647386
Well Tag #:	BKM727	Project Tag #:	Not Reported
Notice of Intent #:	AE45575	Date Received:	21-NOV-17
Diameter (in):	6	Casing Depth (ft):	20
Well completion:	08-NOV-17	Well Owner:	Burrard Group
Well Type:	Decommisioning	Driller #:	1946
Static Water Level:	Not Reported	Flow Rate (gpm):	Not Reported
Flow Type:	Not Reported	PSI:	Not Reported
Well Test:	Not Reported	Water Reclamation #:	8

DRAFT

Map ID Direction Distance Elevation	Database	EDR ID Number
M2913 **West** **1/2 - 1 Mile** **Lower**	**WA WELLS**	**WALOG2000749922**

Database:	Ecology Well Logs	Well Log ID:	1617612
Well Tag #:	Not Reported	Project Tag #:	B14
Notice of Intent #:	SE61576	Date Received:	21-APR-17
Diameter (in):	2.25	Casing Depth (ft):	18
Well completion:	05-APR-17	Well Owner:	1901 Minor LLC
Well Type:	Resource Protection	Driller #:	3152
Static Water Level:	72	Flow Rate (gpm):	Not Reported
Flow Type:	Static Level	PSI:	Not Reported
Well Test:	Not Reported	Water Reclamation #:	8

M2914 **West** **1/2 - 1 Mile** **Lower**	**WA WELLS**	**WALOG2000750174**

Database:	Ecology Well Logs	Well Log ID:	1617865
Well Tag #:	Not Reported	Project Tag #:	B5
Notice of Intent #:	AE42198	Date Received:	21-APR-17
Diameter (in):	2.25	Casing Depth (ft):	20
Well completion:	05-APR-17	Well Owner:	1901 Minor LLC
Well Type:	Decommisioning	Driller #:	3152
Static Water Level:	Not Reported	Flow Rate (gpm):	Not Reported
Flow Type:	Dry Hole	PSI:	Not Reported
Well Test:	Not Reported	Water Reclamation #:	8

M2915 **West** **1/2 - 1 Mile** **Lower**	**WA WELLS**	**WALOG2000772769**

Database:	Ecology Well Logs	Well Log ID:	1647366
Well Tag #:	BKM722	Project Tag #:	Not Reported
Notice of Intent #:	AE45575	Date Received:	21-NOV-17
Diameter (in):	6	Casing Depth (ft):	20
Well completion:	07-NOV-17	Well Owner:	Burrard Group
Well Type:	Decommisioning	Driller #:	1946
Static Water Level:	Not Reported	Flow Rate (gpm):	Not Reported
Flow Type:	Not Reported	PSI:	Not Reported
Well Test:	Not Reported	Water Reclamation #:	8

M2916 **West** **1/2 - 1 Mile** **Lower**	**WA WELLS**	**WALOG2000824406**

Database:	Ecology Well Logs	Well Log ID:	1867260
Well Tag #:	BIB751	Project Tag #:	Not Reported
Notice of Intent #:	AE47264	Date Received:	26-MAR-18
Diameter (in):	2.3	Casing Depth (ft):	207

DRAFT

Well completion:	15-FEB-18	Well Owner:	Washington State Convention Center
Well Type:	Decommisioning	Driller #:	0
Static Water Level:	Not Reported	Flow Rate (gpm):	Not Reported
Flow Type:	Not Reported	PSI:	Not Reported
Well Test:	Not Reported	Water Reclamation #:	8

M2917
West
1/2 - 1 Mile
Lower

WA WELLS **WALOG2000764823**

Database:	Ecology Well Logs	Well Log ID:	1637428
Well Tag #:	BKS181	Project Tag #:	Not Reported
Notice of Intent #:	DE02052	Date Received:	18-AUG-17
Diameter (in):	6	Casing Depth (ft):	20
Well completion:	01-AUG-17	Well Owner:	Burrard Group
Well Type:	Water	Driller #:	1946
Static Water Level:	Not Reported	Flow Rate (gpm):	Not Reported
Flow Type:	Not Reported	PSI:	Not Reported
Well Test:	Not Reported	Water Reclamation #:	8

M2918
West
1/2 - 1 Mile
Lower

WA WELLS **WALOG2000772743**

Database:	Ecology Well Logs	Well Log ID:	1647337
Well Tag #:	BKS190	Project Tag #:	Not Reported
Notice of Intent #:	AE45575	Date Received:	21-NOV-17
Diameter (in):	6	Casing Depth (ft):	20
Well completion:	09-NOV-17	Well Owner:	Burrard Group
Well Type:	Decommisioning	Driller #:	1946
Static Water Level:	Not Reported	Flow Rate (gpm):	Not Reported
Flow Type:	Not Reported	PSI:	Not Reported
Well Test:	Not Reported	Water Reclamation #:	8

M2919
West
1/2 - 1 Mile
Lower

WA WELLS **WALOG2000742711**

Database:	Ecology Well Logs	Well Log ID:	1608520
Well Tag #:	Not Reported	Project Tag #:	wb2
Notice of Intent #:	AE41018	Date Received:	24-JAN-17
Diameter (in):	2.25	Casing Depth (ft):	20
Well completion:	21-DEC-16	Well Owner:	1200 Howell LLC
Well Type:	Decommisioning	Driller #:	3018
Static Water Level:	168	Flow Rate (gpm):	Not Reported
Flow Type:	Static Level	PSI:	Not Reported
Well Test:	Not Reported	Water Reclamation #:	8

DRAFT

Map ID Direction Distance Elevation	Database	EDR ID Number
M2920 **West** **1/2 - 1 Mile** **Lower**	**WA WELLS**	**WALOG2000764819**

Database:	Ecology Well Logs	Well Log ID:	1637424
Well Tag #:	BKS177	Project Tag #:	Not Reported
Notice of Intent #:	DE02052	Date Received:	18-AUG-17
Diameter (in):	6	Casing Depth (ft):	20
Well completion:	01-AUG-17	Well Owner:	Burrard Group
Well Type:	Water	Driller #:	1946
Static Water Level:	Not Reported	Flow Rate (gpm):	Not Reported
Flow Type:	Not Reported	PSI:	Not Reported
Well Test:	Not Reported	Water Reclamation #:	8

M2921 **West** **1/2 - 1 Mile** **Lower**	**WA WELLS**	**WALOG2000764774**

Database:	Ecology Well Logs	Well Log ID:	1637379
Well Tag #:	BKM734	Project Tag #:	Not Reported
Notice of Intent #:	DE02052	Date Received:	18-AUG-17
Diameter (in):	6	Casing Depth (ft):	20
Well completion:	05-AUG-17	Well Owner:	Burrard Group
Well Type:	Water	Driller #:	1946
Static Water Level:	Not Reported	Flow Rate (gpm):	Not Reported
Flow Type:	Not Reported	PSI:	Not Reported
Well Test:	Not Reported	Water Reclamation #:	8

M2922 **West** **1/2 - 1 Mile** **Lower**	**WA WELLS**	**WALOG2000772754**

Database:	Ecology Well Logs	Well Log ID:	1647348
Well Tag #:	BKM707	Project Tag #:	Not Reported
Notice of Intent #:	AE45575	Date Received:	21-NOV-17
Diameter (in):	6	Casing Depth (ft):	20
Well completion:	08-NOV-17	Well Owner:	Burrard Group
Well Type:	Decommisioning	Driller #:	1946
Static Water Level:	Not Reported	Flow Rate (gpm):	Not Reported
Flow Type:	Not Reported	PSI:	Not Reported
Well Test:	Not Reported	Water Reclamation #:	8

M2923 **West** **1/2 - 1 Mile** **Lower**	**WA WELLS**	**WALOG2000727585**

Database:	Ecology Well Logs	Well Log ID:	1592265
Well Tag #:	Not Reported	Project Tag #:	Not Reported
Notice of Intent #:	SE59861	Date Received:	18-OCT-16
Diameter (in):	8	Casing Depth (ft):	55

DRAFT

Well completion:	10-OCT-16	Well Owner:	Washington State Correction Center
Well Type:	Resource Protection	Driller #:	2922
Static Water Level:	Not Reported	Flow Rate (gpm):	Not Reported
Flow Type:	Dry Hole	PSI:	Not Reported
Well Test:	Not Reported	Water Reclamation #:	8

M2924
West
1/2 - 1 Mile
Lower

WA WELLS **WALOG2000772739**

Database:	Ecology Well Logs	Well Log ID:	1647333
Well Tag #:	BKS186	Project Tag #:	Not Reported
Notice of Intent #:	AE45575	Date Received:	21-NOV-17
Diameter (in):	6	Casing Depth (ft):	20
Well completion:	09-NOV-17	Well Owner:	Burrard Group
Well Type:	Decommisioning	Driller #:	1946
Static Water Level:	Not Reported	Flow Rate (gpm):	Not Reported
Flow Type:	Not Reported	PSI:	Not Reported
Well Test:	Not Reported	Water Reclamation #:	8

M2925
West
1/2 - 1 Mile
Lower

WA WELLS **WALOG2000698830**

Database:	Ecology Well Logs	Well Log ID:	1537417
Well Tag #:	Not Reported	Project Tag #:	b1
Notice of Intent #:	AE36095	Date Received:	24-MAR-16
Diameter (in):	2.25	Casing Depth (ft):	12
Well completion:	22-FEB-16	Well Owner:	Seattle Lacd BL LLC
Well Type:	Decommisioning	Driller #:	3018
Static Water Level:	Not Reported	Flow Rate (gpm):	Not Reported
Flow Type:	Not Reported	PSI:	Not Reported
Well Test:	Not Reported	Water Reclamation #:	8

M2926
West
1/2 - 1 Mile
Lower

WA WELLS **WALOG2000711746**

Database:	Ecology Well Logs	Well Log ID:	1565763
Well Tag #:	Not Reported	Project Tag #:	B1
Notice of Intent #:	AE34692	Date Received:	31-MAY-16
Diameter (in):	8	Casing Depth (ft):	125
Well completion:	13-NOV-15	Well Owner:	City Of Seattle ROW
Well Type:	Decommisioning	Driller #:	2933
Static Water Level:	Not Reported	Flow Rate (gpm):	Not Reported
Flow Type:	Not Reported	PSI:	Not Reported
Well Test:	Not Reported	Water Reclamation #:	8

DRAFT

Map ID Direction Distance Elevation	Database	EDR ID Number
M2927 **West** **1/2 - 1 Mile** **Lower**	**WA WELLS**	**WALOG2000693975**

Database:	Ecology Well Logs	Well Log ID:	1349840
Well Tag #:	Not Reported	Project Tag #:	b6
Notice of Intent #:	AE34488	Date Received:	01-FEB-16
Diameter (in):	2.25	Casing Depth (ft):	15
Well completion:	30-OCT-15	Well Owner:	Childrens Healthcare Systems
Well Type:	Decommisioning	Driller #:	3018
Static Water Level:	Not Reported	Flow Rate (gpm):	Not Reported
Flow Type:	Not Reported	PSI:	Not Reported
Well Test:	Not Reported	Water Reclamation #:	8

M2928 **West** **1/2 - 1 Mile** **Lower**	**WA WELLS**	**WALOG2000698847**

Database:	Ecology Well Logs	Well Log ID:	1537434
Well Tag #:	Not Reported	Project Tag #:	b7
Notice of Intent #:	SE57481	Date Received:	24-MAR-16
Diameter (in):	2.25	Casing Depth (ft):	15
Well completion:	22-FEB-16	Well Owner:	Seattle Lacd BL LLC
Well Type:	Resource Protection	Driller #:	3018
Static Water Level:	Not Reported	Flow Rate (gpm):	Not Reported
Flow Type:	Not Reported	PSI:	Not Reported
Well Test:	Not Reported	Water Reclamation #:	8

M2929 **West** **1/2 - 1 Mile** **Lower**	**WA WELLS**	**WALOG2000698825**

Database:	Ecology Well Logs	Well Log ID:	1537412
Well Tag #:	Not Reported	Project Tag #:	b3
Notice of Intent #:	SE57481	Date Received:	24-MAR-16
Diameter (in):	2.25	Casing Depth (ft):	12
Well completion:	22-FEB-16	Well Owner:	Seattle Lacd BL LLC
Well Type:	Resource Protection	Driller #:	3018
Static Water Level:	Not Reported	Flow Rate (gpm):	Not Reported
Flow Type:	Not Reported	PSI:	Not Reported
Well Test:	Not Reported	Water Reclamation #:	8

M2930 **West** **1/2 - 1 Mile** **Lower**	**WA WELLS**	**WALOG2000785906**

Database:	Ecology Well Logs	Well Log ID:	1681941
Well Tag #:	BIC963	Project Tag #:	Not Reported
Notice of Intent #:	AE44174	Date Received:	10-AUG-17
Diameter (in):	2	Casing Depth (ft):	91

DRAFT

Well completion:	27-JUL-17	Well Owner:	Convention Center
Well Type:	Decommisioning	Driller #:	3203
Static Water Level:	0	Flow Rate (gpm):	Not Reported
Flow Type:	Static Level	PSI:	Not Reported
Well Test:	Not Reported	Water Reclamation #:	8

M2931
West
1/2 - 1 Mile
Lower

WA WELLS **WALOG2000848907**

Database:	Ecology Well Logs	Well Log ID:	1901141
Well Tag #:	Not Reported	Project Tag #:	4
Notice of Intent #:	SE69967	Date Received:	18-MAY-19
Diameter (in):	2.25	Casing Depth (ft):	12
Well completion:	16-MAY-19	Well Owner:	GZI BOREN LLC
Well Type:	Resource Protection	Driller #:	3018
Static Water Level:	Not Reported	Flow Rate (gpm):	Not Reported
Flow Type:	Dry Hole	PSI:	Not Reported
Well Test:	Not Reported	Water Reclamation #:	8

M2932
West
1/2 - 1 Mile
Lower

WA WELLS **WALOG2000772806**

Database:	Ecology Well Logs	Well Log ID:	1647403
Well Tag #:	BKM742	Project Tag #:	Not Reported
Notice of Intent #:	AE45575	Date Received:	21-NOV-17
Diameter (in):	6	Casing Depth (ft):	20
Well completion:	07-NOV-17	Well Owner:	Burrard Group
Well Type:	Decommisioning	Driller #:	1946
Static Water Level:	Not Reported	Flow Rate (gpm):	Not Reported
Flow Type:	Not Reported	PSI:	Not Reported
Well Test:	Not Reported	Water Reclamation #:	8

M2933
West
1/2 - 1 Mile
Lower

WA WELLS **WALOG2000764849**

Database:	Ecology Well Logs	Well Log ID:	1637455
Well Tag #:	BKM727	Project Tag #:	Not Reported
Notice of Intent #:	DE02052	Date Received:	18-AUG-17
Diameter (in):	6	Casing Depth (ft):	20
Well completion:	04-AUG-17	Well Owner:	Burrard Group
Well Type:	Water	Driller #:	1946
Static Water Level:	Not Reported	Flow Rate (gpm):	Not Reported
Flow Type:	Not Reported	PSI:	Not Reported
Well Test:	Not Reported	Water Reclamation #:	8

DRAFT

Map ID Direction Distance Elevation	Database	EDR ID Number
M2934 **West** **1/2 - 1 Mile** **Lower**	**WA WELLS**	**WALOG2000750183**

Database:	Ecology Well Logs	Well Log ID:	1617874
Well Tag #:	Not Reported	Project Tag #:	B16
Notice of Intent #:	AE42198	Date Received:	21-APR-17
Diameter (in):	2.25	Casing Depth (ft):	15
Well completion:	05-APR-17	Well Owner:	1901 Minor LLC
Well Type:	Decommisioning	Driller #:	3152
Static Water Level:	96	Flow Rate (gpm):	Not Reported
Flow Type:	Static Level	PSI:	Not Reported
Well Test:	Not Reported	Water Reclamation #:	8

M2935 **West** **1/2 - 1 Mile** **Lower**	**WA WELLS**	**WALOG2000772788**

Database:	Ecology Well Logs	Well Log ID:	1647385
Well Tag #:	BKM726	Project Tag #:	Not Reported
Notice of Intent #:	AE45575	Date Received:	21-NOV-17
Diameter (in):	6	Casing Depth (ft):	20
Well completion:	08-NOV-17	Well Owner:	Burrard Group
Well Type:	Decommisioning	Driller #:	1946
Static Water Level:	Not Reported	Flow Rate (gpm):	Not Reported
Flow Type:	Not Reported	PSI:	Not Reported
Well Test:	Not Reported	Water Reclamation #:	8

M2936 **West** **1/2 - 1 Mile** **Lower**	**WA WELLS**	**WALOG2000839986**

Database:	Ecology Well Logs	Well Log ID:	1889014
Well Tag #:	Not Reported	Project Tag #:	Not Reported
Notice of Intent #:	SE61727	Date Received:	17-JAN-19
Diameter (in):	2.25	Casing Depth (ft):	20
Well completion:	27-MAR-17	Well Owner:	Seattle Convention Center
Well Type:	Resource Protection	Driller #:	3200
Static Water Level:	Not Reported	Flow Rate (gpm):	Not Reported
Flow Type:	Not Reported	PSI:	Not Reported
Well Test:	Not Reported	Water Reclamation #:	8

M2937 **West** **1/2 - 1 Mile** **Lower**	**WA WELLS**	**WALOG2000749921**

Database:	Ecology Well Logs	Well Log ID:	1617611
Well Tag #:	Not Reported	Project Tag #:	B11
Notice of Intent #:	AE42199	Date Received:	21-APR-17
Diameter (in):	2.25	Casing Depth (ft):	18

DRAFT

Well completion:	05-APR-17	Well Owner:	1901 Minor LLC
Well Type:	Decommisioning	Driller #:	3152
Static Water Level:	53	Flow Rate (gpm):	Not Reported
Flow Type:	Static Level	PSI:	Not Reported
Well Test:	Not Reported	Water Reclamation #:	8

M2938
West
1/2 - 1 Mile
Lower

WA WELLS **WALOG2000750173**

Database:	Ecology Well Logs	Well Log ID:	1617864
Well Tag #:	Not Reported	Project Tag #:	B4
Notice of Intent #:	AE42198	Date Received:	21-APR-17
Diameter (in):	2.25	Casing Depth (ft):	20
Well completion:	05-APR-17	Well Owner:	1901 Minor LLC
Well Type:	Decommisioning	Driller #:	3152
Static Water Level:	Not Reported	Flow Rate (gpm):	Not Reported
Flow Type:	Dry Hole	PSI:	Not Reported
Well Test:	Not Reported	Water Reclamation #:	8

M2939
West
1/2 - 1 Mile
Lower

WA WELLS **WALOG2000848916**

Database:	Ecology Well Logs	Well Log ID:	1901150
Well Tag #:	Not Reported	Project Tag #:	7
Notice of Intent #:	AE54759	Date Received:	18-MAY-19
Diameter (in):	2.25	Casing Depth (ft):	12
Well completion:	16-MAY-19	Well Owner:	GZI BOREN LLC
Well Type:	Decommisioning	Driller #:	3018
Static Water Level:	Not Reported	Flow Rate (gpm):	Not Reported
Flow Type:	Dry Hole	PSI:	Not Reported
Well Test:	Not Reported	Water Reclamation #:	8

M2940
West
1/2 - 1 Mile
Lower

WA WELLS **WALOG2000784731**

Database:	Ecology Well Logs	Well Log ID:	1680620
Well Tag #:	Not Reported	Project Tag #:	HRA-C1
Notice of Intent #:	SE64987	Date Received:	16-FEB-18
Diameter (in):	8	Casing Depth (ft):	40
Well completion:	06-FEB-18	Well Owner:	Washington State Convention Center
Well Type:	Resource Protection	Driller #:	3239
Static Water Level:	Not Reported	Flow Rate (gpm):	Not Reported
Flow Type:	Dry Hole	PSI:	Not Reported
Well Test:	Not Reported	Water Reclamation #:	8

DRAFT

Map ID Direction Distance Elevation	Database	EDR ID Number
M2941 **West** **1/2 - 1 Mile** **Lower**	**WA WELLS**	**WALOG2000748275**

Database:	Ecology Well Logs	Well Log ID:	1615828
Well Tag #:	Not Reported	Project Tag #:	B2
Notice of Intent #:	AE41177	Date Received:	16-MAR-17
Diameter (in):	8	Casing Depth (ft):	86
Well completion:	22-JAN-17	Well Owner:	Washington State Convention Center Pine St Gr
Well Type:	Decommisioning	Driller #:	3021
Static Water Level:	Not Reported	Flow Rate (gpm):	Not Reported
Flow Type:	Not Reported	PSI:	Not Reported
Well Test:	Not Reported	Water Reclamation #:	8

M2942 **West** **1/2 - 1 Mile** **Lower**	**WA WELLS**	**WALOG2000696939**

Database:	Ecology Well Logs	Well Log ID:	1493295
Well Tag #:	Not Reported	Project Tag #:	B1
Notice of Intent #:	SE57064	Date Received:	10-MAR-16
Diameter (in):	2.25	Casing Depth (ft):	15
Well completion:	17-JAN-16	Well Owner:	METRO
Well Type:	Resource Protection	Driller #:	3178
Static Water Level:	0	Flow Rate (gpm):	Not Reported
Flow Type:	Static Level	PSI:	Not Reported
Well Test:	Not Reported	Water Reclamation #:	8

M2943 **West** **1/2 - 1 Mile** **Lower**	**WA WELLS**	**WALOG2000784732**

Database:	Ecology Well Logs	Well Log ID:	1680621
Well Tag #:	Not Reported	Project Tag #:	HRA-C1
Notice of Intent #:	AE47265	Date Received:	16-FEB-18
Diameter (in):	8	Casing Depth (ft):	40
Well completion:	06-FEB-18	Well Owner:	Washington State Convention Center
Well Type:	Decommisioning	Driller #:	3239
Static Water Level:	Not Reported	Flow Rate (gpm):	Not Reported
Flow Type:	Dry Hole	PSI:	Not Reported
Well Test:	Not Reported	Water Reclamation #:	8

M2944 **West** **1/2 - 1 Mile** **Lower**	**WA WELLS**	**WALOG2000696964**

Database:	Ecology Well Logs	Well Log ID:	1493326
Well Tag #:	Not Reported	Project Tag #:	B2
Notice of Intent #:	AE35521	Date Received:	10-MAR-15
Diameter (in):	2.25	Casing Depth (ft):	15

DRAFT

Well completion:	17-JAN-16	Well Owner:	METRO
Well Type:	Decommisioning	Driller #:	3178
Static Water Level:	Not Reported	Flow Rate (gpm):	Not Reported
Flow Type:	Not Reported	PSI:	Not Reported
Well Test:	Not Reported	Water Reclamation #:	8

M2945
West
1/2 - 1 Mile
Lower

WA WELLS **WALOG2000764841**

Database:	Ecology Well Logs	Well Log ID:	1637446
Well Tag #:	BKM745	Project Tag #:	Not Reported
Notice of Intent #:	DE02052	Date Received:	18-AUG-17
Diameter (in):	6	Casing Depth (ft):	20
Well completion:	07-AUG-17	Well Owner:	Burrard Group
Well Type:	Water	Driller #:	1946
Static Water Level:	Not Reported	Flow Rate (gpm):	Not Reported
Flow Type:	Not Reported	PSI:	Not Reported
Well Test:	Not Reported	Water Reclamation #:	8

M2946
West
1/2 - 1 Mile
Lower

WA WELLS **WALOG2000749926**

Database:	Ecology Well Logs	Well Log ID:	1617616
Well Tag #:	Not Reported	Project Tag #:	B13
Notice of Intent #:	AE42198	Date Received:	21-APR-17
Diameter (in):	2.25	Casing Depth (ft):	17
Well completion:	05-APR-17	Well Owner:	1901 Minor LLC
Well Type:	Decommisioning	Driller #:	3152
Static Water Level:	Not Reported	Flow Rate (gpm):	Not Reported
Flow Type:	Dry Hole	PSI:	Not Reported
Well Test:	Not Reported	Water Reclamation #:	8

M2947
West
1/2 - 1 Mile
Lower

WA WELLS **WALOG2000784730**

Database:	Ecology Well Logs	Well Log ID:	1680619
Well Tag #:	Not Reported	Project Tag #:	HRA-B2
Notice of Intent #:	AE47264	Date Received:	16-FEB-18
Diameter (in):	8	Casing Depth (ft):	30
Well completion:	05-FEB-18	Well Owner:	Washington State Convention Center
Well Type:	Decommisioning	Driller #:	3239
Static Water Level:	Not Reported	Flow Rate (gpm):	Not Reported
Flow Type:	Dry Hole	PSI:	Not Reported
Well Test:	Not Reported	Water Reclamation #:	8

DRAFT

Map ID Direction Distance Elevation	Database	EDR ID Number
M2948 **West** **1/2 - 1 Mile** **Lower**	**WA WELLS**	**WALOG2000793988**

Database:	Ecology Well Logs	Well Log ID:	1702891
Well Tag #:	Not Reported	Project Tag #:	SB-2
Notice of Intent #:	SE66024	Date Received:	11-MAY-18
Diameter (in):	8	Casing Depth (ft):	51.5
Well completion:	04-MAY-18	Well Owner:	Community Psych Clinic
Well Type:	Resource Protection	Driller #:	3146
Static Water Level:	Not Reported	Flow Rate (gpm):	Not Reported
Flow Type:	Dry Hole	PSI:	Not Reported
Well Test:	Not Reported	Water Reclamation #:	8

M2949 **West** **1/2 - 1 Mile** **Lower**	**WA WELLS**	**WALOG2000764840**

Database:	Ecology Well Logs	Well Log ID:	1637445
Well Tag #:	BKM744	Project Tag #:	Not Reported
Notice of Intent #:	DE02052	Date Received:	18-AUG-17
Diameter (in):	6	Casing Depth (ft):	20
Well completion:	07-AUG-17	Well Owner:	Burrard Group
Well Type:	Water	Driller #:	1946
Static Water Level:	Not Reported	Flow Rate (gpm):	Not Reported
Flow Type:	Not Reported	PSI:	Not Reported
Well Test:	Not Reported	Water Reclamation #:	8

M2950 **West** **1/2 - 1 Mile** **Lower**	**WA WELLS**	**WALOG2000750177**

Database:	Ecology Well Logs	Well Log ID:	1617868
Well Tag #:	Not Reported	Project Tag #:	B6
Notice of Intent #:	AE42198	Date Received:	21-APR-17
Diameter (in):	2.25	Casing Depth (ft):	22
Well completion:	05-APR-17	Well Owner:	1901 Minor LLC
Well Type:	Decommisioning	Driller #:	3152
Static Water Level:	Not Reported	Flow Rate (gpm):	Not Reported
Flow Type:	Dry Hole	PSI:	Not Reported
Well Test:	Not Reported	Water Reclamation #:	8

M2951 **West** **1/2 - 1 Mile** **Lower**	**WA WELLS**	**WALOG2000749925**

Database:	Ecology Well Logs	Well Log ID:	1617615
Well Tag #:	Not Reported	Project Tag #:	B7
Notice of Intent #:	SE61576	Date Received:	21-APR-17
Diameter (in):	2.25	Casing Depth (ft):	17

DRAFT

Well completion:	05-APR-17	Well Owner:	1901 Minor LLC
Well Type:	Resource Protection	Driller #:	3152
Static Water Level:	72	Flow Rate (gpm):	Not Reported
Flow Type:	Static Level	PSI:	Not Reported
Well Test:	Not Reported	Water Reclamation #:	8

M2952
West
1/2 - 1 Mile
Lower

WA WELLS **WALOG2000764829**

Database:	Ecology Well Logs	Well Log ID:	1637434
Well Tag #:	BKM716	Project Tag #:	Not Reported
Notice of Intent #:	DE02052	Date Received:	18-AUG-17
Diameter (in):	6	Casing Depth (ft):	20
Well completion:	03-AUG-17	Well Owner:	Burrard Group
Well Type:	Water	Driller #:	1946
Static Water Level:	Not Reported	Flow Rate (gpm):	Not Reported
Flow Type:	Not Reported	PSI:	Not Reported
Well Test:	Not Reported	Water Reclamation #:	8

M2953
West
1/2 - 1 Mile
Lower

WA WELLS **WALOG2000721570**

Database:	Ecology Well Logs	Well Log ID:	1584575
Well Tag #:	AEH862	Project Tag #:	Not Reported
Notice of Intent #:	AE34802	Date Received:	09-MAR-16
Diameter (in):	2.25	Casing Depth (ft):	84
Well completion:	18-NOV-15	Well Owner:	MICHAEL MALONE
Well Type:	Decommisioning	Driller #:	3205
Static Water Level:	Not Reported	Flow Rate (gpm):	Not Reported
Flow Type:	Not Reported	PSI:	Not Reported
Well Test:	Not Reported	Water Reclamation #:	8

M2954
West
1/2 - 1 Mile
Lower

WA WELLS **WALOG2000735397**

Database:	Ecology Well Logs	Well Log ID:	1601095
Well Tag #:	Not Reported	Project Tag #:	B2
Notice of Intent #:	AE40462	Date Received:	22-DEC-16
Diameter (in):	8.25	Casing Depth (ft):	40
Well completion:	16-NOV-16	Well Owner:	Boren Ave
Well Type:	Decommisioning	Driller #:	3198
Static Water Level:	Not Reported	Flow Rate (gpm):	Not Reported
Flow Type:	Not Reported	PSI:	Not Reported
Well Test:	Not Reported	Water Reclamation #:	8

DRAFT

Map ID Direction Distance Elevation	Database	EDR ID Number
M2955 **West** **1/2 - 1 Mile** **Lower**	**WA WELLS**	**WALOG2000735395**

Database:	Ecology Well Logs	Well Log ID:	1601093
Well Tag #:	Not Reported	Project Tag #:	B3
Notice of Intent #:	EE06363	Date Received:	22-DEC-16
Diameter (in):	8.25	Casing Depth (ft):	20
Well completion:	16-NOV-16	Well Owner:	Boren Ave
Well Type:	Resource Protection	Driller #:	3198
Static Water Level:	Not Reported	Flow Rate (gpm):	Not Reported
Flow Type:	Not Reported	PSI:	Not Reported
Well Test:	Not Reported	Water Reclamation #:	8

M2956 **West** **1/2 - 1 Mile** **Lower**	**WA WELLS**	**WALOG2000749927**

Database:	Ecology Well Logs	Well Log ID:	1617617
Well Tag #:	Not Reported	Project Tag #:	B7
Notice of Intent #:	AE42198	Date Received:	21-APR-17
Diameter (in):	2.25	Casing Depth (ft):	17
Well completion:	05-APR-17	Well Owner:	1901 Minor LLC
Well Type:	Decommisioning	Driller #:	3152
Static Water Level:	72	Flow Rate (gpm):	Not Reported
Flow Type:	Static Level	PSI:	Not Reported
Well Test:	Not Reported	Water Reclamation #:	8

M2957 **West** **1/2 - 1 Mile** **Lower**	**WA WELLS**	**WALOG2000697118**

Database:	Ecology Well Logs	Well Log ID:	1493499
Well Tag #:	BSE872	Project Tag #:	Not Reported
Notice of Intent #:	RE11631	Date Received:	09-MAR-16
Diameter (in):	8	Casing Depth (ft):	125
Well completion:	07-AUG-15	Well Owner:	WA State Convention Center
Well Type:	Resource Protection	Driller #:	2933
Static Water Level:	0	Flow Rate (gpm):	Not Reported
Flow Type:	Static Level	PSI:	Not Reported
Well Test:	Not Reported	Water Reclamation #:	8

M2958 **West** **1/2 - 1 Mile** **Lower**	**WA WELLS**	**WALOG2000697141**

Database:	Ecology Well Logs	Well Log ID:	1493524
Well Tag #:	Not Reported	Project Tag #:	B2
Notice of Intent #:	SE57064	Date Received:	10-MAR-16
Diameter (in):	2.25	Casing Depth (ft):	15

DRAFT

Well completion:	17-JAN-16	Well Owner:	METRO
Well Type:	Resource Protection	Driller #:	3178
Static Water Level:	Not Reported	Flow Rate (gpm):	Not Reported
Flow Type:	Not Reported	PSI:	Not Reported
Well Test:	Not Reported	Water Reclamation #:	8

M2959
West
1/2 - 1 Mile
Lower

WA WELLS **WALOG2000697140**

Database:	Ecology Well Logs	Well Log ID:	1493523
Well Tag #:	Not Reported	Project Tag #:	B3
Notice of Intent #:	AE35521	Date Received:	10-MAR-16
Diameter (in):	2.25	Casing Depth (ft):	13
Well completion:	17-JAN-16	Well Owner:	METRO
Well Type:	Decommisioning	Driller #:	3178
Static Water Level:	Not Reported	Flow Rate (gpm):	Not Reported
Flow Type:	Not Reported	PSI:	Not Reported
Well Test:	Not Reported	Water Reclamation #:	8

M2960
West
1/2 - 1 Mile
Lower

WA WELLS **WALOG2000735404**

Database:	Ecology Well Logs	Well Log ID:	1601102
Well Tag #:	Not Reported	Project Tag #:	B4
Notice of Intent #:	AE40282	Date Received:	22-DEC-16
Diameter (in):	8.25	Casing Depth (ft):	40
Well completion:	17-NOV-16	Well Owner:	Boren Ave Soil Borings
Well Type:	Decommisioning	Driller #:	3198
Static Water Level:	Not Reported	Flow Rate (gpm):	Not Reported
Flow Type:	Not Reported	PSI:	Not Reported
Well Test:	Not Reported	Water Reclamation #:	8

M2961
West
1/2 - 1 Mile
Lower

WA WELLS **WALOG2000677933**

Database:	Ecology Well Logs	Well Log ID:	1059627
Well Tag #:	Not Reported	Project Tag #:	B2
Notice of Intent #:	AE32453	Date Received:	13-OCT-15
Diameter (in):	2.38000011444092	Casing Depth (ft):	11
Well completion:	12-JUN-15	Well Owner:	Daola Seattle LP
Well Type:	Decommisioning	Driller #:	3186
Static Water Level:	Not Reported	Flow Rate (gpm):	Not Reported
Flow Type:	Not Reported	PSI:	Not Reported
Well Test:	Not Reported	Water Reclamation #:	8

DRAFT

Map ID Direction Distance Elevation	Database	EDR ID Number
M2962 **West** **1/2 - 1 Mile** **Lower**	**WA WELLS**	**WALOG2000848921**

Database:	Ecology Well Logs	Well Log ID:	1901155
Well Tag #:	Not Reported	Project Tag #:	2
Notice of Intent #:	AE54759	Date Received:	18-MAY-19
Diameter (in):	2.25	Casing Depth (ft):	15
Well completion:	16-MAY-19	Well Owner:	GZI BOREN LLC
Well Type:	Decommisioning	Driller #:	3018
Static Water Level:	Not Reported	Flow Rate (gpm):	Not Reported
Flow Type:	Dry Hole	PSI:	Not Reported
Well Test:	Not Reported	Water Reclamation #:	8

M2963 **West** **1/2 - 1 Mile** **Lower**	**WA WELLS**	**WALOG2000678326**

Database:	Ecology Well Logs	Well Log ID:	1061334
Well Tag #:	Not Reported	Project Tag #:	Not Reported
Notice of Intent #:	SE56138	Date Received:	15-OCT-15
Diameter (in):	8	Casing Depth (ft):	75
Well completion:	07-OCT-15	Well Owner:	Seattle Children Research Institue
Well Type:	Resource Protection	Driller #:	2922
Static Water Level:	Not Reported	Flow Rate (gpm):	Not Reported
Flow Type:	Not Reported	PSI:	Not Reported
Well Test:	Not Reported	Water Reclamation #:	8

M2964 **West** **1/2 - 1 Mile** **Lower**	**WA WELLS**	**WALOG2000772745**

Database:	Ecology Well Logs	Well Log ID:	1647339
Well Tag #:	BKS192	Project Tag #:	Not Reported
Notice of Intent #:	AE45575	Date Received:	21-NOV-17
Diameter (in):	6	Casing Depth (ft):	20
Well completion:	09-NOV-17	Well Owner:	Burrard Group
Well Type:	Decommisioning	Driller #:	1946
Static Water Level:	Not Reported	Flow Rate (gpm):	Not Reported
Flow Type:	Not Reported	PSI:	Not Reported
Well Test:	Not Reported	Water Reclamation #:	8

M2965 **West** **1/2 - 1 Mile** **Lower**	**WA WELLS**	**WALOG2000738465**

Database:	Ecology Well Logs	Well Log ID:	1604245
Well Tag #:	Not Reported	Project Tag #:	Not Reported
Notice of Intent #:	SE60705	Date Received:	26-JAN-17
Diameter (in):	2.25	Casing Depth (ft):	9

DRAFT

Well completion:	27-DEC-16	Well Owner:	Tilt 49
Well Type:	Resource Protection	Driller #:	3200
Static Water Level:	Not Reported	Flow Rate (gpm):	Not Reported
Flow Type:	Not Reported	PSI:	Not Reported
Well Test:	Not Reported	Water Reclamation #:	8

M2966
West
1/2 - 1 Mile
Lower

WA WELLS **WALOG2000772756**

Database:	Ecology Well Logs	Well Log ID:	1647350
Well Tag #:	BKM709	Project Tag #:	Not Reported
Notice of Intent #:	AE45575	Date Received:	21-NOV-17
Diameter (in):	6	Casing Depth (ft):	20
Well completion:	08-NOV-17	Well Owner:	Burrard Group
Well Type:	Decommisioning	Driller #:	1946
Static Water Level:	Not Reported	Flow Rate (gpm):	Not Reported
Flow Type:	Not Reported	PSI:	Not Reported
Well Test:	Not Reported	Water Reclamation #:	8

M2967
West
1/2 - 1 Mile
Lower

WA WELLS **WALOG2000693964**

Database:	Ecology Well Logs	Well Log ID:	1349829
Well Tag #:	Not Reported	Project Tag #:	b1
Notice of Intent #:	SE56345	Date Received:	01-FEB-16
Diameter (in):	2.25	Casing Depth (ft):	15
Well completion:	30-OCT-15	Well Owner:	Childrens Healthcare Systems
Well Type:	Resource Protection	Driller #:	3018
Static Water Level:	Not Reported	Flow Rate (gpm):	Not Reported
Flow Type:	Not Reported	PSI:	Not Reported
Well Test:	Not Reported	Water Reclamation #:	8

M2968
West
1/2 - 1 Mile
Lower

WA WELLS **WALOG2000764832**

Database:	Ecology Well Logs	Well Log ID:	1637437
Well Tag #:	BKM719	Project Tag #:	Not Reported
Notice of Intent #:	DE02052	Date Received:	18-AUG-17
Diameter (in):	6	Casing Depth (ft):	20
Well completion:	03-AUG-17	Well Owner:	Burrard Group
Well Type:	Water	Driller #:	1946
Static Water Level:	Not Reported	Flow Rate (gpm):	Not Reported
Flow Type:	Not Reported	PSI:	Not Reported
Well Test:	Not Reported	Water Reclamation #:	8

DRAFT

Map ID Direction Distance Elevation	Database	EDR ID Number
M2969 **West** **1/2 - 1 Mile** **Lower**	**WA WELLS**	**WALOG2000727579**

Database:	Ecology Well Logs	Well Log ID:	1592259
Well Tag #:	Not Reported	Project Tag #:	Not Reported
Notice of Intent #:	AE39723	Date Received:	18-OCT-16
Diameter (in):	8	Casing Depth (ft):	80
Well completion:	10-OCT-16	Well Owner:	Washington State Correction Center
Well Type:	Decommisioning	Driller #:	2922
Static Water Level:	Not Reported	Flow Rate (gpm):	Not Reported
Flow Type:	Dry Hole	PSI:	Not Reported
Well Test:	Not Reported	Water Reclamation #:	8

M2970 **West** **1/2 - 1 Mile** **Lower**	**WA WELLS**	**WALOG2000752035**

Database:	Ecology Well Logs	Well Log ID:	1619925
Well Tag #:	Not Reported	Project Tag #:	Not Reported
Notice of Intent #:	AE42293	Date Received:	20-APR-17
Diameter (in):	2	Casing Depth (ft):	0
Well completion:	06-APR-17	Well Owner:	Burrad Group
Well Type:	Decommisioning	Driller #:	1946
Static Water Level:	Not Reported	Flow Rate (gpm):	Not Reported
Flow Type:	Not Reported	PSI:	Not Reported
Well Test:	Not Reported	Water Reclamation #:	8

M2971 **West** **1/2 - 1 Mile** **Lower**	**WA WELLS**	**WALOG2000748310**

Database:	Ecology Well Logs	Well Log ID:	1615863
Well Tag #:	Not Reported	Project Tag #:	B2
Notice of Intent #:	SE60902	Date Received:	16-MAR-17
Diameter (in):	8	Casing Depth (ft):	86
Well completion:	22-JAN-17	Well Owner:	Washington State Convention Center Pine St Gr
Well Type:	Resource Protection	Driller #:	3021
Static Water Level:	Not Reported	Flow Rate (gpm):	Not Reported
Flow Type:	Not Reported	PSI:	Not Reported
Well Test:	Not Reported	Water Reclamation #:	8

M2972 **West** **1/2 - 1 Mile** **Lower**	**WA WELLS**	**WALOG2000735383**

Database:	Ecology Well Logs	Well Log ID:	1601081
Well Tag #:	Not Reported	Project Tag #:	B4
Notice of Intent #:	SE60254	Date Received:	22-DEC-16
Diameter (in):	8.25	Casing Depth (ft):	40

DRAFT

Well completion:	17-NOV-16	Well Owner:	Boren Ave Soil Borings
Well Type:	Resource Protection	Driller #:	3198
Static Water Level:	Not Reported	Flow Rate (gpm):	Not Reported
Flow Type:	Not Reported	PSI:	Not Reported
Well Test:	Not Reported	Water Reclamation #:	8

M2973
West
1/2 - 1 Mile
Lower

WA WELLS **WALOG2000686322**

Database:	Ecology Well Logs	Well Log ID:	1114539
Well Tag #:	Not Reported	Project Tag #:	gei-39
Notice of Intent #:	SE55550	Date Received:	29-DEC-15
Diameter (in):	8	Casing Depth (ft):	126.5
Well completion:	07-AUG-15	Well Owner:	WA State Convention Center
Well Type:	Resource Protection	Driller #:	2933
Static Water Level:	Not Reported	Flow Rate (gpm):	Not Reported
Flow Type:	Not Reported	PSI:	Not Reported
Well Test:	Not Reported	Water Reclamation #:	8

M2974
West
1/2 - 1 Mile
Lower

WA WELLS **WALOG2000693971**

Database:	Ecology Well Logs	Well Log ID:	1349836
Well Tag #:	Not Reported	Project Tag #:	b2
Notice of Intent #:	AE34488	Date Received:	01-FEB-16
Diameter (in):	2.25	Casing Depth (ft):	15
Well completion:	30-OCT-15	Well Owner:	Childrens Healthcare Systems
Well Type:	Decommisioning	Driller #:	3018
Static Water Level:	Not Reported	Flow Rate (gpm):	Not Reported
Flow Type:	Not Reported	PSI:	Not Reported
Well Test:	Not Reported	Water Reclamation #:	8

M2975
West
1/2 - 1 Mile
Lower

WA WELLS **WALOG2000693967**

Database:	Ecology Well Logs	Well Log ID:	1349832
Well Tag #:	Not Reported	Project Tag #:	b4
Notice of Intent #:	SE56345	Date Received:	01-FEB-16
Diameter (in):	2.25	Casing Depth (ft):	15
Well completion:	30-OCT-15	Well Owner:	Childrens Healthcare Systems
Well Type:	Resource Protection	Driller #:	3018
Static Water Level:	Not Reported	Flow Rate (gpm):	Not Reported
Flow Type:	Not Reported	PSI:	Not Reported
Well Test:	Not Reported	Water Reclamation #:	8

DRAFT

Map ID Direction Distance Elevation	Database	EDR ID Number
M2976 **West** **1/2 - 1 Mile** **Lower**	**WA WELLS**	**WALOG2000678329**

Database:	Ecology Well Logs	Well Log ID:	1061337
Well Tag #:	Not Reported	Project Tag #:	Not Reported
Notice of Intent #:	SE56138	Date Received:	15-OCT-15
Diameter (in):	8	Casing Depth (ft):	50
Well completion:	07-OCT-15	Well Owner:	Seattle Children Research Institue
Well Type:	Resource Protection	Driller #:	2922
Static Water Level:	Not Reported	Flow Rate (gpm):	Not Reported
Flow Type:	Not Reported	PSI:	Not Reported
Well Test:	Not Reported	Water Reclamation #:	8

M2977 **West** **1/2 - 1 Mile** **Lower**	**WA WELLS**	**WALOG2000678325**

Database:	Ecology Well Logs	Well Log ID:	1061333
Well Tag #:	Not Reported	Project Tag #:	Not Reported
Notice of Intent #:	SE56138	Date Received:	15-OCT-15
Diameter (in):	8	Casing Depth (ft):	75
Well completion:	07-OCT-15	Well Owner:	Seattle Children Research Institue
Well Type:	Resource Protection	Driller #:	2922
Static Water Level:	Not Reported	Flow Rate (gpm):	Not Reported
Flow Type:	Not Reported	PSI:	Not Reported
Well Test:	Not Reported	Water Reclamation #:	8

M2978 **West** **1/2 - 1 Mile** **Lower**	**WA WELLS**	**WALOG2000848918**

Database:	Ecology Well Logs	Well Log ID:	1901152
Well Tag #:	Not Reported	Project Tag #:	12
Notice of Intent #:	AE54759	Date Received:	18-MAY-19
Diameter (in):	2.25	Casing Depth (ft):	12
Well completion:	16-MAY-19	Well Owner:	GZI BOREN LLC
Well Type:	Decommisioning	Driller #:	3018
Static Water Level:	Not Reported	Flow Rate (gpm):	Not Reported
Flow Type:	Dry Hole	PSI:	Not Reported
Well Test:	Not Reported	Water Reclamation #:	8

M2979 **West** **1/2 - 1 Mile** **Lower**	**WA WELLS**	**WALOG2000750175**

Database:	Ecology Well Logs	Well Log ID:	1617866
Well Tag #:	Not Reported	Project Tag #:	B8
Notice of Intent #:	AE42198	Date Received:	21-APR-17
Diameter (in):	2.25	Casing Depth (ft):	20

DRAFT

Well completion:	05-APR-17	Well Owner:	1901 Minor LLC
Well Type:	Decommisioning	Driller #:	3152
Static Water Level:	Not Reported	Flow Rate (gpm):	Not Reported
Flow Type:	Dry Hole	PSI:	Not Reported
Well Test:	Not Reported	Water Reclamation #:	8

M2980
West
1/2 - 1 Mile
Lower

WA WELLS **WALOG2000772808**

Database:	Ecology Well Logs	Well Log ID:	1647405
Well Tag #:	BKM744	Project Tag #:	Not Reported
Notice of Intent #:	AE45575	Date Received:	21-NOV-17
Diameter (in):	6	Casing Depth (ft):	20
Well completion:	07-NOV-17	Well Owner:	Burrard Group
Well Type:	Decommisioning	Driller #:	1946
Static Water Level:	Not Reported	Flow Rate (gpm):	Not Reported
Flow Type:	Not Reported	PSI:	Not Reported
Well Test:	Not Reported	Water Reclamation #:	8

M2981
West
1/2 - 1 Mile
Lower

WA WELLS **WALOG2000750185**

Database:	Ecology Well Logs	Well Log ID:	1617876
Well Tag #:	Not Reported	Project Tag #:	B4
Notice of Intent #:	SE61576	Date Received:	21-APR-17
Diameter (in):	2.25	Casing Depth (ft):	19
Well completion:	05-APR-17	Well Owner:	1901 Minor LLC
Well Type:	Resource Protection	Driller #:	3152
Static Water Level:	72	Flow Rate (gpm):	Not Reported
Flow Type:	Static Level	PSI:	Not Reported
Well Test:	Not Reported	Water Reclamation #:	8

M2982
West
1/2 - 1 Mile
Lower

WA WELLS **WALOG2000764851**

Database:	Ecology Well Logs	Well Log ID:	1637457
Well Tag #:	BKM729	Project Tag #:	Not Reported
Notice of Intent #:	DE02052	Date Received:	18-AUG-17
Diameter (in):	6	Casing Depth (ft):	20
Well completion:	04-AUG-17	Well Owner:	Burrard Group
Well Type:	Water	Driller #:	1946
Static Water Level:	Not Reported	Flow Rate (gpm):	Not Reported
Flow Type:	Not Reported	PSI:	Not Reported
Well Test:	Not Reported	Water Reclamation #:	8

DRAFT

Map ID Direction Distance Elevation	Database	EDR ID Number
M2983 **West** **1/2 - 1 Mile** **Lower**	**WA WELLS**	**WALOG2000748273**

Database:	Ecology Well Logs	Well Log ID:	1615826
Well Tag #:	Not Reported	Project Tag #:	B4
Notice of Intent #:	SE60902	Date Received:	16-MAR-17
Diameter (in):	8	Casing Depth (ft):	61
Well completion:	22-JAN-17	Well Owner:	Washington State Convention Center Pine St Gr
Well Type:	Resource Protection	Driller #:	3021
Static Water Level:	Not Reported	Flow Rate (gpm):	Not Reported
Flow Type:	Not Reported	PSI:	Not Reported
Well Test:	Not Reported	Water Reclamation #:	8

M2984 **West** **1/2 - 1 Mile** **Lower**	**WA WELLS**	**WALOG2000696880**

Database:	Ecology Well Logs	Well Log ID:	1493225
Well Tag #:	BSE873	Project Tag #:	Not Reported
Notice of Intent #:	RE12251	Date Received:	09-MAR-16
Diameter (in):	8	Casing Depth (ft):	125
Well completion:	07-AUG-15	Well Owner:	Wa State Convention Center
Well Type:	Resource Protection	Driller #:	2933
Static Water Level:	0	Flow Rate (gpm):	Not Reported
Flow Type:	Static Level	PSI:	Not Reported
Well Test:	Not Reported	Water Reclamation #:	8

M2985 **West** **1/2 - 1 Mile** **Lower**	**WA WELLS**	**WALOG2000764825**

Database:	Ecology Well Logs	Well Log ID:	1637430
Well Tag #:	BKS183	Project Tag #:	Not Reported
Notice of Intent #:	DE02052	Date Received:	18-AUG-17
Diameter (in):	6	Casing Depth (ft):	20
Well completion:	01-AUG-17	Well Owner:	Burrard Group
Well Type:	Water	Driller #:	1946
Static Water Level:	Not Reported	Flow Rate (gpm):	Not Reported
Flow Type:	Not Reported	PSI:	Not Reported
Well Test:	Not Reported	Water Reclamation #:	8

M2986 **West** **1/2 - 1 Mile** **Lower**	**WA WELLS**	**WALOG2000698832**

Database:	Ecology Well Logs	Well Log ID:	1537419
Well Tag #:	Not Reported	Project Tag #:	b3
Notice of Intent #:	AE36095	Date Received:	24-MAR-16
Diameter (in):	2.25	Casing Depth (ft):	12

DRAFT

Well completion:	22-FEB-16	Well Owner:	Seattle Lacd BL LLC
Well Type:	Decommisioning	Driller #:	3018
Static Water Level:	Not Reported	Flow Rate (gpm):	Not Reported
Flow Type:	Not Reported	PSI:	Not Reported
Well Test:	Not Reported	Water Reclamation #:	8

M2987
West
1/2 - 1 Mile
Lower

WA WELLS **WALOG2000784729**

Database:	Ecology Well Logs	Well Log ID:	1680618
Well Tag #:	Not Reported	Project Tag #:	HRA-B2
Notice of Intent #:	SE64986	Date Received:	16-FEB-18
Diameter (in):	8	Casing Depth (ft):	30
Well completion:	05-FEB-18	Well Owner:	Washington State Convention Center
Well Type:	Resource Protection	Driller #:	3239
Static Water Level:	Not Reported	Flow Rate (gpm):	Not Reported
Flow Type:	Dry Hole	PSI:	Not Reported
Well Test:	Not Reported	Water Reclamation #:	8

M2988
West
1/2 - 1 Mile
Lower

WA WELLS **WALOG2000793987**

Database:	Ecology Well Logs	Well Log ID:	1702890
Well Tag #:	Not Reported	Project Tag #:	SB-1
Notice of Intent #:	SE66024	Date Received:	11-MAY-18
Diameter (in):	8	Casing Depth (ft):	51.5
Well completion:	04-MAY-18	Well Owner:	Community Psych Clinic
Well Type:	Resource Protection	Driller #:	3146
Static Water Level:	Not Reported	Flow Rate (gpm):	Not Reported
Flow Type:	Dry Hole	PSI:	Not Reported
Well Test:	Not Reported	Water Reclamation #:	8

M2989
West
1/2 - 1 Mile
Lower

WA WELLS **WALOG2000764839**

Database:	Ecology Well Logs	Well Log ID:	1637444
Well Tag #:	BKM743	Project Tag #:	Not Reported
Notice of Intent #:	DE02052	Date Received:	18-AUG-17
Diameter (in):	6	Casing Depth (ft):	20
Well completion:	07-AUG-17	Well Owner:	Burrard Group
Well Type:	Water	Driller #:	1946
Static Water Level:	Not Reported	Flow Rate (gpm):	Not Reported
Flow Type:	Not Reported	PSI:	Not Reported
Well Test:	Not Reported	Water Reclamation #:	8

DRAFT

Map ID Direction Distance Elevation	Database	EDR ID Number
M2990 **West** **1/2 - 1 Mile** **Lower**	**WA WELLS**	**WALOG2000848919**

Database:	Ecology Well Logs	Well Log ID:	1901153
Well Tag #:	Not Reported	Project Tag #:	13
Notice of Intent #:	AE54759	Date Received:	18-MAY-19
Diameter (in):	2.25	Casing Depth (ft):	12
Well completion:	16-MAY-19	Well Owner:	GZI BOREN LLC
Well Type:	Decommisioning	Driller #:	3018
Static Water Level:	Not Reported	Flow Rate (gpm):	Not Reported
Flow Type:	Dry Hole	PSI:	Not Reported
Well Test:	Not Reported	Water Reclamation #:	8

M2991 **West** **1/2 - 1 Mile** **Lower**	**WA WELLS**	**WALOG2000750176**

Database:	Ecology Well Logs	Well Log ID:	1617867
Well Tag #:	Not Reported	Project Tag #:	B6
Notice of Intent #:	SE61576	Date Received:	21-APR-17
Diameter (in):	2.25	Casing Depth (ft):	22
Well completion:	05-APR-17	Well Owner:	1901 Minor LLC
Well Type:	Resource Protection	Driller #:	3152
Static Water Level:	Not Reported	Flow Rate (gpm):	Not Reported
Flow Type:	Dry Hole	PSI:	Not Reported
Well Test:	Not Reported	Water Reclamation #:	8

M2992 **West** **1/2 - 1 Mile** **Lower**	**WA WELLS**	**WALOG2000799425**

Database:	Ecology Well Logs	Well Log ID:	1717181
Well Tag #:	Not Reported	Project Tag #:	Not Reported
Notice of Intent #:	AE47702	Date Received:	18-JUN-18
Diameter (in):	4.25	Casing Depth (ft):	70
Well completion:	07-MAR-18	Well Owner:	8th And Stewart Decommissioning
Well Type:	Decommisioning	Driller #:	3203
Static Water Level:	Not Reported	Flow Rate (gpm):	Not Reported
Flow Type:	Not Reported	PSI:	Not Reported
Well Test:	Not Reported	Water Reclamation #:	8

M2993 **West** **1/2 - 1 Mile** **Lower**	**WA WELLS**	**WALOG2000749924**

Database:	Ecology Well Logs	Well Log ID:	1617614
Well Tag #:	Not Reported	Project Tag #:	B13
Notice of Intent #:	SE61576	Date Received:	21-APR-17
Diameter (in):	2.25	Casing Depth (ft):	17

DRAFT

Well completion:	05-APR-17	Well Owner:	1901 Minor LLC
Well Type:	Resource Protection	Driller #:	3152
Static Water Level:	Not Reported	Flow Rate (gpm):	Not Reported
Flow Type:	Dry Hole	PSI:	Not Reported
Well Test:	Not Reported	Water Reclamation #:	8

M2994
West
1/2 - 1 Mile
Lower

WA WELLS **WALOG2000750186**

Database:	Ecology Well Logs	Well Log ID:	1617877
Well Tag #:	Not Reported	Project Tag #:	B3
Notice of Intent #:	AE42198	Date Received:	21-APR-17
Diameter (in):	2.25	Casing Depth (ft):	19
Well completion:	05-APR-17	Well Owner:	1901 Minor LLC
Well Type:	Decommisioning	Driller #:	3152
Static Water Level:	120	Flow Rate (gpm):	Not Reported
Flow Type:	Static Level	PSI:	Not Reported
Well Test:	Not Reported	Water Reclamation #:	8

M2995
West
1/2 - 1 Mile
Lower

WA WELLS **WALOG2000748274**

Database:	Ecology Well Logs	Well Log ID:	1615827
Well Tag #:	Not Reported	Project Tag #:	B1
Notice of Intent #:	AE41177	Date Received:	16-MAR-17
Diameter (in):	8	Casing Depth (ft):	71.5
Well completion:	22-JAN-17	Well Owner:	Washington State Convention Center Pine St Gr
Well Type:	Decommisioning	Driller #:	3021
Static Water Level:	Not Reported	Flow Rate (gpm):	Not Reported
Flow Type:	Not Reported	PSI:	Not Reported
Well Test:	Not Reported	Water Reclamation #:	8

M2996
West
1/2 - 1 Mile
Lower

WA WELLS **WALOG2000698833**

Database:	Ecology Well Logs	Well Log ID:	1537420
Well Tag #:	Not Reported	Project Tag #:	b4
Notice of Intent #:	AE36095	Date Received:	24-MAR-16
Diameter (in):	2.25	Casing Depth (ft):	12
Well completion:	22-FEB-16	Well Owner:	Seattle Lacd BL LLC
Well Type:	Decommisioning	Driller #:	3018
Static Water Level:	Not Reported	Flow Rate (gpm):	Not Reported
Flow Type:	Not Reported	PSI:	Not Reported
Well Test:	Not Reported	Water Reclamation #:	8

DRAFT

Map ID Direction Distance Elevation	Database	EDR ID Number
M2997 **West** **1/2 - 1 Mile** **Lower**	**WA WELLS**	**WALOG2000696938**

Database:	Ecology Well Logs	Well Log ID:	1493294
Well Tag #:	Not Reported	Project Tag #:	B1
Notice of Intent #:	AE35521	Date Received:	10-MAR-16
Diameter (in):	2.25	Casing Depth (ft):	15
Well completion:	17-JAN-16	Well Owner:	METRO
Well Type:	Decommisioning	Driller #:	3178
Static Water Level:	Not Reported	Flow Rate (gpm):	Not Reported
Flow Type:	Not Reported	PSI:	Not Reported
Well Test:	Not Reported	Water Reclamation #:	8

M2998 **West** **1/2 - 1 Mile** **Lower**	**WA WELLS**	**WALOG2000698826**

Database:	Ecology Well Logs	Well Log ID:	1537413
Well Tag #:	Not Reported	Project Tag #:	b4
Notice of Intent #:	SE57481	Date Received:	24-MAR-16
Diameter (in):	2.25	Casing Depth (ft):	12
Well completion:	22-FEB-16	Well Owner:	Seattle Lacd BL LLC
Well Type:	Resource Protection	Driller #:	3018
Static Water Level:	Not Reported	Flow Rate (gpm):	Not Reported
Flow Type:	Not Reported	PSI:	Not Reported
Well Test:	Not Reported	Water Reclamation #:	8

M2999 **West** **1/2 - 1 Mile** **Lower**	**WA WELLS**	**WALOG2000696842**

Database:	Ecology Well Logs	Well Log ID:	1493179
Well Tag #:	Not Reported	Project Tag #:	B3
Notice of Intent #:	SE57064	Date Received:	10-MAR-16
Diameter (in):	2.25	Casing Depth (ft):	13
Well completion:	17-JAN-16	Well Owner:	METRO
Well Type:	Resource Protection	Driller #:	3178
Static Water Level:	Not Reported	Flow Rate (gpm):	Not Reported
Flow Type:	Not Reported	PSI:	Not Reported
Well Test:	Not Reported	Water Reclamation #:	8

M3000 **West** **1/2 - 1 Mile** **Lower**	**WA WELLS**	**WALOG2000749923**

Database:	Ecology Well Logs	Well Log ID:	1617613
Well Tag #:	Not Reported	Project Tag #:	B14
Notice of Intent #:	AE42198	Date Received:	21-APR-17
Diameter (in):	2.25	Casing Depth (ft):	18

DRAFT

Well completion:	05-APR-17	Well Owner:	1901 Minor LLC
Well Type:	Decommisioning	Driller #:	3152
Static Water Level:	72	Flow Rate (gpm):	Not Reported
Flow Type:	Static Level	PSI:	Not Reported
Well Test:	Not Reported	Water Reclamation #:	8

M3001
West
1/2 - 1 Mile
Lower

WA WELLS **WALOG2000798184**

Database:	Ecology Well Logs	Well Log ID:	1712772
Well Tag #:	BKX383	Project Tag #:	Not Reported
Notice of Intent #:	RE15006	Date Received:	06-FEB-18
Diameter (in):	4	Casing Depth (ft):	39
Well completion:	05-DEC-17	Well Owner:	Pioneer Human Services
Well Type:	Resource Protection	Driller #:	3240
Static Water Level:	Not Reported	Flow Rate (gpm):	Not Reported
Flow Type:	Not Reported	PSI:	Not Reported
Well Test:	Not Reported	Water Reclamation #:	8

M3002
West
1/2 - 1 Mile
Lower

WA WELLS **WALOG2000793955**

Database:	Ecology Well Logs	Well Log ID:	1702830
Well Tag #:	Not Reported	Project Tag #:	Not Reported
Notice of Intent #:	AE44783	Date Received:	15-SEP-17
Diameter (in):	2.25	Casing Depth (ft):	20
Well completion:	09-AUG-17	Well Owner:	Convention Center
Well Type:	Decommisioning	Driller #:	3203
Static Water Level:	Not Reported	Flow Rate (gpm):	Not Reported
Flow Type:	Not Reported	PSI:	Not Reported
Well Test:	Not Reported	Water Reclamation #:	8

M3003
West
1/2 - 1 Mile
Lower

WA WELLS **WALOG2000788798**

Database:	Ecology Well Logs	Well Log ID:	1689098
Well Tag #:	Not Reported	Project Tag #:	A-4
Notice of Intent #:	SE65296	Date Received:	02-APR-18
Diameter (in):	8	Casing Depth (ft):	25
Well completion:	15-MAR-18	Well Owner:	WA State Convention Center
Well Type:	Resource Protection	Driller #:	3239
Static Water Level:	Not Reported	Flow Rate (gpm):	Not Reported
Flow Type:	Dry Hole	PSI:	Not Reported
Well Test:	Not Reported	Water Reclamation #:	8

DRAFT

Map ID Direction Distance Elevation	Database	EDR ID Number
M3004 **West** **1/2 - 1 Mile** **Lower**	**WA WELLS**	**WALOG2000784728**

Database:	Ecology Well Logs	Well Log ID:	1680617
Well Tag #:	Not Reported	Project Tag #:	HRA-B1
Notice of Intent #:	AE47264	Date Received:	16-FEB-18
Diameter (in):	8	Casing Depth (ft):	50
Well completion:	05-FEB-18	Well Owner:	Washington State Convention Center
Well Type:	Decommisioning	Driller #:	3239
Static Water Level:	Not Reported	Flow Rate (gpm):	Not Reported
Flow Type:	Dry Hole	PSI:	Not Reported
Well Test:	Not Reported	Water Reclamation #:	8

M3005 **West** **1/2 - 1 Mile** **Lower**	**WA WELLS**	**WALOG2000772780**

Database:	Ecology Well Logs	Well Log ID:	1647377
Well Tag #:	BKS196	Project Tag #:	Not Reported
Notice of Intent #:	AE45575	Date Received:	21-NOV-17
Diameter (in):	6	Casing Depth (ft):	20
Well completion:	09-NOV-17	Well Owner:	Burrard Group
Well Type:	Decommisioning	Driller #:	1946
Static Water Level:	Not Reported	Flow Rate (gpm):	Not Reported
Flow Type:	Not Reported	PSI:	Not Reported
Well Test:	Not Reported	Water Reclamation #:	8

M3006 **West** **1/2 - 1 Mile** **Lower**	**WA WELLS**	**WALOG2000764838**

Database:	Ecology Well Logs	Well Log ID:	1637443
Well Tag #:	BKM742	Project Tag #:	Not Reported
Notice of Intent #:	DE02052	Date Received:	18-AUG-17
Diameter (in):	6	Casing Depth (ft):	20
Well completion:	07-AUG-17	Well Owner:	Burrard Group
Well Type:	Water	Driller #:	1946
Static Water Level:	Not Reported	Flow Rate (gpm):	Not Reported
Flow Type:	Not Reported	PSI:	Not Reported
Well Test:	Not Reported	Water Reclamation #:	8

M3007 **West** **1/2 - 1 Mile** **Lower**	**WA WELLS**	**WALOG2000848920**

Database:	Ecology Well Logs	Well Log ID:	1901154
Well Tag #:	Not Reported	Project Tag #:	2
Notice of Intent #:	SE69967	Date Received:	18-MAY-19
Diameter (in):	2.25	Casing Depth (ft):	15

DRAFT

Well completion:	16-MAY-19	Well Owner:	GZI BOREN LLC
Well Type:	Resource Protection	Driller #:	3018
Static Water Level:	Not Reported	Flow Rate (gpm):	Not Reported
Flow Type:	Dry Hole	PSI:	Not Reported
Well Test:	Not Reported	Water Reclamation #:	8

M3008
West
1/2 - 1 Mile
Lower

WA WELLS **WALOG2000872502**

Database:	Ecology Well Logs	Well Log ID:	1925367
Well Tag #:	BMB844	Project Tag #:	Not Reported
Notice of Intent #:	DE02290	Date Received:	30-SEP-19
Diameter (in):	8	Casing Depth (ft):	25
Well completion:	20-APR-19	Well Owner:	Graham
Well Type:	Water	Driller #:	3255
Static Water Level:	Not Reported	Flow Rate (gpm):	Not Reported
Flow Type:	Not Reported	PSI:	Not Reported
Well Test:	Not Reported	Water Reclamation #:	8

M3009
West
1/2 - 1 Mile
Lower

WA WELLS **WALOG2000872447**

Database:	Ecology Well Logs	Well Log ID:	1925312
Well Tag #:	BMB809	Project Tag #:	Not Reported
Notice of Intent #:	DE02290	Date Received:	30-SEP-19
Diameter (in):	8	Casing Depth (ft):	25
Well completion:	20-APR-19	Well Owner:	Graham
Well Type:	Water	Driller #:	3255
Static Water Level:	Not Reported	Flow Rate (gpm):	Not Reported
Flow Type:	Not Reported	PSI:	Not Reported
Well Test:	Not Reported	Water Reclamation #:	8

M3010
West
1/2 - 1 Mile
Lower

WA WELLS **WALOG2000772757**

Database:	Ecology Well Logs	Well Log ID:	1647351
Well Tag #:	BKM710	Project Tag #:	Not Reported
Notice of Intent #:	AE45575	Date Received:	21-NOV-17
Diameter (in):	6	Casing Depth (ft):	20
Well completion:	08-NOV-17	Well Owner:	Burrard Group
Well Type:	Decommisioning	Driller #:	1946
Static Water Level:	Not Reported	Flow Rate (gpm):	Not Reported
Flow Type:	Not Reported	PSI:	Not Reported
Well Test:	Not Reported	Water Reclamation #:	8

DRAFT

Map ID Direction Distance Elevation	Database	EDR ID Number
M3011 **West** **1/2 - 1 Mile** **Lower**	**WA WELLS**	**WALOG2000811646**

Database:	Ecology Well Logs	Well Log ID:	1783582
Well Tag #:	Not Reported	Project Tag #:	Not Reported
Notice of Intent #:	SE63827	Date Received:	22-FEB-18
Diameter (in):	2.25	Casing Depth (ft):	20
Well completion:	04-OCT-17	Well Owner:	Convention Center
Well Type:	Resource Protection	Driller #:	3203
Static Water Level:	Not Reported	Flow Rate (gpm):	Not Reported
Flow Type:	Not Reported	PSI:	Not Reported
Well Test:	Not Reported	Water Reclamation #:	8

M3012 **West** **1/2 - 1 Mile** **Lower**	**WA WELLS**	**WALOG2000793991**

Database:	Ecology Well Logs	Well Log ID:	1702894
Well Tag #:	Not Reported	Project Tag #:	SB-3
Notice of Intent #:	SE66024	Date Received:	11-MAY-18
Diameter (in):	8	Casing Depth (ft):	26.5
Well completion:	04-MAY-18	Well Owner:	Community Psych Clinic
Well Type:	Resource Protection	Driller #:	3146
Static Water Level:	Not Reported	Flow Rate (gpm):	Not Reported
Flow Type:	Dry Hole	PSI:	Not Reported
Well Test:	Not Reported	Water Reclamation #:	8

M3013 **West** **1/2 - 1 Mile** **Lower**	**WA WELLS**	**WALOG2000793895**

Database:	Ecology Well Logs	Well Log ID:	1702768
Well Tag #:	Not Reported	Project Tag #:	Not Reported
Notice of Intent #:	SE63244	Date Received:	15-SEP-17
Diameter (in):	2.25	Casing Depth (ft):	20
Well completion:	09-AUG-17	Well Owner:	Convention Center
Well Type:	Resource Protection	Driller #:	3203
Static Water Level:	Not Reported	Flow Rate (gpm):	Not Reported
Flow Type:	Not Reported	PSI:	Not Reported
Well Test:	Not Reported	Water Reclamation #:	8

M3014 **West** **1/2 - 1 Mile** **Lower**	**WA WELLS**	**WALOG2000788905**

Database:	Ecology Well Logs	Well Log ID:	1689205
Well Tag #:	Not Reported	Project Tag #:	A-3
Notice of Intent #:	AE47725	Date Received:	02-APR-18
Diameter (in):	8	Casing Depth (ft):	30

DRAFT

Well completion:	22-MAR-18	Well Owner:	WA State Convention Center
Well Type:	Decommisioning	Driller #:	3239
Static Water Level:	Not Reported	Flow Rate (gpm):	Not Reported
Flow Type:	Dry Hole	PSI:	Not Reported
Well Test:	Not Reported	Water Reclamation #:	8

M3015
West
1/2 - 1 Mile
Lower

WA WELLS **WALOG2000785883**

Database:	Ecology Well Logs	Well Log ID:	1681917
Well Tag #:	BIC960	Project Tag #:	Not Reported
Notice of Intent #:	AE44174	Date Received:	10-AUG-17
Diameter (in):	2	Casing Depth (ft):	41
Well completion:	27-JUL-17	Well Owner:	Convention Center
Well Type:	Decommisioning	Driller #:	3203
Static Water Level:	0	Flow Rate (gpm):	Not Reported
Flow Type:	Static Level	PSI:	Not Reported
Well Test:	Not Reported	Water Reclamation #:	8

M3016
West
1/2 - 1 Mile
Lower

WA WELLS **WALOG2000772804**

Database:	Ecology Well Logs	Well Log ID:	1647401
Well Tag #:	BKM740	Project Tag #:	Not Reported
Notice of Intent #:	AE45575	Date Received:	21-NOV-17
Diameter (in):	6	Casing Depth (ft):	20
Well completion:	07-NOV-17	Well Owner:	Burrard Group
Well Type:	Decommisioning	Driller #:	1946
Static Water Level:	Not Reported	Flow Rate (gpm):	Not Reported
Flow Type:	Not Reported	PSI:	Not Reported
Well Test:	Not Reported	Water Reclamation #:	8

M3017
West
1/2 - 1 Mile
Lower

WA WELLS **WALOG2000848905**

Database:	Ecology Well Logs	Well Log ID:	1901139
Well Tag #:	Not Reported	Project Tag #:	6
Notice of Intent #:	SE69967	Date Received:	18-MAY-19
Diameter (in):	2.25	Casing Depth (ft):	12
Well completion:	16-MAY-19	Well Owner:	GZI BOREN LLC
Well Type:	Resource Protection	Driller #:	3018
Static Water Level:	Not Reported	Flow Rate (gpm):	Not Reported
Flow Type:	Dry Hole	PSI:	Not Reported
Well Test:	Not Reported	Water Reclamation #:	8

DRAFT

Map ID Direction Distance Elevation	Database	EDR ID Number
M3018 **West** **1/2 - 1 Mile** **Lower**	**WA WELLS**	**WALOG2000760573**

Database:	Ecology Well Logs	Well Log ID:	1630954
Well Tag #:	Not Reported	Project Tag #:	Not Reported
Notice of Intent #:	SE61648	Date Received:	17-JUL-17
Diameter (in):	8	Casing Depth (ft):	100
Well completion:	03-APR-17	Well Owner:	Crescent Heights Inc
Well Type:	Resource Protection	Driller #:	2922
Static Water Level:	840	Flow Rate (gpm):	Not Reported
Flow Type:	Static Level	PSI:	Not Reported
Well Test:	Not Reported	Water Reclamation #:	8

M3019 **West** **1/2 - 1 Mile** **Lower**	**WA WELLS**	**WALOG2000750181**

Database:	Ecology Well Logs	Well Log ID:	1617872
Well Tag #:	Not Reported	Project Tag #:	B10
Notice of Intent #:	AE42198	Date Received:	21-APR-17
Diameter (in):	2.25	Casing Depth (ft):	15
Well completion:	05-APR-17	Well Owner:	1901 Minor LLC
Well Type:	Decommisioning	Driller #:	3152
Static Water Level:	60	Flow Rate (gpm):	Not Reported
Flow Type:	Static Level	PSI:	Not Reported
Well Test:	Not Reported	Water Reclamation #:	8

M3020 **West** **1/2 - 1 Mile** **Lower**	**WA WELLS**	**WALOG2000748297**

Database:	Ecology Well Logs	Well Log ID:	1615850
Well Tag #:	Not Reported	Project Tag #:	B5
Notice of Intent #:	AE41177	Date Received:	16-MAR-17
Diameter (in):	8	Casing Depth (ft):	80
Well completion:	22-JAN-17	Well Owner:	Washington State Convention Center Pine St Gr
Well Type:	Decommisioning	Driller #:	3021
Static Water Level:	Not Reported	Flow Rate (gpm):	Not Reported
Flow Type:	Not Reported	PSI:	Not Reported
Well Test:	Not Reported	Water Reclamation #:	8

M3021 **West** **1/2 - 1 Mile** **Lower**	**WA WELLS**	**WALOG2000738507**

Database:	Ecology Well Logs	Well Log ID:	1604287
Well Tag #:	Not Reported	Project Tag #:	Not Reported
Notice of Intent #:	SE60705	Date Received:	26-JAN-17
Diameter (in):	2.25	Casing Depth (ft):	9

DRAFT

Well completion:	27-DEC-16	Well Owner:	Tilt 49
Well Type:	Resource Protection	Driller #:	3200
Static Water Level:	Not Reported	Flow Rate (gpm):	Not Reported
Flow Type:	Not Reported	PSI:	Not Reported
Well Test:	Not Reported	Water Reclamation #:	8

M3022
West
1/2 - 1 Mile
Lower

WA WELLS **WALOG2000772802**

Database:	Ecology Well Logs	Well Log ID:	1647399
Well Tag #:	BKS183	Project Tag #:	Not Reported
Notice of Intent #:	AE45575	Date Received:	21-NOV-17
Diameter (in):	6	Casing Depth (ft):	20
Well completion:	06-NOV-17	Well Owner:	Burrard Group
Well Type:	Decommisioning	Driller #:	1946
Static Water Level:	Not Reported	Flow Rate (gpm):	Not Reported
Flow Type:	Not Reported	PSI:	Not Reported
Well Test:	Not Reported	Water Reclamation #:	8

M3023
West
1/2 - 1 Mile
Lower

WA WELLS **WALOG2000764847**

Database:	Ecology Well Logs	Well Log ID:	1637453
Well Tag #:	BKM725	Project Tag #:	Not Reported
Notice of Intent #:	DE02052	Date Received:	18-AUG-17
Diameter (in):	6	Casing Depth (ft):	20
Well completion:	04-AUG-17	Well Owner:	Burrard Group
Well Type:	Water	Driller #:	1946
Static Water Level:	Not Reported	Flow Rate (gpm):	Not Reported
Flow Type:	Not Reported	PSI:	Not Reported
Well Test:	Not Reported	Water Reclamation #:	8

M3024
West
1/2 - 1 Mile
Lower

WA WELLS **WALOG2000848914**

Database:	Ecology Well Logs	Well Log ID:	1901148
Well Tag #:	Not Reported	Project Tag #:	3
Notice of Intent #:	AE54759	Date Received:	18-MAY-19
Diameter (in):	2.25	Casing Depth (ft):	12
Well completion:	16-MAY-19	Well Owner:	GZI BOREN LLC
Well Type:	Decommisioning	Driller #:	3018
Static Water Level:	Not Reported	Flow Rate (gpm):	Not Reported
Flow Type:	Dry Hole	PSI:	Not Reported
Well Test:	Not Reported	Water Reclamation #:	8

DRAFT

Map ID Direction Distance Elevation	Database	EDR ID Number
M3025 **West** **1/2 - 1 Mile** **Lower**	**WA WELLS**	**WALOG2000839984**

Database:	Ecology Well Logs	Well Log ID:	1889012
Well Tag #:	Not Reported	Project Tag #:	Not Reported
Notice of Intent #:	SE61727	Date Received:	17-JAN-19
Diameter (in):	2.25	Casing Depth (ft):	15
Well completion:	27-MAR-17	Well Owner:	Seattle Convention Center
Well Type:	Resource Protection	Driller #:	3200
Static Water Level:	Not Reported	Flow Rate (gpm):	Not Reported
Flow Type:	Not Reported	PSI:	Not Reported
Well Test:	Not Reported	Water Reclamation #:	8

M3026 **West** **1/2 - 1 Mile** **Lower**	**WA WELLS**	**WALOG2000772786**

Database:	Ecology Well Logs	Well Log ID:	1647383
Well Tag #:	BKM724	Project Tag #:	Not Reported
Notice of Intent #:	AE45575	Date Received:	21-NOV-17
Diameter (in):	6	Casing Depth (ft):	20
Well completion:	08-NOV-17	Well Owner:	Burrard Group
Well Type:	Decommisioning	Driller #:	1946
Static Water Level:	Not Reported	Flow Rate (gpm):	Not Reported
Flow Type:	Not Reported	PSI:	Not Reported
Well Test:	Not Reported	Water Reclamation #:	8

M3027 **West** **1/2 - 1 Mile** **Lower**	**WA WELLS**	**WALOG2000764778**

Database:	Ecology Well Logs	Well Log ID:	1637383
Well Tag #:	BKM738	Project Tag #:	Not Reported
Notice of Intent #:	DE02052	Date Received:	18-AUG-17
Diameter (in):	6	Casing Depth (ft):	20
Well completion:	05-AUG-17	Well Owner:	Burrard Group
Well Type:	Water	Driller #:	1946
Static Water Level:	Not Reported	Flow Rate (gpm):	Not Reported
Flow Type:	Not Reported	PSI:	Not Reported
Well Test:	Not Reported	Water Reclamation #:	8

M3028 **West** **1/2 - 1 Mile** **Lower**	**WA WELLS**	**WALOG2000764844**

Database:	Ecology Well Logs	Well Log ID:	1637449
Well Tag #:	BKM748	Project Tag #:	Not Reported
Notice of Intent #:	DE02052	Date Received:	18-AUG-17
Diameter (in):	6	Casing Depth (ft):	20

DRAFT

Well completion:	07-AUG-17	Well Owner:	Burrard Group
Well Type:	Water	Driller #:	1946
Static Water Level:	Not Reported	Flow Rate (gpm):	Not Reported
Flow Type:	Not Reported	PSI:	Not Reported
Well Test:	Not Reported	Water Reclamation #:	8

M3029
West
1/2 - 1 Mile
Lower

WA WELLS **WALOG2000749919**

Database:	Ecology Well Logs	Well Log ID:	1617609
Well Tag #:	Not Reported	Project Tag #:	B9
Notice of Intent #:	AE42199	Date Received:	21-APR-17
Diameter (in):	2.25	Casing Depth (ft):	20
Well completion:	05-APR-17	Well Owner:	1901 Minor LLC
Well Type:	Decommisioning	Driller #:	3152
Static Water Level:	65	Flow Rate (gpm):	Not Reported
Flow Type:	Static Level	PSI:	Not Reported
Well Test:	Not Reported	Water Reclamation #:	8

M3030
West
1/2 - 1 Mile
Lower

WA WELLS **WALOG2000750171**

Database:	Ecology Well Logs	Well Log ID:	1617862
Well Tag #:	Not Reported	Project Tag #:	B1
Notice of Intent #:	AE42198	Date Received:	21-APR-17
Diameter (in):	2.25	Casing Depth (ft):	20
Well completion:	05-APR-17	Well Owner:	1901 Minor LLC
Well Type:	Decommisioning	Driller #:	3152
Static Water Level:	Not Reported	Flow Rate (gpm):	Not Reported
Flow Type:	Dry Hole	PSI:	Not Reported
Well Test:	Not Reported	Water Reclamation #:	8

M3031
West
1/2 - 1 Mile
Lower

WA WELLS **WALOG2000872637**

Database:	Ecology Well Logs	Well Log ID:	1925502
Well Tag #:	BMB823	Project Tag #:	Not Reported
Notice of Intent #:	DE02290	Date Received:	30-SEP-19
Diameter (in):	8	Casing Depth (ft):	25
Well completion:	20-APR-19	Well Owner:	Graham
Well Type:	Water	Driller #:	3255
Static Water Level:	Not Reported	Flow Rate (gpm):	Not Reported
Flow Type:	Not Reported	PSI:	Not Reported
Well Test:	Not Reported	Water Reclamation #:	8

DRAFT

Map ID Direction Distance Elevation	Database	EDR ID Number
M3032 **West** **1/2 - 1 Mile** **Lower**	**WA WELLS**	**WALOG2000872485**

Database:	Ecology Well Logs	Well Log ID:	1925350
Well Tag #:	BMB824	Project Tag #:	Not Reported
Notice of Intent #:	DE02290	Date Received:	30-SEP-19
Diameter (in):	8	Casing Depth (ft):	25
Well completion:	20-APR-19	Well Owner:	Graham
Well Type:	Water	Driller #:	3255
Static Water Level:	Not Reported	Flow Rate (gpm):	Not Reported
Flow Type:	Not Reported	PSI:	Not Reported
Well Test:	Not Reported	Water Reclamation #:	8

M3033 **West** **1/2 - 1 Mile** **Lower**	**WA WELLS**	**WALOG2000785925**

Database:	Ecology Well Logs	Well Log ID:	1681960
Well Tag #:	BIC977	Project Tag #:	Not Reported
Notice of Intent #:	AE44174	Date Received:	10-AUG-17
Diameter (in):	.75	Casing Depth (ft):	15
Well completion:	27-JUL-17	Well Owner:	Convention Center
Well Type:	Decommisioning	Driller #:	3203
Static Water Level:	0	Flow Rate (gpm):	Not Reported
Flow Type:	Static Level	PSI:	Not Reported
Well Test:	Not Reported	Water Reclamation #:	8

M3034 **West** **1/2 - 1 Mile** **Lower**	**WA WELLS**	**WALOG2000780618**

Database:	Ecology Well Logs	Well Log ID:	1667089
Well Tag #:	Not Reported	Project Tag #:	Not Reported
Notice of Intent #:	AE45624	Date Received:	25-OCT-17
Diameter (in):	1.25	Casing Depth (ft):	16
Well completion:	25-JAN-17	Well Owner:	Convention Center
Well Type:	Decommisioning	Driller #:	3203
Static Water Level:	Not Reported	Flow Rate (gpm):	Not Reported
Flow Type:	Not Reported	PSI:	Not Reported
Well Test:	Not Reported	Water Reclamation #:	8

M3035 **West** **1/2 - 1 Mile** **Lower**	**WA WELLS**	**WALOG2000772776**

Database:	Ecology Well Logs	Well Log ID:	1647373
Well Tag #:	BKM737	Project Tag #:	Not Reported
Notice of Intent #:	AE45575	Date Received:	21-NOV-17
Diameter (in):	6	Casing Depth (ft):	20

DRAFT

Well completion:	06-NOV-17	Well Owner:	Burrard Group
Well Type:	Decommisioning	Driller #:	1946
Static Water Level:	Not Reported	Flow Rate (gpm):	Not Reported
Flow Type:	Not Reported	PSI:	Not Reported
Well Test:	Not Reported	Water Reclamation #:	8

M3036
West
1/2 - 1 Mile
Lower

WA WELLS **WALOG2000848912**

Database:	Ecology Well Logs	Well Log ID:	1901146
Well Tag #:	Not Reported	Project Tag #:	1
Notice of Intent #:	AE54759	Date Received:	18-MAY-19
Diameter (in):	2.25	Casing Depth (ft):	12
Well completion:	16-MAY-19	Well Owner:	GZI BOREN LLC
Well Type:	Decommisioning	Driller #:	3018
Static Water Level:	Not Reported	Flow Rate (gpm):	Not Reported
Flow Type:	Dry Hole	PSI:	Not Reported
Well Test:	Not Reported	Water Reclamation #:	8

M3037
West
1/2 - 1 Mile
Lower

WA WELLS **WALOG2000772794**

Database:	Ecology Well Logs	Well Log ID:	1647391
Well Tag #:	BKS175	Project Tag #:	Not Reported
Notice of Intent #:	AE45575	Date Received:	21-NOV-17
Diameter (in):	6	Casing Depth (ft):	20
Well completion:	06-NOV-17	Well Owner:	Burrard Group
Well Type:	Decommisioning	Driller #:	1946
Static Water Level:	Not Reported	Flow Rate (gpm):	Not Reported
Flow Type:	Not Reported	PSI:	Not Reported
Well Test:	Not Reported	Water Reclamation #:	8

M3038
West
1/2 - 1 Mile
Lower

WA WELLS **WALOG2000772810**

Database:	Ecology Well Logs	Well Log ID:	1647407
Well Tag #:	BKM746	Project Tag #:	Not Reported
Notice of Intent #:	AE45575	Date Received:	21-NOV-17
Diameter (in):	6	Casing Depth (ft):	20
Well completion:	07-NOV-17	Well Owner:	Burrard Group
Well Type:	Decommisioning	Driller #:	1946
Static Water Level:	Not Reported	Flow Rate (gpm):	Not Reported
Flow Type:	Not Reported	PSI:	Not Reported
Well Test:	Not Reported	Water Reclamation #:	8

DRAFT

Map ID Direction Distance Elevation	Database	EDR ID Number
M3039 **West** **1/2 - 1 Mile** **Lower**	**WA WELLS**	**WALOG2000784734**

Database:	Ecology Well Logs	Well Log ID:	1680623
Well Tag #:	Not Reported	Project Tag #:	HRA-C2
Notice of Intent #:	AE47265	Date Received:	16-FEB-18
Diameter (in):	8	Casing Depth (ft):	50
Well completion:	06-FEB-18	Well Owner:	Washington State Convention Center
Well Type:	Decommisioning	Driller #:	3239
Static Water Level:	Not Reported	Flow Rate (gpm):	Not Reported
Flow Type:	Dry Hole	PSI:	Not Reported
Well Test:	Not Reported	Water Reclamation #:	8

M3040 **West** **1/2 - 1 Mile** **Lower**	**WA WELLS**	**WALOG2000751998**

Database:	Ecology Well Logs	Well Log ID:	1619888
Well Tag #:	BIK328	Project Tag #:	Not Reported
Notice of Intent #:	AE42293	Date Received:	20-APR-17
Diameter (in):	2	Casing Depth (ft):	0
Well completion:	06-APR-17	Well Owner:	Burrad Group
Well Type:	Decommisioning	Driller #:	1946
Static Water Level:	Not Reported	Flow Rate (gpm):	Not Reported
Flow Type:	Not Reported	PSI:	Not Reported
Well Test:	Not Reported	Water Reclamation #:	8

M3041 **West** **1/2 - 1 Mile** **Lower**	**WA WELLS**	**WALOG2000772747**

Database:	Ecology Well Logs	Well Log ID:	1647341
Well Tag #:	BKS194	Project Tag #:	Not Reported
Notice of Intent #:	AE45575	Date Received:	21-NOV-17
Diameter (in):	6	Casing Depth (ft):	20
Well completion:	09-NOV-17	Well Owner:	Burrard Group
Well Type:	Decommisioning	Driller #:	1946
Static Water Level:	Not Reported	Flow Rate (gpm):	Not Reported
Flow Type:	Not Reported	PSI:	Not Reported
Well Test:	Not Reported	Water Reclamation #:	8

M3042 **West** **1/2 - 1 Mile** **Lower**	**WA WELLS**	**WALOG2000750167**

Database:	Ecology Well Logs	Well Log ID:	1617858
Well Tag #:	Not Reported	Project Tag #:	B2
Notice of Intent #:	SE61576	Date Received:	21-APR-17
Diameter (in):	2.25	Casing Depth (ft):	20

DRAFT

Well completion:	05-APR-17	Well Owner:	1901 Minor LLC
Well Type:	Resource Protection	Driller #:	3152
Static Water Level:	Not Reported	Flow Rate (gpm):	Not Reported
Flow Type:	Dry Hole	PSI:	Not Reported
Well Test:	Not Reported	Water Reclamation #:	8

M3043
West
1/2 - 1 Mile
Lower

WA WELLS **WALOG2000764834**

Database:	Ecology Well Logs	Well Log ID:	1637439
Well Tag #:	BKM721	Project Tag #:	Not Reported
Notice of Intent #:	DE02052	Date Received:	18-AUG-17
Diameter (in):	6	Casing Depth (ft):	20
Well completion:	03-AUG-17	Well Owner:	Burrard Group
Well Type:	Water	Driller #:	1946
Static Water Level:	Not Reported	Flow Rate (gpm):	Not Reported
Flow Type:	Not Reported	PSI:	Not Reported
Well Test:	Not Reported	Water Reclamation #:	8

M3044
West
1/2 - 1 Mile
Lower

WA WELLS **WALOG2000764831**

Database:	Ecology Well Logs	Well Log ID:	1637436
Well Tag #:	BKM718	Project Tag #:	Not Reported
Notice of Intent #:	DE02052	Date Received:	18-AUG-17
Diameter (in):	6	Casing Depth (ft):	20
Well completion:	03-AUG-17	Well Owner:	Burrard Group
Well Type:	Water	Driller #:	1946
Static Water Level:	Not Reported	Flow Rate (gpm):	Not Reported
Flow Type:	Not Reported	PSI:	Not Reported
Well Test:	Not Reported	Water Reclamation #:	8

M3045
West
1/2 - 1 Mile
Lower

WA WELLS **WALOG2000772799**

Database:	Ecology Well Logs	Well Log ID:	1647396
Well Tag #:	BKS180	Project Tag #:	Not Reported
Notice of Intent #:	AE45575	Date Received:	21-NOV-17
Diameter (in):	6	Casing Depth (ft):	20
Well completion:	06-NOV-17	Well Owner:	Burrard Group
Well Type:	Decommisioning	Driller #:	1946
Static Water Level:	Not Reported	Flow Rate (gpm):	Not Reported
Flow Type:	Not Reported	PSI:	Not Reported
Well Test:	Not Reported	Water Reclamation #:	8

DRAFT

Map ID Direction Distance Elevation	Database	EDR ID Number
M3046 **West** **1/2 - 1 Mile** **Lower**	**WA WELLS**	**WALOG2000772772**

Database:	Ecology Well Logs	Well Log ID:	1647369
Well Tag #:	BKM733	Project Tag #:	Not Reported
Notice of Intent #:	AE45575	Date Received:	21-NOV-17
Diameter (in):	6	Casing Depth (ft):	20
Well completion:	06-NOV-17	Well Owner:	Burrard Group
Well Type:	Decommisioning	Driller #:	1946
Static Water Level:	Not Reported	Flow Rate (gpm):	Not Reported
Flow Type:	Not Reported	PSI:	Not Reported
Well Test:	Not Reported	Water Reclamation #:	8

M3047 **West** **1/2 - 1 Mile** **Lower**	**WA WELLS**	**WALOG2000772763**

Database:	Ecology Well Logs	Well Log ID:	1647360
Well Tag #:	BKM716	Project Tag #:	Not Reported
Notice of Intent #:	AE45575	Date Received:	21-NOV-17
Diameter (in):	6	Casing Depth (ft):	20
Well completion:	07-NOV-17	Well Owner:	Burrard Group
Well Type:	Decommisioning	Driller #:	1946
Static Water Level:	Not Reported	Flow Rate (gpm):	Not Reported
Flow Type:	Not Reported	PSI:	Not Reported
Well Test:	Not Reported	Water Reclamation #:	8

M3048 **West** **1/2 - 1 Mile** **Lower**	**WA WELLS**	**WALOG2000793992**

Database:	Ecology Well Logs	Well Log ID:	1702895
Well Tag #:	Not Reported	Project Tag #:	SB-3
Notice of Intent #:	AE48838	Date Received:	11-MAY-18
Diameter (in):	8	Casing Depth (ft):	26.5
Well completion:	04-MAY-18	Well Owner:	Community Psych Clinic
Well Type:	Decommisioning	Driller #:	3146
Static Water Level:	Not Reported	Flow Rate (gpm):	Not Reported
Flow Type:	Dry Hole	PSI:	Not Reported
Well Test:	Not Reported	Water Reclamation #:	8

M3049 **West** **1/2 - 1 Mile** **Lower**	**WA WELLS**	**WALOG2000811647**

Database:	Ecology Well Logs	Well Log ID:	1783583
Well Tag #:	Not Reported	Project Tag #:	Not Reported
Notice of Intent #:	AE45624	Date Received:	22-FEB-18
Diameter (in):	2.25	Casing Depth (ft):	20

DRAFT

Well completion:	04-OCT-17	Well Owner:	Convention Center
Well Type:	Decommisioning	Driller #:	3203
Static Water Level:	Not Reported	Flow Rate (gpm):	Not Reported
Flow Type:	Not Reported	PSI:	Not Reported
Well Test:	Not Reported	Water Reclamation #:	8

M3050
West
1/2 - 1 Mile
Lower

WA WELLS **WALOG2000793923**

Database:	Ecology Well Logs	Well Log ID:	1702797
Well Tag #:	Not Reported	Project Tag #:	Not Reported
Notice of Intent #:	SE63244	Date Received:	15-SEP-17
Diameter (in):	2.25	Casing Depth (ft):	20
Well completion:	09-AUG-17	Well Owner:	Convention Center
Well Type:	Resource Protection	Driller #:	3203
Static Water Level:	Not Reported	Flow Rate (gpm):	Not Reported
Flow Type:	Not Reported	PSI:	Not Reported
Well Test:	Not Reported	Water Reclamation #:	8

M3051
West
1/2 - 1 Mile
Lower

WA WELLS **WALOG2000772787**

Database:	Ecology Well Logs	Well Log ID:	1647384
Well Tag #:	BKM725	Project Tag #:	Not Reported
Notice of Intent #:	AE45575	Date Received:	21-NOV-17
Diameter (in):	6	Casing Depth (ft):	20
Well completion:	08-NOV-17	Well Owner:	Burrard Group
Well Type:	Decommisioning	Driller #:	1946
Static Water Level:	Not Reported	Flow Rate (gpm):	Not Reported
Flow Type:	Not Reported	PSI:	Not Reported
Well Test:	Not Reported	Water Reclamation #:	8

M3052
West
1/2 - 1 Mile
Lower

WA WELLS **WALOG2000839985**

Database:	Ecology Well Logs	Well Log ID:	1889013
Well Tag #:	Not Reported	Project Tag #:	Not Reported
Notice of Intent #:	SE61727	Date Received:	17-JAN-19
Diameter (in):	2.25	Casing Depth (ft):	20
Well completion:	27-MAR-17	Well Owner:	Seattle Convention Center
Well Type:	Resource Protection	Driller #:	3200
Static Water Level:	Not Reported	Flow Rate (gpm):	Not Reported
Flow Type:	Not Reported	PSI:	Not Reported
Well Test:	Not Reported	Water Reclamation #:	8

DRAFT

Map ID Direction Distance Elevation	Database	EDR ID Number
M3053 **West** **1/2 - 1 Mile** **Lower**	**WA WELLS**	**WALOG2000764779**

Database:	Ecology Well Logs	Well Log ID:	1637384
Well Tag #:	BKM739	Project Tag #:	Not Reported
Notice of Intent #:	DE02052	Date Received:	18-AUG-17
Diameter (in):	6	Casing Depth (ft):	20
Well completion:	05-AUG-17	Well Owner:	Burrard Group
Well Type:	Water	Driller #:	1946
Static Water Level:	Not Reported	Flow Rate (gpm):	Not Reported
Flow Type:	Not Reported	PSI:	Not Reported
Well Test:	Not Reported	Water Reclamation #:	8

M3054 **West** **1/2 - 1 Mile** **Lower**	**WA WELLS**	**WALOG2000749920**

Database:	Ecology Well Logs	Well Log ID:	1617610
Well Tag #:	Not Reported	Project Tag #:	B11
Notice of Intent #:	EE06566	Date Received:	21-APR-17
Diameter (in):	2.25	Casing Depth (ft):	18
Well completion:	05-APR-17	Well Owner:	1901 Minor LLC
Well Type:	Resource Protection	Driller #:	3152
Static Water Level:	53	Flow Rate (gpm):	Not Reported
Flow Type:	Static Level	PSI:	Not Reported
Well Test:	Not Reported	Water Reclamation #:	8

M3055 **West** **1/2 - 1 Mile** **Lower**	**WA WELLS**	**WALOG2000750172**

Database:	Ecology Well Logs	Well Log ID:	1617863
Well Tag #:	Not Reported	Project Tag #:	B2
Notice of Intent #:	AE42198	Date Received:	21-APR-17
Diameter (in):	2.25	Casing Depth (ft):	20
Well completion:	05-APR-17	Well Owner:	1901 Minor LLC
Well Type:	Decommisioning	Driller #:	3152
Static Water Level:	Not Reported	Flow Rate (gpm):	Not Reported
Flow Type:	Dry Hole	PSI:	Not Reported
Well Test:	Not Reported	Water Reclamation #:	8

M3056 **West** **1/2 - 1 Mile** **Lower**	**WA WELLS**	**WALOG2000772742**

Database:	Ecology Well Logs	Well Log ID:	1647336
Well Tag #:	BKS189	Project Tag #:	Not Reported
Notice of Intent #:	AE45575	Date Received:	21-NOV-17
Diameter (in):	6	Casing Depth (ft):	20

DRAFT

Well completion:	09-NOV-17	Well Owner:	Burrard Group
Well Type:	Decommisioning	Driller #:	1946
Static Water Level:	Not Reported	Flow Rate (gpm):	Not Reported
Flow Type:	Not Reported	PSI:	Not Reported
Well Test:	Not Reported	Water Reclamation #:	8

M3057
West
1/2 - 1 Mile
Lower

WA WELLS **WALOG2000742710**

Database:	Ecology Well Logs	Well Log ID:	1608519
Well Tag #:	Not Reported	Project Tag #:	wb1
Notice of Intent #:	AE41018	Date Received:	24-JAN-17
Diameter (in):	2.25	Casing Depth (ft):	20
Well completion:	21-DEC-16	Well Owner:	1200 Howell LLC
Well Type:	Decommisioning	Driller #:	3018
Static Water Level:	168	Flow Rate (gpm):	Not Reported
Flow Type:	Static Level	PSI:	Not Reported
Well Test:	Not Reported	Water Reclamation #:	8

M3058
West
1/2 - 1 Mile
Lower

WA WELLS **WALOG2000772768**

Database:	Ecology Well Logs	Well Log ID:	1647365
Well Tag #:	BKM721	Project Tag #:	Not Reported
Notice of Intent #:	AE45575	Date Received:	21-NOV-17
Diameter (in):	6	Casing Depth (ft):	20
Well completion:	07-NOV-17	Well Owner:	Burrard Group
Well Type:	Decommisioning	Driller #:	1946
Static Water Level:	Not Reported	Flow Rate (gpm):	Not Reported
Flow Type:	Not Reported	PSI:	Not Reported
Well Test:	Not Reported	Water Reclamation #:	8

M3059
West
1/2 - 1 Mile
Lower

WA WELLS **WALOG2000772753**

Database:	Ecology Well Logs	Well Log ID:	1647347
Well Tag #:	BKM706	Project Tag #:	Not Reported
Notice of Intent #:	AE45575	Date Received:	21-NOV-17
Diameter (in):	6	Casing Depth (ft):	20
Well completion:	08-NOV-17	Well Owner:	Burrard Group
Well Type:	Decommisioning	Driller #:	1946
Static Water Level:	Not Reported	Flow Rate (gpm):	Not Reported
Flow Type:	Not Reported	PSI:	Not Reported
Well Test:	Not Reported	Water Reclamation #:	8

DRAFT

Map ID Direction Distance Elevation	Database	EDR ID Number
M3060 **West** **1/2 - 1 Mile** **Lower**	**WA WELLS**	**WALOG2000727584**

Database:	Ecology Well Logs	Well Log ID:	1592264
Well Tag #:	Not Reported	Project Tag #:	Not Reported
Notice of Intent #:	SE59861	Date Received:	18-OCT-16
Diameter (in):	8	Casing Depth (ft):	55
Well completion:	10-OCT-16	Well Owner:	Washington State Correction Center
Well Type:	Resource Protection	Driller #:	2922
Static Water Level:	Not Reported	Flow Rate (gpm):	Not Reported
Flow Type:	Dry Hole	PSI:	Not Reported
Well Test:	Not Reported	Water Reclamation #:	8

M3061 **West** **1/2 - 1 Mile** **Lower**	**WA WELLS**	**WALOG2000848910**

Database:	Ecology Well Logs	Well Log ID:	1901144
Well Tag #:	Not Reported	Project Tag #:	12
Notice of Intent #:	SE69967	Date Received:	18-MAY-19
Diameter (in):	2.25	Casing Depth (ft):	12
Well completion:	16-MAY-19	Well Owner:	GZI BOREN LLC
Well Type:	Resource Protection	Driller #:	3018
Static Water Level:	Not Reported	Flow Rate (gpm):	Not Reported
Flow Type:	Dry Hole	PSI:	Not Reported
Well Test:	Not Reported	Water Reclamation #:	8

M3062 **West** **1/2 - 1 Mile** **Lower**	**WA WELLS**	**WALOG2000764822**

Database:	Ecology Well Logs	Well Log ID:	1637427
Well Tag #:	BKS180	Project Tag #:	Not Reported
Notice of Intent #:	DE02052	Date Received:	18-AUG-17
Diameter (in):	6	Casing Depth (ft):	20
Well completion:	01-AUG-17	Well Owner:	Burrard Group
Well Type:	Water	Driller #:	1946
Static Water Level:	Not Reported	Flow Rate (gpm):	Not Reported
Flow Type:	Not Reported	PSI:	Not Reported
Well Test:	Not Reported	Water Reclamation #:	8

M3063 **West** **1/2 - 1 Mile** **Lower**	**WA WELLS**	**WALOG2000839997**

Database:	Ecology Well Logs	Well Log ID:	1889025
Well Tag #:	Not Reported	Project Tag #:	Not Reported
Notice of Intent #:	AE42406	Date Received:	17-JAN-19
Diameter (in):	2.25	Casing Depth (ft):	20

DRAFT

Well completion:	27-MAR-18	Well Owner:	Seattle Convention Center
Well Type:	Decommisioning	Driller #:	3200
Static Water Level:	Not Reported	Flow Rate (gpm):	Not Reported
Flow Type:	Not Reported	PSI:	Not Reported
Well Test:	Not Reported	Water Reclamation #:	8

M3064
West
1/2 - 1 Mile
Lower

WA WELLS **WALOG2000816055**

Database:	Ecology Well Logs	Well Log ID:	1823712
Well Tag #:	BIK767	Project Tag #:	Not Reported
Notice of Intent #:	RE14140	Date Received:	09-APR-18
Diameter (in):	8	Casing Depth (ft):	90
Well completion:	05-APR-17	Well Owner:	Cresent Heights Inc
Well Type:	Resource Protection	Driller #:	2922
Static Water Level:	Not Reported	Flow Rate (gpm):	Not Reported
Flow Type:	Not Reported	PSI:	Not Reported
Well Test:	Not Reported	Water Reclamation #:	8

M3065
West
1/2 - 1 Mile
Lower

WA WELLS **WALOG2000764848**

Database:	Ecology Well Logs	Well Log ID:	1637454
Well Tag #:	BKM726	Project Tag #:	Not Reported
Notice of Intent #:	DE02052	Date Received:	18-AUG-17
Diameter (in):	6	Casing Depth (ft):	20
Well completion:	04-AUG-17	Well Owner:	Burrard Group
Well Type:	Water	Driller #:	1946
Static Water Level:	Not Reported	Flow Rate (gpm):	Not Reported
Flow Type:	Not Reported	PSI:	Not Reported
Well Test:	Not Reported	Water Reclamation #:	8

M3066
West
1/2 - 1 Mile
Lower

WA WELLS **WALOG2000764773**

Database:	Ecology Well Logs	Well Log ID:	1637378
Well Tag #:	BKM733	Project Tag #:	Not Reported
Notice of Intent #:	DE02052	Date Received:	18-AUG-17
Diameter (in):	6	Casing Depth (ft):	20
Well completion:	05-AUG-17	Well Owner:	Burrard Group
Well Type:	Water	Driller #:	1946
Static Water Level:	Not Reported	Flow Rate (gpm):	Not Reported
Flow Type:	Not Reported	PSI:	Not Reported
Well Test:	Not Reported	Water Reclamation #:	8

DRAFT

Map ID Direction Distance Elevation	Database	EDR ID Number
M3067 **West** **1/2 - 1 Mile** **Lower**	**WA WELLS**	**WALOG2000764818**

Database:	Ecology Well Logs	Well Log ID:	1637423
Well Tag #:	BKS176	Project Tag #:	Not Reported
Notice of Intent #:	DE02052	Date Received:	18-AUG-17
Diameter (in):	6	Casing Depth (ft):	20
Well completion:	01-AUG-17	Well Owner:	Burrard Group
Well Type:	Water	Driller #:	1946
Static Water Level:	Not Reported	Flow Rate (gpm):	Not Reported
Flow Type:	Not Reported	PSI:	Not Reported
Well Test:	Not Reported	Water Reclamation #:	8

M3068 **West** **1/2 - 1 Mile** **Lower**	**WA WELLS**	**WALOG2000785884**

Database:	Ecology Well Logs	Well Log ID:	1681918
Well Tag #:	BJE873	Project Tag #:	Not Reported
Notice of Intent #:	AE44174	Date Received:	10-AUG-17
Diameter (in):	2	Casing Depth (ft):	125
Well completion:	27-JUL-17	Well Owner:	Convention Center
Well Type:	Decommisioning	Driller #:	3203
Static Water Level:	0	Flow Rate (gpm):	Not Reported
Flow Type:	Static Level	PSI:	Not Reported
Well Test:	Not Reported	Water Reclamation #:	8

M3069 **West** **1/2 - 1 Mile** **Lower**	**WA WELLS**	**WALOG2000848906**

Database:	Ecology Well Logs	Well Log ID:	1901140
Well Tag #:	Not Reported	Project Tag #:	3
Notice of Intent #:	SE69967	Date Received:	18-MAY-19
Diameter (in):	2.25	Casing Depth (ft):	12
Well completion:	16-MAY-19	Well Owner:	GZI BOREN LLC
Well Type:	Resource Protection	Driller #:	3018
Static Water Level:	Not Reported	Flow Rate (gpm):	Not Reported
Flow Type:	Dry Hole	PSI:	Not Reported
Well Test:	Not Reported	Water Reclamation #:	8

M3070 **West** **1/2 - 1 Mile** **Lower**	**WA WELLS**	**WALOG2000772805**

Database:	Ecology Well Logs	Well Log ID:	1647402
Well Tag #:	BKM741	Project Tag #:	Not Reported
Notice of Intent #:	AE45575	Date Received:	21-NOV-17
Diameter (in):	6	Casing Depth (ft):	20

DRAFT

Well completion:	07-NOV-17	Well Owner:	Burrard Group
Well Type:	Decommisioning	Driller #:	1946
Static Water Level:	Not Reported	Flow Rate (gpm):	Not Reported
Flow Type:	Not Reported	PSI:	Not Reported
Well Test:	Not Reported	Water Reclamation #:	8

M3071
West
1/2 - 1 Mile
Lower

WA WELLS **WALOG2000760574**

Database:	Ecology Well Logs	Well Log ID:	1630955
Well Tag #:	Not Reported	Project Tag #:	Not Reported
Notice of Intent #:	AE42287	Date Received:	17-JUL-17
Diameter (in):	8	Casing Depth (ft):	100
Well completion:	03-APR-17	Well Owner:	Crescent Heights Inc
Well Type:	Decommisioning	Driller #:	2922
Static Water Level:	840	Flow Rate (gpm):	Not Reported
Flow Type:	Static Level	PSI:	Not Reported
Well Test:	Not Reported	Water Reclamation #:	8

M3072
West
1/2 - 1 Mile
Lower

WA WELLS **WALOG2000750182**

Database:	Ecology Well Logs	Well Log ID:	1617873
Well Tag #:	Not Reported	Project Tag #:	B15
Notice of Intent #:	AE42198	Date Received:	21-APR-17
Diameter (in):	2.25	Casing Depth (ft):	15
Well completion:	05-APR-17	Well Owner:	1901 Minor LLC
Well Type:	Decommisioning	Driller #:	3152
Static Water Level:	72	Flow Rate (gpm):	Not Reported
Flow Type:	Static Level	PSI:	Not Reported
Well Test:	Not Reported	Water Reclamation #:	8

M3073
West
1/2 - 1 Mile
Lower

WA WELLS **WALOG2000848915**

Database:	Ecology Well Logs	Well Log ID:	1901149
Well Tag #:	Not Reported	Project Tag #:	4
Notice of Intent #:	AE54759	Date Received:	18-MAY-19
Diameter (in):	2.25	Casing Depth (ft):	12
Well completion:	16-MAY-19	Well Owner:	GZI BOREN LLC
Well Type:	Decommisioning	Driller #:	3018
Static Water Level:	Not Reported	Flow Rate (gpm):	Not Reported
Flow Type:	Dry Hole	PSI:	Not Reported
Well Test:	Not Reported	Water Reclamation #:	8

DRAFT

Map ID Direction Distance Elevation	Database	EDR ID Number
M3074 **West** **1/2 - 1 Mile** **Lower**	**WA WELLS**	**WALOG2000872639**

Database:	Ecology Well Logs	Well Log ID:	1925504
Well Tag #:	BMB825	Project Tag #:	Not Reported
Notice of Intent #:	DE02290	Date Received:	30-SEP-19
Diameter (in):	8	Casing Depth (ft):	25
Well completion:	20-APR-19	Well Owner:	Graham
Well Type:	Water	Driller #:	3255
Static Water Level:	Not Reported	Flow Rate (gpm):	Not Reported
Flow Type:	Not Reported	PSI:	Not Reported
Well Test:	Not Reported	Water Reclamation #:	8

M3075 **West** **1/2 - 1 Mile** **Lower**	**WA WELLS**	**WALOG2000738530**

Database:	Ecology Well Logs	Well Log ID:	1604310
Well Tag #:	Not Reported	Project Tag #:	Not Reported
Notice of Intent #:	SE60705	Date Received:	26-JAN-17
Diameter (in):	2.25	Casing Depth (ft):	9
Well completion:	27-DEC-16	Well Owner:	Tilt 49
Well Type:	Resource Protection	Driller #:	3200
Static Water Level:	Not Reported	Flow Rate (gpm):	Not Reported
Flow Type:	Not Reported	PSI:	Not Reported
Well Test:	Not Reported	Water Reclamation #:	8

M3076 **West** **1/2 - 1 Mile** **Lower**	**WA WELLS**	**WALOG2000711724**

Database:	Ecology Well Logs	Well Log ID:	1565741
Well Tag #:	BJE785	Project Tag #:	Not Reported
Notice of Intent #:	RE12022	Date Received:	31-MAY-16
Diameter (in):	2	Casing Depth (ft):	106
Well completion:	16-NOV-15	Well Owner:	City Of Seattle ROW
Well Type:	Resource Protection	Driller #:	2933
Static Water Level:	0	Flow Rate (gpm):	Not Reported
Flow Type:	Static Level	PSI:	Not Reported
Well Test:	Not Reported	Water Reclamation #:	8

M3077 **West** **1/2 - 1 Mile** **Lower**	**WA WELLS**	**WALOG2000693974**

Database:	Ecology Well Logs	Well Log ID:	1349839
Well Tag #:	Not Reported	Project Tag #:	b5
Notice of Intent #:	AE34488	Date Received:	01-FEB-16
Diameter (in):	2.25	Casing Depth (ft):	15

DRAFT

Well completion:	30-OCT-15	Well Owner:	Childrens Healthcare Systems
Well Type:	Decommisioning	Driller #:	3018
Static Water Level:	Not Reported	Flow Rate (gpm):	Not Reported
Flow Type:	Not Reported	PSI:	Not Reported
Well Test:	Not Reported	Water Reclamation #:	8

M3078
West
1/2 - 1 Mile
Lower

WA WELLS **WALOG2000693970**

Database:	Ecology Well Logs	Well Log ID:	1349835
Well Tag #:	Not Reported	Project Tag #:	b1
Notice of Intent #:	AE34488	Date Received:	01-FEB-16
Diameter (in):	2.25	Casing Depth (ft):	15
Well completion:	30-OCT-15	Well Owner:	Childrens Healthcare Systems
Well Type:	Decommisioning	Driller #:	3018
Static Water Level:	Not Reported	Flow Rate (gpm):	Not Reported
Flow Type:	Not Reported	PSI:	Not Reported
Well Test:	Not Reported	Water Reclamation #:	8

M3079
West
1/2 - 1 Mile
Lower

WA WELLS **WALOG2000772792**

Database:	Ecology Well Logs	Well Log ID:	1647389
Well Tag #:	BKM730	Project Tag #:	Not Reported
Notice of Intent #:	AE45575	Date Received:	21-NOV-17
Diameter (in):	6	Casing Depth (ft):	20
Well completion:	08-NOV-17	Well Owner:	Burrard Group
Well Type:	Decommisioning	Driller #:	1946
Static Water Level:	Not Reported	Flow Rate (gpm):	Not Reported
Flow Type:	Not Reported	PSI:	Not Reported
Well Test:	Not Reported	Water Reclamation #:	8

M3080
West
1/2 - 1 Mile
Lower

WA WELLS **WALOG2000698829**

Database:	Ecology Well Logs	Well Log ID:	1537416
Well Tag #:	Not Reported	Project Tag #:	b9
Notice of Intent #:	SE57481	Date Received:	24-MAR-16
Diameter (in):	2.25	Casing Depth (ft):	12
Well completion:	22-FEB-16	Well Owner:	Seattle Lacd BL LLC
Well Type:	Resource Protection	Driller #:	3018
Static Water Level:	Not Reported	Flow Rate (gpm):	Not Reported
Flow Type:	Not Reported	PSI:	Not Reported
Well Test:	Not Reported	Water Reclamation #:	8

DRAFT

Map ID Direction Distance Elevation	Database	EDR ID Number
M3081 **West** **1/2 - 1 Mile** **Lower**	**WA WELLS**	**WALOG2000772783**

Database:	Ecology Well Logs	Well Log ID:	1647380
Well Tag #:	BKS199	Project Tag #:	Not Reported
Notice of Intent #:	AE45575	Date Received:	21-NOV-17
Diameter (in):	6	Casing Depth (ft):	20
Well completion:	09-NOV-17	Well Owner:	Burrard Group
Well Type:	Decommisioning	Driller #:	1946
Static Water Level:	Not Reported	Flow Rate (gpm):	Not Reported
Flow Type:	Not Reported	PSI:	Not Reported
Well Test:	Not Reported	Water Reclamation #:	8

M3082 **West** **1/2 - 1 Mile** **Lower**	**WA WELLS**	**WALOG2000772738**

Database:	Ecology Well Logs	Well Log ID:	1647332
Well Tag #:	BKS185	Project Tag #:	Not Reported
Notice of Intent #:	AE45575	Date Received:	21-NOV-17
Diameter (in):	6	Casing Depth (ft):	20
Well completion:	09-NOV-17	Well Owner:	Burrard Group
Well Type:	Decommisioning	Driller #:	1946
Static Water Level:	Not Reported	Flow Rate (gpm):	Not Reported
Flow Type:	Not Reported	PSI:	Not Reported
Well Test:	Not Reported	Water Reclamation #:	8

M3083 **West** **1/2 - 1 Mile** **Lower**	**WA WELLS**	**WALOG2000764828**

Database:	Ecology Well Logs	Well Log ID:	1637433
Well Tag #:	BKM715	Project Tag #:	Not Reported
Notice of Intent #:	DE02052	Date Received:	18-AUG-17
Diameter (in):	6	Casing Depth (ft):	20
Well completion:	03-AUG-17	Well Owner:	Burrard Group
Well Type:	Water	Driller #:	1946
Static Water Level:	Not Reported	Flow Rate (gpm):	Not Reported
Flow Type:	Not Reported	PSI:	Not Reported
Well Test:	Not Reported	Water Reclamation #:	8

M3084 **West** **1/2 - 1 Mile** **Lower**	**WA WELLS**	**WALOG2000698836**

Database:	Ecology Well Logs	Well Log ID:	1537423
Well Tag #:	Not Reported	Project Tag #:	b9
Notice of Intent #:	AE36095	Date Received:	24-MAR-16
Diameter (in):	2.25	Casing Depth (ft):	12

DRAFT

Well completion:	22-FEB-16	Well Owner:	Seattle Lacd BL LLC
Well Type:	Decommisioning	Driller #:	3018
Static Water Level:	Not Reported	Flow Rate (gpm):	Not Reported
Flow Type:	Not Reported	PSI:	Not Reported
Well Test:	Not Reported	Water Reclamation #:	8

M3085
West
1/2 - 1 Mile
Lower

WA WELLS **WALOG2000727578**

Database:	Ecology Well Logs	Well Log ID:	1592258
Well Tag #:	Not Reported	Project Tag #:	Not Reported
Notice of Intent #:	AE39723	Date Received:	18-OCT-16
Diameter (in):	8	Casing Depth (ft):	80
Well completion:	10-OCT-16	Well Owner:	Washington State Correction Center
Well Type:	Decommisioning	Driller #:	2922
Static Water Level:	Not Reported	Flow Rate (gpm):	Not Reported
Flow Type:	Dry Hole	PSI:	Not Reported
Well Test:	Not Reported	Water Reclamation #:	8

M3086
West
1/2 - 1 Mile
Lower

WA WELLS **WALOG2000698824**

Database:	Ecology Well Logs	Well Log ID:	1537411
Well Tag #:	Not Reported	Project Tag #:	b2
Notice of Intent #:	SE57481	Date Received:	24-MAR-16
Diameter (in):	2.25	Casing Depth (ft):	12
Well completion:	22-FEB-16	Well Owner:	Seattle Lacd BL LLC
Well Type:	Resource Protection	Driller #:	3018
Static Water Level:	Not Reported	Flow Rate (gpm):	Not Reported
Flow Type:	Not Reported	PSI:	Not Reported
Well Test:	Not Reported	Water Reclamation #:	8

M3087
West
1/2 - 1 Mile
Lower

WA WELLS **WALOG2000811648**

Database:	Ecology Well Logs	Well Log ID:	1783584
Well Tag #:	Not Reported	Project Tag #:	Not Reported
Notice of Intent #:	AE45624	Date Received:	22-FEB-18
Diameter (in):	2.25	Casing Depth (ft):	20
Well completion:	04-OCT-17	Well Owner:	Convention Center
Well Type:	Decommisioning	Driller #:	3203
Static Water Level:	Not Reported	Flow Rate (gpm):	Not Reported
Flow Type:	Not Reported	PSI:	Not Reported
Well Test:	Not Reported	Water Reclamation #:	8

DRAFT

Map ID Direction Distance Elevation	Database	EDR ID Number
M3088 **West** **1/2 - 1 Mile** **Lower**	**WA WELLS**	**WALOG2000793926**

Database:	Ecology Well Logs	Well Log ID:	1702800
Well Tag #:	Not Reported	Project Tag #:	Not Reported
Notice of Intent #:	SE63244	Date Received:	15-SEP-17
Diameter (in):	2.25	Casing Depth (ft):	20
Well completion:	09-AUG-17	Well Owner:	Convention Center
Well Type:	Resource Protection	Driller #:	3203
Static Water Level:	Not Reported	Flow Rate (gpm):	Not Reported
Flow Type:	Not Reported	PSI:	Not Reported
Well Test:	Not Reported	Water Reclamation #:	8

M3089 **West** **1/2 - 1 Mile** **Lower**	**WA WELLS**	**WALOG2000793993**

Database:	Ecology Well Logs	Well Log ID:	1702896
Well Tag #:	Not Reported	Project Tag #:	SB-4
Notice of Intent #:	SE66024	Date Received:	11-MAY-18
Diameter (in):	8	Casing Depth (ft):	21.5
Well completion:	04-MAY-18	Well Owner:	Community Psych Clinic
Well Type:	Resource Protection	Driller #:	3146
Static Water Level:	Not Reported	Flow Rate (gpm):	Not Reported
Flow Type:	Dry Hole	PSI:	Not Reported
Well Test:	Not Reported	Water Reclamation #:	8

M3090 **West** **1/2 - 1 Mile** **Lower**	**WA WELLS**	**WALOG2000784618**

Database:	Ecology Well Logs	Well Log ID:	1680507
Well Tag #:	Not Reported	Project Tag #:	HRA-C3
Notice of Intent #:	AE47265	Date Received:	16-FEB-18
Diameter (in):	8	Casing Depth (ft):	50
Well completion:	06-FEB-18	Well Owner:	Washington State Convention Center
Well Type:	Decommisioning	Driller #:	3239
Static Water Level:	Not Reported	Flow Rate (gpm):	Not Reported
Flow Type:	Dry Hole	PSI:	Not Reported
Well Test:	Not Reported	Water Reclamation #:	8

M3091 **West** **1/2 - 1 Mile** **Lower**	**WA WELLS**	**WALOG2000772778**

Database:	Ecology Well Logs	Well Log ID:	1647375
Well Tag #:	BKM739	Project Tag #:	Not Reported
Notice of Intent #:	AE45575	Date Received:	21-NOV-17
Diameter (in):	6	Casing Depth (ft):	20

DRAFT

Well completion:	06-NOV-17	Well Owner:	Burrard Group
Well Type:	Decommisioning	Driller #:	1946
Static Water Level:	Not Reported	Flow Rate (gpm):	Not Reported
Flow Type:	Not Reported	PSI:	Not Reported
Well Test:	Not Reported	Water Reclamation #:	8

M3092
West
1/2 - 1 Mile
Lower

WA WELLS **WALOG2000772796**

Database:	Ecology Well Logs	Well Log ID:	1647393
Well Tag #:	BKS177	Project Tag #:	Not Reported
Notice of Intent #:	AE45575	Date Received:	21-NOV-17
Diameter (in):	6	Casing Depth (ft):	20
Well completion:	06-NOV-17	Well Owner:	Burrard Group
Well Type:	Decommisioning	Driller #:	1946
Static Water Level:	Not Reported	Flow Rate (gpm):	Not Reported
Flow Type:	Not Reported	PSI:	Not Reported
Well Test:	Not Reported	Water Reclamation #:	8

M3093
West
1/2 - 1 Mile
Lower

WA WELLS **WALOG2000772774**

Database:	Ecology Well Logs	Well Log ID:	1647371
Well Tag #:	BKM735	Project Tag #:	Not Reported
Notice of Intent #:	AE45575	Date Received:	21-NOV-17
Diameter (in):	6	Casing Depth (ft):	20
Well completion:	06-NOV-17	Well Owner:	Burrard Group
Well Type:	Decommisioning	Driller #:	1946
Static Water Level:	Not Reported	Flow Rate (gpm):	Not Reported
Flow Type:	Not Reported	PSI:	Not Reported
Well Test:	Not Reported	Water Reclamation #:	8

M3094
West
1/2 - 1 Mile
Lower

WA WELLS **WALOG2000772749**

Database:	Ecology Well Logs	Well Log ID:	1647343
Well Tag #:	BKM702	Project Tag #:	Not Reported
Notice of Intent #:	AE45575	Date Received:	21-NOV-17
Diameter (in):	6	Casing Depth (ft):	20
Well completion:	08-NOV-17	Well Owner:	Burrard Group
Well Type:	Decommisioning	Driller #:	1946
Static Water Level:	Not Reported	Flow Rate (gpm):	Not Reported
Flow Type:	Not Reported	PSI:	Not Reported
Well Test:	Not Reported	Water Reclamation #:	8

DRAFT

Map ID Direction Distance Elevation	Database	EDR ID Number
M3095 **West** **1/2 - 1 Mile** **Lower**	**WA WELLS**	**WALOG2000772765**

Database:	Ecology Well Logs	Well Log ID:	1647362
Well Tag #:	BKM718	Project Tag #:	Not Reported
Notice of Intent #:	AE45575	Date Received:	21-NOV-17
Diameter (in):	6	Casing Depth (ft):	20
Well completion:	07-NOV-17	Well Owner:	Burrard Group
Well Type:	Decommisioning	Driller #:	1946
Static Water Level:	Not Reported	Flow Rate (gpm):	Not Reported
Flow Type:	Not Reported	PSI:	Not Reported
Well Test:	Not Reported	Water Reclamation #:	8

M3096 **West** **1/2 - 1 Mile** **Lower**	**WA WELLS**	**WALOG2000764836**

Database:	Ecology Well Logs	Well Log ID:	1637441
Well Tag #:	BKM740	Project Tag #:	Not Reported
Notice of Intent #:	DE02052	Date Received:	18-AUG-17
Diameter (in):	6	Casing Depth (ft):	20
Well completion:	07-AUG-17	Well Owner:	Burrard Group
Well Type:	Water	Driller #:	1946
Static Water Level:	Not Reported	Flow Rate (gpm):	Not Reported
Flow Type:	Not Reported	PSI:	Not Reported
Well Test:	Not Reported	Water Reclamation #:	8

M3097 **West** **1/2 - 1 Mile** **Lower**	**WA WELLS**	**WALOG2000788796**

Database:	Ecology Well Logs	Well Log ID:	1689096
Well Tag #:	Not Reported	Project Tag #:	A1
Notice of Intent #:	SE65296	Date Received:	02-APR-18
Diameter (in):	8	Casing Depth (ft):	35
Well completion:	15-MAR-18	Well Owner:	WA State Convention Center
Well Type:	Resource Protection	Driller #:	3239
Static Water Level:	Not Reported	Flow Rate (gpm):	Not Reported
Flow Type:	Dry Hole	PSI:	Not Reported
Well Test:	Not Reported	Water Reclamation #:	8

M3098 **West** **1/2 - 1 Mile** **Lower**	**WA WELLS**	**WALOG2000742709**

Database:	Ecology Well Logs	Well Log ID:	1608518
Well Tag #:	Not Reported	Project Tag #:	wb2
Notice of Intent #:	EE06426	Date Received:	24-JAN-17
Diameter (in):	2.25	Casing Depth (ft):	20

DRAFT

Well completion:	21-DEC-16	Well Owner:	1200 Howell LLC
Well Type:	Resource Protection	Driller #:	3018
Static Water Level:	168	Flow Rate (gpm):	Not Reported
Flow Type:	Static Level	PSI:	Not Reported
Well Test:	Not Reported	Water Reclamation #:	8

M3099
West
1/2 - 1 Mile
Lower

WA WELLS **WALOG2000839996**

Database:	Ecology Well Logs	Well Log ID:	1889024
Well Tag #:	Not Reported	Project Tag #:	Not Reported
Notice of Intent #:	AE42406	Date Received:	17-JAN-19
Diameter (in):	2.25	Casing Depth (ft):	10
Well completion:	27-MAR-17	Well Owner:	Seattle Convention Center
Well Type:	Decommisioning	Driller #:	3200
Static Water Level:	Not Reported	Flow Rate (gpm):	Not Reported
Flow Type:	Not Reported	PSI:	Not Reported
Well Test:	Not Reported	Water Reclamation #:	8

M3100
West
1/2 - 1 Mile
Lower

WA WELLS **WALOG2000811653**

Database:	Ecology Well Logs	Well Log ID:	1783594
Well Tag #:	Not Reported	Project Tag #:	Not Reported
Notice of Intent #:	AE45624	Date Received:	22-FEB-18
Diameter (in):	2.25	Casing Depth (ft):	20
Well completion:	04-OCT-17	Well Owner:	Convention Center
Well Type:	Decommisioning	Driller #:	3203
Static Water Level:	Not Reported	Flow Rate (gpm):	Not Reported
Flow Type:	Not Reported	PSI:	Not Reported
Well Test:	Not Reported	Water Reclamation #:	8

M3101
West
1/2 - 1 Mile
Lower

WA WELLS **WALOG2000772767**

Database:	Ecology Well Logs	Well Log ID:	1647364
Well Tag #:	BKM720	Project Tag #:	Not Reported
Notice of Intent #:	AE45575	Date Received:	21-NOV-17
Diameter (in):	6	Casing Depth (ft):	20
Well completion:	07-NOV-17	Well Owner:	Burrard Group
Well Type:	Decommisioning	Driller #:	1946
Static Water Level:	Not Reported	Flow Rate (gpm):	Not Reported
Flow Type:	Not Reported	PSI:	Not Reported
Well Test:	Not Reported	Water Reclamation #:	8

DRAFT

Map ID Direction Distance Elevation	Database	EDR ID Number
M3102 **West** **1/2 - 1 Mile** **Lower**	**WA WELLS**	**WALOG2000842186**

Database:	Ecology Well Logs	Well Log ID:	1891242
Well Tag #:	Not Reported	Project Tag #:	B3
Notice of Intent #:	SE51337	Date Received:	06-JUN-14
Diameter (in):	2.25	Casing Depth (ft):	20
Well completion:	19-MAY-14	Well Owner:	Seattle City Light
Well Type:	Resource Protection	Driller #:	3178
Static Water Level:	Not Reported	Flow Rate (gpm):	Not Reported
Flow Type:	Not Reported	PSI:	Not Reported
Well Test:	Not Reported	Water Reclamation #:	8

M3103 **West** **1/2 - 1 Mile** **Lower**	**WA WELLS**	**WALOG2000772741**

Database:	Ecology Well Logs	Well Log ID:	1647335
Well Tag #:	BKS188	Project Tag #:	Not Reported
Notice of Intent #:	AE45575	Date Received:	21-NOV-17
Diameter (in):	6	Casing Depth (ft):	20
Well completion:	09-NOV-17	Well Owner:	Burrard Group
Well Type:	Decommisioning	Driller #:	1946
Static Water Level:	Not Reported	Flow Rate (gpm):	Not Reported
Flow Type:	Not Reported	PSI:	Not Reported
Well Test:	Not Reported	Water Reclamation #:	8

M3104 **West** **1/2 - 1 Mile** **Lower**	**WA WELLS**	**WALOG2000764772**

Database:	Ecology Well Logs	Well Log ID:	1637377
Well Tag #:	BKM732	Project Tag #:	Not Reported
Notice of Intent #:	DE02052	Date Received:	18-AUG-17
Diameter (in):	6	Casing Depth (ft):	20
Well completion:	05-AUG-17	Well Owner:	Burrard Group
Well Type:	Water	Driller #:	1946
Static Water Level:	Not Reported	Flow Rate (gpm):	Not Reported
Flow Type:	Not Reported	PSI:	Not Reported
Well Test:	Not Reported	Water Reclamation #:	8

M3105 **West** **1/2 - 1 Mile** **Lower**	**WA WELLS**	**WALOG2000764817**

Database:	Ecology Well Logs	Well Log ID:	1637422
Well Tag #:	BKS175	Project Tag #:	Not Reported
Notice of Intent #:	DE02052	Date Received:	18-AUG-17
Diameter (in):	6	Casing Depth (ft):	20

DRAFT

Well completion:	01-AUG-17	Well Owner:	Burrard Group
Well Type:	Water	Driller #:	1946
Static Water Level:	Not Reported	Flow Rate (gpm):	Not Reported
Flow Type:	Not Reported	PSI:	Not Reported
Well Test:	Not Reported	Water Reclamation #:	8

M3106
West
1/2 - 1 Mile
Lower

WA WELLS **WALOG2000765352**

Database:	Ecology Well Logs	Well Log ID:	1638048
Well Tag #:	Not Reported	Project Tag #:	Not Reported
Notice of Intent #:	ae42198	Date Received:	23-JUN-17
Diameter (in):	8.25	Casing Depth (ft):	35
Well completion:	30-MAY-17	Well Owner:	1901 Minor LLC
Well Type:	Decommisioning	Driller #:	0
Static Water Level:	Not Reported	Flow Rate (gpm):	Not Reported
Flow Type:	Not Reported	PSI:	Not Reported
Well Test:	Not Reported	Water Reclamation #:	8

M3107
West
1/2 - 1 Mile
Lower

WA WELLS **WALOG2000772782**

Database:	Ecology Well Logs	Well Log ID:	1647379
Well Tag #:	BKS198	Project Tag #:	Not Reported
Notice of Intent #:	AE45575	Date Received:	21-NOV-17
Diameter (in):	6	Casing Depth (ft):	20
Well completion:	09-NOV-17	Well Owner:	Burrard Group
Well Type:	Decommisioning	Driller #:	1946
Static Water Level:	Not Reported	Flow Rate (gpm):	Not Reported
Flow Type:	Not Reported	PSI:	Not Reported
Well Test:	Not Reported	Water Reclamation #:	8

M3108
West
1/2 - 1 Mile
Lower

WA WELLS **WALOG2000764827**

Database:	Ecology Well Logs	Well Log ID:	1637432
Well Tag #:	BKM714	Project Tag #:	Not Reported
Notice of Intent #:	DE02052	Date Received:	18-AUG-17
Diameter (in):	6	Casing Depth (ft):	20
Well completion:	03-AUG-17	Well Owner:	Burrard Group
Well Type:	Water	Driller #:	1946
Static Water Level:	Not Reported	Flow Rate (gpm):	Not Reported
Flow Type:	Not Reported	PSI:	Not Reported
Well Test:	Not Reported	Water Reclamation #:	8

DRAFT

Map ID Direction Distance Elevation	Database	EDR ID Number
M3109 **West** **1/2 - 1 Mile** **Lower**	**WA WELLS**	**WALOG2000750179**

Database:	Ecology Well Logs	Well Log ID:	1617870
Well Tag #:	Not Reported	Project Tag #:	B15
Notice of Intent #:	SE61576	Date Received:	21-APR-17
Diameter (in):	2.25	Casing Depth (ft):	15
Well completion:	05-APR-17	Well Owner:	1901 Minor LLC
Well Type:	Resource Protection	Driller #:	3152
Static Water Level:	72	Flow Rate (gpm):	Not Reported
Flow Type:	Static Level	PSI:	Not Reported
Well Test:	Not Reported	Water Reclamation #:	8

M3110 **West** **1/2 - 1 Mile** **Lower**	**WA WELLS**	**WALOG2000698835**

Database:	Ecology Well Logs	Well Log ID:	1537422
Well Tag #:	Not Reported	Project Tag #:	b6
Notice of Intent #:	AE36095	Date Received:	24-MAR-16
Diameter (in):	2.25	Casing Depth (ft):	12
Well completion:	22-FEB-16	Well Owner:	Seattle Lacd BL LLC
Well Type:	Decommisioning	Driller #:	3018
Static Water Level:	Not Reported	Flow Rate (gpm):	Not Reported
Flow Type:	Not Reported	PSI:	Not Reported
Well Test:	Not Reported	Water Reclamation #:	8

M3111 **West** **1/2 - 1 Mile** **Lower**	**WA WELLS**	**WALOG2000759089**

Database:	Ecology Well Logs	Well Log ID:	1628508
Well Tag #:	BKS165	Project Tag #:	Not Reported
Notice of Intent #:	RE14382	Date Received:	09-JUN-17
Diameter (in):	2.75	Casing Depth (ft):	35
Well completion:	22-APR-17	Well Owner:	Burrad Group
Well Type:	Resource Protection	Driller #:	1946
Static Water Level:	Not Reported	Flow Rate (gpm):	Not Reported
Flow Type:	Not Reported	PSI:	Not Reported
Well Test:	Not Reported	Water Reclamation #:	8

M3112 **West** **1/2 - 1 Mile** **Lower**	**WA WELLS**	**WALOG2000693969**

Database:	Ecology Well Logs	Well Log ID:	1349834
Well Tag #:	Not Reported	Project Tag #:	b6
Notice of Intent #:	SE56345	Date Received:	01-FEB-16
Diameter (in):	2.25	Casing Depth (ft):	15

DRAFT

Well completion:	30-OCT-15	Well Owner:	Childrens Healthcare Systems
Well Type:	Resource Protection	Driller #:	3018
Static Water Level:	Not Reported	Flow Rate (gpm):	Not Reported
Flow Type:	Not Reported	PSI:	Not Reported
Well Test:	Not Reported	Water Reclamation #:	8

M3113
West
1/2 - 1 Mile
Lower

WA WELLS **WALOG2000727581**

Database:	Ecology Well Logs	Well Log ID:	1592261
Well Tag #:	Not Reported	Project Tag #:	Not Reported
Notice of Intent #:	SE59861	Date Received:	18-OCT-16
Diameter (in):	8	Casing Depth (ft):	50
Well completion:	10-OCT-16	Well Owner:	Washington State Correction Center
Well Type:	Resource Protection	Driller #:	2922
Static Water Level:	Not Reported	Flow Rate (gpm):	Not Reported
Flow Type:	Dry Hole	PSI:	Not Reported
Well Test:	Not Reported	Water Reclamation #:	8

M3114
West
1/2 - 1 Mile
Lower

WA WELLS **WALOG2000693973**

Database:	Ecology Well Logs	Well Log ID:	1349838
Well Tag #:	Not Reported	Project Tag #:	b4
Notice of Intent #:	AE34488	Date Received:	01-FEB-16
Diameter (in):	2.25	Casing Depth (ft):	15
Well completion:	30-OCT-15	Well Owner:	Childrens Healthcare Systems
Well Type:	Decommisioning	Driller #:	3018
Static Water Level:	Not Reported	Flow Rate (gpm):	Not Reported
Flow Type:	Not Reported	PSI:	Not Reported
Well Test:	Not Reported	Water Reclamation #:	8

M3115
West
1/2 - 1 Mile
Lower

WA WELLS **WALOG2000748295**

Database:	Ecology Well Logs	Well Log ID:	1615848
Well Tag #:	Not Reported	Project Tag #:	B5
Notice of Intent #:	SE60902	Date Received:	16-MAR-17
Diameter (in):	8	Casing Depth (ft):	80
Well completion:	22-JAN-17	Well Owner:	Washington State Convention Center Pine St Gr
Well Type:	Resource Protection	Driller #:	3021
Static Water Level:	Not Reported	Flow Rate (gpm):	Not Reported
Flow Type:	Not Reported	PSI:	Not Reported
Well Test:	Not Reported	Water Reclamation #:	8

DRAFT

Map ID Direction Distance Elevation	Database	EDR ID Number
M3116 **West** **1/2 - 1 Mile** **Lower**	**WA WELLS**	**WALOG2000698823**

Database:	Ecology Well Logs	Well Log ID:	1537410
Well Tag #:	Not Reported	Project Tag #:	b1
Notice of Intent #:	SE57481	Date Received:	24-MAR-16
Diameter (in):	2.25	Casing Depth (ft):	12
Well completion:	22-FEB-16	Well Owner:	Seattle Lacd BL LLC
Well Type:	Resource Protection	Driller #:	3018
Static Water Level:	Not Reported	Flow Rate (gpm):	Not Reported
Flow Type:	Not Reported	PSI:	Not Reported
Well Test:	Not Reported	Water Reclamation #:	8

M3117 **West** **1/2 - 1 Mile** **Lower**	**WA WELLS**	**WALOG2000727577**

Database:	Ecology Well Logs	Well Log ID:	1592257
Well Tag #:	Not Reported	Project Tag #:	Not Reported
Notice of Intent #:	SE59861	Date Received:	18-OCT-16
Diameter (in):	8	Casing Depth (ft):	80
Well completion:	10-OCT-16	Well Owner:	Washington State Correction Center
Well Type:	Resource Protection	Driller #:	2922
Static Water Level:	Not Reported	Flow Rate (gpm):	Not Reported
Flow Type:	Dry Hole	PSI:	Not Reported
Well Test:	Not Reported	Water Reclamation #:	8

M3118 **West** **1/2 - 1 Mile** **Lower**	**WA WELLS**	**WALOG2000693966**

Database:	Ecology Well Logs	Well Log ID:	1349831
Well Tag #:	Not Reported	Project Tag #:	b3
Notice of Intent #:	SE56345	Date Received:	01-FEB-16
Diameter (in):	2.25	Casing Depth (ft):	15
Well completion:	30-OCT-15	Well Owner:	Childrens Healthcare Systems
Well Type:	Resource Protection	Driller #:	3018
Static Water Level:	Not Reported	Flow Rate (gpm):	Not Reported
Flow Type:	Not Reported	PSI:	Not Reported
Well Test:	Not Reported	Water Reclamation #:	8

M3119 **West** **1/2 - 1 Mile** **Lower**	**WA WELLS**	**WALOG2000772752**

Database:	Ecology Well Logs	Well Log ID:	1647346
Well Tag #:	BKM705	Project Tag #:	Not Reported
Notice of Intent #:	AE45575	Date Received:	21-NOV-17
Diameter (in):	6	Casing Depth (ft):	20

DRAFT

Well completion:	08-NOV-17	Well Owner:	Burrard Group
Well Type:	Decommisioning	Driller #:	1946
Static Water Level:	Not Reported	Flow Rate (gpm):	Not Reported
Flow Type:	Not Reported	PSI:	Not Reported
Well Test:	Not Reported	Water Reclamation #:	8

M3120
West
1/2 - 1 Mile
Lower

WA WELLS **WALOG2000785916**

Database:	Ecology Well Logs	Well Log ID:	1681951
Well Tag #:	BJE872	Project Tag #:	Not Reported
Notice of Intent #:	AE44174	Date Received:	10-AUG-17
Diameter (in):	2	Casing Depth (ft):	125
Well completion:	27-JUL-17	Well Owner:	Convention Center
Well Type:	Decommisioning	Driller #:	3203
Static Water Level:	0	Flow Rate (gpm):	Not Reported
Flow Type:	Static Level	PSI:	Not Reported
Well Test:	Not Reported	Water Reclamation #:	8

M3121
West
1/2 - 1 Mile
Lower

WA WELLS **WALOG2000772791**

Database:	Ecology Well Logs	Well Log ID:	1647388
Well Tag #:	BKM729	Project Tag #:	Not Reported
Notice of Intent #:	AE45575	Date Received:	21-NOV-17
Diameter (in):	6	Casing Depth (ft):	20
Well completion:	08-NOV-17	Well Owner:	Burrard Group
Well Type:	Decommisioning	Driller #:	1946
Static Water Level:	Not Reported	Flow Rate (gpm):	Not Reported
Flow Type:	Not Reported	PSI:	Not Reported
Well Test:	Not Reported	Water Reclamation #:	8

M3122
West
1/2 - 1 Mile
Lower

WA WELLS **WALOG2000727668**

Database:	Ecology Well Logs	Well Log ID:	1592348
Well Tag #:	Not Reported	Project Tag #:	Not Reported
Notice of Intent #:	SE59861	Date Received:	18-OCT-16
Diameter (in):	8	Casing Depth (ft):	55
Well completion:	10-OCT-16	Well Owner:	Washington State Correction Center
Well Type:	Resource Protection	Driller #:	2922
Static Water Level:	Not Reported	Flow Rate (gpm):	Not Reported
Flow Type:	Dry Hole	PSI:	Not Reported
Well Test:	Not Reported	Water Reclamation #:	8

DRAFT

Map ID Direction Distance Elevation	Database	EDR ID Number
M3123 **West** **1/2 - 1 Mile** **Lower**	**WA WELLS**	**WALOG2000698828**

Database:	Ecology Well Logs	Well Log ID:	1537415
Well Tag #:	Not Reported	Project Tag #:	b6
Notice of Intent #:	SE57481	Date Received:	24-MAR-16
Diameter (in):	2.25	Casing Depth (ft):	12
Well completion:	22-FEB-16	Well Owner:	Seattle Lacd BL LLC
Well Type:	Resource Protection	Driller #:	3018
Static Water Level:	Not Reported	Flow Rate (gpm):	Not Reported
Flow Type:	Not Reported	PSI:	Not Reported
Well Test:	Not Reported	Water Reclamation #:	8

M3124 **West** **1/2 - 1 Mile** **Lower**	**WA WELLS**	**WALOG2000848909**

Database:	Ecology Well Logs	Well Log ID:	1901143
Well Tag #:	Not Reported	Project Tag #:	9
Notice of Intent #:	SE69967	Date Received:	18-MAY-19
Diameter (in):	2.25	Casing Depth (ft):	12
Well completion:	16-MAY-19	Well Owner:	GZI BOREN LLC
Well Type:	Resource Protection	Driller #:	3018
Static Water Level:	Not Reported	Flow Rate (gpm):	Not Reported
Flow Type:	Dry Hole	PSI:	Not Reported
Well Test:	Not Reported	Water Reclamation #:	8

M3125 **West** **1/2 - 1 Mile** **Lower**	**WA WELLS**	**WALOG2000764821**

Database:	Ecology Well Logs	Well Log ID:	1637426
Well Tag #:	BKS179	Project Tag #:	Not Reported
Notice of Intent #:	DE02052	Date Received:	18-AUG-17
Diameter (in):	6	Casing Depth (ft):	20
Well completion:	01-AUG-17	Well Owner:	Burrard Group
Well Type:	Water	Driller #:	1946
Static Water Level:	Not Reported	Flow Rate (gpm):	Not Reported
Flow Type:	Not Reported	PSI:	Not Reported
Well Test:	Not Reported	Water Reclamation #:	8

M3126 **West** **1/2 - 1 Mile** **Lower**	**WA WELLS**	**WALOG2000727583**

Database:	Ecology Well Logs	Well Log ID:	1592263
Well Tag #:	Not Reported	Project Tag #:	Not Reported
Notice of Intent #:	AE39723	Date Received:	18-OCT-16
Diameter (in):	8	Casing Depth (ft):	50

DRAFT

Well completion:	10-OCT-16	Well Owner:	Washington State Correction Center
Well Type:	Decommisioning	Driller #:	2922
Static Water Level:	Not Reported	Flow Rate (gpm):	Not Reported
Flow Type:	Dry Hole	PSI:	Not Reported
Well Test:	Not Reported	Water Reclamation #:	8

M3127
West
1/2 - 1 Mile
Lower

WA WELLS **WALOG2000738525**

Database:	Ecology Well Logs	Well Log ID:	1604305
Well Tag #:	Not Reported	Project Tag #:	Not Reported
Notice of Intent #:	AE40896	Date Received:	26-JAN-17
Diameter (in):	2.25	Casing Depth (ft):	9
Well completion:	27-DEC-16	Well Owner:	Tilt 49
Well Type:	Decommisioning	Driller #:	3200
Static Water Level:	Not Reported	Flow Rate (gpm):	Not Reported
Flow Type:	Not Reported	PSI:	Not Reported
Well Test:	Not Reported	Water Reclamation #:	8

M3128
West
1/2 - 1 Mile
Lower

WA WELLS **WALOG2000728728**

Database:	Ecology Well Logs	Well Log ID:	1593477
Well Tag #:	BIK328	Project Tag #:	Not Reported
Notice of Intent #:	RE12292	Date Received:	12-SEP-16
Diameter (in):	2	Casing Depth (ft):	70
Well completion:	14-JAN-16	Well Owner:	Burrad Group
Well Type:	Resource Protection	Driller #:	2922
Static Water Level:	Not Reported	Flow Rate (gpm):	Not Reported
Flow Type:	Not Reported	PSI:	Not Reported
Well Test:	Not Reported	Water Reclamation #:	8

M3129
West
1/2 - 1 Mile
Lower

WA WELLS **WALOG2000711711**

Database:	Ecology Well Logs	Well Log ID:	1565728
Well Tag #:	Not Reported	Project Tag #:	B1
Notice of Intent #:	SE56479	Date Received:	31-MAY-16
Diameter (in):	8	Casing Depth (ft):	125
Well completion:	12-NOV-15	Well Owner:	City Of Seattle ROW
Well Type:	Resource Protection	Driller #:	2933
Static Water Level:	Not Reported	Flow Rate (gpm):	Not Reported
Flow Type:	Not Reported	PSI:	Not Reported
Well Test:	Not Reported	Water Reclamation #:	8

DRAFT

Map ID Direction Distance Elevation	Database	EDR ID Number
M3130 **West** **1/2 - 1 Mile** **Lower**	**WA WELLS**	**WALOG2000785937**

Database:	Ecology Well Logs	Well Log ID:	1681972
Well Tag #:	BIC959	Project Tag #:	Not Reported
Notice of Intent #:	AE44174	Date Received:	10-AUG-17
Diameter (in):	2	Casing Depth (ft):	41
Well completion:	27-JUL-17	Well Owner:	Convention Center
Well Type:	Decommisioning	Driller #:	3203
Static Water Level:	0	Flow Rate (gpm):	Not Reported
Flow Type:	Static Level	PSI:	Not Reported
Well Test:	Not Reported	Water Reclamation #:	8

M3131 **West** **1/2 - 1 Mile** **Lower**	**WA WELLS**	**WALOG2000772777**

Database:	Ecology Well Logs	Well Log ID:	1647374
Well Tag #:	BKM738	Project Tag #:	Not Reported
Notice of Intent #:	AE45575	Date Received:	21-NOV-17
Diameter (in):	6	Casing Depth (ft):	20
Well completion:	06-NOV-17	Well Owner:	Burrard Group
Well Type:	Decommisioning	Driller #:	1946
Static Water Level:	Not Reported	Flow Rate (gpm):	Not Reported
Flow Type:	Not Reported	PSI:	Not Reported
Well Test:	Not Reported	Water Reclamation #:	8

M3132 **West** **1/2 - 1 Mile** **Lower**	**WA WELLS**	**WALOG2000772811**

Database:	Ecology Well Logs	Well Log ID:	1647408
Well Tag #:	BKM747	Project Tag #:	Not Reported
Notice of Intent #:	AE45575	Date Received:	21-NOV-17
Diameter (in):	6	Casing Depth (ft):	20
Well completion:	07-NOV-17	Well Owner:	Burrard Group
Well Type:	Decommisioning	Driller #:	1946
Static Water Level:	Not Reported	Flow Rate (gpm):	Not Reported
Flow Type:	Not Reported	PSI:	Not Reported
Well Test:	Not Reported	Water Reclamation #:	8

M3133 **West** **1/2 - 1 Mile** **Lower**	**WA WELLS**	**WALOG2000772748**

Database:	Ecology Well Logs	Well Log ID:	1647342
Well Tag #:	BKM701	Project Tag #:	Not Reported
Notice of Intent #:	AE45575	Date Received:	21-NOV-17
Diameter (in):	6	Casing Depth (ft):	20

DRAFT

Well completion:	08-NOV-17	Well Owner:	Burrard Group
Well Type:	Decommisioning	Driller #:	1946
Static Water Level:	Not Reported	Flow Rate (gpm):	Not Reported
Flow Type:	Not Reported	PSI:	Not Reported
Well Test:	Not Reported	Water Reclamation #:	8

M3134
West
1/2 - 1 Mile
Lower

WA WELLS **WALOG2000772800**

Database:	Ecology Well Logs	Well Log ID:	1647397
Well Tag #:	BKS181	Project Tag #:	Not Reported
Notice of Intent #:	AE45575	Date Received:	21-NOV-17
Diameter (in):	6	Casing Depth (ft):	20
Well completion:	06-NOV-17	Well Owner:	Burrard Group
Well Type:	Decommisioning	Driller #:	1946
Static Water Level:	Not Reported	Flow Rate (gpm):	Not Reported
Flow Type:	Not Reported	PSI:	Not Reported
Well Test:	Not Reported	Water Reclamation #:	8

M3135
West
1/2 - 1 Mile
Lower

WA WELLS **WALOG2000772773**

Database:	Ecology Well Logs	Well Log ID:	1647370
Well Tag #:	BKM734	Project Tag #:	Not Reported
Notice of Intent #:	AE45575	Date Received:	21-NOV-17
Diameter (in):	6	Casing Depth (ft):	20
Well completion:	06-NOV-17	Well Owner:	Burrard Group
Well Type:	Decommisioning	Driller #:	1946
Static Water Level:	Not Reported	Flow Rate (gpm):	Not Reported
Flow Type:	Not Reported	PSI:	Not Reported
Well Test:	Not Reported	Water Reclamation #:	8

M3136
West
1/2 - 1 Mile
Lower

WA WELLS **WALOG2000772795**

Database:	Ecology Well Logs	Well Log ID:	1647392
Well Tag #:	BKS176	Project Tag #:	Not Reported
Notice of Intent #:	AE45575	Date Received:	21-NOV-17
Diameter (in):	6	Casing Depth (ft):	20
Well completion:	06-NOV-17	Well Owner:	Burrard Group
Well Type:	Decommisioning	Driller #:	1946
Static Water Level:	Not Reported	Flow Rate (gpm):	Not Reported
Flow Type:	Not Reported	PSI:	Not Reported
Well Test:	Not Reported	Water Reclamation #:	8

DRAFT

Map ID Direction Distance Elevation	Database	EDR ID Number
M3137 **West** **1/2 - 1 Mile** **Lower**	**WA WELLS**	**WALOG2000784617**

Database:	Ecology Well Logs	Well Log ID:	1680506
Well Tag #:	Not Reported	Project Tag #:	HRA-C3
Notice of Intent #:	SE64987	Date Received:	16-FEB-18
Diameter (in):	8	Casing Depth (ft):	50
Well completion:	06-FEB-18	Well Owner:	Washington State Convention Center
Well Type:	Resource Protection	Driller #:	3239
Static Water Level:	Not Reported	Flow Rate (gpm):	Not Reported
Flow Type:	Dry Hole	PSI:	Not Reported
Well Test:	Not Reported	Water Reclamation #:	8

M3138 **West** **1/2 - 1 Mile** **Lower**	**WA WELLS**	**WALOG2000772764**

Database:	Ecology Well Logs	Well Log ID:	1647361
Well Tag #:	BKM717	Project Tag #:	Not Reported
Notice of Intent #:	AE45575	Date Received:	21-NOV-17
Diameter (in):	6	Casing Depth (ft):	20
Well completion:	07-NOV-17	Well Owner:	Burrard Group
Well Type:	Decommisioning	Driller #:	1946
Static Water Level:	Not Reported	Flow Rate (gpm):	Not Reported
Flow Type:	Not Reported	PSI:	Not Reported
Well Test:	Not Reported	Water Reclamation #:	8

M3139 **West** **1/2 - 1 Mile** **Lower**	**WA WELLS**	**WALOG2000764845**

Database:	Ecology Well Logs	Well Log ID:	1637451
Well Tag #:	BKM723	Project Tag #:	Not Reported
Notice of Intent #:	DE02052	Date Received:	18-AUG-17
Diameter (in):	6	Casing Depth (ft):	20
Well completion:	04-AUG-17	Well Owner:	Burrard Group
Well Type:	Water	Driller #:	1946
Static Water Level:	Not Reported	Flow Rate (gpm):	Not Reported
Flow Type:	Not Reported	PSI:	Not Reported
Well Test:	Not Reported	Water Reclamation #:	8

M3140 **West** **1/2 - 1 Mile** **Lower**	**WA WELLS**	**WALOG2000764835**

Database:	Ecology Well Logs	Well Log ID:	1637440
Well Tag #:	BKM722	Project Tag #:	Not Reported
Notice of Intent #:	DE02052	Date Received:	18-AUG-17
Diameter (in):	6	Casing Depth (ft):	20

DRAFT

Well completion:	03-AUG-17	Well Owner:	Burrard Group
Well Type:	Water	Driller #:	1946
Static Water Level:	Not Reported	Flow Rate (gpm):	Not Reported
Flow Type:	Not Reported	PSI:	Not Reported
Well Test:	Not Reported	Water Reclamation #:	8

M3141
West
1/2 - 1 Mile
Lower

WA WELLS **WALOG2000872638**

Database:	Ecology Well Logs	Well Log ID:	1925503
Well Tag #:	BMB826	Project Tag #:	Not Reported
Notice of Intent #:	DE02290	Date Received:	30-SEP-19
Diameter (in):	2	Casing Depth (ft):	25
Well completion:	20-APR-19	Well Owner:	Graham
Well Type:	Water	Driller #:	3255
Static Water Level:	Not Reported	Flow Rate (gpm):	Not Reported
Flow Type:	Not Reported	PSI:	Not Reported
Well Test:	Not Reported	Water Reclamation #:	8

M3142
West
1/2 - 1 Mile
Lower

WA WELLS **WALOG2000750187**

Database:	Ecology Well Logs	Well Log ID:	1617878
Well Tag #:	Not Reported	Project Tag #:	B4
Notice of Intent #:	AE42198	Date Received:	21-APR-17
Diameter (in):	2.25	Casing Depth (ft):	19
Well completion:	05-APR-17	Well Owner:	1901 Minor LLC
Well Type:	Decommisioning	Driller #:	3152
Static Water Level:	72	Flow Rate (gpm):	Not Reported
Flow Type:	Static Level	PSI:	Not Reported
Well Test:	Not Reported	Water Reclamation #:	8

M3143
West
1/2 - 1 Mile
Lower

WA WELLS **WALOG2000793989**

Database:	Ecology Well Logs	Well Log ID:	1702892
Well Tag #:	Not Reported	Project Tag #:	SB-1
Notice of Intent #:	AE48838	Date Received:	11-MAY-18
Diameter (in):	8	Casing Depth (ft):	51.5
Well completion:	04-MAY-18	Well Owner:	Community Psych Clinic
Well Type:	Decommisioning	Driller #:	3146
Static Water Level:	Not Reported	Flow Rate (gpm):	Not Reported
Flow Type:	Dry Hole	PSI:	Not Reported
Well Test:	Not Reported	Water Reclamation #:	8

DRAFT

Map ID Direction Distance Elevation	Database	EDR ID Number
M3144 **West** **1/2 - 1 Mile** **Lower**	**WA WELLS**	**WALOG2000784733**

Database:	Ecology Well Logs	Well Log ID:	1680622
Well Tag #:	Not Reported	Project Tag #:	HRA-C2
Notice of Intent #:	SE64987	Date Received:	16-FEB-18
Diameter (in):	8	Casing Depth (ft):	50
Well completion:	06-FEB-18	Well Owner:	Washington State Convention Center
Well Type:	Resource Protection	Driller #:	3239
Static Water Level:	Not Reported	Flow Rate (gpm):	Not Reported
Flow Type:	Dry Hole	PSI:	Not Reported
Well Test:	Not Reported	Water Reclamation #:	8

M3145 **West** **1/2 - 1 Mile** **Lower**	**WA WELLS**	**WALOG2000772755**

Database:	Ecology Well Logs	Well Log ID:	1647349
Well Tag #:	BKM708	Project Tag #:	Not Reported
Notice of Intent #:	AE45575	Date Received:	21-NOV-17
Diameter (in):	6	Casing Depth (ft):	20
Well completion:	08-NOV-17	Well Owner:	Burrard Group
Well Type:	Decommisioning	Driller #:	1946
Static Water Level:	Not Reported	Flow Rate (gpm):	Not Reported
Flow Type:	Not Reported	PSI:	Not Reported
Well Test:	Not Reported	Water Reclamation #:	8

M3146 **West** **1/2 - 1 Mile** **Lower**	**WA WELLS**	**WALOG2000735411**

Database:	Ecology Well Logs	Well Log ID:	1601109
Well Tag #:	Not Reported	Project Tag #:	B1
Notice of Intent #:	AE40282	Date Received:	22-DEC-16
Diameter (in):	8.25	Casing Depth (ft):	20
Well completion:	16-NOV-16	Well Owner:	Boren Ave Soil Borings
Well Type:	Decommisioning	Driller #:	3198
Static Water Level:	Not Reported	Flow Rate (gpm):	Not Reported
Flow Type:	Not Reported	PSI:	Not Reported
Well Test:	Not Reported	Water Reclamation #:	8

M3147 **West** **1/2 - 1 Mile** **Lower**	**WA WELLS**	**WALOG2000772746**

Database:	Ecology Well Logs	Well Log ID:	1647340
Well Tag #:	BKS193	Project Tag #:	Not Reported
Notice of Intent #:	AE45575	Date Received:	21-NOV-17
Diameter (in):	6	Casing Depth (ft):	20

DRAFT

Well completion:	09-NOV-17	Well Owner:	Burrard Group
Well Type:	Decommisioning	Driller #:	1946
Static Water Level:	Not Reported	Flow Rate (gpm):	Not Reported
Flow Type:	Not Reported	PSI:	Not Reported
Well Test:	Not Reported	Water Reclamation #:	8

M3148
West
1/2 - 1 Mile
Lower

WA WELLS **WALOG2000764833**

Database:	Ecology Well Logs	Well Log ID:	1637438
Well Tag #:	BKM720	Project Tag #:	Not Reported
Notice of Intent #:	DE02052	Date Received:	18-AUG-17
Diameter (in):	6	Casing Depth (ft):	20
Well completion:	03-AUG-17	Well Owner:	Burrard Group
Well Type:	Water	Driller #:	1946
Static Water Level:	Not Reported	Flow Rate (gpm):	Not Reported
Flow Type:	Not Reported	PSI:	Not Reported
Well Test:	Not Reported	Water Reclamation #:	8

M3149
West
1/2 - 1 Mile
Lower

WA WELLS **WALOG2000793850**

Database:	Ecology Well Logs	Well Log ID:	1702723
Well Tag #:	Not Reported	Project Tag #:	Not Reported
Notice of Intent #:	AE44783	Date Received:	15-SEP-17
Diameter (in):	2.25	Casing Depth (ft):	20
Well completion:	09-AUG-17	Well Owner:	Convention Center
Well Type:	Decommisioning	Driller #:	3203
Static Water Level:	Not Reported	Flow Rate (gpm):	Not Reported
Flow Type:	Not Reported	PSI:	Not Reported
Well Test:	Not Reported	Water Reclamation #:	8

M3150
West
1/2 - 1 Mile
Lower

WA WELLS **WALOG2000772762**

Database:	Ecology Well Logs	Well Log ID:	1647359
Well Tag #:	BKM715	Project Tag #:	Not Reported
Notice of Intent #:	AE45575	Date Received:	21-NOV-17
Diameter (in):	6	Casing Depth (ft):	20
Well completion:	07-NOV-17	Well Owner:	Burrard Group
Well Type:	Decommisioning	Driller #:	1946
Static Water Level:	Not Reported	Flow Rate (gpm):	Not Reported
Flow Type:	Not Reported	PSI:	Not Reported
Well Test:	Not Reported	Water Reclamation #:	8

DRAFT

Map ID Direction Distance Elevation	Database	EDR ID Number
M3151 **West** **1/2 - 1 Mile** **Lower**	**WA WELLS**	**WALOG2000788903**

Database:	Ecology Well Logs	Well Log ID:	1689203
Well Tag #:	Not Reported	Project Tag #:	A-2
Notice of Intent #:	AE47725	Date Received:	02-APR-18
Diameter (in):	8	Casing Depth (ft):	35
Well completion:	16-MAR-18	Well Owner:	WA State Convention Center
Well Type:	Decommisioning	Driller #:	3239
Static Water Level:	Not Reported	Flow Rate (gpm):	Not Reported
Flow Type:	Dry Hole	PSI:	Not Reported
Well Test:	Not Reported	Water Reclamation #:	8

M3152 **West** **1/2 - 1 Mile** **Lower**	**WA WELLS**	**WALOG2000735443**

Database:	Ecology Well Logs	Well Log ID:	1601141
Well Tag #:	Not Reported	Project Tag #:	B1
Notice of Intent #:	SE60254	Date Received:	22-DEC-16
Diameter (in):	8.25	Casing Depth (ft):	20
Well completion:	16-NOV-16	Well Owner:	Boren Ave Soil Borings
Well Type:	Resource Protection	Driller #:	3198
Static Water Level:	Not Reported	Flow Rate (gpm):	Not Reported
Flow Type:	Not Reported	PSI:	Not Reported
Well Test:	Not Reported	Water Reclamation #:	8

M3153 **West** **1/2 - 1 Mile** **Lower**	**WA WELLS**	**WALOG2000764830**

Database:	Ecology Well Logs	Well Log ID:	1637435
Well Tag #:	BKM717	Project Tag #:	Not Reported
Notice of Intent #:	DE02052	Date Received:	18-AUG-17
Diameter (in):	6	Casing Depth (ft):	20
Well completion:	03-AUG-17	Well Owner:	Burrard Group
Well Type:	Water	Driller #:	1946
Static Water Level:	Not Reported	Flow Rate (gpm):	Not Reported
Flow Type:	Not Reported	PSI:	Not Reported
Well Test:	Not Reported	Water Reclamation #:	8

M3154 **West** **1/2 - 1 Mile** **Lower**	**WA WELLS**	**WALOG2000750166**

Database:	Ecology Well Logs	Well Log ID:	1617857
Well Tag #:	Not Reported	Project Tag #:	B1
Notice of Intent #:	SE61576	Date Received:	21-APR-17
Diameter (in):	2.25	Casing Depth (ft):	20

DRAFT

Well completion:	05-APR-17	Well Owner:	1901 Minor LLC
Well Type:	Resource Protection	Driller #:	3152
Static Water Level:	Not Reported	Flow Rate (gpm):	Not Reported
Flow Type:	Dry Hole	PSI:	Not Reported
Well Test:	Not Reported	Water Reclamation #:	8

M3155
West
1/2 - 1 Mile
Lower

WA WELLS **WALOG2000811645**

Database:	Ecology Well Logs	Well Log ID:	1783581
Well Tag #:	Not Reported	Project Tag #:	Not Reported
Notice of Intent #:	SE63827	Date Received:	22-FEB-18
Diameter (in):	2.25	Casing Depth (ft):	20
Well completion:	04-OCT-17	Well Owner:	Convention Center
Well Type:	Resource Protection	Driller #:	3203
Static Water Level:	Not Reported	Flow Rate (gpm):	Not Reported
Flow Type:	Not Reported	PSI:	Not Reported
Well Test:	Not Reported	Water Reclamation #:	8

M3156
West
1/2 - 1 Mile
Lower

WA WELLS **WALOG2000788801**

Database:	Ecology Well Logs	Well Log ID:	1689101
Well Tag #:	Not Reported	Project Tag #:	A-5
Notice of Intent #:	AE47725	Date Received:	02-APR-18
Diameter (in):	8	Casing Depth (ft):	30
Well completion:	15-MAR-18	Well Owner:	WA State Convention Center
Well Type:	Decommisioning	Driller #:	3239
Static Water Level:	Not Reported	Flow Rate (gpm):	Not Reported
Flow Type:	Dry Hole	PSI:	Not Reported
Well Test:	Not Reported	Water Reclamation #:	8

M3157
West
1/2 - 1 Mile
Lower

WA WELLS **WALOG2000793990**

Database:	Ecology Well Logs	Well Log ID:	1702893
Well Tag #:	Not Reported	Project Tag #:	SB-2
Notice of Intent #:	AE48838	Date Received:	11-MAY-18
Diameter (in):	8	Casing Depth (ft):	51.5
Well completion:	04-MAY-18	Well Owner:	Community Psych Clinic
Well Type:	Decommisioning	Driller #:	3146
Static Water Level:	Not Reported	Flow Rate (gpm):	Not Reported
Flow Type:	Dry Hole	PSI:	Not Reported
Well Test:	Not Reported	Water Reclamation #:	8

DRAFT

Map ID Direction Distance Elevation	Database	EDR ID Number
M3158 **West** **1/2 - 1 Mile** **Lower**	**WA WELLS**	**WALOG2000788904**

Database:	Ecology Well Logs	Well Log ID:	1689204
Well Tag #:	Not Reported	Project Tag #:	A-3
Notice of Intent #:	SE65296	Date Received:	02-APR-18
Diameter (in):	8	Casing Depth (ft):	30
Well completion:	22-MAR-18	Well Owner:	WA State Convention Center
Well Type:	Resource Protection	Driller #:	3239
Static Water Level:	Not Reported	Flow Rate (gpm):	Not Reported
Flow Type:	Dry Hole	PSI:	Not Reported
Well Test:	Not Reported	Water Reclamation #:	8

M3159 **West** **1/2 - 1 Mile** **Lower**	**WA WELLS**	**WALOG2000793893**

Database:	Ecology Well Logs	Well Log ID:	1702766
Well Tag #:	Not Reported	Project Tag #:	Not Reported
Notice of Intent #:	AE44783	Date Received:	15-SEP-17
Diameter (in):	2.25	Casing Depth (ft):	20
Well completion:	09-AUG-17	Well Owner:	Convention Center
Well Type:	Decommisioning	Driller #:	3203
Static Water Level:	Not Reported	Flow Rate (gpm):	Not Reported
Flow Type:	Not Reported	PSI:	Not Reported
Well Test:	Not Reported	Water Reclamation #:	8

M3160 **West** **1/2 - 1 Mile** **Lower**	**WA WELLS**	**WALOG2000772812**

Database:	Ecology Well Logs	Well Log ID:	1647409
Well Tag #:	BKM748	Project Tag #:	Not Reported
Notice of Intent #:	AE45575	Date Received:	21-NOV-17
Diameter (in):	6	Casing Depth (ft):	20
Well completion:	07-NOV-17	Well Owner:	Burrard Group
Well Type:	Decommisioning	Driller #:	1946
Static Water Level:	Not Reported	Flow Rate (gpm):	Not Reported
Flow Type:	Not Reported	PSI:	Not Reported
Well Test:	Not Reported	Water Reclamation #:	8

M3161 **West** **1/2 - 1 Mile** **Lower**	**WA WELLS**	**WALOG2000772793**

Database:	Ecology Well Logs	Well Log ID:	1647390
Well Tag #:	BKS174	Project Tag #:	Not Reported
Notice of Intent #:	AE45575	Date Received:	21-NOV-17
Diameter (in):	6	Casing Depth (ft):	20

DRAFT

Well completion:	06-NOV-17	Well Owner:	Burrard Group
Well Type:	Decommisioning	Driller #:	1946
Static Water Level:	Not Reported	Flow Rate (gpm):	Not Reported
Flow Type:	Not Reported	PSI:	Not Reported
Well Test:	Not Reported	Water Reclamation #:	8

M3162
West
1/2 - 1 Mile
Lower

WA WELLS **WALOG2000848911**

Database:	Ecology Well Logs	Well Log ID:	1901145
Well Tag #:	Not Reported	Project Tag #:	13
Notice of Intent #:	SE69967	Date Received:	18-MAY-19
Diameter (in):	2.25	Casing Depth (ft):	12
Well completion:	16-MAY-19	Well Owner:	GZI BOREN LLC
Well Type:	Resource Protection	Driller #:	3018
Static Water Level:	Not Reported	Flow Rate (gpm):	Not Reported
Flow Type:	Dry Hole	PSI:	Not Reported
Well Test:	Not Reported	Water Reclamation #:	8

M3163
West
1/2 - 1 Mile
Lower

WA WELLS **WALOG2000772775**

Database:	Ecology Well Logs	Well Log ID:	1647372
Well Tag #:	BKM736	Project Tag #:	Not Reported
Notice of Intent #:	AE45575	Date Received:	21-NOV-17
Diameter (in):	6	Casing Depth (ft):	20
Well completion:	06-NOV-17	Well Owner:	Burrard Group
Well Type:	Decommisioning	Driller #:	1946
Static Water Level:	Not Reported	Flow Rate (gpm):	Not Reported
Flow Type:	Not Reported	PSI:	Not Reported
Well Test:	Not Reported	Water Reclamation #:	8

M3164
West
1/2 - 1 Mile
Lower

WA WELLS **WALOG2000772744**

Database:	Ecology Well Logs	Well Log ID:	1647338
Well Tag #:	BKS191	Project Tag #:	Not Reported
Notice of Intent #:	AE45575	Date Received:	21-NOV-17
Diameter (in):	6	Casing Depth (ft):	20
Well completion:	09-NOV-17	Well Owner:	Burrard Group
Well Type:	Decommisioning	Driller #:	1946
Static Water Level:	Not Reported	Flow Rate (gpm):	Not Reported
Flow Type:	Not Reported	PSI:	Not Reported
Well Test:	Not Reported	Water Reclamation #:	8

DRAFT

Map ID Direction Distance Elevation	Database	EDR ID Number
M3165 **West** **1/2 - 1 Mile** **Lower**	**WA WELLS**	**WALOG2000756749**

Database:	Ecology Well Logs	Well Log ID:	1625357
Well Tag #:	BCB503	Project Tag #:	Not Reported
Notice of Intent #:	AE26504	Date Received:	30-MAY-17
Diameter (in):	2	Casing Depth (ft):	40
Well completion:	28-APR-14	Well Owner:	Madison Development Group
Well Type:	Decommisioning	Driller #:	2247
Static Water Level:	Not Reported	Flow Rate (gpm):	Not Reported
Flow Type:	Not Reported	PSI:	Not Reported
Well Test:	Not Reported	Water Reclamation #:	8

M3166 **West** **1/2 - 1 Mile** **Lower**	**WA WELLS**	**WALOG2000772809**

Database:	Ecology Well Logs	Well Log ID:	1647406
Well Tag #:	BKM745	Project Tag #:	Not Reported
Notice of Intent #:	AE45575	Date Received:	21-NOV-17
Diameter (in):	6	Casing Depth (ft):	20
Well completion:	07-NOV-17	Well Owner:	Burrard Group
Well Type:	Decommisioning	Driller #:	1946
Static Water Level:	Not Reported	Flow Rate (gpm):	Not Reported
Flow Type:	Not Reported	PSI:	Not Reported
Well Test:	Not Reported	Water Reclamation #:	8

M3167 **West** **1/2 - 1 Mile** **Lower**	**WA WELLS**	**WALOG2000772771**

Database:	Ecology Well Logs	Well Log ID:	1647368
Well Tag #:	BKM732	Project Tag #:	Not Reported
Notice of Intent #:	AE45575	Date Received:	21-NOV-17
Diameter (in):	6	Casing Depth (ft):	20
Well completion:	06-NOV-17	Well Owner:	Burrard Group
Well Type:	Decommisioning	Driller #:	1946
Static Water Level:	Not Reported	Flow Rate (gpm):	Not Reported
Flow Type:	Not Reported	PSI:	Not Reported
Well Test:	Not Reported	Water Reclamation #:	8

M3168 **West** **1/2 - 1 Mile** **Lower**	**WA WELLS**	**WALOG2000772798**

Database:	Ecology Well Logs	Well Log ID:	1647395
Well Tag #:	BKS179	Project Tag #:	Not Reported
Notice of Intent #:	AE45575	Date Received:	21-NOV-17
Diameter (in):	6	Casing Depth (ft):	20

DRAFT

Well completion:	06-NOV-17	Well Owner:	Burrard Group
Well Type:	Decommisioning	Driller #:	1946
Static Water Level:	Not Reported	Flow Rate (gpm):	Not Reported
Flow Type:	Not Reported	PSI:	Not Reported
Well Test:	Not Reported	Water Reclamation #:	8

M3169
West
1/2 - 1 Mile
Lower

WA WELLS **WALOG2000785923**

Database:	Ecology Well Logs	Well Log ID:	1681958
Well Tag #:	BJE874	Project Tag #:	Not Reported
Notice of Intent #:	AE44174	Date Received:	10-AUG-17
Diameter (in):	2	Casing Depth (ft):	125
Well completion:	27-JUL-17	Well Owner:	Convention Center
Well Type:	Decommisioning	Driller #:	3203
Static Water Level:	0	Flow Rate (gpm):	Not Reported
Flow Type:	Static Level	PSI:	Not Reported
Well Test:	Not Reported	Water Reclamation #:	8

M3170
West
1/2 - 1 Mile
Lower

WA WELLS **WALOG2000772760**

Database:	Ecology Well Logs	Well Log ID:	1647354
Well Tag #:	BKM713	Project Tag #:	Not Reported
Notice of Intent #:	AE45575	Date Received:	21-NOV-17
Diameter (in):	6	Casing Depth (ft):	20
Well completion:	08-NOV-17	Well Owner:	Burrard Group
Well Type:	Decommisioning	Driller #:	1946
Static Water Level:	Not Reported	Flow Rate (gpm):	Not Reported
Flow Type:	Not Reported	PSI:	Not Reported
Well Test:	Not Reported	Water Reclamation #:	8

M3171
West
1/2 - 1 Mile
Lower

WA WELLS **WALOG2000764816**

Database:	Ecology Well Logs	Well Log ID:	1637421
Well Tag #:	BKS174	Project Tag #:	Not Reported
Notice of Intent #:	DE02052	Date Received:	18-AUG-17
Diameter (in):	6	Casing Depth (ft):	20
Well completion:	01-AUG-17	Well Owner:	Burrard Group
Well Type:	Water	Driller #:	1946
Static Water Level:	Not Reported	Flow Rate (gpm):	Not Reported
Flow Type:	Not Reported	PSI:	Not Reported
Well Test:	Not Reported	Water Reclamation #:	8

DRAFT

Map ID Direction Distance Elevation	Database	EDR ID Number
M3172 **West** **1/2 - 1 Mile** **Lower**	**WA WELLS**	**WALOG2000772801**

Database:	Ecology Well Logs	Well Log ID:	1647398
Well Tag #:	BKS182	Project Tag #:	Not Reported
Notice of Intent #:	AE45575	Date Received:	21-NOV-17
Diameter (in):	6	Casing Depth (ft):	20
Well completion:	06-NOV-17	Well Owner:	Burrard Group
Well Type:	Decommisioning	Driller #:	1946
Static Water Level:	Not Reported	Flow Rate (gpm):	Not Reported
Flow Type:	Not Reported	PSI:	Not Reported
Well Test:	Not Reported	Water Reclamation #:	8

M3173 **West** **1/2 - 1 Mile** **Lower**	**WA WELLS**	**WALOG2000764846**

Database:	Ecology Well Logs	Well Log ID:	1637452
Well Tag #:	BKM724	Project Tag #:	Not Reported
Notice of Intent #:	DE02052	Date Received:	18-AUG-17
Diameter (in):	6	Casing Depth (ft):	20
Well completion:	04-AUG-17	Well Owner:	Burrard Group
Well Type:	Water	Driller #:	1946
Static Water Level:	Not Reported	Flow Rate (gpm):	Not Reported
Flow Type:	Not Reported	PSI:	Not Reported
Well Test:	Not Reported	Water Reclamation #:	8

M3174 **West** **1/2 - 1 Mile** **Lower**	**WA WELLS**	**WALOG2000848908**

Database:	Ecology Well Logs	Well Log ID:	1901142
Well Tag #:	Not Reported	Project Tag #:	7
Notice of Intent #:	SE69967	Date Received:	18-MAY-19
Diameter (in):	2.25	Casing Depth (ft):	12
Well completion:	16-MAY-19	Well Owner:	GZI BOREN LLC
Well Type:	Resource Protection	Driller #:	3018
Static Water Level:	Not Reported	Flow Rate (gpm):	Not Reported
Flow Type:	Dry Hole	PSI:	Not Reported
Well Test:	Not Reported	Water Reclamation #:	8

M3175 **West** **1/2 - 1 Mile** **Lower**	**WA WELLS**	**WALOG2000839987**

Database:	Ecology Well Logs	Well Log ID:	1889015
Well Tag #:	Not Reported	Project Tag #:	Not Reported
Notice of Intent #:	AE42406	Date Received:	17-JAN-19
Diameter (in):	2.25	Casing Depth (ft):	20

DRAFT

Well completion:	27-MAR-17	Well Owner:	Seattle Convention Center
Well Type:	Decommisioning	Driller #:	3200
Static Water Level:	Not Reported	Flow Rate (gpm):	Not Reported
Flow Type:	Not Reported	PSI:	Not Reported
Well Test:	Not Reported	Water Reclamation #:	8

M3176
West
1/2 - 1 Mile
Lower

WA WELLS **WALOG2000811649**

Database:	Ecology Well Logs	Well Log ID:	1783585
Well Tag #:	Not Reported	Project Tag #:	Not Reported
Notice of Intent #:	AE45624	Date Received:	22-FEB-18
Diameter (in):	2.25	Casing Depth (ft):	20
Well completion:	04-OCT-17	Well Owner:	Convention Center
Well Type:	Decommisioning	Driller #:	3203
Static Water Level:	Not Reported	Flow Rate (gpm):	Not Reported
Flow Type:	Not Reported	PSI:	Not Reported
Well Test:	Not Reported	Water Reclamation #:	8

M3177
West
1/2 - 1 Mile
Lower

WA WELLS **WALOG2000772766**

Database:	Ecology Well Logs	Well Log ID:	1647363
Well Tag #:	BKM719	Project Tag #:	Not Reported
Notice of Intent #:	AE45575	Date Received:	21-NOV-17
Diameter (in):	6	Casing Depth (ft):	20
Well completion:	07-NOV-17	Well Owner:	Burrard Group
Well Type:	Decommisioning	Driller #:	1946
Static Water Level:	Not Reported	Flow Rate (gpm):	Not Reported
Flow Type:	Not Reported	PSI:	Not Reported
Well Test:	Not Reported	Water Reclamation #:	8

M3178
West
1/2 - 1 Mile
Lower

WA WELLS **WALOG2000772751**

Database:	Ecology Well Logs	Well Log ID:	1647345
Well Tag #:	BKM704	Project Tag #:	Not Reported
Notice of Intent #:	AE45575	Date Received:	21-NOV-17
Diameter (in):	6	Casing Depth (ft):	20
Well completion:	08-NOV-17	Well Owner:	Burrard Group
Well Type:	Decommisioning	Driller #:	1946
Static Water Level:	Not Reported	Flow Rate (gpm):	Not Reported
Flow Type:	Not Reported	PSI:	Not Reported
Well Test:	Not Reported	Water Reclamation #:	8

DRAFT

Map ID Direction Distance Elevation	Database	EDR ID Number
M3179 **West** **1/2 - 1 Mile** **Lower**	**WA WELLS**	**WALOG2000839961**

Database:	Ecology Well Logs	Well Log ID:	1888989
Well Tag #:	Not Reported	Project Tag #:	Not Reported
Notice of Intent #:	SE61727	Date Received:	17-JAN-19
Diameter (in):	2.25	Casing Depth (ft):	10
Well completion:	27-MAR-17	Well Owner:	Seattle Convention Center
Well Type:	Resource Protection	Driller #:	3200
Static Water Level:	Not Reported	Flow Rate (gpm):	Not Reported
Flow Type:	Not Reported	PSI:	Not Reported
Well Test:	Not Reported	Water Reclamation #:	8

M3180 **West** **1/2 - 1 Mile** **Lower**	**WA WELLS**	**WALOG2000764820**

Database:	Ecology Well Logs	Well Log ID:	1637425
Well Tag #:	BKS178	Project Tag #:	Not Reported
Notice of Intent #:	DE02052	Date Received:	18-AUG-17
Diameter (in):	6	Casing Depth (ft):	20
Well completion:	01-AUG-17	Well Owner:	Burrard Group
Well Type:	Water	Driller #:	1946
Static Water Level:	Not Reported	Flow Rate (gpm):	Not Reported
Flow Type:	Not Reported	PSI:	Not Reported
Well Test:	Not Reported	Water Reclamation #:	8

M3181 **West** **1/2 - 1 Mile** **Lower**	**WA WELLS**	**WALOG2000772740**

Database:	Ecology Well Logs	Well Log ID:	1647334
Well Tag #:	BKS187	Project Tag #:	Not Reported
Notice of Intent #:	AE45575	Date Received:	21-NOV-17
Diameter (in):	6	Casing Depth (ft):	20
Well completion:	09-NOV-17	Well Owner:	Burrard Group
Well Type:	Decommisioning	Driller #:	1946
Static Water Level:	Not Reported	Flow Rate (gpm):	Not Reported
Flow Type:	Not Reported	PSI:	Not Reported
Well Test:	Not Reported	Water Reclamation #:	8

M3182 **West** **1/2 - 1 Mile** **Lower**	**WA WELLS**	**WALOG2000698848**

Database:	Ecology Well Logs	Well Log ID:	1537435
Well Tag #:	Not Reported	Project Tag #:	b7
Notice of Intent #:	AE36095	Date Received:	24-MAR-16
Diameter (in):	2.25	Casing Depth (ft):	15

DRAFT

Well completion:	22-FEB-16	Well Owner:	Seattle Lacd BL LLC
Well Type:	Decommisioning	Driller #:	3018
Static Water Level:	Not Reported	Flow Rate (gpm):	Not Reported
Flow Type:	Not Reported	PSI:	Not Reported
Well Test:	Not Reported	Water Reclamation #:	8

M3183
West
1/2 - 1 Mile
Lower

WA WELLS **WALOG2000764771**

Database:	Ecology Well Logs	Well Log ID:	1637376
Well Tag #:	BKM731	Project Tag #:	Not Reported
Notice of Intent #:	DE02052	Date Received:	18-AUG-17
Diameter (in):	6	Casing Depth (ft):	20
Well completion:	05-AUG-17	Well Owner:	Burrard Group
Well Type:	Water	Driller #:	1946
Static Water Level:	Not Reported	Flow Rate (gpm):	Not Reported
Flow Type:	Not Reported	PSI:	Not Reported
Well Test:	Not Reported	Water Reclamation #:	8

M3184
West
1/2 - 1 Mile
Lower

WA WELLS **WALOG2000840001**

Database:	Ecology Well Logs	Well Log ID:	1889029
Well Tag #:	Not Reported	Project Tag #:	Not Reported
Notice of Intent #:	SE61727	Date Received:	17-JAN-19
Diameter (in):	2.25	Casing Depth (ft):	20
Well completion:	27-MAR-17	Well Owner:	Seattle Convention Center
Well Type:	Resource Protection	Driller #:	3200
Static Water Level:	Not Reported	Flow Rate (gpm):	Not Reported
Flow Type:	Not Reported	PSI:	Not Reported
Well Test:	Not Reported	Water Reclamation #:	8

M3185
West
1/2 - 1 Mile
Lower

WA WELLS **WALOG2000772784**

Database:	Ecology Well Logs	Well Log ID:	1647381
Well Tag #:	BKS200	Project Tag #:	Not Reported
Notice of Intent #:	AE45575	Date Received:	21-NOV-17
Diameter (in):	6	Casing Depth (ft):	20
Well completion:	09-NOV-17	Well Owner:	Burrard Group
Well Type:	Decommisioning	Driller #:	1946
Static Water Level:	Not Reported	Flow Rate (gpm):	Not Reported
Flow Type:	Not Reported	PSI:	Not Reported
Well Test:	Not Reported	Water Reclamation #:	8

DRAFT

Map ID Direction Distance Elevation	Database	EDR ID Number
M3186 **West** **1/2 - 1 Mile** **Lower**	**WA WELLS**	**WALOG2000727582**

Database:	Ecology Well Logs	Well Log ID:	1592262
Well Tag #:	Not Reported	Project Tag #:	Not Reported
Notice of Intent #:	AE39723	Date Received:	18-OCT-16
Diameter (in):	8	Casing Depth (ft):	50
Well completion:	10-OCT-16	Well Owner:	Washington State Correction Center
Well Type:	Decommisioning	Driller #:	2922
Static Water Level:	Not Reported	Flow Rate (gpm):	Not Reported
Flow Type:	Dry Hole	PSI:	Not Reported
Well Test:	Not Reported	Water Reclamation #:	8

M3187 **West** **1/2 - 1 Mile** **Lower**	**WA WELLS**	**WALOG2000742708**

Database:	Ecology Well Logs	Well Log ID:	1608517
Well Tag #:	Not Reported	Project Tag #:	wb1
Notice of Intent #:	EE06426	Date Received:	24-JAN-17
Diameter (in):	2.25	Casing Depth (ft):	20
Well completion:	21-DEC-16	Well Owner:	1200 Howell LLC
Well Type:	Resource Protection	Driller #:	3018
Static Water Level:	168	Flow Rate (gpm):	Not Reported
Flow Type:	Static Level	PSI:	Not Reported
Well Test:	Not Reported	Water Reclamation #:	8

M3188 **West** **1/2 - 1 Mile** **Lower**	**WA WELLS**	**WALOG2000750178**

Database:	Ecology Well Logs	Well Log ID:	1617869
Well Tag #:	Not Reported	Project Tag #:	B10
Notice of Intent #:	SE61576	Date Received:	21-APR-17
Diameter (in):	2.25	Casing Depth (ft):	15
Well completion:	05-APR-17	Well Owner:	1901 Minor LLC
Well Type:	Resource Protection	Driller #:	3152
Static Water Level:	60	Flow Rate (gpm):	Not Reported
Flow Type:	Static Level	PSI:	Not Reported
Well Test:	Not Reported	Water Reclamation #:	8

M3189 **West** **1/2 - 1 Mile** **Lower**	**WA WELLS**	**WALOG2000811641**

Database:	Ecology Well Logs	Well Log ID:	1783573
Well Tag #:	Not Reported	Project Tag #:	Not Reported
Notice of Intent #:	SE63827	Date Received:	22-FEB-18
Diameter (in):	2.25	Casing Depth (ft):	20

DRAFT

Well completion:	04-OCT-17	Well Owner:	Convention Center
Well Type:	Resource Protection	Driller #:	3203
Static Water Level:	Not Reported	Flow Rate (gpm):	Not Reported
Flow Type:	Not Reported	PSI:	Not Reported
Well Test:	Not Reported	Water Reclamation #:	8

M3190
West
1/2 - 1 Mile
Lower

WA WELLS **WALOG2000698834**

Database:	Ecology Well Logs	Well Log ID:	1537421
Well Tag #:	Not Reported	Project Tag #:	b5
Notice of Intent #:	AE36095	Date Received:	24-MAR-16
Diameter (in):	2.25	Casing Depth (ft):	12
Well completion:	22-FEB-16	Well Owner:	Seattle Lacd BL LLC
Well Type:	Decommisioning	Driller #:	3018
Static Water Level:	Not Reported	Flow Rate (gpm):	Not Reported
Flow Type:	Not Reported	PSI:	Not Reported
Well Test:	Not Reported	Water Reclamation #:	8

M3191
West
1/2 - 1 Mile
Lower

WA WELLS **WALOG2000764842**

Database:	Ecology Well Logs	Well Log ID:	1637447
Well Tag #:	BKM746	Project Tag #:	Not Reported
Notice of Intent #:	DE02052	Date Received:	18-AUG-17
Diameter (in):	6	Casing Depth (ft):	20
Well completion:	07-AUG-17	Well Owner:	Burrard Group
Well Type:	Water	Driller #:	1946
Static Water Level:	Not Reported	Flow Rate (gpm):	Not Reported
Flow Type:	Not Reported	PSI:	Not Reported
Well Test:	Not Reported	Water Reclamation #:	8

M3192
West
1/2 - 1 Mile
Lower

WA WELLS **WALOG2000748276**

Database:	Ecology Well Logs	Well Log ID:	1615829
Well Tag #:	Not Reported	Project Tag #:	B4
Notice of Intent #:	AE41177	Date Received:	16-MAR-17
Diameter (in):	8	Casing Depth (ft):	61
Well completion:	22-JAN-17	Well Owner:	Washington State Convention Center Pine St Gr
Well Type:	Decommisioning	Driller #:	3021
Static Water Level:	Not Reported	Flow Rate (gpm):	Not Reported
Flow Type:	Not Reported	PSI:	Not Reported
Well Test:	Not Reported	Water Reclamation #:	8

DRAFT

Map ID Direction Distance Elevation	Database	EDR ID Number
M3193 **West** **1/2 - 1 Mile** **Lower**	**WA WELLS**	**WALOG2000697175**

Database:	Ecology Well Logs	Well Log ID:	1493560
Well Tag #:	BJE874	Project Tag #:	Not Reported
Notice of Intent #:	RE11631	Date Received:	09-MAR-16
Diameter (in):	8	Casing Depth (ft):	125
Well completion:	07-AUG-15	Well Owner:	WA State Convention Center
Well Type:	Resource Protection	Driller #:	2933
Static Water Level:	0	Flow Rate (gpm):	Not Reported
Flow Type:	Static Level	PSI:	Not Reported
Well Test:	Not Reported	Water Reclamation #:	8

M3194 **West** **1/2 - 1 Mile** **Lower**	**WA WELLS**	**WALOG2000678330**

Database:	Ecology Well Logs	Well Log ID:	1061338
Well Tag #:	Not Reported	Project Tag #:	Not Reported
Notice of Intent #:	AE34152	Date Received:	15-OCT-15
Diameter (in):	8	Casing Depth (ft):	50
Well completion:	07-OCT-15	Well Owner:	Seattle Children Research Institue
Well Type:	Decommisioning	Driller #:	2922
Static Water Level:	Not Reported	Flow Rate (gpm):	Not Reported
Flow Type:	Not Reported	PSI:	Not Reported
Well Test:	Not Reported	Water Reclamation #:	8

M3195 **West** **1/2 - 1 Mile** **Lower**	**WA WELLS**	**WALOG2000764826**

Database:	Ecology Well Logs	Well Log ID:	1637431
Well Tag #:	BKS184	Project Tag #:	Not Reported
Notice of Intent #:	DE02052	Date Received:	18-AUG-17
Diameter (in):	6	Casing Depth (ft):	20
Well completion:	01-AUG-17	Well Owner:	Burrard Group
Well Type:	Water	Driller #:	1946
Static Water Level:	Not Reported	Flow Rate (gpm):	Not Reported
Flow Type:	Not Reported	PSI:	Not Reported
Well Test:	Not Reported	Water Reclamation #:	8

M3196 **West** **1/2 - 1 Mile** **Lower**	**WA WELLS**	**WALOG2000764852**

Database:	Ecology Well Logs	Well Log ID:	1637458
Well Tag #:	BKM730	Project Tag #:	Not Reported
Notice of Intent #:	DE02052	Date Received:	18-AUG-17
Diameter (in):	6	Casing Depth (ft):	20

DRAFT

Well completion:	04-AUG-17	Well Owner:	Burrard Group
Well Type:	Water	Driller #:	1946
Static Water Level:	Not Reported	Flow Rate (gpm):	Not Reported
Flow Type:	Not Reported	PSI:	Not Reported
Well Test:	Not Reported	Water Reclamation #:	8

M3197
West
1/2 - 1 Mile
Lower

WA WELLS **WALOG2000785908**

Database:	Ecology Well Logs	Well Log ID:	1681943
Well Tag #:	BJE804	Project Tag #:	Not Reported
Notice of Intent #:	AE44174	Date Received:	10-AUG-17
Diameter (in):	2	Casing Depth (ft):	70
Well completion:	27-JUL-17	Well Owner:	Convention Center
Well Type:	Decommisioning	Driller #:	3203
Static Water Level:	0	Flow Rate (gpm):	Not Reported
Flow Type:	Static Level	PSI:	Not Reported
Well Test:	Not Reported	Water Reclamation #:	8

M3198
West
1/2 - 1 Mile
Lower

WA WELLS **WALOG2000772790**

Database:	Ecology Well Logs	Well Log ID:	1647387
Well Tag #:	BKM728	Project Tag #:	Not Reported
Notice of Intent #:	AE45575	Date Received:	21-NOV-17
Diameter (in):	6	Casing Depth (ft):	20
Well completion:	08-NOV-17	Well Owner:	Burrard Group
Well Type:	Decommisioning	Driller #:	1946
Static Water Level:	Not Reported	Flow Rate (gpm):	Not Reported
Flow Type:	Not Reported	PSI:	Not Reported
Well Test:	Not Reported	Water Reclamation #:	8

M3199
West
1/2 - 1 Mile
Lower

WA WELLS **WALOG2000788799**

Database:	Ecology Well Logs	Well Log ID:	1689099
Well Tag #:	Not Reported	Project Tag #:	A-4
Notice of Intent #:	AE47725	Date Received:	02-APR-18
Diameter (in):	8	Casing Depth (ft):	25
Well completion:	15-MAR-18	Well Owner:	WA State Convention Center
Well Type:	Decommisioning	Driller #:	3239
Static Water Level:	Not Reported	Flow Rate (gpm):	Not Reported
Flow Type:	Dry Hole	PSI:	Not Reported
Well Test:	Not Reported	Water Reclamation #:	8

DRAFT

Map ID Direction Distance Elevation	Database	EDR ID Number
M3200 **West** **1/2 - 1 Mile** **Lower**	**WA WELLS**	**WALOG2000772781**

Database:	Ecology Well Logs	Well Log ID:	1647378
Well Tag #:	BKS197	Project Tag #:	Not Reported
Notice of Intent #:	AE45575	Date Received:	21-NOV-17
Diameter (in):	6	Casing Depth (ft):	20
Well completion:	09-NOV-17	Well Owner:	Burrard Group
Well Type:	Decommisioning	Driller #:	1946
Static Water Level:	Not Reported	Flow Rate (gpm):	Not Reported
Flow Type:	Not Reported	PSI:	Not Reported
Well Test:	Not Reported	Water Reclamation #:	8

M3201 **West** **1/2 - 1 Mile** **Lower**	**WA WELLS**	**WALOG2000698827**

Database:	Ecology Well Logs	Well Log ID:	1537414
Well Tag #:	Not Reported	Project Tag #:	b5
Notice of Intent #:	SE57481	Date Received:	24-MAR-16
Diameter (in):	2.25	Casing Depth (ft):	12
Well completion:	22-FEB-16	Well Owner:	Seattle Lacd BL LLC
Well Type:	Resource Protection	Driller #:	3018
Static Water Level:	Not Reported	Flow Rate (gpm):	Not Reported
Flow Type:	Not Reported	PSI:	Not Reported
Well Test:	Not Reported	Water Reclamation #:	8

M3202 **West** **1/2 - 1 Mile** **Lower**	**WA WELLS**	**WALOG2000764776**

Database:	Ecology Well Logs	Well Log ID:	1637381
Well Tag #:	BKM736	Project Tag #:	Not Reported
Notice of Intent #:	DE02052	Date Received:	18-AUG-17
Diameter (in):	6	Casing Depth (ft):	20
Well completion:	05-AUG-17	Well Owner:	Burrard Group
Well Type:	Water	Driller #:	1946
Static Water Level:	Not Reported	Flow Rate (gpm):	Not Reported
Flow Type:	Not Reported	PSI:	Not Reported
Well Test:	Not Reported	Water Reclamation #:	8

M3203 **West** **1/2 - 1 Mile** **Lower**	**WA WELLS**	**WALOG2000727587**

Database:	Ecology Well Logs	Well Log ID:	1592267
Well Tag #:	Not Reported	Project Tag #:	Not Reported
Notice of Intent #:	AE39723	Date Received:	18-OCT-16
Diameter (in):	8	Casing Depth (ft):	55

DRAFT

Well completion:	10-OCT-16	Well Owner:	Washington State Correction Center
Well Type:	Decommisioning	Driller #:	2922
Static Water Level:	Not Reported	Flow Rate (gpm):	Not Reported
Flow Type:	Dry Hole	PSI:	Not Reported
Well Test:	Not Reported	Water Reclamation #:	8

M3204
West
1/2 - 1 Mile
Lower

WA WELLS **WALOG2000738524**

Database:	Ecology Well Logs	Well Log ID:	1604304
Well Tag #:	Not Reported	Project Tag #:	Not Reported
Notice of Intent #:	AE40896	Date Received:	26-JAN-17
Diameter (in):	2.25	Casing Depth (ft):	9
Well completion:	27-DEC-16	Well Owner:	Tilt 49
Well Type:	Decommisioning	Driller #:	3200
Static Water Level:	Not Reported	Flow Rate (gpm):	Not Reported
Flow Type:	Not Reported	PSI:	Not Reported
Well Test:	Not Reported	Water Reclamation #:	8

M3205
West
1/2 - 1 Mile
Lower

WA WELLS **WALOG2000772759**

Database:	Ecology Well Logs	Well Log ID:	1647353
Well Tag #:	BKM712	Project Tag #:	Not Reported
Notice of Intent #:	AE45575	Date Received:	21-NOV-17
Diameter (in):	6	Casing Depth (ft):	20
Well completion:	08-NOV-17	Well Owner:	Burrard Group
Well Type:	Decommisioning	Driller #:	1946
Static Water Level:	Not Reported	Flow Rate (gpm):	Not Reported
Flow Type:	Not Reported	PSI:	Not Reported
Well Test:	Not Reported	Water Reclamation #:	8

M3206
West
1/2 - 1 Mile
Lower

WA WELLS **WALOG2000759061**

Database:	Ecology Well Logs	Well Log ID:	1628479
Well Tag #:	BKS164	Project Tag #:	Not Reported
Notice of Intent #:	RE14382	Date Received:	09-JUN-17
Diameter (in):	2.75	Casing Depth (ft):	35
Well completion:	21-APR-17	Well Owner:	Burrad Group
Well Type:	Resource Protection	Driller #:	1946
Static Water Level:	Not Reported	Flow Rate (gpm):	Not Reported
Flow Type:	Not Reported	PSI:	Not Reported
Well Test:	Not Reported	Water Reclamation #:	8

DRAFT

Map ID Direction Distance Elevation	Database	EDR ID Number
M3207 **West** **1/2 - 1 Mile** **Lower**	**WA WELLS**	**WALOG2000693972**

Database:	Ecology Well Logs	Well Log ID:	1349837
Well Tag #:	Not Reported	Project Tag #:	b3
Notice of Intent #:	AE34488	Date Received:	01-FEB-16
Diameter (in):	2.25	Casing Depth (ft):	15
Well completion:	30-OCT-15	Well Owner:	Childrens Healthcare Systems
Well Type:	Decommisioning	Driller #:	3018
Static Water Level:	Not Reported	Flow Rate (gpm):	Not Reported
Flow Type:	Not Reported	PSI:	Not Reported
Well Test:	Not Reported	Water Reclamation #:	8

M3208 **West** **1/2 - 1 Mile** **Lower**	**WA WELLS**	**WALOG2000693968**

Database:	Ecology Well Logs	Well Log ID:	1349833
Well Tag #:	Not Reported	Project Tag #:	b5
Notice of Intent #:	SE56345	Date Received:	01-FEB-16
Diameter (in):	2.25	Casing Depth (ft):	15
Well completion:	30-OCT-15	Well Owner:	Childrens Healthcare Systems
Well Type:	Resource Protection	Driller #:	3018
Static Water Level:	Not Reported	Flow Rate (gpm):	Not Reported
Flow Type:	Not Reported	PSI:	Not Reported
Well Test:	Not Reported	Water Reclamation #:	8

M3209 **West** **1/2 - 1 Mile** **Lower**	**WA WELLS**	**WALOG2000750169**

Database:	Ecology Well Logs	Well Log ID:	1617860
Well Tag #:	Not Reported	Project Tag #:	B5
Notice of Intent #:	SE61576	Date Received:	21-APR-17
Diameter (in):	2.25	Casing Depth (ft):	20
Well completion:	05-APR-17	Well Owner:	1901 Minor LLC
Well Type:	Resource Protection	Driller #:	3152
Static Water Level:	Not Reported	Flow Rate (gpm):	Not Reported
Flow Type:	Dry Hole	PSI:	Not Reported
Well Test:	Not Reported	Water Reclamation #:	8

M3210 **West** **1/2 - 1 Mile** **Lower**	**WA WELLS**	**WALOG2000698850**

Database:	Ecology Well Logs	Well Log ID:	1537437
Well Tag #:	Not Reported	Project Tag #:	b8
Notice of Intent #:	AE36095	Date Received:	24-MAR-16
Diameter (in):	2.25	Casing Depth (ft):	13.5

DRAFT

Well completion:	22-FEB-16	Well Owner:	Seattle Lacd BL LLC
Well Type:	Decommisioning	Driller #:	3018
Static Water Level:	Not Reported	Flow Rate (gpm):	Not Reported
Flow Type:	Not Reported	PSI:	Not Reported
Well Test:	Not Reported	Water Reclamation #:	8

M3211
West
1/2 - 1 Mile
Lower

WA WELLS **WALOG2000735420**

Database:	Ecology Well Logs	Well Log ID:	1601118
Well Tag #:	Not Reported	Project Tag #:	B6
Notice of Intent #:	EE06363	Date Received:	22-DEC-16
Diameter (in):	8.25	Casing Depth (ft):	20
Well completion:	17-NOV-16	Well Owner:	Boren Ave
Well Type:	Resource Protection	Driller #:	3198
Static Water Level:	Not Reported	Flow Rate (gpm):	Not Reported
Flow Type:	Not Reported	PSI:	Not Reported
Well Test:	Not Reported	Water Reclamation #:	8

M3212
West
1/2 - 1 Mile
Lower

WA WELLS **WALOG2000727671**

Database:	Ecology Well Logs	Well Log ID:	1592351
Well Tag #:	Not Reported	Project Tag #:	Not Reported
Notice of Intent #:	AE39723	Date Received:	18-OCT-16
Diameter (in):	8	Casing Depth (ft):	85
Well completion:	10-OCT-16	Well Owner:	Washington State Correction Center
Well Type:	Decommisioning	Driller #:	2922
Static Water Level:	Not Reported	Flow Rate (gpm):	Not Reported
Flow Type:	Dry Hole	PSI:	Not Reported
Well Test:	Not Reported	Water Reclamation #:	8

M3213
West
1/2 - 1 Mile
Lower

WA WELLS **WALOG2000748312**

Database:	Ecology Well Logs	Well Log ID:	1615865
Well Tag #:	Not Reported	Project Tag #:	B1
Notice of Intent #:	SE60902	Date Received:	16-MAR-17
Diameter (in):	8	Casing Depth (ft):	71.5
Well completion:	22-JAN-17	Well Owner:	Washington State Convention Center Pine St Gr
Well Type:	Resource Protection	Driller #:	3021
Static Water Level:	Not Reported	Flow Rate (gpm):	Not Reported
Flow Type:	Not Reported	PSI:	Not Reported
Well Test:	Not Reported	Water Reclamation #:	8

DRAFT

Map ID Direction Distance Elevation	Database	EDR ID Number
M3214 **West** **1/2 - 1 Mile** **Lower**	**WA WELLS**	**WALOG2000686323**

Database:	Ecology Well Logs	Well Log ID:	1114540
Well Tag #:	Not Reported	Project Tag #:	gei-39
Notice of Intent #:	AE33239	Date Received:	29-DEC-15
Diameter (in):	8	Casing Depth (ft):	126.5
Well completion:	07-AUG-15	Well Owner:	WA State Convention Center
Well Type:	Decommisioning	Driller #:	2933
Static Water Level:	Not Reported	Flow Rate (gpm):	Not Reported
Flow Type:	Not Reported	PSI:	Not Reported
Well Test:	Not Reported	Water Reclamation #:	8

M3215 **West** **1/2 - 1 Mile** **Lower**	**WA WELLS**	**WALOG2000738480**

Database:	Ecology Well Logs	Well Log ID:	1604260
Well Tag #:	Not Reported	Project Tag #:	Not Reported
Notice of Intent #:	SE60705	Date Received:	26-JAN-17
Diameter (in):	2.25	Casing Depth (ft):	9
Well completion:	27-DEC-16	Well Owner:	Tilt 49
Well Type:	Resource Protection	Driller #:	3200
Static Water Level:	Not Reported	Flow Rate (gpm):	Not Reported
Flow Type:	Not Reported	PSI:	Not Reported
Well Test:	Not Reported	Water Reclamation #:	8

M3216 **West** **1/2 - 1 Mile** **Lower**	**WA WELLS**	**WALOG2000678327**

Database:	Ecology Well Logs	Well Log ID:	1061335
Well Tag #:	Not Reported	Project Tag #:	Not Reported
Notice of Intent #:	AE34152	Date Received:	15-OCT-15
Diameter (in):	8	Casing Depth (ft):	75
Well completion:	07-OCT-15	Well Owner:	Seattle Children Research Institue
Well Type:	Decommisioning	Driller #:	2922
Static Water Level:	Not Reported	Flow Rate (gpm):	Not Reported
Flow Type:	Not Reported	PSI:	Not Reported
Well Test:	Not Reported	Water Reclamation #:	8

M3217 **West** **1/2 - 1 Mile** **Lower**	**WA WELLS**	**WALOG2000735396**

Database:	Ecology Well Logs	Well Log ID:	1601094
Well Tag #:	Not Reported	Project Tag #:	B6
Notice of Intent #:	AE40462	Date Received:	22-DEC-16
Diameter (in):	8.25	Casing Depth (ft):	20

DRAFT

Well completion:	17-NOV-16	Well Owner:	Boren Ave
Well Type:	Decommisioning	Driller #:	3198
Static Water Level:	Not Reported	Flow Rate (gpm):	Not Reported
Flow Type:	Not Reported	PSI:	Not Reported
Well Test:	Not Reported	Water Reclamation #:	8

M3218
West
1/2 - 1 Mile
Lower

WA WELLS **WALOG2000727576**

Database:	Ecology Well Logs	Well Log ID:	1592256
Well Tag #:	Not Reported	Project Tag #:	Not Reported
Notice of Intent #:	SE59861	Date Received:	18-OCT-16
Diameter (in):	8	Casing Depth (ft):	80
Well completion:	10-OCT-16	Well Owner:	Washington State Correction Center
Well Type:	Resource Protection	Driller #:	2922
Static Water Level:	Not Reported	Flow Rate (gpm):	Not Reported
Flow Type:	Dry Hole	PSI:	Not Reported
Well Test:	Not Reported	Water Reclamation #:	8

M3219
West
1/2 - 1 Mile
Lower

WA WELLS **WALOG2000727580**

Database:	Ecology Well Logs	Well Log ID:	1592260
Well Tag #:	Not Reported	Project Tag #:	Not Reported
Notice of Intent #:	SE59861	Date Received:	18-OCT-16
Diameter (in):	8	Casing Depth (ft):	50
Well completion:	10-OCT-16	Well Owner:	Washington State Correction Center
Well Type:	Resource Protection	Driller #:	2922
Static Water Level:	Not Reported	Flow Rate (gpm):	Not Reported
Flow Type:	Dry Hole	PSI:	Not Reported
Well Test:	Not Reported	Water Reclamation #:	8

M3220
West
1/2 - 1 Mile
Lower

WA WELLS **WALOG2000693965**

Database:	Ecology Well Logs	Well Log ID:	1349830
Well Tag #:	Not Reported	Project Tag #:	b2
Notice of Intent #:	SE56345	Date Received:	01-FEB-16
Diameter (in):	2.25	Casing Depth (ft):	15
Well completion:	30-OCT-15	Well Owner:	Childrens Healthcare Systems
Well Type:	Resource Protection	Driller #:	3018
Static Water Level:	Not Reported	Flow Rate (gpm):	Not Reported
Flow Type:	Not Reported	PSI:	Not Reported
Well Test:	Not Reported	Water Reclamation #:	8

DRAFT

Map ID Direction Distance Elevation	Database	EDR ID Number
M3221 **West** **1/2 - 1 Mile** **Lower**	**WA WELLS**	**WALOG2000772785**

Database:	Ecology Well Logs	Well Log ID:	1647382
Well Tag #:	BKM723	Project Tag #:	Not Reported
Notice of Intent #:	AE45575	Date Received:	21-NOV-17
Diameter (in):	6	Casing Depth (ft):	20
Well completion:	08-NOV-17	Well Owner:	Burrard Group
Well Type:	Decommisioning	Driller #:	1946
Static Water Level:	Not Reported	Flow Rate (gpm):	Not Reported
Flow Type:	Not Reported	PSI:	Not Reported
Well Test:	Not Reported	Water Reclamation #:	8

M3222 **West** **1/2 - 1 Mile** **Lower**	**WA WELLS**	**WALOG2000788800**

Database:	Ecology Well Logs	Well Log ID:	1689100
Well Tag #:	Not Reported	Project Tag #:	A-5
Notice of Intent #:	SE65296	Date Received:	02-APR-18
Diameter (in):	8	Casing Depth (ft):	30
Well completion:	15-MAR-18	Well Owner:	WA State Convention Center
Well Type:	Resource Protection	Driller #:	3239
Static Water Level:	Not Reported	Flow Rate (gpm):	Not Reported
Flow Type:	Dry Hole	PSI:	Not Reported
Well Test:	Not Reported	Water Reclamation #:	8

M3223 **West** **1/2 - 1 Mile** **Lower**	**WA WELLS**	**WALOG2000764777**

Database:	Ecology Well Logs	Well Log ID:	1637382
Well Tag #:	BKM737	Project Tag #:	Not Reported
Notice of Intent #:	DE02052	Date Received:	18-AUG-17
Diameter (in):	6	Casing Depth (ft):	20
Well completion:	05-AUG-17	Well Owner:	Burrard Group
Well Type:	Water	Driller #:	1946
Static Water Level:	Not Reported	Flow Rate (gpm):	Not Reported
Flow Type:	Not Reported	PSI:	Not Reported
Well Test:	Not Reported	Water Reclamation #:	8

M3224 **West** **1/2 - 1 Mile** **Lower**	**WA WELLS**	**WALOG2000839962**

Database:	Ecology Well Logs	Well Log ID:	1888990
Well Tag #:	Not Reported	Project Tag #:	Not Reported
Notice of Intent #:	ae42406	Date Received:	17-JAN-19
Diameter (in):	2.25	Casing Depth (ft):	20

DRAFT

Well completion:	27-MAR-17	Well Owner:	Seattle Convention Center
Well Type:	Decommisioning	Driller #:	3200
Static Water Level:	Not Reported	Flow Rate (gpm):	Not Reported
Flow Type:	Not Reported	PSI:	Not Reported
Well Test:	Not Reported	Water Reclamation #:	8

M3225
West
1/2 - 1 Mile
Lower

WA WELLS **WALOG2000764843**

Database:	Ecology Well Logs	Well Log ID:	1637448
Well Tag #:	BKM747	Project Tag #:	Not Reported
Notice of Intent #:	DE02052	Date Received:	18-AUG-17
Diameter (in):	6	Casing Depth (ft):	20
Well completion:	07-AUG-17	Well Owner:	Burrard Group
Well Type:	Water	Driller #:	1946
Static Water Level:	Not Reported	Flow Rate (gpm):	Not Reported
Flow Type:	Not Reported	PSI:	Not Reported
Well Test:	Not Reported	Water Reclamation #:	8

M3226
West
1/2 - 1 Mile
Lower

WA WELLS **WALOG2000735439**

Database:	Ecology Well Logs	Well Log ID:	1601137
Well Tag #:	Not Reported	Project Tag #:	B5
Notice of Intent #:	AE40282	Date Received:	22-DEC-16
Diameter (in):	8.25	Casing Depth (ft):	20
Well completion:	17-NOV-16	Well Owner:	Boren Ave Soil Borings
Well Type:	Decommisioning	Driller #:	3198
Static Water Level:	Not Reported	Flow Rate (gpm):	Not Reported
Flow Type:	Not Reported	PSI:	Not Reported
Well Test:	Not Reported	Water Reclamation #:	8

M3227
West
1/2 - 1 Mile
Lower

WA WELLS **WALOG2000811642**

Database:	Ecology Well Logs	Well Log ID:	1783574
Well Tag #:	Not Reported	Project Tag #:	Not Reported
Notice of Intent #:	SE63827	Date Received:	22-FEB-18
Diameter (in):	2.25	Casing Depth (ft):	20
Well completion:	04-OCT-17	Well Owner:	Convention Center
Well Type:	Resource Protection	Driller #:	3203
Static Water Level:	Not Reported	Flow Rate (gpm):	Not Reported
Flow Type:	Not Reported	PSI:	Not Reported
Well Test:	Not Reported	Water Reclamation #:	8

DRAFT

Map ID Direction Distance Elevation	Database	EDR ID Number
M3228 **West** **1/2 - 1 Mile** **Lower**	**WA WELLS**	**WALOG2000749918**

Database:	Ecology Well Logs	Well Log ID:	1617608
Well Tag #:	Not Reported	Project Tag #:	B9
Notice of Intent #:	EE06566	Date Received:	21-APR-17
Diameter (in):	2.25	Casing Depth (ft):	20
Well completion:	05-APR-17	Well Owner:	1901 Minor LLC
Well Type:	Resource Protection	Driller #:	3152
Static Water Level:	65	Flow Rate (gpm):	Not Reported
Flow Type:	Static Level	PSI:	Not Reported
Well Test:	Not Reported	Water Reclamation #:	8

M3229 **West** **1/2 - 1 Mile** **Lower**	**WA WELLS**	**WALOG2000750170**

Database:	Ecology Well Logs	Well Log ID:	1617861
Well Tag #:	Not Reported	Project Tag #:	B8
Notice of Intent #:	SE61576	Date Received:	21-APR-17
Diameter (in):	2.25	Casing Depth (ft):	20
Well completion:	05-APR-17	Well Owner:	1901 Minor LLC
Well Type:	Resource Protection	Driller #:	3152
Static Water Level:	Not Reported	Flow Rate (gpm):	Not Reported
Flow Type:	Dry Hole	PSI:	Not Reported
Well Test:	Not Reported	Water Reclamation #:	8

M3230 **West** **1/2 - 1 Mile** **Lower**	**WA WELLS**	**WALOG2000738500**

Database:	Ecology Well Logs	Well Log ID:	1604280
Well Tag #:	Not Reported	Project Tag #:	Not Reported
Notice of Intent #:	AE40896	Date Received:	26-JAN-17
Diameter (in):	2.25	Casing Depth (ft):	9
Well completion:	27-DEC-16	Well Owner:	Tilt 49
Well Type:	Decommisioning	Driller #:	3200
Static Water Level:	Not Reported	Flow Rate (gpm):	Not Reported
Flow Type:	Not Reported	PSI:	Not Reported
Well Test:	Not Reported	Water Reclamation #:	8

M3231 **West** **1/2 - 1 Mile** **Lower**	**WA WELLS**	**WALOG2000772803**

Database:	Ecology Well Logs	Well Log ID:	1647400
Well Tag #:	BKS184	Project Tag #:	Not Reported
Notice of Intent #:	AE45575	Date Received:	21-NOV-17
Diameter (in):	6	Casing Depth (ft):	20

DRAFT

Well completion:	06-NOV-17	Well Owner:	Burrard Group
Well Type:	Decommisioning	Driller #:	1946
Static Water Level:	Not Reported	Flow Rate (gpm):	Not Reported
Flow Type:	Not Reported	PSI:	Not Reported
Well Test:	Not Reported	Water Reclamation #:	8

M3232
West
1/2 - 1 Mile
Lower

WA WELLS **WALOG2000848904**

Database:	Ecology Well Logs	Well Log ID:	1901138
Well Tag #:	Not Reported	Project Tag #:	1
Notice of Intent #:	SE69967	Date Received:	18-MAY-19
Diameter (in):	2.25	Casing Depth (ft):	12
Well completion:	16-MAY-19	Well Owner:	GZI BOREN LLC
Well Type:	Resource Protection	Driller #:	3018
Static Water Level:	Not Reported	Flow Rate (gpm):	Not Reported
Flow Type:	Dry Hole	PSI:	Not Reported
Well Test:	Not Reported	Water Reclamation #:	8

M3233
West
1/2 - 1 Mile
Lower

WA WELLS **WALOG2000785882**

Database:	Ecology Well Logs	Well Log ID:	1681916
Well Tag #:	BIC961	Project Tag #:	Not Reported
Notice of Intent #:	AE44174	Date Received:	10-AUG-17
Diameter (in):	2	Casing Depth (ft):	41
Well completion:	27-JUL-17	Well Owner:	Convention Center
Well Type:	Decommisioning	Driller #:	3203
Static Water Level:	0	Flow Rate (gpm):	Not Reported
Flow Type:	Static Level	PSI:	Not Reported
Well Test:	Not Reported	Water Reclamation #:	8

M3234
West
1/2 - 1 Mile
Lower

WA WELLS **WALOG2000750180**

Database:	Ecology Well Logs	Well Log ID:	1617871
Well Tag #:	Not Reported	Project Tag #:	B16
Notice of Intent #:	SE61576	Date Received:	21-APR-17
Diameter (in):	2.25	Casing Depth (ft):	15
Well completion:	05-APR-17	Well Owner:	1901 Minor LLC
Well Type:	Resource Protection	Driller #:	3152
Static Water Level:	96	Flow Rate (gpm):	Not Reported
Flow Type:	Static Level	PSI:	Not Reported
Well Test:	Not Reported	Water Reclamation #:	8

DRAFT

Map ID Direction Distance Elevation	Database	EDR ID Number
M3235 **West** **1/2 - 1 Mile** **Lower**	**WA WELLS**	**WALOG2000727669**

Database:	Ecology Well Logs	Well Log ID:	1592349
Well Tag #:	Not Reported	Project Tag #:	Not Reported
Notice of Intent #:	AE39723	Date Received:	18-OCT-16
Diameter (in):	8	Casing Depth (ft):	55
Well completion:	10-OCT-16	Well Owner:	Washington State Correction Center
Well Type:	Decommisioning	Driller #:	2922
Static Water Level:	Not Reported	Flow Rate (gpm):	Not Reported
Flow Type:	Dry Hole	PSI:	Not Reported
Well Test:	Not Reported	Water Reclamation #:	8

M3236 **West** **1/2 - 1 Mile** **Lower**	**WA WELLS**	**WALOG2000735381**

Database:	Ecology Well Logs	Well Log ID:	1601079
Well Tag #:	Not Reported	Project Tag #:	B2
Notice of Intent #:	EE06363	Date Received:	22-DEC-16
Diameter (in):	8.25	Casing Depth (ft):	40
Well completion:	16-NOV-16	Well Owner:	Boren Ave
Well Type:	Resource Protection	Driller #:	3198
Static Water Level:	Not Reported	Flow Rate (gpm):	Not Reported
Flow Type:	Not Reported	PSI:	Not Reported
Well Test:	Not Reported	Water Reclamation #:	8

M3237 **West** **1/2 - 1 Mile** **Lower**	**WA WELLS**	**WALOG2000759106**

Database:	Ecology Well Logs	Well Log ID:	1628525
Well Tag #:	BKS167	Project Tag #:	Not Reported
Notice of Intent #:	RE14382	Date Received:	09-JUN-17
Diameter (in):	2.75	Casing Depth (ft):	35
Well completion:	26-APR-17	Well Owner:	Burrad Group
Well Type:	Resource Protection	Driller #:	1946
Static Water Level:	Not Reported	Flow Rate (gpm):	Not Reported
Flow Type:	Not Reported	PSI:	Not Reported
Well Test:	Not Reported	Water Reclamation #:	8

M3238 **West** **1/2 - 1 Mile** **Lower**	**WA WELLS**	**WALOG2000748296**

Database:	Ecology Well Logs	Well Log ID:	1615849
Well Tag #:	Not Reported	Project Tag #:	B3
Notice of Intent #:	AE41177	Date Received:	16-MAR-17
Diameter (in):	8	Casing Depth (ft):	81

DRAFT

Well completion:	22-JAN-17	Well Owner:	Washington State Convention Center Pine St Gr
Well Type:	Decommisioning	Driller #:	3021
Static Water Level:	Not Reported	Flow Rate (gpm):	Not Reported
Flow Type:	Not Reported	PSI:	Not Reported
Well Test:	Not Reported	Water Reclamation #:	8

M3239
West
1/2 - 1 Mile
Lower

WA WELLS **WALOG2000848913**

Database:	Ecology Well Logs	Well Log ID:	1901147
Well Tag #:	Not Reported	Project Tag #:	6
Notice of Intent #:	AE54759	Date Received:	18-MAY-19
Diameter (in):	2.25	Casing Depth (ft):	12
Well completion:	16-MAY-19	Well Owner:	GZI BOREN LLC
Well Type:	Decommisioning	Driller #:	3018
Static Water Level:	Not Reported	Flow Rate (gpm):	Not Reported
Flow Type:	Dry Hole	PSI:	Not Reported
Well Test:	Not Reported	Water Reclamation #:	8

3240
West
1/2 - 1 Mile
Lower

AQUIFLOW **61128**

Site ID:	352802
Groundwater Flow:	SW
Shallowest Water Table Depth:	8.5
Deepest Water Table Depth:	24.5
Average Water Table Depth:	Not Reported
Date:	01/04/1996

N3241
East
1/2 - 1 Mile
Higher

WA WELLS **WALOG2000384211**

Database:	Ecology Well Logs	Well Log ID:	505523
Well Tag #:	BAN335	Project Tag #:	Not Reported
Notice of Intent #:	R071975	Date Received:	12-OCT-07
Diameter (in):	8	Casing Depth (ft):	43
Well completion:	18-SEP-07	Well Owner:	SOUTHLAND CORP | SECOR
Well Type:	Resource Protection	Driller #:	Not Reported
Static Water Level:	Not Reported	Flow Rate (gpm):	Not Reported
Flow Type:	Not Reported	PSI:	Not Reported
Well Test:	Not Reported	Water Reclamation #:	8

N3242
East
1/2 - 1 Mile
Higher

WA WELLS **WALOG2000384212**

Database:	Ecology Well Logs	Well Log ID:	505524
Well Tag #:	BAN341	Project Tag #:	Not Reported
Notice of Intent #:	R071975	Date Received:	12-OCT-07
Diameter (in):	8	Casing Depth (ft):	35
Well completion:	18-SEP-07	Well Owner:	SOUTHLAND CORP | SECOR
Well Type:	Resource Protection	Driller #:	Not Reported
Static Water Level:	Not Reported	Flow Rate (gpm):	Not Reported

DRAFT

Flow Type:	Not Reported	PSI:	Not Reported
Well Test:	Not Reported	Water Reclamation #:	8

N3243
East
1/2 - 1 Mile
Higher

WA WELLS **WALOG2000384209**

Database:	Ecology Well Logs	Well Log ID:	505520
Well Tag #:	BAN333	Project Tag #:	Not Reported
Notice of Intent #:	R071975	Date Received:	12-OCT-07
Diameter (in):	8	Casing Depth (ft):	35
Well completion:	18-SEP-07	Well Owner:	SOUTHLAND CORP | SECOR
Well Type:	Resource Protection	Driller #:	Not Reported
Static Water Level:	Not Reported	Flow Rate (gpm):	Not Reported
Flow Type:	Not Reported	PSI:	Not Reported
Well Test:	Not Reported	Water Reclamation #:	8

N3244
East
1/2 - 1 Mile
Higher

WA WELLS **WALOG2000384210**

Database:	Ecology Well Logs	Well Log ID:	505522
Well Tag #:	BAN334	Project Tag #:	Not Reported
Notice of Intent #:	R071975	Date Received:	12-OCT-07
Diameter (in):	8	Casing Depth (ft):	35
Well completion:	18-SEP-07	Well Owner:	SOUTHLAND CORP | SECOR
Well Type:	Resource Protection	Driller #:	Not Reported
Static Water Level:	Not Reported	Flow Rate (gpm):	Not Reported
Flow Type:	Not Reported	PSI:	Not Reported
Well Test:	Not Reported	Water Reclamation #:	8

N3245
East
1/2 - 1 Mile
Higher

WA WELLS **WALOG2000388105**

Database:	Ecology Well Logs	Well Log ID:	510103
Well Tag #:	Not Reported	Project Tag #:	Not Reported
Notice of Intent #:	S029495	Date Received:	02-JAN-08
Diameter (in):	7	Casing Depth (ft):	45
Well completion:	02-NOV-07	Well Owner:	JEWISH FAMILY SERVICES
Well Type:	Resource Protection	Driller #:	Not Reported
Static Water Level:	Not Reported	Flow Rate (gpm):	Not Reported
Flow Type:	Not Reported	PSI:	Not Reported
Well Test:	Not Reported	Water Reclamation #:	8

DRAFT

Map ID Direction Distance Elevation	Database	EDR ID Number
N3246 **East** **1/2 - 1 Mile** **Higher**	**WA WELLS**	**WALOG2000388106**

Database:	Ecology Well Logs	Well Log ID:	510104
Well Tag #:	Not Reported	Project Tag #:	Not Reported
Notice of Intent #:	A128739	Date Received:	02-JAN-08
Diameter (in):	7	Casing Depth (ft):	45
Well completion:	02-NOV-07	Well Owner:	JEWISH FAMILY SERVICES | TERRA ASSOCIATE
Well Type:	Decommisioning	Driller #:	Not Reported
Static Water Level:	Not Reported	Flow Rate (gpm):	Not Reported
Flow Type:	Not Reported	PSI:	Not Reported
Well Test:	Not Reported	Water Reclamation #:	8

N3247 **East** **1/2 - 1 Mile** **Higher**	**WA WELLS**	**WALOG2000385575**

Database:	Ecology Well Logs	Well Log ID:	507013
Well Tag #:	APJ769	Project Tag #:	Not Reported
Notice of Intent #:	RE01923	Date Received:	31-OCT-07
Diameter (in):	1	Casing Depth (ft):	40
Well completion:	17-AUG-07	Well Owner:	ROBERT GLASER
Well Type:	Resource Protection	Driller #:	Not Reported
Static Water Level:	Not Reported	Flow Rate (gpm):	Not Reported
Flow Type:	Not Reported	PSI:	Not Reported
Well Test:	Not Reported	Water Reclamation #:	8

N3248 **East** **1/2 - 1 Mile** **Higher**	**WA WELLS**	**WALOG2000385576**

Database:	Ecology Well Logs	Well Log ID:	507014
Well Tag #:	APJ768	Project Tag #:	Not Reported
Notice of Intent #:	RE01923	Date Received:	31-OCT-07
Diameter (in):	1	Casing Depth (ft):	40
Well completion:	17-AUG-07	Well Owner:	ROBERT GLASER
Well Type:	Resource Protection	Driller #:	Not Reported
Static Water Level:	Not Reported	Flow Rate (gpm):	Not Reported
Flow Type:	Not Reported	PSI:	Not Reported
Well Test:	Not Reported	Water Reclamation #:	8

N3249 **East** **1/2 - 1 Mile** **Higher**	**WA WELLS**	**WALOG2000384208**

Database:	Ecology Well Logs	Well Log ID:	505519
Well Tag #:	BAN332	Project Tag #:	Not Reported
Notice of Intent #:	R071975	Date Received:	12-OCT-07
Diameter (in):	8	Casing Depth (ft):	30

DRAFT

Well completion:	18-SEP-07	Well Owner:	SOUTHLAND CORP | SECOR
Well Type:	Resource Protection	Driller #:	Not Reported
Static Water Level:	Not Reported	Flow Rate (gpm):	Not Reported
Flow Type:	Not Reported	PSI:	Not Reported
Well Test:	Not Reported	Water Reclamation #:	8

N3250
East
1/2 - 1 Mile
Higher

WA WELLS **WALOG2000382173**

Database:	Ecology Well Logs	Well Log ID:	503061
Well Tag #:	Not Reported	Project Tag #:	Not Reported
Notice of Intent #:	SE01794	Date Received:	20-SEP-07
Diameter (in):	Not Reported	Casing Depth (ft):	45
Well completion:	08-AUG-07	Well Owner:	ROBERT GLASER
Well Type:	Resource Protection	Driller #:	Not Reported
Static Water Level:	Not Reported	Flow Rate (gpm):	Not Reported
Flow Type:	Not Reported	PSI:	Not Reported
Well Test:	Not Reported	Water Reclamation #:	8

N3251
East
1/2 - 1 Mile
Higher

WA WELLS **WALOG2000382174**

Database:	Ecology Well Logs	Well Log ID:	503062
Well Tag #:	Not Reported	Project Tag #:	Not Reported
Notice of Intent #:	AE02513	Date Received:	20-SEP-07
Diameter (in):	Not Reported	Casing Depth (ft):	20
Well completion:	08-AUG-07	Well Owner:	ROBERT GLASER
Well Type:	Decommisioning	Driller #:	Not Reported
Static Water Level:	Not Reported	Flow Rate (gpm):	Not Reported
Flow Type:	Not Reported	PSI:	Not Reported
Well Test:	Not Reported	Water Reclamation #:	8

N3252
East
1/2 - 1 Mile
Higher

WA WELLS **WALOG2000382171**

Database:	Ecology Well Logs	Well Log ID:	503059
Well Tag #:	Not Reported	Project Tag #:	Not Reported
Notice of Intent #:	SE01794	Date Received:	20-SEP-07
Diameter (in):	Not Reported	Casing Depth (ft):	2
Well completion:	08-AUG-07	Well Owner:	ROBERT GLASER
Well Type:	Resource Protection	Driller #:	Not Reported
Static Water Level:	Not Reported	Flow Rate (gpm):	Not Reported
Flow Type:	Not Reported	PSI:	Not Reported
Well Test:	Not Reported	Water Reclamation #:	8

DRAFT

Map ID Direction Distance Elevation	Database	EDR ID Number
N3253 **East** **1/2 - 1 Mile** **Higher**	**WA WELLS**	**WALOG2000382172**

Database:	Ecology Well Logs	Well Log ID:	503060
Well Tag #:	Not Reported	Project Tag #:	Not Reported
Notice of Intent #:	SE01794	Date Received:	20-SEP-07
Diameter (in):	Not Reported	Casing Depth (ft):	40
Well completion:	08-AUG-07	Well Owner:	ROBERT GLASER
Well Type:	Resource Protection	Driller #:	Not Reported
Static Water Level:	Not Reported	Flow Rate (gpm):	Not Reported
Flow Type:	Not Reported	PSI:	Not Reported
Well Test:	Not Reported	Water Reclamation #:	8

N3254 **East** **1/2 - 1 Mile** **Higher**	**WA WELLS**	**WALOG2000382181**

Database:	Ecology Well Logs	Well Log ID:	503069
Well Tag #:	Not Reported	Project Tag #:	Not Reported
Notice of Intent #:	AE02513	Date Received:	20-SEP-07
Diameter (in):	Not Reported	Casing Depth (ft):	45
Well completion:	08-AUG-07	Well Owner:	ROBERT GLASER
Well Type:	Decommisioning	Driller #:	Not Reported
Static Water Level:	Not Reported	Flow Rate (gpm):	Not Reported
Flow Type:	Not Reported	PSI:	Not Reported
Well Test:	Not Reported	Water Reclamation #:	8

N3255 **East** **1/2 - 1 Mile** **Higher**	**WA WELLS**	**WALOG2000384207**

Database:	Ecology Well Logs	Well Log ID:	505518
Well Tag #:	BAN331	Project Tag #:	Not Reported
Notice of Intent #:	R071975	Date Received:	12-OCT-07
Diameter (in):	8	Casing Depth (ft):	40
Well completion:	18-SEP-07	Well Owner:	SOUTHLAND CORP | SECOR
Well Type:	Resource Protection	Driller #:	Not Reported
Static Water Level:	Not Reported	Flow Rate (gpm):	Not Reported
Flow Type:	Not Reported	PSI:	Not Reported
Well Test:	Not Reported	Water Reclamation #:	8

N3256 **East** **1/2 - 1 Mile** **Higher**	**WA WELLS**	**WALOG2000382179**

Database:	Ecology Well Logs	Well Log ID:	503067
Well Tag #:	Not Reported	Project Tag #:	Not Reported
Notice of Intent #:	AE02513	Date Received:	20-SEP-07
Diameter (in):	Not Reported	Casing Depth (ft):	8

DRAFT

Well completion:	08-AUG-07	Well Owner:	ROBERT GLASER
Well Type:	Decommisioning	Driller #:	Not Reported
Static Water Level:	Not Reported	Flow Rate (gpm):	Not Reported
Flow Type:	Not Reported	PSI:	Not Reported
Well Test:	Not Reported	Water Reclamation #:	8

N3257
East
1/2 - 1 Mile
Higher

WA WELLS **WALOG2000382180**

Database:	Ecology Well Logs	Well Log ID:	503068
Well Tag #:	Not Reported	Project Tag #:	Not Reported
Notice of Intent #:	AE02513	Date Received:	20-SEP-07
Diameter (in):	Not Reported	Casing Depth (ft):	40
Well completion:	08-AUG-07	Well Owner:	ROBERT GLASER
Well Type:	Decommisioning	Driller #:	Not Reported
Static Water Level:	Not Reported	Flow Rate (gpm):	Not Reported
Flow Type:	Not Reported	PSI:	Not Reported
Well Test:	Not Reported	Water Reclamation #:	8

N3258
East
1/2 - 1 Mile
Higher

WA WELLS **WALOG2000388107**

Database:	Ecology Well Logs	Well Log ID:	510105
Well Tag #:	APH534	Project Tag #:	Not Reported
Notice of Intent #:	R054772	Date Received:	02-JAN-08
Diameter (in):	7	Casing Depth (ft):	45
Well completion:	02-NOV-07		
Well Owner:	JEWISH FAMILY SERVICES | ASSOCIATED EARTH SCIENCES		
Well Type:	Resource Protection	Driller #:	Not Reported
Static Water Level:	Not Reported	Flow Rate (gpm):	Not Reported
Flow Type:	Not Reported	PSI:	Not Reported
Well Test:	Not Reported	Water Reclamation #:	8

N3259
East
1/2 - 1 Mile
Higher

WA WELLS **WALOG2000408360**

Database:	Ecology Well Logs	Well Log ID:	540070
Well Tag #:	Not Reported	Project Tag #:	Not Reported
Notice of Intent #:	S034345	Date Received:	29-MAY-08
Diameter (in):	8	Casing Depth (ft):	40
Well completion:	09-MAY-08	Well Owner:	SHELL STATION 120731 | URS CORPORATION
Well Type:	Resource Protection	Driller #:	Not Reported
Static Water Level:	Not Reported	Flow Rate (gpm):	Not Reported
Flow Type:	Not Reported	PSI:	Not Reported
Well Test:	Not Reported	Water Reclamation #:	8

DRAFT

Map ID Direction Distance Elevation	Database	EDR ID Number
N3260 **East** **1/2 - 1 Mile** **Higher**	**WA WELLS**	**WALOG2000408361**

Database:	Ecology Well Logs	Well Log ID:	540071
Well Tag #:	Not Reported	Project Tag #:	Not Reported
Notice of Intent #:	S034345	Date Received:	29-MAY-08
Diameter (in):	8	Casing Depth (ft):	20
Well completion:	09-MAY-08	Well Owner:	SHELL STATION 120731 | URS CORPORATION
Well Type:	Resource Protection	Driller #:	Not Reported
Static Water Level:	Not Reported	Flow Rate (gpm):	Not Reported
Flow Type:	Not Reported	PSI:	Not Reported
Well Test:	Not Reported	Water Reclamation #:	8

N3261 **East** **1/2 - 1 Mile** **Higher**	**WA WELLS**	**WALOG2000398506**

Database:	Ecology Well Logs	Well Log ID:	525755
Well Tag #:	Not Reported	Project Tag #:	Not Reported
Notice of Intent #:	A096699	Date Received:	13-MAR-08
Diameter (in):	2	Casing Depth (ft):	64.9
Well completion:	03-MAR-08	Well Owner:	CHEVRON | ENSR
Well Type:	Decommisioning	Driller #:	Not Reported
Static Water Level:	Not Reported	Flow Rate (gpm):	Not Reported
Flow Type:	Not Reported	PSI:	Not Reported
Well Test:	Not Reported	Water Reclamation #:	8

N3262 **East** **1/2 - 1 Mile** **Higher**	**WA WELLS**	**WALOG2000408359**

Database:	Ecology Well Logs	Well Log ID:	540069
Well Tag #:	Not Reported	Project Tag #:	Not Reported
Notice of Intent #:	S034345	Date Received:	29-MAY-08
Diameter (in):	8	Casing Depth (ft):	40
Well completion:	09-MAY-08	Well Owner:	SHELL STATION 120731 | URS CORPORATION
Well Type:	Resource Protection	Driller #:	Not Reported
Static Water Level:	Not Reported	Flow Rate (gpm):	Not Reported
Flow Type:	Not Reported	PSI:	Not Reported
Well Test:	Not Reported	Water Reclamation #:	8

N3263 **East** **1/2 - 1 Mile** **Higher**	**WA WELLS**	**WALOG2000408364**

Database:	Ecology Well Logs	Well Log ID:	540074
Well Tag #:	Not Reported	Project Tag #:	Not Reported
Notice of Intent #:	A106239	Date Received:	29-MAY-08
Diameter (in):	8	Casing Depth (ft):	20

DRAFT

Well completion:	09-MAY-08	Well Owner:	SHELL STATION 120761 | URS CORPORATION
Well Type:	Decommisioning	Driller #:	Not Reported
Static Water Level:	Not Reported	Flow Rate (gpm):	Not Reported
Flow Type:	Not Reported	PSI:	Not Reported
Well Test:	Not Reported	Water Reclamation #:	8

N3264
East
1/2 - 1 Mile
Higher

WA WELLS **WALOG2000412313**

Database:	Ecology Well Logs	Well Log ID:	545359
Well Tag #:	BAM177	Project Tag #:	Not Reported
Notice of Intent #:	E002550	Date Received:	10-JUN-08
Diameter (in):	4	Casing Depth (ft):	80.5
Well completion:	06-MAY-08	Well Owner:	TAK AND RUTH AOKI
Well Type:	Resource Protection	Driller #:	Not Reported
Static Water Level:	Not Reported	Flow Rate (gpm):	Not Reported
Flow Type:	Not Reported	PSI:	Not Reported
Well Test:	Not Reported	Water Reclamation #:	8

N3265
East
1/2 - 1 Mile
Higher

WA WELLS **WALOG2000408362**

Database:	Ecology Well Logs	Well Log ID:	540072
Well Tag #:	Not Reported	Project Tag #:	Not Reported
Notice of Intent #:	A106239	Date Received:	29-MAY-08
Diameter (in):	8	Casing Depth (ft):	40
Well completion:	09-MAY-08	Well Owner:	SHELL STATION 120761 | URS CORPORATION
Well Type:	Decommisioning	Driller #:	Not Reported
Static Water Level:	Not Reported	Flow Rate (gpm):	Not Reported
Flow Type:	Not Reported	PSI:	Not Reported
Well Test:	Not Reported	Water Reclamation #:	8

N3266
East
1/2 - 1 Mile
Higher

WA WELLS **WALOG2000408363**

Database:	Ecology Well Logs	Well Log ID:	540073
Well Tag #:	Not Reported	Project Tag #:	Not Reported
Notice of Intent #:	A106239	Date Received:	29-MAY-08
Diameter (in):	8	Casing Depth (ft):	40
Well completion:	09-MAY-08	Well Owner:	SHELL STATION 120761 | URS CORPORATION
Well Type:	Decommisioning	Driller #:	Not Reported
Static Water Level:	Not Reported	Flow Rate (gpm):	Not Reported
Flow Type:	Not Reported	PSI:	Not Reported
Well Test:	Not Reported	Water Reclamation #:	8

DRAFT

Map ID Direction Distance Elevation	Database	EDR ID Number
N3267 **East** **1/2 - 1 Mile** **Higher**	**WA WELLS**	**WALOG2000398505**

Database:	Ecology Well Logs	Well Log ID:	525754
Well Tag #:	Not Reported	Project Tag #:	Not Reported
Notice of Intent #:	A096699	Date Received:	13-MAR-08
Diameter (in):	2	Casing Depth (ft):	63.9
Well completion:	03-MAR-08	Well Owner:	CHEVRON | ENSR
Well Type:	Decommisioning	Driller #:	Not Reported
Static Water Level:	Not Reported	Flow Rate (gpm):	Not Reported
Flow Type:	Not Reported	PSI:	Not Reported
Well Test:	Not Reported	Water Reclamation #:	8

N3268 **East** **1/2 - 1 Mile** **Higher**	**WA WELLS**	**WALOG2000391891**

Database:	Ecology Well Logs	Well Log ID:	515706
Well Tag #:	Not Reported	Project Tag #:	Not Reported
Notice of Intent #:	A118241	Date Received:	08-FEB-08
Diameter (in):	Not Reported	Casing Depth (ft):	100
Well completion:	22-JAN-08	Well Owner:	TAK AOKI
Well Type:	Decommisioning	Driller #:	Not Reported
Static Water Level:	Not Reported	Flow Rate (gpm):	Not Reported
Flow Type:	Not Reported	PSI:	Not Reported
Well Test:	Not Reported	Water Reclamation #:	8

N3269 **East** **1/2 - 1 Mile** **Higher**	**WA WELLS**	**WALOG2000391892**

Database:	Ecology Well Logs	Well Log ID:	515707
Well Tag #:	Not Reported	Project Tag #:	Not Reported
Notice of Intent #:	S031286	Date Received:	08-FEB-08
Diameter (in):	Not Reported	Casing Depth (ft):	100
Well completion:	22-JAN-08	Well Owner:	1314 PIKE | PACIFIC CREST
Well Type:	Resource Protection	Driller #:	Not Reported
Static Water Level:	Not Reported	Flow Rate (gpm):	Not Reported
Flow Type:	Not Reported	PSI:	Not Reported
Well Test:	Not Reported	Water Reclamation #:	8

N3270 **East** **1/2 - 1 Mile** **Higher**	**WA WELLS**	**WALOG2000391889**

Database:	Ecology Well Logs	Well Log ID:	515704
Well Tag #:	Not Reported	Project Tag #:	Not Reported
Notice of Intent #:	S031286	Date Received:	08-FEB-08
Diameter (in):	Not Reported	Casing Depth (ft):	100

DRAFT

Well completion:	18-JAN-08	Well Owner:	1314 PIKE
Well Type:	Resource Protection	Driller #:	Not Reported
Static Water Level:	Not Reported	Flow Rate (gpm):	Not Reported
Flow Type:	Not Reported	PSI:	Not Reported
Well Test:	Not Reported	Water Reclamation #:	8

N3271
East
1/2 - 1 Mile
Higher

WA WELLS **WALOG2000391890**

Database:	Ecology Well Logs	Well Log ID:	515705
Well Tag #:	Not Reported	Project Tag #:	Not Reported
Notice of Intent #:	A118241	Date Received:	08-FEB-08
Diameter (in):	Not Reported	Casing Depth (ft):	100
Well completion:	18-JAN-08	Well Owner:	TAK AOKI
Well Type:	Decommisioning	Driller #:	Not Reported
Static Water Level:	Not Reported	Flow Rate (gpm):	Not Reported
Flow Type:	Not Reported	PSI:	Not Reported
Well Test:	Not Reported	Water Reclamation #:	8

N3272
East
1/2 - 1 Mile
Higher

WA WELLS **WALOG2000398503**

Database:	Ecology Well Logs	Well Log ID:	525752
Well Tag #:	APM029	Project Tag #:	Not Reported
Notice of Intent #:	A096699	Date Received:	13-MAR-08
Diameter (in):	2	Casing Depth (ft):	64.4
Well completion:	03-MAR-08	Well Owner:	CHEVRON | ENSR
Well Type:	Decommisioning	Driller #:	Not Reported
Static Water Level:	Not Reported	Flow Rate (gpm):	Not Reported
Flow Type:	Not Reported	PSI:	Not Reported
Well Test:	Not Reported	Water Reclamation #:	8

N3273
East
1/2 - 1 Mile
Higher

WA WELLS **WALOG2000398504**

Database:	Ecology Well Logs	Well Log ID:	525753
Well Tag #:	APM030	Project Tag #:	Not Reported
Notice of Intent #:	A096699	Date Received:	13-MAR-08
Diameter (in):	2	Casing Depth (ft):	72.2
Well completion:	03-MAR-08	Well Owner:	CHEVRON | ENSR
Well Type:	Decommisioning	Driller #:	Not Reported
Static Water Level:	Not Reported	Flow Rate (gpm):	Not Reported
Flow Type:	Not Reported	PSI:	Not Reported
Well Test:	Not Reported	Water Reclamation #:	8

DRAFT

Map ID Direction Distance Elevation	Database	EDR ID Number
N3274 **East** **1/2 - 1 Mile** **Higher**	**WA WELLS**	**WALOG2000391893**

Database:	Ecology Well Logs	Well Log ID:	515708
Well Tag #:	Not Reported	Project Tag #:	Not Reported
Notice of Intent #:	S031286	Date Received:	08-FEB-08
Diameter (in):	Not Reported	Casing Depth (ft):	80
Well completion:	11-JAN-08	Well Owner:	1314 PIKE | PACIFIC CREST
Well Type:	Resource Protection	Driller #:	Not Reported
Static Water Level:	Not Reported	Flow Rate (gpm):	Not Reported
Flow Type:	Not Reported	PSI:	Not Reported
Well Test:	Not Reported	Water Reclamation #:	8

N3275 **East** **1/2 - 1 Mile** **Higher**	**WA WELLS**	**WALOG2000391894**

Database:	Ecology Well Logs	Well Log ID:	515709
Well Tag #:	Not Reported	Project Tag #:	Not Reported
Notice of Intent #:	S031286	Date Received:	08-FEB-08
Diameter (in):	Not Reported	Casing Depth (ft):	80
Well completion:	11-JAN-08	Well Owner:	1314 PIKE | PACIFIC CREST
Well Type:	Resource Protection	Driller #:	Not Reported
Static Water Level:	Not Reported	Flow Rate (gpm):	Not Reported
Flow Type:	Not Reported	PSI:	Not Reported
Well Test:	Not Reported	Water Reclamation #:	8

N3276 **East** **1/2 - 1 Mile** **Higher**	**WA WELLS**	**WALOG2000305720**

Database:	Ecology Well Logs	Well Log ID:	397724
Well Tag #:	Not Reported	Project Tag #:	Not Reported
Notice of Intent #:	R043958	Date Received:	17-SEP-99
Diameter (in):	Not Reported	Casing Depth (ft):	12
Well completion:	12-AUG-99	Well Owner:	SEATTLE / VIEWS AT MADISON
Well Type:	Resource Protection	Driller #:	Not Reported
Static Water Level:	Not Reported	Flow Rate (gpm):	Not Reported
Flow Type:	Not Reported	PSI:	Not Reported
Well Test:	Not Reported	Water Reclamation #:	8

N3277 **East** **1/2 - 1 Mile** **Higher**	**WA WELLS**	**WALOG2000312137**

Database:	Ecology Well Logs	Well Log ID:	404620
Well Tag #:	Not Reported	Project Tag #:	Not Reported
Notice of Intent #:	S024172	Date Received:	11-APR-05
Diameter (in):	8	Casing Depth (ft):	23

DRAFT

Well completion:	04-APR-05	Well Owner:	7-ELEVEN
Well Type:	Resource Protection	Driller #:	Not Reported
Static Water Level:	Not Reported	Flow Rate (gpm):	Not Reported
Flow Type:	Not Reported	PSI:	Not Reported
Well Test:	Not Reported	Water Reclamation #:	8

N3278
East
1/2 - 1 Mile
Higher

WA WELLS **WALOG2000171894**

Database:	Ecology Well Logs	Well Log ID:	206014
Well Tag #:	Not Reported	Project Tag #:	Not Reported
Notice of Intent #:	201416	Date Received:	Not Reported
Diameter (in):	Not Reported	Casing Depth (ft):	Not Reported
Well completion:	22-JUN-88	Well Owner:	UNOCAL SERVICE STATION 5471
Well Type:	Resource Protection	Driller #:	Not Reported
Static Water Level:	Not Reported	Flow Rate (gpm):	Not Reported
Flow Type:	Not Reported	PSI:	Not Reported
Well Test:	Not Reported	Water Reclamation #:	8

N3279
East
1/2 - 1 Mile
Higher

WA WELLS **WALOG2000305719**

Database:	Ecology Well Logs	Well Log ID:	397723
Well Tag #:	Not Reported	Project Tag #:	Not Reported
Notice of Intent #:	A046734	Date Received:	17-SEP-99
Diameter (in):	Not Reported	Casing Depth (ft):	12
Well completion:	12-AUG-99	Well Owner:	SEATTLE / VIEWS AT MADISON
Well Type:	Decommisioning	Driller #:	Not Reported
Static Water Level:	Not Reported	Flow Rate (gpm):	Not Reported
Flow Type:	Not Reported	PSI:	Not Reported
Well Test:	Not Reported	Water Reclamation #:	8

N3280
East
1/2 - 1 Mile
Higher

WA WELLS **WALOG2000326500**

Database:	Ecology Well Logs	Well Log ID:	422667
Well Tag #:	Not Reported	Project Tag #:	Not Reported
Notice of Intent #:	S024723	Date Received:	28-OCT-05
Diameter (in):	2	Casing Depth (ft):	6.5
Well completion:	09-SEP-05	Well Owner:	PARKING GARAGE & CONDO
Well Type:	Resource Protection	Driller #:	Not Reported
Static Water Level:	Not Reported	Flow Rate (gpm):	Not Reported
Flow Type:	Not Reported	PSI:	Not Reported
Well Test:	Not Reported	Water Reclamation #:	8

DRAFT

Map ID Direction Distance Elevation	Database	EDR ID Number
N3281 **East** **1/2 - 1 Mile** **Higher**	**WA WELLS**	**WALOG2000326501**

Database:	Ecology Well Logs	Well Log ID:	422668
Well Tag #:	Not Reported	Project Tag #:	Not Reported
Notice of Intent #:	S024723	Date Received:	28-OCT-05
Diameter (in):	2	Casing Depth (ft):	7.5
Well completion:	09-SEP-05	Well Owner:	PARKING GARAGE & CONDO
Well Type:	Resource Protection	Driller #:	Not Reported
Static Water Level:	Not Reported	Flow Rate (gpm):	Not Reported
Flow Type:	Not Reported	PSI:	Not Reported
Well Test:	Not Reported	Water Reclamation #:	8

N3282 **East** **1/2 - 1 Mile** **Higher**	**WA WELLS**	**WALOG2000312138**

Database:	Ecology Well Logs	Well Log ID:	404621
Well Tag #:	Not Reported	Project Tag #:	Not Reported
Notice of Intent #:	S024172	Date Received:	11-APR-05
Diameter (in):	8	Casing Depth (ft):	23
Well completion:	04-APR-05	Well Owner:	7-ELEVEN
Well Type:	Resource Protection	Driller #:	Not Reported
Static Water Level:	Not Reported	Flow Rate (gpm):	Not Reported
Flow Type:	Not Reported	PSI:	Not Reported
Well Test:	Not Reported	Water Reclamation #:	8

N3283 **East** **1/2 - 1 Mile** **Higher**	**WA WELLS**	**WALOG2000326499**

Database:	Ecology Well Logs	Well Log ID:	422666
Well Tag #:	Not Reported	Project Tag #:	Not Reported
Notice of Intent #:	S024723	Date Received:	28-OCT-05
Diameter (in):	2	Casing Depth (ft):	12
Well completion:	09-SEP-05	Well Owner:	PARKING GARAGE & CONDO
Well Type:	Resource Protection	Driller #:	Not Reported
Static Water Level:	Not Reported	Flow Rate (gpm):	Not Reported
Flow Type:	Not Reported	PSI:	Not Reported
Well Test:	Not Reported	Water Reclamation #:	8

N3284 **East** **1/2 - 1 Mile** **Higher**	**WA WELLS**	**WALOG2000168842**

Database:	Ecology Well Logs	Well Log ID:	202782
Well Tag #:	Not Reported	Project Tag #:	Not Reported
Notice of Intent #:	009113	Date Received:	01-FEB-99
Diameter (in):	Not Reported	Casing Depth (ft):	Not Reported

DRAFT

Well completion:	04-JAN-99	Well Owner:	HEARING / SPEECH / DEAFNESS CENTER
Well Type:	Resource Protection	Driller #:	Not Reported
Static Water Level:	Not Reported	Flow Rate (gpm):	Not Reported
Flow Type:	Not Reported	PSI:	Not Reported
Well Test:	Not Reported	Water Reclamation #:	8

N3285
East
1/2 - 1 Mile
Higher

WA WELLS **WALOG2000166573**

Database:	Ecology Well Logs	Well Log ID:	200362
Well Tag #:	Not Reported	Project Tag #:	Not Reported
Notice of Intent #:	A000640	Date Received:	10-APR-95
Diameter (in):	Not Reported	Casing Depth (ft):	Not Reported
Well completion:	Not Reported	Well Owner:	20TH AVE & MADISON
Well Type:	Decommisioning	Driller #:	1793
Static Water Level:	Not Reported	Flow Rate (gpm):	Not Reported
Flow Type:	Not Reported	PSI:	Not Reported
Well Test:	Not Reported	Water Reclamation #:	8

N3286
East
1/2 - 1 Mile
Higher

WA WELLS **WALOG2000166574**

Database:	Ecology Well Logs	Well Log ID:	200363
Well Tag #:	Not Reported	Project Tag #:	Not Reported
Notice of Intent #:	A000640	Date Received:	10-APR-95
Diameter (in):	Not Reported	Casing Depth (ft):	Not Reported
Well completion:	Not Reported	Well Owner:	20TH AVE & MADISON
Well Type:	Decommisioning	Driller #:	1793
Static Water Level:	Not Reported	Flow Rate (gpm):	Not Reported
Flow Type:	Not Reported	PSI:	Not Reported
Well Test:	Not Reported	Water Reclamation #:	8

N3287
East
1/2 - 1 Mile
Higher

WA WELLS **WALOG2000166571**

Database:	Ecology Well Logs	Well Log ID:	200360
Well Tag #:	Not Reported	Project Tag #:	Not Reported
Notice of Intent #:	A000640	Date Received:	10-APR-95
Diameter (in):	Not Reported	Casing Depth (ft):	Not Reported
Well completion:	Not Reported	Well Owner:	20TH AVE & MADISON
Well Type:	Decommisioning	Driller #:	1793
Static Water Level:	Not Reported	Flow Rate (gpm):	Not Reported
Flow Type:	Not Reported	PSI:	Not Reported
Well Test:	Not Reported	Water Reclamation #:	8

DRAFT

Map ID Direction Distance Elevation	Database	EDR ID Number
N3288 **East** **1/2 - 1 Mile** **Higher**	**WA WELLS**	**WALOG2000166572**

Database:	Ecology Well Logs	Well Log ID:	200361
Well Tag #:	Not Reported	Project Tag #:	Not Reported
Notice of Intent #:	A000640	Date Received:	10-APR-95
Diameter (in):	Not Reported	Casing Depth (ft):	Not Reported
Well completion:	Not Reported	Well Owner:	20TH AVE & MADISON
Well Type:	Decommisioning	Driller #:	1793
Static Water Level:	Not Reported	Flow Rate (gpm):	Not Reported
Flow Type:	Not Reported	PSI:	Not Reported
Well Test:	Not Reported	Water Reclamation #:	8

N3289 **East** **1/2 - 1 Mile** **Higher**	**WA WELLS**	**WALOG2000168840**

Database:	Ecology Well Logs	Well Log ID:	202780
Well Tag #:	Not Reported	Project Tag #:	Not Reported
Notice of Intent #:	009113	Date Received:	01-FEB-99
Diameter (in):	Not Reported	Casing Depth (ft):	Not Reported
Well completion:	04-JAN-99	Well Owner:	HEARING / SPEECH / DEAFNESS CENTER
Well Type:	Resource Protection	Driller #:	Not Reported
Static Water Level:	Not Reported	Flow Rate (gpm):	Not Reported
Flow Type:	Not Reported	PSI:	Not Reported
Well Test:	Not Reported	Water Reclamation #:	8

N3290 **East** **1/2 - 1 Mile** **Higher**	**WA WELLS**	**WALOG2000168841**

Database:	Ecology Well Logs	Well Log ID:	202781
Well Tag #:	Not Reported	Project Tag #:	Not Reported
Notice of Intent #:	009113	Date Received:	01-FEB-99
Diameter (in):	Not Reported	Casing Depth (ft):	Not Reported
Well completion:	04-JAN-99	Well Owner:	HEARING / SPEECH / DEAFNESS CENTER
Well Type:	Resource Protection	Driller #:	Not Reported
Static Water Level:	Not Reported	Flow Rate (gpm):	Not Reported
Flow Type:	Not Reported	PSI:	Not Reported
Well Test:	Not Reported	Water Reclamation #:	8

N3291 **East** **1/2 - 1 Mile** **Higher**	**WA WELLS**	**WALOG2000166575**

Database:	Ecology Well Logs	Well Log ID:	200364
Well Tag #:	Not Reported	Project Tag #:	Not Reported
Notice of Intent #:	A000640	Date Received:	10-APR-95
Diameter (in):	Not Reported	Casing Depth (ft):	Not Reported

DRAFT

Well completion:	Not Reported	Well Owner:	20TH AVE & MADISON
Well Type:	Decommisioning	Driller #:	1793
Static Water Level:	Not Reported	Flow Rate (gpm):	Not Reported
Flow Type:	Not Reported	PSI:	Not Reported
Well Test:	Not Reported	Water Reclamation #:	8

N3292
East
1/2 - 1 Mile
Higher

WA WELLS **WALOG2000166576**

Database:	Ecology Well Logs	Well Log ID:	200365
Well Tag #:	Not Reported	Project Tag #:	Not Reported
Notice of Intent #:	A000640	Date Received:	10-APR-95
Diameter (in):	Not Reported	Casing Depth (ft):	Not Reported
Well completion:	Not Reported	Well Owner:	20TH AVE & MADISON
Well Type:	Decommisioning	Driller #:	1793
Static Water Level:	Not Reported	Flow Rate (gpm):	Not Reported
Flow Type:	Not Reported	PSI:	Not Reported
Well Test:	Not Reported	Water Reclamation #:	8

N3293
East
1/2 - 1 Mile
Higher

WA WELLS **WALOG2000326502**

Database:	Ecology Well Logs	Well Log ID:	422669
Well Tag #:	AKL011	Project Tag #:	Not Reported
Notice of Intent #:	R066952	Date Received:	28-OCT-05
Diameter (in):	8	Casing Depth (ft):	20
Well completion:	09-SEP-05	Well Owner:	PARKING GARAGE & CONDO
Well Type:	Resource Protection	Driller #:	Not Reported
Static Water Level:	Not Reported	Flow Rate (gpm):	Not Reported
Flow Type:	Not Reported	PSI:	Not Reported
Well Test:	Not Reported	Water Reclamation #:	8

N3294
East
1/2 - 1 Mile
Higher

WA WELLS **WALOG2000336755**

Database:	Ecology Well Logs	Well Log ID:	436708
Well Tag #:	Not Reported	Project Tag #:	Not Reported
Notice of Intent #:	S013666	Date Received:	11-APR-06
Diameter (in):	7	Casing Depth (ft):	21.5
Well completion:	09-JAN-06	Well Owner:	ED LINARDIC
Well Type:	Resource Protection	Driller #:	Not Reported
Static Water Level:	Not Reported	Flow Rate (gpm):	Not Reported
Flow Type:	Not Reported	PSI:	Not Reported
Well Test:	Not Reported	Water Reclamation #:	8

DRAFT

Map ID Direction Distance Elevation	Database	EDR ID Number
N3295 **East** **1/2 - 1 Mile** **Higher**	**WA WELLS**	**WALOG2000371125**

Database:	Ecology Well Logs	Well Log ID:	486318
Well Tag #:	APF547	Project Tag #:	Not Reported
Notice of Intent #:	R071739	Date Received:	29-JUN-07
Diameter (in):	8.25	Casing Depth (ft):	43
Well completion:	20-JUN-07	Well Owner:	7-11 | SECOR
Well Type:	Resource Protection	Driller #:	Not Reported
Static Water Level:	Not Reported	Flow Rate (gpm):	Not Reported
Flow Type:	Not Reported	PSI:	Not Reported
Well Test:	Not Reported	Water Reclamation #:	8

N3296 **East** **1/2 - 1 Mile** **Higher**	**WA WELLS**	**WALOG2000331861**

Database:	Ecology Well Logs	Well Log ID:	429586
Well Tag #:	APB655	Project Tag #:	Not Reported
Notice of Intent #:	R067295	Date Received:	11-JAN-06
Diameter (in):	10.25	Casing Depth (ft):	18
Well completion:	22-DEC-05	Well Owner:	PARKING GARAGE
Well Type:	Resource Protection	Driller #:	Not Reported
Static Water Level:	Not Reported	Flow Rate (gpm):	Not Reported
Flow Type:	Not Reported	PSI:	Not Reported
Well Test:	Not Reported	Water Reclamation #:	8

N3297 **East** **1/2 - 1 Mile** **Higher**	**WA WELLS**	**WALOG2000336754**

Database:	Ecology Well Logs	Well Log ID:	436706
Well Tag #:	Not Reported	Project Tag #:	Not Reported
Notice of Intent #:	S013666	Date Received:	11-APR-06
Diameter (in):	7	Casing Depth (ft):	21.5
Well completion:	09-JAN-06	Well Owner:	ED LINARDIC
Well Type:	Resource Protection	Driller #:	Not Reported
Static Water Level:	Not Reported	Flow Rate (gpm):	Not Reported
Flow Type:	Not Reported	PSI:	Not Reported
Well Test:	Not Reported	Water Reclamation #:	8

N3298 **East** **1/2 - 1 Mile** **Higher**	**WA WELLS**	**WALOG2000377266**

Database:	Ecology Well Logs	Well Log ID:	495421
Well Tag #:	Not Reported	Project Tag #:	Not Reported
Notice of Intent #:	A085674	Date Received:	11-APR-06
Diameter (in):	7	Casing Depth (ft):	21.5

DRAFT

Well completion:	09-JAN-06	Well Owner:	ED LINARDIC
Well Type:	Decommisioning	Driller #:	Not Reported
Static Water Level:	Not Reported	Flow Rate (gpm):	Not Reported
Flow Type:	Not Reported	PSI:	Not Reported
Well Test:	Not Reported	Water Reclamation #:	8

N3299
East
1/2 - 1 Mile
Higher

WA WELLS **WALOG2000382170**

Database:	Ecology Well Logs	Well Log ID:	503058
Well Tag #:	Not Reported	Project Tag #:	Not Reported
Notice of Intent #:	SE01794	Date Received:	20-SEP-07
Diameter (in):	Not Reported	Casing Depth (ft):	20
Well completion:	08-AUG-07	Well Owner:	ROBERT GLASER
Well Type:	Resource Protection	Driller #:	Not Reported
Static Water Level:	Not Reported	Flow Rate (gpm):	Not Reported
Flow Type:	Not Reported	PSI:	Not Reported
Well Test:	Not Reported	Water Reclamation #:	8

N3300
East
1/2 - 1 Mile
Higher

WA WELLS **WALOG2000371126**

Database:	Ecology Well Logs	Well Log ID:	486319
Well Tag #:	APF548	Project Tag #:	Not Reported
Notice of Intent #:	R071739	Date Received:	29-JUN-07
Diameter (in):	8.25	Casing Depth (ft):	46
Well completion:	20-JUN-07	Well Owner:	7-11 | SECOR
Well Type:	Resource Protection	Driller #:	Not Reported
Static Water Level:	Not Reported	Flow Rate (gpm):	Not Reported
Flow Type:	Not Reported	PSI:	Not Reported
Well Test:	Not Reported	Water Reclamation #:	8

N3301
East
1/2 - 1 Mile
Higher

WA WELLS **WALOG2000377265**

Database:	Ecology Well Logs	Well Log ID:	495420
Well Tag #:	Not Reported	Project Tag #:	Not Reported
Notice of Intent #:	A085674	Date Received:	11-APR-06
Diameter (in):	7	Casing Depth (ft):	21.5
Well completion:	09-JAN-06	Well Owner:	ED LINARDIC
Well Type:	Decommisioning	Driller #:	Not Reported
Static Water Level:	Not Reported	Flow Rate (gpm):	Not Reported
Flow Type:	Not Reported	PSI:	Not Reported
Well Test:	Not Reported	Water Reclamation #:	8

DRAFT

Map ID Direction Distance Elevation	Database	EDR ID Number
N3302 **East** **1/2 - 1 Mile** **Higher**	**WA WELLS**	**WALOG2000331860**

Database:	Ecology Well Logs	Well Log ID:	429585
Well Tag #:	APB654	Project Tag #:	Not Reported
Notice of Intent #:	R067295	Date Received:	11-JAN-06
Diameter (in):	10.25	Casing Depth (ft):	18
Well completion:	22-DEC-05	Well Owner:	PARKING GARAGE
Well Type:	Resource Protection	Driller #:	Not Reported
Static Water Level:	Not Reported	Flow Rate (gpm):	Not Reported
Flow Type:	Not Reported	PSI:	Not Reported
Well Test:	Not Reported	Water Reclamation #:	8

N3303 **East** **1/2 - 1 Mile** **Higher**	**WA WELLS**	**WALOG2000326505**

Database:	Ecology Well Logs	Well Log ID:	422672
Well Tag #:	AKL014	Project Tag #:	Not Reported
Notice of Intent #:	R066952	Date Received:	28-OCT-05
Diameter (in):	8	Casing Depth (ft):	10
Well completion:	09-SEP-05	Well Owner:	PARKING GARAGE & CONDO
Well Type:	Resource Protection	Driller #:	Not Reported
Static Water Level:	Not Reported	Flow Rate (gpm):	Not Reported
Flow Type:	Not Reported	PSI:	Not Reported
Well Test:	Not Reported	Water Reclamation #:	8

N3304 **East** **1/2 - 1 Mile** **Higher**	**WA WELLS**	**WALOG2000326506**

Database:	Ecology Well Logs	Well Log ID:	422673
Well Tag #:	AKL015	Project Tag #:	Not Reported
Notice of Intent #:	R066952	Date Received:	28-OCT-05
Diameter (in):	8.5	Casing Depth (ft):	15
Well completion:	09-SEP-05	Well Owner:	PARKING GARAGE & CONDO
Well Type:	Resource Protection	Driller #:	Not Reported
Static Water Level:	Not Reported	Flow Rate (gpm):	Not Reported
Flow Type:	Not Reported	PSI:	Not Reported
Well Test:	Not Reported	Water Reclamation #:	8

N3305 **East** **1/2 - 1 Mile** **Higher**	**WA WELLS**	**WALOG2000326503**

Database:	Ecology Well Logs	Well Log ID:	422670
Well Tag #:	AKL013	Project Tag #:	Not Reported
Notice of Intent #:	R066952	Date Received:	28-OCT-05
Diameter (in):	8	Casing Depth (ft):	20

DRAFT

Well completion:	09-SEP-05	Well Owner:	PARKING GARAGE & CONDO
Well Type:	Resource Protection	Driller #:	Not Reported
Static Water Level:	Not Reported	Flow Rate (gpm):	Not Reported
Flow Type:	Not Reported	PSI:	Not Reported
Well Test:	Not Reported	Water Reclamation #:	8

N3306
East
1/2 - 1 Mile
Higher

WA WELLS **WALOG2000326504**

Database:	Ecology Well Logs	Well Log ID:	422671
Well Tag #:	AKL012	Project Tag #:	Not Reported
Notice of Intent #:	R066952	Date Received:	28-OCT-05
Diameter (in):	8	Casing Depth (ft):	10
Well completion:	09-SEP-05	Well Owner:	PARKING GARAGE & CONDO
Well Type:	Resource Protection	Driller #:	Not Reported
Static Water Level:	Not Reported	Flow Rate (gpm):	Not Reported
Flow Type:	Not Reported	PSI:	Not Reported
Well Test:	Not Reported	Water Reclamation #:	8

N3307
East
1/2 - 1 Mile
Higher

WA WELLS **WALOG2000328663**

Database:	Ecology Well Logs	Well Log ID:	425457
Well Tag #:	Not Reported	Project Tag #:	Not Reported
Notice of Intent #:	E006024	Date Received:	21-NOV-05
Diameter (in):	8	Casing Depth (ft):	35
Well completion:	28-OCT-05	Well Owner:	THUMPERS RESTAURANT
Well Type:	Resource Protection	Driller #:	Not Reported
Static Water Level:	Not Reported	Flow Rate (gpm):	Not Reported
Flow Type:	Not Reported	PSI:	Not Reported
Well Test:	Not Reported	Water Reclamation #:	8

N3308
East
1/2 - 1 Mile
Higher

WA WELLS **WALOG2000328664**

Database:	Ecology Well Logs	Well Log ID:	425459
Well Tag #:	Not Reported	Project Tag #:	Not Reported
Notice of Intent #:	E006024	Date Received:	21-NOV-05
Diameter (in):	8	Casing Depth (ft):	25
Well completion:	28-OCT-05	Well Owner:	THUMPERS RESTAURANT
Well Type:	Resource Protection	Driller #:	Not Reported
Static Water Level:	Not Reported	Flow Rate (gpm):	Not Reported
Flow Type:	Not Reported	PSI:	Not Reported
Well Test:	Not Reported	Water Reclamation #:	8

DRAFT

Map ID Direction Distance Elevation	Database	EDR ID Number
N3309 **East** **1/2 - 1 Mile** **Higher**	**WA WELLS**	**WALOG2000328661**

Database:	Ecology Well Logs	Well Log ID:	425453
Well Tag #:	Not Reported	Project Tag #:	Not Reported
Notice of Intent #:	E006024	Date Received:	21-NOV-05
Diameter (in):	8.5	Casing Depth (ft):	27.5
Well completion:	28-OCT-05	Well Owner:	THUMPERS RESTAURANT
Well Type:	Resource Protection	Driller #:	Not Reported
Static Water Level:	Not Reported	Flow Rate (gpm):	Not Reported
Flow Type:	Not Reported	PSI:	Not Reported
Well Test:	Not Reported	Water Reclamation #:	8

N3310 **East** **1/2 - 1 Mile** **Higher**	**WA WELLS**	**WALOG2000328662**

Database:	Ecology Well Logs	Well Log ID:	425455
Well Tag #:	Not Reported	Project Tag #:	Not Reported
Notice of Intent #:	E006024	Date Received:	21-NOV-05
Diameter (in):	8	Casing Depth (ft):	40
Well completion:	28-OCT-05	Well Owner:	THUMPERS RESTAURANT
Well Type:	Resource Protection	Driller #:	Not Reported
Static Water Level:	Not Reported	Flow Rate (gpm):	Not Reported
Flow Type:	Not Reported	PSI:	Not Reported
Well Test:	Not Reported	Water Reclamation #:	8

N3311 **East** **1/2 - 1 Mile** **Higher**	**WA WELLS**	**WALOG2000412314**

Database:	Ecology Well Logs	Well Log ID:	545360
Well Tag #:	BAM176	Project Tag #:	Not Reported
Notice of Intent #:	E002550	Date Received:	10-JUN-08
Diameter (in):	4	Casing Depth (ft):	80
Well completion:	06-MAY-08		
Well Owner:	TAK AND RUTH AOKI | PACIFIC CREST ENVIRONMENTAL		
Well Type:	Resource Protection	Driller #:	Not Reported
Static Water Level:	Not Reported	Flow Rate (gpm):	Not Reported
Flow Type:	Not Reported	PSI:	Not Reported
Well Test:	Not Reported	Water Reclamation #:	8

N3312 **East** **1/2 - 1 Mile** **Higher**	**WA WELLS**	**WALOG2000571780**

Database:	Ecology Well Logs	Well Log ID:	838756
Well Tag #:	Not Reported	Project Tag #:	Not Reported
Notice of Intent #:	SE46720	Date Received:	24-JAN-13

DRAFT

Diameter (in):	8	Casing Depth (ft):	40
Well completion:	15-NOV-12	Well Owner:	Patrinely Group~ LLC
Well Type:	Resource Protection	Driller #:	Not Reported
Static Water Level:	Not Reported	Flow Rate (gpm):	Not Reported
Flow Type:	Not Reported	PSI:	Not Reported
Well Test:	Not Reported	Water Reclamation #:	8

N3313
East
1/2 - 1 Mile
Higher

WA WELLS **WALOG2000571781**

Database:	Ecology Well Logs	Well Log ID:	838758
Well Tag #:	Not Reported	Project Tag #:	Not Reported
Notice of Intent #:	SE46720	Date Received:	24-JAN-13
Diameter (in):	8	Casing Depth (ft):	40
Well completion:	15-NOV-12	Well Owner:	Patrinely Group~ LLC
Well Type:	Resource Protection	Driller #:	Not Reported
Static Water Level:	Not Reported	Flow Rate (gpm):	Not Reported
Flow Type:	Not Reported	PSI:	Not Reported
Well Test:	Not Reported	Water Reclamation #:	8

N3314
East
1/2 - 1 Mile
Higher

WA WELLS **WALOG2000571778**

Database:	Ecology Well Logs	Well Log ID:	838753
Well Tag #:	Not Reported	Project Tag #:	Not Reported
Notice of Intent #:	SE46720	Date Received:	24-JAN-13
Diameter (in):	8	Casing Depth (ft):	40
Well completion:	15-NOV-12	Well Owner:	Patrinely Group~ LLC
Well Type:	Resource Protection	Driller #:	Not Reported
Static Water Level:	Not Reported	Flow Rate (gpm):	Not Reported
Flow Type:	Not Reported	PSI:	Not Reported
Well Test:	Not Reported	Water Reclamation #:	8

N3315
East
1/2 - 1 Mile
Higher

WA WELLS **WALOG2000571779**

Database:	Ecology Well Logs	Well Log ID:	838754
Well Tag #:	Not Reported	Project Tag #:	Not Reported
Notice of Intent #:	SE46720	Date Received:	24-JAN-13
Diameter (in):	8	Casing Depth (ft):	40
Well completion:	15-NOV-12	Well Owner:	Patrinely Group~ LLC
Well Type:	Resource Protection	Driller #:	Not Reported
Static Water Level:	Not Reported	Flow Rate (gpm):	Not Reported
Flow Type:	Not Reported	PSI:	Not Reported
Well Test:	Not Reported	Water Reclamation #:	8

DRAFT

Map ID Direction Distance Elevation	Database	EDR ID Number
N3316 **East** **1/2 - 1 Mile** **Higher**	**WA WELLS**	**WALOG2000625596**

Database:	Ecology Well Logs	Well Log ID:	937150
Well Tag #:	BAN333	Project Tag #:	Not Reported
Notice of Intent #:	AE25533	Date Received:	13-MAR-14
Diameter (in):	2	Casing Depth (ft):	35
Well completion:	25-FEB-14	Well Owner:	The Southland Corp
Well Type:	Decommisioning	Driller #:	3152
Static Water Level:	Not Reported	Flow Rate (gpm):	Not Reported
Flow Type:	Not Reported	PSI:	Not Reported
Well Test:	Not Reported	Water Reclamation #:	8

N3317 **East** **1/2 - 1 Mile** **Higher**	**WA WELLS**	**WALOG2000649163**

Database:	Ecology Well Logs	Well Log ID:	1001994
Well Tag #:	Not Reported	Project Tag #:	BP11
Notice of Intent #:	EE05277	Date Received:	10-NOV-14
Diameter (in):	2.75	Casing Depth (ft):	15
Well completion:	08-OCT-14	Well Owner:	Merle Richlen - BURKE PROPERTY
Well Type:	Resource Protection	Driller #:	3178
Static Water Level:	Not Reported	Flow Rate (gpm):	Not Reported
Flow Type:	Not Reported	PSI:	Not Reported
Well Test:	Not Reported	Water Reclamation #:	8

N3318 **East** **1/2 - 1 Mile** **Higher**	**WA WELLS**	**WALOG2000571782**

Database:	Ecology Well Logs	Well Log ID:	838760
Well Tag #:	Not Reported	Project Tag #:	Not Reported
Notice of Intent #:	SE46720	Date Received:	24-JAN-13
Diameter (in):	8	Casing Depth (ft):	45
Well completion:	15-NOV-12	Well Owner:	Patrinely Group~ LLC
Well Type:	Resource Protection	Driller #:	Not Reported
Static Water Level:	Not Reported	Flow Rate (gpm):	Not Reported
Flow Type:	Not Reported	PSI:	Not Reported
Well Test:	Not Reported	Water Reclamation #:	8

N3319 **East** **1/2 - 1 Mile** **Higher**	**WA WELLS**	**WALOG2000616588**

Database:	Ecology Well Logs	Well Log ID:	924943
Well Tag #:	BHV370	Project Tag #:	Not Reported
Notice of Intent #:	RE09200	Date Received:	10-FEB-14
Diameter (in):	9	Casing Depth (ft):	40

DRAFT

Well completion:	30-OCT-13	Well Owner:	Southland Corporation
Well Type:	Resource Protection	Driller #:	2769
Static Water Level:	Not Reported	Flow Rate (gpm):	Not Reported
Flow Type:	Not Reported	PSI:	Not Reported
Well Test:	Not Reported	Water Reclamation #:	8

N3320
East
1/2 - 1 Mile
Higher

WA WELLS **WALOG2000571777**

Database:	Ecology Well Logs	Well Log ID:	838751
Well Tag #:	Not Reported	Project Tag #:	Not Reported
Notice of Intent #:	SE46720	Date Received:	24-JAN-13
Diameter (in):	8	Casing Depth (ft):	40
Well completion:	15-NOV-12	Well Owner:	Patrinely Group~ LLC
Well Type:	Resource Protection	Driller #:	Not Reported
Static Water Level:	Not Reported	Flow Rate (gpm):	Not Reported
Flow Type:	Not Reported	PSI:	Not Reported
Well Test:	Not Reported	Water Reclamation #:	8

N3321
East
1/2 - 1 Mile
Higher

WA WELLS **WALOG2000571746**

Database:	Ecology Well Logs	Well Log ID:	838691
Well Tag #:	Not Reported	Project Tag #:	Not Reported
Notice of Intent #:	AE19726	Date Received:	24-JAN-13
Diameter (in):	8	Casing Depth (ft):	40
Well completion:	15-NOV-12	Well Owner:	Patrinely Group~ LLC
Well Type:	Decommisioning	Driller #:	Not Reported
Static Water Level:	Not Reported	Flow Rate (gpm):	Not Reported
Flow Type:	Not Reported	PSI:	Not Reported
Well Test:	Not Reported	Water Reclamation #:	8

N3322
East
1/2 - 1 Mile
Higher

WA WELLS **WALOG2000571747**

Database:	Ecology Well Logs	Well Log ID:	838693
Well Tag #:	Not Reported	Project Tag #:	Not Reported
Notice of Intent #:	AE19726	Date Received:	24-JAN-13
Diameter (in):	8	Casing Depth (ft):	40
Well completion:	15-NOV-12	Well Owner:	Patrinely Group~ LLC
Well Type:	Decommisioning	Driller #:	Not Reported
Static Water Level:	Not Reported	Flow Rate (gpm):	Not Reported
Flow Type:	Not Reported	PSI:	Not Reported
Well Test:	Not Reported	Water Reclamation #:	8

DRAFT

Map ID Direction Distance Elevation	Database	EDR ID Number
N3323 **East** **1/2 - 1 Mile** **Higher**	**WA WELLS**	**WALOG2000571744**

Database:	Ecology Well Logs	Well Log ID:	838687
Well Tag #:	Not Reported	Project Tag #:	Not Reported
Notice of Intent #:	AE19726	Date Received:	24-JAN-13
Diameter (in):	8	Casing Depth (ft):	40
Well completion:	15-NOV-12	Well Owner:	Patrinely Group~ LLC
Well Type:	Decommisioning	Driller #:	Not Reported
Static Water Level:	Not Reported	Flow Rate (gpm):	Not Reported
Flow Type:	Not Reported	PSI:	Not Reported
Well Test:	Not Reported	Water Reclamation #:	8

N3324 **East** **1/2 - 1 Mile** **Higher**	**WA WELLS**	**WALOG2000571745**

Database:	Ecology Well Logs	Well Log ID:	838689
Well Tag #:	Not Reported	Project Tag #:	Not Reported
Notice of Intent #:	AE19726	Date Received:	24-JAN-13
Diameter (in):	8	Casing Depth (ft):	40
Well completion:	15-NOV-12	Well Owner:	Patrinely Group~ LLC
Well Type:	Decommisioning	Driller #:	Not Reported
Static Water Level:	Not Reported	Flow Rate (gpm):	Not Reported
Flow Type:	Not Reported	PSI:	Not Reported
Well Test:	Not Reported	Water Reclamation #:	8

N3325 **East** **1/2 - 1 Mile** **Higher**	**WA WELLS**	**WALOG2000571750**

Database:	Ecology Well Logs	Well Log ID:	838698
Well Tag #:	BHN367	Project Tag #:	Not Reported
Notice of Intent #:	RE07788	Date Received:	24-JAN-13
Diameter (in):	2	Casing Depth (ft):	62
Well completion:	15-NOV-12	Well Owner:	Patrinely Group
Well Type:	Resource Protection	Driller #:	Not Reported
Static Water Level:	Not Reported	Flow Rate (gpm):	Not Reported
Flow Type:	Not Reported	PSI:	Not Reported
Well Test:	Not Reported	Water Reclamation #:	8

N3326 **East** **1/2 - 1 Mile** **Higher**	**WA WELLS**	**WALOG2000571776**

Database:	Ecology Well Logs	Well Log ID:	838749
Well Tag #:	Not Reported	Project Tag #:	Not Reported
Notice of Intent #:	SE46720	Date Received:	24-JAN-13
Diameter (in):	8	Casing Depth (ft):	50

DRAFT

Well completion:	15-NOV-12	Well Owner:	Patrinely Group~ LLC
Well Type:	Resource Protection	Driller #:	Not Reported
Static Water Level:	Not Reported	Flow Rate (gpm):	Not Reported
Flow Type:	Not Reported	PSI:	Not Reported
Well Test:	Not Reported	Water Reclamation #:	8

N3327
East
1/2 - 1 Mile
Higher

WA WELLS **WALOG2000571748**

Database:	Ecology Well Logs	Well Log ID:	838694
Well Tag #:	Not Reported	Project Tag #:	Not Reported
Notice of Intent #:	AE19726	Date Received:	24-JAN-13
Diameter (in):	8	Casing Depth (ft):	45
Well completion:	15-NOV-12	Well Owner:	Patrinely Group~ LLC
Well Type:	Decommisioning	Driller #:	Not Reported
Static Water Level:	Not Reported	Flow Rate (gpm):	Not Reported
Flow Type:	Not Reported	PSI:	Not Reported
Well Test:	Not Reported	Water Reclamation #:	8

N3328
East
1/2 - 1 Mile
Higher

WA WELLS **WALOG2000571749**

Database:	Ecology Well Logs	Well Log ID:	838696
Well Tag #:	BHN368	Project Tag #:	Not Reported
Notice of Intent #:	RE07788	Date Received:	24-JAN-13
Diameter (in):	2	Casing Depth (ft):	54
Well completion:	15-NOV-12	Well Owner:	Patrinely Group
Well Type:	Resource Protection	Driller #:	Not Reported
Static Water Level:	Not Reported	Flow Rate (gpm):	Not Reported
Flow Type:	Not Reported	PSI:	Not Reported
Well Test:	Not Reported	Water Reclamation #:	8

N3329
East
1/2 - 1 Mile
Higher

WA WELLS **WALOG2000731644**

Database:	Ecology Well Logs	Well Log ID:	1597259
Well Tag #:	Not Reported	Project Tag #:	Not Reported
Notice of Intent #:	AE39983	Date Received:	22-NOV-16
Diameter (in):	5	Casing Depth (ft):	15
Well completion:	28-OCT-16	Well Owner:	DEP Homes
Well Type:	Decommisioning	Driller #:	3201
Static Water Level:	Not Reported	Flow Rate (gpm):	Not Reported
Flow Type:	Dry Hole	PSI:	Not Reported
Well Test:	Not Reported	Water Reclamation #:	8

DRAFT

Map ID Direction Distance Elevation	Database	EDR ID Number
N3330 **East** **1/2 - 1 Mile** **Higher**	**WA WELLS**	**WALOG2000731645**

Database:	Ecology Well Logs	Well Log ID:	1597260
Well Tag #:	Not Reported	Project Tag #:	Not Reported
Notice of Intent #:	AE39983	Date Received:	22-NOV-16
Diameter (in):	5	Casing Depth (ft):	15
Well completion:	28-OCT-16	Well Owner:	DEP Homes
Well Type:	Decommisioning	Driller #:	3201
Static Water Level:	Not Reported	Flow Rate (gpm):	Not Reported
Flow Type:	Dry Hole	PSI:	Not Reported
Well Test:	Not Reported	Water Reclamation #:	8

N3331 **East** **1/2 - 1 Mile** **Higher**	**WA WELLS**	**WALOG2000699192**

Database:	Ecology Well Logs	Well Log ID:	1537779
Well Tag #:	Not Reported	Project Tag #:	Not Reported
Notice of Intent #:	AE36227	Date Received:	12-MAR-16
Diameter (in):	8	Casing Depth (ft):	26.5
Well completion:	01-MAR-16	Well Owner:	19th And Madison Dev
Well Type:	Decommisioning	Driller #:	3143
Static Water Level:	Not Reported	Flow Rate (gpm):	Not Reported
Flow Type:	Not Reported	PSI:	Not Reported
Well Test:	Not Reported	Water Reclamation #:	8

N3332 **East** **1/2 - 1 Mile** **Higher**	**WA WELLS**	**WALOG2000712235**

Database:	Ecology Well Logs	Well Log ID:	1566267
Well Tag #:	Not Reported	Project Tag #:	Not Reported
Notice of Intent #:	AE36227	Date Received:	21-JUN-16
Diameter (in):	4.5	Casing Depth (ft):	0
Well completion:	31-MAR-16	Well Owner:	19th And Madison Dev
Well Type:	Decommisioning	Driller #:	1815
Static Water Level:	Not Reported	Flow Rate (gpm):	Not Reported
Flow Type:	Not Reported	PSI:	Not Reported
Well Test:	Not Reported	Water Reclamation #:	8

N3333 **East** **1/2 - 1 Mile** **Higher**	**WA WELLS**	**WALOG2000731759**

Database:	Ecology Well Logs	Well Log ID:	1597374
Well Tag #:	Not Reported	Project Tag #:	Not Reported
Notice of Intent #:	SE60034	Date Received:	22-NOV-16
Diameter (in):	5	Casing Depth (ft):	15

DRAFT

Well completion:	28-OCT-16	Well Owner:	DEP Homes
Well Type:	Resource Protection	Driller #:	3201
Static Water Level:	Not Reported	Flow Rate (gpm):	Not Reported
Flow Type:	Dry Hole	PSI:	Not Reported
Well Test:	Not Reported	Water Reclamation #:	8

N3334
East
1/2 - 1 Mile
Higher

WA WELLS **WALOG2000731760**

Database:	Ecology Well Logs	Well Log ID:	1597375
Well Tag #:	Not Reported	Project Tag #:	Not Reported
Notice of Intent #:	SE60034	Date Received:	22-NOV-16
Diameter (in):	5	Casing Depth (ft):	15
Well completion:	28-OCT-16	Well Owner:	DEP Homes
Well Type:	Resource Protection	Driller #:	3201
Static Water Level:	Not Reported	Flow Rate (gpm):	Not Reported
Flow Type:	Dry Hole	PSI:	Not Reported
Well Test:	Not Reported	Water Reclamation #:	8

N3335
East
1/2 - 1 Mile
Higher

WA WELLS **WALOG2000731646**

Database:	Ecology Well Logs	Well Log ID:	1597261
Well Tag #:	Not Reported	Project Tag #:	Not Reported
Notice of Intent #:	AE39983	Date Received:	22-NOV-16
Diameter (in):	5	Casing Depth (ft):	15
Well completion:	28-OCT-16	Well Owner:	DEP Homes
Well Type:	Decommisioning	Driller #:	3201
Static Water Level:	Not Reported	Flow Rate (gpm):	Not Reported
Flow Type:	Dry Hole	PSI:	Not Reported
Well Test:	Not Reported	Water Reclamation #:	8

N3336
East
1/2 - 1 Mile
Higher

WA WELLS **WALOG2000731758**

Database:	Ecology Well Logs	Well Log ID:	1597373
Well Tag #:	Not Reported	Project Tag #:	Not Reported
Notice of Intent #:	SE60034	Date Received:	22-NOV-16
Diameter (in):	5	Casing Depth (ft):	15
Well completion:	28-OCT-16	Well Owner:	DEP Homes
Well Type:	Resource Protection	Driller #:	3201
Static Water Level:	Not Reported	Flow Rate (gpm):	Not Reported
Flow Type:	Dry Hole	PSI:	Not Reported
Well Test:	Not Reported	Water Reclamation #:	8

DRAFT

Map ID Direction Distance Elevation	Database	EDR ID Number
N3337 **East** **1/2 - 1 Mile** **Higher**	**WA WELLS**	**WALOG2000699191**

Database:	Ecology Well Logs	Well Log ID:	1537778
Well Tag #:	Not Reported	Project Tag #:	Not Reported
Notice of Intent #:	AE36227	Date Received:	12-MAR-16
Diameter (in):	8	Casing Depth (ft):	26.5
Well completion:	01-MAR-16	Well Owner:	19th And Madison Dev
Well Type:	Decommisioning	Driller #:	3143
Static Water Level:	Not Reported	Flow Rate (gpm):	Not Reported
Flow Type:	Not Reported	PSI:	Not Reported
Well Test:	Not Reported	Water Reclamation #:	8

N3338 **East** **1/2 - 1 Mile** **Higher**	**WA WELLS**	**WALOG2000649187**

Database:	Ecology Well Logs	Well Log ID:	1002020
Well Tag #:	Not Reported	Project Tag #:	BP12
Notice of Intent #:	EE05277	Date Received:	10-NOV-14
Diameter (in):	2.75	Casing Depth (ft):	27
Well completion:	08-OCT-14	Well Owner:	Merle Richlen - BURKE PROPERTY
Well Type:	Resource Protection	Driller #:	3178
Static Water Level:	Not Reported	Flow Rate (gpm):	Not Reported
Flow Type:	Not Reported	PSI:	Not Reported
Well Test:	Not Reported	Water Reclamation #:	8

N3339 **East** **1/2 - 1 Mile** **Higher**	**WA WELLS**	**WALOG2000649188**

Database:	Ecology Well Logs	Well Log ID:	1002021
Well Tag #:	Not Reported	Project Tag #:	BP10
Notice of Intent #:	EE05277	Date Received:	10-NOV-14
Diameter (in):	2.75	Casing Depth (ft):	15
Well completion:	08-OCT-14	Well Owner:	Merle Richlen - BURKE PROPERTY
Well Type:	Resource Protection	Driller #:	3178
Static Water Level:	Not Reported	Flow Rate (gpm):	Not Reported
Flow Type:	Not Reported	PSI:	Not Reported
Well Test:	Not Reported	Water Reclamation #:	8

N3340 **East** **1/2 - 1 Mile** **Higher**	**WA WELLS**	**WALOG2000649164**

Database:	Ecology Well Logs	Well Log ID:	1001995
Well Tag #:	Not Reported	Project Tag #:	BP12
Notice of Intent #:	AE29144	Date Received:	10-NOV-14
Diameter (in):	2.75	Casing Depth (ft):	27

DRAFT

Well completion:	08-OCT-14	Well Owner:	Merle Richlen - BURKE PROPERTY
Well Type:	Decommisioning	Driller #:	3178
Static Water Level:	Not Reported	Flow Rate (gpm):	Not Reported
Flow Type:	Not Reported	PSI:	Not Reported
Well Test:	Not Reported	Water Reclamation #:	8

N3341
East
1/2 - 1 Mile
Higher

WA WELLS **WALOG2000649165**

Database:	Ecology Well Logs	Well Log ID:	1001996
Well Tag #:	Not Reported	Project Tag #:	BP10
Notice of Intent #:	AE29144	Date Received:	10-NOV-14
Diameter (in):	2.75	Casing Depth (ft):	15
Well completion:	08-OCT-14	Well Owner:	Merle Richlen - BURKE PROPERTY
Well Type:	Decommisioning	Driller #:	3178
Static Water Level:	Not Reported	Flow Rate (gpm):	Not Reported
Flow Type:	Not Reported	PSI:	Not Reported
Well Test:	Not Reported	Water Reclamation #:	8

N3342
East
1/2 - 1 Mile
Higher

WA WELLS **WALOG2000699189**

Database:	Ecology Well Logs	Well Log ID:	1537776
Well Tag #:	Not Reported	Project Tag #:	Not Reported
Notice of Intent #:	SE57579	Date Received:	12-MAR-16
Diameter (in):	8	Casing Depth (ft):	26.5
Well completion:	01-MAR-16	Well Owner:	19th And Madison Dev
Well Type:	Resource Protection	Driller #:	3143
Static Water Level:	Not Reported	Flow Rate (gpm):	Not Reported
Flow Type:	Not Reported	PSI:	Not Reported
Well Test:	Not Reported	Water Reclamation #:	8

N3343
East
1/2 - 1 Mile
Higher

WA WELLS **WALOG2000699190**

Database:	Ecology Well Logs	Well Log ID:	1537777
Well Tag #:	Not Reported	Project Tag #:	Not Reported
Notice of Intent #:	SE57579	Date Received:	12-MAR-16
Diameter (in):	8	Casing Depth (ft):	26.5
Well completion:	01-MAR-16	Well Owner:	19th And Madison Dev
Well Type:	Resource Protection	Driller #:	3143
Static Water Level:	Not Reported	Flow Rate (gpm):	Not Reported
Flow Type:	Not Reported	PSI:	Not Reported
Well Test:	Not Reported	Water Reclamation #:	8

DRAFT

Map ID Direction Distance Elevation	Database	EDR ID Number
N3344 **East** **1/2 - 1 Mile** **Higher**	**WA WELLS**	**WALOG2000649191**

Database:	Ecology Well Logs	Well Log ID:	1002025
Well Tag #:	Not Reported	Project Tag #:	BP11
Notice of Intent #:	AE29144	Date Received:	10-NOV-14
Diameter (in):	2.75	Casing Depth (ft):	15
Well completion:	08-OCT-14	Well Owner:	Merle Richlen - BURKE PROPERTY
Well Type:	Decommisioning	Driller #:	3178
Static Water Level:	Not Reported	Flow Rate (gpm):	Not Reported
Flow Type:	Not Reported	PSI:	Not Reported
Well Test:	Not Reported	Water Reclamation #:	8

N3345 **East** **1/2 - 1 Mile** **Higher**	**WA WELLS**	**WALOG2000698026**

Database:	Ecology Well Logs	Well Log ID:	1532445
Well Tag #:	BIS605	Project Tag #:	Not Reported
Notice of Intent #:	RE12477	Date Received:	17-MAR-16
Diameter (in):	2	Casing Depth (ft):	50
Well completion:	01-MAR-16	Well Owner:	19th And Madison Dev
Well Type:	Resource Protection	Driller #:	3143
Static Water Level:	0	Flow Rate (gpm):	Not Reported
Flow Type:	Static Level	PSI:	Not Reported
Well Test:	Not Reported	Water Reclamation #:	8

N3346 **East** **1/2 - 1 Mile** **Higher**	**WA WELLS**	**WALOG2000571743**

Database:	Ecology Well Logs	Well Log ID:	838685
Well Tag #:	Not Reported	Project Tag #:	Not Reported
Notice of Intent #:	AE19726	Date Received:	24-JAN-13
Diameter (in):	8	Casing Depth (ft):	40
Well completion:	15-NOV-12	Well Owner:	Patrinely Group~ LLC
Well Type:	Decommisioning	Driller #:	Not Reported
Static Water Level:	Not Reported	Flow Rate (gpm):	Not Reported
Flow Type:	Not Reported	PSI:	Not Reported
Well Test:	Not Reported	Water Reclamation #:	8

N3347 **East** **1/2 - 1 Mile** **Higher**	**WA WELLS**	**WALOG2000462954**

Database:	Ecology Well Logs	Well Log ID:	623677
Well Tag #:	BBM800	Project Tag #:	Not Reported
Notice of Intent #:	RE03933	Date Received:	03-DEC-09
Diameter (in):	8	Casing Depth (ft):	5.5

DRAFT

Well completion:	03-NOV-09	Well Owner:	7-Eleven 23-020 | Stantec Consulting Corp
Well Type:	Resource Protection	Driller #:	Not Reported
Static Water Level:	Not Reported	Flow Rate (gpm):	Not Reported
Flow Type:	Not Reported	PSI:	Not Reported
Well Test:	Not Reported	Water Reclamation #:	8

N3348
East
1/2 - 1 Mile
Higher

WA WELLS **WALOG2000462956**

Database:	Ecology Well Logs	Well Log ID:	623681
Well Tag #:	BBM793	Project Tag #:	Not Reported
Notice of Intent #:	RE03933	Date Received:	03-DEC-09
Diameter (in):	8	Casing Depth (ft):	31.5
Well completion:	03-NOV-09	Well Owner:	7-Eleven 23-020 | Stantec Consulting Corp
Well Type:	Resource Protection	Driller #:	Not Reported
Static Water Level:	Not Reported	Flow Rate (gpm):	Not Reported
Flow Type:	Not Reported	PSI:	Not Reported
Well Test:	Not Reported	Water Reclamation #:	8

N3349
East
1/2 - 1 Mile
Higher

WA WELLS **WALOG2000462949**

Database:	Ecology Well Logs	Well Log ID:	623667
Well Tag #:	BBM791	Project Tag #:	Not Reported
Notice of Intent #:	RE03933	Date Received:	03-DEC-09
Diameter (in):	8	Casing Depth (ft):	5.5
Well completion:	03-NOV-09	Well Owner:	7-Eleven 23-020 | Stantec Consulting Corp
Well Type:	Resource Protection	Driller #:	Not Reported
Static Water Level:	Not Reported	Flow Rate (gpm):	Not Reported
Flow Type:	Not Reported	PSI:	Not Reported
Well Test:	Not Reported	Water Reclamation #:	8

N3350
East
1/2 - 1 Mile
Higher

WA WELLS **WALOG2000462950**

Database:	Ecology Well Logs	Well Log ID:	623669
Well Tag #:	BBM792	Project Tag #:	Not Reported
Notice of Intent #:	RE03933	Date Received:	03-DEC-09
Diameter (in):	8	Casing Depth (ft):	5.5
Well completion:	03-NOV-09	Well Owner:	7-Eleven 23-020 | Stantec Consulting Corp
Well Type:	Resource Protection	Driller #:	Not Reported
Static Water Level:	Not Reported	Flow Rate (gpm):	Not Reported
Flow Type:	Not Reported	PSI:	Not Reported
Well Test:	Not Reported	Water Reclamation #:	8

DRAFT

Map ID Direction Distance Elevation	Database	EDR ID Number
N3351 **East** **1/2 - 1 Mile** **Higher**	**WA WELLS**	**WALOG2000462963**

Database:	Ecology Well Logs	Well Log ID:	623695
Well Tag #:	BBM783	Project Tag #:	Not Reported
Notice of Intent #:	RE03933	Date Received:	03-DEC-09
Diameter (in):	8	Casing Depth (ft):	42.5
Well completion:	04-NOV-09	Well Owner:	7-Eleven 23-020 | Stantec Consulting Corp
Well Type:	Resource Protection	Driller #:	Not Reported
Static Water Level:	Not Reported	Flow Rate (gpm):	Not Reported
Flow Type:	Not Reported	PSI:	Not Reported
Well Test:	Not Reported	Water Reclamation #:	8

N3352 **East** **1/2 - 1 Mile** **Higher**	**WA WELLS**	**WALOG2000463222**

Database:	Ecology Well Logs	Well Log ID:	624227
Well Tag #:	BBM799	Project Tag #:	Not Reported
Notice of Intent #:	RE03933	Date Received:	03-DEC-09
Diameter (in):	8	Casing Depth (ft):	5.5
Well completion:	03-NOV-09	Well Owner:	7-Eleven 23-020 | Stantec Consulting Corp
Well Type:	Resource Protection	Driller #:	Not Reported
Static Water Level:	Not Reported	Flow Rate (gpm):	Not Reported
Flow Type:	Not Reported	PSI:	Not Reported
Well Test:	Not Reported	Water Reclamation #:	8

N3353 **East** **1/2 - 1 Mile** **Higher**	**WA WELLS**	**WALOG2000462959**

Database:	Ecology Well Logs	Well Log ID:	623687
Well Tag #:	BBM794	Project Tag #:	Not Reported
Notice of Intent #:	RE03933	Date Received:	03-DEC-09
Diameter (in):	8	Casing Depth (ft):	27.5
Well completion:	03-NOV-09	Well Owner:	7-Eleven 23-020 | Stantec Consulting Corp
Well Type:	Resource Protection	Driller #:	Not Reported
Static Water Level:	Not Reported	Flow Rate (gpm):	Not Reported
Flow Type:	Not Reported	PSI:	Not Reported
Well Test:	Not Reported	Water Reclamation #:	8

N3354 **East** **1/2 - 1 Mile** **Higher**	**WA WELLS**	**WALOG2000462961**

Database:	Ecology Well Logs	Well Log ID:	623691
Well Tag #:	BBM795	Project Tag #:	Not Reported
Notice of Intent #:	RE03933	Date Received:	03-DEC-09
Diameter (in):	8	Casing Depth (ft):	42.5

DRAFT

Well completion:	04-NOV-09	Well Owner:	7-Eleven 23-020 | Stantec Consulting Corp
Well Type:	Resource Protection	Driller #:	Not Reported
Static Water Level:	Not Reported	Flow Rate (gpm):	Not Reported
Flow Type:	Not Reported	PSI:	Not Reported
Well Test:	Not Reported	Water Reclamation #:	8

N3355
East
1/2 - 1 Mile
Higher

WA WELLS **WALOG2000458797**

Database:	Ecology Well Logs	Well Log ID:	615405
Well Tag #:	BBM575	Project Tag #:	Not Reported
Notice of Intent #:	RE03732	Date Received:	28-SEP-09
Diameter (in):	12.25	Casing Depth (ft):	36
Well completion:	16-SEP-09	Well Owner:	7-Eleven 23-020 | Stantec Consulting Corp.
Well Type:	Resource Protection	Driller #:	Not Reported
Static Water Level:	Not Reported	Flow Rate (gpm):	Not Reported
Flow Type:	Not Reported	PSI:	Not Reported
Well Test:	Not Reported	Water Reclamation #:	8

N3356
East
1/2 - 1 Mile
Higher

WA WELLS **WALOG2000419018**

Database:	Ecology Well Logs	Well Log ID:	553802
Well Tag #:	APF547	Project Tag #:	Not Reported
Notice of Intent #:	A135266	Date Received:	29-AUG-08
Diameter (in):	Not Reported	Casing Depth (ft):	43
Well completion:	08-AUG-08	Well Owner:	SEVEN ELEVEN STORE | STATNTEC CONSULTI
Well Type:	Decommisioning	Driller #:	Not Reported
Static Water Level:	Not Reported	Flow Rate (gpm):	Not Reported
Flow Type:	Not Reported	PSI:	Not Reported
Well Test:	Not Reported	Water Reclamation #:	8

N3357
East
1/2 - 1 Mile
Higher

WA WELLS **WALOG2000419019**

Database:	Ecology Well Logs	Well Log ID:	553803
Well Tag #:	APE268	Project Tag #:	Not Reported
Notice of Intent #:	R073864	Date Received:	29-AUG-08
Diameter (in):	8	Casing Depth (ft):	43
Well completion:	08-AUG-08	Well Owner:	SEVEN ELEVEN STORE | STANTEC CONSULTIN
Well Type:	Resource Protection	Driller #:	Not Reported
Static Water Level:	Not Reported	Flow Rate (gpm):	Not Reported
Flow Type:	Not Reported	PSI:	Not Reported
Well Test:	Not Reported	Water Reclamation #:	8

DRAFT

Map ID Direction Distance Elevation	Database	EDR ID Number
N3358 **East** **1/2 - 1 Mile** **Higher**	**WA WELLS**	**WALOG2000417968**

Database:	Ecology Well Logs	Well Log ID:	552652
Well Tag #:	APE890	Project Tag #:	Not Reported
Notice of Intent #:	RE02571	Date Received:	03-OCT-08
Diameter (in):	8	Casing Depth (ft):	32
Well completion:	18-SEP-08	Well Owner:	7-Eleven | Stantec Consulting Corp.
Well Type:	Resource Protection	Driller #:	Not Reported
Static Water Level:	Not Reported	Flow Rate (gpm):	Not Reported
Flow Type:	Not Reported	PSI:	Not Reported
Well Test:	Not Reported	Water Reclamation #:	8

N3359 **East** **1/2 - 1 Mile** **Higher**	**WA WELLS**	**WALOG2000417969**

Database:	Ecology Well Logs	Well Log ID:	552653
Well Tag #:	Not Reported	Project Tag #:	Not Reported
Notice of Intent #:	AE04313	Date Received:	03-OCT-08
Diameter (in):	Not Reported	Casing Depth (ft):	43
Well completion:	18-SEP-08	Well Owner:	7-Eleven c/o Stantec | Stantec Consult.
Well Type:	Decommisioning	Driller #:	Not Reported
Static Water Level:	Not Reported	Flow Rate (gpm):	Not Reported
Flow Type:	Not Reported	PSI:	Not Reported
Well Test:	Not Reported	Water Reclamation #:	8

N3360 **East** **1/2 - 1 Mile** **Higher**	**WA WELLS**	**WALOG2000447574**

Database:	Ecology Well Logs	Well Log ID:	594108
Well Tag #:	BBE911	Project Tag #:	Not Reported
Notice of Intent #:	RE03222	Date Received:	18-JUN-09
Diameter (in):	4	Casing Depth (ft):	110
Well completion:	31-MAR-09	Well Owner:	AOKI | PACIFIC CREST
Well Type:	Resource Protection	Driller #:	Not Reported
Static Water Level:	Not Reported	Flow Rate (gpm):	Not Reported
Flow Type:	Not Reported	PSI:	Not Reported
Well Test:	Not Reported	Water Reclamation #:	8

N3361 **East** **1/2 - 1 Mile** **Higher**	**WA WELLS**	**WALOG2000447575**

Database:	Ecology Well Logs	Well Log ID:	594110
Well Tag #:	BBE910	Project Tag #:	Not Reported
Notice of Intent #:	RE03222	Date Received:	18-JUN-09
Diameter (in):	4	Casing Depth (ft):	72

DRAFT

Well completion:	31-MAR-09	Well Owner:	AOKI | PACIFIC CREST
Well Type:	Resource Protection	Driller #:	Not Reported
Static Water Level:	Not Reported	Flow Rate (gpm):	Not Reported
Flow Type:	Not Reported	PSI:	Not Reported
Well Test:	Not Reported	Water Reclamation #:	8

N3362
East
1/2 - 1 Mile
Higher

WA WELLS **WALOG2000419020**

Database:	Ecology Well Logs	Well Log ID:	553804
Well Tag #:	APE267	Project Tag #:	Not Reported
Notice of Intent #:	R073864	Date Received:	29-AUG-08
Diameter (in):	8	Casing Depth (ft):	35
Well completion:	08-AUG-08	Well Owner:	SEVEN ELEVEN STORE | STANTEC CONSULTIN
Well Type:	Resource Protection	Driller #:	Not Reported
Static Water Level:	Not Reported	Flow Rate (gpm):	Not Reported
Flow Type:	Not Reported	PSI:	Not Reported
Well Test:	Not Reported	Water Reclamation #:	8

N3363
East
1/2 - 1 Mile
Higher

WA WELLS **WALOG2000419021**

Database:	Ecology Well Logs	Well Log ID:	553805
Well Tag #:	APE266	Project Tag #:	Not Reported
Notice of Intent #:	R073864	Date Received:	29-AUG-08
Diameter (in):	8	Casing Depth (ft):	35
Well completion:	08-AUG-08	Well Owner:	SEVEN ELEVEN STORE | STANTEC CONSULTIN
Well Type:	Resource Protection	Driller #:	Not Reported
Static Water Level:	Not Reported	Flow Rate (gpm):	Not Reported
Flow Type:	Not Reported	PSI:	Not Reported
Well Test:	Not Reported	Water Reclamation #:	8

N3364
East
1/2 - 1 Mile
Higher

WA WELLS **WALOG2000555595**

Database:	Ecology Well Logs	Well Log ID:	806090
Well Tag #:	BHC658	Project Tag #:	Not Reported
Notice of Intent #:	RE05905	Date Received:	16-MAR-12
Diameter (in):	2.12	Casing Depth (ft):	15
Well completion:	24-MAY-11	Well Owner:	7-Eleven Incorporate
Well Type:	Resource Protection	Driller #:	Not Reported
Static Water Level:	Not Reported	Flow Rate (gpm):	Not Reported
Flow Type:	Not Reported	PSI:	Not Reported
Well Test:	Not Reported	Water Reclamation #:	8

DRAFT

Map ID Direction Distance Elevation	Database	EDR ID Number
N3365 **East** **1/2 - 1 Mile** **Higher**	**WA WELLS**	**WALOG2000555596**

Database:	Ecology Well Logs	Well Log ID:	806092
Well Tag #:	BHC659	Project Tag #:	Not Reported
Notice of Intent #:	RE05905	Date Received:	16-MAR-12
Diameter (in):	2.12	Casing Depth (ft):	10
Well completion:	24-MAY-11	Well Owner:	7-Eleven Incorporate
Well Type:	Resource Protection	Driller #:	Not Reported
Static Water Level:	Not Reported	Flow Rate (gpm):	Not Reported
Flow Type:	Not Reported	PSI:	Not Reported
Well Test:	Not Reported	Water Reclamation #:	8

N3366 **East** **1/2 - 1 Mile** **Higher**	**WA WELLS**	**WALOG2000555593**

Database:	Ecology Well Logs	Well Log ID:	806086
Well Tag #:	BHC656	Project Tag #:	Not Reported
Notice of Intent #:	RE05905	Date Received:	16-MAR-12
Diameter (in):	2.12	Casing Depth (ft):	15
Well completion:	24-MAY-11	Well Owner:	7-Eleven Incorporate
Well Type:	Resource Protection	Driller #:	Not Reported
Static Water Level:	Not Reported	Flow Rate (gpm):	Not Reported
Flow Type:	Not Reported	PSI:	Not Reported
Well Test:	Not Reported	Water Reclamation #:	8

N3367 **East** **1/2 - 1 Mile** **Higher**	**WA WELLS**	**WALOG2000555594**

Database:	Ecology Well Logs	Well Log ID:	806088
Well Tag #:	BHC657	Project Tag #:	Not Reported
Notice of Intent #:	RE05905	Date Received:	16-MAR-12
Diameter (in):	2.12	Casing Depth (ft):	10
Well completion:	24-MAY-11	Well Owner:	7-Eleven Incorporate
Well Type:	Resource Protection	Driller #:	Not Reported
Static Water Level:	Not Reported	Flow Rate (gpm):	Not Reported
Flow Type:	Not Reported	PSI:	Not Reported
Well Test:	Not Reported	Water Reclamation #:	8

N3368 **East** **1/2 - 1 Mile** **Higher**	**WA WELLS**	**WALOG2000556979**

Database:	Ecology Well Logs	Well Log ID:	809344
Well Tag #:	Not Reported	Project Tag #:	Not Reported
Notice of Intent #:	AE17798	Date Received:	02-AUG-12
Diameter (in):	6	Casing Depth (ft):	20

DRAFT

Well completion:	12-JUN-12	Well Owner:	Isola Homes
Well Type:	Decommisioning	Driller #:	Not Reported
Static Water Level:	Not Reported	Flow Rate (gpm):	Not Reported
Flow Type:	Not Reported	PSI:	Not Reported
Well Test:	Not Reported	Water Reclamation #:	8

N3369
East
1/2 - 1 Mile
Higher

WA WELLS **WALOG2000571742**

Database:	Ecology Well Logs	Well Log ID:	838683
Well Tag #:	Not Reported	Project Tag #:	Not Reported
Notice of Intent #:	AE19726	Date Received:	24-JAN-13
Diameter (in):	8	Casing Depth (ft):	50
Well completion:	15-NOV-12	Well Owner:	Patrinely Group~ LLC
Well Type:	Decommisioning	Driller #:	Not Reported
Static Water Level:	Not Reported	Flow Rate (gpm):	Not Reported
Flow Type:	Not Reported	PSI:	Not Reported
Well Test:	Not Reported	Water Reclamation #:	8

N3370
East
1/2 - 1 Mile
Higher

WA WELLS **WALOG2000555597**

Database:	Ecology Well Logs	Well Log ID:	806094
Well Tag #:	BHC660	Project Tag #:	Not Reported
Notice of Intent #:	RE05905	Date Received:	16-MAR-12
Diameter (in):	2.12	Casing Depth (ft):	10
Well completion:	24-MAY-11	Well Owner:	7-Eleven Incorporate | Stantec
Well Type:	Resource Protection	Driller #:	Not Reported
Static Water Level:	Not Reported	Flow Rate (gpm):	Not Reported
Flow Type:	Not Reported	PSI:	Not Reported
Well Test:	Not Reported	Water Reclamation #:	8

N3371
East
1/2 - 1 Mile
Higher

WA WELLS **WALOG2000556978**

Database:	Ecology Well Logs	Well Log ID:	809342
Well Tag #:	Not Reported	Project Tag #:	Not Reported
Notice of Intent #:	SE45531	Date Received:	02-AUG-12
Diameter (in):	6	Casing Depth (ft):	20
Well completion:	12-JUN-12	Well Owner:	Isola Homes
Well Type:	Resource Protection	Driller #:	Not Reported
Static Water Level:	Not Reported	Flow Rate (gpm):	Not Reported
Flow Type:	Not Reported	PSI:	Not Reported
Well Test:	Not Reported	Water Reclamation #:	8

DRAFT

Map ID Direction Distance Elevation	Database	EDR ID Number
N3372 **East** **1/2 - 1 Mile** **Higher**	**WA WELLS**	**WALOG2000555592**

Database:	Ecology Well Logs	Well Log ID:	806084
Well Tag #:	BHC655	Project Tag #:	Not Reported
Notice of Intent #:	RE05905	Date Received:	16-MAR-12
Diameter (in):	2.12	Casing Depth (ft):	10
Well completion:	24-MAY-11	Well Owner:	7-Eleven Incorporate | Stantec
Well Type:	Resource Protection	Driller #:	Not Reported
Static Water Level:	Not Reported	Flow Rate (gpm):	Not Reported
Flow Type:	Not Reported	PSI:	Not Reported
Well Test:	Not Reported	Water Reclamation #:	8

N3373 **East** **1/2 - 1 Mile** **Higher**	**WA WELLS**	**WALOG2000524737**

Database:	Ecology Well Logs	Well Log ID:	745531
Well Tag #:	BHC665	Project Tag #:	Not Reported
Notice of Intent #:	RE05905	Date Received:	06-JUN-11
Diameter (in):	11	Casing Depth (ft):	35
Well completion:	26-MAY-11	Well Owner:	7-Eleven Incorporate | Stantec
Well Type:	Resource Protection	Driller #:	Not Reported
Static Water Level:	Not Reported	Flow Rate (gpm):	Not Reported
Flow Type:	Not Reported	PSI:	Not Reported
Well Test:	Not Reported	Water Reclamation #:	8

N3374 **East** **1/2 - 1 Mile** **Higher**	**WA WELLS**	**WALOG2000524738**

Database:	Ecology Well Logs	Well Log ID:	745533
Well Tag #:	BHC664	Project Tag #:	Not Reported
Notice of Intent #:	RE05905	Date Received:	06-JUN-11
Diameter (in):	11	Casing Depth (ft):	35
Well completion:	26-MAY-11	Well Owner:	7-Eleven Incorporate | Stantec
Well Type:	Resource Protection	Driller #:	Not Reported
Static Water Level:	Not Reported	Flow Rate (gpm):	Not Reported
Flow Type:	Not Reported	PSI:	Not Reported
Well Test:	Not Reported	Water Reclamation #:	8

N3375 **East** **1/2 - 1 Mile** **Higher**	**WA WELLS**	**WALOG2000464720**

Database:	Ecology Well Logs	Well Log ID:	627178
Well Tag #:	BBE923	Project Tag #:	Not Reported
Notice of Intent #:	RE03431	Date Received:	16-DEC-09
Diameter (in):	Not Reported	Casing Depth (ft):	76

DRAFT

Well completion:	28-MAY-09	Well Owner:	PACIFIC CREST | BOART LONGYEAR
Well Type:	Resource Protection	Driller #:	Not Reported
Static Water Level:	Not Reported	Flow Rate (gpm):	Not Reported
Flow Type:	Not Reported	PSI:	Not Reported
Well Test:	Not Reported	Water Reclamation #:	8

N3376
East
1/2 - 1 Mile
Higher

WA WELLS **WALOG2000479337**

Database:	Ecology Well Logs	Well Log ID:	656781
Well Tag #:	BCC293	Project Tag #:	Not Reported
Notice of Intent #:	G047023	Date Received:	24-JUN-10
Diameter (in):	Not Reported	Casing Depth (ft):	300
Well completion:	02-JUN-10	Well Owner:	BULLITT FOUNDATION
Well Type:	Resource Protection	Driller #:	Not Reported
Static Water Level:	Not Reported	Flow Rate (gpm):	Not Reported
Flow Type:	Not Reported	PSI:	Not Reported
Well Test:	Not Reported	Water Reclamation #:	8

N3377
East
1/2 - 1 Mile
Higher

WA WELLS **WALOG2000524741**

Database:	Ecology Well Logs	Well Log ID:	745539
Well Tag #:	BHC661	Project Tag #:	Not Reported
Notice of Intent #:	RE05905	Date Received:	06-JUN-11
Diameter (in):	8	Casing Depth (ft):	35
Well completion:	24-MAY-11	Well Owner:	7-Eleven Incorporate | Stantec
Well Type:	Resource Protection	Driller #:	Not Reported
Static Water Level:	Not Reported	Flow Rate (gpm):	Not Reported
Flow Type:	Not Reported	PSI:	Not Reported
Well Test:	Not Reported	Water Reclamation #:	8

N3378
East
1/2 - 1 Mile
Higher

WA WELLS **WALOG2000530338**

Database:	Ecology Well Logs	Well Log ID:	756261
Well Tag #:	BHB487	Project Tag #:	Not Reported
Notice of Intent #:	RE05988	Date Received:	19-JUL-11
Diameter (in):	8	Casing Depth (ft):	42
Well completion:	20-JUN-11	Well Owner:	Exxon | Cardno ERI
Well Type:	Resource Protection	Driller #:	Not Reported
Static Water Level:	Not Reported	Flow Rate (gpm):	Not Reported
Flow Type:	Not Reported	PSI:	Not Reported
Well Test:	Not Reported	Water Reclamation #:	8

DRAFT

Map ID Direction Distance Elevation	Database	EDR ID Number
N3379 **East** **1/2 - 1 Mile** **Higher**	**WA WELLS**	**WALOG2000524739**

Database:	Ecology Well Logs	Well Log ID:	745535
Well Tag #:	BHC663	Project Tag #:	Not Reported
Notice of Intent #:	RE05905	Date Received:	06-JUN-11
Diameter (in):	11	Casing Depth (ft):	35
Well completion:	26-MAY-11	Well Owner:	7-Eleven Incorporate | Stantec
Well Type:	Resource Protection	Driller #:	Not Reported
Static Water Level:	Not Reported	Flow Rate (gpm):	Not Reported
Flow Type:	Not Reported	PSI:	Not Reported
Well Test:	Not Reported	Water Reclamation #:	8

N3380 **East** **1/2 - 1 Mile** **Higher**	**WA WELLS**	**WALOG2000524740**

Database:	Ecology Well Logs	Well Log ID:	745537
Well Tag #:	BHC662	Project Tag #:	Not Reported
Notice of Intent #:	RE05905	Date Received:	06-JUN-11
Diameter (in):	11	Casing Depth (ft):	35
Well completion:	26-MAY-11	Well Owner:	7-Eleven Incorporate | Stantec
Well Type:	Resource Protection	Driller #:	Not Reported
Static Water Level:	Not Reported	Flow Rate (gpm):	Not Reported
Flow Type:	Not Reported	PSI:	Not Reported
Well Test:	Not Reported	Water Reclamation #:	8

N3381 **East** **1/2 - 1 Mile** **Higher**	**WA WELLS**	**WA1200000011535**

Database:	Water Wells	PWS ID:	AD305
Source #:	02	Source Name:	Roof Collector
Source Status:	Active	Source Type:	Surface
Source Use:	Permanent	Date Source Effective:	06/22/2015
Date Source Inactive:	Not Reported	Water Resource Inventory Area:	Cedar-Sammamish
Well Depth:	0	Source Susceptibility:	Not Reported
System Name:	Bullitt Center	Public Water System Group:	A
System Type:	NTNC	Full Time Res Pop:	0
Total Population Served:	175	Total Connections:	1
PWS Status:	Active	Residential Connection:	0
DOE Well Tag:	Not Reported	Capacity (gpm):	10
Influenced by Droughts:	N	Influenced by Flooding:	N
Influenced by Surface Water:	Not Reported		

DRAFT

Map ID Direction Distance Elevation			Database	EDR ID Number
N3382 **East** **1/2 - 1 Mile** **Higher**	Site ID: Groundwater Flow: Shallowest Water Table Depth: Deepest Water Table Depth: Average Water Table Depth: Date:	1549 Flat 54.7 59.4 Not Reported 09/19/1988	**AQUIFLOW**	**41973**

O3383
NNW
1/2 - 1 Mile
Lower

WA WELLS **WALOG2000178821**

Database:	Ecology Well Logs	Well Log ID:	217019
Well Tag #:	Not Reported	Project Tag #:	Not Reported
Notice of Intent #:	R016705	Date Received:	Not Reported
Diameter (in):	Not Reported	Casing Depth (ft):	Not Reported
Well completion:	Not Reported	Well Owner:	TOMLINGIN INC.
Well Type:	Resource Protection	Driller #:	1673
Static Water Level:	Not Reported	Flow Rate (gpm):	Not Reported
Flow Type:	Not Reported	PSI:	Not Reported
Well Test:	Not Reported	Water Reclamation #:	8

O3384
NNW
1/2 - 1 Mile
Lower

WA WELLS **WALOG2000178823**

Database:	Ecology Well Logs	Well Log ID:	217021
Well Tag #:	Not Reported	Project Tag #:	Not Reported
Notice of Intent #:	R016705	Date Received:	Not Reported
Diameter (in):	Not Reported	Casing Depth (ft):	Not Reported
Well completion:	Not Reported	Well Owner:	TOMLINGIN INC.
Well Type:	Resource Protection	Driller #:	1673
Static Water Level:	Not Reported	Flow Rate (gpm):	Not Reported
Flow Type:	Not Reported	PSI:	Not Reported
Well Test:	Not Reported	Water Reclamation #:	8

O3385
NNW
1/2 - 1 Mile
Lower

WA WELLS **WALOG2000178822**

Database:	Ecology Well Logs	Well Log ID:	217020
Well Tag #:	Not Reported	Project Tag #:	Not Reported
Notice of Intent #:	R016705	Date Received:	Not Reported
Diameter (in):	Not Reported	Casing Depth (ft):	Not Reported
Well completion:	Not Reported	Well Owner:	TOMLINGIN INC.
Well Type:	Resource Protection	Driller #:	1673
Static Water Level:	Not Reported	Flow Rate (gpm):	Not Reported
Flow Type:	Not Reported	PSI:	Not Reported
Well Test:	Not Reported	Water Reclamation #:	8

DRAFT

Map ID Direction Distance Elevation	Database	EDR ID Number
O3386 **NNW** **1/2 - 1 Mile** **Lower**	**WA WELLS**	**WALOG2000240067**

Database:	Ecology Well Logs	Well Log ID:	323865
Well Tag #:	Not Reported	Project Tag #:	Not Reported
Notice of Intent #:	R048290	Date Received:	31-MAR-00
Diameter (in):	Not Reported	Casing Depth (ft):	19
Well completion:	10-MAR-00	Well Owner:	OUTDOOR EMPORIUM
Well Type:	Resource Protection	Driller #:	Not Reported
Static Water Level:	Not Reported	Flow Rate (gpm):	Not Reported
Flow Type:	Not Reported	PSI:	Not Reported
Well Test:	Not Reported	Water Reclamation #:	8

O3387 **NNW** **1/2 - 1 Mile** **Lower**	**WA WELLS**	**WALOG2000240066**

Database:	Ecology Well Logs	Well Log ID:	323864
Well Tag #:	Not Reported	Project Tag #:	Not Reported
Notice of Intent #:	R048290	Date Received:	31-MAR-00
Diameter (in):	Not Reported	Casing Depth (ft):	27
Well completion:	10-MAR-00	Well Owner:	OUTDOOR EMPORIUM
Well Type:	Resource Protection	Driller #:	Not Reported
Static Water Level:	Not Reported	Flow Rate (gpm):	Not Reported
Flow Type:	Not Reported	PSI:	Not Reported
Well Test:	Not Reported	Water Reclamation #:	8

O3388 **NNW** **1/2 - 1 Mile** **Lower**	**WA WELLS**	**WALOG2000240065**

Database:	Ecology Well Logs	Well Log ID:	323863
Well Tag #:	Not Reported	Project Tag #:	Not Reported
Notice of Intent #:	R048290	Date Received:	31-MAR-00
Diameter (in):	Not Reported	Casing Depth (ft):	22
Well completion:	10-MAR-00	Well Owner:	OUTDOOR EMPORIUM
Well Type:	Resource Protection	Driller #:	Not Reported
Static Water Level:	Not Reported	Flow Rate (gpm):	Not Reported
Flow Type:	Not Reported	PSI:	Not Reported
Well Test:	Not Reported	Water Reclamation #:	8

O3389 **NNW** **1/2 - 1 Mile** **Lower**	**WA WELLS**	**WALOG2000240064**

Database:	Ecology Well Logs	Well Log ID:	323862
Well Tag #:	Not Reported	Project Tag #:	Not Reported
Notice of Intent #:	R048290	Date Received:	31-MAR-00
Diameter (in):	Not Reported	Casing Depth (ft):	27

DRAFT

Well completion:	10-MAR-00	Well Owner:	OUTDOOR EMPORIUM
Well Type:	Resource Protection	Driller #:	Not Reported
Static Water Level:	Not Reported	Flow Rate (gpm):	Not Reported
Flow Type:	Not Reported	PSI:	Not Reported
Well Test:	Not Reported	Water Reclamation #:	8

O3390
NNW
1/2 - 1 Mile
Lower

WA WELLS **WALOG2000240068**

Database:	Ecology Well Logs	Well Log ID:	323866
Well Tag #:	Not Reported	Project Tag #:	Not Reported
Notice of Intent #:	R048290	Date Received:	31-MAR-00
Diameter (in):	Not Reported	Casing Depth (ft):	25
Well completion:	10-MAR-00	Well Owner:	OUTDOOR EMPORIUM
Well Type:	Resource Protection	Driller #:	Not Reported
Static Water Level:	Not Reported	Flow Rate (gpm):	Not Reported
Flow Type:	Not Reported	PSI:	Not Reported
Well Test:	Not Reported	Water Reclamation #:	8

O3391
NNW
1/2 - 1 Mile
Lower

WA WELLS **WALOG2000240070**

Database:	Ecology Well Logs	Well Log ID:	323868
Well Tag #:	Not Reported	Project Tag #:	Not Reported
Notice of Intent #:	A016936	Date Received:	07-MAY-99
Diameter (in):	Not Reported	Casing Depth (ft):	50
Well completion:	30-MAR-99	Well Owner:	FRED HUTCHINSON CCA
Well Type:	Decommisioning	Driller #:	Not Reported
Static Water Level:	Not Reported	Flow Rate (gpm):	Not Reported
Flow Type:	Not Reported	PSI:	Not Reported
Well Test:	Not Reported	Water Reclamation #:	8

O3392
NNW
1/2 - 1 Mile
Lower

WA WELLS **WALOG2000281138**

Database:	Ecology Well Logs	Well Log ID:	370867
Well Tag #:	AKW122	Project Tag #:	Not Reported
Notice of Intent #:	R052112	Date Received:	05-NOV-03
Diameter (in):	4	Casing Depth (ft):	48
Well completion:	09-SEP-03	Well Owner:	1275 MERCER STREET
Well Type:	Resource Protection	Driller #:	Not Reported
Static Water Level:	Not Reported	Flow Rate (gpm):	Not Reported
Flow Type:	Not Reported	PSI:	Not Reported
Well Test:	Not Reported	Water Reclamation #:	8

DRAFT

Map ID Direction Distance Elevation	Database	EDR ID Number
O3393 **NNW** **1/2 - 1 Mile** **Lower**	**WA WELLS**	**WALOG2000240069**

Database:	Ecology Well Logs	Well Log ID:	323867
Well Tag #:	Not Reported	Project Tag #:	Not Reported
Notice of Intent #:	R048290	Date Received:	31-MAR-00
Diameter (in):	Not Reported	Casing Depth (ft):	24
Well completion:	10-MAR-00	Well Owner:	OUTDOOR EMPORIUM
Well Type:	Resource Protection	Driller #:	Not Reported
Static Water Level:	Not Reported	Flow Rate (gpm):	Not Reported
Flow Type:	Not Reported	PSI:	Not Reported
Well Test:	Not Reported	Water Reclamation #:	8

O3394 **NNW** **1/2 - 1 Mile** **Lower**	**WA WELLS**	**WALOG2000300151**

Database:	Ecology Well Logs	Well Log ID:	391550
Well Tag #:	ALB978	Project Tag #:	Not Reported
Notice of Intent #:	RE01006	Date Received:	12-NOV-04
Diameter (in):	2	Casing Depth (ft):	70
Well completion:	13-OCT-04	Well Owner:	CITY OF SEATTLE
Well Type:	Resource Protection	Driller #:	Not Reported
Static Water Level:	Not Reported	Flow Rate (gpm):	Not Reported
Flow Type:	Not Reported	PSI:	Not Reported
Well Test:	Not Reported	Water Reclamation #:	8

O3395 **NNW** **1/2 - 1 Mile** **Lower**	**WA WELLS**	**WALOG2000313713**

Database:	Ecology Well Logs	Well Log ID:	406261
Well Tag #:	Not Reported	Project Tag #:	Not Reported
Notice of Intent #:	A069226	Date Received:	14-APR-05
Diameter (in):	1.5	Casing Depth (ft):	8
Well completion:	23-AUG-04	Well Owner:	SILVIAN APTS
Well Type:	Decommisioning	Driller #:	Not Reported
Static Water Level:	Not Reported	Flow Rate (gpm):	Not Reported
Flow Type:	Not Reported	PSI:	Not Reported
Well Test:	Not Reported	Water Reclamation #:	8

O3396 **NNW** **1/2 - 1 Mile** **Lower**	**WA WELLS**	**WALOG2000313712**

Database:	Ecology Well Logs	Well Log ID:	406260
Well Tag #:	Not Reported	Project Tag #:	Not Reported
Notice of Intent #:	A069226	Date Received:	14-APR-05
Diameter (in):	1.5	Casing Depth (ft):	8

DRAFT

Well completion:	23-AUG-04	Well Owner:	SILVIAN APTS
Well Type:	Decommisioning	Driller #:	Not Reported
Static Water Level:	Not Reported	Flow Rate (gpm):	Not Reported
Flow Type:	Not Reported	PSI:	Not Reported
Well Test:	Not Reported	Water Reclamation #:	8

O3397
NNW
1/2 - 1 Mile
Lower

WA WELLS **WALOG2000313722**

Database:	Ecology Well Logs	Well Log ID:	406270
Well Tag #:	Not Reported	Project Tag #:	Not Reported
Notice of Intent #:	E004331	Date Received:	14-APR-05
Diameter (in):	1.5	Casing Depth (ft):	8
Well completion:	23-AUG-04	Well Owner:	SILVIAN APTS
Well Type:	Resource Protection	Driller #:	Not Reported
Static Water Level:	Not Reported	Flow Rate (gpm):	Not Reported
Flow Type:	Not Reported	PSI:	Not Reported
Well Test:	Not Reported	Water Reclamation #:	8

O3398
NNW
1/2 - 1 Mile
Lower

WA WELLS **WALOG2000387076**

Database:	Ecology Well Logs	Well Log ID:	508695
Well Tag #:	Not Reported	Project Tag #:	Not Reported
Notice of Intent #:	S029286	Date Received:	13-NOV-07
Diameter (in):	8	Casing Depth (ft):	40
Well completion:	24-OCT-07	Well Owner:	JOHN MASTADREA | EARTH SOLUTIONS
Well Type:	Resource Protection	Driller #:	Not Reported
Static Water Level:	Not Reported	Flow Rate (gpm):	Not Reported
Flow Type:	Not Reported	PSI:	Not Reported
Well Test:	Not Reported	Water Reclamation #:	8

O3399
NNW
1/2 - 1 Mile
Lower

WA WELLS **WALOG2000313721**

Database:	Ecology Well Logs	Well Log ID:	406269
Well Tag #:	Not Reported	Project Tag #:	Not Reported
Notice of Intent #:	E004331	Date Received:	14-APR-05
Diameter (in):	1.5	Casing Depth (ft):	8
Well completion:	23-AUG-04	Well Owner:	SILVIAN APTS
Well Type:	Resource Protection	Driller #:	Not Reported
Static Water Level:	Not Reported	Flow Rate (gpm):	Not Reported
Flow Type:	Not Reported	PSI:	Not Reported
Well Test:	Not Reported	Water Reclamation #:	8

DRAFT

Map ID Direction Distance Elevation	Database	EDR ID Number
O3400 **NNW** **1/2 - 1 Mile** **Lower**	**WA WELLS**	**WALOG2000387139**

Database:	Ecology Well Logs	Well Log ID:	508760
Well Tag #:	Not Reported	Project Tag #:	Not Reported
Notice of Intent #:	A110808	Date Received:	13-NOV-07
Diameter (in):	8	Casing Depth (ft):	40
Well completion:	24-OCT-07	Well Owner:	JOHN MASTADREA | EARTH SOLUTIONS
Well Type:	Decommisioning	Driller #:	Not Reported
Static Water Level:	Not Reported	Flow Rate (gpm):	Not Reported
Flow Type:	Not Reported	PSI:	Not Reported
Well Test:	Not Reported	Water Reclamation #:	8

O3401 **NNW** **1/2 - 1 Mile** **Lower**	**WA WELLS**	**WALOG2000387077**

Database:	Ecology Well Logs	Well Log ID:	508696
Well Tag #:	Not Reported	Project Tag #:	Not Reported
Notice of Intent #:	A110808	Date Received:	13-NOV-07
Diameter (in):	8	Casing Depth (ft):	40
Well completion:	24-OCT-07	Well Owner:	JOHN MASTADREA | EARTH SOLUTIONS
Well Type:	Decommisioning	Driller #:	Not Reported
Static Water Level:	Not Reported	Flow Rate (gpm):	Not Reported
Flow Type:	Not Reported	PSI:	Not Reported
Well Test:	Not Reported	Water Reclamation #:	8

O3402 **NNW** **1/2 - 1 Mile** **Lower**	**WA WELLS**	**WALOG2000387140**

Database:	Ecology Well Logs	Well Log ID:	508761
Well Tag #:	Not Reported	Project Tag #:	Not Reported
Notice of Intent #:	S029286	Date Received:	13-NOV-07
Diameter (in):	8	Casing Depth (ft):	40
Well completion:	24-OCT-07	Well Owner:	JOHN MASTADREA | EARTH SOLUTIONS
Well Type:	Resource Protection	Driller #:	Not Reported
Static Water Level:	Not Reported	Flow Rate (gpm):	Not Reported
Flow Type:	Not Reported	PSI:	Not Reported
Well Test:	Not Reported	Water Reclamation #:	8

O3403 **NNW** **1/2 - 1 Mile** **Lower**	**WA WELLS**	**WALOG2000459020**

Database:	Ecology Well Logs	Well Log ID:	615852
Well Tag #:	BCS357	Project Tag #:	Not Reported
Notice of Intent #:	RE03284	Date Received:	05-OCT-09
Diameter (in):	2	Casing Depth (ft):	19

DRAFT

Well completion:	21-APR-09	Well Owner:	City Investors XVIII LLC
Well Type:	Resource Protection	Driller #:	Not Reported
Static Water Level:	Not Reported	Flow Rate (gpm):	Not Reported
Flow Type:	Not Reported	PSI:	Not Reported
Well Test:	Not Reported	Water Reclamation #:	8

O3404
NNW
1/2 - 1 Mile
Lower

WA WELLS **WALOG2000459019**

Database:	Ecology Well Logs	Well Log ID:	615850
Well Tag #:	BCS358	Project Tag #:	Not Reported
Notice of Intent #:	RE03284	Date Received:	05-OCT-09
Diameter (in):	2	Casing Depth (ft):	24
Well completion:	21-APR-09	Well Owner:	City Investors XVIII LLC
Well Type:	Resource Protection	Driller #:	Not Reported
Static Water Level:	Not Reported	Flow Rate (gpm):	Not Reported
Flow Type:	Not Reported	PSI:	Not Reported
Well Test:	Not Reported	Water Reclamation #:	8

O3405
NNW
1/2 - 1 Mile
Lower

WA WELLS **WALOG2000459021**

Database:	Ecology Well Logs	Well Log ID:	615854
Well Tag #:	Not Reported	Project Tag #:	Not Reported
Notice of Intent #:	EE00985	Date Received:	05-OCT-09
Diameter (in):	2	Casing Depth (ft):	24
Well completion:	21-APR-09	Well Owner:	City Inestors XVIII LLC
Well Type:	Resource Protection	Driller #:	Not Reported
Static Water Level:	Not Reported	Flow Rate (gpm):	Not Reported
Flow Type:	Not Reported	PSI:	Not Reported
Well Test:	Not Reported	Water Reclamation #:	8

O3406
NNW
1/2 - 1 Mile
Lower

WA WELLS **WALOG2000459018**

Database:	Ecology Well Logs	Well Log ID:	615848
Well Tag #:	BCS901	Project Tag #:	Not Reported
Notice of Intent #:	RE03284	Date Received:	05-OCT-09
Diameter (in):	2	Casing Depth (ft):	9
Well completion:	21-APR-09	Well Owner:	City Investors XVIII LLC
Well Type:	Resource Protection	Driller #:	Not Reported
Static Water Level:	Not Reported	Flow Rate (gpm):	Not Reported
Flow Type:	Not Reported	PSI:	Not Reported
Well Test:	Not Reported	Water Reclamation #:	8

DRAFT

Map ID Direction Distance Elevation	Database	EDR ID Number
O3407 **NNW** **1/2 - 1 Mile** **Lower**	**WA WELLS**	**WALOG2000459026**

Database:	Ecology Well Logs	Well Log ID:	615864
Well Tag #:	Not Reported	Project Tag #:	Not Reported
Notice of Intent #:	AE05665	Date Received:	05-OCT-09
Diameter (in):	Not Reported	Casing Depth (ft):	Not Reported
Well completion:	21-APR-09	Well Owner:	City Investors XVIII LLC
Well Type:	Decommisioning	Driller #:	Not Reported
Static Water Level:	Not Reported	Flow Rate (gpm):	Not Reported
Flow Type:	Not Reported	PSI:	Not Reported
Well Test:	Not Reported	Water Reclamation #:	8

O3408 **NNW** **1/2 - 1 Mile** **Lower**	**WA WELLS**	**WALOG2000459025**

Database:	Ecology Well Logs	Well Log ID:	615862
Well Tag #:	Not Reported	Project Tag #:	Not Reported
Notice of Intent #:	AE05665	Date Received:	05-OCT-09
Diameter (in):	Not Reported	Casing Depth (ft):	Not Reported
Well completion:	21-APR-09	Well Owner:	City Investors XVIII LLC
Well Type:	Decommisioning	Driller #:	Not Reported
Static Water Level:	Not Reported	Flow Rate (gpm):	Not Reported
Flow Type:	Not Reported	PSI:	Not Reported
Well Test:	Not Reported	Water Reclamation #:	8

O3409 **NNW** **1/2 - 1 Mile** **Lower**	**WA WELLS**	**WALOG2000459028**

Database:	Ecology Well Logs	Well Log ID:	615868
Well Tag #:	Not Reported	Project Tag #:	Not Reported
Notice of Intent #:	AE05665	Date Received:	05-OCT-09
Diameter (in):	Not Reported	Casing Depth (ft):	Not Reported
Well completion:	21-APR-09	Well Owner:	City Investors XVIII LLC
Well Type:	Decommisioning	Driller #:	Not Reported
Static Water Level:	Not Reported	Flow Rate (gpm):	Not Reported
Flow Type:	Not Reported	PSI:	Not Reported
Well Test:	Not Reported	Water Reclamation #:	8

O3410 **NNW** **1/2 - 1 Mile** **Lower**	**WA WELLS**	**WALOG2000459027**

Database:	Ecology Well Logs	Well Log ID:	615866
Well Tag #:	Not Reported	Project Tag #:	Not Reported
Notice of Intent #:	AE05665	Date Received:	05-OCT-09
Diameter (in):	Not Reported	Casing Depth (ft):	Not Reported

DRAFT

Well completion:	21-APR-09	Well Owner:	City Investors XVIII LLC
Well Type:	Decommisioning	Driller #:	Not Reported
Static Water Level:	Not Reported	Flow Rate (gpm):	Not Reported
Flow Type:	Not Reported	PSI:	Not Reported
Well Test:	Not Reported	Water Reclamation #:	8

O3411
NNW
1/2 - 1 Mile
Lower

WA WELLS **WALOG2000459023**

Database:	Ecology Well Logs	Well Log ID:	615858
Well Tag #:	Not Reported	Project Tag #:	Not Reported
Notice of Intent #:	EE00985	Date Received:	05-OCT-09
Diameter (in):	2	Casing Depth (ft):	20
Well completion:	21-APR-09	Well Owner:	City Inestors XVIII LLC
Well Type:	Resource Protection	Driller #:	Not Reported
Static Water Level:	Not Reported	Flow Rate (gpm):	Not Reported
Flow Type:	Not Reported	PSI:	Not Reported
Well Test:	Not Reported	Water Reclamation #:	8

O3412
NNW
1/2 - 1 Mile
Lower

WA WELLS **WALOG2000459022**

Database:	Ecology Well Logs	Well Log ID:	615856
Well Tag #:	Not Reported	Project Tag #:	Not Reported
Notice of Intent #:	EE00985	Date Received:	05-OCT-09
Diameter (in):	2	Casing Depth (ft):	20
Well completion:	21-APR-09	Well Owner:	City Inestors XVIII LLC
Well Type:	Resource Protection	Driller #:	Not Reported
Static Water Level:	Not Reported	Flow Rate (gpm):	Not Reported
Flow Type:	Not Reported	PSI:	Not Reported
Well Test:	Not Reported	Water Reclamation #:	8

O3413
NNW
1/2 - 1 Mile
Lower

WA WELLS **WALOG2000459024**

Database:	Ecology Well Logs	Well Log ID:	615860
Well Tag #:	Not Reported	Project Tag #:	Not Reported
Notice of Intent #:	EE00985	Date Received:	05-OCT-09
Diameter (in):	2	Casing Depth (ft):	8
Well completion:	21-APR-09	Well Owner:	City Inestors XVIII LLC
Well Type:	Resource Protection	Driller #:	Not Reported
Static Water Level:	Not Reported	Flow Rate (gpm):	Not Reported
Flow Type:	Not Reported	PSI:	Not Reported
Well Test:	Not Reported	Water Reclamation #:	8

DRAFT

Map ID Direction Distance Elevation	Database	EDR ID Number
O3414 **NNW** **1/2 - 1 Mile** **Lower**	**WA WELLS**	**WALOG2000459029**

Database:	Ecology Well Logs	Well Log ID:	615870
Well Tag #:	Not Reported	Project Tag #:	Not Reported
Notice of Intent #:	EE00984	Date Received:	05-OCT-09
Diameter (in):	.75	Casing Depth (ft):	24
Well completion:	17-APR-09	Well Owner:	City Investors XV!!! LLC
Well Type:	Resource Protection	Driller #:	Not Reported
Static Water Level:	Not Reported	Flow Rate (gpm):	Not Reported
Flow Type:	Not Reported	PSI:	Not Reported
Well Test:	Not Reported	Water Reclamation #:	8

O3415 **NNW** **1/2 - 1 Mile** **Lower**	**WA WELLS**	**WALOG2000459031**

Database:	Ecology Well Logs	Well Log ID:	615874
Well Tag #:	Not Reported	Project Tag #:	Not Reported
Notice of Intent #:	EE00984	Date Received:	05-OCT-09
Diameter (in):	.75	Casing Depth (ft):	11
Well completion:	17-APR-09	Well Owner:	City Investors XV!!! LLC
Well Type:	Resource Protection	Driller #:	Not Reported
Static Water Level:	Not Reported	Flow Rate (gpm):	Not Reported
Flow Type:	Not Reported	PSI:	Not Reported
Well Test:	Not Reported	Water Reclamation #:	8

O3416 **NNW** **1/2 - 1 Mile** **Lower**	**WA WELLS**	**WALOG2000459030**

Database:	Ecology Well Logs	Well Log ID:	615872
Well Tag #:	Not Reported	Project Tag #:	Not Reported
Notice of Intent #:	EE00984	Date Received:	05-OCT-09
Diameter (in):	.75	Casing Depth (ft):	20
Well completion:	17-APR-09	Well Owner:	City Investors XV!!! LLC
Well Type:	Resource Protection	Driller #:	Not Reported
Static Water Level:	Not Reported	Flow Rate (gpm):	Not Reported
Flow Type:	Not Reported	PSI:	Not Reported
Well Test:	Not Reported	Water Reclamation #:	8

O3417 **NNW** **1/2 - 1 Mile** **Lower**	**WA WELLS**	**WALOG2000459038**

Database:	Ecology Well Logs	Well Log ID:	615888
Well Tag #:	Not Reported	Project Tag #:	Not Reported
Notice of Intent #:	EE00984	Date Received:	05-OCT-09
Diameter (in):	.75	Casing Depth (ft):	22

DRAFT

Well completion:	17-APR-09	Well Owner:	City Investors XV!!! LLC
Well Type:	Resource Protection	Driller #:	Not Reported
Static Water Level:	Not Reported	Flow Rate (gpm):	Not Reported
Flow Type:	Not Reported	PSI:	Not Reported
Well Test:	Not Reported	Water Reclamation #:	8

O3418
NNW
1/2 - 1 Mile
Lower

WA WELLS **WALOG2000459037**

Database:	Ecology Well Logs	Well Log ID:	615886
Well Tag #:	Not Reported	Project Tag #:	Not Reported
Notice of Intent #:	EE00984	Date Received:	05-OCT-09
Diameter (in):	.75	Casing Depth (ft):	19
Well completion:	17-APR-09	Well Owner:	City Investors XV!!! LLC
Well Type:	Resource Protection	Driller #:	Not Reported
Static Water Level:	Not Reported	Flow Rate (gpm):	Not Reported
Flow Type:	Not Reported	PSI:	Not Reported
Well Test:	Not Reported	Water Reclamation #:	8

O3419
NNW
1/2 - 1 Mile
Lower

WA WELLS **WALOG2000459036**

Database:	Ecology Well Logs	Well Log ID:	615884
Well Tag #:	Not Reported	Project Tag #:	Not Reported
Notice of Intent #:	EE00984	Date Received:	05-OCT-09
Diameter (in):	.75	Casing Depth (ft):	18
Well completion:	17-APR-09	Well Owner:	City Investors XV!!! LLC
Well Type:	Resource Protection	Driller #:	Not Reported
Static Water Level:	Not Reported	Flow Rate (gpm):	Not Reported
Flow Type:	Not Reported	PSI:	Not Reported
Well Test:	Not Reported	Water Reclamation #:	8

O3420
NNW
1/2 - 1 Mile
Lower

WA WELLS **WALOG2000459035**

Database:	Ecology Well Logs	Well Log ID:	615882
Well Tag #:	Not Reported	Project Tag #:	Not Reported
Notice of Intent #:	EE00984	Date Received:	05-OCT-09
Diameter (in):	.75	Casing Depth (ft):	18
Well completion:	17-APR-09	Well Owner:	City Investors XV!!! LLC
Well Type:	Resource Protection	Driller #:	Not Reported
Static Water Level:	Not Reported	Flow Rate (gpm):	Not Reported
Flow Type:	Not Reported	PSI:	Not Reported
Well Test:	Not Reported	Water Reclamation #:	8

DRAFT

Map ID Direction Distance Elevation	Database	EDR ID Number
O3421 **NNW** **1/2 - 1 Mile** **Lower**	**WA WELLS**	**WALOG2000459034**

Database:	Ecology Well Logs	Well Log ID:	615880
Well Tag #:	Not Reported	Project Tag #:	Not Reported
Notice of Intent #:	EE00984	Date Received:	05-OCT-09
Diameter (in):	.75	Casing Depth (ft):	19
Well completion:	17-APR-09	Well Owner:	City Investors XV!!! LLC
Well Type:	Resource Protection	Driller #:	Not Reported
Static Water Level:	Not Reported	Flow Rate (gpm):	Not Reported
Flow Type:	Not Reported	PSI:	Not Reported
Well Test:	Not Reported	Water Reclamation #:	8

O3422 **NNW** **1/2 - 1 Mile** **Lower**	**WA WELLS**	**WALOG2000459033**

Database:	Ecology Well Logs	Well Log ID:	615878
Well Tag #:	Not Reported	Project Tag #:	Not Reported
Notice of Intent #:	EE00984	Date Received:	05-OCT-09
Diameter (in):	.75	Casing Depth (ft):	19
Well completion:	17-APR-09	Well Owner:	City Investors XV!!! LLC
Well Type:	Resource Protection	Driller #:	Not Reported
Static Water Level:	Not Reported	Flow Rate (gpm):	Not Reported
Flow Type:	Not Reported	PSI:	Not Reported
Well Test:	Not Reported	Water Reclamation #:	8

O3423 **NNW** **1/2 - 1 Mile** **Lower**	**WA WELLS**	**WALOG2000459032**

Database:	Ecology Well Logs	Well Log ID:	615876
Well Tag #:	Not Reported	Project Tag #:	Not Reported
Notice of Intent #:	EE00984	Date Received:	05-OCT-09
Diameter (in):	.75	Casing Depth (ft):	10
Well completion:	17-APR-09	Well Owner:	City Investors XV!!! LLC
Well Type:	Resource Protection	Driller #:	Not Reported
Static Water Level:	Not Reported	Flow Rate (gpm):	Not Reported
Flow Type:	Not Reported	PSI:	Not Reported
Well Test:	Not Reported	Water Reclamation #:	8

O3424 **NNW** **1/2 - 1 Mile** **Lower**	**WA WELLS**	**WALOG2000459039**

Database:	Ecology Well Logs	Well Log ID:	615890
Well Tag #:	Not Reported	Project Tag #:	Not Reported
Notice of Intent #:	EE00984	Date Received:	05-OCT-09
Diameter (in):	.75	Casing Depth (ft):	18

DRAFT

Well completion:	17-APR-09	Well Owner:	City Investors XV!!! LLC
Well Type:	Resource Protection	Driller #:	Not Reported
Static Water Level:	Not Reported	Flow Rate (gpm):	Not Reported
Flow Type:	Not Reported	PSI:	Not Reported
Well Test:	Not Reported	Water Reclamation #:	8

O3425
NNW
1/2 - 1 Mile
Lower

WA WELLS **WALOG2000459040**

Database:	Ecology Well Logs	Well Log ID:	615892
Well Tag #:	Not Reported	Project Tag #:	Not Reported
Notice of Intent #:	EE00984	Date Received:	05-OCT-09
Diameter (in):	.75	Casing Depth (ft):	20
Well completion:	17-APR-09	Well Owner:	City Investors XV!!! LLC
Well Type:	Resource Protection	Driller #:	Not Reported
Static Water Level:	Not Reported	Flow Rate (gpm):	Not Reported
Flow Type:	Not Reported	PSI:	Not Reported
Well Test:	Not Reported	Water Reclamation #:	8

O3426
NNW
1/2 - 1 Mile
Lower

WA WELLS **WALOG2000462460**

Database:	Ecology Well Logs	Well Log ID:	622675
Well Tag #:	Not Reported	Project Tag #:	Not Reported
Notice of Intent #:	AE05666	Date Received:	05-OCT-09
Diameter (in):	2	Casing Depth (ft):	10
Well completion:	14-APR-09	Well Owner:	City Investors XVIII LLC
Well Type:	Decommisioning	Driller #:	Not Reported
Static Water Level:	Not Reported	Flow Rate (gpm):	Not Reported
Flow Type:	Not Reported	PSI:	Not Reported
Well Test:	Not Reported	Water Reclamation #:	8

O3427
NNW
1/2 - 1 Mile
Lower

WA WELLS **WALOG2000459121**

Database:	Ecology Well Logs	Well Log ID:	616054
Well Tag #:	Not Reported	Project Tag #:	Not Reported
Notice of Intent #:	EE00984	Date Received:	05-OCT-09
Diameter (in):	.75	Casing Depth (ft):	18
Well completion:	17-APR-09	Well Owner:	City Investors XV!!! LLC
Well Type:	Resource Protection	Driller #:	Not Reported
Static Water Level:	Not Reported	Flow Rate (gpm):	Not Reported
Flow Type:	Not Reported	PSI:	Not Reported
Well Test:	Not Reported	Water Reclamation #:	8

DRAFT

Map ID Direction Distance Elevation	Database	EDR ID Number
O3428 **NNW** **1/2 - 1 Mile** **Lower**	**WA WELLS**	**WALOG2000462461**

Database:	Ecology Well Logs	Well Log ID:	622677
Well Tag #:	Not Reported	Project Tag #:	Not Reported
Notice of Intent #:	AE05666	Date Received:	05-OCT-09
Diameter (in):	2	Casing Depth (ft):	18
Well completion:	14-APR-09	Well Owner:	City Investors XVIII LLC
Well Type:	Decommisioning	Driller #:	Not Reported
Static Water Level:	Not Reported	Flow Rate (gpm):	Not Reported
Flow Type:	Not Reported	PSI:	Not Reported
Well Test:	Not Reported	Water Reclamation #:	8

O3429 **NNW** **1/2 - 1 Mile** **Lower**	**WA WELLS**	**WALOG2000459120**

Database:	Ecology Well Logs	Well Log ID:	616052
Well Tag #:	Not Reported	Project Tag #:	Not Reported
Notice of Intent #:	EE00984	Date Received:	05-OCT-09
Diameter (in):	.75	Casing Depth (ft):	19
Well completion:	17-APR-09	Well Owner:	City Investors XV!!! LLC
Well Type:	Resource Protection	Driller #:	Not Reported
Static Water Level:	Not Reported	Flow Rate (gpm):	Not Reported
Flow Type:	Not Reported	PSI:	Not Reported
Well Test:	Not Reported	Water Reclamation #:	8

O3430 **NNW** **1/2 - 1 Mile** **Lower**	**WA WELLS**	**WALOG2000459119**

Database:	Ecology Well Logs	Well Log ID:	616050
Well Tag #:	Not Reported	Project Tag #:	Not Reported
Notice of Intent #:	EE00984	Date Received:	05-OCT-09
Diameter (in):	.75	Casing Depth (ft):	10
Well completion:	17-APR-09	Well Owner:	City Investors XV!!! LLC
Well Type:	Resource Protection	Driller #:	Not Reported
Static Water Level:	Not Reported	Flow Rate (gpm):	Not Reported
Flow Type:	Not Reported	PSI:	Not Reported
Well Test:	Not Reported	Water Reclamation #:	8

O3431 **NNW** **1/2 - 1 Mile** **Lower**	**WA WELLS**	**WALOG2000459043**

Database:	Ecology Well Logs	Well Log ID:	615898
Well Tag #:	Not Reported	Project Tag #:	Not Reported
Notice of Intent #:	EE00984	Date Received:	05-OCT-09
Diameter (in):	.75	Casing Depth (ft):	19

DRAFT

Well completion:	17-APR-09	Well Owner:	City Investors XV!!! LLC
Well Type:	Resource Protection	Driller #:	Not Reported
Static Water Level:	Not Reported	Flow Rate (gpm):	Not Reported
Flow Type:	Not Reported	PSI:	Not Reported
Well Test:	Not Reported	Water Reclamation #:	8

O3432
NNW
1/2 - 1 Mile
Lower

WA WELLS **WALOG2000459042**

Database:	Ecology Well Logs	Well Log ID:	615896
Well Tag #:	Not Reported	Project Tag #:	Not Reported
Notice of Intent #:	EE00984	Date Received:	05-OCT-09
Diameter (in):	.75	Casing Depth (ft):	19
Well completion:	17-APR-09	Well Owner:	City Investors XV!!! LLC
Well Type:	Resource Protection	Driller #:	Not Reported
Static Water Level:	Not Reported	Flow Rate (gpm):	Not Reported
Flow Type:	Not Reported	PSI:	Not Reported
Well Test:	Not Reported	Water Reclamation #:	8

O3433
NNW
1/2 - 1 Mile
Lower

WA WELLS **WALOG2000459041**

Database:	Ecology Well Logs	Well Log ID:	615894
Well Tag #:	Not Reported	Project Tag #:	Not Reported
Notice of Intent #:	EE00984	Date Received:	05-OCT-09
Diameter (in):	.75	Casing Depth (ft):	20
Well completion:	17-APR-09	Well Owner:	City Investors XV!!! LLC
Well Type:	Resource Protection	Driller #:	Not Reported
Static Water Level:	Not Reported	Flow Rate (gpm):	Not Reported
Flow Type:	Not Reported	PSI:	Not Reported
Well Test:	Not Reported	Water Reclamation #:	8

O3434
NNW
1/2 - 1 Mile
Lower

WA WELLS **WALOG2000462464**

Database:	Ecology Well Logs	Well Log ID:	622683
Well Tag #:	Not Reported	Project Tag #:	Not Reported
Notice of Intent #:	AE05666	Date Received:	05-OCT-09
Diameter (in):	2	Casing Depth (ft):	19
Well completion:	14-APR-09	Well Owner:	City Investors XVIII LLC
Well Type:	Decommisioning	Driller #:	Not Reported
Static Water Level:	Not Reported	Flow Rate (gpm):	Not Reported
Flow Type:	Not Reported	PSI:	Not Reported
Well Test:	Not Reported	Water Reclamation #:	8

DRAFT

Map ID Direction Distance Elevation	Database	EDR ID Number
O3435 **NNW** **1/2 - 1 Mile** **Lower**	**WA WELLS**	**WALOG2000462463**

Database:	Ecology Well Logs	Well Log ID:	622681
Well Tag #:	Not Reported	Project Tag #:	Not Reported
Notice of Intent #:	AE05666	Date Received:	05-OCT-09
Diameter (in):	2	Casing Depth (ft):	19
Well completion:	14-APR-09	Well Owner:	City Investors XVIII LLC
Well Type:	Decommisioning	Driller #:	Not Reported
Static Water Level:	Not Reported	Flow Rate (gpm):	Not Reported
Flow Type:	Not Reported	PSI:	Not Reported
Well Test:	Not Reported	Water Reclamation #:	8

O3436 **NNW** **1/2 - 1 Mile** **Lower**	**WA WELLS**	**WALOG2000462462**

Database:	Ecology Well Logs	Well Log ID:	622679
Well Tag #:	Not Reported	Project Tag #:	Not Reported
Notice of Intent #:	AE05666	Date Received:	05-OCT-09
Diameter (in):	2	Casing Depth (ft):	18
Well completion:	14-APR-09	Well Owner:	City Investors XVIII LLC
Well Type:	Decommisioning	Driller #:	Not Reported
Static Water Level:	Not Reported	Flow Rate (gpm):	Not Reported
Flow Type:	Not Reported	PSI:	Not Reported
Well Test:	Not Reported	Water Reclamation #:	8

O3437 **NNW** **1/2 - 1 Mile** **Lower**	**WA WELLS**	**WALOG2000462467**

Database:	Ecology Well Logs	Well Log ID:	622689
Well Tag #:	Not Reported	Project Tag #:	Not Reported
Notice of Intent #:	AE05666	Date Received:	05-OCT-09
Diameter (in):	2	Casing Depth (ft):	20
Well completion:	14-APR-09	Well Owner:	City Investors XVIII LLC
Well Type:	Decommisioning	Driller #:	Not Reported
Static Water Level:	Not Reported	Flow Rate (gpm):	Not Reported
Flow Type:	Not Reported	PSI:	Not Reported
Well Test:	Not Reported	Water Reclamation #:	8

O3438 **NNW** **1/2 - 1 Mile** **Lower**	**WA WELLS**	**WALOG2000462469**

Database:	Ecology Well Logs	Well Log ID:	622693
Well Tag #:	Not Reported	Project Tag #:	Not Reported
Notice of Intent #:	AE05666	Date Received:	05-OCT-09
Diameter (in):	2	Casing Depth (ft):	20

DRAFT

Well completion:	14-APR-09	Well Owner:	City Investors XVIII LLC
Well Type:	Decommisioning	Driller #:	Not Reported
Static Water Level:	Not Reported	Flow Rate (gpm):	Not Reported
Flow Type:	Not Reported	PSI:	Not Reported
Well Test:	Not Reported	Water Reclamation #:	8

O3439
NNW
1/2 - 1 Mile
Lower

WA WELLS **WALOG2000462468**

Database:	Ecology Well Logs	Well Log ID:	622691
Well Tag #:	Not Reported	Project Tag #:	Not Reported
Notice of Intent #:	AE05666	Date Received:	05-OCT-09
Diameter (in):	2	Casing Depth (ft):	11
Well completion:	14-APR-09	Well Owner:	City Investors XVIII LLC
Well Type:	Decommisioning	Driller #:	Not Reported
Static Water Level:	Not Reported	Flow Rate (gpm):	Not Reported
Flow Type:	Not Reported	PSI:	Not Reported
Well Test:	Not Reported	Water Reclamation #:	8

O3440
NNW
1/2 - 1 Mile
Lower

WA WELLS **WALOG2000462470**

Database:	Ecology Well Logs	Well Log ID:	622695
Well Tag #:	Not Reported	Project Tag #:	Not Reported
Notice of Intent #:	AE05666	Date Received:	05-OCT-09
Diameter (in):	2	Casing Depth (ft):	19
Well completion:	14-APR-09	Well Owner:	City Investors XVIII LLC
Well Type:	Decommisioning	Driller #:	Not Reported
Static Water Level:	Not Reported	Flow Rate (gpm):	Not Reported
Flow Type:	Not Reported	PSI:	Not Reported
Well Test:	Not Reported	Water Reclamation #:	8

O3441
NNW
1/2 - 1 Mile
Lower

WA WELLS **WALOG2000462472**

Database:	Ecology Well Logs	Well Log ID:	622699
Well Tag #:	Not Reported	Project Tag #:	Not Reported
Notice of Intent #:	AE05666	Date Received:	05-OCT-09
Diameter (in):	2	Casing Depth (ft):	19
Well completion:	14-APR-09	Well Owner:	City Investors XVIII LLC
Well Type:	Decommisioning	Driller #:	Not Reported
Static Water Level:	Not Reported	Flow Rate (gpm):	Not Reported
Flow Type:	Not Reported	PSI:	Not Reported
Well Test:	Not Reported	Water Reclamation #:	8

DRAFT

Map ID Direction Distance Elevation	Database	EDR ID Number
O3442 **NNW** **1/2 - 1 Mile** **Lower**	**WA WELLS**	**WALOG2000462471**

Database:	Ecology Well Logs	Well Log ID:	622697
Well Tag #:	Not Reported	Project Tag #:	Not Reported
Notice of Intent #:	AE05666	Date Received:	05-OCT-09
Diameter (in):	2	Casing Depth (ft):	19
Well completion:	14-APR-09	Well Owner:	City Investors XVIII LLC
Well Type:	Decommisioning	Driller #:	Not Reported
Static Water Level:	Not Reported	Flow Rate (gpm):	Not Reported
Flow Type:	Not Reported	PSI:	Not Reported
Well Test:	Not Reported	Water Reclamation #:	8

O3443 **NNW** **1/2 - 1 Mile** **Lower**	**WA WELLS**	**WALOG2000462473**

Database:	Ecology Well Logs	Well Log ID:	622701
Well Tag #:	Not Reported	Project Tag #:	Not Reported
Notice of Intent #:	AE05666	Date Received:	05-OCT-09
Diameter (in):	2	Casing Depth (ft):	19
Well completion:	14-APR-09	Well Owner:	City Investors XVIII LLC
Well Type:	Decommisioning	Driller #:	Not Reported
Static Water Level:	Not Reported	Flow Rate (gpm):	Not Reported
Flow Type:	Not Reported	PSI:	Not Reported
Well Test:	Not Reported	Water Reclamation #:	8

O3444 **NNW** **1/2 - 1 Mile** **Lower**	**WA WELLS**	**WALOG2000462465**

Database:	Ecology Well Logs	Well Log ID:	622685
Well Tag #:	Not Reported	Project Tag #:	Not Reported
Notice of Intent #:	AE05666	Date Received:	05-OCT-09
Diameter (in):	2	Casing Depth (ft):	19
Well completion:	14-APR-09	Well Owner:	City Investors XVIII LLC
Well Type:	Decommisioning	Driller #:	Not Reported
Static Water Level:	Not Reported	Flow Rate (gpm):	Not Reported
Flow Type:	Not Reported	PSI:	Not Reported
Well Test:	Not Reported	Water Reclamation #:	8

O3445 **NNW** **1/2 - 1 Mile** **Lower**	**WA WELLS**	**WALOG2000462466**

Database:	Ecology Well Logs	Well Log ID:	622687
Well Tag #:	Not Reported	Project Tag #:	Not Reported
Notice of Intent #:	AE05666	Date Received:	05-OCT-09
Diameter (in):	2	Casing Depth (ft):	24

DRAFT

Well completion:	14-APR-09	Well Owner:	City Investors XVIII LLC
Well Type:	Decommisioning	Driller #:	Not Reported
Static Water Level:	Not Reported	Flow Rate (gpm):	Not Reported
Flow Type:	Not Reported	PSI:	Not Reported
Well Test:	Not Reported	Water Reclamation #:	8

O3446
NNW
1/2 - 1 Mile
Lower

WA WELLS **WALOG2000462526**

Database:	Ecology Well Logs	Well Log ID:	622807
Well Tag #:	Not Reported	Project Tag #:	Not Reported
Notice of Intent #:	SE04367	Date Received:	07-OCT-09
Diameter (in):	3	Casing Depth (ft):	8
Well completion:	16-APR-09	Well Owner:	City Investors XVIII LLC
Well Type:	Resource Protection	Driller #:	Not Reported
Static Water Level:	Not Reported	Flow Rate (gpm):	Not Reported
Flow Type:	Not Reported	PSI:	Not Reported
Well Test:	Not Reported	Water Reclamation #:	8

O3447
NNW
1/2 - 1 Mile
Lower

WA WELLS **WALOG2000462525**

Database:	Ecology Well Logs	Well Log ID:	622805
Well Tag #:	Not Reported	Project Tag #:	Not Reported
Notice of Intent #:	SE04367	Date Received:	07-OCT-09
Diameter (in):	3	Casing Depth (ft):	11
Well completion:	16-APR-09	Well Owner:	City Investors XVIII LLC
Well Type:	Resource Protection	Driller #:	Not Reported
Static Water Level:	Not Reported	Flow Rate (gpm):	Not Reported
Flow Type:	Not Reported	PSI:	Not Reported
Well Test:	Not Reported	Water Reclamation #:	8

O3448
NNW
1/2 - 1 Mile
Lower

WA WELLS **WALOG2000462524**

Database:	Ecology Well Logs	Well Log ID:	622803
Well Tag #:	Not Reported	Project Tag #:	Not Reported
Notice of Intent #:	SE04367	Date Received:	07-OCT-09
Diameter (in):	3	Casing Depth (ft):	10
Well completion:	16-APR-09	Well Owner:	City Investors XVIII LLC
Well Type:	Resource Protection	Driller #:	Not Reported
Static Water Level:	Not Reported	Flow Rate (gpm):	Not Reported
Flow Type:	Not Reported	PSI:	Not Reported
Well Test:	Not Reported	Water Reclamation #:	8

DRAFT

Map ID Direction Distance Elevation	Database	EDR ID Number
O3449 **NNW** **1/2 - 1 Mile** **Lower**	**WA WELLS**	**WALOG2000462523**

Database:	Ecology Well Logs	Well Log ID:	622801
Well Tag #:	Not Reported	Project Tag #:	Not Reported
Notice of Intent #:	SE04367	Date Received:	07-OCT-09
Diameter (in):	3	Casing Depth (ft):	8
Well completion:	16-APR-09	Well Owner:	City Investors XVIII LLC
Well Type:	Resource Protection	Driller #:	Not Reported
Static Water Level:	Not Reported	Flow Rate (gpm):	Not Reported
Flow Type:	Not Reported	PSI:	Not Reported
Well Test:	Not Reported	Water Reclamation #:	8

O3450 **NNW** **1/2 - 1 Mile** **Lower**	**WA WELLS**	**WALOG2000462527**

Database:	Ecology Well Logs	Well Log ID:	622809
Well Tag #:	Not Reported	Project Tag #:	Not Reported
Notice of Intent #:	SE04367	Date Received:	07-OCT-09
Diameter (in):	3	Casing Depth (ft):	8
Well completion:	16-APR-09	Well Owner:	City Investors XVIII LLC
Well Type:	Resource Protection	Driller #:	Not Reported
Static Water Level:	Not Reported	Flow Rate (gpm):	Not Reported
Flow Type:	Not Reported	PSI:	Not Reported
Well Test:	Not Reported	Water Reclamation #:	8

O3451 **NNW** **1/2 - 1 Mile** **Lower**	**WA WELLS**	**WALOG2000462529**

Database:	Ecology Well Logs	Well Log ID:	622813
Well Tag #:	Not Reported	Project Tag #:	Not Reported
Notice of Intent #:	SE04367	Date Received:	07-OCT-09
Diameter (in):	3	Casing Depth (ft):	11
Well completion:	16-APR-09	Well Owner:	City Investors XVIII LLC
Well Type:	Resource Protection	Driller #:	Not Reported
Static Water Level:	Not Reported	Flow Rate (gpm):	Not Reported
Flow Type:	Not Reported	PSI:	Not Reported
Well Test:	Not Reported	Water Reclamation #:	8

O3452 **NNW** **1/2 - 1 Mile** **Lower**	**WA WELLS**	**WALOG2000462528**

Database:	Ecology Well Logs	Well Log ID:	622811
Well Tag #:	Not Reported	Project Tag #:	Not Reported
Notice of Intent #:	SE04367	Date Received:	07-OCT-09
Diameter (in):	3	Casing Depth (ft):	9

DRAFT

Well completion:	16-APR-09	Well Owner:	City Investors XVIII LLC
Well Type:	Resource Protection	Driller #:	Not Reported
Static Water Level:	Not Reported	Flow Rate (gpm):	Not Reported
Flow Type:	Not Reported	PSI:	Not Reported
Well Test:	Not Reported	Water Reclamation #:	8

O3453
NNW
1/2 - 1 Mile
Lower

WA WELLS **WALOG2000462530**

Database:	Ecology Well Logs	Well Log ID:	622815
Well Tag #:	Not Reported	Project Tag #:	Not Reported
Notice of Intent #:	SE04367	Date Received:	07-OCT-09
Diameter (in):	3	Casing Depth (ft):	19
Well completion:	16-APR-09	Well Owner:	City Investors XVIII LLC
Well Type:	Resource Protection	Driller #:	Not Reported
Static Water Level:	Not Reported	Flow Rate (gpm):	Not Reported
Flow Type:	Not Reported	PSI:	Not Reported
Well Test:	Not Reported	Water Reclamation #:	8

O3454
NNW
1/2 - 1 Mile
Lower

WA WELLS **WALOG2000462531**

Database:	Ecology Well Logs	Well Log ID:	622817
Well Tag #:	Not Reported	Project Tag #:	Not Reported
Notice of Intent #:	SE04367	Date Received:	07-OCT-09
Diameter (in):	3	Casing Depth (ft):	19
Well completion:	16-APR-09	Well Owner:	City Investors XVIII LLC
Well Type:	Resource Protection	Driller #:	Not Reported
Static Water Level:	Not Reported	Flow Rate (gpm):	Not Reported
Flow Type:	Not Reported	PSI:	Not Reported
Well Test:	Not Reported	Water Reclamation #:	8

O3455
NNW
1/2 - 1 Mile
Lower

WA WELLS **WALOG2000462533**

Database:	Ecology Well Logs	Well Log ID:	622821
Well Tag #:	Not Reported	Project Tag #:	Not Reported
Notice of Intent #:	SE04367	Date Received:	07-OCT-09
Diameter (in):	3	Casing Depth (ft):	22
Well completion:	16-APR-09	Well Owner:	City Investors XVIII LLC
Well Type:	Resource Protection	Driller #:	Not Reported
Static Water Level:	Not Reported	Flow Rate (gpm):	Not Reported
Flow Type:	Not Reported	PSI:	Not Reported
Well Test:	Not Reported	Water Reclamation #:	8

DRAFT

Map ID Direction Distance Elevation	Database	EDR ID Number
O3456 **NNW** **1/2 - 1 Mile** **Lower**	**WA WELLS**	**WALOG2000462532**

Database:	Ecology Well Logs	Well Log ID:	622819
Well Tag #:	Not Reported	Project Tag #:	Not Reported
Notice of Intent #:	SE04367	Date Received:	07-OCT-09
Diameter (in):	3	Casing Depth (ft):	21
Well completion:	16-APR-09	Well Owner:	City Investors XVIII LLC
Well Type:	Resource Protection	Driller #:	Not Reported
Static Water Level:	Not Reported	Flow Rate (gpm):	Not Reported
Flow Type:	Not Reported	PSI:	Not Reported
Well Test:	Not Reported	Water Reclamation #:	8

O3457 **NNW** **1/2 - 1 Mile** **Lower**	**WA WELLS**	**WALOG2000462534**

Database:	Ecology Well Logs	Well Log ID:	622823
Well Tag #:	Not Reported	Project Tag #:	Not Reported
Notice of Intent #:	SE04367	Date Received:	07-OCT-09
Diameter (in):	3	Casing Depth (ft):	19
Well completion:	16-APR-09	Well Owner:	City Investors XVIII LLC
Well Type:	Resource Protection	Driller #:	Not Reported
Static Water Level:	Not Reported	Flow Rate (gpm):	Not Reported
Flow Type:	Not Reported	PSI:	Not Reported
Well Test:	Not Reported	Water Reclamation #:	8

O3458 **NNW** **1/2 - 1 Mile** **Lower**	**WA WELLS**	**WALOG2000462536**

Database:	Ecology Well Logs	Well Log ID:	622829
Well Tag #:	Not Reported	Project Tag #:	Not Reported
Notice of Intent #:	SE04367	Date Received:	07-OCT-09
Diameter (in):	3	Casing Depth (ft):	20
Well completion:	16-APR-09	Well Owner:	City Investors XVIII LLC
Well Type:	Resource Protection	Driller #:	Not Reported
Static Water Level:	Not Reported	Flow Rate (gpm):	Not Reported
Flow Type:	Not Reported	PSI:	Not Reported
Well Test:	Not Reported	Water Reclamation #:	8

O3459 **NNW** **1/2 - 1 Mile** **Lower**	**WA WELLS**	**WALOG2000462538**

Database:	Ecology Well Logs	Well Log ID:	622833
Well Tag #:	Not Reported	Project Tag #:	Not Reported
Notice of Intent #:	SE04367	Date Received:	07-OCT-09
Diameter (in):	3	Casing Depth (ft):	18

DRAFT

Well completion:	16-APR-09	Well Owner:	City Investors XVIII LLC
Well Type:	Resource Protection	Driller #:	Not Reported
Static Water Level:	Not Reported	Flow Rate (gpm):	Not Reported
Flow Type:	Not Reported	PSI:	Not Reported
Well Test:	Not Reported	Water Reclamation #:	8

O3460
NNW
1/2 - 1 Mile
Lower

WA WELLS **WALOG2000462537**

Database:	Ecology Well Logs	Well Log ID:	622831
Well Tag #:	Not Reported	Project Tag #:	Not Reported
Notice of Intent #:	SE04367	Date Received:	07-OCT-09
Diameter (in):	3	Casing Depth (ft):	20
Well completion:	16-APR-09	Well Owner:	City Investors XVIII LLC
Well Type:	Resource Protection	Driller #:	Not Reported
Static Water Level:	Not Reported	Flow Rate (gpm):	Not Reported
Flow Type:	Not Reported	PSI:	Not Reported
Well Test:	Not Reported	Water Reclamation #:	8

O3461
NNW
1/2 - 1 Mile
Lower

WA WELLS **WALOG2000462535**

Database:	Ecology Well Logs	Well Log ID:	622827
Well Tag #:	Not Reported	Project Tag #:	Not Reported
Notice of Intent #:	SE04367	Date Received:	07-OCT-09
Diameter (in):	3	Casing Depth (ft):	20
Well completion:	16-APR-09	Well Owner:	City Investors XVIII LLC
Well Type:	Resource Protection	Driller #:	Not Reported
Static Water Level:	Not Reported	Flow Rate (gpm):	Not Reported
Flow Type:	Not Reported	PSI:	Not Reported
Well Test:	Not Reported	Water Reclamation #:	8

O3462
NNW
1/2 - 1 Mile
Lower

WA WELLS **WALOG2000462539**

Database:	Ecology Well Logs	Well Log ID:	622835
Well Tag #:	Not Reported	Project Tag #:	Not Reported
Notice of Intent #:	SE04367	Date Received:	07-OCT-09
Diameter (in):	3	Casing Depth (ft):	18
Well completion:	16-APR-09	Well Owner:	City Investors XVIII LLC
Well Type:	Resource Protection	Driller #:	Not Reported
Static Water Level:	Not Reported	Flow Rate (gpm):	Not Reported
Flow Type:	Not Reported	PSI:	Not Reported
Well Test:	Not Reported	Water Reclamation #:	8

DRAFT

Map ID Direction Distance Elevation	Database	EDR ID Number
O3463 **NNW** **1/2 - 1 Mile** **Lower**	**WA WELLS**	**WALOG2000462541**

Database:	Ecology Well Logs	Well Log ID:	622839
Well Tag #:	Not Reported	Project Tag #:	Not Reported
Notice of Intent #:	SE04367	Date Received:	07-OCT-09
Diameter (in):	3	Casing Depth (ft):	11
Well completion:	16-APR-09	Well Owner:	City Investors XVIII LLC
Well Type:	Resource Protection	Driller #:	Not Reported
Static Water Level:	Not Reported	Flow Rate (gpm):	Not Reported
Flow Type:	Not Reported	PSI:	Not Reported
Well Test:	Not Reported	Water Reclamation #:	8

O3464 **NNW** **1/2 - 1 Mile** **Lower**	**WA WELLS**	**WALOG2000462540**

Database:	Ecology Well Logs	Well Log ID:	622837
Well Tag #:	Not Reported	Project Tag #:	Not Reported
Notice of Intent #:	SE04367	Date Received:	07-OCT-09
Diameter (in):	3	Casing Depth (ft):	18
Well completion:	16-APR-09	Well Owner:	City Investors XVIII LLC
Well Type:	Resource Protection	Driller #:	Not Reported
Static Water Level:	Not Reported	Flow Rate (gpm):	Not Reported
Flow Type:	Not Reported	PSI:	Not Reported
Well Test:	Not Reported	Water Reclamation #:	8

O3465 **NNW** **1/2 - 1 Mile** **Lower**	**WA WELLS**	**WALOG2000462552**

Database:	Ecology Well Logs	Well Log ID:	622861
Well Tag #:	Not Reported	Project Tag #:	Not Reported
Notice of Intent #:	AE05664	Date Received:	07-OCT-09
Diameter (in):	Not Reported	Casing Depth (ft):	Not Reported
Well completion:	16-APR-09	Well Owner:	City Investors XVIII LLC
Well Type:	Decommisioning	Driller #:	Not Reported
Static Water Level:	Not Reported	Flow Rate (gpm):	Not Reported
Flow Type:	Not Reported	PSI:	Not Reported
Well Test:	Not Reported	Water Reclamation #:	8

O3466 **NNW** **1/2 - 1 Mile** **Lower**	**WA WELLS**	**WALOG2000462551**

Database:	Ecology Well Logs	Well Log ID:	622859
Well Tag #:	Not Reported	Project Tag #:	Not Reported
Notice of Intent #:	AE05664	Date Received:	07-OCT-09
Diameter (in):	Not Reported	Casing Depth (ft):	Not Reported

DRAFT

Well completion:	16-APR-09	Well Owner:	City Investors XVIII LLC
Well Type:	Decommisioning	Driller #:	Not Reported
Static Water Level:	Not Reported	Flow Rate (gpm):	Not Reported
Flow Type:	Not Reported	PSI:	Not Reported
Well Test:	Not Reported	Water Reclamation #:	8

O3467
NNW
1/2 - 1 Mile
Lower

WA WELLS **WALOG2000842552**

Database:	Ecology Well Logs	Well Log ID:	1891750
Well Tag #:	BAL403	Project Tag #:	Not Reported
Notice of Intent #:	AE37134	Date Received:	09-JUL-14
Diameter (in):	2	Casing Depth (ft):	147
Well completion:	06-JUN-14	Well Owner:	Choice Hotels
Well Type:	Decommisioning	Driller #:	3124
Static Water Level:	140	Flow Rate (gpm):	Not Reported
Flow Type:	Static Level	PSI:	Not Reported
Well Test:	Not Reported	Water Reclamation #:	8

O3468
NNW
1/2 - 1 Mile
Lower

WA WELLS **WALOG2000847421**

Database:	Ecology Well Logs	Well Log ID:	1898942
Well Tag #:	Not Reported	Project Tag #:	Not Reported
Notice of Intent #:	AE54169	Date Received:	30-APR-19
Diameter (in):	6	Casing Depth (ft):	20
Well completion:	09-APR-19	Well Owner:	NORCAN PROPERTY SERVICES LLC
Well Type:	Decommisioning	Driller #:	3242
Static Water Level:	Not Reported	Flow Rate (gpm):	Not Reported
Flow Type:	Dry Hole	PSI:	Not Reported
Well Test:	Not Reported	Water Reclamation #:	8

O3469
NNW
1/2 - 1 Mile
Lower

WA WELLS **WALOG2000847420**

Database:	Ecology Well Logs	Well Log ID:	1898941
Well Tag #:	Not Reported	Project Tag #:	Not Reported
Notice of Intent #:	SE69558	Date Received:	30-APR-19
Diameter (in):	6	Casing Depth (ft):	20
Well completion:	09-APR-19	Well Owner:	NORCAN PROPERTY SERVICES LLC
Well Type:	Resource Protection	Driller #:	3242
Static Water Level:	Not Reported	Flow Rate (gpm):	Not Reported
Flow Type:	Dry Hole	PSI:	Not Reported
Well Test:	Not Reported	Water Reclamation #:	8

DRAFT

Map ID Direction Distance Elevation	Database	EDR ID Number
O3470 **NNW** **1/2 - 1 Mile** **Lower**	**WA WELLS**	**WALOG2000722244**

Database:	Ecology Well Logs	Well Log ID:	1585587
Well Tag #:	Not Reported	Project Tag #:	MW7
Notice of Intent #:	AE34697	Date Received:	01-AUG-16
Diameter (in):	8	Casing Depth (ft):	30
Well completion:	13-NOV-15	Well Owner:	Seattle City Light
Well Type:	Decommisioning	Driller #:	3021
Static Water Level:	Not Reported	Flow Rate (gpm):	Not Reported
Flow Type:	Not Reported	PSI:	Not Reported
Well Test:	Not Reported	Water Reclamation #:	8

O3471 **NNW** **1/2 - 1 Mile** **Lower**	**WA WELLS**	**WALOG2000722245**

Database:	Ecology Well Logs	Well Log ID:	1585588
Well Tag #:	Not Reported	Project Tag #:	MW10
Notice of Intent #:	AE34697	Date Received:	01-AUG-16
Diameter (in):	8	Casing Depth (ft):	30
Well completion:	13-NOV-15	Well Owner:	Seattle City Light
Well Type:	Decommisioning	Driller #:	3021
Static Water Level:	Not Reported	Flow Rate (gpm):	Not Reported
Flow Type:	Not Reported	PSI:	Not Reported
Well Test:	Not Reported	Water Reclamation #:	8

O3472 **NNW** **1/2 - 1 Mile** **Lower**	**WA WELLS**	**WALOG2000722246**

Database:	Ecology Well Logs	Well Log ID:	1585589
Well Tag #:	Not Reported	Project Tag #:	MW11
Notice of Intent #:	AE34697	Date Received:	01-AUG-16
Diameter (in):	0	Casing Depth (ft):	23
Well completion:	13-NOV-15	Well Owner:	Seattle City Light
Well Type:	Decommisioning	Driller #:	3021
Static Water Level:	Not Reported	Flow Rate (gpm):	Not Reported
Flow Type:	Not Reported	PSI:	Not Reported
Well Test:	Not Reported	Water Reclamation #:	8

O3473 **NNW** **1/2 - 1 Mile** **Lower**	**WA WELLS**	**WALOG2000722220**

Database:	Ecology Well Logs	Well Log ID:	1585563
Well Tag #:	Not Reported	Project Tag #:	MW6
Notice of Intent #:	AE34697	Date Received:	01-AUG-16
Diameter (in):	8	Casing Depth (ft):	30

DRAFT

Well completion:	13-NOV-15	Well Owner:	Seattle City Light
Well Type:	Decommisioning	Driller #:	3021
Static Water Level:	Not Reported	Flow Rate (gpm):	Not Reported
Flow Type:	Not Reported	PSI:	Not Reported
Well Test:	Not Reported	Water Reclamation #:	8

O3474
NNW
1/2 - 1 Mile
Lower

WA WELLS **WALOG2000722243**

Database:	Ecology Well Logs	Well Log ID:	1585586
Well Tag #:	Not Reported	Project Tag #:	MW2
Notice of Intent #:	AE34697	Date Received:	01-AUG-16
Diameter (in):	8	Casing Depth (ft):	30
Well completion:	13-NOV-15	Well Owner:	Seattle City Light
Well Type:	Decommisioning	Driller #:	3021
Static Water Level:	Not Reported	Flow Rate (gpm):	Not Reported
Flow Type:	Not Reported	PSI:	Not Reported
Well Test:	Not Reported	Water Reclamation #:	8

O3475
NNW
1/2 - 1 Mile
Lower

WA WELLS **WALOG2000722242**

Database:	Ecology Well Logs	Well Log ID:	1585585
Well Tag #:	Not Reported	Project Tag #:	BW1
Notice of Intent #:	AE34697	Date Received:	01-AUG-16
Diameter (in):	8	Casing Depth (ft):	30
Well completion:	13-NOV-15	Well Owner:	Seattle City Light
Well Type:	Decommisioning	Driller #:	3021
Static Water Level:	Not Reported	Flow Rate (gpm):	Not Reported
Flow Type:	Not Reported	PSI:	Not Reported
Well Test:	Not Reported	Water Reclamation #:	8

O3476
NNW
1/2 - 1 Mile
Lower

WA WELLS **WALOG2000722231**

Database:	Ecology Well Logs	Well Log ID:	1585574
Well Tag #:	Not Reported	Project Tag #:	MW5
Notice of Intent #:	AE34697	Date Received:	01-AUG-16
Diameter (in):	8	Casing Depth (ft):	30
Well completion:	13-NOV-15	Well Owner:	Seattle City Light
Well Type:	Decommisioning	Driller #:	3021
Static Water Level:	Not Reported	Flow Rate (gpm):	Not Reported
Flow Type:	Not Reported	PSI:	Not Reported
Well Test:	Not Reported	Water Reclamation #:	8

DRAFT

Map ID Direction Distance Elevation	Database	EDR ID Number
O3477 **NNW** **1/2 - 1 Mile** **Lower**	**WA WELLS**	**WALOG2000722229**

Database:	Ecology Well Logs	Well Log ID:	1585572
Well Tag #:	Not Reported	Project Tag #:	MW8
Notice of Intent #:	AE34697	Date Received:	01-AUG-16
Diameter (in):	8	Casing Depth (ft):	30
Well completion:	13-NOV-15	Well Owner:	Seattle City Light
Well Type:	Decommisioning	Driller #:	3021
Static Water Level:	Not Reported	Flow Rate (gpm):	Not Reported
Flow Type:	Not Reported	PSI:	Not Reported
Well Test:	Not Reported	Water Reclamation #:	8

O3478 **NNW** **1/2 - 1 Mile** **Lower**	**WA WELLS**	**WALOG2000722217**

Database:	Ecology Well Logs	Well Log ID:	1585559
Well Tag #:	Not Reported	Project Tag #:	MW3
Notice of Intent #:	AE34697	Date Received:	01-AUG-16
Diameter (in):	8	Casing Depth (ft):	30
Well completion:	13-NOV-15	Well Owner:	Seattle City Light
Well Type:	Decommisioning	Driller #:	3021
Static Water Level:	Not Reported	Flow Rate (gpm):	Not Reported
Flow Type:	Not Reported	PSI:	Not Reported
Well Test:	Not Reported	Water Reclamation #:	8

O3479 **NNW** **1/2 - 1 Mile** **Lower**	**WA WELLS**	**WALOG2000722206**

Database:	Ecology Well Logs	Well Log ID:	1585548
Well Tag #:	Not Reported	Project Tag #:	MW4
Notice of Intent #:	AE34697	Date Received:	01-AUG-16
Diameter (in):	8	Casing Depth (ft):	30
Well completion:	13-NOV-15	Well Owner:	Seattle City Light
Well Type:	Decommisioning	Driller #:	3021
Static Water Level:	Not Reported	Flow Rate (gpm):	Not Reported
Flow Type:	Not Reported	PSI:	Not Reported
Well Test:	Not Reported	Water Reclamation #:	8

O3480 **NNW** **1/2 - 1 Mile** **Lower**	**WA WELLS**	**WALOG2000653001**

Database:	Ecology Well Logs	Well Log ID:	1006951
Well Tag #:	Not Reported	Project Tag #:	Not Reported
Notice of Intent #:	AE30995	Date Received:	14-APR-15
Diameter (in):	5	Casing Depth (ft):	15

DRAFT

Well completion:	09-MAR-15	Well Owner:	Angelillo
Well Type:	Decommisioning	Driller #:	3123
Static Water Level:	Not Reported	Flow Rate (gpm):	Not Reported
Flow Type:	Dry Hole	PSI:	Not Reported
Well Test:	Not Reported	Water Reclamation #:	8

O3481
NNW
1/2 - 1 Mile
Lower

WA WELLS **WALOG2000712009**

Database:	Ecology Well Logs	Well Log ID:	1566039
Well Tag #:	Not Reported	Project Tag #:	Not Reported
Notice of Intent #:	SE58193	Date Received:	02-JUN-16
Diameter (in):	6	Casing Depth (ft):	50
Well completion:	29-APR-16	Well Owner:	Choice Hotels
Well Type:	Resource Protection	Driller #:	3124
Static Water Level:	Not Reported	Flow Rate (gpm):	Not Reported
Flow Type:	Not Reported	PSI:	Not Reported
Well Test:	Not Reported	Water Reclamation #:	8

O3482
NNW
1/2 - 1 Mile
Lower

WA WELLS **WALOG2000653000**

Database:	Ecology Well Logs	Well Log ID:	1006950
Well Tag #:	Not Reported	Project Tag #:	Not Reported
Notice of Intent #:	SE54166	Date Received:	14-APR-15
Diameter (in):	5	Casing Depth (ft):	15
Well completion:	09-MAR-15	Well Owner:	Angelillo
Well Type:	Resource Protection	Driller #:	3123
Static Water Level:	Not Reported	Flow Rate (gpm):	Not Reported
Flow Type:	Dry Hole	PSI:	Not Reported
Well Test:	Not Reported	Water Reclamation #:	8

O3483
NNW
1/2 - 1 Mile
Lower

WA WELLS **WALOG2000652999**

Database:	Ecology Well Logs	Well Log ID:	1006949
Well Tag #:	Not Reported	Project Tag #:	Not Reported
Notice of Intent #:	AE30995	Date Received:	14-APR-15
Diameter (in):	5	Casing Depth (ft):	25
Well completion:	09-MAR-15	Well Owner:	Angelillo
Well Type:	Decommisioning	Driller #:	3123
Static Water Level:	Not Reported	Flow Rate (gpm):	Not Reported
Flow Type:	Dry Hole	PSI:	Not Reported
Well Test:	Not Reported	Water Reclamation #:	8

DRAFT

Map ID Direction Distance Elevation	Database	EDR ID Number
O3484 **NNW** **1/2 - 1 Mile** **Lower**	**WA WELLS**	**WALOG2000652998**

Database:	Ecology Well Logs	Well Log ID:	1006948
Well Tag #:	Not Reported	Project Tag #:	Not Reported
Notice of Intent #:	AE30995	Date Received:	14-APR-15
Diameter (in):	5	Casing Depth (ft):	25
Well completion:	09-MAR-15	Well Owner:	Angelillo
Well Type:	Decommisioning	Driller #:	3123
Static Water Level:	Not Reported	Flow Rate (gpm):	Not Reported
Flow Type:	Dry Hole	PSI:	Not Reported
Well Test:	Not Reported	Water Reclamation #:	8

O3485 **NNW** **1/2 - 1 Mile** **Lower**	**WA WELLS**	**WALOG2000712024**

Database:	Ecology Well Logs	Well Log ID:	1566054
Well Tag #:	Not Reported	Project Tag #:	Not Reported
Notice of Intent #:	AE37134	Date Received:	02-JUN-16
Diameter (in):	6	Casing Depth (ft):	50
Well completion:	29-APR-16	Well Owner:	Choice Hotels
Well Type:	Decommisioning	Driller #:	3124
Static Water Level:	Not Reported	Flow Rate (gpm):	Not Reported
Flow Type:	Not Reported	PSI:	Not Reported
Well Test:	Not Reported	Water Reclamation #:	8

O3486 **NNW** **1/2 - 1 Mile** **Lower**	**WA WELLS**	**WALOG2000722194**

Database:	Ecology Well Logs	Well Log ID:	1585536
Well Tag #:	Not Reported	Project Tag #:	MW9
Notice of Intent #:	AE34697	Date Received:	01-AUG-16
Diameter (in):	8	Casing Depth (ft):	30
Well completion:	13-NOV-15	Well Owner:	Seattle City Light
Well Type:	Decommisioning	Driller #:	3021
Static Water Level:	Not Reported	Flow Rate (gpm):	Not Reported
Flow Type:	Not Reported	PSI:	Not Reported
Well Test:	Not Reported	Water Reclamation #:	8

O3487 **NNW** **1/2 - 1 Mile** **Lower**	**WA WELLS**	**WALOG2000652995**

Database:	Ecology Well Logs	Well Log ID:	1006945
Well Tag #:	Not Reported	Project Tag #:	Not Reported
Notice of Intent #:	SE54166	Date Received:	14-APR-15
Diameter (in):	5	Casing Depth (ft):	25

DRAFT

Well completion:	09-MAR-15	Well Owner:	Angelillo
Well Type:	Resource Protection	Driller #:	3123
Static Water Level:	Not Reported	Flow Rate (gpm):	Not Reported
Flow Type:	Dry Hole	PSI:	Not Reported
Well Test:	Not Reported	Water Reclamation #:	8

O3488
NNW
1/2 - 1 Mile
Lower

WA WELLS **WALOG2000652994**

Database:	Ecology Well Logs	Well Log ID:	1006944
Well Tag #:	Not Reported	Project Tag #:	Not Reported
Notice of Intent #:	SE54166	Date Received:	14-APR-15
Diameter (in):	5	Casing Depth (ft):	25
Well completion:	09-MAR-15	Well Owner:	Angelillo
Well Type:	Resource Protection	Driller #:	3123
Static Water Level:	Not Reported	Flow Rate (gpm):	Not Reported
Flow Type:	Dry Hole	PSI:	Not Reported
Well Test:	Not Reported	Water Reclamation #:	8

O3489
NNW
1/2 - 1 Mile
Lower

WA WELLS **WALOG2000573999**

Database:	Ecology Well Logs	Well Log ID:	843338
Well Tag #:	BHN886	Project Tag #:	Not Reported
Notice of Intent #:	RE07826	Date Received:	24-JAN-13
Diameter (in):	2	Casing Depth (ft):	56
Well completion:	06-DEC-12	Well Owner:	LUC LLC | SOUND EARTH STRATEGIES
Well Type:	Resource Protection	Driller #:	Not Reported
Static Water Level:	Not Reported	Flow Rate (gpm):	Not Reported
Flow Type:	Not Reported	PSI:	Not Reported
Well Test:	Not Reported	Water Reclamation #:	8

O3490
NNW
1/2 - 1 Mile
Lower

WA WELLS **WALOG2000573998**

Database:	Ecology Well Logs	Well Log ID:	843336
Well Tag #:	BHN887	Project Tag #:	Not Reported
Notice of Intent #:	RE07826	Date Received:	24-JAN-13
Diameter (in):	Not Reported	Casing Depth (ft):	106
Well completion:	06-DEC-12	Well Owner:	LUC LLC | SOUND EARTH STRATEGIES
Well Type:	Resource Protection	Driller #:	Not Reported
Static Water Level:	Not Reported	Flow Rate (gpm):	Not Reported
Flow Type:	Not Reported	PSI:	Not Reported
Well Test:	Not Reported	Water Reclamation #:	8

DRAFT

Map ID Direction Distance Elevation	Database	EDR ID Number
O3491 **NNW** **1/2 - 1 Mile** **Lower**	**WA WELLS**	**WALOG2000635879**

Database:	Ecology Well Logs	Well Log ID:	958337
Well Tag #:	Not Reported	Project Tag #:	Not Reported
Notice of Intent #:	SE53790	Date Received:	10-FEB-15
Diameter (in):	8	Casing Depth (ft):	20
Well completion:	03-FEB-15	Well Owner:	Angel Crest LLC
Well Type:	Resource Protection	Driller #:	2922
Static Water Level:	Not Reported	Flow Rate (gpm):	Not Reported
Flow Type:	Dry Hole	PSI:	Not Reported
Well Test:	Not Reported	Water Reclamation #:	8

O3492 **NNW** **1/2 - 1 Mile** **Lower**	**WA WELLS**	**WALOG2000635880**

Database:	Ecology Well Logs	Well Log ID:	958338
Well Tag #:	Not Reported	Project Tag #:	Not Reported
Notice of Intent #:	AE30486	Date Received:	10-FEB-15
Diameter (in):	8	Casing Depth (ft):	20
Well completion:	03-FEB-15	Well Owner:	Angel Crest LLC
Well Type:	Decommisioning	Driller #:	2922
Static Water Level:	Not Reported	Flow Rate (gpm):	Not Reported
Flow Type:	Dry Hole	PSI:	Not Reported
Well Test:	Not Reported	Water Reclamation #:	8

O3493 **NNW** **1/2 - 1 Mile** **Lower**	**WA WELLS**	**WALOG2000572585**

Database:	Ecology Well Logs	Well Log ID:	840357
Well Tag #:	Not Reported	Project Tag #:	Not Reported
Notice of Intent #:	AE20284	Date Received:	31-JAN-13
Diameter (in):	8	Casing Depth (ft):	24
Well completion:	15-JAN-13	Well Owner:	Richard Sander | The Riley Group
Well Type:	Decommisioning	Driller #:	Not Reported
Static Water Level:	Not Reported	Flow Rate (gpm):	Not Reported
Flow Type:	Not Reported	PSI:	Not Reported
Well Test:	Not Reported	Water Reclamation #:	8

O3494 **NNW** **1/2 - 1 Mile** **Lower**	**WA WELLS**	**WALOG2000652996**

Database:	Ecology Well Logs	Well Log ID:	1006946
Well Tag #:	Not Reported	Project Tag #:	Not Reported
Notice of Intent #:	SE54166	Date Received:	14-APR-15
Diameter (in):	5	Casing Depth (ft):	25

DRAFT

Well completion:	09-MAR-15	Well Owner:	Angelillo
Well Type:	Resource Protection	Driller #:	3123
Static Water Level:	Not Reported	Flow Rate (gpm):	Not Reported
Flow Type:	Dry Hole	PSI:	Not Reported
Well Test:	Not Reported	Water Reclamation #:	8

O3495
NNW
1/2 - 1 Mile
Lower

WA WELLS **WALOG2000652997**

Database:	Ecology Well Logs	Well Log ID:	1006947
Well Tag #:	Not Reported	Project Tag #:	Not Reported
Notice of Intent #:	AE30995	Date Received:	14-APR-15
Diameter (in):	5	Casing Depth (ft):	25
Well completion:	09-MAR-15	Well Owner:	Angelillo
Well Type:	Decommisioning	Driller #:	3123
Static Water Level:	Not Reported	Flow Rate (gpm):	Not Reported
Flow Type:	Dry Hole	PSI:	Not Reported
Well Test:	Not Reported	Water Reclamation #:	8

O3496
NNW
1/2 - 1 Mile
Lower

WA WELLS **WALOG2000559416**

Database:	Ecology Well Logs	Well Log ID:	814185
Well Tag #:	Not Reported	Project Tag #:	Not Reported
Notice of Intent #:	AE18337	Date Received:	24-AUG-12
Diameter (in):	2.25	Casing Depth (ft):	15
Well completion:	03-AUG-12	Well Owner:	Cornell & Associates
Well Type:	Decommisioning	Driller #:	Not Reported
Static Water Level:	Not Reported	Flow Rate (gpm):	Not Reported
Flow Type:	Not Reported	PSI:	Not Reported
Well Test:	Not Reported	Water Reclamation #:	8

O3497
NNW
1/2 - 1 Mile
Lower

WA WELLS **WALOG2000462566**

Database:	Ecology Well Logs	Well Log ID:	622889
Well Tag #:	Not Reported	Project Tag #:	Not Reported
Notice of Intent #:	AE05664	Date Received:	07-OCT-09
Diameter (in):	Not Reported	Casing Depth (ft):	Not Reported
Well completion:	16-APR-09	Well Owner:	City Investors XVIII LLC
Well Type:	Decommisioning	Driller #:	Not Reported
Static Water Level:	Not Reported	Flow Rate (gpm):	Not Reported
Flow Type:	Not Reported	PSI:	Not Reported
Well Test:	Not Reported	Water Reclamation #:	8

DRAFT

Map ID Direction Distance Elevation	Database	EDR ID Number
O3498 **NNW** **1/2 - 1 Mile** **Lower**	**WA WELLS**	**WALOG2000462565**

Database:	Ecology Well Logs	Well Log ID:	622887
Well Tag #:	Not Reported	Project Tag #:	Not Reported
Notice of Intent #:	AE05664	Date Received:	07-OCT-09
Diameter (in):	Not Reported	Casing Depth (ft):	Not Reported
Well completion:	16-APR-09	Well Owner:	City Investors XVIII LLC
Well Type:	Decommisioning	Driller #:	Not Reported
Static Water Level:	Not Reported	Flow Rate (gpm):	Not Reported
Flow Type:	Not Reported	PSI:	Not Reported
Well Test:	Not Reported	Water Reclamation #:	8

O3499 **NNW** **1/2 - 1 Mile** **Lower**	**WA WELLS**	**WALOG2000462568**

Database:	Ecology Well Logs	Well Log ID:	622893
Well Tag #:	Not Reported	Project Tag #:	Not Reported
Notice of Intent #:	AE05664	Date Received:	07-OCT-09
Diameter (in):	Not Reported	Casing Depth (ft):	Not Reported
Well completion:	16-APR-09	Well Owner:	City Investors XVIII LLC
Well Type:	Decommisioning	Driller #:	Not Reported
Static Water Level:	Not Reported	Flow Rate (gpm):	Not Reported
Flow Type:	Not Reported	PSI:	Not Reported
Well Test:	Not Reported	Water Reclamation #:	8

O3500 **NNW** **1/2 - 1 Mile** **Lower**	**WA WELLS**	**WALOG2000462567**

Database:	Ecology Well Logs	Well Log ID:	622891
Well Tag #:	Not Reported	Project Tag #:	Not Reported
Notice of Intent #:	AE05664	Date Received:	07-OCT-09
Diameter (in):	Not Reported	Casing Depth (ft):	Not Reported
Well completion:	16-APR-09	Well Owner:	City Investors XVIII LLC
Well Type:	Decommisioning	Driller #:	Not Reported
Static Water Level:	Not Reported	Flow Rate (gpm):	Not Reported
Flow Type:	Not Reported	PSI:	Not Reported
Well Test:	Not Reported	Water Reclamation #:	8

O3501 **NNW** **1/2 - 1 Mile** **Lower**	**WA WELLS**	**WALOG2000462570**

Database:	Ecology Well Logs	Well Log ID:	622897
Well Tag #:	Not Reported	Project Tag #:	Not Reported
Notice of Intent #:	AE05664	Date Received:	07-OCT-09
Diameter (in):	Not Reported	Casing Depth (ft):	Not Reported

DRAFT

Well completion:	16-APR-09	Well Owner:	City Investors XVIII LLC
Well Type:	Decommisioning	Driller #:	Not Reported
Static Water Level:	Not Reported	Flow Rate (gpm):	Not Reported
Flow Type:	Not Reported	PSI:	Not Reported
Well Test:	Not Reported	Water Reclamation #:	8

O3502
NNW
1/2 - 1 Mile
Lower

WA WELLS **WALOG2000559411**

Database:	Ecology Well Logs	Well Log ID:	814175
Well Tag #:	Not Reported	Project Tag #:	Not Reported
Notice of Intent #:	SE45868	Date Received:	24-AUG-12
Diameter (in):	2.25	Casing Depth (ft):	18
Well completion:	03-AUG-12	Well Owner:	Cornell & Associates
Well Type:	Resource Protection	Driller #:	Not Reported
Static Water Level:	Not Reported	Flow Rate (gpm):	Not Reported
Flow Type:	Not Reported	PSI:	Not Reported
Well Test:	Not Reported	Water Reclamation #:	8

O3503
NNW
1/2 - 1 Mile
Lower

WA WELLS **WALOG2000559415**

Database:	Ecology Well Logs	Well Log ID:	814183
Well Tag #:	Not Reported	Project Tag #:	Not Reported
Notice of Intent #:	AE18337	Date Received:	24-AUG-12
Diameter (in):	2.25	Casing Depth (ft):	15
Well completion:	03-AUG-12	Well Owner:	Cornell & Associates
Well Type:	Decommisioning	Driller #:	Not Reported
Static Water Level:	Not Reported	Flow Rate (gpm):	Not Reported
Flow Type:	Not Reported	PSI:	Not Reported
Well Test:	Not Reported	Water Reclamation #:	8

O3504
NNW
1/2 - 1 Mile
Lower

WA WELLS **WALOG2000559414**

Database:	Ecology Well Logs	Well Log ID:	814181
Well Tag #:	Not Reported	Project Tag #:	Not Reported
Notice of Intent #:	AE18337	Date Received:	24-AUG-12
Diameter (in):	2.25	Casing Depth (ft):	18
Well completion:	03-AUG-12	Well Owner:	Cornell & Associates
Well Type:	Decommisioning	Driller #:	Not Reported
Static Water Level:	Not Reported	Flow Rate (gpm):	Not Reported
Flow Type:	Not Reported	PSI:	Not Reported
Well Test:	Not Reported	Water Reclamation #:	8

DRAFT

Map ID Direction Distance Elevation	Database	EDR ID Number
O3505 **NNW** **1/2 - 1 Mile** **Lower**	**WA WELLS**	**WALOG2000559413**

Database:	Ecology Well Logs	Well Log ID:	814179
Well Tag #:	Not Reported	Project Tag #:	Not Reported
Notice of Intent #:	SE45868	Date Received:	24-AUG-12
Diameter (in):	2.25	Casing Depth (ft):	15
Well completion:	03-AUG-12	Well Owner:	Cornell & Associates
Well Type:	Resource Protection	Driller #:	Not Reported
Static Water Level:	Not Reported	Flow Rate (gpm):	Not Reported
Flow Type:	Not Reported	PSI:	Not Reported
Well Test:	Not Reported	Water Reclamation #:	8

O3506 **NNW** **1/2 - 1 Mile** **Lower**	**WA WELLS**	**WALOG2000559412**

Database:	Ecology Well Logs	Well Log ID:	814177
Well Tag #:	Not Reported	Project Tag #:	Not Reported
Notice of Intent #:	SE45868	Date Received:	24-AUG-12
Diameter (in):	2.25	Casing Depth (ft):	15
Well completion:	03-AUG-12	Well Owner:	Cornell & Associates
Well Type:	Resource Protection	Driller #:	Not Reported
Static Water Level:	Not Reported	Flow Rate (gpm):	Not Reported
Flow Type:	Not Reported	PSI:	Not Reported
Well Test:	Not Reported	Water Reclamation #:	8

O3507 **NNW** **1/2 - 1 Mile** **Lower**	**WA WELLS**	**WALOG2000462569**

Database:	Ecology Well Logs	Well Log ID:	622895
Well Tag #:	Not Reported	Project Tag #:	Not Reported
Notice of Intent #:	AE05664	Date Received:	07-OCT-09
Diameter (in):	Not Reported	Casing Depth (ft):	Not Reported
Well completion:	16-APR-09	Well Owner:	City Investors XVIII LLC
Well Type:	Decommisioning	Driller #:	Not Reported
Static Water Level:	Not Reported	Flow Rate (gpm):	Not Reported
Flow Type:	Not Reported	PSI:	Not Reported
Well Test:	Not Reported	Water Reclamation #:	8

O3508 **NNW** **1/2 - 1 Mile** **Lower**	**WA WELLS**	**WALOG2000462564**

Database:	Ecology Well Logs	Well Log ID:	622885
Well Tag #:	Not Reported	Project Tag #:	Not Reported
Notice of Intent #:	AE05664	Date Received:	07-OCT-09
Diameter (in):	Not Reported	Casing Depth (ft):	Not Reported

DRAFT

Well completion:	16-APR-09	Well Owner:	City Investors XVIII LLC
Well Type:	Decommisioning	Driller #:	Not Reported
Static Water Level:	Not Reported	Flow Rate (gpm):	Not Reported
Flow Type:	Not Reported	PSI:	Not Reported
Well Test:	Not Reported	Water Reclamation #:	8

O3509
NNW
1/2 - 1 Mile
Lower

WA WELLS **WALOG2000462563**

Database:	Ecology Well Logs	Well Log ID:	622883
Well Tag #:	Not Reported	Project Tag #:	Not Reported
Notice of Intent #:	AE05664	Date Received:	07-OCT-09
Diameter (in):	Not Reported	Casing Depth (ft):	Not Reported
Well completion:	16-APR-09	Well Owner:	City Investors XVIII LLC
Well Type:	Decommisioning	Driller #:	Not Reported
Static Water Level:	Not Reported	Flow Rate (gpm):	Not Reported
Flow Type:	Not Reported	PSI:	Not Reported
Well Test:	Not Reported	Water Reclamation #:	8

O3510
NNW
1/2 - 1 Mile
Lower

WA WELLS **WALOG2000462562**

Database:	Ecology Well Logs	Well Log ID:	622881
Well Tag #:	Not Reported	Project Tag #:	Not Reported
Notice of Intent #:	AE05664	Date Received:	07-OCT-09
Diameter (in):	Not Reported	Casing Depth (ft):	Not Reported
Well completion:	16-APR-09	Well Owner:	City Investors XVIII LLC
Well Type:	Decommisioning	Driller #:	Not Reported
Static Water Level:	Not Reported	Flow Rate (gpm):	Not Reported
Flow Type:	Not Reported	PSI:	Not Reported
Well Test:	Not Reported	Water Reclamation #:	8

O3511
NNW
1/2 - 1 Mile
Lower

WA WELLS **WALOG2000462561**

Database:	Ecology Well Logs	Well Log ID:	622879
Well Tag #:	Not Reported	Project Tag #:	Not Reported
Notice of Intent #:	AE05664	Date Received:	07-OCT-09
Diameter (in):	Not Reported	Casing Depth (ft):	Not Reported
Well completion:	16-APR-09	Well Owner:	City Investors XVIII LLC
Well Type:	Decommisioning	Driller #:	Not Reported
Static Water Level:	Not Reported	Flow Rate (gpm):	Not Reported
Flow Type:	Not Reported	PSI:	Not Reported
Well Test:	Not Reported	Water Reclamation #:	8

DRAFT

Map ID Direction Distance Elevation	Database	EDR ID Number
O3512 **NNW** **1/2 - 1 Mile** **Lower**	**WA WELLS**	**WALOG2000462560**

Database:	Ecology Well Logs	Well Log ID:	622877
Well Tag #:	Not Reported	Project Tag #:	Not Reported
Notice of Intent #:	AE05664	Date Received:	07-OCT-09
Diameter (in):	Not Reported	Casing Depth (ft):	Not Reported
Well completion:	16-APR-09	Well Owner:	City Investors XVIII LLC
Well Type:	Decommisioning	Driller #:	Not Reported
Static Water Level:	Not Reported	Flow Rate (gpm):	Not Reported
Flow Type:	Not Reported	PSI:	Not Reported
Well Test:	Not Reported	Water Reclamation #:	8

O3513 **NNW** **1/2 - 1 Mile** **Lower**	**WA WELLS**	**WALOG2000462559**

Database:	Ecology Well Logs	Well Log ID:	622875
Well Tag #:	Not Reported	Project Tag #:	Not Reported
Notice of Intent #:	AE05664	Date Received:	07-OCT-09
Diameter (in):	Not Reported	Casing Depth (ft):	Not Reported
Well completion:	16-APR-09	Well Owner:	City Investors XVIII LLC
Well Type:	Decommisioning	Driller #:	Not Reported
Static Water Level:	Not Reported	Flow Rate (gpm):	Not Reported
Flow Type:	Not Reported	PSI:	Not Reported
Well Test:	Not Reported	Water Reclamation #:	8

O3514 **NNW** **1/2 - 1 Mile** **Lower**	**WA WELLS**	**WALOG2000462558**

Database:	Ecology Well Logs	Well Log ID:	622873
Well Tag #:	Not Reported	Project Tag #:	Not Reported
Notice of Intent #:	AE05664	Date Received:	07-OCT-09
Diameter (in):	Not Reported	Casing Depth (ft):	Not Reported
Well completion:	16-APR-09	Well Owner:	City Investors XVIII LLC
Well Type:	Decommisioning	Driller #:	Not Reported
Static Water Level:	Not Reported	Flow Rate (gpm):	Not Reported
Flow Type:	Not Reported	PSI:	Not Reported
Well Test:	Not Reported	Water Reclamation #:	8

O3515 **NNW** **1/2 - 1 Mile** **Lower**	**WA WELLS**	**WALOG2000462557**

Database:	Ecology Well Logs	Well Log ID:	622871
Well Tag #:	Not Reported	Project Tag #:	Not Reported
Notice of Intent #:	AE05664	Date Received:	07-OCT-09
Diameter (in):	Not Reported	Casing Depth (ft):	Not Reported

DRAFT

Well completion:	16-APR-09	Well Owner:	City Investors XVIII LLC
Well Type:	Decommisioning	Driller #:	Not Reported
Static Water Level:	Not Reported	Flow Rate (gpm):	Not Reported
Flow Type:	Not Reported	PSI:	Not Reported
Well Test:	Not Reported	Water Reclamation #:	8

O3516
NNW
1/2 - 1 Mile
Lower

WA WELLS **WALOG2000462553**

Database:	Ecology Well Logs	Well Log ID:	622863
Well Tag #:	Not Reported	Project Tag #:	Not Reported
Notice of Intent #:	AE05664	Date Received:	07-OCT-09
Diameter (in):	Not Reported	Casing Depth (ft):	Not Reported
Well completion:	16-APR-09	Well Owner:	City Investors XVIII LLC
Well Type:	Decommisioning	Driller #:	Not Reported
Static Water Level:	Not Reported	Flow Rate (gpm):	Not Reported
Flow Type:	Not Reported	PSI:	Not Reported
Well Test:	Not Reported	Water Reclamation #:	8

O3517
NNW
1/2 - 1 Mile
Lower

WA WELLS **WALOG2000462556**

Database:	Ecology Well Logs	Well Log ID:	622869
Well Tag #:	Not Reported	Project Tag #:	Not Reported
Notice of Intent #:	AE05664	Date Received:	07-OCT-09
Diameter (in):	Not Reported	Casing Depth (ft):	Not Reported
Well completion:	16-APR-09	Well Owner:	City Investors XVIII LLC
Well Type:	Decommisioning	Driller #:	Not Reported
Static Water Level:	Not Reported	Flow Rate (gpm):	Not Reported
Flow Type:	Not Reported	PSI:	Not Reported
Well Test:	Not Reported	Water Reclamation #:	8

O3518
NNW
1/2 - 1 Mile
Lower

WA WELLS **WALOG2000462555**

Database:	Ecology Well Logs	Well Log ID:	622867
Well Tag #:	Not Reported	Project Tag #:	Not Reported
Notice of Intent #:	AE05664	Date Received:	07-OCT-09
Diameter (in):	Not Reported	Casing Depth (ft):	Not Reported
Well completion:	16-APR-09	Well Owner:	City Investors XVIII LLC
Well Type:	Decommisioning	Driller #:	Not Reported
Static Water Level:	Not Reported	Flow Rate (gpm):	Not Reported
Flow Type:	Not Reported	PSI:	Not Reported
Well Test:	Not Reported	Water Reclamation #:	8

DRAFT

Map ID Direction Distance Elevation	Database	EDR ID Number
O3519 **NNW** **1/2 - 1 Mile** **Lower**	**WA WELLS**	**WALOG2000462554**

Database:	Ecology Well Logs	Well Log ID:	622865
Well Tag #:	Not Reported	Project Tag #:	Not Reported
Notice of Intent #:	AE05664	Date Received:	07-OCT-09
Diameter (in):	Not Reported	Casing Depth (ft):	Not Reported
Well completion:	16-APR-09	Well Owner:	City Investors XVIII LLC
Well Type:	Decommisioning	Driller #:	Not Reported
Static Water Level:	Not Reported	Flow Rate (gpm):	Not Reported
Flow Type:	Not Reported	PSI:	Not Reported
Well Test:	Not Reported	Water Reclamation #:	8

P3520 **NNE** **1/2 - 1 Mile** **Higher**	**WA WELLS**	**WALOG2000869997**

Database:	Ecology Well Logs	Well Log ID:	1922761
Well Tag #:	Not Reported	Project Tag #:	Not Reported
Notice of Intent #:	AE56035	Date Received:	12-OCT-19
Diameter (in):	8	Casing Depth (ft):	26.5
Well completion:	31-JUL-19	Well Owner:	Hunters Capital
Well Type:	Decommisioning	Driller #:	3160
Static Water Level:	Not Reported	Flow Rate (gpm):	Not Reported
Flow Type:	Dry Hole	PSI:	Not Reported
Well Test:	Not Reported	Water Reclamation #:	8

P3521 **NNE** **1/2 - 1 Mile** **Higher**	**WA WELLS**	**WALOG2000869996**

Database:	Ecology Well Logs	Well Log ID:	1922760
Well Tag #:	Not Reported	Project Tag #:	Not Reported
Notice of Intent #:	AE56035	Date Received:	12-OCT-19
Diameter (in):	8	Casing Depth (ft):	26.5
Well completion:	31-JUL-19	Well Owner:	Hunters Capital
Well Type:	Decommisioning	Driller #:	3160
Static Water Level:	Not Reported	Flow Rate (gpm):	Not Reported
Flow Type:	Dry Hole	PSI:	Not Reported
Well Test:	Not Reported	Water Reclamation #:	8

P3522 **NNE** **1/2 - 1 Mile** **Higher**	**WA WELLS**	**WALOG2000869995**

Database:	Ecology Well Logs	Well Log ID:	1922759
Well Tag #:	Not Reported	Project Tag #:	Not Reported
Notice of Intent #:	AE56035	Date Received:	12-OCT-19
Diameter (in):	8	Casing Depth (ft):	26.5

DRAFT

Well completion:	31-JUL-19	Well Owner:	Hunters Capital
Well Type:	Decommisioning	Driller #:	3160
Static Water Level:	Not Reported	Flow Rate (gpm):	Not Reported
Flow Type:	Dry Hole	PSI:	Not Reported
Well Test:	Not Reported	Water Reclamation #:	8

P3523
NNE
1/2 - 1 Mile
Higher

WA WELLS **WALOG2000869994**

Database:	Ecology Well Logs	Well Log ID:	1922758
Well Tag #:	Not Reported	Project Tag #:	Not Reported
Notice of Intent #:	AE56035	Date Received:	12-OCT-19
Diameter (in):	8	Casing Depth (ft):	26.5
Well completion:	31-JUL-19	Well Owner:	Hunters Capital
Well Type:	Decommisioning	Driller #:	3160
Static Water Level:	Not Reported	Flow Rate (gpm):	Not Reported
Flow Type:	Dry Hole	PSI:	Not Reported
Well Test:	Not Reported	Water Reclamation #:	8

P3524
NNE
1/2 - 1 Mile
Higher

WA WELLS **WALOG2000869993**

Database:	Ecology Well Logs	Well Log ID:	1922757
Well Tag #:	Not Reported	Project Tag #:	Not Reported
Notice of Intent #:	SE70748	Date Received:	12-OCT-19
Diameter (in):	8	Casing Depth (ft):	26.5
Well completion:	31-JUL-19	Well Owner:	Hunters Capital
Well Type:	Resource Protection	Driller #:	3160
Static Water Level:	Not Reported	Flow Rate (gpm):	Not Reported
Flow Type:	Dry Hole	PSI:	Not Reported
Well Test:	Not Reported	Water Reclamation #:	8

P3525
NNE
1/2 - 1 Mile
Higher

WA WELLS **WALOG2000869992**

Database:	Ecology Well Logs	Well Log ID:	1922756
Well Tag #:	Not Reported	Project Tag #:	Not Reported
Notice of Intent #:	SE70748	Date Received:	12-OCT-19
Diameter (in):	8	Casing Depth (ft):	26.5
Well completion:	31-JUL-19	Well Owner:	Hunters Capital
Well Type:	Resource Protection	Driller #:	3160
Static Water Level:	Not Reported	Flow Rate (gpm):	Not Reported
Flow Type:	Dry Hole	PSI:	Not Reported
Well Test:	Not Reported	Water Reclamation #:	8

DRAFT

Map ID Direction Distance Elevation	Database	EDR ID Number
P3526 **NNE** **1/2 - 1 Mile** **Higher**	**WA WELLS**	**WALOG2000869991**

Database:	Ecology Well Logs	Well Log ID:	1922755
Well Tag #:	Not Reported	Project Tag #:	Not Reported
Notice of Intent #:	SE70748	Date Received:	12-OCT-19
Diameter (in):	8	Casing Depth (ft):	26.5
Well completion:	31-JUL-19	Well Owner:	Hunters Capital
Well Type:	Resource Protection	Driller #:	3160
Static Water Level:	Not Reported	Flow Rate (gpm):	Not Reported
Flow Type:	Dry Hole	PSI:	Not Reported
Well Test:	Not Reported	Water Reclamation #:	8

P3527 **NNE** **1/2 - 1 Mile** **Higher**	**WA WELLS**	**WALOG2000869990**

Database:	Ecology Well Logs	Well Log ID:	1922754
Well Tag #:	Not Reported	Project Tag #:	Not Reported
Notice of Intent #:	SE70748	Date Received:	12-OCT-19
Diameter (in):	8	Casing Depth (ft):	26.5
Well completion:	31-JUL-19	Well Owner:	Hunters Capital
Well Type:	Resource Protection	Driller #:	3160
Static Water Level:	Not Reported	Flow Rate (gpm):	Not Reported
Flow Type:	Dry Hole	PSI:	Not Reported
Well Test:	Not Reported	Water Reclamation #:	8

P3528 **NNE** **1/2 - 1 Mile** **Higher**	**WA WELLS**	**WALOG2000854110**

Database:	Ecology Well Logs	Well Log ID:	1906671
Well Tag #:	BLK105	Project Tag #:	Not Reported
Notice of Intent #:	RE17392	Date Received:	01-MAY-19
Diameter (in):	4.25	Casing Depth (ft):	55
Well completion:	01-APR-19	Well Owner:	Hilltop Service Station
Well Type:	Resource Protection	Driller #:	3198
Static Water Level:	Not Reported	Flow Rate (gpm):	Not Reported
Flow Type:	Not Reported	PSI:	Not Reported
Well Test:	Not Reported	Water Reclamation #:	8

P3529 **NNE** **1/2 - 1 Mile** **Higher**	**WA WELLS**	**WALOG2000854109**

Database:	Ecology Well Logs	Well Log ID:	1906670
Well Tag #:	BLK106	Project Tag #:	Not Reported
Notice of Intent #:	RE17392	Date Received:	01-MAY-19
Diameter (in):	4.25	Casing Depth (ft):	55

DRAFT

Well completion:	01-APR-19	Well Owner:	Hilltop Service Station
Well Type:	Resource Protection	Driller #:	3198
Static Water Level:	Not Reported	Flow Rate (gpm):	Not Reported
Flow Type:	Not Reported	PSI:	Not Reported
Well Test:	Not Reported	Water Reclamation #:	8

P3530
NNE
1/2 - 1 Mile
Higher

WA WELLS **WALOG2000852849**

Database:	Ecology Well Logs	Well Log ID:	1905376
Well Tag #:	BKF967	Project Tag #:	Not Reported
Notice of Intent #:	RE17037	Date Received:	12-MAR-19
Diameter (in):	8	Casing Depth (ft):	20
Well completion:	21-JAN-19	Well Owner:	Hilltop Service Station
Well Type:	Resource Protection	Driller #:	3131
Static Water Level:	Not Reported	Flow Rate (gpm):	Not Reported
Flow Type:	Not Reported	PSI:	Not Reported
Well Test:	Not Reported	Water Reclamation #:	8

P3531
NNE
1/2 - 1 Mile
Higher

WA WELLS **WALOG2000852861**

Database:	Ecology Well Logs	Well Log ID:	1905388
Well Tag #:	BKF963	Project Tag #:	Not Reported
Notice of Intent #:	RE17037	Date Received:	12-MAR-19
Diameter (in):	8	Casing Depth (ft):	56
Well completion:	17-JAN-19	Well Owner:	Hilltop Service Station
Well Type:	Resource Protection	Driller #:	3131
Static Water Level:	44	Flow Rate (gpm):	Not Reported
Flow Type:	Static Level	PSI:	Not Reported
Well Test:	Not Reported	Water Reclamation #:	8

P3532
NNE
1/2 - 1 Mile
Higher

WA WELLS **WALOG2000852867**

Database:	Ecology Well Logs	Well Log ID:	1905394
Well Tag #:	BKF965	Project Tag #:	Not Reported
Notice of Intent #:	RE17037	Date Received:	12-MAR-19
Diameter (in):	8	Casing Depth (ft):	56
Well completion:	18-JAN-19	Well Owner:	Hilltop Service Station
Well Type:	Resource Protection	Driller #:	3131
Static Water Level:	44	Flow Rate (gpm):	Not Reported
Flow Type:	Static Level	PSI:	Not Reported
Well Test:	Not Reported	Water Reclamation #:	8

DRAFT

Map ID Direction Distance Elevation	Database	EDR ID Number
P3533 **NNE** **1/2 - 1 Mile** **Higher**	**WA WELLS**	**WALOG2000852866**

Database:	Ecology Well Logs	Well Log ID:	1905393
Well Tag #:	BKF964	Project Tag #:	Not Reported
Notice of Intent #:	RE17037	Date Received:	12-MAR-19
Diameter (in):	8	Casing Depth (ft):	56
Well completion:	18-JAN-19	Well Owner:	Hilltop Service Station
Well Type:	Resource Protection	Driller #:	3131
Static Water Level:	44	Flow Rate (gpm):	Not Reported
Flow Type:	Static Level	PSI:	Not Reported
Well Test:	Not Reported	Water Reclamation #:	8

P3534 **NNE** **1/2 - 1 Mile** **Higher**	**WA WELLS**	**WALOG2000852865**

Database:	Ecology Well Logs	Well Log ID:	1905392
Well Tag #:	BKF966	Project Tag #:	Not Reported
Notice of Intent #:	RE17037	Date Received:	12-MAR-19
Diameter (in):	8	Casing Depth (ft):	20
Well completion:	21-JAN-19	Well Owner:	Hilltop Service Station
Well Type:	Resource Protection	Driller #:	3131
Static Water Level:	Not Reported	Flow Rate (gpm):	Not Reported
Flow Type:	Not Reported	PSI:	Not Reported
Well Test:	Not Reported	Water Reclamation #:	8

P3535 **NNE** **1/2 - 1 Mile** **Higher**	**WA WELLS**	**WALOG2000854086**

Database:	Ecology Well Logs	Well Log ID:	1906647
Well Tag #:	BLK108	Project Tag #:	Not Reported
Notice of Intent #:	RE17392	Date Received:	01-MAY-19
Diameter (in):	4.25	Casing Depth (ft):	55
Well completion:	02-APR-19	Well Owner:	Hilltop Service Station
Well Type:	Resource Protection	Driller #:	3198
Static Water Level:	Not Reported	Flow Rate (gpm):	Not Reported
Flow Type:	Not Reported	PSI:	Not Reported
Well Test:	Not Reported	Water Reclamation #:	8

P3536 **NNE** **1/2 - 1 Mile** **Higher**	**WA WELLS**	**WALOG2000854062**

Database:	Ecology Well Logs	Well Log ID:	1906623
Well Tag #:	BLK107	Project Tag #:	Not Reported
Notice of Intent #:	RE17392	Date Received:	01-MAY-19
Diameter (in):	4.25	Casing Depth (ft):	55

DRAFT

Well completion:	02-APR-19	Well Owner:	Hilltop Service Station
Well Type:	Resource Protection	Driller #:	3198
Static Water Level:	Not Reported	Flow Rate (gpm):	Not Reported
Flow Type:	Not Reported	PSI:	Not Reported
Well Test:	Not Reported	Water Reclamation #:	8

P3537
NNE
1/2 - 1 Mile
Higher

WA WELLS **WALOG2000854061**

Database:	Ecology Well Logs	Well Log ID:	1906622
Well Tag #:	BLK109	Project Tag #:	Not Reported
Notice of Intent #:	RE17392	Date Received:	01-MAY-19
Diameter (in):	4.25	Casing Depth (ft):	55
Well completion:	03-APR-19	Well Owner:	Hilltop Service Station
Well Type:	Resource Protection	Driller #:	3198
Static Water Level:	Not Reported	Flow Rate (gpm):	Not Reported
Flow Type:	Not Reported	PSI:	Not Reported
Well Test:	Not Reported	Water Reclamation #:	8

P3538
NNE
1/2 - 1 Mile
Higher

WA WELLS **WALOG2000852890**

Database:	Ecology Well Logs	Well Log ID:	1905417
Well Tag #:	BKF963	Project Tag #:	Not Reported
Notice of Intent #:	RE17037	Date Received:	12-MAR-19
Diameter (in):	8	Casing Depth (ft):	56
Well completion:	17-JAN-19	Well Owner:	Hilltop Service Station
Well Type:	Resource Protection	Driller #:	3131
Static Water Level:	44	Flow Rate (gpm):	Not Reported
Flow Type:	Static Level	PSI:	Not Reported
Well Test:	Not Reported	Water Reclamation #:	8

P3539
NNE
1/2 - 1 Mile
Higher

WA WELLS **WALOG2000852842**

Database:	Ecology Well Logs	Well Log ID:	1905369
Well Tag #:	BKF962	Project Tag #:	Not Reported
Notice of Intent #:	RE17037	Date Received:	12-MAR-19
Diameter (in):	8	Casing Depth (ft):	56
Well completion:	17-JAN-19	Well Owner:	Hilltop Service Station
Well Type:	Resource Protection	Driller #:	3131
Static Water Level:	44	Flow Rate (gpm):	Not Reported
Flow Type:	Static Level	PSI:	Not Reported
Well Test:	Not Reported	Water Reclamation #:	8

DRAFT

Map ID Direction Distance Elevation	Database	EDR ID Number
P3540 **NNE** **1/2 - 1 Mile** **Higher**	**WA WELLS**	**WALOG2000841060**

Database:	Ecology Well Logs	Well Log ID:	1890112
Well Tag #:	Not Reported	Project Tag #:	9
Notice of Intent #:	AE53225	Date Received:	12-FEB-19
Diameter (in):	2.25	Casing Depth (ft):	18
Well completion:	08-FEB-19	Well Owner:	BERGIES HILLTOP LLC
Well Type:	Decommisioning	Driller #:	3018
Static Water Level:	Not Reported	Flow Rate (gpm):	Not Reported
Flow Type:	Dry Hole	PSI:	Not Reported
Well Test:	Not Reported	Water Reclamation #:	8

P3541 **NNE** **1/2 - 1 Mile** **Higher**	**WA WELLS**	**WALOG2000841059**

Database:	Ecology Well Logs	Well Log ID:	1890111
Well Tag #:	Not Reported	Project Tag #:	6
Notice of Intent #:	AE53225	Date Received:	12-FEB-19
Diameter (in):	2.25	Casing Depth (ft):	18
Well completion:	08-FEB-19	Well Owner:	BERGIES HILLTOP LLC
Well Type:	Decommisioning	Driller #:	3018
Static Water Level:	Not Reported	Flow Rate (gpm):	Not Reported
Flow Type:	Dry Hole	PSI:	Not Reported
Well Test:	Not Reported	Water Reclamation #:	8

P3542 **NNE** **1/2 - 1 Mile** **Higher**	**WA WELLS**	**WALOG2000841058**

Database:	Ecology Well Logs	Well Log ID:	1890110
Well Tag #:	Not Reported	Project Tag #:	9
Notice of Intent #:	SE68910	Date Received:	12-FEB-19
Diameter (in):	2.25	Casing Depth (ft):	18
Well completion:	08-FEB-19	Well Owner:	BERGIES HILLTOP LLC
Well Type:	Resource Protection	Driller #:	3018
Static Water Level:	Not Reported	Flow Rate (gpm):	Not Reported
Flow Type:	Dry Hole	PSI:	Not Reported
Well Test:	Not Reported	Water Reclamation #:	8

P3543 **NNE** **1/2 - 1 Mile** **Higher**	**WA WELLS**	**WALOG2000841057**

Database:	Ecology Well Logs	Well Log ID:	1890109
Well Tag #:	Not Reported	Project Tag #:	6
Notice of Intent #:	SE68910	Date Received:	12-FEB-19
Diameter (in):	2.25	Casing Depth (ft):	18

DRAFT

Well completion:	08-FEB-19	Well Owner:	BERGIES HILLTOP LLC
Well Type:	Resource Protection	Driller #:	3018
Static Water Level:	Not Reported	Flow Rate (gpm):	Not Reported
Flow Type:	Dry Hole	PSI:	Not Reported
Well Test:	Not Reported	Water Reclamation #:	8

P3544
NNE
1/2 - 1 Mile
Higher

WA WELLS **WALOG2000841056**

Database:	Ecology Well Logs	Well Log ID:	1890108
Well Tag #:	Not Reported	Project Tag #:	10
Notice of Intent #:	AE53225	Date Received:	12-FEB-19
Diameter (in):	2.25	Casing Depth (ft):	16
Well completion:	08-FEB-19	Well Owner:	BERGIES HILLTOP LLC
Well Type:	Decommisioning	Driller #:	3018
Static Water Level:	Not Reported	Flow Rate (gpm):	Not Reported
Flow Type:	Dry Hole	PSI:	Not Reported
Well Test:	Not Reported	Water Reclamation #:	8

P3545
NNE
1/2 - 1 Mile
Higher

WA WELLS **WALOG2000841055**

Database:	Ecology Well Logs	Well Log ID:	1890107
Well Tag #:	Not Reported	Project Tag #:	8
Notice of Intent #:	AE53225	Date Received:	12-FEB-19
Diameter (in):	2.25	Casing Depth (ft):	16
Well completion:	08-FEB-19	Well Owner:	BERGIES HILLTOP LLC
Well Type:	Decommisioning	Driller #:	3018
Static Water Level:	Not Reported	Flow Rate (gpm):	Not Reported
Flow Type:	Dry Hole	PSI:	Not Reported
Well Test:	Not Reported	Water Reclamation #:	8

P3546
NNE
1/2 - 1 Mile
Higher

WA WELLS **WALOG2000841054**

Database:	Ecology Well Logs	Well Log ID:	1890106
Well Tag #:	Not Reported	Project Tag #:	5
Notice of Intent #:	AE53225	Date Received:	12-FEB-19
Diameter (in):	2.25	Casing Depth (ft):	16
Well completion:	08-FEB-19	Well Owner:	BERGIES HILLTOP LLC
Well Type:	Decommisioning	Driller #:	3018
Static Water Level:	Not Reported	Flow Rate (gpm):	Not Reported
Flow Type:	Dry Hole	PSI:	Not Reported
Well Test:	Not Reported	Water Reclamation #:	8

DRAFT

Map ID Direction Distance Elevation	Database	EDR ID Number
P3547 **NNE** **1/2 - 1 Mile** **Higher**	**WA WELLS**	**WALOG2000841053**

Database:	Ecology Well Logs	Well Log ID:	1890105
Well Tag #:	Not Reported	Project Tag #:	10
Notice of Intent #:	SE68910	Date Received:	12-FEB-19
Diameter (in):	2.25	Casing Depth (ft):	16
Well completion:	08-FEB-19	Well Owner:	BERGIES HILLTOP LLC
Well Type:	Resource Protection	Driller #:	3018
Static Water Level:	Not Reported	Flow Rate (gpm):	Not Reported
Flow Type:	Dry Hole	PSI:	Not Reported
Well Test:	Not Reported	Water Reclamation #:	8

P3548 **NNE** **1/2 - 1 Mile** **Higher**	**WA WELLS**	**WALOG2000841052**

Database:	Ecology Well Logs	Well Log ID:	1890104
Well Tag #:	Not Reported	Project Tag #:	8
Notice of Intent #:	SE68910	Date Received:	12-FEB-19
Diameter (in):	2.25	Casing Depth (ft):	16
Well completion:	08-FEB-19	Well Owner:	BERGIES HILLTOP LLC
Well Type:	Resource Protection	Driller #:	3018
Static Water Level:	Not Reported	Flow Rate (gpm):	Not Reported
Flow Type:	Dry Hole	PSI:	Not Reported
Well Test:	Not Reported	Water Reclamation #:	8

P3549 **NNE** **1/2 - 1 Mile** **Higher**	**WA WELLS**	**WALOG2000841051**

Database:	Ecology Well Logs	Well Log ID:	1890103
Well Tag #:	Not Reported	Project Tag #:	5
Notice of Intent #:	SE68910	Date Received:	12-FEB-19
Diameter (in):	2.25	Casing Depth (ft):	16
Well completion:	08-FEB-19	Well Owner:	BERGIES HILLTOP LLC
Well Type:	Resource Protection	Driller #:	3018
Static Water Level:	Not Reported	Flow Rate (gpm):	Not Reported
Flow Type:	Dry Hole	PSI:	Not Reported
Well Test:	Not Reported	Water Reclamation #:	8

P3550 **NNE** **1/2 - 1 Mile** **Higher**	**WA WELLS**	**WALOG2000840947**

Database:	Ecology Well Logs	Well Log ID:	1889999
Well Tag #:	Not Reported	Project Tag #:	7
Notice of Intent #:	AE53225	Date Received:	12-FEB-19
Diameter (in):	2.25	Casing Depth (ft):	20

DRAFT

Well completion:	08-FEB-19	Well Owner:	BERGIES HILLTOP LLC
Well Type:	Decommisioning	Driller #:	3018
Static Water Level:	Not Reported	Flow Rate (gpm):	Not Reported
Flow Type:	Dry Hole	PSI:	Not Reported
Well Test:	Not Reported	Water Reclamation #:	8

P3551
NNE
1/2 - 1 Mile
Higher

WA WELLS **WALOG2000777374**

Database:	Ecology Well Logs	Well Log ID:	1657201
Well Tag #:	BKX259	Project Tag #:	GL-MW-4
Notice of Intent #:	RE15058	Date Received:	02-JAN-18
Diameter (in):	6	Casing Depth (ft):	50
Well completion:	15-OCT-17	Well Owner:	Bergies Hilltop LLC
Well Type:	Resource Protection	Driller #:	0
Static Water Level:	Not Reported	Flow Rate (gpm):	Not Reported
Flow Type:	Not Reported	PSI:	Not Reported
Well Test:	Not Reported	Water Reclamation #:	8

P3552
NNE
1/2 - 1 Mile
Higher

WA WELLS **WALOG2000773871**

Database:	Ecology Well Logs	Well Log ID:	1649554
Well Tag #:	Not Reported	Project Tag #:	Not Reported
Notice of Intent #:	AE46063	Date Received:	05-DEC-17
Diameter (in):	5	Casing Depth (ft):	25
Well completion:	16-NOV-17	Well Owner:	Dhringra
Well Type:	Decommisioning	Driller #:	3201
Static Water Level:	Not Reported	Flow Rate (gpm):	Not Reported
Flow Type:	Dry Hole	PSI:	Not Reported
Well Test:	Not Reported	Water Reclamation #:	8

P3553
NNE
1/2 - 1 Mile
Higher

WA WELLS **WALOG2000773870**

Database:	Ecology Well Logs	Well Log ID:	1649553
Well Tag #:	Not Reported	Project Tag #:	Not Reported
Notice of Intent #:	SE64142	Date Received:	05-DEC-17
Diameter (in):	5	Casing Depth (ft):	25
Well completion:	16-NOV-17	Well Owner:	Dhringra
Well Type:	Resource Protection	Driller #:	3201
Static Water Level:	Not Reported	Flow Rate (gpm):	Not Reported
Flow Type:	Dry Hole	PSI:	Not Reported
Well Test:	Not Reported	Water Reclamation #:	8

DRAFT

Map ID Direction Distance Elevation	Database	EDR ID Number
P3554 **NNE** **1/2 - 1 Mile** **Higher**	**WA WELLS**	**WALOG2000773869**

Database:	Ecology Well Logs	Well Log ID:	1649552
Well Tag #:	Not Reported	Project Tag #:	Not Reported
Notice of Intent #:	AE46063	Date Received:	05-DEC-17
Diameter (in):	5	Casing Depth (ft):	15
Well completion:	16-NOV-17	Well Owner:	Dhringra
Well Type:	Decommisioning	Driller #:	3201
Static Water Level:	Not Reported	Flow Rate (gpm):	Not Reported
Flow Type:	Dry Hole	PSI:	Not Reported
Well Test:	Not Reported	Water Reclamation #:	8

P3555 **NNE** **1/2 - 1 Mile** **Higher**	**WA WELLS**	**WALOG2000773868**

Database:	Ecology Well Logs	Well Log ID:	1649551
Well Tag #:	Not Reported	Project Tag #:	Not Reported
Notice of Intent #:	SE64142	Date Received:	05-DEC-17
Diameter (in):	5	Casing Depth (ft):	15
Well completion:	16-NOV-17	Well Owner:	Dhringra
Well Type:	Resource Protection	Driller #:	3201
Static Water Level:	Not Reported	Flow Rate (gpm):	Not Reported
Flow Type:	Dry Hole	PSI:	Not Reported
Well Test:	Not Reported	Water Reclamation #:	8

P3556 **NNE** **1/2 - 1 Mile** **Higher**	**WA WELLS**	**WALOG2000777388**

Database:	Ecology Well Logs	Well Log ID:	1657219
Well Tag #:	BKX257	Project Tag #:	GL-MW-6
Notice of Intent #:	RE15058	Date Received:	02-JAN-18
Diameter (in):	6	Casing Depth (ft):	49.6
Well completion:	14-OCT-17	Well Owner:	Bergies Hilltop LLC
Well Type:	Resource Protection	Driller #:	0
Static Water Level:	Not Reported	Flow Rate (gpm):	Not Reported
Flow Type:	Not Reported	PSI:	Not Reported
Well Test:	Not Reported	Water Reclamation #:	8

P3557 **NNE** **1/2 - 1 Mile** **Higher**	**WA WELLS**	**WALOG2000777375**

Database:	Ecology Well Logs	Well Log ID:	1657202
Well Tag #:	BKX258	Project Tag #:	GL-MW-5
Notice of Intent #:	RE15058	Date Received:	02-JAN-18
Diameter (in):	6	Casing Depth (ft):	49.8

DRAFT

Well completion:	15-OCT-17	Well Owner:	Bergies Hilltop LLC
Well Type:	Resource Protection	Driller #:	0
Static Water Level:	Not Reported	Flow Rate (gpm):	Not Reported
Flow Type:	Not Reported	PSI:	Not Reported
Well Test:	Not Reported	Water Reclamation #:	8

P3558
NNE
1/2 - 1 Mile
Higher

WA WELLS **WALOG2000779201**

Database:	Ecology Well Logs	Well Log ID:	1661498
Well Tag #:	Not Reported	Project Tag #:	Not Reported
Notice of Intent #:	SE63538	Date Received:	15-JAN-18
Diameter (in):	6	Casing Depth (ft):	26
Well completion:	20-SEP-17	Well Owner:	Williams
Well Type:	Resource Protection	Driller #:	3113
Static Water Level:	168	Flow Rate (gpm):	Not Reported
Flow Type:	Static Level	PSI:	Not Reported
Well Test:	Not Reported	Water Reclamation #:	8

P3559
NNE
1/2 - 1 Mile
Higher

WA WELLS **WALOG2000760926**

Database:	Ecology Well Logs	Well Log ID:	1631308
Well Tag #:	Not Reported	Project Tag #:	Not Reported
Notice of Intent #:	AE43534	Date Received:	14-JUL-17
Diameter (in):	9	Casing Depth (ft):	65
Well completion:	21-JUN-17	Well Owner:	Bergies Hilltop LLC
Well Type:	Decommisioning	Driller #:	3146
Static Water Level:	Not Reported	Flow Rate (gpm):	Not Reported
Flow Type:	Dry Hole	PSI:	Not Reported
Well Test:	Not Reported	Water Reclamation #:	8

P3560
NNE
1/2 - 1 Mile
Higher

WA WELLS **WALOG2000760925**

Database:	Ecology Well Logs	Well Log ID:	1631307
Well Tag #:	Not Reported	Project Tag #:	Not Reported
Notice of Intent #:	SE62458	Date Received:	14-JUL-17
Diameter (in):	9	Casing Depth (ft):	65
Well completion:	21-JUN-17	Well Owner:	Bergies Hilltop LLC
Well Type:	Resource Protection	Driller #:	3146
Static Water Level:	Not Reported	Flow Rate (gpm):	Not Reported
Flow Type:	Dry Hole	PSI:	Not Reported
Well Test:	Not Reported	Water Reclamation #:	8

DRAFT

Map ID Direction Distance Elevation	Database	EDR ID Number
P3561 **NNE** **1/2 - 1 Mile** **Higher**	**WA WELLS**	**WALOG2000760970**

Database:	Ecology Well Logs	Well Log ID:	1631378
Well Tag #:	Not Reported	Project Tag #:	Not Reported
Notice of Intent #:	AE43534	Date Received:	14-JUL-17
Diameter (in):	9	Casing Depth (ft):	56.5
Well completion:	22-JUN-17	Well Owner:	Bergies Hilltop LLC
Well Type:	Decommisioning	Driller #:	3146
Static Water Level:	Not Reported	Flow Rate (gpm):	Not Reported
Flow Type:	Dry Hole	PSI:	Not Reported
Well Test:	Not Reported	Water Reclamation #:	8

P3562 **NNE** **1/2 - 1 Mile** **Higher**	**WA WELLS**	**WALOG2000760969**

Database:	Ecology Well Logs	Well Log ID:	1631377
Well Tag #:	Not Reported	Project Tag #:	Not Reported
Notice of Intent #:	SE62458	Date Received:	14-JUL-17
Diameter (in):	9	Casing Depth (ft):	56.5
Well completion:	22-JUN-17	Well Owner:	Bergies Hilltop LLC
Well Type:	Resource Protection	Driller #:	3146
Static Water Level:	Not Reported	Flow Rate (gpm):	Not Reported
Flow Type:	Dry Hole	PSI:	Not Reported
Well Test:	Not Reported	Water Reclamation #:	8

P3563 **NNE** **1/2 - 1 Mile** **Higher**	**WA WELLS**	**WALOG2000760934**

Database:	Ecology Well Logs	Well Log ID:	1631342
Well Tag #:	Not Reported	Project Tag #:	Not Reported
Notice of Intent #:	AE43534	Date Received:	14-JUL-17
Diameter (in):	9	Casing Depth (ft):	41.5
Well completion:	21-JUN-17	Well Owner:	Bergies Hilltop LLC
Well Type:	Decommisioning	Driller #:	3146
Static Water Level:	Not Reported	Flow Rate (gpm):	Not Reported
Flow Type:	Dry Hole	PSI:	Not Reported
Well Test:	Not Reported	Water Reclamation #:	8

P3564 **NNE** **1/2 - 1 Mile** **Higher**	**WA WELLS**	**WALOG2000760933**

Database:	Ecology Well Logs	Well Log ID:	1631341
Well Tag #:	Not Reported	Project Tag #:	Not Reported
Notice of Intent #:	SE62458	Date Received:	14-JUL-17
Diameter (in):	9	Casing Depth (ft):	41.5

DRAFT

Well completion:	21-JUN-17	Well Owner:	Bergies Hilltop LLC
Well Type:	Resource Protection	Driller #:	3146
Static Water Level:	Not Reported	Flow Rate (gpm):	Not Reported
Flow Type:	Dry Hole	PSI:	Not Reported
Well Test:	Not Reported	Water Reclamation #:	8

P3565
NNE
1/2 - 1 Mile
Higher

WA WELLS **WALOG2000840941**

Database:	Ecology Well Logs	Well Log ID:	1889993
Well Tag #:	Not Reported	Project Tag #:	4
Notice of Intent #:	SE68910	Date Received:	12-FEB-19
Diameter (in):	2.25	Casing Depth (ft):	20
Well completion:	08-FEB-19	Well Owner:	BERGIES HILLTOP LLC
Well Type:	Resource Protection	Driller #:	3018
Static Water Level:	Not Reported	Flow Rate (gpm):	Not Reported
Flow Type:	Dry Hole	PSI:	Not Reported
Well Test:	Not Reported	Water Reclamation #:	8

P3566
NNE
1/2 - 1 Mile
Higher

WA WELLS **WALOG2000840938**

Database:	Ecology Well Logs	Well Log ID:	1889990
Well Tag #:	Not Reported	Project Tag #:	1
Notice of Intent #:	SE68910	Date Received:	12-FEB-19
Diameter (in):	2.25	Casing Depth (ft):	20
Well completion:	08-FEB-19	Well Owner:	BERGIES HILLTOP LLC
Well Type:	Resource Protection	Driller #:	3018
Static Water Level:	Not Reported	Flow Rate (gpm):	Not Reported
Flow Type:	Dry Hole	PSI:	Not Reported
Well Test:	Not Reported	Water Reclamation #:	8

P3567
NNE
1/2 - 1 Mile
Higher

WA WELLS **WALOG2000840940**

Database:	Ecology Well Logs	Well Log ID:	1889992
Well Tag #:	Not Reported	Project Tag #:	3
Notice of Intent #:	SE68910	Date Received:	12-FEB-19
Diameter (in):	2.25	Casing Depth (ft):	20
Well completion:	08-FEB-19	Well Owner:	BERGIES HILLTOP LLC
Well Type:	Resource Protection	Driller #:	3018
Static Water Level:	Not Reported	Flow Rate (gpm):	Not Reported
Flow Type:	Dry Hole	PSI:	Not Reported
Well Test:	Not Reported	Water Reclamation #:	8

DRAFT

Map ID Direction Distance Elevation	Database	EDR ID Number
P3568 **NNE** **1/2 - 1 Mile** **Higher**	**WA WELLS**	**WALOG2000840939**

Database:	Ecology Well Logs	Well Log ID:	1889991
Well Tag #:	Not Reported	Project Tag #:	2
Notice of Intent #:	SE68910	Date Received:	12-FEB-19
Diameter (in):	2.25	Casing Depth (ft):	20
Well completion:	08-FEB-19	Well Owner:	BERGIES HILLTOP LLC
Well Type:	Resource Protection	Driller #:	3018
Static Water Level:	Not Reported	Flow Rate (gpm):	Not Reported
Flow Type:	Dry Hole	PSI:	Not Reported
Well Test:	Not Reported	Water Reclamation #:	8

P3569 **NNE** **1/2 - 1 Mile** **Higher**	**WA WELLS**	**WALOG2000820156**

Database:	Ecology Well Logs	Well Log ID:	1844560
Well Tag #:	BKF769	Project Tag #:	Not Reported
Notice of Intent #:	RE16598	Date Received:	19-NOV-18
Diameter (in):	8	Casing Depth (ft):	50
Well completion:	17-OCT-18	Well Owner:	Hilltop Service Station
Well Type:	Resource Protection	Driller #:	3244
Static Water Level:	46	Flow Rate (gpm):	Not Reported
Flow Type:	Static Level	PSI:	Not Reported
Well Test:	Not Reported	Water Reclamation #:	8

P3570 **NNE** **1/2 - 1 Mile** **Higher**	**WA WELLS**	**WALOG2000820148**

Database:	Ecology Well Logs	Well Log ID:	1844551
Well Tag #:	BKF768	Project Tag #:	Not Reported
Notice of Intent #:	RE16598	Date Received:	19-NOV-18
Diameter (in):	8	Casing Depth (ft):	50
Well completion:	16-OCT-18	Well Owner:	Hilltop Service Station
Well Type:	Resource Protection	Driller #:	3244
Static Water Level:	45	Flow Rate (gpm):	Not Reported
Flow Type:	Static Level	PSI:	Not Reported
Well Test:	Not Reported	Water Reclamation #:	8

P3571 **NNE** **1/2 - 1 Mile** **Higher**	**WA WELLS**	**WALOG2000779204**

Database:	Ecology Well Logs	Well Log ID:	1661501
Well Tag #:	Not Reported	Project Tag #:	Not Reported
Notice of Intent #:	AE45229	Date Received:	15-JAN-18
Diameter (in):	6	Casing Depth (ft):	21.5

DRAFT

Well completion:	20-SEP-17	Well Owner:	Williams
Well Type:	Decommisioning	Driller #:	3113
Static Water Level:	168	Flow Rate (gpm):	Not Reported
Flow Type:	Static Level	PSI:	Not Reported
Well Test:	Not Reported	Water Reclamation #:	8

P3572
NNE
1/2 - 1 Mile
Higher

WA WELLS **WALOG2000779203**

Database:	Ecology Well Logs	Well Log ID:	1661500
Well Tag #:	Not Reported	Project Tag #:	Not Reported
Notice of Intent #:	SE63538	Date Received:	15-JAN-18
Diameter (in):	6	Casing Depth (ft):	21.5
Well completion:	20-SEP-17	Well Owner:	Williams
Well Type:	Resource Protection	Driller #:	3113
Static Water Level:	168	Flow Rate (gpm):	Not Reported
Flow Type:	Static Level	PSI:	Not Reported
Well Test:	Not Reported	Water Reclamation #:	8

P3573
NNE
1/2 - 1 Mile
Higher

WA WELLS **WALOG2000779202**

Database:	Ecology Well Logs	Well Log ID:	1661499
Well Tag #:	Not Reported	Project Tag #:	Not Reported
Notice of Intent #:	AE45229	Date Received:	15-JAN-18
Diameter (in):	6	Casing Depth (ft):	26
Well completion:	20-SEP-17	Well Owner:	Williams
Well Type:	Decommisioning	Driller #:	3113
Static Water Level:	168	Flow Rate (gpm):	Not Reported
Flow Type:	Static Level	PSI:	Not Reported
Well Test:	Not Reported	Water Reclamation #:	8

P3574
NNE
1/2 - 1 Mile
Higher

WA WELLS **WALOG2000840946**

Database:	Ecology Well Logs	Well Log ID:	1889998
Well Tag #:	Not Reported	Project Tag #:	4
Notice of Intent #:	AE53225	Date Received:	12-FEB-19
Diameter (in):	2.25	Casing Depth (ft):	20
Well completion:	08-FEB-19	Well Owner:	BERGIES HILLTOP LLC
Well Type:	Decommisioning	Driller #:	3018
Static Water Level:	Not Reported	Flow Rate (gpm):	Not Reported
Flow Type:	Dry Hole	PSI:	Not Reported
Well Test:	Not Reported	Water Reclamation #:	8

DRAFT

Map ID Direction Distance Elevation	Database	EDR ID Number
P3575 **NNE** **1/2 - 1 Mile** **Higher**	**WA WELLS**	**WALOG2000840945**

Database:	Ecology Well Logs	Well Log ID:	1889997
Well Tag #:	Not Reported	Project Tag #:	3
Notice of Intent #:	AE53225	Date Received:	12-FEB-19
Diameter (in):	2.25	Casing Depth (ft):	20
Well completion:	08-FEB-19	Well Owner:	BERGIES HILLTOP LLC
Well Type:	Decommisioning	Driller #:	3018
Static Water Level:	Not Reported	Flow Rate (gpm):	Not Reported
Flow Type:	Dry Hole	PSI:	Not Reported
Well Test:	Not Reported	Water Reclamation #:	8

P3576 **NNE** **1/2 - 1 Mile** **Higher**	**WA WELLS**	**WALOG2000840943**

Database:	Ecology Well Logs	Well Log ID:	1889995
Well Tag #:	Not Reported	Project Tag #:	1
Notice of Intent #:	AE53225	Date Received:	12-FEB-19
Diameter (in):	2.25	Casing Depth (ft):	20
Well completion:	08-FEB-19	Well Owner:	BERGIES HILLTOP LLC
Well Type:	Decommisioning	Driller #:	3018
Static Water Level:	Not Reported	Flow Rate (gpm):	Not Reported
Flow Type:	Dry Hole	PSI:	Not Reported
Well Test:	Not Reported	Water Reclamation #:	8

P3577 **NNE** **1/2 - 1 Mile** **Higher**	**WA WELLS**	**WALOG2000840942**

Database:	Ecology Well Logs	Well Log ID:	1889994
Well Tag #:	Not Reported	Project Tag #:	7
Notice of Intent #:	SE68910	Date Received:	12-FEB-19
Diameter (in):	2.25	Casing Depth (ft):	20
Well completion:	08-FEB-19	Well Owner:	BERGIES HILLTOP LLC
Well Type:	Resource Protection	Driller #:	3018
Static Water Level:	Not Reported	Flow Rate (gpm):	Not Reported
Flow Type:	Dry Hole	PSI:	Not Reported
Well Test:	Not Reported	Water Reclamation #:	8

P3578 **NNE** **1/2 - 1 Mile** **Higher**	**WA WELLS**	**WALOG2000840944**

Database:	Ecology Well Logs	Well Log ID:	1889996
Well Tag #:	Not Reported	Project Tag #:	2
Notice of Intent #:	AE53225	Date Received:	12-FEB-19
Diameter (in):	2.25	Casing Depth (ft):	20

DRAFT

Well completion:	08-FEB-19	Well Owner:	BERGIES HILLTOP LLC
Well Type:	Decommisioning	Driller #:	3018
Static Water Level:	Not Reported	Flow Rate (gpm):	Not Reported
Flow Type:	Dry Hole	PSI:	Not Reported
Well Test:	Not Reported	Water Reclamation #:	8

P3579
NNE
1/2 - 1 Mile
Higher

WA WELLS **WALOG2000747496**

Database:	Ecology Well Logs	Well Log ID:	1615049
Well Tag #:	Not Reported	Project Tag #:	b2
Notice of Intent #:	AE41866	Date Received:	22-MAR-17
Diameter (in):	2.25	Casing Depth (ft):	20
Well completion:	18-MAR-17	Well Owner:	Bergamini Gary
Well Type:	Decommisioning	Driller #:	3152
Static Water Level:	Not Reported	Flow Rate (gpm):	Not Reported
Flow Type:	Dry Hole	PSI:	Not Reported
Well Test:	Not Reported	Water Reclamation #:	8

P3580
NNE
1/2 - 1 Mile
Higher

WA WELLS **WALOG2000747495**

Database:	Ecology Well Logs	Well Log ID:	1615048
Well Tag #:	Not Reported	Project Tag #:	b7
Notice of Intent #:	SE61377	Date Received:	22-MAR-17
Diameter (in):	2.25	Casing Depth (ft):	20
Well completion:	18-MAR-17	Well Owner:	Bergamini Gary
Well Type:	Resource Protection	Driller #:	3152
Static Water Level:	Not Reported	Flow Rate (gpm):	Not Reported
Flow Type:	Dry Hole	PSI:	Not Reported
Well Test:	Not Reported	Water Reclamation #:	8

P3581
NNE
1/2 - 1 Mile
Higher

WA WELLS **WALOG2000747494**

Database:	Ecology Well Logs	Well Log ID:	1615047
Well Tag #:	Not Reported	Project Tag #:	b4
Notice of Intent #:	SE61377	Date Received:	22-MAR-17
Diameter (in):	2.25	Casing Depth (ft):	20
Well completion:	18-MAR-17	Well Owner:	Bergamini Gary
Well Type:	Resource Protection	Driller #:	3152
Static Water Level:	Not Reported	Flow Rate (gpm):	Not Reported
Flow Type:	Dry Hole	PSI:	Not Reported
Well Test:	Not Reported	Water Reclamation #:	8

DRAFT

Map ID Direction Distance Elevation	Database	EDR ID Number
P3582 **NNE** **1/2 - 1 Mile** **Higher**	**WA WELLS**	**WALOG2000747493**

Database:	Ecology Well Logs	Well Log ID:	1615046
Well Tag #:	Not Reported	Project Tag #:	b2
Notice of Intent #:	SE61377	Date Received:	22-MAR-17
Diameter (in):	2.25	Casing Depth (ft):	20
Well completion:	18-MAR-17	Well Owner:	Bergamini Gary
Well Type:	Resource Protection	Driller #:	3152
Static Water Level:	Not Reported	Flow Rate (gpm):	Not Reported
Flow Type:	Dry Hole	PSI:	Not Reported
Well Test:	Not Reported	Water Reclamation #:	8

P3583 **NNE** **1/2 - 1 Mile** **Higher**	**WA WELLS**	**WALOG2000747492**

Database:	Ecology Well Logs	Well Log ID:	1615045
Well Tag #:	Not Reported	Project Tag #:	b8
Notice of Intent #:	AE41866	Date Received:	22-MAR-17
Diameter (in):	2.25	Casing Depth (ft):	15
Well completion:	18-MAR-17	Well Owner:	Bergamini Gary
Well Type:	Decommisioning	Driller #:	3152
Static Water Level:	Not Reported	Flow Rate (gpm):	Not Reported
Flow Type:	Dry Hole	PSI:	Not Reported
Well Test:	Not Reported	Water Reclamation #:	8

P3584 **NNE** **1/2 - 1 Mile** **Higher**	**WA WELLS**	**WALOG2000747491**

Database:	Ecology Well Logs	Well Log ID:	1615044
Well Tag #:	Not Reported	Project Tag #:	b3
Notice of Intent #:	AE41866	Date Received:	22-MAR-17
Diameter (in):	2.25	Casing Depth (ft):	15
Well completion:	18-MAR-17	Well Owner:	Bergamini Gary
Well Type:	Decommisioning	Driller #:	3152
Static Water Level:	Not Reported	Flow Rate (gpm):	Not Reported
Flow Type:	Dry Hole	PSI:	Not Reported
Well Test:	Not Reported	Water Reclamation #:	8

P3585 **NNE** **1/2 - 1 Mile** **Higher**	**WA WELLS**	**WALOG2000747498**

Database:	Ecology Well Logs	Well Log ID:	1615051
Well Tag #:	Not Reported	Project Tag #:	b7
Notice of Intent #:	AE41866	Date Received:	22-MAR-17
Diameter (in):	2.25	Casing Depth (ft):	20

DRAFT

Well completion:	18-MAR-17	Well Owner:	Bergamini Gary
Well Type:	Decommisioning	Driller #:	3152
Static Water Level:	Not Reported	Flow Rate (gpm):	Not Reported
Flow Type:	Dry Hole	PSI:	Not Reported
Well Test:	Not Reported	Water Reclamation #:	8

P3586
NNE
1/2 - 1 Mile
Higher

WA WELLS **WALOG2000747497**

Database:	Ecology Well Logs	Well Log ID:	1615050
Well Tag #:	Not Reported	Project Tag #:	b4
Notice of Intent #:	AE41866	Date Received:	22-MAR-17
Diameter (in):	2.25	Casing Depth (ft):	20
Well completion:	18-MAR-17	Well Owner:	Bergamini Gary
Well Type:	Decommisioning	Driller #:	3152
Static Water Level:	Not Reported	Flow Rate (gpm):	Not Reported
Flow Type:	Dry Hole	PSI:	Not Reported
Well Test:	Not Reported	Water Reclamation #:	8

P3587
NNE
1/2 - 1 Mile
Higher

WA WELLS **WALOG2000726741**

Database:	Ecology Well Logs	Well Log ID:	1591415
Well Tag #:	Not Reported	Project Tag #:	Not Reported
Notice of Intent #:	AE39459	Date Received:	10-OCT-16
Diameter (in):	6	Casing Depth (ft):	11.5
Well completion:	22-SEP-16	Well Owner:	Isola Homes
Well Type:	Decommisioning	Driller #:	3113
Static Water Level:	Not Reported	Flow Rate (gpm):	Not Reported
Flow Type:	Dry Hole	PSI:	Not Reported
Well Test:	Not Reported	Water Reclamation #:	8

P3588
NNE
1/2 - 1 Mile
Higher

WA WELLS **WALOG2000726740**

Database:	Ecology Well Logs	Well Log ID:	1591414
Well Tag #:	Not Reported	Project Tag #:	Not Reported
Notice of Intent #:	SE59716	Date Received:	10-OCT-16
Diameter (in):	6	Casing Depth (ft):	11.5
Well completion:	22-SEP-16	Well Owner:	Isola Homes
Well Type:	Resource Protection	Driller #:	3113
Static Water Level:	Not Reported	Flow Rate (gpm):	Not Reported
Flow Type:	Dry Hole	PSI:	Not Reported
Well Test:	Not Reported	Water Reclamation #:	8

DRAFT

Map ID Direction Distance Elevation	Database	EDR ID Number
P3589 **NNE** **1/2 - 1 Mile** **Higher**	**WA WELLS**	**WALOG2000726739**

Database:	Ecology Well Logs	Well Log ID:	1591413
Well Tag #:	Not Reported	Project Tag #:	Not Reported
Notice of Intent #:	AE39459	Date Received:	10-OCT-16
Diameter (in):	6	Casing Depth (ft):	14
Well completion:	22-SEP-16	Well Owner:	Isola Homes
Well Type:	Decommisioning	Driller #:	3113
Static Water Level:	Not Reported	Flow Rate (gpm):	Not Reported
Flow Type:	Dry Hole	PSI:	Not Reported
Well Test:	Not Reported	Water Reclamation #:	8

P3590 **NNE** **1/2 - 1 Mile** **Higher**	**WA WELLS**	**WALOG2000726738**

Database:	Ecology Well Logs	Well Log ID:	1591412
Well Tag #:	Not Reported	Project Tag #:	Not Reported
Notice of Intent #:	AE39459	Date Received:	10-OCT-16
Diameter (in):	6	Casing Depth (ft):	14
Well completion:	22-SEP-16	Well Owner:	Isola Homes
Well Type:	Decommisioning	Driller #:	3113
Static Water Level:	Not Reported	Flow Rate (gpm):	Not Reported
Flow Type:	Dry Hole	PSI:	Not Reported
Well Test:	Not Reported	Water Reclamation #:	8

P3591 **NNE** **1/2 - 1 Mile** **Higher**	**WA WELLS**	**WALOG2000726737**

Database:	Ecology Well Logs	Well Log ID:	1591411
Well Tag #:	Not Reported	Project Tag #:	Not Reported
Notice of Intent #:	SE59716	Date Received:	10-OCT-16
Diameter (in):	6	Casing Depth (ft):	14
Well completion:	22-SEP-16	Well Owner:	Isola Homes
Well Type:	Resource Protection	Driller #:	3113
Static Water Level:	Not Reported	Flow Rate (gpm):	Not Reported
Flow Type:	Dry Hole	PSI:	Not Reported
Well Test:	Not Reported	Water Reclamation #:	8

P3592 **NNE** **1/2 - 1 Mile** **Higher**	**WA WELLS**	**WALOG2000726736**

Database:	Ecology Well Logs	Well Log ID:	1591410
Well Tag #:	Not Reported	Project Tag #:	Not Reported
Notice of Intent #:	SE59716	Date Received:	10-OCT-16
Diameter (in):	6	Casing Depth (ft):	14

DRAFT

Well completion:	22-SEP-16	Well Owner:	Isola Homes
Well Type:	Resource Protection	Driller #:	3113
Static Water Level:	Not Reported	Flow Rate (gpm):	Not Reported
Flow Type:	Dry Hole	PSI:	Not Reported
Well Test:	Not Reported	Water Reclamation #:	8

P3593
NNE
1/2 - 1 Mile
Higher

WA WELLS **WALOG2000747490**

Database:	Ecology Well Logs	Well Log ID:	1615043
Well Tag #:	Not Reported	Project Tag #:	b1
Notice of Intent #:	AE41866	Date Received:	22-MAR-17
Diameter (in):	2.25	Casing Depth (ft):	15
Well completion:	18-MAR-17	Well Owner:	Bergamini Gary
Well Type:	Decommisioning	Driller #:	3152
Static Water Level:	Not Reported	Flow Rate (gpm):	Not Reported
Flow Type:	Dry Hole	PSI:	Not Reported
Well Test:	Not Reported	Water Reclamation #:	8

P3594
NNE
1/2 - 1 Mile
Higher

WA WELLS **WALOG2000747489**

Database:	Ecology Well Logs	Well Log ID:	1615042
Well Tag #:	Not Reported	Project Tag #:	b8
Notice of Intent #:	SE61377	Date Received:	22-MAR-17
Diameter (in):	2.25	Casing Depth (ft):	15
Well completion:	18-MAR-17	Well Owner:	Bergamini Gary
Well Type:	Resource Protection	Driller #:	3152
Static Water Level:	Not Reported	Flow Rate (gpm):	Not Reported
Flow Type:	Dry Hole	PSI:	Not Reported
Well Test:	Not Reported	Water Reclamation #:	8

P3595
NNE
1/2 - 1 Mile
Higher

WA WELLS **WALOG2000747488**

Database:	Ecology Well Logs	Well Log ID:	1615041
Well Tag #:	Not Reported	Project Tag #:	b3
Notice of Intent #:	SE61377	Date Received:	22-MAR-17
Diameter (in):	2.25	Casing Depth (ft):	15
Well completion:	18-MAR-17	Well Owner:	Bergamini Gary
Well Type:	Resource Protection	Driller #:	3152
Static Water Level:	Not Reported	Flow Rate (gpm):	Not Reported
Flow Type:	Dry Hole	PSI:	Not Reported
Well Test:	Not Reported	Water Reclamation #:	8

DRAFT

Map ID Direction Distance Elevation	Database	EDR ID Number
P3596 **NNE** **1/2 - 1 Mile** **Higher**	**WA WELLS**	**WALOG2000747487**

Database:	Ecology Well Logs	Well Log ID:	1615040
Well Tag #:	Not Reported	Project Tag #:	b1
Notice of Intent #:	SE61377	Date Received:	22-MAR-17
Diameter (in):	2.25	Casing Depth (ft):	15
Well completion:	18-MAR-17	Well Owner:	Bergamini Gary
Well Type:	Resource Protection	Driller #:	3152
Static Water Level:	Not Reported	Flow Rate (gpm):	Not Reported
Flow Type:	Dry Hole	PSI:	Not Reported
Well Test:	Not Reported	Water Reclamation #:	8

P3597 **NNE** **1/2 - 1 Mile** **Higher**	**WA WELLS**	**WALOG2000726735**

Database:	Ecology Well Logs	Well Log ID:	1591409
Well Tag #:	Not Reported	Project Tag #:	Not Reported
Notice of Intent #:	AE39459	Date Received:	10-OCT-16
Diameter (in):	6	Casing Depth (ft):	16.5
Well completion:	22-SEP-16	Well Owner:	Isola Homes
Well Type:	Decommisioning	Driller #:	3113
Static Water Level:	Not Reported	Flow Rate (gpm):	Not Reported
Flow Type:	Dry Hole	PSI:	Not Reported
Well Test:	Not Reported	Water Reclamation #:	8

P3598 **NNE** **1/2 - 1 Mile** **Higher**	**WA WELLS**	**WALOG2000747582**

Database:	Ecology Well Logs	Well Log ID:	1615135
Well Tag #:	Not Reported	Project Tag #:	B6
Notice of Intent #:	SE61377	Date Received:	22-MAR-17
Diameter (in):	2.25	Casing Depth (ft):	32
Well completion:	18-MAR-17	Well Owner:	Bergamini Gary
Well Type:	Resource Protection	Driller #:	3152
Static Water Level:	Not Reported	Flow Rate (gpm):	Not Reported
Flow Type:	Dry Hole	PSI:	Not Reported
Well Test:	Not Reported	Water Reclamation #:	8

P3599 **NNE** **1/2 - 1 Mile** **Higher**	**WA WELLS**	**WALOG2000747581**

Database:	Ecology Well Logs	Well Log ID:	1615134
Well Tag #:	Not Reported	Project Tag #:	B5
Notice of Intent #:	AE41866	Date Received:	22-MAR-17
Diameter (in):	2.25	Casing Depth (ft):	27

DRAFT

Well completion:	18-MAR-17	Well Owner:	Bergamini Gary
Well Type:	Decommisioning	Driller #:	3152
Static Water Level:	Not Reported	Flow Rate (gpm):	Not Reported
Flow Type:	Dry Hole	PSI:	Not Reported
Well Test:	Not Reported	Water Reclamation #:	8

P3600
NNE
1/2 - 1 Mile
Higher

WA WELLS **WALOG2000747499**

Database:	Ecology Well Logs	Well Log ID:	1615052
Well Tag #:	Not Reported	Project Tag #:	B5
Notice of Intent #:	SE61377	Date Received:	22-MAR-17
Diameter (in):	2.25	Casing Depth (ft):	27
Well completion:	18-MAR-17	Well Owner:	Bergamini Gary
Well Type:	Resource Protection	Driller #:	3152
Static Water Level:	Not Reported	Flow Rate (gpm):	Not Reported
Flow Type:	Dry Hole	PSI:	Not Reported
Well Test:	Not Reported	Water Reclamation #:	8

P3601
NNE
1/2 - 1 Mile
Higher

WA WELLS **WALOG2000747659**

Database:	Ecology Well Logs	Well Log ID:	1615212
Well Tag #:	Not Reported	Project Tag #:	B6
Notice of Intent #:	AE41866	Date Received:	22-MAR-17
Diameter (in):	2.25	Casing Depth (ft):	32
Well completion:	18-MAR-17	Well Owner:	Bergamini Gary
Well Type:	Decommisioning	Driller #:	3152
Static Water Level:	Not Reported	Flow Rate (gpm):	Not Reported
Flow Type:	Dry Hole	PSI:	Not Reported
Well Test:	Not Reported	Water Reclamation #:	8

P3602
NNE
1/2 - 1 Mile
Higher

WA WELLS **WALOG2000747583**

Database:	Ecology Well Logs	Well Log ID:	1615136
Well Tag #:	Not Reported	Project Tag #:	B9
Notice of Intent #:	SE61377	Date Received:	22-MAR-17
Diameter (in):	2.25	Casing Depth (ft):	24
Well completion:	18-MAR-17	Well Owner:	Bergamini Gary
Well Type:	Resource Protection	Driller #:	3152
Static Water Level:	Not Reported	Flow Rate (gpm):	Not Reported
Flow Type:	Dry Hole	PSI:	Not Reported
Well Test:	Not Reported	Water Reclamation #:	8

DRAFT

Map ID Direction Distance Elevation	Database	EDR ID Number
P3603 **NNE** **1/2 - 1 Mile** **Higher**	**WA WELLS**	**WALOG2000747660**

Database:	Ecology Well Logs	Well Log ID:	1615213
Well Tag #:	Not Reported	Project Tag #:	B9
Notice of Intent #:	AE41866	Date Received:	22-MAR-17
Diameter (in):	2.25	Casing Depth (ft):	24
Well completion:	18-MAR-17	Well Owner:	Bergamini Gary
Well Type:	Decommisioning	Driller #:	3152
Static Water Level:	Not Reported	Flow Rate (gpm):	Not Reported
Flow Type:	Dry Hole	PSI:	Not Reported
Well Test:	Not Reported	Water Reclamation #:	8

P3604 **NNE** **1/2 - 1 Mile** **Higher**	**WA WELLS**	**WALOG2000759841**

Database:	Ecology Well Logs	Well Log ID:	1629942
Well Tag #:	Not Reported	Project Tag #:	Not Reported
Notice of Intent #:	SE60963	Date Received:	12-JUL-17
Diameter (in):	6	Casing Depth (ft):	11.5
Well completion:	24-JAN-17	Well Owner:	Cadence Real Estate
Well Type:	Resource Protection	Driller #:	3113
Static Water Level:	Not Reported	Flow Rate (gpm):	Not Reported
Flow Type:	Dry Hole	PSI:	Not Reported
Well Test:	Not Reported	Water Reclamation #:	8

P3605 **NNE** **1/2 - 1 Mile** **Higher**	**WA WELLS**	**WALOG2000760824**

Database:	Ecology Well Logs	Well Log ID:	1631206
Well Tag #:	Not Reported	Project Tag #:	Not Reported
Notice of Intent #:	AE43534	Date Received:	14-JUL-17
Diameter (in):	9	Casing Depth (ft):	61.5
Well completion:	26-JUN-17	Well Owner:	Bergies Hilltop LLC
Well Type:	Decommisioning	Driller #:	3146
Static Water Level:	Not Reported	Flow Rate (gpm):	Not Reported
Flow Type:	Dry Hole	PSI:	Not Reported
Well Test:	Not Reported	Water Reclamation #:	8

P3606 **NNE** **1/2 - 1 Mile** **Higher**	**WA WELLS**	**WALOG2000760823**

Database:	Ecology Well Logs	Well Log ID:	1631205
Well Tag #:	Not Reported	Project Tag #:	Not Reported
Notice of Intent #:	SE62458	Date Received:	14-JUL-17
Diameter (in):	9	Casing Depth (ft):	61.5

DRAFT

Well completion:	26-JUN-17	Well Owner:	Bergies Hilltop LLC
Well Type:	Resource Protection	Driller #:	3146
Static Water Level:	Not Reported	Flow Rate (gpm):	Not Reported
Flow Type:	Dry Hole	PSI:	Not Reported
Well Test:	Not Reported	Water Reclamation #:	8

P3607
NNE
1/2 - 1 Mile
Higher

WA WELLS **WALOG2000759842**

Database:	Ecology Well Logs	Well Log ID:	1629943
Well Tag #:	Not Reported	Project Tag #:	Not Reported
Notice of Intent #:	AE41269	Date Received:	12-JUL-17
Diameter (in):	6	Casing Depth (ft):	11.5
Well completion:	24-JAN-17	Well Owner:	Cadence Real Estate
Well Type:	Decommisioning	Driller #:	3113
Static Water Level:	Not Reported	Flow Rate (gpm):	Not Reported
Flow Type:	Dry Hole	PSI:	Not Reported
Well Test:	Not Reported	Water Reclamation #:	8

P3608
NNE
1/2 - 1 Mile
Higher

WA WELLS **WALOG2000760825**

Database:	Ecology Well Logs	Well Log ID:	1631207
Well Tag #:	Not Reported	Project Tag #:	Not Reported
Notice of Intent #:	SE62458	Date Received:	14-JUL-17
Diameter (in):	9	Casing Depth (ft):	41.5
Well completion:	26-JUN-17	Well Owner:	Bergies Hilltop LLC
Well Type:	Resource Protection	Driller #:	3146
Static Water Level:	Not Reported	Flow Rate (gpm):	Not Reported
Flow Type:	Dry Hole	PSI:	Not Reported
Well Test:	Not Reported	Water Reclamation #:	8

P3609
NNE
1/2 - 1 Mile
Higher

WA WELLS **WALOG2000760826**

Database:	Ecology Well Logs	Well Log ID:	1631208
Well Tag #:	Not Reported	Project Tag #:	Not Reported
Notice of Intent #:	SE62458	Date Received:	14-JUL-17
Diameter (in):	9	Casing Depth (ft):	41.5
Well completion:	26-JUN-17	Well Owner:	Bergies Hilltop LLC
Well Type:	Resource Protection	Driller #:	3146
Static Water Level:	Not Reported	Flow Rate (gpm):	Not Reported
Flow Type:	Dry Hole	PSI:	Not Reported
Well Test:	Not Reported	Water Reclamation #:	8

DRAFT

Map ID Direction Distance Elevation	Database	EDR ID Number
P3610 **NNE** **1/2 - 1 Mile** **Higher**	**WA WELLS**	**WALOG2000760827**

Database:	Ecology Well Logs	Well Log ID:	1631209
Well Tag #:	Not Reported	Project Tag #:	Not Reported
Notice of Intent #:	AE43534	Date Received:	14-JUL-17
Diameter (in):	9	Casing Depth (ft):	41.5
Well completion:	26-JUN-17	Well Owner:	Bergies Hilltop LLC
Well Type:	Decommisioning	Driller #:	3146
Static Water Level:	Not Reported	Flow Rate (gpm):	Not Reported
Flow Type:	Dry Hole	PSI:	Not Reported
Well Test:	Not Reported	Water Reclamation #:	8

P3611 **NNE** **1/2 - 1 Mile** **Higher**	**WA WELLS**	**WALOG2000760828**

Database:	Ecology Well Logs	Well Log ID:	1631210
Well Tag #:	Not Reported	Project Tag #:	Not Reported
Notice of Intent #:	AE43534	Date Received:	14-JUL-17
Diameter (in):	9	Casing Depth (ft):	41.5
Well completion:	26-JUN-17	Well Owner:	Bergies Hilltop LLC
Well Type:	Decommisioning	Driller #:	3146
Static Water Level:	Not Reported	Flow Rate (gpm):	Not Reported
Flow Type:	Dry Hole	PSI:	Not Reported
Well Test:	Not Reported	Water Reclamation #:	8

P3612 **NNE** **1/2 - 1 Mile** **Higher**	**WA WELLS**	**WALOG2000559366**

Database:	Ecology Well Logs	Well Log ID:	814095
Well Tag #:	Not Reported	Project Tag #:	Not Reported
Notice of Intent #:	AE18271	Date Received:	15-AUG-12
Diameter (in):	2.25	Casing Depth (ft):	15.5
Well completion:	25-JUL-12	Well Owner:	Fairhome Apartments LLC
Well Type:	Decommisioning	Driller #:	Not Reported
Static Water Level:	Not Reported	Flow Rate (gpm):	Not Reported
Flow Type:	Not Reported	PSI:	Not Reported
Well Test:	Not Reported	Water Reclamation #:	8

P3613 **NNE** **1/2 - 1 Mile** **Higher**	**WA WELLS**	**WALOG2000559365**

Database:	Ecology Well Logs	Well Log ID:	814094
Well Tag #:	Not Reported	Project Tag #:	Not Reported
Notice of Intent #:	SE45830	Date Received:	15-AUG-12
Diameter (in):	2.25	Casing Depth (ft):	15.5

DRAFT

Well completion:	25-JUL-12	Well Owner:	Fairhome Apartments LLC
Well Type:	Resource Protection	Driller #:	Not Reported
Static Water Level:	Not Reported	Flow Rate (gpm):	Not Reported
Flow Type:	Not Reported	PSI:	Not Reported
Well Test:	Not Reported	Water Reclamation #:	8

P3614
NNE
1/2 - 1 Mile
Higher

WA WELLS **WALOG2000537618**

Database:	Ecology Well Logs	Well Log ID:	770364
Well Tag #:	Not Reported	Project Tag #:	Not Reported
Notice of Intent #:	AE15704	Date Received:	13-JAN-12
Diameter (in):	6	Casing Depth (ft):	10
Well completion:	02-DEC-11	Well Owner:	14th & Republican LLC
Well Type:	Decommisioning	Driller #:	Not Reported
Static Water Level:	Not Reported	Flow Rate (gpm):	Not Reported
Flow Type:	Not Reported	PSI:	Not Reported
Well Test:	Not Reported	Water Reclamation #:	8

P3615
NNE
1/2 - 1 Mile
Higher

WA WELLS **WALOG2000537617**

Database:	Ecology Well Logs	Well Log ID:	770362
Well Tag #:	Not Reported	Project Tag #:	Not Reported
Notice of Intent #:	AE15704	Date Received:	13-JAN-12
Diameter (in):	6	Casing Depth (ft):	10
Well completion:	02-DEC-11	Well Owner:	14th & Republican LLC
Well Type:	Decommisioning	Driller #:	Not Reported
Static Water Level:	Not Reported	Flow Rate (gpm):	Not Reported
Flow Type:	Not Reported	PSI:	Not Reported
Well Test:	Not Reported	Water Reclamation #:	8

P3616
NNE
1/2 - 1 Mile
Higher

WA WELLS **WALOG2000537616**

Database:	Ecology Well Logs	Well Log ID:	770360
Well Tag #:	Not Reported	Project Tag #:	Not Reported
Notice of Intent #:	AE15704	Date Received:	13-JAN-12
Diameter (in):	6	Casing Depth (ft):	10
Well completion:	02-DEC-11	Well Owner:	14th & Republican LLC
Well Type:	Decommisioning	Driller #:	Not Reported
Static Water Level:	Not Reported	Flow Rate (gpm):	Not Reported
Flow Type:	Not Reported	PSI:	Not Reported
Well Test:	Not Reported	Water Reclamation #:	8

DRAFT

Map ID Direction Distance Elevation	Database	EDR ID Number
P3617 **NNE** **1/2 - 1 Mile** **Higher**	**WA WELLS**	**WALOG2000560383**

Database:	Ecology Well Logs	Well Log ID:	816037
Well Tag #:	Not Reported	Project Tag #:	Not Reported
Notice of Intent #:	SE45958	Date Received:	10-SEP-12
Diameter (in):	2.25	Casing Depth (ft):	20
Well completion:	14-AUG-12	Well Owner:	15th Avenue LLC
Well Type:	Resource Protection	Driller #:	Not Reported
Static Water Level:	Not Reported	Flow Rate (gpm):	Not Reported
Flow Type:	Not Reported	PSI:	Not Reported
Well Test:	Not Reported	Water Reclamation #:	8

P3618 **NNE** **1/2 - 1 Mile** **Higher**	**WA WELLS**	**WALOG2000560385**

Database:	Ecology Well Logs	Well Log ID:	816041
Well Tag #:	Not Reported	Project Tag #:	Not Reported
Notice of Intent #:	AE18499	Date Received:	10-SEP-12
Diameter (in):	2.25	Casing Depth (ft):	4.5
Well completion:	14-AUG-12	Well Owner:	15th Avenue LLC
Well Type:	Decommisioning	Driller #:	Not Reported
Static Water Level:	Not Reported	Flow Rate (gpm):	Not Reported
Flow Type:	Not Reported	PSI:	Not Reported
Well Test:	Not Reported	Water Reclamation #:	8

P3619 **NNE** **1/2 - 1 Mile** **Higher**	**WA WELLS**	**WALOG2000560384**

Database:	Ecology Well Logs	Well Log ID:	816039
Well Tag #:	Not Reported	Project Tag #:	Not Reported
Notice of Intent #:	AE18499	Date Received:	10-SEP-12
Diameter (in):	2.25	Casing Depth (ft):	20
Well completion:	14-AUG-12	Well Owner:	15th Avenue LLC
Well Type:	Decommisioning	Driller #:	Not Reported
Static Water Level:	Not Reported	Flow Rate (gpm):	Not Reported
Flow Type:	Not Reported	PSI:	Not Reported
Well Test:	Not Reported	Water Reclamation #:	8

P3620 **NNE** **1/2 - 1 Mile** **Higher**	**WA WELLS**	**WALOG2000560386**

Database:	Ecology Well Logs	Well Log ID:	816043
Well Tag #:	Not Reported	Project Tag #:	Not Reported
Notice of Intent #:	AE18499	Date Received:	10-SEP-12
Diameter (in):	2.25	Casing Depth (ft):	20

DRAFT

Well completion:	14-AUG-12	Well Owner:	15th Avenue LLC
Well Type:	Decommisioning	Driller #:	Not Reported
Static Water Level:	Not Reported	Flow Rate (gpm):	Not Reported
Flow Type:	Not Reported	PSI:	Not Reported
Well Test:	Not Reported	Water Reclamation #:	8

P3621
NNE
1/2 - 1 Mile
Higher

WA WELLS **WALOG2000559445**

Database:	Ecology Well Logs	Well Log ID:	814240
Well Tag #:	Not Reported	Project Tag #:	Not Reported
Notice of Intent #:	EE04137	Date Received:	24-AUG-12
Diameter (in):	2.25	Casing Depth (ft):	15
Well completion:	25-JUL-12	Well Owner:	Fairhome Apartments LLC
Well Type:	Resource Protection	Driller #:	Not Reported
Static Water Level:	Not Reported	Flow Rate (gpm):	Not Reported
Flow Type:	Not Reported	PSI:	Not Reported
Well Test:	Not Reported	Water Reclamation #:	8

P3622
NNE
1/2 - 1 Mile
Higher

WA WELLS **WALOG2000559447**

Database:	Ecology Well Logs	Well Log ID:	814244
Well Tag #:	Not Reported	Project Tag #:	Not Reported
Notice of Intent #:	AE18608	Date Received:	24-AUG-12
Diameter (in):	2.25	Casing Depth (ft):	15
Well completion:	25-JUL-12	Well Owner:	Fairhome Apartments LLC
Well Type:	Decommisioning	Driller #:	Not Reported
Static Water Level:	Not Reported	Flow Rate (gpm):	Not Reported
Flow Type:	Not Reported	PSI:	Not Reported
Well Test:	Not Reported	Water Reclamation #:	8

P3623
NNE
1/2 - 1 Mile
Higher

WA WELLS **WALOG2000559446**

Database:	Ecology Well Logs	Well Log ID:	814242
Well Tag #:	Not Reported	Project Tag #:	Not Reported
Notice of Intent #:	EE04137	Date Received:	24-AUG-12
Diameter (in):	2.25	Casing Depth (ft):	15
Well completion:	25-JUL-12	Well Owner:	Fairhome Apartments LLC
Well Type:	Resource Protection	Driller #:	Not Reported
Static Water Level:	Not Reported	Flow Rate (gpm):	Not Reported
Flow Type:	Not Reported	PSI:	Not Reported
Well Test:	Not Reported	Water Reclamation #:	8

DRAFT

Map ID Direction Distance Elevation	Database	EDR ID Number
P3624 **NNE** **1/2 - 1 Mile** **Higher**	**WA WELLS**	**WALOG2000560382**

Database:	Ecology Well Logs	Well Log ID:	816035
Well Tag #:	Not Reported	Project Tag #:	Not Reported
Notice of Intent #:	SE45958	Date Received:	10-SEP-12
Diameter (in):	2.25	Casing Depth (ft):	20
Well completion:	14-AUG-12	Well Owner:	15th Avenue LLC
Well Type:	Resource Protection	Driller #:	Not Reported
Static Water Level:	Not Reported	Flow Rate (gpm):	Not Reported
Flow Type:	Not Reported	PSI:	Not Reported
Well Test:	Not Reported	Water Reclamation #:	8

P3625 **NNE** **1/2 - 1 Mile** **Higher**	**WA WELLS**	**WALOG2000560381**

Database:	Ecology Well Logs	Well Log ID:	816034
Well Tag #:	Not Reported	Project Tag #:	Not Reported
Notice of Intent #:	SE45958	Date Received:	10-SEP-12
Diameter (in):	2.25	Casing Depth (ft):	4.5
Well completion:	14-AUG-12	Well Owner:	15th Avenue LLC
Well Type:	Resource Protection	Driller #:	Not Reported
Static Water Level:	Not Reported	Flow Rate (gpm):	Not Reported
Flow Type:	Not Reported	PSI:	Not Reported
Well Test:	Not Reported	Water Reclamation #:	8

P3626 **NNE** **1/2 - 1 Mile** **Higher**	**WA WELLS**	**WALOG2000560380**

Database:	Ecology Well Logs	Well Log ID:	816032
Well Tag #:	Not Reported	Project Tag #:	Not Reported
Notice of Intent #:	SE45958	Date Received:	10-SEP-12
Diameter (in):	2.25	Casing Depth (ft):	20
Well completion:	14-AUG-12	Well Owner:	15th Avenue LLC
Well Type:	Resource Protection	Driller #:	Not Reported
Static Water Level:	Not Reported	Flow Rate (gpm):	Not Reported
Flow Type:	Not Reported	PSI:	Not Reported
Well Test:	Not Reported	Water Reclamation #:	8

P3627 **NNE** **1/2 - 1 Mile** **Higher**	**WA WELLS**	**WALOG2000559448**

Database:	Ecology Well Logs	Well Log ID:	814246
Well Tag #:	Not Reported	Project Tag #:	Not Reported
Notice of Intent #:	AE18608	Date Received:	24-AUG-12
Diameter (in):	2.25	Casing Depth (ft):	15

DRAFT

Well completion:	25-JUL-12	Well Owner:	Fairhome Apartments LLC
Well Type:	Decommisioning	Driller #:	Not Reported
Static Water Level:	Not Reported	Flow Rate (gpm):	Not Reported
Flow Type:	Not Reported	PSI:	Not Reported
Well Test:	Not Reported	Water Reclamation #:	8

P3628
NNE
1/2 - 1 Mile
Higher

WA WELLS **WALOG2000565319**

Database:	Ecology Well Logs	Well Log ID:	825773
Well Tag #:	Not Reported	Project Tag #:	Not Reported
Notice of Intent #:	AE19375	Date Received:	30-OCT-12
Diameter (in):	2	Casing Depth (ft):	16
Well completion:	19-OCT-12	Well Owner:	15th Ave LLC
Well Type:	Decommisioning	Driller #:	Not Reported
Static Water Level:	Not Reported	Flow Rate (gpm):	Not Reported
Flow Type:	Not Reported	PSI:	Not Reported
Well Test:	Not Reported	Water Reclamation #:	8

P3629
NNE
1/2 - 1 Mile
Higher

WA WELLS **WALOG2000569462**

Database:	Ecology Well Logs	Well Log ID:	833995
Well Tag #:	Not Reported	Project Tag #:	Not Reported
Notice of Intent #:	SE46739	Date Received:	20-DEC-12
Diameter (in):	6	Casing Depth (ft):	7.5
Well completion:	14-NOV-12	Well Owner:	G Projects LLC
Well Type:	Resource Protection	Driller #:	Not Reported
Static Water Level:	Not Reported	Flow Rate (gpm):	Not Reported
Flow Type:	Not Reported	PSI:	Not Reported
Well Test:	Not Reported	Water Reclamation #:	8

P3630
NNE
1/2 - 1 Mile
Higher

WA WELLS **WALOG2000565320**

Database:	Ecology Well Logs	Well Log ID:	825775
Well Tag #:	Not Reported	Project Tag #:	Not Reported
Notice of Intent #:	AE19375	Date Received:	30-OCT-12
Diameter (in):	2	Casing Depth (ft):	16
Well completion:	19-OCT-12	Well Owner:	15th Ave LLC
Well Type:	Decommisioning	Driller #:	Not Reported
Static Water Level:	Not Reported	Flow Rate (gpm):	Not Reported
Flow Type:	Not Reported	PSI:	Not Reported
Well Test:	Not Reported	Water Reclamation #:	8

DRAFT

Map ID Direction Distance Elevation	Database	EDR ID Number
P3631 **NNE** **1/2 - 1 Mile** **Higher**	**WA WELLS**	**WALOG2000560387**

Database:	Ecology Well Logs	Well Log ID:	816045
Well Tag #:	Not Reported	Project Tag #:	Not Reported
Notice of Intent #:	AE18499	Date Received:	10-SEP-12
Diameter (in):	2.25	Casing Depth (ft):	20
Well completion:	14-AUG-12	Well Owner:	15th Avenue LLC
Well Type:	Decommisioning	Driller #:	Not Reported
Static Water Level:	Not Reported	Flow Rate (gpm):	Not Reported
Flow Type:	Not Reported	PSI:	Not Reported
Well Test:	Not Reported	Water Reclamation #:	8

P3632 **NNE** **1/2 - 1 Mile** **Higher**	**WA WELLS**	**WALOG2000565318**

Database:	Ecology Well Logs	Well Log ID:	825771
Well Tag #:	Not Reported	Project Tag #:	Not Reported
Notice of Intent #:	SE46511	Date Received:	30-OCT-12
Diameter (in):	2	Casing Depth (ft):	16
Well completion:	19-OCT-12	Well Owner:	15th Ave LLC
Well Type:	Resource Protection	Driller #:	Not Reported
Static Water Level:	Not Reported	Flow Rate (gpm):	Not Reported
Flow Type:	Not Reported	PSI:	Not Reported
Well Test:	Not Reported	Water Reclamation #:	8

P3633 **NNE** **1/2 - 1 Mile** **Higher**	**WA WELLS**	**WALOG2000565317**

Database:	Ecology Well Logs	Well Log ID:	825770
Well Tag #:	Not Reported	Project Tag #:	Not Reported
Notice of Intent #:	SE46511	Date Received:	30-OCT-12
Diameter (in):	2	Casing Depth (ft):	16
Well completion:	19-OCT-12	Well Owner:	15th Ave LLC
Well Type:	Resource Protection	Driller #:	Not Reported
Static Water Level:	Not Reported	Flow Rate (gpm):	Not Reported
Flow Type:	Not Reported	PSI:	Not Reported
Well Test:	Not Reported	Water Reclamation #:	8

P3634 **NNE** **1/2 - 1 Mile** **Higher**	**WA WELLS**	**WALOG2000569546**

Database:	Ecology Well Logs	Well Log ID:	834162
Well Tag #:	Not Reported	Project Tag #:	Not Reported
Notice of Intent #:	AE19757	Date Received:	20-DEC-12
Diameter (in):	6	Casing Depth (ft):	7.5

DRAFT

Well completion:	14-NOV-12	Well Owner:	G Projects LLC
Well Type:	Decommisioning	Driller #:	Not Reported
Static Water Level:	Not Reported	Flow Rate (gpm):	Not Reported
Flow Type:	Not Reported	PSI:	Not Reported
Well Test:	Not Reported	Water Reclamation #:	8

P3635
NNE
1/2 - 1 Mile
Higher

WA WELLS **WALOG2000569464**

Database:	Ecology Well Logs	Well Log ID:	833999
Well Tag #:	Not Reported	Project Tag #:	Not Reported
Notice of Intent #:	SE46739	Date Received:	20-DEC-12
Diameter (in):	6	Casing Depth (ft):	12.5
Well completion:	14-NOV-12	Well Owner:	G Projects LLC
Well Type:	Resource Protection	Driller #:	Not Reported
Static Water Level:	Not Reported	Flow Rate (gpm):	Not Reported
Flow Type:	Not Reported	PSI:	Not Reported
Well Test:	Not Reported	Water Reclamation #:	8

P3636
NNE
1/2 - 1 Mile
Higher

WA WELLS **WALOG2000569463**

Database:	Ecology Well Logs	Well Log ID:	833997
Well Tag #:	Not Reported	Project Tag #:	Not Reported
Notice of Intent #:	SE46739	Date Received:	20-DEC-12
Diameter (in):	6	Casing Depth (ft):	7.5
Well completion:	14-NOV-12	Well Owner:	G Projects LLC
Well Type:	Resource Protection	Driller #:	Not Reported
Static Water Level:	Not Reported	Flow Rate (gpm):	Not Reported
Flow Type:	Not Reported	PSI:	Not Reported
Well Test:	Not Reported	Water Reclamation #:	8

P3637
NNE
1/2 - 1 Mile
Higher

WA WELLS **WALOG2000569545**

Database:	Ecology Well Logs	Well Log ID:	834160
Well Tag #:	Not Reported	Project Tag #:	Not Reported
Notice of Intent #:	AE19757	Date Received:	20-DEC-12
Diameter (in):	6	Casing Depth (ft):	7.5
Well completion:	14-NOV-12	Well Owner:	G Projects LLC
Well Type:	Decommisioning	Driller #:	Not Reported
Static Water Level:	Not Reported	Flow Rate (gpm):	Not Reported
Flow Type:	Not Reported	PSI:	Not Reported
Well Test:	Not Reported	Water Reclamation #:	8

DRAFT

Map ID Direction Distance Elevation	Database	EDR ID Number
P3638 **NNE** **1/2 - 1 Mile** **Higher**	**WA WELLS**	**WALOG2000608152**

Database:	Ecology Well Logs	Well Log ID:	913535
Well Tag #:	Not Reported	Project Tag #:	B2B
Notice of Intent #:	EE04932	Date Received:	10-MAR-14
Diameter (in):	1.5	Casing Depth (ft):	30
Well completion:	20-FEB-14	Well Owner:	Northshore Canal Property LLC
Well Type:	Resource Protection	Driller #:	3152
Static Water Level:	16.87	Flow Rate (gpm):	Not Reported
Flow Type:	Static Level	PSI:	Not Reported
Well Test:	Not Reported	Water Reclamation #:	8

P3639 **NNE** **1/2 - 1 Mile** **Higher**	**WA WELLS**	**WALOG2000608114**

Database:	Ecology Well Logs	Well Log ID:	913489
Well Tag #:	Not Reported	Project Tag #:	B2A
Notice of Intent #:	AE25585	Date Received:	10-MAR-14
Diameter (in):	2.25	Casing Depth (ft):	15
Well completion:	20-FEB-14	Well Owner:	Northshore Canal Property LLC
Well Type:	Decommisioning	Driller #:	3152
Static Water Level:	Not Reported	Flow Rate (gpm):	Not Reported
Flow Type:	Not Reported	PSI:	Not Reported
Well Test:	Not Reported	Water Reclamation #:	8

P3640 **NNE** **1/2 - 1 Mile** **Higher**	**WA WELLS**	**WALOG2000608109**

Database:	Ecology Well Logs	Well Log ID:	913482
Well Tag #:	Not Reported	Project Tag #:	B1
Notice of Intent #:	AE25584	Date Received:	10-MAR-14
Diameter (in):	2.25	Casing Depth (ft):	25
Well completion:	20-FEB-14	Well Owner:	Northshore Canal Property LLC
Well Type:	Decommisioning	Driller #:	3152
Static Water Level:	6.57000017166138	Flow Rate (gpm):	Not Reported
Flow Type:	Static Level	PSI:	Not Reported
Well Test:	Not Reported	Water Reclamation #:	8

P3641 **NNE** **1/2 - 1 Mile** **Higher**	**WA WELLS**	**WALOG2000608094**

Database:	Ecology Well Logs	Well Log ID:	913462
Well Tag #:	Not Reported	Project Tag #:	B1
Notice of Intent #:	EE04932	Date Received:	10-MAR-14
Diameter (in):	2.25	Casing Depth (ft):	25

DRAFT

Well completion:	20-FEB-14	Well Owner:	Northshore Canal Property LLC
Well Type:	Resource Protection	Driller #:	3152
Static Water Level:	6.57000017166138	Flow Rate (gpm):	Not Reported
Flow Type:	Static Level	PSI:	Not Reported
Well Test:	Not Reported	Water Reclamation #:	8

P3642
NNE
1/2 - 1 Mile
Higher

WA WELLS **WALOG2000608087**

Database:	Ecology Well Logs	Well Log ID:	913454
Well Tag #:	Not Reported	Project Tag #:	B3
Notice of Intent #:	SE50576	Date Received:	10-MAR-14
Diameter (in):	2.25	Casing Depth (ft):	15
Well completion:	20-FEB-14	Well Owner:	Northshore Canal Property LLC
Well Type:	Resource Protection	Driller #:	3152
Static Water Level:	Not Reported	Flow Rate (gpm):	Not Reported
Flow Type:	Not Reported	PSI:	Not Reported
Well Test:	Not Reported	Water Reclamation #:	8

P3643
NNE
1/2 - 1 Mile
Higher

WA WELLS **WALOG2000569547**

Database:	Ecology Well Logs	Well Log ID:	834164
Well Tag #:	Not Reported	Project Tag #:	Not Reported
Notice of Intent #:	AE19757	Date Received:	20-DEC-12
Diameter (in):	6	Casing Depth (ft):	12.5
Well completion:	14-NOV-12	Well Owner:	G Projects LLC
Well Type:	Decommisioning	Driller #:	Not Reported
Static Water Level:	Not Reported	Flow Rate (gpm):	Not Reported
Flow Type:	Not Reported	PSI:	Not Reported
Well Test:	Not Reported	Water Reclamation #:	8

P3644
NNE
1/2 - 1 Mile
Higher

WA WELLS **WALOG2000618337**

Database:	Ecology Well Logs	Well Log ID:	927078
Well Tag #:	Not Reported	Project Tag #:	Not Reported
Notice of Intent #:	AE26633	Date Received:	21-MAY-14
Diameter (in):	6	Casing Depth (ft):	10
Well completion:	01-MAY-14	Well Owner:	Bradley Khouri
Well Type:	Decommisioning	Driller #:	1529
Static Water Level:	Not Reported	Flow Rate (gpm):	Not Reported
Flow Type:	Not Reported	PSI:	Not Reported
Well Test:	Not Reported	Water Reclamation #:	8

DRAFT

Map ID Direction Distance Elevation	Database	EDR ID Number
P3645 **NNE** **1/2 - 1 Mile** **Higher**	**WA WELLS**	**WALOG2000618324**

Database:	Ecology Well Logs	Well Log ID:	927064
Well Tag #:	Not Reported	Project Tag #:	Not Reported
Notice of Intent #:	AE26633	Date Received:	21-MAY-14
Diameter (in):	6	Casing Depth (ft):	15
Well completion:	01-MAY-14	Well Owner:	Bradley Khouri
Well Type:	Decommisioning	Driller #:	1529
Static Water Level:	Not Reported	Flow Rate (gpm):	Not Reported
Flow Type:	Not Reported	PSI:	Not Reported
Well Test:	Not Reported	Water Reclamation #:	8

P3646 **NNE** **1/2 - 1 Mile** **Higher**	**WA WELLS**	**WALOG2000608165**

Database:	Ecology Well Logs	Well Log ID:	913556
Well Tag #:	Not Reported	Project Tag #:	B3
Notice of Intent #:	AE25585	Date Received:	10-MAR-14
Diameter (in):	2.25	Casing Depth (ft):	15
Well completion:	20-FEB-14	Well Owner:	Northshore Canal Property LLC
Well Type:	Decommisioning	Driller #:	3152
Static Water Level:	Not Reported	Flow Rate (gpm):	Not Reported
Flow Type:	Not Reported	PSI:	Not Reported
Well Test:	Not Reported	Water Reclamation #:	8

P3647 **NNE** **1/2 - 1 Mile** **Higher**	**WA WELLS**	**WALOG2000608187**

Database:	Ecology Well Logs	Well Log ID:	913583
Well Tag #:	Not Reported	Project Tag #:	B2A
Notice of Intent #:	SE50576	Date Received:	10-MAR-14
Diameter (in):	2.25	Casing Depth (ft):	15
Well completion:	20-FEB-14	Well Owner:	Northshore Canal Property LLC
Well Type:	Resource Protection	Driller #:	3152
Static Water Level:	Not Reported	Flow Rate (gpm):	Not Reported
Flow Type:	Not Reported	PSI:	Not Reported
Well Test:	Not Reported	Water Reclamation #:	8

P3648 **NNE** **1/2 - 1 Mile** **Higher**	**WA WELLS**	**WALOG2000608176**

Database:	Ecology Well Logs	Well Log ID:	913569
Well Tag #:	Not Reported	Project Tag #:	B2B
Notice of Intent #:	AE25584	Date Received:	10-MAR-14
Diameter (in):	1.5	Casing Depth (ft):	30

DRAFT

Well completion:	20-FEB-14	Well Owner:	Northshore Canal Property LLC
Well Type:	Decommisioning	Driller #:	3152
Static Water Level:	16.87	Flow Rate (gpm):	Not Reported
Flow Type:	Static Level	PSI:	Not Reported
Well Test:	Not Reported	Water Reclamation #:	8

P3649
NNE
1/2 - 1 Mile
Higher

WA WELLS **WALOG2000632893**

Database:	Ecology Well Logs	Well Log ID:	950853
Well Tag #:	Not Reported	Project Tag #:	B2
Notice of Intent #:	SE53596	Date Received:	30-JAN-15
Diameter (in):	2.25	Casing Depth (ft):	25
Well completion:	09-JAN-15	Well Owner:	Snow
Well Type:	Resource Protection	Driller #:	2914
Static Water Level:	Not Reported	Flow Rate (gpm):	Not Reported
Flow Type:	Dry Hole	PSI:	Not Reported
Well Test:	Not Reported	Water Reclamation #:	8

P3650
NNE
1/2 - 1 Mile
Higher

WA WELLS **WALOG2000632892**

Database:	Ecology Well Logs	Well Log ID:	950852
Well Tag #:	Not Reported	Project Tag #:	HP2
Notice of Intent #:	AE30176	Date Received:	30-JAN-15
Diameter (in):	1.5	Casing Depth (ft):	5
Well completion:	09-JAN-15	Well Owner:	Snow
Well Type:	Decommisioning	Driller #:	2914
Static Water Level:	Not Reported	Flow Rate (gpm):	Not Reported
Flow Type:	Dry Hole	PSI:	Not Reported
Well Test:	Not Reported	Water Reclamation #:	8

P3651
NNE
1/2 - 1 Mile
Higher

WA WELLS **WALOG2000632891**

Database:	Ecology Well Logs	Well Log ID:	950851
Well Tag #:	Not Reported	Project Tag #:	HP1
Notice of Intent #:	AE30176	Date Received:	30-JAN-15
Diameter (in):	1.5	Casing Depth (ft):	5
Well completion:	09-JAN-15	Well Owner:	Snow
Well Type:	Decommisioning	Driller #:	2914
Static Water Level:	Not Reported	Flow Rate (gpm):	Not Reported
Flow Type:	Dry Hole	PSI:	Not Reported
Well Test:	Not Reported	Water Reclamation #:	8

DRAFT

Map ID Direction Distance Elevation	Database	EDR ID Number
P3652 **NNE** **1/2 - 1 Mile** **Higher**	**WA WELLS**	**WALOG2000632890**

Database:	Ecology Well Logs	Well Log ID:	950850
Well Tag #:	Not Reported	Project Tag #:	HP2
Notice of Intent #:	SE53596	Date Received:	30-JAN-15
Diameter (in):	1.5	Casing Depth (ft):	5
Well completion:	09-JAN-15	Well Owner:	Snow
Well Type:	Resource Protection	Driller #:	2914
Static Water Level:	Not Reported	Flow Rate (gpm):	Not Reported
Flow Type:	Dry Hole	PSI:	Not Reported
Well Test:	Not Reported	Water Reclamation #:	8

P3653 **NNE** **1/2 - 1 Mile** **Higher**	**WA WELLS**	**WALOG2000632889**

Database:	Ecology Well Logs	Well Log ID:	950849
Well Tag #:	Not Reported	Project Tag #:	HP1
Notice of Intent #:	SE53596	Date Received:	30-JAN-15
Diameter (in):	1.5	Casing Depth (ft):	5
Well completion:	09-JAN-15	Well Owner:	Snow
Well Type:	Resource Protection	Driller #:	2914
Static Water Level:	Not Reported	Flow Rate (gpm):	Not Reported
Flow Type:	Dry Hole	PSI:	Not Reported
Well Test:	Not Reported	Water Reclamation #:	8

P3654 **NNE** **1/2 - 1 Mile** **Higher**	**WA WELLS**	**WALOG2000618347**

Database:	Ecology Well Logs	Well Log ID:	927091
Well Tag #:	Not Reported	Project Tag #:	Not Reported
Notice of Intent #:	AE26633	Date Received:	21-MAY-14
Diameter (in):	6	Casing Depth (ft):	20
Well completion:	01-MAY-14	Well Owner:	Bradley Khouri
Well Type:	Decommisioning	Driller #:	1529
Static Water Level:	Not Reported	Flow Rate (gpm):	Not Reported
Flow Type:	Not Reported	PSI:	Not Reported
Well Test:	Not Reported	Water Reclamation #:	8

P3655 **NNE** **1/2 - 1 Mile** **Higher**	**WA WELLS**	**WALOG2000632895**

Database:	Ecology Well Logs	Well Log ID:	950855
Well Tag #:	Not Reported	Project Tag #:	B3
Notice of Intent #:	SE53596	Date Received:	30-JAN-15
Diameter (in):	2.25	Casing Depth (ft):	15

DRAFT

Well completion:	09-JAN-15	Well Owner:	Snow
Well Type:	Resource Protection	Driller #:	2914
Static Water Level:	Not Reported	Flow Rate (gpm):	Not Reported
Flow Type:	Dry Hole	PSI:	Not Reported
Well Test:	Not Reported	Water Reclamation #:	8

P3656
NNE
1/2 - 1 Mile
Higher

WA WELLS **WALOG2000632894**

Database:	Ecology Well Logs	Well Log ID:	950854
Well Tag #:	Not Reported	Project Tag #:	B2
Notice of Intent #:	AE30176	Date Received:	30-JAN-15
Diameter (in):	2.25	Casing Depth (ft):	25
Well completion:	09-JAN-15	Well Owner:	Snow
Well Type:	Decommisioning	Driller #:	2914
Static Water Level:	Not Reported	Flow Rate (gpm):	Not Reported
Flow Type:	Dry Hole	PSI:	Not Reported
Well Test:	Not Reported	Water Reclamation #:	8

P3657
NNE
1/2 - 1 Mile
Higher

WA WELLS **WALOG2000632896**

Database:	Ecology Well Logs	Well Log ID:	950856
Well Tag #:	Not Reported	Project Tag #:	B3
Notice of Intent #:	AE30176	Date Received:	30-JAN-15
Diameter (in):	2.25	Casing Depth (ft):	15
Well completion:	09-JAN-15	Well Owner:	Snow
Well Type:	Decommisioning	Driller #:	2914
Static Water Level:	Not Reported	Flow Rate (gpm):	Not Reported
Flow Type:	Dry Hole	PSI:	Not Reported
Well Test:	Not Reported	Water Reclamation #:	8

P3658
NNE
1/2 - 1 Mile
Higher

WA WELLS **WALOG2000673043**

Database:	Ecology Well Logs	Well Log ID:	1044884
Well Tag #:	Not Reported	Project Tag #:	B1
Notice of Intent #:	AE30370	Date Received:	09-SEP-15
Diameter (in):	2.25	Casing Depth (ft):	10
Well completion:	09-JAN-15	Well Owner:	Snow
Well Type:	Decommisioning	Driller #:	2914
Static Water Level:	53	Flow Rate (gpm):	Not Reported
Flow Type:	Static Level	PSI:	Not Reported
Well Test:	Not Reported	Water Reclamation #:	8

DRAFT

Map ID Direction Distance Elevation	Database	EDR ID Number
P3659 **NNE** **1/2 - 1 Mile** **Higher**	**WA WELLS**	**WALOG2000673042**

Database:	Ecology Well Logs	Well Log ID:	1044883
Well Tag #:	Not Reported	Project Tag #:	B6
Notice of Intent #:	EE05391	Date Received:	09-SEP-15
Diameter (in):	2.25	Casing Depth (ft):	10
Well completion:	09-JAN-15	Well Owner:	Snow
Well Type:	Resource Protection	Driller #:	2914
Static Water Level:	60	Flow Rate (gpm):	Not Reported
Flow Type:	Static Level	PSI:	Not Reported
Well Test:	Not Reported	Water Reclamation #:	8

P3660 **NNE** **1/2 - 1 Mile** **Higher**	**WA WELLS**	**WALOG2000673041**

Database:	Ecology Well Logs	Well Log ID:	1044882
Well Tag #:	Not Reported	Project Tag #:	B1
Notice of Intent #:	EE05391	Date Received:	09-SEP-15
Diameter (in):	2.25	Casing Depth (ft):	10
Well completion:	09-JAN-15	Well Owner:	Snow
Well Type:	Resource Protection	Driller #:	2914
Static Water Level:	53	Flow Rate (gpm):	Not Reported
Flow Type:	Static Level	PSI:	Not Reported
Well Test:	Not Reported	Water Reclamation #:	8

P3661 **NNE** **1/2 - 1 Mile** **Higher**	**WA WELLS**	**WALOG2000673044**

Database:	Ecology Well Logs	Well Log ID:	1044885
Well Tag #:	Not Reported	Project Tag #:	B6
Notice of Intent #:	AE30370	Date Received:	09-SEP-15
Diameter (in):	2.25	Casing Depth (ft):	10
Well completion:	09-JAN-15	Well Owner:	Snow
Well Type:	Decommisioning	Driller #:	2914
Static Water Level:	60	Flow Rate (gpm):	Not Reported
Flow Type:	Static Level	PSI:	Not Reported
Well Test:	Not Reported	Water Reclamation #:	8

P3662 **NNE** **1/2 - 1 Mile** **Higher**	**WA WELLS**	**WALOG2000676437**

Database:	Ecology Well Logs	Well Log ID:	1054171
Well Tag #:	Not Reported	Project Tag #:	Not Reported
Notice of Intent #:	SE54988	Date Received:	01-OCT-15
Diameter (in):	5	Casing Depth (ft):	31

DRAFT

Well completion:	02-JUN-15	Well Owner:	Timpe
Well Type:	Resource Protection	Driller #:	3201
Static Water Level:	Not Reported	Flow Rate (gpm):	Not Reported
Flow Type:	Not Reported	PSI:	Not Reported
Well Test:	Not Reported	Water Reclamation #:	8

P3663
NNE
1/2 - 1 Mile
Higher

WA WELLS **WALOG2000708832**

Database:	Ecology Well Logs	Well Log ID:	1562685
Well Tag #:	Not Reported	Project Tag #:	Not Reported
Notice of Intent #:	SE58254	Date Received:	22-MAY-16
Diameter (in):	6	Casing Depth (ft):	16
Well completion:	03-MAY-16	Well Owner:	614 13th Ave E LLC
Well Type:	Resource Protection	Driller #:	3113
Static Water Level:	Not Reported	Flow Rate (gpm):	Not Reported
Flow Type:	Dry Hole	PSI:	Not Reported
Well Test:	Not Reported	Water Reclamation #:	8

P3664
NNE
1/2 - 1 Mile
Higher

WA WELLS **WALOG2000676438**

Database:	Ecology Well Logs	Well Log ID:	1054172
Well Tag #:	Not Reported	Project Tag #:	Not Reported
Notice of Intent #:	AE32274	Date Received:	01-OCT-15
Diameter (in):	5	Casing Depth (ft):	31
Well completion:	02-JUN-15	Well Owner:	Timpe
Well Type:	Decommisioning	Driller #:	3201
Static Water Level:	Not Reported	Flow Rate (gpm):	Not Reported
Flow Type:	Not Reported	PSI:	Not Reported
Well Test:	Not Reported	Water Reclamation #:	8

P3665
NNE
1/2 - 1 Mile
Higher

WA WELLS **WALOG2000708833**

Database:	Ecology Well Logs	Well Log ID:	1562686
Well Tag #:	Not Reported	Project Tag #:	Not Reported
Notice of Intent #:	AE37227	Date Received:	22-MAY-16
Diameter (in):	6	Casing Depth (ft):	16
Well completion:	03-MAY-16	Well Owner:	614 13th Ave E LLC
Well Type:	Decommisioning	Driller #:	3113
Static Water Level:	Not Reported	Flow Rate (gpm):	Not Reported
Flow Type:	Dry Hole	PSI:	Not Reported
Well Test:	Not Reported	Water Reclamation #:	8

DRAFT

Map ID Direction Distance Elevation	Database	EDR ID Number
P3666 **NNE** **1/2 - 1 Mile** **Higher**	**WA WELLS**	**WALOG2000708834**

Database:	Ecology Well Logs	Well Log ID:	1562687
Well Tag #:	Not Reported	Project Tag #:	Not Reported
Notice of Intent #:	SE58254	Date Received:	22-MAY-16
Diameter (in):	6	Casing Depth (ft):	8
Well completion:	03-MAY-16	Well Owner:	614 13th Ave E LLC
Well Type:	Resource Protection	Driller #:	3113
Static Water Level:	Not Reported	Flow Rate (gpm):	Not Reported
Flow Type:	Dry Hole	PSI:	Not Reported
Well Test:	Not Reported	Water Reclamation #:	8

P3667 **NNE** **1/2 - 1 Mile** **Higher**	**WA WELLS**	**WALOG2000659248**

Database:	Ecology Well Logs	Well Log ID:	1016485
Well Tag #:	Not Reported	Project Tag #:	Not Reported
Notice of Intent #:	AE30176	Date Received:	22-APR-15
Diameter (in):	2.25	Casing Depth (ft):	10
Well completion:	18-MAR-15	Well Owner:	Margo Snow
Well Type:	Decommisioning	Driller #:	2914
Static Water Level:	6	Flow Rate (gpm):	Not Reported
Flow Type:	Static Level	PSI:	Not Reported
Well Test:	Not Reported	Water Reclamation #:	8

P3668 **NNE** **1/2 - 1 Mile** **Higher**	**WA WELLS**	**WALOG2000659240**

Database:	Ecology Well Logs	Well Log ID:	1016476
Well Tag #:	Not Reported	Project Tag #:	Not Reported
Notice of Intent #:	AE30176	Date Received:	22-APR-15
Diameter (in):	2.25	Casing Depth (ft):	10
Well completion:	18-MAR-15	Well Owner:	Margo Snow
Well Type:	Decommisioning	Driller #:	2914
Static Water Level:	6	Flow Rate (gpm):	Not Reported
Flow Type:	Static Level	PSI:	Not Reported
Well Test:	Not Reported	Water Reclamation #:	8

P3669 **NNE** **1/2 - 1 Mile** **Higher**	**WA WELLS**	**WALOG2000659189**

Database:	Ecology Well Logs	Well Log ID:	1016423
Well Tag #:	Not Reported	Project Tag #:	Not Reported
Notice of Intent #:	AE30176	Date Received:	22-APR-15
Diameter (in):	2.25	Casing Depth (ft):	10

DRAFT

Well completion:	18-MAR-15	Well Owner:	Margo Snow
Well Type:	Decommisioning	Driller #:	2914
Static Water Level:	6	Flow Rate (gpm):	Not Reported
Flow Type:	Static Level	PSI:	Not Reported
Well Test:	Not Reported	Water Reclamation #:	8

P3670
NNE
1/2 - 1 Mile
Higher

WA WELLS **WALOG2000653958**

Database:	Ecology Well Logs	Well Log ID:	1008207
Well Tag #:	Not Reported	Project Tag #:	Not Reported
Notice of Intent #:	SE51298	Date Received:	21-MAY-14
Diameter (in):	6	Casing Depth (ft):	15
Well completion:	01-MAY-14	Well Owner:	Bradley Khouri
Well Type:	Resource Protection	Driller #:	1529
Static Water Level:	Not Reported	Flow Rate (gpm):	Not Reported
Flow Type:	Not Reported	PSI:	Not Reported
Well Test:	Not Reported	Water Reclamation #:	8

P3671
NNE
1/2 - 1 Mile
Higher

WA WELLS **WALOG2000653938**

Database:	Ecology Well Logs	Well Log ID:	1008187
Well Tag #:	Not Reported	Project Tag #:	Not Reported
Notice of Intent #:	SE51298	Date Received:	21-MAY-14
Diameter (in):	6	Casing Depth (ft):	20
Well completion:	01-MAY-14	Well Owner:	Bradley Khouri
Well Type:	Resource Protection	Driller #:	1529
Static Water Level:	Not Reported	Flow Rate (gpm):	Not Reported
Flow Type:	Not Reported	PSI:	Not Reported
Well Test:	Not Reported	Water Reclamation #:	8

P3672
NNE
1/2 - 1 Mile
Higher

WA WELLS **WALOG2000653937**

Database:	Ecology Well Logs	Well Log ID:	1008186
Well Tag #:	Not Reported	Project Tag #:	Not Reported
Notice of Intent #:	SE51298	Date Received:	21-MAY-14
Diameter (in):	6	Casing Depth (ft):	10
Well completion:	01-MAY-14	Well Owner:	Bradley Khouri
Well Type:	Resource Protection	Driller #:	1529
Static Water Level:	Not Reported	Flow Rate (gpm):	Not Reported
Flow Type:	Not Reported	PSI:	Not Reported
Well Test:	Not Reported	Water Reclamation #:	8

DRAFT

Map ID Direction Distance Elevation	Database	EDR ID Number
P3673 **NNE** **1/2 - 1 Mile** **Higher**	**WA WELLS**	**WALOG2000632898**

Database:	Ecology Well Logs	Well Log ID:	950858
Well Tag #:	Not Reported	Project Tag #:	B5
Notice of Intent #:	AE30176	Date Received:	30-JAN-15
Diameter (in):	2.25	Casing Depth (ft):	20
Well completion:	09-JAN-15	Well Owner:	Snow
Well Type:	Decommisioning	Driller #:	2914
Static Water Level:	Not Reported	Flow Rate (gpm):	Not Reported
Flow Type:	Dry Hole	PSI:	Not Reported
Well Test:	Not Reported	Water Reclamation #:	8

P3674 **NNE** **1/2 - 1 Mile** **Higher**	**WA WELLS**	**WALOG2000632897**

Database:	Ecology Well Logs	Well Log ID:	950857
Well Tag #:	Not Reported	Project Tag #:	B5
Notice of Intent #:	SE53596	Date Received:	30-JAN-15
Diameter (in):	2.25	Casing Depth (ft):	20
Well completion:	09-JAN-15	Well Owner:	Snow
Well Type:	Resource Protection	Driller #:	2914
Static Water Level:	Not Reported	Flow Rate (gpm):	Not Reported
Flow Type:	Dry Hole	PSI:	Not Reported
Well Test:	Not Reported	Water Reclamation #:	8

P3675 **NNE** **1/2 - 1 Mile** **Higher**	**WA WELLS**	**WALOG2000726734**

Database:	Ecology Well Logs	Well Log ID:	1591408
Well Tag #:	Not Reported	Project Tag #:	Not Reported
Notice of Intent #:	SE59716	Date Received:	10-OCT-16
Diameter (in):	6	Casing Depth (ft):	16.5
Well completion:	22-SEP-16	Well Owner:	Isola Homes
Well Type:	Resource Protection	Driller #:	3113
Static Water Level:	Not Reported	Flow Rate (gpm):	Not Reported
Flow Type:	Dry Hole	PSI:	Not Reported
Well Test:	Not Reported	Water Reclamation #:	8

P3676 **NNE** **1/2 - 1 Mile** **Higher**	**WA WELLS**	**WALOG2000726732**

Database:	Ecology Well Logs	Well Log ID:	1591406
Well Tag #:	Not Reported	Project Tag #:	Not Reported
Notice of Intent #:	SE59716	Date Received:	10-OCT-16
Diameter (in):	6	Casing Depth (ft):	21.5

DRAFT

Well completion:	22-SEP-16	Well Owner:	Isola Homes
Well Type:	Resource Protection	Driller #:	3113
Static Water Level:	Not Reported	Flow Rate (gpm):	Not Reported
Flow Type:	Dry Hole	PSI:	Not Reported
Well Test:	Not Reported	Water Reclamation #:	8

P3677
NNE
1/2 - 1 Mile
Higher

WA WELLS **WALOG2000721628**

Database:	Ecology Well Logs	Well Log ID:	1584633
Well Tag #:	AEH857	Project Tag #:	Not Reported
Notice of Intent #:	AE34790	Date Received:	09-MAR-16
Diameter (in):	2.25	Casing Depth (ft):	115
Well completion:	18-NOV-15	Well Owner:	CITY OF SEATTLE
Well Type:	Decommisioning	Driller #:	3205
Static Water Level:	Not Reported	Flow Rate (gpm):	Not Reported
Flow Type:	Not Reported	PSI:	Not Reported
Well Test:	Not Reported	Water Reclamation #:	8

P3678
NNE
1/2 - 1 Mile
Higher

WA WELLS **WALOG2000708835**

Database:	Ecology Well Logs	Well Log ID:	1562688
Well Tag #:	Not Reported	Project Tag #:	Not Reported
Notice of Intent #:	AE37227	Date Received:	22-MAY-16
Diameter (in):	6	Casing Depth (ft):	8
Well completion:	03-MAY-16	Well Owner:	614 13th Ave E LLC
Well Type:	Decommisioning	Driller #:	3113
Static Water Level:	Not Reported	Flow Rate (gpm):	Not Reported
Flow Type:	Dry Hole	PSI:	Not Reported
Well Test:	Not Reported	Water Reclamation #:	8

P3679
NNE
1/2 - 1 Mile
Higher

WA WELLS **WALOG2000726733**

Database:	Ecology Well Logs	Well Log ID:	1591407
Well Tag #:	Not Reported	Project Tag #:	Not Reported
Notice of Intent #:	AE39459	Date Received:	10-OCT-16
Diameter (in):	6	Casing Depth (ft):	21.5
Well completion:	22-SEP-16	Well Owner:	Isola Homes
Well Type:	Decommisioning	Driller #:	3113
Static Water Level:	Not Reported	Flow Rate (gpm):	Not Reported
Flow Type:	Dry Hole	PSI:	Not Reported
Well Test:	Not Reported	Water Reclamation #:	8

DRAFT

Map ID Direction Distance Elevation	Database	EDR ID Number
P3680 **NNE** **1/2 - 1 Mile** **Higher**	**WA WELLS**	**WALOG2000240080**

Database:	Ecology Well Logs	Well Log ID:	323878
Well Tag #:	Not Reported	Project Tag #:	Not Reported
Notice of Intent #:	R040430	Date Received:	02-DEC-99
Diameter (in):	Not Reported	Casing Depth (ft):	18.91
Well completion:	15-SEP-99	Well Owner:	CITY OF SEATTLE
Well Type:	Resource Protection	Driller #:	Not Reported
Static Water Level:	Not Reported	Flow Rate (gpm):	Not Reported
Flow Type:	Not Reported	PSI:	Not Reported
Well Test:	Not Reported	Water Reclamation #:	8

P3681 **NNE** **1/2 - 1 Mile** **Higher**	**WA WELLS**	**WALOG2000240079**

Database:	Ecology Well Logs	Well Log ID:	323877
Well Tag #:	Not Reported	Project Tag #:	Not Reported
Notice of Intent #:	R040430	Date Received:	02-DEC-99
Diameter (in):	Not Reported	Casing Depth (ft):	15.91
Well completion:	15-SEP-99	Well Owner:	CITY OF SEATTLE
Well Type:	Resource Protection	Driller #:	Not Reported
Static Water Level:	Not Reported	Flow Rate (gpm):	Not Reported
Flow Type:	Not Reported	PSI:	Not Reported
Well Test:	Not Reported	Water Reclamation #:	8

P3682 **NNE** **1/2 - 1 Mile** **Higher**	**WA WELLS**	**WALOG2000240078**

Database:	Ecology Well Logs	Well Log ID:	323876
Well Tag #:	Not Reported	Project Tag #:	Not Reported
Notice of Intent #:	R040430	Date Received:	02-DEC-99
Diameter (in):	Not Reported	Casing Depth (ft):	16.35
Well completion:	15-SEP-99	Well Owner:	CITY OF SEATTLE
Well Type:	Resource Protection	Driller #:	Not Reported
Static Water Level:	Not Reported	Flow Rate (gpm):	Not Reported
Flow Type:	Not Reported	PSI:	Not Reported
Well Test:	Not Reported	Water Reclamation #:	8

P3683 **NNE** **1/2 - 1 Mile** **Higher**	**WA WELLS**	**WALOG2000510163**

Database:	Ecology Well Logs	Well Log ID:	716954
Well Tag #:	Not Reported	Project Tag #:	Not Reported
Notice of Intent #:	SE09185	Date Received:	24-MAR-11
Diameter (in):	2	Casing Depth (ft):	8

DRAFT

Well completion:	01-MAR-11	Well Owner:	Private Residence | Golder Associates
Well Type:	Resource Protection	Driller #:	Not Reported
Static Water Level:	Not Reported	Flow Rate (gpm):	Not Reported
Flow Type:	Not Reported	PSI:	Not Reported
Well Test:	Not Reported	Water Reclamation #:	8

P3684
NNE
1/2 - 1 Mile
Higher

WA WELLS **WALOG2000510164**

Database:	Ecology Well Logs	Well Log ID:	716956
Well Tag #:	Not Reported	Project Tag #:	Not Reported
Notice of Intent #:	SE09185	Date Received:	24-MAR-11
Diameter (in):	2	Casing Depth (ft):	10
Well completion:	01-MAR-11	Well Owner:	Private Residence | Golder Associates
Well Type:	Resource Protection	Driller #:	Not Reported
Static Water Level:	Not Reported	Flow Rate (gpm):	Not Reported
Flow Type:	Not Reported	PSI:	Not Reported
Well Test:	Not Reported	Water Reclamation #:	8

P3685
NNE
1/2 - 1 Mile
Higher

WA WELLS **WALOG2000510162**

Database:	Ecology Well Logs	Well Log ID:	716952
Well Tag #:	Not Reported	Project Tag #:	Not Reported
Notice of Intent #:	SE09185	Date Received:	24-MAR-11
Diameter (in):	2	Casing Depth (ft):	8
Well completion:	01-MAR-11	Well Owner:	Private Residence | Golder Associates
Well Type:	Resource Protection	Driller #:	Not Reported
Static Water Level:	Not Reported	Flow Rate (gpm):	Not Reported
Flow Type:	Not Reported	PSI:	Not Reported
Well Test:	Not Reported	Water Reclamation #:	8

P3686
NNE
1/2 - 1 Mile
Higher

WA WELLS **WALOG2000510161**

Database:	Ecology Well Logs	Well Log ID:	716950
Well Tag #:	Not Reported	Project Tag #:	Not Reported
Notice of Intent #:	SE09185	Date Received:	24-MAR-11
Diameter (in):	2	Casing Depth (ft):	8
Well completion:	01-MAR-11	Well Owner:	Private Residence | Golder Associates
Well Type:	Resource Protection	Driller #:	Not Reported
Static Water Level:	Not Reported	Flow Rate (gpm):	Not Reported
Flow Type:	Not Reported	PSI:	Not Reported
Well Test:	Not Reported	Water Reclamation #:	8

DRAFT

Map ID Direction Distance Elevation	Database	EDR ID Number
P3687 **NNE** **1/2 - 1 Mile** **Higher**	**WA WELLS**	**WALOG2000240084**

Database:	Ecology Well Logs	Well Log ID:	323882
Well Tag #:	Not Reported	Project Tag #:	Not Reported
Notice of Intent #:	R040430	Date Received:	02-DEC-99
Diameter (in):	Not Reported	Casing Depth (ft):	17.84
Well completion:	15-SEP-99	Well Owner:	CITY OF SEATTLE
Well Type:	Resource Protection	Driller #:	Not Reported
Static Water Level:	Not Reported	Flow Rate (gpm):	Not Reported
Flow Type:	Not Reported	PSI:	Not Reported
Well Test:	Not Reported	Water Reclamation #:	8

P3688 **NNE** **1/2 - 1 Mile** **Higher**	**WA WELLS**	**WALOG2000240083**

Database:	Ecology Well Logs	Well Log ID:	323881
Well Tag #:	Not Reported	Project Tag #:	Not Reported
Notice of Intent #:	R040430	Date Received:	02-DEC-99
Diameter (in):	Not Reported	Casing Depth (ft):	13.52
Well completion:	15-SEP-99	Well Owner:	CITY OF SEATTLE
Well Type:	Resource Protection	Driller #:	Not Reported
Static Water Level:	Not Reported	Flow Rate (gpm):	Not Reported
Flow Type:	Not Reported	PSI:	Not Reported
Well Test:	Not Reported	Water Reclamation #:	8

P3689 **NNE** **1/2 - 1 Mile** **Higher**	**WA WELLS**	**WALOG2000240082**

Database:	Ecology Well Logs	Well Log ID:	323880
Well Tag #:	Not Reported	Project Tag #:	Not Reported
Notice of Intent #:	R040430	Date Received:	02-DEC-99
Diameter (in):	Not Reported	Casing Depth (ft):	17.85
Well completion:	15-SEP-99	Well Owner:	CITY OF SEATTLE
Well Type:	Resource Protection	Driller #:	Not Reported
Static Water Level:	Not Reported	Flow Rate (gpm):	Not Reported
Flow Type:	Not Reported	PSI:	Not Reported
Well Test:	Not Reported	Water Reclamation #:	8

P3690 **NNE** **1/2 - 1 Mile** **Higher**	**WA WELLS**	**WALOG2000240081**

Database:	Ecology Well Logs	Well Log ID:	323879
Well Tag #:	Not Reported	Project Tag #:	Not Reported
Notice of Intent #:	R040430	Date Received:	02-DEC-99
Diameter (in):	Not Reported	Casing Depth (ft):	17.87

DRAFT

Well completion:	15-SEP-99	Well Owner:	CITY OF SEATTLE
Well Type:	Resource Protection	Driller #:	Not Reported
Static Water Level:	Not Reported	Flow Rate (gpm):	Not Reported
Flow Type:	Not Reported	PSI:	Not Reported
Well Test:	Not Reported	Water Reclamation #:	8

P3691
NNE
1/2 - 1 Mile
Higher

WA WELLS **WALOG2000510160**

Database:	Ecology Well Logs	Well Log ID:	716948
Well Tag #:	Not Reported	Project Tag #:	Not Reported
Notice of Intent #:	SE09185	Date Received:	24-MAR-11
Diameter (in):	2	Casing Depth (ft):	8
Well completion:	01-MAR-11	Well Owner:	Private Residence | Golder Associates
Well Type:	Resource Protection	Driller #:	Not Reported
Static Water Level:	Not Reported	Flow Rate (gpm):	Not Reported
Flow Type:	Not Reported	PSI:	Not Reported
Well Test:	Not Reported	Water Reclamation #:	8

P3692
NNE
1/2 - 1 Mile
Higher

WA WELLS **WALOG2000510159**

Database:	Ecology Well Logs	Well Log ID:	716946
Well Tag #:	Not Reported	Project Tag #:	Not Reported
Notice of Intent #:	SE09185	Date Received:	24-MAR-11
Diameter (in):	2	Casing Depth (ft):	6
Well completion:	01-MAR-11	Well Owner:	Private Residence | Golder Associates
Well Type:	Resource Protection	Driller #:	Not Reported
Static Water Level:	Not Reported	Flow Rate (gpm):	Not Reported
Flow Type:	Not Reported	PSI:	Not Reported
Well Test:	Not Reported	Water Reclamation #:	8

P3693
NNE
1/2 - 1 Mile
Higher

WA WELLS **WALOG2000510158**

Database:	Ecology Well Logs	Well Log ID:	716944
Well Tag #:	Not Reported	Project Tag #:	Not Reported
Notice of Intent #:	SE09185	Date Received:	24-MAR-11
Diameter (in):	2	Casing Depth (ft):	6
Well completion:	01-MAR-11	Well Owner:	Private Residence | Golder Associates
Well Type:	Resource Protection	Driller #:	Not Reported
Static Water Level:	Not Reported	Flow Rate (gpm):	Not Reported
Flow Type:	Not Reported	PSI:	Not Reported
Well Test:	Not Reported	Water Reclamation #:	8

DRAFT

Map ID Direction Distance Elevation	Database	EDR ID Number
P3694 **NNE** **1/2 - 1 Mile** **Higher**	**WA WELLS**	**WALOG2000510157**

Database:	Ecology Well Logs	Well Log ID:	716942
Well Tag #:	Not Reported	Project Tag #:	Not Reported
Notice of Intent #:	SE09185	Date Received:	24-MAR-11
Diameter (in):	2	Casing Depth (ft):	6
Well completion:	01-MAR-11	Well Owner:	Private Residence | Golder Associates
Well Type:	Resource Protection	Driller #:	Not Reported
Static Water Level:	Not Reported	Flow Rate (gpm):	Not Reported
Flow Type:	Not Reported	PSI:	Not Reported
Well Test:	Not Reported	Water Reclamation #:	8

P3695 **NNE** **1/2 - 1 Mile** **Higher**	**WA WELLS**	**WALOG2000481705**

Database:	Ecology Well Logs	Well Log ID:	661500
Well Tag #:	AEK169	Project Tag #:	Not Reported
Notice of Intent #:	AE08080	Date Received:	23-JUN-10
Diameter (in):	1.5	Casing Depth (ft):	48
Well completion:	04-FEB-10	Well Owner:	PSRTA
Well Type:	Decommisioning	Driller #:	Not Reported
Static Water Level:	Not Reported	Flow Rate (gpm):	Not Reported
Flow Type:	Not Reported	PSI:	Not Reported
Well Test:	Not Reported	Water Reclamation #:	8

P3696 **NNE** **1/2 - 1 Mile** **Higher**	**WA WELLS**	**WALOG2000433778**

Database:	Ecology Well Logs	Well Log ID:	574126
Well Tag #:	Not Reported	Project Tag #:	Not Reported
Notice of Intent #:	SE03442	Date Received:	16-DEC-08
Diameter (in):	Not Reported	Casing Depth (ft):	35
Well completion:	29-OCT-08	Well Owner:	QFC | GEO ENGINEERS
Well Type:	Resource Protection	Driller #:	Not Reported
Static Water Level:	Not Reported	Flow Rate (gpm):	Not Reported
Flow Type:	Not Reported	PSI:	Not Reported
Well Test:	Not Reported	Water Reclamation #:	8

P3697 **NNE** **1/2 - 1 Mile** **Higher**	**WA WELLS**	**WALOG2000433777**

Database:	Ecology Well Logs	Well Log ID:	574125
Well Tag #:	Not Reported	Project Tag #:	Not Reported
Notice of Intent #:	SE03442	Date Received:	16-DEC-08
Diameter (in):	Not Reported	Casing Depth (ft):	29

DRAFT

Well completion:	29-OCT-08	Well Owner:	QFC | GEO ENGINEERS
Well Type:	Resource Protection	Driller #:	Not Reported
Static Water Level:	Not Reported	Flow Rate (gpm):	Not Reported
Flow Type:	Not Reported	PSI:	Not Reported
Well Test:	Not Reported	Water Reclamation #:	8

P3698
NNE
1/2 - 1 Mile
Higher

WA WELLS **WALOG2000240085**

Database:	Ecology Well Logs	Well Log ID:	323883
Well Tag #:	Not Reported	Project Tag #:	Not Reported
Notice of Intent #:	R040430	Date Received:	02-DEC-99
Diameter (in):	Not Reported	Casing Depth (ft):	15.8
Well completion:	15-SEP-99	Well Owner:	CITY OF SEATTLE
Well Type:	Resource Protection	Driller #:	Not Reported
Static Water Level:	Not Reported	Flow Rate (gpm):	Not Reported
Flow Type:	Not Reported	PSI:	Not Reported
Well Test:	Not Reported	Water Reclamation #:	8

P3699
NNE
1/2 - 1 Mile
Higher

WA WELLS **WALOG2000510172**

Database:	Ecology Well Logs	Well Log ID:	716972
Well Tag #:	Not Reported	Project Tag #:	Not Reported
Notice of Intent #:	AE12280	Date Received:	24-MAR-11
Diameter (in):	2	Casing Depth (ft):	8
Well completion:	01-MAR-11	Well Owner:	Private Residence | Golder Associates
Well Type:	Decommisioning	Driller #:	Not Reported
Static Water Level:	Not Reported	Flow Rate (gpm):	Not Reported
Flow Type:	Not Reported	PSI:	Not Reported
Well Test:	Not Reported	Water Reclamation #:	8

P3700
NNE
1/2 - 1 Mile
Higher

WA WELLS **WALOG2000510174**

Database:	Ecology Well Logs	Well Log ID:	716976
Well Tag #:	Not Reported	Project Tag #:	Not Reported
Notice of Intent #:	AE12280	Date Received:	24-MAR-11
Diameter (in):	2	Casing Depth (ft):	10
Well completion:	01-MAR-11	Well Owner:	Private Residence | Golder Associates
Well Type:	Decommisioning	Driller #:	Not Reported
Static Water Level:	Not Reported	Flow Rate (gpm):	Not Reported
Flow Type:	Not Reported	PSI:	Not Reported
Well Test:	Not Reported	Water Reclamation #:	8

DRAFT

Map ID Direction Distance Elevation	Database	EDR ID Number
P3701 **NNE** **1/2 - 1 Mile** **Higher**	**WA WELLS**	**WALOG2000510173**

Database:	Ecology Well Logs	Well Log ID:	716974
Well Tag #:	Not Reported	Project Tag #:	Not Reported
Notice of Intent #:	AE12280	Date Received:	24-MAR-11
Diameter (in):	2	Casing Depth (ft):	8
Well completion:	01-MAR-11	Well Owner:	Private Residence | Golder Associates
Well Type:	Decommisioning	Driller #:	Not Reported
Static Water Level:	Not Reported	Flow Rate (gpm):	Not Reported
Flow Type:	Not Reported	PSI:	Not Reported
Well Test:	Not Reported	Water Reclamation #:	8

P3702 **NNE** **1/2 - 1 Mile** **Higher**	**WA WELLS**	**WALOG2000510171**

Database:	Ecology Well Logs	Well Log ID:	716970
Well Tag #:	Not Reported	Project Tag #:	Not Reported
Notice of Intent #:	AE12280	Date Received:	24-MAR-11
Diameter (in):	2	Casing Depth (ft):	8
Well completion:	01-MAR-11	Well Owner:	Private Residence | Golder Associates
Well Type:	Decommisioning	Driller #:	Not Reported
Static Water Level:	Not Reported	Flow Rate (gpm):	Not Reported
Flow Type:	Not Reported	PSI:	Not Reported
Well Test:	Not Reported	Water Reclamation #:	8

P3703 **NNE** **1/2 - 1 Mile** **Higher**	**WA WELLS**	**WALOG2000510170**

Database:	Ecology Well Logs	Well Log ID:	716968
Well Tag #:	Not Reported	Project Tag #:	Not Reported
Notice of Intent #:	AE12280	Date Received:	24-MAR-11
Diameter (in):	2	Casing Depth (ft):	8
Well completion:	01-MAR-11	Well Owner:	Private Residence | Golder Associates
Well Type:	Decommisioning	Driller #:	Not Reported
Static Water Level:	Not Reported	Flow Rate (gpm):	Not Reported
Flow Type:	Not Reported	PSI:	Not Reported
Well Test:	Not Reported	Water Reclamation #:	8

P3704 **NNE** **1/2 - 1 Mile** **Higher**	**WA WELLS**	**WALOG2000510169**

Database:	Ecology Well Logs	Well Log ID:	716966
Well Tag #:	Not Reported	Project Tag #:	Not Reported
Notice of Intent #:	AE12280	Date Received:	24-MAR-11
Diameter (in):	2	Casing Depth (ft):	6

DRAFT

Well completion:	01-MAR-11	Well Owner:	Private Residence | Golder Associates
Well Type:	Decommisioning	Driller #:	Not Reported
Static Water Level:	Not Reported	Flow Rate (gpm):	Not Reported
Flow Type:	Not Reported	PSI:	Not Reported
Well Test:	Not Reported	Water Reclamation #:	8

P3705
NNE
1/2 - 1 Mile
Higher

WA WELLS **WALOG2000510168**

Database:	Ecology Well Logs	Well Log ID:	716964
Well Tag #:	Not Reported	Project Tag #:	Not Reported
Notice of Intent #:	AE12280	Date Received:	24-MAR-11
Diameter (in):	2	Casing Depth (ft):	6
Well completion:	01-MAR-11	Well Owner:	Private Residence | Golder Associates
Well Type:	Decommisioning	Driller #:	Not Reported
Static Water Level:	Not Reported	Flow Rate (gpm):	Not Reported
Flow Type:	Not Reported	PSI:	Not Reported
Well Test:	Not Reported	Water Reclamation #:	8

P3706
NNE
1/2 - 1 Mile
Higher

WA WELLS **WALOG2000510167**

Database:	Ecology Well Logs	Well Log ID:	716962
Well Tag #:	Not Reported	Project Tag #:	Not Reported
Notice of Intent #:	AE12280	Date Received:	24-MAR-11
Diameter (in):	2	Casing Depth (ft):	6
Well completion:	01-MAR-11	Well Owner:	Private Residence | Golder Associates
Well Type:	Decommisioning	Driller #:	Not Reported
Static Water Level:	Not Reported	Flow Rate (gpm):	Not Reported
Flow Type:	Not Reported	PSI:	Not Reported
Well Test:	Not Reported	Water Reclamation #:	8

P3707
NNE
1/2 - 1 Mile
Higher

WA WELLS **WALOG2000510166**

Database:	Ecology Well Logs	Well Log ID:	716960
Well Tag #:	Not Reported	Project Tag #:	Not Reported
Notice of Intent #:	SE09185	Date Received:	24-MAR-11
Diameter (in):	2	Casing Depth (ft):	10
Well completion:	01-MAR-11	Well Owner:	Private Residence | Golder Associates
Well Type:	Resource Protection	Driller #:	Not Reported
Static Water Level:	Not Reported	Flow Rate (gpm):	Not Reported
Flow Type:	Not Reported	PSI:	Not Reported
Well Test:	Not Reported	Water Reclamation #:	8

DRAFT

Map ID Direction Distance Elevation	Database	EDR ID Number
P3708 **NNE** **1/2 - 1 Mile** **Higher**	**WA WELLS**	**WALOG2000510165**

Database:	Ecology Well Logs	Well Log ID:	716958
Well Tag #:	Not Reported	Project Tag #:	Not Reported
Notice of Intent #:	SE09185	Date Received:	24-MAR-11
Diameter (in):	2	Casing Depth (ft):	10
Well completion:	01-MAR-11	Well Owner:	Private Residence | Golder Associates
Well Type:	Resource Protection	Driller #:	Not Reported
Static Water Level:	Not Reported	Flow Rate (gpm):	Not Reported
Flow Type:	Not Reported	PSI:	Not Reported
Well Test:	Not Reported	Water Reclamation #:	8

P3709 **NNE** **1/2 - 1 Mile** **Higher**	**WA WELLS**	**WALOG2000530431**

Database:	Ecology Well Logs	Well Log ID:	756435
Well Tag #:	BBT385	Project Tag #:	Not Reported
Notice of Intent #:	RE05571	Date Received:	07-NOV-11
Diameter (in):	4.5	Casing Depth (ft):	163
Well completion:	31-MAY-11	Well Owner:	Sound Transit | Group Delta
Well Type:	Resource Protection	Driller #:	Not Reported
Static Water Level:	Not Reported	Flow Rate (gpm):	Not Reported
Flow Type:	Not Reported	PSI:	Not Reported
Well Test:	Not Reported	Water Reclamation #:	8

P3710 **NNE** **1/2 - 1 Mile** **Higher**	**WA WELLS**	**WALOG2000530432**

Database:	Ecology Well Logs	Well Log ID:	756437
Well Tag #:	BBT818	Project Tag #:	Not Reported
Notice of Intent #:	RE05571	Date Received:	07-NOV-11
Diameter (in):	4.5	Casing Depth (ft):	158
Well completion:	03-JUN-11	Well Owner:	Sound Transit | Group Delta
Well Type:	Resource Protection	Driller #:	Not Reported
Static Water Level:	Not Reported	Flow Rate (gpm):	Not Reported
Flow Type:	Not Reported	PSI:	Not Reported
Well Test:	Not Reported	Water Reclamation #:	8

P3711 **NNE** **1/2 - 1 Mile** **Higher**	**WA WELLS**	**WALOG2000510176**

Database:	Ecology Well Logs	Well Log ID:	716980
Well Tag #:	Not Reported	Project Tag #:	Not Reported
Notice of Intent #:	AE12280	Date Received:	24-MAR-11
Diameter (in):	2	Casing Depth (ft):	10

DRAFT

Well completion:	01-MAR-11	Well Owner:	Private Residence | Golder Associates
Well Type:	Decommisioning	Driller #:	Not Reported
Static Water Level:	Not Reported	Flow Rate (gpm):	Not Reported
Flow Type:	Not Reported	PSI:	Not Reported
Well Test:	Not Reported	Water Reclamation #:	8

P3712
NNE
1/2 - 1 Mile
Higher

WA WELLS **WALOG2000510175**

Database:	Ecology Well Logs	Well Log ID:	716978
Well Tag #:	Not Reported	Project Tag #:	Not Reported
Notice of Intent #:	AE12280	Date Received:	24-MAR-11
Diameter (in):	2	Casing Depth (ft):	10
Well completion:	01-MAR-11	Well Owner:	Private Residence | Golder Associates
Well Type:	Decommisioning	Driller #:	Not Reported
Static Water Level:	Not Reported	Flow Rate (gpm):	Not Reported
Flow Type:	Not Reported	PSI:	Not Reported
Well Test:	Not Reported	Water Reclamation #:	8

P3713
NNE
1/2 - 1 Mile
Higher

WA WELLS **WALOG2000537594**

Database:	Ecology Well Logs	Well Log ID:	770321
Well Tag #:	Not Reported	Project Tag #:	Not Reported
Notice of Intent #:	SE44249	Date Received:	13-JAN-12
Diameter (in):	6	Casing Depth (ft):	10
Well completion:	02-DEC-11	Well Owner:	14th & Republican LLC
Well Type:	Resource Protection	Driller #:	Not Reported
Static Water Level:	Not Reported	Flow Rate (gpm):	Not Reported
Flow Type:	Not Reported	PSI:	Not Reported
Well Test:	Not Reported	Water Reclamation #:	8

P3714
NNE
1/2 - 1 Mile
Higher

WA WELLS **WALOG2000536519**

Database:	Ecology Well Logs	Well Log ID:	768301
Well Tag #:	Not Reported	Project Tag #:	Not Reported
Notice of Intent #:	AE15506	Date Received:	06-JAN-12
Diameter (in):	8	Casing Depth (ft):	40
Well completion:	15-NOV-11	Well Owner:	Holland Partners Group
Well Type:	Decommisioning	Driller #:	Not Reported
Static Water Level:	Not Reported	Flow Rate (gpm):	Not Reported
Flow Type:	Not Reported	PSI:	Not Reported
Well Test:	Not Reported	Water Reclamation #:	8

DRAFT

Map ID Direction Distance Elevation	Database	EDR ID Number
P3715 **NNE** **1/2 - 1 Mile** **Higher**	**WA WELLS**	**WALOG2000536516**

Database:	Ecology Well Logs	Well Log ID:	768295
Well Tag #:	Not Reported	Project Tag #:	Not Reported
Notice of Intent #:	SE44125	Date Received:	06-JAN-12
Diameter (in):	8	Casing Depth (ft):	40
Well completion:	15-NOV-11	Well Owner:	Holland Partners Group
Well Type:	Resource Protection	Driller #:	Not Reported
Static Water Level:	Not Reported	Flow Rate (gpm):	Not Reported
Flow Type:	Not Reported	PSI:	Not Reported
Well Test:	Not Reported	Water Reclamation #:	8

P3716 **NNE** **1/2 - 1 Mile** **Higher**	**WA WELLS**	**WALOG2000536518**

Database:	Ecology Well Logs	Well Log ID:	768299
Well Tag #:	Not Reported	Project Tag #:	Not Reported
Notice of Intent #:	AE15506	Date Received:	06-JAN-12
Diameter (in):	8	Casing Depth (ft):	40
Well completion:	15-NOV-11	Well Owner:	Holland Partners Group
Well Type:	Decommisioning	Driller #:	Not Reported
Static Water Level:	Not Reported	Flow Rate (gpm):	Not Reported
Flow Type:	Not Reported	PSI:	Not Reported
Well Test:	Not Reported	Water Reclamation #:	8

P3717 **NNE** **1/2 - 1 Mile** **Higher**	**WA WELLS**	**WALOG2000536517**

Database:	Ecology Well Logs	Well Log ID:	768297
Well Tag #:	Not Reported	Project Tag #:	Not Reported
Notice of Intent #:	SE44125	Date Received:	06-JAN-12
Diameter (in):	8	Casing Depth (ft):	40
Well completion:	15-NOV-11	Well Owner:	Holland Partners Group
Well Type:	Resource Protection	Driller #:	Not Reported
Static Water Level:	Not Reported	Flow Rate (gpm):	Not Reported
Flow Type:	Not Reported	PSI:	Not Reported
Well Test:	Not Reported	Water Reclamation #:	8

P3718 **NNE** **1/2 - 1 Mile** **Higher**	**WA WELLS**	**WALOG2000537595**

Database:	Ecology Well Logs	Well Log ID:	770323
Well Tag #:	Not Reported	Project Tag #:	Not Reported
Notice of Intent #:	SE44249	Date Received:	13-JAN-12
Diameter (in):	6	Casing Depth (ft):	10

DRAFT

Well completion:	02-DEC-11	Well Owner:	14th & Republican LLC
Well Type:	Resource Protection	Driller #:	Not Reported
Static Water Level:	Not Reported	Flow Rate (gpm):	Not Reported
Flow Type:	Not Reported	PSI:	Not Reported
Well Test:	Not Reported	Water Reclamation #:	8

P3719
NNE
1/2 - 1 Mile
Higher

WA WELLS **WALOG2000537596**

Database:	Ecology Well Logs	Well Log ID:	770324
Well Tag #:	Not Reported	Project Tag #:	Not Reported
Notice of Intent #:	SE44249	Date Received:	13-JAN-12
Diameter (in):	6	Casing Depth (ft):	10
Well completion:	02-DEC-11	Well Owner:	14th & Republican LLC
Well Type:	Resource Protection	Driller #:	Not Reported
Static Water Level:	Not Reported	Flow Rate (gpm):	Not Reported
Flow Type:	Not Reported	PSI:	Not Reported
Well Test:	Not Reported	Water Reclamation #:	8

Q3720
South
1/2 - 1 Mile
Higher

WA WELLS **WALOG2000362400**

Database:	Ecology Well Logs	Well Log ID:	473809
Well Tag #:	Not Reported	Project Tag #:	Not Reported
Notice of Intent #:	R070642	Date Received:	01-MAR-07
Diameter (in):	Not Reported	Casing Depth (ft):	70
Well completion:	19-DEC-06	Well Owner:	ZIPPER ZEMAN
Well Type:	Resource Protection	Driller #:	Not Reported
Static Water Level:	Not Reported	Flow Rate (gpm):	Not Reported
Flow Type:	Not Reported	PSI:	Not Reported
Well Test:	Not Reported	Water Reclamation #:	8

Q3721
South
1/2 - 1 Mile
Higher

WA WELLS **WALOG2000382160**

Database:	Ecology Well Logs	Well Log ID:	503047
Well Tag #:	Not Reported	Project Tag #:	Not Reported
Notice of Intent #:	EE00611	Date Received:	20-SEP-07
Diameter (in):	Not Reported	Casing Depth (ft):	15
Well completion:	10-AUG-07	Well Owner:	AMERICAN PROP MGMT
Well Type:	Resource Protection	Driller #:	Not Reported
Static Water Level:	Not Reported	Flow Rate (gpm):	Not Reported
Flow Type:	Not Reported	PSI:	Not Reported
Well Test:	Not Reported	Water Reclamation #:	8

DRAFT

Map ID Direction Distance Elevation	Database	EDR ID Number
Q3722 **South** **1/2 - 1 Mile** **Higher**	**WA WELLS**	**WALOG2000360968**

Database:	Ecology Well Logs	Well Log ID:	471799
Well Tag #:	Not Reported	Project Tag #:	Not Reported
Notice of Intent #:	A128461	Date Received:	09-FEB-07
Diameter (in):	6	Casing Depth (ft):	20
Well completion:	30-OCT-06	Well Owner:	SEAWEST INVESTMENT INC
Well Type:	Decommisioning	Driller #:	Not Reported
Static Water Level:	Not Reported	Flow Rate (gpm):	Not Reported
Flow Type:	Not Reported	PSI:	Not Reported
Well Test:	Not Reported	Water Reclamation #:	8

Q3723 **South** **1/2 - 1 Mile** **Higher**	**WA WELLS**	**WALOG2000360969**

Database:	Ecology Well Logs	Well Log ID:	471800
Well Tag #:	Not Reported	Project Tag #:	Not Reported
Notice of Intent #:	A128461	Date Received:	09-FEB-07
Diameter (in):	6	Casing Depth (ft):	20
Well completion:	30-OCT-06	Well Owner:	SEAWEST INVESTMENT INC
Well Type:	Decommisioning	Driller #:	Not Reported
Static Water Level:	Not Reported	Flow Rate (gpm):	Not Reported
Flow Type:	Not Reported	PSI:	Not Reported
Well Test:	Not Reported	Water Reclamation #:	8

Q3724 **South** **1/2 - 1 Mile** **Higher**	**WA WELLS**	**WALOG2000384447**

Database:	Ecology Well Logs	Well Log ID:	505791
Well Tag #:	BAB848	Project Tag #:	Not Reported
Notice of Intent #:	RE02087	Date Received:	19-DEC-07
Diameter (in):	.75	Casing Depth (ft):	15
Well completion:	12-DEC-07	Well Owner:	SEATTLE UNIVERSITY
Well Type:	Resource Protection	Driller #:	Not Reported
Static Water Level:	Not Reported	Flow Rate (gpm):	Not Reported
Flow Type:	Not Reported	PSI:	Not Reported
Well Test:	Not Reported	Water Reclamation #:	8

Q3725 **South** **1/2 - 1 Mile** **Higher**	**WA WELLS**	**WALOG2000384448**

Database:	Ecology Well Logs	Well Log ID:	505793
Well Tag #:	BAB847	Project Tag #:	Not Reported
Notice of Intent #:	RE02087	Date Received:	19-DEC-07
Diameter (in):	.75	Casing Depth (ft):	14

DRAFT

Well completion:	12-DEC-07	Well Owner:	SEATTLE UNIVERSITY
Well Type:	Resource Protection	Driller #:	Not Reported
Static Water Level:	Not Reported	Flow Rate (gpm):	Not Reported
Flow Type:	Not Reported	PSI:	Not Reported
Well Test:	Not Reported	Water Reclamation #:	8

Q3726
South
1/2 - 1 Mile
Higher

WA WELLS **WALOG2000382161**

Database:	Ecology Well Logs	Well Log ID:	503048
Well Tag #:	Not Reported	Project Tag #:	Not Reported
Notice of Intent #:	EE00611	Date Received:	20-SEP-07
Diameter (in):	Not Reported	Casing Depth (ft):	15
Well completion:	10-AUG-07	Well Owner:	AMERICAN PROP MGMT
Well Type:	Resource Protection	Driller #:	Not Reported
Static Water Level:	Not Reported	Flow Rate (gpm):	Not Reported
Flow Type:	Not Reported	PSI:	Not Reported
Well Test:	Not Reported	Water Reclamation #:	8

Q3727
South
1/2 - 1 Mile
Higher

WA WELLS **WALOG2000382178**

Database:	Ecology Well Logs	Well Log ID:	503066
Well Tag #:	Not Reported	Project Tag #:	Not Reported
Notice of Intent #:	EE00611	Date Received:	20-SEP-07
Diameter (in):	Not Reported	Casing Depth (ft):	15
Well completion:	10-AUG-07	Well Owner:	AMERICAN PROP MGMT
Well Type:	Resource Protection	Driller #:	Not Reported
Static Water Level:	Not Reported	Flow Rate (gpm):	Not Reported
Flow Type:	Not Reported	PSI:	Not Reported
Well Test:	Not Reported	Water Reclamation #:	8

Q3728
South
1/2 - 1 Mile
Higher

WA WELLS **WALOG2000360967**

Database:	Ecology Well Logs	Well Log ID:	471798
Well Tag #:	Not Reported	Project Tag #:	Not Reported
Notice of Intent #:	A128461	Date Received:	09-FEB-07
Diameter (in):	6	Casing Depth (ft):	20
Well completion:	30-OCT-06	Well Owner:	SEAWEST INVESTMENT INC
Well Type:	Decommisioning	Driller #:	Not Reported
Static Water Level:	Not Reported	Flow Rate (gpm):	Not Reported
Flow Type:	Not Reported	PSI:	Not Reported
Well Test:	Not Reported	Water Reclamation #:	8

DRAFT

Map ID Direction Distance Elevation	Database	EDR ID Number
Q3729 **South** **1/2 - 1 Mile** **Higher**	**WA WELLS**	**WALOG2000350973**

Database:	Ecology Well Logs	Well Log ID:	458105
Well Tag #:	Not Reported	Project Tag #:	Not Reported
Notice of Intent #:	R058007	Date Received:	27-SEP-06
Diameter (in):	8	Casing Depth (ft):	45
Well completion:	04-AUG-06	Well Owner:	TPV INC
Well Type:	Resource Protection	Driller #:	Not Reported
Static Water Level:	Not Reported	Flow Rate (gpm):	Not Reported
Flow Type:	Not Reported	PSI:	Not Reported
Well Test:	Not Reported	Water Reclamation #:	8

Q3730 **South** **1/2 - 1 Mile** **Higher**	**WA WELLS**	**WALOG2000360962**

Database:	Ecology Well Logs	Well Log ID:	471793
Well Tag #:	Not Reported	Project Tag #:	Not Reported
Notice of Intent #:	S029167	Date Received:	09-FEB-07
Diameter (in):	6	Casing Depth (ft):	20
Well completion:	30-OCT-06	Well Owner:	SEAWEST INVESTMENT ASSOC INC
Well Type:	Resource Protection	Driller #:	Not Reported
Static Water Level:	Not Reported	Flow Rate (gpm):	Not Reported
Flow Type:	Not Reported	PSI:	Not Reported
Well Test:	Not Reported	Water Reclamation #:	8

Q3731 **South** **1/2 - 1 Mile** **Higher**	**WA WELLS**	**WALOG2000348727**

Database:	Ecology Well Logs	Well Log ID:	454722
Well Tag #:	ALT821	Project Tag #:	Not Reported
Notice of Intent #:	R069001	Date Received:	14-SEP-06
Diameter (in):	8	Casing Depth (ft):	45
Well completion:	23-AUG-06	Well Owner:	TPV LLC
Well Type:	Resource Protection	Driller #:	Not Reported
Static Water Level:	Not Reported	Flow Rate (gpm):	Not Reported
Flow Type:	Not Reported	PSI:	Not Reported
Well Test:	Not Reported	Water Reclamation #:	8

Q3732 **South** **1/2 - 1 Mile** **Higher**	**WA WELLS**	**WALOG2000350972**

Database:	Ecology Well Logs	Well Log ID:	458104
Well Tag #:	Not Reported	Project Tag #:	Not Reported
Notice of Intent #:	R058007	Date Received:	27-SEP-06
Diameter (in):	8	Casing Depth (ft):	45

DRAFT

Well completion:	04-AUG-06	Well Owner:	TPV INC
Well Type:	Resource Protection	Driller #:	Not Reported
Static Water Level:	Not Reported	Flow Rate (gpm):	Not Reported
Flow Type:	Not Reported	PSI:	Not Reported
Well Test:	Not Reported	Water Reclamation #:	8

Q3733
South
1/2 - 1 Mile
Higher

WA WELLS **WALOG2000360965**

Database:	Ecology Well Logs	Well Log ID:	471796
Well Tag #:	Not Reported	Project Tag #:	Not Reported
Notice of Intent #:	S029167	Date Received:	09-FEB-07
Diameter (in):	6	Casing Depth (ft):	20
Well completion:	30-OCT-06	Well Owner:	SEAWEST INVESTMENT ASSOC INC
Well Type:	Resource Protection	Driller #:	Not Reported
Static Water Level:	Not Reported	Flow Rate (gpm):	Not Reported
Flow Type:	Not Reported	PSI:	Not Reported
Well Test:	Not Reported	Water Reclamation #:	8

Q3734
South
1/2 - 1 Mile
Higher

WA WELLS **WALOG2000360966**

Database:	Ecology Well Logs	Well Log ID:	471797
Well Tag #:	Not Reported	Project Tag #:	Not Reported
Notice of Intent #:	A128461	Date Received:	09-FEB-07
Diameter (in):	6	Casing Depth (ft):	20
Well completion:	30-OCT-06	Well Owner:	SEAWEST INVESTMENT INC
Well Type:	Decommisioning	Driller #:	Not Reported
Static Water Level:	Not Reported	Flow Rate (gpm):	Not Reported
Flow Type:	Not Reported	PSI:	Not Reported
Well Test:	Not Reported	Water Reclamation #:	8

Q3735
South
1/2 - 1 Mile
Higher

WA WELLS **WALOG2000360963**

Database:	Ecology Well Logs	Well Log ID:	471794
Well Tag #:	Not Reported	Project Tag #:	Not Reported
Notice of Intent #:	S029167	Date Received:	09-FEB-07
Diameter (in):	6	Casing Depth (ft):	20
Well completion:	30-OCT-06	Well Owner:	SEAWEST INVESTMENT ASSOC INC
Well Type:	Resource Protection	Driller #:	Not Reported
Static Water Level:	Not Reported	Flow Rate (gpm):	Not Reported
Flow Type:	Not Reported	PSI:	Not Reported
Well Test:	Not Reported	Water Reclamation #:	8

DRAFT

Map ID Direction Distance Elevation	Database	EDR ID Number
Q3736 **South** **1/2 - 1 Mile** **Higher**	**WA WELLS**	**WALOG2000360964**

Database:	Ecology Well Logs	Well Log ID:	471795
Well Tag #:	Not Reported	Project Tag #:	Not Reported
Notice of Intent #:	S029167	Date Received:	09-FEB-07
Diameter (in):	6	Casing Depth (ft):	20
Well completion:	30-OCT-06	Well Owner:	SEAWEST INVESTMENT ASSOC INC
Well Type:	Resource Protection	Driller #:	Not Reported
Static Water Level:	Not Reported	Flow Rate (gpm):	Not Reported
Flow Type:	Not Reported	PSI:	Not Reported
Well Test:	Not Reported	Water Reclamation #:	8

Q3737 **South** **1/2 - 1 Mile** **Higher**	**WA WELLS**	**WALOG2000384449**

Database:	Ecology Well Logs	Well Log ID:	505794
Well Tag #:	BAB849	Project Tag #:	Not Reported
Notice of Intent #:	RE02087	Date Received:	19-DEC-07
Diameter (in):	.75	Casing Depth (ft):	15.5
Well completion:	12-DEC-07	Well Owner:	SEATTLE UNIVERSITY
Well Type:	Resource Protection	Driller #:	Not Reported
Static Water Level:	Not Reported	Flow Rate (gpm):	Not Reported
Flow Type:	Not Reported	PSI:	Not Reported
Well Test:	Not Reported	Water Reclamation #:	8

Q3738 **South** **1/2 - 1 Mile** **Higher**	**WA WELLS**	**WALOG2000535840**

Database:	Ecology Well Logs	Well Log ID:	766929
Well Tag #:	AFF181	Project Tag #:	Not Reported
Notice of Intent #:	AE15763	Date Received:	19-DEC-11
Diameter (in):	2	Casing Depth (ft):	35
Well completion:	08-DEC-11	Well Owner:	Seattle University | G-Logics
Well Type:	Decommisioning	Driller #:	Not Reported
Static Water Level:	Not Reported	Flow Rate (gpm):	Not Reported
Flow Type:	Not Reported	PSI:	Not Reported
Well Test:	Not Reported	Water Reclamation #:	8

Q3739 **South** **1/2 - 1 Mile** **Higher**	**WA WELLS**	**WALOG2000535841**

Database:	Ecology Well Logs	Well Log ID:	766931
Well Tag #:	AFF180	Project Tag #:	Not Reported
Notice of Intent #:	AE15763	Date Received:	19-DEC-11
Diameter (in):	2	Casing Depth (ft):	43

DRAFT

Well completion:	08-DEC-11	Well Owner:	Seattle University | G-Logics
Well Type:	Decommisioning	Driller #:	Not Reported
Static Water Level:	Not Reported	Flow Rate (gpm):	Not Reported
Flow Type:	Not Reported	PSI:	Not Reported
Well Test:	Not Reported	Water Reclamation #:	8

Q3740
South
1/2 - 1 Mile
Higher

WA WELLS **WALOG2000501374**

Database:	Ecology Well Logs	Well Log ID:	700209
Well Tag #:	BCM829	Project Tag #:	Not Reported
Notice of Intent #:	RE05301	Date Received:	06-JAN-11
Diameter (in):	8.25	Casing Depth (ft):	14.5
Well completion:	17-DEC-10		
Well Owner:	Private c/o Sound Env. Strategies | Sound Environmental Strategies		
Well Type:	Resource Protection	Driller #:	Not Reported
Static Water Level:	Not Reported	Flow Rate (gpm):	Not Reported
Flow Type:	Not Reported	PSI:	Not Reported
Well Test:	Not Reported	Water Reclamation #:	8

Q3741
South
1/2 - 1 Mile
Higher

WA WELLS **WALOG2000501375**

Database:	Ecology Well Logs	Well Log ID:	700211
Well Tag #:	BCM830	Project Tag #:	Not Reported
Notice of Intent #:	RE05301	Date Received:	06-JAN-11
Diameter (in):	8.25	Casing Depth (ft):	14
Well completion:	17-DEC-10		
Well Owner:	Private c/o Sound Env. Strategies | Sound Environmental Strategies		
Well Type:	Resource Protection	Driller #:	Not Reported
Static Water Level:	Not Reported	Flow Rate (gpm):	Not Reported
Flow Type:	Not Reported	PSI:	Not Reported
Well Test:	Not Reported	Water Reclamation #:	8

Q3742
South
1/2 - 1 Mile
Higher

WA WELLS **WALOG2000535923**

Database:	Ecology Well Logs	Well Log ID:	767092
Well Tag #:	BCB503	Project Tag #:	Not Reported
Notice of Intent #:	RE06555	Date Received:	16-DEC-11
Diameter (in):	8	Casing Depth (ft):	40
Well completion:	20-NOV-11	Well Owner:	M & P Partnership | The Riley Group
Well Type:	Resource Protection	Driller #:	Not Reported
Static Water Level:	Not Reported	Flow Rate (gpm):	Not Reported
Flow Type:	Not Reported	PSI:	Not Reported
Well Test:	Not Reported	Water Reclamation #:	8

DRAFT

Map ID Direction Distance Elevation	Database	EDR ID Number
Q3743 **South** **1/2 - 1 Mile** **Higher**	**WA WELLS**	**WALOG2000535924**

Database:	Ecology Well Logs	Well Log ID:	767094
Well Tag #:	BCB502	Project Tag #:	Not Reported
Notice of Intent #:	RE06555	Date Received:	16-DEC-11
Diameter (in):	8	Casing Depth (ft):	40
Well completion:	20-NOV-11	Well Owner:	M & P Partnership | The Riley Group
Well Type:	Resource Protection	Driller #:	Not Reported
Static Water Level:	Not Reported	Flow Rate (gpm):	Not Reported
Flow Type:	Not Reported	PSI:	Not Reported
Well Test:	Not Reported	Water Reclamation #:	8

Q3744 **South** **1/2 - 1 Mile** **Higher**	**WA WELLS**	**WALOG2000535921**

Database:	Ecology Well Logs	Well Log ID:	767088
Well Tag #:	BCB505	Project Tag #:	Not Reported
Notice of Intent #:	RE06555	Date Received:	16-DEC-11
Diameter (in):	8	Casing Depth (ft):	30
Well completion:	20-NOV-11	Well Owner:	M & P Partnership | The Riley Group
Well Type:	Resource Protection	Driller #:	Not Reported
Static Water Level:	Not Reported	Flow Rate (gpm):	Not Reported
Flow Type:	Not Reported	PSI:	Not Reported
Well Test:	Not Reported	Water Reclamation #:	8

Q3745 **South** **1/2 - 1 Mile** **Higher**	**WA WELLS**	**WALOG2000535922**

Database:	Ecology Well Logs	Well Log ID:	767090
Well Tag #:	BCB504	Project Tag #:	Not Reported
Notice of Intent #:	RE06555	Date Received:	16-DEC-11
Diameter (in):	8	Casing Depth (ft):	40
Well completion:	20-NOV-11	Well Owner:	M & P Partnership | The Riley Group
Well Type:	Resource Protection	Driller #:	Not Reported
Static Water Level:	Not Reported	Flow Rate (gpm):	Not Reported
Flow Type:	Not Reported	PSI:	Not Reported
Well Test:	Not Reported	Water Reclamation #:	8

Q3746 **South** **1/2 - 1 Mile** **Higher**	**WA WELLS**	**WALOG2000501373**

Database:	Ecology Well Logs	Well Log ID:	700207
Well Tag #:	BCM828	Project Tag #:	Not Reported
Notice of Intent #:	RE05301	Date Received:	06-JAN-11
Diameter (in):	8.25	Casing Depth (ft):	14

DRAFT

Well completion:	17-DEC-10		
Well Owner:	Private c/o Sound Env. Strategies | Sound Environmental Strategies		
Well Type:	Resource Protection	Driller #:	Not Reported
Static Water Level:	Not Reported	Flow Rate (gpm):	Not Reported
Flow Type:	Not Reported	PSI:	Not Reported
Well Test:	Not Reported	Water Reclamation #:	8

Q3747
South
1/2 - 1 Mile
Higher

WA WELLS **WALOG2000413503**

Database:	Ecology Well Logs	Well Log ID:	546623
Well Tag #:	BAB850	Project Tag #:	Not Reported
Notice of Intent #:	A135254	Date Received:	24-JUN-08
Diameter (in):	Not Reported	Casing Depth (ft):	Not Reported
Well completion:	10-JUN-08	Well Owner:	SEATTLE UNIVERSITY
Well Type:	Decommisioning	Driller #:	Not Reported
Static Water Level:	Not Reported	Flow Rate (gpm):	Not Reported
Flow Type:	Not Reported	PSI:	Not Reported
Well Test:	Not Reported	Water Reclamation #:	8

Q3748
South
1/2 - 1 Mile
Higher

WA WELLS **WALOG2000413504**

Database:	Ecology Well Logs	Well Log ID:	546624
Well Tag #:	BAB848	Project Tag #:	Not Reported
Notice of Intent #:	A135254	Date Received:	24-JUN-08
Diameter (in):	Not Reported	Casing Depth (ft):	Not Reported
Well completion:	10-JUN-08	Well Owner:	SEATTLE UNIVERSITY
Well Type:	Decommisioning	Driller #:	Not Reported
Static Water Level:	Not Reported	Flow Rate (gpm):	Not Reported
Flow Type:	Not Reported	PSI:	Not Reported
Well Test:	Not Reported	Water Reclamation #:	8

Q3749
South
1/2 - 1 Mile
Higher

WA WELLS **WALOG2000384450**

Database:	Ecology Well Logs	Well Log ID:	505795
Well Tag #:	BAB850	Project Tag #:	Not Reported
Notice of Intent #:	RE02087	Date Received:	19-DEC-07
Diameter (in):	.75	Casing Depth (ft):	15
Well completion:	12-DEC-07	Well Owner:	SEATTLE UNIVERSITY
Well Type:	Resource Protection	Driller #:	Not Reported
Static Water Level:	Not Reported	Flow Rate (gpm):	Not Reported
Flow Type:	Not Reported	PSI:	Not Reported
Well Test:	Not Reported	Water Reclamation #:	8

DRAFT

Map ID Direction Distance Elevation	Database	EDR ID Number
Q3750 **South** **1/2 - 1 Mile** **Higher**	**WA WELLS**	**WALOG2000400466**

Database:	Ecology Well Logs	Well Log ID:	528515
Well Tag #:	BAM260	Project Tag #:	Not Reported
Notice of Intent #:	AE02643	Date Received:	17-APR-08
Diameter (in):	3	Casing Depth (ft):	70
Well completion:	17-MAR-08	Well Owner:	SWEDISH MEDICAL CTR
Well Type:	Decommisioning	Driller #:	Not Reported
Static Water Level:	Not Reported	Flow Rate (gpm):	Not Reported
Flow Type:	Not Reported	PSI:	Not Reported
Well Test:	Not Reported	Water Reclamation #:	8

Q3751 **South** **1/2 - 1 Mile** **Higher**	**WA WELLS**	**WALOG2000413517**

Database:	Ecology Well Logs	Well Log ID:	546637
Well Tag #:	BAB847	Project Tag #:	Not Reported
Notice of Intent #:	A135254	Date Received:	24-JUN-08
Diameter (in):	Not Reported	Casing Depth (ft):	Not Reported
Well completion:	10-JUN-08	Well Owner:	SEATTLE UNIVERSITY
Well Type:	Decommisioning	Driller #:	Not Reported
Static Water Level:	Not Reported	Flow Rate (gpm):	Not Reported
Flow Type:	Not Reported	PSI:	Not Reported
Well Test:	Not Reported	Water Reclamation #:	8

Q3752 **South** **1/2 - 1 Mile** **Higher**	**WA WELLS**	**WALOG2000413518**

Database:	Ecology Well Logs	Well Log ID:	546638
Well Tag #:	BAB849	Project Tag #:	Not Reported
Notice of Intent #:	A135254	Date Received:	24-JUN-08
Diameter (in):	.75	Casing Depth (ft):	15.5
Well completion:	10-JUN-08	Well Owner:	SEATTLE UNIVERSITY
Well Type:	Decommisioning	Driller #:	Not Reported
Static Water Level:	Not Reported	Flow Rate (gpm):	Not Reported
Flow Type:	Not Reported	PSI:	Not Reported
Well Test:	Not Reported	Water Reclamation #:	8

Q3753 **South** **1/2 - 1 Mile** **Higher**	**WA WELLS**	**WALOG2000413506**

Database:	Ecology Well Logs	Well Log ID:	546626
Well Tag #:	AFF182	Project Tag #:	Not Reported
Notice of Intent #:	A135252	Date Received:	24-JUN-08
Diameter (in):	Not Reported	Casing Depth (ft):	Not Reported

DRAFT

Well completion:	10-JUN-08	Well Owner:	SEATTLE UNIVERSITY
Well Type:	Decommisioning	Driller #:	Not Reported
Static Water Level:	Not Reported	Flow Rate (gpm):	Not Reported
Flow Type:	Not Reported	PSI:	Not Reported
Well Test:	Not Reported	Water Reclamation #:	8

Q3754
South
1/2 - 1 Mile
Higher

WA WELLS **WALOG2000413512**

Database:	Ecology Well Logs	Well Log ID:	546632
Well Tag #:	BAB839	Project Tag #:	Not Reported
Notice of Intent #:	A135257	Date Received:	24-JUN-08
Diameter (in):	Not Reported	Casing Depth (ft):	Not Reported
Well completion:	11-JUN-08	Well Owner:	SEATTLE UNIVERSITY
Well Type:	Decommisioning	Driller #:	Not Reported
Static Water Level:	Not Reported	Flow Rate (gpm):	Not Reported
Flow Type:	Not Reported	PSI:	Not Reported
Well Test:	Not Reported	Water Reclamation #:	8

Q3755
South
1/2 - 1 Mile
Higher

WA WELLS **WALOG2000167710**

Database:	Ecology Well Logs	Well Log ID:	201545
Well Tag #:	Not Reported	Project Tag #:	Not Reported
Notice of Intent #:	044112	Date Received:	31-MAY-91
Diameter (in):	Not Reported	Casing Depth (ft):	Not Reported
Well completion:	Not Reported	Well Owner:	BOUN & MADISON
Well Type:	Resource Protection	Driller #:	1862
Static Water Level:	Not Reported	Flow Rate (gpm):	Not Reported
Flow Type:	Not Reported	PSI:	Not Reported
Well Test:	Not Reported	Water Reclamation #:	8

Q3756
South
1/2 - 1 Mile
Higher

WA WELLS **WALOG2000167883**

Database:	Ecology Well Logs	Well Log ID:	201730
Well Tag #:	Not Reported	Project Tag #:	Not Reported
Notice of Intent #:	027016	Date Received:	Not Reported
Diameter (in):	Not Reported	Casing Depth (ft):	Not Reported
Well completion:	Not Reported	Well Owner:	CHEVRON
Well Type:	Resource Protection	Driller #:	1229
Static Water Level:	Not Reported	Flow Rate (gpm):	Not Reported
Flow Type:	Not Reported	PSI:	Not Reported
Well Test:	Not Reported	Water Reclamation #:	8

DRAFT

Map ID Direction Distance Elevation	Database	EDR ID Number
Q3757 **South** **1/2 - 1 Mile** **Higher**	**WA WELLS**	**WALOG2000167708**

Database:	Ecology Well Logs	Well Log ID:	201543
Well Tag #:	Not Reported	Project Tag #:	Not Reported
Notice of Intent #:	044112	Date Received:	31-MAY-91
Diameter (in):	Not Reported	Casing Depth (ft):	Not Reported
Well completion:	Not Reported	Well Owner:	BOUN & MADISON
Well Type:	Resource Protection	Driller #:	1862
Static Water Level:	Not Reported	Flow Rate (gpm):	Not Reported
Flow Type:	Not Reported	PSI:	Not Reported
Well Test:	Not Reported	Water Reclamation #:	8

Q3758 **South** **1/2 - 1 Mile** **Higher**	**WA WELLS**	**WALOG2000167709**

Database:	Ecology Well Logs	Well Log ID:	201544
Well Tag #:	Not Reported	Project Tag #:	Not Reported
Notice of Intent #:	044112	Date Received:	31-MAY-91
Diameter (in):	Not Reported	Casing Depth (ft):	Not Reported
Well completion:	Not Reported	Well Owner:	BOUN & MADISON
Well Type:	Resource Protection	Driller #:	1862
Static Water Level:	Not Reported	Flow Rate (gpm):	Not Reported
Flow Type:	Not Reported	PSI:	Not Reported
Well Test:	Not Reported	Water Reclamation #:	8

Q3759 **South** **1/2 - 1 Mile** **Higher**	**WA WELLS**	**WALOG2000167944**

Database:	Ecology Well Logs	Well Log ID:	201791
Well Tag #:	Not Reported	Project Tag #:	Not Reported
Notice of Intent #:	027016	Date Received:	01-AUG-89
Diameter (in):	Not Reported	Casing Depth (ft):	Not Reported
Well completion:	Not Reported	Well Owner:	CHEVRON BOREN & MADISON
Well Type:	Resource Protection	Driller #:	1229
Static Water Level:	Not Reported	Flow Rate (gpm):	Not Reported
Flow Type:	Not Reported	PSI:	Not Reported
Well Test:	Not Reported	Water Reclamation #:	8

Q3760 **South** **1/2 - 1 Mile** **Higher**	**WA WELLS**	**WALOG2000167945**

Database:	Ecology Well Logs	Well Log ID:	201792
Well Tag #:	Not Reported	Project Tag #:	Not Reported
Notice of Intent #:	027016	Date Received:	01-AUG-89
Diameter (in):	Not Reported	Casing Depth (ft):	Not Reported

DRAFT

Well completion:	Not Reported	Well Owner:	CHEVRON BOREN & MADISON
Well Type:	Resource Protection	Driller #:	1229
Static Water Level:	Not Reported	Flow Rate (gpm):	Not Reported
Flow Type:	Not Reported	PSI:	Not Reported
Well Test:	Not Reported	Water Reclamation #:	8

Q3761
South
1/2 - 1 Mile
Higher

WA WELLS **WALOG2000167884**

Database:	Ecology Well Logs	Well Log ID:	201731
Well Tag #:	Not Reported	Project Tag #:	Not Reported
Notice of Intent #:	027016	Date Received:	Not Reported
Diameter (in):	Not Reported	Casing Depth (ft):	Not Reported
Well completion:	Not Reported	Well Owner:	CHEVRON
Well Type:	Resource Protection	Driller #:	1229
Static Water Level:	Not Reported	Flow Rate (gpm):	Not Reported
Flow Type:	Not Reported	PSI:	Not Reported
Well Test:	Not Reported	Water Reclamation #:	8

Q3762
South
1/2 - 1 Mile
Higher

WA WELLS **WALOG2000167943**

Database:	Ecology Well Logs	Well Log ID:	201790
Well Tag #:	Not Reported	Project Tag #:	Not Reported
Notice of Intent #:	027016	Date Received:	01-AUG-89
Diameter (in):	Not Reported	Casing Depth (ft):	Not Reported
Well completion:	Not Reported	Well Owner:	CHEVRON BOREN & MADISON
Well Type:	Resource Protection	Driller #:	1229
Static Water Level:	Not Reported	Flow Rate (gpm):	Not Reported
Flow Type:	Not Reported	PSI:	Not Reported
Well Test:	Not Reported	Water Reclamation #:	8

Q3763
South
1/2 - 1 Mile
Higher

WA WELLS **WALOG2000167707**

Database:	Ecology Well Logs	Well Log ID:	201542
Well Tag #:	Not Reported	Project Tag #:	Not Reported
Notice of Intent #:	044112	Date Received:	31-MAY-91
Diameter (in):	Not Reported	Casing Depth (ft):	Not Reported
Well completion:	Not Reported	Well Owner:	BOUN & MADISON
Well Type:	Resource Protection	Driller #:	1862
Static Water Level:	Not Reported	Flow Rate (gpm):	Not Reported
Flow Type:	Not Reported	PSI:	Not Reported
Well Test:	Not Reported	Water Reclamation #:	8

DRAFT

Map ID Direction Distance Elevation	Database	EDR ID Number
Q3764 **South** **1/2 - 1 Mile** **Higher**	**WA WELLS**	**WALOG2000167700**

Database:	Ecology Well Logs	Well Log ID:	201535
Well Tag #:	Not Reported	Project Tag #:	Not Reported
Notice of Intent #:	040721	Date Received:	Not Reported
Diameter (in):	Not Reported	Casing Depth (ft):	Not Reported
Well completion:	Not Reported	Well Owner:	BOREN ST & MADISON SEATTLE
Well Type:	Resource Protection	Driller #:	1733
Static Water Level:	Not Reported	Flow Rate (gpm):	Not Reported
Flow Type:	Not Reported	PSI:	Not Reported
Well Test:	Not Reported	Water Reclamation #:	8

Q3765 **South** **1/2 - 1 Mile** **Higher**	**WA WELLS**	**WALOG2000167701**

Database:	Ecology Well Logs	Well Log ID:	201536
Well Tag #:	Not Reported	Project Tag #:	Not Reported
Notice of Intent #:	040721	Date Received:	Not Reported
Diameter (in):	Not Reported	Casing Depth (ft):	Not Reported
Well completion:	Not Reported	Well Owner:	BOREN ST & MADISON SEATTLE
Well Type:	Resource Protection	Driller #:	1733
Static Water Level:	Not Reported	Flow Rate (gpm):	Not Reported
Flow Type:	Not Reported	PSI:	Not Reported
Well Test:	Not Reported	Water Reclamation #:	8

Q3766 **South** **1/2 - 1 Mile** **Higher**	**WA WELLS**	**WALOG2000090199**

Database:	Ecology Well Logs	Well Log ID:	102288
Well Tag #:	Not Reported	Project Tag #:	Not Reported
Notice of Intent #:	027016	Date Received:	01-AUG-89
Diameter (in):	Not Reported	Casing Depth (ft):	Not Reported
Well completion:	Not Reported	Well Owner:	CHEVRON BOUN & MADISON
Well Type:	Resource Protection	Driller #:	1229
Static Water Level:	Not Reported	Flow Rate (gpm):	Not Reported
Flow Type:	Not Reported	PSI:	Not Reported
Well Test:	Not Reported	Water Reclamation #:	8

Q3767 **South** **1/2 - 1 Mile** **Higher**	**WA WELLS**	**WALOG2000093549**

Database:	Ecology Well Logs	Well Log ID:	107182
Well Tag #:	Not Reported	Project Tag #:	Not Reported
Notice of Intent #:	R026617	Date Received:	16-JUL-97
Diameter (in):	Not Reported	Casing Depth (ft):	Not Reported

DRAFT

Well completion:	25-JUN-97	Well Owner:	SEATTLE UNIVERSITY
Well Type:	Resource Protection	Driller #:	Not Reported
Static Water Level:	Not Reported	Flow Rate (gpm):	Not Reported
Flow Type:	Not Reported	PSI:	Not Reported
Well Test:	Not Reported	Water Reclamation #:	8

Q3768
South
1/2 - 1 Mile
Higher

WA WELLS **WALOG2000167704**

Database:	Ecology Well Logs	Well Log ID:	201539
Well Tag #:	Not Reported	Project Tag #:	Not Reported
Notice of Intent #:	040721	Date Received:	Not Reported
Diameter (in):	Not Reported	Casing Depth (ft):	Not Reported
Well completion:	Not Reported	Well Owner:	BOREN ST & MADISON SEATTLE
Well Type:	Resource Protection	Driller #:	1733
Static Water Level:	Not Reported	Flow Rate (gpm):	Not Reported
Flow Type:	Not Reported	PSI:	Not Reported
Well Test:	Not Reported	Water Reclamation #:	8

Q3769
South
1/2 - 1 Mile
Higher

WA WELLS **WALOG2000167705**

Database:	Ecology Well Logs	Well Log ID:	201540
Well Tag #:	Not Reported	Project Tag #:	Not Reported
Notice of Intent #:	040721	Date Received:	Not Reported
Diameter (in):	Not Reported	Casing Depth (ft):	Not Reported
Well completion:	Not Reported	Well Owner:	BOREN ST & MADISON SEATTLE
Well Type:	Resource Protection	Driller #:	1733
Static Water Level:	Not Reported	Flow Rate (gpm):	Not Reported
Flow Type:	Not Reported	PSI:	Not Reported
Well Test:	Not Reported	Water Reclamation #:	8

Q3770
South
1/2 - 1 Mile
Higher

WA WELLS **WALOG2000167702**

Database:	Ecology Well Logs	Well Log ID:	201537
Well Tag #:	Not Reported	Project Tag #:	Not Reported
Notice of Intent #:	040721	Date Received:	Not Reported
Diameter (in):	Not Reported	Casing Depth (ft):	Not Reported
Well completion:	Not Reported	Well Owner:	BOREN ST & MADISON SEATTLE
Well Type:	Resource Protection	Driller #:	1733
Static Water Level:	Not Reported	Flow Rate (gpm):	Not Reported
Flow Type:	Not Reported	PSI:	Not Reported
Well Test:	Not Reported	Water Reclamation #:	8

DRAFT

Map ID Direction Distance Elevation	Database	EDR ID Number
Q3771 **South** **1/2 - 1 Mile** **Higher**	**WA WELLS**	**WALOG2000167703**

Database:	Ecology Well Logs	Well Log ID:	201538
Well Tag #:	Not Reported	Project Tag #:	Not Reported
Notice of Intent #:	040721	Date Received:	Not Reported
Diameter (in):	Not Reported	Casing Depth (ft):	Not Reported
Well completion:	Not Reported	Well Owner:	BOREN ST & MADISON SEATTLE
Well Type:	Resource Protection	Driller #:	1733
Static Water Level:	Not Reported	Flow Rate (gpm):	Not Reported
Flow Type:	Not Reported	PSI:	Not Reported
Well Test:	Not Reported	Water Reclamation #:	8

Q3772 **South** **1/2 - 1 Mile** **Higher**	**WA WELLS**	**WALOG2000167946**

Database:	Ecology Well Logs	Well Log ID:	201793
Well Tag #:	Not Reported	Project Tag #:	Not Reported
Notice of Intent #:	027016	Date Received:	01-AUG-89
Diameter (in):	Not Reported	Casing Depth (ft):	Not Reported
Well completion:	Not Reported	Well Owner:	CHEVRON BOREN & MADISON
Well Type:	Resource Protection	Driller #:	1229
Static Water Level:	Not Reported	Flow Rate (gpm):	Not Reported
Flow Type:	Not Reported	PSI:	Not Reported
Well Test:	Not Reported	Water Reclamation #:	8

Q3773 **South** **1/2 - 1 Mile** **Higher**	**WA WELLS**	**WALOG2000171232**

Database:	Ecology Well Logs	Well Log ID:	205331
Well Tag #:	Not Reported	Project Tag #:	Not Reported
Notice of Intent #:	038942	Date Received:	05-DEC-90
Diameter (in):	Not Reported	Casing Depth (ft):	Not Reported
Well completion:	Not Reported	Well Owner:	SWEDISH HOSP.
Well Type:	Resource Protection	Driller #:	1229
Static Water Level:	Not Reported	Flow Rate (gpm):	Not Reported
Flow Type:	Not Reported	PSI:	Not Reported
Well Test:	Not Reported	Water Reclamation #:	8

Q3774 **South** **1/2 - 1 Mile** **Higher**	**WA WELLS**	**WALOG2000239927**

Database:	Ecology Well Logs	Well Log ID:	323692
Well Tag #:	AFF180	Project Tag #:	Not Reported
Notice of Intent #:	R043702	Date Received:	26-OCT-99
Diameter (in):	Not Reported	Casing Depth (ft):	43

DRAFT

Well completion:	14-SEP-99	Well Owner:	CHERRY STREET PROPERTIES
Well Type:	Resource Protection	Driller #:	Not Reported
Static Water Level:	Not Reported	Flow Rate (gpm):	Not Reported
Flow Type:	Not Reported	PSI:	Not Reported
Well Test:	Not Reported	Water Reclamation #:	8

Q3775
South
1/2 - 1 Mile
Higher

WA WELLS **WALOG2000171230**

Database:	Ecology Well Logs	Well Log ID:	205329
Well Tag #:	Not Reported	Project Tag #:	Not Reported
Notice of Intent #:	038942	Date Received:	05-DEC-90
Diameter (in):	Not Reported	Casing Depth (ft):	Not Reported
Well completion:	Not Reported	Well Owner:	SWEDISH HOSP
Well Type:	Resource Protection	Driller #:	1229
Static Water Level:	Not Reported	Flow Rate (gpm):	Not Reported
Flow Type:	Not Reported	PSI:	Not Reported
Well Test:	Not Reported	Water Reclamation #:	8

Q3776
South
1/2 - 1 Mile
Higher

WA WELLS **WALOG2000171231**

Database:	Ecology Well Logs	Well Log ID:	205330
Well Tag #:	Not Reported	Project Tag #:	Not Reported
Notice of Intent #:	038942	Date Received:	05-DEC-90
Diameter (in):	Not Reported	Casing Depth (ft):	Not Reported
Well completion:	Not Reported	Well Owner:	SWEDISH HOSP.
Well Type:	Resource Protection	Driller #:	1229
Static Water Level:	Not Reported	Flow Rate (gpm):	Not Reported
Flow Type:	Not Reported	PSI:	Not Reported
Well Test:	Not Reported	Water Reclamation #:	8

Q3777
South
1/2 - 1 Mile
Higher

WA WELLS **WALOG2000276498**

Database:	Ecology Well Logs	Well Log ID:	365861
Well Tag #:	AEH856	Project Tag #:	Not Reported
Notice of Intent #:	R041736	Date Received:	15-JUL-99
Diameter (in):	5.5	Casing Depth (ft):	203
Well completion:	09-JUN-99	Well Owner:	JAMES ROBISON
Well Type:	Resource Protection	Driller #:	Not Reported
Static Water Level:	Not Reported	Flow Rate (gpm):	Not Reported
Flow Type:	Not Reported	PSI:	Not Reported
Well Test:	Not Reported	Water Reclamation #:	8

DRAFT

Map ID Direction Distance Elevation	Database	EDR ID Number
Q3778 **South** **1/2 - 1 Mile** **Higher**	**WA WELLS**	**WALOG2000276517**

Database:	Ecology Well Logs	Well Log ID:	365880
Well Tag #:	AEK167	Project Tag #:	Not Reported
Notice of Intent #:	R041026	Date Received:	10-JUN-99
Diameter (in):	Not Reported	Casing Depth (ft):	167.5
Well completion:	19-APR-99	Well Owner:	CITY OF SEATTLE
Well Type:	Resource Protection	Driller #:	Not Reported
Static Water Level:	Not Reported	Flow Rate (gpm):	Not Reported
Flow Type:	Not Reported	PSI:	Not Reported
Well Test:	Not Reported	Water Reclamation #:	8

Q3779 **South** **1/2 - 1 Mile** **Higher**	**WA WELLS**	**WALOG2000239928**

Database:	Ecology Well Logs	Well Log ID:	323693
Well Tag #:	AFF181	Project Tag #:	Not Reported
Notice of Intent #:	R043702	Date Received:	26-OCT-99
Diameter (in):	Not Reported	Casing Depth (ft):	35
Well completion:	14-SEP-99	Well Owner:	CHERRY STREET PROPERTIES
Well Type:	Resource Protection	Driller #:	Not Reported
Static Water Level:	Not Reported	Flow Rate (gpm):	Not Reported
Flow Type:	Not Reported	PSI:	Not Reported
Well Test:	Not Reported	Water Reclamation #:	8

Q3780 **South** **1/2 - 1 Mile** **Higher**	**WA WELLS**	**WALOG2000239929**

Database:	Ecology Well Logs	Well Log ID:	323694
Well Tag #:	AFF182	Project Tag #:	Not Reported
Notice of Intent #:	R043702	Date Received:	26-OCT-99
Diameter (in):	Not Reported	Casing Depth (ft):	53
Well completion:	14-SEP-99	Well Owner:	CHERRY STREET PROPERTIES
Well Type:	Resource Protection	Driller #:	Not Reported
Static Water Level:	Not Reported	Flow Rate (gpm):	Not Reported
Flow Type:	Not Reported	PSI:	Not Reported
Well Test:	Not Reported	Water Reclamation #:	8

Q3781 **South** **1/2 - 1 Mile** **Higher**	**WA WELLS**	**WALOG2000171229**

Database:	Ecology Well Logs	Well Log ID:	205328
Well Tag #:	Not Reported	Project Tag #:	Not Reported
Notice of Intent #:	038942	Date Received:	05-DEC-90
Diameter (in):	Not Reported	Casing Depth (ft):	Not Reported

DRAFT

Well completion:	Not Reported	Well Owner:	SWEDISH HOSP
Well Type:	Resource Protection	Driller #:	1229
Static Water Level:	Not Reported	Flow Rate (gpm):	Not Reported
Flow Type:	Not Reported	PSI:	Not Reported
Well Test:	Not Reported	Water Reclamation #:	8

Q3782
South
1/2 - 1 Mile
Higher

WA WELLS **WALOG2000168540**

Database:	Ecology Well Logs	Well Log ID:	202472
Well Tag #:	Not Reported	Project Tag #:	Not Reported
Notice of Intent #:	A012334	Date Received:	31-JAN-96
Diameter (in):	Not Reported	Casing Depth (ft):	Not Reported
Well completion:	19-JAN-96	Well Owner:	FRED HUTCHINSON CANCER RESEARCH CNTR
Well Type:	Decommisioning	Driller #:	Not Reported
Static Water Level:	Not Reported	Flow Rate (gpm):	Not Reported
Flow Type:	Not Reported	PSI:	Not Reported
Well Test:	Not Reported	Water Reclamation #:	8

Q3783
South
1/2 - 1 Mile
Higher

WA WELLS **WALOG2000169363**

Database:	Ecology Well Logs	Well Log ID:	203337
Well Tag #:	Not Reported	Project Tag #:	Not Reported
Notice of Intent #:	038942	Date Received:	05-DEC-90
Diameter (in):	Not Reported	Casing Depth (ft):	Not Reported
Well completion:	Not Reported	Well Owner:	MADISON & BOREN
Well Type:	Resource Protection	Driller #:	1229
Static Water Level:	Not Reported	Flow Rate (gpm):	Not Reported
Flow Type:	Not Reported	PSI:	Not Reported
Well Test:	Not Reported	Water Reclamation #:	8

Q3784
South
1/2 - 1 Mile
Higher

WA WELLS **WALOG2000167947**

Database:	Ecology Well Logs	Well Log ID:	201794
Well Tag #:	Not Reported	Project Tag #:	Not Reported
Notice of Intent #:	027016	Date Received:	01-AUG-89
Diameter (in):	Not Reported	Casing Depth (ft):	Not Reported
Well completion:	Not Reported	Well Owner:	CHEVRON BOREN & MADISON
Well Type:	Resource Protection	Driller #:	1229
Static Water Level:	Not Reported	Flow Rate (gpm):	Not Reported
Flow Type:	Not Reported	PSI:	Not Reported
Well Test:	Not Reported	Water Reclamation #:	8

DRAFT

Map ID Direction Distance Elevation	Database	EDR ID Number
Q3785 **South** **1/2 - 1 Mile** **Higher**	**WA WELLS**	**WALOG2000168539**

Database:	Ecology Well Logs	Well Log ID:	202471
Well Tag #:	Not Reported	Project Tag #:	Not Reported
Notice of Intent #:	A012334	Date Received:	31-JAN-96
Diameter (in):	Not Reported	Casing Depth (ft):	Not Reported
Well completion:	19-JAN-96	Well Owner:	FRED HUTCHINSON CANCER RESEARCH CNTR
Well Type:	Decommisioning	Driller #:	Not Reported
Static Water Level:	Not Reported	Flow Rate (gpm):	Not Reported
Flow Type:	Not Reported	PSI:	Not Reported
Well Test:	Not Reported	Water Reclamation #:	8

Q3786 **South** **1/2 - 1 Mile** **Higher**	**WA WELLS**	**WALOG2000171227**

Database:	Ecology Well Logs	Well Log ID:	205326
Well Tag #:	Not Reported	Project Tag #:	Not Reported
Notice of Intent #:	038942	Date Received:	05-DEC-90
Diameter (in):	Not Reported	Casing Depth (ft):	Not Reported
Well completion:	Not Reported	Well Owner:	SWEDISH HOSP
Well Type:	Resource Protection	Driller #:	1229
Static Water Level:	Not Reported	Flow Rate (gpm):	Not Reported
Flow Type:	Not Reported	PSI:	Not Reported
Well Test:	Not Reported	Water Reclamation #:	8

Q3787 **South** **1/2 - 1 Mile** **Higher**	**WA WELLS**	**WALOG2000171228**

Database:	Ecology Well Logs	Well Log ID:	205327
Well Tag #:	Not Reported	Project Tag #:	Not Reported
Notice of Intent #:	038942	Date Received:	05-DEC-90
Diameter (in):	Not Reported	Casing Depth (ft):	Not Reported
Well completion:	Not Reported	Well Owner:	SWEDISH HOSP
Well Type:	Resource Protection	Driller #:	1229
Static Water Level:	Not Reported	Flow Rate (gpm):	Not Reported
Flow Type:	Not Reported	PSI:	Not Reported
Well Test:	Not Reported	Water Reclamation #:	8

Q3788 **South** **1/2 - 1 Mile** **Higher**	**WA WELLS**	**WALOG2000169364**

Database:	Ecology Well Logs	Well Log ID:	203338
Well Tag #:	Not Reported	Project Tag #:	Not Reported
Notice of Intent #:	038942	Date Received:	05-DEC-90
Diameter (in):	Not Reported	Casing Depth (ft):	Not Reported

DRAFT

Well completion:	Not Reported	Well Owner:	MADISON & BOREN
Well Type:	Resource Protection	Driller #:	1229
Static Water Level:	Not Reported	Flow Rate (gpm):	Not Reported
Flow Type:	Not Reported	PSI:	Not Reported
Well Test:	Not Reported	Water Reclamation #:	8

Q3789
South
1/2 - 1 Mile
Higher

WA WELLS **WALOG2000171226**

Database:	Ecology Well Logs	Well Log ID:	205325
Well Tag #:	Not Reported	Project Tag #:	Not Reported
Notice of Intent #:	038942	Date Received:	05-DEC-90
Diameter (in):	Not Reported	Casing Depth (ft):	Not Reported
Well completion:	Not Reported	Well Owner:	SWEDISH HOSP
Well Type:	Resource Protection	Driller #:	1229
Static Water Level:	Not Reported	Flow Rate (gpm):	Not Reported
Flow Type:	Not Reported	PSI:	Not Reported
Well Test:	Not Reported	Water Reclamation #:	8

Q3790
South
1/2 - 1 Mile
Higher

WA WELLS **WALOG2000535925**

Database:	Ecology Well Logs	Well Log ID:	767095
Well Tag #:	BCB501	Project Tag #:	Not Reported
Notice of Intent #:	RE06555	Date Received:	16-DEC-11
Diameter (in):	8	Casing Depth (ft):	30
Well completion:	20-NOV-11	Well Owner:	M & P Partnership | The Riley Group
Well Type:	Resource Protection	Driller #:	Not Reported
Static Water Level:	Not Reported	Flow Rate (gpm):	Not Reported
Flow Type:	Not Reported	PSI:	Not Reported
Well Test:	Not Reported	Water Reclamation #:	8

Q3791
South
1/2 - 1 Mile
Higher

WA WELLS **WALOG2000674330**

Database:	Ecology Well Logs	Well Log ID:	1049701
Well Tag #:	Not Reported	Project Tag #:	Not Reported
Notice of Intent #:	AE32812	Date Received:	25-SEP-15
Diameter (in):	8	Casing Depth (ft):	50
Well completion:	08-JUL-15	Well Owner:	Providence Health Service
Well Type:	Decommisioning	Driller #:	2922
Static Water Level:	Not Reported	Flow Rate (gpm):	Not Reported
Flow Type:	Dry Hole	PSI:	Not Reported
Well Test:	Not Reported	Water Reclamation #:	8

DRAFT

Map ID Direction Distance Elevation	Database	EDR ID Number
Q3792 **South** **1/2 - 1 Mile** **Higher**	**WA WELLS**	**WALOG2000674331**

Database:	Ecology Well Logs	Well Log ID:	1049702
Well Tag #:	Not Reported	Project Tag #:	Not Reported
Notice of Intent #:	SE55303	Date Received:	25-SEP-15
Diameter (in):	8	Casing Depth (ft):	85
Well completion:	08-JUL-15	Well Owner:	Providence Health Service
Well Type:	Resource Protection	Driller #:	2922
Static Water Level:	Not Reported	Flow Rate (gpm):	Not Reported
Flow Type:	Dry Hole	PSI:	Not Reported
Well Test:	Not Reported	Water Reclamation #:	8

Q3793 **South** **1/2 - 1 Mile** **Higher**	**WA WELLS**	**WALOG2000674328**

Database:	Ecology Well Logs	Well Log ID:	1049699
Well Tag #:	Not Reported	Project Tag #:	Not Reported
Notice of Intent #:	AE32812	Date Received:	25-SEP-15
Diameter (in):	8	Casing Depth (ft):	70
Well completion:	08-JUL-15	Well Owner:	Providence Health Service
Well Type:	Decommisioning	Driller #:	2922
Static Water Level:	Not Reported	Flow Rate (gpm):	Not Reported
Flow Type:	Dry Hole	PSI:	Not Reported
Well Test:	Not Reported	Water Reclamation #:	8

Q3794 **South** **1/2 - 1 Mile** **Higher**	**WA WELLS**	**WALOG2000674329**

Database:	Ecology Well Logs	Well Log ID:	1049700
Well Tag #:	Not Reported	Project Tag #:	Not Reported
Notice of Intent #:	SE55303	Date Received:	25-SEP-15
Diameter (in):	8	Casing Depth (ft):	50
Well completion:	08-JUL-15	Well Owner:	Providence Health Service
Well Type:	Resource Protection	Driller #:	2922
Static Water Level:	Not Reported	Flow Rate (gpm):	Not Reported
Flow Type:	Dry Hole	PSI:	Not Reported
Well Test:	Not Reported	Water Reclamation #:	8

Q3795 **South** **1/2 - 1 Mile** **Higher**	**WA WELLS**	**WALOG2000674332**

Database:	Ecology Well Logs	Well Log ID:	1049703
Well Tag #:	Not Reported	Project Tag #:	Not Reported
Notice of Intent #:	AE32812	Date Received:	25-SEP-15
Diameter (in):	8	Casing Depth (ft):	85

DRAFT

Well completion:	08-JUL-15	Well Owner:	Providence Health Service
Well Type:	Decommisioning	Driller #:	2922
Static Water Level:	Not Reported	Flow Rate (gpm):	Not Reported
Flow Type:	Dry Hole	PSI:	Not Reported
Well Test:	Not Reported	Water Reclamation #:	8

Q3796
South
1/2 - 1 Mile
Higher

WA WELLS **WALOG2000679548**

Database:	Ecology Well Logs	Well Log ID:	1065534
Well Tag #:	BIJ532	Project Tag #:	Not Reported
Notice of Intent #:	RE11804	Date Received:	13-OCT-15
Diameter (in):	3	Casing Depth (ft):	110
Well completion:	16-SEP-15	Well Owner:	Providence Health Services
Well Type:	Resource Protection	Driller #:	1816
Static Water Level:	Not Reported	Flow Rate (gpm):	Not Reported
Flow Type:	Not Reported	PSI:	Not Reported
Well Test:	Not Reported	Water Reclamation #:	8

Q3797
South
1/2 - 1 Mile
Higher

WA WELLS **WALOG2000705909**

Database:	Ecology Well Logs	Well Log ID:	1559675
Well Tag #:	Not Reported	Project Tag #:	Not Reported
Notice of Intent #:	AE36788	Date Received:	25-APR-16
Diameter (in):	8.25	Casing Depth (ft):	60
Well completion:	11-APR-16	Well Owner:	Swedish Hospital Medical Center
Well Type:	Decommisioning	Driller #:	2867
Static Water Level:	Not Reported	Flow Rate (gpm):	Not Reported
Flow Type:	Not Reported	PSI:	Not Reported
Well Test:	Not Reported	Water Reclamation #:	8

Q3798
South
1/2 - 1 Mile
Higher

WA WELLS **WALOG2000674333**

Database:	Ecology Well Logs	Well Log ID:	1049704
Well Tag #:	Not Reported	Project Tag #:	Not Reported
Notice of Intent #:	SE55303	Date Received:	25-SEP-15
Diameter (in):	8	Casing Depth (ft):	75
Well completion:	08-JUL-15	Well Owner:	Providence Health Service
Well Type:	Resource Protection	Driller #:	2922
Static Water Level:	Not Reported	Flow Rate (gpm):	Not Reported
Flow Type:	Dry Hole	PSI:	Not Reported
Well Test:	Not Reported	Water Reclamation #:	8

DRAFT

Map ID Direction Distance Elevation	Database	EDR ID Number
Q3799 **South** **1/2 - 1 Mile** **Higher**	**WA WELLS**	**WALOG2000674334**

Database:	Ecology Well Logs	Well Log ID:	1049705
Well Tag #:	Not Reported	Project Tag #:	Not Reported
Notice of Intent #:	AE32812	Date Received:	25-SEP-15
Diameter (in):	8	Casing Depth (ft):	75
Well completion:	08-JUL-15	Well Owner:	Providence Health Service
Well Type:	Decommisioning	Driller #:	2922
Static Water Level:	Not Reported	Flow Rate (gpm):	Not Reported
Flow Type:	Dry Hole	PSI:	Not Reported
Well Test:	Not Reported	Water Reclamation #:	8

Q3800 **South** **1/2 - 1 Mile** **Higher**	**WA WELLS**	**WALOG2000649649**

Database:	Ecology Well Logs	Well Log ID:	1002505
Well Tag #:	Not Reported	Project Tag #:	B6
Notice of Intent #:	AE28843	Date Received:	14-OCT-14
Diameter (in):	2.25	Casing Depth (ft):	10
Well completion:	23-SEP-14	Well Owner:	550 Broadway LLC
Well Type:	Decommisioning	Driller #:	2914
Static Water Level:	Not Reported	Flow Rate (gpm):	Not Reported
Flow Type:	Not Reported	PSI:	Not Reported
Well Test:	Not Reported	Water Reclamation #:	8

Q3801 **South** **1/2 - 1 Mile** **Higher**	**WA WELLS**	**WALOG2000649650**

Database:	Ecology Well Logs	Well Log ID:	1002506
Well Tag #:	Not Reported	Project Tag #:	B7
Notice of Intent #:	AE28843	Date Received:	14-OCT-14
Diameter (in):	2.25	Casing Depth (ft):	10
Well completion:	23-SEP-14	Well Owner:	550 Broadway LLC
Well Type:	Decommisioning	Driller #:	2914
Static Water Level:	Not Reported	Flow Rate (gpm):	Not Reported
Flow Type:	Not Reported	PSI:	Not Reported
Well Test:	Not Reported	Water Reclamation #:	8

Q3802 **South** **1/2 - 1 Mile** **Higher**	**WA WELLS**	**WALOG2000649647**

Database:	Ecology Well Logs	Well Log ID:	1002503
Well Tag #:	Not Reported	Project Tag #:	B4
Notice of Intent #:	AE28843	Date Received:	14-OCT-14
Diameter (in):	2.25	Casing Depth (ft):	10

DRAFT

Well completion:	23-SEP-14	Well Owner:	550 Broadway LLC
Well Type:	Decommisioning	Driller #:	2914
Static Water Level:	Not Reported	Flow Rate (gpm):	Not Reported
Flow Type:	Not Reported	PSI:	Not Reported
Well Test:	Not Reported	Water Reclamation #:	8

Q3803
South
1/2 - 1 Mile
Higher

WA WELLS **WALOG2000649648**

Database:	Ecology Well Logs	Well Log ID:	1002504
Well Tag #:	Not Reported	Project Tag #:	B5
Notice of Intent #:	AE28843	Date Received:	14-OCT-14
Diameter (in):	2.25	Casing Depth (ft):	10
Well completion:	23-SEP-14	Well Owner:	550 Broadway LLC
Well Type:	Decommisioning	Driller #:	2914
Static Water Level:	Not Reported	Flow Rate (gpm):	Not Reported
Flow Type:	Not Reported	PSI:	Not Reported
Well Test:	Not Reported	Water Reclamation #:	8

Q3804
South
1/2 - 1 Mile
Higher

WA WELLS **WALOG2000649651**

Database:	Ecology Well Logs	Well Log ID:	1002507
Well Tag #:	Not Reported	Project Tag #:	B8
Notice of Intent #:	AE28843	Date Received:	14-OCT-14
Diameter (in):	2.25	Casing Depth (ft):	10
Well completion:	23-SEP-14	Well Owner:	550 Broadway LLC
Well Type:	Decommisioning	Driller #:	2914
Static Water Level:	Not Reported	Flow Rate (gpm):	Not Reported
Flow Type:	Not Reported	PSI:	Not Reported
Well Test:	Not Reported	Water Reclamation #:	8

Q3805
South
1/2 - 1 Mile
Higher

WA WELLS **WALOG2000649666**

Database:	Ecology Well Logs	Well Log ID:	1002523
Well Tag #:	Not Reported	Project Tag #:	B10
Notice of Intent #:	AE28843	Date Received:	14-OCT-14
Diameter (in):	2.25	Casing Depth (ft):	10
Well completion:	23-SEP-14	Well Owner:	550 Broadway LLC
Well Type:	Decommisioning	Driller #:	2914
Static Water Level:	Not Reported	Flow Rate (gpm):	Not Reported
Flow Type:	Not Reported	PSI:	Not Reported
Well Test:	Not Reported	Water Reclamation #:	8

DRAFT

Map ID Direction Distance Elevation	Database	EDR ID Number
Q3806 **South** **1/2 - 1 Mile** **Higher**	**WA WELLS**	**WALOG2000674327**

Database:	Ecology Well Logs	Well Log ID:	1049698
Well Tag #:	Not Reported	Project Tag #:	Not Reported
Notice of Intent #:	SE55303	Date Received:	25-SEP-15
Diameter (in):	8	Casing Depth (ft):	70
Well completion:	08-JUL-15	Well Owner:	Providence Health Service
Well Type:	Resource Protection	Driller #:	2922
Static Water Level:	Not Reported	Flow Rate (gpm):	Not Reported
Flow Type:	Dry Hole	PSI:	Not Reported
Well Test:	Not Reported	Water Reclamation #:	8

Q3807 **South** **1/2 - 1 Mile** **Higher**	**WA WELLS**	**WALOG2000649652**

Database:	Ecology Well Logs	Well Log ID:	1002508
Well Tag #:	Not Reported	Project Tag #:	B9
Notice of Intent #:	AE28843	Date Received:	14-OCT-14
Diameter (in):	2.25	Casing Depth (ft):	15
Well completion:	23-SEP-14	Well Owner:	550 Broadway LLC
Well Type:	Decommisioning	Driller #:	2914
Static Water Level:	Not Reported	Flow Rate (gpm):	Not Reported
Flow Type:	Not Reported	PSI:	Not Reported
Well Test:	Not Reported	Water Reclamation #:	8

Q3808 **South** **1/2 - 1 Mile** **Higher**	**WA WELLS**	**WALOG2000649665**

Database:	Ecology Well Logs	Well Log ID:	1002522
Well Tag #:	Not Reported	Project Tag #:	B9
Notice of Intent #:	SE52709	Date Received:	14-OCT-14
Diameter (in):	2.25	Casing Depth (ft):	15
Well completion:	23-SEP-14	Well Owner:	550 Broadway LLC
Well Type:	Resource Protection	Driller #:	2914
Static Water Level:	Not Reported	Flow Rate (gpm):	Not Reported
Flow Type:	Not Reported	PSI:	Not Reported
Well Test:	Not Reported	Water Reclamation #:	8

Q3809 **South** **1/2 - 1 Mile** **Higher**	**WA WELLS**	**WALOG2000705936**

Database:	Ecology Well Logs	Well Log ID:	1559702
Well Tag #:	Not Reported	Project Tag #:	Not Reported
Notice of Intent #:	SE57962	Date Received:	25-APR-16
Diameter (in):	8.25	Casing Depth (ft):	60

DRAFT

Well completion:	11-APR-16	Well Owner:	Swedish Hospital Medical Center
Well Type:	Resource Protection	Driller #:	2867
Static Water Level:	Not Reported	Flow Rate (gpm):	Not Reported
Flow Type:	Not Reported	PSI:	Not Reported
Well Test:	Not Reported	Water Reclamation #:	8

Q3810
South
1/2 - 1 Mile
Higher

WA WELLS **WALOG2000727173**

Database:	Ecology Well Logs	Well Log ID:	1591852
Well Tag #:	Not Reported	Project Tag #:	Not Reported
Notice of Intent #:	AE39028	Date Received:	09-SEP-16
Diameter (in):	8.25	Casing Depth (ft):	70
Well completion:	26-AUG-16	Well Owner:	Swedish 1st Hill Courtyard
Well Type:	Decommisioning	Driller #:	2867
Static Water Level:	Not Reported	Flow Rate (gpm):	Not Reported
Flow Type:	Not Reported	PSI:	Not Reported
Well Test:	Not Reported	Water Reclamation #:	8

Q3811
South
1/2 - 1 Mile
Higher

WA WELLS **WALOG2000727183**

Database:	Ecology Well Logs	Well Log ID:	1591862
Well Tag #:	Not Reported	Project Tag #:	Not Reported
Notice of Intent #:	AE39028	Date Received:	09-SEP-16
Diameter (in):	8.25	Casing Depth (ft):	70
Well completion:	25-AUG-16	Well Owner:	Swedish 1st Hill Courtyard
Well Type:	Decommisioning	Driller #:	2867
Static Water Level:	Not Reported	Flow Rate (gpm):	Not Reported
Flow Type:	Not Reported	PSI:	Not Reported
Well Test:	Not Reported	Water Reclamation #:	8

Q3812
South
1/2 - 1 Mile
Higher

WA WELLS **WALOG2000727149**

Database:	Ecology Well Logs	Well Log ID:	1591828
Well Tag #:	Not Reported	Project Tag #:	Not Reported
Notice of Intent #:	SE59424	Date Received:	09-SEP-16
Diameter (in):	8.25	Casing Depth (ft):	50
Well completion:	26-AUG-16	Well Owner:	Swedish 1st Hill Courtyard
Well Type:	Resource Protection	Driller #:	2867
Static Water Level:	Not Reported	Flow Rate (gpm):	Not Reported
Flow Type:	Not Reported	PSI:	Not Reported
Well Test:	Not Reported	Water Reclamation #:	8

DRAFT

Map ID Direction Distance Elevation	Database	EDR ID Number
Q3813 **South** **1/2 - 1 Mile** **Higher**	**WA WELLS**	**WALOG2000727163**

Database:	Ecology Well Logs	Well Log ID:	1591842
Well Tag #:	Not Reported	Project Tag #:	Not Reported
Notice of Intent #:	SE59424	Date Received:	09-SEP-16
Diameter (in):	8.25	Casing Depth (ft):	70
Well completion:	26-AUG-16	Well Owner:	Swedish 1st Hill Courtyard
Well Type:	Resource Protection	Driller #:	2867
Static Water Level:	Not Reported	Flow Rate (gpm):	Not Reported
Flow Type:	Not Reported	PSI:	Not Reported
Well Test:	Not Reported	Water Reclamation #:	8

Q3814 **South** **1/2 - 1 Mile** **Higher**	**WA WELLS**	**WALOG2000727191**

Database:	Ecology Well Logs	Well Log ID:	1591870
Well Tag #:	Not Reported	Project Tag #:	Not Reported
Notice of Intent #:	AE39028	Date Received:	09-SEP-16
Diameter (in):	8.25	Casing Depth (ft):	50
Well completion:	26-AUG-16	Well Owner:	Swedish 1st Hill Courtyard
Well Type:	Decommisioning	Driller #:	2867
Static Water Level:	Not Reported	Flow Rate (gpm):	Not Reported
Flow Type:	Not Reported	PSI:	Not Reported
Well Test:	Not Reported	Water Reclamation #:	8

Q3815 **South** **1/2 - 1 Mile** **Higher**	**WA WELLS**	**WALOG2000733475**

Database:	Ecology Well Logs	Well Log ID:	1599150
Well Tag #:	BCB506	Project Tag #:	Not Reported
Notice of Intent #:	AE36219	Date Received:	14-NOV-16
Diameter (in):	2	Casing Depth (ft):	10
Well completion:	03-MAR-16	Well Owner:	City Of Seattle
Well Type:	Decommisioning	Driller #:	2247
Static Water Level:	0	Flow Rate (gpm):	Not Reported
Flow Type:	Static Level	PSI:	Not Reported
Well Test:	Not Reported	Water Reclamation #:	8

Q3816 **South** **1/2 - 1 Mile** **Higher**	**WA WELLS**	**WALOG2000733481**

Database:	Ecology Well Logs	Well Log ID:	1599156
Well Tag #:	BCB502	Project Tag #:	Not Reported
Notice of Intent #:	AE36219	Date Received:	14-NOV-16
Diameter (in):	2	Casing Depth (ft):	30

DRAFT

Well completion:	03-MAR-16	Well Owner:	City Of Seattle
Well Type:	Decommisioning	Driller #:	2247
Static Water Level:	0	Flow Rate (gpm):	Not Reported
Flow Type:	Static Level	PSI:	Not Reported
Well Test:	Not Reported	Water Reclamation #:	8

Q3817
South
1/2 - 1 Mile
Higher

WA WELLS **WALOG2000733438**

Database:	Ecology Well Logs	Well Log ID:	1599113
Well Tag #:	BCB501	Project Tag #:	Not Reported
Notice of Intent #:	AE36219	Date Received:	14-NOV-16
Diameter (in):	2	Casing Depth (ft):	10
Well completion:	03-MAR-16	Well Owner:	City Of Seattle
Well Type:	Decommisioning	Driller #:	2247
Static Water Level:	0	Flow Rate (gpm):	Not Reported
Flow Type:	Static Level	PSI:	Not Reported
Well Test:	Not Reported	Water Reclamation #:	8

Q3818
South
1/2 - 1 Mile
Higher

WA WELLS **WALOG2000733456**

Database:	Ecology Well Logs	Well Log ID:	1599131
Well Tag #:	BCB504	Project Tag #:	Not Reported
Notice of Intent #:	AE36219	Date Received:	14-NOV-16
Diameter (in):	2	Casing Depth (ft):	20
Well completion:	03-MAR-16	Well Owner:	City Of Seattle
Well Type:	Decommisioning	Driller #:	2247
Static Water Level:	0	Flow Rate (gpm):	Not Reported
Flow Type:	Static Level	PSI:	Not Reported
Well Test:	Not Reported	Water Reclamation #:	8

Q3819
South
1/2 - 1 Mile
Higher

WA WELLS **WALOG2000714470**

Database:	Ecology Well Logs	Well Log ID:	1568546
Well Tag #:	Not Reported	Project Tag #:	Not Reported
Notice of Intent #:	SE58314	Date Received:	10-JUN-16
Diameter (in):	8	Casing Depth (ft):	50
Well completion:	24-MAY-16	Well Owner:	Swedish 1st Hill - Auger Phase 2
Well Type:	Resource Protection	Driller #:	3131
Static Water Level:	Not Reported	Flow Rate (gpm):	Not Reported
Flow Type:	Not Reported	PSI:	Not Reported
Well Test:	Not Reported	Water Reclamation #:	8

DRAFT

Map ID Direction Distance Elevation	Database	EDR ID Number
Q3820 **South** **1/2 - 1 Mile** **Higher**	**WA WELLS**	**WALOG2000714496**

Database:	Ecology Well Logs	Well Log ID:	1568572
Well Tag #:	Not Reported	Project Tag #:	Not Reported
Notice of Intent #:	AE37314	Date Received:	10-JUN-16
Diameter (in):	8	Casing Depth (ft):	50
Well completion:	23-MAY-16	Well Owner:	Swedish 1st Hill - Auger Phase 2
Well Type:	Decommisioning	Driller #:	3131
Static Water Level:	Not Reported	Flow Rate (gpm):	Not Reported
Flow Type:	Not Reported	PSI:	Not Reported
Well Test:	Not Reported	Water Reclamation #:	8

Q3821 **South** **1/2 - 1 Mile** **Higher**	**WA WELLS**	**WALOG2000714455**

Database:	Ecology Well Logs	Well Log ID:	1568530
Well Tag #:	Not Reported	Project Tag #:	Not Reported
Notice of Intent #:	SE58314	Date Received:	10-JUN-16
Diameter (in):	8	Casing Depth (ft):	50
Well completion:	23-MAY-16	Well Owner:	Swedish 1st Hill - Auger Phase 2
Well Type:	Resource Protection	Driller #:	3131
Static Water Level:	Not Reported	Flow Rate (gpm):	Not Reported
Flow Type:	Not Reported	PSI:	Not Reported
Well Test:	Not Reported	Water Reclamation #:	8

Q3822 **South** **1/2 - 1 Mile** **Higher**	**WA WELLS**	**WALOG2000714456**

Database:	Ecology Well Logs	Well Log ID:	1568531
Well Tag #:	Not Reported	Project Tag #:	Not Reported
Notice of Intent #:	AE37314	Date Received:	10-JUN-16
Diameter (in):	8	Casing Depth (ft):	50
Well completion:	24-MAY-16	Well Owner:	Swedish 1st Hill - Auger Phase 2
Well Type:	Decommisioning	Driller #:	3131
Static Water Level:	Not Reported	Flow Rate (gpm):	Not Reported
Flow Type:	Not Reported	PSI:	Not Reported
Well Test:	Not Reported	Water Reclamation #:	8

Q3823 **South** **1/2 - 1 Mile** **Higher**	**WA WELLS**	**WALOG2000718965**

Database:	Ecology Well Logs	Well Log ID:	1575353
Well Tag #:	Not Reported	Project Tag #:	Not Reported
Notice of Intent #:	SE58789	Date Received:	08-JUL-16
Diameter (in):	2.25	Casing Depth (ft):	11

DRAFT

Well completion:	29-JUN-16	Well Owner:	Swedish Probe
Well Type:	Resource Protection	Driller #:	3200
Static Water Level:	Not Reported	Flow Rate (gpm):	Not Reported
Flow Type:	Not Reported	PSI:	Not Reported
Well Test:	Not Reported	Water Reclamation #:	8

Q3824
South
1/2 - 1 Mile
Higher

WA WELLS **WALOG2000719145**

Database:	Ecology Well Logs	Well Log ID:	1576253
Well Tag #:	Not Reported	Project Tag #:	Not Reported
Notice of Intent #:	SE58789	Date Received:	08-JUL-16
Diameter (in):	2.25	Casing Depth (ft):	12
Well completion:	30-JUN-16	Well Owner:	Swedish Probe
Well Type:	Resource Protection	Driller #:	3200
Static Water Level:	Not Reported	Flow Rate (gpm):	Not Reported
Flow Type:	Not Reported	PSI:	Not Reported
Well Test:	Not Reported	Water Reclamation #:	8

Q3825
South
1/2 - 1 Mile
Higher

WA WELLS **WALOG2000727148**

Database:	Ecology Well Logs	Well Log ID:	1591827
Well Tag #:	Not Reported	Project Tag #:	Not Reported
Notice of Intent #:	SE59424	Date Received:	09-SEP-16
Diameter (in):	8.25	Casing Depth (ft):	70
Well completion:	25-AUG-16	Well Owner:	Swedish 1st Hill Courtyard
Well Type:	Resource Protection	Driller #:	2867
Static Water Level:	Not Reported	Flow Rate (gpm):	Not Reported
Flow Type:	Not Reported	PSI:	Not Reported
Well Test:	Not Reported	Water Reclamation #:	8

Q3826
South
1/2 - 1 Mile
Higher

WA WELLS **WALOG2000718976**

Database:	Ecology Well Logs	Well Log ID:	1575364
Well Tag #:	Not Reported	Project Tag #:	Not Reported
Notice of Intent #:	AE38002	Date Received:	08-JUL-16
Diameter (in):	2.25	Casing Depth (ft):	12
Well completion:	30-JUN-16	Well Owner:	Swedish Probe
Well Type:	Decommisioning	Driller #:	3200
Static Water Level:	Not Reported	Flow Rate (gpm):	Not Reported
Flow Type:	Not Reported	PSI:	Not Reported
Well Test:	Not Reported	Water Reclamation #:	8

DRAFT

Map ID Direction Distance Elevation	Database	EDR ID Number
Q3827 **South** **1/2 - 1 Mile** **Higher**	**WA WELLS**	**WALOG2000719007**

Database:	Ecology Well Logs	Well Log ID:	1575396
Well Tag #:	Not Reported	Project Tag #:	Not Reported
Notice of Intent #:	AE38002	Date Received:	08-JUL-16
Diameter (in):	2.25	Casing Depth (ft):	11
Well completion:	29-JUN-16	Well Owner:	Swedish Probe
Well Type:	Decommisioning	Driller #:	3200
Static Water Level:	Not Reported	Flow Rate (gpm):	Not Reported
Flow Type:	Not Reported	PSI:	Not Reported
Well Test:	Not Reported	Water Reclamation #:	8

Q3828 **South** **1/2 - 1 Mile** **Higher**	**WA WELLS**	**WALOG2000649646**

Database:	Ecology Well Logs	Well Log ID:	1002502
Well Tag #:	Not Reported	Project Tag #:	B3
Notice of Intent #:	AE28843	Date Received:	14-OCT-14
Diameter (in):	2.25	Casing Depth (ft):	10
Well completion:	23-SEP-14	Well Owner:	550 Broadway LLC
Well Type:	Decommisioning	Driller #:	2914
Static Water Level:	Not Reported	Flow Rate (gpm):	Not Reported
Flow Type:	Not Reported	PSI:	Not Reported
Well Test:	Not Reported	Water Reclamation #:	8

Q3829 **South** **1/2 - 1 Mile** **Higher**	**WA WELLS**	**WALOG2000649509**

Database:	Ecology Well Logs	Well Log ID:	1002360
Well Tag #:	Not Reported	Project Tag #:	B6
Notice of Intent #:	SE52709	Date Received:	14-OCT-14
Diameter (in):	2.25	Casing Depth (ft):	10
Well completion:	23-SEP-14	Well Owner:	550 Broadway LLC
Well Type:	Resource Protection	Driller #:	2914
Static Water Level:	Not Reported	Flow Rate (gpm):	Not Reported
Flow Type:	Not Reported	PSI:	Not Reported
Well Test:	Not Reported	Water Reclamation #:	8

Q3830 **South** **1/2 - 1 Mile** **Higher**	**WA WELLS**	**WALOG2000649510**

Database:	Ecology Well Logs	Well Log ID:	1002361
Well Tag #:	Not Reported	Project Tag #:	B7
Notice of Intent #:	SE52709	Date Received:	14-OCT-14
Diameter (in):	2.25	Casing Depth (ft):	10

DRAFT

Well completion:	23-SEP-14	Well Owner:	550 Broadway LLC
Well Type:	Resource Protection	Driller #:	2914
Static Water Level:	Not Reported	Flow Rate (gpm):	Not Reported
Flow Type:	Not Reported	PSI:	Not Reported
Well Test:	Not Reported	Water Reclamation #:	8

Q3831
South
1/2 - 1 Mile
Higher

WA WELLS **WALOG2000649507**

Database:	Ecology Well Logs	Well Log ID:	1002358
Well Tag #:	Not Reported	Project Tag #:	B3
Notice of Intent #:	SE52709	Date Received:	14-OCT-14
Diameter (in):	2.25	Casing Depth (ft):	10
Well completion:	23-SEP-14	Well Owner:	550 Broadway LLC
Well Type:	Resource Protection	Driller #:	2914
Static Water Level:	Not Reported	Flow Rate (gpm):	Not Reported
Flow Type:	Not Reported	PSI:	Not Reported
Well Test:	Not Reported	Water Reclamation #:	8

Q3832
South
1/2 - 1 Mile
Higher

WA WELLS **WALOG2000649508**

Database:	Ecology Well Logs	Well Log ID:	1002359
Well Tag #:	Not Reported	Project Tag #:	B5
Notice of Intent #:	SE52709	Date Received:	14-OCT-14
Diameter (in):	2.25	Casing Depth (ft):	10
Well completion:	23-SEP-14	Well Owner:	550 Broadway LLC
Well Type:	Resource Protection	Driller #:	2914
Static Water Level:	Not Reported	Flow Rate (gpm):	Not Reported
Flow Type:	Not Reported	PSI:	Not Reported
Well Test:	Not Reported	Water Reclamation #:	8

Q3833
South
1/2 - 1 Mile
Higher

WA WELLS **WALOG2000649528**

Database:	Ecology Well Logs	Well Log ID:	1002380
Well Tag #:	Not Reported	Project Tag #:	Not Reported
Notice of Intent #:	SE52709	Date Received:	14-OCT-14
Diameter (in):	1.5	Casing Depth (ft):	5
Well completion:	23-SEP-14	Well Owner:	550 Broadway LLC
Well Type:	Resource Protection	Driller #:	2914
Static Water Level:	Not Reported	Flow Rate (gpm):	Not Reported
Flow Type:	Not Reported	PSI:	Not Reported
Well Test:	Not Reported	Water Reclamation #:	8

DRAFT

Map ID Direction Distance Elevation	Database	EDR ID Number
Q3834 **South** **1/2 - 1 Mile** **Higher**	**WA WELLS**	**WALOG2000649531**

Database:	Ecology Well Logs	Well Log ID:	1002383
Well Tag #:	Not Reported	Project Tag #:	B5A
Notice of Intent #:	SE52709	Date Received:	14-OCT-14
Diameter (in):	1.5	Casing Depth (ft):	5
Well completion:	23-SEP-14	Well Owner:	550 Broadway LLC
Well Type:	Resource Protection	Driller #:	2914
Static Water Level:	Not Reported	Flow Rate (gpm):	Not Reported
Flow Type:	Not Reported	PSI:	Not Reported
Well Test:	Not Reported	Water Reclamation #:	8

Q3835 **South** **1/2 - 1 Mile** **Higher**	**WA WELLS**	**WALOG2000649532**

Database:	Ecology Well Logs	Well Log ID:	1002384
Well Tag #:	Not Reported	Project Tag #:	B6A
Notice of Intent #:	SE52709	Date Received:	14-OCT-14
Diameter (in):	1.5	Casing Depth (ft):	5
Well completion:	23-SEP-14	Well Owner:	550 Broadway LLC
Well Type:	Resource Protection	Driller #:	2914
Static Water Level:	Not Reported	Flow Rate (gpm):	Not Reported
Flow Type:	Not Reported	PSI:	Not Reported
Well Test:	Not Reported	Water Reclamation #:	8

Q3836 **South** **1/2 - 1 Mile** **Higher**	**WA WELLS**	**WALOG2000649529**

Database:	Ecology Well Logs	Well Log ID:	1002381
Well Tag #:	Not Reported	Project Tag #:	Not Reported
Notice of Intent #:	SE52709	Date Received:	14-OCT-14
Diameter (in):	1.5	Casing Depth (ft):	5
Well completion:	23-SEP-14	Well Owner:	550 Broadway LLC
Well Type:	Resource Protection	Driller #:	2914
Static Water Level:	Not Reported	Flow Rate (gpm):	Not Reported
Flow Type:	Not Reported	PSI:	Not Reported
Well Test:	Not Reported	Water Reclamation #:	8

Q3837 **South** **1/2 - 1 Mile** **Higher**	**WA WELLS**	**WALOG2000649530**

Database:	Ecology Well Logs	Well Log ID:	1002382
Well Tag #:	Not Reported	Project Tag #:	B3A
Notice of Intent #:	SE52709	Date Received:	14-OCT-14
Diameter (in):	1.5	Casing Depth (ft):	5

DRAFT

Well completion:	23-SEP-14	Well Owner:	550 Broadway LLC
Well Type:	Resource Protection	Driller #:	2914
Static Water Level:	Not Reported	Flow Rate (gpm):	Not Reported
Flow Type:	Not Reported	PSI:	Not Reported
Well Test:	Not Reported	Water Reclamation #:	8

Q3838
South
1/2 - 1 Mile
Higher

WA WELLS **WALOG2000559241**

Database:	Ecology Well Logs	Well Log ID:	813885
Well Tag #:	Not Reported	Project Tag #:	Not Reported
Notice of Intent #:	AE18304	Date Received:	09-AUG-12
Diameter (in):	8	Casing Depth (ft):	20
Well completion:	25-JUL-12	Well Owner:	Diamond Parking | Pan Geo
Well Type:	Decommisioning	Driller #:	Not Reported
Static Water Level:	Not Reported	Flow Rate (gpm):	Not Reported
Flow Type:	Not Reported	PSI:	Not Reported
Well Test:	Not Reported	Water Reclamation #:	8

Q3839
South
1/2 - 1 Mile
Higher

WA WELLS **WALOG2000559242**

Database:	Ecology Well Logs	Well Log ID:	813887
Well Tag #:	Not Reported	Project Tag #:	Not Reported
Notice of Intent #:	AE18304	Date Received:	09-AUG-12
Diameter (in):	8	Casing Depth (ft):	20
Well completion:	25-JUL-12	Well Owner:	Diamond Parking | Pan Geo
Well Type:	Decommisioning	Driller #:	Not Reported
Static Water Level:	Not Reported	Flow Rate (gpm):	Not Reported
Flow Type:	Not Reported	PSI:	Not Reported
Well Test:	Not Reported	Water Reclamation #:	8

Q3840
South
1/2 - 1 Mile
Higher

WA WELLS **WALOG2000540183**

Database:	Ecology Well Logs	Well Log ID:	775298
Well Tag #:	BHB978	Project Tag #:	Not Reported
Notice of Intent #:	GE00303	Date Received:	26-JAN-12
Diameter (in):	Not Reported	Casing Depth (ft):	210
Well completion:	02-DEC-11	Well Owner:	City Of Seattle
Well Type:	Resource Protection	Driller #:	Not Reported
Static Water Level:	Not Reported	Flow Rate (gpm):	Not Reported
Flow Type:	Not Reported	PSI:	Not Reported
Well Test:	Not Reported	Water Reclamation #:	8

DRAFT

Map ID Direction Distance Elevation	Database	EDR ID Number
Q3841 **South** **1/2 - 1 Mile** **Higher**	**WA WELLS**	**WALOG2000554657**

Database:	Ecology Well Logs	Well Log ID:	804041
Well Tag #:	Not Reported	Project Tag #:	Not Reported
Notice of Intent #:	A307055	Date Received:	13-JUL-12
Diameter (in):	2	Casing Depth (ft):	45
Well completion:	15-JUN-12	Well Owner:	Howard Wright - Valencia Capital Management
Well Type:	Decommisioning	Driller #:	Not Reported
Static Water Level:	Not Reported	Flow Rate (gpm):	Not Reported
Flow Type:	Not Reported	PSI:	Not Reported
Well Test:	Not Reported	Water Reclamation #:	8

Q3842 **South** **1/2 - 1 Mile** **Higher**	**WA WELLS**	**WALOG2000559243**

Database:	Ecology Well Logs	Well Log ID:	813889
Well Tag #:	Not Reported	Project Tag #:	Not Reported
Notice of Intent #:	AE18304	Date Received:	09-AUG-12
Diameter (in):	8	Casing Depth (ft):	20
Well completion:	25-JUL-12	Well Owner:	Diamond Parking | Pan Geo
Well Type:	Decommisioning	Driller #:	Not Reported
Static Water Level:	Not Reported	Flow Rate (gpm):	Not Reported
Flow Type:	Not Reported	PSI:	Not Reported
Well Test:	Not Reported	Water Reclamation #:	8

Q3843 **South** **1/2 - 1 Mile** **Higher**	**WA WELLS**	**WALOG2000649505**

Database:	Ecology Well Logs	Well Log ID:	1002356
Well Tag #:	Not Reported	Project Tag #:	B1
Notice of Intent #:	SE52709	Date Received:	14-OCT-14
Diameter (in):	2.25	Casing Depth (ft):	10
Well completion:	23-SEP-14	Well Owner:	550 Broadway LLC
Well Type:	Resource Protection	Driller #:	2914
Static Water Level:	Not Reported	Flow Rate (gpm):	Not Reported
Flow Type:	Not Reported	PSI:	Not Reported
Well Test:	Not Reported	Water Reclamation #:	8

Q3844 **South** **1/2 - 1 Mile** **Higher**	**WA WELLS**	**WALOG2000649506**

Database:	Ecology Well Logs	Well Log ID:	1002357
Well Tag #:	Not Reported	Project Tag #:	B2
Notice of Intent #:	SE52709	Date Received:	14-OCT-14
Diameter (in):	2.25	Casing Depth (ft):	10

DRAFT

Well completion:	23-SEP-14	Well Owner:	550 Broadway LLC
Well Type:	Resource Protection	Driller #:	2914
Static Water Level:	Not Reported	Flow Rate (gpm):	Not Reported
Flow Type:	Not Reported	PSI:	Not Reported
Well Test:	Not Reported	Water Reclamation #:	8

Q3845
South
1/2 - 1 Mile
Higher

WA WELLS **WALOG2000559244**

Database:	Ecology Well Logs	Well Log ID:	813891
Well Tag #:	Not Reported	Project Tag #:	Not Reported
Notice of Intent #:	AE18304	Date Received:	09-AUG-12
Diameter (in):	8	Casing Depth (ft):	25
Well completion:	25-JUL-12	Well Owner:	Diamond Parking | Pan Geo
Well Type:	Decommisioning	Driller #:	Not Reported
Static Water Level:	Not Reported	Flow Rate (gpm):	Not Reported
Flow Type:	Not Reported	PSI:	Not Reported
Well Test:	Not Reported	Water Reclamation #:	8

Q3846
South
1/2 - 1 Mile
Higher

WA WELLS **WALOG2000649488**

Database:	Ecology Well Logs	Well Log ID:	1002339
Well Tag #:	Not Reported	Project Tag #:	B4A
Notice of Intent #:	SE52709	Date Received:	14-OCT-14
Diameter (in):	1.5	Casing Depth (ft):	5
Well completion:	23-SEP-14	Well Owner:	550 Broadway LLC
Well Type:	Resource Protection	Driller #:	2914
Static Water Level:	Not Reported	Flow Rate (gpm):	Not Reported
Flow Type:	Not Reported	PSI:	Not Reported
Well Test:	Not Reported	Water Reclamation #:	8

Q3847
South
1/2 - 1 Mile
Higher

WA WELLS **WALOG2000649533**

Database:	Ecology Well Logs	Well Log ID:	1002385
Well Tag #:	Not Reported	Project Tag #:	B7A
Notice of Intent #:	SE52709	Date Received:	14-OCT-14
Diameter (in):	1.5	Casing Depth (ft):	5
Well completion:	23-SEP-14	Well Owner:	550 Broadway LLC
Well Type:	Resource Protection	Driller #:	2914
Static Water Level:	Not Reported	Flow Rate (gpm):	Not Reported
Flow Type:	Not Reported	PSI:	Not Reported
Well Test:	Not Reported	Water Reclamation #:	8

DRAFT

Map ID Direction Distance Elevation	Database	EDR ID Number
Q3848 **South** **1/2 - 1 Mile** **Higher**	**WA WELLS**	**WALOG2000649628**

Database:	Ecology Well Logs	Well Log ID:	1002484
Well Tag #:	Not Reported	Project Tag #:	B7A
Notice of Intent #:	AE28843	Date Received:	14-OCT-14
Diameter (in):	1.5	Casing Depth (ft):	5
Well completion:	23-SEP-14	Well Owner:	550 Broadway LLC
Well Type:	Decommisioning	Driller #:	2914
Static Water Level:	Not Reported	Flow Rate (gpm):	Not Reported
Flow Type:	Not Reported	PSI:	Not Reported
Well Test:	Not Reported	Water Reclamation #:	8

Q3849 **South** **1/2 - 1 Mile** **Higher**	**WA WELLS**	**WALOG2000649629**

Database:	Ecology Well Logs	Well Log ID:	1002485
Well Tag #:	Not Reported	Project Tag #:	B8A
Notice of Intent #:	AE28843	Date Received:	14-OCT-14
Diameter (in):	1.5	Casing Depth (ft):	5
Well completion:	23-SEP-14	Well Owner:	550 Broadway LLC
Well Type:	Decommisioning	Driller #:	2914
Static Water Level:	Not Reported	Flow Rate (gpm):	Not Reported
Flow Type:	Not Reported	PSI:	Not Reported
Well Test:	Not Reported	Water Reclamation #:	8

Q3850 **South** **1/2 - 1 Mile** **Higher**	**WA WELLS**	**WALOG2000649626**

Database:	Ecology Well Logs	Well Log ID:	1002482
Well Tag #:	Not Reported	Project Tag #:	B5A
Notice of Intent #:	AE28843	Date Received:	14-OCT-14
Diameter (in):	1.5	Casing Depth (ft):	5
Well completion:	23-SEP-14	Well Owner:	550 Broadway LLC
Well Type:	Decommisioning	Driller #:	2914
Static Water Level:	Not Reported	Flow Rate (gpm):	Not Reported
Flow Type:	Not Reported	PSI:	Not Reported
Well Test:	Not Reported	Water Reclamation #:	8

Q3851 **South** **1/2 - 1 Mile** **Higher**	**WA WELLS**	**WALOG2000649627**

Database:	Ecology Well Logs	Well Log ID:	1002483
Well Tag #:	Not Reported	Project Tag #:	B6A
Notice of Intent #:	AE28843	Date Received:	14-OCT-14
Diameter (in):	1.5	Casing Depth (ft):	5

DRAFT

Well completion:	23-SEP-14	Well Owner:	550 Broadway LLC
Well Type:	Decommisioning	Driller #:	2914
Static Water Level:	Not Reported	Flow Rate (gpm):	Not Reported
Flow Type:	Not Reported	PSI:	Not Reported
Well Test:	Not Reported	Water Reclamation #:	8

Q3852
South
1/2 - 1 Mile
Higher

WA WELLS **WALOG2000649630**

Database:	Ecology Well Logs	Well Log ID:	1002486
Well Tag #:	Not Reported	Project Tag #:	B9A
Notice of Intent #:	AE28843	Date Received:	14-OCT-14
Diameter (in):	1.5	Casing Depth (ft):	5
Well completion:	23-SEP-14	Well Owner:	550 Broadway LLC
Well Type:	Decommisioning	Driller #:	2914
Static Water Level:	Not Reported	Flow Rate (gpm):	Not Reported
Flow Type:	Not Reported	PSI:	Not Reported
Well Test:	Not Reported	Water Reclamation #:	8

Q3853
South
1/2 - 1 Mile
Higher

WA WELLS **WALOG2000649644**

Database:	Ecology Well Logs	Well Log ID:	1002500
Well Tag #:	Not Reported	Project Tag #:	B1
Notice of Intent #:	AE28843	Date Received:	14-OCT-14
Diameter (in):	2.25	Casing Depth (ft):	10
Well completion:	23-SEP-14	Well Owner:	550 Broadway LLC
Well Type:	Decommisioning	Driller #:	2914
Static Water Level:	Not Reported	Flow Rate (gpm):	Not Reported
Flow Type:	Not Reported	PSI:	Not Reported
Well Test:	Not Reported	Water Reclamation #:	8

Q3854
South
1/2 - 1 Mile
Higher

WA WELLS **WALOG2000649645**

Database:	Ecology Well Logs	Well Log ID:	1002501
Well Tag #:	Not Reported	Project Tag #:	B2
Notice of Intent #:	AE28843	Date Received:	14-OCT-14
Diameter (in):	2.25	Casing Depth (ft):	10
Well completion:	23-SEP-14	Well Owner:	550 Broadway LLC
Well Type:	Decommisioning	Driller #:	2914
Static Water Level:	Not Reported	Flow Rate (gpm):	Not Reported
Flow Type:	Not Reported	PSI:	Not Reported
Well Test:	Not Reported	Water Reclamation #:	8

DRAFT

Map ID Direction Distance Elevation	Database	EDR ID Number
Q3855 **South** **1/2 - 1 Mile** **Higher**	**WA WELLS**	**WALOG2000649642**

Database:	Ecology Well Logs	Well Log ID:	1002498
Well Tag #:	Not Reported	Project Tag #:	B8
Notice of Intent #:	SE52709	Date Received:	14-OCT-14
Diameter (in):	2.25	Casing Depth (ft):	10
Well completion:	23-SEP-14	Well Owner:	550 Broadway LLC
Well Type:	Resource Protection	Driller #:	2914
Static Water Level:	Not Reported	Flow Rate (gpm):	Not Reported
Flow Type:	Not Reported	PSI:	Not Reported
Well Test:	Not Reported	Water Reclamation #:	8

Q3856 **South** **1/2 - 1 Mile** **Higher**	**WA WELLS**	**WALOG2000649643**

Database:	Ecology Well Logs	Well Log ID:	1002499
Well Tag #:	Not Reported	Project Tag #:	b10
Notice of Intent #:	se52709	Date Received:	14-OCT-14
Diameter (in):	2.25	Casing Depth (ft):	10
Well completion:	23-SEP-14	Well Owner:	550 Broadway LLC
Well Type:	Resource Protection	Driller #:	2914
Static Water Level:	Not Reported	Flow Rate (gpm):	Not Reported
Flow Type:	Not Reported	PSI:	Not Reported
Well Test:	Not Reported	Water Reclamation #:	8

Q3857 **South** **1/2 - 1 Mile** **Higher**	**WA WELLS**	**WALOG2000649618**

Database:	Ecology Well Logs	Well Log ID:	1002474
Well Tag #:	Not Reported	Project Tag #:	B10A
Notice of Intent #:	AE28843	Date Received:	14-OCT-14
Diameter (in):	1.5	Casing Depth (ft):	5
Well completion:	23-SEP-14	Well Owner:	550 Broadway LLC
Well Type:	Decommisioning	Driller #:	2914
Static Water Level:	Not Reported	Flow Rate (gpm):	Not Reported
Flow Type:	Not Reported	PSI:	Not Reported
Well Test:	Not Reported	Water Reclamation #:	8

Q3858 **South** **1/2 - 1 Mile** **Higher**	**WA WELLS**	**WALOG2000649620**

Database:	Ecology Well Logs	Well Log ID:	1002476
Well Tag #:	Not Reported	Project Tag #:	B8A
Notice of Intent #:	SE52709	Date Received:	14-OCT-14
Diameter (in):	1.5	Casing Depth (ft):	5

DRAFT

Well completion:	23-SEP-14	Well Owner:	550 Broadway LLC
Well Type:	Resource Protection	Driller #:	2914
Static Water Level:	Not Reported	Flow Rate (gpm):	Not Reported
Flow Type:	Not Reported	PSI:	Not Reported
Well Test:	Not Reported	Water Reclamation #:	8

Q3859
South
1/2 - 1 Mile
Higher

WA WELLS **WALOG2000649535**

Database:	Ecology Well Logs	Well Log ID:	1002387
Well Tag #:	Not Reported	Project Tag #:	B4
Notice of Intent #:	SE52709	Date Received:	14-OCT-14
Diameter (in):	2.25	Casing Depth (ft):	10
Well completion:	23-SEP-14	Well Owner:	550 Broadway LLC
Well Type:	Resource Protection	Driller #:	2914
Static Water Level:	Not Reported	Flow Rate (gpm):	Not Reported
Flow Type:	Not Reported	PSI:	Not Reported
Well Test:	Not Reported	Water Reclamation #:	8

Q3860
South
1/2 - 1 Mile
Higher

WA WELLS **WALOG2000649617**

Database:	Ecology Well Logs	Well Log ID:	1002473
Well Tag #:	Not Reported	Project Tag #:	B9A
Notice of Intent #:	SE52709	Date Received:	14-OCT-14
Diameter (in):	1.5	Casing Depth (ft):	5
Well completion:	23-SEP-14	Well Owner:	550 Broadway LLC
Well Type:	Resource Protection	Driller #:	2914
Static Water Level:	Not Reported	Flow Rate (gpm):	Not Reported
Flow Type:	Not Reported	PSI:	Not Reported
Well Test:	Not Reported	Water Reclamation #:	8

Q3861
South
1/2 - 1 Mile
Higher

WA WELLS **WALOG2000649621**

Database:	Ecology Well Logs	Well Log ID:	1002477
Well Tag #:	Not Reported	Project Tag #:	B10A
Notice of Intent #:	SE52709	Date Received:	14-OCT-14
Diameter (in):	1.5	Casing Depth (ft):	5
Well completion:	23-SEP-14	Well Owner:	550 Broadway LLC
Well Type:	Resource Protection	Driller #:	2914
Static Water Level:	Not Reported	Flow Rate (gpm):	Not Reported
Flow Type:	Not Reported	PSI:	Not Reported
Well Test:	Not Reported	Water Reclamation #:	8

DRAFT

Map ID Direction Distance Elevation	Database	EDR ID Number
Q3862 **South** **1/2 - 1 Mile** **Higher**	**WA WELLS**	**WALOG2000649624**

Database:	Ecology Well Logs	Well Log ID:	1002480
Well Tag #:	Not Reported	Project Tag #:	B3A
Notice of Intent #:	AE28843	Date Received:	14-OCT-14
Diameter (in):	1.5	Casing Depth (ft):	5
Well completion:	23-SEP-14	Well Owner:	550 Broadway LLC
Well Type:	Decommisioning	Driller #:	2914
Static Water Level:	Not Reported	Flow Rate (gpm):	Not Reported
Flow Type:	Not Reported	PSI:	Not Reported
Well Test:	Not Reported	Water Reclamation #:	8

Q3863 **South** **1/2 - 1 Mile** **Higher**	**WA WELLS**	**WALOG2000649625**

Database:	Ecology Well Logs	Well Log ID:	1002481
Well Tag #:	Not Reported	Project Tag #:	B4A
Notice of Intent #:	AE28843	Date Received:	14-OCT-14
Diameter (in):	1.5	Casing Depth (ft):	5
Well completion:	23-SEP-14	Well Owner:	550 Broadway LLC
Well Type:	Decommisioning	Driller #:	2914
Static Water Level:	Not Reported	Flow Rate (gpm):	Not Reported
Flow Type:	Not Reported	PSI:	Not Reported
Well Test:	Not Reported	Water Reclamation #:	8

Q3864 **South** **1/2 - 1 Mile** **Higher**	**WA WELLS**	**WALOG2000649622**

Database:	Ecology Well Logs	Well Log ID:	1002478
Well Tag #:	Not Reported	Project Tag #:	B1A
Notice of Intent #:	AE28843	Date Received:	14-OCT-14
Diameter (in):	1.5	Casing Depth (ft):	5
Well completion:	23-SEP-14	Well Owner:	550 Broadway LLC
Well Type:	Decommisioning	Driller #:	2914
Static Water Level:	Not Reported	Flow Rate (gpm):	Not Reported
Flow Type:	Not Reported	PSI:	Not Reported
Well Test:	Not Reported	Water Reclamation #:	8

Q3865 **South** **1/2 - 1 Mile** **Higher**	**WA WELLS**	**WALOG2000649623**

Database:	Ecology Well Logs	Well Log ID:	1002479
Well Tag #:	Not Reported	Project Tag #:	B2A
Notice of Intent #:	AE28843	Date Received:	14-OCT-14
Diameter (in):	1.5	Casing Depth (ft):	5

DRAFT

Well completion:	23-SEP-14	Well Owner:	550 Broadway LLC
Well Type:	Decommisioning	Driller #:	2914
Static Water Level:	Not Reported	Flow Rate (gpm):	Not Reported
Flow Type:	Not Reported	PSI:	Not Reported
Well Test:	Not Reported	Water Reclamation #:	8

R3866
WNW
1/2 - 1 Mile
Lower

WA WELLS **WALOG2000752623**

Database:	Ecology Well Logs	Well Log ID:	1620699
Well Tag #:	BKJ118	Project Tag #:	Not Reported
Notice of Intent #:	DE01967	Date Received:	08-MAY-17
Diameter (in):	9	Casing Depth (ft):	20
Well completion:	23-JAN-17	Well Owner:	Seattle City Light
Well Type:	Water	Driller #:	3188
Static Water Level:	Not Reported	Flow Rate (gpm):	Not Reported
Flow Type:	Not Reported	PSI:	Not Reported
Well Test:	Not Reported	Water Reclamation #:	8

R3867
WNW
1/2 - 1 Mile
Lower

WA WELLS **WALOG2000533270**

Database:	Ecology Well Logs	Well Log ID:	761966
Well Tag #:	Not Reported	Project Tag #:	Not Reported
Notice of Intent #:	AE14273	Date Received:	02-DEC-11
Diameter (in):	8	Casing Depth (ft):	10
Well completion:	12-AUG-11	Well Owner:	Cascade Natural Gas
Well Type:	Decommisioning	Driller #:	Not Reported
Static Water Level:	Not Reported	Flow Rate (gpm):	Not Reported
Flow Type:	Not Reported	PSI:	Not Reported
Well Test:	Not Reported	Water Reclamation #:	8

R3868
WNW
1/2 - 1 Mile
Lower

WA WELLS **WALOG2000533265**

Database:	Ecology Well Logs	Well Log ID:	761956
Well Tag #:	Not Reported	Project Tag #:	Not Reported
Notice of Intent #:	AE14273	Date Received:	02-DEC-11
Diameter (in):	8	Casing Depth (ft):	10
Well completion:	12-AUG-11	Well Owner:	Cascade Natural Gas
Well Type:	Decommisioning	Driller #:	Not Reported
Static Water Level:	Not Reported	Flow Rate (gpm):	Not Reported
Flow Type:	Not Reported	PSI:	Not Reported
Well Test:	Not Reported	Water Reclamation #:	8

DRAFT

Map ID Direction Distance Elevation	Database	EDR ID Number
R3869 **WNW** **1/2 - 1 Mile** **Lower**	**WA WELLS**	**WALOG2000533219**

Database:	Ecology Well Logs	Well Log ID:	761866
Well Tag #:	Not Reported	Project Tag #:	Not Reported
Notice of Intent #:	SE43393	Date Received:	02-DEC-11
Diameter (in):	8	Casing Depth (ft):	10
Well completion:	12-AUG-11	Well Owner:	Cascade Natural Gas
Well Type:	Resource Protection	Driller #:	Not Reported
Static Water Level:	Not Reported	Flow Rate (gpm):	Not Reported
Flow Type:	Not Reported	PSI:	Not Reported
Well Test:	Not Reported	Water Reclamation #:	8

R3870 **WNW** **1/2 - 1 Mile** **Lower**	**WA WELLS**	**WALOG2000628654**

Database:	Ecology Well Logs	Well Log ID:	942055
Well Tag #:	Not Reported	Project Tag #:	Not Reported
Notice of Intent #:	SE49887	Date Received:	18-FEB-14
Diameter (in):	8	Casing Depth (ft):	30
Well completion:	21-NOV-13	Well Owner:	Seattle City Light
Well Type:	Resource Protection	Driller #:	3151
Static Water Level:	Not Reported	Flow Rate (gpm):	Not Reported
Flow Type:	Not Reported	PSI:	Not Reported
Well Test:	Not Reported	Water Reclamation #:	8

R3871 **WNW** **1/2 - 1 Mile** **Lower**	**WA WELLS**	**WALOG2000533244**

Database:	Ecology Well Logs	Well Log ID:	761915
Well Tag #:	Not Reported	Project Tag #:	Not Reported
Notice of Intent #:	AE14273	Date Received:	02-DEC-11
Diameter (in):	8	Casing Depth (ft):	10
Well completion:	12-AUG-11	Well Owner:	Cascade Natural Gas
Well Type:	Decommisioning	Driller #:	Not Reported
Static Water Level:	Not Reported	Flow Rate (gpm):	Not Reported
Flow Type:	Not Reported	PSI:	Not Reported
Well Test:	Not Reported	Water Reclamation #:	8

R3872 **WNW** **1/2 - 1 Mile** **Lower**	**WA WELLS**	**WALOG2000619750**

Database:	Ecology Well Logs	Well Log ID:	930055
Well Tag #:	Not Reported	Project Tag #:	B6
Notice of Intent #:	SE49439	Date Received:	15-OCT-13
Diameter (in):	2.25	Casing Depth (ft):	13

DRAFT

Well completion:	24-SEP-13	Well Owner:	400 Fairview LLC
Well Type:	Resource Protection	Driller #:	0
Static Water Level:	Not Reported	Flow Rate (gpm):	Not Reported
Flow Type:	Not Reported	PSI:	Not Reported
Well Test:	Not Reported	Water Reclamation #:	8

R3873
WNW
1/2 - 1 Mile
Lower

WA WELLS **WALOG2000579448**

Database:	Ecology Well Logs	Well Log ID:	854367
Well Tag #:	Not Reported	Project Tag #:	Not Reported
Notice of Intent #:	AE20640	Date Received:	22-APR-13
Diameter (in):	8	Casing Depth (ft):	40
Well completion:	12-FEB-13	Well Owner:	EQR Cascade LLC
Well Type:	Decommisioning	Driller #:	Not Reported
Static Water Level:	Not Reported	Flow Rate (gpm):	Not Reported
Flow Type:	Not Reported	PSI:	Not Reported
Well Test:	Not Reported	Water Reclamation #:	8

R3874
WNW
1/2 - 1 Mile
Lower

WA WELLS **WALOG2000364315**

Database:	Ecology Well Logs	Well Log ID:	476315
Well Tag #:	Not Reported	Project Tag #:	Not Reported
Notice of Intent #:	S015678	Date Received:	21-MAR-07
Diameter (in):	2.3	Casing Depth (ft):	16
Well completion:	14-DEC-05	Well Owner:	BRANDON MORGAN OF VULACAN IS
Well Type:	Resource Protection	Driller #:	Not Reported
Static Water Level:	Not Reported	Flow Rate (gpm):	Not Reported
Flow Type:	Not Reported	PSI:	Not Reported
Well Test:	Not Reported	Water Reclamation #:	8

R3875
WNW
1/2 - 1 Mile
Lower

WA WELLS **WALOG2000412422**

Database:	Ecology Well Logs	Well Log ID:	545478
Well Tag #:	BAR504	Project Tag #:	Not Reported
Notice of Intent #:	R073815	Date Received:	20-JUN-08
Diameter (in):	8	Casing Depth (ft):	30
Well completion:	23-MAY-08	Well Owner:	GREYHOUND LINES INC | ASPECT CONSULTING
Well Type:	Resource Protection	Driller #:	Not Reported
Static Water Level:	Not Reported	Flow Rate (gpm):	Not Reported
Flow Type:	Not Reported	PSI:	Not Reported
Well Test:	Not Reported	Water Reclamation #:	8

DRAFT

Map ID Direction Distance Elevation	Database	EDR ID Number
R3876 **WNW** **1/2 - 1 Mile** **Lower**	**WA WELLS**	**WALOG2000364307**

Database:	Ecology Well Logs	Well Log ID:	476307
Well Tag #:	Not Reported	Project Tag #:	Not Reported
Notice of Intent #:	S015678	Date Received:	21-MAR-07
Diameter (in):	2.3	Casing Depth (ft):	20
Well completion:	14-DEC-05	Well Owner:	BRANDON MORGAN OF VULACAN IS
Well Type:	Resource Protection	Driller #:	Not Reported
Static Water Level:	Not Reported	Flow Rate (gpm):	Not Reported
Flow Type:	Not Reported	PSI:	Not Reported
Well Test:	Not Reported	Water Reclamation #:	8

R3877 **WNW** **1/2 - 1 Mile** **Lower**	**WA WELLS**	**WALOG2000240059**

Database:	Ecology Well Logs	Well Log ID:	323857
Well Tag #:	Not Reported	Project Tag #:	Not Reported
Notice of Intent #:	R036795	Date Received:	08-JUL-99
Diameter (in):	Not Reported	Casing Depth (ft):	35
Well completion:	Not Reported	Well Owner:	LINCOLN TOWING
Well Type:	Resource Protection	Driller #:	Not Reported
Static Water Level:	Not Reported	Flow Rate (gpm):	Not Reported
Flow Type:	Not Reported	PSI:	Not Reported
Well Test:	Not Reported	Water Reclamation #:	8

R3878 **WNW** **1/2 - 1 Mile** **Lower**	**WA WELLS**	**WALOG2000412394**

Database:	Ecology Well Logs	Well Log ID:	545447
Well Tag #:	Not Reported	Project Tag #:	Not Reported
Notice of Intent #:	A106220	Date Received:	20-JUN-08
Diameter (in):	8	Casing Depth (ft):	30
Well completion:	23-MAY-08	Well Owner:	GREYHOUND LINES INC | ASPECT CONSULTING
Well Type:	Decommisioning	Driller #:	Not Reported
Static Water Level:	Not Reported	Flow Rate (gpm):	Not Reported
Flow Type:	Not Reported	PSI:	Not Reported
Well Test:	Not Reported	Water Reclamation #:	8

R3879 **WNW** **1/2 - 1 Mile** **Lower**	**WA WELLS**	**WALOG2000858240**

Database:	Ecology Well Logs	Well Log ID:	1910825
Well Tag #:	Not Reported	Project Tag #:	Not Reported
Notice of Intent #:	SE68822	Date Received:	26-JUN-19
Diameter (in):	7	Casing Depth (ft):	81.5

DRAFT

Well completion:	29-JAN-19	Well Owner:	Eastlake East Associates LLC
Well Type:	Resource Protection	Driller #:	2933
Static Water Level:	Not Reported	Flow Rate (gpm):	Not Reported
Flow Type:	Not Reported	PSI:	Not Reported
Well Test:	Not Reported	Water Reclamation #:	8

R3880
WNW
1/2 - 1 Mile
Lower

WA WELLS **WALOG2000723049**

Database:	Ecology Well Logs	Well Log ID:	1586689
Well Tag #:	Not Reported	Project Tag #:	B1
Notice of Intent #:	SE58048	Date Received:	16-AUG-16
Diameter (in):	9	Casing Depth (ft):	23.5
Well completion:	28-APR-16	Well Owner:	CITY OF SEATTLE
Well Type:	Resource Protection	Driller #:	3146
Static Water Level:	Not Reported	Flow Rate (gpm):	Not Reported
Flow Type:	Dry Hole	PSI:	Not Reported
Well Test:	Not Reported	Water Reclamation #:	8

R3881
WNW
1/2 - 1 Mile
Lower

WA WELLS **WALOG2000477314**

Database:	Ecology Well Logs	Well Log ID:	652724
Well Tag #:	Not Reported	Project Tag #:	Not Reported
Notice of Intent #:	SE07087	Date Received:	27-MAY-10
Diameter (in):	2	Casing Depth (ft):	11
Well completion:	12-MAY-10		
Well Owner:	Cascade Natural Gas Corp. | Sound Environmental Strategies		
Well Type:	Resource Protection	Driller #:	Not Reported
Static Water Level:	Not Reported	Flow Rate (gpm):	Not Reported
Flow Type:	Not Reported	PSI:	Not Reported
Well Test:	Not Reported	Water Reclamation #:	8

R3882
WNW
1/2 - 1 Mile
Lower

WA WELLS **WALOG2000350096**

Database:	Ecology Well Logs	Well Log ID:	456783
Well Tag #:	Not Reported	Project Tag #:	Not Reported
Notice of Intent #:	A121051	Date Received:	18-OCT-06
Diameter (in):	2	Casing Depth (ft):	16
Well completion:	12-SEP-06	Well Owner:	ABANDONED GAS STATION
Well Type:	Decommisioning	Driller #:	Not Reported
Static Water Level:	Not Reported	Flow Rate (gpm):	Not Reported
Flow Type:	Not Reported	PSI:	Not Reported
Well Test:	Not Reported	Water Reclamation #:	8

DRAFT

Map ID Direction Distance Elevation	Database	EDR ID Number
R3883 **WNW** **1/2 - 1 Mile** **Lower**	**WA WELLS**	**WALOG2000782183**

Database:	Ecology Well Logs	Well Log ID:	1669706
Well Tag #:	Not Reported	Project Tag #:	B13
Notice of Intent #:	AE46823	Date Received:	31-JAN-18
Diameter (in):	2.25	Casing Depth (ft):	15
Well completion:	11-JAN-18	Well Owner:	Fairview LLC
Well Type:	Decommisioning	Driller #:	2827
Static Water Level:	Not Reported	Flow Rate (gpm):	Not Reported
Flow Type:	Dry Hole	PSI:	Not Reported
Well Test:	Not Reported	Water Reclamation #:	8

R3884 **WNW** **1/2 - 1 Mile** **Lower**	**WA WELLS**	**WALOG2000240114**

Database:	Ecology Well Logs	Well Log ID:	323920
Well Tag #:	Not Reported	Project Tag #:	Not Reported
Notice of Intent #:	R036795	Date Received:	08-JUL-99
Diameter (in):	Not Reported	Casing Depth (ft):	35
Well completion:	Not Reported	Well Owner:	LINCOLN TOWING
Well Type:	Resource Protection	Driller #:	Not Reported
Static Water Level:	Not Reported	Flow Rate (gpm):	Not Reported
Flow Type:	Not Reported	PSI:	Not Reported
Well Test:	Not Reported	Water Reclamation #:	8

R3885 **WNW** **1/2 - 1 Mile** **Lower**	**WA WELLS**	**WALOG2000791307**

Database:	Ecology Well Logs	Well Log ID:	1696037
Well Tag #:	Not Reported	Project Tag #:	B6
Notice of Intent #:	AE48226	Date Received:	26-APR-18
Diameter (in):	2.25	Casing Depth (ft):	13
Well completion:	03-APR-18	Well Owner:	City Of Seattle FAS
Well Type:	Decommisioning	Driller #:	3216
Static Water Level:	Not Reported	Flow Rate (gpm):	Not Reported
Flow Type:	Dry Hole	PSI:	Not Reported
Well Test:	Not Reported	Water Reclamation #:	8

R3886 **WNW** **1/2 - 1 Mile** **Lower**	**WA WELLS**	**WALOG2000846101**

Database:	Ecology Well Logs	Well Log ID:	1897605
Well Tag #:	Not Reported	Project Tag #:	Not Reported
Notice of Intent #:	AE53546	Date Received:	13-APR-19
Diameter (in):	7	Casing Depth (ft):	41

DRAFT

Well completion:	28-FEB-19	Well Owner:	The Standard At Seattle
Well Type:	Decommisioning	Driller #:	2922
Static Water Level:	360	Flow Rate (gpm):	Not Reported
Flow Type:	Static Level	PSI:	Not Reported
Well Test:	Not Reported	Water Reclamation #:	8

R3887
WNW
1/2 - 1 Mile
Lower

WA WELLS **WALOG2000752605**

Database:	Ecology Well Logs	Well Log ID:	1620681
Well Tag #:	BKJ075	Project Tag #:	Not Reported
Notice of Intent #:	DE01967	Date Received:	08-MAY-17
Diameter (in):	9	Casing Depth (ft):	20
Well completion:	17-JAN-17	Well Owner:	Seattle City Light
Well Type:	Water	Driller #:	3188
Static Water Level:	Not Reported	Flow Rate (gpm):	Not Reported
Flow Type:	Not Reported	PSI:	Not Reported
Well Test:	Not Reported	Water Reclamation #:	8

R3888
WNW
1/2 - 1 Mile
Lower

WA WELLS **WALOG2000550700**

Database:	Ecology Well Logs	Well Log ID:	796074
Well Tag #:	Not Reported	Project Tag #:	Not Reported
Notice of Intent #:	AE16832	Date Received:	07-JUN-12
Diameter (in):	2	Casing Depth (ft):	15
Well completion:	10-MAY-12		
Well Owner:	Capitol Hill Water Quality | Aspect Consulting~ LLC		
Well Type:	Decommisioning	Driller #:	Not Reported
Static Water Level:	Not Reported	Flow Rate (gpm):	Not Reported
Flow Type:	Not Reported	PSI:	Not Reported
Well Test:	Not Reported	Water Reclamation #:	8

R3889
WNW
1/2 - 1 Mile
Lower

WA WELLS **WALOG2000311270**

Database:	Ecology Well Logs	Well Log ID:	403695
Well Tag #:	Not Reported	Project Tag #:	Not Reported
Notice of Intent #:	E002541	Date Received:	07-MAR-05
Diameter (in):	Not Reported	Casing Depth (ft):	16
Well completion:	17-FEB-05	Well Owner:	GREYHOUND
Well Type:	Resource Protection	Driller #:	Not Reported
Static Water Level:	Not Reported	Flow Rate (gpm):	Not Reported
Flow Type:	Not Reported	PSI:	Not Reported
Well Test:	Not Reported	Water Reclamation #:	8

DRAFT

Map ID Direction Distance Elevation	Database	EDR ID Number
R3890 **WNW** **1/2 - 1 Mile** **Lower**	**WA WELLS**	**WALOG2000782186**

Database:	Ecology Well Logs	Well Log ID:	1669709
Well Tag #:	Not Reported	Project Tag #:	B16
Notice of Intent #:	AE46823	Date Received:	31-JAN-18
Diameter (in):	2.25	Casing Depth (ft):	15
Well completion:	11-JAN-18	Well Owner:	Fairview LLC
Well Type:	Decommisioning	Driller #:	2827
Static Water Level:	Not Reported	Flow Rate (gpm):	Not Reported
Flow Type:	Dry Hole	PSI:	Not Reported
Well Test:	Not Reported	Water Reclamation #:	8

R3891 **WNW** **1/2 - 1 Mile** **Lower**	**WA WELLS**	**WALOG2000782181**

Database:	Ecology Well Logs	Well Log ID:	1669704
Well Tag #:	Not Reported	Project Tag #:	B15
Notice of Intent #:	SE64689	Date Received:	31-JAN-18
Diameter (in):	2.25	Casing Depth (ft):	15
Well completion:	11-JAN-18	Well Owner:	Fairview LLC
Well Type:	Resource Protection	Driller #:	2827
Static Water Level:	Not Reported	Flow Rate (gpm):	Not Reported
Flow Type:	Dry Hole	PSI:	Not Reported
Well Test:	Not Reported	Water Reclamation #:	8

R3892 **WNW** **1/2 - 1 Mile** **Lower**	**WA WELLS**	**WALOG2000752617**

Database:	Ecology Well Logs	Well Log ID:	1620693
Well Tag #:	BKJ087	Project Tag #:	Not Reported
Notice of Intent #:	DE01967	Date Received:	08-MAY-17
Diameter (in):	9	Casing Depth (ft):	20
Well completion:	17-JAN-17	Well Owner:	Seattle City Light
Well Type:	Water	Driller #:	3188
Static Water Level:	Not Reported	Flow Rate (gpm):	Not Reported
Flow Type:	Not Reported	PSI:	Not Reported
Well Test:	Not Reported	Water Reclamation #:	8

R3893 **WNW** **1/2 - 1 Mile** **Lower**	**WA WELLS**	**WALOG2000525065**

Database:	Ecology Well Logs	Well Log ID:	746177
Well Tag #:	Not Reported	Project Tag #:	Not Reported
Notice of Intent #:	SE43245	Date Received:	15-AUG-11
Diameter (in):	2	Casing Depth (ft):	7

DRAFT

Well completion:	21-JUL-11	Well Owner:	Touchstone Fairview LLC
Well Type:	Resource Protection	Driller #:	Not Reported
Static Water Level:	Not Reported	Flow Rate (gpm):	Not Reported
Flow Type:	Not Reported	PSI:	Not Reported
Well Test:	Not Reported	Water Reclamation #:	8

R3894
WNW
1/2 - 1 Mile
Lower

WA WELLS **WALOG2000752628**

Database:	Ecology Well Logs	Well Log ID:	1620704
Well Tag #:	BKJ098	Project Tag #:	Not Reported
Notice of Intent #:	DE01967	Date Received:	08-MAY-17
Diameter (in):	9	Casing Depth (ft):	20
Well completion:	20-JAN-17	Well Owner:	Seattle City Light
Well Type:	Water	Driller #:	3188
Static Water Level:	Not Reported	Flow Rate (gpm):	Not Reported
Flow Type:	Not Reported	PSI:	Not Reported
Well Test:	Not Reported	Water Reclamation #:	8

R3895
WNW
1/2 - 1 Mile
Lower

WA WELLS **WALOG2000326672**

Database:	Ecology Well Logs	Well Log ID:	422852
Well Tag #:	Not Reported	Project Tag #:	Not Reported
Notice of Intent #:	A068663	Date Received:	26-OCT-05
Diameter (in):	Not Reported	Casing Depth (ft):	30
Well completion:	10-MAR-05	Well Owner:	RETEC ABANDONMENTS
Well Type:	Decommisioning	Driller #:	Not Reported
Static Water Level:	Not Reported	Flow Rate (gpm):	Not Reported
Flow Type:	Not Reported	PSI:	Not Reported
Well Test:	Not Reported	Water Reclamation #:	8

R3896
WNW
1/2 - 1 Mile
Lower

WA WELLS **WALOG2000634824**

Database:	Ecology Well Logs	Well Log ID:	955354
Well Tag #:	Not Reported	Project Tag #:	Not Reported
Notice of Intent #:	RE08792	Date Received:	23-AUG-13
Diameter (in):	8.25	Casing Depth (ft):	44
Well completion:	31-JUL-13	Well Owner:	EQR Cascade II C/o ERM
Well Type:	Resource Protection	Driller #:	2867
Static Water Level:	38	Flow Rate (gpm):	Not Reported
Flow Type:	Static Level	PSI:	Not Reported
Well Test:	Not Reported	Water Reclamation #:	8

DRAFT

Map ID Direction Distance Elevation	Database	EDR ID Number
R3897 **WNW** **1/2 - 1 Mile** **Lower**	**WA WELLS**	**WALOG2000525161**

Database:	Ecology Well Logs	Well Log ID:	746365
Well Tag #:	Not Reported	Project Tag #:	Not Reported
Notice of Intent #:	AE14052	Date Received:	15-AUG-11
Diameter (in):	2	Casing Depth (ft):	8
Well completion:	22-JUL-11	Well Owner:	Touchstone Fairview LLC
Well Type:	Decommisioning	Driller #:	Not Reported
Static Water Level:	Not Reported	Flow Rate (gpm):	Not Reported
Flow Type:	Not Reported	PSI:	Not Reported
Well Test:	Not Reported	Water Reclamation #:	8

R3898 **WNW** **1/2 - 1 Mile** **Lower**	**WA WELLS**	**WALOG2000633572**

Database:	Ecology Well Logs	Well Log ID:	952552
Well Tag #:	Not Reported	Project Tag #:	Not Reported
Notice of Intent #:	AE23638	Date Received:	25-SEP-13
Diameter (in):	2.25	Casing Depth (ft):	14
Well completion:	05-SEP-13	Well Owner:	400 Fairview LLC
Well Type:	Decommisioning	Driller #:	3117
Static Water Level:	Not Reported	Flow Rate (gpm):	Not Reported
Flow Type:	Not Reported	PSI:	Not Reported
Well Test:	Not Reported	Water Reclamation #:	8

R3899 **WNW** **1/2 - 1 Mile** **Lower**	**WA WELLS**	**WALOG2000533237**

Database:	Ecology Well Logs	Well Log ID:	761901
Well Tag #:	Not Reported	Project Tag #:	Not Reported
Notice of Intent #:	SE43393	Date Received:	02-DEC-11
Diameter (in):	8	Casing Depth (ft):	10
Well completion:	12-AUG-11	Well Owner:	Cascade Natural Gas
Well Type:	Resource Protection	Driller #:	Not Reported
Static Water Level:	Not Reported	Flow Rate (gpm):	Not Reported
Flow Type:	Not Reported	PSI:	Not Reported
Well Test:	Not Reported	Water Reclamation #:	8

R3900 **WNW** **1/2 - 1 Mile** **Lower**	**WA WELLS**	**WALOG2000477318**

Database:	Ecology Well Logs	Well Log ID:	652732
Well Tag #:	Not Reported	Project Tag #:	Not Reported
Notice of Intent #:	AE09201	Date Received:	27-MAY-10
Diameter (in):	2	Casing Depth (ft):	4

DRAFT

Well completion:	12-MAY-10		
Well Owner:	Cascade Natural Gas Corp. | Sound Environmental Strategies		
Well Type:	Decommisioning	Driller #:	Not Reported
Static Water Level:	Not Reported	Flow Rate (gpm):	Not Reported
Flow Type:	Not Reported	PSI:	Not Reported
Well Test:	Not Reported	Water Reclamation #:	8

R3901
WNW
1/2 - 1 Mile
Lower

WA WELLS **WALOG2000685936**

Database:	Ecology Well Logs	Well Log ID:	1114153
Well Tag #:	Not Reported	Project Tag #:	SV1
Notice of Intent #:	SE56320	Date Received:	10-DEC-15
Diameter (in):	1.5	Casing Depth (ft):	5
Well completion:	20-NOV-15	Well Owner:	Eastlake East Associates Llc
Well Type:	Resource Protection	Driller #:	3152
Static Water Level:	Not Reported	Flow Rate (gpm):	Not Reported
Flow Type:	Not Reported	PSI:	Not Reported
Well Test:	Not Reported	Water Reclamation #:	8

R3902
WNW
1/2 - 1 Mile
Lower

WA WELLS **WALOG2000329784**

Database:	Ecology Well Logs	Well Log ID:	426839
Well Tag #:	Not Reported	Project Tag #:	Not Reported
Notice of Intent #:	A071463	Date Received:	30-DEC-05
Diameter (in):	2	Casing Depth (ft):	15
Well completion:	13-JUN-05	Well Owner:	VULCAN
Well Type:	Decommisioning	Driller #:	Not Reported
Static Water Level:	Not Reported	Flow Rate (gpm):	Not Reported
Flow Type:	Not Reported	PSI:	Not Reported
Well Test:	Not Reported	Water Reclamation #:	8

R3903
WNW
1/2 - 1 Mile
Lower

WA WELLS **WALOG2000635858**

Database:	Ecology Well Logs	Well Log ID:	958291
Well Tag #:	Not Reported	Project Tag #:	Not Reported
Notice of Intent #:	SE49320	Date Received:	25-SEP-13
Diameter (in):	2.25	Casing Depth (ft):	8
Well completion:	05-SEP-13	Well Owner:	400 Fairview LLC
Well Type:	Resource Protection	Driller #:	3117
Static Water Level:	.5	Flow Rate (gpm):	Not Reported
Flow Type:	Static Level	PSI:	Not Reported
Well Test:	Not Reported	Water Reclamation #:	8

DRAFT

Map ID Direction Distance Elevation	Database	EDR ID Number
R3904 **WNW** **1/2 - 1 Mile** **Lower**	**WA WELLS**	**WALOG2000628608**

Database:	Ecology Well Logs	Well Log ID:	942001
Well Tag #:	Not Reported	Project Tag #:	DS10
Notice of Intent #:	AE20711	Date Received:	18-FEB-14
Diameter (in):	8	Casing Depth (ft):	20
Well completion:	16-APR-13	Well Owner:	City Of Seattle
Well Type:	Decommisioning	Driller #:	3151
Static Water Level:	Not Reported	Flow Rate (gpm):	Not Reported
Flow Type:	Not Reported	PSI:	Not Reported
Well Test:	Not Reported	Water Reclamation #:	8

R3905 **WNW** **1/2 - 1 Mile** **Lower**	**WA WELLS**	**WALOG2000533259**

Database:	Ecology Well Logs	Well Log ID:	761944
Well Tag #:	Not Reported	Project Tag #:	Not Reported
Notice of Intent #:	AE14273	Date Received:	02-DEC-11
Diameter (in):	8	Casing Depth (ft):	10
Well completion:	12-AUG-11	Well Owner:	Cascade Natural Gas
Well Type:	Decommisioning	Driller #:	Not Reported
Static Water Level:	Not Reported	Flow Rate (gpm):	Not Reported
Flow Type:	Not Reported	PSI:	Not Reported
Well Test:	Not Reported	Water Reclamation #:	8

R3906 **WNW** **1/2 - 1 Mile** **Lower**	**WA WELLS**	**WALOG2000533223**

Database:	Ecology Well Logs	Well Log ID:	761874
Well Tag #:	Not Reported	Project Tag #:	Not Reported
Notice of Intent #:	SE43393	Date Received:	02-DEC-11
Diameter (in):	8	Casing Depth (ft):	10
Well completion:	12-AUG-11	Well Owner:	Cascade Natural Gas
Well Type:	Resource Protection	Driller #:	Not Reported
Static Water Level:	Not Reported	Flow Rate (gpm):	Not Reported
Flow Type:	Not Reported	PSI:	Not Reported
Well Test:	Not Reported	Water Reclamation #:	8

R3907 **WNW** **1/2 - 1 Mile** **Lower**	**WA WELLS**	**WALOG2000413786**

Database:	Ecology Well Logs	Well Log ID:	546924
Well Tag #:	Not Reported	Project Tag #:	Not Reported
Notice of Intent #:	A134285	Date Received:	09-JUL-08
Diameter (in):	Not Reported	Casing Depth (ft):	35

DRAFT

Well completion:	23-JUN-08	Well Owner:	GREYHOUND LINES INC | ASPECT CONSULTING
Well Type:	Decommisioning	Driller #:	Not Reported
Static Water Level:	Not Reported	Flow Rate (gpm):	Not Reported
Flow Type:	Not Reported	PSI:	Not Reported
Well Test:	Not Reported	Water Reclamation #:	8

R3908
WNW
1/2 - 1 Mile
Lower

WA WELLS **WALOG2000412377**

Database:	Ecology Well Logs	Well Log ID:	545427
Well Tag #:	Not Reported	Project Tag #:	Not Reported
Notice of Intent #:	S034257	Date Received:	20-JUN-08
Diameter (in):	8	Casing Depth (ft):	30
Well completion:	23-MAY-08	Well Owner:	GREYHOUND LINES INC | ASPECT CONSULTING
Well Type:	Resource Protection	Driller #:	Not Reported
Static Water Level:	Not Reported	Flow Rate (gpm):	Not Reported
Flow Type:	Not Reported	PSI:	Not Reported
Well Test:	Not Reported	Water Reclamation #:	8

R3909
WNW
1/2 - 1 Mile
Lower

WA WELLS **WALOG2000364300**

Database:	Ecology Well Logs	Well Log ID:	476300
Well Tag #:	Not Reported	Project Tag #:	Not Reported
Notice of Intent #:	S015678	Date Received:	21-MAR-07
Diameter (in):	2.3	Casing Depth (ft):	20
Well completion:	14-DEC-05	Well Owner:	BRANDON MORGAN OF VULACAN IS
Well Type:	Resource Protection	Driller #:	Not Reported
Static Water Level:	Not Reported	Flow Rate (gpm):	Not Reported
Flow Type:	Not Reported	PSI:	Not Reported
Well Test:	Not Reported	Water Reclamation #:	8

R3910
WNW
1/2 - 1 Mile
Lower

WA WELLS **WALOG2000752618**

Database:	Ecology Well Logs	Well Log ID:	1620694
Well Tag #:	BKJ088	Project Tag #:	Not Reported
Notice of Intent #:	DE01967	Date Received:	08-MAY-17
Diameter (in):	9	Casing Depth (ft):	20
Well completion:	17-JAN-17	Well Owner:	Seattle City Light
Well Type:	Water	Driller #:	3188
Static Water Level:	Not Reported	Flow Rate (gpm):	Not Reported
Flow Type:	Not Reported	PSI:	Not Reported
Well Test:	Not Reported	Water Reclamation #:	8

DRAFT

Map ID Direction Distance Elevation	Database	EDR ID Number
R3911 **WNW** **1/2 - 1 Mile** **Lower**	**WA WELLS**	**WALOG2000550701**

Database:	Ecology Well Logs	Well Log ID:	796076
Well Tag #:	Not Reported	Project Tag #:	Not Reported
Notice of Intent #:	AE16832	Date Received:	07-JUN-12
Diameter (in):	2	Casing Depth (ft):	15
Well completion:	10-MAY-12		
Well Owner:	Capitol Hill Water Quality | Aspect Consulting~ LLC		
Well Type:	Decommisioning	Driller #:	Not Reported
Static Water Level:	Not Reported	Flow Rate (gpm):	Not Reported
Flow Type:	Not Reported	PSI:	Not Reported
Well Test:	Not Reported	Water Reclamation #:	8

R3912 **WNW** **1/2 - 1 Mile** **Lower**	**WA WELLS**	**WALOG2000533260**

Database:	Ecology Well Logs	Well Log ID:	761946
Well Tag #:	Not Reported	Project Tag #:	Not Reported
Notice of Intent #:	AE14273	Date Received:	02-DEC-11
Diameter (in):	8	Casing Depth (ft):	10
Well completion:	12-AUG-11	Well Owner:	Cascade Natural Gas
Well Type:	Decommisioning	Driller #:	Not Reported
Static Water Level:	Not Reported	Flow Rate (gpm):	Not Reported
Flow Type:	Not Reported	PSI:	Not Reported
Well Test:	Not Reported	Water Reclamation #:	8

R3913 **WNW** **1/2 - 1 Mile** **Lower**	**WA WELLS**	**WALOG2000364301**

Database:	Ecology Well Logs	Well Log ID:	476301
Well Tag #:	Not Reported	Project Tag #:	Not Reported
Notice of Intent #:	S015678	Date Received:	21-MAR-07
Diameter (in):	2.3	Casing Depth (ft):	20
Well completion:	14-DEC-05	Well Owner:	BRANDON MORGAN OF VULACAN IS
Well Type:	Resource Protection	Driller #:	Not Reported
Static Water Level:	Not Reported	Flow Rate (gpm):	Not Reported
Flow Type:	Not Reported	PSI:	Not Reported
Well Test:	Not Reported	Water Reclamation #:	8

R3914 **WNW** **1/2 - 1 Mile** **Lower**	**WA WELLS**	**WALOG2000533238**

Database:	Ecology Well Logs	Well Log ID:	761903
Well Tag #:	Not Reported	Project Tag #:	Not Reported
Notice of Intent #:	SE43393	Date Received:	02-DEC-11

DRAFT

Diameter (in):	8	Casing Depth (ft):	10
Well completion:	12-AUG-11	Well Owner:	Cascade Natural Gas
Well Type:	Resource Protection	Driller #:	Not Reported
Static Water Level:	Not Reported	Flow Rate (gpm):	Not Reported
Flow Type:	Not Reported	PSI:	Not Reported
Well Test:	Not Reported	Water Reclamation #:	8

R3915
WNW
1/2 - 1 Mile
Lower

WA WELLS **WALOG2000635840**

Database:	Ecology Well Logs	Well Log ID:	958263
Well Tag #:	Not Reported	Project Tag #:	Not Reported
Notice of Intent #:	SE49320	Date Received:	25-SEP-13
Diameter (in):	2.25	Casing Depth (ft):	14
Well completion:	05-SEP-13	Well Owner:	400 Fairview LLC
Well Type:	Resource Protection	Driller #:	3117
Static Water Level:	Not Reported	Flow Rate (gpm):	Not Reported
Flow Type:	Not Reported	PSI:	Not Reported
Well Test:	Not Reported	Water Reclamation #:	8

R3916
WNW
1/2 - 1 Mile
Lower

WA WELLS **WALOG2000364308**

Database:	Ecology Well Logs	Well Log ID:	476308
Well Tag #:	Not Reported	Project Tag #:	Not Reported
Notice of Intent #:	S015678	Date Received:	21-MAR-07
Diameter (in):	2.3	Casing Depth (ft):	20
Well completion:	14-DEC-05	Well Owner:	BRANDON MORGAN OF VULACAN IS
Well Type:	Resource Protection	Driller #:	Not Reported
Static Water Level:	Not Reported	Flow Rate (gpm):	Not Reported
Flow Type:	Not Reported	PSI:	Not Reported
Well Test:	Not Reported	Water Reclamation #:	8

R3917
WNW
1/2 - 1 Mile
Lower

WA WELLS **WALOG2000533266**

Database:	Ecology Well Logs	Well Log ID:	761958
Well Tag #:	Not Reported	Project Tag #:	Not Reported
Notice of Intent #:	AE14273	Date Received:	02-DEC-11
Diameter (in):	8	Casing Depth (ft):	10
Well completion:	12-AUG-11	Well Owner:	Cascade Natural Gas
Well Type:	Decommisioning	Driller #:	Not Reported
Static Water Level:	Not Reported	Flow Rate (gpm):	Not Reported
Flow Type:	Not Reported	PSI:	Not Reported
Well Test:	Not Reported	Water Reclamation #:	8

DRAFT

Map ID Direction Distance Elevation	Database	EDR ID Number
R3918 **WNW** **1/2 - 1 Mile** **Lower**	**WA WELLS**	**WALOG2000350097**

Database:	Ecology Well Logs	Well Log ID:	456784
Well Tag #:	Not Reported	Project Tag #:	Not Reported
Notice of Intent #:	A121051	Date Received:	18-OCT-06
Diameter (in):	2	Casing Depth (ft):	20
Well completion:	12-SEP-06	Well Owner:	ABANDONED GAS STATION
Well Type:	Decommisioning	Driller #:	Not Reported
Static Water Level:	Not Reported	Flow Rate (gpm):	Not Reported
Flow Type:	Not Reported	PSI:	Not Reported
Well Test:	Not Reported	Water Reclamation #:	8

R3919 **WNW** **1/2 - 1 Mile** **Lower**	**WA WELLS**	**WALOG2000311267**

Database:	Ecology Well Logs	Well Log ID:	403692
Well Tag #:	Not Reported	Project Tag #:	Not Reported
Notice of Intent #:	E002541	Date Received:	07-MAR-05
Diameter (in):	Not Reported	Casing Depth (ft):	16
Well completion:	17-FEB-05	Well Owner:	GREYHOUND
Well Type:	Resource Protection	Driller #:	Not Reported
Static Water Level:	Not Reported	Flow Rate (gpm):	Not Reported
Flow Type:	Not Reported	PSI:	Not Reported
Well Test:	Not Reported	Water Reclamation #:	8

R3920 **WNW** **1/2 - 1 Mile** **Lower**	**WA WELLS**	**WALOG2000846100**

Database:	Ecology Well Logs	Well Log ID:	1897604
Well Tag #:	Not Reported	Project Tag #:	Not Reported
Notice of Intent #:	SE69129	Date Received:	13-APR-19
Diameter (in):	7	Casing Depth (ft):	41
Well completion:	28-FEB-19	Well Owner:	The Standard At Seattle
Well Type:	Resource Protection	Driller #:	2922
Static Water Level:	360	Flow Rate (gpm):	Not Reported
Flow Type:	Static Level	PSI:	Not Reported
Well Test:	Not Reported	Water Reclamation #:	8

R3921 **WNW** **1/2 - 1 Mile** **Lower**	**WA WELLS**	**WALOG2000752725**

Database:	Ecology Well Logs	Well Log ID:	1620835
Well Tag #:	BKJ090	Project Tag #:	Not Reported
Notice of Intent #:	DE01967	Date Received:	08-MAY-17
Diameter (in):	9	Casing Depth (ft):	20

DRAFT

Well completion:	18-JAN-17	Well Owner:	Seattle City Light
Well Type:	Water	Driller #:	3188
Static Water Level:	Not Reported	Flow Rate (gpm):	Not Reported
Flow Type:	Not Reported	PSI:	Not Reported
Well Test:	Not Reported	Water Reclamation #:	8

R3922
WNW
1/2 - 1 Mile
Lower

WA WELLS **WALOG2000754018**

Database:	Ecology Well Logs	Well Log ID:	1622445
Well Tag #:	BKJ092	Project Tag #:	Not Reported
Notice of Intent #:	AE41326	Date Received:	18-MAY-17
Diameter (in):	6	Casing Depth (ft):	20
Well completion:	07-APR-17	Well Owner:	Seattle City Light
Well Type:	Decommisioning	Driller #:	3188
Static Water Level:	Not Reported	Flow Rate (gpm):	Not Reported
Flow Type:	Not Reported	PSI:	Not Reported
Well Test:	Not Reported	Water Reclamation #:	8

R3923
WNW
1/2 - 1 Mile
Lower

WA WELLS **WALOG2000677629**

Database:	Ecology Well Logs	Well Log ID:	1056806
Well Tag #:	BIQ036	Project Tag #:	Not Reported
Notice of Intent #:	RE11412	Date Received:	25-SEP-15
Diameter (in):	3	Casing Depth (ft):	20
Well completion:	09-JUN-15	Well Owner:	David Konkle
Well Type:	Resource Protection	Driller #:	3021
Static Water Level:	Not Reported	Flow Rate (gpm):	Not Reported
Flow Type:	Not Reported	PSI:	Not Reported
Well Test:	Not Reported	Water Reclamation #:	8

R3924
WNW
1/2 - 1 Mile
Lower

WA WELLS **WALOG2000752604**

Database:	Ecology Well Logs	Well Log ID:	1620680
Well Tag #:	BKJ074	Project Tag #:	Not Reported
Notice of Intent #:	DE01967	Date Received:	08-MAY-17
Diameter (in):	9	Casing Depth (ft):	20
Well completion:	17-JAN-17	Well Owner:	Seattle City Light
Well Type:	Water	Driller #:	3188
Static Water Level:	Not Reported	Flow Rate (gpm):	Not Reported
Flow Type:	Not Reported	PSI:	Not Reported
Well Test:	Not Reported	Water Reclamation #:	8

DRAFT

Map ID Direction Distance Elevation	Database	EDR ID Number
R3925 **WNW** **1/2 - 1 Mile** **Lower**	**WA WELLS**	**WALOG2000677646**

Database:	Ecology Well Logs	Well Log ID:	1056827
Well Tag #:	Not Reported	Project Tag #:	B1
Notice of Intent #:	AE32337	Date Received:	25-SEP-15
Diameter (in):	3	Casing Depth (ft):	30
Well completion:	09-JUN-15	Well Owner:	David Konkle
Well Type:	Decommisioning	Driller #:	3021
Static Water Level:	Not Reported	Flow Rate (gpm):	Not Reported
Flow Type:	Not Reported	PSI:	Not Reported
Well Test:	Not Reported	Water Reclamation #:	8

R3926 **WNW** **1/2 - 1 Mile** **Lower**	**WA WELLS**	**WALOG2000791310**

Database:	Ecology Well Logs	Well Log ID:	1696040
Well Tag #:	Not Reported	Project Tag #:	B4
Notice of Intent #:	SE65650	Date Received:	26-APR-18
Diameter (in):	2.25	Casing Depth (ft):	9
Well completion:	03-APR-18	Well Owner:	City Of Seattle FAS
Well Type:	Resource Protection	Driller #:	3216
Static Water Level:	Not Reported	Flow Rate (gpm):	Not Reported
Flow Type:	Dry Hole	PSI:	Not Reported
Well Test:	Not Reported	Water Reclamation #:	8

R3927 **WNW** **1/2 - 1 Mile** **Lower**	**WA WELLS**	**WALOG2000723047**

Database:	Ecology Well Logs	Well Log ID:	1586687
Well Tag #:	Not Reported	Project Tag #:	B1
Notice of Intent #:	SE57681	Date Received:	16-AUG-16
Diameter (in):	3.5	Casing Depth (ft):	15
Well completion:	09-MAR-16	Well Owner:	City Of Seattle
Well Type:	Resource Protection	Driller #:	3186
Static Water Level:	Not Reported	Flow Rate (gpm):	Not Reported
Flow Type:	Dry Hole	PSI:	Not Reported
Well Test:	Not Reported	Water Reclamation #:	8

R3928 **WNW** **1/2 - 1 Mile** **Lower**	**WA WELLS**	**WALOG2000752616**

Database:	Ecology Well Logs	Well Log ID:	1620692
Well Tag #:	BKJ086	Project Tag #:	Not Reported
Notice of Intent #:	DE01967	Date Received:	08-MAY-17
Diameter (in):	9	Casing Depth (ft):	20

DRAFT

Well completion:	17-JAN-17	Well Owner:	Seattle City Light
Well Type:	Water	Driller #:	3188
Static Water Level:	Not Reported	Flow Rate (gpm):	Not Reported
Flow Type:	Not Reported	PSI:	Not Reported
Well Test:	Not Reported	Water Reclamation #:	8

R3929
WNW
1/2 - 1 Mile
Lower

WA WELLS **WALOG2000508329**

Database:	Ecology Well Logs	Well Log ID:	713464
Well Tag #:	Not Reported	Project Tag #:	Not Reported
Notice of Intent #:	AE12097	Date Received:	07-MAR-11
Diameter (in):	2	Casing Depth (ft):	75
Well completion:	10-FEB-11	Well Owner:	City Investors~ XVII
Well Type:	Decommisioning	Driller #:	Not Reported
Static Water Level:	Not Reported	Flow Rate (gpm):	Not Reported
Flow Type:	Not Reported	PSI:	Not Reported
Well Test:	Not Reported	Water Reclamation #:	8

R3930
WNW
1/2 - 1 Mile
Lower

WA WELLS **WALOG2000754023**

Database:	Ecology Well Logs	Well Log ID:	1622450
Well Tag #:	BKJ097	Project Tag #:	Not Reported
Notice of Intent #:	AE41326	Date Received:	18-MAY-17
Diameter (in):	6	Casing Depth (ft):	20
Well completion:	07-APR-17	Well Owner:	Seattle City Light
Well Type:	Decommisioning	Driller #:	3188
Static Water Level:	Not Reported	Flow Rate (gpm):	Not Reported
Flow Type:	Not Reported	PSI:	Not Reported
Well Test:	Not Reported	Water Reclamation #:	8

R3931
WNW
1/2 - 1 Mile
Lower

WA WELLS **WALOG2000477312**

Database:	Ecology Well Logs	Well Log ID:	652720
Well Tag #:	Not Reported	Project Tag #:	Not Reported
Notice of Intent #:	SE07087	Date Received:	27-MAY-10
Diameter (in):	2	Casing Depth (ft):	8
Well completion:	12-MAY-10		
Well Owner:	Cascade Natural Gas Corp. | Sound Environmental Strategies		
Well Type:	Resource Protection	Driller #:	Not Reported
Static Water Level:	Not Reported	Flow Rate (gpm):	Not Reported
Flow Type:	Not Reported	PSI:	Not Reported
Well Test:	Not Reported	Water Reclamation #:	8

DRAFT

Map ID Direction Distance Elevation	Database	EDR ID Number
R3932 **WNW** **1/2 - 1 Mile** **Lower**	**WA WELLS**	**WALOG2000525064**

Database:	Ecology Well Logs	Well Log ID:	746175
Well Tag #:	Not Reported	Project Tag #:	Not Reported
Notice of Intent #:	SE43245	Date Received:	15-AUG-11
Diameter (in):	2	Casing Depth (ft):	8
Well completion:	21-JUL-11	Well Owner:	Touchstone Fairview LLC
Well Type:	Resource Protection	Driller #:	Not Reported
Static Water Level:	Not Reported	Flow Rate (gpm):	Not Reported
Flow Type:	Not Reported	PSI:	Not Reported
Well Test:	Not Reported	Water Reclamation #:	8

R3933 **WNW** **1/2 - 1 Mile** **Lower**	**WA WELLS**	**WALOG2000299947**

Database:	Ecology Well Logs	Well Log ID:	391295
Well Tag #:	Not Reported	Project Tag #:	Not Reported
Notice of Intent #:	S024132	Date Received:	25-OCT-04
Diameter (in):	2	Casing Depth (ft):	14
Well completion:	10-OCT-04	Well Owner:	SEATTLE TIMES
Well Type:	Resource Protection	Driller #:	Not Reported
Static Water Level:	Not Reported	Flow Rate (gpm):	Not Reported
Flow Type:	Not Reported	PSI:	Not Reported
Well Test:	Not Reported	Water Reclamation #:	8

R3934 **WNW** **1/2 - 1 Mile** **Lower**	**WA WELLS**	**WALOG2000752635**

Database:	Ecology Well Logs	Well Log ID:	1620711
Well Tag #:	BKJ105	Project Tag #:	Not Reported
Notice of Intent #:	DE01967	Date Received:	08-MAY-17
Diameter (in):	9	Casing Depth (ft):	20
Well completion:	20-JAN-17	Well Owner:	Seattle City Light
Well Type:	Water	Driller #:	3188
Static Water Level:	Not Reported	Flow Rate (gpm):	Not Reported
Flow Type:	Not Reported	PSI:	Not Reported
Well Test:	Not Reported	Water Reclamation #:	8

R3935 **WNW** **1/2 - 1 Mile** **Lower**	**WA WELLS**	**WALOG2000550699**

Database:	Ecology Well Logs	Well Log ID:	796072
Well Tag #:	Not Reported	Project Tag #:	Not Reported
Notice of Intent #:	AE16832	Date Received:	07-JUN-12
Diameter (in):	2	Casing Depth (ft):	10

DRAFT

Well completion:	10-MAY-12		
Well Owner:	Capitol Hill Water Quality | Aspect Consulting~ LLC		
Well Type:	Decommisioning	Driller #:	Not Reported
Static Water Level:	Not Reported	Flow Rate (gpm):	Not Reported
Flow Type:	Not Reported	PSI:	Not Reported
Well Test:	Not Reported	Water Reclamation #:	8

R3936
WNW
1/2 - 1 Mile
Lower

WA WELLS **WALOG2000350094**

Database:	Ecology Well Logs	Well Log ID:	456781
Well Tag #:	Not Reported	Project Tag #:	Not Reported
Notice of Intent #:	A121051	Date Received:	18-OCT-06
Diameter (in):	2	Casing Depth (ft):	16
Well completion:	12-SEP-06	Well Owner:	ABANDONED GAS STATION
Well Type:	Decommisioning	Driller #:	Not Reported
Static Water Level:	Not Reported	Flow Rate (gpm):	Not Reported
Flow Type:	Not Reported	PSI:	Not Reported
Well Test:	Not Reported	Water Reclamation #:	8

R3937
WNW
1/2 - 1 Mile
Lower

WA WELLS **WALOG2000625391**

Database:	Ecology Well Logs	Well Log ID:	936925
Well Tag #:	BID048	Project Tag #:	Not Reported
Notice of Intent #:	RE09354	Date Received:	17-JAN-14
Diameter (in):	8	Casing Depth (ft):	20
Well completion:	06-JAN-14	Well Owner:	Greyhound Lines
Well Type:	Resource Protection	Driller #:	3131
Static Water Level:	16	Flow Rate (gpm):	Not Reported
Flow Type:	Static Level	PSI:	Not Reported
Well Test:	Not Reported	Water Reclamation #:	8

R3938
WNW
1/2 - 1 Mile
Lower

WA WELLS **WALOG2000577775**

Database:	Ecology Well Logs	Well Log ID:	851136
Well Tag #:	Not Reported	Project Tag #:	Not Reported
Notice of Intent #:	AE20930	Date Received:	28-MAR-13
Diameter (in):	2	Casing Depth (ft):	30
Well completion:	11-MAR-13	Well Owner:	Greyhound Lines Inc. | Aspect Consulting
Well Type:	Decommisioning	Driller #:	Not Reported
Static Water Level:	Not Reported	Flow Rate (gpm):	Not Reported
Flow Type:	Not Reported	PSI:	Not Reported
Well Test:	Not Reported	Water Reclamation #:	8

DRAFT

Map ID Direction Distance Elevation	Database	EDR ID Number
R3939 **WNW** **1/2 - 1 Mile** **Lower**	**WA WELLS**	**WALOG2000311269**

Database:	Ecology Well Logs	Well Log ID:	403694
Well Tag #:	Not Reported	Project Tag #:	Not Reported
Notice of Intent #:	E002541	Date Received:	07-MAR-05
Diameter (in):	Not Reported	Casing Depth (ft):	16
Well completion:	17-FEB-05	Well Owner:	GREYHOUND
Well Type:	Resource Protection	Driller #:	Not Reported
Static Water Level:	Not Reported	Flow Rate (gpm):	Not Reported
Flow Type:	Not Reported	PSI:	Not Reported
Well Test:	Not Reported	Water Reclamation #:	8

R3940 **WNW** **1/2 - 1 Mile** **Lower**	**WA WELLS**	**WALOG2000633568**

Database:	Ecology Well Logs	Well Log ID:	952546
Well Tag #:	Not Reported	Project Tag #:	Not Reported
Notice of Intent #:	AE23638	Date Received:	25-SEP-13
Diameter (in):	2.25	Casing Depth (ft):	13
Well completion:	05-SEP-13	Well Owner:	400 Fairview LLC
Well Type:	Decommisioning	Driller #:	3117
Static Water Level:	Not Reported	Flow Rate (gpm):	Not Reported
Flow Type:	Not Reported	PSI:	Not Reported
Well Test:	Not Reported	Water Reclamation #:	8

R3941 **WNW** **1/2 - 1 Mile** **Lower**	**WA WELLS**	**WALOG2000562481**

Database:	Ecology Well Logs	Well Log ID:	820144
Well Tag #:	Not Reported	Project Tag #:	Not Reported
Notice of Intent #:	AE18139	Date Received:	21-SEP-12
Diameter (in):	2	Casing Depth (ft):	22
Well completion:	17-JUL-12	Well Owner:	Greyhound Busline | Aspect Consulting
Well Type:	Decommisioning	Driller #:	Not Reported
Static Water Level:	Not Reported	Flow Rate (gpm):	Not Reported
Flow Type:	Not Reported	PSI:	Not Reported
Well Test:	Not Reported	Water Reclamation #:	8

R3942 **WNW** **1/2 - 1 Mile** **Lower**	**WA WELLS**	**WALOG2000329783**

Database:	Ecology Well Logs	Well Log ID:	426838
Well Tag #:	Not Reported	Project Tag #:	Not Reported
Notice of Intent #:	A071463	Date Received:	30-DEC-05
Diameter (in):	2	Casing Depth (ft):	15

DRAFT

Well completion:	13-JUN-05	Well Owner:	VULCAN
Well Type:	Decommisioning	Driller #:	Not Reported
Static Water Level:	Not Reported	Flow Rate (gpm):	Not Reported
Flow Type:	Not Reported	PSI:	Not Reported
Well Test:	Not Reported	Water Reclamation #:	8

R3943
WNW
1/2 - 1 Mile
Lower

WA WELLS **WALOG2000412396**

Database:	Ecology Well Logs	Well Log ID:	545449
Well Tag #:	Not Reported	Project Tag #:	Not Reported
Notice of Intent #:	A106220	Date Received:	20-JUN-08
Diameter (in):	8	Casing Depth (ft):	30
Well completion:	23-MAY-08	Well Owner:	GREYHOUND LINES INC | ASPECT CONSULTING
Well Type:	Decommisioning	Driller #:	Not Reported
Static Water Level:	Not Reported	Flow Rate (gpm):	Not Reported
Flow Type:	Not Reported	PSI:	Not Reported
Well Test:	Not Reported	Water Reclamation #:	8

R3944
WNW
1/2 - 1 Mile
Lower

WA WELLS **WALOG2000754028**

Database:	Ecology Well Logs	Well Log ID:	1622455
Well Tag #:	BKJ102	Project Tag #:	Not Reported
Notice of Intent #:	AE41326	Date Received:	18-MAY-17
Diameter (in):	6	Casing Depth (ft):	20
Well completion:	07-APR-17	Well Owner:	Seattle City Light
Well Type:	Decommisioning	Driller #:	3188
Static Water Level:	Not Reported	Flow Rate (gpm):	Not Reported
Flow Type:	Not Reported	PSI:	Not Reported
Well Test:	Not Reported	Water Reclamation #:	8

R3945
WNW
1/2 - 1 Mile
Lower

WA WELLS **WALOG2000685939**

Database:	Ecology Well Logs	Well Log ID:	1114156
Well Tag #:	Not Reported	Project Tag #:	SV2
Notice of Intent #:	AE34442	Date Received:	10-DEC-15
Diameter (in):	1.5	Casing Depth (ft):	5
Well completion:	20-NOV-15	Well Owner:	Eastlake East Associates Llc
Well Type:	Decommisioning	Driller #:	3152
Static Water Level:	Not Reported	Flow Rate (gpm):	Not Reported
Flow Type:	Not Reported	PSI:	Not Reported
Well Test:	Not Reported	Water Reclamation #:	8

DRAFT

Map ID Direction Distance Elevation	Database	EDR ID Number
R3946 **WNW** **1/2 - 1 Mile** **Lower**	**WA WELLS**	**WALOG2000678844**

Database:	Ecology Well Logs	Well Log ID:	1063652
Well Tag #:	Not Reported	Project Tag #:	Not Reported
Notice of Intent #:	SE55905	Date Received:	02-OCT-15
Diameter (in):	4	Casing Depth (ft):	45
Well completion:	14-SEP-15	Well Owner:	CITY INVESTORS XXIV LLC
Well Type:	Resource Protection	Driller #:	3179
Static Water Level:	Not Reported	Flow Rate (gpm):	Not Reported
Flow Type:	Not Reported	PSI:	Not Reported
Well Test:	Not Reported	Water Reclamation #:	8

R3947 **WNW** **1/2 - 1 Mile** **Lower**	**WA WELLS**	**WALOG2000678803**

Database:	Ecology Well Logs	Well Log ID:	1063605
Well Tag #:	Not Reported	Project Tag #:	Not Reported
Notice of Intent #:	AE33783	Date Received:	02-OCT-15
Diameter (in):	4	Casing Depth (ft):	45
Well completion:	14-SEP-15	Well Owner:	CITY INVESTORS XXIV LLC
Well Type:	Decommisioning	Driller #:	3179
Static Water Level:	Not Reported	Flow Rate (gpm):	Not Reported
Flow Type:	Not Reported	PSI:	Not Reported
Well Test:	Not Reported	Water Reclamation #:	8

R3948 **WNW** **1/2 - 1 Mile** **Lower**	**WA WELLS**	**WALOG2000666416**

Database:	Ecology Well Logs	Well Log ID:	1026665
Well Tag #:	Not Reported	Project Tag #:	B3
Notice of Intent #:	AE32307	Date Received:	18-JUN-15
Diameter (in):	9	Casing Depth (ft):	21.5
Well completion:	05-JUN-15	Well Owner:	1200 Stewart Street 480700
Well Type:	Decommisioning	Driller #:	2769
Static Water Level:	Not Reported	Flow Rate (gpm):	Not Reported
Flow Type:	Dry Hole	PSI:	Not Reported
Well Test:	Not Reported	Water Reclamation #:	8

R3949 **WNW** **1/2 - 1 Mile** **Lower**	**WA WELLS**	**WALOG2000594827**

Database:	Ecology Well Logs	Well Log ID:	884694
Well Tag #:	Not Reported	Project Tag #:	Not Reported
Notice of Intent #:	AE24064	Date Received:	12-NOV-13
Diameter (in):	2.25	Casing Depth (ft):	9

DRAFT

Well completion:	07-OCT-13	Well Owner:	400 Fairview
Well Type:	Decommisioning	Driller #:	Not Reported
Static Water Level:	Not Reported	Flow Rate (gpm):	Not Reported
Flow Type:	Not Reported	PSI:	Not Reported
Well Test:	Not Reported	Water Reclamation #:	8

R3950
WNW
1/2 - 1 Mile
Lower

WA WELLS **WALOG2000635855**

Database:	Ecology Well Logs	Well Log ID:	958288
Well Tag #:	Not Reported	Project Tag #:	Not Reported
Notice of Intent #:	SE49320	Date Received:	25-SEP-13
Diameter (in):	2.25	Casing Depth (ft):	8
Well completion:	06-SEP-13	Well Owner:	400 Fairview LLC
Well Type:	Resource Protection	Driller #:	3117
Static Water Level:	.5	Flow Rate (gpm):	Not Reported
Flow Type:	Static Level	PSI:	Not Reported
Well Test:	Not Reported	Water Reclamation #:	8

R3951
WNW
1/2 - 1 Mile
Lower

WA WELLS **WALOG2000594817**

Database:	Ecology Well Logs	Well Log ID:	884678
Well Tag #:	Not Reported	Project Tag #:	Not Reported
Notice of Intent #:	SE49592	Date Received:	12-NOV-13
Diameter (in):	2.25	Casing Depth (ft):	15
Well completion:	06-OCT-13	Well Owner:	400 Fairview
Well Type:	Resource Protection	Driller #:	Not Reported
Static Water Level:	Not Reported	Flow Rate (gpm):	Not Reported
Flow Type:	Not Reported	PSI:	Not Reported
Well Test:	Not Reported	Water Reclamation #:	8

R3952
WNW
1/2 - 1 Mile
Lower

WA WELLS **WALOG2000635851**

Database:	Ecology Well Logs	Well Log ID:	958280
Well Tag #:	Not Reported	Project Tag #:	Not Reported
Notice of Intent #:	SE49320	Date Received:	25-SEP-13
Diameter (in):	2.25	Casing Depth (ft):	14
Well completion:	05-SEP-13	Well Owner:	400 Fairview LLC
Well Type:	Resource Protection	Driller #:	3117
Static Water Level:	Not Reported	Flow Rate (gpm):	Not Reported
Flow Type:	Not Reported	PSI:	Not Reported
Well Test:	Not Reported	Water Reclamation #:	8

DRAFT

Map ID Direction Distance Elevation	Database	EDR ID Number
R3953 **WNW** **1/2 - 1 Mile** **Lower**	**WA WELLS**	**WALOG2000594823**

Database:	Ecology Well Logs	Well Log ID:	884689
Well Tag #:	Not Reported	Project Tag #:	Not Reported
Notice of Intent #:	AE24064	Date Received:	12-NOV-13
Diameter (in):	2.25	Casing Depth (ft):	16
Well completion:	06-OCT-13	Well Owner:	400 Fairview
Well Type:	Decommisioning	Driller #:	Not Reported
Static Water Level:	Not Reported	Flow Rate (gpm):	Not Reported
Flow Type:	Not Reported	PSI:	Not Reported
Well Test:	Not Reported	Water Reclamation #:	8

R3954 **WNW** **1/2 - 1 Mile** **Lower**	**WA WELLS**	**WALOG2000625465**

Database:	Ecology Well Logs	Well Log ID:	937003
Well Tag #:	BID050	Project Tag #:	Not Reported
Notice of Intent #:	RE09354	Date Received:	17-JAN-14
Diameter (in):	8	Casing Depth (ft):	20
Well completion:	06-JAN-14	Well Owner:	Greyhound Lines
Well Type:	Resource Protection	Driller #:	3131
Static Water Level:	16	Flow Rate (gpm):	Not Reported
Flow Type:	Static Level	PSI:	Not Reported
Well Test:	Not Reported	Water Reclamation #:	8

R3955 **WNW** **1/2 - 1 Mile** **Lower**	**WA WELLS**	**WALOG2000550693**

Database:	Ecology Well Logs	Well Log ID:	796060
Well Tag #:	Not Reported	Project Tag #:	Not Reported
Notice of Intent #:	SE44917	Date Received:	07-JUN-12
Diameter (in):	2	Casing Depth (ft):	24
Well completion:	10-MAY-12		
Well Owner:	Capitol Hill Water Quality | Aspect Consulting~ LLC		
Well Type:	Resource Protection	Driller #:	Not Reported
Static Water Level:	Not Reported	Flow Rate (gpm):	Not Reported
Flow Type:	Not Reported	PSI:	Not Reported
Well Test:	Not Reported	Water Reclamation #:	8

R3956 **WNW** **1/2 - 1 Mile** **Lower**	**WA WELLS**	**WALOG2000633313**

Database:	Ecology Well Logs	Well Log ID:	952099
Well Tag #:	BHK279	Project Tag #:	Not Reported
Notice of Intent #:	AE23961	Date Received:	24-OCT-13

DRAFT

Diameter (in):	2	Casing Depth (ft):	20
Well completion:	01-OCT-13	Well Owner:	400 Fairview LLC
Well Type:	Decommisioning	Driller #:	2508
Static Water Level:	Not Reported	Flow Rate (gpm):	Not Reported
Flow Type:	Not Reported	PSI:	Not Reported
Well Test:	Not Reported	Water Reclamation #:	8

R3957
WNW
1/2 - 1 Mile
Lower

WA WELLS **WALOG2000550682**

Database:	Ecology Well Logs	Well Log ID:	796038
Well Tag #:	Not Reported	Project Tag #:	Not Reported
Notice of Intent #:	SE44917	Date Received:	07-JUN-12
Diameter (in):	2	Casing Depth (ft):	15
Well completion:	10-MAY-12		
Well Owner:	Capitol Hill Water Quality | Aspect Consulting~ LLC		
Well Type:	Resource Protection	Driller #:	Not Reported
Static Water Level:	Not Reported	Flow Rate (gpm):	Not Reported
Flow Type:	Not Reported	PSI:	Not Reported
Well Test:	Not Reported	Water Reclamation #:	8

R3958
WNW
1/2 - 1 Mile
Lower

WA WELLS **WALOG2000550677**

Database:	Ecology Well Logs	Well Log ID:	796028
Well Tag #:	Not Reported	Project Tag #:	Not Reported
Notice of Intent #:	SE44917	Date Received:	07-JUN-12
Diameter (in):	2	Casing Depth (ft):	10
Well completion:	10-MAY-12		
Well Owner:	Capitol Hill Water Quality | Aspect Consulting~ LLC		
Well Type:	Resource Protection	Driller #:	Not Reported
Static Water Level:	Not Reported	Flow Rate (gpm):	Not Reported
Flow Type:	Not Reported	PSI:	Not Reported
Well Test:	Not Reported	Water Reclamation #:	8

R3959
WNW
1/2 - 1 Mile
Lower

WA WELLS **WALOG2000525164**

Database:	Ecology Well Logs	Well Log ID:	746371
Well Tag #:	Not Reported	Project Tag #:	Not Reported
Notice of Intent #:	AE14052	Date Received:	15-AUG-11
Diameter (in):	2	Casing Depth (ft):	12
Well completion:	22-JUL-11	Well Owner:	Touchstone Fairview LLC
Well Type:	Decommisioning	Driller #:	Not Reported
Static Water Level:	Not Reported	Flow Rate (gpm):	Not Reported
Flow Type:	Not Reported	PSI:	Not Reported
Well Test:	Not Reported	Water Reclamation #:	8

DRAFT

Map ID Direction Distance Elevation	Database	EDR ID Number
R3960 **WNW** **1/2 - 1 Mile** **Lower**	**WA WELLS**	**WALOG2000754069**

Database:	Ecology Well Logs	Well Log ID:	1622496
Well Tag #:	BKJ065	Project Tag #:	Not Reported
Notice of Intent #:	AE41326	Date Received:	18-MAY-17
Diameter (in):	6	Casing Depth (ft):	20
Well completion:	15-MAR-17	Well Owner:	Seattle City Light
Well Type:	Decommisioning	Driller #:	3188
Static Water Level:	Not Reported	Flow Rate (gpm):	Not Reported
Flow Type:	Not Reported	PSI:	Not Reported
Well Test:	Not Reported	Water Reclamation #:	8

R3961 **WNW** **1/2 - 1 Mile** **Lower**	**WA WELLS**	**WALOG2000782185**

Database:	Ecology Well Logs	Well Log ID:	1669708
Well Tag #:	Not Reported	Project Tag #:	B15
Notice of Intent #:	AE46823	Date Received:	31-JAN-18
Diameter (in):	2.25	Casing Depth (ft):	15
Well completion:	11-JAN-18	Well Owner:	Fairview LLC
Well Type:	Decommisioning	Driller #:	2827
Static Water Level:	Not Reported	Flow Rate (gpm):	Not Reported
Flow Type:	Dry Hole	PSI:	Not Reported
Well Test:	Not Reported	Water Reclamation #:	8

R3962 **WNW** **1/2 - 1 Mile** **Lower**	**WA WELLS**	**WALOG2000754074**

Database:	Ecology Well Logs	Well Log ID:	1622501
Well Tag #:	BKJ070	Project Tag #:	Not Reported
Notice of Intent #:	AE41326	Date Received:	18-MAY-17
Diameter (in):	6	Casing Depth (ft):	20
Well completion:	15-MAR-17	Well Owner:	Seattle City Light
Well Type:	Decommisioning	Driller #:	3188
Static Water Level:	Not Reported	Flow Rate (gpm):	Not Reported
Flow Type:	Not Reported	PSI:	Not Reported
Well Test:	Not Reported	Water Reclamation #:	8

R3963 **WNW** **1/2 - 1 Mile** **Lower**	**WA WELLS**	**WALOG2000782180**

Database:	Ecology Well Logs	Well Log ID:	1669703
Well Tag #:	Not Reported	Project Tag #:	B14
Notice of Intent #:	SE64689	Date Received:	31-JAN-18
Diameter (in):	2.25	Casing Depth (ft):	15

DRAFT

Well completion:	11-JAN-18	Well Owner:	Fairview LLC
Well Type:	Resource Protection	Driller #:	2827
Static Water Level:	Not Reported	Flow Rate (gpm):	Not Reported
Flow Type:	Dry Hole	PSI:	Not Reported
Well Test:	Not Reported	Water Reclamation #:	8

R3964
WNW
1/2 - 1 Mile
Lower

WA WELLS **WALOG2000771731**

Database:	Ecology Well Logs	Well Log ID:	1645417
Well Tag #:	Not Reported	Project Tag #:	B3
Notice of Intent #:	AE45673	Date Received:	02-NOV-17
Diameter (in):	2.25	Casing Depth (ft):	15
Well completion:	16-OCT-17	Well Owner:	Fairview Ave LLC
Well Type:	Decommisioning	Driller #:	3216
Static Water Level:	Not Reported	Flow Rate (gpm):	Not Reported
Flow Type:	Dry Hole	PSI:	Not Reported
Well Test:	Not Reported	Water Reclamation #:	8

R3965
WNW
1/2 - 1 Mile
Lower

WA WELLS **WALOG2000858232**

Database:	Ecology Well Logs	Well Log ID:	1910817
Well Tag #:	Not Reported	Project Tag #:	B1
Notice of Intent #:	AE53105	Date Received:	26-JUN-19
Diameter (in):	7	Casing Depth (ft):	81.5
Well completion:	29-JAN-19	Well Owner:	Eastlake East Associates LLC
Well Type:	Decommisioning	Driller #:	2933
Static Water Level:	Not Reported	Flow Rate (gpm):	Not Reported
Flow Type:	Not Reported	PSI:	Not Reported
Well Test:	Not Reported	Water Reclamation #:	8

R3966
WNW
1/2 - 1 Mile
Lower

WA WELLS **WALOG2000791302**

Database:	Ecology Well Logs	Well Log ID:	1696032
Well Tag #:	Not Reported	Project Tag #:	B2
Notice of Intent #:	SE65650	Date Received:	26-APR-18
Diameter (in):	2.25	Casing Depth (ft):	12
Well completion:	03-APR-18	Well Owner:	City Of Seattle FAS
Well Type:	Resource Protection	Driller #:	3216
Static Water Level:	Not Reported	Flow Rate (gpm):	Not Reported
Flow Type:	Dry Hole	PSI:	Not Reported
Well Test:	Not Reported	Water Reclamation #:	8

DRAFT

Map ID Direction Distance Elevation	Database	EDR ID Number
R3967 **WNW** **1/2 - 1 Mile** **Lower**	**WA WELLS**	**WALOG2000858289**

Database:	Ecology Well Logs	Well Log ID:	1910874
Well Tag #:	Not Reported	Project Tag #:	B3
Notice of Intent #:	AE53105	Date Received:	26-JUN-19
Diameter (in):	7	Casing Depth (ft):	16.5
Well completion:	31-JAN-19	Well Owner:	Eastlake East Associates LLC
Well Type:	Decommisioning	Driller #:	2933
Static Water Level:	Not Reported	Flow Rate (gpm):	Not Reported
Flow Type:	Not Reported	PSI:	Not Reported
Well Test:	Not Reported	Water Reclamation #:	8

R3968 **WNW** **1/2 - 1 Mile** **Lower**	**WA WELLS**	**WALOG2000791306**

Database:	Ecology Well Logs	Well Log ID:	1696036
Well Tag #:	Not Reported	Project Tag #:	B6
Notice of Intent #:	SE65650	Date Received:	26-APR-18
Diameter (in):	2.25	Casing Depth (ft):	13
Well completion:	03-APR-18	Well Owner:	City Of Seattle FAS
Well Type:	Resource Protection	Driller #:	3216
Static Water Level:	Not Reported	Flow Rate (gpm):	Not Reported
Flow Type:	Dry Hole	PSI:	Not Reported
Well Test:	Not Reported	Water Reclamation #:	8

R3969 **WNW** **1/2 - 1 Mile** **Lower**	**WA WELLS**	**WALOG2000782156**

Database:	Ecology Well Logs	Well Log ID:	1669679
Well Tag #:	Not Reported	Project Tag #:	B1
Notice of Intent #:	AE46823	Date Received:	31-JAN-18
Diameter (in):	2.25	Casing Depth (ft):	20
Well completion:	11-JAN-18	Well Owner:	Fairview LLC
Well Type:	Decommisioning	Driller #:	2827
Static Water Level:	Not Reported	Flow Rate (gpm):	Not Reported
Flow Type:	Dry Hole	PSI:	Not Reported
Well Test:	Not Reported	Water Reclamation #:	8

R3970 **WNW** **1/2 - 1 Mile** **Lower**	**WA WELLS**	**WALOG2000754072**

Database:	Ecology Well Logs	Well Log ID:	1622499
Well Tag #:	BKJ068	Project Tag #:	Not Reported
Notice of Intent #:	AE41326	Date Received:	18-MAY-17
Diameter (in):	6	Casing Depth (ft):	20

DRAFT

Well completion:	15-MAR-17	Well Owner:	Seattle City Light
Well Type:	Decommisioning	Driller #:	3188
Static Water Level:	Not Reported	Flow Rate (gpm):	Not Reported
Flow Type:	Not Reported	PSI:	Not Reported
Well Test:	Not Reported	Water Reclamation #:	8

R3971
WNW
1/2 - 1 Mile
Lower

WA WELLS **WALOG2000310979**

Database:	Ecology Well Logs	Well Log ID:	403397
Well Tag #:	AKF108	Project Tag #:	Not Reported
Notice of Intent #:	R065136	Date Received:	07-MAR-05
Diameter (in):	2	Casing Depth (ft):	30
Well completion:	18-FEB-05	Well Owner:	ATC ASSOC INC
Well Type:	Resource Protection	Driller #:	Not Reported
Static Water Level:	Not Reported	Flow Rate (gpm):	Not Reported
Flow Type:	Not Reported	PSI:	Not Reported
Well Test:	Not Reported	Water Reclamation #:	8

R3972
WNW
1/2 - 1 Mile
Lower

WA WELLS **WALOG2000552800**

Database:	Ecology Well Logs	Well Log ID:	800289
Well Tag #:	Not Reported	Project Tag #:	Not Reported
Notice of Intent #:	SE45512	Date Received:	12-JUL-12
Diameter (in):	6	Casing Depth (ft):	20
Well completion:	12-JUN-12	Well Owner:	Cascade Natural Gas | ERM
Well Type:	Resource Protection	Driller #:	Not Reported
Static Water Level:	Not Reported	Flow Rate (gpm):	Not Reported
Flow Type:	Not Reported	PSI:	Not Reported
Well Test:	Not Reported	Water Reclamation #:	8

R3973
WNW
1/2 - 1 Mile
Lower

WA WELLS **WALOG2000550696**

Database:	Ecology Well Logs	Well Log ID:	796066
Well Tag #:	Not Reported	Project Tag #:	Not Reported
Notice of Intent #:	AE16832	Date Received:	07-JUN-12
Diameter (in):	2	Casing Depth (ft):	10
Well completion:	10-MAY-12		
Well Owner:	Capitol Hill Water Quality | Aspect Consulting~ LLC		
Well Type:	Decommisioning	Driller #:	Not Reported
Static Water Level:	Not Reported	Flow Rate (gpm):	Not Reported
Flow Type:	Not Reported	PSI:	Not Reported
Well Test:	Not Reported	Water Reclamation #:	8

DRAFT

Map ID Direction Distance Elevation	Database	EDR ID Number
R3974 **WNW** **1/2 - 1 Mile** **Lower**	**WA WELLS**	**WALOG2000594829**

Database:	Ecology Well Logs	Well Log ID:	884698
Well Tag #:	Not Reported	Project Tag #:	Not Reported
Notice of Intent #:	AE24064	Date Received:	12-NOV-13
Diameter (in):	2.25	Casing Depth (ft):	13
Well completion:	07-OCT-13	Well Owner:	400 Fairview
Well Type:	Decommisioning	Driller #:	Not Reported
Static Water Level:	Not Reported	Flow Rate (gpm):	Not Reported
Flow Type:	Not Reported	PSI:	Not Reported
Well Test:	Not Reported	Water Reclamation #:	8

R3975 **WNW** **1/2 - 1 Mile** **Lower**	**WA WELLS**	**WALOG2000413781**

Database:	Ecology Well Logs	Well Log ID:	546918
Well Tag #:	Not Reported	Project Tag #:	Not Reported
Notice of Intent #:	S034281	Date Received:	09-JUL-08
Diameter (in):	8	Casing Depth (ft):	35
Well completion:	23-JUN-08	Well Owner:	GREYHOUND LINES INC | ASPECT CONSULTING
Well Type:	Resource Protection	Driller #:	Not Reported
Static Water Level:	Not Reported	Flow Rate (gpm):	Not Reported
Flow Type:	Not Reported	PSI:	Not Reported
Well Test:	Not Reported	Water Reclamation #:	8

R3976 **WNW** **1/2 - 1 Mile** **Lower**	**WA WELLS**	**WALOG2000333229**

Database:	Ecology Well Logs	Well Log ID:	431546
Well Tag #:	Not Reported	Project Tag #:	Not Reported
Notice of Intent #:	S024496	Date Received:	13-FEB-06
Diameter (in):	2	Casing Depth (ft):	4
Well completion:	30-JAN-06	Well Owner:	PEMCO
Well Type:	Resource Protection	Driller #:	Not Reported
Static Water Level:	Not Reported	Flow Rate (gpm):	Not Reported
Flow Type:	Not Reported	PSI:	Not Reported
Well Test:	Not Reported	Water Reclamation #:	8

R3977 **WNW** **1/2 - 1 Mile** **Lower**	**WA WELLS**	**WALOG2000412383**

Database:	Ecology Well Logs	Well Log ID:	545434
Well Tag #:	Not Reported	Project Tag #:	Not Reported
Notice of Intent #:	S034257	Date Received:	20-JUN-08
Diameter (in):	8	Casing Depth (ft):	30

DRAFT

Well completion:	23-MAY-08	Well Owner:	GREYHOUND LINES INC | ASPECT CONSULTING
Well Type:	Resource Protection	Driller #:	Not Reported
Static Water Level:	Not Reported	Flow Rate (gpm):	Not Reported
Flow Type:	Not Reported	PSI:	Not Reported
Well Test:	Not Reported	Water Reclamation #:	8

R3978
WNW
1/2 - 1 Mile
Lower

WA WELLS **WALOG2000326667**

Database:	Ecology Well Logs	Well Log ID:	422847
Well Tag #:	Not Reported	Project Tag #:	Not Reported
Notice of Intent #:	A068663	Date Received:	26-OCT-05
Diameter (in):	Not Reported	Casing Depth (ft):	15
Well completion:	10-MAR-05	Well Owner:	RETEC ABANDONMENTS
Well Type:	Decommisioning	Driller #:	Not Reported
Static Water Level:	Not Reported	Flow Rate (gpm):	Not Reported
Flow Type:	Not Reported	PSI:	Not Reported
Well Test:	Not Reported	Water Reclamation #:	8

R3979
WNW
1/2 - 1 Mile
Lower

WA WELLS **WALOG2000329781**

Database:	Ecology Well Logs	Well Log ID:	426836
Well Tag #:	Not Reported	Project Tag #:	Not Reported
Notice of Intent #:	A071463	Date Received:	30-DEC-05
Diameter (in):	2	Casing Depth (ft):	20
Well completion:	13-JUN-05	Well Owner:	VULCAN
Well Type:	Decommisioning	Driller #:	Not Reported
Static Water Level:	Not Reported	Flow Rate (gpm):	Not Reported
Flow Type:	Not Reported	PSI:	Not Reported
Well Test:	Not Reported	Water Reclamation #:	8

R3980
WNW
1/2 - 1 Mile
Lower

WA WELLS **WALOG2000318632**

Database:	Ecology Well Logs	Well Log ID:	412301
Well Tag #:	Not Reported	Project Tag #:	Not Reported
Notice of Intent #:	S024624	Date Received:	05-JUN-05
Diameter (in):	8.25	Casing Depth (ft):	25
Well completion:	06-JUN-05	Well Owner:	PONTIUS CONSTRUCTION SITE
Well Type:	Resource Protection	Driller #:	Not Reported
Static Water Level:	Not Reported	Flow Rate (gpm):	Not Reported
Flow Type:	Not Reported	PSI:	Not Reported
Well Test:	Not Reported	Water Reclamation #:	8

DRAFT

Map ID Direction Distance Elevation	Database	EDR ID Number
R3981 **WNW** **1/2 - 1 Mile** **Lower**	**WA WELLS**	**WALOG2000754009**

Database:	Ecology Well Logs	Well Log ID:	1622436
Well Tag #:	BKJ083	Project Tag #:	Not Reported
Notice of Intent #:	AE41326	Date Received:	18-MAY-17
Diameter (in):	6	Casing Depth (ft):	20
Well completion:	07-APR-17	Well Owner:	Seattle City Light
Well Type:	Decommisioning	Driller #:	3188
Static Water Level:	Not Reported	Flow Rate (gpm):	Not Reported
Flow Type:	Not Reported	PSI:	Not Reported
Well Test:	Not Reported	Water Reclamation #:	8

R3982 **WNW** **1/2 - 1 Mile** **Lower**	**WA WELLS**	**WALOG2000634046**

Database:	Ecology Well Logs	Well Log ID:	953639
Well Tag #:	Not Reported	Project Tag #:	Not Reported
Notice of Intent #:	AE22835	Date Received:	23-AUG-13
Diameter (in):	8.25	Casing Depth (ft):	20
Well completion:	29-JUL-13	Well Owner:	EQR Cascade II
Well Type:	Decommisioning	Driller #:	2867
Static Water Level:	Not Reported	Flow Rate (gpm):	Not Reported
Flow Type:	Not Reported	PSI:	Not Reported
Well Test:	Not Reported	Water Reclamation #:	8

R3983 **WNW** **1/2 - 1 Mile** **Lower**	**WA WELLS**	**WALOG2000633305**

Database:	Ecology Well Logs	Well Log ID:	952086
Well Tag #:	BHK278	Project Tag #:	Not Reported
Notice of Intent #:	AE23961	Date Received:	24-OCT-13
Diameter (in):	2	Casing Depth (ft):	20
Well completion:	01-OCT-13	Well Owner:	400 Fairview LLC
Well Type:	Decommisioning	Driller #:	2508
Static Water Level:	Not Reported	Flow Rate (gpm):	Not Reported
Flow Type:	Not Reported	PSI:	Not Reported
Well Test:	Not Reported	Water Reclamation #:	8

R3984 **WNW** **1/2 - 1 Mile** **Lower**	**WA WELLS**	**WALOG2000577778**

Database:	Ecology Well Logs	Well Log ID:	851142
Well Tag #:	Not Reported	Project Tag #:	Not Reported
Notice of Intent #:	AE20930	Date Received:	28-MAR-13
Diameter (in):	4	Casing Depth (ft):	24

DRAFT

Well completion:	11-MAR-13	Well Owner:	Greyhound Lines Inc. | Aspect Consulting
Well Type:	Decommisioning	Driller #:	Not Reported
Static Water Level:	Not Reported	Flow Rate (gpm):	Not Reported
Flow Type:	Not Reported	PSI:	Not Reported
Well Test:	Not Reported	Water Reclamation #:	8

R3985
WNW
1/2 - 1 Mile
Lower

WA WELLS **WALOG2000525112**

Database:	Ecology Well Logs	Well Log ID:	746270
Well Tag #:	Not Reported	Project Tag #:	Not Reported
Notice of Intent #:	AE14053	Date Received:	15-AUG-11
Diameter (in):	2	Casing Depth (ft):	8
Well completion:	21-JUL-11	Well Owner:	Touchstone Fairview LLC
Well Type:	Decommisioning	Driller #:	Not Reported
Static Water Level:	Not Reported	Flow Rate (gpm):	Not Reported
Flow Type:	Not Reported	PSI:	Not Reported
Well Test:	Not Reported	Water Reclamation #:	8

R3986
WNW
1/2 - 1 Mile
Lower

WA WELLS **WALOG2000752611**

Database:	Ecology Well Logs	Well Log ID:	1620687
Well Tag #:	BKJ081	Project Tag #:	Not Reported
Notice of Intent #:	DE01967	Date Received:	08-MAY-17
Diameter (in):	9	Casing Depth (ft):	20
Well completion:	17-JAN-17	Well Owner:	Seattle City Light
Well Type:	Water	Driller #:	3188
Static Water Level:	Not Reported	Flow Rate (gpm):	Not Reported
Flow Type:	Not Reported	PSI:	Not Reported
Well Test:	Not Reported	Water Reclamation #:	8

R3987
WNW
1/2 - 1 Mile
Lower

WA WELLS **WALOG2000525171**

Database:	Ecology Well Logs	Well Log ID:	746385
Well Tag #:	Not Reported	Project Tag #:	Not Reported
Notice of Intent #:	AE14052	Date Received:	15-AUG-11
Diameter (in):	2	Casing Depth (ft):	12
Well completion:	21-JUL-11	Well Owner:	Touchstone Fairview LLC
Well Type:	Decommisioning	Driller #:	Not Reported
Static Water Level:	Not Reported	Flow Rate (gpm):	Not Reported
Flow Type:	Not Reported	PSI:	Not Reported
Well Test:	Not Reported	Water Reclamation #:	8

DRAFT

Map ID Direction Distance Elevation	Database	EDR ID Number
R3988 **WNW** **1/2 - 1 Mile** **Lower**	**WA WELLS**	**WALOG2000364313**

Database:	Ecology Well Logs	Well Log ID:	476313
Well Tag #:	Not Reported	Project Tag #:	Not Reported
Notice of Intent #:	S015678	Date Received:	21-MAR-07
Diameter (in):	2.3	Casing Depth (ft):	16
Well completion:	14-DEC-05	Well Owner:	BRANDON MORGAN OF VULACAN IS
Well Type:	Resource Protection	Driller #:	Not Reported
Static Water Level:	Not Reported	Flow Rate (gpm):	Not Reported
Flow Type:	Not Reported	PSI:	Not Reported
Well Test:	Not Reported	Water Reclamation #:	8

R3989 **WNW** **1/2 - 1 Mile** **Lower**	**WA WELLS**	**WALOG2000633585**

Database:	Ecology Well Logs	Well Log ID:	952569
Well Tag #:	Not Reported	Project Tag #:	Not Reported
Notice of Intent #:	AE23638	Date Received:	25-SEP-13
Diameter (in):	2.25	Casing Depth (ft):	10
Well completion:	05-SEP-13	Well Owner:	400 Fairview LLC
Well Type:	Decommisioning	Driller #:	3117
Static Water Level:	3	Flow Rate (gpm):	Not Reported
Flow Type:	Static Level	PSI:	Not Reported
Well Test:	Not Reported	Water Reclamation #:	8

R3990 **WNW** **1/2 - 1 Mile** **Lower**	**WA WELLS**	**WALOG2000484274**

Database:	Ecology Well Logs	Well Log ID:	666536
Well Tag #:	BBL287	Project Tag #:	Not Reported
Notice of Intent #:	RE04523	Date Received:	29-JUL-10
Diameter (in):	8	Casing Depth (ft):	45
Well completion:	08-MAY-10	Well Owner:	Cascade Natural Gas
Well Type:	Resource Protection	Driller #:	Not Reported
Static Water Level:	Not Reported	Flow Rate (gpm):	Not Reported
Flow Type:	Not Reported	PSI:	Not Reported
Well Test:	Not Reported	Water Reclamation #:	8

R3991 **WNW** **1/2 - 1 Mile** **Lower**	**WA WELLS**	**WALOG2000619774**

Database:	Ecology Well Logs	Well Log ID:	930079
Well Tag #:	Not Reported	Project Tag #:	B7
Notice of Intent #:	SE49439	Date Received:	15-OCT-13
Diameter (in):	2.25	Casing Depth (ft):	10

DRAFT

Well completion:	24-SEP-13	Well Owner:	400 Fairview LLC
Well Type:	Resource Protection	Driller #:	0
Static Water Level:	Not Reported	Flow Rate (gpm):	Not Reported
Flow Type:	Not Reported	PSI:	Not Reported
Well Test:	Not Reported	Water Reclamation #:	8

R3992
WNW
1/2 - 1 Mile
Lower

WA WELLS **WALOG2000579446**

Database:	Ecology Well Logs	Well Log ID:	854363
Well Tag #:	Not Reported	Project Tag #:	Not Reported
Notice of Intent #:	AE20640	Date Received:	22-APR-13
Diameter (in):	8	Casing Depth (ft):	40
Well completion:	12-FEB-13	Well Owner:	EQR Cascade LLC
Well Type:	Decommisioning	Driller #:	Not Reported
Static Water Level:	Not Reported	Flow Rate (gpm):	Not Reported
Flow Type:	Not Reported	PSI:	Not Reported
Well Test:	Not Reported	Water Reclamation #:	8

R3993
WNW
1/2 - 1 Mile
Lower

WA WELLS **WALOG2000550691**

Database:	Ecology Well Logs	Well Log ID:	796056
Well Tag #:	Not Reported	Project Tag #:	Not Reported
Notice of Intent #:	SE44917	Date Received:	07-JUN-12
Diameter (in):	2	Casing Depth (ft):	20
Well completion:	10-MAY-12		
Well Owner:	Capitol Hill Water Quality | Aspect Consulting~ LLC		
Well Type:	Resource Protection	Driller #:	Not Reported
Static Water Level:	Not Reported	Flow Rate (gpm):	Not Reported
Flow Type:	Not Reported	PSI:	Not Reported
Well Test:	Not Reported	Water Reclamation #:	8

R3994
WNW
1/2 - 1 Mile
Lower

WA WELLS **WALOG2000413789**

Database:	Ecology Well Logs	Well Log ID:	546927
Well Tag #:	Not Reported	Project Tag #:	Not Reported
Notice of Intent #:	R073856	Date Received:	09-JUL-08
Diameter (in):	8	Casing Depth (ft):	33
Well completion:	23-JUN-08	Well Owner:	GREYHOUND LINES INC | ASPECT CONSULTING
Well Type:	Resource Protection	Driller #:	Not Reported
Static Water Level:	Not Reported	Flow Rate (gpm):	Not Reported
Flow Type:	Not Reported	PSI:	Not Reported
Well Test:	Not Reported	Water Reclamation #:	8

DRAFT

Map ID Direction Distance Elevation	Database	EDR ID Number
R3995 **WNW** **1/2 - 1 Mile** **Lower**	**WA WELLS**	**WALOG2000412897**

Database:	Ecology Well Logs	Well Log ID:	545987
Well Tag #:	Not Reported	Project Tag #:	Not Reported
Notice of Intent #:	SE02472	Date Received:	16-JUN-08
Diameter (in):	2.25	Casing Depth (ft):	34
Well completion:	05-JUN-08	Well Owner:	Blume Company
Well Type:	Resource Protection	Driller #:	Not Reported
Static Water Level:	Not Reported	Flow Rate (gpm):	Not Reported
Flow Type:	Not Reported	PSI:	Not Reported
Well Test:	Not Reported	Water Reclamation #:	8

R3996 **WNW** **1/2 - 1 Mile** **Lower**	**WA WELLS**	**WALOG2000381901**

Database:	Ecology Well Logs	Well Log ID:	502640
Well Tag #:	Not Reported	Project Tag #:	Not Reported
Notice of Intent #:	S027960	Date Received:	31-AUG-07
Diameter (in):	7	Casing Depth (ft):	25
Well completion:	08-AUG-05	Well Owner:	LOW INC HOUSING AUTH
Well Type:	Resource Protection	Driller #:	Not Reported
Static Water Level:	Not Reported	Flow Rate (gpm):	Not Reported
Flow Type:	Not Reported	PSI:	Not Reported
Well Test:	Not Reported	Water Reclamation #:	8

R3997 **WNW** **1/2 - 1 Mile** **Lower**	**WA WELLS**	**WALOG2000784371**

Database:	Ecology Well Logs	Well Log ID:	1680256
Well Tag #:	Not Reported	Project Tag #:	OPI-DL-4
Notice of Intent #:	SE64969	Date Received:	13-FEB-18
Diameter (in):	8	Casing Depth (ft):	14
Well completion:	03-FEB-18	Well Owner:	Seattle City Light
Well Type:	Resource Protection	Driller #:	3208
Static Water Level:	Not Reported	Flow Rate (gpm):	Not Reported
Flow Type:	Dry Hole	PSI:	Not Reported
Well Test:	Not Reported	Water Reclamation #:	8

R3998 **WNW** **1/2 - 1 Mile** **Lower**	**WA WELLS**	**WALOG2000413787**

Database:	Ecology Well Logs	Well Log ID:	546925
Well Tag #:	Not Reported	Project Tag #:	Not Reported
Notice of Intent #:	A134285	Date Received:	09-JUL-08
Diameter (in):	Not Reported	Casing Depth (ft):	30

DRAFT

Well completion:	23-JUN-08	Well Owner:	GREYHOUND LINES INC | ASPECT CONSULTING
Well Type:	Decommisioning	Driller #:	Not Reported
Static Water Level:	Not Reported	Flow Rate (gpm):	Not Reported
Flow Type:	Not Reported	PSI:	Not Reported
Well Test:	Not Reported	Water Reclamation #:	8

R3999
WNW
1/2 - 1 Mile
Lower

WA WELLS **WALOG2000332458**

Database:	Ecology Well Logs	Well Log ID:	430400
Well Tag #:	AKT194	Project Tag #:	Not Reported
Notice of Intent #:	R067272	Date Received:	30-JAN-06
Diameter (in):	8.25	Casing Depth (ft):	20
Well completion:	21-NOV-05	Well Owner:	GREYHOUND
Well Type:	Resource Protection	Driller #:	Not Reported
Static Water Level:	Not Reported	Flow Rate (gpm):	Not Reported
Flow Type:	Not Reported	PSI:	Not Reported
Well Test:	Not Reported	Water Reclamation #:	8

R4000
WNW
1/2 - 1 Mile
Lower

WA WELLS **WALOG2000533220**

Database:	Ecology Well Logs	Well Log ID:	761868
Well Tag #:	Not Reported	Project Tag #:	Not Reported
Notice of Intent #:	SE43393	Date Received:	02-DEC-11
Diameter (in):	8	Casing Depth (ft):	10
Well completion:	12-AUG-11	Well Owner:	Cascade Natural Gas
Well Type:	Resource Protection	Driller #:	Not Reported
Static Water Level:	Not Reported	Flow Rate (gpm):	Not Reported
Flow Type:	Not Reported	PSI:	Not Reported
Well Test:	Not Reported	Water Reclamation #:	8

R4001
WNW
1/2 - 1 Mile
Lower

WA WELLS **WALOG2000477319**

Database:	Ecology Well Logs	Well Log ID:	652734
Well Tag #:	Not Reported	Project Tag #:	Not Reported
Notice of Intent #:	AE09201	Date Received:	27-MAY-10
Diameter (in):	2	Casing Depth (ft):	11
Well completion:	12-MAY-10		
Well Owner:	Cascade Natural Gas Corp. | Sound Environmental Strategies		
Well Type:	Decommisioning	Driller #:	Not Reported
Static Water Level:	Not Reported	Flow Rate (gpm):	Not Reported
Flow Type:	Not Reported	PSI:	Not Reported
Well Test:	Not Reported	Water Reclamation #:	8

DRAFT

Map ID Direction Distance Elevation	Database	EDR ID Number
R4002 **WNW** **1/2 - 1 Mile** **Lower**	**WA WELLS**	**WALOG2000412423**

Database:	Ecology Well Logs	Well Log ID:	545479
Well Tag #:	BAR505	Project Tag #:	Not Reported
Notice of Intent #:	R073815	Date Received:	20-JUN-08
Diameter (in):	8	Casing Depth (ft):	30
Well completion:	23-MAY-08	Well Owner:	GREYHOUND LINES INC | ASPECT CONSULTING
Well Type:	Resource Protection	Driller #:	Not Reported
Static Water Level:	Not Reported	Flow Rate (gpm):	Not Reported
Flow Type:	Not Reported	PSI:	Not Reported
Well Test:	Not Reported	Water Reclamation #:	8

R4003 **WNW** **1/2 - 1 Mile** **Lower**	**WA WELLS**	**WALOG2000677623**

Database:	Ecology Well Logs	Well Log ID:	1056800
Well Tag #:	Not Reported	Project Tag #:	B3
Notice of Intent #:	AE32337	Date Received:	25-SEP-15
Diameter (in):	3	Casing Depth (ft):	30
Well completion:	09-JUN-15	Well Owner:	David Konkle
Well Type:	Decommisioning	Driller #:	3021
Static Water Level:	Not Reported	Flow Rate (gpm):	Not Reported
Flow Type:	Not Reported	PSI:	Not Reported
Well Test:	Not Reported	Water Reclamation #:	8

R4004 **WNW** **1/2 - 1 Mile** **Lower**	**WA WELLS**	**WALOG2000620205**

Database:	Ecology Well Logs	Well Log ID:	930566
Well Tag #:	Not Reported	Project Tag #:	B3
Notice of Intent #:	SE49439	Date Received:	15-OCT-13
Diameter (in):	2.25	Casing Depth (ft):	13
Well completion:	24-SEP-13	Well Owner:	400 Fairview LLC
Well Type:	Resource Protection	Driller #:	0
Static Water Level:	Not Reported	Flow Rate (gpm):	Not Reported
Flow Type:	Not Reported	PSI:	Not Reported
Well Test:	Not Reported	Water Reclamation #:	8

R4005 **WNW** **1/2 - 1 Mile** **Lower**	**WA WELLS**	**WALOG2000364310**

Database:	Ecology Well Logs	Well Log ID:	476310
Well Tag #:	Not Reported	Project Tag #:	Not Reported
Notice of Intent #:	S015678	Date Received:	21-MAR-07
Diameter (in):	2.3	Casing Depth (ft):	16

DRAFT

Well completion:	14-DEC-05	Well Owner:	BRANDON MORGAN OF VULACAN IS
Well Type:	Resource Protection	Driller #:	Not Reported
Static Water Level:	Not Reported	Flow Rate (gpm):	Not Reported
Flow Type:	Not Reported	PSI:	Not Reported
Well Test:	Not Reported	Water Reclamation #:	8

R4006
WNW
1/2 - 1 Mile
Lower

WA WELLS **WALOG2000533261**

Database:	Ecology Well Logs	Well Log ID:	761948
Well Tag #:	Not Reported	Project Tag #:	Not Reported
Notice of Intent #:	AE14273	Date Received:	02-DEC-11
Diameter (in):	8	Casing Depth (ft):	10
Well completion:	12-AUG-11	Well Owner:	Cascade Natural Gas
Well Type:	Decommisioning	Driller #:	Not Reported
Static Water Level:	Not Reported	Flow Rate (gpm):	Not Reported
Flow Type:	Not Reported	PSI:	Not Reported
Well Test:	Not Reported	Water Reclamation #:	8

R4007
WNW
1/2 - 1 Mile
Lower

WA WELLS **WALOG2000858343**

Database:	Ecology Well Logs	Well Log ID:	1910929
Well Tag #:	Not Reported	Project Tag #:	B2
Notice of Intent #:	SE68822	Date Received:	26-JUN-19
Diameter (in):	7	Casing Depth (ft):	81.5
Well completion:	30-JAN-19	Well Owner:	Eastlake East Associates LLC
Well Type:	Resource Protection	Driller #:	2933
Static Water Level:	Not Reported	Flow Rate (gpm):	Not Reported
Flow Type:	Not Reported	PSI:	Not Reported
Well Test:	Not Reported	Water Reclamation #:	8

R4008
WNW
1/2 - 1 Mile
Lower

WA WELLS **WALOG2000754024**

Database:	Ecology Well Logs	Well Log ID:	1622451
Well Tag #:	BKJ098	Project Tag #:	Not Reported
Notice of Intent #:	AE41326	Date Received:	18-MAY-17
Diameter (in):	6	Casing Depth (ft):	20
Well completion:	07-APR-17	Well Owner:	Seattle City Light
Well Type:	Decommisioning	Driller #:	3188
Static Water Level:	Not Reported	Flow Rate (gpm):	Not Reported
Flow Type:	Not Reported	PSI:	Not Reported
Well Test:	Not Reported	Water Reclamation #:	8

DRAFT

Map ID Direction Distance Elevation	Database	EDR ID Number
R4009 **WNW** **1/2 - 1 Mile** **Lower**	**WA WELLS**	**WALOG2000754019**

Database:	Ecology Well Logs	Well Log ID:	1622446
Well Tag #:	BKJ093	Project Tag #:	Not Reported
Notice of Intent #:	AE41326	Date Received:	18-MAY-17
Diameter (in):	6	Casing Depth (ft):	20
Well completion:	07-APR-17	Well Owner:	Seattle City Light
Well Type:	Decommisioning	Driller #:	3188
Static Water Level:	Not Reported	Flow Rate (gpm):	Not Reported
Flow Type:	Not Reported	PSI:	Not Reported
Well Test:	Not Reported	Water Reclamation #:	8

R4010 **WNW** **1/2 - 1 Mile** **Lower**	**WA WELLS**	**WALOG2000625392**

Database:	Ecology Well Logs	Well Log ID:	936926
Well Tag #:	BID052	Project Tag #:	Not Reported
Notice of Intent #:	RE09354	Date Received:	17-JAN-14
Diameter (in):	8	Casing Depth (ft):	20
Well completion:	08-JAN-14	Well Owner:	Greyhound Lines
Well Type:	Resource Protection	Driller #:	3131
Static Water Level:	16	Flow Rate (gpm):	Not Reported
Flow Type:	Static Level	PSI:	Not Reported
Well Test:	Not Reported	Water Reclamation #:	8

R4011 **WNW** **1/2 - 1 Mile** **Lower**	**WA WELLS**	**WALOG2000412397**

Database:	Ecology Well Logs	Well Log ID:	545450
Well Tag #:	Not Reported	Project Tag #:	Not Reported
Notice of Intent #:	A106220	Date Received:	20-JUN-08
Diameter (in):	8	Casing Depth (ft):	30
Well completion:	23-MAY-08	Well Owner:	GREYHOUND LINES INC | ASPECT CONSULTING
Well Type:	Decommisioning	Driller #:	Not Reported
Static Water Level:	Not Reported	Flow Rate (gpm):	Not Reported
Flow Type:	Not Reported	PSI:	Not Reported
Well Test:	Not Reported	Water Reclamation #:	8

R4012 **WNW** **1/2 - 1 Mile** **Lower**	**WA WELLS**	**WALOG2000525165**

Database:	Ecology Well Logs	Well Log ID:	746373
Well Tag #:	Not Reported	Project Tag #:	Not Reported
Notice of Intent #:	AE14052	Date Received:	15-AUG-11
Diameter (in):	2	Casing Depth (ft):	11

DRAFT

Well completion:	22-JUL-11	Well Owner:	Touchstone Fairview LLC
Well Type:	Decommisioning	Driller #:	Not Reported
Static Water Level:	Not Reported	Flow Rate (gpm):	Not Reported
Flow Type:	Not Reported	PSI:	Not Reported
Well Test:	Not Reported	Water Reclamation #:	8

R4013
WNW
1/2 - 1 Mile
Lower

WA WELLS **WALOG2000635852**

Database:	Ecology Well Logs	Well Log ID:	958281
Well Tag #:	Not Reported	Project Tag #:	Not Reported
Notice of Intent #:	SE49320	Date Received:	25-SEP-13
Diameter (in):	2.25	Casing Depth (ft):	8
Well completion:	05-SEP-13	Well Owner:	400 Fairview LLC
Well Type:	Resource Protection	Driller #:	3117
Static Water Level:	.25	Flow Rate (gpm):	Not Reported
Flow Type:	Static Level	PSI:	Not Reported
Well Test:	Not Reported	Water Reclamation #:	8

R4014
WNW
1/2 - 1 Mile
Lower

WA WELLS **WALOG2000550689**

Database:	Ecology Well Logs	Well Log ID:	796052
Well Tag #:	Not Reported	Project Tag #:	Not Reported
Notice of Intent #:	SE44917	Date Received:	07-JUN-12
Diameter (in):	2	Casing Depth (ft):	20
Well completion:	10-MAY-12		
Well Owner:	Capitol Hill Water Quality | Aspect Consulting~ LLC		
Well Type:	Resource Protection	Driller #:	Not Reported
Static Water Level:	Not Reported	Flow Rate (gpm):	Not Reported
Flow Type:	Not Reported	PSI:	Not Reported
Well Test:	Not Reported	Water Reclamation #:	8

R4015
WNW
1/2 - 1 Mile
Lower

WA WELLS **WALOG2000412392**

Database:	Ecology Well Logs	Well Log ID:	545445
Well Tag #:	Not Reported	Project Tag #:	Not Reported
Notice of Intent #:	A106220	Date Received:	20-JUN-08
Diameter (in):	8	Casing Depth (ft):	30
Well completion:	23-MAY-08	Well Owner:	GREYHOUND LINES INC | ASPECT CONSULTING
Well Type:	Decommisioning	Driller #:	Not Reported
Static Water Level:	Not Reported	Flow Rate (gpm):	Not Reported
Flow Type:	Not Reported	PSI:	Not Reported
Well Test:	Not Reported	Water Reclamation #:	8

DRAFT

Map ID Direction Distance Elevation	Database	EDR ID Number
R4016 **WNW** **1/2 - 1 Mile** **Lower**	**WA WELLS**	**WALOG2000533273**

Database:	Ecology Well Logs	Well Log ID:	761972
Well Tag #:	Not Reported	Project Tag #:	Not Reported
Notice of Intent #:	AE14273	Date Received:	02-DEC-11
Diameter (in):	8	Casing Depth (ft):	10
Well completion:	12-AUG-11	Well Owner:	Cascade Natural Gas
Well Type:	Decommisioning	Driller #:	Not Reported
Static Water Level:	Not Reported	Flow Rate (gpm):	Not Reported
Flow Type:	Not Reported	PSI:	Not Reported
Well Test:	Not Reported	Water Reclamation #:	8

R4017 **WNW** **1/2 - 1 Mile** **Lower**	**WA WELLS**	**WALOG2000533211**

Database:	Ecology Well Logs	Well Log ID:	761850
Well Tag #:	Not Reported	Project Tag #:	Not Reported
Notice of Intent #:	SE43393	Date Received:	02-DEC-11
Diameter (in):	8	Casing Depth (ft):	10
Well completion:	12-AUG-11	Well Owner:	Cascade Natural Gas
Well Type:	Resource Protection	Driller #:	Not Reported
Static Water Level:	Not Reported	Flow Rate (gpm):	Not Reported
Flow Type:	Not Reported	PSI:	Not Reported
Well Test:	Not Reported	Water Reclamation #:	8

R4018 **WNW** **1/2 - 1 Mile** **Lower**	**WA WELLS**	**WALOG2000562488**

Database:	Ecology Well Logs	Well Log ID:	820157
Well Tag #:	Not Reported	Project Tag #:	Not Reported
Notice of Intent #:	AE18139	Date Received:	21-SEP-12
Diameter (in):	2	Casing Depth (ft):	27
Well completion:	17-JUL-12	Well Owner:	Greyhound Busline | Aspect Consulting
Well Type:	Decommisioning	Driller #:	Not Reported
Static Water Level:	Not Reported	Flow Rate (gpm):	Not Reported
Flow Type:	Not Reported	PSI:	Not Reported
Well Test:	Not Reported	Water Reclamation #:	8

R4019 **WNW** **1/2 - 1 Mile** **Lower**	**WA WELLS**	**WALOG2000525072**

Database:	Ecology Well Logs	Well Log ID:	746191
Well Tag #:	Not Reported	Project Tag #:	Not Reported
Notice of Intent #:	SE43245	Date Received:	15-AUG-11
Diameter (in):	2	Casing Depth (ft):	12

DRAFT

Well completion:	21-JUL-11	Well Owner:	Touchstone Fairview LLC
Well Type:	Resource Protection	Driller #:	Not Reported
Static Water Level:	Not Reported	Flow Rate (gpm):	Not Reported
Flow Type:	Not Reported	PSI:	Not Reported
Well Test:	Not Reported	Water Reclamation #:	8

R4020
WNW
1/2 - 1 Mile
Lower

WA WELLS **WALOG2000382889**

Database:	Ecology Well Logs	Well Log ID:	503853
Well Tag #:	BAT897	Project Tag #:	Not Reported
Notice of Intent #:	R071934	Date Received:	21-SEP-07
Diameter (in):	8	Casing Depth (ft):	20
Well completion:	06-JUL-07	Well Owner:	QFC | ERI
Well Type:	Resource Protection	Driller #:	Not Reported
Static Water Level:	Not Reported	Flow Rate (gpm):	Not Reported
Flow Type:	Not Reported	PSI:	Not Reported
Well Test:	Not Reported	Water Reclamation #:	8

R4021
WNW
1/2 - 1 Mile
Lower

WA WELLS **WALOG2000562471**

Database:	Ecology Well Logs	Well Log ID:	820124
Well Tag #:	Not Reported	Project Tag #:	Not Reported
Notice of Intent #:	AE18139	Date Received:	21-SEP-12
Diameter (in):	2	Casing Depth (ft):	14.5
Well completion:	17-JUL-12	Well Owner:	Greyhound Busline
Well Type:	Decommisioning	Driller #:	Not Reported
Static Water Level:	Not Reported	Flow Rate (gpm):	Not Reported
Flow Type:	Not Reported	PSI:	Not Reported
Well Test:	Not Reported	Water Reclamation #:	8

R4022
WNW
1/2 - 1 Mile
Lower

WA WELLS **WALOG2000412899**

Database:	Ecology Well Logs	Well Log ID:	545990
Well Tag #:	Not Reported	Project Tag #:	Not Reported
Notice of Intent #:	AE03364	Date Received:	16-JUN-08
Diameter (in):	2.25	Casing Depth (ft):	29
Well completion:	05-JUN-08	Well Owner:	Blume Company
Well Type:	Decommisioning	Driller #:	Not Reported
Static Water Level:	Not Reported	Flow Rate (gpm):	Not Reported
Flow Type:	Not Reported	PSI:	Not Reported
Well Test:	Not Reported	Water Reclamation #:	8

DRAFT

Map ID Direction Distance Elevation	Database	EDR ID Number
R4023 **WNW** **1/2 - 1 Mile** **Lower**	**WA WELLS**	**WALOG2000412419**

Database:	Ecology Well Logs	Well Log ID:	545475
Well Tag #:	BAR501	Project Tag #:	Not Reported
Notice of Intent #:	R073815	Date Received:	20-JUN-08
Diameter (in):	8	Casing Depth (ft):	30
Well completion:	23-MAY-08	Well Owner:	GREYHOUND LINES INC | ASPECT CONSULTING
Well Type:	Resource Protection	Driller #:	Not Reported
Static Water Level:	Not Reported	Flow Rate (gpm):	Not Reported
Flow Type:	Not Reported	PSI:	Not Reported
Well Test:	Not Reported	Water Reclamation #:	8

R4024 **WNW** **1/2 - 1 Mile** **Lower**	**WA WELLS**	**WALOG2000723050**

Database:	Ecology Well Logs	Well Log ID:	1586690
Well Tag #:	Not Reported	Project Tag #:	B1
Notice of Intent #:	AE36916	Date Received:	16-AUG-16
Diameter (in):	9	Casing Depth (ft):	23.5
Well completion:	28-APR-16	Well Owner:	CITY OF SEATTLE
Well Type:	Decommisioning	Driller #:	3146
Static Water Level:	Not Reported	Flow Rate (gpm):	Not Reported
Flow Type:	Dry Hole	PSI:	Not Reported
Well Test:	Not Reported	Water Reclamation #:	8

R4025 **WNW** **1/2 - 1 Mile** **Lower**	**WA WELLS**	**WALOG2000413782**

Database:	Ecology Well Logs	Well Log ID:	546919
Well Tag #:	Not Reported	Project Tag #:	Not Reported
Notice of Intent #:	S034281	Date Received:	09-JUL-08
Diameter (in):	8	Casing Depth (ft):	35
Well completion:	23-JUN-08	Well Owner:	GREYHOUND LINES INC | ASPECT CONSULTING
Well Type:	Resource Protection	Driller #:	Not Reported
Static Water Level:	Not Reported	Flow Rate (gpm):	Not Reported
Flow Type:	Not Reported	PSI:	Not Reported
Well Test:	Not Reported	Water Reclamation #:	8

R4026 **WNW** **1/2 - 1 Mile** **Lower**	**WA WELLS**	**WALOG2000550697**

Database:	Ecology Well Logs	Well Log ID:	796068
Well Tag #:	Not Reported	Project Tag #:	Not Reported
Notice of Intent #:	AE16832	Date Received:	07-JUN-12
Diameter (in):	2	Casing Depth (ft):	10

DRAFT

Well completion:	10-MAY-12		
Well Owner:	Capitol Hill Water Quality | Aspect Consulting~ LLC		
Well Type:	Decommisioning	Driller #:	Not Reported
Static Water Level:	Not Reported	Flow Rate (gpm):	Not Reported
Flow Type:	Not Reported	PSI:	Not Reported
Well Test:	Not Reported	Water Reclamation #:	8

R4027
WNW
1/2 - 1 Mile
Lower

WA WELLS **WALOG2000782178**

Database:	Ecology Well Logs	Well Log ID:	1669701
Well Tag #:	Not Reported	Project Tag #:	B2
Notice of Intent #:	AE46823	Date Received:	31-JAN-18
Diameter (in):	2.25	Casing Depth (ft):	13
Well completion:	11-JAN-18	Well Owner:	Fairview LLC
Well Type:	Decommisioning	Driller #:	2827
Static Water Level:	Not Reported	Flow Rate (gpm):	Not Reported
Flow Type:	Dry Hole	PSI:	Not Reported
Well Test:	Not Reported	Water Reclamation #:	8

R4028
WNW
1/2 - 1 Mile
Lower

WA WELLS **WALOG2000753998**

Database:	Ecology Well Logs	Well Log ID:	1622425
Well Tag #:	BKJ072	Project Tag #:	Not Reported
Notice of Intent #:	AE41326	Date Received:	18-MAY-17
Diameter (in):	6	Casing Depth (ft):	20
Well completion:	07-APR-17	Well Owner:	Seattle City Light
Well Type:	Decommisioning	Driller #:	3188
Static Water Level:	Not Reported	Flow Rate (gpm):	Not Reported
Flow Type:	Not Reported	PSI:	Not Reported
Well Test:	Not Reported	Water Reclamation #:	8

R4029
WNW
1/2 - 1 Mile
Lower

WA WELLS **WALOG2000577777**

Database:	Ecology Well Logs	Well Log ID:	851140
Well Tag #:	Not Reported	Project Tag #:	Not Reported
Notice of Intent #:	AE20930	Date Received:	28-MAR-13
Diameter (in):	4	Casing Depth (ft):	23
Well completion:	11-MAR-13	Well Owner:	Greyhound Lines Inc. | Aspect Consulting
Well Type:	Decommisioning	Driller #:	Not Reported
Static Water Level:	Not Reported	Flow Rate (gpm):	Not Reported
Flow Type:	Not Reported	PSI:	Not Reported
Well Test:	Not Reported	Water Reclamation #:	8

DRAFT

Map ID Direction Distance Elevation	Database	EDR ID Number
R4030 **WNW** **1/2 - 1 Mile** **Lower**	**WA WELLS**	**WALOG2000550684**

Database:	Ecology Well Logs	Well Log ID:	796042
Well Tag #:	Not Reported	Project Tag #:	Not Reported
Notice of Intent #:	SE44917	Date Received:	07-JUN-12
Diameter (in):	2	Casing Depth (ft):	15
Well completion:	10-MAY-12		
Well Owner:	Capitol Hill Water Quality | Aspect Consulting~ LLC		
Well Type:	Resource Protection	Driller #:	Not Reported
Static Water Level:	Not Reported	Flow Rate (gpm):	Not Reported
Flow Type:	Not Reported	PSI:	Not Reported
Well Test:	Not Reported	Water Reclamation #:	8

R4031 **WNW** **1/2 - 1 Mile** **Lower**	**WA WELLS**	**WALOG2000577772**

Database:	Ecology Well Logs	Well Log ID:	851131
Well Tag #:	Not Reported	Project Tag #:	Not Reported
Notice of Intent #:	AE20930	Date Received:	28-MAR-13
Diameter (in):	2	Casing Depth (ft):	24
Well completion:	11-MAR-13	Well Owner:	Greyhound Lines Inc. | Aspect Consulting
Well Type:	Decommisioning	Driller #:	Not Reported
Static Water Level:	Not Reported	Flow Rate (gpm):	Not Reported
Flow Type:	Not Reported	PSI:	Not Reported
Well Test:	Not Reported	Water Reclamation #:	8

R4032 **WNW** **1/2 - 1 Mile** **Lower**	**WA WELLS**	**WALOG2000533256**

Database:	Ecology Well Logs	Well Log ID:	761938
Well Tag #:	Not Reported	Project Tag #:	Not Reported
Notice of Intent #:	AE14273	Date Received:	02-DEC-11
Diameter (in):	8	Casing Depth (ft):	10
Well completion:	12-AUG-11	Well Owner:	Cascade Natural Gas
Well Type:	Decommisioning	Driller #:	Not Reported
Static Water Level:	Not Reported	Flow Rate (gpm):	Not Reported
Flow Type:	Not Reported	PSI:	Not Reported
Well Test:	Not Reported	Water Reclamation #:	8

R4033 **WNW** **1/2 - 1 Mile** **Lower**	**WA WELLS**	**WALOG2000525111**

Database:	Ecology Well Logs	Well Log ID:	746268
Well Tag #:	Not Reported	Project Tag #:	Not Reported
Notice of Intent #:	AE14053	Date Received:	15-AUG-11

DRAFT

Diameter (in):	2	Casing Depth (ft):	8
Well completion:	22-JUL-11	Well Owner:	Touchstone Fairview LLC
Well Type:	Decommisioning	Driller #:	Not Reported
Static Water Level:	Not Reported	Flow Rate (gpm):	Not Reported
Flow Type:	Not Reported	PSI:	Not Reported
Well Test:	Not Reported	Water Reclamation #:	8

R4034
WNW
1/2 - 1 Mile
Lower

WA WELLS **WALOG2000348684**

Database:	Ecology Well Logs	Well Log ID:	454677
Well Tag #:	APP739	Project Tag #:	Not Reported
Notice of Intent #:	RE01542	Date Received:	15-SEP-06
Diameter (in):	8	Casing Depth (ft):	50
Well completion:	31-JUL-06	Well Owner:	SEATTLE CANCER CARE ALLIANCE
Well Type:	Resource Protection	Driller #:	Not Reported
Static Water Level:	Not Reported	Flow Rate (gpm):	Not Reported
Flow Type:	Not Reported	PSI:	Not Reported
Well Test:	Not Reported	Water Reclamation #:	8

R4035
WNW
1/2 - 1 Mile
Lower

WA WELLS **WALOG2000754003**

Database:	Ecology Well Logs	Well Log ID:	1622430
Well Tag #:	BKJ077	Project Tag #:	Not Reported
Notice of Intent #:	AE41326	Date Received:	18-MAY-17
Diameter (in):	6	Casing Depth (ft):	20
Well completion:	07-APR-17	Well Owner:	Seattle City Light
Well Type:	Decommisioning	Driller #:	3188
Static Water Level:	Not Reported	Flow Rate (gpm):	Not Reported
Flow Type:	Not Reported	PSI:	Not Reported
Well Test:	Not Reported	Water Reclamation #:	8

R4036
WNW
1/2 - 1 Mile
Lower

WA WELLS **WALOG2000332464**

Database:	Ecology Well Logs	Well Log ID:	430409
Well Tag #:	Not Reported	Project Tag #:	Not Reported
Notice of Intent #:	E003207	Date Received:	30-JAN-06
Diameter (in):	8.25	Casing Depth (ft):	20
Well completion:	22-NOV-05	Well Owner:	GREYHOUND
Well Type:	Resource Protection	Driller #:	Not Reported
Static Water Level:	Not Reported	Flow Rate (gpm):	Not Reported
Flow Type:	Not Reported	PSI:	Not Reported
Well Test:	Not Reported	Water Reclamation #:	8

DRAFT

Map ID Direction Distance Elevation	Database	EDR ID Number
R4037 **WNW** **1/2 - 1 Mile** **Lower**	**WA WELLS**	**WALOG2000731115**

Database:	Ecology Well Logs	Well Log ID:	1596135
Well Tag #:	Not Reported	Project Tag #:	Not Reported
Notice of Intent #:	SE59849	Date Received:	14-OCT-16
Diameter (in):	8.25	Casing Depth (ft):	40
Well completion:	27-SEP-16	Well Owner:	Feathered Friends
Well Type:	Resource Protection	Driller #:	2967
Static Water Level:	0	Flow Rate (gpm):	Not Reported
Flow Type:	Static Level	PSI:	Not Reported
Well Test:	Not Reported	Water Reclamation #:	8

R4038 **WNW** **1/2 - 1 Mile** **Lower**	**WA WELLS**	**WALOG2000525168**

Database:	Ecology Well Logs	Well Log ID:	746379
Well Tag #:	Not Reported	Project Tag #:	Not Reported
Notice of Intent #:	AE14052	Date Received:	15-AUG-11
Diameter (in):	2	Casing Depth (ft):	6
Well completion:	21-JUL-11	Well Owner:	Touchstone Fairview LLC
Well Type:	Decommisioning	Driller #:	Not Reported
Static Water Level:	Not Reported	Flow Rate (gpm):	Not Reported
Flow Type:	Not Reported	PSI:	Not Reported
Well Test:	Not Reported	Water Reclamation #:	8

R4039 **WNW** **1/2 - 1 Mile** **Lower**	**WA WELLS**	**WALOG2000550686**

Database:	Ecology Well Logs	Well Log ID:	796046
Well Tag #:	Not Reported	Project Tag #:	Not Reported
Notice of Intent #:	SE44917	Date Received:	07-JUN-12
Diameter (in):	2	Casing Depth (ft):	15
Well completion:	10-MAY-12		
Well Owner:	Capitol Hill Water Quality | Aspect Consulting~ LLC		
Well Type:	Resource Protection	Driller #:	Not Reported
Static Water Level:	Not Reported	Flow Rate (gpm):	Not Reported
Flow Type:	Not Reported	PSI:	Not Reported
Well Test:	Not Reported	Water Reclamation #:	8

R4040 **WNW** **1/2 - 1 Mile** **Lower**	**WA WELLS**	**WALOG2000628616**

Database:	Ecology Well Logs	Well Log ID:	942013
Well Tag #:	Not Reported	Project Tag #:	Not Reported
Notice of Intent #:	SE49887	Date Received:	18-FEB-14

DRAFT

Diameter (in):	8	Casing Depth (ft):	50
Well completion:	21-NOV-13	Well Owner:	Seattle City Light
Well Type:	Resource Protection	Driller #:	3151
Static Water Level:	Not Reported	Flow Rate (gpm):	Not Reported
Flow Type:	Not Reported	PSI:	Not Reported
Well Test:	Not Reported	Water Reclamation #:	8

R4041
WNW
1/2 - 1 Mile
Lower

WA WELLS **WALOG2000364345**

Database:	Ecology Well Logs	Well Log ID:	476345
Well Tag #:	Not Reported	Project Tag #:	Not Reported
Notice of Intent #:	S015678	Date Received:	21-MAR-07
Diameter (in):	2.3	Casing Depth (ft):	20
Well completion:	14-DEC-05	Well Owner:	BRANDON MORGAN OF VULACAN IS
Well Type:	Resource Protection	Driller #:	Not Reported
Static Water Level:	Not Reported	Flow Rate (gpm):	Not Reported
Flow Type:	Not Reported	PSI:	Not Reported
Well Test:	Not Reported	Water Reclamation #:	8

R4042
WNW
1/2 - 1 Mile
Lower

WA WELLS **WALOG2000579443**

Database:	Ecology Well Logs	Well Log ID:	854357
Well Tag #:	Not Reported	Project Tag #:	Not Reported
Notice of Intent #:	SE47384	Date Received:	22-APR-13
Diameter (in):	8	Casing Depth (ft):	40
Well completion:	12-FEB-13	Well Owner:	EQR Cascade LLC
Well Type:	Resource Protection	Driller #:	Not Reported
Static Water Level:	Not Reported	Flow Rate (gpm):	Not Reported
Flow Type:	Not Reported	PSI:	Not Reported
Well Test:	Not Reported	Water Reclamation #:	8

R4043
WNW
1/2 - 1 Mile
Lower

WA WELLS **WALOG2000364303**

Database:	Ecology Well Logs	Well Log ID:	476303
Well Tag #:	Not Reported	Project Tag #:	Not Reported
Notice of Intent #:	S015678	Date Received:	21-MAR-07
Diameter (in):	2.3	Casing Depth (ft):	20
Well completion:	14-DEC-05	Well Owner:	BRANDON MORGAN OF VULACAN IS
Well Type:	Resource Protection	Driller #:	Not Reported
Static Water Level:	Not Reported	Flow Rate (gpm):	Not Reported
Flow Type:	Not Reported	PSI:	Not Reported
Well Test:	Not Reported	Water Reclamation #:	8

DRAFT

Map ID Direction Distance Elevation	Database	EDR ID Number
R4044 **WNW** **1/2 - 1 Mile** **Lower**	**WA WELLS**	**WALOG2000552794**

Database:	Ecology Well Logs	Well Log ID:	800277
Well Tag #:	Not Reported	Project Tag #:	Not Reported
Notice of Intent #:	SE45512	Date Received:	12-JUL-12
Diameter (in):	6	Casing Depth (ft):	20
Well completion:	13-JUN-12	Well Owner:	Cascade Natural Gas | ERM
Well Type:	Resource Protection	Driller #:	Not Reported
Static Water Level:	Not Reported	Flow Rate (gpm):	Not Reported
Flow Type:	Not Reported	PSI:	Not Reported
Well Test:	Not Reported	Water Reclamation #:	8

R4045 **WNW** **1/2 - 1 Mile** **Lower**	**WA WELLS**	**WALOG2000533232**

Database:	Ecology Well Logs	Well Log ID:	761891
Well Tag #:	Not Reported	Project Tag #:	Not Reported
Notice of Intent #:	SE43393	Date Received:	02-DEC-11
Diameter (in):	8	Casing Depth (ft):	10
Well completion:	12-AUG-11	Well Owner:	Cascade Natural Gas
Well Type:	Resource Protection	Driller #:	Not Reported
Static Water Level:	Not Reported	Flow Rate (gpm):	Not Reported
Flow Type:	Not Reported	PSI:	Not Reported
Well Test:	Not Reported	Water Reclamation #:	8

R4046 **WNW** **1/2 - 1 Mile** **Lower**	**WA WELLS**	**WALOG2000333219**

Database:	Ecology Well Logs	Well Log ID:	431531
Well Tag #:	Not Reported	Project Tag #:	Not Reported
Notice of Intent #:	S024496	Date Received:	13-FEB-06
Diameter (in):	2	Casing Depth (ft):	26
Well completion:	30-JAN-06	Well Owner:	PEMCO
Well Type:	Resource Protection	Driller #:	Not Reported
Static Water Level:	Not Reported	Flow Rate (gpm):	Not Reported
Flow Type:	Not Reported	PSI:	Not Reported
Well Test:	Not Reported	Water Reclamation #:	8

R4047 **WNW** **1/2 - 1 Mile** **Lower**	**WA WELLS**	**WALOG2000329776**

Database:	Ecology Well Logs	Well Log ID:	426831
Well Tag #:	Not Reported	Project Tag #:	Not Reported
Notice of Intent #:	E004562	Date Received:	30-DEC-05
Diameter (in):	2	Casing Depth (ft):	20

DRAFT

Well completion:	13-JUN-05	Well Owner:	VULCAN
Well Type:	Resource Protection	Driller #:	Not Reported
Static Water Level:	Not Reported	Flow Rate (gpm):	Not Reported
Flow Type:	Not Reported	PSI:	Not Reported
Well Test:	Not Reported	Water Reclamation #:	8

R4048
WNW
1/2 - 1 Mile
Lower

WA WELLS **WALOG2000333225**

Database:	Ecology Well Logs	Well Log ID:	431539
Well Tag #:	Not Reported	Project Tag #:	Not Reported
Notice of Intent #:	S024496	Date Received:	13-FEB-06
Diameter (in):	2	Casing Depth (ft):	28
Well completion:	30-JAN-06	Well Owner:	PEMCO
Well Type:	Resource Protection	Driller #:	Not Reported
Static Water Level:	Not Reported	Flow Rate (gpm):	Not Reported
Flow Type:	Not Reported	PSI:	Not Reported
Well Test:	Not Reported	Water Reclamation #:	8

R4049
WNW
1/2 - 1 Mile
Lower

WA WELLS **WALOG2000687112**

Database:	Ecology Well Logs	Well Log ID:	1115344
Well Tag #:	Not Reported	Project Tag #:	Not Reported
Notice of Intent #:	AE34352	Date Received:	25-NOV-15
Diameter (in):	8	Casing Depth (ft):	90
Well completion:	11-NOV-15	Well Owner:	Project Stewart LLC
Well Type:	Decommisioning	Driller #:	2922
Static Water Level:	Not Reported	Flow Rate (gpm):	Not Reported
Flow Type:	Not Reported	PSI:	Not Reported
Well Test:	Not Reported	Water Reclamation #:	8

R4050
WNW
1/2 - 1 Mile
Lower

WA WELLS **WALOG2000754006**

Database:	Ecology Well Logs	Well Log ID:	1622433
Well Tag #:	BKJ080	Project Tag #:	Not Reported
Notice of Intent #:	AE41326	Date Received:	18-MAY-17
Diameter (in):	6	Casing Depth (ft):	20
Well completion:	07-APR-17	Well Owner:	Seattle City Light
Well Type:	Decommisioning	Driller #:	3188
Static Water Level:	Not Reported	Flow Rate (gpm):	Not Reported
Flow Type:	Not Reported	PSI:	Not Reported
Well Test:	Not Reported	Water Reclamation #:	8

DRAFT

Map ID Direction Distance Elevation	Database	EDR ID Number
R4051 **WNW** **1/2 - 1 Mile** **Lower**	**WA WELLS**	**WALOG2000628650**

Database:	Ecology Well Logs	Well Log ID:	942051
Well Tag #:	Not Reported	Project Tag #:	Not Reported
Notice of Intent #:	SE49887	Date Received:	18-FEB-14
Diameter (in):	8	Casing Depth (ft):	30
Well completion:	21-NOV-13	Well Owner:	Seattle City Light
Well Type:	Resource Protection	Driller #:	3151
Static Water Level:	Not Reported	Flow Rate (gpm):	Not Reported
Flow Type:	Not Reported	PSI:	Not Reported
Well Test:	Not Reported	Water Reclamation #:	8

R4052 **WNW** **1/2 - 1 Mile** **Lower**	**WA WELLS**	**WALOG2000552803**

Database:	Ecology Well Logs	Well Log ID:	800295
Well Tag #:	Not Reported	Project Tag #:	Not Reported
Notice of Intent #:	AE17774	Date Received:	12-JUL-12
Diameter (in):	6	Casing Depth (ft):	20
Well completion:	13-JUN-12	Well Owner:	Cascade Natural Gas | ERM
Well Type:	Decommisioning	Driller #:	Not Reported
Static Water Level:	Not Reported	Flow Rate (gpm):	Not Reported
Flow Type:	Not Reported	PSI:	Not Reported
Well Test:	Not Reported	Water Reclamation #:	8

R4053 **WNW** **1/2 - 1 Mile** **Lower**	**WA WELLS**	**WALOG2000477294**

Database:	Ecology Well Logs	Well Log ID:	652685
Well Tag #:	Not Reported	Project Tag #:	Not Reported
Notice of Intent #:	EE01434	Date Received:	27-MAY-10
Diameter (in):	2	Casing Depth (ft):	12
Well completion:	12-MAY-10		
Well Owner:	Cascade Natural Gas Corp. | Sound Environmental Strategies		
Well Type:	Resource Protection	Driller #:	Not Reported
Static Water Level:	Not Reported	Flow Rate (gpm):	Not Reported
Flow Type:	Not Reported	PSI:	Not Reported
Well Test:	Not Reported	Water Reclamation #:	8

R4054 **WNW** **1/2 - 1 Mile** **Lower**	**WA WELLS**	**WALOG2000677618**

Database:	Ecology Well Logs	Well Log ID:	1056795
Well Tag #:	Not Reported	Project Tag #:	B3
Notice of Intent #:	SE55023	Date Received:	25-SEP-15

DRAFT

Diameter (in):	3	Casing Depth (ft):	30
Well completion:	09-JUN-15	Well Owner:	David Konkle
Well Type:	Resource Protection	Driller #:	3021
Static Water Level:	Not Reported	Flow Rate (gpm):	Not Reported
Flow Type:	Not Reported	PSI:	Not Reported
Well Test:	Not Reported	Water Reclamation #:	8

R4055
WNW
1/2 - 1 Mile
Lower

WA WELLS **WALOG2000577781**

Database:	Ecology Well Logs	Well Log ID:	851147
Well Tag #:	Not Reported	Project Tag #:	Not Reported
Notice of Intent #:	AE20930	Date Received:	28-MAR-13
Diameter (in):	Not Reported	Casing Depth (ft):	12
Well completion:	11-MAR-13	Well Owner:	Greyhound Lines Inc. | Aspect Consulting
Well Type:	Decommisioning	Driller #:	Not Reported
Static Water Level:	Not Reported	Flow Rate (gpm):	Not Reported
Flow Type:	Not Reported	PSI:	Not Reported
Well Test:	Not Reported	Water Reclamation #:	8

R4056
WNW
1/2 - 1 Mile
Lower

WA WELLS **WALOG2000634367**

Database:	Ecology Well Logs	Well Log ID:	954165
Well Tag #:	Not Reported	Project Tag #:	Not Reported
Notice of Intent #:	SE53623	Date Received:	04-FEB-15
Diameter (in):	8	Casing Depth (ft):	61
Well completion:	15-JAN-15	Well Owner:	Holland Const
Well Type:	Resource Protection	Driller #:	3143
Static Water Level:	Not Reported	Flow Rate (gpm):	Not Reported
Flow Type:	Dry Hole	PSI:	Not Reported
Well Test:	Not Reported	Water Reclamation #:	8

R4057
WNW
1/2 - 1 Mile
Lower

WA WELLS **WALOG2000533242**

Database:	Ecology Well Logs	Well Log ID:	761911
Well Tag #:	Not Reported	Project Tag #:	Not Reported
Notice of Intent #:	AE14273	Date Received:	02-DEC-11
Diameter (in):	8	Casing Depth (ft):	10
Well completion:	12-AUG-11	Well Owner:	Cascade Natural Gas
Well Type:	Decommisioning	Driller #:	Not Reported
Static Water Level:	Not Reported	Flow Rate (gpm):	Not Reported
Flow Type:	Not Reported	PSI:	Not Reported
Well Test:	Not Reported	Water Reclamation #:	8

DRAFT

Map ID Direction Distance Elevation	Database	EDR ID Number
R4058 **WNW** **1/2 - 1 Mile** **Lower**	**WA WELLS**	**WALOG2000412386**

Database:	Ecology Well Logs	Well Log ID:	545438
Well Tag #:	Not Reported	Project Tag #:	Not Reported
Notice of Intent #:	A106220	Date Received:	20-JUN-08
Diameter (in):	8	Casing Depth (ft):	30
Well completion:	23-MAY-08	Well Owner:	GREYHOUND LINES INC | ASPECT CONSULTING
Well Type:	Decommisioning	Driller #:	Not Reported
Static Water Level:	Not Reported	Flow Rate (gpm):	Not Reported
Flow Type:	Not Reported	PSI:	Not Reported
Well Test:	Not Reported	Water Reclamation #:	8

R4059 **WNW** **1/2 - 1 Mile** **Lower**	**WA WELLS**	**WALOG2000333216**

Database:	Ecology Well Logs	Well Log ID:	431527
Well Tag #:	Not Reported	Project Tag #:	Not Reported
Notice of Intent #:	S024496	Date Received:	13-FEB-06
Diameter (in):	2	Casing Depth (ft):	26
Well completion:	30-JAN-06	Well Owner:	PEMCO
Well Type:	Resource Protection	Driller #:	Not Reported
Static Water Level:	Not Reported	Flow Rate (gpm):	Not Reported
Flow Type:	Not Reported	PSI:	Not Reported
Well Test:	Not Reported	Water Reclamation #:	8

R4060 **WNW** **1/2 - 1 Mile** **Lower**	**WA WELLS**	**WALOG2000754025**

Database:	Ecology Well Logs	Well Log ID:	1622452
Well Tag #:	BKJ099	Project Tag #:	Not Reported
Notice of Intent #:	AE41326	Date Received:	18-MAY-17
Diameter (in):	6	Casing Depth (ft):	20
Well completion:	07-APR-17	Well Owner:	Seattle City Light
Well Type:	Decommisioning	Driller #:	3188
Static Water Level:	Not Reported	Flow Rate (gpm):	Not Reported
Flow Type:	Not Reported	PSI:	Not Reported
Well Test:	Not Reported	Water Reclamation #:	8

R4061 **WNW** **1/2 - 1 Mile** **Lower**	**WA WELLS**	**WALOG2000525166**

Database:	Ecology Well Logs	Well Log ID:	746375
Well Tag #:	Not Reported	Project Tag #:	Not Reported
Notice of Intent #:	AE14052	Date Received:	15-AUG-11
Diameter (in):	2	Casing Depth (ft):	4

DRAFT

Well completion:	21-JUL-11	Well Owner:	Touchstone Fairview LLC
Well Type:	Decommisioning	Driller #:	Not Reported
Static Water Level:	Not Reported	Flow Rate (gpm):	Not Reported
Flow Type:	Not Reported	PSI:	Not Reported
Well Test:	Not Reported	Water Reclamation #:	8

R4062
WNW
1/2 - 1 Mile
Lower

WA WELLS **WALOG2000550690**

Database:	Ecology Well Logs	Well Log ID:	796054
Well Tag #:	Not Reported	Project Tag #:	Not Reported
Notice of Intent #:	SE44917	Date Received:	07-JUN-12
Diameter (in):	2	Casing Depth (ft):	20
Well completion:	10-MAY-12		
Well Owner:	Capitol Hill Water Quality | Aspect Consulting~ LLC		
Well Type:	Resource Protection	Driller #:	Not Reported
Static Water Level:	Not Reported	Flow Rate (gpm):	Not Reported
Flow Type:	Not Reported	PSI:	Not Reported
Well Test:	Not Reported	Water Reclamation #:	8

R4063
WNW
1/2 - 1 Mile
Lower

WA WELLS **WALOG2000533212**

Database:	Ecology Well Logs	Well Log ID:	761852
Well Tag #:	Not Reported	Project Tag #:	Not Reported
Notice of Intent #:	SE43393	Date Received:	02-DEC-11
Diameter (in):	8	Casing Depth (ft):	10
Well completion:	12-AUG-11	Well Owner:	Cascade Natural Gas
Well Type:	Resource Protection	Driller #:	Not Reported
Static Water Level:	Not Reported	Flow Rate (gpm):	Not Reported
Flow Type:	Not Reported	PSI:	Not Reported
Well Test:	Not Reported	Water Reclamation #:	8

R4064
WNW
1/2 - 1 Mile
Lower

WA WELLS **WALOG2000396737**

Database:	Ecology Well Logs	Well Log ID:	523554
Well Tag #:	Not Reported	Project Tag #:	Not Reported
Notice of Intent #:	R018147	Date Received:	17-NOV-95
Diameter (in):	Not Reported	Casing Depth (ft):	40
Well completion:	07-OCT-95	Well Owner:	Martin Selig Real Estate
Well Type:	Resource Protection	Driller #:	Not Reported
Static Water Level:	Not Reported	Flow Rate (gpm):	Not Reported
Flow Type:	Not Reported	PSI:	Not Reported
Well Test:	Not Reported	Water Reclamation #:	8

DRAFT

Map ID Direction Distance Elevation	Database	EDR ID Number
R4065 **WNW** **1/2 - 1 Mile** **Lower**	**WA WELLS**	**WALOG2000752579**

Database:	Ecology Well Logs	Well Log ID:	1620653
Well Tag #:	BKJ091	Project Tag #:	Not Reported
Notice of Intent #:	DE01967	Date Received:	08-MAY-17
Diameter (in):	9	Casing Depth (ft):	20
Well completion:	19-JAN-17	Well Owner:	Seattle City Light
Well Type:	Water	Driller #:	3188
Static Water Level:	Not Reported	Flow Rate (gpm):	Not Reported
Flow Type:	Not Reported	PSI:	Not Reported
Well Test:	Not Reported	Water Reclamation #:	8

R4066 **WNW** **1/2 - 1 Mile** **Lower**	**WA WELLS**	**WALOG2000577773**

Database:	Ecology Well Logs	Well Log ID:	851133
Well Tag #:	Not Reported	Project Tag #:	Not Reported
Notice of Intent #:	AE20930	Date Received:	28-MAR-13
Diameter (in):	2	Casing Depth (ft):	25
Well completion:	11-MAR-13	Well Owner:	Greyhound Lines Inc. | Aspect Consulting
Well Type:	Decommisioning	Driller #:	Not Reported
Static Water Level:	Not Reported	Flow Rate (gpm):	Not Reported
Flow Type:	Not Reported	PSI:	Not Reported
Well Test:	Not Reported	Water Reclamation #:	8

R4067 **WNW** **1/2 - 1 Mile** **Lower**	**WA WELLS**	**WALOG2000381900**

Database:	Ecology Well Logs	Well Log ID:	502638
Well Tag #:	Not Reported	Project Tag #:	Not Reported
Notice of Intent #:	S027960	Date Received:	31-AUG-07
Diameter (in):	7	Casing Depth (ft):	25
Well completion:	08-AUG-05	Well Owner:	LOW INC HOUSING AUTH
Well Type:	Resource Protection	Driller #:	Not Reported
Static Water Level:	Not Reported	Flow Rate (gpm):	Not Reported
Flow Type:	Not Reported	PSI:	Not Reported
Well Test:	Not Reported	Water Reclamation #:	8

R4068 **WNW** **1/2 - 1 Mile** **Lower**	**WA WELLS**	**WALOG2000754014**

Database:	Ecology Well Logs	Well Log ID:	1622441
Well Tag #:	BKJ088	Project Tag #:	Not Reported
Notice of Intent #:	AE41326	Date Received:	18-MAY-17
Diameter (in):	6	Casing Depth (ft):	20

DRAFT

Well completion:	07-APR-17	Well Owner:	Seattle City Light
Well Type:	Decommisioning	Driller #:	3188
Static Water Level:	Not Reported	Flow Rate (gpm):	Not Reported
Flow Type:	Not Reported	PSI:	Not Reported
Well Test:	Not Reported	Water Reclamation #:	8

R4069
WNW
1/2 - 1 Mile
Lower

WA WELLS **WALOG2000635844**

Database:	Ecology Well Logs	Well Log ID:	958270
Well Tag #:	Not Reported	Project Tag #:	Not Reported
Notice of Intent #:	SE49320	Date Received:	25-SEP-13
Diameter (in):	2.25	Casing Depth (ft):	8
Well completion:	05-SEP-13	Well Owner:	400 Fairview LLC
Well Type:	Resource Protection	Driller #:	3117
Static Water Level:	.5	Flow Rate (gpm):	Not Reported
Flow Type:	Static Level	PSI:	Not Reported
Well Test:	Not Reported	Water Reclamation #:	8

R4070
WNW
1/2 - 1 Mile
Lower

WA WELLS **WALOG2000550706**

Database:	Ecology Well Logs	Well Log ID:	796086
Well Tag #:	Not Reported	Project Tag #:	Not Reported
Notice of Intent #:	AE16832	Date Received:	07-JUN-12
Diameter (in):	2	Casing Depth (ft):	15
Well completion:	10-MAY-12		
Well Owner:	Capitol Hill Water Quality | Aspect Consulting~ LLC		
Well Type:	Decommisioning	Driller #:	Not Reported
Static Water Level:	Not Reported	Flow Rate (gpm):	Not Reported
Flow Type:	Not Reported	PSI:	Not Reported
Well Test:	Not Reported	Water Reclamation #:	8

R4071
WNW
1/2 - 1 Mile
Lower

WA WELLS **WALOG2000619795**

Database:	Ecology Well Logs	Well Log ID:	930100
Well Tag #:	Not Reported	Project Tag #:	B2
Notice of Intent #:	SE49439	Date Received:	15-OCT-13
Diameter (in):	2.05	Casing Depth (ft):	13
Well completion:	24-SEP-13	Well Owner:	400 Fairview LLC
Well Type:	Resource Protection	Driller #:	0
Static Water Level:	Not Reported	Flow Rate (gpm):	Not Reported
Flow Type:	Not Reported	PSI:	Not Reported
Well Test:	Not Reported	Water Reclamation #:	8

DRAFT

Map ID Direction Distance Elevation	Database	EDR ID Number
R4072 **WNW** **1/2 - 1 Mile** **Lower**	**WA WELLS**	**WALOG2000415502**

Database:	Ecology Well Logs	Well Log ID:	549083
Well Tag #:	APE226	Project Tag #:	Not Reported
Notice of Intent #:	RE02528	Date Received:	22-SEP-08
Diameter (in):	8.5	Casing Depth (ft):	25
Well completion:	03-SEP-08	Well Owner:	Greyhound Lines Inc | Aspect Consulting LLC
Well Type:	Resource Protection	Driller #:	Not Reported
Static Water Level:	Not Reported	Flow Rate (gpm):	Not Reported
Flow Type:	Not Reported	PSI:	Not Reported
Well Test:	Not Reported	Water Reclamation #:	8

R4073 **WNW** **1/2 - 1 Mile** **Lower**	**WA WELLS**	**WALOG2000412374**

Database:	Ecology Well Logs	Well Log ID:	545423
Well Tag #:	Not Reported	Project Tag #:	Not Reported
Notice of Intent #:	S034257	Date Received:	20-JUN-08
Diameter (in):	8	Casing Depth (ft):	30
Well completion:	23-MAY-08	Well Owner:	GREYHOUND LINES INC | ASPECT CONSULTING
Well Type:	Resource Protection	Driller #:	Not Reported
Static Water Level:	Not Reported	Flow Rate (gpm):	Not Reported
Flow Type:	Not Reported	PSI:	Not Reported
Well Test:	Not Reported	Water Reclamation #:	8

R4074 **WNW** **1/2 - 1 Mile** **Lower**	**WA WELLS**	**WALOG2000552804**

Database:	Ecology Well Logs	Well Log ID:	800297
Well Tag #:	Not Reported	Project Tag #:	Not Reported
Notice of Intent #:	AE17774	Date Received:	12-JUL-12
Diameter (in):	6	Casing Depth (ft):	20
Well completion:	12-JUN-12	Well Owner:	Cascade Natural Gas | ERM
Well Type:	Decommisioning	Driller #:	Not Reported
Static Water Level:	Not Reported	Flow Rate (gpm):	Not Reported
Flow Type:	Not Reported	PSI:	Not Reported
Well Test:	Not Reported	Water Reclamation #:	8

R4075 **WNW** **1/2 - 1 Mile** **Lower**	**WA WELLS**	**WALOG2000550707**

Database:	Ecology Well Logs	Well Log ID:	796088
Well Tag #:	Not Reported	Project Tag #:	Not Reported
Notice of Intent #:	AE16832	Date Received:	07-JUN-12
Diameter (in):	2	Casing Depth (ft):	20

DRAFT

Well completion:	10-MAY-12		
Well Owner:	Capitol Hill Water Quality | Aspect Consulting~ LLC		
Well Type:	Decommisioning	Driller #:	Not Reported
Static Water Level:	Not Reported	Flow Rate (gpm):	Not Reported
Flow Type:	Not Reported	PSI:	Not Reported
Well Test:	Not Reported	Water Reclamation #:	8

R4076
WNW
1/2 - 1 Mile
Lower

WA WELLS **WALOG2000415503**

Database:	Ecology Well Logs	Well Log ID:	549084
Well Tag #:	APE329	Project Tag #:	Not Reported
Notice of Intent #:	RE02528	Date Received:	22-SEP-08
Diameter (in):	8.5	Casing Depth (ft):	35
Well completion:	03-SEP-08	Well Owner:	Greyhound Lines Inc | Aspect Consulting LLC
Well Type:	Resource Protection	Driller #:	Not Reported
Static Water Level:	Not Reported	Flow Rate (gpm):	Not Reported
Flow Type:	Not Reported	PSI:	Not Reported
Well Test:	Not Reported	Water Reclamation #:	8

R4077
WNW
1/2 - 1 Mile
Lower

WA WELLS **WALOG2000412387**

Database:	Ecology Well Logs	Well Log ID:	545439
Well Tag #:	Not Reported	Project Tag #:	Not Reported
Notice of Intent #:	A106220	Date Received:	20-JUN-08
Diameter (in):	8	Casing Depth (ft):	30
Well completion:	23-MAY-08	Well Owner:	GREYHOUND LINES INC | ASPECT CONSULTING
Well Type:	Decommisioning	Driller #:	Not Reported
Static Water Level:	Not Reported	Flow Rate (gpm):	Not Reported
Flow Type:	Not Reported	PSI:	Not Reported
Well Test:	Not Reported	Water Reclamation #:	8

R4078
WNW
1/2 - 1 Mile
Lower

WA WELLS **WALOG2000533239**

Database:	Ecology Well Logs	Well Log ID:	761905
Well Tag #:	Not Reported	Project Tag #:	Not Reported
Notice of Intent #:	SE43393	Date Received:	02-DEC-11
Diameter (in):	8	Casing Depth (ft):	10
Well completion:	12-AUG-11	Well Owner:	Cascade Natural Gas
Well Type:	Resource Protection	Driller #:	Not Reported
Static Water Level:	Not Reported	Flow Rate (gpm):	Not Reported
Flow Type:	Not Reported	PSI:	Not Reported
Well Test:	Not Reported	Water Reclamation #:	8

DRAFT

Map ID Direction Distance Elevation	Database	EDR ID Number
R4079 **WNW** **1/2 - 1 Mile** **Lower**	**WA WELLS**	**WALOG2000364309**

Database:	Ecology Well Logs	Well Log ID:	476309
Well Tag #:	Not Reported	Project Tag #:	Not Reported
Notice of Intent #:	S015678	Date Received:	21-MAR-07
Diameter (in):	2.3	Casing Depth (ft):	16
Well completion:	14-DEC-05	Well Owner:	BRANDON MORGAN OF VULACAN IS
Well Type:	Resource Protection	Driller #:	Not Reported
Static Water Level:	Not Reported	Flow Rate (gpm):	Not Reported
Flow Type:	Not Reported	PSI:	Not Reported
Well Test:	Not Reported	Water Reclamation #:	8

R4080 **WNW** **1/2 - 1 Mile** **Lower**	**WA WELLS**	**WALOG2000412389**

Database:	Ecology Well Logs	Well Log ID:	545442
Well Tag #:	Not Reported	Project Tag #:	Not Reported
Notice of Intent #:	A106220	Date Received:	20-JUN-08
Diameter (in):	8	Casing Depth (ft):	30
Well completion:	23-MAY-08	Well Owner:	GREYHOUND LINES INC | ASPECT CONSULTING
Well Type:	Decommisioning	Driller #:	Not Reported
Static Water Level:	Not Reported	Flow Rate (gpm):	Not Reported
Flow Type:	Not Reported	PSI:	Not Reported
Well Test:	Not Reported	Water Reclamation #:	8

R4081 **WNW** **1/2 - 1 Mile** **Lower**	**WA WELLS**	**WALOG2000412388**

Database:	Ecology Well Logs	Well Log ID:	545440
Well Tag #:	Not Reported	Project Tag #:	Not Reported
Notice of Intent #:	A106220	Date Received:	20-JUN-08
Diameter (in):	8	Casing Depth (ft):	30
Well completion:	23-MAY-08	Well Owner:	GREYHOUND LINES INC | ASPECT CONSULTING
Well Type:	Decommisioning	Driller #:	Not Reported
Static Water Level:	Not Reported	Flow Rate (gpm):	Not Reported
Flow Type:	Not Reported	PSI:	Not Reported
Well Test:	Not Reported	Water Reclamation #:	8

R4082 **WNW** **1/2 - 1 Mile** **Lower**	**WA WELLS**	**WALOG2000754013**

Database:	Ecology Well Logs	Well Log ID:	1622440
Well Tag #:	BKJ087	Project Tag #:	Not Reported
Notice of Intent #:	AE41326	Date Received:	18-MAY-17
Diameter (in):	6	Casing Depth (ft):	20

DRAFT

Well completion:	07-APR-17	Well Owner:	Seattle City Light
Well Type:	Decommisioning	Driller #:	3188
Static Water Level:	Not Reported	Flow Rate (gpm):	Not Reported
Flow Type:	Not Reported	PSI:	Not Reported
Well Test:	Not Reported	Water Reclamation #:	8

R4083
WNW
1/2 - 1 Mile
Lower

WA WELLS **WALOG2000752594**

Database:	Ecology Well Logs	Well Log ID:	1620670
Well Tag #:	BKJ064	Project Tag #:	Not Reported
Notice of Intent #:	DE01967	Date Received:	08-MAY-17
Diameter (in):	9	Casing Depth (ft):	20
Well completion:	17-JAN-17	Well Owner:	Seattle City Light
Well Type:	Water	Driller #:	3188
Static Water Level:	Not Reported	Flow Rate (gpm):	Not Reported
Flow Type:	Not Reported	PSI:	Not Reported
Well Test:	Not Reported	Water Reclamation #:	8

R4084
WNW
1/2 - 1 Mile
Lower

WA WELLS **WALOG2000752610**

Database:	Ecology Well Logs	Well Log ID:	1620686
Well Tag #:	BKJ080	Project Tag #:	Not Reported
Notice of Intent #:	DE01967	Date Received:	08-MAY-17
Diameter (in):	9	Casing Depth (ft):	20
Well completion:	17-JAN-17	Well Owner:	Seattle City Light
Well Type:	Water	Driller #:	3188
Static Water Level:	Not Reported	Flow Rate (gpm):	Not Reported
Flow Type:	Not Reported	PSI:	Not Reported
Well Test:	Not Reported	Water Reclamation #:	8

R4085
WNW
1/2 - 1 Mile
Lower

WA WELLS **WALOG2000533248**

Database:	Ecology Well Logs	Well Log ID:	761923
Well Tag #:	Not Reported	Project Tag #:	Not Reported
Notice of Intent #:	AE14273	Date Received:	02-DEC-11
Diameter (in):	8	Casing Depth (ft):	10
Well completion:	12-AUG-11	Well Owner:	Cascade Natural Gas
Well Type:	Decommisioning	Driller #:	Not Reported
Static Water Level:	Not Reported	Flow Rate (gpm):	Not Reported
Flow Type:	Not Reported	PSI:	Not Reported
Well Test:	Not Reported	Water Reclamation #:	8

DRAFT

Map ID Direction Distance Elevation	Database	EDR ID Number
R4086 **WNW** **1/2 - 1 Mile** **Lower**	**WA WELLS**	**WALOG2000635843**

Database:	Ecology Well Logs	Well Log ID:	958268
Well Tag #:	Not Reported	Project Tag #:	Not Reported
Notice of Intent #:	SE49320	Date Received:	25-SEP-13
Diameter (in):	2.25	Casing Depth (ft):	10
Well completion:	05-SEP-13	Well Owner:	400 Fairview LLC
Well Type:	Resource Protection	Driller #:	3117
Static Water Level:	.25	Flow Rate (gpm):	Not Reported
Flow Type:	Static Level	PSI:	Not Reported
Well Test:	Not Reported	Water Reclamation #:	8

R4087 **WNW** **1/2 - 1 Mile** **Lower**	**WA WELLS**	**WALOG2000619722**

Database:	Ecology Well Logs	Well Log ID:	930027
Well Tag #:	Not Reported	Project Tag #:	B9
Notice of Intent #:	SE49439	Date Received:	15-OCT-13
Diameter (in):	2.25	Casing Depth (ft):	13
Well completion:	24-SEP-13	Well Owner:	400 Fairview LLC
Well Type:	Resource Protection	Driller #:	0
Static Water Level:	Not Reported	Flow Rate (gpm):	Not Reported
Flow Type:	Not Reported	PSI:	Not Reported
Well Test:	Not Reported	Water Reclamation #:	8

R4088 **WNW** **1/2 - 1 Mile** **Lower**	**WA WELLS**	**WALOG2000791312**

Database:	Ecology Well Logs	Well Log ID:	1696042
Well Tag #:	Not Reported	Project Tag #:	B3
Notice of Intent #:	AE48226	Date Received:	26-APR-18
Diameter (in):	2.25	Casing Depth (ft):	9
Well completion:	03-APR-18	Well Owner:	City Of Seattle FAS
Well Type:	Decommisioning	Driller #:	3216
Static Water Level:	Not Reported	Flow Rate (gpm):	Not Reported
Flow Type:	Dry Hole	PSI:	Not Reported
Well Test:	Not Reported	Water Reclamation #:	8

R4089 **WNW** **1/2 - 1 Mile** **Lower**	**WA WELLS**	**WALOG2000412385**

Database:	Ecology Well Logs	Well Log ID:	545437
Well Tag #:	Not Reported	Project Tag #:	Not Reported
Notice of Intent #:	S034257	Date Received:	20-JUN-08
Diameter (in):	8	Casing Depth (ft):	30

DRAFT

Well completion:	23-MAY-08	Well Owner:	GREYHOUND LINES INC | ASPECT CONSULTING
Well Type:	Resource Protection	Driller #:	Not Reported
Static Water Level:	Not Reported	Flow Rate (gpm):	Not Reported
Flow Type:	Not Reported	PSI:	Not Reported
Well Test:	Not Reported	Water Reclamation #:	8

R4090
WNW
1/2 - 1 Mile
Lower

WA WELLS **WALOG2000633584**

Database:	Ecology Well Logs	Well Log ID:	952568
Well Tag #:	Not Reported	Project Tag #:	Not Reported
Notice of Intent #:	AE23638	Date Received:	25-SEP-13
Diameter (in):	2.25	Casing Depth (ft):	14
Well completion:	05-SEP-13	Well Owner:	400 Fairview LLC
Well Type:	Decommisioning	Driller #:	3117
Static Water Level:	Not Reported	Flow Rate (gpm):	Not Reported
Flow Type:	Not Reported	PSI:	Not Reported
Well Test:	Not Reported	Water Reclamation #:	8

R4091
WNW
1/2 - 1 Mile
Lower

WA WELLS **WALOG2000562476**

Database:	Ecology Well Logs	Well Log ID:	820134
Well Tag #:	Not Reported	Project Tag #:	Not Reported
Notice of Intent #:	AE18139	Date Received:	21-SEP-12
Diameter (in):	2	Casing Depth (ft):	14.5
Well completion:	17-JUL-12	Well Owner:	Greyhound Busline
Well Type:	Decommisioning	Driller #:	Not Reported
Static Water Level:	Not Reported	Flow Rate (gpm):	Not Reported
Flow Type:	Not Reported	PSI:	Not Reported
Well Test:	Not Reported	Water Reclamation #:	8

R4092
WNW
1/2 - 1 Mile
Lower

WA WELLS **WALOG2000333215**

Database:	Ecology Well Logs	Well Log ID:	431526
Well Tag #:	Not Reported	Project Tag #:	Not Reported
Notice of Intent #:	S024496	Date Received:	13-FEB-06
Diameter (in):	2	Casing Depth (ft):	26
Well completion:	30-JAN-06	Well Owner:	PEMCO
Well Type:	Resource Protection	Driller #:	Not Reported
Static Water Level:	Not Reported	Flow Rate (gpm):	Not Reported
Flow Type:	Not Reported	PSI:	Not Reported
Well Test:	Not Reported	Water Reclamation #:	8

DRAFT

Map ID Direction Distance Elevation	Database	EDR ID Number
R4093 **WNW** **1/2 - 1 Mile** **Lower**	**WA WELLS**	**WALOG2000567529**

Database:	Ecology Well Logs	Well Log ID:	830173
Well Tag #:	Not Reported	Project Tag #:	Not Reported
Notice of Intent #:	SE46534	Date Received:	16-NOV-12
Diameter (in):	6	Casing Depth (ft):	15
Well completion:	19-OCT-12	Well Owner:	ICP 7th Development LLC
Well Type:	Resource Protection	Driller #:	Not Reported
Static Water Level:	Not Reported	Flow Rate (gpm):	Not Reported
Flow Type:	Not Reported	PSI:	Not Reported
Well Test:	Not Reported	Water Reclamation #:	8

R4094 **WNW** **1/2 - 1 Mile** **Lower**	**WA WELLS**	**WALOG2000533216**

Database:	Ecology Well Logs	Well Log ID:	761860
Well Tag #:	Not Reported	Project Tag #:	Not Reported
Notice of Intent #:	SE43393	Date Received:	02-DEC-11
Diameter (in):	8	Casing Depth (ft):	10
Well completion:	12-AUG-11	Well Owner:	Cascade Natural Gas
Well Type:	Resource Protection	Driller #:	Not Reported
Static Water Level:	Not Reported	Flow Rate (gpm):	Not Reported
Flow Type:	Not Reported	PSI:	Not Reported
Well Test:	Not Reported	Water Reclamation #:	8

R4095 **WNW** **1/2 - 1 Mile** **Lower**	**WA WELLS**	**WALOG2000484273**

Database:	Ecology Well Logs	Well Log ID:	666534
Well Tag #:	BBL286	Project Tag #:	Not Reported
Notice of Intent #:	RE04523	Date Received:	29-JUL-10
Diameter (in):	8	Casing Depth (ft):	55
Well completion:	08-MAY-10	Well Owner:	Cascade Natural Gas
Well Type:	Resource Protection	Driller #:	Not Reported
Static Water Level:	Not Reported	Flow Rate (gpm):	Not Reported
Flow Type:	Not Reported	PSI:	Not Reported
Well Test:	Not Reported	Water Reclamation #:	8

R4096 **WNW** **1/2 - 1 Mile** **Lower**	**WA WELLS**	**WALOG2000752599**

Database:	Ecology Well Logs	Well Log ID:	1620675
Well Tag #:	BKJ069	Project Tag #:	Not Reported
Notice of Intent #:	DE01967	Date Received:	08-MAY-17
Diameter (in):	9	Casing Depth (ft):	20

DRAFT

Well completion:	17-JAN-17	Well Owner:	Seattle City Light
Well Type:	Water	Driller #:	3188
Static Water Level:	Not Reported	Flow Rate (gpm):	Not Reported
Flow Type:	Not Reported	PSI:	Not Reported
Well Test:	Not Reported	Water Reclamation #:	8

R4097
WNW
1/2 - 1 Mile
Lower

WA WELLS **WALOG2000666412**

Database:	Ecology Well Logs	Well Log ID:	1026661
Well Tag #:	Not Reported	Project Tag #:	B1
Notice of Intent #:	AE32307	Date Received:	18-JUN-15
Diameter (in):	9	Casing Depth (ft):	51.5
Well completion:	05-JUN-15	Well Owner:	1200 Stewart Street 480700
Well Type:	Decommisioning	Driller #:	2769
Static Water Level:	Not Reported	Flow Rate (gpm):	Not Reported
Flow Type:	Dry Hole	PSI:	Not Reported
Well Test:	Not Reported	Water Reclamation #:	8

R4098
WNW
1/2 - 1 Mile
Lower

WA WELLS **WALOG2000550705**

Database:	Ecology Well Logs	Well Log ID:	796084
Well Tag #:	Not Reported	Project Tag #:	Not Reported
Notice of Intent #:	AE16832	Date Received:	07-JUN-12
Diameter (in):	2	Casing Depth (ft):	15
Well completion:	10-MAY-12		
Well Owner:	Capitol Hill Water Quality | Aspect Consulting~ LLC		
Well Type:	Decommisioning	Driller #:	Not Reported
Static Water Level:	Not Reported	Flow Rate (gpm):	Not Reported
Flow Type:	Not Reported	PSI:	Not Reported
Well Test:	Not Reported	Water Reclamation #:	8

R4099
WNW
1/2 - 1 Mile
Lower

WA WELLS **WALOG2000487719**

Database:	Ecology Well Logs	Well Log ID:	673429
Well Tag #:	Not Reported	Project Tag #:	Not Reported
Notice of Intent #:	SE07770	Date Received:	17-SEP-10
Diameter (in):	8	Casing Depth (ft):	50
Well completion:	10-AUG-10	Well Owner:	Greyhound Lines Inc | Aspect Consulting LLC
Well Type:	Resource Protection	Driller #:	Not Reported
Static Water Level:	Not Reported	Flow Rate (gpm):	Not Reported
Flow Type:	Not Reported	PSI:	Not Reported
Well Test:	Not Reported	Water Reclamation #:	8

DRAFT

Map ID Direction Distance Elevation	Database	EDR ID Number
R4100 **WNW** **1/2 - 1 Mile** **Lower**	**WA WELLS**	**WALOG2000364312**

Database:	Ecology Well Logs	Well Log ID:	476312
Well Tag #:	Not Reported	Project Tag #:	Not Reported
Notice of Intent #:	S015678	Date Received:	21-MAR-07
Diameter (in):	2.3	Casing Depth (ft):	16
Well completion:	14-DEC-05	Well Owner:	BRANDON MORGAN OF VULACAN IS
Well Type:	Resource Protection	Driller #:	Not Reported
Static Water Level:	Not Reported	Flow Rate (gpm):	Not Reported
Flow Type:	Not Reported	PSI:	Not Reported
Well Test:	Not Reported	Water Reclamation #:	8

R4101 **WNW** **1/2 - 1 Mile** **Lower**	**WA WELLS**	**WALOG2000634094**

Database:	Ecology Well Logs	Well Log ID:	953692
Well Tag #:	Not Reported	Project Tag #:	Not Reported
Notice of Intent #:	SE48839	Date Received:	23-AUG-13
Diameter (in):	8.25	Casing Depth (ft):	20
Well completion:	29-JUL-13	Well Owner:	EQR Cascade II
Well Type:	Resource Protection	Driller #:	2867
Static Water Level:	Not Reported	Flow Rate (gpm):	Not Reported
Flow Type:	Not Reported	PSI:	Not Reported
Well Test:	Not Reported	Water Reclamation #:	8

R4102 **WNW** **1/2 - 1 Mile** **Lower**	**WA WELLS**	**WALOG2000619775**

Database:	Ecology Well Logs	Well Log ID:	930080
Well Tag #:	Not Reported	Project Tag #:	B1
Notice of Intent #:	SE49439	Date Received:	15-OCT-13
Diameter (in):	2.25	Casing Depth (ft):	10
Well completion:	24-SEP-13	Well Owner:	400 Fairview LLC
Well Type:	Resource Protection	Driller #:	0
Static Water Level:	Not Reported	Flow Rate (gpm):	Not Reported
Flow Type:	Not Applicable	PSI:	Not Reported
Well Test:	Not Reported	Water Reclamation #:	8

R4103 **WNW** **1/2 - 1 Mile** **Lower**	**WA WELLS**	**WALOG2000525172**

Database:	Ecology Well Logs	Well Log ID:	746387
Well Tag #:	Not Reported	Project Tag #:	Not Reported
Notice of Intent #:	AE14052	Date Received:	15-AUG-11
Diameter (in):	2	Casing Depth (ft):	20

DRAFT

Well completion:	21-JUL-11	Well Owner:	Touchstone Fairview LLC
Well Type:	Decommisioning	Driller #:	Not Reported
Static Water Level:	Not Reported	Flow Rate (gpm):	Not Reported
Flow Type:	Not Reported	PSI:	Not Reported
Well Test:	Not Reported	Water Reclamation #:	8

R4104
WNW
1/2 - 1 Mile
Lower

WA WELLS **WALOG2000525170**

Database:	Ecology Well Logs	Well Log ID:	746383
Well Tag #:	Not Reported	Project Tag #:	Not Reported
Notice of Intent #:	AE14052	Date Received:	15-AUG-11
Diameter (in):	2	Casing Depth (ft):	12
Well completion:	21-JUL-11	Well Owner:	Touchstone Fairview LLC
Well Type:	Decommisioning	Driller #:	Not Reported
Static Water Level:	Not Reported	Flow Rate (gpm):	Not Reported
Flow Type:	Not Reported	PSI:	Not Reported
Well Test:	Not Reported	Water Reclamation #:	8

R4105
WNW
1/2 - 1 Mile
Lower

WA WELLS **WALOG2000625387**

Database:	Ecology Well Logs	Well Log ID:	936921
Well Tag #:	Not Reported	Project Tag #:	Not Reported
Notice of Intent #:	AE24792	Date Received:	17-JAN-14
Diameter (in):	7	Casing Depth (ft):	12
Well completion:	09-JAN-14	Well Owner:	Greyhound Lines
Well Type:	Decommisioning	Driller #:	3131
Static Water Level:	4	Flow Rate (gpm):	Not Reported
Flow Type:	Static Level	PSI:	Not Reported
Well Test:	Not Reported	Water Reclamation #:	8

R4106
WNW
1/2 - 1 Mile
Lower

WA WELLS **WALOG2000415501**

Database:	Ecology Well Logs	Well Log ID:	549082
Well Tag #:	APE324	Project Tag #:	Not Reported
Notice of Intent #:	RE02528	Date Received:	22-SEP-08
Diameter (in):	8.5	Casing Depth (ft):	25
Well completion:	03-SEP-08	Well Owner:	Greyhound Lines Inc | Aspect Consulting LLC
Well Type:	Resource Protection	Driller #:	Not Reported
Static Water Level:	Not Reported	Flow Rate (gpm):	Not Reported
Flow Type:	Not Reported	PSI:	Not Reported
Well Test:	Not Reported	Water Reclamation #:	8

DRAFT

Map ID Direction Distance Elevation	Database	EDR ID Number
R4107 **WNW** **1/2 - 1 Mile** **Lower**	**WA WELLS**	**WALOG2000413788**

Database:	Ecology Well Logs	Well Log ID:	546926
Well Tag #:	APE151	Project Tag #:	Not Reported
Notice of Intent #:	R073856	Date Received:	09-JUL-08
Diameter (in):	8	Casing Depth (ft):	27
Well completion:	23-JUN-08	Well Owner:	GREYHOUND LINES INC | ASPECT CONSULTING
Well Type:	Resource Protection	Driller #:	Not Reported
Static Water Level:	Not Reported	Flow Rate (gpm):	Not Reported
Flow Type:	Not Reported	PSI:	Not Reported
Well Test:	Not Reported	Water Reclamation #:	8

R4108 **WNW** **1/2 - 1 Mile** **Lower**	**WA WELLS**	**WALOG2000413783**

Database:	Ecology Well Logs	Well Log ID:	546920
Well Tag #:	Not Reported	Project Tag #:	Not Reported
Notice of Intent #:	S034281	Date Received:	09-JUL-08
Diameter (in):	8	Casing Depth (ft):	35
Well completion:	23-JUN-08	Well Owner:	GREYHOUND LINES INC | ASPECT CONSULTING
Well Type:	Resource Protection	Driller #:	Not Reported
Static Water Level:	Not Reported	Flow Rate (gpm):	Not Reported
Flow Type:	Not Reported	PSI:	Not Reported
Well Test:	Not Reported	Water Reclamation #:	8

R4109 **WNW** **1/2 - 1 Mile** **Lower**	**WA WELLS**	**WALOG2000412896**

Database:	Ecology Well Logs	Well Log ID:	545985
Well Tag #:	Not Reported	Project Tag #:	Not Reported
Notice of Intent #:	SE02472	Date Received:	16-JUN-08
Diameter (in):	2.25	Casing Depth (ft):	29
Well completion:	05-JUN-08	Well Owner:	Blume Company
Well Type:	Resource Protection	Driller #:	Not Reported
Static Water Level:	Not Reported	Flow Rate (gpm):	Not Reported
Flow Type:	Not Reported	PSI:	Not Reported
Well Test:	Not Reported	Water Reclamation #:	8

R4110 **WNW** **1/2 - 1 Mile** **Lower**	**WA WELLS**	**WALOG2000754001**

Database:	Ecology Well Logs	Well Log ID:	1622428
Well Tag #:	BKJ075	Project Tag #:	Not Reported
Notice of Intent #:	AE41326	Date Received:	18-MAY-17
Diameter (in):	6	Casing Depth (ft):	20

DRAFT

Well completion:	07-APR-17	Well Owner:	Seattle City Light
Well Type:	Decommisioning	Driller #:	3188
Static Water Level:	Not Reported	Flow Rate (gpm):	Not Reported
Flow Type:	Not Reported	PSI:	Not Reported
Well Test:	Not Reported	Water Reclamation #:	8

R4111
WNW
1/2 - 1 Mile
Lower

WA WELLS **WALOG2000687111**

Database:	Ecology Well Logs	Well Log ID:	1115343
Well Tag #:	Not Reported	Project Tag #:	Not Reported
Notice of Intent #:	AE34352	Date Received:	25-NOV-15
Diameter (in):	8	Casing Depth (ft):	90
Well completion:	11-NOV-15	Well Owner:	Project Stewart LLC
Well Type:	Decommisioning	Driller #:	2922
Static Water Level:	Not Reported	Flow Rate (gpm):	Not Reported
Flow Type:	Not Reported	PSI:	Not Reported
Well Test:	Not Reported	Water Reclamation #:	8

R4112
WNW
1/2 - 1 Mile
Lower

WA WELLS **WALOG2000533229**

Database:	Ecology Well Logs	Well Log ID:	761886
Well Tag #:	Not Reported	Project Tag #:	Not Reported
Notice of Intent #:	SE43393	Date Received:	02-DEC-11
Diameter (in):	8	Casing Depth (ft):	10
Well completion:	12-AUG-11	Well Owner:	Cascade Natural Gas
Well Type:	Resource Protection	Driller #:	Not Reported
Static Water Level:	Not Reported	Flow Rate (gpm):	Not Reported
Flow Type:	Not Reported	PSI:	Not Reported
Well Test:	Not Reported	Water Reclamation #:	8

R4113
WNW
1/2 - 1 Mile
Lower

WA WELLS **WALOG2000858279**

Database:	Ecology Well Logs	Well Log ID:	1910864
Well Tag #:	Not Reported	Project Tag #:	B2
Notice of Intent #:	AE53105	Date Received:	26-JUN-19
Diameter (in):	7	Casing Depth (ft):	81.5
Well completion:	30-JAN-19	Well Owner:	Eastlake East Associates LLC
Well Type:	Decommisioning	Driller #:	2933
Static Water Level:	Not Reported	Flow Rate (gpm):	Not Reported
Flow Type:	Not Reported	PSI:	Not Reported
Well Test:	Not Reported	Water Reclamation #:	8

DRAFT

Map ID Direction Distance Elevation	Database	EDR ID Number
R4114 **WNW** **1/2 - 1 Mile** **Lower**	**WA WELLS**	**WALOG2000846104**

Database:	Ecology Well Logs	Well Log ID:	1897608
Well Tag #:	Not Reported	Project Tag #:	Not Reported
Notice of Intent #:	AE53546	Date Received:	13-APR-19
Diameter (in):	7	Casing Depth (ft):	41
Well completion:	28-FEB-19	Well Owner:	The Standard At Seattle
Well Type:	Decommisioning	Driller #:	2922
Static Water Level:	360	Flow Rate (gpm):	Not Reported
Flow Type:	Static Level	PSI:	Not Reported
Well Test:	Not Reported	Water Reclamation #:	8

R4115 **WNW** **1/2 - 1 Mile** **Lower**	**WA WELLS**	**WALOG2000752621**

Database:	Ecology Well Logs	Well Log ID:	1620697
Well Tag #:	BKJ116	Project Tag #:	Not Reported
Notice of Intent #:	DE01967	Date Received:	08-MAY-17
Diameter (in):	9	Casing Depth (ft):	20
Well completion:	23-JAN-17	Well Owner:	Seattle City Light
Well Type:	Water	Driller #:	3188
Static Water Level:	Not Reported	Flow Rate (gpm):	Not Reported
Flow Type:	Not Reported	PSI:	Not Reported
Well Test:	Not Reported	Water Reclamation #:	8

R4116 **WNW** **1/2 - 1 Mile** **Lower**	**WA WELLS**	**WALOG2000628649**

Database:	Ecology Well Logs	Well Log ID:	942050
Well Tag #:	Not Reported	Project Tag #:	DS10
Notice of Intent #:	SE47432	Date Received:	18-FEB-14
Diameter (in):	8	Casing Depth (ft):	20
Well completion:	16-APR-13	Well Owner:	City Of Seattle
Well Type:	Resource Protection	Driller #:	3151
Static Water Level:	Not Reported	Flow Rate (gpm):	Not Reported
Flow Type:	Not Reported	PSI:	Not Reported
Well Test:	Not Reported	Water Reclamation #:	8

R4117 **WNW** **1/2 - 1 Mile** **Lower**	**WA WELLS**	**WALOG2000299942**

Database:	Ecology Well Logs	Well Log ID:	391290
Well Tag #:	Not Reported	Project Tag #:	Not Reported
Notice of Intent #:	S024132	Date Received:	25-OCT-04
Diameter (in):	2	Casing Depth (ft):	10

DRAFT

Well completion:	10-OCT-04	Well Owner:	SEATTLE TIMES
Well Type:	Resource Protection	Driller #:	Not Reported
Static Water Level:	Not Reported	Flow Rate (gpm):	Not Reported
Flow Type:	Not Reported	PSI:	Not Reported
Well Test:	Not Reported	Water Reclamation #:	8

R4118
WNW
1/2 - 1 Mile
Lower

WA WELLS **WALOG2000754008**

Database:	Ecology Well Logs	Well Log ID:	1622435
Well Tag #:	BKJ082	Project Tag #:	Not Reported
Notice of Intent #:	AE41326	Date Received:	18-MAY-17
Diameter (in):	6	Casing Depth (ft):	20
Well completion:	07-APR-17	Well Owner:	Seattle City Light
Well Type:	Decommisioning	Driller #:	3188
Static Water Level:	Not Reported	Flow Rate (gpm):	Not Reported
Flow Type:	Not Reported	PSI:	Not Reported
Well Test:	Not Reported	Water Reclamation #:	8

R4119
WNW
1/2 - 1 Mile
Lower

WA WELLS **WALOG2000329778**

Database:	Ecology Well Logs	Well Log ID:	426833
Well Tag #:	Not Reported	Project Tag #:	Not Reported
Notice of Intent #:	E004562	Date Received:	30-DEC-05
Diameter (in):	2	Casing Depth (ft):	15
Well completion:	13-JUN-05	Well Owner:	VULCAN
Well Type:	Resource Protection	Driller #:	Not Reported
Static Water Level:	Not Reported	Flow Rate (gpm):	Not Reported
Flow Type:	Not Reported	PSI:	Not Reported
Well Test:	Not Reported	Water Reclamation #:	8

R4120
WNW
1/2 - 1 Mile
Lower

WA WELLS **WALOG2000754005**

Database:	Ecology Well Logs	Well Log ID:	1622432
Well Tag #:	BKJ079	Project Tag #:	Not Reported
Notice of Intent #:	AE41326	Date Received:	18-MAY-17
Diameter (in):	6	Casing Depth (ft):	20
Well completion:	07-APR-17	Well Owner:	Seattle City Light
Well Type:	Decommisioning	Driller #:	3188
Static Water Level:	Not Reported	Flow Rate (gpm):	Not Reported
Flow Type:	Not Reported	PSI:	Not Reported
Well Test:	Not Reported	Water Reclamation #:	8

DRAFT

Map ID Direction Distance Elevation	Database	EDR ID Number
R4121 **WNW** **1/2 - 1 Mile** **Lower**	**WA WELLS**	**WALOG2000562490**

Database:	Ecology Well Logs	Well Log ID:	820161
Well Tag #:	Not Reported	Project Tag #:	Not Reported
Notice of Intent #:	AE18139	Date Received:	21-SEP-12
Diameter (in):	4	Casing Depth (ft):	25
Well completion:	18-JUL-12	Well Owner:	Greyhound Busline | Aspect Consulting
Well Type:	Decommisioning	Driller #:	Not Reported
Static Water Level:	Not Reported	Flow Rate (gpm):	Not Reported
Flow Type:	Not Reported	PSI:	Not Reported
Well Test:	Not Reported	Water Reclamation #:	8

R4122 **WNW** **1/2 - 1 Mile** **Lower**	**WA WELLS**	**WALOG2000771729**

Database:	Ecology Well Logs	Well Log ID:	1645415
Well Tag #:	Not Reported	Project Tag #:	B3
Notice of Intent #:	SE63867	Date Received:	02-NOV-17
Diameter (in):	2.25	Casing Depth (ft):	15
Well completion:	16-OCT-17	Well Owner:	Fairview Ave LLC
Well Type:	Resource Protection	Driller #:	3216
Static Water Level:	Not Reported	Flow Rate (gpm):	Not Reported
Flow Type:	Dry Hole	PSI:	Not Reported
Well Test:	Not Reported	Water Reclamation #:	8

R4123 **WNW** **1/2 - 1 Mile** **Lower**	**WA WELLS**	**WALOG2000634032**

Database:	Ecology Well Logs	Well Log ID:	953625
Well Tag #:	Not Reported	Project Tag #:	Not Reported
Notice of Intent #:	SE48839	Date Received:	23-AUG-13
Diameter (in):	8.25	Casing Depth (ft):	20
Well completion:	29-JUL-13	Well Owner:	EQR Cascade II
Well Type:	Resource Protection	Driller #:	2867
Static Water Level:	Not Reported	Flow Rate (gpm):	Not Reported
Flow Type:	Not Reported	PSI:	Not Reported
Well Test:	Not Reported	Water Reclamation #:	8

R4124 **WNW** **1/2 - 1 Mile** **Lower**	**WA WELLS**	**WALOG2000633578**

Database:	Ecology Well Logs	Well Log ID:	952561
Well Tag #:	Not Reported	Project Tag #:	Not Reported
Notice of Intent #:	AE23638	Date Received:	25-SEP-13
Diameter (in):	2.25	Casing Depth (ft):	7

DRAFT

Well completion:	06-SEP-13	Well Owner:	400 Fairview LLC
Well Type:	Decommisioning	Driller #:	3117
Static Water Level:	3	Flow Rate (gpm):	Not Reported
Flow Type:	Static Level	PSI:	Not Reported
Well Test:	Not Reported	Water Reclamation #:	8

R4125
WNW
1/2 - 1 Mile
Lower

WA WELLS **WALOG2000332461**

Database:	Ecology Well Logs	Well Log ID:	430405
Well Tag #:	Not Reported	Project Tag #:	Not Reported
Notice of Intent #:	E003207	Date Received:	30-JAN-06
Diameter (in):	8.25	Casing Depth (ft):	25
Well completion:	22-NOV-05	Well Owner:	GREYHOUND
Well Type:	Resource Protection	Driller #:	Not Reported
Static Water Level:	Not Reported	Flow Rate (gpm):	Not Reported
Flow Type:	Not Reported	PSI:	Not Reported
Well Test:	Not Reported	Water Reclamation #:	8

R4126
WNW
1/2 - 1 Mile
Lower

WA WELLS **WALOG2000477293**

Database:	Ecology Well Logs	Well Log ID:	652683
Well Tag #:	Not Reported	Project Tag #:	Not Reported
Notice of Intent #:	EE01434	Date Received:	27-MAY-10
Diameter (in):	2	Casing Depth (ft):	12
Well completion:	12-MAY-10		
Well Owner:	Cascade Natural Gas Corp. | Sound Environmental Strategies		
Well Type:	Resource Protection	Driller #:	Not Reported
Static Water Level:	Not Reported	Flow Rate (gpm):	Not Reported
Flow Type:	Not Reported	PSI:	Not Reported
Well Test:	Not Reported	Water Reclamation #:	8

R4127
WNW
1/2 - 1 Mile
Lower

WA WELLS **WALOG2000628671**

Database:	Ecology Well Logs	Well Log ID:	942073
Well Tag #:	Not Reported	Project Tag #:	Not Reported
Notice of Intent #:	AE24559	Date Received:	18-FEB-14
Diameter (in):	8	Casing Depth (ft):	30
Well completion:	21-NOV-13	Well Owner:	Seattle City Light
Well Type:	Decommisioning	Driller #:	3151
Static Water Level:	Not Reported	Flow Rate (gpm):	Not Reported
Flow Type:	Not Reported	PSI:	Not Reported
Well Test:	Not Reported	Water Reclamation #:	8

DRAFT

Map ID Direction Distance Elevation	Database	EDR ID Number
R4128 **WNW** **1/2 - 1 Mile** **Lower**	**WA WELLS**	**WALOG2000533268**

Database:	Ecology Well Logs	Well Log ID:	761962
Well Tag #:	Not Reported	Project Tag #:	Not Reported
Notice of Intent #:	AE14273	Date Received:	02-DEC-11
Diameter (in):	8	Casing Depth (ft):	10
Well completion:	12-AUG-11	Well Owner:	Cascade Natural Gas
Well Type:	Decommisioning	Driller #:	Not Reported
Static Water Level:	Not Reported	Flow Rate (gpm):	Not Reported
Flow Type:	Not Reported	PSI:	Not Reported
Well Test:	Not Reported	Water Reclamation #:	8

R4129 **WNW** **1/2 - 1 Mile** **Lower**	**WA WELLS**	**WALOG2000552802**

Database:	Ecology Well Logs	Well Log ID:	800293
Well Tag #:	Not Reported	Project Tag #:	Not Reported
Notice of Intent #:	AE17774	Date Received:	12-JUL-12
Diameter (in):	6	Casing Depth (ft):	20
Well completion:	13-JUN-12	Well Owner:	Cascade Natural Gas | ERM
Well Type:	Decommisioning	Driller #:	Not Reported
Static Water Level:	Not Reported	Flow Rate (gpm):	Not Reported
Flow Type:	Not Reported	PSI:	Not Reported
Well Test:	Not Reported	Water Reclamation #:	8

R4130 **WNW** **1/2 - 1 Mile** **Lower**	**WA WELLS**	**WALOG2000276915**

Database:	Ecology Well Logs	Well Log ID:	366428
Well Tag #:	Not Reported	Project Tag #:	Not Reported
Notice of Intent #:	S014147	Date Received:	01-AUG-03
Diameter (in):	3.5	Casing Depth (ft):	15.5
Well completion:	04-MAY-03	Well Owner:	WA STATE DEPT OF TRANSPORTATION
Well Type:	Resource Protection	Driller #:	Not Reported
Static Water Level:	Not Reported	Flow Rate (gpm):	Not Reported
Flow Type:	Not Reported	PSI:	Not Reported
Well Test:	Not Reported	Water Reclamation #:	8

R4131 **WNW** **1/2 - 1 Mile** **Lower**	**WA WELLS**	**WALOG2000752633**

Database:	Ecology Well Logs	Well Log ID:	1620709
Well Tag #:	BKJ103	Project Tag #:	Not Reported
Notice of Intent #:	DE01967	Date Received:	08-MAY-17
Diameter (in):	9	Casing Depth (ft):	20

DRAFT

Well completion:	20-JAN-17	Well Owner:	Seattle City Light
Well Type:	Water	Driller #:	3188
Static Water Level:	Not Reported	Flow Rate (gpm):	Not Reported
Flow Type:	Not Reported	PSI:	Not Reported
Well Test:	Not Reported	Water Reclamation #:	8

R4132
WNW
1/2 - 1 Mile
Lower

WA WELLS **WALOG2000752613**

Database:	Ecology Well Logs	Well Log ID:	1620689
Well Tag #:	BKJ083	Project Tag #:	Not Reported
Notice of Intent #:	DE01967	Date Received:	08-MAY-17
Diameter (in):	9	Casing Depth (ft):	20
Well completion:	17-JAN-17	Well Owner:	Seattle City Light
Well Type:	Water	Driller #:	3188
Static Water Level:	Not Reported	Flow Rate (gpm):	Not Reported
Flow Type:	Not Reported	PSI:	Not Reported
Well Test:	Not Reported	Water Reclamation #:	8

R4133
WNW
1/2 - 1 Mile
Lower

WA WELLS **WALOG2000634366**

Database:	Ecology Well Logs	Well Log ID:	954164
Well Tag #:	Not Reported	Project Tag #:	Not Reported
Notice of Intent #:	SE53623	Date Received:	04-FEB-15
Diameter (in):	8	Casing Depth (ft):	61
Well completion:	15-JAN-15	Well Owner:	Holland Const
Well Type:	Resource Protection	Driller #:	3143
Static Water Level:	Not Reported	Flow Rate (gpm):	Not Reported
Flow Type:	Dry Hole	PSI:	Not Reported
Well Test:	Not Reported	Water Reclamation #:	8

R4134
WNW
1/2 - 1 Mile
Lower

WA WELLS **WALOG2000550709**

Database:	Ecology Well Logs	Well Log ID:	796092
Well Tag #:	Not Reported	Project Tag #:	Not Reported
Notice of Intent #:	AE16832	Date Received:	07-JUN-12
Diameter (in):	2	Casing Depth (ft):	20
Well completion:	10-MAY-12		
Well Owner:	Capitol Hill Water Quality | Aspect Consulting~ LLC		
Well Type:	Decommisioning	Driller #:	Not Reported
Static Water Level:	Not Reported	Flow Rate (gpm):	Not Reported
Flow Type:	Not Reported	PSI:	Not Reported
Well Test:	Not Reported	Water Reclamation #:	8

DRAFT

Map ID Direction Distance Elevation	Database	EDR ID Number
R4135 **WNW** **1/2 - 1 Mile** **Lower**	**WA WELLS**	**WALOG2000619765**

Database:	Ecology Well Logs	Well Log ID:	930070
Well Tag #:	Not Reported	Project Tag #:	B8
Notice of Intent #:	SE49439	Date Received:	15-OCT-13
Diameter (in):	2.25	Casing Depth (ft):	13
Well completion:	24-SEP-13	Well Owner:	400 Fairview LLC
Well Type:	Resource Protection	Driller #:	0
Static Water Level:	Not Reported	Flow Rate (gpm):	Not Reported
Flow Type:	Not Reported	PSI:	Not Reported
Well Test:	Not Reported	Water Reclamation #:	8

R4136 **WNW** **1/2 - 1 Mile** **Lower**	**WA WELLS**	**WALOG2000533241**

Database:	Ecology Well Logs	Well Log ID:	761909
Well Tag #:	Not Reported	Project Tag #:	Not Reported
Notice of Intent #:	SE43393	Date Received:	02-DEC-11
Diameter (in):	8	Casing Depth (ft):	10
Well completion:	12-AUG-11	Well Owner:	Cascade Natural Gas
Well Type:	Resource Protection	Driller #:	Not Reported
Static Water Level:	Not Reported	Flow Rate (gpm):	Not Reported
Flow Type:	Not Reported	PSI:	Not Reported
Well Test:	Not Reported	Water Reclamation #:	8

R4137 **WNW** **1/2 - 1 Mile** **Lower**	**WA WELLS**	**WALOG2000752631**

Database:	Ecology Well Logs	Well Log ID:	1620707
Well Tag #:	BKJ101	Project Tag #:	Not Reported
Notice of Intent #:	DE01967	Date Received:	08-MAY-17
Diameter (in):	9	Casing Depth (ft):	20
Well completion:	20-JAN-17	Well Owner:	Seattle City Light
Well Type:	Water	Driller #:	3188
Static Water Level:	Not Reported	Flow Rate (gpm):	Not Reported
Flow Type:	Not Reported	PSI:	Not Reported
Well Test:	Not Reported	Water Reclamation #:	8

R4138 **WNW** **1/2 - 1 Mile** **Lower**	**WA WELLS**	**WALOG2000730030**

Database:	Ecology Well Logs	Well Log ID:	1595036
Well Tag #:	BJY241	Project Tag #:	Not Reported
Notice of Intent #:	RE13381	Date Received:	09-NOV-16
Diameter (in):	8.25	Casing Depth (ft):	45

DRAFT

Well completion:	26-SEP-16	Well Owner:	Yale Ave Full Size Auger
Well Type:	Resource Protection	Driller #:	0
Static Water Level:	0	Flow Rate (gpm):	Not Reported
Flow Type:	Not Reported	PSI:	Not Reported
Well Test:	Not Reported	Water Reclamation #:	8

R4139
WNW
1/2 - 1 Mile
Lower

WA WELLS **WALOG2000677617**

Database:	Ecology Well Logs	Well Log ID:	1056794
Well Tag #:	BIQ039	Project Tag #:	Not Reported
Notice of Intent #:	RE11412	Date Received:	25-SEP-15
Diameter (in):	3	Casing Depth (ft):	20
Well completion:	09-JUN-15	Well Owner:	David Konkle
Well Type:	Resource Protection	Driller #:	3021
Static Water Level:	Not Reported	Flow Rate (gpm):	Not Reported
Flow Type:	Not Reported	PSI:	Not Reported
Well Test:	Not Reported	Water Reclamation #:	8

R4140
WNW
1/2 - 1 Mile
Lower

WA WELLS **WALOG2000625420**

Database:	Ecology Well Logs	Well Log ID:	936956
Well Tag #:	BID049	Project Tag #:	Not Reported
Notice of Intent #:	RE09354	Date Received:	17-JAN-14
Diameter (in):	8	Casing Depth (ft):	20
Well completion:	06-JAN-14	Well Owner:	Greyhound Lines
Well Type:	Resource Protection	Driller #:	3131
Static Water Level:	16	Flow Rate (gpm):	Not Reported
Flow Type:	Static Level	PSI:	Not Reported
Well Test:	Not Reported	Water Reclamation #:	8

R4141
WNW
1/2 - 1 Mile
Lower

WA WELLS **WALOG2000579445**

Database:	Ecology Well Logs	Well Log ID:	854361
Well Tag #:	Not Reported	Project Tag #:	Not Reported
Notice of Intent #:	SE47384	Date Received:	22-APR-13
Diameter (in):	8	Casing Depth (ft):	40
Well completion:	12-FEB-13	Well Owner:	EQR Cascade LLC
Well Type:	Resource Protection	Driller #:	Not Reported
Static Water Level:	Not Reported	Flow Rate (gpm):	Not Reported
Flow Type:	Not Reported	PSI:	Not Reported
Well Test:	Not Reported	Water Reclamation #:	8

DRAFT

Map ID Direction Distance Elevation	Database	EDR ID Number
R4142 **WNW** **1/2 - 1 Mile** **Lower**	**WA WELLS**	**WALOG2000333221**

Database:	Ecology Well Logs	Well Log ID:	431533
Well Tag #:	Not Reported	Project Tag #:	Not Reported
Notice of Intent #:	S024496	Date Received:	13-FEB-06
Diameter (in):	2	Casing Depth (ft):	26
Well completion:	30-JAN-06	Well Owner:	PEMCO
Well Type:	Resource Protection	Driller #:	Not Reported
Static Water Level:	Not Reported	Flow Rate (gpm):	Not Reported
Flow Type:	Not Reported	PSI:	Not Reported
Well Test:	Not Reported	Water Reclamation #:	8

R4143 **WNW** **1/2 - 1 Mile** **Lower**	**WA WELLS**	**WALOG2000577780**

Database:	Ecology Well Logs	Well Log ID:	851145
Well Tag #:	Not Reported	Project Tag #:	Not Reported
Notice of Intent #:	AE20930	Date Received:	28-MAR-13
Diameter (in):	8	Casing Depth (ft):	15
Well completion:	11-MAR-13	Well Owner:	Greyhound Lines Inc. | Aspect Consulting
Well Type:	Decommisioning	Driller #:	Not Reported
Static Water Level:	Not Reported	Flow Rate (gpm):	Not Reported
Flow Type:	Not Reported	PSI:	Not Reported
Well Test:	Not Reported	Water Reclamation #:	8

R4144 **WNW** **1/2 - 1 Mile** **Lower**	**WA WELLS**	**WALOG2000533263**

Database:	Ecology Well Logs	Well Log ID:	761952
Well Tag #:	Not Reported	Project Tag #:	Not Reported
Notice of Intent #:	AE14273	Date Received:	02-DEC-11
Diameter (in):	8	Casing Depth (ft):	10
Well completion:	12-AUG-11	Well Owner:	Cascade Natural Gas
Well Type:	Decommisioning	Driller #:	Not Reported
Static Water Level:	Not Reported	Flow Rate (gpm):	Not Reported
Flow Type:	Not Reported	PSI:	Not Reported
Well Test:	Not Reported	Water Reclamation #:	8

R4145 **WNW** **1/2 - 1 Mile** **Lower**	**WA WELLS**	**WALOG2000628620**

Database:	Ecology Well Logs	Well Log ID:	942017
Well Tag #:	Not Reported	Project Tag #:	Not Reported
Notice of Intent #:	AE24559	Date Received:	18-FEB-14
Diameter (in):	8	Casing Depth (ft):	30

DRAFT

Well completion:	21-NOV-13	Well Owner:	Seattle City Light
Well Type:	Decommisioning	Driller #:	3151
Static Water Level:	Not Reported	Flow Rate (gpm):	Not Reported
Flow Type:	Not Reported	PSI:	Not Reported
Well Test:	Not Reported	Water Reclamation #:	8

R4146
WNW
1/2 - 1 Mile
Lower

WA WELLS **WALOG2000633997**

Database:	Ecology Well Logs	Well Log ID:	953585
Well Tag #:	Not Reported	Project Tag #:	Not Reported
Notice of Intent #:	SE48839	Date Received:	23-AUG-13
Diameter (in):	8.25	Casing Depth (ft):	20
Well completion:	29-JUL-13	Well Owner:	EQR Cascade II
Well Type:	Resource Protection	Driller #:	2867
Static Water Level:	Not Reported	Flow Rate (gpm):	Not Reported
Flow Type:	Not Reported	PSI:	Not Reported
Well Test:	Not Reported	Water Reclamation #:	8

R4147
WNW
1/2 - 1 Mile
Lower

WA WELLS **WALOG2000552798**

Database:	Ecology Well Logs	Well Log ID:	800285
Well Tag #:	Not Reported	Project Tag #:	Not Reported
Notice of Intent #:	SE45512	Date Received:	12-JUL-12
Diameter (in):	6	Casing Depth (ft):	20
Well completion:	13-JUN-12	Well Owner:	Cascade Natural Gas | ERM
Well Type:	Resource Protection	Driller #:	Not Reported
Static Water Level:	Not Reported	Flow Rate (gpm):	Not Reported
Flow Type:	Not Reported	PSI:	Not Reported
Well Test:	Not Reported	Water Reclamation #:	8

R4148
WNW
1/2 - 1 Mile
Lower

WA WELLS **WALOG2000326653**

Database:	Ecology Well Logs	Well Log ID:	422833
Well Tag #:	Not Reported	Project Tag #:	Not Reported
Notice of Intent #:	S024355	Date Received:	26-OCT-05
Diameter (in):	Not Reported	Casing Depth (ft):	Not Reported
Well completion:	01-APR-05	Well Owner:	BARGREEN SECURITY PROPERTIES
Well Type:	Resource Protection	Driller #:	Not Reported
Static Water Level:	Not Reported	Flow Rate (gpm):	Not Reported
Flow Type:	Not Reported	PSI:	Not Reported
Well Test:	Not Reported	Water Reclamation #:	8

DRAFT

Map ID Direction Distance Elevation	Database	EDR ID Number
R4149 **WNW** **1/2 - 1 Mile** **Lower**	**WA WELLS**	**WALOG2000299938**

Database:	Ecology Well Logs	Well Log ID:	391283
Well Tag #:	Not Reported	Project Tag #:	Not Reported
Notice of Intent #:	S024132	Date Received:	25-OCT-04
Diameter (in):	2	Casing Depth (ft):	12
Well completion:	10-OCT-04	Well Owner:	SEATTLE TIMES
Well Type:	Resource Protection	Driller #:	Not Reported
Static Water Level:	Not Reported	Flow Rate (gpm):	Not Reported
Flow Type:	Not Reported	PSI:	Not Reported
Well Test:	Not Reported	Water Reclamation #:	8

R4150 **WNW** **1/2 - 1 Mile** **Lower**	**WA WELLS**	**WALOG2000533255**

Database:	Ecology Well Logs	Well Log ID:	761936
Well Tag #:	Not Reported	Project Tag #:	Not Reported
Notice of Intent #:	AE14273	Date Received:	02-DEC-11
Diameter (in):	8	Casing Depth (ft):	10
Well completion:	12-AUG-11	Well Owner:	Cascade Natural Gas
Well Type:	Decommisioning	Driller #:	Not Reported
Static Water Level:	Not Reported	Flow Rate (gpm):	Not Reported
Flow Type:	Not Reported	PSI:	Not Reported
Well Test:	Not Reported	Water Reclamation #:	8

R4151 **WNW** **1/2 - 1 Mile** **Lower**	**WA WELLS**	**WALOG2000412382**

Database:	Ecology Well Logs	Well Log ID:	545432
Well Tag #:	Not Reported	Project Tag #:	Not Reported
Notice of Intent #:	S034257	Date Received:	20-JUN-08
Diameter (in):	8	Casing Depth (ft):	30
Well completion:	23-MAY-08	Well Owner:	GREYHOUND LINES INC | ASPECT CONSULTING
Well Type:	Resource Protection	Driller #:	Not Reported
Static Water Level:	Not Reported	Flow Rate (gpm):	Not Reported
Flow Type:	Not Reported	PSI:	Not Reported
Well Test:	Not Reported	Water Reclamation #:	8

R4152 **WNW** **1/2 - 1 Mile** **Lower**	**WA WELLS**	**WALOG2000484168**

Database:	Ecology Well Logs	Well Log ID:	666337
Well Tag #:	BCH426	Project Tag #:	Not Reported
Notice of Intent #:	RE04738	Date Received:	29-JUL-10
Diameter (in):	8	Casing Depth (ft):	25

DRAFT

Well completion:	20-JUL-10	Well Owner:	Greyhound Lines Inc. | Aspect Consulting~ LLC
Well Type:	Resource Protection	Driller #:	Not Reported
Static Water Level:	Not Reported	Flow Rate (gpm):	Not Reported
Flow Type:	Not Reported	PSI:	Not Reported
Well Test:	Not Reported	Water Reclamation #:	8

R4153
WNW
1/2 - 1 Mile
Lower

WA WELLS **WALOG2000754021**

Database:	Ecology Well Logs	Well Log ID:	1622448
Well Tag #:	BKJ095	Project Tag #:	Not Reported
Notice of Intent #:	AE41326	Date Received:	18-MAY-17
Diameter (in):	6	Casing Depth (ft):	20
Well completion:	07-APR-17	Well Owner:	Seattle City Light
Well Type:	Decommisioning	Driller #:	3188
Static Water Level:	Not Reported	Flow Rate (gpm):	Not Reported
Flow Type:	Not Reported	PSI:	Not Reported
Well Test:	Not Reported	Water Reclamation #:	8

R4154
WNW
1/2 - 1 Mile
Lower

WA WELLS **WALOG2000234350**

Database:	Ecology Well Logs	Well Log ID:	317063
Well Tag #:	Not Reported	Project Tag #:	Not Reported
Notice of Intent #:	S009056	Date Received:	04-SEP-01
Diameter (in):	Not Reported	Casing Depth (ft):	65
Well completion:	14-AUG-01	Well Owner:	TOUCHSTONE CORP
Well Type:	Resource Protection	Driller #:	Not Reported
Static Water Level:	Not Reported	Flow Rate (gpm):	Not Reported
Flow Type:	Not Reported	PSI:	Not Reported
Well Test:	Not Reported	Water Reclamation #:	8

R4155
WNW
1/2 - 1 Mile
Lower

WA WELLS **WALOG2000633307**

Database:	Ecology Well Logs	Well Log ID:	952089
Well Tag #:	BHE681	Project Tag #:	Not Reported
Notice of Intent #:	AE23961	Date Received:	24-OCT-13
Diameter (in):	2	Casing Depth (ft):	15
Well completion:	01-OCT-13	Well Owner:	400 Fairview LLC
Well Type:	Decommisioning	Driller #:	2508
Static Water Level:	Not Reported	Flow Rate (gpm):	Not Reported
Flow Type:	Not Reported	PSI:	Not Reported
Well Test:	Not Reported	Water Reclamation #:	8

DRAFT

Map ID Direction Distance Elevation	Database	EDR ID Number
R4156 **WNW** **1/2 - 1 Mile** **Lower**	**WA WELLS**	**WALOG2000487695**

Database:	Ecology Well Logs	Well Log ID:	673381
Well Tag #:	BCB849	Project Tag #:	Not Reported
Notice of Intent #:	RE05000	Date Received:	17-SEP-10
Diameter (in):	8.5	Casing Depth (ft):	65
Well completion:	14-AUG-10		
Well Owner:	Greyhounds c/o Aspect Consult. | Aspect Consulting		
Well Type:	Resource Protection	Driller #:	Not Reported
Static Water Level:	Not Reported	Flow Rate (gpm):	Not Reported
Flow Type:	Not Reported	PSI:	Not Reported
Well Test:	Not Reported	Water Reclamation #:	8

R4157 **WNW** **1/2 - 1 Mile** **Lower**	**WA WELLS**	**WALOG2000858287**

Database:	Ecology Well Logs	Well Log ID:	1910872
Well Tag #:	Not Reported	Project Tag #:	B3
Notice of Intent #:	SE68822	Date Received:	26-JUN-19
Diameter (in):	7	Casing Depth (ft):	16.5
Well completion:	31-JAN-19	Well Owner:	Eastlake East Associates LLC
Well Type:	Resource Protection	Driller #:	2933
Static Water Level:	Not Reported	Flow Rate (gpm):	Not Reported
Flow Type:	Not Reported	PSI:	Not Reported
Well Test:	Not Reported	Water Reclamation #:	8

R4158 **WNW** **1/2 - 1 Mile** **Lower**	**WA WELLS**	**WALOG2000533231**

Database:	Ecology Well Logs	Well Log ID:	761890
Well Tag #:	Not Reported	Project Tag #:	Not Reported
Notice of Intent #:	SE43393	Date Received:	02-DEC-11
Diameter (in):	8	Casing Depth (ft):	10
Well completion:	12-AUG-11	Well Owner:	Cascade Natural Gas
Well Type:	Resource Protection	Driller #:	Not Reported
Static Water Level:	Not Reported	Flow Rate (gpm):	Not Reported
Flow Type:	Not Reported	PSI:	Not Reported
Well Test:	Not Reported	Water Reclamation #:	8

R4159 **WNW** **1/2 - 1 Mile** **Lower**	**WA WELLS**	**WALOG2000299944**

Database:	Ecology Well Logs	Well Log ID:	391292
Well Tag #:	Not Reported	Project Tag #:	Not Reported
Notice of Intent #:	S024132	Date Received:	25-OCT-04

DRAFT

Diameter (in):	2	Casing Depth (ft):	14
Well completion:	10-OCT-04	Well Owner:	SEATTLE TIMES
Well Type:	Resource Protection	Driller #:	Not Reported
Static Water Level:	Not Reported	Flow Rate (gpm):	Not Reported
Flow Type:	Not Reported	PSI:	Not Reported
Well Test:	Not Reported	Water Reclamation #:	8

R4160
WNW
1/2 - 1 Mile
Lower

WA WELLS **WALOG2000329780**

Database:	Ecology Well Logs	Well Log ID:	426835
Well Tag #:	Not Reported	Project Tag #:	Not Reported
Notice of Intent #:	A071463	Date Received:	30-DEC-05
Diameter (in):	2	Casing Depth (ft):	15
Well completion:	13-JUN-05	Well Owner:	VULCAN
Well Type:	Decommisioning	Driller #:	Not Reported
Static Water Level:	Not Reported	Flow Rate (gpm):	Not Reported
Flow Type:	Not Reported	PSI:	Not Reported
Well Test:	Not Reported	Water Reclamation #:	8

R4161
WNW
1/2 - 1 Mile
Lower

WA WELLS **WALOG2000279946**

Database:	Ecology Well Logs	Well Log ID:	369598
Well Tag #:	Not Reported	Project Tag #:	Not Reported
Notice of Intent #:	R058817	Date Received:	08-OCT-03
Diameter (in):	Not Reported	Casing Depth (ft):	19
Well completion:	29-AUG-03	Well Owner:	SEATTLE PUB LIBRARY
Well Type:	Resource Protection	Driller #:	Not Reported
Static Water Level:	Not Reported	Flow Rate (gpm):	Not Reported
Flow Type:	Not Reported	PSI:	Not Reported
Well Test:	Not Reported	Water Reclamation #:	8

R4162
WNW
1/2 - 1 Mile
Lower

WA WELLS **WALOG2000625422**

Database:	Ecology Well Logs	Well Log ID:	936959
Well Tag #:	BID053	Project Tag #:	Not Reported
Notice of Intent #:	RE09354	Date Received:	17-JAN-14
Diameter (in):	8	Casing Depth (ft):	20
Well completion:	08-JAN-14	Well Owner:	Greyhound Lines
Well Type:	Resource Protection	Driller #:	3131
Static Water Level:	16	Flow Rate (gpm):	Not Reported
Flow Type:	Static Level	PSI:	Not Reported
Well Test:	Not Reported	Water Reclamation #:	8

DRAFT

Map ID Direction Distance Elevation	Database	EDR ID Number
R4163 **WNW** **1/2 - 1 Mile** **Lower**	**WA WELLS**	**WALOG2000550711**

Database:	Ecology Well Logs	Well Log ID:	796096
Well Tag #:	Not Reported	Project Tag #:	Not Reported
Notice of Intent #:	AE16832	Date Received:	07-JUN-12
Diameter (in):	2	Casing Depth (ft):	24
Well completion:	10-MAY-12		
Well Owner:	Capitol Hill Water Quality | Aspect Consulting~ LLC		
Well Type:	Decommisioning	Driller #:	Not Reported
Static Water Level:	Not Reported	Flow Rate (gpm):	Not Reported
Flow Type:	Not Reported	PSI:	Not Reported
Well Test:	Not Reported	Water Reclamation #:	8

R4164 **WNW** **1/2 - 1 Mile** **Lower**	**WA WELLS**	**WALOG2000333223**

Database:	Ecology Well Logs	Well Log ID:	431535
Well Tag #:	Not Reported	Project Tag #:	Not Reported
Notice of Intent #:	S024496	Date Received:	13-FEB-06
Diameter (in):	2	Casing Depth (ft):	24
Well completion:	30-JAN-06	Well Owner:	PEMCO
Well Type:	Resource Protection	Driller #:	Not Reported
Static Water Level:	Not Reported	Flow Rate (gpm):	Not Reported
Flow Type:	Not Reported	PSI:	Not Reported
Well Test:	Not Reported	Water Reclamation #:	8

R4165 **WNW** **1/2 - 1 Mile** **Lower**	**WA WELLS**	**WALOG2000533250**

Database:	Ecology Well Logs	Well Log ID:	761926
Well Tag #:	Not Reported	Project Tag #:	Not Reported
Notice of Intent #:	AE14273	Date Received:	02-DEC-11
Diameter (in):	8	Casing Depth (ft):	10
Well completion:	12-AUG-11	Well Owner:	Cascade Natural Gas
Well Type:	Decommisioning	Driller #:	Not Reported
Static Water Level:	Not Reported	Flow Rate (gpm):	Not Reported
Flow Type:	Not Reported	PSI:	Not Reported
Well Test:	Not Reported	Water Reclamation #:	8

R4166 **WNW** **1/2 - 1 Mile** **Lower**	**WA WELLS**	**WALOG2000487721**

Database:	Ecology Well Logs	Well Log ID:	673433
Well Tag #:	Not Reported	Project Tag #:	Not Reported
Notice of Intent #:	AE10237	Date Received:	17-SEP-10

DRAFT

Diameter (in):	8	Casing Depth (ft):	65
Well completion:	11-AUG-10	Well Owner:	Greyhound Lines Inc | Aspect Consulting LLC
Well Type:	Decommisioning	Driller #:	Not Reported
Static Water Level:	Not Reported	Flow Rate (gpm):	Not Reported
Flow Type:	Not Reported	PSI:	Not Reported
Well Test:	Not Reported	Water Reclamation #:	8

R4167
WNW
1/2 - 1 Mile
Lower

WA WELLS **WALOG2000771732**

Database:	Ecology Well Logs	Well Log ID:	1645418
Well Tag #:	Not Reported	Project Tag #:	B5
Notice of Intent #:	AE45673	Date Received:	02-NOV-17
Diameter (in):	2.25	Casing Depth (ft):	15
Well completion:	16-OCT-17	Well Owner:	Fairview Ave LLC
Well Type:	Decommisioning	Driller #:	3216
Static Water Level:	Not Reported	Flow Rate (gpm):	Not Reported
Flow Type:	Dry Hole	PSI:	Not Reported
Well Test:	Not Reported	Water Reclamation #:	8

R4168
WNW
1/2 - 1 Mile
Lower

WA WELLS **WALOG2000858233**

Database:	Ecology Well Logs	Well Log ID:	1910818
Well Tag #:	Not Reported	Project Tag #:	B4
Notice of Intent #:	AE53105	Date Received:	26-JUN-19
Diameter (in):	7	Casing Depth (ft):	16.5
Well completion:	31-JAN-19	Well Owner:	Eastlake East Associates LLC
Well Type:	Decommisioning	Driller #:	2933
Static Water Level:	Not Reported	Flow Rate (gpm):	Not Reported
Flow Type:	Not Reported	PSI:	Not Reported
Well Test:	Not Reported	Water Reclamation #:	8

R4169
WNW
1/2 - 1 Mile
Lower

WA WELLS **WALOG2000791303**

Database:	Ecology Well Logs	Well Log ID:	1696033
Well Tag #:	Not Reported	Project Tag #:	B5
Notice of Intent #:	SE65650	Date Received:	26-APR-18
Diameter (in):	2.25	Casing Depth (ft):	12
Well completion:	03-APR-18	Well Owner:	City Of Seattle FAS
Well Type:	Resource Protection	Driller #:	3216
Static Water Level:	Not Reported	Flow Rate (gpm):	Not Reported
Flow Type:	Dry Hole	PSI:	Not Reported
Well Test:	Not Reported	Water Reclamation #:	8

DRAFT

Map ID Direction Distance Elevation	Database	EDR ID Number
R4170 **WNW** **1/2 - 1 Mile** **Lower**	**WA WELLS**	**WALOG2000782157**

Database:	Ecology Well Logs	Well Log ID:	1669680
Well Tag #:	Not Reported	Project Tag #:	B2
Notice of Intent #:	SE64689	Date Received:	31-JAN-18
Diameter (in):	2.25	Casing Depth (ft):	13
Well completion:	11-JAN-18	Well Owner:	Fairview LLC
Well Type:	Resource Protection	Driller #:	2827
Static Water Level:	Not Reported	Flow Rate (gpm):	Not Reported
Flow Type:	Dry Hole	PSI:	Not Reported
Well Test:	Not Reported	Water Reclamation #:	8

R4171 **WNW** **1/2 - 1 Mile** **Lower**	**WA WELLS**	**WALOG2000771725**

Database:	Ecology Well Logs	Well Log ID:	1645411
Well Tag #:	Not Reported	Project Tag #:	B1
Notice of Intent #:	SE63867	Date Received:	02-NOV-17
Diameter (in):	2.25	Casing Depth (ft):	14
Well completion:	16-OCT-17	Well Owner:	Fairview Ave LLC
Well Type:	Resource Protection	Driller #:	3216
Static Water Level:	Not Reported	Flow Rate (gpm):	Not Reported
Flow Type:	Dry Hole	PSI:	Not Reported
Well Test:	Not Reported	Water Reclamation #:	8

R4172 **WNW** **1/2 - 1 Mile** **Lower**	**WA WELLS**	**WALOG2000754070**

Database:	Ecology Well Logs	Well Log ID:	1622497
Well Tag #:	BKJ066	Project Tag #:	Not Reported
Notice of Intent #:	AE41326	Date Received:	18-MAY-17
Diameter (in):	6	Casing Depth (ft):	20
Well completion:	15-MAR-17	Well Owner:	Seattle City Light
Well Type:	Decommisioning	Driller #:	3188
Static Water Level:	Not Reported	Flow Rate (gpm):	Not Reported
Flow Type:	Not Reported	PSI:	Not Reported
Well Test:	Not Reported	Water Reclamation #:	8

R4173 **WNW** **1/2 - 1 Mile** **Lower**	**WA WELLS**	**WALOG2000723048**

Database:	Ecology Well Logs	Well Log ID:	1586688
Well Tag #:	Not Reported	Project Tag #:	B1
Notice of Intent #:	AE36372	Date Received:	16-AUG-16
Diameter (in):	3.5	Casing Depth (ft):	15

DRAFT

Well completion:	09-MAR-16	Well Owner:	City Of Seattle
Well Type:	Decommisioning	Driller #:	3186
Static Water Level:	Not Reported	Flow Rate (gpm):	Not Reported
Flow Type:	Dry Hole	PSI:	Not Reported
Well Test:	Not Reported	Water Reclamation #:	8

R4174
WNW
1/2 - 1 Mile
Lower

WA WELLS **WALOG2000522718**

Database:	Ecology Well Logs	Well Log ID:	741558
Well Tag #:	Not Reported	Project Tag #:	Not Reported
Notice of Intent #:	SE09868	Date Received:	05-AUG-11
Diameter (in):	8	Casing Depth (ft):	10
Well completion:	18-MAY-11	Well Owner:	Altura LLC
Well Type:	Resource Protection	Driller #:	Not Reported
Static Water Level:	Not Reported	Flow Rate (gpm):	Not Reported
Flow Type:	Not Reported	PSI:	Not Reported
Well Test:	Not Reported	Water Reclamation #:	8

R4175
WNW
1/2 - 1 Mile
Lower

WA WELLS **WALOG2000753997**

Database:	Ecology Well Logs	Well Log ID:	1622424
Well Tag #:	BKJ071	Project Tag #:	Not Reported
Notice of Intent #:	AE41326	Date Received:	18-MAY-17
Diameter (in):	6	Casing Depth (ft):	20
Well completion:	07-APR-17	Well Owner:	Seattle City Light
Well Type:	Decommisioning	Driller #:	3188
Static Water Level:	Not Reported	Flow Rate (gpm):	Not Reported
Flow Type:	Not Reported	PSI:	Not Reported
Well Test:	Not Reported	Water Reclamation #:	8

R4176
WNW
1/2 - 1 Mile
Lower

WA WELLS **WALOG2000477313**

Database:	Ecology Well Logs	Well Log ID:	652722
Well Tag #:	Not Reported	Project Tag #:	Not Reported
Notice of Intent #:	SE07087	Date Received:	27-MAY-10
Diameter (in):	2	Casing Depth (ft):	4
Well completion:	12-MAY-10		
Well Owner:	Cascade Natural Gas Corp. | Sound Environmental Strategies		
Well Type:	Resource Protection	Driller #:	Not Reported
Static Water Level:	Not Reported	Flow Rate (gpm):	Not Reported
Flow Type:	Not Reported	PSI:	Not Reported
Well Test:	Not Reported	Water Reclamation #:	8

DRAFT

Map ID Direction Distance Elevation	Database	EDR ID Number
R4177 **WNW** **1/2 - 1 Mile** **Lower**	**WA WELLS**	**WALOG2000299948**

Database:	Ecology Well Logs	Well Log ID:	391296
Well Tag #:	Not Reported	Project Tag #:	Not Reported
Notice of Intent #:	S024132	Date Received:	25-OCT-04
Diameter (in):	2	Casing Depth (ft):	14
Well completion:	10-OCT-04	Well Owner:	SEATTLE TIMES
Well Type:	Resource Protection	Driller #:	Not Reported
Static Water Level:	Not Reported	Flow Rate (gpm):	Not Reported
Flow Type:	Not Reported	PSI:	Not Reported
Well Test:	Not Reported	Water Reclamation #:	8

R4178 **WNW** **1/2 - 1 Mile** **Lower**	**WA WELLS**	**WALOG2000677647**

Database:	Ecology Well Logs	Well Log ID:	1056828
Well Tag #:	Not Reported	Project Tag #:	B4
Notice of Intent #:	AE32337	Date Received:	25-SEP-15
Diameter (in):	3	Casing Depth (ft):	30
Well completion:	09-JUN-15	Well Owner:	David Konkle
Well Type:	Decommisioning	Driller #:	3021
Static Water Level:	Not Reported	Flow Rate (gpm):	Not Reported
Flow Type:	Not Reported	PSI:	Not Reported
Well Test:	Not Reported	Water Reclamation #:	8

R4179 **WNW** **1/2 - 1 Mile** **Lower**	**WA WELLS**	**WALOG2000677630**

Database:	Ecology Well Logs	Well Log ID:	1056807
Well Tag #:	BIQ037	Project Tag #:	Not Reported
Notice of Intent #:	RE11412	Date Received:	25-SEP-15
Diameter (in):	3	Casing Depth (ft):	20
Well completion:	09-JUN-15	Well Owner:	David Konkle
Well Type:	Resource Protection	Driller #:	3021
Static Water Level:	Not Reported	Flow Rate (gpm):	Not Reported
Flow Type:	Not Reported	PSI:	Not Reported
Well Test:	Not Reported	Water Reclamation #:	8

R4180 **WNW** **1/2 - 1 Mile** **Lower**	**WA WELLS**	**WALOG2000350095**

Database:	Ecology Well Logs	Well Log ID:	456782
Well Tag #:	Not Reported	Project Tag #:	Not Reported
Notice of Intent #:	A121051	Date Received:	18-OCT-06
Diameter (in):	2	Casing Depth (ft):	16

DRAFT

Well completion:	12-SEP-06	Well Owner:	ABANDONED GAS STATION
Well Type:	Decommisioning	Driller #:	Not Reported
Static Water Level:	Not Reported	Flow Rate (gpm):	Not Reported
Flow Type:	Not Reported	PSI:	Not Reported
Well Test:	Not Reported	Water Reclamation #:	8

R4181
WNW
1/2 - 1 Mile
Lower

WA WELLS **WALOG2000577776**

Database:	Ecology Well Logs	Well Log ID:	851138
Well Tag #:	Not Reported	Project Tag #:	Not Reported
Notice of Intent #:	AE20930	Date Received:	28-MAR-13
Diameter (in):	4	Casing Depth (ft):	22
Well completion:	11-MAR-13	Well Owner:	Greyhound Lines Inc. | Aspect Consulting
Well Type:	Decommisioning	Driller #:	Not Reported
Static Water Level:	Not Reported	Flow Rate (gpm):	Not Reported
Flow Type:	Not Reported	PSI:	Not Reported
Well Test:	Not Reported	Water Reclamation #:	8

R4182
WNW
1/2 - 1 Mile
Lower

WA WELLS **WALOG2000562482**

Database:	Ecology Well Logs	Well Log ID:	820146
Well Tag #:	Not Reported	Project Tag #:	Not Reported
Notice of Intent #:	AE18139	Date Received:	21-SEP-12
Diameter (in):	2	Casing Depth (ft):	27
Well completion:	17-JUL-12	Well Owner:	Greyhound Busline | Aspect Consulting
Well Type:	Decommisioning	Driller #:	Not Reported
Static Water Level:	Not Reported	Flow Rate (gpm):	Not Reported
Flow Type:	Not Reported	PSI:	Not Reported
Well Test:	Not Reported	Water Reclamation #:	8

R4183
WNW
1/2 - 1 Mile
Lower

WA WELLS **WALOG2000550683**

Database:	Ecology Well Logs	Well Log ID:	796040
Well Tag #:	Not Reported	Project Tag #:	Not Reported
Notice of Intent #:	SE44917	Date Received:	07-JUN-12
Diameter (in):	2	Casing Depth (ft):	15
Well completion:	10-MAY-12		
Well Owner:	Capitol Hill Water Quality | Aspect Consulting~ LLC		
Well Type:	Resource Protection	Driller #:	Not Reported
Static Water Level:	Not Reported	Flow Rate (gpm):	Not Reported
Flow Type:	Not Reported	PSI:	Not Reported
Well Test:	Not Reported	Water Reclamation #:	8

DRAFT

Map ID Direction Distance Elevation	Database	EDR ID Number
R4184 **WNW** **1/2 - 1 Mile** **Lower**	**WA WELLS**	**WALOG2000687109**

Database:	Ecology Well Logs	Well Log ID:	1115341
Well Tag #:	Not Reported	Project Tag #:	Not Reported
Notice of Intent #:	SE56265	Date Received:	25-NOV-15
Diameter (in):	8	Casing Depth (ft):	90
Well completion:	11-NOV-15	Well Owner:	Project Stewart LLC
Well Type:	Resource Protection	Driller #:	2922
Static Water Level:	Not Reported	Flow Rate (gpm):	Not Reported
Flow Type:	Not Reported	PSI:	Not Reported
Well Test:	Not Reported	Water Reclamation #:	8

R4185 **WNW** **1/2 - 1 Mile** **Lower**	**WA WELLS**	**WALOG2000678808**

Database:	Ecology Well Logs	Well Log ID:	1063612
Well Tag #:	Not Reported	Project Tag #:	Not Reported
Notice of Intent #:	AE33783	Date Received:	02-OCT-15
Diameter (in):	4	Casing Depth (ft):	45
Well completion:	14-SEP-15	Well Owner:	CITY INVESTORS XXIV LLC
Well Type:	Decommisioning	Driller #:	3179
Static Water Level:	Not Reported	Flow Rate (gpm):	Not Reported
Flow Type:	Not Reported	PSI:	Not Reported
Well Test:	Not Reported	Water Reclamation #:	8

R4186 **WNW** **1/2 - 1 Mile** **Lower**	**WA WELLS**	**WALOG2000594828**

Database:	Ecology Well Logs	Well Log ID:	884696
Well Tag #:	Not Reported	Project Tag #:	Not Reported
Notice of Intent #:	AE24064	Date Received:	12-NOV-13
Diameter (in):	2.25	Casing Depth (ft):	15
Well completion:	07-OCT-13	Well Owner:	400 Fairview
Well Type:	Decommisioning	Driller #:	Not Reported
Static Water Level:	Not Reported	Flow Rate (gpm):	Not Reported
Flow Type:	Not Reported	PSI:	Not Reported
Well Test:	Not Reported	Water Reclamation #:	8

R4187 **WNW** **1/2 - 1 Mile** **Lower**	**WA WELLS**	**WALOG2000594818**

Database:	Ecology Well Logs	Well Log ID:	884680
Well Tag #:	Not Reported	Project Tag #:	Not Reported
Notice of Intent #:	SE49592	Date Received:	12-NOV-13
Diameter (in):	2.25	Casing Depth (ft):	15

DRAFT

Well completion:	06-OCT-13	Well Owner:	400 Fairview
Well Type:	Resource Protection	Driller #:	Not Reported
Static Water Level:	Not Reported	Flow Rate (gpm):	Not Reported
Flow Type:	Not Reported	PSI:	Not Reported
Well Test:	Not Reported	Water Reclamation #:	8

R4188
WNW
1/2 - 1 Mile
Lower

WA WELLS **WALOG2000594824**

Database:	Ecology Well Logs	Well Log ID:	884690
Well Tag #:	Not Reported	Project Tag #:	Not Reported
Notice of Intent #:	AE24064	Date Received:	12-NOV-13
Diameter (in):	2.25	Casing Depth (ft):	16
Well completion:	06-OCT-13	Well Owner:	400 Fairview
Well Type:	Decommisioning	Driller #:	Not Reported
Static Water Level:	Not Reported	Flow Rate (gpm):	Not Reported
Flow Type:	Not Reported	PSI:	Not Reported
Well Test:	Not Reported	Water Reclamation #:	8

R4189
WNW
1/2 - 1 Mile
Lower

WA WELLS **WALOG2000550694**

Database:	Ecology Well Logs	Well Log ID:	796062
Well Tag #:	Not Reported	Project Tag #:	Not Reported
Notice of Intent #:	AE16832	Date Received:	07-JUN-12
Diameter (in):	2	Casing Depth (ft):	10
Well completion:	10-MAY-12		
Well Owner:	Capitol Hill Water Quality | Aspect Consulting~ LLC		
Well Type:	Decommisioning	Driller #:	Not Reported
Static Water Level:	Not Reported	Flow Rate (gpm):	Not Reported
Flow Type:	Not Reported	PSI:	Not Reported
Well Test:	Not Reported	Water Reclamation #:	8

R4190
WNW
1/2 - 1 Mile
Lower

WA WELLS **WALOG2000413780**

Database:	Ecology Well Logs	Well Log ID:	546917
Well Tag #:	Not Reported	Project Tag #:	Not Reported
Notice of Intent #:	S034281	Date Received:	09-JUL-08
Diameter (in):	8	Casing Depth (ft):	35
Well completion:	23-JUN-08	Well Owner:	GREYHOUND LINES INC | ASPECT CONSULTING
Well Type:	Resource Protection	Driller #:	Not Reported
Static Water Level:	Not Reported	Flow Rate (gpm):	Not Reported
Flow Type:	Not Reported	PSI:	Not Reported
Well Test:	Not Reported	Water Reclamation #:	8

DRAFT

Map ID Direction Distance Elevation	Database	EDR ID Number
R4191 **WNW** **1/2 - 1 Mile** **Lower**	**WA WELLS**	**WALOG2000577771**

Database:	Ecology Well Logs	Well Log ID:	851129
Well Tag #:	BCH446	Project Tag #:	Not Reported
Notice of Intent #:	AE20930	Date Received:	28-MAR-13
Diameter (in):	2	Casing Depth (ft):	56
Well completion:	11-MAR-13	Well Owner:	Greyhound Lines Inc. | Aspect Consulting
Well Type:	Decommisioning	Driller #:	Not Reported
Static Water Level:	Not Reported	Flow Rate (gpm):	Not Reported
Flow Type:	Not Reported	PSI:	Not Reported
Well Test:	Not Reported	Water Reclamation #:	8

R4192 **WNW** **1/2 - 1 Mile** **Lower**	**WA WELLS**	**WALOG2000333228**

Database:	Ecology Well Logs	Well Log ID:	431544
Well Tag #:	Not Reported	Project Tag #:	Not Reported
Notice of Intent #:	S024496	Date Received:	13-FEB-06
Diameter (in):	2	Casing Depth (ft):	3
Well completion:	30-JAN-06	Well Owner:	PEMCO
Well Type:	Resource Protection	Driller #:	Not Reported
Static Water Level:	Not Reported	Flow Rate (gpm):	Not Reported
Flow Type:	Not Reported	PSI:	Not Reported
Well Test:	Not Reported	Water Reclamation #:	8

R4193 **WNW** **1/2 - 1 Mile** **Lower**	**WA WELLS**	**WALOG2000550680**

Database:	Ecology Well Logs	Well Log ID:	796034
Well Tag #:	Not Reported	Project Tag #:	Not Reported
Notice of Intent #:	SE44917	Date Received:	07-JUN-12
Diameter (in):	2	Casing Depth (ft):	10
Well completion:	10-MAY-12		
Well Owner:	Capitol Hill Water Quality | Aspect Consulting~ LLC		
Well Type:	Resource Protection	Driller #:	Not Reported
Static Water Level:	Not Reported	Flow Rate (gpm):	Not Reported
Flow Type:	Not Reported	PSI:	Not Reported
Well Test:	Not Reported	Water Reclamation #:	8

R4194 **WNW** **1/2 - 1 Mile** **Lower**	**WA WELLS**	**WALOG2000525110**

Database:	Ecology Well Logs	Well Log ID:	746266
Well Tag #:	Not Reported	Project Tag #:	Not Reported
Notice of Intent #:	AE14053	Date Received:	15-AUG-11

DRAFT

Diameter (in):	2	Casing Depth (ft):	12
Well completion:	22-JUL-11	Well Owner:	Touchstone Fairview LLC
Well Type:	Decommisioning	Driller #:	Not Reported
Static Water Level:	Not Reported	Flow Rate (gpm):	Not Reported
Flow Type:	Not Reported	PSI:	Not Reported
Well Test:	Not Reported	Water Reclamation #:	8

R4195
WNW
1/2 - 1 Mile
Lower

WA WELLS **WALOG2000791304**

Database:	Ecology Well Logs	Well Log ID:	1696034
Well Tag #:	Not Reported	Project Tag #:	B2
Notice of Intent #:	AE48226	Date Received:	26-APR-18
Diameter (in):	2.25	Casing Depth (ft):	12
Well completion:	03-APR-18	Well Owner:	City Of Seattle FAS
Well Type:	Decommisioning	Driller #:	3216
Static Water Level:	Not Reported	Flow Rate (gpm):	Not Reported
Flow Type:	Dry Hole	PSI:	Not Reported
Well Test:	Not Reported	Water Reclamation #:	8

R4196
WNW
1/2 - 1 Mile
Lower

WA WELLS **WALOG2000771733**

Database:	Ecology Well Logs	Well Log ID:	1645419
Well Tag #:	Not Reported	Project Tag #:	B4
Notice of Intent #:	SE63867	Date Received:	02-NOV-17
Diameter (in):	2.25	Casing Depth (ft):	17
Well completion:	16-OCT-17	Well Owner:	Fairview Ave LLC
Well Type:	Resource Protection	Driller #:	3216
Static Water Level:	Not Reported	Flow Rate (gpm):	Not Reported
Flow Type:	Dry Hole	PSI:	Not Reported
Well Test:	Not Reported	Water Reclamation #:	8

R4197
WNW
1/2 - 1 Mile
Lower

WA WELLS **WALOG2000754071**

Database:	Ecology Well Logs	Well Log ID:	1622498
Well Tag #:	BKJ067	Project Tag #:	Not Reported
Notice of Intent #:	AE41326	Date Received:	18-MAY-17
Diameter (in):	6	Casing Depth (ft):	20
Well completion:	15-MAR-17	Well Owner:	Seattle City Light
Well Type:	Decommisioning	Driller #:	3188
Static Water Level:	Not Reported	Flow Rate (gpm):	Not Reported
Flow Type:	Not Reported	PSI:	Not Reported
Well Test:	Not Reported	Water Reclamation #:	8

DRAFT

Map ID Direction Distance Elevation	Database	EDR ID Number
R4198 **WNW** **1/2 - 1 Mile** **Lower**	**WA WELLS**	**WALOG2000522719**

Database:	Ecology Well Logs	Well Log ID:	741560
Well Tag #:	Not Reported	Project Tag #:	Not Reported
Notice of Intent #:	SE09868	Date Received:	05-AUG-11
Diameter (in):	8	Casing Depth (ft):	20
Well completion:	18-MAY-11	Well Owner:	Altura LLC
Well Type:	Resource Protection	Driller #:	Not Reported
Static Water Level:	Not Reported	Flow Rate (gpm):	Not Reported
Flow Type:	Not Reported	PSI:	Not Reported
Well Test:	Not Reported	Water Reclamation #:	8

R4199 **WNW** **1/2 - 1 Mile** **Lower**	**WA WELLS**	**WALOG2000678809**

Database:	Ecology Well Logs	Well Log ID:	1063613
Well Tag #:	Not Reported	Project Tag #:	Not Reported
Notice of Intent #:	AE33783	Date Received:	02-OCT-15
Diameter (in):	4	Casing Depth (ft):	45
Well completion:	14-SEP-15	Well Owner:	CITY INVESTORS XXIV LLC
Well Type:	Decommisioning	Driller #:	3179
Static Water Level:	Not Reported	Flow Rate (gpm):	Not Reported
Flow Type:	Not Reported	PSI:	Not Reported
Well Test:	Not Reported	Water Reclamation #:	8

R4200 **WNW** **1/2 - 1 Mile** **Lower**	**WA WELLS**	**WALOG2000594819**

Database:	Ecology Well Logs	Well Log ID:	884682
Well Tag #:	Not Reported	Project Tag #:	Not Reported
Notice of Intent #:	SE49592	Date Received:	12-NOV-13
Diameter (in):	2.25	Casing Depth (ft):	9
Well completion:	07-OCT-13	Well Owner:	400 Fairview
Well Type:	Resource Protection	Driller #:	Not Reported
Static Water Level:	Not Reported	Flow Rate (gpm):	Not Reported
Flow Type:	Not Reported	PSI:	Not Reported
Well Test:	Not Reported	Water Reclamation #:	8

R4201 **WNW** **1/2 - 1 Mile** **Lower**	**WA WELLS**	**WALOG2000550695**

Database:	Ecology Well Logs	Well Log ID:	796064
Well Tag #:	Not Reported	Project Tag #:	Not Reported
Notice of Intent #:	AE16832	Date Received:	07-JUN-12
Diameter (in):	2	Casing Depth (ft):	10

DRAFT

Well completion:	10-MAY-12		
Well Owner:	Capitol Hill Water Quality | Aspect Consulting~ LLC		
Well Type:	Decommisioning	Driller #:	Not Reported
Static Water Level:	Not Reported	Flow Rate (gpm):	Not Reported
Flow Type:	Not Reported	PSI:	Not Reported
Well Test:	Not Reported	Water Reclamation #:	8

R4202
WNW
1/2 - 1 Mile
Lower

WA WELLS **WALOG2000677634**

Database:	Ecology Well Logs	Well Log ID:	1056812
Well Tag #:	Not Reported	Project Tag #:	B2
Notice of Intent #:	SE55023	Date Received:	25-SEP-15
Diameter (in):	3	Casing Depth (ft):	30
Well completion:	09-JUN-15	Well Owner:	David Konkle
Well Type:	Resource Protection	Driller #:	3021
Static Water Level:	Not Reported	Flow Rate (gpm):	Not Reported
Flow Type:	Not Reported	PSI:	Not Reported
Well Test:	Not Reported	Water Reclamation #:	8

R4203
WNW
1/2 - 1 Mile
Lower

WA WELLS **WALOG2000299949**

Database:	Ecology Well Logs	Well Log ID:	391297
Well Tag #:	Not Reported	Project Tag #:	Not Reported
Notice of Intent #:	S024132	Date Received:	25-OCT-04
Diameter (in):	2	Casing Depth (ft):	14
Well completion:	10-OCT-04	Well Owner:	SEATTLE TIMES
Well Type:	Resource Protection	Driller #:	Not Reported
Static Water Level:	Not Reported	Flow Rate (gpm):	Not Reported
Flow Type:	Not Reported	PSI:	Not Reported
Well Test:	Not Reported	Water Reclamation #:	8

R4204
WNW
1/2 - 1 Mile
Lower

WA WELLS **WALOG2000628637**

Database:	Ecology Well Logs	Well Log ID:	942038
Well Tag #:	Not Reported	Project Tag #:	Not Reported
Notice of Intent #:	AE24559	Date Received:	18-FEB-14
Diameter (in):	8	Casing Depth (ft):	50
Well completion:	21-NOV-13	Well Owner:	Seattle City Light
Well Type:	Decommisioning	Driller #:	3151
Static Water Level:	Not Reported	Flow Rate (gpm):	Not Reported
Flow Type:	Not Reported	PSI:	Not Reported
Well Test:	Not Reported	Water Reclamation #:	8

DRAFT

Map ID Direction Distance Elevation	Database	EDR ID Number
R4205 **WNW** **1/2 - 1 Mile** **Lower**	**WA WELLS**	**WALOG2000552799**

Database:	Ecology Well Logs	Well Log ID:	800287
Well Tag #:	Not Reported	Project Tag #:	Not Reported
Notice of Intent #:	SE45512	Date Received:	12-JUL-12
Diameter (in):	6	Casing Depth (ft):	20
Well completion:	13-JUN-12	Well Owner:	Cascade Natural Gas | ERM
Well Type:	Resource Protection	Driller #:	Not Reported
Static Water Level:	Not Reported	Flow Rate (gpm):	Not Reported
Flow Type:	Not Reported	PSI:	Not Reported
Well Test:	Not Reported	Water Reclamation #:	8

R4206 **WNW** **1/2 - 1 Mile** **Lower**	**WA WELLS**	**WALOG2000299939**

Database:	Ecology Well Logs	Well Log ID:	391284
Well Tag #:	Not Reported	Project Tag #:	Not Reported
Notice of Intent #:	S024132	Date Received:	25-OCT-04
Diameter (in):	2	Casing Depth (ft):	12
Well completion:	10-OCT-04	Well Owner:	SEATTLE TIMES
Well Type:	Resource Protection	Driller #:	Not Reported
Static Water Level:	Not Reported	Flow Rate (gpm):	Not Reported
Flow Type:	Not Reported	PSI:	Not Reported
Well Test:	Not Reported	Water Reclamation #:	8

R4207 **WNW** **1/2 - 1 Mile** **Lower**	**WA WELLS**	**WALOG2000487716**

Database:	Ecology Well Logs	Well Log ID:	673423
Well Tag #:	Not Reported	Project Tag #:	Not Reported
Notice of Intent #:	SE07770	Date Received:	17-SEP-10
Diameter (in):	8.5	Casing Depth (ft):	65
Well completion:	21-AUG-10	Well Owner:	Greyhound Lines Inc | Aspect Consulting LLC
Well Type:	Resource Protection	Driller #:	Not Reported
Static Water Level:	Not Reported	Flow Rate (gpm):	Not Reported
Flow Type:	Not Reported	PSI:	Not Reported
Well Test:	Not Reported	Water Reclamation #:	8

R4208 **WNW** **1/2 - 1 Mile** **Lower**	**WA WELLS**	**WALOG2000487722**

Database:	Ecology Well Logs	Well Log ID:	673435
Well Tag #:	Not Reported	Project Tag #:	Not Reported
Notice of Intent #:	AE10237	Date Received:	17-SEP-10
Diameter (in):	8	Casing Depth (ft):	30

DRAFT

Well completion:	11-AUG-10	Well Owner:	Greyhound Lines Inc | Aspect Consulting LLC
Well Type:	Decommisioning	Driller #:	Not Reported
Static Water Level:	Not Reported	Flow Rate (gpm):	Not Reported
Flow Type:	Not Reported	PSI:	Not Reported
Well Test:	Not Reported	Water Reclamation #:	8

R4209
WNW
1/2 - 1 Mile
Lower

WA WELLS **WALOG2000333224**

Database:	Ecology Well Logs	Well Log ID:	431537
Well Tag #:	Not Reported	Project Tag #:	Not Reported
Notice of Intent #:	S024496	Date Received:	13-FEB-06
Diameter (in):	2	Casing Depth (ft):	27
Well completion:	30-JAN-06	Well Owner:	PEMCO
Well Type:	Resource Protection	Driller #:	Not Reported
Static Water Level:	Not Reported	Flow Rate (gpm):	Not Reported
Flow Type:	Not Reported	PSI:	Not Reported
Well Test:	Not Reported	Water Reclamation #:	8

R4210
WNW
1/2 - 1 Mile
Lower

WA WELLS **WALOG2000299945**

Database:	Ecology Well Logs	Well Log ID:	391293
Well Tag #:	Not Reported	Project Tag #:	Not Reported
Notice of Intent #:	S024132	Date Received:	25-OCT-04
Diameter (in):	2	Casing Depth (ft):	14
Well completion:	10-OCT-04	Well Owner:	SEATTLE TIMES
Well Type:	Resource Protection	Driller #:	Not Reported
Static Water Level:	Not Reported	Flow Rate (gpm):	Not Reported
Flow Type:	Not Reported	PSI:	Not Reported
Well Test:	Not Reported	Water Reclamation #:	8

R4211
WNW
1/2 - 1 Mile
Lower

WA WELLS **WALOG2000299933**

Database:	Ecology Well Logs	Well Log ID:	391278
Well Tag #:	Not Reported	Project Tag #:	Not Reported
Notice of Intent #:	S024132	Date Received:	25-OCT-04
Diameter (in):	2	Casing Depth (ft):	16
Well completion:	10-OCT-04	Well Owner:	SEATTLE TIMES
Well Type:	Resource Protection	Driller #:	Not Reported
Static Water Level:	Not Reported	Flow Rate (gpm):	Not Reported
Flow Type:	Not Reported	PSI:	Not Reported
Well Test:	Not Reported	Water Reclamation #:	8

DRAFT

Map ID Direction Distance Elevation	Database	EDR ID Number
R4212 **WNW** **1/2 - 1 Mile** **Lower**	**WA WELLS**	**WALOG2000533226**

Database:	Ecology Well Logs	Well Log ID:	761880
Well Tag #:	Not Reported	Project Tag #:	Not Reported
Notice of Intent #:	SE43393	Date Received:	02-DEC-11
Diameter (in):	8	Casing Depth (ft):	10
Well completion:	12-AUG-11	Well Owner:	Cascade Natural Gas
Well Type:	Resource Protection	Driller #:	Not Reported
Static Water Level:	Not Reported	Flow Rate (gpm):	Not Reported
Flow Type:	Not Reported	PSI:	Not Reported
Well Test:	Not Reported	Water Reclamation #:	8

R4213 **WNW** **1/2 - 1 Mile** **Lower**	**WA WELLS**	**WALOG2000329775**

Database:	Ecology Well Logs	Well Log ID:	426830
Well Tag #:	Not Reported	Project Tag #:	Not Reported
Notice of Intent #:	E004562	Date Received:	30-DEC-05
Diameter (in):	2	Casing Depth (ft):	15
Well completion:	13-JUN-05	Well Owner:	VULCAN
Well Type:	Resource Protection	Driller #:	Not Reported
Static Water Level:	Not Reported	Flow Rate (gpm):	Not Reported
Flow Type:	Not Reported	PSI:	Not Reported
Well Test:	Not Reported	Water Reclamation #:	8

R4214 **WNW** **1/2 - 1 Mile** **Lower**	**WA WELLS**	**WALOG2000525067**

Database:	Ecology Well Logs	Well Log ID:	746181
Well Tag #:	Not Reported	Project Tag #:	Not Reported
Notice of Intent #:	SE43245	Date Received:	15-AUG-11
Diameter (in):	2	Casing Depth (ft):	12
Well completion:	21-JUL-11	Well Owner:	Touchstone Fairview LLC
Well Type:	Resource Protection	Driller #:	Not Reported
Static Water Level:	Not Reported	Flow Rate (gpm):	Not Reported
Flow Type:	Not Reported	PSI:	Not Reported
Well Test:	Not Reported	Water Reclamation #:	8

R4215 **WNW** **1/2 - 1 Mile** **Lower**	**WA WELLS**	**WALOG2000318631**

Database:	Ecology Well Logs	Well Log ID:	412300
Well Tag #:	Not Reported	Project Tag #:	Not Reported
Notice of Intent #:	S024624	Date Received:	05-JUN-05
Diameter (in):	8.25	Casing Depth (ft):	20

DRAFT

Well completion:	06-JUN-05	Well Owner:	PONTIUS CONSTRUCTION SITE
Well Type:	Resource Protection	Driller #:	Not Reported
Static Water Level:	Not Reported	Flow Rate (gpm):	Not Reported
Flow Type:	Not Reported	PSI:	Not Reported
Well Test:	Not Reported	Water Reclamation #:	8

R4216
WNW
1/2 - 1 Mile
Lower

WA WELLS **WALOG2000477296**

Database:	Ecology Well Logs	Well Log ID:	652689
Well Tag #:	Not Reported	Project Tag #:	Not Reported
Notice of Intent #:	AE09200	Date Received:	27-MAY-10
Diameter (in):	2	Casing Depth (ft):	12
Well completion:	12-MAY-10		
Well Owner:	Cascade Natural Gas Corp. | Sound Environmental Strategies		
Well Type:	Decommisioning	Driller #:	Not Reported
Static Water Level:	Not Reported	Flow Rate (gpm):	Not Reported
Flow Type:	Not Reported	PSI:	Not Reported
Well Test:	Not Reported	Water Reclamation #:	8

R4217
WNW
1/2 - 1 Mile
Lower

WA WELLS **WALOG2000333218**

Database:	Ecology Well Logs	Well Log ID:	431529
Well Tag #:	Not Reported	Project Tag #:	Not Reported
Notice of Intent #:	S024496	Date Received:	13-FEB-06
Diameter (in):	2	Casing Depth (ft):	26
Well completion:	30-JAN-06	Well Owner:	PEMCO
Well Type:	Resource Protection	Driller #:	Not Reported
Static Water Level:	Not Reported	Flow Rate (gpm):	Not Reported
Flow Type:	Not Reported	PSI:	Not Reported
Well Test:	Not Reported	Water Reclamation #:	8

R4218
WNW
1/2 - 1 Mile
Lower

WA WELLS **WALOG2000754020**

Database:	Ecology Well Logs	Well Log ID:	1622447
Well Tag #:	BKJ094	Project Tag #:	Not Reported
Notice of Intent #:	AE41326	Date Received:	18-MAY-17
Diameter (in):	6	Casing Depth (ft):	20
Well completion:	07-APR-17	Well Owner:	Seattle City Light
Well Type:	Decommisioning	Driller #:	3188
Static Water Level:	Not Reported	Flow Rate (gpm):	Not Reported
Flow Type:	Not Reported	PSI:	Not Reported
Well Test:	Not Reported	Water Reclamation #:	8

DRAFT

Map ID Direction Distance Elevation	Database	EDR ID Number
R4219 **WNW** **1/2 - 1 Mile** **Lower**	**WA WELLS**	**WALOG2000412418**

Database:	Ecology Well Logs	Well Log ID:	545474
Well Tag #:	BAR500	Project Tag #:	Not Reported
Notice of Intent #:	R073815	Date Received:	20-JUN-08
Diameter (in):	8	Casing Depth (ft):	30
Well completion:	23-MAY-08	Well Owner:	GREYHOUND LINES INC | ASPECT CONSULTING
Well Type:	Resource Protection	Driller #:	Not Reported
Static Water Level:	Not Reported	Flow Rate (gpm):	Not Reported
Flow Type:	Not Reported	PSI:	Not Reported
Well Test:	Not Reported	Water Reclamation #:	8

R4220 **WNW** **1/2 - 1 Mile** **Lower**	**WA WELLS**	**WALOG2000232813**

Database:	Ecology Well Logs	Well Log ID:	315379
Well Tag #:	AMF382	Project Tag #:	Not Reported
Notice of Intent #:	R042007	Date Received:	04-SEP-01
Diameter (in):	8	Casing Depth (ft):	30
Well completion:	15-AUG-01	Well Owner:	TOUCHSTONE CORP
Well Type:	Resource Protection	Driller #:	Not Reported
Static Water Level:	Not Reported	Flow Rate (gpm):	Not Reported
Flow Type:	Not Reported	PSI:	Not Reported
Well Test:	Not Reported	Water Reclamation #:	8

R4221 **WNW** **1/2 - 1 Mile** **Lower**	**WA WELLS**	**WALOG2000412393**

Database:	Ecology Well Logs	Well Log ID:	545446
Well Tag #:	Not Reported	Project Tag #:	Not Reported
Notice of Intent #:	A106220	Date Received:	20-JUN-08
Diameter (in):	8	Casing Depth (ft):	30
Well completion:	23-MAY-08	Well Owner:	GREYHOUND LINES INC | ASPECT CONSULTING
Well Type:	Decommisioning	Driller #:	Not Reported
Static Water Level:	Not Reported	Flow Rate (gpm):	Not Reported
Flow Type:	Not Reported	PSI:	Not Reported
Well Test:	Not Reported	Water Reclamation #:	8

R4222 **WNW** **1/2 - 1 Mile** **Lower**	**WA WELLS**	**WALOG2000332459**

Database:	Ecology Well Logs	Well Log ID:	430402
Well Tag #:	Not Reported	Project Tag #:	Not Reported
Notice of Intent #:	E003207	Date Received:	30-JAN-06
Diameter (in):	8.25	Casing Depth (ft):	20

DRAFT

Well completion:	22-NOV-05	Well Owner:	GREYHOUND
Well Type:	Resource Protection	Driller #:	Not Reported
Static Water Level:	Not Reported	Flow Rate (gpm):	Not Reported
Flow Type:	Not Reported	PSI:	Not Reported
Well Test:	Not Reported	Water Reclamation #:	8

R4223
WNW
1/2 - 1 Mile
Lower

WA WELLS **WALOG2000525073**

Database:	Ecology Well Logs	Well Log ID:	746193
Well Tag #:	Not Reported	Project Tag #:	Not Reported
Notice of Intent #:	SE43245	Date Received:	15-AUG-11
Diameter (in):	2	Casing Depth (ft):	12
Well completion:	21-JUL-11	Well Owner:	Touchstone Fairview LLC
Well Type:	Resource Protection	Driller #:	Not Reported
Static Water Level:	Not Reported	Flow Rate (gpm):	Not Reported
Flow Type:	Not Reported	PSI:	Not Reported
Well Test:	Not Reported	Water Reclamation #:	8

R4224
WNW
1/2 - 1 Mile
Lower

WA WELLS **WALOG2000332465**

Database:	Ecology Well Logs	Well Log ID:	430411
Well Tag #:	Not Reported	Project Tag #:	Not Reported
Notice of Intent #:	E003207	Date Received:	30-JAN-06
Diameter (in):	8.25	Casing Depth (ft):	20
Well completion:	22-NOV-05	Well Owner:	GREYHOUND
Well Type:	Resource Protection	Driller #:	Not Reported
Static Water Level:	Not Reported	Flow Rate (gpm):	Not Reported
Flow Type:	Not Reported	PSI:	Not Reported
Well Test:	Not Reported	Water Reclamation #:	8

R4225
WNW
1/2 - 1 Mile
Lower

WA WELLS **WALOG2000858286**

Database:	Ecology Well Logs	Well Log ID:	1910871
Well Tag #:	Not Reported	Project Tag #:	Not Reported
Notice of Intent #:	SE68822	Date Received:	26-JUN-19
Diameter (in):	7	Casing Depth (ft):	16.5
Well completion:	31-JAN-19	Well Owner:	Eastlake East Associates LLC
Well Type:	Resource Protection	Driller #:	2933
Static Water Level:	Not Reported	Flow Rate (gpm):	Not Reported
Flow Type:	Not Reported	PSI:	Not Reported
Well Test:	Not Reported	Water Reclamation #:	8

DRAFT

Map ID Direction Distance Elevation	Database	EDR ID Number
R4226 **WNW** **1/2 - 1 Mile** **Lower**	**WA WELLS**	**WALOG2000754002**

Database:	Ecology Well Logs	Well Log ID:	1622429
Well Tag #:	BKJ076	Project Tag #:	Not Reported
Notice of Intent #:	AE41326	Date Received:	18-MAY-17
Diameter (in):	6	Casing Depth (ft):	20
Well completion:	07-APR-17	Well Owner:	Seattle City Light
Well Type:	Decommisioning	Driller #:	3188
Static Water Level:	Not Reported	Flow Rate (gpm):	Not Reported
Flow Type:	Not Reported	PSI:	Not Reported
Well Test:	Not Reported	Water Reclamation #:	8

R4227 **WNW** **1/2 - 1 Mile** **Lower**	**WA WELLS**	**WALOG2000533230**

Database:	Ecology Well Logs	Well Log ID:	761888
Well Tag #:	Not Reported	Project Tag #:	Not Reported
Notice of Intent #:	SE43393	Date Received:	02-DEC-11
Diameter (in):	8	Casing Depth (ft):	10
Well completion:	12-AUG-11	Well Owner:	Cascade Natural Gas
Well Type:	Resource Protection	Driller #:	Not Reported
Static Water Level:	Not Reported	Flow Rate (gpm):	Not Reported
Flow Type:	Not Reported	PSI:	Not Reported
Well Test:	Not Reported	Water Reclamation #:	8

R4228 **WNW** **1/2 - 1 Mile** **Lower**	**WA WELLS**	**WALOG2000752622**

Database:	Ecology Well Logs	Well Log ID:	1620698
Well Tag #:	BKJ117	Project Tag #:	Not Reported
Notice of Intent #:	DE01967	Date Received:	08-MAY-17
Diameter (in):	9	Casing Depth (ft):	20
Well completion:	23-JAN-17	Well Owner:	Seattle City Light
Well Type:	Water	Driller #:	3188
Static Water Level:	Not Reported	Flow Rate (gpm):	Not Reported
Flow Type:	Not Reported	PSI:	Not Reported
Well Test:	Not Reported	Water Reclamation #:	8

R4229 **WNW** **1/2 - 1 Mile** **Lower**	**WA WELLS**	**WALOG2000299943**

Database:	Ecology Well Logs	Well Log ID:	391291
Well Tag #:	Not Reported	Project Tag #:	Not Reported
Notice of Intent #:	S024132	Date Received:	25-OCT-04
Diameter (in):	2	Casing Depth (ft):	14

DRAFT

Well completion:	10-OCT-04	Well Owner:	SEATTLE TIMES
Well Type:	Resource Protection	Driller #:	Not Reported
Static Water Level:	Not Reported	Flow Rate (gpm):	Not Reported
Flow Type:	Not Reported	PSI:	Not Reported
Well Test:	Not Reported	Water Reclamation #:	8

R4230
WNW
1/2 - 1 Mile
Lower

WA WELLS **WALOG2000562491**

Database:	Ecology Well Logs	Well Log ID:	820163
Well Tag #:	Not Reported	Project Tag #:	Not Reported
Notice of Intent #:	AE18139	Date Received:	21-SEP-12
Diameter (in):	2	Casing Depth (ft):	14.5
Well completion:	18-JUL-12	Well Owner:	Greyhound Busline | Aspect Consulting
Well Type:	Decommisioning	Driller #:	Not Reported
Static Water Level:	Not Reported	Flow Rate (gpm):	Not Reported
Flow Type:	Not Reported	PSI:	Not Reported
Well Test:	Not Reported	Water Reclamation #:	8

R4231
WNW
1/2 - 1 Mile
Lower

WA WELLS **WALOG2000329779**

Database:	Ecology Well Logs	Well Log ID:	426834
Well Tag #:	Not Reported	Project Tag #:	Not Reported
Notice of Intent #:	E004562	Date Received:	30-DEC-05
Diameter (in):	2	Casing Depth (ft):	15
Well completion:	13-JUN-05	Well Owner:	VULCAN
Well Type:	Resource Protection	Driller #:	Not Reported
Static Water Level:	Not Reported	Flow Rate (gpm):	Not Reported
Flow Type:	Not Reported	PSI:	Not Reported
Well Test:	Not Reported	Water Reclamation #:	8

R4232
WNW
1/2 - 1 Mile
Lower

WA WELLS **WALOG2000533269**

Database:	Ecology Well Logs	Well Log ID:	761964
Well Tag #:	Not Reported	Project Tag #:	Not Reported
Notice of Intent #:	AE14273	Date Received:	02-DEC-11
Diameter (in):	8	Casing Depth (ft):	10
Well completion:	12-AUG-11	Well Owner:	Cascade Natural Gas
Well Type:	Decommisioning	Driller #:	Not Reported
Static Water Level:	Not Reported	Flow Rate (gpm):	Not Reported
Flow Type:	Not Reported	PSI:	Not Reported
Well Test:	Not Reported	Water Reclamation #:	8

DRAFT

Map ID Direction Distance Elevation	Database	EDR ID Number
R4233 **WNW** **1/2 - 1 Mile** **Lower**	**WA WELLS**	**WALOG2000276916**

Database:	Ecology Well Logs	Well Log ID:	366429
Well Tag #:	Not Reported	Project Tag #:	Not Reported
Notice of Intent #:	S014147	Date Received:	01-AUG-03
Diameter (in):	3.5	Casing Depth (ft):	20.5
Well completion:	04-MAY-03	Well Owner:	WA STATE DEPT OF TRANSPORTATION
Well Type:	Resource Protection	Driller #:	Not Reported
Static Water Level:	Not Reported	Flow Rate (gpm):	Not Reported
Flow Type:	Not Reported	PSI:	Not Reported
Well Test:	Not Reported	Water Reclamation #:	8

R4234 **WNW** **1/2 - 1 Mile** **Lower**	**WA WELLS**	**WALOG2000332462**

Database:	Ecology Well Logs	Well Log ID:	430406
Well Tag #:	Not Reported	Project Tag #:	Not Reported
Notice of Intent #:	E003207	Date Received:	30-JAN-06
Diameter (in):	8.25	Casing Depth (ft):	25
Well completion:	22-NOV-05	Well Owner:	GREYHOUND
Well Type:	Resource Protection	Driller #:	Not Reported
Static Water Level:	Not Reported	Flow Rate (gpm):	Not Reported
Flow Type:	Not Reported	PSI:	Not Reported
Well Test:	Not Reported	Water Reclamation #:	8

R4235 **WNW** **1/2 - 1 Mile** **Lower**	**WA WELLS**	**WALOG2000753999**

Database:	Ecology Well Logs	Well Log ID:	1622426
Well Tag #:	BKJ073	Project Tag #:	Not Reported
Notice of Intent #:	AE41326	Date Received:	18-MAY-17
Diameter (in):	6	Casing Depth (ft):	20
Well completion:	07-APR-17	Well Owner:	Seattle City Light
Well Type:	Decommisioning	Driller #:	3188
Static Water Level:	Not Reported	Flow Rate (gpm):	Not Reported
Flow Type:	Not Reported	PSI:	Not Reported
Well Test:	Not Reported	Water Reclamation #:	8

R4236 **WNW** **1/2 - 1 Mile** **Lower**	**WA WELLS**	**WALOG2000550685**

Database:	Ecology Well Logs	Well Log ID:	796044
Well Tag #:	Not Reported	Project Tag #:	Not Reported
Notice of Intent #:	SE44917	Date Received:	07-JUN-12
Diameter (in):	2	Casing Depth (ft):	15

DRAFT

Well completion:	10-MAY-12		
Well Owner:	Capitol Hill Water Quality | Aspect Consulting~ LLC		
Well Type:	Resource Protection	Driller #:	Not Reported
Static Water Level:	Not Reported	Flow Rate (gpm):	Not Reported
Flow Type:	Not Reported	PSI:	Not Reported
Well Test:	Not Reported	Water Reclamation #:	8

R4237
WNW
1/2 - 1 Mile
Lower

WA WELLS **WALOG2000533233**

Database:	Ecology Well Logs	Well Log ID:	761893
Well Tag #:	Not Reported	Project Tag #:	Not Reported
Notice of Intent #:	SE43393	Date Received:	02-DEC-11
Diameter (in):	8	Casing Depth (ft):	10
Well completion:	12-AUG-11	Well Owner:	Cascade Natural Gas
Well Type:	Resource Protection	Driller #:	Not Reported
Static Water Level:	Not Reported	Flow Rate (gpm):	Not Reported
Flow Type:	Not Reported	PSI:	Not Reported
Well Test:	Not Reported	Water Reclamation #:	8

R4238
WNW
1/2 - 1 Mile
Lower

WA WELLS **WALOG2000752627**

Database:	Ecology Well Logs	Well Log ID:	1620703
Well Tag #:	BKJ122	Project Tag #:	Not Reported
Notice of Intent #:	DE01967	Date Received:	08-MAY-17
Diameter (in):	9	Casing Depth (ft):	20
Well completion:	23-JAN-17	Well Owner:	Seattle City Light
Well Type:	Water	Driller #:	3188
Static Water Level:	Not Reported	Flow Rate (gpm):	Not Reported
Flow Type:	Not Reported	PSI:	Not Reported
Well Test:	Not Reported	Water Reclamation #:	8

R4239
WNW
1/2 - 1 Mile
Lower

WA WELLS **WALOG2000628619**

Database:	Ecology Well Logs	Well Log ID:	942016
Well Tag #:	Not Reported	Project Tag #:	Not Reported
Notice of Intent #:	AE24559	Date Received:	18-FEB-14
Diameter (in):	8	Casing Depth (ft):	30
Well completion:	21-NOV-13	Well Owner:	Seattle City Light
Well Type:	Decommisioning	Driller #:	3151
Static Water Level:	Not Reported	Flow Rate (gpm):	Not Reported
Flow Type:	Not Reported	PSI:	Not Reported
Well Test:	Not Reported	Water Reclamation #:	8

DRAFT

Map ID Direction Distance Elevation	Database	EDR ID Number
R4240 **WNW** **1/2 - 1 Mile** **Lower**	**WA WELLS**	**WALOG2000552807**

Database:	Ecology Well Logs	Well Log ID:	800303
Well Tag #:	Not Reported	Project Tag #:	Not Reported
Notice of Intent #:	AE17774	Date Received:	12-JUL-12
Diameter (in):	6	Casing Depth (ft):	20
Well completion:	12-JUN-12	Well Owner:	Cascade Natural Gas | ERM
Well Type:	Decommisioning	Driller #:	Not Reported
Static Water Level:	Not Reported	Flow Rate (gpm):	Not Reported
Flow Type:	Not Reported	PSI:	Not Reported
Well Test:	Not Reported	Water Reclamation #:	8

R4241 **WNW** **1/2 - 1 Mile** **Lower**	**WA WELLS**	**WALOG2000326652**

Database:	Ecology Well Logs	Well Log ID:	422832
Well Tag #:	Not Reported	Project Tag #:	Not Reported
Notice of Intent #:	S024355	Date Received:	26-OCT-05
Diameter (in):	Not Reported	Casing Depth (ft):	Not Reported
Well completion:	01-APR-05	Well Owner:	BARGREEN SECURITY PROPERTIES
Well Type:	Resource Protection	Driller #:	Not Reported
Static Water Level:	Not Reported	Flow Rate (gpm):	Not Reported
Flow Type:	Not Reported	PSI:	Not Reported
Well Test:	Not Reported	Water Reclamation #:	8

R4242 **WNW** **1/2 - 1 Mile** **Lower**	**WA WELLS**	**WALOG2000326671**

Database:	Ecology Well Logs	Well Log ID:	422851
Well Tag #:	Not Reported	Project Tag #:	Not Reported
Notice of Intent #:	A068663	Date Received:	26-OCT-05
Diameter (in):	Not Reported	Casing Depth (ft):	30
Well completion:	10-MAR-05	Well Owner:	RETEC ABANDONMENTS
Well Type:	Decommisioning	Driller #:	Not Reported
Static Water Level:	Not Reported	Flow Rate (gpm):	Not Reported
Flow Type:	Not Reported	PSI:	Not Reported
Well Test:	Not Reported	Water Reclamation #:	8

R4243 **WNW** **1/2 - 1 Mile** **Lower**	**WA WELLS**	**WALOG2000299937**

Database:	Ecology Well Logs	Well Log ID:	391282
Well Tag #:	Not Reported	Project Tag #:	Not Reported
Notice of Intent #:	S024132	Date Received:	25-OCT-04
Diameter (in):	2	Casing Depth (ft):	12

DRAFT

Well completion:	10-OCT-04	Well Owner:	SEATTLE TIMES
Well Type:	Resource Protection	Driller #:	Not Reported
Static Water Level:	Not Reported	Flow Rate (gpm):	Not Reported
Flow Type:	Not Reported	PSI:	Not Reported
Well Test:	Not Reported	Water Reclamation #:	8

R4244
WNW
1/2 - 1 Mile
Lower

WA WELLS **WALOG2000752583**

Database:	Ecology Well Logs	Well Log ID:	1620657
Well Tag #:	BKJ095	Project Tag #:	Not Reported
Notice of Intent #:	DE01967	Date Received:	08-MAY-17
Diameter (in):	9	Casing Depth (ft):	20
Well completion:	19-JAN-17	Well Owner:	Seattle City Light
Well Type:	Water	Driller #:	3188
Static Water Level:	Not Reported	Flow Rate (gpm):	Not Reported
Flow Type:	Not Reported	PSI:	Not Reported
Well Test:	Not Reported	Water Reclamation #:	8

R4245
WNW
1/2 - 1 Mile
Lower

WA WELLS **WALOG2000633633**

Database:	Ecology Well Logs	Well Log ID:	952729
Well Tag #:	Not Reported	Project Tag #:	Not Reported
Notice of Intent #:	SE49439	Date Received:	15-OCT-13
Diameter (in):	2.25	Casing Depth (ft):	13
Well completion:	24-SEP-13	Well Owner:	400 Fairview LLC
Well Type:	Resource Protection	Driller #:	0
Static Water Level:	Not Reported	Flow Rate (gpm):	Not Reported
Flow Type:	Not Reported	PSI:	Not Reported
Well Test:	Not Reported	Water Reclamation #:	8

R4246
WNW
1/2 - 1 Mile
Lower

WA WELLS **WALOG2000634821**

Database:	Ecology Well Logs	Well Log ID:	955349
Well Tag #:	BIC669	Project Tag #:	Not Reported
Notice of Intent #:	RE08792	Date Received:	23-AUG-13
Diameter (in):	8.25	Casing Depth (ft):	55
Well completion:	30-JUL-13	Well Owner:	EQR Cascade II C/o ERM
Well Type:	Resource Protection	Driller #:	2867
Static Water Level:	46	Flow Rate (gpm):	Not Reported
Flow Type:	Static Level	PSI:	Not Reported
Well Test:	Not Reported	Water Reclamation #:	8

DRAFT

Map ID Direction Distance Elevation	Database	EDR ID Number
R4247 **WNW** **1/2 - 1 Mile** **Lower**	**WA WELLS**	**WALOG2000552797**

Database:	Ecology Well Logs	Well Log ID:	800283
Well Tag #:	Not Reported	Project Tag #:	Not Reported
Notice of Intent #:	SE45512	Date Received:	12-JUL-12
Diameter (in):	6	Casing Depth (ft):	20
Well completion:	13-JUN-12	Well Owner:	Cascade Natural Gas | ERM
Well Type:	Resource Protection	Driller #:	Not Reported
Static Water Level:	Not Reported	Flow Rate (gpm):	Not Reported
Flow Type:	Not Reported	PSI:	Not Reported
Well Test:	Not Reported	Water Reclamation #:	8

R4248 **WNW** **1/2 - 1 Mile** **Lower**	**WA WELLS**	**WALOG2000562487**

Database:	Ecology Well Logs	Well Log ID:	820156
Well Tag #:	Not Reported	Project Tag #:	Not Reported
Notice of Intent #:	AE18139	Date Received:	21-SEP-12
Diameter (in):	4	Casing Depth (ft):	22
Well completion:	17-JUL-12	Well Owner:	Greyhound Busline | Aspect Consulting
Well Type:	Decommisioning	Driller #:	Not Reported
Static Water Level:	Not Reported	Flow Rate (gpm):	Not Reported
Flow Type:	Not Reported	PSI:	Not Reported
Well Test:	Not Reported	Water Reclamation #:	8

R4249 **WNW** **1/2 - 1 Mile** **Lower**	**WA WELLS**	**WALOG2000525160**

Database:	Ecology Well Logs	Well Log ID:	746363
Well Tag #:	Not Reported	Project Tag #:	Not Reported
Notice of Intent #:	AE14052	Date Received:	15-AUG-11
Diameter (in):	2	Casing Depth (ft):	8
Well completion:	22-JUL-11	Well Owner:	Touchstone Fairview LLC
Well Type:	Decommisioning	Driller #:	Not Reported
Static Water Level:	Not Reported	Flow Rate (gpm):	Not Reported
Flow Type:	Not Reported	PSI:	Not Reported
Well Test:	Not Reported	Water Reclamation #:	8

R4250 **WNW** **1/2 - 1 Mile** **Lower**	**WA WELLS**	**WALOG2000412381**

Database:	Ecology Well Logs	Well Log ID:	545431
Well Tag #:	Not Reported	Project Tag #:	Not Reported
Notice of Intent #:	S034257	Date Received:	20-JUN-08
Diameter (in):	8	Casing Depth (ft):	30

DRAFT

Well completion:	23-MAY-08	Well Owner:	GREYHOUND LINES INC | ASPECT CONSULTING
Well Type:	Resource Protection	Driller #:	Not Reported
Static Water Level:	Not Reported	Flow Rate (gpm):	Not Reported
Flow Type:	Not Reported	PSI:	Not Reported
Well Test:	Not Reported	Water Reclamation #:	8

R4251
WNW
1/2 - 1 Mile
Lower

WA WELLS **WALOG2000562474**

Database:	Ecology Well Logs	Well Log ID:	820130
Well Tag #:	Not Reported	Project Tag #:	Not Reported
Notice of Intent #:	AE18139	Date Received:	21-SEP-12
Diameter (in):	2	Casing Depth (ft):	14.5
Well completion:	17-JUL-12	Well Owner:	Greyhound Busline | Aspect Consulting
Well Type:	Decommisioning	Driller #:	Not Reported
Static Water Level:	Not Reported	Flow Rate (gpm):	Not Reported
Flow Type:	Not Reported	PSI:	Not Reported
Well Test:	Not Reported	Water Reclamation #:	8

R4252
WNW
1/2 - 1 Mile
Lower

WA WELLS **WALOG2000533254**

Database:	Ecology Well Logs	Well Log ID:	761934
Well Tag #:	Not Reported	Project Tag #:	Not Reported
Notice of Intent #:	AE14273	Date Received:	02-DEC-11
Diameter (in):	8	Casing Depth (ft):	10
Well completion:	12-AUG-11	Well Owner:	Cascade Natural Gas
Well Type:	Decommisioning	Driller #:	Not Reported
Static Water Level:	Not Reported	Flow Rate (gpm):	Not Reported
Flow Type:	Not Reported	PSI:	Not Reported
Well Test:	Not Reported	Water Reclamation #:	8

R4253
WNW
1/2 - 1 Mile
Lower

WA WELLS **WALOG2000240058**

Database:	Ecology Well Logs	Well Log ID:	323856
Well Tag #:	Not Reported	Project Tag #:	Not Reported
Notice of Intent #:	R036795	Date Received:	08-JUL-99
Diameter (in):	Not Reported	Casing Depth (ft):	40
Well completion:	Not Reported	Well Owner:	LINCOLN TOWING
Well Type:	Resource Protection	Driller #:	Not Reported
Static Water Level:	Not Reported	Flow Rate (gpm):	Not Reported
Flow Type:	Not Reported	PSI:	Not Reported
Well Test:	Not Reported	Water Reclamation #:	8

DRAFT

Map ID Direction Distance Elevation	Database	EDR ID Number
R4254 **WNW** **1/2 - 1 Mile** **Lower**	**WA WELLS**	**WALOG2000525071**

Database:	Ecology Well Logs	Well Log ID:	746189
Well Tag #:	Not Reported	Project Tag #:	Not Reported
Notice of Intent #:	SE43245	Date Received:	15-AUG-11
Diameter (in):	2	Casing Depth (ft):	6
Well completion:	21-JUL-11	Well Owner:	Touchstone Fairview LLC
Well Type:	Resource Protection	Driller #:	Not Reported
Static Water Level:	Not Reported	Flow Rate (gpm):	Not Reported
Flow Type:	Not Reported	PSI:	Not Reported
Well Test:	Not Reported	Water Reclamation #:	8

R4255 **WNW** **1/2 - 1 Mile** **Lower**	**WA WELLS**	**WALOG2000484167**

Database:	Ecology Well Logs	Well Log ID:	666335
Well Tag #:	BCH425	Project Tag #:	Not Reported
Notice of Intent #:	RE04738	Date Received:	29-JUL-10
Diameter (in):	8	Casing Depth (ft):	30
Well completion:	20-JUL-10	Well Owner:	Greyhound Lines Inc. | Aspect Consulting~ LLC
Well Type:	Resource Protection	Driller #:	Not Reported
Static Water Level:	Not Reported	Flow Rate (gpm):	Not Reported
Flow Type:	Not Reported	PSI:	Not Reported
Well Test:	Not Reported	Water Reclamation #:	8

R4256 **WNW** **1/2 - 1 Mile** **Lower**	**WA WELLS**	**WALOG2000364306**

Database:	Ecology Well Logs	Well Log ID:	476306
Well Tag #:	Not Reported	Project Tag #:	Not Reported
Notice of Intent #:	S015678	Date Received:	21-MAR-07
Diameter (in):	2.3	Casing Depth (ft):	20
Well completion:	14-DEC-05	Well Owner:	BRANDON MORGAN OF VULACAN IS
Well Type:	Resource Protection	Driller #:	Not Reported
Static Water Level:	Not Reported	Flow Rate (gpm):	Not Reported
Flow Type:	Not Reported	PSI:	Not Reported
Well Test:	Not Reported	Water Reclamation #:	8

R4257 **WNW** **1/2 - 1 Mile** **Lower**	**WA WELLS**	**WALOG2000754010**

Database:	Ecology Well Logs	Well Log ID:	1622437
Well Tag #:	BKJ084	Project Tag #:	Not Reported
Notice of Intent #:	AE41326	Date Received:	18-MAY-17
Diameter (in):	6	Casing Depth (ft):	20

DRAFT

Well completion:	07-APR-17	Well Owner:	Seattle City Light
Well Type:	Decommisioning	Driller #:	3188
Static Water Level:	Not Reported	Flow Rate (gpm):	Not Reported
Flow Type:	Not Reported	PSI:	Not Reported
Well Test:	Not Reported	Water Reclamation #:	8

R4258
WNW
1/2 - 1 Mile
Lower

WA WELLS **WALOG2000633306**

Database:	Ecology Well Logs	Well Log ID:	952087
Well Tag #:	BHE678	Project Tag #:	Not Reported
Notice of Intent #:	AE23961	Date Received:	24-OCT-13
Diameter (in):	2	Casing Depth (ft):	15
Well completion:	01-OCT-13	Well Owner:	400 Fairview LLC
Well Type:	Decommisioning	Driller #:	2508
Static Water Level:	Not Reported	Flow Rate (gpm):	Not Reported
Flow Type:	Not Reported	PSI:	Not Reported
Well Test:	Not Reported	Water Reclamation #:	8

R4259
WNW
1/2 - 1 Mile
Lower

WA WELLS **WALOG2000579447**

Database:	Ecology Well Logs	Well Log ID:	854365
Well Tag #:	Not Reported	Project Tag #:	Not Reported
Notice of Intent #:	AE20640	Date Received:	22-APR-13
Diameter (in):	8	Casing Depth (ft):	40
Well completion:	12-FEB-13	Well Owner:	EQR Cascade LLC
Well Type:	Decommisioning	Driller #:	Not Reported
Static Water Level:	Not Reported	Flow Rate (gpm):	Not Reported
Flow Type:	Not Reported	PSI:	Not Reported
Well Test:	Not Reported	Water Reclamation #:	8

R4260
WNW
1/2 - 1 Mile
Lower

WA WELLS **WALOG2000487694**

Database:	Ecology Well Logs	Well Log ID:	673379
Well Tag #:	BCH446	Project Tag #:	Not Reported
Notice of Intent #:	RE05000	Date Received:	17-SEP-10
Diameter (in):	8	Casing Depth (ft):	58
Well completion:	11-AUG-10		
Well Owner:	Greyhounds c/o Aspect Consult. | Aspect Consulting		
Well Type:	Resource Protection	Driller #:	Not Reported
Static Water Level:	Not Reported	Flow Rate (gpm):	Not Reported
Flow Type:	Not Reported	PSI:	Not Reported
Well Test:	Not Reported	Water Reclamation #:	8

DRAFT

Map ID Direction Distance Elevation	Database	EDR ID Number
R4261 **WNW** **1/2 - 1 Mile** **Lower**	**WA WELLS**	**WALOG2000412898**

Database:	Ecology Well Logs	Well Log ID:	545989
Well Tag #:	Not Reported	Project Tag #:	Not Reported
Notice of Intent #:	SE02472	Date Received:	16-JUN-08
Diameter (in):	2.25	Casing Depth (ft):	25
Well completion:	05-JUN-08	Well Owner:	Blume Company
Well Type:	Resource Protection	Driller #:	Not Reported
Static Water Level:	Not Reported	Flow Rate (gpm):	Not Reported
Flow Type:	Not Reported	PSI:	Not Reported
Well Test:	Not Reported	Water Reclamation #:	8

R4262 **WNW** **1/2 - 1 Mile** **Lower**	**WA WELLS**	**WALOG2000364314**

Database:	Ecology Well Logs	Well Log ID:	476314
Well Tag #:	Not Reported	Project Tag #:	Not Reported
Notice of Intent #:	S015678	Date Received:	21-MAR-07
Diameter (in):	2.3	Casing Depth (ft):	16
Well completion:	14-DEC-05	Well Owner:	BRANDON MORGAN OF VULACAN IS
Well Type:	Resource Protection	Driller #:	Not Reported
Static Water Level:	Not Reported	Flow Rate (gpm):	Not Reported
Flow Type:	Not Reported	PSI:	Not Reported
Well Test:	Not Reported	Water Reclamation #:	8

R4263 **WNW** **1/2 - 1 Mile** **Lower**	**WA WELLS**	**WALOG2000533275**

Database:	Ecology Well Logs	Well Log ID:	761976
Well Tag #:	Not Reported	Project Tag #:	Not Reported
Notice of Intent #:	AE14273	Date Received:	02-DEC-11
Diameter (in):	8	Casing Depth (ft):	50
Well completion:	12-AUG-11	Well Owner:	Cascade Natural Gas
Well Type:	Decommisioning	Driller #:	Not Reported
Static Water Level:	Not Reported	Flow Rate (gpm):	Not Reported
Flow Type:	Not Reported	PSI:	Not Reported
Well Test:	Not Reported	Water Reclamation #:	8

R4264 **WNW** **1/2 - 1 Mile** **Lower**	**WA WELLS**	**WALOG2000412421**

Database:	Ecology Well Logs	Well Log ID:	545477
Well Tag #:	BAR503	Project Tag #:	Not Reported
Notice of Intent #:	R073815	Date Received:	20-JUN-08
Diameter (in):	8	Casing Depth (ft):	30

DRAFT

Well completion:	23-MAY-08	Well Owner:	GREYHOUND LINES INC | ASPECT CONSULTING
Well Type:	Resource Protection	Driller #:	Not Reported
Static Water Level:	Not Reported	Flow Rate (gpm):	Not Reported
Flow Type:	Not Reported	PSI:	Not Reported
Well Test:	Not Reported	Water Reclamation #:	8

R4265
WNW
1/2 - 1 Mile
Lower

WA WELLS **WALOG2000382888**

Database:	Ecology Well Logs	Well Log ID:	503852
Well Tag #:	BAT896	Project Tag #:	Not Reported
Notice of Intent #:	R071934	Date Received:	21-SEP-07
Diameter (in):	8	Casing Depth (ft):	60
Well completion:	06-JUL-07	Well Owner:	QFC | ERI
Well Type:	Resource Protection	Driller #:	Not Reported
Static Water Level:	Not Reported	Flow Rate (gpm):	Not Reported
Flow Type:	Not Reported	PSI:	Not Reported
Well Test:	Not Reported	Water Reclamation #:	8

R4266
WNW
1/2 - 1 Mile
Lower

WA WELLS **WALOG2000525113**

Database:	Ecology Well Logs	Well Log ID:	746272
Well Tag #:	Not Reported	Project Tag #:	Not Reported
Notice of Intent #:	EE03509	Date Received:	15-AUG-11
Diameter (in):	2	Casing Depth (ft):	12
Well completion:	22-JUL-11	Well Owner:	Touchstone Fairview LLC
Well Type:	Resource Protection	Driller #:	Not Reported
Static Water Level:	Not Reported	Flow Rate (gpm):	Not Reported
Flow Type:	Not Reported	PSI:	Not Reported
Well Test:	Not Reported	Water Reclamation #:	8

R4267
WNW
1/2 - 1 Mile
Lower

WA WELLS **WALOG2000752601**

Database:	Ecology Well Logs	Well Log ID:	1620677
Well Tag #:	BKJ071	Project Tag #:	Not Reported
Notice of Intent #:	DE01967	Date Received:	08-MAY-17
Diameter (in):	9	Casing Depth (ft):	20
Well completion:	17-JAN-17	Well Owner:	Seattle City Light
Well Type:	Water	Driller #:	3188
Static Water Level:	Not Reported	Flow Rate (gpm):	Not Reported
Flow Type:	Not Reported	PSI:	Not Reported
Well Test:	Not Reported	Water Reclamation #:	8

DRAFT

Map ID Direction Distance Elevation	Database	EDR ID Number
R4268 **WNW** **1/2 - 1 Mile** **Lower**	**WA WELLS**	**WALOG2000333227**

Database:	Ecology Well Logs	Well Log ID:	431542
Well Tag #:	Not Reported	Project Tag #:	Not Reported
Notice of Intent #:	S024496	Date Received:	13-FEB-06
Diameter (in):	2	Casing Depth (ft):	12
Well completion:	30-JAN-06	Well Owner:	PEMCO
Well Type:	Resource Protection	Driller #:	Not Reported
Static Water Level:	Not Reported	Flow Rate (gpm):	Not Reported
Flow Type:	Not Reported	PSI:	Not Reported
Well Test:	Not Reported	Water Reclamation #:	8

R4269 **WNW** **1/2 - 1 Mile** **Lower**	**WA WELLS**	**WALOG2000533258**

Database:	Ecology Well Logs	Well Log ID:	761942
Well Tag #:	Not Reported	Project Tag #:	Not Reported
Notice of Intent #:	AE14273	Date Received:	02-DEC-11
Diameter (in):	8	Casing Depth (ft):	10
Well completion:	12-AUG-11	Well Owner:	Cascade Natural Gas
Well Type:	Decommisioning	Driller #:	Not Reported
Static Water Level:	Not Reported	Flow Rate (gpm):	Not Reported
Flow Type:	Not Reported	PSI:	Not Reported
Well Test:	Not Reported	Water Reclamation #:	8

R4270 **WNW** **1/2 - 1 Mile** **Lower**	**WA WELLS**	**WALOG2000550688**

Database:	Ecology Well Logs	Well Log ID:	796050
Well Tag #:	Not Reported	Project Tag #:	Not Reported
Notice of Intent #:	SE44917	Date Received:	07-JUN-12
Diameter (in):	2	Casing Depth (ft):	15
Well completion:	10-MAY-12		
Well Owner:	Capitol Hill Water Quality | Aspect Consulting~ LLC		
Well Type:	Resource Protection	Driller #:	Not Reported
Static Water Level:	Not Reported	Flow Rate (gpm):	Not Reported
Flow Type:	Not Reported	PSI:	Not Reported
Well Test:	Not Reported	Water Reclamation #:	8

R4271 **WNW** **1/2 - 1 Mile** **Lower**	**WA WELLS**	**WALOG2000412901**

Database:	Ecology Well Logs	Well Log ID:	545992
Well Tag #:	Not Reported	Project Tag #:	Not Reported
Notice of Intent #:	AE03364	Date Received:	16-JUN-08

DRAFT

Diameter (in):	2.25	Casing Depth (ft):	25
Well completion:	05-JUN-08	Well Owner:	Blume Company
Well Type:	Decommisioning	Driller #:	Not Reported
Static Water Level:	Not Reported	Flow Rate (gpm):	Not Reported
Flow Type:	Not Reported	PSI:	Not Reported
Well Test:	Not Reported	Water Reclamation #:	8

R4272
WNW
1/2 - 1 Mile
Lower

WA WELLS **WALOG2000533222**

Database:	Ecology Well Logs	Well Log ID:	761872
Well Tag #:	Not Reported	Project Tag #:	Not Reported
Notice of Intent #:	SE43393	Date Received:	02-DEC-11
Diameter (in):	8	Casing Depth (ft):	10
Well completion:	12-AUG-11	Well Owner:	Cascade Natural Gas
Well Type:	Resource Protection	Driller #:	Not Reported
Static Water Level:	Not Reported	Flow Rate (gpm):	Not Reported
Flow Type:	Not Reported	PSI:	Not Reported
Well Test:	Not Reported	Water Reclamation #:	8

R4273
WNW
1/2 - 1 Mile
Lower

WA WELLS **WALOG2000633582**

Database:	Ecology Well Logs	Well Log ID:	952566
Well Tag #:	Not Reported	Project Tag #:	Not Reported
Notice of Intent #:	AE23638	Date Received:	25-SEP-13
Diameter (in):	2.25	Casing Depth (ft):	15
Well completion:	05-SEP-13	Well Owner:	400 Fairview LLC
Well Type:	Decommisioning	Driller #:	3117
Static Water Level:	Not Reported	Flow Rate (gpm):	Not Reported
Flow Type:	Not Reported	PSI:	Not Reported
Well Test:	Not Reported	Water Reclamation #:	8

R4274
WNW
1/2 - 1 Mile
Lower

WA WELLS **WALOG2000567531**

Database:	Ecology Well Logs	Well Log ID:	830177
Well Tag #:	Not Reported	Project Tag #:	Not Reported
Notice of Intent #:	AE19412	Date Received:	16-NOV-12
Diameter (in):	6	Casing Depth (ft):	15
Well completion:	19-OCT-12	Well Owner:	ICP 7th Development LLC
Well Type:	Decommisioning	Driller #:	Not Reported
Static Water Level:	Not Reported	Flow Rate (gpm):	Not Reported
Flow Type:	Not Reported	PSI:	Not Reported
Well Test:	Not Reported	Water Reclamation #:	8

DRAFT

Map ID Direction Distance Elevation	Database	EDR ID Number
R4275 **WNW** **1/2 - 1 Mile** **Lower**	**WA WELLS**	**WALOG2000413785**

Database:	Ecology Well Logs	Well Log ID:	546922
Well Tag #:	Not Reported	Project Tag #:	Not Reported
Notice of Intent #:	A134285	Date Received:	09-JUL-08
Diameter (in):	Not Reported	Casing Depth (ft):	35
Well completion:	23-JUN-08	Well Owner:	GREYHOUND LINES INC | ASPECT CONSULTING
Well Type:	Decommisioning	Driller #:	Not Reported
Static Water Level:	Not Reported	Flow Rate (gpm):	Not Reported
Flow Type:	Not Reported	PSI:	Not Reported
Well Test:	Not Reported	Water Reclamation #:	8

R4276 **WNW** **1/2 - 1 Mile** **Lower**	**WA WELLS**	**WALOG2000412391**

Database:	Ecology Well Logs	Well Log ID:	545444
Well Tag #:	Not Reported	Project Tag #:	Not Reported
Notice of Intent #:	A106220	Date Received:	20-JUN-08
Diameter (in):	8	Casing Depth (ft):	30
Well completion:	23-MAY-08	Well Owner:	GREYHOUND LINES INC | ASPECT CONSULTING
Well Type:	Decommisioning	Driller #:	Not Reported
Static Water Level:	Not Reported	Flow Rate (gpm):	Not Reported
Flow Type:	Not Reported	PSI:	Not Reported
Well Test:	Not Reported	Water Reclamation #:	8

R4277 **WNW** **1/2 - 1 Mile** **Lower**	**WA WELLS**	**WALOG2000412376**

Database:	Ecology Well Logs	Well Log ID:	545425
Well Tag #:	Not Reported	Project Tag #:	Not Reported
Notice of Intent #:	S034257	Date Received:	20-JUN-08
Diameter (in):	8	Casing Depth (ft):	30
Well completion:	23-MAY-08	Well Owner:	GREYHOUND LINES INC | ASPECT CONSULTING
Well Type:	Resource Protection	Driller #:	Not Reported
Static Water Level:	Not Reported	Flow Rate (gpm):	Not Reported
Flow Type:	Not Reported	PSI:	Not Reported
Well Test:	Not Reported	Water Reclamation #:	8

R4278 **WNW** **1/2 - 1 Mile** **Lower**	**WA WELLS**	**WALOG2000633576**

Database:	Ecology Well Logs	Well Log ID:	952557
Well Tag #:	Not Reported	Project Tag #:	Not Reported
Notice of Intent #:	AE23638	Date Received:	25-SEP-13
Diameter (in):	2.25	Casing Depth (ft):	8

DRAFT

Well completion:	05-SEP-13	Well Owner:	400 Fairview LLC
Well Type:	Decommisioning	Driller #:	3117
Static Water Level:	6	Flow Rate (gpm):	Not Reported
Flow Type:	Static Level	PSI:	Not Reported
Well Test:	Not Reported	Water Reclamation #:	8

R4279
WNW
1/2 - 1 Mile
Lower

WA WELLS **WALOG2000550679**

Database:	Ecology Well Logs	Well Log ID:	796032
Well Tag #:	Not Reported	Project Tag #:	Not Reported
Notice of Intent #:	SE44917	Date Received:	07-JUN-12
Diameter (in):	2	Casing Depth (ft):	10
Well completion:	10-MAY-12		
Well Owner:	Capitol Hill Water Quality | Aspect Consulting~ LLC		
Well Type:	Resource Protection	Driller #:	Not Reported
Static Water Level:	Not Reported	Flow Rate (gpm):	Not Reported
Flow Type:	Not Reported	PSI:	Not Reported
Well Test:	Not Reported	Water Reclamation #:	8

R4280
WNW
1/2 - 1 Mile
Lower

WA WELLS **WALOG2000633571**

Database:	Ecology Well Logs	Well Log ID:	952551
Well Tag #:	Not Reported	Project Tag #:	Not Reported
Notice of Intent #:	AE23638	Date Received:	25-SEP-13
Diameter (in):	2.25	Casing Depth (ft):	14
Well completion:	05-SEP-13	Well Owner:	400 Fairview LLC
Well Type:	Decommisioning	Driller #:	3117
Static Water Level:	Not Reported	Flow Rate (gpm):	Not Reported
Flow Type:	Not Reported	PSI:	Not Reported
Well Test:	Not Reported	Water Reclamation #:	8

R4281
WNW
1/2 - 1 Mile
Lower

WA WELLS **WALOG2000633574**

Database:	Ecology Well Logs	Well Log ID:	952555
Well Tag #:	Not Reported	Project Tag #:	Not Reported
Notice of Intent #:	AE23638	Date Received:	25-SEP-13
Diameter (in):	2.25	Casing Depth (ft):	8
Well completion:	05-SEP-13	Well Owner:	400 Fairview LLC
Well Type:	Decommisioning	Driller #:	3117
Static Water Level:	6	Flow Rate (gpm):	Not Reported
Flow Type:	Static Level	PSI:	Not Reported
Well Test:	Not Reported	Water Reclamation #:	8

DRAFT

Map ID Direction Distance Elevation	Database	EDR ID Number
R4282 **WNW** **1/2 - 1 Mile** **Lower**	**WA WELLS**	**WALOG2000364299**

Database:	Ecology Well Logs	Well Log ID:	476299
Well Tag #:	Not Reported	Project Tag #:	Not Reported
Notice of Intent #:	S015678	Date Received:	21-MAR-07
Diameter (in):	2.3	Casing Depth (ft):	20
Well completion:	14-DEC-05	Well Owner:	BRANDON MORGAN OF VULACAN IS
Well Type:	Resource Protection	Driller #:	Not Reported
Static Water Level:	Not Reported	Flow Rate (gpm):	Not Reported
Flow Type:	Not Reported	PSI:	Not Reported
Well Test:	Not Reported	Water Reclamation #:	8

R4283 **WNW** **1/2 - 1 Mile** **Lower**	**WA WELLS**	**WALOG2000533272**

Database:	Ecology Well Logs	Well Log ID:	761970
Well Tag #:	Not Reported	Project Tag #:	Not Reported
Notice of Intent #:	AE14273	Date Received:	02-DEC-11
Diameter (in):	8	Casing Depth (ft):	10
Well completion:	12-AUG-11	Well Owner:	Cascade Natural Gas
Well Type:	Decommisioning	Driller #:	Not Reported
Static Water Level:	Not Reported	Flow Rate (gpm):	Not Reported
Flow Type:	Not Reported	PSI:	Not Reported
Well Test:	Not Reported	Water Reclamation #:	8

R4284 **WNW** **1/2 - 1 Mile** **Lower**	**WA WELLS**	**WALOG2000562484**

Database:	Ecology Well Logs	Well Log ID:	820150
Well Tag #:	Not Reported	Project Tag #:	Not Reported
Notice of Intent #:	AE18139	Date Received:	21-SEP-12
Diameter (in):	4	Casing Depth (ft):	25
Well completion:	17-JUL-12	Well Owner:	Greyhound Busline | Aspect Consulting
Well Type:	Decommisioning	Driller #:	Not Reported
Static Water Level:	Not Reported	Flow Rate (gpm):	Not Reported
Flow Type:	Not Reported	PSI:	Not Reported
Well Test:	Not Reported	Water Reclamation #:	8

R4285 **WNW** **1/2 - 1 Mile** **Lower**	**WA WELLS**	**WALOG2000562479**

Database:	Ecology Well Logs	Well Log ID:	820140
Well Tag #:	Not Reported	Project Tag #:	Not Reported
Notice of Intent #:	AE18139	Date Received:	21-SEP-12
Diameter (in):	4	Casing Depth (ft):	30

DRAFT

Well completion:	17-JUL-12	Well Owner:	Greyhound Busline
Well Type:	Decommisioning	Driller #:	Not Reported
Static Water Level:	Not Reported	Flow Rate (gpm):	Not Reported
Flow Type:	Not Reported	PSI:	Not Reported
Well Test:	Not Reported	Water Reclamation #:	8

R4286
WNW
1/2 - 1 Mile
Lower

WA WELLS **WALOG2000525075**

Database:	Ecology Well Logs	Well Log ID:	746197
Well Tag #:	Not Reported	Project Tag #:	Not Reported
Notice of Intent #:	SE43245	Date Received:	15-AUG-11
Diameter (in):	2	Casing Depth (ft):	20
Well completion:	21-JUL-11	Well Owner:	Touchstone Fairview LLC
Well Type:	Resource Protection	Driller #:	Not Reported
Static Water Level:	Not Reported	Flow Rate (gpm):	Not Reported
Flow Type:	Not Reported	PSI:	Not Reported
Well Test:	Not Reported	Water Reclamation #:	8

R4287
WNW
1/2 - 1 Mile
Lower

WA WELLS **WALOG2000533236**

Database:	Ecology Well Logs	Well Log ID:	761899
Well Tag #:	Not Reported	Project Tag #:	Not Reported
Notice of Intent #:	SE43393	Date Received:	02-DEC-11
Diameter (in):	8	Casing Depth (ft):	10
Well completion:	12-AUG-11	Well Owner:	Cascade Natural Gas
Well Type:	Resource Protection	Driller #:	Not Reported
Static Water Level:	Not Reported	Flow Rate (gpm):	Not Reported
Flow Type:	Not Reported	PSI:	Not Reported
Well Test:	Not Reported	Water Reclamation #:	8

R4288
WNW
1/2 - 1 Mile
Lower

WA WELLS **WALOG2000533210**

Database:	Ecology Well Logs	Well Log ID:	761848
Well Tag #:	Not Reported	Project Tag #:	Not Reported
Notice of Intent #:	SE43393	Date Received:	02-DEC-11
Diameter (in):	8	Casing Depth (ft):	10
Well completion:	12-AUG-11	Well Owner:	Cascade Natural Gas
Well Type:	Resource Protection	Driller #:	Not Reported
Static Water Level:	Not Reported	Flow Rate (gpm):	Not Reported
Flow Type:	Not Reported	PSI:	Not Reported
Well Test:	Not Reported	Water Reclamation #:	8

DRAFT

Map ID Direction Distance Elevation	Database	EDR ID Number
R4289 **WNW** **1/2 - 1 Mile** **Lower**	**WA WELLS**	**WALOG2000533207**

Database:	Ecology Well Logs	Well Log ID:	761842
Well Tag #:	Not Reported	Project Tag #:	Not Reported
Notice of Intent #:	SE43393	Date Received:	02-DEC-11
Diameter (in):	8	Casing Depth (ft):	10
Well completion:	12-AUG-11	Well Owner:	Cascade Natural Gas
Well Type:	Resource Protection	Driller #:	Not Reported
Static Water Level:	Not Reported	Flow Rate (gpm):	Not Reported
Flow Type:	Not Reported	PSI:	Not Reported
Well Test:	Not Reported	Water Reclamation #:	8

R4290 **WNW** **1/2 - 1 Mile** **Lower**	**WA WELLS**	**WALOG2000477317**

Database:	Ecology Well Logs	Well Log ID:	652730
Well Tag #:	Not Reported	Project Tag #:	Not Reported
Notice of Intent #:	AE09201	Date Received:	27-MAY-10
Diameter (in):	2	Casing Depth (ft):	8
Well completion:	12-MAY-10		
Well Owner:	Cascade Natural Gas Corp. | Sound Environmental Strategies		
Well Type:	Decommisioning	Driller #:	Not Reported
Static Water Level:	Not Reported	Flow Rate (gpm):	Not Reported
Flow Type:	Not Reported	PSI:	Not Reported
Well Test:	Not Reported	Water Reclamation #:	8

R4291 **WNW** **1/2 - 1 Mile** **Lower**	**WA WELLS**	**WALOG2000791308**

Database:	Ecology Well Logs	Well Log ID:	1696038
Well Tag #:	Not Reported	Project Tag #:	B1
Notice of Intent #:	SE65650	Date Received:	26-APR-18
Diameter (in):	2.25	Casing Depth (ft):	9
Well completion:	03-APR-18	Well Owner:	City Of Seattle FAS
Well Type:	Resource Protection	Driller #:	3216
Static Water Level:	Not Reported	Flow Rate (gpm):	Not Reported
Flow Type:	Dry Hole	PSI:	Not Reported
Well Test:	Not Reported	Water Reclamation #:	8

R4292 **WNW** **1/2 - 1 Mile** **Lower**	**WA WELLS**	**WALOG2000782182**

Database:	Ecology Well Logs	Well Log ID:	1669705
Well Tag #:	Not Reported	Project Tag #:	B16
Notice of Intent #:	SE64689	Date Received:	31-JAN-18

DRAFT

Diameter (in):	2.25	Casing Depth (ft):	15
Well completion:	11-JAN-18	Well Owner:	Fairview LLC
Well Type:	Resource Protection	Driller #:	2827
Static Water Level:	Not Reported	Flow Rate (gpm):	Not Reported
Flow Type:	Dry Hole	PSI:	Not Reported
Well Test:	Not Reported	Water Reclamation #:	8

R4293
WNW
1/2 - 1 Mile
Lower

WA WELLS **WALOG2000525066**

Database:	Ecology Well Logs	Well Log ID:	746179
Well Tag #:	Not Reported	Project Tag #:	Not Reported
Notice of Intent #:	SE43245	Date Received:	15-AUG-11
Diameter (in):	2	Casing Depth (ft):	12
Well completion:	21-JUL-11	Well Owner:	Touchstone Fairview LLC
Well Type:	Resource Protection	Driller #:	Not Reported
Static Water Level:	Not Reported	Flow Rate (gpm):	Not Reported
Flow Type:	Not Reported	PSI:	Not Reported
Well Test:	Not Reported	Water Reclamation #:	8

R4294
WNW
1/2 - 1 Mile
Lower

WA WELLS **WALOG2000752606**

Database:	Ecology Well Logs	Well Log ID:	1620682
Well Tag #:	BKJ076	Project Tag #:	Not Reported
Notice of Intent #:	DE01967	Date Received:	08-MAY-17
Diameter (in):	9	Casing Depth (ft):	20
Well completion:	17-JAN-17	Well Owner:	Seattle City Light
Well Type:	Water	Driller #:	3188
Static Water Level:	Not Reported	Flow Rate (gpm):	Not Reported
Flow Type:	Not Reported	PSI:	Not Reported
Well Test:	Not Reported	Water Reclamation #:	8

R4295
WNW
1/2 - 1 Mile
Lower

WA WELLS **WALOG2000318630**

Database:	Ecology Well Logs	Well Log ID:	412299
Well Tag #:	Not Reported	Project Tag #:	Not Reported
Notice of Intent #:	S024624	Date Received:	05-JUN-05
Diameter (in):	8.25	Casing Depth (ft):	17.5
Well completion:	06-JUN-05	Well Owner:	PONTIUS CONSTRUCTION SITE
Well Type:	Resource Protection	Driller #:	Not Reported
Static Water Level:	Not Reported	Flow Rate (gpm):	Not Reported
Flow Type:	Not Reported	PSI:	Not Reported
Well Test:	Not Reported	Water Reclamation #:	8

DRAFT

Map ID Direction Distance Elevation	Database	EDR ID Number
R4296 **WNW** **1/2 - 1 Mile** **Lower**	**WA WELLS**	**WALOG2000628615**

Database:	Ecology Well Logs	Well Log ID:	942012
Well Tag #:	BIJ746	Project Tag #:	Not Reported
Notice of Intent #:	RE09300	Date Received:	18-FEB-14
Diameter (in):	8	Casing Depth (ft):	30
Well completion:	21-NOV-13	Well Owner:	Seattle City Light
Well Type:	Resource Protection	Driller #:	3151
Static Water Level:	Not Reported	Flow Rate (gpm):	Not Reported
Flow Type:	Not Reported	PSI:	Not Reported
Well Test:	Not Reported	Water Reclamation #:	8

R4297 **WNW** **1/2 - 1 Mile** **Lower**	**WA WELLS**	**WALOG2000533224**

Database:	Ecology Well Logs	Well Log ID:	761876
Well Tag #:	Not Reported	Project Tag #:	Not Reported
Notice of Intent #:	SE43393	Date Received:	02-DEC-11
Diameter (in):	8	Casing Depth (ft):	10
Well completion:	12-AUG-11	Well Owner:	Cascade Natural Gas
Well Type:	Resource Protection	Driller #:	Not Reported
Static Water Level:	Not Reported	Flow Rate (gpm):	Not Reported
Flow Type:	Not Reported	PSI:	Not Reported
Well Test:	Not Reported	Water Reclamation #:	8

R4298 **WNW** **1/2 - 1 Mile** **Lower**	**WA WELLS**	**WALOG2000752624**

Database:	Ecology Well Logs	Well Log ID:	1620700
Well Tag #:	BKJ119	Project Tag #:	Not Reported
Notice of Intent #:	DE01967	Date Received:	08-MAY-17
Diameter (in):	9	Casing Depth (ft):	20
Well completion:	23-JAN-17	Well Owner:	Seattle City Light
Well Type:	Water	Driller #:	3188
Static Water Level:	Not Reported	Flow Rate (gpm):	Not Reported
Flow Type:	Not Reported	PSI:	Not Reported
Well Test:	Not Reported	Water Reclamation #:	8

R4299 **WNW** **1/2 - 1 Mile** **Lower**	**WA WELLS**	**WALOG2000525162**

Database:	Ecology Well Logs	Well Log ID:	746367
Well Tag #:	Not Reported	Project Tag #:	Not Reported
Notice of Intent #:	AE14052	Date Received:	15-AUG-11
Diameter (in):	2	Casing Depth (ft):	7

DRAFT

Well completion:	22-JUL-11	Well Owner:	Touchstone Fairview LLC
Well Type:	Decommisioning	Driller #:	Not Reported
Static Water Level:	Not Reported	Flow Rate (gpm):	Not Reported
Flow Type:	Not Reported	PSI:	Not Reported
Well Test:	Not Reported	Water Reclamation #:	8

R4300
WNW
1/2 - 1 Mile
Lower

WA WELLS **WALOG2000327781**

Database:	Ecology Well Logs	Well Log ID:	424195
Well Tag #:	Not Reported	Project Tag #:	Not Reported
Notice of Intent #:	R049189	Date Received:	26-OCT-05
Diameter (in):	2	Casing Depth (ft):	32
Well completion:	16-NOV-00	Well Owner:	MINOR & THOMAS
Well Type:	Resource Protection	Driller #:	Not Reported
Static Water Level:	Not Reported	Flow Rate (gpm):	Not Reported
Flow Type:	Not Reported	PSI:	Not Reported
Well Test:	Not Reported	Water Reclamation #:	8

R4301
WNW
1/2 - 1 Mile
Lower

WA WELLS **WALOG2000240113**

Database:	Ecology Well Logs	Well Log ID:	323919
Well Tag #:	Not Reported	Project Tag #:	Not Reported
Notice of Intent #:	R036795	Date Received:	08-JUL-99
Diameter (in):	Not Reported	Casing Depth (ft):	40
Well completion:	Not Reported	Well Owner:	LINCOLN TOWING
Well Type:	Resource Protection	Driller #:	Not Reported
Static Water Level:	Not Reported	Flow Rate (gpm):	Not Reported
Flow Type:	Not Reported	PSI:	Not Reported
Well Test:	Not Reported	Water Reclamation #:	8

R4302
WNW
1/2 - 1 Mile
Lower

WA WELLS **WALOG2000364316**

Database:	Ecology Well Logs	Well Log ID:	476316
Well Tag #:	Not Reported	Project Tag #:	Not Reported
Notice of Intent #:	S015678	Date Received:	21-MAR-07
Diameter (in):	2.3	Casing Depth (ft):	16
Well completion:	14-DEC-05	Well Owner:	BRANDON MORGAN OF VULACAN IS
Well Type:	Resource Protection	Driller #:	Not Reported
Static Water Level:	Not Reported	Flow Rate (gpm):	Not Reported
Flow Type:	Not Reported	PSI:	Not Reported
Well Test:	Not Reported	Water Reclamation #:	8

DRAFT

Map ID Direction Distance Elevation	Database	EDR ID Number
R4303 **WNW** **1/2 - 1 Mile** **Lower**	**WA WELLS**	**WALOG2000412378**

Database:	Ecology Well Logs	Well Log ID:	545428
Well Tag #:	Not Reported	Project Tag #:	Not Reported
Notice of Intent #:	S034257	Date Received:	20-JUN-08
Diameter (in):	8	Casing Depth (ft):	30
Well completion:	23-MAY-08	Well Owner:	GREYHOUND LINES INC | ASPECT CONSULTING
Well Type:	Resource Protection	Driller #:	Not Reported
Static Water Level:	Not Reported	Flow Rate (gpm):	Not Reported
Flow Type:	Not Reported	PSI:	Not Reported
Well Test:	Not Reported	Water Reclamation #:	8

R4304 **WNW** **1/2 - 1 Mile** **Lower**	**WA WELLS**	**WALOG2000533245**

Database:	Ecology Well Logs	Well Log ID:	761917
Well Tag #:	Not Reported	Project Tag #:	Not Reported
Notice of Intent #:	AE14273	Date Received:	02-DEC-11
Diameter (in):	8	Casing Depth (ft):	10
Well completion:	12-AUG-11	Well Owner:	Cascade Natural Gas
Well Type:	Decommisioning	Driller #:	Not Reported
Static Water Level:	Not Reported	Flow Rate (gpm):	Not Reported
Flow Type:	Not Reported	PSI:	Not Reported
Well Test:	Not Reported	Water Reclamation #:	8

R4305 **WNW** **1/2 - 1 Mile** **Lower**	**WA WELLS**	**WALOG2000477315**

Database:	Ecology Well Logs	Well Log ID:	652726
Well Tag #:	Not Reported	Project Tag #:	Not Reported
Notice of Intent #:	SE07087	Date Received:	27-MAY-10
Diameter (in):	2	Casing Depth (ft):	7
Well completion:	12-MAY-10	Well Owner:	Cascade Natural Gas Corp.
Well Type:	Resource Protection	Driller #:	Not Reported
Static Water Level:	Not Reported	Flow Rate (gpm):	Not Reported
Flow Type:	Not Reported	PSI:	Not Reported
Well Test:	Not Reported	Water Reclamation #:	8

R4306 **WNW** **1/2 - 1 Mile** **Lower**	**WA WELLS**	**WALOG2000333230**

Database:	Ecology Well Logs	Well Log ID:	431547
Well Tag #:	Not Reported	Project Tag #:	Not Reported
Notice of Intent #:	S024496	Date Received:	13-FEB-06
Diameter (in):	2	Casing Depth (ft):	15

DRAFT

Well completion:	30-JAN-06	Well Owner:	PEMCO
Well Type:	Resource Protection	Driller #:	Not Reported
Static Water Level:	Not Reported	Flow Rate (gpm):	Not Reported
Flow Type:	Not Reported	PSI:	Not Reported
Well Test:	Not Reported	Water Reclamation #:	8

R4307
WNW
1/2 - 1 Mile
Lower

WA WELLS **WALOG2000326668**

Database:	Ecology Well Logs	Well Log ID:	422848
Well Tag #:	Not Reported	Project Tag #:	Not Reported
Notice of Intent #:	A068663	Date Received:	26-OCT-05
Diameter (in):	Not Reported	Casing Depth (ft):	15
Well completion:	10-MAR-05	Well Owner:	RETEC ABANDONMENTS
Well Type:	Decommisioning	Driller #:	Not Reported
Static Water Level:	Not Reported	Flow Rate (gpm):	Not Reported
Flow Type:	Not Reported	PSI:	Not Reported
Well Test:	Not Reported	Water Reclamation #:	8

R4308
WNW
1/2 - 1 Mile
Lower

WA WELLS **WALOG2000752614**

Database:	Ecology Well Logs	Well Log ID:	1620690
Well Tag #:	BKJ084	Project Tag #:	Not Reported
Notice of Intent #:	DE01967	Date Received:	08-MAY-17
Diameter (in):	9	Casing Depth (ft):	20
Well completion:	17-JAN-17	Well Owner:	Seattle City Light
Well Type:	Water	Driller #:	3188
Static Water Level:	Not Reported	Flow Rate (gpm):	Not Reported
Flow Type:	Not Reported	PSI:	Not Reported
Well Test:	Not Reported	Water Reclamation #:	8

R4309
WNW
1/2 - 1 Mile
Lower

WA WELLS **WALOG2000550710**

Database:	Ecology Well Logs	Well Log ID:	796094
Well Tag #:	Not Reported	Project Tag #:	Not Reported
Notice of Intent #:	AE16832	Date Received:	07-JUN-12
Diameter (in):	2	Casing Depth (ft):	20
Well completion:	10-MAY-12		
Well Owner:	Capitol Hill Water Quality | Aspect Consulting~ LLC		
Well Type:	Decommisioning	Driller #:	Not Reported
Static Water Level:	Not Reported	Flow Rate (gpm):	Not Reported
Flow Type:	Not Reported	PSI:	Not Reported
Well Test:	Not Reported	Water Reclamation #:	8

DRAFT

Map ID Direction Distance Elevation	Database	EDR ID Number
R4310 **WNW** **1/2 - 1 Mile** **Lower**	**WA WELLS**	**WALOG2000533264**

Database:	Ecology Well Logs	Well Log ID:	761954
Well Tag #:	Not Reported	Project Tag #:	Not Reported
Notice of Intent #:	AE14273	Date Received:	02-DEC-11
Diameter (in):	8	Casing Depth (ft):	10
Well completion:	12-AUG-11	Well Owner:	Cascade Natural Gas
Well Type:	Decommisioning	Driller #:	Not Reported
Static Water Level:	Not Reported	Flow Rate (gpm):	Not Reported
Flow Type:	Not Reported	PSI:	Not Reported
Well Test:	Not Reported	Water Reclamation #:	8

R4311 **WNW** **1/2 - 1 Mile** **Lower**	**WA WELLS**	**WALOG2000333222**

Database:	Ecology Well Logs	Well Log ID:	431534
Well Tag #:	Not Reported	Project Tag #:	Not Reported
Notice of Intent #:	S024496	Date Received:	13-FEB-06
Diameter (in):	2	Casing Depth (ft):	26
Well completion:	30-JAN-06	Well Owner:	PEMCO
Well Type:	Resource Protection	Driller #:	Not Reported
Static Water Level:	Not Reported	Flow Rate (gpm):	Not Reported
Flow Type:	Not Reported	PSI:	Not Reported
Well Test:	Not Reported	Water Reclamation #:	8

R4312 **WNW** **1/2 - 1 Mile** **Lower**	**WA WELLS**	**WALOG2000731096**

Database:	Ecology Well Logs	Well Log ID:	1596115
Well Tag #:	Not Reported	Project Tag #:	Not Reported
Notice of Intent #:	AE39672	Date Received:	14-OCT-16
Diameter (in):	8.25	Casing Depth (ft):	40
Well completion:	27-SEP-16	Well Owner:	Feathered Friends
Well Type:	Decommisioning	Driller #:	2867
Static Water Level:	0	Flow Rate (gpm):	Not Reported
Flow Type:	Static Level	PSI:	Not Reported
Well Test:	Not Reported	Water Reclamation #:	8

R4313 **WNW** **1/2 - 1 Mile** **Lower**	**WA WELLS**	**WALOG2000625421**

Database:	Ecology Well Logs	Well Log ID:	936958
Well Tag #:	BID051	Project Tag #:	Not Reported
Notice of Intent #:	RE09354	Date Received:	17-JAN-14
Diameter (in):	8	Casing Depth (ft):	31.5

DRAFT

Well completion:	06-JAN-14	Well Owner:	Greyhound Lines
Well Type:	Resource Protection	Driller #:	3131
Static Water Level:	27	Flow Rate (gpm):	Not Reported
Flow Type:	Static Level	PSI:	Not Reported
Well Test:	Not Reported	Water Reclamation #:	8

R4314
WNW
1/2 - 1 Mile
Lower

WA WELLS **WALOG2000562477**

Database:	Ecology Well Logs	Well Log ID:	820136
Well Tag #:	Not Reported	Project Tag #:	Not Reported
Notice of Intent #:	AE18139	Date Received:	21-SEP-12
Diameter (in):	2	Casing Depth (ft):	14.5
Well completion:	17-JUL-12	Well Owner:	Greyhound Busline | Aspect Consulting
Well Type:	Decommisioning	Driller #:	Not Reported
Static Water Level:	Not Reported	Flow Rate (gpm):	Not Reported
Flow Type:	Not Reported	PSI:	Not Reported
Well Test:	Not Reported	Water Reclamation #:	8

R4315
WNW
1/2 - 1 Mile
Lower

WA WELLS **WALOG2000533217**

Database:	Ecology Well Logs	Well Log ID:	761862
Well Tag #:	Not Reported	Project Tag #:	Not Reported
Notice of Intent #:	SE43393	Date Received:	02-DEC-11
Diameter (in):	8	Casing Depth (ft):	10
Well completion:	12-AUG-11	Well Owner:	Cascade Natural Gas
Well Type:	Resource Protection	Driller #:	Not Reported
Static Water Level:	Not Reported	Flow Rate (gpm):	Not Reported
Flow Type:	Not Reported	PSI:	Not Reported
Well Test:	Not Reported	Water Reclamation #:	8

R4316
WNW
1/2 - 1 Mile
Lower

WA WELLS **WALOG2000752595**

Database:	Ecology Well Logs	Well Log ID:	1620671
Well Tag #:	BKJ065	Project Tag #:	Not Reported
Notice of Intent #:	DE01967	Date Received:	08-MAY-17
Diameter (in):	9	Casing Depth (ft):	20
Well completion:	17-JAN-17	Well Owner:	Seattle City Light
Well Type:	Water	Driller #:	3188
Static Water Level:	Not Reported	Flow Rate (gpm):	Not Reported
Flow Type:	Not Reported	PSI:	Not Reported
Well Test:	Not Reported	Water Reclamation #:	8

DRAFT

Map ID Direction Distance Elevation	Database	EDR ID Number
R4317 **WNW** **1/2 - 1 Mile** **Lower**	**WA WELLS**	**WALOG2000666413**

Database:	Ecology Well Logs	Well Log ID:	1026662
Well Tag #:	Not Reported	Project Tag #:	B2
Notice of Intent #:	SE55006	Date Received:	18-JUN-15
Diameter (in):	9	Casing Depth (ft):	21.5
Well completion:	05-JUN-15	Well Owner:	1200 Stewart Street 480700
Well Type:	Resource Protection	Driller #:	2769
Static Water Level:	Not Reported	Flow Rate (gpm):	Not Reported
Flow Type:	Dry Hole	PSI:	Not Reported
Well Test:	Not Reported	Water Reclamation #:	8

R4318 **WNW** **1/2 - 1 Mile** **Lower**	**WA WELLS**	**WALOG2000487720**

Database:	Ecology Well Logs	Well Log ID:	673431
Well Tag #:	Not Reported	Project Tag #:	Not Reported
Notice of Intent #:	AE10237	Date Received:	17-SEP-10
Diameter (in):	8.5	Casing Depth (ft):	65
Well completion:	21-AUG-10	Well Owner:	Greyhound Lines Inc | Aspect Consulting LLC
Well Type:	Decommisioning	Driller #:	Not Reported
Static Water Level:	Not Reported	Flow Rate (gpm):	Not Reported
Flow Type:	Not Reported	PSI:	Not Reported
Well Test:	Not Reported	Water Reclamation #:	8

R4319 **WNW** **1/2 - 1 Mile** **Lower**	**WA WELLS**	**WALOG2000619749**

Database:	Ecology Well Logs	Well Log ID:	930054
Well Tag #:	Not Reported	Project Tag #:	B4
Notice of Intent #:	SE49439	Date Received:	15-OCT-13
Diameter (in):	2.25	Casing Depth (ft):	13
Well completion:	24-SEP-13	Well Owner:	400 Fairview LLC
Well Type:	Resource Protection	Driller #:	0
Static Water Level:	Not Reported	Flow Rate (gpm):	Not Reported
Flow Type:	Not Reported	PSI:	Not Reported
Well Test:	Not Reported	Water Reclamation #:	8

R4320 **WNW** **1/2 - 1 Mile** **Lower**	**WA WELLS**	**WALOG2000533249**

Database:	Ecology Well Logs	Well Log ID:	761924
Well Tag #:	Not Reported	Project Tag #:	Not Reported
Notice of Intent #:	AE14273	Date Received:	02-DEC-11
Diameter (in):	8	Casing Depth (ft):	10

DRAFT

Well completion:	12-AUG-11	Well Owner:	Cascade Natural Gas
Well Type:	Decommisioning	Driller #:	Not Reported
Static Water Level:	Not Reported	Flow Rate (gpm):	Not Reported
Flow Type:	Not Reported	PSI:	Not Reported
Well Test:	Not Reported	Water Reclamation #:	8

R4321
WNW
1/2 - 1 Mile
Lower

WA WELLS **WALOG2000533213**

Database:	Ecology Well Logs	Well Log ID:	761854
Well Tag #:	Not Reported	Project Tag #:	Not Reported
Notice of Intent #:	SE43393	Date Received:	02-DEC-11
Diameter (in):	8	Casing Depth (ft):	10
Well completion:	12-AUG-11	Well Owner:	Cascade Natural Gas
Well Type:	Resource Protection	Driller #:	Not Reported
Static Water Level:	Not Reported	Flow Rate (gpm):	Not Reported
Flow Type:	Not Reported	PSI:	Not Reported
Well Test:	Not Reported	Water Reclamation #:	8

R4322
WNW
1/2 - 1 Mile
Lower

WA WELLS **WALOG2000525167**

Database:	Ecology Well Logs	Well Log ID:	746377
Well Tag #:	Not Reported	Project Tag #:	Not Reported
Notice of Intent #:	AE14052	Date Received:	15-AUG-11
Diameter (in):	2	Casing Depth (ft):	8
Well completion:	21-JUL-11	Well Owner:	Touchstone Fairview LLC
Well Type:	Decommisioning	Driller #:	Not Reported
Static Water Level:	Not Reported	Flow Rate (gpm):	Not Reported
Flow Type:	Not Reported	PSI:	Not Reported
Well Test:	Not Reported	Water Reclamation #:	8

R4323
WNW
1/2 - 1 Mile
Lower

WA WELLS **WALOG2000533204**

Database:	Ecology Well Logs	Well Log ID:	761837
Well Tag #:	Not Reported	Project Tag #:	Not Reported
Notice of Intent #:	SE43393	Date Received:	02-DEC-11
Diameter (in):	8	Casing Depth (ft):	10
Well completion:	12-AUG-11	Well Owner:	Cascade Natural Gas
Well Type:	Resource Protection	Driller #:	Not Reported
Static Water Level:	Not Reported	Flow Rate (gpm):	Not Reported
Flow Type:	Not Reported	PSI:	Not Reported
Well Test:	Not Reported	Water Reclamation #:	8

DRAFT

Map ID Direction Distance Elevation	Database	EDR ID Number
R4324 **WNW** **1/2 - 1 Mile** **Lower**	**WA WELLS**	**WALOG2000688722**

Database:	Ecology Well Logs	Well Log ID:	1117486
Well Tag #:	BIK303	Project Tag #:	Not Reported
Notice of Intent #:	RE11999	Date Received:	04-JAN-16
Diameter (in):	2	Casing Depth (ft):	100
Well completion:	04-NOV-15	Well Owner:	BOSA Properties
Well Type:	Resource Protection	Driller #:	2922
Static Water Level:	Not Reported	Flow Rate (gpm):	Not Reported
Flow Type:	Not Reported	PSI:	Not Reported
Well Test:	Not Reported	Water Reclamation #:	8

R4325 **WNW** **1/2 - 1 Mile** **Lower**	**WA WELLS**	**WALOG2000628651**

Database:	Ecology Well Logs	Well Log ID:	942052
Well Tag #:	Not Reported	Project Tag #:	Not Reported
Notice of Intent #:	SE49887	Date Received:	18-FEB-14
Diameter (in):	8	Casing Depth (ft):	50
Well completion:	21-NOV-13	Well Owner:	Seattle City Light
Well Type:	Resource Protection	Driller #:	3151
Static Water Level:	Not Reported	Flow Rate (gpm):	Not Reported
Flow Type:	Not Reported	PSI:	Not Reported
Well Test:	Not Reported	Water Reclamation #:	8

R4326 **WNW** **1/2 - 1 Mile** **Lower**	**WA WELLS**	**WALOG2000477295**

Database:	Ecology Well Logs	Well Log ID:	652687
Well Tag #:	Not Reported	Project Tag #:	Not Reported
Notice of Intent #:	AE09200	Date Received:	27-MAY-10
Diameter (in):	2	Casing Depth (ft):	12
Well completion:	12-MAY-10		
Well Owner:	Cascade Natural Gas Corp. | Sound Environmental Strategies		
Well Type:	Decommisioning	Driller #:	Not Reported
Static Water Level:	Not Reported	Flow Rate (gpm):	Not Reported
Flow Type:	Not Reported	PSI:	Not Reported
Well Test:	Not Reported	Water Reclamation #:	8

R4327 **WNW** **1/2 - 1 Mile** **Lower**	**WA WELLS**	**WALOG2000577782**

Database:	Ecology Well Logs	Well Log ID:	851149
Well Tag #:	Not Reported	Project Tag #:	Not Reported
Notice of Intent #:	AE20930	Date Received:	28-MAR-13

DRAFT

Diameter (in):	10	Casing Depth (ft):	15
Well completion:	11-MAR-13	Well Owner:	Greyhound Lines Inc. | Aspect Consulting
Well Type:	Decommisioning	Driller #:	Not Reported
Static Water Level:	Not Reported	Flow Rate (gpm):	Not Reported
Flow Type:	Not Reported	PSI:	Not Reported
Well Test:	Not Reported	Water Reclamation #:	8

R4328
WNW
1/2 - 1 Mile
Lower

WA WELLS **WALOG2000533243**

Database:	Ecology Well Logs	Well Log ID:	761913
Well Tag #:	Not Reported	Project Tag #:	Not Reported
Notice of Intent #:	AE14273	Date Received:	02-DEC-11
Diameter (in):	8	Casing Depth (ft):	10
Well completion:	12-AUG-11	Well Owner:	Cascade Natural Gas
Well Type:	Decommisioning	Driller #:	Not Reported
Static Water Level:	Not Reported	Flow Rate (gpm):	Not Reported
Flow Type:	Not Reported	PSI:	Not Reported
Well Test:	Not Reported	Water Reclamation #:	8

R4329
WNW
1/2 - 1 Mile
Lower

WA WELLS **WALOG2000333217**

Database:	Ecology Well Logs	Well Log ID:	431528
Well Tag #:	Not Reported	Project Tag #:	Not Reported
Notice of Intent #:	S024496	Date Received:	13-FEB-06
Diameter (in):	2	Casing Depth (ft):	26
Well completion:	30-JAN-06	Well Owner:	PEMCO
Well Type:	Resource Protection	Driller #:	Not Reported
Static Water Level:	Not Reported	Flow Rate (gpm):	Not Reported
Flow Type:	Not Reported	PSI:	Not Reported
Well Test:	Not Reported	Water Reclamation #:	8

R4330
WNW
1/2 - 1 Mile
Lower

WA WELLS **WALOG2000635845**

Database:	Ecology Well Logs	Well Log ID:	958273
Well Tag #:	Not Reported	Project Tag #:	Not Reported
Notice of Intent #:	SE49320	Date Received:	25-SEP-13
Diameter (in):	2.25	Casing Depth (ft):	8
Well completion:	06-SEP-13	Well Owner:	400 Fairview LLC
Well Type:	Resource Protection	Driller #:	3117
Static Water Level:	.25	Flow Rate (gpm):	Not Reported
Flow Type:	Static Level	PSI:	Not Reported
Well Test:	Not Reported	Water Reclamation #:	8

DRAFT

Map ID Direction Distance Elevation	Database	EDR ID Number
R4331 **WNW** **1/2 - 1 Mile** **Lower**	**WA WELLS**	**WALOG2000415504**

Database:	Ecology Well Logs	Well Log ID:	549085
Well Tag #:	APE325	Project Tag #:	Not Reported
Notice of Intent #:	RE02528	Date Received:	22-SEP-08
Diameter (in):	8.5	Casing Depth (ft):	40
Well completion:	03-SEP-08	Well Owner:	Greyhound Lines Inc | Aspect Consulting LLC
Well Type:	Resource Protection	Driller #:	Not Reported
Static Water Level:	Not Reported	Flow Rate (gpm):	Not Reported
Flow Type:	Not Reported	PSI:	Not Reported
Well Test:	Not Reported	Water Reclamation #:	8

R4332 **WNW** **1/2 - 1 Mile** **Lower**	**WA WELLS**	**WALOG2000550702**

Database:	Ecology Well Logs	Well Log ID:	796078
Well Tag #:	Not Reported	Project Tag #:	Not Reported
Notice of Intent #:	AE16832	Date Received:	07-JUN-12
Diameter (in):	2	Casing Depth (ft):	15
Well completion:	10-MAY-12		
Well Owner:	Capitol Hill Water Quality | Aspect Consulting~ LLC		
Well Type:	Decommisioning	Driller #:	Not Reported
Static Water Level:	Not Reported	Flow Rate (gpm):	Not Reported
Flow Type:	Not Reported	PSI:	Not Reported
Well Test:	Not Reported	Water Reclamation #:	8

R4333 **WNW** **1/2 - 1 Mile** **Lower**	**WA WELLS**	**WALOG2000364302**

Database:	Ecology Well Logs	Well Log ID:	476302
Well Tag #:	Not Reported	Project Tag #:	Not Reported
Notice of Intent #:	S015678	Date Received:	21-MAR-07
Diameter (in):	2.3	Casing Depth (ft):	20
Well completion:	14-DEC-05	Well Owner:	BRANDON MORGAN OF VULACAN IS
Well Type:	Resource Protection	Driller #:	Not Reported
Static Water Level:	Not Reported	Flow Rate (gpm):	Not Reported
Flow Type:	Not Reported	PSI:	Not Reported
Well Test:	Not Reported	Water Reclamation #:	8

R4334 **WNW** **1/2 - 1 Mile** **Lower**	**WA WELLS**	**WALOG2000752582**

Database:	Ecology Well Logs	Well Log ID:	1620656
Well Tag #:	BKJ094	Project Tag #:	Not Reported
Notice of Intent #:	DE01967	Date Received:	08-MAY-17

DRAFT

Diameter (in):	9	Casing Depth (ft):	20
Well completion:	19-JAN-17	Well Owner:	Seattle City Light
Well Type:	Water	Driller #:	3188
Static Water Level:	Not Reported	Flow Rate (gpm):	Not Reported
Flow Type:	Not Reported	PSI:	Not Reported
Well Test:	Not Reported	Water Reclamation #:	8

R4335
WNW
1/2 - 1 Mile
Lower

WA WELLS **WALOG2000752609**

Database:	Ecology Well Logs	Well Log ID:	1620685
Well Tag #:	BKJ079	Project Tag #:	Not Reported
Notice of Intent #:	DE01967	Date Received:	08-MAY-17
Diameter (in):	9	Casing Depth (ft):	20
Well completion:	17-JAN-17	Well Owner:	Seattle City Light
Well Type:	Water	Driller #:	3188
Static Water Level:	Not Reported	Flow Rate (gpm):	Not Reported
Flow Type:	Not Reported	PSI:	Not Reported
Well Test:	Not Reported	Water Reclamation #:	8

R4336
WNW
1/2 - 1 Mile
Lower

WA WELLS **WALOG2000633588**

Database:	Ecology Well Logs	Well Log ID:	952576
Well Tag #:	Not Reported	Project Tag #:	Not Reported
Notice of Intent #:	AE23638	Date Received:	25-SEP-13
Diameter (in):	2.25	Casing Depth (ft):	8
Well completion:	06-SEP-13	Well Owner:	400 Fairview LLC
Well Type:	Decommisioning	Driller #:	3117
Static Water Level:	3	Flow Rate (gpm):	Not Reported
Flow Type:	Static Level	PSI:	Not Reported
Well Test:	Not Reported	Water Reclamation #:	8

R4337
WNW
1/2 - 1 Mile
Lower

WA WELLS **WALOG2000533252**

Database:	Ecology Well Logs	Well Log ID:	761930
Well Tag #:	Not Reported	Project Tag #:	Not Reported
Notice of Intent #:	AE14273	Date Received:	02-DEC-11
Diameter (in):	8	Casing Depth (ft):	10
Well completion:	12-AUG-11	Well Owner:	Cascade Natural Gas
Well Type:	Decommisioning	Driller #:	Not Reported
Static Water Level:	Not Reported	Flow Rate (gpm):	Not Reported
Flow Type:	Not Reported	PSI:	Not Reported
Well Test:	Not Reported	Water Reclamation #:	8

DRAFT

Map ID Direction Distance Elevation	Database	EDR ID Number
R4338 **WNW** **1/2 - 1 Mile** **Lower**	**WA WELLS**	**WALOG2000299936**

Database:	Ecology Well Logs	Well Log ID:	391281
Well Tag #:	Not Reported	Project Tag #:	Not Reported
Notice of Intent #:	S024132	Date Received:	25-OCT-04
Diameter (in):	2	Casing Depth (ft):	12
Well completion:	10-OCT-04	Well Owner:	SEATTLE TIMES
Well Type:	Resource Protection	Driller #:	Not Reported
Static Water Level:	Not Reported	Flow Rate (gpm):	Not Reported
Flow Type:	Not Reported	PSI:	Not Reported
Well Test:	Not Reported	Water Reclamation #:	8

R4339 **WNW** **1/2 - 1 Mile** **Lower**	**WA WELLS**	**WALOG2000533247**

Database:	Ecology Well Logs	Well Log ID:	761921
Well Tag #:	Not Reported	Project Tag #:	Not Reported
Notice of Intent #:	AE14273	Date Received:	02-DEC-11
Diameter (in):	8	Casing Depth (ft):	10
Well completion:	12-AUG-11	Well Owner:	Cascade Natural Gas
Well Type:	Decommisioning	Driller #:	Not Reported
Static Water Level:	Not Reported	Flow Rate (gpm):	Not Reported
Flow Type:	Not Reported	PSI:	Not Reported
Well Test:	Not Reported	Water Reclamation #:	8

R4340 **WNW** **1/2 - 1 Mile** **Lower**	**WA WELLS**	**WALOG2000326670**

Database:	Ecology Well Logs	Well Log ID:	422850
Well Tag #:	Not Reported	Project Tag #:	Not Reported
Notice of Intent #:	A068663	Date Received:	26-OCT-05
Diameter (in):	Not Reported	Casing Depth (ft):	15
Well completion:	10-MAR-05	Well Owner:	RETEC ABANDONMENTS
Well Type:	Decommisioning	Driller #:	Not Reported
Static Water Level:	Not Reported	Flow Rate (gpm):	Not Reported
Flow Type:	Not Reported	PSI:	Not Reported
Well Test:	Not Reported	Water Reclamation #:	8

R4341 **WNW** **1/2 - 1 Mile** **Lower**	**WA WELLS**	**WALOG2000846097**

Database:	Ecology Well Logs	Well Log ID:	1897601
Well Tag #:	Not Reported	Project Tag #:	Not Reported
Notice of Intent #:	SE69129	Date Received:	13-APR-19
Diameter (in):	7	Casing Depth (ft):	41

DRAFT

Well completion:	28-FEB-19	Well Owner:	The Standard At Seattle
Well Type:	Resource Protection	Driller #:	2922
Static Water Level:	360	Flow Rate (gpm):	Not Reported
Flow Type:	Static Level	PSI:	Not Reported
Well Test:	Not Reported	Water Reclamation #:	8

R4342
WNW
1/2 - 1 Mile
Lower

WA WELLS **WALOG2000628618**

Database:	Ecology Well Logs	Well Log ID:	942015
Well Tag #:	Not Reported	Project Tag #:	Not Reported
Notice of Intent #:	AE24559	Date Received:	18-FEB-14
Diameter (in):	8	Casing Depth (ft):	50
Well completion:	21-NOV-13	Well Owner:	Seattle City Light
Well Type:	Decommisioning	Driller #:	3151
Static Water Level:	Not Reported	Flow Rate (gpm):	Not Reported
Flow Type:	Not Reported	PSI:	Not Reported
Well Test:	Not Reported	Water Reclamation #:	8

R4343
WNW
1/2 - 1 Mile
Lower

WA WELLS **WALOG2000754012**

Database:	Ecology Well Logs	Well Log ID:	1622439
Well Tag #:	BKJ086	Project Tag #:	Not Reported
Notice of Intent #:	AE41326	Date Received:	18-MAY-17
Diameter (in):	6	Casing Depth (ft):	20
Well completion:	07-APR-17	Well Owner:	Seattle City Light
Well Type:	Decommisioning	Driller #:	3188
Static Water Level:	Not Reported	Flow Rate (gpm):	Not Reported
Flow Type:	Not Reported	PSI:	Not Reported
Well Test:	Not Reported	Water Reclamation #:	8

R4344
WNW
1/2 - 1 Mile
Lower

WA WELLS **WALOG2000752626**

Database:	Ecology Well Logs	Well Log ID:	1620702
Well Tag #:	BKJ121	Project Tag #:	Not Reported
Notice of Intent #:	DE01967	Date Received:	08-MAY-17
Diameter (in):	9	Casing Depth (ft):	20
Well completion:	23-JAN-17	Well Owner:	Seattle City Light
Well Type:	Water	Driller #:	3188
Static Water Level:	Not Reported	Flow Rate (gpm):	Not Reported
Flow Type:	Not Reported	PSI:	Not Reported
Well Test:	Not Reported	Water Reclamation #:	8

DRAFT

Map ID Direction Distance Elevation	Database	EDR ID Number
R4345 **WNW** **1/2 - 1 Mile** **Lower**	**WA WELLS**	**WALOG2000806589**

Database:	Ecology Well Logs	Well Log ID:	1766914
Well Tag #:	BJW319	Project Tag #:	B-1
Notice of Intent #:	RE15107	Date Received:	15-NOV-17
Diameter (in):	2	Casing Depth (ft):	20
Well completion:	26-OCT-17	Well Owner:	IP Resources LLC
Well Type:	Resource Protection	Driller #:	3146
Static Water Level:	Not Reported	Flow Rate (gpm):	Not Reported
Flow Type:	Not Reported	PSI:	Not Reported
Well Test:	Not Reported	Water Reclamation #:	8

R4346 **WNW** **1/2 - 1 Mile** **Lower**	**WA WELLS**	**WALOG2000552806**

Database:	Ecology Well Logs	Well Log ID:	800301
Well Tag #:	Not Reported	Project Tag #:	Not Reported
Notice of Intent #:	AE17774	Date Received:	12-JUL-12
Diameter (in):	6	Casing Depth (ft):	20
Well completion:	12-JUN-12	Well Owner:	Cascade Natural Gas | ERM
Well Type:	Decommisioning	Driller #:	Not Reported
Static Water Level:	Not Reported	Flow Rate (gpm):	Not Reported
Flow Type:	Not Reported	PSI:	Not Reported
Well Test:	Not Reported	Water Reclamation #:	8

R4347 **WNW** **1/2 - 1 Mile** **Lower**	**WA WELLS**	**WALOG2000752585**

Database:	Ecology Well Logs	Well Log ID:	1620659
Well Tag #:	BKJ097	Project Tag #:	Not Reported
Notice of Intent #:	DE01967	Date Received:	08-MAY-17
Diameter (in):	9	Casing Depth (ft):	20
Well completion:	19-JAN-17	Well Owner:	Seattle City Light
Well Type:	Water	Driller #:	3188
Static Water Level:	Not Reported	Flow Rate (gpm):	Not Reported
Flow Type:	Not Reported	PSI:	Not Reported
Well Test:	Not Reported	Water Reclamation #:	8

R4348 **WNW** **1/2 - 1 Mile** **Lower**	**WA WELLS**	**WALOG2000318634**

Database:	Ecology Well Logs	Well Log ID:	412303
Well Tag #:	Not Reported	Project Tag #:	Not Reported
Notice of Intent #:	S024624	Date Received:	05-JUN-05
Diameter (in):	8.25	Casing Depth (ft):	30

DRAFT

Well completion:	06-JUN-05	Well Owner:	PONTIUS CONSTRUCTION SITE
Well Type:	Resource Protection	Driller #:	Not Reported
Static Water Level:	Not Reported	Flow Rate (gpm):	Not Reported
Flow Type:	Not Reported	PSI:	Not Reported
Well Test:	Not Reported	Water Reclamation #:	8

R4349
WNW
1/2 - 1 Mile
Lower

WA WELLS **WALOG2000754016**

Database:	Ecology Well Logs	Well Log ID:	1622443
Well Tag #:	BKJ090	Project Tag #:	Not Reported
Notice of Intent #:	AE41326	Date Received:	18-MAY-17
Diameter (in):	6	Casing Depth (ft):	20
Well completion:	07-APR-17	Well Owner:	Seattle City Light
Well Type:	Decommisioning	Driller #:	3188
Static Water Level:	Not Reported	Flow Rate (gpm):	Not Reported
Flow Type:	Not Reported	PSI:	Not Reported
Well Test:	Not Reported	Water Reclamation #:	8

R4350
WNW
1/2 - 1 Mile
Lower

WA WELLS **WALOG2000552796**

Database:	Ecology Well Logs	Well Log ID:	800281
Well Tag #:	Not Reported	Project Tag #:	Not Reported
Notice of Intent #:	SE45512	Date Received:	12-JUL-12
Diameter (in):	6	Casing Depth (ft):	20
Well completion:	13-JUN-12	Well Owner:	Cascade Natural Gas | ERM
Well Type:	Resource Protection	Driller #:	Not Reported
Static Water Level:	Not Reported	Flow Rate (gpm):	Not Reported
Flow Type:	Not Reported	PSI:	Not Reported
Well Test:	Not Reported	Water Reclamation #:	8

R4351
WNW
1/2 - 1 Mile
Lower

WA WELLS **WALOG2000635842**

Database:	Ecology Well Logs	Well Log ID:	958267
Well Tag #:	Not Reported	Project Tag #:	Not Reported
Notice of Intent #:	SE49320	Date Received:	25-SEP-13
Diameter (in):	2.25	Casing Depth (ft):	15
Well completion:	05-SEP-13	Well Owner:	400 Fairview LLC
Well Type:	Resource Protection	Driller #:	3117
Static Water Level:	Not Reported	Flow Rate (gpm):	Not Reported
Flow Type:	Not Reported	PSI:	Not Reported
Well Test:	Not Reported	Water Reclamation #:	8

DRAFT

Map ID Direction Distance Elevation	Database	EDR ID Number
R4352 **WNW** **1/2 - 1 Mile** **Lower**	**WA WELLS**	**WALOG2000634369**

Database:	Ecology Well Logs	Well Log ID:	954167
Well Tag #:	Not Reported	Project Tag #:	Not Reported
Notice of Intent #:	AE30214	Date Received:	04-FEB-15
Diameter (in):	8	Casing Depth (ft):	61
Well completion:	15-JAN-15	Well Owner:	Holland Const
Well Type:	Decommisioning	Driller #:	3143
Static Water Level:	Not Reported	Flow Rate (gpm):	Not Reported
Flow Type:	Dry Hole	PSI:	Not Reported
Well Test:	Not Reported	Water Reclamation #:	8

R4353 **WNW** **1/2 - 1 Mile** **Lower**	**WA WELLS**	**WALOG2000635860**

Database:	Ecology Well Logs	Well Log ID:	958293
Well Tag #:	Not Reported	Project Tag #:	Not Reported
Notice of Intent #:	SE49320	Date Received:	25-SEP-13
Diameter (in):	2.25	Casing Depth (ft):	8
Well completion:	06-SEP-13	Well Owner:	400 Fairview LLC
Well Type:	Resource Protection	Driller #:	3117
Static Water Level:	.5	Flow Rate (gpm):	Not Reported
Flow Type:	Static Level	PSI:	Not Reported
Well Test:	Not Reported	Water Reclamation #:	8

R4354 **WNW** **1/2 - 1 Mile** **Lower**	**WA WELLS**	**WALOG2000619721**

Database:	Ecology Well Logs	Well Log ID:	930026
Well Tag #:	Not Reported	Project Tag #:	B5
Notice of Intent #:	SE49439	Date Received:	15-OCT-13
Diameter (in):	2.25	Casing Depth (ft):	13
Well completion:	24-SEP-13	Well Owner:	400 Fairview LLC
Well Type:	Resource Protection	Driller #:	0
Static Water Level:	Not Reported	Flow Rate (gpm):	Not Reported
Flow Type:	Not Reported	PSI:	Not Reported
Well Test:	Not Reported	Water Reclamation #:	8

R4355 **WNW** **1/2 - 1 Mile** **Lower**	**WA WELLS**	**WALOG2000562486**

Database:	Ecology Well Logs	Well Log ID:	820154
Well Tag #:	Not Reported	Project Tag #:	Not Reported
Notice of Intent #:	AE18139	Date Received:	21-SEP-12
Diameter (in):	2	Casing Depth (ft):	30.5

DRAFT

Well completion:	17-JUL-12	Well Owner:	Greyhound Busline | Aspect Consulting
Well Type:	Decommisioning	Driller #:	Not Reported
Static Water Level:	Not Reported	Flow Rate (gpm):	Not Reported
Flow Type:	Not Reported	PSI:	Not Reported
Well Test:	Not Reported	Water Reclamation #:	8

R4356
WNW
1/2 - 1 Mile
Lower

WA WELLS **WALOG2000635849**

Database:	Ecology Well Logs	Well Log ID:	958277
Well Tag #:	Not Reported	Project Tag #:	Not Reported
Notice of Intent #:	SE49320	Date Received:	25-SEP-13
Diameter (in):	2.25	Casing Depth (ft):	14
Well completion:	05-SEP-13	Well Owner:	400 Fairview LLC
Well Type:	Resource Protection	Driller #:	3117
Static Water Level:	Not Reported	Flow Rate (gpm):	Not Reported
Flow Type:	Not Reported	PSI:	Not Reported
Well Test:	Not Reported	Water Reclamation #:	8

R4357
WNW
1/2 - 1 Mile
Lower

WA WELLS **WALOG2000525115**

Database:	Ecology Well Logs	Well Log ID:	746276
Well Tag #:	Not Reported	Project Tag #:	Not Reported
Notice of Intent #:	EE03509	Date Received:	15-AUG-11
Diameter (in):	2	Casing Depth (ft):	8
Well completion:	21-JUL-11	Well Owner:	Touchstone Fairview LLC
Well Type:	Resource Protection	Driller #:	Not Reported
Static Water Level:	Not Reported	Flow Rate (gpm):	Not Reported
Flow Type:	Not Reported	PSI:	Not Reported
Well Test:	Not Reported	Water Reclamation #:	8

R4358
WNW
1/2 - 1 Mile
Lower

WA WELLS **WALOG2000550704**

Database:	Ecology Well Logs	Well Log ID:	796082
Well Tag #:	Not Reported	Project Tag #:	Not Reported
Notice of Intent #:	AE16832	Date Received:	07-JUN-12
Diameter (in):	2	Casing Depth (ft):	15
Well completion:	10-MAY-12		
Well Owner:	Capitol Hill Water Quality | Aspect Consulting~ LLC		
Well Type:	Decommisioning	Driller #:	Not Reported
Static Water Level:	Not Reported	Flow Rate (gpm):	Not Reported
Flow Type:	Not Reported	PSI:	Not Reported
Well Test:	Not Reported	Water Reclamation #:	8

DRAFT

Map ID Direction Distance Elevation	Database	EDR ID Number
R4359 **WNW** **1/2 - 1 Mile** **Lower**	**WA WELLS**	**WALOG2000412380**

Database:	Ecology Well Logs	Well Log ID:	545430
Well Tag #:	Not Reported	Project Tag #:	Not Reported
Notice of Intent #:	S034257	Date Received:	20-JUN-08
Diameter (in):	8	Casing Depth (ft):	30
Well completion:	23-MAY-08	Well Owner:	GREYHOUND LINES INC | ASPECT CONSULTING
Well Type:	Resource Protection	Driller #:	Not Reported
Static Water Level:	Not Reported	Flow Rate (gpm):	Not Reported
Flow Type:	Not Reported	PSI:	Not Reported
Well Test:	Not Reported	Water Reclamation #:	8

R4360 **WNW** **1/2 - 1 Mile** **Lower**	**WA WELLS**	**WALOG2000525069**

Database:	Ecology Well Logs	Well Log ID:	746185
Well Tag #:	Not Reported	Project Tag #:	Not Reported
Notice of Intent #:	SE43245	Date Received:	15-AUG-11
Diameter (in):	2	Casing Depth (ft):	4
Well completion:	21-JUL-11	Well Owner:	Touchstone Fairview LLC
Well Type:	Resource Protection	Driller #:	Not Reported
Static Water Level:	Not Reported	Flow Rate (gpm):	Not Reported
Flow Type:	Not Reported	PSI:	Not Reported
Well Test:	Not Reported	Water Reclamation #:	8

R4361 **WNW** **1/2 - 1 Mile** **Lower**	**WA WELLS**	**WALOG2000240057**

Database:	Ecology Well Logs	Well Log ID:	323855
Well Tag #:	AER711	Project Tag #:	Not Reported
Notice of Intent #:	R044156	Date Received:	21-MAY-99
Diameter (in):	Not Reported	Casing Depth (ft):	30
Well completion:	23-APR-99	Well Owner:	NEW RICHMOND LAUNDRY
Well Type:	Resource Protection	Driller #:	Not Reported
Static Water Level:	Not Reported	Flow Rate (gpm):	Not Reported
Flow Type:	Not Reported	PSI:	Not Reported
Well Test:	Not Reported	Water Reclamation #:	8

R4362 **WNW** **1/2 - 1 Mile** **Lower**	**WA WELLS**	**WALOG2000487718**

Database:	Ecology Well Logs	Well Log ID:	673427
Well Tag #:	Not Reported	Project Tag #:	Not Reported
Notice of Intent #:	SE07770	Date Received:	17-SEP-10
Diameter (in):	8	Casing Depth (ft):	30

DRAFT

Well completion:	11-AUG-10	Well Owner:	Greyhound Lines Inc | Aspect Consulting LLC
Well Type:	Resource Protection	Driller #:	Not Reported
Static Water Level:	Not Reported	Flow Rate (gpm):	Not Reported
Flow Type:	Not Reported	PSI:	Not Reported
Well Test:	Not Reported	Water Reclamation #:	8

R4363
WNW
1/2 - 1 Mile
Lower

WA WELLS **WALOG2000815938**

Database:	Ecology Well Logs	Well Log ID:	1823051
Well Tag #:	BKC305	Project Tag #:	Not Reported
Notice of Intent #:	AE47369	Date Received:	09-APR-18
Diameter (in):	2	Casing Depth (ft):	62
Well completion:	23-MAR-18	Well Owner:	Project Stewart LLC
Well Type:	Decommisioning	Driller #:	3186
Static Water Level:	Not Reported	Flow Rate (gpm):	Not Reported
Flow Type:	Not Reported	PSI:	Not Reported
Well Test:	Not Reported	Water Reclamation #:	8

R4364
WNW
1/2 - 1 Mile
Lower

WA WELLS **WALOG2000484166**

Database:	Ecology Well Logs	Well Log ID:	666333
Well Tag #:	BCH424	Project Tag #:	Not Reported
Notice of Intent #:	RE04738	Date Received:	29-JUL-10
Diameter (in):	8	Casing Depth (ft):	30
Well completion:	19-JUL-10	Well Owner:	Greyhound Lines Inc. | Aspect Consulting~ LLC
Well Type:	Resource Protection	Driller #:	Not Reported
Static Water Level:	Not Reported	Flow Rate (gpm):	Not Reported
Flow Type:	Not Reported	PSI:	Not Reported
Well Test:	Not Reported	Water Reclamation #:	8

R4365
WNW
1/2 - 1 Mile
Lower

WA WELLS **WALOG2000666411**

Database:	Ecology Well Logs	Well Log ID:	1026660
Well Tag #:	Not Reported	Project Tag #:	B1
Notice of Intent #:	SE55006	Date Received:	18-JUN-15
Diameter (in):	9	Casing Depth (ft):	51.5
Well completion:	05-JUN-15	Well Owner:	1200 Stewart Street 480700
Well Type:	Resource Protection	Driller #:	2769
Static Water Level:	Not Reported	Flow Rate (gpm):	Not Reported
Flow Type:	Dry Hole	PSI:	Not Reported
Well Test:	Not Reported	Water Reclamation #:	8

DRAFT

Map ID Direction Distance Elevation	Database	EDR ID Number
R4366 **WNW** **1/2 - 1 Mile** **Lower**	**WA WELLS**	**WALOG2000525070**

Database:	Ecology Well Logs	Well Log ID:	746187
Well Tag #:	Not Reported	Project Tag #:	Not Reported
Notice of Intent #:	SE43245	Date Received:	15-AUG-11
Diameter (in):	2	Casing Depth (ft):	8
Well completion:	21-JUL-11	Well Owner:	Touchstone Fairview LLC
Well Type:	Resource Protection	Driller #:	Not Reported
Static Water Level:	Not Reported	Flow Rate (gpm):	Not Reported
Flow Type:	Not Reported	PSI:	Not Reported
Well Test:	Not Reported	Water Reclamation #:	8

R4367 **WNW** **1/2 - 1 Mile** **Lower**	**WA WELLS**	**WALOG2000809247**

Database:	Ecology Well Logs	Well Log ID:	1774715
Well Tag #:	BIK303	Project Tag #:	GEI-1
Notice of Intent #:	AE50819	Date Received:	21-SEP-18
Diameter (in):	2	Casing Depth (ft):	100
Well completion:	07-SEP-18	Well Owner:	BOSA Properties
Well Type:	Decommisioning	Driller #:	1946
Static Water Level:	87	Flow Rate (gpm):	Not Reported
Flow Type:	Static Level	PSI:	Not Reported
Well Test:	Not Reported	Water Reclamation #:	8

R4368 **WNW** **1/2 - 1 Mile** **Lower**	**WA WELLS**	**WALOG2000533253**

Database:	Ecology Well Logs	Well Log ID:	761932
Well Tag #:	Not Reported	Project Tag #:	Not Reported
Notice of Intent #:	AE14273	Date Received:	02-DEC-11
Diameter (in):	8	Casing Depth (ft):	10
Well completion:	12-AUG-11	Well Owner:	Cascade Natural Gas
Well Type:	Decommisioning	Driller #:	Not Reported
Static Water Level:	Not Reported	Flow Rate (gpm):	Not Reported
Flow Type:	Not Reported	PSI:	Not Reported
Well Test:	Not Reported	Water Reclamation #:	8

R4369 **WNW** **1/2 - 1 Mile** **Lower**	**WA WELLS**	**WALOG2000752598**

Database:	Ecology Well Logs	Well Log ID:	1620674
Well Tag #:	BKJ068	Project Tag #:	Not Reported
Notice of Intent #:	DE01967	Date Received:	08-MAY-17
Diameter (in):	9	Casing Depth (ft):	20

DRAFT

Well completion:	17-JAN-17	Well Owner:	Seattle City Light
Well Type:	Water	Driller #:	3188
Static Water Level:	Not Reported	Flow Rate (gpm):	Not Reported
Flow Type:	Not Reported	PSI:	Not Reported
Well Test:	Not Reported	Water Reclamation #:	8

R4370
WNW
1/2 - 1 Mile
Lower

WA WELLS **WALOG2000562473**

Database:	Ecology Well Logs	Well Log ID:	820128
Well Tag #:	Not Reported	Project Tag #:	Not Reported
Notice of Intent #:	AE18139	Date Received:	21-SEP-12
Diameter (in):	2	Casing Depth (ft):	14.5
Well completion:	17-JUL-12	Well Owner:	Greyhound Busline
Well Type:	Decommisioning	Driller #:	Not Reported
Static Water Level:	Not Reported	Flow Rate (gpm):	Not Reported
Flow Type:	Not Reported	PSI:	Not Reported
Well Test:	Not Reported	Water Reclamation #:	8

R4371
WNW
1/2 - 1 Mile
Lower

WA WELLS **WALOG2000633586**

Database:	Ecology Well Logs	Well Log ID:	952570
Well Tag #:	Not Reported	Project Tag #:	Not Reported
Notice of Intent #:	AE23638	Date Received:	25-SEP-13
Diameter (in):	2.25	Casing Depth (ft):	8
Well completion:	05-SEP-13	Well Owner:	400 Fairview LLC
Well Type:	Decommisioning	Driller #:	3117
Static Water Level:	3	Flow Rate (gpm):	Not Reported
Flow Type:	Static Level	PSI:	Not Reported
Well Test:	Not Reported	Water Reclamation #:	8

R4372
WNW
1/2 - 1 Mile
Lower

WA WELLS **WALOG2000381902**

Database:	Ecology Well Logs	Well Log ID:	502641
Well Tag #:	Not Reported	Project Tag #:	Not Reported
Notice of Intent #:	S027960	Date Received:	31-AUG-07
Diameter (in):	7	Casing Depth (ft):	30
Well completion:	08-AUG-05	Well Owner:	LOW INC HOUSING AUTH
Well Type:	Resource Protection	Driller #:	Not Reported
Static Water Level:	Not Reported	Flow Rate (gpm):	Not Reported
Flow Type:	Not Reported	PSI:	Not Reported
Well Test:	Not Reported	Water Reclamation #:	8

DRAFT

Map ID Direction Distance Elevation	Database	EDR ID Number
R4373 **WNW** **1/2 - 1 Mile** **Lower**	**WA WELLS**	**WALOG2000364311**

Database:	Ecology Well Logs	Well Log ID:	476311
Well Tag #:	Not Reported	Project Tag #:	Not Reported
Notice of Intent #:	S015678	Date Received:	21-MAR-07
Diameter (in):	2.3	Casing Depth (ft):	16
Well completion:	14-DEC-05	Well Owner:	BRANDON MORGAN OF VULACAN IS
Well Type:	Resource Protection	Driller #:	Not Reported
Static Water Level:	Not Reported	Flow Rate (gpm):	Not Reported
Flow Type:	Not Reported	PSI:	Not Reported
Well Test:	Not Reported	Water Reclamation #:	8

R4374 **WNW** **1/2 - 1 Mile** **Lower**	**WA WELLS**	**WALOG2000484165**

Database:	Ecology Well Logs	Well Log ID:	666331
Well Tag #:	BCH423	Project Tag #:	Not Reported
Notice of Intent #:	RE04738	Date Received:	29-JUL-10
Diameter (in):	8	Casing Depth (ft):	25
Well completion:	14-JUL-10	Well Owner:	Greyhound Lines Inc. | Aspect Consulting~ LLC
Well Type:	Resource Protection	Driller #:	Not Reported
Static Water Level:	Not Reported	Flow Rate (gpm):	Not Reported
Flow Type:	Not Reported	PSI:	Not Reported
Well Test:	Not Reported	Water Reclamation #:	8

R4375 **WNW** **1/2 - 1 Mile** **Lower**	**WA WELLS**	**WALOG2000364305**

Database:	Ecology Well Logs	Well Log ID:	476305
Well Tag #:	Not Reported	Project Tag #:	Not Reported
Notice of Intent #:	S015678	Date Received:	21-MAR-07
Diameter (in):	2.3	Casing Depth (ft):	20
Well completion:	14-DEC-05	Well Owner:	BRANDON MORGAN OF VULACAN IS
Well Type:	Resource Protection	Driller #:	Not Reported
Static Water Level:	Not Reported	Flow Rate (gpm):	Not Reported
Flow Type:	Not Reported	PSI:	Not Reported
Well Test:	Not Reported	Water Reclamation #:	8

R4376 **WNW** **1/2 - 1 Mile** **Lower**	**WA WELLS**	**WALOG2000625393**

Database:	Ecology Well Logs	Well Log ID:	936927
Well Tag #:	BID054	Project Tag #:	Not Reported
Notice of Intent #:	RE09354	Date Received:	17-JAN-14
Diameter (in):	8	Casing Depth (ft):	30

DRAFT

Well completion:	08-JAN-17	Well Owner:	Greyhound Lines
Well Type:	Resource Protection	Driller #:	3131
Static Water Level:	17	Flow Rate (gpm):	Not Reported
Flow Type:	Static Level	PSI:	Not Reported
Well Test:	Not Reported	Water Reclamation #:	8

R4377
WNW
1/2 - 1 Mile
Lower

WA WELLS **WALOG2000533274**

Database:	Ecology Well Logs	Well Log ID:	761974
Well Tag #:	Not Reported	Project Tag #:	Not Reported
Notice of Intent #:	AE14273	Date Received:	02-DEC-11
Diameter (in):	8	Casing Depth (ft):	50
Well completion:	12-AUG-11	Well Owner:	Cascade Natural Gas
Well Type:	Decommisioning	Driller #:	Not Reported
Static Water Level:	Not Reported	Flow Rate (gpm):	Not Reported
Flow Type:	Not Reported	PSI:	Not Reported
Well Test:	Not Reported	Water Reclamation #:	8

R4378
WNW
1/2 - 1 Mile
Lower

WA WELLS **WALOG2000477320**

Database:	Ecology Well Logs	Well Log ID:	652736
Well Tag #:	Not Reported	Project Tag #:	Not Reported
Notice of Intent #:	AE09201	Date Received:	27-MAY-10
Diameter (in):	2	Casing Depth (ft):	7
Well completion:	12-MAY-10		
Well Owner:	Cascade Natural Gas Corp. | Sound Environmental Strategies		
Well Type:	Decommisioning	Driller #:	Not Reported
Static Water Level:	Not Reported	Flow Rate (gpm):	Not Reported
Flow Type:	Not Reported	PSI:	Not Reported
Well Test:	Not Reported	Water Reclamation #:	8

R4379
WNW
1/2 - 1 Mile
Lower

WA WELLS **WALOG2000562472**

Database:	Ecology Well Logs	Well Log ID:	820126
Well Tag #:	Not Reported	Project Tag #:	Not Reported
Notice of Intent #:	AE18139	Date Received:	21-SEP-12
Diameter (in):	2	Casing Depth (ft):	14.5
Well completion:	17-JUL-12	Well Owner:	Greyhound Busline
Well Type:	Decommisioning	Driller #:	Not Reported
Static Water Level:	Not Reported	Flow Rate (gpm):	Not Reported
Flow Type:	Not Reported	PSI:	Not Reported
Well Test:	Not Reported	Water Reclamation #:	8

DRAFT

Map ID Direction Distance Elevation	Database	EDR ID Number
R4380 **WNW** **1/2 - 1 Mile** **Lower**	**WA WELLS**	**WALOG2000412420**

Database:	Ecology Well Logs	Well Log ID:	545476
Well Tag #:	BAR502	Project Tag #:	Not Reported
Notice of Intent #:	R073815	Date Received:	20-JUN-08
Diameter (in):	8	Casing Depth (ft):	30
Well completion:	23-MAY-08	Well Owner:	GREYHOUND LINES INC | ASPECT CONSULTING
Well Type:	Resource Protection	Driller #:	Not Reported
Static Water Level:	Not Reported	Flow Rate (gpm):	Not Reported
Flow Type:	Not Reported	PSI:	Not Reported
Well Test:	Not Reported	Water Reclamation #:	8

R4381 **WNW** **1/2 - 1 Mile** **Lower**	**WA WELLS**	**WALOG2000525169**

Database:	Ecology Well Logs	Well Log ID:	746381
Well Tag #:	Not Reported	Project Tag #:	Not Reported
Notice of Intent #:	AE14052	Date Received:	15-AUG-11
Diameter (in):	2	Casing Depth (ft):	12
Well completion:	21-JUL-11	Well Owner:	Touchstone Fairview LLC
Well Type:	Decommisioning	Driller #:	Not Reported
Static Water Level:	Not Reported	Flow Rate (gpm):	Not Reported
Flow Type:	Not Reported	PSI:	Not Reported
Well Test:	Not Reported	Water Reclamation #:	8

R4382 **WNW** **1/2 - 1 Mile** **Lower**	**WA WELLS**	**WALOG2000364304**

Database:	Ecology Well Logs	Well Log ID:	476304
Well Tag #:	Not Reported	Project Tag #:	Not Reported
Notice of Intent #:	S015678	Date Received:	21-MAR-07
Diameter (in):	2.3	Casing Depth (ft):	20
Well completion:	14-DEC-05	Well Owner:	BRANDON MORGAN OF VULACAN IS
Well Type:	Resource Protection	Driller #:	Not Reported
Static Water Level:	Not Reported	Flow Rate (gpm):	Not Reported
Flow Type:	Not Reported	PSI:	Not Reported
Well Test:	Not Reported	Water Reclamation #:	8

R4383 **WNW** **1/2 - 1 Mile** **Lower**	**WA WELLS**	**WALOG2000752597**

Database:	Ecology Well Logs	Well Log ID:	1620673
Well Tag #:	BKJ067	Project Tag #:	Not Reported
Notice of Intent #:	DE01967	Date Received:	08-MAY-17
Diameter (in):	9	Casing Depth (ft):	20

DRAFT

Well completion:	17-JAN-17	Well Owner:	Seattle City Light
Well Type:	Water	Driller #:	3188
Static Water Level:	Not Reported	Flow Rate (gpm):	Not Reported
Flow Type:	Not Reported	PSI:	Not Reported
Well Test:	Not Reported	Water Reclamation #:	8

R4384
WNW
1/2 - 1 Mile
Lower

WA WELLS **WALOG2000677644**

Database:	Ecology Well Logs	Well Log ID:	1056825
Well Tag #:	BIQ038	Project Tag #:	Not Reported
Notice of Intent #:	RE11412	Date Received:	25-SEP-15
Diameter (in):	3	Casing Depth (ft):	15
Well completion:	09-JUN-15	Well Owner:	David Konkle
Well Type:	Resource Protection	Driller #:	3021
Static Water Level:	Not Reported	Flow Rate (gpm):	Not Reported
Flow Type:	Not Reported	PSI:	Not Reported
Well Test:	Not Reported	Water Reclamation #:	8

R4385
WNW
1/2 - 1 Mile
Lower

WA WELLS **WALOG2000487717**

Database:	Ecology Well Logs	Well Log ID:	673425
Well Tag #:	Not Reported	Project Tag #:	Not Reported
Notice of Intent #:	SE07770	Date Received:	17-SEP-10
Diameter (in):	8	Casing Depth (ft):	65
Well completion:	11-AUG-10	Well Owner:	Greyhound Lines Inc | Aspect Consulting LLC
Well Type:	Resource Protection	Driller #:	Not Reported
Static Water Level:	Not Reported	Flow Rate (gpm):	Not Reported
Flow Type:	Not Reported	PSI:	Not Reported
Well Test:	Not Reported	Water Reclamation #:	8

R4386
WNW
1/2 - 1 Mile
Lower

WA WELLS **WALOG2000594821**

Database:	Ecology Well Logs	Well Log ID:	884686
Well Tag #:	Not Reported	Project Tag #:	Not Reported
Notice of Intent #:	SE49592	Date Received:	12-NOV-13
Diameter (in):	2.25	Casing Depth (ft):	13
Well completion:	07-OCT-13	Well Owner:	400 Fairview
Well Type:	Resource Protection	Driller #:	Not Reported
Static Water Level:	Not Reported	Flow Rate (gpm):	Not Reported
Flow Type:	Not Reported	PSI:	Not Reported
Well Test:	Not Reported	Water Reclamation #:	8

DRAFT

Map ID Direction Distance Elevation	Database	EDR ID Number
R4387 **WNW** **1/2 - 1 Mile** **Lower**	**WA WELLS**	**WALOG2000771726**

Database:	Ecology Well Logs	Well Log ID:	1645412
Well Tag #:	Not Reported	Project Tag #:	B2
Notice of Intent #:	SE63867	Date Received:	02-NOV-17
Diameter (in):	2.25	Casing Depth (ft):	14
Well completion:	16-OCT-17	Well Owner:	Fairview Ave LLC
Well Type:	Resource Protection	Driller #:	3216
Static Water Level:	Not Reported	Flow Rate (gpm):	Not Reported
Flow Type:	Dry Hole	PSI:	Not Reported
Well Test:	Not Reported	Water Reclamation #:	8

R4388 **WNW** **1/2 - 1 Mile** **Lower**	**WA WELLS**	**WALOG2000562483**

Database:	Ecology Well Logs	Well Log ID:	820148
Well Tag #:	Not Reported	Project Tag #:	Not Reported
Notice of Intent #:	AE18139	Date Received:	21-SEP-12
Diameter (in):	2	Casing Depth (ft):	27
Well completion:	17-JUL-12	Well Owner:	Greyhound Busline | Aspect Consulting
Well Type:	Decommisioning	Driller #:	Not Reported
Static Water Level:	Not Reported	Flow Rate (gpm):	Not Reported
Flow Type:	Not Reported	PSI:	Not Reported
Well Test:	Not Reported	Water Reclamation #:	8

R4389 **WNW** **1/2 - 1 Mile** **Lower**	**WA WELLS**	**WALOG2000550703**

Database:	Ecology Well Logs	Well Log ID:	796080
Well Tag #:	Not Reported	Project Tag #:	Not Reported
Notice of Intent #:	AE16832	Date Received:	07-JUN-12
Diameter (in):	2	Casing Depth (ft):	15
Well completion:	10-MAY-12		
Well Owner:	Capitol Hill Water Quality | Aspect Consulting~ LLC		
Well Type:	Decommisioning	Driller #:	Not Reported
Static Water Level:	Not Reported	Flow Rate (gpm):	Not Reported
Flow Type:	Not Reported	PSI:	Not Reported
Well Test:	Not Reported	Water Reclamation #:	8

R4390 **WNW** **1/2 - 1 Mile** **Lower**	**WA WELLS**	**WALOG2000752607**

Database:	Ecology Well Logs	Well Log ID:	1620683
Well Tag #:	BKJ077	Project Tag #:	Not Reported
Notice of Intent #:	DE01967	Date Received:	08-MAY-17

DRAFT

Diameter (in):	9	Casing Depth (ft):	20
Well completion:	17-JAN-17	Well Owner:	Seattle City Light
Well Type:	Water	Driller #:	3188
Static Water Level:	Not Reported	Flow Rate (gpm):	Not Reported
Flow Type:	Not Reported	PSI:	Not Reported
Well Test:	Not Reported	Water Reclamation #:	8

R4391
WNW
1/2 - 1 Mile
Lower

WA WELLS **WALOG2000477316**

Database:	Ecology Well Logs	Well Log ID:	652728
Well Tag #:	Not Reported	Project Tag #:	Not Reported
Notice of Intent #:	AE09201	Date Received:	27-MAY-10
Diameter (in):	2	Casing Depth (ft):	8
Well completion:	12-MAY-10		
Well Owner:	Cascade Natural Gas Corp. | Sound Environmental Strategies		
Well Type:	Decommisioning	Driller #:	Not Reported
Static Water Level:	Not Reported	Flow Rate (gpm):	Not Reported
Flow Type:	Not Reported	PSI:	Not Reported
Well Test:	Not Reported	Water Reclamation #:	8

R4392
WNW
1/2 - 1 Mile
Lower

WA WELLS **WALOG2000412379**

Database:	Ecology Well Logs	Well Log ID:	545429
Well Tag #:	Not Reported	Project Tag #:	Not Reported
Notice of Intent #:	S034257	Date Received:	20-JUN-08
Diameter (in):	8	Casing Depth (ft):	30
Well completion:	23-MAY-08	Well Owner:	GREYHOUND LINES INC | ASPECT CONSULTING
Well Type:	Resource Protection	Driller #:	Not Reported
Static Water Level:	Not Reported	Flow Rate (gpm):	Not Reported
Flow Type:	Not Reported	PSI:	Not Reported
Well Test:	Not Reported	Water Reclamation #:	8

R4393
WNW
1/2 - 1 Mile
Lower

WA WELLS **WALOG2000625449**

Database:	Ecology Well Logs	Well Log ID:	936987
Well Tag #:	Not Reported	Project Tag #:	Not Reported
Notice of Intent #:	AE24792	Date Received:	17-JAN-14
Diameter (in):	2	Casing Depth (ft):	25
Well completion:	09-JAN-14	Well Owner:	Greyhound Lines
Well Type:	Decommisioning	Driller #:	3131
Static Water Level:	Not Reported	Flow Rate (gpm):	Not Reported
Flow Type:	Not Reported	PSI:	Not Reported
Well Test:	Not Reported	Water Reclamation #:	8

DRAFT

Map ID Direction Distance Elevation	Database	EDR ID Number
R4394 **WNW** **1/2 - 1 Mile** **Lower**	**WA WELLS**	**WALOG2000525068**

Database:	Ecology Well Logs	Well Log ID:	746183
Well Tag #:	Not Reported	Project Tag #:	Not Reported
Notice of Intent #:	SE43245	Date Received:	15-AUG-11
Diameter (in):	2	Casing Depth (ft):	11
Well completion:	21-JUL-11	Well Owner:	Touchstone Fairview LLC
Well Type:	Resource Protection	Driller #:	Not Reported
Static Water Level:	Not Reported	Flow Rate (gpm):	Not Reported
Flow Type:	Not Reported	PSI:	Not Reported
Well Test:	Not Reported	Water Reclamation #:	8

R4395 **WNW** **1/2 - 1 Mile** **Lower**	**WA WELLS**	**WALOG2000594825**

Database:	Ecology Well Logs	Well Log ID:	884691
Well Tag #:	Not Reported	Project Tag #:	Not Reported
Notice of Intent #:	AE24064	Date Received:	12-NOV-13
Diameter (in):	2.25	Casing Depth (ft):	15
Well completion:	06-OCT-13	Well Owner:	400 Fairview
Well Type:	Decommisioning	Driller #:	Not Reported
Static Water Level:	Not Reported	Flow Rate (gpm):	Not Reported
Flow Type:	Not Reported	PSI:	Not Reported
Well Test:	Not Reported	Water Reclamation #:	8

R4396 **WNW** **1/2 - 1 Mile** **Lower**	**WA WELLS**	**WALOG2000484272**

Database:	Ecology Well Logs	Well Log ID:	666533
Well Tag #:	BBL288	Project Tag #:	Not Reported
Notice of Intent #:	RE04523	Date Received:	29-JUL-10
Diameter (in):	8	Casing Depth (ft):	45
Well completion:	08-MAY-10	Well Owner:	Cascade Natural Gas
Well Type:	Resource Protection	Driller #:	Not Reported
Static Water Level:	Not Reported	Flow Rate (gpm):	Not Reported
Flow Type:	Not Reported	PSI:	Not Reported
Well Test:	Not Reported	Water Reclamation #:	8

R4397 **WNW** **1/2 - 1 Mile** **Lower**	**WA WELLS**	**WALOG2000240056**

Database:	Ecology Well Logs	Well Log ID:	323854
Well Tag #:	AER712	Project Tag #:	Not Reported
Notice of Intent #:	R044156	Date Received:	21-MAY-99
Diameter (in):	Not Reported	Casing Depth (ft):	30

DRAFT

Well completion:	23-APR-99	Well Owner:	NEW RICHMOND LAUNDRY
Well Type:	Resource Protection	Driller #:	Not Reported
Static Water Level:	Not Reported	Flow Rate (gpm):	Not Reported
Flow Type:	Not Reported	PSI:	Not Reported
Well Test:	Not Reported	Water Reclamation #:	8

R4398
WNW
1/2 - 1 Mile
Lower

WA WELLS **WALOG2000791311**

Database:	Ecology Well Logs	Well Log ID:	1696041
Well Tag #:	Not Reported	Project Tag #:	B1
Notice of Intent #:	AE48226	Date Received:	26-APR-18
Diameter (in):	2.25	Casing Depth (ft):	9
Well completion:	03-APR-18	Well Owner:	City Of Seattle FAS
Well Type:	Decommisioning	Driller #:	3216
Static Water Level:	Not Reported	Flow Rate (gpm):	Not Reported
Flow Type:	Dry Hole	PSI:	Not Reported
Well Test:	Not Reported	Water Reclamation #:	8

R4399
WNW
1/2 - 1 Mile
Lower

WA WELLS **WALOG2000633570**

Database:	Ecology Well Logs	Well Log ID:	952548
Well Tag #:	Not Reported	Project Tag #:	Not Reported
Notice of Intent #:	AE23638	Date Received:	25-SEP-13
Diameter (in):	2.25	Casing Depth (ft):	14
Well completion:	05-SEP-13	Well Owner:	400 Fairview LLC
Well Type:	Decommisioning	Driller #:	3117
Static Water Level:	Not Reported	Flow Rate (gpm):	Not Reported
Flow Type:	Not Reported	PSI:	Not Reported
Well Test:	Not Reported	Water Reclamation #:	8

R4400
WNW
1/2 - 1 Mile
Lower

WA WELLS **WALOG2000594830**

Database:	Ecology Well Logs	Well Log ID:	884699
Well Tag #:	Not Reported	Project Tag #:	Not Reported
Notice of Intent #:	AE24064	Date Received:	12-NOV-13
Diameter (in):	2.25	Casing Depth (ft):	11
Well completion:	07-OCT-13	Well Owner:	400 Fairview
Well Type:	Decommisioning	Driller #:	Not Reported
Static Water Level:	Not Reported	Flow Rate (gpm):	Not Reported
Flow Type:	Not Reported	PSI:	Not Reported
Well Test:	Not Reported	Water Reclamation #:	8

DRAFT

Map ID Direction Distance Elevation	Database	EDR ID Number
R4401 **WNW** **1/2 - 1 Mile** **Lower**	**WA WELLS**	**WALOG2000669843**

Database:	Ecology Well Logs	Well Log ID:	1034527
Well Tag #:	BIK935	Project Tag #:	Not Reported
Notice of Intent #:	RE11461	Date Received:	10-JUL-15
Diameter (in):	2	Casing Depth (ft):	70
Well completion:	04-JUN-15	Well Owner:	1200 Stewart Street 480700
Well Type:	Resource Protection	Driller #:	2769
Static Water Level:	Not Reported	Flow Rate (gpm):	Not Reported
Flow Type:	Not Reported	PSI:	Not Reported
Well Test:	Not Reported	Water Reclamation #:	8

R4402 **WNW** **1/2 - 1 Mile** **Lower**	**WA WELLS**	**WALOG2000550678**

Database:	Ecology Well Logs	Well Log ID:	796030
Well Tag #:	Not Reported	Project Tag #:	Not Reported
Notice of Intent #:	SE44917	Date Received:	07-JUN-12
Diameter (in):	2	Casing Depth (ft):	10
Well completion:	10-MAY-12		
Well Owner:	Capitol Hill Water Quality | Aspect Consulting~ LLC		
Well Type:	Resource Protection	Driller #:	Not Reported
Static Water Level:	Not Reported	Flow Rate (gpm):	Not Reported
Flow Type:	Not Reported	PSI:	Not Reported
Well Test:	Not Reported	Water Reclamation #:	8

R4403 **WNW** **1/2 - 1 Mile** **Lower**	**WA WELLS**	**WALOG2000633583**

Database:	Ecology Well Logs	Well Log ID:	952567
Well Tag #:	Not Reported	Project Tag #:	Not Reported
Notice of Intent #:	AE23638	Date Received:	25-SEP-13
Diameter (in):	2.25	Casing Depth (ft):	14
Well completion:	05-SEP-13	Well Owner:	400 Fairview LLC
Well Type:	Decommisioning	Driller #:	3117
Static Water Level:	Not Reported	Flow Rate (gpm):	Not Reported
Flow Type:	Not Reported	PSI:	Not Reported
Well Test:	Not Reported	Water Reclamation #:	8

R4404 **WNW** **1/2 - 1 Mile** **Lower**	**WA WELLS**	**WALOG2000633575**

Database:	Ecology Well Logs	Well Log ID:	952556
Well Tag #:	Not Reported	Project Tag #:	Not Reported
Notice of Intent #:	AE23638	Date Received:	25-SEP-13

DRAFT

Diameter (in):	2.25	Casing Depth (ft):	8
Well completion:	05-SEP-13	Well Owner:	400 Fairview LLC
Well Type:	Decommisioning	Driller #:	3117
Static Water Level:	6	Flow Rate (gpm):	Not Reported
Flow Type:	Static Level	PSI:	Not Reported
Well Test:	Not Reported	Water Reclamation #:	8

R4405
WNW
1/2 - 1 Mile
Lower

WA WELLS **WALOG2000562485**

Database:	Ecology Well Logs	Well Log ID:	820152
Well Tag #:	Not Reported	Project Tag #:	Not Reported
Notice of Intent #:	AE18139	Date Received:	21-SEP-12
Diameter (in):	4	Casing Depth (ft):	22
Well completion:	17-JUL-12	Well Owner:	Greyhound Busline | Aspect Consulting
Well Type:	Decommisioning	Driller #:	Not Reported
Static Water Level:	Not Reported	Flow Rate (gpm):	Not Reported
Flow Type:	Not Reported	PSI:	Not Reported
Well Test:	Not Reported	Water Reclamation #:	8

R4406
WNW
1/2 - 1 Mile
Lower

WA WELLS **WALOG2000533208**

Database:	Ecology Well Logs	Well Log ID:	761844
Well Tag #:	Not Reported	Project Tag #:	Not Reported
Notice of Intent #:	SE43393	Date Received:	02-DEC-11
Diameter (in):	8	Casing Depth (ft):	10
Well completion:	12-AUG-11	Well Owner:	Cascade Natural Gas
Well Type:	Resource Protection	Driller #:	Not Reported
Static Water Level:	Not Reported	Flow Rate (gpm):	Not Reported
Flow Type:	Not Reported	PSI:	Not Reported
Well Test:	Not Reported	Water Reclamation #:	8

R4407
WNW
1/2 - 1 Mile
Lower

WA WELLS **WALOG2000562475**

Database:	Ecology Well Logs	Well Log ID:	820132
Well Tag #:	Not Reported	Project Tag #:	Not Reported
Notice of Intent #:	AE18139	Date Received:	21-SEP-12
Diameter (in):	2	Casing Depth (ft):	14.5
Well completion:	17-JUL-12	Well Owner:	Greyhound Busline
Well Type:	Decommisioning	Driller #:	Not Reported
Static Water Level:	Not Reported	Flow Rate (gpm):	Not Reported
Flow Type:	Not Reported	PSI:	Not Reported
Well Test:	Not Reported	Water Reclamation #:	8

DRAFT

Map ID Direction Distance Elevation	Database	EDR ID Number
R4408 **WNW** **1/2 - 1 Mile** **Lower**	**WA WELLS**	**WALOG2000752602**

Database:	Ecology Well Logs	Well Log ID:	1620678
Well Tag #:	BKJ072	Project Tag #:	Not Reported
Notice of Intent #:	DE01967	Date Received:	08-MAY-17
Diameter (in):	9	Casing Depth (ft):	20
Well completion:	17-JAN-17	Well Owner:	Seattle City Light
Well Type:	Water	Driller #:	3188
Static Water Level:	Not Reported	Flow Rate (gpm):	Not Reported
Flow Type:	Not Reported	PSI:	Not Reported
Well Test:	Not Reported	Water Reclamation #:	8

R4409 **WNW** **1/2 - 1 Mile** **Lower**	**WA WELLS**	**WALOG2000533235**

Database:	Ecology Well Logs	Well Log ID:	761897
Well Tag #:	Not Reported	Project Tag #:	Not Reported
Notice of Intent #:	SE43393	Date Received:	02-DEC-11
Diameter (in):	8	Casing Depth (ft):	10
Well completion:	12-AUG-11	Well Owner:	Cascade Natural Gas
Well Type:	Resource Protection	Driller #:	Not Reported
Static Water Level:	Not Reported	Flow Rate (gpm):	Not Reported
Flow Type:	Not Reported	PSI:	Not Reported
Well Test:	Not Reported	Water Reclamation #:	8

R4410 **WNW** **1/2 - 1 Mile** **Lower**	**WA WELLS**	**WALOG2000332466**

Database:	Ecology Well Logs	Well Log ID:	430413
Well Tag #:	Not Reported	Project Tag #:	Not Reported
Notice of Intent #:	E003207	Date Received:	30-JAN-06
Diameter (in):	8.25	Casing Depth (ft):	22.5
Well completion:	22-NOV-05	Well Owner:	GREYHOUND
Well Type:	Resource Protection	Driller #:	Not Reported
Static Water Level:	Not Reported	Flow Rate (gpm):	Not Reported
Flow Type:	Not Reported	PSI:	Not Reported
Well Test:	Not Reported	Water Reclamation #:	8

R4411 **WNW** **1/2 - 1 Mile** **Lower**	**WA WELLS**	**WALOG2000525114**

Database:	Ecology Well Logs	Well Log ID:	746274
Well Tag #:	Not Reported	Project Tag #:	Not Reported
Notice of Intent #:	EE03509	Date Received:	15-AUG-11
Diameter (in):	2	Casing Depth (ft):	8

DRAFT

Well completion:	22-JUL-11	Well Owner:	Touchstone Fairview LLC
Well Type:	Resource Protection	Driller #:	Not Reported
Static Water Level:	Not Reported	Flow Rate (gpm):	Not Reported
Flow Type:	Not Reported	PSI:	Not Reported
Well Test:	Not Reported	Water Reclamation #:	8

R4412
WNW
1/2 - 1 Mile
Lower

WA WELLS **WALOG2000666414**

Database:	Ecology Well Logs	Well Log ID:	1026663
Well Tag #:	Not Reported	Project Tag #:	B3
Notice of Intent #:	SE55006	Date Received:	18-JUN-15
Diameter (in):	9	Casing Depth (ft):	21.5
Well completion:	05-JUN-15	Well Owner:	1200 Stewart Street 480700
Well Type:	Resource Protection	Driller #:	2769
Static Water Level:	Not Reported	Flow Rate (gpm):	Not Reported
Flow Type:	Dry Hole	PSI:	Not Reported
Well Test:	Not Reported	Water Reclamation #:	8

R4413
WNW
1/2 - 1 Mile
Lower

WA WELLS **WALOG2000562478**

Database:	Ecology Well Logs	Well Log ID:	820138
Well Tag #:	Not Reported	Project Tag #:	Not Reported
Notice of Intent #:	AE18139	Date Received:	21-SEP-12
Diameter (in):	2	Casing Depth (ft):	33
Well completion:	17-JUL-12	Well Owner:	Greyhound Busline | Aspect Consulting
Well Type:	Decommisioning	Driller #:	Not Reported
Static Water Level:	Not Reported	Flow Rate (gpm):	Not Reported
Flow Type:	Not Reported	PSI:	Not Reported
Well Test:	Not Reported	Water Reclamation #:	8

R4414
WNW
1/2 - 1 Mile
Lower

WA WELLS **WALOG2000567528**

Database:	Ecology Well Logs	Well Log ID:	830171
Well Tag #:	Not Reported	Project Tag #:	Not Reported
Notice of Intent #:	SE46534	Date Received:	16-NOV-12
Diameter (in):	6	Casing Depth (ft):	20
Well completion:	19-OCT-12	Well Owner:	ICP 7th Development LLC
Well Type:	Resource Protection	Driller #:	Not Reported
Static Water Level:	Not Reported	Flow Rate (gpm):	Not Reported
Flow Type:	Not Reported	PSI:	Not Reported
Well Test:	Not Reported	Water Reclamation #:	8

DRAFT

Map ID Direction Distance Elevation	Database	EDR ID Number
R4415 **WNW** **1/2 - 1 Mile** **Lower**	**WA WELLS**	**WALOG2000525074**

Database:	Ecology Well Logs	Well Log ID:	746195
Well Tag #:	Not Reported	Project Tag #:	Not Reported
Notice of Intent #:	SE43245	Date Received:	15-AUG-11
Diameter (in):	2	Casing Depth (ft):	12
Well completion:	21-JUL-11	Well Owner:	Touchstone Fairview LLC
Well Type:	Resource Protection	Driller #:	Not Reported
Static Water Level:	Not Reported	Flow Rate (gpm):	Not Reported
Flow Type:	Not Reported	PSI:	Not Reported
Well Test:	Not Reported	Water Reclamation #:	8

R4416 **WNW** **1/2 - 1 Mile** **Lower**	**WA WELLS**	**WALOG2000635846**

Database:	Ecology Well Logs	Well Log ID:	958274
Well Tag #:	Not Reported	Project Tag #:	Not Reported
Notice of Intent #:	SE49320	Date Received:	25-SEP-13
Diameter (in):	2.25	Casing Depth (ft):	7
Well completion:	06-SEP-13	Well Owner:	400 Fairview LLC
Well Type:	Resource Protection	Driller #:	3117
Static Water Level:	.25	Flow Rate (gpm):	Not Reported
Flow Type:	Static Level	PSI:	Not Reported
Well Test:	Not Reported	Water Reclamation #:	8

R4417 **WNW** **1/2 - 1 Mile** **Lower**	**WA WELLS**	**WALOG2000533214**

Database:	Ecology Well Logs	Well Log ID:	761856
Well Tag #:	Not Reported	Project Tag #:	Not Reported
Notice of Intent #:	SE43393	Date Received:	02-DEC-11
Diameter (in):	8	Casing Depth (ft):	10
Well completion:	12-AUG-11	Well Owner:	Cascade Natural Gas
Well Type:	Resource Protection	Driller #:	Not Reported
Static Water Level:	Not Reported	Flow Rate (gpm):	Not Reported
Flow Type:	Not Reported	PSI:	Not Reported
Well Test:	Not Reported	Water Reclamation #:	8

R4418 **WNW** **1/2 - 1 Mile** **Lower**	**WA WELLS**	**WALOG2000533205**

Database:	Ecology Well Logs	Well Log ID:	761838
Well Tag #:	Not Reported	Project Tag #:	Not Reported
Notice of Intent #:	SE43393	Date Received:	02-DEC-11
Diameter (in):	8	Casing Depth (ft):	10

DRAFT

Well completion:	12-AUG-11	Well Owner:	Cascade Natural Gas
Well Type:	Resource Protection	Driller #:	Not Reported
Static Water Level:	Not Reported	Flow Rate (gpm):	Not Reported
Flow Type:	Not Reported	PSI:	Not Reported
Well Test:	Not Reported	Water Reclamation #:	8

R4419
WNW
1/2 - 1 Mile
Lower

WA WELLS **WALOG2000846102**

Database:	Ecology Well Logs	Well Log ID:	1897606
Well Tag #:	Not Reported	Project Tag #:	Not Reported
Notice of Intent #:	AE53546	Date Received:	13-APR-19
Diameter (in):	7	Casing Depth (ft):	41
Well completion:	28-FEB-19	Well Owner:	The Standard At Seattle
Well Type:	Decommisioning	Driller #:	2922
Static Water Level:	360	Flow Rate (gpm):	Not Reported
Flow Type:	Static Level	PSI:	Not Reported
Well Test:	Not Reported	Water Reclamation #:	8

R4420
WNW
1/2 - 1 Mile
Lower

WA WELLS **WALOG2000364298**

Database:	Ecology Well Logs	Well Log ID:	476298
Well Tag #:	Not Reported	Project Tag #:	Not Reported
Notice of Intent #:	S015678	Date Received:	21-MAR-07
Diameter (in):	2.3	Casing Depth (ft):	20
Well completion:	14-DEC-05	Well Owner:	BRANDON MORGAN OF VULACAN IS
Well Type:	Resource Protection	Driller #:	Not Reported
Static Water Level:	Not Reported	Flow Rate (gpm):	Not Reported
Flow Type:	Not Reported	PSI:	Not Reported
Well Test:	Not Reported	Water Reclamation #:	8

R4421
WNW
1/2 - 1 Mile
Lower

WA WELLS **WALOG2000635841**

Database:	Ecology Well Logs	Well Log ID:	958266
Well Tag #:	Not Reported	Project Tag #:	Not Reported
Notice of Intent #:	SE49320	Date Received:	25-SEP-13
Diameter (in):	2.25	Casing Depth (ft):	13
Well completion:	05-SEP-13	Well Owner:	400 Fairview LLC
Well Type:	Resource Protection	Driller #:	3117
Static Water Level:	Not Reported	Flow Rate (gpm):	Not Reported
Flow Type:	Not Reported	PSI:	Not Reported
Well Test:	Not Reported	Water Reclamation #:	8

DRAFT

Map ID Direction Distance Elevation	Database	EDR ID Number
R4422 **WNW** **1/2 - 1 Mile** **Lower**	**WA WELLS**	**WALOG2000533240**

Database:	Ecology Well Logs	Well Log ID:	761907
Well Tag #:	Not Reported	Project Tag #:	Not Reported
Notice of Intent #:	SE43393	Date Received:	02-DEC-11
Diameter (in):	8	Casing Depth (ft):	10
Well completion:	12-AUG-11	Well Owner:	Cascade Natural Gas
Well Type:	Resource Protection	Driller #:	Not Reported
Static Water Level:	Not Reported	Flow Rate (gpm):	Not Reported
Flow Type:	Not Reported	PSI:	Not Reported
Well Test:	Not Reported	Water Reclamation #:	8

R4423 **WNW** **1/2 - 1 Mile** **Lower**	**WA WELLS**	**WALOG2000412390**

Database:	Ecology Well Logs	Well Log ID:	545443
Well Tag #:	Not Reported	Project Tag #:	Not Reported
Notice of Intent #:	A106220	Date Received:	20-JUN-08
Diameter (in):	8	Casing Depth (ft):	30
Well completion:	23-MAY-08	Well Owner:	GREYHOUND LINES INC | ASPECT CONSULTING
Well Type:	Decommisioning	Driller #:	Not Reported
Static Water Level:	Not Reported	Flow Rate (gpm):	Not Reported
Flow Type:	Not Reported	PSI:	Not Reported
Well Test:	Not Reported	Water Reclamation #:	8

R4424 **WNW** **1/2 - 1 Mile** **Lower**	**WA WELLS**	**WALOG2000752580**

Database:	Ecology Well Logs	Well Log ID:	1620654
Well Tag #:	BKJ092	Project Tag #:	Not Reported
Notice of Intent #:	DE01967	Date Received:	08-MAY-17
Diameter (in):	9	Casing Depth (ft):	20
Well completion:	19-JAN-17	Well Owner:	Seattle City Light
Well Type:	Water	Driller #:	3188
Static Water Level:	Not Reported	Flow Rate (gpm):	Not Reported
Flow Type:	Not Reported	PSI:	Not Reported
Well Test:	Not Reported	Water Reclamation #:	8

R4425 **WNW** **1/2 - 1 Mile** **Lower**	**WA WELLS**	**WALOG2000634108**

Database:	Ecology Well Logs	Well Log ID:	953711
Well Tag #:	Not Reported	Project Tag #:	Not Reported
Notice of Intent #:	AE22835	Date Received:	23-AUG-13
Diameter (in):	8.25	Casing Depth (ft):	20

DRAFT

Well completion:	29-JUL-13	Well Owner:	EQR Cascade II
Well Type:	Decommisioning	Driller #:	2867
Static Water Level:	Not Reported	Flow Rate (gpm):	Not Reported
Flow Type:	Not Reported	PSI:	Not Reported
Well Test:	Not Reported	Water Reclamation #:	8

R4426
WNW
1/2 - 1 Mile
Lower

WA WELLS **WALOG2000413784**

Database:	Ecology Well Logs	Well Log ID:	546921
Well Tag #:	Not Reported	Project Tag #:	Not Reported
Notice of Intent #:	A134285	Date Received:	09-JUL-08
Diameter (in):	Not Reported	Casing Depth (ft):	35
Well completion:	23-JUN-08	Well Owner:	GREYHOUND LINES INC | ASPECT CONSULTING
Well Type:	Decommisioning	Driller #:	Not Reported
Static Water Level:	Not Reported	Flow Rate (gpm):	Not Reported
Flow Type:	Not Reported	PSI:	Not Reported
Well Test:	Not Reported	Water Reclamation #:	8

R4427
WNW
1/2 - 1 Mile
Lower

WA WELLS **WALOG2000634368**

Database:	Ecology Well Logs	Well Log ID:	954166
Well Tag #:	Not Reported	Project Tag #:	Not Reported
Notice of Intent #:	AE30214	Date Received:	04-FEB-15
Diameter (in):	8	Casing Depth (ft):	61
Well completion:	15-JAN-15	Well Owner:	Holland Const
Well Type:	Decommisioning	Driller #:	3143
Static Water Level:	Not Reported	Flow Rate (gpm):	Not Reported
Flow Type:	Dry Hole	PSI:	Not Reported
Well Test:	Not Reported	Water Reclamation #:	8

R4428
WNW
1/2 - 1 Mile
Lower

WA WELLS **WALOG2000550708**

Database:	Ecology Well Logs	Well Log ID:	796090
Well Tag #:	Not Reported	Project Tag #:	Not Reported
Notice of Intent #:	AE16832	Date Received:	07-JUN-12
Diameter (in):	2	Casing Depth (ft):	20
Well completion:	10-MAY-12		
Well Owner:	Capitol Hill Water Quality | Aspect Consulting~ LLC		
Well Type:	Decommisioning	Driller #:	Not Reported
Static Water Level:	Not Reported	Flow Rate (gpm):	Not Reported
Flow Type:	Not Reported	PSI:	Not Reported
Well Test:	Not Reported	Water Reclamation #:	8

DRAFT

Map ID Direction Distance Elevation	Database	EDR ID Number
R4429 **WNW** **1/2 - 1 Mile** **Lower**	**WA WELLS**	**WALOG2000412375**

Database:	Ecology Well Logs	Well Log ID:	545424
Well Tag #:	Not Reported	Project Tag #:	Not Reported
Notice of Intent #:	S034257	Date Received:	20-JUN-08
Diameter (in):	8	Casing Depth (ft):	30
Well completion:	23-MAY-08	Well Owner:	GREYHOUND LINES INC | ASPECT CONSULTING
Well Type:	Resource Protection	Driller #:	Not Reported
Static Water Level:	Not Reported	Flow Rate (gpm):	Not Reported
Flow Type:	Not Reported	PSI:	Not Reported
Well Test:	Not Reported	Water Reclamation #:	8

R4430 **WNW** **1/2 - 1 Mile** **Lower**	**WA WELLS**	**WALOG2000752619**

Database:	Ecology Well Logs	Well Log ID:	1620695
Well Tag #:	BKJ089	Project Tag #:	Not Reported
Notice of Intent #:	DE01967	Date Received:	08-MAY-17
Diameter (in):	9	Casing Depth (ft):	20
Well completion:	17-JAN-17	Well Owner:	Seattle City Light
Well Type:	Water	Driller #:	3188
Static Water Level:	Not Reported	Flow Rate (gpm):	Not Reported
Flow Type:	Not Reported	PSI:	Not Reported
Well Test:	Not Reported	Water Reclamation #:	8

R4431 **WNW** **1/2 - 1 Mile** **Lower**	**WA WELLS**	**WALOG2000619751**

Database:	Ecology Well Logs	Well Log ID:	930056
Well Tag #:	Not Reported	Project Tag #:	B10
Notice of Intent #:	SE49439	Date Received:	15-OCT-13
Diameter (in):	2.25	Casing Depth (ft):	13
Well completion:	24-SEP-13	Well Owner:	400 Fairview LLC
Well Type:	Resource Protection	Driller #:	0
Static Water Level:	Not Reported	Flow Rate (gpm):	Not Reported
Flow Type:	Not Reported	PSI:	Not Reported
Well Test:	Not Reported	Water Reclamation #:	8

R4432 **WNW** **1/2 - 1 Mile** **Lower**	**WA WELLS**	**WALOG2000533271**

Database:	Ecology Well Logs	Well Log ID:	761968
Well Tag #:	Not Reported	Project Tag #:	Not Reported
Notice of Intent #:	AE14273	Date Received:	02-DEC-11
Diameter (in):	8	Casing Depth (ft):	10

DRAFT

Well completion:	12-AUG-11	Well Owner:	Cascade Natural Gas
Well Type:	Decommisioning	Driller #:	Not Reported
Static Water Level:	Not Reported	Flow Rate (gpm):	Not Reported
Flow Type:	Not Reported	PSI:	Not Reported
Well Test:	Not Reported	Water Reclamation #:	8

R4433
WNW
1/2 - 1 Mile
Lower

WA WELLS **WALOG2000635859**

Database:	Ecology Well Logs	Well Log ID:	958292
Well Tag #:	Not Reported	Project Tag #:	Not Reported
Notice of Intent #:	SE49320	Date Received:	25-SEP-13
Diameter (in):	2	Casing Depth (ft):	8
Well completion:	05-SEP-13	Well Owner:	400 Fairview LLC
Well Type:	Resource Protection	Driller #:	3117
Static Water Level:	.25	Flow Rate (gpm):	Not Reported
Flow Type:	Static Level	PSI:	Not Reported
Well Test:	Not Reported	Water Reclamation #:	8

R4434
WNW
1/2 - 1 Mile
Lower

WA WELLS **WALOG2000633573**

Database:	Ecology Well Logs	Well Log ID:	952553
Well Tag #:	Not Reported	Project Tag #:	Not Reported
Notice of Intent #:	AE23638	Date Received:	25-SEP-13
Diameter (in):	2.25	Casing Depth (ft):	8
Well completion:	05-SEP-13	Well Owner:	400 Fairview LLC
Well Type:	Decommisioning	Driller #:	3117
Static Water Level:	3	Flow Rate (gpm):	Not Reported
Flow Type:	Static Level	PSI:	Not Reported
Well Test:	Not Reported	Water Reclamation #:	8

R4435
WNW
1/2 - 1 Mile
Lower

WA WELLS **WALOG2000594815**

Database:	Ecology Well Logs	Well Log ID:	884675
Well Tag #:	Not Reported	Project Tag #:	Not Reported
Notice of Intent #:	SE49592	Date Received:	12-NOV-13
Diameter (in):	2.25	Casing Depth (ft):	16
Well completion:	06-OCT-13	Well Owner:	400 Fairview
Well Type:	Resource Protection	Driller #:	Not Reported
Static Water Level:	Not Reported	Flow Rate (gpm):	Not Reported
Flow Type:	Not Reported	PSI:	Not Reported
Well Test:	Not Reported	Water Reclamation #:	8

DRAFT

Map ID Direction Distance Elevation	Database	EDR ID Number
R4436 **WNW** **1/2 - 1 Mile** **Lower**	**WA WELLS**	**WALOG2000412384**

Database:	Ecology Well Logs	Well Log ID:	545436
Well Tag #:	Not Reported	Project Tag #:	Not Reported
Notice of Intent #:	S034257	Date Received:	20-JUN-08
Diameter (in):	8	Casing Depth (ft):	30
Well completion:	23-MAY-08	Well Owner:	GREYHOUND LINES INC | ASPECT CONSULTING
Well Type:	Resource Protection	Driller #:	Not Reported
Static Water Level:	Not Reported	Flow Rate (gpm):	Not Reported
Flow Type:	Not Reported	PSI:	Not Reported
Well Test:	Not Reported	Water Reclamation #:	8

R4437 **WNW** **1/2 - 1 Mile** **Lower**	**WA WELLS**	**WALOG2000754027**

Database:	Ecology Well Logs	Well Log ID:	1622454
Well Tag #:	BKJ101	Project Tag #:	Not Reported
Notice of Intent #:	AE41326	Date Received:	18-MAY-17
Diameter (in):	6	Casing Depth (ft):	20
Well completion:	07-APR-17	Well Owner:	Seattle City Light
Well Type:	Decommisioning	Driller #:	3188
Static Water Level:	Not Reported	Flow Rate (gpm):	Not Reported
Flow Type:	Not Reported	PSI:	Not Reported
Well Test:	Not Reported	Water Reclamation #:	8

R4438 **WNW** **1/2 - 1 Mile** **Lower**	**WA WELLS**	**WALOG2000771728**

Database:	Ecology Well Logs	Well Log ID:	1645414
Well Tag #:	Not Reported	Project Tag #:	B2
Notice of Intent #:	AE45673	Date Received:	02-NOV-17
Diameter (in):	2.25	Casing Depth (ft):	14
Well completion:	16-OCT-17	Well Owner:	Fairview Ave LLC
Well Type:	Decommisioning	Driller #:	3216
Static Water Level:	Not Reported	Flow Rate (gpm):	Not Reported
Flow Type:	Dry Hole	PSI:	Not Reported
Well Test:	Not Reported	Water Reclamation #:	8

R4439 **WNW** **1/2 - 1 Mile** **Lower**	**WA WELLS**	**WALOG2000685938**

Database:	Ecology Well Logs	Well Log ID:	1114155
Well Tag #:	Not Reported	Project Tag #:	SV1
Notice of Intent #:	AE34442	Date Received:	10-DEC-15
Diameter (in):	1.5	Casing Depth (ft):	5

DRAFT

Well completion:	20-NOV-15	Well Owner:	Eastlake East Associates Llc
Well Type:	Decommisioning	Driller #:	3152
Static Water Level:	Not Reported	Flow Rate (gpm):	Not Reported
Flow Type:	Not Reported	PSI:	Not Reported
Well Test:	Not Reported	Water Reclamation #:	8

R4440
WNW
1/2 - 1 Mile
Lower

WA WELLS **WALOG2000678819**

Database:	Ecology Well Logs	Well Log ID:	1063623
Well Tag #:	Not Reported	Project Tag #:	Not Reported
Notice of Intent #:	SE55905	Date Received:	02-OCT-15
Diameter (in):	4	Casing Depth (ft):	45
Well completion:	14-SEP-15	Well Owner:	CITY INVESTORS XXIV LLC
Well Type:	Resource Protection	Driller #:	3179
Static Water Level:	Not Reported	Flow Rate (gpm):	Not Reported
Flow Type:	Not Reported	PSI:	Not Reported
Well Test:	Not Reported	Water Reclamation #:	8

R4441
WNW
1/2 - 1 Mile
Lower

WA WELLS **WALOG2000752630**

Database:	Ecology Well Logs	Well Log ID:	1620706
Well Tag #:	BKJ100	Project Tag #:	Not Reported
Notice of Intent #:	DE01967	Date Received:	08-MAY-17
Diameter (in):	9	Casing Depth (ft):	20
Well completion:	20-JAN-17	Well Owner:	Seattle City Light
Well Type:	Water	Driller #:	3188
Static Water Level:	Not Reported	Flow Rate (gpm):	Not Reported
Flow Type:	Not Reported	PSI:	Not Reported
Well Test:	Not Reported	Water Reclamation #:	8

R4442
WNW
1/2 - 1 Mile
Lower

WA WELLS **WALOG2000678802**

Database:	Ecology Well Logs	Well Log ID:	1063604
Well Tag #:	Not Reported	Project Tag #:	Not Reported
Notice of Intent #:	SE55905	Date Received:	02-OCT-15
Diameter (in):	4	Casing Depth (ft):	45
Well completion:	14-SEP-15	Well Owner:	CITY INVESTORS XXIV LLC
Well Type:	Resource Protection	Driller #:	3179
Static Water Level:	Not Reported	Flow Rate (gpm):	Not Reported
Flow Type:	Not Reported	PSI:	Not Reported
Well Test:	Not Reported	Water Reclamation #:	8

DRAFT

Map ID Direction Distance Elevation	Database	EDR ID Number
R4443 **WNW** **1/2 - 1 Mile** **Lower**	**WA WELLS**	**WALOG2000752581**

Database:	Ecology Well Logs	Well Log ID:	1620655
Well Tag #:	BKJ093	Project Tag #:	Not Reported
Notice of Intent #:	DE01967	Date Received:	08-MAY-17
Diameter (in):	9	Casing Depth (ft):	20
Well completion:	19-JAN-17	Well Owner:	Seattle City Light
Well Type:	Water	Driller #:	3188
Static Water Level:	Not Reported	Flow Rate (gpm):	Not Reported
Flow Type:	Not Reported	PSI:	Not Reported
Well Test:	Not Reported	Water Reclamation #:	8

R4444 **WNW** **1/2 - 1 Mile** **Lower**	**WA WELLS**	**WALOG2000594816**

Database:	Ecology Well Logs	Well Log ID:	884677
Well Tag #:	Not Reported	Project Tag #:	Not Reported
Notice of Intent #:	SE49592	Date Received:	12-NOV-13
Diameter (in):	2.25	Casing Depth (ft):	16
Well completion:	06-OCT-13	Well Owner:	400 Fairview
Well Type:	Resource Protection	Driller #:	Not Reported
Static Water Level:	Not Reported	Flow Rate (gpm):	Not Reported
Flow Type:	Not Reported	PSI:	Not Reported
Well Test:	Not Reported	Water Reclamation #:	8

R4445 **WNW** **1/2 - 1 Mile** **Lower**	**WA WELLS**	**WALOG2000723052**

Database:	Ecology Well Logs	Well Log ID:	1586692
Well Tag #:	Not Reported	Project Tag #:	B2
Notice of Intent #:	AE36916	Date Received:	16-AUG-16
Diameter (in):	9	Casing Depth (ft):	14
Well completion:	28-APR-16	Well Owner:	CITY OF SEATTLE
Well Type:	Decommisioning	Driller #:	3146
Static Water Level:	Not Reported	Flow Rate (gpm):	Not Reported
Flow Type:	Dry Hole	PSI:	Not Reported
Well Test:	Not Reported	Water Reclamation #:	8

R4446 **WNW** **1/2 - 1 Mile** **Lower**	**WA WELLS**	**WALOG2000635854**

Database:	Ecology Well Logs	Well Log ID:	958287
Well Tag #:	Not Reported	Project Tag #:	Not Reported
Notice of Intent #:	SE49320	Date Received:	25-SEP-13
Diameter (in):	2	Casing Depth (ft):	8

DRAFT

Well completion:	06-SEP-13	Well Owner:	400 Fairview LLC
Well Type:	Resource Protection	Driller #:	3117
Static Water Level:	.25	Flow Rate (gpm):	Not Reported
Flow Type:	Static Level	PSI:	Not Reported
Well Test:	Not Reported	Water Reclamation #:	8

R4447
WNW
1/2 - 1 Mile
Lower

WA WELLS **WALOG2000678812**

Database:	Ecology Well Logs	Well Log ID:	1063616
Well Tag #:	Not Reported	Project Tag #:	Not Reported
Notice of Intent #:	AE33783	Date Received:	02-OCT-15
Diameter (in):	4	Casing Depth (ft):	45
Well completion:	14-SEP-15	Well Owner:	CITY INVESTORS XXIV LLC
Well Type:	Decommisioning	Driller #:	3179
Static Water Level:	Not Reported	Flow Rate (gpm):	Not Reported
Flow Type:	Not Reported	PSI:	Not Reported
Well Test:	Not Reported	Water Reclamation #:	8

R4448
WNW
1/2 - 1 Mile
Lower

WA WELLS **WALOG2000533251**

Database:	Ecology Well Logs	Well Log ID:	761928
Well Tag #:	Not Reported	Project Tag #:	Not Reported
Notice of Intent #:	AE14273	Date Received:	02-DEC-11
Diameter (in):	8	Casing Depth (ft):	10
Well completion:	12-AUG-11	Well Owner:	Cascade Natural Gas
Well Type:	Decommisioning	Driller #:	Not Reported
Static Water Level:	Not Reported	Flow Rate (gpm):	Not Reported
Flow Type:	Not Reported	PSI:	Not Reported
Well Test:	Not Reported	Water Reclamation #:	8

R4449
WNW
1/2 - 1 Mile
Lower

WA WELLS **WALOG2000299935**

Database:	Ecology Well Logs	Well Log ID:	391280
Well Tag #:	Not Reported	Project Tag #:	Not Reported
Notice of Intent #:	S024132	Date Received:	25-OCT-04
Diameter (in):	2	Casing Depth (ft):	12
Well completion:	10-OCT-04	Well Owner:	SEATTLE TIMES
Well Type:	Resource Protection	Driller #:	Not Reported
Static Water Level:	Not Reported	Flow Rate (gpm):	Not Reported
Flow Type:	Not Reported	PSI:	Not Reported
Well Test:	Not Reported	Water Reclamation #:	8

DRAFT

Map ID Direction Distance Elevation	Database	EDR ID Number
R4450 **WNW** **1/2 - 1 Mile** **Lower**	**WA WELLS**	**WALOG2000849477**

Database:	Ecology Well Logs	Well Log ID:	1901829
Well Tag #:	BLI128	Project Tag #:	Not Reported
Notice of Intent #:	RE17313	Date Received:	22-APR-19
Diameter (in):	2	Casing Depth (ft):	119
Well completion:	20-MAR-19	Well Owner:	City Of Seattle
Well Type:	Resource Protection	Driller #:	3239
Static Water Level:	Not Reported	Flow Rate (gpm):	Not Reported
Flow Type:	Not Reported	PSI:	Not Reported
Well Test:	Not Reported	Water Reclamation #:	8

R4451 **WNW** **1/2 - 1 Mile** **Lower**	**WA WELLS**	**WALOG2000752600**

Database:	Ecology Well Logs	Well Log ID:	1620676
Well Tag #:	BKJ070	Project Tag #:	Not Reported
Notice of Intent #:	DE01967	Date Received:	08-MAY-17
Diameter (in):	9	Casing Depth (ft):	20
Well completion:	17-JAN-17	Well Owner:	Seattle City Light
Well Type:	Water	Driller #:	3188
Static Water Level:	Not Reported	Flow Rate (gpm):	Not Reported
Flow Type:	Not Reported	PSI:	Not Reported
Well Test:	Not Reported	Water Reclamation #:	8

R4452 **WNW** **1/2 - 1 Mile** **Lower**	**WA WELLS**	**WALOG2000752612**

Database:	Ecology Well Logs	Well Log ID:	1620688
Well Tag #:	BKJ082	Project Tag #:	Not Reported
Notice of Intent #:	DE01967	Date Received:	08-MAY-17
Diameter (in):	9	Casing Depth (ft):	20
Well completion:	17-JAN-17	Well Owner:	Seattle City Light
Well Type:	Water	Driller #:	3188
Static Water Level:	Not Reported	Flow Rate (gpm):	Not Reported
Flow Type:	Not Reported	PSI:	Not Reported
Well Test:	Not Reported	Water Reclamation #:	8

R4453 **WNW** **1/2 - 1 Mile** **Lower**	**WA WELLS**	**WALOG2000333226**

Database:	Ecology Well Logs	Well Log ID:	431541
Well Tag #:	Not Reported	Project Tag #:	Not Reported
Notice of Intent #:	S024496	Date Received:	13-FEB-06
Diameter (in):	2	Casing Depth (ft):	14

DRAFT

Well completion:	30-JAN-06	Well Owner:	PEMCO
Well Type:	Resource Protection	Driller #:	Not Reported
Static Water Level:	Not Reported	Flow Rate (gpm):	Not Reported
Flow Type:	Not Reported	PSI:	Not Reported
Well Test:	Not Reported	Water Reclamation #:	8

R4454
WNW
1/2 - 1 Mile
Lower

WA WELLS **WALOG2000754015**

Database:	Ecology Well Logs	Well Log ID:	1622442
Well Tag #:	BKJ089	Project Tag #:	Not Reported
Notice of Intent #:	AE41326	Date Received:	18-MAY-17
Diameter (in):	6	Casing Depth (ft):	20
Well completion:	07-APR-17	Well Owner:	Seattle City Light
Well Type:	Decommisioning	Driller #:	3188
Static Water Level:	Not Reported	Flow Rate (gpm):	Not Reported
Flow Type:	Not Reported	PSI:	Not Reported
Well Test:	Not Reported	Water Reclamation #:	8

R4455
WNW
1/2 - 1 Mile
Lower

WA WELLS **WALOG2000567530**

Database:	Ecology Well Logs	Well Log ID:	830175
Well Tag #:	Not Reported	Project Tag #:	Not Reported
Notice of Intent #:	AE19412	Date Received:	16-NOV-12
Diameter (in):	6	Casing Depth (ft):	20
Well completion:	19-OCT-12	Well Owner:	ICP 7th Development LLC
Well Type:	Decommisioning	Driller #:	Not Reported
Static Water Level:	Not Reported	Flow Rate (gpm):	Not Reported
Flow Type:	Not Reported	PSI:	Not Reported
Well Test:	Not Reported	Water Reclamation #:	8

R4456
WNW
1/2 - 1 Mile
Lower

WA WELLS **WALOG2000752632**

Database:	Ecology Well Logs	Well Log ID:	1620708
Well Tag #:	BKJ102	Project Tag #:	Not Reported
Notice of Intent #:	DE01967	Date Received:	08-MAY-17
Diameter (in):	9	Casing Depth (ft):	20
Well completion:	20-JAN-17	Well Owner:	Seattle City Light
Well Type:	Water	Driller #:	3188
Static Water Level:	Not Reported	Flow Rate (gpm):	Not Reported
Flow Type:	Not Reported	PSI:	Not Reported
Well Test:	Not Reported	Water Reclamation #:	8

DRAFT

Map ID Direction Distance Elevation	Database	EDR ID Number
R4457 **WNW** **1/2 - 1 Mile** **Lower**	**WA WELLS**	**WALOG2000633579**

Database:	Ecology Well Logs	Well Log ID:	952562
Well Tag #:	Not Reported	Project Tag #:	Not Reported
Notice of Intent #:	AE23638	Date Received:	25-SEP-13
Diameter (in):	2.25	Casing Depth (ft):	8
Well completion:	06-SEP-13	Well Owner:	400 Fairview LLC
Well Type:	Decommisioning	Driller #:	3117
Static Water Level:	6	Flow Rate (gpm):	Not Reported
Flow Type:	Static Level	PSI:	Not Reported
Well Test:	Not Reported	Water Reclamation #:	8

R4458 **WNW** **1/2 - 1 Mile** **Lower**	**WA WELLS**	**WALOG2000635853**

Database:	Ecology Well Logs	Well Log ID:	958283
Well Tag #:	Not Reported	Project Tag #:	Not Reported
Notice of Intent #:	SE49320	Date Received:	25-SEP-13
Diameter (in):	2.25	Casing Depth (ft):	8
Well completion:	05-SEP-13	Well Owner:	400 Fairview LLC
Well Type:	Resource Protection	Driller #:	3117
Static Water Level:	.5	Flow Rate (gpm):	Not Reported
Flow Type:	Static Level	PSI:	Not Reported
Well Test:	Not Reported	Water Reclamation #:	8

R4459 **WNW** **1/2 - 1 Mile** **Lower**	**WA WELLS**	**WALOG2000412900**

Database:	Ecology Well Logs	Well Log ID:	545991
Well Tag #:	Not Reported	Project Tag #:	Not Reported
Notice of Intent #:	AE03364	Date Received:	16-JUN-08
Diameter (in):	2.25	Casing Depth (ft):	34
Well completion:	05-JUN-08	Well Owner:	Blume Company
Well Type:	Decommisioning	Driller #:	Not Reported
Static Water Level:	Not Reported	Flow Rate (gpm):	Not Reported
Flow Type:	Not Reported	PSI:	Not Reported
Well Test:	Not Reported	Water Reclamation #:	8

R4460 **WNW** **1/2 - 1 Mile** **Lower**	**WA WELLS**	**WALOG2000579444**

Database:	Ecology Well Logs	Well Log ID:	854359
Well Tag #:	Not Reported	Project Tag #:	Not Reported
Notice of Intent #:	SE47384	Date Received:	22-APR-13
Diameter (in):	8	Casing Depth (ft):	40

DRAFT

Well completion:	12-FEB-13	Well Owner:	EQR Cascade LLC
Well Type:	Resource Protection	Driller #:	Not Reported
Static Water Level:	Not Reported	Flow Rate (gpm):	Not Reported
Flow Type:	Not Reported	PSI:	Not Reported
Well Test:	Not Reported	Water Reclamation #:	8

R4461
WNW
1/2 - 1 Mile
Lower

WA WELLS **WALOG2000550687**

Database:	Ecology Well Logs	Well Log ID:	796048
Well Tag #:	Not Reported	Project Tag #:	Not Reported
Notice of Intent #:	SE44917	Date Received:	07-JUN-12
Diameter (in):	2	Casing Depth (ft):	15
Well completion:	10-MAY-12		
Well Owner:	Capitol Hill Water Quality | Aspect Consulting~ LLC		
Well Type:	Resource Protection	Driller #:	Not Reported
Static Water Level:	Not Reported	Flow Rate (gpm):	Not Reported
Flow Type:	Not Reported	PSI:	Not Reported
Well Test:	Not Reported	Water Reclamation #:	8

R4462
WNW
1/2 - 1 Mile
Lower

WA WELLS **WALOG2000552795**

Database:	Ecology Well Logs	Well Log ID:	800279
Well Tag #:	Not Reported	Project Tag #:	Not Reported
Notice of Intent #:	SE45512	Date Received:	12-JUL-12
Diameter (in):	6	Casing Depth (ft):	20
Well completion:	13-JUN-12	Well Owner:	Cascade Natural Gas | ERM
Well Type:	Resource Protection	Driller #:	Not Reported
Static Water Level:	Not Reported	Flow Rate (gpm):	Not Reported
Flow Type:	Not Reported	PSI:	Not Reported
Well Test:	Not Reported	Water Reclamation #:	8

R4463
WNW
1/2 - 1 Mile
Lower

WA WELLS **WALOG2000533257**

Database:	Ecology Well Logs	Well Log ID:	761940
Well Tag #:	Not Reported	Project Tag #:	Not Reported
Notice of Intent #:	AE14273	Date Received:	02-DEC-11
Diameter (in):	8	Casing Depth (ft):	10
Well completion:	12-AUG-11	Well Owner:	Cascade Natural Gas
Well Type:	Decommisioning	Driller #:	Not Reported
Static Water Level:	Not Reported	Flow Rate (gpm):	Not Reported
Flow Type:	Not Reported	PSI:	Not Reported
Well Test:	Not Reported	Water Reclamation #:	8

DRAFT

Map ID Direction Distance Elevation	Database	EDR ID Number
R4464 **WNW** **1/2 - 1 Mile** **Lower**	**WA WELLS**	**WALOG2000333220**

Database:	Ecology Well Logs	Well Log ID:	431532
Well Tag #:	Not Reported	Project Tag #:	Not Reported
Notice of Intent #:	S024496	Date Received:	13-FEB-06
Diameter (in):	2	Casing Depth (ft):	26
Well completion:	30-JAN-06	Well Owner:	PEMCO
Well Type:	Resource Protection	Driller #:	Not Reported
Static Water Level:	Not Reported	Flow Rate (gpm):	Not Reported
Flow Type:	Not Reported	PSI:	Not Reported
Well Test:	Not Reported	Water Reclamation #:	8

R4465 **WNW** **1/2 - 1 Mile** **Lower**	**WA WELLS**	**WALOG2000846098**

Database:	Ecology Well Logs	Well Log ID:	1897602
Well Tag #:	Not Reported	Project Tag #:	Not Reported
Notice of Intent #:	SE69129	Date Received:	13-APR-19
Diameter (in):	7	Casing Depth (ft):	41
Well completion:	28-FEB-19	Well Owner:	The Standard At Seattle
Well Type:	Resource Protection	Driller #:	2922
Static Water Level:	360	Flow Rate (gpm):	Not Reported
Flow Type:	Static Level	PSI:	Not Reported
Well Test:	Not Reported	Water Reclamation #:	8

R4466 **WNW** **1/2 - 1 Mile** **Lower**	**WA WELLS**	**WALOG2000635850**

Database:	Ecology Well Logs	Well Log ID:	958279
Well Tag #:	Not Reported	Project Tag #:	Not Reported
Notice of Intent #:	SE49320	Date Received:	25-SEP-13
Diameter (in):	2.25	Casing Depth (ft):	14
Well completion:	05-SEP-13	Well Owner:	400 Fairview LLC
Well Type:	Resource Protection	Driller #:	3117
Static Water Level:	Not Reported	Flow Rate (gpm):	Not Reported
Flow Type:	Not Reported	PSI:	Not Reported
Well Test:	Not Reported	Water Reclamation #:	8

R4467 **WNW** **1/2 - 1 Mile** **Lower**	**WA WELLS**	**WALOG2000625394**

Database:	Ecology Well Logs	Well Log ID:	936929
Well Tag #:	BID056	Project Tag #:	Not Reported
Notice of Intent #:	RE09354	Date Received:	17-JAN-14
Diameter (in):	8	Casing Depth (ft):	20

DRAFT

Well completion:	08-JAN-14	Well Owner:	Greyhound Lines
Well Type:	Resource Protection	Driller #:	3131
Static Water Level:	16	Flow Rate (gpm):	Not Reported
Flow Type:	Static Level	PSI:	Not Reported
Well Test:	Not Reported	Water Reclamation #:	8

R4468
WNW
1/2 - 1 Mile
Lower

WA WELLS **WALOG2000594822**

Database:	Ecology Well Logs	Well Log ID:	884688
Well Tag #:	Not Reported	Project Tag #:	Not Reported
Notice of Intent #:	SE49592	Date Received:	12-NOV-13
Diameter (in):	2.25	Casing Depth (ft):	11
Well completion:	07-OCT-13	Well Owner:	400 Fairview
Well Type:	Resource Protection	Driller #:	Not Reported
Static Water Level:	Not Reported	Flow Rate (gpm):	Not Reported
Flow Type:	Not Reported	PSI:	Not Reported
Well Test:	Not Reported	Water Reclamation #:	8

R4469
WNW
1/2 - 1 Mile
Lower

WA WELLS **WALOG2000752608**

Database:	Ecology Well Logs	Well Log ID:	1620684
Well Tag #:	BKJ078	Project Tag #:	Not Reported
Notice of Intent #:	DE01967	Date Received:	08-MAY-17
Diameter (in):	9	Casing Depth (ft):	20
Well completion:	17-JAN-17	Well Owner:	Seattle City Light
Well Type:	Water	Driller #:	3188
Static Water Level:	Not Reported	Flow Rate (gpm):	Not Reported
Flow Type:	Not Reported	PSI:	Not Reported
Well Test:	Not Reported	Water Reclamation #:	8

R4470
WNW
1/2 - 1 Mile
Lower

WA WELLS **WALOG2000594826**

Database:	Ecology Well Logs	Well Log ID:	884693
Well Tag #:	Not Reported	Project Tag #:	Not Reported
Notice of Intent #:	AE24064	Date Received:	12-NOV-13
Diameter (in):	2.25	Casing Depth (ft):	15
Well completion:	06-OCT-13	Well Owner:	400 Fairview
Well Type:	Decommisioning	Driller #:	Not Reported
Static Water Level:	Not Reported	Flow Rate (gpm):	Not Reported
Flow Type:	Not Reported	PSI:	Not Reported
Well Test:	Not Reported	Water Reclamation #:	8

DRAFT

Map ID Direction Distance Elevation	Database	EDR ID Number
R4471 **WNW** **1/2 - 1 Mile** **Lower**	**WA WELLS**	**WALOG2000677601**

Database:	Ecology Well Logs	Well Log ID:	1056775
Well Tag #:	Not Reported	Project Tag #:	B2
Notice of Intent #:	AE32337	Date Received:	25-SEP-15
Diameter (in):	3	Casing Depth (ft):	30
Well completion:	09-JUN-15	Well Owner:	David Konkle
Well Type:	Decommisioning	Driller #:	3021
Static Water Level:	Not Reported	Flow Rate (gpm):	Not Reported
Flow Type:	Not Reported	PSI:	Not Reported
Well Test:	Not Reported	Water Reclamation #:	8

R4472 **WNW** **1/2 - 1 Mile** **Lower**	**WA WELLS**	**WALOG2000666415**

Database:	Ecology Well Logs	Well Log ID:	1026664
Well Tag #:	Not Reported	Project Tag #:	B2
Notice of Intent #:	AE32307	Date Received:	18-JUN-15
Diameter (in):	9	Casing Depth (ft):	21.5
Well completion:	05-JUN-15	Well Owner:	1200 Stewart Street 480700
Well Type:	Decommisioning	Driller #:	2769
Static Water Level:	Not Reported	Flow Rate (gpm):	Not Reported
Flow Type:	Dry Hole	PSI:	Not Reported
Well Test:	Not Reported	Water Reclamation #:	8

R4473 **WNW** **1/2 - 1 Mile** **Lower**	**WA WELLS**	**WALOG2000723051**

Database:	Ecology Well Logs	Well Log ID:	1586691
Well Tag #:	Not Reported	Project Tag #:	B2
Notice of Intent #:	SE58048	Date Received:	16-AUG-16
Diameter (in):	9	Casing Depth (ft):	14
Well completion:	28-APR-16	Well Owner:	CITY OF SEATTLE
Well Type:	Resource Protection	Driller #:	3146
Static Water Level:	Not Reported	Flow Rate (gpm):	Not Reported
Flow Type:	Dry Hole	PSI:	Not Reported
Well Test:	Not Reported	Water Reclamation #:	8

R4474 **WNW** **1/2 - 1 Mile** **Lower**	**WA WELLS**	**WALOG2000533262**

Database:	Ecology Well Logs	Well Log ID:	761950
Well Tag #:	Not Reported	Project Tag #:	Not Reported
Notice of Intent #:	AE14273	Date Received:	02-DEC-11
Diameter (in):	8	Casing Depth (ft):	10

DRAFT

Well completion:	12-AUG-11	Well Owner:	Cascade Natural Gas
Well Type:	Decommisioning	Driller #:	Not Reported
Static Water Level:	Not Reported	Flow Rate (gpm):	Not Reported
Flow Type:	Not Reported	PSI:	Not Reported
Well Test:	Not Reported	Water Reclamation #:	8

R4475
WNW
1/2 - 1 Mile
Lower

WA WELLS **WALOG2000533221**

Database:	Ecology Well Logs	Well Log ID:	761870
Well Tag #:	Not Reported	Project Tag #:	Not Reported
Notice of Intent #:	SE43393	Date Received:	02-DEC-11
Diameter (in):	8	Casing Depth (ft):	10
Well completion:	12-AUG-11	Well Owner:	Cascade Natural Gas
Well Type:	Resource Protection	Driller #:	Not Reported
Static Water Level:	Not Reported	Flow Rate (gpm):	Not Reported
Flow Type:	Not Reported	PSI:	Not Reported
Well Test:	Not Reported	Water Reclamation #:	8

R4476
WNW
1/2 - 1 Mile
Lower

WA WELLS **WALOG2000633587**

Database:	Ecology Well Logs	Well Log ID:	952571
Well Tag #:	Not Reported	Project Tag #:	Not Reported
Notice of Intent #:	AE23638	Date Received:	25-SEP-13
Diameter (in):	2.25	Casing Depth (ft):	8
Well completion:	06-SEP-13	Well Owner:	400 Fairview LLC
Well Type:	Decommisioning	Driller #:	3117
Static Water Level:	6	Flow Rate (gpm):	Not Reported
Flow Type:	Static Level	PSI:	Not Reported
Well Test:	Not Reported	Water Reclamation #:	8

R4477
WNW
1/2 - 1 Mile
Lower

WA WELLS **WALOG2000625458**

Database:	Ecology Well Logs	Well Log ID:	936996
Well Tag #:	BID055	Project Tag #:	Not Reported
Notice of Intent #:	RE09354	Date Received:	17-JAN-14
Diameter (in):	8	Casing Depth (ft):	20
Well completion:	08-JAN-14	Well Owner:	Greyhound Lines
Well Type:	Resource Protection	Driller #:	3131
Static Water Level:	16	Flow Rate (gpm):	Not Reported
Flow Type:	Static Level	PSI:	Not Reported
Well Test:	Not Reported	Water Reclamation #:	8

DRAFT

Map ID Direction Distance Elevation	Database	EDR ID Number
R4478 **WNW** **1/2 - 1 Mile** **Lower**	**WA WELLS**	**WALOG2000577779**

Database:	Ecology Well Logs	Well Log ID:	851144
Well Tag #:	Not Reported	Project Tag #:	Not Reported
Notice of Intent #:	AE20930	Date Received:	28-MAR-13
Diameter (in):	8	Casing Depth (ft):	15
Well completion:	11-MAR-13	Well Owner:	Greyhound Lines Inc. | Aspect Consulting
Well Type:	Decommisioning	Driller #:	Not Reported
Static Water Level:	Not Reported	Flow Rate (gpm):	Not Reported
Flow Type:	Not Reported	PSI:	Not Reported
Well Test:	Not Reported	Water Reclamation #:	8

R4479 **WNW** **1/2 - 1 Mile** **Lower**	**WA WELLS**	**WALOG2000550692**

Database:	Ecology Well Logs	Well Log ID:	796058
Well Tag #:	Not Reported	Project Tag #:	Not Reported
Notice of Intent #:	SE44917	Date Received:	07-JUN-12
Diameter (in):	2	Casing Depth (ft):	20
Well completion:	10-MAY-12		
Well Owner:	Capitol Hill Water Quality | Aspect Consulting~ LLC		
Well Type:	Resource Protection	Driller #:	Not Reported
Static Water Level:	Not Reported	Flow Rate (gpm):	Not Reported
Flow Type:	Not Reported	PSI:	Not Reported
Well Test:	Not Reported	Water Reclamation #:	8

R4480 **WNW** **1/2 - 1 Mile** **Lower**	**WA WELLS**	**WALOG2000752634**

Database:	Ecology Well Logs	Well Log ID:	1620710
Well Tag #:	BKJ104	Project Tag #:	Not Reported
Notice of Intent #:	DE01967	Date Received:	08-MAY-17
Diameter (in):	9	Casing Depth (ft):	20
Well completion:	20-JAN-17	Well Owner:	Seattle City Light
Well Type:	Water	Driller #:	3188
Static Water Level:	Not Reported	Flow Rate (gpm):	Not Reported
Flow Type:	Not Reported	PSI:	Not Reported
Well Test:	Not Reported	Water Reclamation #:	8

R4481 **WNW** **1/2 - 1 Mile** **Lower**	**WA WELLS**	**WALOG2000329777**

Database:	Ecology Well Logs	Well Log ID:	426832
Well Tag #:	Not Reported	Project Tag #:	Not Reported
Notice of Intent #:	E004562	Date Received:	30-DEC-05

DRAFT

Diameter (in):	2	Casing Depth (ft):	25
Well completion:	13-JUN-05	Well Owner:	VULCAN
Well Type:	Resource Protection	Driller #:	Not Reported
Static Water Level:	Not Reported	Flow Rate (gpm):	Not Reported
Flow Type:	Not Reported	PSI:	Not Reported
Well Test:	Not Reported	Water Reclamation #:	8

R4482
WNW
1/2 - 1 Mile
Lower

WA WELLS **WALOG2000791313**

Database:	Ecology Well Logs	Well Log ID:	1696043
Well Tag #:	Not Reported	Project Tag #:	B4
Notice of Intent #:	AE48226	Date Received:	26-APR-18
Diameter (in):	2.25	Casing Depth (ft):	9
Well completion:	03-APR-18	Well Owner:	City Of Seattle FAS
Well Type:	Decommisioning	Driller #:	3216
Static Water Level:	Not Reported	Flow Rate (gpm):	Not Reported
Flow Type:	Dry Hole	PSI:	Not Reported
Well Test:	Not Reported	Water Reclamation #:	8

R4483
WNW
1/2 - 1 Mile
Lower

WA WELLS **WALOG2000625390**

Database:	Ecology Well Logs	Well Log ID:	936924
Well Tag #:	Not Reported	Project Tag #:	Not Reported
Notice of Intent #:	AE24792	Date Received:	17-JAN-14
Diameter (in):	4	Casing Depth (ft):	14
Well completion:	09-JAN-14	Well Owner:	Greyhound Lines
Well Type:	Decommisioning	Driller #:	3131
Static Water Level:	6	Flow Rate (gpm):	Not Reported
Flow Type:	Static Level	PSI:	Not Reported
Well Test:	Not Reported	Water Reclamation #:	8

R4484
WNW
1/2 - 1 Mile
Lower

WA WELLS **WALOG2000754007**

Database:	Ecology Well Logs	Well Log ID:	1622434
Well Tag #:	BKJ081	Project Tag #:	Not Reported
Notice of Intent #:	AE41326	Date Received:	18-MAY-17
Diameter (in):	6	Casing Depth (ft):	20
Well completion:	07-APR-17	Well Owner:	Seattle City Light
Well Type:	Decommisioning	Driller #:	3188
Static Water Level:	Not Reported	Flow Rate (gpm):	Not Reported
Flow Type:	Not Reported	PSI:	Not Reported
Well Test:	Not Reported	Water Reclamation #:	8

DRAFT

Map ID Direction Distance Elevation	Database	EDR ID Number
R4485 **WNW** **1/2 - 1 Mile** **Lower**	**WA WELLS**	**WALOG2000577774**

Database:	Ecology Well Logs	Well Log ID:	851134
Well Tag #:	Not Reported	Project Tag #:	Not Reported
Notice of Intent #:	AE20930	Date Received:	28-MAR-13
Diameter (in):	2	Casing Depth (ft):	25
Well completion:	11-MAR-13	Well Owner:	Greyhound Lines Inc. | Aspect Consulting
Well Type:	Decommisioning	Driller #:	Not Reported
Static Water Level:	Not Reported	Flow Rate (gpm):	Not Reported
Flow Type:	Not Reported	PSI:	Not Reported
Well Test:	Not Reported	Water Reclamation #:	8

R4486 **WNW** **1/2 - 1 Mile** **Lower**	**WA WELLS**	**WALOG2000685937**

Database:	Ecology Well Logs	Well Log ID:	1114154
Well Tag #:	Not Reported	Project Tag #:	SV2
Notice of Intent #:	SE56320	Date Received:	10-DEC-15
Diameter (in):	1.5	Casing Depth (ft):	5
Well completion:	20-NOV-15	Well Owner:	Eastlake East Associates Llc
Well Type:	Resource Protection	Driller #:	3152
Static Water Level:	Not Reported	Flow Rate (gpm):	Not Reported
Flow Type:	Not Reported	PSI:	Not Reported
Well Test:	Not Reported	Water Reclamation #:	8

R4487 **WNW** **1/2 - 1 Mile** **Lower**	**WA WELLS**	**WALOG2000628670**

Database:	Ecology Well Logs	Well Log ID:	942072
Well Tag #:	Not Reported	Project Tag #:	Not Reported
Notice of Intent #:	SE49887	Date Received:	18-FEB-14
Diameter (in):	8	Casing Depth (ft):	30
Well completion:	21-NOV-13	Well Owner:	Seattle City Light
Well Type:	Resource Protection	Driller #:	3151
Static Water Level:	Not Reported	Flow Rate (gpm):	Not Reported
Flow Type:	Not Reported	PSI:	Not Reported
Well Test:	Not Reported	Water Reclamation #:	8

R4488 **WNW** **1/2 - 1 Mile** **Lower**	**WA WELLS**	**WALOG2000412395**

Database:	Ecology Well Logs	Well Log ID:	545448
Well Tag #:	Not Reported	Project Tag #:	Not Reported
Notice of Intent #:	A106220	Date Received:	20-JUN-08
Diameter (in):	8	Casing Depth (ft):	30

DRAFT

Well completion:	23-MAY-08	Well Owner:	GREYHOUND LINES INC | ASPECT CONSULTING
Well Type:	Decommisioning	Driller #:	Not Reported
Static Water Level:	Not Reported	Flow Rate (gpm):	Not Reported
Flow Type:	Not Reported	PSI:	Not Reported
Well Test:	Not Reported	Water Reclamation #:	8

R4489
WNW
1/2 - 1 Mile
Lower

WA WELLS **WALOG2000552805**

Database:	Ecology Well Logs	Well Log ID:	800299
Well Tag #:	Not Reported	Project Tag #:	Not Reported
Notice of Intent #:	AE17774	Date Received:	12-JUL-12
Diameter (in):	6	Casing Depth (ft):	20
Well completion:	12-JUN-12	Well Owner:	Cascade Natural Gas | ERM
Well Type:	Decommisioning	Driller #:	Not Reported
Static Water Level:	Not Reported	Flow Rate (gpm):	Not Reported
Flow Type:	Not Reported	PSI:	Not Reported
Well Test:	Not Reported	Water Reclamation #:	8

R4490
WNW
1/2 - 1 Mile
Lower

WA WELLS **WALOG2000533267**

Database:	Ecology Well Logs	Well Log ID:	761960
Well Tag #:	Not Reported	Project Tag #:	Not Reported
Notice of Intent #:	AE14273	Date Received:	02-DEC-11
Diameter (in):	8	Casing Depth (ft):	10
Well completion:	12-AUG-11	Well Owner:	Cascade Natural Gas
Well Type:	Decommisioning	Driller #:	Not Reported
Static Water Level:	Not Reported	Flow Rate (gpm):	Not Reported
Flow Type:	Not Reported	PSI:	Not Reported
Well Test:	Not Reported	Water Reclamation #:	8

R4491
WNW
1/2 - 1 Mile
Lower

WA WELLS **WALOG2000311268**

Database:	Ecology Well Logs	Well Log ID:	403693
Well Tag #:	Not Reported	Project Tag #:	Not Reported
Notice of Intent #:	E002541	Date Received:	07-MAR-05
Diameter (in):	Not Reported	Casing Depth (ft):	16
Well completion:	17-FEB-05	Well Owner:	GREYHOUND
Well Type:	Resource Protection	Driller #:	Not Reported
Static Water Level:	Not Reported	Flow Rate (gpm):	Not Reported
Flow Type:	Not Reported	PSI:	Not Reported
Well Test:	Not Reported	Water Reclamation #:	8

DRAFT

Map ID Direction Distance Elevation	Database	EDR ID Number
R4492 **WNW** **1/2 - 1 Mile** **Lower**	**WA WELLS**	**WALOG2000752637**

Database:	Ecology Well Logs	Well Log ID:	1620713
Well Tag #:	BKJ107	Project Tag #:	Not Reported
Notice of Intent #:	DE01967	Date Received:	08-MAY-17
Diameter (in):	9	Casing Depth (ft):	20
Well completion:	20-JAN-17	Well Owner:	Seattle City Light
Well Type:	Water	Driller #:	3188
Static Water Level:	Not Reported	Flow Rate (gpm):	Not Reported
Flow Type:	Not Reported	PSI:	Not Reported
Well Test:	Not Reported	Water Reclamation #:	8

R4493 **WNW** **1/2 - 1 Mile** **Lower**	**WA WELLS**	**WALOG2000846103**

Database:	Ecology Well Logs	Well Log ID:	1897607
Well Tag #:	Not Reported	Project Tag #:	Not Reported
Notice of Intent #:	AE53546	Date Received:	13-APR-19
Diameter (in):	7	Casing Depth (ft):	41
Well completion:	28-FEB-19	Well Owner:	The Standard At Seattle
Well Type:	Decommisioning	Driller #:	2922
Static Water Level:	360	Flow Rate (gpm):	Not Reported
Flow Type:	Static Level	PSI:	Not Reported
Well Test:	Not Reported	Water Reclamation #:	8

R4494 **WNW** **1/2 - 1 Mile** **Lower**	**WA WELLS**	**WALOG2000846099**

Database:	Ecology Well Logs	Well Log ID:	1897603
Well Tag #:	Not Reported	Project Tag #:	Not Reported
Notice of Intent #:	SE69129	Date Received:	13-APR-19
Diameter (in):	7	Casing Depth (ft):	41
Well completion:	28-FEB-19	Well Owner:	The Standard At Seattle
Well Type:	Resource Protection	Driller #:	2922
Static Water Level:	360	Flow Rate (gpm):	Not Reported
Flow Type:	Static Level	PSI:	Not Reported
Well Test:	Not Reported	Water Reclamation #:	8

R4495 **WNW** **1/2 - 1 Mile** **Lower**	**WA WELLS**	**WALOG2000818409**

Database:	Ecology Well Logs	Well Log ID:	1828345
Well Tag #:	BKC350	Project Tag #:	Not Reported
Notice of Intent #:	RE15664	Date Received:	22-MAR-18
Diameter (in):	3	Casing Depth (ft):	120

DRAFT

Well completion:	02-MAR-18	Well Owner:	John Ahlers
Well Type:	Resource Protection	Driller #:	2823
Static Water Level:	Not Reported	Flow Rate (gpm):	Not Reported
Flow Type:	Not Reported	PSI:	Not Reported
Well Test:	Not Reported	Water Reclamation #:	8

R4496
WNW
1/2 - 1 Mile
Lower

WA WELLS **WALOG2000677645**

Database:	Ecology Well Logs	Well Log ID:	1056826
Well Tag #:	Not Reported	Project Tag #:	B1
Notice of Intent #:	SE55023	Date Received:	25-SEP-15
Diameter (in):	3	Casing Depth (ft):	30
Well completion:	09-JUN-15	Well Owner:	David Konkle
Well Type:	Resource Protection	Driller #:	3021
Static Water Level:	Not Reported	Flow Rate (gpm):	Not Reported
Flow Type:	Not Reported	PSI:	Not Reported
Well Test:	Not Reported	Water Reclamation #:	8

R4497
WNW
1/2 - 1 Mile
Lower

WA WELLS **WALOG2000752620**

Database:	Ecology Well Logs	Well Log ID:	1620696
Well Tag #:	BKJ115	Project Tag #:	Not Reported
Notice of Intent #:	DE01967	Date Received:	08-MAY-17
Diameter (in):	9	Casing Depth (ft):	20
Well completion:	23-JAN-17	Well Owner:	Seattle City Light
Well Type:	Water	Driller #:	3188
Static Water Level:	Not Reported	Flow Rate (gpm):	Not Reported
Flow Type:	Not Reported	PSI:	Not Reported
Well Test:	Not Reported	Water Reclamation #:	8

R4498
WNW
1/2 - 1 Mile
Lower

WA WELLS **WALOG2000752603**

Database:	Ecology Well Logs	Well Log ID:	1620679
Well Tag #:	BKJ073	Project Tag #:	Not Reported
Notice of Intent #:	DE01967	Date Received:	08-MAY-17
Diameter (in):	9	Casing Depth (ft):	20
Well completion:	17-JAN-17	Well Owner:	Seattle City Light
Well Type:	Water	Driller #:	3188
Static Water Level:	Not Reported	Flow Rate (gpm):	Not Reported
Flow Type:	Not Reported	PSI:	Not Reported
Well Test:	Not Reported	Water Reclamation #:	8

DRAFT

Map ID Direction Distance Elevation	Database	EDR ID Number
R4499 **WNW** **1/2 - 1 Mile** **Lower**	**WA WELLS**	**WALOG2000771727**

Database:	Ecology Well Logs	Well Log ID:	1645413
Well Tag #:	Not Reported	Project Tag #:	B1
Notice of Intent #:	AE45673	Date Received:	02-NOV-17
Diameter (in):	2.25	Casing Depth (ft):	14
Well completion:	16-OCT-17	Well Owner:	Fairview Ave LLC
Well Type:	Decommisioning	Driller #:	3216
Static Water Level:	Not Reported	Flow Rate (gpm):	Not Reported
Flow Type:	Dry Hole	PSI:	Not Reported
Well Test:	Not Reported	Water Reclamation #:	8

R4500 **WNW** **1/2 - 1 Mile** **Lower**	**WA WELLS**	**WALOG2000754017**

Database:	Ecology Well Logs	Well Log ID:	1622444
Well Tag #:	BKJ091	Project Tag #:	Not Reported
Notice of Intent #:	AE41326	Date Received:	18-MAY-17
Diameter (in):	6	Casing Depth (ft):	20
Well completion:	07-APR-17	Well Owner:	Seattle City Light
Well Type:	Decommisioning	Driller #:	3188
Static Water Level:	Not Reported	Flow Rate (gpm):	Not Reported
Flow Type:	Not Reported	PSI:	Not Reported
Well Test:	Not Reported	Water Reclamation #:	8

R4501 **WNW** **1/2 - 1 Mile** **Lower**	**WA WELLS**	**WALOG2000754004**

Database:	Ecology Well Logs	Well Log ID:	1622431
Well Tag #:	BKJ078	Project Tag #:	Not Reported
Notice of Intent #:	AE41326	Date Received:	18-MAY-17
Diameter (in):	6	Casing Depth (ft):	20
Well completion:	07-APR-17	Well Owner:	Seattle City Light
Well Type:	Decommisioning	Driller #:	3188
Static Water Level:	Not Reported	Flow Rate (gpm):	Not Reported
Flow Type:	Not Reported	PSI:	Not Reported
Well Test:	Not Reported	Water Reclamation #:	8

R4502 **WNW** **1/2 - 1 Mile** **Lower**	**WA WELLS**	**WALOG2000677625**

Database:	Ecology Well Logs	Well Log ID:	1056802
Well Tag #:	Not Reported	Project Tag #:	B4
Notice of Intent #:	SE55023	Date Received:	25-SEP-15
Diameter (in):	3	Casing Depth (ft):	30

DRAFT

Well completion:	09-JUN-15	Well Owner:	David Konkle
Well Type:	Resource Protection	Driller #:	3021
Static Water Level:	Not Reported	Flow Rate (gpm):	Not Reported
Flow Type:	Not Reported	PSI:	Not Reported
Well Test:	Not Reported	Water Reclamation #:	8

R4503
WNW
1/2 - 1 Mile
Lower

WA WELLS **WALOG2000628617**

Database:	Ecology Well Logs	Well Log ID:	942014
Well Tag #:	Not Reported	Project Tag #:	Not Reported
Notice of Intent #:	SE49887	Date Received:	18-FEB-14
Diameter (in):	8	Casing Depth (ft):	50
Well completion:	21-NOV-13	Well Owner:	Seattle City Light
Well Type:	Resource Protection	Driller #:	3151
Static Water Level:	Not Reported	Flow Rate (gpm):	Not Reported
Flow Type:	Not Reported	PSI:	Not Reported
Well Test:	Not Reported	Water Reclamation #:	8

R4504
WNW
1/2 - 1 Mile
Lower

WA WELLS **WALOG2000350093**

Database:	Ecology Well Logs	Well Log ID:	456780
Well Tag #:	Not Reported	Project Tag #:	Not Reported
Notice of Intent #:	A121051	Date Received:	18-OCT-06
Diameter (in):	2	Casing Depth (ft):	16
Well completion:	12-SEP-06	Well Owner:	ABANDONED GAS STATION
Well Type:	Decommisioning	Driller #:	Not Reported
Static Water Level:	Not Reported	Flow Rate (gpm):	Not Reported
Flow Type:	Not Reported	PSI:	Not Reported
Well Test:	Not Reported	Water Reclamation #:	8

R4505
WNW
1/2 - 1 Mile
Lower

WA WELLS **WALOG2000562489**

Database:	Ecology Well Logs	Well Log ID:	820159
Well Tag #:	Not Reported	Project Tag #:	Not Reported
Notice of Intent #:	AE18139	Date Received:	21-SEP-12
Diameter (in):	4	Casing Depth (ft):	24.5
Well completion:	17-JUL-12	Well Owner:	Greyhound Busline | Aspect Consulting
Well Type:	Decommisioning	Driller #:	Not Reported
Static Water Level:	Not Reported	Flow Rate (gpm):	Not Reported
Flow Type:	Not Reported	PSI:	Not Reported
Well Test:	Not Reported	Water Reclamation #:	8

DRAFT

Map ID Direction Distance Elevation	Database	EDR ID Number
R4506 **WNW** **1/2 - 1 Mile** **Lower**	**WA WELLS**	**WALOG2000550698**

Database:	Ecology Well Logs	Well Log ID:	796070
Well Tag #:	Not Reported	Project Tag #:	Not Reported
Notice of Intent #:	AE16832	Date Received:	07-JUN-12
Diameter (in):	2	Casing Depth (ft):	10
Well completion:	10-MAY-12		
Well Owner:	Capitol Hill Water Quality | Aspect Consulting~ LLC		
Well Type:	Decommisioning	Driller #:	Not Reported
Static Water Level:	Not Reported	Flow Rate (gpm):	Not Reported
Flow Type:	Not Reported	PSI:	Not Reported
Well Test:	Not Reported	Water Reclamation #:	8

R4507 **WNW** **1/2 - 1 Mile** **Lower**	**WA WELLS**	**WALOG2000752636**

Database:	Ecology Well Logs	Well Log ID:	1620712
Well Tag #:	BKJ106	Project Tag #:	Not Reported
Notice of Intent #:	DE01967	Date Received:	08-MAY-17
Diameter (in):	9	Casing Depth (ft):	20
Well completion:	20-JAN-17	Well Owner:	Seattle City Light
Well Type:	Water	Driller #:	3188
Static Water Level:	Not Reported	Flow Rate (gpm):	Not Reported
Flow Type:	Not Reported	PSI:	Not Reported
Well Test:	Not Reported	Water Reclamation #:	8

R4508 **WNW** **1/2 - 1 Mile** **Lower**	**WA WELLS**	**WALOG2000633314**

Database:	Ecology Well Logs	Well Log ID:	952100
Well Tag #:	BHE679	Project Tag #:	Not Reported
Notice of Intent #:	AE23961	Date Received:	24-OCT-13
Diameter (in):	2	Casing Depth (ft):	15
Well completion:	01-OCT-13	Well Owner:	400 Fairview LLC
Well Type:	Decommisioning	Driller #:	2508
Static Water Level:	Not Reported	Flow Rate (gpm):	Not Reported
Flow Type:	Not Reported	PSI:	Not Reported
Well Test:	Not Reported	Water Reclamation #:	8

R4509 **WNW** **1/2 - 1 Mile** **Lower**	**WA WELLS**	**WALOG2000633577**

Database:	Ecology Well Logs	Well Log ID:	952560
Well Tag #:	Not Reported	Project Tag #:	Not Reported
Notice of Intent #:	AE23638	Date Received:	25-SEP-13

DRAFT

Diameter (in):	2.25	Casing Depth (ft):	8
Well completion:	06-SEP-13	Well Owner:	400 Fairview LLC
Well Type:	Decommisioning	Driller #:	3117
Static Water Level:	3	Flow Rate (gpm):	Not Reported
Flow Type:	Static Level	PSI:	Not Reported
Well Test:	Not Reported	Water Reclamation #:	8

R4510
WNW
1/2 - 1 Mile
Lower

WA WELLS **WALOG2000562480**

Database:	Ecology Well Logs	Well Log ID:	820142
Well Tag #:	Not Reported	Project Tag #:	Not Reported
Notice of Intent #:	AE18139	Date Received:	21-SEP-12
Diameter (in):	4	Casing Depth (ft):	22
Well completion:	17-JUL-12	Well Owner:	Greyhound Busline | Aspect Consulting
Well Type:	Decommisioning	Driller #:	Not Reported
Static Water Level:	Not Reported	Flow Rate (gpm):	Not Reported
Flow Type:	Not Reported	PSI:	Not Reported
Well Test:	Not Reported	Water Reclamation #:	8

R4511
WNW
1/2 - 1 Mile
Lower

WA WELLS **WALOG2000752584**

Database:	Ecology Well Logs	Well Log ID:	1620658
Well Tag #:	BKJ096	Project Tag #:	Not Reported
Notice of Intent #:	DE01967	Date Received:	08-MAY-17
Diameter (in):	9	Casing Depth (ft):	20
Well completion:	19-JAN-17	Well Owner:	Seattle City Light
Well Type:	Water	Driller #:	3188
Static Water Level:	Not Reported	Flow Rate (gpm):	Not Reported
Flow Type:	Not Reported	PSI:	Not Reported
Well Test:	Not Reported	Water Reclamation #:	8

R4512
WNW
1/2 - 1 Mile
Lower

WA WELLS **WALOG2000550676**

Database:	Ecology Well Logs	Well Log ID:	796026
Well Tag #:	Not Reported	Project Tag #:	Not Reported
Notice of Intent #:	SE44917	Date Received:	07-JUN-12
Diameter (in):	2	Casing Depth (ft):	10
Well completion:	10-MAY-12		
Well Owner:	Capitol Hill Water Quality | Aspect Consulting~ LLC		
Well Type:	Resource Protection	Driller #:	Not Reported
Static Water Level:	Not Reported	Flow Rate (gpm):	Not Reported
Flow Type:	Not Reported	PSI:	Not Reported
Well Test:	Not Reported	Water Reclamation #:	8

DRAFT

Map ID Direction Distance Elevation	Database	EDR ID Number
R4513 **WNW** **1/2 - 1 Mile** **Lower**	**WA WELLS**	**WALOG2000332460**

Database:	Ecology Well Logs	Well Log ID:	430403
Well Tag #:	Not Reported	Project Tag #:	Not Reported
Notice of Intent #:	E003207	Date Received:	30-JAN-06
Diameter (in):	8.25	Casing Depth (ft):	20
Well completion:	22-NOV-05	Well Owner:	GREYHOUND
Well Type:	Resource Protection	Driller #:	Not Reported
Static Water Level:	Not Reported	Flow Rate (gpm):	Not Reported
Flow Type:	Not Reported	PSI:	Not Reported
Well Test:	Not Reported	Water Reclamation #:	8

R4514 **WNW** **1/2 - 1 Mile** **Lower**	**WA WELLS**	**WALOG2000752629**

Database:	Ecology Well Logs	Well Log ID:	1620705
Well Tag #:	BKJ099	Project Tag #:	Not Reported
Notice of Intent #:	DE01967	Date Received:	08-MAY-17
Diameter (in):	9	Casing Depth (ft):	20
Well completion:	20-JAN-17	Well Owner:	Seattle City Light
Well Type:	Water	Driller #:	3188
Static Water Level:	Not Reported	Flow Rate (gpm):	Not Reported
Flow Type:	Not Reported	PSI:	Not Reported
Well Test:	Not Reported	Water Reclamation #:	8

R4515 **WNW** **1/2 - 1 Mile** **Lower**	**WA WELLS**	**WALOG2000329782**

Database:	Ecology Well Logs	Well Log ID:	426837
Well Tag #:	Not Reported	Project Tag #:	Not Reported
Notice of Intent #:	A071463	Date Received:	30-DEC-05
Diameter (in):	2	Casing Depth (ft):	25
Well completion:	13-JUN-05	Well Owner:	VULCAN
Well Type:	Decommisioning	Driller #:	Not Reported
Static Water Level:	Not Reported	Flow Rate (gpm):	Not Reported
Flow Type:	Not Reported	PSI:	Not Reported
Well Test:	Not Reported	Water Reclamation #:	8

R4516 **WNW** **1/2 - 1 Mile** **Lower**	**WA WELLS**	**WALOG2000552801**

Database:	Ecology Well Logs	Well Log ID:	800291
Well Tag #:	Not Reported	Project Tag #:	Not Reported
Notice of Intent #:	AE17774	Date Received:	12-JUL-12
Diameter (in):	6	Casing Depth (ft):	20

DRAFT

Well completion:	13-JUN-12	Well Owner:	Cascade Natural Gas | ERM
Well Type:	Decommisioning	Driller #:	Not Reported
Static Water Level:	Not Reported	Flow Rate (gpm):	Not Reported
Flow Type:	Not Reported	PSI:	Not Reported
Well Test:	Not Reported	Water Reclamation #:	8

R4517
WNW
1/2 - 1 Mile
Lower

WA WELLS **WALOG2000318633**

Database:	Ecology Well Logs	Well Log ID:	412302
Well Tag #:	Not Reported	Project Tag #:	Not Reported
Notice of Intent #:	S024624	Date Received:	05-JUN-05
Diameter (in):	8.25	Casing Depth (ft):	25
Well completion:	06-JUN-05	Well Owner:	PONTIUS CONSTRUCTION SITE
Well Type:	Resource Protection	Driller #:	Not Reported
Static Water Level:	Not Reported	Flow Rate (gpm):	Not Reported
Flow Type:	Not Reported	PSI:	Not Reported
Well Test:	Not Reported	Water Reclamation #:	8

R4518
WNW
1/2 - 1 Mile
Lower

WA WELLS **WALOG2000276914**

Database:	Ecology Well Logs	Well Log ID:	366427
Well Tag #:	Not Reported	Project Tag #:	Not Reported
Notice of Intent #:	S014147	Date Received:	01-AUG-03
Diameter (in):	3.5	Casing Depth (ft):	35.5
Well completion:	04-MAY-03	Well Owner:	WA STATE DEPT OF TRANSPORTATION
Well Type:	Resource Protection	Driller #:	Not Reported
Static Water Level:	Not Reported	Flow Rate (gpm):	Not Reported
Flow Type:	Not Reported	PSI:	Not Reported
Well Test:	Not Reported	Water Reclamation #:	8

R4519
WNW
1/2 - 1 Mile
Lower

WA WELLS **WALOG2000752596**

Database:	Ecology Well Logs	Well Log ID:	1620672
Well Tag #:	BKJ066	Project Tag #:	Not Reported
Notice of Intent #:	DE01967	Date Received:	08-MAY-17
Diameter (in):	9	Casing Depth (ft):	20
Well completion:	17-JAN-17	Well Owner:	Seattle City Light
Well Type:	Water	Driller #:	3188
Static Water Level:	Not Reported	Flow Rate (gpm):	Not Reported
Flow Type:	Not Reported	PSI:	Not Reported
Well Test:	Not Reported	Water Reclamation #:	8

DRAFT

Map ID Direction Distance Elevation	Database	EDR ID Number
R4520 **WNW** **1/2 - 1 Mile** **Lower**	**WA WELLS**	**WALOG2000533246**

Database:	Ecology Well Logs	Well Log ID:	761919
Well Tag #:	Not Reported	Project Tag #:	Not Reported
Notice of Intent #:	AE14273	Date Received:	02-DEC-11
Diameter (in):	8	Casing Depth (ft):	10
Well completion:	12-AUG-11	Well Owner:	Cascade Natural Gas
Well Type:	Decommisioning	Driller #:	Not Reported
Static Water Level:	Not Reported	Flow Rate (gpm):	Not Reported
Flow Type:	Not Reported	PSI:	Not Reported
Well Test:	Not Reported	Water Reclamation #:	8

R4521 **WNW** **1/2 - 1 Mile** **Lower**	**WA WELLS**	**WALOG2000525163**

Database:	Ecology Well Logs	Well Log ID:	746369
Well Tag #:	Not Reported	Project Tag #:	Not Reported
Notice of Intent #:	AE14052	Date Received:	15-AUG-11
Diameter (in):	2	Casing Depth (ft):	12
Well completion:	22-JUL-11	Well Owner:	Touchstone Fairview LLC
Well Type:	Decommisioning	Driller #:	Not Reported
Static Water Level:	Not Reported	Flow Rate (gpm):	Not Reported
Flow Type:	Not Reported	PSI:	Not Reported
Well Test:	Not Reported	Water Reclamation #:	8

R4522 **WNW** **1/2 - 1 Mile** **Lower**	**WA WELLS**	**WALOG2000458101**

Database:	Ecology Well Logs	Well Log ID:	613953
Well Tag #:	BCS206	Project Tag #:	Not Reported
Notice of Intent #:	RE03470	Date Received:	11-SEP-09
Diameter (in):	8	Casing Depth (ft):	25
Well completion:	05-AUG-09	Well Owner:	Alley 24 West | AECOM
Well Type:	Resource Protection	Driller #:	Not Reported
Static Water Level:	Not Reported	Flow Rate (gpm):	Not Reported
Flow Type:	Not Reported	PSI:	Not Reported
Well Test:	Not Reported	Water Reclamation #:	8

R4523 **WNW** **1/2 - 1 Mile** **Lower**	**WA WELLS**	**WALOG2000678787**

Database:	Ecology Well Logs	Well Log ID:	1063587
Well Tag #:	Not Reported	Project Tag #:	Not Reported
Notice of Intent #:	SE55905	Date Received:	02-OCT-15
Diameter (in):	4	Casing Depth (ft):	45

DRAFT

Well completion:	14-SEP-15	Well Owner:	CITY INVESTORS XXIV LLC
Well Type:	Resource Protection	Driller #:	3179
Static Water Level:	Not Reported	Flow Rate (gpm):	Not Reported
Flow Type:	Not Reported	PSI:	Not Reported
Well Test:	Not Reported	Water Reclamation #:	8

R4524
WNW
1/2 - 1 Mile
Lower

WA WELLS **WALOG2000550681**

Database:	Ecology Well Logs	Well Log ID:	796036
Well Tag #:	Not Reported	Project Tag #:	Not Reported
Notice of Intent #:	SE44917	Date Received:	07-JUN-12
Diameter (in):	2	Casing Depth (ft):	10
Well completion:	10-MAY-12		
Well Owner:	Capitol Hill Water Quality | Aspect Consulting~ LLC		
Well Type:	Resource Protection	Driller #:	Not Reported
Static Water Level:	Not Reported	Flow Rate (gpm):	Not Reported
Flow Type:	Not Reported	PSI:	Not Reported
Well Test:	Not Reported	Water Reclamation #:	8

R4525
WNW
1/2 - 1 Mile
Lower

WA WELLS **WALOG2000634001**

Database:	Ecology Well Logs	Well Log ID:	953589
Well Tag #:	Not Reported	Project Tag #:	Not Reported
Notice of Intent #:	AE22835	Date Received:	23-AUG-13
Diameter (in):	8.25	Casing Depth (ft):	20
Well completion:	29-JUL-13	Well Owner:	EQR Cascade II
Well Type:	Decommisioning	Driller #:	2867
Static Water Level:	Not Reported	Flow Rate (gpm):	Not Reported
Flow Type:	Static Level	PSI:	Not Reported
Well Test:	Not Reported	Water Reclamation #:	8

R4526
WNW
1/2 - 1 Mile
Lower

WA WELLS **WALOG2000633312**

Database:	Ecology Well Logs	Well Log ID:	952098
Well Tag #:	BHK207	Project Tag #:	Not Reported
Notice of Intent #:	AE23961	Date Received:	24-OCT-13
Diameter (in):	2	Casing Depth (ft):	20
Well completion:	01-OCT-13	Well Owner:	400 Fairview LLC
Well Type:	Decommisioning	Driller #:	2508
Static Water Level:	Not Reported	Flow Rate (gpm):	Not Reported
Flow Type:	Not Reported	PSI:	Not Reported
Well Test:	Not Reported	Water Reclamation #:	8

DRAFT

Map ID Direction Distance Elevation	Database	EDR ID Number
R4527 **WNW** **1/2 - 1 Mile** **Lower**	**WA WELLS**	**WALOG2000326669**

Database:	Ecology Well Logs	Well Log ID:	422849
Well Tag #:	Not Reported	Project Tag #:	Not Reported
Notice of Intent #:	A068663	Date Received:	26-OCT-05
Diameter (in):	Not Reported	Casing Depth (ft):	15
Well completion:	10-MAR-05	Well Owner:	RETEC ABANDONMENTS
Well Type:	Decommisioning	Driller #:	Not Reported
Static Water Level:	Not Reported	Flow Rate (gpm):	Not Reported
Flow Type:	Not Reported	PSI:	Not Reported
Well Test:	Not Reported	Water Reclamation #:	8

R4528 **WNW** **1/2 - 1 Mile** **Lower**	**WA WELLS**	**WALOG2000791309**

Database:	Ecology Well Logs	Well Log ID:	1696039
Well Tag #:	Not Reported	Project Tag #:	B3
Notice of Intent #:	SE65650	Date Received:	26-APR-18
Diameter (in):	2.25	Casing Depth (ft):	9
Well completion:	03-APR-18	Well Owner:	City Of Seattle FAS
Well Type:	Resource Protection	Driller #:	3216
Static Water Level:	Not Reported	Flow Rate (gpm):	Not Reported
Flow Type:	Dry Hole	PSI:	Not Reported
Well Test:	Not Reported	Water Reclamation #:	8

R4529 **WNW** **1/2 - 1 Mile** **Lower**	**WA WELLS**	**WALOG2000754000**

Database:	Ecology Well Logs	Well Log ID:	1622427
Well Tag #:	BKJ074	Project Tag #:	Not Reported
Notice of Intent #:	AE41326	Date Received:	18-MAY-17
Diameter (in):	6	Casing Depth (ft):	20
Well completion:	07-APR-17	Well Owner:	Seattle City Light
Well Type:	Decommisioning	Driller #:	3188
Static Water Level:	Not Reported	Flow Rate (gpm):	Not Reported
Flow Type:	Not Reported	PSI:	Not Reported
Well Test:	Not Reported	Water Reclamation #:	8

R4530 **WNW** **1/2 - 1 Mile** **Lower**	**WA WELLS**	**WALOG2000688766**

Database:	Ecology Well Logs	Well Log ID:	1117542
Well Tag #:	BIK305	Project Tag #:	Not Reported
Notice of Intent #:	RE11935	Date Received:	04-JAN-16
Diameter (in):	2	Casing Depth (ft):	62

DRAFT

Well completion:	09-NOV-15	Well Owner:	Project Stewart LLC
Well Type:	Resource Protection	Driller #:	2922
Static Water Level:	Not Reported	Flow Rate (gpm):	Not Reported
Flow Type:	Not Reported	PSI:	Not Reported
Well Test:	Not Reported	Water Reclamation #:	8

R4531
WNW
1/2 - 1 Mile
Lower

WA WELLS **WALOG2000754068**

Database:	Ecology Well Logs	Well Log ID:	1622495
Well Tag #:	BKJ064	Project Tag #:	Not Reported
Notice of Intent #:	AE41326	Date Received:	18-MAY-17
Diameter (in):	6	Casing Depth (ft):	20
Well completion:	15-MAR-17	Well Owner:	Seattle City Light
Well Type:	Decommisioning	Driller #:	3188
Static Water Level:	Not Reported	Flow Rate (gpm):	Not Reported
Flow Type:	Not Reported	PSI:	Not Reported
Well Test:	Not Reported	Water Reclamation #:	8

R4532
WNW
1/2 - 1 Mile
Lower

WA WELLS **WALOG2000754073**

Database:	Ecology Well Logs	Well Log ID:	1622500
Well Tag #:	BKJ069	Project Tag #:	Not Reported
Notice of Intent #:	AE41326	Date Received:	18-MAY-17
Diameter (in):	6	Casing Depth (ft):	20
Well completion:	15-MAR-17	Well Owner:	Seattle City Light
Well Type:	Decommisioning	Driller #:	3188
Static Water Level:	Not Reported	Flow Rate (gpm):	Not Reported
Flow Type:	Not Reported	PSI:	Not Reported
Well Test:	Not Reported	Water Reclamation #:	8

R4533
WNW
1/2 - 1 Mile
Lower

WA WELLS **WALOG2000858247**

Database:	Ecology Well Logs	Well Log ID:	1910832
Well Tag #:	Not Reported	Project Tag #:	B4
Notice of Intent #:	SE68822	Date Received:	26-JUN-19
Diameter (in):	7	Casing Depth (ft):	16.5
Well completion:	31-JAN-19	Well Owner:	Eastlake East Associates LLC
Well Type:	Resource Protection	Driller #:	2933
Static Water Level:	Not Reported	Flow Rate (gpm):	Not Reported
Flow Type:	Not Reported	PSI:	Not Reported
Well Test:	Not Reported	Water Reclamation #:	8

DRAFT

Map ID Direction Distance Elevation	Database	EDR ID Number
R4534 **WNW** **1/2 - 1 Mile** **Lower**	**WA WELLS**	**WALOG2000782184**

Database:	Ecology Well Logs	Well Log ID:	1669707
Well Tag #:	Not Reported	Project Tag #:	B14
Notice of Intent #:	AE46823	Date Received:	31-JAN-18
Diameter (in):	2.25	Casing Depth (ft):	15
Well completion:	11-JAN-18	Well Owner:	Fairview LLC
Well Type:	Decommisioning	Driller #:	2827
Static Water Level:	Not Reported	Flow Rate (gpm):	Not Reported
Flow Type:	Dry Hole	PSI:	Not Reported
Well Test:	Not Reported	Water Reclamation #:	8

R4535 **WNW** **1/2 - 1 Mile** **Lower**	**WA WELLS**	**WALOG2000299941**

Database:	Ecology Well Logs	Well Log ID:	391289
Well Tag #:	Not Reported	Project Tag #:	Not Reported
Notice of Intent #:	S024132	Date Received:	25-OCT-04
Diameter (in):	2	Casing Depth (ft):	15
Well completion:	10-OCT-04	Well Owner:	SEATTLE TIMES
Well Type:	Resource Protection	Driller #:	Not Reported
Static Water Level:	Not Reported	Flow Rate (gpm):	Not Reported
Flow Type:	Not Reported	PSI:	Not Reported
Well Test:	Not Reported	Water Reclamation #:	8

R4536 **WNW** **1/2 - 1 Mile** **Lower**	**WA WELLS**	**WALOG2000754011**

Database:	Ecology Well Logs	Well Log ID:	1622438
Well Tag #:	BKJ085	Project Tag #:	Not Reported
Notice of Intent #:	AE41326	Date Received:	18-MAY-17
Diameter (in):	6	Casing Depth (ft):	20
Well completion:	07-APR-17	Well Owner:	Seattle City Light
Well Type:	Decommisioning	Driller #:	3188
Static Water Level:	Not Reported	Flow Rate (gpm):	Not Reported
Flow Type:	Not Reported	PSI:	Not Reported
Well Test:	Not Reported	Water Reclamation #:	8

R4537 **WNW** **1/2 - 1 Mile** **Lower**	**WA WELLS**	**WALOG2000525063**

Database:	Ecology Well Logs	Well Log ID:	746173
Well Tag #:	Not Reported	Project Tag #:	Not Reported
Notice of Intent #:	SE43245	Date Received:	15-AUG-11
Diameter (in):	2	Casing Depth (ft):	8

DRAFT

Well completion:	21-JUL-11	Well Owner:	Touchstone Fairview LLC
Well Type:	Resource Protection	Driller #:	Not Reported
Static Water Level:	Not Reported	Flow Rate (gpm):	Not Reported
Flow Type:	Not Reported	PSI:	Not Reported
Well Test:	Not Reported	Water Reclamation #:	8

R4538
WNW
1/2 - 1 Mile
Lower

WA WELLS **WALOG2000628638**

Database:	Ecology Well Logs	Well Log ID:	942039
Well Tag #:	Not Reported	Project Tag #:	Not Reported
Notice of Intent #:	AE24559	Date Received:	18-FEB-14
Diameter (in):	8	Casing Depth (ft):	50
Well completion:	21-NOV-13	Well Owner:	Seattle City Light
Well Type:	Decommisioning	Driller #:	3151
Static Water Level:	Not Reported	Flow Rate (gpm):	Not Reported
Flow Type:	Not Reported	PSI:	Not Reported
Well Test:	Not Reported	Water Reclamation #:	8

R4539
WNW
1/2 - 1 Mile
Lower

WA WELLS **WALOG2000299946**

Database:	Ecology Well Logs	Well Log ID:	391294
Well Tag #:	Not Reported	Project Tag #:	Not Reported
Notice of Intent #:	S024132	Date Received:	25-OCT-04
Diameter (in):	2	Casing Depth (ft):	14
Well completion:	10-OCT-04	Well Owner:	SEATTLE TIMES
Well Type:	Resource Protection	Driller #:	Not Reported
Static Water Level:	Not Reported	Flow Rate (gpm):	Not Reported
Flow Type:	Not Reported	PSI:	Not Reported
Well Test:	Not Reported	Water Reclamation #:	8

R4540
WNW
1/2 - 1 Mile
Lower

WA WELLS **WALOG2000754026**

Database:	Ecology Well Logs	Well Log ID:	1622453
Well Tag #:	BKJ100	Project Tag #:	Not Reported
Notice of Intent #:	AE41326	Date Received:	18-MAY-17
Diameter (in):	6	Casing Depth (ft):	20
Well completion:	07-APR-17	Well Owner:	Seattle City Light
Well Type:	Decommisioning	Driller #:	3188
Static Water Level:	Not Reported	Flow Rate (gpm):	Not Reported
Flow Type:	Not Reported	PSI:	Not Reported
Well Test:	Not Reported	Water Reclamation #:	8

DRAFT

Map ID Direction Distance Elevation	Database	EDR ID Number
R4541 **WNW** **1/2 - 1 Mile** **Lower**	**WA WELLS**	**WALOG2000754022**

Database:	Ecology Well Logs	Well Log ID:	1622449
Well Tag #:	BKJ096	Project Tag #:	Not Reported
Notice of Intent #:	AE41326	Date Received:	18-MAY-17
Diameter (in):	6	Casing Depth (ft):	20
Well completion:	07-APR-17	Well Owner:	Seattle City Light
Well Type:	Decommisioning	Driller #:	3188
Static Water Level:	Not Reported	Flow Rate (gpm):	Not Reported
Flow Type:	Not Reported	PSI:	Not Reported
Well Test:	Not Reported	Water Reclamation #:	8

R4542 **WNW** **1/2 - 1 Mile** **Lower**	**WA WELLS**	**WALOG2000533227**

Database:	Ecology Well Logs	Well Log ID:	761882
Well Tag #:	Not Reported	Project Tag #:	Not Reported
Notice of Intent #:	SE43393	Date Received:	02-DEC-11
Diameter (in):	8	Casing Depth (ft):	10
Well completion:	12-AUG-11	Well Owner:	Cascade Natural Gas
Well Type:	Resource Protection	Driller #:	Not Reported
Static Water Level:	Not Reported	Flow Rate (gpm):	Not Reported
Flow Type:	Not Reported	PSI:	Not Reported
Well Test:	Not Reported	Water Reclamation #:	8

R4543 **WNW** **1/2 - 1 Mile** **Lower**	**WA WELLS**	**WALOG2000477311**

Database:	Ecology Well Logs	Well Log ID:	652718
Well Tag #:	Not Reported	Project Tag #:	Not Reported
Notice of Intent #:	SE07087	Date Received:	27-MAY-10
Diameter (in):	2	Casing Depth (ft):	8
Well completion:	12-MAY-10		
Well Owner:	Cascade Natural Gas Corp. | Sound Environmental Strategies		
Well Type:	Resource Protection	Driller #:	Not Reported
Static Water Level:	Not Reported	Flow Rate (gpm):	Not Reported
Flow Type:	Not Reported	PSI:	Not Reported
Well Test:	Not Reported	Water Reclamation #:	8

R4544 **WNW** **1/2 - 1 Mile** **Lower**	**WA WELLS**	**WALOG2000752625**

Database:	Ecology Well Logs	Well Log ID:	1620701
Well Tag #:	BKJ120	Project Tag #:	Not Reported
Notice of Intent #:	DE01967	Date Received:	08-MAY-17

DRAFT

Diameter (in):	9	Casing Depth (ft):	20
Well completion:	23-JAN-17	Well Owner:	Seattle City Light
Well Type:	Water	Driller #:	3188
Static Water Level:	Not Reported	Flow Rate (gpm):	Not Reported
Flow Type:	Not Reported	PSI:	Not Reported
Well Test:	Not Reported	Water Reclamation #:	8

R4545
WNW
1/2 - 1 Mile
Lower

WA WELLS **WALOG2000752615**

Database:	Ecology Well Logs	Well Log ID:	1620691
Well Tag #:	BKJ085	Project Tag #:	Not Reported
Notice of Intent #:	DE01967	Date Received:	08-MAY-17
Diameter (in):	9	Casing Depth (ft):	20
Well completion:	17-JAN-17	Well Owner:	Seattle City Light
Well Type:	Water	Driller #:	3188
Static Water Level:	Not Reported	Flow Rate (gpm):	Not Reported
Flow Type:	Not Reported	PSI:	Not Reported
Well Test:	Not Reported	Water Reclamation #:	8

R4546
WNW
1/2 - 1 Mile
Lower

WA WELLS **WALOG2000687110**

Database:	Ecology Well Logs	Well Log ID:	1115342
Well Tag #:	Not Reported	Project Tag #:	Not Reported
Notice of Intent #:	SE56265	Date Received:	25-NOV-15
Diameter (in):	8	Casing Depth (ft):	90
Well completion:	11-NOV-15	Well Owner:	Project Stewart LLC
Well Type:	Resource Protection	Driller #:	2922
Static Water Level:	Not Reported	Flow Rate (gpm):	Not Reported
Flow Type:	Not Reported	PSI:	Not Reported
Well Test:	Not Reported	Water Reclamation #:	8

R4547
WNW
1/2 - 1 Mile
Lower

WA WELLS **WALOG2000487723**

Database:	Ecology Well Logs	Well Log ID:	673437
Well Tag #:	Not Reported	Project Tag #:	Not Reported
Notice of Intent #:	AE10237	Date Received:	17-SEP-10
Diameter (in):	8	Casing Depth (ft):	50
Well completion:	10-AUG-10	Well Owner:	Greyhound Lines Inc | Aspect Consulting LLC
Well Type:	Decommisioning	Driller #:	Not Reported
Static Water Level:	Not Reported	Flow Rate (gpm):	Not Reported
Flow Type:	Not Reported	PSI:	Not Reported
Well Test:	Not Reported	Water Reclamation #:	8

DRAFT

Map ID Direction Distance Elevation	Database	EDR ID Number
R4548 **WNW** **1/2 - 1 Mile** **Lower**	**WA WELLS**	**WALOG2000858288**

Database:	Ecology Well Logs	Well Log ID:	1910873
Well Tag #:	Not Reported	Project Tag #:	B5
Notice of Intent #:	AE53105	Date Received:	26-JUN-19
Diameter (in):	7	Casing Depth (ft):	16.5
Well completion:	31-JAN-19	Well Owner:	Eastlake East Associates LLC
Well Type:	Decommisioning	Driller #:	2933
Static Water Level:	Not Reported	Flow Rate (gpm):	Not Reported
Flow Type:	Not Reported	PSI:	Not Reported
Well Test:	Not Reported	Water Reclamation #:	8

R4549 **WNW** **1/2 - 1 Mile** **Lower**	**WA WELLS**	**WALOG2000782179**

Database:	Ecology Well Logs	Well Log ID:	1669702
Well Tag #:	Not Reported	Project Tag #:	B13
Notice of Intent #:	SE64689	Date Received:	31-JAN-18
Diameter (in):	2.25	Casing Depth (ft):	15
Well completion:	11-JAN-18	Well Owner:	Fairview LLC
Well Type:	Resource Protection	Driller #:	2827
Static Water Level:	Not Reported	Flow Rate (gpm):	Not Reported
Flow Type:	Dry Hole	PSI:	Not Reported
Well Test:	Not Reported	Water Reclamation #:	8

R4550 **WNW** **1/2 - 1 Mile** **Lower**	**WA WELLS**	**WALOG2000771730**

Database:	Ecology Well Logs	Well Log ID:	1645416
Well Tag #:	Not Reported	Project Tag #:	B5
Notice of Intent #:	SE63867	Date Received:	02-NOV-17
Diameter (in):	2.25	Casing Depth (ft):	15
Well completion:	16-OCT-17	Well Owner:	Fairview Ave LLC
Well Type:	Resource Protection	Driller #:	3216
Static Water Level:	Not Reported	Flow Rate (gpm):	Not Reported
Flow Type:	Dry Hole	PSI:	Not Reported
Well Test:	Not Reported	Water Reclamation #:	8

R4551 **WNW** **1/2 - 1 Mile** **Lower**	**WA WELLS**	**WALOG2000784372**

Database:	Ecology Well Logs	Well Log ID:	1680257
Well Tag #:	Not Reported	Project Tag #:	OPI-DL-4
Notice of Intent #:	AE47238	Date Received:	13-FEB-18
Diameter (in):	8	Casing Depth (ft):	14

DRAFT

Well completion:	03-FEB-18	Well Owner:	Seattle City Light
Well Type:	Decommisioning	Driller #:	3208
Static Water Level:	Not Reported	Flow Rate (gpm):	Not Reported
Flow Type:	Dry Hole	PSI:	Not Reported
Well Test:	Not Reported	Water Reclamation #:	8

R4552
WNW
1/2 - 1 Mile
Lower

WA WELLS **WALOG2000849492**

Database:	Ecology Well Logs	Well Log ID:	1901844
Well Tag #:	BLI129	Project Tag #:	Not Reported
Notice of Intent #:	RE17313	Date Received:	22-APR-19
Diameter (in):	2	Casing Depth (ft):	20
Well completion:	22-MAR-19	Well Owner:	City Of Seattle
Well Type:	Resource Protection	Driller #:	3239
Static Water Level:	Not Reported	Flow Rate (gpm):	Not Reported
Flow Type:	Not Reported	PSI:	Not Reported
Well Test:	Not Reported	Water Reclamation #:	8

R4553
WNW
1/2 - 1 Mile
Lower

WA WELLS **WALOG2000791305**

Database:	Ecology Well Logs	Well Log ID:	1696035
Well Tag #:	Not Reported	Project Tag #:	B5
Notice of Intent #:	AE48226	Date Received:	26-APR-18
Diameter (in):	2.25	Casing Depth (ft):	12
Well completion:	03-APR-18	Well Owner:	City Of Seattle FAS
Well Type:	Decommisioning	Driller #:	3216
Static Water Level:	Not Reported	Flow Rate (gpm):	Not Reported
Flow Type:	Dry Hole	PSI:	Not Reported
Well Test:	Not Reported	Water Reclamation #:	8

R4554
WNW
1/2 - 1 Mile
Lower

WA WELLS **WALOG2000782155**

Database:	Ecology Well Logs	Well Log ID:	1669678
Well Tag #:	Not Reported	Project Tag #:	B1
Notice of Intent #:	SE64689	Date Received:	31-JAN-18
Diameter (in):	2.25	Casing Depth (ft):	20
Well completion:	11-JAN-18	Well Owner:	Fairview LLC
Well Type:	Resource Protection	Driller #:	2827
Static Water Level:	Not Reported	Flow Rate (gpm):	Not Reported
Flow Type:	Dry Hole	PSI:	Not Reported
Well Test:	Not Reported	Water Reclamation #:	8

DRAFT

Map ID Direction Distance Elevation	Database	EDR ID Number
R4555 **WNW** **1/2 - 1 Mile** **Lower**	**WA WELLS**	**WALOG2000771734**

Database:	Ecology Well Logs	Well Log ID:	1645420
Well Tag #:	Not Reported	Project Tag #:	B4
Notice of Intent #:	AE45673	Date Received:	02-NOV-17
Diameter (in):	2.25	Casing Depth (ft):	17
Well completion:	16-OCT-17	Well Owner:	Fairview Ave LLC
Well Type:	Decommisioning	Driller #:	3216
Static Water Level:	Not Reported	Flow Rate (gpm):	Not Reported
Flow Type:	Dry Hole	PSI:	Not Reported
Well Test:	Not Reported	Water Reclamation #:	8

R4556 **WNW** **1/2 - 1 Mile** **Lower**	**WA WELLS**	**WALOG2000522720**

Database:	Ecology Well Logs	Well Log ID:	741562
Well Tag #:	Not Reported	Project Tag #:	Not Reported
Notice of Intent #:	AE13280	Date Received:	05-AUG-11
Diameter (in):	8	Casing Depth (ft):	10
Well completion:	18-MAY-11	Well Owner:	Altura LLC
Well Type:	Decommisioning	Driller #:	Not Reported
Static Water Level:	Not Reported	Flow Rate (gpm):	Not Reported
Flow Type:	Not Reported	PSI:	Not Reported
Well Test:	Not Reported	Water Reclamation #:	8

R4557 **WNW** **1/2 - 1 Mile** **Lower**	**WA WELLS**	**WALOG2000594820**

Database:	Ecology Well Logs	Well Log ID:	884684
Well Tag #:	Not Reported	Project Tag #:	Not Reported
Notice of Intent #:	SE49592	Date Received:	12-NOV-13
Diameter (in):	2.25	Casing Depth (ft):	15
Well completion:	07-OCT-13	Well Owner:	400 Fairview
Well Type:	Resource Protection	Driller #:	Not Reported
Static Water Level:	Not Reported	Flow Rate (gpm):	Not Reported
Flow Type:	Not Reported	PSI:	Not Reported
Well Test:	Not Reported	Water Reclamation #:	8

R4558 **WNW** **1/2 - 1 Mile** **Lower**	**WA WELLS**	**WALOG2000299940**

Database:	Ecology Well Logs	Well Log ID:	391285
Well Tag #:	Not Reported	Project Tag #:	Not Reported
Notice of Intent #:	S024132	Date Received:	25-OCT-04
Diameter (in):	2	Casing Depth (ft):	14

DRAFT

Well completion:	10-OCT-04	Well Owner:	SEATTLE TIMES
Well Type:	Resource Protection	Driller #:	Not Reported
Static Water Level:	Not Reported	Flow Rate (gpm):	Not Reported
Flow Type:	Not Reported	PSI:	Not Reported
Well Test:	Not Reported	Water Reclamation #:	8

R4559
WNW
1/2 - 1 Mile
Lower

WA WELLS **WALOG2000299934**

Database:	Ecology Well Logs	Well Log ID:	391279
Well Tag #:	Not Reported	Project Tag #:	Not Reported
Notice of Intent #:	S024132	Date Received:	25-OCT-04
Diameter (in):	2	Casing Depth (ft):	12
Well completion:	10-OCT-04	Well Owner:	SEATTLE TIMES
Well Type:	Resource Protection	Driller #:	Not Reported
Static Water Level:	Not Reported	Flow Rate (gpm):	Not Reported
Flow Type:	Not Reported	PSI:	Not Reported
Well Test:	Not Reported	Water Reclamation #:	8

R4560
WNW
1/2 - 1 Mile
Lower

WA WELLS **WALOG2000522721**

Database:	Ecology Well Logs	Well Log ID:	741564
Well Tag #:	Not Reported	Project Tag #:	Not Reported
Notice of Intent #:	AE13280	Date Received:	05-AUG-11
Diameter (in):	8	Casing Depth (ft):	20
Well completion:	18-MAY-11	Well Owner:	Altura LLC
Well Type:	Decommisioning	Driller #:	Not Reported
Static Water Level:	Not Reported	Flow Rate (gpm):	Not Reported
Flow Type:	Not Reported	PSI:	Not Reported
Well Test:	Not Reported	Water Reclamation #:	8

S4561
ENE
1/2 - 1 Mile
Higher

WA WELLS **WALOG2000382228**

Database:	Ecology Well Logs	Well Log ID:	503119
Well Tag #:	Not Reported	Project Tag #:	Not Reported
Notice of Intent #:	SE01721	Date Received:	20-SEP-07
Diameter (in):	2.25	Casing Depth (ft):	5
Well completion:	04-JUN-07	Well Owner:	FIRST CHURCH LLC
Well Type:	Resource Protection	Driller #:	Not Reported
Static Water Level:	Not Reported	Flow Rate (gpm):	Not Reported
Flow Type:	Not Reported	PSI:	Not Reported
Well Test:	Not Reported	Water Reclamation #:	8

DRAFT

Map ID Direction Distance Elevation	Database	EDR ID Number
S4562 **ENE** **1/2 - 1 Mile** **Higher**	**WA WELLS**	**WALOG2000382604**

Database:	Ecology Well Logs	Well Log ID:	503515
Well Tag #:	Not Reported	Project Tag #:	Not Reported
Notice of Intent #:	A129607	Date Received:	27-SEP-07
Diameter (in):	Not Reported	Casing Depth (ft):	40
Well completion:	13-OCT-06	Well Owner:	SEATTLE PUBLIC UTILITIES
Well Type:	Decommisioning	Driller #:	Not Reported
Static Water Level:	Not Reported	Flow Rate (gpm):	Not Reported
Flow Type:	Not Reported	PSI:	Not Reported
Well Test:	Not Reported	Water Reclamation #:	8

S4563 **ENE** **1/2 - 1 Mile** **Higher**	**WA WELLS**	**WALOG2000559704**

Database:	Ecology Well Logs	Well Log ID:	814733
Well Tag #:	Not Reported	Project Tag #:	Not Reported
Notice of Intent #:	SE45737	Date Received:	31-AUG-12
Diameter (in):	6	Casing Depth (ft):	15
Well completion:	12-JUL-12	Well Owner:	Denny Hill Residential LLC
Well Type:	Resource Protection	Driller #:	Not Reported
Static Water Level:	Not Reported	Flow Rate (gpm):	Not Reported
Flow Type:	Not Reported	PSI:	Not Reported
Well Test:	Not Reported	Water Reclamation #:	8

S4564 **ENE** **1/2 - 1 Mile** **Higher**	**WA WELLS**	**WALOG2000425832**

Database:	Ecology Well Logs	Well Log ID:	562771
Well Tag #:	ALM513	Project Tag #:	Not Reported
Notice of Intent #:	R058421	Date Received:	06-AUG-08
Diameter (in):	8	Casing Depth (ft):	35
Well completion:	28-JUL-08	Well Owner:	SODO BUILDERS LLC
Well Type:	Resource Protection	Driller #:	Not Reported
Static Water Level:	Not Reported	Flow Rate (gpm):	Not Reported
Flow Type:	Not Reported	PSI:	Not Reported
Well Test:	Not Reported	Water Reclamation #:	8

S4565 **ENE** **1/2 - 1 Mile** **Higher**	**WA WELLS**	**WALOG2000487739**

Database:	Ecology Well Logs	Well Log ID:	673469
Well Tag #:	BCB809	Project Tag #:	Not Reported
Notice of Intent #:	RE04840	Date Received:	17-SEP-10
Diameter (in):	8.25	Casing Depth (ft):	60

DRAFT

Well completion:	12-AUG-10	Well Owner:	Buckley Apartments | SLR International Corp.
Well Type:	Resource Protection	Driller #:	Not Reported
Static Water Level:	Not Reported	Flow Rate (gpm):	Not Reported
Flow Type:	Not Reported	PSI:	Not Reported
Well Test:	Not Reported	Water Reclamation #:	8

S4566
ENE
1/2 - 1 Mile
Higher

WA WELLS **WALOG2000382230**

Database:	Ecology Well Logs	Well Log ID:	503122
Well Tag #:	Not Reported	Project Tag #:	Not Reported
Notice of Intent #:	A096455	Date Received:	20-SEP-07
Diameter (in):	2.25	Casing Depth (ft):	17
Well completion:	04-JUN-07	Well Owner:	FIRST CHURCH LLC
Well Type:	Decommisioning	Driller #:	Not Reported
Static Water Level:	Not Reported	Flow Rate (gpm):	Not Reported
Flow Type:	Not Reported	PSI:	Not Reported
Well Test:	Not Reported	Water Reclamation #:	8

S4567
ENE
1/2 - 1 Mile
Higher

WA WELLS **WALOG2000382232**

Database:	Ecology Well Logs	Well Log ID:	503124
Well Tag #:	Not Reported	Project Tag #:	Not Reported
Notice of Intent #:	A096455	Date Received:	20-SEP-07
Diameter (in):	2.25	Casing Depth (ft):	5
Well completion:	04-JUN-07	Well Owner:	FIRST CHURCH LLC
Well Type:	Decommisioning	Driller #:	Not Reported
Static Water Level:	Not Reported	Flow Rate (gpm):	Not Reported
Flow Type:	Not Reported	PSI:	Not Reported
Well Test:	Not Reported	Water Reclamation #:	8

S4568
ENE
1/2 - 1 Mile
Higher

WA WELLS **WALOG2000405181**

Database:	Ecology Well Logs	Well Log ID:	535049
Well Tag #:	BAH008	Project Tag #:	Not Reported
Notice of Intent #:	D036765	Date Received:	18-JUL-08
Diameter (in):	12	Casing Depth (ft):	35
Well completion:	14-JUL-08	Well Owner:	UTAH AVE LLP
Well Type:	Water	Driller #:	Not Reported
Static Water Level:	Not Reported	Flow Rate (gpm):	Not Reported
Flow Type:	Not Reported	PSI:	Not Reported
Well Test:	Not Reported	Water Reclamation #:	8

DRAFT

Map ID Direction Distance Elevation	Database	EDR ID Number
S4569 **ENE** **1/2 - 1 Mile** **Higher**	**WA WELLS**	**WALOG2000462877**

Database:	Ecology Well Logs	Well Log ID:	623519
Well Tag #:	Not Reported	Project Tag #:	Not Reported
Notice of Intent #:	AE07514	Date Received:	03-DEC-09
Diameter (in):	3.25	Casing Depth (ft):	25
Well completion:	30-OCT-09	Well Owner:	Capitol Hill Hausing
Well Type:	Decommisioning	Driller #:	Not Reported
Static Water Level:	Not Reported	Flow Rate (gpm):	Not Reported
Flow Type:	Not Reported	PSI:	Not Reported
Well Test:	Not Reported	Water Reclamation #:	8

S4570 **ENE** **1/2 - 1 Mile** **Higher**	**WA WELLS**	**WALOG2000559705**

Database:	Ecology Well Logs	Well Log ID:	814735
Well Tag #:	Not Reported	Project Tag #:	Not Reported
Notice of Intent #:	SE45737	Date Received:	31-AUG-12
Diameter (in):	6	Casing Depth (ft):	15
Well completion:	12-JUL-12	Well Owner:	Denny Hill Residential LLC
Well Type:	Resource Protection	Driller #:	Not Reported
Static Water Level:	Not Reported	Flow Rate (gpm):	Not Reported
Flow Type:	Not Reported	PSI:	Not Reported
Well Test:	Not Reported	Water Reclamation #:	8

S4571 **ENE** **1/2 - 1 Mile** **Higher**	**WA WELLS**	**WALOG2000533350**

Database:	Ecology Well Logs	Well Log ID:	762117
Well Tag #:	Not Reported	Project Tag #:	Not Reported
Notice of Intent #:	SE43834	Date Received:	02-DEC-11
Diameter (in):	8	Casing Depth (ft):	20
Well completion:	04-OCT-11	Well Owner:	Rudd Devbelopment Co.
Well Type:	Resource Protection	Driller #:	Not Reported
Static Water Level:	Not Reported	Flow Rate (gpm):	Not Reported
Flow Type:	Not Reported	PSI:	Not Reported
Well Test:	Not Reported	Water Reclamation #:	8

S4572 **ENE** **1/2 - 1 Mile** **Higher**	**WA WELLS**	**WALOG2000462875**

Database:	Ecology Well Logs	Well Log ID:	623515
Well Tag #:	Not Reported	Project Tag #:	Not Reported
Notice of Intent #:	SE05762	Date Received:	03-DEC-09
Diameter (in):	3.25	Casing Depth (ft):	25

DRAFT

Well completion:	30-OCT-09	Well Owner:	Capitol Hill Hausing
Well Type:	Resource Protection	Driller #:	Not Reported
Static Water Level:	Not Reported	Flow Rate (gpm):	Not Reported
Flow Type:	Not Reported	PSI:	Not Reported
Well Test:	Not Reported	Water Reclamation #:	8

S4573
ENE
1/2 - 1 Mile
Higher

WA WELLS **WALOG2000405182**

Database:	Ecology Well Logs	Well Log ID:	535051
Well Tag #:	Not Reported	Project Tag #:	Not Reported
Notice of Intent #:	D036765	Date Received:	18-JUL-08
Diameter (in):	12	Casing Depth (ft):	35
Well completion:	14-JUL-08	Well Owner:	UTAH AVE LLP
Well Type:	Water	Driller #:	Not Reported
Static Water Level:	Not Reported	Flow Rate (gpm):	Not Reported
Flow Type:	Not Reported	PSI:	Not Reported
Well Test:	Not Reported	Water Reclamation #:	8

S4574
ENE
1/2 - 1 Mile
Higher

WA WELLS **WALOG2000796777**

Database:	Ecology Well Logs	Well Log ID:	1709044
Well Tag #:	Not Reported	Project Tag #:	Not Reported
Notice of Intent #:	SE66418	Date Received:	10-JUN-18
Diameter (in):	5	Casing Depth (ft):	20
Well completion:	07-JUN-18	Well Owner:	Sage Homes NW
Well Type:	Resource Protection	Driller #:	3201
Static Water Level:	Not Reported	Flow Rate (gpm):	Not Reported
Flow Type:	Dry Hole	PSI:	Not Reported
Well Test:	Not Reported	Water Reclamation #:	8

S4575
ENE
1/2 - 1 Mile
Higher

WA WELLS **WALOG2000683551**

Database:	Ecology Well Logs	Well Log ID:	1106820
Well Tag #:	BIS167	Project Tag #:	Not Reported
Notice of Intent #:	RE11300	Date Received:	18-MAY-15
Diameter (in):	2	Casing Depth (ft):	60
Well completion:	02-MAY-15	Well Owner:	LMI Madison
Well Type:	Resource Protection	Driller #:	3143
Static Water Level:	Not Reported	Flow Rate (gpm):	Not Reported
Flow Type:	Not Reported	PSI:	Not Reported
Well Test:	Not Reported	Water Reclamation #:	8

DRAFT

Map ID Direction Distance Elevation	Database	EDR ID Number
S4576 **ENE** **1/2 - 1 Mile** **Higher**	**WA WELLS**	**WALOG2000784928**

Database:	Ecology Well Logs	Well Log ID:	1680821
Well Tag #:	Not Reported	Project Tag #:	Not Reported
Notice of Intent #:	AE46465	Date Received:	18-FEB-18
Diameter (in):	5	Casing Depth (ft):	10
Well completion:	13-DEC-17	Well Owner:	Kemp
Well Type:	Decommisioning	Driller #:	3242
Static Water Level:	Not Reported	Flow Rate (gpm):	Not Reported
Flow Type:	Dry Hole	PSI:	Not Reported
Well Test:	Not Reported	Water Reclamation #:	8

S4577 **ENE** **1/2 - 1 Mile** **Higher**	**WA WELLS**	**WALOG2000533353**

Database:	Ecology Well Logs	Well Log ID:	762123
Well Tag #:	Not Reported	Project Tag #:	Not Reported
Notice of Intent #:	AE14988	Date Received:	02-DEC-11
Diameter (in):	8	Casing Depth (ft):	20
Well completion:	04-OCT-11	Well Owner:	Rudd Devbelopment Co.
Well Type:	Decommisioning	Driller #:	Not Reported
Static Water Level:	Not Reported	Flow Rate (gpm):	Not Reported
Flow Type:	Not Reported	PSI:	Not Reported
Well Test:	Not Reported	Water Reclamation #:	8

S4578 **ENE** **1/2 - 1 Mile** **Higher**	**WA WELLS**	**WALOG2000483050**

Database:	Ecology Well Logs	Well Log ID:	664097
Well Tag #:	BAH064	Project Tag #:	Not Reported
Notice of Intent #:	D036768	Date Received:	15-JUL-10
Diameter (in):	36	Casing Depth (ft):	50
Well completion:	18-JUN-10	Well Owner:	SODO BUILDERS LLC
Well Type:	Water	Driller #:	Not Reported
Static Water Level:	Not Reported	Flow Rate (gpm):	Not Reported
Flow Type:	Not Reported	PSI:	Not Reported
Well Test:	Not Reported	Water Reclamation #:	8

S4579 **ENE** **1/2 - 1 Mile** **Higher**	**WA WELLS**	**WALOG2000462878**

Database:	Ecology Well Logs	Well Log ID:	623521
Well Tag #:	Not Reported	Project Tag #:	Not Reported
Notice of Intent #:	AE07514	Date Received:	03-DEC-09
Diameter (in):	3.25	Casing Depth (ft):	30

DRAFT

Well completion:	30-OCT-09	Well Owner:	Capitol Hill Hausing
Well Type:	Decommisioning	Driller #:	Not Reported
Static Water Level:	Not Reported	Flow Rate (gpm):	Not Reported
Flow Type:	Not Reported	PSI:	Not Reported
Well Test:	Not Reported	Water Reclamation #:	8

S4580
ENE
1/2 - 1 Mile
Higher

WA WELLS **WALOG2000559605**

Database:	Ecology Well Logs	Well Log ID:	814538
Well Tag #:	Not Reported	Project Tag #:	Not Reported
Notice of Intent #:	AE18129	Date Received:	31-AUG-12
Diameter (in):	6	Casing Depth (ft):	15
Well completion:	12-JUL-12	Well Owner:	Denny Hill Residential LLC
Well Type:	Decommisioning	Driller #:	Not Reported
Static Water Level:	Not Reported	Flow Rate (gpm):	Not Reported
Flow Type:	Not Reported	PSI:	Not Reported
Well Test:	Not Reported	Water Reclamation #:	8

S4581
ENE
1/2 - 1 Mile
Higher

WA WELLS **WALOG2000382224**

Database:	Ecology Well Logs	Well Log ID:	503115
Well Tag #:	Not Reported	Project Tag #:	Not Reported
Notice of Intent #:	SE01721	Date Received:	20-SEP-07
Diameter (in):	2.25	Casing Depth (ft):	17
Well completion:	04-JUN-07	Well Owner:	FIRST CHURCH LLC
Well Type:	Resource Protection	Driller #:	Not Reported
Static Water Level:	Not Reported	Flow Rate (gpm):	Not Reported
Flow Type:	Not Reported	PSI:	Not Reported
Well Test:	Not Reported	Water Reclamation #:	8

S4582
ENE
1/2 - 1 Mile
Higher

WA WELLS **WALOG2000382602**

Database:	Ecology Well Logs	Well Log ID:	503512
Well Tag #:	Not Reported	Project Tag #:	Not Reported
Notice of Intent #:	S031455	Date Received:	27-SEP-07
Diameter (in):	Not Reported	Casing Depth (ft):	40
Well completion:	13-OCT-06	Well Owner:	SEATTLE PUBLIC UTILITIES
Well Type:	Resource Protection	Driller #:	Not Reported
Static Water Level:	Not Reported	Flow Rate (gpm):	Not Reported
Flow Type:	Not Reported	PSI:	Not Reported
Well Test:	Not Reported	Water Reclamation #:	8

DRAFT

Map ID Direction Distance Elevation	Database	EDR ID Number
S4583 **ENE** **1/2 - 1 Mile** **Higher**	**WA WELLS**	**WALOG2000483712**

Database:	Ecology Well Logs	Well Log ID:	665459
Well Tag #:	Not Reported	Project Tag #:	Not Reported
Notice of Intent #:	SE07500	Date Received:	20-JUL-10
Diameter (in):	2	Casing Depth (ft):	19
Well completion:	02-JUL-10	Well Owner:	Buckley Apartments | SLR International Corp
Well Type:	Resource Protection	Driller #:	Not Reported
Static Water Level:	Not Reported	Flow Rate (gpm):	Not Reported
Flow Type:	Not Reported	PSI:	Not Reported
Well Test:	Not Reported	Water Reclamation #:	8

S4584 **ENE** **1/2 - 1 Mile** **Higher**	**WA WELLS**	**WALOG2000405184**

Database:	Ecology Well Logs	Well Log ID:	535053
Well Tag #:	Not Reported	Project Tag #:	Not Reported
Notice of Intent #:	D036765	Date Received:	18-JUL-08
Diameter (in):	12	Casing Depth (ft):	35
Well completion:	14-JUL-08	Well Owner:	UTAH AVE LLP
Well Type:	Water	Driller #:	Not Reported
Static Water Level:	Not Reported	Flow Rate (gpm):	Not Reported
Flow Type:	Not Reported	PSI:	Not Reported
Well Test:	Not Reported	Water Reclamation #:	8

S4585 **ENE** **1/2 - 1 Mile** **Higher**	**WA WELLS**	**WALOG2000784925**

Database:	Ecology Well Logs	Well Log ID:	1680818
Well Tag #:	Not Reported	Project Tag #:	Not Reported
Notice of Intent #:	SE64442	Date Received:	18-FEB-18
Diameter (in):	5	Casing Depth (ft):	20
Well completion:	13-DEC-17	Well Owner:	Kemp
Well Type:	Resource Protection	Driller #:	3242
Static Water Level:	Not Reported	Flow Rate (gpm):	Not Reported
Flow Type:	Dry Hole	PSI:	Not Reported
Well Test:	Not Reported	Water Reclamation #:	8

S4586 **ENE** **1/2 - 1 Mile** **Higher**	**WA WELLS**	**WALOG2000483714**

Database:	Ecology Well Logs	Well Log ID:	665463
Well Tag #:	Not Reported	Project Tag #:	Not Reported
Notice of Intent #:	AE09782	Date Received:	20-JUL-10
Diameter (in):	2	Casing Depth (ft):	7

DRAFT

Well completion:	02-JUL-10	Well Owner:	Buckley Apartments | SLR International Corp
Well Type:	Decommisioning	Driller #:	Not Reported
Static Water Level:	Not Reported	Flow Rate (gpm):	Not Reported
Flow Type:	Not Reported	PSI:	Not Reported
Well Test:	Not Reported	Water Reclamation #:	8

S4587
ENE
1/2 - 1 Mile
Higher

WA WELLS **WALOG2000483049**

Database:	Ecology Well Logs	Well Log ID:	664095
Well Tag #:	BAH063	Project Tag #:	Not Reported
Notice of Intent #:	D036768	Date Received:	15-JUL-10
Diameter (in):	36	Casing Depth (ft):	50
Well completion:	17-JUN-10	Well Owner:	SODO BUILDERS LLC
Well Type:	Water	Driller #:	Not Reported
Static Water Level:	Not Reported	Flow Rate (gpm):	Not Reported
Flow Type:	Not Reported	PSI:	Not Reported
Well Test:	Not Reported	Water Reclamation #:	8

S4588
ENE
1/2 - 1 Mile
Higher

WA WELLS **WALOG2000483045**

Database:	Ecology Well Logs	Well Log ID:	664087
Well Tag #:	BAH059	Project Tag #:	Not Reported
Notice of Intent #:	D036768	Date Received:	15-JUL-10
Diameter (in):	36	Casing Depth (ft):	50
Well completion:	17-JUN-10	Well Owner:	SODO BUILDERS LLC
Well Type:	Water	Driller #:	Not Reported
Static Water Level:	Not Reported	Flow Rate (gpm):	Not Reported
Flow Type:	Not Reported	PSI:	Not Reported
Well Test:	Not Reported	Water Reclamation #:	8

S4589
ENE
1/2 - 1 Mile
Higher

WA WELLS **WALOG2000483046**

Database:	Ecology Well Logs	Well Log ID:	664089
Well Tag #:	BAH060	Project Tag #:	Not Reported
Notice of Intent #:	D036768	Date Received:	15-JUL-10
Diameter (in):	36	Casing Depth (ft):	50
Well completion:	17-JUN-10	Well Owner:	SODO BUILDERS LLC
Well Type:	Water	Driller #:	Not Reported
Static Water Level:	Not Reported	Flow Rate (gpm):	Not Reported
Flow Type:	Not Reported	PSI:	Not Reported
Well Test:	Not Reported	Water Reclamation #:	8

DRAFT

Map ID Direction Distance Elevation	Database	EDR ID Number
S4590 **ENE** **1/2 - 1 Mile** **Higher**	**WA WELLS**	**WALOG2000710223**

Database:	Ecology Well Logs	Well Log ID:	1564093
Well Tag #:	Not Reported	Project Tag #:	Not Reported
Notice of Intent #:	SE57975	Date Received:	22-MAY-16
Diameter (in):	6	Casing Depth (ft):	9
Well completion:	14-APR-16	Well Owner:	Eugene Sherman Development
Well Type:	Resource Protection	Driller #:	3113
Static Water Level:	Not Reported	Flow Rate (gpm):	Not Reported
Flow Type:	Dry Hole	PSI:	Not Reported
Well Test:	Not Reported	Water Reclamation #:	8

S4591 **ENE** **1/2 - 1 Mile** **Higher**	**WA WELLS**	**WALOG2000483044**

Database:	Ecology Well Logs	Well Log ID:	664085
Well Tag #:	BAH058	Project Tag #:	Not Reported
Notice of Intent #:	D036768	Date Received:	15-JUL-10
Diameter (in):	36	Casing Depth (ft):	50
Well completion:	16-JUN-10	Well Owner:	SODO BUILDERS LLC
Well Type:	Water	Driller #:	Not Reported
Static Water Level:	Not Reported	Flow Rate (gpm):	Not Reported
Flow Type:	Not Reported	PSI:	Not Reported
Well Test:	Not Reported	Water Reclamation #:	8

S4592 **ENE** **1/2 - 1 Mile** **Higher**	**WA WELLS**	**WALOG2000382226**

Database:	Ecology Well Logs	Well Log ID:	503117
Well Tag #:	Not Reported	Project Tag #:	Not Reported
Notice of Intent #:	SE01721	Date Received:	20-SEP-07
Diameter (in):	2.25	Casing Depth (ft):	17
Well completion:	04-JUN-07	Well Owner:	FIRST CHURCH LLC
Well Type:	Resource Protection	Driller #:	Not Reported
Static Water Level:	Not Reported	Flow Rate (gpm):	Not Reported
Flow Type:	Not Reported	PSI:	Not Reported
Well Test:	Not Reported	Water Reclamation #:	8

S4593 **ENE** **1/2 - 1 Mile** **Higher**	**WA WELLS**	**WALOG2000478645**

Database:	Ecology Well Logs	Well Log ID:	655388
Well Tag #:	Not Reported	Project Tag #:	Not Reported
Notice of Intent #:	SE07088	Date Received:	17-JUN-10
Diameter (in):	6	Casing Depth (ft):	20

DRAFT

Well completion:	29-APR-10	Well Owner:	Daytime Leisure LLC
Well Type:	Resource Protection	Driller #:	Not Reported
Static Water Level:	Not Reported	Flow Rate (gpm):	Not Reported
Flow Type:	Not Reported	PSI:	Not Reported
Well Test:	Not Reported	Water Reclamation #:	8

S4594
ENE
1/2 - 1 Mile
Higher

WA WELLS **WALOG2000483711**

Database:	Ecology Well Logs	Well Log ID:	665457
Well Tag #:	Not Reported	Project Tag #:	Not Reported
Notice of Intent #:	SE07500	Date Received:	20-JUL-10
Diameter (in):	2	Casing Depth (ft):	7
Well completion:	02-JUL-10	Well Owner:	Buckley Apartments | SLR International Corp
Well Type:	Resource Protection	Driller #:	Not Reported
Static Water Level:	Not Reported	Flow Rate (gpm):	Not Reported
Flow Type:	Not Reported	PSI:	Not Reported
Well Test:	Not Reported	Water Reclamation #:	8

S4595
ENE
1/2 - 1 Mile
Higher

WA WELLS **WALOG2000784927**

Database:	Ecology Well Logs	Well Log ID:	1680820
Well Tag #:	Not Reported	Project Tag #:	Not Reported
Notice of Intent #:	SE64442	Date Received:	18-FEB-18
Diameter (in):	5	Casing Depth (ft):	10
Well completion:	13-DEC-17	Well Owner:	Kemp
Well Type:	Resource Protection	Driller #:	3242
Static Water Level:	Not Reported	Flow Rate (gpm):	Not Reported
Flow Type:	Dry Hole	PSI:	Not Reported
Well Test:	Not Reported	Water Reclamation #:	8

S4596
ENE
1/2 - 1 Mile
Higher

WA WELLS **WALOG2000624664**

Database:	Ecology Well Logs	Well Log ID:	936066
Well Tag #:	Not Reported	Project Tag #:	Not Reported
Notice of Intent #:	SE53232	Date Received:	01-DEC-14
Diameter (in):	5	Casing Depth (ft):	20
Well completion:	14-NOV-14	Well Owner:	Waterman
Well Type:	Resource Protection	Driller #:	3123
Static Water Level:	Not Reported	Flow Rate (gpm):	Not Reported
Flow Type:	Dry Hole	PSI:	Not Reported
Well Test:	Not Reported	Water Reclamation #:	8

DRAFT

Map ID Direction Distance Elevation	Database	EDR ID Number
S4597 **ENE** **1/2 - 1 Mile** **Higher**	**WA WELLS**	**WALOG2000796780**

Database:	Ecology Well Logs	Well Log ID:	1709047
Well Tag #:	Not Reported	Project Tag #:	Not Reported
Notice of Intent #:	AE49446	Date Received:	10-JUN-18
Diameter (in):	5	Casing Depth (ft):	20
Well completion:	07-JUN-18	Well Owner:	Sage Homes NW
Well Type:	Decommisioning	Driller #:	3201
Static Water Level:	Not Reported	Flow Rate (gpm):	Not Reported
Flow Type:	Dry Hole	PSI:	Not Reported
Well Test:	Not Reported	Water Reclamation #:	8

S4598 **ENE** **1/2 - 1 Mile** **Higher**	**WA WELLS**	**WALOG2000710036**

Database:	Ecology Well Logs	Well Log ID:	1563906
Well Tag #:	Not Reported	Project Tag #:	Not Reported
Notice of Intent #:	SE57975	Date Received:	22-MAY-16
Diameter (in):	6	Casing Depth (ft):	16
Well completion:	14-APR-16	Well Owner:	Eugene Sherman Development
Well Type:	Resource Protection	Driller #:	3113
Static Water Level:	Not Reported	Flow Rate (gpm):	Not Reported
Flow Type:	Dry Hole	PSI:	Not Reported
Well Test:	Not Reported	Water Reclamation #:	8

S4599 **ENE** **1/2 - 1 Mile** **Higher**	**WA WELLS**	**WALOG2000844919**

Database:	Ecology Well Logs	Well Log ID:	1896335
Well Tag #:	Not Reported	Project Tag #:	Not Reported
Notice of Intent #:	SE68714	Date Received:	01-APR-19
Diameter (in):	6	Casing Depth (ft):	21
Well completion:	16-JAN-19	Well Owner:	Kislyak
Well Type:	Resource Protection	Driller #:	3113
Static Water Level:	Not Reported	Flow Rate (gpm):	Not Reported
Flow Type:	Dry Hole	PSI:	Not Reported
Well Test:	Not Reported	Water Reclamation #:	8

S4600 **ENE** **1/2 - 1 Mile** **Higher**	**WA WELLS**	**WALOG2000624668**

Database:	Ecology Well Logs	Well Log ID:	936071
Well Tag #:	Not Reported	Project Tag #:	Not Reported
Notice of Intent #:	AE29653	Date Received:	01-DEC-14
Diameter (in):	5	Casing Depth (ft):	20

DRAFT

Well completion:	14-NOV-14	Well Owner:	Waterman
Well Type:	Decommisioning	Driller #:	3123
Static Water Level:	Not Reported	Flow Rate (gpm):	Not Reported
Flow Type:	Dry Hole	PSI:	Not Reported
Well Test:	Not Reported	Water Reclamation #:	8

S4601
ENE
1/2 - 1 Mile
Higher

WA WELLS **WALOG2000478659**

Database:	Ecology Well Logs	Well Log ID:	655416
Well Tag #:	Not Reported	Project Tag #:	Not Reported
Notice of Intent #:	AE09202	Date Received:	17-JUN-10
Diameter (in):	6	Casing Depth (ft):	15
Well completion:	29-APR-10	Well Owner:	Daytime Leisure LLC
Well Type:	Decommisioning	Driller #:	Not Reported
Static Water Level:	Not Reported	Flow Rate (gpm):	Not Reported
Flow Type:	Not Reported	PSI:	Not Reported
Well Test:	Not Reported	Water Reclamation #:	8

S4602
ENE
1/2 - 1 Mile
Higher

WA WELLS **WALOG2000533352**

Database:	Ecology Well Logs	Well Log ID:	762121
Well Tag #:	Not Reported	Project Tag #:	Not Reported
Notice of Intent #:	AE14988	Date Received:	02-DEC-11
Diameter (in):	8	Casing Depth (ft):	20
Well completion:	04-OCT-11	Well Owner:	Rudd Devbelopment Co.
Well Type:	Decommisioning	Driller #:	Not Reported
Static Water Level:	Not Reported	Flow Rate (gpm):	Not Reported
Flow Type:	Not Reported	PSI:	Not Reported
Well Test:	Not Reported	Water Reclamation #:	8

S4603
ENE
1/2 - 1 Mile
Higher

WA WELLS **WALOG2000483048**

Database:	Ecology Well Logs	Well Log ID:	664093
Well Tag #:	BAH062	Project Tag #:	Not Reported
Notice of Intent #:	D036768	Date Received:	15-JUL-10
Diameter (in):	36	Casing Depth (ft):	50
Well completion:	17-JUN-10	Well Owner:	SODO BUILDERS LLC
Well Type:	Water	Driller #:	Not Reported
Static Water Level:	Not Reported	Flow Rate (gpm):	Not Reported
Flow Type:	Not Reported	PSI:	Not Reported
Well Test:	Not Reported	Water Reclamation #:	8

DRAFT

Map ID Direction Distance Elevation	Database	EDR ID Number
S4604 **ENE** **1/2 - 1 Mile** **Higher**	**WA WELLS**	**WALOG2000559606**

Database:	Ecology Well Logs	Well Log ID:	814540
Well Tag #:	Not Reported	Project Tag #:	Not Reported
Notice of Intent #:	AE18129	Date Received:	31-AUG-12
Diameter (in):	6	Casing Depth (ft):	15
Well completion:	12-JUL-12	Well Owner:	Denny Hill Residential LLC
Well Type:	Decommisioning	Driller #:	Not Reported
Static Water Level:	Not Reported	Flow Rate (gpm):	Not Reported
Flow Type:	Not Reported	PSI:	Not Reported
Well Test:	Not Reported	Water Reclamation #:	8

S4605 **ENE** **1/2 - 1 Mile** **Higher**	**WA WELLS**	**WALOG2000382603**

Database:	Ecology Well Logs	Well Log ID:	503514
Well Tag #:	ALN488	Project Tag #:	Not Reported
Notice of Intent #:	R070568	Date Received:	27-SEP-07
Diameter (in):	Not Reported	Casing Depth (ft):	25
Well completion:	16-OCT-06	Well Owner:	SPU
Well Type:	Resource Protection	Driller #:	Not Reported
Static Water Level:	Not Reported	Flow Rate (gpm):	Not Reported
Flow Type:	Not Reported	PSI:	Not Reported
Well Test:	Not Reported	Water Reclamation #:	8

S4606 **ENE** **1/2 - 1 Mile** **Higher**	**WA WELLS**	**WALOG2000483715**

Database:	Ecology Well Logs	Well Log ID:	665465
Well Tag #:	Not Reported	Project Tag #:	Not Reported
Notice of Intent #:	AE09782	Date Received:	20-JUL-10
Diameter (in):	2	Casing Depth (ft):	19
Well completion:	02-JUL-10	Well Owner:	Buckley Apartments | SLR International Corp
Well Type:	Decommisioning	Driller #:	Not Reported
Static Water Level:	Not Reported	Flow Rate (gpm):	Not Reported
Flow Type:	Not Reported	PSI:	Not Reported
Well Test:	Not Reported	Water Reclamation #:	8

S4607 **ENE** **1/2 - 1 Mile** **Higher**	**WA WELLS**	**WALOG2000784926**

Database:	Ecology Well Logs	Well Log ID:	1680819
Well Tag #:	Not Reported	Project Tag #:	Not Reported
Notice of Intent #:	AE46465	Date Received:	18-FEB-18
Diameter (in):	5	Casing Depth (ft):	20

DRAFT

Well completion:	13-DEC-17	Well Owner:	Kemp
Well Type:	Decommisioning	Driller #:	3242
Static Water Level:	Not Reported	Flow Rate (gpm):	Not Reported
Flow Type:	Dry Hole	PSI:	Not Reported
Well Test:	Not Reported	Water Reclamation #:	8

S4608
ENE
1/2 - 1 Mile
Higher

WA WELLS **WALOG2000483713**

Database:	Ecology Well Logs	Well Log ID:	665461
Well Tag #:	Not Reported	Project Tag #:	Not Reported
Notice of Intent #:	AE09782	Date Received:	20-JUL-10
Diameter (in):	2	Casing Depth (ft):	5
Well completion:	02-JUL-10	Well Owner:	Buckley Apartments | SLR International Corp
Well Type:	Decommisioning	Driller #:	Not Reported
Static Water Level:	Not Reported	Flow Rate (gpm):	Not Reported
Flow Type:	Not Reported	PSI:	Not Reported
Well Test:	Not Reported	Water Reclamation #:	8

S4609
ENE
1/2 - 1 Mile
Higher

WA WELLS **WALOG2000483710**

Database:	Ecology Well Logs	Well Log ID:	665455
Well Tag #:	Not Reported	Project Tag #:	Not Reported
Notice of Intent #:	SE07500	Date Received:	20-JUL-10
Diameter (in):	2	Casing Depth (ft):	5
Well completion:	02-JUL-10	Well Owner:	Buckley Apartments | SLR International Corp
Well Type:	Resource Protection	Driller #:	Not Reported
Static Water Level:	Not Reported	Flow Rate (gpm):	Not Reported
Flow Type:	Not Reported	PSI:	Not Reported
Well Test:	Not Reported	Water Reclamation #:	8

S4610
ENE
1/2 - 1 Mile
Higher

WA WELLS **WALOG2000425831**

Database:	Ecology Well Logs	Well Log ID:	562769
Well Tag #:	ALM514	Project Tag #:	Not Reported
Notice of Intent #:	R058421	Date Received:	06-AUG-08
Diameter (in):	8	Casing Depth (ft):	35
Well completion:	28-JUL-08	Well Owner:	SODO BUILDERS LLC
Well Type:	Resource Protection	Driller #:	Not Reported
Static Water Level:	Not Reported	Flow Rate (gpm):	Not Reported
Flow Type:	Not Reported	PSI:	Not Reported
Well Test:	Not Reported	Water Reclamation #:	8

DRAFT

Map ID Direction Distance Elevation	Database	EDR ID Number
S4611 **ENE** **1/2 - 1 Mile** **Higher**	**WA WELLS**	**WALOG2000478625**

Database:	Ecology Well Logs	Well Log ID:	655348
Well Tag #:	Not Reported	Project Tag #:	Not Reported
Notice of Intent #:	SE07088	Date Received:	17-JUN-10
Diameter (in):	6	Casing Depth (ft):	20
Well completion:	29-APR-10	Well Owner:	Daytime Leisure LLC
Well Type:	Resource Protection	Driller #:	Not Reported
Static Water Level:	Not Reported	Flow Rate (gpm):	Not Reported
Flow Type:	Not Reported	PSI:	Not Reported
Well Test:	Not Reported	Water Reclamation #:	8

S4612 **ENE** **1/2 - 1 Mile** **Higher**	**WA WELLS**	**WALOG2000796779**

Database:	Ecology Well Logs	Well Log ID:	1709046
Well Tag #:	Not Reported	Project Tag #:	Not Reported
Notice of Intent #:	SE66417	Date Received:	10-JUN-18
Diameter (in):	5	Casing Depth (ft):	20
Well completion:	07-JUN-18	Well Owner:	Sage Homes NW
Well Type:	Resource Protection	Driller #:	3201
Static Water Level:	Not Reported	Flow Rate (gpm):	Not Reported
Flow Type:	Dry Hole	PSI:	Not Reported
Well Test:	Not Reported	Water Reclamation #:	8

S4613 **ENE** **1/2 - 1 Mile** **Higher**	**WA WELLS**	**WALOG2000624661**

Database:	Ecology Well Logs	Well Log ID:	936063
Well Tag #:	Not Reported	Project Tag #:	Not Reported
Notice of Intent #:	AE29653	Date Received:	01-DEC-14
Diameter (in):	5	Casing Depth (ft):	30
Well completion:	14-NOV-14	Well Owner:	Waterman
Well Type:	Decommisioning	Driller #:	3123
Static Water Level:	Not Reported	Flow Rate (gpm):	Not Reported
Flow Type:	Dry Hole	PSI:	Not Reported
Well Test:	Not Reported	Water Reclamation #:	8

S4614 **ENE** **1/2 - 1 Mile** **Higher**	**WA WELLS**	**WALOG2000386038**

Database:	Ecology Well Logs	Well Log ID:	507530
Well Tag #:	ALN488	Project Tag #:	Not Reported
Notice of Intent #:	R070568	Date Received:	15-OCT-07
Diameter (in):	Not Reported	Casing Depth (ft):	25

DRAFT

Well completion:	16-OCT-06	Well Owner:	SPU
Well Type:	Resource Protection	Driller #:	Not Reported
Static Water Level:	Not Reported	Flow Rate (gpm):	Not Reported
Flow Type:	Not Reported	PSI:	Not Reported
Well Test:	Not Reported	Water Reclamation #:	8

S4615
ENE
1/2 - 1 Mile
Higher

WA WELLS **WALOG2000382229**

Database:	Ecology Well Logs	Well Log ID:	503120
Well Tag #:	Not Reported	Project Tag #:	Not Reported
Notice of Intent #:	A096455	Date Received:	20-SEP-07
Diameter (in):	2.25	Casing Depth (ft):	17
Well completion:	04-JUN-07	Well Owner:	FIRST CHURCH LLC
Well Type:	Decommisioning	Driller #:	Not Reported
Static Water Level:	Not Reported	Flow Rate (gpm):	Not Reported
Flow Type:	Not Reported	PSI:	Not Reported
Well Test:	Not Reported	Water Reclamation #:	8

S4616
ENE
1/2 - 1 Mile
Higher

WA WELLS **WALOG2000382231**

Database:	Ecology Well Logs	Well Log ID:	503123
Well Tag #:	Not Reported	Project Tag #:	Not Reported
Notice of Intent #:	A096455	Date Received:	20-SEP-07
Diameter (in):	2.25	Casing Depth (ft):	10
Well completion:	04-JUN-07	Well Owner:	FIRST CHURCH LLC
Well Type:	Decommisioning	Driller #:	Not Reported
Static Water Level:	Not Reported	Flow Rate (gpm):	Not Reported
Flow Type:	Not Reported	PSI:	Not Reported
Well Test:	Not Reported	Water Reclamation #:	8

S4617
ENE
1/2 - 1 Mile
Higher

WA WELLS **WALOG2000710224**

Database:	Ecology Well Logs	Well Log ID:	1564094
Well Tag #:	Not Reported	Project Tag #:	Not Reported
Notice of Intent #:	AE36808	Date Received:	22-MAY-16
Diameter (in):	6	Casing Depth (ft):	9
Well completion:	14-APR-16	Well Owner:	Eugene Sherman Development
Well Type:	Decommisioning	Driller #:	3113
Static Water Level:	Not Reported	Flow Rate (gpm):	Not Reported
Flow Type:	Dry Hole	PSI:	Not Reported
Well Test:	Not Reported	Water Reclamation #:	8

DRAFT

Map ID Direction Distance Elevation	Database	EDR ID Number
S4618 **ENE** **1/2 - 1 Mile** **Higher**	**WA WELLS**	**WALOG2000382227**

Database:	Ecology Well Logs	Well Log ID:	503118
Well Tag #:	Not Reported	Project Tag #:	Not Reported
Notice of Intent #:	SE01721	Date Received:	20-SEP-07
Diameter (in):	2.25	Casing Depth (ft):	10
Well completion:	04-JUN-07	Well Owner:	FIRST CHURCH LLC
Well Type:	Resource Protection	Driller #:	Not Reported
Static Water Level:	Not Reported	Flow Rate (gpm):	Not Reported
Flow Type:	Not Reported	PSI:	Not Reported
Well Test:	Not Reported	Water Reclamation #:	8

S4619 **ENE** **1/2 - 1 Mile** **Higher**	**WA WELLS**	**WALOG2000483047**

Database:	Ecology Well Logs	Well Log ID:	664091
Well Tag #:	BAH061	Project Tag #:	Not Reported
Notice of Intent #:	D036768	Date Received:	15-JUL-10
Diameter (in):	36	Casing Depth (ft):	50
Well completion:	17-JUN-10	Well Owner:	SODO BUILDERS LLC
Well Type:	Water	Driller #:	Not Reported
Static Water Level:	Not Reported	Flow Rate (gpm):	Not Reported
Flow Type:	Not Reported	PSI:	Not Reported
Well Test:	Not Reported	Water Reclamation #:	8

S4620 **ENE** **1/2 - 1 Mile** **Higher**	**WA WELLS**	**WALOG2000462876**

Database:	Ecology Well Logs	Well Log ID:	623517
Well Tag #:	Not Reported	Project Tag #:	Not Reported
Notice of Intent #:	SE05762	Date Received:	03-DEC-09
Diameter (in):	3.25	Casing Depth (ft):	30
Well completion:	30-OCT-09	Well Owner:	Capitol Hill Hausing
Well Type:	Resource Protection	Driller #:	Not Reported
Static Water Level:	Not Reported	Flow Rate (gpm):	Not Reported
Flow Type:	Not Reported	PSI:	Not Reported
Well Test:	Not Reported	Water Reclamation #:	8

S4621 **ENE** **1/2 - 1 Mile** **Higher**	**WA WELLS**	**WALOG2000405183**

Database:	Ecology Well Logs	Well Log ID:	535052
Well Tag #:	Not Reported	Project Tag #:	Not Reported
Notice of Intent #:	D036765	Date Received:	18-JUL-08
Diameter (in):	12	Casing Depth (ft):	35

DRAFT

Well completion:	14-JUL-08	Well Owner:	UTAH AVE LLP
Well Type:	Water	Driller #:	Not Reported
Static Water Level:	Not Reported	Flow Rate (gpm):	Not Reported
Flow Type:	Not Reported	PSI:	Not Reported
Well Test:	Not Reported	Water Reclamation #:	8

S4622
ENE
1/2 - 1 Mile
Higher

WA WELLS **WALOG2000587889**

Database:	Ecology Well Logs	Well Log ID:	871081
Well Tag #:	ALN468	Project Tag #:	Not Reported
Notice of Intent #:	AE21528	Date Received:	22-JUL-13
Diameter (in):	2	Casing Depth (ft):	30
Well completion:	23-APR-13	Well Owner:	SPU
Well Type:	Decommisioning	Driller #:	Not Reported
Static Water Level:	Not Reported	Flow Rate (gpm):	Not Reported
Flow Type:	Not Reported	PSI:	Not Reported
Well Test:	Not Reported	Water Reclamation #:	8

S4623
ENE
1/2 - 1 Mile
Higher

WA WELLS **WALOG2000533351**

Database:	Ecology Well Logs	Well Log ID:	762119
Well Tag #:	Not Reported	Project Tag #:	Not Reported
Notice of Intent #:	SE43834	Date Received:	02-DEC-11
Diameter (in):	8	Casing Depth (ft):	20
Well completion:	04-OCT-11	Well Owner:	Rudd Devbelopment Co.
Well Type:	Resource Protection	Driller #:	Not Reported
Static Water Level:	Not Reported	Flow Rate (gpm):	Not Reported
Flow Type:	Not Reported	PSI:	Not Reported
Well Test:	Not Reported	Water Reclamation #:	8

S4624
ENE
1/2 - 1 Mile
Higher

WA WELLS **WALOG2000478624**

Database:	Ecology Well Logs	Well Log ID:	655346
Well Tag #:	Not Reported	Project Tag #:	Not Reported
Notice of Intent #:	SE07088	Date Received:	17-JUN-10
Diameter (in):	6	Casing Depth (ft):	15
Well completion:	29-APR-10	Well Owner:	Daytime Leisure LLC
Well Type:	Resource Protection	Driller #:	Not Reported
Static Water Level:	Not Reported	Flow Rate (gpm):	Not Reported
Flow Type:	Not Reported	PSI:	Not Reported
Well Test:	Not Reported	Water Reclamation #:	8

DRAFT

Map ID Direction Distance Elevation	Database	EDR ID Number
S4625 **ENE** **1/2 - 1 Mile** **Higher**	**WA WELLS**	**WALOG2000405185**

Database:	Ecology Well Logs	Well Log ID:	535054
Well Tag #:	Not Reported	Project Tag #:	Not Reported
Notice of Intent #:	D036765	Date Received:	18-JUL-08
Diameter (in):	12	Casing Depth (ft):	35
Well completion:	14-JUL-08	Well Owner:	UTAH AVE LLP
Well Type:	Water	Driller #:	Not Reported
Static Water Level:	Not Reported	Flow Rate (gpm):	Not Reported
Flow Type:	Not Reported	PSI:	Not Reported
Well Test:	Not Reported	Water Reclamation #:	8

S4626 **ENE** **1/2 - 1 Mile** **Higher**	**WA WELLS**	**WALOG2000483043**

Database:	Ecology Well Logs	Well Log ID:	664083
Well Tag #:	BAH057	Project Tag #:	Not Reported
Notice of Intent #:	D036768	Date Received:	15-JUL-10
Diameter (in):	36	Casing Depth (ft):	50
Well completion:	16-JUN-10	Well Owner:	SODO BUILDERS LLC
Well Type:	Water	Driller #:	Not Reported
Static Water Level:	Not Reported	Flow Rate (gpm):	Not Reported
Flow Type:	Not Reported	PSI:	Not Reported
Well Test:	Not Reported	Water Reclamation #:	8

S4627 **ENE** **1/2 - 1 Mile** **Higher**	**WA WELLS**	**WALOG2000624658**

Database:	Ecology Well Logs	Well Log ID:	936060
Well Tag #:	Not Reported	Project Tag #:	Not Reported
Notice of Intent #:	SE53232	Date Received:	01-DEC-14
Diameter (in):	5	Casing Depth (ft):	30
Well completion:	14-NOV-14	Well Owner:	Waterman
Well Type:	Resource Protection	Driller #:	3123
Static Water Level:	Not Reported	Flow Rate (gpm):	Not Reported
Flow Type:	Dry Hole	PSI:	Not Reported
Well Test:	Not Reported	Water Reclamation #:	8

S4628 **ENE** **1/2 - 1 Mile** **Higher**	**WA WELLS**	**WALOG2000710222**

Database:	Ecology Well Logs	Well Log ID:	1564092
Well Tag #:	Not Reported	Project Tag #:	Not Reported
Notice of Intent #:	AE36808	Date Received:	22-MAY-16
Diameter (in):	6	Casing Depth (ft):	16

DRAFT

Well completion:	14-APR-16	Well Owner:	Eugene Sherman Development
Well Type:	Decommisioning	Driller #:	3113
Static Water Level:	Not Reported	Flow Rate (gpm):	Not Reported
Flow Type:	Dry Hole	PSI:	Not Reported
Well Test:	Not Reported	Water Reclamation #:	8

S4629
ENE
1/2 - 1 Mile
Higher

WA WELLS **WALOG2000796778**

Database:	Ecology Well Logs	Well Log ID:	1709045
Well Tag #:	Not Reported	Project Tag #:	Not Reported
Notice of Intent #:	AE49447	Date Received:	10-JUN-18
Diameter (in):	5	Casing Depth (ft):	20
Well completion:	07-JUN-18	Well Owner:	Sage Homes NW
Well Type:	Decommisioning	Driller #:	3201
Static Water Level:	Not Reported	Flow Rate (gpm):	Not Reported
Flow Type:	Dry Hole	PSI:	Not Reported
Well Test:	Not Reported	Water Reclamation #:	8

S4630
ENE
1/2 - 1 Mile
Higher

WA WELLS **WALOG2000844921**

Database:	Ecology Well Logs	Well Log ID:	1896337
Well Tag #:	Not Reported	Project Tag #:	Not Reported
Notice of Intent #:	SE68714	Date Received:	01-APR-19
Diameter (in):	6	Casing Depth (ft):	11
Well completion:	16-JAN-19	Well Owner:	Kislyak
Well Type:	Resource Protection	Driller #:	3113
Static Water Level:	Not Reported	Flow Rate (gpm):	Not Reported
Flow Type:	Dry Hole	PSI:	Not Reported
Well Test:	Not Reported	Water Reclamation #:	8

S4631
ENE
1/2 - 1 Mile
Higher

WA WELLS **WALOG2000483042**

Database:	Ecology Well Logs	Well Log ID:	664082
Well Tag #:	ALM512	Project Tag #:	Not Reported
Notice of Intent #:	A128319	Date Received:	15-JUL-10
Diameter (in):	8	Casing Depth (ft):	35
Well completion:	02-JUN-10	Well Owner:	SODO BUILDERS LLC
Well Type:	Decommisioning	Driller #:	Not Reported
Static Water Level:	Not Reported	Flow Rate (gpm):	Not Reported
Flow Type:	Not Reported	PSI:	Not Reported
Well Test:	Not Reported	Water Reclamation #:	8

DRAFT

Map ID Direction Distance Elevation	Database	EDR ID Number
S4632 **ENE** **1/2 - 1 Mile** **Higher**	**WA WELLS**	**WALOG2000844922**

Database:	Ecology Well Logs	Well Log ID:	1896338
Well Tag #:	Not Reported	Project Tag #:	Not Reported
Notice of Intent #:	AE52936	Date Received:	01-APR-19
Diameter (in):	6	Casing Depth (ft):	11
Well completion:	16-JAN-19	Well Owner:	Kislyak
Well Type:	Decommisioning	Driller #:	3113
Static Water Level:	Not Reported	Flow Rate (gpm):	Not Reported
Flow Type:	Dry Hole	PSI:	Not Reported
Well Test:	Not Reported	Water Reclamation #:	8

S4633 **ENE** **1/2 - 1 Mile** **Higher**	**WA WELLS**	**WALOG2000683535**

Database:	Ecology Well Logs	Well Log ID:	1106801
Well Tag #:	BIS168	Project Tag #:	Not Reported
Notice of Intent #:	RE11300	Date Received:	18-MAY-15
Diameter (in):	2	Casing Depth (ft):	25
Well completion:	08-MAY-15	Well Owner:	LMI Madison
Well Type:	Resource Protection	Driller #:	3143
Static Water Level:	Not Reported	Flow Rate (gpm):	Not Reported
Flow Type:	Not Reported	PSI:	Not Reported
Well Test:	Not Reported	Water Reclamation #:	8

S4634 **ENE** **1/2 - 1 Mile** **Higher**	**WA WELLS**	**WALOG2000844920**

Database:	Ecology Well Logs	Well Log ID:	1896336
Well Tag #:	Not Reported	Project Tag #:	Not Reported
Notice of Intent #:	AE52936	Date Received:	01-APR-19
Diameter (in):	6	Casing Depth (ft):	21
Well completion:	16-JAN-19	Well Owner:	Kislyak
Well Type:	Decommisioning	Driller #:	3113
Static Water Level:	Not Reported	Flow Rate (gpm):	Not Reported
Flow Type:	Dry Hole	PSI:	Not Reported
Well Test:	Not Reported	Water Reclamation #:	8

S4635 **ENE** **1/2 - 1 Mile** **Higher**	**WA WELLS**	**WALOG2000478660**

Database:	Ecology Well Logs	Well Log ID:	655418
Well Tag #:	Not Reported	Project Tag #:	Not Reported
Notice of Intent #:	AE09202	Date Received:	17-JUN-10
Diameter (in):	6	Casing Depth (ft):	20

DRAFT

Well completion:	29-APR-10	Well Owner:	Daytime Leisure LLC
Well Type:	Decommisioning	Driller #:	Not Reported
Static Water Level:	Not Reported	Flow Rate (gpm):	Not Reported
Flow Type:	Not Reported	PSI:	Not Reported
Well Test:	Not Reported	Water Reclamation #:	8

T4636
WSW
1/2 - 1 Mile
Lower

WA WELLS **WALOG2000397699**

Database:	Ecology Well Logs	Well Log ID:	524800
Well Tag #:	Not Reported	Project Tag #:	Not Reported
Notice of Intent #:	A130253	Date Received:	03-MAR-08
Diameter (in):	2	Casing Depth (ft):	14
Well completion:	13-FEB-08	Well Owner:	SOUND TRANSIT | CDM
Well Type:	Decommisioning	Driller #:	Not Reported
Static Water Level:	Not Reported	Flow Rate (gpm):	Not Reported
Flow Type:	Not Reported	PSI:	Not Reported
Well Test:	Not Reported	Water Reclamation #:	8

T4637
WSW
1/2 - 1 Mile
Lower

WA WELLS **WALOG2000397700**

Database:	Ecology Well Logs	Well Log ID:	524801
Well Tag #:	Not Reported	Project Tag #:	Not Reported
Notice of Intent #:	A130253	Date Received:	03-MAR-08
Diameter (in):	2	Casing Depth (ft):	11
Well completion:	13-FEB-08	Well Owner:	SOUND TRANSIT | CDM
Well Type:	Decommisioning	Driller #:	Not Reported
Static Water Level:	Not Reported	Flow Rate (gpm):	Not Reported
Flow Type:	Not Reported	PSI:	Not Reported
Well Test:	Not Reported	Water Reclamation #:	8

T4638
WSW
1/2 - 1 Mile
Lower

WA WELLS **WALOG2000397701**

Database:	Ecology Well Logs	Well Log ID:	524803
Well Tag #:	Not Reported	Project Tag #:	Not Reported
Notice of Intent #:	S023225	Date Received:	29-FEB-08
Diameter (in):	2	Casing Depth (ft):	12
Well completion:	12-FEB-08	Well Owner:	SOUND TRANSIT | CDM
Well Type:	Resource Protection	Driller #:	Not Reported
Static Water Level:	Not Reported	Flow Rate (gpm):	Not Reported
Flow Type:	Not Reported	PSI:	Not Reported
Well Test:	Not Reported	Water Reclamation #:	8

DRAFT

Map ID Direction Distance Elevation	Database	EDR ID Number
T4639 **WSW** **1/2 - 1 Mile** **Lower**	**WA WELLS**	**WALOG2000397698**

Database:	Ecology Well Logs	Well Log ID:	524799
Well Tag #:	Not Reported	Project Tag #:	Not Reported
Notice of Intent #:	A130253	Date Received:	03-MAR-08
Diameter (in):	2	Casing Depth (ft):	15
Well completion:	12-FEB-08	Well Owner:	SOUND TRANSIT | CDM
Well Type:	Decommisioning	Driller #:	Not Reported
Static Water Level:	Not Reported	Flow Rate (gpm):	Not Reported
Flow Type:	Not Reported	PSI:	Not Reported
Well Test:	Not Reported	Water Reclamation #:	8

T4640 **WSW** **1/2 - 1 Mile** **Lower**	**WA WELLS**	**WALOG2000397695**

Database:	Ecology Well Logs	Well Log ID:	524796
Well Tag #:	Not Reported	Project Tag #:	Not Reported
Notice of Intent #:	E008504	Date Received:	03-MAR-08
Diameter (in):	2	Casing Depth (ft):	14
Well completion:	13-FEB-08	Well Owner:	SOUND TRANSIT | CDM
Well Type:	Resource Protection	Driller #:	Not Reported
Static Water Level:	Not Reported	Flow Rate (gpm):	Not Reported
Flow Type:	Not Reported	PSI:	Not Reported
Well Test:	Not Reported	Water Reclamation #:	8

T4641 **WSW** **1/2 - 1 Mile** **Lower**	**WA WELLS**	**WALOG2000397696**

Database:	Ecology Well Logs	Well Log ID:	524797
Well Tag #:	Not Reported	Project Tag #:	Not Reported
Notice of Intent #:	E008504	Date Received:	03-MAR-08
Diameter (in):	2	Casing Depth (ft):	11
Well completion:	13-FEB-08	Well Owner:	SOUND TRANSIT | CDM
Well Type:	Resource Protection	Driller #:	Not Reported
Static Water Level:	Not Reported	Flow Rate (gpm):	Not Reported
Flow Type:	Not Reported	PSI:	Not Reported
Well Test:	Not Reported	Water Reclamation #:	8

T4642 **WSW** **1/2 - 1 Mile** **Lower**	**WA WELLS**	**WALOG2000397697**

Database:	Ecology Well Logs	Well Log ID:	524798
Well Tag #:	Not Reported	Project Tag #:	Not Reported
Notice of Intent #:	A130253	Date Received:	29-FEB-08
Diameter (in):	2	Casing Depth (ft):	12

DRAFT

Well completion:	12-FEB-08	Well Owner:	SOUND TRANSIT | CDM
Well Type:	Decommisioning	Driller #:	Not Reported
Static Water Level:	Not Reported	Flow Rate (gpm):	Not Reported
Flow Type:	Not Reported	PSI:	Not Reported
Well Test:	Not Reported	Water Reclamation #:	8

T4643
WSW
1/2 - 1 Mile
Lower

WA WELLS **WALOG2000486517**

Database:	Ecology Well Logs	Well Log ID:	671035
Well Tag #:	Not Reported	Project Tag #:	Not Reported
Notice of Intent #:	SE07735	Date Received:	27-AUG-10
Diameter (in):	2	Casing Depth (ft):	18
Well completion:	06-AUG-10	Well Owner:	Horizon House | Western Geologic
Well Type:	Resource Protection	Driller #:	Not Reported
Static Water Level:	Not Reported	Flow Rate (gpm):	Not Reported
Flow Type:	Not Reported	PSI:	Not Reported
Well Test:	Not Reported	Water Reclamation #:	8

T4644
WSW
1/2 - 1 Mile
Lower

WA WELLS **WALOG2000486518**

Database:	Ecology Well Logs	Well Log ID:	671037
Well Tag #:	Not Reported	Project Tag #:	Not Reported
Notice of Intent #:	SE07735	Date Received:	27-AUG-10
Diameter (in):	2	Casing Depth (ft):	18
Well completion:	06-AUG-10	Well Owner:	Horizon House | Western Geologic
Well Type:	Resource Protection	Driller #:	Not Reported
Static Water Level:	Not Reported	Flow Rate (gpm):	Not Reported
Flow Type:	Not Reported	PSI:	Not Reported
Well Test:	Not Reported	Water Reclamation #:	8

T4645
WSW
1/2 - 1 Mile
Lower

WA WELLS **WALOG2000486519**

Database:	Ecology Well Logs	Well Log ID:	671039
Well Tag #:	Not Reported	Project Tag #:	Not Reported
Notice of Intent #:	AE10187	Date Received:	27-AUG-10
Diameter (in):	2	Casing Depth (ft):	18
Well completion:	06-AUG-10	Well Owner:	Horizon House | Western Geologic
Well Type:	Decommisioning	Driller #:	Not Reported
Static Water Level:	Not Reported	Flow Rate (gpm):	Not Reported
Flow Type:	Not Reported	PSI:	Not Reported
Well Test:	Not Reported	Water Reclamation #:	8

DRAFT

Map ID Direction Distance Elevation	Database	EDR ID Number
T4646 **WSW** **1/2 - 1 Mile** **Lower**	**WA WELLS**	**WALOG2000486516**

Database:	Ecology Well Logs	Well Log ID:	671033
Well Tag #:	Not Reported	Project Tag #:	Not Reported
Notice of Intent #:	SE07735	Date Received:	27-AUG-10
Diameter (in):	2	Casing Depth (ft):	18
Well completion:	06-AUG-10	Well Owner:	Horizon House | Western Geologic
Well Type:	Resource Protection	Driller #:	Not Reported
Static Water Level:	Not Reported	Flow Rate (gpm):	Not Reported
Flow Type:	Not Reported	PSI:	Not Reported
Well Test:	Not Reported	Water Reclamation #:	8

T4647 **WSW** **1/2 - 1 Mile** **Lower**	**WA WELLS**	**WALOG2000397702**

Database:	Ecology Well Logs	Well Log ID:	524804
Well Tag #:	Not Reported	Project Tag #:	Not Reported
Notice of Intent #:	S023225	Date Received:	03-MAR-08
Diameter (in):	2	Casing Depth (ft):	15
Well completion:	12-FEB-08	Well Owner:	SOUND TRANSIT | CDM
Well Type:	Resource Protection	Driller #:	Not Reported
Static Water Level:	Not Reported	Flow Rate (gpm):	Not Reported
Flow Type:	Not Reported	PSI:	Not Reported
Well Test:	Not Reported	Water Reclamation #:	8

T4648 **WSW** **1/2 - 1 Mile** **Lower**	**WA WELLS**	**WALOG2000397703**

Database:	Ecology Well Logs	Well Log ID:	524805
Well Tag #:	Not Reported	Project Tag #:	Not Reported
Notice of Intent #:	S023225	Date Received:	03-MAR-08
Diameter (in):	2	Casing Depth (ft):	14
Well completion:	12-FEB-08	Well Owner:	SOUND TRANSIT | CDM
Well Type:	Resource Protection	Driller #:	Not Reported
Static Water Level:	Not Reported	Flow Rate (gpm):	Not Reported
Flow Type:	Not Reported	PSI:	Not Reported
Well Test:	Not Reported	Water Reclamation #:	8

T4649 **WSW** **1/2 - 1 Mile** **Lower**	**WA WELLS**	**WALOG2000397704**

Database:	Ecology Well Logs	Well Log ID:	524806
Well Tag #:	Not Reported	Project Tag #:	Not Reported
Notice of Intent #:	S023225	Date Received:	03-MAR-08
Diameter (in):	2	Casing Depth (ft):	11

DRAFT

Well completion:	13-FEB-08	Well Owner:	SOUND TRANSIT | CDM
Well Type:	Resource Protection	Driller #:	Not Reported
Static Water Level:	Not Reported	Flow Rate (gpm):	Not Reported
Flow Type:	Not Reported	PSI:	Not Reported
Well Test:	Not Reported	Water Reclamation #:	8

T4650
WSW
1/2 - 1 Mile
Lower

WA WELLS **WALOG2000397685**

Database:	Ecology Well Logs	Well Log ID:	524785
Well Tag #:	Not Reported	Project Tag #:	Not Reported
Notice of Intent #:	A130336	Date Received:	29-FEB-08
Diameter (in):	2	Casing Depth (ft):	12
Well completion:	12-FEB-08	Well Owner:	SOUND TRANSIT
Well Type:	Decommisioning	Driller #:	Not Reported
Static Water Level:	Not Reported	Flow Rate (gpm):	Not Reported
Flow Type:	Not Reported	PSI:	Not Reported
Well Test:	Not Reported	Water Reclamation #:	8

T4651
WSW
1/2 - 1 Mile
Lower

WA WELLS **WALOG2000397686**

Database:	Ecology Well Logs	Well Log ID:	524786
Well Tag #:	Not Reported	Project Tag #:	Not Reported
Notice of Intent #:	A130336	Date Received:	03-MAR-08
Diameter (in):	2	Casing Depth (ft):	11
Well completion:	12-FEB-08	Well Owner:	SOUND TRANSIT
Well Type:	Decommisioning	Driller #:	Not Reported
Static Water Level:	Not Reported	Flow Rate (gpm):	Not Reported
Flow Type:	Not Reported	PSI:	Not Reported
Well Test:	Not Reported	Water Reclamation #:	8

T4652
WSW
1/2 - 1 Mile
Lower

WA WELLS **WALOG2000397687**

Database:	Ecology Well Logs	Well Log ID:	524787
Well Tag #:	Not Reported	Project Tag #:	Not Reported
Notice of Intent #:	A130336	Date Received:	03-MAR-08
Diameter (in):	2	Casing Depth (ft):	12
Well completion:	12-FEB-08	Well Owner:	SOUND TRANSIT
Well Type:	Decommisioning	Driller #:	Not Reported
Static Water Level:	Not Reported	Flow Rate (gpm):	Not Reported
Flow Type:	Not Reported	PSI:	Not Reported
Well Test:	Not Reported	Water Reclamation #:	8

DRAFT

Map ID Direction Distance Elevation	Database	EDR ID Number
T4653 **WSW** **1/2 - 1 Mile** **Lower**	**WA WELLS**	**WALOG2000385342**

Database:	Ecology Well Logs	Well Log ID:	506759
Well Tag #:	Not Reported	Project Tag #:	Not Reported
Notice of Intent #:	E007999	Date Received:	08-OCT-07
Diameter (in):	2	Casing Depth (ft):	48
Well completion:	18-SEP-07	Well Owner:	SOUND TRANSIT | CAMP DRESSER AND MCKEE
Well Type:	Resource Protection	Driller #:	Not Reported
Static Water Level:	Not Reported	Flow Rate (gpm):	Not Reported
Flow Type:	Not Reported	PSI:	Not Reported
Well Test:	Not Reported	Water Reclamation #:	8

T4654 **WSW** **1/2 - 1 Mile** **Lower**	**WA WELLS**	**WALOG2000385339**

Database:	Ecology Well Logs	Well Log ID:	506756
Well Tag #:	Not Reported	Project Tag #:	Not Reported
Notice of Intent #:	E007999	Date Received:	08-OCT-07
Diameter (in):	2	Casing Depth (ft):	48
Well completion:	18-SEP-07	Well Owner:	SOUND TRANSIT | CAMP DRESSER AND MCKEE
Well Type:	Resource Protection	Driller #:	Not Reported
Static Water Level:	Not Reported	Flow Rate (gpm):	Not Reported
Flow Type:	Not Reported	PSI:	Not Reported
Well Test:	Not Reported	Water Reclamation #:	8

T4655 **WSW** **1/2 - 1 Mile** **Lower**	**WA WELLS**	**WALOG2000385340**

Database:	Ecology Well Logs	Well Log ID:	506757
Well Tag #:	Not Reported	Project Tag #:	Not Reported
Notice of Intent #:	E007999	Date Received:	08-OCT-07
Diameter (in):	2	Casing Depth (ft):	48
Well completion:	18-SEP-07	Well Owner:	SOUND TRANSIT | CAMP DRESSER AND MCKEE
Well Type:	Resource Protection	Driller #:	Not Reported
Static Water Level:	Not Reported	Flow Rate (gpm):	Not Reported
Flow Type:	Not Reported	PSI:	Not Reported
Well Test:	Not Reported	Water Reclamation #:	8

T4656 **WSW** **1/2 - 1 Mile** **Lower**	**WA WELLS**	**WALOG2000385341**

Database:	Ecology Well Logs	Well Log ID:	506758
Well Tag #:	Not Reported	Project Tag #:	Not Reported
Notice of Intent #:	E007999	Date Received:	08-OCT-07
Diameter (in):	2	Casing Depth (ft):	48

DRAFT

Well completion:	18-SEP-07	Well Owner:	SOUND TRANSIT | CAMP DRESSER AND MCKEE
Well Type:	Resource Protection	Driller #:	Not Reported
Static Water Level:	Not Reported	Flow Rate (gpm):	Not Reported
Flow Type:	Not Reported	PSI:	Not Reported
Well Test:	Not Reported	Water Reclamation #:	8

T4657
WSW
1/2 - 1 Mile
Lower

WA WELLS **WALOG2000397692**

Database:	Ecology Well Logs	Well Log ID:	524792
Well Tag #:	Not Reported	Project Tag #:	Not Reported
Notice of Intent #:	E008504	Date Received:	03-MAR-08
Diameter (in):	2	Casing Depth (ft):	11
Well completion:	12-FEB-08	Well Owner:	SOUND TRANSIT | CDM
Well Type:	Resource Protection	Driller #:	Not Reported
Static Water Level:	Not Reported	Flow Rate (gpm):	Not Reported
Flow Type:	Not Reported	PSI:	Not Reported
Well Test:	Not Reported	Water Reclamation #:	8

T4658
WSW
1/2 - 1 Mile
Lower

WA WELLS **WALOG2000397693**

Database:	Ecology Well Logs	Well Log ID:	524793
Well Tag #:	Not Reported	Project Tag #:	Not Reported
Notice of Intent #:	E008504	Date Received:	03-MAR-08
Diameter (in):	2	Casing Depth (ft):	12
Well completion:	12-FEB-08	Well Owner:	SOUND TRANSIT | CDM
Well Type:	Resource Protection	Driller #:	Not Reported
Static Water Level:	Not Reported	Flow Rate (gpm):	Not Reported
Flow Type:	Not Reported	PSI:	Not Reported
Well Test:	Not Reported	Water Reclamation #:	8

T4659
WSW
1/2 - 1 Mile
Lower

WA WELLS **WALOG2000397694**

Database:	Ecology Well Logs	Well Log ID:	524794
Well Tag #:	Not Reported	Project Tag #:	Not Reported
Notice of Intent #:	E008504	Date Received:	03-MAR-08
Diameter (in):	2	Casing Depth (ft):	14
Well completion:	13-FEB-08	Well Owner:	SOUND TRANSIT | CDM
Well Type:	Resource Protection	Driller #:	Not Reported
Static Water Level:	Not Reported	Flow Rate (gpm):	Not Reported
Flow Type:	Not Reported	PSI:	Not Reported
Well Test:	Not Reported	Water Reclamation #:	8

DRAFT

Map ID Direction Distance Elevation	Database	EDR ID Number
T4660 **WSW** **1/2 - 1 Mile** **Lower**	**WA WELLS**	**WALOG2000397691**

Database:	Ecology Well Logs	Well Log ID:	524791
Well Tag #:	Not Reported	Project Tag #:	Not Reported
Notice of Intent #:	E008504	Date Received:	29-FEB-08
Diameter (in):	2	Casing Depth (ft):	12
Well completion:	12-FEB-08	Well Owner:	SOUND TRANSIT | CDM
Well Type:	Resource Protection	Driller #:	Not Reported
Static Water Level:	Not Reported	Flow Rate (gpm):	Not Reported
Flow Type:	Not Reported	PSI:	Not Reported
Well Test:	Not Reported	Water Reclamation #:	8

T4661 **WSW** **1/2 - 1 Mile** **Lower**	**WA WELLS**	**WALOG2000397688**

Database:	Ecology Well Logs	Well Log ID:	524788
Well Tag #:	Not Reported	Project Tag #:	Not Reported
Notice of Intent #:	A130336	Date Received:	03-MAR-08
Diameter (in):	2	Casing Depth (ft):	14
Well completion:	13-FEB-08	Well Owner:	SOUND TRANSIT
Well Type:	Decommisioning	Driller #:	Not Reported
Static Water Level:	Not Reported	Flow Rate (gpm):	Not Reported
Flow Type:	Not Reported	PSI:	Not Reported
Well Test:	Not Reported	Water Reclamation #:	8

T4662 **WSW** **1/2 - 1 Mile** **Lower**	**WA WELLS**	**WALOG2000397689**

Database:	Ecology Well Logs	Well Log ID:	524789
Well Tag #:	Not Reported	Project Tag #:	Not Reported
Notice of Intent #:	A130336	Date Received:	03-MAR-08
Diameter (in):	2	Casing Depth (ft):	14
Well completion:	13-FEB-08	Well Owner:	SOUND TRANSIT
Well Type:	Decommisioning	Driller #:	Not Reported
Static Water Level:	Not Reported	Flow Rate (gpm):	Not Reported
Flow Type:	Not Reported	PSI:	Not Reported
Well Test:	Not Reported	Water Reclamation #:	8

T4663 **WSW** **1/2 - 1 Mile** **Lower**	**WA WELLS**	**WALOG2000397690**

Database:	Ecology Well Logs	Well Log ID:	524790
Well Tag #:	Not Reported	Project Tag #:	Not Reported
Notice of Intent #:	A130336	Date Received:	03-MAR-08
Diameter (in):	2	Casing Depth (ft):	11

DRAFT

Well completion:	13-FEB-08	Well Owner:	SOUND TRANSIT
Well Type:	Decommisioning	Driller #:	Not Reported
Static Water Level:	Not Reported	Flow Rate (gpm):	Not Reported
Flow Type:	Not Reported	PSI:	Not Reported
Well Test:	Not Reported	Water Reclamation #:	8

T4664
WSW
1/2 - 1 Mile
Lower

WA WELLS **WALOG2000536378**

Database:	Ecology Well Logs	Well Log ID:	768024
Well Tag #:	Not Reported	Project Tag #:	Not Reported
Notice of Intent #:	AE15695	Date Received:	30-DEC-11
Diameter (in):	8	Casing Depth (ft):	30
Well completion:	05-DEC-11	Well Owner:	Parking Lot | Golder Associates
Well Type:	Decommisioning	Driller #:	Not Reported
Static Water Level:	Not Reported	Flow Rate (gpm):	Not Reported
Flow Type:	Not Reported	PSI:	Not Reported
Well Test:	Not Reported	Water Reclamation #:	8

T4665
WSW
1/2 - 1 Mile
Lower

WA WELLS **WALOG2000536379**

Database:	Ecology Well Logs	Well Log ID:	768026
Well Tag #:	Not Reported	Project Tag #:	Not Reported
Notice of Intent #:	AE15695	Date Received:	30-DEC-11
Diameter (in):	8	Casing Depth (ft):	30
Well completion:	05-DEC-11	Well Owner:	Parking Lot | Golder Associates
Well Type:	Decommisioning	Driller #:	Not Reported
Static Water Level:	Not Reported	Flow Rate (gpm):	Not Reported
Flow Type:	Not Reported	PSI:	Not Reported
Well Test:	Not Reported	Water Reclamation #:	8

T4666
WSW
1/2 - 1 Mile
Lower

WA WELLS **WALOG2000561741**

Database:	Ecology Well Logs	Well Log ID:	818704
Well Tag #:	Not Reported	Project Tag #:	Not Reported
Notice of Intent #:	AE18528	Date Received:	21-SEP-12
Diameter (in):	2	Casing Depth (ft):	65
Well completion:	17-AUG-12	Well Owner:	Construction Site | Holland Partners
Well Type:	Decommisioning	Driller #:	Not Reported
Static Water Level:	Not Reported	Flow Rate (gpm):	Not Reported
Flow Type:	Not Reported	PSI:	Not Reported
Well Test:	Not Reported	Water Reclamation #:	8

DRAFT

Map ID Direction Distance Elevation	Database	EDR ID Number
T4667 **WSW** **1/2 - 1 Mile** **Lower**	**WA WELLS**	**WALOG2000536377**

Database:	Ecology Well Logs	Well Log ID:	768022
Well Tag #:	Not Reported	Project Tag #:	Not Reported
Notice of Intent #:	AE15695	Date Received:	30-DEC-11
Diameter (in):	8	Casing Depth (ft):	30
Well completion:	05-DEC-11	Well Owner:	Parking Lot | Golder Associates
Well Type:	Decommisioning	Driller #:	Not Reported
Static Water Level:	Not Reported	Flow Rate (gpm):	Not Reported
Flow Type:	Not Reported	PSI:	Not Reported
Well Test:	Not Reported	Water Reclamation #:	8

T4668 **WSW** **1/2 - 1 Mile** **Lower**	**WA WELLS**	**WALOG2000536374**

Database:	Ecology Well Logs	Well Log ID:	768017
Well Tag #:	Not Reported	Project Tag #:	Not Reported
Notice of Intent #:	AE15695	Date Received:	30-DEC-11
Diameter (in):	8	Casing Depth (ft):	30
Well completion:	06-DEC-11	Well Owner:	Parking Lot | Golder Associates
Well Type:	Decommisioning	Driller #:	Not Reported
Static Water Level:	Not Reported	Flow Rate (gpm):	Not Reported
Flow Type:	Not Reported	PSI:	Not Reported
Well Test:	Not Reported	Water Reclamation #:	8

T4669 **WSW** **1/2 - 1 Mile** **Lower**	**WA WELLS**	**WALOG2000536375**

Database:	Ecology Well Logs	Well Log ID:	768018
Well Tag #:	Not Reported	Project Tag #:	Not Reported
Notice of Intent #:	AE15695	Date Received:	30-DEC-11
Diameter (in):	8	Casing Depth (ft):	30
Well completion:	04-DEC-11	Well Owner:	Parking Lot | Golder Associates
Well Type:	Decommisioning	Driller #:	Not Reported
Static Water Level:	Not Reported	Flow Rate (gpm):	Not Reported
Flow Type:	Not Reported	PSI:	Not Reported
Well Test:	Not Reported	Water Reclamation #:	8

T4670 **WSW** **1/2 - 1 Mile** **Lower**	**WA WELLS**	**WALOG2000536376**

Database:	Ecology Well Logs	Well Log ID:	768020
Well Tag #:	Not Reported	Project Tag #:	Not Reported
Notice of Intent #:	AE15695	Date Received:	30-DEC-11
Diameter (in):	8	Casing Depth (ft):	30

DRAFT

Well completion:	05-DEC-11	Well Owner:	Parking Lot | Golder Associates
Well Type:	Decommisioning	Driller #:	Not Reported
Static Water Level:	Not Reported	Flow Rate (gpm):	Not Reported
Flow Type:	Not Reported	PSI:	Not Reported
Well Test:	Not Reported	Water Reclamation #:	8

T4671
WSW
1/2 - 1 Mile
Lower

WA WELLS **WALOG2000624424**

Database:	Ecology Well Logs	Well Log ID:	935661
Well Tag #:	Not Reported	Project Tag #:	Not Reported
Notice of Intent #:	SE49539	Date Received:	26-NOV-14
Diameter (in):	8	Casing Depth (ft):	30
Well completion:	03-OCT-13	Well Owner:	Intracorp Development
Well Type:	Resource Protection	Driller #:	1816
Static Water Level:	Not Reported	Flow Rate (gpm):	Not Reported
Flow Type:	Dry Hole	PSI:	Not Reported
Well Test:	Not Reported	Water Reclamation #:	8

T4672
WSW
1/2 - 1 Mile
Lower

WA WELLS **WALOG2000624425**

Database:	Ecology Well Logs	Well Log ID:	935662
Well Tag #:	Not Reported	Project Tag #:	Not Reported
Notice of Intent #:	AE23970	Date Received:	26-NOV-14
Diameter (in):	8	Casing Depth (ft):	30
Well completion:	03-OCT-13	Well Owner:	Intracorp Development
Well Type:	Decommisioning	Driller #:	1816
Static Water Level:	Not Reported	Flow Rate (gpm):	Not Reported
Flow Type:	Dry Hole	PSI:	Not Reported
Well Test:	Not Reported	Water Reclamation #:	8

T4673
WSW
1/2 - 1 Mile
Lower

WA WELLS **WALOG2000625229**

Database:	Ecology Well Logs	Well Log ID:	936756
Well Tag #:	Not Reported	Project Tag #:	B1
Notice of Intent #:	SE49539	Date Received:	21-OCT-13
Diameter (in):	8	Casing Depth (ft):	35
Well completion:	03-OCT-13	Well Owner:	Intracorp Development
Well Type:	Resource Protection	Driller #:	1816
Static Water Level:	Not Reported	Flow Rate (gpm):	Not Reported
Flow Type:	Not Reported	PSI:	Not Reported
Well Test:	Not Reported	Water Reclamation #:	8

DRAFT

Map ID Direction Distance Elevation	Database	EDR ID Number
T4674 **WSW** **1/2 - 1 Mile** **Lower**	**WA WELLS**	**WALOG2000624423**

Database:	Ecology Well Logs	Well Log ID:	935660
Well Tag #:	Not Reported	Project Tag #:	Not Reported
Notice of Intent #:	AE23970	Date Received:	26-NOV-14
Diameter (in):	8	Casing Depth (ft):	35
Well completion:	03-OCT-13	Well Owner:	Intracorp Development
Well Type:	Decommisioning	Driller #:	1816
Static Water Level:	Not Reported	Flow Rate (gpm):	Not Reported
Flow Type:	Dry Hole	PSI:	Not Reported
Well Test:	Not Reported	Water Reclamation #:	8

T4675 **WSW** **1/2 - 1 Mile** **Lower**	**WA WELLS**	**WALOG2000561742**

Database:	Ecology Well Logs	Well Log ID:	818706
Well Tag #:	Not Reported	Project Tag #:	Not Reported
Notice of Intent #:	AE18528	Date Received:	21-SEP-12
Diameter (in):	2	Casing Depth (ft):	65
Well completion:	17-AUG-12	Well Owner:	Construction Site | Holland Partners
Well Type:	Decommisioning	Driller #:	Not Reported
Static Water Level:	Not Reported	Flow Rate (gpm):	Not Reported
Flow Type:	Not Reported	PSI:	Not Reported
Well Test:	Not Reported	Water Reclamation #:	8

T4676 **WSW** **1/2 - 1 Mile** **Lower**	**WA WELLS**	**WALOG2000561743**

Database:	Ecology Well Logs	Well Log ID:	818708
Well Tag #:	Not Reported	Project Tag #:	Not Reported
Notice of Intent #:	AE18528	Date Received:	21-SEP-12
Diameter (in):	2	Casing Depth (ft):	65
Well completion:	17-AUG-12	Well Owner:	Construction Site | Holland Partners
Well Type:	Decommisioning	Driller #:	Not Reported
Static Water Level:	Not Reported	Flow Rate (gpm):	Not Reported
Flow Type:	Not Reported	PSI:	Not Reported
Well Test:	Not Reported	Water Reclamation #:	8

T4677 **WSW** **1/2 - 1 Mile** **Lower**	**WA WELLS**	**WALOG2000624422**

Database:	Ecology Well Logs	Well Log ID:	935659
Well Tag #:	Not Reported	Project Tag #:	Not Reported
Notice of Intent #:	SE49539	Date Received:	26-NOV-14
Diameter (in):	8	Casing Depth (ft):	35

DRAFT

Well completion:	03-OCT-13	Well Owner:	Intracorp Development
Well Type:	Resource Protection	Driller #:	1816
Static Water Level:	Not Reported	Flow Rate (gpm):	Not Reported
Flow Type:	Dry Hole	PSI:	Not Reported
Well Test:	Not Reported	Water Reclamation #:	8

T4678
WSW
1/2 - 1 Mile
Lower

WA WELLS **WALOG2000529295**

Database:	Ecology Well Logs	Well Log ID:	754284
Well Tag #:	Not Reported	Project Tag #:	Not Reported
Notice of Intent #:	AE14694	Date Received:	17-OCT-11
Diameter (in):	Not Reported	Casing Depth (ft):	81
Well completion:	19-SEP-11	Well Owner:	The Camlin Hotel
Well Type:	Decommisioning	Driller #:	Not Reported
Static Water Level:	Not Reported	Flow Rate (gpm):	Not Reported
Flow Type:	Not Reported	PSI:	Not Reported
Well Test:	Not Reported	Water Reclamation #:	8

T4679
WSW
1/2 - 1 Mile
Lower

WA WELLS **WALOG2000536365**

Database:	Ecology Well Logs	Well Log ID:	768000
Well Tag #:	BHK251	Project Tag #:	Not Reported
Notice of Intent #:	RE06596	Date Received:	30-DEC-11
Diameter (in):	8	Casing Depth (ft):	65
Well completion:	06-DEC-11	Well Owner:	Parking Lot | Golder Associates
Well Type:	Resource Protection	Driller #:	Not Reported
Static Water Level:	Not Reported	Flow Rate (gpm):	Not Reported
Flow Type:	Not Reported	PSI:	Not Reported
Well Test:	Not Reported	Water Reclamation #:	8

T4680
WSW
1/2 - 1 Mile
Lower

WA WELLS **WALOG2000536366**

Database:	Ecology Well Logs	Well Log ID:	768002
Well Tag #:	BHK252	Project Tag #:	Not Reported
Notice of Intent #:	RE06596	Date Received:	30-DEC-11
Diameter (in):	8	Casing Depth (ft):	65
Well completion:	07-DEC-11	Well Owner:	Parking Lot | Golder Associates
Well Type:	Resource Protection	Driller #:	Not Reported
Static Water Level:	Not Reported	Flow Rate (gpm):	Not Reported
Flow Type:	Not Reported	PSI:	Not Reported
Well Test:	Not Reported	Water Reclamation #:	8

DRAFT

Map ID Direction Distance Elevation	Database	EDR ID Number
T4681 **WSW** **1/2 - 1 Mile** **Lower**	**WA WELLS**	**WALOG2000529294**

Database:	Ecology Well Logs	Well Log ID:	754282
Well Tag #:	Not Reported	Project Tag #:	Not Reported
Notice of Intent #:	SE43642	Date Received:	17-OCT-11
Diameter (in):	Not Reported	Casing Depth (ft):	81
Well completion:	19-SEP-11	Well Owner:	The Camlin Hotel
Well Type:	Resource Protection	Driller #:	Not Reported
Static Water Level:	Not Reported	Flow Rate (gpm):	Not Reported
Flow Type:	Not Reported	PSI:	Not Reported
Well Test:	Not Reported	Water Reclamation #:	8

T4682 **WSW** **1/2 - 1 Mile** **Lower**	**WA WELLS**	**WALOG2000486520**

Database:	Ecology Well Logs	Well Log ID:	671041
Well Tag #:	Not Reported	Project Tag #:	Not Reported
Notice of Intent #:	AE10187	Date Received:	27-AUG-10
Diameter (in):	2	Casing Depth (ft):	18
Well completion:	06-AUG-10	Well Owner:	Horizon House | Western Geologic
Well Type:	Decommisioning	Driller #:	Not Reported
Static Water Level:	Not Reported	Flow Rate (gpm):	Not Reported
Flow Type:	Not Reported	PSI:	Not Reported
Well Test:	Not Reported	Water Reclamation #:	8

T4683 **WSW** **1/2 - 1 Mile** **Lower**	**WA WELLS**	**WALOG2000486521**

Database:	Ecology Well Logs	Well Log ID:	671043
Well Tag #:	Not Reported	Project Tag #:	Not Reported
Notice of Intent #:	AE10187	Date Received:	27-AUG-10
Diameter (in):	2	Casing Depth (ft):	18
Well completion:	06-AUG-10	Well Owner:	Horizon House | Western Geologic
Well Type:	Decommisioning	Driller #:	Not Reported
Static Water Level:	Not Reported	Flow Rate (gpm):	Not Reported
Flow Type:	Not Reported	PSI:	Not Reported
Well Test:	Not Reported	Water Reclamation #:	8

T4684 **WSW** **1/2 - 1 Mile** **Lower**	**WA WELLS**	**WALOG2000503493**

Database:	Ecology Well Logs	Well Log ID:	704094
Well Tag #:	BCR193	Project Tag #:	Not Reported
Notice of Intent #:	RE04743	Date Received:	25-JAN-11
Diameter (in):	6	Casing Depth (ft):	105

DRAFT

Well completion:	30-JUN-10	Well Owner:	U-230 | GEO INSTRUMENTS
Well Type:	Resource Protection	Driller #:	Not Reported
Static Water Level:	Not Reported	Flow Rate (gpm):	Not Reported
Flow Type:	Not Reported	PSI:	Not Reported
Well Test:	Not Reported	Water Reclamation #:	8

T4685
WSW
1/2 - 1 Mile
Lower

WA WELLS **WALOG2000536371**

Database:	Ecology Well Logs	Well Log ID:	768011
Well Tag #:	Not Reported	Project Tag #:	Not Reported
Notice of Intent #:	SE44241	Date Received:	30-DEC-11
Diameter (in):	8	Casing Depth (ft):	30
Well completion:	05-DEC-11	Well Owner:	Parking Lot | Golder Associates
Well Type:	Resource Protection	Driller #:	Not Reported
Static Water Level:	Not Reported	Flow Rate (gpm):	Not Reported
Flow Type:	Not Reported	PSI:	Not Reported
Well Test:	Not Reported	Water Reclamation #:	8

T4686
WSW
1/2 - 1 Mile
Lower

WA WELLS **WALOG2000536372**

Database:	Ecology Well Logs	Well Log ID:	768013
Well Tag #:	Not Reported	Project Tag #:	Not Reported
Notice of Intent #:	SE44241	Date Received:	30-DEC-11
Diameter (in):	8	Casing Depth (ft):	30
Well completion:	05-DEC-11	Well Owner:	Parking Lot | Golder Associates
Well Type:	Resource Protection	Driller #:	Not Reported
Static Water Level:	Not Reported	Flow Rate (gpm):	Not Reported
Flow Type:	Not Reported	PSI:	Not Reported
Well Test:	Not Reported	Water Reclamation #:	8

T4687
WSW
1/2 - 1 Mile
Lower

WA WELLS **WALOG2000536373**

Database:	Ecology Well Logs	Well Log ID:	768015
Well Tag #:	Not Reported	Project Tag #:	Not Reported
Notice of Intent #:	SE44241	Date Received:	30-DEC-11
Diameter (in):	8	Casing Depth (ft):	30
Well completion:	05-DEC-11	Well Owner:	Parking Lot | Golder Associates
Well Type:	Resource Protection	Driller #:	Not Reported
Static Water Level:	Not Reported	Flow Rate (gpm):	Not Reported
Flow Type:	Not Reported	PSI:	Not Reported
Well Test:	Not Reported	Water Reclamation #:	8

DRAFT

Map ID Direction Distance Elevation	Database	EDR ID Number
T4688 **WSW** **1/2 - 1 Mile** **Lower**	**WA WELLS**	**WALOG2000536370**

Database:	Ecology Well Logs	Well Log ID:	768009
Well Tag #:	Not Reported	Project Tag #:	Not Reported
Notice of Intent #:	SE44241	Date Received:	30-DEC-11
Diameter (in):	8	Casing Depth (ft):	30
Well completion:	04-DEC-11	Well Owner:	Parking Lot | Golder Associates
Well Type:	Resource Protection	Driller #:	Not Reported
Static Water Level:	Not Reported	Flow Rate (gpm):	Not Reported
Flow Type:	Not Reported	PSI:	Not Reported
Well Test:	Not Reported	Water Reclamation #:	8

T4689 **WSW** **1/2 - 1 Mile** **Lower**	**WA WELLS**	**WALOG2000536367**

Database:	Ecology Well Logs	Well Log ID:	768003
Well Tag #:	BHK253	Project Tag #:	Not Reported
Notice of Intent #:	RE06596	Date Received:	30-DEC-11
Diameter (in):	8	Casing Depth (ft):	65
Well completion:	08-DEC-11	Well Owner:	Parking Lot | Golder Associates
Well Type:	Resource Protection	Driller #:	Not Reported
Static Water Level:	Not Reported	Flow Rate (gpm):	Not Reported
Flow Type:	Not Reported	PSI:	Not Reported
Well Test:	Not Reported	Water Reclamation #:	8

T4690 **WSW** **1/2 - 1 Mile** **Lower**	**WA WELLS**	**WALOG2000536368**

Database:	Ecology Well Logs	Well Log ID:	768005
Well Tag #:	Not Reported	Project Tag #:	Not Reported
Notice of Intent #:	SE44241	Date Received:	30-DEC-11
Diameter (in):	8	Casing Depth (ft):	30
Well completion:	05-DEC-11	Well Owner:	Parking Lot | Golder Associates
Well Type:	Resource Protection	Driller #:	Not Reported
Static Water Level:	Not Reported	Flow Rate (gpm):	Not Reported
Flow Type:	Not Reported	PSI:	Not Reported
Well Test:	Not Reported	Water Reclamation #:	8

T4691 **WSW** **1/2 - 1 Mile** **Lower**	**WA WELLS**	**WALOG2000536369**

Database:	Ecology Well Logs	Well Log ID:	768007
Well Tag #:	Not Reported	Project Tag #:	Not Reported
Notice of Intent #:	SE44241	Date Received:	30-DEC-11
Diameter (in):	8	Casing Depth (ft):	30

DRAFT

Well completion:	06-DEC-11	Well Owner:	Parking Lot | Golder Associates
Well Type:	Resource Protection	Driller #:	Not Reported
Static Water Level:	Not Reported	Flow Rate (gpm):	Not Reported
Flow Type:	Not Reported	PSI:	Not Reported
Well Test:	Not Reported	Water Reclamation #:	8

T4692
WSW
1/2 - 1 Mile
Lower

WA WELLS **WALOG2000239959**

Database:	Ecology Well Logs	Well Log ID:	323724
Well Tag #:	Not Reported	Project Tag #:	Not Reported
Notice of Intent #:	S006172	Date Received:	09-AUG-00
Diameter (in):	Not Reported	Casing Depth (ft):	30
Well completion:	05-JUL-00	Well Owner:	KABUTO PROPERTY
Well Type:	Resource Protection	Driller #:	Not Reported
Static Water Level:	Not Reported	Flow Rate (gpm):	Not Reported
Flow Type:	Not Reported	PSI:	Not Reported
Well Test:	Not Reported	Water Reclamation #:	8

T4693
WSW
1/2 - 1 Mile
Lower

WA WELLS **WALOG2000239960**

Database:	Ecology Well Logs	Well Log ID:	323725
Well Tag #:	Not Reported	Project Tag #:	Not Reported
Notice of Intent #:	S006172	Date Received:	09-AUG-00
Diameter (in):	Not Reported	Casing Depth (ft):	30
Well completion:	05-JUL-00	Well Owner:	KABUTO PROPERTY
Well Type:	Resource Protection	Driller #:	Not Reported
Static Water Level:	Not Reported	Flow Rate (gpm):	Not Reported
Flow Type:	Not Reported	PSI:	Not Reported
Well Test:	Not Reported	Water Reclamation #:	8

T4694
WSW
1/2 - 1 Mile
Lower

WA WELLS **WALOG2000239961**

Database:	Ecology Well Logs	Well Log ID:	323726
Well Tag #:	Not Reported	Project Tag #:	Not Reported
Notice of Intent #:	S006172	Date Received:	09-AUG-00
Diameter (in):	Not Reported	Casing Depth (ft):	30
Well completion:	05-JUL-00	Well Owner:	KABUTO PROPERTY
Well Type:	Resource Protection	Driller #:	Not Reported
Static Water Level:	Not Reported	Flow Rate (gpm):	Not Reported
Flow Type:	Not Reported	PSI:	Not Reported
Well Test:	Not Reported	Water Reclamation #:	8

DRAFT

Map ID Direction Distance Elevation	Database	EDR ID Number
T4695 **WSW** **1/2 - 1 Mile** **Lower**	**WA WELLS**	**WALOG2000239958**

Database:	Ecology Well Logs	Well Log ID:	323723
Well Tag #:	Not Reported	Project Tag #:	Not Reported
Notice of Intent #:	S006172	Date Received:	09-AUG-00
Diameter (in):	Not Reported	Casing Depth (ft):	30
Well completion:	05-JUL-00	Well Owner:	KABUTO PROPERTY
Well Type:	Resource Protection	Driller #:	Not Reported
Static Water Level:	Not Reported	Flow Rate (gpm):	Not Reported
Flow Type:	Not Reported	PSI:	Not Reported
Well Test:	Not Reported	Water Reclamation #:	8

T4696 **WSW** **1/2 - 1 Mile** **Lower**	**WA WELLS**	**WALOG2000209076**

Database:	Ecology Well Logs	Well Log ID:	286633
Well Tag #:	Not Reported	Project Tag #:	Not Reported
Notice of Intent #:	Not Reported	Date Received:	Not Reported
Diameter (in):	36	Casing Depth (ft):	40
Well completion:	Not Reported	Well Owner:	SDL
Well Type:	Water	Driller #:	Not Reported
Static Water Level:	Not Reported	Flow Rate (gpm):	Not Reported
Flow Type:	Not Reported	PSI:	Not Reported
Well Test:	Not Reported	Water Reclamation #:	8

T4697 **WSW** **1/2 - 1 Mile** **Lower**	**WA WELLS**	**WALOG2000224835**

Database:	Ecology Well Logs	Well Log ID:	306866
Well Tag #:	AFT700	Project Tag #:	Not Reported
Notice of Intent #:	R050253	Date Received:	25-JUN-01
Diameter (in):	Not Reported	Casing Depth (ft):	55
Well completion:	29-APR-01	Well Owner:	HERRERA ENVIRONMENTAL
Well Type:	Resource Protection	Driller #:	Not Reported
Static Water Level:	Not Reported	Flow Rate (gpm):	Not Reported
Flow Type:	Not Reported	PSI:	Not Reported
Well Test:	Not Reported	Water Reclamation #:	8

T4698 **WSW** **1/2 - 1 Mile** **Lower**	**WA WELLS**	**WALOG2000224836**

Database:	Ecology Well Logs	Well Log ID:	306867
Well Tag #:	AFT135	Project Tag #:	Not Reported
Notice of Intent #:	R050253	Date Received:	25-JUN-01
Diameter (in):	Not Reported	Casing Depth (ft):	55

DRAFT

Well completion:	29-APR-01	Well Owner:	HERRERA ENVIRONMENTAL
Well Type:	Resource Protection	Driller #:	Not Reported
Static Water Level:	Not Reported	Flow Rate (gpm):	Not Reported
Flow Type:	Not Reported	PSI:	Not Reported
Well Test:	Not Reported	Water Reclamation #:	8

T4699
WSW
1/2 - 1 Mile
Lower

WA WELLS **WALOG2000239966**

Database:	Ecology Well Logs	Well Log ID:	323731
Well Tag #:	Not Reported	Project Tag #:	Not Reported
Notice of Intent #:	S006164	Date Received:	09-AUG-00
Diameter (in):	Not Reported	Casing Depth (ft):	17.5
Well completion:	24-JUN-00	Well Owner:	SHANNON AND WILSON INC
Well Type:	Resource Protection	Driller #:	Not Reported
Static Water Level:	Not Reported	Flow Rate (gpm):	Not Reported
Flow Type:	Not Reported	PSI:	Not Reported
Well Test:	Not Reported	Water Reclamation #:	8

T4700
WSW
1/2 - 1 Mile
Lower

WA WELLS **WALOG2000240046**

Database:	Ecology Well Logs	Well Log ID:	323844
Well Tag #:	AEH876	Project Tag #:	Not Reported
Notice of Intent #:	R041726	Date Received:	07-MAY-99
Diameter (in):	Not Reported	Casing Depth (ft):	170
Well completion:	22-MAR-99	Well Owner:	CITY OF SEATTLE DOT
Well Type:	Resource Protection	Driller #:	Not Reported
Static Water Level:	Not Reported	Flow Rate (gpm):	Not Reported
Flow Type:	Not Reported	PSI:	Not Reported
Well Test:	Not Reported	Water Reclamation #:	8

T4701
WSW
1/2 - 1 Mile
Lower

WA WELLS **WALOG2000271354**

Database:	Ecology Well Logs	Well Log ID:	359295
Well Tag #:	Not Reported	Project Tag #:	Not Reported
Notice of Intent #:	S027592	Date Received:	01-MAY-03
Diameter (in):	Not Reported	Casing Depth (ft):	17
Well completion:	01-APR-03	Well Owner:	CAMLIN HOTEL
Well Type:	Resource Protection	Driller #:	Not Reported
Static Water Level:	Not Reported	Flow Rate (gpm):	Not Reported
Flow Type:	Not Reported	PSI:	Not Reported
Well Test:	Not Reported	Water Reclamation #:	8

DRAFT

Map ID Direction Distance Elevation	Database	EDR ID Number
T4702 **WSW** **1/2 - 1 Mile** **Lower**	**WA WELLS**	**WALOG2000239965**

Database:	Ecology Well Logs	Well Log ID:	323730
Well Tag #:	Not Reported	Project Tag #:	Not Reported
Notice of Intent #:	S006164	Date Received:	09-AUG-00
Diameter (in):	Not Reported	Casing Depth (ft):	17.5
Well completion:	24-JUN-00	Well Owner:	SHANNON AND WILSON INC
Well Type:	Resource Protection	Driller #:	Not Reported
Static Water Level:	Not Reported	Flow Rate (gpm):	Not Reported
Flow Type:	Not Reported	PSI:	Not Reported
Well Test:	Not Reported	Water Reclamation #:	8

T4703 **WSW** **1/2 - 1 Mile** **Lower**	**WA WELLS**	**WALOG2000239962**

Database:	Ecology Well Logs	Well Log ID:	323727
Well Tag #:	Not Reported	Project Tag #:	Not Reported
Notice of Intent #:	S006164	Date Received:	09-AUG-00
Diameter (in):	Not Reported	Casing Depth (ft):	25
Well completion:	24-JUN-00	Well Owner:	SHANNON AND WILSON INC
Well Type:	Resource Protection	Driller #:	Not Reported
Static Water Level:	Not Reported	Flow Rate (gpm):	Not Reported
Flow Type:	Not Reported	PSI:	Not Reported
Well Test:	Not Reported	Water Reclamation #:	8

T4704 **WSW** **1/2 - 1 Mile** **Lower**	**WA WELLS**	**WALOG2000239963**

Database:	Ecology Well Logs	Well Log ID:	323728
Well Tag #:	Not Reported	Project Tag #:	Not Reported
Notice of Intent #:	S006164	Date Received:	09-AUG-00
Diameter (in):	Not Reported	Casing Depth (ft):	12.5
Well completion:	24-JUN-00	Well Owner:	SHANNON AND WILSON INC
Well Type:	Resource Protection	Driller #:	Not Reported
Static Water Level:	Not Reported	Flow Rate (gpm):	Not Reported
Flow Type:	Not Reported	PSI:	Not Reported
Well Test:	Not Reported	Water Reclamation #:	8

T4705 **WSW** **1/2 - 1 Mile** **Lower**	**WA WELLS**	**WALOG2000239964**

Database:	Ecology Well Logs	Well Log ID:	323729
Well Tag #:	Not Reported	Project Tag #:	Not Reported
Notice of Intent #:	S006164	Date Received:	09-AUG-00
Diameter (in):	Not Reported	Casing Depth (ft):	15

DRAFT

Well completion:	24-JUN-00	Well Owner:	SHANNON AND WILSON INC
Well Type:	Resource Protection	Driller #:	Not Reported
Static Water Level:	Not Reported	Flow Rate (gpm):	Not Reported
Flow Type:	Not Reported	PSI:	Not Reported
Well Test:	Not Reported	Water Reclamation #:	8

T4706
WSW
1/2 - 1 Mile
Lower

WA WELLS **WALOG2000168089**

Database:	Ecology Well Logs	Well Log ID:	201993
Well Tag #:	Not Reported	Project Tag #:	Not Reported
Notice of Intent #:	A028530	Date Received:	31-OCT-97
Diameter (in):	Not Reported	Casing Depth (ft):	Not Reported
Well completion:	23-SEP-97	Well Owner:	CONVENTION CNTR.
Well Type:	Decommisioning	Driller #:	Not Reported
Static Water Level:	Not Reported	Flow Rate (gpm):	Not Reported
Flow Type:	Not Reported	PSI:	Not Reported
Well Test:	Not Reported	Water Reclamation #:	8

T4707
WSW
1/2 - 1 Mile
Lower

WA WELLS **WALOG2000168090**

Database:	Ecology Well Logs	Well Log ID:	201994
Well Tag #:	Not Reported	Project Tag #:	Not Reported
Notice of Intent #:	A028530	Date Received:	31-OCT-97
Diameter (in):	Not Reported	Casing Depth (ft):	Not Reported
Well completion:	23-SEP-97	Well Owner:	CONVENTION CNTR.
Well Type:	Decommisioning	Driller #:	Not Reported
Static Water Level:	Not Reported	Flow Rate (gpm):	Not Reported
Flow Type:	Not Reported	PSI:	Not Reported
Well Test:	Not Reported	Water Reclamation #:	8

T4708
WSW
1/2 - 1 Mile
Lower

WA WELLS **WALOG2000168843**

Database:	Ecology Well Logs	Well Log ID:	202783
Well Tag #:	Not Reported	Project Tag #:	Not Reported
Notice of Intent #:	S003994	Date Received:	25-FEB-99
Diameter (in):	Not Reported	Casing Depth (ft):	Not Reported
Well completion:	05-JAN-99	Well Owner:	HERTZ
Well Type:	Resource Protection	Driller #:	Not Reported
Static Water Level:	Not Reported	Flow Rate (gpm):	Not Reported
Flow Type:	Not Reported	PSI:	Not Reported
Well Test:	Not Reported	Water Reclamation #:	8

DRAFT

Map ID Direction Distance Elevation	Database	EDR ID Number
T4709 **WSW** **1/2 - 1 Mile** **Lower**	**WA WELLS**	**WALOG2000168088**

Database:	Ecology Well Logs	Well Log ID:	201992
Well Tag #:	Not Reported	Project Tag #:	Not Reported
Notice of Intent #:	A028530	Date Received:	31-OCT-97
Diameter (in):	Not Reported	Casing Depth (ft):	Not Reported
Well completion:	23-SEP-97	Well Owner:	CONVENTION CNTR.
Well Type:	Decommisioning	Driller #:	Not Reported
Static Water Level:	Not Reported	Flow Rate (gpm):	Not Reported
Flow Type:	Not Reported	PSI:	Not Reported
Well Test:	Not Reported	Water Reclamation #:	8

T4710 **WSW** **1/2 - 1 Mile** **Lower**	**WA WELLS**	**WALOG2000086417**

Database:	Ecology Well Logs	Well Log ID:	97614
Well Tag #:	Not Reported	Project Tag #:	Not Reported
Notice of Intent #:	Not Reported	Date Received:	14-SEP-87
Diameter (in):	36	Casing Depth (ft):	50
Well completion:	04-AUG-87	Well Owner:	SDL
Well Type:	Water	Driller #:	0721
Static Water Level:	Not Reported	Flow Rate (gpm):	Not Reported
Flow Type:	Not Reported	PSI:	Not Reported
Well Test:	Not Reported	Water Reclamation #:	8

T4711 **WSW** **1/2 - 1 Mile** **Lower**	**WA WELLS**	**WALOG2000096016**

Database:	Ecology Well Logs	Well Log ID:	110407
Well Tag #:	ACF823	Project Tag #:	Not Reported
Notice of Intent #:	R040379	Date Received:	23-FEB-99
Diameter (in):	Not Reported	Casing Depth (ft):	Not Reported
Well completion:	30-JUL-98	Well Owner:	RTA LIGHT RAIL
Well Type:	Resource Protection	Driller #:	Not Reported
Static Water Level:	Not Reported	Flow Rate (gpm):	Not Reported
Flow Type:	Not Reported	PSI:	Not Reported
Well Test:	Not Reported	Water Reclamation #:	8

T4712 **WSW** **1/2 - 1 Mile** **Lower**	**WA WELLS**	**WALOG2000168087**

Database:	Ecology Well Logs	Well Log ID:	201991
Well Tag #:	Not Reported	Project Tag #:	Not Reported
Notice of Intent #:	A028530	Date Received:	31-OCT-97
Diameter (in):	Not Reported	Casing Depth (ft):	Not Reported

DRAFT

Well completion:	23-SEP-97	Well Owner:	CONVENTION CNTR.
Well Type:	Decommisioning	Driller #:	Not Reported
Static Water Level:	Not Reported	Flow Rate (gpm):	Not Reported
Flow Type:	Not Reported	PSI:	Not Reported
Well Test:	Not Reported	Water Reclamation #:	8

T4713
WSW
1/2 - 1 Mile
Lower

WA WELLS **WALOG2000169931**

Database:	Ecology Well Logs	Well Log ID:	203913
Well Tag #:	Not Reported	Project Tag #:	Not Reported
Notice of Intent #:	A000292	Date Received:	12-MAY-94
Diameter (in):	Not Reported	Casing Depth (ft):	Not Reported
Well completion:	Not Reported	Well Owner:	PARKING LOT
Well Type:	Decommisioning	Driller #:	1805
Static Water Level:	Not Reported	Flow Rate (gpm):	Not Reported
Flow Type:	Not Reported	PSI:	Not Reported
Well Test:	Not Reported	Water Reclamation #:	8

T4714
WSW
1/2 - 1 Mile
Lower

WA WELLS **WALOG2000169932**

Database:	Ecology Well Logs	Well Log ID:	203914
Well Tag #:	Not Reported	Project Tag #:	Not Reported
Notice of Intent #:	A000292	Date Received:	12-MAY-94
Diameter (in):	Not Reported	Casing Depth (ft):	Not Reported
Well completion:	Not Reported	Well Owner:	PARKING LOT
Well Type:	Decommisioning	Driller #:	1805
Static Water Level:	Not Reported	Flow Rate (gpm):	Not Reported
Flow Type:	Not Reported	PSI:	Not Reported
Well Test:	Not Reported	Water Reclamation #:	8

T4715
WSW
1/2 - 1 Mile
Lower

WA WELLS **WALOG2000209075**

Database:	Ecology Well Logs	Well Log ID:	286632
Well Tag #:	Not Reported	Project Tag #:	Not Reported
Notice of Intent #:	Not Reported	Date Received:	Not Reported
Diameter (in):	36	Casing Depth (ft):	40
Well completion:	Not Reported	Well Owner:	SDL
Well Type:	Water	Driller #:	Not Reported
Static Water Level:	Not Reported	Flow Rate (gpm):	Not Reported
Flow Type:	Not Reported	PSI:	Not Reported
Well Test:	Not Reported	Water Reclamation #:	8

DRAFT

Map ID Direction Distance Elevation	Database	EDR ID Number
T4716 **WSW** **1/2 - 1 Mile** **Lower**	**WA WELLS**	**WALOG2000169900**

Database:	Ecology Well Logs	Well Log ID:	203882
Well Tag #:	Not Reported	Project Tag #:	Not Reported
Notice of Intent #:	A030243	Date Received:	07-OCT-93
Diameter (in):	Not Reported	Casing Depth (ft):	Not Reported
Well completion:	Not Reported	Well Owner:	PARAMOUNT THEATER
Well Type:	Decommisioning	Driller #:	Not Reported
Static Water Level:	Not Reported	Flow Rate (gpm):	Not Reported
Flow Type:	Not Reported	PSI:	Not Reported
Well Test:	Not Reported	Water Reclamation #:	8

T4717 **WSW** **1/2 - 1 Mile** **Lower**	**WA WELLS**	**WALOG2000168844**

Database:	Ecology Well Logs	Well Log ID:	202784
Well Tag #:	Not Reported	Project Tag #:	Not Reported
Notice of Intent #:	S003994	Date Received:	25-FEB-99
Diameter (in):	Not Reported	Casing Depth (ft):	Not Reported
Well completion:	05-JAN-99	Well Owner:	HERTZ
Well Type:	Resource Protection	Driller #:	Not Reported
Static Water Level:	Not Reported	Flow Rate (gpm):	Not Reported
Flow Type:	Not Reported	PSI:	Not Reported
Well Test:	Not Reported	Water Reclamation #:	8

T4718 **WSW** **1/2 - 1 Mile** **Lower**	**WA WELLS**	**WALOG2000168845**

Database:	Ecology Well Logs	Well Log ID:	202785
Well Tag #:	Not Reported	Project Tag #:	Not Reported
Notice of Intent #:	S003994	Date Received:	25-FEB-99
Diameter (in):	Not Reported	Casing Depth (ft):	Not Reported
Well completion:	05-JAN-99	Well Owner:	HERTZ
Well Type:	Resource Protection	Driller #:	Not Reported
Static Water Level:	Not Reported	Flow Rate (gpm):	Not Reported
Flow Type:	Not Reported	PSI:	Not Reported
Well Test:	Not Reported	Water Reclamation #:	8

T4719 **WSW** **1/2 - 1 Mile** **Lower**	**WA WELLS**	**WALOG2000169899**

Database:	Ecology Well Logs	Well Log ID:	203881
Well Tag #:	Not Reported	Project Tag #:	Not Reported
Notice of Intent #:	A030243	Date Received:	07-OCT-93
Diameter (in):	Not Reported	Casing Depth (ft):	Not Reported

DRAFT

Well completion:	Not Reported	Well Owner:	PARAMOUNT THEATER
Well Type:	Decommisioning	Driller #:	Not Reported
Static Water Level:	Not Reported	Flow Rate (gpm):	Not Reported
Flow Type:	Not Reported	PSI:	Not Reported
Well Test:	Not Reported	Water Reclamation #:	8

T4720
WSW
1/2 - 1 Mile
Lower

WA WELLS **WALOG2000375833**

Database:	Ecology Well Logs	Well Log ID:	493202
Well Tag #:	BAT266	Project Tag #:	Not Reported
Notice of Intent #:	R071925	Date Received:	15-AUG-07
Diameter (in):	8.25	Casing Depth (ft):	35
Well completion:	07-AUG-07	Well Owner:	OLD GOODYEAR TIRE STORE | ERM
Well Type:	Resource Protection	Driller #:	Not Reported
Static Water Level:	Not Reported	Flow Rate (gpm):	Not Reported
Flow Type:	Not Reported	PSI:	Not Reported
Well Test:	Not Reported	Water Reclamation #:	8

T4721
WSW
1/2 - 1 Mile
Lower

WA WELLS **WALOG2000375834**

Database:	Ecology Well Logs	Well Log ID:	493203
Well Tag #:	BAT267	Project Tag #:	Not Reported
Notice of Intent #:	R071925	Date Received:	15-AUG-07
Diameter (in):	8.25	Casing Depth (ft):	35
Well completion:	07-AUG-07	Well Owner:	OLD GOODYEAR TIRE STORE | ERM
Well Type:	Resource Protection	Driller #:	Not Reported
Static Water Level:	Not Reported	Flow Rate (gpm):	Not Reported
Flow Type:	Not Reported	PSI:	Not Reported
Well Test:	Not Reported	Water Reclamation #:	8

T4722
WSW
1/2 - 1 Mile
Lower

WA WELLS **WALOG2000385244**

Database:	Ecology Well Logs	Well Log ID:	506657
Well Tag #:	Not Reported	Project Tag #:	Not Reported
Notice of Intent #:	A129271	Date Received:	08-OCT-07
Diameter (in):	2	Casing Depth (ft):	48
Well completion:	18-SEP-07	Well Owner:	SOUND TRANSIT | CAMP DRESSER AND MCKEE
Well Type:	Decommisioning	Driller #:	Not Reported
Static Water Level:	Not Reported	Flow Rate (gpm):	Not Reported
Flow Type:	Not Reported	PSI:	Not Reported
Well Test:	Not Reported	Water Reclamation #:	8

DRAFT

Map ID Direction Distance Elevation	Database	EDR ID Number
T4723 **WSW** **1/2 - 1 Mile** **Lower**	**WA WELLS**	**WALOG2000375832**

Database:	Ecology Well Logs	Well Log ID:	493201
Well Tag #:	BAT265	Project Tag #:	Not Reported
Notice of Intent #:	R071925	Date Received:	15-AUG-07
Diameter (in):	8.25	Casing Depth (ft):	35
Well completion:	07-AUG-07	Well Owner:	OLD GOODYEAR TIRE STORE | ERM
Well Type:	Resource Protection	Driller #:	Not Reported
Static Water Level:	Not Reported	Flow Rate (gpm):	Not Reported
Flow Type:	Not Reported	PSI:	Not Reported
Well Test:	Not Reported	Water Reclamation #:	8

T4724 **WSW** **1/2 - 1 Mile** **Lower**	**WA WELLS**	**WALOG2000369361**

Database:	Ecology Well Logs	Well Log ID:	483797
Well Tag #:	Not Reported	Project Tag #:	Not Reported
Notice of Intent #:	A083310	Date Received:	29-MAY-07
Diameter (in):	Not Reported	Casing Depth (ft):	30
Well completion:	24-MAR-07	Well Owner:	CITY OF SEATTLE
Well Type:	Decommisioning	Driller #:	Not Reported
Static Water Level:	Not Reported	Flow Rate (gpm):	Not Reported
Flow Type:	Not Reported	PSI:	Not Reported
Well Test:	Not Reported	Water Reclamation #:	8

T4725 **WSW** **1/2 - 1 Mile** **Lower**	**WA WELLS**	**WALOG2000375830**

Database:	Ecology Well Logs	Well Log ID:	493199
Well Tag #:	BAT263	Project Tag #:	Not Reported
Notice of Intent #:	R071925	Date Received:	15-AUG-07
Diameter (in):	8.25	Casing Depth (ft):	55
Well completion:	07-AUG-07	Well Owner:	OLD GOODYEAR TIRE STORE | ERM
Well Type:	Resource Protection	Driller #:	Not Reported
Static Water Level:	Not Reported	Flow Rate (gpm):	Not Reported
Flow Type:	Not Reported	PSI:	Not Reported
Well Test:	Not Reported	Water Reclamation #:	8

T4726 **WSW** **1/2 - 1 Mile** **Lower**	**WA WELLS**	**WALOG2000375831**

Database:	Ecology Well Logs	Well Log ID:	493200
Well Tag #:	BAT264	Project Tag #:	Not Reported
Notice of Intent #:	R071925	Date Received:	15-AUG-07
Diameter (in):	8.25	Casing Depth (ft):	32

DRAFT

Well completion:	07-AUG-07	Well Owner:	OLD GOODYEAR TIRE STORE | ERM
Well Type:	Resource Protection	Driller #:	Not Reported
Static Water Level:	Not Reported	Flow Rate (gpm):	Not Reported
Flow Type:	Not Reported	PSI:	Not Reported
Well Test:	Not Reported	Water Reclamation #:	8

T4727
WSW
1/2 - 1 Mile
Lower

WA WELLS **WALOG2000385249**

Database:	Ecology Well Logs	Well Log ID:	506662
Well Tag #:	Not Reported	Project Tag #:	Not Reported
Notice of Intent #:	A129271	Date Received:	08-OCT-07
Diameter (in):	2	Casing Depth (ft):	48
Well completion:	18-SEP-07	Well Owner:	SOUND TRANSIT | CAMP DRESSER AND MCKEE
Well Type:	Decommisioning	Driller #:	Not Reported
Static Water Level:	Not Reported	Flow Rate (gpm):	Not Reported
Flow Type:	Not Reported	PSI:	Not Reported
Well Test:	Not Reported	Water Reclamation #:	8

T4728
WSW
1/2 - 1 Mile
Lower

WA WELLS **WALOG2000385337**

Database:	Ecology Well Logs	Well Log ID:	506754
Well Tag #:	Not Reported	Project Tag #:	Not Reported
Notice of Intent #:	E007999	Date Received:	08-OCT-07
Diameter (in):	2	Casing Depth (ft):	48
Well completion:	18-SEP-07	Well Owner:	SOUND TRANSIT | CAMP DRESSER AND MCKEE
Well Type:	Resource Protection	Driller #:	Not Reported
Static Water Level:	Not Reported	Flow Rate (gpm):	Not Reported
Flow Type:	Not Reported	PSI:	Not Reported
Well Test:	Not Reported	Water Reclamation #:	8

T4729
WSW
1/2 - 1 Mile
Lower

WA WELLS **WALOG2000385338**

Database:	Ecology Well Logs	Well Log ID:	506755
Well Tag #:	Not Reported	Project Tag #:	Not Reported
Notice of Intent #:	E007999	Date Received:	08-OCT-07
Diameter (in):	2	Casing Depth (ft):	48
Well completion:	18-SEP-07	Well Owner:	SOUND TRANSIT | CAMP DRESSER AND MCKEE
Well Type:	Resource Protection	Driller #:	Not Reported
Static Water Level:	Not Reported	Flow Rate (gpm):	Not Reported
Flow Type:	Not Reported	PSI:	Not Reported
Well Test:	Not Reported	Water Reclamation #:	8

DRAFT

Map ID Direction Distance Elevation	Database	EDR ID Number
T4730 **WSW** **1/2 - 1 Mile** **Lower**	**WA WELLS**	**WALOG2000385248**

Database:	Ecology Well Logs	Well Log ID:	506661
Well Tag #:	Not Reported	Project Tag #:	Not Reported
Notice of Intent #:	A129271	Date Received:	08-OCT-07
Diameter (in):	2	Casing Depth (ft):	48
Well completion:	18-SEP-07	Well Owner:	SOUND TRANSIT | CAMP DRESSER AND MCKEE
Well Type:	Decommisioning	Driller #:	Not Reported
Static Water Level:	Not Reported	Flow Rate (gpm):	Not Reported
Flow Type:	Not Reported	PSI:	Not Reported
Well Test:	Not Reported	Water Reclamation #:	8

T4731 **WSW** **1/2 - 1 Mile** **Lower**	**WA WELLS**	**WALOG2000385245**

Database:	Ecology Well Logs	Well Log ID:	506658
Well Tag #:	Not Reported	Project Tag #:	Not Reported
Notice of Intent #:	A129271	Date Received:	08-OCT-07
Diameter (in):	2	Casing Depth (ft):	48
Well completion:	18-SEP-07	Well Owner:	SOUND TRANSIT | CAMP DRESSER AND MCKEE
Well Type:	Decommisioning	Driller #:	Not Reported
Static Water Level:	Not Reported	Flow Rate (gpm):	Not Reported
Flow Type:	Not Reported	PSI:	Not Reported
Well Test:	Not Reported	Water Reclamation #:	8

T4732 **WSW** **1/2 - 1 Mile** **Lower**	**WA WELLS**	**WALOG2000385246**

Database:	Ecology Well Logs	Well Log ID:	506659
Well Tag #:	Not Reported	Project Tag #:	Not Reported
Notice of Intent #:	A129271	Date Received:	08-OCT-07
Diameter (in):	2	Casing Depth (ft):	48
Well completion:	18-SEP-07	Well Owner:	SOUND TRANSIT | CAMP DRESSER AND MCKEE
Well Type:	Decommisioning	Driller #:	Not Reported
Static Water Level:	Not Reported	Flow Rate (gpm):	Not Reported
Flow Type:	Not Reported	PSI:	Not Reported
Well Test:	Not Reported	Water Reclamation #:	8

T4733 **WSW** **1/2 - 1 Mile** **Lower**	**WA WELLS**	**WALOG2000385247**

Database:	Ecology Well Logs	Well Log ID:	506660
Well Tag #:	Not Reported	Project Tag #:	Not Reported
Notice of Intent #:	A129271	Date Received:	08-OCT-07
Diameter (in):	2	Casing Depth (ft):	48

DRAFT

Well completion:	18-SEP-07	Well Owner:	SOUND TRANSIT | CAMP DRESSER AND MCKEE
Well Type:	Decommisioning	Driller #:	Not Reported
Static Water Level:	Not Reported	Flow Rate (gpm):	Not Reported
Flow Type:	Not Reported	PSI:	Not Reported
Well Test:	Not Reported	Water Reclamation #:	8

T4734
WSW
1/2 - 1 Mile
Lower

WA WELLS **WALOG2000285602**

Database:	Ecology Well Logs	Well Log ID:	375525
Well Tag #:	AHN411	Project Tag #:	Not Reported
Notice of Intent #:	R062481	Date Received:	24-FEB-04
Diameter (in):	8	Casing Depth (ft):	32
Well completion:	30-DEC-03	Well Owner:	VACANT LOT
Well Type:	Resource Protection	Driller #:	Not Reported
Static Water Level:	Not Reported	Flow Rate (gpm):	Not Reported
Flow Type:	Not Reported	PSI:	Not Reported
Well Test:	Not Reported	Water Reclamation #:	8

T4735
WSW
1/2 - 1 Mile
Lower

WA WELLS **WALOG2000285746**

Database:	Ecology Well Logs	Well Log ID:	375673
Well Tag #:	Not Reported	Project Tag #:	Not Reported
Notice of Intent #:	S024605	Date Received:	24-FEB-04
Diameter (in):	8	Casing Depth (ft):	10
Well completion:	20-DEC-03	Well Owner:	GEOENGINEERS
Well Type:	Resource Protection	Driller #:	Not Reported
Static Water Level:	Not Reported	Flow Rate (gpm):	Not Reported
Flow Type:	Not Reported	PSI:	Not Reported
Well Test:	Not Reported	Water Reclamation #:	8

T4736
WSW
1/2 - 1 Mile
Lower

WA WELLS **WALOG2000334873**

Database:	Ecology Well Logs	Well Log ID:	433851
Well Tag #:	Not Reported	Project Tag #:	Not Reported
Notice of Intent #:	D050902	Date Received:	27-FEB-06
Diameter (in):	1.5	Casing Depth (ft):	19
Well completion:	27-FEB-06	Well Owner:	HORIZON HOUSE
Well Type:	Water	Driller #:	Not Reported
Static Water Level:	Not Reported	Flow Rate (gpm):	Not Reported
Flow Type:	Not Reported	PSI:	Not Reported
Well Test:	Not Reported	Water Reclamation #:	8

DRAFT

Map ID Direction Distance Elevation	Database	EDR ID Number
T4737 **WSW** **1/2 - 1 Mile** **Lower**	**WA WELLS**	**WALOG2000285601**

Database:	Ecology Well Logs	Well Log ID:	375524
Well Tag #:	AHN410	Project Tag #:	Not Reported
Notice of Intent #:	R062481	Date Received:	24-FEB-04
Diameter (in):	8	Casing Depth (ft):	30
Well completion:	30-DEC-03	Well Owner:	VACANT LOT
Well Type:	Resource Protection	Driller #:	Not Reported
Static Water Level:	Not Reported	Flow Rate (gpm):	Not Reported
Flow Type:	Not Reported	PSI:	Not Reported
Well Test:	Not Reported	Water Reclamation #:	8

T4738 **WSW** **1/2 - 1 Mile** **Lower**	**WA WELLS**	**WALOG2000271355**

Database:	Ecology Well Logs	Well Log ID:	359296
Well Tag #:	Not Reported	Project Tag #:	Not Reported
Notice of Intent #:	S027592	Date Received:	01-MAY-03
Diameter (in):	Not Reported	Casing Depth (ft):	25
Well completion:	01-APR-03	Well Owner:	CAMLIN HOTEL
Well Type:	Resource Protection	Driller #:	Not Reported
Static Water Level:	Not Reported	Flow Rate (gpm):	Not Reported
Flow Type:	Not Reported	PSI:	Not Reported
Well Test:	Not Reported	Water Reclamation #:	8

T4739 **WSW** **1/2 - 1 Mile** **Lower**	**WA WELLS**	**WALOG2000271356**

Database:	Ecology Well Logs	Well Log ID:	359297
Well Tag #:	Not Reported	Project Tag #:	Not Reported
Notice of Intent #:	S027592	Date Received:	01-MAY-03
Diameter (in):	8	Casing Depth (ft):	25
Well completion:	01-APR-03	Well Owner:	CAMLIN HOTEL
Well Type:	Resource Protection	Driller #:	Not Reported
Static Water Level:	Not Reported	Flow Rate (gpm):	Not Reported
Flow Type:	Not Reported	PSI:	Not Reported
Well Test:	Not Reported	Water Reclamation #:	8

T4740 **WSW** **1/2 - 1 Mile** **Lower**	**WA WELLS**	**WALOG2000285600**

Database:	Ecology Well Logs	Well Log ID:	375523
Well Tag #:	AHN412	Project Tag #:	Not Reported
Notice of Intent #:	R062481	Date Received:	24-FEB-04
Diameter (in):	8	Casing Depth (ft):	30

DRAFT

Well completion:	30-DEC-03	Well Owner:	VACANT LOT
Well Type:	Resource Protection	Driller #:	Not Reported
Static Water Level:	Not Reported	Flow Rate (gpm):	Not Reported
Flow Type:	Not Reported	PSI:	Not Reported
Well Test:	Not Reported	Water Reclamation #:	8

T4741
WSW
1/2 - 1 Mile
Lower

WA WELLS **WALOG2000341733**

Database:	Ecology Well Logs	Well Log ID:	444159
Well Tag #:	Not Reported	Project Tag #:	Not Reported
Notice of Intent #:	R069339	Date Received:	22-JUN-06
Diameter (in):	8	Casing Depth (ft):	50
Well completion:	06-JUN-06	Well Owner:	PANDI BUILDING
Well Type:	Resource Protection	Driller #:	Not Reported
Static Water Level:	Not Reported	Flow Rate (gpm):	Not Reported
Flow Type:	Not Reported	PSI:	Not Reported
Well Test:	Not Reported	Water Reclamation #:	8

T4742
WSW
1/2 - 1 Mile
Lower

WA WELLS **WALOG2000342594**

Database:	Ecology Well Logs	Well Log ID:	445470
Well Tag #:	Not Reported	Project Tag #:	Not Reported
Notice of Intent #:	A127853	Date Received:	04-MAY-06
Diameter (in):	1.5	Casing Depth (ft):	20
Well completion:	24-APR-06	Well Owner:	HORIZON HOUSE
Well Type:	Decommisioning	Driller #:	Not Reported
Static Water Level:	Not Reported	Flow Rate (gpm):	Not Reported
Flow Type:	Not Reported	PSI:	Not Reported
Well Test:	Not Reported	Water Reclamation #:	8

T4743
WSW
1/2 - 1 Mile
Lower

WA WELLS **WALOG2000365240**

Database:	Ecology Well Logs	Well Log ID:	477873
Well Tag #:	APA949	Project Tag #:	Not Reported
Notice of Intent #:	R069499	Date Received:	05-APR-07
Diameter (in):	8	Casing Depth (ft):	65
Well completion:	27-MAR-07	Well Owner:	PANDI CAMERON BLDG | GEOENGINEERS
Well Type:	Resource Protection	Driller #:	Not Reported
Static Water Level:	Not Reported	Flow Rate (gpm):	Not Reported
Flow Type:	Not Reported	PSI:	Not Reported
Well Test:	Not Reported	Water Reclamation #:	8

DRAFT

Map ID Direction Distance Elevation	Database	EDR ID Number
T4744 **WSW** **1/2 - 1 Mile** **Lower**	**WA WELLS**	**WALOG2000341732**

Database:	Ecology Well Logs	Well Log ID:	444157
Well Tag #:	Not Reported	Project Tag #:	Not Reported
Notice of Intent #:	R069339	Date Received:	22-JUN-06
Diameter (in):	6	Casing Depth (ft):	15
Well completion:	06-JUN-06	Well Owner:	PANDI BUILDING
Well Type:	Resource Protection	Driller #:	Not Reported
Static Water Level:	Not Reported	Flow Rate (gpm):	Not Reported
Flow Type:	Not Reported	PSI:	Not Reported
Well Test:	Not Reported	Water Reclamation #:	8

T4745 **WSW** **1/2 - 1 Mile** **Lower**	**WA WELLS**	**WALOG2000338101**

Database:	Ecology Well Logs	Well Log ID:	438613
Well Tag #:	Not Reported	Project Tag #:	Not Reported
Notice of Intent #:	E003356	Date Received:	08-MAY-06
Diameter (in):	8.25	Casing Depth (ft):	50
Well completion:	10-APR-06	Well Owner:	GOLDFARB JEWELERS
Well Type:	Resource Protection	Driller #:	Not Reported
Static Water Level:	Not Reported	Flow Rate (gpm):	Not Reported
Flow Type:	Not Reported	PSI:	Not Reported
Well Test:	Not Reported	Water Reclamation #:	8

T4746 **WSW** **1/2 - 1 Mile** **Lower**	**WA WELLS**	**WALOG2000338102**

Database:	Ecology Well Logs	Well Log ID:	438614
Well Tag #:	Not Reported	Project Tag #:	Not Reported
Notice of Intent #:	E003356	Date Received:	08-MAY-06
Diameter (in):	8.25	Casing Depth (ft):	55
Well completion:	10-APR-06	Well Owner:	GOLDFARB JEWELERS
Well Type:	Resource Protection	Driller #:	Not Reported
Static Water Level:	Not Reported	Flow Rate (gpm):	Not Reported
Flow Type:	Not Reported	PSI:	Not Reported
Well Test:	Not Reported	Water Reclamation #:	8

T4747 **WSW** **1/2 - 1 Mile** **Lower**	**WA WELLS**	**WALOG2000341731**

Database:	Ecology Well Logs	Well Log ID:	444156
Well Tag #:	Not Reported	Project Tag #:	Not Reported
Notice of Intent #:	R069339	Date Received:	22-JUN-06
Diameter (in):	6	Casing Depth (ft):	50

DRAFT

Well completion:	06-JUN-06	Well Owner:	PANDI BUILDING
Well Type:	Resource Protection	Driller #:	Not Reported
Static Water Level:	Not Reported	Flow Rate (gpm):	Not Reported
Flow Type:	Not Reported	PSI:	Not Reported
Well Test:	Not Reported	Water Reclamation #:	8

T4748
WSW
1/2 - 1 Mile
Lower

WA WELLS **WALOG2000833368**

Database:	Ecology Well Logs	Well Log ID:	1879500
Well Tag #:	BIV398	Project Tag #:	Not Reported
Notice of Intent #:	AE52570	Date Received:	07-JAN-19
Diameter (in):	2	Casing Depth (ft):	20
Well completion:	28-DEC-18	Well Owner:	Rsq Tower Llc
Well Type:	Decommisioning	Driller #:	3255
Static Water Level:	Not Reported	Flow Rate (gpm):	Not Reported
Flow Type:	Not Reported	PSI:	Not Reported
Well Test:	Not Reported	Water Reclamation #:	8

T4749
WSW
1/2 - 1 Mile
Lower

WA WELLS **WALOG2000833369**

Database:	Ecology Well Logs	Well Log ID:	1879501
Well Tag #:	BIV399	Project Tag #:	Not Reported
Notice of Intent #:	AE52570	Date Received:	07-JAN-19
Diameter (in):	2	Casing Depth (ft):	20
Well completion:	28-DEC-18	Well Owner:	Rsq Tower Llc
Well Type:	Decommisioning	Driller #:	3255
Static Water Level:	Not Reported	Flow Rate (gpm):	Not Reported
Flow Type:	Not Reported	PSI:	Not Reported
Well Test:	Not Reported	Water Reclamation #:	8

T4750
WSW
1/2 - 1 Mile
Lower

WA WELLS **WALOG2000833370**

Database:	Ecology Well Logs	Well Log ID:	1879502
Well Tag #:	BIV400	Project Tag #:	Not Reported
Notice of Intent #:	AE52570	Date Received:	07-JAN-19
Diameter (in):	2	Casing Depth (ft):	20
Well completion:	28-DEC-18	Well Owner:	Rsq Tower Llc
Well Type:	Decommisioning	Driller #:	3255
Static Water Level:	Not Reported	Flow Rate (gpm):	Not Reported
Flow Type:	Not Reported	PSI:	Not Reported
Well Test:	Not Reported	Water Reclamation #:	8

DRAFT

Map ID Direction Distance Elevation	Database	EDR ID Number
T4751 **WSW** **1/2 - 1 Mile** **Lower**	**WA WELLS**	**WALOG2000833367**

Database:	Ecology Well Logs	Well Log ID:	1879499
Well Tag #:	BIV397	Project Tag #:	Not Reported
Notice of Intent #:	AE52570	Date Received:	07-JAN-19
Diameter (in):	2	Casing Depth (ft):	20
Well completion:	28-DEC-18	Well Owner:	Rsq Tower Llc
Well Type:	Decommisioning	Driller #:	3255
Static Water Level:	Not Reported	Flow Rate (gpm):	Not Reported
Flow Type:	Not Reported	PSI:	Not Reported
Well Test:	Not Reported	Water Reclamation #:	8

T4752 **WSW** **1/2 - 1 Mile** **Lower**	**WA WELLS**	**WALOG2000833364**

Database:	Ecology Well Logs	Well Log ID:	1879496
Well Tag #:	BIV394	Project Tag #:	Not Reported
Notice of Intent #:	AE52570	Date Received:	07-JAN-19
Diameter (in):	2	Casing Depth (ft):	20
Well completion:	28-DEC-18	Well Owner:	Rsq Tower Llc
Well Type:	Decommisioning	Driller #:	3255
Static Water Level:	Not Reported	Flow Rate (gpm):	Not Reported
Flow Type:	Not Reported	PSI:	Not Reported
Well Test:	Not Reported	Water Reclamation #:	8

T4753 **WSW** **1/2 - 1 Mile** **Lower**	**WA WELLS**	**WALOG2000833365**

Database:	Ecology Well Logs	Well Log ID:	1879497
Well Tag #:	BIV395	Project Tag #:	Not Reported
Notice of Intent #:	AE52570	Date Received:	07-JAN-19
Diameter (in):	2	Casing Depth (ft):	20
Well completion:	28-DEC-18	Well Owner:	Rsq Tower Llc
Well Type:	Decommisioning	Driller #:	3255
Static Water Level:	Not Reported	Flow Rate (gpm):	Not Reported
Flow Type:	Not Reported	PSI:	Not Reported
Well Test:	Not Reported	Water Reclamation #:	8

T4754 **WSW** **1/2 - 1 Mile** **Lower**	**WA WELLS**	**WALOG2000833366**

Database:	Ecology Well Logs	Well Log ID:	1879498
Well Tag #:	BIV396	Project Tag #:	Not Reported
Notice of Intent #:	AE52570	Date Received:	07-JAN-19
Diameter (in):	2	Casing Depth (ft):	20

DRAFT

Well completion:	28-DEC-18	Well Owner:	Rsq Tower Llc
Well Type:	Decommisioning	Driller #:	3255
Static Water Level:	Not Reported	Flow Rate (gpm):	Not Reported
Flow Type:	Not Reported	PSI:	Not Reported
Well Test:	Not Reported	Water Reclamation #:	8

T4755
WSW
1/2 - 1 Mile
Lower

WA WELLS **WALOG2000833375**

Database:	Ecology Well Logs	Well Log ID:	1879507
Well Tag #:	BIV405	Project Tag #:	Not Reported
Notice of Intent #:	AE52570	Date Received:	07-JAN-19
Diameter (in):	2	Casing Depth (ft):	20
Well completion:	28-DEC-18	Well Owner:	Rsq Tower Llc
Well Type:	Decommisioning	Driller #:	3255
Static Water Level:	Not Reported	Flow Rate (gpm):	Not Reported
Flow Type:	Not Reported	PSI:	Not Reported
Well Test:	Not Reported	Water Reclamation #:	8

T4756
WSW
1/2 - 1 Mile
Lower

WA WELLS **WALOG2000833376**

Database:	Ecology Well Logs	Well Log ID:	1879508
Well Tag #:	BIV406	Project Tag #:	Not Reported
Notice of Intent #:	AE52570	Date Received:	07-JAN-19
Diameter (in):	2	Casing Depth (ft):	20
Well completion:	28-DEC-18	Well Owner:	Rsq Tower Llc
Well Type:	Decommisioning	Driller #:	3255
Static Water Level:	Not Reported	Flow Rate (gpm):	Not Reported
Flow Type:	Not Reported	PSI:	Not Reported
Well Test:	Not Reported	Water Reclamation #:	8

T4757
WSW
1/2 - 1 Mile
Lower

WA WELLS **WALOG2000833377**

Database:	Ecology Well Logs	Well Log ID:	1879509
Well Tag #:	BIV407	Project Tag #:	Not Reported
Notice of Intent #:	AE52570	Date Received:	07-JAN-19
Diameter (in):	2	Casing Depth (ft):	20
Well completion:	28-DEC-18	Well Owner:	Rsq Tower Llc
Well Type:	Decommisioning	Driller #:	3255
Static Water Level:	Not Reported	Flow Rate (gpm):	Not Reported
Flow Type:	Not Reported	PSI:	Not Reported
Well Test:	Not Reported	Water Reclamation #:	8

DRAFT

Map ID Direction Distance Elevation	Database	EDR ID Number
T4758 **WSW** **1/2 - 1 Mile** **Lower**	**WA WELLS**	**WALOG2000833374**

Database:	Ecology Well Logs	Well Log ID:	1879506
Well Tag #:	BIV404	Project Tag #:	Not Reported
Notice of Intent #:	AE52570	Date Received:	07-JAN-19
Diameter (in):	2	Casing Depth (ft):	20
Well completion:	28-DEC-18	Well Owner:	Rsq Tower Llc
Well Type:	Decommisioning	Driller #:	3255
Static Water Level:	Not Reported	Flow Rate (gpm):	Not Reported
Flow Type:	Not Reported	PSI:	Not Reported
Well Test:	Not Reported	Water Reclamation #:	8

T4759 **WSW** **1/2 - 1 Mile** **Lower**	**WA WELLS**	**WALOG2000833371**

Database:	Ecology Well Logs	Well Log ID:	1879503
Well Tag #:	BIV401	Project Tag #:	Not Reported
Notice of Intent #:	AE52570	Date Received:	07-JAN-19
Diameter (in):	2	Casing Depth (ft):	20
Well completion:	28-DEC-18	Well Owner:	Rsq Tower Llc
Well Type:	Decommisioning	Driller #:	3255
Static Water Level:	Not Reported	Flow Rate (gpm):	Not Reported
Flow Type:	Not Reported	PSI:	Not Reported
Well Test:	Not Reported	Water Reclamation #:	8

T4760 **WSW** **1/2 - 1 Mile** **Lower**	**WA WELLS**	**WALOG2000833372**

Database:	Ecology Well Logs	Well Log ID:	1879504
Well Tag #:	BIV402	Project Tag #:	Not Reported
Notice of Intent #:	AE52570	Date Received:	07-JAN-19
Diameter (in):	2	Casing Depth (ft):	20
Well completion:	28-DEC-18	Well Owner:	Rsq Tower Llc
Well Type:	Decommisioning	Driller #:	3255
Static Water Level:	Not Reported	Flow Rate (gpm):	Not Reported
Flow Type:	Not Reported	PSI:	Not Reported
Well Test:	Not Reported	Water Reclamation #:	8

T4761 **WSW** **1/2 - 1 Mile** **Lower**	**WA WELLS**	**WALOG2000833373**

Database:	Ecology Well Logs	Well Log ID:	1879505
Well Tag #:	BIV403	Project Tag #:	Not Reported
Notice of Intent #:	AE52570	Date Received:	07-JAN-19
Diameter (in):	2	Casing Depth (ft):	20

DRAFT

Well completion:	28-DEC-18	Well Owner:	Rsq Tower Llc
Well Type:	Decommisioning	Driller #:	3255
Static Water Level:	Not Reported	Flow Rate (gpm):	Not Reported
Flow Type:	Not Reported	PSI:	Not Reported
Well Test:	Not Reported	Water Reclamation #:	8

T4762
WSW
1/2 - 1 Mile
Lower

WA WELLS **WALOG2000833354**

Database:	Ecology Well Logs	Well Log ID:	1879486
Well Tag #:	BIV384	Project Tag #:	Not Reported
Notice of Intent #:	AE52570	Date Received:	07-JAN-19
Diameter (in):	2	Casing Depth (ft):	20
Well completion:	28-DEC-18	Well Owner:	Rsq Tower Llc
Well Type:	Decommisioning	Driller #:	3255
Static Water Level:	Not Reported	Flow Rate (gpm):	Not Reported
Flow Type:	Not Reported	PSI:	Not Reported
Well Test:	Not Reported	Water Reclamation #:	8

T4763
WSW
1/2 - 1 Mile
Lower

WA WELLS **WALOG2000833355**

Database:	Ecology Well Logs	Well Log ID:	1879487
Well Tag #:	BIV385	Project Tag #:	Not Reported
Notice of Intent #:	AE52570	Date Received:	07-JAN-19
Diameter (in):	2	Casing Depth (ft):	20
Well completion:	28-DEC-18	Well Owner:	Rsq Tower Llc
Well Type:	Decommisioning	Driller #:	3255
Static Water Level:	Not Reported	Flow Rate (gpm):	Not Reported
Flow Type:	Not Reported	PSI:	Not Reported
Well Test:	Not Reported	Water Reclamation #:	8

T4764
WSW
1/2 - 1 Mile
Lower

WA WELLS **WALOG2000833356**

Database:	Ecology Well Logs	Well Log ID:	1879488
Well Tag #:	BIV386	Project Tag #:	Not Reported
Notice of Intent #:	AE52570	Date Received:	07-JAN-19
Diameter (in):	2	Casing Depth (ft):	20
Well completion:	28-DEC-18	Well Owner:	Rsq Tower Llc
Well Type:	Decommisioning	Driller #:	3255
Static Water Level:	Not Reported	Flow Rate (gpm):	Not Reported
Flow Type:	Not Reported	PSI:	Not Reported
Well Test:	Not Reported	Water Reclamation #:	8

DRAFT

Map ID Direction Distance Elevation	Database	EDR ID Number
T4765 **WSW** **1/2 - 1 Mile** **Lower**	**WA WELLS**	**WALOG2000833353**

Database:	Ecology Well Logs	Well Log ID:	1879485
Well Tag #:	BIV383	Project Tag #:	Not Reported
Notice of Intent #:	AE52570	Date Received:	07-JAN-19
Diameter (in):	2	Casing Depth (ft):	20
Well completion:	28-DEC-18	Well Owner:	Rsq Tower Llc
Well Type:	Decommisioning	Driller #:	3255
Static Water Level:	Not Reported	Flow Rate (gpm):	Not Reported
Flow Type:	Not Reported	PSI:	Not Reported
Well Test:	Not Reported	Water Reclamation #:	8

T4766 **WSW** **1/2 - 1 Mile** **Lower**	**WA WELLS**	**WALOG2000833350**

Database:	Ecology Well Logs	Well Log ID:	1879482
Well Tag #:	BIV380	Project Tag #:	Not Reported
Notice of Intent #:	AE52570	Date Received:	07-JAN-19
Diameter (in):	2	Casing Depth (ft):	20
Well completion:	28-DEC-18	Well Owner:	Rsq Tower Llc
Well Type:	Decommisioning	Driller #:	3255
Static Water Level:	Not Reported	Flow Rate (gpm):	Not Reported
Flow Type:	Not Reported	PSI:	Not Reported
Well Test:	Not Reported	Water Reclamation #:	8

T4767 **WSW** **1/2 - 1 Mile** **Lower**	**WA WELLS**	**WALOG2000833351**

Database:	Ecology Well Logs	Well Log ID:	1879483
Well Tag #:	BIV381	Project Tag #:	Not Reported
Notice of Intent #:	AE52570	Date Received:	07-JAN-19
Diameter (in):	2	Casing Depth (ft):	20
Well completion:	28-DEC-18	Well Owner:	Rsq Tower Llc
Well Type:	Decommisioning	Driller #:	3255
Static Water Level:	Not Reported	Flow Rate (gpm):	Not Reported
Flow Type:	Not Reported	PSI:	Not Reported
Well Test:	Not Reported	Water Reclamation #:	8

T4768 **WSW** **1/2 - 1 Mile** **Lower**	**WA WELLS**	**WALOG2000833352**

Database:	Ecology Well Logs	Well Log ID:	1879484
Well Tag #:	BIV382	Project Tag #:	Not Reported
Notice of Intent #:	AE52570	Date Received:	07-JAN-19
Diameter (in):	2	Casing Depth (ft):	20

DRAFT

Well completion:	28-DEC-18	Well Owner:	Rsq Tower Llc
Well Type:	Decommisioning	Driller #:	3255
Static Water Level:	Not Reported	Flow Rate (gpm):	Not Reported
Flow Type:	Not Reported	PSI:	Not Reported
Well Test:	Not Reported	Water Reclamation #:	8

T4769
WSW
1/2 - 1 Mile
Lower

WA WELLS **WALOG2000833361**

Database:	Ecology Well Logs	Well Log ID:	1879493
Well Tag #:	BIV391	Project Tag #:	Not Reported
Notice of Intent #:	AE52570	Date Received:	07-JAN-19
Diameter (in):	2	Casing Depth (ft):	20
Well completion:	28-DEC-18	Well Owner:	Rsq Tower Llc
Well Type:	Decommisioning	Driller #:	3255
Static Water Level:	Not Reported	Flow Rate (gpm):	Not Reported
Flow Type:	Not Reported	PSI:	Not Reported
Well Test:	Not Reported	Water Reclamation #:	8

T4770
WSW
1/2 - 1 Mile
Lower

WA WELLS **WALOG2000833362**

Database:	Ecology Well Logs	Well Log ID:	1879494
Well Tag #:	BIV392	Project Tag #:	Not Reported
Notice of Intent #:	AE52570	Date Received:	07-JAN-19
Diameter (in):	2	Casing Depth (ft):	20
Well completion:	28-DEC-18	Well Owner:	Rsq Tower Llc
Well Type:	Decommisioning	Driller #:	3255
Static Water Level:	Not Reported	Flow Rate (gpm):	Not Reported
Flow Type:	Not Reported	PSI:	Not Reported
Well Test:	Not Reported	Water Reclamation #:	8

T4771
WSW
1/2 - 1 Mile
Lower

WA WELLS **WALOG2000833363**

Database:	Ecology Well Logs	Well Log ID:	1879495
Well Tag #:	BIV393	Project Tag #:	Not Reported
Notice of Intent #:	AE52570	Date Received:	07-JAN-19
Diameter (in):	2	Casing Depth (ft):	20
Well completion:	28-DEC-18	Well Owner:	Rsq Tower Llc
Well Type:	Decommisioning	Driller #:	3255
Static Water Level:	Not Reported	Flow Rate (gpm):	Not Reported
Flow Type:	Not Reported	PSI:	Not Reported
Well Test:	Not Reported	Water Reclamation #:	8

DRAFT

Map ID Direction Distance Elevation	Database	EDR ID Number
T4772 **WSW** **1/2 - 1 Mile** **Lower**	**WA WELLS**	**WALOG2000833360**

Database:	Ecology Well Logs	Well Log ID:	1879492
Well Tag #:	BIV390	Project Tag #:	Not Reported
Notice of Intent #:	AE52570	Date Received:	07-JAN-19
Diameter (in):	2	Casing Depth (ft):	20
Well completion:	28-DEC-18	Well Owner:	Rsq Tower Llc
Well Type:	Decommisioning	Driller #:	3255
Static Water Level:	Not Reported	Flow Rate (gpm):	Not Reported
Flow Type:	Not Reported	PSI:	Not Reported
Well Test:	Not Reported	Water Reclamation #:	8

T4773 **WSW** **1/2 - 1 Mile** **Lower**	**WA WELLS**	**WALOG2000833357**

Database:	Ecology Well Logs	Well Log ID:	1879489
Well Tag #:	BIV387	Project Tag #:	Not Reported
Notice of Intent #:	AE52570	Date Received:	07-JAN-19
Diameter (in):	2	Casing Depth (ft):	20
Well completion:	28-DEC-18	Well Owner:	Rsq Tower Llc
Well Type:	Decommisioning	Driller #:	3255
Static Water Level:	Not Reported	Flow Rate (gpm):	Not Reported
Flow Type:	Not Reported	PSI:	Not Reported
Well Test:	Not Reported	Water Reclamation #:	8

T4774 **WSW** **1/2 - 1 Mile** **Lower**	**WA WELLS**	**WALOG2000833358**

Database:	Ecology Well Logs	Well Log ID:	1879490
Well Tag #:	BIV388	Project Tag #:	Not Reported
Notice of Intent #:	AE52570	Date Received:	07-JAN-19
Diameter (in):	2	Casing Depth (ft):	20
Well completion:	28-DEC-18	Well Owner:	Rsq Tower Llc
Well Type:	Decommisioning	Driller #:	3255
Static Water Level:	Not Reported	Flow Rate (gpm):	Not Reported
Flow Type:	Not Reported	PSI:	Not Reported
Well Test:	Not Reported	Water Reclamation #:	8

T4775 **WSW** **1/2 - 1 Mile** **Lower**	**WA WELLS**	**WALOG2000833359**

Database:	Ecology Well Logs	Well Log ID:	1879491
Well Tag #:	BIV389	Project Tag #:	Not Reported
Notice of Intent #:	AE52570	Date Received:	07-JAN-19
Diameter (in):	2	Casing Depth (ft):	20

DRAFT

Well completion:	28-DEC-18	Well Owner:	Rsq Tower Llc
Well Type:	Decommisioning	Driller #:	3255
Static Water Level:	Not Reported	Flow Rate (gpm):	Not Reported
Flow Type:	Not Reported	PSI:	Not Reported
Well Test:	Not Reported	Water Reclamation #:	8

T4776
WSW
1/2 - 1 Mile
Lower

WA WELLS **WALOG2000833396**

Database:	Ecology Well Logs	Well Log ID:	1879528
Well Tag #:	BIV426	Project Tag #:	Not Reported
Notice of Intent #:	AE52570	Date Received:	07-JAN-19
Diameter (in):	2	Casing Depth (ft):	20
Well completion:	28-DEC-18	Well Owner:	Rsq Tower Llc
Well Type:	Decommisioning	Driller #:	3255
Static Water Level:	Not Reported	Flow Rate (gpm):	Not Reported
Flow Type:	Not Reported	PSI:	Not Reported
Well Test:	Not Reported	Water Reclamation #:	8

T4777
WSW
1/2 - 1 Mile
Lower

WA WELLS **WALOG2000833397**

Database:	Ecology Well Logs	Well Log ID:	1879529
Well Tag #:	BIV427	Project Tag #:	Not Reported
Notice of Intent #:	AE52570	Date Received:	07-JAN-19
Diameter (in):	2	Casing Depth (ft):	20
Well completion:	28-DEC-18	Well Owner:	Rsq Tower Llc
Well Type:	Decommisioning	Driller #:	3255
Static Water Level:	Not Reported	Flow Rate (gpm):	Not Reported
Flow Type:	Not Reported	PSI:	Not Reported
Well Test:	Not Reported	Water Reclamation #:	8

T4778
WSW
1/2 - 1 Mile
Lower

WA WELLS **WALOG2000833398**

Database:	Ecology Well Logs	Well Log ID:	1879530
Well Tag #:	BIV428	Project Tag #:	Not Reported
Notice of Intent #:	AE52570	Date Received:	07-JAN-19
Diameter (in):	2	Casing Depth (ft):	20
Well completion:	28-DEC-18	Well Owner:	Rsq Tower Llc
Well Type:	Decommisioning	Driller #:	3255
Static Water Level:	Not Reported	Flow Rate (gpm):	Not Reported
Flow Type:	Not Reported	PSI:	Not Reported
Well Test:	Not Reported	Water Reclamation #:	8

DRAFT

Map ID Direction Distance Elevation	Database	EDR ID Number
T4779 **WSW** **1/2 - 1 Mile** **Lower**	**WA WELLS**	**WALOG2000833395**

Database:	Ecology Well Logs	Well Log ID:	1879527
Well Tag #:	BIV425	Project Tag #:	Not Reported
Notice of Intent #:	AE52570	Date Received:	07-JAN-19
Diameter (in):	2	Casing Depth (ft):	20
Well completion:	28-DEC-18	Well Owner:	Rsq Tower Llc
Well Type:	Decommisioning	Driller #:	3255
Static Water Level:	Not Reported	Flow Rate (gpm):	Not Reported
Flow Type:	Not Reported	PSI:	Not Reported
Well Test:	Not Reported	Water Reclamation #:	8

T4780 **WSW** **1/2 - 1 Mile** **Lower**	**WA WELLS**	**WALOG2000833392**

Database:	Ecology Well Logs	Well Log ID:	1879524
Well Tag #:	BIV422	Project Tag #:	Not Reported
Notice of Intent #:	AE52570	Date Received:	07-JAN-19
Diameter (in):	2	Casing Depth (ft):	20
Well completion:	28-DEC-18	Well Owner:	Rsq Tower Llc
Well Type:	Decommisioning	Driller #:	3255
Static Water Level:	Not Reported	Flow Rate (gpm):	Not Reported
Flow Type:	Not Reported	PSI:	Not Reported
Well Test:	Not Reported	Water Reclamation #:	8

T4781 **WSW** **1/2 - 1 Mile** **Lower**	**WA WELLS**	**WALOG2000833393**

Database:	Ecology Well Logs	Well Log ID:	1879525
Well Tag #:	BIV423	Project Tag #:	Not Reported
Notice of Intent #:	AE52570	Date Received:	07-JAN-19
Diameter (in):	2	Casing Depth (ft):	20
Well completion:	28-DEC-18	Well Owner:	Rsq Tower Llc
Well Type:	Decommisioning	Driller #:	3255
Static Water Level:	Not Reported	Flow Rate (gpm):	Not Reported
Flow Type:	Not Reported	PSI:	Not Reported
Well Test:	Not Reported	Water Reclamation #:	8

T4782 **WSW** **1/2 - 1 Mile** **Lower**	**WA WELLS**	**WALOG2000833394**

Database:	Ecology Well Logs	Well Log ID:	1879526
Well Tag #:	BIV424	Project Tag #:	Not Reported
Notice of Intent #:	AE52570	Date Received:	07-JAN-19
Diameter (in):	2	Casing Depth (ft):	20

DRAFT

Well completion:	28-DEC-18	Well Owner:	Rsq Tower Llc
Well Type:	Decommisioning	Driller #:	3255
Static Water Level:	Not Reported	Flow Rate (gpm):	Not Reported
Flow Type:	Not Reported	PSI:	Not Reported
Well Test:	Not Reported	Water Reclamation #:	8

T4783
WSW
1/2 - 1 Mile
Lower

WA WELLS **WALOG2000833403**

Database:	Ecology Well Logs	Well Log ID:	1879535
Well Tag #:	BIV433	Project Tag #:	Not Reported
Notice of Intent #:	AE52570	Date Received:	07-JAN-19
Diameter (in):	2	Casing Depth (ft):	20
Well completion:	28-DEC-18	Well Owner:	Rsq Tower Llc
Well Type:	Decommisioning	Driller #:	3255
Static Water Level:	Not Reported	Flow Rate (gpm):	Not Reported
Flow Type:	Not Reported	PSI:	Not Reported
Well Test:	Not Reported	Water Reclamation #:	8

T4784
WSW
1/2 - 1 Mile
Lower

WA WELLS **WALOG2000833404**

Database:	Ecology Well Logs	Well Log ID:	1879536
Well Tag #:	BIV434	Project Tag #:	Not Reported
Notice of Intent #:	AE52570	Date Received:	07-JAN-19
Diameter (in):	2	Casing Depth (ft):	20
Well completion:	28-DEC-18	Well Owner:	Rsq Tower Llc
Well Type:	Decommisioning	Driller #:	3255
Static Water Level:	Not Reported	Flow Rate (gpm):	Not Reported
Flow Type:	Not Reported	PSI:	Not Reported
Well Test:	Not Reported	Water Reclamation #:	8

T4785
WSW
1/2 - 1 Mile
Lower

WA WELLS **WALOG2000833405**

Database:	Ecology Well Logs	Well Log ID:	1879537
Well Tag #:	BIV435	Project Tag #:	Not Reported
Notice of Intent #:	AE52570	Date Received:	07-JAN-19
Diameter (in):	2	Casing Depth (ft):	20
Well completion:	28-DEC-18	Well Owner:	Rsq Tower Llc
Well Type:	Decommisioning	Driller #:	3255
Static Water Level:	Not Reported	Flow Rate (gpm):	Not Reported
Flow Type:	Not Reported	PSI:	Not Reported
Well Test:	Not Reported	Water Reclamation #:	8

DRAFT

Map ID Direction Distance Elevation	Database	EDR ID Number
T4786 **WSW** **1/2 - 1 Mile** **Lower**	**WA WELLS**	**WALOG2000833402**

Database:	Ecology Well Logs	Well Log ID:	1879534
Well Tag #:	BIV432	Project Tag #:	Not Reported
Notice of Intent #:	AE52570	Date Received:	07-JAN-19
Diameter (in):	2	Casing Depth (ft):	20
Well completion:	28-DEC-18	Well Owner:	Rsq Tower Llc
Well Type:	Decommisioning	Driller #:	3255
Static Water Level:	Not Reported	Flow Rate (gpm):	Not Reported
Flow Type:	Not Reported	PSI:	Not Reported
Well Test:	Not Reported	Water Reclamation #:	8

T4787 **WSW** **1/2 - 1 Mile** **Lower**	**WA WELLS**	**WALOG2000833399**

Database:	Ecology Well Logs	Well Log ID:	1879531
Well Tag #:	BIV429	Project Tag #:	Not Reported
Notice of Intent #:	AE52570	Date Received:	07-JAN-19
Diameter (in):	2	Casing Depth (ft):	20
Well completion:	28-DEC-18	Well Owner:	Rsq Tower Llc
Well Type:	Decommisioning	Driller #:	3255
Static Water Level:	Not Reported	Flow Rate (gpm):	Not Reported
Flow Type:	Not Reported	PSI:	Not Reported
Well Test:	Not Reported	Water Reclamation #:	8

T4788 **WSW** **1/2 - 1 Mile** **Lower**	**WA WELLS**	**WALOG2000833400**

Database:	Ecology Well Logs	Well Log ID:	1879532
Well Tag #:	BIV430	Project Tag #:	Not Reported
Notice of Intent #:	AE52570	Date Received:	07-JAN-19
Diameter (in):	2	Casing Depth (ft):	20
Well completion:	28-DEC-18	Well Owner:	Rsq Tower Llc
Well Type:	Decommisioning	Driller #:	3255
Static Water Level:	Not Reported	Flow Rate (gpm):	Not Reported
Flow Type:	Not Reported	PSI:	Not Reported
Well Test:	Not Reported	Water Reclamation #:	8

T4789 **WSW** **1/2 - 1 Mile** **Lower**	**WA WELLS**	**WALOG2000833401**

Database:	Ecology Well Logs	Well Log ID:	1879533
Well Tag #:	BIV431	Project Tag #:	Not Reported
Notice of Intent #:	AE52570	Date Received:	07-JAN-19
Diameter (in):	2	Casing Depth (ft):	20

DRAFT

Well completion:	28-DEC-18	Well Owner:	Rsq Tower Llc
Well Type:	Decommisioning	Driller #:	3255
Static Water Level:	Not Reported	Flow Rate (gpm):	Not Reported
Flow Type:	Not Reported	PSI:	Not Reported
Well Test:	Not Reported	Water Reclamation #:	8

T4790
WSW
1/2 - 1 Mile
Lower

WA WELLS **WALOG2000833382**

Database:	Ecology Well Logs	Well Log ID:	1879514
Well Tag #:	BIV412	Project Tag #:	Not Reported
Notice of Intent #:	AE52570	Date Received:	07-JAN-19
Diameter (in):	2	Casing Depth (ft):	20
Well completion:	28-DEC-18	Well Owner:	Rsq Tower Llc
Well Type:	Decommisioning	Driller #:	3255
Static Water Level:	Not Reported	Flow Rate (gpm):	Not Reported
Flow Type:	Not Reported	PSI:	Not Reported
Well Test:	Not Reported	Water Reclamation #:	8

T4791
WSW
1/2 - 1 Mile
Lower

WA WELLS **WALOG2000833383**

Database:	Ecology Well Logs	Well Log ID:	1879515
Well Tag #:	BIV413	Project Tag #:	Not Reported
Notice of Intent #:	AE52570	Date Received:	07-JAN-19
Diameter (in):	2	Casing Depth (ft):	20
Well completion:	28-DEC-18	Well Owner:	Rsq Tower Llc
Well Type:	Decommisioning	Driller #:	3255
Static Water Level:	Not Reported	Flow Rate (gpm):	Not Reported
Flow Type:	Not Reported	PSI:	Not Reported
Well Test:	Not Reported	Water Reclamation #:	8

T4792
WSW
1/2 - 1 Mile
Lower

WA WELLS **WALOG2000833384**

Database:	Ecology Well Logs	Well Log ID:	1879516
Well Tag #:	BIV414	Project Tag #:	Not Reported
Notice of Intent #:	AE52570	Date Received:	07-JAN-19
Diameter (in):	2	Casing Depth (ft):	20
Well completion:	28-DEC-18	Well Owner:	Rsq Tower Llc
Well Type:	Decommisioning	Driller #:	3255
Static Water Level:	Not Reported	Flow Rate (gpm):	Not Reported
Flow Type:	Not Reported	PSI:	Not Reported
Well Test:	Not Reported	Water Reclamation #:	8

DRAFT

Map ID Direction Distance Elevation	Database	EDR ID Number
T4793 **WSW** **1/2 - 1 Mile** **Lower**	**WA WELLS**	**WALOG2000833381**

Database:	Ecology Well Logs	Well Log ID:	1879513
Well Tag #:	BIV411	Project Tag #:	Not Reported
Notice of Intent #:	AE52570	Date Received:	07-JAN-19
Diameter (in):	2	Casing Depth (ft):	20
Well completion:	28-DEC-18	Well Owner:	Rsq Tower Llc
Well Type:	Decommisioning	Driller #:	3255
Static Water Level:	Not Reported	Flow Rate (gpm):	Not Reported
Flow Type:	Not Reported	PSI:	Not Reported
Well Test:	Not Reported	Water Reclamation #:	8

T4794 **WSW** **1/2 - 1 Mile** **Lower**	**WA WELLS**	**WALOG2000833378**

Database:	Ecology Well Logs	Well Log ID:	1879510
Well Tag #:	BIV408	Project Tag #:	Not Reported
Notice of Intent #:	AE52570	Date Received:	07-JAN-19
Diameter (in):	2	Casing Depth (ft):	20
Well completion:	28-DEC-18	Well Owner:	Rsq Tower Llc
Well Type:	Decommisioning	Driller #:	3255
Static Water Level:	Not Reported	Flow Rate (gpm):	Not Reported
Flow Type:	Not Reported	PSI:	Not Reported
Well Test:	Not Reported	Water Reclamation #:	8

T4795 **WSW** **1/2 - 1 Mile** **Lower**	**WA WELLS**	**WALOG2000833379**

Database:	Ecology Well Logs	Well Log ID:	1879511
Well Tag #:	BIV409	Project Tag #:	Not Reported
Notice of Intent #:	AE52570	Date Received:	07-JAN-19
Diameter (in):	2	Casing Depth (ft):	20
Well completion:	28-DEC-18	Well Owner:	Rsq Tower Llc
Well Type:	Decommisioning	Driller #:	3255
Static Water Level:	Not Reported	Flow Rate (gpm):	Not Reported
Flow Type:	Not Reported	PSI:	Not Reported
Well Test:	Not Reported	Water Reclamation #:	8

T4796 **WSW** **1/2 - 1 Mile** **Lower**	**WA WELLS**	**WALOG2000833380**

Database:	Ecology Well Logs	Well Log ID:	1879512
Well Tag #:	BIV410	Project Tag #:	Not Reported
Notice of Intent #:	AE52570	Date Received:	07-JAN-19
Diameter (in):	2	Casing Depth (ft):	20

DRAFT

Well completion:	28-DEC-18	Well Owner:	Rsq Tower Llc
Well Type:	Decommisioning	Driller #:	3255
Static Water Level:	Not Reported	Flow Rate (gpm):	Not Reported
Flow Type:	Not Reported	PSI:	Not Reported
Well Test:	Not Reported	Water Reclamation #:	8

T4797
WSW
1/2 - 1 Mile
Lower

WA WELLS **WALOG2000833389**

Database:	Ecology Well Logs	Well Log ID:	1879521
Well Tag #:	BIV419	Project Tag #:	Not Reported
Notice of Intent #:	AE52570	Date Received:	07-JAN-19
Diameter (in):	2	Casing Depth (ft):	20
Well completion:	28-DEC-18	Well Owner:	Rsq Tower Llc
Well Type:	Decommisioning	Driller #:	3255
Static Water Level:	Not Reported	Flow Rate (gpm):	Not Reported
Flow Type:	Not Reported	PSI:	Not Reported
Well Test:	Not Reported	Water Reclamation #:	8

T4798
WSW
1/2 - 1 Mile
Lower

WA WELLS **WALOG2000833390**

Database:	Ecology Well Logs	Well Log ID:	1879522
Well Tag #:	BIV420	Project Tag #:	Not Reported
Notice of Intent #:	AE52570	Date Received:	07-JAN-19
Diameter (in):	2	Casing Depth (ft):	20
Well completion:	28-DEC-18	Well Owner:	Rsq Tower Llc
Well Type:	Decommisioning	Driller #:	3255
Static Water Level:	Not Reported	Flow Rate (gpm):	Not Reported
Flow Type:	Not Reported	PSI:	Not Reported
Well Test:	Not Reported	Water Reclamation #:	8

T4799
WSW
1/2 - 1 Mile
Lower

WA WELLS **WALOG2000833391**

Database:	Ecology Well Logs	Well Log ID:	1879523
Well Tag #:	BIV421	Project Tag #:	Not Reported
Notice of Intent #:	AE52570	Date Received:	07-JAN-19
Diameter (in):	2	Casing Depth (ft):	20
Well completion:	28-DEC-18	Well Owner:	Rsq Tower Llc
Well Type:	Decommisioning	Driller #:	3255
Static Water Level:	Not Reported	Flow Rate (gpm):	Not Reported
Flow Type:	Not Reported	PSI:	Not Reported
Well Test:	Not Reported	Water Reclamation #:	8

DRAFT

Map ID Direction Distance Elevation	Database	EDR ID Number
T4800 **WSW** **1/2 - 1 Mile** **Lower**	**WA WELLS**	**WALOG2000833388**

Database:	Ecology Well Logs	Well Log ID:	1879520
Well Tag #:	BIV418	Project Tag #:	Not Reported
Notice of Intent #:	AE52570	Date Received:	07-JAN-19
Diameter (in):	2	Casing Depth (ft):	20
Well completion:	28-DEC-18	Well Owner:	Rsq Tower Llc
Well Type:	Decommisioning	Driller #:	3255
Static Water Level:	Not Reported	Flow Rate (gpm):	Not Reported
Flow Type:	Not Reported	PSI:	Not Reported
Well Test:	Not Reported	Water Reclamation #:	8

T4801 **WSW** **1/2 - 1 Mile** **Lower**	**WA WELLS**	**WALOG2000833385**

Database:	Ecology Well Logs	Well Log ID:	1879517
Well Tag #:	BIV415	Project Tag #:	Not Reported
Notice of Intent #:	AE52570	Date Received:	07-JAN-19
Diameter (in):	2	Casing Depth (ft):	20
Well completion:	28-DEC-18	Well Owner:	Rsq Tower Llc
Well Type:	Decommisioning	Driller #:	3255
Static Water Level:	Not Reported	Flow Rate (gpm):	Not Reported
Flow Type:	Not Reported	PSI:	Not Reported
Well Test:	Not Reported	Water Reclamation #:	8

T4802 **WSW** **1/2 - 1 Mile** **Lower**	**WA WELLS**	**WALOG2000833386**

Database:	Ecology Well Logs	Well Log ID:	1879518
Well Tag #:	BIV416	Project Tag #:	Not Reported
Notice of Intent #:	AE52570	Date Received:	07-JAN-19
Diameter (in):	2	Casing Depth (ft):	20
Well completion:	28-DEC-18	Well Owner:	Rsq Tower Llc
Well Type:	Decommisioning	Driller #:	3255
Static Water Level:	Not Reported	Flow Rate (gpm):	Not Reported
Flow Type:	Not Reported	PSI:	Not Reported
Well Test:	Not Reported	Water Reclamation #:	8

T4803 **WSW** **1/2 - 1 Mile** **Lower**	**WA WELLS**	**WALOG2000833387**

Database:	Ecology Well Logs	Well Log ID:	1879519
Well Tag #:	BIV417	Project Tag #:	Not Reported
Notice of Intent #:	AE52570	Date Received:	07-JAN-19
Diameter (in):	2	Casing Depth (ft):	20

DRAFT

Well completion:	28-DEC-18	Well Owner:	Rsq Tower Llc
Well Type:	Decommisioning	Driller #:	3255
Static Water Level:	Not Reported	Flow Rate (gpm):	Not Reported
Flow Type:	Not Reported	PSI:	Not Reported
Well Test:	Not Reported	Water Reclamation #:	8

T4804
WSW
1/2 - 1 Mile
Lower

WA WELLS **WALOG2000635287**

Database:	Ecology Well Logs	Well Log ID:	957034
Well Tag #:	Not Reported	Project Tag #:	Not Reported
Notice of Intent #:	AE22460	Date Received:	01-AUG-13
Diameter (in):	2.25	Casing Depth (ft):	15
Well completion:	05-JUL-13	Well Owner:	John and Elene Soudas
Well Type:	Decommisioning	Driller #:	3152
Static Water Level:	Not Reported	Flow Rate (gpm):	Not Reported
Flow Type:	Not Reported	PSI:	Not Reported
Well Test:	Not Reported	Water Reclamation #:	8

T4805
WSW
1/2 - 1 Mile
Lower

WA WELLS **WALOG2000690684**

Database:	Ecology Well Logs	Well Log ID:	1236433
Well Tag #:	Not Reported	Project Tag #:	Not Reported
Notice of Intent #:	SE56940	Date Received:	20-JAN-16
Diameter (in):	5	Casing Depth (ft):	25
Well completion:	15-JAN-16	Well Owner:	Bellwether Housing
Well Type:	Resource Protection	Driller #:	3123
Static Water Level:	Not Reported	Flow Rate (gpm):	Not Reported
Flow Type:	Not Reported	PSI:	Not Reported
Well Test:	Not Reported	Water Reclamation #:	8

T4806
WSW
1/2 - 1 Mile
Lower

WA WELLS **WALOG2000690685**

Database:	Ecology Well Logs	Well Log ID:	1236434
Well Tag #:	Not Reported	Project Tag #:	Not Reported
Notice of Intent #:	AE35324	Date Received:	20-JAN-16
Diameter (in):	5	Casing Depth (ft):	25
Well completion:	15-JAN-16	Well Owner:	Bellwether Housing
Well Type:	Decommisioning	Driller #:	3123
Static Water Level:	Not Reported	Flow Rate (gpm):	Not Reported
Flow Type:	Not Reported	PSI:	Not Reported
Well Test:	Not Reported	Water Reclamation #:	8

DRAFT

Map ID Direction Distance Elevation	Database	EDR ID Number
T4807 **WSW** **1/2 - 1 Mile** **Lower**	**WA WELLS**	**WALOG2000635286**

Database:	Ecology Well Logs	Well Log ID:	957033
Well Tag #:	Not Reported	Project Tag #:	Not Reported
Notice of Intent #:	AE22460	Date Received:	01-AUG-13
Diameter (in):	2.25	Casing Depth (ft):	15
Well completion:	05-JUL-13	Well Owner:	John and Elene Soudas
Well Type:	Decommisioning	Driller #:	3152
Static Water Level:	Not Reported	Flow Rate (gpm):	Not Reported
Flow Type:	Not Reported	PSI:	Not Reported
Well Test:	Not Reported	Water Reclamation #:	8

T4808 **WSW** **1/2 - 1 Mile** **Lower**	**WA WELLS**	**WALOG2000635283**

Database:	Ecology Well Logs	Well Log ID:	957027
Well Tag #:	Not Reported	Project Tag #:	Not Reported
Notice of Intent #:	SE48578	Date Received:	01-AUG-13
Diameter (in):	2.25	Casing Depth (ft):	15
Well completion:	05-JUL-13	Well Owner:	John and Elene Soudas
Well Type:	Resource Protection	Driller #:	3152
Static Water Level:	Not Reported	Flow Rate (gpm):	Not Reported
Flow Type:	Not Reported	PSI:	Not Reported
Well Test:	Not Reported	Water Reclamation #:	8

T4809 **WSW** **1/2 - 1 Mile** **Lower**	**WA WELLS**	**WALOG2000635284**

Database:	Ecology Well Logs	Well Log ID:	957031
Well Tag #:	Not Reported	Project Tag #:	Not Reported
Notice of Intent #:	AE22460	Date Received:	01-AUG-13
Diameter (in):	2.25	Casing Depth (ft):	12
Well completion:	05-JUL-13	Well Owner:	John and Elene Soudas
Well Type:	Decommisioning	Driller #:	3152
Static Water Level:	Not Reported	Flow Rate (gpm):	Not Reported
Flow Type:	Not Reported	PSI:	Not Reported
Well Test:	Not Reported	Water Reclamation #:	8

T4810 **WSW** **1/2 - 1 Mile** **Lower**	**WA WELLS**	**WALOG2000635285**

Database:	Ecology Well Logs	Well Log ID:	957032
Well Tag #:	Not Reported	Project Tag #:	Not Reported
Notice of Intent #:	AE22460	Date Received:	01-AUG-13
Diameter (in):	2.25	Casing Depth (ft):	12

DRAFT

Well completion:	05-JUL-13	Well Owner:	John and Elene Soudas
Well Type:	Decommisioning	Driller #:	3152
Static Water Level:	Not Reported	Flow Rate (gpm):	Not Reported
Flow Type:	Not Reported	PSI:	Not Reported
Well Test:	Not Reported	Water Reclamation #:	8

T4811
WSW
1/2 - 1 Mile
Lower

WA WELLS **WALOG2000821842**

Database:	Ecology Well Logs	Well Log ID:	1855940
Well Tag #:	Not Reported	Project Tag #:	4
Notice of Intent #:	SE68114	Date Received:	16-NOV-18
Diameter (in):	6	Casing Depth (ft):	20
Well completion:	12-NOV-18	Well Owner:	Wscc
Well Type:	Resource Protection	Driller #:	3119
Static Water Level:	Not Reported	Flow Rate (gpm):	Not Reported
Flow Type:	Dry Hole	PSI:	Not Reported
Well Test:	Not Reported	Water Reclamation #:	8

T4812
WSW
1/2 - 1 Mile
Lower

WA WELLS **WALOG2000821843**

Database:	Ecology Well Logs	Well Log ID:	1855941
Well Tag #:	Not Reported	Project Tag #:	4
Notice of Intent #:	AE52036	Date Received:	16-NOV-18
Diameter (in):	6	Casing Depth (ft):	20
Well completion:	12-NOV-18	Well Owner:	Wscc
Well Type:	Decommisioning	Driller #:	3119
Static Water Level:	Not Reported	Flow Rate (gpm):	Not Reported
Flow Type:	Dry Hole	PSI:	Not Reported
Well Test:	Not Reported	Water Reclamation #:	8

T4813
WSW
1/2 - 1 Mile
Lower

WA WELLS **WALOG2000824370**

Database:	Ecology Well Logs	Well Log ID:	1867223
Well Tag #:	BKF450	Project Tag #:	Not Reported
Notice of Intent #:	RE16003	Date Received:	25-OCT-18
Diameter (in):	8.5	Casing Depth (ft):	20
Well completion:	04-MAY-18	Well Owner:	Altus Group US Inc
Well Type:	Resource Protection	Driller #:	3200
Static Water Level:	13	Flow Rate (gpm):	Not Reported
Flow Type:	Static Level	PSI:	Not Reported
Well Test:	Not Reported	Water Reclamation #:	8

DRAFT

Map ID Direction Distance Elevation	Database	EDR ID Number
T4814 **WSW** **1/2 - 1 Mile** **Lower**	**WA WELLS**	**WALOG2000821841**

Database:	Ecology Well Logs	Well Log ID:	1855939
Well Tag #:	Not Reported	Project Tag #:	3
Notice of Intent #:	AE52036	Date Received:	16-NOV-18
Diameter (in):	6	Casing Depth (ft):	39
Well completion:	12-NOV-18	Well Owner:	Wscc
Well Type:	Decommisioning	Driller #:	3119
Static Water Level:	Not Reported	Flow Rate (gpm):	Not Reported
Flow Type:	Dry Hole	PSI:	Not Reported
Well Test:	Not Reported	Water Reclamation #:	8

T4815 **WSW** **1/2 - 1 Mile** **Lower**	**WA WELLS**	**WALOG2000791369**

Database:	Ecology Well Logs	Well Log ID:	1696100
Well Tag #:	Not Reported	Project Tag #:	Not Reported
Notice of Intent #:	AE42973	Date Received:	23-AUG-17
Diameter (in):	4	Casing Depth (ft):	31
Well completion:	16-AUG-17	Well Owner:	WSDOT-SEATTLE6431 Corson Ave So
Well Type:	Decommisioning	Driller #:	2902
Static Water Level:	16.1000003814697	Flow Rate (gpm):	Not Reported
Flow Type:	Static Level	PSI:	Not Reported
Well Test:	Not Reported	Water Reclamation #:	8

T4816 **WSW** **1/2 - 1 Mile** **Lower**	**WA WELLS**	**WALOG2000791406**

Database:	Ecology Well Logs	Well Log ID:	1696137
Well Tag #:	Not Reported	Project Tag #:	Not Reported
Notice of Intent #:	SE62095	Date Received:	23-AUG-17
Diameter (in):	4	Casing Depth (ft):	31
Well completion:	16-AUG-17	Well Owner:	WSDOT-SEATTLE6431 Corson Ave So
Well Type:	Resource Protection	Driller #:	2902
Static Water Level:	16.1000003814697	Flow Rate (gpm):	Not Reported
Flow Type:	Static Level	PSI:	Not Reported
Well Test:	Not Reported	Water Reclamation #:	8

T4817 **WSW** **1/2 - 1 Mile** **Lower**	**WA WELLS**	**WALOG2000821840**

Database:	Ecology Well Logs	Well Log ID:	1855938
Well Tag #:	Not Reported	Project Tag #:	3
Notice of Intent #:	SE68114	Date Received:	16-NOV-18
Diameter (in):	6	Casing Depth (ft):	39

DRAFT

Well completion:	12-NOV-18	Well Owner:	Wscc
Well Type:	Resource Protection	Driller #:	3119
Static Water Level:	Not Reported	Flow Rate (gpm):	Not Reported
Flow Type:	Dry Hole	PSI:	Not Reported
Well Test:	Not Reported	Water Reclamation #:	8

T4818
WSW
1/2 - 1 Mile
Lower

WA WELLS **WALOG2000635271**

Database:	Ecology Well Logs	Well Log ID:	957010
Well Tag #:	Not Reported	Project Tag #:	Not Reported
Notice of Intent #:	SE48578	Date Received:	01-AUG-13
Diameter (in):	2.25	Casing Depth (ft):	12
Well completion:	05-JUL-13	Well Owner:	John and Elene Soudas
Well Type:	Resource Protection	Driller #:	3152
Static Water Level:	Not Reported	Flow Rate (gpm):	Not Reported
Flow Type:	Not Reported	PSI:	Not Reported
Well Test:	Not Reported	Water Reclamation #:	8

T4819
WSW
1/2 - 1 Mile
Lower

WA WELLS **WALOG2000635272**

Database:	Ecology Well Logs	Well Log ID:	957012
Well Tag #:	Not Reported	Project Tag #:	Not Reported
Notice of Intent #:	SE48578	Date Received:	01-AUG-13
Diameter (in):	2.25	Casing Depth (ft):	50
Well completion:	05-JUL-13	Well Owner:	John and Elene Soudas
Well Type:	Resource Protection	Driller #:	3152
Static Water Level:	Not Reported	Flow Rate (gpm):	Not Reported
Flow Type:	Not Reported	PSI:	Not Reported
Well Test:	Not Reported	Water Reclamation #:	8

T4820
WSW
1/2 - 1 Mile
Lower

WA WELLS **WALOG2000635273**

Database:	Ecology Well Logs	Well Log ID:	957013
Well Tag #:	Not Reported	Project Tag #:	Not Reported
Notice of Intent #:	SE48578	Date Received:	01-AUG-13
Diameter (in):	2.25	Casing Depth (ft):	15
Well completion:	05-JUL-13	Well Owner:	John and Elene Soudas
Well Type:	Resource Protection	Driller #:	3152
Static Water Level:	Not Reported	Flow Rate (gpm):	Not Reported
Flow Type:	Not Reported	PSI:	Not Reported
Well Test:	Not Reported	Water Reclamation #:	8

DRAFT

Map ID Direction Distance Elevation	Database	EDR ID Number
T4821 **WSW** **1/2 - 1 Mile** **Lower**	**WA WELLS**	**WALOG2000635270**

Database:	Ecology Well Logs	Well Log ID:	957009
Well Tag #:	Not Reported	Project Tag #:	Not Reported
Notice of Intent #:	SE48578	Date Received:	01-AUG-13
Diameter (in):	2.25	Casing Depth (ft):	16
Well completion:	05-JUL-13	Well Owner:	John and Elene Soudas
Well Type:	Resource Protection	Driller #:	3152
Static Water Level:	Not Reported	Flow Rate (gpm):	Not Reported
Flow Type:	Not Reported	PSI:	Not Reported
Well Test:	Not Reported	Water Reclamation #:	8

T4822 **WSW** **1/2 - 1 Mile** **Lower**	**WA WELLS**	**WALOG2000625270**

Database:	Ecology Well Logs	Well Log ID:	936799
Well Tag #:	Not Reported	Project Tag #:	B2
Notice of Intent #:	AE23970	Date Received:	21-OCT-13
Diameter (in):	8	Casing Depth (ft):	30
Well completion:	03-OCT-13	Well Owner:	Intracorp Development
Well Type:	Decommisioning	Driller #:	1816
Static Water Level:	Not Reported	Flow Rate (gpm):	Not Reported
Flow Type:	Not Reported	PSI:	Not Reported
Well Test:	Not Reported	Water Reclamation #:	8

T4823 **WSW** **1/2 - 1 Mile** **Lower**	**WA WELLS**	**WALOG2000625312**

Database:	Ecology Well Logs	Well Log ID:	936845
Well Tag #:	Not Reported	Project Tag #:	B1
Notice of Intent #:	AE23970	Date Received:	21-OCT-13
Diameter (in):	8	Casing Depth (ft):	35
Well completion:	03-OCT-13	Well Owner:	Intracorp Development
Well Type:	Decommisioning	Driller #:	1816
Static Water Level:	Not Reported	Flow Rate (gpm):	Not Reported
Flow Type:	Not Reported	PSI:	Not Reported
Well Test:	Not Reported	Water Reclamation #:	8

T4824 **WSW** **1/2 - 1 Mile** **Lower**	**WA WELLS**	**WALOG2000625338**

Database:	Ecology Well Logs	Well Log ID:	936871
Well Tag #:	Not Reported	Project Tag #:	B2
Notice of Intent #:	SE49539	Date Received:	21-OCT-13
Diameter (in):	8	Casing Depth (ft):	30

DRAFT

Well completion:	Not Reported	Well Owner:	Intracorp Development
Well Type:	Resource Protection	Driller #:	1816
Static Water Level:	Not Reported	Flow Rate (gpm):	Not Reported
Flow Type:	Not Reported	PSI:	Not Reported
Well Test:	Not Reported	Water Reclamation #:	8

T4825
WSW
1/2 - 1 Mile
Lower

WA WELLS **WALOG2000635280**

Database:	Ecology Well Logs	Well Log ID:	957023
Well Tag #:	Not Reported	Project Tag #:	Not Reported
Notice of Intent #:	SE48578	Date Received:	01-AUG-13
Diameter (in):	2.25	Casing Depth (ft):	12
Well completion:	05-JUL-13	Well Owner:	John and Elene Soudas
Well Type:	Resource Protection	Driller #:	3152
Static Water Level:	Not Reported	Flow Rate (gpm):	Not Reported
Flow Type:	Not Reported	PSI:	Not Reported
Well Test:	Not Reported	Water Reclamation #:	8

T4826
WSW
1/2 - 1 Mile
Lower

WA WELLS **WALOG2000635281**

Database:	Ecology Well Logs	Well Log ID:	957024
Well Tag #:	Not Reported	Project Tag #:	Not Reported
Notice of Intent #:	SE48578	Date Received:	01-AUG-13
Diameter (in):	2.25	Casing Depth (ft):	12
Well completion:	05-JUL-13	Well Owner:	John and Elene Soudas
Well Type:	Resource Protection	Driller #:	3152
Static Water Level:	Not Reported	Flow Rate (gpm):	Not Reported
Flow Type:	Not Reported	PSI:	Not Reported
Well Test:	Not Reported	Water Reclamation #:	8

T4827
WSW
1/2 - 1 Mile
Lower

WA WELLS **WALOG2000635282**

Database:	Ecology Well Logs	Well Log ID:	957025
Well Tag #:	Not Reported	Project Tag #:	Not Reported
Notice of Intent #:	SE48578	Date Received:	01-AUG-13
Diameter (in):	2.25	Casing Depth (ft):	15
Well completion:	05-JUL-13	Well Owner:	John and Elene Soudas
Well Type:	Resource Protection	Driller #:	3152
Static Water Level:	Not Reported	Flow Rate (gpm):	Not Reported
Flow Type:	Not Reported	PSI:	Not Reported
Well Test:	Not Reported	Water Reclamation #:	8

DRAFT

Map ID Direction Distance Elevation	Database	EDR ID Number
T4828 **WSW** **1/2 - 1 Mile** **Lower**	**WA WELLS**	**WALOG2000635277**

Database:	Ecology Well Logs	Well Log ID:	957019
Well Tag #:	Not Reported	Project Tag #:	Not Reported
Notice of Intent #:	AE22460	Date Received:	01-AUG-13
Diameter (in):	2.25	Casing Depth (ft):	15
Well completion:	05-JUL-13	Well Owner:	John and Elene Soudas
Well Type:	Decommisioning	Driller #:	3152
Static Water Level:	Not Reported	Flow Rate (gpm):	Not Reported
Flow Type:	Not Reported	PSI:	Not Reported
Well Test:	Not Reported	Water Reclamation #:	8

T4829 **WSW** **1/2 - 1 Mile** **Lower**	**WA WELLS**	**WALOG2000635274**

Database:	Ecology Well Logs	Well Log ID:	957016
Well Tag #:	Not Reported	Project Tag #:	Not Reported
Notice of Intent #:	AE22460	Date Received:	01-AUG-13
Diameter (in):	2.25	Casing Depth (ft):	16
Well completion:	05-JUL-13	Well Owner:	John and Elene Soudas
Well Type:	Decommisioning	Driller #:	3152
Static Water Level:	Not Reported	Flow Rate (gpm):	Not Reported
Flow Type:	Not Reported	PSI:	Not Reported
Well Test:	Not Reported	Water Reclamation #:	8

T4830 **WSW** **1/2 - 1 Mile** **Lower**	**WA WELLS**	**WALOG2000635275**

Database:	Ecology Well Logs	Well Log ID:	957017
Well Tag #:	Not Reported	Project Tag #:	Not Reported
Notice of Intent #:	AE22460	Date Received:	01-AUG-13
Diameter (in):	2.25	Casing Depth (ft):	12
Well completion:	05-JUL-13	Well Owner:	John and Elene Soudas
Well Type:	Decommisioning	Driller #:	3152
Static Water Level:	Not Reported	Flow Rate (gpm):	Not Reported
Flow Type:	Not Reported	PSI:	Not Reported
Well Test:	Not Reported	Water Reclamation #:	8

T4831 **WSW** **1/2 - 1 Mile** **Lower**	**WA WELLS**	**WALOG2000635276**

Database:	Ecology Well Logs	Well Log ID:	957018
Well Tag #:	Not Reported	Project Tag #:	Not Reported
Notice of Intent #:	AE22460	Date Received:	01-AUG-13
Diameter (in):	2.25	Casing Depth (ft):	50

DRAFT

Well completion:	05-JUL-13	Well Owner:	John and Elene Soudas
Well Type:	Decommisioning	Driller #:	3152
Static Water Level:	Not Reported	Flow Rate (gpm):	Not Reported
Flow Type:	Not Reported	PSI:	Not Reported
Well Test:	Not Reported	Water Reclamation #:	8

T4832
WSW
1/2 - 1 Mile
Lower

WA WELLS **WALOG2000825363**

Database:	Ecology Well Logs	Well Log ID:	1868842
Well Tag #:	Not Reported	Project Tag #:	Not Reported
Notice of Intent #:	AE48829	Date Received:	19-NOV-18
Diameter (in):	2.25	Casing Depth (ft):	12
Well completion:	03-MAY-18	Well Owner:	Altus Group US Inc - Parking Lot
Well Type:	Decommisioning	Driller #:	3200
Static Water Level:	Not Reported	Flow Rate (gpm):	Not Reported
Flow Type:	Not Reported	PSI:	Not Reported
Well Test:	Not Reported	Water Reclamation #:	8

T4833
WSW
1/2 - 1 Mile
Lower

WA WELLS **WALOG2000825366**

Database:	Ecology Well Logs	Well Log ID:	1868846
Well Tag #:	Not Reported	Project Tag #:	Not Reported
Notice of Intent #:	AE48829	Date Received:	19-NOV-18
Diameter (in):	2.25	Casing Depth (ft):	15
Well completion:	04-MAY-18	Well Owner:	Altus Group US Inc - Parking Lot
Well Type:	Decommisioning	Driller #:	3200
Static Water Level:	Not Reported	Flow Rate (gpm):	Not Reported
Flow Type:	Not Reported	PSI:	Not Reported
Well Test:	Not Reported	Water Reclamation #:	8

T4834
WSW
1/2 - 1 Mile
Lower

WA WELLS **WALOG2000825367**

Database:	Ecology Well Logs	Well Log ID:	1868847
Well Tag #:	Not Reported	Project Tag #:	Not Reported
Notice of Intent #:	AE48829	Date Received:	19-NOV-18
Diameter (in):	2.25	Casing Depth (ft):	17
Well completion:	04-MAY-18	Well Owner:	Altus Group US Inc - Parking Lot
Well Type:	Decommisioning	Driller #:	3200
Static Water Level:	13	Flow Rate (gpm):	Not Reported
Flow Type:	Static Level	PSI:	Not Reported
Well Test:	Not Reported	Water Reclamation #:	8

DRAFT

Map ID Direction Distance Elevation	Database	EDR ID Number
T4835 **WSW** **1/2 - 1 Mile** **Lower**	**WA WELLS**	**WALOG2000825362**

Database:	Ecology Well Logs	Well Log ID:	1868841
Well Tag #:	Not Reported	Project Tag #:	Not Reported
Notice of Intent #:	AE48829	Date Received:	19-NOV-18
Diameter (in):	2.25	Casing Depth (ft):	10
Well completion:	03-MAY-18	Well Owner:	Altus Group US Inc - Parking Lot
Well Type:	Decommisioning	Driller #:	3200
Static Water Level:	Not Reported	Flow Rate (gpm):	Not Reported
Flow Type:	Not Reported	PSI:	Not Reported
Well Test:	Not Reported	Water Reclamation #:	8

T4836 **WSW** **1/2 - 1 Mile** **Lower**	**WA WELLS**	**WALOG2000825357**

Database:	Ecology Well Logs	Well Log ID:	1868836
Well Tag #:	Not Reported	Project Tag #:	Not Reported
Notice of Intent #:	AE48829	Date Received:	19-NOV-18
Diameter (in):	2.25	Casing Depth (ft):	20
Well completion:	04-MAY-18	Well Owner:	Altus Group US Inc - Parking Lot
Well Type:	Decommisioning	Driller #:	3200
Static Water Level:	13	Flow Rate (gpm):	Not Reported
Flow Type:	Static Level	PSI:	Not Reported
Well Test:	Not Reported	Water Reclamation #:	8

T4837 **WSW** **1/2 - 1 Mile** **Lower**	**WA WELLS**	**WALOG2000825360**

Database:	Ecology Well Logs	Well Log ID:	1868839
Well Tag #:	Not Reported	Project Tag #:	Not Reported
Notice of Intent #:	AE48829	Date Received:	19-NOV-18
Diameter (in):	2.25	Casing Depth (ft):	20
Well completion:	04-MAY-18	Well Owner:	Altus Group US Inc - Parking Lot
Well Type:	Decommisioning	Driller #:	3200
Static Water Level:	13	Flow Rate (gpm):	Not Reported
Flow Type:	Static Level	PSI:	Not Reported
Well Test:	Not Reported	Water Reclamation #:	8

T4838 **WSW** **1/2 - 1 Mile** **Lower**	**WA WELLS**	**WALOG2000825361**

Database:	Ecology Well Logs	Well Log ID:	1868840
Well Tag #:	Not Reported	Project Tag #:	Not Reported
Notice of Intent #:	AE48829	Date Received:	19-NOV-18
Diameter (in):	2.25	Casing Depth (ft):	15

DRAFT

Well completion:	04-MAY-18	Well Owner:	Altus Group US Inc - Parking Lot
Well Type:	Decommisioning	Driller #:	3200
Static Water Level:	Not Reported	Flow Rate (gpm):	Not Reported
Flow Type:	Not Reported	PSI:	Not Reported
Well Test:	Not Reported	Water Reclamation #:	8

T4839
WSW
1/2 - 1 Mile
Lower

WA WELLS **WALOG2000833347**

Database:	Ecology Well Logs	Well Log ID:	1879479
Well Tag #:	BIV377	Project Tag #:	Not Reported
Notice of Intent #:	AE52570	Date Received:	07-JAN-19
Diameter (in):	2	Casing Depth (ft):	20
Well completion:	28-DEC-18	Well Owner:	Rsq Tower Llc
Well Type:	Decommisioning	Driller #:	3255
Static Water Level:	Not Reported	Flow Rate (gpm):	Not Reported
Flow Type:	Not Reported	PSI:	Not Reported
Well Test:	Not Reported	Water Reclamation #:	8

T4840
WSW
1/2 - 1 Mile
Lower

WA WELLS **WALOG2000833348**

Database:	Ecology Well Logs	Well Log ID:	1879480
Well Tag #:	BIV378	Project Tag #:	Not Reported
Notice of Intent #:	AE52570	Date Received:	07-JAN-19
Diameter (in):	2	Casing Depth (ft):	20
Well completion:	28-DEC-18	Well Owner:	Rsq Tower Llc
Well Type:	Decommisioning	Driller #:	3255
Static Water Level:	Not Reported	Flow Rate (gpm):	Not Reported
Flow Type:	Not Reported	PSI:	Not Reported
Well Test:	Not Reported	Water Reclamation #:	8

T4841
WSW
1/2 - 1 Mile
Lower

WA WELLS **WALOG2000833349**

Database:	Ecology Well Logs	Well Log ID:	1879481
Well Tag #:	BIV379	Project Tag #:	Not Reported
Notice of Intent #:	AE52570	Date Received:	07-JAN-19
Diameter (in):	2	Casing Depth (ft):	20
Well completion:	28-DEC-18	Well Owner:	Rsq Tower Llc
Well Type:	Decommisioning	Driller #:	3255
Static Water Level:	Not Reported	Flow Rate (gpm):	Not Reported
Flow Type:	Not Reported	PSI:	Not Reported
Well Test:	Not Reported	Water Reclamation #:	8

DRAFT

Map ID Direction Distance Elevation	Database	EDR ID Number
T4842 **WSW** **1/2 - 1 Mile** **Lower**	**WA WELLS**	**WALOG2000833346**

Database:	Ecology Well Logs	Well Log ID:	1879478
Well Tag #:	BIV376	Project Tag #:	Not Reported
Notice of Intent #:	AE52570	Date Received:	07-JAN-19
Diameter (in):	2	Casing Depth (ft):	20
Well completion:	28-DEC-18	Well Owner:	Rsq Tower Llc
Well Type:	Decommisioning	Driller #:	3255
Static Water Level:	Not Reported	Flow Rate (gpm):	Not Reported
Flow Type:	Not Reported	PSI:	Not Reported
Well Test:	Not Reported	Water Reclamation #:	8

T4843 **WSW** **1/2 - 1 Mile** **Lower**	**WA WELLS**	**WALOG2000825370**

Database:	Ecology Well Logs	Well Log ID:	1868850
Well Tag #:	Not Reported	Project Tag #:	Not Reported
Notice of Intent #:	AE48829	Date Received:	19-NOV-18
Diameter (in):	2.25	Casing Depth (ft):	17
Well completion:	04-MAY-18	Well Owner:	Altus Group US Inc - Parking Lot
Well Type:	Decommisioning	Driller #:	3200
Static Water Level:	13	Flow Rate (gpm):	Not Reported
Flow Type:	Static Level	PSI:	Not Reported
Well Test:	Not Reported	Water Reclamation #:	8

T4844 **WSW** **1/2 - 1 Mile** **Lower**	**WA WELLS**	**WALOG2000833344**

Database:	Ecology Well Logs	Well Log ID:	1879476
Well Tag #:	BIV374	Project Tag #:	Not Reported
Notice of Intent #:	AE52570	Date Received:	07-JAN-19
Diameter (in):	2	Casing Depth (ft):	20
Well completion:	28-DEC-18	Well Owner:	Rsq Tower Llc
Well Type:	Decommisioning	Driller #:	3255
Static Water Level:	Not Reported	Flow Rate (gpm):	Not Reported
Flow Type:	Not Reported	PSI:	Not Reported
Well Test:	Not Reported	Water Reclamation #:	8

T4845 **WSW** **1/2 - 1 Mile** **Lower**	**WA WELLS**	**WALOG2000833345**

Database:	Ecology Well Logs	Well Log ID:	1879477
Well Tag #:	BIV375	Project Tag #:	Not Reported
Notice of Intent #:	AE52570	Date Received:	07-JAN-19
Diameter (in):	2	Casing Depth (ft):	20

DRAFT

Well completion:	28-DEC-18	Well Owner:	Rsq Tower Llc
Well Type:	Decommisioning	Driller #:	3255
Static Water Level:	Not Reported	Flow Rate (gpm):	Not Reported
Flow Type:	Not Reported	PSI:	Not Reported
Well Test:	Not Reported	Water Reclamation #:	8

T4846
WSW
1/2 - 1 Mile
Lower

WA WELLS **WALOG2000825333**

Database:	Ecology Well Logs	Well Log ID:	1868809
Well Tag #:	Not Reported	Project Tag #:	Not Reported
Notice of Intent #:	SE66019	Date Received:	19-NOV-18
Diameter (in):	2.25	Casing Depth (ft):	17
Well completion:	04-MAY-18	Well Owner:	Altus Group US Inc - Parking Lot
Well Type:	Resource Protection	Driller #:	3200
Static Water Level:	13	Flow Rate (gpm):	Not Reported
Flow Type:	Static Level	PSI:	Not Reported
Well Test:	Not Reported	Water Reclamation #:	8

T4847
WSW
1/2 - 1 Mile
Lower

WA WELLS **WALOG2000825335**

Database:	Ecology Well Logs	Well Log ID:	1868811
Well Tag #:	Not Reported	Project Tag #:	Not Reported
Notice of Intent #:	SE66019	Date Received:	19-NOV-18
Diameter (in):	2.25	Casing Depth (ft):	17
Well completion:	04-MAY-18	Well Owner:	Altus Group US Inc - Parking Lot
Well Type:	Resource Protection	Driller #:	3200
Static Water Level:	13	Flow Rate (gpm):	Not Reported
Flow Type:	Static Level	PSI:	Not Reported
Well Test:	Not Reported	Water Reclamation #:	8

T4848
WSW
1/2 - 1 Mile
Lower

WA WELLS **WALOG2000825337**

Database:	Ecology Well Logs	Well Log ID:	1868813
Well Tag #:	Not Reported	Project Tag #:	Not Reported
Notice of Intent #:	SE66019	Date Received:	19-NOV-18
Diameter (in):	2.25	Casing Depth (ft):	15
Well completion:	04-MAY-18	Well Owner:	Altus Group US Inc - Parking Lot
Well Type:	Resource Protection	Driller #:	3200
Static Water Level:	Not Reported	Flow Rate (gpm):	Not Reported
Flow Type:	Not Reported	PSI:	Not Reported
Well Test:	Not Reported	Water Reclamation #:	8

DRAFT

Map ID Direction Distance Elevation	Database	EDR ID Number
T4849 **WSW** **1/2 - 1 Mile** **Lower**	**WA WELLS**	**WALOG2000825331**

Database:	Ecology Well Logs	Well Log ID:	1868807
Well Tag #:	Not Reported	Project Tag #:	Not Reported
Notice of Intent #:	SE66019	Date Received:	19-NOV-18
Diameter (in):	2.25	Casing Depth (ft):	20
Well completion:	04-MAY-18	Well Owner:	Altus Group US Inc - Parking Lot
Well Type:	Resource Protection	Driller #:	3200
Static Water Level:	13	Flow Rate (gpm):	Not Reported
Flow Type:	Static Level	PSI:	Not Reported
Well Test:	Not Reported	Water Reclamation #:	8

T4850 **WSW** **1/2 - 1 Mile** **Lower**	**WA WELLS**	**WALOG2000825327**

Database:	Ecology Well Logs	Well Log ID:	1868803
Well Tag #:	Not Reported	Project Tag #:	Not Reported
Notice of Intent #:	SE66019	Date Received:	19-NOV-18
Diameter (in):	2.25	Casing Depth (ft):	10
Well completion:	03-MAY-18	Well Owner:	Altus Group US Inc - Parking Lot
Well Type:	Resource Protection	Driller #:	3200
Static Water Level:	Not Reported	Flow Rate (gpm):	Not Reported
Flow Type:	Not Reported	PSI:	Not Reported
Well Test:	Not Reported	Water Reclamation #:	8

T4851 **WSW** **1/2 - 1 Mile** **Lower**	**WA WELLS**	**WALOG2000825329**

Database:	Ecology Well Logs	Well Log ID:	1868805
Well Tag #:	Not Reported	Project Tag #:	Not Reported
Notice of Intent #:	SE66019	Date Received:	19-NOV-18
Diameter (in):	2.25	Casing Depth (ft):	15
Well completion:	04-MAY-18	Well Owner:	Altus Group US Inc - Parking Lot
Well Type:	Resource Protection	Driller #:	3200
Static Water Level:	Not Reported	Flow Rate (gpm):	Not Reported
Flow Type:	Not Reported	PSI:	Not Reported
Well Test:	Not Reported	Water Reclamation #:	8

T4852 **WSW** **1/2 - 1 Mile** **Lower**	**WA WELLS**	**WALOG2000825330**

Database:	Ecology Well Logs	Well Log ID:	1868806
Well Tag #:	Not Reported	Project Tag #:	Not Reported
Notice of Intent #:	SE66019	Date Received:	19-NOV-18
Diameter (in):	2.25	Casing Depth (ft):	20

DRAFT

Well completion:	04-MAY-18	Well Owner:	Altus Group US Inc - Parking Lot
Well Type:	Resource Protection	Driller #:	3200
Static Water Level:	13	Flow Rate (gpm):	Not Reported
Flow Type:	Static Level	PSI:	Not Reported
Well Test:	Not Reported	Water Reclamation #:	8

T4853
WSW
1/2 - 1 Mile
Lower

WA WELLS **WALOG2000825351**

Database:	Ecology Well Logs	Well Log ID:	1868830
Well Tag #:	Not Reported	Project Tag #:	Not Reported
Notice of Intent #:	AE48829	Date Received:	19-NOV-18
Diameter (in):	2.25	Casing Depth (ft):	15
Well completion:	04-MAY-18	Well Owner:	Altus Group US Inc - Parking Lot
Well Type:	Decommisioning	Driller #:	3200
Static Water Level:	Not Reported	Flow Rate (gpm):	Not Reported
Flow Type:	Not Reported	PSI:	Not Reported
Well Test:	Not Reported	Water Reclamation #:	8

T4854
WSW
1/2 - 1 Mile
Lower

WA WELLS **WALOG2000825352**

Database:	Ecology Well Logs	Well Log ID:	1868831
Well Tag #:	Not Reported	Project Tag #:	Not Reported
Notice of Intent #:	AE48829	Date Received:	19-NOV-18
Diameter (in):	2.25	Casing Depth (ft):	17
Well completion:	04-MAY-18	Well Owner:	Altus Group US Inc - Parking Lot
Well Type:	Decommisioning	Driller #:	3200
Static Water Level:	13	Flow Rate (gpm):	Not Reported
Flow Type:	Static Level	PSI:	Not Reported
Well Test:	Not Reported	Water Reclamation #:	8

T4855
WSW
1/2 - 1 Mile
Lower

WA WELLS **WALOG2000825353**

Database:	Ecology Well Logs	Well Log ID:	1868832
Well Tag #:	Not Reported	Project Tag #:	Not Reported
Notice of Intent #:	AE48829	Date Received:	19-NOV-18
Diameter (in):	2.25	Casing Depth (ft):	20
Well completion:	04-MAY-18	Well Owner:	Altus Group US Inc - Parking Lot
Well Type:	Decommisioning	Driller #:	3200
Static Water Level:	13	Flow Rate (gpm):	Not Reported
Flow Type:	Static Level	PSI:	Not Reported
Well Test:	Not Reported	Water Reclamation #:	8

DRAFT

Map ID Direction Distance Elevation	Database	EDR ID Number
T4856 **WSW** **1/2 - 1 Mile** **Lower**	**WA WELLS**	**WALOG2000825344**

Database:	Ecology Well Logs	Well Log ID:	1868821
Well Tag #:	Not Reported	Project Tag #:	Not Reported
Notice of Intent #:	SE66019	Date Received:	19-NOV-18
Diameter (in):	2.25	Casing Depth (ft):	20
Well completion:	04-MAY-18	Well Owner:	Altus Group US Inc - Parking Lot
Well Type:	Resource Protection	Driller #:	3200
Static Water Level:	13	Flow Rate (gpm):	Not Reported
Flow Type:	Static Level	PSI:	Not Reported
Well Test:	Not Reported	Water Reclamation #:	8

T4857 **WSW** **1/2 - 1 Mile** **Lower**	**WA WELLS**	**WALOG2000825338**

Database:	Ecology Well Logs	Well Log ID:	1868814
Well Tag #:	Not Reported	Project Tag #:	Not Reported
Notice of Intent #:	SE66019	Date Received:	19-NOV-18
Diameter (in):	2.25	Casing Depth (ft):	12
Well completion:	03-MAY-18	Well Owner:	Altus Group US Inc - Parking Lot
Well Type:	Resource Protection	Driller #:	3200
Static Water Level:	Not Reported	Flow Rate (gpm):	Not Reported
Flow Type:	Not Reported	PSI:	Not Reported
Well Test:	Not Reported	Water Reclamation #:	8

T4858 **WSW** **1/2 - 1 Mile** **Lower**	**WA WELLS**	**WALOG2000825339**

Database:	Ecology Well Logs	Well Log ID:	1868815
Well Tag #:	Not Reported	Project Tag #:	Not Reported
Notice of Intent #:	SE66019	Date Received:	19-NOV-18
Diameter (in):	2.25	Casing Depth (ft):	15
Well completion:	04-MAY-18	Well Owner:	Altus Group US Inc - Parking Lot
Well Type:	Resource Protection	Driller #:	3200
Static Water Level:	Not Reported	Flow Rate (gpm):	Not Reported
Flow Type:	Not Reported	PSI:	Not Reported
Well Test:	Not Reported	Water Reclamation #:	8

T4859 **WSW** **1/2 - 1 Mile** **Lower**	**WA WELLS**	**WALOG2000825343**

Database:	Ecology Well Logs	Well Log ID:	1868820
Well Tag #:	Not Reported	Project Tag #:	Not Reported
Notice of Intent #:	SE66019	Date Received:	19-NOV-18
Diameter (in):	2.25	Casing Depth (ft):	17

DRAFT

Well completion:	04-MAY-18	Well Owner:	Altus Group US Inc - Parking Lot
Well Type:	Resource Protection	Driller #:	3200
Static Water Level:	13	Flow Rate (gpm):	Not Reported
Flow Type:	Static Level	PSI:	Not Reported
Well Test:	Not Reported	Water Reclamation #:	8

U4860
SSW
1/2 - 1 Mile
Lower

WA WELLS **WALOG2000459358**

Database:	Ecology Well Logs	Well Log ID:	616546
Well Tag #:	Not Reported	Project Tag #:	Not Reported
Notice of Intent #:	SE05576	Date Received:	23-OCT-09
Diameter (in):	2	Casing Depth (ft):	14
Well completion:	12-OCT-09	Well Owner:	PUGET SOUND BLOOD CENTER | Hart Crowser
Well Type:	Resource Protection	Driller #:	Not Reported
Static Water Level:	Not Reported	Flow Rate (gpm):	Not Reported
Flow Type:	Not Reported	PSI:	Not Reported
Well Test:	Not Reported	Water Reclamation #:	8

U4861
SSW
1/2 - 1 Mile
Lower

WA WELLS **WALOG2000459359**

Database:	Ecology Well Logs	Well Log ID:	616548
Well Tag #:	Not Reported	Project Tag #:	Not Reported
Notice of Intent #:	AE07291	Date Received:	23-OCT-09
Diameter (in):	Not Reported	Casing Depth (ft):	Not Reported
Well completion:	12-OCT-09	Well Owner:	PUGET SOUND BLOOD CENTER | Hart Crowser
Well Type:	Decommisioning	Driller #:	Not Reported
Static Water Level:	Not Reported	Flow Rate (gpm):	Not Reported
Flow Type:	Not Reported	PSI:	Not Reported
Well Test:	Not Reported	Water Reclamation #:	8

U4862
SSW
1/2 - 1 Mile
Lower

WA WELLS **WALOG2000459360**

Database:	Ecology Well Logs	Well Log ID:	616550
Well Tag #:	Not Reported	Project Tag #:	Not Reported
Notice of Intent #:	AE07291	Date Received:	23-OCT-09
Diameter (in):	Not Reported	Casing Depth (ft):	Not Reported
Well completion:	12-OCT-09	Well Owner:	PUGET SOUND BLOOD CENTER | Hart Crowser
Well Type:	Decommisioning	Driller #:	Not Reported
Static Water Level:	Not Reported	Flow Rate (gpm):	Not Reported
Flow Type:	Not Reported	PSI:	Not Reported
Well Test:	Not Reported	Water Reclamation #:	8

DRAFT

Map ID Direction Distance Elevation	Database	EDR ID Number
U4863 **SSW** **1/2 - 1 Mile** **Lower**	**WA WELLS**	**WALOG2000459355**

Database:	Ecology Well Logs	Well Log ID:	616540
Well Tag #:	Not Reported	Project Tag #:	Not Reported
Notice of Intent #:	SE05576	Date Received:	23-OCT-09
Diameter (in):	2	Casing Depth (ft):	34
Well completion:	12-OCT-09	Well Owner:	PUGET SOUND BLOOD CENTER | Hart Crowser
Well Type:	Resource Protection	Driller #:	Not Reported
Static Water Level:	Not Reported	Flow Rate (gpm):	Not Reported
Flow Type:	Not Reported	PSI:	Not Reported
Well Test:	Not Reported	Water Reclamation #:	8

U4864 **SSW** **1/2 - 1 Mile** **Lower**	**WA WELLS**	**WALOG2000459356**

Database:	Ecology Well Logs	Well Log ID:	616542
Well Tag #:	Not Reported	Project Tag #:	Not Reported
Notice of Intent #:	SE05576	Date Received:	23-OCT-09
Diameter (in):	2	Casing Depth (ft):	41
Well completion:	12-OCT-09	Well Owner:	PUGET SOUND BLOOD CENTER | Hart Crowser
Well Type:	Resource Protection	Driller #:	Not Reported
Static Water Level:	Not Reported	Flow Rate (gpm):	Not Reported
Flow Type:	Not Reported	PSI:	Not Reported
Well Test:	Not Reported	Water Reclamation #:	8

U4865 **SSW** **1/2 - 1 Mile** **Lower**	**WA WELLS**	**WALOG2000459357**

Database:	Ecology Well Logs	Well Log ID:	616544
Well Tag #:	Not Reported	Project Tag #:	Not Reported
Notice of Intent #:	SE05576	Date Received:	23-OCT-09
Diameter (in):	2	Casing Depth (ft):	7
Well completion:	12-OCT-09	Well Owner:	PUGET SOUND BLOOD CENTER | Hart Crowser
Well Type:	Resource Protection	Driller #:	Not Reported
Static Water Level:	Not Reported	Flow Rate (gpm):	Not Reported
Flow Type:	Not Reported	PSI:	Not Reported
Well Test:	Not Reported	Water Reclamation #:	8

U4866 **SSW** **1/2 - 1 Mile** **Lower**	**WA WELLS**	**WALOG2000488309**

Database:	Ecology Well Logs	Well Log ID:	674574
Well Tag #:	Not Reported	Project Tag #:	Not Reported
Notice of Intent #:	RE03885	Date Received:	13-MAY-10
Diameter (in):	10	Casing Depth (ft):	99

DRAFT

Well completion:	14-OCT-09	Well Owner:	City of Seattle
Well Type:	Resource Protection	Driller #:	Not Reported
Static Water Level:	Not Reported	Flow Rate (gpm):	Not Reported
Flow Type:	Not Reported	PSI:	Not Reported
Well Test:	Not Reported	Water Reclamation #:	8

U4867
SSW
1/2 - 1 Mile
Lower

WA WELLS **WALOG2000488310**

Database:	Ecology Well Logs	Well Log ID:	674576
Well Tag #:	Not Reported	Project Tag #:	Not Reported
Notice of Intent #:	RE03885	Date Received:	13-MAY-10
Diameter (in):	10	Casing Depth (ft):	60
Well completion:	15-OCT-09	Well Owner:	City of Seattle
Well Type:	Resource Protection	Driller #:	Not Reported
Static Water Level:	Not Reported	Flow Rate (gpm):	Not Reported
Flow Type:	Not Reported	PSI:	Not Reported
Well Test:	Not Reported	Water Reclamation #:	8

U4868
SSW
1/2 - 1 Mile
Lower

WA WELLS **WALOG2000488311**

Database:	Ecology Well Logs	Well Log ID:	674578
Well Tag #:	Not Reported	Project Tag #:	Not Reported
Notice of Intent #:	AE10532	Date Received:	17-SEP-10
Diameter (in):	Not Reported	Casing Depth (ft):	60
Well completion:	15-OCT-09	Well Owner:	City of Seattle
Well Type:	Decommisioning	Driller #:	Not Reported
Static Water Level:	Not Reported	Flow Rate (gpm):	Not Reported
Flow Type:	Not Reported	PSI:	Not Reported
Well Test:	Not Reported	Water Reclamation #:	8

U4869
SSW
1/2 - 1 Mile
Lower

WA WELLS **WALOG2000459361**

Database:	Ecology Well Logs	Well Log ID:	616552
Well Tag #:	Not Reported	Project Tag #:	Not Reported
Notice of Intent #:	AE07291	Date Received:	23-OCT-09
Diameter (in):	Not Reported	Casing Depth (ft):	Not Reported
Well completion:	12-OCT-09	Well Owner:	PUGET SOUND BLOOD CENTER | Hart Crowser
Well Type:	Decommisioning	Driller #:	Not Reported
Static Water Level:	Not Reported	Flow Rate (gpm):	Not Reported
Flow Type:	Not Reported	PSI:	Not Reported
Well Test:	Not Reported	Water Reclamation #:	8

DRAFT

Map ID Direction Distance Elevation	Database	EDR ID Number
U4870 **SSW** **1/2 - 1 Mile** **Lower**	**WA WELLS**	**WALOG2000459362**

Database:	Ecology Well Logs	Well Log ID:	616554
Well Tag #:	Not Reported	Project Tag #:	Not Reported
Notice of Intent #:	AE07291	Date Received:	23-OCT-09
Diameter (in):	Not Reported	Casing Depth (ft):	Not Reported
Well completion:	12-OCT-09	Well Owner:	PUGET SOUND BLOOD CENTER | Hart Crowser
Well Type:	Decommisioning	Driller #:	Not Reported
Static Water Level:	Not Reported	Flow Rate (gpm):	Not Reported
Flow Type:	Not Reported	PSI:	Not Reported
Well Test:	Not Reported	Water Reclamation #:	8

U4871 **SSW** **1/2 - 1 Mile** **Lower**	**WA WELLS**	**WALOG2000459363**

Database:	Ecology Well Logs	Well Log ID:	616556
Well Tag #:	Not Reported	Project Tag #:	Not Reported
Notice of Intent #:	AE07291	Date Received:	23-OCT-09
Diameter (in):	Not Reported	Casing Depth (ft):	Not Reported
Well completion:	12-OCT-09	Well Owner:	PUGET SOUND BLOOD CENTER | Hart Crowser
Well Type:	Decommisioning	Driller #:	Not Reported
Static Water Level:	Not Reported	Flow Rate (gpm):	Not Reported
Flow Type:	Not Reported	PSI:	Not Reported
Well Test:	Not Reported	Water Reclamation #:	8

U4872 **SSW** **1/2 - 1 Mile** **Lower**	**WA WELLS**	**WALOG2000459354**

Database:	Ecology Well Logs	Well Log ID:	616538
Well Tag #:	Not Reported	Project Tag #:	Not Reported
Notice of Intent #:	SE05576	Date Received:	23-OCT-09
Diameter (in):	2	Casing Depth (ft):	40
Well completion:	12-OCT-09	Well Owner:	PUGET SOUND BLOOD CENTER | Hart Crowser
Well Type:	Resource Protection	Driller #:	Not Reported
Static Water Level:	Not Reported	Flow Rate (gpm):	Not Reported
Flow Type:	Not Reported	PSI:	Not Reported
Well Test:	Not Reported	Water Reclamation #:	8

U4873 **SSW** **1/2 - 1 Mile** **Lower**	**WA WELLS**	**WALOG2000393647**

Database:	Ecology Well Logs	Well Log ID:	518417
Well Tag #:	Not Reported	Project Tag #:	Not Reported
Notice of Intent #:	S023244	Date Received:	08-FEB-08
Diameter (in):	2	Casing Depth (ft):	15

DRAFT

Well completion:	04-FEB-08	Well Owner:	1000 EIGHTH AVE APT
Well Type:	Resource Protection	Driller #:	Not Reported
Static Water Level:	Not Reported	Flow Rate (gpm):	Not Reported
Flow Type:	Not Reported	PSI:	Not Reported
Well Test:	Not Reported	Water Reclamation #:	8

U4874
SSW
1/2 - 1 Mile
Lower

WA WELLS **WALOG2000393648**

Database:	Ecology Well Logs	Well Log ID:	518418
Well Tag #:	Not Reported	Project Tag #:	Not Reported
Notice of Intent #:	S023244	Date Received:	08-FEB-08
Diameter (in):	2	Casing Depth (ft):	14.5
Well completion:	04-FEB-08	Well Owner:	1000 EIGHTH AVE APT
Well Type:	Resource Protection	Driller #:	Not Reported
Static Water Level:	Not Reported	Flow Rate (gpm):	Not Reported
Flow Type:	Not Reported	PSI:	Not Reported
Well Test:	Not Reported	Water Reclamation #:	8

U4875
SSW
1/2 - 1 Mile
Lower

WA WELLS **WALOG2000393649**

Database:	Ecology Well Logs	Well Log ID:	518419
Well Tag #:	Not Reported	Project Tag #:	Not Reported
Notice of Intent #:	A130296	Date Received:	08-FEB-08
Diameter (in):	2	Casing Depth (ft):	15
Well completion:	04-FEB-08	Well Owner:	1000 EIGHTH AVE APT
Well Type:	Decommisioning	Driller #:	Not Reported
Static Water Level:	Not Reported	Flow Rate (gpm):	Not Reported
Flow Type:	Not Reported	PSI:	Not Reported
Well Test:	Not Reported	Water Reclamation #:	8

U4876
SSW
1/2 - 1 Mile
Lower

WA WELLS **WALOG2000388726**

Database:	Ecology Well Logs	Well Log ID:	510998
Well Tag #:	APF097	Project Tag #:	Not Reported
Notice of Intent #:	R068999	Date Received:	09-JAN-08
Diameter (in):	10	Casing Depth (ft):	109
Well completion:	14-SEP-07	Well Owner:	VIRGINIA MASON HOSPITAL
Well Type:	Resource Protection	Driller #:	Not Reported
Static Water Level:	Not Reported	Flow Rate (gpm):	Not Reported
Flow Type:	Not Reported	PSI:	Not Reported
Well Test:	Not Reported	Water Reclamation #:	8

DRAFT

Map ID Direction Distance Elevation	Database	EDR ID Number
U4877 **SSW** **1/2 - 1 Mile** **Lower**	**WA WELLS**	**WALOG2000393628**

Database:	Ecology Well Logs	Well Log ID:	518396
Well Tag #:	Not Reported	Project Tag #:	Not Reported
Notice of Intent #:	E007945	Date Received:	08-FEB-08
Diameter (in):	2	Casing Depth (ft):	14
Well completion:	04-FEB-08	Well Owner:	1000 EIGHTH AVE APT
Well Type:	Resource Protection	Driller #:	Not Reported
Static Water Level:	Not Reported	Flow Rate (gpm):	Not Reported
Flow Type:	Not Reported	PSI:	Not Reported
Well Test:	Not Reported	Water Reclamation #:	8

U4878 **SSW** **1/2 - 1 Mile** **Lower**	**WA WELLS**	**WALOG2000393629**

Database:	Ecology Well Logs	Well Log ID:	518397
Well Tag #:	Not Reported	Project Tag #:	Not Reported
Notice of Intent #:	A130308	Date Received:	08-FEB-08
Diameter (in):	2	Casing Depth (ft):	14
Well completion:	04-FEB-08	Well Owner:	1000 EIGHT AVE APT
Well Type:	Decommisioning	Driller #:	Not Reported
Static Water Level:	Not Reported	Flow Rate (gpm):	Not Reported
Flow Type:	Not Reported	PSI:	Not Reported
Well Test:	Not Reported	Water Reclamation #:	8

U4879 **SSW** **1/2 - 1 Mile** **Lower**	**WA WELLS**	**WALOG2000433648**

Database:	Ecology Well Logs	Well Log ID:	573985
Well Tag #:	Not Reported	Project Tag #:	Not Reported
Notice of Intent #:	AE04974	Date Received:	06-FEB-09
Diameter (in):	2	Casing Depth (ft):	38.7
Well completion:	29-DEC-08		
Well Owner:	Apt. Parking Lot c/o Filco Environ | Filco Environmental		
Well Type:	Decommisioning	Driller #:	Not Reported
Static Water Level:	Not Reported	Flow Rate (gpm):	Not Reported
Flow Type:	Not Reported	PSI:	Not Reported
Well Test:	Not Reported	Water Reclamation #:	8

U4880 **SSW** **1/2 - 1 Mile** **Lower**	**WA WELLS**	**WALOG2000457599**

Database:	Ecology Well Logs	Well Log ID:	613000
Well Tag #:	Not Reported	Project Tag #:	Not Reported
Notice of Intent #:	AE07490	Date Received:	28-OCT-09

DRAFT

Diameter (in):	2	Casing Depth (ft):	32
Well completion:	16-OCT-09	Well Owner:	Puget Sound Blood Center | Hart Crowser
Well Type:	Decommisioning	Driller #:	Not Reported
Static Water Level:	Not Reported	Flow Rate (gpm):	Not Reported
Flow Type:	Not Reported	PSI:	Not Reported
Well Test:	Not Reported	Water Reclamation #:	8

U4881
SSW
1/2 - 1 Mile
Lower

WA WELLS **WALOG2000457600**

Database:	Ecology Well Logs	Well Log ID:	613002
Well Tag #:	Not Reported	Project Tag #:	Not Reported
Notice of Intent #:	EE01223	Date Received:	28-OCT-09
Diameter (in):	2	Casing Depth (ft):	32
Well completion:	16-OCT-09	Well Owner:	Puget Sound Blood Center | Hart Crowser
Well Type:	Resource Protection	Driller #:	Not Reported
Static Water Level:	Not Reported	Flow Rate (gpm):	Not Reported
Flow Type:	Not Reported	PSI:	Not Reported
Well Test:	Not Reported	Water Reclamation #:	8

U4882
SSW
1/2 - 1 Mile
Lower

WA WELLS **WALOG2000393650**

Database:	Ecology Well Logs	Well Log ID:	518420
Well Tag #:	Not Reported	Project Tag #:	Not Reported
Notice of Intent #:	A130296	Date Received:	08-FEB-08
Diameter (in):	2	Casing Depth (ft):	14.5
Well completion:	04-FEB-08	Well Owner:	1000 EIGHTH AVE APT
Well Type:	Decommisioning	Driller #:	Not Reported
Static Water Level:	Not Reported	Flow Rate (gpm):	Not Reported
Flow Type:	Not Reported	PSI:	Not Reported
Well Test:	Not Reported	Water Reclamation #:	8

U4883
SSW
1/2 - 1 Mile
Lower

WA WELLS **WALOG2000404957**

Database:	Ecology Well Logs	Well Log ID:	534787
Well Tag #:	APF097	Project Tag #:	Not Reported
Notice of Intent #:	AE02995	Date Received:	19-MAY-08
Diameter (in):	Not Reported	Casing Depth (ft):	Not Reported
Well completion:	14-MAR-08	Well Owner:	VIRGINIA MASON HOSPITAL
Well Type:	Decommisioning	Driller #:	Not Reported
Static Water Level:	Not Reported	Flow Rate (gpm):	Not Reported
Flow Type:	Not Reported	PSI:	Not Reported
Well Test:	Not Reported	Water Reclamation #:	8

DRAFT

Map ID Direction Distance Elevation	Database	EDR ID Number
U4884 **SSW** **1/2 - 1 Mile** **Lower**	**WA WELLS**	**WALOG2000433647**

Database:	Ecology Well Logs	Well Log ID:	573984
Well Tag #:	APK760	Project Tag #:	Not Reported
Notice of Intent #:	AE04974	Date Received:	06-FEB-09
Diameter (in):	2	Casing Depth (ft):	48.5
Well completion:	29-DEC-08		
Well Owner:	Apt. Parking Lot c/o Filco Environ | Filco Environmental		
Well Type:	Decommisioning	Driller #:	Not Reported
Static Water Level:	Not Reported	Flow Rate (gpm):	Not Reported
Flow Type:	Not Reported	PSI:	Not Reported
Well Test:	Not Reported	Water Reclamation #:	8

U4885 **SSW** **1/2 - 1 Mile** **Lower**	**WA WELLS**	**WALOG2000575937**

Database:	Ecology Well Logs	Well Log ID:	847358
Well Tag #:	Not Reported	Project Tag #:	Not Reported
Notice of Intent #:	AE20615	Date Received:	05-MAR-13
Diameter (in):	2.25	Casing Depth (ft):	1
Well completion:	12-FEB-13	Well Owner:	Coast Real Estate Services
Well Type:	Decommisioning	Driller #:	Not Reported
Static Water Level:	Not Reported	Flow Rate (gpm):	Not Reported
Flow Type:	Not Reported	PSI:	Not Reported
Well Test:	Not Reported	Water Reclamation #:	8

U4886 **SSW** **1/2 - 1 Mile** **Lower**	**WA WELLS**	**WALOG2000575938**

Database:	Ecology Well Logs	Well Log ID:	847360
Well Tag #:	Not Reported	Project Tag #:	Not Reported
Notice of Intent #:	AE20615	Date Received:	05-MAR-13
Diameter (in):	2.25	Casing Depth (ft):	20
Well completion:	12-FEB-13	Well Owner:	Coast Real Estate Services
Well Type:	Decommisioning	Driller #:	Not Reported
Static Water Level:	Not Reported	Flow Rate (gpm):	Not Reported
Flow Type:	Not Reported	PSI:	Not Reported
Well Test:	Not Reported	Water Reclamation #:	8

U4887 **SSW** **1/2 - 1 Mile** **Lower**	**WA WELLS**	**WALOG2000575939**

Database:	Ecology Well Logs	Well Log ID:	847362
Well Tag #:	Not Reported	Project Tag #:	Not Reported
Notice of Intent #:	AE20615	Date Received:	05-MAR-13

DRAFT

Diameter (in):	2.25	Casing Depth (ft):	4
Well completion:	12-FEB-13	Well Owner:	Coast Real Estate Services
Well Type:	Decommisioning	Driller #:	Not Reported
Static Water Level:	Not Reported	Flow Rate (gpm):	Not Reported
Flow Type:	Not Reported	PSI:	Not Reported
Well Test:	Not Reported	Water Reclamation #:	8

U4888
SSW
1/2 - 1 Mile
Lower

WA WELLS **WALOG2000575934**

Database:	Ecology Well Logs	Well Log ID:	847352
Well Tag #:	Not Reported	Project Tag #:	Not Reported
Notice of Intent #:	AE20615	Date Received:	05-MAR-13
Diameter (in):	2.25	Casing Depth (ft):	9.5
Well completion:	12-FEB-13	Well Owner:	Coast Real Estate Services
Well Type:	Decommisioning	Driller #:	Not Reported
Static Water Level:	Not Reported	Flow Rate (gpm):	Not Reported
Flow Type:	Not Reported	PSI:	Not Reported
Well Test:	Not Reported	Water Reclamation #:	8

U4889
SSW
1/2 - 1 Mile
Lower

WA WELLS **WALOG2000575935**

Database:	Ecology Well Logs	Well Log ID:	847354
Well Tag #:	Not Reported	Project Tag #:	Not Reported
Notice of Intent #:	AE20615	Date Received:	05-MAR-13
Diameter (in):	2.25	Casing Depth (ft):	9
Well completion:	12-FEB-13	Well Owner:	Coast Real Estate Services
Well Type:	Decommisioning	Driller #:	Not Reported
Static Water Level:	Not Reported	Flow Rate (gpm):	Not Reported
Flow Type:	Not Reported	PSI:	Not Reported
Well Test:	Not Reported	Water Reclamation #:	8

U4890
SSW
1/2 - 1 Mile
Lower

WA WELLS **WALOG2000575936**

Database:	Ecology Well Logs	Well Log ID:	847356
Well Tag #:	Not Reported	Project Tag #:	Not Reported
Notice of Intent #:	AE20615	Date Received:	05-MAR-13
Diameter (in):	2.25	Casing Depth (ft):	10
Well completion:	12-FEB-13	Well Owner:	Coast Real Estate Services
Well Type:	Decommisioning	Driller #:	Not Reported
Static Water Level:	Not Reported	Flow Rate (gpm):	Not Reported
Flow Type:	Not Reported	PSI:	Not Reported
Well Test:	Not Reported	Water Reclamation #:	8

DRAFT

Map ID Direction Distance Elevation	Database	EDR ID Number
U4891 **SSW** **1/2 - 1 Mile** **Lower**	**WA WELLS**	**WALOG2000587835**

Database:	Ecology Well Logs	Well Log ID:	870974
Well Tag #:	BHX054	Project Tag #:	Not Reported
Notice of Intent #:	RE08740	Date Received:	17-AUG-13
Diameter (in):	2.7	Casing Depth (ft):	265.1
Well completion:	02-AUG-13		
Well Owner:	Virginia Mason Medical Center | Shannon & Wilson~ Inc.		
Well Type:	Resource Protection	Driller #:	Not Reported
Static Water Level:	Not Reported	Flow Rate (gpm):	Not Reported
Flow Type:	Not Reported	PSI:	Not Reported
Well Test:	Not Reported	Water Reclamation #:	8

U4892 **SSW** **1/2 - 1 Mile** **Lower**	**WA WELLS**	**WALOG2000601801**

Database:	Ecology Well Logs	Well Log ID:	898969
Well Tag #:	BIC965	Project Tag #:	Not Reported
Notice of Intent #:	RE09268	Date Received:	19-DEC-13
Diameter (in):	8.25	Casing Depth (ft):	40
Well completion:	25-NOV-13	Well Owner:	North Cassieford Parcels | GeoEngineers
Well Type:	Resource Protection	Driller #:	Not Reported
Static Water Level:	Not Reported	Flow Rate (gpm):	Not Reported
Flow Type:	Not Reported	PSI:	Not Reported
Well Test:	Not Reported	Water Reclamation #:	8

U4893 **SSW** **1/2 - 1 Mile** **Lower**	**WA WELLS**	**WALOG2000601802**

Database:	Ecology Well Logs	Well Log ID:	898971
Well Tag #:	BIC966	Project Tag #:	Not Reported
Notice of Intent #:	RE09268	Date Received:	19-DEC-13
Diameter (in):	8.5	Casing Depth (ft):	50
Well completion:	24-NOV-13	Well Owner:	North Cassieford Parcels | GeoEngineers
Well Type:	Resource Protection	Driller #:	Not Reported
Static Water Level:	Not Reported	Flow Rate (gpm):	Not Reported
Flow Type:	Not Reported	PSI:	Not Reported
Well Test:	Not Reported	Water Reclamation #:	8

U4894 **SSW** **1/2 - 1 Mile** **Lower**	**WA WELLS**	**WALOG2000587832**

Database:	Ecology Well Logs	Well Log ID:	870968
Well Tag #:	BHX051	Project Tag #:	Not Reported
Notice of Intent #:	RE08740	Date Received:	17-AUG-13

DRAFT

Diameter (in):	2.7	Casing Depth (ft):	265.1
Well completion:	27-JUL-13		
Well Owner:	Virginia Mason Medical Center | Shannon & Wilson~ Inc.		
Well Type:	Resource Protection	Driller #:	Not Reported
Static Water Level:	Not Reported	Flow Rate (gpm):	Not Reported
Flow Type:	Not Reported	PSI:	Not Reported
Well Test:	Not Reported	Water Reclamation #:	8

U4895
SSW **WA WELLS** **WALOG2000587833**
1/2 - 1 Mile
Lower

Database:	Ecology Well Logs	Well Log ID:	870970
Well Tag #:	BHX052	Project Tag #:	Not Reported
Notice of Intent #:	RE08740	Date Received:	17-AUG-13
Diameter (in):	2.7	Casing Depth (ft):	267.1
Well completion:	27-JUL-13		
Well Owner:	Virginia Mason Medical Center | Shannon & Wilson~ Inc.		
Well Type:	Resource Protection	Driller #:	Not Reported
Static Water Level:	Not Reported	Flow Rate (gpm):	Not Reported
Flow Type:	Not Reported	PSI:	Not Reported
Well Test:	Not Reported	Water Reclamation #:	8

U4896
SSW **WA WELLS** **WALOG2000587834**
1/2 - 1 Mile
Lower

Database:	Ecology Well Logs	Well Log ID:	870972
Well Tag #:	BHX053	Project Tag #:	Not Reported
Notice of Intent #:	RE08740	Date Received:	17-AUG-13
Diameter (in):	2.7	Casing Depth (ft):	269.1
Well completion:	01-AUG-13		
Well Owner:	Virginia Mason Medical Center | Shannon & Wilson~ Inc.		
Well Type:	Resource Protection	Driller #:	Not Reported
Static Water Level:	Not Reported	Flow Rate (gpm):	Not Reported
Flow Type:	Not Reported	PSI:	Not Reported
Well Test:	Not Reported	Water Reclamation #:	8

U4897
SSW **WA WELLS** **WALOG2000575933**
1/2 - 1 Mile
Lower

Database:	Ecology Well Logs	Well Log ID:	847350
Well Tag #:	Not Reported	Project Tag #:	Not Reported
Notice of Intent #:	SE47370	Date Received:	05-MAR-13
Diameter (in):	2.25	Casing Depth (ft):	4
Well completion:	12-FEB-13	Well Owner:	Coast Real Estate Services
Well Type:	Resource Protection	Driller #:	Not Reported
Static Water Level:	Not Reported	Flow Rate (gpm):	Not Reported
Flow Type:	Not Reported	PSI:	Not Reported
Well Test:	Not Reported	Water Reclamation #:	8

DRAFT

Map ID Direction Distance Elevation	Database	EDR ID Number
U4898 **SSW** **1/2 - 1 Mile** **Lower**	**WA WELLS**	**WALOG2000533402**

Database:	Ecology Well Logs	Well Log ID:	762217
Well Tag #:	Not Reported	Project Tag #:	Not Reported
Notice of Intent #:	SE43733	Date Received:	02-DEC-11
Diameter (in):	8	Casing Depth (ft):	14
Well completion:	27-SEP-11	Well Owner:	City Of Seattle
Well Type:	Resource Protection	Driller #:	Not Reported
Static Water Level:	Not Reported	Flow Rate (gpm):	Not Reported
Flow Type:	Not Reported	PSI:	Not Reported
Well Test:	Not Reported	Water Reclamation #:	8

U4899 **SSW** **1/2 - 1 Mile** **Lower**	**WA WELLS**	**WALOG2000533403**

Database:	Ecology Well Logs	Well Log ID:	762219
Well Tag #:	Not Reported	Project Tag #:	Not Reported
Notice of Intent #:	AE14845	Date Received:	02-DEC-11
Diameter (in):	8	Casing Depth (ft):	9
Well completion:	27-SEP-11	Well Owner:	City Of Seattle
Well Type:	Decommisioning	Driller #:	Not Reported
Static Water Level:	Not Reported	Flow Rate (gpm):	Not Reported
Flow Type:	Not Reported	PSI:	Not Reported
Well Test:	Not Reported	Water Reclamation #:	8

U4900 **SSW** **1/2 - 1 Mile** **Lower**	**WA WELLS**	**WALOG2000533404**

Database:	Ecology Well Logs	Well Log ID:	762221
Well Tag #:	Not Reported	Project Tag #:	Not Reported
Notice of Intent #:	AE14845	Date Received:	02-DEC-11
Diameter (in):	8	Casing Depth (ft):	9
Well completion:	27-SEP-11	Well Owner:	City Of Seattle
Well Type:	Decommisioning	Driller #:	Not Reported
Static Water Level:	Not Reported	Flow Rate (gpm):	Not Reported
Flow Type:	Not Reported	PSI:	Not Reported
Well Test:	Not Reported	Water Reclamation #:	8

U4901 **SSW** **1/2 - 1 Mile** **Lower**	**WA WELLS**	**WALOG2000488312**

Database:	Ecology Well Logs	Well Log ID:	674580
Well Tag #:	Not Reported	Project Tag #:	Not Reported
Notice of Intent #:	AE10532	Date Received:	17-SEP-10
Diameter (in):	Not Reported	Casing Depth (ft):	99

DRAFT

Well completion:	14-OCT-09	Well Owner:	City of Seattle
Well Type:	Decommisioning	Driller #:	Not Reported
Static Water Level:	Not Reported	Flow Rate (gpm):	Not Reported
Flow Type:	Not Reported	PSI:	Not Reported
Well Test:	Not Reported	Water Reclamation #:	8

U4902
SSW
1/2 - 1 Mile
Lower

WA WELLS **WALOG2000533400**

Database:	Ecology Well Logs	Well Log ID:	762214
Well Tag #:	Not Reported	Project Tag #:	Not Reported
Notice of Intent #:	SE43733	Date Received:	02-DEC-11
Diameter (in):	8	Casing Depth (ft):	9
Well completion:	27-SEP-11	Well Owner:	City Of Seattle
Well Type:	Resource Protection	Driller #:	Not Reported
Static Water Level:	Not Reported	Flow Rate (gpm):	Not Reported
Flow Type:	Not Reported	PSI:	Not Reported
Well Test:	Not Reported	Water Reclamation #:	8

U4903
SSW
1/2 - 1 Mile
Lower

WA WELLS **WALOG2000533401**

Database:	Ecology Well Logs	Well Log ID:	762216
Well Tag #:	Not Reported	Project Tag #:	Not Reported
Notice of Intent #:	SE43733	Date Received:	02-DEC-11
Diameter (in):	8	Casing Depth (ft):	9
Well completion:	27-SEP-11	Well Owner:	City Of Seattle
Well Type:	Resource Protection	Driller #:	Not Reported
Static Water Level:	Not Reported	Flow Rate (gpm):	Not Reported
Flow Type:	Not Reported	PSI:	Not Reported
Well Test:	Not Reported	Water Reclamation #:	8

U4904
SSW
1/2 - 1 Mile
Lower

WA WELLS **WALOG2000575930**

Database:	Ecology Well Logs	Well Log ID:	847344
Well Tag #:	Not Reported	Project Tag #:	Not Reported
Notice of Intent #:	SE47370	Date Received:	05-MAR-13
Diameter (in):	2.25	Casing Depth (ft):	10
Well completion:	12-FEB-13	Well Owner:	Coast Real Estate Services
Well Type:	Resource Protection	Driller #:	Not Reported
Static Water Level:	Not Reported	Flow Rate (gpm):	Not Reported
Flow Type:	Not Reported	PSI:	Not Reported
Well Test:	Not Reported	Water Reclamation #:	8

DRAFT

Map ID Direction Distance Elevation	Database	EDR ID Number
U4905 **SSW** **1/2 - 1 Mile** **Lower**	**WA WELLS**	**WALOG2000575931**

Database:	Ecology Well Logs	Well Log ID:	847346
Well Tag #:	Not Reported	Project Tag #:	Not Reported
Notice of Intent #:	SE47370	Date Received:	05-MAR-13
Diameter (in):	2.25	Casing Depth (ft):	1
Well completion:	12-FEB-13	Well Owner:	Coast Real Estate Services
Well Type:	Resource Protection	Driller #:	Not Reported
Static Water Level:	Not Reported	Flow Rate (gpm):	Not Reported
Flow Type:	Not Reported	PSI:	Not Reported
Well Test:	Not Reported	Water Reclamation #:	8

U4906 **SSW** **1/2 - 1 Mile** **Lower**	**WA WELLS**	**WALOG2000575932**

Database:	Ecology Well Logs	Well Log ID:	847348
Well Tag #:	Not Reported	Project Tag #:	Not Reported
Notice of Intent #:	SE47370	Date Received:	05-MAR-13
Diameter (in):	2.25	Casing Depth (ft):	20
Well completion:	12-FEB-13	Well Owner:	Coast Real Estate Services
Well Type:	Resource Protection	Driller #:	Not Reported
Static Water Level:	Not Reported	Flow Rate (gpm):	Not Reported
Flow Type:	Not Reported	PSI:	Not Reported
Well Test:	Not Reported	Water Reclamation #:	8

U4907 **SSW** **1/2 - 1 Mile** **Lower**	**WA WELLS**	**WALOG2000533405**

Database:	Ecology Well Logs	Well Log ID:	762223
Well Tag #:	Not Reported	Project Tag #:	Not Reported
Notice of Intent #:	AE14845	Date Received:	02-DEC-11
Diameter (in):	8	Casing Depth (ft):	14
Well completion:	27-SEP-11	Well Owner:	City Of Seattle
Well Type:	Decommisioning	Driller #:	Not Reported
Static Water Level:	Not Reported	Flow Rate (gpm):	Not Reported
Flow Type:	Not Reported	PSI:	Not Reported
Well Test:	Not Reported	Water Reclamation #:	8

U4908 **SSW** **1/2 - 1 Mile** **Lower**	**WA WELLS**	**WALOG2000575928**

Database:	Ecology Well Logs	Well Log ID:	847340
Well Tag #:	Not Reported	Project Tag #:	Not Reported
Notice of Intent #:	SE47370	Date Received:	05-MAR-13
Diameter (in):	2.25	Casing Depth (ft):	9.5

DRAFT

Well completion:	12-FEB-13	Well Owner:	Coast Real Estate Services
Well Type:	Resource Protection	Driller #:	Not Reported
Static Water Level:	Not Reported	Flow Rate (gpm):	Not Reported
Flow Type:	Not Reported	PSI:	Not Reported
Well Test:	Not Reported	Water Reclamation #:	8

U4909
SSW
1/2 - 1 Mile
Lower

WA WELLS **WALOG2000575929**

Database:	Ecology Well Logs	Well Log ID:	847342
Well Tag #:	Not Reported	Project Tag #:	Not Reported
Notice of Intent #:	SE47370	Date Received:	05-MAR-13
Diameter (in):	2.25	Casing Depth (ft):	9
Well completion:	12-FEB-13	Well Owner:	Coast Real Estate Services
Well Type:	Resource Protection	Driller #:	Not Reported
Static Water Level:	Not Reported	Flow Rate (gpm):	Not Reported
Flow Type:	Not Reported	PSI:	Not Reported
Well Test:	Not Reported	Water Reclamation #:	8

U4910
SSW
1/2 - 1 Mile
Lower

WA WELLS **WALOG2000386424**

Database:	Ecology Well Logs	Well Log ID:	507960
Well Tag #:	BAN394	Project Tag #:	Not Reported
Notice of Intent #:	R072401	Date Received:	13-NOV-07
Diameter (in):	8.25	Casing Depth (ft):	60
Well completion:	12-OCT-07		
Well Owner:	VIRGINIA MASON HOSPITAL | ASPECT CONSULTING LLC		
Well Type:	Resource Protection	Driller #:	Not Reported
Static Water Level:	Not Reported	Flow Rate (gpm):	Not Reported
Flow Type:	Not Reported	PSI:	Not Reported
Well Test:	Not Reported	Water Reclamation #:	8

U4911
SSW
1/2 - 1 Mile
Lower

WA WELLS **WALOG2000277390**

Database:	Ecology Well Logs	Well Log ID:	366915
Well Tag #:	Not Reported	Project Tag #:	Not Reported
Notice of Intent #:	S022276	Date Received:	12-AUG-03
Diameter (in):	9	Casing Depth (ft):	35
Well completion:	24-JUN-03	Well Owner:	CONSTRUTION SITE - GOLDER ASSO
Well Type:	Resource Protection	Driller #:	Not Reported
Static Water Level:	Not Reported	Flow Rate (gpm):	Not Reported
Flow Type:	Not Reported	PSI:	Not Reported
Well Test:	Not Reported	Water Reclamation #:	8

DRAFT

Map ID Direction Distance Elevation	Database	EDR ID Number
U4912 **SSW** **1/2 - 1 Mile** **Lower**	**WA WELLS**	**WALOG2000277391**

Database:	Ecology Well Logs	Well Log ID:	366916
Well Tag #:	Not Reported	Project Tag #:	Not Reported
Notice of Intent #:	S022276	Date Received:	12-AUG-03
Diameter (in):	9	Casing Depth (ft):	35
Well completion:	24-JUN-03	Well Owner:	CONSTRUTION SITE - GOLDER ASSO
Well Type:	Resource Protection	Driller #:	Not Reported
Static Water Level:	Not Reported	Flow Rate (gpm):	Not Reported
Flow Type:	Not Reported	PSI:	Not Reported
Well Test:	Not Reported	Water Reclamation #:	8

U4913 **SSW** **1/2 - 1 Mile** **Lower**	**WA WELLS**	**WALOG2000277392**

Database:	Ecology Well Logs	Well Log ID:	366917
Well Tag #:	Not Reported	Project Tag #:	Not Reported
Notice of Intent #:	S022276	Date Received:	12-AUG-03
Diameter (in):	9	Casing Depth (ft):	55
Well completion:	24-JUN-03	Well Owner:	CONSTRUTION SITE - GOLDER ASSO
Well Type:	Resource Protection	Driller #:	Not Reported
Static Water Level:	Not Reported	Flow Rate (gpm):	Not Reported
Flow Type:	Not Reported	PSI:	Not Reported
Well Test:	Not Reported	Water Reclamation #:	8

U4914 **SSW** **1/2 - 1 Mile** **Lower**	**WA WELLS**	**WALOG2000277387**

Database:	Ecology Well Logs	Well Log ID:	366912
Well Tag #:	Not Reported	Project Tag #:	Not Reported
Notice of Intent #:	S022276	Date Received:	12-AUG-03
Diameter (in):	9	Casing Depth (ft):	20
Well completion:	24-JUN-03	Well Owner:	CONSTRUTION SITE - GOLDER ASSO
Well Type:	Resource Protection	Driller #:	Not Reported
Static Water Level:	Not Reported	Flow Rate (gpm):	Not Reported
Flow Type:	Not Reported	PSI:	Not Reported
Well Test:	Not Reported	Water Reclamation #:	8

U4915 **SSW** **1/2 - 1 Mile** **Lower**	**WA WELLS**	**WALOG2000277388**

Database:	Ecology Well Logs	Well Log ID:	366913
Well Tag #:	Not Reported	Project Tag #:	Not Reported
Notice of Intent #:	S022276	Date Received:	12-AUG-03
Diameter (in):	9	Casing Depth (ft):	7

DRAFT

Well completion:	24-JUN-03	Well Owner:	CONSTRUTION SITE - GOLDER ASSO
Well Type:	Resource Protection	Driller #:	Not Reported
Static Water Level:	Not Reported	Flow Rate (gpm):	Not Reported
Flow Type:	Not Reported	PSI:	Not Reported
Well Test:	Not Reported	Water Reclamation #:	8

U4916
SSW
1/2 - 1 Mile
Lower

WA WELLS **WALOG2000277389**

Database:	Ecology Well Logs	Well Log ID:	366914
Well Tag #:	Not Reported	Project Tag #:	Not Reported
Notice of Intent #:	S022276	Date Received:	12-AUG-03
Diameter (in):	9	Casing Depth (ft):	7
Well completion:	24-JUN-03	Well Owner:	CONSTRUTION SITE - GOLDER ASSO
Well Type:	Resource Protection	Driller #:	Not Reported
Static Water Level:	Not Reported	Flow Rate (gpm):	Not Reported
Flow Type:	Not Reported	PSI:	Not Reported
Well Test:	Not Reported	Water Reclamation #:	8

U4917
SSW
1/2 - 1 Mile
Lower

WA WELLS **WALOG2000322169**

Database:	Ecology Well Logs	Well Log ID:	416774
Well Tag #:	ALL077	Project Tag #:	Not Reported
Notice of Intent #:	R066717	Date Received:	25-AUG-05
Diameter (in):	2	Casing Depth (ft):	75
Well completion:	29-JUL-05	Well Owner:	KLEINFELDER INC
Well Type:	Resource Protection	Driller #:	Not Reported
Static Water Level:	Not Reported	Flow Rate (gpm):	Not Reported
Flow Type:	Not Reported	PSI:	Not Reported
Well Test:	Not Reported	Water Reclamation #:	8

U4918
SSW
1/2 - 1 Mile
Lower

WA WELLS **WALOG2000326374**

Database:	Ecology Well Logs	Well Log ID:	422539
Well Tag #:	ALA821	Project Tag #:	Not Reported
Notice of Intent #:	RE01325	Date Received:	02-NOV-05
Diameter (in):	8	Casing Depth (ft):	75
Well completion:	20-OCT-05	Well Owner:	US BANK
Well Type:	Resource Protection	Driller #:	Not Reported
Static Water Level:	Not Reported	Flow Rate (gpm):	Not Reported
Flow Type:	Not Reported	PSI:	Not Reported
Well Test:	Not Reported	Water Reclamation #:	8

DRAFT

Map ID Direction Distance Elevation	Database	EDR ID Number
U4919 **SSW** **1/2 - 1 Mile** **Lower**	**WA WELLS**	**WALOG2000326375**

Database:	Ecology Well Logs	Well Log ID:	422540
Well Tag #:	ALA820	Project Tag #:	Not Reported
Notice of Intent #:	RE01325	Date Received:	02-NOV-05
Diameter (in):	8	Casing Depth (ft):	75
Well completion:	20-OCT-05	Well Owner:	US BANK
Well Type:	Resource Protection	Driller #:	Not Reported
Static Water Level:	Not Reported	Flow Rate (gpm):	Not Reported
Flow Type:	Not Reported	PSI:	Not Reported
Well Test:	Not Reported	Water Reclamation #:	8

U4920 **SSW** **1/2 - 1 Mile** **Lower**	**WA WELLS**	**WALOG2000277393**

Database:	Ecology Well Logs	Well Log ID:	366918
Well Tag #:	Not Reported	Project Tag #:	Not Reported
Notice of Intent #:	S022276	Date Received:	12-AUG-03
Diameter (in):	9	Casing Depth (ft):	48
Well completion:	24-JUN-03	Well Owner:	CONSTRUTION SITE - GOLDER ASSO
Well Type:	Resource Protection	Driller #:	Not Reported
Static Water Level:	Not Reported	Flow Rate (gpm):	Not Reported
Flow Type:	Not Reported	PSI:	Not Reported
Well Test:	Not Reported	Water Reclamation #:	8

U4921 **SSW** **1/2 - 1 Mile** **Lower**	**WA WELLS**	**WALOG2000283115**

Database:	Ecology Well Logs	Well Log ID:	372935
Well Tag #:	AKW194	Project Tag #:	Not Reported
Notice of Intent #:	R063003	Date Received:	31-DEC-03
Diameter (in):	2	Casing Depth (ft):	94
Well completion:	11-OCT-03	Well Owner:	VIRGINIA MASON HOSPITAL
Well Type:	Resource Protection	Driller #:	Not Reported
Static Water Level:	Not Reported	Flow Rate (gpm):	Not Reported
Flow Type:	Not Reported	PSI:	Not Reported
Well Test:	Not Reported	Water Reclamation #:	8

U4922 **SSW** **1/2 - 1 Mile** **Lower**	**WA WELLS**	**WALOG2000322168**

Database:	Ecology Well Logs	Well Log ID:	416773
Well Tag #:	Not Reported	Project Tag #:	Not Reported
Notice of Intent #:	S024269	Date Received:	25-AUG-05
Diameter (in):	Not Reported	Casing Depth (ft):	75

DRAFT

Well completion:	28-JUL-05	Well Owner:	CHERRY STREET APTS
Well Type:	Resource Protection	Driller #:	Not Reported
Static Water Level:	Not Reported	Flow Rate (gpm):	Not Reported
Flow Type:	Not Reported	PSI:	Not Reported
Well Test:	Not Reported	Water Reclamation #:	8

U4923
SSW
1/2 - 1 Mile
Lower

WA WELLS **WALOG2000277386**

Database:	Ecology Well Logs	Well Log ID:	366911
Well Tag #:	Not Reported	Project Tag #:	Not Reported
Notice of Intent #:	S022276	Date Received:	12-AUG-03
Diameter (in):	9	Casing Depth (ft):	20
Well completion:	24-JUN-03	Well Owner:	CONSTRUTION SITE - GOLDER ASSO
Well Type:	Resource Protection	Driller #:	Not Reported
Static Water Level:	Not Reported	Flow Rate (gpm):	Not Reported
Flow Type:	Not Reported	PSI:	Not Reported
Well Test:	Not Reported	Water Reclamation #:	8

U4924
SSW
1/2 - 1 Mile
Lower

WA WELLS **WALOG2000224845**

Database:	Ecology Well Logs	Well Log ID:	306876
Well Tag #:	Not Reported	Project Tag #:	Not Reported
Notice of Intent #:	R050310	Date Received:	05-APR-01
Diameter (in):	Not Reported	Casing Depth (ft):	10
Well completion:	01-MAR-01	Well Owner:	VIRGINIA MASON
Well Type:	Resource Protection	Driller #:	Not Reported
Static Water Level:	Not Reported	Flow Rate (gpm):	Not Reported
Flow Type:	Not Reported	PSI:	Not Reported
Well Test:	Not Reported	Water Reclamation #:	8

U4925
SSW
1/2 - 1 Mile
Lower

WA WELLS **WALOG2000224846**

Database:	Ecology Well Logs	Well Log ID:	306877
Well Tag #:	Not Reported	Project Tag #:	Not Reported
Notice of Intent #:	R050310	Date Received:	05-APR-01
Diameter (in):	Not Reported	Casing Depth (ft):	40
Well completion:	02-MAR-01	Well Owner:	VIRGINIA MASON
Well Type:	Resource Protection	Driller #:	Not Reported
Static Water Level:	Not Reported	Flow Rate (gpm):	Not Reported
Flow Type:	Not Reported	PSI:	Not Reported
Well Test:	Not Reported	Water Reclamation #:	8

DRAFT

Map ID Direction Distance Elevation	Database	EDR ID Number
U4926 **SSW** **1/2 - 1 Mile** **Lower**	**WA WELLS**	**WALOG2000234367**

Database:	Ecology Well Logs	Well Log ID:	317080
Well Tag #:	ABO500	Project Tag #:	Not Reported
Notice of Intent #:	R049294	Date Received:	31-MAY-01
Diameter (in):	1	Casing Depth (ft):	50
Well completion:	04-APR-01	Well Owner:	HART CROWSER/HORIZON HOUSE
Well Type:	Resource Protection	Driller #:	Not Reported
Static Water Level:	Not Reported	Flow Rate (gpm):	Not Reported
Flow Type:	Not Reported	PSI:	Not Reported
Well Test:	Not Reported	Water Reclamation #:	8

U4927 **SSW** **1/2 - 1 Mile** **Lower**	**WA WELLS**	**WALOG2000087419**

Database:	Ecology Well Logs	Well Log ID:	98713
Well Tag #:	Not Reported	Project Tag #:	Not Reported
Notice of Intent #:	Not Reported	Date Received:	Not Reported
Diameter (in):	12	Casing Depth (ft):	75
Well completion:	20-MAY-87	Well Owner:	VIRGINIA MASON HOSPITAL
Well Type:	Water	Driller #:	1481
Static Water Level:	Not Reported	Flow Rate (gpm):	Not Reported
Flow Type:	Not Reported	PSI:	Not Reported
Well Test:	Not Reported	Water Reclamation #:	8

U4928 **SSW** **1/2 - 1 Mile** **Lower**	**WA WELLS**	**WALOG2000166569**

Database:	Ecology Well Logs	Well Log ID:	200358
Well Tag #:	Not Reported	Project Tag #:	Not Reported
Notice of Intent #:	A009282	Date Received:	07-OCT-93
Diameter (in):	Not Reported	Casing Depth (ft):	Not Reported
Well completion:	Not Reported	Well Owner:	1ST HILL COLDSTORAGE
Well Type:	Decommisioning	Driller #:	1793
Static Water Level:	Not Reported	Flow Rate (gpm):	Not Reported
Flow Type:	Not Reported	PSI:	Not Reported
Well Test:	Not Reported	Water Reclamation #:	8

U4929 **SSW** **1/2 - 1 Mile** **Lower**	**WA WELLS**	**WALOG2000166570**

Database:	Ecology Well Logs	Well Log ID:	200359
Well Tag #:	Not Reported	Project Tag #:	Not Reported
Notice of Intent #:	A009282	Date Received:	07-OCT-93
Diameter (in):	Not Reported	Casing Depth (ft):	Not Reported

DRAFT

Well completion:	Not Reported	Well Owner:	1ST HILL COLDSTORAGE
Well Type:	Decommisioning	Driller #:	1793
Static Water Level:	Not Reported	Flow Rate (gpm):	Not Reported
Flow Type:	Not Reported	PSI:	Not Reported
Well Test:	Not Reported	Water Reclamation #:	8

U4930
SSW
1/2 - 1 Mile
Lower

WA WELLS **WALOG2000239948**

Database:	Ecology Well Logs	Well Log ID:	323713
Well Tag #:	AEH875	Project Tag #:	Not Reported
Notice of Intent #:	R041724	Date Received:	07-MAY-99
Diameter (in):	Not Reported	Casing Depth (ft):	198
Well completion:	19-MAR-99	Well Owner:	CITY OF SEATTLE DOT
Well Type:	Resource Protection	Driller #:	Not Reported
Static Water Level:	Not Reported	Flow Rate (gpm):	Not Reported
Flow Type:	Not Reported	PSI:	Not Reported
Well Test:	Not Reported	Water Reclamation #:	8

U4931
SSW
1/2 - 1 Mile
Lower

WA WELLS **WALOG2000271980**

Database:	Ecology Well Logs	Well Log ID:	360065
Well Tag #:	Not Reported	Project Tag #:	Not Reported
Notice of Intent #:	R058808	Date Received:	08-MAY-03
Diameter (in):	Not Reported	Casing Depth (ft):	38
Well completion:	27-MAR-03	Well Owner:	HORIZON HOUSE
Well Type:	Resource Protection	Driller #:	Not Reported
Static Water Level:	Not Reported	Flow Rate (gpm):	Not Reported
Flow Type:	Not Reported	PSI:	Not Reported
Well Test:	Not Reported	Water Reclamation #:	8

U4932
SSW
1/2 - 1 Mile
Lower

WA WELLS **WALOG2000271981**

Database:	Ecology Well Logs	Well Log ID:	360066
Well Tag #:	Not Reported	Project Tag #:	Not Reported
Notice of Intent #:	R058808	Date Received:	08-MAY-03
Diameter (in):	Not Reported	Casing Depth (ft):	31
Well completion:	27-MAR-03	Well Owner:	HORIZON HOUSE
Well Type:	Resource Protection	Driller #:	Not Reported
Static Water Level:	Not Reported	Flow Rate (gpm):	Not Reported
Flow Type:	Not Reported	PSI:	Not Reported
Well Test:	Not Reported	Water Reclamation #:	8

DRAFT

Map ID Direction Distance Elevation	Database	EDR ID Number
U4933 **SSW** **1/2 - 1 Mile** **Lower**	**WA WELLS**	**WALOG2000234368**

Database:	Ecology Well Logs	Well Log ID:	317081
Well Tag #:	ABO499	Project Tag #:	Not Reported
Notice of Intent #:	R049294	Date Received:	31-MAY-01
Diameter (in):	1	Casing Depth (ft):	65
Well completion:	04-APR-01	Well Owner:	HART CROWSER/HORIZON HOUSE
Well Type:	Resource Protection	Driller #:	Not Reported
Static Water Level:	Not Reported	Flow Rate (gpm):	Not Reported
Flow Type:	Not Reported	PSI:	Not Reported
Well Test:	Not Reported	Water Reclamation #:	8

U4934 **SSW** **1/2 - 1 Mile** **Lower**	**WA WELLS**	**WALOG2000234369**

Database:	Ecology Well Logs	Well Log ID:	317082
Well Tag #:	ABO498	Project Tag #:	Not Reported
Notice of Intent #:	R049294	Date Received:	31-MAY-01
Diameter (in):	2	Casing Depth (ft):	56
Well completion:	04-APR-01	Well Owner:	HART CROWSER/HORIZON HOUSE
Well Type:	Resource Protection	Driller #:	Not Reported
Static Water Level:	Not Reported	Flow Rate (gpm):	Not Reported
Flow Type:	Not Reported	PSI:	Not Reported
Well Test:	Not Reported	Water Reclamation #:	8

U4935 **SSW** **1/2 - 1 Mile** **Lower**	**WA WELLS**	**WALOG2000234370**

Database:	Ecology Well Logs	Well Log ID:	317083
Well Tag #:	ABO497	Project Tag #:	Not Reported
Notice of Intent #:	R049294	Date Received:	31-MAY-01
Diameter (in):	1	Casing Depth (ft):	56
Well completion:	04-APR-01	Well Owner:	HART CROWSER/HORIZON HOUSE
Well Type:	Resource Protection	Driller #:	Not Reported
Static Water Level:	Not Reported	Flow Rate (gpm):	Not Reported
Flow Type:	Not Reported	PSI:	Not Reported
Well Test:	Not Reported	Water Reclamation #:	8

U4936 **SSW** **1/2 - 1 Mile** **Lower**	**WA WELLS**	**WALOG2000356512**

Database:	Ecology Well Logs	Well Log ID:	465416
Well Tag #:	Not Reported	Project Tag #:	Not Reported
Notice of Intent #:	A084062	Date Received:	16-JAN-07
Diameter (in):	2	Casing Depth (ft):	14

DRAFT

Well completion:	08-JAN-07	Well Owner:	HSC REAL ESTATE INC
Well Type:	Decommisioning	Driller #:	Not Reported
Static Water Level:	Not Reported	Flow Rate (gpm):	Not Reported
Flow Type:	Not Reported	PSI:	Not Reported
Well Test:	Not Reported	Water Reclamation #:	8

U4937
SSW
1/2 - 1 Mile
Lower

WA WELLS **WALOG2000356513**

Database:	Ecology Well Logs	Well Log ID:	465417
Well Tag #:	Not Reported	Project Tag #:	Not Reported
Notice of Intent #:	A084062	Date Received:	16-JAN-07
Diameter (in):	2	Casing Depth (ft):	15
Well completion:	08-JAN-07	Well Owner:	HSC REAL ESTATE INC
Well Type:	Decommisioning	Driller #:	Not Reported
Static Water Level:	Not Reported	Flow Rate (gpm):	Not Reported
Flow Type:	Not Reported	PSI:	Not Reported
Well Test:	Not Reported	Water Reclamation #:	8

U4938
SSW
1/2 - 1 Mile
Lower

WA WELLS **WALOG2000356514**

Database:	Ecology Well Logs	Well Log ID:	465418
Well Tag #:	Not Reported	Project Tag #:	Not Reported
Notice of Intent #:	A084062	Date Received:	16-JAN-07
Diameter (in):	2	Casing Depth (ft):	12
Well completion:	08-JAN-07	Well Owner:	HSC REAL ESTATE INC
Well Type:	Decommisioning	Driller #:	Not Reported
Static Water Level:	Not Reported	Flow Rate (gpm):	Not Reported
Flow Type:	Not Reported	PSI:	Not Reported
Well Test:	Not Reported	Water Reclamation #:	8

U4939
SSW
1/2 - 1 Mile
Lower

WA WELLS **WALOG2000356216**

Database:	Ecology Well Logs	Well Log ID:	465050
Well Tag #:	Not Reported	Project Tag #:	Not Reported
Notice of Intent #:	E006266	Date Received:	08-JAN-07
Diameter (in):	2	Casing Depth (ft):	21
Well completion:	09-AUG-06	Well Owner:	HSC REAL ESTATE INC
Well Type:	Resource Protection	Driller #:	Not Reported
Static Water Level:	Not Reported	Flow Rate (gpm):	Not Reported
Flow Type:	Not Reported	PSI:	Not Reported
Well Test:	Not Reported	Water Reclamation #:	8

DRAFT

Map ID Direction Distance Elevation	Database	EDR ID Number
U4940 **SSW** **1/2 - 1 Mile** **Lower**	**WA WELLS**	**WALOG2000356323**

Database:	Ecology Well Logs	Well Log ID:	465157
Well Tag #:	Not Reported	Project Tag #:	Not Reported
Notice of Intent #:	A084053	Date Received:	08-JAN-07
Diameter (in):	2	Casing Depth (ft):	16
Well completion:	20-DEC-06	Well Owner:	HSC REAL ESTATE INC
Well Type:	Decommisioning	Driller #:	Not Reported
Static Water Level:	Not Reported	Flow Rate (gpm):	Not Reported
Flow Type:	Not Reported	PSI:	Not Reported
Well Test:	Not Reported	Water Reclamation #:	8

U4941 **SSW** **1/2 - 1 Mile** **Lower**	**WA WELLS**	**WALOG2000356324**

Database:	Ecology Well Logs	Well Log ID:	465158
Well Tag #:	Not Reported	Project Tag #:	Not Reported
Notice of Intent #:	E006771	Date Received:	08-JAN-07
Diameter (in):	2	Casing Depth (ft):	16
Well completion:	20-DEC-06	Well Owner:	HSC REAL ESTATE INC
Well Type:	Resource Protection	Driller #:	Not Reported
Static Water Level:	Not Reported	Flow Rate (gpm):	Not Reported
Flow Type:	Not Reported	PSI:	Not Reported
Well Test:	Not Reported	Water Reclamation #:	8

U4942 **SSW** **1/2 - 1 Mile** **Lower**	**WA WELLS**	**WALOG2000386421**

Database:	Ecology Well Logs	Well Log ID:	507957
Well Tag #:	BAN391	Project Tag #:	Not Reported
Notice of Intent #:	R072401	Date Received:	13-NOV-07
Diameter (in):	8.25	Casing Depth (ft):	60
Well completion:	13-OCT-07		
Well Owner:	VIRGINIA MASON HOSPITAL | ASPECT CONSULTING LLC		
Well Type:	Resource Protection	Driller #:	Not Reported
Static Water Level:	Not Reported	Flow Rate (gpm):	Not Reported
Flow Type:	Not Reported	PSI:	Not Reported
Well Test:	Not Reported	Water Reclamation #:	8

U4943 **SSW** **1/2 - 1 Mile** **Lower**	**WA WELLS**	**WALOG2000386422**

Database:	Ecology Well Logs	Well Log ID:	507958
Well Tag #:	BAN392	Project Tag #:	Not Reported
Notice of Intent #:	R072401	Date Received:	13-NOV-07

DRAFT

Diameter (in):	8.25	Casing Depth (ft):	60
Well completion:	13-OCT-07		
Well Owner:	VIRGINIA MASON HOSPITAL | ASPECT CONSULTING LLC		
Well Type:	Resource Protection	Driller #:	Not Reported
Static Water Level:	Not Reported	Flow Rate (gpm):	Not Reported
Flow Type:	Not Reported	PSI:	Not Reported
Well Test:	Not Reported	Water Reclamation #:	8

U4944
SSW
1/2 - 1 Mile
Lower

WA WELLS **WALOG2000386423**

Database:	Ecology Well Logs	Well Log ID:	507959
Well Tag #:	BAN393	Project Tag #:	Not Reported
Notice of Intent #:	R072401	Date Received:	13-NOV-07
Diameter (in):	8.25	Casing Depth (ft):	30
Well completion:	12-OCT-07		
Well Owner:	VIRGINIA MASON HOSPITAL | ASPECT CONSULTING LLC		
Well Type:	Resource Protection	Driller #:	Not Reported
Static Water Level:	Not Reported	Flow Rate (gpm):	Not Reported
Flow Type:	Not Reported	PSI:	Not Reported
Well Test:	Not Reported	Water Reclamation #:	8

U4945
SSW
1/2 - 1 Mile
Lower

WA WELLS **WALOG2000357777**

Database:	Ecology Well Logs	Well Log ID:	467214
Well Tag #:	Not Reported	Project Tag #:	Not Reported
Notice of Intent #:	E006782	Date Received:	16-JAN-07
Diameter (in):	2	Casing Depth (ft):	14
Well completion:	08-JAN-07	Well Owner:	HSC REAL ESTATE INC
Well Type:	Resource Protection	Driller #:	Not Reported
Static Water Level:	Not Reported	Flow Rate (gpm):	Not Reported
Flow Type:	Not Reported	PSI:	Not Reported
Well Test:	Not Reported	Water Reclamation #:	8

U4946
SSW
1/2 - 1 Mile
Lower

WA WELLS **WALOG2000357778**

Database:	Ecology Well Logs	Well Log ID:	467215
Well Tag #:	Not Reported	Project Tag #:	Not Reported
Notice of Intent #:	E006782	Date Received:	16-JAN-07
Diameter (in):	2	Casing Depth (ft):	14
Well completion:	08-JAN-07	Well Owner:	HSC REAL ESTATE INC
Well Type:	Resource Protection	Driller #:	Not Reported
Static Water Level:	Not Reported	Flow Rate (gpm):	Not Reported
Flow Type:	Not Reported	PSI:	Not Reported
Well Test:	Not Reported	Water Reclamation #:	8

DRAFT

Map ID Direction Distance Elevation	Database	EDR ID Number
U4947 **SSW** **1/2 - 1 Mile** **Lower**	**WA WELLS**	**WALOG2000357779**

Database:	Ecology Well Logs	Well Log ID:	467216
Well Tag #:	Not Reported	Project Tag #:	Not Reported
Notice of Intent #:	E006782	Date Received:	16-JAN-07
Diameter (in):	2	Casing Depth (ft):	12
Well completion:	08-JAN-07	Well Owner:	HSC REAL ESTATE INC
Well Type:	Resource Protection	Driller #:	Not Reported
Static Water Level:	Not Reported	Flow Rate (gpm):	Not Reported
Flow Type:	Not Reported	PSI:	Not Reported
Well Test:	Not Reported	Water Reclamation #:	8

U4948 **SSW** **1/2 - 1 Mile** **Lower**	**WA WELLS**	**WALOG2000356215**

Database:	Ecology Well Logs	Well Log ID:	465049
Well Tag #:	Not Reported	Project Tag #:	Not Reported
Notice of Intent #:	E006266	Date Received:	08-JAN-07
Diameter (in):	2	Casing Depth (ft):	32
Well completion:	09-AUG-06	Well Owner:	HSC REAL ESTATE INC
Well Type:	Resource Protection	Driller #:	Not Reported
Static Water Level:	Not Reported	Flow Rate (gpm):	Not Reported
Flow Type:	Not Reported	PSI:	Not Reported
Well Test:	Not Reported	Water Reclamation #:	8

U4949 **SSW** **1/2 - 1 Mile** **Lower**	**WA WELLS**	**WALOG2000326579**

Database:	Ecology Well Logs	Well Log ID:	422753
Well Tag #:	Not Reported	Project Tag #:	Not Reported
Notice of Intent #:	S022963	Date Received:	28-OCT-05
Diameter (in):	2	Casing Depth (ft):	40
Well completion:	23-SEP-05	Well Owner:	CHIJAKO EXPRESS RESTAURANT
Well Type:	Resource Protection	Driller #:	Not Reported
Static Water Level:	Not Reported	Flow Rate (gpm):	Not Reported
Flow Type:	Not Reported	PSI:	Not Reported
Well Test:	Not Reported	Water Reclamation #:	8

U4950 **SSW** **1/2 - 1 Mile** **Lower**	**WA WELLS**	**WALOG2000326580**

Database:	Ecology Well Logs	Well Log ID:	422754
Well Tag #:	Not Reported	Project Tag #:	Not Reported
Notice of Intent #:	S022963	Date Received:	28-OCT-05
Diameter (in):	2	Casing Depth (ft):	40

DRAFT

Well completion:	23-SEP-05	Well Owner:	CHIJAKO EXPRESS RESTAURANT
Well Type:	Resource Protection	Driller #:	Not Reported
Static Water Level:	Not Reported	Flow Rate (gpm):	Not Reported
Flow Type:	Not Reported	PSI:	Not Reported
Well Test:	Not Reported	Water Reclamation #:	8

U4951
SSW
1/2 - 1 Mile
Lower

WA WELLS **WALOG2000326581**

Database:	Ecology Well Logs	Well Log ID:	422755
Well Tag #:	Not Reported	Project Tag #:	Not Reported
Notice of Intent #:	S022963	Date Received:	28-OCT-05
Diameter (in):	2	Casing Depth (ft):	40
Well completion:	23-SEP-05	Well Owner:	CHIJAKO EXPRESS RESTAURANT
Well Type:	Resource Protection	Driller #:	Not Reported
Static Water Level:	Not Reported	Flow Rate (gpm):	Not Reported
Flow Type:	Not Reported	PSI:	Not Reported
Well Test:	Not Reported	Water Reclamation #:	8

U4952
SSW
1/2 - 1 Mile
Lower

WA WELLS **WALOG2000326576**

Database:	Ecology Well Logs	Well Log ID:	422750
Well Tag #:	AKT012	Project Tag #:	Not Reported
Notice of Intent #:	R066972	Date Received:	28-OCT-05
Diameter (in):	8	Casing Depth (ft):	100
Well completion:	23-SEP-05	Well Owner:	CHIJAKO RESTAURANT
Well Type:	Resource Protection	Driller #:	Not Reported
Static Water Level:	Not Reported	Flow Rate (gpm):	Not Reported
Flow Type:	Not Reported	PSI:	Not Reported
Well Test:	Not Reported	Water Reclamation #:	8

U4953
SSW
1/2 - 1 Mile
Lower

WA WELLS **WALOG2000326577**

Database:	Ecology Well Logs	Well Log ID:	422751
Well Tag #:	AKT103	Project Tag #:	Not Reported
Notice of Intent #:	R066972	Date Received:	28-OCT-05
Diameter (in):	8	Casing Depth (ft):	103
Well completion:	23-SEP-05	Well Owner:	CHIJAKO RESTAURANT
Well Type:	Resource Protection	Driller #:	Not Reported
Static Water Level:	Not Reported	Flow Rate (gpm):	Not Reported
Flow Type:	Not Reported	PSI:	Not Reported
Well Test:	Not Reported	Water Reclamation #:	8

DRAFT

Map ID Direction Distance Elevation	Database	EDR ID Number
U4954 **SSW** **1/2 - 1 Mile** **Lower**	**WA WELLS**	**WALOG2000326578**

Database:	Ecology Well Logs	Well Log ID:	422752
Well Tag #:	APM645	Project Tag #:	Not Reported
Notice of Intent #:	R066972	Date Received:	28-OCT-05
Diameter (in):	8	Casing Depth (ft):	104
Well completion:	23-SEP-05	Well Owner:	CHIJAKO RESTAURANT
Well Type:	Resource Protection	Driller #:	Not Reported
Static Water Level:	Not Reported	Flow Rate (gpm):	Not Reported
Flow Type:	Not Reported	PSI:	Not Reported
Well Test:	Not Reported	Water Reclamation #:	8

U4955 **SSW** **1/2 - 1 Mile** **Lower**	**WA WELLS**	**WALOG2000329766**

Database:	Ecology Well Logs	Well Log ID:	426821
Well Tag #:	AKK769	Project Tag #:	Not Reported
Notice of Intent #:	R064142	Date Received:	30-DEC-05
Diameter (in):	2	Casing Depth (ft):	60
Well completion:	01-SEP-05	Well Owner:	GREY STEPHEN C AND ASSOC
Well Type:	Resource Protection	Driller #:	Not Reported
Static Water Level:	Not Reported	Flow Rate (gpm):	Not Reported
Flow Type:	Not Reported	PSI:	Not Reported
Well Test:	Not Reported	Water Reclamation #:	8

U4956 **SSW** **1/2 - 1 Mile** **Lower**	**WA WELLS**	**WALOG2000356213**

Database:	Ecology Well Logs	Well Log ID:	465047
Well Tag #:	Not Reported	Project Tag #:	Not Reported
Notice of Intent #:	A084727	Date Received:	08-JAN-07
Diameter (in):	2	Casing Depth (ft):	32
Well completion:	09-AUG-06	Well Owner:	HSC REAL ESTATE INC
Well Type:	Decommisioning	Driller #:	Not Reported
Static Water Level:	Not Reported	Flow Rate (gpm):	Not Reported
Flow Type:	Not Reported	PSI:	Not Reported
Well Test:	Not Reported	Water Reclamation #:	8

U4957 **SSW** **1/2 - 1 Mile** **Lower**	**WA WELLS**	**WALOG2000356214**

Database:	Ecology Well Logs	Well Log ID:	465048
Well Tag #:	Not Reported	Project Tag #:	Not Reported
Notice of Intent #:	A084727	Date Received:	08-JAN-07
Diameter (in):	2	Casing Depth (ft):	21

DRAFT

Well completion:	09-AUG-06	Well Owner:	HSC REAL ESTATE INC
Well Type:	Decommisioning	Driller #:	Not Reported
Static Water Level:	Not Reported	Flow Rate (gpm):	Not Reported
Flow Type:	Not Reported	PSI:	Not Reported
Well Test:	Not Reported	Water Reclamation #:	8

U4958
SSW
1/2 - 1 Mile
Lower

WA WELLS **WALOG2000326582**

Database:	Ecology Well Logs	Well Log ID:	422756
Well Tag #:	Not Reported	Project Tag #:	Not Reported
Notice of Intent #:	S022963	Date Received:	28-OCT-05
Diameter (in):	2	Casing Depth (ft):	40
Well completion:	23-SEP-05	Well Owner:	CHIJAKO EXPRESS RESTAURANT
Well Type:	Resource Protection	Driller #:	Not Reported
Static Water Level:	Not Reported	Flow Rate (gpm):	Not Reported
Flow Type:	Not Reported	PSI:	Not Reported
Well Test:	Not Reported	Water Reclamation #:	8

U4959
SSW
1/2 - 1 Mile
Lower

WA WELLS **WALOG2000326583**

Database:	Ecology Well Logs	Well Log ID:	422757
Well Tag #:	Not Reported	Project Tag #:	Not Reported
Notice of Intent #:	S022963	Date Received:	28-OCT-05
Diameter (in):	2	Casing Depth (ft):	40
Well completion:	23-SEP-05	Well Owner:	CHIJAKO EXPRESS RESTAURANT
Well Type:	Resource Protection	Driller #:	Not Reported
Static Water Level:	Not Reported	Flow Rate (gpm):	Not Reported
Flow Type:	Not Reported	PSI:	Not Reported
Well Test:	Not Reported	Water Reclamation #:	8

U4960
SSW
1/2 - 1 Mile
Lower

WA WELLS **WALOG2000327366**

Database:	Ecology Well Logs	Well Log ID:	423702
Well Tag #:	ALG901	Project Tag #:	Not Reported
Notice of Intent #:	R066813	Date Received:	04-NOV-05
Diameter (in):	8	Casing Depth (ft):	60
Well completion:	07-OCT-05	Well Owner:	UNIVERSITY & TERRY / HORIZON HOUSE
Well Type:	Resource Protection	Driller #:	Not Reported
Static Water Level:	Not Reported	Flow Rate (gpm):	Not Reported
Flow Type:	Not Reported	PSI:	Not Reported
Well Test:	Not Reported	Water Reclamation #:	8

DRAFT

Map ID Direction Distance Elevation	Database	EDR ID Number
U4961 **SSW** **1/2 - 1 Mile** **Lower**	**WA WELLS**	**WALOG2000840823**

Database:	Ecology Well Logs	Well Log ID:	1889875
Well Tag #:	Not Reported	Project Tag #:	B2
Notice of Intent #:	SE67716	Date Received:	31-JAN-19
Diameter (in):	6	Casing Depth (ft):	15
Well completion:	05-OCT-18	Well Owner:	Haolin Zheng
Well Type:	Resource Protection	Driller #:	3270
Static Water Level:	Not Reported	Flow Rate (gpm):	Not Reported
Flow Type:	Not Reported	PSI:	Not Reported
Well Test:	Not Reported	Water Reclamation #:	8

U4962 **SSW** **1/2 - 1 Mile** **Lower**	**WA WELLS**	**WALOG2000840824**

Database:	Ecology Well Logs	Well Log ID:	1889876
Well Tag #:	Not Reported	Project Tag #:	B4
Notice of Intent #:	AE51417	Date Received:	31-JAN-19
Diameter (in):	6	Casing Depth (ft):	15
Well completion:	05-OCT-18	Well Owner:	Haolin Zheng
Well Type:	Decommisioning	Driller #:	3270
Static Water Level:	Not Reported	Flow Rate (gpm):	Not Reported
Flow Type:	Not Reported	PSI:	Not Reported
Well Test:	Not Reported	Water Reclamation #:	8

U4963 **SSW** **1/2 - 1 Mile** **Lower**	**WA WELLS**	**WALOG2000840825**

Database:	Ecology Well Logs	Well Log ID:	1889877
Well Tag #:	Not Reported	Project Tag #:	B3
Notice of Intent #:	AE51417	Date Received:	31-JAN-19
Diameter (in):	6	Casing Depth (ft):	15
Well completion:	05-OCT-18	Well Owner:	Haolin Zheng
Well Type:	Decommisioning	Driller #:	3270
Static Water Level:	Not Reported	Flow Rate (gpm):	Not Reported
Flow Type:	Not Reported	PSI:	Not Reported
Well Test:	Not Reported	Water Reclamation #:	8

U4964 **SSW** **1/2 - 1 Mile** **Lower**	**WA WELLS**	**WALOG2000748322**

Database:	Ecology Well Logs	Well Log ID:	1615875
Well Tag #:	Not Reported	Project Tag #:	E4
Notice of Intent #:	EE06402	Date Received:	16-MAR-17
Diameter (in):	2	Casing Depth (ft):	15

DRAFT

Well completion:	09-DEC-16	Well Owner:	Legacy Commercial
Well Type:	Resource Protection	Driller #:	3205
Static Water Level:	Not Reported	Flow Rate (gpm):	Not Reported
Flow Type:	Not Reported	PSI:	Not Reported
Well Test:	Not Reported	Water Reclamation #:	8

U4965
SSW
1/2 - 1 Mile
Lower

WA WELLS **WALOG2000748323**

Database:	Ecology Well Logs	Well Log ID:	1615876
Well Tag #:	Not Reported	Project Tag #:	E1
Notice of Intent #:	AE40572	Date Received:	16-MAR-17
Diameter (in):	2	Casing Depth (ft):	15
Well completion:	05-DEC-16	Well Owner:	Legacy Commercial LLC
Well Type:	Decommisioning	Driller #:	3205
Static Water Level:	Not Reported	Flow Rate (gpm):	Not Reported
Flow Type:	Not Reported	PSI:	Not Reported
Well Test:	Not Reported	Water Reclamation #:	8

U4966
SSW
1/2 - 1 Mile
Lower

WA WELLS **WALOG2000748329**

Database:	Ecology Well Logs	Well Log ID:	1615882
Well Tag #:	Not Reported	Project Tag #:	B3
Notice of Intent #:	SE60454	Date Received:	16-MAR-17
Diameter (in):	2	Casing Depth (ft):	15
Well completion:	09-DEC-16	Well Owner:	Legacy Commercial LLC
Well Type:	Resource Protection	Driller #:	3205
Static Water Level:	Not Reported	Flow Rate (gpm):	Not Reported
Flow Type:	Not Reported	PSI:	Not Reported
Well Test:	Not Reported	Water Reclamation #:	8

U4967
SSW
1/2 - 1 Mile
Lower

WA WELLS **WALOG2000840846**

Database:	Ecology Well Logs	Well Log ID:	1889898
Well Tag #:	Not Reported	Project Tag #:	B2
Notice of Intent #:	AE51417	Date Received:	31-JAN-19
Diameter (in):	6	Casing Depth (ft):	15
Well completion:	05-OCT-18	Well Owner:	Haolin Zheng
Well Type:	Decommisioning	Driller #:	3270
Static Water Level:	Not Reported	Flow Rate (gpm):	Not Reported
Flow Type:	Not Reported	PSI:	Not Reported
Well Test:	Not Reported	Water Reclamation #:	8

DRAFT

Map ID Direction Distance Elevation	Database	EDR ID Number
U4968 **SSW** **1/2 - 1 Mile** **Lower**	**WA WELLS**	**WALOG2000840881**

Database:	Ecology Well Logs	Well Log ID:	1889933
Well Tag #:	Not Reported	Project Tag #:	B5
Notice of Intent #:	AE51417	Date Received:	31-JAN-19
Diameter (in):	6	Casing Depth (ft):	15
Well completion:	05-OCT-18	Well Owner:	Haolin Zheng
Well Type:	Decommisioning	Driller #:	3270
Static Water Level:	Not Reported	Flow Rate (gpm):	Not Reported
Flow Type:	Not Reported	PSI:	Not Reported
Well Test:	Not Reported	Water Reclamation #:	8

U4969 **SSW** **1/2 - 1 Mile** **Lower**	**WA WELLS**	**WALOG2000840882**

Database:	Ecology Well Logs	Well Log ID:	1889934
Well Tag #:	Not Reported	Project Tag #:	B1
Notice of Intent #:	SE67716	Date Received:	31-JAN-19
Diameter (in):	6	Casing Depth (ft):	15
Well completion:	05-OCT-18	Well Owner:	Haolin Zheng
Well Type:	Resource Protection	Driller #:	3270
Static Water Level:	Not Reported	Flow Rate (gpm):	Not Reported
Flow Type:	Not Reported	PSI:	Not Reported
Well Test:	Not Reported	Water Reclamation #:	8

U4970 **SSW** **1/2 - 1 Mile** **Lower**	**WA WELLS**	**WALOG2000840883**

Database:	Ecology Well Logs	Well Log ID:	1889935
Well Tag #:	Not Reported	Project Tag #:	B1
Notice of Intent #:	AE51417	Date Received:	31-JAN-19
Diameter (in):	6	Casing Depth (ft):	15
Well completion:	05-OCT-18	Well Owner:	Haolin Zheng
Well Type:	Decommisioning	Driller #:	3270
Static Water Level:	Not Reported	Flow Rate (gpm):	Not Reported
Flow Type:	Not Reported	PSI:	Not Reported
Well Test:	Not Reported	Water Reclamation #:	8

U4971 **SSW** **1/2 - 1 Mile** **Lower**	**WA WELLS**	**WALOG2000840856**

Database:	Ecology Well Logs	Well Log ID:	1889908
Well Tag #:	Not Reported	Project Tag #:	B4
Notice of Intent #:	SE67716	Date Received:	31-JAN-19
Diameter (in):	6	Casing Depth (ft):	15

DRAFT

Well completion:	05-OCT-18	Well Owner:	Haolin Zheng
Well Type:	Resource Protection	Driller #:	3270
Static Water Level:	Not Reported	Flow Rate (gpm):	Not Reported
Flow Type:	Not Reported	PSI:	Not Reported
Well Test:	Not Reported	Water Reclamation #:	8

U4972
SSW
1/2 - 1 Mile
Lower

WA WELLS **WALOG2000840879**

Database:	Ecology Well Logs	Well Log ID:	1889931
Well Tag #:	Not Reported	Project Tag #:	B5
Notice of Intent #:	SE67716	Date Received:	31-JAN-19
Diameter (in):	6	Casing Depth (ft):	15
Well completion:	05-OCT-18	Well Owner:	Haolin Zheng
Well Type:	Resource Protection	Driller #:	3270
Static Water Level:	Not Reported	Flow Rate (gpm):	Not Reported
Flow Type:	Not Reported	PSI:	Not Reported
Well Test:	Not Reported	Water Reclamation #:	8

U4973
SSW
1/2 - 1 Mile
Lower

WA WELLS **WALOG2000840880**

Database:	Ecology Well Logs	Well Log ID:	1889932
Well Tag #:	Not Reported	Project Tag #:	B3
Notice of Intent #:	SE67716	Date Received:	31-JAN-19
Diameter (in):	6	Casing Depth (ft):	15
Well completion:	05-OCT-18	Well Owner:	Haolin Zheng
Well Type:	Resource Protection	Driller #:	3270
Static Water Level:	Not Reported	Flow Rate (gpm):	Not Reported
Flow Type:	Not Reported	PSI:	Not Reported
Well Test:	Not Reported	Water Reclamation #:	8

U4974
SSW
1/2 - 1 Mile
Lower

WA WELLS **WALOG2000748285**

Database:	Ecology Well Logs	Well Log ID:	1615838
Well Tag #:	Not Reported	Project Tag #:	E5
Notice of Intent #:	EE06402	Date Received:	16-MAR-17
Diameter (in):	2	Casing Depth (ft):	15
Well completion:	09-DEC-16	Well Owner:	Legacy Commercial
Well Type:	Resource Protection	Driller #:	3205
Static Water Level:	Not Reported	Flow Rate (gpm):	Not Reported
Flow Type:	Not Reported	PSI:	Not Reported
Well Test:	Not Reported	Water Reclamation #:	8

DRAFT

Map ID Direction Distance Elevation	Database	EDR ID Number
U4975 **SSW** **1/2 - 1 Mile** **Lower**	**WA WELLS**	**WALOG2000748286**

Database:	Ecology Well Logs	Well Log ID:	1615839
Well Tag #:	Not Reported	Project Tag #:	E1
Notice of Intent #:	EE06376	Date Received:	16-MAR-17
Diameter (in):	2	Casing Depth (ft):	15
Well completion:	09-DEC-16	Well Owner:	Legacy Commercial LLC
Well Type:	Resource Protection	Driller #:	3205
Static Water Level:	Not Reported	Flow Rate (gpm):	Not Reported
Flow Type:	Not Reported	PSI:	Not Reported
Well Test:	Not Reported	Water Reclamation #:	8

U4976 **SSW** **1/2 - 1 Mile** **Lower**	**WA WELLS**	**WALOG2000748287**

Database:	Ecology Well Logs	Well Log ID:	1615840
Well Tag #:	Not Reported	Project Tag #:	B2
Notice of Intent #:	AE40571	Date Received:	16-MAR-17
Diameter (in):	2	Casing Depth (ft):	15
Well completion:	05-DEC-16	Well Owner:	Legacy Commercial LLC
Well Type:	Decommisioning	Driller #:	3205
Static Water Level:	Not Reported	Flow Rate (gpm):	Not Reported
Flow Type:	Not Reported	PSI:	Not Reported
Well Test:	Not Reported	Water Reclamation #:	8

U4977 **SSW** **1/2 - 1 Mile** **Lower**	**WA WELLS**	**WALOG2000748260**

Database:	Ecology Well Logs	Well Log ID:	1615813
Well Tag #:	Not Reported	Project Tag #:	B1
Notice of Intent #:	AE40571	Date Received:	16-MAR-17
Diameter (in):	2	Casing Depth (ft):	15
Well completion:	05-DEC-16	Well Owner:	Legacy Commercial LLC
Well Type:	Decommisioning	Driller #:	3205
Static Water Level:	Not Reported	Flow Rate (gpm):	Not Reported
Flow Type:	Not Reported	PSI:	Not Reported
Well Test:	Not Reported	Water Reclamation #:	8

U4978 **SSW** **1/2 - 1 Mile** **Lower**	**WA WELLS**	**WALOG2000748261**

Database:	Ecology Well Logs	Well Log ID:	1615814
Well Tag #:	Not Reported	Project Tag #:	E5
Notice of Intent #:	AE40829	Date Received:	16-MAR-17
Diameter (in):	2	Casing Depth (ft):	15

DRAFT

Well completion:	05-DEC-16	Well Owner:	Legacy Commercial
Well Type:	Decommisioning	Driller #:	3205
Static Water Level:	Not Reported	Flow Rate (gpm):	Not Reported
Flow Type:	Not Reported	PSI:	Not Reported
Well Test:	Not Reported	Water Reclamation #:	8

U4979
SSW
1/2 - 1 Mile
Lower

WA WELLS **WALOG2000748262**

Database:	Ecology Well Logs	Well Log ID:	1615815
Well Tag #:	Not Reported	Project Tag #:	E4
Notice of Intent #:	AE40829	Date Received:	16-MAR-17
Diameter (in):	2	Casing Depth (ft):	15
Well completion:	05-DEC-16	Well Owner:	Legacy Commercial
Well Type:	Decommisioning	Driller #:	3205
Static Water Level:	Not Reported	Flow Rate (gpm):	Not Reported
Flow Type:	Not Reported	PSI:	Not Reported
Well Test:	Not Reported	Water Reclamation #:	8

U4980
SSW
1/2 - 1 Mile
Lower

WA WELLS **WALOG2000748288**

Database:	Ecology Well Logs	Well Log ID:	1615841
Well Tag #:	Not Reported	Project Tag #:	E6
Notice of Intent #:	AE40829	Date Received:	16-MAR-17
Diameter (in):	2	Casing Depth (ft):	15
Well completion:	05-DEC-16	Well Owner:	Legacy Commercial
Well Type:	Decommisioning	Driller #:	3205
Static Water Level:	Not Reported	Flow Rate (gpm):	Not Reported
Flow Type:	Not Reported	PSI:	Not Reported
Well Test:	Not Reported	Water Reclamation #:	8

U4981
SSW
1/2 - 1 Mile
Lower

WA WELLS **WALOG2000748311**

Database:	Ecology Well Logs	Well Log ID:	1615864
Well Tag #:	Not Reported	Project Tag #:	E2
Notice of Intent #:	AE40572	Date Received:	16-MAR-17
Diameter (in):	2	Casing Depth (ft):	15
Well completion:	05-DEC-16	Well Owner:	Legacy Commercial LLC
Well Type:	Decommisioning	Driller #:	3205
Static Water Level:	Not Reported	Flow Rate (gpm):	Not Reported
Flow Type:	Not Reported	PSI:	Not Reported
Well Test:	Not Reported	Water Reclamation #:	8

DRAFT

Map ID Direction Distance Elevation	Database	EDR ID Number
U4982 **SSW** **1/2 - 1 Mile** **Lower**	**WA WELLS**	**WALOG2000748317**

Database:	Ecology Well Logs	Well Log ID:	1615870
Well Tag #:	Not Reported	Project Tag #:	E2
Notice of Intent #:	EE06376	Date Received:	16-MAR-17
Diameter (in):	2	Casing Depth (ft):	15
Well completion:	09-DEC-16	Well Owner:	Legacy Commercial LLC
Well Type:	Resource Protection	Driller #:	3205
Static Water Level:	Not Reported	Flow Rate (gpm):	Not Reported
Flow Type:	Not Reported	PSI:	Not Reported
Well Test:	Not Reported	Water Reclamation #:	8

U4983 **SSW** **1/2 - 1 Mile** **Lower**	**WA WELLS**	**WALOG2000748320**

Database:	Ecology Well Logs	Well Log ID:	1615873
Well Tag #:	Not Reported	Project Tag #:	B3
Notice of Intent #:	AE40571	Date Received:	16-MAR-17
Diameter (in):	2	Casing Depth (ft):	15
Well completion:	05-DEC-16	Well Owner:	Legacy Commercial LLC
Well Type:	Decommisioning	Driller #:	3205
Static Water Level:	Not Reported	Flow Rate (gpm):	Not Reported
Flow Type:	Not Reported	PSI:	Not Reported
Well Test:	Not Reported	Water Reclamation #:	8

U4984 **SSW** **1/2 - 1 Mile** **Lower**	**WA WELLS**	**WALOG2000748289**

Database:	Ecology Well Logs	Well Log ID:	1615842
Well Tag #:	Not Reported	Project Tag #:	E3
Notice of Intent #:	AE40829	Date Received:	16-MAR-17
Diameter (in):	2	Casing Depth (ft):	15
Well completion:	05-DEC-16	Well Owner:	Legacy Commercial
Well Type:	Decommisioning	Driller #:	3205
Static Water Level:	Not Reported	Flow Rate (gpm):	Not Reported
Flow Type:	Not Reported	PSI:	Not Reported
Well Test:	Not Reported	Water Reclamation #:	8

U4985 **SSW** **1/2 - 1 Mile** **Lower**	**WA WELLS**	**WALOG2000748308**

Database:	Ecology Well Logs	Well Log ID:	1615861
Well Tag #:	Not Reported	Project Tag #:	E6
Notice of Intent #:	EE06402	Date Received:	16-MAR-17
Diameter (in):	2	Casing Depth (ft):	15

DRAFT

Well completion:	09-DEC-16	Well Owner:	Legacy Commercial
Well Type:	Resource Protection	Driller #:	3205
Static Water Level:	Not Reported	Flow Rate (gpm):	Not Reported
Flow Type:	Not Reported	PSI:	Not Reported
Well Test:	Not Reported	Water Reclamation #:	8

U4986
SSW
1/2 - 1 Mile
Lower

WA WELLS **WALOG2000748309**

Database:	Ecology Well Logs	Well Log ID:	1615862
Well Tag #:	Not Reported	Project Tag #:	B1
Notice of Intent #:	SE60454	Date Received:	16-MAR-17
Diameter (in):	2	Casing Depth (ft):	15
Well completion:	09-DEC-16	Well Owner:	Legacy Commercial LLC
Well Type:	Resource Protection	Driller #:	3205
Static Water Level:	Not Reported	Flow Rate (gpm):	Not Reported
Flow Type:	Not Reported	PSI:	Not Reported
Well Test:	Not Reported	Water Reclamation #:	8

U4987
SSW
1/2 - 1 Mile
Lower

WA WELLS **WALOG2000841317**

Database:	Ecology Well Logs	Well Log ID:	1890371
Well Tag #:	Not Reported	Project Tag #:	3
Notice of Intent #:	SE68926	Date Received:	25-FEB-19
Diameter (in):	2.25	Casing Depth (ft):	13
Well completion:	19-FEB-19	Well Owner:	METROPOLITAN MGMT CO
Well Type:	Resource Protection	Driller #:	3018
Static Water Level:	Not Reported	Flow Rate (gpm):	Not Reported
Flow Type:	Dry Hole	PSI:	Not Reported
Well Test:	Not Reported	Water Reclamation #:	8

U4988
SSW
1/2 - 1 Mile
Lower

WA WELLS **WALOG2000848549**

Database:	Ecology Well Logs	Well Log ID:	1900262
Well Tag #:	Not Reported	Project Tag #:	3
Notice of Intent #:	AE50875	Date Received:	15-MAY-19
Diameter (in):	8	Casing Depth (ft):	25
Well completion:	04-SEP-18	Well Owner:	Bellweather Housing
Well Type:	Decommisioning	Driller #:	1815
Static Water Level:	Not Reported	Flow Rate (gpm):	Not Reported
Flow Type:	Dry Hole	PSI:	Not Reported
Well Test:	Not Reported	Water Reclamation #:	8

DRAFT

Map ID Direction Distance Elevation	Database	EDR ID Number
U4989 **SSW** **1/2 - 1 Mile** **Lower**	**WA WELLS**	**WALOG2000849632**

Database:	Ecology Well Logs	Well Log ID:	1902105
Well Tag #:	Not Reported	Project Tag #:	1
Notice of Intent #:	SE68324	Date Received:	22-MAY-19
Diameter (in):	8	Casing Depth (ft):	30
Well completion:	03-DEC-18	Well Owner:	SRMKOC LLC
Well Type:	Resource Protection	Driller #:	1815
Static Water Level:	Not Reported	Flow Rate (gpm):	Not Reported
Flow Type:	Dry Hole	PSI:	Not Reported
Well Test:	Not Reported	Water Reclamation #:	8

U4990 **SSW** **1/2 - 1 Mile** **Lower**	**WA WELLS**	**WALOG2000849633**

Database:	Ecology Well Logs	Well Log ID:	1902106
Well Tag #:	Not Reported	Project Tag #:	2
Notice of Intent #:	SE68324	Date Received:	22-MAY-19
Diameter (in):	8	Casing Depth (ft):	30
Well completion:	03-DEC-18	Well Owner:	SRMKOC LLC
Well Type:	Resource Protection	Driller #:	1815
Static Water Level:	Not Reported	Flow Rate (gpm):	Not Reported
Flow Type:	Dry Hole	PSI:	Not Reported
Well Test:	Not Reported	Water Reclamation #:	8

U4991 **SSW** **1/2 - 1 Mile** **Lower**	**WA WELLS**	**WALOG2000848546**

Database:	Ecology Well Logs	Well Log ID:	1900259
Well Tag #:	Not Reported	Project Tag #:	3
Notice of Intent #:	SE67369	Date Received:	15-MAY-19
Diameter (in):	8	Casing Depth (ft):	25
Well completion:	04-SEP-18	Well Owner:	Bellweather Housing
Well Type:	Resource Protection	Driller #:	1815
Static Water Level:	Not Reported	Flow Rate (gpm):	Not Reported
Flow Type:	Dry Hole	PSI:	Not Reported
Well Test:	Not Reported	Water Reclamation #:	8

U4992 **SSW** **1/2 - 1 Mile** **Lower**	**WA WELLS**	**WALOG2000848547**

Database:	Ecology Well Logs	Well Log ID:	1900260
Well Tag #:	Not Reported	Project Tag #:	1
Notice of Intent #:	AE50875	Date Received:	15-MAY-19
Diameter (in):	8	Casing Depth (ft):	25

DRAFT

Well completion:	04-SEP-18	Well Owner:	Bellweather Housing
Well Type:	Decommisioning	Driller #:	1815
Static Water Level:	Not Reported	Flow Rate (gpm):	Not Reported
Flow Type:	Dry Hole	PSI:	Not Reported
Well Test:	Not Reported	Water Reclamation #:	8

U4993
SSW
1/2 - 1 Mile
Lower

WA WELLS **WALOG2000848548**

Database:	Ecology Well Logs	Well Log ID:	1900261
Well Tag #:	Not Reported	Project Tag #:	2
Notice of Intent #:	AE50875	Date Received:	15-MAY-19
Diameter (in):	8	Casing Depth (ft):	25
Well completion:	04-SEP-18	Well Owner:	Bellweather Housing
Well Type:	Decommisioning	Driller #:	1815
Static Water Level:	Not Reported	Flow Rate (gpm):	Not Reported
Flow Type:	Dry Hole	PSI:	Not Reported
Well Test:	Not Reported	Water Reclamation #:	8

U4994
SSW
1/2 - 1 Mile
Lower

WA WELLS **WALOG2000849634**

Database:	Ecology Well Logs	Well Log ID:	1902107
Well Tag #:	Not Reported	Project Tag #:	1
Notice of Intent #:	AE52394	Date Received:	22-MAY-19
Diameter (in):	8	Casing Depth (ft):	30
Well completion:	03-DEC-18	Well Owner:	SRMKOC LLC
Well Type:	Decommisioning	Driller #:	1815
Static Water Level:	Not Reported	Flow Rate (gpm):	Not Reported
Flow Type:	Dry Hole	PSI:	Not Reported
Well Test:	Not Reported	Water Reclamation #:	8

U4995
SSW
1/2 - 1 Mile
Lower

WA WELLS **WALOG2000849883**

Database:	Ecology Well Logs	Well Log ID:	1902371
Well Tag #:	Not Reported	Project Tag #:	1
Notice of Intent #:	SE70071	Date Received:	24-MAY-19
Diameter (in):	1.5	Casing Depth (ft):	15
Well completion:	20-MAY-19	Well Owner:	Levan Boise Real Estate HOL
Well Type:	Resource Protection	Driller #:	3018
Static Water Level:	Not Reported	Flow Rate (gpm):	Not Reported
Flow Type:	Dry Hole	PSI:	Not Reported
Well Test:	Not Reported	Water Reclamation #:	8

DRAFT

Map ID Direction Distance Elevation	Database	EDR ID Number
U4996 **SSW** **1/2 - 1 Mile** **Lower**	**WA WELLS**	**WALOG2000849637**

Database:	Ecology Well Logs	Well Log ID:	1902110
Well Tag #:	Not Reported	Project Tag #:	3
Notice of Intent #:	AE52394	Date Received:	22-MAY-19
Diameter (in):	8	Casing Depth (ft):	40
Well completion:	03-DEC-18	Well Owner:	SRMKOC LLC
Well Type:	Decommisioning	Driller #:	1815
Static Water Level:	Not Reported	Flow Rate (gpm):	Not Reported
Flow Type:	Dry Hole	PSI:	Not Reported
Well Test:	Not Reported	Water Reclamation #:	8

U4997 **SSW** **1/2 - 1 Mile** **Lower**	**WA WELLS**	**WALOG2000849636**

Database:	Ecology Well Logs	Well Log ID:	1902109
Well Tag #:	Not Reported	Project Tag #:	3
Notice of Intent #:	SE68324	Date Received:	22-MAY-19
Diameter (in):	8	Casing Depth (ft):	40
Well completion:	03-DEC-18	Well Owner:	SRMKOC LLC
Well Type:	Resource Protection	Driller #:	1815
Static Water Level:	Not Reported	Flow Rate (gpm):	Not Reported
Flow Type:	Dry Hole	PSI:	Not Reported
Well Test:	Not Reported	Water Reclamation #:	8

U4998 **SSW** **1/2 - 1 Mile** **Lower**	**WA WELLS**	**WALOG2000849635**

Database:	Ecology Well Logs	Well Log ID:	1902108
Well Tag #:	Not Reported	Project Tag #:	2
Notice of Intent #:	AE52394	Date Received:	22-MAY-19
Diameter (in):	8	Casing Depth (ft):	30
Well completion:	03-DEC-18	Well Owner:	SRMKOC LLC
Well Type:	Decommisioning	Driller #:	1815
Static Water Level:	Not Reported	Flow Rate (gpm):	Not Reported
Flow Type:	Dry Hole	PSI:	Not Reported
Well Test:	Not Reported	Water Reclamation #:	8

U4999 **SSW** **1/2 - 1 Mile** **Lower**	**WA WELLS**	**WALOG2000856046**

Database:	Ecology Well Logs	Well Log ID:	1908619
Well Tag #:	BLK156	Project Tag #:	Not Reported
Notice of Intent #:	RE17489	Date Received:	31-MAY-19
Diameter (in):	8	Casing Depth (ft):	76

DRAFT

Well completion:	25-APR-19	Well Owner:	9th And Madison - LEVAN BOISE REAL ESTATE
Well Type:	Resource Protection	Driller #:	3131
Static Water Level:	54	Flow Rate (gpm):	Not Reported
Flow Type:	Static Level	PSI:	Not Reported
Well Test:	Not Reported	Water Reclamation #:	8

U5000
SSW
1/2 - 1 Mile
Lower

WA WELLS **WALOG2000849884**

Database:	Ecology Well Logs	Well Log ID:	1902372
Well Tag #:	Not Reported	Project Tag #:	1
Notice of Intent #:	AE54913	Date Received:	24-MAY-19
Diameter (in):	1.5	Casing Depth (ft):	15
Well completion:	20-MAY-19	Well Owner:	Levan Boise Real Estate HOL
Well Type:	Decommisioning	Driller #:	3018
Static Water Level:	Not Reported	Flow Rate (gpm):	Not Reported
Flow Type:	Dry Hole	PSI:	Not Reported
Well Test:	Not Reported	Water Reclamation #:	8

U5001
SSW
1/2 - 1 Mile
Lower

WA WELLS **WALOG2000842074**

Database:	Ecology Well Logs	Well Log ID:	1891130
Well Tag #:	Not Reported	Project Tag #:	1
Notice of Intent #:	AE53247	Date Received:	25-FEB-19
Diameter (in):	2.25	Casing Depth (ft):	16.5
Well completion:	19-FEB-19	Well Owner:	METROPOLITAN MGMT CO
Well Type:	Decommisioning	Driller #:	3018
Static Water Level:	Not Reported	Flow Rate (gpm):	Not Reported
Flow Type:	Dry Hole	PSI:	Not Reported
Well Test:	Not Reported	Water Reclamation #:	8

U5002
SSW
1/2 - 1 Mile
Lower

WA WELLS **WALOG2000842075**

Database:	Ecology Well Logs	Well Log ID:	1891131
Well Tag #:	Not Reported	Project Tag #:	2
Notice of Intent #:	AE53247	Date Received:	25-FEB-19
Diameter (in):	2.25	Casing Depth (ft):	16.5
Well completion:	19-FEB-19	Well Owner:	METROPOLITAN MGMT CO
Well Type:	Decommisioning	Driller #:	3018
Static Water Level:	Not Reported	Flow Rate (gpm):	Not Reported
Flow Type:	Dry Hole	PSI:	Not Reported
Well Test:	Not Reported	Water Reclamation #:	8

DRAFT

Map ID Direction Distance Elevation	Database	EDR ID Number
U5003 **SSW** **1/2 - 1 Mile** **Lower**	**WA WELLS**	**WALOG2000847598**

Database:	Ecology Well Logs	Well Log ID:	1899143
Well Tag #:	Not Reported	Project Tag #:	B2
Notice of Intent #:	SE69828	Date Received:	04-MAY-19
Diameter (in):	1.5	Casing Depth (ft):	20
Well completion:	29-APR-19	Well Owner:	LEVAN BOISE REAL ESTATE HOL
Well Type:	Resource Protection	Driller #:	3018
Static Water Level:	Not Reported	Flow Rate (gpm):	Not Reported
Flow Type:	Dry Hole	PSI:	Not Reported
Well Test:	Not Reported	Water Reclamation #:	8

U5004 **SSW** **1/2 - 1 Mile** **Lower**	**WA WELLS**	**WALOG2000841318**

Database:	Ecology Well Logs	Well Log ID:	1890372
Well Tag #:	Not Reported	Project Tag #:	3
Notice of Intent #:	AE53247	Date Received:	25-FEB-19
Diameter (in):	2.25	Casing Depth (ft):	13
Well completion:	19-FEB-19	Well Owner:	METROPOLITAN MGMT CO
Well Type:	Decommisioning	Driller #:	3018
Static Water Level:	Not Reported	Flow Rate (gpm):	Not Reported
Flow Type:	Dry Hole	PSI:	Not Reported
Well Test:	Not Reported	Water Reclamation #:	8

U5005 **SSW** **1/2 - 1 Mile** **Lower**	**WA WELLS**	**WALOG2000842072**

Database:	Ecology Well Logs	Well Log ID:	1891128
Well Tag #:	Not Reported	Project Tag #:	1
Notice of Intent #:	SE68926	Date Received:	25-FEB-19
Diameter (in):	2.25	Casing Depth (ft):	16.5
Well completion:	19-FEB-19	Well Owner:	METROPOLITAN MGMT CO
Well Type:	Resource Protection	Driller #:	3018
Static Water Level:	Not Reported	Flow Rate (gpm):	Not Reported
Flow Type:	Dry Hole	PSI:	Not Reported
Well Test:	Not Reported	Water Reclamation #:	8

U5006 **SSW** **1/2 - 1 Mile** **Lower**	**WA WELLS**	**WALOG2000842073**

Database:	Ecology Well Logs	Well Log ID:	1891129
Well Tag #:	Not Reported	Project Tag #:	2
Notice of Intent #:	SE68926	Date Received:	25-FEB-19
Diameter (in):	2.25	Casing Depth (ft):	16.5

DRAFT

Well completion:	19-FEB-19	Well Owner:	METROPOLITAN MGMT CO
Well Type:	Resource Protection	Driller #:	3018
Static Water Level:	Not Reported	Flow Rate (gpm):	Not Reported
Flow Type:	Dry Hole	PSI:	Not Reported
Well Test:	Not Reported	Water Reclamation #:	8

U5007
SSW
1/2 - 1 Mile
Lower

WA WELLS **WALOG2000847599**

Database:	Ecology Well Logs	Well Log ID:	1899144
Well Tag #:	Not Reported	Project Tag #:	B2
Notice of Intent #:	AE54548	Date Received:	04-MAY-19
Diameter (in):	1.5	Casing Depth (ft):	20
Well completion:	29-APR-19	Well Owner:	LEVAN BOISE REAL ESTATE HOL
Well Type:	Decommisioning	Driller #:	3018
Static Water Level:	Not Reported	Flow Rate (gpm):	Not Reported
Flow Type:	Dry Hole	PSI:	Not Reported
Well Test:	Not Reported	Water Reclamation #:	8

U5008
SSW
1/2 - 1 Mile
Lower

WA WELLS **WALOG2000847625**

Database:	Ecology Well Logs	Well Log ID:	1899170
Well Tag #:	Not Reported	Project Tag #:	B6
Notice of Intent #:	AE54548	Date Received:	04-MAY-19
Diameter (in):	1.5	Casing Depth (ft):	11
Well completion:	29-APR-19	Well Owner:	LEVAN BOISE REAL ESTATE HOL
Well Type:	Decommisioning	Driller #:	3018
Static Water Level:	Not Reported	Flow Rate (gpm):	Not Reported
Flow Type:	Dry Hole	PSI:	Not Reported
Well Test:	Not Reported	Water Reclamation #:	8

U5009
SSW
1/2 - 1 Mile
Lower

WA WELLS **WALOG2000848544**

Database:	Ecology Well Logs	Well Log ID:	1900257
Well Tag #:	Not Reported	Project Tag #:	1
Notice of Intent #:	SE67369	Date Received:	15-MAY-19
Diameter (in):	8	Casing Depth (ft):	25
Well completion:	04-SEP-18	Well Owner:	Bellweather Housing
Well Type:	Resource Protection	Driller #:	1815
Static Water Level:	Not Reported	Flow Rate (gpm):	Not Reported
Flow Type:	Dry Hole	PSI:	Not Reported
Well Test:	Not Reported	Water Reclamation #:	8

DRAFT

Map ID Direction Distance Elevation	Database	EDR ID Number
U5010 **SSW** **1/2 - 1 Mile** **Lower**	**WA WELLS**	**WALOG2000848545**

Database:	Ecology Well Logs	Well Log ID:	1900258
Well Tag #:	Not Reported	Project Tag #:	2
Notice of Intent #:	SE67369	Date Received:	15-MAY-19
Diameter (in):	8	Casing Depth (ft):	25
Well completion:	04-SEP-18	Well Owner:	Bellweather Housing
Well Type:	Resource Protection	Driller #:	1815
Static Water Level:	Not Reported	Flow Rate (gpm):	Not Reported
Flow Type:	Dry Hole	PSI:	Not Reported
Well Test:	Not Reported	Water Reclamation #:	8

U5011 **SSW** **1/2 - 1 Mile** **Lower**	**WA WELLS**	**WALOG2000847622**

Database:	Ecology Well Logs	Well Log ID:	1899167
Well Tag #:	Not Reported	Project Tag #:	B4
Notice of Intent #:	SE69828	Date Received:	04-MAY-19
Diameter (in):	1.5	Casing Depth (ft):	12
Well completion:	29-APR-19	Well Owner:	LEVAN BOISE REAL ESTATE HOL
Well Type:	Resource Protection	Driller #:	3018
Static Water Level:	Not Reported	Flow Rate (gpm):	Not Reported
Flow Type:	Dry Hole	PSI:	Not Reported
Well Test:	Not Reported	Water Reclamation #:	8

U5012 **SSW** **1/2 - 1 Mile** **Lower**	**WA WELLS**	**WALOG2000847623**

Database:	Ecology Well Logs	Well Log ID:	1899168
Well Tag #:	Not Reported	Project Tag #:	B4
Notice of Intent #:	AE54548	Date Received:	04-MAY-19
Diameter (in):	1.5	Casing Depth (ft):	12
Well completion:	29-APR-19	Well Owner:	LEVAN BOISE REAL ESTATE HOL
Well Type:	Decommisioning	Driller #:	3018
Static Water Level:	Not Reported	Flow Rate (gpm):	Not Reported
Flow Type:	Dry Hole	PSI:	Not Reported
Well Test:	Not Reported	Water Reclamation #:	8

U5013 **SSW** **1/2 - 1 Mile** **Lower**	**WA WELLS**	**WALOG2000847624**

Database:	Ecology Well Logs	Well Log ID:	1899169
Well Tag #:	Not Reported	Project Tag #:	B6
Notice of Intent #:	SE69828	Date Received:	04-MAY-19
Diameter (in):	1.5	Casing Depth (ft):	11

DRAFT

Well completion:	29-APR-19	Well Owner:	LEVAN BOISE REAL ESTATE HOL
Well Type:	Resource Protection	Driller #:	3018
Static Water Level:	Not Reported	Flow Rate (gpm):	Not Reported
Flow Type:	Dry Hole	PSI:	Not Reported
Well Test:	Not Reported	Water Reclamation #:	8

U5014
SSW
1/2 - 1 Mile
Lower

WA WELLS **WALOG2000646799**

Database:	Ecology Well Logs	Well Log ID:	993933
Well Tag #:	Not Reported	Project Tag #:	1
Notice of Intent #:	SE54163	Date Received:	23-MAR-15
Diameter (in):	5	Casing Depth (ft):	11
Well completion:	05-MAR-15	Well Owner:	4 G Enterprises
Well Type:	Resource Protection	Driller #:	1815
Static Water Level:	Not Reported	Flow Rate (gpm):	Not Reported
Flow Type:	Dry Hole	PSI:	Not Reported
Well Test:	Not Reported	Water Reclamation #:	8

U5015
SSW
1/2 - 1 Mile
Lower

WA WELLS **WALOG2000646800**

Database:	Ecology Well Logs	Well Log ID:	993934
Well Tag #:	Not Reported	Project Tag #:	1
Notice of Intent #:	AE30986	Date Received:	23-MAR-15
Diameter (in):	5	Casing Depth (ft):	11
Well completion:	05-MAR-15	Well Owner:	4 G Enterprises
Well Type:	Decommisioning	Driller #:	1815
Static Water Level:	Not Reported	Flow Rate (gpm):	Not Reported
Flow Type:	Dry Hole	PSI:	Not Reported
Well Test:	Not Reported	Water Reclamation #:	8

U5016
SSW
1/2 - 1 Mile
Lower

WA WELLS **WALOG2000648160**

Database:	Ecology Well Logs	Well Log ID:	1000947
Well Tag #:	BHX385	Project Tag #:	Not Reported
Notice of Intent #:	RE10493	Date Received:	17-OCT-14
Diameter (in):	8	Casing Depth (ft):	25
Well completion:	02-OCT-14	Well Owner:	BCH Ventures
Well Type:	Resource Protection	Driller #:	1815
Static Water Level:	Not Reported	Flow Rate (gpm):	Not Reported
Flow Type:	Not Reported	PSI:	Not Reported
Well Test:	Not Reported	Water Reclamation #:	8

DRAFT

Map ID Direction Distance Elevation	Database	EDR ID Number
U5017 **SSW** **1/2 - 1 Mile** **Lower**	**WA WELLS**	**WALOG2000643665**

Database:	Ecology Well Logs	Well Log ID:	981793
Well Tag #:	Not Reported	Project Tag #:	Not Reported
Notice of Intent #:	AE30900	Date Received:	12-MAR-15
Diameter (in):	8	Casing Depth (ft):	20
Well completion:	02-MAR-15	Well Owner:	Town Hall Seattle
Well Type:	Decommisioning	Driller #:	2922
Static Water Level:	Not Reported	Flow Rate (gpm):	Not Reported
Flow Type:	Dry Hole	PSI:	Not Reported
Well Test:	Not Reported	Water Reclamation #:	8

U5018 **SSW** **1/2 - 1 Mile** **Lower**	**WA WELLS**	**WALOG2000644270**

Database:	Ecology Well Logs	Well Log ID:	983165
Well Tag #:	Not Reported	Project Tag #:	Not Reported
Notice of Intent #:	AE27998	Date Received:	13-AUG-14
Diameter (in):	8	Casing Depth (ft):	35
Well completion:	28-JUL-14	Well Owner:	BCH Ventures
Well Type:	Decommisioning	Driller #:	3143
Static Water Level:	Not Reported	Flow Rate (gpm):	Not Reported
Flow Type:	Not Reported	PSI:	Not Reported
Well Test:	Not Reported	Water Reclamation #:	8

U5019 **SSW** **1/2 - 1 Mile** **Lower**	**WA WELLS**	**WALOG2000644277**

Database:	Ecology Well Logs	Well Log ID:	983172
Well Tag #:	Not Reported	Project Tag #:	Not Reported
Notice of Intent #:	SE52216	Date Received:	13-AUG-14
Diameter (in):	8	Casing Depth (ft):	35
Well completion:	28-JUL-14	Well Owner:	BCH Ventures
Well Type:	Resource Protection	Driller #:	3143
Static Water Level:	Not Reported	Flow Rate (gpm):	Not Reported
Flow Type:	Not Reported	PSI:	Not Reported
Well Test:	Not Reported	Water Reclamation #:	8

U5020 **SSW** **1/2 - 1 Mile** **Lower**	**WA WELLS**	**WALOG2000656563**

Database:	Ecology Well Logs	Well Log ID:	1012036
Well Tag #:	BHX364	Project Tag #:	Not Reported
Notice of Intent #:	RE10262	Date Received:	13-AUG-14
Diameter (in):	8	Casing Depth (ft):	25

DRAFT

Well completion:	28-JUL-14	Well Owner:	BCH Ventures
Well Type:	Resource Protection	Driller #:	3143
Static Water Level:	Not Reported	Flow Rate (gpm):	Not Reported
Flow Type:	Not Reported	PSI:	Not Reported
Well Test:	Not Reported	Water Reclamation #:	8

U5021
SSW
1/2 - 1 Mile
Lower

WA WELLS **WALOG2000658310**

Database:	Ecology Well Logs	Well Log ID:	1014897
Well Tag #:	Not Reported	Project Tag #:	b2
Notice of Intent #:	AE30957	Date Received:	28-APR-15
Diameter (in):	1.5	Casing Depth (ft):	14
Well completion:	05-MAR-15	Well Owner:	Four Gs Enterprises Inc
Well Type:	Decommisioning	Driller #:	3018
Static Water Level:	Not Reported	Flow Rate (gpm):	Not Reported
Flow Type:	Dry Hole	PSI:	Not Reported
Well Test:	Not Reported	Water Reclamation #:	8

U5022
SSW
1/2 - 1 Mile
Lower

WA WELLS **WALOG2000663831**

Database:	Ecology Well Logs	Well Log ID:	1022408
Well Tag #:	Not Reported	Project Tag #:	Not Reported
Notice of Intent #:	SE54774	Date Received:	01-JUN-15
Diameter (in):	8	Casing Depth (ft):	25
Well completion:	25-MAY-15	Well Owner:	SPU
Well Type:	Resource Protection	Driller #:	3123
Static Water Level:	Not Reported	Flow Rate (gpm):	Not Reported
Flow Type:	Dry Hole	PSI:	Not Reported
Well Test:	Not Reported	Water Reclamation #:	8

U5023
SSW
1/2 - 1 Mile
Lower

WA WELLS **WALOG2000663832**

Database:	Ecology Well Logs	Well Log ID:	1022409
Well Tag #:	Not Reported	Project Tag #:	Not Reported
Notice of Intent #:	AE31969	Date Received:	01-JUN-15
Diameter (in):	8	Casing Depth (ft):	25
Well completion:	25-MAY-15	Well Owner:	SPU
Well Type:	Decommisioning	Driller #:	3123
Static Water Level:	Not Reported	Flow Rate (gpm):	Not Reported
Flow Type:	Dry Hole	PSI:	Not Reported
Well Test:	Not Reported	Water Reclamation #:	8

DRAFT

Map ID Direction Distance Elevation	Database	EDR ID Number
U5024 **SSW** **1/2 - 1 Mile** **Lower**	**WA WELLS**	**WALOG2000658307**

Database:	Ecology Well Logs	Well Log ID:	1014894
Well Tag #:	Not Reported	Project Tag #:	b1
Notice of Intent #:	SE54141	Date Received:	28-APR-15
Diameter (in):	1.5	Casing Depth (ft):	14
Well completion:	05-MAR-15	Well Owner:	Four Gs Enterprises Inc
Well Type:	Resource Protection	Driller #:	3018
Static Water Level:	Not Reported	Flow Rate (gpm):	Not Reported
Flow Type:	Dry Hole	PSI:	Not Reported
Well Test:	Not Reported	Water Reclamation #:	8

U5025 **SSW** **1/2 - 1 Mile** **Lower**	**WA WELLS**	**WALOG2000658308**

Database:	Ecology Well Logs	Well Log ID:	1014895
Well Tag #:	Not Reported	Project Tag #:	b2
Notice of Intent #:	SE54141	Date Received:	28-APR-15
Diameter (in):	1.5	Casing Depth (ft):	14
Well completion:	05-MAR-15	Well Owner:	Four Gs Enterprises Inc
Well Type:	Resource Protection	Driller #:	3018
Static Water Level:	Not Reported	Flow Rate (gpm):	Not Reported
Flow Type:	Dry Hole	PSI:	Not Reported
Well Test:	Not Reported	Water Reclamation #:	8

U5026 **SSW** **1/2 - 1 Mile** **Lower**	**WA WELLS**	**WALOG2000658309**

Database:	Ecology Well Logs	Well Log ID:	1014896
Well Tag #:	Not Reported	Project Tag #:	b1
Notice of Intent #:	AE30957	Date Received:	28-APR-15
Diameter (in):	1.5	Casing Depth (ft):	14
Well completion:	05-MAR-15	Well Owner:	Four Gs Enterprises Inc
Well Type:	Decommisioning	Driller #:	3018
Static Water Level:	Not Reported	Flow Rate (gpm):	Not Reported
Flow Type:	Dry Hole	PSI:	Not Reported
Well Test:	Not Reported	Water Reclamation #:	8

U5027 **SSW** **1/2 - 1 Mile** **Lower**	**WA WELLS**	**WALOG2000601812**

Database:	Ecology Well Logs	Well Log ID:	898988
Well Tag #:	Not Reported	Project Tag #:	Not Reported
Notice of Intent #:	AE24507	Date Received:	19-DEC-13
Diameter (in):	8.5	Casing Depth (ft):	40

DRAFT

Well completion:	23-NOV-13	Well Owner:	North Cassieford Parcels | GeoEngineers
Well Type:	Decommisioning	Driller #:	Not Reported
Static Water Level:	Not Reported	Flow Rate (gpm):	Not Reported
Flow Type:	Not Reported	PSI:	Not Reported
Well Test:	Not Reported	Water Reclamation #:	8

U5028
SSW
1/2 - 1 Mile
Lower

WA WELLS **WALOG2000601813**

Database:	Ecology Well Logs	Well Log ID:	898990
Well Tag #:	Not Reported	Project Tag #:	Not Reported
Notice of Intent #:	AE24507	Date Received:	19-DEC-13
Diameter (in):	8.5	Casing Depth (ft):	40
Well completion:	23-NOV-13	Well Owner:	North Cassieford Parcels | GeoEngineers
Well Type:	Decommisioning	Driller #:	Not Reported
Static Water Level:	Not Reported	Flow Rate (gpm):	Not Reported
Flow Type:	Not Reported	PSI:	Not Reported
Well Test:	Not Reported	Water Reclamation #:	8

U5029
SSW
1/2 - 1 Mile
Lower

WA WELLS **WALOG2000601814**

Database:	Ecology Well Logs	Well Log ID:	898992
Well Tag #:	Not Reported	Project Tag #:	Not Reported
Notice of Intent #:	AE24507	Date Received:	19-DEC-13
Diameter (in):	8.5	Casing Depth (ft):	40
Well completion:	25-NOV-13	Well Owner:	North Cassieford Parcels | GeoEngineers
Well Type:	Decommisioning	Driller #:	Not Reported
Static Water Level:	Not Reported	Flow Rate (gpm):	Not Reported
Flow Type:	Not Reported	PSI:	Not Reported
Well Test:	Not Reported	Water Reclamation #:	8

U5030
SSW
1/2 - 1 Mile
Lower

WA WELLS **WALOG2000601809**

Database:	Ecology Well Logs	Well Log ID:	898983
Well Tag #:	Not Reported	Project Tag #:	Not Reported
Notice of Intent #:	SE49862	Date Received:	19-DEC-13
Diameter (in):	8.5	Casing Depth (ft):	40
Well completion:	23-NOV-13	Well Owner:	North Cassieford Parcels | GeoEngineers
Well Type:	Resource Protection	Driller #:	Not Reported
Static Water Level:	Not Reported	Flow Rate (gpm):	Not Reported
Flow Type:	Not Reported	PSI:	Not Reported
Well Test:	Not Reported	Water Reclamation #:	8

DRAFT

Map ID Direction Distance Elevation	Database	EDR ID Number
U5031 **SSW** **1/2 - 1 Mile** **Lower**	**WA WELLS**	**WALOG2000601810**

Database:	Ecology Well Logs	Well Log ID:	898984
Well Tag #:	Not Reported	Project Tag #:	Not Reported
Notice of Intent #:	SE49862	Date Received:	19-DEC-13
Diameter (in):	8.5	Casing Depth (ft):	40
Well completion:	23-NOV-13	Well Owner:	North Cassieford Parcels | GeoEngineers
Well Type:	Resource Protection	Driller #:	Not Reported
Static Water Level:	Not Reported	Flow Rate (gpm):	Not Reported
Flow Type:	Not Reported	PSI:	Not Reported
Well Test:	Not Reported	Water Reclamation #:	8

U5032 **SSW** **1/2 - 1 Mile** **Lower**	**WA WELLS**	**WALOG2000601811**

Database:	Ecology Well Logs	Well Log ID:	898986
Well Tag #:	Not Reported	Project Tag #:	Not Reported
Notice of Intent #:	SE49862	Date Received:	19-DEC-13
Diameter (in):	8.5	Casing Depth (ft):	40
Well completion:	25-NOV-13	Well Owner:	North Cassieford Parcels | GeoEngineers
Well Type:	Resource Protection	Driller #:	Not Reported
Static Water Level:	Not Reported	Flow Rate (gpm):	Not Reported
Flow Type:	Not Reported	PSI:	Not Reported
Well Test:	Not Reported	Water Reclamation #:	8

U5033 **SSW** **1/2 - 1 Mile** **Lower**	**WA WELLS**	**WALOG2000643658**

Database:	Ecology Well Logs	Well Log ID:	981786
Well Tag #:	Not Reported	Project Tag #:	Not Reported
Notice of Intent #:	SE54098	Date Received:	12-MAR-15
Diameter (in):	8	Casing Depth (ft):	40
Well completion:	02-MAR-15	Well Owner:	Town Hall Seattle
Well Type:	Resource Protection	Driller #:	2922
Static Water Level:	Not Reported	Flow Rate (gpm):	Not Reported
Flow Type:	Dry Hole	PSI:	Not Reported
Well Test:	Not Reported	Water Reclamation #:	8

U5034 **SSW** **1/2 - 1 Mile** **Lower**	**WA WELLS**	**WALOG2000643662**

Database:	Ecology Well Logs	Well Log ID:	981790
Well Tag #:	Not Reported	Project Tag #:	Not Reported
Notice of Intent #:	SE54098	Date Received:	12-MAR-15
Diameter (in):	8	Casing Depth (ft):	20

DRAFT

Well completion:	02-MAR-15	Well Owner:	Town Hall Seattle
Well Type:	Resource Protection	Driller #:	2922
Static Water Level:	Not Reported	Flow Rate (gpm):	Not Reported
Flow Type:	Dry Hole	PSI:	Not Reported
Well Test:	Not Reported	Water Reclamation #:	8

U5035
SSW
1/2 - 1 Mile
Lower

WA WELLS **WALOG2000643663**

Database:	Ecology Well Logs	Well Log ID:	981791
Well Tag #:	Not Reported	Project Tag #:	Not Reported
Notice of Intent #:	SE54098	Date Received:	12-MAR-15
Diameter (in):	8	Casing Depth (ft):	20
Well completion:	02-MAR-15	Well Owner:	Town Hall Seattle
Well Type:	Resource Protection	Driller #:	2922
Static Water Level:	Not Reported	Flow Rate (gpm):	Not Reported
Flow Type:	Dry Hole	PSI:	Not Reported
Well Test:	Not Reported	Water Reclamation #:	8

U5036
SSW
1/2 - 1 Mile
Lower

WA WELLS **WALOG2000643664**

Database:	Ecology Well Logs	Well Log ID:	981792
Well Tag #:	Not Reported	Project Tag #:	Not Reported
Notice of Intent #:	AE30900	Date Received:	12-MAR-15
Diameter (in):	8	Casing Depth (ft):	20
Well completion:	02-MAR-15	Well Owner:	Town Hall Seattle
Well Type:	Decommisioning	Driller #:	2922
Static Water Level:	Not Reported	Flow Rate (gpm):	Not Reported
Flow Type:	Dry Hole	PSI:	Not Reported
Well Test:	Not Reported	Water Reclamation #:	8

U5037
SSW
1/2 - 1 Mile
Lower

WA WELLS **WALOG2000643659**

Database:	Ecology Well Logs	Well Log ID:	981787
Well Tag #:	Not Reported	Project Tag #:	Not Reported
Notice of Intent #:	SE54098	Date Received:	12-MAR-15
Diameter (in):	8	Casing Depth (ft):	40
Well completion:	02-MAR-15	Well Owner:	Town Hall Seattle
Well Type:	Resource Protection	Driller #:	2922
Static Water Level:	Not Reported	Flow Rate (gpm):	Not Reported
Flow Type:	Dry Hole	PSI:	Not Reported
Well Test:	Not Reported	Water Reclamation #:	8

DRAFT

Map ID Direction Distance Elevation	Database	EDR ID Number
U5038 **SSW** **1/2 - 1 Mile** **Lower**	**WA WELLS**	**WALOG2000643660**

Database:	Ecology Well Logs	Well Log ID:	981788
Well Tag #:	Not Reported	Project Tag #:	Not Reported
Notice of Intent #:	AE30900	Date Received:	12-MAR-15
Diameter (in):	8	Casing Depth (ft):	40
Well completion:	02-MAR-15	Well Owner:	Town Hall Seattle
Well Type:	Decommisioning	Driller #:	2922
Static Water Level:	Not Reported	Flow Rate (gpm):	Not Reported
Flow Type:	Dry Hole	PSI:	Not Reported
Well Test:	Not Reported	Water Reclamation #:	8

U5039 **SSW** **1/2 - 1 Mile** **Lower**	**WA WELLS**	**WALOG2000643661**

Database:	Ecology Well Logs	Well Log ID:	981789
Well Tag #:	Not Reported	Project Tag #:	Not Reported
Notice of Intent #:	AE30900	Date Received:	12-MAR-15
Diameter (in):	8	Casing Depth (ft):	40
Well completion:	02-MAR-15	Well Owner:	Town Hall Seattle
Well Type:	Decommisioning	Driller #:	2922
Static Water Level:	Not Reported	Flow Rate (gpm):	Not Reported
Flow Type:	Dry Hole	PSI:	Not Reported
Well Test:	Not Reported	Water Reclamation #:	8

U5040 **SSW** **1/2 - 1 Mile** **Lower**	**WA WELLS**	**WALOG2000667213**

Database:	Ecology Well Logs	Well Log ID:	1029021
Well Tag #:	Not Reported	Project Tag #:	Not Reported
Notice of Intent #:	SE54783	Date Received:	17-JUN-15
Diameter (in):	2.25	Casing Depth (ft):	18
Well completion:	18-MAY-15	Well Owner:	McDonalds
Well Type:	Resource Protection	Driller #:	2549
Static Water Level:	Not Reported	Flow Rate (gpm):	Not Reported
Flow Type:	Not Reported	PSI:	Not Reported
Well Test:	Not Reported	Water Reclamation #:	8

U5041 **SSW** **1/2 - 1 Mile** **Lower**	**WA WELLS**	**WALOG2000711830**

Database:	Ecology Well Logs	Well Log ID:	1565856
Well Tag #:	Not Reported	Project Tag #:	B1
Notice of Intent #:	SE55190	Date Received:	31-MAY-16
Diameter (in):	2	Casing Depth (ft):	35

DRAFT

Well completion:	23-JUN-15	Well Owner:	Adapt
Well Type:	Resource Protection	Driller #:	2861
Static Water Level:	Not Reported	Flow Rate (gpm):	Not Reported
Flow Type:	Not Reported	PSI:	Not Reported
Well Test:	Not Reported	Water Reclamation #:	8

U5042
SSW
1/2 - 1 Mile
Lower

WA WELLS **WALOG2000712741**

Database:	Ecology Well Logs	Well Log ID:	1566773
Well Tag #:	Not Reported	Project Tag #:	Not Reported
Notice of Intent #:	SE57862	Date Received:	19-JUN-16
Diameter (in):	8	Casing Depth (ft):	41.5
Well completion:	31-MAR-16	Well Owner:	Cyzner Properties
Well Type:	Resource Protection	Driller #:	3143
Static Water Level:	Not Reported	Flow Rate (gpm):	Not Reported
Flow Type:	Dry Hole	PSI:	Not Reported
Well Test:	Not Reported	Water Reclamation #:	8

U5043
SSW
1/2 - 1 Mile
Lower

WA WELLS **WALOG2000712742**

Database:	Ecology Well Logs	Well Log ID:	1566774
Well Tag #:	Not Reported	Project Tag #:	Not Reported
Notice of Intent #:	AE36642	Date Received:	19-JUN-16
Diameter (in):	8	Casing Depth (ft):	41.5
Well completion:	31-MAR-16	Well Owner:	Cyzner Properties
Well Type:	Decommisioning	Driller #:	3143
Static Water Level:	Not Reported	Flow Rate (gpm):	Not Reported
Flow Type:	Dry Hole	PSI:	Not Reported
Well Test:	Not Reported	Water Reclamation #:	8

U5044
SSW
1/2 - 1 Mile
Lower

WA WELLS **WALOG2000711787**

Database:	Ecology Well Logs	Well Log ID:	1565804
Well Tag #:	Not Reported	Project Tag #:	B2
Notice of Intent #:	SE55190	Date Received:	31-MAY-16
Diameter (in):	2	Casing Depth (ft):	25
Well completion:	23-JUN-15	Well Owner:	Adapt
Well Type:	Resource Protection	Driller #:	2861
Static Water Level:	Not Reported	Flow Rate (gpm):	Not Reported
Flow Type:	Not Reported	PSI:	Not Reported
Well Test:	Not Reported	Water Reclamation #:	8

DRAFT

Map ID Direction Distance Elevation	Database	EDR ID Number
U5045 **SSW** **1/2 - 1 Mile** **Lower**	**WA WELLS**	**WALOG2000711807**

Database:	Ecology Well Logs	Well Log ID:	1565827
Well Tag #:	Not Reported	Project Tag #:	B2
Notice of Intent #:	AE32625	Date Received:	31-MAY-16
Diameter (in):	2	Casing Depth (ft):	25
Well completion:	23-JUN-15	Well Owner:	Adapt
Well Type:	Decommisioning	Driller #:	2861
Static Water Level:	Not Reported	Flow Rate (gpm):	Not Reported
Flow Type:	Not Reported	PSI:	Not Reported
Well Test:	Not Reported	Water Reclamation #:	8

U5046 **SSW** **1/2 - 1 Mile** **Lower**	**WA WELLS**	**WALOG2000711816**

Database:	Ecology Well Logs	Well Log ID:	1565840
Well Tag #:	Not Reported	Project Tag #:	B1
Notice of Intent #:	AE32625	Date Received:	31-MAY-16
Diameter (in):	2	Casing Depth (ft):	35
Well completion:	23-JUN-15	Well Owner:	Adapt
Well Type:	Decommisioning	Driller #:	2861
Static Water Level:	Not Reported	Flow Rate (gpm):	Not Reported
Flow Type:	Not Reported	PSI:	Not Reported
Well Test:	Not Reported	Water Reclamation #:	8

U5047 **SSW** **1/2 - 1 Mile** **Lower**	**WA WELLS**	**WALOG2000716357**

Database:	Ecology Well Logs	Well Log ID:	1570851
Well Tag #:	BIS607	Project Tag #:	Not Reported
Notice of Intent #:	RE12649	Date Received:	27-JUN-16
Diameter (in):	2	Casing Depth (ft):	25
Well completion:	31-MAR-16	Well Owner:	Cyzner Prop
Well Type:	Resource Protection	Driller #:	3143
Static Water Level:	Not Reported	Flow Rate (gpm):	Not Reported
Flow Type:	Not Reported	PSI:	Not Reported
Well Test:	Not Reported	Water Reclamation #:	8

U5048 **SSW** **1/2 - 1 Mile** **Lower**	**WA WELLS**	**WALOG2000718336**

Database:	Ecology Well Logs	Well Log ID:	1573960
Well Tag #:	Not Reported	Project Tag #:	Not Reported
Notice of Intent #:	AE38043	Date Received:	15-JUL-16
Diameter (in):	8	Casing Depth (ft):	100

DRAFT

Well completion:	28-JUN-16	Well Owner:	Project Terry LLC
Well Type:	Decommisioning	Driller #:	2922
Static Water Level:	Not Reported	Flow Rate (gpm):	Not Reported
Flow Type:	Dry Hole	PSI:	Not Reported
Well Test:	Not Reported	Water Reclamation #:	8

U5049
SSW
1/2 - 1 Mile
Lower

WA WELLS **WALOG2000748258**

Database:	Ecology Well Logs	Well Log ID:	1615811
Well Tag #:	Not Reported	Project Tag #:	B2
Notice of Intent #:	SE60454	Date Received:	16-MAR-17
Diameter (in):	2	Casing Depth (ft):	15
Well completion:	09-DEC-16	Well Owner:	Legacy Commercial LLC
Well Type:	Resource Protection	Driller #:	3205
Static Water Level:	Not Reported	Flow Rate (gpm):	Not Reported
Flow Type:	Not Reported	PSI:	Not Reported
Well Test:	Not Reported	Water Reclamation #:	8

U5050
SSW
1/2 - 1 Mile
Lower

WA WELLS **WALOG2000748259**

Database:	Ecology Well Logs	Well Log ID:	1615812
Well Tag #:	Not Reported	Project Tag #:	E3
Notice of Intent #:	EE06402	Date Received:	16-MAR-17
Diameter (in):	2	Casing Depth (ft):	15
Well completion:	09-DEC-16	Well Owner:	Legacy Commercial
Well Type:	Resource Protection	Driller #:	3205
Static Water Level:	Not Reported	Flow Rate (gpm):	Not Reported
Flow Type:	Not Reported	PSI:	Not Reported
Well Test:	Not Reported	Water Reclamation #:	8

U5051
SSW
1/2 - 1 Mile
Lower

WA WELLS **WALOG2000718119**

Database:	Ecology Well Logs	Well Log ID:	1573743
Well Tag #:	Not Reported	Project Tag #:	Not Reported
Notice of Intent #:	SE58801	Date Received:	15-JUL-16
Diameter (in):	8	Casing Depth (ft):	100
Well completion:	28-JUN-16	Well Owner:	Project Terry LLC
Well Type:	Resource Protection	Driller #:	2922
Static Water Level:	Not Reported	Flow Rate (gpm):	Not Reported
Flow Type:	Dry Hole	PSI:	Not Reported
Well Test:	Not Reported	Water Reclamation #:	8

DRAFT

Map ID Direction Distance Elevation	Database	EDR ID Number
U5052 **SSW** **1/2 - 1 Mile** **Lower**	**WA WELLS**	**WALOG2000718120**

Database:	Ecology Well Logs	Well Log ID:	1573744
Well Tag #:	Not Reported	Project Tag #:	Not Reported
Notice of Intent #:	SE58801	Date Received:	15-JUL-16
Diameter (in):	8	Casing Depth (ft):	100
Well completion:	28-JUN-16	Well Owner:	Project Terry LLC
Well Type:	Resource Protection	Driller #:	2922
Static Water Level:	Not Reported	Flow Rate (gpm):	Not Reported
Flow Type:	Dry Hole	PSI:	Not Reported
Well Test:	Not Reported	Water Reclamation #:	8

U5053 **SSW** **1/2 - 1 Mile** **Lower**	**WA WELLS**	**WALOG2000718335**

Database:	Ecology Well Logs	Well Log ID:	1573959
Well Tag #:	Not Reported	Project Tag #:	Not Reported
Notice of Intent #:	AE38043	Date Received:	15-JUL-16
Diameter (in):	8	Casing Depth (ft):	100
Well completion:	28-JUN-16	Well Owner:	Project Terry LLC
Well Type:	Decommisioning	Driller #:	2922
Static Water Level:	Not Reported	Flow Rate (gpm):	Not Reported
Flow Type:	Dry Hole	PSI:	Not Reported
Well Test:	Not Reported	Water Reclamation #:	8

U5054 **SSW** **1/2 - 1 Mile** **Lower**	**WA WELLS**	**WALOG2000673223**

Database:	Ecology Well Logs	Well Log ID:	1045199
Well Tag #:	Not Reported	Project Tag #:	Not Reported
Notice of Intent #:	SE55401	Date Received:	07-AUG-15
Diameter (in):	8.25	Casing Depth (ft):	15
Well completion:	26-JUL-15	Well Owner:	McDonalds
Well Type:	Resource Protection	Driller #:	3131
Static Water Level:	Not Reported	Flow Rate (gpm):	Not Reported
Flow Type:	Not Reported	PSI:	Not Reported
Well Test:	Not Reported	Water Reclamation #:	8

U5055 **SSW** **1/2 - 1 Mile** **Lower**	**WA WELLS**	**WALOG2000673237**

Database:	Ecology Well Logs	Well Log ID:	1045214
Well Tag #:	Not Reported	Project Tag #:	Not Reported
Notice of Intent #:	SE55401	Date Received:	07-AUG-15
Diameter (in):	8.25	Casing Depth (ft):	60

DRAFT

Well completion:	25-JUL-15	Well Owner:	McDonalds
Well Type:	Resource Protection	Driller #:	3131
Static Water Level:	Not Reported	Flow Rate (gpm):	Not Reported
Flow Type:	Not Reported	PSI:	Not Reported
Well Test:	Not Reported	Water Reclamation #:	8

U5056
SSW
1/2 - 1 Mile
Lower

WA WELLS **WALOG2000673238**

Database:	Ecology Well Logs	Well Log ID:	1045215
Well Tag #:	Not Reported	Project Tag #:	Not Reported
Notice of Intent #:	AE32989	Date Received:	07-AUG-15
Diameter (in):	8.25	Casing Depth (ft):	60
Well completion:	25-JUL-15	Well Owner:	McDonalds
Well Type:	Decommisioning	Driller #:	3131
Static Water Level:	Not Reported	Flow Rate (gpm):	Not Reported
Flow Type:	Not Reported	PSI:	Not Reported
Well Test:	Not Reported	Water Reclamation #:	8

U5057
SSW
1/2 - 1 Mile
Lower

WA WELLS **WALOG2000667239**

Database:	Ecology Well Logs	Well Log ID:	1029048
Well Tag #:	Not Reported	Project Tag #:	Not Reported
Notice of Intent #:	AE31984	Date Received:	17-JUN-15
Diameter (in):	2.25	Casing Depth (ft):	18
Well completion:	18-MAY-15	Well Owner:	McDonalds
Well Type:	Decommisioning	Driller #:	2549
Static Water Level:	Not Reported	Flow Rate (gpm):	Not Reported
Flow Type:	Not Reported	PSI:	Not Reported
Well Test:	Not Reported	Water Reclamation #:	8

U5058
SSW
1/2 - 1 Mile
Lower

WA WELLS **WALOG2000673203**

Database:	Ecology Well Logs	Well Log ID:	1045175
Well Tag #:	Not Reported	Project Tag #:	Not Reported
Notice of Intent #:	AE32989	Date Received:	07-AUG-15
Diameter (in):	8.25	Casing Depth (ft):	60
Well completion:	25-JUL-15	Well Owner:	McDonalds
Well Type:	Decommisioning	Driller #:	3131
Static Water Level:	Not Reported	Flow Rate (gpm):	Not Reported
Flow Type:	Not Reported	PSI:	Not Reported
Well Test:	Not Reported	Water Reclamation #:	8

DRAFT

Map ID Direction Distance Elevation	Database	EDR ID Number
U5059 **SSW** **1/2 - 1 Mile** **Lower**	**WA WELLS**	**WALOG2000673213**

Database:	Ecology Well Logs	Well Log ID:	1045186
Well Tag #:	Not Reported	Project Tag #:	Not Reported
Notice of Intent #:	SE55401	Date Received:	07-AUG-15
Diameter (in):	8.25	Casing Depth (ft):	60
Well completion:	26-JUL-15	Well Owner:	McDonalds
Well Type:	Resource Protection	Driller #:	3131
Static Water Level:	Not Reported	Flow Rate (gpm):	Not Reported
Flow Type:	Not Reported	PSI:	Not Reported
Well Test:	Not Reported	Water Reclamation #:	8

U5060 **SSW** **1/2 - 1 Mile** **Lower**	**WA WELLS**	**WALOG2000673239**

Database:	Ecology Well Logs	Well Log ID:	1045217
Well Tag #:	Not Reported	Project Tag #:	Not Reported
Notice of Intent #:	AE32989	Date Received:	07-AUG-15
Diameter (in):	8.25	Casing Depth (ft):	60
Well completion:	26-JUL-15	Well Owner:	McDonalds
Well Type:	Decommisioning	Driller #:	3131
Static Water Level:	Not Reported	Flow Rate (gpm):	Not Reported
Flow Type:	Not Reported	PSI:	Not Reported
Well Test:	Not Reported	Water Reclamation #:	8

U5061 **SSW** **1/2 - 1 Mile** **Lower**	**WA WELLS**	**WALOG2000683440**

Database:	Ecology Well Logs	Well Log ID:	1106658
Well Tag #:	BHX369	Project Tag #:	Not Reported
Notice of Intent #:	RE10335	Date Received:	02-SEP-14
Diameter (in):	2	Casing Depth (ft):	25
Well completion:	16-AUG-14	Well Owner:	BCH Ventures
Well Type:	Resource Protection	Driller #:	3143
Static Water Level:	Not Reported	Flow Rate (gpm):	Not Reported
Flow Type:	Not Reported	PSI:	Not Reported
Well Test:	Not Reported	Water Reclamation #:	8

U5062 **SSW** **1/2 - 1 Mile** **Lower**	**WA WELLS**	**WALOG2000683462**

Database:	Ecology Well Logs	Well Log ID:	1106688
Well Tag #:	BHX368	Project Tag #:	Not Reported
Notice of Intent #:	RE10335	Date Received:	02-SEP-14
Diameter (in):	2	Casing Depth (ft):	25

DRAFT

Well completion:	16-AUG-14	Well Owner:	BCH Ventures
Well Type:	Resource Protection	Driller #:	3143
Static Water Level:	Not Reported	Flow Rate (gpm):	Not Reported
Flow Type:	Not Reported	PSI:	Not Reported
Well Test:	Not Reported	Water Reclamation #:	8

U5063
SSW
1/2 - 1 Mile
Lower

WA WELLS **WALOG2000683466**

Database:	Ecology Well Logs	Well Log ID:	1106692
Well Tag #:	BHK792	Project Tag #:	Not Reported
Notice of Intent #:	AE27999	Date Received:	13-AUG-14
Diameter (in):	2	Casing Depth (ft):	25
Well completion:	28-JUL-14	Well Owner:	BCH Ventures
Well Type:	Decommisioning	Driller #:	3143
Static Water Level:	Not Reported	Flow Rate (gpm):	Not Reported
Flow Type:	Not Reported	PSI:	Not Reported
Well Test:	Not Reported	Water Reclamation #:	8

U5064
SSW
1/2 - 1 Mile
Lower

WA WELLS **WALOG2000673246**

Database:	Ecology Well Logs	Well Log ID:	1045224
Well Tag #:	Not Reported	Project Tag #:	Not Reported
Notice of Intent #:	AE32989	Date Received:	07-AUG-15
Diameter (in):	8.25	Casing Depth (ft):	15
Well completion:	26-JUL-15	Well Owner:	McDonalds
Well Type:	Decommisioning	Driller #:	3131
Static Water Level:	Not Reported	Flow Rate (gpm):	Not Reported
Flow Type:	Not Reported	PSI:	Not Reported
Well Test:	Not Reported	Water Reclamation #:	8

U5065
SSW
1/2 - 1 Mile
Lower

WA WELLS **WALOG2000673250**

Database:	Ecology Well Logs	Well Log ID:	1045228
Well Tag #:	Not Reported	Project Tag #:	Not Reported
Notice of Intent #:	SE55401	Date Received:	07-AUG-15
Diameter (in):	8.25	Casing Depth (ft):	60
Well completion:	25-JUL-15	Well Owner:	McDonalds
Well Type:	Resource Protection	Driller #:	3131
Static Water Level:	Not Reported	Flow Rate (gpm):	Not Reported
Flow Type:	Not Reported	PSI:	Not Reported
Well Test:	Not Reported	Water Reclamation #:	8

DRAFT

Map ID Direction Distance Elevation	Database	EDR ID Number
U5066 **SSW** **1/2 - 1 Mile** **Lower**	**WA WELLS**	**WALOG2000681715**

Database:	Ecology Well Logs	Well Log ID:	1082445
Well Tag #:	BIQ001	Project Tag #:	Not Reported
Notice of Intent #:	RE11772	Date Received:	05-NOV-15
Diameter (in):	8	Casing Depth (ft):	50
Well completion:	04-SEP-15	Well Owner:	Columbia 8th LLC
Well Type:	Resource Protection	Driller #:	3021
Static Water Level:	Not Reported	Flow Rate (gpm):	Not Reported
Flow Type:	Not Reported	PSI:	Not Reported
Well Test:	Not Reported	Water Reclamation #:	8

V5067 **ESE** **1/2 - 1 Mile** **Higher**	**WA WELLS**	**WALOG2000471828**

Database:	Ecology Well Logs	Well Log ID:	641585
Well Tag #:	Not Reported	Project Tag #:	Not Reported
Notice of Intent #:	AE08419	Date Received:	09-MAR-10
Diameter (in):	1.25	Casing Depth (ft):	3
Well completion:	18-FEB-10		
Well Owner:	Drummond Joy Helen & Baker JI | Kane Environmental		
Well Type:	Decommisioning	Driller #:	Not Reported
Static Water Level:	Not Reported	Flow Rate (gpm):	Not Reported
Flow Type:	Not Reported	PSI:	Not Reported
Well Test:	Not Reported	Water Reclamation #:	8

V5068 **ESE** **1/2 - 1 Mile** **Higher**	**WA WELLS**	**WALOG2000483242**

Database:	Ecology Well Logs	Well Log ID:	664476
Well Tag #:	BBA949	Project Tag #:	Not Reported
Notice of Intent #:	RE04663	Date Received:	21-JUL-10
Diameter (in):	12	Casing Depth (ft):	30
Well completion:	16-JUN-10	Well Owner:	Cascadia Center
Well Type:	Resource Protection	Driller #:	Not Reported
Static Water Level:	Not Reported	Flow Rate (gpm):	Not Reported
Flow Type:	Not Reported	PSI:	Not Reported
Well Test:	Not Reported	Water Reclamation #:	8

V5069 **ESE** **1/2 - 1 Mile** **Higher**	**WA WELLS**	**WALOG2000483243**

Database:	Ecology Well Logs	Well Log ID:	664478
Well Tag #:	BBA950	Project Tag #:	Not Reported
Notice of Intent #:	RE04663	Date Received:	21-JUL-10

DRAFT

Diameter (in):	12	Casing Depth (ft):	25
Well completion:	16-JUN-10	Well Owner:	Cascadia Center
Well Type:	Resource Protection	Driller #:	Not Reported
Static Water Level:	Not Reported	Flow Rate (gpm):	Not Reported
Flow Type:	Not Reported	PSI:	Not Reported
Well Test:	Not Reported	Water Reclamation #:	8

V5070
ESE
1/2 - 1 Mile
Higher

WA WELLS **WALOG2000471827**

Database:	Ecology Well Logs	Well Log ID:	641584
Well Tag #:	Not Reported	Project Tag #:	Not Reported
Notice of Intent #:	AE08419	Date Received:	09-MAR-10
Diameter (in):	1.25	Casing Depth (ft):	3
Well completion:	18-FEB-10		
Well Owner:	Drummond Joy Helen & Baker JI | Kane Environmental		
Well Type:	Decommisioning	Driller #:	Not Reported
Static Water Level:	Not Reported	Flow Rate (gpm):	Not Reported
Flow Type:	Not Reported	PSI:	Not Reported
Well Test:	Not Reported	Water Reclamation #:	8

V5071
ESE
1/2 - 1 Mile
Higher

WA WELLS **WALOG2000471824**

Database:	Ecology Well Logs	Well Log ID:	641578
Well Tag #:	Not Reported	Project Tag #:	Not Reported
Notice of Intent #:	AE08419	Date Received:	09-MAR-10
Diameter (in):	1.25	Casing Depth (ft):	4
Well completion:	18-FEB-10		
Well Owner:	Drummond Joy Helen & Baker JI | Kane Environmental		
Well Type:	Decommisioning	Driller #:	Not Reported
Static Water Level:	Not Reported	Flow Rate (gpm):	Not Reported
Flow Type:	Not Reported	PSI:	Not Reported
Well Test:	Not Reported	Water Reclamation #:	8

V5072
ESE
1/2 - 1 Mile
Higher

WA WELLS **WALOG2000471825**

Database:	Ecology Well Logs	Well Log ID:	641580
Well Tag #:	Not Reported	Project Tag #:	Not Reported
Notice of Intent #:	AE08419	Date Received:	09-MAR-10
Diameter (in):	1.25	Casing Depth (ft):	5
Well completion:	18-FEB-10		
Well Owner:	Drummond Joy Helen & Baker JI | Kane Environmental		
Well Type:	Decommisioning	Driller #:	Not Reported
Static Water Level:	Not Reported	Flow Rate (gpm):	Not Reported
Flow Type:	Not Reported	PSI:	Not Reported
Well Test:	Not Reported	Water Reclamation #:	8

DRAFT

Map ID Direction Distance Elevation	Database	EDR ID Number
V5073 **ESE** **1/2 - 1 Mile** **Higher**	**WA WELLS**	**WALOG2000471826**

Database:	Ecology Well Logs	Well Log ID:	641582
Well Tag #:	Not Reported	Project Tag #:	Not Reported
Notice of Intent #:	AE08419	Date Received:	09-MAR-10
Diameter (in):	1.25	Casing Depth (ft):	3
Well completion:	18-FEB-10		
Well Owner:	Drummond Joy Helen & Baker JI | Kane Environmental		
Well Type:	Decommisioning	Driller #:	Not Reported
Static Water Level:	Not Reported	Flow Rate (gpm):	Not Reported
Flow Type:	Not Reported	PSI:	Not Reported
Well Test:	Not Reported	Water Reclamation #:	8

V5074 **ESE** **1/2 - 1 Mile** **Higher**	**WA WELLS**	**WALOG2000483244**

Database:	Ecology Well Logs	Well Log ID:	664480
Well Tag #:	BCB670	Project Tag #:	Not Reported
Notice of Intent #:	RE04663	Date Received:	21-JUL-10
Diameter (in):	12	Casing Depth (ft):	40
Well completion:	16-JUN-10	Well Owner:	Cascadia Center
Well Type:	Resource Protection	Driller #:	Not Reported
Static Water Level:	Not Reported	Flow Rate (gpm):	Not Reported
Flow Type:	Not Reported	PSI:	Not Reported
Well Test:	Not Reported	Water Reclamation #:	8

V5075 **ESE** **1/2 - 1 Mile** **Higher**	**WA WELLS**	**WALOG2000619788**

Database:	Ecology Well Logs	Well Log ID:	930093
Well Tag #:	Not Reported	Project Tag #:	B1
Notice of Intent #:	SE49506	Date Received:	15-OCT-13
Diameter (in):	2.25	Casing Depth (ft):	16
Well completion:	02-OCT-13	Well Owner:	A L J LLC
Well Type:	Resource Protection	Driller #:	0
Static Water Level:	Not Reported	Flow Rate (gpm):	Not Reported
Flow Type:	Not Reported	PSI:	Not Reported
Well Test:	Not Reported	Water Reclamation #:	8

V5076 **ESE** **1/2 - 1 Mile** **Higher**	**WA WELLS**	**WALOG2000619800**

Database:	Ecology Well Logs	Well Log ID:	930105
Well Tag #:	Not Reported	Project Tag #:	BL
Notice of Intent #:	SE49506	Date Received:	15-OCT-13

DRAFT

Diameter (in):	2.25	Casing Depth (ft):	16
Well completion:	02-OCT-13	Well Owner:	A L J LLC
Well Type:	Resource Protection	Driller #:	0
Static Water Level:	Not Reported	Flow Rate (gpm):	Not Reported
Flow Type:	Not Reported	PSI:	Not Reported
Well Test:	Not Reported	Water Reclamation #:	8

V5077
ESE
1/2 - 1 Mile
Higher

WA WELLS **WALOG2000620751**

Database:	Ecology Well Logs	Well Log ID:	931212
Well Tag #:	Not Reported	Project Tag #:	Not Reported
Notice of Intent #:	SE52412	Date Received:	05-NOV-14
Diameter (in):	5	Casing Depth (ft):	15
Well completion:	20-AUG-14	Well Owner:	Seattle Public School
Well Type:	Resource Protection	Driller #:	2922
Static Water Level:	Not Reported	Flow Rate (gpm):	Not Reported
Flow Type:	Dry Hole	PSI:	Not Reported
Well Test:	Not Reported	Water Reclamation #:	8

V5078
ESE
1/2 - 1 Mile
Higher

WA WELLS **WALOG2000619781**

Database:	Ecology Well Logs	Well Log ID:	930086
Well Tag #:	Not Reported	Project Tag #:	B2
Notice of Intent #:	SE49506	Date Received:	15-OCT-13
Diameter (in):	2.25	Casing Depth (ft):	16
Well completion:	02-OCT-13	Well Owner:	A L J LLC
Well Type:	Resource Protection	Driller #:	0
Static Water Level:	Not Reported	Flow Rate (gpm):	Not Reported
Flow Type:	Not Reported	PSI:	Not Reported
Well Test:	Not Reported	Water Reclamation #:	8

V5079
ESE
1/2 - 1 Mile
Higher

WA WELLS **WALOG2000535867**

Database:	Ecology Well Logs	Well Log ID:	766981
Well Tag #:	BCB236	Project Tag #:	Not Reported
Notice of Intent #:	RE06442	Date Received:	13-DEC-11
Diameter (in):	15	Casing Depth (ft):	18
Well completion:	14-NOV-11	Well Owner:	Cascadia Center
Well Type:	Resource Protection	Driller #:	Not Reported
Static Water Level:	Not Reported	Flow Rate (gpm):	Not Reported
Flow Type:	Not Reported	PSI:	Not Reported
Well Test:	Not Reported	Water Reclamation #:	8

DRAFT

Map ID Direction Distance Elevation	Database	EDR ID Number
V5080 **ESE** **1/2 - 1 Mile** **Higher**	**WA WELLS**	**WALOG2000535868**

Database:	Ecology Well Logs	Well Log ID:	766983
Well Tag #:	BCB237	Project Tag #:	Not Reported
Notice of Intent #:	RE06442	Date Received:	13-DEC-11
Diameter (in):	15	Casing Depth (ft):	18
Well completion:	14-NOV-11	Well Owner:	Cascadia Center
Well Type:	Resource Protection	Driller #:	Not Reported
Static Water Level:	Not Reported	Flow Rate (gpm):	Not Reported
Flow Type:	Not Reported	PSI:	Not Reported
Well Test:	Not Reported	Water Reclamation #:	8

V5081 **ESE** **1/2 - 1 Mile** **Higher**	**WA WELLS**	**WALOG2000535869**

Database:	Ecology Well Logs	Well Log ID:	766985
Well Tag #:	BCB238	Project Tag #:	Not Reported
Notice of Intent #:	RE06442	Date Received:	13-DEC-11
Diameter (in):	15	Casing Depth (ft):	18
Well completion:	14-NOV-11	Well Owner:	Cascadia Center
Well Type:	Resource Protection	Driller #:	Not Reported
Static Water Level:	Not Reported	Flow Rate (gpm):	Not Reported
Flow Type:	Not Reported	PSI:	Not Reported
Well Test:	Not Reported	Water Reclamation #:	8

V5082 **ESE** **1/2 - 1 Mile** **Higher**	**WA WELLS**	**WALOG2000426973**

Database:	Ecology Well Logs	Well Log ID:	564101
Well Tag #:	AEK147	Project Tag #:	Not Reported
Notice of Intent #:	R043880	Date Received:	19-OCT-99
Diameter (in):	2	Casing Depth (ft):	14
Well completion:	29-JUL-99	Well Owner:	US AIR FORCE
Well Type:	Resource Protection	Driller #:	Not Reported
Static Water Level:	Not Reported	Flow Rate (gpm):	Not Reported
Flow Type:	Not Reported	PSI:	Not Reported
Well Test:	Not Reported	Water Reclamation #:	8

V5083 **ESE** **1/2 - 1 Mile** **Higher**	**WA WELLS**	**WALOG2000426974**

Database:	Ecology Well Logs	Well Log ID:	564102
Well Tag #:	AEN755	Project Tag #:	Not Reported
Notice of Intent #:	R043880	Date Received:	19-OCT-99
Diameter (in):	2	Casing Depth (ft):	12

DRAFT

Well completion:	29-JUL-99	Well Owner:	US AIR FORCE
Well Type:	Resource Protection	Driller #:	Not Reported
Static Water Level:	Not Reported	Flow Rate (gpm):	Not Reported
Flow Type:	Not Reported	PSI:	Not Reported
Well Test:	Not Reported	Water Reclamation #:	8

V5084
ESE
1/2 - 1 Mile
Higher

WA WELLS **WALOG2000471815**

Database:	Ecology Well Logs	Well Log ID:	641560
Well Tag #:	Not Reported	Project Tag #:	Not Reported
Notice of Intent #:	SE06468	Date Received:	09-MAR-10
Diameter (in):	1.25	Casing Depth (ft):	4
Well completion:	18-FEB-10		
Well Owner:	Drummond Joy Helen & Baker JI | Kane Environmental		
Well Type:	Resource Protection	Driller #:	Not Reported
Static Water Level:	Not Reported	Flow Rate (gpm):	Not Reported
Flow Type:	Not Reported	PSI:	Not Reported
Well Test:	Not Reported	Water Reclamation #:	8

V5085
ESE
1/2 - 1 Mile
Higher

WA WELLS **WALOG2000426947**

Database:	Ecology Well Logs	Well Log ID:	564071
Well Tag #:	AEN756	Project Tag #:	Not Reported
Notice of Intent #:	R043880	Date Received:	19-OCT-99
Diameter (in):	2	Casing Depth (ft):	13
Well completion:	29-JUL-99	Well Owner:	US AIR FORCE
Well Type:	Resource Protection	Driller #:	Not Reported
Static Water Level:	Not Reported	Flow Rate (gpm):	Not Reported
Flow Type:	Not Reported	PSI:	Not Reported
Well Test:	Not Reported	Water Reclamation #:	8

V5086
ESE
1/2 - 1 Mile
Higher

WA WELLS **WALOG2000239923**

Database:	Ecology Well Logs	Well Log ID:	323676
Well Tag #:	Not Reported	Project Tag #:	Not Reported
Notice of Intent #:	S006139	Date Received:	22-JUN-00
Diameter (in):	Not Reported	Casing Depth (ft):	20
Well completion:	20-JUN-00	Well Owner:	US WEST
Well Type:	Resource Protection	Driller #:	Not Reported
Static Water Level:	Not Reported	Flow Rate (gpm):	Not Reported
Flow Type:	Not Reported	PSI:	Not Reported
Well Test:	Not Reported	Water Reclamation #:	8

DRAFT

Map ID Direction Distance Elevation	Database	EDR ID Number
V5087 **ESE** **1/2 - 1 Mile** **Higher**	**WA WELLS**	**WALOG2000356339**

Database:	Ecology Well Logs	Well Log ID:	465173
Well Tag #:	ALP948	Project Tag #:	Not Reported
Notice of Intent #:	R065623	Date Received:	08-JAN-07
Diameter (in):	1	Casing Depth (ft):	11
Well completion:	05-DEC-06	Well Owner:	CASEY FAMILY GROUP
Well Type:	Resource Protection	Driller #:	Not Reported
Static Water Level:	Not Reported	Flow Rate (gpm):	Not Reported
Flow Type:	Not Reported	PSI:	Not Reported
Well Test:	Not Reported	Water Reclamation #:	8

V5088 **ESE** **1/2 - 1 Mile** **Higher**	**WA WELLS**	**WALOG2000426945**

Database:	Ecology Well Logs	Well Log ID:	564069
Well Tag #:	AEK146	Project Tag #:	Not Reported
Notice of Intent #:	R043880	Date Received:	19-OCT-99
Diameter (in):	2	Casing Depth (ft):	12
Well completion:	29-JUL-99	Well Owner:	US AIR FORCE
Well Type:	Resource Protection	Driller #:	Not Reported
Static Water Level:	Not Reported	Flow Rate (gpm):	Not Reported
Flow Type:	Not Reported	PSI:	Not Reported
Well Test:	Not Reported	Water Reclamation #:	8

V5089 **ESE** **1/2 - 1 Mile** **Higher**	**WA WELLS**	**WALOG2000471816**

Database:	Ecology Well Logs	Well Log ID:	641562
Well Tag #:	Not Reported	Project Tag #:	Not Reported
Notice of Intent #:	SE06468	Date Received:	09-MAR-10
Diameter (in):	1.25	Casing Depth (ft):	4
Well completion:	18-FEB-10		
Well Owner:	Drummond Joy Helen & Baker JI | Kane Environmental		
Well Type:	Resource Protection	Driller #:	Not Reported
Static Water Level:	Not Reported	Flow Rate (gpm):	Not Reported
Flow Type:	Not Reported	PSI:	Not Reported
Well Test:	Not Reported	Water Reclamation #:	8

V5090 **ESE** **1/2 - 1 Mile** **Higher**	**WA WELLS**	**WALOG2000471821**

Database:	Ecology Well Logs	Well Log ID:	641572
Well Tag #:	Not Reported	Project Tag #:	Not Reported
Notice of Intent #:	SE06468	Date Received:	09-MAR-10

DRAFT

Diameter (in):	1.25	Casing Depth (ft):	3
Well completion:	18-FEB-10		
Well Owner:	Drummond Joy Helen & Baker JI | Kane Environmental		
Well Type:	Resource Protection	Driller #:	Not Reported
Static Water Level:	Not Reported	Flow Rate (gpm):	Not Reported
Flow Type:	Not Reported	PSI:	Not Reported
Well Test:	Not Reported	Water Reclamation #:	8

V5091
ESE
1/2 - 1 Mile
Higher

WA WELLS **WALOG2000471822**

Database:	Ecology Well Logs	Well Log ID:	641574
Well Tag #:	Not Reported	Project Tag #:	Not Reported
Notice of Intent #:	AE08419	Date Received:	09-MAR-10
Diameter (in):	1.25	Casing Depth (ft):	4
Well completion:	18-FEB-10		
Well Owner:	Drummond Joy Helen & Baker JI | Kane Environmental		
Well Type:	Decommisioning	Driller #:	Not Reported
Static Water Level:	Not Reported	Flow Rate (gpm):	Not Reported
Flow Type:	Not Reported	PSI:	Not Reported
Well Test:	Not Reported	Water Reclamation #:	8

V5092
ESE
1/2 - 1 Mile
Higher

WA WELLS **WALOG2000471823**

Database:	Ecology Well Logs	Well Log ID:	641576
Well Tag #:	Not Reported	Project Tag #:	Not Reported
Notice of Intent #:	AE08419	Date Received:	09-MAR-10
Diameter (in):	1.25	Casing Depth (ft):	4
Well completion:	18-FEB-10		
Well Owner:	Drummond Joy Helen & Baker JI | Kane Environmental		
Well Type:	Decommisioning	Driller #:	Not Reported
Static Water Level:	Not Reported	Flow Rate (gpm):	Not Reported
Flow Type:	Not Reported	PSI:	Not Reported
Well Test:	Not Reported	Water Reclamation #:	8

V5093
ESE
1/2 - 1 Mile
Higher

WA WELLS **WALOG2000471820**

Database:	Ecology Well Logs	Well Log ID:	641570
Well Tag #:	Not Reported	Project Tag #:	Not Reported
Notice of Intent #:	SE06468	Date Received:	09-MAR-10
Diameter (in):	1.25	Casing Depth (ft):	3
Well completion:	18-FEB-10		
Well Owner:	Drummond Joy Helen & Baker JI | Kane Environmental		
Well Type:	Resource Protection	Driller #:	Not Reported
Static Water Level:	Not Reported	Flow Rate (gpm):	Not Reported
Flow Type:	Not Reported	PSI:	Not Reported
Well Test:	Not Reported	Water Reclamation #:	8

DRAFT

Map ID Direction Distance Elevation	Database	EDR ID Number
V5094 **ESE** **1/2 - 1 Mile** **Higher**	**WA WELLS**	**WALOG2000471817**

Database:	Ecology Well Logs	Well Log ID:	641564
Well Tag #:	Not Reported	Project Tag #:	Not Reported
Notice of Intent #:	SE06468	Date Received:	09-MAR-10
Diameter (in):	1.25	Casing Depth (ft):	4
Well completion:	18-FEB-10		
Well Owner:	Drummond Joy Helen & Baker JI | Kane Environmental		
Well Type:	Resource Protection	Driller #:	Not Reported
Static Water Level:	Not Reported	Flow Rate (gpm):	Not Reported
Flow Type:	Not Reported	PSI:	Not Reported
Well Test:	Not Reported	Water Reclamation #:	8

V5095 **ESE** **1/2 - 1 Mile** **Higher**	**WA WELLS**	**WALOG2000471818**

Database:	Ecology Well Logs	Well Log ID:	641566
Well Tag #:	Not Reported	Project Tag #:	Not Reported
Notice of Intent #:	SE06468	Date Received:	09-MAR-10
Diameter (in):	1.25	Casing Depth (ft):	5
Well completion:	18-FEB-10		
Well Owner:	Drummond Joy Helen & Baker JI | Kane Environmental		
Well Type:	Resource Protection	Driller #:	Not Reported
Static Water Level:	Not Reported	Flow Rate (gpm):	Not Reported
Flow Type:	Not Reported	PSI:	Not Reported
Well Test:	Not Reported	Water Reclamation #:	8

V5096 **ESE** **1/2 - 1 Mile** **Higher**	**WA WELLS**	**WALOG2000471819**

Database:	Ecology Well Logs	Well Log ID:	641568
Well Tag #:	Not Reported	Project Tag #:	Not Reported
Notice of Intent #:	SE06468	Date Received:	09-MAR-10
Diameter (in):	1.25	Casing Depth (ft):	3
Well completion:	18-FEB-10		
Well Owner:	Drummond Joy Helen & Baker JI | Kane Environmental		
Well Type:	Resource Protection	Driller #:	Not Reported
Static Water Level:	Not Reported	Flow Rate (gpm):	Not Reported
Flow Type:	Not Reported	PSI:	Not Reported
Well Test:	Not Reported	Water Reclamation #:	8

DRAFT

Map ID Direction Distance Elevation	Database	EDR ID Number
V5097 **ESE** **1/2 - 1 Mile** **Higher**	**WA WELLS**	**WALOG2000620752**

Database:	Ecology Well Logs	Well Log ID:	931213
Well Tag #:	Not Reported	Project Tag #:	Not Reported
Notice of Intent #:	SE52412	Date Received:	05-NOV-14
Diameter (in):	5	Casing Depth (ft):	15
Well completion:	20-AUG-14	Well Owner:	Seattle Public School
Well Type:	Resource Protection	Driller #:	2922
Static Water Level:	Not Reported	Flow Rate (gpm):	Not Reported
Flow Type:	Dry Hole	PSI:	Not Reported
Well Test:	Not Reported	Water Reclamation #:	8

V5098 **ESE** **1/2 - 1 Mile** **Higher**	**WA WELLS**	**WALOG2000647028**

Database:	Ecology Well Logs	Well Log ID:	994474
Well Tag #:	Not Reported	Project Tag #:	NK7B2
Notice of Intent #:	AE28098	Date Received:	19-SEP-14
Diameter (in):	2	Casing Depth (ft):	15
Well completion:	07-AUG-14	Well Owner:	A L J Inc
Well Type:	Decommisioning	Driller #:	3117
Static Water Level:	Not Reported	Flow Rate (gpm):	Not Reported
Flow Type:	Not Reported	PSI:	Not Reported
Well Test:	Not Reported	Water Reclamation #:	8

V5099 **ESE** **1/2 - 1 Mile** **Higher**	**WA WELLS**	**WALOG2000647034**

Database:	Ecology Well Logs	Well Log ID:	994482
Well Tag #:	Not Reported	Project Tag #:	NK7B8
Notice of Intent #:	AE28098	Date Received:	19-SEP-14
Diameter (in):	2	Casing Depth (ft):	15
Well completion:	07-AUG-14	Well Owner:	A L J Inc
Well Type:	Decommisioning	Driller #:	3117
Static Water Level:	Not Reported	Flow Rate (gpm):	Not Reported
Flow Type:	Not Reported	PSI:	Not Reported
Well Test:	Not Reported	Water Reclamation #:	8

V5100 **ESE** **1/2 - 1 Mile** **Higher**	**WA WELLS**	**WALOG2000647035**

Database:	Ecology Well Logs	Well Log ID:	994484
Well Tag #:	Not Reported	Project Tag #:	NK7B8
Notice of Intent #:	SE52281	Date Received:	19-SEP-14
Diameter (in):	2	Casing Depth (ft):	15

DRAFT

Well completion:	07-AUG-14	Well Owner:	A L J Inc
Well Type:	Resource Protection	Driller #:	3117
Static Water Level:	Not Reported	Flow Rate (gpm):	Not Reported
Flow Type:	Not Reported	PSI:	Not Reported
Well Test:	Not Reported	Water Reclamation #:	8

V5101
ESE
1/2 - 1 Mile
Higher

WA WELLS **WALOG2000647014**

Database:	Ecology Well Logs	Well Log ID:	994457
Well Tag #:	Not Reported	Project Tag #:	NK7B6
Notice of Intent #:	AE28098	Date Received:	19-SEP-14
Diameter (in):	2	Casing Depth (ft):	2
Well completion:	07-AUG-14	Well Owner:	A L J Inc
Well Type:	Decommisioning	Driller #:	3117
Static Water Level:	Not Reported	Flow Rate (gpm):	Not Reported
Flow Type:	Not Reported	PSI:	Not Reported
Well Test:	Not Reported	Water Reclamation #:	8

V5102
ESE
1/2 - 1 Mile
Higher

WA WELLS **WALOG2000647004**

Database:	Ecology Well Logs	Well Log ID:	994347
Well Tag #:	Not Reported	Project Tag #:	NK7B7
Notice of Intent #:	SE52281	Date Received:	19-SEP-14
Diameter (in):	2	Casing Depth (ft):	17
Well completion:	07-AUG-14	Well Owner:	A L J Inc
Well Type:	Resource Protection	Driller #:	3117
Static Water Level:	Not Reported	Flow Rate (gpm):	Not Reported
Flow Type:	Not Reported	PSI:	Not Reported
Well Test:	Not Reported	Water Reclamation #:	8

V5103
ESE
1/2 - 1 Mile
Higher

WA WELLS **WALOG2000647012**

Database:	Ecology Well Logs	Well Log ID:	994451
Well Tag #:	Not Reported	Project Tag #:	NK7B9
Notice of Intent #:	SE52281	Date Received:	19-SEP-14
Diameter (in):	2	Casing Depth (ft):	15
Well completion:	07-AUG-14	Well Owner:	A L J Inc
Well Type:	Resource Protection	Driller #:	3117
Static Water Level:	Not Reported	Flow Rate (gpm):	Not Reported
Flow Type:	Not Reported	PSI:	Not Reported
Well Test:	Not Reported	Water Reclamation #:	8

DRAFT

Map ID Direction Distance Elevation	Database	EDR ID Number
V5104 **ESE** **1/2 - 1 Mile** **Higher**	**WA WELLS**	**WALOG2000647013**

Database:	Ecology Well Logs	Well Log ID:	994455
Well Tag #:	Not Reported	Project Tag #:	NK7B4
Notice of Intent #:	AE28098	Date Received:	19-SEP-14
Diameter (in):	2	Casing Depth (ft):	15
Well completion:	07-AUG-14	Well Owner:	A L J Inc
Well Type:	Decommisioning	Driller #:	3117
Static Water Level:	Not Reported	Flow Rate (gpm):	Not Reported
Flow Type:	Not Reported	PSI:	Not Reported
Well Test:	Not Reported	Water Reclamation #:	8

V5105 **ESE** **1/2 - 1 Mile** **Higher**	**WA WELLS**	**WALOG2000647036**

Database:	Ecology Well Logs	Well Log ID:	994486
Well Tag #:	Not Reported	Project Tag #:	NK7B1
Notice of Intent #:	AE28098	Date Received:	19-SEP-14
Diameter (in):	2	Casing Depth (ft):	15
Well completion:	07-AUG-14	Well Owner:	A L J Inc
Well Type:	Decommisioning	Driller #:	3117
Static Water Level:	Not Reported	Flow Rate (gpm):	Not Reported
Flow Type:	Not Reported	PSI:	Not Reported
Well Test:	Not Reported	Water Reclamation #:	8

V5106 **ESE** **1/2 - 1 Mile** **Higher**	**WA WELLS**	**WALOG2000748944**

Database:	Ecology Well Logs	Well Log ID:	1616541
Well Tag #:	BJZ505	Project Tag #:	Not Reported
Notice of Intent #:	RE13808	Date Received:	23-MAR-17
Diameter (in):	2	Casing Depth (ft):	35
Well completion:	21-JAN-17	Well Owner:	Lake Union Partners
Well Type:	Resource Protection	Driller #:	1815
Static Water Level:	Not Reported	Flow Rate (gpm):	Not Reported
Flow Type:	Not Reported	PSI:	Not Reported
Well Test:	Not Reported	Water Reclamation #:	8

V5107 **ESE** **1/2 - 1 Mile** **Higher**	**WA WELLS**	**WALOG2000748987**

Database:	Ecology Well Logs	Well Log ID:	1616585
Well Tag #:	BJZ506	Project Tag #:	Not Reported
Notice of Intent #:	RE13808	Date Received:	23-MAR-17
Diameter (in):	2	Casing Depth (ft):	35

DRAFT

Well completion:	21-JAN-17	Well Owner:	Lake Union Partners
Well Type:	Resource Protection	Driller #:	1815
Static Water Level:	Not Reported	Flow Rate (gpm):	Not Reported
Flow Type:	Not Reported	PSI:	Not Reported
Well Test:	Not Reported	Water Reclamation #:	8

V5108
ESE
1/2 - 1 Mile
Higher

WA WELLS **WALOG2000780320**

Database:	Ecology Well Logs	Well Log ID:	1665661
Well Tag #:	BJZ505	Project Tag #:	Not Reported
Notice of Intent #:	AE45849	Date Received:	27-OCT-17
Diameter (in):	8	Casing Depth (ft):	35
Well completion:	27-OCT-17	Well Owner:	Lake Union Partners
Well Type:	Decommisioning	Driller #:	3144
Static Water Level:	Not Reported	Flow Rate (gpm):	Not Reported
Flow Type:	Not Reported	PSI:	Not Reported
Well Test:	Not Reported	Water Reclamation #:	8

V5109
ESE
1/2 - 1 Mile
Higher

WA WELLS **WALOG2000647040**

Database:	Ecology Well Logs	Well Log ID:	994496
Well Tag #:	Not Reported	Project Tag #:	NK7B9
Notice of Intent #:	AE28098	Date Received:	19-SEP-14
Diameter (in):	2	Casing Depth (ft):	15
Well completion:	07-AUG-14	Well Owner:	A L J Inc
Well Type:	Decommisioning	Driller #:	3117
Static Water Level:	Not Reported	Flow Rate (gpm):	Not Reported
Flow Type:	Not Reported	PSI:	Not Reported
Well Test:	Not Reported	Water Reclamation #:	8

V5110
ESE
1/2 - 1 Mile
Higher

WA WELLS **WALOG2000647037**

Database:	Ecology Well Logs	Well Log ID:	994487
Well Tag #:	Not Reported	Project Tag #:	NK7B3
Notice of Intent #:	AE28098	Date Received:	19-SEP-14
Diameter (in):	2	Casing Depth (ft):	8
Well completion:	07-AUG-14	Well Owner:	A L J Inc
Well Type:	Decommisioning	Driller #:	3117
Static Water Level:	Not Reported	Flow Rate (gpm):	Not Reported
Flow Type:	Not Reported	PSI:	Not Reported
Well Test:	Not Reported	Water Reclamation #:	8

DRAFT

Map ID Direction Distance Elevation	Database	EDR ID Number
V5111 **ESE** **1/2 - 1 Mile** **Higher**	**WA WELLS**	**WALOG2000647038**

Database:	Ecology Well Logs	Well Log ID:	994492
Well Tag #:	Not Reported	Project Tag #:	NK7B5
Notice of Intent #:	AE28098	Date Received:	19-SEP-14
Diameter (in):	2	Casing Depth (ft):	15
Well completion:	07-AUG-14	Well Owner:	A L J Inc
Well Type:	Decommisioning	Driller #:	3117
Static Water Level:	Not Reported	Flow Rate (gpm):	Not Reported
Flow Type:	Not Reported	PSI:	Not Reported
Well Test:	Not Reported	Water Reclamation #:	8

V5112 **ESE** **1/2 - 1 Mile** **Higher**	**WA WELLS**	**WALOG2000647039**

Database:	Ecology Well Logs	Well Log ID:	994493
Well Tag #:	Not Reported	Project Tag #:	NK7B7
Notice of Intent #:	AE28098	Date Received:	19-SEP-14
Diameter (in):	2	Casing Depth (ft):	17
Well completion:	07-AUG-14	Well Owner:	A L J Inc
Well Type:	Decommisioning	Driller #:	3117
Static Water Level:	Not Reported	Flow Rate (gpm):	Not Reported
Flow Type:	Not Reported	PSI:	Not Reported
Well Test:	Not Reported	Water Reclamation #:	8

V5113 **ESE** **1/2 - 1 Mile** **Higher**	**WA WELLS**	**WALOG2000633763**

Database:	Ecology Well Logs	Well Log ID:	953093
Well Tag #:	Not Reported	Project Tag #:	Not Reported
Notice of Intent #:	AE23927	Date Received:	15-OCT-13
Diameter (in):	2.25	Casing Depth (ft):	16
Well completion:	02-OCT-13	Well Owner:	A L J LLC
Well Type:	Decommisioning	Driller #:	3008
Static Water Level:	Not Reported	Flow Rate (gpm):	Not Reported
Flow Type:	Not Reported	PSI:	Not Reported
Well Test:	Not Reported	Water Reclamation #:	8

V5114 **ESE** **1/2 - 1 Mile** **Higher**	**WA WELLS**	**WALOG2000633772**

Database:	Ecology Well Logs	Well Log ID:	953109
Well Tag #:	Not Reported	Project Tag #:	Not Reported
Notice of Intent #:	AE23927	Date Received:	15-OCT-13
Diameter (in):	2.25	Casing Depth (ft):	16

DRAFT

Well completion:	02-OCT-13	Well Owner:	A L J LLC
Well Type:	Decommisioning	Driller #:	3008
Static Water Level:	Not Reported	Flow Rate (gpm):	Not Reported
Flow Type:	Not Reported	PSI:	Not Reported
Well Test:	Not Reported	Water Reclamation #:	8

V5115
ESE
1/2 - 1 Mile
Higher

WA WELLS **WALOG2000633773**

Database:	Ecology Well Logs	Well Log ID:	953110
Well Tag #:	Not Reported	Project Tag #:	Not Reported
Notice of Intent #:	AE23927	Date Received:	15-OCT-13
Diameter (in):	2.25	Casing Depth (ft):	16
Well completion:	02-OCT-13	Well Owner:	A L J LLC
Well Type:	Decommisioning	Driller #:	3008
Static Water Level:	Not Reported	Flow Rate (gpm):	Not Reported
Flow Type:	Not Reported	PSI:	Not Reported
Well Test:	Not Reported	Water Reclamation #:	8

V5116
ESE
1/2 - 1 Mile
Higher

WA WELLS **WALOG2000620756**

Database:	Ecology Well Logs	Well Log ID:	931217
Well Tag #:	Not Reported	Project Tag #:	Not Reported
Notice of Intent #:	AE28328	Date Received:	05-NOV-14
Diameter (in):	5	Casing Depth (ft):	15
Well completion:	20-AUG-14	Well Owner:	Seattle Public School
Well Type:	Decommisioning	Driller #:	2922
Static Water Level:	Not Reported	Flow Rate (gpm):	Not Reported
Flow Type:	Dry Hole	PSI:	Not Reported
Well Test:	Not Reported	Water Reclamation #:	8

V5117
ESE
1/2 - 1 Mile
Higher

WA WELLS **WALOG2000620753**

Database:	Ecology Well Logs	Well Log ID:	931214
Well Tag #:	Not Reported	Project Tag #:	Not Reported
Notice of Intent #:	SE52412	Date Received:	05-NOV-14
Diameter (in):	5	Casing Depth (ft):	15
Well completion:	20-AUG-14	Well Owner:	Seattle Public School
Well Type:	Resource Protection	Driller #:	2922
Static Water Level:	Not Reported	Flow Rate (gpm):	Not Reported
Flow Type:	Dry Hole	PSI:	Not Reported
Well Test:	Not Reported	Water Reclamation #:	8

DRAFT

Map ID Direction Distance Elevation	Database	EDR ID Number
V5118 **ESE** **1/2 - 1 Mile** **Higher**	**WA WELLS**	**WALOG2000620754**

Database:	Ecology Well Logs	Well Log ID:	931215
Well Tag #:	Not Reported	Project Tag #:	Not Reported
Notice of Intent #:	AE28328	Date Received:	05-NOV-14
Diameter (in):	5	Casing Depth (ft):	15
Well completion:	20-AUG-14	Well Owner:	Seattle Public School
Well Type:	Decommisioning	Driller #:	2922
Static Water Level:	Not Reported	Flow Rate (gpm):	Not Reported
Flow Type:	Dry Hole	PSI:	Not Reported
Well Test:	Not Reported	Water Reclamation #:	8

V5119 **ESE** **1/2 - 1 Mile** **Higher**	**WA WELLS**	**WALOG2000620755**

Database:	Ecology Well Logs	Well Log ID:	931216
Well Tag #:	Not Reported	Project Tag #:	Not Reported
Notice of Intent #:	AE28328	Date Received:	05-NOV-14
Diameter (in):	5	Casing Depth (ft):	15
Well completion:	20-AUG-14	Well Owner:	Seattle Public School
Well Type:	Decommisioning	Driller #:	2922
Static Water Level:	Not Reported	Flow Rate (gpm):	Not Reported
Flow Type:	Dry Hole	PSI:	Not Reported
Well Test:	Not Reported	Water Reclamation #:	8

V5120 **ESE** **1/2 - 1 Mile** **Higher**	**WA WELLS**	**WALOG2000634238**

Database:	Ecology Well Logs	Well Log ID:	953896
Well Tag #:	Not Reported	Project Tag #:	Not Reported
Notice of Intent #:	AE23151	Date Received:	09-SEP-13
Diameter (in):	4	Casing Depth (ft):	12
Well completion:	08-AUG-13	Well Owner:	Isola Homes
Well Type:	Decommisioning	Driller #:	1816
Static Water Level:	Not Reported	Flow Rate (gpm):	Not Reported
Flow Type:	Not Reported	PSI:	Not Reported
Well Test:	Not Reported	Water Reclamation #:	8

V5121 **ESE** **1/2 - 1 Mile** **Higher**	**WA WELLS**	**WALOG2000647001**

Database:	Ecology Well Logs	Well Log ID:	994344
Well Tag #:	Not Reported	Project Tag #:	NK7B2
Notice of Intent #:	SE52281	Date Received:	19-SEP-14
Diameter (in):	2	Casing Depth (ft):	15

DRAFT

Well completion:	07-AUG-14	Well Owner:	A L J Inc
Well Type:	Resource Protection	Driller #:	3117
Static Water Level:	Not Reported	Flow Rate (gpm):	Not Reported
Flow Type:	Not Reported	PSI:	Not Reported
Well Test:	Not Reported	Water Reclamation #:	8

V5122
ESE
1/2 - 1 Mile
Higher

WA WELLS **WALOG2000647002**

Database:	Ecology Well Logs	Well Log ID:	994345
Well Tag #:	Not Reported	Project Tag #:	NK7B4
Notice of Intent #:	SE52281	Date Received:	19-SEP-14
Diameter (in):	2	Casing Depth (ft):	15
Well completion:	07-AUG-14	Well Owner:	A L J Inc
Well Type:	Resource Protection	Driller #:	3117
Static Water Level:	Not Reported	Flow Rate (gpm):	Not Reported
Flow Type:	Not Reported	PSI:	Not Reported
Well Test:	Not Reported	Water Reclamation #:	8

V5123
ESE
1/2 - 1 Mile
Higher

WA WELLS **WALOG2000647003**

Database:	Ecology Well Logs	Well Log ID:	994346
Well Tag #:	Not Reported	Project Tag #:	NK7B6
Notice of Intent #:	SE52281	Date Received:	19-SEP-14
Diameter (in):	2	Casing Depth (ft):	2
Well completion:	07-AUG-14	Well Owner:	A L J Inc
Well Type:	Resource Protection	Driller #:	3117
Static Water Level:	Not Reported	Flow Rate (gpm):	Not Reported
Flow Type:	Not Reported	PSI:	Not Reported
Well Test:	Not Reported	Water Reclamation #:	8

V5124
ESE
1/2 - 1 Mile
Higher

WA WELLS **WALOG2000646973**

Database:	Ecology Well Logs	Well Log ID:	994305
Well Tag #:	Not Reported	Project Tag #:	Not Reported
Notice of Intent #:	SE52281	Date Received:	19-SEP-14
Diameter (in):	2	Casing Depth (ft):	15
Well completion:	07-AUG-14	Well Owner:	A L J Inc
Well Type:	Resource Protection	Driller #:	3117
Static Water Level:	Not Reported	Flow Rate (gpm):	Not Reported
Flow Type:	Not Reported	PSI:	Not Reported
Well Test:	Not Reported	Water Reclamation #:	8

DRAFT

Map ID Direction Distance Elevation	Database	EDR ID Number
V5125 **ESE** **1/2 - 1 Mile** **Higher**	**WA WELLS**	**WALOG2000634247**

Database:	Ecology Well Logs	Well Log ID:	953910
Well Tag #:	Not Reported	Project Tag #:	Not Reported
Notice of Intent #:	SE49040	Date Received:	09-SEP-13
Diameter (in):	4	Casing Depth (ft):	12
Well completion:	08-AUG-13	Well Owner:	Isola Homes
Well Type:	Resource Protection	Driller #:	1816
Static Water Level:	Not Reported	Flow Rate (gpm):	Not Reported
Flow Type:	Not Reported	PSI:	Not Reported
Well Test:	Not Reported	Water Reclamation #:	8

V5126 **ESE** **1/2 - 1 Mile** **Higher**	**WA WELLS**	**WALOG2000646969**

Database:	Ecology Well Logs	Well Log ID:	994300
Well Tag #:	Not Reported	Project Tag #:	NK7B3
Notice of Intent #:	SE52281	Date Received:	19-SEP-14
Diameter (in):	2	Casing Depth (ft):	8
Well completion:	07-AUG-14	Well Owner:	A L J Inc
Well Type:	Resource Protection	Driller #:	3117
Static Water Level:	Not Reported	Flow Rate (gpm):	Not Reported
Flow Type:	Not Reported	PSI:	Not Reported
Well Test:	Not Reported	Water Reclamation #:	8

V5127 **ESE** **1/2 - 1 Mile** **Higher**	**WA WELLS**	**WALOG2000646970**

Database:	Ecology Well Logs	Well Log ID:	994301
Well Tag #:	Not Reported	Project Tag #:	NK7B5
Notice of Intent #:	SE52281	Date Received:	19-SEP-14
Diameter (in):	2	Casing Depth (ft):	15
Well completion:	07-AUG-14	Well Owner:	A L J Inc
Well Type:	Resource Protection	Driller #:	3117
Static Water Level:	Not Reported	Flow Rate (gpm):	Not Reported
Flow Type:	Not Reported	PSI:	Not Reported
Well Test:	Not Reported	Water Reclamation #:	8

W5128 **SSE** **1/2 - 1 Mile** **Lower**	**WA WELLS**	**WALOG2000535617**

Database:	Ecology Well Logs	Well Log ID:	766497
Well Tag #:	Not Reported	Project Tag #:	Not Reported
Notice of Intent #:	AE15955	Date Received:	11-JAN-12
Diameter (in):	2.25	Casing Depth (ft):	8.5

DRAFT

Well completion:	08-JAN-12	Well Owner:	Hospital Central Services
Well Type:	Decommisioning	Driller #:	Not Reported
Static Water Level:	Not Reported	Flow Rate (gpm):	Not Reported
Flow Type:	Not Reported	PSI:	Not Reported
Well Test:	Not Reported	Water Reclamation #:	8

W5129
SSE
1/2 - 1 Mile
Lower

WA WELLS **WALOG2000535616**

Database:	Ecology Well Logs	Well Log ID:	766495
Well Tag #:	Not Reported	Project Tag #:	Not Reported
Notice of Intent #:	AE15955	Date Received:	11-JAN-12
Diameter (in):	2.25	Casing Depth (ft):	6
Well completion:	08-JAN-12	Well Owner:	Hospital Central Services
Well Type:	Decommisioning	Driller #:	Not Reported
Static Water Level:	Not Reported	Flow Rate (gpm):	Not Reported
Flow Type:	Not Reported	PSI:	Not Reported
Well Test:	Not Reported	Water Reclamation #:	8

W5130
SSE
1/2 - 1 Mile
Lower

WA WELLS **WALOG2000535619**

Database:	Ecology Well Logs	Well Log ID:	766501
Well Tag #:	Not Reported	Project Tag #:	Not Reported
Notice of Intent #:	EE03795	Date Received:	11-JAN-12
Diameter (in):	2.25	Casing Depth (ft):	6
Well completion:	08-JAN-12	Well Owner:	Hospital Central Services
Well Type:	Resource Protection	Driller #:	Not Reported
Static Water Level:	Not Reported	Flow Rate (gpm):	Not Reported
Flow Type:	Not Reported	PSI:	Not Reported
Well Test:	Not Reported	Water Reclamation #:	8

W5131
SSE
1/2 - 1 Mile
Lower

WA WELLS **WALOG2000535618**

Database:	Ecology Well Logs	Well Log ID:	766499
Well Tag #:	Not Reported	Project Tag #:	Not Reported
Notice of Intent #:	EE03795	Date Received:	11-JAN-12
Diameter (in):	2.25	Casing Depth (ft):	9.5
Well completion:	09-JAN-12	Well Owner:	Hospital Central Services
Well Type:	Resource Protection	Driller #:	Not Reported
Static Water Level:	Not Reported	Flow Rate (gpm):	Not Reported
Flow Type:	Not Reported	PSI:	Not Reported
Well Test:	Not Reported	Water Reclamation #:	8

DRAFT

Map ID Direction Distance Elevation	Database	EDR ID Number
W5132 **SSE** **1/2 - 1 Mile** **Lower**	**WA WELLS**	**WALOG2000535615**

Database:	Ecology Well Logs	Well Log ID:	766493
Well Tag #:	Not Reported	Project Tag #:	Not Reported
Notice of Intent #:	AE15955	Date Received:	11-JAN-12
Diameter (in):	2.25	Casing Depth (ft):	6
Well completion:	08-JAN-12	Well Owner:	Hospital Central Services
Well Type:	Decommisioning	Driller #:	Not Reported
Static Water Level:	Not Reported	Flow Rate (gpm):	Not Reported
Flow Type:	Not Reported	PSI:	Not Reported
Well Test:	Not Reported	Water Reclamation #:	8

W5133 **SSE** **1/2 - 1 Mile** **Lower**	**WA WELLS**	**WALOG2000496738**

Database:	Ecology Well Logs	Well Log ID:	691380
Well Tag #:	BCP406	Project Tag #:	Not Reported
Notice of Intent #:	AE11162	Date Received:	18-NOV-10
Diameter (in):	4	Casing Depth (ft):	25
Well completion:	25-OCT-10	Well Owner:	City of Seattle | Anderson Environmental
Well Type:	Decommisioning	Driller #:	Not Reported
Static Water Level:	Not Reported	Flow Rate (gpm):	Not Reported
Flow Type:	Not Reported	PSI:	Not Reported
Well Test:	Not Reported	Water Reclamation #:	8

W5134 **SSE** **1/2 - 1 Mile** **Lower**	**WA WELLS**	**WALOG2000425010**

Database:	Ecology Well Logs	Well Log ID:	561894
Well Tag #:	Not Reported	Project Tag #:	Not Reported
Notice of Intent #:	SE02727	Date Received:	08-AUG-08
Diameter (in):	8	Casing Depth (ft):	13
Well completion:	18-JUL-08	Well Owner:	Seattle University | Zipper Zeman Assoc.
Well Type:	Resource Protection	Driller #:	Not Reported
Static Water Level:	Not Reported	Flow Rate (gpm):	Not Reported
Flow Type:	Not Reported	PSI:	Not Reported
Well Test:	Not Reported	Water Reclamation #:	8

W5135 **SSE** **1/2 - 1 Mile** **Lower**	**WA WELLS**	**WALOG2000535614**

Database:	Ecology Well Logs	Well Log ID:	766491
Well Tag #:	Not Reported	Project Tag #:	Not Reported
Notice of Intent #:	AE15955	Date Received:	11-JAN-12
Diameter (in):	2.25	Casing Depth (ft):	6

DRAFT

Well completion:	09-JAN-12	Well Owner:	Hospital Central Services
Well Type:	Decommisioning	Driller #:	Not Reported
Static Water Level:	Not Reported	Flow Rate (gpm):	Not Reported
Flow Type:	Not Reported	PSI:	Not Reported
Well Test:	Not Reported	Water Reclamation #:	8

W5136
SSE
1/2 - 1 Mile
Lower

WA WELLS **WALOG2000496739**

Database:	Ecology Well Logs	Well Log ID:	691382
Well Tag #:	BCP407	Project Tag #:	Not Reported
Notice of Intent #:	AE11162	Date Received:	18-NOV-10
Diameter (in):	2	Casing Depth (ft):	21
Well completion:	25-OCT-10	Well Owner:	City of Seattle | Anderson Environmental
Well Type:	Decommisioning	Driller #:	Not Reported
Static Water Level:	Not Reported	Flow Rate (gpm):	Not Reported
Flow Type:	Not Reported	PSI:	Not Reported
Well Test:	Not Reported	Water Reclamation #:	8

W5137
SSE
1/2 - 1 Mile
Lower

WA WELLS **WALOG2000535620**

Database:	Ecology Well Logs	Well Log ID:	766503
Well Tag #:	Not Reported	Project Tag #:	Not Reported
Notice of Intent #:	EE03795	Date Received:	11-JAN-12
Diameter (in):	2.25	Casing Depth (ft):	6
Well completion:	08-JAN-12	Well Owner:	Hospital Central Services
Well Type:	Resource Protection	Driller #:	Not Reported
Static Water Level:	Not Reported	Flow Rate (gpm):	Not Reported
Flow Type:	Not Reported	PSI:	Not Reported
Well Test:	Not Reported	Water Reclamation #:	8

W5138
SSE
1/2 - 1 Mile
Lower

WA WELLS **WALOG2000535635**

Database:	Ecology Well Logs	Well Log ID:	766531
Well Tag #:	Not Reported	Project Tag #:	Not Reported
Notice of Intent #:	AE15956	Date Received:	11-JAN-12
Diameter (in):	2.25	Casing Depth (ft):	10.5
Well completion:	08-JAN-12	Well Owner:	Hospital Central Services
Well Type:	Decommisioning	Driller #:	Not Reported
Static Water Level:	Not Reported	Flow Rate (gpm):	Not Reported
Flow Type:	Not Reported	PSI:	Not Reported
Well Test:	Not Reported	Water Reclamation #:	8

DRAFT

Map ID Direction Distance Elevation	Database	EDR ID Number
W5139 **SSE** **1/2 - 1 Mile** **Lower**	**WA WELLS**	**WALOG2000535634**

Database:	Ecology Well Logs	Well Log ID:	766529
Well Tag #:	Not Reported	Project Tag #:	Not Reported
Notice of Intent #:	AE15956	Date Received:	11-JAN-12
Diameter (in):	2.25	Casing Depth (ft):	11.5
Well completion:	08-JAN-12	Well Owner:	Hospital Central Services
Well Type:	Decommisioning	Driller #:	Not Reported
Static Water Level:	Not Reported	Flow Rate (gpm):	Not Reported
Flow Type:	Not Reported	PSI:	Not Reported
Well Test:	Not Reported	Water Reclamation #:	8

W5140 **SSE** **1/2 - 1 Mile** **Lower**	**WA WELLS**	**WALOG2000578332**

Database:	Ecology Well Logs	Well Log ID:	852216
Well Tag #:	Not Reported	Project Tag #:	Not Reported
Notice of Intent #:	SE47665	Date Received:	08-APR-13
Diameter (in):	8	Casing Depth (ft):	15
Well completion:	22-MAR-13	Well Owner:	Ezra Teshome | Zipper Geo
Well Type:	Resource Protection	Driller #:	Not Reported
Static Water Level:	Not Reported	Flow Rate (gpm):	Not Reported
Flow Type:	Not Reported	PSI:	Not Reported
Well Test:	Not Reported	Water Reclamation #:	8

W5141 **SSE** **1/2 - 1 Mile** **Lower**	**WA WELLS**	**WALOG2000535842**

Database:	Ecology Well Logs	Well Log ID:	766933
Well Tag #:	AFE864	Project Tag #:	Not Reported
Notice of Intent #:	AE15762	Date Received:	19-DEC-11
Diameter (in):	2	Casing Depth (ft):	20
Well completion:	08-DEC-11	Well Owner:	Seattle University
Well Type:	Decommisioning	Driller #:	Not Reported
Static Water Level:	Not Reported	Flow Rate (gpm):	Not Reported
Flow Type:	Not Reported	PSI:	Not Reported
Well Test:	Not Reported	Water Reclamation #:	8

W5142 **SSE** **1/2 - 1 Mile** **Lower**	**WA WELLS**	**WALOG2000535633**

Database:	Ecology Well Logs	Well Log ID:	766527
Well Tag #:	Not Reported	Project Tag #:	Not Reported
Notice of Intent #:	AE15956	Date Received:	11-JAN-12
Diameter (in):	2.25	Casing Depth (ft):	11.5

DRAFT

Well completion:	09-JAN-12	Well Owner:	Hospital Central Services
Well Type:	Decommisioning	Driller #:	Not Reported
Static Water Level:	Not Reported	Flow Rate (gpm):	Not Reported
Flow Type:	Not Reported	PSI:	Not Reported
Well Test:	Not Reported	Water Reclamation #:	8

W5143
SSE
1/2 - 1 Mile
Lower

WA WELLS **WALOG2000535630**

Database:	Ecology Well Logs	Well Log ID:	766522
Well Tag #:	Not Reported	Project Tag #:	Not Reported
Notice of Intent #:	SE44401	Date Received:	11-JAN-12
Diameter (in):	2.25	Casing Depth (ft):	11.5
Well completion:	09-JAN-12	Well Owner:	Hospital Central Services
Well Type:	Resource Protection	Driller #:	Not Reported
Static Water Level:	Not Reported	Flow Rate (gpm):	Not Reported
Flow Type:	Not Reported	PSI:	Not Reported
Well Test:	Not Reported	Water Reclamation #:	8

W5144
SSE
1/2 - 1 Mile
Lower

WA WELLS **WALOG2000535621**

Database:	Ecology Well Logs	Well Log ID:	766505
Well Tag #:	Not Reported	Project Tag #:	Not Reported
Notice of Intent #:	EE03795	Date Received:	11-JAN-12
Diameter (in):	2.25	Casing Depth (ft):	8.5
Well completion:	08-JAN-12	Well Owner:	Hospital Central Services
Well Type:	Resource Protection	Driller #:	Not Reported
Static Water Level:	Not Reported	Flow Rate (gpm):	Not Reported
Flow Type:	Not Reported	PSI:	Not Reported
Well Test:	Not Reported	Water Reclamation #:	8

W5145
SSE
1/2 - 1 Mile
Lower

WA WELLS **WALOG2000535632**

Database:	Ecology Well Logs	Well Log ID:	766525
Well Tag #:	Not Reported	Project Tag #:	Not Reported
Notice of Intent #:	SE44401	Date Received:	11-JAN-12
Diameter (in):	2.25	Casing Depth (ft):	10.5
Well completion:	08-JAN-12	Well Owner:	Hospital Central Services
Well Type:	Resource Protection	Driller #:	Not Reported
Static Water Level:	Not Reported	Flow Rate (gpm):	Not Reported
Flow Type:	Not Reported	PSI:	Not Reported
Well Test:	Not Reported	Water Reclamation #:	8

DRAFT

Map ID Direction Distance Elevation	Database	EDR ID Number
W5146 **SSE** **1/2 - 1 Mile** **Lower**	**WA WELLS**	**WALOG2000535631**

Database:	Ecology Well Logs	Well Log ID:	766523
Well Tag #:	Not Reported	Project Tag #:	Not Reported
Notice of Intent #:	SE44401	Date Received:	11-JAN-12
Diameter (in):	2.25	Casing Depth (ft):	11.5
Well completion:	08-JAN-12	Well Owner:	Hospital Central Services
Well Type:	Resource Protection	Driller #:	Not Reported
Static Water Level:	Not Reported	Flow Rate (gpm):	Not Reported
Flow Type:	Not Reported	PSI:	Not Reported
Well Test:	Not Reported	Water Reclamation #:	8

W5147 **SSE** **1/2 - 1 Mile** **Lower**	**WA WELLS**	**WALOG2000413508**

Database:	Ecology Well Logs	Well Log ID:	546628
Well Tag #:	AFE862	Project Tag #:	Not Reported
Notice of Intent #:	A135251	Date Received:	25-JUN-08
Diameter (in):	Not Reported	Casing Depth (ft):	Not Reported
Well completion:	10-JUN-08	Well Owner:	SEATTLE UNIVERSITY
Well Type:	Decommisioning	Driller #:	Not Reported
Static Water Level:	Not Reported	Flow Rate (gpm):	Not Reported
Flow Type:	Not Reported	PSI:	Not Reported
Well Test:	Not Reported	Water Reclamation #:	8

W5148 **SSE** **1/2 - 1 Mile** **Lower**	**WA WELLS**	**WALOG2000413507**

Database:	Ecology Well Logs	Well Log ID:	546627
Well Tag #:	AFE863	Project Tag #:	Not Reported
Notice of Intent #:	A135251	Date Received:	25-JUN-08
Diameter (in):	Not Reported	Casing Depth (ft):	Not Reported
Well completion:	10-JUN-08	Well Owner:	SEATTLE UNIVERSITY
Well Type:	Decommisioning	Driller #:	Not Reported
Static Water Level:	Not Reported	Flow Rate (gpm):	Not Reported
Flow Type:	Not Reported	PSI:	Not Reported
Well Test:	Not Reported	Water Reclamation #:	8

W5149 **SSE** **1/2 - 1 Mile** **Lower**	**WA WELLS**	**WALOG2000413510**

Database:	Ecology Well Logs	Well Log ID:	546630
Well Tag #:	AFE866	Project Tag #:	Not Reported
Notice of Intent #:	A135251	Date Received:	25-JUN-08
Diameter (in):	Not Reported	Casing Depth (ft):	Not Reported

DRAFT

Well completion:	10-JUN-08	Well Owner:	SEATTLE UNIVERSITY
Well Type:	Decommisioning	Driller #:	Not Reported
Static Water Level:	Not Reported	Flow Rate (gpm):	Not Reported
Flow Type:	Not Reported	PSI:	Not Reported
Well Test:	Not Reported	Water Reclamation #:	8

W5150
SSE
1/2 - 1 Mile
Lower

WA WELLS **WALOG2000413509**

Database:	Ecology Well Logs	Well Log ID:	546629
Well Tag #:	AFE865	Project Tag #:	Not Reported
Notice of Intent #:	A135251	Date Received:	25-JUN-08
Diameter (in):	Not Reported	Casing Depth (ft):	Not Reported
Well completion:	10-JUN-08	Well Owner:	SEATTLE UNIVERSITY
Well Type:	Decommisioning	Driller #:	Not Reported
Static Water Level:	Not Reported	Flow Rate (gpm):	Not Reported
Flow Type:	Not Reported	PSI:	Not Reported
Well Test:	Not Reported	Water Reclamation #:	8

W5151
SSE
1/2 - 1 Mile
Lower

WA WELLS **WALOG2000413505**

Database:	Ecology Well Logs	Well Log ID:	546625
Well Tag #:	Not Reported	Project Tag #:	Not Reported
Notice of Intent #:	A135253	Date Received:	24-JUN-08
Diameter (in):	Not Reported	Casing Depth (ft):	Not Reported
Well completion:	10-JUN-08	Well Owner:	SEATTLE UNIVERSITY
Well Type:	Decommisioning	Driller #:	Not Reported
Static Water Level:	Not Reported	Flow Rate (gpm):	Not Reported
Flow Type:	Not Reported	PSI:	Not Reported
Well Test:	Not Reported	Water Reclamation #:	8

W5152
SSE
1/2 - 1 Mile
Lower

WA WELLS **WALOG2000393432**

Database:	Ecology Well Logs	Well Log ID:	518189
Well Tag #:	Not Reported	Project Tag #:	Not Reported
Notice of Intent #:	A130263	Date Received:	07-FEB-08
Diameter (in):	2	Casing Depth (ft):	19
Well completion:	22-JAN-08		
Well Owner:	SEATTLE~ CITY OF | SOUND ENVIRONMENTAL STRATEGEES		
Well Type:	Decommisioning	Driller #:	Not Reported
Static Water Level:	Not Reported	Flow Rate (gpm):	Not Reported
Flow Type:	Not Reported	PSI:	Not Reported
Well Test:	Not Reported	Water Reclamation #:	8

DRAFT

Map ID Direction Distance Elevation	Database	EDR ID Number
W5153 **SSE** **1/2 - 1 Mile** **Lower**	**WA WELLS**	**WALOG2000393431**

Database:	Ecology Well Logs	Well Log ID:	518188
Well Tag #:	Not Reported	Project Tag #:	Not Reported
Notice of Intent #:	A130263	Date Received:	07-FEB-08
Diameter (in):	2	Casing Depth (ft):	20
Well completion:	22-JAN-08		
Well Owner:	SEATTLE~ CITY OF | SOUND ENVIRONMENTAL STRATEGEES		
Well Type:	Decommisioning	Driller #:	Not Reported
Static Water Level:	Not Reported	Flow Rate (gpm):	Not Reported
Flow Type:	Not Reported	PSI:	Not Reported
Well Test:	Not Reported	Water Reclamation #:	8

W5154 **SSE** **1/2 - 1 Mile** **Lower**	**WA WELLS**	**WALOG2000393434**

Database:	Ecology Well Logs	Well Log ID:	518191
Well Tag #:	Not Reported	Project Tag #:	Not Reported
Notice of Intent #:	A130263	Date Received:	07-FEB-08
Diameter (in):	2	Casing Depth (ft):	15
Well completion:	22-JAN-08		
Well Owner:	SEATTLE~ CITY OF | SOUND ENVIRONMENTAL STRATEGEES		
Well Type:	Decommisioning	Driller #:	Not Reported
Static Water Level:	Not Reported	Flow Rate (gpm):	Not Reported
Flow Type:	Not Reported	PSI:	Not Reported
Well Test:	Not Reported	Water Reclamation #:	8

W5155 **SSE** **1/2 - 1 Mile** **Lower**	**WA WELLS**	**WALOG2000393433**

Database:	Ecology Well Logs	Well Log ID:	518190
Well Tag #:	Not Reported	Project Tag #:	Not Reported
Notice of Intent #:	A130263	Date Received:	07-FEB-08
Diameter (in):	2	Casing Depth (ft):	18
Well completion:	22-JAN-08		
Well Owner:	SEATTLE~ CITY OF | SOUND ENVIRONMENTAL STRATEGEES		
Well Type:	Decommisioning	Driller #:	Not Reported
Static Water Level:	Not Reported	Flow Rate (gpm):	Not Reported
Flow Type:	Not Reported	PSI:	Not Reported
Well Test:	Not Reported	Water Reclamation #:	8

DRAFT

Map ID Direction Distance Elevation	Database	EDR ID Number
W5156 **SSE** **1/2 - 1 Mile** **Lower**	**WA WELLS**	**WALOG2000413511**

Database:	Ecology Well Logs	Well Log ID:	546631
Well Tag #:	ACS398	Project Tag #:	Not Reported
Notice of Intent #:	A135250	Date Received:	24-JUN-08
Diameter (in):	Not Reported	Casing Depth (ft):	Not Reported
Well completion:	10-JUN-08	Well Owner:	SEATTLE UNIVERSITY
Well Type:	Decommisioning	Driller #:	Not Reported
Static Water Level:	Not Reported	Flow Rate (gpm):	Not Reported
Flow Type:	Not Reported	PSI:	Not Reported
Well Test:	Not Reported	Water Reclamation #:	8

W5157 **SSE** **1/2 - 1 Mile** **Lower**	**WA WELLS**	**WALOG2000425007**

Database:	Ecology Well Logs	Well Log ID:	561891
Well Tag #:	Not Reported	Project Tag #:	Not Reported
Notice of Intent #:	AE03635	Date Received:	08-AUG-08
Diameter (in):	8	Casing Depth (ft):	50
Well completion:	18-JUL-08	Well Owner:	Seattle University | Zipper Zeman assoc.
Well Type:	Decommisioning	Driller #:	Not Reported
Static Water Level:	Not Reported	Flow Rate (gpm):	Not Reported
Flow Type:	Not Reported	PSI:	Not Reported
Well Test:	Not Reported	Water Reclamation #:	8

W5158 **SSE** **1/2 - 1 Mile** **Lower**	**WA WELLS**	**WALOG2000421018**

Database:	Ecology Well Logs	Well Log ID:	556349
Well Tag #:	Not Reported	Project Tag #:	Not Reported
Notice of Intent #:	S027507	Date Received:	23-MAY-07
Diameter (in):	2	Casing Depth (ft):	6
Well completion:	10-MAY-07	Well Owner:	QUEST FACILITY
Well Type:	Resource Protection	Driller #:	Not Reported
Static Water Level:	Not Reported	Flow Rate (gpm):	Not Reported
Flow Type:	Not Reported	PSI:	Not Reported
Well Test:	Not Reported	Water Reclamation #:	8

W5159 **SSE** **1/2 - 1 Mile** **Lower**	**WA WELLS**	**WALOG2000425009**

Database:	Ecology Well Logs	Well Log ID:	561893
Well Tag #:	Not Reported	Project Tag #:	Not Reported
Notice of Intent #:	SE02727	Date Received:	08-AUG-08
Diameter (in):	8	Casing Depth (ft):	50

DRAFT

Well completion:	18-JUL-08	Well Owner:	Seattle University | Zipper Zeman Assoc.
Well Type:	Resource Protection	Driller #:	Not Reported
Static Water Level:	Not Reported	Flow Rate (gpm):	Not Reported
Flow Type:	Not Reported	PSI:	Not Reported
Well Test:	Not Reported	Water Reclamation #:	8

W5160
SSE
1/2 - 1 Mile
Lower

WA WELLS **WALOG2000425008**

Database:	Ecology Well Logs	Well Log ID:	561892
Well Tag #:	Not Reported	Project Tag #:	Not Reported
Notice of Intent #:	AE03635	Date Received:	08-AUG-08
Diameter (in):	8	Casing Depth (ft):	13
Well completion:	18-JUL-08	Well Owner:	Seattle University | Zipper Zeman assoc.
Well Type:	Decommisioning	Driller #:	Not Reported
Static Water Level:	Not Reported	Flow Rate (gpm):	Not Reported
Flow Type:	Not Reported	PSI:	Not Reported
Well Test:	Not Reported	Water Reclamation #:	8

W5161
SSE
1/2 - 1 Mile
Lower

WA WELLS **WALOG2000421017**

Database:	Ecology Well Logs	Well Log ID:	556348
Well Tag #:	Not Reported	Project Tag #:	Not Reported
Notice of Intent #:	E006700	Date Received:	23-MAY-07
Diameter (in):	2	Casing Depth (ft):	10
Well completion:	10-MAY-07	Well Owner:	QWEST FACILITY
Well Type:	Resource Protection	Driller #:	Not Reported
Static Water Level:	Not Reported	Flow Rate (gpm):	Not Reported
Flow Type:	Not Reported	PSI:	Not Reported
Well Test:	Not Reported	Water Reclamation #:	8

W5162
SSE
1/2 - 1 Mile
Lower

WA WELLS **WALOG2000413514**

Database:	Ecology Well Logs	Well Log ID:	546634
Well Tag #:	Not Reported	Project Tag #:	Not Reported
Notice of Intent #:	A135255	Date Received:	24-JUN-08
Diameter (in):	Not Reported	Casing Depth (ft):	Not Reported
Well completion:	11-JUN-08	Well Owner:	SEATTLE UNIVERSITY
Well Type:	Decommisioning	Driller #:	Not Reported
Static Water Level:	Not Reported	Flow Rate (gpm):	Not Reported
Flow Type:	Not Reported	PSI:	Not Reported
Well Test:	Not Reported	Water Reclamation #:	8

DRAFT

Map ID Direction Distance Elevation	Database	EDR ID Number
W5163 **SSE** **1/2 - 1 Mile** **Lower**	**WA WELLS**	**WALOG2000413513**

Database:	Ecology Well Logs	Well Log ID:	546633
Well Tag #:	Not Reported	Project Tag #:	Not Reported
Notice of Intent #:	A135256	Date Received:	24-JUN-08
Diameter (in):	Not Reported	Casing Depth (ft):	Not Reported
Well completion:	11-JUN-08	Well Owner:	SEATTLE UNIVERSITY
Well Type:	Decommisioning	Driller #:	Not Reported
Static Water Level:	Not Reported	Flow Rate (gpm):	Not Reported
Flow Type:	Not Reported	PSI:	Not Reported
Well Test:	Not Reported	Water Reclamation #:	8

W5164 **SSE** **1/2 - 1 Mile** **Lower**	**WA WELLS**	**WALOG2000413516**

Database:	Ecology Well Logs	Well Log ID:	546636
Well Tag #:	Not Reported	Project Tag #:	Not Reported
Notice of Intent #:	A135255	Date Received:	24-JUN-08
Diameter (in):	Not Reported	Casing Depth (ft):	Not Reported
Well completion:	11-JUN-08	Well Owner:	SEATTLE UNIVERSITY
Well Type:	Decommisioning	Driller #:	Not Reported
Static Water Level:	Not Reported	Flow Rate (gpm):	Not Reported
Flow Type:	Not Reported	PSI:	Not Reported
Well Test:	Not Reported	Water Reclamation #:	8

W5165 **SSE** **1/2 - 1 Mile** **Lower**	**WA WELLS**	**WALOG2000413515**

Database:	Ecology Well Logs	Well Log ID:	546635
Well Tag #:	Not Reported	Project Tag #:	Not Reported
Notice of Intent #:	A135255	Date Received:	24-JUN-08
Diameter (in):	Not Reported	Casing Depth (ft):	Not Reported
Well completion:	11-JUN-08	Well Owner:	SEATTLE UNIVERSITY
Well Type:	Decommisioning	Driller #:	Not Reported
Static Water Level:	Not Reported	Flow Rate (gpm):	Not Reported
Flow Type:	Not Reported	PSI:	Not Reported
Well Test:	Not Reported	Water Reclamation #:	8

W5166 **SSE** **1/2 - 1 Mile** **Lower**	**WA WELLS**	**WALOG2000578333**

Database:	Ecology Well Logs	Well Log ID:	852218
Well Tag #:	Not Reported	Project Tag #:	Not Reported
Notice of Intent #:	SE47665	Date Received:	08-APR-13
Diameter (in):	8	Casing Depth (ft):	15

DRAFT

Well completion:	22-MAR-13	Well Owner:	Ezra Teshome | Zipper Geo
Well Type:	Resource Protection	Driller #:	Not Reported
Static Water Level:	Not Reported	Flow Rate (gpm):	Not Reported
Flow Type:	Not Reported	PSI:	Not Reported
Well Test:	Not Reported	Water Reclamation #:	8

W5167
SSE
1/2 - 1 Mile
Lower

WA WELLS **WALOG2000585916**

Database:	Ecology Well Logs	Well Log ID:	867124
Well Tag #:	BCK993	Project Tag #:	Not Reported
Notice of Intent #:	DE01265	Date Received:	03-JUL-13
Diameter (in):	6	Casing Depth (ft):	18
Well completion:	04-JUN-13	Well Owner:	First Hill /8th Ave. LLC
Well Type:	Water	Driller #:	Not Reported
Static Water Level:	Not Reported	Flow Rate (gpm):	Not Reported
Flow Type:	Not Reported	PSI:	Not Reported
Well Test:	Not Reported	Water Reclamation #:	8

W5168
SSE
1/2 - 1 Mile
Lower

WA WELLS **WALOG2000585915**

Database:	Ecology Well Logs	Well Log ID:	867122
Well Tag #:	BCK992	Project Tag #:	Not Reported
Notice of Intent #:	DE01265	Date Received:	03-JUL-13
Diameter (in):	6	Casing Depth (ft):	19.5
Well completion:	04-JUN-13	Well Owner:	First Hill /8th Ave. LLC
Well Type:	Water	Driller #:	Not Reported
Static Water Level:	Not Reported	Flow Rate (gpm):	Not Reported
Flow Type:	Not Reported	PSI:	Not Reported
Well Test:	Not Reported	Water Reclamation #:	8

W5169
SSE
1/2 - 1 Mile
Lower

WA WELLS **WALOG2000585918**

Database:	Ecology Well Logs	Well Log ID:	867128
Well Tag #:	BCK995	Project Tag #:	Not Reported
Notice of Intent #:	DE01265	Date Received:	03-JUL-13
Diameter (in):	6	Casing Depth (ft):	17.5
Well completion:	04-JUN-13	Well Owner:	First Hill /8th Ave. LLC
Well Type:	Water	Driller #:	Not Reported
Static Water Level:	Not Reported	Flow Rate (gpm):	Not Reported
Flow Type:	Not Reported	PSI:	Not Reported
Well Test:	Not Reported	Water Reclamation #:	8

DRAFT

Map ID Direction Distance Elevation	Database	EDR ID Number
W5170 **SSE** **1/2 - 1 Mile** **Lower**	**WA WELLS**	**WALOG2000585917**

Database:	Ecology Well Logs	Well Log ID:	867126
Well Tag #:	BCK994	Project Tag #:	Not Reported
Notice of Intent #:	DE01265	Date Received:	03-JUL-13
Diameter (in):	6	Casing Depth (ft):	20
Well completion:	04-JUN-13	Well Owner:	First Hill /8th Ave. LLC
Well Type:	Water	Driller #:	Not Reported
Static Water Level:	Not Reported	Flow Rate (gpm):	Not Reported
Flow Type:	Not Reported	PSI:	Not Reported
Well Test:	Not Reported	Water Reclamation #:	8

W5171 **SSE** **1/2 - 1 Mile** **Lower**	**WA WELLS**	**WALOG2000585914**

Database:	Ecology Well Logs	Well Log ID:	867120
Well Tag #:	BCK991	Project Tag #:	Not Reported
Notice of Intent #:	DE01265	Date Received:	03-JUL-13
Diameter (in):	6	Casing Depth (ft):	18.5
Well completion:	04-JUN-13	Well Owner:	First Hill /8th Ave. LLC
Well Type:	Water	Driller #:	Not Reported
Static Water Level:	Not Reported	Flow Rate (gpm):	Not Reported
Flow Type:	Not Reported	PSI:	Not Reported
Well Test:	Not Reported	Water Reclamation #:	8

W5172 **SSE** **1/2 - 1 Mile** **Lower**	**WA WELLS**	**WALOG2000585911**

Database:	Ecology Well Logs	Well Log ID:	867114
Well Tag #:	BCK988	Project Tag #:	Not Reported
Notice of Intent #:	DE01265	Date Received:	03-JUL-13
Diameter (in):	6	Casing Depth (ft):	19.5
Well completion:	03-JUN-13	Well Owner:	First Hill /8th Ave. LLC
Well Type:	Water	Driller #:	Not Reported
Static Water Level:	Not Reported	Flow Rate (gpm):	Not Reported
Flow Type:	Not Reported	PSI:	Not Reported
Well Test:	Not Reported	Water Reclamation #:	8

W5173 **SSE** **1/2 - 1 Mile** **Lower**	**WA WELLS**	**WALOG2000585910**

Database:	Ecology Well Logs	Well Log ID:	867112
Well Tag #:	BCK987	Project Tag #:	Not Reported
Notice of Intent #:	DE01265	Date Received:	03-JUL-13
Diameter (in):	6	Casing Depth (ft):	19.5

DRAFT

Well completion:	03-JUN-13	Well Owner:	First Hill /8th Ave. LLC
Well Type:	Water	Driller #:	Not Reported
Static Water Level:	Not Reported	Flow Rate (gpm):	Not Reported
Flow Type:	Not Reported	PSI:	Not Reported
Well Test:	Not Reported	Water Reclamation #:	8

W5174
SSE
1/2 - 1 Mile
Lower

WA WELLS **WALOG2000585913**

Database:	Ecology Well Logs	Well Log ID:	867118
Well Tag #:	BCK990	Project Tag #:	Not Reported
Notice of Intent #:	DE01265	Date Received:	03-JUL-13
Diameter (in):	6	Casing Depth (ft):	18.5
Well completion:	03-JUN-13	Well Owner:	First Hill /8th Ave. LLC
Well Type:	Water	Driller #:	Not Reported
Static Water Level:	Not Reported	Flow Rate (gpm):	Not Reported
Flow Type:	Not Reported	PSI:	Not Reported
Well Test:	Not Reported	Water Reclamation #:	8

W5175
SSE
1/2 - 1 Mile
Lower

WA WELLS **WALOG2000585912**

Database:	Ecology Well Logs	Well Log ID:	867116
Well Tag #:	BCK989	Project Tag #:	Not Reported
Notice of Intent #:	DE01265	Date Received:	03-JUL-13
Diameter (in):	6	Casing Depth (ft):	19.5
Well completion:	03-JUN-13	Well Owner:	First Hill /8th Ave. LLC
Well Type:	Water	Driller #:	Not Reported
Static Water Level:	Not Reported	Flow Rate (gpm):	Not Reported
Flow Type:	Not Reported	PSI:	Not Reported
Well Test:	Not Reported	Water Reclamation #:	8

W5176
SSE
1/2 - 1 Mile
Lower

WA WELLS **WALOG2000585919**

Database:	Ecology Well Logs	Well Log ID:	867130
Well Tag #:	BCK996	Project Tag #:	Not Reported
Notice of Intent #:	DE01265	Date Received:	03-JUL-13
Diameter (in):	6	Casing Depth (ft):	19.5
Well completion:	04-JUN-13	Well Owner:	First Hill /8th Ave. LLC
Well Type:	Water	Driller #:	Not Reported
Static Water Level:	Not Reported	Flow Rate (gpm):	Not Reported
Flow Type:	Not Reported	PSI:	Not Reported
Well Test:	Not Reported	Water Reclamation #:	8

DRAFT

Map ID Direction Distance Elevation	Database	EDR ID Number
W5177 **SSE** **1/2 - 1 Mile** **Lower**	**WA WELLS**	**WALOG2000585927**

Database:	Ecology Well Logs	Well Log ID:	867146
Well Tag #:	BHR204	Project Tag #:	Not Reported
Notice of Intent #:	DE01265	Date Received:	03-JUL-13
Diameter (in):	6	Casing Depth (ft):	12
Well completion:	06-JUN-13	Well Owner:	First Hill /8th Ave. LLC
Well Type:	Water	Driller #:	Not Reported
Static Water Level:	Not Reported	Flow Rate (gpm):	Not Reported
Flow Type:	Not Reported	PSI:	Not Reported
Well Test:	Not Reported	Water Reclamation #:	8

W5178 **SSE** **1/2 - 1 Mile** **Lower**	**WA WELLS**	**WALOG2000585926**

Database:	Ecology Well Logs	Well Log ID:	867144
Well Tag #:	BHR203	Project Tag #:	Not Reported
Notice of Intent #:	DE01265	Date Received:	03-JUL-13
Diameter (in):	6	Casing Depth (ft):	15
Well completion:	06-JUN-13	Well Owner:	First Hill /8th Ave. LLC
Well Type:	Water	Driller #:	Not Reported
Static Water Level:	Not Reported	Flow Rate (gpm):	Not Reported
Flow Type:	Not Reported	PSI:	Not Reported
Well Test:	Not Reported	Water Reclamation #:	8

W5179 **SSE** **1/2 - 1 Mile** **Lower**	**WA WELLS**	**WALOG2000585929**

Database:	Ecology Well Logs	Well Log ID:	867150
Well Tag #:	BHR206	Project Tag #:	Not Reported
Notice of Intent #:	DE01265	Date Received:	03-JUL-13
Diameter (in):	6	Casing Depth (ft):	13
Well completion:	07-JUN-13	Well Owner:	First Hill /8th Ave. LLC
Well Type:	Water	Driller #:	Not Reported
Static Water Level:	Not Reported	Flow Rate (gpm):	Not Reported
Flow Type:	Not Reported	PSI:	Not Reported
Well Test:	Not Reported	Water Reclamation #:	8

W5180 **SSE** **1/2 - 1 Mile** **Lower**	**WA WELLS**	**WALOG2000585928**

Database:	Ecology Well Logs	Well Log ID:	867148
Well Tag #:	BHR205	Project Tag #:	Not Reported
Notice of Intent #:	DE01265	Date Received:	03-JUL-13
Diameter (in):	6	Casing Depth (ft):	14

DRAFT

Well completion:	06-JUN-13	Well Owner:	First Hill /8th Ave. LLC
Well Type:	Water	Driller #:	Not Reported
Static Water Level:	Not Reported	Flow Rate (gpm):	Not Reported
Flow Type:	Not Reported	PSI:	Not Reported
Well Test:	Not Reported	Water Reclamation #:	8

W5181
SSE
1/2 - 1 Mile
Lower

WA WELLS **WALOG2000585925**

Database:	Ecology Well Logs	Well Log ID:	867142
Well Tag #:	BHR202	Project Tag #:	Not Reported
Notice of Intent #:	DE01265	Date Received:	03-JUL-13
Diameter (in):	6	Casing Depth (ft):	15
Well completion:	06-JUN-13	Well Owner:	First Hill /8th Ave. LLC
Well Type:	Water	Driller #:	Not Reported
Static Water Level:	Not Reported	Flow Rate (gpm):	Not Reported
Flow Type:	Not Reported	PSI:	Not Reported
Well Test:	Not Reported	Water Reclamation #:	8

W5182
SSE
1/2 - 1 Mile
Lower

WA WELLS **WALOG2000585922**

Database:	Ecology Well Logs	Well Log ID:	867136
Well Tag #:	BCK998	Project Tag #:	Not Reported
Notice of Intent #:	DE01265	Date Received:	03-JUL-13
Diameter (in):	6	Casing Depth (ft):	17.5
Well completion:	04-JUN-13	Well Owner:	First Hill /8th Ave. LLC
Well Type:	Water	Driller #:	Not Reported
Static Water Level:	Not Reported	Flow Rate (gpm):	Not Reported
Flow Type:	Not Reported	PSI:	Not Reported
Well Test:	Not Reported	Water Reclamation #:	8

W5183
SSE
1/2 - 1 Mile
Lower

WA WELLS **WALOG2000585920**

Database:	Ecology Well Logs	Well Log ID:	867132
Well Tag #:	BCK997	Project Tag #:	Not Reported
Notice of Intent #:	DE01265	Date Received:	03-JUL-13
Diameter (in):	6	Casing Depth (ft):	17.5
Well completion:	04-JUN-13	Well Owner:	First Hill /8th Ave. LLC
Well Type:	Water	Driller #:	Not Reported
Static Water Level:	Not Reported	Flow Rate (gpm):	Not Reported
Flow Type:	Not Reported	PSI:	Not Reported
Well Test:	Not Reported	Water Reclamation #:	8

DRAFT

Map ID Direction Distance Elevation	Database	EDR ID Number
W5184 **SSE** **1/2 - 1 Mile** **Lower**	**WA WELLS**	**WALOG2000585924**

Database:	Ecology Well Logs	Well Log ID:	867140
Well Tag #:	BHR201	Project Tag #:	Not Reported
Notice of Intent #:	DE01265	Date Received:	03-JUL-13
Diameter (in):	6	Casing Depth (ft):	12
Well completion:	06-JUN-13	Well Owner:	First Hill /8th Ave. LLC
Well Type:	Water	Driller #:	Not Reported
Static Water Level:	Not Reported	Flow Rate (gpm):	Not Reported
Flow Type:	Not Reported	PSI:	Not Reported
Well Test:	Not Reported	Water Reclamation #:	8

W5185 **SSE** **1/2 - 1 Mile** **Lower**	**WA WELLS**	**WALOG2000585923**

Database:	Ecology Well Logs	Well Log ID:	867138
Well Tag #:	BCK999	Project Tag #:	Not Reported
Notice of Intent #:	DE01265	Date Received:	03-JUL-13
Diameter (in):	6	Casing Depth (ft):	15
Well completion:	06-JUN-13	Well Owner:	First Hill /8th Ave. LLC
Well Type:	Water	Driller #:	Not Reported
Static Water Level:	Not Reported	Flow Rate (gpm):	Not Reported
Flow Type:	Not Reported	PSI:	Not Reported
Well Test:	Not Reported	Water Reclamation #:	8

W5186 **SSE** **1/2 - 1 Mile** **Lower**	**WA WELLS**	**WALOG2000585897**

Database:	Ecology Well Logs	Well Log ID:	867086
Well Tag #:	BHR223	Project Tag #:	Not Reported
Notice of Intent #:	DE01265	Date Received:	03-JUL-13
Diameter (in):	6	Casing Depth (ft):	6
Well completion:	11-JUN-13	Well Owner:	First Hill /8th Ave. LLC
Well Type:	Water	Driller #:	Not Reported
Static Water Level:	Not Reported	Flow Rate (gpm):	Not Reported
Flow Type:	Not Reported	PSI:	Not Reported
Well Test:	Not Reported	Water Reclamation #:	8

W5187 **SSE** **1/2 - 1 Mile** **Lower**	**WA WELLS**	**WALOG2000585896**

Database:	Ecology Well Logs	Well Log ID:	867084
Well Tag #:	BHR224	Project Tag #:	Not Reported
Notice of Intent #:	DE01265	Date Received:	03-JUL-13
Diameter (in):	6	Casing Depth (ft):	6

DRAFT

Well completion:	11-JUN-13	Well Owner:	First Hill /8th Ave. LLC
Well Type:	Water	Driller #:	Not Reported
Static Water Level:	Not Reported	Flow Rate (gpm):	Not Reported
Flow Type:	Not Reported	PSI:	Not Reported
Well Test:	Not Reported	Water Reclamation #:	8

W5188
SSE
1/2 - 1 Mile
Lower

WA WELLS **WALOG2000585899**

Database:	Ecology Well Logs	Well Log ID:	867090
Well Tag #:	BHR221	Project Tag #:	Not Reported
Notice of Intent #:	DE01265	Date Received:	03-JUL-13
Diameter (in):	6	Casing Depth (ft):	6
Well completion:	10-JUN-13	Well Owner:	First Hill /8th Ave. LLC
Well Type:	Water	Driller #:	Not Reported
Static Water Level:	Not Reported	Flow Rate (gpm):	Not Reported
Flow Type:	Not Reported	PSI:	Not Reported
Well Test:	Not Reported	Water Reclamation #:	8

W5189
SSE
1/2 - 1 Mile
Lower

WA WELLS **WALOG2000585898**

Database:	Ecology Well Logs	Well Log ID:	867088
Well Tag #:	BHR222	Project Tag #:	Not Reported
Notice of Intent #:	DE01265	Date Received:	03-JUL-13
Diameter (in):	6	Casing Depth (ft):	6
Well completion:	10-JUN-13	Well Owner:	First Hill /8th Ave. LLC
Well Type:	Water	Driller #:	Not Reported
Static Water Level:	Not Reported	Flow Rate (gpm):	Not Reported
Flow Type:	Not Reported	PSI:	Not Reported
Well Test:	Not Reported	Water Reclamation #:	8

W5190
SSE
1/2 - 1 Mile
Lower

WA WELLS **WALOG2000585895**

Database:	Ecology Well Logs	Well Log ID:	867082
Well Tag #:	BHR225	Project Tag #:	Not Reported
Notice of Intent #:	DE01265	Date Received:	03-JUL-13
Diameter (in):	6	Casing Depth (ft):	6
Well completion:	11-JUN-13	Well Owner:	First Hill /8th Ave. LLC
Well Type:	Water	Driller #:	Not Reported
Static Water Level:	Not Reported	Flow Rate (gpm):	Not Reported
Flow Type:	Not Reported	PSI:	Not Reported
Well Test:	Not Reported	Water Reclamation #:	8

DRAFT

Map ID Direction Distance Elevation	Database	EDR ID Number
W5191 **SSE** **1/2 - 1 Mile** **Lower**	**WA WELLS**	**WALOG2000585887**

Database:	Ecology Well Logs	Well Log ID:	867067
Well Tag #:	BCK983	Project Tag #:	Not Reported
Notice of Intent #:	RE08482	Date Received:	03-JUL-13
Diameter (in):	6	Casing Depth (ft):	20
Well completion:	21-MAY-13	Well Owner:	First Hill/Eighth Ave. LLC
Well Type:	Resource Protection	Driller #:	Not Reported
Static Water Level:	Not Reported	Flow Rate (gpm):	Not Reported
Flow Type:	Not Reported	PSI:	Not Reported
Well Test:	Not Reported	Water Reclamation #:	8

W5192 **SSE** **1/2 - 1 Mile** **Lower**	**WA WELLS**	**WALOG2000578334**

Database:	Ecology Well Logs	Well Log ID:	852220
Well Tag #:	Not Reported	Project Tag #:	Not Reported
Notice of Intent #:	SE47665	Date Received:	08-APR-13
Diameter (in):	8	Casing Depth (ft):	15
Well completion:	22-MAR-13	Well Owner:	Ezra Teshome | Zipper Geo
Well Type:	Resource Protection	Driller #:	Not Reported
Static Water Level:	Not Reported	Flow Rate (gpm):	Not Reported
Flow Type:	Not Reported	PSI:	Not Reported
Well Test:	Not Reported	Water Reclamation #:	8

W5193 **SSE** **1/2 - 1 Mile** **Lower**	**WA WELLS**	**WALOG2000585894**

Database:	Ecology Well Logs	Well Log ID:	867080
Well Tag #:	BHR226	Project Tag #:	Not Reported
Notice of Intent #:	DE01265	Date Received:	03-JUL-13
Diameter (in):	6	Casing Depth (ft):	6
Well completion:	11-JUN-13	Well Owner:	First Hill /8th Ave. LLC
Well Type:	Water	Driller #:	Not Reported
Static Water Level:	Not Reported	Flow Rate (gpm):	Not Reported
Flow Type:	Not Reported	PSI:	Not Reported
Well Test:	Not Reported	Water Reclamation #:	8

W5194 **SSE** **1/2 - 1 Mile** **Lower**	**WA WELLS**	**WALOG2000585888**

Database:	Ecology Well Logs	Well Log ID:	867069
Well Tag #:	BCK982	Project Tag #:	Not Reported
Notice of Intent #:	RE08482	Date Received:	03-JUL-13
Diameter (in):	6	Casing Depth (ft):	20

DRAFT

Well completion:	21-MAY-13	Well Owner:	First Hill/Eighth Ave. LLC
Well Type:	Resource Protection	Driller #:	Not Reported
Static Water Level:	Not Reported	Flow Rate (gpm):	Not Reported
Flow Type:	Not Reported	PSI:	Not Reported
Well Test:	Not Reported	Water Reclamation #:	8

W5195
SSE
1/2 - 1 Mile
Lower

WA WELLS **WALOG2000585900**

Database:	Ecology Well Logs	Well Log ID:	867092
Well Tag #:	BHR220	Project Tag #:	Not Reported
Notice of Intent #:	DE01265	Date Received:	03-JUL-13
Diameter (in):	6	Casing Depth (ft):	6
Well completion:	10-JUN-13	Well Owner:	First Hill /8th Ave. LLC
Well Type:	Water	Driller #:	Not Reported
Static Water Level:	Not Reported	Flow Rate (gpm):	Not Reported
Flow Type:	Not Reported	PSI:	Not Reported
Well Test:	Not Reported	Water Reclamation #:	8

W5196
SSE
1/2 - 1 Mile
Lower

WA WELLS **WALOG2000585907**

Database:	Ecology Well Logs	Well Log ID:	867106
Well Tag #:	BCK984	Project Tag #:	Not Reported
Notice of Intent #:	DE01265	Date Received:	03-JUL-13
Diameter (in):	6	Casing Depth (ft):	20.5
Well completion:	03-JUN-13	Well Owner:	First Hill /8th Ave. LLC
Well Type:	Water	Driller #:	Not Reported
Static Water Level:	Not Reported	Flow Rate (gpm):	Not Reported
Flow Type:	Not Reported	PSI:	Not Reported
Well Test:	Not Reported	Water Reclamation #:	8

W5197
SSE
1/2 - 1 Mile
Lower

WA WELLS **WALOG2000585906**

Database:	Ecology Well Logs	Well Log ID:	867104
Well Tag #:	BHR214	Project Tag #:	Not Reported
Notice of Intent #:	DE01265	Date Received:	03-JUL-13
Diameter (in):	6	Casing Depth (ft):	6
Well completion:	10-JUN-13	Well Owner:	First Hill /8th Ave. LLC
Well Type:	Water	Driller #:	Not Reported
Static Water Level:	Not Reported	Flow Rate (gpm):	Not Reported
Flow Type:	Not Reported	PSI:	Not Reported
Well Test:	Not Reported	Water Reclamation #:	8

DRAFT

Map ID Direction Distance Elevation	Database	EDR ID Number
W5198 **SSE** **1/2 - 1 Mile** **Lower**	**WA WELLS**	**WALOG2000585909**

Database:	Ecology Well Logs	Well Log ID:	867110
Well Tag #:	BCK986	Project Tag #:	Not Reported
Notice of Intent #:	DE01265	Date Received:	03-JUL-13
Diameter (in):	6	Casing Depth (ft):	19.5
Well completion:	03-JUN-13	Well Owner:	First Hill /8th Ave. LLC
Well Type:	Water	Driller #:	Not Reported
Static Water Level:	Not Reported	Flow Rate (gpm):	Not Reported
Flow Type:	Not Reported	PSI:	Not Reported
Well Test:	Not Reported	Water Reclamation #:	8

W5199 **SSE** **1/2 - 1 Mile** **Lower**	**WA WELLS**	**WALOG2000585908**

Database:	Ecology Well Logs	Well Log ID:	867108
Well Tag #:	BCK985	Project Tag #:	Not Reported
Notice of Intent #:	DE01265	Date Received:	03-JUL-13
Diameter (in):	6	Casing Depth (ft):	20.5
Well completion:	03-JUN-13	Well Owner:	First Hill /8th Ave. LLC
Well Type:	Water	Driller #:	Not Reported
Static Water Level:	Not Reported	Flow Rate (gpm):	Not Reported
Flow Type:	Not Reported	PSI:	Not Reported
Well Test:	Not Reported	Water Reclamation #:	8

W5200 **SSE** **1/2 - 1 Mile** **Lower**	**WA WELLS**	**WALOG2000585905**

Database:	Ecology Well Logs	Well Log ID:	867102
Well Tag #:	BHR215	Project Tag #:	Not Reported
Notice of Intent #:	DE01265	Date Received:	03-JUL-13
Diameter (in):	6	Casing Depth (ft):	6
Well completion:	10-JUN-13	Well Owner:	First Hill /8th Ave. LLC
Well Type:	Water	Driller #:	Not Reported
Static Water Level:	Not Reported	Flow Rate (gpm):	Not Reported
Flow Type:	Not Reported	PSI:	Not Reported
Well Test:	Not Reported	Water Reclamation #:	8

W5201 **SSE** **1/2 - 1 Mile** **Lower**	**WA WELLS**	**WALOG2000585902**

Database:	Ecology Well Logs	Well Log ID:	867096
Well Tag #:	BHR218	Project Tag #:	Not Reported
Notice of Intent #:	DE01265	Date Received:	03-JUL-13
Diameter (in):	6	Casing Depth (ft):	6

DRAFT

Well completion:	10-JUN-13	Well Owner:	First Hill /8th Ave. LLC
Well Type:	Water	Driller #:	Not Reported
Static Water Level:	Not Reported	Flow Rate (gpm):	Not Reported
Flow Type:	Not Reported	PSI:	Not Reported
Well Test:	Not Reported	Water Reclamation #:	8

W5202
SSE
1/2 - 1 Mile
Lower

WA WELLS **WALOG2000585901**

Database:	Ecology Well Logs	Well Log ID:	867094
Well Tag #:	BHR219	Project Tag #:	Not Reported
Notice of Intent #:	DE01265	Date Received:	03-JUL-13
Diameter (in):	6	Casing Depth (ft):	6
Well completion:	10-JUN-13	Well Owner:	First Hill /8th Ave. LLC
Well Type:	Water	Driller #:	Not Reported
Static Water Level:	Not Reported	Flow Rate (gpm):	Not Reported
Flow Type:	Not Reported	PSI:	Not Reported
Well Test:	Not Reported	Water Reclamation #:	8

W5203
SSE
1/2 - 1 Mile
Lower

WA WELLS **WALOG2000585904**

Database:	Ecology Well Logs	Well Log ID:	867100
Well Tag #:	BHR216	Project Tag #:	Not Reported
Notice of Intent #:	DE01265	Date Received:	03-JUL-13
Diameter (in):	6	Casing Depth (ft):	6
Well completion:	10-JUN-13	Well Owner:	First Hill /8th Ave. LLC
Well Type:	Water	Driller #:	Not Reported
Static Water Level:	Not Reported	Flow Rate (gpm):	Not Reported
Flow Type:	Not Reported	PSI:	Not Reported
Well Test:	Not Reported	Water Reclamation #:	8

W5204
SSE
1/2 - 1 Mile
Lower

WA WELLS **WALOG2000585903**

Database:	Ecology Well Logs	Well Log ID:	867098
Well Tag #:	BHR217	Project Tag #:	Not Reported
Notice of Intent #:	DE01265	Date Received:	03-JUL-13
Diameter (in):	6	Casing Depth (ft):	6
Well completion:	10-JUN-13	Well Owner:	First Hill /8th Ave. LLC
Well Type:	Water	Driller #:	Not Reported
Static Water Level:	Not Reported	Flow Rate (gpm):	Not Reported
Flow Type:	Not Reported	PSI:	Not Reported
Well Test:	Not Reported	Water Reclamation #:	8

DRAFT

Map ID Direction Distance Elevation	Database	EDR ID Number
W5205 **SSE** **1/2 - 1 Mile** **Lower**	**WA WELLS**	**WALOG2000393430**

Database:	Ecology Well Logs	Well Log ID:	518187
Well Tag #:	Not Reported	Project Tag #:	Not Reported
Notice of Intent #:	A130263	Date Received:	07-FEB-08
Diameter (in):	2	Casing Depth (ft):	15
Well completion:	22-JAN-08		
Well Owner:	SEATTLE~ CITY OF | SOUND ENVIRONMENTAL STRATEGEES		
Well Type:	Decommisioning	Driller #:	Not Reported
Static Water Level:	Not Reported	Flow Rate (gpm):	Not Reported
Flow Type:	Not Reported	PSI:	Not Reported
Well Test:	Not Reported	Water Reclamation #:	8

W5206 **SSE** **1/2 - 1 Mile** **Lower**	**WA WELLS**	**WALOG2000239933**

Database:	Ecology Well Logs	Well Log ID:	323698
Well Tag #:	AFE865	Project Tag #:	Not Reported
Notice of Intent #:	R043753	Date Received:	02-SEP-99
Diameter (in):	Not Reported	Casing Depth (ft):	20
Well completion:	12-AUG-99	Well Owner:	CHERRY STREET PROPERTY
Well Type:	Resource Protection	Driller #:	Not Reported
Static Water Level:	Not Reported	Flow Rate (gpm):	Not Reported
Flow Type:	Not Reported	PSI:	Not Reported
Well Test:	Not Reported	Water Reclamation #:	8

W5207 **SSE** **1/2 - 1 Mile** **Lower**	**WA WELLS**	**WALOG2000239932**

Database:	Ecology Well Logs	Well Log ID:	323697
Well Tag #:	AFE864	Project Tag #:	Not Reported
Notice of Intent #:	R043753	Date Received:	02-SEP-99
Diameter (in):	Not Reported	Casing Depth (ft):	20
Well completion:	12-AUG-99	Well Owner:	CHERRY STREET PROPERTY
Well Type:	Resource Protection	Driller #:	Not Reported
Static Water Level:	Not Reported	Flow Rate (gpm):	Not Reported
Flow Type:	Not Reported	PSI:	Not Reported
Well Test:	Not Reported	Water Reclamation #:	8

W5208 **SSE** **1/2 - 1 Mile** **Lower**	**WA WELLS**	**WALOG2000249871**

Database:	Ecology Well Logs	Well Log ID:	334525
Well Tag #:	AGL071	Project Tag #:	Not Reported
Notice of Intent #:	R061802	Date Received:	10-JUN-02

DRAFT

Diameter (in):	8	Casing Depth (ft):	20
Well completion:	29-MAY-02	Well Owner:	SEATTLE UNIVERSITY
Well Type:	Resource Protection	Driller #:	Not Reported
Static Water Level:	Not Reported	Flow Rate (gpm):	Not Reported
Flow Type:	Not Reported	PSI:	Not Reported
Well Test:	Not Reported	Water Reclamation #:	8

W5209
SSE
1/2 - 1 Mile
Lower

WA WELLS **WALOG2000239934**

Database:	Ecology Well Logs	Well Log ID:	323699
Well Tag #:	AFE866	Project Tag #:	Not Reported
Notice of Intent #:	R043753	Date Received:	02-SEP-99
Diameter (in):	Not Reported	Casing Depth (ft):	25
Well completion:	12-AUG-99	Well Owner:	CHERRY STREET PROPERTY
Well Type:	Resource Protection	Driller #:	Not Reported
Static Water Level:	Not Reported	Flow Rate (gpm):	Not Reported
Flow Type:	Not Reported	PSI:	Not Reported
Well Test:	Not Reported	Water Reclamation #:	8

W5210
SSE
1/2 - 1 Mile
Lower

WA WELLS **WALOG2000239931**

Database:	Ecology Well Logs	Well Log ID:	323696
Well Tag #:	AFE863	Project Tag #:	Not Reported
Notice of Intent #:	R043753	Date Received:	02-SEP-99
Diameter (in):	Not Reported	Casing Depth (ft):	45
Well completion:	12-AUG-99	Well Owner:	CHERRY STREET PROPERTY
Well Type:	Resource Protection	Driller #:	Not Reported
Static Water Level:	Not Reported	Flow Rate (gpm):	Not Reported
Flow Type:	Not Reported	PSI:	Not Reported
Well Test:	Not Reported	Water Reclamation #:	8

W5211
SSE
1/2 - 1 Mile
Lower

WA WELLS **WALOG2000171352**

Database:	Ecology Well Logs	Well Log ID:	205455
Well Tag #:	Not Reported	Project Tag #:	Not Reported
Notice of Intent #:	A012306	Date Received:	05-JAN-96
Diameter (in):	Not Reported	Casing Depth (ft):	Not Reported
Well completion:	12-DEC-95	Well Owner:	TEXACO
Well Type:	Decommisioning	Driller #:	Not Reported
Static Water Level:	Not Reported	Flow Rate (gpm):	Not Reported
Flow Type:	Not Reported	PSI:	Not Reported
Well Test:	Not Reported	Water Reclamation #:	8

DRAFT

Map ID Direction Distance Elevation	Database	EDR ID Number
W5212 **SSE** **1/2 - 1 Mile** **Lower**	**WA WELLS**	**WALOG2000171351**

Database:	Ecology Well Logs	Well Log ID:	205454
Well Tag #:	Not Reported	Project Tag #:	Not Reported
Notice of Intent #:	A012306	Date Received:	05-JAN-96
Diameter (in):	Not Reported	Casing Depth (ft):	Not Reported
Well completion:	12-DEC-95	Well Owner:	TEXACO
Well Type:	Decommisioning	Driller #:	Not Reported
Static Water Level:	Not Reported	Flow Rate (gpm):	Not Reported
Flow Type:	Not Reported	PSI:	Not Reported
Well Test:	Not Reported	Water Reclamation #:	8

W5213 **SSE** **1/2 - 1 Mile** **Lower**	**WA WELLS**	**WALOG2000239930**

Database:	Ecology Well Logs	Well Log ID:	323695
Well Tag #:	AFE862	Project Tag #:	Not Reported
Notice of Intent #:	R043753	Date Received:	02-SEP-99
Diameter (in):	Not Reported	Casing Depth (ft):	34
Well completion:	12-AUG-99	Well Owner:	CHERRY STREET PROPERTY
Well Type:	Resource Protection	Driller #:	Not Reported
Static Water Level:	Not Reported	Flow Rate (gpm):	Not Reported
Flow Type:	Not Reported	PSI:	Not Reported
Well Test:	Not Reported	Water Reclamation #:	8

W5214 **SSE** **1/2 - 1 Mile** **Lower**	**WA WELLS**	**WALOG2000172268**

Database:	Ecology Well Logs	Well Log ID:	206432
Well Tag #:	ACS398	Project Tag #:	Not Reported
Notice of Intent #:	R028406	Date Received:	15-JUL-97
Diameter (in):	Not Reported	Casing Depth (ft):	25
Well completion:	11-JUN-97	Well Owner:	PHYSICAL PLANT SERVICES | SEATTLE UNIV
Well Type:	Resource Protection	Driller #:	Not Reported
Static Water Level:	Not Reported	Flow Rate (gpm):	Not Reported
Flow Type:	Not Reported	PSI:	Not Reported
Well Test:	Not Reported	Water Reclamation #:	8

W5215 **SSE** **1/2 - 1 Mile** **Lower**	**WA WELLS**	**WALOG2000249872**

Database:	Ecology Well Logs	Well Log ID:	334526
Well Tag #:	AGL070	Project Tag #:	Not Reported
Notice of Intent #:	R061802	Date Received:	10-JUN-02
Diameter (in):	8	Casing Depth (ft):	20

DRAFT

Well completion:	29-MAY-02	Well Owner:	SEATTLE UNIVERSITY
Well Type:	Resource Protection	Driller #:	Not Reported
Static Water Level:	Not Reported	Flow Rate (gpm):	Not Reported
Flow Type:	Not Reported	PSI:	Not Reported
Well Test:	Not Reported	Water Reclamation #:	8

W5216
SSE
1/2 - 1 Mile
Lower

WA WELLS **WALOG2000369097**

Database:	Ecology Well Logs	Well Log ID:	483509
Well Tag #:	Not Reported	Project Tag #:	Not Reported
Notice of Intent #:	S027507	Date Received:	23-MAY-07
Diameter (in):	2	Casing Depth (ft):	8
Well completion:	10-MAY-07	Well Owner:	QUEST FACILITY
Well Type:	Resource Protection	Driller #:	Not Reported
Static Water Level:	Not Reported	Flow Rate (gpm):	Not Reported
Flow Type:	Not Reported	PSI:	Not Reported
Well Test:	Not Reported	Water Reclamation #:	8

W5217
SSE
1/2 - 1 Mile
Lower

WA WELLS **WALOG2000369096**

Database:	Ecology Well Logs	Well Log ID:	483508
Well Tag #:	Not Reported	Project Tag #:	Not Reported
Notice of Intent #:	S027507	Date Received:	23-MAY-07
Diameter (in):	2	Casing Depth (ft):	7
Well completion:	10-MAY-07	Well Owner:	QUEST FACILITY
Well Type:	Resource Protection	Driller #:	Not Reported
Static Water Level:	Not Reported	Flow Rate (gpm):	Not Reported
Flow Type:	Not Reported	PSI:	Not Reported
Well Test:	Not Reported	Water Reclamation #:	8

W5218
SSE
1/2 - 1 Mile
Lower

WA WELLS **WALOG2000369099**

Database:	Ecology Well Logs	Well Log ID:	483511
Well Tag #:	Not Reported	Project Tag #:	Not Reported
Notice of Intent #:	S027507	Date Received:	23-MAY-07
Diameter (in):	2	Casing Depth (ft):	6
Well completion:	10-MAY-07	Well Owner:	QUEST FACILITY
Well Type:	Resource Protection	Driller #:	Not Reported
Static Water Level:	Not Reported	Flow Rate (gpm):	Not Reported
Flow Type:	Not Reported	PSI:	Not Reported
Well Test:	Not Reported	Water Reclamation #:	8

DRAFT

Map ID Direction Distance Elevation	Database	EDR ID Number
W5219 **SSE** **1/2 - 1 Mile** **Lower**	**WA WELLS**	**WALOG2000369098**

Database:	Ecology Well Logs	Well Log ID:	483510
Well Tag #:	Not Reported	Project Tag #:	Not Reported
Notice of Intent #:	S027507	Date Received:	23-MAY-07
Diameter (in):	2	Casing Depth (ft):	8
Well completion:	10-MAY-07	Well Owner:	QUEST FACILITY
Well Type:	Resource Protection	Driller #:	Not Reported
Static Water Level:	Not Reported	Flow Rate (gpm):	Not Reported
Flow Type:	Not Reported	PSI:	Not Reported
Well Test:	Not Reported	Water Reclamation #:	8

W5220 **SSE** **1/2 - 1 Mile** **Lower**	**WA WELLS**	**WALOG2000369095**

Database:	Ecology Well Logs	Well Log ID:	483507
Well Tag #:	Not Reported	Project Tag #:	Not Reported
Notice of Intent #:	S027507	Date Received:	23-MAY-07
Diameter (in):	2	Casing Depth (ft):	7
Well completion:	10-MAY-07	Well Owner:	QUEST FACILITY
Well Type:	Resource Protection	Driller #:	Not Reported
Static Water Level:	Not Reported	Flow Rate (gpm):	Not Reported
Flow Type:	Not Reported	PSI:	Not Reported
Well Test:	Not Reported	Water Reclamation #:	8

W5221 **SSE** **1/2 - 1 Mile** **Lower**	**WA WELLS**	**WALOG2000267365**

Database:	Ecology Well Logs	Well Log ID:	353991
Well Tag #:	Not Reported	Project Tag #:	Not Reported
Notice of Intent #:	E002188	Date Received:	25-FEB-03
Diameter (in):	8.5	Casing Depth (ft):	60
Well completion:	28-JAN-03	Well Owner:	SEATTLE UNIVERSITY
Well Type:	Resource Protection	Driller #:	Not Reported
Static Water Level:	Not Reported	Flow Rate (gpm):	Not Reported
Flow Type:	Not Reported	PSI:	Not Reported
Well Test:	Not Reported	Water Reclamation #:	8

W5222 **SSE** **1/2 - 1 Mile** **Lower**	**WA WELLS**	**WALOG2000266082**

Database:	Ecology Well Logs	Well Log ID:	352574
Well Tag #:	AHM594	Project Tag #:	Not Reported
Notice of Intent #:	R061550	Date Received:	17-JAN-03
Diameter (in):	Not Reported	Casing Depth (ft):	40

DRAFT

Well completion:	03-JAN-03	Well Owner:	GOLDER
Well Type:	Resource Protection	Driller #:	Not Reported
Static Water Level:	Not Reported	Flow Rate (gpm):	Not Reported
Flow Type:	Not Reported	PSI:	Not Reported
Well Test:	Not Reported	Water Reclamation #:	8

W5223
SSE
1/2 - 1 Mile
Lower

WA WELLS **WALOG2000369094**

Database:	Ecology Well Logs	Well Log ID:	483506
Well Tag #:	Not Reported	Project Tag #:	Not Reported
Notice of Intent #:	S027507	Date Received:	23-MAY-07
Diameter (in):	2	Casing Depth (ft):	15
Well completion:	10-MAY-07	Well Owner:	QUEST FACILITY
Well Type:	Resource Protection	Driller #:	Not Reported
Static Water Level:	Not Reported	Flow Rate (gpm):	Not Reported
Flow Type:	Not Reported	PSI:	Not Reported
Well Test:	Not Reported	Water Reclamation #:	8

W5224
SSE
1/2 - 1 Mile
Lower

WA WELLS **WALOG2000267366**

Database:	Ecology Well Logs	Well Log ID:	353992
Well Tag #:	Not Reported	Project Tag #:	Not Reported
Notice of Intent #:	E002188	Date Received:	25-FEB-03
Diameter (in):	8.5	Casing Depth (ft):	60
Well completion:	28-JAN-03	Well Owner:	SEATTLE UNIVERSITY
Well Type:	Resource Protection	Driller #:	Not Reported
Static Water Level:	Not Reported	Flow Rate (gpm):	Not Reported
Flow Type:	Not Reported	PSI:	Not Reported
Well Test:	Not Reported	Water Reclamation #:	8

W5225
SSE
1/2 - 1 Mile
Lower

WA WELLS **WALOG2000168034**

Database:	Ecology Well Logs	Well Log ID:	201885
Well Tag #:	Not Reported	Project Tag #:	Not Reported
Notice of Intent #:	S004028	Date Received:	25-MAR-99
Diameter (in):	Not Reported	Casing Depth (ft):	Not Reported
Well completion:	03-MAR-99	Well Owner:	CITY OF SEATTLE
Well Type:	Resource Protection	Driller #:	Not Reported
Static Water Level:	Not Reported	Flow Rate (gpm):	Not Reported
Flow Type:	Not Reported	PSI:	Not Reported
Well Test:	Not Reported	Water Reclamation #:	8

DRAFT

Map ID Direction Distance Elevation	Database	EDR ID Number
W5226 **SSE** **1/2 - 1 Mile** **Lower**	**WA WELLS**	**WALOG2000168033**

Database:	Ecology Well Logs	Well Log ID:	201884
Well Tag #:	Not Reported	Project Tag #:	Not Reported
Notice of Intent #:	S004028	Date Received:	25-MAR-99
Diameter (in):	Not Reported	Casing Depth (ft):	Not Reported
Well completion:	03-MAR-99	Well Owner:	CITY OF SEATTLE
Well Type:	Resource Protection	Driller #:	Not Reported
Static Water Level:	Not Reported	Flow Rate (gpm):	Not Reported
Flow Type:	Not Reported	PSI:	Not Reported
Well Test:	Not Reported	Water Reclamation #:	8

W5227 **SSE** **1/2 - 1 Mile** **Lower**	**WA WELLS**	**WALOG2000168036**

Database:	Ecology Well Logs	Well Log ID:	201887
Well Tag #:	Not Reported	Project Tag #:	Not Reported
Notice of Intent #:	S004028	Date Received:	25-MAR-99
Diameter (in):	Not Reported	Casing Depth (ft):	Not Reported
Well completion:	03-MAR-99	Well Owner:	CITY OF SEATTLE
Well Type:	Resource Protection	Driller #:	Not Reported
Static Water Level:	Not Reported	Flow Rate (gpm):	Not Reported
Flow Type:	Not Reported	PSI:	Not Reported
Well Test:	Not Reported	Water Reclamation #:	8

W5228 **SSE** **1/2 - 1 Mile** **Lower**	**WA WELLS**	**WALOG2000168035**

Database:	Ecology Well Logs	Well Log ID:	201886
Well Tag #:	Not Reported	Project Tag #:	Not Reported
Notice of Intent #:	S004028	Date Received:	25-MAR-99
Diameter (in):	Not Reported	Casing Depth (ft):	Not Reported
Well completion:	03-MAR-99	Well Owner:	CITY OF SEATTLE
Well Type:	Resource Protection	Driller #:	Not Reported
Static Water Level:	Not Reported	Flow Rate (gpm):	Not Reported
Flow Type:	Not Reported	PSI:	Not Reported
Well Test:	Not Reported	Water Reclamation #:	8

W5229 **SSE** **1/2 - 1 Mile** **Lower**	**WA WELLS**	**WALOG2000097330**

Database:	Ecology Well Logs	Well Log ID:	111833
Well Tag #:	AER622	Project Tag #:	Not Reported
Notice of Intent #:	R042803	Date Received:	Not Reported
Diameter (in):	Not Reported	Casing Depth (ft):	Not Reported

DRAFT

Well completion:	10-MAR-99	Well Owner:	CITY OF SEATTLE
Well Type:	Resource Protection	Driller #:	Not Reported
Static Water Level:	Not Reported	Flow Rate (gpm):	Not Reported
Flow Type:	Not Reported	PSI:	Not Reported
Well Test:	Not Reported	Water Reclamation #:	8

W5230
SSE
1/2 - 1 Mile
Lower

WA WELLS **WALOG2000097324**

Database:	Ecology Well Logs	Well Log ID:	111826
Well Tag #:	AER556	Project Tag #:	Not Reported
Notice of Intent #:	R042805	Date Received:	12-APR-99
Diameter (in):	Not Reported	Casing Depth (ft):	Not Reported
Well completion:	10-MAR-99	Well Owner:	CITY OF SEATTLE
Well Type:	Resource Protection	Driller #:	Not Reported
Static Water Level:	Not Reported	Flow Rate (gpm):	Not Reported
Flow Type:	Not Reported	PSI:	Not Reported
Well Test:	Not Reported	Water Reclamation #:	8

W5231
SSE
1/2 - 1 Mile
Lower

WA WELLS **WALOG2000089960**

Database:	Ecology Well Logs	Well Log ID:	101907
Well Tag #:	Not Reported	Project Tag #:	Not Reported
Notice of Intent #:	040721	Date Received:	Not Reported
Diameter (in):	Not Reported	Casing Depth (ft):	Not Reported
Well completion:	Not Reported	Well Owner:	BOREN ST & MADISON SEATTLE
Well Type:	Resource Protection	Driller #:	1733
Static Water Level:	Not Reported	Flow Rate (gpm):	Not Reported
Flow Type:	Not Reported	PSI:	Not Reported
Well Test:	Not Reported	Water Reclamation #:	8

W5232
SSE
1/2 - 1 Mile
Lower

WA WELLS **WALOG2000097329**

Database:	Ecology Well Logs	Well Log ID:	111832
Well Tag #:	AER621	Project Tag #:	Not Reported
Notice of Intent #:	R042803	Date Received:	Not Reported
Diameter (in):	Not Reported	Casing Depth (ft):	Not Reported
Well completion:	10-MAR-99	Well Owner:	CITY OF SEATTLE
Well Type:	Resource Protection	Driller #:	Not Reported
Static Water Level:	Not Reported	Flow Rate (gpm):	Not Reported
Flow Type:	Not Reported	PSI:	Not Reported
Well Test:	Not Reported	Water Reclamation #:	8

DRAFT

Map ID Direction Distance Elevation	Database	EDR ID Number
W5233 **SSE** **1/2 - 1 Mile** **Lower**	**WA WELLS**	**WALOG2000097328**

Database:	Ecology Well Logs	Well Log ID:	111831
Well Tag #:	AER620	Project Tag #:	Not Reported
Notice of Intent #:	R042803	Date Received:	12-APR-99
Diameter (in):	Not Reported	Casing Depth (ft):	Not Reported
Well completion:	10-MAR-99	Well Owner:	CITY OF SEATTLE
Well Type:	Resource Protection	Driller #:	Not Reported
Static Water Level:	Not Reported	Flow Rate (gpm):	Not Reported
Flow Type:	Not Reported	PSI:	Not Reported
Well Test:	Not Reported	Water Reclamation #:	8

W5234 **SSE** **1/2 - 1 Mile** **Lower**	**WA WELLS**	**WALOG2000168037**

Database:	Ecology Well Logs	Well Log ID:	201888
Well Tag #:	Not Reported	Project Tag #:	Not Reported
Notice of Intent #:	S004032	Date Received:	25-MAR-99
Diameter (in):	Not Reported	Casing Depth (ft):	Not Reported
Well completion:	10-MAR-99	Well Owner:	CITY OF SEATTLE
Well Type:	Resource Protection	Driller #:	Not Reported
Static Water Level:	Not Reported	Flow Rate (gpm):	Not Reported
Flow Type:	Not Reported	PSI:	Not Reported
Well Test:	Not Reported	Water Reclamation #:	8

W5235 **SSE** **1/2 - 1 Mile** **Lower**	**WA WELLS**	**WALOG2000171348**

Database:	Ecology Well Logs	Well Log ID:	205451
Well Tag #:	Not Reported	Project Tag #:	Not Reported
Notice of Intent #:	A012306	Date Received:	05-JAN-96
Diameter (in):	Not Reported	Casing Depth (ft):	Not Reported
Well completion:	12-DEC-95	Well Owner:	TEXACO
Well Type:	Decommisioning	Driller #:	Not Reported
Static Water Level:	Not Reported	Flow Rate (gpm):	Not Reported
Flow Type:	Not Reported	PSI:	Not Reported
Well Test:	Not Reported	Water Reclamation #:	8

W5236 **SSE** **1/2 - 1 Mile** **Lower**	**WA WELLS**	**WALOG2000170939**

Database:	Ecology Well Logs	Well Log ID:	205022
Well Tag #:	Not Reported	Project Tag #:	Not Reported
Notice of Intent #:	A028423	Date Received:	15-JUL-97
Diameter (in):	Not Reported	Casing Depth (ft):	Not Reported

DRAFT

Well completion:	11-JUN-97	Well Owner:	SEATTLE UNIVERSITY PHYSICAL PLANT
Well Type:	Decommisioning	Driller #:	Not Reported
Static Water Level:	Not Reported	Flow Rate (gpm):	Not Reported
Flow Type:	Not Reported	PSI:	Not Reported
Well Test:	Not Reported	Water Reclamation #:	8

W5237
SSE
1/2 - 1 Mile
Lower

WA WELLS **WALOG2000171350**

Database:	Ecology Well Logs	Well Log ID:	205453
Well Tag #:	Not Reported	Project Tag #:	Not Reported
Notice of Intent #:	A012306	Date Received:	05-JAN-96
Diameter (in):	Not Reported	Casing Depth (ft):	Not Reported
Well completion:	12-DEC-95	Well Owner:	TEXACO
Well Type:	Decommisioning	Driller #:	Not Reported
Static Water Level:	Not Reported	Flow Rate (gpm):	Not Reported
Flow Type:	Not Reported	PSI:	Not Reported
Well Test:	Not Reported	Water Reclamation #:	8

W5238
SSE
1/2 - 1 Mile
Lower

WA WELLS **WALOG2000171349**

Database:	Ecology Well Logs	Well Log ID:	205452
Well Tag #:	Not Reported	Project Tag #:	Not Reported
Notice of Intent #:	A012306	Date Received:	05-JAN-96
Diameter (in):	Not Reported	Casing Depth (ft):	Not Reported
Well completion:	12-DEC-95	Well Owner:	TEXACO
Well Type:	Decommisioning	Driller #:	Not Reported
Static Water Level:	Not Reported	Flow Rate (gpm):	Not Reported
Flow Type:	Not Reported	PSI:	Not Reported
Well Test:	Not Reported	Water Reclamation #:	8

W5239
SSE
1/2 - 1 Mile
Lower

WA WELLS **WALOG2000170938**

Database:	Ecology Well Logs	Well Log ID:	205021
Well Tag #:	Not Reported	Project Tag #:	Not Reported
Notice of Intent #:	A028423	Date Received:	15-JUL-97
Diameter (in):	Not Reported	Casing Depth (ft):	Not Reported
Well completion:	11-JUN-97	Well Owner:	SEATTLE UNIVERSITY PHYSICAL PLANT
Well Type:	Decommisioning	Driller #:	Not Reported
Static Water Level:	Not Reported	Flow Rate (gpm):	Not Reported
Flow Type:	Not Reported	PSI:	Not Reported
Well Test:	Not Reported	Water Reclamation #:	8

DRAFT

Map ID Direction Distance Elevation	Database	EDR ID Number
W5240 **SSE** **1/2 - 1 Mile** **Lower**	**WA WELLS**	**WALOG2000168039**

Database:	Ecology Well Logs	Well Log ID:	201890
Well Tag #:	Not Reported	Project Tag #:	Not Reported
Notice of Intent #:	R042795	Date Received:	12-APR-99
Diameter (in):	Not Reported	Casing Depth (ft):	Not Reported
Well completion:	03-MAR-99	Well Owner:	CITY OF SEATTLE
Well Type:	Resource Protection	Driller #:	Not Reported
Static Water Level:	Not Reported	Flow Rate (gpm):	Not Reported
Flow Type:	Not Reported	PSI:	Not Reported
Well Test:	Not Reported	Water Reclamation #:	8

W5241 **SSE** **1/2 - 1 Mile** **Lower**	**WA WELLS**	**WALOG2000168038**

Database:	Ecology Well Logs	Well Log ID:	201889
Well Tag #:	Not Reported	Project Tag #:	Not Reported
Notice of Intent #:	S004032	Date Received:	25-MAR-99
Diameter (in):	Not Reported	Casing Depth (ft):	Not Reported
Well completion:	10-MAR-99	Well Owner:	CITY OF SEATTLE
Well Type:	Resource Protection	Driller #:	Not Reported
Static Water Level:	Not Reported	Flow Rate (gpm):	Not Reported
Flow Type:	Not Reported	PSI:	Not Reported
Well Test:	Not Reported	Water Reclamation #:	8

W5242 **SSE** **1/2 - 1 Mile** **Lower**	**WA WELLS**	**WALOG2000168041**

Database:	Ecology Well Logs	Well Log ID:	201892
Well Tag #:	Not Reported	Project Tag #:	Not Reported
Notice of Intent #:	R042795	Date Received:	12-APR-99
Diameter (in):	Not Reported	Casing Depth (ft):	Not Reported
Well completion:	03-MAR-99	Well Owner:	CITY OF SEATTLE
Well Type:	Resource Protection	Driller #:	Not Reported
Static Water Level:	Not Reported	Flow Rate (gpm):	Not Reported
Flow Type:	Not Reported	PSI:	Not Reported
Well Test:	Not Reported	Water Reclamation #:	8

W5243 **SSE** **1/2 - 1 Mile** **Lower**	**WA WELLS**	**WALOG2000168040**

Database:	Ecology Well Logs	Well Log ID:	201891
Well Tag #:	Not Reported	Project Tag #:	Not Reported
Notice of Intent #:	R042795	Date Received:	12-APR-99
Diameter (in):	Not Reported	Casing Depth (ft):	Not Reported

DRAFT

Well completion:	03-MAR-99	Well Owner:	CITY OF SEATTLE
Well Type:	Resource Protection	Driller #:	Not Reported
Static Water Level:	Not Reported	Flow Rate (gpm):	Not Reported
Flow Type:	Not Reported	PSI:	Not Reported
Well Test:	Not Reported	Water Reclamation #:	8

W5244
SSE
1/2 - 1 Mile
Lower

WA WELLS **WALOG2000369100**

Database:	Ecology Well Logs	Well Log ID:	483512
Well Tag #:	Not Reported	Project Tag #:	Not Reported
Notice of Intent #:	S027507	Date Received:	23-MAY-07
Diameter (in):	2	Casing Depth (ft):	6
Well completion:	10-MAY-07	Well Owner:	QUEST FACILITY
Well Type:	Resource Protection	Driller #:	Not Reported
Static Water Level:	Not Reported	Flow Rate (gpm):	Not Reported
Flow Type:	Not Reported	PSI:	Not Reported
Well Test:	Not Reported	Water Reclamation #:	8

W5245
SSE
1/2 - 1 Mile
Lower

WA WELLS **WALOG2000375748**

Database:	Ecology Well Logs	Well Log ID:	493109
Well Tag #:	Not Reported	Project Tag #:	Not Reported
Notice of Intent #:	S028046	Date Received:	15-AUG-07
Diameter (in):	8	Casing Depth (ft):	15
Well completion:	05-MAR-07	Well Owner:	SEATTLE UNIVERSITY
Well Type:	Resource Protection	Driller #:	Not Reported
Static Water Level:	Not Reported	Flow Rate (gpm):	Not Reported
Flow Type:	Not Reported	PSI:	Not Reported
Well Test:	Not Reported	Water Reclamation #:	8

W5246
SSE
1/2 - 1 Mile
Lower

WA WELLS **WALOG2000371634**

Database:	Ecology Well Logs	Well Log ID:	486862
Well Tag #:	APF506	Project Tag #:	Not Reported
Notice of Intent #:	R071911	Date Received:	14-JUN-07
Diameter (in):	Not Reported	Casing Depth (ft):	15.5
Well completion:	29-MAY-07	Well Owner:	QWEST FACILITY | URS CORP
Well Type:	Resource Protection	Driller #:	Not Reported
Static Water Level:	Not Reported	Flow Rate (gpm):	Not Reported
Flow Type:	Not Reported	PSI:	Not Reported
Well Test:	Not Reported	Water Reclamation #:	8

DRAFT

Map ID Direction Distance Elevation	Database	EDR ID Number
W5247 **SSE** **1/2 - 1 Mile** **Lower**	**WA WELLS**	**WALOG2000375750**

Database:	Ecology Well Logs	Well Log ID:	493112
Well Tag #:	Not Reported	Project Tag #:	Not Reported
Notice of Intent #:	A128469	Date Received:	15-AUG-07
Diameter (in):	7	Casing Depth (ft):	15
Well completion:	05-MAR-07	Well Owner:	SEATTLE UNIVERSITY
Well Type:	Decommisioning	Driller #:	Not Reported
Static Water Level:	Not Reported	Flow Rate (gpm):	Not Reported
Flow Type:	Not Reported	PSI:	Not Reported
Well Test:	Not Reported	Water Reclamation #:	8

W5248 **SSE** **1/2 - 1 Mile** **Lower**	**WA WELLS**	**WALOG2000375749**

Database:	Ecology Well Logs	Well Log ID:	493111
Well Tag #:	Not Reported	Project Tag #:	Not Reported
Notice of Intent #:	S028046	Date Received:	15-AUG-07
Diameter (in):	8	Casing Depth (ft):	10
Well completion:	05-MAR-07	Well Owner:	SEATTLE UNIVERSITY
Well Type:	Resource Protection	Driller #:	Not Reported
Static Water Level:	Not Reported	Flow Rate (gpm):	Not Reported
Flow Type:	Not Reported	PSI:	Not Reported
Well Test:	Not Reported	Water Reclamation #:	8

W5249 **SSE** **1/2 - 1 Mile** **Lower**	**WA WELLS**	**WALOG2000371633**

Database:	Ecology Well Logs	Well Log ID:	486861
Well Tag #:	APF505	Project Tag #:	Not Reported
Notice of Intent #:	R071911	Date Received:	14-JUN-07
Diameter (in):	Not Reported	Casing Depth (ft):	9.5
Well completion:	29-MAY-07	Well Owner:	QWEST FACILITY | URS CORP
Well Type:	Resource Protection	Driller #:	Not Reported
Static Water Level:	Not Reported	Flow Rate (gpm):	Not Reported
Flow Type:	Not Reported	PSI:	Not Reported
Well Test:	Not Reported	Water Reclamation #:	8

W5250 **SSE** **1/2 - 1 Mile** **Lower**	**WA WELLS**	**WALOG2000369340**

Database:	Ecology Well Logs	Well Log ID:	483776
Well Tag #:	Not Reported	Project Tag #:	Not Reported
Notice of Intent #:	A128638	Date Received:	23-MAY-07
Diameter (in):	8	Casing Depth (ft):	15

DRAFT

Well completion:	10-MAY-07	Well Owner:	QUEST FACILITY | URS CORPORATION
Well Type:	Decommisioning	Driller #:	Not Reported
Static Water Level:	Not Reported	Flow Rate (gpm):	Not Reported
Flow Type:	Not Reported	PSI:	Not Reported
Well Test:	Not Reported	Water Reclamation #:	8

W5251
SSE
1/2 - 1 Mile
Lower

WA WELLS **WALOG2000369339**

Database:	Ecology Well Logs	Well Log ID:	483775
Well Tag #:	Not Reported	Project Tag #:	Not Reported
Notice of Intent #:	A128638	Date Received:	23-MAY-07
Diameter (in):	8	Casing Depth (ft):	15
Well completion:	10-MAY-07	Well Owner:	QUEST FACILITY | URS CORPORATION
Well Type:	Decommisioning	Driller #:	Not Reported
Static Water Level:	Not Reported	Flow Rate (gpm):	Not Reported
Flow Type:	Not Reported	PSI:	Not Reported
Well Test:	Not Reported	Water Reclamation #:	8

W5252
SSE
1/2 - 1 Mile
Lower

WA WELLS **WALOG2000369782**

Database:	Ecology Well Logs	Well Log ID:	484236
Well Tag #:	Not Reported	Project Tag #:	Not Reported
Notice of Intent #:	A128699	Date Received:	23-MAY-07
Diameter (in):	2	Casing Depth (ft):	10
Well completion:	10-MAY-07	Well Owner:	QUEST FACILITY
Well Type:	Decommisioning	Driller #:	Not Reported
Static Water Level:	Not Reported	Flow Rate (gpm):	Not Reported
Flow Type:	Not Reported	PSI:	Not Reported
Well Test:	Not Reported	Water Reclamation #:	8

W5253
SSE
1/2 - 1 Mile
Lower

WA WELLS **WALOG2000369341**

Database:	Ecology Well Logs	Well Log ID:	483777
Well Tag #:	Not Reported	Project Tag #:	Not Reported
Notice of Intent #:	A128638	Date Received:	23-MAY-07
Diameter (in):	8	Casing Depth (ft):	15
Well completion:	10-MAY-07	Well Owner:	QUEST FACILITY | URS CORPORATION
Well Type:	Decommisioning	Driller #:	Not Reported
Static Water Level:	Not Reported	Flow Rate (gpm):	Not Reported
Flow Type:	Not Reported	PSI:	Not Reported
Well Test:	Not Reported	Water Reclamation #:	8

DRAFT

Map ID Direction Distance Elevation	Database	EDR ID Number
W5254 **SSE** **1/2 - 1 Mile** **Lower**	**WA WELLS**	**WALOG2000375751**

Database:	Ecology Well Logs	Well Log ID:	493113
Well Tag #:	Not Reported	Project Tag #:	Not Reported
Notice of Intent #:	A128469	Date Received:	15-AUG-07
Diameter (in):	7	Casing Depth (ft):	10
Well completion:	05-MAR-07	Well Owner:	SEATTLE UNIVERSITY
Well Type:	Decommisioning	Driller #:	Not Reported
Static Water Level:	Not Reported	Flow Rate (gpm):	Not Reported
Flow Type:	Not Reported	PSI:	Not Reported
Well Test:	Not Reported	Water Reclamation #:	8

W5255 **SSE** **1/2 - 1 Mile** **Lower**	**WA WELLS**	**WALOG2000393427**

Database:	Ecology Well Logs	Well Log ID:	518183
Well Tag #:	Not Reported	Project Tag #:	Not Reported
Notice of Intent #:	E007922	Date Received:	07-FEB-08
Diameter (in):	2	Casing Depth (ft):	18
Well completion:	22-JAN-08		
Well Owner:	SEATTLE~ CITY OF | SOUND ENVIRONMENTAL STRATEGEES		
Well Type:	Resource Protection	Driller #:	Not Reported
Static Water Level:	Not Reported	Flow Rate (gpm):	Not Reported
Flow Type:	Not Reported	PSI:	Not Reported
Well Test:	Not Reported	Water Reclamation #:	8

W5256 **SSE** **1/2 - 1 Mile** **Lower**	**WA WELLS**	**WALOG2000393426**

Database:	Ecology Well Logs	Well Log ID:	518182
Well Tag #:	Not Reported	Project Tag #:	Not Reported
Notice of Intent #:	E007922	Date Received:	07-FEB-08
Diameter (in):	2	Casing Depth (ft):	19
Well completion:	22-JAN-08		
Well Owner:	SEATTLE~ CITY OF | SOUND ENVIRONMENTAL STRATEGEES		
Well Type:	Resource Protection	Driller #:	Not Reported
Static Water Level:	Not Reported	Flow Rate (gpm):	Not Reported
Flow Type:	Not Reported	PSI:	Not Reported
Well Test:	Not Reported	Water Reclamation #:	8

W5257 **SSE** **1/2 - 1 Mile** **Lower**	**WA WELLS**	**WALOG2000393429**

Database:	Ecology Well Logs	Well Log ID:	518186
Well Tag #:	Not Reported	Project Tag #:	Not Reported

DRAFT

Notice of Intent #:	A130263	Date Received:	07-FEB-08
Diameter (in):	2	Casing Depth (ft):	15
Well completion:	22-JAN-08		
Well Owner:	SEATTLE~ CITY OF | SOUND ENVIRONMENTAL STRATEGEES		
Well Type:	Decommisioning	Driller #:	Not Reported
Static Water Level:	Not Reported	Flow Rate (gpm):	Not Reported
Flow Type:	Not Reported	PSI:	Not Reported
Well Test:	Not Reported	Water Reclamation #:	8

W5258
SSE
1/2 - 1 Mile
Lower

WA WELLS **WALOG2000393428**

Database:	Ecology Well Logs	Well Log ID:	518185
Well Tag #:	Not Reported	Project Tag #:	Not Reported
Notice of Intent #:	E007922	Date Received:	07-FEB-08
Diameter (in):	Not Reported	Casing Depth (ft):	15
Well completion:	22-JAN-08		
Well Owner:	SEATTLE~ CITY OF | SOUND ENVIRONMENTAL STRATEGEES		
Well Type:	Resource Protection	Driller #:	Not Reported
Static Water Level:	Not Reported	Flow Rate (gpm):	Not Reported
Flow Type:	Not Reported	PSI:	Not Reported
Well Test:	Not Reported	Water Reclamation #:	8

W5259
SSE
1/2 - 1 Mile
Lower

WA WELLS **WALOG2000393425**

Database:	Ecology Well Logs	Well Log ID:	518181
Well Tag #:	Not Reported	Project Tag #:	Not Reported
Notice of Intent #:	E007922	Date Received:	07-FEB-08
Diameter (in):	2	Casing Depth (ft):	20
Well completion:	22-JAN-08		
Well Owner:	SEATTLE~ CITY OF | SOUND ENVIRONMENTAL STRATEGEES		
Well Type:	Resource Protection	Driller #:	Not Reported
Static Water Level:	Not Reported	Flow Rate (gpm):	Not Reported
Flow Type:	Not Reported	PSI:	Not Reported
Well Test:	Not Reported	Water Reclamation #:	8

W5260
SSE
1/2 - 1 Mile
Lower

WA WELLS **WALOG2000388876**

Database:	Ecology Well Logs	Well Log ID:	511164
Well Tag #:	Not Reported	Project Tag #:	Not Reported
Notice of Intent #:	A128700	Date Received:	23-MAY-07
Diameter (in):	2	Casing Depth (ft):	6
Well completion:	10-MAY-07	Well Owner:	QUEST FACILITY
Well Type:	Decommisioning	Driller #:	Not Reported
Static Water Level:	Not Reported	Flow Rate (gpm):	Not Reported
Flow Type:	Not Reported	PSI:	Not Reported
Well Test:	Not Reported	Water Reclamation #:	8

DRAFT

Map ID Direction Distance Elevation	Database	EDR ID Number
W5261 **SSE** **1/2 - 1 Mile** **Lower**	**WA WELLS**	**WALOG2000385139**

Database:	Ecology Well Logs	Well Log ID:	506539
Well Tag #:	Not Reported	Project Tag #:	Not Reported
Notice of Intent #:	A130990	Date Received:	10-DEC-07
Diameter (in):	Not Reported	Casing Depth (ft):	14
Well completion:	07-NOV-07	Well Owner:	QUEST | EA ENGINEERING
Well Type:	Decommisioning	Driller #:	Not Reported
Static Water Level:	Not Reported	Flow Rate (gpm):	Not Reported
Flow Type:	Not Reported	PSI:	Not Reported
Well Test:	Not Reported	Water Reclamation #:	8

W5262 **SSE** **1/2 - 1 Mile** **Lower**	**WA WELLS**	**WALOG2000393424**

Database:	Ecology Well Logs	Well Log ID:	518180
Well Tag #:	Not Reported	Project Tag #:	Not Reported
Notice of Intent #:	E007922	Date Received:	07-FEB-08
Diameter (in):	2	Casing Depth (ft):	15
Well completion:	22-JAN-08		
Well Owner:	SEATTLE~ CITY OF | SOUND ENVIRONMENTAL STRATEGEES		
Well Type:	Resource Protection	Driller #:	Not Reported
Static Water Level:	Not Reported	Flow Rate (gpm):	Not Reported
Flow Type:	Not Reported	PSI:	Not Reported
Well Test:	Not Reported	Water Reclamation #:	8

W5263 **SSE** **1/2 - 1 Mile** **Lower**	**WA WELLS**	**WALOG2000393423**

Database:	Ecology Well Logs	Well Log ID:	518179
Well Tag #:	Not Reported	Project Tag #:	Not Reported
Notice of Intent #:	E007922	Date Received:	07-FEB-08
Diameter (in):	2	Casing Depth (ft):	15
Well completion:	22-JAN-08		
Well Owner:	SEATTLE~ CITY OF | SOUND ENVIRONMENTAL STRATEGEES		
Well Type:	Resource Protection	Driller #:	Not Reported
Static Water Level:	Not Reported	Flow Rate (gpm):	Not Reported
Flow Type:	Not Reported	PSI:	Not Reported
Well Test:	Not Reported	Water Reclamation #:	8

W5264 **SSE** **1/2 - 1 Mile** **Lower**	**WA WELLS**	**WALOG2000369107**

Database:	Ecology Well Logs	Well Log ID:	483519
Well Tag #:	Not Reported	Project Tag #:	Not Reported

DRAFT

Notice of Intent #:	A128700	Date Received:	23-MAY-07
Diameter (in):	2	Casing Depth (ft):	6
Well completion:	10-MAY-07	Well Owner:	QUEST FACILITY
Well Type:	Decommisioning	Driller #:	Not Reported
Static Water Level:	Not Reported	Flow Rate (gpm):	Not Reported
Flow Type:	Not Reported	PSI:	Not Reported
Well Test:	Not Reported	Water Reclamation #:	8

W5265
SSE
1/2 - 1 Mile
Lower

WA WELLS **WALOG2000369106**

Database:	Ecology Well Logs	Well Log ID:	483518
Well Tag #:	Not Reported	Project Tag #:	Not Reported
Notice of Intent #:	A128700	Date Received:	23-MAY-07
Diameter (in):	2	Casing Depth (ft):	8
Well completion:	10-MAY-07	Well Owner:	QUEST FACILITY
Well Type:	Decommisioning	Driller #:	Not Reported
Static Water Level:	Not Reported	Flow Rate (gpm):	Not Reported
Flow Type:	Not Reported	PSI:	Not Reported
Well Test:	Not Reported	Water Reclamation #:	8

W5266
SSE
1/2 - 1 Mile
Lower

WA WELLS **WALOG2000369109**

Database:	Ecology Well Logs	Well Log ID:	483522
Well Tag #:	Not Reported	Project Tag #:	Not Reported
Notice of Intent #:	E006700	Date Received:	23-MAY-07
Diameter (in):	2	Casing Depth (ft):	13
Well completion:	10-MAY-07	Well Owner:	QWEST FACILITY
Well Type:	Resource Protection	Driller #:	Not Reported
Static Water Level:	Not Reported	Flow Rate (gpm):	Not Reported
Flow Type:	Not Reported	PSI:	Not Reported
Well Test:	Not Reported	Water Reclamation #:	8

W5267
SSE
1/2 - 1 Mile
Lower

WA WELLS **WALOG2000369108**

Database:	Ecology Well Logs	Well Log ID:	483520
Well Tag #:	Not Reported	Project Tag #:	Not Reported
Notice of Intent #:	A128700	Date Received:	23-MAY-07
Diameter (in):	2	Casing Depth (ft):	6
Well completion:	10-MAY-07	Well Owner:	QUEST FACILITY
Well Type:	Decommisioning	Driller #:	Not Reported
Static Water Level:	Not Reported	Flow Rate (gpm):	Not Reported
Flow Type:	Not Reported	PSI:	Not Reported
Well Test:	Not Reported	Water Reclamation #:	8

DRAFT

Map ID Direction Distance Elevation	Database	EDR ID Number
W5268 **SSE** **1/2 - 1 Mile** **Lower**	**WA WELLS**	**WALOG2000369105**

Database:	Ecology Well Logs	Well Log ID:	483517
Well Tag #:	Not Reported	Project Tag #:	Not Reported
Notice of Intent #:	A128700	Date Received:	23-MAY-07
Diameter (in):	2	Casing Depth (ft):	8
Well completion:	10-MAY-07	Well Owner:	QUEST FACILITY
Well Type:	Decommisioning	Driller #:	Not Reported
Static Water Level:	Not Reported	Flow Rate (gpm):	Not Reported
Flow Type:	Not Reported	PSI:	Not Reported
Well Test:	Not Reported	Water Reclamation #:	8

W5269 **SSE** **1/2 - 1 Mile** **Lower**	**WA WELLS**	**WALOG2000369102**

Database:	Ecology Well Logs	Well Log ID:	483514
Well Tag #:	Not Reported	Project Tag #:	Not Reported
Notice of Intent #:	A128700	Date Received:	23-MAY-07
Diameter (in):	2	Casing Depth (ft):	15
Well completion:	10-MAY-07	Well Owner:	QUEST FACILITY
Well Type:	Decommisioning	Driller #:	Not Reported
Static Water Level:	Not Reported	Flow Rate (gpm):	Not Reported
Flow Type:	Not Reported	PSI:	Not Reported
Well Test:	Not Reported	Water Reclamation #:	8

W5270 **SSE** **1/2 - 1 Mile** **Lower**	**WA WELLS**	**WALOG2000369101**

Database:	Ecology Well Logs	Well Log ID:	483513
Well Tag #:	Not Reported	Project Tag #:	Not Reported
Notice of Intent #:	A128700	Date Received:	23-MAY-07
Diameter (in):	2	Casing Depth (ft):	15
Well completion:	10-MAY-07	Well Owner:	QUEST FACILITY | URS CORPORATION
Well Type:	Decommisioning	Driller #:	Not Reported
Static Water Level:	Not Reported	Flow Rate (gpm):	Not Reported
Flow Type:	Not Reported	PSI:	Not Reported
Well Test:	Not Reported	Water Reclamation #:	8

W5271 **SSE** **1/2 - 1 Mile** **Lower**	**WA WELLS**	**WALOG2000369104**

Database:	Ecology Well Logs	Well Log ID:	483516
Well Tag #:	Not Reported	Project Tag #:	Not Reported
Notice of Intent #:	A128700	Date Received:	23-MAY-07
Diameter (in):	2	Casing Depth (ft):	7

DRAFT

Well completion:	10-MAY-07	Well Owner:	QUEST FACILITY
Well Type:	Decommisioning	Driller #:	Not Reported
Static Water Level:	Not Reported	Flow Rate (gpm):	Not Reported
Flow Type:	Not Reported	PSI:	Not Reported
Well Test:	Not Reported	Water Reclamation #:	8

W5272
SSE
1/2 - 1 Mile
Lower

WA WELLS **WALOG2000369103**

Database:	Ecology Well Logs	Well Log ID:	483515
Well Tag #:	Not Reported	Project Tag #:	Not Reported
Notice of Intent #:	A128700	Date Received:	23-MAY-07
Diameter (in):	2	Casing Depth (ft):	7
Well completion:	10-MAY-07	Well Owner:	QUEST FACILITY
Well Type:	Decommisioning	Driller #:	Not Reported
Static Water Level:	Not Reported	Flow Rate (gpm):	Not Reported
Flow Type:	Not Reported	PSI:	Not Reported
Well Test:	Not Reported	Water Reclamation #:	8

W5273
SSE
1/2 - 1 Mile
Lower

WA WELLS **WALOG2000369110**

Database:	Ecology Well Logs	Well Log ID:	483523
Well Tag #:	Not Reported	Project Tag #:	Not Reported
Notice of Intent #:	E006700	Date Received:	23-MAY-07
Diameter (in):	2	Casing Depth (ft):	13
Well completion:	10-MAY-07	Well Owner:	QWEST FACILITY
Well Type:	Resource Protection	Driller #:	Not Reported
Static Water Level:	Not Reported	Flow Rate (gpm):	Not Reported
Flow Type:	Not Reported	PSI:	Not Reported
Well Test:	Not Reported	Water Reclamation #:	8

W5274
SSE
1/2 - 1 Mile
Lower

WA WELLS **WALOG2000369336**

Database:	Ecology Well Logs	Well Log ID:	483771
Well Tag #:	Not Reported	Project Tag #:	Not Reported
Notice of Intent #:	S026756	Date Received:	23-MAY-07
Diameter (in):	8	Casing Depth (ft):	15
Well completion:	10-MAY-07	Well Owner:	QUEST FACILITY | URS CORPORATION
Well Type:	Resource Protection	Driller #:	Not Reported
Static Water Level:	Not Reported	Flow Rate (gpm):	Not Reported
Flow Type:	Not Reported	PSI:	Not Reported
Well Test:	Not Reported	Water Reclamation #:	8

DRAFT

Map ID Direction Distance Elevation	Database	EDR ID Number
W5275 **SSE** **1/2 - 1 Mile** **Lower**	**WA WELLS**	**WALOG2000369320**

Database:	Ecology Well Logs	Well Log ID:	483755
Well Tag #:	Not Reported	Project Tag #:	Not Reported
Notice of Intent #:	A128641	Date Received:	23-MAY-07
Diameter (in):	8	Casing Depth (ft):	15
Well completion:	10-MAY-07	Well Owner:	QUEST | URS CORPORATION
Well Type:	Decommisioning	Driller #:	Not Reported
Static Water Level:	Not Reported	Flow Rate (gpm):	Not Reported
Flow Type:	Not Reported	PSI:	Not Reported
Well Test:	Not Reported	Water Reclamation #:	8

W5276 **SSE** **1/2 - 1 Mile** **Lower**	**WA WELLS**	**WALOG2000369338**

Database:	Ecology Well Logs	Well Log ID:	483773
Well Tag #:	Not Reported	Project Tag #:	Not Reported
Notice of Intent #:	S026756	Date Received:	23-MAY-07
Diameter (in):	8	Casing Depth (ft):	15
Well completion:	10-MAY-07	Well Owner:	QUEST FACILITY | URS CORPORATION
Well Type:	Resource Protection	Driller #:	Not Reported
Static Water Level:	Not Reported	Flow Rate (gpm):	Not Reported
Flow Type:	Not Reported	PSI:	Not Reported
Well Test:	Not Reported	Water Reclamation #:	8

W5277 **SSE** **1/2 - 1 Mile** **Lower**	**WA WELLS**	**WALOG2000369337**

Database:	Ecology Well Logs	Well Log ID:	483772
Well Tag #:	Not Reported	Project Tag #:	Not Reported
Notice of Intent #:	S026756	Date Received:	23-MAY-07
Diameter (in):	8	Casing Depth (ft):	15
Well completion:	10-MAY-07	Well Owner:	QUEST FACILITY | URS CORPORATION
Well Type:	Resource Protection	Driller #:	Not Reported
Static Water Level:	Not Reported	Flow Rate (gpm):	Not Reported
Flow Type:	Not Reported	PSI:	Not Reported
Well Test:	Not Reported	Water Reclamation #:	8

W5278 **SSE** **1/2 - 1 Mile** **Lower**	**WA WELLS**	**WALOG2000369115**

Database:	Ecology Well Logs	Well Log ID:	483528
Well Tag #:	Not Reported	Project Tag #:	Not Reported
Notice of Intent #:	A128699	Date Received:	23-MAY-07
Diameter (in):	2	Casing Depth (ft):	10

DRAFT

Well completion:	10-MAY-07	Well Owner:	QUEST FACILITY
Well Type:	Decommisioning	Driller #:	Not Reported
Static Water Level:	Not Reported	Flow Rate (gpm):	Not Reported
Flow Type:	Not Reported	PSI:	Not Reported
Well Test:	Not Reported	Water Reclamation #:	8

W5279
SSE
1/2 - 1 Mile
Lower

WA WELLS **WALOG2000369112**

Database:	Ecology Well Logs	Well Log ID:	483525
Well Tag #:	Not Reported	Project Tag #:	Not Reported
Notice of Intent #:	A128699	Date Received:	23-MAY-07
Diameter (in):	2	Casing Depth (ft):	13
Well completion:	10-MAY-07	Well Owner:	QUEST FACILITY | URS CORPORATION
Well Type:	Decommisioning	Driller #:	Not Reported
Static Water Level:	Not Reported	Flow Rate (gpm):	Not Reported
Flow Type:	Not Reported	PSI:	Not Reported
Well Test:	Not Reported	Water Reclamation #:	8

W5280
SSE
1/2 - 1 Mile
Lower

WA WELLS **WALOG2000369111**

Database:	Ecology Well Logs	Well Log ID:	483524
Well Tag #:	Not Reported	Project Tag #:	Not Reported
Notice of Intent #:	E006700	Date Received:	23-MAY-07
Diameter (in):	2	Casing Depth (ft):	10
Well completion:	10-MAY-07	Well Owner:	QWEST FACILITY
Well Type:	Resource Protection	Driller #:	Not Reported
Static Water Level:	Not Reported	Flow Rate (gpm):	Not Reported
Flow Type:	Not Reported	PSI:	Not Reported
Well Test:	Not Reported	Water Reclamation #:	8

W5281
SSE
1/2 - 1 Mile
Lower

WA WELLS **WALOG2000369114**

Database:	Ecology Well Logs	Well Log ID:	483527
Well Tag #:	Not Reported	Project Tag #:	Not Reported
Notice of Intent #:	A128699	Date Received:	23-MAY-07
Diameter (in):	2	Casing Depth (ft):	13
Well completion:	10-MAY-07	Well Owner:	QUEST FACILITY
Well Type:	Decommisioning	Driller #:	Not Reported
Static Water Level:	Not Reported	Flow Rate (gpm):	Not Reported
Flow Type:	Not Reported	PSI:	Not Reported
Well Test:	Not Reported	Water Reclamation #:	8

DRAFT

Map ID Direction Distance Elevation	Database	EDR ID Number
W5282 **SSE** **1/2 - 1 Mile** **Lower**	**WA WELLS**	**WALOG2000369113**

Database:	Ecology Well Logs	Well Log ID:	483526
Well Tag #:	Not Reported	Project Tag #:	Not Reported
Notice of Intent #:	A128699	Date Received:	23-MAY-07
Diameter (in):	2	Casing Depth (ft):	13
Well completion:	10-MAY-07	Well Owner:	QUEST FACILITY
Well Type:	Decommisioning	Driller #:	Not Reported
Static Water Level:	Not Reported	Flow Rate (gpm):	Not Reported
Flow Type:	Not Reported	PSI:	Not Reported
Well Test:	Not Reported	Water Reclamation #:	8

W5283 **SSE** **1/2 - 1 Mile** **Lower**	**WA WELLS**	**WALOG2000599112**

Database:	Ecology Well Logs	Well Log ID:	893128
Well Tag #:	BHR250	Project Tag #:	Not Reported
Notice of Intent #:	AE24273	Date Received:	27-NOV-13
Diameter (in):	Not Reported	Casing Depth (ft):	Not Reported
Well completion:	14-NOV-13	Well Owner:	First Hill/8th Ave. LLC
Well Type:	Decommisioning	Driller #:	Not Reported
Static Water Level:	Not Reported	Flow Rate (gpm):	Not Reported
Flow Type:	Not Reported	PSI:	Not Reported
Well Test:	Not Reported	Water Reclamation #:	8

W5284 **SSE** **1/2 - 1 Mile** **Lower**	**WA WELLS**	**WALOG2000599111**

Database:	Ecology Well Logs	Well Log ID:	893126
Well Tag #:	BHR996	Project Tag #:	Not Reported
Notice of Intent #:	AE24273	Date Received:	27-NOV-13
Diameter (in):	Not Reported	Casing Depth (ft):	Not Reported
Well completion:	14-NOV-13	Well Owner:	First Hill/8th Ave. LLC
Well Type:	Decommisioning	Driller #:	Not Reported
Static Water Level:	Not Reported	Flow Rate (gpm):	Not Reported
Flow Type:	Not Reported	PSI:	Not Reported
Well Test:	Not Reported	Water Reclamation #:	8

W5285 **SSE** **1/2 - 1 Mile** **Lower**	**WA WELLS**	**WALOG2000599113**

Database:	Ecology Well Logs	Well Log ID:	893130
Well Tag #:	BHR984	Project Tag #:	Not Reported
Notice of Intent #:	AE24273	Date Received:	27-NOV-13
Diameter (in):	Not Reported	Casing Depth (ft):	Not Reported

DRAFT

Well completion:	14-NOV-13	Well Owner:	First Hill/8th Ave. LLC
Well Type:	Decommisioning	Driller #:	Not Reported
Static Water Level:	Not Reported	Flow Rate (gpm):	Not Reported
Flow Type:	Not Reported	PSI:	Not Reported
Well Test:	Not Reported	Water Reclamation #:	8

W5286
SSE
1/2 - 1 Mile
Lower

WA WELLS **WALOG2000599115**

Database:	Ecology Well Logs	Well Log ID:	893133
Well Tag #:	BHR206	Project Tag #:	Not Reported
Notice of Intent #:	AE24273	Date Received:	27-NOV-13
Diameter (in):	Not Reported	Casing Depth (ft):	Not Reported
Well completion:	14-NOV-13	Well Owner:	First Hill/8th Ave. LLC
Well Type:	Decommisioning	Driller #:	Not Reported
Static Water Level:	Not Reported	Flow Rate (gpm):	Not Reported
Flow Type:	Not Reported	PSI:	Not Reported
Well Test:	Not Reported	Water Reclamation #:	8

W5287
SSE
1/2 - 1 Mile
Lower

WA WELLS **WALOG2000599114**

Database:	Ecology Well Logs	Well Log ID:	893132
Well Tag #:	BHR227	Project Tag #:	Not Reported
Notice of Intent #:	AE24273	Date Received:	27-NOV-13
Diameter (in):	Not Reported	Casing Depth (ft):	Not Reported
Well completion:	14-NOV-13	Well Owner:	First Hill/8th Ave. LLC
Well Type:	Decommisioning	Driller #:	Not Reported
Static Water Level:	Not Reported	Flow Rate (gpm):	Not Reported
Flow Type:	Not Reported	PSI:	Not Reported
Well Test:	Not Reported	Water Reclamation #:	8

W5288
SSE
1/2 - 1 Mile
Lower

WA WELLS **WALOG2000599107**

Database:	Ecology Well Logs	Well Log ID:	893118
Well Tag #:	BHR236	Project Tag #:	Not Reported
Notice of Intent #:	AE24273	Date Received:	27-NOV-13
Diameter (in):	Not Reported	Casing Depth (ft):	Not Reported
Well completion:	14-NOV-13	Well Owner:	First Hill/8th Ave. LLC
Well Type:	Decommisioning	Driller #:	Not Reported
Static Water Level:	Not Reported	Flow Rate (gpm):	Not Reported
Flow Type:	Not Reported	PSI:	Not Reported
Well Test:	Not Reported	Water Reclamation #:	8

DRAFT

Map ID Direction Distance Elevation	Database	EDR ID Number
W5289 **SSE** **1/2 - 1 Mile** **Lower**	**WA WELLS**	**WALOG2000599106**

Database:	Ecology Well Logs	Well Log ID:	893116
Well Tag #:	BHR223	Project Tag #:	Not Reported
Notice of Intent #:	AE24273	Date Received:	27-NOV-13
Diameter (in):	Not Reported	Casing Depth (ft):	Not Reported
Well completion:	14-NOV-13	Well Owner:	First Hill/8th Ave. LLC
Well Type:	Decommisioning	Driller #:	Not Reported
Static Water Level:	Not Reported	Flow Rate (gpm):	Not Reported
Flow Type:	Not Reported	PSI:	Not Reported
Well Test:	Not Reported	Water Reclamation #:	8

W5290 **SSE** **1/2 - 1 Mile** **Lower**	**WA WELLS**	**WALOG2000599108**

Database:	Ecology Well Logs	Well Log ID:	893120
Well Tag #:	BHR362	Project Tag #:	Not Reported
Notice of Intent #:	AE24273	Date Received:	27-NOV-13
Diameter (in):	Not Reported	Casing Depth (ft):	Not Reported
Well completion:	14-NOV-13	Well Owner:	First Hill/8th Ave. LLC
Well Type:	Decommisioning	Driller #:	Not Reported
Static Water Level:	Not Reported	Flow Rate (gpm):	Not Reported
Flow Type:	Not Reported	PSI:	Not Reported
Well Test:	Not Reported	Water Reclamation #:	8

W5291 **SSE** **1/2 - 1 Mile** **Lower**	**WA WELLS**	**WALOG2000599110**

Database:	Ecology Well Logs	Well Log ID:	893124
Well Tag #:	BHR234	Project Tag #:	Not Reported
Notice of Intent #:	AE24273	Date Received:	27-NOV-13
Diameter (in):	Not Reported	Casing Depth (ft):	Not Reported
Well completion:	14-NOV-13	Well Owner:	First Hill/8th Ave. LLC
Well Type:	Decommisioning	Driller #:	Not Reported
Static Water Level:	Not Reported	Flow Rate (gpm):	Not Reported
Flow Type:	Not Reported	PSI:	Not Reported
Well Test:	Not Reported	Water Reclamation #:	8

W5292 **SSE** **1/2 - 1 Mile** **Lower**	**WA WELLS**	**WALOG2000599109**

Database:	Ecology Well Logs	Well Log ID:	893122
Well Tag #:	BHR228	Project Tag #:	Not Reported
Notice of Intent #:	AE24273	Date Received:	27-NOV-13
Diameter (in):	Not Reported	Casing Depth (ft):	Not Reported

DRAFT

Well completion:	14-NOV-13	Well Owner:	First Hill/8th Ave. LLC
Well Type:	Decommisioning	Driller #:	Not Reported
Static Water Level:	Not Reported	Flow Rate (gpm):	Not Reported
Flow Type:	Not Reported	PSI:	Not Reported
Well Test:	Not Reported	Water Reclamation #:	8

W5293
SSE
1/2 - 1 Mile
Lower

WA WELLS **WALOG2000599122**

Database:	Ecology Well Logs	Well Log ID:	893147
Well Tag #:	BCK955	Project Tag #:	Not Reported
Notice of Intent #:	AE24273	Date Received:	27-NOV-13
Diameter (in):	Not Reported	Casing Depth (ft):	Not Reported
Well completion:	14-NOV-13	Well Owner:	First Hill/8th Ave. LLC
Well Type:	Decommisioning	Driller #:	Not Reported
Static Water Level:	Not Reported	Flow Rate (gpm):	Not Reported
Flow Type:	Not Reported	PSI:	Not Reported
Well Test:	Not Reported	Water Reclamation #:	8

W5294
SSE
1/2 - 1 Mile
Lower

WA WELLS **WALOG2000599121**

Database:	Ecology Well Logs	Well Log ID:	893145
Well Tag #:	BHR239	Project Tag #:	Not Reported
Notice of Intent #:	AE24273	Date Received:	27-NOV-13
Diameter (in):	Not Reported	Casing Depth (ft):	Not Reported
Well completion:	14-NOV-13	Well Owner:	First Hill/8th Ave. LLC
Well Type:	Decommisioning	Driller #:	Not Reported
Static Water Level:	Not Reported	Flow Rate (gpm):	Not Reported
Flow Type:	Not Reported	PSI:	Not Reported
Well Test:	Not Reported	Water Reclamation #:	8

W5295
SSE
1/2 - 1 Mile
Lower

WA WELLS **WALOG2000599123**

Database:	Ecology Well Logs	Well Log ID:	893149
Well Tag #:	BCK944	Project Tag #:	Not Reported
Notice of Intent #:	AE24273	Date Received:	27-NOV-13
Diameter (in):	Not Reported	Casing Depth (ft):	Not Reported
Well completion:	14-NOV-13	Well Owner:	First Hill/8th Ave. LLC
Well Type:	Decommisioning	Driller #:	Not Reported
Static Water Level:	Not Reported	Flow Rate (gpm):	Not Reported
Flow Type:	Not Reported	PSI:	Not Reported
Well Test:	Not Reported	Water Reclamation #:	8

DRAFT

Map ID Direction Distance Elevation	Database	EDR ID Number
W5296 **SSE** **1/2 - 1 Mile** **Lower**	**WA WELLS**	**WALOG2000599125**

Database:	Ecology Well Logs	Well Log ID:	893153
Well Tag #:	BCK998	Project Tag #:	Not Reported
Notice of Intent #:	AE24273	Date Received:	27-NOV-13
Diameter (in):	Not Reported	Casing Depth (ft):	Not Reported
Well completion:	14-NOV-13	Well Owner:	First Hill/8th Ave. LLC
Well Type:	Decommisioning	Driller #:	Not Reported
Static Water Level:	Not Reported	Flow Rate (gpm):	Not Reported
Flow Type:	Not Reported	PSI:	Not Reported
Well Test:	Not Reported	Water Reclamation #:	8

W5297 **SSE** **1/2 - 1 Mile** **Lower**	**WA WELLS**	**WALOG2000599124**

Database:	Ecology Well Logs	Well Log ID:	893151
Well Tag #:	BHR230	Project Tag #:	Not Reported
Notice of Intent #:	AE24273	Date Received:	27-NOV-13
Diameter (in):	Not Reported	Casing Depth (ft):	Not Reported
Well completion:	14-NOV-13	Well Owner:	First Hill/8th Ave. LLC
Well Type:	Decommisioning	Driller #:	Not Reported
Static Water Level:	Not Reported	Flow Rate (gpm):	Not Reported
Flow Type:	Not Reported	PSI:	Not Reported
Well Test:	Not Reported	Water Reclamation #:	8

W5298 **SSE** **1/2 - 1 Mile** **Lower**	**WA WELLS**	**WALOG2000599117**

Database:	Ecology Well Logs	Well Log ID:	893137
Well Tag #:	BHR235	Project Tag #:	Not Reported
Notice of Intent #:	AE24273	Date Received:	27-NOV-13
Diameter (in):	Not Reported	Casing Depth (ft):	Not Reported
Well completion:	14-NOV-13	Well Owner:	First Hill/8th Ave. LLC
Well Type:	Decommisioning	Driller #:	Not Reported
Static Water Level:	Not Reported	Flow Rate (gpm):	Not Reported
Flow Type:	Not Reported	PSI:	Not Reported
Well Test:	Not Reported	Water Reclamation #:	8

W5299 **SSE** **1/2 - 1 Mile** **Lower**	**WA WELLS**	**WALOG2000599116**

Database:	Ecology Well Logs	Well Log ID:	893135
Well Tag #:	Not Reported	Project Tag #:	Not Reported
Notice of Intent #:	AE24273	Date Received:	27-NOV-13
Diameter (in):	Not Reported	Casing Depth (ft):	Not Reported

DRAFT

Well completion:	14-NOV-13	Well Owner:	First Hill/8th Ave. LLC
Well Type:	Decommisioning	Driller #:	Not Reported
Static Water Level:	Not Reported	Flow Rate (gpm):	Not Reported
Flow Type:	Not Reported	PSI:	Not Reported
Well Test:	Not Reported	Water Reclamation #:	8

W5300
SSE
1/2 - 1 Mile
Lower

WA WELLS **WALOG2000599118**

Database:	Ecology Well Logs	Well Log ID:	893139
Well Tag #:	BHR219	Project Tag #:	Not Reported
Notice of Intent #:	AE24273	Date Received:	27-NOV-13
Diameter (in):	Not Reported	Casing Depth (ft):	Not Reported
Well completion:	14-NOV-13	Well Owner:	First Hill/8th Ave. LLC
Well Type:	Decommisioning	Driller #:	Not Reported
Static Water Level:	Not Reported	Flow Rate (gpm):	Not Reported
Flow Type:	Not Reported	PSI:	Not Reported
Well Test:	Not Reported	Water Reclamation #:	8

W5301
SSE
1/2 - 1 Mile
Lower

WA WELLS **WALOG2000599120**

Database:	Ecology Well Logs	Well Log ID:	893143
Well Tag #:	BHR238	Project Tag #:	Not Reported
Notice of Intent #:	AE24273	Date Received:	27-NOV-13
Diameter (in):	Not Reported	Casing Depth (ft):	Not Reported
Well completion:	14-NOV-13	Well Owner:	First Hill/8th Ave. LLC
Well Type:	Decommisioning	Driller #:	Not Reported
Static Water Level:	Not Reported	Flow Rate (gpm):	Not Reported
Flow Type:	Not Reported	PSI:	Not Reported
Well Test:	Not Reported	Water Reclamation #:	8

W5302
SSE
1/2 - 1 Mile
Lower

WA WELLS **WALOG2000599119**

Database:	Ecology Well Logs	Well Log ID:	893141
Well Tag #:	BHR247	Project Tag #:	Not Reported
Notice of Intent #:	AE24273	Date Received:	27-NOV-13
Diameter (in):	Not Reported	Casing Depth (ft):	Not Reported
Well completion:	14-NOV-13	Well Owner:	First Hill/8th Ave. LLC
Well Type:	Decommisioning	Driller #:	Not Reported
Static Water Level:	Not Reported	Flow Rate (gpm):	Not Reported
Flow Type:	Not Reported	PSI:	Not Reported
Well Test:	Not Reported	Water Reclamation #:	8

DRAFT

Map ID Direction Distance Elevation	Database	EDR ID Number
W5303 **SSE** **1/2 - 1 Mile** **Lower**	**WA WELLS**	**WALOG2000599092**

Database:	Ecology Well Logs	Well Log ID:	893088
Well Tag #:	BHR361	Project Tag #:	Not Reported
Notice of Intent #:	AE24273	Date Received:	27-NOV-13
Diameter (in):	Not Reported	Casing Depth (ft):	Not Reported
Well completion:	29-OCT-13	Well Owner:	First Hill/8th Ave. LLC
Well Type:	Decommisioning	Driller #:	Not Reported
Static Water Level:	Not Reported	Flow Rate (gpm):	Not Reported
Flow Type:	Not Reported	PSI:	Not Reported
Well Test:	Not Reported	Water Reclamation #:	8

W5304 **SSE** **1/2 - 1 Mile** **Lower**	**WA WELLS**	**WALOG2000599091**

Database:	Ecology Well Logs	Well Log ID:	893086
Well Tag #:	BHR222	Project Tag #:	Not Reported
Notice of Intent #:	AE24273	Date Received:	27-NOV-13
Diameter (in):	Not Reported	Casing Depth (ft):	Not Reported
Well completion:	29-OCT-13	Well Owner:	First Hill/8th Ave. LLC
Well Type:	Decommisioning	Driller #:	Not Reported
Static Water Level:	Not Reported	Flow Rate (gpm):	Not Reported
Flow Type:	Not Reported	PSI:	Not Reported
Well Test:	Not Reported	Water Reclamation #:	8

W5305 **SSE** **1/2 - 1 Mile** **Lower**	**WA WELLS**	**WALOG2000599093**

Database:	Ecology Well Logs	Well Log ID:	893090
Well Tag #:	BHR240	Project Tag #:	Not Reported
Notice of Intent #:	AE24273	Date Received:	27-NOV-13
Diameter (in):	Not Reported	Casing Depth (ft):	Not Reported
Well completion:	29-OCT-13	Well Owner:	First Hill/8th Ave. LLC
Well Type:	Decommisioning	Driller #:	Not Reported
Static Water Level:	Not Reported	Flow Rate (gpm):	Not Reported
Flow Type:	Not Reported	PSI:	Not Reported
Well Test:	Not Reported	Water Reclamation #:	8

W5306 **SSE** **1/2 - 1 Mile** **Lower**	**WA WELLS**	**WALOG2000599095**

Database:	Ecology Well Logs	Well Log ID:	893094
Well Tag #:	BHR231	Project Tag #:	Not Reported
Notice of Intent #:	AE24273	Date Received:	27-NOV-13
Diameter (in):	Not Reported	Casing Depth (ft):	Not Reported

DRAFT

Well completion:	29-OCT-13	Well Owner:	First Hill/8th Ave. LLC
Well Type:	Decommisioning	Driller #:	Not Reported
Static Water Level:	Not Reported	Flow Rate (gpm):	Not Reported
Flow Type:	Not Reported	PSI:	Not Reported
Well Test:	Not Reported	Water Reclamation #:	8

W5307
SSE
1/2 - 1 Mile
Lower

WA WELLS **WALOG2000599094**

Database:	Ecology Well Logs	Well Log ID:	893092
Well Tag #:	BHR351	Project Tag #:	Not Reported
Notice of Intent #:	AE24273	Date Received:	27-NOV-13
Diameter (in):	Not Reported	Casing Depth (ft):	Not Reported
Well completion:	29-OCT-13	Well Owner:	First Hill/8th Ave. LLC
Well Type:	Decommisioning	Driller #:	Not Reported
Static Water Level:	Not Reported	Flow Rate (gpm):	Not Reported
Flow Type:	Not Reported	PSI:	Not Reported
Well Test:	Not Reported	Water Reclamation #:	8

W5308
SSE
1/2 - 1 Mile
Lower

WA WELLS **WALOG2000599087**

Database:	Ecology Well Logs	Well Log ID:	893078
Well Tag #:	BHR244	Project Tag #:	Not Reported
Notice of Intent #:	AE24273	Date Received:	27-NOV-13
Diameter (in):	Not Reported	Casing Depth (ft):	Not Reported
Well completion:	29-OCT-13	Well Owner:	First Hill/8th Ave. LLC
Well Type:	Decommisioning	Driller #:	Not Reported
Static Water Level:	Not Reported	Flow Rate (gpm):	Not Reported
Flow Type:	Not Reported	PSI:	Not Reported
Well Test:	Not Reported	Water Reclamation #:	8

W5309
SSE
1/2 - 1 Mile
Lower

WA WELLS **WALOG2000599086**

Database:	Ecology Well Logs	Well Log ID:	893076
Well Tag #:	BCK999	Project Tag #:	Not Reported
Notice of Intent #:	AE24273	Date Received:	27-NOV-13
Diameter (in):	Not Reported	Casing Depth (ft):	Not Reported
Well completion:	29-OCT-13	Well Owner:	First Hill/8th Ave. LLC
Well Type:	Decommisioning	Driller #:	Not Reported
Static Water Level:	Not Reported	Flow Rate (gpm):	Not Reported
Flow Type:	Not Reported	PSI:	Not Reported
Well Test:	Not Reported	Water Reclamation #:	8

DRAFT

Map ID Direction Distance Elevation	Database	EDR ID Number
W5310 **SSE** **1/2 - 1 Mile** **Lower**	**WA WELLS**	**WALOG2000599088**

Database:	Ecology Well Logs	Well Log ID:	893080
Well Tag #:	BHR205	Project Tag #:	Not Reported
Notice of Intent #:	AE24273	Date Received:	27-NOV-13
Diameter (in):	Not Reported	Casing Depth (ft):	Not Reported
Well completion:	29-OCT-13	Well Owner:	First Hill/8th Ave. LLC
Well Type:	Decommisioning	Driller #:	Not Reported
Static Water Level:	Not Reported	Flow Rate (gpm):	Not Reported
Flow Type:	Not Reported	PSI:	Not Reported
Well Test:	Not Reported	Water Reclamation #:	8

W5311 **SSE** **1/2 - 1 Mile** **Lower**	**WA WELLS**	**WALOG2000599090**

Database:	Ecology Well Logs	Well Log ID:	893084
Well Tag #:	BHR233	Project Tag #:	Not Reported
Notice of Intent #:	AE24273	Date Received:	27-NOV-13
Diameter (in):	Not Reported	Casing Depth (ft):	Not Reported
Well completion:	29-OCT-13	Well Owner:	First Hill/8th Ave. LLC
Well Type:	Decommisioning	Driller #:	Not Reported
Static Water Level:	Not Reported	Flow Rate (gpm):	Not Reported
Flow Type:	Not Reported	PSI:	Not Reported
Well Test:	Not Reported	Water Reclamation #:	8

W5312 **SSE** **1/2 - 1 Mile** **Lower**	**WA WELLS**	**WALOG2000599089**

Database:	Ecology Well Logs	Well Log ID:	893082
Well Tag #:	BHR241	Project Tag #:	Not Reported
Notice of Intent #:	AE24273	Date Received:	27-NOV-13
Diameter (in):	Not Reported	Casing Depth (ft):	Not Reported
Well completion:	29-OCT-13	Well Owner:	First Hill/8th Ave. LLC
Well Type:	Decommisioning	Driller #:	Not Reported
Static Water Level:	Not Reported	Flow Rate (gpm):	Not Reported
Flow Type:	Not Reported	PSI:	Not Reported
Well Test:	Not Reported	Water Reclamation #:	8

W5313 **SSE** **1/2 - 1 Mile** **Lower**	**WA WELLS**	**WALOG2000599102**

Database:	Ecology Well Logs	Well Log ID:	893108
Well Tag #:	BHR243	Project Tag #:	Not Reported
Notice of Intent #:	AE24273	Date Received:	27-NOV-13
Diameter (in):	Not Reported	Casing Depth (ft):	Not Reported

DRAFT

Well completion:	14-NOV-13	Well Owner:	First Hill/8th Ave. LLC
Well Type:	Decommisioning	Driller #:	Not Reported
Static Water Level:	Not Reported	Flow Rate (gpm):	Not Reported
Flow Type:	Not Reported	PSI:	Not Reported
Well Test:	Not Reported	Water Reclamation #:	8

W5314
SSE
1/2 - 1 Mile
Lower

WA WELLS **WALOG2000599101**

Database:	Ecology Well Logs	Well Log ID:	893106
Well Tag #:	BCK986	Project Tag #:	Not Reported
Notice of Intent #:	AE24273	Date Received:	27-NOV-13
Diameter (in):	Not Reported	Casing Depth (ft):	Not Reported
Well completion:	14-NOV-13	Well Owner:	First Hill/8th Ave. LLC
Well Type:	Decommisioning	Driller #:	Not Reported
Static Water Level:	Not Reported	Flow Rate (gpm):	Not Reported
Flow Type:	Not Reported	PSI:	Not Reported
Well Test:	Not Reported	Water Reclamation #:	8

W5315
SSE
1/2 - 1 Mile
Lower

WA WELLS **WALOG2000599103**

Database:	Ecology Well Logs	Well Log ID:	893110
Well Tag #:	BCK987	Project Tag #:	Not Reported
Notice of Intent #:	AE24273	Date Received:	27-NOV-13
Diameter (in):	Not Reported	Casing Depth (ft):	Not Reported
Well completion:	14-NOV-13	Well Owner:	First Hill/8th Ave. LLC
Well Type:	Decommisioning	Driller #:	Not Reported
Static Water Level:	Not Reported	Flow Rate (gpm):	Not Reported
Flow Type:	Not Reported	PSI:	Not Reported
Well Test:	Not Reported	Water Reclamation #:	8

W5316
SSE
1/2 - 1 Mile
Lower

WA WELLS **WALOG2000599105**

Database:	Ecology Well Logs	Well Log ID:	893114
Well Tag #:	BHR225	Project Tag #:	Not Reported
Notice of Intent #:	AE24273	Date Received:	27-NOV-13
Diameter (in):	Not Reported	Casing Depth (ft):	Not Reported
Well completion:	14-NOV-13	Well Owner:	First Hill/8th Ave. LLC
Well Type:	Decommisioning	Driller #:	Not Reported
Static Water Level:	Not Reported	Flow Rate (gpm):	Not Reported
Flow Type:	Not Reported	PSI:	Not Reported
Well Test:	Not Reported	Water Reclamation #:	8

DRAFT

Map ID Direction Distance Elevation	Database	EDR ID Number
W5317 **SSE** **1/2 - 1 Mile** **Lower**	**WA WELLS**	**WALOG2000599104**

Database:	Ecology Well Logs	Well Log ID:	893112
Well Tag #:	BHR221	Project Tag #:	Not Reported
Notice of Intent #:	AE24273	Date Received:	27-NOV-13
Diameter (in):	Not Reported	Casing Depth (ft):	Not Reported
Well completion:	14-NOV-13	Well Owner:	First Hill/8th Ave. LLC
Well Type:	Decommisioning	Driller #:	Not Reported
Static Water Level:	Not Reported	Flow Rate (gpm):	Not Reported
Flow Type:	Not Reported	PSI:	Not Reported
Well Test:	Not Reported	Water Reclamation #:	8

W5318 **SSE** **1/2 - 1 Mile** **Lower**	**WA WELLS**	**WALOG2000599097**

Database:	Ecology Well Logs	Well Log ID:	893098
Well Tag #:	BHR217	Project Tag #:	Not Reported
Notice of Intent #:	AE24273	Date Received:	27-NOV-13
Diameter (in):	Not Reported	Casing Depth (ft):	Not Reported
Well completion:	14-NOV-13	Well Owner:	First Hill/8th Ave. LLC
Well Type:	Decommisioning	Driller #:	Not Reported
Static Water Level:	Not Reported	Flow Rate (gpm):	Not Reported
Flow Type:	Not Reported	PSI:	Not Reported
Well Test:	Not Reported	Water Reclamation #:	8

W5319 **SSE** **1/2 - 1 Mile** **Lower**	**WA WELLS**	**WALOG2000599096**

Database:	Ecology Well Logs	Well Log ID:	893096
Well Tag #:	BCK985	Project Tag #:	Not Reported
Notice of Intent #:	AE24273	Date Received:	27-NOV-13
Diameter (in):	Not Reported	Casing Depth (ft):	Not Reported
Well completion:	29-OCT-13	Well Owner:	First Hill/8th Ave. LLC
Well Type:	Decommisioning	Driller #:	Not Reported
Static Water Level:	Not Reported	Flow Rate (gpm):	Not Reported
Flow Type:	Not Reported	PSI:	Not Reported
Well Test:	Not Reported	Water Reclamation #:	8

W5320 **SSE** **1/2 - 1 Mile** **Lower**	**WA WELLS**	**WALOG2000599098**

Database:	Ecology Well Logs	Well Log ID:	893100
Well Tag #:	BCK990	Project Tag #:	Not Reported
Notice of Intent #:	AE24273	Date Received:	27-NOV-13
Diameter (in):	Not Reported	Casing Depth (ft):	Not Reported

DRAFT

Well completion:	14-NOV-13	Well Owner:	First Hill/8th Ave. LLC
Well Type:	Decommisioning	Driller #:	Not Reported
Static Water Level:	Not Reported	Flow Rate (gpm):	Not Reported
Flow Type:	Not Reported	PSI:	Not Reported
Well Test:	Not Reported	Water Reclamation #:	8

W5321
SSE
1/2 - 1 Mile
Lower

WA WELLS **WALOG2000599100**

Database:	Ecology Well Logs	Well Log ID:	893104
Well Tag #:	BCK989	Project Tag #:	Not Reported
Notice of Intent #:	AE24273	Date Received:	27-NOV-13
Diameter (in):	Not Reported	Casing Depth (ft):	Not Reported
Well completion:	14-NOV-13	Well Owner:	First Hill/8th Ave. LLC
Well Type:	Decommisioning	Driller #:	Not Reported
Static Water Level:	Not Reported	Flow Rate (gpm):	Not Reported
Flow Type:	Not Reported	PSI:	Not Reported
Well Test:	Not Reported	Water Reclamation #:	8

W5322
SSE
1/2 - 1 Mile
Lower

WA WELLS **WALOG2000599099**

Database:	Ecology Well Logs	Well Log ID:	893102
Well Tag #:	BCK988	Project Tag #:	Not Reported
Notice of Intent #:	AE24273	Date Received:	27-NOV-13
Diameter (in):	Not Reported	Casing Depth (ft):	Not Reported
Well completion:	14-NOV-13	Well Owner:	First Hill/8th Ave. LLC
Well Type:	Decommisioning	Driller #:	Not Reported
Static Water Level:	Not Reported	Flow Rate (gpm):	Not Reported
Flow Type:	Not Reported	PSI:	Not Reported
Well Test:	Not Reported	Water Reclamation #:	8

W5323
SSE
1/2 - 1 Mile
Lower

WA WELLS **WALOG2000762209**

Database:	Ecology Well Logs	Well Log ID:	1633617
Well Tag #:	Not Reported	Project Tag #:	B4
Notice of Intent #:	AE44068	Date Received:	04-AUG-17
Diameter (in):	5	Casing Depth (ft):	30
Well completion:	21-JUL-17	Well Owner:	Seattle University
Well Type:	Decommisioning	Driller #:	3201
Static Water Level:	Not Reported	Flow Rate (gpm):	Not Reported
Flow Type:	Dry Hole	PSI:	Not Reported
Well Test:	Not Reported	Water Reclamation #:	8

DRAFT

Map ID Direction Distance Elevation	Database	EDR ID Number
W5324 **SSE** **1/2 - 1 Mile** **Lower**	**WA WELLS**	**WALOG2000762208**

Database:	Ecology Well Logs	Well Log ID:	1633616
Well Tag #:	Not Reported	Project Tag #:	B3
Notice of Intent #:	AE44068	Date Received:	04-AUG-17
Diameter (in):	5	Casing Depth (ft):	30
Well completion:	21-JUL-17	Well Owner:	Seattle University
Well Type:	Decommisioning	Driller #:	3201
Static Water Level:	Not Reported	Flow Rate (gpm):	Not Reported
Flow Type:	Dry Hole	PSI:	Not Reported
Well Test:	Not Reported	Water Reclamation #:	8

W5325 **SSE** **1/2 - 1 Mile** **Lower**	**WA WELLS**	**WALOG2000768732**

Database:	Ecology Well Logs	Well Log ID:	1642144
Well Tag #:	Not Reported	Project Tag #:	Not Reported
Notice of Intent #:	SE62415	Date Received:	14-JUL-17
Diameter (in):	8	Casing Depth (ft):	15
Well completion:	16-JUN-17	Well Owner:	Madison Street - CITY OF SEATTLE
Well Type:	Resource Protection	Driller #:	3200
Static Water Level:	Not Reported	Flow Rate (gpm):	Not Reported
Flow Type:	Not Reported	PSI:	Not Reported
Well Test:	Not Reported	Water Reclamation #:	8

W5326 **SSE** **1/2 - 1 Mile** **Lower**	**WA WELLS**	**WALOG2000782672**

Database:	Ecology Well Logs	Well Log ID:	1671734
Well Tag #:	Not Reported	Project Tag #:	1
Notice of Intent #:	AE45998	Date Received:	02-FEB-18
Diameter (in):	8	Casing Depth (ft):	60
Well completion:	09-NOV-17	Well Owner:	Hagstrom
Well Type:	Decommisioning	Driller #:	1815
Static Water Level:	Not Reported	Flow Rate (gpm):	Not Reported
Flow Type:	Dry Hole	PSI:	Not Reported
Well Test:	Not Reported	Water Reclamation #:	8

W5327 **SSE** **1/2 - 1 Mile** **Lower**	**WA WELLS**	**WALOG2000768755**

Database:	Ecology Well Logs	Well Log ID:	1642167
Well Tag #:	Not Reported	Project Tag #:	Not Reported
Notice of Intent #:	AE43473	Date Received:	14-JUL-17
Diameter (in):	8	Casing Depth (ft):	15

DRAFT

Well completion:	16-JUN-17	Well Owner:	Madison Street - CITY OF SEATTLE
Well Type:	Decommisioning	Driller #:	3200
Static Water Level:	Not Reported	Flow Rate (gpm):	Not Reported
Flow Type:	Not Reported	PSI:	Not Reported
Well Test:	Not Reported	Water Reclamation #:	8

W5328
SSE
1/2 - 1 Mile
Lower

WA WELLS **WALOG2000762204**

Database:	Ecology Well Logs	Well Log ID:	1633612
Well Tag #:	Not Reported	Project Tag #:	B3
Notice of Intent #:	SE62785	Date Received:	04-AUG-17
Diameter (in):	5	Casing Depth (ft):	30
Well completion:	21-JUL-17	Well Owner:	Seattle University
Well Type:	Resource Protection	Driller #:	3201
Static Water Level:	Not Reported	Flow Rate (gpm):	Not Reported
Flow Type:	Dry Hole	PSI:	Not Reported
Well Test:	Not Reported	Water Reclamation #:	8

W5329
SSE
1/2 - 1 Mile
Lower

WA WELLS **WALOG2000762203**

Database:	Ecology Well Logs	Well Log ID:	1633611
Well Tag #:	Not Reported	Project Tag #:	B2
Notice of Intent #:	SE62785	Date Received:	04-AUG-17
Diameter (in):	5	Casing Depth (ft):	30
Well completion:	21-JUL-17	Well Owner:	Seattle University
Well Type:	Resource Protection	Driller #:	3201
Static Water Level:	Not Reported	Flow Rate (gpm):	Not Reported
Flow Type:	Dry Hole	PSI:	Not Reported
Well Test:	Not Reported	Water Reclamation #:	8

W5330
SSE
1/2 - 1 Mile
Lower

WA WELLS **WALOG2000762205**

Database:	Ecology Well Logs	Well Log ID:	1633613
Well Tag #:	Not Reported	Project Tag #:	B4
Notice of Intent #:	SE62785	Date Received:	04-AUG-17
Diameter (in):	5	Casing Depth (ft):	30
Well completion:	21-JUL-17	Well Owner:	Seattle University
Well Type:	Resource Protection	Driller #:	3201
Static Water Level:	Not Reported	Flow Rate (gpm):	Not Reported
Flow Type:	Dry Hole	PSI:	Not Reported
Well Test:	Not Reported	Water Reclamation #:	8

DRAFT

Map ID Direction Distance Elevation	Database	EDR ID Number
W5331 **SSE** **1/2 - 1 Mile** **Lower**	**WA WELLS**	**WALOG2000762207**

Database:	Ecology Well Logs	Well Log ID:	1633615
Well Tag #:	Not Reported	Project Tag #:	B2
Notice of Intent #:	AE44068	Date Received:	04-AUG-17
Diameter (in):	5	Casing Depth (ft):	30
Well completion:	21-JUL-17	Well Owner:	Seattle University
Well Type:	Decommisioning	Driller #:	3201
Static Water Level:	Not Reported	Flow Rate (gpm):	Not Reported
Flow Type:	Dry Hole	PSI:	Not Reported
Well Test:	Not Reported	Water Reclamation #:	8

W5332 **SSE** **1/2 - 1 Mile** **Lower**	**WA WELLS**	**WALOG2000762206**

Database:	Ecology Well Logs	Well Log ID:	1633614
Well Tag #:	Not Reported	Project Tag #:	B1
Notice of Intent #:	AE44068	Date Received:	04-AUG-17
Diameter (in):	5	Casing Depth (ft):	30
Well completion:	21-JUL-17	Well Owner:	Seattle University
Well Type:	Decommisioning	Driller #:	3201
Static Water Level:	Not Reported	Flow Rate (gpm):	Not Reported
Flow Type:	Dry Hole	PSI:	Not Reported
Well Test:	Not Reported	Water Reclamation #:	8

W5333 **SSE** **1/2 - 1 Mile** **Lower**	**WA WELLS**	**WALOG2000823475**

Database:	Ecology Well Logs	Well Log ID:	1865024
Well Tag #:	Not Reported	Project Tag #:	B-1
Notice of Intent #:	SE63376	Date Received:	14-MAY-18
Diameter (in):	4.25	Casing Depth (ft):	31
Well completion:	07-SEP-17	Well Owner:	AECOM
Well Type:	Resource Protection	Driller #:	3021
Static Water Level:	Not Reported	Flow Rate (gpm):	Not Reported
Flow Type:	Not Reported	PSI:	Not Reported
Well Test:	Not Reported	Water Reclamation #:	8

W5334 **SSE** **1/2 - 1 Mile** **Lower**	**WA WELLS**	**WALOG2000823477**

Database:	Ecology Well Logs	Well Log ID:	1865028
Well Tag #:	Not Reported	Project Tag #:	B-1
Notice of Intent #:	AE44969	Date Received:	14-MAY-18
Diameter (in):	4.25	Casing Depth (ft):	31

DRAFT

Well completion:	07-SEP-17	Well Owner:	AECOM
Well Type:	Decommisioning	Driller #:	3021
Static Water Level:	Not Reported	Flow Rate (gpm):	Not Reported
Flow Type:	Not Reported	PSI:	Not Reported
Well Test:	Not Reported	Water Reclamation #:	8

W5335
SSE
1/2 - 1 Mile
Lower

WA WELLS **WALOG2000809588**

Database:	Ecology Well Logs	Well Log ID:	1775528
Well Tag #:	BKP265	Project Tag #:	Not Reported
Notice of Intent #:	RE15386	Date Received:	14-AUG-18
Diameter (in):	1	Casing Depth (ft):	20
Well completion:	02-JAN-18	Well Owner:	Seattle University
Well Type:	Resource Protection	Driller #:	3242
Static Water Level:	Not Reported	Flow Rate (gpm):	Not Reported
Flow Type:	Not Reported	PSI:	Not Reported
Well Test:	Not Reported	Water Reclamation #:	8

W5336
SSE
1/2 - 1 Mile
Lower

WA WELLS **WALOG2000782761**

Database:	Ecology Well Logs	Well Log ID:	1671823
Well Tag #:	Not Reported	Project Tag #:	1
Notice of Intent #:	SE64096	Date Received:	02-FEB-18
Diameter (in):	8	Casing Depth (ft):	60
Well completion:	09-NOV-17	Well Owner:	Hagstrom
Well Type:	Resource Protection	Driller #:	1815
Static Water Level:	Not Reported	Flow Rate (gpm):	Not Reported
Flow Type:	Dry Hole	PSI:	Not Reported
Well Test:	Not Reported	Water Reclamation #:	8

W5337
SSE
1/2 - 1 Mile
Lower

WA WELLS **WALOG2000782762**

Database:	Ecology Well Logs	Well Log ID:	1671824
Well Tag #:	Not Reported	Project Tag #:	2
Notice of Intent #:	SE64096	Date Received:	02-FEB-18
Diameter (in):	8	Casing Depth (ft):	60
Well completion:	09-NOV-17	Well Owner:	Hagstrom
Well Type:	Resource Protection	Driller #:	1815
Static Water Level:	Not Reported	Flow Rate (gpm):	Not Reported
Flow Type:	Dry Hole	PSI:	Not Reported
Well Test:	Not Reported	Water Reclamation #:	8

DRAFT

Map ID Direction Distance Elevation	Database	EDR ID Number
W5338 **SSE** **1/2 - 1 Mile** **Lower**	**WA WELLS**	**WALOG2000782674**

Database:	Ecology Well Logs	Well Log ID:	1671736
Well Tag #:	Not Reported	Project Tag #:	3
Notice of Intent #:	SE64096	Date Received:	02-FEB-18
Diameter (in):	8	Casing Depth (ft):	40
Well completion:	09-NOV-17	Well Owner:	Hagstrom
Well Type:	Resource Protection	Driller #:	1815
Static Water Level:	Not Reported	Flow Rate (gpm):	Not Reported
Flow Type:	Dry Hole	PSI:	Not Reported
Well Test:	Not Reported	Water Reclamation #:	8

W5339 **SSE** **1/2 - 1 Mile** **Lower**	**WA WELLS**	**WALOG2000782673**

Database:	Ecology Well Logs	Well Log ID:	1671735
Well Tag #:	Not Reported	Project Tag #:	2
Notice of Intent #:	AE45998	Date Received:	02-FEB-18
Diameter (in):	8	Casing Depth (ft):	60
Well completion:	09-NOV-17	Well Owner:	Hagstrom
Well Type:	Decommisioning	Driller #:	1815
Static Water Level:	Not Reported	Flow Rate (gpm):	Not Reported
Flow Type:	Dry Hole	PSI:	Not Reported
Well Test:	Not Reported	Water Reclamation #:	8

W5340 **SSE** **1/2 - 1 Mile** **Lower**	**WA WELLS**	**WALOG2000782675**

Database:	Ecology Well Logs	Well Log ID:	1671737
Well Tag #:	Not Reported	Project Tag #:	3
Notice of Intent #:	AE45998	Date Received:	02-FEB-18
Diameter (in):	8	Casing Depth (ft):	40
Well completion:	09-NOV-17	Well Owner:	Hagstrom
Well Type:	Decommisioning	Driller #:	1815
Static Water Level:	Not Reported	Flow Rate (gpm):	Not Reported
Flow Type:	Dry Hole	PSI:	Not Reported
Well Test:	Not Reported	Water Reclamation #:	8

W5341 **SSE** **1/2 - 1 Mile** **Lower**	**WA WELLS**	**WALOG2000782677**

Database:	Ecology Well Logs	Well Log ID:	1671739
Well Tag #:	Not Reported	Project Tag #:	4
Notice of Intent #:	AE45998	Date Received:	02-FEB-18
Diameter (in):	8	Casing Depth (ft):	50

DRAFT

Well completion:	09-NOV-17	Well Owner:	Hagstrom
Well Type:	Decommisioning	Driller #:	1815
Static Water Level:	Not Reported	Flow Rate (gpm):	Not Reported
Flow Type:	Dry Hole	PSI:	Not Reported
Well Test:	Not Reported	Water Reclamation #:	8

W5342
SSE
1/2 - 1 Mile
Lower

WA WELLS **WALOG2000782676**

Database:	Ecology Well Logs	Well Log ID:	1671738
Well Tag #:	Not Reported	Project Tag #:	4
Notice of Intent #:	SE64096	Date Received:	02-FEB-18
Diameter (in):	8	Casing Depth (ft):	50
Well completion:	09-NOV-17	Well Owner:	Hagstrom
Well Type:	Resource Protection	Driller #:	1815
Static Water Level:	Not Reported	Flow Rate (gpm):	Not Reported
Flow Type:	Dry Hole	PSI:	Not Reported
Well Test:	Not Reported	Water Reclamation #:	8

W5343
SSE
1/2 - 1 Mile
Lower

WA WELLS **WALOG2000619914**

Database:	Ecology Well Logs	Well Log ID:	930220
Well Tag #:	Not Reported	Project Tag #:	B8
Notice of Intent #:	AE23686	Date Received:	15-OCT-13
Diameter (in):	2.25	Casing Depth (ft):	10
Well completion:	19-SEP-13	Well Owner:	Hospital Central Services
Well Type:	Decommisioning	Driller #:	0
Static Water Level:	8.5	Flow Rate (gpm):	Not Reported
Flow Type:	Static Level	PSI:	Not Reported
Well Test:	Not Reported	Water Reclamation #:	8

W5344
SSE
1/2 - 1 Mile
Lower

WA WELLS **WALOG2000619913**

Database:	Ecology Well Logs	Well Log ID:	930219
Well Tag #:	Not Reported	Project Tag #:	B4
Notice of Intent #:	AE23686	Date Received:	15-OCT-13
Diameter (in):	2.25	Casing Depth (ft):	18
Well completion:	18-SEP-13	Well Owner:	Hospital Central Services
Well Type:	Decommisioning	Driller #:	0
Static Water Level:	15	Flow Rate (gpm):	Not Reported
Flow Type:	Static Level	PSI:	Not Reported
Well Test:	Not Reported	Water Reclamation #:	8

DRAFT

Map ID Direction Distance Elevation	Database	EDR ID Number
W5345 **SSE** **1/2 - 1 Mile** **Lower**	**WA WELLS**	**WALOG2000619915**

Database:	Ecology Well Logs	Well Log ID:	930221
Well Tag #:	BIJ895	Project Tag #:	MWI
Notice of Intent #:	RE08999	Date Received:	15-OCT-13
Diameter (in):	2.25	Casing Depth (ft):	19
Well completion:	18-SEP-13	Well Owner:	Hospital Central Services
Well Type:	Resource Protection	Driller #:	0
Static Water Level:	13.25	Flow Rate (gpm):	Not Reported
Flow Type:	Static Level	PSI:	Not Reported
Well Test:	Not Reported	Water Reclamation #:	8

W5346 **SSE** **1/2 - 1 Mile** **Lower**	**WA WELLS**	**WALOG2000619938**

Database:	Ecology Well Logs	Well Log ID:	930244
Well Tag #:	Not Reported	Project Tag #:	B8
Notice of Intent #:	EE04709	Date Received:	15-OCT-13
Diameter (in):	2.25	Casing Depth (ft):	10
Well completion:	19-SEP-13	Well Owner:	Hospital Central Services
Well Type:	Resource Protection	Driller #:	0
Static Water Level:	8.5	Flow Rate (gpm):	Not Reported
Flow Type:	Static Level	PSI:	Not Reported
Well Test:	Not Reported	Water Reclamation #:	8

W5347 **SSE** **1/2 - 1 Mile** **Lower**	**WA WELLS**	**WALOG2000619937**

Database:	Ecology Well Logs	Well Log ID:	930243
Well Tag #:	Not Reported	Project Tag #:	B4
Notice of Intent #:	EE04709	Date Received:	15-OCT-13
Diameter (in):	2.25	Casing Depth (ft):	18
Well completion:	18-SEP-13	Well Owner:	Hospital Central Services
Well Type:	Resource Protection	Driller #:	0
Static Water Level:	15	Flow Rate (gpm):	Not Reported
Flow Type:	Static Level	PSI:	Not Reported
Well Test:	Not Reported	Water Reclamation #:	8

W5348 **SSE** **1/2 - 1 Mile** **Lower**	**WA WELLS**	**WALOG2000599127**

Database:	Ecology Well Logs	Well Log ID:	893157
Well Tag #:	BHR355	Project Tag #:	Not Reported
Notice of Intent #:	AE24273	Date Received:	27-NOV-13
Diameter (in):	Not Reported	Casing Depth (ft):	Not Reported

DRAFT

Well completion:	14-NOV-13	Well Owner:	First Hill/8th Ave. LLC
Well Type:	Decommisioning	Driller #:	Not Reported
Static Water Level:	Not Reported	Flow Rate (gpm):	Not Reported
Flow Type:	Not Reported	PSI:	Not Reported
Well Test:	Not Reported	Water Reclamation #:	8

W5349
SSE
1/2 - 1 Mile
Lower

WA WELLS **WALOG2000599126**

Database:	Ecology Well Logs	Well Log ID:	893155
Well Tag #:	BCK991	Project Tag #:	Not Reported
Notice of Intent #:	AE24273	Date Received:	27-NOV-13
Diameter (in):	Not Reported	Casing Depth (ft):	Not Reported
Well completion:	14-NOV-13	Well Owner:	First Hill/8th Ave. LLC
Well Type:	Decommisioning	Driller #:	Not Reported
Static Water Level:	Not Reported	Flow Rate (gpm):	Not Reported
Flow Type:	Not Reported	PSI:	Not Reported
Well Test:	Not Reported	Water Reclamation #:	8

W5350
SSE
1/2 - 1 Mile
Lower

WA WELLS **WALOG2000619396**

Database:	Ecology Well Logs	Well Log ID:	929673
Well Tag #:	Not Reported	Project Tag #:	B6
Notice of Intent #:	SE49354	Date Received:	15-OCT-13
Diameter (in):	2.25	Casing Depth (ft):	20
Well completion:	15-SEP-13	Well Owner:	Hospital Central Services
Well Type:	Resource Protection	Driller #:	3152
Static Water Level:	11.5	Flow Rate (gpm):	Not Reported
Flow Type:	Static Level	PSI:	Not Reported
Well Test:	Not Reported	Water Reclamation #:	8

W5351
SSE
1/2 - 1 Mile
Lower

WA WELLS **WALOG2000619912**

Database:	Ecology Well Logs	Well Log ID:	930218
Well Tag #:	Not Reported	Project Tag #:	B7
Notice of Intent #:	EE04709	Date Received:	15-OCT-13
Diameter (in):	2.25	Casing Depth (ft):	9
Well completion:	19-SEP-13	Well Owner:	Hospital Central Services
Well Type:	Resource Protection	Driller #:	0
Static Water Level:	4	Flow Rate (gpm):	Not Reported
Flow Type:	Static Level	PSI:	Not Reported
Well Test:	Not Reported	Water Reclamation #:	8

DRAFT

Map ID Direction Distance Elevation	Database	EDR ID Number
W5352 **SSE** **1/2 - 1 Mile** **Lower**	**WA WELLS**	**WALOG2000619416**

Database:	Ecology Well Logs	Well Log ID:	929693
Well Tag #:	Not Reported	Project Tag #:	B5
Notice of Intent #:	SE49354	Date Received:	15-OCT-13
Diameter (in):	2.25	Casing Depth (ft):	20
Well completion:	18-SEP-13	Well Owner:	Hospital Central Services
Well Type:	Resource Protection	Driller #:	3152
Static Water Level:	9.5	Flow Rate (gpm):	Not Reported
Flow Type:	Static Level	PSI:	Not Reported
Well Test:	Not Reported	Water Reclamation #:	8

W5353 **SSE** **1/2 - 1 Mile** **Lower**	**WA WELLS**	**WALOG2000633747**

Database:	Ecology Well Logs	Well Log ID:	952961
Well Tag #:	Not Reported	Project Tag #:	Not Reported
Notice of Intent #:	AE23685	Date Received:	15-OCT-13
Diameter (in):	2	Casing Depth (ft):	7.5
Well completion:	19-SEP-13	Well Owner:	Hospital Central Services
Well Type:	Decommisioning	Driller #:	2508
Static Water Level:	Not Reported	Flow Rate (gpm):	Not Reported
Flow Type:	Not Reported	PSI:	Not Reported
Well Test:	Not Reported	Water Reclamation #:	8

W5354 **SSE** **1/2 - 1 Mile** **Lower**	**WA WELLS**	**WALOG2000633746**

Database:	Ecology Well Logs	Well Log ID:	952959
Well Tag #:	Not Reported	Project Tag #:	Not Reported
Notice of Intent #:	AE23685	Date Received:	15-OCT-13
Diameter (in):	1.25	Casing Depth (ft):	5.5
Well completion:	19-SEP-13	Well Owner:	Hospital Central Services
Well Type:	Decommisioning	Driller #:	2508
Static Water Level:	Not Reported	Flow Rate (gpm):	Not Reported
Flow Type:	Not Reported	PSI:	Not Reported
Well Test:	Not Reported	Water Reclamation #:	8

W5355 **SSE** **1/2 - 1 Mile** **Lower**	**WA WELLS**	**WALOG2000633748**

Database:	Ecology Well Logs	Well Log ID:	952965
Well Tag #:	Not Reported	Project Tag #:	Not Reported
Notice of Intent #:	AE23685	Date Received:	15-OCT-13
Diameter (in):	2.25	Casing Depth (ft):	20

DRAFT

Well completion:	19-SEP-13	Well Owner:	Hospital Central Services
Well Type:	Decommisioning	Driller #:	2508
Static Water Level:	11.5	Flow Rate (gpm):	Not Reported
Flow Type:	Static Level	PSI:	Not Reported
Well Test:	Not Reported	Water Reclamation #:	8

W5356
SSE
1/2 - 1 Mile
Lower

WA WELLS **WALOG2000762202**

Database:	Ecology Well Logs	Well Log ID:	1633610
Well Tag #:	Not Reported	Project Tag #:	B1
Notice of Intent #:	SE62785	Date Received:	04-AUG-17
Diameter (in):	5	Casing Depth (ft):	30
Well completion:	21-JUL-17	Well Owner:	Seattle University
Well Type:	Resource Protection	Driller #:	3201
Static Water Level:	Not Reported	Flow Rate (gpm):	Not Reported
Flow Type:	Dry Hole	PSI:	Not Reported
Well Test:	Not Reported	Water Reclamation #:	8

W5357
SSE
1/2 - 1 Mile
Lower

WA WELLS **WALOG2000633749**

Database:	Ecology Well Logs	Well Log ID:	952966
Well Tag #:	Not Reported	Project Tag #:	Not Reported
Notice of Intent #:	AE23685	Date Received:	15-OCT-13
Diameter (in):	2.25	Casing Depth (ft):	20
Well completion:	19-SEP-13	Well Owner:	Hospital Central Services
Well Type:	Decommisioning	Driller #:	2508
Static Water Level:	9.5	Flow Rate (gpm):	Not Reported
Flow Type:	Static Level	PSI:	Not Reported
Well Test:	Not Reported	Water Reclamation #:	8

W5358
SSE
1/2 - 1 Mile
Lower

WA WELLS **WALOG2000619948**

Database:	Ecology Well Logs	Well Log ID:	930254
Well Tag #:	BJI897	Project Tag #:	MW3
Notice of Intent #:	RE08999	Date Received:	15-OCT-13
Diameter (in):	2.25	Casing Depth (ft):	13
Well completion:	18-SEP-13	Well Owner:	Hospital Central Services
Well Type:	Resource Protection	Driller #:	0
Static Water Level:	5.5	Flow Rate (gpm):	Not Reported
Flow Type:	Static Level	PSI:	Not Reported
Well Test:	Not Reported	Water Reclamation #:	8

DRAFT

Map ID Direction Distance Elevation	Database	EDR ID Number
W5359 **SSE** **1/2 - 1 Mile** **Lower**	**WA WELLS**	**WALOG2000619939**

Database:	Ecology Well Logs	Well Log ID:	930245
Well Tag #:	Not Reported	Project Tag #:	B7
Notice of Intent #:	AE23686	Date Received:	15-OCT-13
Diameter (in):	2.25	Casing Depth (ft):	9
Well completion:	19-SEP-13	Well Owner:	Hospital Central Services
Well Type:	Decommisioning	Driller #:	0
Static Water Level:	4	Flow Rate (gpm):	Not Reported
Flow Type:	Static Level	PSI:	Not Reported
Well Test:	Not Reported	Water Reclamation #:	8

W5360 **SSE** **1/2 - 1 Mile** **Lower**	**WA WELLS**	**WALOG2000619964**

Database:	Ecology Well Logs	Well Log ID:	930271
Well Tag #:	BIJ896	Project Tag #:	MW2
Notice of Intent #:	RE08999	Date Received:	15-OCT-13
Diameter (in):	2.25	Casing Depth (ft):	11.5
Well completion:	18-SEP-13	Well Owner:	Hospital Central Services
Well Type:	Resource Protection	Driller #:	0
Static Water Level:	3.25	Flow Rate (gpm):	Not Reported
Flow Type:	Static Level	PSI:	Not Reported
Well Test:	Not Reported	Water Reclamation #:	8

W5361 **SSE** **1/2 - 1 Mile** **Lower**	**WA WELLS**	**WALOG2000633745**

Database:	Ecology Well Logs	Well Log ID:	952958
Well Tag #:	Not Reported	Project Tag #:	Not Reported
Notice of Intent #:	SE49354	Date Received:	15-OCT-13
Diameter (in):	1.25	Casing Depth (ft):	5.5
Well completion:	19-SEP-13	Well Owner:	Hospital Central Services
Well Type:	Resource Protection	Driller #:	3152
Static Water Level:	Not Reported	Flow Rate (gpm):	Not Reported
Flow Type:	Not Reported	PSI:	Not Reported
Well Test:	Not Reported	Water Reclamation #:	8

W5362 **SSE** **1/2 - 1 Mile** **Lower**	**WA WELLS**	**WALOG2000633739**

Database:	Ecology Well Logs	Well Log ID:	952949
Well Tag #:	Not Reported	Project Tag #:	Not Reported
Notice of Intent #:	SE49354	Date Received:	15-OCT-13
Diameter (in):	2	Casing Depth (ft):	7.5

DRAFT

Well completion:	19-SEP-13	Well Owner:	Hospital Central Services
Well Type:	Resource Protection	Driller #:	3152
Static Water Level:	Not Reported	Flow Rate (gpm):	Not Reported
Flow Type:	Not Reported	PSI:	Not Reported
Well Test:	Not Reported	Water Reclamation #:	8

W5363
SSE
1/2 - 1 Mile
Lower

WA WELLS **WALOG2000589563**

Database:	Ecology Well Logs	Well Log ID:	874159
Well Tag #:	BHR247	Project Tag #:	Not Reported
Notice of Intent #:	DE01265	Date Received:	13-JUL-13
Diameter (in):	6	Casing Depth (ft):	6
Well completion:	17-JUN-13	Well Owner:	First Hill /8th Ave. LLC
Well Type:	Water	Driller #:	Not Reported
Static Water Level:	Not Reported	Flow Rate (gpm):	Not Reported
Flow Type:	Not Reported	PSI:	Not Reported
Well Test:	Not Reported	Water Reclamation #:	8

W5364
SSE
1/2 - 1 Mile
Lower

WA WELLS **WALOG2000589562**

Database:	Ecology Well Logs	Well Log ID:	874157
Well Tag #:	BHR246	Project Tag #:	Not Reported
Notice of Intent #:	DE01265	Date Received:	13-JUL-13
Diameter (in):	6	Casing Depth (ft):	6
Well completion:	17-JUN-13	Well Owner:	First Hill /8th Ave. LLC
Well Type:	Water	Driller #:	Not Reported
Static Water Level:	Not Reported	Flow Rate (gpm):	Not Reported
Flow Type:	Not Reported	PSI:	Not Reported
Well Test:	Not Reported	Water Reclamation #:	8

W5365
SSE
1/2 - 1 Mile
Lower

WA WELLS **WALOG2000589564**

Database:	Ecology Well Logs	Well Log ID:	874161
Well Tag #:	BHR248	Project Tag #:	Not Reported
Notice of Intent #:	DE01265	Date Received:	13-JUL-13
Diameter (in):	6	Casing Depth (ft):	6
Well completion:	17-JUN-13	Well Owner:	First Hill /8th Ave. LLC
Well Type:	Water	Driller #:	Not Reported
Static Water Level:	Not Reported	Flow Rate (gpm):	Not Reported
Flow Type:	Not Reported	PSI:	Not Reported
Well Test:	Not Reported	Water Reclamation #:	8

DRAFT

Map ID Direction Distance Elevation	Database	EDR ID Number
W5366 **SSE** **1/2 - 1 Mile** **Lower**	**WA WELLS**	**WALOG2000589566**

Database:	Ecology Well Logs	Well Log ID:	874164
Well Tag #:	BHR250	Project Tag #:	Not Reported
Notice of Intent #:	DE01265	Date Received:	13-JUL-13
Diameter (in):	6	Casing Depth (ft):	6
Well completion:	24-JUN-13	Well Owner:	First Hill /8th Ave. LLC
Well Type:	Water	Driller #:	Not Reported
Static Water Level:	Not Reported	Flow Rate (gpm):	Not Reported
Flow Type:	Not Reported	PSI:	Not Reported
Well Test:	Not Reported	Water Reclamation #:	8

W5367 **SSE** **1/2 - 1 Mile** **Lower**	**WA WELLS**	**WALOG2000589565**

Database:	Ecology Well Logs	Well Log ID:	874163
Well Tag #:	BHR249	Project Tag #:	Not Reported
Notice of Intent #:	DE01265	Date Received:	13-JUL-13
Diameter (in):	6	Casing Depth (ft):	6
Well completion:	24-JUN-13	Well Owner:	First Hill /8th Ave. LLC
Well Type:	Water	Driller #:	Not Reported
Static Water Level:	Not Reported	Flow Rate (gpm):	Not Reported
Flow Type:	Not Reported	PSI:	Not Reported
Well Test:	Not Reported	Water Reclamation #:	8

W5368 **SSE** **1/2 - 1 Mile** **Lower**	**WA WELLS**	**WALOG2000589558**

Database:	Ecology Well Logs	Well Log ID:	874149
Well Tag #:	BHR242	Project Tag #:	Not Reported
Notice of Intent #:	DE01265	Date Received:	13-JUL-13
Diameter (in):	6	Casing Depth (ft):	6
Well completion:	17-JUN-13	Well Owner:	First Hill /8th Ave. LLC
Well Type:	Water	Driller #:	Not Reported
Static Water Level:	Not Reported	Flow Rate (gpm):	Not Reported
Flow Type:	Not Reported	PSI:	Not Reported
Well Test:	Not Reported	Water Reclamation #:	8

W5369 **SSE** **1/2 - 1 Mile** **Lower**	**WA WELLS**	**WALOG2000589557**

Database:	Ecology Well Logs	Well Log ID:	874147
Well Tag #:	BHR241	Project Tag #:	Not Reported
Notice of Intent #:	DE01265	Date Received:	13-JUL-13
Diameter (in):	6	Casing Depth (ft):	6

DRAFT

Well completion:	17-JUN-13	Well Owner:	First Hill /8th Ave. LLC
Well Type:	Water	Driller #:	Not Reported
Static Water Level:	Not Reported	Flow Rate (gpm):	Not Reported
Flow Type:	Not Reported	PSI:	Not Reported
Well Test:	Not Reported	Water Reclamation #:	8

W5370
SSE
1/2 - 1 Mile
Lower

WA WELLS **WALOG2000589559**

Database:	Ecology Well Logs	Well Log ID:	874151
Well Tag #:	BHR243	Project Tag #:	Not Reported
Notice of Intent #:	DE01265	Date Received:	13-JUL-13
Diameter (in):	6	Casing Depth (ft):	6
Well completion:	17-JUN-13	Well Owner:	First Hill /8th Ave. LLC
Well Type:	Water	Driller #:	Not Reported
Static Water Level:	Not Reported	Flow Rate (gpm):	Not Reported
Flow Type:	Not Reported	PSI:	Not Reported
Well Test:	Not Reported	Water Reclamation #:	8

W5371
SSE
1/2 - 1 Mile
Lower

WA WELLS **WALOG2000589561**

Database:	Ecology Well Logs	Well Log ID:	874155
Well Tag #:	BHR245	Project Tag #:	Not Reported
Notice of Intent #:	DE01265	Date Received:	13-JUL-13
Diameter (in):	6	Casing Depth (ft):	6
Well completion:	17-JUN-13	Well Owner:	First Hill /8th Ave. LLC
Well Type:	Water	Driller #:	Not Reported
Static Water Level:	Not Reported	Flow Rate (gpm):	Not Reported
Flow Type:	Not Reported	PSI:	Not Reported
Well Test:	Not Reported	Water Reclamation #:	8

W5372
SSE
1/2 - 1 Mile
Lower

WA WELLS **WALOG2000589560**

Database:	Ecology Well Logs	Well Log ID:	874153
Well Tag #:	BHR244	Project Tag #:	Not Reported
Notice of Intent #:	DE01265	Date Received:	13-JUL-13
Diameter (in):	6	Casing Depth (ft):	6
Well completion:	17-JUN-13	Well Owner:	First Hill /8th Ave. LLC
Well Type:	Water	Driller #:	Not Reported
Static Water Level:	Not Reported	Flow Rate (gpm):	Not Reported
Flow Type:	Not Reported	PSI:	Not Reported
Well Test:	Not Reported	Water Reclamation #:	8

DRAFT

Map ID Direction Distance Elevation	Database	EDR ID Number
W5373 **SSE** **1/2 - 1 Mile** **Lower**	**WA WELLS**	**WALOG2000589573**

Database:	Ecology Well Logs	Well Log ID:	874178
Well Tag #:	BHR357	Project Tag #:	Not Reported
Notice of Intent #:	DE01265	Date Received:	13-JUL-13
Diameter (in):	6	Casing Depth (ft):	6
Well completion:	24-JUN-13	Well Owner:	First Hill /8th Ave. LLC
Well Type:	Water	Driller #:	Not Reported
Static Water Level:	Not Reported	Flow Rate (gpm):	Not Reported
Flow Type:	Not Reported	PSI:	Not Reported
Well Test:	Not Reported	Water Reclamation #:	8

W5374 **SSE** **1/2 - 1 Mile** **Lower**	**WA WELLS**	**WALOG2000589572**

Database:	Ecology Well Logs	Well Log ID:	874176
Well Tag #:	BHR356	Project Tag #:	Not Reported
Notice of Intent #:	DE01265	Date Received:	13-JUL-13
Diameter (in):	6	Casing Depth (ft):	6
Well completion:	24-JUN-13	Well Owner:	First Hill /8th Ave. LLC
Well Type:	Water	Driller #:	Not Reported
Static Water Level:	Not Reported	Flow Rate (gpm):	Not Reported
Flow Type:	Not Reported	PSI:	Not Reported
Well Test:	Not Reported	Water Reclamation #:	8

W5375 **SSE** **1/2 - 1 Mile** **Lower**	**WA WELLS**	**WALOG2000589574**

Database:	Ecology Well Logs	Well Log ID:	874180
Well Tag #:	BHR358	Project Tag #:	Not Reported
Notice of Intent #:	DE01265	Date Received:	13-JUL-13
Diameter (in):	6	Casing Depth (ft):	6
Well completion:	24-JUN-13	Well Owner:	First Hill /8th Ave. LLC
Well Type:	Water	Driller #:	Not Reported
Static Water Level:	Not Reported	Flow Rate (gpm):	Not Reported
Flow Type:	Not Reported	PSI:	Not Reported
Well Test:	Not Reported	Water Reclamation #:	8

W5376 **SSE** **1/2 - 1 Mile** **Lower**	**WA WELLS**	**WALOG2000589576**

Database:	Ecology Well Logs	Well Log ID:	874184
Well Tag #:	BHR362	Project Tag #:	Not Reported
Notice of Intent #:	DE01265	Date Received:	13-JUL-13
Diameter (in):	6	Casing Depth (ft):	6

DRAFT

Well completion:	24-JUN-13	Well Owner:	First Hill /8th Ave. LLC
Well Type:	Water	Driller #:	Not Reported
Static Water Level:	Not Reported	Flow Rate (gpm):	Not Reported
Flow Type:	Not Reported	PSI:	Not Reported
Well Test:	Not Reported	Water Reclamation #:	8

W5377
SSE
1/2 - 1 Mile
Lower

WA WELLS **WALOG2000589575**

Database:	Ecology Well Logs	Well Log ID:	874182
Well Tag #:	BHR361	Project Tag #:	Not Reported
Notice of Intent #:	DE01265	Date Received:	13-JUL-13
Diameter (in):	6	Casing Depth (ft):	6
Well completion:	24-JUN-13	Well Owner:	First Hill /8th Ave. LLC
Well Type:	Water	Driller #:	Not Reported
Static Water Level:	Not Reported	Flow Rate (gpm):	Not Reported
Flow Type:	Not Reported	PSI:	Not Reported
Well Test:	Not Reported	Water Reclamation #:	8

W5378
SSE
1/2 - 1 Mile
Lower

WA WELLS **WALOG2000589568**

Database:	Ecology Well Logs	Well Log ID:	874168
Well Tag #:	BHR352	Project Tag #:	Not Reported
Notice of Intent #:	DE01265	Date Received:	13-JUL-13
Diameter (in):	6	Casing Depth (ft):	6
Well completion:	24-JUN-13	Well Owner:	First Hill /8th Ave. LLC
Well Type:	Water	Driller #:	Not Reported
Static Water Level:	Not Reported	Flow Rate (gpm):	Not Reported
Flow Type:	Not Reported	PSI:	Not Reported
Well Test:	Not Reported	Water Reclamation #:	8

W5379
SSE
1/2 - 1 Mile
Lower

WA WELLS **WALOG2000589567**

Database:	Ecology Well Logs	Well Log ID:	874166
Well Tag #:	BHR351	Project Tag #:	Not Reported
Notice of Intent #:	DE01265	Date Received:	13-JUL-13
Diameter (in):	6	Casing Depth (ft):	6
Well completion:	24-JUN-13	Well Owner:	First Hill /8th Ave. LLC
Well Type:	Water	Driller #:	Not Reported
Static Water Level:	Not Reported	Flow Rate (gpm):	Not Reported
Flow Type:	Not Reported	PSI:	Not Reported
Well Test:	Not Reported	Water Reclamation #:	8

DRAFT

Map ID Direction Distance Elevation	Database	EDR ID Number
W5380 **SSE** **1/2 - 1 Mile** **Lower**	**WA WELLS**	**WALOG2000589569**

Database:	Ecology Well Logs	Well Log ID:	874170
Well Tag #:	BHR353	Project Tag #:	Not Reported
Notice of Intent #:	DE01265	Date Received:	13-JUL-13
Diameter (in):	6	Casing Depth (ft):	10
Well completion:	24-JUN-13	Well Owner:	First Hill /8th Ave. LLC
Well Type:	Water	Driller #:	Not Reported
Static Water Level:	Not Reported	Flow Rate (gpm):	Not Reported
Flow Type:	Not Reported	PSI:	Not Reported
Well Test:	Not Reported	Water Reclamation #:	8

W5381 **SSE** **1/2 - 1 Mile** **Lower**	**WA WELLS**	**WALOG2000589571**

Database:	Ecology Well Logs	Well Log ID:	874174
Well Tag #:	BHR355	Project Tag #:	Not Reported
Notice of Intent #:	DE01265	Date Received:	13-JUL-13
Diameter (in):	6	Casing Depth (ft):	8
Well completion:	24-JUN-13	Well Owner:	First Hill /8th Ave. LLC
Well Type:	Water	Driller #:	Not Reported
Static Water Level:	Not Reported	Flow Rate (gpm):	Not Reported
Flow Type:	Not Reported	PSI:	Not Reported
Well Test:	Not Reported	Water Reclamation #:	8

W5382 **SSE** **1/2 - 1 Mile** **Lower**	**WA WELLS**	**WALOG2000589570**

Database:	Ecology Well Logs	Well Log ID:	874172
Well Tag #:	BHR354	Project Tag #:	Not Reported
Notice of Intent #:	DE01265	Date Received:	13-JUL-13
Diameter (in):	6	Casing Depth (ft):	10
Well completion:	24-JUN-13	Well Owner:	First Hill /8th Ave. LLC
Well Type:	Water	Driller #:	Not Reported
Static Water Level:	Not Reported	Flow Rate (gpm):	Not Reported
Flow Type:	Not Reported	PSI:	Not Reported
Well Test:	Not Reported	Water Reclamation #:	8

W5383 **SSE** **1/2 - 1 Mile** **Lower**	**WA WELLS**	**WALOG2000589543**

Database:	Ecology Well Logs	Well Log ID:	874124
Well Tag #:	BHR229	Project Tag #:	Not Reported
Notice of Intent #:	DE01265	Date Received:	13-JUL-13
Diameter (in):	30	Casing Depth (ft):	38

DRAFT

Well completion:	06-JUN-13	Well Owner:	First Hill /8th Ave. LLC
Well Type:	Water	Driller #:	Not Reported
Static Water Level:	Not Reported	Flow Rate (gpm):	Not Reported
Flow Type:	Not Reported	PSI:	Not Reported
Well Test:	Not Reported	Water Reclamation #:	8

W5384
SSE
1/2 - 1 Mile
Lower

WA WELLS **WALOG2000585935**

Database:	Ecology Well Logs	Well Log ID:	867162
Well Tag #:	BHR212	Project Tag #:	Not Reported
Notice of Intent #:	DE01265	Date Received:	03-JUL-13
Diameter (in):	6	Casing Depth (ft):	13
Well completion:	07-JUN-13	Well Owner:	First Hill /8th Ave. LLC
Well Type:	Water	Driller #:	Not Reported
Static Water Level:	Not Reported	Flow Rate (gpm):	Not Reported
Flow Type:	Not Reported	PSI:	Not Reported
Well Test:	Not Reported	Water Reclamation #:	8

W5385
SSE
1/2 - 1 Mile
Lower

WA WELLS **WALOG2000589544**

Database:	Ecology Well Logs	Well Log ID:	874126
Well Tag #:	BHR228	Project Tag #:	Not Reported
Notice of Intent #:	DE01265	Date Received:	13-JUL-13
Diameter (in):	36	Casing Depth (ft):	13
Well completion:	14-JUN-13	Well Owner:	First Hill /8th Ave. LLC
Well Type:	Water	Driller #:	Not Reported
Static Water Level:	Not Reported	Flow Rate (gpm):	Not Reported
Flow Type:	Not Reported	PSI:	Not Reported
Well Test:	Not Reported	Water Reclamation #:	8

W5386
SSE
1/2 - 1 Mile
Lower

WA WELLS **WALOG2000589546**

Database:	Ecology Well Logs	Well Log ID:	874128
Well Tag #:	BHR230	Project Tag #:	Not Reported
Notice of Intent #:	DE01265	Date Received:	13-JUL-13
Diameter (in):	6	Casing Depth (ft):	12
Well completion:	14-JUN-13	Well Owner:	First Hill /8th Ave. LLC
Well Type:	Water	Driller #:	Not Reported
Static Water Level:	Not Reported	Flow Rate (gpm):	Not Reported
Flow Type:	Not Reported	PSI:	Not Reported
Well Test:	Not Reported	Water Reclamation #:	8

DRAFT

Map ID Direction Distance Elevation	Database	EDR ID Number
W5387 **SSE** **1/2 - 1 Mile** **Lower**	**WA WELLS**	**WALOG2000589545**

Database:	Ecology Well Logs	Well Log ID:	874127
Well Tag #:	BHR227	Project Tag #:	Not Reported
Notice of Intent #:	DE01265	Date Received:	13-JUL-13
Diameter (in):	36	Casing Depth (ft):	13
Well completion:	14-JUN-13	Well Owner:	First Hill /8th Ave. LLC
Well Type:	Water	Driller #:	Not Reported
Static Water Level:	Not Reported	Flow Rate (gpm):	Not Reported
Flow Type:	Not Reported	PSI:	Not Reported
Well Test:	Not Reported	Water Reclamation #:	8

W5388 **SSE** **1/2 - 1 Mile** **Lower**	**WA WELLS**	**WALOG2000585931**

Database:	Ecology Well Logs	Well Log ID:	867154
Well Tag #:	BHR208	Project Tag #:	Not Reported
Notice of Intent #:	DE01265	Date Received:	03-JUL-13
Diameter (in):	6	Casing Depth (ft):	13
Well completion:	07-JUN-13	Well Owner:	First Hill /8th Ave. LLC
Well Type:	Water	Driller #:	Not Reported
Static Water Level:	Not Reported	Flow Rate (gpm):	Not Reported
Flow Type:	Not Reported	PSI:	Not Reported
Well Test:	Not Reported	Water Reclamation #:	8

W5389 **SSE** **1/2 - 1 Mile** **Lower**	**WA WELLS**	**WALOG2000585930**

Database:	Ecology Well Logs	Well Log ID:	867152
Well Tag #:	BHR207	Project Tag #:	Not Reported
Notice of Intent #:	DE01265	Date Received:	03-JUL-13
Diameter (in):	6	Casing Depth (ft):	13
Well completion:	07-JUN-13	Well Owner:	First Hill /8th Ave. LLC
Well Type:	Water	Driller #:	Not Reported
Static Water Level:	Not Reported	Flow Rate (gpm):	Not Reported
Flow Type:	Not Reported	PSI:	Not Reported
Well Test:	Not Reported	Water Reclamation #:	8

W5390 **SSE** **1/2 - 1 Mile** **Lower**	**WA WELLS**	**WALOG2000585932**

Database:	Ecology Well Logs	Well Log ID:	867156
Well Tag #:	BHR209	Project Tag #:	Not Reported
Notice of Intent #:	DE01265	Date Received:	03-JUL-13
Diameter (in):	6	Casing Depth (ft):	13

DRAFT

Well completion:	07-JUN-13	Well Owner:	First Hill /8th Ave. LLC
Well Type:	Water	Driller #:	Not Reported
Static Water Level:	Not Reported	Flow Rate (gpm):	Not Reported
Flow Type:	Not Reported	PSI:	Not Reported
Well Test:	Not Reported	Water Reclamation #:	8

W5391
SSE
1/2 - 1 Mile
Lower

WA WELLS **WALOG2000585934**

Database:	Ecology Well Logs	Well Log ID:	867160
Well Tag #:	BHR211	Project Tag #:	Not Reported
Notice of Intent #:	DE01265	Date Received:	03-JUL-13
Diameter (in):	6	Casing Depth (ft):	13
Well completion:	07-JUN-13	Well Owner:	First Hill /8th Ave. LLC
Well Type:	Water	Driller #:	Not Reported
Static Water Level:	Not Reported	Flow Rate (gpm):	Not Reported
Flow Type:	Not Reported	PSI:	Not Reported
Well Test:	Not Reported	Water Reclamation #:	8

W5392
SSE
1/2 - 1 Mile
Lower

WA WELLS **WALOG2000585933**

Database:	Ecology Well Logs	Well Log ID:	867158
Well Tag #:	BHR210	Project Tag #:	Not Reported
Notice of Intent #:	DE01265	Date Received:	03-JUL-13
Diameter (in):	6	Casing Depth (ft):	13
Well completion:	07-JUN-13	Well Owner:	First Hill /8th Ave. LLC
Well Type:	Water	Driller #:	Not Reported
Static Water Level:	Not Reported	Flow Rate (gpm):	Not Reported
Flow Type:	Not Reported	PSI:	Not Reported
Well Test:	Not Reported	Water Reclamation #:	8

W5393
SSE
1/2 - 1 Mile
Lower

WA WELLS **WALOG2000589553**

Database:	Ecology Well Logs	Well Log ID:	874140
Well Tag #:	BHR237	Project Tag #:	Not Reported
Notice of Intent #:	DE01265	Date Received:	13-JUL-13
Diameter (in):	6	Casing Depth (ft):	6
Well completion:	14-JUN-13	Well Owner:	First Hill /8th Ave. LLC
Well Type:	Water	Driller #:	Not Reported
Static Water Level:	Not Reported	Flow Rate (gpm):	Not Reported
Flow Type:	Not Reported	PSI:	Not Reported
Well Test:	Not Reported	Water Reclamation #:	8

DRAFT

Map ID Direction Distance Elevation	Database	EDR ID Number
W5394 **SSE** **1/2 - 1 Mile** **Lower**	**WA WELLS**	**WALOG2000589552**

Database:	Ecology Well Logs	Well Log ID:	874138
Well Tag #:	BHR236	Project Tag #:	Not Reported
Notice of Intent #:	DE01265	Date Received:	13-JUL-13
Diameter (in):	6	Casing Depth (ft):	6
Well completion:	14-JUN-13	Well Owner:	First Hill /8th Ave. LLC
Well Type:	Water	Driller #:	Not Reported
Static Water Level:	Not Reported	Flow Rate (gpm):	Not Reported
Flow Type:	Not Reported	PSI:	Not Reported
Well Test:	Not Reported	Water Reclamation #:	8

W5395 **SSE** **1/2 - 1 Mile** **Lower**	**WA WELLS**	**WALOG2000589554**

Database:	Ecology Well Logs	Well Log ID:	874142
Well Tag #:	BHR238	Project Tag #:	Not Reported
Notice of Intent #:	DE01265	Date Received:	13-JUL-13
Diameter (in):	6	Casing Depth (ft):	6
Well completion:	14-JUN-13	Well Owner:	First Hill /8th Ave. LLC
Well Type:	Water	Driller #:	Not Reported
Static Water Level:	Not Reported	Flow Rate (gpm):	Not Reported
Flow Type:	Not Reported	PSI:	Not Reported
Well Test:	Not Reported	Water Reclamation #:	8

W5396 **SSE** **1/2 - 1 Mile** **Lower**	**WA WELLS**	**WALOG2000589556**

Database:	Ecology Well Logs	Well Log ID:	874145
Well Tag #:	BHR240	Project Tag #:	Not Reported
Notice of Intent #:	DE01265	Date Received:	13-JUL-13
Diameter (in):	6	Casing Depth (ft):	6
Well completion:	17-JUN-13	Well Owner:	First Hill /8th Ave. LLC
Well Type:	Water	Driller #:	Not Reported
Static Water Level:	Not Reported	Flow Rate (gpm):	Not Reported
Flow Type:	Not Reported	PSI:	Not Reported
Well Test:	Not Reported	Water Reclamation #:	8

W5397 **SSE** **1/2 - 1 Mile** **Lower**	**WA WELLS**	**WALOG2000589555**

Database:	Ecology Well Logs	Well Log ID:	874143
Well Tag #:	BHR239	Project Tag #:	Not Reported
Notice of Intent #:	DE01265	Date Received:	13-JUL-13
Diameter (in):	6	Casing Depth (ft):	6

DRAFT

Well completion:	14-JUN-13	Well Owner:	First Hill /8th Ave. LLC
Well Type:	Water	Driller #:	Not Reported
Static Water Level:	Not Reported	Flow Rate (gpm):	Not Reported
Flow Type:	Not Reported	PSI:	Not Reported
Well Test:	Not Reported	Water Reclamation #:	8

W5398
SSE
1/2 - 1 Mile
Lower

WA WELLS **WALOG2000589548**

Database:	Ecology Well Logs	Well Log ID:	874130
Well Tag #:	BHR232	Project Tag #:	Not Reported
Notice of Intent #:	DE01265	Date Received:	13-JUL-13
Diameter (in):	6	Casing Depth (ft):	12
Well completion:	14-JUN-13	Well Owner:	First Hill /8th Ave. LLC
Well Type:	Water	Driller #:	Not Reported
Static Water Level:	Not Reported	Flow Rate (gpm):	Not Reported
Flow Type:	Not Reported	PSI:	Not Reported
Well Test:	Not Reported	Water Reclamation #:	8

W5399
SSE
1/2 - 1 Mile
Lower

WA WELLS **WALOG2000589547**

Database:	Ecology Well Logs	Well Log ID:	874129
Well Tag #:	BHR231	Project Tag #:	Not Reported
Notice of Intent #:	DE01265	Date Received:	13-JUL-13
Diameter (in):	6	Casing Depth (ft):	12
Well completion:	14-JUN-13	Well Owner:	First Hill /8th Ave. LLC
Well Type:	Water	Driller #:	Not Reported
Static Water Level:	Not Reported	Flow Rate (gpm):	Not Reported
Flow Type:	Not Reported	PSI:	Not Reported
Well Test:	Not Reported	Water Reclamation #:	8

W5400
SSE
1/2 - 1 Mile
Lower

WA WELLS **WALOG2000589549**

Database:	Ecology Well Logs	Well Log ID:	874132
Well Tag #:	BHR233	Project Tag #:	Not Reported
Notice of Intent #:	DE01265	Date Received:	13-JUL-13
Diameter (in):	6	Casing Depth (ft):	12
Well completion:	14-JUN-13	Well Owner:	First Hill /8th Ave. LLC
Well Type:	Water	Driller #:	Not Reported
Static Water Level:	Not Reported	Flow Rate (gpm):	Not Reported
Flow Type:	Not Reported	PSI:	Not Reported
Well Test:	Not Reported	Water Reclamation #:	8

DRAFT

Map ID Direction Distance Elevation	Database	EDR ID Number
W5401 **SSE** **1/2 - 1 Mile** **Lower**	**WA WELLS**	**WALOG2000589551**

Database:	Ecology Well Logs	Well Log ID:	874136
Well Tag #:	BHR235	Project Tag #:	Not Reported
Notice of Intent #:	DE01265	Date Received:	13-JUL-13
Diameter (in):	6	Casing Depth (ft):	7
Well completion:	14-JUN-13	Well Owner:	First Hill /8th Ave. LLC
Well Type:	Water	Driller #:	Not Reported
Static Water Level:	Not Reported	Flow Rate (gpm):	Not Reported
Flow Type:	Not Reported	PSI:	Not Reported
Well Test:	Not Reported	Water Reclamation #:	8

W5402 **SSE** **1/2 - 1 Mile** **Lower**	**WA WELLS**	**WALOG2000589550**

Database:	Ecology Well Logs	Well Log ID:	874134
Well Tag #:	BHR234	Project Tag #:	Not Reported
Notice of Intent #:	DE01265	Date Received:	13-JUL-13
Diameter (in):	6	Casing Depth (ft):	7
Well completion:	14-JUN-13	Well Owner:	First Hill /8th Ave. LLC
Well Type:	Water	Driller #:	Not Reported
Static Water Level:	Not Reported	Flow Rate (gpm):	Not Reported
Flow Type:	Not Reported	PSI:	Not Reported
Well Test:	Not Reported	Water Reclamation #:	8

W5403 **SSE** **1/2 - 1 Mile** **Lower**	**WA WELLS**	**WALOG2000599072**

Database:	Ecology Well Logs	Well Log ID:	893048
Well Tag #:	BHR204	Project Tag #:	Not Reported
Notice of Intent #:	AE24273	Date Received:	27-NOV-13
Diameter (in):	Not Reported	Casing Depth (ft):	Not Reported
Well completion:	29-OCT-13	Well Owner:	First Hill/8th Ave. LLC
Well Type:	Decommisioning	Driller #:	Not Reported
Static Water Level:	Not Reported	Flow Rate (gpm):	Not Reported
Flow Type:	Not Reported	PSI:	Not Reported
Well Test:	Not Reported	Water Reclamation #:	8

W5404 **SSE** **1/2 - 1 Mile** **Lower**	**WA WELLS**	**WALOG2000599071**

Database:	Ecology Well Logs	Well Log ID:	893046
Well Tag #:	BHR202	Project Tag #:	Not Reported
Notice of Intent #:	AE24273	Date Received:	27-NOV-13
Diameter (in):	Not Reported	Casing Depth (ft):	Not Reported

DRAFT

Well completion:	29-OCT-13	Well Owner:	First Hill/8th Ave. LLC
Well Type:	Decommisioning	Driller #:	Not Reported
Static Water Level:	Not Reported	Flow Rate (gpm):	Not Reported
Flow Type:	Not Reported	PSI:	Not Reported
Well Test:	Not Reported	Water Reclamation #:	8

W5405
SSE
1/2 - 1 Mile
Lower

WA WELLS **WALOG2000599073**

Database:	Ecology Well Logs	Well Log ID:	893050
Well Tag #:	BHR210	Project Tag #:	Not Reported
Notice of Intent #:	AE24273	Date Received:	27-NOV-13
Diameter (in):	Not Reported	Casing Depth (ft):	Not Reported
Well completion:	29-OCT-13	Well Owner:	First Hill/8th Ave. LLC
Well Type:	Decommisioning	Driller #:	Not Reported
Static Water Level:	Not Reported	Flow Rate (gpm):	Not Reported
Flow Type:	Not Reported	PSI:	Not Reported
Well Test:	Not Reported	Water Reclamation #:	8

W5406
SSE
1/2 - 1 Mile
Lower

WA WELLS **WALOG2000599075**

Database:	Ecology Well Logs	Well Log ID:	893054
Well Tag #:	BHR352	Project Tag #:	Not Reported
Notice of Intent #:	AE24273	Date Received:	27-NOV-13
Diameter (in):	Not Reported	Casing Depth (ft):	Not Reported
Well completion:	29-OCT-13	Well Owner:	First Hill/8th Ave. LLC
Well Type:	Decommisioning	Driller #:	Not Reported
Static Water Level:	Not Reported	Flow Rate (gpm):	Not Reported
Flow Type:	Not Reported	PSI:	Not Reported
Well Test:	Not Reported	Water Reclamation #:	8

W5407
SSE
1/2 - 1 Mile
Lower

WA WELLS **WALOG2000599074**

Database:	Ecology Well Logs	Well Log ID:	893052
Well Tag #:	BHR248	Project Tag #:	Not Reported
Notice of Intent #:	AE24273	Date Received:	27-NOV-13
Diameter (in):	Not Reported	Casing Depth (ft):	Not Reported
Well completion:	29-OCT-13	Well Owner:	First Hill/8th Ave. LLC
Well Type:	Decommisioning	Driller #:	Not Reported
Static Water Level:	Not Reported	Flow Rate (gpm):	Not Reported
Flow Type:	Not Reported	PSI:	Not Reported
Well Test:	Not Reported	Water Reclamation #:	8

DRAFT

Map ID Direction Distance Elevation	Database	EDR ID Number
W5408 **SSE** **1/2 - 1 Mile** **Lower**	**WA WELLS**	**WALOG2000599067**

Database:	Ecology Well Logs	Well Log ID:	893038
Well Tag #:	BHR207	Project Tag #:	Not Reported
Notice of Intent #:	AE24273	Date Received:	27-NOV-13
Diameter (in):	Not Reported	Casing Depth (ft):	Not Reported
Well completion:	29-OCT-13	Well Owner:	First Hill/8th Ave. LLC
Well Type:	Decommisioning	Driller #:	Not Reported
Static Water Level:	Not Reported	Flow Rate (gpm):	Not Reported
Flow Type:	Not Reported	PSI:	Not Reported
Well Test:	Not Reported	Water Reclamation #:	8

W5409 **SSE** **1/2 - 1 Mile** **Lower**	**WA WELLS**	**WALOG2000599066**

Database:	Ecology Well Logs	Well Log ID:	893036
Well Tag #:	BHR224	Project Tag #:	Not Reported
Notice of Intent #:	AE24273	Date Received:	27-NOV-13
Diameter (in):	Not Reported	Casing Depth (ft):	Not Reported
Well completion:	29-OCT-13	Well Owner:	First Hill/8th Ave. LLC
Well Type:	Decommisioning	Driller #:	Not Reported
Static Water Level:	Not Reported	Flow Rate (gpm):	Not Reported
Flow Type:	Not Reported	PSI:	Not Reported
Well Test:	Not Reported	Water Reclamation #:	8

W5410 **SSE** **1/2 - 1 Mile** **Lower**	**WA WELLS**	**WALOG2000599068**

Database:	Ecology Well Logs	Well Log ID:	893040
Well Tag #:	BHR214	Project Tag #:	Not Reported
Notice of Intent #:	AE24273	Date Received:	27-NOV-13
Diameter (in):	Not Reported	Casing Depth (ft):	Not Reported
Well completion:	29-OCT-13	Well Owner:	First Hill/8th Ave. LLC
Well Type:	Decommisioning	Driller #:	Not Reported
Static Water Level:	Not Reported	Flow Rate (gpm):	Not Reported
Flow Type:	Not Reported	PSI:	Not Reported
Well Test:	Not Reported	Water Reclamation #:	8

W5411 **SSE** **1/2 - 1 Mile** **Lower**	**WA WELLS**	**WALOG2000599070**

Database:	Ecology Well Logs	Well Log ID:	893044
Well Tag #:	BHR208	Project Tag #:	Not Reported
Notice of Intent #:	AE24273	Date Received:	27-NOV-13
Diameter (in):	Not Reported	Casing Depth (ft):	Not Reported

DRAFT

Well completion:	29-OCT-13	Well Owner:	First Hill/8th Ave. LLC
Well Type:	Decommisioning	Driller #:	Not Reported
Static Water Level:	Not Reported	Flow Rate (gpm):	Not Reported
Flow Type:	Not Reported	PSI:	Not Reported
Well Test:	Not Reported	Water Reclamation #:	8

W5412
SSE
1/2 - 1 Mile
Lower

WA WELLS **WALOG2000599069**

Database:	Ecology Well Logs	Well Log ID:	893042
Well Tag #:	BHR212	Project Tag #:	Not Reported
Notice of Intent #:	AE24273	Date Received:	27-NOV-13
Diameter (in):	Not Reported	Casing Depth (ft):	Not Reported
Well completion:	29-OCT-13	Well Owner:	First Hill/8th Ave. LLC
Well Type:	Decommisioning	Driller #:	Not Reported
Static Water Level:	Not Reported	Flow Rate (gpm):	Not Reported
Flow Type:	Not Reported	PSI:	Not Reported
Well Test:	Not Reported	Water Reclamation #:	8

W5413
SSE
1/2 - 1 Mile
Lower

WA WELLS **WALOG2000599084**

Database:	Ecology Well Logs	Well Log ID:	893072
Well Tag #:	BCK992	Project Tag #:	Not Reported
Notice of Intent #:	AE24273	Date Received:	27-NOV-13
Diameter (in):	Not Reported	Casing Depth (ft):	Not Reported
Well completion:	29-OCT-13	Well Owner:	First Hill/8th Ave. LLC
Well Type:	Decommisioning	Driller #:	Not Reported
Static Water Level:	Not Reported	Flow Rate (gpm):	Not Reported
Flow Type:	Not Reported	PSI:	Not Reported
Well Test:	Not Reported	Water Reclamation #:	8

W5414
SSE
1/2 - 1 Mile
Lower

WA WELLS **WALOG2000599085**

Database:	Ecology Well Logs	Well Log ID:	893074
Well Tag #:	BHR232	Project Tag #:	Not Reported
Notice of Intent #:	AE24273	Date Received:	27-NOV-13
Diameter (in):	Not Reported	Casing Depth (ft):	Not Reported
Well completion:	29-OCT-13	Well Owner:	First Hill/8th Ave. LLC
Well Type:	Decommisioning	Driller #:	Not Reported
Static Water Level:	Not Reported	Flow Rate (gpm):	Not Reported
Flow Type:	Not Reported	PSI:	Not Reported
Well Test:	Not Reported	Water Reclamation #:	8

DRAFT

Map ID Direction Distance Elevation	Database	EDR ID Number
W5415 **SSE** **1/2 - 1 Mile** **Lower**	**WA WELLS**	**WALOG2000599083**

Database:	Ecology Well Logs	Well Log ID:	893070
Well Tag #:	BHR209	Project Tag #:	Not Reported
Notice of Intent #:	AE24273	Date Received:	27-NOV-13
Diameter (in):	Not Reported	Casing Depth (ft):	Not Reported
Well completion:	29-OCT-13	Well Owner:	First Hill/8th Ave. LLC
Well Type:	Decommisioning	Driller #:	Not Reported
Static Water Level:	Not Reported	Flow Rate (gpm):	Not Reported
Flow Type:	Not Reported	PSI:	Not Reported
Well Test:	Not Reported	Water Reclamation #:	8

W5416 **SSE** **1/2 - 1 Mile** **Lower**	**WA WELLS**	**WALOG2000599081**

Database:	Ecology Well Logs	Well Log ID:	893066
Well Tag #:	BHR354	Project Tag #:	Not Reported
Notice of Intent #:	AE24273	Date Received:	27-NOV-13
Diameter (in):	Not Reported	Casing Depth (ft):	Not Reported
Well completion:	29-OCT-13	Well Owner:	First Hill/8th Ave. LLC
Well Type:	Decommisioning	Driller #:	Not Reported
Static Water Level:	Not Reported	Flow Rate (gpm):	Not Reported
Flow Type:	Not Reported	PSI:	Not Reported
Well Test:	Not Reported	Water Reclamation #:	8

W5417 **SSE** **1/2 - 1 Mile** **Lower**	**WA WELLS**	**WALOG2000599082**

Database:	Ecology Well Logs	Well Log ID:	893068
Well Tag #:	BCK993	Project Tag #:	Not Reported
Notice of Intent #:	AE24273	Date Received:	27-NOV-13
Diameter (in):	Not Reported	Casing Depth (ft):	Not Reported
Well completion:	29-OCT-13	Well Owner:	First Hill/8th Ave. LLC
Well Type:	Decommisioning	Driller #:	Not Reported
Static Water Level:	Not Reported	Flow Rate (gpm):	Not Reported
Flow Type:	Not Reported	PSI:	Not Reported
Well Test:	Not Reported	Water Reclamation #:	8

W5418 **SSE** **1/2 - 1 Mile** **Lower**	**WA WELLS**	**WALOG2000599077**

Database:	Ecology Well Logs	Well Log ID:	893058
Well Tag #:	BCK997	Project Tag #:	Not Reported
Notice of Intent #:	AE24273	Date Received:	27-NOV-13
Diameter (in):	Not Reported	Casing Depth (ft):	Not Reported

DRAFT

Well completion:	29-OCT-13	Well Owner:	First Hill/8th Ave. LLC
Well Type:	Decommisioning	Driller #:	Not Reported
Static Water Level:	Not Reported	Flow Rate (gpm):	Not Reported
Flow Type:	Not Reported	PSI:	Not Reported
Well Test:	Not Reported	Water Reclamation #:	8

W5419
SSE
1/2 - 1 Mile
Lower

WA WELLS **WALOG2000599076**

Database:	Ecology Well Logs	Well Log ID:	893056
Well Tag #:	BHR218	Project Tag #:	Not Reported
Notice of Intent #:	AE24273	Date Received:	27-NOV-13
Diameter (in):	Not Reported	Casing Depth (ft):	Not Reported
Well completion:	29-OCT-13	Well Owner:	First Hill/8th Ave. LLC
Well Type:	Decommisioning	Driller #:	Not Reported
Static Water Level:	Not Reported	Flow Rate (gpm):	Not Reported
Flow Type:	Not Reported	PSI:	Not Reported
Well Test:	Not Reported	Water Reclamation #:	8

W5420
SSE
1/2 - 1 Mile
Lower

WA WELLS **WALOG2000599078**

Database:	Ecology Well Logs	Well Log ID:	893060
Well Tag #:	BHR356	Project Tag #:	Not Reported
Notice of Intent #:	AE24273	Date Received:	27-NOV-13
Diameter (in):	Not Reported	Casing Depth (ft):	Not Reported
Well completion:	29-OCT-13	Well Owner:	First Hill/8th Ave. LLC
Well Type:	Decommisioning	Driller #:	Not Reported
Static Water Level:	Not Reported	Flow Rate (gpm):	Not Reported
Flow Type:	Not Reported	PSI:	Not Reported
Well Test:	Not Reported	Water Reclamation #:	8

W5421
SSE
1/2 - 1 Mile
Lower

WA WELLS **WALOG2000599080**

Database:	Ecology Well Logs	Well Log ID:	893064
Well Tag #:	BHR216	Project Tag #:	Not Reported
Notice of Intent #:	AE24273	Date Received:	27-NOV-13
Diameter (in):	Not Reported	Casing Depth (ft):	Not Reported
Well completion:	29-OCT-13	Well Owner:	First Hill/8th Ave. LLC
Well Type:	Decommisioning	Driller #:	Not Reported
Static Water Level:	Not Reported	Flow Rate (gpm):	Not Reported
Flow Type:	Not Reported	PSI:	Not Reported
Well Test:	Not Reported	Water Reclamation #:	8

DRAFT

Map ID Direction Distance Elevation	Database	EDR ID Number
W5422 **SSE** **1/2 - 1 Mile** **Lower**	**WA WELLS**	**WALOG2000599079**

Database:	Ecology Well Logs	Well Log ID:	893062
Well Tag #:	BHR226	Project Tag #:	Not Reported
Notice of Intent #:	AE24273	Date Received:	27-NOV-13
Diameter (in):	Not Reported	Casing Depth (ft):	Not Reported
Well completion:	29-OCT-13	Well Owner:	First Hill/8th Ave. LLC
Well Type:	Decommisioning	Driller #:	Not Reported
Static Water Level:	Not Reported	Flow Rate (gpm):	Not Reported
Flow Type:	Not Reported	PSI:	Not Reported
Well Test:	Not Reported	Water Reclamation #:	8

W5423 **SSE** **1/2 - 1 Mile** **Lower**	**WA WELLS**	**WALOG2000598561**

Database:	Ecology Well Logs	Well Log ID:	892080
Well Tag #:	Not Reported	Project Tag #:	Not Reported
Notice of Intent #:	SE49881	Date Received:	02-DEC-13
Diameter (in):	2.5	Casing Depth (ft):	18
Well completion:	22-NOV-13	Well Owner:	550 Broadway LLC
Well Type:	Resource Protection	Driller #:	Not Reported
Static Water Level:	Not Reported	Flow Rate (gpm):	Not Reported
Flow Type:	Not Reported	PSI:	Not Reported
Well Test:	Not Reported	Water Reclamation #:	8

W5424 **SSE** **1/2 - 1 Mile** **Lower**	**WA WELLS**	**WALOG2000598560**

Database:	Ecology Well Logs	Well Log ID:	892078
Well Tag #:	Not Reported	Project Tag #:	Not Reported
Notice of Intent #:	SE49881	Date Received:	02-DEC-13
Diameter (in):	2.5	Casing Depth (ft):	20
Well completion:	22-NOV-13	Well Owner:	550 Broadway LLC
Well Type:	Resource Protection	Driller #:	Not Reported
Static Water Level:	Not Reported	Flow Rate (gpm):	Not Reported
Flow Type:	Not Reported	PSI:	Not Reported
Well Test:	Not Reported	Water Reclamation #:	8

W5425 **SSE** **1/2 - 1 Mile** **Lower**	**WA WELLS**	**WALOG2000598562**

Database:	Ecology Well Logs	Well Log ID:	892082
Well Tag #:	Not Reported	Project Tag #:	Not Reported
Notice of Intent #:	SE49881	Date Received:	02-DEC-13
Diameter (in):	2.5	Casing Depth (ft):	16

DRAFT

Well completion:	22-NOV-13	Well Owner:	550 Broadway LLC
Well Type:	Resource Protection	Driller #:	Not Reported
Static Water Level:	Not Reported	Flow Rate (gpm):	Not Reported
Flow Type:	Not Reported	PSI:	Not Reported
Well Test:	Not Reported	Water Reclamation #:	8

W5426
SSE
1/2 - 1 Mile
Lower

WA WELLS **WALOG2000598564**

Database:	Ecology Well Logs	Well Log ID:	892086
Well Tag #:	Not Reported	Project Tag #:	Not Reported
Notice of Intent #:	AE24548	Date Received:	02-DEC-13
Diameter (in):	2.5	Casing Depth (ft):	17
Well completion:	22-NOV-13	Well Owner:	550 Broadway LLC
Well Type:	Decommisioning	Driller #:	Not Reported
Static Water Level:	Not Reported	Flow Rate (gpm):	Not Reported
Flow Type:	Not Reported	PSI:	Not Reported
Well Test:	Not Reported	Water Reclamation #:	8

W5427
SSE
1/2 - 1 Mile
Lower

WA WELLS **WALOG2000598563**

Database:	Ecology Well Logs	Well Log ID:	892084
Well Tag #:	Not Reported	Project Tag #:	Not Reported
Notice of Intent #:	AE24548	Date Received:	02-DEC-13
Diameter (in):	2.5	Casing Depth (ft):	15
Well completion:	22-NOV-13	Well Owner:	550 Broadway LLC
Well Type:	Decommisioning	Driller #:	Not Reported
Static Water Level:	Not Reported	Flow Rate (gpm):	Not Reported
Flow Type:	Not Reported	PSI:	Not Reported
Well Test:	Not Reported	Water Reclamation #:	8

W5428
SSE
1/2 - 1 Mile
Lower

WA WELLS **WALOG2000598556**

Database:	Ecology Well Logs	Well Log ID:	892070
Well Tag #:	Not Reported	Project Tag #:	Not Reported
Notice of Intent #:	SE49881	Date Received:	02-DEC-13
Diameter (in):	2.5	Casing Depth (ft):	17
Well completion:	22-NOV-13	Well Owner:	550 Broadway LLC
Well Type:	Resource Protection	Driller #:	Not Reported
Static Water Level:	Not Reported	Flow Rate (gpm):	Not Reported
Flow Type:	Not Reported	PSI:	Not Reported
Well Test:	Not Reported	Water Reclamation #:	8

DRAFT

Map ID Direction Distance Elevation	Database	EDR ID Number
W5429 **SSE** **1/2 - 1 Mile** **Lower**	**WA WELLS**	**WALOG2000598555**

Database:	Ecology Well Logs	Well Log ID:	892068
Well Tag #:	Not Reported	Project Tag #:	Not Reported
Notice of Intent #:	SE49881	Date Received:	02-DEC-13
Diameter (in):	2.5	Casing Depth (ft):	15
Well completion:	22-NOV-13	Well Owner:	550 Broadway LLC
Well Type:	Resource Protection	Driller #:	Not Reported
Static Water Level:	Not Reported	Flow Rate (gpm):	Not Reported
Flow Type:	Not Reported	PSI:	Not Reported
Well Test:	Not Reported	Water Reclamation #:	8

W5430 **SSE** **1/2 - 1 Mile** **Lower**	**WA WELLS**	**WALOG2000598557**

Database:	Ecology Well Logs	Well Log ID:	892072
Well Tag #:	Not Reported	Project Tag #:	Not Reported
Notice of Intent #:	SE49881	Date Received:	02-DEC-13
Diameter (in):	2.5	Casing Depth (ft):	15
Well completion:	22-NOV-13	Well Owner:	550 Broadway LLC
Well Type:	Resource Protection	Driller #:	Not Reported
Static Water Level:	Not Reported	Flow Rate (gpm):	Not Reported
Flow Type:	Not Reported	PSI:	Not Reported
Well Test:	Not Reported	Water Reclamation #:	8

W5431 **SSE** **1/2 - 1 Mile** **Lower**	**WA WELLS**	**WALOG2000598559**

Database:	Ecology Well Logs	Well Log ID:	892076
Well Tag #:	Not Reported	Project Tag #:	Not Reported
Notice of Intent #:	SE49881	Date Received:	02-DEC-13
Diameter (in):	2.5	Casing Depth (ft):	19
Well completion:	22-NOV-13	Well Owner:	550 Broadway LLC
Well Type:	Resource Protection	Driller #:	Not Reported
Static Water Level:	Not Reported	Flow Rate (gpm):	Not Reported
Flow Type:	Not Reported	PSI:	Not Reported
Well Test:	Not Reported	Water Reclamation #:	8

W5432 **SSE** **1/2 - 1 Mile** **Lower**	**WA WELLS**	**WALOG2000598558**

Database:	Ecology Well Logs	Well Log ID:	892074
Well Tag #:	Not Reported	Project Tag #:	Not Reported
Notice of Intent #:	SE49881	Date Received:	02-DEC-13
Diameter (in):	2.5	Casing Depth (ft):	17.5

DRAFT

Well completion:	22-NOV-13	Well Owner:	550 Broadway LLC
Well Type:	Resource Protection	Driller #:	Not Reported
Static Water Level:	Not Reported	Flow Rate (gpm):	Not Reported
Flow Type:	Not Reported	PSI:	Not Reported
Well Test:	Not Reported	Water Reclamation #:	8

W5433
SSE
1/2 - 1 Mile
Lower

WA WELLS **WALOG2000599062**

Database:	Ecology Well Logs	Well Log ID:	893028
Well Tag #:	BHR215	Project Tag #:	Not Reported
Notice of Intent #:	AE24273	Date Received:	27-NOV-13
Diameter (in):	Not Reported	Casing Depth (ft):	Not Reported
Well completion:	29-OCT-13	Well Owner:	First Hill/8th Ave. LLC
Well Type:	Decommisioning	Driller #:	Not Reported
Static Water Level:	Not Reported	Flow Rate (gpm):	Not Reported
Flow Type:	Not Reported	PSI:	Not Reported
Well Test:	Not Reported	Water Reclamation #:	8

W5434
SSE
1/2 - 1 Mile
Lower

WA WELLS **WALOG2000598570**

Database:	Ecology Well Logs	Well Log ID:	892098
Well Tag #:	Not Reported	Project Tag #:	Not Reported
Notice of Intent #:	AE24548	Date Received:	02-DEC-13
Diameter (in):	2.5	Casing Depth (ft):	16
Well completion:	22-NOV-13	Well Owner:	550 Broadway LLC
Well Type:	Decommisioning	Driller #:	Not Reported
Static Water Level:	Not Reported	Flow Rate (gpm):	Not Reported
Flow Type:	Not Reported	PSI:	Not Reported
Well Test:	Not Reported	Water Reclamation #:	8

W5435
SSE
1/2 - 1 Mile
Lower

WA WELLS **WALOG2000599063**

Database:	Ecology Well Logs	Well Log ID:	893030
Well Tag #:	BHR249	Project Tag #:	Not Reported
Notice of Intent #:	AE24273	Date Received:	27-NOV-13
Diameter (in):	Not Reported	Casing Depth (ft):	Not Reported
Well completion:	29-OCT-13	Well Owner:	First Hill/8th Ave. LLC
Well Type:	Decommisioning	Driller #:	Not Reported
Static Water Level:	Not Reported	Flow Rate (gpm):	Not Reported
Flow Type:	Not Reported	PSI:	Not Reported
Well Test:	Not Reported	Water Reclamation #:	8

DRAFT

Map ID Direction Distance Elevation	Database	EDR ID Number
W5436 **SSE** **1/2 - 1 Mile** **Lower**	**WA WELLS**	**WALOG2000599065**

Database:	Ecology Well Logs	Well Log ID:	893034
Well Tag #:	BHR353	Project Tag #:	Not Reported
Notice of Intent #:	AE24273	Date Received:	27-NOV-13
Diameter (in):	Not Reported	Casing Depth (ft):	Not Reported
Well completion:	29-OCT-13	Well Owner:	First Hill/8th Ave. LLC
Well Type:	Decommisioning	Driller #:	Not Reported
Static Water Level:	Not Reported	Flow Rate (gpm):	Not Reported
Flow Type:	Not Reported	PSI:	Not Reported
Well Test:	Not Reported	Water Reclamation #:	8

W5437 **SSE** **1/2 - 1 Mile** **Lower**	**WA WELLS**	**WALOG2000599064**

Database:	Ecology Well Logs	Well Log ID:	893032
Well Tag #:	BHR242	Project Tag #:	Not Reported
Notice of Intent #:	AE24273	Date Received:	27-NOV-13
Diameter (in):	Not Reported	Casing Depth (ft):	Not Reported
Well completion:	29-OCT-13	Well Owner:	First Hill/8th Ave. LLC
Well Type:	Decommisioning	Driller #:	Not Reported
Static Water Level:	Not Reported	Flow Rate (gpm):	Not Reported
Flow Type:	Not Reported	PSI:	Not Reported
Well Test:	Not Reported	Water Reclamation #:	8

W5438 **SSE** **1/2 - 1 Mile** **Lower**	**WA WELLS**	**WALOG2000598566**

Database:	Ecology Well Logs	Well Log ID:	892090
Well Tag #:	Not Reported	Project Tag #:	Not Reported
Notice of Intent #:	AE24548	Date Received:	02-DEC-13
Diameter (in):	2.5	Casing Depth (ft):	17.5
Well completion:	22-NOV-13	Well Owner:	550 Broadway LLC
Well Type:	Decommisioning	Driller #:	Not Reported
Static Water Level:	Not Reported	Flow Rate (gpm):	Not Reported
Flow Type:	Not Reported	PSI:	Not Reported
Well Test:	Not Reported	Water Reclamation #:	8

W5439 **SSE** **1/2 - 1 Mile** **Lower**	**WA WELLS**	**WALOG2000598565**

Database:	Ecology Well Logs	Well Log ID:	892088
Well Tag #:	Not Reported	Project Tag #:	Not Reported
Notice of Intent #:	AE24548	Date Received:	02-DEC-13
Diameter (in):	2.5	Casing Depth (ft):	15

DRAFT

Well completion:	22-NOV-13	Well Owner:	550 Broadway LLC
Well Type:	Decommisioning	Driller #:	Not Reported
Static Water Level:	Not Reported	Flow Rate (gpm):	Not Reported
Flow Type:	Not Reported	PSI:	Not Reported
Well Test:	Not Reported	Water Reclamation #:	8

W5440
SSE
1/2 - 1 Mile
Lower

WA WELLS **WALOG2000598567**

Database:	Ecology Well Logs	Well Log ID:	892092
Well Tag #:	Not Reported	Project Tag #:	Not Reported
Notice of Intent #:	AE24548	Date Received:	02-DEC-13
Diameter (in):	2.5	Casing Depth (ft):	19
Well completion:	22-NOV-13	Well Owner:	550 Broadway LLC
Well Type:	Decommisioning	Driller #:	Not Reported
Static Water Level:	Not Reported	Flow Rate (gpm):	Not Reported
Flow Type:	Not Reported	PSI:	Not Reported
Well Test:	Not Reported	Water Reclamation #:	8

W5441
SSE
1/2 - 1 Mile
Lower

WA WELLS **WALOG2000598569**

Database:	Ecology Well Logs	Well Log ID:	892096
Well Tag #:	Not Reported	Project Tag #:	Not Reported
Notice of Intent #:	AE24548	Date Received:	02-DEC-13
Diameter (in):	2.5	Casing Depth (ft):	18
Well completion:	22-NOV-13	Well Owner:	550 Broadway LLC
Well Type:	Decommisioning	Driller #:	Not Reported
Static Water Level:	Not Reported	Flow Rate (gpm):	Not Reported
Flow Type:	Not Reported	PSI:	Not Reported
Well Test:	Not Reported	Water Reclamation #:	8

W5442
SSE
1/2 - 1 Mile
Lower

WA WELLS **WALOG2000598568**

Database:	Ecology Well Logs	Well Log ID:	892094
Well Tag #:	Not Reported	Project Tag #:	Not Reported
Notice of Intent #:	AE24548	Date Received:	02-DEC-13
Diameter (in):	2.5	Casing Depth (ft):	20
Well completion:	22-NOV-13	Well Owner:	550 Broadway LLC
Well Type:	Decommisioning	Driller #:	Not Reported
Static Water Level:	Not Reported	Flow Rate (gpm):	Not Reported
Flow Type:	Not Reported	PSI:	Not Reported
Well Test:	Not Reported	Water Reclamation #:	8

DRAFT

Map ID Direction Distance Elevation			Database	EDR ID Number
5443 **SSE** **1/2 - 1 Mile** **Lower**	Site ID: Groundwater Flow: Shallowest Water Table Depth: Deepest Water Table Depth: Average Water Table Depth: Date:	1929 SSE 9.31 11.41 Not Reported 03/23/1998	**AQUIFLOW**	**61263**

X5444
NW
1/2 - 1 Mile
Lower

WA WELLS **WALOG2000240063**

Database:	Ecology Well Logs	Well Log ID:	323861
Well Tag #:	AER707	Project Tag #:	Not Reported
Notice of Intent #:	R044154	Date Received:	21-MAY-99
Diameter (in):	Not Reported	Casing Depth (ft):	25
Well completion:	22-APR-99	Well Owner:	CITY INVESTORS PROJECT
Well Type:	Resource Protection	Driller #:	Not Reported
Static Water Level:	Not Reported	Flow Rate (gpm):	Not Reported
Flow Type:	Not Reported	PSI:	Not Reported
Well Test:	Not Reported	Water Reclamation #:	8

X5445
NW
1/2 - 1 Mile
Lower

WA WELLS **WALOG2000240062**

Database:	Ecology Well Logs	Well Log ID:	323860
Well Tag #:	AER706	Project Tag #:	Not Reported
Notice of Intent #:	R044154	Date Received:	21-MAY-99
Diameter (in):	Not Reported	Casing Depth (ft):	22
Well completion:	22-APR-99	Well Owner:	CITY INVESTORS PROJECT
Well Type:	Resource Protection	Driller #:	Not Reported
Static Water Level:	Not Reported	Flow Rate (gpm):	Not Reported
Flow Type:	Not Reported	PSI:	Not Reported
Well Test:	Not Reported	Water Reclamation #:	8

X5446
NW
1/2 - 1 Mile
Lower

WA WELLS **WALOG2000240061**

Database:	Ecology Well Logs	Well Log ID:	323859
Well Tag #:	AER705	Project Tag #:	Not Reported
Notice of Intent #:	R044154	Date Received:	21-MAY-99
Diameter (in):	Not Reported	Casing Depth (ft):	37
Well completion:	22-APR-99	Well Owner:	CITY INVESTORS PROJECT
Well Type:	Resource Protection	Driller #:	Not Reported
Static Water Level:	Not Reported	Flow Rate (gpm):	Not Reported
Flow Type:	Not Reported	PSI:	Not Reported
Well Test:	Not Reported	Water Reclamation #:	8

DRAFT

Map ID Direction Distance Elevation	Database	EDR ID Number
X5447 **NW** **1/2 - 1 Mile** **Lower**	**WA WELLS**	**WALOG2000240060**

Database:	Ecology Well Logs	Well Log ID:	323858
Well Tag #:	AER704	Project Tag #:	Not Reported
Notice of Intent #:	R044154	Date Received:	21-MAY-99
Diameter (in):	Not Reported	Casing Depth (ft):	15
Well completion:	22-APR-99	Well Owner:	CITY INVESTORS PROJECT
Well Type:	Resource Protection	Driller #:	Not Reported
Static Water Level:	Not Reported	Flow Rate (gpm):	Not Reported
Flow Type:	Not Reported	PSI:	Not Reported
Well Test:	Not Reported	Water Reclamation #:	8

X5448 **NW** **1/2 - 1 Mile** **Lower**	**WA WELLS**	**WALOG2000651893**

Database:	Ecology Well Logs	Well Log ID:	1005112
Well Tag #:	Not Reported	Project Tag #:	Not Reported
Notice of Intent #:	AE29658	Date Received:	20-JAN-15
Diameter (in):	8	Casing Depth (ft):	35
Well completion:	19-NOV-14	Well Owner:	HPG
Well Type:	Decommisioning	Driller #:	3131
Static Water Level:	Not Reported	Flow Rate (gpm):	Not Reported
Flow Type:	Not Reported	PSI:	Not Reported
Well Test:	Not Reported	Water Reclamation #:	8

X5449 **NW** **1/2 - 1 Mile** **Lower**	**WA WELLS**	**WALOG2000651889**

Database:	Ecology Well Logs	Well Log ID:	1005107
Well Tag #:	Not Reported	Project Tag #:	Not Reported
Notice of Intent #:	AE29658	Date Received:	20-JAN-15
Diameter (in):	8	Casing Depth (ft):	26
Well completion:	21-NOV-14	Well Owner:	HPG
Well Type:	Decommisioning	Driller #:	3131
Static Water Level:	Not Reported	Flow Rate (gpm):	Not Reported
Flow Type:	Not Reported	PSI:	Not Reported
Well Test:	Not Reported	Water Reclamation #:	8

X5450 **NW** **1/2 - 1 Mile** **Lower**	**WA WELLS**	**WALOG2000651888**

Database:	Ecology Well Logs	Well Log ID:	1005106
Well Tag #:	Not Reported	Project Tag #:	Not Reported
Notice of Intent #:	AE29658	Date Received:	20-JAN-15
Diameter (in):	8	Casing Depth (ft):	35

DRAFT

Well completion:	20-NOV-14	Well Owner:	HPG
Well Type:	Decommisioning	Driller #:	3131
Static Water Level:	Not Reported	Flow Rate (gpm):	Not Reported
Flow Type:	Not Reported	PSI:	Not Reported
Well Test:	Not Reported	Water Reclamation #:	8

X5451
NW
1/2 - 1 Mile
Lower

WA WELLS **WALOG2000651887**

Database:	Ecology Well Logs	Well Log ID:	1005105
Well Tag #:	Not Reported	Project Tag #:	Not Reported
Notice of Intent #:	AE29658	Date Received:	20-JAN-15
Diameter (in):	8	Casing Depth (ft):	35
Well completion:	19-NOV-14	Well Owner:	HPG
Well Type:	Decommisioning	Driller #:	3131
Static Water Level:	Not Reported	Flow Rate (gpm):	Not Reported
Flow Type:	Not Reported	PSI:	Not Reported
Well Test:	Not Reported	Water Reclamation #:	8

X5452
NW
1/2 - 1 Mile
Lower

WA WELLS **WALOG2000651886**

Database:	Ecology Well Logs	Well Log ID:	1005104
Well Tag #:	Not Reported	Project Tag #:	Not Reported
Notice of Intent #:	SE53233	Date Received:	20-JAN-15
Diameter (in):	8	Casing Depth (ft):	26
Well completion:	21-NOV-14	Well Owner:	HPG
Well Type:	Resource Protection	Driller #:	3131
Static Water Level:	Not Reported	Flow Rate (gpm):	Not Reported
Flow Type:	Not Reported	PSI:	Not Reported
Well Test:	Not Reported	Water Reclamation #:	8

X5453
NW
1/2 - 1 Mile
Lower

WA WELLS **WALOG2000651885**

Database:	Ecology Well Logs	Well Log ID:	1005103
Well Tag #:	Not Reported	Project Tag #:	Not Reported
Notice of Intent #:	SE53233	Date Received:	20-JAN-15
Diameter (in):	8	Casing Depth (ft):	35
Well completion:	20-NOV-14	Well Owner:	HPG
Well Type:	Resource Protection	Driller #:	3131
Static Water Level:	Not Reported	Flow Rate (gpm):	Not Reported
Flow Type:	Not Reported	PSI:	Not Reported
Well Test:	Not Reported	Water Reclamation #:	8

DRAFT

Map ID Direction Distance Elevation	Database	EDR ID Number
X5454 **NW** **1/2 - 1 Mile** **Lower**	**WA WELLS**	**WALOG2000651884**

Database:	Ecology Well Logs	Well Log ID:	1005102
Well Tag #:	Not Reported	Project Tag #:	Not Reported
Notice of Intent #:	SE53233	Date Received:	20-JAN-15
Diameter (in):	8	Casing Depth (ft):	35
Well completion:	19-NOV-14	Well Owner:	HPG
Well Type:	Resource Protection	Driller #:	3131
Static Water Level:	Not Reported	Flow Rate (gpm):	Not Reported
Flow Type:	Not Reported	PSI:	Not Reported
Well Test:	Not Reported	Water Reclamation #:	8

X5455 **NW** **1/2 - 1 Mile** **Lower**	**WA WELLS**	**WALOG2000651866**

Database:	Ecology Well Logs	Well Log ID:	1005084
Well Tag #:	Not Reported	Project Tag #:	B3
Notice of Intent #:	AE29658	Date Received:	20-JAN-15
Diameter (in):	8	Casing Depth (ft):	35
Well completion:	20-NOV-14	Well Owner:	HPG
Well Type:	Decommisioning	Driller #:	3131
Static Water Level:	Not Reported	Flow Rate (gpm):	Not Reported
Flow Type:	Not Reported	PSI:	Not Reported
Well Test:	Not Reported	Water Reclamation #:	8

X5456 **NW** **1/2 - 1 Mile** **Lower**	**WA WELLS**	**WALOG2000651865**

Database:	Ecology Well Logs	Well Log ID:	1005083
Well Tag #:	Not Reported	Project Tag #:	Not Reported
Notice of Intent #:	SE53233	Date Received:	20-JAN-15
Diameter (in):	8	Casing Depth (ft):	14
Well completion:	21-NOV-14	Well Owner:	HPG
Well Type:	Resource Protection	Driller #:	3131
Static Water Level:	Not Reported	Flow Rate (gpm):	Not Reported
Flow Type:	Not Reported	PSI:	Not Reported
Well Test:	Not Reported	Water Reclamation #:	8

X5457 **NW** **1/2 - 1 Mile** **Lower**	**WA WELLS**	**WALOG2000651867**

Database:	Ecology Well Logs	Well Log ID:	1005085
Well Tag #:	Not Reported	Project Tag #:	Not Reported
Notice of Intent #:	AE29658	Date Received:	20-JAN-15
Diameter (in):	8	Casing Depth (ft):	14

DRAFT

Well completion:	21-NOV-14	Well Owner:	HPG
Well Type:	Decommisioning	Driller #:	3131
Static Water Level:	Not Reported	Flow Rate (gpm):	Not Reported
Flow Type:	Not Reported	PSI:	Not Reported
Well Test:	Not Reported	Water Reclamation #:	8

X5458
NW
1/2 - 1 Mile
Lower

WA WELLS **WALOG2000665054**

Database:	Ecology Well Logs	Well Log ID:	1024455
Well Tag #:	Not Reported	Project Tag #:	B3
Notice of Intent #:	SE54917	Date Received:	10-JUN-15
Diameter (in):	2.25	Casing Depth (ft):	20
Well completion:	25-MAY-15	Well Owner:	Public Employees Mutual Ins
Well Type:	Resource Protection	Driller #:	3008
Static Water Level:	Not Reported	Flow Rate (gpm):	Not Reported
Flow Type:	Dry Hole	PSI:	Not Reported
Well Test:	Not Reported	Water Reclamation #:	8

X5459
NW
1/2 - 1 Mile
Lower

WA WELLS **WALOG2000665053**

Database:	Ecology Well Logs	Well Log ID:	1024454
Well Tag #:	Not Reported	Project Tag #:	B2
Notice of Intent #:	SE54917	Date Received:	10-JUN-15
Diameter (in):	2.25	Casing Depth (ft):	20
Well completion:	25-MAY-15	Well Owner:	Public Employees Mutual Ins
Well Type:	Resource Protection	Driller #:	3008
Static Water Level:	Not Reported	Flow Rate (gpm):	Not Reported
Flow Type:	Dry Hole	PSI:	Not Reported
Well Test:	Not Reported	Water Reclamation #:	8

X5460
NW
1/2 - 1 Mile
Lower

WA WELLS **WALOG2000665052**

Database:	Ecology Well Logs	Well Log ID:	1024453
Well Tag #:	Not Reported	Project Tag #:	B1
Notice of Intent #:	SE54917	Date Received:	10-JUN-15
Diameter (in):	2.25	Casing Depth (ft):	20
Well completion:	25-MAY-15	Well Owner:	Public Employees Mutual Ins
Well Type:	Resource Protection	Driller #:	3008
Static Water Level:	Not Reported	Flow Rate (gpm):	Not Reported
Flow Type:	Dry Hole	PSI:	Not Reported
Well Test:	Not Reported	Water Reclamation #:	8

DRAFT

Map ID Direction Distance Elevation	Database	EDR ID Number
X5461 **NW** **1/2 - 1 Mile** **Lower**	**WA WELLS**	**WALOG2000665055**

Database:	Ecology Well Logs	Well Log ID:	1024456
Well Tag #:	Not Reported	Project Tag #:	B4
Notice of Intent #:	SE54917	Date Received:	10-JUN-15
Diameter (in):	2.25	Casing Depth (ft):	20
Well completion:	25-MAY-15	Well Owner:	Public Employees Mutual Ins
Well Type:	Resource Protection	Driller #:	3008
Static Water Level:	180	Flow Rate (gpm):	Not Reported
Flow Type:	Static Level	PSI:	Not Reported
Well Test:	Not Reported	Water Reclamation #:	8

X5462 **NW** **1/2 - 1 Mile** **Lower**	**WA WELLS**	**WALOG2000807213**

Database:	Ecology Well Logs	Well Log ID:	1768218
Well Tag #:	BKU609	Project Tag #:	Not Reported
Notice of Intent #:	RE15861	Date Received:	14-AUG-18
Diameter (in):	6	Casing Depth (ft):	50
Well completion:	19-APR-18	Well Owner:	Unico Properties
Well Type:	Resource Protection	Driller #:	3242
Static Water Level:	Not Reported	Flow Rate (gpm):	Not Reported
Flow Type:	Not Reported	PSI:	Not Reported
Well Test:	Not Reported	Water Reclamation #:	8

X5463 **NW** **1/2 - 1 Mile** **Lower**	**WA WELLS**	**WALOG2000803176**

Database:	Ecology Well Logs	Well Log ID:	1735883
Well Tag #:	BKZ656	Project Tag #:	Not Reported
Notice of Intent #:	RE16007	Date Received:	18-JUN-18
Diameter (in):	2	Casing Depth (ft):	59.5
Well completion:	24-MAY-18	Well Owner:	Seattle Department Of Transportation
Well Type:	Resource Protection	Driller #:	3208
Static Water Level:	Not Reported	Flow Rate (gpm):	Not Reported
Flow Type:	Not Reported	PSI:	Not Reported
Well Test:	Not Reported	Water Reclamation #:	8

X5464 **NW** **1/2 - 1 Mile** **Lower**	**WA WELLS**	**WALOG2000665060**

Database:	Ecology Well Logs	Well Log ID:	1024461
Well Tag #:	Not Reported	Project Tag #:	B3
Notice of Intent #:	AE32175	Date Received:	10-JUN-15
Diameter (in):	2.25	Casing Depth (ft):	20

DRAFT

Well completion:	25-MAY-15	Well Owner:	Public Employees Mutual Ins
Well Type:	Decommisioning	Driller #:	3008
Static Water Level:	Not Reported	Flow Rate (gpm):	Not Reported
Flow Type:	Dry Hole	PSI:	Not Reported
Well Test:	Not Reported	Water Reclamation #:	8

X5465
NW
1/2 - 1 Mile
Lower

WA WELLS **WALOG2000665062**

Database:	Ecology Well Logs	Well Log ID:	1024463
Well Tag #:	Not Reported	Project Tag #:	B5
Notice of Intent #:	AE32175	Date Received:	10-JUN-15
Diameter (in):	2.25	Casing Depth (ft):	20
Well completion:	25-MAY-15	Well Owner:	Public Employees Mutual Ins
Well Type:	Decommisioning	Driller #:	3008
Static Water Level:	Not Reported	Flow Rate (gpm):	Not Reported
Flow Type:	Dry Hole	PSI:	Not Reported
Well Test:	Not Reported	Water Reclamation #:	8

X5466
NW
1/2 - 1 Mile
Lower

WA WELLS **WALOG2000665061**

Database:	Ecology Well Logs	Well Log ID:	1024462
Well Tag #:	Not Reported	Project Tag #:	B4
Notice of Intent #:	AE32175	Date Received:	10-JUN-15
Diameter (in):	2.25	Casing Depth (ft):	20
Well completion:	25-MAY-15	Well Owner:	Public Employees Mutual Ins
Well Type:	Decommisioning	Driller #:	3008
Static Water Level:	180	Flow Rate (gpm):	Not Reported
Flow Type:	Static Level	PSI:	Not Reported
Well Test:	Not Reported	Water Reclamation #:	8

X5467
NW
1/2 - 1 Mile
Lower

WA WELLS **WALOG2000665059**

Database:	Ecology Well Logs	Well Log ID:	1024460
Well Tag #:	Not Reported	Project Tag #:	B2
Notice of Intent #:	AE32175	Date Received:	10-JUN-15
Diameter (in):	2.25	Casing Depth (ft):	20
Well completion:	25-MAY-15	Well Owner:	Public Employees Mutual Ins
Well Type:	Decommisioning	Driller #:	3008
Static Water Level:	Not Reported	Flow Rate (gpm):	Not Reported
Flow Type:	Dry Hole	PSI:	Not Reported
Well Test:	Not Reported	Water Reclamation #:	8

DRAFT

Map ID Direction Distance Elevation	Database	EDR ID Number
X5468 **NW** **1/2 - 1 Mile** **Lower**	**WA WELLS**	**WALOG2000665058**

Database:	Ecology Well Logs	Well Log ID:	1024459
Well Tag #:	Not Reported	Project Tag #:	B1
Notice of Intent #:	AE32175	Date Received:	10-JUN-15
Diameter (in):	2.25	Casing Depth (ft):	20
Well completion:	25-MAY-15	Well Owner:	Public Employees Mutual Ins
Well Type:	Decommisioning	Driller #:	3008
Static Water Level:	Not Reported	Flow Rate (gpm):	Not Reported
Flow Type:	Dry Hole	PSI:	Not Reported
Well Test:	Not Reported	Water Reclamation #:	8

X5469 **NW** **1/2 - 1 Mile** **Lower**	**WA WELLS**	**WALOG2000665057**

Database:	Ecology Well Logs	Well Log ID:	1024458
Well Tag #:	Not Reported	Project Tag #:	B6
Notice of Intent #:	SE54917	Date Received:	10-JUN-15
Diameter (in):	2.25	Casing Depth (ft):	20
Well completion:	25-MAY-15	Well Owner:	Public Employees Mutual Ins
Well Type:	Resource Protection	Driller #:	3008
Static Water Level:	Not Reported	Flow Rate (gpm):	Not Reported
Flow Type:	Dry Hole	PSI:	Not Reported
Well Test:	Not Reported	Water Reclamation #:	8

X5470 **NW** **1/2 - 1 Mile** **Lower**	**WA WELLS**	**WALOG2000665056**

Database:	Ecology Well Logs	Well Log ID:	1024457
Well Tag #:	Not Reported	Project Tag #:	B5
Notice of Intent #:	SE54917	Date Received:	10-JUN-15
Diameter (in):	2.25	Casing Depth (ft):	20
Well completion:	25-MAY-15	Well Owner:	Public Employees Mutual Ins
Well Type:	Resource Protection	Driller #:	3008
Static Water Level:	Not Reported	Flow Rate (gpm):	Not Reported
Flow Type:	Dry Hole	PSI:	Not Reported
Well Test:	Not Reported	Water Reclamation #:	8

X5471 **NW** **1/2 - 1 Mile** **Lower**	**WA WELLS**	**WALOG2000675609**

Database:	Ecology Well Logs	Well Log ID:	1051896
Well Tag #:	Not Reported	Project Tag #:	SB3
Notice of Intent #:	SE55651	Date Received:	04-SEP-15
Diameter (in):	2.25	Casing Depth (ft):	10

DRAFT

Well completion:	20-AUG-15	Well Owner:	Pemco
Well Type:	Resource Protection	Driller #:	3000
Static Water Level:	Not Reported	Flow Rate (gpm):	Not Reported
Flow Type:	Not Reported	PSI:	Not Reported
Well Test:	Not Reported	Water Reclamation #:	8

X5472
NW
1/2 - 1 Mile
Lower

WA WELLS **WALOG2000675613**

Database:	Ecology Well Logs	Well Log ID:	1051907
Well Tag #:	Not Reported	Project Tag #:	SB8
Notice of Intent #:	SE55651	Date Received:	04-SEP-15
Diameter (in):	2.25	Casing Depth (ft):	10
Well completion:	20-AUG-15	Well Owner:	Pemco
Well Type:	Resource Protection	Driller #:	3000
Static Water Level:	Not Reported	Flow Rate (gpm):	Not Reported
Flow Type:	Not Reported	PSI:	Not Reported
Well Test:	Not Reported	Water Reclamation #:	8

X5473
NW
1/2 - 1 Mile
Lower

WA WELLS **WALOG2000675610**

Database:	Ecology Well Logs	Well Log ID:	1051897
Well Tag #:	Not Reported	Project Tag #:	SB6
Notice of Intent #:	SE55651	Date Received:	04-SEP-15
Diameter (in):	2.25	Casing Depth (ft):	10
Well completion:	20-AUG-15	Well Owner:	Pemco
Well Type:	Resource Protection	Driller #:	3000
Static Water Level:	Not Reported	Flow Rate (gpm):	Not Reported
Flow Type:	Not Reported	PSI:	Not Reported
Well Test:	Not Reported	Water Reclamation #:	8

X5474
NW
1/2 - 1 Mile
Lower

WA WELLS **WALOG2000803175**

Database:	Ecology Well Logs	Well Log ID:	1735882
Well Tag #:	BKZ655	Project Tag #:	Not Reported
Notice of Intent #:	RE16007	Date Received:	18-JUN-18
Diameter (in):	2	Casing Depth (ft):	60
Well completion:	23-MAY-18	Well Owner:	Seattle Department Of Transportation
Well Type:	Resource Protection	Driller #:	3208
Static Water Level:	Not Reported	Flow Rate (gpm):	Not Reported
Flow Type:	Not Reported	PSI:	Not Reported
Well Test:	Not Reported	Water Reclamation #:	8

DRAFT

Map ID Direction Distance Elevation	Database	EDR ID Number
X5475 **NW** **1/2 - 1 Mile** **Lower**	**WA WELLS**	**WALOG2000666452**

Database:	Ecology Well Logs	Well Log ID:	1026758
Well Tag #:	Not Reported	Project Tag #:	Not Reported
Notice of Intent #:	EE05601	Date Received:	18-JUN-15
Diameter (in):	2.25	Casing Depth (ft):	25
Well completion:	03-JUN-15	Well Owner:	Vulcan-Florist Block
Well Type:	Resource Protection	Driller #:	0
Static Water Level:	15	Flow Rate (gpm):	Not Reported
Flow Type:	Static Level	PSI:	Not Reported
Well Test:	Not Reported	Water Reclamation #:	8

X5476 **NW** **1/2 - 1 Mile** **Lower**	**WA WELLS**	**WALOG2000666457**

Database:	Ecology Well Logs	Well Log ID:	1026766
Well Tag #:	Not Reported	Project Tag #:	Not Reported
Notice of Intent #:	EE05601	Date Received:	18-JUN-15
Diameter (in):	2.25	Casing Depth (ft):	25
Well completion:	02-JUN-15	Well Owner:	Vulcan-Florist Block
Well Type:	Resource Protection	Driller #:	0
Static Water Level:	15	Flow Rate (gpm):	Not Reported
Flow Type:	Static Level	PSI:	Not Reported
Well Test:	Not Reported	Water Reclamation #:	8

X5477 **NW** **1/2 - 1 Mile** **Lower**	**WA WELLS**	**WALOG2000666453**

Database:	Ecology Well Logs	Well Log ID:	1026759
Well Tag #:	Not Reported	Project Tag #:	Not Reported
Notice of Intent #:	AE32245	Date Received:	18-JUN-15
Diameter (in):	2.25	Casing Depth (ft):	25
Well completion:	02-JUN-15	Well Owner:	Vulcan-Florist Block
Well Type:	Decommisioning	Driller #:	0
Static Water Level:	15	Flow Rate (gpm):	Not Reported
Flow Type:	Static Level	PSI:	Not Reported
Well Test:	Not Reported	Water Reclamation #:	8

X5478 **NW** **1/2 - 1 Mile** **Lower**	**WA WELLS**	**WALOG2000666442**

Database:	Ecology Well Logs	Well Log ID:	1026745
Well Tag #:	Not Reported	Project Tag #:	Not Reported
Notice of Intent #:	EE05601	Date Received:	18-JUN-15
Diameter (in):	2.25	Casing Depth (ft):	25

DRAFT

Well completion:	03-JUN-15	Well Owner:	Vulcan-Florist Block
Well Type:	Resource Protection	Driller #:	0
Static Water Level:	15	Flow Rate (gpm):	Not Reported
Flow Type:	Static Level	PSI:	Not Reported
Well Test:	Not Reported	Water Reclamation #:	8

X5479
NW
1/2 - 1 Mile
Lower

WA WELLS **WALOG2000666444**

Database:	Ecology Well Logs	Well Log ID:	1026747
Well Tag #:	Not Reported	Project Tag #:	Not Reported
Notice of Intent #:	AE32245	Date Received:	18-JUN-15
Diameter (in):	2.25	Casing Depth (ft):	25
Well completion:	03-JUN-15	Well Owner:	Vulcan-Florist Block
Well Type:	Decommisioning	Driller #:	0
Static Water Level:	15	Flow Rate (gpm):	Not Reported
Flow Type:	Static Level	PSI:	Not Reported
Well Test:	Not Reported	Water Reclamation #:	8

X5480
NW
1/2 - 1 Mile
Lower

WA WELLS **WALOG2000666443**

Database:	Ecology Well Logs	Well Log ID:	1026746
Well Tag #:	Not Reported	Project Tag #:	Not Reported
Notice of Intent #:	AE32245	Date Received:	18-JUN-15
Diameter (in):	2.25	Casing Depth (ft):	25
Well completion:	02-JUN-15	Well Owner:	Vulcan-Florist Block
Well Type:	Decommisioning	Driller #:	0
Static Water Level:	15	Flow Rate (gpm):	Not Reported
Flow Type:	Static Level	PSI:	Not Reported
Well Test:	Not Reported	Water Reclamation #:	8

X5481
NW
1/2 - 1 Mile
Lower

WA WELLS **WALOG2000666437**

Database:	Ecology Well Logs	Well Log ID:	1026740
Well Tag #:	Not Reported	Project Tag #:	Not Reported
Notice of Intent #:	EE05601	Date Received:	18-JUN-15
Diameter (in):	2.25	Casing Depth (ft):	25
Well completion:	02-JUN-15	Well Owner:	Vulcan-Florist Block
Well Type:	Resource Protection	Driller #:	0
Static Water Level:	15	Flow Rate (gpm):	Not Reported
Flow Type:	Static Level	PSI:	Not Reported
Well Test:	Not Reported	Water Reclamation #:	8

DRAFT

Map ID Direction Distance Elevation	Database	EDR ID Number
X5482 **NW** **1/2 - 1 Mile** **Lower**	**WA WELLS**	**WALOG2000665063**

Database:	Ecology Well Logs	Well Log ID:	1024464
Well Tag #:	Not Reported	Project Tag #:	B6
Notice of Intent #:	AE32175	Date Received:	10-JUN-15
Diameter (in):	2.25	Casing Depth (ft):	20
Well completion:	25-MAY-15	Well Owner:	Public Employees Mutual Ins
Well Type:	Decommisioning	Driller #:	3008
Static Water Level:	Not Reported	Flow Rate (gpm):	Not Reported
Flow Type:	Dry Hole	PSI:	Not Reported
Well Test:	Not Reported	Water Reclamation #:	8

X5483 **NW** **1/2 - 1 Mile** **Lower**	**WA WELLS**	**WALOG2000675639**

Database:	Ecology Well Logs	Well Log ID:	1051947
Well Tag #:	Not Reported	Project Tag #:	SB9
Notice of Intent #:	SE55651	Date Received:	04-SEP-15
Diameter (in):	2.25	Casing Depth (ft):	10
Well completion:	20-AUG-15	Well Owner:	Pemco
Well Type:	Resource Protection	Driller #:	3000
Static Water Level:	Not Reported	Flow Rate (gpm):	Not Reported
Flow Type:	Not Reported	PSI:	Not Reported
Well Test:	Not Reported	Water Reclamation #:	8

X5484 **NW** **1/2 - 1 Mile** **Lower**	**WA WELLS**	**WALOG2000675635**

Database:	Ecology Well Logs	Well Log ID:	1051942
Well Tag #:	Not Reported	Project Tag #:	SB4
Notice of Intent #:	AE33384	Date Received:	04-SEP-15
Diameter (in):	2.25	Casing Depth (ft):	10
Well completion:	20-AUG-15	Well Owner:	Pemco
Well Type:	Decommisioning	Driller #:	3000
Static Water Level:	Not Reported	Flow Rate (gpm):	Not Reported
Flow Type:	Not Reported	PSI:	Not Reported
Well Test:	Not Reported	Water Reclamation #:	8

X5485 **NW** **1/2 - 1 Mile** **Lower**	**WA WELLS**	**WALOG2000675620**

Database:	Ecology Well Logs	Well Log ID:	1051918
Well Tag #:	Not Reported	Project Tag #:	SB3
Notice of Intent #:	AE33384	Date Received:	04-SEP-15
Diameter (in):	2.25	Casing Depth (ft):	10

DRAFT

Well completion:	20-AUG-15	Well Owner:	Pemco
Well Type:	Decommisioning	Driller #:	3000
Static Water Level:	Not Reported	Flow Rate (gpm):	Not Reported
Flow Type:	Not Reported	PSI:	Not Reported
Well Test:	Not Reported	Water Reclamation #:	8

X5486
NW
1/2 - 1 Mile
Lower

WA WELLS **WALOG2000675628**

Database:	Ecology Well Logs	Well Log ID:	1051931
Well Tag #:	Not Reported	Project Tag #:	SB5
Notice of Intent #:	AE33384	Date Received:	04-SEP-15
Diameter (in):	2.25	Casing Depth (ft):	10
Well completion:	20-AUG-15	Well Owner:	Pemco
Well Type:	Decommisioning	Driller #:	3000
Static Water Level:	Not Reported	Flow Rate (gpm):	Not Reported
Flow Type:	Not Reported	PSI:	Not Reported
Well Test:	Not Reported	Water Reclamation #:	8

X5487
NW
1/2 - 1 Mile
Lower

WA WELLS **WALOG2000675621**

Database:	Ecology Well Logs	Well Log ID:	1051919
Well Tag #:	Not Reported	Project Tag #:	SB7
Notice of Intent #:	AE33384	Date Received:	04-SEP-15
Diameter (in):	2.25	Casing Depth (ft):	10
Well completion:	20-AUG-15	Well Owner:	Pemco
Well Type:	Decommisioning	Driller #:	3000
Static Water Level:	Not Reported	Flow Rate (gpm):	Not Reported
Flow Type:	Not Reported	PSI:	Not Reported
Well Test:	Not Reported	Water Reclamation #:	8

X5488
NW
1/2 - 1 Mile
Lower

WA WELLS **WALOG2000675648**

Database:	Ecology Well Logs	Well Log ID:	1051961
Well Tag #:	Not Reported	Project Tag #:	SB5
Notice of Intent #:	SE55651	Date Received:	04-SEP-15
Diameter (in):	2.25	Casing Depth (ft):	10
Well completion:	20-AUG-15	Well Owner:	Pemco
Well Type:	Resource Protection	Driller #:	3000
Static Water Level:	Not Reported	Flow Rate (gpm):	Not Reported
Flow Type:	Not Reported	PSI:	Not Reported
Well Test:	Not Reported	Water Reclamation #:	8

DRAFT

Map ID Direction Distance Elevation	Database	EDR ID Number
X5489 **NW** **1/2 - 1 Mile** **Lower**	**WA WELLS**	**WALOG2000675641**

Database:	Ecology Well Logs	Well Log ID:	1051950
Well Tag #:	Not Reported	Project Tag #:	SB9
Notice of Intent #:	AE33384	Date Received:	04-SEP-15
Diameter (in):	2.25	Casing Depth (ft):	10
Well completion:	20-AUG-15	Well Owner:	Pemco
Well Type:	Decommisioning	Driller #:	3000
Static Water Level:	Not Reported	Flow Rate (gpm):	Not Reported
Flow Type:	Not Reported	PSI:	Not Reported
Well Test:	Not Reported	Water Reclamation #:	8

X5490 **NW** **1/2 - 1 Mile** **Lower**	**WA WELLS**	**WALOG2000761119**

Database:	Ecology Well Logs	Well Log ID:	1631577
Well Tag #:	Not Reported	Project Tag #:	b-4
Notice of Intent #:	AE44006	Date Received:	19-JUL-17
Diameter (in):	9	Casing Depth (ft):	18
Well completion:	13-JUL-17	Well Owner:	Seattle City Light
Well Type:	Decommisioning	Driller #:	3146
Static Water Level:	Not Reported	Flow Rate (gpm):	Not Reported
Flow Type:	Dry Hole	PSI:	Not Reported
Well Test:	Not Reported	Water Reclamation #:	8

X5491 **NW** **1/2 - 1 Mile** **Lower**	**WA WELLS**	**WALOG2000761118**

Database:	Ecology Well Logs	Well Log ID:	1631576
Well Tag #:	Not Reported	Project Tag #:	b-1
Notice of Intent #:	AE44006	Date Received:	19-JUL-17
Diameter (in):	9	Casing Depth (ft):	18
Well completion:	13-JUL-17	Well Owner:	Seattle City Light
Well Type:	Decommisioning	Driller #:	3146
Static Water Level:	Not Reported	Flow Rate (gpm):	Not Reported
Flow Type:	Dry Hole	PSI:	Not Reported
Well Test:	Not Reported	Water Reclamation #:	8

X5492 **NW** **1/2 - 1 Mile** **Lower**	**WA WELLS**	**WALOG2000678096**

Database:	Ecology Well Logs	Well Log ID:	1059900
Well Tag #:	Not Reported	Project Tag #:	Not Reported
Notice of Intent #:	SE54946	Date Received:	18-JUN-15
Diameter (in):	8	Casing Depth (ft):	30

DRAFT

Well completion:	01-JUN-15	Well Owner:	Vulcan-Florist Block
Well Type:	Resource Protection	Driller #:	2549
Static Water Level:	Not Reported	Flow Rate (gpm):	Not Reported
Flow Type:	Not Reported	PSI:	Not Reported
Well Test:	Not Reported	Water Reclamation #:	8

X5493
NW
1/2 - 1 Mile
Lower

WA WELLS **WALOG2000678092**

Database:	Ecology Well Logs	Well Log ID:	1059895
Well Tag #:	Not Reported	Project Tag #:	Not Reported
Notice of Intent #:	SE54946	Date Received:	18-JUN-15
Diameter (in):	2.25	Casing Depth (ft):	14
Well completion:	06-JUN-15	Well Owner:	Vulcan-Florist Block
Well Type:	Resource Protection	Driller #:	2549
Static Water Level:	Not Reported	Flow Rate (gpm):	Not Reported
Flow Type:	Not Reported	PSI:	Not Reported
Well Test:	Not Reported	Water Reclamation #:	8

X5494
NW
1/2 - 1 Mile
Lower

WA WELLS **WALOG2000678091**

Database:	Ecology Well Logs	Well Log ID:	1059894
Well Tag #:	Not Reported	Project Tag #:	Not Reported
Notice of Intent #:	SE54946	Date Received:	18-JUN-15
Diameter (in):	8	Casing Depth (ft):	30
Well completion:	01-JUN-15	Well Owner:	Vulcan-Florist Block
Well Type:	Resource Protection	Driller #:	2549
Static Water Level:	Not Reported	Flow Rate (gpm):	Not Reported
Flow Type:	Not Reported	PSI:	Not Reported
Well Test:	Not Reported	Water Reclamation #:	8

X5495
NW
1/2 - 1 Mile
Lower

WA WELLS **WALOG2000678080**

Database:	Ecology Well Logs	Well Log ID:	1059883
Well Tag #:	Not Reported	Project Tag #:	Not Reported
Notice of Intent #:	SE54946	Date Received:	18-JUN-15
Diameter (in):	2.25	Casing Depth (ft):	25
Well completion:	06-JUN-15	Well Owner:	Vulcan-Florist Block
Well Type:	Resource Protection	Driller #:	2549
Static Water Level:	20	Flow Rate (gpm):	Not Reported
Flow Type:	Static Level	PSI:	Not Reported
Well Test:	Not Reported	Water Reclamation #:	8

DRAFT

Map ID Direction Distance Elevation	Database	EDR ID Number
X5496 **NW** **1/2 - 1 Mile** **Lower**	**WA WELLS**	**WALOG2000678079**

Database:	Ecology Well Logs	Well Log ID:	1059882
Well Tag #:	Not Reported	Project Tag #:	Not Reported
Notice of Intent #:	SE54946	Date Received:	18-JUN-15
Diameter (in):	2.25	Casing Depth (ft):	25
Well completion:	03-JUN-15	Well Owner:	Vulcan-Florist Block
Well Type:	Resource Protection	Driller #:	2549
Static Water Level:	15	Flow Rate (gpm):	Not Reported
Flow Type:	Static Level	PSI:	Not Reported
Well Test:	Not Reported	Water Reclamation #:	8

X5497 **NW** **1/2 - 1 Mile** **Lower**	**WA WELLS**	**WALOG2000678078**

Database:	Ecology Well Logs	Well Log ID:	1059880
Well Tag #:	Not Reported	Project Tag #:	Not Reported
Notice of Intent #:	SE54946	Date Received:	18-JUN-15
Diameter (in):	2.25	Casing Depth (ft):	25
Well completion:	02-JUN-15	Well Owner:	Vulcan-Florist Block
Well Type:	Resource Protection	Driller #:	2549
Static Water Level:	15	Flow Rate (gpm):	Not Reported
Flow Type:	Static Level	PSI:	Not Reported
Well Test:	Not Reported	Water Reclamation #:	8

X5498 **NW** **1/2 - 1 Mile** **Lower**	**WA WELLS**	**WALOG2000678077**

Database:	Ecology Well Logs	Well Log ID:	1059879
Well Tag #:	Not Reported	Project Tag #:	Not Reported
Notice of Intent #:	SE54946	Date Received:	18-JUN-15
Diameter (in):	2.25	Casing Depth (ft):	20
Well completion:	06-JUN-15	Well Owner:	Vulcan-Florist Block
Well Type:	Resource Protection	Driller #:	2549
Static Water Level:	20	Flow Rate (gpm):	Not Reported
Flow Type:	Static Level	PSI:	Not Reported
Well Test:	Not Reported	Water Reclamation #:	8

X5499 **NW** **1/2 - 1 Mile** **Lower**	**WA WELLS**	**WALOG2000678076**

Database:	Ecology Well Logs	Well Log ID:	1059878
Well Tag #:	Not Reported	Project Tag #:	Not Reported
Notice of Intent #:	SE54946	Date Received:	18-JUN-15
Diameter (in):	2.25	Casing Depth (ft):	25

DRAFT

Well completion:	05-JUN-15	Well Owner:	Vulcan-Florist Block
Well Type:	Resource Protection	Driller #:	2549
Static Water Level:	20	Flow Rate (gpm):	Not Reported
Flow Type:	Static Level	PSI:	Not Reported
Well Test:	Not Reported	Water Reclamation #:	8

X5500
NW
1/2 - 1 Mile
Lower

WA WELLS **WALOG2000677747**

Database:	Ecology Well Logs	Well Log ID:	1057432
Well Tag #:	Not Reported	Project Tag #:	Not Reported
Notice of Intent #:	AE32210	Date Received:	18-JUN-15
Diameter (in):	2.25	Casing Depth (ft):	20
Well completion:	06-JUN-15	Well Owner:	Vulcan-Florist Block
Well Type:	Decommisioning	Driller #:	2549
Static Water Level:	20	Flow Rate (gpm):	Not Reported
Flow Type:	Static Level	PSI:	Not Reported
Well Test:	Not Reported	Water Reclamation #:	8

X5501
NW
1/2 - 1 Mile
Lower

WA WELLS **WALOG2000677741**

Database:	Ecology Well Logs	Well Log ID:	1057425
Well Tag #:	Not Reported	Project Tag #:	Not Reported
Notice of Intent #:	AE32210	Date Received:	18-JUN-15
Diameter (in):	2.25	Casing Depth (ft):	25
Well completion:	03-JUN-15	Well Owner:	Vulcan-Florist Block
Well Type:	Decommisioning	Driller #:	2549
Static Water Level:	15	Flow Rate (gpm):	Not Reported
Flow Type:	Static Level	PSI:	Not Reported
Well Test:	Not Reported	Water Reclamation #:	8

X5502
NW
1/2 - 1 Mile
Lower

WA WELLS **WALOG2000677740**

Database:	Ecology Well Logs	Well Log ID:	1057424
Well Tag #:	Not Reported	Project Tag #:	Not Reported
Notice of Intent #:	AE32210	Date Received:	18-JUN-15
Diameter (in):	2.25	Casing Depth (ft):	25
Well completion:	02-JUN-15	Well Owner:	Vulcan-Florist Block
Well Type:	Decommisioning	Driller #:	2549
Static Water Level:	15	Flow Rate (gpm):	Not Reported
Flow Type:	Static Level	PSI:	Not Reported
Well Test:	Not Reported	Water Reclamation #:	8

DRAFT

Map ID Direction Distance Elevation	Database	EDR ID Number
X5503 **NW** **1/2 - 1 Mile** **Lower**	**WA WELLS**	**WALOG2000677739**

Database:	Ecology Well Logs	Well Log ID:	1057423
Well Tag #:	Not Reported	Project Tag #:	Not Reported
Notice of Intent #:	AE32210	Date Received:	18-JUN-15
Diameter (in):	2.25	Casing Depth (ft):	20
Well completion:	06-JUN-15	Well Owner:	Vulcan-Florist Block
Well Type:	Decommisioning	Driller #:	2549
Static Water Level:	20	Flow Rate (gpm):	Not Reported
Flow Type:	Static Level	PSI:	Not Reported
Well Test:	Not Reported	Water Reclamation #:	8

X5504 **NW** **1/2 - 1 Mile** **Lower**	**WA WELLS**	**WALOG2000677738**

Database:	Ecology Well Logs	Well Log ID:	1057422
Well Tag #:	Not Reported	Project Tag #:	Not Reported
Notice of Intent #:	AE32210	Date Received:	18-JUN-15
Diameter (in):	2.25	Casing Depth (ft):	25
Well completion:	05-JUN-15	Well Owner:	Vulcan-Florist Block
Well Type:	Decommisioning	Driller #:	2549
Static Water Level:	20	Flow Rate (gpm):	Not Reported
Flow Type:	Static Level	PSI:	Not Reported
Well Test:	Not Reported	Water Reclamation #:	8

X5505 **NW** **1/2 - 1 Mile** **Lower**	**WA WELLS**	**WALOG2000677737**

Database:	Ecology Well Logs	Well Log ID:	1057421
Well Tag #:	Not Reported	Project Tag #:	Not Reported
Notice of Intent #:	AE32210	Date Received:	18-JUN-15
Diameter (in):	8	Casing Depth (ft):	30
Well completion:	01-JUN-15	Well Owner:	Vulcan-Florist Block
Well Type:	Decommisioning	Driller #:	2549
Static Water Level:	Not Reported	Flow Rate (gpm):	Not Reported
Flow Type:	Not Reported	PSI:	Not Reported
Well Test:	Not Reported	Water Reclamation #:	8

X5506 **NW** **1/2 - 1 Mile** **Lower**	**WA WELLS**	**WALOG2000677718**

Database:	Ecology Well Logs	Well Log ID:	1057401
Well Tag #:	Not Reported	Project Tag #:	Not Reported
Notice of Intent #:	AE32210	Date Received:	18-JUN-15
Diameter (in):	8	Casing Depth (ft):	30

DRAFT

Well completion:	05-JUN-15	Well Owner:	Vulcan-Florist Block
Well Type:	Decommisioning	Driller #:	2549
Static Water Level:	25	Flow Rate (gpm):	Not Reported
Flow Type:	Static Level	PSI:	Not Reported
Well Test:	Not Reported	Water Reclamation #:	8

X5507
NW
1/2 - 1 Mile
Lower

WA WELLS **WALOG2000761079**

Database:	Ecology Well Logs	Well Log ID:	1631537
Well Tag #:	Not Reported	Project Tag #:	b-3
Notice of Intent #:	SE62755	Date Received:	19-JUL-17
Diameter (in):	9	Casing Depth (ft):	12
Well completion:	13-JUL-17	Well Owner:	Seattle City Light
Well Type:	Resource Protection	Driller #:	3146
Static Water Level:	Not Reported	Flow Rate (gpm):	Not Reported
Flow Type:	Dry Hole	PSI:	Not Reported
Well Test:	Not Reported	Water Reclamation #:	8

X5508
NW
1/2 - 1 Mile
Lower

WA WELLS **WALOG2000678122**

Database:	Ecology Well Logs	Well Log ID:	1059931
Well Tag #:	Not Reported	Project Tag #:	Not Reported
Notice of Intent #:	AE32210	Date Received:	18-JUN-15
Diameter (in):	2.25	Casing Depth (ft):	30
Well completion:	06-JUN-15	Well Owner:	Vulcan-Florist Block
Well Type:	Decommisioning	Driller #:	2549
Static Water Level:	20	Flow Rate (gpm):	Not Reported
Flow Type:	Static Level	PSI:	Not Reported
Well Test:	Not Reported	Water Reclamation #:	8

X5509
NW
1/2 - 1 Mile
Lower

WA WELLS **WALOG2000678124**

Database:	Ecology Well Logs	Well Log ID:	1059933
Well Tag #:	Not Reported	Project Tag #:	Not Reported
Notice of Intent #:	SE54946	Date Received:	18-JUN-15
Diameter (in):	2.25	Casing Depth (ft):	20
Well completion:	05-JUN-15	Well Owner:	Vulcan-Florist Block
Well Type:	Resource Protection	Driller #:	2549
Static Water Level:	Not Reported	Flow Rate (gpm):	Not Reported
Flow Type:	Not Reported	PSI:	Not Reported
Well Test:	Not Reported	Water Reclamation #:	8

DRAFT

Map ID Direction Distance Elevation	Database	EDR ID Number
X5510 **NW** **1/2 - 1 Mile** **Lower**	**WA WELLS**	**WALOG2000678123**

Database:	Ecology Well Logs	Well Log ID:	1059932
Well Tag #:	Not Reported	Project Tag #:	Not Reported
Notice of Intent #:	AE32210	Date Received:	18-JUN-15
Diameter (in):	2.25	Casing Depth (ft):	20
Well completion:	06-JUN-15	Well Owner:	Vulcan-Florist Block
Well Type:	Decommisioning	Driller #:	2549
Static Water Level:	20	Flow Rate (gpm):	Not Reported
Flow Type:	Static Level	PSI:	Not Reported
Well Test:	Not Reported	Water Reclamation #:	8

X5511 **NW** **1/2 - 1 Mile** **Lower**	**WA WELLS**	**WALOG2000678128**

Database:	Ecology Well Logs	Well Log ID:	1059938
Well Tag #:	Not Reported	Project Tag #:	Not Reported
Notice of Intent #:	SE54946	Date Received:	18-JUN-15
Diameter (in):	2.25	Casing Depth (ft):	30
Well completion:	06-JUN-15	Well Owner:	Vulcan-Florist Block
Well Type:	Resource Protection	Driller #:	2549
Static Water Level:	20	Flow Rate (gpm):	Not Reported
Flow Type:	Static Level	PSI:	Not Reported
Well Test:	Not Reported	Water Reclamation #:	8

X5512 **NW** **1/2 - 1 Mile** **Lower**	**WA WELLS**	**WALOG2000678127**

Database:	Ecology Well Logs	Well Log ID:	1059937
Well Tag #:	Not Reported	Project Tag #:	Not Reported
Notice of Intent #:	SE54946	Date Received:	18-JUN-15
Diameter (in):	2.25	Casing Depth (ft):	25
Well completion:	03-JUN-15	Well Owner:	Vulcan-Florist Block
Well Type:	Resource Protection	Driller #:	2549
Static Water Level:	15	Flow Rate (gpm):	Not Reported
Flow Type:	Static Level	PSI:	Not Reported
Well Test:	Not Reported	Water Reclamation #:	8

X5513 **NW** **1/2 - 1 Mile** **Lower**	**WA WELLS**	**WALOG2000678126**

Database:	Ecology Well Logs	Well Log ID:	1059936
Well Tag #:	Not Reported	Project Tag #:	Not Reported
Notice of Intent #:	SE54946	Date Received:	18-JUN-15
Diameter (in):	2.25	Casing Depth (ft):	20

DRAFT

Well completion:	06-JUN-15	Well Owner:	Vulcan-Florist Block
Well Type:	Resource Protection	Driller #:	2549
Static Water Level:	20	Flow Rate (gpm):	Not Reported
Flow Type:	Static Level	PSI:	Not Reported
Well Test:	Not Reported	Water Reclamation #:	8

X5514
NW
1/2 - 1 Mile
Lower

WA WELLS **WALOG2000678125**

Database:	Ecology Well Logs	Well Log ID:	1059934
Well Tag #:	Not Reported	Project Tag #:	Not Reported
Notice of Intent #:	SE54946	Date Received:	18-JUN-15
Diameter (in):	2.25	Casing Depth (ft):	20
Well completion:	06-JUN-15	Well Owner:	Vulcan-Florist Block
Well Type:	Resource Protection	Driller #:	2549
Static Water Level:	20	Flow Rate (gpm):	Not Reported
Flow Type:	Static Level	PSI:	Not Reported
Well Test:	Not Reported	Water Reclamation #:	8

X5515
NW
1/2 - 1 Mile
Lower

WA WELLS **WALOG2000678120**

Database:	Ecology Well Logs	Well Log ID:	1059928
Well Tag #:	Not Reported	Project Tag #:	Not Reported
Notice of Intent #:	AE32210	Date Received:	18-JUN-15
Diameter (in):	2.25	Casing Depth (ft):	25
Well completion:	06-JUN-15	Well Owner:	Vulcan-Florist Block
Well Type:	Decommisioning	Driller #:	2549
Static Water Level:	20	Flow Rate (gpm):	Not Reported
Flow Type:	Static Level	PSI:	Not Reported
Well Test:	Not Reported	Water Reclamation #:	8

X5516
NW
1/2 - 1 Mile
Lower

WA WELLS **WALOG2000678119**

Database:	Ecology Well Logs	Well Log ID:	1059926
Well Tag #:	Not Reported	Project Tag #:	Not Reported
Notice of Intent #:	AE32210	Date Received:	18-JUN-15
Diameter (in):	2.25	Casing Depth (ft):	25
Well completion:	06-JUN-15	Well Owner:	Vulcan-Florist Block
Well Type:	Decommisioning	Driller #:	2549
Static Water Level:	20	Flow Rate (gpm):	Not Reported
Flow Type:	Static Level	PSI:	Not Reported
Well Test:	Not Reported	Water Reclamation #:	8

DRAFT

Map ID Direction Distance Elevation	Database	EDR ID Number
X5517 **NW** **1/2 - 1 Mile** **Lower**	**WA WELLS**	**WALOG2000678117**

Database:	Ecology Well Logs	Well Log ID:	1059924
Well Tag #:	Not Reported	Project Tag #:	Not Reported
Notice of Intent #:	SE54946	Date Received:	18-JUN-15
Diameter (in):	2.25	Casing Depth (ft):	20
Well completion:	06-JUN-15	Well Owner:	Vulcan-Florist Block
Well Type:	Resource Protection	Driller #:	2549
Static Water Level:	20	Flow Rate (gpm):	Not Reported
Flow Type:	Static Level	PSI:	Not Reported
Well Test:	Not Reported	Water Reclamation #:	8

X5518 **NW** **1/2 - 1 Mile** **Lower**	**WA WELLS**	**WALOG2000678110**

Database:	Ecology Well Logs	Well Log ID:	1059917
Well Tag #:	Not Reported	Project Tag #:	Not Reported
Notice of Intent #:	SE54946	Date Received:	18-JUN-15
Diameter (in):	8	Casing Depth (ft):	30
Well completion:	01-JUN-15	Well Owner:	Vulcan-Florist Block
Well Type:	Resource Protection	Driller #:	2549
Static Water Level:	Not Reported	Flow Rate (gpm):	Not Reported
Flow Type:	Not Reported	PSI:	Not Reported
Well Test:	Not Reported	Water Reclamation #:	8

X5519 **NW** **1/2 - 1 Mile** **Lower**	**WA WELLS**	**WALOG2000678107**

Database:	Ecology Well Logs	Well Log ID:	1059912
Well Tag #:	Not Reported	Project Tag #:	Not Reported
Notice of Intent #:	SE54946	Date Received:	18-JUN-15
Diameter (in):	2.25	Casing Depth (ft):	25
Well completion:	02-JUN-15	Well Owner:	Vulcan-Florist Block
Well Type:	Resource Protection	Driller #:	2549
Static Water Level:	15	Flow Rate (gpm):	Not Reported
Flow Type:	Static Level	PSI:	Not Reported
Well Test:	Not Reported	Water Reclamation #:	8

X5520 **NW** **1/2 - 1 Mile** **Lower**	**WA WELLS**	**WALOG2000678099**

Database:	Ecology Well Logs	Well Log ID:	1059904
Well Tag #:	Not Reported	Project Tag #:	Not Reported
Notice of Intent #:	SE54946	Date Received:	18-JUN-15
Diameter (in):	2.25	Casing Depth (ft):	25

DRAFT

Well completion:	06-JUN-15	Well Owner:	Vulcan-Florist Block
Well Type:	Resource Protection	Driller #:	2549
Static Water Level:	20	Flow Rate (gpm):	Not Reported
Flow Type:	Static Level	PSI:	Not Reported
Well Test:	Not Reported	Water Reclamation #:	8

X5521
NW
1/2 - 1 Mile
Lower

WA WELLS **WALOG2000678098**

Database:	Ecology Well Logs	Well Log ID:	1059903
Well Tag #:	Not Reported	Project Tag #:	Not Reported
Notice of Intent #:	SE54946	Date Received:	18-JUN-15
Diameter (in):	2.25	Casing Depth (ft):	25
Well completion:	03-JUN-15	Well Owner:	Vulcan-Florist Block
Well Type:	Resource Protection	Driller #:	2549
Static Water Level:	15	Flow Rate (gpm):	Not Reported
Flow Type:	Static Level	PSI:	Not Reported
Well Test:	Not Reported	Water Reclamation #:	8

X5522
NW
1/2 - 1 Mile
Lower

WA WELLS **WALOG2000678097**

Database:	Ecology Well Logs	Well Log ID:	1059901
Well Tag #:	Not Reported	Project Tag #:	Not Reported
Notice of Intent #:	SE54946	Date Received:	18-JUN-15
Diameter (in):	2.25	Casing Depth (ft):	13
Well completion:	03-JUN-15	Well Owner:	Vulcan-Florist Block
Well Type:	Resource Protection	Driller #:	2549
Static Water Level:	Not Reported	Flow Rate (gpm):	Not Reported
Flow Type:	Not Reported	PSI:	Not Reported
Well Test:	Not Reported	Water Reclamation #:	8

X5523
NW
1/2 - 1 Mile
Lower

WA WELLS **WALOG2000761080**

Database:	Ecology Well Logs	Well Log ID:	1631538
Well Tag #:	Not Reported	Project Tag #:	b-2
Notice of Intent #:	AE44006	Date Received:	19-JUL-17
Diameter (in):	9	Casing Depth (ft):	12
Well completion:	13-JUL-17	Well Owner:	Seattle City Light
Well Type:	Decommisioning	Driller #:	3146
Static Water Level:	Not Reported	Flow Rate (gpm):	Not Reported
Flow Type:	Dry Hole	PSI:	Not Reported
Well Test:	Not Reported	Water Reclamation #:	8

DRAFT

Map ID Direction Distance Elevation	Database	EDR ID Number
X5524 **NW** **1/2 - 1 Mile** **Lower**	**WA WELLS**	**WALOG2000677715**

Database:	Ecology Well Logs	Well Log ID:	1057398
Well Tag #:	Not Reported	Project Tag #:	Not Reported
Notice of Intent #:	AE32210	Date Received:	18-JUN-15
Diameter (in):	2.25	Casing Depth (ft):	20
Well completion:	06-JUN-15	Well Owner:	Vulcan-Florist Block
Well Type:	Decommisioning	Driller #:	2549
Static Water Level:	20	Flow Rate (gpm):	Not Reported
Flow Type:	Static Level	PSI:	Not Reported
Well Test:	Not Reported	Water Reclamation #:	8

X5525 **NW** **1/2 - 1 Mile** **Lower**	**WA WELLS**	**WALOG2000677711**

Database:	Ecology Well Logs	Well Log ID:	1057394
Well Tag #:	Not Reported	Project Tag #:	Not Reported
Notice of Intent #:	AE32210	Date Received:	18-JUN-15
Diameter (in):	2.25	Casing Depth (ft):	14
Well completion:	06-JUN-15	Well Owner:	Vulcan-Florist Block
Well Type:	Decommisioning	Driller #:	2549
Static Water Level:	Not Reported	Flow Rate (gpm):	Not Reported
Flow Type:	Not Reported	PSI:	Not Reported
Well Test:	Not Reported	Water Reclamation #:	8

X5526 **NW** **1/2 - 1 Mile** **Lower**	**WA WELLS**	**WALOG2000761116**

Database:	Ecology Well Logs	Well Log ID:	1631574
Well Tag #:	Not Reported	Project Tag #:	b-1
Notice of Intent #:	SE62755	Date Received:	19-JUL-17
Diameter (in):	9	Casing Depth (ft):	18
Well completion:	13-JUL-17	Well Owner:	Seattle City Light
Well Type:	Resource Protection	Driller #:	3146
Static Water Level:	Not Reported	Flow Rate (gpm):	Not Reported
Flow Type:	Dry Hole	PSI:	Not Reported
Well Test:	Not Reported	Water Reclamation #:	8

X5527 **NW** **1/2 - 1 Mile** **Lower**	**WA WELLS**	**WALOG2000761081**

Database:	Ecology Well Logs	Well Log ID:	1631539
Well Tag #:	Not Reported	Project Tag #:	b-3
Notice of Intent #:	AE44006	Date Received:	19-JUL-17
Diameter (in):	9	Casing Depth (ft):	12

DRAFT

Well completion:	13-JUL-17	Well Owner:	Seattle City Light
Well Type:	Decommisioning	Driller #:	3146
Static Water Level:	Not Reported	Flow Rate (gpm):	Not Reported
Flow Type:	Dry Hole	PSI:	Not Reported
Well Test:	Not Reported	Water Reclamation #:	8

X5528
NW
1/2 - 1 Mile
Lower

WA WELLS **WALOG2000761117**

Database:	Ecology Well Logs	Well Log ID:	1631575
Well Tag #:	Not Reported	Project Tag #:	b-4
Notice of Intent #:	SE62755	Date Received:	19-JUL-17
Diameter (in):	9	Casing Depth (ft):	18
Well completion:	13-JUL-17	Well Owner:	Seattle City Light
Well Type:	Resource Protection	Driller #:	3146
Static Water Level:	Not Reported	Flow Rate (gpm):	Not Reported
Flow Type:	Dry Hole	PSI:	Not Reported
Well Test:	Not Reported	Water Reclamation #:	8

X5529
NW
1/2 - 1 Mile
Lower

WA WELLS **WALOG2000677707**

Database:	Ecology Well Logs	Well Log ID:	1057390
Well Tag #:	Not Reported	Project Tag #:	Not Reported
Notice of Intent #:	AE32210	Date Received:	18-JUN-15
Diameter (in):	2.25	Casing Depth (ft):	20
Well completion:	05-JUN-15	Well Owner:	Vulcan-Florist Block
Well Type:	Decommisioning	Driller #:	2549
Static Water Level:	Not Reported	Flow Rate (gpm):	Not Reported
Flow Type:	Not Reported	PSI:	Not Reported
Well Test:	Not Reported	Water Reclamation #:	8

X5530
NW
1/2 - 1 Mile
Lower

WA WELLS **WALOG2000675661**

Database:	Ecology Well Logs	Well Log ID:	1051975
Well Tag #:	Not Reported	Project Tag #:	SB6
Notice of Intent #:	AE33384	Date Received:	04-SEP-15
Diameter (in):	2.25	Casing Depth (ft):	10
Well completion:	20-AUG-15	Well Owner:	Pemco
Well Type:	Decommisioning	Driller #:	3000
Static Water Level:	Not Reported	Flow Rate (gpm):	Not Reported
Flow Type:	Not Reported	PSI:	Not Reported
Well Test:	Not Reported	Water Reclamation #:	8

DRAFT

Map ID Direction Distance Elevation	Database	EDR ID Number
X5531 **NW** **1/2 - 1 Mile** **Lower**	**WA WELLS**	**WALOG2000675660**

Database:	Ecology Well Logs	Well Log ID:	1051974
Well Tag #:	Not Reported	Project Tag #:	SB7
Notice of Intent #:	SE55651	Date Received:	04-SEP-15
Diameter (in):	2.25	Casing Depth (ft):	10
Well completion:	20-AUG-15	Well Owner:	Pemco
Well Type:	Resource Protection	Driller #:	3000
Static Water Level:	Not Reported	Flow Rate (gpm):	Not Reported
Flow Type:	Not Reported	PSI:	Not Reported
Well Test:	Not Reported	Water Reclamation #:	8

X5532 **NW** **1/2 - 1 Mile** **Lower**	**WA WELLS**	**WALOG2000675659**

Database:	Ecology Well Logs	Well Log ID:	1051973
Well Tag #:	Not Reported	Project Tag #:	SB4
Notice of Intent #:	SE55651	Date Received:	04-SEP-15
Diameter (in):	2.25	Casing Depth (ft):	10
Well completion:	20-AUG-15	Well Owner:	Pemco
Well Type:	Resource Protection	Driller #:	3000
Static Water Level:	Not Reported	Flow Rate (gpm):	Not Reported
Flow Type:	Not Reported	PSI:	Not Reported
Well Test:	Not Reported	Water Reclamation #:	8

X5533 **NW** **1/2 - 1 Mile** **Lower**	**WA WELLS**	**WALOG2000677703**

Database:	Ecology Well Logs	Well Log ID:	1057386
Well Tag #:	Not Reported	Project Tag #:	Not Reported
Notice of Intent #:	AE32210	Date Received:	18-JUN-15
Diameter (in):	2.25	Casing Depth (ft):	25
Well completion:	03-JUN-15	Well Owner:	Vulcan-Florist Block
Well Type:	Decommisioning	Driller #:	2549
Static Water Level:	15	Flow Rate (gpm):	Not Reported
Flow Type:	Static Level	PSI:	Not Reported
Well Test:	Not Reported	Water Reclamation #:	8

X5534 **NW** **1/2 - 1 Mile** **Lower**	**WA WELLS**	**WALOG2000677702**

Database:	Ecology Well Logs	Well Log ID:	1057385
Well Tag #:	Not Reported	Project Tag #:	Not Reported
Notice of Intent #:	AE32210	Date Received:	18-JUN-15
Diameter (in):	2.25	Casing Depth (ft):	13

DRAFT

Well completion:	03-JUN-15	Well Owner:	Vulcan-Florist Block
Well Type:	Decommisioning	Driller #:	2549
Static Water Level:	Not Reported	Flow Rate (gpm):	Not Reported
Flow Type:	Not Reported	PSI:	Not Reported
Well Test:	Not Reported	Water Reclamation #:	8

X5535
NW
1/2 - 1 Mile
Lower

WA WELLS **WALOG2000677698**

Database:	Ecology Well Logs	Well Log ID:	1057380
Well Tag #:	Not Reported	Project Tag #:	Not Reported
Notice of Intent #:	AE32210	Date Received:	18-JUN-15
Diameter (in):	2.25	Casing Depth (ft):	25
Well completion:	03-JUN-15	Well Owner:	Vulcan-Florist Block
Well Type:	Decommisioning	Driller #:	2549
Static Water Level:	15	Flow Rate (gpm):	Not Reported
Flow Type:	Static Level	PSI:	Not Reported
Well Test:	Not Reported	Water Reclamation #:	8

X5536
NW
1/2 - 1 Mile
Lower

WA WELLS **WALOG2000677697**

Database:	Ecology Well Logs	Well Log ID:	1057379
Well Tag #:	Not Reported	Project Tag #:	Not Reported
Notice of Intent #:	AE32210	Date Received:	18-JUN-15
Diameter (in):	2.25	Casing Depth (ft):	20
Well completion:	06-JUN-15	Well Owner:	Vulcan-Florist Block
Well Type:	Decommisioning	Driller #:	2549
Static Water Level:	20	Flow Rate (gpm):	Not Reported
Flow Type:	Static Level	PSI:	Not Reported
Well Test:	Not Reported	Water Reclamation #:	8

X5537
NW
1/2 - 1 Mile
Lower

WA WELLS **WALOG2000677696**

Database:	Ecology Well Logs	Well Log ID:	1057378
Well Tag #:	Not Reported	Project Tag #:	Not Reported
Notice of Intent #:	AE32210	Date Received:	18-JUN-15
Diameter (in):	8	Casing Depth (ft):	30
Well completion:	01-JUN-15	Well Owner:	Vulcan-Florist Block
Well Type:	Decommisioning	Driller #:	2549
Static Water Level:	Not Reported	Flow Rate (gpm):	Not Reported
Flow Type:	Not Reported	PSI:	Not Reported
Well Test:	Not Reported	Water Reclamation #:	8

DRAFT

Map ID Direction Distance Elevation	Database	EDR ID Number
X5538 **NW** **1/2 - 1 Mile** **Lower**	**WA WELLS**	**WALOG2000677686**

Database:	Ecology Well Logs	Well Log ID:	1057366
Well Tag #:	Not Reported	Project Tag #:	Not Reported
Notice of Intent #:	AE32210	Date Received:	18-JUN-15
Diameter (in):	2.25	Casing Depth (ft):	25
Well completion:	02-JUN-15	Well Owner:	Vulcan-Florist Block
Well Type:	Decommisioning	Driller #:	2549
Static Water Level:	15	Flow Rate (gpm):	Not Reported
Flow Type:	Static Level	PSI:	Not Reported
Well Test:	Not Reported	Water Reclamation #:	8

X5539 **NW** **1/2 - 1 Mile** **Lower**	**WA WELLS**	**WALOG2000675662**

Database:	Ecology Well Logs	Well Log ID:	1051976
Well Tag #:	Not Reported	Project Tag #:	SB8
Notice of Intent #:	AE33384	Date Received:	04-SEP-15
Diameter (in):	2.25	Casing Depth (ft):	10
Well completion:	20-AUG-15	Well Owner:	Pemco
Well Type:	Decommisioning	Driller #:	3000
Static Water Level:	Not Reported	Flow Rate (gpm):	Not Reported
Flow Type:	Not Reported	PSI:	Not Reported
Well Test:	Not Reported	Water Reclamation #:	8

X5540 **NW** **1/2 - 1 Mile** **Lower**	**WA WELLS**	**WALOG2000650565**

Database:	Ecology Well Logs	Well Log ID:	1003693
Well Tag #:	Not Reported	Project Tag #:	Not Reported
Notice of Intent #:	EE05359	Date Received:	20-JAN-15
Diameter (in):	2.25	Casing Depth (ft):	15
Well completion:	07-JAN-15	Well Owner:	Commercial Building
Well Type:	Resource Protection	Driller #:	2501
Static Water Level:	10	Flow Rate (gpm):	Not Reported
Flow Type:	Static Level	PSI:	Not Reported
Well Test:	Not Reported	Water Reclamation #:	8

X5541 **NW** **1/2 - 1 Mile** **Lower**	**WA WELLS**	**WALOG2000650564**

Database:	Ecology Well Logs	Well Log ID:	1003692
Well Tag #:	Not Reported	Project Tag #:	Not Reported
Notice of Intent #:	EE05359	Date Received:	20-JAN-15
Diameter (in):	2.25	Casing Depth (ft):	15

DRAFT

Well completion:	07-JAN-15	Well Owner:	Commercial Building
Well Type:	Resource Protection	Driller #:	2501
Static Water Level:	10	Flow Rate (gpm):	Not Reported
Flow Type:	Static Level	PSI:	Not Reported
Well Test:	Not Reported	Water Reclamation #:	8

X5542
NW
1/2 - 1 Mile
Lower

WA WELLS **WALOG2000650553**

Database:	Ecology Well Logs	Well Log ID:	1003680
Well Tag #:	Not Reported	Project Tag #:	Not Reported
Notice of Intent #:	EE05359	Date Received:	20-JAN-15
Diameter (in):	2.25	Casing Depth (ft):	15
Well completion:	07-JAN-15	Well Owner:	Commercial Building
Well Type:	Resource Protection	Driller #:	2501
Static Water Level:	10	Flow Rate (gpm):	Not Reported
Flow Type:	Static Level	PSI:	Not Reported
Well Test:	Not Reported	Water Reclamation #:	8

X5543
NW
1/2 - 1 Mile
Lower

WA WELLS **WALOG2000633719**

Database:	Ecology Well Logs	Well Log ID:	952912
Well Tag #:	Not Reported	Project Tag #:	Not Reported
Notice of Intent #:	AE29657	Date Received:	20-JAN-15
Diameter (in):	8	Casing Depth (ft):	35
Well completion:	20-NOV-14	Well Owner:	HPG
Well Type:	Decommisioning	Driller #:	3131
Static Water Level:	Not Reported	Flow Rate (gpm):	Not Reported
Flow Type:	Not Reported	PSI:	Not Reported
Well Test:	Not Reported	Water Reclamation #:	8

X5544
NW
1/2 - 1 Mile
Lower

WA WELLS **WALOG2000633718**

Database:	Ecology Well Logs	Well Log ID:	952911
Well Tag #:	Not Reported	Project Tag #:	Not Reported
Notice of Intent #:	AE29657	Date Received:	20-JAN-15
Diameter (in):	8	Casing Depth (ft):	30
Well completion:	21-NOV-14	Well Owner:	HPG
Well Type:	Decommisioning	Driller #:	3131
Static Water Level:	Not Reported	Flow Rate (gpm):	Not Reported
Flow Type:	Not Reported	PSI:	Not Reported
Well Test:	Not Reported	Water Reclamation #:	8

DRAFT

Map ID Direction Distance Elevation	Database	EDR ID Number
X5545 **NW** **1/2 - 1 Mile** **Lower**	**WA WELLS**	**WALOG2000633717**

Database:	Ecology Well Logs	Well Log ID:	952910
Well Tag #:	Not Reported	Project Tag #:	Not Reported
Notice of Intent #:	AE29657	Date Received:	20-JAN-15
Diameter (in):	8	Casing Depth (ft):	35
Well completion:	21-NOV-14	Well Owner:	HPG
Well Type:	Decommisioning	Driller #:	3131
Static Water Level:	Not Reported	Flow Rate (gpm):	Not Reported
Flow Type:	Not Reported	PSI:	Not Reported
Well Test:	Not Reported	Water Reclamation #:	8

X5546 **NW** **1/2 - 1 Mile** **Lower**	**WA WELLS**	**WALOG2000633716**

Database:	Ecology Well Logs	Well Log ID:	952908
Well Tag #:	Not Reported	Project Tag #:	Not Reported
Notice of Intent #:	EE05316	Date Received:	20-JAN-15
Diameter (in):	8	Casing Depth (ft):	35
Well completion:	21-NOV-14	Well Owner:	HPG
Well Type:	Resource Protection	Driller #:	3131
Static Water Level:	Not Reported	Flow Rate (gpm):	Not Reported
Flow Type:	Not Reported	PSI:	Not Reported
Well Test:	Not Reported	Water Reclamation #:	8

X5547 **NW** **1/2 - 1 Mile** **Lower**	**WA WELLS**	**WALOG2000633715**

Database:	Ecology Well Logs	Well Log ID:	952902
Well Tag #:	Not Reported	Project Tag #:	Not Reported
Notice of Intent #:	EE05316	Date Received:	20-JAN-15
Diameter (in):	8	Casing Depth (ft):	30
Well completion:	21-NOV-14	Well Owner:	HPG
Well Type:	Resource Protection	Driller #:	3131
Static Water Level:	Not Reported	Flow Rate (gpm):	Not Reported
Flow Type:	Not Reported	PSI:	Not Reported
Well Test:	Not Reported	Water Reclamation #:	8

X5548 **NW** **1/2 - 1 Mile** **Lower**	**WA WELLS**	**WALOG2000633714**

Database:	Ecology Well Logs	Well Log ID:	952901
Well Tag #:	Not Reported	Project Tag #:	Not Reported
Notice of Intent #:	EE05316	Date Received:	20-JAN-15
Diameter (in):	8	Casing Depth (ft):	35

DRAFT

Well completion:	20-NOV-14	Well Owner:	HPG
Well Type:	Resource Protection	Driller #:	3131
Static Water Level:	Not Reported	Flow Rate (gpm):	Not Reported
Flow Type:	Not Reported	PSI:	Not Reported
Well Test:	Not Reported	Water Reclamation #:	8

X5549
NW
1/2 - 1 Mile
Lower

WA WELLS **WALOG2000632702**

Database:	Ecology Well Logs	Well Log ID:	950278
Well Tag #:	Not Reported	Project Tag #:	Not Reported
Notice of Intent #:	AE29657	Date Received:	20-JAN-15
Diameter (in):	8	Casing Depth (ft):	35
Well completion:	20-NOV-14	Well Owner:	HPG
Well Type:	Decommisioning	Driller #:	3131
Static Water Level:	Not Reported	Flow Rate (gpm):	Not Reported
Flow Type:	Not Reported	PSI:	Not Reported
Well Test:	Not Reported	Water Reclamation #:	8

X5550
NW
1/2 - 1 Mile
Lower

WA WELLS **WALOG2000632701**

Database:	Ecology Well Logs	Well Log ID:	950277
Well Tag #:	Not Reported	Project Tag #:	Not Reported
Notice of Intent #:	AE29657	Date Received:	20-JAN-15
Diameter (in):	8	Casing Depth (ft):	30
Well completion:	21-NOV-14	Well Owner:	HPG
Well Type:	Decommisioning	Driller #:	3131
Static Water Level:	Not Reported	Flow Rate (gpm):	Not Reported
Flow Type:	Not Reported	PSI:	Not Reported
Well Test:	Not Reported	Water Reclamation #:	8

X5551
NW
1/2 - 1 Mile
Lower

WA WELLS **WALOG2000632699**

Database:	Ecology Well Logs	Well Log ID:	950271
Well Tag #:	Not Reported	Project Tag #:	Not Reported
Notice of Intent #:	AE29657	Date Received:	20-JAN-15
Diameter (in):	8	Casing Depth (ft):	35
Well completion:	21-NOV-14	Well Owner:	HPG
Well Type:	Decommisioning	Driller #:	3131
Static Water Level:	Not Reported	Flow Rate (gpm):	Not Reported
Flow Type:	Not Applicable	PSI:	Not Reported
Well Test:	Not Reported	Water Reclamation #:	8

DRAFT

Map ID Direction Distance Elevation	Database	EDR ID Number
X5552 **NW** **1/2 - 1 Mile** **Lower**	**WA WELLS**	**WALOG2000615493**

Database:	Ecology Well Logs	Well Log ID:	923565
Well Tag #:	BID372	Project Tag #:	Not Reported
Notice of Intent #:	RE09932	Date Received:	16-MAY-14
Diameter (in):	8.25	Casing Depth (ft):	20
Well completion:	06-MAY-14	Well Owner:	Commercial Building
Well Type:	Resource Protection	Driller #:	2867
Static Water Level:	10	Flow Rate (gpm):	Not Reported
Flow Type:	Static Level	PSI:	Not Reported
Well Test:	Not Reported	Water Reclamation #:	8

X5553 **NW** **1/2 - 1 Mile** **Lower**	**WA WELLS**	**WALOG2000615492**

Database:	Ecology Well Logs	Well Log ID:	923564
Well Tag #:	BID370	Project Tag #:	Not Reported
Notice of Intent #:	RE09932	Date Received:	16-MAY-14
Diameter (in):	8.25	Casing Depth (ft):	25
Well completion:	05-MAY-14	Well Owner:	Commercial Building
Well Type:	Resource Protection	Driller #:	2867
Static Water Level:	10	Flow Rate (gpm):	Not Reported
Flow Type:	Static Level	PSI:	Not Reported
Well Test:	Not Reported	Water Reclamation #:	8

X5554 **NW** **1/2 - 1 Mile** **Lower**	**WA WELLS**	**WALOG2000615466**

Database:	Ecology Well Logs	Well Log ID:	923538
Well Tag #:	BID373	Project Tag #:	Not Reported
Notice of Intent #:	RE09932	Date Received:	16-MAY-14
Diameter (in):	8.25	Casing Depth (ft):	15
Well completion:	06-MAY-14	Well Owner:	Commercial Building
Well Type:	Resource Protection	Driller #:	2867
Static Water Level:	9	Flow Rate (gpm):	Not Reported
Flow Type:	Static Level	PSI:	Not Reported
Well Test:	Not Reported	Water Reclamation #:	8

X5555 **NW** **1/2 - 1 Mile** **Lower**	**WA WELLS**	**WALOG2000615465**

Database:	Ecology Well Logs	Well Log ID:	923537
Well Tag #:	BID371	Project Tag #:	Not Reported
Notice of Intent #:	RE09932	Date Received:	16-MAY-14
Diameter (in):	8.25	Casing Depth (ft):	30

DRAFT

Well completion:	05-MAY-14	Well Owner:	Commercial Building
Well Type:	Resource Protection	Driller #:	2867
Static Water Level:	21	Flow Rate (gpm):	Not Reported
Flow Type:	Static Level	PSI:	Not Reported
Well Test:	Not Reported	Water Reclamation #:	8

X5556
NW
1/2 - 1 Mile
Lower

WA WELLS **WALOG2000614231**

Database:	Ecology Well Logs	Well Log ID:	921913
Well Tag #:	Not Reported	Project Tag #:	Not Reported
Notice of Intent #:	AE26073	Date Received:	29-APR-14
Diameter (in):	2	Casing Depth (ft):	16
Well completion:	27-MAR-14	Well Owner:	Commercial Building
Well Type:	Decommisioning	Driller #:	2549
Static Water Level:	11	Flow Rate (gpm):	Not Reported
Flow Type:	Static Level	PSI:	Not Reported
Well Test:	Not Reported	Water Reclamation #:	8

X5557
NW
1/2 - 1 Mile
Lower

WA WELLS **WALOG2000613424**

Database:	Ecology Well Logs	Well Log ID:	920940
Well Tag #:	Not Reported	Project Tag #:	Not Reported
Notice of Intent #:	AE26073	Date Received:	29-APR-14
Diameter (in):	2	Casing Depth (ft):	12
Well completion:	27-MAR-14	Well Owner:	Commercial Building
Well Type:	Decommisioning	Driller #:	2549
Static Water Level:	11	Flow Rate (gpm):	Not Reported
Flow Type:	Static Level	PSI:	Not Reported
Well Test:	Not Reported	Water Reclamation #:	8

X5558
NW
1/2 - 1 Mile
Lower

WA WELLS **WALOG2000613421**

Database:	Ecology Well Logs	Well Log ID:	920937
Well Tag #:	Not Reported	Project Tag #:	Not Reported
Notice of Intent #:	EE04991	Date Received:	29-APR-14
Diameter (in):	2	Casing Depth (ft):	16
Well completion:	27-MAR-14	Well Owner:	Commercial Building
Well Type:	Resource Protection	Driller #:	2549
Static Water Level:	11	Flow Rate (gpm):	Not Reported
Flow Type:	Static Level	PSI:	Not Reported
Well Test:	Not Reported	Water Reclamation #:	8

DRAFT

Map ID Direction Distance Elevation	Database	EDR ID Number
X5559 **NW** **1/2 - 1 Mile** **Lower**	**WA WELLS**	**WALOG2000613406**

Database:	Ecology Well Logs	Well Log ID:	920921
Well Tag #:	Not Reported	Project Tag #:	Not Reported
Notice of Intent #:	AE26073	Date Received:	29-APR-14
Diameter (in):	2	Casing Depth (ft):	16
Well completion:	27-MAR-14	Well Owner:	Commercial Building
Well Type:	Decommisioning	Driller #:	2549
Static Water Level:	11	Flow Rate (gpm):	Not Reported
Flow Type:	Static Level	PSI:	Not Reported
Well Test:	Not Reported	Water Reclamation #:	8

X5560 **NW** **1/2 - 1 Mile** **Lower**	**WA WELLS**	**WALOG2000578098**

Database:	Ecology Well Logs	Well Log ID:	851753
Well Tag #:	BHS874	Project Tag #:	Not Reported
Notice of Intent #:	RE07772	Date Received:	28-MAR-13
Diameter (in):	12	Casing Depth (ft):	29
Well completion:	25-JAN-13	Well Owner:	City Investors | Glacier Environmental
Well Type:	Resource Protection	Driller #:	Not Reported
Static Water Level:	Not Reported	Flow Rate (gpm):	Not Reported
Flow Type:	Not Reported	PSI:	Not Reported
Well Test:	Not Reported	Water Reclamation #:	8

X5561 **NW** **1/2 - 1 Mile** **Lower**	**WA WELLS**	**WALOG2000613319**

Database:	Ecology Well Logs	Well Log ID:	920833
Well Tag #:	Not Reported	Project Tag #:	Not Reported
Notice of Intent #:	AE26324	Date Received:	29-APR-14
Diameter (in):	2	Casing Depth (ft):	10
Well completion:	27-MAR-14	Well Owner:	Commercial Bldg C-o Environmental Partners In
Well Type:	Decommisioning	Driller #:	2549
Static Water Level:	11	Flow Rate (gpm):	Not Reported
Flow Type:	Static Level	PSI:	Not Reported
Well Test:	Not Reported	Water Reclamation #:	8

X5562 **NW** **1/2 - 1 Mile** **Lower**	**WA WELLS**	**WALOG2000582663**

Database:	Ecology Well Logs	Well Log ID:	860792
Well Tag #:	BHE681	Project Tag #:	Not Reported
Notice of Intent #:	AE21666	Date Received:	21-MAY-13
Diameter (in):	2	Casing Depth (ft):	15

DRAFT

Well completion:	02-MAY-13	Well Owner:	Vacant Warehouse | Farallon Consulting
Well Type:	Decommisioning	Driller #:	Not Reported
Static Water Level:	Not Reported	Flow Rate (gpm):	Not Reported
Flow Type:	Not Reported	PSI:	Not Reported
Well Test:	Not Reported	Water Reclamation #:	8

X5563
NW
1/2 - 1 Mile
Lower

WA WELLS **WALOG2000578096**

Database:	Ecology Well Logs	Well Log ID:	851749
Well Tag #:	BHS872	Project Tag #:	Not Reported
Notice of Intent #:	RE07772	Date Received:	28-MAR-13
Diameter (in):	10	Casing Depth (ft):	24
Well completion:	24-JAN-13	Well Owner:	City Investors | Glacier Environmental
Well Type:	Resource Protection	Driller #:	Not Reported
Static Water Level:	Not Reported	Flow Rate (gpm):	Not Reported
Flow Type:	Not Reported	PSI:	Not Reported
Well Test:	Not Reported	Water Reclamation #:	8

X5564
NW
1/2 - 1 Mile
Lower

WA WELLS **WALOG2000578095**

Database:	Ecology Well Logs	Well Log ID:	851747
Well Tag #:	BHS871	Project Tag #:	Not Reported
Notice of Intent #:	RE07772	Date Received:	28-MAR-13
Diameter (in):	12	Casing Depth (ft):	28
Well completion:	24-JAN-13	Well Owner:	City Investors | Glacier Environmental
Well Type:	Resource Protection	Driller #:	Not Reported
Static Water Level:	Not Reported	Flow Rate (gpm):	Not Reported
Flow Type:	Not Reported	PSI:	Not Reported
Well Test:	Not Reported	Water Reclamation #:	8

X5565
NW
1/2 - 1 Mile
Lower

WA WELLS **WALOG2000578094**

Database:	Ecology Well Logs	Well Log ID:	851745
Well Tag #:	BHS870	Project Tag #:	Not Reported
Notice of Intent #:	RE07772	Date Received:	28-MAR-13
Diameter (in):	10	Casing Depth (ft):	23
Well completion:	23-JAN-13	Well Owner:	City Investors | Glacier Environmental
Well Type:	Resource Protection	Driller #:	Not Reported
Static Water Level:	Not Reported	Flow Rate (gpm):	Not Reported
Flow Type:	Not Reported	PSI:	Not Reported
Well Test:	Not Reported	Water Reclamation #:	8

DRAFT

Map ID Direction Distance Elevation	Database	EDR ID Number
X5566 **NW** **1/2 - 1 Mile** **Lower**	**WA WELLS**	**WALOG2000578093**

Database:	Ecology Well Logs	Well Log ID:	851743
Well Tag #:	BHS869	Project Tag #:	Not Reported
Notice of Intent #:	RE07772	Date Received:	28-MAR-13
Diameter (in):	10	Casing Depth (ft):	23
Well completion:	23-JAN-13	Well Owner:	City Investors | Glacier Environmental
Well Type:	Resource Protection	Driller #:	Not Reported
Static Water Level:	Not Reported	Flow Rate (gpm):	Not Reported
Flow Type:	Not Reported	PSI:	Not Reported
Well Test:	Not Reported	Water Reclamation #:	8

X5567 **NW** **1/2 - 1 Mile** **Lower**	**WA WELLS**	**WALOG2000613405**

Database:	Ecology Well Logs	Well Log ID:	920920
Well Tag #:	Not Reported	Project Tag #:	Not Reported
Notice of Intent #:	EE04991	Date Received:	29-APR-14
Diameter (in):	2	Casing Depth (ft):	16
Well completion:	27-MAR-14	Well Owner:	Commercial Building
Well Type:	Resource Protection	Driller #:	2549
Static Water Level:	11	Flow Rate (gpm):	Not Reported
Flow Type:	Static Level	PSI:	Not Reported
Well Test:	Not Reported	Water Reclamation #:	8

X5568 **NW** **1/2 - 1 Mile** **Lower**	**WA WELLS**	**WALOG2000613377**

Database:	Ecology Well Logs	Well Log ID:	920892
Well Tag #:	Not Reported	Project Tag #:	Not Reported
Notice of Intent #:	AE26073	Date Received:	29-APR-14
Diameter (in):	2	Casing Depth (ft):	16
Well completion:	27-MAR-14	Well Owner:	Commercial Building
Well Type:	Decommisioning	Driller #:	2549
Static Water Level:	11	Flow Rate (gpm):	Not Reported
Flow Type:	Static Level	PSI:	Not Reported
Well Test:	Not Reported	Water Reclamation #:	8

X5569 **NW** **1/2 - 1 Mile** **Lower**	**WA WELLS**	**WALOG2000613376**

Database:	Ecology Well Logs	Well Log ID:	920891
Well Tag #:	Not Reported	Project Tag #:	Not Reported
Notice of Intent #:	EE04991	Date Received:	29-APR-14
Diameter (in):	2	Casing Depth (ft):	16

DRAFT

Well completion:	27-MAR-14	Well Owner:	Commercial Building
Well Type:	Resource Protection	Driller #:	2549
Static Water Level:	11	Flow Rate (gpm):	Not Reported
Flow Type:	Static Level	PSI:	Not Reported
Well Test:	Not Reported	Water Reclamation #:	8

X5570
NW
1/2 - 1 Mile
Lower

WA WELLS **WALOG2000613375**

Database:	Ecology Well Logs	Well Log ID:	920890
Well Tag #:	Not Reported	Project Tag #:	Not Reported
Notice of Intent #:	EE04991	Date Received:	29-APR-14
Diameter (in):	2	Casing Depth (ft):	12
Well completion:	27-MAR-14	Well Owner:	Commercial Building
Well Type:	Resource Protection	Driller #:	2549
Static Water Level:	11	Flow Rate (gpm):	Not Reported
Flow Type:	Static Level	PSI:	Not Reported
Well Test:	Not Reported	Water Reclamation #:	8

X5571
NW
1/2 - 1 Mile
Lower

WA WELLS **WALOG2000613359**

Database:	Ecology Well Logs	Well Log ID:	920874
Well Tag #:	Not Reported	Project Tag #:	Not Reported
Notice of Intent #:	SE51077	Date Received:	29-APR-14
Diameter (in):	2	Casing Depth (ft):	10
Well completion:	27-MAR-14	Well Owner:	Commercial Bldg C-o Environmental Partners In
Well Type:	Resource Protection	Driller #:	2549
Static Water Level:	11	Flow Rate (gpm):	Not Reported
Flow Type:	Static Level	PSI:	Not Reported
Well Test:	Not Reported	Water Reclamation #:	8

X5572
NW
1/2 - 1 Mile
Lower

WA WELLS **WALOG2000613348**

Database:	Ecology Well Logs	Well Log ID:	920863
Well Tag #:	Not Reported	Project Tag #:	Not Reported
Notice of Intent #:	SE51077	Date Received:	29-APR-14
Diameter (in):	2	Casing Depth (ft):	12
Well completion:	27-MAR-14	Well Owner:	Commercial Bldg C-o Environmental Partners In
Well Type:	Resource Protection	Driller #:	2549
Static Water Level:	11	Flow Rate (gpm):	Not Reported
Flow Type:	Static Level	PSI:	Not Reported
Well Test:	Not Reported	Water Reclamation #:	8

DRAFT

Map ID Direction Distance Elevation	Database	EDR ID Number
X5573 **NW** **1/2 - 1 Mile** **Lower**	**WA WELLS**	**WALOG2000613347**

Database:	Ecology Well Logs	Well Log ID:	920862
Well Tag #:	Not Reported	Project Tag #:	Not Reported
Notice of Intent #:	AE26324	Date Received:	29-APR-14
Diameter (in):	2	Casing Depth (ft):	12
Well completion:	27-MAR-14	Well Owner:	Commercial Bldg C-o Environmental Partners In
Well Type:	Decommisioning	Driller #:	2549
Static Water Level:	11	Flow Rate (gpm):	Not Reported
Flow Type:	Static Level	PSI:	Not Reported
Well Test:	Not Reported	Water Reclamation #:	8

X5574 **NW** **1/2 - 1 Mile** **Lower**	**WA WELLS**	**WALOG2000578092**

Database:	Ecology Well Logs	Well Log ID:	851741
Well Tag #:	BHS868	Project Tag #:	Not Reported
Notice of Intent #:	RE07772	Date Received:	28-MAR-13
Diameter (in):	10	Casing Depth (ft):	23
Well completion:	23-JAN-13	Well Owner:	City Investors | Glacier Environmental
Well Type:	Resource Protection	Driller #:	Not Reported
Static Water Level:	Not Reported	Flow Rate (gpm):	Not Reported
Flow Type:	Not Reported	PSI:	Not Reported
Well Test:	Not Reported	Water Reclamation #:	8

X5575 **NW** **1/2 - 1 Mile** **Lower**	**WA WELLS**	**WALOG2000578091**

Database:	Ecology Well Logs	Well Log ID:	851739
Well Tag #:	BHS867	Project Tag #:	Not Reported
Notice of Intent #:	RE07772	Date Received:	28-MAR-13
Diameter (in):	12	Casing Depth (ft):	29
Well completion:	22-JAN-13	Well Owner:	City Investors | Glacier Environmental
Well Type:	Resource Protection	Driller #:	Not Reported
Static Water Level:	Not Reported	Flow Rate (gpm):	Not Reported
Flow Type:	Not Reported	PSI:	Not Reported
Well Test:	Not Reported	Water Reclamation #:	8

X5576 **NW** **1/2 - 1 Mile** **Lower**	**WA WELLS**	**WALOG2000578090**

Database:	Ecology Well Logs	Well Log ID:	851737
Well Tag #:	BHS866	Project Tag #:	Not Reported
Notice of Intent #:	RE07772	Date Received:	28-MAR-13
Diameter (in):	12	Casing Depth (ft):	53.5

DRAFT

Well completion:	22-JAN-13	Well Owner:	City Investors | Glacier Environmental
Well Type:	Resource Protection	Driller #:	Not Reported
Static Water Level:	Not Reported	Flow Rate (gpm):	Not Reported
Flow Type:	Not Reported	PSI:	Not Reported
Well Test:	Not Reported	Water Reclamation #:	8

X5577
NW
1/2 - 1 Mile
Lower

WA WELLS **WALOG2000578089**

Database:	Ecology Well Logs	Well Log ID:	851735
Well Tag #:	BHS865	Project Tag #:	Not Reported
Notice of Intent #:	RE07772	Date Received:	28-MAR-13
Diameter (in):	10	Casing Depth (ft):	23
Well completion:	21-JAN-13	Well Owner:	City Investors | Glacier Environmental
Well Type:	Resource Protection	Driller #:	Not Reported
Static Water Level:	Not Reported	Flow Rate (gpm):	Not Reported
Flow Type:	Not Reported	PSI:	Not Reported
Well Test:	Not Reported	Water Reclamation #:	8

X5578
NW
1/2 - 1 Mile
Lower

WA WELLS **WALOG2000578088**

Database:	Ecology Well Logs	Well Log ID:	851733
Well Tag #:	BHS864	Project Tag #:	Not Reported
Notice of Intent #:	RE07772	Date Received:	28-MAR-13
Diameter (in):	12	Casing Depth (ft):	28
Well completion:	21-JAN-13	Well Owner:	City Investors | Glacier Environmental
Well Type:	Resource Protection	Driller #:	Not Reported
Static Water Level:	Not Reported	Flow Rate (gpm):	Not Reported
Flow Type:	Not Reported	PSI:	Not Reported
Well Test:	Not Reported	Water Reclamation #:	8

X5579
NW
1/2 - 1 Mile
Lower

WA WELLS **WALOG2000578087**

Database:	Ecology Well Logs	Well Log ID:	851731
Well Tag #:	BHS863	Project Tag #:	Not Reported
Notice of Intent #:	RE07772	Date Received:	28-MAR-13
Diameter (in):	12	Casing Depth (ft):	23
Well completion:	18-JAN-13	Well Owner:	City Investors | Glacier Environmental
Well Type:	Resource Protection	Driller #:	Not Reported
Static Water Level:	Not Reported	Flow Rate (gpm):	Not Reported
Flow Type:	Not Reported	PSI:	Not Reported
Well Test:	Not Reported	Water Reclamation #:	8

DRAFT

Map ID Direction Distance Elevation	Database	EDR ID Number
X5580 **NW** **1/2 - 1 Mile** **Lower**	**WA WELLS**	**WALOG2000578086**

Database:	Ecology Well Logs	Well Log ID:	851729
Well Tag #:	BHS862	Project Tag #:	Not Reported
Notice of Intent #:	RE07772	Date Received:	28-MAR-13
Diameter (in):	12	Casing Depth (ft):	26
Well completion:	18-JAN-13	Well Owner:	City Investors | Glacier Environmental
Well Type:	Resource Protection	Driller #:	Not Reported
Static Water Level:	Not Reported	Flow Rate (gpm):	Not Reported
Flow Type:	Not Reported	PSI:	Not Reported
Well Test:	Not Reported	Water Reclamation #:	8

X5581 **NW** **1/2 - 1 Mile** **Lower**	**WA WELLS**	**WALOG2000578085**

Database:	Ecology Well Logs	Well Log ID:	851727
Well Tag #:	BHS861	Project Tag #:	Not Reported
Notice of Intent #:	RE07772	Date Received:	28-MAR-13
Diameter (in):	12	Casing Depth (ft):	27
Well completion:	18-JAN-13	Well Owner:	City Investors | Glacier Environmental
Well Type:	Resource Protection	Driller #:	Not Reported
Static Water Level:	Not Reported	Flow Rate (gpm):	Not Reported
Flow Type:	Not Reported	PSI:	Not Reported
Well Test:	Not Reported	Water Reclamation #:	8

X5582 **NW** **1/2 - 1 Mile** **Lower**	**WA WELLS**	**WALOG2000578084**

Database:	Ecology Well Logs	Well Log ID:	851725
Well Tag #:	BHS860	Project Tag #:	Not Reported
Notice of Intent #:	RE07772	Date Received:	28-MAR-13
Diameter (in):	12	Casing Depth (ft):	53
Well completion:	17-JAN-13	Well Owner:	City Investors | Glacier Environmental
Well Type:	Resource Protection	Driller #:	Not Reported
Static Water Level:	Not Reported	Flow Rate (gpm):	Not Reported
Flow Type:	Not Reported	PSI:	Not Reported
Well Test:	Not Reported	Water Reclamation #:	8

X5583 **NW** **1/2 - 1 Mile** **Lower**	**WA WELLS**	**WALOG2000578083**

Database:	Ecology Well Logs	Well Log ID:	851724
Well Tag #:	BHS859	Project Tag #:	Not Reported
Notice of Intent #:	RE07772	Date Received:	28-MAR-13
Diameter (in):	12	Casing Depth (ft):	27

DRAFT

Well completion:	16-JAN-13	Well Owner:	City Investors | Glacier Environmental
Well Type:	Resource Protection	Driller #:	Not Reported
Static Water Level:	Not Reported	Flow Rate (gpm):	Not Reported
Flow Type:	Not Reported	PSI:	Not Reported
Well Test:	Not Reported	Water Reclamation #:	8

X5584
NW
1/2 - 1 Mile
Lower

WA WELLS **WALOG2000578082**

Database:	Ecology Well Logs	Well Log ID:	851722
Well Tag #:	BHS858	Project Tag #:	Not Reported
Notice of Intent #:	RE07772	Date Received:	28-MAR-13
Diameter (in):	10	Casing Depth (ft):	23
Well completion:	16-JAN-13	Well Owner:	City Investors | Glacier Environmental
Well Type:	Resource Protection	Driller #:	Not Reported
Static Water Level:	Not Reported	Flow Rate (gpm):	Not Reported
Flow Type:	Not Reported	PSI:	Not Reported
Well Test:	Not Reported	Water Reclamation #:	8

X5585
NW
1/2 - 1 Mile
Lower

WA WELLS **WALOG2000578081**

Database:	Ecology Well Logs	Well Log ID:	851720
Well Tag #:	BHS857	Project Tag #:	Not Reported
Notice of Intent #:	RE07772	Date Received:	28-MAR-13
Diameter (in):	12	Casing Depth (ft):	29
Well completion:	14-JAN-13	Well Owner:	City Investors | Glacier Environmental
Well Type:	Resource Protection	Driller #:	Not Reported
Static Water Level:	Not Reported	Flow Rate (gpm):	Not Reported
Flow Type:	Not Reported	PSI:	Not Reported
Well Test:	Not Reported	Water Reclamation #:	8

X5586
NW
1/2 - 1 Mile
Lower

WA WELLS **WALOG2000578080**

Database:	Ecology Well Logs	Well Log ID:	851718
Well Tag #:	BHS856	Project Tag #:	Not Reported
Notice of Intent #:	RE07772	Date Received:	28-MAR-13
Diameter (in):	8	Casing Depth (ft):	25
Well completion:	14-JAN-13	Well Owner:	City Investors | Glacier Environmental
Well Type:	Resource Protection	Driller #:	Not Reported
Static Water Level:	Not Reported	Flow Rate (gpm):	Not Reported
Flow Type:	Not Reported	PSI:	Not Reported
Well Test:	Not Reported	Water Reclamation #:	8

DRAFT

Map ID Direction Distance Elevation	Database	EDR ID Number
X5587 **NW** **1/2 - 1 Mile** **Lower**	**WA WELLS**	**WALOG2000578079**

Database:	Ecology Well Logs	Well Log ID:	851716
Well Tag #:	BHS855	Project Tag #:	Not Reported
Notice of Intent #:	RE07772	Date Received:	28-MAR-13
Diameter (in):	10	Casing Depth (ft):	23
Well completion:	14-JAN-13	Well Owner:	City Investors | Glacier Environmental
Well Type:	Resource Protection	Driller #:	Not Reported
Static Water Level:	Not Reported	Flow Rate (gpm):	Not Reported
Flow Type:	Not Reported	PSI:	Not Reported
Well Test:	Not Reported	Water Reclamation #:	8

X5588 **NW** **1/2 - 1 Mile** **Lower**	**WA WELLS**	**WALOG2000578078**

Database:	Ecology Well Logs	Well Log ID:	851714
Well Tag #:	BHS854	Project Tag #:	Not Reported
Notice of Intent #:	RE07772	Date Received:	28-MAR-13
Diameter (in):	12	Casing Depth (ft):	53
Well completion:	14-JAN-13	Well Owner:	City Investors | Glacier Environmental
Well Type:	Resource Protection	Driller #:	Not Reported
Static Water Level:	Not Reported	Flow Rate (gpm):	Not Reported
Flow Type:	Not Reported	PSI:	Not Reported
Well Test:	Not Reported	Water Reclamation #:	8

X5589 **NW** **1/2 - 1 Mile** **Lower**	**WA WELLS**	**WALOG2000651863**

Database:	Ecology Well Logs	Well Log ID:	1005081
Well Tag #:	Not Reported	Project Tag #:	Not Reported
Notice of Intent #:	SE53233	Date Received:	20-JAN-15
Diameter (in):	8	Casing Depth (ft):	35
Well completion:	19-NOV-14	Well Owner:	HPG
Well Type:	Resource Protection	Driller #:	3131
Static Water Level:	Not Reported	Flow Rate (gpm):	Not Reported
Flow Type:	Not Reported	PSI:	Not Reported
Well Test:	Not Reported	Water Reclamation #:	8

X5590 **NW** **1/2 - 1 Mile** **Lower**	**WA WELLS**	**WALOG2000650605**

Database:	Ecology Well Logs	Well Log ID:	1003734
Well Tag #:	Not Reported	Project Tag #:	Not Reported
Notice of Intent #:	ae30089	Date Received:	20-JAN-15
Diameter (in):	2.25	Casing Depth (ft):	15

DRAFT

Well completion:	07-JAN-15	Well Owner:	Commercial Building
Well Type:	Decommisioning	Driller #:	2501
Static Water Level:	10	Flow Rate (gpm):	Not Reported
Flow Type:	Static Level	PSI:	Not Reported
Well Test:	Not Reported	Water Reclamation #:	8

X5591
NW
1/2 - 1 Mile
Lower

WA WELLS **WALOG2000651864**

Database:	Ecology Well Logs	Well Log ID:	1005082
Well Tag #:	Not Reported	Project Tag #:	B3
Notice of Intent #:	SE53233	Date Received:	20-JAN-15
Diameter (in):	8	Casing Depth (ft):	35
Well completion:	20-NOV-14	Well Owner:	HPG
Well Type:	Resource Protection	Driller #:	3131
Static Water Level:	Not Reported	Flow Rate (gpm):	Not Reported
Flow Type:	Not Reported	PSI:	Not Reported
Well Test:	Not Reported	Water Reclamation #:	8

X5592
NW
1/2 - 1 Mile
Lower

WA WELLS **WALOG2000650598**

Database:	Ecology Well Logs	Well Log ID:	1003726
Well Tag #:	Not Reported	Project Tag #:	Not Reported
Notice of Intent #:	AE30089	Date Received:	20-JAN-15
Diameter (in):	2.25	Casing Depth (ft):	15
Well completion:	07-JAN-15	Well Owner:	Commercial Building
Well Type:	Decommisioning	Driller #:	2501
Static Water Level:	10	Flow Rate (gpm):	Not Reported
Flow Type:	Static Level	PSI:	Not Reported
Well Test:	Not Reported	Water Reclamation #:	8

X5593
NW
1/2 - 1 Mile
Lower

WA WELLS **WALOG2000650599**

Database:	Ecology Well Logs	Well Log ID:	1003728
Well Tag #:	Not Reported	Project Tag #:	Not Reported
Notice of Intent #:	EE05359	Date Received:	20-JAN-15
Diameter (in):	2.25	Casing Depth (ft):	15
Well completion:	07-JAN-15	Well Owner:	Commercial Building
Well Type:	Resource Protection	Driller #:	2501
Static Water Level:	10	Flow Rate (gpm):	Not Reported
Flow Type:	Static Level	PSI:	Not Reported
Well Test:	Not Reported	Water Reclamation #:	8

DRAFT

Map ID Direction Distance Elevation	Database	EDR ID Number
X5594 **NW** **1/2 - 1 Mile** **Lower**	**WA WELLS**	**WALOG2000650589**

Database:	Ecology Well Logs	Well Log ID:	1003717
Well Tag #:	Not Reported	Project Tag #:	Not Reported
Notice of Intent #:	AE30089	Date Received:	20-JAN-15
Diameter (in):	2.25	Casing Depth (ft):	15
Well completion:	07-JAN-15	Well Owner:	Commercial Building
Well Type:	Decommisioning	Driller #:	2501
Static Water Level:	10	Flow Rate (gpm):	Not Reported
Flow Type:	Static Level	PSI:	Not Reported
Well Test:	Not Reported	Water Reclamation #:	8

X5595 **NW** **1/2 - 1 Mile** **Lower**	**WA WELLS**	**WALOG2000650588**

Database:	Ecology Well Logs	Well Log ID:	1003716
Well Tag #:	Not Reported	Project Tag #:	Not Reported
Notice of Intent #:	AE30089	Date Received:	20-JAN-15
Diameter (in):	2.25	Casing Depth (ft):	15
Well completion:	07-JAN-15	Well Owner:	Commercial Building
Well Type:	Decommisioning	Driller #:	2501
Static Water Level:	10	Flow Rate (gpm):	Not Reported
Flow Type:	Static Level	PSI:	Not Reported
Well Test:	Not Reported	Water Reclamation #:	8

X5596 **NW** **1/2 - 1 Mile** **Lower**	**WA WELLS**	**WALOG2000650590**

Database:	Ecology Well Logs	Well Log ID:	1003718
Well Tag #:	Not Reported	Project Tag #:	Not Reported
Notice of Intent #:	AE30089	Date Received:	20-JAN-15
Diameter (in):	2.25	Casing Depth (ft):	15
Well completion:	07-JAN-15	Well Owner:	Commercial Building
Well Type:	Decommisioning	Driller #:	2501
Static Water Level:	10	Flow Rate (gpm):	Not Reported
Flow Type:	Static Level	PSI:	Not Reported
Well Test:	Not Reported	Water Reclamation #:	8

X5597 **NW** **1/2 - 1 Mile** **Lower**	**WA WELLS**	**WALOG2000650587**

Database:	Ecology Well Logs	Well Log ID:	1003715
Well Tag #:	Not Reported	Project Tag #:	Not Reported
Notice of Intent #:	AE30089	Date Received:	20-JAN-15
Diameter (in):	2.25	Casing Depth (ft):	15

DRAFT

Well completion:	07-JAN-15	Well Owner:	Commercial Building
Well Type:	Decommisioning	Driller #:	2501
Static Water Level:	10	Flow Rate (gpm):	Not Reported
Flow Type:	Static Level	PSI:	Not Reported
Well Test:	Not Reported	Water Reclamation #:	8

X5598
NW
1/2 - 1 Mile
Lower

WA WELLS **WALOG2000650586**

Database:	Ecology Well Logs	Well Log ID:	1003714
Well Tag #:	Not Reported	Project Tag #:	Not Reported
Notice of Intent #:	EE05359	Date Received:	20-JAN-15
Diameter (in):	2.25	Casing Depth (ft):	15
Well completion:	07-JAN-15	Well Owner:	Commercial Building
Well Type:	Resource Protection	Driller #:	2501
Static Water Level:	10	Flow Rate (gpm):	Not Reported
Flow Type:	Static Level	PSI:	Not Reported
Well Test:	Not Reported	Water Reclamation #:	8

X5599
NW
1/2 - 1 Mile
Lower

WA WELLS **WALOG2000650585**

Database:	Ecology Well Logs	Well Log ID:	1003713
Well Tag #:	Not Reported	Project Tag #:	Not Reported
Notice of Intent #:	EE05359	Date Received:	20-JAN-15
Diameter (in):	2.25	Casing Depth (ft):	15
Well completion:	07-JAN-15	Well Owner:	Commercial Building
Well Type:	Resource Protection	Driller #:	2501
Static Water Level:	10	Flow Rate (gpm):	Not Reported
Flow Type:	Static Level	PSI:	Not Reported
Well Test:	Not Reported	Water Reclamation #:	8

X5600
NW
1/2 - 1 Mile
Lower

WA WELLS **WALOG2000650584**

Database:	Ecology Well Logs	Well Log ID:	1003712
Well Tag #:	Not Reported	Project Tag #:	Not Reported
Notice of Intent #:	EE05359	Date Received:	20-JAN-15
Diameter (in):	2.25	Casing Depth (ft):	15
Well completion:	07-JAN-15	Well Owner:	Commercial Building
Well Type:	Resource Protection	Driller #:	2501
Static Water Level:	10	Flow Rate (gpm):	Not Reported
Flow Type:	Static Level	PSI:	Not Reported
Well Test:	Not Reported	Water Reclamation #:	8

DRAFT

Map ID Direction Distance Elevation	Database	EDR ID Number
X5601 **NW** **1/2 - 1 Mile** **Lower**	**WA WELLS**	**WALOG2000650567**

Database:	Ecology Well Logs	Well Log ID:	1003695
Well Tag #:	Not Reported	Project Tag #:	Not Reported
Notice of Intent #:	AE30089	Date Received:	20-JAN-15
Diameter (in):	2.25	Casing Depth (ft):	15
Well completion:	07-JAN-15	Well Owner:	Commercial Building
Well Type:	Decommisioning	Driller #:	2501
Static Water Level:	10	Flow Rate (gpm):	Not Reported
Flow Type:	Static Level	PSI:	Not Reported
Well Test:	Not Reported	Water Reclamation #:	8

X5602 **NW** **1/2 - 1 Mile** **Lower**	**WA WELLS**	**WALOG2000650583**

Database:	Ecology Well Logs	Well Log ID:	1003711
Well Tag #:	Not Reported	Project Tag #:	Not Reported
Notice of Intent #:	EE05359	Date Received:	20-JAN-15
Diameter (in):	2.25	Casing Depth (ft):	15
Well completion:	07-JAN-15	Well Owner:	Commercial Building
Well Type:	Resource Protection	Driller #:	2501
Static Water Level:	10	Flow Rate (gpm):	Not Reported
Flow Type:	Static Level	PSI:	Not Reported
Well Test:	Not Reported	Water Reclamation #:	8

X5603 **NW** **1/2 - 1 Mile** **Lower**	**WA WELLS**	**WALOG2000650566**

Database:	Ecology Well Logs	Well Log ID:	1003694
Well Tag #:	Not Reported	Project Tag #:	Not Reported
Notice of Intent #:	AE30089	Date Received:	20-JAN-15
Diameter (in):	2.25	Casing Depth (ft):	15
Well completion:	07-JAN-15	Well Owner:	Commercial Building
Well Type:	Decommisioning	Driller #:	2501
Static Water Level:	10	Flow Rate (gpm):	Not Reported
Flow Type:	Static Level	PSI:	Not Reported
Well Test:	Not Reported	Water Reclamation #:	8

X5604 **NW** **1/2 - 1 Mile** **Lower**	**WA WELLS**	**WALOG2000724484**

Database:	Ecology Well Logs	Well Log ID:	1588132
Well Tag #:	Not Reported	Project Tag #:	B5
Notice of Intent #:	AE38904	Date Received:	08-SEP-16
Diameter (in):	2.25	Casing Depth (ft):	20

DRAFT

Well completion:	22-AUG-16	Well Owner:	City Investors XXIV LLC
Well Type:	Decommisioning	Driller #:	3152
Static Water Level:	Not Reported	Flow Rate (gpm):	Not Reported
Flow Type:	Dry Hole	PSI:	Not Reported
Well Test:	Not Reported	Water Reclamation #:	8

X5605
NW
1/2 - 1 Mile
Lower

WA WELLS **WALOG2000724483**

Database:	Ecology Well Logs	Well Log ID:	1588131
Well Tag #:	Not Reported	Project Tag #:	B4
Notice of Intent #:	AE38904	Date Received:	08-SEP-16
Diameter (in):	2.25	Casing Depth (ft):	20
Well completion:	22-AUG-16	Well Owner:	City Investors XXIV LLC
Well Type:	Decommisioning	Driller #:	3152
Static Water Level:	Not Reported	Flow Rate (gpm):	Not Reported
Flow Type:	Dry Hole	PSI:	Not Reported
Well Test:	Not Reported	Water Reclamation #:	8

X5606
NW
1/2 - 1 Mile
Lower

WA WELLS **WALOG2000724482**

Database:	Ecology Well Logs	Well Log ID:	1588130
Well Tag #:	Not Reported	Project Tag #:	B3
Notice of Intent #:	AE38904	Date Received:	08-SEP-16
Diameter (in):	2.25	Casing Depth (ft):	20
Well completion:	22-AUG-16	Well Owner:	City Investors XXIV LLC
Well Type:	Decommisioning	Driller #:	3152
Static Water Level:	Not Reported	Flow Rate (gpm):	Not Reported
Flow Type:	Dry Hole	PSI:	Not Reported
Well Test:	Not Reported	Water Reclamation #:	8

X5607
NW
1/2 - 1 Mile
Lower

WA WELLS **WALOG2000724481**

Database:	Ecology Well Logs	Well Log ID:	1588129
Well Tag #:	Not Reported	Project Tag #:	B2
Notice of Intent #:	AE38904	Date Received:	08-SEP-16
Diameter (in):	2.25	Casing Depth (ft):	20
Well completion:	22-AUG-16	Well Owner:	City Investors XXIV LLC
Well Type:	Decommisioning	Driller #:	3152
Static Water Level:	Not Reported	Flow Rate (gpm):	Not Reported
Flow Type:	Dry Hole	PSI:	Not Reported
Well Test:	Not Reported	Water Reclamation #:	8

DRAFT

Map ID Direction Distance Elevation	Database	EDR ID Number
X5608 **NW** **1/2 - 1 Mile** **Lower**	**WA WELLS**	**WALOG2000724480**

Database:	Ecology Well Logs	Well Log ID:	1588128
Well Tag #:	Not Reported	Project Tag #:	B1
Notice of Intent #:	AE38904	Date Received:	08-SEP-16
Diameter (in):	2.25	Casing Depth (ft):	20
Well completion:	22-AUG-16	Well Owner:	City Investors XXIV LLC
Well Type:	Decommisioning	Driller #:	3152
Static Water Level:	Not Reported	Flow Rate (gpm):	Not Reported
Flow Type:	Dry Hole	PSI:	Not Reported
Well Test:	Not Reported	Water Reclamation #:	8

X5609 **NW** **1/2 - 1 Mile** **Lower**	**WA WELLS**	**WALOG2000724479**

Database:	Ecology Well Logs	Well Log ID:	1588127
Well Tag #:	Not Reported	Project Tag #:	B26
Notice of Intent #:	SE59340	Date Received:	08-SEP-16
Diameter (in):	2.25	Casing Depth (ft):	20
Well completion:	22-AUG-16	Well Owner:	City Investors XXIV LLC
Well Type:	Resource Protection	Driller #:	3152
Static Water Level:	Not Reported	Flow Rate (gpm):	Not Reported
Flow Type:	Dry Hole	PSI:	Not Reported
Well Test:	Not Reported	Water Reclamation #:	8

X5610 **NW** **1/2 - 1 Mile** **Lower**	**WA WELLS**	**WALOG2000724478**

Database:	Ecology Well Logs	Well Log ID:	1588126
Well Tag #:	Not Reported	Project Tag #:	B25
Notice of Intent #:	SE59340	Date Received:	08-SEP-16
Diameter (in):	2.25	Casing Depth (ft):	20
Well completion:	22-AUG-16	Well Owner:	City Investors XXIV LLC
Well Type:	Resource Protection	Driller #:	3152
Static Water Level:	Not Reported	Flow Rate (gpm):	Not Reported
Flow Type:	Dry Hole	PSI:	Not Reported
Well Test:	Not Reported	Water Reclamation #:	8

X5611 **NW** **1/2 - 1 Mile** **Lower**	**WA WELLS**	**WALOG2000724477**

Database:	Ecology Well Logs	Well Log ID:	1588125
Well Tag #:	Not Reported	Project Tag #:	B24
Notice of Intent #:	SE59340	Date Received:	08-SEP-16
Diameter (in):	2.25	Casing Depth (ft):	20

DRAFT

Well completion:	22-AUG-16	Well Owner:	City Investors XXIV LLC
Well Type:	Resource Protection	Driller #:	3152
Static Water Level:	Not Reported	Flow Rate (gpm):	Not Reported
Flow Type:	Dry Hole	PSI:	Not Reported
Well Test:	Not Reported	Water Reclamation #:	8

X5612
NW
1/2 - 1 Mile
Lower

WA WELLS **WALOG2000724525**

Database:	Ecology Well Logs	Well Log ID:	1588173
Well Tag #:	Not Reported	Project Tag #:	B31
Notice of Intent #:	AE38904	Date Received:	08-SEP-16
Diameter (in):	2.25	Casing Depth (ft):	27
Well completion:	22-AUG-16	Well Owner:	City Investors XXIV LLC
Well Type:	Decommisioning	Driller #:	3152
Static Water Level:	Not Reported	Flow Rate (gpm):	Not Reported
Flow Type:	Dry Hole	PSI:	Not Reported
Well Test:	Not Reported	Water Reclamation #:	8

X5613
NW
1/2 - 1 Mile
Lower

WA WELLS **WALOG2000724476**

Database:	Ecology Well Logs	Well Log ID:	1588124
Well Tag #:	Not Reported	Project Tag #:	B13
Notice of Intent #:	SE59340	Date Received:	08-SEP-16
Diameter (in):	2.25	Casing Depth (ft):	20
Well completion:	22-AUG-16	Well Owner:	City Investors XXIV LLC
Well Type:	Resource Protection	Driller #:	3152
Static Water Level:	Not Reported	Flow Rate (gpm):	Not Reported
Flow Type:	Dry Hole	PSI:	Not Reported
Well Test:	Not Reported	Water Reclamation #:	8

X5614
NW
1/2 - 1 Mile
Lower

WA WELLS **WALOG2000724470**

Database:	Ecology Well Logs	Well Log ID:	1588118
Well Tag #:	Not Reported	Project Tag #:	B5
Notice of Intent #:	SE59340	Date Received:	08-SEP-16
Diameter (in):	2.25	Casing Depth (ft):	20
Well completion:	22-AUG-16	Well Owner:	City Investors XXIV LLC
Well Type:	Resource Protection	Driller #:	3152
Static Water Level:	Not Reported	Flow Rate (gpm):	Not Reported
Flow Type:	Dry Hole	PSI:	Not Reported
Well Test:	Not Reported	Water Reclamation #:	8

DRAFT

Map ID Direction Distance Elevation	Database	EDR ID Number
X5615 **NW** **1/2 - 1 Mile** **Lower**	**WA WELLS**	**WALOG2000724469**

Database:	Ecology Well Logs	Well Log ID:	1588117
Well Tag #:	Not Reported	Project Tag #:	B4
Notice of Intent #:	SE59340	Date Received:	08-SEP-16
Diameter (in):	2.25	Casing Depth (ft):	20
Well completion:	22-AUG-16	Well Owner:	City Investors XXIV LLC
Well Type:	Resource Protection	Driller #:	3152
Static Water Level:	Not Reported	Flow Rate (gpm):	Not Reported
Flow Type:	Dry Hole	PSI:	Not Reported
Well Test:	Not Reported	Water Reclamation #:	8

X5616 **NW** **1/2 - 1 Mile** **Lower**	**WA WELLS**	**WALOG2000724468**

Database:	Ecology Well Logs	Well Log ID:	1588116
Well Tag #:	Not Reported	Project Tag #:	B3
Notice of Intent #:	SE59340	Date Received:	08-SEP-16
Diameter (in):	2.25	Casing Depth (ft):	20
Well completion:	22-AUG-16	Well Owner:	City Investors XXIV LLC
Well Type:	Resource Protection	Driller #:	3152
Static Water Level:	Not Reported	Flow Rate (gpm):	Not Reported
Flow Type:	Dry Hole	PSI:	Not Reported
Well Test:	Not Reported	Water Reclamation #:	8

X5617 **NW** **1/2 - 1 Mile** **Lower**	**WA WELLS**	**WALOG2000724467**

Database:	Ecology Well Logs	Well Log ID:	1588115
Well Tag #:	Not Reported	Project Tag #:	B2
Notice of Intent #:	SE59340	Date Received:	08-SEP-16
Diameter (in):	2.25	Casing Depth (ft):	20
Well completion:	22-AUG-16	Well Owner:	City Investors XXIV LLC
Well Type:	Resource Protection	Driller #:	3152
Static Water Level:	Not Reported	Flow Rate (gpm):	Not Reported
Flow Type:	Dry Hole	PSI:	Not Reported
Well Test:	Not Reported	Water Reclamation #:	8

X5618 **NW** **1/2 - 1 Mile** **Lower**	**WA WELLS**	**WALOG2000724466**

Database:	Ecology Well Logs	Well Log ID:	1588114
Well Tag #:	Not Reported	Project Tag #:	B1
Notice of Intent #:	SE59340	Date Received:	08-SEP-16
Diameter (in):	2.25	Casing Depth (ft):	20

DRAFT

Well completion:	22-AUG-16	Well Owner:	City Investors XXIV LLC
Well Type:	Resource Protection	Driller #:	3152
Static Water Level:	Not Reported	Flow Rate (gpm):	Not Reported
Flow Type:	Dry Hole	PSI:	Not Reported
Well Test:	Not Reported	Water Reclamation #:	8

X5619
NW
1/2 - 1 Mile
Lower

WA WELLS **WALOG2000724465**

Database:	Ecology Well Logs	Well Log ID:	1588113
Well Tag #:	Not Reported	Project Tag #:	B10
Notice of Intent #:	AE38904	Date Received:	08-SEP-16
Diameter (in):	2.25	Casing Depth (ft):	15
Well completion:	22-AUG-16	Well Owner:	City Investors XXIV LLC
Well Type:	Decommisioning	Driller #:	3152
Static Water Level:	Not Reported	Flow Rate (gpm):	Not Reported
Flow Type:	Dry Hole	PSI:	Not Reported
Well Test:	Not Reported	Water Reclamation #:	8

X5620
NW
1/2 - 1 Mile
Lower

WA WELLS **WALOG2000724464**

Database:	Ecology Well Logs	Well Log ID:	1588112
Well Tag #:	Not Reported	Project Tag #:	B10
Notice of Intent #:	SE59340	Date Received:	08-SEP-16
Diameter (in):	2.25	Casing Depth (ft):	15
Well completion:	22-AUG-16	Well Owner:	City Investors XXIV LLC
Well Type:	Resource Protection	Driller #:	3152
Static Water Level:	Not Reported	Flow Rate (gpm):	Not Reported
Flow Type:	Dry Hole	PSI:	Not Reported
Well Test:	Not Reported	Water Reclamation #:	8

X5621
NW
1/2 - 1 Mile
Lower

WA WELLS **WALOG2000724474**

Database:	Ecology Well Logs	Well Log ID:	1588122
Well Tag #:	Not Reported	Project Tag #:	B11
Notice of Intent #:	SE59340	Date Received:	08-SEP-16
Diameter (in):	2.25	Casing Depth (ft):	20
Well completion:	22-AUG-16	Well Owner:	City Investors XXIV LLC
Well Type:	Resource Protection	Driller #:	3152
Static Water Level:	Not Reported	Flow Rate (gpm):	Not Reported
Flow Type:	Dry Hole	PSI:	Not Reported
Well Test:	Not Reported	Water Reclamation #:	8

DRAFT

Map ID Direction Distance Elevation	Database	EDR ID Number
X5622 **NW** **1/2 - 1 Mile** **Lower**	**WA WELLS**	**WALOG2000734165**

Database:	Ecology Well Logs	Well Log ID:	1599848
Well Tag #:	BJW390	Project Tag #:	Not Reported
Notice of Intent #:	RE13539	Date Received:	06-DEC-16
Diameter (in):	2	Casing Depth (ft):	99
Well completion:	01-NOV-16	Well Owner:	Vulcan Inc
Well Type:	Resource Protection	Driller #:	3119
Static Water Level:	Not Reported	Flow Rate (gpm):	Not Reported
Flow Type:	Not Reported	PSI:	Not Reported
Well Test:	Not Reported	Water Reclamation #:	8

X5623 **NW** **1/2 - 1 Mile** **Lower**	**WA WELLS**	**WALOG2000724475**

Database:	Ecology Well Logs	Well Log ID:	1588123
Well Tag #:	Not Reported	Project Tag #:	B12
Notice of Intent #:	SE59340	Date Received:	08-SEP-16
Diameter (in):	2.25	Casing Depth (ft):	20
Well completion:	22-AUG-16	Well Owner:	City Investors XXIV LLC
Well Type:	Resource Protection	Driller #:	3152
Static Water Level:	Not Reported	Flow Rate (gpm):	Not Reported
Flow Type:	Dry Hole	PSI:	Not Reported
Well Test:	Not Reported	Water Reclamation #:	8

X5624 **NW** **1/2 - 1 Mile** **Lower**	**WA WELLS**	**WALOG2000724473**

Database:	Ecology Well Logs	Well Log ID:	1588121
Well Tag #:	Not Reported	Project Tag #:	B9
Notice of Intent #:	SE59340	Date Received:	08-SEP-16
Diameter (in):	2.25	Casing Depth (ft):	20
Well completion:	22-AUG-16	Well Owner:	City Investors XXIV LLC
Well Type:	Resource Protection	Driller #:	3152
Static Water Level:	Not Reported	Flow Rate (gpm):	Not Reported
Flow Type:	Dry Hole	PSI:	Not Reported
Well Test:	Not Reported	Water Reclamation #:	8

X5625 **NW** **1/2 - 1 Mile** **Lower**	**WA WELLS**	**WALOG2000724472**

Database:	Ecology Well Logs	Well Log ID:	1588120
Well Tag #:	Not Reported	Project Tag #:	B8
Notice of Intent #:	SE59340	Date Received:	08-SEP-16
Diameter (in):	2.25	Casing Depth (ft):	20

DRAFT

Well completion:	22-AUG-16	Well Owner:	City Investors XXIV LLC
Well Type:	Resource Protection	Driller #:	3152
Static Water Level:	Not Reported	Flow Rate (gpm):	Not Reported
Flow Type:	Dry Hole	PSI:	Not Reported
Well Test:	Not Reported	Water Reclamation #:	8

X5626
NW
1/2 - 1 Mile
Lower

WA WELLS **WALOG2000724471**

Database:	Ecology Well Logs	Well Log ID:	1588119
Well Tag #:	Not Reported	Project Tag #:	B7
Notice of Intent #:	SE59340	Date Received:	08-SEP-16
Diameter (in):	2.25	Casing Depth (ft):	20
Well completion:	22-AUG-16	Well Owner:	City Investors XXIV LLC
Well Type:	Resource Protection	Driller #:	3152
Static Water Level:	Not Reported	Flow Rate (gpm):	Not Reported
Flow Type:	Dry Hole	PSI:	Not Reported
Well Test:	Not Reported	Water Reclamation #:	8

X5627
NW
1/2 - 1 Mile
Lower

WA WELLS **WALOG2000691430**

Database:	Ecology Well Logs	Well Log ID:	1308113
Well Tag #:	Not Reported	Project Tag #:	P3
Notice of Intent #:	AE34787	Date Received:	22-DEC-15
Diameter (in):	2	Casing Depth (ft):	15
Well completion:	16-NOV-15	Well Owner:	Blume Property
Well Type:	Decommisioning	Driller #:	3203
Static Water Level:	5	Flow Rate (gpm):	Not Reported
Flow Type:	Static Level	PSI:	Not Reported
Well Test:	Not Reported	Water Reclamation #:	8

X5628
NW
1/2 - 1 Mile
Lower

WA WELLS **WALOG2000719329**

Database:	Ecology Well Logs	Well Log ID:	1577194
Well Tag #:	Not Reported	Project Tag #:	Not Reported
Notice of Intent #:	EE06136	Date Received:	08-JUL-16
Diameter (in):	8.25	Casing Depth (ft):	20
Well completion:	10-JUN-16	Well Owner:	Yale Ave Auger
Well Type:	Resource Protection	Driller #:	2867
Static Water Level:	0	Flow Rate (gpm):	Not Reported
Flow Type:	Static Level	PSI:	Not Reported
Well Test:	Not Reported	Water Reclamation #:	8

DRAFT

Map ID Direction Distance Elevation	Database	EDR ID Number
X5629 **NW** **1/2 - 1 Mile** **Lower**	**WA WELLS**	**WALOG2000719319**

Database:	Ecology Well Logs	Well Log ID:	1577184
Well Tag #:	Not Reported	Project Tag #:	Not Reported
Notice of Intent #:	AE37803	Date Received:	08-JUL-16
Diameter (in):	8.25	Casing Depth (ft):	20
Well completion:	10-JUN-16	Well Owner:	Yale Ave Auger
Well Type:	Decommisioning	Driller #:	2867
Static Water Level:	0	Flow Rate (gpm):	Not Reported
Flow Type:	Static Level	PSI:	Not Reported
Well Test:	Not Reported	Water Reclamation #:	8

X5630 **NW** **1/2 - 1 Mile** **Lower**	**WA WELLS**	**WALOG2000691414**

Database:	Ecology Well Logs	Well Log ID:	1308080
Well Tag #:	Not Reported	Project Tag #:	P2
Notice of Intent #:	AE34787	Date Received:	22-DEC-15
Diameter (in):	2	Casing Depth (ft):	15
Well completion:	16-NOV-15	Well Owner:	Blume Property
Well Type:	Decommisioning	Driller #:	3203
Static Water Level:	3	Flow Rate (gpm):	Not Reported
Flow Type:	Static Level	PSI:	Not Reported
Well Test:	Not Reported	Water Reclamation #:	8

X5631 **NW** **1/2 - 1 Mile** **Lower**	**WA WELLS**	**WALOG2000691427**

Database:	Ecology Well Logs	Well Log ID:	1308108
Well Tag #:	Not Reported	Project Tag #:	P1
Notice of Intent #:	AE34787	Date Received:	22-DEC-15
Diameter (in):	2	Casing Depth (ft):	15
Well completion:	16-NOV-15	Well Owner:	Blume Property
Well Type:	Decommisioning	Driller #:	3203
Static Water Level:	5	Flow Rate (gpm):	Not Reported
Flow Type:	Static Level	PSI:	Not Reported
Well Test:	Not Reported	Water Reclamation #:	8

X5632 **NW** **1/2 - 1 Mile** **Lower**	**WA WELLS**	**WALOG2000691426**

Database:	Ecology Well Logs	Well Log ID:	1308107
Well Tag #:	Not Reported	Project Tag #:	P4
Notice of Intent #:	AE34787	Date Received:	22-DEC-15
Diameter (in):	2	Casing Depth (ft):	15

DRAFT

Well completion:	16-NOV-15	Well Owner:	Blume Property
Well Type:	Decommisioning	Driller #:	3203
Static Water Level:	10	Flow Rate (gpm):	Not Reported
Flow Type:	Static Level	PSI:	Not Reported
Well Test:	Not Reported	Water Reclamation #:	8

X5633
NW
1/2 - 1 Mile
Lower

WA WELLS **WALOG2000761078**

Database:	Ecology Well Logs	Well Log ID:	1631536
Well Tag #:	Not Reported	Project Tag #:	b-2
Notice of Intent #:	SE62755	Date Received:	19-JUL-17
Diameter (in):	9	Casing Depth (ft):	12
Well completion:	13-JUL-17	Well Owner:	Seattle City Light
Well Type:	Resource Protection	Driller #:	3146
Static Water Level:	Not Reported	Flow Rate (gpm):	Not Reported
Flow Type:	Dry Hole	PSI:	Not Reported
Well Test:	Not Reported	Water Reclamation #:	8

X5634
NW
1/2 - 1 Mile
Lower

WA WELLS **WALOG2000678199**

Database:	Ecology Well Logs	Well Log ID:	1060037
Well Tag #:	Not Reported	Project Tag #:	Not Reported
Notice of Intent #:	EE05601	Date Received:	22-JUL-15
Diameter (in):	8	Casing Depth (ft):	30
Well completion:	04-JUN-15	Well Owner:	Vulcan-Florist Block
Well Type:	Resource Protection	Driller #:	2549
Static Water Level:	27	Flow Rate (gpm):	Not Reported
Flow Type:	Static Level	PSI:	Not Reported
Well Test:	Not Reported	Water Reclamation #:	8

X5635
NW
1/2 - 1 Mile
Lower

WA WELLS **WALOG2000678129**

Database:	Ecology Well Logs	Well Log ID:	1059940
Well Tag #:	Not Reported	Project Tag #:	Not Reported
Notice of Intent #:	SE54946	Date Received:	18-JUN-15
Diameter (in):	2.25	Casing Depth (ft):	20
Well completion:	06-JUN-15	Well Owner:	Vulcan-Florist Block
Well Type:	Resource Protection	Driller #:	2549
Static Water Level:	20	Flow Rate (gpm):	Not Reported
Flow Type:	Static Level	PSI:	Not Reported
Well Test:	Not Reported	Water Reclamation #:	8

DRAFT

Map ID Direction Distance Elevation	Database	EDR ID Number
X5636 **NW** **1/2 - 1 Mile** **Lower**	**WA WELLS**	**WALOG2000683345**

Database:	Ecology Well Logs	Well Log ID:	1106275
Well Tag #:	Not Reported	Project Tag #:	P3
Notice of Intent #:	EE05831	Date Received:	22-DEC-15
Diameter (in):	2	Casing Depth (ft):	15
Well completion:	16-NOV-15	Well Owner:	Blume Property
Well Type:	Resource Protection	Driller #:	0
Static Water Level:	5	Flow Rate (gpm):	Not Reported
Flow Type:	Static Level	PSI:	Not Reported
Well Test:	Not Reported	Water Reclamation #:	8

X5637 **NW** **1/2 - 1 Mile** **Lower**	**WA WELLS**	**WALOG2000683344**

Database:	Ecology Well Logs	Well Log ID:	1106270
Well Tag #:	Not Reported	Project Tag #:	P1
Notice of Intent #:	EE05831	Date Received:	22-DEC-15
Diameter (in):	2	Casing Depth (ft):	15
Well completion:	16-NOV-15	Well Owner:	Blume Property
Well Type:	Resource Protection	Driller #:	0
Static Water Level:	5	Flow Rate (gpm):	Not Reported
Flow Type:	Static Level	PSI:	Not Reported
Well Test:	Not Reported	Water Reclamation #:	8

X5638 **NW** **1/2 - 1 Mile** **Lower**	**WA WELLS**	**WALOG2000683343**

Database:	Ecology Well Logs	Well Log ID:	1106264
Well Tag #:	Not Reported	Project Tag #:	P4
Notice of Intent #:	EE05831	Date Received:	22-DEC-15
Diameter (in):	2	Casing Depth (ft):	15
Well completion:	16-NOV-15	Well Owner:	Blume Property
Well Type:	Resource Protection	Driller #:	0
Static Water Level:	10	Flow Rate (gpm):	Not Reported
Flow Type:	Static Level	PSI:	Not Reported
Well Test:	Not Reported	Water Reclamation #:	8

X5639 **NW** **1/2 - 1 Mile** **Lower**	**WA WELLS**	**WALOG2000683342**

Database:	Ecology Well Logs	Well Log ID:	1106260
Well Tag #:	Not Reported	Project Tag #:	P2
Notice of Intent #:	EE05831	Date Received:	22-DEC-15
Diameter (in):	2	Casing Depth (ft):	15

DRAFT

Well completion:	16-NOV-15	Well Owner:	Blume Property
Well Type:	Resource Protection	Driller #:	0
Static Water Level:	3	Flow Rate (gpm):	Not Reported
Flow Type:	Static Level	PSI:	Not Reported
Well Test:	Not Reported	Water Reclamation #:	8

X5640
NW
1/2 - 1 Mile
Lower

WA WELLS **WALOG2000724463**

Database:	Ecology Well Logs	Well Log ID:	1588111
Well Tag #:	Not Reported	Project Tag #:	B28
Notice of Intent #:	AE38904	Date Received:	08-SEP-16
Diameter (in):	2.25	Casing Depth (ft):	5
Well completion:	22-AUG-16	Well Owner:	City Investors XXIV LLC
Well Type:	Decommisioning	Driller #:	3152
Static Water Level:	Not Reported	Flow Rate (gpm):	Not Reported
Flow Type:	Dry Hole	PSI:	Not Reported
Well Test:	Not Reported	Water Reclamation #:	8

X5641
NW
1/2 - 1 Mile
Lower

WA WELLS **WALOG2000724462**

Database:	Ecology Well Logs	Well Log ID:	1588110
Well Tag #:	Not Reported	Project Tag #:	B23
Notice of Intent #:	AE38904	Date Received:	08-SEP-16
Diameter (in):	2.25	Casing Depth (ft):	5
Well completion:	22-AUG-16	Well Owner:	City Investors XXIV LLC
Well Type:	Decommisioning	Driller #:	3152
Static Water Level:	Not Reported	Flow Rate (gpm):	Not Reported
Flow Type:	Dry Hole	PSI:	Not Reported
Well Test:	Not Reported	Water Reclamation #:	8

X5642
NW
1/2 - 1 Mile
Lower

WA WELLS **WALOG2000724461**

Database:	Ecology Well Logs	Well Log ID:	1588109
Well Tag #:	Not Reported	Project Tag #:	B22
Notice of Intent #:	AE38904	Date Received:	08-SEP-16
Diameter (in):	2.25	Casing Depth (ft):	5
Well completion:	22-AUG-16	Well Owner:	City Investors XXIV LLC
Well Type:	Decommisioning	Driller #:	3152
Static Water Level:	Not Reported	Flow Rate (gpm):	Not Reported
Flow Type:	Dry Hole	PSI:	Not Reported
Well Test:	Not Reported	Water Reclamation #:	8

DRAFT

Map ID Direction Distance Elevation	Database	EDR ID Number
X5643 **NW** **1/2 - 1 Mile** **Lower**	**WA WELLS**	**WALOG2000724460**

Database:	Ecology Well Logs	Well Log ID:	1588108
Well Tag #:	Not Reported	Project Tag #:	B21
Notice of Intent #:	AE38904	Date Received:	08-SEP-16
Diameter (in):	2.25	Casing Depth (ft):	5
Well completion:	22-AUG-16	Well Owner:	City Investors XXIV LLC
Well Type:	Decommisioning	Driller #:	3152
Static Water Level:	Not Reported	Flow Rate (gpm):	Not Reported
Flow Type:	Dry Hole	PSI:	Not Reported
Well Test:	Not Reported	Water Reclamation #:	8

X5644 **NW** **1/2 - 1 Mile** **Lower**	**WA WELLS**	**WALOG2000724459**

Database:	Ecology Well Logs	Well Log ID:	1588107
Well Tag #:	Not Reported	Project Tag #:	B20
Notice of Intent #:	AE38904	Date Received:	08-SEP-16
Diameter (in):	2.25	Casing Depth (ft):	5
Well completion:	22-AUG-16	Well Owner:	City Investors XXIV LLC
Well Type:	Decommisioning	Driller #:	3152
Static Water Level:	Not Reported	Flow Rate (gpm):	Not Reported
Flow Type:	Dry Hole	PSI:	Not Reported
Well Test:	Not Reported	Water Reclamation #:	8

X5645 **NW** **1/2 - 1 Mile** **Lower**	**WA WELLS**	**WALOG2000724458**

Database:	Ecology Well Logs	Well Log ID:	1588106
Well Tag #:	Not Reported	Project Tag #:	B17
Notice of Intent #:	AE38904	Date Received:	08-SEP-16
Diameter (in):	2.25	Casing Depth (ft):	5
Well completion:	22-AUG-16	Well Owner:	City Investors XXIV LLC
Well Type:	Decommisioning	Driller #:	3152
Static Water Level:	Not Reported	Flow Rate (gpm):	Not Reported
Flow Type:	Dry Hole	PSI:	Not Reported
Well Test:	Not Reported	Water Reclamation #:	8

X5646 **NW** **1/2 - 1 Mile** **Lower**	**WA WELLS**	**WALOG2000724457**

Database:	Ecology Well Logs	Well Log ID:	1588105
Well Tag #:	Not Reported	Project Tag #:	B6
Notice of Intent #:	AE38904	Date Received:	08-SEP-16
Diameter (in):	2.25	Casing Depth (ft):	5

DRAFT

Well completion:	22-AUG-16	Well Owner:	City Investors XXIV LLC
Well Type:	Decommisioning	Driller #:	3152
Static Water Level:	Not Reported	Flow Rate (gpm):	Not Reported
Flow Type:	Dry Hole	PSI:	Not Reported
Well Test:	Not Reported	Water Reclamation #:	8

X5647
NW
1/2 - 1 Mile
Lower

WA WELLS **WALOG2000724456**

Database:	Ecology Well Logs	Well Log ID:	1588104
Well Tag #:	Not Reported	Project Tag #:	B28
Notice of Intent #:	SE59340	Date Received:	08-SEP-16
Diameter (in):	2.25	Casing Depth (ft):	5
Well completion:	22-AUG-16	Well Owner:	City Investors XXIV LLC
Well Type:	Resource Protection	Driller #:	3152
Static Water Level:	Not Reported	Flow Rate (gpm):	Not Reported
Flow Type:	Dry Hole	PSI:	Not Reported
Well Test:	Not Reported	Water Reclamation #:	8

X5648
NW
1/2 - 1 Mile
Lower

WA WELLS **WALOG2000724455**

Database:	Ecology Well Logs	Well Log ID:	1588103
Well Tag #:	Not Reported	Project Tag #:	B23
Notice of Intent #:	SE59340	Date Received:	08-SEP-16
Diameter (in):	2.25	Casing Depth (ft):	5
Well completion:	22-AUG-16	Well Owner:	City Investors XXIV LLC
Well Type:	Resource Protection	Driller #:	3152
Static Water Level:	Not Reported	Flow Rate (gpm):	Not Reported
Flow Type:	Dry Hole	PSI:	Not Reported
Well Test:	Not Reported	Water Reclamation #:	8

X5649
NW
1/2 - 1 Mile
Lower

WA WELLS **WALOG2000724454**

Database:	Ecology Well Logs	Well Log ID:	1588102
Well Tag #:	Not Reported	Project Tag #:	B22
Notice of Intent #:	SE59340	Date Received:	08-SEP-16
Diameter (in):	2.25	Casing Depth (ft):	5
Well completion:	22-AUG-16	Well Owner:	City Investors XXIV LLC
Well Type:	Resource Protection	Driller #:	3152
Static Water Level:	Not Reported	Flow Rate (gpm):	Not Reported
Flow Type:	Dry Hole	PSI:	Not Reported
Well Test:	Not Reported	Water Reclamation #:	8

DRAFT

Map ID Direction Distance Elevation	Database	EDR ID Number
X5650 **NW** **1/2 - 1 Mile** **Lower**	**WA WELLS**	**WALOG2000724453**

Database:	Ecology Well Logs	Well Log ID:	1588101
Well Tag #:	Not Reported	Project Tag #:	B21
Notice of Intent #:	SE59340	Date Received:	08-SEP-16
Diameter (in):	2.25	Casing Depth (ft):	5
Well completion:	22-AUG-16	Well Owner:	City Investors XXIV LLC
Well Type:	Resource Protection	Driller #:	3152
Static Water Level:	Not Reported	Flow Rate (gpm):	Not Reported
Flow Type:	Dry Hole	PSI:	Not Reported
Well Test:	Not Reported	Water Reclamation #:	8

X5651 **NW** **1/2 - 1 Mile** **Lower**	**WA WELLS**	**WALOG2000724452**

Database:	Ecology Well Logs	Well Log ID:	1588100
Well Tag #:	Not Reported	Project Tag #:	B20
Notice of Intent #:	SE59340	Date Received:	08-SEP-16
Diameter (in):	2.25	Casing Depth (ft):	5
Well completion:	22-AUG-16	Well Owner:	City Investors XXIV LLC
Well Type:	Resource Protection	Driller #:	3152
Static Water Level:	Not Reported	Flow Rate (gpm):	Not Reported
Flow Type:	Dry Hole	PSI:	Not Reported
Well Test:	Not Reported	Water Reclamation #:	8

X5652 **NW** **1/2 - 1 Mile** **Lower**	**WA WELLS**	**WALOG2000724451**

Database:	Ecology Well Logs	Well Log ID:	1588099
Well Tag #:	Not Reported	Project Tag #:	B17
Notice of Intent #:	SE59340	Date Received:	08-SEP-16
Diameter (in):	2.25	Casing Depth (ft):	5
Well completion:	22-AUG-16	Well Owner:	City Investors XXIV LLC
Well Type:	Resource Protection	Driller #:	3152
Static Water Level:	Not Reported	Flow Rate (gpm):	Not Reported
Flow Type:	Dry Hole	PSI:	Not Reported
Well Test:	Not Reported	Water Reclamation #:	8

X5653 **NW** **1/2 - 1 Mile** **Lower**	**WA WELLS**	**WALOG2000724450**

Database:	Ecology Well Logs	Well Log ID:	1588098
Well Tag #:	Not Reported	Project Tag #:	B6
Notice of Intent #:	SE59340	Date Received:	08-SEP-16
Diameter (in):	2.25	Casing Depth (ft):	5

DRAFT

Well completion:	22-AUG-16	Well Owner:	City Investors XXIV LLC
Well Type:	Resource Protection	Driller #:	3152
Static Water Level:	Not Reported	Flow Rate (gpm):	Not Reported
Flow Type:	Dry Hole	PSI:	Not Reported
Well Test:	Not Reported	Water Reclamation #:	8

X5654
NW
1/2 - 1 Mile
Lower

WA WELLS **WALOG2000719376**

Database:	Ecology Well Logs	Well Log ID:	1577243
Well Tag #:	Not Reported	Project Tag #:	Not Reported
Notice of Intent #:	EE06136	Date Received:	08-JUL-16
Diameter (in):	8.25	Casing Depth (ft):	20
Well completion:	10-JUN-16	Well Owner:	Yale Ave Auger
Well Type:	Resource Protection	Driller #:	2867
Static Water Level:	0	Flow Rate (gpm):	Not Reported
Flow Type:	Static Level	PSI:	Not Reported
Well Test:	Not Reported	Water Reclamation #:	8

X5655
NW
1/2 - 1 Mile
Lower

WA WELLS **WALOG2000724505**

Database:	Ecology Well Logs	Well Log ID:	1588153
Well Tag #:	Not Reported	Project Tag #:	B33
Notice of Intent #:	SE59340	Date Received:	08-SEP-16
Diameter (in):	2.25	Casing Depth (ft):	25
Well completion:	22-AUG-16	Well Owner:	City Investors XXIV LLC
Well Type:	Resource Protection	Driller #:	3152
Static Water Level:	Not Reported	Flow Rate (gpm):	Not Reported
Flow Type:	Dry Hole	PSI:	Not Reported
Well Test:	Not Reported	Water Reclamation #:	8

X5656
NW
1/2 - 1 Mile
Lower

WA WELLS **WALOG2000724511**

Database:	Ecology Well Logs	Well Log ID:	1588159
Well Tag #:	Not Reported	Project Tag #:	B15
Notice of Intent #:	AE38904	Date Received:	08-SEP-16
Diameter (in):	2.25	Casing Depth (ft):	25
Well completion:	22-AUG-16	Well Owner:	City Investors XXIV LLC
Well Type:	Decommisioning	Driller #:	3152
Static Water Level:	Not Reported	Flow Rate (gpm):	Not Reported
Flow Type:	Dry Hole	PSI:	Not Reported
Well Test:	Not Reported	Water Reclamation #:	8

DRAFT

Map ID Direction Distance Elevation	Database	EDR ID Number
X5657 **NW** **1/2 - 1 Mile** **Lower**	**WA WELLS**	**WALOG2000724510**

Database:	Ecology Well Logs	Well Log ID:	1588158
Well Tag #:	Not Reported	Project Tag #:	B14
Notice of Intent #:	AE38904	Date Received:	08-SEP-16
Diameter (in):	2.25	Casing Depth (ft):	25
Well completion:	22-AUG-16	Well Owner:	City Investors XXIV LLC
Well Type:	Decommisioning	Driller #:	3152
Static Water Level:	Not Reported	Flow Rate (gpm):	Not Reported
Flow Type:	Dry Hole	PSI:	Not Reported
Well Test:	Not Reported	Water Reclamation #:	8

X5658 **NW** **1/2 - 1 Mile** **Lower**	**WA WELLS**	**WALOG2000724509**

Database:	Ecology Well Logs	Well Log ID:	1588157
Well Tag #:	Not Reported	Project Tag #:	B37
Notice of Intent #:	SE59340	Date Received:	08-SEP-16
Diameter (in):	2.25	Casing Depth (ft):	25
Well completion:	22-AUG-16	Well Owner:	City Investors XXIV LLC
Well Type:	Resource Protection	Driller #:	3152
Static Water Level:	Not Reported	Flow Rate (gpm):	Not Reported
Flow Type:	Dry Hole	PSI:	Not Reported
Well Test:	Not Reported	Water Reclamation #:	8

X5659 **NW** **1/2 - 1 Mile** **Lower**	**WA WELLS**	**WALOG2000724508**

Database:	Ecology Well Logs	Well Log ID:	1588156
Well Tag #:	Not Reported	Project Tag #:	B36
Notice of Intent #:	SE59340	Date Received:	08-SEP-16
Diameter (in):	2.25	Casing Depth (ft):	25
Well completion:	22-AUG-16	Well Owner:	City Investors XXIV LLC
Well Type:	Resource Protection	Driller #:	3152
Static Water Level:	Not Reported	Flow Rate (gpm):	Not Reported
Flow Type:	Dry Hole	PSI:	Not Reported
Well Test:	Not Reported	Water Reclamation #:	8

X5660 **NW** **1/2 - 1 Mile** **Lower**	**WA WELLS**	**WALOG2000724507**

Database:	Ecology Well Logs	Well Log ID:	1588155
Well Tag #:	Not Reported	Project Tag #:	B35
Notice of Intent #:	SE59340	Date Received:	08-SEP-16
Diameter (in):	2.25	Casing Depth (ft):	25

DRAFT

Well completion:	22-AUG-16	Well Owner:	City Investors XXIV LLC
Well Type:	Resource Protection	Driller #:	3152
Static Water Level:	Not Reported	Flow Rate (gpm):	Not Reported
Flow Type:	Dry Hole	PSI:	Not Reported
Well Test:	Not Reported	Water Reclamation #:	8

X5661
NW
1/2 - 1 Mile
Lower

WA WELLS **WALOG2000724506**

Database:	Ecology Well Logs	Well Log ID:	1588154
Well Tag #:	Not Reported	Project Tag #:	B34
Notice of Intent #:	SE59340	Date Received:	08-SEP-16
Diameter (in):	2.25	Casing Depth (ft):	25
Well completion:	22-AUG-16	Well Owner:	City Investors XXIV LLC
Well Type:	Resource Protection	Driller #:	3152
Static Water Level:	Not Reported	Flow Rate (gpm):	Not Reported
Flow Type:	Dry Hole	PSI:	Not Reported
Well Test:	Not Reported	Water Reclamation #:	8

X5662
NW
1/2 - 1 Mile
Lower

WA WELLS **WALOG2000724524**

Database:	Ecology Well Logs	Well Log ID:	1588172
Well Tag #:	Not Reported	Project Tag #:	B28
Notice of Intent #:	AE38904	Date Received:	08-SEP-16
Diameter (in):	2.25	Casing Depth (ft):	27
Well completion:	22-AUG-16	Well Owner:	City Investors XXIV LLC
Well Type:	Decommisioning	Driller #:	3152
Static Water Level:	Not Reported	Flow Rate (gpm):	Not Reported
Flow Type:	Dry Hole	PSI:	Not Reported
Well Test:	Not Reported	Water Reclamation #:	8

X5663
NW
1/2 - 1 Mile
Lower

WA WELLS **WALOG2000724492**

Database:	Ecology Well Logs	Well Log ID:	1588140
Well Tag #:	Not Reported	Project Tag #:	B25
Notice of Intent #:	AE38904	Date Received:	08-SEP-16
Diameter (in):	2.25	Casing Depth (ft):	20
Well completion:	22-AUG-16	Well Owner:	City Investors XXIV LLC
Well Type:	Decommisioning	Driller #:	3152
Static Water Level:	Not Reported	Flow Rate (gpm):	Not Reported
Flow Type:	Dry Hole	PSI:	Not Reported
Well Test:	Not Reported	Water Reclamation #:	8

DRAFT

Map ID Direction Distance Elevation	Database	EDR ID Number
X5664 **NW** **1/2 - 1 Mile** **Lower**	**WA WELLS**	**WALOG2000724496**

Database:	Ecology Well Logs	Well Log ID:	1588144
Well Tag #:	Not Reported	Project Tag #:	B16
Notice of Intent #:	AE38904	Date Received:	08-SEP-16
Diameter (in):	2.25	Casing Depth (ft):	23
Well completion:	22-AUG-16	Well Owner:	City Investors XXIV LLC
Well Type:	Decommisioning	Driller #:	3152
Static Water Level:	Not Reported	Flow Rate (gpm):	Not Reported
Flow Type:	Dry Hole	PSI:	Not Reported
Well Test:	Not Reported	Water Reclamation #:	8

X5665 **NW** **1/2 - 1 Mile** **Lower**	**WA WELLS**	**WALOG2000724495**

Database:	Ecology Well Logs	Well Log ID:	1588143
Well Tag #:	Not Reported	Project Tag #:	B38
Notice of Intent #:	SE59340	Date Received:	08-SEP-16
Diameter (in):	2.25	Casing Depth (ft):	23
Well completion:	22-AUG-16	Well Owner:	City Investors XXIV LLC
Well Type:	Resource Protection	Driller #:	3152
Static Water Level:	Not Reported	Flow Rate (gpm):	Not Reported
Flow Type:	Dry Hole	PSI:	Not Reported
Well Test:	Not Reported	Water Reclamation #:	8

X5666 **NW** **1/2 - 1 Mile** **Lower**	**WA WELLS**	**WALOG2000724494**

Database:	Ecology Well Logs	Well Log ID:	1588142
Well Tag #:	Not Reported	Project Tag #:	B16
Notice of Intent #:	SE59340	Date Received:	08-SEP-16
Diameter (in):	2.25	Casing Depth (ft):	23
Well completion:	22-AUG-16	Well Owner:	City Investors XXIV LLC
Well Type:	Resource Protection	Driller #:	3152
Static Water Level:	Not Reported	Flow Rate (gpm):	Not Reported
Flow Type:	Dry Hole	PSI:	Not Reported
Well Test:	Not Reported	Water Reclamation #:	8

X5667 **NW** **1/2 - 1 Mile** **Lower**	**WA WELLS**	**WALOG2000724493**

Database:	Ecology Well Logs	Well Log ID:	1588141
Well Tag #:	Not Reported	Project Tag #:	B26
Notice of Intent #:	AE38904	Date Received:	08-SEP-16
Diameter (in):	2.25	Casing Depth (ft):	20

DRAFT

Well completion:	22-AUG-16	Well Owner:	City Investors XXIV LLC
Well Type:	Decommisioning	Driller #:	3152
Static Water Level:	Not Reported	Flow Rate (gpm):	Not Reported
Flow Type:	Dry Hole	PSI:	Not Reported
Well Test:	Not Reported	Water Reclamation #:	8

X5668
NW
1/2 - 1 Mile
Lower

WA WELLS **WALOG2000724504**

Database:	Ecology Well Logs	Well Log ID:	1588152
Well Tag #:	Not Reported	Project Tag #:	B32
Notice of Intent #:	SE59340	Date Received:	08-SEP-16
Diameter (in):	2.25	Casing Depth (ft):	25
Well completion:	22-AUG-16	Well Owner:	City Investors XXIV LLC
Well Type:	Resource Protection	Driller #:	3152
Static Water Level:	Not Reported	Flow Rate (gpm):	Not Reported
Flow Type:	Dry Hole	PSI:	Not Reported
Well Test:	Not Reported	Water Reclamation #:	8

X5669
NW
1/2 - 1 Mile
Lower

WA WELLS **WALOG2000724503**

Database:	Ecology Well Logs	Well Log ID:	1588151
Well Tag #:	Not Reported	Project Tag #:	B28
Notice of Intent #:	SE59340	Date Received:	08-SEP-16
Diameter (in):	2.25	Casing Depth (ft):	25
Well completion:	22-AUG-16	Well Owner:	City Investors XXIV LLC
Well Type:	Resource Protection	Driller #:	3152
Static Water Level:	Not Reported	Flow Rate (gpm):	Not Reported
Flow Type:	Dry Hole	PSI:	Not Reported
Well Test:	Not Reported	Water Reclamation #:	8

X5670
NW
1/2 - 1 Mile
Lower

WA WELLS **WALOG2000724502**

Database:	Ecology Well Logs	Well Log ID:	1588150
Well Tag #:	Not Reported	Project Tag #:	B27
Notice of Intent #:	SE59340	Date Received:	08-SEP-16
Diameter (in):	2.25	Casing Depth (ft):	25
Well completion:	22-AUG-16	Well Owner:	City Investors XXIV LLC
Well Type:	Resource Protection	Driller #:	3152
Static Water Level:	Not Reported	Flow Rate (gpm):	Not Reported
Flow Type:	Dry Hole	PSI:	Not Reported
Well Test:	Not Reported	Water Reclamation #:	8

DRAFT

Map ID Direction Distance Elevation	Database	EDR ID Number
X5671 **NW** **1/2 - 1 Mile** **Lower**	**WA WELLS**	**WALOG2000724501**

Database:	Ecology Well Logs	Well Log ID:	1588149
Well Tag #:	Not Reported	Project Tag #:	B19
Notice of Intent #:	SE59340	Date Received:	08-SEP-16
Diameter (in):	2.25	Casing Depth (ft):	25
Well completion:	22-AUG-16	Well Owner:	City Investors XXIV LLC
Well Type:	Resource Protection	Driller #:	3152
Static Water Level:	Not Reported	Flow Rate (gpm):	Not Reported
Flow Type:	Dry Hole	PSI:	Not Reported
Well Test:	Not Reported	Water Reclamation #:	8

X5672 **NW** **1/2 - 1 Mile** **Lower**	**WA WELLS**	**WALOG2000724500**

Database:	Ecology Well Logs	Well Log ID:	1588148
Well Tag #:	Not Reported	Project Tag #:	B18
Notice of Intent #:	SE59340	Date Received:	08-SEP-16
Diameter (in):	2.25	Casing Depth (ft):	25
Well completion:	22-AUG-16	Well Owner:	City Investors XXIV LLC
Well Type:	Resource Protection	Driller #:	3152
Static Water Level:	Not Reported	Flow Rate (gpm):	Not Reported
Flow Type:	Dry Hole	PSI:	Not Reported
Well Test:	Not Reported	Water Reclamation #:	8

X5673 **NW** **1/2 - 1 Mile** **Lower**	**WA WELLS**	**WALOG2000724499**

Database:	Ecology Well Logs	Well Log ID:	1588147
Well Tag #:	Not Reported	Project Tag #:	B15
Notice of Intent #:	SE59340	Date Received:	08-SEP-16
Diameter (in):	2.25	Casing Depth (ft):	25
Well completion:	22-AUG-16	Well Owner:	City Investors XXIV LLC
Well Type:	Resource Protection	Driller #:	3152
Static Water Level:	Not Reported	Flow Rate (gpm):	Not Reported
Flow Type:	Dry Hole	PSI:	Not Reported
Well Test:	Not Reported	Water Reclamation #:	8

X5674 **NW** **1/2 - 1 Mile** **Lower**	**WA WELLS**	**WALOG2000724498**

Database:	Ecology Well Logs	Well Log ID:	1588146
Well Tag #:	Not Reported	Project Tag #:	B14
Notice of Intent #:	SE59340	Date Received:	08-SEP-16
Diameter (in):	2.25	Casing Depth (ft):	25

DRAFT

Well completion:	22-AUG-16	Well Owner:	City Investors XXIV LLC
Well Type:	Resource Protection	Driller #:	3152
Static Water Level:	Not Reported	Flow Rate (gpm):	Not Reported
Flow Type:	Dry Hole	PSI:	Not Reported
Well Test:	Not Reported	Water Reclamation #:	8

X5675
NW
1/2 - 1 Mile
Lower

WA WELLS **WALOG2000724497**

Database:	Ecology Well Logs	Well Log ID:	1588145
Well Tag #:	Not Reported	Project Tag #:	B38
Notice of Intent #:	AE38904	Date Received:	08-SEP-16
Diameter (in):	2.25	Casing Depth (ft):	23
Well completion:	22-AUG-16	Well Owner:	City Investors XXIV LLC
Well Type:	Decommisioning	Driller #:	3152
Static Water Level:	Not Reported	Flow Rate (gpm):	Not Reported
Flow Type:	Dry Hole	PSI:	Not Reported
Well Test:	Not Reported	Water Reclamation #:	8

X5676
NW
1/2 - 1 Mile
Lower

WA WELLS **WALOG2000724491**

Database:	Ecology Well Logs	Well Log ID:	1588139
Well Tag #:	Not Reported	Project Tag #:	B24
Notice of Intent #:	AE38904	Date Received:	08-SEP-16
Diameter (in):	2.25	Casing Depth (ft):	20
Well completion:	22-AUG-16	Well Owner:	City Investors XXIV LLC
Well Type:	Decommisioning	Driller #:	3152
Static Water Level:	Not Reported	Flow Rate (gpm):	Not Reported
Flow Type:	Dry Hole	PSI:	Not Reported
Well Test:	Not Reported	Water Reclamation #:	8

X5677
NW
1/2 - 1 Mile
Lower

WA WELLS **WALOG2000724490**

Database:	Ecology Well Logs	Well Log ID:	1588138
Well Tag #:	Not Reported	Project Tag #:	B13
Notice of Intent #:	AE38904	Date Received:	08-SEP-16
Diameter (in):	2.25	Casing Depth (ft):	20
Well completion:	22-AUG-16	Well Owner:	City Investors XXIV LLC
Well Type:	Decommisioning	Driller #:	3152
Static Water Level:	Not Reported	Flow Rate (gpm):	Not Reported
Flow Type:	Dry Hole	PSI:	Not Reported
Well Test:	Not Reported	Water Reclamation #:	8

DRAFT

Map ID Direction Distance Elevation	Database	EDR ID Number
X5678 **NW** **1/2 - 1 Mile** **Lower**	**WA WELLS**	**WALOG2000724489**

Database:	Ecology Well Logs	Well Log ID:	1588137
Well Tag #:	Not Reported	Project Tag #:	B12
Notice of Intent #:	AE38904	Date Received:	08-SEP-16
Diameter (in):	2.25	Casing Depth (ft):	20
Well completion:	22-AUG-16	Well Owner:	City Investors XXIV LLC
Well Type:	Decommisioning	Driller #:	3152
Static Water Level:	Not Reported	Flow Rate (gpm):	Not Reported
Flow Type:	Dry Hole	PSI:	Not Reported
Well Test:	Not Reported	Water Reclamation #:	8

X5679 **NW** **1/2 - 1 Mile** **Lower**	**WA WELLS**	**WALOG2000724488**

Database:	Ecology Well Logs	Well Log ID:	1588136
Well Tag #:	Not Reported	Project Tag #:	B11
Notice of Intent #:	AE38904	Date Received:	08-SEP-16
Diameter (in):	2.25	Casing Depth (ft):	20
Well completion:	22-AUG-16	Well Owner:	City Investors XXIV LLC
Well Type:	Decommisioning	Driller #:	3152
Static Water Level:	Not Reported	Flow Rate (gpm):	Not Reported
Flow Type:	Dry Hole	PSI:	Not Reported
Well Test:	Not Reported	Water Reclamation #:	8

X5680 **NW** **1/2 - 1 Mile** **Lower**	**WA WELLS**	**WALOG2000724487**

Database:	Ecology Well Logs	Well Log ID:	1588135
Well Tag #:	Not Reported	Project Tag #:	B9
Notice of Intent #:	AE38904	Date Received:	08-SEP-16
Diameter (in):	2.25	Casing Depth (ft):	20
Well completion:	22-AUG-16	Well Owner:	City Investors XXIV LLC
Well Type:	Decommisioning	Driller #:	3152
Static Water Level:	Not Reported	Flow Rate (gpm):	Not Reported
Flow Type:	Dry Hole	PSI:	Not Reported
Well Test:	Not Reported	Water Reclamation #:	8

X5681 **NW** **1/2 - 1 Mile** **Lower**	**WA WELLS**	**WALOG2000724486**

Database:	Ecology Well Logs	Well Log ID:	1588134
Well Tag #:	Not Reported	Project Tag #:	B8
Notice of Intent #:	AE38904	Date Received:	08-SEP-16
Diameter (in):	2.25	Casing Depth (ft):	20

DRAFT

Well completion:	22-AUG-16	Well Owner:	City Investors XXIV LLC
Well Type:	Decommisioning	Driller #:	3152
Static Water Level:	Not Reported	Flow Rate (gpm):	Not Reported
Flow Type:	Dry Hole	PSI:	Not Reported
Well Test:	Not Reported	Water Reclamation #:	8

X5682
NW
1/2 - 1 Mile
Lower

WA WELLS **WALOG2000724485**

Database:	Ecology Well Logs	Well Log ID:	1588133
Well Tag #:	Not Reported	Project Tag #:	B7
Notice of Intent #:	AE38904	Date Received:	08-SEP-16
Diameter (in):	2.25	Casing Depth (ft):	20
Well completion:	22-AUG-16	Well Owner:	City Investors XXIV LLC
Well Type:	Decommisioning	Driller #:	3152
Static Water Level:	Not Reported	Flow Rate (gpm):	Not Reported
Flow Type:	Dry Hole	PSI:	Not Reported
Well Test:	Not Reported	Water Reclamation #:	8

X5683
NW
1/2 - 1 Mile
Lower

WA WELLS **WALOG2000724515**

Database:	Ecology Well Logs	Well Log ID:	1588163
Well Tag #:	Not Reported	Project Tag #:	B28
Notice of Intent #:	AE38904	Date Received:	08-SEP-16
Diameter (in):	2.25	Casing Depth (ft):	25
Well completion:	22-AUG-16	Well Owner:	City Investors XXIV LLC
Well Type:	Decommisioning	Driller #:	3152
Static Water Level:	Not Reported	Flow Rate (gpm):	Not Reported
Flow Type:	Dry Hole	PSI:	Not Reported
Well Test:	Not Reported	Water Reclamation #:	8

X5684
NW
1/2 - 1 Mile
Lower

WA WELLS **WALOG2000724516**

Database:	Ecology Well Logs	Well Log ID:	1588164
Well Tag #:	Not Reported	Project Tag #:	B32
Notice of Intent #:	AE38904	Date Received:	08-SEP-16
Diameter (in):	2.25	Casing Depth (ft):	25
Well completion:	22-AUG-16	Well Owner:	City Investors XXIV LLC
Well Type:	Decommisioning	Driller #:	3152
Static Water Level:	Not Reported	Flow Rate (gpm):	Not Reported
Flow Type:	Dry Hole	PSI:	Not Reported
Well Test:	Not Reported	Water Reclamation #:	8

DRAFT

Map ID Direction Distance Elevation	Database	EDR ID Number
X5685 **NW** **1/2 - 1 Mile** **Lower**	**WA WELLS**	**WALOG2000724521**

Database:	Ecology Well Logs	Well Log ID:	1588169
Well Tag #:	Not Reported	Project Tag #:	B37
Notice of Intent #:	AE38904	Date Received:	08-SEP-16
Diameter (in):	2.25	Casing Depth (ft):	25
Well completion:	22-AUG-16	Well Owner:	City Investors XXIV LLC
Well Type:	Decommisioning	Driller #:	3152
Static Water Level:	Not Reported	Flow Rate (gpm):	Not Reported
Flow Type:	Dry Hole	PSI:	Not Reported
Well Test:	Not Reported	Water Reclamation #:	8

X5686 **NW** **1/2 - 1 Mile** **Lower**	**WA WELLS**	**WALOG2000724514**

Database:	Ecology Well Logs	Well Log ID:	1588162
Well Tag #:	Not Reported	Project Tag #:	B27
Notice of Intent #:	AE38904	Date Received:	08-SEP-16
Diameter (in):	2.25	Casing Depth (ft):	25
Well completion:	22-AUG-16	Well Owner:	City Investors XXIV LLC
Well Type:	Decommisioning	Driller #:	3152
Static Water Level:	Not Reported	Flow Rate (gpm):	Not Reported
Flow Type:	Dry Hole	PSI:	Not Reported
Well Test:	Not Reported	Water Reclamation #:	8

X5687 **NW** **1/2 - 1 Mile** **Lower**	**WA WELLS**	**WALOG2000724523**

Database:	Ecology Well Logs	Well Log ID:	1588171
Well Tag #:	Not Reported	Project Tag #:	B31
Notice of Intent #:	SE59340	Date Received:	08-SEP-16
Diameter (in):	2.25	Casing Depth (ft):	27
Well completion:	22-AUG-16	Well Owner:	City Investors XXIV LLC
Well Type:	Resource Protection	Driller #:	3152
Static Water Level:	Not Reported	Flow Rate (gpm):	Not Reported
Flow Type:	Dry Hole	PSI:	Not Reported
Well Test:	Not Reported	Water Reclamation #:	8

X5688 **NW** **1/2 - 1 Mile** **Lower**	**WA WELLS**	**WALOG2000724522**

Database:	Ecology Well Logs	Well Log ID:	1588170
Well Tag #:	Not Reported	Project Tag #:	B28
Notice of Intent #:	SE59340	Date Received:	08-SEP-16
Diameter (in):	2.25	Casing Depth (ft):	27

DRAFT

Well completion:	22-AUG-16	Well Owner:	City Investors XXIV LLC
Well Type:	Resource Protection	Driller #:	3152
Static Water Level:	Not Reported	Flow Rate (gpm):	Not Reported
Flow Type:	Dry Hole	PSI:	Not Reported
Well Test:	Not Reported	Water Reclamation #:	8

X5689
NW
1/2 - 1 Mile
Lower

WA WELLS **WALOG2000724513**

Database:	Ecology Well Logs	Well Log ID:	1588161
Well Tag #:	Not Reported	Project Tag #:	B19
Notice of Intent #:	AE38904	Date Received:	08-SEP-16
Diameter (in):	2.25	Casing Depth (ft):	25
Well completion:	22-AUG-16	Well Owner:	City Investors XXIV LLC
Well Type:	Decommisioning	Driller #:	3152
Static Water Level:	Not Reported	Flow Rate (gpm):	Not Reported
Flow Type:	Dry Hole	PSI:	Not Reported
Well Test:	Not Reported	Water Reclamation #:	8

X5690
NW
1/2 - 1 Mile
Lower

WA WELLS **WALOG2000724512**

Database:	Ecology Well Logs	Well Log ID:	1588160
Well Tag #:	Not Reported	Project Tag #:	B18
Notice of Intent #:	AE38904	Date Received:	08-SEP-16
Diameter (in):	2.25	Casing Depth (ft):	25
Well completion:	22-AUG-16	Well Owner:	City Investors XXIV LLC
Well Type:	Decommisioning	Driller #:	3152
Static Water Level:	Not Reported	Flow Rate (gpm):	Not Reported
Flow Type:	Dry Hole	PSI:	Not Reported
Well Test:	Not Reported	Water Reclamation #:	8

X5691
NW
1/2 - 1 Mile
Lower

WA WELLS **WALOG2000724520**

Database:	Ecology Well Logs	Well Log ID:	1588168
Well Tag #:	Not Reported	Project Tag #:	B36
Notice of Intent #:	AE38904	Date Received:	08-SEP-16
Diameter (in):	2.25	Casing Depth (ft):	25
Well completion:	22-AUG-16	Well Owner:	City Investors XXIV LLC
Well Type:	Decommisioning	Driller #:	3152
Static Water Level:	Not Reported	Flow Rate (gpm):	Not Reported
Flow Type:	Dry Hole	PSI:	Not Reported
Well Test:	Not Reported	Water Reclamation #:	8

DRAFT

Map ID Direction Distance Elevation	Database	EDR ID Number
X5692 **NW** **1/2 - 1 Mile** **Lower**	**WA WELLS**	**WALOG2000724519**

Database:	Ecology Well Logs	Well Log ID:	1588167
Well Tag #:	Not Reported	Project Tag #:	B35
Notice of Intent #:	AE38904	Date Received:	08-SEP-16
Diameter (in):	2.25	Casing Depth (ft):	25
Well completion:	22-AUG-16	Well Owner:	City Investors XXIV LLC
Well Type:	Decommisioning	Driller #:	3152
Static Water Level:	Not Reported	Flow Rate (gpm):	Not Reported
Flow Type:	Dry Hole	PSI:	Not Reported
Well Test:	Not Reported	Water Reclamation #:	8

X5693 **NW** **1/2 - 1 Mile** **Lower**	**WA WELLS**	**WALOG2000724518**

Database:	Ecology Well Logs	Well Log ID:	1588166
Well Tag #:	Not Reported	Project Tag #:	B34
Notice of Intent #:	AE38904	Date Received:	08-SEP-16
Diameter (in):	2.25	Casing Depth (ft):	25
Well completion:	22-AUG-16	Well Owner:	City Investors XXIV LLC
Well Type:	Decommisioning	Driller #:	3152
Static Water Level:	Not Reported	Flow Rate (gpm):	Not Reported
Flow Type:	Dry Hole	PSI:	Not Reported
Well Test:	Not Reported	Water Reclamation #:	8

X5694 **NW** **1/2 - 1 Mile** **Lower**	**WA WELLS**	**WALOG2000724517**

Database:	Ecology Well Logs	Well Log ID:	1588165
Well Tag #:	Not Reported	Project Tag #:	B33
Notice of Intent #:	AE38904	Date Received:	08-SEP-16
Diameter (in):	2.25	Casing Depth (ft):	25
Well completion:	22-AUG-16	Well Owner:	City Investors XXIV LLC
Well Type:	Decommisioning	Driller #:	3152
Static Water Level:	Not Reported	Flow Rate (gpm):	Not Reported
Flow Type:	Dry Hole	PSI:	Not Reported
Well Test:	Not Reported	Water Reclamation #:	8

X5695 **NW** **1/2 - 1 Mile** **Lower**	**WA WELLS**	**WALOG2000551182**

Database:	Ecology Well Logs	Well Log ID:	797027
Well Tag #:	Not Reported	Project Tag #:	Not Reported
Notice of Intent #:	EE04007	Date Received:	15-JUN-12
Diameter (in):	2.25	Casing Depth (ft):	14

DRAFT

Well completion:	25-MAY-12	Well Owner:	Yale Campus LLC
Well Type:	Resource Protection	Driller #:	Not Reported
Static Water Level:	Not Reported	Flow Rate (gpm):	Not Reported
Flow Type:	Not Reported	PSI:	Not Reported
Well Test:	Not Reported	Water Reclamation #:	8

X5696
NW
1/2 - 1 Mile
Lower

WA WELLS **WALOG2000551181**

Database:	Ecology Well Logs	Well Log ID:	797025
Well Tag #:	Not Reported	Project Tag #:	Not Reported
Notice of Intent #:	EE04007	Date Received:	15-JUN-12
Diameter (in):	2.25	Casing Depth (ft):	16
Well completion:	25-MAY-12	Well Owner:	Yale Campus LLC
Well Type:	Resource Protection	Driller #:	Not Reported
Static Water Level:	Not Reported	Flow Rate (gpm):	Not Reported
Flow Type:	Not Reported	PSI:	Not Reported
Well Test:	Not Reported	Water Reclamation #:	8

X5697
NW
1/2 - 1 Mile
Lower

WA WELLS **WALOG2000551184**

Database:	Ecology Well Logs	Well Log ID:	797031
Well Tag #:	Not Reported	Project Tag #:	Not Reported
Notice of Intent #:	EE04007	Date Received:	15-JUN-12
Diameter (in):	2.25	Casing Depth (ft):	12
Well completion:	25-MAY-12	Well Owner:	Yale Campus LLC
Well Type:	Resource Protection	Driller #:	Not Reported
Static Water Level:	Not Reported	Flow Rate (gpm):	Not Reported
Flow Type:	Not Reported	PSI:	Not Reported
Well Test:	Not Reported	Water Reclamation #:	8

X5698
NW
1/2 - 1 Mile
Lower

WA WELLS **WALOG2000551183**

Database:	Ecology Well Logs	Well Log ID:	797029
Well Tag #:	Not Reported	Project Tag #:	Not Reported
Notice of Intent #:	EE04007	Date Received:	15-JUN-12
Diameter (in):	2.25	Casing Depth (ft):	18
Well completion:	25-MAY-12	Well Owner:	Yale Campus LLC
Well Type:	Resource Protection	Driller #:	Not Reported
Static Water Level:	Not Reported	Flow Rate (gpm):	Not Reported
Flow Type:	Not Reported	PSI:	Not Reported
Well Test:	Not Reported	Water Reclamation #:	8

DRAFT

Map ID Direction Distance Elevation	Database	EDR ID Number
X5699 **NW** **1/2 - 1 Mile** **Lower**	**WA WELLS**	**WALOG2000550673**

Database:	Ecology Well Logs	Well Log ID:	796020
Well Tag #:	Not Reported	Project Tag #:	Not Reported
Notice of Intent #:	AE17600	Date Received:	07-JUN-12
Diameter (in):	8.25	Casing Depth (ft):	20
Well completion:	11-MAY-12	Well Owner:	Fairview Homestead C/o ERM | ERM
Well Type:	Decommisioning	Driller #:	Not Reported
Static Water Level:	Not Reported	Flow Rate (gpm):	Not Reported
Flow Type:	Not Reported	PSI:	Not Reported
Well Test:	Not Reported	Water Reclamation #:	8

X5700 **NW** **1/2 - 1 Mile** **Lower**	**WA WELLS**	**WALOG2000551180**

Database:	Ecology Well Logs	Well Log ID:	797023
Well Tag #:	Not Reported	Project Tag #:	Not Reported
Notice of Intent #:	EE04007	Date Received:	15-JUN-12
Diameter (in):	2.25	Casing Depth (ft):	12
Well completion:	25-MAY-12	Well Owner:	Yale Campus LLC
Well Type:	Resource Protection	Driller #:	Not Reported
Static Water Level:	Not Reported	Flow Rate (gpm):	Not Reported
Flow Type:	Not Reported	PSI:	Not Reported
Well Test:	Not Reported	Water Reclamation #:	8

X5701 **NW** **1/2 - 1 Mile** **Lower**	**WA WELLS**	**WALOG2000550674**

Database:	Ecology Well Logs	Well Log ID:	796022
Well Tag #:	Not Reported	Project Tag #:	Not Reported
Notice of Intent #:	AE17600	Date Received:	07-JUN-12
Diameter (in):	8.25	Casing Depth (ft):	20
Well completion:	11-MAY-12	Well Owner:	Fairview Homestead C/o ERM | ERM
Well Type:	Decommisioning	Driller #:	Not Reported
Static Water Level:	Not Reported	Flow Rate (gpm):	Not Reported
Flow Type:	Not Reported	PSI:	Not Reported
Well Test:	Not Reported	Water Reclamation #:	8

X5702 **NW** **1/2 - 1 Mile** **Lower**	**WA WELLS**	**WALOG2000551185**

Database:	Ecology Well Logs	Well Log ID:	797033
Well Tag #:	Not Reported	Project Tag #:	Not Reported
Notice of Intent #:	AE17547	Date Received:	15-JUN-12
Diameter (in):	2.25	Casing Depth (ft):	12

DRAFT

Well completion:	25-MAY-12	Well Owner:	Yale Campus LLC
Well Type:	Decommisioning	Driller #:	Not Reported
Static Water Level:	Not Reported	Flow Rate (gpm):	Not Reported
Flow Type:	Not Reported	PSI:	Not Reported
Well Test:	Not Reported	Water Reclamation #:	8

X5703
NW
1/2 - 1 Mile
Lower

WA WELLS **WALOG2000551201**

Database:	Ecology Well Logs	Well Log ID:	797065
Well Tag #:	Not Reported	Project Tag #:	Not Reported
Notice of Intent #:	SE45362	Date Received:	15-JUN-12
Diameter (in):	2.25	Casing Depth (ft):	16
Well completion:	25-MAY-12	Well Owner:	Yale Campus LLC
Well Type:	Resource Protection	Driller #:	Not Reported
Static Water Level:	Not Reported	Flow Rate (gpm):	Not Reported
Flow Type:	Not Reported	PSI:	Not Reported
Well Test:	Not Reported	Water Reclamation #:	8

X5704
NW
1/2 - 1 Mile
Lower

WA WELLS **WALOG2000551188**

Database:	Ecology Well Logs	Well Log ID:	797039
Well Tag #:	Not Reported	Project Tag #:	Not Reported
Notice of Intent #:	AE17547	Date Received:	15-JUN-12
Diameter (in):	2.25	Casing Depth (ft):	18
Well completion:	25-MAY-12	Well Owner:	Yale Campus LLC
Well Type:	Decommisioning	Driller #:	Not Reported
Static Water Level:	Not Reported	Flow Rate (gpm):	Not Reported
Flow Type:	Not Reported	PSI:	Not Reported
Well Test:	Not Reported	Water Reclamation #:	8

X5705
NW
1/2 - 1 Mile
Lower

WA WELLS **WALOG2000551187**

Database:	Ecology Well Logs	Well Log ID:	797037
Well Tag #:	Not Reported	Project Tag #:	Not Reported
Notice of Intent #:	AE17547	Date Received:	15-JUN-12
Diameter (in):	2.25	Casing Depth (ft):	14
Well completion:	25-MAY-12	Well Owner:	Yale Campus LLC
Well Type:	Decommisioning	Driller #:	Not Reported
Static Water Level:	Not Reported	Flow Rate (gpm):	Not Reported
Flow Type:	Not Reported	PSI:	Not Reported
Well Test:	Not Reported	Water Reclamation #:	8

DRAFT

Map ID Direction Distance Elevation	Database	EDR ID Number
X5706 **NW** **1/2 - 1 Mile** **Lower**	**WA WELLS**	**WALOG2000551186**

Database:	Ecology Well Logs	Well Log ID:	797035
Well Tag #:	Not Reported	Project Tag #:	Not Reported
Notice of Intent #:	AE17547	Date Received:	15-JUN-12
Diameter (in):	2.25	Casing Depth (ft):	16
Well completion:	25-MAY-12	Well Owner:	Yale Campus LLC
Well Type:	Decommisioning	Driller #:	Not Reported
Static Water Level:	Not Reported	Flow Rate (gpm):	Not Reported
Flow Type:	Not Reported	PSI:	Not Reported
Well Test:	Not Reported	Water Reclamation #:	8

X5707 **NW** **1/2 - 1 Mile** **Lower**	**WA WELLS**	**WALOG2000551189**

Database:	Ecology Well Logs	Well Log ID:	797041
Well Tag #:	Not Reported	Project Tag #:	Not Reported
Notice of Intent #:	AE17547	Date Received:	15-JUN-12
Diameter (in):	2.25	Casing Depth (ft):	12
Well completion:	25-MAY-12	Well Owner:	Yale Campus LLC
Well Type:	Decommisioning	Driller #:	Not Reported
Static Water Level:	Not Reported	Flow Rate (gpm):	Not Reported
Flow Type:	Not Reported	PSI:	Not Reported
Well Test:	Not Reported	Water Reclamation #:	8

X5708 **NW** **1/2 - 1 Mile** **Lower**	**WA WELLS**	**WALOG2000551204**

Database:	Ecology Well Logs	Well Log ID:	797071
Well Tag #:	Not Reported	Project Tag #:	Not Reported
Notice of Intent #:	AE17548	Date Received:	15-JUN-12
Diameter (in):	2.25	Casing Depth (ft):	16
Well completion:	25-MAY-12	Well Owner:	Yale Campus LLC
Well Type:	Decommisioning	Driller #:	Not Reported
Static Water Level:	Not Reported	Flow Rate (gpm):	Not Reported
Flow Type:	Not Reported	PSI:	Not Reported
Well Test:	Not Reported	Water Reclamation #:	8

X5709 **NW** **1/2 - 1 Mile** **Lower**	**WA WELLS**	**WALOG2000551203**

Database:	Ecology Well Logs	Well Log ID:	797069
Well Tag #:	Not Reported	Project Tag #:	Not Reported
Notice of Intent #:	SE45362	Date Received:	15-JUN-12
Diameter (in):	2.25	Casing Depth (ft):	11

DRAFT

Well completion:	25-MAY-12	Well Owner:	Yale Campus LLC
Well Type:	Resource Protection	Driller #:	Not Reported
Static Water Level:	Not Reported	Flow Rate (gpm):	Not Reported
Flow Type:	Not Reported	PSI:	Not Reported
Well Test:	Not Reported	Water Reclamation #:	8

X5710
NW
1/2 - 1 Mile
Lower

WA WELLS **WALOG2000551205**

Database:	Ecology Well Logs	Well Log ID:	797073
Well Tag #:	Not Reported	Project Tag #:	Not Reported
Notice of Intent #:	AE17548	Date Received:	15-JUN-12
Diameter (in):	2.25	Casing Depth (ft):	11
Well completion:	25-MAY-12	Well Owner:	Yale Campus LLC
Well Type:	Decommisioning	Driller #:	Not Reported
Static Water Level:	Not Reported	Flow Rate (gpm):	Not Reported
Flow Type:	Not Reported	PSI:	Not Reported
Well Test:	Not Reported	Water Reclamation #:	8

X5711
NW
1/2 - 1 Mile
Lower

WA WELLS **WALOG2000551202**

Database:	Ecology Well Logs	Well Log ID:	797067
Well Tag #:	Not Reported	Project Tag #:	Not Reported
Notice of Intent #:	SE45362	Date Received:	15-JUN-12
Diameter (in):	2.25	Casing Depth (ft):	11
Well completion:	25-MAY-12	Well Owner:	Yale Campus LLC
Well Type:	Resource Protection	Driller #:	Not Reported
Static Water Level:	Not Reported	Flow Rate (gpm):	Not Reported
Flow Type:	Not Reported	PSI:	Not Reported
Well Test:	Not Reported	Water Reclamation #:	8

X5712
NW
1/2 - 1 Mile
Lower

WA WELLS **WALOG2000570345**

Database:	Ecology Well Logs	Well Log ID:	835717
Well Tag #:	BHS628	Project Tag #:	Not Reported
Notice of Intent #:	RE07772	Date Received:	07-JAN-13
Diameter (in):	10	Casing Depth (ft):	12
Well completion:	27-NOV-12	Well Owner:	City Investors | Glacier Environmental
Well Type:	Resource Protection	Driller #:	Not Reported
Static Water Level:	Not Reported	Flow Rate (gpm):	Not Reported
Flow Type:	Not Reported	PSI:	Not Reported
Well Test:	Not Reported	Water Reclamation #:	8

DRAFT

Map ID Direction Distance Elevation	Database	EDR ID Number
X5713 **NW** **1/2 - 1 Mile** **Lower**	**WA WELLS**	**WALOG2000570344**

Database:	Ecology Well Logs	Well Log ID:	835715
Well Tag #:	Not Reported	Project Tag #:	Not Reported
Notice of Intent #:	AE20179	Date Received:	07-JAN-13
Diameter (in):	12	Casing Depth (ft):	17
Well completion:	29-NOV-12		
Well Owner:	City Investors C/o Glacier Env. | Glaceir Environmental		
Well Type:	Decommisioning	Driller #:	Not Reported
Static Water Level:	Not Reported	Flow Rate (gpm):	Not Reported
Flow Type:	Not Reported	PSI:	Not Reported
Well Test:	Not Reported	Water Reclamation #:	8

X5714 **NW** **1/2 - 1 Mile** **Lower**	**WA WELLS**	**WALOG2000570343**

Database:	Ecology Well Logs	Well Log ID:	835713
Well Tag #:	Not Reported	Project Tag #:	Not Reported
Notice of Intent #:	SE47059	Date Received:	07-JAN-13
Diameter (in):	12	Casing Depth (ft):	17
Well completion:	29-NOV-12		
Well Owner:	City Investors C/o Glacier Env. | Glaceir Environmental		
Well Type:	Resource Protection	Driller #:	Not Reported
Static Water Level:	Not Reported	Flow Rate (gpm):	Not Reported
Flow Type:	Not Reported	PSI:	Not Reported
Well Test:	Not Reported	Water Reclamation #:	8

X5715 **NW** **1/2 - 1 Mile** **Lower**	**WA WELLS**	**WALOG2000567171**

Database:	Ecology Well Logs	Well Log ID:	829464
Well Tag #:	BHK860	Project Tag #:	Not Reported
Notice of Intent #:	AE19244	Date Received:	05-NOV-12
Diameter (in):	2	Casing Depth (ft):	20
Well completion:	10-OCT-12	Well Owner:	Yale Campus LLC
Well Type:	Decommisioning	Driller #:	Not Reported
Static Water Level:	Not Reported	Flow Rate (gpm):	Not Reported
Flow Type:	Not Reported	PSI:	Not Reported
Well Test:	Not Reported	Water Reclamation #:	8

X5716 **NW** **1/2 - 1 Mile** **Lower**	**WA WELLS**	**WALOG2000567170**

Database:	Ecology Well Logs	Well Log ID:	829462
Well Tag #:	BHK859	Project Tag #:	Not Reported

DRAFT

Notice of Intent #:	AE19244	Date Received:	05-NOV-12
Diameter (in):	2	Casing Depth (ft):	20
Well completion:	10-OCT-12	Well Owner:	Yale Campus LLC
Well Type:	Decommisioning	Driller #:	Not Reported
Static Water Level:	Not Reported	Flow Rate (gpm):	Not Reported
Flow Type:	Not Reported	PSI:	Not Reported
Well Test:	Not Reported	Water Reclamation #:	8

X5717
NW
1/2 - 1 Mile
Lower

WA WELLS **WALOG2000567168**

Database:	Ecology Well Logs	Well Log ID:	829459
Well Tag #:	AKW122	Project Tag #:	Not Reported
Notice of Intent #:	AE19245	Date Received:	05-NOV-12
Diameter (in):	Not Reported	Casing Depth (ft):	46.5
Well completion:	10-OCT-12	Well Owner:	Yale Campus LLC
Well Type:	Decommisioning	Driller #:	Not Reported
Static Water Level:	Not Reported	Flow Rate (gpm):	Not Reported
Flow Type:	Not Reported	PSI:	Not Reported
Well Test:	Not Reported	Water Reclamation #:	8

X5718
NW
1/2 - 1 Mile
Lower

WA WELLS **WALOG2000567169**

Database:	Ecology Well Logs	Well Log ID:	829461
Well Tag #:	BHK585	Project Tag #:	Not Reported
Notice of Intent #:	AE19244	Date Received:	05-NOV-12
Diameter (in):	2	Casing Depth (ft):	20
Well completion:	10-OCT-12	Well Owner:	Yale Campus LLC
Well Type:	Decommisioning	Driller #:	Not Reported
Static Water Level:	Not Reported	Flow Rate (gpm):	Not Reported
Flow Type:	Not Reported	PSI:	Not Reported
Well Test:	Not Reported	Water Reclamation #:	8

X5719
NW
1/2 - 1 Mile
Lower

WA WELLS **WALOG2000553630**

Database:	Ecology Well Logs	Well Log ID:	802001
Well Tag #:	BHE682	Project Tag #:	Not Reported
Notice of Intent #:	RE07046	Date Received:	16-JUL-12
Diameter (in):	8.25	Casing Depth (ft):	20
Well completion:	01-JUN-12	Well Owner:	Vacant Warehouse | Farallon
Well Type:	Resource Protection	Driller #:	Not Reported
Static Water Level:	Not Reported	Flow Rate (gpm):	Not Reported
Flow Type:	Not Reported	PSI:	Not Reported
Well Test:	Not Reported	Water Reclamation #:	8

DRAFT

Map ID Direction Distance Elevation	Database	EDR ID Number
X5720 **NW** **1/2 - 1 Mile** **Lower**	**WA WELLS**	**WALOG2000553629**

Database:	Ecology Well Logs	Well Log ID:	801999
Well Tag #:	BHE681	Project Tag #:	Not Reported
Notice of Intent #:	RE07046	Date Received:	16-JUL-12
Diameter (in):	8.25	Casing Depth (ft):	15
Well completion:	01-JUN-12	Well Owner:	Vacant Warehouse | Farallon
Well Type:	Resource Protection	Driller #:	Not Reported
Static Water Level:	Not Reported	Flow Rate (gpm):	Not Reported
Flow Type:	Not Reported	PSI:	Not Reported
Well Test:	Not Reported	Water Reclamation #:	8

X5721 **NW** **1/2 - 1 Mile** **Lower**	**WA WELLS**	**WALOG2000553628**

Database:	Ecology Well Logs	Well Log ID:	801997
Well Tag #:	BHE680	Project Tag #:	Not Reported
Notice of Intent #:	RE07046	Date Received:	16-JUL-12
Diameter (in):	8.25	Casing Depth (ft):	15
Well completion:	01-JUN-12	Well Owner:	Vacant Warehouse | Farallon
Well Type:	Resource Protection	Driller #:	Not Reported
Static Water Level:	Not Reported	Flow Rate (gpm):	Not Reported
Flow Type:	Not Reported	PSI:	Not Reported
Well Test:	Not Reported	Water Reclamation #:	8

X5722 **NW** **1/2 - 1 Mile** **Lower**	**WA WELLS**	**WALOG2000553627**

Database:	Ecology Well Logs	Well Log ID:	801995
Well Tag #:	BHE679	Project Tag #:	Not Reported
Notice of Intent #:	RE07046	Date Received:	16-JUL-12
Diameter (in):	8.25	Casing Depth (ft):	15
Well completion:	31-MAY-12	Well Owner:	Vacant Warehouse | Farallon
Well Type:	Resource Protection	Driller #:	Not Reported
Static Water Level:	Not Reported	Flow Rate (gpm):	Not Reported
Flow Type:	Not Reported	PSI:	Not Reported
Well Test:	Not Reported	Water Reclamation #:	8

X5723 **NW** **1/2 - 1 Mile** **Lower**	**WA WELLS**	**WALOG2000553626**

Database:	Ecology Well Logs	Well Log ID:	801993
Well Tag #:	BHE678	Project Tag #:	Not Reported
Notice of Intent #:	RE07046	Date Received:	16-JUL-12
Diameter (in):	8.25	Casing Depth (ft):	20

DRAFT

Well completion:	31-MAY-12	Well Owner:	Vacant Warehouse | Farallon
Well Type:	Resource Protection	Driller #:	Not Reported
Static Water Level:	Not Reported	Flow Rate (gpm):	Not Reported
Flow Type:	Not Reported	PSI:	Not Reported
Well Test:	Not Reported	Water Reclamation #:	8

X5724
NW
1/2 - 1 Mile
Lower

WA WELLS **WALOG2000551206**

Database:	Ecology Well Logs	Well Log ID:	797075
Well Tag #:	Not Reported	Project Tag #:	Not Reported
Notice of Intent #:	AE17548	Date Received:	15-JUN-12
Diameter (in):	2.25	Casing Depth (ft):	11
Well completion:	25-MAY-12	Well Owner:	Yale Campus LLC
Well Type:	Decommisioning	Driller #:	Not Reported
Static Water Level:	Not Reported	Flow Rate (gpm):	Not Reported
Flow Type:	Not Reported	PSI:	Not Reported
Well Test:	Not Reported	Water Reclamation #:	8

X5725
NW
1/2 - 1 Mile
Lower

WA WELLS **WALOG2000570348**

Database:	Ecology Well Logs	Well Log ID:	835722
Well Tag #:	BHS631	Project Tag #:	Not Reported
Notice of Intent #:	RE07772	Date Received:	07-JAN-13
Diameter (in):	12	Casing Depth (ft):	17
Well completion:	29-NOV-12	Well Owner:	City Investors | Glacier Environmental
Well Type:	Resource Protection	Driller #:	Not Reported
Static Water Level:	Not Reported	Flow Rate (gpm):	Not Reported
Flow Type:	Not Reported	PSI:	Not Reported
Well Test:	Not Reported	Water Reclamation #:	8

X5726
NW
1/2 - 1 Mile
Lower

WA WELLS **WALOG2000570346**

Database:	Ecology Well Logs	Well Log ID:	835719
Well Tag #:	BHS629	Project Tag #:	Not Reported
Notice of Intent #:	RE07772	Date Received:	07-JAN-13
Diameter (in):	12	Casing Depth (ft):	40
Well completion:	28-NOV-12	Well Owner:	City Investors | Glacier Environmental
Well Type:	Resource Protection	Driller #:	Not Reported
Static Water Level:	Not Reported	Flow Rate (gpm):	Not Reported
Flow Type:	Not Reported	PSI:	Not Reported
Well Test:	Not Reported	Water Reclamation #:	8

DRAFT

Map ID Direction Distance Elevation	Database	EDR ID Number
X5727 **NW** **1/2 - 1 Mile** **Lower**	**WA WELLS**	**WALOG2000570347**

Database:	Ecology Well Logs	Well Log ID:	835721
Well Tag #:	BHS630	Project Tag #:	Not Reported
Notice of Intent #:	RE07772	Date Received:	07-JAN-13
Diameter (in):	12	Casing Depth (ft):	16
Well completion:	28-NOV-12	Well Owner:	City Investors | Glacier Environmental
Well Type:	Resource Protection	Driller #:	Not Reported
Static Water Level:	Not Reported	Flow Rate (gpm):	Not Reported
Flow Type:	Not Reported	PSI:	Not Reported
Well Test:	Not Reported	Water Reclamation #:	8

X5728 **NW** **1/2 - 1 Mile** **Lower**	**WA WELLS**	**WALOG2000578075**

Database:	Ecology Well Logs	Well Log ID:	851709
Well Tag #:	BHS851	Project Tag #:	Not Reported
Notice of Intent #:	RE07772	Date Received:	28-MAR-13
Diameter (in):	10	Casing Depth (ft):	22
Well completion:	10-JAN-13	Well Owner:	City Investors | Glacier Environmental
Well Type:	Resource Protection	Driller #:	Not Reported
Static Water Level:	Not Reported	Flow Rate (gpm):	Not Reported
Flow Type:	Not Reported	PSI:	Not Reported
Well Test:	Not Reported	Water Reclamation #:	8

X5729 **NW** **1/2 - 1 Mile** **Lower**	**WA WELLS**	**WALOG2000570352**

Database:	Ecology Well Logs	Well Log ID:	835730
Well Tag #:	BHS635	Project Tag #:	Not Reported
Notice of Intent #:	RE07772	Date Received:	07-JAN-13
Diameter (in):	10	Casing Depth (ft):	14
Well completion:	03-DEC-12	Well Owner:	City Investors | Glacier Environmental
Well Type:	Resource Protection	Driller #:	Not Reported
Static Water Level:	Not Reported	Flow Rate (gpm):	Not Reported
Flow Type:	Not Reported	PSI:	Not Reported
Well Test:	Not Reported	Water Reclamation #:	8

X5730 **NW** **1/2 - 1 Mile** **Lower**	**WA WELLS**	**WALOG2000570354**

Database:	Ecology Well Logs	Well Log ID:	835734
Well Tag #:	BHS637	Project Tag #:	Not Reported
Notice of Intent #:	RE07772	Date Received:	07-JAN-13
Diameter (in):	10	Casing Depth (ft):	14

DRAFT

Well completion:	06-DEC-12	Well Owner:	City Investors | Glacier Environmental
Well Type:	Resource Protection	Driller #:	Not Reported
Static Water Level:	Not Reported	Flow Rate (gpm):	Not Reported
Flow Type:	Not Reported	PSI:	Not Reported
Well Test:	Not Reported	Water Reclamation #:	8

X5731
NW
1/2 - 1 Mile
Lower

WA WELLS **WALOG2000570353**

Database:	Ecology Well Logs	Well Log ID:	835732
Well Tag #:	BHS636	Project Tag #:	Not Reported
Notice of Intent #:	RE07772	Date Received:	07-JAN-13
Diameter (in):	10	Casing Depth (ft):	14
Well completion:	06-DEC-12	Well Owner:	City Investors | Glacier Environmental
Well Type:	Resource Protection	Driller #:	Not Reported
Static Water Level:	Not Reported	Flow Rate (gpm):	Not Reported
Flow Type:	Not Reported	PSI:	Not Reported
Well Test:	Not Reported	Water Reclamation #:	8

X5732
NW
1/2 - 1 Mile
Lower

WA WELLS **WALOG2000570349**

Database:	Ecology Well Logs	Well Log ID:	835724
Well Tag #:	BHS632	Project Tag #:	Not Reported
Notice of Intent #:	RE07772	Date Received:	07-JAN-13
Diameter (in):	12	Casing Depth (ft):	15
Well completion:	30-NOV-12	Well Owner:	City Investors | Glacier Environmental
Well Type:	Resource Protection	Driller #:	Not Reported
Static Water Level:	Not Reported	Flow Rate (gpm):	Not Reported
Flow Type:	Not Reported	PSI:	Not Reported
Well Test:	Not Reported	Water Reclamation #:	8

X5733
NW
1/2 - 1 Mile
Lower

WA WELLS **WALOG2000570351**

Database:	Ecology Well Logs	Well Log ID:	835728
Well Tag #:	BHS634	Project Tag #:	Not Reported
Notice of Intent #:	RE07772	Date Received:	07-JAN-13
Diameter (in):	10	Casing Depth (ft):	13.5
Well completion:	30-NOV-12	Well Owner:	City Investors | Glacier Environmental
Well Type:	Resource Protection	Driller #:	Not Reported
Static Water Level:	Not Reported	Flow Rate (gpm):	Not Reported
Flow Type:	Not Reported	PSI:	Not Reported
Well Test:	Not Reported	Water Reclamation #:	8

DRAFT

Map ID Direction Distance Elevation	Database	EDR ID Number
X5734 **NW** **1/2 - 1 Mile** **Lower**	**WA WELLS**	**WALOG2000570350**

Database:	Ecology Well Logs	Well Log ID:	835726
Well Tag #:	BHS633	Project Tag #:	Not Reported
Notice of Intent #:	RE07772	Date Received:	07-JAN-13
Diameter (in):	10	Casing Depth (ft):	12.5
Well completion:	30-NOV-12	Well Owner:	City Investors | Glacier Environmental
Well Type:	Resource Protection	Driller #:	Not Reported
Static Water Level:	Not Reported	Flow Rate (gpm):	Not Reported
Flow Type:	Not Reported	PSI:	Not Reported
Well Test:	Not Reported	Water Reclamation #:	8

X5735 **NW** **1/2 - 1 Mile** **Lower**	**WA WELLS**	**WALOG2000578074**

Database:	Ecology Well Logs	Well Log ID:	851707
Well Tag #:	BHS850	Project Tag #:	Not Reported
Notice of Intent #:	RE07772	Date Received:	28-MAR-13
Diameter (in):	10	Casing Depth (ft):	22
Well completion:	10-JAN-13	Well Owner:	City Investors - SUPPLY LAUNDRY BLDG BLOCK
Well Type:	Resource Protection	Driller #:	Not Reported
Static Water Level:	Not Reported	Flow Rate (gpm):	Not Reported
Flow Type:	Not Reported	PSI:	Not Reported
Well Test:	Not Reported	Water Reclamation #:	8

X5736 **NW** **1/2 - 1 Mile** **Lower**	**WA WELLS**	**WALOG2000578076**

Database:	Ecology Well Logs	Well Log ID:	851711
Well Tag #:	BHS852	Project Tag #:	Not Reported
Notice of Intent #:	RE07772	Date Received:	28-MAR-13
Diameter (in):	12	Casing Depth (ft):	53
Well completion:	11-JAN-13	Well Owner:	City Investors | Glacier Environmental
Well Type:	Resource Protection	Driller #:	Not Reported
Static Water Level:	Not Reported	Flow Rate (gpm):	Not Reported
Flow Type:	Not Reported	PSI:	Not Reported
Well Test:	Not Reported	Water Reclamation #:	8

X5737 **NW** **1/2 - 1 Mile** **Lower**	**WA WELLS**	**WALOG2000578077**

Database:	Ecology Well Logs	Well Log ID:	851713
Well Tag #:	BHS853	Project Tag #:	Not Reported
Notice of Intent #:	RE07772	Date Received:	28-MAR-13
Diameter (in):	12	Casing Depth (ft):	27

DRAFT

Well completion:	14-JAN-13	Well Owner:	City Investors | Glacier Environmental
Well Type:	Resource Protection	Driller #:	Not Reported
Static Water Level:	Not Reported	Flow Rate (gpm):	Not Reported
Flow Type:	Not Reported	PSI:	Not Reported
Well Test:	Not Reported	Water Reclamation #:	8

X5738
NW
1/2 - 1 Mile
Lower

WA WELLS **WALOG2000546101**

Database:	Ecology Well Logs	Well Log ID:	787274
Well Tag #:	Not Reported	Project Tag #:	Not Reported
Notice of Intent #:	AE16538	Date Received:	02-APR-12
Diameter (in):	8	Casing Depth (ft):	50
Well completion:	08-MAR-12	Well Owner:	City Investors | Farallon Consulting
Well Type:	Decommisioning	Driller #:	Not Reported
Static Water Level:	Not Reported	Flow Rate (gpm):	Not Reported
Flow Type:	Not Reported	PSI:	Not Reported
Well Test:	Not Reported	Water Reclamation #:	8

X5739
NW
1/2 - 1 Mile
Lower

WA WELLS **WALOG2000546100**

Database:	Ecology Well Logs	Well Log ID:	787272
Well Tag #:	Not Reported	Project Tag #:	Not Reported
Notice of Intent #:	AE16538	Date Received:	02-APR-12
Diameter (in):	8	Casing Depth (ft):	50
Well completion:	12-MAR-12	Well Owner:	City Investors | Farallon Consulting
Well Type:	Decommisioning	Driller #:	Not Reported
Static Water Level:	Not Reported	Flow Rate (gpm):	Not Reported
Flow Type:	Not Reported	PSI:	Not Reported
Well Test:	Not Reported	Water Reclamation #:	8

X5740
NW
1/2 - 1 Mile
Lower

WA WELLS **WALOG2000546099**

Database:	Ecology Well Logs	Well Log ID:	787270
Well Tag #:	Not Reported	Project Tag #:	Not Reported
Notice of Intent #:	AE16538	Date Received:	02-APR-12
Diameter (in):	8	Casing Depth (ft):	35
Well completion:	12-MAR-12	Well Owner:	City Investors | Farallon Consulting
Well Type:	Decommisioning	Driller #:	Not Reported
Static Water Level:	Not Reported	Flow Rate (gpm):	Not Reported
Flow Type:	Not Reported	PSI:	Not Reported
Well Test:	Not Reported	Water Reclamation #:	8

DRAFT

Map ID Direction Distance Elevation	Database	EDR ID Number
X5741 **NW** **1/2 - 1 Mile** **Lower**	**WA WELLS**	**WALOG2000546098**

Database:	Ecology Well Logs	Well Log ID:	787268
Well Tag #:	Not Reported	Project Tag #:	Not Reported
Notice of Intent #:	AE16538	Date Received:	02-APR-12
Diameter (in):	8	Casing Depth (ft):	35
Well completion:	12-MAR-12	Well Owner:	City Investors | Farallon Consulting
Well Type:	Decommisioning	Driller #:	Not Reported
Static Water Level:	Not Reported	Flow Rate (gpm):	Not Reported
Flow Type:	Not Reported	PSI:	Not Reported
Well Test:	Not Reported	Water Reclamation #:	8

X5742 **NW** **1/2 - 1 Mile** **Lower**	**WA WELLS**	**WALOG2000546097**

Database:	Ecology Well Logs	Well Log ID:	787266
Well Tag #:	Not Reported	Project Tag #:	Not Reported
Notice of Intent #:	AE16538	Date Received:	02-APR-12
Diameter (in):	8	Casing Depth (ft):	35
Well completion:	09-MAR-12	Well Owner:	City Investors | Farallon Consulting
Well Type:	Decommisioning	Driller #:	Not Reported
Static Water Level:	Not Reported	Flow Rate (gpm):	Not Reported
Flow Type:	Not Reported	PSI:	Not Reported
Well Test:	Not Reported	Water Reclamation #:	8

X5743 **NW** **1/2 - 1 Mile** **Lower**	**WA WELLS**	**WALOG2000546096**

Database:	Ecology Well Logs	Well Log ID:	787264
Well Tag #:	Not Reported	Project Tag #:	Not Reported
Notice of Intent #:	AE16538	Date Received:	02-APR-12
Diameter (in):	8	Casing Depth (ft):	30
Well completion:	08-MAR-12	Well Owner:	City Investors
Well Type:	Decommisioning	Driller #:	Not Reported
Static Water Level:	Not Reported	Flow Rate (gpm):	Not Reported
Flow Type:	Not Reported	PSI:	Not Reported
Well Test:	Not Reported	Water Reclamation #:	8

X5744 **NW** **1/2 - 1 Mile** **Lower**	**WA WELLS**	**WALOG2000546669**

Database:	Ecology Well Logs	Well Log ID:	788374
Well Tag #:	Not Reported	Project Tag #:	Not Reported
Notice of Intent #:	AE16882	Date Received:	17-APR-12
Diameter (in):	2	Casing Depth (ft):	51

DRAFT

Well completion:	27-MAR-12	Well Owner:	City Investors | Farallon Consulting~ LLC
Well Type:	Decommisioning	Driller #:	Not Reported
Static Water Level:	Not Reported	Flow Rate (gpm):	Not Reported
Flow Type:	Not Reported	PSI:	Not Reported
Well Test:	Not Reported	Water Reclamation #:	8

X5745
NW
1/2 - 1 Mile
Lower

WA WELLS **WALOG2000546671**

Database:	Ecology Well Logs	Well Log ID:	788378
Well Tag #:	Not Reported	Project Tag #:	Not Reported
Notice of Intent #:	AE16882	Date Received:	17-APR-12
Diameter (in):	2	Casing Depth (ft):	30
Well completion:	27-MAR-12	Well Owner:	City Investors | Farallon Consulting~ LLC
Well Type:	Decommisioning	Driller #:	Not Reported
Static Water Level:	Not Reported	Flow Rate (gpm):	Not Reported
Flow Type:	Not Reported	PSI:	Not Reported
Well Test:	Not Reported	Water Reclamation #:	8

X5746
NW
1/2 - 1 Mile
Lower

WA WELLS **WALOG2000546670**

Database:	Ecology Well Logs	Well Log ID:	788376
Well Tag #:	Not Reported	Project Tag #:	Not Reported
Notice of Intent #:	AE16882	Date Received:	17-APR-12
Diameter (in):	2	Casing Depth (ft):	60
Well completion:	27-MAR-12	Well Owner:	City Investors | Farallon Consulting~ LLC
Well Type:	Decommisioning	Driller #:	Not Reported
Static Water Level:	Not Reported	Flow Rate (gpm):	Not Reported
Flow Type:	Not Reported	PSI:	Not Reported
Well Test:	Not Reported	Water Reclamation #:	8

X5747
NW
1/2 - 1 Mile
Lower

WA WELLS **WALOG2000546668**

Database:	Ecology Well Logs	Well Log ID:	788372
Well Tag #:	Not Reported	Project Tag #:	Not Reported
Notice of Intent #:	AE16882	Date Received:	17-APR-12
Diameter (in):	2	Casing Depth (ft):	60
Well completion:	27-MAR-12	Well Owner:	City Investors | Farallon Consulting~ LLC
Well Type:	Decommisioning	Driller #:	Not Reported
Static Water Level:	Not Reported	Flow Rate (gpm):	Not Reported
Flow Type:	Not Reported	PSI:	Not Reported
Well Test:	Not Reported	Water Reclamation #:	8

DRAFT

Map ID Direction Distance Elevation	Database	EDR ID Number
X5748 **NW** **1/2 - 1 Mile** **Lower**	**WA WELLS**	**WALOG2000546667**

Database:	Ecology Well Logs	Well Log ID:	788370
Well Tag #:	Not Reported	Project Tag #:	Not Reported
Notice of Intent #:	AE16882	Date Received:	17-APR-12
Diameter (in):	2	Casing Depth (ft):	60
Well completion:	27-MAR-12	Well Owner:	City Investors | Farallon Consulting~ LLC
Well Type:	Decommisioning	Driller #:	Not Reported
Static Water Level:	Not Reported	Flow Rate (gpm):	Not Reported
Flow Type:	Not Reported	PSI:	Not Reported
Well Test:	Not Reported	Water Reclamation #:	8

X5749 **NW** **1/2 - 1 Mile** **Lower**	**WA WELLS**	**WALOG2000546103**

Database:	Ecology Well Logs	Well Log ID:	787278
Well Tag #:	Not Reported	Project Tag #:	Not Reported
Notice of Intent #:	AE16538	Date Received:	02-APR-12
Diameter (in):	8	Casing Depth (ft):	60
Well completion:	08-MAR-12	Well Owner:	City Investors | Farallon Consulting
Well Type:	Decommisioning	Driller #:	Not Reported
Static Water Level:	Not Reported	Flow Rate (gpm):	Not Reported
Flow Type:	Not Reported	PSI:	Not Reported
Well Test:	Not Reported	Water Reclamation #:	8

X5750 **NW** **1/2 - 1 Mile** **Lower**	**WA WELLS**	**WALOG2000546102**

Database:	Ecology Well Logs	Well Log ID:	787276
Well Tag #:	Not Reported	Project Tag #:	Not Reported
Notice of Intent #:	AE16538	Date Received:	02-APR-12
Diameter (in):	8	Casing Depth (ft):	50
Well completion:	08-MAR-12	Well Owner:	City Investors | Farallon Consulting
Well Type:	Decommisioning	Driller #:	Not Reported
Static Water Level:	Not Reported	Flow Rate (gpm):	Not Reported
Flow Type:	Not Reported	PSI:	Not Reported
Well Test:	Not Reported	Water Reclamation #:	8

X5751 **NW** **1/2 - 1 Mile** **Lower**	**WA WELLS**	**WALOG2000546677**

Database:	Ecology Well Logs	Well Log ID:	788390
Well Tag #:	Not Reported	Project Tag #:	Not Reported
Notice of Intent #:	AE16882	Date Received:	17-APR-12
Diameter (in):	4	Casing Depth (ft):	23

DRAFT

Well completion:	27-MAR-12	Well Owner:	City Investors | Farallon Consulting~ LLC
Well Type:	Decommisioning	Driller #:	Not Reported
Static Water Level:	Not Reported	Flow Rate (gpm):	Not Reported
Flow Type:	Not Reported	PSI:	Not Reported
Well Test:	Not Reported	Water Reclamation #:	8

X5752
NW
1/2 - 1 Mile
Lower

WA WELLS **WALOG2000546676**

Database:	Ecology Well Logs	Well Log ID:	788388
Well Tag #:	Not Reported	Project Tag #:	Not Reported
Notice of Intent #:	AE16882	Date Received:	17-APR-12
Diameter (in):	4	Casing Depth (ft):	23
Well completion:	27-MAR-12	Well Owner:	City Investors
Well Type:	Decommisioning	Driller #:	Not Reported
Static Water Level:	Not Reported	Flow Rate (gpm):	Not Reported
Flow Type:	Not Reported	PSI:	Not Reported
Well Test:	Not Reported	Water Reclamation #:	8

X5753
NW
1/2 - 1 Mile
Lower

WA WELLS **WALOG2000546675**

Database:	Ecology Well Logs	Well Log ID:	788386
Well Tag #:	Not Reported	Project Tag #:	Not Reported
Notice of Intent #:	AE16882	Date Received:	17-APR-12
Diameter (in):	2	Casing Depth (ft):	25
Well completion:	27-MAR-12	Well Owner:	City Investors | Farallon Consulting~ LLC
Well Type:	Decommisioning	Driller #:	Not Reported
Static Water Level:	Not Reported	Flow Rate (gpm):	Not Reported
Flow Type:	Not Reported	PSI:	Not Reported
Well Test:	Not Reported	Water Reclamation #:	8

X5754
NW
1/2 - 1 Mile
Lower

WA WELLS **WALOG2000546674**

Database:	Ecology Well Logs	Well Log ID:	788384
Well Tag #:	Not Reported	Project Tag #:	Not Reported
Notice of Intent #:	AE16882	Date Received:	17-APR-12
Diameter (in):	2	Casing Depth (ft):	26.5
Well completion:	27-MAR-12	Well Owner:	City Investors
Well Type:	Decommisioning	Driller #:	Not Reported
Static Water Level:	Not Reported	Flow Rate (gpm):	Not Reported
Flow Type:	Not Reported	PSI:	Not Reported
Well Test:	Not Reported	Water Reclamation #:	8

DRAFT

Map ID Direction Distance Elevation	Database	EDR ID Number
X5755 **NW** **1/2 - 1 Mile** **Lower**	**WA WELLS**	**WALOG2000546673**

Database:	Ecology Well Logs	Well Log ID:	788382
Well Tag #:	Not Reported	Project Tag #:	Not Reported
Notice of Intent #:	AE16882	Date Received:	17-APR-12
Diameter (in):	2	Casing Depth (ft):	27
Well completion:	27-MAR-12	Well Owner:	City Investors | Farallon Consulting~ LLC
Well Type:	Decommisioning	Driller #:	Not Reported
Static Water Level:	Not Reported	Flow Rate (gpm):	Not Reported
Flow Type:	Not Reported	PSI:	Not Reported
Well Test:	Not Reported	Water Reclamation #:	8

X5756 **NW** **1/2 - 1 Mile** **Lower**	**WA WELLS**	**WALOG2000546672**

Database:	Ecology Well Logs	Well Log ID:	788380
Well Tag #:	Not Reported	Project Tag #:	Not Reported
Notice of Intent #:	AE16882	Date Received:	17-APR-12
Diameter (in):	2	Casing Depth (ft):	19
Well completion:	27-MAR-12	Well Owner:	City Investors | Farallon Consulting~ LLC
Well Type:	Decommisioning	Driller #:	Not Reported
Static Water Level:	Not Reported	Flow Rate (gpm):	Not Reported
Flow Type:	Not Reported	PSI:	Not Reported
Well Test:	Not Reported	Water Reclamation #:	8

X5757 **NW** **1/2 - 1 Mile** **Lower**	**WA WELLS**	**WALOG2000546682**

Database:	Ecology Well Logs	Well Log ID:	788399
Well Tag #:	Not Reported	Project Tag #:	Not Reported
Notice of Intent #:	AE16882	Date Received:	17-APR-12
Diameter (in):	.75	Casing Depth (ft):	5
Well completion:	27-MAR-12	Well Owner:	City Investors | Farallon Consulting~ LLC
Well Type:	Decommisioning	Driller #:	Not Reported
Static Water Level:	Not Reported	Flow Rate (gpm):	Not Reported
Flow Type:	Not Reported	PSI:	Not Reported
Well Test:	Not Reported	Water Reclamation #:	8

X5758 **NW** **1/2 - 1 Mile** **Lower**	**WA WELLS**	**WALOG2000546683**

Database:	Ecology Well Logs	Well Log ID:	788401
Well Tag #:	Not Reported	Project Tag #:	Not Reported
Notice of Intent #:	AE16882	Date Received:	17-APR-12
Diameter (in):	.75	Casing Depth (ft):	5

DRAFT

Well completion:	27-MAR-12	Well Owner:	City Investors | Farallon Consulting~ LLC
Well Type:	Decommisioning	Driller #:	Not Reported
Static Water Level:	Not Reported	Flow Rate (gpm):	Not Reported
Flow Type:	Not Reported	PSI:	Not Reported
Well Test:	Not Reported	Water Reclamation #:	8

X5759
NW
1/2 - 1 Mile
Lower

WA WELLS **WALOG2000546681**

Database:	Ecology Well Logs	Well Log ID:	788397
Well Tag #:	Not Reported	Project Tag #:	Not Reported
Notice of Intent #:	AE16882	Date Received:	17-APR-12
Diameter (in):	.75	Casing Depth (ft):	6
Well completion:	27-MAR-12	Well Owner:	City Investors | Farallon Consulting~ LLC
Well Type:	Decommisioning	Driller #:	Not Reported
Static Water Level:	Not Reported	Flow Rate (gpm):	Not Reported
Flow Type:	Not Reported	PSI:	Not Reported
Well Test:	Not Reported	Water Reclamation #:	8

X5760
NW
1/2 - 1 Mile
Lower

WA WELLS **WALOG2000546680**

Database:	Ecology Well Logs	Well Log ID:	788395
Well Tag #:	Not Reported	Project Tag #:	Not Reported
Notice of Intent #:	AE16882	Date Received:	17-APR-12
Diameter (in):	.75	Casing Depth (ft):	24
Well completion:	27-MAR-12	Well Owner:	City Investors | Farallon Consulting~ LLC
Well Type:	Decommisioning	Driller #:	Not Reported
Static Water Level:	Not Reported	Flow Rate (gpm):	Not Reported
Flow Type:	Not Reported	PSI:	Not Reported
Well Test:	Not Reported	Water Reclamation #:	8

X5761
NW
1/2 - 1 Mile
Lower

WA WELLS **WALOG2000546679**

Database:	Ecology Well Logs	Well Log ID:	788393
Well Tag #:	Not Reported	Project Tag #:	Not Reported
Notice of Intent #:	AE16882	Date Received:	17-APR-12
Diameter (in):	.75	Casing Depth (ft):	9
Well completion:	27-MAR-12	Well Owner:	City Investors | Farallon Consulting~ LLC
Well Type:	Decommisioning	Driller #:	Not Reported
Static Water Level:	Not Reported	Flow Rate (gpm):	Not Reported
Flow Type:	Not Reported	PSI:	Not Reported
Well Test:	Not Reported	Water Reclamation #:	8

DRAFT

Map ID Direction Distance Elevation	Database	EDR ID Number
X5762 **NW** **1/2 - 1 Mile** **Lower**	**WA WELLS**	**WALOG2000546678**

Database:	Ecology Well Logs	Well Log ID:	788391
Well Tag #:	Not Reported	Project Tag #:	Not Reported
Notice of Intent #:	AE16882	Date Received:	17-APR-12
Diameter (in):	4	Casing Depth (ft):	15
Well completion:	27-MAR-12	Well Owner:	City Investors | Farallon Consulting~ LLC
Well Type:	Decommisioning	Driller #:	Not Reported
Static Water Level:	Not Reported	Flow Rate (gpm):	Not Reported
Flow Type:	Not Reported	PSI:	Not Reported
Well Test:	Not Reported	Water Reclamation #:	8

X5763 **NW** **1/2 - 1 Mile** **Lower**	**WA WELLS**	**WALOG2000550640**

Database:	Ecology Well Logs	Well Log ID:	795955
Well Tag #:	Not Reported	Project Tag #:	Not Reported
Notice of Intent #:	SE45298	Date Received:	07-JUN-12
Diameter (in):	2	Casing Depth (ft):	10
Well completion:	14-MAY-12	Well Owner:	City Investors | Farallon Consulting~ LLC
Well Type:	Resource Protection	Driller #:	Not Reported
Static Water Level:	Not Reported	Flow Rate (gpm):	Not Reported
Flow Type:	Not Reported	PSI:	Not Reported
Well Test:	Not Reported	Water Reclamation #:	8

X5764 **NW** **1/2 - 1 Mile** **Lower**	**WA WELLS**	**WALOG2000546685**

Database:	Ecology Well Logs	Well Log ID:	788405
Well Tag #:	Not Reported	Project Tag #:	Not Reported
Notice of Intent #:	AE16882	Date Received:	17-APR-12
Diameter (in):	.75	Casing Depth (ft):	6
Well completion:	27-MAR-12	Well Owner:	City Investors | Farallon Consulting~ LLC
Well Type:	Decommisioning	Driller #:	Not Reported
Static Water Level:	Not Reported	Flow Rate (gpm):	Not Reported
Flow Type:	Not Reported	PSI:	Not Reported
Well Test:	Not Reported	Water Reclamation #:	8

X5765 **NW** **1/2 - 1 Mile** **Lower**	**WA WELLS**	**WALOG2000546684**

Database:	Ecology Well Logs	Well Log ID:	788403
Well Tag #:	Not Reported	Project Tag #:	Not Reported
Notice of Intent #:	AE16882	Date Received:	17-APR-12
Diameter (in):	.75	Casing Depth (ft):	5

DRAFT

Well completion:	27-MAR-12	Well Owner:	City Investors | Farallon Consulting~ LLC
Well Type:	Decommisioning	Driller #:	Not Reported
Static Water Level:	Not Reported	Flow Rate (gpm):	Not Reported
Flow Type:	Not Reported	PSI:	Not Reported
Well Test:	Not Reported	Water Reclamation #:	8

X5766
NW
1/2 - 1 Mile
Lower

WA WELLS **WALOG2000550641**

Database:	Ecology Well Logs	Well Log ID:	795957
Well Tag #:	Not Reported	Project Tag #:	Not Reported
Notice of Intent #:	SE45298	Date Received:	07-JUN-12
Diameter (in):	2	Casing Depth (ft):	15
Well completion:	14-MAY-12	Well Owner:	City Investors | Farallon Consulting~ LLC
Well Type:	Resource Protection	Driller #:	Not Reported
Static Water Level:	Not Reported	Flow Rate (gpm):	Not Reported
Flow Type:	Not Reported	PSI:	Not Reported
Well Test:	Not Reported	Water Reclamation #:	8

X5767
NW
1/2 - 1 Mile
Lower

WA WELLS **WALOG2000550666**

Database:	Ecology Well Logs	Well Log ID:	796006
Well Tag #:	Not Reported	Project Tag #:	Not Reported
Notice of Intent #:	SE45401	Date Received:	07-JUN-12
Diameter (in):	8.25	Casing Depth (ft):	20
Well completion:	11-MAY-12	Well Owner:	Fairview Homestead C/o ERM | ERM
Well Type:	Resource Protection	Driller #:	Not Reported
Static Water Level:	Not Reported	Flow Rate (gpm):	Not Reported
Flow Type:	Not Reported	PSI:	Not Reported
Well Test:	Not Reported	Water Reclamation #:	8

X5768
NW
1/2 - 1 Mile
Lower

WA WELLS **WALOG2000550671**

Database:	Ecology Well Logs	Well Log ID:	796016
Well Tag #:	Not Reported	Project Tag #:	Not Reported
Notice of Intent #:	AE17600	Date Received:	07-JUN-12
Diameter (in):	8.25	Casing Depth (ft):	20
Well completion:	10-MAY-12	Well Owner:	Fairview Homestead C/o ERM | ERM
Well Type:	Decommisioning	Driller #:	Not Reported
Static Water Level:	Not Reported	Flow Rate (gpm):	Not Reported
Flow Type:	Not Reported	PSI:	Not Reported
Well Test:	Not Reported	Water Reclamation #:	8

DRAFT

Map ID Direction Distance Elevation	Database	EDR ID Number
X5769 **NW** **1/2 - 1 Mile** **Lower**	**WA WELLS**	**WALOG2000550672**

Database:	Ecology Well Logs	Well Log ID:	796018
Well Tag #:	Not Reported	Project Tag #:	Not Reported
Notice of Intent #:	AE17600	Date Received:	07-JUN-12
Diameter (in):	8.25	Casing Depth (ft):	20
Well completion:	11-MAY-12	Well Owner:	Fairview Homestead C/o ERM | ERM
Well Type:	Decommisioning	Driller #:	Not Reported
Static Water Level:	Not Reported	Flow Rate (gpm):	Not Reported
Flow Type:	Not Reported	PSI:	Not Reported
Well Test:	Not Reported	Water Reclamation #:	8

X5770 **NW** **1/2 - 1 Mile** **Lower**	**WA WELLS**	**WALOG2000550670**

Database:	Ecology Well Logs	Well Log ID:	796014
Well Tag #:	Not Reported	Project Tag #:	Not Reported
Notice of Intent #:	AE17600	Date Received:	07-JUN-12
Diameter (in):	8.25	Casing Depth (ft):	20
Well completion:	10-MAY-12	Well Owner:	Fairview Homestead C/o ERM | ERM
Well Type:	Decommisioning	Driller #:	Not Reported
Static Water Level:	Not Reported	Flow Rate (gpm):	Not Reported
Flow Type:	Not Reported	PSI:	Not Reported
Well Test:	Not Reported	Water Reclamation #:	8

X5771 **NW** **1/2 - 1 Mile** **Lower**	**WA WELLS**	**WALOG2000550669**

Database:	Ecology Well Logs	Well Log ID:	796012
Well Tag #:	Not Reported	Project Tag #:	Not Reported
Notice of Intent #:	AE17600	Date Received:	07-JUN-12
Diameter (in):	8.25	Casing Depth (ft):	20
Well completion:	10-MAY-12	Well Owner:	Fairview Homestead C/o ERM | ERM
Well Type:	Decommisioning	Driller #:	Not Reported
Static Water Level:	Not Reported	Flow Rate (gpm):	Not Reported
Flow Type:	Not Reported	PSI:	Not Reported
Well Test:	Not Reported	Water Reclamation #:	8

X5772 **NW** **1/2 - 1 Mile** **Lower**	**WA WELLS**	**WALOG2000550668**

Database:	Ecology Well Logs	Well Log ID:	796010
Well Tag #:	Not Reported	Project Tag #:	Not Reported
Notice of Intent #:	SE45401	Date Received:	07-JUN-12
Diameter (in):	8.25	Casing Depth (ft):	20

DRAFT

Well completion:	11-MAY-12	Well Owner:	Fairview Homestead C/o ERM | ERM
Well Type:	Resource Protection	Driller #:	Not Reported
Static Water Level:	Not Reported	Flow Rate (gpm):	Not Reported
Flow Type:	Not Reported	PSI:	Not Reported
Well Test:	Not Reported	Water Reclamation #:	8

X5773
NW
1/2 - 1 Mile
Lower

WA WELLS **WALOG2000550667**

Database:	Ecology Well Logs	Well Log ID:	796008
Well Tag #:	Not Reported	Project Tag #:	Not Reported
Notice of Intent #:	SE45401	Date Received:	07-JUN-12
Diameter (in):	8.25	Casing Depth (ft):	20
Well completion:	11-MAY-12	Well Owner:	Fairview Homestead C/o ERM | ERM
Well Type:	Resource Protection	Driller #:	Not Reported
Static Water Level:	Not Reported	Flow Rate (gpm):	Not Reported
Flow Type:	Not Reported	PSI:	Not Reported
Well Test:	Not Reported	Water Reclamation #:	8

X5774
NW
1/2 - 1 Mile
Lower

WA WELLS **WALOG2000550650**

Database:	Ecology Well Logs	Well Log ID:	795975
Well Tag #:	Not Reported	Project Tag #:	Not Reported
Notice of Intent #:	AE17446	Date Received:	07-JUN-12
Diameter (in):	2	Casing Depth (ft):	15
Well completion:	14-MAY-12	Well Owner:	City Investors | Farallon Consulting~ LLC
Well Type:	Decommisioning	Driller #:	Not Reported
Static Water Level:	Not Reported	Flow Rate (gpm):	Not Reported
Flow Type:	Not Reported	PSI:	Not Reported
Well Test:	Not Reported	Water Reclamation #:	8

X5775
NW
1/2 - 1 Mile
Lower

WA WELLS **WALOG2000550649**

Database:	Ecology Well Logs	Well Log ID:	795973
Well Tag #:	Not Reported	Project Tag #:	Not Reported
Notice of Intent #:	AE17446	Date Received:	07-JUN-12
Diameter (in):	2	Casing Depth (ft):	15
Well completion:	14-MAY-12	Well Owner:	City Investors | Farallon Consulting~ LLC
Well Type:	Decommisioning	Driller #:	Not Reported
Static Water Level:	Not Reported	Flow Rate (gpm):	Not Reported
Flow Type:	Not Reported	PSI:	Not Reported
Well Test:	Not Reported	Water Reclamation #:	8

DRAFT

Map ID Direction Distance Elevation	Database	EDR ID Number
X5776 **NW** **1/2 - 1 Mile** **Lower**	**WA WELLS**	**WALOG2000550648**

Database:	Ecology Well Logs	Well Log ID:	795971
Well Tag #:	Not Reported	Project Tag #:	Not Reported
Notice of Intent #:	AE17446	Date Received:	07-JUN-12
Diameter (in):	2	Casing Depth (ft):	10
Well completion:	14-MAY-12	Well Owner:	City Investors | Farallon Consulting~ LLC
Well Type:	Decommisioning	Driller #:	Not Reported
Static Water Level:	Not Reported	Flow Rate (gpm):	Not Reported
Flow Type:	Not Reported	PSI:	Not Reported
Well Test:	Not Reported	Water Reclamation #:	8

X5777 **NW** **1/2 - 1 Mile** **Lower**	**WA WELLS**	**WALOG2000550652**

Database:	Ecology Well Logs	Well Log ID:	795978
Well Tag #:	Not Reported	Project Tag #:	Not Reported
Notice of Intent #:	AE17446	Date Received:	07-JUN-12
Diameter (in):	2	Casing Depth (ft):	15
Well completion:	14-MAY-12	Well Owner:	City Investors | Farallon Consulting~ LLC
Well Type:	Decommisioning	Driller #:	Not Reported
Static Water Level:	Not Reported	Flow Rate (gpm):	Not Reported
Flow Type:	Not Reported	PSI:	Not Reported
Well Test:	Not Reported	Water Reclamation #:	8

X5778 **NW** **1/2 - 1 Mile** **Lower**	**WA WELLS**	**WALOG2000550651**

Database:	Ecology Well Logs	Well Log ID:	795977
Well Tag #:	Not Reported	Project Tag #:	Not Reported
Notice of Intent #:	AE17446	Date Received:	07-JUN-12
Diameter (in):	2	Casing Depth (ft):	15
Well completion:	14-MAY-12	Well Owner:	City Investors | Farallon Consulting~ LLC
Well Type:	Decommisioning	Driller #:	Not Reported
Static Water Level:	Not Reported	Flow Rate (gpm):	Not Reported
Flow Type:	Not Reported	PSI:	Not Reported
Well Test:	Not Reported	Water Reclamation #:	8

X5779 **NW** **1/2 - 1 Mile** **Lower**	**WA WELLS**	**WALOG2000550647**

Database:	Ecology Well Logs	Well Log ID:	795969
Well Tag #:	Not Reported	Project Tag #:	Not Reported
Notice of Intent #:	SE45298	Date Received:	07-JUN-12
Diameter (in):	2	Casing Depth (ft):	20

DRAFT

Well completion:	14-MAY-12	Well Owner:	City Investors | Farallon Consulting~ LLC
Well Type:	Resource Protection	Driller #:	Not Reported
Static Water Level:	Not Reported	Flow Rate (gpm):	Not Reported
Flow Type:	Not Reported	PSI:	Not Reported
Well Test:	Not Reported	Water Reclamation #:	8

X5780
NW
1/2 - 1 Mile
Lower

WA WELLS **WALOG2000550646**

Database:	Ecology Well Logs	Well Log ID:	795967
Well Tag #:	Not Reported	Project Tag #:	Not Reported
Notice of Intent #:	SE45298	Date Received:	07-JUN-12
Diameter (in):	2	Casing Depth (ft):	20
Well completion:	14-MAY-12	Well Owner:	City Investors | Farallon Consulting~ LLC
Well Type:	Resource Protection	Driller #:	Not Reported
Static Water Level:	Not Reported	Flow Rate (gpm):	Not Reported
Flow Type:	Not Reported	PSI:	Not Reported
Well Test:	Not Reported	Water Reclamation #:	8

X5781
NW
1/2 - 1 Mile
Lower

WA WELLS **WALOG2000550645**

Database:	Ecology Well Logs	Well Log ID:	795965
Well Tag #:	Not Reported	Project Tag #:	Not Reported
Notice of Intent #:	SE45298	Date Received:	07-JUN-12
Diameter (in):	2	Casing Depth (ft):	20
Well completion:	14-MAY-12	Well Owner:	City Investors | Farallon Consulting~ LLC
Well Type:	Resource Protection	Driller #:	Not Reported
Static Water Level:	Not Reported	Flow Rate (gpm):	Not Reported
Flow Type:	Not Reported	PSI:	Not Reported
Well Test:	Not Reported	Water Reclamation #:	8

X5782
NW
1/2 - 1 Mile
Lower

WA WELLS **WALOG2000550644**

Database:	Ecology Well Logs	Well Log ID:	795963
Well Tag #:	Not Reported	Project Tag #:	Not Reported
Notice of Intent #:	SE45298	Date Received:	07-JUN-12
Diameter (in):	2	Casing Depth (ft):	15
Well completion:	14-MAY-12	Well Owner:	City Investors | Farallon Consulting~ LLC
Well Type:	Resource Protection	Driller #:	Not Reported
Static Water Level:	Not Reported	Flow Rate (gpm):	Not Reported
Flow Type:	Not Reported	PSI:	Not Reported
Well Test:	Not Reported	Water Reclamation #:	8

DRAFT

Map ID Direction Distance Elevation	Database	EDR ID Number
X5783 **NW** **1/2 - 1 Mile** **Lower**	**WA WELLS**	**WALOG2000550643**

Database:	Ecology Well Logs	Well Log ID:	795961
Well Tag #:	Not Reported	Project Tag #:	Not Reported
Notice of Intent #:	SE45298	Date Received:	07-JUN-12
Diameter (in):	2	Casing Depth (ft):	15
Well completion:	14-MAY-12	Well Owner:	City Investors | Farallon Consulting~ LLC
Well Type:	Resource Protection	Driller #:	Not Reported
Static Water Level:	Not Reported	Flow Rate (gpm):	Not Reported
Flow Type:	Not Reported	PSI:	Not Reported
Well Test:	Not Reported	Water Reclamation #:	8

X5784 **NW** **1/2 - 1 Mile** **Lower**	**WA WELLS**	**WALOG2000550642**

Database:	Ecology Well Logs	Well Log ID:	795959
Well Tag #:	Not Reported	Project Tag #:	Not Reported
Notice of Intent #:	SE45298	Date Received:	07-JUN-12
Diameter (in):	2	Casing Depth (ft):	15
Well completion:	14-MAY-12	Well Owner:	City Investors | Farallon Consulting~ LLC
Well Type:	Resource Protection	Driller #:	Not Reported
Static Water Level:	Not Reported	Flow Rate (gpm):	Not Reported
Flow Type:	Not Reported	PSI:	Not Reported
Well Test:	Not Reported	Water Reclamation #:	8

X5785 **NW** **1/2 - 1 Mile** **Lower**	**WA WELLS**	**WALOG2000550665**

Database:	Ecology Well Logs	Well Log ID:	796004
Well Tag #:	Not Reported	Project Tag #:	Not Reported
Notice of Intent #:	SE45401	Date Received:	07-JUN-12
Diameter (in):	8.25	Casing Depth (ft):	20
Well completion:	10-MAY-12	Well Owner:	Fairview Homestead C/o ERM | ERM
Well Type:	Resource Protection	Driller #:	Not Reported
Static Water Level:	Not Reported	Flow Rate (gpm):	Not Reported
Flow Type:	Not Reported	PSI:	Not Reported
Well Test:	Not Reported	Water Reclamation #:	8

X5786 **NW** **1/2 - 1 Mile** **Lower**	**WA WELLS**	**WALOG2000550663**

Database:	Ecology Well Logs	Well Log ID:	796000
Well Tag #:	Not Reported	Project Tag #:	Not Reported
Notice of Intent #:	SE45401	Date Received:	07-JUN-12
Diameter (in):	8.25	Casing Depth (ft):	20

DRAFT

Well completion:	10-MAY-12	Well Owner:	Fairview Homestead C/o ERM | ERM
Well Type:	Resource Protection	Driller #:	Not Reported
Static Water Level:	Not Reported	Flow Rate (gpm):	Not Reported
Flow Type:	Not Reported	PSI:	Not Reported
Well Test:	Not Reported	Water Reclamation #:	8

X5787
NW
1/2 - 1 Mile
Lower

WA WELLS **WALOG2000550664**

Database:	Ecology Well Logs	Well Log ID:	796002
Well Tag #:	Not Reported	Project Tag #:	Not Reported
Notice of Intent #:	SE45401	Date Received:	07-JUN-12
Diameter (in):	8.25	Casing Depth (ft):	20
Well completion:	10-MAY-12	Well Owner:	Fairview Homestead C/o ERM | ERM
Well Type:	Resource Protection	Driller #:	Not Reported
Static Water Level:	Not Reported	Flow Rate (gpm):	Not Reported
Flow Type:	Not Reported	PSI:	Not Reported
Well Test:	Not Reported	Water Reclamation #:	8

X5788
NW
1/2 - 1 Mile
Lower

WA WELLS **WALOG2000550655**

Database:	Ecology Well Logs	Well Log ID:	795984
Well Tag #:	Not Reported	Project Tag #:	Not Reported
Notice of Intent #:	AE17446	Date Received:	07-JUN-12
Diameter (in):	2	Casing Depth (ft):	20
Well completion:	14-MAY-12	Well Owner:	City Investors | Farallon Consulting~ LLC
Well Type:	Decommisioning	Driller #:	Not Reported
Static Water Level:	Not Reported	Flow Rate (gpm):	Not Reported
Flow Type:	Not Reported	PSI:	Not Reported
Well Test:	Not Reported	Water Reclamation #:	8

X5789
NW
1/2 - 1 Mile
Lower

WA WELLS **WALOG2000550654**

Database:	Ecology Well Logs	Well Log ID:	795982
Well Tag #:	Not Reported	Project Tag #:	Not Reported
Notice of Intent #:	AE17446	Date Received:	07-JUN-12
Diameter (in):	2	Casing Depth (ft):	20
Well completion:	14-MAY-12	Well Owner:	City Investors | Farallon Consulting~ LLC
Well Type:	Decommisioning	Driller #:	Not Reported
Static Water Level:	Not Reported	Flow Rate (gpm):	Not Reported
Flow Type:	Not Reported	PSI:	Not Reported
Well Test:	Not Reported	Water Reclamation #:	8

DRAFT

Map ID Direction Distance Elevation	Database	EDR ID Number
X5790 **NW** **1/2 - 1 Mile** **Lower**	**WA WELLS**	**WALOG2000550653**

Database:	Ecology Well Logs	Well Log ID:	795980
Well Tag #:	Not Reported	Project Tag #:	Not Reported
Notice of Intent #:	AE17446	Date Received:	07-JUN-12
Diameter (in):	2	Casing Depth (ft):	20
Well completion:	14-MAY-12	Well Owner:	City Investors | Farallon Consulting~ LLC
Well Type:	Decommisioning	Driller #:	Not Reported
Static Water Level:	Not Reported	Flow Rate (gpm):	Not Reported
Flow Type:	Not Reported	PSI:	Not Reported
Well Test:	Not Reported	Water Reclamation #:	8

X5791 **NW** **1/2 - 1 Mile** **Lower**	**WA WELLS**	**WALOG2000546082**

Database:	Ecology Well Logs	Well Log ID:	787237
Well Tag #:	Not Reported	Project Tag #:	Not Reported
Notice of Intent #:	SE44725	Date Received:	02-APR-12
Diameter (in):	8	Casing Depth (ft):	30
Well completion:	12-MAR-12	Well Owner:	City Investors | Farallon Consulting
Well Type:	Resource Protection	Driller #:	Not Reported
Static Water Level:	Not Reported	Flow Rate (gpm):	Not Reported
Flow Type:	Not Reported	PSI:	Not Reported
Well Test:	Not Reported	Water Reclamation #:	8

X5792 **NW** **1/2 - 1 Mile** **Lower**	**WA WELLS**	**WALOG2000540842**

Database:	Ecology Well Logs	Well Log ID:	776606
Well Tag #:	AEK199	Project Tag #:	Not Reported
Notice of Intent #:	AE16086	Date Received:	17-FEB-12
Diameter (in):	Not Reported	Casing Depth (ft):	75
Well completion:	11-JAN-12	Well Owner:	Sound Transit | Geo Instruments
Well Type:	Decommisioning	Driller #:	Not Reported
Static Water Level:	Not Reported	Flow Rate (gpm):	Not Reported
Flow Type:	Not Reported	PSI:	Not Reported
Well Test:	Not Reported	Water Reclamation #:	8

X5793 **NW** **1/2 - 1 Mile** **Lower**	**WA WELLS**	**WALOG2000540030**

Database:	Ecology Well Logs	Well Log ID:	775004
Well Tag #:	Not Reported	Project Tag #:	Not Reported
Notice of Intent #:	AE15524	Date Received:	31-JAN-12
Diameter (in):	8	Casing Depth (ft):	20

DRAFT

Well completion:	11-DEC-11	Well Owner:	Vacant Warehouse | Farallon Consulting
Well Type:	Decommisioning	Driller #:	Not Reported
Static Water Level:	Not Reported	Flow Rate (gpm):	Not Reported
Flow Type:	Not Reported	PSI:	Not Reported
Well Test:	Not Reported	Water Reclamation #:	8

X5794
NW
1/2 - 1 Mile
Lower

WA WELLS **WALOG2000540029**

Database:	Ecology Well Logs	Well Log ID:	775002
Well Tag #:	Not Reported	Project Tag #:	Not Reported
Notice of Intent #:	SE44142	Date Received:	31-JAN-12
Diameter (in):	8	Casing Depth (ft):	20
Well completion:	11-DEC-11	Well Owner:	Vacant Warehouse | Farallon Consulting
Well Type:	Resource Protection	Driller #:	Not Reported
Static Water Level:	Not Reported	Flow Rate (gpm):	Not Reported
Flow Type:	Not Reported	PSI:	Not Reported
Well Test:	Not Reported	Water Reclamation #:	8

X5795
NW
1/2 - 1 Mile
Lower

WA WELLS **WALOG2000540028**

Database:	Ecology Well Logs	Well Log ID:	775000
Well Tag #:	BHK279	Project Tag #:	Not Reported
Notice of Intent #:	RE06544	Date Received:	31-JAN-12
Diameter (in):	8	Casing Depth (ft):	20
Well completion:	11-DEC-11	Well Owner:	Vacant Warehouse | Farallon Consulting
Well Type:	Resource Protection	Driller #:	Not Reported
Static Water Level:	Not Reported	Flow Rate (gpm):	Not Reported
Flow Type:	Not Reported	PSI:	Not Reported
Well Test:	Not Reported	Water Reclamation #:	8

X5796
NW
1/2 - 1 Mile
Lower

WA WELLS **WALOG2000540027**

Database:	Ecology Well Logs	Well Log ID:	774998
Well Tag #:	BHK278	Project Tag #:	Not Reported
Notice of Intent #:	RE06544	Date Received:	31-JAN-12
Diameter (in):	8	Casing Depth (ft):	20
Well completion:	11-DEC-11	Well Owner:	Vacant Warehouse | Farallon Consulting
Well Type:	Resource Protection	Driller #:	Not Reported
Static Water Level:	Not Reported	Flow Rate (gpm):	Not Reported
Flow Type:	Not Reported	PSI:	Not Reported
Well Test:	Not Reported	Water Reclamation #:	8

DRAFT

Map ID Direction Distance Elevation	Database	EDR ID Number
X5797 **NW** **1/2 - 1 Mile** **Lower**	**WA WELLS**	**WALOG2000533796**

Database:	Ecology Well Logs	Well Log ID:	763031
Well Tag #:	Not Reported	Project Tag #:	Not Reported
Notice of Intent #:	AE15524	Date Received:	07-DEC-11
Diameter (in):	8.5	Casing Depth (ft):	20
Well completion:	17-NOV-11	Well Owner:	Vacant Warehouse | Farallon Consulting
Well Type:	Decommisioning	Driller #:	Not Reported
Static Water Level:	Not Reported	Flow Rate (gpm):	Not Reported
Flow Type:	Not Reported	PSI:	Not Reported
Well Test:	Not Reported	Water Reclamation #:	8

X5798 **NW** **1/2 - 1 Mile** **Lower**	**WA WELLS**	**WALOG2000546092**

Database:	Ecology Well Logs	Well Log ID:	787256
Well Tag #:	Not Reported	Project Tag #:	Not Reported
Notice of Intent #:	SE44725	Date Received:	02-APR-12
Diameter (in):	8	Casing Depth (ft):	60
Well completion:	09-MAR-12	Well Owner:	City Investors | Farallon Consulting
Well Type:	Resource Protection	Driller #:	Not Reported
Static Water Level:	Not Reported	Flow Rate (gpm):	Not Reported
Flow Type:	Not Reported	PSI:	Not Reported
Well Test:	Not Reported	Water Reclamation #:	8

X5799 **NW** **1/2 - 1 Mile** **Lower**	**WA WELLS**	**WALOG2000546091**

Database:	Ecology Well Logs	Well Log ID:	787254
Well Tag #:	Not Reported	Project Tag #:	Not Reported
Notice of Intent #:	SE44725	Date Received:	02-APR-12
Diameter (in):	8	Casing Depth (ft):	50
Well completion:	08-MAR-12	Well Owner:	City Investors | Farallon Consulting
Well Type:	Resource Protection	Driller #:	Not Reported
Static Water Level:	Not Reported	Flow Rate (gpm):	Not Reported
Flow Type:	Not Reported	PSI:	Not Reported
Well Test:	Not Reported	Water Reclamation #:	8

X5800 **NW** **1/2 - 1 Mile** **Lower**	**WA WELLS**	**WALOG2000546090**

Database:	Ecology Well Logs	Well Log ID:	787252
Well Tag #:	Not Reported	Project Tag #:	Not Reported
Notice of Intent #:	SE44725	Date Received:	02-APR-12
Diameter (in):	8	Casing Depth (ft):	50

DRAFT

Well completion:	08-MAR-12	Well Owner:	City Investors | Farallon Consulting
Well Type:	Resource Protection	Driller #:	Not Reported
Static Water Level:	Not Reported	Flow Rate (gpm):	Not Reported
Flow Type:	Not Reported	PSI:	Not Reported
Well Test:	Not Reported	Water Reclamation #:	8

X5801
NW
1/2 - 1 Mile
Lower

WA WELLS **WALOG2000546089**

Database:	Ecology Well Logs	Well Log ID:	787250
Well Tag #:	Not Reported	Project Tag #:	Not Reported
Notice of Intent #:	SE44725	Date Received:	02-APR-12
Diameter (in):	8	Casing Depth (ft):	50
Well completion:	12-MAR-12	Well Owner:	City Investors | Farallon Consulting
Well Type:	Resource Protection	Driller #:	Not Reported
Static Water Level:	Not Reported	Flow Rate (gpm):	Not Reported
Flow Type:	Not Reported	PSI:	Not Reported
Well Test:	Not Reported	Water Reclamation #:	8

X5802
NW
1/2 - 1 Mile
Lower

WA WELLS **WALOG2000546088**

Database:	Ecology Well Logs	Well Log ID:	787248
Well Tag #:	Not Reported	Project Tag #:	Not Reported
Notice of Intent #:	SE44725	Date Received:	02-APR-12
Diameter (in):	8	Casing Depth (ft):	35
Well completion:	12-MAR-12	Well Owner:	City Investors | Farallon Consulting
Well Type:	Resource Protection	Driller #:	Not Reported
Static Water Level:	Not Reported	Flow Rate (gpm):	Not Reported
Flow Type:	Not Reported	PSI:	Not Reported
Well Test:	Not Reported	Water Reclamation #:	8

X5803
NW
1/2 - 1 Mile
Lower

WA WELLS **WALOG2000546083**

Database:	Ecology Well Logs	Well Log ID:	787238
Well Tag #:	Not Reported	Project Tag #:	Not Reported
Notice of Intent #:	SE44725	Date Received:	02-APR-12
Diameter (in):	8	Casing Depth (ft):	30
Well completion:	09-MAR-12	Well Owner:	City Investors | Farallon Consulting
Well Type:	Resource Protection	Driller #:	Not Reported
Static Water Level:	Not Reported	Flow Rate (gpm):	Not Reported
Flow Type:	Not Reported	PSI:	Not Reported
Well Test:	Not Reported	Water Reclamation #:	8

DRAFT

Map ID Direction Distance Elevation	Database	EDR ID Number
X5804 **NW** **1/2 - 1 Mile** **Lower**	**WA WELLS**	**WALOG2000546087**

Database:	Ecology Well Logs	Well Log ID:	787246
Well Tag #:	Not Reported	Project Tag #:	Not Reported
Notice of Intent #:	SE44725	Date Received:	02-APR-12
Diameter (in):	8	Casing Depth (ft):	35
Well completion:	12-MAR-12	Well Owner:	City Investors | Farallon Consulting
Well Type:	Resource Protection	Driller #:	Not Reported
Static Water Level:	Not Reported	Flow Rate (gpm):	Not Reported
Flow Type:	Not Reported	PSI:	Not Reported
Well Test:	Not Reported	Water Reclamation #:	8

X5805 **NW** **1/2 - 1 Mile** **Lower**	**WA WELLS**	**WALOG2000546086**

Database:	Ecology Well Logs	Well Log ID:	787244
Well Tag #:	Not Reported	Project Tag #:	Not Reported
Notice of Intent #:	SE44725	Date Received:	02-APR-12
Diameter (in):	8	Casing Depth (ft):	35
Well completion:	09-MAR-12	Well Owner:	City Investors | Farallon Consulting
Well Type:	Resource Protection	Driller #:	Not Reported
Static Water Level:	Not Reported	Flow Rate (gpm):	Not Reported
Flow Type:	Not Reported	PSI:	Not Reported
Well Test:	Not Reported	Water Reclamation #:	8

X5806 **NW** **1/2 - 1 Mile** **Lower**	**WA WELLS**	**WALOG2000546085**

Database:	Ecology Well Logs	Well Log ID:	787242
Well Tag #:	Not Reported	Project Tag #:	Not Reported
Notice of Intent #:	SE44725	Date Received:	02-APR-12
Diameter (in):	8	Casing Depth (ft):	30
Well completion:	08-MAR-12	Well Owner:	City Investors | Farallon Consulting
Well Type:	Resource Protection	Driller #:	Not Reported
Static Water Level:	Not Reported	Flow Rate (gpm):	Not Reported
Flow Type:	Not Reported	PSI:	Not Reported
Well Test:	Not Reported	Water Reclamation #:	8

X5807 **NW** **1/2 - 1 Mile** **Lower**	**WA WELLS**	**WALOG2000546084**

Database:	Ecology Well Logs	Well Log ID:	787240
Well Tag #:	Not Reported	Project Tag #:	Not Reported
Notice of Intent #:	SE44725	Date Received:	02-APR-12
Diameter (in):	8	Casing Depth (ft):	30

DRAFT

Well completion:	08-MAR-12	Well Owner:	City Investors | Farallon Consulting
Well Type:	Resource Protection	Driller #:	Not Reported
Static Water Level:	Not Reported	Flow Rate (gpm):	Not Reported
Flow Type:	Not Reported	PSI:	Not Reported
Well Test:	Not Reported	Water Reclamation #:	8

X5808
NW
1/2 - 1 Mile
Lower

WA WELLS **WALOG2000546094**

Database:	Ecology Well Logs	Well Log ID:	787260
Well Tag #:	Not Reported	Project Tag #:	Not Reported
Notice of Intent #:	AE16538	Date Received:	02-APR-12
Diameter (in):	8	Casing Depth (ft):	30
Well completion:	09-MAR-12	Well Owner:	City Investors | Farallon Consulting
Well Type:	Decommisioning	Driller #:	Not Reported
Static Water Level:	Not Reported	Flow Rate (gpm):	Not Reported
Flow Type:	Not Reported	PSI:	Not Reported
Well Test:	Not Reported	Water Reclamation #:	8

X5809
NW
1/2 - 1 Mile
Lower

WA WELLS **WALOG2000546093**

Database:	Ecology Well Logs	Well Log ID:	787258
Well Tag #:	Not Reported	Project Tag #:	Not Reported
Notice of Intent #:	AE16538	Date Received:	02-APR-12
Diameter (in):	8	Casing Depth (ft):	30
Well completion:	12-MAR-12	Well Owner:	City Investors | Farallon Consulting
Well Type:	Decommisioning	Driller #:	Not Reported
Static Water Level:	Not Reported	Flow Rate (gpm):	Not Reported
Flow Type:	Not Reported	PSI:	Not Reported
Well Test:	Not Reported	Water Reclamation #:	8

X5810
NW
1/2 - 1 Mile
Lower

WA WELLS **WALOG2000546095**

Database:	Ecology Well Logs	Well Log ID:	787262
Well Tag #:	Not Reported	Project Tag #:	Not Reported
Notice of Intent #:	AE16538	Date Received:	02-APR-12
Diameter (in):	8	Casing Depth (ft):	30
Well completion:	08-MAR-12	Well Owner:	City Investors | Farallon Consulting
Well Type:	Decommisioning	Driller #:	Not Reported
Static Water Level:	Not Reported	Flow Rate (gpm):	Not Reported
Flow Type:	Not Reported	PSI:	Not Reported
Well Test:	Not Reported	Water Reclamation #:	8

DRAFT

Map ID Direction Distance Elevation	Database	EDR ID Number
X5811 **NW** **1/2 - 1 Mile** **Lower**	**WA WELLS**	**WALOG2000533795**

Database:	Ecology Well Logs	Well Log ID:	763029
Well Tag #:	Not Reported	Project Tag #:	Not Reported
Notice of Intent #:	AE15524	Date Received:	07-DEC-11
Diameter (in):	8.5	Casing Depth (ft):	20
Well completion:	17-NOV-11	Well Owner:	Vacant Warehouse | Farallon Consulting
Well Type:	Decommisioning	Driller #:	Not Reported
Static Water Level:	Not Reported	Flow Rate (gpm):	Not Reported
Flow Type:	Not Reported	PSI:	Not Reported
Well Test:	Not Reported	Water Reclamation #:	8

X5812 **NW** **1/2 - 1 Mile** **Lower**	**WA WELLS**	**WALOG2000533794**

Database:	Ecology Well Logs	Well Log ID:	763027
Well Tag #:	Not Reported	Project Tag #:	Not Reported
Notice of Intent #:	AE15524	Date Received:	07-DEC-11
Diameter (in):	8.5	Casing Depth (ft):	20
Well completion:	17-NOV-11	Well Owner:	Vacant Warehouse | Farallon Consulting
Well Type:	Decommisioning	Driller #:	Not Reported
Static Water Level:	Not Reported	Flow Rate (gpm):	Not Reported
Flow Type:	Not Reported	PSI:	Not Reported
Well Test:	Not Reported	Water Reclamation #:	8

X5813 **NW** **1/2 - 1 Mile** **Lower**	**WA WELLS**	**WALOG2000533793**

Database:	Ecology Well Logs	Well Log ID:	763025
Well Tag #:	Not Reported	Project Tag #:	Not Reported
Notice of Intent #:	SE44142	Date Received:	07-DEC-11
Diameter (in):	8.5	Casing Depth (ft):	20
Well completion:	17-NOV-11	Well Owner:	Vacant Warehouse | Farallon Consulting
Well Type:	Resource Protection	Driller #:	Not Reported
Static Water Level:	Not Reported	Flow Rate (gpm):	Not Reported
Flow Type:	Not Reported	PSI:	Not Reported
Well Test:	Not Reported	Water Reclamation #:	8

X5814 **NW** **1/2 - 1 Mile** **Lower**	**WA WELLS**	**WALOG2000533792**

Database:	Ecology Well Logs	Well Log ID:	763024
Well Tag #:	Not Reported	Project Tag #:	Not Reported
Notice of Intent #:	SE44142	Date Received:	07-DEC-11
Diameter (in):	8.5	Casing Depth (ft):	20

DRAFT

Well completion:	17-NOV-11	Well Owner:	Vacant Warehouse | Farallon Consulting
Well Type:	Resource Protection	Driller #:	Not Reported
Static Water Level:	Not Reported	Flow Rate (gpm):	Not Reported
Flow Type:	Not Reported	PSI:	Not Reported
Well Test:	Not Reported	Water Reclamation #:	8

X5815
NW
1/2 - 1 Mile
Lower

WA WELLS **WALOG2000533791**

Database:	Ecology Well Logs	Well Log ID:	763023
Well Tag #:	Not Reported	Project Tag #:	Not Reported
Notice of Intent #:	SE44142	Date Received:	07-DEC-11
Diameter (in):	8.5	Casing Depth (ft):	20
Well completion:	17-NOV-11	Well Owner:	Vacant Warehouse | Farallon Consulting
Well Type:	Resource Protection	Driller #:	Not Reported
Static Water Level:	Not Reported	Flow Rate (gpm):	Not Reported
Flow Type:	Not Reported	PSI:	Not Reported
Well Test:	Not Reported	Water Reclamation #:	8

X5816
NW
1/2 - 1 Mile
Lower

WA WELLS **WALOG2000533790**

Database:	Ecology Well Logs	Well Log ID:	763021
Well Tag #:	BHK207	Project Tag #:	Not Reported
Notice of Intent #:	RE06544	Date Received:	07-DEC-11
Diameter (in):	8.5	Casing Depth (ft):	20
Well completion:	17-NOV-11	Well Owner:	Vacant Warehouse | Farallon Consulting
Well Type:	Resource Protection	Driller #:	Not Reported
Static Water Level:	Not Reported	Flow Rate (gpm):	Not Reported
Flow Type:	Not Reported	PSI:	Not Reported
Well Test:	Not Reported	Water Reclamation #:	8

X5817
NW
1/2 - 1 Mile
Lower

WA WELLS **WALOG2000516904**

Database:	Ecology Well Logs	Well Log ID:	729966
Well Tag #:	BHB195	Project Tag #:	Not Reported
Notice of Intent #:	RE05573	Date Received:	25-MAY-11
Diameter (in):	10.25	Casing Depth (ft):	18
Well completion:	08-APR-11	Well Owner:	City Investors | The Riley Group~ Inc
Well Type:	Resource Protection	Driller #:	Not Reported
Static Water Level:	Not Reported	Flow Rate (gpm):	Not Reported
Flow Type:	Not Reported	PSI:	Not Reported
Well Test:	Not Reported	Water Reclamation #:	8

DRAFT

Map ID Direction Distance Elevation	Database	EDR ID Number
X5818 **NW** **1/2 - 1 Mile** **Lower**	**WA WELLS**	**WALOG2000516908**

Database:	Ecology Well Logs	Well Log ID:	729971
Well Tag #:	BHB226	Project Tag #:	Not Reported
Notice of Intent #:	RE05573	Date Received:	25-MAY-11
Diameter (in):	10.25	Casing Depth (ft):	23
Well completion:	11-APR-11	Well Owner:	City Investors | The Riley Group~ Inc
Well Type:	Resource Protection	Driller #:	Not Reported
Static Water Level:	Not Reported	Flow Rate (gpm):	Not Reported
Flow Type:	Not Reported	PSI:	Not Reported
Well Test:	Not Reported	Water Reclamation #:	8

X5819 **NW** **1/2 - 1 Mile** **Lower**	**WA WELLS**	**WALOG2000516905**

Database:	Ecology Well Logs	Well Log ID:	729967
Well Tag #:	BHB193	Project Tag #:	Not Reported
Notice of Intent #:	RE05573	Date Received:	25-MAY-11
Diameter (in):	8.25	Casing Depth (ft):	60
Well completion:	08-APR-11	Well Owner:	City Investors | The Riley Group~ Inc
Well Type:	Resource Protection	Driller #:	Not Reported
Static Water Level:	Not Reported	Flow Rate (gpm):	Not Reported
Flow Type:	Not Reported	PSI:	Not Reported
Well Test:	Not Reported	Water Reclamation #:	8

X5820 **NW** **1/2 - 1 Mile** **Lower**	**WA WELLS**	**WALOG2000516909**

Database:	Ecology Well Logs	Well Log ID:	729972
Well Tag #:	BHB227	Project Tag #:	Not Reported
Notice of Intent #:	RE05573	Date Received:	25-MAY-11
Diameter (in):	10.25	Casing Depth (ft):	23
Well completion:	11-APR-11	Well Owner:	City Investors | The Riley Group~ Inc
Well Type:	Resource Protection	Driller #:	Not Reported
Static Water Level:	Not Reported	Flow Rate (gpm):	Not Reported
Flow Type:	Not Reported	PSI:	Not Reported
Well Test:	Not Reported	Water Reclamation #:	8

X5821 **NW** **1/2 - 1 Mile** **Lower**	**WA WELLS**	**WALOG2000516229**

Database:	Ecology Well Logs	Well Log ID:	728725
Well Tag #:	BCN859	Project Tag #:	Not Reported
Notice of Intent #:	RE05844	Date Received:	20-MAY-11
Diameter (in):	2.25	Casing Depth (ft):	20

DRAFT

Well completion:	11-MAY-11	Well Owner:	Yale Campus LLC
Well Type:	Resource Protection	Driller #:	Not Reported
Static Water Level:	Not Reported	Flow Rate (gpm):	Not Reported
Flow Type:	Not Reported	PSI:	Not Reported
Well Test:	Not Reported	Water Reclamation #:	8

X5822
NW
1/2 - 1 Mile
Lower

WA WELLS **WALOG2000516228**

Database:	Ecology Well Logs	Well Log ID:	728723
Well Tag #:	BCN860	Project Tag #:	Not Reported
Notice of Intent #:	RE05844	Date Received:	20-MAY-11
Diameter (in):	2.25	Casing Depth (ft):	20
Well completion:	11-MAY-11	Well Owner:	Yale Campus LLC
Well Type:	Resource Protection	Driller #:	Not Reported
Static Water Level:	Not Reported	Flow Rate (gpm):	Not Reported
Flow Type:	Not Reported	PSI:	Not Reported
Well Test:	Not Reported	Water Reclamation #:	8

X5823
NW
1/2 - 1 Mile
Lower

WA WELLS **WALOG2000516218**

Database:	Ecology Well Logs	Well Log ID:	728703
Well Tag #:	Not Reported	Project Tag #:	Not Reported
Notice of Intent #:	SE09755	Date Received:	20-MAY-11
Diameter (in):	2.25	Casing Depth (ft):	20
Well completion:	11-MAY-11	Well Owner:	Yale Campus LLC
Well Type:	Resource Protection	Driller #:	Not Reported
Static Water Level:	Not Reported	Flow Rate (gpm):	Not Reported
Flow Type:	Not Reported	PSI:	Not Reported
Well Test:	Not Reported	Water Reclamation #:	8

X5824
NW
1/2 - 1 Mile
Lower

WA WELLS **WALOG2000516903**

Database:	Ecology Well Logs	Well Log ID:	729964
Well Tag #:	BHB194	Project Tag #:	Not Reported
Notice of Intent #:	RE05573	Date Received:	25-MAY-11
Diameter (in):	8.25	Casing Depth (ft):	30
Well completion:	08-APR-11	Well Owner:	City Investors | The Riley Group~ Inc
Well Type:	Resource Protection	Driller #:	Not Reported
Static Water Level:	Not Reported	Flow Rate (gpm):	Not Reported
Flow Type:	Not Reported	PSI:	Not Reported
Well Test:	Not Reported	Water Reclamation #:	8

DRAFT

Map ID Direction Distance Elevation	Database	EDR ID Number
X5825 **NW** **1/2 - 1 Mile** **Lower**	**WA WELLS**	**WALOG2000516230**

Database:	Ecology Well Logs	Well Log ID:	728727
Well Tag #:	BCN858	Project Tag #:	Not Reported
Notice of Intent #:	RE05844	Date Received:	20-MAY-11
Diameter (in):	2.25	Casing Depth (ft):	20
Well completion:	11-MAY-11	Well Owner:	Yale Campus LLC
Well Type:	Resource Protection	Driller #:	Not Reported
Static Water Level:	Not Reported	Flow Rate (gpm):	Not Reported
Flow Type:	Not Reported	PSI:	Not Reported
Well Test:	Not Reported	Water Reclamation #:	8

X5826 **NW** **1/2 - 1 Mile** **Lower**	**WA WELLS**	**WALOG2000516217**

Database:	Ecology Well Logs	Well Log ID:	728701
Well Tag #:	Not Reported	Project Tag #:	Not Reported
Notice of Intent #:	SE09755	Date Received:	20-MAY-11
Diameter (in):	2.25	Casing Depth (ft):	16
Well completion:	11-MAY-11	Well Owner:	Yale Campus LLC
Well Type:	Resource Protection	Driller #:	Not Reported
Static Water Level:	Not Reported	Flow Rate (gpm):	Not Reported
Flow Type:	Not Reported	PSI:	Not Reported
Well Test:	Not Reported	Water Reclamation #:	8

X5827 **NW** **1/2 - 1 Mile** **Lower**	**WA WELLS**	**WALOG2000516216**

Database:	Ecology Well Logs	Well Log ID:	728699
Well Tag #:	Not Reported	Project Tag #:	Not Reported
Notice of Intent #:	SE09755	Date Received:	20-MAY-11
Diameter (in):	2.25	Casing Depth (ft):	16
Well completion:	11-MAY-11	Well Owner:	Yale Campus LLC
Well Type:	Resource Protection	Driller #:	Not Reported
Static Water Level:	Not Reported	Flow Rate (gpm):	Not Reported
Flow Type:	Not Reported	PSI:	Not Reported
Well Test:	Not Reported	Water Reclamation #:	8

X5828 **NW** **1/2 - 1 Mile** **Lower**	**WA WELLS**	**WALOG2000516215**

Database:	Ecology Well Logs	Well Log ID:	728697
Well Tag #:	Not Reported	Project Tag #:	Not Reported
Notice of Intent #:	SE09755	Date Received:	20-MAY-11
Diameter (in):	2.25	Casing Depth (ft):	16

DRAFT

Well completion:	11-MAY-11	Well Owner:	Yale Campus LLC
Well Type:	Resource Protection	Driller #:	Not Reported
Static Water Level:	Not Reported	Flow Rate (gpm):	Not Reported
Flow Type:	Not Reported	PSI:	Not Reported
Well Test:	Not Reported	Water Reclamation #:	8

X5829
NW
1/2 - 1 Mile
Lower

WA WELLS **WALOG2000516209**

Database:	Ecology Well Logs	Well Log ID:	728685
Well Tag #:	Not Reported	Project Tag #:	Not Reported
Notice of Intent #:	AE13120	Date Received:	20-MAY-11
Diameter (in):	2.25	Casing Depth (ft):	20
Well completion:	11-MAY-11	Well Owner:	Yale Campus LLC
Well Type:	Decommisioning	Driller #:	Not Reported
Static Water Level:	Not Reported	Flow Rate (gpm):	Not Reported
Flow Type:	Not Reported	PSI:	Not Reported
Well Test:	Not Reported	Water Reclamation #:	8

X5830
NW
1/2 - 1 Mile
Lower

WA WELLS **WALOG2000516911**

Database:	Ecology Well Logs	Well Log ID:	729975
Well Tag #:	Not Reported	Project Tag #:	Not Reported
Notice of Intent #:	EE01872	Date Received:	25-MAY-11
Diameter (in):	8.25	Casing Depth (ft):	49
Well completion:	08-APR-11	Well Owner:	City Investors | The Riley Group~ Inc
Well Type:	Resource Protection	Driller #:	Not Reported
Static Water Level:	Not Reported	Flow Rate (gpm):	Not Reported
Flow Type:	Not Reported	PSI:	Not Reported
Well Test:	Not Reported	Water Reclamation #:	8

X5831
NW
1/2 - 1 Mile
Lower

WA WELLS **WALOG2000516910**

Database:	Ecology Well Logs	Well Log ID:	729974
Well Tag #:	BHB228	Project Tag #:	Not Reported
Notice of Intent #:	RE05573	Date Received:	25-MAY-11
Diameter (in):	8.25	Casing Depth (ft):	50
Well completion:	11-APR-11	Well Owner:	City Investors | The Riley Group~ Inc
Well Type:	Resource Protection	Driller #:	Not Reported
Static Water Level:	Not Reported	Flow Rate (gpm):	Not Reported
Flow Type:	Not Reported	PSI:	Not Reported
Well Test:	Not Reported	Water Reclamation #:	8

DRAFT

Map ID Direction Distance Elevation	Database	EDR ID Number
X5832 **NW** **1/2 - 1 Mile** **Lower**	**WA WELLS**	**WALOG2000531542**

Database:	Ecology Well Logs	Well Log ID:	758696
Well Tag #:	Not Reported	Project Tag #:	Not Reported
Notice of Intent #:	AE14384	Date Received:	14-NOV-11
Diameter (in):	Not Reported	Casing Depth (ft):	100
Well completion:	18-AUG-11	Well Owner:	Sound Transit | Group Delta
Well Type:	Decommisioning	Driller #:	Not Reported
Static Water Level:	Not Reported	Flow Rate (gpm):	Not Reported
Flow Type:	Not Reported	PSI:	Not Reported
Well Test:	Not Reported	Water Reclamation #:	8

X5833 **NW** **1/2 - 1 Mile** **Lower**	**WA WELLS**	**WALOG2000516912**

Database:	Ecology Well Logs	Well Log ID:	729977
Well Tag #:	Not Reported	Project Tag #:	Not Reported
Notice of Intent #:	AE12359	Date Received:	25-MAY-11
Diameter (in):	8.25	Casing Depth (ft):	49
Well completion:	08-APR-11	Well Owner:	City Investors | The Riley Group~ Inc
Well Type:	Decommisioning	Driller #:	Not Reported
Static Water Level:	Not Reported	Flow Rate (gpm):	Not Reported
Flow Type:	Not Reported	PSI:	Not Reported
Well Test:	Not Reported	Water Reclamation #:	8

X5834 **NW** **1/2 - 1 Mile** **Lower**	**WA WELLS**	**WALOG2000421871**

Database:	Ecology Well Logs	Well Log ID:	557632
Well Tag #:	Not Reported	Project Tag #:	Not Reported
Notice of Intent #:	AE04130	Date Received:	09-OCT-08
Diameter (in):	2	Casing Depth (ft):	8
Well completion:	19-SEP-08	Well Owner:	First Choice Business Mach | Basalt
Well Type:	Decommisioning	Driller #:	Not Reported
Static Water Level:	Not Reported	Flow Rate (gpm):	Not Reported
Flow Type:	Not Reported	PSI:	Not Reported
Well Test:	Not Reported	Water Reclamation #:	8

X5835 **NW** **1/2 - 1 Mile** **Lower**	**WA WELLS**	**WALOG2000421873**

Database:	Ecology Well Logs	Well Log ID:	557634
Well Tag #:	Not Reported	Project Tag #:	Not Reported
Notice of Intent #:	AE04130	Date Received:	09-OCT-08
Diameter (in):	2	Casing Depth (ft):	4

DRAFT

Well completion:	19-SEP-08	Well Owner:	First Choice Business Mach | Basalt
Well Type:	Decommisioning	Driller #:	Not Reported
Static Water Level:	Not Reported	Flow Rate (gpm):	Not Reported
Flow Type:	Not Reported	PSI:	Not Reported
Well Test:	Not Reported	Water Reclamation #:	8

X5836
NW
1/2 - 1 Mile
Lower

WA WELLS **WALOG2000421872**

Database:	Ecology Well Logs	Well Log ID:	557633
Well Tag #:	Not Reported	Project Tag #:	Not Reported
Notice of Intent #:	AE04130	Date Received:	09-OCT-08
Diameter (in):	2	Casing Depth (ft):	4
Well completion:	19-SEP-08	Well Owner:	First Choice Business Mach | Basalt
Well Type:	Decommisioning	Driller #:	Not Reported
Static Water Level:	Not Reported	Flow Rate (gpm):	Not Reported
Flow Type:	Not Reported	PSI:	Not Reported
Well Test:	Not Reported	Water Reclamation #:	8

X5837
NW
1/2 - 1 Mile
Lower

WA WELLS **WALOG2000421870**

Database:	Ecology Well Logs	Well Log ID:	557631
Well Tag #:	Not Reported	Project Tag #:	Not Reported
Notice of Intent #:	AE04130	Date Received:	09-OCT-08
Diameter (in):	2	Casing Depth (ft):	8
Well completion:	19-SEP-08	Well Owner:	First Choice Business Mach | Basalt
Well Type:	Decommisioning	Driller #:	Not Reported
Static Water Level:	Not Reported	Flow Rate (gpm):	Not Reported
Flow Type:	Not Reported	PSI:	Not Reported
Well Test:	Not Reported	Water Reclamation #:	8

X5838
NW
1/2 - 1 Mile
Lower

WA WELLS **WALOG2000421869**

Database:	Ecology Well Logs	Well Log ID:	557630
Well Tag #:	Not Reported	Project Tag #:	Not Reported
Notice of Intent #:	AE04130	Date Received:	09-OCT-08
Diameter (in):	2	Casing Depth (ft):	12
Well completion:	19-SEP-08	Well Owner:	First Choice Business Mach | Basalt
Well Type:	Decommisioning	Driller #:	Not Reported
Static Water Level:	Not Reported	Flow Rate (gpm):	Not Reported
Flow Type:	Not Reported	PSI:	Not Reported
Well Test:	Not Reported	Water Reclamation #:	8

DRAFT

Map ID Direction Distance Elevation	Database	EDR ID Number
X5839 **NW** **1/2 - 1 Mile** **Lower**	**WA WELLS**	**WALOG2000421868**

Database:	Ecology Well Logs	Well Log ID:	557629
Well Tag #:	Not Reported	Project Tag #:	Not Reported
Notice of Intent #:	SE03085	Date Received:	09-OCT-08
Diameter (in):	1	Casing Depth (ft):	4
Well completion:	19-SEP-08	Well Owner:	First Choice Business Mach | Basalt
Well Type:	Resource Protection	Driller #:	Not Reported
Static Water Level:	Not Reported	Flow Rate (gpm):	Not Reported
Flow Type:	Not Reported	PSI:	Not Reported
Well Test:	Not Reported	Water Reclamation #:	8

X5840 **NW** **1/2 - 1 Mile** **Lower**	**WA WELLS**	**WALOG2000421867**

Database:	Ecology Well Logs	Well Log ID:	557628
Well Tag #:	Not Reported	Project Tag #:	Not Reported
Notice of Intent #:	SE03085	Date Received:	09-OCT-08
Diameter (in):	1	Casing Depth (ft):	4
Well completion:	19-SEP-08	Well Owner:	First Choice Business Mach | Basalt
Well Type:	Resource Protection	Driller #:	Not Reported
Static Water Level:	Not Reported	Flow Rate (gpm):	Not Reported
Flow Type:	Not Reported	PSI:	Not Reported
Well Test:	Not Reported	Water Reclamation #:	8

X5841 **NW** **1/2 - 1 Mile** **Lower**	**WA WELLS**	**WALOG2000421866**

Database:	Ecology Well Logs	Well Log ID:	557627
Well Tag #:	Not Reported	Project Tag #:	Not Reported
Notice of Intent #:	SE03085	Date Received:	09-OCT-08
Diameter (in):	2	Casing Depth (ft):	8
Well completion:	19-SEP-08	Well Owner:	First Choice Business Mach | Basalt
Well Type:	Resource Protection	Driller #:	Not Reported
Static Water Level:	Not Reported	Flow Rate (gpm):	Not Reported
Flow Type:	Not Reported	PSI:	Not Reported
Well Test:	Not Reported	Water Reclamation #:	8

X5842 **NW** **1/2 - 1 Mile** **Lower**	**WA WELLS**	**WALOG2000421865**

Database:	Ecology Well Logs	Well Log ID:	557626
Well Tag #:	Not Reported	Project Tag #:	Not Reported
Notice of Intent #:	SE03085	Date Received:	09-OCT-08
Diameter (in):	2	Casing Depth (ft):	8

DRAFT

Well completion:	19-SEP-08	Well Owner:	First Choice Business Mach | Basalt
Well Type:	Resource Protection	Driller #:	Not Reported
Static Water Level:	Not Reported	Flow Rate (gpm):	Not Reported
Flow Type:	Not Reported	PSI:	Not Reported
Well Test:	Not Reported	Water Reclamation #:	8

X5843
NW
1/2 - 1 Mile
Lower

WA WELLS **WALOG2000421864**

Database:	Ecology Well Logs	Well Log ID:	557625
Well Tag #:	Not Reported	Project Tag #:	Not Reported
Notice of Intent #:	SE03085	Date Received:	09-OCT-08
Diameter (in):	2	Casing Depth (ft):	12
Well completion:	19-SEP-08	Well Owner:	First Choice Business Mach | Basalt
Well Type:	Resource Protection	Driller #:	Not Reported
Static Water Level:	Not Reported	Flow Rate (gpm):	Not Reported
Flow Type:	Not Reported	PSI:	Not Reported
Well Test:	Not Reported	Water Reclamation #:	8

X5844
NW
1/2 - 1 Mile
Lower

WA WELLS **WALOG2000409415**

Database:	Ecology Well Logs	Well Log ID:	541427
Well Tag #:	Not Reported	Project Tag #:	Not Reported
Notice of Intent #:	A106594	Date Received:	24-JUN-08
Diameter (in):	6	Casing Depth (ft):	30
Well completion:	11-OCT-07	Well Owner:	WEISS-JENKINS VII LLC 109
Well Type:	Decommisioning	Driller #:	Not Reported
Static Water Level:	Not Reported	Flow Rate (gpm):	Not Reported
Flow Type:	Not Reported	PSI:	Not Reported
Well Test:	Not Reported	Water Reclamation #:	8

X5845
NW
1/2 - 1 Mile
Lower

WA WELLS **WALOG2000458852**

Database:	Ecology Well Logs	Well Log ID:	615515
Well Tag #:	Not Reported	Project Tag #:	Not Reported
Notice of Intent #:	AE07093	Date Received:	24-SEP-09
Diameter (in):	2	Casing Depth (ft):	0
Well completion:	18-SEP-09		
Well Owner:	Desc Cascade Supportive Housing | Krazan Associates		
Well Type:	Decommisioning	Driller #:	Not Reported
Static Water Level:	Not Reported	Flow Rate (gpm):	Not Reported
Flow Type:	Not Reported	PSI:	Not Reported
Well Test:	Not Reported	Water Reclamation #:	8

DRAFT

Map ID Direction Distance Elevation	Database	EDR ID Number
X5846 **NW** **1/2 - 1 Mile** **Lower**	**WA WELLS**	**WALOG2000446199**

Database:	Ecology Well Logs	Well Log ID:	591435
Well Tag #:	BBK025	Project Tag #:	Not Reported
Notice of Intent #:	R072884	Date Received:	08-MAY-09
Diameter (in):	12	Casing Depth (ft):	51
Well completion:	14-APR-09	Well Owner:	CITY INVESTORS LLC
Well Type:	Resource Protection	Driller #:	Not Reported
Static Water Level:	Not Reported	Flow Rate (gpm):	Not Reported
Flow Type:	Not Reported	PSI:	Not Reported
Well Test:	Not Reported	Water Reclamation #:	8

X5847 **NW** **1/2 - 1 Mile** **Lower**	**WA WELLS**	**WALOG2000446198**

Database:	Ecology Well Logs	Well Log ID:	591433
Well Tag #:	BBK024	Project Tag #:	Not Reported
Notice of Intent #:	R072884	Date Received:	08-MAY-09
Diameter (in):	12	Casing Depth (ft):	60
Well completion:	14-APR-09	Well Owner:	CITY INVESTORS LLC
Well Type:	Resource Protection	Driller #:	Not Reported
Static Water Level:	Not Reported	Flow Rate (gpm):	Not Reported
Flow Type:	Not Reported	PSI:	Not Reported
Well Test:	Not Reported	Water Reclamation #:	8

X5848 **NW** **1/2 - 1 Mile** **Lower**	**WA WELLS**	**WALOG2000458853**

Database:	Ecology Well Logs	Well Log ID:	615517
Well Tag #:	Not Reported	Project Tag #:	Not Reported
Notice of Intent #:	AE07093	Date Received:	24-SEP-09
Diameter (in):	2	Casing Depth (ft):	9
Well completion:	18-SEP-09		
Well Owner:	Desc Cascade Supportive Housing | Krazan Associates		
Well Type:	Decommisioning	Driller #:	Not Reported
Static Water Level:	Not Reported	Flow Rate (gpm):	Not Reported
Flow Type:	Not Reported	PSI:	Not Reported
Well Test:	Not Reported	Water Reclamation #:	8

X5849 **NW** **1/2 - 1 Mile** **Lower**	**WA WELLS**	**WALOG2000458855**

Database:	Ecology Well Logs	Well Log ID:	615521
Well Tag #:	Not Reported	Project Tag #:	Not Reported
Notice of Intent #:	SE05447	Date Received:	24-SEP-09

DRAFT

Diameter (in):	2	Casing Depth (ft):	9
Well completion:	18-SEP-09		
Well Owner:	Desc Cascade Supportive Housing | Krazan Associates		
Well Type:	Resource Protection	Driller #:	Not Reported
Static Water Level:	Not Reported	Flow Rate (gpm):	Not Reported
Flow Type:	Not Reported	PSI:	Not Reported
Well Test:	Not Reported	Water Reclamation #:	8

X5850
NW
1/2 - 1 Mile
Lower

WA WELLS **WALOG2000458854**

Database:	Ecology Well Logs	Well Log ID:	615519
Well Tag #:	Not Reported	Project Tag #:	Not Reported
Notice of Intent #:	AE07093	Date Received:	24-SEP-09
Diameter (in):	2	Casing Depth (ft):	9
Well completion:	18-SEP-09		
Well Owner:	Desc Cascade Supportive Housing | Krazan Associates		
Well Type:	Decommisioning	Driller #:	Not Reported
Static Water Level:	Not Reported	Flow Rate (gpm):	Not Reported
Flow Type:	Not Reported	PSI:	Not Reported
Well Test:	Not Reported	Water Reclamation #:	8

X5851
NW
1/2 - 1 Mile
Lower

WA WELLS **WALOG2000516207**

Database:	Ecology Well Logs	Well Log ID:	728681
Well Tag #:	Not Reported	Project Tag #:	Not Reported
Notice of Intent #:	AE13120	Date Received:	20-MAY-11
Diameter (in):	2.25	Casing Depth (ft):	16
Well completion:	11-MAY-11	Well Owner:	Yale Campus LLC
Well Type:	Decommisioning	Driller #:	Not Reported
Static Water Level:	Not Reported	Flow Rate (gpm):	Not Reported
Flow Type:	Not Reported	PSI:	Not Reported
Well Test:	Not Reported	Water Reclamation #:	8

X5852
NW
1/2 - 1 Mile
Lower

WA WELLS **WALOG2000516208**

Database:	Ecology Well Logs	Well Log ID:	728683
Well Tag #:	Not Reported	Project Tag #:	Not Reported
Notice of Intent #:	AE13120	Date Received:	20-MAY-11
Diameter (in):	2.25	Casing Depth (ft):	16
Well completion:	11-MAY-11	Well Owner:	Yale Campus LLC
Well Type:	Decommisioning	Driller #:	Not Reported
Static Water Level:	Not Reported	Flow Rate (gpm):	Not Reported
Flow Type:	Not Reported	PSI:	Not Reported
Well Test:	Not Reported	Water Reclamation #:	8

DRAFT

Map ID Direction Distance Elevation	Database	EDR ID Number
X5853 **NW** **1/2 - 1 Mile** **Lower**	**WA WELLS**	**WALOG2000511398**

Database:	Ecology Well Logs	Well Log ID:	719377
Well Tag #:	Not Reported	Project Tag #:	Not Reported
Notice of Intent #:	AE12653	Date Received:	28-APR-11
Diameter (in):	8	Casing Depth (ft):	25
Well completion:	30-MAR-11	Well Owner:	Vulcan | Riley
Well Type:	Decommisioning	Driller #:	Not Reported
Static Water Level:	Not Reported	Flow Rate (gpm):	Not Reported
Flow Type:	Not Reported	PSI:	Not Reported
Well Test:	Not Reported	Water Reclamation #:	8

X5854 **NW** **1/2 - 1 Mile** **Lower**	**WA WELLS**	**WALOG2000511397**

Database:	Ecology Well Logs	Well Log ID:	719375
Well Tag #:	Not Reported	Project Tag #:	Not Reported
Notice of Intent #:	AE12653	Date Received:	28-APR-11
Diameter (in):	8	Casing Depth (ft):	25
Well completion:	30-MAR-11	Well Owner:	Vulcan | Riley
Well Type:	Decommisioning	Driller #:	Not Reported
Static Water Level:	Not Reported	Flow Rate (gpm):	Not Reported
Flow Type:	Not Reported	PSI:	Not Reported
Well Test:	Not Reported	Water Reclamation #:	8

X5855 **NW** **1/2 - 1 Mile** **Lower**	**WA WELLS**	**WALOG2000511396**

Database:	Ecology Well Logs	Well Log ID:	719373
Well Tag #:	Not Reported	Project Tag #:	Not Reported
Notice of Intent #:	SE09438	Date Received:	28-APR-11
Diameter (in):	8	Casing Depth (ft):	25
Well completion:	30-MAR-11	Well Owner:	Vulcan | Riley Group
Well Type:	Resource Protection	Driller #:	Not Reported
Static Water Level:	Not Reported	Flow Rate (gpm):	Not Reported
Flow Type:	Not Reported	PSI:	Not Reported
Well Test:	Not Reported	Water Reclamation #:	8

X5856 **NW** **1/2 - 1 Mile** **Lower**	**WA WELLS**	**WALOG2000511399**

Database:	Ecology Well Logs	Well Log ID:	719379
Well Tag #:	Not Reported	Project Tag #:	Not Reported
Notice of Intent #:	AE12653	Date Received:	28-APR-11
Diameter (in):	8	Casing Depth (ft):	25

DRAFT

Well completion:	30-MAR-11	Well Owner:	Vulcan | Riley
Well Type:	Decommisioning	Driller #:	Not Reported
Static Water Level:	Not Reported	Flow Rate (gpm):	Not Reported
Flow Type:	Not Reported	PSI:	Not Reported
Well Test:	Not Reported	Water Reclamation #:	8

X5857
NW
1/2 - 1 Mile
Lower

WA WELLS **WALOG2000516206**

Database:	Ecology Well Logs	Well Log ID:	728679
Well Tag #:	Not Reported	Project Tag #:	Not Reported
Notice of Intent #:	AE13120	Date Received:	20-MAY-11
Diameter (in):	2.25	Casing Depth (ft):	16
Well completion:	11-MAY-11	Well Owner:	Yale Campus LLC
Well Type:	Decommisioning	Driller #:	Not Reported
Static Water Level:	Not Reported	Flow Rate (gpm):	Not Reported
Flow Type:	Not Reported	PSI:	Not Reported
Well Test:	Not Reported	Water Reclamation #:	8

X5858
NW
1/2 - 1 Mile
Lower

WA WELLS **WALOG2000511395**

Database:	Ecology Well Logs	Well Log ID:	719371
Well Tag #:	Not Reported	Project Tag #:	Not Reported
Notice of Intent #:	SE09438	Date Received:	28-APR-11
Diameter (in):	8	Casing Depth (ft):	25
Well completion:	30-MAR-11	Well Owner:	Vulcan | Riley Group
Well Type:	Resource Protection	Driller #:	Not Reported
Static Water Level:	Not Reported	Flow Rate (gpm):	Not Reported
Flow Type:	Not Reported	PSI:	Not Reported
Well Test:	Not Reported	Water Reclamation #:	8

X5859
NW
1/2 - 1 Mile
Lower

WA WELLS **WALOG2000511394**

Database:	Ecology Well Logs	Well Log ID:	719369
Well Tag #:	Not Reported	Project Tag #:	Not Reported
Notice of Intent #:	SE09438	Date Received:	28-APR-11
Diameter (in):	8	Casing Depth (ft):	25
Well completion:	30-MAR-11	Well Owner:	Vulcan | Riley Group
Well Type:	Resource Protection	Driller #:	Not Reported
Static Water Level:	Not Reported	Flow Rate (gpm):	Not Reported
Flow Type:	Not Reported	PSI:	Not Reported
Well Test:	Not Reported	Water Reclamation #:	8

DRAFT

Map ID Direction Distance Elevation	Database	EDR ID Number
X5860 **NW** **1/2 - 1 Mile** **Lower**	**WA WELLS**	**WALOG2000458857**

Database:	Ecology Well Logs	Well Log ID:	615525
Well Tag #:	Not Reported	Project Tag #:	Not Reported
Notice of Intent #:	SE05447	Date Received:	24-SEP-09
Diameter (in):	2	Casing Depth (ft):	9
Well completion:	18-SEP-09		
Well Owner:	Desc Cascade Supportive Housing | Krazan Associates		
Well Type:	Resource Protection	Driller #:	Not Reported
Static Water Level:	Not Reported	Flow Rate (gpm):	Not Reported
Flow Type:	Not Reported	PSI:	Not Reported
Well Test:	Not Reported	Water Reclamation #:	8

X5861 **NW** **1/2 - 1 Mile** **Lower**	**WA WELLS**	**WALOG2000458856**

Database:	Ecology Well Logs	Well Log ID:	615523
Well Tag #:	Not Reported	Project Tag #:	Not Reported
Notice of Intent #:	SE05447	Date Received:	24-SEP-09
Diameter (in):	2	Casing Depth (ft):	9
Well completion:	18-SEP-09		
Well Owner:	Desc Cascade Supportive Housing | Krazan Associates		
Well Type:	Resource Protection	Driller #:	Not Reported
Static Water Level:	Not Reported	Flow Rate (gpm):	Not Reported
Flow Type:	Not Reported	PSI:	Not Reported
Well Test:	Not Reported	Water Reclamation #:	8

X5862 **NW** **1/2 - 1 Mile** **Lower**	**WA WELLS**	**WALOG2000409399**

Database:	Ecology Well Logs	Well Log ID:	541411
Well Tag #:	Not Reported	Project Tag #:	Not Reported
Notice of Intent #:	S029393	Date Received:	24-JUN-08
Diameter (in):	6	Casing Depth (ft):	30
Well completion:	11-OCT-07	Well Owner:	WEISS-JENKINS VII LLC 109
Well Type:	Resource Protection	Driller #:	Not Reported
Static Water Level:	Not Reported	Flow Rate (gpm):	Not Reported
Flow Type:	Not Reported	PSI:	Not Reported
Well Test:	Not Reported	Water Reclamation #:	8

X5863 **NW** **1/2 - 1 Mile** **Lower**	**WA WELLS**	**WALOG2000393694**

Database:	Ecology Well Logs	Well Log ID:	518464
Well Tag #:	Not Reported	Project Tag #:	Not Reported

DRAFT

Notice of Intent #:	SE02011	Date Received:	20-FEB-08
Diameter (in):	4	Casing Depth (ft):	40
Well completion:	14-DEC-07	Well Owner:	LOWEN FAMILY LIMITED PARTNERSHIP | CH2M
Well Type:	Resource Protection	Driller #:	Not Reported
Static Water Level:	Not Reported	Flow Rate (gpm):	Not Reported
Flow Type:	Not Reported	PSI:	Not Reported
Well Test:	Not Reported	Water Reclamation #:	8

X5864
NW
1/2 - 1 Mile
Lower

WA WELLS **WALOG2000377338**

Database:	Ecology Well Logs	Well Log ID:	495510
Well Tag #:	Not Reported	Project Tag #:	Not Reported
Notice of Intent #:	A085652	Date Received:	14-DEC-05
Diameter (in):	7	Casing Depth (ft):	48.5
Well completion:	17-NOV-05	Well Owner:	LEGATO CONSULTING | ASSOC EARTH
Well Type:	Decommisioning	Driller #:	Not Reported
Static Water Level:	Not Reported	Flow Rate (gpm):	Not Reported
Flow Type:	Not Reported	PSI:	Not Reported
Well Test:	Not Reported	Water Reclamation #:	8

X5865
NW
1/2 - 1 Mile
Lower

WA WELLS **WALOG2000377337**

Database:	Ecology Well Logs	Well Log ID:	495509
Well Tag #:	Not Reported	Project Tag #:	Not Reported
Notice of Intent #:	A085652	Date Received:	14-DEC-05
Diameter (in):	7	Casing Depth (ft):	51.5
Well completion:	17-NOV-05	Well Owner:	LEGATO CONSULTING | ASSOC EARTH
Well Type:	Decommisioning	Driller #:	Not Reported
Static Water Level:	Not Reported	Flow Rate (gpm):	Not Reported
Flow Type:	Not Reported	PSI:	Not Reported
Well Test:	Not Reported	Water Reclamation #:	8

X5866
NW
1/2 - 1 Mile
Lower

WA WELLS **WALOG2000361672**

Database:	Ecology Well Logs	Well Log ID:	472725
Well Tag #:	Not Reported	Project Tag #:	Not Reported
Notice of Intent #:	SE01554	Date Received:	12-FEB-07
Diameter (in):	Not Reported	Casing Depth (ft):	44
Well completion:	26-JAN-07	Well Owner:	CITY INVESTORS
Well Type:	Resource Protection	Driller #:	Not Reported
Static Water Level:	Not Reported	Flow Rate (gpm):	Not Reported
Flow Type:	Not Reported	PSI:	Not Reported
Well Test:	Not Reported	Water Reclamation #:	8

DRAFT

Map ID Direction Distance Elevation	Database	EDR ID Number
X5867 **NW** **1/2 - 1 Mile** **Lower**	**WA WELLS**	**WALOG2000315613**

Database:	Ecology Well Logs	Well Log ID:	408545
Well Tag #:	Not Reported	Project Tag #:	Not Reported
Notice of Intent #:	A069889	Date Received:	26-MAY-05
Diameter (in):	2	Casing Depth (ft):	38
Well completion:	11-MAY-05	Well Owner:	ABANDONED BUILDING
Well Type:	Decommisioning	Driller #:	Not Reported
Static Water Level:	Not Reported	Flow Rate (gpm):	Not Reported
Flow Type:	Not Reported	PSI:	Not Reported
Well Test:	Not Reported	Water Reclamation #:	8

X5868 **NW** **1/2 - 1 Mile** **Lower**	**WA WELLS**	**WALOG2000328881**

Database:	Ecology Well Logs	Well Log ID:	425821
Well Tag #:	Not Reported	Project Tag #:	Not Reported
Notice of Intent #:	S028002	Date Received:	14-DEC-05
Diameter (in):	7	Casing Depth (ft):	48.5
Well completion:	17-NOV-05	Well Owner:	LEGATO CONSULTING
Well Type:	Resource Protection	Driller #:	Not Reported
Static Water Level:	Not Reported	Flow Rate (gpm):	Not Reported
Flow Type:	Not Reported	PSI:	Not Reported
Well Test:	Not Reported	Water Reclamation #:	8

X5869 **NW** **1/2 - 1 Mile** **Lower**	**WA WELLS**	**WALOG2000328880**

Database:	Ecology Well Logs	Well Log ID:	425819
Well Tag #:	Not Reported	Project Tag #:	Not Reported
Notice of Intent #:	S028002	Date Received:	14-DEC-05
Diameter (in):	7	Casing Depth (ft):	51.5
Well completion:	17-NOV-05	Well Owner:	LEGATO CONSULTING
Well Type:	Resource Protection	Driller #:	Not Reported
Static Water Level:	Not Reported	Flow Rate (gpm):	Not Reported
Flow Type:	Not Reported	PSI:	Not Reported
Well Test:	Not Reported	Water Reclamation #:	8

X5870 **NW** **1/2 - 1 Mile** **Lower**	**WA WELLS**	**WALOG2000315615**

Database:	Ecology Well Logs	Well Log ID:	408547
Well Tag #:	Not Reported	Project Tag #:	Not Reported
Notice of Intent #:	A069889	Date Received:	26-MAY-05
Diameter (in):	2	Casing Depth (ft):	35

DRAFT

Well completion:	11-MAY-05	Well Owner:	ABANDONED BUILDING
Well Type:	Decommisioning	Driller #:	Not Reported
Static Water Level:	Not Reported	Flow Rate (gpm):	Not Reported
Flow Type:	Not Reported	PSI:	Not Reported
Well Test:	Not Reported	Water Reclamation #:	8

X5871
NW
1/2 - 1 Mile
Lower

WA WELLS **WALOG2000315614**

Database:	Ecology Well Logs	Well Log ID:	408546
Well Tag #:	Not Reported	Project Tag #:	Not Reported
Notice of Intent #:	A069889	Date Received:	26-MAY-05
Diameter (in):	2	Casing Depth (ft):	33
Well completion:	11-MAY-05	Well Owner:	ABANDONED BUILDING
Well Type:	Decommisioning	Driller #:	Not Reported
Static Water Level:	Not Reported	Flow Rate (gpm):	Not Reported
Flow Type:	Not Reported	PSI:	Not Reported
Well Test:	Not Reported	Water Reclamation #:	8

X5872
NW
1/2 - 1 Mile
Lower

WA WELLS **WALOG2000282099**

Database:	Ecology Well Logs	Well Log ID:	371863
Well Tag #:	Not Reported	Project Tag #:	Not Reported
Notice of Intent #:	E005003	Date Received:	01-DEC-03
Diameter (in):	2	Casing Depth (ft):	16
Well completion:	11-NOV-03	Well Owner:	PARKING LOT
Well Type:	Resource Protection	Driller #:	Not Reported
Static Water Level:	Not Reported	Flow Rate (gpm):	Not Reported
Flow Type:	Not Reported	PSI:	Not Reported
Well Test:	Not Reported	Water Reclamation #:	8

X5873
NW
1/2 - 1 Mile
Lower

WA WELLS **WALOG2000282105**

Database:	Ecology Well Logs	Well Log ID:	371869
Well Tag #:	Not Reported	Project Tag #:	Not Reported
Notice of Intent #:	E005003	Date Received:	01-DEC-03
Diameter (in):	2	Casing Depth (ft):	11
Well completion:	11-NOV-03	Well Owner:	PARKING LOT
Well Type:	Resource Protection	Driller #:	Not Reported
Static Water Level:	Not Reported	Flow Rate (gpm):	Not Reported
Flow Type:	Not Reported	PSI:	Not Reported
Well Test:	Not Reported	Water Reclamation #:	8

DRAFT

Map ID Direction Distance Elevation	Database	EDR ID Number
X5874 **NW** **1/2 - 1 Mile** **Lower**	**WA WELLS**	**WALOG2000282104**

Database:	Ecology Well Logs	Well Log ID:	371868
Well Tag #:	Not Reported	Project Tag #:	Not Reported
Notice of Intent #:	E005003	Date Received:	01-DEC-03
Diameter (in):	2	Casing Depth (ft):	10
Well completion:	11-NOV-03	Well Owner:	PARKING LOT
Well Type:	Resource Protection	Driller #:	Not Reported
Static Water Level:	Not Reported	Flow Rate (gpm):	Not Reported
Flow Type:	Not Reported	PSI:	Not Reported
Well Test:	Not Reported	Water Reclamation #:	8

X5875 **NW** **1/2 - 1 Mile** **Lower**	**WA WELLS**	**WALOG2000282103**

Database:	Ecology Well Logs	Well Log ID:	371867
Well Tag #:	Not Reported	Project Tag #:	Not Reported
Notice of Intent #:	E005003	Date Received:	01-DEC-03
Diameter (in):	2	Casing Depth (ft):	12
Well completion:	11-NOV-03	Well Owner:	PARKING LOT
Well Type:	Resource Protection	Driller #:	Not Reported
Static Water Level:	Not Reported	Flow Rate (gpm):	Not Reported
Flow Type:	Not Reported	PSI:	Not Reported
Well Test:	Not Reported	Water Reclamation #:	8

X5876 **NW** **1/2 - 1 Mile** **Lower**	**WA WELLS**	**WALOG2000282102**

Database:	Ecology Well Logs	Well Log ID:	371866
Well Tag #:	Not Reported	Project Tag #:	Not Reported
Notice of Intent #:	E005003	Date Received:	01-DEC-03
Diameter (in):	2	Casing Depth (ft):	4
Well completion:	11-NOV-03	Well Owner:	PARKING LOT
Well Type:	Resource Protection	Driller #:	Not Reported
Static Water Level:	Not Reported	Flow Rate (gpm):	Not Reported
Flow Type:	Not Reported	PSI:	Not Reported
Well Test:	Not Reported	Water Reclamation #:	8

X5877 **NW** **1/2 - 1 Mile** **Lower**	**WA WELLS**	**WALOG2000282101**

Database:	Ecology Well Logs	Well Log ID:	371865
Well Tag #:	Not Reported	Project Tag #:	Not Reported
Notice of Intent #:	E005003	Date Received:	01-DEC-03
Diameter (in):	2	Casing Depth (ft):	8

DRAFT

Well completion:	11-NOV-03	Well Owner:	PARKING LOT
Well Type:	Resource Protection	Driller #:	Not Reported
Static Water Level:	Not Reported	Flow Rate (gpm):	Not Reported
Flow Type:	Not Reported	PSI:	Not Reported
Well Test:	Not Reported	Water Reclamation #:	8

X5878
NW
1/2 - 1 Mile
Lower

WA WELLS **WALOG2000282100**

Database:	Ecology Well Logs	Well Log ID:	371864
Well Tag #:	Not Reported	Project Tag #:	Not Reported
Notice of Intent #:	E005003	Date Received:	01-DEC-03
Diameter (in):	2	Casing Depth (ft):	16
Well completion:	11-NOV-03	Well Owner:	PARKING LOT
Well Type:	Resource Protection	Driller #:	Not Reported
Static Water Level:	Not Reported	Flow Rate (gpm):	Not Reported
Flow Type:	Not Reported	PSI:	Not Reported
Well Test:	Not Reported	Water Reclamation #:	8

X5879
NW
1/2 - 1 Mile
Lower

WA WELLS **WALOG2000285006**

Database:	Ecology Well Logs	Well Log ID:	374902
Well Tag #:	Not Reported	Project Tag #:	Not Reported
Notice of Intent #:	DE00512	Date Received:	02-JUN-03
Diameter (in):	30	Casing Depth (ft):	50
Well completion:	01-MAY-03	Well Owner:	LAKE UNION LLC
Well Type:	Water	Driller #:	Not Reported
Static Water Level:	Not Reported	Flow Rate (gpm):	Not Reported
Flow Type:	Not Reported	PSI:	Not Reported
Well Test:	Not Reported	Water Reclamation #:	8

X5880
NW
1/2 - 1 Mile
Lower

WA WELLS **WALOG2000315612**

Database:	Ecology Well Logs	Well Log ID:	408544
Well Tag #:	Not Reported	Project Tag #:	Not Reported
Notice of Intent #:	A069889	Date Received:	26-MAY-05
Diameter (in):	2	Casing Depth (ft):	38
Well completion:	11-MAY-05	Well Owner:	ABANDONED BUILDING
Well Type:	Decommisioning	Driller #:	Not Reported
Static Water Level:	Not Reported	Flow Rate (gpm):	Not Reported
Flow Type:	Not Reported	PSI:	Not Reported
Well Test:	Not Reported	Water Reclamation #:	8

DRAFT

Map ID Direction Distance Elevation	Database	EDR ID Number
X5881 **NW** **1/2 - 1 Mile** **Lower**	**WA WELLS**	**WALOG2000288405**

Database:	Ecology Well Logs	Well Log ID:	378455
Well Tag #:	Not Reported	Project Tag #:	Not Reported
Notice of Intent #:	S024504	Date Received:	16-APR-04
Diameter (in):	9	Casing Depth (ft):	25
Well completion:	10-MAR-04	Well Owner:	SECOR
Well Type:	Resource Protection	Driller #:	Not Reported
Static Water Level:	Not Reported	Flow Rate (gpm):	Not Reported
Flow Type:	Not Reported	PSI:	Not Reported
Well Test:	Not Reported	Water Reclamation #:	8

X5882 **NW** **1/2 - 1 Mile** **Lower**	**WA WELLS**	**WALOG2000288404**

Database:	Ecology Well Logs	Well Log ID:	378454
Well Tag #:	Not Reported	Project Tag #:	Not Reported
Notice of Intent #:	S024504	Date Received:	16-APR-04
Diameter (in):	9	Casing Depth (ft):	35
Well completion:	10-MAR-04	Well Owner:	SECOR
Well Type:	Resource Protection	Driller #:	Not Reported
Static Water Level:	Not Reported	Flow Rate (gpm):	Not Reported
Flow Type:	Not Reported	PSI:	Not Reported
Well Test:	Not Reported	Water Reclamation #:	8

X5883 **NW** **1/2 - 1 Mile** **Lower**	**WA WELLS**	**WALOG2000288403**

Database:	Ecology Well Logs	Well Log ID:	378453
Well Tag #:	Not Reported	Project Tag #:	Not Reported
Notice of Intent #:	S024504	Date Received:	16-APR-04
Diameter (in):	9	Casing Depth (ft):	30
Well completion:	10-MAR-04	Well Owner:	SECOR
Well Type:	Resource Protection	Driller #:	Not Reported
Static Water Level:	Not Reported	Flow Rate (gpm):	Not Reported
Flow Type:	Not Reported	PSI:	Not Reported
Well Test:	Not Reported	Water Reclamation #:	8

Y5884 **NE** **1/2 - 1 Mile** **Higher**	**WA WELLS**	**WALOG2000846170**

Database:	Ecology Well Logs	Well Log ID:	1897674
Well Tag #:	Not Reported	Project Tag #:	Not Reported
Notice of Intent #:	AE53897	Date Received:	13-APR-19
Diameter (in):	6	Casing Depth (ft):	20

DRAFT

Well completion:	26-MAR-19	Well Owner:	MERZ
Well Type:	Decommisioning	Driller #:	3242
Static Water Level:	Not Reported	Flow Rate (gpm):	Not Reported
Flow Type:	Dry Hole	PSI:	Not Reported
Well Test:	Not Reported	Water Reclamation #:	8

Y5885
NE
1/2 - 1 Mile
Higher

WA WELLS **WALOG2000749277**

Database:	Ecology Well Logs	Well Log ID:	1616876
Well Tag #:	Not Reported	Project Tag #:	b15
Notice of Intent #:	AE41807	Date Received:	13-APR-17
Diameter (in):	2.25	Casing Depth (ft):	22
Well completion:	03-MAR-17	Well Owner:	Moore Robert Reid ET
Well Type:	Decommisioning	Driller #:	3018
Static Water Level:	Not Reported	Flow Rate (gpm):	Not Reported
Flow Type:	Dry Hole	PSI:	Not Reported
Well Test:	Not Reported	Water Reclamation #:	8

Y5886
NE
1/2 - 1 Mile
Higher

WA WELLS **WALOG2000749279**

Database:	Ecology Well Logs	Well Log ID:	1616878
Well Tag #:	Not Reported	Project Tag #:	b7
Notice of Intent #:	AE41807	Date Received:	13-APR-17
Diameter (in):	2.25	Casing Depth (ft):	22
Well completion:	03-MAR-17	Well Owner:	Moore Robert Reid ET
Well Type:	Decommisioning	Driller #:	3018
Static Water Level:	84	Flow Rate (gpm):	Not Reported
Flow Type:	Static Level	PSI:	Not Reported
Well Test:	Not Reported	Water Reclamation #:	8

Y5887
NE
1/2 - 1 Mile
Higher

WA WELLS **WALOG2000749278**

Database:	Ecology Well Logs	Well Log ID:	1616877
Well Tag #:	Not Reported	Project Tag #:	DWB16
Notice of Intent #:	AE41807	Date Received:	13-APR-17
Diameter (in):	2.25	Casing Depth (ft):	22
Well completion:	03-MAR-17	Well Owner:	Moore Robert Reid ET
Well Type:	Decommisioning	Driller #:	3018
Static Water Level:	Not Reported	Flow Rate (gpm):	Not Reported
Flow Type:	Dry Hole	PSI:	Not Reported
Well Test:	Not Reported	Water Reclamation #:	8

DRAFT

Map ID Direction Distance Elevation	Database	EDR ID Number
Y5888 **NE** **1/2 - 1 Mile** **Higher**	**WA WELLS**	**WALOG2000846169**

Database:	Ecology Well Logs	Well Log ID:	1897673
Well Tag #:	Not Reported	Project Tag #:	Not Reported
Notice of Intent #:	SE69363	Date Received:	13-APR-19
Diameter (in):	6	Casing Depth (ft):	20
Well completion:	26-MAR-19	Well Owner:	MERZ
Well Type:	Resource Protection	Driller #:	3242
Static Water Level:	Not Reported	Flow Rate (gpm):	Not Reported
Flow Type:	Dry Hole	PSI:	Not Reported
Well Test:	Not Reported	Water Reclamation #:	8

Y5889 **NE** **1/2 - 1 Mile** **Higher**	**WA WELLS**	**WALOG2000846168**

Database:	Ecology Well Logs	Well Log ID:	1897672
Well Tag #:	Not Reported	Project Tag #:	Not Reported
Notice of Intent #:	AE53897	Date Received:	13-APR-19
Diameter (in):	6	Casing Depth (ft):	25
Well completion:	26-MAR-19	Well Owner:	MERZ
Well Type:	Decommisioning	Driller #:	3242
Static Water Level:	Not Reported	Flow Rate (gpm):	Not Reported
Flow Type:	Dry Hole	PSI:	Not Reported
Well Test:	Not Reported	Water Reclamation #:	8

Y5890 **NE** **1/2 - 1 Mile** **Higher**	**WA WELLS**	**WALOG2000846167**

Database:	Ecology Well Logs	Well Log ID:	1897671
Well Tag #:	Not Reported	Project Tag #:	Not Reported
Notice of Intent #:	SE69363	Date Received:	13-APR-19
Diameter (in):	6	Casing Depth (ft):	25
Well completion:	26-MAR-19	Well Owner:	MERZ
Well Type:	Resource Protection	Driller #:	3242
Static Water Level:	Not Reported	Flow Rate (gpm):	Not Reported
Flow Type:	Dry Hole	PSI:	Not Reported
Well Test:	Not Reported	Water Reclamation #:	8

Y5891 **NE** **1/2 - 1 Mile** **Higher**	**WA WELLS**	**WALOG2000749218**

Database:	Ecology Well Logs	Well Log ID:	1616817
Well Tag #:	Not Reported	Project Tag #:	b5
Notice of Intent #:	SE61342	Date Received:	13-APR-17
Diameter (in):	2.25	Casing Depth (ft):	19

DRAFT

Well completion:	03-MAR-17	Well Owner:	Moore Robert Reid ET
Well Type:	Resource Protection	Driller #:	3018
Static Water Level:	Not Reported	Flow Rate (gpm):	Not Reported
Flow Type:	Dry Hole	PSI:	Not Reported
Well Test:	Not Reported	Water Reclamation #:	8

Y5892
NE
1/2 - 1 Mile
Higher

WA WELLS **WALOG2000749217**

Database:	Ecology Well Logs	Well Log ID:	1616816
Well Tag #:	Not Reported	Project Tag #:	b18
Notice of Intent #:	SE61342	Date Received:	13-APR-17
Diameter (in):	2.25	Casing Depth (ft):	19
Well completion:	03-MAR-17	Well Owner:	Moore Robert Reid ET
Well Type:	Resource Protection	Driller #:	3018
Static Water Level:	Not Reported	Flow Rate (gpm):	Not Reported
Flow Type:	Dry Hole	PSI:	Not Reported
Well Test:	Not Reported	Water Reclamation #:	8

Y5893
NE
1/2 - 1 Mile
Higher

WA WELLS **WALOG2000749268**

Database:	Ecology Well Logs	Well Log ID:	1616867
Well Tag #:	Not Reported	Project Tag #:	wb19
Notice of Intent #:	EE06529	Date Received:	13-APR-17
Diameter (in):	2.25	Casing Depth (ft):	20
Well completion:	03-FEB-17	Well Owner:	Moore Robert Reid ET
Well Type:	Resource Protection	Driller #:	3018
Static Water Level:	192	Flow Rate (gpm):	Not Reported
Flow Type:	Static Level	PSI:	Not Reported
Well Test:	Not Reported	Water Reclamation #:	8

Y5894
NE
1/2 - 1 Mile
Higher

WA WELLS **WALOG2000749221**

Database:	Ecology Well Logs	Well Log ID:	1616820
Well Tag #:	Not Reported	Project Tag #:	b5
Notice of Intent #:	AE41807	Date Received:	13-APR-17
Diameter (in):	2.25	Casing Depth (ft):	19
Well completion:	03-MAR-17	Well Owner:	Moore Robert Reid ET
Well Type:	Decommisioning	Driller #:	3018
Static Water Level:	Not Reported	Flow Rate (gpm):	Not Reported
Flow Type:	Dry Hole	PSI:	Not Reported
Well Test:	Not Reported	Water Reclamation #:	8

DRAFT

Map ID Direction Distance Elevation	Database	EDR ID Number
Y5895 **NE** **1/2 - 1 Mile** **Higher**	**WA WELLS**	**WALOG2000749220**

Database:	Ecology Well Logs	Well Log ID:	1616819
Well Tag #:	Not Reported	Project Tag #:	b18
Notice of Intent #:	AE41807	Date Received:	13-APR-17
Diameter (in):	2.25	Casing Depth (ft):	19
Well completion:	03-MAR-17	Well Owner:	Moore Robert Reid ET
Well Type:	Decommisioning	Driller #:	3018
Static Water Level:	Not Reported	Flow Rate (gpm):	Not Reported
Flow Type:	Dry Hole	PSI:	Not Reported
Well Test:	Not Reported	Water Reclamation #:	8

Y5896 **NE** **1/2 - 1 Mile** **Higher**	**WA WELLS**	**WALOG2000749219**

Database:	Ecology Well Logs	Well Log ID:	1616818
Well Tag #:	Not Reported	Project Tag #:	gb17
Notice of Intent #:	AE41807	Date Received:	13-APR-17
Diameter (in):	2.25	Casing Depth (ft):	19
Well completion:	03-MAR-17	Well Owner:	Moore Robert Reid ET
Well Type:	Decommisioning	Driller #:	3018
Static Water Level:	36	Flow Rate (gpm):	Not Reported
Flow Type:	Static Level	PSI:	Not Reported
Well Test:	Not Reported	Water Reclamation #:	8

Y5897 **NE** **1/2 - 1 Mile** **Higher**	**WA WELLS**	**WALOG2000749276**

Database:	Ecology Well Logs	Well Log ID:	1616875
Well Tag #:	Not Reported	Project Tag #:	b9
Notice of Intent #:	AE41807	Date Received:	13-APR-17
Diameter (in):	2.25	Casing Depth (ft):	22
Well completion:	03-MAR-17	Well Owner:	Moore Robert Reid ET
Well Type:	Decommisioning	Driller #:	3018
Static Water Level:	Not Reported	Flow Rate (gpm):	Not Reported
Flow Type:	Dry Hole	PSI:	Not Reported
Well Test:	Not Reported	Water Reclamation #:	8

Y5898 **NE** **1/2 - 1 Mile** **Higher**	**WA WELLS**	**WALOG2000749275**

Database:	Ecology Well Logs	Well Log ID:	1616874
Well Tag #:	Not Reported	Project Tag #:	b7
Notice of Intent #:	SE61342	Date Received:	13-APR-17
Diameter (in):	2.25	Casing Depth (ft):	22

DRAFT

Well completion:	03-MAR-17	Well Owner:	Moore Robert Reid ET
Well Type:	Resource Protection	Driller #:	3018
Static Water Level:	84	Flow Rate (gpm):	Not Reported
Flow Type:	Static Level	PSI:	Not Reported
Well Test:	Not Reported	Water Reclamation #:	8

Y5899
NE
1/2 - 1 Mile
Higher

WA WELLS **WALOG2000749274**

Database:	Ecology Well Logs	Well Log ID:	1616873
Well Tag #:	Not Reported	Project Tag #:	DWB16
Notice of Intent #:	SE61342	Date Received:	13-APR-17
Diameter (in):	2.25	Casing Depth (ft):	22
Well completion:	03-MAR-17	Well Owner:	Moore Robert Reid ET
Well Type:	Resource Protection	Driller #:	3018
Static Water Level:	Not Reported	Flow Rate (gpm):	Not Reported
Flow Type:	Dry Hole	PSI:	Not Reported
Well Test:	Not Reported	Water Reclamation #:	8

Y5900
NE
1/2 - 1 Mile
Higher

WA WELLS **WALOG2000749273**

Database:	Ecology Well Logs	Well Log ID:	1616872
Well Tag #:	Not Reported	Project Tag #:	b15
Notice of Intent #:	SE61342	Date Received:	13-APR-17
Diameter (in):	2.25	Casing Depth (ft):	22
Well completion:	03-MAR-17	Well Owner:	Moore Robert Reid ET
Well Type:	Resource Protection	Driller #:	3018
Static Water Level:	Not Reported	Flow Rate (gpm):	Not Reported
Flow Type:	Dry Hole	PSI:	Not Reported
Well Test:	Not Reported	Water Reclamation #:	8

Y5901
NE
1/2 - 1 Mile
Higher

WA WELLS **WALOG2000749272**

Database:	Ecology Well Logs	Well Log ID:	1616871
Well Tag #:	Not Reported	Project Tag #:	b9
Notice of Intent #:	SE61342	Date Received:	13-APR-17
Diameter (in):	2.25	Casing Depth (ft):	22
Well completion:	03-MAR-17	Well Owner:	Moore Robert Reid ET
Well Type:	Resource Protection	Driller #:	3018
Static Water Level:	Not Reported	Flow Rate (gpm):	Not Reported
Flow Type:	Dry Hole	PSI:	Not Reported
Well Test:	Not Reported	Water Reclamation #:	8

DRAFT

Map ID Direction Distance Elevation	Database	EDR ID Number
Y5902 **NE** **1/2 - 1 Mile** **Higher**	**WA WELLS**	**WALOG2000749271**

Database:	Ecology Well Logs	Well Log ID:	1616870
Well Tag #:	Not Reported	Project Tag #:	wb6
Notice of Intent #:	AE41937	Date Received:	13-APR-17
Diameter (in):	2.25	Casing Depth (ft):	20
Well completion:	03-FEB-17	Well Owner:	Moore Robert Reid ET
Well Type:	Decommisioning	Driller #:	3018
Static Water Level:	144	Flow Rate (gpm):	Not Reported
Flow Type:	Static Level	PSI:	Not Reported
Well Test:	Not Reported	Water Reclamation #:	8

Y5903 **NE** **1/2 - 1 Mile** **Higher**	**WA WELLS**	**WALOG2000749270**

Database:	Ecology Well Logs	Well Log ID:	1616869
Well Tag #:	Not Reported	Project Tag #:	wb19
Notice of Intent #:	AE41937	Date Received:	13-APR-17
Diameter (in):	2.25	Casing Depth (ft):	20
Well completion:	03-FEB-17	Well Owner:	Moore Robert Reid ET
Well Type:	Decommisioning	Driller #:	3018
Static Water Level:	192	Flow Rate (gpm):	Not Reported
Flow Type:	Static Level	PSI:	Not Reported
Well Test:	Not Reported	Water Reclamation #:	8

Y5904 **NE** **1/2 - 1 Mile** **Higher**	**WA WELLS**	**WALOG2000749269**

Database:	Ecology Well Logs	Well Log ID:	1616868
Well Tag #:	Not Reported	Project Tag #:	wb6
Notice of Intent #:	EE06529	Date Received:	13-APR-17
Diameter (in):	2.25	Casing Depth (ft):	20
Well completion:	03-FEB-17	Well Owner:	Moore Robert Reid ET
Well Type:	Resource Protection	Driller #:	3018
Static Water Level:	144	Flow Rate (gpm):	Not Reported
Flow Type:	Static Level	PSI:	Not Reported
Well Test:	Not Reported	Water Reclamation #:	8

Y5905 **NE** **1/2 - 1 Mile** **Higher**	**WA WELLS**	**WALOG2000678634**

Database:	Ecology Well Logs	Well Log ID:	1063334
Well Tag #:	Not Reported	Project Tag #:	Not Reported
Notice of Intent #:	SE55205	Date Received:	22-JUL-15
Diameter (in):	2.25	Casing Depth (ft):	20

DRAFT

Well completion:	18-JUN-15	Well Owner:	QFC C-o AECOM
Well Type:	Resource Protection	Driller #:	2501
Static Water Level:	8	Flow Rate (gpm):	Not Reported
Flow Type:	Static Level	PSI:	Not Reported
Well Test:	Not Reported	Water Reclamation #:	8

Y5906
NE
1/2 - 1 Mile
Higher

WA WELLS **WALOG2000678603**

Database:	Ecology Well Logs	Well Log ID:	1063299
Well Tag #:	Not Reported	Project Tag #:	Not Reported
Notice of Intent #:	SE55205	Date Received:	22-JUL-15
Diameter (in):	2.25	Casing Depth (ft):	25
Well completion:	18-JUN-15	Well Owner:	QFC C-o AECOM
Well Type:	Resource Protection	Driller #:	2501
Static Water Level:	20	Flow Rate (gpm):	Not Reported
Flow Type:	Static Level	PSI:	Not Reported
Well Test:	Not Reported	Water Reclamation #:	8

Y5907
NE
1/2 - 1 Mile
Higher

WA WELLS **WALOG2000678598**

Database:	Ecology Well Logs	Well Log ID:	1063294
Well Tag #:	Not Reported	Project Tag #:	Not Reported
Notice of Intent #:	AE32646	Date Received:	22-JUL-15
Diameter (in):	2.25	Casing Depth (ft):	15
Well completion:	18-JUN-15	Well Owner:	QFC C-o AECOM
Well Type:	Decommisioning	Driller #:	2501
Static Water Level:	7	Flow Rate (gpm):	Not Reported
Flow Type:	Static Level	PSI:	Not Reported
Well Test:	Not Reported	Water Reclamation #:	8

Y5908
NE
1/2 - 1 Mile
Higher

WA WELLS **WALOG2000678590**

Database:	Ecology Well Logs	Well Log ID:	1063283
Well Tag #:	Not Reported	Project Tag #:	Not Reported
Notice of Intent #:	AE32646	Date Received:	22-JUL-15
Diameter (in):	2.25	Casing Depth (ft):	20
Well completion:	18-JUN-15	Well Owner:	QFC C-o AECOM
Well Type:	Decommisioning	Driller #:	2501
Static Water Level:	8	Flow Rate (gpm):	Not Reported
Flow Type:	Static Level	PSI:	Not Reported
Well Test:	Not Reported	Water Reclamation #:	8

DRAFT

Map ID Direction Distance Elevation	Database	EDR ID Number
Y5909 **NE** **1/2 - 1 Mile** **Higher**	**WA WELLS**	**WALOG2000678583**

Database:	Ecology Well Logs	Well Log ID:	1063276
Well Tag #:	Not Reported	Project Tag #:	Not Reported
Notice of Intent #:	AE32646	Date Received:	22-JUL-15
Diameter (in):	2.25	Casing Depth (ft):	25
Well completion:	18-JUN-15	Well Owner:	QFC C-o AECOM
Well Type:	Decommisioning	Driller #:	2501
Static Water Level:	20	Flow Rate (gpm):	Not Reported
Flow Type:	Static Level	PSI:	Not Reported
Well Test:	Not Reported	Water Reclamation #:	8

Y5910 **NE** **1/2 - 1 Mile** **Higher**	**WA WELLS**	**WALOG2000678582**

Database:	Ecology Well Logs	Well Log ID:	1063275
Well Tag #:	Not Reported	Project Tag #:	Not Reported
Notice of Intent #:	SE55205	Date Received:	22-JUL-15
Diameter (in):	2.25	Casing Depth (ft):	15
Well completion:	18-JUN-15	Well Owner:	QFC C-o AECOM
Well Type:	Resource Protection	Driller #:	2501
Static Water Level:	7	Flow Rate (gpm):	Not Reported
Flow Type:	Static Level	PSI:	Not Reported
Well Test:	Not Reported	Water Reclamation #:	8

Y5911 **NE** **1/2 - 1 Mile** **Higher**	**WA WELLS**	**WALOG2000671064**

Database:	Ecology Well Logs	Well Log ID:	1038834
Well Tag #:	Not Reported	Project Tag #:	Not Reported
Notice of Intent #:	AE32466	Date Received:	23-JUL-15
Diameter (in):	2.25	Casing Depth (ft):	23
Well completion:	18-JUN-15	Well Owner:	QFC
Well Type:	Decommisioning	Driller #:	2501
Static Water Level:	7	Flow Rate (gpm):	Not Reported
Flow Type:	Static Level	PSI:	Not Reported
Well Test:	Not Reported	Water Reclamation #:	8

Y5912 **NE** **1/2 - 1 Mile** **Higher**	**WA WELLS**	**WALOG2000749206**

Database:	Ecology Well Logs	Well Log ID:	1616805
Well Tag #:	Not Reported	Project Tag #:	wb1
Notice of Intent #:	EE06529	Date Received:	13-APR-17
Diameter (in):	2.25	Casing Depth (ft):	24

DRAFT

Well completion:	03-FEB-17	Well Owner:	Moore Robert Reid ET
Well Type:	Resource Protection	Driller #:	3018
Static Water Level:	264	Flow Rate (gpm):	Not Reported
Flow Type:	Static Level	PSI:	Not Reported
Well Test:	Not Reported	Water Reclamation #:	8

Y5913
NE
1/2 - 1 Mile
Higher

WA WELLS **WALOG2000693370**

Database:	Ecology Well Logs	Well Log ID:	1344614
Well Tag #:	Not Reported	Project Tag #:	3
Notice of Intent #:	AE35156	Date Received:	04-FEB-16
Diameter (in):	5	Casing Depth (ft):	15
Well completion:	18-DEC-15	Well Owner:	Epic Prop
Well Type:	Decommisioning	Driller #:	1815
Static Water Level:	Not Reported	Flow Rate (gpm):	Not Reported
Flow Type:	Not Reported	PSI:	Not Reported
Well Test:	Not Reported	Water Reclamation #:	8

Y5914
NE
1/2 - 1 Mile
Higher

WA WELLS **WALOG2000693369**

Database:	Ecology Well Logs	Well Log ID:	1344613
Well Tag #:	Not Reported	Project Tag #:	3
Notice of Intent #:	SE56813	Date Received:	04-FEB-16
Diameter (in):	5	Casing Depth (ft):	15
Well completion:	18-DEC-15	Well Owner:	Epic Prop
Well Type:	Resource Protection	Driller #:	1815
Static Water Level:	Not Reported	Flow Rate (gpm):	Not Reported
Flow Type:	Not Reported	PSI:	Not Reported
Well Test:	Not Reported	Water Reclamation #:	8

Y5915
NE
1/2 - 1 Mile
Higher

WA WELLS **WALOG2000693368**

Database:	Ecology Well Logs	Well Log ID:	1344612
Well Tag #:	Not Reported	Project Tag #:	2
Notice of Intent #:	AE35156	Date Received:	04-FEB-16
Diameter (in):	8	Casing Depth (ft):	20
Well completion:	18-DEC-15	Well Owner:	Epic Prop
Well Type:	Decommisioning	Driller #:	1815
Static Water Level:	Not Reported	Flow Rate (gpm):	Not Reported
Flow Type:	Not Reported	PSI:	Not Reported
Well Test:	Not Reported	Water Reclamation #:	8

DRAFT

Map ID Direction Distance Elevation	Database	EDR ID Number
Y5916 **NE** **1/2 - 1 Mile** **Higher**	**WA WELLS**	**WALOG2000693367**

Database:	Ecology Well Logs	Well Log ID:	1344611
Well Tag #:	Not Reported	Project Tag #:	1
Notice of Intent #:	AE35156	Date Received:	04-FEB-16
Diameter (in):	8	Casing Depth (ft):	20
Well completion:	18-DEC-15	Well Owner:	Epic Prop
Well Type:	Decommisioning	Driller #:	1815
Static Water Level:	Not Reported	Flow Rate (gpm):	Not Reported
Flow Type:	Not Reported	PSI:	Not Reported
Well Test:	Not Reported	Water Reclamation #:	8

Y5917 **NE** **1/2 - 1 Mile** **Higher**	**WA WELLS**	**WALOG2000693366**

Database:	Ecology Well Logs	Well Log ID:	1344610
Well Tag #:	Not Reported	Project Tag #:	2
Notice of Intent #:	SE56813	Date Received:	04-FEB-16
Diameter (in):	8	Casing Depth (ft):	20
Well completion:	18-DEC-15	Well Owner:	Epic Prop
Well Type:	Resource Protection	Driller #:	1815
Static Water Level:	Not Reported	Flow Rate (gpm):	Not Reported
Flow Type:	Not Reported	PSI:	Not Reported
Well Test:	Not Reported	Water Reclamation #:	8

Y5918 **NE** **1/2 - 1 Mile** **Higher**	**WA WELLS**	**WALOG2000693365**

Database:	Ecology Well Logs	Well Log ID:	1344609
Well Tag #:	Not Reported	Project Tag #:	1
Notice of Intent #:	SE56813	Date Received:	04-FEB-16
Diameter (in):	8	Casing Depth (ft):	20
Well completion:	18-DEC-15	Well Owner:	Epic Prop
Well Type:	Resource Protection	Driller #:	1815
Static Water Level:	Not Reported	Flow Rate (gpm):	Not Reported
Flow Type:	Not Reported	PSI:	Not Reported
Well Test:	Not Reported	Water Reclamation #:	8

Y5919 **NE** **1/2 - 1 Mile** **Higher**	**WA WELLS**	**WALOG2000678636**

Database:	Ecology Well Logs	Well Log ID:	1063336
Well Tag #:	Not Reported	Project Tag #:	Not Reported
Notice of Intent #:	AE32646	Date Received:	22-JUL-15
Diameter (in):	2.25	Casing Depth (ft):	25

DRAFT

Well completion:	18-JUN-15	Well Owner:	QFC C-o AECOM
Well Type:	Decommisioning	Driller #:	2501
Static Water Level:	20	Flow Rate (gpm):	Not Reported
Flow Type:	Static Level	PSI:	Not Reported
Well Test:	Not Reported	Water Reclamation #:	8

Y5920
NE
1/2 - 1 Mile
Higher

WA WELLS **WALOG2000678635**

Database:	Ecology Well Logs	Well Log ID:	1063335
Well Tag #:	Not Reported	Project Tag #:	Not Reported
Notice of Intent #:	SE55205	Date Received:	22-JUL-15
Diameter (in):	2.25	Casing Depth (ft):	25
Well completion:	18-JUN-15	Well Owner:	QFC C-o AECOM
Well Type:	Resource Protection	Driller #:	2501
Static Water Level:	20	Flow Rate (gpm):	Not Reported
Flow Type:	Static Level	PSI:	Not Reported
Well Test:	Not Reported	Water Reclamation #:	8

Y5921
NE
1/2 - 1 Mile
Higher

WA WELLS **WALOG2000671042**

Database:	Ecology Well Logs	Well Log ID:	1038812
Well Tag #:	Not Reported	Project Tag #:	Not Reported
Notice of Intent #:	AE32466	Date Received:	23-JUL-15
Diameter (in):	2.25	Casing Depth (ft):	25
Well completion:	18-JUN-15	Well Owner:	QFC
Well Type:	Decommisioning	Driller #:	2501
Static Water Level:	20	Flow Rate (gpm):	Not Reported
Flow Type:	Static Level	PSI:	Not Reported
Well Test:	Not Reported	Water Reclamation #:	8

Y5922
NE
1/2 - 1 Mile
Higher

WA WELLS **WALOG2000671041**

Database:	Ecology Well Logs	Well Log ID:	1038811
Well Tag #:	Not Reported	Project Tag #:	Not Reported
Notice of Intent #:	AE32466	Date Received:	23-JUL-15
Diameter (in):	2.25	Casing Depth (ft):	25
Well completion:	18-JUN-15	Well Owner:	QFC
Well Type:	Decommisioning	Driller #:	2501
Static Water Level:	20	Flow Rate (gpm):	Not Reported
Flow Type:	Static Level	PSI:	Not Reported
Well Test:	Not Reported	Water Reclamation #:	8

DRAFT

Map ID Direction Distance Elevation	Database	EDR ID Number
Y5923 **NE** **1/2 - 1 Mile** **Higher**	**WA WELLS**	**WALOG2000671040**

Database:	Ecology Well Logs	Well Log ID:	1038810
Well Tag #:	Not Reported	Project Tag #:	Not Reported
Notice of Intent #:	AE32466	Date Received:	23-JUL-15
Diameter (in):	2.25	Casing Depth (ft):	20
Well completion:	18-JUN-15	Well Owner:	QFC
Well Type:	Decommisioning	Driller #:	2501
Static Water Level:	8	Flow Rate (gpm):	Not Reported
Flow Type:	Static Level	PSI:	Not Reported
Well Test:	Not Reported	Water Reclamation #:	8

Y5924 **NE** **1/2 - 1 Mile** **Higher**	**WA WELLS**	**WALOG2000670154**

Database:	Ecology Well Logs	Well Log ID:	1035720
Well Tag #:	Not Reported	Project Tag #:	Not Reported
Notice of Intent #:	EE05619	Date Received:	23-JUL-15
Diameter (in):	2.25	Casing Depth (ft):	25
Well completion:	18-JUN-15	Well Owner:	QFC
Well Type:	Resource Protection	Driller #:	0
Static Water Level:	20	Flow Rate (gpm):	Not Reported
Flow Type:	Static Level	PSI:	Not Reported
Well Test:	Not Reported	Water Reclamation #:	8

Y5925 **NE** **1/2 - 1 Mile** **Higher**	**WA WELLS**	**WALOG2000670153**

Database:	Ecology Well Logs	Well Log ID:	1035718
Well Tag #:	Not Reported	Project Tag #:	Not Reported
Notice of Intent #:	EE05619	Date Received:	23-JUL-15
Diameter (in):	2.25	Casing Depth (ft):	20
Well completion:	18-JUN-15	Well Owner:	QFC
Well Type:	Resource Protection	Driller #:	0
Static Water Level:	8	Flow Rate (gpm):	Not Reported
Flow Type:	Static Level	PSI:	Not Reported
Well Test:	Not Reported	Water Reclamation #:	8

Y5926 **NE** **1/2 - 1 Mile** **Higher**	**WA WELLS**	**WALOG2000670136**

Database:	Ecology Well Logs	Well Log ID:	1035699
Well Tag #:	Not Reported	Project Tag #:	Not Reported
Notice of Intent #:	EE05619	Date Received:	23-JUL-15
Diameter (in):	2.25	Casing Depth (ft):	25

DRAFT

Well completion:	18-JUN-15	Well Owner:	QFC
Well Type:	Resource Protection	Driller #:	0
Static Water Level:	20	Flow Rate (gpm):	Not Reported
Flow Type:	Static Level	PSI:	Not Reported
Well Test:	Not Reported	Water Reclamation #:	8

Y5927
NE
1/2 - 1 Mile
Higher

WA WELLS **WALOG2000670135**

Database:	Ecology Well Logs	Well Log ID:	1035698
Well Tag #:	Not Reported	Project Tag #:	Not Reported
Notice of Intent #:	EE05619	Date Received:	23-JUL-15
Diameter (in):	2.25	Casing Depth (ft):	23
Well completion:	18-JUN-15	Well Owner:	QFC
Well Type:	Resource Protection	Driller #:	0
Static Water Level:	7	Flow Rate (gpm):	Not Reported
Flow Type:	Static Level	PSI:	Not Reported
Well Test:	Not Reported	Water Reclamation #:	8

Y5928
NE
1/2 - 1 Mile
Higher

WA WELLS **WALOG2000749211**

Database:	Ecology Well Logs	Well Log ID:	1616810
Well Tag #:	Not Reported	Project Tag #:	b3
Notice of Intent #:	SE61342	Date Received:	13-APR-17
Diameter (in):	2.25	Casing Depth (ft):	20
Well completion:	03-MAR-17	Well Owner:	Moore Robert Reid ET
Well Type:	Resource Protection	Driller #:	3018
Static Water Level:	132	Flow Rate (gpm):	Not Reported
Flow Type:	Static Level	PSI:	Not Reported
Well Test:	Not Reported	Water Reclamation #:	8

Y5929
NE
1/2 - 1 Mile
Higher

WA WELLS **WALOG2000749210**

Database:	Ecology Well Logs	Well Log ID:	1616809
Well Tag #:	Not Reported	Project Tag #:	b2
Notice of Intent #:	SE61342	Date Received:	13-APR-17
Diameter (in):	2.25	Casing Depth (ft):	20
Well completion:	03-MAR-17	Well Owner:	Moore Robert Reid ET
Well Type:	Resource Protection	Driller #:	3018
Static Water Level:	168	Flow Rate (gpm):	Not Reported
Flow Type:	Static Level	PSI:	Not Reported
Well Test:	Not Reported	Water Reclamation #:	8

DRAFT

Map ID Direction Distance Elevation	Database	EDR ID Number
Y5930 **NE** **1/2 - 1 Mile** **Higher**	**WA WELLS**	**WALOG2000749209**

Database:	Ecology Well Logs	Well Log ID:	1616808
Well Tag #:	Not Reported	Project Tag #:	b8
Notice of Intent #:	AE41807	Date Received:	13-APR-17
Diameter (in):	2.25	Casing Depth (ft):	24
Well completion:	03-MAR-17	Well Owner:	Moore Robert Reid ET
Well Type:	Decommisioning	Driller #:	3018
Static Water Level:	Not Reported	Flow Rate (gpm):	Not Reported
Flow Type:	Dry Hole	PSI:	Not Reported
Well Test:	Not Reported	Water Reclamation #:	8

Y5931 **NE** **1/2 - 1 Mile** **Higher**	**WA WELLS**	**WALOG2000749208**

Database:	Ecology Well Logs	Well Log ID:	1616807
Well Tag #:	Not Reported	Project Tag #:	b8
Notice of Intent #:	SE61342	Date Received:	13-APR-17
Diameter (in):	2.25	Casing Depth (ft):	24
Well completion:	03-MAR-17	Well Owner:	Moore Robert Reid ET
Well Type:	Resource Protection	Driller #:	3018
Static Water Level:	Not Reported	Flow Rate (gpm):	Not Reported
Flow Type:	Dry Hole	PSI:	Not Reported
Well Test:	Not Reported	Water Reclamation #:	8

Y5932 **NE** **1/2 - 1 Mile** **Higher**	**WA WELLS**	**WALOG2000749207**

Database:	Ecology Well Logs	Well Log ID:	1616806
Well Tag #:	Not Reported	Project Tag #:	wb1
Notice of Intent #:	AE41937	Date Received:	13-APR-17
Diameter (in):	2.25	Casing Depth (ft):	24
Well completion:	03-FEB-17	Well Owner:	Moore Robert Reid ET
Well Type:	Decommisioning	Driller #:	3018
Static Water Level:	264	Flow Rate (gpm):	Not Reported
Flow Type:	Static Level	PSI:	Not Reported
Well Test:	Not Reported	Water Reclamation #:	8

Y5933 **NE** **1/2 - 1 Mile** **Higher**	**WA WELLS**	**WALOG2000749213**

Database:	Ecology Well Logs	Well Log ID:	1616812
Well Tag #:	Not Reported	Project Tag #:	b2
Notice of Intent #:	AE41807	Date Received:	13-APR-17
Diameter (in):	2.25	Casing Depth (ft):	20

DRAFT

Well completion:	03-MAR-17	Well Owner:	Moore Robert Reid ET
Well Type:	Decommisioning	Driller #:	3018
Static Water Level:	168	Flow Rate (gpm):	Not Reported
Flow Type:	Static Level	PSI:	Not Reported
Well Test:	Not Reported	Water Reclamation #:	8

Y5934
NE
1/2 - 1 Mile
Higher

WA WELLS **WALOG2000749212**

Database:	Ecology Well Logs	Well Log ID:	1616811
Well Tag #:	Not Reported	Project Tag #:	b4
Notice of Intent #:	SE61342	Date Received:	13-APR-17
Diameter (in):	2.25	Casing Depth (ft):	20
Well completion:	03-MAR-17	Well Owner:	Moore Robert Reid ET
Well Type:	Resource Protection	Driller #:	3018
Static Water Level:	96	Flow Rate (gpm):	Not Reported
Flow Type:	Static Level	PSI:	Not Reported
Well Test:	Not Reported	Water Reclamation #:	8

Y5935
NE
1/2 - 1 Mile
Higher

WA WELLS **WALOG2000749214**

Database:	Ecology Well Logs	Well Log ID:	1616813
Well Tag #:	Not Reported	Project Tag #:	b3
Notice of Intent #:	AE41807	Date Received:	13-APR-17
Diameter (in):	2.25	Casing Depth (ft):	20
Well completion:	03-MAR-17	Well Owner:	Moore Robert Reid ET
Well Type:	Decommisioning	Driller #:	3018
Static Water Level:	132	Flow Rate (gpm):	Not Reported
Flow Type:	Static Level	PSI:	Not Reported
Well Test:	Not Reported	Water Reclamation #:	8

Y5936
NE
1/2 - 1 Mile
Higher

WA WELLS **WALOG2000749216**

Database:	Ecology Well Logs	Well Log ID:	1616815
Well Tag #:	Not Reported	Project Tag #:	gb17
Notice of Intent #:	SE61342	Date Received:	13-APR-17
Diameter (in):	2.25	Casing Depth (ft):	19
Well completion:	03-MAR-17	Well Owner:	Moore Robert Reid ET
Well Type:	Resource Protection	Driller #:	3018
Static Water Level:	36	Flow Rate (gpm):	Not Reported
Flow Type:	Static Level	PSI:	Not Reported
Well Test:	Not Reported	Water Reclamation #:	8

DRAFT

Map ID Direction Distance Elevation	Database	EDR ID Number
Y5937 **NE** **1/2 - 1 Mile** **Higher**	**WA WELLS**	**WALOG2000749215**

Database:	Ecology Well Logs	Well Log ID:	1616814
Well Tag #:	Not Reported	Project Tag #:	b4
Notice of Intent #:	AE41807	Date Received:	13-APR-17
Diameter (in):	2.25	Casing Depth (ft):	20
Well completion:	03-MAR-17	Well Owner:	Moore Robert Reid ET
Well Type:	Decommisioning	Driller #:	3018
Static Water Level:	96	Flow Rate (gpm):	Not Reported
Flow Type:	Static Level	PSI:	Not Reported
Well Test:	Not Reported	Water Reclamation #:	8

Z5938 **North** **1/2 - 1 Mile** **Higher**	**WA WELLS**	**WALOG2000870359**

Database:	Ecology Well Logs	Well Log ID:	1923123
Well Tag #:	Not Reported	Project Tag #:	Not Reported
Notice of Intent #:	AE56572	Date Received:	13-OCT-19
Diameter (in):	6	Casing Depth (ft):	21
Well completion:	27-AUG-19	Well Owner:	Oliver
Well Type:	Decommisioning	Driller #:	3113
Static Water Level:	Not Reported	Flow Rate (gpm):	Not Reported
Flow Type:	Dry Hole	PSI:	Not Reported
Well Test:	Not Reported	Water Reclamation #:	8

Z5939 **North** **1/2 - 1 Mile** **Higher**	**WA WELLS**	**WALOG2000870358**

Database:	Ecology Well Logs	Well Log ID:	1923122
Well Tag #:	Not Reported	Project Tag #:	Not Reported
Notice of Intent #:	SE71122	Date Received:	13-OCT-19
Diameter (in):	6	Casing Depth (ft):	21
Well completion:	27-AUG-19	Well Owner:	Oliver
Well Type:	Resource Protection	Driller #:	3113
Static Water Level:	Not Reported	Flow Rate (gpm):	Not Reported
Flow Type:	Dry Hole	PSI:	Not Reported
Well Test:	Not Reported	Water Reclamation #:	8

Z5940 **North** **1/2 - 1 Mile** **Higher**	**WA WELLS**	**WALOG2000870357**

Database:	Ecology Well Logs	Well Log ID:	1923121
Well Tag #:	Not Reported	Project Tag #:	Not Reported
Notice of Intent #:	AE56572	Date Received:	13-OCT-19
Diameter (in):	6	Casing Depth (ft):	26.5

DRAFT

Well completion:	27-AUG-19	Well Owner:	Oliver
Well Type:	Decommisioning	Driller #:	3113
Static Water Level:	Not Reported	Flow Rate (gpm):	Not Reported
Flow Type:	Dry Hole	PSI:	Not Reported
Well Test:	Not Reported	Water Reclamation #:	8

Z5941
North
1/2 - 1 Mile
Higher

WA WELLS **WALOG2000870356**

Database:	Ecology Well Logs	Well Log ID:	1923120
Well Tag #:	Not Reported	Project Tag #:	Not Reported
Notice of Intent #:	SE71122	Date Received:	13-OCT-19
Diameter (in):	6	Casing Depth (ft):	26.5
Well completion:	27-AUG-19	Well Owner:	Oliver
Well Type:	Resource Protection	Driller #:	3113
Static Water Level:	Not Reported	Flow Rate (gpm):	Not Reported
Flow Type:	Dry Hole	PSI:	Not Reported
Well Test:	Not Reported	Water Reclamation #:	8

Z5942
North
1/2 - 1 Mile
Higher

WA WELLS **WALOG2000836713**

Database:	Ecology Well Logs	Well Log ID:	1883190
Well Tag #:	Not Reported	Project Tag #:	1
Notice of Intent #:	AE50707	Date Received:	12-JAN-19
Diameter (in):	2.25	Casing Depth (ft):	11
Well completion:	30-AUG-18	Well Owner:	SHAW LEONARD
Well Type:	Decommisioning	Driller #:	3018
Static Water Level:	Not Reported	Flow Rate (gpm):	Not Reported
Flow Type:	Dry Hole	PSI:	Not Reported
Well Test:	Not Reported	Water Reclamation #:	8

Z5943
North
1/2 - 1 Mile
Higher

WA WELLS **WALOG2000821313**

Database:	Ecology Well Logs	Well Log ID:	1855359
Well Tag #:	Not Reported	Project Tag #:	Not Reported
Notice of Intent #:	SE68137	Date Received:	19-NOV-18
Diameter (in):	6	Casing Depth (ft):	20
Well completion:	12-NOV-18	Well Owner:	SHELTER HOMES
Well Type:	Resource Protection	Driller #:	3242
Static Water Level:	Not Reported	Flow Rate (gpm):	Not Reported
Flow Type:	Dry Hole	PSI:	Not Reported
Well Test:	Not Reported	Water Reclamation #:	8

DRAFT

Map ID Direction Distance Elevation	Database	EDR ID Number
Z5944 **North** **1/2 - 1 Mile** **Higher**	**WA WELLS**	**WALOG2000836712**

Database:	Ecology Well Logs	Well Log ID:	1883189
Well Tag #:	Not Reported	Project Tag #:	1
Notice of Intent #:	SE67259	Date Received:	12-JAN-19
Diameter (in):	2.25	Casing Depth (ft):	11
Well completion:	30-AUG-18	Well Owner:	SHAW LEONARD
Well Type:	Resource Protection	Driller #:	3018
Static Water Level:	Not Reported	Flow Rate (gpm):	Not Reported
Flow Type:	Dry Hole	PSI:	Not Reported
Well Test:	Not Reported	Water Reclamation #:	8

Z5945 **North** **1/2 - 1 Mile** **Higher**	**WA WELLS**	**WALOG2000821314**

Database:	Ecology Well Logs	Well Log ID:	1855360
Well Tag #:	Not Reported	Project Tag #:	Not Reported
Notice of Intent #:	AE52077	Date Received:	19-NOV-18
Diameter (in):	6	Casing Depth (ft):	20
Well completion:	12-NOV-18	Well Owner:	SHELTER HOMES
Well Type:	Decommisioning	Driller #:	3242
Static Water Level:	Not Reported	Flow Rate (gpm):	Not Reported
Flow Type:	Dry Hole	PSI:	Not Reported
Well Test:	Not Reported	Water Reclamation #:	8

Z5946 **North** **1/2 - 1 Mile** **Higher**	**WA WELLS**	**WALOG2000821304**

Database:	Ecology Well Logs	Well Log ID:	1855350
Well Tag #:	Not Reported	Project Tag #:	Not Reported
Notice of Intent #:	AE52077	Date Received:	19-NOV-18
Diameter (in):	6	Casing Depth (ft):	25
Well completion:	12-NOV-18	Well Owner:	SHELTER HOMES
Well Type:	Decommisioning	Driller #:	3242
Static Water Level:	Not Reported	Flow Rate (gpm):	Not Reported
Flow Type:	Dry Hole	PSI:	Not Reported
Well Test:	Not Reported	Water Reclamation #:	8

Z5947 **North** **1/2 - 1 Mile** **Higher**	**WA WELLS**	**WALOG2000821303**

Database:	Ecology Well Logs	Well Log ID:	1855349
Well Tag #:	Not Reported	Project Tag #:	Not Reported
Notice of Intent #:	AE52077	Date Received:	19-NOV-18
Diameter (in):	6	Casing Depth (ft):	25

DRAFT

Well completion:	12-NOV-18	Well Owner:	SHELTER HOMES
Well Type:	Decommisioning	Driller #:	3242
Static Water Level:	Not Reported	Flow Rate (gpm):	Not Reported
Flow Type:	Dry Hole	PSI:	Not Reported
Well Test:	Not Reported	Water Reclamation #:	8

Z5948
North
1/2 - 1 Mile
Higher

WA WELLS **WALOG2000821302**

Database:	Ecology Well Logs	Well Log ID:	1855348
Well Tag #:	Not Reported	Project Tag #:	Not Reported
Notice of Intent #:	AE52077	Date Received:	19-NOV-18
Diameter (in):	6	Casing Depth (ft):	25
Well completion:	12-NOV-18	Well Owner:	SHELTER HOMES
Well Type:	Decommisioning	Driller #:	3242
Static Water Level:	Not Reported	Flow Rate (gpm):	Not Reported
Flow Type:	Dry Hole	PSI:	Not Reported
Well Test:	Not Reported	Water Reclamation #:	8

Z5949
North
1/2 - 1 Mile
Higher

WA WELLS **WALOG2000821301**

Database:	Ecology Well Logs	Well Log ID:	1855347
Well Tag #:	Not Reported	Project Tag #:	Not Reported
Notice of Intent #:	SE68137	Date Received:	19-NOV-18
Diameter (in):	6	Casing Depth (ft):	25
Well completion:	12-NOV-18	Well Owner:	SHELTER HOMES
Well Type:	Resource Protection	Driller #:	3242
Static Water Level:	Not Reported	Flow Rate (gpm):	Not Reported
Flow Type:	Dry Hole	PSI:	Not Reported
Well Test:	Not Reported	Water Reclamation #:	8

Z5950
North
1/2 - 1 Mile
Higher

WA WELLS **WALOG2000821300**

Database:	Ecology Well Logs	Well Log ID:	1855346
Well Tag #:	Not Reported	Project Tag #:	Not Reported
Notice of Intent #:	SE68137	Date Received:	19-NOV-18
Diameter (in):	6	Casing Depth (ft):	25
Well completion:	12-NOV-18	Well Owner:	SHELTER HOMES
Well Type:	Resource Protection	Driller #:	3242
Static Water Level:	Not Reported	Flow Rate (gpm):	Not Reported
Flow Type:	Dry Hole	PSI:	Not Reported
Well Test:	Not Reported	Water Reclamation #:	8

DRAFT

Map ID Direction Distance Elevation	Database	EDR ID Number
Z5951 **North** **1/2 - 1 Mile** **Higher**	**WA WELLS**	**WALOG2000821299**

Database:	Ecology Well Logs	Well Log ID:	1855345
Well Tag #:	Not Reported	Project Tag #:	Not Reported
Notice of Intent #:	SE68137	Date Received:	19-NOV-18
Diameter (in):	6	Casing Depth (ft):	25
Well completion:	12-NOV-18	Well Owner:	SHELTER HOMES
Well Type:	Resource Protection	Driller #:	3242
Static Water Level:	Not Reported	Flow Rate (gpm):	Not Reported
Flow Type:	Dry Hole	PSI:	Not Reported
Well Test:	Not Reported	Water Reclamation #:	8

Z5952 **North** **1/2 - 1 Mile** **Higher**	**WA WELLS**	**WALOG2000783352**

Database:	Ecology Well Logs	Well Log ID:	1672848
Well Tag #:	Not Reported	Project Tag #:	1
Notice of Intent #:	AE46290	Date Received:	05-FEB-18
Diameter (in):	5	Casing Depth (ft):	10
Well completion:	29-NOV-17	Well Owner:	Lewicki
Well Type:	Decommisioning	Driller #:	1815
Static Water Level:	Not Reported	Flow Rate (gpm):	Not Reported
Flow Type:	Dry Hole	PSI:	Not Reported
Well Test:	Not Reported	Water Reclamation #:	8

Z5953 **North** **1/2 - 1 Mile** **Higher**	**WA WELLS**	**WALOG2000783351**

Database:	Ecology Well Logs	Well Log ID:	1672847
Well Tag #:	Not Reported	Project Tag #:	1
Notice of Intent #:	SE64309	Date Received:	05-FEB-18
Diameter (in):	5	Casing Depth (ft):	10
Well completion:	29-NOV-17	Well Owner:	Lewicki
Well Type:	Resource Protection	Driller #:	1815
Static Water Level:	Not Reported	Flow Rate (gpm):	Not Reported
Flow Type:	Dry Hole	PSI:	Not Reported
Well Test:	Not Reported	Water Reclamation #:	8

Z5954 **North** **1/2 - 1 Mile** **Higher**	**WA WELLS**	**WALOG2000759646**

Database:	Ecology Well Logs	Well Log ID:	1629704
Well Tag #:	Not Reported	Project Tag #:	Not Reported
Notice of Intent #:	AE43808	Date Received:	11-JUL-17
Diameter (in):	8	Casing Depth (ft):	26.5

DRAFT

Well completion:	29-JUN-17	Well Owner:	Fabian
Well Type:	Decommisioning	Driller #:	3143
Static Water Level:	Not Reported	Flow Rate (gpm):	Not Reported
Flow Type:	Dry Hole	PSI:	Not Reported
Well Test:	Not Reported	Water Reclamation #:	8

Z5955
North
1/2 - 1 Mile
Higher

WA WELLS **WALOG2000759645**

Database:	Ecology Well Logs	Well Log ID:	1629703
Well Tag #:	Not Reported	Project Tag #:	Not Reported
Notice of Intent #:	SE62626	Date Received:	11-JUL-17
Diameter (in):	8	Casing Depth (ft):	26.5
Well completion:	29-JUN-17	Well Owner:	Fabian
Well Type:	Resource Protection	Driller #:	3143
Static Water Level:	Not Reported	Flow Rate (gpm):	Not Reported
Flow Type:	Dry Hole	PSI:	Not Reported
Well Test:	Not Reported	Water Reclamation #:	8

Z5956
North
1/2 - 1 Mile
Higher

WA WELLS **WALOG2000759602**

Database:	Ecology Well Logs	Well Log ID:	1629656
Well Tag #:	Not Reported	Project Tag #:	Not Reported
Notice of Intent #:	AE43808	Date Received:	11-JUL-17
Diameter (in):	8	Casing Depth (ft):	31.5
Well completion:	29-JUN-17	Well Owner:	Fabian
Well Type:	Decommisioning	Driller #:	3143
Static Water Level:	Not Reported	Flow Rate (gpm):	Not Reported
Flow Type:	Dry Hole	PSI:	Not Reported
Well Test:	Not Reported	Water Reclamation #:	8

Z5957
North
1/2 - 1 Mile
Higher

WA WELLS **WALOG2000759601**

Database:	Ecology Well Logs	Well Log ID:	1629655
Well Tag #:	Not Reported	Project Tag #:	Not Reported
Notice of Intent #:	SE62626	Date Received:	11-JUL-17
Diameter (in):	8	Casing Depth (ft):	31.5
Well completion:	29-JUN-17	Well Owner:	Fabian
Well Type:	Resource Protection	Driller #:	3143
Static Water Level:	Not Reported	Flow Rate (gpm):	Not Reported
Flow Type:	Dry Hole	PSI:	Not Reported
Well Test:	Not Reported	Water Reclamation #:	8

DRAFT

Map ID Direction Distance Elevation	Database	EDR ID Number
Z5958 **North** **1/2 - 1 Mile** **Higher**	**WA WELLS**	**WALOG2000727591**

Database:	Ecology Well Logs	Well Log ID:	1592271
Well Tag #:	Not Reported	Project Tag #:	2
Notice of Intent #:	AE39246	Date Received:	18-OCT-16
Diameter (in):	8	Casing Depth (ft):	27.5
Well completion:	06-SEP-16	Well Owner:	Mckee
Well Type:	Decommisioning	Driller #:	1815
Static Water Level:	Not Reported	Flow Rate (gpm):	Not Reported
Flow Type:	Dry Hole	PSI:	Not Reported
Well Test:	Not Reported	Water Reclamation #:	8

Z5959 **North** **1/2 - 1 Mile** **Higher**	**WA WELLS**	**WALOG2000727590**

Database:	Ecology Well Logs	Well Log ID:	1592270
Well Tag #:	Not Reported	Project Tag #:	1
Notice of Intent #:	AE39246	Date Received:	18-OCT-16
Diameter (in):	8	Casing Depth (ft):	27.5
Well completion:	06-SEP-16	Well Owner:	Mckee
Well Type:	Decommisioning	Driller #:	1815
Static Water Level:	Not Reported	Flow Rate (gpm):	Not Reported
Flow Type:	Dry Hole	PSI:	Not Reported
Well Test:	Not Reported	Water Reclamation #:	8

Z5960 **North** **1/2 - 1 Mile** **Higher**	**WA WELLS**	**WALOG2000727589**

Database:	Ecology Well Logs	Well Log ID:	1592269
Well Tag #:	Not Reported	Project Tag #:	2
Notice of Intent #:	SE59579	Date Received:	18-OCT-16
Diameter (in):	8	Casing Depth (ft):	27.5
Well completion:	06-SEP-16	Well Owner:	Mckee
Well Type:	Resource Protection	Driller #:	1815
Static Water Level:	Not Reported	Flow Rate (gpm):	Not Reported
Flow Type:	Dry Hole	PSI:	Not Reported
Well Test:	Not Reported	Water Reclamation #:	8

Z5961 **North** **1/2 - 1 Mile** **Higher**	**WA WELLS**	**WALOG2000727588**

Database:	Ecology Well Logs	Well Log ID:	1592268
Well Tag #:	Not Reported	Project Tag #:	1
Notice of Intent #:	SE59579	Date Received:	18-OCT-16
Diameter (in):	8	Casing Depth (ft):	27.5

DRAFT

Well completion:	06-SEP-16	Well Owner:	Mckee
Well Type:	Resource Protection	Driller #:	1815
Static Water Level:	Not Reported	Flow Rate (gpm):	Not Reported
Flow Type:	Dry Hole	PSI:	Not Reported
Well Test:	Not Reported	Water Reclamation #:	8

Z5962
North
1/2 - 1 Mile
Higher

WA WELLS **WALOG2000697274**

Database:	Ecology Well Logs	Well Log ID:	1493671
Well Tag #:	Not Reported	Project Tag #:	B1
Notice of Intent #:	AE35163	Date Received:	11-MAR-16
Diameter (in):	8	Casing Depth (ft):	91.5
Well completion:	16-DEC-15	Well Owner:	Fred Hutchinson Cancer Research Center
Well Type:	Decommisioning	Driller #:	3021
Static Water Level:	Not Reported	Flow Rate (gpm):	Not Reported
Flow Type:	Not Reported	PSI:	Not Reported
Well Test:	Not Reported	Water Reclamation #:	8

Z5963
North
1/2 - 1 Mile
Higher

WA WELLS **WALOG2000697200**

Database:	Ecology Well Logs	Well Log ID:	1493589
Well Tag #:	BCH423	Project Tag #:	Not Reported
Notice of Intent #:	AE35533	Date Received:	10-MAR-16
Diameter (in):	8	Casing Depth (ft):	25
Well completion:	19-JAN-16	Well Owner:	Seattle City Light
Well Type:	Decommisioning	Driller #:	3021
Static Water Level:	Not Reported	Flow Rate (gpm):	Not Reported
Flow Type:	Not Reported	PSI:	Not Reported
Well Test:	Not Reported	Water Reclamation #:	8

Z5964
North
1/2 - 1 Mile
Higher

WA WELLS **WALOG2000697146**

Database:	Ecology Well Logs	Well Log ID:	1493529
Well Tag #:	Not Reported	Project Tag #:	MW22
Notice of Intent #:	AE35533	Date Received:	10-MAR-16
Diameter (in):	4	Casing Depth (ft):	25
Well completion:	19-JAN-16	Well Owner:	Seattle City Light
Well Type:	Decommisioning	Driller #:	3021
Static Water Level:	Not Reported	Flow Rate (gpm):	Not Reported
Flow Type:	Not Reported	PSI:	Not Reported
Well Test:	Not Reported	Water Reclamation #:	8

DRAFT

Map ID Direction Distance Elevation	Database	EDR ID Number
Z5965 **North** **1/2 - 1 Mile** **Higher**	**WA WELLS**	**WALOG2000697189**

Database:	Ecology Well Logs	Well Log ID:	1493575
Well Tag #:	Not Reported	Project Tag #:	B2
Notice of Intent #:	SE56818	Date Received:	11-MAR-16
Diameter (in):	8	Casing Depth (ft):	81.5
Well completion:	16-DEC-15	Well Owner:	Fred Hutchinson Cancer Research Center
Well Type:	Resource Protection	Driller #:	3021
Static Water Level:	Not Reported	Flow Rate (gpm):	Not Reported
Flow Type:	Not Reported	PSI:	Not Reported
Well Test:	Not Reported	Water Reclamation #:	8

Z5966 **North** **1/2 - 1 Mile** **Higher**	**WA WELLS**	**WALOG2000697147**

Database:	Ecology Well Logs	Well Log ID:	1493530
Well Tag #:	BCH425	Project Tag #:	Not Reported
Notice of Intent #:	AE35533	Date Received:	10-MAR-16
Diameter (in):	8	Casing Depth (ft):	30
Well completion:	19-JAN-16	Well Owner:	Seattle City Light
Well Type:	Decommisioning	Driller #:	3021
Static Water Level:	Not Reported	Flow Rate (gpm):	Not Reported
Flow Type:	Not Reported	PSI:	Not Reported
Well Test:	Not Reported	Water Reclamation #:	8

Z5967 **North** **1/2 - 1 Mile** **Higher**	**WA WELLS**	**WALOG2000697108**

Database:	Ecology Well Logs	Well Log ID:	1493485
Well Tag #:	BCH426	Project Tag #:	Not Reported
Notice of Intent #:	AE35533	Date Received:	10-MAR-16
Diameter (in):	8	Casing Depth (ft):	25
Well completion:	19-JAN-16	Well Owner:	Seattle City Light
Well Type:	Decommisioning	Driller #:	3021
Static Water Level:	Not Reported	Flow Rate (gpm):	Not Reported
Flow Type:	Not Reported	PSI:	Not Reported
Well Test:	Not Reported	Water Reclamation #:	8

Z5968 **North** **1/2 - 1 Mile** **Higher**	**WA WELLS**	**WALOG2000697042**

Database:	Ecology Well Logs	Well Log ID:	1493416
Well Tag #:	BCH424	Project Tag #:	Not Reported
Notice of Intent #:	AE35533	Date Received:	10-MAR-16
Diameter (in):	8	Casing Depth (ft):	30

DRAFT

Well completion:	19-JAN-16	Well Owner:	Seattle City Light
Well Type:	Decommisioning	Driller #:	3021
Static Water Level:	Not Reported	Flow Rate (gpm):	Not Reported
Flow Type:	Not Reported	PSI:	Not Reported
Well Test:	Not Reported	Water Reclamation #:	8

Z5969
North
1/2 - 1 Mile
Higher

WA WELLS **WALOG2000695880**

Database:	Ecology Well Logs	Well Log ID:	1437905
Well Tag #:	Not Reported	Project Tag #:	Not Reported
Notice of Intent #:	SE57324	Date Received:	23-FEB-16
Diameter (in):	5	Casing Depth (ft):	25
Well completion:	10-FEB-16	Well Owner:	Bush
Well Type:	Resource Protection	Driller #:	3123
Static Water Level:	Not Reported	Flow Rate (gpm):	Not Reported
Flow Type:	Not Reported	PSI:	Not Reported
Well Test:	Not Reported	Water Reclamation #:	8

Z5970
North
1/2 - 1 Mile
Higher

WA WELLS **WALOG2000695882**

Database:	Ecology Well Logs	Well Log ID:	1437907
Well Tag #:	Not Reported	Project Tag #:	Not Reported
Notice of Intent #:	AE35873	Date Received:	23-FEB-16
Diameter (in):	5	Casing Depth (ft):	25
Well completion:	10-FEB-16	Well Owner:	Bush
Well Type:	Decommisioning	Driller #:	3123
Static Water Level:	Not Reported	Flow Rate (gpm):	Not Reported
Flow Type:	Not Reported	PSI:	Not Reported
Well Test:	Not Reported	Water Reclamation #:	8

Z5971
North
1/2 - 1 Mile
Higher

WA WELLS **WALOG2000695881**

Database:	Ecology Well Logs	Well Log ID:	1437906
Well Tag #:	Not Reported	Project Tag #:	Not Reported
Notice of Intent #:	SE57324	Date Received:	23-FEB-16
Diameter (in):	5	Casing Depth (ft):	25
Well completion:	10-FEB-16	Well Owner:	Bush
Well Type:	Resource Protection	Driller #:	3123
Static Water Level:	Not Reported	Flow Rate (gpm):	Not Reported
Flow Type:	Not Reported	PSI:	Not Reported
Well Test:	Not Reported	Water Reclamation #:	8

DRAFT

Map ID Direction Distance Elevation	Database	EDR ID Number
Z5972 **North** **1/2 - 1 Mile** **Higher**	**WA WELLS**	**WALOG2000692834**

Database:	Ecology Well Logs	Well Log ID:	1344021
Well Tag #:	Not Reported	Project Tag #:	Not Reported
Notice of Intent #:	AE34478	Date Received:	15-FEB-16
Diameter (in):	6	Casing Depth (ft):	14
Well completion:	28-OCT-15	Well Owner:	Killebrew LLC
Well Type:	Decommisioning	Driller #:	3113
Static Water Level:	Not Reported	Flow Rate (gpm):	Not Reported
Flow Type:	Not Reported	PSI:	Not Reported
Well Test:	Not Reported	Water Reclamation #:	8

Z5973 **North** **1/2 - 1 Mile** **Higher**	**WA WELLS**	**WALOG2000692833**

Database:	Ecology Well Logs	Well Log ID:	1344020
Well Tag #:	Not Reported	Project Tag #:	Not Reported
Notice of Intent #:	SE56337	Date Received:	15-FEB-16
Diameter (in):	6	Casing Depth (ft):	14
Well completion:	28-OCT-15	Well Owner:	Killebrew LLC
Well Type:	Resource Protection	Driller #:	3113
Static Water Level:	Not Reported	Flow Rate (gpm):	Not Reported
Flow Type:	Not Reported	PSI:	Not Reported
Well Test:	Not Reported	Water Reclamation #:	8

Z5974 **North** **1/2 - 1 Mile** **Higher**	**WA WELLS**	**WALOG2000692768**

Database:	Ecology Well Logs	Well Log ID:	1343955
Well Tag #:	Not Reported	Project Tag #:	Not Reported
Notice of Intent #:	AE34252	Date Received:	15-FEB-16
Diameter (in):	6	Casing Depth (ft):	13.5
Well completion:	12-OCT-15	Well Owner:	Duncan
Well Type:	Decommisioning	Driller #:	3113
Static Water Level:	Not Reported	Flow Rate (gpm):	Not Reported
Flow Type:	Not Reported	PSI:	Not Reported
Well Test:	Not Reported	Water Reclamation #:	8

Z5975 **North** **1/2 - 1 Mile** **Higher**	**WA WELLS**	**WALOG2000692767**

Database:	Ecology Well Logs	Well Log ID:	1343954
Well Tag #:	Not Reported	Project Tag #:	Not Reported
Notice of Intent #:	SE56204	Date Received:	15-FEB-16
Diameter (in):	6	Casing Depth (ft):	13.5

DRAFT

Well completion:	12-OCT-15	Well Owner:	Duncan
Well Type:	Resource Protection	Driller #:	3113
Static Water Level:	Not Reported	Flow Rate (gpm):	Not Reported
Flow Type:	Not Reported	PSI:	Not Reported
Well Test:	Not Reported	Water Reclamation #:	8

Z5976
North
1/2 - 1 Mile
Higher

WA WELLS **WALOG2000692766**

Database:	Ecology Well Logs	Well Log ID:	1343953
Well Tag #:	Not Reported	Project Tag #:	Not Reported
Notice of Intent #:	AE34252	Date Received:	15-FEB-16
Diameter (in):	6	Casing Depth (ft):	14
Well completion:	12-OCT-15	Well Owner:	Duncan
Well Type:	Decommisioning	Driller #:	3113
Static Water Level:	Not Reported	Flow Rate (gpm):	Not Reported
Flow Type:	Not Reported	PSI:	Not Reported
Well Test:	Not Reported	Water Reclamation #:	8

Z5977
North
1/2 - 1 Mile
Higher

WA WELLS **WALOG2000692765**

Database:	Ecology Well Logs	Well Log ID:	1343952
Well Tag #:	Not Reported	Project Tag #:	Not Reported
Notice of Intent #:	SE56204	Date Received:	15-FEB-16
Diameter (in):	6	Casing Depth (ft):	14
Well completion:	12-OCT-15	Well Owner:	Duncan
Well Type:	Resource Protection	Driller #:	3113
Static Water Level:	Not Reported	Flow Rate (gpm):	Not Reported
Flow Type:	Not Reported	PSI:	Not Reported
Well Test:	Not Reported	Water Reclamation #:	8

Z5978
North
1/2 - 1 Mile
Higher

WA WELLS **WALOG2000670059**

Database:	Ecology Well Logs	Well Log ID:	1035352
Well Tag #:	Not Reported	Project Tag #:	1
Notice of Intent #:	AE32890	Date Received:	27-JUL-15
Diameter (in):	5	Casing Depth (ft):	30
Well completion:	15-JUL-15	Well Owner:	SLU Lodging LLC
Well Type:	Decommisioning	Driller #:	1815
Static Water Level:	180	Flow Rate (gpm):	Not Reported
Flow Type:	Static Level	PSI:	Not Reported
Well Test:	Not Reported	Water Reclamation #:	8

DRAFT

Map ID Direction Distance Elevation	Database	EDR ID Number
Z5979 **North** **1/2 - 1 Mile** **Higher**	**WA WELLS**	**WALOG2000695980**

Database:	Ecology Well Logs	Well Log ID:	1438005
Well Tag #:	Not Reported	Project Tag #:	Not Reported
Notice of Intent #:	AE35873	Date Received:	23-FEB-16
Diameter (in):	5	Casing Depth (ft):	20
Well completion:	10-FEB-16	Well Owner:	Bush
Well Type:	Decommisioning	Driller #:	3123
Static Water Level:	Not Reported	Flow Rate (gpm):	Not Reported
Flow Type:	Not Reported	PSI:	Not Reported
Well Test:	Not Reported	Water Reclamation #:	8

Z5980 **North** **1/2 - 1 Mile** **Higher**	**WA WELLS**	**WALOG2000695979**

Database:	Ecology Well Logs	Well Log ID:	1438004
Well Tag #:	Not Reported	Project Tag #:	Not Reported
Notice of Intent #:	SE57324	Date Received:	23-FEB-16
Diameter (in):	5	Casing Depth (ft):	20
Well completion:	10-FEB-16	Well Owner:	Bush
Well Type:	Resource Protection	Driller #:	3123
Static Water Level:	Not Reported	Flow Rate (gpm):	Not Reported
Flow Type:	Not Reported	PSI:	Not Reported
Well Test:	Not Reported	Water Reclamation #:	8

Z5981 **North** **1/2 - 1 Mile** **Higher**	**WA WELLS**	**WALOG2000695883**

Database:	Ecology Well Logs	Well Log ID:	1437908
Well Tag #:	Not Reported	Project Tag #:	Not Reported
Notice of Intent #:	AE35873	Date Received:	23-FEB-16
Diameter (in):	5	Casing Depth (ft):	25
Well completion:	10-FEB-16	Well Owner:	Bush
Well Type:	Decommisioning	Driller #:	3123
Static Water Level:	Not Reported	Flow Rate (gpm):	Not Reported
Flow Type:	Not Reported	PSI:	Not Reported
Well Test:	Not Reported	Water Reclamation #:	8

Z5982 **North** **1/2 - 1 Mile** **Higher**	**WA WELLS**	**WALOG2000670058**

Database:	Ecology Well Logs	Well Log ID:	1035351
Well Tag #:	Not Reported	Project Tag #:	1
Notice of Intent #:	SE55344	Date Received:	27-JUL-15
Diameter (in):	5	Casing Depth (ft):	30

DRAFT

Well completion:	15-JUL-15	Well Owner:	SLU Lodging LLC
Well Type:	Resource Protection	Driller #:	1815
Static Water Level:	180	Flow Rate (gpm):	Not Reported
Flow Type:	Static Level	PSI:	Not Reported
Well Test:	Not Reported	Water Reclamation #:	8

Z5983
North
1/2 - 1 Mile
Higher

WA WELLS **WALOG2000572583**

Database:	Ecology Well Logs	Well Log ID:	840353
Well Tag #:	Not Reported	Project Tag #:	Not Reported
Notice of Intent #:	SE47133	Date Received:	31-JAN-13
Diameter (in):	8	Casing Depth (ft):	24
Well completion:	15-JAN-13	Well Owner:	Richard Sander | The Riley Group
Well Type:	Resource Protection	Driller #:	Not Reported
Static Water Level:	Not Reported	Flow Rate (gpm):	Not Reported
Flow Type:	Not Reported	PSI:	Not Reported
Well Test:	Not Reported	Water Reclamation #:	8

Z5984
North
1/2 - 1 Mile
Higher

WA WELLS **WALOG2000696975**

Database:	Ecology Well Logs	Well Log ID:	1493342
Well Tag #:	Not Reported	Project Tag #:	B2
Notice of Intent #:	AE35163	Date Received:	11-MAR-16
Diameter (in):	8	Casing Depth (ft):	81.5
Well completion:	16-DEC-15	Well Owner:	Fred Hutchinson Cancer Research Center
Well Type:	Decommisioning	Driller #:	3021
Static Water Level:	Not Reported	Flow Rate (gpm):	Not Reported
Flow Type:	Not Reported	PSI:	Not Reported
Well Test:	Not Reported	Water Reclamation #:	8

Z5985
North
1/2 - 1 Mile
Higher

WA WELLS **WALOG2000696947**

Database:	Ecology Well Logs	Well Log ID:	1493303
Well Tag #:	AKF108	Project Tag #:	Not Reported
Notice of Intent #:	AE35533	Date Received:	10-MAR-16
Diameter (in):	8	Casing Depth (ft):	30
Well completion:	19-JAN-16	Well Owner:	Seattle City Light
Well Type:	Decommisioning	Driller #:	3021
Static Water Level:	Not Reported	Flow Rate (gpm):	Not Reported
Flow Type:	Not Reported	PSI:	Not Reported
Well Test:	Not Reported	Water Reclamation #:	8

DRAFT

Map ID Direction Distance Elevation	Database	EDR ID Number
Z5986 **North** **1/2 - 1 Mile** **Higher**	**WA WELLS**	**WALOG2000696940**

Database:	Ecology Well Logs	Well Log ID:	1493296
Well Tag #:	BCB849	Project Tag #:	Not Reported
Notice of Intent #:	AE35533	Date Received:	10-MAR-16
Diameter (in):	2	Casing Depth (ft):	90
Well completion:	26-JAN-16	Well Owner:	Seattle City Light
Well Type:	Decommisioning	Driller #:	3021
Static Water Level:	Not Reported	Flow Rate (gpm):	Not Reported
Flow Type:	Not Reported	PSI:	Not Reported
Well Test:	Not Reported	Water Reclamation #:	8

Z5987 **North** **1/2 - 1 Mile** **Higher**	**WA WELLS**	**WALOG2000696812**

Database:	Ecology Well Logs	Well Log ID:	1493112
Well Tag #:	Not Reported	Project Tag #:	B1
Notice of Intent #:	SE56818	Date Received:	11-MAR-16
Diameter (in):	8	Casing Depth (ft):	91.5
Well completion:	16-DEC-15	Well Owner:	Fred Hutchinson Cancer Research Center
Well Type:	Resource Protection	Driller #:	3021
Static Water Level:	Not Reported	Flow Rate (gpm):	Not Reported
Flow Type:	Not Reported	PSI:	Not Reported
Well Test:	Not Reported	Water Reclamation #:	8

Z5988 **North** **1/2 - 1 Mile** **Higher**	**WA WELLS**	**WALOG2000696809**

Database:	Ecology Well Logs	Well Log ID:	1493109
Well Tag #:	APE325	Project Tag #:	Not Reported
Notice of Intent #:	AE35533	Date Received:	10-MAR-16
Diameter (in):	8	Casing Depth (ft):	40
Well completion:	19-JAN-16	Well Owner:	Seattle City Light
Well Type:	Decommisioning	Driller #:	3021
Static Water Level:	Not Reported	Flow Rate (gpm):	Not Reported
Flow Type:	Not Reported	PSI:	Not Reported
Well Test:	Not Reported	Water Reclamation #:	8

Z5989 **North** **1/2 - 1 Mile** **Higher**	**WA WELLS**	**WALOG2000517056**

Database:	Ecology Well Logs	Well Log ID:	730225
Well Tag #:	BHB180	Project Tag #:	Not Reported
Notice of Intent #:	RE05685	Date Received:	25-MAY-11
Diameter (in):	8.5	Casing Depth (ft):	27.5

DRAFT

Well completion:	31-MAR-11	Well Owner:	Chevron 9-0123 | SAIC
Well Type:	Resource Protection	Driller #:	Not Reported
Static Water Level:	Not Reported	Flow Rate (gpm):	Not Reported
Flow Type:	Not Reported	PSI:	Not Reported
Well Test:	Not Reported	Water Reclamation #:	8

Z5990
North
1/2 - 1 Mile
Higher

WA WELLS **WALOG2000517055**

Database:	Ecology Well Logs	Well Log ID:	730223
Well Tag #:	BHB179	Project Tag #:	Not Reported
Notice of Intent #:	RE05685	Date Received:	25-MAY-11
Diameter (in):	8.5	Casing Depth (ft):	40
Well completion:	30-MAR-11	Well Owner:	Chevron 9-0123 | SAIC
Well Type:	Resource Protection	Driller #:	Not Reported
Static Water Level:	Not Reported	Flow Rate (gpm):	Not Reported
Flow Type:	Not Reported	PSI:	Not Reported
Well Test:	Not Reported	Water Reclamation #:	8

Z5991
North
1/2 - 1 Mile
Higher

WA WELLS **WALOG2000514580**

Database:	Ecology Well Logs	Well Log ID:	725613
Well Tag #:	Not Reported	Project Tag #:	Not Reported
Notice of Intent #:	AE12606	Date Received:	06-MAY-11
Diameter (in):	8.5	Casing Depth (ft):	42.5
Well completion:	06-APR-11	Well Owner:	Chevron 9-0123 | SAIC
Well Type:	Decommisioning	Driller #:	Not Reported
Static Water Level:	Not Reported	Flow Rate (gpm):	Not Reported
Flow Type:	Not Reported	PSI:	Not Reported
Well Test:	Not Reported	Water Reclamation #:	8

Z5992
North
1/2 - 1 Mile
Higher

WA WELLS **WALOG2000514579**

Database:	Ecology Well Logs	Well Log ID:	725611
Well Tag #:	Not Reported	Project Tag #:	Not Reported
Notice of Intent #:	AE12606	Date Received:	06-MAY-11
Diameter (in):	8.5	Casing Depth (ft):	27
Well completion:	05-APR-11	Well Owner:	Chevron 9-0123 | SAIC
Well Type:	Decommisioning	Driller #:	Not Reported
Static Water Level:	Not Reported	Flow Rate (gpm):	Not Reported
Flow Type:	Not Reported	PSI:	Not Reported
Well Test:	Not Reported	Water Reclamation #:	8

DRAFT

Map ID Direction Distance Elevation	Database	EDR ID Number
Z5993 **North** **1/2 - 1 Mile** **Higher**	**WA WELLS**	**WALOG2000514578**

Database:	Ecology Well Logs	Well Log ID:	725609
Well Tag #:	Not Reported	Project Tag #:	Not Reported
Notice of Intent #:	AE12606	Date Received:	06-MAY-11
Diameter (in):	8.5	Casing Depth (ft):	40
Well completion:	05-APR-11	Well Owner:	Chevron 9-0123 | SAIC
Well Type:	Decommisioning	Driller #:	Not Reported
Static Water Level:	Not Reported	Flow Rate (gpm):	Not Reported
Flow Type:	Not Reported	PSI:	Not Reported
Well Test:	Not Reported	Water Reclamation #:	8

Z5994 **North** **1/2 - 1 Mile** **Higher**	**WA WELLS**	**WALOG2000514577**

Database:	Ecology Well Logs	Well Log ID:	725607
Well Tag #:	Not Reported	Project Tag #:	Not Reported
Notice of Intent #:	AE12606	Date Received:	06-MAY-11
Diameter (in):	8.5	Casing Depth (ft):	40
Well completion:	01-APR-11	Well Owner:	Chevron 9-0123 | SAIC
Well Type:	Decommisioning	Driller #:	Not Reported
Static Water Level:	Not Reported	Flow Rate (gpm):	Not Reported
Flow Type:	Not Reported	PSI:	Not Reported
Well Test:	Not Reported	Water Reclamation #:	8

Z5995 **North** **1/2 - 1 Mile** **Higher**	**WA WELLS**	**WALOG2000532945**

Database:	Ecology Well Logs	Well Log ID:	761357
Well Tag #:	APS822	Project Tag #:	Not Reported
Notice of Intent #:	R070701	Date Received:	29-NOV-11
Diameter (in):	Not Reported	Casing Depth (ft):	210
Well completion:	16-MAR-07	Well Owner:	SOUND TRANSIT
Well Type:	Resource Protection	Driller #:	Not Reported
Static Water Level:	Not Reported	Flow Rate (gpm):	Not Reported
Flow Type:	Not Reported	PSI:	Not Reported
Well Test:	Not Reported	Water Reclamation #:	8

Z5996 **North** **1/2 - 1 Mile** **Higher**	**WA WELLS**	**WALOG2000526252**

Database:	Ecology Well Logs	Well Log ID:	748464
Well Tag #:	Not Reported	Project Tag #:	Not Reported
Notice of Intent #:	SE09407	Date Received:	06-MAY-11
Diameter (in):	8.5	Casing Depth (ft):	42.5

DRAFT

Well completion:	06-APR-11	Well Owner:	Chevron 9-0123 | SAIC
Well Type:	Resource Protection	Driller #:	Not Reported
Static Water Level:	Not Reported	Flow Rate (gpm):	Not Reported
Flow Type:	Not Reported	PSI:	Not Reported
Well Test:	Not Reported	Water Reclamation #:	8

Z5997
North
1/2 - 1 Mile
Higher

WA WELLS **WALOG2000526251**

Database:	Ecology Well Logs	Well Log ID:	748463
Well Tag #:	Not Reported	Project Tag #:	Not Reported
Notice of Intent #:	SE09407	Date Received:	06-MAY-11
Diameter (in):	8.5	Casing Depth (ft):	27
Well completion:	05-APR-11	Well Owner:	Chevron 9-0123 | SAIC
Well Type:	Resource Protection	Driller #:	Not Reported
Static Water Level:	Not Reported	Flow Rate (gpm):	Not Reported
Flow Type:	Not Reported	PSI:	Not Reported
Well Test:	Not Reported	Water Reclamation #:	8

Z5998
North
1/2 - 1 Mile
Higher

WA WELLS **WALOG2000526250**

Database:	Ecology Well Logs	Well Log ID:	748461
Well Tag #:	Not Reported	Project Tag #:	Not Reported
Notice of Intent #:	SE09407	Date Received:	06-MAY-11
Diameter (in):	8.5	Casing Depth (ft):	40
Well completion:	05-APR-11	Well Owner:	Chevron 9-0123 | SAIC
Well Type:	Resource Protection	Driller #:	Not Reported
Static Water Level:	Not Reported	Flow Rate (gpm):	Not Reported
Flow Type:	Not Reported	PSI:	Not Reported
Well Test:	Not Reported	Water Reclamation #:	8

Z5999
North
1/2 - 1 Mile
Higher

WA WELLS **WALOG2000526249**

Database:	Ecology Well Logs	Well Log ID:	748459
Well Tag #:	Not Reported	Project Tag #:	Not Reported
Notice of Intent #:	SE09407	Date Received:	06-MAY-11
Diameter (in):	8.5	Casing Depth (ft):	40
Well completion:	01-APR-11	Well Owner:	Chevron 9-0123 | SAIC
Well Type:	Resource Protection	Driller #:	Not Reported
Static Water Level:	Not Reported	Flow Rate (gpm):	Not Reported
Flow Type:	Not Reported	PSI:	Not Reported
Well Test:	Not Reported	Water Reclamation #:	8

DRAFT

Map ID Direction Distance Elevation	Database	EDR ID Number
Z6000 **North** **1/2 - 1 Mile** **Higher**	**WA WELLS**	**WALOG2000526248**

Database:	Ecology Well Logs	Well Log ID:	748457
Well Tag #:	Not Reported	Project Tag #:	Not Reported
Notice of Intent #:	SE09407	Date Received:	06-MAY-11
Diameter (in):	8.5	Casing Depth (ft):	30
Well completion:	30-MAR-11	Well Owner:	Chevron 9-0123 | SAIC
Well Type:	Resource Protection	Driller #:	Not Reported
Static Water Level:	Not Reported	Flow Rate (gpm):	Not Reported
Flow Type:	Not Reported	PSI:	Not Reported
Well Test:	Not Reported	Water Reclamation #:	8

Z6001 **North** **1/2 - 1 Mile** **Higher**	**WA WELLS**	**WALOG2000526247**

Database:	Ecology Well Logs	Well Log ID:	748455
Well Tag #:	Not Reported	Project Tag #:	Not Reported
Notice of Intent #:	SE09407	Date Received:	06-MAY-11
Diameter (in):	8.5	Casing Depth (ft):	45
Well completion:	29-MAR-11	Well Owner:	Chevron 9-0123 | SAIC
Well Type:	Resource Protection	Driller #:	Not Reported
Static Water Level:	Not Reported	Flow Rate (gpm):	Not Reported
Flow Type:	Not Reported	PSI:	Not Reported
Well Test:	Not Reported	Water Reclamation #:	8

Z6002 **North** **1/2 - 1 Mile** **Higher**	**WA WELLS**	**WALOG2000522527**

Database:	Ecology Well Logs	Well Log ID:	741188
Well Tag #:	BHB207	Project Tag #:	Not Reported
Notice of Intent #:	RE05685	Date Received:	25-MAY-11
Diameter (in):	8.5	Casing Depth (ft):	38
Well completion:	07-APR-11	Well Owner:	Chevron 9-0123 | SAIC
Well Type:	Resource Protection	Driller #:	Not Reported
Static Water Level:	Not Reported	Flow Rate (gpm):	Not Reported
Flow Type:	Not Reported	PSI:	Not Reported
Well Test:	Not Reported	Water Reclamation #:	8

Z6003 **North** **1/2 - 1 Mile** **Higher**	**WA WELLS**	**WALOG2000517058**

Database:	Ecology Well Logs	Well Log ID:	730229
Well Tag #:	BHB197	Project Tag #:	Not Reported
Notice of Intent #:	RE05685	Date Received:	25-MAY-11
Diameter (in):	8.5	Casing Depth (ft):	30

DRAFT

Well completion:	07-APR-11	Well Owner:	Chevron 9-0123 | SAIC
Well Type:	Resource Protection	Driller #:	Not Reported
Static Water Level:	Not Reported	Flow Rate (gpm):	Not Reported
Flow Type:	Not Reported	PSI:	Not Reported
Well Test:	Not Reported	Water Reclamation #:	8

Z6004
North
1/2 - 1 Mile
Higher

WA WELLS **WALOG2000517057**

Database:	Ecology Well Logs	Well Log ID:	730227
Well Tag #:	BHB181	Project Tag #:	Not Reported
Notice of Intent #:	RE05685	Date Received:	25-MAY-11
Diameter (in):	8.5	Casing Depth (ft):	27.5
Well completion:	31-MAR-11	Well Owner:	Chevron 9-0123 | SAIC
Well Type:	Resource Protection	Driller #:	Not Reported
Static Water Level:	Not Reported	Flow Rate (gpm):	Not Reported
Flow Type:	Not Reported	PSI:	Not Reported
Well Test:	Not Reported	Water Reclamation #:	8

Z6005
North
1/2 - 1 Mile
Higher

WA WELLS **WALOG2000391800**

Database:	Ecology Well Logs	Well Log ID:	515604
Well Tag #:	Not Reported	Project Tag #:	Not Reported
Notice of Intent #:	S023229	Date Received:	05-FEB-08
Diameter (in):	2	Casing Depth (ft):	16
Well completion:	28-JAN-08	Well Owner:	VERAJEAN STORLI | ASPECT CONSULTING LLC
Well Type:	Resource Protection	Driller #:	Not Reported
Static Water Level:	Not Reported	Flow Rate (gpm):	Not Reported
Flow Type:	Not Reported	PSI:	Not Reported
Well Test:	Not Reported	Water Reclamation #:	8

Z6006
North
1/2 - 1 Mile
Higher

WA WELLS **WALOG2000514576**

Database:	Ecology Well Logs	Well Log ID:	725605
Well Tag #:	Not Reported	Project Tag #:	Not Reported
Notice of Intent #:	AE12606	Date Received:	06-MAY-11
Diameter (in):	8.5	Casing Depth (ft):	30
Well completion:	30-MAR-11	Well Owner:	Chevron 9-0123 | SAIC
Well Type:	Decommisioning	Driller #:	Not Reported
Static Water Level:	Not Reported	Flow Rate (gpm):	Not Reported
Flow Type:	Not Reported	PSI:	Not Reported
Well Test:	Not Reported	Water Reclamation #:	8

DRAFT

Map ID Direction Distance Elevation	Database	EDR ID Number
Z6007 **North** **1/2 - 1 Mile** **Higher**	**WA WELLS**	**WALOG2000514575**

Database:	Ecology Well Logs	Well Log ID:	725603
Well Tag #:	Not Reported	Project Tag #:	Not Reported
Notice of Intent #:	AE12606	Date Received:	06-MAY-11
Diameter (in):	8.5	Casing Depth (ft):	45
Well completion:	29-MAR-11	Well Owner:	Chevron 9-0123 | SAIC
Well Type:	Decommisioning	Driller #:	Not Reported
Static Water Level:	Not Reported	Flow Rate (gpm):	Not Reported
Flow Type:	Not Reported	PSI:	Not Reported
Well Test:	Not Reported	Water Reclamation #:	8

Z6008 **North** **1/2 - 1 Mile** **Higher**	**WA WELLS**	**WALOG2000514550**

Database:	Ecology Well Logs	Well Log ID:	725555
Well Tag #:	Not Reported	Project Tag #:	Not Reported
Notice of Intent #:	AE13126	Date Received:	06-MAY-11
Diameter (in):	2	Casing Depth (ft):	50
Well completion:	31-MAR-11	Well Owner:	Chevron c/o SAIC | SAIC
Well Type:	Decommisioning	Driller #:	Not Reported
Static Water Level:	Not Reported	Flow Rate (gpm):	Not Reported
Flow Type:	Not Reported	PSI:	Not Reported
Well Test:	Not Reported	Water Reclamation #:	8

Z6009 **North** **1/2 - 1 Mile** **Higher**	**WA WELLS**	**WALOG2000481704**

Database:	Ecology Well Logs	Well Log ID:	661499
Well Tag #:	Not Reported	Project Tag #:	Not Reported
Notice of Intent #:	AE08079	Date Received:	23-JUN-10
Diameter (in):	Not Reported	Casing Depth (ft):	110
Well completion:	25-JAN-10	Well Owner:	PSRTA
Well Type:	Decommisioning	Driller #:	Not Reported
Static Water Level:	Not Reported	Flow Rate (gpm):	Not Reported
Flow Type:	Not Reported	PSI:	Not Reported
Well Test:	Not Reported	Water Reclamation #:	8

Z6010 **North** **1/2 - 1 Mile** **Higher**	**WA WELLS**	**WALOG2000481703**

Database:	Ecology Well Logs	Well Log ID:	661497
Well Tag #:	Not Reported	Project Tag #:	Not Reported
Notice of Intent #:	AE08079	Date Received:	23-JUN-10
Diameter (in):	Not Reported	Casing Depth (ft):	178

DRAFT

Well completion:	25-JAN-10	Well Owner:	PSRTA
Well Type:	Decommisioning	Driller #:	Not Reported
Static Water Level:	Not Reported	Flow Rate (gpm):	Not Reported
Flow Type:	Not Reported	PSI:	Not Reported
Well Test:	Not Reported	Water Reclamation #:	8

Z6011
North
1/2 - 1 Mile
Higher

WA WELLS **WALOG2000481699**

Database:	Ecology Well Logs	Well Log ID:	661489
Well Tag #:	Not Reported	Project Tag #:	Not Reported
Notice of Intent #:	AE08079	Date Received:	23-JUN-10
Diameter (in):	Not Reported	Casing Depth (ft):	200
Well completion:	25-JAN-10	Well Owner:	PSRTA
Well Type:	Decommisioning	Driller #:	Not Reported
Static Water Level:	Not Reported	Flow Rate (gpm):	Not Reported
Flow Type:	Not Reported	PSI:	Not Reported
Well Test:	Not Reported	Water Reclamation #:	8

Z6012
North
1/2 - 1 Mile
Higher

WA WELLS **WALOG2000398809**

Database:	Ecology Well Logs	Well Log ID:	526109
Well Tag #:	AUJ163	Project Tag #:	Not Reported
Notice of Intent #:	R070951	Date Received:	21-MAR-08
Diameter (in):	Not Reported	Casing Depth (ft):	275
Well completion:	26-FEB-08	Well Owner:	ASPECT
Well Type:	Resource Protection	Driller #:	Not Reported
Static Water Level:	Not Reported	Flow Rate (gpm):	Not Reported
Flow Type:	Not Reported	PSI:	Not Reported
Well Test:	Not Reported	Water Reclamation #:	8

Z6013
North
1/2 - 1 Mile
Higher

WA WELLS **WALOG2000391802**

Database:	Ecology Well Logs	Well Log ID:	515607
Well Tag #:	Not Reported	Project Tag #:	Not Reported
Notice of Intent #:	S023229	Date Received:	05-FEB-08
Diameter (in):	2	Casing Depth (ft):	16
Well completion:	28-JAN-08	Well Owner:	VERAJEAN STORLI | ASPECT CONSULTING LLC
Well Type:	Resource Protection	Driller #:	Not Reported
Static Water Level:	Not Reported	Flow Rate (gpm):	Not Reported
Flow Type:	Not Reported	PSI:	Not Reported
Well Test:	Not Reported	Water Reclamation #:	8

DRAFT

Map ID Direction Distance Elevation	Database	EDR ID Number
Z6014 **North** **1/2 - 1 Mile** **Higher**	**WA WELLS**	**WALOG2000080836**

Database:	Ecology Well Logs	Well Log ID:	91486
Well Tag #:	Not Reported	Project Tag #:	Not Reported
Notice of Intent #:	018563	Date Received:	17-JAN-91
Diameter (in):	16	Casing Depth (ft):	69
Well completion:	16-JAN-91	Well Owner:	FRED HUTCHINSON CANCER RESEARCH CTR
Well Type:	Water	Driller #:	1821
Static Water Level:	Not Reported	Flow Rate (gpm):	Not Reported
Flow Type:	Not Reported	PSI:	Not Reported
Well Test:	Not Reported	Water Reclamation #:	8

Z6015 **North** **1/2 - 1 Mile** **Higher**	**WA WELLS**	**WALOG2000208554**

Database:	Ecology Well Logs	Well Log ID:	286090
Well Tag #:	Not Reported	Project Tag #:	Not Reported
Notice of Intent #:	Not Reported	Date Received:	Not Reported
Diameter (in):	16	Casing Depth (ft):	69
Well completion:	Not Reported	Well Owner:	FRED HUTCH CANCER RESEARCH CENTER
Well Type:	Water	Driller #:	Not Reported
Static Water Level:	Not Reported	Flow Rate (gpm):	Not Reported
Flow Type:	Not Reported	PSI:	Not Reported
Well Test:	Not Reported	Water Reclamation #:	8

Z6016 **North** **1/2 - 1 Mile** **Higher**	**WA WELLS**	**WALOG2000080837**

Database:	Ecology Well Logs	Well Log ID:	91487
Well Tag #:	Not Reported	Project Tag #:	Not Reported
Notice of Intent #:	078563	Date Received:	17-JAN-91
Diameter (in):	16	Casing Depth (ft):	78
Well completion:	15-JAN-91	Well Owner:	FRED HUTCHINSON CANCER RESEARCH CTR
Well Type:	Water	Driller #:	1821
Static Water Level:	Not Reported	Flow Rate (gpm):	Not Reported
Flow Type:	Not Reported	PSI:	Not Reported
Well Test:	Not Reported	Water Reclamation #:	8

Z6017 **North** **1/2 - 1 Mile** **Higher**	**WA WELLS**	**WALOG2000080835**

Database:	Ecology Well Logs	Well Log ID:	91485
Well Tag #:	Not Reported	Project Tag #:	Not Reported
Notice of Intent #:	Not Reported	Date Received:	17-JAN-91
Diameter (in):	16	Casing Depth (ft):	Not Reported

DRAFT

Well completion:	15-JAN-91	Well Owner:	FRED HUTCHINSON CANCER RESEARCH CTR
Well Type:	Water	Driller #:	1821
Static Water Level:	Not Reported	Flow Rate (gpm):	Not Reported
Flow Type:	Not Reported	PSI:	Not Reported
Well Test:	Not Reported	Water Reclamation #:	8

Z6018
North
1/2 - 1 Mile
Higher

WA WELLS **WALOG2000080834**

Database:	Ecology Well Logs	Well Log ID:	91484
Well Tag #:	Not Reported	Project Tag #:	Not Reported
Notice of Intent #:	Not Reported	Date Received:	02-MAR-92
Diameter (in):	16	Casing Depth (ft):	69
Well completion:	28-FEB-92	Well Owner:	FRED HUTCHINSON CANCER RESEARCH CENT
Well Type:	Water	Driller #:	1821
Static Water Level:	Not Reported	Flow Rate (gpm):	Not Reported
Flow Type:	Not Reported	PSI:	Not Reported
Well Test:	Not Reported	Water Reclamation #:	8

Z6019
North
1/2 - 1 Mile
Higher

WA WELLS **WALOG2000254680**

Database:	Ecology Well Logs	Well Log ID:	339593
Well Tag #:	Not Reported	Project Tag #:	Not Reported
Notice of Intent #:	A047038	Date Received:	30-AUG-02
Diameter (in):	Not Reported	Casing Depth (ft):	20
Well completion:	02-AUG-02	Well Owner:	UNOCAL CORP
Well Type:	Decommisioning	Driller #:	Not Reported
Static Water Level:	Not Reported	Flow Rate (gpm):	Not Reported
Flow Type:	Not Reported	PSI:	Not Reported
Well Test:	Not Reported	Water Reclamation #:	8

Z6020
North
1/2 - 1 Mile
Higher

WA WELLS **WALOG2000254679**

Database:	Ecology Well Logs	Well Log ID:	339592
Well Tag #:	Not Reported	Project Tag #:	Not Reported
Notice of Intent #:	A047038	Date Received:	30-AUG-02
Diameter (in):	Not Reported	Casing Depth (ft):	43
Well completion:	02-AUG-02	Well Owner:	UNOCAL CORP
Well Type:	Decommisioning	Driller #:	Not Reported
Static Water Level:	Not Reported	Flow Rate (gpm):	Not Reported
Flow Type:	Not Reported	PSI:	Not Reported
Well Test:	Not Reported	Water Reclamation #:	8

DRAFT

Map ID Direction Distance Elevation	Database	EDR ID Number
Z6021 **North** **1/2 - 1 Mile** **Higher**	**WA WELLS**	**WALOG2000208555**

Database:	Ecology Well Logs	Well Log ID:	286091
Well Tag #:	Not Reported	Project Tag #:	Not Reported
Notice of Intent #:	Not Reported	Date Received:	Not Reported
Diameter (in):	16	Casing Depth (ft):	69
Well completion:	Not Reported	Well Owner:	FRED HUTCH CANCER RESEARCH CENTER
Well Type:	Water	Driller #:	Not Reported
Static Water Level:	Not Reported	Flow Rate (gpm):	Not Reported
Flow Type:	Not Reported	PSI:	Not Reported
Well Test:	Not Reported	Water Reclamation #:	8

Z6022 **North** **1/2 - 1 Mile** **Higher**	**WA WELLS**	**WALOG2000391799**

Database:	Ecology Well Logs	Well Log ID:	515603
Well Tag #:	Not Reported	Project Tag #:	Not Reported
Notice of Intent #:	A130283	Date Received:	05-FEB-08
Diameter (in):	2	Casing Depth (ft):	16
Well completion:	28-JAN-08	Well Owner:	VERAJEAN STORLI | ASPECT CONSULTING LLC
Well Type:	Decommisioning	Driller #:	Not Reported
Static Water Level:	Not Reported	Flow Rate (gpm):	Not Reported
Flow Type:	Not Reported	PSI:	Not Reported
Well Test:	Not Reported	Water Reclamation #:	8

Z6023 **North** **1/2 - 1 Mile** **Higher**	**WA WELLS**	**WALOG2000391798**

Database:	Ecology Well Logs	Well Log ID:	515602
Well Tag #:	Not Reported	Project Tag #:	Not Reported
Notice of Intent #:	A130283	Date Received:	05-FEB-08
Diameter (in):	2	Casing Depth (ft):	16
Well completion:	28-JAN-08	Well Owner:	VERAJEAN STORLI | ASPECT CONSULTING LLC
Well Type:	Decommisioning	Driller #:	Not Reported
Static Water Level:	Not Reported	Flow Rate (gpm):	Not Reported
Flow Type:	Not Reported	PSI:	Not Reported
Well Test:	Not Reported	Water Reclamation #:	8

Z6024 **North** **1/2 - 1 Mile** **Higher**	**WA WELLS**	**WALOG2000254681**

Database:	Ecology Well Logs	Well Log ID:	339594
Well Tag #:	Not Reported	Project Tag #:	Not Reported
Notice of Intent #:	A047038	Date Received:	30-AUG-02
Diameter (in):	Not Reported	Casing Depth (ft):	40

DRAFT

Well completion:	02-AUG-02	Well Owner:	UNOCAL CORP
Well Type:	Decommisioning	Driller #:	Not Reported
Static Water Level:	Not Reported	Flow Rate (gpm):	Not Reported
Flow Type:	Not Reported	PSI:	Not Reported
Well Test:	Not Reported	Water Reclamation #:	8

AA6025
SW
1/2 - 1 Mile
Lower

WA WELLS **WALOG2000539315**

Database:	Ecology Well Logs	Well Log ID:	773665
Well Tag #:	Not Reported	Project Tag #:	Not Reported
Notice of Intent #:	AE16030	Date Received:	31-JAN-12
Diameter (in):	2.25	Casing Depth (ft):	20
Well completion:	10-JAN-12	Well Owner:	SEA EIGHT 11B 12B LLC | Aspect Consulting
Well Type:	Decommisioning	Driller #:	Not Reported
Static Water Level:	Not Reported	Flow Rate (gpm):	Not Reported
Flow Type:	Not Reported	PSI:	Not Reported
Well Test:	Not Reported	Water Reclamation #:	8

AA6026
SW
1/2 - 1 Mile
Lower

WA WELLS **WALOG2000539314**

Database:	Ecology Well Logs	Well Log ID:	773663
Well Tag #:	Not Reported	Project Tag #:	Not Reported
Notice of Intent #:	AE16030	Date Received:	31-JAN-12
Diameter (in):	2.25	Casing Depth (ft):	20
Well completion:	10-JAN-12	Well Owner:	SEA EIGHT 11B 12B LLC | Aspect Consulting
Well Type:	Decommisioning	Driller #:	Not Reported
Static Water Level:	Not Reported	Flow Rate (gpm):	Not Reported
Flow Type:	Not Reported	PSI:	Not Reported
Well Test:	Not Reported	Water Reclamation #:	8

AA6027
SW
1/2 - 1 Mile
Lower

WA WELLS **WALOG2000544961**

Database:	Ecology Well Logs	Well Log ID:	784967
Well Tag #:	Not Reported	Project Tag #:	Not Reported
Notice of Intent #:	AE16509	Date Received:	14-MAR-12
Diameter (in):	8	Casing Depth (ft):	20
Well completion:	24-FEB-12	Well Owner:	Alliance Realty | Pan Geo
Well Type:	Decommisioning	Driller #:	Not Reported
Static Water Level:	Not Reported	Flow Rate (gpm):	Not Reported
Flow Type:	Not Reported	PSI:	Not Reported
Well Test:	Not Reported	Water Reclamation #:	8

DRAFT

Map ID Direction Distance Elevation	Database	EDR ID Number
AA6028 **SW** **1/2 - 1 Mile** **Lower**	**WA WELLS**	**WALOG2000544963**

Database:	Ecology Well Logs	Well Log ID:	784971
Well Tag #:	Not Reported	Project Tag #:	Not Reported
Notice of Intent #:	SE44708	Date Received:	14-MAR-12
Diameter (in):	8	Casing Depth (ft):	20
Well completion:	24-FEB-12	Well Owner:	Alliance Realty | Pan Geo
Well Type:	Resource Protection	Driller #:	Not Reported
Static Water Level:	Not Reported	Flow Rate (gpm):	Not Reported
Flow Type:	Not Reported	PSI:	Not Reported
Well Test:	Not Reported	Water Reclamation #:	8

AA6029 **SW** **1/2 - 1 Mile** **Lower**	**WA WELLS**	**WALOG2000544962**

Database:	Ecology Well Logs	Well Log ID:	784969
Well Tag #:	Not Reported	Project Tag #:	Not Reported
Notice of Intent #:	AE16509	Date Received:	14-MAR-12
Diameter (in):	8	Casing Depth (ft):	30
Well completion:	24-FEB-12	Well Owner:	Alliance Realty | Pan Geo
Well Type:	Decommisioning	Driller #:	Not Reported
Static Water Level:	Not Reported	Flow Rate (gpm):	Not Reported
Flow Type:	Not Reported	PSI:	Not Reported
Well Test:	Not Reported	Water Reclamation #:	8

AA6030 **SW** **1/2 - 1 Mile** **Lower**	**WA WELLS**	**WALOG2000539310**

Database:	Ecology Well Logs	Well Log ID:	773655
Well Tag #:	Not Reported	Project Tag #:	Not Reported
Notice of Intent #:	SE44442	Date Received:	31-JAN-12
Diameter (in):	2.25	Casing Depth (ft):	15
Well completion:	10-JAN-12	Well Owner:	SEA EIGHT 11B 12B LLC | Aspect Consulting
Well Type:	Resource Protection	Driller #:	Not Reported
Static Water Level:	Not Reported	Flow Rate (gpm):	Not Reported
Flow Type:	Not Reported	PSI:	Not Reported
Well Test:	Not Reported	Water Reclamation #:	8

AA6031 **SW** **1/2 - 1 Mile** **Lower**	**WA WELLS**	**WALOG2000503492**

Database:	Ecology Well Logs	Well Log ID:	704093
Well Tag #:	BCR195	Project Tag #:	Not Reported
Notice of Intent #:	RE05290	Date Received:	25-JAN-11
Diameter (in):	6	Casing Depth (ft):	45

DRAFT

Well completion:	16-NOV-10	Well Owner:	U-230 | GEO INSTRUMENTS
Well Type:	Resource Protection	Driller #:	Not Reported
Static Water Level:	Not Reported	Flow Rate (gpm):	Not Reported
Flow Type:	Not Reported	PSI:	Not Reported
Well Test:	Not Reported	Water Reclamation #:	8

AA6032
SW
1/2 - 1 Mile
Lower

WA WELLS **WALOG2000539311**

Database:	Ecology Well Logs	Well Log ID:	773657
Well Tag #:	Not Reported	Project Tag #:	Not Reported
Notice of Intent #:	SE44442	Date Received:	31-JAN-12
Diameter (in):	2.25	Casing Depth (ft):	20
Well completion:	10-JAN-12	Well Owner:	SEA EIGHT 11B 12B LLC | Aspect Consulting
Well Type:	Resource Protection	Driller #:	Not Reported
Static Water Level:	Not Reported	Flow Rate (gpm):	Not Reported
Flow Type:	Not Reported	PSI:	Not Reported
Well Test:	Not Reported	Water Reclamation #:	8

AA6033
SW
1/2 - 1 Mile
Lower

WA WELLS **WALOG2000539313**

Database:	Ecology Well Logs	Well Log ID:	773661
Well Tag #:	Not Reported	Project Tag #:	Not Reported
Notice of Intent #:	AE16030	Date Received:	31-JAN-12
Diameter (in):	2.25	Casing Depth (ft):	15
Well completion:	10-JAN-12	Well Owner:	SEA EIGHT 11B 12B LLC | Aspect Consulting
Well Type:	Decommisioning	Driller #:	Not Reported
Static Water Level:	Not Reported	Flow Rate (gpm):	Not Reported
Flow Type:	Not Reported	PSI:	Not Reported
Well Test:	Not Reported	Water Reclamation #:	8

AA6034
SW
1/2 - 1 Mile
Lower

WA WELLS **WALOG2000539312**

Database:	Ecology Well Logs	Well Log ID:	773659
Well Tag #:	Not Reported	Project Tag #:	Not Reported
Notice of Intent #:	SE44442	Date Received:	31-JAN-12
Diameter (in):	2.25	Casing Depth (ft):	20
Well completion:	10-JAN-12	Well Owner:	SEA EIGHT 11B 12B LLC | Aspect Consulting
Well Type:	Resource Protection	Driller #:	Not Reported
Static Water Level:	Not Reported	Flow Rate (gpm):	Not Reported
Flow Type:	Not Reported	PSI:	Not Reported
Well Test:	Not Reported	Water Reclamation #:	8

DRAFT

Map ID Direction Distance Elevation	Database	EDR ID Number
AA6035 **SW** **1/2 - 1 Mile** **Lower**	**WA WELLS**	**WALOG2000544964**

Database:	Ecology Well Logs	Well Log ID:	784973
Well Tag #:	Not Reported	Project Tag #:	Not Reported
Notice of Intent #:	SE44708	Date Received:	14-MAR-12
Diameter (in):	8	Casing Depth (ft):	20
Well completion:	24-FEB-12	Well Owner:	Alliance Realty | Pan Geo
Well Type:	Resource Protection	Driller #:	Not Reported
Static Water Level:	Not Reported	Flow Rate (gpm):	Not Reported
Flow Type:	Not Reported	PSI:	Not Reported
Well Test:	Not Reported	Water Reclamation #:	8

AA6036 **SW** **1/2 - 1 Mile** **Lower**	**WA WELLS**	**WALOG2000577671**

Database:	Ecology Well Logs	Well Log ID:	850872
Well Tag #:	BHU070	Project Tag #:	Not Reported
Notice of Intent #:	RE07904	Date Received:	28-MAR-13
Diameter (in):	3.5	Casing Depth (ft):	20
Well completion:	12-DEC-12	Well Owner:	AP Urban Development
Well Type:	Resource Protection	Driller #:	Not Reported
Static Water Level:	Not Reported	Flow Rate (gpm):	Not Reported
Flow Type:	Not Reported	PSI:	Not Reported
Well Test:	Not Reported	Water Reclamation #:	8

AA6037 **SW** **1/2 - 1 Mile** **Lower**	**WA WELLS**	**WALOG2000577670**

Database:	Ecology Well Logs	Well Log ID:	850870
Well Tag #:	BHU069	Project Tag #:	Not Reported
Notice of Intent #:	RE07904	Date Received:	28-MAR-13
Diameter (in):	3.5	Casing Depth (ft):	20
Well completion:	12-DEC-12	Well Owner:	AP Urban Development
Well Type:	Resource Protection	Driller #:	Not Reported
Static Water Level:	Not Reported	Flow Rate (gpm):	Not Reported
Flow Type:	Not Reported	PSI:	Not Reported
Well Test:	Not Reported	Water Reclamation #:	8

AA6038 **SW** **1/2 - 1 Mile** **Lower**	**WA WELLS**	**WALOG2000577672**

Database:	Ecology Well Logs	Well Log ID:	850874
Well Tag #:	BHU071	Project Tag #:	Not Reported
Notice of Intent #:	RE07904	Date Received:	28-MAR-13
Diameter (in):	3.5	Casing Depth (ft):	20

DRAFT

Well completion:	12-DEC-12	Well Owner:	AP Urban Development
Well Type:	Resource Protection	Driller #:	Not Reported
Static Water Level:	Not Reported	Flow Rate (gpm):	Not Reported
Flow Type:	Not Reported	PSI:	Not Reported
Well Test:	Not Reported	Water Reclamation #:	8

AA6039
SW
1/2 - 1 Mile
Lower

WA WELLS **WALOG2000629066**

Database:	Ecology Well Logs	Well Log ID:	942783
Well Tag #:	Not Reported	Project Tag #:	Not Reported
Notice of Intent #:	SE51816	Date Received:	24-JUL-14
Diameter (in):	3.7	Casing Depth (ft):	100
Well completion:	19-JUN-14	Well Owner:	Fifth Columbia LLC
Well Type:	Resource Protection	Driller #:	2901
Static Water Level:	Not Reported	Flow Rate (gpm):	Not Reported
Flow Type:	Not Reported	PSI:	Not Reported
Well Test:	Not Reported	Water Reclamation #:	8

AA6040
SW
1/2 - 1 Mile
Lower

WA WELLS **WALOG2000577673**

Database:	Ecology Well Logs	Well Log ID:	850876
Well Tag #:	BHU072	Project Tag #:	Not Reported
Notice of Intent #:	RE07904	Date Received:	28-MAR-13
Diameter (in):	3.5	Casing Depth (ft):	16
Well completion:	12-DEC-12	Well Owner:	AP Urban Development
Well Type:	Resource Protection	Driller #:	Not Reported
Static Water Level:	Not Reported	Flow Rate (gpm):	Not Reported
Flow Type:	Not Reported	PSI:	Not Reported
Well Test:	Not Reported	Water Reclamation #:	8

AA6041
SW
1/2 - 1 Mile
Lower

WA WELLS **WALOG2000544980**

Database:	Ecology Well Logs	Well Log ID:	785005
Well Tag #:	Not Reported	Project Tag #:	Not Reported
Notice of Intent #:	AE16509	Date Received:	14-MAR-12
Diameter (in):	8	Casing Depth (ft):	20
Well completion:	24-FEB-12	Well Owner:	Alliance Realty | Pan Geo
Well Type:	Decommisioning	Driller #:	Not Reported
Static Water Level:	Not Reported	Flow Rate (gpm):	Not Reported
Flow Type:	Not Reported	PSI:	Not Reported
Well Test:	Not Reported	Water Reclamation #:	8

DRAFT

Map ID Direction Distance Elevation	Database	EDR ID Number
AA6042 **SW** **1/2 - 1 Mile** **Lower**	**WA WELLS**	**WALOG2000544965**

Database:	Ecology Well Logs	Well Log ID:	784975
Well Tag #:	Not Reported	Project Tag #:	Not Reported
Notice of Intent #:	SE44708	Date Received:	14-MAR-12
Diameter (in):	8	Casing Depth (ft):	30
Well completion:	24-FEB-12	Well Owner:	Alliance Realty | Pan Geo
Well Type:	Resource Protection	Driller #:	Not Reported
Static Water Level:	Not Reported	Flow Rate (gpm):	Not Reported
Flow Type:	Not Reported	PSI:	Not Reported
Well Test:	Not Reported	Water Reclamation #:	8

AA6043 **SW** **1/2 - 1 Mile** **Lower**	**WA WELLS**	**WALOG2000574025**

Database:	Ecology Well Logs	Well Log ID:	843387
Well Tag #:	Not Reported	Project Tag #:	Not Reported
Notice of Intent #:	AE20546	Date Received:	19-FEB-13
Diameter (in):	1.5	Casing Depth (ft):	111
Well completion:	05-FEB-13	Well Owner:	SOUND TRANSIT | GEO INSTRUMENTS
Well Type:	Decommisioning	Driller #:	Not Reported
Static Water Level:	Not Reported	Flow Rate (gpm):	Not Reported
Flow Type:	Not Reported	PSI:	Not Reported
Well Test:	Not Reported	Water Reclamation #:	8

AA6044 **SW** **1/2 - 1 Mile** **Lower**	**WA WELLS**	**WALOG2000577669**

Database:	Ecology Well Logs	Well Log ID:	850868
Well Tag #:	BHU068	Project Tag #:	Not Reported
Notice of Intent #:	RE07904	Date Received:	28-MAR-13
Diameter (in):	3.5	Casing Depth (ft):	20
Well completion:	12-DEC-12	Well Owner:	AP Urban Development
Well Type:	Resource Protection	Driller #:	Not Reported
Static Water Level:	Not Reported	Flow Rate (gpm):	Not Reported
Flow Type:	Not Reported	PSI:	Not Reported
Well Test:	Not Reported	Water Reclamation #:	8

AA6045 **SW** **1/2 - 1 Mile** **Lower**	**WA WELLS**	**WALOG2000577668**

Database:	Ecology Well Logs	Well Log ID:	850866
Well Tag #:	BHU067	Project Tag #:	Not Reported
Notice of Intent #:	RE07904	Date Received:	28-MAR-13
Diameter (in):	3.5	Casing Depth (ft):	16

DRAFT

Well completion:	12-DEC-12	Well Owner:	AP Urban Development
Well Type:	Resource Protection	Driller #:	Not Reported
Static Water Level:	Not Reported	Flow Rate (gpm):	Not Reported
Flow Type:	Not Reported	PSI:	Not Reported
Well Test:	Not Reported	Water Reclamation #:	8

AA6046
SW
1/2 - 1 Mile
Lower

WA WELLS **WALOG2000503491**

Database:	Ecology Well Logs	Well Log ID:	704091
Well Tag #:	BBP212	Project Tag #:	Not Reported
Notice of Intent #:	RE05290	Date Received:	25-JAN-11
Diameter (in):	6	Casing Depth (ft):	52
Well completion:	10-AUG-10	Well Owner:	U-230 | GEO INSTRUMENTS
Well Type:	Resource Protection	Driller #:	Not Reported
Static Water Level:	Not Reported	Flow Rate (gpm):	Not Reported
Flow Type:	Not Reported	PSI:	Not Reported
Well Test:	Not Reported	Water Reclamation #:	8

AA6047
SW
1/2 - 1 Mile
Lower

WA WELLS **WALOG2000329768**

Database:	Ecology Well Logs	Well Log ID:	426823
Well Tag #:	Not Reported	Project Tag #:	Not Reported
Notice of Intent #:	A071475	Date Received:	30-DEC-05
Diameter (in):	2	Casing Depth (ft):	8
Well completion:	30-JUN-05	Well Owner:	BRODRIC SMITH
Well Type:	Decommisioning	Driller #:	Not Reported
Static Water Level:	Not Reported	Flow Rate (gpm):	Not Reported
Flow Type:	Not Reported	PSI:	Not Reported
Well Test:	Not Reported	Water Reclamation #:	8

AA6048
SW
1/2 - 1 Mile
Lower

WA WELLS **WALOG2000329767**

Database:	Ecology Well Logs	Well Log ID:	426822
Well Tag #:	Not Reported	Project Tag #:	Not Reported
Notice of Intent #:	A071475	Date Received:	30-DEC-05
Diameter (in):	2	Casing Depth (ft):	8
Well completion:	30-JUN-05	Well Owner:	BRODRIC SMITH
Well Type:	Decommisioning	Driller #:	Not Reported
Static Water Level:	Not Reported	Flow Rate (gpm):	Not Reported
Flow Type:	Not Reported	PSI:	Not Reported
Well Test:	Not Reported	Water Reclamation #:	8

DRAFT

Map ID Direction Distance Elevation	Database	EDR ID Number
AA6049 **SW** **1/2 - 1 Mile** **Lower**	**WA WELLS**	**WALOG2000329769**

Database:	Ecology Well Logs	Well Log ID:	426824
Well Tag #:	Not Reported	Project Tag #:	Not Reported
Notice of Intent #:	A071475	Date Received:	30-DEC-05
Diameter (in):	2	Casing Depth (ft):	8
Well completion:	30-JUN-05	Well Owner:	BRODRIC SMITH
Well Type:	Decommisioning	Driller #:	Not Reported
Static Water Level:	Not Reported	Flow Rate (gpm):	Not Reported
Flow Type:	Not Reported	PSI:	Not Reported
Well Test:	Not Reported	Water Reclamation #:	8

AA6050 **SW** **1/2 - 1 Mile** **Lower**	**WA WELLS**	**WALOG2000329771**

Database:	Ecology Well Logs	Well Log ID:	426826
Well Tag #:	Not Reported	Project Tag #:	Not Reported
Notice of Intent #:	E004574	Date Received:	30-DEC-05
Diameter (in):	2	Casing Depth (ft):	8
Well completion:	30-JUN-05	Well Owner:	BRODRIC SMITH
Well Type:	Resource Protection	Driller #:	Not Reported
Static Water Level:	Not Reported	Flow Rate (gpm):	Not Reported
Flow Type:	Not Reported	PSI:	Not Reported
Well Test:	Not Reported	Water Reclamation #:	8

AA6051 **SW** **1/2 - 1 Mile** **Lower**	**WA WELLS**	**WALOG2000329770**

Database:	Ecology Well Logs	Well Log ID:	426825
Well Tag #:	Not Reported	Project Tag #:	Not Reported
Notice of Intent #:	E004574	Date Received:	30-DEC-05
Diameter (in):	2	Casing Depth (ft):	8
Well completion:	30-JUN-05	Well Owner:	BRODRIC SMITH
Well Type:	Resource Protection	Driller #:	Not Reported
Static Water Level:	Not Reported	Flow Rate (gpm):	Not Reported
Flow Type:	Not Reported	PSI:	Not Reported
Well Test:	Not Reported	Water Reclamation #:	8

AA6052 **SW** **1/2 - 1 Mile** **Lower**	**WA WELLS**	**WALOG2000092427**

Database:	Ecology Well Logs	Well Log ID:	105438
Well Tag #:	Not Reported	Project Tag #:	Not Reported
Notice of Intent #:	062762	Date Received:	08-JUN-90
Diameter (in):	Not Reported	Casing Depth (ft):	Not Reported

DRAFT

Well completion:	17-MAY-90	Well Owner:	METRO 13TH & CHERRY
Well Type:	Resource Protection	Driller #:	Not Reported
Static Water Level:	Not Reported	Flow Rate (gpm):	Not Reported
Flow Type:	Not Reported	PSI:	Not Reported
Well Test:	Not Reported	Water Reclamation #:	8

AA6053
SW
1/2 - 1 Mile
Lower

WA WELLS **WALOG2000089360**

Database:	Ecology Well Logs	Well Log ID:	100831
Well Tag #:	Not Reported	Project Tag #:	Not Reported
Notice of Intent #:	027692	Date Received:	27-JUN-89
Diameter (in):	Not Reported	Casing Depth (ft):	Not Reported
Well completion:	Not Reported	Well Owner:	Not Reported
Well Type:	Resource Protection	Driller #:	1229
Static Water Level:	Not Reported	Flow Rate (gpm):	Not Reported
Flow Type:	Not Reported	PSI:	Not Reported
Well Test:	Not Reported	Water Reclamation #:	8

AA6054
SW
1/2 - 1 Mile
Lower

WA WELLS **WALOG2000299896**

Database:	Ecology Well Logs	Well Log ID:	391190
Well Tag #:	AKH184	Project Tag #:	Not Reported
Notice of Intent #:	R066174	Date Received:	25-OCT-04
Diameter (in):	8.5	Casing Depth (ft):	35
Well completion:	28-SEP-04	Well Owner:	CHEVRON
Well Type:	Resource Protection	Driller #:	Not Reported
Static Water Level:	Not Reported	Flow Rate (gpm):	Not Reported
Flow Type:	Not Reported	PSI:	Not Reported
Well Test:	Not Reported	Water Reclamation #:	8

AA6055
SW
1/2 - 1 Mile
Lower

WA WELLS **WALOG2000299898**

Database:	Ecology Well Logs	Well Log ID:	391192
Well Tag #:	AKH106	Project Tag #:	Not Reported
Notice of Intent #:	R066174	Date Received:	25-OCT-04
Diameter (in):	8	Casing Depth (ft):	155
Well completion:	28-SEP-04	Well Owner:	CHEVRON
Well Type:	Resource Protection	Driller #:	Not Reported
Static Water Level:	Not Reported	Flow Rate (gpm):	Not Reported
Flow Type:	Not Reported	PSI:	Not Reported
Well Test:	Not Reported	Water Reclamation #:	8

DRAFT

Map ID Direction Distance Elevation	Database	EDR ID Number
AA6056 **SW** **1/2 - 1 Mile** **Lower**	**WA WELLS**	**WALOG2000299897**

Database:	Ecology Well Logs	Well Log ID:	391191
Well Tag #:	AKH185	Project Tag #:	Not Reported
Notice of Intent #:	R066174	Date Received:	25-OCT-04
Diameter (in):	8.5	Casing Depth (ft):	42.5
Well completion:	28-SEP-04	Well Owner:	CHEVRON
Well Type:	Resource Protection	Driller #:	Not Reported
Static Water Level:	Not Reported	Flow Rate (gpm):	Not Reported
Flow Type:	Not Reported	PSI:	Not Reported
Well Test:	Not Reported	Water Reclamation #:	8

AA6057 **SW** **1/2 - 1 Mile** **Lower**	**WA WELLS**	**WALOG2000329772**

Database:	Ecology Well Logs	Well Log ID:	426827
Well Tag #:	Not Reported	Project Tag #:	Not Reported
Notice of Intent #:	E004574	Date Received:	30-DEC-05
Diameter (in):	2	Casing Depth (ft):	8
Well completion:	30-JUN-05	Well Owner:	BRODRIC SMITH
Well Type:	Resource Protection	Driller #:	Not Reported
Static Water Level:	Not Reported	Flow Rate (gpm):	Not Reported
Flow Type:	Not Reported	PSI:	Not Reported
Well Test:	Not Reported	Water Reclamation #:	8

AA6058 **SW** **1/2 - 1 Mile** **Lower**	**WA WELLS**	**WALOG2000385284**

Database:	Ecology Well Logs	Well Log ID:	506701
Well Tag #:	Not Reported	Project Tag #:	Not Reported
Notice of Intent #:	SE01865	Date Received:	11-OCT-07
Diameter (in):	4	Casing Depth (ft):	22
Well completion:	04-OCT-07	Well Owner:	WASHINGTON STATE DOT
Well Type:	Resource Protection	Driller #:	Not Reported
Static Water Level:	Not Reported	Flow Rate (gpm):	Not Reported
Flow Type:	Not Reported	PSI:	Not Reported
Well Test:	Not Reported	Water Reclamation #:	8

AA6059 **SW** **1/2 - 1 Mile** **Lower**	**WA WELLS**	**WALOG2000385283**

Database:	Ecology Well Logs	Well Log ID:	506700
Well Tag #:	Not Reported	Project Tag #:	Not Reported
Notice of Intent #:	SE01865	Date Received:	11-OCT-07
Diameter (in):	4	Casing Depth (ft):	27

DRAFT

Well completion:	04-OCT-07	Well Owner:	WASHINGTON STATE DOT
Well Type:	Resource Protection	Driller #:	Not Reported
Static Water Level:	Not Reported	Flow Rate (gpm):	Not Reported
Flow Type:	Not Reported	PSI:	Not Reported
Well Test:	Not Reported	Water Reclamation #:	8

AA6060
SW
1/2 - 1 Mile
Lower

WA WELLS **WALOG2000385315**

Database:	Ecology Well Logs	Well Log ID:	506732
Well Tag #:	Not Reported	Project Tag #:	Not Reported
Notice of Intent #:	SE01865	Date Received:	11-OCT-07
Diameter (in):	4	Casing Depth (ft):	22
Well completion:	04-OCT-07	Well Owner:	WASHINGTON STATE DOT
Well Type:	Resource Protection	Driller #:	Not Reported
Static Water Level:	Not Reported	Flow Rate (gpm):	Not Reported
Flow Type:	Not Reported	PSI:	Not Reported
Well Test:	Not Reported	Water Reclamation #:	8

AA6061
SW
1/2 - 1 Mile
Lower

WA WELLS **WALOG2000385317**

Database:	Ecology Well Logs	Well Log ID:	506734
Well Tag #:	Not Reported	Project Tag #:	Not Reported
Notice of Intent #:	SE01865	Date Received:	11-OCT-07
Diameter (in):	4	Casing Depth (ft):	22
Well completion:	04-OCT-07	Well Owner:	WASHINGTON STATE DOT
Well Type:	Resource Protection	Driller #:	Not Reported
Static Water Level:	Not Reported	Flow Rate (gpm):	Not Reported
Flow Type:	Not Reported	PSI:	Not Reported
Well Test:	Not Reported	Water Reclamation #:	8

AA6062
SW
1/2 - 1 Mile
Lower

WA WELLS **WALOG2000385316**

Database:	Ecology Well Logs	Well Log ID:	506733
Well Tag #:	Not Reported	Project Tag #:	Not Reported
Notice of Intent #:	SE01865	Date Received:	11-OCT-07
Diameter (in):	4	Casing Depth (ft):	22
Well completion:	04-OCT-07	Well Owner:	WASHINGTON STATE DOT
Well Type:	Resource Protection	Driller #:	Not Reported
Static Water Level:	Not Reported	Flow Rate (gpm):	Not Reported
Flow Type:	Not Reported	PSI:	Not Reported
Well Test:	Not Reported	Water Reclamation #:	8

DRAFT

Map ID Direction Distance Elevation	Database	EDR ID Number
AA6063 **SW** **1/2 - 1 Mile** **Lower**	**WA WELLS**	**WALOG2000364040**

Database:	Ecology Well Logs	Well Log ID:	476026
Well Tag #:	Not Reported	Project Tag #:	Not Reported
Notice of Intent #:	S030553	Date Received:	20-FEB-07
Diameter (in):	Not Reported	Casing Depth (ft):	12.5
Well completion:	30-AUG-06	Well Owner:	SHANNON AND WILSON
Well Type:	Resource Protection	Driller #:	Not Reported
Static Water Level:	Not Reported	Flow Rate (gpm):	Not Reported
Flow Type:	Not Reported	PSI:	Not Reported
Well Test:	Not Reported	Water Reclamation #:	8

AA6064 **SW** **1/2 - 1 Mile** **Lower**	**WA WELLS**	**WALOG2000364039**

Database:	Ecology Well Logs	Well Log ID:	476025
Well Tag #:	Not Reported	Project Tag #:	Not Reported
Notice of Intent #:	S030553	Date Received:	20-FEB-07
Diameter (in):	Not Reported	Casing Depth (ft):	41
Well completion:	30-AUG-06	Well Owner:	SHANNON AND WILSON
Well Type:	Resource Protection	Driller #:	Not Reported
Static Water Level:	Not Reported	Flow Rate (gpm):	Not Reported
Flow Type:	Not Reported	PSI:	Not Reported
Well Test:	Not Reported	Water Reclamation #:	8

AA6065 **SW** **1/2 - 1 Mile** **Lower**	**WA WELLS**	**WALOG2000364041**

Database:	Ecology Well Logs	Well Log ID:	476027
Well Tag #:	Not Reported	Project Tag #:	Not Reported
Notice of Intent #:	S030553	Date Received:	20-FEB-07
Diameter (in):	Not Reported	Casing Depth (ft):	31.5
Well completion:	30-AUG-06	Well Owner:	SHANNON AND WILSON
Well Type:	Resource Protection	Driller #:	Not Reported
Static Water Level:	Not Reported	Flow Rate (gpm):	Not Reported
Flow Type:	Not Reported	PSI:	Not Reported
Well Test:	Not Reported	Water Reclamation #:	8

AA6066 **SW** **1/2 - 1 Mile** **Lower**	**WA WELLS**	**WALOG2000385186**

Database:	Ecology Well Logs	Well Log ID:	506596
Well Tag #:	Not Reported	Project Tag #:	Not Reported
Notice of Intent #:	SE01865	Date Received:	11-OCT-07
Diameter (in):	4	Casing Depth (ft):	22

DRAFT

Well completion:	04-OCT-07	Well Owner:	WASHINGTON STATE DOT
Well Type:	Resource Protection	Driller #:	Not Reported
Static Water Level:	Not Reported	Flow Rate (gpm):	Not Reported
Flow Type:	Not Reported	PSI:	Not Reported
Well Test:	Not Reported	Water Reclamation #:	8

AA6067
SW
1/2 - 1 Mile
Lower

WA WELLS **WALOG2000364042**

Database:	Ecology Well Logs	Well Log ID:	476028
Well Tag #:	Not Reported	Project Tag #:	Not Reported
Notice of Intent #:	S030553	Date Received:	20-FEB-07
Diameter (in):	Not Reported	Casing Depth (ft):	26.5
Well completion:	30-AUG-06	Well Owner:	SHANNON AND WILSON
Well Type:	Resource Protection	Driller #:	Not Reported
Static Water Level:	Not Reported	Flow Rate (gpm):	Not Reported
Flow Type:	Not Reported	PSI:	Not Reported
Well Test:	Not Reported	Water Reclamation #:	8

AA6068
SW
1/2 - 1 Mile
Lower

WA WELLS **WALOG2000686904**

Database:	Ecology Well Logs	Well Log ID:	1115136
Well Tag #:	Not Reported	Project Tag #:	SV3
Notice of Intent #:	SE56354	Date Received:	09-DEC-15
Diameter (in):	1.5	Casing Depth (ft):	5
Well completion:	30-OCT-15	Well Owner:	North Block Spring Street D
Well Type:	Resource Protection	Driller #:	3117
Static Water Level:	Not Reported	Flow Rate (gpm):	Not Reported
Flow Type:	Not Reported	PSI:	Not Reported
Well Test:	Not Reported	Water Reclamation #:	8

AA6069
SW
1/2 - 1 Mile
Lower

WA WELLS **WALOG2000686903**

Database:	Ecology Well Logs	Well Log ID:	1115135
Well Tag #:	Not Reported	Project Tag #:	B3
Notice of Intent #:	AE34506	Date Received:	09-DEC-15
Diameter (in):	2.25	Casing Depth (ft):	20
Well completion:	30-OCT-15	Well Owner:	North Block Spring Street D
Well Type:	Decommisioning	Driller #:	3117
Static Water Level:	Not Reported	Flow Rate (gpm):	Not Reported
Flow Type:	Not Reported	PSI:	Not Reported
Well Test:	Not Reported	Water Reclamation #:	8

DRAFT

Map ID Direction Distance Elevation	Database	EDR ID Number
AA6070 **SW** **1/2 - 1 Mile** **Lower**	**WA WELLS**	**WALOG2000686902**

Database:	Ecology Well Logs	Well Log ID:	1115134
Well Tag #:	Not Reported	Project Tag #:	B3
Notice of Intent #:	SE56354	Date Received:	09-DEC-15
Diameter (in):	2.25	Casing Depth (ft):	20
Well completion:	30-OCT-15	Well Owner:	North Block Spring Street D
Well Type:	Resource Protection	Driller #:	3117
Static Water Level:	Not Reported	Flow Rate (gpm):	Not Reported
Flow Type:	Not Reported	PSI:	Not Reported
Well Test:	Not Reported	Water Reclamation #:	8

AA6071 **SW** **1/2 - 1 Mile** **Lower**	**WA WELLS**	**WALOG2000686907**

Database:	Ecology Well Logs	Well Log ID:	1115139
Well Tag #:	Not Reported	Project Tag #:	B4
Notice of Intent #:	AE34507	Date Received:	09-DEC-15
Diameter (in):	2.25	Casing Depth (ft):	9
Well completion:	30-OCT-15	Well Owner:	North Block Spring Street D
Well Type:	Decommisioning	Driller #:	3117
Static Water Level:	Not Reported	Flow Rate (gpm):	Not Reported
Flow Type:	Not Reported	PSI:	Not Reported
Well Test:	Not Reported	Water Reclamation #:	8

AA6072 **SW** **1/2 - 1 Mile** **Lower**	**WA WELLS**	**WALOG2000686906**

Database:	Ecology Well Logs	Well Log ID:	1115138
Well Tag #:	Not Reported	Project Tag #:	B4
Notice of Intent #:	SE56355	Date Received:	09-DEC-15
Diameter (in):	2.25	Casing Depth (ft):	9
Well completion:	30-OCT-15	Well Owner:	North Block Spring Street D
Well Type:	Resource Protection	Driller #:	3117
Static Water Level:	Not Reported	Flow Rate (gpm):	Not Reported
Flow Type:	Not Reported	PSI:	Not Reported
Well Test:	Not Reported	Water Reclamation #:	8

AA6073 **SW** **1/2 - 1 Mile** **Lower**	**WA WELLS**	**WALOG2000686905**

Database:	Ecology Well Logs	Well Log ID:	1115137
Well Tag #:	Not Reported	Project Tag #:	SV3
Notice of Intent #:	AE34506	Date Received:	09-DEC-15
Diameter (in):	1.5	Casing Depth (ft):	5

DRAFT

Well completion:	30-OCT-15	Well Owner:	North Block Spring Street D
Well Type:	Decommisioning	Driller #:	3117
Static Water Level:	Not Reported	Flow Rate (gpm):	Not Reported
Flow Type:	Not Reported	PSI:	Not Reported
Well Test:	Not Reported	Water Reclamation #:	8

AA6074
SW
1/2 - 1 Mile
Lower

WA WELLS **WALOG2000686868**

Database:	Ecology Well Logs	Well Log ID:	1115100
Well Tag #:	Not Reported	Project Tag #:	SV1
Notice of Intent #:	AE34504	Date Received:	09-DEC-15
Diameter (in):	1.5	Casing Depth (ft):	5
Well completion:	30-OCT-15	Well Owner:	North Block Spring Street D
Well Type:	Decommisioning	Driller #:	3117
Static Water Level:	Not Reported	Flow Rate (gpm):	Not Reported
Flow Type:	Not Reported	PSI:	Not Reported
Well Test:	Not Reported	Water Reclamation #:	8

AA6075
SW
1/2 - 1 Mile
Lower

WA WELLS **WALOG2000686867**

Database:	Ecology Well Logs	Well Log ID:	1115099
Well Tag #:	Not Reported	Project Tag #:	SV1
Notice of Intent #:	SE56352	Date Received:	09-DEC-15
Diameter (in):	1.5	Casing Depth (ft):	5
Well completion:	30-OCT-15	Well Owner:	North Block Spring Street D
Well Type:	Resource Protection	Driller #:	3117
Static Water Level:	Not Reported	Flow Rate (gpm):	Not Reported
Flow Type:	Not Reported	PSI:	Not Reported
Well Test:	Not Reported	Water Reclamation #:	8

AA6076
SW
1/2 - 1 Mile
Lower

WA WELLS **WALOG2000686866**

Database:	Ecology Well Logs	Well Log ID:	1115098
Well Tag #:	Not Reported	Project Tag #:	B1
Notice of Intent #:	AE34504	Date Received:	09-DEC-15
Diameter (in):	2.25	Casing Depth (ft):	18
Well completion:	30-OCT-15	Well Owner:	North Block Spring Street D
Well Type:	Decommisioning	Driller #:	3117
Static Water Level:	Not Reported	Flow Rate (gpm):	Not Reported
Flow Type:	Not Reported	PSI:	Not Reported
Well Test:	Not Reported	Water Reclamation #:	8

DRAFT

Map ID Direction Distance Elevation	Database	EDR ID Number
AA6077 **SW** **1/2 - 1 Mile** **Lower**	**WA WELLS**	**WALOG2000686901**

Database:	Ecology Well Logs	Well Log ID:	1115133
Well Tag #:	Not Reported	Project Tag #:	SV2
Notice of Intent #:	AE34505	Date Received:	09-DEC-15
Diameter (in):	1.5	Casing Depth (ft):	5
Well completion:	30-OCT-15	Well Owner:	North Block Spring Street D
Well Type:	Decommisioning	Driller #:	3117
Static Water Level:	Not Reported	Flow Rate (gpm):	Not Reported
Flow Type:	Not Reported	PSI:	Not Reported
Well Test:	Not Reported	Water Reclamation #:	8

AA6078 **SW** **1/2 - 1 Mile** **Lower**	**WA WELLS**	**WALOG2000686900**

Database:	Ecology Well Logs	Well Log ID:	1115132
Well Tag #:	Not Reported	Project Tag #:	SV2
Notice of Intent #:	SE56353	Date Received:	09-DEC-15
Diameter (in):	1.5	Casing Depth (ft):	5
Well completion:	30-OCT-15	Well Owner:	North Block Spring Street D
Well Type:	Resource Protection	Driller #:	3117
Static Water Level:	Not Reported	Flow Rate (gpm):	Not Reported
Flow Type:	Not Reported	PSI:	Not Reported
Well Test:	Not Reported	Water Reclamation #:	8

AA6079 **SW** **1/2 - 1 Mile** **Lower**	**WA WELLS**	**WALOG2000686869**

Database:	Ecology Well Logs	Well Log ID:	1115101
Well Tag #:	Not Reported	Project Tag #:	B3
Notice of Intent #:	SE56353	Date Received:	09-DEC-15
Diameter (in):	2.25	Casing Depth (ft):	20
Well completion:	30-OCT-15	Well Owner:	North Block Spring Street D
Well Type:	Resource Protection	Driller #:	3117
Static Water Level:	Not Reported	Flow Rate (gpm):	Not Reported
Flow Type:	Not Reported	PSI:	Not Reported
Well Test:	Not Reported	Water Reclamation #:	8

AA6080 **SW** **1/2 - 1 Mile** **Lower**	**WA WELLS**	**WALOG2000785693**

Database:	Ecology Well Logs	Well Log ID:	1681687
Well Tag #:	BIZ542	Project Tag #:	Not Reported
Notice of Intent #:	DE02134	Date Received:	12-FEB-18
Diameter (in):	36	Casing Depth (ft):	70

DRAFT

Well completion:	05-FEB-18	Well Owner:	RSQ Tower LLC
Well Type:	Water	Driller #:	3170
Static Water Level:	Not Reported	Flow Rate (gpm):	Not Reported
Flow Type:	Not Reported	PSI:	Not Reported
Well Test:	Not Reported	Water Reclamation #:	8

AA6081
SW
1/2 - 1 Mile
Lower

WA WELLS **WALOG2000780314**

Database:	Ecology Well Logs	Well Log ID:	1665655
Well Tag #:	BKJ210	Project Tag #:	Not Reported
Notice of Intent #:	AE43137	Date Received:	30-OCT-17
Diameter (in):	3	Casing Depth (ft):	180
Well completion:	20-OCT-17	Well Owner:	Lennar Multifamily Communities
Well Type:	Decommisioning	Driller #:	3208
Static Water Level:	Not Reported	Flow Rate (gpm):	Not Reported
Flow Type:	Not Reported	PSI:	Not Reported
Well Test:	Not Reported	Water Reclamation #:	8

AA6082
SW
1/2 - 1 Mile
Lower

WA WELLS **WALOG2000780283**

Database:	Ecology Well Logs	Well Log ID:	1665620
Well Tag #:	BKJ211	Project Tag #:	Not Reported
Notice of Intent #:	AE43137	Date Received:	30-OCT-17
Diameter (in):	3	Casing Depth (ft):	200
Well completion:	20-OCT-17	Well Owner:	Lennar Multifamily Communities
Well Type:	Decommisioning	Driller #:	3208
Static Water Level:	Not Reported	Flow Rate (gpm):	Not Reported
Flow Type:	Not Reported	PSI:	Not Reported
Well Test:	Not Reported	Water Reclamation #:	8

AA6083
SW
1/2 - 1 Mile
Lower

WA WELLS **WALOG2000814545**

Database:	Ecology Well Logs	Well Log ID:	1806138
Well Tag #:	Not Reported	Project Tag #:	Not Reported
Notice of Intent #:	AE51402	Date Received:	20-OCT-18
Diameter (in):	6	Casing Depth (ft):	8
Well completion:	04-OCT-18	Well Owner:	SEATTLE UNIVERSITY
Well Type:	Decommisioning	Driller #:	3201
Static Water Level:	Not Reported	Flow Rate (gpm):	Not Reported
Flow Type:	Dry Hole	PSI:	Not Reported
Well Test:	Not Reported	Water Reclamation #:	8

DRAFT

Map ID Direction Distance Elevation	Database	EDR ID Number
AA6084 **SW** **1/2 - 1 Mile** **Lower**	**WA WELLS**	**WALOG2000814544**

Database:	Ecology Well Logs	Well Log ID:	1806137
Well Tag #:	Not Reported	Project Tag #:	Not Reported
Notice of Intent #:	SE67707	Date Received:	20-OCT-18
Diameter (in):	6	Casing Depth (ft):	8
Well completion:	04-OCT-18	Well Owner:	SEATTLE UNIVERSITY
Well Type:	Resource Protection	Driller #:	3201
Static Water Level:	Not Reported	Flow Rate (gpm):	Not Reported
Flow Type:	Dry Hole	PSI:	Not Reported
Well Test:	Not Reported	Water Reclamation #:	8

AA6085 **SW** **1/2 - 1 Mile** **Lower**	**WA WELLS**	**WALOG2000785709**

Database:	Ecology Well Logs	Well Log ID:	1681703
Well Tag #:	BIZ541	Project Tag #:	Not Reported
Notice of Intent #:	DE02134	Date Received:	12-FEB-18
Diameter (in):	36	Casing Depth (ft):	60
Well completion:	06-FEB-18	Well Owner:	RSQ Tower LLC
Well Type:	Water	Driller #:	3170
Static Water Level:	Not Reported	Flow Rate (gpm):	Not Reported
Flow Type:	Not Reported	PSI:	Not Reported
Well Test:	Not Reported	Water Reclamation #:	8

AA6086 **SW** **1/2 - 1 Mile** **Lower**	**WA WELLS**	**WALOG2000764360**

Database:	Ecology Well Logs	Well Log ID:	1636704
Well Tag #:	BKJ210	Project Tag #:	Not Reported
Notice of Intent #:	RE14323	Date Received:	19-JUN-17
Diameter (in):	3	Casing Depth (ft):	180
Well completion:	26-MAY-17	Well Owner:	Lennar Multifamily Communities
Well Type:	Resource Protection	Driller #:	2823
Static Water Level:	Not Reported	Flow Rate (gpm):	Not Reported
Flow Type:	Not Reported	PSI:	Not Reported
Well Test:	Not Reported	Water Reclamation #:	8

AA6087 **SW** **1/2 - 1 Mile** **Lower**	**WA WELLS**	**WALOG2000697922**

Database:	Ecology Well Logs	Well Log ID:	1531020
Well Tag #:	BJL532	Project Tag #:	Not Reported
Notice of Intent #:	RE12357	Date Received:	14-MAR-16
Diameter (in):	3	Casing Depth (ft):	180

DRAFT

Well completion:	03-FEB-16	Well Owner:	Sterling Bank Trstee
Well Type:	Resource Protection	Driller #:	2823
Static Water Level:	Not Reported	Flow Rate (gpm):	Not Reported
Flow Type:	Not Reported	PSI:	Not Reported
Well Test:	Not Reported	Water Reclamation #:	8

AA6088
SW
1/2 - 1 Mile
Lower

WA WELLS **WALOG2000697895**

Database:	Ecology Well Logs	Well Log ID:	1530927
Well Tag #:	BJX795	Project Tag #:	Not Reported
Notice of Intent #:	RE12357	Date Received:	14-MAR-16
Diameter (in):	2	Casing Depth (ft):	99
Well completion:	05-FEB-16	Well Owner:	Sterling Bank Trstee
Well Type:	Resource Protection	Driller #:	2823
Static Water Level:	Not Reported	Flow Rate (gpm):	Not Reported
Flow Type:	Not Reported	PSI:	Not Reported
Well Test:	Not Reported	Water Reclamation #:	8

AA6089
SW
1/2 - 1 Mile
Lower

WA WELLS **WALOG2000765282**

Database:	Ecology Well Logs	Well Log ID:	1637965
Well Tag #:	BIE867	Project Tag #:	Not Reported
Notice of Intent #:	AE42071	Date Received:	23-JUN-17
Diameter (in):	2	Casing Depth (ft):	17.11
Well completion:	11-MAY-17	Well Owner:	Cielo Apartments
Well Type:	Decommisioning	Driller #:	3203
Static Water Level:	0	Flow Rate (gpm):	Not Reported
Flow Type:	Static Level	PSI:	Not Reported
Well Test:	Not Reported	Water Reclamation #:	8

AA6090
SW
1/2 - 1 Mile
Lower

WA WELLS **WALOG2000765237**

Database:	Ecology Well Logs	Well Log ID:	1637919
Well Tag #:	Not Reported	Project Tag #:	EMW1
Notice of Intent #:	AE42071	Date Received:	23-JUN-17
Diameter (in):	2	Casing Depth (ft):	18
Well completion:	11-MAY-17	Well Owner:	Cielo Apartments
Well Type:	Decommisioning	Driller #:	3203
Static Water Level:	Not Reported	Flow Rate (gpm):	Not Reported
Flow Type:	Not Reported	PSI:	Not Reported
Well Test:	Not Reported	Water Reclamation #:	8

DRAFT

Map ID Direction Distance Elevation	Database	EDR ID Number
AA6091 **SW** **1/2 - 1 Mile** **Lower**	**WA WELLS**	**WALOG2000764383**

Database:	Ecology Well Logs	Well Log ID:	1636727
Well Tag #:	BKJ211	Project Tag #:	Not Reported
Notice of Intent #:	RE14323	Date Received:	19-JUN-17
Diameter (in):	3	Casing Depth (ft):	200
Well completion:	24-MAY-17	Well Owner:	Lennar Multifamily Communities
Well Type:	Resource Protection	Driller #:	2823
Static Water Level:	Not Reported	Flow Rate (gpm):	Not Reported
Flow Type:	Not Reported	PSI:	Not Reported
Well Test:	Not Reported	Water Reclamation #:	8

AA6092 **SW** **1/2 - 1 Mile** **Lower**	**WA WELLS**	**WALOG2000646018**

Database:	Ecology Well Logs	Well Log ID:	992331
Well Tag #:	Not Reported	Project Tag #:	Not Reported
Notice of Intent #:	SE54236	Date Received:	22-MAR-15
Diameter (in):	8	Casing Depth (ft):	26
Well completion:	17-MAR-15	Well Owner:	1102 Columbia
Well Type:	Resource Protection	Driller #:	3143
Static Water Level:	Not Reported	Flow Rate (gpm):	Not Reported
Flow Type:	Dry Hole	PSI:	Not Reported
Well Test:	Not Reported	Water Reclamation #:	8

AA6093 **SW** **1/2 - 1 Mile** **Lower**	**WA WELLS**	**WALOG2000646017**

Database:	Ecology Well Logs	Well Log ID:	992330
Well Tag #:	Not Reported	Project Tag #:	Not Reported
Notice of Intent #:	AE31111	Date Received:	22-MAR-15
Diameter (in):	8	Casing Depth (ft):	40.4166679382324
Well completion:	17-MAR-15	Well Owner:	1102 Columbia
Well Type:	Decommisioning	Driller #:	3143
Static Water Level:	Not Reported	Flow Rate (gpm):	Not Reported
Flow Type:	Dry Hole	PSI:	Not Reported
Well Test:	Not Reported	Water Reclamation #:	8

AA6094 **SW** **1/2 - 1 Mile** **Lower**	**WA WELLS**	**WALOG2000646016**

Database:	Ecology Well Logs	Well Log ID:	992329
Well Tag #:	Not Reported	Project Tag #:	Not Reported
Notice of Intent #:	SE54236	Date Received:	22-MAR-15
Diameter (in):	8	Casing Depth (ft):	40.4166679382324

DRAFT

Well completion:	17-MAR-15	Well Owner:	1102 Columbia
Well Type:	Resource Protection	Driller #:	3143
Static Water Level:	Not Reported	Flow Rate (gpm):	Not Reported
Flow Type:	Dry Hole	PSI:	Not Reported
Well Test:	Not Reported	Water Reclamation #:	8

AA6095
SW
1/2 - 1 Mile
Lower

WA WELLS **WALOG2000646021**

Database:	Ecology Well Logs	Well Log ID:	992334
Well Tag #:	Not Reported	Project Tag #:	Not Reported
Notice of Intent #:	SE54236	Date Received:	22-MAR-15
Diameter (in):	8	Casing Depth (ft):	26
Well completion:	17-MAR-15	Well Owner:	1102 Columbia
Well Type:	Resource Protection	Driller #:	3143
Static Water Level:	Not Reported	Flow Rate (gpm):	Not Reported
Flow Type:	Dry Hole	PSI:	Not Reported
Well Test:	Not Reported	Water Reclamation #:	8

AA6096
SW
1/2 - 1 Mile
Lower

WA WELLS **WALOG2000646020**

Database:	Ecology Well Logs	Well Log ID:	992333
Well Tag #:	Not Reported	Project Tag #:	Not Reported
Notice of Intent #:	SE54236	Date Received:	22-MAR-15
Diameter (in):	8	Casing Depth (ft):	26
Well completion:	17-MAR-15	Well Owner:	1102 Columbia
Well Type:	Resource Protection	Driller #:	3143
Static Water Level:	Not Reported	Flow Rate (gpm):	Not Reported
Flow Type:	Dry Hole	PSI:	Not Reported
Well Test:	Not Reported	Water Reclamation #:	8

AA6097
SW
1/2 - 1 Mile
Lower

WA WELLS **WALOG2000646019**

Database:	Ecology Well Logs	Well Log ID:	992332
Well Tag #:	Not Reported	Project Tag #:	Not Reported
Notice of Intent #:	SE54236	Date Received:	22-MAR-15
Diameter (in):	8	Casing Depth (ft):	26
Well completion:	17-MAR-15	Well Owner:	1102 Columbia
Well Type:	Resource Protection	Driller #:	3143
Static Water Level:	Not Reported	Flow Rate (gpm):	Not Reported
Flow Type:	Dry Hole	PSI:	Not Reported
Well Test:	Not Reported	Water Reclamation #:	8

DRAFT

Map ID Direction Distance Elevation	Database	EDR ID Number
AA6098 **SW** **1/2 - 1 Mile** **Lower**	**WA WELLS**	**WALOG2000633368**

Database:	Ecology Well Logs	Well Log ID:	952208
Well Tag #:	Not Reported	Project Tag #:	B1
Notice of Intent #:	AE27451	Date Received:	28-JUL-14
Diameter (in):	2.25	Casing Depth (ft):	18
Well completion:	27-JUN-14	Well Owner:	First Hill Eighth Ave LLC
Well Type:	Decommisioning	Driller #:	3117
Static Water Level:	Not Reported	Flow Rate (gpm):	Not Reported
Flow Type:	Not Reported	PSI:	Not Reported
Well Test:	Not Reported	Water Reclamation #:	8

AA6099 **SW** **1/2 - 1 Mile** **Lower**	**WA WELLS**	**WALOG2000632325**

Database:	Ecology Well Logs	Well Log ID:	949467
Well Tag #:	BIE867	Project Tag #:	Not Reported
Notice of Intent #:	RE10135	Date Received:	28-JUL-14
Diameter (in):	9	Casing Depth (ft):	18
Well completion:	27-JUN-14	Well Owner:	First Hill Eighth Ave LLC
Well Type:	Resource Protection	Driller #:	3117
Static Water Level:	5	Flow Rate (gpm):	Not Reported
Flow Type:	Static Level	PSI:	Not Reported
Well Test:	Not Reported	Water Reclamation #:	8

AA6100 **SW** **1/2 - 1 Mile** **Lower**	**WA WELLS**	**WALOG2000629164**

Database:	Ecology Well Logs	Well Log ID:	942903
Well Tag #:	Not Reported	Project Tag #:	Not Reported
Notice of Intent #:	AE27377	Date Received:	24-JUL-14
Diameter (in):	3.7	Casing Depth (ft):	100
Well completion:	19-JUN-14	Well Owner:	Fifth Columbia LLC
Well Type:	Decommisioning	Driller #:	2901
Static Water Level:	Not Reported	Flow Rate (gpm):	Not Reported
Flow Type:	Not Reported	PSI:	Not Reported
Well Test:	Not Reported	Water Reclamation #:	8

AA6101 **SW** **1/2 - 1 Mile** **Lower**	**WA WELLS**	**WALOG2000646015**

Database:	Ecology Well Logs	Well Log ID:	992328
Well Tag #:	Not Reported	Project Tag #:	Not Reported
Notice of Intent #:	AE31112	Date Received:	22-MAR-15
Diameter (in):	8	Casing Depth (ft):	25.5

DRAFT

Well completion:	18-MAR-15	Well Owner:	First Hill NW LLC
Well Type:	Decommisioning	Driller #:	3143
Static Water Level:	Not Reported	Flow Rate (gpm):	Not Reported
Flow Type:	Dry Hole	PSI:	Not Reported
Well Test:	Not Reported	Water Reclamation #:	8

AA6102
SW
1/2 - 1 Mile
Lower

WA WELLS **WALOG2000646014**

Database:	Ecology Well Logs	Well Log ID:	992327
Well Tag #:	Not Reported	Project Tag #:	Not Reported
Notice of Intent #:	SE54237	Date Received:	22-MAR-15
Diameter (in):	8	Casing Depth (ft):	25.5
Well completion:	18-MAR-15	Well Owner:	First Hill NW LLC
Well Type:	Resource Protection	Driller #:	3143
Static Water Level:	Not Reported	Flow Rate (gpm):	Not Reported
Flow Type:	Dry Hole	PSI:	Not Reported
Well Test:	Not Reported	Water Reclamation #:	8

AA6103
SW
1/2 - 1 Mile
Lower

WA WELLS **WALOG2000633418**

Database:	Ecology Well Logs	Well Log ID:	952276
Well Tag #:	Not Reported	Project Tag #:	B1
Notice of Intent #:	SE51862	Date Received:	28-JUL-14
Diameter (in):	2.25	Casing Depth (ft):	18
Well completion:	27-JUN-14	Well Owner:	First Hill Eighth Ave LLC
Well Type:	Resource Protection	Driller #:	3117
Static Water Level:	Not Reported	Flow Rate (gpm):	Not Reported
Flow Type:	Not Reported	PSI:	Not Reported
Well Test:	Not Reported	Water Reclamation #:	8

AA6104
SW
1/2 - 1 Mile
Lower

WA WELLS **WALOG2000686346**

Database:	Ecology Well Logs	Well Log ID:	1114563
Well Tag #:	Not Reported	Project Tag #:	B3
Notice of Intent #:	AE34505	Date Received:	09-DEC-15
Diameter (in):	2.25	Casing Depth (ft):	20
Well completion:	30-OCT-15	Well Owner:	North Block Spring Street D
Well Type:	Decommisioning	Driller #:	3117
Static Water Level:	Not Reported	Flow Rate (gpm):	Not Reported
Flow Type:	Not Reported	PSI:	Not Reported
Well Test:	Not Reported	Water Reclamation #:	8

DRAFT

Map ID Direction Distance Elevation	Database	EDR ID Number
AA6105 **SW** **1/2 - 1 Mile** **Lower**	**WA WELLS**	**WALOG2000677827**

Database:	Ecology Well Logs	Well Log ID:	1058207
Well Tag #:	Not Reported	Project Tag #:	1
Notice of Intent #:	AE32938	Date Received:	09-OCT-15
Diameter (in):	9	Casing Depth (ft):	61
Well completion:	16-JUL-15	Well Owner:	STERLING BANK TRSTEE
Well Type:	Decommisioning	Driller #:	3119
Static Water Level:	Not Reported	Flow Rate (gpm):	Not Reported
Flow Type:	Not Reported	PSI:	Not Reported
Well Test:	Not Reported	Water Reclamation #:	8

AA6106 **SW** **1/2 - 1 Mile** **Lower**	**WA WELLS**	**WALOG2000677826**

Database:	Ecology Well Logs	Well Log ID:	1058206
Well Tag #:	Not Reported	Project Tag #:	1
Notice of Intent #:	SE55374	Date Received:	09-OCT-15
Diameter (in):	9	Casing Depth (ft):	61
Well completion:	16-JUL-15	Well Owner:	STERLING BANK TRSTEE
Well Type:	Resource Protection	Driller #:	3119
Static Water Level:	Not Reported	Flow Rate (gpm):	Not Reported
Flow Type:	Not Reported	PSI:	Not Reported
Well Test:	Not Reported	Water Reclamation #:	8

AA6107 **SW** **1/2 - 1 Mile** **Lower**	**WA WELLS**	**WALOG2000686865**

Database:	Ecology Well Logs	Well Log ID:	1115097
Well Tag #:	Not Reported	Project Tag #:	B1
Notice of Intent #:	SE56352	Date Received:	09-DEC-15
Diameter (in):	2.25	Casing Depth (ft):	18
Well completion:	30-OCT-15	Well Owner:	North Block Spring Street D
Well Type:	Resource Protection	Driller #:	3117
Static Water Level:	Not Reported	Flow Rate (gpm):	Not Reported
Flow Type:	Not Reported	PSI:	Not Reported
Well Test:	Not Reported	Water Reclamation #:	8

AA6108 **SW** **1/2 - 1 Mile** **Lower**	**WA WELLS**	**WALOG2000686582**

Database:	Ecology Well Logs	Well Log ID:	1114799
Well Tag #:	Not Reported	Project Tag #:	SV4
Notice of Intent #:	AE34507	Date Received:	09-DEC-15
Diameter (in):	1.5	Casing Depth (ft):	5

DRAFT

Well completion:	30-OCT-15	Well Owner:	North Block Spring Street D
Well Type:	Decommisioning	Driller #:	3117
Static Water Level:	Not Reported	Flow Rate (gpm):	Not Reported
Flow Type:	Not Reported	PSI:	Not Reported
Well Test:	Not Reported	Water Reclamation #:	8

AA6109
SW
1/2 - 1 Mile
Lower

WA WELLS **WALOG2000686347**

Database:	Ecology Well Logs	Well Log ID:	1114564
Well Tag #:	Not Reported	Project Tag #:	SV4
Notice of Intent #:	SE56355	Date Received:	09-DEC-15
Diameter (in):	1.5	Casing Depth (ft):	5
Well completion:	30-OCT-15	Well Owner:	North Block Spring Street D
Well Type:	Resource Protection	Driller #:	3117
Static Water Level:	Not Reported	Flow Rate (gpm):	Not Reported
Flow Type:	Not Reported	PSI:	Not Reported
Well Test:	Not Reported	Water Reclamation #:	8

AA6110
SW
1/2 - 1 Mile
Lower

WA WELLS **WALOG2000646024**

Database:	Ecology Well Logs	Well Log ID:	992337
Well Tag #:	Not Reported	Project Tag #:	Not Reported
Notice of Intent #:	AE31111	Date Received:	22-MAR-15
Diameter (in):	8	Casing Depth (ft):	26
Well completion:	17-MAR-15	Well Owner:	1102 Columbia
Well Type:	Decommisioning	Driller #:	3143
Static Water Level:	Not Reported	Flow Rate (gpm):	Not Reported
Flow Type:	Dry Hole	PSI:	Not Reported
Well Test:	Not Reported	Water Reclamation #:	8

AA6111
SW
1/2 - 1 Mile
Lower

WA WELLS **WALOG2000646023**

Database:	Ecology Well Logs	Well Log ID:	992336
Well Tag #:	Not Reported	Project Tag #:	Not Reported
Notice of Intent #:	AE31111	Date Received:	22-MAR-15
Diameter (in):	8	Casing Depth (ft):	26
Well completion:	17-MAR-15	Well Owner:	1102 Columbia
Well Type:	Decommisioning	Driller #:	3143
Static Water Level:	Not Reported	Flow Rate (gpm):	Not Reported
Flow Type:	Dry Hole	PSI:	Not Reported
Well Test:	Not Reported	Water Reclamation #:	8

DRAFT

Map ID Direction Distance Elevation	Database	EDR ID Number
AA6112 **SW** **1/2 - 1 Mile** **Lower**	**WA WELLS**	**WALOG2000646022**

Database:	Ecology Well Logs	Well Log ID:	992335
Well Tag #:	Not Reported	Project Tag #:	Not Reported
Notice of Intent #:	AE31111	Date Received:	22-MAR-15
Diameter (in):	8	Casing Depth (ft):	26
Well completion:	17-MAR-15	Well Owner:	1102 Columbia
Well Type:	Decommisioning	Driller #:	3143
Static Water Level:	Not Reported	Flow Rate (gpm):	Not Reported
Flow Type:	Dry Hole	PSI:	Not Reported
Well Test:	Not Reported	Water Reclamation #:	8

AA6113 **SW** **1/2 - 1 Mile** **Lower**	**WA WELLS**	**WALOG2000646027**

Database:	Ecology Well Logs	Well Log ID:	992340
Well Tag #:	Not Reported	Project Tag #:	Not Reported
Notice of Intent #:	AE31111	Date Received:	22-MAR-15
Diameter (in):	8	Casing Depth (ft):	35.4166679382324
Well completion:	17-MAR-15	Well Owner:	1102 Columbia
Well Type:	Decommisioning	Driller #:	3143
Static Water Level:	Not Reported	Flow Rate (gpm):	Not Reported
Flow Type:	Dry Hole	PSI:	Not Reported
Well Test:	Not Reported	Water Reclamation #:	8

AA6114 **SW** **1/2 - 1 Mile** **Lower**	**WA WELLS**	**WALOG2000646026**

Database:	Ecology Well Logs	Well Log ID:	992339
Well Tag #:	Not Reported	Project Tag #:	Not Reported
Notice of Intent #:	SE54236	Date Received:	22-MAR-15
Diameter (in):	8	Casing Depth (ft):	35.4166679382324
Well completion:	17-MAR-15	Well Owner:	1102 Columbia
Well Type:	Resource Protection	Driller #:	3143
Static Water Level:	Not Reported	Flow Rate (gpm):	Not Reported
Flow Type:	Dry Hole	PSI:	Not Reported
Well Test:	Not Reported	Water Reclamation #:	8

AA6115 **SW** **1/2 - 1 Mile** **Lower**	**WA WELLS**	**WALOG2000646025**

Database:	Ecology Well Logs	Well Log ID:	992338
Well Tag #:	Not Reported	Project Tag #:	Not Reported
Notice of Intent #:	AE31111	Date Received:	22-MAR-15
Diameter (in):	8	Casing Depth (ft):	26

DRAFT

Well completion:	17-MAR-15	Well Owner:	1102 Columbia
Well Type:	Decommisioning	Driller #:	3143
Static Water Level:	Not Reported	Flow Rate (gpm):	Not Reported
Flow Type:	Dry Hole	PSI:	Not Reported
Well Test:	Not Reported	Water Reclamation #:	8

AB6116
WNW
1/2 - 1 Mile
Lower

FED USGS **USGS40001264986**

Organization ID:	USGS-WA		
Organization Name:	USGS Washington Water Science Center		
Monitor Location:	25N/04E-30R01	Type:	Well
Description:	Not Reported	HUC:	17110012
Drainage Area:	Not Reported	Drainage Area Units:	Not Reported
Contrib Drainage Area:	Not Reported	Contrib Drainage Area Unts:	Not Reported
Aquifer:	Not Reported	Formation Type:	Not Reported
Aquifer Type:	Not Reported	Construction Date:	19010101
Well Depth:	555	Well Depth Units:	ft
Well Hole Depth:	Not Reported	Well Hole Depth Units:	Not Reported

Ground water levels,Number of Measurements:	1	Level reading date:	1938-07-01
Feet below surface:	78	Feet to sea level:	Not Reported
Note:	Not Reported		

AC6117
NNW
1/2 - 1 Mile
Lower

WA WELLS **WALOG2000854096**

Database:	Ecology Well Logs	Well Log ID:	1906657
Well Tag #:	BLA712	Project Tag #:	Not Reported
Notice of Intent #:	RE16749	Date Received:	07-MAY-19
Diameter (in):	1	Casing Depth (ft):	36.5
Well completion:	18-APR-19	Well Owner:	Bob Featherstone - WSDOT
Well Type:	Resource Protection	Driller #:	2941
Static Water Level:	Not Reported	Flow Rate (gpm):	Not Reported
Flow Type:	Not Reported	PSI:	Not Reported
Well Test:	Not Reported	Water Reclamation #:	8

AC6118
NNW
1/2 - 1 Mile
Lower

WA WELLS **WALOG2000844556**

Database:	Ecology Well Logs	Well Log ID:	1895905
Well Tag #:	Not Reported	Project Tag #:	Not Reported
Notice of Intent #:	AE53791	Date Received:	30-MAR-19
Diameter (in):	6	Casing Depth (ft):	20
Well completion:	15-MAR-19	Well Owner:	XH REALITY INC
Well Type:	Decommisioning	Driller #:	3201
Static Water Level:	Not Reported	Flow Rate (gpm):	Not Reported
Flow Type:	Dry Hole	PSI:	Not Reported
Well Test:	Not Reported	Water Reclamation #:	8

DRAFT

Map ID Direction Distance Elevation	Database	EDR ID Number
AC6119 **NNW** **1/2 - 1 Mile** **Lower**	**WA WELLS**	**WALOG2000844555**

Database:	Ecology Well Logs	Well Log ID:	1895904
Well Tag #:	Not Reported	Project Tag #:	Not Reported
Notice of Intent #:	SE69292	Date Received:	30-MAR-19
Diameter (in):	6	Casing Depth (ft):	20
Well completion:	15-MAR-19	Well Owner:	XH REALITY INC
Well Type:	Resource Protection	Driller #:	3201
Static Water Level:	Not Reported	Flow Rate (gpm):	Not Reported
Flow Type:	Dry Hole	PSI:	Not Reported
Well Test:	Not Reported	Water Reclamation #:	8

AC6120 **NNW** **1/2 - 1 Mile** **Lower**	**WA WELLS**	**WALOG2000844554**

Database:	Ecology Well Logs	Well Log ID:	1895903
Well Tag #:	Not Reported	Project Tag #:	Not Reported
Notice of Intent #:	AE53791	Date Received:	30-MAR-19
Diameter (in):	6	Casing Depth (ft):	30
Well completion:	15-MAR-19	Well Owner:	XH REALITY INC
Well Type:	Decommisioning	Driller #:	3201
Static Water Level:	Not Reported	Flow Rate (gpm):	Not Reported
Flow Type:	Dry Hole	PSI:	Not Reported
Well Test:	Not Reported	Water Reclamation #:	8

AC6121 **NNW** **1/2 - 1 Mile** **Lower**	**WA WELLS**	**WALOG2000844553**

Database:	Ecology Well Logs	Well Log ID:	1895902
Well Tag #:	Not Reported	Project Tag #:	Not Reported
Notice of Intent #:	SE69292	Date Received:	30-MAR-19
Diameter (in):	6	Casing Depth (ft):	30
Well completion:	15-MAR-19	Well Owner:	XH REALITY INC
Well Type:	Resource Protection	Driller #:	3201
Static Water Level:	Not Reported	Flow Rate (gpm):	Not Reported
Flow Type:	Dry Hole	PSI:	Not Reported
Well Test:	Not Reported	Water Reclamation #:	8

AC6122 **NNW** **1/2 - 1 Mile** **Lower**	**WA WELLS**	**WALOG2000841746**

Database:	Ecology Well Logs	Well Log ID:	1890800
Well Tag #:	Not Reported	Project Tag #:	Not Reported
Notice of Intent #:	AE52404	Date Received:	11-FEB-19
Diameter (in):	8	Casing Depth (ft):	41

DRAFT

Well completion:	06-DEC-18	Well Owner:	XH Realty
Well Type:	Decommisioning	Driller #:	3143
Static Water Level:	300	Flow Rate (gpm):	Not Reported
Flow Type:	Static Level	PSI:	Not Reported
Well Test:	Not Reported	Water Reclamation #:	8

AC6123
NNW
1/2 - 1 Mile
Lower

WA WELLS **WALOG2000841745**

Database:	Ecology Well Logs	Well Log ID:	1890799
Well Tag #:	Not Reported	Project Tag #:	Not Reported
Notice of Intent #:	AE52404	Date Received:	11-FEB-19
Diameter (in):	8	Casing Depth (ft):	41
Well completion:	06-DEC-18	Well Owner:	XH Realty
Well Type:	Decommisioning	Driller #:	3143
Static Water Level:	420	Flow Rate (gpm):	Not Reported
Flow Type:	Static Level	PSI:	Not Reported
Well Test:	Not Reported	Water Reclamation #:	8

AC6124
NNW
1/2 - 1 Mile
Lower

WA WELLS **WALOG2000841744**

Database:	Ecology Well Logs	Well Log ID:	1890798
Well Tag #:	Not Reported	Project Tag #:	Not Reported
Notice of Intent #:	SE68334	Date Received:	11-FEB-19
Diameter (in):	8	Casing Depth (ft):	41
Well completion:	06-DEC-18	Well Owner:	XH Realty
Well Type:	Resource Protection	Driller #:	3143
Static Water Level:	300	Flow Rate (gpm):	Not Reported
Flow Type:	Static Level	PSI:	Not Reported
Well Test:	Not Reported	Water Reclamation #:	8

AC6125
NNW
1/2 - 1 Mile
Lower

WA WELLS **WALOG2000841743**

Database:	Ecology Well Logs	Well Log ID:	1890797
Well Tag #:	Not Reported	Project Tag #:	Not Reported
Notice of Intent #:	SE68334	Date Received:	11-FEB-19
Diameter (in):	8	Casing Depth (ft):	41
Well completion:	06-DEC-18	Well Owner:	XH Realty
Well Type:	Resource Protection	Driller #:	3143
Static Water Level:	420	Flow Rate (gpm):	Not Reported
Flow Type:	Static Level	PSI:	Not Reported
Well Test:	Not Reported	Water Reclamation #:	8

DRAFT

Map ID Direction Distance Elevation	Database	EDR ID Number
AC6126 **NNW** **1/2 - 1 Mile** **Lower**	**WA WELLS**	**WALOG2000838977**

Database:	Ecology Well Logs	Well Log ID:	1886823
Well Tag #:	Not Reported	Project Tag #:	Not Reported
Notice of Intent #:	AE52808	Date Received:	02-FEB-19
Diameter (in):	6	Casing Depth (ft):	25
Well completion:	14-JAN-19	Well Owner:	TKACHYK
Well Type:	Decommisioning	Driller #:	3242
Static Water Level:	Not Reported	Flow Rate (gpm):	Not Reported
Flow Type:	Dry Hole	PSI:	Not Reported
Well Test:	Not Reported	Water Reclamation #:	8

AC6127 **NNW** **1/2 - 1 Mile** **Lower**	**WA WELLS**	**WALOG2000838976**

Database:	Ecology Well Logs	Well Log ID:	1886822
Well Tag #:	Not Reported	Project Tag #:	Not Reported
Notice of Intent #:	SE68637	Date Received:	02-FEB-19
Diameter (in):	6	Casing Depth (ft):	25
Well completion:	14-JAN-19	Well Owner:	TKACHYK
Well Type:	Resource Protection	Driller #:	3242
Static Water Level:	Not Reported	Flow Rate (gpm):	Not Reported
Flow Type:	Dry Hole	PSI:	Not Reported
Well Test:	Not Reported	Water Reclamation #:	8

AC6128 **NNW** **1/2 - 1 Mile** **Lower**	**WA WELLS**	**WALOG2000805512**

Database:	Ecology Well Logs	Well Log ID:	1761161
Well Tag #:	BKL361	Project Tag #:	Not Reported
Notice of Intent #:	RE16016	Date Received:	20-JUL-18
Diameter (in):	6	Casing Depth (ft):	47
Well completion:	25-MAY-18	Well Owner:	ARE Seattle No 27 LLC 1150 EASTLAKE
Well Type:	Resource Protection	Driller #:	2861
Static Water Level:	Not Reported	Flow Rate (gpm):	Not Reported
Flow Type:	Not Reported	PSI:	Not Reported
Well Test:	Not Reported	Water Reclamation #:	8

AC6129 **NNW** **1/2 - 1 Mile** **Lower**	**WA WELLS**	**WALOG2000741210**

Database:	Ecology Well Logs	Well Log ID:	1606995
Well Tag #:	Not Reported	Project Tag #:	Not Reported
Notice of Intent #:	AE40554	Date Received:	06-JAN-17
Diameter (in):	5	Casing Depth (ft):	40

DRAFT

Well completion:	14-DEC-16	Well Owner:	Bell View LLC
Well Type:	Decommisioning	Driller #:	3123
Static Water Level:	Not Reported	Flow Rate (gpm):	Not Reported
Flow Type:	Dry Hole	PSI:	Not Reported
Well Test:	Not Reported	Water Reclamation #:	8

AC6130
NNW
1/2 - 1 Mile
Lower

WA WELLS **WALOG2000741209**

Database:	Ecology Well Logs	Well Log ID:	1606994
Well Tag #:	Not Reported	Project Tag #:	Not Reported
Notice of Intent #:	AE40554	Date Received:	06-JAN-17
Diameter (in):	5	Casing Depth (ft):	40
Well completion:	14-DEC-16	Well Owner:	Bell View LLC
Well Type:	Decommisioning	Driller #:	3123
Static Water Level:	Not Reported	Flow Rate (gpm):	Not Reported
Flow Type:	Dry Hole	PSI:	Not Reported
Well Test:	Not Reported	Water Reclamation #:	8

AC6131
NNW
1/2 - 1 Mile
Lower

WA WELLS **WALOG2000741208**

Database:	Ecology Well Logs	Well Log ID:	1606993
Well Tag #:	Not Reported	Project Tag #:	Not Reported
Notice of Intent #:	SE60447	Date Received:	06-JAN-17
Diameter (in):	5	Casing Depth (ft):	40
Well completion:	14-DEC-16	Well Owner:	Bell View LLC
Well Type:	Resource Protection	Driller #:	3123
Static Water Level:	Not Reported	Flow Rate (gpm):	Not Reported
Flow Type:	Dry Hole	PSI:	Not Reported
Well Test:	Not Reported	Water Reclamation #:	8

AC6132
NNW
1/2 - 1 Mile
Lower

WA WELLS **WALOG2000741207**

Database:	Ecology Well Logs	Well Log ID:	1606992
Well Tag #:	Not Reported	Project Tag #:	Not Reported
Notice of Intent #:	SE60447	Date Received:	06-JAN-17
Diameter (in):	5	Casing Depth (ft):	40
Well completion:	14-DEC-16	Well Owner:	Bell View LLC
Well Type:	Resource Protection	Driller #:	3123
Static Water Level:	Not Reported	Flow Rate (gpm):	Not Reported
Flow Type:	Dry Hole	PSI:	Not Reported
Well Test:	Not Reported	Water Reclamation #:	8

DRAFT

Map ID Direction Distance Elevation	Database	EDR ID Number
AC6133 **NNW** **1/2 - 1 Mile** **Lower**	**WA WELLS**	**WALOG2000722347**

Database:	Ecology Well Logs	Well Log ID:	1585932
Well Tag #:	BBP090	Project Tag #:	Not Reported
Notice of Intent #:	AE26767	Date Received:	01-AUG-16
Diameter (in):	2.75	Casing Depth (ft):	101
Well completion:	19-MAR-14	Well Owner:	U280
Well Type:	Decommisioning	Driller #:	1916
Static Water Level:	Not Reported	Flow Rate (gpm):	Not Reported
Flow Type:	Not Reported	PSI:	Not Reported
Well Test:	Not Reported	Water Reclamation #:	8

AC6134 **NNW** **1/2 - 1 Mile** **Lower**	**WA WELLS**	**WALOG2000692782**

Database:	Ecology Well Logs	Well Log ID:	1343969
Well Tag #:	Not Reported	Project Tag #:	Not Reported
Notice of Intent #:	AE34365	Date Received:	15-FEB-16
Diameter (in):	6	Casing Depth (ft):	11.5
Well completion:	21-OCT-15	Well Owner:	Boylston To Belmont LLC
Well Type:	Decommisioning	Driller #:	3113
Static Water Level:	Not Reported	Flow Rate (gpm):	Not Reported
Flow Type:	Not Reported	PSI:	Not Reported
Well Test:	Not Reported	Water Reclamation #:	8

AC6135 **NNW** **1/2 - 1 Mile** **Lower**	**WA WELLS**	**WALOG2000692781**

Database:	Ecology Well Logs	Well Log ID:	1343968
Well Tag #:	Not Reported	Project Tag #:	Not Reported
Notice of Intent #:	SE56271	Date Received:	15-FEB-16
Diameter (in):	6	Casing Depth (ft):	11.5
Well completion:	21-OCT-15	Well Owner:	Boylston To Belmont LLC
Well Type:	Resource Protection	Driller #:	3113
Static Water Level:	Not Reported	Flow Rate (gpm):	Not Reported
Flow Type:	Not Reported	PSI:	Not Reported
Well Test:	Not Reported	Water Reclamation #:	8

AC6136 **NNW** **1/2 - 1 Mile** **Lower**	**WA WELLS**	**WALOG2000692780**

Database:	Ecology Well Logs	Well Log ID:	1343967
Well Tag #:	Not Reported	Project Tag #:	Not Reported
Notice of Intent #:	AE34365	Date Received:	15-FEB-16
Diameter (in):	6	Casing Depth (ft):	14

DRAFT

Well completion:	21-OCT-15	Well Owner:	Boylston To Belmont LLC
Well Type:	Decommisioning	Driller #:	3113
Static Water Level:	Not Reported	Flow Rate (gpm):	Not Reported
Flow Type:	Not Reported	PSI:	Not Reported
Well Test:	Not Reported	Water Reclamation #:	8

AC6137
NNW
1/2 - 1 Mile
Lower

WA WELLS **WALOG2000692777**

Database:	Ecology Well Logs	Well Log ID:	1343964
Well Tag #:	Not Reported	Project Tag #:	Not Reported
Notice of Intent #:	SE56271	Date Received:	15-FEB-16
Diameter (in):	6	Casing Depth (ft):	16.5
Well completion:	21-OCT-15	Well Owner:	Boylston To Belmont LLC
Well Type:	Resource Protection	Driller #:	3113
Static Water Level:	Not Reported	Flow Rate (gpm):	Not Reported
Flow Type:	Not Reported	PSI:	Not Reported
Well Test:	Not Reported	Water Reclamation #:	8

AC6138
NNW
1/2 - 1 Mile
Lower

WA WELLS **WALOG2000692779**

Database:	Ecology Well Logs	Well Log ID:	1343966
Well Tag #:	Not Reported	Project Tag #:	Not Reported
Notice of Intent #:	SE56271	Date Received:	15-FEB-16
Diameter (in):	6	Casing Depth (ft):	14
Well completion:	21-OCT-15	Well Owner:	Boylston To Belmont LLC
Well Type:	Resource Protection	Driller #:	3113
Static Water Level:	Not Reported	Flow Rate (gpm):	Not Reported
Flow Type:	Not Reported	PSI:	Not Reported
Well Test:	Not Reported	Water Reclamation #:	8

AC6139
NNW
1/2 - 1 Mile
Lower

WA WELLS **WALOG2000692778**

Database:	Ecology Well Logs	Well Log ID:	1343965
Well Tag #:	Not Reported	Project Tag #:	Not Reported
Notice of Intent #:	AE34365	Date Received:	15-FEB-16
Diameter (in):	6	Casing Depth (ft):	16.5
Well completion:	21-OCT-15	Well Owner:	Boylston To Belmont LLC
Well Type:	Decommisioning	Driller #:	3113
Static Water Level:	Not Reported	Flow Rate (gpm):	Not Reported
Flow Type:	Not Reported	PSI:	Not Reported
Well Test:	Not Reported	Water Reclamation #:	8

DRAFT

Map ID Direction Distance Elevation	Database	EDR ID Number
AC6140 **NNW** **1/2 - 1 Mile** **Lower**	**WA WELLS**	**WALOG2000669849**

Database:	Ecology Well Logs	Well Log ID:	1034535
Well Tag #:	BHV674	Project Tag #:	Not Reported
Notice of Intent #:	AE32469	Date Received:	10-JUL-15
Diameter (in):	4	Casing Depth (ft):	60.5
Well completion:	11-JUN-15	Well Owner:	WSDOT - Bob Featherstone
Well Type:	Decommisioning	Driller #:	2779
Static Water Level:	11.6999998092651	Flow Rate (gpm):	Not Reported
Flow Type:	Static Level	PSI:	Not Reported
Well Test:	Not Reported	Water Reclamation #:	8

AC6141 **NNW** **1/2 - 1 Mile** **Lower**	**WA WELLS**	**WALOG2000649321**

Database:	Ecology Well Logs	Well Log ID:	1002162
Well Tag #:	Not Reported	Project Tag #:	Not Reported
Notice of Intent #:	AE27217	Date Received:	08-OCT-14
Diameter (in):	4	Casing Depth (ft):	61.5
Well completion:	22-SEP-14	Well Owner:	Bob Featherstone - WSDOT
Well Type:	Decommisioning	Driller #:	2779
Static Water Level:	12.8000001907349	Flow Rate (gpm):	Not Reported
Flow Type:	Static Level	PSI:	Not Reported
Well Test:	Not Reported	Water Reclamation #:	8

AC6142 **NNW** **1/2 - 1 Mile** **Lower**	**WA WELLS**	**WALOG2000649298**

Database:	Ecology Well Logs	Well Log ID:	1002137
Well Tag #:	Not Reported	Project Tag #:	Not Reported
Notice of Intent #:	SE51700	Date Received:	08-OCT-14
Diameter (in):	4	Casing Depth (ft):	61.5
Well completion:	22-SEP-14	Well Owner:	Bob Featherstone - WSDOT
Well Type:	Resource Protection	Driller #:	2779
Static Water Level:	12.8000001907349	Flow Rate (gpm):	Not Reported
Flow Type:	Static Level	PSI:	Not Reported
Well Test:	Not Reported	Water Reclamation #:	8

AC6143 **NNW** **1/2 - 1 Mile** **Lower**	**WA WELLS**	**WALOG2000638309**

Database:	Ecology Well Logs	Well Log ID:	964383
Well Tag #:	BHV674	Project Tag #:	Not Reported
Notice of Intent #:	RE10471	Date Received:	19-FEB-15
Diameter (in):	4	Casing Depth (ft):	60.5

DRAFT

Well completion:	16-SEP-14	Well Owner:	Bob Featherstone - WSDOT
Well Type:	Resource Protection	Driller #:	2710
Static Water Level:	Not Reported	Flow Rate (gpm):	Not Reported
Flow Type:	Not Reported	PSI:	Not Reported
Well Test:	Not Reported	Water Reclamation #:	8

AC6144
NNW
1/2 - 1 Mile
Lower

WA WELLS **WALOG2000635202**

Database:	Ecology Well Logs	Well Log ID:	956905
Well Tag #:	Not Reported	Project Tag #:	Not Reported
Notice of Intent #:	AE30036	Date Received:	08-FEB-15
Diameter (in):	6	Casing Depth (ft):	15
Well completion:	18-DEC-14	Well Owner:	Summit And Belmont LLC
Well Type:	Decommisioning	Driller #:	3113
Static Water Level:	Not Reported	Flow Rate (gpm):	Not Reported
Flow Type:	Dry Hole	PSI:	Not Reported
Well Test:	Not Reported	Water Reclamation #:	8

AC6145
NNW
1/2 - 1 Mile
Lower

WA WELLS **WALOG2000635201**

Database:	Ecology Well Logs	Well Log ID:	956904
Well Tag #:	Not Reported	Project Tag #:	Not Reported
Notice of Intent #:	SE53502	Date Received:	08-FEB-15
Diameter (in):	6	Casing Depth (ft):	15
Well completion:	18-DEC-14	Well Owner:	Summit And Belmont LLC
Well Type:	Resource Protection	Driller #:	3113
Static Water Level:	Not Reported	Flow Rate (gpm):	Not Reported
Flow Type:	Dry Hole	PSI:	Not Reported
Well Test:	Not Reported	Water Reclamation #:	8

AC6146
NNW
1/2 - 1 Mile
Lower

WA WELLS **WALOG2000635158**

Database:	Ecology Well Logs	Well Log ID:	956861
Well Tag #:	Not Reported	Project Tag #:	Not Reported
Notice of Intent #:	AE29800	Date Received:	07-FEB-15
Diameter (in):	6	Casing Depth (ft):	12.5
Well completion:	25-NOV-14	Well Owner:	Green Canopy Homes
Well Type:	Decommisioning	Driller #:	3113
Static Water Level:	Not Reported	Flow Rate (gpm):	Not Reported
Flow Type:	Dry Hole	PSI:	Not Reported
Well Test:	Not Reported	Water Reclamation #:	8

DRAFT

Map ID Direction Distance Elevation	Database	EDR ID Number
AC6147 **NNW** **1/2 - 1 Mile** **Lower**	**WA WELLS**	**WALOG2000635157**

Database:	Ecology Well Logs	Well Log ID:	956860
Well Tag #:	Not Reported	Project Tag #:	Not Reported
Notice of Intent #:	SE53335	Date Received:	07-FEB-15
Diameter (in):	6	Casing Depth (ft):	12.5
Well completion:	25-NOV-14	Well Owner:	Green Canopy Homes
Well Type:	Resource Protection	Driller #:	3113
Static Water Level:	Not Reported	Flow Rate (gpm):	Not Reported
Flow Type:	Dry Hole	PSI:	Not Reported
Well Test:	Not Reported	Water Reclamation #:	8

AC6148 **NNW** **1/2 - 1 Mile** **Lower**	**WA WELLS**	**WALOG2000541471**

Database:	Ecology Well Logs	Well Log ID:	777885
Well Tag #:	Not Reported	Project Tag #:	Not Reported
Notice of Intent #:	AE16197	Date Received:	22-FEB-12
Diameter (in):	8	Casing Depth (ft):	296
Well completion:	25-JAN-12	Well Owner:	Sound Transit | Group Delta
Well Type:	Decommisioning	Driller #:	Not Reported
Static Water Level:	Not Reported	Flow Rate (gpm):	Not Reported
Flow Type:	Not Reported	PSI:	Not Reported
Well Test:	Not Reported	Water Reclamation #:	8

AC6149 **NNW** **1/2 - 1 Mile** **Lower**	**WA WELLS**	**WALOG2000537851**

Database:	Ecology Well Logs	Well Log ID:	770760
Well Tag #:	BBB988	Project Tag #:	Not Reported
Notice of Intent #:	RE05706	Date Received:	17-JAN-12
Diameter (in):	8	Casing Depth (ft):	20
Well completion:	23-MAR-11	Well Owner:	Belroy Apts | Hart Crowser
Well Type:	Resource Protection	Driller #:	Not Reported
Static Water Level:	Not Reported	Flow Rate (gpm):	Not Reported
Flow Type:	Not Reported	PSI:	Not Reported
Well Test:	Not Reported	Water Reclamation #:	8

AC6150 **NNW** **1/2 - 1 Mile** **Lower**	**WA WELLS**	**WALOG2000537850**

Database:	Ecology Well Logs	Well Log ID:	770759
Well Tag #:	BBB987	Project Tag #:	Not Reported
Notice of Intent #:	RE05680	Date Received:	17-JAN-12
Diameter (in):	8	Casing Depth (ft):	80

DRAFT

Well completion:	23-MAR-11	Well Owner:	Belroy Apts | Hart Crowser
Well Type:	Resource Protection	Driller #:	Not Reported
Static Water Level:	Not Reported	Flow Rate (gpm):	Not Reported
Flow Type:	Not Reported	PSI:	Not Reported
Well Test:	Not Reported	Water Reclamation #:	8

AC6151
NNW
1/2 - 1 Mile
Lower

WA WELLS **WALOG2000511512**

Database:	Ecology Well Logs	Well Log ID:	719602
Well Tag #:	Not Reported	Project Tag #:	Not Reported
Notice of Intent #:	AE12566	Date Received:	02-MAY-11
Diameter (in):	Not Reported	Casing Depth (ft):	30
Well completion:	23-MAR-11	Well Owner:	Belroy Apts | Hart Crowser
Well Type:	Decommisioning	Driller #:	Not Reported
Static Water Level:	Not Reported	Flow Rate (gpm):	Not Reported
Flow Type:	Not Reported	PSI:	Not Reported
Well Test:	Not Reported	Water Reclamation #:	8

AC6152
NNW
1/2 - 1 Mile
Lower

WA WELLS **WALOG2000503504**

Database:	Ecology Well Logs	Well Log ID:	704116
Well Tag #:	BCR204	Project Tag #:	Not Reported
Notice of Intent #:	RE04549	Date Received:	25-JAN-11
Diameter (in):	6	Casing Depth (ft):	42
Well completion:	07-MAY-10	Well Owner:	CPSRTA | GEO INSTRUMENTS
Well Type:	Resource Protection	Driller #:	Not Reported
Static Water Level:	Not Reported	Flow Rate (gpm):	Not Reported
Flow Type:	Not Reported	PSI:	Not Reported
Well Test:	Not Reported	Water Reclamation #:	8

AC6153
NNW
1/2 - 1 Mile
Lower

WA WELLS **WALOG2000511511**

Database:	Ecology Well Logs	Well Log ID:	719600
Well Tag #:	Not Reported	Project Tag #:	Not Reported
Notice of Intent #:	SE09396	Date Received:	02-MAY-11
Diameter (in):	8	Casing Depth (ft):	30
Well completion:	23-MAR-11	Well Owner:	Belroy Apts | Hart Crowser
Well Type:	Resource Protection	Driller #:	Not Reported
Static Water Level:	Not Reported	Flow Rate (gpm):	Not Reported
Flow Type:	Not Reported	PSI:	Not Reported
Well Test:	Not Reported	Water Reclamation #:	8

DRAFT

Map ID Direction Distance Elevation	Database	EDR ID Number
AC6154 **NNW** **1/2 - 1 Mile** **Lower**	**WA WELLS**	**WALOG2000505846**

Database:	Ecology Well Logs	Well Log ID:	708704
Well Tag #:	BCR351	Project Tag #:	Not Reported
Notice of Intent #:	RE05311	Date Received:	10-FEB-11
Diameter (in):	6	Casing Depth (ft):	80
Well completion:	30-DEC-10	Well Owner:	CPSRTA | GEO INSTRUMENTS
Well Type:	Resource Protection	Driller #:	Not Reported
Static Water Level:	Not Reported	Flow Rate (gpm):	Not Reported
Flow Type:	Not Reported	PSI:	Not Reported
Well Test:	Not Reported	Water Reclamation #:	8

AC6155 **NNW** **1/2 - 1 Mile** **Lower**	**WA WELLS**	**WALOG2000503503**

Database:	Ecology Well Logs	Well Log ID:	704114
Well Tag #:	BBP064	Project Tag #:	Not Reported
Notice of Intent #:	RE04549	Date Received:	25-JAN-11
Diameter (in):	6	Casing Depth (ft):	42
Well completion:	07-MAY-10	Well Owner:	U-230 | GEO INSTRUMENTS
Well Type:	Resource Protection	Driller #:	Not Reported
Static Water Level:	Not Reported	Flow Rate (gpm):	Not Reported
Flow Type:	Not Reported	PSI:	Not Reported
Well Test:	Not Reported	Water Reclamation #:	8

AC6156 **NNW** **1/2 - 1 Mile** **Lower**	**WA WELLS**	**WALOG2000503502**

Database:	Ecology Well Logs	Well Log ID:	704112
Well Tag #:	BBP067	Project Tag #:	Not Reported
Notice of Intent #:	RE04549	Date Received:	25-JAN-11
Diameter (in):	6	Casing Depth (ft):	41
Well completion:	06-MAY-10	Well Owner:	U-230 | GEO INSTRUMENTS
Well Type:	Resource Protection	Driller #:	Not Reported
Static Water Level:	Not Reported	Flow Rate (gpm):	Not Reported
Flow Type:	Not Reported	PSI:	Not Reported
Well Test:	Not Reported	Water Reclamation #:	8

AC6157 **NNW** **1/2 - 1 Mile** **Lower**	**WA WELLS**	**WALOG2000503501**

Database:	Ecology Well Logs	Well Log ID:	704110
Well Tag #:	BBP068	Project Tag #:	Not Reported
Notice of Intent #:	RE04549	Date Received:	25-JAN-11
Diameter (in):	6	Casing Depth (ft):	40

DRAFT

Well completion:	05-MAY-10	Well Owner:	U-230 | GEO INSTRUMENTS
Well Type:	Resource Protection	Driller #:	Not Reported
Static Water Level:	Not Reported	Flow Rate (gpm):	Not Reported
Flow Type:	Not Reported	PSI:	Not Reported
Well Test:	Not Reported	Water Reclamation #:	8

AC6158
NNW
1/2 - 1 Mile
Lower

WA WELLS **WALOG2000503500**

Database:	Ecology Well Logs	Well Log ID:	704108
Well Tag #:	BBP069	Project Tag #:	Not Reported
Notice of Intent #:	RE04549	Date Received:	25-JAN-11
Diameter (in):	6	Casing Depth (ft):	40
Well completion:	04-MAY-10	Well Owner:	U-230 | GEO INSTRUMENTS
Well Type:	Resource Protection	Driller #:	Not Reported
Static Water Level:	Not Reported	Flow Rate (gpm):	Not Reported
Flow Type:	Not Reported	PSI:	Not Reported
Well Test:	Not Reported	Water Reclamation #:	8

AC6159
NNW
1/2 - 1 Mile
Lower

WA WELLS **WALOG2000503499**

Database:	Ecology Well Logs	Well Log ID:	704106
Well Tag #:	BBP065	Project Tag #:	Not Reported
Notice of Intent #:	RE04549	Date Received:	25-JAN-11
Diameter (in):	6	Casing Depth (ft):	43
Well completion:	10-MAY-10	Well Owner:	U-230 | GEO INSTRUMENTS
Well Type:	Resource Protection	Driller #:	Not Reported
Static Water Level:	Not Reported	Flow Rate (gpm):	Not Reported
Flow Type:	Not Reported	PSI:	Not Reported
Well Test:	Not Reported	Water Reclamation #:	8

AC6160
NNW
1/2 - 1 Mile
Lower

WA WELLS **WALOG2000503498**

Database:	Ecology Well Logs	Well Log ID:	704104
Well Tag #:	BBP066	Project Tag #:	Not Reported
Notice of Intent #:	RE04549	Date Received:	25-JAN-11
Diameter (in):	6	Casing Depth (ft):	45
Well completion:	09-MAY-10	Well Owner:	U-230 | GEO INSTRUMENTS
Well Type:	Resource Protection	Driller #:	Not Reported
Static Water Level:	Not Reported	Flow Rate (gpm):	Not Reported
Flow Type:	Not Reported	PSI:	Not Reported
Well Test:	Not Reported	Water Reclamation #:	8

DRAFT

Map ID Direction Distance Elevation	Database	EDR ID Number
AC6161 **NNW** **1/2 - 1 Mile** **Lower**	**WA WELLS**	**WALOG2000503497**

Database:	Ecology Well Logs	Well Log ID:	704102
Well Tag #:	BCR200	Project Tag #:	Not Reported
Notice of Intent #:	RE04549	Date Received:	25-JAN-11
Diameter (in):	6	Casing Depth (ft):	41
Well completion:	04-JUN-10	Well Owner:	U-230 | GEO INSTRUMENTS
Well Type:	Resource Protection	Driller #:	Not Reported
Static Water Level:	Not Reported	Flow Rate (gpm):	Not Reported
Flow Type:	Not Reported	PSI:	Not Reported
Well Test:	Not Reported	Water Reclamation #:	8

AC6162 **NNW** **1/2 - 1 Mile** **Lower**	**WA WELLS**	**WALOG2000503496**

Database:	Ecology Well Logs	Well Log ID:	704100
Well Tag #:	BBP090	Project Tag #:	Not Reported
Notice of Intent #:	RE04549	Date Received:	25-JAN-11
Diameter (in):	6	Casing Depth (ft):	101
Well completion:	15-MAY-10	Well Owner:	U-230 | GEO INSTRUMENTS
Well Type:	Resource Protection	Driller #:	Not Reported
Static Water Level:	Not Reported	Flow Rate (gpm):	Not Reported
Flow Type:	Not Reported	PSI:	Not Reported
Well Test:	Not Reported	Water Reclamation #:	8

AC6163 **NNW** **1/2 - 1 Mile** **Lower**	**WA WELLS**	**WALOG2000467769**

Database:	Ecology Well Logs	Well Log ID:	633307
Well Tag #:	Not Reported	Project Tag #:	Not Reported
Notice of Intent #:	Not Reported	Date Received:	10-JUL-90
Diameter (in):	Not Reported	Casing Depth (ft):	15
Well completion:	29-JUN-90	Well Owner:	Not Reported
Well Type:	Resource Protection	Driller #:	Not Reported
Static Water Level:	Not Reported	Flow Rate (gpm):	Not Reported
Flow Type:	Not Reported	PSI:	Not Reported
Well Test:	Not Reported	Water Reclamation #:	8

AC6164 **NNW** **1/2 - 1 Mile** **Lower**	**WA WELLS**	**WALOG2000467768**

Database:	Ecology Well Logs	Well Log ID:	633305
Well Tag #:	Not Reported	Project Tag #:	Not Reported
Notice of Intent #:	Not Reported	Date Received:	10-JUL-90
Diameter (in):	Not Reported	Casing Depth (ft):	15

DRAFT

Well completion:	29-JUN-90	Well Owner:	Not Reported
Well Type:	Resource Protection	Driller #:	Not Reported
Static Water Level:	Not Reported	Flow Rate (gpm):	Not Reported
Flow Type:	Not Reported	PSI:	Not Reported
Well Test:	Not Reported	Water Reclamation #:	8

AC6165
NNW
1/2 - 1 Mile
Lower

WA WELLS **WALOG2000467767**

Database:	Ecology Well Logs	Well Log ID:	633304
Well Tag #:	Not Reported	Project Tag #:	Not Reported
Notice of Intent #:	Not Reported	Date Received:	10-JUL-90
Diameter (in):	Not Reported	Casing Depth (ft):	15
Well completion:	29-JUN-90	Well Owner:	Not Reported
Well Type:	Resource Protection	Driller #:	Not Reported
Static Water Level:	Not Reported	Flow Rate (gpm):	Not Reported
Flow Type:	Not Reported	PSI:	Not Reported
Well Test:	Not Reported	Water Reclamation #:	8

AC6166
NNW
1/2 - 1 Mile
Lower

WA WELLS **WALOG2000467764**

Database:	Ecology Well Logs	Well Log ID:	633298
Well Tag #:	Not Reported	Project Tag #:	Not Reported
Notice of Intent #:	Not Reported	Date Received:	01-JUL-90
Diameter (in):	Not Reported	Casing Depth (ft):	15
Well completion:	29-JUN-90	Well Owner:	Not Reported
Well Type:	Resource Protection	Driller #:	Not Reported
Static Water Level:	Not Reported	Flow Rate (gpm):	Not Reported
Flow Type:	Not Reported	PSI:	Not Reported
Well Test:	Not Reported	Water Reclamation #:	8

AC6167
NNW
1/2 - 1 Mile
Lower

WA WELLS **WALOG2000467766**

Database:	Ecology Well Logs	Well Log ID:	633302
Well Tag #:	Not Reported	Project Tag #:	Not Reported
Notice of Intent #:	Not Reported	Date Received:	10-JUL-90
Diameter (in):	Not Reported	Casing Depth (ft):	15
Well completion:	29-JUN-90	Well Owner:	Not Reported
Well Type:	Resource Protection	Driller #:	Not Reported
Static Water Level:	Not Reported	Flow Rate (gpm):	Not Reported
Flow Type:	Not Reported	PSI:	Not Reported
Well Test:	Not Reported	Water Reclamation #:	8

DRAFT

Map ID Direction Distance Elevation	Database	EDR ID Number
AC6168 **NNW** **1/2 - 1 Mile** **Lower**	**WA WELLS**	**WALOG2000467765**

Database:	Ecology Well Logs	Well Log ID:	633300
Well Tag #:	Not Reported	Project Tag #:	Not Reported
Notice of Intent #:	Not Reported	Date Received:	10-JUL-90
Diameter (in):	Not Reported	Casing Depth (ft):	15
Well completion:	29-JUN-90	Well Owner:	Not Reported
Well Type:	Resource Protection	Driller #:	Not Reported
Static Water Level:	Not Reported	Flow Rate (gpm):	Not Reported
Flow Type:	Not Reported	PSI:	Not Reported
Well Test:	Not Reported	Water Reclamation #:	8

AC6169 **NNW** **1/2 - 1 Mile** **Lower**	**WA WELLS**	**WALOG2000467763**

Database:	Ecology Well Logs	Well Log ID:	633296
Well Tag #:	Not Reported	Project Tag #:	Not Reported
Notice of Intent #:	Not Reported	Date Received:	10-JUL-90
Diameter (in):	Not Reported	Casing Depth (ft):	15
Well completion:	29-JUN-90	Well Owner:	Not Reported
Well Type:	Resource Protection	Driller #:	Not Reported
Static Water Level:	Not Reported	Flow Rate (gpm):	Not Reported
Flow Type:	Not Reported	PSI:	Not Reported
Well Test:	Not Reported	Water Reclamation #:	8

AC6170 **NNW** **1/2 - 1 Mile** **Lower**	**WA WELLS**	**WALOG2000328879**

Database:	Ecology Well Logs	Well Log ID:	425817
Well Tag #:	AGA486	Project Tag #:	Not Reported
Notice of Intent #:	R059018	Date Received:	14-DEC-05
Diameter (in):	7	Casing Depth (ft):	15
Well completion:	16-NOV-05	Well Owner:	PACIFIC NORTHERN DEV
Well Type:	Resource Protection	Driller #:	Not Reported
Static Water Level:	Not Reported	Flow Rate (gpm):	Not Reported
Flow Type:	Not Reported	PSI:	Not Reported
Well Test:	Not Reported	Water Reclamation #:	8

AC6171 **NNW** **1/2 - 1 Mile** **Lower**	**WA WELLS**	**WALOG2000282294**

Database:	Ecology Well Logs	Well Log ID:	372062
Well Tag #:	Not Reported	Project Tag #:	Not Reported
Notice of Intent #:	A064140	Date Received:	01-DEC-03
Diameter (in):	1.5	Casing Depth (ft):	18

DRAFT

Well completion:	25-JUN-03	Well Owner:	CITY OF SEATTLE PUB UTILITIES
Well Type:	Decommisioning	Driller #:	Not Reported
Static Water Level:	Not Reported	Flow Rate (gpm):	Not Reported
Flow Type:	Not Reported	PSI:	Not Reported
Well Test:	Not Reported	Water Reclamation #:	8

AC6172
NNW
1/2 - 1 Mile
Lower

WA WELLS **WALOG2000282289**

Database:	Ecology Well Logs	Well Log ID:	372057
Well Tag #:	Not Reported	Project Tag #:	Not Reported
Notice of Intent #:	D038382	Date Received:	25-NOV-03
Diameter (in):	1.5	Casing Depth (ft):	18
Well completion:	13-JUN-03	Well Owner:	CITY OF SEATTLE PUB UTILITIES
Well Type:	Water	Driller #:	Not Reported
Static Water Level:	Not Reported	Flow Rate (gpm):	Not Reported
Flow Type:	Not Reported	PSI:	Not Reported
Well Test:	Not Reported	Water Reclamation #:	8

AC6173
NNW
1/2 - 1 Mile
Lower

WA WELLS **WALOG2000276516**

Database:	Ecology Well Logs	Well Log ID:	365879
Well Tag #:	AEK166	Project Tag #:	Not Reported
Notice of Intent #:	R041039	Date Received:	10-JUN-99
Diameter (in):	Not Reported	Casing Depth (ft):	195
Well completion:	22-MAY-99	Well Owner:	CITY OF SEATTLE
Well Type:	Resource Protection	Driller #:	Not Reported
Static Water Level:	Not Reported	Flow Rate (gpm):	Not Reported
Flow Type:	Not Reported	PSI:	Not Reported
Well Test:	Not Reported	Water Reclamation #:	8

AC6174
NNW
1/2 - 1 Mile
Lower

WA WELLS **WALOG2000241505**

Database:	Ecology Well Logs	Well Log ID:	325698
Well Tag #:	Not Reported	Project Tag #:	Not Reported
Notice of Intent #:	A051697	Date Received:	12-DEC-01
Diameter (in):	2	Casing Depth (ft):	9
Well completion:	29-MAR-01	Well Owner:	GUARDIAN LIFE INSURANCE CO
Well Type:	Decommisioning	Driller #:	Not Reported
Static Water Level:	Not Reported	Flow Rate (gpm):	Not Reported
Flow Type:	Not Reported	PSI:	Not Reported
Well Test:	Not Reported	Water Reclamation #:	8

DRAFT

Map ID Direction Distance Elevation	Database	EDR ID Number
AC6175 **NNW** **1/2 - 1 Mile** **Lower**	**WA WELLS**	**WALOG2000241504**

Database:	Ecology Well Logs	Well Log ID:	325697
Well Tag #:	Not Reported	Project Tag #:	Not Reported
Notice of Intent #:	A051697	Date Received:	12-DEC-01
Diameter (in):	2	Casing Depth (ft):	9
Well completion:	29-MAR-01	Well Owner:	GUARDIAN LIFE INSURANCE CO
Well Type:	Decommisioning	Driller #:	Not Reported
Static Water Level:	Not Reported	Flow Rate (gpm):	Not Reported
Flow Type:	Not Reported	PSI:	Not Reported
Well Test:	Not Reported	Water Reclamation #:	8

AC6176 **NNW** **1/2 - 1 Mile** **Lower**	**WA WELLS**	**WALOG2000241503**

Database:	Ecology Well Logs	Well Log ID:	325696
Well Tag #:	Not Reported	Project Tag #:	Not Reported
Notice of Intent #:	A051697	Date Received:	12-DEC-01
Diameter (in):	2	Casing Depth (ft):	9
Well completion:	29-MAR-01	Well Owner:	GUARDIAN LIFE INSURANCE CO
Well Type:	Decommisioning	Driller #:	Not Reported
Static Water Level:	Not Reported	Flow Rate (gpm):	Not Reported
Flow Type:	Not Reported	PSI:	Not Reported
Well Test:	Not Reported	Water Reclamation #:	8

AC6177 **NNW** **1/2 - 1 Mile** **Lower**	**WA WELLS**	**WALOG2000241500**

Database:	Ecology Well Logs	Well Log ID:	325658
Well Tag #:	Not Reported	Project Tag #:	Not Reported
Notice of Intent #:	R050623	Date Received:	12-DEC-01
Diameter (in):	2	Casing Depth (ft):	9
Well completion:	29-MAR-01	Well Owner:	GUARDIAN LIFE INSURANCE CO
Well Type:	Resource Protection	Driller #:	Not Reported
Static Water Level:	Not Reported	Flow Rate (gpm):	Not Reported
Flow Type:	Not Reported	PSI:	Not Reported
Well Test:	Not Reported	Water Reclamation #:	8

AC6178 **NNW** **1/2 - 1 Mile** **Lower**	**WA WELLS**	**WALOG2000241499**

Database:	Ecology Well Logs	Well Log ID:	325657
Well Tag #:	Not Reported	Project Tag #:	Not Reported
Notice of Intent #:	R050623	Date Received:	12-DEC-01
Diameter (in):	2	Casing Depth (ft):	9

DRAFT

Well completion:	29-MAR-01	Well Owner:	GUARDIAN LIFE INSURANCE CO
Well Type:	Resource Protection	Driller #:	Not Reported
Static Water Level:	Not Reported	Flow Rate (gpm):	Not Reported
Flow Type:	Not Reported	PSI:	Not Reported
Well Test:	Not Reported	Water Reclamation #:	8

AC6179
NNW
1/2 - 1 Mile
Lower

WA WELLS **WALOG2000241498**

Database:	Ecology Well Logs	Well Log ID:	325656
Well Tag #:	Not Reported	Project Tag #:	Not Reported
Notice of Intent #:	R050623	Date Received:	12-DEC-01
Diameter (in):	2	Casing Depth (ft):	9
Well completion:	29-MAR-01	Well Owner:	GUARDIAN LIFE INSURANCE CO
Well Type:	Resource Protection	Driller #:	Not Reported
Static Water Level:	Not Reported	Flow Rate (gpm):	Not Reported
Flow Type:	Not Reported	PSI:	Not Reported
Well Test:	Not Reported	Water Reclamation #:	8

AC6180
NNW
1/2 - 1 Mile
Lower

WA WELLS **WALOG2000240086**

Database:	Ecology Well Logs	Well Log ID:	323884
Well Tag #:	Not Reported	Project Tag #:	Not Reported
Notice of Intent #:	R041053	Date Received:	16-JUL-99
Diameter (in):	Not Reported	Casing Depth (ft):	118
Well completion:	15-JUN-99	Well Owner:	CITY OF SEATTLE
Well Type:	Resource Protection	Driller #:	Not Reported
Static Water Level:	Not Reported	Flow Rate (gpm):	Not Reported
Flow Type:	Not Reported	PSI:	Not Reported
Well Test:	Not Reported	Water Reclamation #:	8

AC6181
NNW
1/2 - 1 Mile
Lower

WA WELLS **WALOG2000224776**

Database:	Ecology Well Logs	Well Log ID:	306807
Well Tag #:	AFS153	Project Tag #:	Not Reported
Notice of Intent #:	R041631	Date Received:	09-APR-01
Diameter (in):	Not Reported	Casing Depth (ft):	65
Well completion:	19-JAN-01	Well Owner:	INTERPAC DEVELOPMENT
Well Type:	Resource Protection	Driller #:	Not Reported
Static Water Level:	Not Reported	Flow Rate (gpm):	Not Reported
Flow Type:	Not Reported	PSI:	Not Reported
Well Test:	Not Reported	Water Reclamation #:	8

DRAFT

Map ID Direction Distance Elevation	Database	EDR ID Number
AC6182 **NNW** **1/2 - 1 Mile** **Lower**	**WA WELLS**	**WALOG2000224775**

Database:	Ecology Well Logs	Well Log ID:	306806
Well Tag #:	AFS152	Project Tag #:	Not Reported
Notice of Intent #:	R041631	Date Received:	09-APR-01
Diameter (in):	Not Reported	Casing Depth (ft):	25
Well completion:	19-JAN-01	Well Owner:	INTERPAC DEVELOPMENT
Well Type:	Resource Protection	Driller #:	Not Reported
Static Water Level:	Not Reported	Flow Rate (gpm):	Not Reported
Flow Type:	Not Reported	PSI:	Not Reported
Well Test:	Not Reported	Water Reclamation #:	8

AC6183 **NNW** **1/2 - 1 Mile** **Lower**	**WA WELLS**	**WALOG2000080838**

Database:	Ecology Well Logs	Well Log ID:	91488
Well Tag #:	Not Reported	Project Tag #:	Not Reported
Notice of Intent #:	D021159	Date Received:	04-OCT-96
Diameter (in):	Not Reported	Casing Depth (ft):	Not Reported
Well completion:	06-SEP-96	Well Owner:	FRED HUTCHINSON CANCER RVD
Well Type:	Water	Driller #:	2086
Static Water Level:	Not Reported	Flow Rate (gpm):	Not Reported
Flow Type:	Not Reported	PSI:	Not Reported
Well Test:	Not Reported	Water Reclamation #:	8

AD6184 **SE** **1/2 - 1 Mile** **Higher**	**WA WELLS**	**WALOG2000309400**

Database:	Ecology Well Logs	Well Log ID:	401747
Well Tag #:	Not Reported	Project Tag #:	Not Reported
Notice of Intent #:	S024866	Date Received:	15-FEB-05
Diameter (in):	8	Casing Depth (ft):	40
Well completion:	26-JAN-05	Well Owner:	PROVIDENCE MEDICAL CTR
Well Type:	Resource Protection	Driller #:	Not Reported
Static Water Level:	Not Reported	Flow Rate (gpm):	Not Reported
Flow Type:	Not Reported	PSI:	Not Reported
Well Test:	Not Reported	Water Reclamation #:	8

AD6185 **SE** **1/2 - 1 Mile** **Higher**	**WA WELLS**	**WALOG2000348587**

Database:	Ecology Well Logs	Well Log ID:	454579
Well Tag #:	Not Reported	Project Tag #:	Not Reported
Notice of Intent #:	R070292	Date Received:	05-SEP-06
Diameter (in):	Not Reported	Casing Depth (ft):	31.5

DRAFT

Well completion:	16-AUG-06	Well Owner:	DEANO
Well Type:	Resource Protection	Driller #:	Not Reported
Static Water Level:	Not Reported	Flow Rate (gpm):	Not Reported
Flow Type:	Not Reported	PSI:	Not Reported
Well Test:	Not Reported	Water Reclamation #:	8

AD6186
SE
1/2 - 1 Mile
Higher

WA WELLS **WALOG2000170989**

Database:	Ecology Well Logs	Well Log ID:	205072
Well Tag #:	Not Reported	Project Tag #:	Not Reported
Notice of Intent #:	R005330	Date Received:	10-APR-95
Diameter (in):	Not Reported	Casing Depth (ft):	Not Reported
Well completion:	17-MAR-95	Well Owner:	SHELL / EMOCN #440556 - 014.040
Well Type:	Resource Protection	Driller #:	0252
Static Water Level:	Not Reported	Flow Rate (gpm):	Not Reported
Flow Type:	Not Reported	PSI:	Not Reported
Well Test:	Not Reported	Water Reclamation #:	8

AD6187
SE
1/2 - 1 Mile
Higher

WA WELLS **WALOG2000308968**

Database:	Ecology Well Logs	Well Log ID:	401307
Well Tag #:	AHQ346	Project Tag #:	Not Reported
Notice of Intent #:	R067442	Date Received:	15-FEB-05
Diameter (in):	8	Casing Depth (ft):	35
Well completion:	26-JAN-05	Well Owner:	PROVIDENCE MEDICAL CTR
Well Type:	Resource Protection	Driller #:	Not Reported
Static Water Level:	Not Reported	Flow Rate (gpm):	Not Reported
Flow Type:	Not Reported	PSI:	Not Reported
Well Test:	Not Reported	Water Reclamation #:	8

AD6188
SE
1/2 - 1 Mile
Higher

WA WELLS **WALOG2000461773**

Database:	Ecology Well Logs	Well Log ID:	621280
Well Tag #:	Not Reported	Project Tag #:	Not Reported
Notice of Intent #:	AE07155	Date Received:	19-OCT-09
Diameter (in):	2	Casing Depth (ft):	10
Well completion:	29-SEP-09	Well Owner:	Fruit Stand | CJ2~ Inc.
Well Type:	Decommisioning	Driller #:	Not Reported
Static Water Level:	Not Reported	Flow Rate (gpm):	Not Reported
Flow Type:	Not Reported	PSI:	Not Reported
Well Test:	Not Reported	Water Reclamation #:	8

DRAFT

Map ID Direction Distance Elevation	Database	EDR ID Number
AD6189 **SE** **1/2 - 1 Mile** **Higher**	**WA WELLS**	**WALOG2000461774**

Database:	Ecology Well Logs	Well Log ID:	621282
Well Tag #:	Not Reported	Project Tag #:	Not Reported
Notice of Intent #:	AE07155	Date Received:	19-OCT-09
Diameter (in):	2	Casing Depth (ft):	10
Well completion:	29-SEP-09	Well Owner:	Fruit Stand | CJ2~ Inc.
Well Type:	Decommisioning	Driller #:	Not Reported
Static Water Level:	Not Reported	Flow Rate (gpm):	Not Reported
Flow Type:	Not Reported	PSI:	Not Reported
Well Test:	Not Reported	Water Reclamation #:	8

AD6190 **SE** **1/2 - 1 Mile** **Higher**	**WA WELLS**	**WALOG2000348609**

Database:	Ecology Well Logs	Well Log ID:	454602
Well Tag #:	APL072	Project Tag #:	Not Reported
Notice of Intent #:	S031158	Date Received:	05-SEP-06
Diameter (in):	2	Casing Depth (ft):	31
Well completion:	16-AUG-06	Well Owner:	DEANO
Well Type:	Resource Protection	Driller #:	Not Reported
Static Water Level:	Not Reported	Flow Rate (gpm):	Not Reported
Flow Type:	Not Reported	PSI:	Not Reported
Well Test:	Not Reported	Water Reclamation #:	8

AD6191 **SE** **1/2 - 1 Mile** **Higher**	**WA WELLS**	**WALOG2000418890**

Database:	Ecology Well Logs	Well Log ID:	553673
Well Tag #:	Not Reported	Project Tag #:	Not Reported
Notice of Intent #:	A128848	Date Received:	29-JUL-08
Diameter (in):	12	Casing Depth (ft):	16
Well completion:	28-JUL-08	Well Owner:	SEATTLE UNIVERSITY
Well Type:	Decommisioning	Driller #:	Not Reported
Static Water Level:	Not Reported	Flow Rate (gpm):	Not Reported
Flow Type:	Not Reported	PSI:	Not Reported
Well Test:	Not Reported	Water Reclamation #:	8

AD6192 **SE** **1/2 - 1 Mile** **Higher**	**WA WELLS**	**WALOG2000170988**

Database:	Ecology Well Logs	Well Log ID:	205071
Well Tag #:	Not Reported	Project Tag #:	Not Reported
Notice of Intent #:	R005330	Date Received:	10-APR-95
Diameter (in):	Not Reported	Casing Depth (ft):	Not Reported

DRAFT

Well completion:	17-MAR-95	Well Owner:	SHELL / EMOCN #440556 - 014.040
Well Type:	Resource Protection	Driller #:	0252
Static Water Level:	Not Reported	Flow Rate (gpm):	Not Reported
Flow Type:	Not Reported	PSI:	Not Reported
Well Test:	Not Reported	Water Reclamation #:	8

AD6193
SE
1/2 - 1 Mile
Higher

WA WELLS **WALOG2000166545**

Database:	Ecology Well Logs	Well Log ID:	200334
Well Tag #:	Not Reported	Project Tag #:	Not Reported
Notice of Intent #:	038987	Date Received:	23-JAN-91
Diameter (in):	Not Reported	Casing Depth (ft):	Not Reported
Well completion:	Not Reported	Well Owner:	13TH & CHERRY SEATTLE
Well Type:	Resource Protection	Driller #:	1733
Static Water Level:	Not Reported	Flow Rate (gpm):	Not Reported
Flow Type:	Not Reported	PSI:	Not Reported
Well Test:	Not Reported	Water Reclamation #:	8

AD6194
SE
1/2 - 1 Mile
Higher

WA WELLS **WALOG2000166546**

Database:	Ecology Well Logs	Well Log ID:	200335
Well Tag #:	Not Reported	Project Tag #:	Not Reported
Notice of Intent #:	038987	Date Received:	23-JAN-91
Diameter (in):	Not Reported	Casing Depth (ft):	Not Reported
Well completion:	Not Reported	Well Owner:	13TH & CHERRY SEATTLE
Well Type:	Resource Protection	Driller #:	1733
Static Water Level:	Not Reported	Flow Rate (gpm):	Not Reported
Flow Type:	Not Reported	PSI:	Not Reported
Well Test:	Not Reported	Water Reclamation #:	8

AD6195
SE
1/2 - 1 Mile
Higher

WA WELLS **WALOG2000089707**

Database:	Ecology Well Logs	Well Log ID:	101505
Well Tag #:	Not Reported	Project Tag #:	Not Reported
Notice of Intent #:	075364	Date Received:	Not Reported
Diameter (in):	Not Reported	Casing Depth (ft):	Not Reported
Well completion:	Not Reported	Well Owner:	BELMONT AVE
Well Type:	Resource Protection	Driller #:	1813
Static Water Level:	Not Reported	Flow Rate (gpm):	Not Reported
Flow Type:	Not Reported	PSI:	Not Reported
Well Test:	Not Reported	Water Reclamation #:	8

DRAFT

Map ID Direction Distance Elevation	Database	EDR ID Number
AD6196 **SE** **1/2 - 1 Mile** **Higher**	**WA WELLS**	**WALOG2000166544**

Database:	Ecology Well Logs	Well Log ID:	200333
Well Tag #:	Not Reported	Project Tag #:	Not Reported
Notice of Intent #:	038987	Date Received:	23-JAN-91
Diameter (in):	Not Reported	Casing Depth (ft):	Not Reported
Well completion:	Not Reported	Well Owner:	13TH & CHERRY SEATTLE
Well Type:	Resource Protection	Driller #:	1733
Static Water Level:	Not Reported	Flow Rate (gpm):	Not Reported
Flow Type:	Not Reported	PSI:	Not Reported
Well Test:	Not Reported	Water Reclamation #:	8

AD6197 **SE** **1/2 - 1 Mile** **Higher**	**WA WELLS**	**WALOG2000166549**

Database:	Ecology Well Logs	Well Log ID:	200338
Well Tag #:	Not Reported	Project Tag #:	Not Reported
Notice of Intent #:	038987	Date Received:	23-JAN-91
Diameter (in):	Not Reported	Casing Depth (ft):	Not Reported
Well completion:	Not Reported	Well Owner:	13TH & CHERRY SEATTLE
Well Type:	Resource Protection	Driller #:	1733
Static Water Level:	Not Reported	Flow Rate (gpm):	Not Reported
Flow Type:	Not Reported	PSI:	Not Reported
Well Test:	Not Reported	Water Reclamation #:	8

AD6198 **SE** **1/2 - 1 Mile** **Higher**	**WA WELLS**	**WALOG2000166550**

Database:	Ecology Well Logs	Well Log ID:	200339
Well Tag #:	Not Reported	Project Tag #:	Not Reported
Notice of Intent #:	038987	Date Received:	23-JAN-91
Diameter (in):	Not Reported	Casing Depth (ft):	Not Reported
Well completion:	Not Reported	Well Owner:	13TH & CHERRY SEATTLE
Well Type:	Resource Protection	Driller #:	1733
Static Water Level:	Not Reported	Flow Rate (gpm):	Not Reported
Flow Type:	Not Reported	PSI:	Not Reported
Well Test:	Not Reported	Water Reclamation #:	8

AD6199 **SE** **1/2 - 1 Mile** **Higher**	**WA WELLS**	**WALOG2000166547**

Database:	Ecology Well Logs	Well Log ID:	200336
Well Tag #:	Not Reported	Project Tag #:	Not Reported
Notice of Intent #:	038987	Date Received:	23-JAN-91
Diameter (in):	Not Reported	Casing Depth (ft):	Not Reported

DRAFT

Well completion:	Not Reported	Well Owner:	13TH & CHERRY SEATTLE
Well Type:	Resource Protection	Driller #:	1733
Static Water Level:	Not Reported	Flow Rate (gpm):	Not Reported
Flow Type:	Not Reported	PSI:	Not Reported
Well Test:	Not Reported	Water Reclamation #:	8

AD6200
SE
1/2 - 1 Mile
Higher

WA WELLS **WALOG2000166548**

Database:	Ecology Well Logs	Well Log ID:	200337
Well Tag #:	Not Reported	Project Tag #:	Not Reported
Notice of Intent #:	038987	Date Received:	23-JAN-91
Diameter (in):	Not Reported	Casing Depth (ft):	Not Reported
Well completion:	Not Reported	Well Owner:	13TH & CHERRY SEATTLE
Well Type:	Resource Protection	Driller #:	1733
Static Water Level:	Not Reported	Flow Rate (gpm):	Not Reported
Flow Type:	Not Reported	PSI:	Not Reported
Well Test:	Not Reported	Water Reclamation #:	8

AD6201
SE
1/2 - 1 Mile
Higher

WA WELLS **WALOG2000740605**

Database:	Ecology Well Logs	Well Log ID:	1606388
Well Tag #:	Not Reported	Project Tag #:	B2
Notice of Intent #:	SE60396	Date Received:	15-DEC-16
Diameter (in):	9	Casing Depth (ft):	46.5
Well completion:	30-NOV-16	Well Owner:	Sabey Corporation
Well Type:	Resource Protection	Driller #:	2671
Static Water Level:	Not Reported	Flow Rate (gpm):	Not Reported
Flow Type:	Dry Hole	PSI:	Not Reported
Well Test:	Not Reported	Water Reclamation #:	8

AD6202
SE
1/2 - 1 Mile
Higher

WA WELLS **WALOG2000740606**

Database:	Ecology Well Logs	Well Log ID:	1606389
Well Tag #:	Not Reported	Project Tag #:	B2
Notice of Intent #:	AE40488	Date Received:	15-DEC-16
Diameter (in):	9	Casing Depth (ft):	46.5
Well completion:	30-NOV-16	Well Owner:	Sabey Corporation
Well Type:	Decommisioning	Driller #:	2671
Static Water Level:	Not Reported	Flow Rate (gpm):	Not Reported
Flow Type:	Dry Hole	PSI:	Not Reported
Well Test:	Not Reported	Water Reclamation #:	8

DRAFT

Map ID Direction Distance Elevation	Database	EDR ID Number
AD6203 **SE** **1/2 - 1 Mile** **Higher**	**WA WELLS**	**WALOG2000740604**

Database:	Ecology Well Logs	Well Log ID:	1606387
Well Tag #:	Not Reported	Project Tag #:	B1
Notice of Intent #:	AE40488	Date Received:	15-DEC-16
Diameter (in):	9	Casing Depth (ft):	36
Well completion:	30-NOV-16	Well Owner:	Sabey Corporation
Well Type:	Decommisioning	Driller #:	2671
Static Water Level:	Not Reported	Flow Rate (gpm):	Not Reported
Flow Type:	Dry Hole	PSI:	Not Reported
Well Test:	Not Reported	Water Reclamation #:	8

AD6204 **SE** **1/2 - 1 Mile** **Higher**	**WA WELLS**	**WALOG2000740034**

Database:	Ecology Well Logs	Well Log ID:	1605817
Well Tag #:	Not Reported	Project Tag #:	B4
Notice of Intent #:	AE40488	Date Received:	15-DEC-16
Diameter (in):	9	Casing Depth (ft):	45
Well completion:	01-DEC-16	Well Owner:	Sabey Corporation
Well Type:	Decommisioning	Driller #:	2671
Static Water Level:	Not Reported	Flow Rate (gpm):	Not Reported
Flow Type:	Dry Hole	PSI:	Not Reported
Well Test:	Not Reported	Water Reclamation #:	8

AD6205 **SE** **1/2 - 1 Mile** **Higher**	**WA WELLS**	**WALOG2000740466**

Database:	Ecology Well Logs	Well Log ID:	1606249
Well Tag #:	Not Reported	Project Tag #:	B1
Notice of Intent #:	SE60396	Date Received:	15-DEC-16
Diameter (in):	9	Casing Depth (ft):	36
Well completion:	30-NOV-16	Well Owner:	Sabey Corporation
Well Type:	Resource Protection	Driller #:	2671
Static Water Level:	Not Reported	Flow Rate (gpm):	Not Reported
Flow Type:	Dry Hole	PSI:	Not Reported
Well Test:	Not Reported	Water Reclamation #:	8

AD6206 **SE** **1/2 - 1 Mile** **Higher**	**WA WELLS**	**WALOG2000802334**

Database:	Ecology Well Logs	Well Log ID:	1729653
Well Tag #:	Not Reported	Project Tag #:	Not Reported
Notice of Intent #:	SE66795	Date Received:	28-JUL-18
Diameter (in):	5	Casing Depth (ft):	20

DRAFT

Well completion:	20-JUL-18	Well Owner:	NOR PAC CONSTRUCTION RESOURCES LLC
Well Type:	Resource Protection	Driller #:	3242
Static Water Level:	Not Reported	Flow Rate (gpm):	Not Reported
Flow Type:	Dry Hole	PSI:	Not Reported
Well Test:	Not Reported	Water Reclamation #:	8

AD6207
SE
1/2 - 1 Mile
Higher

WA WELLS **WALOG2000843339**

Database:	Ecology Well Logs	Well Log ID:	1893690
Well Tag #:	Not Reported	Project Tag #:	B2
Notice of Intent #:	AE52237	Date Received:	31-JAN-19
Diameter (in):	6	Casing Depth (ft):	40
Well completion:	Not Reported	Well Owner:	Build Urban
Well Type:	Decommisioning	Driller #:	3240
Static Water Level:	28	Flow Rate (gpm):	Not Reported
Flow Type:	Static Level	PSI:	Not Reported
Well Test:	Not Reported	Water Reclamation #:	8

AD6208
SE
1/2 - 1 Mile
Higher

WA WELLS **WALOG2000843357**

Database:	Ecology Well Logs	Well Log ID:	1893709
Well Tag #:	Not Reported	Project Tag #:	B2
Notice of Intent #:	SE68237	Date Received:	31-JAN-19
Diameter (in):	6	Casing Depth (ft):	40
Well completion:	Not Reported	Well Owner:	Build Urban
Well Type:	Resource Protection	Driller #:	3240
Static Water Level:	28	Flow Rate (gpm):	Not Reported
Flow Type:	Static Level	PSI:	Not Reported
Well Test:	Not Reported	Water Reclamation #:	8

AD6209
SE
1/2 - 1 Mile
Higher

WA WELLS **WALOG2000802337**

Database:	Ecology Well Logs	Well Log ID:	1729656
Well Tag #:	Not Reported	Project Tag #:	Not Reported
Notice of Intent #:	AE49976	Date Received:	28-JUL-18
Diameter (in):	5	Casing Depth (ft):	20
Well completion:	20-JUL-18	Well Owner:	NOR PAC CONSTRUCTION RESOURCES LLC
Well Type:	Decommisioning	Driller #:	3242
Static Water Level:	Not Reported	Flow Rate (gpm):	Not Reported
Flow Type:	Dry Hole	PSI:	Not Reported
Well Test:	Not Reported	Water Reclamation #:	8

DRAFT

Map ID Direction Distance Elevation	Database	EDR ID Number
AD6210 **SE** **1/2 - 1 Mile** **Higher**	**WA WELLS**	**WALOG2000802335**

Database:	Ecology Well Logs	Well Log ID:	1729654
Well Tag #:	Not Reported	Project Tag #:	Not Reported
Notice of Intent #:	SE66795	Date Received:	28-JUL-18
Diameter (in):	5	Casing Depth (ft):	20
Well completion:	20-JUL-18	Well Owner:	NOR PAC CONSTRUCTION RESOURCES LLC
Well Type:	Resource Protection	Driller #:	3242
Static Water Level:	Not Reported	Flow Rate (gpm):	Not Reported
Flow Type:	Dry Hole	PSI:	Not Reported
Well Test:	Not Reported	Water Reclamation #:	8

AD6211 **SE** **1/2 - 1 Mile** **Higher**	**WA WELLS**	**WALOG2000802336**

Database:	Ecology Well Logs	Well Log ID:	1729655
Well Tag #:	Not Reported	Project Tag #:	Not Reported
Notice of Intent #:	AE49976	Date Received:	28-JUL-18
Diameter (in):	5	Casing Depth (ft):	20
Well completion:	20-JUL-18	Well Owner:	NOR PAC CONSTRUCTION RESOURCES LLC
Well Type:	Decommisioning	Driller #:	3242
Static Water Level:	Not Reported	Flow Rate (gpm):	Not Reported
Flow Type:	Dry Hole	PSI:	Not Reported
Well Test:	Not Reported	Water Reclamation #:	8

AD6212 **SE** **1/2 - 1 Mile** **Higher**	**WA WELLS**	**WALOG2000521661**

Database:	Ecology Well Logs	Well Log ID:	739504
Well Tag #:	BCB949	Project Tag #:	Not Reported
Notice of Intent #:	AE13901	Date Received:	21-JUL-11
Diameter (in):	Not Reported	Casing Depth (ft):	30
Well completion:	06-JUL-11	Well Owner:	Cascadia Center
Well Type:	Decommisioning	Driller #:	Not Reported
Static Water Level:	Not Reported	Flow Rate (gpm):	Not Reported
Flow Type:	Not Reported	PSI:	Not Reported
Well Test:	Not Reported	Water Reclamation #:	8

AD6213 **SE** **1/2 - 1 Mile** **Higher**	**WA WELLS**	**WALOG2000521662**

Database:	Ecology Well Logs	Well Log ID:	739506
Well Tag #:	BCB950	Project Tag #:	Not Reported
Notice of Intent #:	AE13901	Date Received:	21-JUL-11
Diameter (in):	Not Reported	Casing Depth (ft):	25

DRAFT

Well completion:	06-JUL-11	Well Owner:	Cascadia Center
Well Type:	Decommisioning	Driller #:	Not Reported
Static Water Level:	Not Reported	Flow Rate (gpm):	Not Reported
Flow Type:	Not Reported	PSI:	Not Reported
Well Test:	Not Reported	Water Reclamation #:	8

AD6214
SE
1/2 - 1 Mile
Higher

WA WELLS **WALOG2000521660**

Database:	Ecology Well Logs	Well Log ID:	739502
Well Tag #:	BCB670	Project Tag #:	Not Reported
Notice of Intent #:	AE13901	Date Received:	21-JUL-11
Diameter (in):	Not Reported	Casing Depth (ft):	40
Well completion:	06-JUL-11	Well Owner:	Cascadia Center
Well Type:	Decommisioning	Driller #:	Not Reported
Static Water Level:	Not Reported	Flow Rate (gpm):	Not Reported
Flow Type:	Not Reported	PSI:	Not Reported
Well Test:	Not Reported	Water Reclamation #:	8

AD6215
SE
1/2 - 1 Mile
Higher

WA WELLS **WALOG2000461775**

Database:	Ecology Well Logs	Well Log ID:	621284
Well Tag #:	Not Reported	Project Tag #:	Not Reported
Notice of Intent #:	AE07155	Date Received:	19-OCT-09
Diameter (in):	2	Casing Depth (ft):	10
Well completion:	29-SEP-09	Well Owner:	Fruit Stand | CJ2~ Inc.
Well Type:	Decommisioning	Driller #:	Not Reported
Static Water Level:	Not Reported	Flow Rate (gpm):	Not Reported
Flow Type:	Not Reported	PSI:	Not Reported
Well Test:	Not Reported	Water Reclamation #:	8

AD6216
SE
1/2 - 1 Mile
Higher

WA WELLS **WALOG2000461777**

Database:	Ecology Well Logs	Well Log ID:	621288
Well Tag #:	Not Reported	Project Tag #:	Not Reported
Notice of Intent #:	AE07155	Date Received:	19-OCT-09
Diameter (in):	2	Casing Depth (ft):	10
Well completion:	29-SEP-09	Well Owner:	Fruit Stand | CJ2~ Inc.
Well Type:	Decommisioning	Driller #:	Not Reported
Static Water Level:	Not Reported	Flow Rate (gpm):	Not Reported
Flow Type:	Not Reported	PSI:	Not Reported
Well Test:	Not Reported	Water Reclamation #:	8

DRAFT

Map ID Direction Distance Elevation	Database	EDR ID Number
AD6217 **SE** **1/2 - 1 Mile** **Higher**	**WA WELLS**	**WALOG2000707285**

Database:	Ecology Well Logs	Well Log ID:	1561119
Well Tag #:	BIT777	Project Tag #:	Not Reported
Notice of Intent #:	RE12459	Date Received:	03-MAY-16
Diameter (in):	2	Casing Depth (ft):	40
Well completion:	29-DEC-15	Well Owner:	Lake Union Partners
Well Type:	Resource Protection	Driller #:	3143
Static Water Level:	Not Reported	Flow Rate (gpm):	Not Reported
Flow Type:	Not Reported	PSI:	Not Reported
Well Test:	Not Reported	Water Reclamation #:	8

AD6218 **SE** **1/2 - 1 Mile** **Higher**	**WA WELLS**	**WALOG2000740032**

Database:	Ecology Well Logs	Well Log ID:	1605815
Well Tag #:	Not Reported	Project Tag #:	B3
Notice of Intent #:	AE40488	Date Received:	15-DEC-16
Diameter (in):	9	Casing Depth (ft):	56
Well completion:	30-NOV-16	Well Owner:	Sabey Corporation
Well Type:	Decommisioning	Driller #:	2671
Static Water Level:	Not Reported	Flow Rate (gpm):	Not Reported
Flow Type:	Dry Hole	PSI:	Not Reported
Well Test:	Not Reported	Water Reclamation #:	8

AD6219 **SE** **1/2 - 1 Mile** **Higher**	**WA WELLS**	**WALOG2000740033**

Database:	Ecology Well Logs	Well Log ID:	1605816
Well Tag #:	Not Reported	Project Tag #:	B4
Notice of Intent #:	SE60396	Date Received:	15-DEC-16
Diameter (in):	9	Casing Depth (ft):	45
Well completion:	01-DEC-16	Well Owner:	Sabey Corporation
Well Type:	Resource Protection	Driller #:	2671
Static Water Level:	Not Reported	Flow Rate (gpm):	Not Reported
Flow Type:	Dry Hole	PSI:	Not Reported
Well Test:	Not Reported	Water Reclamation #:	8

AD6220 **SE** **1/2 - 1 Mile** **Higher**	**WA WELLS**	**WALOG2000740031**

Database:	Ecology Well Logs	Well Log ID:	1605814
Well Tag #:	Not Reported	Project Tag #:	B3
Notice of Intent #:	SE60396	Date Received:	15-DEC-16
Diameter (in):	9	Casing Depth (ft):	56

DRAFT

Well completion:	30-NOV-16	Well Owner:	Sabey Corporation
Well Type:	Resource Protection	Driller #:	2671
Static Water Level:	Not Reported	Flow Rate (gpm):	Not Reported
Flow Type:	Dry Hole	PSI:	Not Reported
Well Test:	Not Reported	Water Reclamation #:	8

AD6221
SE
1/2 - 1 Mile
Higher

WA WELLS **WALOG2000707322**

Database:	Ecology Well Logs	Well Log ID:	1561156
Well Tag #:	BIT776	Project Tag #:	Not Reported
Notice of Intent #:	RE12459	Date Received:	03-MAY-16
Diameter (in):	2	Casing Depth (ft):	40
Well completion:	29-DEC-15	Well Owner:	Lake Union Partners
Well Type:	Resource Protection	Driller #:	3143
Static Water Level:	Not Reported	Flow Rate (gpm):	Not Reported
Flow Type:	Not Reported	PSI:	Not Reported
Well Test:	Not Reported	Water Reclamation #:	8

AD6222
SE
1/2 - 1 Mile
Higher

WA WELLS **WALOG2000707426**

Database:	Ecology Well Logs	Well Log ID:	1561260
Well Tag #:	BIT775	Project Tag #:	Not Reported
Notice of Intent #:	RE12459	Date Received:	03-MAY-16
Diameter (in):	2	Casing Depth (ft):	40
Well completion:	29-DEC-15	Well Owner:	Lake Union Partners
Well Type:	Resource Protection	Driller #:	3143
Static Water Level:	Not Reported	Flow Rate (gpm):	Not Reported
Flow Type:	Not Reported	PSI:	Not Reported
Well Test:	Not Reported	Water Reclamation #:	8

AE6223
West
1/2 - 1 Mile
Lower

WA WELLS **WALOG2000607867**

Database:	Ecology Well Logs	Well Log ID:	912002
Well Tag #:	Not Reported	Project Tag #:	B1
Notice of Intent #:	AE25331	Date Received:	10-MAR-14
Diameter (in):	5	Casing Depth (ft):	15
Well completion:	29-JAN-14	Well Owner:	Seattle Children’s Research Institute
Well Type:	Decommisioning	Driller #:	3123
Static Water Level:	Not Reported	Flow Rate (gpm):	Not Reported
Flow Type:	Not Reported	PSI:	Not Reported
Well Test:	Not Reported	Water Reclamation #:	8

DRAFT

Map ID Direction Distance Elevation	Database	EDR ID Number
AE6224 **West** **1/2 - 1 Mile** **Lower**	**WA WELLS**	**WALOG2000621593**

Database:	Ecology Well Logs	Well Log ID:	932419
Well Tag #:	Not Reported	Project Tag #:	Not Reported
Notice of Intent #:	SE48281	Date Received:	17-NOV-14
Diameter (in):	8	Casing Depth (ft):	100
Well completion:	30-MAY-13	Well Owner:	RD Hedreen Company
Well Type:	Resource Protection	Driller #:	2922
Static Water Level:	Not Reported	Flow Rate (gpm):	Not Reported
Flow Type:	Dry Hole	PSI:	Not Reported
Well Test:	Not Reported	Water Reclamation #:	8

AE6225 **West** **1/2 - 1 Mile** **Lower**	**WA WELLS**	**WALOG2000547237**

Database:	Ecology Well Logs	Well Log ID:	789407
Well Tag #:	Not Reported	Project Tag #:	Not Reported
Notice of Intent #:	AE16477	Date Received:	25-APR-12
Diameter (in):	8	Casing Depth (ft):	75
Well completion:	28-FEB-12	Well Owner:	Clise Properties
Well Type:	Decommisioning	Driller #:	Not Reported
Static Water Level:	Not Reported	Flow Rate (gpm):	Not Reported
Flow Type:	Not Reported	PSI:	Not Reported
Well Test:	Not Reported	Water Reclamation #:	8

AE6226 **West** **1/2 - 1 Mile** **Lower**	**WA WELLS**	**WALOG2000548025**

Database:	Ecology Well Logs	Well Log ID:	790852
Well Tag #:	Not Reported	Project Tag #:	Not Reported
Notice of Intent #:	SE45021	Date Received:	04-MAY-12
Diameter (in):	Not Reported	Casing Depth (ft):	20
Well completion:	15-APR-12	Well Owner:	Denny Triangle Block 14 | GeoEngineers
Well Type:	Resource Protection	Driller #:	Not Reported
Static Water Level:	Not Reported	Flow Rate (gpm):	Not Reported
Flow Type:	Not Reported	PSI:	Not Reported
Well Test:	Not Reported	Water Reclamation #:	8

AE6227 **West** **1/2 - 1 Mile** **Lower**	**WA WELLS**	**WALOG2000525490**

Database:	Ecology Well Logs	Well Log ID:	746972
Well Tag #:	Not Reported	Project Tag #:	Not Reported
Notice of Intent #:	SE43274	Date Received:	15-AUG-11
Diameter (in):	2.25	Casing Depth (ft):	20

DRAFT

Well completion:	02-AUG-11	Well Owner:	Cascadia Holdings
Well Type:	Resource Protection	Driller #:	Not Reported
Static Water Level:	Not Reported	Flow Rate (gpm):	Not Reported
Flow Type:	Not Reported	PSI:	Not Reported
Well Test:	Not Reported	Water Reclamation #:	8

AE6228
West
1/2 - 1 Mile
Lower

WA WELLS **WALOG2000765215**

Database:	Ecology Well Logs	Well Log ID:	1637869
Well Tag #:	BJN045	Project Tag #:	Not Reported
Notice of Intent #:	DE01998	Date Received:	23-MAY-17
Diameter (in):	6	Casing Depth (ft):	22
Well completion:	19-APR-17	Well Owner:	Rufus 20 Block 20
Well Type:	Water	Driller #:	1946
Static Water Level:	Not Reported	Flow Rate (gpm):	Not Reported
Flow Type:	Not Reported	PSI:	Not Reported
Well Test:	Not Reported	Water Reclamation #:	8

AE6229
West
1/2 - 1 Mile
Lower

WA WELLS **WALOG2000660376**

Database:	Ecology Well Logs	Well Log ID:	1018523
Well Tag #:	Not Reported	Project Tag #:	Not Reported
Notice of Intent #:	AE31487	Date Received:	11-MAY-15
Diameter (in):	2.25	Casing Depth (ft):	20
Well completion:	15-APR-15	Well Owner:	Block 20
Well Type:	Decommisioning	Driller #:	8004
Static Water Level:	Not Reported	Flow Rate (gpm):	Not Reported
Flow Type:	Dry Hole	PSI:	Not Reported
Well Test:	Not Reported	Water Reclamation #:	8

AE6230
West
1/2 - 1 Mile
Lower

WA WELLS **WALOG2000682170**

Database:	Ecology Well Logs	Well Log ID:	1084594
Well Tag #:	BIM927	Project Tag #:	Not Reported
Notice of Intent #:	DE01764	Date Received:	09-NOV-15
Diameter (in):	6	Casing Depth (ft):	21
Well completion:	02-OCT-15	Well Owner:	Ninth And Lenora LLC
Well Type:	Water	Driller #:	1946
Static Water Level:	Not Reported	Flow Rate (gpm):	Not Reported
Flow Type:	Not Reported	PSI:	Not Reported
Well Test:	Not Reported	Water Reclamation #:	8

DRAFT

Map ID Direction Distance Elevation	Database	EDR ID Number
AE6231 **West** **1/2 - 1 Mile** **Lower**	**WA WELLS**	**WALOG2000764812**

Database:	Ecology Well Logs	Well Log ID:	1637417
Well Tag #:	BKS074	Project Tag #:	Not Reported
Notice of Intent #:	AE42839	Date Received:	23-MAY-17
Diameter (in):	6	Casing Depth (ft):	22
Well completion:	08-MAY-17	Well Owner:	Rufus 20 Block 20
Well Type:	Decommisioning	Driller #:	1946
Static Water Level:	Not Reported	Flow Rate (gpm):	Not Reported
Flow Type:	Not Reported	PSI:	Not Reported
Well Test:	Not Reported	Water Reclamation #:	8

AE6232 **West** **1/2 - 1 Mile** **Lower**	**WA WELLS**	**WALOG2000765140**

Database:	Ecology Well Logs	Well Log ID:	1637793
Well Tag #:	BJN004	Project Tag #:	Not Reported
Notice of Intent #:	DE01998	Date Received:	23-MAY-17
Diameter (in):	6	Casing Depth (ft):	22
Well completion:	20-APR-17	Well Owner:	Rufus 20 Block 20
Well Type:	Water	Driller #:	1946
Static Water Level:	Not Reported	Flow Rate (gpm):	Not Reported
Flow Type:	Not Reported	PSI:	Not Reported
Well Test:	Not Reported	Water Reclamation #:	8

AE6233 **West** **1/2 - 1 Mile** **Lower**	**WA WELLS**	**WALOG2000795526**

Database:	Ecology Well Logs	Well Log ID:	1706822
Well Tag #:	Not Reported	Project Tag #:	B1
Notice of Intent #:	EE06335	Date Received:	20-SEP-17
Diameter (in):	8	Casing Depth (ft):	35
Well completion:	21-DEC-16	Well Owner:	1927 And 1935 2nd Ave LLC
Well Type:	Resource Protection	Driller #:	2933
Static Water Level:	Not Reported	Flow Rate (gpm):	Not Reported
Flow Type:	Not Reported	PSI:	Not Reported
Well Test:	Not Reported	Water Reclamation #:	8

AE6234 **West** **1/2 - 1 Mile** **Lower**	**WA WELLS**	**WALOG2000768415**

Database:	Ecology Well Logs	Well Log ID:	1641780
Well Tag #:	BKS093	Project Tag #:	Not Reported
Notice of Intent #:	DE01998	Date Received:	28-JUN-17
Diameter (in):	6	Casing Depth (ft):	22

DRAFT

Well completion:	22-MAY-17	Well Owner:	Rufus 20 Block 20
Well Type:	Water	Driller #:	1946
Static Water Level:	Not Reported	Flow Rate (gpm):	Not Reported
Flow Type:	Not Reported	PSI:	Not Reported
Well Test:	Not Reported	Water Reclamation #:	8

AE6235
West
1/2 - 1 Mile
Lower

WA WELLS **WALOG2000548045**

Database:	Ecology Well Logs	Well Log ID:	790885
Well Tag #:	Not Reported	Project Tag #:	Not Reported
Notice of Intent #:	AE17006	Date Received:	15-APR-12
Diameter (in):	2	Casing Depth (ft):	20
Well completion:	11-APR-12	Well Owner:	Denny Triangle Block 14 | GeoEngineers
Well Type:	Decommisioning	Driller #:	Not Reported
Static Water Level:	Not Reported	Flow Rate (gpm):	Not Reported
Flow Type:	Not Reported	PSI:	Not Reported
Well Test:	Not Reported	Water Reclamation #:	8

AE6236
West
1/2 - 1 Mile
Lower

WA WELLS **WALOG2000795560**

Database:	Ecology Well Logs	Well Log ID:	1706857
Well Tag #:	Not Reported	Project Tag #:	B3
Notice of Intent #:	AE40177	Date Received:	20-SEP-17
Diameter (in):	8	Casing Depth (ft):	80
Well completion:	21-DEC-16	Well Owner:	1927 And 1935 2nd Ave LLC
Well Type:	Decommisioning	Driller #:	2933
Static Water Level:	Not Reported	Flow Rate (gpm):	Not Reported
Flow Type:	Not Reported	PSI:	Not Reported
Well Test:	Not Reported	Water Reclamation #:	8

AE6237
West
1/2 - 1 Mile
Lower

WA WELLS **WALOG2000723066**

Database:	Ecology Well Logs	Well Log ID:	1586706
Well Tag #:	Not Reported	Project Tag #:	B2
Notice of Intent #:	AE37780	Date Received:	16-AUG-16
Diameter (in):	9	Casing Depth (ft):	16.5
Well completion:	06-JUN-16	Well Owner:	SEATTLE CITY LIGHT
Well Type:	Decommisioning	Driller #:	3146
Static Water Level:	Not Reported	Flow Rate (gpm):	Not Reported
Flow Type:	Dry Hole	PSI:	Not Reported
Well Test:	Not Reported	Water Reclamation #:	8

DRAFT

Map ID Direction Distance Elevation	Database	EDR ID Number
AE6238 **West** **1/2 - 1 Mile** **Lower**	**WA WELLS**	**WALOG2000683276**

Database:	Ecology Well Logs	Well Log ID:	1106130
Well Tag #:	BIM935	Project Tag #:	Not Reported
Notice of Intent #:	AE34875	Date Received:	07-DEC-15
Diameter (in):	6	Casing Depth (ft):	21
Well completion:	01-DEC-15	Well Owner:	Ninth And Lenora LLC
Well Type:	Decommisioning	Driller #:	1946
Static Water Level:	Not Reported	Flow Rate (gpm):	Not Reported
Flow Type:	Not Reported	PSI:	Not Reported
Well Test:	Not Reported	Water Reclamation #:	8

AE6239 **West** **1/2 - 1 Mile** **Lower**	**WA WELLS**	**WALOG2000548051**

Database:	Ecology Well Logs	Well Log ID:	790897
Well Tag #:	Not Reported	Project Tag #:	Not Reported
Notice of Intent #:	AE17006	Date Received:	15-APR-12
Diameter (in):	2	Casing Depth (ft):	20
Well completion:	11-APR-12	Well Owner:	Denny Triangle Block 14 | GeoEngineers
Well Type:	Decommisioning	Driller #:	Not Reported
Static Water Level:	Not Reported	Flow Rate (gpm):	Not Reported
Flow Type:	Not Reported	PSI:	Not Reported
Well Test:	Not Reported	Water Reclamation #:	8

AE6240 **West** **1/2 - 1 Mile** **Lower**	**WA WELLS**	**WALOG2000398944**

Database:	Ecology Well Logs	Well Log ID:	526256
Well Tag #:	Not Reported	Project Tag #:	Not Reported
Notice of Intent #:	S027147	Date Received:	20-MAR-08
Diameter (in):	Not Reported	Casing Depth (ft):	49
Well completion:	19-OCT-07	Well Owner:	SEATTLE~ CITY OF | HART CROWSER
Well Type:	Resource Protection	Driller #:	Not Reported
Static Water Level:	Not Reported	Flow Rate (gpm):	Not Reported
Flow Type:	Not Reported	PSI:	Not Reported
Well Test:	Not Reported	Water Reclamation #:	8

AE6241 **West** **1/2 - 1 Mile** **Lower**	**WA WELLS**	**WALOG2000271200**

Database:	Ecology Well Logs	Well Log ID:	359074
Well Tag #:	Not Reported	Project Tag #:	Not Reported
Notice of Intent #:	S016228	Date Received:	01-MAY-03
Diameter (in):	8.5	Casing Depth (ft):	15

DRAFT

Well completion:	11-APR-03	Well Owner:	BUDGET RENTAL CAR
Well Type:	Resource Protection	Driller #:	Not Reported
Static Water Level:	Not Reported	Flow Rate (gpm):	Not Reported
Flow Type:	Not Reported	PSI:	Not Reported
Well Test:	Not Reported	Water Reclamation #:	8

AE6242
West
1/2 - 1 Mile
Lower

WA WELLS **WALOG2000768401**

Database:	Ecology Well Logs	Well Log ID:	1641765
Well Tag #:	BKS044	Project Tag #:	Not Reported
Notice of Intent #:	AE42839	Date Received:	28-JUN-17
Diameter (in):	6	Casing Depth (ft):	22
Well completion:	23-MAY-17	Well Owner:	Rufus 20 Block 20
Well Type:	Decommisioning	Driller #:	1946
Static Water Level:	Not Reported	Flow Rate (gpm):	Not Reported
Flow Type:	Not Reported	PSI:	Not Reported
Well Test:	Not Reported	Water Reclamation #:	8

AE6243
West
1/2 - 1 Mile
Lower

WA WELLS **WALOG2000261166**

Database:	Ecology Well Logs	Well Log ID:	347183
Well Tag #:	Not Reported	Project Tag #:	Not Reported
Notice of Intent #:	E000306	Date Received:	12-NOV-02
Diameter (in):	2	Casing Depth (ft):	23
Well completion:	12-AUG-02	Well Owner:	DAVID MURPHY
Well Type:	Resource Protection	Driller #:	Not Reported
Static Water Level:	Not Reported	Flow Rate (gpm):	Not Reported
Flow Type:	Not Reported	PSI:	Not Reported
Well Test:	Not Reported	Water Reclamation #:	8

AE6244
West
1/2 - 1 Mile
Lower

WA WELLS **WALOG2000765150**

Database:	Ecology Well Logs	Well Log ID:	1637803
Well Tag #:	BJN014	Project Tag #:	Not Reported
Notice of Intent #:	DE01998	Date Received:	23-MAY-17
Diameter (in):	6	Casing Depth (ft):	22
Well completion:	20-APR-17	Well Owner:	Rufus 20 Block 20
Well Type:	Water	Driller #:	1946
Static Water Level:	Not Reported	Flow Rate (gpm):	Not Reported
Flow Type:	Not Reported	PSI:	Not Reported
Well Test:	Not Reported	Water Reclamation #:	8

DRAFT

Map ID Direction Distance Elevation	Database	EDR ID Number
AE6245 **West** **1/2 - 1 Mile** **Lower**	**WA WELLS**	**WALOG2000548053**

Database:	Ecology Well Logs	Well Log ID:	790900
Well Tag #:	Not Reported	Project Tag #:	Not Reported
Notice of Intent #:	AE17006	Date Received:	15-APR-12
Diameter (in):	2	Casing Depth (ft):	25
Well completion:	11-APR-12	Well Owner:	Denny Triangle Block 14 | GeoEngineers
Well Type:	Decommisioning	Driller #:	Not Reported
Static Water Level:	Not Reported	Flow Rate (gpm):	Not Reported
Flow Type:	Not Reported	PSI:	Not Reported
Well Test:	Not Reported	Water Reclamation #:	8

AE6246 **West** **1/2 - 1 Mile** **Lower**	**WA WELLS**	**WALOG2000539737**

Database:	Ecology Well Logs	Well Log ID:	774437
Well Tag #:	Not Reported	Project Tag #:	Not Reported
Notice of Intent #:	AE15615	Date Received:	26-JAN-12
Diameter (in):	Not Reported	Casing Depth (ft):	31.5
Well completion:	22-NOV-11	Well Owner:	Cornish College
Well Type:	Decommisioning	Driller #:	Not Reported
Static Water Level:	Not Reported	Flow Rate (gpm):	Not Reported
Flow Type:	Not Reported	PSI:	Not Reported
Well Test:	Not Reported	Water Reclamation #:	8

AE6247 **West** **1/2 - 1 Mile** **Lower**	**WA WELLS**	**WALOG2000539735**

Database:	Ecology Well Logs	Well Log ID:	774433
Well Tag #:	Not Reported	Project Tag #:	Not Reported
Notice of Intent #:	SE44188	Date Received:	26-JAN-12
Diameter (in):	Not Reported	Casing Depth (ft):	31.5
Well completion:	23-NOV-11	Well Owner:	Cornish College
Well Type:	Resource Protection	Driller #:	Not Reported
Static Water Level:	Not Reported	Flow Rate (gpm):	Not Reported
Flow Type:	Not Reported	PSI:	Not Reported
Well Test:	Not Reported	Water Reclamation #:	8

AE6248 **West** **1/2 - 1 Mile** **Lower**	**WA WELLS**	**WALOG2000811630**

Database:	Ecology Well Logs	Well Log ID:	1783475
Well Tag #:	Not Reported	Project Tag #:	Not Reported
Notice of Intent #:	AE45758	Date Received:	22-FEB-18
Diameter (in):	8.25	Casing Depth (ft):	72

DRAFT

Well completion:	26-OCT-17	Well Owner:	Cornish College of the Arts
Well Type:	Decommisioning	Driller #:	2867
Static Water Level:	Not Reported	Flow Rate (gpm):	Not Reported
Flow Type:	Not Reported	PSI:	Not Reported
Well Test:	Not Reported	Water Reclamation #:	8

AE6249
West
1/2 - 1 Mile
Lower

WA WELLS **WALOG2000547301**

Database:	Ecology Well Logs	Well Log ID:	789515
Well Tag #:	Not Reported	Project Tag #:	Not Reported
Notice of Intent #:	SE44684	Date Received:	25-APR-12
Diameter (in):	8	Casing Depth (ft):	75
Well completion:	28-FEB-12	Well Owner:	Clise Properties
Well Type:	Resource Protection	Driller #:	Not Reported
Static Water Level:	Not Reported	Flow Rate (gpm):	Not Reported
Flow Type:	Not Reported	PSI:	Not Reported
Well Test:	Not Reported	Water Reclamation #:	8

AE6250
West
1/2 - 1 Mile
Lower

WA WELLS **WALOG2000792992**

Database:	Ecology Well Logs	Well Log ID:	1700823
Well Tag #:	Not Reported	Project Tag #:	Not Reported
Notice of Intent #:	AE48278	Date Received:	07-MAY-18
Diameter (in):	6	Casing Depth (ft):	10
Well completion:	09-APR-18	Well Owner:	Shake Shack
Well Type:	Decommisioning	Driller #:	1816
Static Water Level:	Not Reported	Flow Rate (gpm):	Not Reported
Flow Type:	Dry Hole	PSI:	Not Reported
Well Test:	Not Reported	Water Reclamation #:	8

AE6251
West
1/2 - 1 Mile
Lower

WA WELLS **WALOG2000764800**

Database:	Ecology Well Logs	Well Log ID:	1637405
Well Tag #:	BKS062	Project Tag #:	Not Reported
Notice of Intent #:	AE42839	Date Received:	23-MAY-17
Diameter (in):	6	Casing Depth (ft):	22
Well completion:	08-MAY-17	Well Owner:	Rufus 20 Block 20
Well Type:	Decommisioning	Driller #:	1946
Static Water Level:	Not Reported	Flow Rate (gpm):	Not Reported
Flow Type:	Not Reported	PSI:	Not Reported
Well Test:	Not Reported	Water Reclamation #:	8

DRAFT

Map ID Direction Distance Elevation	Database	EDR ID Number
AE6252 **West** **1/2 - 1 Mile** **Lower**	**WA WELLS**	**WALOG2000539733**

Database:	Ecology Well Logs	Well Log ID:	774429
Well Tag #:	Not Reported	Project Tag #:	Not Reported
Notice of Intent #:	SE44188	Date Received:	26-JAN-12
Diameter (in):	Not Reported	Casing Depth (ft):	31.5
Well completion:	22-NOV-11	Well Owner:	Cornish College
Well Type:	Resource Protection	Driller #:	Not Reported
Static Water Level:	Not Reported	Flow Rate (gpm):	Not Reported
Flow Type:	Not Reported	PSI:	Not Reported
Well Test:	Not Reported	Water Reclamation #:	8

AE6253 **West** **1/2 - 1 Mile** **Lower**	**WA WELLS**	**WALOG2000768468**

Database:	Ecology Well Logs	Well Log ID:	1641837
Well Tag #:	BKS019	Project Tag #:	Not Reported
Notice of Intent #:	AE42839	Date Received:	28-JUN-17
Diameter (in):	6	Casing Depth (ft):	22
Well completion:	23-MAY-17	Well Owner:	Rufus 20 Block 20
Well Type:	Decommisioning	Driller #:	1946
Static Water Level:	Not Reported	Flow Rate (gpm):	Not Reported
Flow Type:	Not Reported	PSI:	Not Reported
Well Test:	Not Reported	Water Reclamation #:	8

AE6254 **West** **1/2 - 1 Mile** **Lower**	**WA WELLS**	**WALOG2000765182**

Database:	Ecology Well Logs	Well Log ID:	1637835
Well Tag #:	BKS073	Project Tag #:	Not Reported
Notice of Intent #:	DE01998	Date Received:	23-MAY-17
Diameter (in):	6	Casing Depth (ft):	22
Well completion:	24-APR-17	Well Owner:	Rufus 20 Block 20
Well Type:	Water	Driller #:	1946
Static Water Level:	Not Reported	Flow Rate (gpm):	Not Reported
Flow Type:	Not Reported	PSI:	Not Reported
Well Test:	Not Reported	Water Reclamation #:	8

AE6255 **West** **1/2 - 1 Mile** **Lower**	**WA WELLS**	**WALOG2000547312**

Database:	Ecology Well Logs	Well Log ID:	789531
Well Tag #:	Not Reported	Project Tag #:	Not Reported
Notice of Intent #:	SE44684	Date Received:	25-APR-12
Diameter (in):	8	Casing Depth (ft):	75

DRAFT

Well completion:	28-FEB-12	Well Owner:	Clise Properties
Well Type:	Resource Protection	Driller #:	Not Reported
Static Water Level:	Not Reported	Flow Rate (gpm):	Not Reported
Flow Type:	Not Reported	PSI:	Not Reported
Well Test:	Not Reported	Water Reclamation #:	8

AE6256
West
1/2 - 1 Mile
Lower

WA WELLS **WALOG2000756768**

Database:	Ecology Well Logs	Well Log ID:	1625378
Well Tag #:	BKS152	Project Tag #:	Not Reported
Notice of Intent #:	RE13418	Date Received:	01-JUN-17
Diameter (in):	2.75	Casing Depth (ft):	25
Well completion:	20-OCT-16	Well Owner:	Rufus 20 Block 20
Well Type:	Resource Protection	Driller #:	1946
Static Water Level:	Not Reported	Flow Rate (gpm):	Not Reported
Flow Type:	Not Reported	PSI:	Not Reported
Well Test:	Not Reported	Water Reclamation #:	8

AE6257
West
1/2 - 1 Mile
Lower

WA WELLS **WALOG2000768418**

Database:	Ecology Well Logs	Well Log ID:	1641783
Well Tag #:	BKS096	Project Tag #:	Not Reported
Notice of Intent #:	DE01998	Date Received:	28-JUN-17
Diameter (in):	6	Casing Depth (ft):	22
Well completion:	22-MAY-17	Well Owner:	Rufus 20 Block 20
Well Type:	Water	Driller #:	1946
Static Water Level:	Not Reported	Flow Rate (gpm):	Not Reported
Flow Type:	Not Reported	PSI:	Not Reported
Well Test:	Not Reported	Water Reclamation #:	8

AE6258
West
1/2 - 1 Mile
Lower

WA WELLS **WALOG2000765218**

Database:	Ecology Well Logs	Well Log ID:	1637872
Well Tag #:	BJN048	Project Tag #:	Not Reported
Notice of Intent #:	DE01998	Date Received:	23-MAY-17
Diameter (in):	6	Casing Depth (ft):	22
Well completion:	19-APR-17	Well Owner:	Rufus 20 Block 20
Well Type:	Water	Driller #:	1946
Static Water Level:	Not Reported	Flow Rate (gpm):	Not Reported
Flow Type:	Not Reported	PSI:	Not Reported
Well Test:	Not Reported	Water Reclamation #:	8

DRAFT

Map ID Direction Distance Elevation	Database	EDR ID Number
AE6259 **West** **1/2 - 1 Mile** **Lower**	**WA WELLS**	**WALOG2000371723**

Database:	Ecology Well Logs	Well Log ID:	486951
Well Tag #:	Not Reported	Project Tag #:	Not Reported
Notice of Intent #:	S027526	Date Received:	14-JUN-07
Diameter (in):	2	Casing Depth (ft):	32
Well completion:	05-JUN-07	Well Owner:	SNITZER | GEOENGINEERS
Well Type:	Resource Protection	Driller #:	Not Reported
Static Water Level:	Not Reported	Flow Rate (gpm):	Not Reported
Flow Type:	Not Reported	PSI:	Not Reported
Well Test:	Not Reported	Water Reclamation #:	8

AE6260 **West** **1/2 - 1 Mile** **Lower**	**WA WELLS**	**WALOG2000765178**

Database:	Ecology Well Logs	Well Log ID:	1637831
Well Tag #:	BKS069	Project Tag #:	Not Reported
Notice of Intent #:	DE01998	Date Received:	23-MAY-17
Diameter (in):	6	Casing Depth (ft):	22
Well completion:	24-APR-17	Well Owner:	Rufus 20 Block 20
Well Type:	Water	Driller #:	1946
Static Water Level:	Not Reported	Flow Rate (gpm):	Not Reported
Flow Type:	Not Reported	PSI:	Not Reported
Well Test:	Not Reported	Water Reclamation #:	8

AE6261 **West** **1/2 - 1 Mile** **Lower**	**WA WELLS**	**WALOG2000326432**

Database:	Ecology Well Logs	Well Log ID:	422597
Well Tag #:	Not Reported	Project Tag #:	Not Reported
Notice of Intent #:	A106525	Date Received:	28-OCT-05
Diameter (in):	2	Casing Depth (ft):	35
Well completion:	07-OCT-05	Well Owner:	FM BUDGET RENT A CAR
Well Type:	Decommisioning	Driller #:	Not Reported
Static Water Level:	Not Reported	Flow Rate (gpm):	Not Reported
Flow Type:	Not Reported	PSI:	Not Reported
Well Test:	Not Reported	Water Reclamation #:	8

AE6262 **West** **1/2 - 1 Mile** **Lower**	**WA WELLS**	**WALOG2000768639**

Database:	Ecology Well Logs	Well Log ID:	1642045
Well Tag #:	BKS143	Project Tag #:	Not Reported
Notice of Intent #:	DE01998	Date Received:	28-JUN-17
Diameter (in):	6	Casing Depth (ft):	0

DRAFT

Well completion:	19-MAY-17	Well Owner:	Rufus 20 Block 20
Well Type:	Water	Driller #:	1946
Static Water Level:	Not Reported	Flow Rate (gpm):	Not Reported
Flow Type:	Not Reported	PSI:	Not Reported
Well Test:	Not Reported	Water Reclamation #:	8

AE6263
West
1/2 - 1 Mile
Lower

WA WELLS **WALOG2000547304**

Database:	Ecology Well Logs	Well Log ID:	789518
Well Tag #:	Not Reported	Project Tag #:	Not Reported
Notice of Intent #:	SE44684	Date Received:	25-APR-12
Diameter (in):	8	Casing Depth (ft):	75
Well completion:	28-FEB-12	Well Owner:	Clise Properties
Well Type:	Resource Protection	Driller #:	Not Reported
Static Water Level:	Not Reported	Flow Rate (gpm):	Not Reported
Flow Type:	Not Reported	PSI:	Not Reported
Well Test:	Not Reported	Water Reclamation #:	8

AE6264
West
1/2 - 1 Mile
Lower

WA WELLS **WALOG2000764794**

Database:	Ecology Well Logs	Well Log ID:	1637399
Well Tag #:	BKS056	Project Tag #:	Not Reported
Notice of Intent #:	AE42839	Date Received:	23-MAY-17
Diameter (in):	6	Casing Depth (ft):	22
Well completion:	08-MAY-17	Well Owner:	Rufus 20 Block 20
Well Type:	Decommisioning	Driller #:	1946
Static Water Level:	Not Reported	Flow Rate (gpm):	Not Reported
Flow Type:	Not Reported	PSI:	Not Reported
Well Test:	Not Reported	Water Reclamation #:	8

AE6265
West
1/2 - 1 Mile
Lower

WA WELLS **WALOG2000548656**

Database:	Ecology Well Logs	Well Log ID:	792058
Well Tag #:	Not Reported	Project Tag #:	Not Reported
Notice of Intent #:	AE17172	Date Received:	11-MAY-12
Diameter (in):	2.25	Casing Depth (ft):	15
Well completion:	20-APR-12	Well Owner:	Beebee Realty
Well Type:	Decommisioning	Driller #:	Not Reported
Static Water Level:	Not Reported	Flow Rate (gpm):	Not Reported
Flow Type:	Not Reported	PSI:	Not Reported
Well Test:	Not Reported	Water Reclamation #:	8

DRAFT

Map ID Direction Distance Elevation	Database	EDR ID Number
AE6266 **West** **1/2 - 1 Mile** **Lower**	**WA WELLS**	**WALOG2000723068**

Database:	Ecology Well Logs	Well Log ID:	1586708
Well Tag #:	Not Reported	Project Tag #:	B1
Notice of Intent #:	AE37780	Date Received:	16-AUG-16
Diameter (in):	9	Casing Depth (ft):	19.5
Well completion:	22-JUN-16	Well Owner:	SEATTLE CITY LIGHT
Well Type:	Decommisioning	Driller #:	3146
Static Water Level:	Not Reported	Flow Rate (gpm):	Not Reported
Flow Type:	Dry Hole	PSI:	Not Reported
Well Test:	Not Reported	Water Reclamation #:	8

AE6267 **West** **1/2 - 1 Mile** **Lower**	**WA WELLS**	**WALOG2000765191**

Database:	Ecology Well Logs	Well Log ID:	1637844
Well Tag #:	BJN782	Project Tag #:	Not Reported
Notice of Intent #:	DE01998	Date Received:	23-MAY-17
Diameter (in):	6	Casing Depth (ft):	22
Well completion:	18-APR-17	Well Owner:	Rufus 20 Block 20
Well Type:	Water	Driller #:	1946
Static Water Level:	Not Reported	Flow Rate (gpm):	Not Reported
Flow Type:	Not Reported	PSI:	Not Reported
Well Test:	Not Reported	Water Reclamation #:	8

AE6268 **West** **1/2 - 1 Mile** **Lower**	**WA WELLS**	**WALOG2000371725**

Database:	Ecology Well Logs	Well Log ID:	486953
Well Tag #:	Not Reported	Project Tag #:	Not Reported
Notice of Intent #:	S027526	Date Received:	14-JUN-07
Diameter (in):	2	Casing Depth (ft):	32
Well completion:	05-JUN-07	Well Owner:	SNITZER | GEOENGINEERS
Well Type:	Resource Protection	Driller #:	Not Reported
Static Water Level:	Not Reported	Flow Rate (gpm):	Not Reported
Flow Type:	Not Reported	PSI:	Not Reported
Well Test:	Not Reported	Water Reclamation #:	8

AE6269 **West** **1/2 - 1 Mile** **Lower**	**WA WELLS**	**WALOG2000768636**

Database:	Ecology Well Logs	Well Log ID:	1642042
Well Tag #:	BKS140	Project Tag #:	Not Reported
Notice of Intent #:	DE01998	Date Received:	28-JUN-17
Diameter (in):	6	Casing Depth (ft):	0

DRAFT

Well completion:	19-MAY-17	Well Owner:	Rufus 20 Block 20
Well Type:	Water	Driller #:	1946
Static Water Level:	Not Reported	Flow Rate (gpm):	Not Reported
Flow Type:	Not Reported	PSI:	Not Reported
Well Test:	Not Reported	Water Reclamation #:	8

AE6270
West
1/2 - 1 Mile
Lower

WA WELLS **WALOG2000548658**

Database:	Ecology Well Logs	Well Log ID:	792062
Well Tag #:	Not Reported	Project Tag #:	Not Reported
Notice of Intent #:	AE17172	Date Received:	11-MAY-12
Diameter (in):	2.25	Casing Depth (ft):	15
Well completion:	20-APR-12	Well Owner:	Beebee Realty
Well Type:	Decommisioning	Driller #:	Not Reported
Static Water Level:	Not Reported	Flow Rate (gpm):	Not Reported
Flow Type:	Not Reported	PSI:	Not Reported
Well Test:	Not Reported	Water Reclamation #:	8

AE6271
West
1/2 - 1 Mile
Lower

WA WELLS **WALOG2000608701**

Database:	Ecology Well Logs	Well Log ID:	914966
Well Tag #:	BHJ176	Project Tag #:	Not Reported
Notice of Intent #:	AE25898	Date Received:	20-MAR-14
Diameter (in):	2	Casing Depth (ft):	40
Well completion:	12-MAR-14	Well Owner:	Clise Properties
Well Type:	Decommisioning	Driller #:	1946
Static Water Level:	Not Reported	Flow Rate (gpm):	Not Reported
Flow Type:	Not Reported	PSI:	Not Reported
Well Test:	Not Reported	Water Reclamation #:	8

AE6272
West
1/2 - 1 Mile
Lower

WA WELLS **WALOG2000765189**

Database:	Ecology Well Logs	Well Log ID:	1637842
Well Tag #:	BJN780	Project Tag #:	Not Reported
Notice of Intent #:	DE01998	Date Received:	23-MAY-17
Diameter (in):	6	Casing Depth (ft):	22
Well completion:	18-APR-17	Well Owner:	Rufus 20 Block 20
Well Type:	Water	Driller #:	1946
Static Water Level:	Not Reported	Flow Rate (gpm):	Not Reported
Flow Type:	Not Reported	PSI:	Not Reported
Well Test:	Not Reported	Water Reclamation #:	8

DRAFT

Map ID Direction Distance Elevation	Database	EDR ID Number
AE6273 **West** **1/2 - 1 Mile** **Lower**	**WA WELLS**	**WALOG2000723057**

Database:	Ecology Well Logs	Well Log ID:	1586697
Well Tag #:	Not Reported	Project Tag #:	B1
Notice of Intent #:	SE58491	Date Received:	16-AUG-16
Diameter (in):	9	Casing Depth (ft):	17.5
Well completion:	24-MAY-16	Well Owner:	SEATTLE CITY LIGHT
Well Type:	Resource Protection	Driller #:	3146
Static Water Level:	Not Reported	Flow Rate (gpm):	Not Reported
Flow Type:	Dry Hole	PSI:	Not Reported
Well Test:	Not Reported	Water Reclamation #:	8

AE6274 **West** **1/2 - 1 Mile** **Lower**	**WA WELLS**	**WALOG2000632569**

Database:	Ecology Well Logs	Well Log ID:	950062
Well Tag #:	Not Reported	Project Tag #:	Not Reported
Notice of Intent #:	AE28512	Date Received:	29-SEP-14
Diameter (in):	2.25	Casing Depth (ft):	30
Well completion:	02-SEP-14	Well Owner:	Cornish College Of The Arts
Well Type:	Decommisioning	Driller #:	2501
Static Water Level:	25	Flow Rate (gpm):	Not Reported
Flow Type:	Static Level	PSI:	Not Reported
Well Test:	Not Reported	Water Reclamation #:	8

AE6275 **West** **1/2 - 1 Mile** **Lower**	**WA WELLS**	**WALOG2000765176**

Database:	Ecology Well Logs	Well Log ID:	1637829
Well Tag #:	BKS067	Project Tag #:	Not Reported
Notice of Intent #:	DE01998	Date Received:	23-MAY-17
Diameter (in):	6	Casing Depth (ft):	22
Well completion:	24-APR-17	Well Owner:	Rufus 20 Block 20
Well Type:	Water	Driller #:	1946
Static Water Level:	Not Reported	Flow Rate (gpm):	Not Reported
Flow Type:	Not Reported	PSI:	Not Reported
Well Test:	Not Reported	Water Reclamation #:	8

AE6276 **West** **1/2 - 1 Mile** **Lower**	**WA WELLS**	**WALOG2000768407**

Database:	Ecology Well Logs	Well Log ID:	1641772
Well Tag #:	BKS085	Project Tag #:	Not Reported
Notice of Intent #:	DE01998	Date Received:	28-JUN-17
Diameter (in):	6	Casing Depth (ft):	22

DRAFT

Well completion:	22-MAY-17	Well Owner:	Rufus 20 Block 20
Well Type:	Water	Driller #:	1946
Static Water Level:	Not Reported	Flow Rate (gpm):	Not Reported
Flow Type:	Not Reported	PSI:	Not Reported
Well Test:	Not Reported	Water Reclamation #:	8

AE6277
West
1/2 - 1 Mile
Lower

WA WELLS **WALOG2000525504**

Database:	Ecology Well Logs	Well Log ID:	746997
Well Tag #:	Not Reported	Project Tag #:	Not Reported
Notice of Intent #:	AE14099	Date Received:	15-AUG-11
Diameter (in):	2.25	Casing Depth (ft):	11
Well completion:	31-JUL-11	Well Owner:	Cascadia Holdings
Well Type:	Decommisioning	Driller #:	Not Reported
Static Water Level:	Not Reported	Flow Rate (gpm):	Not Reported
Flow Type:	Not Reported	PSI:	Not Reported
Well Test:	Not Reported	Water Reclamation #:	8

AE6278
West
1/2 - 1 Mile
Lower

WA WELLS **WALOG2000548035**

Database:	Ecology Well Logs	Well Log ID:	790868
Well Tag #:	Not Reported	Project Tag #:	Not Reported
Notice of Intent #:	AE17006	Date Received:	15-APR-12
Diameter (in):	Not Reported	Casing Depth (ft):	20
Well completion:	15-APR-12	Well Owner:	Denny Triangle Block 14 | GeoEngineers
Well Type:	Decommisioning	Driller #:	Not Reported
Static Water Level:	Not Reported	Flow Rate (gpm):	Not Reported
Flow Type:	Not Reported	PSI:	Not Reported
Well Test:	Not Reported	Water Reclamation #:	8

AE6279
West
1/2 - 1 Mile
Lower

WA WELLS **WALOG2000547309**

Database:	Ecology Well Logs	Well Log ID:	789527
Well Tag #:	Not Reported	Project Tag #:	Not Reported
Notice of Intent #:	SE44684	Date Received:	25-APR-12
Diameter (in):	8	Casing Depth (ft):	75
Well completion:	28-FEB-12	Well Owner:	Clise Properties
Well Type:	Resource Protection	Driller #:	Not Reported
Static Water Level:	Not Reported	Flow Rate (gpm):	Not Reported
Flow Type:	Not Reported	PSI:	Not Reported
Well Test:	Not Reported	Water Reclamation #:	8

DRAFT

Map ID Direction Distance Elevation	Database	EDR ID Number
AE6280 **West** **1/2 - 1 Mile** **Lower**	**WA WELLS**	**WALOG2000314121**

Database:	Ecology Well Logs	Well Log ID:	406687
Well Tag #:	AKG715	Project Tag #:	Not Reported
Notice of Intent #:	R065092	Date Received:	22-APR-05
Diameter (in):	2	Casing Depth (ft):	75
Well completion:	09-AUG-04	Well Owner:	8TH & VIRGINIA
Well Type:	Resource Protection	Driller #:	Not Reported
Static Water Level:	Not Reported	Flow Rate (gpm):	Not Reported
Flow Type:	Not Reported	PSI:	Not Reported
Well Test:	Not Reported	Water Reclamation #:	8

AE6281 **West** **1/2 - 1 Mile** **Lower**	**WA WELLS**	**WALOG2000789276**

Database:	Ecology Well Logs	Well Log ID:	1689577
Well Tag #:	BKS107	Project Tag #:	Not Reported
Notice of Intent #:	AE42839	Date Received:	28-AUG-17
Diameter (in):	6	Casing Depth (ft):	22
Well completion:	27-JUL-17	Well Owner:	Rufus 20 Block 20
Well Type:	Decommisioning	Driller #:	1946
Static Water Level:	Not Reported	Flow Rate (gpm):	Not Reported
Flow Type:	Not Reported	PSI:	Not Reported
Well Test:	Not Reported	Water Reclamation #:	8

AE6282 **West** **1/2 - 1 Mile** **Lower**	**WA WELLS**	**WALOG2000570082**

Database:	Ecology Well Logs	Well Log ID:	835207
Well Tag #:	Not Reported	Project Tag #:	Not Reported
Notice of Intent #:	SE46825	Date Received:	04-JAN-13
Diameter (in):	2.25	Casing Depth (ft):	13
Well completion:	04-DEC-12	Well Owner:	Greyhound Busline | Aspect Consulting
Well Type:	Resource Protection	Driller #:	Not Reported
Static Water Level:	Not Reported	Flow Rate (gpm):	Not Reported
Flow Type:	Not Reported	PSI:	Not Reported
Well Test:	Not Reported	Water Reclamation #:	8

AE6283 **West** **1/2 - 1 Mile** **Lower**	**WA WELLS**	**WALOG2000570103**

Database:	Ecology Well Logs	Well Log ID:	835249
Well Tag #:	Not Reported	Project Tag #:	Not Reported
Notice of Intent #:	AE19863	Date Received:	04-JAN-13
Diameter (in):	2.25	Casing Depth (ft):	14

DRAFT

Well completion:	04-DEC-12	Well Owner:	Greyhound Busline | Aspect Consulting
Well Type:	Decommisioning	Driller #:	Not Reported
Static Water Level:	Not Reported	Flow Rate (gpm):	Not Reported
Flow Type:	Not Reported	PSI:	Not Reported
Well Test:	Not Reported	Water Reclamation #:	8

AE6284
West
1/2 - 1 Mile
Lower

WA WELLS **WALOG2000525496**

Database:	Ecology Well Logs	Well Log ID:	746984
Well Tag #:	Not Reported	Project Tag #:	Not Reported
Notice of Intent #:	AE14098	Date Received:	15-AUG-11
Diameter (in):	2.25	Casing Depth (ft):	20
Well completion:	02-AUG-11	Well Owner:	Cascadia Holdings
Well Type:	Decommisioning	Driller #:	Not Reported
Static Water Level:	Not Reported	Flow Rate (gpm):	Not Reported
Flow Type:	Not Reported	PSI:	Not Reported
Well Test:	Not Reported	Water Reclamation #:	8

AE6285
West
1/2 - 1 Mile
Lower

WA WELLS **WALOG2000654947**

Database:	Ecology Well Logs	Well Log ID:	1010088
Well Tag #:	Not Reported	Project Tag #:	Not Reported
Notice of Intent #:	SE51626	Date Received:	12-JUN-14
Diameter (in):	8	Casing Depth (ft):	40
Well completion:	03-JUN-14	Well Owner:	Modawell Group
Well Type:	Resource Protection	Driller #:	3143
Static Water Level:	Not Reported	Flow Rate (gpm):	Not Reported
Flow Type:	Not Reported	PSI:	Not Reported
Well Test:	Not Reported	Water Reclamation #:	8

AE6286
West
1/2 - 1 Mile
Lower

WA WELLS **WALOG2000371721**

Database:	Ecology Well Logs	Well Log ID:	486949
Well Tag #:	Not Reported	Project Tag #:	Not Reported
Notice of Intent #:	S027526	Date Received:	14-JUN-07
Diameter (in):	2	Casing Depth (ft):	32
Well completion:	05-JUN-07	Well Owner:	SNITZER | GEOENGINEERS
Well Type:	Resource Protection	Driller #:	Not Reported
Static Water Level:	Not Reported	Flow Rate (gpm):	Not Reported
Flow Type:	Not Reported	PSI:	Not Reported
Well Test:	Not Reported	Water Reclamation #:	8

DRAFT

Map ID Direction Distance Elevation	Database	EDR ID Number
AE6287 **West** **1/2 - 1 Mile** **Lower**	**WA WELLS**	**WALOG2000795564**

Database:	Ecology Well Logs	Well Log ID:	1706861
Well Tag #:	Not Reported	Project Tag #:	B4
Notice of Intent #:	AE40177	Date Received:	20-SEP-17
Diameter (in):	8	Casing Depth (ft):	45
Well completion:	21-DEC-16	Well Owner:	1927 And 1935 2nd Ave LLC
Well Type:	Decommisioning	Driller #:	2933
Static Water Level:	Not Reported	Flow Rate (gpm):	Not Reported
Flow Type:	Not Reported	PSI:	Not Reported
Well Test:	Not Reported	Water Reclamation #:	8

AE6288 **West** **1/2 - 1 Mile** **Lower**	**WA WELLS**	**WALOG2000768416**

Database:	Ecology Well Logs	Well Log ID:	1641781
Well Tag #:	BKS094	Project Tag #:	Not Reported
Notice of Intent #:	DE01998	Date Received:	28-JUN-17
Diameter (in):	6	Casing Depth (ft):	22
Well completion:	22-MAY-17	Well Owner:	Rufus 20 Block 20
Well Type:	Water	Driller #:	1946
Static Water Level:	Not Reported	Flow Rate (gpm):	Not Reported
Flow Type:	Not Reported	PSI:	Not Reported
Well Test:	Not Reported	Water Reclamation #:	8

AE6289 **West** **1/2 - 1 Mile** **Lower**	**WA WELLS**	**WALOG2000621594**

Database:	Ecology Well Logs	Well Log ID:	932420
Well Tag #:	Not Reported	Project Tag #:	Not Reported
Notice of Intent #:	SE48281	Date Received:	17-NOV-14
Diameter (in):	8	Casing Depth (ft):	100
Well completion:	30-MAY-13	Well Owner:	RD Hedreen Company
Well Type:	Resource Protection	Driller #:	2922
Static Water Level:	Not Reported	Flow Rate (gpm):	Not Reported
Flow Type:	Dry Hole	PSI:	Not Reported
Well Test:	Not Reported	Water Reclamation #:	8

AE6290 **West** **1/2 - 1 Mile** **Lower**	**WA WELLS**	**WALOG2000548026**

Database:	Ecology Well Logs	Well Log ID:	790853
Well Tag #:	Not Reported	Project Tag #:	Not Reported
Notice of Intent #:	SE45021	Date Received:	04-MAY-12
Diameter (in):	Not Reported	Casing Depth (ft):	20

DRAFT

Well completion:	15-APR-12	Well Owner:	Denny Triangle Block 14 | GeoEngineers
Well Type:	Resource Protection	Driller #:	Not Reported
Static Water Level:	Not Reported	Flow Rate (gpm):	Not Reported
Flow Type:	Not Reported	PSI:	Not Reported
Well Test:	Not Reported	Water Reclamation #:	8

AE6291
West
1/2 - 1 Mile
Lower

WA WELLS **WALOG2000765179**

Database:	Ecology Well Logs	Well Log ID:	1637832
Well Tag #:	BKS070	Project Tag #:	Not Reported
Notice of Intent #:	DE01998	Date Received:	23-MAY-17
Diameter (in):	6	Casing Depth (ft):	22
Well completion:	24-APR-17	Well Owner:	Rufus 20 Block 20
Well Type:	Water	Driller #:	1946
Static Water Level:	Not Reported	Flow Rate (gpm):	Not Reported
Flow Type:	Not Reported	PSI:	Not Reported
Well Test:	Not Reported	Water Reclamation #:	8

AE6292
West
1/2 - 1 Mile
Lower

WA WELLS **WALOG2000764795**

Database:	Ecology Well Logs	Well Log ID:	1637400
Well Tag #:	BKS057	Project Tag #:	Not Reported
Notice of Intent #:	AE42839	Date Received:	23-MAY-17
Diameter (in):	6	Casing Depth (ft):	22
Well completion:	08-MAY-17	Well Owner:	Rufus 20 Block 20
Well Type:	Decommisioning	Driller #:	1946
Static Water Level:	Not Reported	Flow Rate (gpm):	Not Reported
Flow Type:	Not Reported	PSI:	Not Reported
Well Test:	Not Reported	Water Reclamation #:	8

AE6293
West
1/2 - 1 Mile
Lower

WA WELLS **WALOG2000765216**

Database:	Ecology Well Logs	Well Log ID:	1637870
Well Tag #:	BJN046	Project Tag #:	Not Reported
Notice of Intent #:	DE01998	Date Received:	23-MAY-17
Diameter (in):	6	Casing Depth (ft):	22
Well completion:	19-APR-17	Well Owner:	Rufus 20 Block 20
Well Type:	Water	Driller #:	1946
Static Water Level:	Not Reported	Flow Rate (gpm):	Not Reported
Flow Type:	Not Reported	PSI:	Not Reported
Well Test:	Not Reported	Water Reclamation #:	8

DRAFT

Map ID Direction Distance Elevation	Database	EDR ID Number
AE6294 **West** **1/2 - 1 Mile** **Lower**	**WA WELLS**	**WALOG2000768419**

Database:	Ecology Well Logs	Well Log ID:	1641784
Well Tag #:	BKS097	Project Tag #:	Not Reported
Notice of Intent #:	DE01998	Date Received:	28-JUN-17
Diameter (in):	6	Casing Depth (ft):	22
Well completion:	22-MAY-17	Well Owner:	Rufus 20 Block 20
Well Type:	Water	Driller #:	1946
Static Water Level:	Not Reported	Flow Rate (gpm):	Not Reported
Flow Type:	Not Reported	PSI:	Not Reported
Well Test:	Not Reported	Water Reclamation #:	8

AE6295 **West** **1/2 - 1 Mile** **Lower**	**WA WELLS**	**WALOG2000765183**

Database:	Ecology Well Logs	Well Log ID:	1637836
Well Tag #:	BKS074	Project Tag #:	Not Reported
Notice of Intent #:	DE01998	Date Received:	23-MAY-17
Diameter (in):	6	Casing Depth (ft):	22
Well completion:	24-APR-17	Well Owner:	Rufus 20 Block 20
Well Type:	Water	Driller #:	1946
Static Water Level:	Not Reported	Flow Rate (gpm):	Not Reported
Flow Type:	Not Reported	PSI:	Not Reported
Well Test:	Not Reported	Water Reclamation #:	8

AE6296 **West** **1/2 - 1 Mile** **Lower**	**WA WELLS**	**WALOG2000723058**

Database:	Ecology Well Logs	Well Log ID:	1586698
Well Tag #:	Not Reported	Project Tag #:	B1
Notice of Intent #:	AE37550	Date Received:	16-AUG-16
Diameter (in):	9	Casing Depth (ft):	17.5
Well completion:	24-MAY-16	Well Owner:	SEATTLE CITY LIGHT
Well Type:	Decommisioning	Driller #:	3146
Static Water Level:	Not Reported	Flow Rate (gpm):	Not Reported
Flow Type:	Dry Hole	PSI:	Not Reported
Well Test:	Not Reported	Water Reclamation #:	8

AE6297 **West** **1/2 - 1 Mile** **Lower**	**WA WELLS**	**WALOG2000570093**

Database:	Ecology Well Logs	Well Log ID:	835229
Well Tag #:	Not Reported	Project Tag #:	Not Reported
Notice of Intent #:	SE46825	Date Received:	04-JAN-13
Diameter (in):	2.25	Casing Depth (ft):	15

DRAFT

Well completion:	04-DEC-12	Well Owner:	Greyhound Busline | Aspect Consulting
Well Type:	Resource Protection	Driller #:	Not Reported
Static Water Level:	Not Reported	Flow Rate (gpm):	Not Reported
Flow Type:	Not Reported	PSI:	Not Reported
Well Test:	Not Reported	Water Reclamation #:	8

AE6298
West
1/2 - 1 Mile
Lower

WA WELLS **WALOG2000768391**

Database:	Ecology Well Logs	Well Log ID:	1641755
Well Tag #:	BKS034	Project Tag #:	Not Reported
Notice of Intent #:	AE42839	Date Received:	28-JUN-17
Diameter (in):	6	Casing Depth (ft):	22
Well completion:	23-MAY-17	Well Owner:	Rufus 20 Block 20
Well Type:	Decommisioning	Driller #:	1946
Static Water Level:	Not Reported	Flow Rate (gpm):	Not Reported
Flow Type:	Not Reported	PSI:	Not Reported
Well Test:	Not Reported	Water Reclamation #:	8

AE6299
West
1/2 - 1 Mile
Lower

WA WELLS **WALOG2000548054**

Database:	Ecology Well Logs	Well Log ID:	790902
Well Tag #:	BHL057	Project Tag #:	Not Reported
Notice of Intent #:	RE06941	Date Received:	04-MAY-12
Diameter (in):	3.5	Casing Depth (ft):	28.5
Well completion:	09-APR-12	Well Owner:	Denny Triangle Block 14 | GeoEngineers
Well Type:	Resource Protection	Driller #:	Not Reported
Static Water Level:	Not Reported	Flow Rate (gpm):	Not Reported
Flow Type:	Not Reported	PSI:	Not Reported
Well Test:	Not Reported	Water Reclamation #:	8

AE6300
West
1/2 - 1 Mile
Lower

WA WELLS **WALOG2000539738**

Database:	Ecology Well Logs	Well Log ID:	774439
Well Tag #:	Not Reported	Project Tag #:	Not Reported
Notice of Intent #:	AE15615	Date Received:	26-JAN-12
Diameter (in):	Not Reported	Casing Depth (ft):	31.5
Well completion:	23-NOV-11	Well Owner:	Cornish College
Well Type:	Decommisioning	Driller #:	Not Reported
Static Water Level:	Not Reported	Flow Rate (gpm):	Not Reported
Flow Type:	Not Reported	PSI:	Not Reported
Well Test:	Not Reported	Water Reclamation #:	8

DRAFT

Map ID Direction Distance Elevation	Database	EDR ID Number
AE6301 **West** **1/2 - 1 Mile** **Lower**	**WA WELLS**	**WALOG2000768637**

Database:	Ecology Well Logs	Well Log ID:	1642043
Well Tag #:	BKS141	Project Tag #:	Not Reported
Notice of Intent #:	DE01998	Date Received:	28-JUN-17
Diameter (in):	6	Casing Depth (ft):	0
Well completion:	19-MAY-17	Well Owner:	Rufus 20 Block 20
Well Type:	Water	Driller #:	1946
Static Water Level:	Not Reported	Flow Rate (gpm):	Not Reported
Flow Type:	Not Reported	PSI:	Not Reported
Well Test:	Not Reported	Water Reclamation #:	8

AE6302 **West** **1/2 - 1 Mile** **Lower**	**WA WELLS**	**WALOG2000764801**

Database:	Ecology Well Logs	Well Log ID:	1637406
Well Tag #:	BKS063	Project Tag #:	Not Reported
Notice of Intent #:	AE42839	Date Received:	23-MAY-17
Diameter (in):	6	Casing Depth (ft):	22
Well completion:	08-MAY-17	Well Owner:	Rufus 20 Block 20
Well Type:	Decommisioning	Driller #:	1946
Static Water Level:	Not Reported	Flow Rate (gpm):	Not Reported
Flow Type:	Not Reported	PSI:	Not Reported
Well Test:	Not Reported	Water Reclamation #:	8

AE6303 **West** **1/2 - 1 Mile** **Lower**	**WA WELLS**	**WALOG2000547302**

Database:	Ecology Well Logs	Well Log ID:	789516
Well Tag #:	Not Reported	Project Tag #:	Not Reported
Notice of Intent #:	SE44684	Date Received:	25-APR-12
Diameter (in):	8	Casing Depth (ft):	75
Well completion:	28-FEB-12	Well Owner:	Clise Properties
Well Type:	Resource Protection	Driller #:	Not Reported
Static Water Level:	Not Reported	Flow Rate (gpm):	Not Reported
Flow Type:	Not Reported	PSI:	Not Reported
Well Test:	Not Reported	Water Reclamation #:	8

AE6304 **West** **1/2 - 1 Mile** **Lower**	**WA WELLS**	**WALOG2000398945**

Database:	Ecology Well Logs	Well Log ID:	526257
Well Tag #:	Not Reported	Project Tag #:	Not Reported
Notice of Intent #:	S027147	Date Received:	20-MAR-08
Diameter (in):	Not Reported	Casing Depth (ft):	49

DRAFT

Well completion:	19-OCT-07	Well Owner:	SEATTLE~ CITY OF | HART CROWSER
Well Type:	Resource Protection	Driller #:	Not Reported
Static Water Level:	Not Reported	Flow Rate (gpm):	Not Reported
Flow Type:	Not Reported	PSI:	Not Reported
Well Test:	Not Reported	Water Reclamation #:	8

AE6305
West
1/2 - 1 Mile
Lower

WA WELLS **WALOG2000261167**

Database:	Ecology Well Logs	Well Log ID:	347184
Well Tag #:	Not Reported	Project Tag #:	Not Reported
Notice of Intent #:	E000306	Date Received:	12-NOV-02
Diameter (in):	2	Casing Depth (ft):	30
Well completion:	12-AUG-02	Well Owner:	DAVID MURPHY
Well Type:	Resource Protection	Driller #:	Not Reported
Static Water Level:	Not Reported	Flow Rate (gpm):	Not Reported
Flow Type:	Not Reported	PSI:	Not Reported
Well Test:	Not Reported	Water Reclamation #:	8

AE6306
West
1/2 - 1 Mile
Lower

WA WELLS **WALOG2000548058**

Database:	Ecology Well Logs	Well Log ID:	790909
Well Tag #:	BHL061	Project Tag #:	Not Reported
Notice of Intent #:	RE06941	Date Received:	04-MAY-12
Diameter (in):	Not Reported	Casing Depth (ft):	20.5
Well completion:	15-APR-12	Well Owner:	Denny Triangle Block 14 | GeoEngineers
Well Type:	Resource Protection	Driller #:	Not Reported
Static Water Level:	Not Reported	Flow Rate (gpm):	Not Reported
Flow Type:	Not Reported	PSI:	Not Reported
Well Test:	Not Reported	Water Reclamation #:	8

AE6307
West
1/2 - 1 Mile
Lower

WA WELLS **WALOG2000789296**

Database:	Ecology Well Logs	Well Log ID:	1689597
Well Tag #:	BJN784	Project Tag #:	Not Reported
Notice of Intent #:	AE42839	Date Received:	28-AUG-17
Diameter (in):	6	Casing Depth (ft):	22
Well completion:	27-JUL-17	Well Owner:	Rufus 20 Block 20
Well Type:	Decommisioning	Driller #:	1946
Static Water Level:	Not Reported	Flow Rate (gpm):	Not Reported
Flow Type:	Not Reported	PSI:	Not Reported
Well Test:	Not Reported	Water Reclamation #:	8

DRAFT

Map ID Direction Distance Elevation	Database	EDR ID Number
AE6308 **West** **1/2 - 1 Mile** **Lower**	**WA WELLS**	**WALOG2000243951**

Database:	Ecology Well Logs	Well Log ID:	328376
Well Tag #:	Not Reported	Project Tag #:	Not Reported
Notice of Intent #:	A001437	Date Received:	23-FEB-00
Diameter (in):	Not Reported	Casing Depth (ft):	4
Well completion:	14-FEB-96	Well Owner:	WSDOT
Well Type:	Decommisioning	Driller #:	Not Reported
Static Water Level:	Not Reported	Flow Rate (gpm):	Not Reported
Flow Type:	Not Reported	PSI:	Not Reported
Well Test:	Not Reported	Water Reclamation #:	8

AE6309 **West** **1/2 - 1 Mile** **Lower**	**WA WELLS**	**WALOG2000548654**

Database:	Ecology Well Logs	Well Log ID:	792054
Well Tag #:	Not Reported	Project Tag #:	Not Reported
Notice of Intent #:	SE45113	Date Received:	11-MAY-12
Diameter (in):	2.25	Casing Depth (ft):	15
Well completion:	20-APR-12	Well Owner:	Beebee Realty
Well Type:	Resource Protection	Driller #:	Not Reported
Static Water Level:	Not Reported	Flow Rate (gpm):	Not Reported
Flow Type:	Not Reported	PSI:	Not Reported
Well Test:	Not Reported	Water Reclamation #:	8

AE6310 **West** **1/2 - 1 Mile** **Lower**	**WA WELLS**	**WALOG2000789020**

Database:	Ecology Well Logs	Well Log ID:	1689320
Well Tag #:	BKS121	Project Tag #:	Not Reported
Notice of Intent #:	AE42839	Date Received:	28-AUG-17
Diameter (in):	6	Casing Depth (ft):	22
Well completion:	27-JUL-17	Well Owner:	Rufus 20 Block 20
Well Type:	Decommisioning	Driller #:	1946
Static Water Level:	Not Reported	Flow Rate (gpm):	Not Reported
Flow Type:	Not Reported	PSI:	Not Reported
Well Test:	Not Reported	Water Reclamation #:	8

AE6311 **West** **1/2 - 1 Mile** **Lower**	**WA WELLS**	**WALOG2000765137**

Database:	Ecology Well Logs	Well Log ID:	1637790
Well Tag #:	BJN001	Project Tag #:	Not Reported
Notice of Intent #:	DE01998	Date Received:	23-MAY-17
Diameter (in):	6	Casing Depth (ft):	22

DRAFT

Well completion:	20-APR-17	Well Owner:	Rufus 20 Block 20
Well Type:	Water	Driller #:	1946
Static Water Level:	Not Reported	Flow Rate (gpm):	Not Reported
Flow Type:	Not Reported	PSI:	Not Reported
Well Test:	Not Reported	Water Reclamation #:	8

AE6312
West
1/2 - 1 Mile
Lower

WA WELLS **WALOG2000764792**

Database:	Ecology Well Logs	Well Log ID:	1637397
Well Tag #:	BKS054	Project Tag #:	Not Reported
Notice of Intent #:	AE42839	Date Received:	23-MAY-17
Diameter (in):	6	Casing Depth (ft):	22
Well completion:	08-MAY-17	Well Owner:	Rufus 20 Block 20
Well Type:	Decommisioning	Driller #:	1946
Static Water Level:	Not Reported	Flow Rate (gpm):	Not Reported
Flow Type:	Not Reported	PSI:	Not Reported
Well Test:	Not Reported	Water Reclamation #:	8

AE6313
West
1/2 - 1 Mile
Lower

WA WELLS **WALOG2000312544**

Database:	Ecology Well Logs	Well Log ID:	405035
Well Tag #:	Not Reported	Project Tag #:	Not Reported
Notice of Intent #:	S002918	Date Received:	15-APR-05
Diameter (in):	Not Reported	Casing Depth (ft):	75
Well completion:	21-MAR-05	Well Owner:	9TH & DENNY
Well Type:	Resource Protection	Driller #:	Not Reported
Static Water Level:	Not Reported	Flow Rate (gpm):	Not Reported
Flow Type:	Not Reported	PSI:	Not Reported
Well Test:	Not Reported	Water Reclamation #:	8

AE6314
West
1/2 - 1 Mile
Lower

WA WELLS **WALOG2000239993**

Database:	Ecology Well Logs	Well Log ID:	323758
Well Tag #:	Not Reported	Project Tag #:	Not Reported
Notice of Intent #:	S005538	Date Received:	11-FEB-00
Diameter (in):	Not Reported	Casing Depth (ft):	32
Well completion:	22-JAN-00	Well Owner:	WESTLAKE TOWER PROPERTY
Well Type:	Resource Protection	Driller #:	Not Reported
Static Water Level:	Not Reported	Flow Rate (gpm):	Not Reported
Flow Type:	Not Reported	PSI:	Not Reported
Well Test:	Not Reported	Water Reclamation #:	8

DRAFT

Map ID Direction Distance Elevation	Database	EDR ID Number
AE6315 **West** **1/2 - 1 Mile** **Lower**	**WA WELLS**	**WALOG2000765206**

Database:	Ecology Well Logs	Well Log ID:	1637860
Well Tag #:	BJN036	Project Tag #:	Not Reported
Notice of Intent #:	DE01998	Date Received:	23-MAY-17
Diameter (in):	6	Casing Depth (ft):	22
Well completion:	19-APR-17	Well Owner:	Rufus 20 Block 20
Well Type:	Water	Driller #:	1946
Static Water Level:	Not Reported	Flow Rate (gpm):	Not Reported
Flow Type:	Not Reported	PSI:	Not Reported
Well Test:	Not Reported	Water Reclamation #:	8

AE6316 **West** **1/2 - 1 Mile** **Lower**	**WA WELLS**	**WALOG2000570391**

Database:	Ecology Well Logs	Well Log ID:	835806
Well Tag #:	Not Reported	Project Tag #:	Not Reported
Notice of Intent #:	SE46825	Date Received:	07-JAN-13
Diameter (in):	8	Casing Depth (ft):	40
Well completion:	06-DEC-12	Well Owner:	Greyhound Busline | Aspect Consulting
Well Type:	Resource Protection	Driller #:	Not Reported
Static Water Level:	Not Reported	Flow Rate (gpm):	Not Reported
Flow Type:	Not Reported	PSI:	Not Reported
Well Test:	Not Reported	Water Reclamation #:	8

AE6317 **West** **1/2 - 1 Mile** **Lower**	**WA WELLS**	**WALOG2000660367**

Database:	Ecology Well Logs	Well Log ID:	1018514
Well Tag #:	Not Reported	Project Tag #:	Not Reported
Notice of Intent #:	SE54486	Date Received:	11-MAY-15
Diameter (in):	2.25	Casing Depth (ft):	15
Well completion:	16-APR-15	Well Owner:	Block 20
Well Type:	Resource Protection	Driller #:	8004
Static Water Level:	Not Reported	Flow Rate (gpm):	Not Reported
Flow Type:	Dry Hole	PSI:	Not Reported
Well Test:	Not Reported	Water Reclamation #:	8

AE6318 **West** **1/2 - 1 Mile** **Lower**	**WA WELLS**	**WALOG2000682033**

Database:	Ecology Well Logs	Well Log ID:	1084455
Well Tag #:	BIM915	Project Tag #:	Not Reported
Notice of Intent #:	DE01764	Date Received:	09-NOV-15
Diameter (in):	6	Casing Depth (ft):	21

DRAFT

Well completion:	02-OCT-15	Well Owner:	Ninth And Lenora LLC
Well Type:	Water	Driller #:	1946
Static Water Level:	Not Reported	Flow Rate (gpm):	Not Reported
Flow Type:	Not Reported	PSI:	Not Reported
Well Test:	Not Reported	Water Reclamation #:	8

AE6319
West
1/2 - 1 Mile
Lower

WA WELLS **WALOG2000660357**

Database:	Ecology Well Logs	Well Log ID:	1018504
Well Tag #:	Not Reported	Project Tag #:	Not Reported
Notice of Intent #:	SE54486	Date Received:	11-MAY-15
Diameter (in):	2.25	Casing Depth (ft):	11.5
Well completion:	15-APR-15	Well Owner:	Block 20
Well Type:	Resource Protection	Driller #:	8004
Static Water Level:	Not Reported	Flow Rate (gpm):	Not Reported
Flow Type:	Dry Hole	PSI:	Not Reported
Well Test:	Not Reported	Water Reclamation #:	8

AE6320
West
1/2 - 1 Mile
Lower

WA WELLS **WALOG2000548018**

Database:	Ecology Well Logs	Well Log ID:	790839
Well Tag #:	Not Reported	Project Tag #:	Not Reported
Notice of Intent #:	SE45021	Date Received:	04-MAY-12
Diameter (in):	2	Casing Depth (ft):	15
Well completion:	11-APR-12	Well Owner:	Denny Triangle Block 14 | GeoEngineers
Well Type:	Resource Protection	Driller #:	Not Reported
Static Water Level:	Not Reported	Flow Rate (gpm):	Not Reported
Flow Type:	Not Reported	PSI:	Not Reported
Well Test:	Not Reported	Water Reclamation #:	8

AE6321
West
1/2 - 1 Mile
Lower

WA WELLS **WALOG2000768399**

Database:	Ecology Well Logs	Well Log ID:	1641763
Well Tag #:	BKS042	Project Tag #:	Not Reported
Notice of Intent #:	AE42839	Date Received:	28-JUN-17
Diameter (in):	6	Casing Depth (ft):	22
Well completion:	23-MAY-17	Well Owner:	Rufus 20 Block 20
Well Type:	Decommisioning	Driller #:	1946
Static Water Level:	Not Reported	Flow Rate (gpm):	Not Reported
Flow Type:	Not Reported	PSI:	Not Reported
Well Test:	Not Reported	Water Reclamation #:	8

DRAFT

Map ID Direction Distance Elevation	Database	EDR ID Number
AE6322 **West** **1/2 - 1 Mile** **Lower**	**WA WELLS**	**WALOG2000570102**

Database:	Ecology Well Logs	Well Log ID:	835247
Well Tag #:	Not Reported	Project Tag #:	Not Reported
Notice of Intent #:	AE19863	Date Received:	04-JAN-13
Diameter (in):	2.25	Casing Depth (ft):	13
Well completion:	04-DEC-12	Well Owner:	Greyhound Busline | Aspect Consulting
Well Type:	Decommisioning	Driller #:	Not Reported
Static Water Level:	Not Reported	Flow Rate (gpm):	Not Reported
Flow Type:	Not Reported	PSI:	Not Reported
Well Test:	Not Reported	Water Reclamation #:	8

AE6323 **West** **1/2 - 1 Mile** **Lower**	**WA WELLS**	**WALOG2000548031**

Database:	Ecology Well Logs	Well Log ID:	790861
Well Tag #:	Not Reported	Project Tag #:	Not Reported
Notice of Intent #:	AE17006	Date Received:	15-APR-12
Diameter (in):	Not Reported	Casing Depth (ft):	20
Well completion:	15-APR-12	Well Owner:	Denny Triangle Block 14 | GeoEngineers
Well Type:	Decommisioning	Driller #:	Not Reported
Static Water Level:	Not Reported	Flow Rate (gpm):	Not Reported
Flow Type:	Not Reported	PSI:	Not Reported
Well Test:	Not Reported	Water Reclamation #:	8

AE6324 **West** **1/2 - 1 Mile** **Lower**	**WA WELLS**	**WALOG2000683297**

Database:	Ecology Well Logs	Well Log ID:	1106156
Well Tag #:	BIM923	Project Tag #:	Not Reported
Notice of Intent #:	AE34875	Date Received:	07-DEC-15
Diameter (in):	6	Casing Depth (ft):	21
Well completion:	30-NOV-15	Well Owner:	Ninth And Lenora LLC
Well Type:	Decommisioning	Driller #:	1946
Static Water Level:	Not Reported	Flow Rate (gpm):	Not Reported
Flow Type:	Not Reported	PSI:	Not Reported
Well Test:	Not Reported	Water Reclamation #:	8

AE6325 **West** **1/2 - 1 Mile** **Lower**	**WA WELLS**	**WALOG2000525495**

Database:	Ecology Well Logs	Well Log ID:	746982
Well Tag #:	Not Reported	Project Tag #:	Not Reported
Notice of Intent #:	SE43274	Date Received:	15-AUG-11
Diameter (in):	2.25	Casing Depth (ft):	33

DRAFT

Well completion:	30-JUL-11	Well Owner:	Cascadia Holdings
Well Type:	Resource Protection	Driller #:	Not Reported
Static Water Level:	Not Reported	Flow Rate (gpm):	Not Reported
Flow Type:	Not Reported	PSI:	Not Reported
Well Test:	Not Reported	Water Reclamation #:	8

AE6326
West
1/2 - 1 Mile
Lower

WA WELLS **WALOG2000683326**

Database:	Ecology Well Logs	Well Log ID:	1106192
Well Tag #:	BIM929	Project Tag #:	Not Reported
Notice of Intent #:	AE34875	Date Received:	07-DEC-15
Diameter (in):	6	Casing Depth (ft):	21
Well completion:	30-NOV-15	Well Owner:	Ninth And Lenora LLC
Well Type:	Decommisioning	Driller #:	1946
Static Water Level:	Not Reported	Flow Rate (gpm):	Not Reported
Flow Type:	Not Reported	PSI:	Not Reported
Well Test:	Not Reported	Water Reclamation #:	8

AE6327
West
1/2 - 1 Mile
Lower

WA WELLS **WALOG2000252478**

Database:	Ecology Well Logs	Well Log ID:	337244
Well Tag #:	Not Reported	Project Tag #:	Not Reported
Notice of Intent #:	S015709	Date Received:	29-JUL-02
Diameter (in):	Not Reported	Casing Depth (ft):	19
Well completion:	20-JUN-02	Well Owner:	BUDGET RENT A CAR
Well Type:	Resource Protection	Driller #:	Not Reported
Static Water Level:	Not Reported	Flow Rate (gpm):	Not Reported
Flow Type:	Not Reported	PSI:	Not Reported
Well Test:	Not Reported	Water Reclamation #:	8

AE6328
West
1/2 - 1 Mile
Lower

WA WELLS **WALOG2000364362**

Database:	Ecology Well Logs	Well Log ID:	476362
Well Tag #:	Not Reported	Project Tag #:	Not Reported
Notice of Intent #:	DE00684	Date Received:	23-MAR-07
Diameter (in):	30	Casing Depth (ft):	78.5
Well completion:	17-MAR-07	Well Owner:	TOUCHSTONE CORP
Well Type:	Water	Driller #:	Not Reported
Static Water Level:	Not Reported	Flow Rate (gpm):	Not Reported
Flow Type:	Not Reported	PSI:	Not Reported
Well Test:	Not Reported	Water Reclamation #:	8

DRAFT

Map ID Direction Distance Elevation	Database	EDR ID Number
AE6329 **West** **1/2 - 1 Mile** **Lower**	**WA WELLS**	**WALOG2000683273**

Database:	Ecology Well Logs	Well Log ID:	1106127
Well Tag #:	BIM920	Project Tag #:	Not Reported
Notice of Intent #:	AE34875	Date Received:	07-DEC-15
Diameter (in):	6	Casing Depth (ft):	21
Well completion:	30-NOV-15	Well Owner:	Ninth And Lenora LLC
Well Type:	Decommisioning	Driller #:	1946
Static Water Level:	Not Reported	Flow Rate (gpm):	Not Reported
Flow Type:	Not Reported	PSI:	Not Reported
Well Test:	Not Reported	Water Reclamation #:	8

AE6330 **West** **1/2 - 1 Mile** **Lower**	**WA WELLS**	**WALOG2000654923**

Database:	Ecology Well Logs	Well Log ID:	1010063
Well Tag #:	Not Reported	Project Tag #:	Not Reported
Notice of Intent #:	SE51626	Date Received:	12-JUN-14
Diameter (in):	8	Casing Depth (ft):	30
Well completion:	03-JUN-14	Well Owner:	Modawell Group
Well Type:	Resource Protection	Driller #:	3143
Static Water Level:	Not Reported	Flow Rate (gpm):	Not Reported
Flow Type:	Not Reported	PSI:	Not Reported
Well Test:	Not Reported	Water Reclamation #:	8

AE6331 **West** **1/2 - 1 Mile** **Lower**	**WA WELLS**	**WALOG2000590812**

Database:	Ecology Well Logs	Well Log ID:	876677
Well Tag #:	Not Reported	Project Tag #:	Not Reported
Notice of Intent #:	AE22048	Date Received:	25-OCT-13
Diameter (in):	8	Casing Depth (ft):	100
Well completion:	30-MAY-13	Well Owner:	RD Hedreen Company
Well Type:	Decommisioning	Driller #:	Not Reported
Static Water Level:	Not Reported	Flow Rate (gpm):	Not Reported
Flow Type:	Not Reported	PSI:	Not Reported
Well Test:	Not Reported	Water Reclamation #:	8

AE6332 **West** **1/2 - 1 Mile** **Lower**	**WA WELLS**	**WALOG2000570398**

Database:	Ecology Well Logs	Well Log ID:	835820
Well Tag #:	Not Reported	Project Tag #:	Not Reported
Notice of Intent #:	AE19863	Date Received:	07-JAN-13
Diameter (in):	8	Casing Depth (ft):	40

DRAFT

Well completion:	06-DEC-12	Well Owner:	Greyhound Busline | Aspect Consulting
Well Type:	Decommisioning	Driller #:	Not Reported
Static Water Level:	Not Reported	Flow Rate (gpm):	Not Reported
Flow Type:	Not Reported	PSI:	Not Reported
Well Test:	Not Reported	Water Reclamation #:	8

AE6333
West
1/2 - 1 Mile
Lower

WA WELLS **WALOG2000811628**

Database:	Ecology Well Logs	Well Log ID:	1783472
Well Tag #:	Not Reported	Project Tag #:	Not Reported
Notice of Intent #:	SE63925	Date Received:	22-FEB-18
Diameter (in):	8.25	Casing Depth (ft):	72
Well completion:	26-OCT-17	Well Owner:	Cornish College of the Arts
Well Type:	Resource Protection	Driller #:	2867
Static Water Level:	Not Reported	Flow Rate (gpm):	Not Reported
Flow Type:	Not Reported	PSI:	Not Reported
Well Test:	Not Reported	Water Reclamation #:	8

AE6334
West
1/2 - 1 Mile
Lower

WA WELLS **WALOG2000768406**

Database:	Ecology Well Logs	Well Log ID:	1641771
Well Tag #:	BKS084	Project Tag #:	Not Reported
Notice of Intent #:	DE01998	Date Received:	28-JUN-17
Diameter (in):	6	Casing Depth (ft):	22
Well completion:	22-MAY-17	Well Owner:	Rufus 20 Block 20
Well Type:	Water	Driller #:	1946
Static Water Level:	Not Reported	Flow Rate (gpm):	Not Reported
Flow Type:	Not Reported	PSI:	Not Reported
Well Test:	Not Reported	Water Reclamation #:	8

AE6335
West
1/2 - 1 Mile
Lower

WA WELLS **WALOG2000660362**

Database:	Ecology Well Logs	Well Log ID:	1018509
Well Tag #:	Not Reported	Project Tag #:	Not Reported
Notice of Intent #:	AE31487	Date Received:	11-MAY-15
Diameter (in):	2.25	Casing Depth (ft):	15
Well completion:	15-APR-15	Well Owner:	Block 20
Well Type:	Decommisioning	Driller #:	8004
Static Water Level:	Not Reported	Flow Rate (gpm):	Not Reported
Flow Type:	Dry Hole	PSI:	Not Reported
Well Test:	Not Reported	Water Reclamation #:	8

DRAFT

Map ID Direction Distance Elevation	Database	EDR ID Number
AE6336 **West** **1/2 - 1 Mile** **Lower**	**WA WELLS**	**WALOG2000810845**

Database:	Ecology Well Logs	Well Log ID:	1779321
Well Tag #:	Not Reported	Project Tag #:	Not Reported
Notice of Intent #:	SE64136	Date Received:	22-FEB-18
Diameter (in):	2.25	Casing Depth (ft):	12
Well completion:	17-NOV-17	Well Owner:	Virginia Ave Project Additional
Well Type:	Resource Protection	Driller #:	3200
Static Water Level:	Not Reported	Flow Rate (gpm):	Not Reported
Flow Type:	Not Reported	PSI:	Not Reported
Well Test:	Not Reported	Water Reclamation #:	8

AE6337 **West** **1/2 - 1 Mile** **Lower**	**WA WELLS**	**WALOG2000381175**

Database:	Ecology Well Logs	Well Log ID:	501831
Well Tag #:	Not Reported	Project Tag #:	Not Reported
Notice of Intent #:	S029151	Date Received:	07-SEP-07
Diameter (in):	7	Casing Depth (ft):	40
Well completion:	22-AUG-07	Well Owner:	INTRACORP | GOLDER ASSOC
Well Type:	Resource Protection	Driller #:	Not Reported
Static Water Level:	Not Reported	Flow Rate (gpm):	Not Reported
Flow Type:	Not Reported	PSI:	Not Reported
Well Test:	Not Reported	Water Reclamation #:	8

AE6338 **West** **1/2 - 1 Mile** **Lower**	**WA WELLS**	**WALOG2000525503**

Database:	Ecology Well Logs	Well Log ID:	746995
Well Tag #:	Not Reported	Project Tag #:	Not Reported
Notice of Intent #:	AE14099	Date Received:	15-AUG-11
Diameter (in):	2.25	Casing Depth (ft):	20
Well completion:	31-JUL-11	Well Owner:	Cascadia Holdings
Well Type:	Decommisioning	Driller #:	Not Reported
Static Water Level:	Not Reported	Flow Rate (gpm):	Not Reported
Flow Type:	Not Reported	PSI:	Not Reported
Well Test:	Not Reported	Water Reclamation #:	8

AE6339 **West** **1/2 - 1 Mile** **Lower**	**WA WELLS**	**WALOG2000236090**

Database:	Ecology Well Logs	Well Log ID:	319037
Well Tag #:	AFT135	Project Tag #:	Not Reported
Notice of Intent #:	A051092	Date Received:	26-JUL-01
Diameter (in):	2	Casing Depth (ft):	54.11

DRAFT

Well completion:	26-JUL-01	Well Owner:	US GENERAL SERVICES ADMIN
Well Type:	Decommisioning	Driller #:	Not Reported
Static Water Level:	Not Reported	Flow Rate (gpm):	Not Reported
Flow Type:	Not Reported	PSI:	Not Reported
Well Test:	Not Reported	Water Reclamation #:	8

AE6340
West
1/2 - 1 Mile
Lower

WA WELLS **WALOG2000660370**

Database:	Ecology Well Logs	Well Log ID:	1018517
Well Tag #:	Not Reported	Project Tag #:	Not Reported
Notice of Intent #:	AE31487	Date Received:	11-MAY-15
Diameter (in):	2.25	Casing Depth (ft):	15
Well completion:	16-APR-15	Well Owner:	Block 20
Well Type:	Decommisioning	Driller #:	8004
Static Water Level:	Not Reported	Flow Rate (gpm):	Not Reported
Flow Type:	Dry Hole	PSI:	Not Reported
Well Test:	Not Reported	Water Reclamation #:	8

AE6341
West
1/2 - 1 Mile
Lower

WA WELLS **WALOG2000789019**

Database:	Ecology Well Logs	Well Log ID:	1689319
Well Tag #:	BKS120	Project Tag #:	Not Reported
Notice of Intent #:	AE42839	Date Received:	28-AUG-17
Diameter (in):	6	Casing Depth (ft):	22
Well completion:	27-JUL-17	Well Owner:	Rufus 20 Block 20
Well Type:	Decommisioning	Driller #:	1946
Static Water Level:	Not Reported	Flow Rate (gpm):	Not Reported
Flow Type:	Not Reported	PSI:	Not Reported
Well Test:	Not Reported	Water Reclamation #:	8

AE6342
West
1/2 - 1 Mile
Lower

WA WELLS **WALOG2000681923**

Database:	Ecology Well Logs	Well Log ID:	1084335
Well Tag #:	BIM918	Project Tag #:	Not Reported
Notice of Intent #:	DE01764	Date Received:	09-NOV-15
Diameter (in):	6	Casing Depth (ft):	21
Well completion:	03-OCT-15	Well Owner:	Ninth And Lenora LLC
Well Type:	Water	Driller #:	1946
Static Water Level:	Not Reported	Flow Rate (gpm):	Not Reported
Flow Type:	Not Reported	PSI:	Not Reported
Well Test:	Not Reported	Water Reclamation #:	8

DRAFT

Map ID Direction Distance Elevation	Database	EDR ID Number
AE6343 **West** **1/2 - 1 Mile** **Lower**	**WA WELLS**	**WALOG2000548034**

Database:	Ecology Well Logs	Well Log ID:	790867
Well Tag #:	Not Reported	Project Tag #:	Not Reported
Notice of Intent #:	AE17006	Date Received:	15-APR-12
Diameter (in):	Not Reported	Casing Depth (ft):	20
Well completion:	15-APR-12	Well Owner:	Denny Triangle Block 14 | GeoEngineers
Well Type:	Decommisioning	Driller #:	Not Reported
Static Water Level:	Not Reported	Flow Rate (gpm):	Not Reported
Flow Type:	Not Reported	PSI:	Not Reported
Well Test:	Not Reported	Water Reclamation #:	8

AE6344 **West** **1/2 - 1 Mile** **Lower**	**WA WELLS**	**WALOG2000789518**

Database:	Ecology Well Logs	Well Log ID:	1689820
Well Tag #:	BKS004	Project Tag #:	Not Reported
Notice of Intent #:	AE42839	Date Received:	28-AUG-17
Diameter (in):	6	Casing Depth (ft):	22
Well completion:	27-JUL-17	Well Owner:	Rufus 20 Block 20
Well Type:	Decommisioning	Driller #:	1946
Static Water Level:	Not Reported	Flow Rate (gpm):	Not Reported
Flow Type:	Not Reported	PSI:	Not Reported
Well Test:	Not Reported	Water Reclamation #:	8

AE6345 **West** **1/2 - 1 Mile** **Lower**	**WA WELLS**	**WALOG2000547279**

Database:	Ecology Well Logs	Well Log ID:	789478
Well Tag #:	BHJ176	Project Tag #:	Not Reported
Notice of Intent #:	RE06806	Date Received:	25-APR-12
Diameter (in):	8	Casing Depth (ft):	75
Well completion:	28-FEB-12	Well Owner:	Clise Properties
Well Type:	Resource Protection	Driller #:	Not Reported
Static Water Level:	Not Reported	Flow Rate (gpm):	Not Reported
Flow Type:	Not Reported	PSI:	Not Reported
Well Test:	Not Reported	Water Reclamation #:	8

AE6346 **West** **1/2 - 1 Mile** **Lower**	**WA WELLS**	**WALOG2000312543**

Database:	Ecology Well Logs	Well Log ID:	405034
Well Tag #:	Not Reported	Project Tag #:	Not Reported
Notice of Intent #:	S002918	Date Received:	15-APR-05
Diameter (in):	Not Reported	Casing Depth (ft):	18

DRAFT

Well completion:	21-MAR-05	Well Owner:	HOLT DRILLING
Well Type:	Resource Protection	Driller #:	Not Reported
Static Water Level:	Not Reported	Flow Rate (gpm):	Not Reported
Flow Type:	Not Reported	PSI:	Not Reported
Well Test:	Not Reported	Water Reclamation #:	8

AE6347
West
1/2 - 1 Mile
Lower

WA WELLS **WALOG2000625213**

Database:	Ecology Well Logs	Well Log ID:	936740
Well Tag #:	Not Reported	Project Tag #:	B1
Notice of Intent #:	SE48290	Date Received:	21-OCT-13
Diameter (in):	5	Casing Depth (ft):	30
Well completion:	07-JUN-13	Well Owner:	Mallet Inc
Well Type:	Resource Protection	Driller #:	3123
Static Water Level:	Not Reported	Flow Rate (gpm):	Not Reported
Flow Type:	Not Reported	PSI:	Not Reported
Well Test:	Not Reported	Water Reclamation #:	8

AE6348
West
1/2 - 1 Mile
Lower

WA WELLS **WALOG2000381169**

Database:	Ecology Well Logs	Well Log ID:	501825
Well Tag #:	Not Reported	Project Tag #:	Not Reported
Notice of Intent #:	A092629	Date Received:	07-SEP-07
Diameter (in):	7	Casing Depth (ft):	40
Well completion:	22-AUG-06	Well Owner:	INTRACORP | GOLDER ASSOC
Well Type:	Decommisioning	Driller #:	Not Reported
Static Water Level:	Not Reported	Flow Rate (gpm):	Not Reported
Flow Type:	Not Reported	PSI:	Not Reported
Well Test:	Not Reported	Water Reclamation #:	8

AE6349
West
1/2 - 1 Mile
Lower

WA WELLS **WALOG2000239992**

Database:	Ecology Well Logs	Well Log ID:	323757
Well Tag #:	Not Reported	Project Tag #:	Not Reported
Notice of Intent #:	S005538	Date Received:	11-FEB-00
Diameter (in):	Not Reported	Casing Depth (ft):	33
Well completion:	22-JAN-00	Well Owner:	WESTLAKE TOWER PROPERTY
Well Type:	Resource Protection	Driller #:	Not Reported
Static Water Level:	Not Reported	Flow Rate (gpm):	Not Reported
Flow Type:	Not Reported	PSI:	Not Reported
Well Test:	Not Reported	Water Reclamation #:	8

DRAFT

Map ID Direction Distance Elevation	Database	EDR ID Number
AE6350 **West** **1/2 - 1 Mile** **Lower**	**WA WELLS**	**WALOG2000239989**

Database:	Ecology Well Logs	Well Log ID:	323754
Well Tag #:	Not Reported	Project Tag #:	Not Reported
Notice of Intent #:	S006147	Date Received:	14-JUL-00
Diameter (in):	Not Reported	Casing Depth (ft):	40
Well completion:	19-JUN-00	Well Owner:	THRIFTY RENTAL
Well Type:	Resource Protection	Driller #:	Not Reported
Static Water Level:	Not Reported	Flow Rate (gpm):	Not Reported
Flow Type:	Not Reported	PSI:	Not Reported
Well Test:	Not Reported	Water Reclamation #:	8

AE6351 **West** **1/2 - 1 Mile** **Lower**	**WA WELLS**	**WALOG2000764809**

Database:	Ecology Well Logs	Well Log ID:	1637414
Well Tag #:	BKS071	Project Tag #:	Not Reported
Notice of Intent #:	AE42839	Date Received:	23-MAY-17
Diameter (in):	6	Casing Depth (ft):	22
Well completion:	08-MAY-17	Well Owner:	Rufus 20 Block 20
Well Type:	Decommisioning	Driller #:	1946
Static Water Level:	Not Reported	Flow Rate (gpm):	Not Reported
Flow Type:	Not Reported	PSI:	Not Reported
Well Test:	Not Reported	Water Reclamation #:	8

AE6352 **West** **1/2 - 1 Mile** **Lower**	**WA WELLS**	**WALOG2000682104**

Database:	Ecology Well Logs	Well Log ID:	1084527
Well Tag #:	BIM919	Project Tag #:	Not Reported
Notice of Intent #:	DE01764	Date Received:	09-NOV-15
Diameter (in):	6	Casing Depth (ft):	21
Well completion:	03-OCT-15	Well Owner:	Ninth And Lenora LLC
Well Type:	Water	Driller #:	1946
Static Water Level:	Not Reported	Flow Rate (gpm):	Not Reported
Flow Type:	Not Reported	PSI:	Not Reported
Well Test:	Not Reported	Water Reclamation #:	8

AE6353 **West** **1/2 - 1 Mile** **Lower**	**WA WELLS**	**WALOG2000789275**

Database:	Ecology Well Logs	Well Log ID:	1689576
Well Tag #:	BKS106	Project Tag #:	Not Reported
Notice of Intent #:	AE42839	Date Received:	28-AUG-17
Diameter (in):	6	Casing Depth (ft):	22

DRAFT

Well completion:	27-JUL-17	Well Owner:	Rufus 20 Block 20
Well Type:	Decommisioning	Driller #:	1946
Static Water Level:	Not Reported	Flow Rate (gpm):	Not Reported
Flow Type:	Not Reported	PSI:	Not Reported
Well Test:	Not Reported	Water Reclamation #:	8

AE6354
West
1/2 - 1 Mile
Lower

WA WELLS **WALOG2000681977**

Database:	Ecology Well Logs	Well Log ID:	1084395
Well Tag #:	BIM924	Project Tag #:	Not Reported
Notice of Intent #:	DE01764	Date Received:	09-NOV-15
Diameter (in):	6	Casing Depth (ft):	21
Well completion:	03-OCT-15	Well Owner:	Ninth And Lenora LLC
Well Type:	Water	Driller #:	1946
Static Water Level:	Not Reported	Flow Rate (gpm):	Not Reported
Flow Type:	Not Reported	PSI:	Not Reported
Well Test:	Not Reported	Water Reclamation #:	8

AE6355
West
1/2 - 1 Mile
Lower

WA WELLS **WALOG2000789030**

Database:	Ecology Well Logs	Well Log ID:	1689330
Well Tag #:	BKS093	Project Tag #:	Not Reported
Notice of Intent #:	AE42839	Date Received:	28-AUG-17
Diameter (in):	6	Casing Depth (ft):	22
Well completion:	27-JUL-17	Well Owner:	Rufus 20 Block 20
Well Type:	Decommisioning	Driller #:	1946
Static Water Level:	Not Reported	Flow Rate (gpm):	Not Reported
Flow Type:	Not Reported	PSI:	Not Reported
Well Test:	Not Reported	Water Reclamation #:	8

AE6356
West
1/2 - 1 Mile
Lower

WA WELLS **WALOG2000768645**

Database:	Ecology Well Logs	Well Log ID:	1642051
Well Tag #:	BKS149	Project Tag #:	Not Reported
Notice of Intent #:	DE01998	Date Received:	28-JUN-17
Diameter (in):	6	Casing Depth (ft):	0
Well completion:	19-MAY-17	Well Owner:	Rufus 20 Block 20
Well Type:	Water	Driller #:	1946
Static Water Level:	Not Reported	Flow Rate (gpm):	Not Reported
Flow Type:	Not Reported	PSI:	Not Reported
Well Test:	Not Reported	Water Reclamation #:	8

DRAFT

Map ID Direction Distance Elevation	Database	EDR ID Number
AE6357 **West** **1/2 - 1 Mile** **Lower**	**WA WELLS**	**WALOG2000570081**

Database:	Ecology Well Logs	Well Log ID:	835205
Well Tag #:	Not Reported	Project Tag #:	Not Reported
Notice of Intent #:	SE46825	Date Received:	04-JAN-13
Diameter (in):	2	Casing Depth (ft):	12
Well completion:	04-DEC-12	Well Owner:	Greyhound Busline | Aspect Consulting
Well Type:	Resource Protection	Driller #:	Not Reported
Static Water Level:	Not Reported	Flow Rate (gpm):	Not Reported
Flow Type:	Not Reported	PSI:	Not Reported
Well Test:	Not Reported	Water Reclamation #:	8

AE6358 **West** **1/2 - 1 Mile** **Lower**	**WA WELLS**	**WALOG2000851668**

Database:	Ecology Well Logs	Well Log ID:	1904180
Well Tag #:	Not Reported	Project Tag #:	Not Reported
Notice of Intent #:	SE63747	Date Received:	02-MAY-19
Diameter (in):	6	Casing Depth (ft):	50
Well completion:	05-OCT-17	Well Owner:	SAN LLC
Well Type:	Resource Protection	Driller #:	3179
Static Water Level:	Not Reported	Flow Rate (gpm):	Not Reported
Flow Type:	Not Reported	PSI:	Not Reported
Well Test:	Not Reported	Water Reclamation #:	8

AE6359 **West** **1/2 - 1 Mile** **Lower**	**WA WELLS**	**WALOG2000765175**

Database:	Ecology Well Logs	Well Log ID:	1637828
Well Tag #:	BKS066	Project Tag #:	Not Reported
Notice of Intent #:	DE01998	Date Received:	23-MAY-17
Diameter (in):	6	Casing Depth (ft):	22
Well completion:	24-APR-17	Well Owner:	Rufus 20 Block 20
Well Type:	Water	Driller #:	1946
Static Water Level:	Not Reported	Flow Rate (gpm):	Not Reported
Flow Type:	Not Reported	PSI:	Not Reported
Well Test:	Not Reported	Water Reclamation #:	8

AE6360 **West** **1/2 - 1 Mile** **Lower**	**WA WELLS**	**WALOG2000548041**

Database:	Ecology Well Logs	Well Log ID:	790878
Well Tag #:	Not Reported	Project Tag #:	Not Reported
Notice of Intent #:	AE17006	Date Received:	15-APR-12
Diameter (in):	2	Casing Depth (ft):	15

DRAFT

Well completion:	11-APR-12	Well Owner:	Denny Triangle Block 14 | GeoEngineers
Well Type:	Decommisioning	Driller #:	Not Reported
Static Water Level:	Not Reported	Flow Rate (gpm):	Not Reported
Flow Type:	Not Reported	PSI:	Not Reported
Well Test:	Not Reported	Water Reclamation #:	8

AE6361
West
1/2 - 1 Mile
Lower

WA WELLS **WALOG2000314120**

Database:	Ecology Well Logs	Well Log ID:	406686
Well Tag #:	AKG714	Project Tag #:	Not Reported
Notice of Intent #:	R065092	Date Received:	22-APR-05
Diameter (in):	2	Casing Depth (ft):	75
Well completion:	09-AUG-04	Well Owner:	8TH & VIRGINIA
Well Type:	Resource Protection	Driller #:	Not Reported
Static Water Level:	Not Reported	Flow Rate (gpm):	Not Reported
Flow Type:	Not Reported	PSI:	Not Reported
Well Test:	Not Reported	Water Reclamation #:	8

AE6362
West
1/2 - 1 Mile
Lower

WA WELLS **WALOG2000261171**

Database:	Ecology Well Logs	Well Log ID:	347188
Well Tag #:	Not Reported	Project Tag #:	Not Reported
Notice of Intent #:	A063205	Date Received:	12-NOV-02
Diameter (in):	2	Casing Depth (ft):	23
Well completion:	12-AUG-02	Well Owner:	DAVID MURPHY
Well Type:	Decommisioning	Driller #:	Not Reported
Static Water Level:	Not Reported	Flow Rate (gpm):	Not Reported
Flow Type:	Not Reported	PSI:	Not Reported
Well Test:	Not Reported	Water Reclamation #:	8

AE6363
West
1/2 - 1 Mile
Lower

WA WELLS **WALOG2000765144**

Database:	Ecology Well Logs	Well Log ID:	1637797
Well Tag #:	BJN008	Project Tag #:	Not Reported
Notice of Intent #:	DE01998	Date Received:	23-MAY-17
Diameter (in):	6	Casing Depth (ft):	22
Well completion:	20-APR-17	Well Owner:	Rufus 20 Block 20
Well Type:	Water	Driller #:	1946
Static Water Level:	Not Reported	Flow Rate (gpm):	Not Reported
Flow Type:	Not Reported	PSI:	Not Reported
Well Test:	Not Reported	Water Reclamation #:	8

DRAFT

Map ID Direction Distance Elevation	Database	EDR ID Number
AE6364 **West** **1/2 - 1 Mile** **Lower**	**WA WELLS**	**WALOG2000548049**

Database:	Ecology Well Logs	Well Log ID:	790893
Well Tag #:	Not Reported	Project Tag #:	Not Reported
Notice of Intent #:	AE17006	Date Received:	15-APR-12
Diameter (in):	2	Casing Depth (ft):	20
Well completion:	11-APR-12	Well Owner:	Denny Triangle Block 14 | GeoEngineers
Well Type:	Decommisioning	Driller #:	Not Reported
Static Water Level:	Not Reported	Flow Rate (gpm):	Not Reported
Flow Type:	Not Reported	PSI:	Not Reported
Well Test:	Not Reported	Water Reclamation #:	8

AE6365 **West** **1/2 - 1 Mile** **Lower**	**WA WELLS**	**WALOG2000547308**

Database:	Ecology Well Logs	Well Log ID:	789525
Well Tag #:	Not Reported	Project Tag #:	Not Reported
Notice of Intent #:	SE44684	Date Received:	25-APR-12
Diameter (in):	8	Casing Depth (ft):	75
Well completion:	28-FEB-12	Well Owner:	Clise Properties
Well Type:	Resource Protection	Driller #:	Not Reported
Static Water Level:	Not Reported	Flow Rate (gpm):	Not Reported
Flow Type:	Not Reported	PSI:	Not Reported
Well Test:	Not Reported	Water Reclamation #:	8

AE6366 **West** **1/2 - 1 Mile** **Lower**	**WA WELLS**	**WALOG2000765201**

Database:	Ecology Well Logs	Well Log ID:	1637855
Well Tag #:	BJN031	Project Tag #:	Not Reported
Notice of Intent #:	DE01998	Date Received:	23-MAY-17
Diameter (in):	6	Casing Depth (ft):	22
Well completion:	19-APR-17	Well Owner:	Rufus 20 Block 20
Well Type:	Water	Driller #:	1946
Static Water Level:	Not Reported	Flow Rate (gpm):	Not Reported
Flow Type:	Not Reported	PSI:	Not Reported
Well Test:	Not Reported	Water Reclamation #:	8

AE6367 **West** **1/2 - 1 Mile** **Lower**	**WA WELLS**	**WALOG2000570092**

Database:	Ecology Well Logs	Well Log ID:	835227
Well Tag #:	Not Reported	Project Tag #:	Not Reported
Notice of Intent #:	SE46825	Date Received:	04-JAN-13
Diameter (in):	2.25	Casing Depth (ft):	15

DRAFT

Well completion:	04-DEC-12	Well Owner:	Greyhound Busline | Aspect Consulting
Well Type:	Resource Protection	Driller #:	Not Reported
Static Water Level:	Not Reported	Flow Rate (gpm):	Not Reported
Flow Type:	Not Reported	PSI:	Not Reported
Well Test:	Not Reported	Water Reclamation #:	8

AE6368
West
1/2 - 1 Mile
Lower

WA WELLS **WALOG2000166729**

Database:	Ecology Well Logs	Well Log ID:	200533
Well Tag #:	Not Reported	Project Tag #:	Not Reported
Notice of Intent #:	016721	Date Received:	12-JAN-94
Diameter (in):	Not Reported	Casing Depth (ft):	Not Reported
Well completion:	Not Reported	Well Owner:	9TH & LENORA
Well Type:	Resource Protection	Driller #:	2081
Static Water Level:	Not Reported	Flow Rate (gpm):	Not Reported
Flow Type:	Not Reported	PSI:	Not Reported
Well Test:	Not Reported	Water Reclamation #:	8

AE6369
West
1/2 - 1 Mile
Lower

WA WELLS **WALOG2000682038**

Database:	Ecology Well Logs	Well Log ID:	1084460
Well Tag #:	BIM928	Project Tag #:	Not Reported
Notice of Intent #:	DE01764	Date Received:	09-NOV-15
Diameter (in):	6	Casing Depth (ft):	21
Well completion:	02-OCT-15	Well Owner:	Ninth And Lenora LLC
Well Type:	Water	Driller #:	1946
Static Water Level:	Not Reported	Flow Rate (gpm):	Not Reported
Flow Type:	Not Reported	PSI:	Not Reported
Well Test:	Not Reported	Water Reclamation #:	8

AE6370
West
1/2 - 1 Mile
Lower

WA WELLS **WALOG2000764805**

Database:	Ecology Well Logs	Well Log ID:	1637410
Well Tag #:	BKS067	Project Tag #:	Not Reported
Notice of Intent #:	AE42839	Date Received:	23-MAY-17
Diameter (in):	6	Casing Depth (ft):	22
Well completion:	08-MAY-17	Well Owner:	Rufus 20 Block 20
Well Type:	Decommisioning	Driller #:	1946
Static Water Level:	Not Reported	Flow Rate (gpm):	Not Reported
Flow Type:	Not Reported	PSI:	Not Reported
Well Test:	Not Reported	Water Reclamation #:	8

DRAFT

Map ID Direction Distance Elevation	Database	EDR ID Number
AE6371 **West** **1/2 - 1 Mile** **Lower**	**WA WELLS**	**WALOG2000768390**

Database:	Ecology Well Logs	Well Log ID:	1641754
Well Tag #:	BKS033	Project Tag #:	Not Reported
Notice of Intent #:	AE42839	Date Received:	28-JUN-17
Diameter (in):	6	Casing Depth (ft):	22
Well completion:	23-MAY-17	Well Owner:	Rufus 20 Block 20
Well Type:	Decommisioning	Driller #:	1946
Static Water Level:	Not Reported	Flow Rate (gpm):	Not Reported
Flow Type:	Not Reported	PSI:	Not Reported
Well Test:	Not Reported	Water Reclamation #:	8

AE6372 **West** **1/2 - 1 Mile** **Lower**	**WA WELLS**	**WALOG2000765148**

Database:	Ecology Well Logs	Well Log ID:	1637801
Well Tag #:	BJN012	Project Tag #:	Not Reported
Notice of Intent #:	DE01998	Date Received:	23-MAY-17
Diameter (in):	6	Casing Depth (ft):	22
Well completion:	20-APR-17	Well Owner:	Rufus 20 Block 20
Well Type:	Water	Driller #:	1946
Static Water Level:	Not Reported	Flow Rate (gpm):	Not Reported
Flow Type:	Not Reported	PSI:	Not Reported
Well Test:	Not Reported	Water Reclamation #:	8

AE6373 **West** **1/2 - 1 Mile** **Lower**	**WA WELLS**	**WALOG2000789485**

Database:	Ecology Well Logs	Well Log ID:	1689787
Well Tag #:	BKS091	Project Tag #:	Not Reported
Notice of Intent #:	AE42839	Date Received:	28-AUG-17
Diameter (in):	6	Casing Depth (ft):	22
Well completion:	27-JUL-17	Well Owner:	Rufus 20 Block 20
Well Type:	Decommisioning	Driller #:	1946
Static Water Level:	Not Reported	Flow Rate (gpm):	Not Reported
Flow Type:	Not Reported	PSI:	Not Reported
Well Test:	Not Reported	Water Reclamation #:	8

AE6374 **West** **1/2 - 1 Mile** **Lower**	**WA WELLS**	**WALOG2000789478**

Database:	Ecology Well Logs	Well Log ID:	1689780
Well Tag #:	BKS084	Project Tag #:	Not Reported
Notice of Intent #:	AE42839	Date Received:	28-AUG-17
Diameter (in):	6	Casing Depth (ft):	22

DRAFT

Well completion:	27-JUL-17	Well Owner:	Rufus 20 Block 20
Well Type:	Decommisioning	Driller #:	1946
Static Water Level:	Not Reported	Flow Rate (gpm):	Not Reported
Flow Type:	Not Reported	PSI:	Not Reported
Well Test:	Not Reported	Water Reclamation #:	8

AE6375
West
1/2 - 1 Mile
Lower

WA WELLS **WALOG2000811192**

Database:	Ecology Well Logs	Well Log ID:	1780171
Well Tag #:	BJN721	Project Tag #:	Not Reported
Notice of Intent #:	AE42839	Date Received:	26-SEP-18
Diameter (in):	6	Casing Depth (ft):	22
Well completion:	27-JUL-17	Well Owner:	Rufus 20 Block 20
Well Type:	Decommisioning	Driller #:	1946
Static Water Level:	Not Reported	Flow Rate (gpm):	Not Reported
Flow Type:	Not Reported	PSI:	Not Reported
Well Test:	Not Reported	Water Reclamation #:	8

AE6376
West
1/2 - 1 Mile
Lower

WA WELLS **WALOG2000768386**

Database:	Ecology Well Logs	Well Log ID:	1641750
Well Tag #:	BKS029	Project Tag #:	Not Reported
Notice of Intent #:	AE42839	Date Received:	28-JUN-17
Diameter (in):	6	Casing Depth (ft):	22
Well completion:	23-MAY-17	Well Owner:	Rufus 20 Block 20
Well Type:	Decommisioning	Driller #:	1946
Static Water Level:	Not Reported	Flow Rate (gpm):	Not Reported
Flow Type:	Not Reported	PSI:	Not Reported
Well Test:	Not Reported	Water Reclamation #:	8

AE6377
West
1/2 - 1 Mile
Lower

WA WELLS **WALOG2000548023**

Database:	Ecology Well Logs	Well Log ID:	790848
Well Tag #:	Not Reported	Project Tag #:	Not Reported
Notice of Intent #:	SE45021	Date Received:	04-MAY-12
Diameter (in):	2	Casing Depth (ft):	25
Well completion:	11-APR-12	Well Owner:	Denny Triangle Block 14 | GeoEngineers
Well Type:	Resource Protection	Driller #:	Not Reported
Static Water Level:	Not Reported	Flow Rate (gpm):	Not Reported
Flow Type:	Not Reported	PSI:	Not Reported
Well Test:	Not Reported	Water Reclamation #:	8

DRAFT

Map ID Direction Distance Elevation	Database	EDR ID Number
AE6378 **West** **1/2 - 1 Mile** **Lower**	**WA WELLS**	**WALOG2000548653**

Database:	Ecology Well Logs	Well Log ID:	792052
Well Tag #:	Not Reported	Project Tag #:	Not Reported
Notice of Intent #:	SE45113	Date Received:	11-MAY-12
Diameter (in):	2.25	Casing Depth (ft):	15
Well completion:	20-APR-12	Well Owner:	Beebee Realty
Well Type:	Resource Protection	Driller #:	Not Reported
Static Water Level:	Not Reported	Flow Rate (gpm):	Not Reported
Flow Type:	Not Reported	PSI:	Not Reported
Well Test:	Not Reported	Water Reclamation #:	8

AE6379 **West** **1/2 - 1 Mile** **Lower**	**WA WELLS**	**WALOG2000547276**

Database:	Ecology Well Logs	Well Log ID:	789472
Well Tag #:	BHJ179	Project Tag #:	Not Reported
Notice of Intent #:	RE06806	Date Received:	25-APR-12
Diameter (in):	8	Casing Depth (ft):	85
Well completion:	28-FEB-12	Well Owner:	Clise Properties
Well Type:	Resource Protection	Driller #:	Not Reported
Static Water Level:	Not Reported	Flow Rate (gpm):	Not Reported
Flow Type:	Not Reported	PSI:	Not Reported
Well Test:	Not Reported	Water Reclamation #:	8

AE6380 **West** **1/2 - 1 Mile** **Lower**	**WA WELLS**	**WALOG2000243950**

Database:	Ecology Well Logs	Well Log ID:	328375
Well Tag #:	Not Reported	Project Tag #:	Not Reported
Notice of Intent #:	A001437	Date Received:	23-FEB-00
Diameter (in):	Not Reported	Casing Depth (ft):	3.6
Well completion:	14-FEB-96	Well Owner:	WSDOT
Well Type:	Decommisioning	Driller #:	Not Reported
Static Water Level:	Not Reported	Flow Rate (gpm):	Not Reported
Flow Type:	Not Reported	PSI:	Not Reported
Well Test:	Not Reported	Water Reclamation #:	8

AE6381 **West** **1/2 - 1 Mile** **Lower**	**WA WELLS**	**WALOG2000765157**

Database:	Ecology Well Logs	Well Log ID:	1637810
Well Tag #:	BJN021	Project Tag #:	Not Reported
Notice of Intent #:	DE01998	Date Received:	23-MAY-17
Diameter (in):	6	Casing Depth (ft):	22

DRAFT

Well completion:	20-APR-17	Well Owner:	Rufus 20 Block 20
Well Type:	Water	Driller #:	1946
Static Water Level:	Not Reported	Flow Rate (gpm):	Not Reported
Flow Type:	Not Reported	PSI:	Not Reported
Well Test:	Not Reported	Water Reclamation #:	8

AE6382
West
1/2 - 1 Mile
Lower

WA WELLS **WALOG2000789523**

Database:	Ecology Well Logs	Well Log ID:	1689825
Well Tag #:	BKS009	Project Tag #:	Not Reported
Notice of Intent #:	AE42839	Date Received:	28-AUG-17
Diameter (in):	6	Casing Depth (ft):	22
Well completion:	27-JUL-17	Well Owner:	Rufus 20 Block 20
Well Type:	Decommisioning	Driller #:	1946
Static Water Level:	Not Reported	Flow Rate (gpm):	Not Reported
Flow Type:	Not Reported	PSI:	Not Reported
Well Test:	Not Reported	Water Reclamation #:	8

AE6383
West
1/2 - 1 Mile
Lower

WA WELLS **WALOG2000570114**

Database:	Ecology Well Logs	Well Log ID:	835271
Well Tag #:	Not Reported	Project Tag #:	Not Reported
Notice of Intent #:	AE19863	Date Received:	04-JAN-13
Diameter (in):	2.25	Casing Depth (ft):	15
Well completion:	04-DEC-12	Well Owner:	Greyhound Busline | Aspect Consulting
Well Type:	Decommisioning	Driller #:	Not Reported
Static Water Level:	Not Reported	Flow Rate (gpm):	Not Reported
Flow Type:	Not Reported	PSI:	Not Reported
Well Test:	Not Reported	Water Reclamation #:	8

AE6384
West
1/2 - 1 Mile
Lower

WA WELLS **WALOG2000789295**

Database:	Ecology Well Logs	Well Log ID:	1689596
Well Tag #:	BJN783	Project Tag #:	Not Reported
Notice of Intent #:	AE42839	Date Received:	28-AUG-17
Diameter (in):	6	Casing Depth (ft):	22
Well completion:	27-JUL-17	Well Owner:	Rufus 20 Block 20
Well Type:	Decommisioning	Driller #:	1946
Static Water Level:	Not Reported	Flow Rate (gpm):	Not Reported
Flow Type:	Not Reported	PSI:	Not Reported
Well Test:	Not Reported	Water Reclamation #:	8

DRAFT

Map ID Direction Distance Elevation	Database	EDR ID Number
AE6385 **West** **1/2 - 1 Mile** **Lower**	**WA WELLS**	**WALOG2000789288**

Database:	Ecology Well Logs	Well Log ID:	1689589
Well Tag #:	BKS023	Project Tag #:	Not Reported
Notice of Intent #:	AE42839	Date Received:	28-AUG-17
Diameter (in):	6	Casing Depth (ft):	22
Well completion:	27-JUL-17	Well Owner:	Rufus 20 Block 20
Well Type:	Decommisioning	Driller #:	1946
Static Water Level:	Not Reported	Flow Rate (gpm):	Not Reported
Flow Type:	Not Reported	PSI:	Not Reported
Well Test:	Not Reported	Water Reclamation #:	8

AE6386 **West** **1/2 - 1 Mile** **Lower**	**WA WELLS**	**WALOG2000623440**

Database:	Ecology Well Logs	Well Log ID:	934499
Well Tag #:	Not Reported	Project Tag #:	B2
Notice of Intent #:	AE24032	Date Received:	21-OCT-13
Diameter (in):	5	Casing Depth (ft):	15
Well completion:	07-OCT-13	Well Owner:	Seattle Childrens Research Institute
Well Type:	Decommisioning	Driller #:	3123
Static Water Level:	Not Reported	Flow Rate (gpm):	Not Reported
Flow Type:	Not Reported	PSI:	Not Reported
Well Test:	Not Reported	Water Reclamation #:	8

AE6387 **West** **1/2 - 1 Mile** **Lower**	**WA WELLS**	**WALOG2000764798**

Database:	Ecology Well Logs	Well Log ID:	1637403
Well Tag #:	BKS060	Project Tag #:	Not Reported
Notice of Intent #:	AE42839	Date Received:	23-MAY-17
Diameter (in):	6	Casing Depth (ft):	22
Well completion:	08-MAY-17	Well Owner:	Rufus 20 Block 20
Well Type:	Decommisioning	Driller #:	1946
Static Water Level:	Not Reported	Flow Rate (gpm):	Not Reported
Flow Type:	Not Reported	PSI:	Not Reported
Well Test:	Not Reported	Water Reclamation #:	8

AE6388 **West** **1/2 - 1 Mile** **Lower**	**WA WELLS**	**WALOG2000548057**

Database:	Ecology Well Logs	Well Log ID:	790907
Well Tag #:	BHL060	Project Tag #:	Not Reported
Notice of Intent #:	RE06941	Date Received:	04-MAY-12
Diameter (in):	3.5	Casing Depth (ft):	28

DRAFT

Well completion:	11-APR-12	Well Owner:	Denny Triangle Block 14 | GeoEngineers
Well Type:	Resource Protection	Driller #:	Not Reported
Static Water Level:	Not Reported	Flow Rate (gpm):	Not Reported
Flow Type:	Not Reported	PSI:	Not Reported
Well Test:	Not Reported	Water Reclamation #:	8

AE6389
West
1/2 - 1 Mile
Lower

WA WELLS **WALOG2000539731**

Database:	Ecology Well Logs	Well Log ID:	774425
Well Tag #:	BHH979	Project Tag #:	Not Reported
Notice of Intent #:	RE06564	Date Received:	26-JAN-12
Diameter (in):	10	Casing Depth (ft):	25
Well completion:	22-NOV-11	Well Owner:	Cornish College
Well Type:	Resource Protection	Driller #:	Not Reported
Static Water Level:	Not Reported	Flow Rate (gpm):	Not Reported
Flow Type:	Not Reported	PSI:	Not Reported
Well Test:	Not Reported	Water Reclamation #:	8

AE6390
West
1/2 - 1 Mile
Lower

WA WELLS **WALOG2000682173**

Database:	Ecology Well Logs	Well Log ID:	1084597
Well Tag #:	BIM940	Project Tag #:	Not Reported
Notice of Intent #:	DE01764	Date Received:	09-NOV-15
Diameter (in):	6	Casing Depth (ft):	21
Well completion:	08-OCT-15	Well Owner:	Ninth And Lenora LLC
Well Type:	Water	Driller #:	1946
Static Water Level:	Not Reported	Flow Rate (gpm):	Not Reported
Flow Type:	Not Reported	PSI:	Not Reported
Well Test:	Not Reported	Water Reclamation #:	8

AE6391
West
1/2 - 1 Mile
Lower

WA WELLS **WALOG2000764791**

Database:	Ecology Well Logs	Well Log ID:	1637396
Well Tag #:	BKS053	Project Tag #:	Not Reported
Notice of Intent #:	AE42839	Date Received:	23-MAY-17
Diameter (in):	6	Casing Depth (ft):	22
Well completion:	08-MAY-17	Well Owner:	Rufus 20 Block 20
Well Type:	Decommisioning	Driller #:	1946
Static Water Level:	Not Reported	Flow Rate (gpm):	Not Reported
Flow Type:	Not Reported	PSI:	Not Reported
Well Test:	Not Reported	Water Reclamation #:	8

DRAFT

Map ID Direction Distance Elevation	Database	EDR ID Number
AE6392 **West** **1/2 - 1 Mile** **Lower**	**WA WELLS**	**WALOG2000371728**

Database:	Ecology Well Logs	Well Log ID:	486956
Well Tag #:	Not Reported	Project Tag #:	Not Reported
Notice of Intent #:	A130186	Date Received:	14-JUN-07
Diameter (in):	2	Casing Depth (ft):	32
Well completion:	05-JUN-07	Well Owner:	SNITZER | GEOENGINEERS
Well Type:	Decommisioning	Driller #:	Not Reported
Static Water Level:	Not Reported	Flow Rate (gpm):	Not Reported
Flow Type:	Not Reported	PSI:	Not Reported
Well Test:	Not Reported	Water Reclamation #:	8

AE6393 **West** **1/2 - 1 Mile** **Lower**	**WA WELLS**	**WALOG2000764815**

Database:	Ecology Well Logs	Well Log ID:	1637420
Well Tag #:	BKS077	Project Tag #:	Not Reported
Notice of Intent #:	AE42839	Date Received:	23-MAY-17
Diameter (in):	6	Casing Depth (ft):	22
Well completion:	08-MAY-17	Well Owner:	Rufus 20 Block 20
Well Type:	Decommisioning	Driller #:	1946
Static Water Level:	Not Reported	Flow Rate (gpm):	Not Reported
Flow Type:	Not Reported	PSI:	Not Reported
Well Test:	Not Reported	Water Reclamation #:	8

AE6394 **West** **1/2 - 1 Mile** **Lower**	**WA WELLS**	**WALOG2000547240**

Database:	Ecology Well Logs	Well Log ID:	789411
Well Tag #:	Not Reported	Project Tag #:	Not Reported
Notice of Intent #:	AE16477	Date Received:	25-APR-12
Diameter (in):	8	Casing Depth (ft):	75
Well completion:	28-FEB-12	Well Owner:	Clise Properties
Well Type:	Decommisioning	Driller #:	Not Reported
Static Water Level:	Not Reported	Flow Rate (gpm):	Not Reported
Flow Type:	Not Reported	PSI:	Not Reported
Well Test:	Not Reported	Water Reclamation #:	8

AE6395 **West** **1/2 - 1 Mile** **Lower**	**WA WELLS**	**WALOG2000789043**

Database:	Ecology Well Logs	Well Log ID:	1689343
Well Tag #:	BJN780	Project Tag #:	Not Reported
Notice of Intent #:	AE42839	Date Received:	28-AUG-17
Diameter (in):	6	Casing Depth (ft):	22

DRAFT

Well completion:	27-JUL-17	Well Owner:	Rufus 20 Block 20
Well Type:	Decommisioning	Driller #:	1946
Static Water Level:	Not Reported	Flow Rate (gpm):	Not Reported
Flow Type:	Not Reported	PSI:	Not Reported
Well Test:	Not Reported	Water Reclamation #:	8

AE6396
West
1/2 - 1 Mile
Lower

WA WELLS **WALOG2000789482**

Database:	Ecology Well Logs	Well Log ID:	1689784
Well Tag #:	BKS088	Project Tag #:	Not Reported
Notice of Intent #:	AE42839	Date Received:	28-AUG-17
Diameter (in):	6	Casing Depth (ft):	22
Well completion:	27-JUL-17	Well Owner:	Rufus 20 Block 20
Well Type:	Decommisioning	Driller #:	1946
Static Water Level:	Not Reported	Flow Rate (gpm):	Not Reported
Flow Type:	Not Reported	PSI:	Not Reported
Well Test:	Not Reported	Water Reclamation #:	8

AE6397
West
1/2 - 1 Mile
Lower

WA WELLS **WALOG2000795581**

Database:	Ecology Well Logs	Well Log ID:	1706878
Well Tag #:	Not Reported	Project Tag #:	B4
Notice of Intent #:	EE06335	Date Received:	20-SEP-17
Diameter (in):	8	Casing Depth (ft):	45
Well completion:	21-DEC-16	Well Owner:	1927 And 1935 2nd Ave LLC
Well Type:	Resource Protection	Driller #:	2933
Static Water Level:	Not Reported	Flow Rate (gpm):	Not Reported
Flow Type:	Not Reported	PSI:	Not Reported
Well Test:	Not Reported	Water Reclamation #:	8

AE6398
West
1/2 - 1 Mile
Lower

WA WELLS **WALOG2000764802**

Database:	Ecology Well Logs	Well Log ID:	1637407
Well Tag #:	BKS064	Project Tag #:	Not Reported
Notice of Intent #:	AE42839	Date Received:	23-MAY-17
Diameter (in):	6	Casing Depth (ft):	22
Well completion:	08-MAY-17	Well Owner:	Rufus 20 Block 20
Well Type:	Decommisioning	Driller #:	1946
Static Water Level:	Not Reported	Flow Rate (gpm):	Not Reported
Flow Type:	Not Reported	PSI:	Not Reported
Well Test:	Not Reported	Water Reclamation #:	8

DRAFT

Map ID Direction Distance Elevation	Database	EDR ID Number
AE6399 **West** **1/2 - 1 Mile** **Lower**	**WA WELLS**	**WALOG2000765138**

Database:	Ecology Well Logs	Well Log ID:	1637791
Well Tag #:	BJN002	Project Tag #:	Not Reported
Notice of Intent #:	DE01998	Date Received:	23-MAY-17
Diameter (in):	6	Casing Depth (ft):	22
Well completion:	20-APR-17	Well Owner:	Rufus 20 Block 20
Well Type:	Water	Driller #:	1946
Static Water Level:	Not Reported	Flow Rate (gpm):	Not Reported
Flow Type:	Not Reported	PSI:	Not Reported
Well Test:	Not Reported	Water Reclamation #:	8

AE6400 **West** **1/2 - 1 Mile** **Lower**	**WA WELLS**	**WALOG2000654963**

Database:	Ecology Well Logs	Well Log ID:	1010105
Well Tag #:	Not Reported	Project Tag #:	Not Reported
Notice of Intent #:	SE51626	Date Received:	12-JUN-14
Diameter (in):	8	Casing Depth (ft):	40
Well completion:	03-JUN-14	Well Owner:	Modawell Group
Well Type:	Resource Protection	Driller #:	3143
Static Water Level:	Not Reported	Flow Rate (gpm):	Not Reported
Flow Type:	Not Reported	PSI:	Not Reported
Well Test:	Not Reported	Water Reclamation #:	8

AE6401 **West** **1/2 - 1 Mile** **Lower**	**WA WELLS**	**WALOG2000789277**

Database:	Ecology Well Logs	Well Log ID:	1689578
Well Tag #:	BKS108	Project Tag #:	Not Reported
Notice of Intent #:	AE42839	Date Received:	28-AUG-17
Diameter (in):	6	Casing Depth (ft):	22
Well completion:	27-JUL-17	Well Owner:	Rufus 20 Block 20
Well Type:	Decommisioning	Driller #:	1946
Static Water Level:	Not Reported	Flow Rate (gpm):	Not Reported
Flow Type:	Not Reported	PSI:	Not Reported
Well Test:	Not Reported	Water Reclamation #:	8

AE6402 **West** **1/2 - 1 Mile** **Lower**	**WA WELLS**	**WALOG2000810838**

Database:	Ecology Well Logs	Well Log ID:	1779310
Well Tag #:	Not Reported	Project Tag #:	Not Reported
Notice of Intent #:	AE46054	Date Received:	22-FEB-18
Diameter (in):	2.25	Casing Depth (ft):	12

DRAFT

Well completion:	17-NOV-17	Well Owner:	Virginia Ave Project Additional
Well Type:	Decommisioning	Driller #:	3200
Static Water Level:	Not Reported	Flow Rate (gpm):	Not Reported
Flow Type:	Not Reported	PSI:	Not Reported
Well Test:	Not Reported	Water Reclamation #:	8

AE6403
West
1/2 - 1 Mile
Lower

WA WELLS **WALOG2000810861**

Database:	Ecology Well Logs	Well Log ID:	1779363
Well Tag #:	Not Reported	Project Tag #:	Not Reported
Notice of Intent #:	AE46054	Date Received:	22-FEB-18
Diameter (in):	2.25	Casing Depth (ft):	12
Well completion:	17-NOV-17	Well Owner:	Virginia Ave Project Additional
Well Type:	Decommisioning	Driller #:	3200
Static Water Level:	Not Reported	Flow Rate (gpm):	Not Reported
Flow Type:	Not Reported	PSI:	Not Reported
Well Test:	Not Reported	Water Reclamation #:	8

AE6404
West
1/2 - 1 Mile
Lower

WA WELLS **WALOG2000768640**

Database:	Ecology Well Logs	Well Log ID:	1642046
Well Tag #:	BKS144	Project Tag #:	Not Reported
Notice of Intent #:	DE01998	Date Received:	28-JUN-17
Diameter (in):	6	Casing Depth (ft):	0
Well completion:	19-MAY-17	Well Owner:	Rufus 20 Block 20
Well Type:	Water	Driller #:	1946
Static Water Level:	Not Reported	Flow Rate (gpm):	Not Reported
Flow Type:	Not Reported	PSI:	Not Reported
Well Test:	Not Reported	Water Reclamation #:	8

AE6405
West
1/2 - 1 Mile
Lower

WA WELLS **WALOG2000795469**

Database:	Ecology Well Logs	Well Log ID:	1706761
Well Tag #:	Not Reported	Project Tag #:	E1
Notice of Intent #:	AE43821	Date Received:	20-SEP-17
Diameter (in):	2.25	Casing Depth (ft):	13
Well completion:	30-JUN-17	Well Owner:	San LLC
Well Type:	Decommisioning	Driller #:	3178
Static Water Level:	Not Reported	Flow Rate (gpm):	Not Reported
Flow Type:	Not Reported	PSI:	Not Reported
Well Test:	Not Reported	Water Reclamation #:	8

DRAFT

Map ID Direction Distance Elevation	Database	EDR ID Number
AE6406 **West** **1/2 - 1 Mile** **Lower**	**WA WELLS**	**WALOG2000768387**

Database:	Ecology Well Logs	Well Log ID:	1641751
Well Tag #:	BKS030	Project Tag #:	Not Reported
Notice of Intent #:	AE42839	Date Received:	28-JUN-17
Diameter (in):	6	Casing Depth (ft):	22
Well completion:	23-MAY-17	Well Owner:	Rufus 20 Block 20
Well Type:	Decommisioning	Driller #:	1946
Static Water Level:	Not Reported	Flow Rate (gpm):	Not Reported
Flow Type:	Not Reported	PSI:	Not Reported
Well Test:	Not Reported	Water Reclamation #:	8

AE6407 **West** **1/2 - 1 Mile** **Lower**	**WA WELLS**	**WALOG2000768402**

Database:	Ecology Well Logs	Well Log ID:	1641766
Well Tag #:	BKS045	Project Tag #:	Not Reported
Notice of Intent #:	AE42839	Date Received:	28-JUN-17
Diameter (in):	6	Casing Depth (ft):	22
Well completion:	23-MAY-17	Well Owner:	Rufus 20 Block 20
Well Type:	Decommisioning	Driller #:	1946
Static Water Level:	Not Reported	Flow Rate (gpm):	Not Reported
Flow Type:	Not Reported	PSI:	Not Reported
Well Test:	Not Reported	Water Reclamation #:	8

AE6408 **West** **1/2 - 1 Mile** **Lower**	**WA WELLS**	**WALOG2000789519**

Database:	Ecology Well Logs	Well Log ID:	1689821
Well Tag #:	BKS005	Project Tag #:	Not Reported
Notice of Intent #:	AE42839	Date Received:	28-AUG-17
Diameter (in):	6	Casing Depth (ft):	22
Well completion:	27-JUL-17	Well Owner:	Rufus 20 Block 20
Well Type:	Decommisioning	Driller #:	1946
Static Water Level:	Not Reported	Flow Rate (gpm):	Not Reported
Flow Type:	Not Reported	PSI:	Not Reported
Well Test:	Not Reported	Water Reclamation #:	8

AE6409 **West** **1/2 - 1 Mile** **Lower**	**WA WELLS**	**WALOG2000625233**

Database:	Ecology Well Logs	Well Log ID:	936760
Well Tag #:	Not Reported	Project Tag #:	B1
Notice of Intent #:	AE22067	Date Received:	21-OCT-13
Diameter (in):	5	Casing Depth (ft):	30

DRAFT

Well completion:	07-JUN-13	Well Owner:	Mallet Inc
Well Type:	Decommisioning	Driller #:	3123
Static Water Level:	Not Reported	Flow Rate (gpm):	Not Reported
Flow Type:	Not Reported	PSI:	Not Reported
Well Test:	Not Reported	Water Reclamation #:	8

AE6410
West
1/2 - 1 Mile
Lower

WA WELLS **WALOG2000810848**

Database:	Ecology Well Logs	Well Log ID:	1779328
Well Tag #:	Not Reported	Project Tag #:	Not Reported
Notice of Intent #:	AE46054	Date Received:	22-FEB-18
Diameter (in):	2.25	Casing Depth (ft):	12
Well completion:	17-NOV-17	Well Owner:	Virginia Ave Project Additional
Well Type:	Decommisioning	Driller #:	3200
Static Water Level:	Not Reported	Flow Rate (gpm):	Not Reported
Flow Type:	Not Reported	PSI:	Not Reported
Well Test:	Not Reported	Water Reclamation #:	8

AE6411
West
1/2 - 1 Mile
Lower

WA WELLS **WALOG2000851669**

Database:	Ecology Well Logs	Well Log ID:	1904181
Well Tag #:	Not Reported	Project Tag #:	Not Reported
Notice of Intent #:	AE45515	Date Received:	02-MAY-19
Diameter (in):	6	Casing Depth (ft):	50
Well completion:	05-OCT-17	Well Owner:	SAN LLC
Well Type:	Decommisioning	Driller #:	3179
Static Water Level:	Not Reported	Flow Rate (gpm):	Not Reported
Flow Type:	Not Reported	PSI:	Not Reported
Well Test:	Not Reported	Water Reclamation #:	8

AE6412
West
1/2 - 1 Mile
Lower

WA WELLS **WALOG2000765145**

Database:	Ecology Well Logs	Well Log ID:	1637798
Well Tag #:	BJN009	Project Tag #:	Not Reported
Notice of Intent #:	DE01998	Date Received:	23-MAY-17
Diameter (in):	6	Casing Depth (ft):	22
Well completion:	20-APR-17	Well Owner:	Rufus 20 Block 20
Well Type:	Water	Driller #:	1946
Static Water Level:	Not Reported	Flow Rate (gpm):	Not Reported
Flow Type:	Not Reported	PSI:	Not Reported
Well Test:	Not Reported	Water Reclamation #:	8

DRAFT

Map ID Direction Distance Elevation	Database	EDR ID Number
AE6413 **West** **1/2 - 1 Mile** **Lower**	**WA WELLS**	**WALOG2000789032**

Database:	Ecology Well Logs	Well Log ID:	1689332
Well Tag #:	BKS094	Project Tag #:	Not Reported
Notice of Intent #:	AE42839	Date Received:	28-AUG-17
Diameter (in):	6	Casing Depth (ft):	22
Well completion:	27-JUL-17	Well Owner:	Rufus 20 Block 20
Well Type:	Decommisioning	Driller #:	1946
Static Water Level:	Not Reported	Flow Rate (gpm):	Not Reported
Flow Type:	Not Reported	PSI:	Not Reported
Well Test:	Not Reported	Water Reclamation #:	8

AE6414 **West** **1/2 - 1 Mile** **Lower**	**WA WELLS**	**WALOG2000764810**

Database:	Ecology Well Logs	Well Log ID:	1637415
Well Tag #:	BKS072	Project Tag #:	Not Reported
Notice of Intent #:	AE42839	Date Received:	23-MAY-17
Diameter (in):	6	Casing Depth (ft):	22
Well completion:	08-MAY-17	Well Owner:	Rufus 20 Block 20
Well Type:	Decommisioning	Driller #:	1946
Static Water Level:	Not Reported	Flow Rate (gpm):	Not Reported
Flow Type:	Not Reported	PSI:	Not Reported
Well Test:	Not Reported	Water Reclamation #:	8

AE6415 **West** **1/2 - 1 Mile** **Lower**	**WA WELLS**	**WALOG2000683299**

Database:	Ecology Well Logs	Well Log ID:	1106160
Well Tag #:	BIM922	Project Tag #:	Not Reported
Notice of Intent #:	AE34875	Date Received:	07-DEC-15
Diameter (in):	6	Casing Depth (ft):	21
Well completion:	30-NOV-15	Well Owner:	Ninth And Lenora LLC
Well Type:	Decommisioning	Driller #:	1946
Static Water Level:	Not Reported	Flow Rate (gpm):	Not Reported
Flow Type:	Not Reported	PSI:	Not Reported
Well Test:	Not Reported	Water Reclamation #:	8

AE6416 **West** **1/2 - 1 Mile** **Lower**	**WA WELLS**	**WALOG2000660358**

Database:	Ecology Well Logs	Well Log ID:	1018505
Well Tag #:	Not Reported	Project Tag #:	Not Reported
Notice of Intent #:	AE31487	Date Received:	11-MAY-15
Diameter (in):	2.25	Casing Depth (ft):	11.5

DRAFT

Well completion:	15-APR-15	Well Owner:	Block 20
Well Type:	Decommisioning	Driller #:	8004
Static Water Level:	Not Reported	Flow Rate (gpm):	Not Reported
Flow Type:	Dry Hole	PSI:	Not Reported
Well Test:	Not Reported	Water Reclamation #:	8

AE6417
West
1/2 - 1 Mile
Lower

WA WELLS **WALOG2000683327**

Database:	Ecology Well Logs	Well Log ID:	1106193
Well Tag #:	BIM913	Project Tag #:	Not Reported
Notice of Intent #:	AE34875	Date Received:	07-DEC-15
Diameter (in):	6	Casing Depth (ft):	21
Well completion:	30-NOV-15	Well Owner:	Ninth And Lenora LLC
Well Type:	Decommisioning	Driller #:	1946
Static Water Level:	Not Reported	Flow Rate (gpm):	Not Reported
Flow Type:	Not Reported	PSI:	Not Reported
Well Test:	Not Reported	Water Reclamation #:	8

AE6418
West
1/2 - 1 Mile
Lower

WA WELLS **WALOG2000683274**

Database:	Ecology Well Logs	Well Log ID:	1106128
Well Tag #:	BIM924	Project Tag #:	Not Reported
Notice of Intent #:	AE34875	Date Received:	07-DEC-15
Diameter (in):	6	Casing Depth (ft):	21
Well completion:	30-NOV-15	Well Owner:	Ninth And Lenora LLC
Well Type:	Decommisioning	Driller #:	1946
Static Water Level:	Not Reported	Flow Rate (gpm):	Not Reported
Flow Type:	Not Reported	PSI:	Not Reported
Well Test:	Not Reported	Water Reclamation #:	8

AE6419
West
1/2 - 1 Mile
Lower

WA WELLS **WALOG2000570399**

Database:	Ecology Well Logs	Well Log ID:	835822
Well Tag #:	Not Reported	Project Tag #:	Not Reported
Notice of Intent #:	AE19863	Date Received:	07-JAN-13
Diameter (in):	8	Casing Depth (ft):	40
Well completion:	06-DEC-12	Well Owner:	Greyhound Busline | Aspect Consulting
Well Type:	Decommisioning	Driller #:	Not Reported
Static Water Level:	Not Reported	Flow Rate (gpm):	Not Reported
Flow Type:	Not Reported	PSI:	Not Reported
Well Test:	Not Reported	Water Reclamation #:	8

DRAFT

Map ID Direction Distance Elevation	Database	EDR ID Number
AE6420 **West** **1/2 - 1 Mile** **Lower**	**WA WELLS**	**WALOG2000795552**

Database:	Ecology Well Logs	Well Log ID:	1706849
Well Tag #:	Not Reported	Project Tag #:	B2
Notice of Intent #:	AE40177	Date Received:	20-SEP-17
Diameter (in):	8	Casing Depth (ft):	35
Well completion:	21-DEC-16	Well Owner:	1927 And 1935 2nd Ave LLC
Well Type:	Decommisioning	Driller #:	2933
Static Water Level:	Not Reported	Flow Rate (gpm):	Not Reported
Flow Type:	Not Reported	PSI:	Not Reported
Well Test:	Not Reported	Water Reclamation #:	8

AE6421 **West** **1/2 - 1 Mile** **Lower**	**WA WELLS**	**WALOG2000765220**

Database:	Ecology Well Logs	Well Log ID:	1637874
Well Tag #:	BJN050	Project Tag #:	Not Reported
Notice of Intent #:	DE01998	Date Received:	23-MAY-17
Diameter (in):	6	Casing Depth (ft):	22
Well completion:	19-APR-17	Well Owner:	Rufus 20 Block 20
Well Type:	Water	Driller #:	1946
Static Water Level:	Not Reported	Flow Rate (gpm):	Not Reported
Flow Type:	Not Reported	PSI:	Not Reported
Well Test:	Not Reported	Water Reclamation #:	8

AE6422 **West** **1/2 - 1 Mile** **Lower**	**WA WELLS**	**WALOG2000548895**

Database:	Ecology Well Logs	Well Log ID:	792523
Well Tag #:	Not Reported	Project Tag #:	Not Reported
Notice of Intent #:	SE45233	Date Received:	17-MAY-12
Diameter (in):	2.25	Casing Depth (ft):	23
Well completion:	09-MAY-12	Well Owner:	Other LLC
Well Type:	Resource Protection	Driller #:	Not Reported
Static Water Level:	Not Reported	Flow Rate (gpm):	Not Reported
Flow Type:	Not Reported	PSI:	Not Reported
Well Test:	Not Reported	Water Reclamation #:	8

AE6423 **West** **1/2 - 1 Mile** **Lower**	**WA WELLS**	**WALOG2000789022**

Database:	Ecology Well Logs	Well Log ID:	1689322
Well Tag #:	BKS123	Project Tag #:	Not Reported
Notice of Intent #:	AE42839	Date Received:	28-AUG-17
Diameter (in):	6	Casing Depth (ft):	22

DRAFT

Well completion:	27-JUL-17	Well Owner:	Rufus 20 Block 20
Well Type:	Decommisioning	Driller #:	1946
Static Water Level:	Not Reported	Flow Rate (gpm):	Not Reported
Flow Type:	Not Reported	PSI:	Not Reported
Well Test:	Not Reported	Water Reclamation #:	8

AE6424
West
1/2 - 1 Mile
Lower

WA WELLS **WALOG2000548043**

Database:	Ecology Well Logs	Well Log ID:	790881
Well Tag #:	Not Reported	Project Tag #:	Not Reported
Notice of Intent #:	AE17006	Date Received:	15-APR-12
Diameter (in):	2	Casing Depth (ft):	15
Well completion:	11-APR-12	Well Owner:	Denny Triangle Block 14 | GeoEngineers
Well Type:	Decommisioning	Driller #:	Not Reported
Static Water Level:	Not Reported	Flow Rate (gpm):	Not Reported
Flow Type:	Not Reported	PSI:	Not Reported
Well Test:	Not Reported	Water Reclamation #:	8

AE6425
West
1/2 - 1 Mile
Lower

WA WELLS **WALOG2000682113**

Database:	Ecology Well Logs	Well Log ID:	1084536
Well Tag #:	BIM932	Project Tag #:	Not Reported
Notice of Intent #:	DE01764	Date Received:	09-NOV-15
Diameter (in):	6	Casing Depth (ft):	21
Well completion:	03-OCT-15	Well Owner:	Ninth And Lenora LLC
Well Type:	Water	Driller #:	1946
Static Water Level:	Not Reported	Flow Rate (gpm):	Not Reported
Flow Type:	Not Reported	PSI:	Not Reported
Well Test:	Not Reported	Water Reclamation #:	8

AE6426
West
1/2 - 1 Mile
Lower

WA WELLS **WALOG2000811195**

Database:	Ecology Well Logs	Well Log ID:	1780181
Well Tag #:	BJN745	Project Tag #:	Not Reported
Notice of Intent #:	AE42839	Date Received:	26-SEP-18
Diameter (in):	6	Casing Depth (ft):	22
Well completion:	27-JUL-17	Well Owner:	Rufus 20 Block 20
Well Type:	Decommisioning	Driller #:	1946
Static Water Level:	Not Reported	Flow Rate (gpm):	Not Reported
Flow Type:	Not Reported	PSI:	Not Reported
Well Test:	Not Reported	Water Reclamation #:	8

DRAFT

Map ID Direction Distance Elevation	Database	EDR ID Number
AE6427 **West** **1/2 - 1 Mile** **Lower**	**WA WELLS**	**WALOG2000723064**

Database:	Ecology Well Logs	Well Log ID:	1586704
Well Tag #:	Not Reported	Project Tag #:	B2
Notice of Intent #:	SE58642	Date Received:	16-AUG-16
Diameter (in):	9	Casing Depth (ft):	16.5
Well completion:	06-JUN-16	Well Owner:	SEATTLE CITY LIGHT
Well Type:	Resource Protection	Driller #:	3146
Static Water Level:	Not Reported	Flow Rate (gpm):	Not Reported
Flow Type:	Dry Hole	PSI:	Not Reported
Well Test:	Not Reported	Water Reclamation #:	8

AE6428 **West** **1/2 - 1 Mile** **Lower**	**WA WELLS**	**WALOG2000789290**

Database:	Ecology Well Logs	Well Log ID:	1689591
Well Tag #:	BKS025	Project Tag #:	Not Reported
Notice of Intent #:	AE42839	Date Received:	28-AUG-17
Diameter (in):	6	Casing Depth (ft):	22
Well completion:	27-JUL-17	Well Owner:	Rufus 20 Block 20
Well Type:	Decommisioning	Driller #:	1946
Static Water Level:	Not Reported	Flow Rate (gpm):	Not Reported
Flow Type:	Not Reported	PSI:	Not Reported
Well Test:	Not Reported	Water Reclamation #:	8

AE6429 **West** **1/2 - 1 Mile** **Lower**	**WA WELLS**	**WALOG2000381171**

Database:	Ecology Well Logs	Well Log ID:	501827
Well Tag #:	Not Reported	Project Tag #:	Not Reported
Notice of Intent #:	A092629	Date Received:	07-SEP-07
Diameter (in):	7	Casing Depth (ft):	40
Well completion:	22-AUG-06	Well Owner:	INTRACORP | GOLDER ASSOC
Well Type:	Decommisioning	Driller #:	Not Reported
Static Water Level:	Not Reported	Flow Rate (gpm):	Not Reported
Flow Type:	Not Reported	PSI:	Not Reported
Well Test:	Not Reported	Water Reclamation #:	8

AE6430 **West** **1/2 - 1 Mile** **Lower**	**WA WELLS**	**WALOG2000768342**

Database:	Ecology Well Logs	Well Log ID:	1641706
Well Tag #:	BKS137	Project Tag #:	Not Reported
Notice of Intent #:	DE01998	Date Received:	28-JUN-17
Diameter (in):	6	Casing Depth (ft):	22

DRAFT

Well completion:	18-MAY-17	Well Owner:	Rufus 20 Block 20
Well Type:	Water	Driller #:	1946
Static Water Level:	Not Reported	Flow Rate (gpm):	Not Reported
Flow Type:	Not Reported	PSI:	Not Reported
Well Test:	Not Reported	Water Reclamation #:	8

AE6431
West
1/2 - 1 Mile
Lower

WA WELLS **WALOG2000765208**

Database:	Ecology Well Logs	Well Log ID:	1637862
Well Tag #:	BJN038	Project Tag #:	Not Reported
Notice of Intent #:	DE01998	Date Received:	23-MAY-17
Diameter (in):	6	Casing Depth (ft):	22
Well completion:	19-APR-17	Well Owner:	Rufus 20 Block 20
Well Type:	Water	Driller #:	1946
Static Water Level:	Not Reported	Flow Rate (gpm):	Not Reported
Flow Type:	Not Reported	PSI:	Not Reported
Well Test:	Not Reported	Water Reclamation #:	8

AE6432
West
1/2 - 1 Mile
Lower

WA WELLS **WALOG2000570096**

Database:	Ecology Well Logs	Well Log ID:	835235
Well Tag #:	Not Reported	Project Tag #:	Not Reported
Notice of Intent #:	SE46825	Date Received:	04-JAN-13
Diameter (in):	2.25	Casing Depth (ft):	15
Well completion:	04-DEC-12	Well Owner:	Greyhound Busline | Aspect Consulting
Well Type:	Resource Protection	Driller #:	Not Reported
Static Water Level:	Not Reported	Flow Rate (gpm):	Not Reported
Flow Type:	Not Reported	PSI:	Not Reported
Well Test:	Not Reported	Water Reclamation #:	8

AE6433
West
1/2 - 1 Mile
Lower

WA WELLS **WALOG2000548020**

Database:	Ecology Well Logs	Well Log ID:	790843
Well Tag #:	Not Reported	Project Tag #:	Not Reported
Notice of Intent #:	SE45021	Date Received:	04-MAY-12
Diameter (in):	2	Casing Depth (ft):	20
Well completion:	11-APR-12	Well Owner:	Denny Triangle Block 14 | GeoEngineers
Well Type:	Resource Protection	Driller #:	Not Reported
Static Water Level:	Not Reported	Flow Rate (gpm):	Not Reported
Flow Type:	Not Reported	PSI:	Not Reported
Well Test:	Not Reported	Water Reclamation #:	8

DRAFT

Map ID Direction Distance Elevation	Database	EDR ID Number
AE6434 **West** **1/2 - 1 Mile** **Lower**	**WA WELLS**	**WALOG2000768393**

Database:	Ecology Well Logs	Well Log ID:	1641757
Well Tag #:	BKS036	Project Tag #:	Not Reported
Notice of Intent #:	AE42839	Date Received:	28-JUN-17
Diameter (in):	6	Casing Depth (ft):	22
Well completion:	23-MAY-17	Well Owner:	Rufus 20 Block 20
Well Type:	Decommisioning	Driller #:	1946
Static Water Level:	Not Reported	Flow Rate (gpm):	Not Reported
Flow Type:	Not Reported	PSI:	Not Reported
Well Test:	Not Reported	Water Reclamation #:	8

AE6435 **West** **1/2 - 1 Mile** **Lower**	**WA WELLS**	**WALOG2000570084**

Database:	Ecology Well Logs	Well Log ID:	835211
Well Tag #:	Not Reported	Project Tag #:	Not Reported
Notice of Intent #:	SE46825	Date Received:	04-JAN-13
Diameter (in):	2.25	Casing Depth (ft):	13
Well completion:	04-DEC-12	Well Owner:	Greyhound Busline | Aspect Consulting
Well Type:	Resource Protection	Driller #:	Not Reported
Static Water Level:	Not Reported	Flow Rate (gpm):	Not Reported
Flow Type:	Not Reported	PSI:	Not Reported
Well Test:	Not Reported	Water Reclamation #:	8

AE6436 **West** **1/2 - 1 Mile** **Lower**	**WA WELLS**	**WALOG2000789298**

Database:	Ecology Well Logs	Well Log ID:	1689599
Well Tag #:	BJN798	Project Tag #:	Not Reported
Notice of Intent #:	AE42839	Date Received:	28-AUG-17
Diameter (in):	6	Casing Depth (ft):	22
Well completion:	27-JUL-17	Well Owner:	Rufus 20 Block 20
Well Type:	Decommisioning	Driller #:	1946
Static Water Level:	Not Reported	Flow Rate (gpm):	Not Reported
Flow Type:	Not Reported	PSI:	Not Reported
Well Test:	Not Reported	Water Reclamation #:	8

AE6437 **West** **1/2 - 1 Mile** **Lower**	**WA WELLS**	**WALOG2000831396**

Database:	Ecology Well Logs	Well Log ID:	1876691
Well Tag #:	BKS059	Project Tag #:	BLOCK-18
Notice of Intent #:	RE16617	Date Received:	21-DEC-18
Diameter (in):	2.75	Casing Depth (ft):	71

DRAFT

Well completion:	09-NOV-18	Well Owner:	Acorn Development
Well Type:	Resource Protection	Driller #:	1946
Static Water Level:	Not Reported	Flow Rate (gpm):	Not Reported
Flow Type:	Not Reported	PSI:	Not Reported
Well Test:	Not Reported	Water Reclamation #:	8

AE6438
West
1/2 - 1 Mile
Lower

WA WELLS **WALOG2000734180**

Database:	Ecology Well Logs	Well Log ID:	1599867
Well Tag #:	Not Reported	Project Tag #:	Not Reported
Notice of Intent #:	AE40260	Date Received:	12-DEC-16
Diameter (in):	2	Casing Depth (ft):	85
Well completion:	15-NOV-16	Well Owner:	Clise Properties
Well Type:	Decommisioning	Driller #:	1946
Static Water Level:	Not Reported	Flow Rate (gpm):	Not Reported
Flow Type:	Not Reported	PSI:	Not Reported
Well Test:	Not Reported	Water Reclamation #:	8

AE6439
West
1/2 - 1 Mile
Lower

WA WELLS **WALOG2000789024**

Database:	Ecology Well Logs	Well Log ID:	1689324
Well Tag #:	BKS125	Project Tag #:	Not Reported
Notice of Intent #:	AE42839	Date Received:	28-AUG-17
Diameter (in):	6	Casing Depth (ft):	22
Well completion:	27-JUL-17	Well Owner:	Rufus 20 Block 20
Well Type:	Decommisioning	Driller #:	1946
Static Water Level:	Not Reported	Flow Rate (gpm):	Not Reported
Flow Type:	Not Reported	PSI:	Not Reported
Well Test:	Not Reported	Water Reclamation #:	8

AE6440
West
1/2 - 1 Mile
Lower

WA WELLS **WALOG2000570110**

Database:	Ecology Well Logs	Well Log ID:	835263
Well Tag #:	Not Reported	Project Tag #:	Not Reported
Notice of Intent #:	AE19863	Date Received:	04-JAN-13
Diameter (in):	2.25	Casing Depth (ft):	15
Well completion:	04-DEC-12	Well Owner:	Greyhound Busline | Aspect Consulting
Well Type:	Decommisioning	Driller #:	Not Reported
Static Water Level:	Not Reported	Flow Rate (gpm):	Not Reported
Flow Type:	Not Reported	PSI:	Not Reported
Well Test:	Not Reported	Water Reclamation #:	8

DRAFT

Map ID Direction Distance Elevation	Database	EDR ID Number
AE6441 **West** **1/2 - 1 Mile** **Lower**	**WA WELLS**	**WALOG2000547235**

Database:	Ecology Well Logs	Well Log ID:	789403
Well Tag #:	Not Reported	Project Tag #:	Not Reported
Notice of Intent #:	AE16477	Date Received:	25-APR-12
Diameter (in):	8	Casing Depth (ft):	75
Well completion:	28-FEB-12	Well Owner:	Clise Properties
Well Type:	Decommisioning	Driller #:	Not Reported
Static Water Level:	Not Reported	Flow Rate (gpm):	Not Reported
Flow Type:	Not Reported	PSI:	Not Reported
Well Test:	Not Reported	Water Reclamation #:	8

AE6442 **West** **1/2 - 1 Mile** **Lower**	**WA WELLS**	**WALOG2000234364**

Database:	Ecology Well Logs	Well Log ID:	317077
Well Tag #:	AGF835	Project Tag #:	Not Reported
Notice of Intent #:	R049295	Date Received:	31-MAY-01
Diameter (in):	Not Reported	Casing Depth (ft):	57
Well completion:	03-APR-01	Well Owner:	GEOENGINEERS
Well Type:	Resource Protection	Driller #:	Not Reported
Static Water Level:	Not Reported	Flow Rate (gpm):	Not Reported
Flow Type:	Not Reported	PSI:	Not Reported
Well Test:	Not Reported	Water Reclamation #:	8

AE6443 **West** **1/2 - 1 Mile** **Lower**	**WA WELLS**	**WALOG2000756744**

Database:	Ecology Well Logs	Well Log ID:	1625352
Well Tag #:	BKS156	Project Tag #:	Not Reported
Notice of Intent #:	RE13418	Date Received:	01-JUN-17
Diameter (in):	2.75	Casing Depth (ft):	25
Well completion:	01-JUN-17	Well Owner:	Rufus 20 Block 20
Well Type:	Resource Protection	Driller #:	1946
Static Water Level:	Not Reported	Flow Rate (gpm):	Not Reported
Flow Type:	Not Reported	PSI:	Not Reported
Well Test:	Not Reported	Water Reclamation #:	8

AE6444 **West** **1/2 - 1 Mile** **Lower**	**WA WELLS**	**WALOG2000501261**

Database:	Ecology Well Logs	Well Log ID:	699979
Well Tag #:	BBE817	Project Tag #:	Not Reported
Notice of Intent #:	RE03541	Date Received:	04-JAN-11
Diameter (in):	Not Reported	Casing Depth (ft):	135

DRAFT

Well completion:	23-JUL-09	Well Owner:	SHANNON & WILSON/WSDOT | BOART LONGYE
Well Type:	Resource Protection	Driller #:	Not Reported
Static Water Level:	Not Reported	Flow Rate (gpm):	Not Reported
Flow Type:	Not Reported	PSI:	Not Reported
Well Test:	Not Reported	Water Reclamation #:	8

AE6445
West
1/2 - 1 Mile
Lower

WA WELLS **WALOG2000243947**

Database:	Ecology Well Logs	Well Log ID:	328372
Well Tag #:	Not Reported	Project Tag #:	Not Reported
Notice of Intent #:	A001437	Date Received:	23-FEB-00
Diameter (in):	Not Reported	Casing Depth (ft):	70
Well completion:	14-FEB-96	Well Owner:	WSDOT
Well Type:	Decommisioning	Driller #:	Not Reported
Static Water Level:	Not Reported	Flow Rate (gpm):	Not Reported
Flow Type:	Not Reported	PSI:	Not Reported
Well Test:	Not Reported	Water Reclamation #:	8

AE6446
West
1/2 - 1 Mile
Lower

WA WELLS **WALOG2000765169**

Database:	Ecology Well Logs	Well Log ID:	1637822
Well Tag #:	BKS060	Project Tag #:	Not Reported
Notice of Intent #:	DE01998	Date Received:	23-MAY-17
Diameter (in):	6	Casing Depth (ft):	22
Well completion:	24-APR-17	Well Owner:	Rufus 20 Block 20
Well Type:	Water	Driller #:	1946
Static Water Level:	Not Reported	Flow Rate (gpm):	Not Reported
Flow Type:	Not Reported	PSI:	Not Reported
Well Test:	Not Reported	Water Reclamation #:	8

AE6447
West
1/2 - 1 Mile
Lower

WA WELLS **WALOG2000723062**

Database:	Ecology Well Logs	Well Log ID:	1586702
Well Tag #:	Not Reported	Project Tag #:	B2
Notice of Intent #:	AE37550	Date Received:	16-AUG-16
Diameter (in):	9	Casing Depth (ft):	19.5
Well completion:	02-JUN-16	Well Owner:	SEATTLE CITY LIGHT
Well Type:	Decommisioning	Driller #:	3146
Static Water Level:	Not Reported	Flow Rate (gpm):	Not Reported
Flow Type:	Dry Hole	PSI:	Not Reported
Well Test:	Not Reported	Water Reclamation #:	8

DRAFT

Map ID Direction Distance Elevation	Database	EDR ID Number
AE6448 **West** **1/2 - 1 Mile** **Lower**	**WA WELLS**	**WALOG2000765161**

Database:	Ecology Well Logs	Well Log ID:	1637814
Well Tag #:	BJN025	Project Tag #:	Not Reported
Notice of Intent #:	DE01998	Date Received:	23-MAY-17
Diameter (in):	6	Casing Depth (ft):	22
Well completion:	20-APR-17	Well Owner:	Rufus 20 Block 20
Well Type:	Water	Driller #:	1946
Static Water Level:	Not Reported	Flow Rate (gpm):	Not Reported
Flow Type:	Not Reported	PSI:	Not Reported
Well Test:	Not Reported	Water Reclamation #:	8

AE6449 **West** **1/2 - 1 Mile** **Lower**	**WA WELLS**	**WALOG2000621583**

Database:	Ecology Well Logs	Well Log ID:	932409
Well Tag #:	Not Reported	Project Tag #:	Not Reported
Notice of Intent #:	AE22067	Date Received:	17-NOV-14
Diameter (in):	5	Casing Depth (ft):	30
Well completion:	07-JUN-13	Well Owner:	Mallet Inc
Well Type:	Decommisioning	Driller #:	3123
Static Water Level:	Not Reported	Flow Rate (gpm):	Not Reported
Flow Type:	Dry Hole	PSI:	Not Reported
Well Test:	Not Reported	Water Reclamation #:	8

AE6450 **West** **1/2 - 1 Mile** **Lower**	**WA WELLS**	**WALOG2000789281**

Database:	Ecology Well Logs	Well Log ID:	1689582
Well Tag #:	BKS112	Project Tag #:	Not Reported
Notice of Intent #:	AE42839	Date Received:	28-AUG-17
Diameter (in):	6	Casing Depth (ft):	22
Well completion:	27-JUL-17	Well Owner:	Rufus 20 Block 20
Well Type:	Decommisioning	Driller #:	1946
Static Water Level:	Not Reported	Flow Rate (gpm):	Not Reported
Flow Type:	Not Reported	PSI:	Not Reported
Well Test:	Not Reported	Water Reclamation #:	8

AE6451 **West** **1/2 - 1 Mile** **Lower**	**WA WELLS**	**WALOG2000768335**

Database:	Ecology Well Logs	Well Log ID:	1641699
Well Tag #:	BKS130	Project Tag #:	Not Reported
Notice of Intent #:	DE01998	Date Received:	28-JUN-17
Diameter (in):	6	Casing Depth (ft):	22

DRAFT

Well completion:	18-MAY-17	Well Owner:	Rufus 20 Block 20
Well Type:	Water	Driller #:	1946
Static Water Level:	Not Reported	Flow Rate (gpm):	Not Reported
Flow Type:	Not Reported	PSI:	Not Reported
Well Test:	Not Reported	Water Reclamation #:	8

AE6452
West
1/2 - 1 Mile
Lower

WA WELLS **WALOG2000607827**

Database:	Ecology Well Logs	Well Log ID:	911953
Well Tag #:	Not Reported	Project Tag #:	B2
Notice of Intent #:	AE25331	Date Received:	10-MAR-14
Diameter (in):	5	Casing Depth (ft):	15
Well completion:	29-JAN-14	Well Owner:	Seattle Children's Research Institute
Well Type:	Decommisioning	Driller #:	3123
Static Water Level:	Not Reported	Flow Rate (gpm):	Not Reported
Flow Type:	Not Reported	PSI:	Not Reported
Well Test:	Not Reported	Water Reclamation #:	8

AE6453
West
1/2 - 1 Mile
Lower

WA WELLS **WALOG2000765212**

Database:	Ecology Well Logs	Well Log ID:	1637866
Well Tag #:	BJN042	Project Tag #:	Not Reported
Notice of Intent #:	DE01998	Date Received:	23-MAY-17
Diameter (in):	6	Casing Depth (ft):	22
Well completion:	19-APR-17	Well Owner:	Rufus 20 Block 20
Well Type:	Water	Driller #:	1946
Static Water Level:	Not Reported	Flow Rate (gpm):	Not Reported
Flow Type:	Not Reported	PSI:	Not Reported
Well Test:	Not Reported	Water Reclamation #:	8

AE6454
West
1/2 - 1 Mile
Lower

WA WELLS **WALOG2000525499**

Database:	Ecology Well Logs	Well Log ID:	746989
Well Tag #:	Not Reported	Project Tag #:	Not Reported
Notice of Intent #:	AE14098	Date Received:	15-AUG-11
Diameter (in):	2.25	Casing Depth (ft):	21
Well completion:	31-JUL-11	Well Owner:	Cascadia Holdings
Well Type:	Decommisioning	Driller #:	Not Reported
Static Water Level:	Not Reported	Flow Rate (gpm):	Not Reported
Flow Type:	Not Reported	PSI:	Not Reported
Well Test:	Not Reported	Water Reclamation #:	8

DRAFT

Map ID Direction Distance Elevation	Database	EDR ID Number
AE6455 **West** **1/2 - 1 Mile** **Lower**	**WA WELLS**	**WALOG2000789481**

Database:	Ecology Well Logs	Well Log ID:	1689783
Well Tag #:	BKS087	Project Tag #:	Not Reported
Notice of Intent #:	AE42839	Date Received:	28-AUG-17
Diameter (in):	6	Casing Depth (ft):	22
Well completion:	27-JUL-17	Well Owner:	Rufus 20 Block 20
Well Type:	Decommisioning	Driller #:	1946
Static Water Level:	Not Reported	Flow Rate (gpm):	Not Reported
Flow Type:	Not Reported	PSI:	Not Reported
Well Test:	Not Reported	Water Reclamation #:	8

AE6456 **West** **1/2 - 1 Mile** **Lower**	**WA WELLS**	**WALOG2000547243**

Database:	Ecology Well Logs	Well Log ID:	789416
Well Tag #:	Not Reported	Project Tag #:	Not Reported
Notice of Intent #:	AE16477	Date Received:	25-APR-12
Diameter (in):	8	Casing Depth (ft):	75
Well completion:	28-FEB-12	Well Owner:	Clise Properties
Well Type:	Decommisioning	Driller #:	Not Reported
Static Water Level:	Not Reported	Flow Rate (gpm):	Not Reported
Flow Type:	Not Reported	PSI:	Not Reported
Well Test:	Not Reported	Water Reclamation #:	8

AE6457 **West** **1/2 - 1 Mile** **Lower**	**WA WELLS**	**WALOG2000765153**

Database:	Ecology Well Logs	Well Log ID:	1637806
Well Tag #:	BJN017	Project Tag #:	Not Reported
Notice of Intent #:	DE01998	Date Received:	23-MAY-17
Diameter (in):	6	Casing Depth (ft):	22
Well completion:	20-APR-17	Well Owner:	Rufus 20 Block 20
Well Type:	Water	Driller #:	1946
Static Water Level:	Not Reported	Flow Rate (gpm):	Not Reported
Flow Type:	Not Reported	PSI:	Not Reported
Well Test:	Not Reported	Water Reclamation #:	8

AE6458 **West** **1/2 - 1 Mile** **Lower**	**WA WELLS**	**WALOG2000734178**

Database:	Ecology Well Logs	Well Log ID:	1599865
Well Tag #:	Not Reported	Project Tag #:	Not Reported
Notice of Intent #:	AE40261	Date Received:	12-DEC-16
Diameter (in):	2	Casing Depth (ft):	20.6

DRAFT

Well completion:	28-NOV-16	Well Owner:	Denny Triangle Block 14
Well Type:	Decommisioning	Driller #:	1946
Static Water Level:	Not Reported	Flow Rate (gpm):	Not Reported
Flow Type:	Not Reported	PSI:	Not Reported
Well Test:	Not Reported	Water Reclamation #:	8

AE6459
West
1/2 - 1 Mile
Lower

WA WELLS **WALOG2000660373**

Database:	Ecology Well Logs	Well Log ID:	1018520
Well Tag #:	Not Reported	Project Tag #:	Not Reported
Notice of Intent #:	SE54486	Date Received:	11-MAY-15
Diameter (in):	2.25	Casing Depth (ft):	20
Well completion:	15-APR-15	Well Owner:	Block 20
Well Type:	Resource Protection	Driller #:	8004
Static Water Level:	Not Reported	Flow Rate (gpm):	Not Reported
Flow Type:	Dry Hole	PSI:	Not Reported
Well Test:	Not Reported	Water Reclamation #:	8

AE6460
West
1/2 - 1 Mile
Lower

WA WELLS **WALOG2000597385**

Database:	Ecology Well Logs	Well Log ID:	889643
Well Tag #:	Not Reported	Project Tag #:	Not Reported
Notice of Intent #:	SE48290	Date Received:	06-NOV-13
Diameter (in):	5	Casing Depth (ft):	30
Well completion:	07-JUN-13	Well Owner:	Mallet Inc
Well Type:	Resource Protection	Driller #:	Not Reported
Static Water Level:	Not Reported	Flow Rate (gpm):	Not Reported
Flow Type:	Not Reported	PSI:	Not Reported
Well Test:	Not Reported	Water Reclamation #:	8

AE6461
West
1/2 - 1 Mile
Lower

WA WELLS **WALOG2000548898**

Database:	Ecology Well Logs	Well Log ID:	792529
Well Tag #:	Not Reported	Project Tag #:	Not Reported
Notice of Intent #:	AE17354	Date Received:	17-MAY-12
Diameter (in):	2.25	Casing Depth (ft):	20
Well completion:	09-MAY-12	Well Owner:	Other LLC
Well Type:	Decommisioning	Driller #:	Not Reported
Static Water Level:	Not Reported	Flow Rate (gpm):	Not Reported
Flow Type:	Not Reported	PSI:	Not Reported
Well Test:	Not Reported	Water Reclamation #:	8

DRAFT

Map ID Direction Distance Elevation	Database	EDR ID Number
AE6462 **West** **1/2 - 1 Mile** **Lower**	**WA WELLS**	**WALOG2000795503**

Database:	Ecology Well Logs	Well Log ID:	1706799
Well Tag #:	Not Reported	Project Tag #:	B5
Notice of Intent #:	EE06335	Date Received:	20-SEP-17
Diameter (in):	8	Casing Depth (ft):	35
Well completion:	21-DEC-16	Well Owner:	1927 And 1935 2nd Ave LLC
Well Type:	Resource Protection	Driller #:	2933
Static Water Level:	Not Reported	Flow Rate (gpm):	Not Reported
Flow Type:	Not Reported	PSI:	Not Reported
Well Test:	Not Reported	Water Reclamation #:	8

AE6463 **West** **1/2 - 1 Mile** **Lower**	**WA WELLS**	**WALOG2000548650**

Database:	Ecology Well Logs	Well Log ID:	792046
Well Tag #:	Not Reported	Project Tag #:	Not Reported
Notice of Intent #:	SE45113	Date Received:	11-MAY-12
Diameter (in):	2.25	Casing Depth (ft):	15
Well completion:	20-APR-12	Well Owner:	Beebee Realty
Well Type:	Resource Protection	Driller #:	Not Reported
Static Water Level:	Not Reported	Flow Rate (gpm):	Not Reported
Flow Type:	Not Reported	PSI:	Not Reported
Well Test:	Not Reported	Water Reclamation #:	8

AE6464 **West** **1/2 - 1 Mile** **Lower**	**WA WELLS**	**WALOG2000768413**

Database:	Ecology Well Logs	Well Log ID:	1641778
Well Tag #:	BKS091	Project Tag #:	Not Reported
Notice of Intent #:	DE01998	Date Received:	28-JUN-17
Diameter (in):	6	Casing Depth (ft):	22
Well completion:	22-MAY-17	Well Owner:	Rufus 20 Block 20
Well Type:	Water	Driller #:	1946
Static Water Level:	Not Reported	Flow Rate (gpm):	Not Reported
Flow Type:	Not Reported	PSI:	Not Reported
Well Test:	Not Reported	Water Reclamation #:	8

AE6465 **West** **1/2 - 1 Mile** **Lower**	**WA WELLS**	**WALOG2000831403**

Database:	Ecology Well Logs	Well Log ID:	1876698
Well Tag #:	BKS060	Project Tag #:	BLOCK-18
Notice of Intent #:	RE16617	Date Received:	21-DEC-18
Diameter (in):	2.75	Casing Depth (ft):	68

DRAFT

Well completion:	07-NOV-18	Well Owner:	Acorn Development
Well Type:	Resource Protection	Driller #:	1946
Static Water Level:	Not Reported	Flow Rate (gpm):	Not Reported
Flow Type:	Not Reported	PSI:	Not Reported
Well Test:	Not Reported	Water Reclamation #:	8

AE6466
West
1/2 - 1 Mile
Lower

WA WELLS **WALOG2000683328**

Database:	Ecology Well Logs	Well Log ID:	1106194
Well Tag #:	BIM917	Project Tag #:	Not Reported
Notice of Intent #:	AE34875	Date Received:	07-DEC-15
Diameter (in):	6	Casing Depth (ft):	21
Well completion:	30-NOV-15	Well Owner:	Ninth And Lenora LLC
Well Type:	Decommisioning	Driller #:	1946
Static Water Level:	Not Reported	Flow Rate (gpm):	Not Reported
Flow Type:	Not Reported	PSI:	Not Reported
Well Test:	Not Reported	Water Reclamation #:	8

AE6467
West
1/2 - 1 Mile
Lower

WA WELLS **WALOG2000683304**

Database:	Ecology Well Logs	Well Log ID:	1106166
Well Tag #:	BIM926	Project Tag #:	Not Reported
Notice of Intent #:	AE34875	Date Received:	07-DEC-15
Diameter (in):	6	Casing Depth (ft):	21
Well completion:	30-NOV-15	Well Owner:	Ninth And Lenora LLC
Well Type:	Decommisioning	Driller #:	1946
Static Water Level:	Not Reported	Flow Rate (gpm):	Not Reported
Flow Type:	Not Reported	PSI:	Not Reported
Well Test:	Not Reported	Water Reclamation #:	8

AE6468
West
1/2 - 1 Mile
Lower

WA WELLS **WALOG2000765154**

Database:	Ecology Well Logs	Well Log ID:	1637807
Well Tag #:	BJN018	Project Tag #:	Not Reported
Notice of Intent #:	DE01998	Date Received:	23-MAY-17
Diameter (in):	6	Casing Depth (ft):	22
Well completion:	20-APR-17	Well Owner:	Rufus 20 Block 20
Well Type:	Water	Driller #:	1946
Static Water Level:	Not Reported	Flow Rate (gpm):	Not Reported
Flow Type:	Not Reported	PSI:	Not Reported
Well Test:	Not Reported	Water Reclamation #:	8

DRAFT

Map ID Direction Distance Elevation	Database	EDR ID Number
AE6469 **West** **1/2 - 1 Mile** **Lower**	**WA WELLS**	**WALOG2000768394**

Database:	Ecology Well Logs	Well Log ID:	1641758
Well Tag #:	BKS037	Project Tag #:	Not Reported
Notice of Intent #:	AE42839	Date Received:	28-JUN-17
Diameter (in):	6	Casing Depth (ft):	22
Well completion:	23-MAY-17	Well Owner:	Rufus 20 Block 20
Well Type:	Decommisioning	Driller #:	1946
Static Water Level:	Not Reported	Flow Rate (gpm):	Not Reported
Flow Type:	Not Reported	PSI:	Not Reported
Well Test:	Not Reported	Water Reclamation #:	8

AE6470 **West** **1/2 - 1 Mile** **Lower**	**WA WELLS**	**WALOG2000570097**

Database:	Ecology Well Logs	Well Log ID:	835237
Well Tag #:	Not Reported	Project Tag #:	Not Reported
Notice of Intent #:	SE46825	Date Received:	04-JAN-13
Diameter (in):	2.25	Casing Depth (ft):	15
Well completion:	04-DEC-12	Well Owner:	Greyhound Busline | Aspect Consulting
Well Type:	Resource Protection	Driller #:	Not Reported
Static Water Level:	Not Reported	Flow Rate (gpm):	Not Reported
Flow Type:	Not Reported	PSI:	Not Reported
Well Test:	Not Reported	Water Reclamation #:	8

AE6471 **West** **1/2 - 1 Mile** **Lower**	**WA WELLS**	**WALOG2000789291**

Database:	Ecology Well Logs	Well Log ID:	1689592
Well Tag #:	BKS026	Project Tag #:	Not Reported
Notice of Intent #:	AE42839	Date Received:	28-AUG-17
Diameter (in):	6	Casing Depth (ft):	22
Well completion:	27-JUL-17	Well Owner:	Rufus 20 Block 20
Well Type:	Decommisioning	Driller #:	1946
Static Water Level:	Not Reported	Flow Rate (gpm):	Not Reported
Flow Type:	Not Reported	PSI:	Not Reported
Well Test:	Not Reported	Water Reclamation #:	8

AE6472 **West** **1/2 - 1 Mile** **Lower**	**WA WELLS**	**WALOG2000682128**

Database:	Ecology Well Logs	Well Log ID:	1084552
Well Tag #:	BIM929	Project Tag #:	Not Reported
Notice of Intent #:	DE01764	Date Received:	09-NOV-15
Diameter (in):	6	Casing Depth (ft):	21

DRAFT

Well completion:	02-OCT-15	Well Owner:	Ninth And Lenora LLC
Well Type:	Water	Driller #:	1946
Static Water Level:	Not Reported	Flow Rate (gpm):	Not Reported
Flow Type:	Not Reported	PSI:	Not Reported
Well Test:	Not Reported	Water Reclamation #:	8

AE6473
West
1/2 - 1 Mile
Lower

WA WELLS **WALOG2000570111**

Database:	Ecology Well Logs	Well Log ID:	835265
Well Tag #:	Not Reported	Project Tag #:	Not Reported
Notice of Intent #:	AE19863	Date Received:	04-JAN-13
Diameter (in):	2.25	Casing Depth (ft):	15
Well completion:	04-DEC-12	Well Owner:	Greyhound Busline | Aspect Consulting
Well Type:	Decommisioning	Driller #:	Not Reported
Static Water Level:	Not Reported	Flow Rate (gpm):	Not Reported
Flow Type:	Not Reported	PSI:	Not Reported
Well Test:	Not Reported	Water Reclamation #:	8

AE6474
West
1/2 - 1 Mile
Lower

WA WELLS **WALOG2000765170**

Database:	Ecology Well Logs	Well Log ID:	1637823
Well Tag #:	BKS061	Project Tag #:	Not Reported
Notice of Intent #:	DE01998	Date Received:	23-MAY-17
Diameter (in):	6	Casing Depth (ft):	22
Well completion:	24-APR-17	Well Owner:	Rufus 20 Block 20
Well Type:	Water	Driller #:	1946
Static Water Level:	Not Reported	Flow Rate (gpm):	Not Reported
Flow Type:	Not Reported	PSI:	Not Reported
Well Test:	Not Reported	Water Reclamation #:	8

AE6475
West
1/2 - 1 Mile
Lower

WA WELLS **WALOG2000660374**

Database:	Ecology Well Logs	Well Log ID:	1018521
Well Tag #:	Not Reported	Project Tag #:	Not Reported
Notice of Intent #:	SE54486	Date Received:	11-MAY-15
Diameter (in):	2.25	Casing Depth (ft):	20
Well completion:	15-APR-15	Well Owner:	Block 20
Well Type:	Resource Protection	Driller #:	8004
Static Water Level:	Not Reported	Flow Rate (gpm):	Not Reported
Flow Type:	Dry Hole	PSI:	Not Reported
Well Test:	Not Reported	Water Reclamation #:	8

DRAFT

Map ID Direction Distance Elevation	Database	EDR ID Number
AE6476 **West** **1/2 - 1 Mile** **Lower**	**WA WELLS**	**WALOG2000597386**

Database:	Ecology Well Logs	Well Log ID:	889645
Well Tag #:	Not Reported	Project Tag #:	Not Reported
Notice of Intent #:	SE48290	Date Received:	06-NOV-13
Diameter (in):	5	Casing Depth (ft):	30
Well completion:	07-JUN-13	Well Owner:	Mallet Inc
Well Type:	Resource Protection	Driller #:	Not Reported
Static Water Level:	Not Reported	Flow Rate (gpm):	Not Reported
Flow Type:	Not Reported	PSI:	Not Reported
Well Test:	Not Reported	Water Reclamation #:	8

AE6477 **West** **1/2 - 1 Mile** **Lower**	**WA WELLS**	**WALOG2000789282**

Database:	Ecology Well Logs	Well Log ID:	1689583
Well Tag #:	BKS113	Project Tag #:	Not Reported
Notice of Intent #:	AE42839	Date Received:	28-AUG-17
Diameter (in):	6	Casing Depth (ft):	22
Well completion:	27-JUL-17	Well Owner:	Rufus 20 Block 20
Well Type:	Decommisioning	Driller #:	1946
Static Water Level:	Not Reported	Flow Rate (gpm):	Not Reported
Flow Type:	Not Reported	PSI:	Not Reported
Well Test:	Not Reported	Water Reclamation #:	8

AE6478 **West** **1/2 - 1 Mile** **Lower**	**WA WELLS**	**WALOG2000765213**

Database:	Ecology Well Logs	Well Log ID:	1637867
Well Tag #:	BJN043	Project Tag #:	Not Reported
Notice of Intent #:	DE01998	Date Received:	23-MAY-17
Diameter (in):	6	Casing Depth (ft):	22
Well completion:	19-APR-17	Well Owner:	Rufus 20 Block 20
Well Type:	Water	Driller #:	1946
Static Water Level:	Not Reported	Flow Rate (gpm):	Not Reported
Flow Type:	Not Reported	PSI:	Not Reported
Well Test:	Not Reported	Water Reclamation #:	8

AE6479 **West** **1/2 - 1 Mile** **Lower**	**WA WELLS**	**WALOG2000765163**

Database:	Ecology Well Logs	Well Log ID:	1637816
Well Tag #:	BKS054	Project Tag #:	Not Reported
Notice of Intent #:	DE01998	Date Received:	23-MAY-17
Diameter (in):	6	Casing Depth (ft):	22

DRAFT

Well completion:	24-APR-17	Well Owner:	Rufus 20 Block 20
Well Type:	Water	Driller #:	1946
Static Water Level:	Not Reported	Flow Rate (gpm):	Not Reported
Flow Type:	Not Reported	PSI:	Not Reported
Well Test:	Not Reported	Water Reclamation #:	8

AE6480
West
1/2 - 1 Mile
Lower

WA WELLS **WALOG2000765162**

Database:	Ecology Well Logs	Well Log ID:	1637815
Well Tag #:	BKS053	Project Tag #:	Not Reported
Notice of Intent #:	DE01998	Date Received:	23-MAY-17
Diameter (in):	6	Casing Depth (ft):	22
Well completion:	24-APR-17	Well Owner:	Rufus 20 Block 20
Well Type:	Water	Driller #:	1946
Static Water Level:	Not Reported	Flow Rate (gpm):	Not Reported
Flow Type:	Not Reported	PSI:	Not Reported
Well Test:	Not Reported	Water Reclamation #:	8

AE6481
West
1/2 - 1 Mile
Lower

WA WELLS **WALOG2000756745**

Database:	Ecology Well Logs	Well Log ID:	1625353
Well Tag #:	BKS154	Project Tag #:	Not Reported
Notice of Intent #:	RE13418	Date Received:	01-JUN-17
Diameter (in):	2.75	Casing Depth (ft):	25
Well completion:	04-NOV-16	Well Owner:	Rufus 20 Block 20
Well Type:	Resource Protection	Driller #:	1946
Static Water Level:	Not Reported	Flow Rate (gpm):	Not Reported
Flow Type:	Not Reported	PSI:	Not Reported
Well Test:	Not Reported	Water Reclamation #:	8

AE6482
West
1/2 - 1 Mile
Lower

WA WELLS **WALOG2000428564**

Database:	Ecology Well Logs	Well Log ID:	566348
Well Tag #:	BBK007	Project Tag #:	Not Reported
Notice of Intent #:	R072873	Date Received:	11-DEC-08
Diameter (in):	12	Casing Depth (ft):	47
Well completion:	22-NOV-08	Well Owner:	PINE STREET GROUP
Well Type:	Resource Protection	Driller #:	Not Reported
Static Water Level:	Not Reported	Flow Rate (gpm):	Not Reported
Flow Type:	Not Reported	PSI:	Not Reported
Well Test:	Not Reported	Water Reclamation #:	8

DRAFT

Map ID Direction Distance Elevation	Database	EDR ID Number
AE6483 **West** **1/2 - 1 Mile** **Lower**	**WA WELLS**	**WALOG2000768420**

Database:	Ecology Well Logs	Well Log ID:	1641785
Well Tag #:	BKS098	Project Tag #:	Not Reported
Notice of Intent #:	DE01998	Date Received:	28-JUN-17
Diameter (in):	6	Casing Depth (ft):	22
Well completion:	22-MAY-17	Well Owner:	Rufus 20 Block 20
Well Type:	Water	Driller #:	1946
Static Water Level:	Not Reported	Flow Rate (gpm):	Not Reported
Flow Type:	Not Reported	PSI:	Not Reported
Well Test:	Not Reported	Water Reclamation #:	8

AE6484 **West** **1/2 - 1 Mile** **Lower**	**WA WELLS**	**WALOG2000765180**

Database:	Ecology Well Logs	Well Log ID:	1637833
Well Tag #:	BKS071	Project Tag #:	Not Reported
Notice of Intent #:	DE01998	Date Received:	23-MAY-17
Diameter (in):	6	Casing Depth (ft):	22
Well completion:	24-APR-17	Well Owner:	Rufus 20 Block 20
Well Type:	Water	Driller #:	1946
Static Water Level:	Not Reported	Flow Rate (gpm):	Not Reported
Flow Type:	Not Reported	PSI:	Not Reported
Well Test:	Not Reported	Water Reclamation #:	8

AE6485 **West** **1/2 - 1 Mile** **Lower**	**WA WELLS**	**WALOG2000312555**

Database:	Ecology Well Logs	Well Log ID:	405046
Well Tag #:	Not Reported	Project Tag #:	Not Reported
Notice of Intent #:	S002918	Date Received:	15-APR-05
Diameter (in):	Not Reported	Casing Depth (ft):	95
Well completion:	21-MAR-05	Well Owner:	9TH & DENNY
Well Type:	Resource Protection	Driller #:	Not Reported
Static Water Level:	Not Reported	Flow Rate (gpm):	Not Reported
Flow Type:	Not Reported	PSI:	Not Reported
Well Test:	Not Reported	Water Reclamation #:	8

AE6486 **West** **1/2 - 1 Mile** **Lower**	**WA WELLS**	**WALOG2000768408**

Database:	Ecology Well Logs	Well Log ID:	1641773
Well Tag #:	BKS086	Project Tag #:	Not Reported
Notice of Intent #:	DE01998	Date Received:	28-JUN-17
Diameter (in):	6	Casing Depth (ft):	22

DRAFT

Well completion:	22-MAY-17	Well Owner:	Rufus 20 Block 20
Well Type:	Water	Driller #:	1946
Static Water Level:	Not Reported	Flow Rate (gpm):	Not Reported
Flow Type:	Not Reported	PSI:	Not Reported
Well Test:	Not Reported	Water Reclamation #:	8

AE6487
West
1/2 - 1 Mile
Lower

WA WELLS **WALOG2000547310**

Database:	Ecology Well Logs	Well Log ID:	789528
Well Tag #:	Not Reported	Project Tag #:	Not Reported
Notice of Intent #:	SE44684	Date Received:	25-APR-12
Diameter (in):	8	Casing Depth (ft):	75
Well completion:	28-FEB-12	Well Owner:	Clise Properties
Well Type:	Resource Protection	Driller #:	Not Reported
Static Water Level:	Not Reported	Flow Rate (gpm):	Not Reported
Flow Type:	Not Reported	PSI:	Not Reported
Well Test:	Not Reported	Water Reclamation #:	8

AE6488
West
1/2 - 1 Mile
Lower

WA WELLS **WALOG2000570104**

Database:	Ecology Well Logs	Well Log ID:	835251
Well Tag #:	Not Reported	Project Tag #:	Not Reported
Notice of Intent #:	AE19863	Date Received:	04-JAN-13
Diameter (in):	2.25	Casing Depth (ft):	14
Well completion:	04-DEC-12	Well Owner:	Greyhound Busline | Aspect Consulting
Well Type:	Decommisioning	Driller #:	Not Reported
Static Water Level:	Not Reported	Flow Rate (gpm):	Not Reported
Flow Type:	Not Reported	PSI:	Not Reported
Well Test:	Not Reported	Water Reclamation #:	8

AE6489
West
1/2 - 1 Mile
Lower

WA WELLS **WALOG2000548036**

Database:	Ecology Well Logs	Well Log ID:	790870
Well Tag #:	Not Reported	Project Tag #:	Not Reported
Notice of Intent #:	AE17006	Date Received:	15-APR-12
Diameter (in):	Not Reported	Casing Depth (ft):	25
Well completion:	15-APR-12	Well Owner:	Denny Triangle Block 14 | GeoEngineers
Well Type:	Decommisioning	Driller #:	Not Reported
Static Water Level:	Not Reported	Flow Rate (gpm):	Not Reported
Flow Type:	Not Reported	PSI:	Not Reported
Well Test:	Not Reported	Water Reclamation #:	8

DRAFT

Map ID Direction Distance Elevation	Database	EDR ID Number
AE6490 **West** **1/2 - 1 Mile** **Lower**	**WA WELLS**	**WALOG2000789285**

Database:	Ecology Well Logs	Well Log ID:	1689586
Well Tag #:	BKS116	Project Tag #:	Not Reported
Notice of Intent #:	AE42839	Date Received:	28-AUG-17
Diameter (in):	6	Casing Depth (ft):	22
Well completion:	27-JUL-17	Well Owner:	Rufus 20 Block 20
Well Type:	Decommisioning	Driller #:	1946
Static Water Level:	Not Reported	Flow Rate (gpm):	Not Reported
Flow Type:	Not Reported	PSI:	Not Reported
Well Test:	Not Reported	Water Reclamation #:	8

AE6491 **West** **1/2 - 1 Mile** **Lower**	**WA WELLS**	**WALOG2000768421**

Database:	Ecology Well Logs	Well Log ID:	1641786
Well Tag #:	BKS099	Project Tag #:	Not Reported
Notice of Intent #:	DE01998	Date Received:	28-JUN-17
Diameter (in):	6	Casing Depth (ft):	22
Well completion:	22-MAY-17	Well Owner:	Rufus 20 Block 20
Well Type:	Water	Driller #:	1946
Static Water Level:	Not Reported	Flow Rate (gpm):	Not Reported
Flow Type:	Not Reported	PSI:	Not Reported
Well Test:	Not Reported	Water Reclamation #:	8

AE6492 **West** **1/2 - 1 Mile** **Lower**	**WA WELLS**	**WALOG2000768410**

Database:	Ecology Well Logs	Well Log ID:	1641775
Well Tag #:	BKS088	Project Tag #:	Not Reported
Notice of Intent #:	DE01998	Date Received:	28-JUN-17
Diameter (in):	6	Casing Depth (ft):	22
Well completion:	22-MAY-17	Well Owner:	Rufus 20 Block 20
Well Type:	Water	Driller #:	1946
Static Water Level:	Not Reported	Flow Rate (gpm):	Not Reported
Flow Type:	Not Reported	PSI:	Not Reported
Well Test:	Not Reported	Water Reclamation #:	8

AE6493 **West** **1/2 - 1 Mile** **Lower**	**WA WELLS**	**WALOG2000621595**

Database:	Ecology Well Logs	Well Log ID:	932421
Well Tag #:	Not Reported	Project Tag #:	Not Reported
Notice of Intent #:	AE22048	Date Received:	17-NOV-14
Diameter (in):	8	Casing Depth (ft):	100

DRAFT

Well completion:	30-MAY-13	Well Owner:	RD Hedreen Company
Well Type:	Decommisioning	Driller #:	2922
Static Water Level:	Not Reported	Flow Rate (gpm):	Not Reported
Flow Type:	Dry Hole	PSI:	Not Reported
Well Test:	Not Reported	Water Reclamation #:	8

AE6494
West
1/2 - 1 Mile
Lower

WA WELLS **WALOG2000768409**

Database:	Ecology Well Logs	Well Log ID:	1641774
Well Tag #:	BKS087	Project Tag #:	Not Reported
Notice of Intent #:	DE01998	Date Received:	28-JUN-17
Diameter (in):	6	Casing Depth (ft):	22
Well completion:	22-MAY-17	Well Owner:	Rufus 20 Block 20
Well Type:	Water	Driller #:	1946
Static Water Level:	Not Reported	Flow Rate (gpm):	Not Reported
Flow Type:	Not Reported	PSI:	Not Reported
Well Test:	Not Reported	Water Reclamation #:	8

AE6495
West
1/2 - 1 Mile
Lower

WA WELLS **WALOG2000548037**

Database:	Ecology Well Logs	Well Log ID:	790872
Well Tag #:	Not Reported	Project Tag #:	Not Reported
Notice of Intent #:	AE17006	Date Received:	15-APR-12
Diameter (in):	2	Casing Depth (ft):	20
Well completion:	11-APR-12	Well Owner:	Denny Triangle Block 14 | GeoEngineers
Well Type:	Decommisioning	Driller #:	Not Reported
Static Water Level:	Not Reported	Flow Rate (gpm):	Not Reported
Flow Type:	Not Reported	PSI:	Not Reported
Well Test:	Not Reported	Water Reclamation #:	8

AE6496
West
1/2 - 1 Mile
Lower

WA WELLS **WALOG2000851682**

Database:	Ecology Well Logs	Well Log ID:	1904194
Well Tag #:	Not Reported	Project Tag #:	Not Reported
Notice of Intent #:	SE63747	Date Received:	02-MAY-19
Diameter (in):	6	Casing Depth (ft):	70
Well completion:	05-OCT-17	Well Owner:	SAN LLC
Well Type:	Resource Protection	Driller #:	3179
Static Water Level:	Not Reported	Flow Rate (gpm):	Not Reported
Flow Type:	Not Reported	PSI:	Not Reported
Well Test:	Not Reported	Water Reclamation #:	8

DRAFT

Map ID Direction Distance Elevation	Database	EDR ID Number
AE6497 **West** **1/2 - 1 Mile** **Lower**	**WA WELLS**	**WALOG2000683329**

Database:	Ecology Well Logs	Well Log ID:	1106195
Well Tag #:	BIM921	Project Tag #:	Not Reported
Notice of Intent #:	AE34875	Date Received:	07-DEC-15
Diameter (in):	6	Casing Depth (ft):	21
Well completion:	30-NOV-15	Well Owner:	Ninth And Lenora LLC
Well Type:	Decommisioning	Driller #:	1946
Static Water Level:	Not Reported	Flow Rate (gpm):	Not Reported
Flow Type:	Not Reported	PSI:	Not Reported
Well Test:	Not Reported	Water Reclamation #:	8

AE6498 **West** **1/2 - 1 Mile** **Lower**	**WA WELLS**	**WALOG2000789292**

Database:	Ecology Well Logs	Well Log ID:	1689593
Well Tag #:	BKS027	Project Tag #:	Not Reported
Notice of Intent #:	AE42839	Date Received:	28-AUG-17
Diameter (in):	6	Casing Depth (ft):	22
Well completion:	27-JUL-17	Well Owner:	Rufus 20 Block 20
Well Type:	Decommisioning	Driller #:	1946
Static Water Level:	Not Reported	Flow Rate (gpm):	Not Reported
Flow Type:	Not Reported	PSI:	Not Reported
Well Test:	Not Reported	Water Reclamation #:	8

AE6499 **West** **1/2 - 1 Mile** **Lower**	**WA WELLS**	**WALOG2000789283**

Database:	Ecology Well Logs	Well Log ID:	1689584
Well Tag #:	BKS114	Project Tag #:	Not Reported
Notice of Intent #:	AE42839	Date Received:	28-AUG-17
Diameter (in):	6	Casing Depth (ft):	22
Well completion:	27-JUL-17	Well Owner:	Rufus 20 Block 20
Well Type:	Decommisioning	Driller #:	1946
Static Water Level:	Not Reported	Flow Rate (gpm):	Not Reported
Flow Type:	Not Reported	PSI:	Not Reported
Well Test:	Not Reported	Water Reclamation #:	8

AE6500 **West** **1/2 - 1 Mile** **Lower**	**WA WELLS**	**WALOG2000765171**

Database:	Ecology Well Logs	Well Log ID:	1637824
Well Tag #:	BKS062	Project Tag #:	Not Reported
Notice of Intent #:	DE01998	Date Received:	23-MAY-17
Diameter (in):	6	Casing Depth (ft):	22

DRAFT

Well completion:	24-APR-17	Well Owner:	Rufus 20 Block 20
Well Type:	Water	Driller #:	1946
Static Water Level:	Not Reported	Flow Rate (gpm):	Not Reported
Flow Type:	Not Reported	PSI:	Not Reported
Well Test:	Not Reported	Water Reclamation #:	8

AE6501
West
1/2 - 1 Mile
Lower

WA WELLS **WALOG2000765164**

Database:	Ecology Well Logs	Well Log ID:	1637817
Well Tag #:	BKS055	Project Tag #:	Not Reported
Notice of Intent #:	DE01998	Date Received:	23-MAY-17
Diameter (in):	6	Casing Depth (ft):	22
Well completion:	24-APR-17	Well Owner:	Rufus 20 Block 20
Well Type:	Water	Driller #:	1946
Static Water Level:	Not Reported	Flow Rate (gpm):	Not Reported
Flow Type:	Not Reported	PSI:	Not Reported
Well Test:	Not Reported	Water Reclamation #:	8

AE6502
West
1/2 - 1 Mile
Lower

WA WELLS **WALOG2000570105**

Database:	Ecology Well Logs	Well Log ID:	835253
Well Tag #:	Not Reported	Project Tag #:	Not Reported
Notice of Intent #:	AE19863	Date Received:	04-JAN-13
Diameter (in):	2.25	Casing Depth (ft):	14
Well completion:	04-DEC-12	Well Owner:	Greyhound Busline | Aspect Consulting
Well Type:	Decommisioning	Driller #:	Not Reported
Static Water Level:	Not Reported	Flow Rate (gpm):	Not Reported
Flow Type:	Not Reported	PSI:	Not Reported
Well Test:	Not Reported	Water Reclamation #:	8

AE6503
West
1/2 - 1 Mile
Lower

WA WELLS **WALOG2000789284**

Database:	Ecology Well Logs	Well Log ID:	1689585
Well Tag #:	BKS115	Project Tag #:	Not Reported
Notice of Intent #:	AE42839	Date Received:	28-AUG-17
Diameter (in):	6	Casing Depth (ft):	22
Well completion:	27-JUL-17	Well Owner:	Rufus 20 Block 20
Well Type:	Decommisioning	Driller #:	1946
Static Water Level:	Not Reported	Flow Rate (gpm):	Not Reported
Flow Type:	Not Reported	PSI:	Not Reported
Well Test:	Not Reported	Water Reclamation #:	8

DRAFT

Map ID Direction Distance Elevation	Database	EDR ID Number
AE6504 **West** **1/2 - 1 Mile** **Lower**	**WA WELLS**	**WALOG2000765165**

Database:	Ecology Well Logs	Well Log ID:	1637818
Well Tag #:	BKS056	Project Tag #:	Not Reported
Notice of Intent #:	DE01998	Date Received:	23-MAY-17
Diameter (in):	6	Casing Depth (ft):	22
Well completion:	24-APR-17	Well Owner:	Rufus 20 Block 20
Well Type:	Water	Driller #:	1946
Static Water Level:	Not Reported	Flow Rate (gpm):	Not Reported
Flow Type:	Not Reported	PSI:	Not Reported
Well Test:	Not Reported	Water Reclamation #:	8

AE6505 **West** **1/2 - 1 Mile** **Lower**	**WA WELLS**	**WALOG2000647806**

Database:	Ecology Well Logs	Well Log ID:	997463
Well Tag #:	Not Reported	Project Tag #:	Not Reported
Notice of Intent #:	EE05218	Date Received:	26-SEP-14
Diameter (in):	2.25	Casing Depth (ft):	30
Well completion:	02-SEP-14	Well Owner:	Cornish College Of The Arts
Well Type:	Resource Protection	Driller #:	2501
Static Water Level:	25	Flow Rate (gpm):	Not Reported
Flow Type:	Static Level	PSI:	Not Reported
Well Test:	Not Reported	Water Reclamation #:	8

AE6506 **West** **1/2 - 1 Mile** **Lower**	**WA WELLS**	**WALOG2000851670**

Database:	Ecology Well Logs	Well Log ID:	1904182
Well Tag #:	Not Reported	Project Tag #:	Not Reported
Notice of Intent #:	AE45515	Date Received:	02-MAY-19
Diameter (in):	6	Casing Depth (ft):	70
Well completion:	05-OCT-17	Well Owner:	SAN LLC
Well Type:	Decommisioning	Driller #:	3179
Static Water Level:	Not Reported	Flow Rate (gpm):	Not Reported
Flow Type:	Not Reported	PSI:	Not Reported
Well Test:	Not Reported	Water Reclamation #:	8

AE6507 **West** **1/2 - 1 Mile** **Lower**	**WA WELLS**	**WALOG2000789520**

Database:	Ecology Well Logs	Well Log ID:	1689822
Well Tag #:	BKS006	Project Tag #:	Not Reported
Notice of Intent #:	AE42839	Date Received:	28-AUG-17
Diameter (in):	6	Casing Depth (ft):	22

DRAFT

Well completion:	27-JUL-17	Well Owner:	Rufus 20 Block 20
Well Type:	Decommisioning	Driller #:	1946
Static Water Level:	Not Reported	Flow Rate (gpm):	Not Reported
Flow Type:	Not Reported	PSI:	Not Reported
Well Test:	Not Reported	Water Reclamation #:	8

AE6508
West
1/2 - 1 Mile
Lower

WA WELLS **WALOG2000789042**

Database:	Ecology Well Logs	Well Log ID:	1689342
Well Tag #:	BJN779	Project Tag #:	Not Reported
Notice of Intent #:	AE42839	Date Received:	28-AUG-17
Diameter (in):	6	Casing Depth (ft):	22
Well completion:	27-JUL-17	Well Owner:	Rufus 20 Block 20
Well Type:	Decommisioning	Driller #:	1946
Static Water Level:	Not Reported	Flow Rate (gpm):	Not Reported
Flow Type:	Not Reported	PSI:	Not Reported
Well Test:	Not Reported	Water Reclamation #:	8

AE6509
West
1/2 - 1 Mile
Lower

WA WELLS **WALOG2000810843**

Database:	Ecology Well Logs	Well Log ID:	1779318
Well Tag #:	Not Reported	Project Tag #:	Not Reported
Notice of Intent #:	SE64136	Date Received:	22-FEB-18
Diameter (in):	2.25	Casing Depth (ft):	12
Well completion:	17-NOV-17	Well Owner:	Virginia Ave Project Additional
Well Type:	Resource Protection	Driller #:	3200
Static Water Level:	Not Reported	Flow Rate (gpm):	Not Reported
Flow Type:	Not Reported	PSI:	Not Reported
Well Test:	Not Reported	Water Reclamation #:	8

AE6510
West
1/2 - 1 Mile
Lower

WA WELLS **WALOG2000811191**

Database:	Ecology Well Logs	Well Log ID:	1780169
Well Tag #:	BJN701	Project Tag #:	Not Reported
Notice of Intent #:	AE42839	Date Received:	26-SEP-18
Diameter (in):	6	Casing Depth (ft):	22
Well completion:	27-JUL-17	Well Owner:	Rufus 20 Block 20
Well Type:	Decommisioning	Driller #:	1946
Static Water Level:	Not Reported	Flow Rate (gpm):	Not Reported
Flow Type:	Not Reported	PSI:	Not Reported
Well Test:	Not Reported	Water Reclamation #:	8

DRAFT

Map ID Direction Distance Elevation	Database	EDR ID Number
AE6511 **West** **1/2 - 1 Mile** **Lower**	**WA WELLS**	**WALOG2000789027**

Database:	Ecology Well Logs	Well Log ID:	1689327
Well Tag #:	BKS016	Project Tag #:	Not Reported
Notice of Intent #:	AE42839	Date Received:	28-AUG-17
Diameter (in):	6	Casing Depth (ft):	22
Well completion:	27-JUL-17	Well Owner:	Rufus 20 Block 20
Well Type:	Decommisioning	Driller #:	1946
Static Water Level:	Not Reported	Flow Rate (gpm):	Not Reported
Flow Type:	Not Reported	PSI:	Not Reported
Well Test:	Not Reported	Water Reclamation #:	8

AE6512 **West** **1/2 - 1 Mile** **Lower**	**WA WELLS**	**WALOG2000587890**

Database:	Ecology Well Logs	Well Log ID:	871083
Well Tag #:	BHJ177	Project Tag #:	Not Reported
Notice of Intent #:	AE21544	Date Received:	22-JUL-13
Diameter (in):	2	Casing Depth (ft):	85
Well completion:	24-APR-13	Well Owner:	Clise Properties
Well Type:	Decommisioning	Driller #:	Not Reported
Static Water Level:	Not Reported	Flow Rate (gpm):	Not Reported
Flow Type:	Not Reported	PSI:	Not Reported
Well Test:	Not Reported	Water Reclamation #:	8

AE6513 **West** **1/2 - 1 Mile** **Lower**	**WA WELLS**	**WALOG2000765147**

Database:	Ecology Well Logs	Well Log ID:	1637800
Well Tag #:	BJN011	Project Tag #:	Not Reported
Notice of Intent #:	DE01998	Date Received:	23-MAY-17
Diameter (in):	6	Casing Depth (ft):	22
Well completion:	20-APR-17	Well Owner:	Rufus 20 Block 20
Well Type:	Water	Driller #:	1946
Static Water Level:	Not Reported	Flow Rate (gpm):	Not Reported
Flow Type:	Not Reported	PSI:	Not Reported
Well Test:	Not Reported	Water Reclamation #:	8

AE6514 **West** **1/2 - 1 Mile** **Lower**	**WA WELLS**	**WALOG2000660360**

Database:	Ecology Well Logs	Well Log ID:	1018507
Well Tag #:	Not Reported	Project Tag #:	Not Reported
Notice of Intent #:	SE54486	Date Received:	11-MAY-15
Diameter (in):	2.25	Casing Depth (ft):	15

DRAFT

Well completion:	15-APR-15	Well Owner:	Block 20
Well Type:	Resource Protection	Driller #:	8004
Static Water Level:	Not Reported	Flow Rate (gpm):	Not Reported
Flow Type:	Dry Hole	PSI:	Not Reported
Well Test:	Not Reported	Water Reclamation #:	8

AE6515
West
1/2 - 1 Mile
Lower

WA WELLS **WALOG2000795502**

Database:	Ecology Well Logs	Well Log ID:	1706798
Well Tag #:	Not Reported	Project Tag #:	B2
Notice of Intent #:	EE06335	Date Received:	20-SEP-17
Diameter (in):	8	Casing Depth (ft):	35
Well completion:	21-DEC-16	Well Owner:	1927 And 1935 2nd Ave LLC
Well Type:	Resource Protection	Driller #:	2933
Static Water Level:	Not Reported	Flow Rate (gpm):	Not Reported
Flow Type:	Not Reported	PSI:	Not Reported
Well Test:	Not Reported	Water Reclamation #:	8

AE6516
West
1/2 - 1 Mile
Lower

WA WELLS **WALOG2000768404**

Database:	Ecology Well Logs	Well Log ID:	1641768
Well Tag #:	BKS047	Project Tag #:	Not Reported
Notice of Intent #:	AE42839	Date Received:	28-JUN-17
Diameter (in):	6	Casing Depth (ft):	22
Well completion:	23-MAY-17	Well Owner:	Rufus 20 Block 20
Well Type:	Decommisioning	Driller #:	1946
Static Water Level:	Not Reported	Flow Rate (gpm):	Not Reported
Flow Type:	Not Reported	PSI:	Not Reported
Well Test:	Not Reported	Water Reclamation #:	8

AE6517
West
1/2 - 1 Mile
Lower

WA WELLS **WALOG2000768389**

Database:	Ecology Well Logs	Well Log ID:	1641753
Well Tag #:	BKS032	Project Tag #:	Not Reported
Notice of Intent #:	AE42839	Date Received:	28-JUN-17
Diameter (in):	6	Casing Depth (ft):	22
Well completion:	23-MAY-17	Well Owner:	Rufus 20 Block 20
Well Type:	Decommisioning	Driller #:	1946
Static Water Level:	Not Reported	Flow Rate (gpm):	Not Reported
Flow Type:	Not Reported	PSI:	Not Reported
Well Test:	Not Reported	Water Reclamation #:	8

DRAFT

Map ID Direction Distance Elevation	Database	EDR ID Number
AE6518 **West** **1/2 - 1 Mile** **Lower**	**WA WELLS**	**WALOG2000625326**

Database:	Ecology Well Logs	Well Log ID:	936859
Well Tag #:	Not Reported	Project Tag #:	B2
Notice of Intent #:	AE22067	Date Received:	21-OCT-13
Diameter (in):	5	Casing Depth (ft):	30
Well completion:	07-JUN-13	Well Owner:	Mallet Inc
Well Type:	Decommisioning	Driller #:	3123
Static Water Level:	Not Reported	Flow Rate (gpm):	Not Reported
Flow Type:	Not Reported	PSI:	Not Reported
Well Test:	Not Reported	Water Reclamation #:	8

AE6519 **West** **1/2 - 1 Mile** **Lower**	**WA WELLS**	**WALOG2000764804**

Database:	Ecology Well Logs	Well Log ID:	1637409
Well Tag #:	BKS066	Project Tag #:	Not Reported
Notice of Intent #:	AE42839	Date Received:	23-MAY-17
Diameter (in):	6	Casing Depth (ft):	22
Well completion:	08-MAY-17	Well Owner:	Rufus 20 Block 20
Well Type:	Decommisioning	Driller #:	1946
Static Water Level:	Not Reported	Flow Rate (gpm):	Not Reported
Flow Type:	Not Reported	PSI:	Not Reported
Well Test:	Not Reported	Water Reclamation #:	8

AE6520 **West** **1/2 - 1 Mile** **Lower**	**WA WELLS**	**WALOG2000654965**

Database:	Ecology Well Logs	Well Log ID:	1010107
Well Tag #:	Not Reported	Project Tag #:	Not Reported
Notice of Intent #:	AE27106	Date Received:	12-JUN-14
Diameter (in):	8	Casing Depth (ft):	30
Well completion:	03-JUN-14	Well Owner:	Modawell Group
Well Type:	Decommisioning	Driller #:	3143
Static Water Level:	Not Reported	Flow Rate (gpm):	Not Reported
Flow Type:	Not Reported	PSI:	Not Reported
Well Test:	Not Reported	Water Reclamation #:	8

AE6521 **West** **1/2 - 1 Mile** **Lower**	**WA WELLS**	**WALOG2000768642**

Database:	Ecology Well Logs	Well Log ID:	1642048
Well Tag #:	BKS146	Project Tag #:	Not Reported
Notice of Intent #:	DE01998	Date Received:	28-JUN-17
Diameter (in):	6	Casing Depth (ft):	0

DRAFT

Well completion:	19-MAY-17	Well Owner:	Rufus 20 Block 20
Well Type:	Water	Driller #:	1946
Static Water Level:	Not Reported	Flow Rate (gpm):	Not Reported
Flow Type:	Not Reported	PSI:	Not Reported
Well Test:	Not Reported	Water Reclamation #:	8

AE6522
West
1/2 - 1 Mile
Lower

WA WELLS **WALOG2000789279**

Database:	Ecology Well Logs	Well Log ID:	1689580
Well Tag #:	BKS110	Project Tag #:	Not Reported
Notice of Intent #:	AE42839	Date Received:	28-AUG-17
Diameter (in):	6	Casing Depth (ft):	22
Well completion:	27-JUL-17	Well Owner:	Rufus 20 Block 20
Well Type:	Decommisioning	Driller #:	1946
Static Water Level:	Not Reported	Flow Rate (gpm):	Not Reported
Flow Type:	Not Reported	PSI:	Not Reported
Well Test:	Not Reported	Water Reclamation #:	8

AE6523
West
1/2 - 1 Mile
Lower

WA WELLS **WALOG2000789484**

Database:	Ecology Well Logs	Well Log ID:	1689786
Well Tag #:	BKS090	Project Tag #:	Not Reported
Notice of Intent #:	AE42839	Date Received:	28-AUG-17
Diameter (in):	6	Casing Depth (ft):	22
Well completion:	27-JUL-17	Well Owner:	Rufus 20 Block 20
Well Type:	Decommisioning	Driller #:	1946
Static Water Level:	Not Reported	Flow Rate (gpm):	Not Reported
Flow Type:	Not Reported	PSI:	Not Reported
Well Test:	Not Reported	Water Reclamation #:	8

AE6524
West
1/2 - 1 Mile
Lower

WA WELLS **WALOG2000789272**

Database:	Ecology Well Logs	Well Log ID:	1689573
Well Tag #:	BKS103	Project Tag #:	Not Reported
Notice of Intent #:	AE42839	Date Received:	28-AUG-17
Diameter (in):	6	Casing Depth (ft):	22
Well completion:	27-JUL-17	Well Owner:	Rufus 20 Block 20
Well Type:	Decommisioning	Driller #:	1946
Static Water Level:	Not Reported	Flow Rate (gpm):	Not Reported
Flow Type:	Not Reported	PSI:	Not Reported
Well Test:	Not Reported	Water Reclamation #:	8

DRAFT

Map ID Direction Distance Elevation	Database	EDR ID Number
AE6525 **West** **1/2 - 1 Mile** **Lower**	**WA WELLS**	**WALOG2000683112**

Database:	Ecology Well Logs	Well Log ID:	1105801
Well Tag #:	Not Reported	Project Tag #:	Not Reported
Notice of Intent #:	AE34875	Date Received:	03-DEC-15
Diameter (in):	6	Casing Depth (ft):	21
Well completion:	20-NOV-15	Well Owner:	Ninth And Lenora LLC
Well Type:	Decommisioning	Driller #:	1946
Static Water Level:	Not Reported	Flow Rate (gpm):	Not Reported
Flow Type:	Not Reported	PSI:	Not Reported
Well Test:	Not Reported	Water Reclamation #:	8

AE6526 **West** **1/2 - 1 Mile** **Lower**	**WA WELLS**	**WALOG2000789017**

Database:	Ecology Well Logs	Well Log ID:	1689317
Well Tag #:	BKS118	Project Tag #:	Not Reported
Notice of Intent #:	AE42839	Date Received:	28-AUG-17
Diameter (in):	6	Casing Depth (ft):	22
Well completion:	27-JUL-17	Well Owner:	Rufus 20 Block 20
Well Type:	Decommisioning	Driller #:	1946
Static Water Level:	Not Reported	Flow Rate (gpm):	Not Reported
Flow Type:	Not Reported	PSI:	Not Reported
Well Test:	Not Reported	Water Reclamation #:	8

AE6527 **West** **1/2 - 1 Mile** **Lower**	**WA WELLS**	**WALOG2000765200**

Database:	Ecology Well Logs	Well Log ID:	1637854
Well Tag #:	BJN030	Project Tag #:	Not Reported
Notice of Intent #:	DE01998	Date Received:	23-MAY-17
Diameter (in):	6	Casing Depth (ft):	22
Well completion:	19-APR-17	Well Owner:	Rufus 20 Block 20
Well Type:	Water	Driller #:	1946
Static Water Level:	Not Reported	Flow Rate (gpm):	Not Reported
Flow Type:	Not Reported	PSI:	Not Reported
Well Test:	Not Reported	Water Reclamation #:	8

AE6528 **West** **1/2 - 1 Mile** **Lower**	**WA WELLS**	**WALOG2000681953**

Database:	Ecology Well Logs	Well Log ID:	1084368
Well Tag #:	BIM917	Project Tag #:	Not Reported
Notice of Intent #:	DE01764	Date Received:	09-NOV-15
Diameter (in):	6	Casing Depth (ft):	21

DRAFT

Well completion:	02-OCT-15	Well Owner:	Ninth And Lenora LLC
Well Type:	Water	Driller #:	1946
Static Water Level:	Not Reported	Flow Rate (gpm):	Not Reported
Flow Type:	Not Reported	PSI:	Not Reported
Well Test:	Not Reported	Water Reclamation #:	8

AE6529
West
1/2 - 1 Mile
Lower

WA WELLS **WALOG2000097060**

Database:	Ecology Well Logs	Well Log ID:	111537
Well Tag #:	AEE590	Project Tag #:	Not Reported
Notice of Intent #:	R039528	Date Received:	10-JUL-98
Diameter (in):	Not Reported	Casing Depth (ft):	Not Reported
Well completion:	03-JUN-98	Well Owner:	DIAMOND PARKING LOT
Well Type:	Resource Protection	Driller #:	Not Reported
Static Water Level:	Not Reported	Flow Rate (gpm):	Not Reported
Flow Type:	Not Reported	PSI:	Not Reported
Well Test:	Not Reported	Water Reclamation #:	8

AE6530
West
1/2 - 1 Mile
Lower

WA WELLS **WALOG2000768341**

Database:	Ecology Well Logs	Well Log ID:	1641705
Well Tag #:	BKS136	Project Tag #:	Not Reported
Notice of Intent #:	DE01998	Date Received:	28-JUN-17
Diameter (in):	6	Casing Depth (ft):	22
Well completion:	18-MAY-17	Well Owner:	Rufus 20 Block 20
Well Type:	Water	Driller #:	1946
Static Water Level:	Not Reported	Flow Rate (gpm):	Not Reported
Flow Type:	Not Reported	PSI:	Not Reported
Well Test:	Not Reported	Water Reclamation #:	8

AE6531
West
1/2 - 1 Mile
Lower

WA WELLS **WALOG2000674085**

Database:	Ecology Well Logs	Well Log ID:	1049174
Well Tag #:	BHN363	Project Tag #:	Not Reported
Notice of Intent #:	AE33352	Date Received:	31-AUG-15
Diameter (in):	2	Casing Depth (ft):	119
Well completion:	12-AUG-15	Well Owner:	8th And Stewart LLC
Well Type:	Decommisioning	Driller #:	1973
Static Water Level:	Not Reported	Flow Rate (gpm):	Not Reported
Flow Type:	Not Reported	PSI:	Not Reported
Well Test:	Not Reported	Water Reclamation #:	8

DRAFT

Map ID Direction Distance Elevation	Database	EDR ID Number
AE6532 **West** **1/2 - 1 Mile** **Lower**	**WA WELLS**	**WALOG2000570091**

Database:	Ecology Well Logs	Well Log ID:	835225
Well Tag #:	Not Reported	Project Tag #:	Not Reported
Notice of Intent #:	SE46825	Date Received:	04-JAN-13
Diameter (in):	2.25	Casing Depth (ft):	15
Well completion:	04-DEC-12	Well Owner:	Greyhound Busline | Aspect Consulting
Well Type:	Resource Protection	Driller #:	Not Reported
Static Water Level:	Not Reported	Flow Rate (gpm):	Not Reported
Flow Type:	Not Reported	PSI:	Not Reported
Well Test:	Not Reported	Water Reclamation #:	8

AE6533 **West** **1/2 - 1 Mile** **Lower**	**WA WELLS**	**WALOG2000548014**

Database:	Ecology Well Logs	Well Log ID:	790833
Well Tag #:	Not Reported	Project Tag #:	Not Reported
Notice of Intent #:	SE45021	Date Received:	04-MAY-12
Diameter (in):	2	Casing Depth (ft):	15
Well completion:	11-APR-12	Well Owner:	Denny Triangle Block 14 | GeoEngineers
Well Type:	Resource Protection	Driller #:	Not Reported
Static Water Level:	Not Reported	Flow Rate (gpm):	Not Reported
Flow Type:	Not Reported	PSI:	Not Reported
Well Test:	Not Reported	Water Reclamation #:	8

AE6534 **West** **1/2 - 1 Mile** **Lower**	**WA WELLS**	**WALOG2000789035**

Database:	Ecology Well Logs	Well Log ID:	1689335
Well Tag #:	BKS097	Project Tag #:	Not Reported
Notice of Intent #:	AE42839	Date Received:	28-AUG-17
Diameter (in):	6	Casing Depth (ft):	22
Well completion:	27-JUL-17	Well Owner:	Rufus 20 Block 20
Well Type:	Decommisioning	Driller #:	1946
Static Water Level:	Not Reported	Flow Rate (gpm):	Not Reported
Flow Type:	Not Reported	PSI:	Not Reported
Well Test:	Not Reported	Water Reclamation #:	8

AE6535 **West** **1/2 - 1 Mile** **Lower**	**WA WELLS**	**WALOG2000811623**

Database:	Ecology Well Logs	Well Log ID:	1783464
Well Tag #:	Not Reported	Project Tag #:	Not Reported
Notice of Intent #:	AE45758	Date Received:	22-FEB-18
Diameter (in):	2.25	Casing Depth (ft):	11

DRAFT

Well completion:	27-OCT-17	Well Owner:	Cornish College of the Arts
Well Type:	Decommisioning	Driller #:	2867
Static Water Level:	Not Reported	Flow Rate (gpm):	Not Reported
Flow Type:	Not Reported	PSI:	Not Reported
Well Test:	Not Reported	Water Reclamation #:	8

AE6536
West
1/2 - 1 Mile
Lower

WA WELLS **WALOG2000789522**

Database:	Ecology Well Logs	Well Log ID:	1689824
Well Tag #:	BKS008	Project Tag #:	Not Reported
Notice of Intent #:	AE42839	Date Received:	28-AUG-17
Diameter (in):	6	Casing Depth (ft):	22
Well completion:	27-JUL-17	Well Owner:	Rufus 20 Block 20
Well Type:	Decommisioning	Driller #:	1946
Static Water Level:	Not Reported	Flow Rate (gpm):	Not Reported
Flow Type:	Not Reported	PSI:	Not Reported
Well Test:	Not Reported	Water Reclamation #:	8

AE6537
West
1/2 - 1 Mile
Lower

WA WELLS **WALOG2000683308**

Database:	Ecology Well Logs	Well Log ID:	1106171
Well Tag #:	BIM912	Project Tag #:	Not Reported
Notice of Intent #:	AE34875	Date Received:	07-DEC-15
Diameter (in):	6	Casing Depth (ft):	21
Well completion:	30-NOV-15	Well Owner:	Ninth And Lenora LLC
Well Type:	Decommisioning	Driller #:	1946
Static Water Level:	Not Reported	Flow Rate (gpm):	Not Reported
Flow Type:	Not Reported	PSI:	Not Reported
Well Test:	Not Reported	Water Reclamation #:	8

AE6538
West
1/2 - 1 Mile
Lower

WA WELLS **WALOG2000647818**

Database:	Ecology Well Logs	Well Log ID:	997483
Well Tag #:	Not Reported	Project Tag #:	Not Reported
Notice of Intent #:	EE05218	Date Received:	26-SEP-14
Diameter (in):	2.25	Casing Depth (ft):	30
Well completion:	02-SEP-14	Well Owner:	Cornish College Of The Arts
Well Type:	Resource Protection	Driller #:	2501
Static Water Level:	25	Flow Rate (gpm):	Not Reported
Flow Type:	Static Level	PSI:	Not Reported
Well Test:	Not Reported	Water Reclamation #:	8

DRAFT

Map ID Direction Distance Elevation	Database	EDR ID Number
AE6539 **West** **1/2 - 1 Mile** **Lower**	**WA WELLS**	**WALOG2000548652**

Database:	Ecology Well Logs	Well Log ID:	792050
Well Tag #:	Not Reported	Project Tag #:	Not Reported
Notice of Intent #:	SE45113	Date Received:	11-MAY-12
Diameter (in):	2.25	Casing Depth (ft):	20
Well completion:	20-APR-12	Well Owner:	Beebee Realty
Well Type:	Resource Protection	Driller #:	Not Reported
Static Water Level:	Not Reported	Flow Rate (gpm):	Not Reported
Flow Type:	Not Reported	PSI:	Not Reported
Well Test:	Not Reported	Water Reclamation #:	8

AE6540 **West** **1/2 - 1 Mile** **Lower**	**WA WELLS**	**WALOG2000525501**

Database:	Ecology Well Logs	Well Log ID:	746992
Well Tag #:	Not Reported	Project Tag #:	Not Reported
Notice of Intent #:	AE14098	Date Received:	15-AUG-11
Diameter (in):	2.25	Casing Depth (ft):	31
Well completion:	30-JUL-11	Well Owner:	Cascadia Holdings
Well Type:	Decommisioning	Driller #:	Not Reported
Static Water Level:	Not Reported	Flow Rate (gpm):	Not Reported
Flow Type:	Not Reported	PSI:	Not Reported
Well Test:	Not Reported	Water Reclamation #:	8

AE6541 **West** **1/2 - 1 Mile** **Lower**	**WA WELLS**	**WALOG2000768337**

Database:	Ecology Well Logs	Well Log ID:	1641701
Well Tag #:	BKS132	Project Tag #:	Not Reported
Notice of Intent #:	DE01998	Date Received:	28-JUN-17
Diameter (in):	6	Casing Depth (ft):	22
Well completion:	18-MAY-17	Well Owner:	Rufus 20 Block 20
Well Type:	Water	Driller #:	1946
Static Water Level:	Not Reported	Flow Rate (gpm):	Not Reported
Flow Type:	Not Reported	PSI:	Not Reported
Well Test:	Not Reported	Water Reclamation #:	8

AE6542 **West** **1/2 - 1 Mile** **Lower**	**WA WELLS**	**WALOG2000547275**

Database:	Ecology Well Logs	Well Log ID:	789470
Well Tag #:	BHJ180	Project Tag #:	Not Reported
Notice of Intent #:	RE06806	Date Received:	25-APR-12
Diameter (in):	8	Casing Depth (ft):	85

DRAFT

Well completion:	28-FEB-12	Well Owner:	Clise Properties
Well Type:	Resource Protection	Driller #:	Not Reported
Static Water Level:	Not Reported	Flow Rate (gpm):	Not Reported
Flow Type:	Not Reported	PSI:	Not Reported
Well Test:	Not Reported	Water Reclamation #:	8

AE6543
West
1/2 - 1 Mile
Lower

WA WELLS **WALOG2000236088**

Database:	Ecology Well Logs	Well Log ID:	319035
Well Tag #:	ABO493	Project Tag #:	Not Reported
Notice of Intent #:	R055159	Date Received:	24-SEP-01
Diameter (in):	Not Reported	Casing Depth (ft):	90
Well completion:	31-AUG-01	Well Owner:	HART CROWSER
Well Type:	Resource Protection	Driller #:	Not Reported
Static Water Level:	Not Reported	Flow Rate (gpm):	Not Reported
Flow Type:	Not Reported	PSI:	Not Reported
Well Test:	Not Reported	Water Reclamation #:	8

AE6544
West
1/2 - 1 Mile
Lower

WA WELLS **WALOG2000243949**

Database:	Ecology Well Logs	Well Log ID:	328374
Well Tag #:	Not Reported	Project Tag #:	Not Reported
Notice of Intent #:	A001437	Date Received:	23-FEB-00
Diameter (in):	Not Reported	Casing Depth (ft):	64
Well completion:	14-FEB-96	Well Owner:	WSDOT
Well Type:	Decommisioning	Driller #:	Not Reported
Static Water Level:	Not Reported	Flow Rate (gpm):	Not Reported
Flow Type:	Not Reported	PSI:	Not Reported
Well Test:	Not Reported	Water Reclamation #:	8

AE6545
West
1/2 - 1 Mile
Lower

WA WELLS **WALOG2000562310**

Database:	Ecology Well Logs	Well Log ID:	819820
Well Tag #:	BHM663	Project Tag #:	Not Reported
Notice of Intent #:	RE07423	Date Received:	21-SEP-12
Diameter (in):	10	Casing Depth (ft):	70
Well completion:	21-AUG-12	Well Owner:	GID Urban Development Group
Well Type:	Resource Protection	Driller #:	Not Reported
Static Water Level:	Not Reported	Flow Rate (gpm):	Not Reported
Flow Type:	Not Reported	PSI:	Not Reported
Well Test:	Not Reported	Water Reclamation #:	8

DRAFT

Map ID Direction Distance Elevation	Database	EDR ID Number
AE6546 **West** **1/2 - 1 Mile** **Lower**	**WA WELLS**	**WALOG2000768385**

Database:	Ecology Well Logs	Well Log ID:	1641749
Well Tag #:	BKS028	Project Tag #:	Not Reported
Notice of Intent #:	AE42839	Date Received:	28-JUN-17
Diameter (in):	6	Casing Depth (ft):	22
Well completion:	23-MAY-17	Well Owner:	Rufus 20 Block 20
Well Type:	Decommisioning	Driller #:	1946
Static Water Level:	Not Reported	Flow Rate (gpm):	Not Reported
Flow Type:	Not Reported	PSI:	Not Reported
Well Test:	Not Reported	Water Reclamation #:	8

AE6547 **West** **1/2 - 1 Mile** **Lower**	**WA WELLS**	**WALOG2000765210**

Database:	Ecology Well Logs	Well Log ID:	1637864
Well Tag #:	BJN040	Project Tag #:	Not Reported
Notice of Intent #:	DE01998	Date Received:	23-MAY-17
Diameter (in):	6	Casing Depth (ft):	22
Well completion:	19-APR-17	Well Owner:	Rufus 20 Block 20
Well Type:	Water	Driller #:	1946
Static Water Level:	Not Reported	Flow Rate (gpm):	Not Reported
Flow Type:	Not Reported	PSI:	Not Reported
Well Test:	Not Reported	Water Reclamation #:	8

AE6548 **West** **1/2 - 1 Mile** **Lower**	**WA WELLS**	**WALOG2000548897**

Database:	Ecology Well Logs	Well Log ID:	792527
Well Tag #:	Not Reported	Project Tag #:	Not Reported
Notice of Intent #:	AE17354	Date Received:	17-MAY-12
Diameter (in):	2.25	Casing Depth (ft):	23
Well completion:	09-MAY-12	Well Owner:	Other LLC
Well Type:	Decommisioning	Driller #:	Not Reported
Static Water Level:	Not Reported	Flow Rate (gpm):	Not Reported
Flow Type:	Not Reported	PSI:	Not Reported
Well Test:	Not Reported	Water Reclamation #:	8

AE6549 **West** **1/2 - 1 Mile** **Lower**	**WA WELLS**	**WALOG2000381173**

Database:	Ecology Well Logs	Well Log ID:	501829
Well Tag #:	Not Reported	Project Tag #:	Not Reported
Notice of Intent #:	S029151	Date Received:	07-SEP-07
Diameter (in):	7	Casing Depth (ft):	40

DRAFT

Well completion:	22-AUG-07	Well Owner:	INTRACORP | GOLDER ASSOC
Well Type:	Resource Protection	Driller #:	Not Reported
Static Water Level:	Not Reported	Flow Rate (gpm):	Not Reported
Flow Type:	Not Reported	PSI:	Not Reported
Well Test:	Not Reported	Water Reclamation #:	8

AE6550
West
1/2 - 1 Mile
Lower

WA WELLS **WALOG2000548022**

Database:	Ecology Well Logs	Well Log ID:	790847
Well Tag #:	Not Reported	Project Tag #:	Not Reported
Notice of Intent #:	SE45021	Date Received:	04-MAY-12
Diameter (in):	2	Casing Depth (ft):	20
Well completion:	11-APR-12	Well Owner:	Denny Triangle Block 14 | GeoEngineers
Well Type:	Resource Protection	Driller #:	Not Reported
Static Water Level:	Not Reported	Flow Rate (gpm):	Not Reported
Flow Type:	Not Reported	PSI:	Not Reported
Well Test:	Not Reported	Water Reclamation #:	8

AE6551
West
1/2 - 1 Mile
Lower

WA WELLS **WALOG2000570086**

Database:	Ecology Well Logs	Well Log ID:	835215
Well Tag #:	Not Reported	Project Tag #:	Not Reported
Notice of Intent #:	SE46825	Date Received:	04-JAN-13
Diameter (in):	2.25	Casing Depth (ft):	14
Well completion:	04-DEC-12	Well Owner:	Greyhound Busline | Aspect Consulting
Well Type:	Resource Protection	Driller #:	Not Reported
Static Water Level:	Not Reported	Flow Rate (gpm):	Not Reported
Flow Type:	Not Reported	PSI:	Not Reported
Well Test:	Not Reported	Water Reclamation #:	8

AE6552
West
1/2 - 1 Mile
Lower

WA WELLS **WALOG2000789477**

Database:	Ecology Well Logs	Well Log ID:	1689779
Well Tag #:	BKS083	Project Tag #:	Not Reported
Notice of Intent #:	AE42839	Date Received:	28-AUG-17
Diameter (in):	6	Casing Depth (ft):	22
Well completion:	27-JUL-17	Well Owner:	Rufus 20 Block 20
Well Type:	Decommisioning	Driller #:	1946
Static Water Level:	Not Reported	Flow Rate (gpm):	Not Reported
Flow Type:	Not Reported	PSI:	Not Reported
Well Test:	Not Reported	Water Reclamation #:	8

DRAFT

Map ID Direction Distance Elevation	Database	EDR ID Number
AE6553 **West** **1/2 - 1 Mile** **Lower**	**WA WELLS**	**WALOG2000768333**

Database:	Ecology Well Logs	Well Log ID:	1641697
Well Tag #:	BKS128	Project Tag #:	Not Reported
Notice of Intent #:	DE01998	Date Received:	28-JUN-17
Diameter (in):	6	Casing Depth (ft):	22
Well completion:	18-MAY-17	Well Owner:	Rufus 20 Block 20
Well Type:	Water	Driller #:	1946
Static Water Level:	Not Reported	Flow Rate (gpm):	Not Reported
Flow Type:	Not Reported	PSI:	Not Reported
Well Test:	Not Reported	Water Reclamation #:	8

AE6554 **West** **1/2 - 1 Mile** **Lower**	**WA WELLS**	**WALOG2000754633**

Database:	Ecology Well Logs	Well Log ID:	1623072
Well Tag #:	Not Reported	Project Tag #:	Not Reported
Notice of Intent #:	SE59982	Date Received:	18-MAY-17
Diameter (in):	9	Casing Depth (ft):	19.5
Well completion:	21-OCT-16	Well Owner:	Seattle City Light
Well Type:	Resource Protection	Driller #:	3146
Static Water Level:	Not Reported	Flow Rate (gpm):	Not Reported
Flow Type:	Dry Hole	PSI:	Not Reported
Well Test:	Not Reported	Water Reclamation #:	8

AE6555 **West** **1/2 - 1 Mile** **Lower**	**WA WELLS**	**WALOG2000765207**

Database:	Ecology Well Logs	Well Log ID:	1637861
Well Tag #:	BJN037	Project Tag #:	Not Reported
Notice of Intent #:	DE01998	Date Received:	23-MAY-17
Diameter (in):	6	Casing Depth (ft):	22
Well completion:	19-APR-17	Well Owner:	Rufus 20 Block 20
Well Type:	Water	Driller #:	1946
Static Water Level:	Not Reported	Flow Rate (gpm):	Not Reported
Flow Type:	Not Reported	PSI:	Not Reported
Well Test:	Not Reported	Water Reclamation #:	8

AE6556 **West** **1/2 - 1 Mile** **Lower**	**WA WELLS**	**WALOG2000570392**

Database:	Ecology Well Logs	Well Log ID:	835808
Well Tag #:	Not Reported	Project Tag #:	Not Reported
Notice of Intent #:	AE19863	Date Received:	07-JAN-13
Diameter (in):	8	Casing Depth (ft):	40

DRAFT

Well completion:	04-DEC-12	Well Owner:	Greyhound Busline | Aspect Consulting
Well Type:	Decommisioning	Driller #:	Not Reported
Static Water Level:	Not Reported	Flow Rate (gpm):	Not Reported
Flow Type:	Not Reported	PSI:	Not Reported
Well Test:	Not Reported	Water Reclamation #:	8

AE6557
West
1/2 - 1 Mile
Lower

WA WELLS **WALOG2000682037**

Database:	Ecology Well Logs	Well Log ID:	1084459
Well Tag #:	BIM925	Project Tag #:	Not Reported
Notice of Intent #:	DE01764	Date Received:	09-NOV-15
Diameter (in):	6	Casing Depth (ft):	21
Well completion:	03-OCT-15	Well Owner:	Ninth And Lenora LLC
Well Type:	Water	Driller #:	1946
Static Water Level:	Not Reported	Flow Rate (gpm):	Not Reported
Flow Type:	Not Reported	PSI:	Not Reported
Well Test:	Not Reported	Water Reclamation #:	8

AE6558
West
1/2 - 1 Mile
Lower

WA WELLS **WALOG2000660368**

Database:	Ecology Well Logs	Well Log ID:	1018515
Well Tag #:	Not Reported	Project Tag #:	Not Reported
Notice of Intent #:	AE31487	Date Received:	11-MAY-15
Diameter (in):	2.25	Casing Depth (ft):	15
Well completion:	16-APR-15	Well Owner:	Block 20
Well Type:	Decommisioning	Driller #:	8004
Static Water Level:	Not Reported	Flow Rate (gpm):	Not Reported
Flow Type:	Dry Hole	PSI:	Not Reported
Well Test:	Not Reported	Water Reclamation #:	8

AE6559
West
1/2 - 1 Mile
Lower

WA WELLS **WALOG2000682005**

Database:	Ecology Well Logs	Well Log ID:	1084424
Well Tag #:	BIM926	Project Tag #:	Not Reported
Notice of Intent #:	DE01764	Date Received:	09-NOV-15
Diameter (in):	6	Casing Depth (ft):	21
Well completion:	03-OCT-15	Well Owner:	Ninth And Lenora LLC
Well Type:	Water	Driller #:	1946
Static Water Level:	Not Reported	Flow Rate (gpm):	Not Reported
Flow Type:	Not Reported	PSI:	Not Reported
Well Test:	Not Reported	Water Reclamation #:	8

DRAFT

Map ID Direction Distance Elevation	Database	EDR ID Number
AE6560 **West** **1/2 - 1 Mile** **Lower**	**WA WELLS**	**WALOG2000682108**

Database:	Ecology Well Logs	Well Log ID:	1084531
Well Tag #:	BIM935	Project Tag #:	Not Reported
Notice of Intent #:	DE01764	Date Received:	09-NOV-15
Diameter (in):	6	Casing Depth (ft):	21
Well completion:	08-OCT-15	Well Owner:	Ninth And Lenora LLC
Well Type:	Water	Driller #:	1946
Static Water Level:	Not Reported	Flow Rate (gpm):	Not Reported
Flow Type:	Not Reported	PSI:	Not Reported
Well Test:	Not Reported	Water Reclamation #:	8

AE6561 **West** **1/2 - 1 Mile** **Lower**	**WA WELLS**	**WALOG2000548050**

Database:	Ecology Well Logs	Well Log ID:	790895
Well Tag #:	Not Reported	Project Tag #:	Not Reported
Notice of Intent #:	AE17006	Date Received:	15-APR-12
Diameter (in):	2	Casing Depth (ft):	20
Well completion:	11-APR-12	Well Owner:	Denny Triangle Block 14 | GeoEngineers
Well Type:	Decommisioning	Driller #:	Not Reported
Static Water Level:	Not Reported	Flow Rate (gpm):	Not Reported
Flow Type:	Not Reported	PSI:	Not Reported
Well Test:	Not Reported	Water Reclamation #:	8

AE6562 **West** **1/2 - 1 Mile** **Lower**	**WA WELLS**	**WALOG2000768646**

Database:	Ecology Well Logs	Well Log ID:	1642052
Well Tag #:	BKS150	Project Tag #:	Not Reported
Notice of Intent #:	DE01998	Date Received:	28-JUN-17
Diameter (in):	6	Casing Depth (ft):	0
Well completion:	19-MAY-17	Well Owner:	Rufus 20 Block 20
Well Type:	Water	Driller #:	1946
Static Water Level:	Not Reported	Flow Rate (gpm):	Not Reported
Flow Type:	Not Reported	PSI:	Not Reported
Well Test:	Not Reported	Water Reclamation #:	8

AE6563 **West** **1/2 - 1 Mile** **Lower**	**WA WELLS**	**WALOG2000768400**

Database:	Ecology Well Logs	Well Log ID:	1641764
Well Tag #:	BKS043	Project Tag #:	Not Reported
Notice of Intent #:	AE42839	Date Received:	28-JUN-17
Diameter (in):	6	Casing Depth (ft):	22

DRAFT

Well completion:	23-MAY-17	Well Owner:	Rufus 20 Block 20
Well Type:	Decommisioning	Driller #:	1946
Static Water Level:	Not Reported	Flow Rate (gpm):	Not Reported
Flow Type:	Not Reported	PSI:	Not Reported
Well Test:	Not Reported	Water Reclamation #:	8

AE6564
West
1/2 - 1 Mile
Lower

WA WELLS **WALOG2000548032**

Database:	Ecology Well Logs	Well Log ID:	790863
Well Tag #:	Not Reported	Project Tag #:	Not Reported
Notice of Intent #:	AE17006	Date Received:	15-APR-12
Diameter (in):	Not Reported	Casing Depth (ft):	20
Well completion:	15-APR-12	Well Owner:	Denny Triangle Block 14 | GeoEngineers
Well Type:	Decommisioning	Driller #:	Not Reported
Static Water Level:	Not Reported	Flow Rate (gpm):	Not Reported
Flow Type:	Not Reported	PSI:	Not Reported
Well Test:	Not Reported	Water Reclamation #:	8

AE6565
West
1/2 - 1 Mile
Lower

WA WELLS **WALOG2000590813**

Database:	Ecology Well Logs	Well Log ID:	876679
Well Tag #:	Not Reported	Project Tag #:	Not Reported
Notice of Intent #:	AE22048	Date Received:	25-OCT-13
Diameter (in):	8	Casing Depth (ft):	100
Well completion:	30-MAY-13	Well Owner:	RD Hedreen Company
Well Type:	Decommisioning	Driller #:	Not Reported
Static Water Level:	Not Reported	Flow Rate (gpm):	Not Reported
Flow Type:	Not Reported	PSI:	Not Reported
Well Test:	Not Reported	Water Reclamation #:	8

AE6566
West
1/2 - 1 Mile
Lower

WA WELLS **WALOG2000548019**

Database:	Ecology Well Logs	Well Log ID:	790841
Well Tag #:	Not Reported	Project Tag #:	Not Reported
Notice of Intent #:	SE45021	Date Received:	04-MAY-12
Diameter (in):	2	Casing Depth (ft):	15
Well completion:	11-APR-12	Well Owner:	Denny Triangle Block 14 | GeoEngineers
Well Type:	Resource Protection	Driller #:	Not Reported
Static Water Level:	Not Reported	Flow Rate (gpm):	Not Reported
Flow Type:	Not Reported	PSI:	Not Reported
Well Test:	Not Reported	Water Reclamation #:	8

DRAFT

Map ID Direction Distance Elevation	Database	EDR ID Number
AE6567 **West** **1/2 - 1 Mile** **Lower**	**WA WELLS**	**WALOG2000252479**

Database:	Ecology Well Logs	Well Log ID:	337245
Well Tag #:	Not Reported	Project Tag #:	Not Reported
Notice of Intent #:	S015709	Date Received:	29-JUL-02
Diameter (in):	Not Reported	Casing Depth (ft):	19
Well completion:	20-JUN-02	Well Owner:	BUDGET RENT A CAR
Well Type:	Resource Protection	Driller #:	Not Reported
Static Water Level:	Not Reported	Flow Rate (gpm):	Not Reported
Flow Type:	Not Reported	PSI:	Not Reported
Well Test:	Not Reported	Water Reclamation #:	8

AE6568 **West** **1/2 - 1 Mile** **Lower**	**WA WELLS**	**WALOG2000547241**

Database:	Ecology Well Logs	Well Log ID:	789413
Well Tag #:	Not Reported	Project Tag #:	Not Reported
Notice of Intent #:	AE16477	Date Received:	25-APR-12
Diameter (in):	8	Casing Depth (ft):	75
Well completion:	28-FEB-12	Well Owner:	Clise Properties
Well Type:	Decommisioning	Driller #:	Not Reported
Static Water Level:	Not Reported	Flow Rate (gpm):	Not Reported
Flow Type:	Not Reported	PSI:	Not Reported
Well Test:	Not Reported	Water Reclamation #:	8

AE6569 **West** **1/2 - 1 Mile** **Lower**	**WA WELLS**	**WALOG2000539732**

Database:	Ecology Well Logs	Well Log ID:	774427
Well Tag #:	Not Reported	Project Tag #:	Not Reported
Notice of Intent #:	SE44188	Date Received:	26-JAN-12
Diameter (in):	Not Reported	Casing Depth (ft):	31.5
Well completion:	22-NOV-11	Well Owner:	Cornish College
Well Type:	Resource Protection	Driller #:	Not Reported
Static Water Level:	Not Reported	Flow Rate (gpm):	Not Reported
Flow Type:	Not Reported	PSI:	Not Reported
Well Test:	Not Reported	Water Reclamation #:	8

AE6570 **West** **1/2 - 1 Mile** **Lower**	**WA WELLS**	**WALOG2000789289**

Database:	Ecology Well Logs	Well Log ID:	1689590
Well Tag #:	BKS024	Project Tag #:	Not Reported
Notice of Intent #:	AE42839	Date Received:	28-AUG-17
Diameter (in):	6	Casing Depth (ft):	22

DRAFT

Well completion:	27-JUL-17	Well Owner:	Rufus 20 Block 20
Well Type:	Decommisioning	Driller #:	1946
Static Water Level:	Not Reported	Flow Rate (gpm):	Not Reported
Flow Type:	Not Reported	PSI:	Not Reported
Well Test:	Not Reported	Water Reclamation #:	8

AE6571
West
1/2 - 1 Mile
Lower

WA WELLS **WALOG2000570384**

Database:	Ecology Well Logs	Well Log ID:	835793
Well Tag #:	Not Reported	Project Tag #:	Not Reported
Notice of Intent #:	SE46825	Date Received:	07-JAN-13
Diameter (in):	8	Casing Depth (ft):	40
Well completion:	04-DEC-12	Well Owner:	Greyhound Busline | Aspect Consulting
Well Type:	Resource Protection	Driller #:	Not Reported
Static Water Level:	Not Reported	Flow Rate (gpm):	Not Reported
Flow Type:	Not Reported	PSI:	Not Reported
Well Test:	Not Reported	Water Reclamation #:	8

AE6572
West
1/2 - 1 Mile
Lower

WA WELLS **WALOG2000764799**

Database:	Ecology Well Logs	Well Log ID:	1637404
Well Tag #:	BKS061	Project Tag #:	Not Reported
Notice of Intent #:	AE42839	Date Received:	23-MAY-17
Diameter (in):	6	Casing Depth (ft):	22
Well completion:	08-MAY-17	Well Owner:	Rufus 20 Block 20
Well Type:	Decommisioning	Driller #:	1946
Static Water Level:	Not Reported	Flow Rate (gpm):	Not Reported
Flow Type:	Not Reported	PSI:	Not Reported
Well Test:	Not Reported	Water Reclamation #:	8

AE6573
West
1/2 - 1 Mile
Lower

WA WELLS **WALOG2000623441**

Database:	Ecology Well Logs	Well Log ID:	934500
Well Tag #:	Not Reported	Project Tag #:	B2
Notice of Intent #:	SE49567	Date Received:	21-OCT-13
Diameter (in):	5	Casing Depth (ft):	15
Well completion:	07-OCT-13	Well Owner:	Seattle Childrens Research Institute
Well Type:	Resource Protection	Driller #:	3123
Static Water Level:	Not Reported	Flow Rate (gpm):	Not Reported
Flow Type:	Not Reported	PSI:	Not Reported
Well Test:	Not Reported	Water Reclamation #:	8

DRAFT

Map ID Direction Distance Elevation	Database	EDR ID Number
AE6574 **West** **1/2 - 1 Mile** **Lower**	**WA WELLS**	**WALOG2000682228**

Database:	Ecology Well Logs	Well Log ID:	1084653
Well Tag #:	BIM930	Project Tag #:	Not Reported
Notice of Intent #:	DE01764	Date Received:	09-NOV-15
Diameter (in):	6	Casing Depth (ft):	21
Well completion:	02-OCT-15	Well Owner:	Ninth And Lenora LLC
Well Type:	Water	Driller #:	1946
Static Water Level:	Not Reported	Flow Rate (gpm):	Not Reported
Flow Type:	Not Reported	PSI:	Not Reported
Well Test:	Not Reported	Water Reclamation #:	8

AE6575 **West** **1/2 - 1 Mile** **Lower**	**WA WELLS**	**WALOG2000371729**

Database:	Ecology Well Logs	Well Log ID:	486957
Well Tag #:	Not Reported	Project Tag #:	Not Reported
Notice of Intent #:	A130186	Date Received:	14-JUN-07
Diameter (in):	2	Casing Depth (ft):	32
Well completion:	05-JUN-07	Well Owner:	SNITZER | GEOENGINEERS
Well Type:	Decommisioning	Driller #:	Not Reported
Static Water Level:	Not Reported	Flow Rate (gpm):	Not Reported
Flow Type:	Not Reported	PSI:	Not Reported
Well Test:	Not Reported	Water Reclamation #:	8

AE6576 **West** **1/2 - 1 Mile** **Lower**	**WA WELLS**	**WALOG2000547300**

Database:	Ecology Well Logs	Well Log ID:	789513
Well Tag #:	Not Reported	Project Tag #:	Not Reported
Notice of Intent #:	SE44684	Date Received:	25-APR-12
Diameter (in):	8	Casing Depth (ft):	85
Well completion:	28-FEB-12	Well Owner:	Clise Properties
Well Type:	Resource Protection	Driller #:	Not Reported
Static Water Level:	Not Reported	Flow Rate (gpm):	Not Reported
Flow Type:	Not Reported	PSI:	Not Reported
Well Test:	Not Reported	Water Reclamation #:	8

AE6577 **West** **1/2 - 1 Mile** **Lower**	**WA WELLS**	**WALOG2000381170**

Database:	Ecology Well Logs	Well Log ID:	501826
Well Tag #:	Not Reported	Project Tag #:	Not Reported
Notice of Intent #:	A092629	Date Received:	07-SEP-07
Diameter (in):	7	Casing Depth (ft):	40

DRAFT

Well completion:	22-AUG-06	Well Owner:	INTRACORP | GOLDER ASSOC
Well Type:	Decommisioning	Driller #:	Not Reported
Static Water Level:	Not Reported	Flow Rate (gpm):	Not Reported
Flow Type:	Not Reported	PSI:	Not Reported
Well Test:	Not Reported	Water Reclamation #:	8

AE6578
West
1/2 - 1 Mile
Lower

WA WELLS **WALOG2000239990**

Database:	Ecology Well Logs	Well Log ID:	323755
Well Tag #:	Not Reported	Project Tag #:	Not Reported
Notice of Intent #:	S005538	Date Received:	11-FEB-00
Diameter (in):	Not Reported	Casing Depth (ft):	32
Well completion:	22-JAN-00	Well Owner:	WESTLAKE TOWER PROPERTY
Well Type:	Resource Protection	Driller #:	Not Reported
Static Water Level:	Not Reported	Flow Rate (gpm):	Not Reported
Flow Type:	Not Reported	PSI:	Not Reported
Well Test:	Not Reported	Water Reclamation #:	8

AE6579
West
1/2 - 1 Mile
Lower

WA WELLS **WALOG2000381176**

Database:	Ecology Well Logs	Well Log ID:	501832
Well Tag #:	Not Reported	Project Tag #:	Not Reported
Notice of Intent #:	S029151	Date Received:	07-SEP-07
Diameter (in):	7	Casing Depth (ft):	40
Well completion:	22-AUG-07	Well Owner:	INTRACORP | GOLDER ASSOC
Well Type:	Resource Protection	Driller #:	Not Reported
Static Water Level:	Not Reported	Flow Rate (gpm):	Not Reported
Flow Type:	Not Reported	PSI:	Not Reported
Well Test:	Not Reported	Water Reclamation #:	8

AE6580
West
1/2 - 1 Mile
Lower

WA WELLS **WALOG2000236091**

Database:	Ecology Well Logs	Well Log ID:	319038
Well Tag #:	AFT700	Project Tag #:	Not Reported
Notice of Intent #:	A051092	Date Received:	26-JUL-01
Diameter (in):	2	Casing Depth (ft):	54.11
Well completion:	26-JUL-01	Well Owner:	US GENERAL SERVICES ADMIN
Well Type:	Decommisioning	Driller #:	Not Reported
Static Water Level:	Not Reported	Flow Rate (gpm):	Not Reported
Flow Type:	Not Reported	PSI:	Not Reported
Well Test:	Not Reported	Water Reclamation #:	8

DRAFT

Map ID Direction Distance Elevation	Database	EDR ID Number
AE6581 **West** **1/2 - 1 Mile** **Lower**	**WA WELLS**	**WALOG2000548042**

Database:	Ecology Well Logs	Well Log ID:	790879
Well Tag #:	Not Reported	Project Tag #:	Not Reported
Notice of Intent #:	AE17006	Date Received:	15-APR-12
Diameter (in):	2	Casing Depth (ft):	15
Well completion:	11-APR-12	Well Owner:	Denny Triangle Block 14 | GeoEngineers
Well Type:	Decommisioning	Driller #:	Not Reported
Static Water Level:	Not Reported	Flow Rate (gpm):	Not Reported
Flow Type:	Not Reported	PSI:	Not Reported
Well Test:	Not Reported	Water Reclamation #:	8

AE6582 **West** **1/2 - 1 Mile** **Lower**	**WA WELLS**	**WALOG2000271199**

Database:	Ecology Well Logs	Well Log ID:	359073
Well Tag #:	Not Reported	Project Tag #:	Not Reported
Notice of Intent #:	S016228	Date Received:	01-MAY-03
Diameter (in):	8.5	Casing Depth (ft):	15
Well completion:	11-APR-03	Well Owner:	BUDGET RENTAL CAR
Well Type:	Resource Protection	Driller #:	Not Reported
Static Water Level:	Not Reported	Flow Rate (gpm):	Not Reported
Flow Type:	Not Reported	PSI:	Not Reported
Well Test:	Not Reported	Water Reclamation #:	8

AE6583 **West** **1/2 - 1 Mile** **Lower**	**WA WELLS**	**WALOG2000660371**

Database:	Ecology Well Logs	Well Log ID:	1018518
Well Tag #:	Not Reported	Project Tag #:	Not Reported
Notice of Intent #:	AE31487	Date Received:	11-MAY-15
Diameter (in):	2.25	Casing Depth (ft):	15
Well completion:	16-APR-15	Well Owner:	Block 20
Well Type:	Decommisioning	Driller #:	8004
Static Water Level:	Not Reported	Flow Rate (gpm):	Not Reported
Flow Type:	Dry Hole	PSI:	Not Reported
Well Test:	Not Reported	Water Reclamation #:	8

AE6584 **West** **1/2 - 1 Mile** **Lower**	**WA WELLS**	**WALOG2000681924**

Database:	Ecology Well Logs	Well Log ID:	1084336
Well Tag #:	BIM393	Project Tag #:	Not Reported
Notice of Intent #:	DE01764	Date Received:	09-NOV-15
Diameter (in):	6	Casing Depth (ft):	21

DRAFT

Well completion:	08-OCT-15	Well Owner:	Ninth And Lenora LLC
Well Type:	Water	Driller #:	1946
Static Water Level:	Not Reported	Flow Rate (gpm):	Not Reported
Flow Type:	Not Reported	PSI:	Not Reported
Well Test:	Not Reported	Water Reclamation #:	8

AE6585
West
1/2 - 1 Mile
Lower

WA WELLS **WALOG2000811629**

Database:	Ecology Well Logs	Well Log ID:	1783473
Well Tag #:	Not Reported	Project Tag #:	Not Reported
Notice of Intent #:	SE63925	Date Received:	22-FEB-18
Diameter (in):	2.25	Casing Depth (ft):	11
Well completion:	27-OCT-17	Well Owner:	Cornish College of the Arts
Well Type:	Resource Protection	Driller #:	2867
Static Water Level:	Not Reported	Flow Rate (gpm):	Not Reported
Flow Type:	Not Reported	PSI:	Not Reported
Well Test:	Not Reported	Water Reclamation #:	8

AE6586
West
1/2 - 1 Mile
Lower

WA WELLS **WALOG2000660363**

Database:	Ecology Well Logs	Well Log ID:	1018510
Well Tag #:	Not Reported	Project Tag #:	Not Reported
Notice of Intent #:	SE54486	Date Received:	11-MAY-15
Diameter (in):	2.25	Casing Depth (ft):	15
Well completion:	16-APR-15	Well Owner:	Block 20
Well Type:	Resource Protection	Driller #:	8004
Static Water Level:	Not Reported	Flow Rate (gpm):	Not Reported
Flow Type:	Dry Hole	PSI:	Not Reported
Well Test:	Not Reported	Water Reclamation #:	8

AE6587
West
1/2 - 1 Mile
Lower

WA WELLS **WALOG2000754638**

Database:	Ecology Well Logs	Well Log ID:	1623077
Well Tag #:	Not Reported	Project Tag #:	Not Reported
Notice of Intent #:	SE59665	Date Received:	18-MAY-17
Diameter (in):	9	Casing Depth (ft):	18.5
Well completion:	16-SEP-16	Well Owner:	Seattle City Light
Well Type:	Resource Protection	Driller #:	3146
Static Water Level:	Not Reported	Flow Rate (gpm):	Not Reported
Flow Type:	Dry Hole	PSI:	Not Reported
Well Test:	Not Reported	Water Reclamation #:	8

DRAFT

Map ID Direction Distance Elevation	Database	EDR ID Number
AE6588 **West** **1/2 - 1 Mile** **Lower**	**WA WELLS**	**WALOG2000810844**

Database:	Ecology Well Logs	Well Log ID:	1779319
Well Tag #:	Not Reported	Project Tag #:	Not Reported
Notice of Intent #:	SE64136	Date Received:	22-FEB-18
Diameter (in):	2.25	Casing Depth (ft):	12
Well completion:	17-NOV-17	Well Owner:	Virginia Ave Project Additional
Well Type:	Resource Protection	Driller #:	3200
Static Water Level:	Not Reported	Flow Rate (gpm):	Not Reported
Flow Type:	Not Reported	PSI:	Not Reported
Well Test:	Not Reported	Water Reclamation #:	8

AE6589 **West** **1/2 - 1 Mile** **Lower**	**WA WELLS**	**WALOG2000789028**

Database:	Ecology Well Logs	Well Log ID:	1689328
Well Tag #:	BKS017	Project Tag #:	Not Reported
Notice of Intent #:	AE42839	Date Received:	28-AUG-17
Diameter (in):	6	Casing Depth (ft):	22
Well completion:	27-JUL-17	Well Owner:	Rufus 20 Block 20
Well Type:	Decommisioning	Driller #:	1946
Static Water Level:	Not Reported	Flow Rate (gpm):	Not Reported
Flow Type:	Not Reported	PSI:	Not Reported
Well Test:	Not Reported	Water Reclamation #:	8

AE6590 **West** **1/2 - 1 Mile** **Lower**	**WA WELLS**	**WALOG2000768334**

Database:	Ecology Well Logs	Well Log ID:	1641698
Well Tag #:	BKS129	Project Tag #:	Not Reported
Notice of Intent #:	DE01998	Date Received:	28-JUN-17
Diameter (in):	6	Casing Depth (ft):	22
Well completion:	18-MAY-17	Well Owner:	Rufus 20 Block 20
Well Type:	Water	Driller #:	1946
Static Water Level:	Not Reported	Flow Rate (gpm):	Not Reported
Flow Type:	Not Reported	PSI:	Not Reported
Well Test:	Not Reported	Water Reclamation #:	8

AE6591 **West** **1/2 - 1 Mile** **Lower**	**WA WELLS**	**WALOG2000570087**

Database:	Ecology Well Logs	Well Log ID:	835217
Well Tag #:	Not Reported	Project Tag #:	Not Reported
Notice of Intent #:	SE46825	Date Received:	04-JAN-13
Diameter (in):	2.25	Casing Depth (ft):	14

DRAFT

Well completion:	04-DEC-12	Well Owner:	Greyhound Busline | Aspect Consulting
Well Type:	Resource Protection	Driller #:	Not Reported
Static Water Level:	Not Reported	Flow Rate (gpm):	Not Reported
Flow Type:	Not Reported	PSI:	Not Reported
Well Test:	Not Reported	Water Reclamation #:	8

AE6592
West
1/2 - 1 Mile
Lower

WA WELLS **WALOG2000381174**

Database:	Ecology Well Logs	Well Log ID:	501830
Well Tag #:	Not Reported	Project Tag #:	Not Reported
Notice of Intent #:	S029151	Date Received:	07-SEP-07
Diameter (in):	7	Casing Depth (ft):	40
Well completion:	22-AUG-07	Well Owner:	INTRACORP | GOLDER ASSOC
Well Type:	Resource Protection	Driller #:	Not Reported
Static Water Level:	Not Reported	Flow Rate (gpm):	Not Reported
Flow Type:	Not Reported	PSI:	Not Reported
Well Test:	Not Reported	Water Reclamation #:	8

AE6593
West
1/2 - 1 Mile
Lower

WA WELLS **WALOG2000660361**

Database:	Ecology Well Logs	Well Log ID:	1018508
Well Tag #:	Not Reported	Project Tag #:	Not Reported
Notice of Intent #:	AE31487	Date Received:	11-MAY-15
Diameter (in):	2.25	Casing Depth (ft):	15
Well completion:	15-APR-15	Well Owner:	Block 20
Well Type:	Decommisioning	Driller #:	8004
Static Water Level:	Not Reported	Flow Rate (gpm):	Not Reported
Flow Type:	Dry Hole	PSI:	Not Reported
Well Test:	Not Reported	Water Reclamation #:	8

AE6594
West
1/2 - 1 Mile
Lower

WA WELLS **WALOG2000587891**

Database:	Ecology Well Logs	Well Log ID:	871085
Well Tag #:	BHL059	Project Tag #:	Not Reported
Notice of Intent #:	AE21543	Date Received:	22-JUL-13
Diameter (in):	2	Casing Depth (ft):	15
Well completion:	24-APR-13	Well Owner:	Clise Properties
Well Type:	Decommisioning	Driller #:	Not Reported
Static Water Level:	Not Reported	Flow Rate (gpm):	Not Reported
Flow Type:	Not Reported	PSI:	Not Reported
Well Test:	Not Reported	Water Reclamation #:	8

DRAFT

Map ID Direction Distance Elevation	Database	EDR ID Number
AE6595 **West** **1/2 - 1 Mile** **Lower**	**WA WELLS**	**WALOG2000789280**

Database:	Ecology Well Logs	Well Log ID:	1689581
Well Tag #:	BKS111	Project Tag #:	Not Reported
Notice of Intent #:	AE42839	Date Received:	28-AUG-17
Diameter (in):	6	Casing Depth (ft):	22
Well completion:	27-JUL-17	Well Owner:	Rufus 20 Block 20
Well Type:	Decommisioning	Driller #:	1946
Static Water Level:	Not Reported	Flow Rate (gpm):	Not Reported
Flow Type:	Not Reported	PSI:	Not Reported
Well Test:	Not Reported	Water Reclamation #:	8

AE6596 **West** **1/2 - 1 Mile** **Lower**	**WA WELLS**	**WALOG2000768643**

Database:	Ecology Well Logs	Well Log ID:	1642049
Well Tag #:	BKS147	Project Tag #:	Not Reported
Notice of Intent #:	DE01998	Date Received:	28-JUN-17
Diameter (in):	6	Casing Depth (ft):	0
Well completion:	19-MAY-17	Well Owner:	Rufus 20 Block 20
Well Type:	Water	Driller #:	1946
Static Water Level:	Not Reported	Flow Rate (gpm):	Not Reported
Flow Type:	Not Reported	PSI:	Not Reported
Well Test:	Not Reported	Water Reclamation #:	8

AE6597 **West** **1/2 - 1 Mile** **Lower**	**WA WELLS**	**WALOG2000768405**

Database:	Ecology Well Logs	Well Log ID:	1641770
Well Tag #:	BKS083	Project Tag #:	Not Reported
Notice of Intent #:	DE01998	Date Received:	28-JUN-17
Diameter (in):	6	Casing Depth (ft):	22
Well completion:	22-MAY-17	Well Owner:	Rufus 20 Block 20
Well Type:	Water	Driller #:	1946
Static Water Level:	Not Reported	Flow Rate (gpm):	Not Reported
Flow Type:	Not Reported	PSI:	Not Reported
Well Test:	Not Reported	Water Reclamation #:	8

AE6598 **West** **1/2 - 1 Mile** **Lower**	**WA WELLS**	**WALOG2000628625**

Database:	Ecology Well Logs	Well Log ID:	942022
Well Tag #:	Not Reported	Project Tag #:	DS5
Notice of Intent #:	AE20706	Date Received:	18-FEB-14
Diameter (in):	8	Casing Depth (ft):	20

DRAFT

Well completion:	16-APR-13	Well Owner:	City Of Seattle
Well Type:	Decommisioning	Driller #:	3151
Static Water Level:	Not Reported	Flow Rate (gpm):	Not Reported
Flow Type:	Not Reported	PSI:	Not Reported
Well Test:	Not Reported	Water Reclamation #:	8

AE6599
West
1/2 - 1 Mile
Lower

WA WELLS **WALOG2000768338**

Database:	Ecology Well Logs	Well Log ID:	1641702
Well Tag #:	BKS133	Project Tag #:	Not Reported
Notice of Intent #:	DE01998	Date Received:	28-JUN-17
Diameter (in):	6	Casing Depth (ft):	22
Well completion:	18-MAY-17	Well Owner:	Rufus 20 Block 20
Well Type:	Water	Driller #:	1946
Static Water Level:	Not Reported	Flow Rate (gpm):	Not Reported
Flow Type:	Not Reported	PSI:	Not Reported
Well Test:	Not Reported	Water Reclamation #:	8

AE6600
West
1/2 - 1 Mile
Lower

WA WELLS **WALOG2000236089**

Database:	Ecology Well Logs	Well Log ID:	319036
Well Tag #:	Not Reported	Project Tag #:	Not Reported
Notice of Intent #:	A051092	Date Received:	26-JUL-01
Diameter (in):	2	Casing Depth (ft):	44.11
Well completion:	26-JUL-01	Well Owner:	US GENERAL SERVICES ADMIN
Well Type:	Decommisioning	Driller #:	Not Reported
Static Water Level:	Not Reported	Flow Rate (gpm):	Not Reported
Flow Type:	Not Reported	PSI:	Not Reported
Well Test:	Not Reported	Water Reclamation #:	8

AE6601
West
1/2 - 1 Mile
Lower

WA WELLS **WALOG2000765211**

Database:	Ecology Well Logs	Well Log ID:	1637865
Well Tag #:	BJN041	Project Tag #:	Not Reported
Notice of Intent #:	DE01998	Date Received:	23-MAY-17
Diameter (in):	6	Casing Depth (ft):	22
Well completion:	19-APR-17	Well Owner:	Rufus 20 Block 20
Well Type:	Water	Driller #:	1946
Static Water Level:	Not Reported	Flow Rate (gpm):	Not Reported
Flow Type:	Not Reported	PSI:	Not Reported
Well Test:	Not Reported	Water Reclamation #:	8

DRAFT

Map ID Direction Distance Elevation	Database	EDR ID Number
AE6602 **West** **1/2 - 1 Mile** **Lower**	**WA WELLS**	**WALOG2000567477**

Database:	Ecology Well Logs	Well Log ID:	830071
Well Tag #:	BHN362	Project Tag #:	Not Reported
Notice of Intent #:	RE07736	Date Received:	16-NOV-12
Diameter (in):	2	Casing Depth (ft):	120
Well completion:	01-NOV-12	Well Owner:	9th And Steward~ LLC
Well Type:	Resource Protection	Driller #:	Not Reported
Static Water Level:	Not Reported	Flow Rate (gpm):	Not Reported
Flow Type:	Not Reported	PSI:	Not Reported
Well Test:	Not Reported	Water Reclamation #:	8

AE6603 **West** **1/2 - 1 Mile** **Lower**	**WA WELLS**	**WALOG2000525502**

Database:	Ecology Well Logs	Well Log ID:	746994
Well Tag #:	Not Reported	Project Tag #:	Not Reported
Notice of Intent #:	AE14098	Date Received:	15-AUG-11
Diameter (in):	2.25	Casing Depth (ft):	33
Well completion:	30-JUL-11	Well Owner:	Cascadia Holdings
Well Type:	Decommisioning	Driller #:	Not Reported
Static Water Level:	Not Reported	Flow Rate (gpm):	Not Reported
Flow Type:	Not Reported	PSI:	Not Reported
Well Test:	Not Reported	Water Reclamation #:	8

AE6604 **West** **1/2 - 1 Mile** **Lower**	**WA WELLS**	**WALOG2000765174**

Database:	Ecology Well Logs	Well Log ID:	1637827
Well Tag #:	BKS065	Project Tag #:	Not Reported
Notice of Intent #:	DE01998	Date Received:	23-MAY-17
Diameter (in):	6	Casing Depth (ft):	22
Well completion:	24-APR-17	Well Owner:	Rufus 20 Block 20
Well Type:	Water	Driller #:	1946
Static Water Level:	Not Reported	Flow Rate (gpm):	Not Reported
Flow Type:	Not Reported	PSI:	Not Reported
Well Test:	Not Reported	Water Reclamation #:	8

AE6605 **West** **1/2 - 1 Mile** **Lower**	**WA WELLS**	**WALOG2000683332**

Database:	Ecology Well Logs	Well Log ID:	1106198
Well Tag #:	BIM936	Project Tag #:	Not Reported
Notice of Intent #:	AE34875	Date Received:	07-DEC-15
Diameter (in):	6	Casing Depth (ft):	21

DRAFT

Well completion:	01-DEC-15	Well Owner:	Ninth And Lenora LLC
Well Type:	Decommisioning	Driller #:	1946
Static Water Level:	Not Reported	Flow Rate (gpm):	Not Reported
Flow Type:	Not Reported	PSI:	Not Reported
Well Test:	Not Reported	Water Reclamation #:	8

AE6606
West
1/2 - 1 Mile
Lower

WA WELLS **WALOG2000765168**

Database:	Ecology Well Logs	Well Log ID:	1637821
Well Tag #:	BKS059	Project Tag #:	Not Reported
Notice of Intent #:	DE01998	Date Received:	23-MAY-17
Diameter (in):	6	Casing Depth (ft):	22
Well completion:	24-APR-17	Well Owner:	Rufus 20 Block 20
Well Type:	Water	Driller #:	1946
Static Water Level:	Not Reported	Flow Rate (gpm):	Not Reported
Flow Type:	Not Reported	PSI:	Not Reported
Well Test:	Not Reported	Water Reclamation #:	8

AE6607
West
1/2 - 1 Mile
Lower

WA WELLS **WALOG2000570108**

Database:	Ecology Well Logs	Well Log ID:	835259
Well Tag #:	Not Reported	Project Tag #:	Not Reported
Notice of Intent #:	AE19863	Date Received:	04-JAN-13
Diameter (in):	2.25	Casing Depth (ft):	15
Well completion:	04-DEC-12	Well Owner:	Greyhound Busline | Aspect Consulting
Well Type:	Decommisioning	Driller #:	Not Reported
Static Water Level:	Not Reported	Flow Rate (gpm):	Not Reported
Flow Type:	Not Reported	PSI:	Not Reported
Well Test:	Not Reported	Water Reclamation #:	8

AE6608
West
1/2 - 1 Mile
Lower

WA WELLS **WALOG2000548040**

Database:	Ecology Well Logs	Well Log ID:	790876
Well Tag #:	Not Reported	Project Tag #:	Not Reported
Notice of Intent #:	AE17006	Date Received:	15-APR-12
Diameter (in):	2	Casing Depth (ft):	20
Well completion:	11-APR-12	Well Owner:	Denny Triangle Block 14 | GeoEngineers
Well Type:	Decommisioning	Driller #:	Not Reported
Static Water Level:	Not Reported	Flow Rate (gpm):	Not Reported
Flow Type:	Not Reported	PSI:	Not Reported
Well Test:	Not Reported	Water Reclamation #:	8

DRAFT

Map ID Direction Distance Elevation	Database	EDR ID Number
AE6609 **West** **1/2 - 1 Mile** **Lower**	**WA WELLS**	**WALOG2000500825**

Database:	Ecology Well Logs	Well Log ID:	699125
Well Tag #:	BCR176	Project Tag #:	Not Reported
Notice of Intent #:	RE03541	Date Received:	04-JAN-11
Diameter (in):	6	Casing Depth (ft):	175
Well completion:	07-AUG-09	Well Owner:	SHANNON & WILSON | BOART LONGYEAR
Well Type:	Resource Protection	Driller #:	Not Reported
Static Water Level:	Not Reported	Flow Rate (gpm):	Not Reported
Flow Type:	Not Reported	PSI:	Not Reported
Well Test:	Not Reported	Water Reclamation #:	8

AE6610 **West** **1/2 - 1 Mile** **Lower**	**WA WELLS**	**WALOG2000765186**

Database:	Ecology Well Logs	Well Log ID:	1637839
Well Tag #:	BKS077	Project Tag #:	Not Reported
Notice of Intent #:	DE01998	Date Received:	23-MAY-17
Diameter (in):	6	Casing Depth (ft):	22
Well completion:	24-APR-17	Well Owner:	Rufus 20 Block 20
Well Type:	Water	Driller #:	1946
Static Water Level:	Not Reported	Flow Rate (gpm):	Not Reported
Flow Type:	Not Reported	PSI:	Not Reported
Well Test:	Not Reported	Water Reclamation #:	8

AE6611 **West** **1/2 - 1 Mile** **Lower**	**WA WELLS**	**WALOG2000547233**

Database:	Ecology Well Logs	Well Log ID:	789399
Well Tag #:	Not Reported	Project Tag #:	Not Reported
Notice of Intent #:	AE16477	Date Received:	25-APR-12
Diameter (in):	8	Casing Depth (ft):	75
Well completion:	28-FEB-12	Well Owner:	Clise Properties
Well Type:	Decommisioning	Driller #:	Not Reported
Static Water Level:	Not Reported	Flow Rate (gpm):	Not Reported
Flow Type:	Not Reported	PSI:	Not Reported
Well Test:	Not Reported	Water Reclamation #:	8

AE6612 **West** **1/2 - 1 Mile** **Lower**	**WA WELLS**	**WALOG2000261170**

Database:	Ecology Well Logs	Well Log ID:	347187
Well Tag #:	Not Reported	Project Tag #:	Not Reported
Notice of Intent #:	A063205	Date Received:	12-NOV-02
Diameter (in):	2	Casing Depth (ft):	23

DRAFT

Well completion:	12-AUG-02	Well Owner:	DAVID MURPHY
Well Type:	Decommisioning	Driller #:	Not Reported
Static Water Level:	Not Reported	Flow Rate (gpm):	Not Reported
Flow Type:	Not Reported	PSI:	Not Reported
Well Test:	Not Reported	Water Reclamation #:	8

AE6613
West
1/2 - 1 Mile
Lower

WA WELLS **WALOG2000252439**

Database:	Ecology Well Logs	Well Log ID:	337205
Well Tag #:	AHE737	Project Tag #:	Not Reported
Notice of Intent #:	R062824	Date Received:	29-JUL-02
Diameter (in):	Not Reported	Casing Depth (ft):	13
Well completion:	20-JUN-02	Well Owner:	FARALLON CORP
Well Type:	Resource Protection	Driller #:	Not Reported
Static Water Level:	Not Reported	Flow Rate (gpm):	Not Reported
Flow Type:	Not Reported	PSI:	Not Reported
Well Test:	Not Reported	Water Reclamation #:	8

AE6614
West
1/2 - 1 Mile
Lower

WA WELLS **WALOG2000723061**

Database:	Ecology Well Logs	Well Log ID:	1586701
Well Tag #:	Not Reported	Project Tag #:	B2
Notice of Intent #:	SE58491	Date Received:	16-AUG-16
Diameter (in):	9	Casing Depth (ft):	19.5
Well completion:	02-JUN-16	Well Owner:	SEATTLE CITY LIGHT
Well Type:	Resource Protection	Driller #:	3146
Static Water Level:	Not Reported	Flow Rate (gpm):	Not Reported
Flow Type:	Dry Hole	PSI:	Not Reported
Well Test:	Not Reported	Water Reclamation #:	8

AE6615
West
1/2 - 1 Mile
Lower

WA WELLS **WALOG2000548029**

Database:	Ecology Well Logs	Well Log ID:	790857
Well Tag #:	Not Reported	Project Tag #:	Not Reported
Notice of Intent #:	SE45021	Date Received:	04-MAY-12
Diameter (in):	Not Reported	Casing Depth (ft):	20
Well completion:	15-APR-12	Well Owner:	Denny Triangle Block 14 | GeoEngineers
Well Type:	Resource Protection	Driller #:	Not Reported
Static Water Level:	Not Reported	Flow Rate (gpm):	Not Reported
Flow Type:	Not Reported	PSI:	Not Reported
Well Test:	Not Reported	Water Reclamation #:	8

DRAFT

Map ID Direction Distance Elevation	Database	EDR ID Number
AE6616 **West** **1/2 - 1 Mile** **Lower**	**WA WELLS**	**WALOG2000314119**

Database:	Ecology Well Logs	Well Log ID:	406685
Well Tag #:	AKG713	Project Tag #:	Not Reported
Notice of Intent #:	R065092	Date Received:	22-APR-05
Diameter (in):	2	Casing Depth (ft):	75
Well completion:	09-AUG-04	Well Owner:	8TH & VIRGINIA
Well Type:	Resource Protection	Driller #:	Not Reported
Static Water Level:	Not Reported	Flow Rate (gpm):	Not Reported
Flow Type:	Not Reported	PSI:	Not Reported
Well Test:	Not Reported	Water Reclamation #:	8

AE6617 **West** **1/2 - 1 Mile** **Lower**	**WA WELLS**	**WALOG2000683309**

Database:	Ecology Well Logs	Well Log ID:	1106173
Well Tag #:	BIM930	Project Tag #:	Not Reported
Notice of Intent #:	AE34875	Date Received:	07-DEC-15
Diameter (in):	6	Casing Depth (ft):	21
Well completion:	30-NOV-15	Well Owner:	Ninth And Lenora LLC
Well Type:	Decommisioning	Driller #:	1946
Static Water Level:	Not Reported	Flow Rate (gpm):	Not Reported
Flow Type:	Not Reported	PSI:	Not Reported
Well Test:	Not Reported	Water Reclamation #:	8

AE6618 **West** **1/2 - 1 Mile** **Lower**	**WA WELLS**	**WALOG2000831409**

Database:	Ecology Well Logs	Well Log ID:	1876704
Well Tag #:	BKS061	Project Tag #:	BLOCK-18
Notice of Intent #:	RE16617	Date Received:	21-DEC-18
Diameter (in):	2.75	Casing Depth (ft):	61.5
Well completion:	15-NOV-18	Well Owner:	Acorn Development
Well Type:	Resource Protection	Driller #:	1946
Static Water Level:	Not Reported	Flow Rate (gpm):	Not Reported
Flow Type:	Not Reported	PSI:	Not Reported
Well Test:	Not Reported	Water Reclamation #:	8

AE6619 **West** **1/2 - 1 Mile** **Lower**	**WA WELLS**	**WALOG2000768397**

Database:	Ecology Well Logs	Well Log ID:	1641761
Well Tag #:	BKS040	Project Tag #:	Not Reported
Notice of Intent #:	AE42839	Date Received:	28-JUN-17
Diameter (in):	6	Casing Depth (ft):	22

DRAFT

Well completion:	23-MAY-17	Well Owner:	Rufus 20 Block 20
Well Type:	Decommisioning	Driller #:	1946
Static Water Level:	Not Reported	Flow Rate (gpm):	Not Reported
Flow Type:	Not Reported	PSI:	Not Reported
Well Test:	Not Reported	Water Reclamation #:	8

AE6620
West
1/2 - 1 Mile
Lower

WA WELLS **WALOG2000607805**

Database:	Ecology Well Logs	Well Log ID:	911925
Well Tag #:	Not Reported	Project Tag #:	B1
Notice of Intent #:	SE50411	Date Received:	10-MAR-14
Diameter (in):	5	Casing Depth (ft):	15
Well completion:	29-JAN-14	Well Owner:	Seattle Children's Research Institute
Well Type:	Resource Protection	Driller #:	3123
Static Water Level:	Not Reported	Flow Rate (gpm):	Not Reported
Flow Type:	Not Reported	PSI:	Not Reported
Well Test:	Not Reported	Water Reclamation #:	8

AE6621
West
1/2 - 1 Mile
Lower

WA WELLS **WALOG2000570100**

Database:	Ecology Well Logs	Well Log ID:	835243
Well Tag #:	Not Reported	Project Tag #:	Not Reported
Notice of Intent #:	AE19863	Date Received:	04-JAN-13
Diameter (in):	2.25	Casing Depth (ft):	13
Well completion:	04-DEC-12	Well Owner:	Greyhound Busline | Aspect Consulting
Well Type:	Decommisioning	Driller #:	Not Reported
Static Water Level:	Not Reported	Flow Rate (gpm):	Not Reported
Flow Type:	Not Reported	PSI:	Not Reported
Well Test:	Not Reported	Water Reclamation #:	8

AE6622
West
1/2 - 1 Mile
Lower

WA WELLS **WALOG2000647819**

Database:	Ecology Well Logs	Well Log ID:	997484
Well Tag #:	Not Reported	Project Tag #:	Not Reported
Notice of Intent #:	AE28512	Date Received:	26-SEP-14
Diameter (in):	2.25	Casing Depth (ft):	30
Well completion:	02-SEP-14	Well Owner:	Cornish College Of The Arts
Well Type:	Decommisioning	Driller #:	2501
Static Water Level:	25	Flow Rate (gpm):	Not Reported
Flow Type:	Static Level	PSI:	Not Reported
Well Test:	Not Reported	Water Reclamation #:	8

DRAFT

Map ID Direction Distance Elevation	Database	EDR ID Number
AE6623 **West** **1/2 - 1 Mile** **Lower**	**WA WELLS**	**WALOG2000660369**

Database:	Ecology Well Logs	Well Log ID:	1018516
Well Tag #:	Not Reported	Project Tag #:	Not Reported
Notice of Intent #:	AE31487	Date Received:	11-MAY-15
Diameter (in):	2.25	Casing Depth (ft):	15
Well completion:	16-APR-15	Well Owner:	Block 20
Well Type:	Decommisioning	Driller #:	8004
Static Water Level:	Not Reported	Flow Rate (gpm):	Not Reported
Flow Type:	Dry Hole	PSI:	Not Reported
Well Test:	Not Reported	Water Reclamation #:	8

AE6624 **West** **1/2 - 1 Mile** **Lower**	**WA WELLS**	**WALOG2000570393**

Database:	Ecology Well Logs	Well Log ID:	835810
Well Tag #:	Not Reported	Project Tag #:	Not Reported
Notice of Intent #:	AE19863	Date Received:	07-JAN-13
Diameter (in):	8	Casing Depth (ft):	40
Well completion:	03-DEC-12	Well Owner:	Greyhound Busline | Aspect Consulting
Well Type:	Decommisioning	Driller #:	Not Reported
Static Water Level:	Not Reported	Flow Rate (gpm):	Not Reported
Flow Type:	Not Reported	PSI:	Not Reported
Well Test:	Not Reported	Water Reclamation #:	8

AE6625 **West** **1/2 - 1 Mile** **Lower**	**WA WELLS**	**WALOG2000681954**

Database:	Ecology Well Logs	Well Log ID:	1084369
Well Tag #:	BIM920	Project Tag #:	Not Reported
Notice of Intent #:	DE01764	Date Received:	09-NOV-15
Diameter (in):	6	Casing Depth (ft):	21
Well completion:	03-OCT-15	Well Owner:	Ninth And Lenora LLC
Well Type:	Water	Driller #:	1946
Static Water Level:	Not Reported	Flow Rate (gpm):	Not Reported
Flow Type:	Not Reported	PSI:	Not Reported
Well Test:	Not Reported	Water Reclamation #:	8

AE6626 **West** **1/2 - 1 Mile** **Lower**	**WA WELLS**	**WALOG2000674106**

Database:	Ecology Well Logs	Well Log ID:	1049198
Well Tag #:	BHN362	Project Tag #:	Not Reported
Notice of Intent #:	AE33352	Date Received:	31-AUG-15
Diameter (in):	2	Casing Depth (ft):	120

DRAFT

Well completion:	12-AUG-15	Well Owner:	8th And Stewart LLC
Well Type:	Decommisioning	Driller #:	1973
Static Water Level:	Not Reported	Flow Rate (gpm):	Not Reported
Flow Type:	Not Reported	PSI:	Not Reported
Well Test:	Not Reported	Water Reclamation #:	8

AE6627
West
1/2 - 1 Mile
Lower

WA WELLS **WALOG2000548015**

Database:	Ecology Well Logs	Well Log ID:	790835
Well Tag #:	Not Reported	Project Tag #:	Not Reported
Notice of Intent #:	SE45021	Date Received:	04-MAY-12
Diameter (in):	2	Casing Depth (ft):	20
Well completion:	11-APR-12	Well Owner:	Denny Triangle Block 14
Well Type:	Resource Protection	Driller #:	Not Reported
Static Water Level:	Not Reported	Flow Rate (gpm):	Not Reported
Flow Type:	Not Reported	PSI:	Not Reported
Well Test:	Not Reported	Water Reclamation #:	8

AE6628
West
1/2 - 1 Mile
Lower

WA WELLS **WALOG2000789018**

Database:	Ecology Well Logs	Well Log ID:	1689318
Well Tag #:	BKS119	Project Tag #:	Not Reported
Notice of Intent #:	AE42839	Date Received:	28-AUG-17
Diameter (in):	6	Casing Depth (ft):	22
Well completion:	27-JUL-17	Well Owner:	Rufus 20 Block 20
Well Type:	Decommisioning	Driller #:	1946
Static Water Level:	Not Reported	Flow Rate (gpm):	Not Reported
Flow Type:	Not Reported	PSI:	Not Reported
Well Test:	Not Reported	Water Reclamation #:	8

AE6629
West
1/2 - 1 Mile
Lower

WA WELLS **WALOG2000683120**

Database:	Ecology Well Logs	Well Log ID:	1105814
Well Tag #:	BIM914	Project Tag #:	Not Reported
Notice of Intent #:	AE34875	Date Received:	03-DEC-15
Diameter (in):	6	Casing Depth (ft):	21
Well completion:	20-NOV-15	Well Owner:	Ninth And Lenora LLC
Well Type:	Decommisioning	Driller #:	1946
Static Water Level:	Not Reported	Flow Rate (gpm):	Not Reported
Flow Type:	Not Reported	PSI:	Not Reported
Well Test:	Not Reported	Water Reclamation #:	8

DRAFT

Map ID Direction Distance Elevation	Database	EDR ID Number
AE6630 **West** **1/2 - 1 Mile** **Lower**	**WA WELLS**	**WALOG2000655003**

Database:	Ecology Well Logs	Well Log ID:	1010145
Well Tag #:	Not Reported	Project Tag #:	Not Reported
Notice of Intent #:	SE51626	Date Received:	12-JUN-14
Diameter (in):	8	Casing Depth (ft):	30
Well completion:	03-JUN-14	Well Owner:	Modawell Group
Well Type:	Resource Protection	Driller #:	3143
Static Water Level:	Not Reported	Flow Rate (gpm):	Not Reported
Flow Type:	Not Reported	PSI:	Not Reported
Well Test:	Not Reported	Water Reclamation #:	8

AE6631 **West** **1/2 - 1 Mile** **Lower**	**WA WELLS**	**WALOG2000789273**

Database:	Ecology Well Logs	Well Log ID:	1689574
Well Tag #:	BKS104	Project Tag #:	Not Reported
Notice of Intent #:	AE42839	Date Received:	28-AUG-17
Diameter (in):	6	Casing Depth (ft):	22
Well completion:	27-JUL-17	Well Owner:	Rufus 20 Block 20
Well Type:	Decommisioning	Driller #:	1946
Static Water Level:	Not Reported	Flow Rate (gpm):	Not Reported
Flow Type:	Not Reported	PSI:	Not Reported
Well Test:	Not Reported	Water Reclamation #:	8

AE6632 **West** **1/2 - 1 Mile** **Lower**	**WA WELLS**	**WALOG2000811624**

Database:	Ecology Well Logs	Well Log ID:	1783465
Well Tag #:	Not Reported	Project Tag #:	Not Reported
Notice of Intent #:	AE45758	Date Received:	22-FEB-18
Diameter (in):	2.25	Casing Depth (ft):	11
Well completion:	27-OCT-17	Well Owner:	Cornish College of the Arts
Well Type:	Decommisioning	Driller #:	2867
Static Water Level:	Not Reported	Flow Rate (gpm):	Not Reported
Flow Type:	Not Reported	PSI:	Not Reported
Well Test:	Not Reported	Water Reclamation #:	8

AE6633 **West** **1/2 - 1 Mile** **Lower**	**WA WELLS**	**WALOG2000789036**

Database:	Ecology Well Logs	Well Log ID:	1689336
Well Tag #:	BKS098	Project Tag #:	Not Reported
Notice of Intent #:	AE42839	Date Received:	28-AUG-17
Diameter (in):	6	Casing Depth (ft):	22

DRAFT

Well completion:	27-JUL-17	Well Owner:	Rufus 20 Block 20
Well Type:	Decommisioning	Driller #:	1946
Static Water Level:	Not Reported	Flow Rate (gpm):	Not Reported
Flow Type:	Not Reported	PSI:	Not Reported
Well Test:	Not Reported	Water Reclamation #:	8

AE6634
West
1/2 - 1 Mile
Lower

WA WELLS **WALOG2000548047**

Database:	Ecology Well Logs	Well Log ID:	790889
Well Tag #:	Not Reported	Project Tag #:	Not Reported
Notice of Intent #:	AE17006	Date Received:	15-APR-12
Diameter (in):	2	Casing Depth (ft):	15
Well completion:	11-APR-12	Well Owner:	Denny Triangle Block 14 | GeoEngineers
Well Type:	Decommisioning	Driller #:	Not Reported
Static Water Level:	Not Reported	Flow Rate (gpm):	Not Reported
Flow Type:	Not Reported	PSI:	Not Reported
Well Test:	Not Reported	Water Reclamation #:	8

AE6635
West
1/2 - 1 Mile
Lower

WA WELLS **WALOG2000547239**

Database:	Ecology Well Logs	Well Log ID:	789410
Well Tag #:	Not Reported	Project Tag #:	Not Reported
Notice of Intent #:	AE16477	Date Received:	25-APR-12
Diameter (in):	8	Casing Depth (ft):	75
Well completion:	28-FEB-12	Well Owner:	Clise Properties
Well Type:	Decommisioning	Driller #:	Not Reported
Static Water Level:	Not Reported	Flow Rate (gpm):	Not Reported
Flow Type:	Not Reported	PSI:	Not Reported
Well Test:	Not Reported	Water Reclamation #:	8

AE6636
West
1/2 - 1 Mile
Lower

WA WELLS **WALOG2000765142**

Database:	Ecology Well Logs	Well Log ID:	1637795
Well Tag #:	BJN006	Project Tag #:	Not Reported
Notice of Intent #:	DE01998	Date Received:	23-MAY-17
Diameter (in):	6	Casing Depth (ft):	22
Well completion:	20-APR-17	Well Owner:	Rufus 20 Block 20
Well Type:	Water	Driller #:	1946
Static Water Level:	Not Reported	Flow Rate (gpm):	Not Reported
Flow Type:	Not Reported	PSI:	Not Reported
Well Test:	Not Reported	Water Reclamation #:	8

DRAFT

Map ID Direction Distance Elevation	Database	EDR ID Number
AE6637 **West** **1/2 - 1 Mile** **Lower**	**WA WELLS**	**WALOG2000764814**

Database:	Ecology Well Logs	Well Log ID:	1637419
Well Tag #:	BKS076	Project Tag #:	Not Reported
Notice of Intent #:	AE42839	Date Received:	23-MAY-17
Diameter (in):	6	Casing Depth (ft):	22
Well completion:	08-MAY-17	Well Owner:	Rufus 20 Block 20
Well Type:	Decommisioning	Driller #:	1946
Static Water Level:	Not Reported	Flow Rate (gpm):	Not Reported
Flow Type:	Not Reported	PSI:	Not Reported
Well Test:	Not Reported	Water Reclamation #:	8

AE6638 **West** **1/2 - 1 Mile** **Lower**	**WA WELLS**	**WALOG2000683291**

Database:	Ecology Well Logs	Well Log ID:	1106150
Well Tag #:	BIM915	Project Tag #:	Not Reported
Notice of Intent #:	AE34875	Date Received:	07-DEC-15
Diameter (in):	6	Casing Depth (ft):	21
Well completion:	30-NOV-15	Well Owner:	Ninth And Lenora LLC
Well Type:	Decommisioning	Driller #:	1946
Static Water Level:	Not Reported	Flow Rate (gpm):	Not Reported
Flow Type:	Not Reported	PSI:	Not Reported
Well Test:	Not Reported	Water Reclamation #:	8

AE6639 **West** **1/2 - 1 Mile** **Lower**	**WA WELLS**	**WALOG2000548009**

Database:	Ecology Well Logs	Well Log ID:	790823
Well Tag #:	Not Reported	Project Tag #:	Not Reported
Notice of Intent #:	SE45021	Date Received:	04-MAY-12
Diameter (in):	2	Casing Depth (ft):	20
Well completion:	11-APR-12	Well Owner:	Denny Triangle Block 14 | GeoEngineers
Well Type:	Resource Protection	Driller #:	Not Reported
Static Water Level:	Not Reported	Flow Rate (gpm):	Not Reported
Flow Type:	Not Reported	PSI:	Not Reported
Well Test:	Not Reported	Water Reclamation #:	8

AE6640 **West** **1/2 - 1 Mile** **Lower**	**WA WELLS**	**WALOG2000682172**

Database:	Ecology Well Logs	Well Log ID:	1084596
Well Tag #:	BIM936	Project Tag #:	Not Reported
Notice of Intent #:	DE01764	Date Received:	09-NOV-15
Diameter (in):	6	Casing Depth (ft):	21

DRAFT

Well completion:	08-OCT-15	Well Owner:	Ninth And Lenora LLC
Well Type:	Water	Driller #:	1946
Static Water Level:	Not Reported	Flow Rate (gpm):	Not Reported
Flow Type:	Not Reported	PSI:	Not Reported
Well Test:	Not Reported	Water Reclamation #:	8

AE6641
West
1/2 - 1 Mile
Lower

WA WELLS **WALOG2000660378**

Database:	Ecology Well Logs	Well Log ID:	1018525
Well Tag #:	Not Reported	Project Tag #:	Not Reported
Notice of Intent #:	AE31487	Date Received:	11-MAY-15
Diameter (in):	2.25	Casing Depth (ft):	25
Well completion:	15-APR-15	Well Owner:	Block 20
Well Type:	Decommisioning	Driller #:	8004
Static Water Level:	Not Reported	Flow Rate (gpm):	Not Reported
Flow Type:	Dry Hole	PSI:	Not Reported
Well Test:	Not Reported	Water Reclamation #:	8

AE6642
West
1/2 - 1 Mile
Lower

WA WELLS **WALOG2000525492**

Database:	Ecology Well Logs	Well Log ID:	746976
Well Tag #:	Not Reported	Project Tag #:	Not Reported
Notice of Intent #:	SE43274	Date Received:	15-AUG-11
Diameter (in):	2.25	Casing Depth (ft):	21
Well completion:	31-JUL-11	Well Owner:	Cascadia Holdings
Well Type:	Resource Protection	Driller #:	Not Reported
Static Water Level:	Not Reported	Flow Rate (gpm):	Not Reported
Flow Type:	Not Reported	PSI:	Not Reported
Well Test:	Not Reported	Water Reclamation #:	8

AE6643
West
1/2 - 1 Mile
Lower

WA WELLS **WALOG2000682040**

Database:	Ecology Well Logs	Well Log ID:	1084462
Well Tag #:	BIM934	Project Tag #:	Not Reported
Notice of Intent #:	DE01764	Date Received:	09-NOV-15
Diameter (in):	6	Casing Depth (ft):	21
Well completion:	13-OCT-15	Well Owner:	Ninth And Lenora LLC
Well Type:	Water	Driller #:	1946
Static Water Level:	Not Reported	Flow Rate (gpm):	Not Reported
Flow Type:	Not Reported	PSI:	Not Reported
Well Test:	Not Reported	Water Reclamation #:	8

DRAFT

Map ID Direction Distance Elevation	Database	EDR ID Number
AE6644 **West** **1/2 - 1 Mile** **Lower**	**WA WELLS**	**WALOG2000765152**

Database:	Ecology Well Logs	Well Log ID:	1637805
Well Tag #:	BJN016	Project Tag #:	Not Reported
Notice of Intent #:	DE01998	Date Received:	23-MAY-17
Diameter (in):	6	Casing Depth (ft):	22
Well completion:	20-APR-17	Well Owner:	Rufus 20 Block 20
Well Type:	Water	Driller #:	1946
Static Water Level:	Not Reported	Flow Rate (gpm):	Not Reported
Flow Type:	Not Reported	PSI:	Not Reported
Well Test:	Not Reported	Water Reclamation #:	8

AE6645 **West** **1/2 - 1 Mile** **Lower**	**WA WELLS**	**WALOG2000312542**

Database:	Ecology Well Logs	Well Log ID:	405033
Well Tag #:	Not Reported	Project Tag #:	Not Reported
Notice of Intent #:	S002918	Date Received:	15-APR-05
Diameter (in):	Not Reported	Casing Depth (ft):	55
Well completion:	21-MAR-05	Well Owner:	HOLT DRILLING
Well Type:	Resource Protection	Driller #:	Not Reported
Static Water Level:	Not Reported	Flow Rate (gpm):	Not Reported
Flow Type:	Not Reported	PSI:	Not Reported
Well Test:	Not Reported	Water Reclamation #:	8

AE6646 **West** **1/2 - 1 Mile** **Lower**	**WA WELLS**	**WALOG2000765197**

Database:	Ecology Well Logs	Well Log ID:	1637851
Well Tag #:	BJN027	Project Tag #:	Not Reported
Notice of Intent #:	DE01998	Date Received:	23-MAY-17
Diameter (in):	6	Casing Depth (ft):	22
Well completion:	19-APR-17	Well Owner:	Rufus 20 Block 20
Well Type:	Water	Driller #:	1946
Static Water Level:	Not Reported	Flow Rate (gpm):	Not Reported
Flow Type:	Not Reported	PSI:	Not Reported
Well Test:	Not Reported	Water Reclamation #:	8

AE6647 **West** **1/2 - 1 Mile** **Lower**	**WA WELLS**	**WALOG2000340901**

Database:	Ecology Well Logs	Well Log ID:	442840
Well Tag #:	AKK893	Project Tag #:	Not Reported
Notice of Intent #:	R038380	Date Received:	05-JUN-06
Diameter (in):	2	Casing Depth (ft):	88

DRAFT

Well completion:	03-MAY-06	Well Owner:	TOUCHSTONE CORP
Well Type:	Resource Protection	Driller #:	Not Reported
Static Water Level:	Not Reported	Flow Rate (gpm):	Not Reported
Flow Type:	Not Reported	PSI:	Not Reported
Well Test:	Not Reported	Water Reclamation #:	8

AE6648
West
1/2 - 1 Mile
Lower

WA WELLS **WALOG2000757614**

Database:	Ecology Well Logs	Well Log ID:	1626319
Well Tag #:	BKS157	Project Tag #:	Not Reported
Notice of Intent #:	RE13418	Date Received:	01-JUN-17
Diameter (in):	2.75	Casing Depth (ft):	0
Well completion:	06-DEC-16	Well Owner:	Rufus 20 Block 20
Well Type:	Resource Protection	Driller #:	1946
Static Water Level:	Not Reported	Flow Rate (gpm):	Not Reported
Flow Type:	Not Reported	PSI:	Not Reported
Well Test:	Not Reported	Water Reclamation #:	8

AE6649
West
1/2 - 1 Mile
Lower

WA WELLS **WALOG2000547306**

Database:	Ecology Well Logs	Well Log ID:	789521
Well Tag #:	Not Reported	Project Tag #:	Not Reported
Notice of Intent #:	SE44684	Date Received:	25-APR-12
Diameter (in):	8	Casing Depth (ft):	75
Well completion:	28-FEB-12	Well Owner:	Clise Properties
Well Type:	Resource Protection	Driller #:	Not Reported
Static Water Level:	Not Reported	Flow Rate (gpm):	Not Reported
Flow Type:	Not Reported	PSI:	Not Reported
Well Test:	Not Reported	Water Reclamation #:	8

AE6650
West
1/2 - 1 Mile
Lower

WA WELLS **WALOG2000723070**

Database:	Ecology Well Logs	Well Log ID:	1586710
Well Tag #:	Not Reported	Project Tag #:	B2
Notice of Intent #:	AE37780	Date Received:	16-AUG-16
Diameter (in):	9	Casing Depth (ft):	16.5
Well completion:	22-JUN-16	Well Owner:	SEATTLE CITY LIGHT
Well Type:	Decommisioning	Driller #:	3146
Static Water Level:	Not Reported	Flow Rate (gpm):	Not Reported
Flow Type:	Dry Hole	PSI:	Not Reported
Well Test:	Not Reported	Water Reclamation #:	8

DRAFT

Map ID Direction Distance Elevation	Database	EDR ID Number
AE6651 **West** **1/2 - 1 Mile** **Lower**	**WA WELLS**	**WALOG2000621581**

Database:	Ecology Well Logs	Well Log ID:	932407
Well Tag #:	Not Reported	Project Tag #:	Not Reported
Notice of Intent #:	SE48290	Date Received:	17-NOV-14
Diameter (in):	5	Casing Depth (ft):	30
Well completion:	07-JUN-13	Well Owner:	Mallet Inc
Well Type:	Resource Protection	Driller #:	3123
Static Water Level:	Not Reported	Flow Rate (gpm):	Not Reported
Flow Type:	Dry Hole	PSI:	Not Reported
Well Test:	Not Reported	Water Reclamation #:	8

AE6652 **West** **1/2 - 1 Mile** **Lower**	**WA WELLS**	**WALOG2000371727**

Database:	Ecology Well Logs	Well Log ID:	486955
Well Tag #:	Not Reported	Project Tag #:	Not Reported
Notice of Intent #:	A130186	Date Received:	14-JUN-07
Diameter (in):	2	Casing Depth (ft):	32
Well completion:	05-JUN-07	Well Owner:	SNITZER | GEOENGINEERS
Well Type:	Decommisioning	Driller #:	Not Reported
Static Water Level:	Not Reported	Flow Rate (gpm):	Not Reported
Flow Type:	Not Reported	PSI:	Not Reported
Well Test:	Not Reported	Water Reclamation #:	8

AE6653 **West** **1/2 - 1 Mile** **Lower**	**WA WELLS**	**WALOG2000765159**

Database:	Ecology Well Logs	Well Log ID:	1637812
Well Tag #:	BJN023	Project Tag #:	Not Reported
Notice of Intent #:	DE01998	Date Received:	23-MAY-17
Diameter (in):	6	Casing Depth (ft):	22
Well completion:	20-APR-17	Well Owner:	Rufus 20 Block 20
Well Type:	Water	Driller #:	1946
Static Water Level:	Not Reported	Flow Rate (gpm):	Not Reported
Flow Type:	Not Reported	PSI:	Not Reported
Well Test:	Not Reported	Water Reclamation #:	8

AE6654 **West** **1/2 - 1 Mile** **Lower**	**WA WELLS**	**WALOG2000623462**

Database:	Ecology Well Logs	Well Log ID:	934522
Well Tag #:	Not Reported	Project Tag #:	B1
Notice of Intent #:	SE49567	Date Received:	21-OCT-13
Diameter (in):	5	Casing Depth (ft):	20

DRAFT

Well completion:	07-OCT-13	Well Owner:	Seattle Childrens Research Institute
Well Type:	Resource Protection	Driller #:	3123
Static Water Level:	Not Reported	Flow Rate (gpm):	Not Reported
Flow Type:	Not Reported	PSI:	Not Reported
Well Test:	Not Reported	Water Reclamation #:	8

AE6655
West
1/2 - 1 Mile
Lower

WA WELLS **WALOG2000570385**

Database:	Ecology Well Logs	Well Log ID:	835795
Well Tag #:	Not Reported	Project Tag #:	Not Reported
Notice of Intent #:	SE46825	Date Received:	07-JAN-13
Diameter (in):	8	Casing Depth (ft):	40
Well completion:	03-DEC-12	Well Owner:	Greyhound Busline | Aspect Consulting
Well Type:	Resource Protection	Driller #:	Not Reported
Static Water Level:	Not Reported	Flow Rate (gpm):	Not Reported
Flow Type:	Not Reported	PSI:	Not Reported
Well Test:	Not Reported	Water Reclamation #:	8

AE6656
West
1/2 - 1 Mile
Lower

WA WELLS **WALOG2000547242**

Database:	Ecology Well Logs	Well Log ID:	789415
Well Tag #:	Not Reported	Project Tag #:	Not Reported
Notice of Intent #:	AE16477	Date Received:	25-APR-12
Diameter (in):	8	Casing Depth (ft):	75
Well completion:	28-FEB-12	Well Owner:	Clise Properties
Well Type:	Decommisioning	Driller #:	Not Reported
Static Water Level:	Not Reported	Flow Rate (gpm):	Not Reported
Flow Type:	Not Reported	PSI:	Not Reported
Well Test:	Not Reported	Water Reclamation #:	8

AE6657
West
1/2 - 1 Mile
Lower

WA WELLS **WALOG2000371730**

Database:	Ecology Well Logs	Well Log ID:	486958
Well Tag #:	Not Reported	Project Tag #:	Not Reported
Notice of Intent #:	A130186	Date Received:	14-JUN-07
Diameter (in):	2	Casing Depth (ft):	32
Well completion:	05-JUN-07	Well Owner:	SNITZER | GEOENGINEERS
Well Type:	Decommisioning	Driller #:	Not Reported
Static Water Level:	Not Reported	Flow Rate (gpm):	Not Reported
Flow Type:	Not Reported	PSI:	Not Reported
Well Test:	Not Reported	Water Reclamation #:	8

DRAFT

Map ID Direction Distance Elevation	Database	EDR ID Number
AE6658 **West** **1/2 - 1 Mile** **Lower**	**WA WELLS**	**WALOG2000765203**

Database:	Ecology Well Logs	Well Log ID:	1637857
Well Tag #:	BJN033	Project Tag #:	Not Reported
Notice of Intent #:	DE01998	Date Received:	23-MAY-17
Diameter (in):	6	Casing Depth (ft):	22
Well completion:	19-APR-17	Well Owner:	Rufus 20 Block 20
Well Type:	Water	Driller #:	1946
Static Water Level:	Not Reported	Flow Rate (gpm):	Not Reported
Flow Type:	Not Reported	PSI:	Not Reported
Well Test:	Not Reported	Water Reclamation #:	8

AE6659 **West** **1/2 - 1 Mile** **Lower**	**WA WELLS**	**WALOG2000789517**

Database:	Ecology Well Logs	Well Log ID:	1689819
Well Tag #:	BKS003	Project Tag #:	Not Reported
Notice of Intent #:	AE42839	Date Received:	28-AUG-17
Diameter (in):	6	Casing Depth (ft):	22
Well completion:	27-JUL-17	Well Owner:	Rufus 20 Block 20
Well Type:	Decommisioning	Driller #:	1946
Static Water Level:	Not Reported	Flow Rate (gpm):	Not Reported
Flow Type:	Not Reported	PSI:	Not Reported
Well Test:	Not Reported	Water Reclamation #:	8

AE6660 **West** **1/2 - 1 Mile** **Lower**	**WA WELLS**	**WALOG2000170296**

Database:	Ecology Well Logs	Well Log ID:	204352
Well Tag #:	Not Reported	Project Tag #:	Not Reported
Notice of Intent #:	016709	Date Received:	23-FEB-94
Diameter (in):	Not Reported	Casing Depth (ft):	Not Reported
Well completion:	Not Reported	Well Owner:	QUINTON BLDG
Well Type:	Resource Protection	Driller #:	2081
Static Water Level:	Not Reported	Flow Rate (gpm):	Not Reported
Flow Type:	Not Reported	PSI:	Not Reported
Well Test:	Not Reported	Water Reclamation #:	8

AE6661 **West** **1/2 - 1 Mile** **Lower**	**WA WELLS**	**WALOG2000789480**

Database:	Ecology Well Logs	Well Log ID:	1689782
Well Tag #:	BKS086	Project Tag #:	Not Reported
Notice of Intent #:	AE42839	Date Received:	28-AUG-17
Diameter (in):	6	Casing Depth (ft):	22

DRAFT

Well completion:	27-JUL-17	Well Owner:	Rufus 20 Block 20
Well Type:	Decommisioning	Driller #:	1946
Static Water Level:	Not Reported	Flow Rate (gpm):	Not Reported
Flow Type:	Not Reported	PSI:	Not Reported
Well Test:	Not Reported	Water Reclamation #:	8

AE6662
West
1/2 - 1 Mile
Lower

WA WELLS **WALOG2000764807**

Database:	Ecology Well Logs	Well Log ID:	1637412
Well Tag #:	BKS069	Project Tag #:	Not Reported
Notice of Intent #:	AE42839	Date Received:	23-MAY-17
Diameter (in):	6	Casing Depth (ft):	22
Well completion:	08-MAY-17	Well Owner:	Rufus 20 Block 20
Well Type:	Decommisioning	Driller #:	1946
Static Water Level:	Not Reported	Flow Rate (gpm):	Not Reported
Flow Type:	Not Reported	PSI:	Not Reported
Well Test:	Not Reported	Water Reclamation #:	8

AE6663
West
1/2 - 1 Mile
Lower

WA WELLS **WALOG2000547278**

Database:	Ecology Well Logs	Well Log ID:	789476
Well Tag #:	BHJ177	Project Tag #:	Not Reported
Notice of Intent #:	RE06806	Date Received:	25-APR-12
Diameter (in):	8	Casing Depth (ft):	85
Well completion:	28-FEB-12	Well Owner:	Clise Properties
Well Type:	Resource Protection	Driller #:	Not Reported
Static Water Level:	Not Reported	Flow Rate (gpm):	Not Reported
Flow Type:	Not Reported	PSI:	Not Reported
Well Test:	Not Reported	Water Reclamation #:	8

AE6664
West
1/2 - 1 Mile
Lower

WA WELLS **WALOG2000682022**

Database:	Ecology Well Logs	Well Log ID:	1084443
Well Tag #:	BIM916	Project Tag #:	Not Reported
Notice of Intent #:	DE01764	Date Received:	09-NOV-15
Diameter (in):	6	Casing Depth (ft):	21
Well completion:	02-OCT-15	Well Owner:	Ninth And Lenora LLC
Well Type:	Water	Driller #:	1946
Static Water Level:	Not Reported	Flow Rate (gpm):	Not Reported
Flow Type:	Not Reported	PSI:	Not Reported
Well Test:	Not Reported	Water Reclamation #:	8

DRAFT

Map ID Direction Distance Elevation	Database	EDR ID Number
AE6665 **West** **1/2 - 1 Mile** **Lower**	**WA WELLS**	**WALOG2000548033**

Database:	Ecology Well Logs	Well Log ID:	790865
Well Tag #:	Not Reported	Project Tag #:	Not Reported
Notice of Intent #:	AE17006	Date Received:	15-APR-12
Diameter (in):	Not Reported	Casing Depth (ft):	20
Well completion:	15-APR-12	Well Owner:	Denny Triangle Block 14 | GeoEngineers
Well Type:	Decommisioning	Driller #:	Not Reported
Static Water Level:	Not Reported	Flow Rate (gpm):	Not Reported
Flow Type:	Not Reported	PSI:	Not Reported
Well Test:	Not Reported	Water Reclamation #:	8

AE6666 **West** **1/2 - 1 Mile** **Lower**	**WA WELLS**	**WALOG2000681933**

Database:	Ecology Well Logs	Well Log ID:	1084347
Well Tag #:	BIM922	Project Tag #:	Not Reported
Notice of Intent #:	DE01764	Date Received:	09-NOV-15
Diameter (in):	6	Casing Depth (ft):	21
Well completion:	03-OCT-15	Well Owner:	Ninth And Lenora LLC
Well Type:	Water	Driller #:	1946
Static Water Level:	Not Reported	Flow Rate (gpm):	Not Reported
Flow Type:	Not Reported	PSI:	Not Reported
Well Test:	Not Reported	Water Reclamation #:	8

AE6667 **West** **1/2 - 1 Mile** **Lower**	**WA WELLS**	**WALOG2000660364**

Database:	Ecology Well Logs	Well Log ID:	1018511
Well Tag #:	Not Reported	Project Tag #:	Not Reported
Notice of Intent #:	SE54486	Date Received:	11-MAY-15
Diameter (in):	2.25	Casing Depth (ft):	15
Well completion:	16-APR-15	Well Owner:	Block 20
Well Type:	Resource Protection	Driller #:	8004
Static Water Level:	Not Reported	Flow Rate (gpm):	Not Reported
Flow Type:	Dry Hole	PSI:	Not Reported
Well Test:	Not Reported	Water Reclamation #:	8

AE6668 **West** **1/2 - 1 Mile** **Lower**	**WA WELLS**	**WALOG2000239988**

Database:	Ecology Well Logs	Well Log ID:	323753
Well Tag #:	Not Reported	Project Tag #:	Not Reported
Notice of Intent #:	S006147	Date Received:	14-JUL-00
Diameter (in):	Not Reported	Casing Depth (ft):	40

DRAFT

Well completion:	19-JUN-00	Well Owner:	THRIFTY RENTAL
Well Type:	Resource Protection	Driller #:	Not Reported
Static Water Level:	Not Reported	Flow Rate (gpm):	Not Reported
Flow Type:	Not Reported	PSI:	Not Reported
Well Test:	Not Reported	Water Reclamation #:	8

AE6669
West
1/2 - 1 Mile
Lower

WA WELLS **WALOG2000660372**

Database:	Ecology Well Logs	Well Log ID:	1018519
Well Tag #:	Not Reported	Project Tag #:	Not Reported
Notice of Intent #:	AE31487	Date Received:	11-MAY-15
Diameter (in):	2.25	Casing Depth (ft):	15
Well completion:	16-APR-15	Well Owner:	Block 20
Well Type:	Decommisioning	Driller #:	8004
Static Water Level:	Not Reported	Flow Rate (gpm):	Not Reported
Flow Type:	Dry Hole	PSI:	Not Reported
Well Test:	Not Reported	Water Reclamation #:	8

AE6670
West
1/2 - 1 Mile
Lower

WA WELLS **WALOG2000239991**

Database:	Ecology Well Logs	Well Log ID:	323756
Well Tag #:	Not Reported	Project Tag #:	Not Reported
Notice of Intent #:	S005538	Date Received:	11-FEB-00
Diameter (in):	Not Reported	Casing Depth (ft):	32
Well completion:	22-JAN-00	Well Owner:	WESTLAKE TOWER PROPERTY
Well Type:	Resource Protection	Driller #:	Not Reported
Static Water Level:	Not Reported	Flow Rate (gpm):	Not Reported
Flow Type:	Not Reported	PSI:	Not Reported
Well Test:	Not Reported	Water Reclamation #:	8

AE6671
West
1/2 - 1 Mile
Lower

WA WELLS **WALOG2000645481**

Database:	Ecology Well Logs	Well Log ID:	988312
Well Tag #:	BID966	Project Tag #:	Not Reported
Notice of Intent #:	RE10808	Date Received:	13-FEB-15
Diameter (in):	8.25	Casing Depth (ft):	75
Well completion:	08-JAN-15	Well Owner:	City Of Seattle
Well Type:	Resource Protection	Driller #:	2867
Static Water Level:	62	Flow Rate (gpm):	Not Reported
Flow Type:	Static Level	PSI:	Not Reported
Well Test:	Not Reported	Water Reclamation #:	8

DRAFT

Map ID Direction Distance Elevation	Database	EDR ID Number
AE6672 **West** **1/2 - 1 Mile** **Lower**	**WA WELLS**	**WALOG2000525498**

Database:	Ecology Well Logs	Well Log ID:	746987
Well Tag #:	Not Reported	Project Tag #:	Not Reported
Notice of Intent #:	AE14098	Date Received:	15-AUG-11
Diameter (in):	2.25	Casing Depth (ft):	19
Well completion:	01-AUG-11	Well Owner:	Cascadia Holdings
Well Type:	Decommisioning	Driller #:	Not Reported
Static Water Level:	Not Reported	Flow Rate (gpm):	Not Reported
Flow Type:	Not Reported	PSI:	Not Reported
Well Test:	Not Reported	Water Reclamation #:	8

AE6673 **West** **1/2 - 1 Mile** **Lower**	**WA WELLS**	**WALOG2000765185**

Database:	Ecology Well Logs	Well Log ID:	1637838
Well Tag #:	BKS076	Project Tag #:	Not Reported
Notice of Intent #:	DE01998	Date Received:	23-MAY-17
Diameter (in):	6	Casing Depth (ft):	22
Well completion:	24-APR-17	Well Owner:	Rufus 20 Block 20
Well Type:	Water	Driller #:	1946
Static Water Level:	Not Reported	Flow Rate (gpm):	Not Reported
Flow Type:	Not Reported	PSI:	Not Reported
Well Test:	Not Reported	Water Reclamation #:	8

AE6674 **West** **1/2 - 1 Mile** **Lower**	**WA WELLS**	**WALOG2000764797**

Database:	Ecology Well Logs	Well Log ID:	1637402
Well Tag #:	BKS059	Project Tag #:	Not Reported
Notice of Intent #:	AE42839	Date Received:	23-MAY-17
Diameter (in):	6	Casing Depth (ft):	22
Well completion:	08-MAY-17	Well Owner:	Rufus 20 Block 20
Well Type:	Decommisioning	Driller #:	1946
Static Water Level:	Not Reported	Flow Rate (gpm):	Not Reported
Flow Type:	Not Reported	PSI:	Not Reported
Well Test:	Not Reported	Water Reclamation #:	8

AE6675 **West** **1/2 - 1 Mile** **Lower**	**WA WELLS**	**WALOG2000547232**

Database:	Ecology Well Logs	Well Log ID:	789398
Well Tag #:	Not Reported	Project Tag #:	Not Reported
Notice of Intent #:	AE16477	Date Received:	25-APR-12
Diameter (in):	8	Casing Depth (ft):	85

DRAFT

Well completion:	28-FEB-12	Well Owner:	Clise Properties
Well Type:	Decommisioning	Driller #:	Not Reported
Static Water Level:	Not Reported	Flow Rate (gpm):	Not Reported
Flow Type:	Not Reported	PSI:	Not Reported
Well Test:	Not Reported	Water Reclamation #:	8

AE6676
West
1/2 - 1 Mile
Lower

WA WELLS **WALOG2000548028**

Database:	Ecology Well Logs	Well Log ID:	790856
Well Tag #:	Not Reported	Project Tag #:	Not Reported
Notice of Intent #:	SE45021	Date Received:	04-MAY-12
Diameter (in):	Not Reported	Casing Depth (ft):	20
Well completion:	15-APR-12	Well Owner:	Denny Triangle Block 14 | GeoEngineers
Well Type:	Resource Protection	Driller #:	Not Reported
Static Water Level:	Not Reported	Flow Rate (gpm):	Not Reported
Flow Type:	Not Reported	PSI:	Not Reported
Well Test:	Not Reported	Water Reclamation #:	8

AE6677
West
1/2 - 1 Mile
Lower

WA WELLS **WALOG2000723060**

Database:	Ecology Well Logs	Well Log ID:	1586700
Well Tag #:	Not Reported	Project Tag #:	B1
Notice of Intent #:	AE37550	Date Received:	16-AUG-16
Diameter (in):	9	Casing Depth (ft):	16.5
Well completion:	02-JUN-16	Well Owner:	SEATTLE CITY LIGHT
Well Type:	Decommisioning	Driller #:	3146
Static Water Level:	Not Reported	Flow Rate (gpm):	Not Reported
Flow Type:	Dry Hole	PSI:	Not Reported
Well Test:	Not Reported	Water Reclamation #:	8

AE6678
West
1/2 - 1 Mile
Lower

WA WELLS **WALOG2000570095**

Database:	Ecology Well Logs	Well Log ID:	835233
Well Tag #:	Not Reported	Project Tag #:	Not Reported
Notice of Intent #:	SE46825	Date Received:	04-JAN-13
Diameter (in):	2.25	Casing Depth (ft):	15
Well completion:	04-DEC-12	Well Owner:	Greyhound Busline | Aspect Consulting
Well Type:	Resource Protection	Driller #:	Not Reported
Static Water Level:	Not Reported	Flow Rate (gpm):	Not Reported
Flow Type:	Not Reported	PSI:	Not Reported
Well Test:	Not Reported	Water Reclamation #:	8

DRAFT

Map ID Direction Distance Elevation	Database	EDR ID Number
AE6679 **West** **1/2 - 1 Mile** **Lower**	**WA WELLS**	**WALOG2000245321**

Database:	Ecology Well Logs	Well Log ID:	329810
Well Tag #:	Not Reported	Project Tag #:	Not Reported
Notice of Intent #:	R052012	Date Received:	14-MAR-02
Diameter (in):	Not Reported	Casing Depth (ft):	30
Well completion:	19-FEB-02	Well Owner:	GEOENGINEERS
Well Type:	Resource Protection	Driller #:	Not Reported
Static Water Level:	Not Reported	Flow Rate (gpm):	Not Reported
Flow Type:	Not Reported	PSI:	Not Reported
Well Test:	Not Reported	Water Reclamation #:	8

AE6680 **West** **1/2 - 1 Mile** **Lower**	**WA WELLS**	**WALOG2000548056**

Database:	Ecology Well Logs	Well Log ID:	790905
Well Tag #:	BHL059	Project Tag #:	Not Reported
Notice of Intent #:	RE06941	Date Received:	04-MAY-12
Diameter (in):	3.5	Casing Depth (ft):	15
Well completion:	11-APR-12	Well Owner:	Denny Triangle Block 14 | GeoEngineers
Well Type:	Resource Protection	Driller #:	Not Reported
Static Water Level:	Not Reported	Flow Rate (gpm):	Not Reported
Flow Type:	Not Reported	PSI:	Not Reported
Well Test:	Not Reported	Water Reclamation #:	8

AE6681 **West** **1/2 - 1 Mile** **Lower**	**WA WELLS**	**WALOG2000261169**

Database:	Ecology Well Logs	Well Log ID:	347186
Well Tag #:	Not Reported	Project Tag #:	Not Reported
Notice of Intent #:	A063205	Date Received:	12-NOV-02
Diameter (in):	2	Casing Depth (ft):	23
Well completion:	12-AUG-02	Well Owner:	DAVID MURPHY
Well Type:	Decommisioning	Driller #:	Not Reported
Static Water Level:	Not Reported	Flow Rate (gpm):	Not Reported
Flow Type:	Not Reported	PSI:	Not Reported
Well Test:	Not Reported	Water Reclamation #:	8

AE6682 **West** **1/2 - 1 Mile** **Lower**	**WA WELLS**	**WALOG2000548231**

Database:	Ecology Well Logs	Well Log ID:	791229
Well Tag #:	Not Reported	Project Tag #:	Not Reported
Notice of Intent #:	SE45222	Date Received:	09-MAY-12
Diameter (in):	Not Reported	Casing Depth (ft):	105

DRAFT

Well completion:	25-APR-12	Well Owner:	Clise Properties
Well Type:	Resource Protection	Driller #:	Not Reported
Static Water Level:	Not Reported	Flow Rate (gpm):	Not Reported
Flow Type:	Not Reported	PSI:	Not Reported
Well Test:	Not Reported	Water Reclamation #:	8

AE6683
West
1/2 - 1 Mile
Lower

WA WELLS **WALOG2000239995**

Database:	Ecology Well Logs	Well Log ID:	323760
Well Tag #:	AFG392	Project Tag #:	Not Reported
Notice of Intent #:	R048454	Date Received:	14-JUL-00
Diameter (in):	Not Reported	Casing Depth (ft):	70
Well completion:	19-JUN-00	Well Owner:	THRIFTY RENTAL
Well Type:	Resource Protection	Driller #:	Not Reported
Static Water Level:	Not Reported	Flow Rate (gpm):	Not Reported
Flow Type:	Not Reported	PSI:	Not Reported
Well Test:	Not Reported	Water Reclamation #:	8

AE6684
West
1/2 - 1 Mile
Lower

WA WELLS **WALOG2000525506**

Database:	Ecology Well Logs	Well Log ID:	747000
Well Tag #:	Not Reported	Project Tag #:	Not Reported
Notice of Intent #:	EE03520	Date Received:	15-AUG-11
Diameter (in):	2.25	Casing Depth (ft):	11
Well completion:	31-JUL-11	Well Owner:	Cascadia Holdings
Well Type:	Resource Protection	Driller #:	Not Reported
Static Water Level:	Not Reported	Flow Rate (gpm):	Not Reported
Flow Type:	Not Reported	PSI:	Not Reported
Well Test:	Not Reported	Water Reclamation #:	8

AE6685
West
1/2 - 1 Mile
Lower

WA WELLS **WALOG2000570113**

Database:	Ecology Well Logs	Well Log ID:	835269
Well Tag #:	Not Reported	Project Tag #:	Not Reported
Notice of Intent #:	AE19863	Date Received:	04-JAN-13
Diameter (in):	2.25	Casing Depth (ft):	15
Well completion:	04-DEC-12	Well Owner:	Greyhound Busline | Aspect Consulting
Well Type:	Decommisioning	Driller #:	Not Reported
Static Water Level:	Not Reported	Flow Rate (gpm):	Not Reported
Flow Type:	Not Reported	PSI:	Not Reported
Well Test:	Not Reported	Water Reclamation #:	8

DRAFT

Map ID Direction Distance Elevation	Database	EDR ID Number
AE6686 **West** **1/2 - 1 Mile** **Lower**	**WA WELLS**	**WALOG2000570099**

Database:	Ecology Well Logs	Well Log ID:	835241
Well Tag #:	Not Reported	Project Tag #:	Not Reported
Notice of Intent #:	AE19863	Date Received:	04-JAN-13
Diameter (in):	2.25	Casing Depth (ft):	13
Well completion:	04-DEC-12	Well Owner:	Greyhound Busline | Aspect Consulting
Well Type:	Decommisioning	Driller #:	Not Reported
Static Water Level:	Not Reported	Flow Rate (gpm):	Not Reported
Flow Type:	Not Reported	PSI:	Not Reported
Well Test:	Not Reported	Water Reclamation #:	8

AE6687 **West** **1/2 - 1 Mile** **Lower**	**WA WELLS**	**WALOG2000765156**

Database:	Ecology Well Logs	Well Log ID:	1637809
Well Tag #:	BJN020	Project Tag #:	Not Reported
Notice of Intent #:	DE01998	Date Received:	23-MAY-17
Diameter (in):	6	Casing Depth (ft):	22
Well completion:	20-APR-17	Well Owner:	Rufus 20 Block 20
Well Type:	Water	Driller #:	1946
Static Water Level:	Not Reported	Flow Rate (gpm):	Not Reported
Flow Type:	Not Reported	PSI:	Not Reported
Well Test:	Not Reported	Water Reclamation #:	8

AE6688 **West** **1/2 - 1 Mile** **Lower**	**WA WELLS**	**WALOG2000597388**

Database:	Ecology Well Logs	Well Log ID:	889648
Well Tag #:	Not Reported	Project Tag #:	Not Reported
Notice of Intent #:	AE22067	Date Received:	06-NOV-13
Diameter (in):	5	Casing Depth (ft):	30
Well completion:	07-JUN-13	Well Owner:	Mallet Inc
Well Type:	Decommisioning	Driller #:	Not Reported
Static Water Level:	Not Reported	Flow Rate (gpm):	Not Reported
Flow Type:	Not Reported	PSI:	Not Reported
Well Test:	Not Reported	Water Reclamation #:	8

AE6689 **West** **1/2 - 1 Mile** **Lower**	**WA WELLS**	**WALOG2000768396**

Database:	Ecology Well Logs	Well Log ID:	1641760
Well Tag #:	BKS039	Project Tag #:	Not Reported
Notice of Intent #:	AE42839	Date Received:	28-JUN-17
Diameter (in):	6	Casing Depth (ft):	22

DRAFT

Well completion:	23-MAY-17	Well Owner:	Rufus 20 Block 20
Well Type:	Decommisioning	Driller #:	1946
Static Water Level:	Not Reported	Flow Rate (gpm):	Not Reported
Flow Type:	Not Reported	PSI:	Not Reported
Well Test:	Not Reported	Water Reclamation #:	8

AE6690
West
1/2 - 1 Mile
Lower

WA WELLS **WALOG2000831408**

Database:	Ecology Well Logs	Well Log ID:	1876703
Well Tag #:	BKS058	Project Tag #:	BLOCK-18
Notice of Intent #:	RE16617	Date Received:	21-DEC-18
Diameter (in):	2.75	Casing Depth (ft):	70.5
Well completion:	30-NOV-18	Well Owner:	Acorn Development
Well Type:	Resource Protection	Driller #:	1946
Static Water Level:	Not Reported	Flow Rate (gpm):	Not Reported
Flow Type:	Not Reported	PSI:	Not Reported
Well Test:	Not Reported	Water Reclamation #:	8

AE6691
West
1/2 - 1 Mile
Lower

WA WELLS **WALOG2000312557**

Database:	Ecology Well Logs	Well Log ID:	405048
Well Tag #:	Not Reported	Project Tag #:	Not Reported
Notice of Intent #:	S002918	Date Received:	15-APR-05
Diameter (in):	Not Reported	Casing Depth (ft):	95
Well completion:	21-MAR-05	Well Owner:	9TH & DENNY
Well Type:	Resource Protection	Driller #:	Not Reported
Static Water Level:	Not Reported	Flow Rate (gpm):	Not Reported
Flow Type:	Not Reported	PSI:	Not Reported
Well Test:	Not Reported	Water Reclamation #:	8

AE6692
West
1/2 - 1 Mile
Lower

WA WELLS **WALOG2000768412**

Database:	Ecology Well Logs	Well Log ID:	1641777
Well Tag #:	BKS090	Project Tag #:	Not Reported
Notice of Intent #:	DE01998	Date Received:	28-JUN-17
Diameter (in):	6	Casing Depth (ft):	22
Well completion:	22-MAY-17	Well Owner:	Rufus 20 Block 20
Well Type:	Water	Driller #:	1946
Static Water Level:	Not Reported	Flow Rate (gpm):	Not Reported
Flow Type:	Not Reported	PSI:	Not Reported
Well Test:	Not Reported	Water Reclamation #:	8

DRAFT

Map ID Direction Distance Elevation	Database	EDR ID Number
AE6693 **West** **1/2 - 1 Mile** **Lower**	**WA WELLS**	**WALOG2000548039**

Database:	Ecology Well Logs	Well Log ID:	790875
Well Tag #:	Not Reported	Project Tag #:	Not Reported
Notice of Intent #:	AE17006	Date Received:	15-APR-12
Diameter (in):	2	Casing Depth (ft):	20
Well completion:	11-APR-12	Well Owner:	Denny Triangle Block 14 | GeoEngineers
Well Type:	Decommisioning	Driller #:	Not Reported
Static Water Level:	Not Reported	Flow Rate (gpm):	Not Reported
Flow Type:	Not Reported	PSI:	Not Reported
Well Test:	Not Reported	Water Reclamation #:	8

AE6694 **West** **1/2 - 1 Mile** **Lower**	**WA WELLS**	**WALOG2000623422**

Database:	Ecology Well Logs	Well Log ID:	934479
Well Tag #:	Not Reported	Project Tag #:	B1
Notice of Intent #:	AE24032	Date Received:	21-OCT-13
Diameter (in):	5	Casing Depth (ft):	20
Well completion:	07-OCT-13	Well Owner:	Seattle Childrens Research Institute
Well Type:	Decommisioning	Driller #:	3123
Static Water Level:	Not Reported	Flow Rate (gpm):	Not Reported
Flow Type:	Not Reported	PSI:	Not Reported
Well Test:	Not Reported	Water Reclamation #:	8

AE6695 **West** **1/2 - 1 Mile** **Lower**	**WA WELLS**	**WALOG2000428566**

Database:	Ecology Well Logs	Well Log ID:	566350
Well Tag #:	BBK009	Project Tag #:	Not Reported
Notice of Intent #:	R072873	Date Received:	11-DEC-08
Diameter (in):	12	Casing Depth (ft):	47
Well completion:	22-NOV-08	Well Owner:	PINE STREET GROUP
Well Type:	Resource Protection	Driller #:	Not Reported
Static Water Level:	Not Reported	Flow Rate (gpm):	Not Reported
Flow Type:	Not Reported	PSI:	Not Reported
Well Test:	Not Reported	Water Reclamation #:	8

AE6696 **West** **1/2 - 1 Mile** **Lower**	**WA WELLS**	**WALOG2000570107**

Database:	Ecology Well Logs	Well Log ID:	835257
Well Tag #:	Not Reported	Project Tag #:	Not Reported
Notice of Intent #:	AE19863	Date Received:	04-JAN-13
Diameter (in):	2.25	Casing Depth (ft):	14

DRAFT

Well completion:	04-DEC-12	Well Owner:	Greyhound Busline | Aspect Consulting
Well Type:	Decommisioning	Driller #:	Not Reported
Static Water Level:	Not Reported	Flow Rate (gpm):	Not Reported
Flow Type:	Not Reported	PSI:	Not Reported
Well Test:	Not Reported	Water Reclamation #:	8

AE6697
West
1/2 - 1 Mile
Lower

WA WELLS **WALOG2000789287**

Database:	Ecology Well Logs	Well Log ID:	1689588
Well Tag #:	BKS022	Project Tag #:	Not Reported
Notice of Intent #:	AE42839	Date Received:	28-AUG-17
Diameter (in):	6	Casing Depth (ft):	22
Well completion:	27-JUL-17	Well Owner:	Rufus 20 Block 20
Well Type:	Decommisioning	Driller #:	1946
Static Water Level:	Not Reported	Flow Rate (gpm):	Not Reported
Flow Type:	Not Reported	PSI:	Not Reported
Well Test:	Not Reported	Water Reclamation #:	8

AE6698
West
1/2 - 1 Mile
Lower

WA WELLS **WALOG2000765167**

Database:	Ecology Well Logs	Well Log ID:	1637820
Well Tag #:	BKS058	Project Tag #:	Not Reported
Notice of Intent #:	DE01998	Date Received:	23-MAY-17
Diameter (in):	6	Casing Depth (ft):	22
Well completion:	24-APR-17	Well Owner:	Rufus 20 Block 20
Well Type:	Water	Driller #:	1946
Static Water Level:	Not Reported	Flow Rate (gpm):	Not Reported
Flow Type:	Not Reported	PSI:	Not Reported
Well Test:	Not Reported	Water Reclamation #:	8

AE6699
West
1/2 - 1 Mile
Lower

WA WELLS **WALOG2000683331**

Database:	Ecology Well Logs	Well Log ID:	1106197
Well Tag #:	BIM933	Project Tag #:	Not Reported
Notice of Intent #:	AE34875	Date Received:	07-DEC-15
Diameter (in):	6	Casing Depth (ft):	21
Well completion:	01-DEC-15	Well Owner:	Ninth And Lenora LLC
Well Type:	Decommisioning	Driller #:	1946
Static Water Level:	Not Reported	Flow Rate (gpm):	Not Reported
Flow Type:	Not Reported	PSI:	Not Reported
Well Test:	Not Reported	Water Reclamation #:	8

DRAFT

Map ID Direction Distance Elevation	Database	EDR ID Number
AE6700 **West** **1/2 - 1 Mile** **Lower**	**WA WELLS**	**WALOG2000789294**

Database:	Ecology Well Logs	Well Log ID:	1689595
Well Tag #:	BKS080	Project Tag #:	Not Reported
Notice of Intent #:	AE42839	Date Received:	28-AUG-17
Diameter (in):	6	Casing Depth (ft):	22
Well completion:	27-JUL-17	Well Owner:	Rufus 20 Block 20
Well Type:	Decommisioning	Driller #:	1946
Static Water Level:	Not Reported	Flow Rate (gpm):	Not Reported
Flow Type:	Not Reported	PSI:	Not Reported
Well Test:	Not Reported	Water Reclamation #:	8

AE6701 **West** **1/2 - 1 Mile** **Lower**	**WA WELLS**	**WALOG2000765173**

Database:	Ecology Well Logs	Well Log ID:	1637826
Well Tag #:	BKS064	Project Tag #:	Not Reported
Notice of Intent #:	DE01998	Date Received:	23-MAY-17
Diameter (in):	6	Casing Depth (ft):	22
Well completion:	24-APR-17	Well Owner:	Rufus 20 Block 20
Well Type:	Water	Driller #:	1946
Static Water Level:	Not Reported	Flow Rate (gpm):	Not Reported
Flow Type:	Not Reported	PSI:	Not Reported
Well Test:	Not Reported	Water Reclamation #:	8

AE6702 **West** **1/2 - 1 Mile** **Lower**	**WA WELLS**	**WALOG2000683275**

Database:	Ecology Well Logs	Well Log ID:	1106129
Well Tag #:	BIM931	Project Tag #:	Not Reported
Notice of Intent #:	AE34875	Date Received:	07-DEC-15
Diameter (in):	6	Casing Depth (ft):	21
Well completion:	30-NOV-15	Well Owner:	Ninth And Lenora LLC
Well Type:	Decommisioning	Driller #:	1946
Static Water Level:	Not Reported	Flow Rate (gpm):	Not Reported
Flow Type:	Not Reported	PSI:	Not Reported
Well Test:	Not Reported	Water Reclamation #:	8

AE6703 **West** **1/2 - 1 Mile** **Lower**	**WA WELLS**	**WALOG2000586972**

Database:	Ecology Well Logs	Well Log ID:	869274
Well Tag #:	BHN248	Project Tag #:	Not Reported
Notice of Intent #:	RE08365	Date Received:	22-JUL-13
Diameter (in):	2	Casing Depth (ft):	100

DRAFT

Well completion:	22-APR-13	Well Owner:	Acorn Development
Well Type:	Resource Protection	Driller #:	Not Reported
Static Water Level:	Not Reported	Flow Rate (gpm):	Not Reported
Flow Type:	Not Reported	PSI:	Not Reported
Well Test:	Not Reported	Water Reclamation #:	8

AE6704
West
1/2 - 1 Mile
Lower

WA WELLS **WALOG2000625275**

Database:	Ecology Well Logs	Well Log ID:	936805
Well Tag #:	Not Reported	Project Tag #:	B2
Notice of Intent #:	SE48290	Date Received:	21-OCT-13
Diameter (in):	5	Casing Depth (ft):	30
Well completion:	07-JUN-13	Well Owner:	Mallet Inc
Well Type:	Resource Protection	Driller #:	3123
Static Water Level:	Not Reported	Flow Rate (gpm):	Not Reported
Flow Type:	Not Reported	PSI:	Not Reported
Well Test:	Not Reported	Water Reclamation #:	8

AE6705
West
1/2 - 1 Mile
Lower

WA WELLS **WALOG2000768388**

Database:	Ecology Well Logs	Well Log ID:	1641752
Well Tag #:	BKS031	Project Tag #:	Not Reported
Notice of Intent #:	AE42839	Date Received:	28-JUN-17
Diameter (in):	6	Casing Depth (ft):	22
Well completion:	23-MAY-17	Well Owner:	Rufus 20 Block 20
Well Type:	Decommisioning	Driller #:	1946
Static Water Level:	Not Reported	Flow Rate (gpm):	Not Reported
Flow Type:	Not Reported	PSI:	Not Reported
Well Test:	Not Reported	Water Reclamation #:	8

AE6706
West
1/2 - 1 Mile
Lower

WA WELLS **WALOG2000810853**

Database:	Ecology Well Logs	Well Log ID:	1779353
Well Tag #:	Not Reported	Project Tag #:	Not Reported
Notice of Intent #:	AE46054	Date Received:	22-FEB-18
Diameter (in):	2.25	Casing Depth (ft):	12
Well completion:	17-NOV-17	Well Owner:	Virginia Ave Project Additional
Well Type:	Decommisioning	Driller #:	3200
Static Water Level:	Not Reported	Flow Rate (gpm):	Not Reported
Flow Type:	Not Reported	PSI:	Not Reported
Well Test:	Not Reported	Water Reclamation #:	8

DRAFT

Map ID Direction Distance Elevation	Database	EDR ID Number
AE6707 **West** **1/2 - 1 Mile** **Lower**	**WA WELLS**	**WALOG2000765146**

Database:	Ecology Well Logs	Well Log ID:	1637799
Well Tag #:	BJN010	Project Tag #:	Not Reported
Notice of Intent #:	DE01998	Date Received:	23-MAY-17
Diameter (in):	6	Casing Depth (ft):	22
Well completion:	20-APR-17	Well Owner:	Rufus 20 Block 20
Well Type:	Water	Driller #:	1946
Static Water Level:	Not Reported	Flow Rate (gpm):	Not Reported
Flow Type:	Not Reported	PSI:	Not Reported
Well Test:	Not Reported	Water Reclamation #:	8

AE6708 **West** **1/2 - 1 Mile** **Lower**	**WA WELLS**	**WALOG2000764811**

Database:	Ecology Well Logs	Well Log ID:	1637416
Well Tag #:	BKS073	Project Tag #:	Not Reported
Notice of Intent #:	AE42839	Date Received:	23-MAY-17
Diameter (in):	6	Casing Depth (ft):	22
Well completion:	08-MAY-17	Well Owner:	Rufus 20 Block 20
Well Type:	Decommisioning	Driller #:	1946
Static Water Level:	Not Reported	Flow Rate (gpm):	Not Reported
Flow Type:	Not Reported	PSI:	Not Reported
Well Test:	Not Reported	Water Reclamation #:	8

AE6709 **West** **1/2 - 1 Mile** **Lower**	**WA WELLS**	**WALOG2000660359**

Database:	Ecology Well Logs	Well Log ID:	1018506
Well Tag #:	Not Reported	Project Tag #:	Not Reported
Notice of Intent #:	SE54486	Date Received:	11-MAY-15
Diameter (in):	2.25	Casing Depth (ft):	15
Well completion:	15-APR-15	Well Owner:	Block 20
Well Type:	Resource Protection	Driller #:	8004
Static Water Level:	Not Reported	Flow Rate (gpm):	Not Reported
Flow Type:	Dry Hole	PSI:	Not Reported
Well Test:	Not Reported	Water Reclamation #:	8

AE6710 **West** **1/2 - 1 Mile** **Lower**	**WA WELLS**	**WALOG2000768641**

Database:	Ecology Well Logs	Well Log ID:	1642047
Well Tag #:	BKS145	Project Tag #:	Not Reported
Notice of Intent #:	DE01998	Date Received:	28-JUN-17
Diameter (in):	6	Casing Depth (ft):	0

DRAFT

Well completion:	19-MAY-17	Well Owner:	Rufus 20 Block 20
Well Type:	Water	Driller #:	1946
Static Water Level:	Not Reported	Flow Rate (gpm):	Not Reported
Flow Type:	Not Reported	PSI:	Not Reported
Well Test:	Not Reported	Water Reclamation #:	8

AE6711
West
1/2 - 1 Mile
Lower

WA WELLS **WALOG2000795483**

Database:	Ecology Well Logs	Well Log ID:	1706775
Well Tag #:	Not Reported	Project Tag #:	E1
Notice of Intent #:	EE06735	Date Received:	20-SEP-17
Diameter (in):	2.25	Casing Depth (ft):	13
Well completion:	30-JUN-17	Well Owner:	San LLC
Well Type:	Resource Protection	Driller #:	3178
Static Water Level:	Not Reported	Flow Rate (gpm):	Not Reported
Flow Type:	Not Reported	PSI:	Not Reported
Well Test:	Not Reported	Water Reclamation #:	8

AE6712
West
1/2 - 1 Mile
Lower

WA WELLS **WALOG2000768403**

Database:	Ecology Well Logs	Well Log ID:	1641767
Well Tag #:	BKS046	Project Tag #:	Not Reported
Notice of Intent #:	AE42839	Date Received:	28-JUN-17
Diameter (in):	6	Casing Depth (ft):	22
Well completion:	23-MAY-17	Well Owner:	Rufus 20 Block 20
Well Type:	Decommisioning	Driller #:	1946
Static Water Level:	Not Reported	Flow Rate (gpm):	Not Reported
Flow Type:	Not Reported	PSI:	Not Reported
Well Test:	Not Reported	Water Reclamation #:	8

AE6713
West
1/2 - 1 Mile
Lower

WA WELLS **WALOG2000789278**

Database:	Ecology Well Logs	Well Log ID:	1689579
Well Tag #:	BKS109	Project Tag #:	Not Reported
Notice of Intent #:	AE42839	Date Received:	28-AUG-17
Diameter (in):	6	Casing Depth (ft):	22
Well completion:	27-JUL-17	Well Owner:	Rufus 20 Block 20
Well Type:	Decommisioning	Driller #:	1946
Static Water Level:	Not Reported	Flow Rate (gpm):	Not Reported
Flow Type:	Not Reported	PSI:	Not Reported
Well Test:	Not Reported	Water Reclamation #:	8

DRAFT

Map ID Direction Distance Elevation	Database	EDR ID Number
AE6714 **West** **1/2 - 1 Mile** **Lower**	**WA WELLS**	**WALOG2000810836**

Database:	Ecology Well Logs	Well Log ID:	1779307
Well Tag #:	Not Reported	Project Tag #:	Not Reported
Notice of Intent #:	SE64136	Date Received:	22-FEB-18
Diameter (in):	2.25	Casing Depth (ft):	12
Well completion:	17-NOV-17	Well Owner:	Virginia Ave Project Additional
Well Type:	Resource Protection	Driller #:	3200
Static Water Level:	Not Reported	Flow Rate (gpm):	Not Reported
Flow Type:	Not Reported	PSI:	Not Reported
Well Test:	Not Reported	Water Reclamation #:	8

AE6715 **West** **1/2 - 1 Mile** **Lower**	**WA WELLS**	**WALOG2000764803**

Database:	Ecology Well Logs	Well Log ID:	1637408
Well Tag #:	BKS065	Project Tag #:	Not Reported
Notice of Intent #:	AE42839	Date Received:	23-MAY-17
Diameter (in):	6	Casing Depth (ft):	22
Well completion:	08-MAY-17	Well Owner:	Rufus 20 Block 20
Well Type:	Decommisioning	Driller #:	1946
Static Water Level:	Not Reported	Flow Rate (gpm):	Not Reported
Flow Type:	Not Reported	PSI:	Not Reported
Well Test:	Not Reported	Water Reclamation #:	8

AE6716 **West** **1/2 - 1 Mile** **Lower**	**WA WELLS**	**WALOG2000765139**

Database:	Ecology Well Logs	Well Log ID:	1637792
Well Tag #:	BJN003	Project Tag #:	Not Reported
Notice of Intent #:	DE01998	Date Received:	23-MAY-17
Diameter (in):	6	Casing Depth (ft):	22
Well completion:	20-APR-17	Well Owner:	Rufus 20 Block 20
Well Type:	Water	Driller #:	1946
Static Water Level:	Not Reported	Flow Rate (gpm):	Not Reported
Flow Type:	Not Reported	PSI:	Not Reported
Well Test:	Not Reported	Water Reclamation #:	8

AE6717 **West** **1/2 - 1 Mile** **Lower**	**WA WELLS**	**WALOG2000654964**

Database:	Ecology Well Logs	Well Log ID:	1010106
Well Tag #:	Not Reported	Project Tag #:	Not Reported
Notice of Intent #:	AE27106	Date Received:	12-JUN-14
Diameter (in):	8	Casing Depth (ft):	40

DRAFT

Well completion:	03-JUN-14	Well Owner:	Modawell Group
Well Type:	Decommisioning	Driller #:	3143
Static Water Level:	Not Reported	Flow Rate (gpm):	Not Reported
Flow Type:	Not Reported	PSI:	Not Reported
Well Test:	Not Reported	Water Reclamation #:	8

AE6718
West
1/2 - 1 Mile
Lower

WA WELLS **WALOG2000738675**

Database:	Ecology Well Logs	Well Log ID:	1604457
Well Tag #:	BHZ904	Project Tag #:	Not Reported
Notice of Intent #:	RE09404	Date Received:	25-JAN-17
Diameter (in):	2	Casing Depth (ft):	80
Well completion:	19-DEC-13	Well Owner:	GID Development
Well Type:	Resource Protection	Driller #:	3143
Static Water Level:	Not Reported	Flow Rate (gpm):	Not Reported
Flow Type:	Not Reported	PSI:	Not Reported
Well Test:	Not Reported	Water Reclamation #:	8

AE6719
West
1/2 - 1 Mile
Lower

WA WELLS **WALOG2000789025**

Database:	Ecology Well Logs	Well Log ID:	1689325
Well Tag #:	BKS126	Project Tag #:	Not Reported
Notice of Intent #:	AE42839	Date Received:	28-AUG-17
Diameter (in):	6	Casing Depth (ft):	22
Well completion:	27-JUL-17	Well Owner:	Rufus 20 Block 20
Well Type:	Decommisioning	Driller #:	1946
Static Water Level:	Not Reported	Flow Rate (gpm):	Not Reported
Flow Type:	Not Reported	PSI:	Not Reported
Well Test:	Not Reported	Water Reclamation #:	8

AE6720
West
1/2 - 1 Mile
Lower

WA WELLS **WALOG2000810863**

Database:	Ecology Well Logs	Well Log ID:	1779369
Well Tag #:	Not Reported	Project Tag #:	Not Reported
Notice of Intent #:	AE46054	Date Received:	22-FEB-18
Diameter (in):	2.25	Casing Depth (ft):	12
Well completion:	17-NOV-17	Well Owner:	Virginia Ave Project Additional
Well Type:	Decommisioning	Driller #:	3200
Static Water Level:	Not Reported	Flow Rate (gpm):	Not Reported
Flow Type:	Not Reported	PSI:	Not Reported
Well Test:	Not Reported	Water Reclamation #:	8

DRAFT

Map ID Direction Distance Elevation	Database	EDR ID Number
AE6721 **West** **1/2 - 1 Mile** **Lower**	**WA WELLS**	**WALOG2000810839**

Database:	Ecology Well Logs	Well Log ID:	1779311
Well Tag #:	Not Reported	Project Tag #:	Not Reported
Notice of Intent #:	SE64136	Date Received:	22-FEB-18
Diameter (in):	2.25	Casing Depth (ft):	12
Well completion:	17-NOV-17	Well Owner:	Virginia Ave Project Additional
Well Type:	Resource Protection	Driller #:	3200
Static Water Level:	Not Reported	Flow Rate (gpm):	Not Reported
Flow Type:	Not Reported	PSI:	Not Reported
Well Test:	Not Reported	Water Reclamation #:	8

AE6722 **West** **1/2 - 1 Mile** **Lower**	**WA WELLS**	**WALOG2000570085**

Database:	Ecology Well Logs	Well Log ID:	835213
Well Tag #:	Not Reported	Project Tag #:	Not Reported
Notice of Intent #:	SE46825	Date Received:	04-JAN-13
Diameter (in):	2.25	Casing Depth (ft):	13
Well completion:	04-DEC-12	Well Owner:	Greyhound Busline | Aspect Consulting
Well Type:	Resource Protection	Driller #:	Not Reported
Static Water Level:	Not Reported	Flow Rate (gpm):	Not Reported
Flow Type:	Not Reported	PSI:	Not Reported
Well Test:	Not Reported	Water Reclamation #:	8

AE6723 **West** **1/2 - 1 Mile** **Lower**	**WA WELLS**	**WALOG2000789299**

Database:	Ecology Well Logs	Well Log ID:	1689600
Well Tag #:	BJN799	Project Tag #:	Not Reported
Notice of Intent #:	AE42839	Date Received:	28-AUG-17
Diameter (in):	6	Casing Depth (ft):	22
Well completion:	27-JUL-17	Well Owner:	Rufus 20 Block 20
Well Type:	Decommisioning	Driller #:	1946
Static Water Level:	Not Reported	Flow Rate (gpm):	Not Reported
Flow Type:	Not Reported	PSI:	Not Reported
Well Test:	Not Reported	Water Reclamation #:	8

AE6724 **West** **1/2 - 1 Mile** **Lower**	**WA WELLS**	**WALOG2000795553**

Database:	Ecology Well Logs	Well Log ID:	1706850
Well Tag #:	Not Reported	Project Tag #:	B1
Notice of Intent #:	AE40177	Date Received:	20-SEP-17
Diameter (in):	8	Casing Depth (ft):	35

DRAFT

Well completion:	21-DEC-17	Well Owner:	1927 And 1935 2nd Ave LLC
Well Type:	Decommisioning	Driller #:	2933
Static Water Level:	Not Reported	Flow Rate (gpm):	Not Reported
Flow Type:	Not Reported	PSI:	Not Reported
Well Test:	Not Reported	Water Reclamation #:	8

AE6725
West
1/2 - 1 Mile
Lower

WA WELLS **WALOG2000768332**

Database:	Ecology Well Logs	Well Log ID:	1641696
Well Tag #:	BKS127	Project Tag #:	Not Reported
Notice of Intent #:	DE01998	Date Received:	28-JUN-17
Diameter (in):	6	Casing Depth (ft):	22
Well completion:	18-MAY-17	Well Owner:	Rufus 20 Block 20
Well Type:	Water	Driller #:	1946
Static Water Level:	Not Reported	Flow Rate (gpm):	Not Reported
Flow Type:	Not Reported	PSI:	Not Reported
Well Test:	Not Reported	Water Reclamation #:	8

AE6726
West
1/2 - 1 Mile
Lower

WA WELLS **WALOG2000789023**

Database:	Ecology Well Logs	Well Log ID:	1689323
Well Tag #:	BKS124	Project Tag #:	Not Reported
Notice of Intent #:	AE42839	Date Received:	28-AUG-17
Diameter (in):	6	Casing Depth (ft):	22
Well completion:	27-JUL-17	Well Owner:	Rufus 20 Block 20
Well Type:	Decommisioning	Driller #:	1946
Static Water Level:	Not Reported	Flow Rate (gpm):	Not Reported
Flow Type:	Not Reported	PSI:	Not Reported
Well Test:	Not Reported	Water Reclamation #:	8

AE6727
West
1/2 - 1 Mile
Lower

WA WELLS **WALOG2000548896**

Database:	Ecology Well Logs	Well Log ID:	792525
Well Tag #:	Not Reported	Project Tag #:	Not Reported
Notice of Intent #:	SE45233	Date Received:	17-MAY-12
Diameter (in):	2.25	Casing Depth (ft):	20
Well completion:	09-MAY-12	Well Owner:	Other LLC
Well Type:	Resource Protection	Driller #:	Not Reported
Static Water Level:	Not Reported	Flow Rate (gpm):	Not Reported
Flow Type:	Not Reported	PSI:	Not Reported
Well Test:	Not Reported	Water Reclamation #:	8

DRAFT

Map ID Direction Distance Elevation	Database	EDR ID Number
AE6728 **West** **1/2 - 1 Mile** **Lower**	**WA WELLS**	**WALOG2000723065**

Database:	Ecology Well Logs	Well Log ID:	1586705
Well Tag #:	Not Reported	Project Tag #:	B1
Notice of Intent #:	AE37780	Date Received:	16-AUG-16
Diameter (in):	9	Casing Depth (ft):	16.5
Well completion:	06-JUN-16	Well Owner:	SEATTLE CITY LIGHT
Well Type:	Decommisioning	Driller #:	3146
Static Water Level:	Not Reported	Flow Rate (gpm):	Not Reported
Flow Type:	Dry Hole	PSI:	Not Reported
Well Test:	Not Reported	Water Reclamation #:	8

AE6729 **West** **1/2 - 1 Mile** **Lower**	**WA WELLS**	**WALOG2000381172**

Database:	Ecology Well Logs	Well Log ID:	501828
Well Tag #:	Not Reported	Project Tag #:	Not Reported
Notice of Intent #:	A092629	Date Received:	07-SEP-07
Diameter (in):	7	Casing Depth (ft):	40
Well completion:	22-AUG-06	Well Owner:	INTRACORP | GOLDER ASSOC
Well Type:	Decommisioning	Driller #:	Not Reported
Static Water Level:	Not Reported	Flow Rate (gpm):	Not Reported
Flow Type:	Not Reported	PSI:	Not Reported
Well Test:	Not Reported	Water Reclamation #:	8

AE6730 **West** **1/2 - 1 Mile** **Lower**	**WA WELLS**	**WALOG2000547236**

Database:	Ecology Well Logs	Well Log ID:	789405
Well Tag #:	Not Reported	Project Tag #:	Not Reported
Notice of Intent #:	AE16477	Date Received:	25-APR-12
Diameter (in):	8	Casing Depth (ft):	75
Well completion:	28-FEB-12	Well Owner:	Clise Properties
Well Type:	Decommisioning	Driller #:	Not Reported
Static Water Level:	Not Reported	Flow Rate (gpm):	Not Reported
Flow Type:	Not Reported	PSI:	Not Reported
Well Test:	Not Reported	Water Reclamation #:	8

AE6731 **West** **1/2 - 1 Mile** **Lower**	**WA WELLS**	**WALOG2000621584**

Database:	Ecology Well Logs	Well Log ID:	932410
Well Tag #:	Not Reported	Project Tag #:	Not Reported
Notice of Intent #:	AE22067	Date Received:	17-NOV-14
Diameter (in):	5	Casing Depth (ft):	30

DRAFT

Well completion:	07-JUN-13	Well Owner:	Mallet Inc
Well Type:	Decommisioning	Driller #:	3123
Static Water Level:	Not Reported	Flow Rate (gpm):	Not Reported
Flow Type:	Dry Hole	PSI:	Not Reported
Well Test:	Not Reported	Water Reclamation #:	8

AE6732
West
1/2 - 1 Mile
Lower

WA WELLS **WALOG2000236086**

Database:	Ecology Well Logs	Well Log ID:	319033
Well Tag #:	ABO492	Project Tag #:	Not Reported
Notice of Intent #:	R055159	Date Received:	24-SEP-01
Diameter (in):	Not Reported	Casing Depth (ft):	90
Well completion:	31-AUG-01	Well Owner:	HART CROWSER
Well Type:	Resource Protection	Driller #:	Not Reported
Static Water Level:	Not Reported	Flow Rate (gpm):	Not Reported
Flow Type:	Not Reported	PSI:	Not Reported
Well Test:	Not Reported	Water Reclamation #:	8

AE6733
West
1/2 - 1 Mile
Lower

WA WELLS **WALOG2000525489**

Database:	Ecology Well Logs	Well Log ID:	746970
Well Tag #:	Not Reported	Project Tag #:	Not Reported
Notice of Intent #:	SE43274	Date Received:	15-AUG-11
Diameter (in):	2.25	Casing Depth (ft):	20
Well completion:	02-AUG-11	Well Owner:	Cascadia Holdings
Well Type:	Resource Protection	Driller #:	Not Reported
Static Water Level:	Not Reported	Flow Rate (gpm):	Not Reported
Flow Type:	Not Reported	PSI:	Not Reported
Well Test:	Not Reported	Water Reclamation #:	8

AE6734
West
1/2 - 1 Mile
Lower

WA WELLS **WALOG2000525500**

Database:	Ecology Well Logs	Well Log ID:	746991
Well Tag #:	Not Reported	Project Tag #:	Not Reported
Notice of Intent #:	AE14098	Date Received:	15-AUG-11
Diameter (in):	2.25	Casing Depth (ft):	31
Well completion:	31-JUL-11	Well Owner:	Cascadia Holdings
Well Type:	Decommisioning	Driller #:	Not Reported
Static Water Level:	Not Reported	Flow Rate (gpm):	Not Reported
Flow Type:	Not Reported	PSI:	Not Reported
Well Test:	Not Reported	Water Reclamation #:	8

DRAFT

Map ID Direction Distance Elevation	Database	EDR ID Number
AE6735 **West** **1/2 - 1 Mile** **Lower**	**WA WELLS**	**WALOG2000768414**

Database:	Ecology Well Logs	Well Log ID:	1641779
Well Tag #:	BKS092	Project Tag #:	Not Reported
Notice of Intent #:	DE01998	Date Received:	28-JUN-17
Diameter (in):	6	Casing Depth (ft):	22
Well completion:	22-MAY-17	Well Owner:	Rufus 20 Block 20
Well Type:	Water	Driller #:	1946
Static Water Level:	Not Reported	Flow Rate (gpm):	Not Reported
Flow Type:	Not Reported	PSI:	Not Reported
Well Test:	Not Reported	Water Reclamation #:	8

AE6736 **West** **1/2 - 1 Mile** **Lower**	**WA WELLS**	**WALOG2000548651**

Database:	Ecology Well Logs	Well Log ID:	792048
Well Tag #:	Not Reported	Project Tag #:	Not Reported
Notice of Intent #:	SE45113	Date Received:	11-MAY-12
Diameter (in):	2.25	Casing Depth (ft):	15
Well completion:	20-APR-12	Well Owner:	Beebee Realty
Well Type:	Resource Protection	Driller #:	Not Reported
Static Water Level:	Not Reported	Flow Rate (gpm):	Not Reported
Flow Type:	Not Reported	PSI:	Not Reported
Well Test:	Not Reported	Water Reclamation #:	8

AE6737 **West** **1/2 - 1 Mile** **Lower**	**WA WELLS**	**WALOG2000734179**

Database:	Ecology Well Logs	Well Log ID:	1599866
Well Tag #:	Not Reported	Project Tag #:	Not Reported
Notice of Intent #:	AE40261	Date Received:	12-DEC-16
Diameter (in):	2	Casing Depth (ft):	28.6
Well completion:	28-NOV-16	Well Owner:	Denny Triangle Block 14
Well Type:	Decommisioning	Driller #:	1946
Static Water Level:	Not Reported	Flow Rate (gpm):	Not Reported
Flow Type:	Not Reported	PSI:	Not Reported
Well Test:	Not Reported	Water Reclamation #:	8

AE6738 **West** **1/2 - 1 Mile** **Lower**	**WA WELLS**	**WALOG2000547244**

Database:	Ecology Well Logs	Well Log ID:	789418
Well Tag #:	Not Reported	Project Tag #:	Not Reported
Notice of Intent #:	AE16477	Date Received:	25-APR-12
Diameter (in):	8	Casing Depth (ft):	75

DRAFT

Well completion:	28-FEB-12	Well Owner:	Clise Properties
Well Type:	Decommisioning	Driller #:	Not Reported
Static Water Level:	Not Reported	Flow Rate (gpm):	Not Reported
Flow Type:	Not Reported	PSI:	Not Reported
Well Test:	Not Reported	Water Reclamation #:	8

AE6739
West
1/2 - 1 Mile
Lower

WA WELLS **WALOG2000768336**

Database:	Ecology Well Logs	Well Log ID:	1641700
Well Tag #:	BKS131	Project Tag #:	Not Reported
Notice of Intent #:	DE01998	Date Received:	28-JUN-17
Diameter (in):	6	Casing Depth (ft):	22
Well completion:	18-MAY-17	Well Owner:	Rufus 20 Block 20
Well Type:	Water	Driller #:	1946
Static Water Level:	Not Reported	Flow Rate (gpm):	Not Reported
Flow Type:	Not Reported	PSI:	Not Reported
Well Test:	Not Reported	Water Reclamation #:	8

AE6740
West
1/2 - 1 Mile
Lower

WA WELLS **WALOG2000723063**

Database:	Ecology Well Logs	Well Log ID:	1586703
Well Tag #:	Not Reported	Project Tag #:	B1
Notice of Intent #:	SE58642	Date Received:	16-AUG-16
Diameter (in):	9	Casing Depth (ft):	16.5
Well completion:	06-JUN-16	Well Owner:	SEATTLE CITY LIGHT
Well Type:	Resource Protection	Driller #:	3146
Static Water Level:	Not Reported	Flow Rate (gpm):	Not Reported
Flow Type:	Dry Hole	PSI:	Not Reported
Well Test:	Not Reported	Water Reclamation #:	8

AE6741
West
1/2 - 1 Mile
Lower

WA WELLS **WALOG2000243948**

Database:	Ecology Well Logs	Well Log ID:	328373
Well Tag #:	Not Reported	Project Tag #:	Not Reported
Notice of Intent #:	A001437	Date Received:	23-FEB-00
Diameter (in):	Not Reported	Casing Depth (ft):	34.5
Well completion:	14-FEB-96	Well Owner:	WSDOT
Well Type:	Decommisioning	Driller #:	Not Reported
Static Water Level:	Not Reported	Flow Rate (gpm):	Not Reported
Flow Type:	Not Reported	PSI:	Not Reported
Well Test:	Not Reported	Water Reclamation #:	8

DRAFT

Map ID Direction Distance Elevation	Database	EDR ID Number
AE6742 **West** **1/2 - 1 Mile** **Lower**	**WA WELLS**	**WALOG2000607866**

Database:	Ecology Well Logs	Well Log ID:	912001
Well Tag #:	Not Reported	Project Tag #:	B2
Notice of Intent #:	SE50411	Date Received:	10-MAR-14
Diameter (in):	5	Casing Depth (ft):	15
Well completion:	29-JAN-14	Well Owner:	Seattle Children's Research Institute
Well Type:	Resource Protection	Driller #:	3123
Static Water Level:	Not Reported	Flow Rate (gpm):	Not Reported
Flow Type:	Not Reported	PSI:	Not Reported
Well Test:	Not Reported	Water Reclamation #:	8

AE6743 **West** **1/2 - 1 Mile** **Lower**	**WA WELLS**	**WALOG2000795504**

Database:	Ecology Well Logs	Well Log ID:	1706800
Well Tag #:	Not Reported	Project Tag #:	B5
Notice of Intent #:	EE06335	Date Received:	20-SEP-17
Diameter (in):	8	Casing Depth (ft):	35
Well completion:	21-DEC-16	Well Owner:	1927 And 1935 2nd Ave LLC
Well Type:	Resource Protection	Driller #:	2933
Static Water Level:	Not Reported	Flow Rate (gpm):	Not Reported
Flow Type:	Not Reported	PSI:	Not Reported
Well Test:	Not Reported	Water Reclamation #:	8

AE6744 **West** **1/2 - 1 Mile** **Lower**	**WA WELLS**	**WALOG2000562309**

Database:	Ecology Well Logs	Well Log ID:	819818
Well Tag #:	BHR763	Project Tag #:	Not Reported
Notice of Intent #:	RE07424	Date Received:	21-SEP-12
Diameter (in):	6	Casing Depth (ft):	195
Well completion:	27-AUG-12	Well Owner:	GID Urban Development Group
Well Type:	Resource Protection	Driller #:	Not Reported
Static Water Level:	Not Reported	Flow Rate (gpm):	Not Reported
Flow Type:	Not Reported	PSI:	Not Reported
Well Test:	Not Reported	Water Reclamation #:	8

AE6745 **West** **1/2 - 1 Mile** **Lower**	**WA WELLS**	**WALOG2000768343**

Database:	Ecology Well Logs	Well Log ID:	1641707
Well Tag #:	BKS138	Project Tag #:	Not Reported
Notice of Intent #:	DE01998	Date Received:	28-JUN-17
Diameter (in):	6	Casing Depth (ft):	22

DRAFT

Well completion:	18-MAY-17	Well Owner:	Rufus 20 Block 20
Well Type:	Water	Driller #:	1946
Static Water Level:	Not Reported	Flow Rate (gpm):	Not Reported
Flow Type:	Not Reported	PSI:	Not Reported
Well Test:	Not Reported	Water Reclamation #:	8

AE6746
West
1/2 - 1 Mile
Lower

WA WELLS **WALOG2000765209**

Database:	Ecology Well Logs	Well Log ID:	1637863
Well Tag #:	BJN039	Project Tag #:	Not Reported
Notice of Intent #:	DE01998	Date Received:	23-MAY-17
Diameter (in):	6	Casing Depth (ft):	22
Well completion:	19-APR-17	Well Owner:	Rufus 20 Block 20
Well Type:	Water	Driller #:	1946
Static Water Level:	Not Reported	Flow Rate (gpm):	Not Reported
Flow Type:	Not Reported	PSI:	Not Reported
Well Test:	Not Reported	Water Reclamation #:	8

AE6747
West
1/2 - 1 Mile
Lower

WA WELLS **WALOG2000548021**

Database:	Ecology Well Logs	Well Log ID:	790845
Well Tag #:	Not Reported	Project Tag #:	Not Reported
Notice of Intent #:	SE45021	Date Received:	04-MAY-12
Diameter (in):	2	Casing Depth (ft):	20
Well completion:	11-APR-12	Well Owner:	Denny Triangle Block 14 | GeoEngineers
Well Type:	Resource Protection	Driller #:	Not Reported
Static Water Level:	Not Reported	Flow Rate (gpm):	Not Reported
Flow Type:	Not Reported	PSI:	Not Reported
Well Test:	Not Reported	Water Reclamation #:	8

AE6748
West
1/2 - 1 Mile
Lower

WA WELLS **WALOG2000548044**

Database:	Ecology Well Logs	Well Log ID:	790883
Well Tag #:	Not Reported	Project Tag #:	Not Reported
Notice of Intent #:	AE17006	Date Received:	15-APR-12
Diameter (in):	2	Casing Depth (ft):	20
Well completion:	11-APR-12	Well Owner:	Denny Triangle Block 14 | GeoEngineers
Well Type:	Decommisioning	Driller #:	Not Reported
Static Water Level:	Not Reported	Flow Rate (gpm):	Not Reported
Flow Type:	Not Reported	PSI:	Not Reported
Well Test:	Not Reported	Water Reclamation #:	8

DRAFT

Map ID Direction Distance Elevation	Database	EDR ID Number
AE6749 **West** **1/2 - 1 Mile** **Lower**	**WA WELLS**	**WALOG2000789271**

Database:	Ecology Well Logs	Well Log ID:	1689572
Well Tag #:	BKS102	Project Tag #:	Not Reported
Notice of Intent #:	AE42839	Date Received:	28-AUG-17
Diameter (in):	6	Casing Depth (ft):	22
Well completion:	27-JUL-17	Well Owner:	Rufus 20 Block 20
Well Type:	Decommisioning	Driller #:	1946
Static Water Level:	Not Reported	Flow Rate (gpm):	Not Reported
Flow Type:	Not Reported	PSI:	Not Reported
Well Test:	Not Reported	Water Reclamation #:	8

AE6750 **West** **1/2 - 1 Mile** **Lower**	**WA WELLS**	**WALOG2000789483**

Database:	Ecology Well Logs	Well Log ID:	1689785
Well Tag #:	BKS089	Project Tag #:	Not Reported
Notice of Intent #:	AE42839	Date Received:	28-AUG-17
Diameter (in):	6	Casing Depth (ft):	22
Well completion:	27-JUL-17	Well Owner:	Rufus 20 Block 20
Well Type:	Decommisioning	Driller #:	1946
Static Water Level:	Not Reported	Flow Rate (gpm):	Not Reported
Flow Type:	Not Reported	PSI:	Not Reported
Well Test:	Not Reported	Water Reclamation #:	8

AE6751 **West** **1/2 - 1 Mile** **Lower**	**WA WELLS**	**WALOG2000811197**

Database:	Ecology Well Logs	Well Log ID:	1780183
Well Tag #:	BJN743	Project Tag #:	Not Reported
Notice of Intent #:	AE42839	Date Received:	26-SEP-18
Diameter (in):	6	Casing Depth (ft):	22
Well completion:	27-JUL-17	Well Owner:	Rufus 20 Block 20
Well Type:	Decommisioning	Driller #:	1946
Static Water Level:	Not Reported	Flow Rate (gpm):	Not Reported
Flow Type:	Not Reported	PSI:	Not Reported
Well Test:	Not Reported	Water Reclamation #:	8

AE6752 **West** **1/2 - 1 Mile** **Lower**	**WA WELLS**	**WALOG2000789034**

Database:	Ecology Well Logs	Well Log ID:	1689334
Well Tag #:	BKS096	Project Tag #:	Not Reported
Notice of Intent #:	AE42839	Date Received:	28-AUG-17
Diameter (in):	6	Casing Depth (ft):	22

DRAFT

Well completion:	27-JUL-17	Well Owner:	Rufus 20 Block 20
Well Type:	Decommisioning	Driller #:	1946
Static Water Level:	Not Reported	Flow Rate (gpm):	Not Reported
Flow Type:	Not Reported	PSI:	Not Reported
Well Test:	Not Reported	Water Reclamation #:	8

AE6753
West
1/2 - 1 Mile
Lower

WA WELLS **WALOG2000570090**

Database:	Ecology Well Logs	Well Log ID:	835223
Well Tag #:	Not Reported	Project Tag #:	Not Reported
Notice of Intent #:	SE46825	Date Received:	04-JAN-13
Diameter (in):	2.25	Casing Depth (ft):	14
Well completion:	04-DEC-12	Well Owner:	Greyhound Busline | Aspect Consulting
Well Type:	Resource Protection	Driller #:	Not Reported
Static Water Level:	Not Reported	Flow Rate (gpm):	Not Reported
Flow Type:	Not Reported	PSI:	Not Reported
Well Test:	Not Reported	Water Reclamation #:	8

AE6754
West
1/2 - 1 Mile
Lower

WA WELLS **WALOG2000723056**

Database:	Ecology Well Logs	Well Log ID:	1586696
Well Tag #:	Not Reported	Project Tag #:	B2
Notice of Intent #:	AE37462	Date Received:	16-AUG-16
Diameter (in):	9	Casing Depth (ft):	18
Well completion:	19-MAY-16	Well Owner:	SEATTLE CITY LIGHT
Well Type:	Decommisioning	Driller #:	3146
Static Water Level:	Not Reported	Flow Rate (gpm):	Not Reported
Flow Type:	Dry Hole	PSI:	Not Reported
Well Test:	Not Reported	Water Reclamation #:	8

AE6755
West
1/2 - 1 Mile
Lower

WA WELLS **WALOG2000548013**

Database:	Ecology Well Logs	Well Log ID:	790831
Well Tag #:	Not Reported	Project Tag #:	Not Reported
Notice of Intent #:	SE45021	Date Received:	04-MAY-12
Diameter (in):	2	Casing Depth (ft):	15
Well completion:	11-APR-12	Well Owner:	Denny Triangle Block 14 | GeoEngineers
Well Type:	Resource Protection	Driller #:	Not Reported
Static Water Level:	Not Reported	Flow Rate (gpm):	Not Reported
Flow Type:	Not Reported	PSI:	Not Reported
Well Test:	Not Reported	Water Reclamation #:	8

DRAFT

Map ID Direction Distance Elevation	Database	EDR ID Number
AE6756 **West** **1/2 - 1 Mile** **Lower**	**WA WELLS**	**WALOG2000632568**

Database:	Ecology Well Logs	Well Log ID:	950061
Well Tag #:	Not Reported	Project Tag #:	Not Reported
Notice of Intent #:	AE28512	Date Received:	29-SEP-14
Diameter (in):	2.25	Casing Depth (ft):	30
Well completion:	02-SEP-14	Well Owner:	Cornish College Of The Arts
Well Type:	Decommisioning	Driller #:	2501
Static Water Level:	25	Flow Rate (gpm):	Not Reported
Flow Type:	Static Level	PSI:	Not Reported
Well Test:	Not Reported	Water Reclamation #:	8

AE6757 **West** **1/2 - 1 Mile** **Lower**	**WA WELLS**	**WALOG2000097059**

Database:	Ecology Well Logs	Well Log ID:	111536
Well Tag #:	AEE589	Project Tag #:	Not Reported
Notice of Intent #:	R039528	Date Received:	10-JUL-98
Diameter (in):	Not Reported	Casing Depth (ft):	Not Reported
Well completion:	03-JUN-98	Well Owner:	DIAMOND PARKING LOT
Well Type:	Resource Protection	Driller #:	Not Reported
Static Water Level:	Not Reported	Flow Rate (gpm):	Not Reported
Flow Type:	Not Reported	PSI:	Not Reported
Well Test:	Not Reported	Water Reclamation #:	8

AE6758 **West** **1/2 - 1 Mile** **Lower**	**WA WELLS**	**WALOG2000789011**

Database:	Ecology Well Logs	Well Log ID:	1689311
Well Tag #:	BKS117	Project Tag #:	Not Reported
Notice of Intent #:	AE42839	Date Received:	28-AUG-17
Diameter (in):	6	Casing Depth (ft):	22
Well completion:	27-JUL-17	Well Owner:	Rufus 20 Block 20
Well Type:	Decommisioning	Driller #:	1946
Static Water Level:	Not Reported	Flow Rate (gpm):	Not Reported
Flow Type:	Not Reported	PSI:	Not Reported
Well Test:	Not Reported	Water Reclamation #:	8

AE6759 **West** **1/2 - 1 Mile** **Lower**	**WA WELLS**	**WALOG2000681938**

Database:	Ecology Well Logs	Well Log ID:	1084352
Well Tag #:	BIM912	Project Tag #:	Not Reported
Notice of Intent #:	DE01764	Date Received:	09-NOV-15
Diameter (in):	6	Casing Depth (ft):	21

DRAFT

Well completion:	02-OCT-15	Well Owner:	Ninth And Lenora LLC
Well Type:	Water	Driller #:	1946
Static Water Level:	Not Reported	Flow Rate (gpm):	Not Reported
Flow Type:	Not Reported	PSI:	Not Reported
Well Test:	Not Reported	Water Reclamation #:	8

AE6760
West
1/2 - 1 Mile
Lower

WA WELLS **WALOG2000765199**

Database:	Ecology Well Logs	Well Log ID:	1637853
Well Tag #:	BJN029	Project Tag #:	Not Reported
Notice of Intent #:	DE01998	Date Received:	23-MAY-17
Diameter (in):	6	Casing Depth (ft):	22
Well completion:	19-APR-17	Well Owner:	Rufus 20 Block 20
Well Type:	Water	Driller #:	1946
Static Water Level:	Not Reported	Flow Rate (gpm):	Not Reported
Flow Type:	Not Reported	PSI:	Not Reported
Well Test:	Not Reported	Water Reclamation #:	8

AE6761
West
1/2 - 1 Mile
Lower

WA WELLS **WALOG2000768340**

Database:	Ecology Well Logs	Well Log ID:	1641704
Well Tag #:	BKS135	Project Tag #:	Not Reported
Notice of Intent #:	DE01998	Date Received:	28-JUN-17
Diameter (in):	6	Casing Depth (ft):	22
Well completion:	18-MAY-17	Well Owner:	Rufus 20 Block 20
Well Type:	Water	Driller #:	1946
Static Water Level:	Not Reported	Flow Rate (gpm):	Not Reported
Flow Type:	Not Reported	PSI:	Not Reported
Well Test:	Not Reported	Water Reclamation #:	8

AE6762
West
1/2 - 1 Mile
Lower

WA WELLS **WALOG2000765188**

Database:	Ecology Well Logs	Well Log ID:	1637841
Well Tag #:	BJN779	Project Tag #:	Not Reported
Notice of Intent #:	DE01998	Date Received:	23-MAY-17
Diameter (in):	6	Casing Depth (ft):	22
Well completion:	18-APR-17	Well Owner:	Rufus 20 Block 20
Well Type:	Water	Driller #:	1946
Static Water Level:	Not Reported	Flow Rate (gpm):	Not Reported
Flow Type:	Not Reported	PSI:	Not Reported
Well Test:	Not Reported	Water Reclamation #:	8

DRAFT

Map ID Direction Distance Elevation	Database	EDR ID Number
AE6763 **West** **1/2 - 1 Mile** **Lower**	**WA WELLS**	**WALOG2000673143**

Database:	Ecology Well Logs	Well Log ID:	1045108
Well Tag #:	Not Reported	Project Tag #:	G1
Notice of Intent #:	AE33096	Date Received:	07-AUG-15
Diameter (in):	2	Casing Depth (ft):	80
Well completion:	27-JUL-15	Well Owner:	9th And Lenora Development
Well Type:	Decommisioning	Driller #:	2867
Static Water Level:	56	Flow Rate (gpm):	Not Reported
Flow Type:	Static Level	PSI:	Not Reported
Well Test:	Not Reported	Water Reclamation #:	8

AE6764 **West** **1/2 - 1 Mile** **Lower**	**WA WELLS**	**WALOG2000683103**

Database:	Ecology Well Logs	Well Log ID:	1105792
Well Tag #:	BIM932	Project Tag #:	Not Reported
Notice of Intent #:	AE34875	Date Received:	03-DEC-15
Diameter (in):	6	Casing Depth (ft):	21
Well completion:	20-NOV-15	Well Owner:	Ninth And Lenora LLC
Well Type:	Decommisioning	Driller #:	1946
Static Water Level:	Not Reported	Flow Rate (gpm):	Not Reported
Flow Type:	Not Reported	PSI:	Not Reported
Well Test:	Not Reported	Water Reclamation #:	8

AE6765 **West** **1/2 - 1 Mile** **Lower**	**WA WELLS**	**WALOG2000371722**

Database:	Ecology Well Logs	Well Log ID:	486950
Well Tag #:	Not Reported	Project Tag #:	Not Reported
Notice of Intent #:	S027526	Date Received:	14-JUN-07
Diameter (in):	2	Casing Depth (ft):	32
Well completion:	05-JUN-07	Well Owner:	SNITZER | GEOENGINEERS
Well Type:	Resource Protection	Driller #:	Not Reported
Static Water Level:	Not Reported	Flow Rate (gpm):	Not Reported
Flow Type:	Not Reported	PSI:	Not Reported
Well Test:	Not Reported	Water Reclamation #:	8

AE6766 **West** **1/2 - 1 Mile** **Lower**	**WA WELLS**	**WALOG2000789297**

Database:	Ecology Well Logs	Well Log ID:	1689598
Well Tag #:	BJN797	Project Tag #:	Not Reported
Notice of Intent #:	AE42839	Date Received:	28-AUG-17
Diameter (in):	6	Casing Depth (ft):	22

DRAFT

Well completion:	27-JUL-17	Well Owner:	Rufus 20 Block 20
Well Type:	Decommisioning	Driller #:	1946
Static Water Level:	Not Reported	Flow Rate (gpm):	Not Reported
Flow Type:	Not Reported	PSI:	Not Reported
Well Test:	Not Reported	Water Reclamation #:	8

AE6767
West
1/2 - 1 Mile
Lower

WA WELLS **WALOG2000548230**

Database:	Ecology Well Logs	Well Log ID:	791227
Well Tag #:	Not Reported	Project Tag #:	Not Reported
Notice of Intent #:	AE17334	Date Received:	09-MAY-12
Diameter (in):	Not Reported	Casing Depth (ft):	105
Well completion:	25-APR-12	Well Owner:	Clise Properties
Well Type:	Decommisioning	Driller #:	Not Reported
Static Water Level:	Not Reported	Flow Rate (gpm):	Not Reported
Flow Type:	Not Reported	PSI:	Not Reported
Well Test:	Not Reported	Water Reclamation #:	8

AE6768
West
1/2 - 1 Mile
Lower

WA WELLS **WALOG2000764793**

Database:	Ecology Well Logs	Well Log ID:	1637398
Well Tag #:	BKS055	Project Tag #:	Not Reported
Notice of Intent #:	AE42839	Date Received:	23-MAY-17
Diameter (in):	6	Casing Depth (ft):	22
Well completion:	08-MAY-17	Well Owner:	Rufus 20 Block 20
Well Type:	Decommisioning	Driller #:	1946
Static Water Level:	Not Reported	Flow Rate (gpm):	Not Reported
Flow Type:	Not Reported	PSI:	Not Reported
Well Test:	Not Reported	Water Reclamation #:	8

AE6769
West
1/2 - 1 Mile
Lower

WA WELLS **WALOG2000239994**

Database:	Ecology Well Logs	Well Log ID:	323759
Well Tag #:	Not Reported	Project Tag #:	Not Reported
Notice of Intent #:	S005433	Date Received:	27-SEP-99
Diameter (in):	Not Reported	Casing Depth (ft):	90
Well completion:	26-AUG-99	Well Owner:	KEY PARK CO
Well Type:	Resource Protection	Driller #:	Not Reported
Static Water Level:	Not Reported	Flow Rate (gpm):	Not Reported
Flow Type:	Not Reported	PSI:	Not Reported
Well Test:	Not Reported	Water Reclamation #:	8

DRAFT

Map ID Direction Distance Elevation	Database	EDR ID Number
AE6770 **West** **1/2 - 1 Mile** **Lower**	**WA WELLS**	**WALOG2000768392**

Database:	Ecology Well Logs	Well Log ID:	1641756
Well Tag #:	BKS035	Project Tag #:	Not Reported
Notice of Intent #:	AE42839	Date Received:	28-JUN-17
Diameter (in):	6	Casing Depth (ft):	22
Well completion:	23-MAY-17	Well Owner:	Rufus 20 Block 20
Well Type:	Decommisioning	Driller #:	1946
Static Water Level:	Not Reported	Flow Rate (gpm):	Not Reported
Flow Type:	Not Reported	PSI:	Not Reported
Well Test:	Not Reported	Water Reclamation #:	8

AE6771 **West** **1/2 - 1 Mile** **Lower**	**WA WELLS**	**WALOG2000570094**

Database:	Ecology Well Logs	Well Log ID:	835231
Well Tag #:	Not Reported	Project Tag #:	Not Reported
Notice of Intent #:	SE46825	Date Received:	04-JAN-13
Diameter (in):	2.25	Casing Depth (ft):	15
Well completion:	04-DEC-12	Well Owner:	Greyhound Busline | Aspect Consulting
Well Type:	Resource Protection	Driller #:	Not Reported
Static Water Level:	Not Reported	Flow Rate (gpm):	Not Reported
Flow Type:	Not Reported	PSI:	Not Reported
Well Test:	Not Reported	Water Reclamation #:	8

AE6772 **West** **1/2 - 1 Mile** **Lower**	**WA WELLS**	**WALOG2000548655**

Database:	Ecology Well Logs	Well Log ID:	792056
Well Tag #:	Not Reported	Project Tag #:	Not Reported
Notice of Intent #:	AE17172	Date Received:	11-MAY-12
Diameter (in):	2.25	Casing Depth (ft):	15
Well completion:	20-APR-12	Well Owner:	Beebee Realty
Well Type:	Decommisioning	Driller #:	Not Reported
Static Water Level:	Not Reported	Flow Rate (gpm):	Not Reported
Flow Type:	Not Reported	PSI:	Not Reported
Well Test:	Not Reported	Water Reclamation #:	8

AE6773 **West** **1/2 - 1 Mile** **Lower**	**WA WELLS**	**WALOG2000243952**

Database:	Ecology Well Logs	Well Log ID:	328377
Well Tag #:	Not Reported	Project Tag #:	Not Reported
Notice of Intent #:	A001437	Date Received:	23-FEB-00
Diameter (in):	Not Reported	Casing Depth (ft):	34.5

DRAFT

Well completion:	14-FEB-96	Well Owner:	WSDOT
Well Type:	Decommisioning	Driller #:	Not Reported
Static Water Level:	Not Reported	Flow Rate (gpm):	Not Reported
Flow Type:	Not Reported	PSI:	Not Reported
Well Test:	Not Reported	Water Reclamation #:	8

AE6774
West
1/2 - 1 Mile
Lower

WA WELLS **WALOG2000789021**

Database:	Ecology Well Logs	Well Log ID:	1689321
Well Tag #:	BKS122	Project Tag #:	Not Reported
Notice of Intent #:	AE42839	Date Received:	28-AUG-17
Diameter (in):	6	Casing Depth (ft):	22
Well completion:	27-JUL-17	Well Owner:	Rufus 20 Block 20
Well Type:	Decommisioning	Driller #:	1946
Static Water Level:	Not Reported	Flow Rate (gpm):	Not Reported
Flow Type:	Not Reported	PSI:	Not Reported
Well Test:	Not Reported	Water Reclamation #:	8

AE6775
West
1/2 - 1 Mile
Lower

WA WELLS **WALOG2000765177**

Database:	Ecology Well Logs	Well Log ID:	1637830
Well Tag #:	BKS068	Project Tag #:	Not Reported
Notice of Intent #:	DE01998	Date Received:	23-MAY-17
Diameter (in):	6	Casing Depth (ft):	22
Well completion:	24-APR-17	Well Owner:	Rufus 20 Block 20
Well Type:	Water	Driller #:	1946
Static Water Level:	Not Reported	Flow Rate (gpm):	Not Reported
Flow Type:	Not Reported	PSI:	Not Reported
Well Test:	Not Reported	Water Reclamation #:	8

AE6776
West
1/2 - 1 Mile
Lower

WA WELLS **WALOG2000525505**

Database:	Ecology Well Logs	Well Log ID:	746998
Well Tag #:	Not Reported	Project Tag #:	Not Reported
Notice of Intent #:	EE03520	Date Received:	15-AUG-11
Diameter (in):	2.25	Casing Depth (ft):	20
Well completion:	02-AUG-11	Well Owner:	Cascadia Holdings
Well Type:	Resource Protection	Driller #:	Not Reported
Static Water Level:	Not Reported	Flow Rate (gpm):	Not Reported
Flow Type:	Not Reported	PSI:	Not Reported
Well Test:	Not Reported	Water Reclamation #:	8

DRAFT

Map ID Direction Distance Elevation	Database	EDR ID Number
AE6777 **West** **1/2 - 1 Mile** **Lower**	**WA WELLS**	**WALOG2000570083**

Database:	Ecology Well Logs	Well Log ID:	835209
Well Tag #:	Not Reported	Project Tag #:	Not Reported
Notice of Intent #:	SE46825	Date Received:	04-JAN-13
Diameter (in):	2.25	Casing Depth (ft):	13
Well completion:	04-DEC-12	Well Owner:	Greyhound Busline | Aspect Consulting
Well Type:	Resource Protection	Driller #:	Not Reported
Static Water Level:	Not Reported	Flow Rate (gpm):	Not Reported
Flow Type:	Not Reported	PSI:	Not Reported
Well Test:	Not Reported	Water Reclamation #:	8

AE6778 **West** **1/2 - 1 Mile** **Lower**	**WA WELLS**	**WALOG2000525497**

Database:	Ecology Well Logs	Well Log ID:	746985
Well Tag #:	Not Reported	Project Tag #:	Not Reported
Notice of Intent #:	AE14098	Date Received:	15-AUG-11
Diameter (in):	2.25	Casing Depth (ft):	20
Well completion:	02-AUG-11	Well Owner:	Cascadia Holdings
Well Type:	Decommisioning	Driller #:	Not Reported
Static Water Level:	Not Reported	Flow Rate (gpm):	Not Reported
Flow Type:	Not Reported	PSI:	Not Reported
Well Test:	Not Reported	Water Reclamation #:	8

AE6779 **West** **1/2 - 1 Mile** **Lower**	**WA WELLS**	**WALOG2000326431**

Database:	Ecology Well Logs	Well Log ID:	422596
Well Tag #:	Not Reported	Project Tag #:	Not Reported
Notice of Intent #:	A106525	Date Received:	28-OCT-05
Diameter (in):	2	Casing Depth (ft):	13
Well completion:	07-OCT-05	Well Owner:	FM BUDGET RENT A CAR
Well Type:	Decommisioning	Driller #:	Not Reported
Static Water Level:	Not Reported	Flow Rate (gpm):	Not Reported
Flow Type:	Not Reported	PSI:	Not Reported
Well Test:	Not Reported	Water Reclamation #:	8

AE6780 **West** **1/2 - 1 Mile** **Lower**	**WA WELLS**	**WALOG2000765141**

Database:	Ecology Well Logs	Well Log ID:	1637794
Well Tag #:	BJN005	Project Tag #:	Not Reported
Notice of Intent #:	DE01998	Date Received:	23-MAY-17
Diameter (in):	6	Casing Depth (ft):	22

DRAFT

Well completion:	20-APR-17	Well Owner:	Rufus 20 Block 20
Well Type:	Water	Driller #:	1946
Static Water Level:	Not Reported	Flow Rate (gpm):	Not Reported
Flow Type:	Not Reported	PSI:	Not Reported
Well Test:	Not Reported	Water Reclamation #:	8

AE6781
West
1/2 - 1 Mile
Lower

WA WELLS **WALOG2000765190**

Database:	Ecology Well Logs	Well Log ID:	1637843
Well Tag #:	BJN781	Project Tag #:	Not Reported
Notice of Intent #:	DE01998	Date Received:	23-MAY-17
Diameter (in):	6	Casing Depth (ft):	22
Well completion:	18-APR-17	Well Owner:	Rufus 20 Block 20
Well Type:	Water	Driller #:	1946
Static Water Level:	Not Reported	Flow Rate (gpm):	Not Reported
Flow Type:	Not Reported	PSI:	Not Reported
Well Test:	Not Reported	Water Reclamation #:	8

AE6782
West
1/2 - 1 Mile
Lower

WA WELLS **WALOG2000632570**

Database:	Ecology Well Logs	Well Log ID:	950066
Well Tag #:	Not Reported	Project Tag #:	Not Reported
Notice of Intent #:	EE05218	Date Received:	29-SEP-14
Diameter (in):	2.25	Casing Depth (ft):	30
Well completion:	02-SEP-14	Well Owner:	Cornish College Of The Arts
Well Type:	Resource Protection	Driller #:	2501
Static Water Level:	25	Flow Rate (gpm):	Not Reported
Flow Type:	Static Level	PSI:	Not Reported
Well Test:	Not Reported	Water Reclamation #:	8

AE6783
West
1/2 - 1 Mile
Lower

WA WELLS **WALOG2000723067**

Database:	Ecology Well Logs	Well Log ID:	1586707
Well Tag #:	Not Reported	Project Tag #:	B1
Notice of Intent #:	SE58642	Date Received:	16-AUG-16
Diameter (in):	9	Casing Depth (ft):	19.5
Well completion:	22-JUN-16	Well Owner:	SEATTLE CITY LIGHT
Well Type:	Resource Protection	Driller #:	3146
Static Water Level:	Not Reported	Flow Rate (gpm):	Not Reported
Flow Type:	Dry Hole	PSI:	Not Reported
Well Test:	Not Reported	Water Reclamation #:	8

DRAFT

Map ID Direction Distance Elevation	Database	EDR ID Number
AE6784 **West** **1/2 - 1 Mile** **Lower**	**WA WELLS**	**WALOG2000548046**

Database:	Ecology Well Logs	Well Log ID:	790887
Well Tag #:	Not Reported	Project Tag #:	Not Reported
Notice of Intent #:	AE17006	Date Received:	15-APR-12
Diameter (in):	2	Casing Depth (ft):	10
Well completion:	11-APR-12	Well Owner:	Denny Triangle Block 14 | GeoEngineers
Well Type:	Decommisioning	Driller #:	Not Reported
Static Water Level:	Not Reported	Flow Rate (gpm):	Not Reported
Flow Type:	Not Reported	PSI:	Not Reported
Well Test:	Not Reported	Water Reclamation #:	8

AE6785 **West** **1/2 - 1 Mile** **Lower**	**WA WELLS**	**WALOG2000764813**

Database:	Ecology Well Logs	Well Log ID:	1637418
Well Tag #:	BKS075	Project Tag #:	Not Reported
Notice of Intent #:	AE42839	Date Received:	23-MAY-17
Diameter (in):	6	Casing Depth (ft):	22
Well completion:	08-MAY-17	Well Owner:	Rufus 20 Block 20
Well Type:	Decommisioning	Driller #:	1946
Static Water Level:	Not Reported	Flow Rate (gpm):	Not Reported
Flow Type:	Not Reported	PSI:	Not Reported
Well Test:	Not Reported	Water Reclamation #:	8

AE6786 **West** **1/2 - 1 Mile** **Lower**	**WA WELLS**	**WALOG2000683290**

Database:	Ecology Well Logs	Well Log ID:	1106149
Well Tag #:	BIM916	Project Tag #:	Not Reported
Notice of Intent #:	AE34875	Date Received:	07-DEC-15
Diameter (in):	6	Casing Depth (ft):	21
Well completion:	30-NOV-15	Well Owner:	Ninth And Lenora LLC
Well Type:	Decommisioning	Driller #:	1946
Static Water Level:	Not Reported	Flow Rate (gpm):	Not Reported
Flow Type:	Not Reported	PSI:	Not Reported
Well Test:	Not Reported	Water Reclamation #:	8

AE6787 **West** **1/2 - 1 Mile** **Lower**	**WA WELLS**	**WALOG2000525491**

Database:	Ecology Well Logs	Well Log ID:	746974
Well Tag #:	Not Reported	Project Tag #:	Not Reported
Notice of Intent #:	SE43274	Date Received:	15-AUG-11
Diameter (in):	2.25	Casing Depth (ft):	19

DRAFT

Well completion:	01-AUG-11	Well Owner:	Cascadia Holdings
Well Type:	Resource Protection	Driller #:	Not Reported
Static Water Level:	Not Reported	Flow Rate (gpm):	Not Reported
Flow Type:	Not Reported	PSI:	Not Reported
Well Test:	Not Reported	Water Reclamation #:	8

AE6788
West
1/2 - 1 Mile
Lower

WA WELLS **WALOG2000795527**

Database:	Ecology Well Logs	Well Log ID:	1706823
Well Tag #:	Not Reported	Project Tag #:	B3
Notice of Intent #:	EE06335	Date Received:	20-SEP-17
Diameter (in):	8	Casing Depth (ft):	80
Well completion:	21-DEC-16	Well Owner:	1927 And 1935 2nd Ave LLC
Well Type:	Resource Protection	Driller #:	2933
Static Water Level:	Not Reported	Flow Rate (gpm):	Not Reported
Flow Type:	Not Reported	PSI:	Not Reported
Well Test:	Not Reported	Water Reclamation #:	8

AE6789
West
1/2 - 1 Mile
Lower

WA WELLS **WALOG2000608673**

Database:	Ecology Well Logs	Well Log ID:	914935
Well Tag #:	BHN249	Project Tag #:	Not Reported
Notice of Intent #:	AE25898	Date Received:	20-MAR-14
Diameter (in):	2	Casing Depth (ft):	40
Well completion:	12-MAR-14	Well Owner:	Clise Properties
Well Type:	Decommisioning	Driller #:	1946
Static Water Level:	Not Reported	Flow Rate (gpm):	Not Reported
Flow Type:	Not Reported	PSI:	Not Reported
Well Test:	Not Reported	Water Reclamation #:	8

AE6790
West
1/2 - 1 Mile
Lower

WA WELLS **WALOG2000547238**

Database:	Ecology Well Logs	Well Log ID:	789408
Well Tag #:	Not Reported	Project Tag #:	Not Reported
Notice of Intent #:	AE16477	Date Received:	25-APR-12
Diameter (in):	8	Casing Depth (ft):	75
Well completion:	28-FEB-12	Well Owner:	Clise Properties
Well Type:	Decommisioning	Driller #:	Not Reported
Static Water Level:	Not Reported	Flow Rate (gpm):	Not Reported
Flow Type:	Not Reported	PSI:	Not Reported
Well Test:	Not Reported	Water Reclamation #:	8

DRAFT

Map ID Direction Distance Elevation	Database	EDR ID Number
AE6791 **West** **1/2 - 1 Mile** **Lower**	**WA WELLS**	**WALOG2000789486**

Database:	Ecology Well Logs	Well Log ID:	1689788
Well Tag #:	BKS092	Project Tag #:	Not Reported
Notice of Intent #:	AE42839	Date Received:	28-AUG-17
Diameter (in):	6	Casing Depth (ft):	22
Well completion:	27-JUL-17	Well Owner:	Rufus 20 Block 20
Well Type:	Decommisioning	Driller #:	1946
Static Water Level:	Not Reported	Flow Rate (gpm):	Not Reported
Flow Type:	Not Reported	PSI:	Not Reported
Well Test:	Not Reported	Water Reclamation #:	8

AE6792 **West** **1/2 - 1 Mile** **Lower**	**WA WELLS**	**WALOG2000166730**

Database:	Ecology Well Logs	Well Log ID:	200534
Well Tag #:	Not Reported	Project Tag #:	Not Reported
Notice of Intent #:	016721	Date Received:	12-JAN-94
Diameter (in):	Not Reported	Casing Depth (ft):	Not Reported
Well completion:	Not Reported	Well Owner:	9TH & LENORA
Well Type:	Resource Protection	Driller #:	2081
Static Water Level:	Not Reported	Flow Rate (gpm):	Not Reported
Flow Type:	Not Reported	PSI:	Not Reported
Well Test:	Not Reported	Water Reclamation #:	8

AE6793 **West** **1/2 - 1 Mile** **Lower**	**WA WELLS**	**WALOG2000811194**

Database:	Ecology Well Logs	Well Log ID:	1780178
Well Tag #:	BJN600	Project Tag #:	Not Reported
Notice of Intent #:	AE42839	Date Received:	26-SEP-18
Diameter (in):	6	Casing Depth (ft):	22
Well completion:	27-JUL-17	Well Owner:	Rufus 20 Block 20
Well Type:	Decommisioning	Driller #:	1946
Static Water Level:	Not Reported	Flow Rate (gpm):	Not Reported
Flow Type:	Not Reported	PSI:	Not Reported
Well Test:	Not Reported	Water Reclamation #:	8

AE6794 **West** **1/2 - 1 Mile** **Lower**	**WA WELLS**	**WALOG2000789479**

Database:	Ecology Well Logs	Well Log ID:	1689781
Well Tag #:	BKS085	Project Tag #:	Not Reported
Notice of Intent #:	AE42839	Date Received:	28-AUG-17
Diameter (in):	6	Casing Depth (ft):	22

DRAFT

Well completion:	27-JUL-17	Well Owner:	Rufus 20 Block 20
Well Type:	Decommisioning	Driller #:	1946
Static Water Level:	Not Reported	Flow Rate (gpm):	Not Reported
Flow Type:	Not Reported	PSI:	Not Reported
Well Test:	Not Reported	Water Reclamation #:	8

AE6795
West
1/2 - 1 Mile
Lower

WA WELLS **WALOG2000765149**

Database:	Ecology Well Logs	Well Log ID:	1637802
Well Tag #:	BJN013	Project Tag #:	Not Reported
Notice of Intent #:	DE01998	Date Received:	23-MAY-17
Diameter (in):	6	Casing Depth (ft):	22
Well completion:	20-APR-17	Well Owner:	Rufus 20 Block 20
Well Type:	Water	Driller #:	1946
Static Water Level:	Not Reported	Flow Rate (gpm):	Not Reported
Flow Type:	Not Reported	PSI:	Not Reported
Well Test:	Not Reported	Water Reclamation #:	8

AE6796
West
1/2 - 1 Mile
Lower

WA WELLS **WALOG2000764806**

Database:	Ecology Well Logs	Well Log ID:	1637411
Well Tag #:	BKS068	Project Tag #:	Not Reported
Notice of Intent #:	AE42839	Date Received:	23-MAY-17
Diameter (in):	6	Casing Depth (ft):	22
Well completion:	08-MAY-17	Well Owner:	Rufus 20 Block 20
Well Type:	Decommisioning	Driller #:	1946
Static Water Level:	Not Reported	Flow Rate (gpm):	Not Reported
Flow Type:	Not Reported	PSI:	Not Reported
Well Test:	Not Reported	Water Reclamation #:	8

AE6797
West
1/2 - 1 Mile
Lower

WA WELLS **WALOG2000792991**

Database:	Ecology Well Logs	Well Log ID:	1700822
Well Tag #:	Not Reported	Project Tag #:	Not Reported
Notice of Intent #:	SE65669	Date Received:	07-MAY-18
Diameter (in):	6	Casing Depth (ft):	10
Well completion:	09-APR-18	Well Owner:	Shake Shack
Well Type:	Resource Protection	Driller #:	1816
Static Water Level:	Not Reported	Flow Rate (gpm):	Not Reported
Flow Type:	Dry Hole	PSI:	Not Reported
Well Test:	Not Reported	Water Reclamation #:	8

DRAFT

Map ID Direction Distance Elevation	Database	EDR ID Number
AE6798 **West** **1/2 - 1 Mile** **Lower**	**WA WELLS**	**WALOG2000765158**

Database:	Ecology Well Logs	Well Log ID:	1637811
Well Tag #:	BJN022	Project Tag #:	Not Reported
Notice of Intent #:	DE01998	Date Received:	23-MAY-17
Diameter (in):	6	Casing Depth (ft):	22
Well completion:	20-APR-17	Well Owner:	Rufus 20 Block 20
Well Type:	Water	Driller #:	1946
Static Water Level:	Not Reported	Flow Rate (gpm):	Not Reported
Flow Type:	Not Reported	PSI:	Not Reported
Well Test:	Not Reported	Water Reclamation #:	8

AE6799 **West** **1/2 - 1 Mile** **Lower**	**WA WELLS**	**WALOG2000548024**

Database:	Ecology Well Logs	Well Log ID:	790850
Well Tag #:	Not Reported	Project Tag #:	Not Reported
Notice of Intent #:	SE45021	Date Received:	04-MAY-12
Diameter (in):	2	Casing Depth (ft):	25
Well completion:	11-APR-12	Well Owner:	Denny Triangle Block 14 | GeoEngineers
Well Type:	Resource Protection	Driller #:	Not Reported
Static Water Level:	Not Reported	Flow Rate (gpm):	Not Reported
Flow Type:	Not Reported	PSI:	Not Reported
Well Test:	Not Reported	Water Reclamation #:	8

AE6800 **West** **1/2 - 1 Mile** **Lower**	**WA WELLS**	**WALOG2000547277**

Database:	Ecology Well Logs	Well Log ID:	789474
Well Tag #:	BHJ178	Project Tag #:	Not Reported
Notice of Intent #:	RE06806	Date Received:	25-APR-12
Diameter (in):	8	Casing Depth (ft):	85
Well completion:	28-FEB-12	Well Owner:	Clise Properties
Well Type:	Resource Protection	Driller #:	Not Reported
Static Water Level:	Not Reported	Flow Rate (gpm):	Not Reported
Flow Type:	Not Reported	PSI:	Not Reported
Well Test:	Not Reported	Water Reclamation #:	8

AE6801 **West** **1/2 - 1 Mile** **Lower**	**WA WELLS**	**WALOG2000765202**

Database:	Ecology Well Logs	Well Log ID:	1637856
Well Tag #:	BJN032	Project Tag #:	Not Reported
Notice of Intent #:	DE01998	Date Received:	23-MAY-17
Diameter (in):	6	Casing Depth (ft):	22

DRAFT

Well completion:	19-APR-17	Well Owner:	Rufus 20 Block 20
Well Type:	Water	Driller #:	1946
Static Water Level:	Not Reported	Flow Rate (gpm):	Not Reported
Flow Type:	Not Reported	PSI:	Not Reported
Well Test:	Not Reported	Water Reclamation #:	8

AE6802
West
1/2 - 1 Mile
Lower

WA WELLS **WALOG2000682039**

Database:	Ecology Well Logs	Well Log ID:	1084461
Well Tag #:	BIM931	Project Tag #:	Not Reported
Notice of Intent #:	DE01764	Date Received:	09-NOV-15
Diameter (in):	6	Casing Depth (ft):	21
Well completion:	03-OCT-15	Well Owner:	Ninth And Lenora LLC
Well Type:	Water	Driller #:	1946
Static Water Level:	Not Reported	Flow Rate (gpm):	Not Reported
Flow Type:	Not Reported	PSI:	Not Reported
Well Test:	Not Reported	Water Reclamation #:	8

AE6803
West
1/2 - 1 Mile
Lower

WA WELLS **WALOG2000811635**

Database:	Ecology Well Logs	Well Log ID:	1783481
Well Tag #:	Not Reported	Project Tag #:	Not Reported
Notice of Intent #:	SE63925	Date Received:	22-FEB-18
Diameter (in):	2.25	Casing Depth (ft):	11
Well completion:	27-OCT-17	Well Owner:	Cornish College of the Arts
Well Type:	Resource Protection	Driller #:	2867
Static Water Level:	Not Reported	Flow Rate (gpm):	Not Reported
Flow Type:	Not Reported	PSI:	Not Reported
Well Test:	Not Reported	Water Reclamation #:	8

AE6804
West
1/2 - 1 Mile
Lower

WA WELLS **WALOG2000548052**

Database:	Ecology Well Logs	Well Log ID:	790898
Well Tag #:	Not Reported	Project Tag #:	Not Reported
Notice of Intent #:	AE17006	Date Received:	15-APR-12
Diameter (in):	2	Casing Depth (ft):	25
Well completion:	11-APR-12	Well Owner:	Denny Triangle Block 14 | GeoEngineers
Well Type:	Decommisioning	Driller #:	Not Reported
Static Water Level:	Not Reported	Flow Rate (gpm):	Not Reported
Flow Type:	Not Reported	PSI:	Not Reported
Well Test:	Not Reported	Water Reclamation #:	8

DRAFT

Map ID Direction Distance Elevation	Database	EDR ID Number
AE6805 **West** **1/2 - 1 Mile** **Lower**	**WA WELLS**	**WALOG2000271201**

Database:	Ecology Well Logs	Well Log ID:	359075
Well Tag #:	Not Reported	Project Tag #:	Not Reported
Notice of Intent #:	S016228	Date Received:	01-MAY-03
Diameter (in):	8.5	Casing Depth (ft):	15
Well completion:	11-APR-03	Well Owner:	BUDGET RENTAL CAR
Well Type:	Resource Protection	Driller #:	Not Reported
Static Water Level:	Not Reported	Flow Rate (gpm):	Not Reported
Flow Type:	Not Reported	PSI:	Not Reported
Well Test:	Not Reported	Water Reclamation #:	8

AE6806 **West** **1/2 - 1 Mile** **Lower**	**WA WELLS**	**WALOG2000768635**

Database:	Ecology Well Logs	Well Log ID:	1642041
Well Tag #:	BKS139	Project Tag #:	Not Reported
Notice of Intent #:	DE01998	Date Received:	28-JUN-17
Diameter (in):	6	Casing Depth (ft):	0
Well completion:	19-MAY-17	Well Owner:	Rufus 20 Block 20
Well Type:	Water	Driller #:	1946
Static Water Level:	Not Reported	Flow Rate (gpm):	Not Reported
Flow Type:	Not Reported	PSI:	Not Reported
Well Test:	Not Reported	Water Reclamation #:	8

AE6807 **West** **1/2 - 1 Mile** **Lower**	**WA WELLS**	**WALOG2000548008**

Database:	Ecology Well Logs	Well Log ID:	790821
Well Tag #:	Not Reported	Project Tag #:	Not Reported
Notice of Intent #:	SE45021	Date Received:	04-MAY-12
Diameter (in):	2	Casing Depth (ft):	20
Well completion:	11-APR-12	Well Owner:	Denny Triangle Block 14 | GeoEngineers
Well Type:	Resource Protection	Driller #:	Not Reported
Static Water Level:	Not Reported	Flow Rate (gpm):	Not Reported
Flow Type:	Not Reported	PSI:	Not Reported
Well Test:	Not Reported	Water Reclamation #:	8

AE6808 **West** **1/2 - 1 Mile** **Lower**	**WA WELLS**	**WALOG2000765219**

Database:	Ecology Well Logs	Well Log ID:	1637873
Well Tag #:	BJN049	Project Tag #:	Not Reported
Notice of Intent #:	DE01998	Date Received:	23-MAY-17
Diameter (in):	6	Casing Depth (ft):	22

DRAFT

Well completion:	19-APR-17	Well Owner:	Rufus 20 Block 20
Well Type:	Water	Driller #:	1946
Static Water Level:	Not Reported	Flow Rate (gpm):	Not Reported
Flow Type:	Not Reported	PSI:	Not Reported
Well Test:	Not Reported	Water Reclamation #:	8

AE6809
West
1/2 - 1 Mile
Lower

WA WELLS **WALOG2000756769**

Database:	Ecology Well Logs	Well Log ID:	1625379
Well Tag #:	BKS153	Project Tag #:	Not Reported
Notice of Intent #:	RE13418	Date Received:	01-JUN-17
Diameter (in):	2.75	Casing Depth (ft):	25
Well completion:	21-OCT-16	Well Owner:	Rufus 20 Block 20
Well Type:	Resource Protection	Driller #:	1946
Static Water Level:	Not Reported	Flow Rate (gpm):	Not Reported
Flow Type:	Not Reported	PSI:	Not Reported
Well Test:	Not Reported	Water Reclamation #:	8

AE6810
West
1/2 - 1 Mile
Lower

WA WELLS **WALOG2000548657**

Database:	Ecology Well Logs	Well Log ID:	792060
Well Tag #:	Not Reported	Project Tag #:	Not Reported
Notice of Intent #:	AE17172	Date Received:	11-MAY-12
Diameter (in):	2.25	Casing Depth (ft):	20
Well completion:	20-APR-12	Well Owner:	Beebee Realty
Well Type:	Decommisioning	Driller #:	Not Reported
Static Water Level:	Not Reported	Flow Rate (gpm):	Not Reported
Flow Type:	Not Reported	PSI:	Not Reported
Well Test:	Not Reported	Water Reclamation #:	8

AE6811
West
1/2 - 1 Mile
Lower

WA WELLS **WALOG2000547305**

Database:	Ecology Well Logs	Well Log ID:	789519
Well Tag #:	Not Reported	Project Tag #:	Not Reported
Notice of Intent #:	SE44684	Date Received:	25-APR-12
Diameter (in):	8	Casing Depth (ft):	75
Well completion:	28-FEB-12	Well Owner:	Clise Properties
Well Type:	Resource Protection	Driller #:	Not Reported
Static Water Level:	Not Reported	Flow Rate (gpm):	Not Reported
Flow Type:	Not Reported	PSI:	Not Reported
Well Test:	Not Reported	Water Reclamation #:	8

DRAFT

Map ID Direction Distance Elevation	Database	EDR ID Number
AE6812 **West** **1/2 - 1 Mile** **Lower**	**WA WELLS**	**WALOG2000682171**

Database:	Ecology Well Logs	Well Log ID:	1084595
Well Tag #:	BIM933	Project Tag #:	Not Reported
Notice of Intent #:	DE01764	Date Received:	09-NOV-15
Diameter (in):	6	Casing Depth (ft):	21
Well completion:	03-OCT-15	Well Owner:	Ninth And Lenora LLC
Well Type:	Water	Driller #:	1946
Static Water Level:	Not Reported	Flow Rate (gpm):	Not Reported
Flow Type:	Not Reported	PSI:	Not Reported
Well Test:	Not Reported	Water Reclamation #:	8

AE6813 **West** **1/2 - 1 Mile** **Lower**	**WA WELLS**	**WALOG2000660377**

Database:	Ecology Well Logs	Well Log ID:	1018524
Well Tag #:	Not Reported	Project Tag #:	Not Reported
Notice of Intent #:	SE54486	Date Received:	11-MAY-15
Diameter (in):	2.25	Casing Depth (ft):	25
Well completion:	15-APR-15	Well Owner:	Block 20
Well Type:	Resource Protection	Driller #:	8004
Static Water Level:	Not Reported	Flow Rate (gpm):	Not Reported
Flow Type:	Dry Hole	PSI:	Not Reported
Well Test:	Not Reported	Water Reclamation #:	8

AE6814 **West** **1/2 - 1 Mile** **Lower**	**WA WELLS**	**WALOG2000608702**

Database:	Ecology Well Logs	Well Log ID:	914967
Well Tag #:	BHN248	Project Tag #:	Not Reported
Notice of Intent #:	AE25898	Date Received:	20-MAR-14
Diameter (in):	2	Casing Depth (ft):	40
Well completion:	12-MAR-14	Well Owner:	Clise Properties
Well Type:	Decommisioning	Driller #:	1946
Static Water Level:	Not Reported	Flow Rate (gpm):	Not Reported
Flow Type:	Not Reported	PSI:	Not Reported
Well Test:	Not Reported	Water Reclamation #:	8

AE6815 **West** **1/2 - 1 Mile** **Lower**	**WA WELLS**	**WALOG2000723069**

Database:	Ecology Well Logs	Well Log ID:	1586709
Well Tag #:	Not Reported	Project Tag #:	B2
Notice of Intent #:	SE58642	Date Received:	16-AUG-16
Diameter (in):	9	Casing Depth (ft):	16.5

DRAFT

Well completion:	22-JUN-16	Well Owner:	SEATTLE CITY LIGHT
Well Type:	Resource Protection	Driller #:	3146
Static Water Level:	Not Reported	Flow Rate (gpm):	Not Reported
Flow Type:	Dry Hole	PSI:	Not Reported
Well Test:	Not Reported	Water Reclamation #:	8

AE6816
West
1/2 - 1 Mile
Lower

WA WELLS **WALOG2000765196**

Database:	Ecology Well Logs	Well Log ID:	1637850
Well Tag #:	BJN026	Project Tag #:	Not Reported
Notice of Intent #:	DE01998	Date Received:	23-MAY-17
Diameter (in):	6	Casing Depth (ft):	22
Well completion:	19-APR-17	Well Owner:	Rufus 20 Block 20
Well Type:	Water	Driller #:	1946
Static Water Level:	Not Reported	Flow Rate (gpm):	Not Reported
Flow Type:	Not Reported	PSI:	Not Reported
Well Test:	Not Reported	Water Reclamation #:	8

AE6817
West
1/2 - 1 Mile
Lower

WA WELLS **WALOG2000371724**

Database:	Ecology Well Logs	Well Log ID:	486952
Well Tag #:	Not Reported	Project Tag #:	Not Reported
Notice of Intent #:	S027526	Date Received:	14-JUN-07
Diameter (in):	2	Casing Depth (ft):	32
Well completion:	05-JUN-07	Well Owner:	SNITZER | GEOENGINEERS
Well Type:	Resource Protection	Driller #:	Not Reported
Static Water Level:	Not Reported	Flow Rate (gpm):	Not Reported
Flow Type:	Not Reported	PSI:	Not Reported
Well Test:	Not Reported	Water Reclamation #:	8

AE6818
West
1/2 - 1 Mile
Lower

WA WELLS **WALOG2000340900**

Database:	Ecology Well Logs	Well Log ID:	442839
Well Tag #:	AKK894	Project Tag #:	Not Reported
Notice of Intent #:	R038380	Date Received:	05-JUN-06
Diameter (in):	2	Casing Depth (ft):	88
Well completion:	03-MAY-06	Well Owner:	TOUCHSTONE CORP
Well Type:	Resource Protection	Driller #:	Not Reported
Static Water Level:	Not Reported	Flow Rate (gpm):	Not Reported
Flow Type:	Not Reported	PSI:	Not Reported
Well Test:	Not Reported	Water Reclamation #:	8

DRAFT

Map ID Direction Distance Elevation	Database	EDR ID Number
AE6819 **West** **1/2 - 1 Mile** **Lower**	**WA WELLS**	**WALOG2000765151**

Database:	Ecology Well Logs	Well Log ID:	1637804
Well Tag #:	BJN015	Project Tag #:	Not Reported
Notice of Intent #:	DE01998	Date Received:	23-MAY-17
Diameter (in):	6	Casing Depth (ft):	22
Well completion:	20-APR-17	Well Owner:	Rufus 20 Block 20
Well Type:	Water	Driller #:	1946
Static Water Level:	Not Reported	Flow Rate (gpm):	Not Reported
Flow Type:	Not Reported	PSI:	Not Reported
Well Test:	Not Reported	Water Reclamation #:	8

AE6820 **West** **1/2 - 1 Mile** **Lower**	**WA WELLS**	**WALOG2000539734**

Database:	Ecology Well Logs	Well Log ID:	774431
Well Tag #:	Not Reported	Project Tag #:	Not Reported
Notice of Intent #:	SE44188	Date Received:	26-JAN-12
Diameter (in):	Not Reported	Casing Depth (ft):	31.5
Well completion:	23-NOV-11	Well Owner:	Cornish College
Well Type:	Resource Protection	Driller #:	Not Reported
Static Water Level:	Not Reported	Flow Rate (gpm):	Not Reported
Flow Type:	Not Reported	PSI:	Not Reported
Well Test:	Not Reported	Water Reclamation #:	8

AE6821 **West** **1/2 - 1 Mile** **Lower**	**WA WELLS**	**WALOG2000548659**

Database:	Ecology Well Logs	Well Log ID:	792064
Well Tag #:	Not Reported	Project Tag #:	Not Reported
Notice of Intent #:	AE17172	Date Received:	11-MAY-12
Diameter (in):	2.25	Casing Depth (ft):	15
Well completion:	20-APR-12	Well Owner:	Beebee Realty
Well Type:	Decommisioning	Driller #:	Not Reported
Static Water Level:	Not Reported	Flow Rate (gpm):	Not Reported
Flow Type:	Not Reported	PSI:	Not Reported
Well Test:	Not Reported	Water Reclamation #:	8

AE6822 **West** **1/2 - 1 Mile** **Lower**	**WA WELLS**	**WALOG2000371726**

Database:	Ecology Well Logs	Well Log ID:	486954
Well Tag #:	Not Reported	Project Tag #:	Not Reported
Notice of Intent #:	A130186	Date Received:	14-JUN-07
Diameter (in):	2	Casing Depth (ft):	32

DRAFT

Well completion:	05-JUN-07	Well Owner:	SNITZER | GEOENGINEERS
Well Type:	Decommisioning	Driller #:	Not Reported
Static Water Level:	Not Reported	Flow Rate (gpm):	Not Reported
Flow Type:	Not Reported	PSI:	Not Reported
Well Test:	Not Reported	Water Reclamation #:	8

AE6823
West
1/2 - 1 Mile
Lower

WA WELLS **WALOG2000539736**

Database:	Ecology Well Logs	Well Log ID:	774435
Well Tag #:	Not Reported	Project Tag #:	Not Reported
Notice of Intent #:	AE15615	Date Received:	26-JAN-12
Diameter (in):	Not Reported	Casing Depth (ft):	31.5
Well completion:	22-NOV-11	Well Owner:	Cornish College
Well Type:	Decommisioning	Driller #:	Not Reported
Static Water Level:	Not Reported	Flow Rate (gpm):	Not Reported
Flow Type:	Not Reported	PSI:	Not Reported
Well Test:	Not Reported	Water Reclamation #:	8

AE6824
West
1/2 - 1 Mile
Lower

WA WELLS **WALOG2000647809**

Database:	Ecology Well Logs	Well Log ID:	997466
Well Tag #:	Not Reported	Project Tag #:	Not Reported
Notice of Intent #:	AE28597	Date Received:	26-SEP-14
Diameter (in):	2.25	Casing Depth (ft):	20
Well completion:	02-SEP-14	Well Owner:	Cornish College C-o GeoEngineers
Well Type:	Decommisioning	Driller #:	2501
Static Water Level:	Not Reported	Flow Rate (gpm):	Not Reported
Flow Type:	Not Reported	PSI:	Not Reported
Well Test:	Not Reported	Water Reclamation #:	8

AE6825
West
1/2 - 1 Mile
Lower

WA WELLS **WALOG2000765155**

Database:	Ecology Well Logs	Well Log ID:	1637808
Well Tag #:	BJN019	Project Tag #:	Not Reported
Notice of Intent #:	DE01998	Date Received:	23-MAY-17
Diameter (in):	6	Casing Depth (ft):	22
Well completion:	20-APR-17	Well Owner:	Rufus 20 Block 20
Well Type:	Water	Driller #:	1946
Static Water Level:	Not Reported	Flow Rate (gpm):	Not Reported
Flow Type:	Not Reported	PSI:	Not Reported
Well Test:	Not Reported	Water Reclamation #:	8

DRAFT

Map ID Direction Distance Elevation	Database	EDR ID Number
AE6826 **West** **1/2 - 1 Mile** **Lower**	**WA WELLS**	**WALOG2000765214**

Database:	Ecology Well Logs	Well Log ID:	1637868
Well Tag #:	BJN044	Project Tag #:	Not Reported
Notice of Intent #:	DE01998	Date Received:	23-MAY-17
Diameter (in):	6	Casing Depth (ft):	22
Well completion:	19-APR-17	Well Owner:	Rufus 20 Block 20
Well Type:	Water	Driller #:	1946
Static Water Level:	Not Reported	Flow Rate (gpm):	Not Reported
Flow Type:	Not Reported	PSI:	Not Reported
Well Test:	Not Reported	Water Reclamation #:	8

AE6827 **West** **1/2 - 1 Mile** **Lower**	**WA WELLS**	**WALOG2000597387**

Database:	Ecology Well Logs	Well Log ID:	889647
Well Tag #:	Not Reported	Project Tag #:	Not Reported
Notice of Intent #:	AE22067	Date Received:	06-NOV-13
Diameter (in):	5	Casing Depth (ft):	30
Well completion:	07-JUN-13	Well Owner:	Mallet Inc
Well Type:	Decommisioning	Driller #:	Not Reported
Static Water Level:	Not Reported	Flow Rate (gpm):	Not Reported
Flow Type:	Not Reported	PSI:	Not Reported
Well Test:	Not Reported	Water Reclamation #:	8

AE6828 **West** **1/2 - 1 Mile** **Lower**	**WA WELLS**	**WALOG2000756746**

Database:	Ecology Well Logs	Well Log ID:	1625354
Well Tag #:	BKS155	Project Tag #:	Not Reported
Notice of Intent #:	RE13418	Date Received:	01-JUN-17
Diameter (in):	2.75	Casing Depth (ft):	25
Well completion:	11-NOV-16	Well Owner:	Rufus 20 Block 20
Well Type:	Resource Protection	Driller #:	1946
Static Water Level:	Not Reported	Flow Rate (gpm):	Not Reported
Flow Type:	Not Reported	PSI:	Not Reported
Well Test:	Not Reported	Water Reclamation #:	8

AE6829 **West** **1/2 - 1 Mile** **Lower**	**WA WELLS**	**WALOG2000660375**

Database:	Ecology Well Logs	Well Log ID:	1018522
Well Tag #:	Not Reported	Project Tag #:	Not Reported
Notice of Intent #:	AE31487	Date Received:	11-MAY-15
Diameter (in):	2.25	Casing Depth (ft):	20

DRAFT

Well completion:	15-APR-15	Well Owner:	Block 20
Well Type:	Decommisioning	Driller #:	8004
Static Water Level:	Not Reported	Flow Rate (gpm):	Not Reported
Flow Type:	Dry Hole	PSI:	Not Reported
Well Test:	Not Reported	Water Reclamation #:	8

AE6830
West
1/2 - 1 Mile
Lower

WA WELLS **WALOG2000570112**

Database:	Ecology Well Logs	Well Log ID:	835267
Well Tag #:	Not Reported	Project Tag #:	Not Reported
Notice of Intent #:	AE19863	Date Received:	04-JAN-13
Diameter (in):	2.25	Casing Depth (ft):	15
Well completion:	04-DEC-12	Well Owner:	Greyhound Busline | Aspect Consulting
Well Type:	Decommisioning	Driller #:	Not Reported
Static Water Level:	Not Reported	Flow Rate (gpm):	Not Reported
Flow Type:	Not Reported	PSI:	Not Reported
Well Test:	Not Reported	Water Reclamation #:	8

AE6831
West
1/2 - 1 Mile
Lower

WA WELLS **WALOG2000768395**

Database:	Ecology Well Logs	Well Log ID:	1641759
Well Tag #:	BKS038	Project Tag #:	Not Reported
Notice of Intent #:	AE42839	Date Received:	28-JUN-17
Diameter (in):	6	Casing Depth (ft):	22
Well completion:	23-MAY-17	Well Owner:	Rufus 20 Block 20
Well Type:	Decommisioning	Driller #:	1946
Static Water Level:	Not Reported	Flow Rate (gpm):	Not Reported
Flow Type:	Not Reported	PSI:	Not Reported
Well Test:	Not Reported	Water Reclamation #:	8

AE6832
West
1/2 - 1 Mile
Lower

WA WELLS **WALOG2000682169**

Database:	Ecology Well Logs	Well Log ID:	1084593
Well Tag #:	BIM923	Project Tag #:	Not Reported
Notice of Intent #:	DE01764	Date Received:	09-NOV-15
Diameter (in):	6	Casing Depth (ft):	21
Well completion:	03-OCT-15	Well Owner:	Ninth And Lenora LLC
Well Type:	Water	Driller #:	1946
Static Water Level:	Not Reported	Flow Rate (gpm):	Not Reported
Flow Type:	Not Reported	PSI:	Not Reported
Well Test:	Not Reported	Water Reclamation #:	8

DRAFT

Map ID Direction Distance Elevation	Database	EDR ID Number
AE6833 **West** **1/2 - 1 Mile** **Lower**	**WA WELLS**	**WALOG2000570098**

Database:	Ecology Well Logs	Well Log ID:	835239
Well Tag #:	Not Reported	Project Tag #:	Not Reported
Notice of Intent #:	AE19863	Date Received:	04-JAN-13
Diameter (in):	2	Casing Depth (ft):	12
Well completion:	04-DEC-12	Well Owner:	Greyhound Busline | Aspect Consulting
Well Type:	Decommisioning	Driller #:	Not Reported
Static Water Level:	Not Reported	Flow Rate (gpm):	Not Reported
Flow Type:	Not Reported	PSI:	Not Reported
Well Test:	Not Reported	Water Reclamation #:	8

AE6834 **West** **1/2 - 1 Mile** **Lower**	**WA WELLS**	**WALOG2000789521**

Database:	Ecology Well Logs	Well Log ID:	1689823
Well Tag #:	BKS007	Project Tag #:	Not Reported
Notice of Intent #:	AE42839	Date Received:	28-AUG-17
Diameter (in):	6	Casing Depth (ft):	22
Well completion:	27-JUL-17	Well Owner:	Rufus 20 Block 20
Well Type:	Decommisioning	Driller #:	1946
Static Water Level:	Not Reported	Flow Rate (gpm):	Not Reported
Flow Type:	Not Reported	PSI:	Not Reported
Well Test:	Not Reported	Water Reclamation #:	8

AE6835 **West** **1/2 - 1 Mile** **Lower**	**WA WELLS**	**WALOG2000683307**

Database:	Ecology Well Logs	Well Log ID:	1106169
Well Tag #:	BIM927	Project Tag #:	Not Reported
Notice of Intent #:	AE34875	Date Received:	07-DEC-15
Diameter (in):	6	Casing Depth (ft):	21
Well completion:	30-NOV-15	Well Owner:	Ninth And Lenora LLC
Well Type:	Decommisioning	Driller #:	1946
Static Water Level:	Not Reported	Flow Rate (gpm):	Not Reported
Flow Type:	Not Reported	PSI:	Not Reported
Well Test:	Not Reported	Water Reclamation #:	8

AE6836 **West** **1/2 - 1 Mile** **Lower**	**WA WELLS**	**WALOG2000831407**

Database:	Ecology Well Logs	Well Log ID:	1876702
Well Tag #:	BKS057	Project Tag #:	Not Reported
Notice of Intent #:	RE16617	Date Received:	21-DEC-18
Diameter (in):	2.75	Casing Depth (ft):	63

DRAFT

Well completion:	21-NOV-18	Well Owner:	Acorn Development
Well Type:	Resource Protection	Driller #:	1946
Static Water Level:	Not Reported	Flow Rate (gpm):	Not Reported
Flow Type:	Not Reported	PSI:	Not Reported
Well Test:	Not Reported	Water Reclamation #:	8

AE6837
West
1/2 - 1 Mile
Lower

WA WELLS **WALOG2000683330**

Database:	Ecology Well Logs	Well Log ID:	1106196
Well Tag #:	BIM925	Project Tag #:	Not Reported
Notice of Intent #:	AE34875	Date Received:	07-DEC-15
Diameter (in):	6	Casing Depth (ft):	21
Well completion:	30-NOV-15	Well Owner:	Ninth And Lenora LLC
Well Type:	Decommisioning	Driller #:	1946
Static Water Level:	Not Reported	Flow Rate (gpm):	Not Reported
Flow Type:	Not Reported	PSI:	Not Reported
Well Test:	Not Reported	Water Reclamation #:	8

AE6838
West
1/2 - 1 Mile
Lower

WA WELLS **WALOG2000789286**

Database:	Ecology Well Logs	Well Log ID:	1689587
Well Tag #:	BKS021	Project Tag #:	Not Reported
Notice of Intent #:	AE42839	Date Received:	28-AUG-17
Diameter (in):	6	Casing Depth (ft):	22
Well completion:	27-JUL-17	Well Owner:	Rufus 20 Block 20
Well Type:	Decommisioning	Driller #:	1946
Static Water Level:	Not Reported	Flow Rate (gpm):	Not Reported
Flow Type:	Not Reported	PSI:	Not Reported
Well Test:	Not Reported	Water Reclamation #:	8

AE6839
West
1/2 - 1 Mile
Lower

WA WELLS **WALOG2000765166**

Database:	Ecology Well Logs	Well Log ID:	1637819
Well Tag #:	BKS057	Project Tag #:	Not Reported
Notice of Intent #:	DE01998	Date Received:	23-MAY-17
Diameter (in):	6	Casing Depth (ft):	22
Well completion:	24-APR-17	Well Owner:	Rufus 20 Block 20
Well Type:	Water	Driller #:	1946
Static Water Level:	Not Reported	Flow Rate (gpm):	Not Reported
Flow Type:	Not Reported	PSI:	Not Reported
Well Test:	Not Reported	Water Reclamation #:	8

DRAFT

Map ID Direction Distance Elevation	Database	EDR ID Number
AE6840 **West** **1/2 - 1 Mile** **Lower**	**WA WELLS**	**WALOG2000548038**

Database:	Ecology Well Logs	Well Log ID:	790874
Well Tag #:	Not Reported	Project Tag #:	Not Reported
Notice of Intent #:	AE17006	Date Received:	15-APR-12
Diameter (in):	2	Casing Depth (ft):	20
Well completion:	11-APR-12	Well Owner:	Denny Triangle Block 14 | GeoEngineers
Well Type:	Decommisioning	Driller #:	Not Reported
Static Water Level:	Not Reported	Flow Rate (gpm):	Not Reported
Flow Type:	Not Reported	PSI:	Not Reported
Well Test:	Not Reported	Water Reclamation #:	8

AE6841 **West** **1/2 - 1 Mile** **Lower**	**WA WELLS**	**WALOG2000768422**

Database:	Ecology Well Logs	Well Log ID:	1641787
Well Tag #:	BKS100	Project Tag #:	Not Reported
Notice of Intent #:	DE01998	Date Received:	28-JUN-17
Diameter (in):	6	Casing Depth (ft):	22
Well completion:	22-MAY-17	Well Owner:	Rufus 20 Block 20
Well Type:	Water	Driller #:	1946
Static Water Level:	Not Reported	Flow Rate (gpm):	Not Reported
Flow Type:	Not Reported	PSI:	Not Reported
Well Test:	Not Reported	Water Reclamation #:	8

AE6842 **West** **1/2 - 1 Mile** **Lower**	**WA WELLS**	**WALOG2000768411**

Database:	Ecology Well Logs	Well Log ID:	1641776
Well Tag #:	BKS089	Project Tag #:	Not Reported
Notice of Intent #:	DE01998	Date Received:	28-JUN-17
Diameter (in):	6	Casing Depth (ft):	22
Well completion:	22-MAY-17	Well Owner:	Rufus 20 Block 20
Well Type:	Water	Driller #:	1946
Static Water Level:	Not Reported	Flow Rate (gpm):	Not Reported
Flow Type:	Not Reported	PSI:	Not Reported
Well Test:	Not Reported	Water Reclamation #:	8

AE6843 **West** **1/2 - 1 Mile** **Lower**	**WA WELLS**	**WALOG2000765172**

Database:	Ecology Well Logs	Well Log ID:	1637825
Well Tag #:	BKS063	Project Tag #:	Not Reported
Notice of Intent #:	DE01998	Date Received:	23-MAY-17
Diameter (in):	6	Casing Depth (ft):	22

DRAFT

Well completion:	24-APR-17	Well Owner:	Rufus 20 Block 20
Well Type:	Water	Driller #:	1946
Static Water Level:	Not Reported	Flow Rate (gpm):	Not Reported
Flow Type:	Not Reported	PSI:	Not Reported
Well Test:	Not Reported	Water Reclamation #:	8

AE6844
West
1/2 - 1 Mile
Lower

WA WELLS **WALOG2000789293**

Database:	Ecology Well Logs	Well Log ID:	1689594
Well Tag #:	BKS079	Project Tag #:	Not Reported
Notice of Intent #:	AE42839	Date Received:	28-AUG-17
Diameter (in):	6	Casing Depth (ft):	22
Well completion:	27-JUL-17	Well Owner:	Rufus 20 Block 20
Well Type:	Decommisioning	Driller #:	1946
Static Water Level:	Not Reported	Flow Rate (gpm):	Not Reported
Flow Type:	Not Reported	PSI:	Not Reported
Well Test:	Not Reported	Water Reclamation #:	8

AE6845
West
1/2 - 1 Mile
Lower

WA WELLS **WALOG2000570106**

Database:	Ecology Well Logs	Well Log ID:	835255
Well Tag #:	Not Reported	Project Tag #:	Not Reported
Notice of Intent #:	AE19863	Date Received:	04-JAN-13
Diameter (in):	2.25	Casing Depth (ft):	14
Well completion:	04-DEC-12	Well Owner:	Greyhound Busline | Aspect Consulting
Well Type:	Decommisioning	Driller #:	Not Reported
Static Water Level:	Not Reported	Flow Rate (gpm):	Not Reported
Flow Type:	Not Reported	PSI:	Not Reported
Well Test:	Not Reported	Water Reclamation #:	8

AE6846
West
1/2 - 1 Mile
Lower

WA WELLS **WALOG2000547311**

Database:	Ecology Well Logs	Well Log ID:	789530
Well Tag #:	Not Reported	Project Tag #:	Not Reported
Notice of Intent #:	SE44684	Date Received:	25-APR-12
Diameter (in):	8	Casing Depth (ft):	75
Well completion:	28-FEB-12	Well Owner:	Clise Properties
Well Type:	Resource Protection	Driller #:	Not Reported
Static Water Level:	Not Reported	Flow Rate (gpm):	Not Reported
Flow Type:	Not Reported	PSI:	Not Reported
Well Test:	Not Reported	Water Reclamation #:	8

DRAFT

Map ID Direction Distance Elevation	Database	EDR ID Number
AE6847 **West** **1/2 - 1 Mile** **Lower**	**WA WELLS**	**WALOG2000312556**

Database:	Ecology Well Logs	Well Log ID:	405047
Well Tag #:	Not Reported	Project Tag #:	Not Reported
Notice of Intent #:	S002918	Date Received:	15-APR-05
Diameter (in):	Not Reported	Casing Depth (ft):	95
Well completion:	21-MAR-05	Well Owner:	9TH & DENNY
Well Type:	Resource Protection	Driller #:	Not Reported
Static Water Level:	Not Reported	Flow Rate (gpm):	Not Reported
Flow Type:	Not Reported	PSI:	Not Reported
Well Test:	Not Reported	Water Reclamation #:	8

AE6848 **West** **1/2 - 1 Mile** **Lower**	**WA WELLS**	**WALOG2000621596**

Database:	Ecology Well Logs	Well Log ID:	932422
Well Tag #:	Not Reported	Project Tag #:	Not Reported
Notice of Intent #:	AE22048	Date Received:	17-NOV-14
Diameter (in):	8	Casing Depth (ft):	100
Well completion:	30-MAY-13	Well Owner:	RD Hedreen Company
Well Type:	Decommisioning	Driller #:	2922
Static Water Level:	Not Reported	Flow Rate (gpm):	Not Reported
Flow Type:	Dry Hole	PSI:	Not Reported
Well Test:	Not Reported	Water Reclamation #:	8

AE6849 **West** **1/2 - 1 Mile** **Lower**	**WA WELLS**	**WALOG2000765181**

Database:	Ecology Well Logs	Well Log ID:	1637834
Well Tag #:	BKS072	Project Tag #:	Not Reported
Notice of Intent #:	DE01998	Date Received:	23-MAY-17
Diameter (in):	6	Casing Depth (ft):	22
Well completion:	24-APR-17	Well Owner:	Rufus 20 Block 20
Well Type:	Water	Driller #:	1946
Static Water Level:	Not Reported	Flow Rate (gpm):	Not Reported
Flow Type:	Not Reported	PSI:	Not Reported
Well Test:	Not Reported	Water Reclamation #:	8

AE6850 **West** **1/2 - 1 Mile** **Lower**	**WA WELLS**	**WALOG2000428565**

Database:	Ecology Well Logs	Well Log ID:	566349
Well Tag #:	BBK008	Project Tag #:	Not Reported
Notice of Intent #:	R072873	Date Received:	11-DEC-08
Diameter (in):	12	Casing Depth (ft):	32

DRAFT

Well completion:	22-NOV-08	Well Owner:	PINE STREET GROUP
Well Type:	Resource Protection	Driller #:	Not Reported
Static Water Level:	Not Reported	Flow Rate (gpm):	Not Reported
Flow Type:	Not Reported	PSI:	Not Reported
Well Test:	Not Reported	Water Reclamation #:	8

AE6851
West
1/2 - 1 Mile
Lower

WA WELLS **WALOG2000723059**

Database:	Ecology Well Logs	Well Log ID:	1586699
Well Tag #:	Not Reported	Project Tag #:	B1
Notice of Intent #:	SE58491	Date Received:	16-AUG-16
Diameter (in):	9	Casing Depth (ft):	16.5
Well completion:	02-JUN-16	Well Owner:	SEATTLE CITY LIGHT
Well Type:	Resource Protection	Driller #:	3146
Static Water Level:	Not Reported	Flow Rate (gpm):	Not Reported
Flow Type:	Dry Hole	PSI:	Not Reported
Well Test:	Not Reported	Water Reclamation #:	8

AE6852
West
1/2 - 1 Mile
Lower

WA WELLS **WALOG2000765217**

Database:	Ecology Well Logs	Well Log ID:	1637871
Well Tag #:	BJN047	Project Tag #:	Not Reported
Notice of Intent #:	DE01998	Date Received:	23-MAY-17
Diameter (in):	6	Casing Depth (ft):	22
Well completion:	19-APR-17	Well Owner:	Rufus 20 Block 20
Well Type:	Water	Driller #:	1946
Static Water Level:	Not Reported	Flow Rate (gpm):	Not Reported
Flow Type:	Not Reported	PSI:	Not Reported
Well Test:	Not Reported	Water Reclamation #:	8

AE6853
West
1/2 - 1 Mile
Lower

WA WELLS **WALOG2000765184**

Database:	Ecology Well Logs	Well Log ID:	1637837
Well Tag #:	BKS075	Project Tag #:	Not Reported
Notice of Intent #:	DE01998	Date Received:	23-MAY-17
Diameter (in):	6	Casing Depth (ft):	22
Well completion:	24-APR-17	Well Owner:	Rufus 20 Block 20
Well Type:	Water	Driller #:	1946
Static Water Level:	Not Reported	Flow Rate (gpm):	Not Reported
Flow Type:	Not Reported	PSI:	Not Reported
Well Test:	Not Reported	Water Reclamation #:	8

DRAFT

Map ID Direction Distance Elevation	Database	EDR ID Number
AE6854 **West** **1/2 - 1 Mile** **Lower**	**WA WELLS**	**WALOG2000768417**

Database:	Ecology Well Logs	Well Log ID:	1641782
Well Tag #:	BKS095	Project Tag #:	Not Reported
Notice of Intent #:	DE01998	Date Received:	28-JUN-17
Diameter (in):	6	Casing Depth (ft):	22
Well completion:	22-MAY-17	Well Owner:	Rufus 20 Block 20
Well Type:	Water	Driller #:	1946
Static Water Level:	Not Reported	Flow Rate (gpm):	Not Reported
Flow Type:	Not Reported	PSI:	Not Reported
Well Test:	Not Reported	Water Reclamation #:	8

AE6855 **West** **1/2 - 1 Mile** **Lower**	**WA WELLS**	**WALOG2000548027**

Database:	Ecology Well Logs	Well Log ID:	790855
Well Tag #:	Not Reported	Project Tag #:	Not Reported
Notice of Intent #:	SE45021	Date Received:	04-MAY-12
Diameter (in):	Not Reported	Casing Depth (ft):	20
Well completion:	15-APR-12	Well Owner:	Denny Triangle Block 14 | GeoEngineers
Well Type:	Resource Protection	Driller #:	Not Reported
Static Water Level:	Not Reported	Flow Rate (gpm):	Not Reported
Flow Type:	Not Reported	PSI:	Not Reported
Well Test:	Not Reported	Water Reclamation #:	8

AE6856 **West** **1/2 - 1 Mile** **Lower**	**WA WELLS**	**WALOG2000764796**

Database:	Ecology Well Logs	Well Log ID:	1637401
Well Tag #:	BKS058	Project Tag #:	Not Reported
Notice of Intent #:	AE42839	Date Received:	23-MAY-17
Diameter (in):	6	Casing Depth (ft):	22
Well completion:	08-MAY-17	Well Owner:	Rufus 20 Block 20
Well Type:	Decommisioning	Driller #:	1946
Static Water Level:	Not Reported	Flow Rate (gpm):	Not Reported
Flow Type:	Not Reported	PSI:	Not Reported
Well Test:	Not Reported	Water Reclamation #:	8

AE6857 **West** **1/2 - 1 Mile** **Lower**	**WA WELLS**	**WALOG2000768638**

Database:	Ecology Well Logs	Well Log ID:	1642044
Well Tag #:	BKS142	Project Tag #:	Not Reported
Notice of Intent #:	DE01998	Date Received:	28-JUN-17
Diameter (in):	6	Casing Depth (ft):	0

DRAFT

Well completion:	19-MAY-17	Well Owner:	Rufus 20 Block 20
Well Type:	Water	Driller #:	1946
Static Water Level:	Not Reported	Flow Rate (gpm):	Not Reported
Flow Type:	Not Reported	PSI:	Not Reported
Well Test:	Not Reported	Water Reclamation #:	8

AE6858
West
1/2 - 1 Mile
Lower

WA WELLS **WALOG2000539739**

Database:	Ecology Well Logs	Well Log ID:	774441
Well Tag #:	Not Reported	Project Tag #:	Not Reported
Notice of Intent #:	AE15615	Date Received:	26-JAN-12
Diameter (in):	Not Reported	Casing Depth (ft):	31.5
Well completion:	23-NOV-11	Well Owner:	Cornish College
Well Type:	Decommisioning	Driller #:	Not Reported
Static Water Level:	Not Reported	Flow Rate (gpm):	Not Reported
Flow Type:	Not Reported	PSI:	Not Reported
Well Test:	Not Reported	Water Reclamation #:	8

AE6859
West
1/2 - 1 Mile
Lower

WA WELLS **WALOG2000548055**

Database:	Ecology Well Logs	Well Log ID:	790904
Well Tag #:	BHL058	Project Tag #:	Not Reported
Notice of Intent #:	RE06941	Date Received:	04-MAY-12
Diameter (in):	3.5	Casing Depth (ft):	15
Well completion:	11-APR-12	Well Owner:	Denny Triangle Block 14 | GeoEngineers
Well Type:	Resource Protection	Driller #:	Not Reported
Static Water Level:	Not Reported	Flow Rate (gpm):	Not Reported
Flow Type:	Not Reported	PSI:	Not Reported
Well Test:	Not Reported	Water Reclamation #:	8

AE6860
West
1/2 - 1 Mile
Lower

WA WELLS **WALOG2000547303**

Database:	Ecology Well Logs	Well Log ID:	789517
Well Tag #:	Not Reported	Project Tag #:	Not Reported
Notice of Intent #:	SE44684	Date Received:	25-APR-12
Diameter (in):	8	Casing Depth (ft):	75
Well completion:	28-FEB-12	Well Owner:	Clise Properties
Well Type:	Resource Protection	Driller #:	Not Reported
Static Water Level:	Not Reported	Flow Rate (gpm):	Not Reported
Flow Type:	Not Reported	PSI:	Not Reported
Well Test:	Not Reported	Water Reclamation #:	8

DRAFT

Map ID Direction Distance Elevation	Database	EDR ID Number
AE6861 **West** **1/2 - 1 Mile** **Lower**	**WA WELLS**	**WALOG2000261168**

Database:	Ecology Well Logs	Well Log ID:	347185
Well Tag #:	Not Reported	Project Tag #:	Not Reported
Notice of Intent #:	E000306	Date Received:	12-NOV-02
Diameter (in):	2	Casing Depth (ft):	30
Well completion:	12-AUG-02	Well Owner:	DAVID MURPHY
Well Type:	Resource Protection	Driller #:	Not Reported
Static Water Level:	Not Reported	Flow Rate (gpm):	Not Reported
Flow Type:	Not Reported	PSI:	Not Reported
Well Test:	Not Reported	Water Reclamation #:	8

AE6862 **West** **1/2 - 1 Mile** **Lower**	**WA WELLS**	**WALOG2000811196**

Database:	Ecology Well Logs	Well Log ID:	1780182
Well Tag #:	BJN706	Project Tag #:	Not Reported
Notice of Intent #:	AE42839	Date Received:	26-SEP-18
Diameter (in):	6	Casing Depth (ft):	22
Well completion:	27-JUL-17	Well Owner:	Rufus 20 Block 20
Well Type:	Decommisioning	Driller #:	1946
Static Water Level:	Not Reported	Flow Rate (gpm):	Not Reported
Flow Type:	Not Reported	PSI:	Not Reported
Well Test:	Not Reported	Water Reclamation #:	8

AE6863 **West** **1/2 - 1 Mile** **Lower**	**WA WELLS**	**WALOG2000789033**

Database:	Ecology Well Logs	Well Log ID:	1689333
Well Tag #:	BKS095	Project Tag #:	Not Reported
Notice of Intent #:	AE42839	Date Received:	28-AUG-17
Diameter (in):	6	Casing Depth (ft):	22
Well completion:	27-JUL-17	Well Owner:	Rufus 20 Block 20
Well Type:	Decommisioning	Driller #:	1946
Static Water Level:	Not Reported	Flow Rate (gpm):	Not Reported
Flow Type:	Not Reported	PSI:	Not Reported
Well Test:	Not Reported	Water Reclamation #:	8

AE6864 **West** **1/2 - 1 Mile** **Lower**	**WA WELLS**	**WALOG2000768339**

Database:	Ecology Well Logs	Well Log ID:	1641703
Well Tag #:	BKS134	Project Tag #:	Not Reported
Notice of Intent #:	DE01998	Date Received:	28-JUN-17
Diameter (in):	6	Casing Depth (ft):	22

DRAFT

Well completion:	18-MAY-17	Well Owner:	Rufus 20 Block 20
Well Type:	Water	Driller #:	1946
Static Water Level:	Not Reported	Flow Rate (gpm):	Not Reported
Flow Type:	Not Reported	PSI:	Not Reported
Well Test:	Not Reported	Water Reclamation #:	8

AE6865
West
1/2 - 1 Mile
Lower

WA WELLS **WALOG2000681937**

Database:	Ecology Well Logs	Well Log ID:	1084351
Well Tag #:	BIM921	Project Tag #:	Not Reported
Notice of Intent #:	DE01764	Date Received:	09-NOV-15
Diameter (in):	6	Casing Depth (ft):	21
Well completion:	03-OCT-15	Well Owner:	Ninth And Lenora LLC
Well Type:	Water	Driller #:	1946
Static Water Level:	Not Reported	Flow Rate (gpm):	Not Reported
Flow Type:	Not Reported	PSI:	Not Reported
Well Test:	Not Reported	Water Reclamation #:	8

AE6866
West
1/2 - 1 Mile
Lower

WA WELLS **WALOG2000765187**

Database:	Ecology Well Logs	Well Log ID:	1637840
Well Tag #:	BJN778	Project Tag #:	Not Reported
Notice of Intent #:	DE01998	Date Received:	23-MAY-17
Diameter (in):	6	Casing Depth (ft):	22
Well completion:	18-APR-17	Well Owner:	Rufus 20 Block 20
Well Type:	Water	Driller #:	1946
Static Water Level:	Not Reported	Flow Rate (gpm):	Not Reported
Flow Type:	Not Reported	PSI:	Not Reported
Well Test:	Not Reported	Water Reclamation #:	8

AE6867
West
1/2 - 1 Mile
Lower

WA WELLS **WALOG2000673095**

Database:	Ecology Well Logs	Well Log ID:	1045054
Well Tag #:	Not Reported	Project Tag #:	Not Reported
Notice of Intent #:	SE50136	Date Received:	06-AUG-15
Diameter (in):	8	Casing Depth (ft):	85
Well completion:	19-DEC-13	Well Owner:	Gid Development
Well Type:	Resource Protection	Driller #:	3143
Static Water Level:	Not Reported	Flow Rate (gpm):	Not Reported
Flow Type:	Not Reported	PSI:	Not Reported
Well Test:	Not Reported	Water Reclamation #:	8

DRAFT

Map ID Direction Distance Elevation	Database	EDR ID Number
AE6868 **West** **1/2 - 1 Mile** **Lower**	**WA WELLS**	**WALOG2000570089**

Database:	Ecology Well Logs	Well Log ID:	835221
Well Tag #:	Not Reported	Project Tag #:	Not Reported
Notice of Intent #:	SE46825	Date Received:	04-JAN-13
Diameter (in):	2.25	Casing Depth (ft):	14
Well completion:	04-DEC-12	Well Owner:	Greyhound Busline | Aspect Consulting
Well Type:	Resource Protection	Driller #:	Not Reported
Static Water Level:	Not Reported	Flow Rate (gpm):	Not Reported
Flow Type:	Not Reported	PSI:	Not Reported
Well Test:	Not Reported	Water Reclamation #:	8

AE6869 **West** **1/2 - 1 Mile** **Lower**	**WA WELLS**	**WALOG2000548012**

Database:	Ecology Well Logs	Well Log ID:	790829
Well Tag #:	Not Reported	Project Tag #:	Not Reported
Notice of Intent #:	SE45021	Date Received:	04-MAY-12
Diameter (in):	2	Casing Depth (ft):	15
Well completion:	11-APR-12	Well Owner:	Denny Triangle Block 14 | GeoEngineers
Well Type:	Resource Protection	Driller #:	Not Reported
Static Water Level:	Not Reported	Flow Rate (gpm):	Not Reported
Flow Type:	Not Reported	PSI:	Not Reported
Well Test:	Not Reported	Water Reclamation #:	8

AE6870 **West** **1/2 - 1 Mile** **Lower**	**WA WELLS**	**WALOG2000723055**

Database:	Ecology Well Logs	Well Log ID:	1586695
Well Tag #:	Not Reported	Project Tag #:	B2
Notice of Intent #:	SE58418	Date Received:	16-AUG-16
Diameter (in):	9	Casing Depth (ft):	18
Well completion:	19-MAY-16	Well Owner:	SEATTLE CITY LIGHT
Well Type:	Resource Protection	Driller #:	3146
Static Water Level:	Not Reported	Flow Rate (gpm):	Not Reported
Flow Type:	Dry Hole	PSI:	Not Reported
Well Test:	Not Reported	Water Reclamation #:	8

AE6871 **West** **1/2 - 1 Mile** **Lower**	**WA WELLS**	**WALOG2000647804**

Database:	Ecology Well Logs	Well Log ID:	997458
Well Tag #:	Not Reported	Project Tag #:	Not Reported
Notice of Intent #:	EE05218	Date Received:	26-SEP-14
Diameter (in):	2.25	Casing Depth (ft):	30

DRAFT

Well completion:	02-SEP-14	Well Owner:	Cornish College Of The Arts
Well Type:	Resource Protection	Driller #:	2501
Static Water Level:	25	Flow Rate (gpm):	Not Reported
Flow Type:	Static Level	PSI:	Not Reported
Well Test:	Not Reported	Water Reclamation #:	8

AE6872
West
1/2 - 1 Mile
Lower

WA WELLS **WALOG2000632567**

Database:	Ecology Well Logs	Well Log ID:	950059
Well Tag #:	Not Reported	Project Tag #:	Not Reported
Notice of Intent #:	EE05218	Date Received:	29-SEP-14
Diameter (in):	2.25	Casing Depth (ft):	30
Well completion:	02-SEP-14	Well Owner:	Cornish College Of The Arts
Well Type:	Resource Protection	Driller #:	2501
Static Water Level:	25	Flow Rate (gpm):	Not Reported
Flow Type:	Static Level	PSI:	Not Reported
Well Test:	Not Reported	Water Reclamation #:	8

AE6873
West
1/2 - 1 Mile
Lower

WA WELLS **WALOG2000097058**

Database:	Ecology Well Logs	Well Log ID:	111535
Well Tag #:	AEE588	Project Tag #:	Not Reported
Notice of Intent #:	R039528	Date Received:	10-JUL-98
Diameter (in):	Not Reported	Casing Depth (ft):	Not Reported
Well completion:	03-JUN-98	Well Owner:	DIAMOND PARKING LOT
Well Type:	Resource Protection	Driller #:	Not Reported
Static Water Level:	Not Reported	Flow Rate (gpm):	Not Reported
Flow Type:	Not Reported	PSI:	Not Reported
Well Test:	Not Reported	Water Reclamation #:	8

AE6874
West
1/2 - 1 Mile
Lower

WA WELLS **WALOG2000765198**

Database:	Ecology Well Logs	Well Log ID:	1637852
Well Tag #:	BJN028	Project Tag #:	Not Reported
Notice of Intent #:	DE01998	Date Received:	23-MAY-17
Diameter (in):	6	Casing Depth (ft):	22
Well completion:	19-APR-17	Well Owner:	Rufus 20 Block 20
Well Type:	Water	Driller #:	1946
Static Water Level:	Not Reported	Flow Rate (gpm):	Not Reported
Flow Type:	Not Reported	PSI:	Not Reported
Well Test:	Not Reported	Water Reclamation #:	8

DRAFT

Map ID Direction Distance Elevation	Database	EDR ID Number
AE6875 **West** **1/2 - 1 Mile** **Lower**	**WA WELLS**	**WALOG2000768647**

Database:	Ecology Well Logs	Well Log ID:	1642053
Well Tag #:	BKS151	Project Tag #:	Not Reported
Notice of Intent #:	DE01998	Date Received:	28-JUN-17
Diameter (in):	6	Casing Depth (ft):	0
Well completion:	19-MAY-17	Well Owner:	Rufus 20 Block 20
Well Type:	Water	Driller #:	1946
Static Water Level:	Not Reported	Flow Rate (gpm):	Not Reported
Flow Type:	Not Reported	PSI:	Not Reported
Well Test:	Not Reported	Water Reclamation #:	8

AE6876 **West** **1/2 - 1 Mile** **Lower**	**WA WELLS**	**WALOG2000682239**

Database:	Ecology Well Logs	Well Log ID:	1084665
Well Tag #:	BIM913	Project Tag #:	Not Reported
Notice of Intent #:	DE01764	Date Received:	09-NOV-15
Diameter (in):	6	Casing Depth (ft):	21
Well completion:	02-OCT-15	Well Owner:	Ninth And Lenora LLC
Well Type:	Water	Driller #:	1946
Static Water Level:	Not Reported	Flow Rate (gpm):	Not Reported
Flow Type:	Not Reported	PSI:	Not Reported
Well Test:	Not Reported	Water Reclamation #:	8

AE6877 **West** **1/2 - 1 Mile** **Lower**	**WA WELLS**	**WALOG2000570390**

Database:	Ecology Well Logs	Well Log ID:	835804
Well Tag #:	Not Reported	Project Tag #:	Not Reported
Notice of Intent #:	SE46825	Date Received:	07-JAN-13
Diameter (in):	8	Casing Depth (ft):	40
Well completion:	06-DEC-12	Well Owner:	Greyhound Busline | Aspect Consulting
Well Type:	Resource Protection	Driller #:	Not Reported
Static Water Level:	Not Reported	Flow Rate (gpm):	Not Reported
Flow Type:	Not Reported	PSI:	Not Reported
Well Test:	Not Reported	Water Reclamation #:	8

AE6878 **West** **1/2 - 1 Mile** **Lower**	**WA WELLS**	**WALOG2000682030**

Database:	Ecology Well Logs	Well Log ID:	1084451
Well Tag #:	BIM937	Project Tag #:	Not Reported
Notice of Intent #:	DE01764	Date Received:	09-NOV-15
Diameter (in):	6	Casing Depth (ft):	21

DRAFT

Well completion:	08-OCT-15	Well Owner:	Ninth And Lenora LLC
Well Type:	Water	Driller #:	1946
Static Water Level:	Not Reported	Flow Rate (gpm):	Not Reported
Flow Type:	Not Reported	PSI:	Not Reported
Well Test:	Not Reported	Water Reclamation #:	8

AE6879
West
1/2 - 1 Mile
Lower

WA WELLS **WALOG2000570388**

Database:	Ecology Well Logs	Well Log ID:	835800
Well Tag #:	Not Reported	Project Tag #:	Not Reported
Notice of Intent #:	SE46825	Date Received:	07-JAN-13
Diameter (in):	8	Casing Depth (ft):	40
Well completion:	05-DEC-12	Well Owner:	Greyhound Busline | Aspect Consulting
Well Type:	Resource Protection	Driller #:	Not Reported
Static Water Level:	Not Reported	Flow Rate (gpm):	Not Reported
Flow Type:	Not Reported	PSI:	Not Reported
Well Test:	Not Reported	Water Reclamation #:	8

AE6880
West
1/2 - 1 Mile
Lower

WA WELLS **WALOG2000765205**

Database:	Ecology Well Logs	Well Log ID:	1637859
Well Tag #:	BJN035	Project Tag #:	Not Reported
Notice of Intent #:	DE01998	Date Received:	23-MAY-17
Diameter (in):	6	Casing Depth (ft):	22
Well completion:	19-APR-17	Well Owner:	Rufus 20 Block 20
Well Type:	Water	Driller #:	1946
Static Water Level:	Not Reported	Flow Rate (gpm):	Not Reported
Flow Type:	Not Reported	PSI:	Not Reported
Well Test:	Not Reported	Water Reclamation #:	8

AE6881
West
1/2 - 1 Mile
Lower

WA WELLS **WALOG2000660366**

Database:	Ecology Well Logs	Well Log ID:	1018513
Well Tag #:	Not Reported	Project Tag #:	Not Reported
Notice of Intent #:	SE54486	Date Received:	11-MAY-15
Diameter (in):	2.25	Casing Depth (ft):	15
Well completion:	16-APR-15	Well Owner:	Block 20
Well Type:	Resource Protection	Driller #:	8004
Static Water Level:	Not Reported	Flow Rate (gpm):	Not Reported
Flow Type:	Dry Hole	PSI:	Not Reported
Well Test:	Not Reported	Water Reclamation #:	8

DRAFT

Map ID Direction Distance Elevation	Database	EDR ID Number
AE6882 **West** **1/2 - 1 Mile** **Lower**	**WA WELLS**	**WALOG2000754742**

Database:	Ecology Well Logs	Well Log ID:	1623181
Well Tag #:	Not Reported	Project Tag #:	Not Reported
Notice of Intent #:	AE39377	Date Received:	18-MAY-17
Diameter (in):	9	Casing Depth (ft):	18.5
Well completion:	16-SEP-16	Well Owner:	Seattle City Light
Well Type:	Decommisioning	Driller #:	3146
Static Water Level:	Not Reported	Flow Rate (gpm):	Not Reported
Flow Type:	Dry Hole	PSI:	Not Reported
Well Test:	Not Reported	Water Reclamation #:	8

AE6883 **West** **1/2 - 1 Mile** **Lower**	**WA WELLS**	**WALOG2000590810**

Database:	Ecology Well Logs	Well Log ID:	876673
Well Tag #:	Not Reported	Project Tag #:	Not Reported
Notice of Intent #:	SE48281	Date Received:	25-OCT-13
Diameter (in):	8	Casing Depth (ft):	100
Well completion:	30-MAY-13	Well Owner:	RD Hedreen Company
Well Type:	Resource Protection	Driller #:	Not Reported
Static Water Level:	Not Reported	Flow Rate (gpm):	Not Reported
Flow Type:	Not Reported	PSI:	Not Reported
Well Test:	Not Reported	Water Reclamation #:	8

AE6884 **West** **1/2 - 1 Mile** **Lower**	**WA WELLS**	**WALOG2000723054**

Database:	Ecology Well Logs	Well Log ID:	1586694
Well Tag #:	Not Reported	Project Tag #:	B1
Notice of Intent #:	AE37462	Date Received:	16-AUG-16
Diameter (in):	9	Casing Depth (ft):	14
Well completion:	19-MAY-16	Well Owner:	SEATTLE CITY LIGHT
Well Type:	Decommisioning	Driller #:	3146
Static Water Level:	Not Reported	Flow Rate (gpm):	Not Reported
Flow Type:	Dry Hole	PSI:	Not Reported
Well Test:	Not Reported	Water Reclamation #:	8

AE6885 **West** **1/2 - 1 Mile** **Lower**	**WA WELLS**	**WALOG2000683325**

Database:	Ecology Well Logs	Well Log ID:	1106191
Well Tag #:	BIM937	Project Tag #:	Not Reported
Notice of Intent #:	AE34875	Date Received:	07-DEC-15
Diameter (in):	6	Casing Depth (ft):	21

DRAFT

Well completion:	01-DEC-15	Well Owner:	Ninth And Lenora LLC
Well Type:	Decommisioning	Driller #:	1946
Static Water Level:	Not Reported	Flow Rate (gpm):	Not Reported
Flow Type:	Not Reported	PSI:	Not Reported
Well Test:	Not Reported	Water Reclamation #:	8

AE6886
West
1/2 - 1 Mile
Lower

WA WELLS **WALOG2000647821**

Database:	Ecology Well Logs	Well Log ID:	997487
Well Tag #:	Not Reported	Project Tag #:	Not Reported
Notice of Intent #:	SE52555	Date Received:	26-SEP-14
Diameter (in):	2.25	Casing Depth (ft):	35
Well completion:	02-SEP-14	Well Owner:	Cornish College C-o GeoEngineers
Well Type:	Resource Protection	Driller #:	2501
Static Water Level:	Not Reported	Flow Rate (gpm):	Not Reported
Flow Type:	Not Reported	PSI:	Not Reported
Well Test:	Not Reported	Water Reclamation #:	8

AE6887
West
1/2 - 1 Mile
Lower

WA WELLS **WALOG2000500827**

Database:	Ecology Well Logs	Well Log ID:	699129
Well Tag #:	BCR172	Project Tag #:	Not Reported
Notice of Intent #:	RE03541	Date Received:	04-JAN-11
Diameter (in):	6	Casing Depth (ft):	107
Well completion:	01-SEP-09	Well Owner:	SHANNON & WILSON/WSDOT | BOART LONGYE
Well Type:	Resource Protection	Driller #:	Not Reported
Static Water Level:	Not Reported	Flow Rate (gpm):	Not Reported
Flow Type:	Not Reported	PSI:	Not Reported
Well Test:	Not Reported	Water Reclamation #:	8

AE6888
West
1/2 - 1 Mile
Lower

WA WELLS **WALOG2000252477**

Database:	Ecology Well Logs	Well Log ID:	337243
Well Tag #:	Not Reported	Project Tag #:	Not Reported
Notice of Intent #:	S015709	Date Received:	29-JUL-02
Diameter (in):	Not Reported	Casing Depth (ft):	16.5
Well completion:	20-JUN-02	Well Owner:	BUDGET RENT A CAR
Well Type:	Resource Protection	Driller #:	Not Reported
Static Water Level:	Not Reported	Flow Rate (gpm):	Not Reported
Flow Type:	Not Reported	PSI:	Not Reported
Well Test:	Not Reported	Water Reclamation #:	8

DRAFT

Map ID Direction Distance Elevation	Database	EDR ID Number
AE6889 **West** **1/2 - 1 Mile** **Lower**	**WA WELLS**	**WALOG2000683155**

Database:	Ecology Well Logs	Well Log ID:	1105856
Well Tag #:	BIM938	Project Tag #:	Not Reported
Notice of Intent #:	AE34875	Date Received:	03-DEC-15
Diameter (in):	6	Casing Depth (ft):	21
Well completion:	20-NOV-15	Well Owner:	Ninth And Lenora LLC
Well Type:	Decommisioning	Driller #:	1946
Static Water Level:	Not Reported	Flow Rate (gpm):	Not Reported
Flow Type:	Not Reported	PSI:	Not Reported
Well Test:	Not Reported	Water Reclamation #:	8

AE6890 **West** **1/2 - 1 Mile** **Lower**	**WA WELLS**	**WALOG2000548017**

Database:	Ecology Well Logs	Well Log ID:	790838
Well Tag #:	Not Reported	Project Tag #:	Not Reported
Notice of Intent #:	SE45021	Date Received:	04-MAY-12
Diameter (in):	2	Casing Depth (ft):	10
Well completion:	11-APR-12	Well Owner:	Denny Triangle Block 14 | GeoEngineers
Well Type:	Resource Protection	Driller #:	Not Reported
Static Water Level:	Not Reported	Flow Rate (gpm):	Not Reported
Flow Type:	Not Reported	PSI:	Not Reported
Well Test:	Not Reported	Water Reclamation #:	8

AE6891 **West** **1/2 - 1 Mile** **Lower**	**WA WELLS**	**WALOG2000090332**

Database:	Ecology Well Logs	Well Log ID:	102498
Well Tag #:	Not Reported	Project Tag #:	Not Reported
Notice of Intent #:	R006348	Date Received:	05-NOV-97
Diameter (in):	Not Reported	Casing Depth (ft):	Not Reported
Well completion:	29-SEP-97	Well Owner:	CLISE PROPERTIES, INC.
Well Type:	Resource Protection	Driller #:	Not Reported
Static Water Level:	Not Reported	Flow Rate (gpm):	Not Reported
Flow Type:	Not Reported	PSI:	Not Reported
Well Test:	Not Reported	Water Reclamation #:	8

AE6892 **West** **1/2 - 1 Mile** **Lower**	**WA WELLS**	**WALOG2000789038**

Database:	Ecology Well Logs	Well Log ID:	1689338
Well Tag #:	BJN777	Project Tag #:	Not Reported
Notice of Intent #:	AE42839	Date Received:	28-AUG-17
Diameter (in):	6	Casing Depth (ft):	22

DRAFT

Well completion:	27-JUL-17	Well Owner:	Rufus 20 Block 20
Well Type:	Decommisioning	Driller #:	1946
Static Water Level:	Not Reported	Flow Rate (gpm):	Not Reported
Flow Type:	Not Reported	PSI:	Not Reported
Well Test:	Not Reported	Water Reclamation #:	8

AE6893
West
1/2 - 1 Mile
Lower

WA WELLS **WALOG2000655005**

Database:	Ecology Well Logs	Well Log ID:	1010147
Well Tag #:	Not Reported	Project Tag #:	Not Reported
Notice of Intent #:	AE27106	Date Received:	12-JUN-14
Diameter (in):	8	Casing Depth (ft):	30
Well completion:	03-JUN-14	Well Owner:	Modawell Group
Well Type:	Decommisioning	Driller #:	3143
Static Water Level:	Not Reported	Flow Rate (gpm):	Not Reported
Flow Type:	Not Reported	PSI:	Not Reported
Well Test:	Not Reported	Water Reclamation #:	8

AE6894
West
1/2 - 1 Mile
Lower

WA WELLS **WALOG2000628916**

Database:	Ecology Well Logs	Well Log ID:	942604
Well Tag #:	BHH979	Project Tag #:	Not Reported
Notice of Intent #:	AE25946	Date Received:	15-JUL-14
Diameter (in):	2	Casing Depth (ft):	25
Well completion:	24-MAR-14	Well Owner:	Cornish College
Well Type:	Decommisioning	Driller #:	3089
Static Water Level:	Not Reported	Flow Rate (gpm):	Not Reported
Flow Type:	Not Reported	PSI:	Not Reported
Well Test:	Not Reported	Water Reclamation #:	8

AE6895
West
1/2 - 1 Mile
Lower

WA WELLS **WALOG2000570395**

Database:	Ecology Well Logs	Well Log ID:	835814
Well Tag #:	Not Reported	Project Tag #:	Not Reported
Notice of Intent #:	AE19863	Date Received:	07-JAN-13
Diameter (in):	8	Casing Depth (ft):	40
Well completion:	05-DEC-12	Well Owner:	Greyhound Busline | Aspect Consulting
Well Type:	Decommisioning	Driller #:	Not Reported
Static Water Level:	Not Reported	Flow Rate (gpm):	Not Reported
Flow Type:	Not Reported	PSI:	Not Reported
Well Test:	Not Reported	Water Reclamation #:	8

DRAFT

Map ID Direction Distance Elevation	Database	EDR ID Number
AE6896 **West** **1/2 - 1 Mile** **Lower**	**WA WELLS**	**WALOG2000647822**

Database:	Ecology Well Logs	Well Log ID:	997488
Well Tag #:	Not Reported	Project Tag #:	Not Reported
Notice of Intent #:	AE28597	Date Received:	26-SEP-14
Diameter (in):	2.25	Casing Depth (ft):	35
Well completion:	02-SEP-14	Well Owner:	Cornish College C-o GeoEngineers
Well Type:	Decommisioning	Driller #:	2501
Static Water Level:	Not Reported	Flow Rate (gpm):	Not Reported
Flow Type:	Not Reported	PSI:	Not Reported
Well Test:	Not Reported	Water Reclamation #:	8

AE6897 **West** **1/2 - 1 Mile** **Lower**	**WA WELLS**	**WALOG2000789041**

Database:	Ecology Well Logs	Well Log ID:	1689341
Well Tag #:	BJN778	Project Tag #:	Not Reported
Notice of Intent #:	AE42839	Date Received:	28-AUG-17
Diameter (in):	6	Casing Depth (ft):	22
Well completion:	27-JUL-17	Well Owner:	Rufus 20 Block 20
Well Type:	Decommisioning	Driller #:	1946
Static Water Level:	Not Reported	Flow Rate (gpm):	Not Reported
Flow Type:	Not Reported	PSI:	Not Reported
Well Test:	Not Reported	Water Reclamation #:	8

AE6898 **West** **1/2 - 1 Mile** **Lower**	**WA WELLS**	**WALOG2000629059**

Database:	Ecology Well Logs	Well Log ID:	942776
Well Tag #:	Not Reported	Project Tag #:	Not Reported
Notice of Intent #:	AE25946	Date Received:	28-MAR-14
Diameter (in):	2	Casing Depth (ft):	30
Well completion:	24-MAR-14	Well Owner:	Cornish College
Well Type:	Decommisioning	Driller #:	3089
Static Water Level:	Not Reported	Flow Rate (gpm):	Not Reported
Flow Type:	Not Reported	PSI:	Not Reported
Well Test:	Not Reported	Water Reclamation #:	8

AE6899 **West** **1/2 - 1 Mile** **Lower**	**WA WELLS**	**WALOG2000590811**

Database:	Ecology Well Logs	Well Log ID:	876675
Well Tag #:	Not Reported	Project Tag #:	Not Reported
Notice of Intent #:	SE48281	Date Received:	25-OCT-13
Diameter (in):	8	Casing Depth (ft):	100

DRAFT

Well completion:	30-MAY-13	Well Owner:	RD Hedreen Company
Well Type:	Resource Protection	Driller #:	Not Reported
Static Water Level:	Not Reported	Flow Rate (gpm):	Not Reported
Flow Type:	Not Reported	PSI:	Not Reported
Well Test:	Not Reported	Water Reclamation #:	8

AE6900
West
1/2 - 1 Mile
Lower

WA WELLS **WALOG2000570396**

Database:	Ecology Well Logs	Well Log ID:	835816
Well Tag #:	Not Reported	Project Tag #:	Not Reported
Notice of Intent #:	AE19863	Date Received:	07-JAN-13
Diameter (in):	8	Casing Depth (ft):	40
Well completion:	05-DEC-12	Well Owner:	Greyhound Busline | Aspect Consulting
Well Type:	Decommisioning	Driller #:	Not Reported
Static Water Level:	Not Reported	Flow Rate (gpm):	Not Reported
Flow Type:	Not Reported	PSI:	Not Reported
Well Test:	Not Reported	Water Reclamation #:	8

AE6901
West
1/2 - 1 Mile
Lower

WA WELLS **WALOG2000683272**

Database:	Ecology Well Logs	Well Log ID:	1106126
Well Tag #:	BIM918	Project Tag #:	Not Reported
Notice of Intent #:	AE34875	Date Received:	07-DEC-15
Diameter (in):	6	Casing Depth (ft):	21
Well completion:	30-NOV-15	Well Owner:	Ninth And Lenora LLC
Well Type:	Decommisioning	Driller #:	1946
Static Water Level:	Not Reported	Flow Rate (gpm):	Not Reported
Flow Type:	Not Reported	PSI:	Not Reported
Well Test:	Not Reported	Water Reclamation #:	8

AE6902
West
1/2 - 1 Mile
Lower

WA WELLS **WALOG2000092414**

Database:	Ecology Well Logs	Well Log ID:	105420
Well Tag #:	Not Reported	Project Tag #:	Not Reported
Notice of Intent #:	072015	Date Received:	04-JAN-91
Diameter (in):	Not Reported	Casing Depth (ft):	Not Reported
Well completion:	Not Reported	Well Owner:	METRO
Well Type:	Resource Protection	Driller #:	Not Reported
Static Water Level:	Not Reported	Flow Rate (gpm):	Not Reported
Flow Type:	Not Reported	PSI:	Not Reported
Well Test:	Not Reported	Water Reclamation #:	8

DRAFT

Map ID Direction Distance Elevation	Database	EDR ID Number
AE6903 **West** **1/2 - 1 Mile** **Lower**	**WA WELLS**	**WALOG2000647795**

Database:	Ecology Well Logs	Well Log ID:	997449
Well Tag #:	Not Reported	Project Tag #:	Not Reported
Notice of Intent #:	SE52555	Date Received:	26-SEP-14
Diameter (in):	2.25	Casing Depth (ft):	20
Well completion:	02-SEP-14	Well Owner:	Cornish College C-o GeoEngineers
Well Type:	Resource Protection	Driller #:	2501
Static Water Level:	Not Reported	Flow Rate (gpm):	Not Reported
Flow Type:	Not Reported	PSI:	Not Reported
Well Test:	Not Reported	Water Reclamation #:	8

AE6904 **West** **1/2 - 1 Mile** **Lower**	**WA WELLS**	**WALOG2000360578**

Database:	Ecology Well Logs	Well Log ID:	471103
Well Tag #:	APK736	Project Tag #:	Not Reported
Notice of Intent #:	R068952	Date Received:	02-MAR-07
Diameter (in):	2	Casing Depth (ft):	112
Well completion:	16-MAY-06	Well Owner:	HART CROWSER
Well Type:	Resource Protection	Driller #:	Not Reported
Static Water Level:	Not Reported	Flow Rate (gpm):	Not Reported
Flow Type:	Not Reported	PSI:	Not Reported
Well Test:	Not Reported	Water Reclamation #:	8

AE6905 **West** **1/2 - 1 Mile** **Lower**	**WA WELLS**	**WALOG2000632566**

Database:	Ecology Well Logs	Well Log ID:	950058
Well Tag #:	Not Reported	Project Tag #:	Not Reported
Notice of Intent #:	EE05218	Date Received:	29-SEP-14
Diameter (in):	2.25	Casing Depth (ft):	30
Well completion:	02-SEP-14	Well Owner:	Cornish College Of The Arts
Well Type:	Resource Protection	Driller #:	2501
Static Water Level:	25	Flow Rate (gpm):	Not Reported
Flow Type:	Static Level	PSI:	Not Reported
Well Test:	Not Reported	Water Reclamation #:	8

AE6906 **West** **1/2 - 1 Mile** **Lower**	**WA WELLS**	**WALOG2000570397**

Database:	Ecology Well Logs	Well Log ID:	835818
Well Tag #:	Not Reported	Project Tag #:	Not Reported
Notice of Intent #:	AE19863	Date Received:	07-JAN-13
Diameter (in):	8	Casing Depth (ft):	40

DRAFT

Well completion:	05-DEC-12	Well Owner:	Greyhound Busline | Aspect Consulting
Well Type:	Decommisioning	Driller #:	Not Reported
Static Water Level:	Not Reported	Flow Rate (gpm):	Not Reported
Flow Type:	Not Reported	PSI:	Not Reported
Well Test:	Not Reported	Water Reclamation #:	8

AE6907
West
1/2 - 1 Mile
Lower

WA WELLS **WALOG2000094260**

Database:	Ecology Well Logs	Well Log ID:	108385
Well Tag #:	Not Reported	Project Tag #:	Not Reported
Notice of Intent #:	R006350	Date Received:	02-OCT-96
Diameter (in):	Not Reported	Casing Depth (ft):	Not Reported
Well completion:	17-SEP-96	Well Owner:	VIRGINIA MASON HOSPITAL
Well Type:	Resource Protection	Driller #:	Not Reported
Static Water Level:	Not Reported	Flow Rate (gpm):	Not Reported
Flow Type:	Not Reported	PSI:	Not Reported
Well Test:	Not Reported	Water Reclamation #:	8

AE6908
West
1/2 - 1 Mile
Lower

WA WELLS **WALOG2000097057**

Database:	Ecology Well Logs	Well Log ID:	111534
Well Tag #:	AEE587	Project Tag #:	Not Reported
Notice of Intent #:	R039528	Date Received:	10-JUL-98
Diameter (in):	Not Reported	Casing Depth (ft):	Not Reported
Well completion:	03-JUN-98	Well Owner:	DIAMOND PARKING LOT
Well Type:	Resource Protection	Driller #:	Not Reported
Static Water Level:	Not Reported	Flow Rate (gpm):	Not Reported
Flow Type:	Not Reported	PSI:	Not Reported
Well Test:	Not Reported	Water Reclamation #:	8

AE6909
West
1/2 - 1 Mile
Lower

WA WELLS **WALOG2000525493**

Database:	Ecology Well Logs	Well Log ID:	746978
Well Tag #:	Not Reported	Project Tag #:	Not Reported
Notice of Intent #:	SE43274	Date Received:	15-AUG-11
Diameter (in):	2.25	Casing Depth (ft):	31
Well completion:	31-JUL-11	Well Owner:	Cascadia Holdings
Well Type:	Resource Protection	Driller #:	Not Reported
Static Water Level:	Not Reported	Flow Rate (gpm):	Not Reported
Flow Type:	Not Reported	PSI:	Not Reported
Well Test:	Not Reported	Water Reclamation #:	8

DRAFT

Map ID Direction Distance Elevation	Database	EDR ID Number
AE6910 **West** **1/2 - 1 Mile** **Lower**	**WA WELLS**	**WALOG2000548048**

Database:	Ecology Well Logs	Well Log ID:	790891
Well Tag #:	Not Reported	Project Tag #:	Not Reported
Notice of Intent #:	AE17006	Date Received:	15-APR-12
Diameter (in):	2	Casing Depth (ft):	15
Well completion:	11-APR-12	Well Owner:	Denny Triangle Block 14 | GeoEngineers
Well Type:	Decommisioning	Driller #:	Not Reported
Static Water Level:	Not Reported	Flow Rate (gpm):	Not Reported
Flow Type:	Not Reported	PSI:	Not Reported
Well Test:	Not Reported	Water Reclamation #:	8

AE6911 **West** **1/2 - 1 Mile** **Lower**	**WA WELLS**	**WALOG2000645507**

Database:	Ecology Well Logs	Well Log ID:	988348
Well Tag #:	BID965	Project Tag #:	Not Reported
Notice of Intent #:	re10808	Date Received:	13-FEB-15
Diameter (in):	8.25	Casing Depth (ft):	50.5
Well completion:	13-JAN-15	Well Owner:	City Of Seattle
Well Type:	Resource Protection	Driller #:	2867
Static Water Level:	40	Flow Rate (gpm):	Not Reported
Flow Type:	Static Level	PSI:	Not Reported
Well Test:	Not Reported	Water Reclamation #:	8

AE6912 **West** **1/2 - 1 Mile** **Lower**	**WA WELLS**	**WALOG2000765143**

Database:	Ecology Well Logs	Well Log ID:	1637796
Well Tag #:	BJN007	Project Tag #:	Not Reported
Notice of Intent #:	DE01998	Date Received:	23-MAY-17
Diameter (in):	6	Casing Depth (ft):	22
Well completion:	20-APR-17	Well Owner:	Rufus 20 Block 20
Well Type:	Water	Driller #:	1946
Static Water Level:	Not Reported	Flow Rate (gpm):	Not Reported
Flow Type:	Not Reported	PSI:	Not Reported
Well Test:	Not Reported	Water Reclamation #:	8

AE6913 **West** **1/2 - 1 Mile** **Lower**	**WA WELLS**	**WALOG2000683292**

Database:	Ecology Well Logs	Well Log ID:	1106151
Well Tag #:	BIM919	Project Tag #:	Not Reported
Notice of Intent #:	AE34875	Date Received:	07-DEC-15
Diameter (in):	6	Casing Depth (ft):	21

DRAFT

Well completion:	30-NOV-15	Well Owner:	Ninth And Lenora LLC
Well Type:	Decommisioning	Driller #:	1946
Static Water Level:	Not Reported	Flow Rate (gpm):	Not Reported
Flow Type:	Not Reported	PSI:	Not Reported
Well Test:	Not Reported	Water Reclamation #:	8

AE6914
West
1/2 - 1 Mile
Lower

WA WELLS **WALOG2000239996**

Database:	Ecology Well Logs	Well Log ID:	323761
Well Tag #:	AFE900	Project Tag #:	Not Reported
Notice of Intent #:	R043771	Date Received:	27-SEP-99
Diameter (in):	Not Reported	Casing Depth (ft):	90
Well completion:	27-AUG-99	Well Owner:	KEY PARK CO
Well Type:	Resource Protection	Driller #:	Not Reported
Static Water Level:	Not Reported	Flow Rate (gpm):	Not Reported
Flow Type:	Not Reported	PSI:	Not Reported
Well Test:	Not Reported	Water Reclamation #:	8

AE6915
West
1/2 - 1 Mile
Lower

WA WELLS **WALOG2000765204**

Database:	Ecology Well Logs	Well Log ID:	1637858
Well Tag #:	BJN034	Project Tag #:	Not Reported
Notice of Intent #:	DE01998	Date Received:	23-MAY-17
Diameter (in):	6	Casing Depth (ft):	22
Well completion:	19-APR-17	Well Owner:	Rufus 20 Block 20
Well Type:	Water	Driller #:	1946
Static Water Level:	Not Reported	Flow Rate (gpm):	Not Reported
Flow Type:	Not Reported	PSI:	Not Reported
Well Test:	Not Reported	Water Reclamation #:	8

AE6916
West
1/2 - 1 Mile
Lower

WA WELLS **WALOG2000170297**

Database:	Ecology Well Logs	Well Log ID:	204353
Well Tag #:	Not Reported	Project Tag #:	Not Reported
Notice of Intent #:	016715	Date Received:	23-FEB-94
Diameter (in):	Not Reported	Casing Depth (ft):	Not Reported
Well completion:	Not Reported	Well Owner:	QUINTON BLDG
Well Type:	Resource Protection	Driller #:	2081
Static Water Level:	Not Reported	Flow Rate (gpm):	Not Reported
Flow Type:	Not Reported	PSI:	Not Reported
Well Test:	Not Reported	Water Reclamation #:	8

DRAFT

Map ID Direction Distance Elevation	Database	EDR ID Number
AE6917 **West** **1/2 - 1 Mile** **Lower**	**WA WELLS**	**WALOG2000682041**

Database:	Ecology Well Logs	Well Log ID:	1084463
Well Tag #:	BIM938	Project Tag #:	Not Reported
Notice of Intent #:	DE01764	Date Received:	09-NOV-15
Diameter (in):	6	Casing Depth (ft):	21
Well completion:	08-OCT-15	Well Owner:	Ninth And Lenora LLC
Well Type:	Water	Driller #:	1946
Static Water Level:	Not Reported	Flow Rate (gpm):	Not Reported
Flow Type:	Not Reported	PSI:	Not Reported
Well Test:	Not Reported	Water Reclamation #:	8

AE6918 **West** **1/2 - 1 Mile** **Lower**	**WA WELLS**	**WALOG2000765160**

Database:	Ecology Well Logs	Well Log ID:	1637813
Well Tag #:	BJN024	Project Tag #:	Not Reported
Notice of Intent #:	DE01998	Date Received:	23-MAY-17
Diameter (in):	6	Casing Depth (ft):	22
Well completion:	20-APR-17	Well Owner:	Rufus 20 Block 20
Well Type:	Water	Driller #:	1946
Static Water Level:	Not Reported	Flow Rate (gpm):	Not Reported
Flow Type:	Not Reported	PSI:	Not Reported
Well Test:	Not Reported	Water Reclamation #:	8

AE6919 **West** **1/2 - 1 Mile** **Lower**	**WA WELLS**	**WALOG2000570386**

Database:	Ecology Well Logs	Well Log ID:	835796
Well Tag #:	Not Reported	Project Tag #:	Not Reported
Notice of Intent #:	SE46825	Date Received:	07-JAN-13
Diameter (in):	8	Casing Depth (ft):	40
Well completion:	03-DEC-12	Well Owner:	Greyhound Busline | Aspect Consulting
Well Type:	Resource Protection	Driller #:	Not Reported
Static Water Level:	Not Reported	Flow Rate (gpm):	Not Reported
Flow Type:	Not Reported	PSI:	Not Reported
Well Test:	Not Reported	Water Reclamation #:	8

AE6920 **West** **1/2 - 1 Mile** **Lower**	**WA WELLS**	**WALOG2000764808**

Database:	Ecology Well Logs	Well Log ID:	1637413
Well Tag #:	BKS070	Project Tag #:	Not Reported
Notice of Intent #:	AE42839	Date Received:	23-MAY-17
Diameter (in):	6	Casing Depth (ft):	22

DRAFT

Well completion:	08-MAY-17	Well Owner:	Rufus 20 Block 20
Well Type:	Decommisioning	Driller #:	1946
Static Water Level:	Not Reported	Flow Rate (gpm):	Not Reported
Flow Type:	Not Reported	PSI:	Not Reported
Well Test:	Not Reported	Water Reclamation #:	8

AE6921
West
1/2 - 1 Mile
Lower

WA WELLS **WALOG2000673083**

Database:	Ecology Well Logs	Well Log ID:	1045041
Well Tag #:	Not Reported	Project Tag #:	MW01
Notice of Intent #:	AE33096	Date Received:	07-AUG-15
Diameter (in):	6	Casing Depth (ft):	17
Well completion:	27-JUL-15	Well Owner:	9th And Lenora Development
Well Type:	Decommisioning	Driller #:	2867
Static Water Level:	Not Reported	Flow Rate (gpm):	Not Reported
Flow Type:	Not Reported	PSI:	Not Reported
Well Test:	Not Reported	Water Reclamation #:	8

AE6922
West
1/2 - 1 Mile
Lower

WA WELLS **WALOG2000548010**

Database:	Ecology Well Logs	Well Log ID:	790825
Well Tag #:	Not Reported	Project Tag #:	Not Reported
Notice of Intent #:	SE45021	Date Received:	04-MAY-12
Diameter (in):	2	Casing Depth (ft):	20
Well completion:	11-APR-12	Well Owner:	Denny Triangle Block 14 | GeoEngineers
Well Type:	Resource Protection	Driller #:	Not Reported
Static Water Level:	Not Reported	Flow Rate (gpm):	Not Reported
Flow Type:	Not Reported	PSI:	Not Reported
Well Test:	Not Reported	Water Reclamation #:	8

AE6923
West
1/2 - 1 Mile
Lower

WA WELLS **WALOG2000547307**

Database:	Ecology Well Logs	Well Log ID:	789523
Well Tag #:	Not Reported	Project Tag #:	Not Reported
Notice of Intent #:	SE44684	Date Received:	25-APR-12
Diameter (in):	8	Casing Depth (ft):	75
Well completion:	28-FEB-12	Well Owner:	Clise Properties
Well Type:	Resource Protection	Driller #:	Not Reported
Static Water Level:	Not Reported	Flow Rate (gpm):	Not Reported
Flow Type:	Not Reported	PSI:	Not Reported
Well Test:	Not Reported	Water Reclamation #:	8

DRAFT

Map ID Direction Distance Elevation	Database	EDR ID Number
AE6924 **West** **1/2 - 1 Mile** **Lower**	**WA WELLS**	**WALOG2000360576**

Database:	Ecology Well Logs	Well Log ID:	471101
Well Tag #:	APK734	Project Tag #:	Not Reported
Notice of Intent #:	R068952	Date Received:	02-MAR-07
Diameter (in):	2	Casing Depth (ft):	150
Well completion:	12-MAY-06	Well Owner:	HART CROWSER
Well Type:	Resource Protection	Driller #:	Not Reported
Static Water Level:	Not Reported	Flow Rate (gpm):	Not Reported
Flow Type:	Not Reported	PSI:	Not Reported
Well Test:	Not Reported	Water Reclamation #:	8

AE6925 **West** **1/2 - 1 Mile** **Lower**	**WA WELLS**	**WALOG2000621582**

Database:	Ecology Well Logs	Well Log ID:	932408
Well Tag #:	Not Reported	Project Tag #:	Not Reported
Notice of Intent #:	SE48290	Date Received:	17-NOV-14
Diameter (in):	5	Casing Depth (ft):	30
Well completion:	07-JUN-13	Well Owner:	Mallet Inc
Well Type:	Resource Protection	Driller #:	3123
Static Water Level:	Not Reported	Flow Rate (gpm):	Not Reported
Flow Type:	Dry Hole	PSI:	Not Reported
Well Test:	Not Reported	Water Reclamation #:	8

AE6926 **West** **1/2 - 1 Mile** **Lower**	**WA WELLS**	**WALOG2000570394**

Database:	Ecology Well Logs	Well Log ID:	835812
Well Tag #:	Not Reported	Project Tag #:	Not Reported
Notice of Intent #:	AE19863	Date Received:	07-JAN-13
Diameter (in):	8	Casing Depth (ft):	40
Well completion:	03-DEC-12	Well Owner:	Greyhound Busline | Aspect Consulting
Well Type:	Decommisioning	Driller #:	Not Reported
Static Water Level:	Not Reported	Flow Rate (gpm):	Not Reported
Flow Type:	Not Reported	PSI:	Not Reported
Well Test:	Not Reported	Water Reclamation #:	8

AE6927 **West** **1/2 - 1 Mile** **Lower**	**WA WELLS**	**WALOG2000683154**

Database:	Ecology Well Logs	Well Log ID:	1105855
Well Tag #:	Not Reported	Project Tag #:	Not Reported
Notice of Intent #:	AE34875	Date Received:	03-DEC-15
Diameter (in):	6	Casing Depth (ft):	21

DRAFT

Well completion:	20-NOV-15	Well Owner:	Ninth And Lenora LLC
Well Type:	Decommisioning	Driller #:	1946
Static Water Level:	Not Reported	Flow Rate (gpm):	Not Reported
Flow Type:	Not Reported	PSI:	Not Reported
Well Test:	Not Reported	Water Reclamation #:	8

AE6928
West
1/2 - 1 Mile
Lower

WA WELLS **WALOG2000660365**

Database:	Ecology Well Logs	Well Log ID:	1018512
Well Tag #:	Not Reported	Project Tag #:	Not Reported
Notice of Intent #:	SE54486	Date Received:	11-MAY-15
Diameter (in):	2.25	Casing Depth (ft):	15
Well completion:	16-APR-15	Well Owner:	Block 20
Well Type:	Resource Protection	Driller #:	8004
Static Water Level:	Not Reported	Flow Rate (gpm):	Not Reported
Flow Type:	Dry Hole	PSI:	Not Reported
Well Test:	Not Reported	Water Reclamation #:	8

AE6929
West
1/2 - 1 Mile
Lower

WA WELLS **WALOG2000683293**

Database:	Ecology Well Logs	Well Log ID:	1106152
Well Tag #:	BIM928	Project Tag #:	Not Reported
Notice of Intent #:	AE34875	Date Received:	07-DEC-15
Diameter (in):	6	Casing Depth (ft):	21
Well completion:	30-NOV-15	Well Owner:	Ninth And Lenora LLC
Well Type:	Decommisioning	Driller #:	1946
Static Water Level:	Not Reported	Flow Rate (gpm):	Not Reported
Flow Type:	Not Reported	PSI:	Not Reported
Well Test:	Not Reported	Water Reclamation #:	8

AE6930
West
1/2 - 1 Mile
Lower

WA WELLS **WALOG2000647794**

Database:	Ecology Well Logs	Well Log ID:	997448
Well Tag #:	Not Reported	Project Tag #:	Not Reported
Notice of Intent #:	AE28512	Date Received:	26-SEP-14
Diameter (in):	2.25	Casing Depth (ft):	30
Well completion:	02-SEP-14	Well Owner:	Cornish College Of The Arts
Well Type:	Decommisioning	Driller #:	2501
Static Water Level:	25	Flow Rate (gpm):	Not Reported
Flow Type:	Static Level	PSI:	Not Reported
Well Test:	Not Reported	Water Reclamation #:	8

DRAFT

Map ID Direction Distance Elevation	Database	EDR ID Number
AE6931 **West** **1/2 - 1 Mile** **Lower**	**WA WELLS**	**WALOG2000547234**

Database:	Ecology Well Logs	Well Log ID:	789401
Well Tag #:	Not Reported	Project Tag #:	Not Reported
Notice of Intent #:	AE16477	Date Received:	25-APR-12
Diameter (in):	8	Casing Depth (ft):	75
Well completion:	28-FEB-12	Well Owner:	Clise Properties
Well Type:	Decommisioning	Driller #:	Not Reported
Static Water Level:	Not Reported	Flow Rate (gpm):	Not Reported
Flow Type:	Not Reported	PSI:	Not Reported
Well Test:	Not Reported	Water Reclamation #:	8

AE6932 **West** **1/2 - 1 Mile** **Lower**	**WA WELLS**	**WALOG2000252476**

Database:	Ecology Well Logs	Well Log ID:	337242
Well Tag #:	Not Reported	Project Tag #:	Not Reported
Notice of Intent #:	S015709	Date Received:	29-JUL-02
Diameter (in):	Not Reported	Casing Depth (ft):	16.5
Well completion:	20-JUN-02	Well Owner:	BUDGET RENT A CAR
Well Type:	Resource Protection	Driller #:	Not Reported
Static Water Level:	Not Reported	Flow Rate (gpm):	Not Reported
Flow Type:	Not Reported	PSI:	Not Reported
Well Test:	Not Reported	Water Reclamation #:	8

AE6933 **West** **1/2 - 1 Mile** **Lower**	**WA WELLS**	**WALOG2000723053**

Database:	Ecology Well Logs	Well Log ID:	1586693
Well Tag #:	Not Reported	Project Tag #:	B1
Notice of Intent #:	SE58418	Date Received:	16-AUG-16
Diameter (in):	9	Casing Depth (ft):	14
Well completion:	19-MAY-16	Well Owner:	SEATTLE CITY LIGHT
Well Type:	Resource Protection	Driller #:	3146
Static Water Level:	Not Reported	Flow Rate (gpm):	Not Reported
Flow Type:	Dry Hole	PSI:	Not Reported
Well Test:	Not Reported	Water Reclamation #:	8

AE6934 **West** **1/2 - 1 Mile** **Lower**	**WA WELLS**	**WALOG2000570101**

Database:	Ecology Well Logs	Well Log ID:	835245
Well Tag #:	Not Reported	Project Tag #:	Not Reported
Notice of Intent #:	AE19863	Date Received:	04-JAN-13
Diameter (in):	2.25	Casing Depth (ft):	13

DRAFT

Well completion:	04-DEC-12	Well Owner:	Greyhound Busline | Aspect Consulting
Well Type:	Decommisioning	Driller #:	Not Reported
Static Water Level:	Not Reported	Flow Rate (gpm):	Not Reported
Flow Type:	Not Reported	PSI:	Not Reported
Well Test:	Not Reported	Water Reclamation #:	8

AE6935
West
1/2 - 1 Mile
Lower

WA WELLS **WALOG2000570109**

Database:	Ecology Well Logs	Well Log ID:	835261
Well Tag #:	Not Reported	Project Tag #:	Not Reported
Notice of Intent #:	AE19863	Date Received:	04-JAN-13
Diameter (in):	2.25	Casing Depth (ft):	15
Well completion:	04-DEC-12	Well Owner:	Greyhound Busline | Aspect Consulting
Well Type:	Decommisioning	Driller #:	Not Reported
Static Water Level:	Not Reported	Flow Rate (gpm):	Not Reported
Flow Type:	Not Reported	PSI:	Not Reported
Well Test:	Not Reported	Water Reclamation #:	8

AE6936
West
1/2 - 1 Mile
Lower

WA WELLS **WALOG2000500826**

Database:	Ecology Well Logs	Well Log ID:	699127
Well Tag #:	BCR175	Project Tag #:	Not Reported
Notice of Intent #:	RE03541	Date Received:	04-JAN-11
Diameter (in):	6	Casing Depth (ft):	185
Well completion:	13-JUL-09	Well Owner:	SHANNON & WILSON | BOART LONGYEAR
Well Type:	Resource Protection	Driller #:	Not Reported
Static Water Level:	Not Reported	Flow Rate (gpm):	Not Reported
Flow Type:	Not Reported	PSI:	Not Reported
Well Test:	Not Reported	Water Reclamation #:	8

AE6937
West
1/2 - 1 Mile
Lower

WA WELLS **WALOG2000548030**

Database:	Ecology Well Logs	Well Log ID:	790859
Well Tag #:	Not Reported	Project Tag #:	Not Reported
Notice of Intent #:	SE45021	Date Received:	04-MAY-12
Diameter (in):	Not Reported	Casing Depth (ft):	25
Well completion:	15-APR-12	Well Owner:	Denny Triangle Block 14 | GeoEngineers
Well Type:	Resource Protection	Driller #:	Not Reported
Static Water Level:	Not Reported	Flow Rate (gpm):	Not Reported
Flow Type:	Not Reported	PSI:	Not Reported
Well Test:	Not Reported	Water Reclamation #:	8

DRAFT

Map ID Direction Distance Elevation	Database	EDR ID Number
AE6938 **West** **1/2 - 1 Mile** **Lower**	**WA WELLS**	**WALOG2000570387**

Database:	Ecology Well Logs	Well Log ID:	835798
Well Tag #:	Not Reported	Project Tag #:	Not Reported
Notice of Intent #:	SE46825	Date Received:	07-JAN-13
Diameter (in):	8	Casing Depth (ft):	40
Well completion:	05-DEC-12	Well Owner:	Greyhound Busline | Aspect Consulting
Well Type:	Resource Protection	Driller #:	Not Reported
Static Water Level:	Not Reported	Flow Rate (gpm):	Not Reported
Flow Type:	Not Reported	PSI:	Not Reported
Well Test:	Not Reported	Water Reclamation #:	8

AE6939 **West** **1/2 - 1 Mile** **Lower**	**WA WELLS**	**WALOG2000548011**

Database:	Ecology Well Logs	Well Log ID:	790827
Well Tag #:	Not Reported	Project Tag #:	Not Reported
Notice of Intent #:	SE45021	Date Received:	04-MAY-12
Diameter (in):	2	Casing Depth (ft):	20
Well completion:	11-APR-12	Well Owner:	Denny Triangle Block 14 | GeoEngineers
Well Type:	Resource Protection	Driller #:	Not Reported
Static Water Level:	Not Reported	Flow Rate (gpm):	Not Reported
Flow Type:	Not Reported	PSI:	Not Reported
Well Test:	Not Reported	Water Reclamation #:	8

AE6940 **West** **1/2 - 1 Mile** **Lower**	**WA WELLS**	**WALOG2000360577**

Database:	Ecology Well Logs	Well Log ID:	471102
Well Tag #:	APK735	Project Tag #:	Not Reported
Notice of Intent #:	R068952	Date Received:	02-MAR-07
Diameter (in):	2	Casing Depth (ft):	113
Well completion:	13-MAY-06	Well Owner:	HART CROWSER
Well Type:	Resource Protection	Driller #:	Not Reported
Static Water Level:	Not Reported	Flow Rate (gpm):	Not Reported
Flow Type:	Not Reported	PSI:	Not Reported
Well Test:	Not Reported	Water Reclamation #:	8

AE6941 **West** **1/2 - 1 Mile** **Lower**	**WA WELLS**	**WALOG2000525494**

Database:	Ecology Well Logs	Well Log ID:	746980
Well Tag #:	Not Reported	Project Tag #:	Not Reported
Notice of Intent #:	SE43274	Date Received:	15-AUG-11
Diameter (in):	2.25	Casing Depth (ft):	31

DRAFT

Well completion:	30-JUL-11	Well Owner:	Cascadia Holdings
Well Type:	Resource Protection	Driller #:	Not Reported
Static Water Level:	Not Reported	Flow Rate (gpm):	Not Reported
Flow Type:	Not Reported	PSI:	Not Reported
Well Test:	Not Reported	Water Reclamation #:	8

AE6942
West
1/2 - 1 Mile
Lower

WA WELLS **WALOG2000170298**

Database:	Ecology Well Logs	Well Log ID:	204354
Well Tag #:	Not Reported	Project Tag #:	Not Reported
Notice of Intent #:	016715	Date Received:	23-FEB-94
Diameter (in):	Not Reported	Casing Depth (ft):	Not Reported
Well completion:	Not Reported	Well Owner:	QUINTON BLDG
Well Type:	Resource Protection	Driller #:	2081
Static Water Level:	Not Reported	Flow Rate (gpm):	Not Reported
Flow Type:	Not Reported	PSI:	Not Reported
Well Test:	Not Reported	Water Reclamation #:	8

AE6943
West
1/2 - 1 Mile
Lower

WA WELLS **WALOG2000647820**

Database:	Ecology Well Logs	Well Log ID:	997486
Well Tag #:	Not Reported	Project Tag #:	Not Reported
Notice of Intent #:	AE28512	Date Received:	26-SEP-14
Diameter (in):	2.25	Casing Depth (ft):	30
Well completion:	02-SEP-14	Well Owner:	Cornish College Of The Arts
Well Type:	Decommisioning	Driller #:	2501
Static Water Level:	25	Flow Rate (gpm):	Not Reported
Flow Type:	Static Level	PSI:	Not Reported
Well Test:	Not Reported	Water Reclamation #:	8

AE6944
West
1/2 - 1 Mile
Lower

WA WELLS **WALOG2000768398**

Database:	Ecology Well Logs	Well Log ID:	1641762
Well Tag #:	BKS041	Project Tag #:	Not Reported
Notice of Intent #:	AE42839	Date Received:	28-JUN-17
Diameter (in):	6	Casing Depth (ft):	22
Well completion:	23-MAY-17	Well Owner:	Rufus 20 Block 20
Well Type:	Decommisioning	Driller #:	1946
Static Water Level:	Not Reported	Flow Rate (gpm):	Not Reported
Flow Type:	Not Reported	PSI:	Not Reported
Well Test:	Not Reported	Water Reclamation #:	8

DRAFT

Map ID Direction Distance Elevation	Database	EDR ID Number
AE6945 **West** **1/2 - 1 Mile** **Lower**	**WA WELLS**	**WALOG2000683311**

Database:	Ecology Well Logs	Well Log ID:	1106175
Well Tag #:	BIM934	Project Tag #:	Not Reported
Notice of Intent #:	AE34875	Date Received:	07-DEC-15
Diameter (in):	6	Casing Depth (ft):	21
Well completion:	01-DEC-15	Well Owner:	Ninth And Lenora LLC
Well Type:	Decommisioning	Driller #:	1946
Static Water Level:	Not Reported	Flow Rate (gpm):	Not Reported
Flow Type:	Not Reported	PSI:	Not Reported
Well Test:	Not Reported	Water Reclamation #:	8

AE6946 **West** **1/2 - 1 Mile** **Lower**	**WA WELLS**	**WALOG2000570088**

Database:	Ecology Well Logs	Well Log ID:	835219
Well Tag #:	Not Reported	Project Tag #:	Not Reported
Notice of Intent #:	SE46825	Date Received:	04-JAN-13
Diameter (in):	2.25	Casing Depth (ft):	14
Well completion:	04-DEC-12	Well Owner:	Greyhound Busline | Aspect Consulting
Well Type:	Resource Protection	Driller #:	Not Reported
Static Water Level:	Not Reported	Flow Rate (gpm):	Not Reported
Flow Type:	Not Reported	PSI:	Not Reported
Well Test:	Not Reported	Water Reclamation #:	8

AE6947 **West** **1/2 - 1 Mile** **Lower**	**WA WELLS**	**WALOG2000567478**

Database:	Ecology Well Logs	Well Log ID:	830073
Well Tag #:	BHN363	Project Tag #:	Not Reported
Notice of Intent #:	RE07736	Date Received:	16-NOV-12
Diameter (in):	2	Casing Depth (ft):	119
Well completion:	01-NOV-12	Well Owner:	9th And Steward~ LLC
Well Type:	Resource Protection	Driller #:	Not Reported
Static Water Level:	Not Reported	Flow Rate (gpm):	Not Reported
Flow Type:	Not Reported	PSI:	Not Reported
Well Test:	Not Reported	Water Reclamation #:	8

AE6948 **West** **1/2 - 1 Mile** **Lower**	**WA WELLS**	**WALOG2000587892**

Database:	Ecology Well Logs	Well Log ID:	871087
Well Tag #:	BHL058	Project Tag #:	Not Reported
Notice of Intent #:	AE21543	Date Received:	22-JUL-13
Diameter (in):	2	Casing Depth (ft):	15

DRAFT

Well completion:	24-APR-13	Well Owner:	Clise Properties
Well Type:	Decommisioning	Driller #:	Not Reported
Static Water Level:	Not Reported	Flow Rate (gpm):	Not Reported
Flow Type:	Not Reported	PSI:	Not Reported
Well Test:	Not Reported	Water Reclamation #:	8

AE6949
West
1/2 - 1 Mile
Lower

WA WELLS **WALOG2000789029**

Database:	Ecology Well Logs	Well Log ID:	1689329
Well Tag #:	BKS018	Project Tag #:	Not Reported
Notice of Intent #:	AE42839	Date Received:	28-AUG-17
Diameter (in):	6	Casing Depth (ft):	22
Well completion:	27-JUL-17	Well Owner:	Rufus 20 Block 20
Well Type:	Decommisioning	Driller #:	1946
Static Water Level:	Not Reported	Flow Rate (gpm):	Not Reported
Flow Type:	Not Reported	PSI:	Not Reported
Well Test:	Not Reported	Water Reclamation #:	8

AE6950
West
1/2 - 1 Mile
Lower

WA WELLS **WALOG2000754739**

Database:	Ecology Well Logs	Well Log ID:	1623178
Well Tag #:	Not Reported	Project Tag #:	Not Reported
Notice of Intent #:	AE39920	Date Received:	18-MAY-17
Diameter (in):	9	Casing Depth (ft):	19.5
Well completion:	21-OCT-16	Well Owner:	Seattle City Light
Well Type:	Decommisioning	Driller #:	3146
Static Water Level:	Not Reported	Flow Rate (gpm):	Not Reported
Flow Type:	Dry Hole	PSI:	Not Reported
Well Test:	Not Reported	Water Reclamation #:	8

AE6951
West
1/2 - 1 Mile
Lower

WA WELLS **WALOG2000655004**

Database:	Ecology Well Logs	Well Log ID:	1010146
Well Tag #:	Not Reported	Project Tag #:	Not Reported
Notice of Intent #:	AE27106	Date Received:	12-JUN-14
Diameter (in):	8	Casing Depth (ft):	40
Well completion:	03-JUN-14	Well Owner:	Modawell Group
Well Type:	Decommisioning	Driller #:	3143
Static Water Level:	Not Reported	Flow Rate (gpm):	Not Reported
Flow Type:	Not Reported	PSI:	Not Reported
Well Test:	Not Reported	Water Reclamation #:	8

DRAFT

Map ID Direction Distance Elevation	Database	EDR ID Number
AE6952 **West** **1/2 - 1 Mile** **Lower**	**WA WELLS**	**WALOG2000768644**

Database:	Ecology Well Logs	Well Log ID:	1642050
Well Tag #:	BKS148	Project Tag #:	Not Reported
Notice of Intent #:	DE01998	Date Received:	28-JUN-17
Diameter (in):	6	Casing Depth (ft):	0
Well completion:	19-MAY-17	Well Owner:	Rufus 20 Block 20
Well Type:	Water	Driller #:	1946
Static Water Level:	Not Reported	Flow Rate (gpm):	Not Reported
Flow Type:	Not Reported	PSI:	Not Reported
Well Test:	Not Reported	Water Reclamation #:	8

AE6953 **West** **1/2 - 1 Mile** **Lower**	**WA WELLS**	**WALOG2000628640**

Database:	Ecology Well Logs	Well Log ID:	942041
Well Tag #:	Not Reported	Project Tag #:	DS5
Notice of Intent #:	SE47427	Date Received:	18-FEB-14
Diameter (in):	8	Casing Depth (ft):	20
Well completion:	16-APR-13	Well Owner:	City Of Seattle
Well Type:	Resource Protection	Driller #:	3151
Static Water Level:	Not Reported	Flow Rate (gpm):	Not Reported
Flow Type:	Not Reported	PSI:	Not Reported
Well Test:	Not Reported	Water Reclamation #:	8

AE6954 **West** **1/2 - 1 Mile** **Lower**	**WA WELLS**	**WALOG2000789274**

Database:	Ecology Well Logs	Well Log ID:	1689575
Well Tag #:	BKS105	Project Tag #:	Not Reported
Notice of Intent #:	AE42839	Date Received:	28-AUG-17
Diameter (in):	6	Casing Depth (ft):	22
Well completion:	27-JUL-17	Well Owner:	Rufus 20 Block 20
Well Type:	Decommisioning	Driller #:	1946
Static Water Level:	Not Reported	Flow Rate (gpm):	Not Reported
Flow Type:	Not Reported	PSI:	Not Reported
Well Test:	Not Reported	Water Reclamation #:	8

AE6955 **West** **1/2 - 1 Mile** **Lower**	**WA WELLS**	**WALOG2000789037**

Database:	Ecology Well Logs	Well Log ID:	1689337
Well Tag #:	BKS099	Project Tag #:	Not Reported
Notice of Intent #:	AE42839	Date Received:	28-AUG-17
Diameter (in):	6	Casing Depth (ft):	22

DRAFT

Well completion:	27-JUL-17	Well Owner:	Rufus 20 Block 20
Well Type:	Decommisioning	Driller #:	1946
Static Water Level:	Not Reported	Flow Rate (gpm):	Not Reported
Flow Type:	Not Reported	PSI:	Not Reported
Well Test:	Not Reported	Water Reclamation #:	8

AE6956
West
1/2 - 1 Mile
Lower

WA WELLS **WALOG2000681964**

Database:	Ecology Well Logs	Well Log ID:	1084381
Well Tag #:	BIM914	Project Tag #:	Not Reported
Notice of Intent #:	DE01764	Date Received:	09-NOV-15
Diameter (in):	6	Casing Depth (ft):	21
Well completion:	02-OCT-15	Well Owner:	Ninth And Lenora LLC
Well Type:	Water	Driller #:	1946
Static Water Level:	Not Reported	Flow Rate (gpm):	Not Reported
Flow Type:	Not Reported	PSI:	Not Reported
Well Test:	Not Reported	Water Reclamation #:	8

AE6957
West
1/2 - 1 Mile
Lower

WA WELLS **WALOG2000548016**

Database:	Ecology Well Logs	Well Log ID:	790836
Well Tag #:	Not Reported	Project Tag #:	Not Reported
Notice of Intent #:	SE45021	Date Received:	04-MAY-12
Diameter (in):	2	Casing Depth (ft):	20
Well completion:	11-APR-12	Well Owner:	Denny Triangle Block 14 | GeoEngineers
Well Type:	Resource Protection	Driller #:	Not Reported
Static Water Level:	Not Reported	Flow Rate (gpm):	Not Reported
Flow Type:	Not Reported	PSI:	Not Reported
Well Test:	Not Reported	Water Reclamation #:	8

AE6958
West
1/2 - 1 Mile
Lower

WA WELLS **WALOG2000570389**

Database:	Ecology Well Logs	Well Log ID:	835802
Well Tag #:	Not Reported	Project Tag #:	Not Reported
Notice of Intent #:	SE46825	Date Received:	07-JAN-13
Diameter (in):	8	Casing Depth (ft):	40
Well completion:	05-DEC-12	Well Owner:	Greyhound Busline | Aspect Consulting
Well Type:	Resource Protection	Driller #:	Not Reported
Static Water Level:	Not Reported	Flow Rate (gpm):	Not Reported
Flow Type:	Not Reported	PSI:	Not Reported
Well Test:	Not Reported	Water Reclamation #:	8

DRAFT

Map ID Direction Distance Elevation	Database	EDR ID Number
AF6959 **NNE** **1/2 - 1 Mile** **Higher**	**WA WELLS**	**WALOG2000771469**

Database:	Ecology Well Logs	Well Log ID:	1645131
Well Tag #:	BKJ286	Project Tag #:	Not Reported
Notice of Intent #:	RE14516	Date Received:	19-JUL-17
Diameter (in):	2	Casing Depth (ft):	50
Well completion:	23-JUN-17	Well Owner:	Bergies Hilltop LLC
Well Type:	Resource Protection	Driller #:	3146
Static Water Level:	Not Reported	Flow Rate (gpm):	Not Reported
Flow Type:	Not Reported	PSI:	Not Reported
Well Test:	Not Reported	Water Reclamation #:	8

AF6960 **NNE** **1/2 - 1 Mile** **Higher**	**WA WELLS**	**WALOG2000771424**

Database:	Ecology Well Logs	Well Log ID:	1645078
Well Tag #:	BKJ284	Project Tag #:	Not Reported
Notice of Intent #:	RE14516	Date Received:	19-JUL-17
Diameter (in):	2	Casing Depth (ft):	60
Well completion:	22-JUN-17	Well Owner:	Bergies Hilltop LLC
Well Type:	Resource Protection	Driller #:	3146
Static Water Level:	Not Reported	Flow Rate (gpm):	Not Reported
Flow Type:	Not Reported	PSI:	Not Reported
Well Test:	Not Reported	Water Reclamation #:	8

AF6961 **NNE** **1/2 - 1 Mile** **Higher**	**WA WELLS**	**WALOG2000771423**

Database:	Ecology Well Logs	Well Log ID:	1645077
Well Tag #:	BKJ285	Project Tag #:	Not Reported
Notice of Intent #:	RE14516	Date Received:	19-JUL-17
Diameter (in):	2	Casing Depth (ft):	53
Well completion:	23-JUN-17	Well Owner:	Bergies Hilltop LLC
Well Type:	Resource Protection	Driller #:	3146
Static Water Level:	Not Reported	Flow Rate (gpm):	Not Reported
Flow Type:	Not Reported	PSI:	Not Reported
Well Test:	Not Reported	Water Reclamation #:	8

AF6962 **NNE** **1/2 - 1 Mile** **Higher**	**WA WELLS**	**WALOG2000714048**

Database:	Ecology Well Logs	Well Log ID:	1568088
Well Tag #:	Not Reported	Project Tag #:	Not Reported
Notice of Intent #:	AE37853	Date Received:	24-JUN-16
Diameter (in):	8	Casing Depth (ft):	40

DRAFT

Well completion:	13-JUN-16	Well Owner:	City Of Seattle
Well Type:	Decommisioning	Driller #:	3201
Static Water Level:	Not Reported	Flow Rate (gpm):	Not Reported
Flow Type:	Dry Hole	PSI:	Not Reported
Well Test:	Not Reported	Water Reclamation #:	8

AF6963
NNE
1/2 - 1 Mile
Higher

WA WELLS **WALOG2000714047**

Database:	Ecology Well Logs	Well Log ID:	1568087
Well Tag #:	Not Reported	Project Tag #:	Not Reported
Notice of Intent #:	AE37853	Date Received:	24-JUN-16
Diameter (in):	8	Casing Depth (ft):	40
Well completion:	13-JUN-16	Well Owner:	City Of Seattle
Well Type:	Decommisioning	Driller #:	3201
Static Water Level:	Not Reported	Flow Rate (gpm):	Not Reported
Flow Type:	Dry Hole	PSI:	Not Reported
Well Test:	Not Reported	Water Reclamation #:	8

AF6964
NNE
1/2 - 1 Mile
Higher

WA WELLS **WALOG2000714046**

Database:	Ecology Well Logs	Well Log ID:	1568086
Well Tag #:	Not Reported	Project Tag #:	Not Reported
Notice of Intent #:	AE37853	Date Received:	24-JUN-16
Diameter (in):	8	Casing Depth (ft):	40
Well completion:	13-JUN-16	Well Owner:	City Of Seattle
Well Type:	Decommisioning	Driller #:	3201
Static Water Level:	Not Reported	Flow Rate (gpm):	Not Reported
Flow Type:	Dry Hole	PSI:	Not Reported
Well Test:	Not Reported	Water Reclamation #:	8

AF6965
NNE
1/2 - 1 Mile
Higher

WA WELLS **WALOG2000714045**

Database:	Ecology Well Logs	Well Log ID:	1568085
Well Tag #:	Not Reported	Project Tag #:	Not Reported
Notice of Intent #:	SE58685	Date Received:	24-JUN-16
Diameter (in):	8	Casing Depth (ft):	40
Well completion:	13-JUN-16	Well Owner:	City Of Seattle
Well Type:	Resource Protection	Driller #:	3201
Static Water Level:	Not Reported	Flow Rate (gpm):	Not Reported
Flow Type:	Dry Hole	PSI:	Not Reported
Well Test:	Not Reported	Water Reclamation #:	8

DRAFT

Map ID Direction Distance Elevation	Database	EDR ID Number
AF6966 **NNE** **1/2 - 1 Mile** **Higher**	**WA WELLS**	**WALOG2000714044**

Database:	Ecology Well Logs	Well Log ID:	1568084
Well Tag #:	Not Reported	Project Tag #:	Not Reported
Notice of Intent #:	SE58685	Date Received:	24-JUN-16
Diameter (in):	8	Casing Depth (ft):	40
Well completion:	13-JUN-16	Well Owner:	City Of Seattle
Well Type:	Resource Protection	Driller #:	3201
Static Water Level:	Not Reported	Flow Rate (gpm):	Not Reported
Flow Type:	Dry Hole	PSI:	Not Reported
Well Test:	Not Reported	Water Reclamation #:	8

AF6967 **NNE** **1/2 - 1 Mile** **Higher**	**WA WELLS**	**WALOG2000714043**

Database:	Ecology Well Logs	Well Log ID:	1568083
Well Tag #:	Not Reported	Project Tag #:	Not Reported
Notice of Intent #:	SE58685	Date Received:	24-JUN-16
Diameter (in):	8	Casing Depth (ft):	40
Well completion:	13-JUN-16	Well Owner:	City Of Seattle
Well Type:	Resource Protection	Driller #:	3201
Static Water Level:	Not Reported	Flow Rate (gpm):	Not Reported
Flow Type:	Dry Hole	PSI:	Not Reported
Well Test:	Not Reported	Water Reclamation #:	8

AF6968 **NNE** **1/2 - 1 Mile** **Higher**	**WA WELLS**	**WALOG2000706789**

Database:	Ecology Well Logs	Well Log ID:	1560623
Well Tag #:	BIT211	Project Tag #:	Not Reported
Notice of Intent #:	G301091	Date Received:	26-APR-16
Diameter (in):	6	Casing Depth (ft):	300
Well completion:	05-APR-16	Well Owner:	Scott and Kathering Renschler
Well Type:	Resource Protection	Driller #:	3028
Static Water Level:	Not Reported	Flow Rate (gpm):	Not Reported
Flow Type:	Not Reported	PSI:	Not Reported
Well Test:	Not Reported	Water Reclamation #:	8

AF6969 **NNE** **1/2 - 1 Mile** **Higher**	**WA WELLS**	**WALOG2000706732**

Database:	Ecology Well Logs	Well Log ID:	1560566
Well Tag #:	BIT210	Project Tag #:	Not Reported
Notice of Intent #:	G301091	Date Received:	26-APR-16
Diameter (in):	6	Casing Depth (ft):	300

DRAFT

Well completion:	04-APR-16	Well Owner:	Scott and Kathering Renschler
Well Type:	Resource Protection	Driller #:	3028
Static Water Level:	Not Reported	Flow Rate (gpm):	Not Reported
Flow Type:	Not Reported	PSI:	Not Reported
Well Test:	Not Reported	Water Reclamation #:	8

AF6970
NNE
1/2 - 1 Mile
Higher

WA WELLS **WALOG2000706704**

Database:	Ecology Well Logs	Well Log ID:	1560538
Well Tag #:	BIT209	Project Tag #:	Not Reported
Notice of Intent #:	G301091	Date Received:	26-APR-16
Diameter (in):	6	Casing Depth (ft):	300
Well completion:	01-APR-16	Well Owner:	Scott and Kathering Renschler
Well Type:	Resource Protection	Driller #:	3028
Static Water Level:	Not Reported	Flow Rate (gpm):	Not Reported
Flow Type:	Not Reported	PSI:	Not Reported
Well Test:	Not Reported	Water Reclamation #:	8

AF6971
NNE
1/2 - 1 Mile
Higher

WA WELLS **WALOG2000706703**

Database:	Ecology Well Logs	Well Log ID:	1560537
Well Tag #:	BIT208	Project Tag #:	Not Reported
Notice of Intent #:	G301091	Date Received:	26-APR-16
Diameter (in):	6	Casing Depth (ft):	300
Well completion:	31-MAR-16	Well Owner:	Scott and Kathering Renschler
Well Type:	Resource Protection	Driller #:	3028
Static Water Level:	Not Reported	Flow Rate (gpm):	Not Reported
Flow Type:	Not Reported	PSI:	Not Reported
Well Test:	Not Reported	Water Reclamation #:	8

AF6972
NNE
1/2 - 1 Mile
Higher

WA WELLS **WALOG2000648916**

Database:	Ecology Well Logs	Well Log ID:	1001718
Well Tag #:	Not Reported	Project Tag #:	Not Reported
Notice of Intent #:	AE28091	Date Received:	10-NOV-14
Diameter (in):	6	Casing Depth (ft):	16.5
Well completion:	08-AUG-14	Well Owner:	Hardy Development
Well Type:	Decommisioning	Driller #:	3113
Static Water Level:	Not Reported	Flow Rate (gpm):	Not Reported
Flow Type:	Not Reported	PSI:	Not Reported
Well Test:	Not Reported	Water Reclamation #:	8

DRAFT

Map ID Direction Distance Elevation	Database	EDR ID Number
AF6973 **NNE** **1/2 - 1 Mile** **Higher**	**WA WELLS**	**WALOG2000648895**

Database:	Ecology Well Logs	Well Log ID:	1001697
Well Tag #:	Not Reported	Project Tag #:	Not Reported
Notice of Intent #:	AE28039	Date Received:	10-NOV-14
Diameter (in):	6	Casing Depth (ft):	14
Well completion:	04-AUG-14	Well Owner:	Hardy Development
Well Type:	Decommisioning	Driller #:	3113
Static Water Level:	Not Reported	Flow Rate (gpm):	Not Reported
Flow Type:	Not Reported	PSI:	Not Reported
Well Test:	Not Reported	Water Reclamation #:	8

AF6974 **NNE** **1/2 - 1 Mile** **Higher**	**WA WELLS**	**WALOG2000648894**

Database:	Ecology Well Logs	Well Log ID:	1001696
Well Tag #:	Not Reported	Project Tag #:	Not Reported
Notice of Intent #:	AE28039	Date Received:	10-NOV-14
Diameter (in):	6	Casing Depth (ft):	14
Well completion:	04-AUG-14	Well Owner:	Hardy Development
Well Type:	Decommisioning	Driller #:	3113
Static Water Level:	Not Reported	Flow Rate (gpm):	Not Reported
Flow Type:	Not Reported	PSI:	Not Reported
Well Test:	Not Reported	Water Reclamation #:	8

AF6975 **NNE** **1/2 - 1 Mile** **Higher**	**WA WELLS**	**WALOG2000648864**

Database:	Ecology Well Logs	Well Log ID:	1001665
Well Tag #:	Not Reported	Project Tag #:	Not Reported
Notice of Intent #:	SE52275	Date Received:	10-NOV-14
Diameter (in):	6	Casing Depth (ft):	16.5
Well completion:	08-AUG-14	Well Owner:	Hardy Development
Well Type:	Resource Protection	Driller #:	3113
Static Water Level:	Not Reported	Flow Rate (gpm):	Not Reported
Flow Type:	Not Reported	PSI:	Not Reported
Well Test:	Not Reported	Water Reclamation #:	8

AF6976 **NNE** **1/2 - 1 Mile** **Higher**	**WA WELLS**	**WALOG2000648822**

Database:	Ecology Well Logs	Well Log ID:	1001622
Well Tag #:	Not Reported	Project Tag #:	Not Reported
Notice of Intent #:	SE52245	Date Received:	10-NOV-14
Diameter (in):	6	Casing Depth (ft):	14

DRAFT

Well completion:	04-AUG-14	Well Owner:	Hardy Development
Well Type:	Resource Protection	Driller #:	3113
Static Water Level:	Not Reported	Flow Rate (gpm):	Not Reported
Flow Type:	Not Reported	PSI:	Not Reported
Well Test:	Not Reported	Water Reclamation #:	8

AF6977
NNE
1/2 - 1 Mile
Higher

WA WELLS **WALOG2000648796**

Database:	Ecology Well Logs	Well Log ID:	1001596
Well Tag #:	Not Reported	Project Tag #:	Not Reported
Notice of Intent #:	SE52245	Date Received:	10-NOV-14
Diameter (in):	6	Casing Depth (ft):	14
Well completion:	04-AUG-14	Well Owner:	Hardy Development
Well Type:	Resource Protection	Driller #:	3113
Static Water Level:	Not Reported	Flow Rate (gpm):	Not Reported
Flow Type:	Not Reported	PSI:	Not Reported
Well Test:	Not Reported	Water Reclamation #:	8

AF6978
NNE
1/2 - 1 Mile
Higher

WA WELLS **WALOG2000567617**

Database:	Ecology Well Logs	Well Log ID:	830375
Well Tag #:	Not Reported	Project Tag #:	Not Reported
Notice of Intent #:	SE46545	Date Received:	15-NOV-12
Diameter (in):	8	Casing Depth (ft):	30
Well completion:	20-OCT-12	Well Owner:	Stream Real Estate | Pan Geo
Well Type:	Resource Protection	Driller #:	Not Reported
Static Water Level:	Not Reported	Flow Rate (gpm):	Not Reported
Flow Type:	Not Reported	PSI:	Not Reported
Well Test:	Not Reported	Water Reclamation #:	8

AF6979
NNE
1/2 - 1 Mile
Higher

WA WELLS **WALOG2000567616**

Database:	Ecology Well Logs	Well Log ID:	830373
Well Tag #:	Not Reported	Project Tag #:	Not Reported
Notice of Intent #:	SE46545	Date Received:	15-NOV-12
Diameter (in):	8	Casing Depth (ft):	30
Well completion:	20-OCT-12	Well Owner:	Stream Real Estate | Pan Geo
Well Type:	Resource Protection	Driller #:	Not Reported
Static Water Level:	Not Reported	Flow Rate (gpm):	Not Reported
Flow Type:	Not Reported	PSI:	Not Reported
Well Test:	Not Reported	Water Reclamation #:	8

DRAFT

Map ID Direction Distance Elevation	Database	EDR ID Number
AF6980 **NNE** **1/2 - 1 Mile** **Higher**	**WA WELLS**	**WALOG2000567615**

Database:	Ecology Well Logs	Well Log ID:	830371
Well Tag #:	Not Reported	Project Tag #:	Not Reported
Notice of Intent #:	SE46545	Date Received:	15-NOV-12
Diameter (in):	8	Casing Depth (ft):	30
Well completion:	20-OCT-12	Well Owner:	Stream Real Estate | Pan Geo
Well Type:	Resource Protection	Driller #:	Not Reported
Static Water Level:	Not Reported	Flow Rate (gpm):	Not Reported
Flow Type:	Not Reported	PSI:	Not Reported
Well Test:	Not Reported	Water Reclamation #:	8

AF6981 **NNE** **1/2 - 1 Mile** **Higher**	**WA WELLS**	**WALOG2000567614**

Database:	Ecology Well Logs	Well Log ID:	830369
Well Tag #:	Not Reported	Project Tag #:	Not Reported
Notice of Intent #:	AE19433	Date Received:	15-NOV-12
Diameter (in):	8	Casing Depth (ft):	30
Well completion:	20-OCT-12	Well Owner:	Stream Real Estate | Pan Geo
Well Type:	Decommisioning	Driller #:	Not Reported
Static Water Level:	Not Reported	Flow Rate (gpm):	Not Reported
Flow Type:	Not Reported	PSI:	Not Reported
Well Test:	Not Reported	Water Reclamation #:	8

AF6982 **NNE** **1/2 - 1 Mile** **Higher**	**WA WELLS**	**WALOG2000567613**

Database:	Ecology Well Logs	Well Log ID:	830367
Well Tag #:	Not Reported	Project Tag #:	Not Reported
Notice of Intent #:	AE19433	Date Received:	15-NOV-12
Diameter (in):	8	Casing Depth (ft):	30
Well completion:	20-OCT-12	Well Owner:	Stream Real Estate | Pan Geo
Well Type:	Decommisioning	Driller #:	Not Reported
Static Water Level:	Not Reported	Flow Rate (gpm):	Not Reported
Flow Type:	Not Reported	PSI:	Not Reported
Well Test:	Not Reported	Water Reclamation #:	8

AF6983 **NNE** **1/2 - 1 Mile** **Higher**	**WA WELLS**	**WALOG2000567612**

Database:	Ecology Well Logs	Well Log ID:	830365
Well Tag #:	Not Reported	Project Tag #:	Not Reported
Notice of Intent #:	AE19433	Date Received:	15-NOV-12
Diameter (in):	8	Casing Depth (ft):	30

DRAFT

Well completion:	20-OCT-12	Well Owner:	Stream Real Estate | Pan Geo
Well Type:	Decommisioning	Driller #:	Not Reported
Static Water Level:	Not Reported	Flow Rate (gpm):	Not Reported
Flow Type:	Not Reported	PSI:	Not Reported
Well Test:	Not Reported	Water Reclamation #:	8

AF6984
NNE
1/2 - 1 Mile
Higher

WA WELLS **WALOG2000532946**

Database:	Ecology Well Logs	Well Log ID:	761359
Well Tag #:	APS813	Project Tag #:	Not Reported
Notice of Intent #:	R070684	Date Received:	29-NOV-11
Diameter (in):	Not Reported	Casing Depth (ft):	320
Well completion:	12-MAR-07	Well Owner:	SOUND TRANSIT
Well Type:	Resource Protection	Driller #:	Not Reported
Static Water Level:	Not Reported	Flow Rate (gpm):	Not Reported
Flow Type:	Not Reported	PSI:	Not Reported
Well Test:	Not Reported	Water Reclamation #:	8

AF6985
NNE
1/2 - 1 Mile
Higher

WA WELLS **WALOG2000516931**

Database:	Ecology Well Logs	Well Log ID:	730011
Well Tag #:	BHB196	Project Tag #:	Not Reported
Notice of Intent #:	RE05713	Date Received:	25-MAY-11
Diameter (in):	6	Casing Depth (ft):	295
Well completion:	12-APR-11	Well Owner:	Sound Transit | Group Delta Consultants
Well Type:	Resource Protection	Driller #:	Not Reported
Static Water Level:	Not Reported	Flow Rate (gpm):	Not Reported
Flow Type:	Not Reported	PSI:	Not Reported
Well Test:	Not Reported	Water Reclamation #:	8

AF6986
NNE
1/2 - 1 Mile
Higher

WA WELLS **WALOG2000481706**

Database:	Ecology Well Logs	Well Log ID:	661502
Well Tag #:	Not Reported	Project Tag #:	Not Reported
Notice of Intent #:	AE08078	Date Received:	23-JUN-10
Diameter (in):	1.5	Casing Depth (ft):	90
Well completion:	04-FEB-10	Well Owner:	PSRTA
Well Type:	Decommisioning	Driller #:	Not Reported
Static Water Level:	Not Reported	Flow Rate (gpm):	Not Reported
Flow Type:	Not Reported	PSI:	Not Reported
Well Test:	Not Reported	Water Reclamation #:	8

DRAFT

Map ID Direction Distance Elevation	Database	EDR ID Number
AF6987 **NNE** **1/2 - 1 Mile** **Higher**	**WA WELLS**	**WALOG2000481698**

Database:	Ecology Well Logs	Well Log ID:	661487
Well Tag #:	Not Reported	Project Tag #:	Not Reported
Notice of Intent #:	AE08078	Date Received:	23-JUN-10
Diameter (in):	Not Reported	Casing Depth (ft):	145
Well completion:	25-JAN-10	Well Owner:	PSRTA
Well Type:	Decommisioning	Driller #:	Not Reported
Static Water Level:	Not Reported	Flow Rate (gpm):	Not Reported
Flow Type:	Not Reported	PSI:	Not Reported
Well Test:	Not Reported	Water Reclamation #:	8

AF6988 **NNE** **1/2 - 1 Mile** **Higher**	**WA WELLS**	**WALOG2000481697**

Database:	Ecology Well Logs	Well Log ID:	661485
Well Tag #:	Not Reported	Project Tag #:	Not Reported
Notice of Intent #:	AE08078	Date Received:	23-JUN-10
Diameter (in):	Not Reported	Casing Depth (ft):	257
Well completion:	12-FEB-10	Well Owner:	PSRTA
Well Type:	Decommisioning	Driller #:	Not Reported
Static Water Level:	Not Reported	Flow Rate (gpm):	Not Reported
Flow Type:	Not Reported	PSI:	Not Reported
Well Test:	Not Reported	Water Reclamation #:	8

AF6989 **NNE** **1/2 - 1 Mile** **Higher**	**WA WELLS**	**WALOG2000481696**

Database:	Ecology Well Logs	Well Log ID:	661483
Well Tag #:	Not Reported	Project Tag #:	Not Reported
Notice of Intent #:	AE08078	Date Received:	23-JUN-10
Diameter (in):	Not Reported	Casing Depth (ft):	223.5
Well completion:	05-FEB-10	Well Owner:	PSRTA
Well Type:	Decommisioning	Driller #:	Not Reported
Static Water Level:	Not Reported	Flow Rate (gpm):	Not Reported
Flow Type:	Not Reported	PSI:	Not Reported
Well Test:	Not Reported	Water Reclamation #:	8

AF6990 **NNE** **1/2 - 1 Mile** **Higher**	**WA WELLS**	**WALOG2000385756**

Database:	Ecology Well Logs	Well Log ID:	507217
Well Tag #:	Not Reported	Project Tag #:	Not Reported
Notice of Intent #:	AE02639	Date Received:	29-OCT-07
Diameter (in):	3.25	Casing Depth (ft):	15

DRAFT

Well completion:	11-OCT-07	Well Owner:	JEFF WALKER
Well Type:	Decommisioning	Driller #:	Not Reported
Static Water Level:	Not Reported	Flow Rate (gpm):	Not Reported
Flow Type:	Not Reported	PSI:	Not Reported
Well Test:	Not Reported	Water Reclamation #:	8

AF6991
NNE
1/2 - 1 Mile
Higher

WA WELLS **WALOG2000385755**

Database:	Ecology Well Logs	Well Log ID:	507216
Well Tag #:	Not Reported	Project Tag #:	Not Reported
Notice of Intent #:	SE01883	Date Received:	29-OCT-07
Diameter (in):	3.25	Casing Depth (ft):	15
Well completion:	11-OCT-07	Well Owner:	JEFF WALKER
Well Type:	Resource Protection	Driller #:	Not Reported
Static Water Level:	Not Reported	Flow Rate (gpm):	Not Reported
Flow Type:	Not Reported	PSI:	Not Reported
Well Test:	Not Reported	Water Reclamation #:	8

AG6992
East
1/2 - 1 Mile
Higher

WA WELLS **WALOG2000419827**

Database:	Ecology Well Logs	Well Log ID:	554816
Well Tag #:	Not Reported	Project Tag #:	Not Reported
Notice of Intent #:	AE04208	Date Received:	14-OCT-08
Diameter (in):	2	Casing Depth (ft):	16
Well completion:	24-SEP-08		
Well Owner:	Olympic Coast Investments | Terra Associates~ Inc.		
Well Type:	Decommisioning	Driller #:	Not Reported
Static Water Level:	Not Reported	Flow Rate (gpm):	Not Reported
Flow Type:	Not Reported	PSI:	Not Reported
Well Test:	Not Reported	Water Reclamation #:	8

AG6993
East
1/2 - 1 Mile
Higher

WA WELLS **WALOG2000419826**

Database:	Ecology Well Logs	Well Log ID:	554815
Well Tag #:	Not Reported	Project Tag #:	Not Reported
Notice of Intent #:	SE03150	Date Received:	14-OCT-08
Diameter (in):	2	Casing Depth (ft):	8
Well completion:	24-SEP-08		
Well Owner:	Olympic Coast Investments | Terra Associates~ Inc.		
Well Type:	Resource Protection	Driller #:	Not Reported
Static Water Level:	Not Reported	Flow Rate (gpm):	Not Reported
Flow Type:	Not Reported	PSI:	Not Reported
Well Test:	Not Reported	Water Reclamation #:	8

DRAFT

Map ID Direction Distance Elevation	Database	EDR ID Number
AG6994 **East** **1/2 - 1 Mile** **Higher**	**WA WELLS**	**WALOG2000419825**

Database:	Ecology Well Logs	Well Log ID:	554814
Well Tag #:	Not Reported	Project Tag #:	Not Reported
Notice of Intent #:	SE03150	Date Received:	14-OCT-08
Diameter (in):	2	Casing Depth (ft):	10
Well completion:	24-SEP-08		
Well Owner:	Olympic Coast Investments | Terra Associates~ Inc.		
Well Type:	Resource Protection	Driller #:	Not Reported
Static Water Level:	Not Reported	Flow Rate (gpm):	Not Reported
Flow Type:	Not Reported	PSI:	Not Reported
Well Test:	Not Reported	Water Reclamation #:	8

AG6995 **East** **1/2 - 1 Mile** **Higher**	**WA WELLS**	**WALOG2000419830**

Database:	Ecology Well Logs	Well Log ID:	554819
Well Tag #:	Not Reported	Project Tag #:	Not Reported
Notice of Intent #:	AE04208	Date Received:	14-OCT-08
Diameter (in):	2	Casing Depth (ft):	16
Well completion:	24-SEP-08		
Well Owner:	Olympic Coast Investments | Terra Associates~ Inc.		
Well Type:	Decommisioning	Driller #:	Not Reported
Static Water Level:	Not Reported	Flow Rate (gpm):	Not Reported
Flow Type:	Not Reported	PSI:	Not Reported
Well Test:	Not Reported	Water Reclamation #:	8

AG6996 **East** **1/2 - 1 Mile** **Higher**	**WA WELLS**	**WALOG2000419829**

Database:	Ecology Well Logs	Well Log ID:	554818
Well Tag #:	Not Reported	Project Tag #:	Not Reported
Notice of Intent #:	AE04208	Date Received:	14-OCT-08
Diameter (in):	2	Casing Depth (ft):	16
Well completion:	24-SEP-08		
Well Owner:	Olympic Coast Investments | Terra Associates~ Inc.		
Well Type:	Decommisioning	Driller #:	Not Reported
Static Water Level:	Not Reported	Flow Rate (gpm):	Not Reported
Flow Type:	Not Reported	PSI:	Not Reported
Well Test:	Not Reported	Water Reclamation #:	8

DRAFT

Map ID Direction Distance Elevation	Database	EDR ID Number
AG6997 **East** **1/2 - 1 Mile** **Higher**	**WA WELLS**	**WALOG2000419828**

Database:	Ecology Well Logs	Well Log ID:	554817
Well Tag #:	Not Reported	Project Tag #:	Not Reported
Notice of Intent #:	AE04208	Date Received:	14-OCT-08
Diameter (in):	2	Casing Depth (ft):	16
Well completion:	24-SEP-08		
Well Owner:	Olympic Coast Investments | Terra Associates~ Inc.		
Well Type:	Decommisioning	Driller #:	Not Reported
Static Water Level:	Not Reported	Flow Rate (gpm):	Not Reported
Flow Type:	Not Reported	PSI:	Not Reported
Well Test:	Not Reported	Water Reclamation #:	8

AG6998 **East** **1/2 - 1 Mile** **Higher**	**WA WELLS**	**WALOG2000418947**

Database:	Ecology Well Logs	Well Log ID:	553730
Well Tag #:	Not Reported	Project Tag #:	Not Reported
Notice of Intent #:	S030196	Date Received:	31-JUL-08
Diameter (in):	Not Reported	Casing Depth (ft):	16
Well completion:	26-JUN-08	Well Owner:	SEATTLE UNIVERSITY | Z AND Z
Well Type:	Resource Protection	Driller #:	Not Reported
Static Water Level:	Not Reported	Flow Rate (gpm):	Not Reported
Flow Type:	Not Reported	PSI:	Not Reported
Well Test:	Not Reported	Water Reclamation #:	8

AG6999 **East** **1/2 - 1 Mile** **Higher**	**WA WELLS**	**WALOG2000418946**

Database:	Ecology Well Logs	Well Log ID:	553729
Well Tag #:	Not Reported	Project Tag #:	Not Reported
Notice of Intent #:	S030196	Date Received:	31-JUL-08
Diameter (in):	Not Reported	Casing Depth (ft):	16
Well completion:	26-JUN-08	Well Owner:	SEATTLE UNIVERSITY | Z AND Z
Well Type:	Resource Protection	Driller #:	Not Reported
Static Water Level:	Not Reported	Flow Rate (gpm):	Not Reported
Flow Type:	Not Reported	PSI:	Not Reported
Well Test:	Not Reported	Water Reclamation #:	8

AG7000 **East** **1/2 - 1 Mile** **Higher**	**WA WELLS**	**WALOG2000405450**

Database:	Ecology Well Logs	Well Log ID:	535328
Well Tag #:	BAB487	Project Tag #:	Not Reported
Notice of Intent #:	R073578	Date Received:	29-APR-08

DRAFT

Diameter (in):	8	Casing Depth (ft):	30
Well completion:	11-APR-08		
Well Owner:	2051 E MADISON LLC | SOUND ENVIRONMENTAL STRATEGEES		
Well Type:	Resource Protection	Driller #:	Not Reported
Static Water Level:	Not Reported	Flow Rate (gpm):	Not Reported
Flow Type:	Not Reported	PSI:	Not Reported
Well Test:	Not Reported	Water Reclamation #:	8

AG7001
East
1/2 - 1 Mile
Higher

WA WELLS **WALOG2000419824**

Database:	Ecology Well Logs	Well Log ID:	554813
Well Tag #:	Not Reported	Project Tag #:	Not Reported
Notice of Intent #:	SE03150	Date Received:	14-OCT-08
Diameter (in):	2	Casing Depth (ft):	12
Well completion:	24-SEP-08		
Well Owner:	Olympic Coast Investments | Terra Associates~ Inc.		
Well Type:	Resource Protection	Driller #:	Not Reported
Static Water Level:	Not Reported	Flow Rate (gpm):	Not Reported
Flow Type:	Not Reported	PSI:	Not Reported
Well Test:	Not Reported	Water Reclamation #:	8

AG7002
East
1/2 - 1 Mile
Higher

WA WELLS **WALOG2000419823**

Database:	Ecology Well Logs	Well Log ID:	554812
Well Tag #:	Not Reported	Project Tag #:	Not Reported
Notice of Intent #:	SE03150	Date Received:	14-OCT-08
Diameter (in):	2	Casing Depth (ft):	12
Well completion:	24-SEP-08		
Well Owner:	Olympic Coast Investments | Terra Associates~ Inc.		
Well Type:	Resource Protection	Driller #:	Not Reported
Static Water Level:	Not Reported	Flow Rate (gpm):	Not Reported
Flow Type:	Not Reported	PSI:	Not Reported
Well Test:	Not Reported	Water Reclamation #:	8

AG7003
East
1/2 - 1 Mile
Higher

WA WELLS **WALOG2000419822**

Database:	Ecology Well Logs	Well Log ID:	554811
Well Tag #:	Not Reported	Project Tag #:	Not Reported
Notice of Intent #:	SE03150	Date Received:	14-OCT-08
Diameter (in):	2	Casing Depth (ft):	16
Well completion:	24-SEP-08		
Well Owner:	Olympic Coast Investments | Terra Associates~ Inc.		
Well Type:	Resource Protection	Driller #:	Not Reported
Static Water Level:	Not Reported	Flow Rate (gpm):	Not Reported
Flow Type:	Not Reported	PSI:	Not Reported
Well Test:	Not Reported	Water Reclamation #:	8

DRAFT

Map ID Direction Distance Elevation	Database	EDR ID Number
AG7004 **East** **1/2 - 1 Mile** **Higher**	**WA WELLS**	**WALOG2000607523**

Database:	Ecology Well Logs	Well Log ID:	911316
Well Tag #:	Not Reported	Project Tag #:	B5
Notice of Intent #:	SE50353	Date Received:	24-FEB-14
Diameter (in):	2.25	Casing Depth (ft):	11
Well completion:	20-JAN-14	Well Owner:	2051 E Madison LLC
Well Type:	Resource Protection	Driller #:	3008
Static Water Level:	Not Reported	Flow Rate (gpm):	Not Reported
Flow Type:	Not Reported	PSI:	Not Reported
Well Test:	Not Reported	Water Reclamation #:	8

AG7005 **East** **1/2 - 1 Mile** **Higher**	**WA WELLS**	**WALOG2000536385**

Database:	Ecology Well Logs	Well Log ID:	768038
Well Tag #:	Not Reported	Project Tag #:	Not Reported
Notice of Intent #:	SE44240	Date Received:	19-DEC-11
Diameter (in):	6	Casing Depth (ft):	40
Well completion:	09-DEC-11		
Well Owner:	JC Miller - 2051 E Madison LLC | Soundearth Strategies		
Well Type:	Resource Protection	Driller #:	Not Reported
Static Water Level:	Not Reported	Flow Rate (gpm):	Not Reported
Flow Type:	Not Reported	PSI:	Not Reported
Well Test:	Not Reported	Water Reclamation #:	8

AG7006 **East** **1/2 - 1 Mile** **Higher**	**WA WELLS**	**WALOG2000420140**

Database:	Ecology Well Logs	Well Log ID:	555161
Well Tag #:	Not Reported	Project Tag #:	Not Reported
Notice of Intent #:	SE03150	Date Received:	14-OCT-08
Diameter (in):	2	Casing Depth (ft):	16
Well completion:	24-SEP-08	Well Owner:	Olympic Coast Investments
Well Type:	Resource Protection	Driller #:	Not Reported
Static Water Level:	Not Reported	Flow Rate (gpm):	Not Reported
Flow Type:	Not Reported	PSI:	Not Reported
Well Test:	Not Reported	Water Reclamation #:	8

AG7007 **East** **1/2 - 1 Mile** **Higher**	**WA WELLS**	**WALOG2000607556**

Database:	Ecology Well Logs	Well Log ID:	911359
Well Tag #:	Not Reported	Project Tag #:	B1
Notice of Intent #:	EE04888	Date Received:	24-FEB-14

DRAFT

Diameter (in):	2.25	Casing Depth (ft):	24
Well completion:	20-JAN-14	Well Owner:	2051 E Madison LLC
Well Type:	Resource Protection	Driller #:	3008
Static Water Level:	18	Flow Rate (gpm):	Not Reported
Flow Type:	Static Level	PSI:	Not Reported
Well Test:	Not Reported	Water Reclamation #:	8

AG7008
East
1/2 - 1 Mile
Higher

WA WELLS **WALOG2000607554**

Database:	Ecology Well Logs	Well Log ID:	911357
Well Tag #:	Not Reported	Project Tag #:	B8
Notice of Intent #:	AE25252	Date Received:	24-FEB-14
Diameter (in):	1.5	Casing Depth (ft):	5
Well completion:	20-JAN-14	Well Owner:	2051 E Madison LLC
Well Type:	Decommisioning	Driller #:	3008
Static Water Level:	Not Reported	Flow Rate (gpm):	Not Reported
Flow Type:	Not Reported	PSI:	Not Reported
Well Test:	Not Reported	Water Reclamation #:	8

AG7009
East
1/2 - 1 Mile
Higher

WA WELLS **WALOG2000607548**

Database:	Ecology Well Logs	Well Log ID:	911351
Well Tag #:	Not Reported	Project Tag #:	B3
Notice of Intent #:	EE04888	Date Received:	24-FEB-14
Diameter (in):	2.25	Casing Depth (ft):	20
Well completion:	20-JAN-14	Well Owner:	2051 E Madison LLC
Well Type:	Resource Protection	Driller #:	3008
Static Water Level:	Not Reported	Flow Rate (gpm):	Not Reported
Flow Type:	Not Reported	PSI:	Not Reported
Well Test:	Not Reported	Water Reclamation #:	8

AG7010
East
1/2 - 1 Mile
Higher

WA WELLS **WALOG2000419833**

Database:	Ecology Well Logs	Well Log ID:	554822
Well Tag #:	Not Reported	Project Tag #:	Not Reported
Notice of Intent #:	AE04208	Date Received:	14-OCT-08
Diameter (in):	2	Casing Depth (ft):	10
Well completion:	24-SEP-08		
Well Owner:	Olympic Coast Investments | Terra Associates~ Inc.		
Well Type:	Decommisioning	Driller #:	Not Reported
Static Water Level:	Not Reported	Flow Rate (gpm):	Not Reported
Flow Type:	Not Reported	PSI:	Not Reported
Well Test:	Not Reported	Water Reclamation #:	8

DRAFT

Map ID Direction Distance Elevation	Database	EDR ID Number
AG7011 **East** **1/2 - 1 Mile** **Higher**	**WA WELLS**	**WALOG2000419832**

Database:	Ecology Well Logs	Well Log ID:	554821
Well Tag #:	Not Reported	Project Tag #:	Not Reported
Notice of Intent #:	AE04208	Date Received:	14-OCT-08
Diameter (in):	2	Casing Depth (ft):	12
Well completion:	24-SEP-08		
Well Owner:	Olympic Coast Investments | Terra Associates~ Inc.		
Well Type:	Decommisioning	Driller #:	Not Reported
Static Water Level:	Not Reported	Flow Rate (gpm):	Not Reported
Flow Type:	Not Reported	PSI:	Not Reported
Well Test:	Not Reported	Water Reclamation #:	8

AG7012 **East** **1/2 - 1 Mile** **Higher**	**WA WELLS**	**WALOG2000419831**

Database:	Ecology Well Logs	Well Log ID:	554820
Well Tag #:	Not Reported	Project Tag #:	Not Reported
Notice of Intent #:	AE04208	Date Received:	14-OCT-08
Diameter (in):	2	Casing Depth (ft):	12
Well completion:	24-SEP-08		
Well Owner:	Olympic Coast Investments | Terra Associates~ Inc.		
Well Type:	Decommisioning	Driller #:	Not Reported
Static Water Level:	Not Reported	Flow Rate (gpm):	Not Reported
Flow Type:	Not Reported	PSI:	Not Reported
Well Test:	Not Reported	Water Reclamation #:	8

AG7013 **East** **1/2 - 1 Mile** **Higher**	**WA WELLS**	**WALOG2000419940**

Database:	Ecology Well Logs	Well Log ID:	554937
Well Tag #:	Not Reported	Project Tag #:	Not Reported
Notice of Intent #:	SE03150	Date Received:	14-OCT-08
Diameter (in):	2	Casing Depth (ft):	16
Well completion:	24-SEP-08		
Well Owner:	Olympic Coast Investments | Terra Associates~ Inc.		
Well Type:	Resource Protection	Driller #:	Not Reported
Static Water Level:	Not Reported	Flow Rate (gpm):	Not Reported
Flow Type:	Not Reported	PSI:	Not Reported
Well Test:	Not Reported	Water Reclamation #:	8

DRAFT

Map ID Direction Distance Elevation	Database	EDR ID Number
AG7014 **East** **1/2 - 1 Mile** **Higher**	**WA WELLS**	**WALOG2000419939**

Database:	Ecology Well Logs	Well Log ID:	554936
Well Tag #:	Not Reported	Project Tag #:	Not Reported
Notice of Intent #:	SE03150	Date Received:	14-OCT-08
Diameter (in):	2	Casing Depth (ft):	16
Well completion:	24-SEP-08		
Well Owner:	Olympic Coast Investments | Terra Associates~ Inc.		
Well Type:	Resource Protection	Driller #:	Not Reported
Static Water Level:	Not Reported	Flow Rate (gpm):	Not Reported
Flow Type:	Not Reported	PSI:	Not Reported
Well Test:	Not Reported	Water Reclamation #:	8

AG7015 **East** **1/2 - 1 Mile** **Higher**	**WA WELLS**	**WALOG2000419834**

Database:	Ecology Well Logs	Well Log ID:	554823
Well Tag #:	Not Reported	Project Tag #:	Not Reported
Notice of Intent #:	AE04208	Date Received:	14-OCT-08
Diameter (in):	2	Casing Depth (ft):	8
Well completion:	24-SEP-08		
Well Owner:	Olympic Coast Investments | Terra Associates~ Inc.		
Well Type:	Decommisioning	Driller #:	Not Reported
Static Water Level:	Not Reported	Flow Rate (gpm):	Not Reported
Flow Type:	Not Reported	PSI:	Not Reported
Well Test:	Not Reported	Water Reclamation #:	8

AG7016 **East** **1/2 - 1 Mile** **Higher**	**WA WELLS**	**WALOG2000170764**

Database:	Ecology Well Logs	Well Log ID:	204845
Well Tag #:	Not Reported	Project Tag #:	Not Reported
Notice of Intent #:	S002539	Date Received:	15-OCT-98
Diameter (in):	Not Reported	Casing Depth (ft):	Not Reported
Well completion:	04-SEP-98	Well Owner:	SEATTLE CENTRAL TOWING
Well Type:	Resource Protection	Driller #:	Not Reported
Static Water Level:	Not Reported	Flow Rate (gpm):	Not Reported
Flow Type:	Not Reported	PSI:	Not Reported
Well Test:	Not Reported	Water Reclamation #:	8

AG7017 **East** **1/2 - 1 Mile** **Higher**	**WA WELLS**	**WALOG2000168854**

Database:	Ecology Well Logs	Well Log ID:	202794
Well Tag #:	Not Reported	Project Tag #:	Not Reported

DRAFT

Notice of Intent #:	A028501	Date Received:	15-SEP-97
Diameter (in):	Not Reported	Casing Depth (ft):	Not Reported
Well completion:	25-AUG-97	Well Owner:	HERTZ RENTAL
Well Type:	Decommisioning	Driller #:	Not Reported
Static Water Level:	Not Reported	Flow Rate (gpm):	Not Reported
Flow Type:	Not Reported	PSI:	Not Reported
Well Test:	Not Reported	Water Reclamation #:	8

AG7018
East
1/2 - 1 Mile
Higher

WA WELLS **WALOG2000168853**

Database:	Ecology Well Logs	Well Log ID:	202793
Well Tag #:	Not Reported	Project Tag #:	Not Reported
Notice of Intent #:	A028501	Date Received:	15-SEP-97
Diameter (in):	Not Reported	Casing Depth (ft):	Not Reported
Well completion:	25-AUG-97	Well Owner:	HERTZ RENTAL
Well Type:	Decommisioning	Driller #:	Not Reported
Static Water Level:	Not Reported	Flow Rate (gpm):	Not Reported
Flow Type:	Not Reported	PSI:	Not Reported
Well Test:	Not Reported	Water Reclamation #:	8

AG7019
East
1/2 - 1 Mile
Higher

WA WELLS **WALOG2000170767**

Database:	Ecology Well Logs	Well Log ID:	204848
Well Tag #:	Not Reported	Project Tag #:	Not Reported
Notice of Intent #:	S002539	Date Received:	15-OCT-98
Diameter (in):	Not Reported	Casing Depth (ft):	Not Reported
Well completion:	04-SEP-98	Well Owner:	SEATTLE CENTRAL TOWING
Well Type:	Resource Protection	Driller #:	Not Reported
Static Water Level:	Not Reported	Flow Rate (gpm):	Not Reported
Flow Type:	Not Reported	PSI:	Not Reported
Well Test:	Not Reported	Water Reclamation #:	8

AG7020
East
1/2 - 1 Mile
Higher

WA WELLS **WALOG2000170766**

Database:	Ecology Well Logs	Well Log ID:	204847
Well Tag #:	Not Reported	Project Tag #:	Not Reported
Notice of Intent #:	S002539	Date Received:	15-OCT-98
Diameter (in):	Not Reported	Casing Depth (ft):	Not Reported
Well completion:	04-SEP-98	Well Owner:	SEATTLE CENTRAL TOWING
Well Type:	Resource Protection	Driller #:	Not Reported
Static Water Level:	Not Reported	Flow Rate (gpm):	Not Reported
Flow Type:	Not Reported	PSI:	Not Reported
Well Test:	Not Reported	Water Reclamation #:	8

DRAFT

Map ID Direction Distance Elevation	Database	EDR ID Number
AG7021 **East** **1/2 - 1 Mile** **Higher**	**WA WELLS**	**WALOG2000170765**

Database:	Ecology Well Logs	Well Log ID:	204846
Well Tag #:	Not Reported	Project Tag #:	Not Reported
Notice of Intent #:	S002539	Date Received:	15-OCT-98
Diameter (in):	Not Reported	Casing Depth (ft):	Not Reported
Well completion:	04-SEP-98	Well Owner:	SEATTLE CENTRAL TOWING
Well Type:	Resource Protection	Driller #:	Not Reported
Static Water Level:	Not Reported	Flow Rate (gpm):	Not Reported
Flow Type:	Not Reported	PSI:	Not Reported
Well Test:	Not Reported	Water Reclamation #:	8

AG7022 **East** **1/2 - 1 Mile** **Higher**	**WA WELLS**	**WALOG2000168849**

Database:	Ecology Well Logs	Well Log ID:	202789
Well Tag #:	Not Reported	Project Tag #:	Not Reported
Notice of Intent #:	A028501	Date Received:	15-SEP-97
Diameter (in):	Not Reported	Casing Depth (ft):	Not Reported
Well completion:	25-AUG-97	Well Owner:	HERTZ RENTAL
Well Type:	Decommisioning	Driller #:	Not Reported
Static Water Level:	Not Reported	Flow Rate (gpm):	Not Reported
Flow Type:	Not Reported	PSI:	Not Reported
Well Test:	Not Reported	Water Reclamation #:	8

AG7023 **East** **1/2 - 1 Mile** **Higher**	**WA WELLS**	**WALOG2000168848**

Database:	Ecology Well Logs	Well Log ID:	202788
Well Tag #:	Not Reported	Project Tag #:	Not Reported
Notice of Intent #:	A028501	Date Received:	15-SEP-97
Diameter (in):	Not Reported	Casing Depth (ft):	Not Reported
Well completion:	25-AUG-97	Well Owner:	HERTZ RENTAL
Well Type:	Decommisioning	Driller #:	Not Reported
Static Water Level:	Not Reported	Flow Rate (gpm):	Not Reported
Flow Type:	Not Reported	PSI:	Not Reported
Well Test:	Not Reported	Water Reclamation #:	8

AG7024 **East** **1/2 - 1 Mile** **Higher**	**WA WELLS**	**WALOG2000095580**

Database:	Ecology Well Logs	Well Log ID:	109951
Well Tag #:	ABY691	Project Tag #:	Not Reported
Notice of Intent #:	R005391	Date Received:	07-JUL-95
Diameter (in):	Not Reported	Casing Depth (ft):	Not Reported

DRAFT

Well completion:	19-MAY-95	Well Owner:	UNOCAL #5471
Well Type:	Resource Protection	Driller #:	Not Reported
Static Water Level:	Not Reported	Flow Rate (gpm):	Not Reported
Flow Type:	Not Reported	PSI:	Not Reported
Well Test:	Not Reported	Water Reclamation #:	8

AG7025
East
1/2 - 1 Mile
Higher

WA WELLS **WALOG2000168852**

Database:	Ecology Well Logs	Well Log ID:	202792
Well Tag #:	Not Reported	Project Tag #:	Not Reported
Notice of Intent #:	A028501	Date Received:	15-SEP-97
Diameter (in):	Not Reported	Casing Depth (ft):	Not Reported
Well completion:	25-AUG-97	Well Owner:	HERTZ RENTAL
Well Type:	Decommisioning	Driller #:	Not Reported
Static Water Level:	Not Reported	Flow Rate (gpm):	Not Reported
Flow Type:	Not Reported	PSI:	Not Reported
Well Test:	Not Reported	Water Reclamation #:	8

AG7026
East
1/2 - 1 Mile
Higher

WA WELLS **WALOG2000168851**

Database:	Ecology Well Logs	Well Log ID:	202791
Well Tag #:	Not Reported	Project Tag #:	Not Reported
Notice of Intent #:	A028501	Date Received:	15-SEP-97
Diameter (in):	Not Reported	Casing Depth (ft):	Not Reported
Well completion:	25-AUG-97	Well Owner:	HERTZ RENTAL
Well Type:	Decommisioning	Driller #:	Not Reported
Static Water Level:	Not Reported	Flow Rate (gpm):	Not Reported
Flow Type:	Not Reported	PSI:	Not Reported
Well Test:	Not Reported	Water Reclamation #:	8

AG7027
East
1/2 - 1 Mile
Higher

WA WELLS **WALOG2000168850**

Database:	Ecology Well Logs	Well Log ID:	202790
Well Tag #:	Not Reported	Project Tag #:	Not Reported
Notice of Intent #:	A028501	Date Received:	15-SEP-97
Diameter (in):	Not Reported	Casing Depth (ft):	Not Reported
Well completion:	25-AUG-97	Well Owner:	HERTZ RENTAL
Well Type:	Decommisioning	Driller #:	Not Reported
Static Water Level:	Not Reported	Flow Rate (gpm):	Not Reported
Flow Type:	Not Reported	PSI:	Not Reported
Well Test:	Not Reported	Water Reclamation #:	8

DRAFT

Map ID Direction Distance Elevation	Database	EDR ID Number
AG7028 **East** **1/2 - 1 Mile** **Higher**	**WA WELLS**	**WALOG2000401120**

Database:	Ecology Well Logs	Well Log ID:	529325
Well Tag #:	BAB474	Project Tag #:	Not Reported
Notice of Intent #:	R073577	Date Received:	16-APR-08
Diameter (in):	Not Reported	Casing Depth (ft):	30
Well completion:	07-APR-08		
Well Owner:	2051 E MADISON LLC | SOUND ENVIRONMENTAL STRATEGEES		
Well Type:	Resource Protection	Driller #:	Not Reported
Static Water Level:	Not Reported	Flow Rate (gpm):	Not Reported
Flow Type:	Not Reported	PSI:	Not Reported
Well Test:	Not Reported	Water Reclamation #:	8

AG7029 **East** **1/2 - 1 Mile** **Higher**	**WA WELLS**	**WALOG2000346692**

Database:	Ecology Well Logs	Well Log ID:	451651
Well Tag #:	Not Reported	Project Tag #:	Not Reported
Notice of Intent #:	S028705	Date Received:	23-AUG-06
Diameter (in):	2	Casing Depth (ft):	12
Well completion:	06-JUL-06	Well Owner:	RYAN WEBB
Well Type:	Resource Protection	Driller #:	Not Reported
Static Water Level:	Not Reported	Flow Rate (gpm):	Not Reported
Flow Type:	Not Reported	PSI:	Not Reported
Well Test:	Not Reported	Water Reclamation #:	8

AG7030 **East** **1/2 - 1 Mile** **Higher**	**WA WELLS**	**WALOG2000329252**

Database:	Ecology Well Logs	Well Log ID:	426284
Well Tag #:	Not Reported	Project Tag #:	Not Reported
Notice of Intent #:	G030602	Date Received:	21-DEC-05
Diameter (in):	Not Reported	Casing Depth (ft):	202
Well completion:	08-DEC-05	Well Owner:	SEATTLE CITY LIGHT
Well Type:	Resource Protection	Driller #:	Not Reported
Static Water Level:	Not Reported	Flow Rate (gpm):	Not Reported
Flow Type:	Not Reported	PSI:	Not Reported
Well Test:	Not Reported	Water Reclamation #:	8

AG7031 **East** **1/2 - 1 Mile** **Higher**	**WA WELLS**	**WALOG2000405449**

Database:	Ecology Well Logs	Well Log ID:	535327
Well Tag #:	BAB486	Project Tag #:	Not Reported
Notice of Intent #:	R073578	Date Received:	29-APR-08

DRAFT

Diameter (in):	8	Casing Depth (ft):	30
Well completion:	11-APR-08		
Well Owner:	2051 E MADISON LLC | SOUND ENVIRONMENTAL STRATEGEES		
Well Type:	Resource Protection	Driller #:	Not Reported
Static Water Level:	Not Reported	Flow Rate (gpm):	Not Reported
Flow Type:	Not Reported	PSI:	Not Reported
Well Test:	Not Reported	Water Reclamation #:	8

AG7032
East
1/2 - 1 Mile
Higher

WA WELLS **WALOG2000401122**

Database:	Ecology Well Logs	Well Log ID:	529327
Well Tag #:	BAB476	Project Tag #:	Not Reported
Notice of Intent #:	R073577	Date Received:	16-APR-08
Diameter (in):	Not Reported	Casing Depth (ft):	30
Well completion:	07-APR-08		
Well Owner:	2051 E MADISON LLC | SOUND ENVIRONMENTAL STRATEGEES		
Well Type:	Resource Protection	Driller #:	Not Reported
Static Water Level:	Not Reported	Flow Rate (gpm):	Not Reported
Flow Type:	Not Reported	PSI:	Not Reported
Well Test:	Not Reported	Water Reclamation #:	8

AG7033
East
1/2 - 1 Mile
Higher

WA WELLS **WALOG2000401121**

Database:	Ecology Well Logs	Well Log ID:	529326
Well Tag #:	BAB475	Project Tag #:	Not Reported
Notice of Intent #:	R073577	Date Received:	16-APR-08
Diameter (in):	Not Reported	Casing Depth (ft):	30
Well completion:	07-APR-08		
Well Owner:	2051 E MADISON LLC | SOUND ENVIRONMENTAL STRATEGEES		
Well Type:	Resource Protection	Driller #:	Not Reported
Static Water Level:	Not Reported	Flow Rate (gpm):	Not Reported
Flow Type:	Not Reported	PSI:	Not Reported
Well Test:	Not Reported	Water Reclamation #:	8

AG7034
East
1/2 - 1 Mile
Higher

WA WELLS **WALOG2000170770**

Database:	Ecology Well Logs	Well Log ID:	204851
Well Tag #:	Not Reported	Project Tag #:	Not Reported
Notice of Intent #:	S002539	Date Received:	15-OCT-98
Diameter (in):	Not Reported	Casing Depth (ft):	Not Reported
Well completion:	04-SEP-98	Well Owner:	SEATTLE CENTRAL TOWING
Well Type:	Resource Protection	Driller #:	Not Reported
Static Water Level:	Not Reported	Flow Rate (gpm):	Not Reported
Flow Type:	Not Reported	PSI:	Not Reported
Well Test:	Not Reported	Water Reclamation #:	8

DRAFT

Map ID Direction Distance Elevation	Database	EDR ID Number
AG7035 **East** **1/2 - 1 Mile** **Higher**	**WA WELLS**	**WALOG2000170769**

Database:	Ecology Well Logs	Well Log ID:	204850
Well Tag #:	Not Reported	Project Tag #:	Not Reported
Notice of Intent #:	S002539	Date Received:	15-OCT-98
Diameter (in):	Not Reported	Casing Depth (ft):	Not Reported
Well completion:	04-SEP-98	Well Owner:	SEATTLE CENTRAL TOWING
Well Type:	Resource Protection	Driller #:	Not Reported
Static Water Level:	Not Reported	Flow Rate (gpm):	Not Reported
Flow Type:	Not Reported	PSI:	Not Reported
Well Test:	Not Reported	Water Reclamation #:	8

AG7036 **East** **1/2 - 1 Mile** **Higher**	**WA WELLS**	**WALOG2000170768**

Database:	Ecology Well Logs	Well Log ID:	204849
Well Tag #:	Not Reported	Project Tag #:	Not Reported
Notice of Intent #:	S002539	Date Received:	15-OCT-98
Diameter (in):	Not Reported	Casing Depth (ft):	Not Reported
Well completion:	04-SEP-98	Well Owner:	SEATTLE CENTRAL TOWING
Well Type:	Resource Protection	Driller #:	Not Reported
Static Water Level:	Not Reported	Flow Rate (gpm):	Not Reported
Flow Type:	Not Reported	PSI:	Not Reported
Well Test:	Not Reported	Water Reclamation #:	8

AG7037 **East** **1/2 - 1 Mile** **Higher**	**WA WELLS**	**WALOG2000321161**

Database:	Ecology Well Logs	Well Log ID:	415518
Well Tag #:	APM030	Project Tag #:	Not Reported
Notice of Intent #:	R066735	Date Received:	28-JUL-05
Diameter (in):	8	Casing Depth (ft):	74
Well completion:	01-JUL-05	Well Owner:	17TH & MADISON
Well Type:	Resource Protection	Driller #:	Not Reported
Static Water Level:	Not Reported	Flow Rate (gpm):	Not Reported
Flow Type:	Not Reported	PSI:	Not Reported
Well Test:	Not Reported	Water Reclamation #:	8

AG7038 **East** **1/2 - 1 Mile** **Higher**	**WA WELLS**	**WALOG2000320933**

Database:	Ecology Well Logs	Well Log ID:	415279
Well Tag #:	APM029	Project Tag #:	Not Reported
Notice of Intent #:	R066735	Date Received:	28-JUL-05
Diameter (in):	8	Casing Depth (ft):	74

DRAFT

Well completion:	01-JUL-05	Well Owner:	17TH & MADISON
Well Type:	Resource Protection	Driller #:	Not Reported
Static Water Level:	Not Reported	Flow Rate (gpm):	Not Reported
Flow Type:	Not Reported	PSI:	Not Reported
Well Test:	Not Reported	Water Reclamation #:	8

AG7039
East
1/2 - 1 Mile
Higher

WA WELLS **WALOG2000239922**

Database:	Ecology Well Logs	Well Log ID:	323672
Well Tag #:	Not Reported	Project Tag #:	Not Reported
Notice of Intent #:	S002539	Date Received:	15-OCT-98
Diameter (in):	Not Reported	Casing Depth (ft):	14
Well completion:	04-SEP-98	Well Owner:	TOM VAUGHAN | SEATTLE CENTRAL TOWING C
Well Type:	Resource Protection	Driller #:	Not Reported
Static Water Level:	Not Reported	Flow Rate (gpm):	Not Reported
Flow Type:	Not Reported	PSI:	Not Reported
Well Test:	Not Reported	Water Reclamation #:	8

AG7040
East
1/2 - 1 Mile
Higher

WA WELLS **WALOG2000607559**

Database:	Ecology Well Logs	Well Log ID:	911362
Well Tag #:	Not Reported	Project Tag #:	B1
Notice of Intent #:	AE25253	Date Received:	24-FEB-14
Diameter (in):	2.25	Casing Depth (ft):	24
Well completion:	20-JAN-14	Well Owner:	2051 E Madison LLC
Well Type:	Decommisioning	Driller #:	3008
Static Water Level:	Not Reported	Flow Rate (gpm):	Not Reported
Flow Type:	Not Reported	PSI:	Not Reported
Well Test:	Not Reported	Water Reclamation #:	8

AG7041
East
1/2 - 1 Mile
Higher

WA WELLS **WALOG2000837842**

Database:	Ecology Well Logs	Well Log ID:	1884328
Well Tag #:	Not Reported	Project Tag #:	B7
Notice of Intent #:	AE53129	Date Received:	01-FEB-19
Diameter (in):	2.25	Casing Depth (ft):	18
Well completion:	19-JAN-19	Well Owner:	Group 49 Enterprises LLC
Well Type:	Decommisioning	Driller #:	2827
Static Water Level:	174	Flow Rate (gpm):	Not Reported
Flow Type:	Static Level	PSI:	Not Reported
Well Test:	Not Reported	Water Reclamation #:	8

DRAFT

Map ID Direction Distance Elevation	Database	EDR ID Number
AG7042 **East** **1/2 - 1 Mile** **Higher**	**WA WELLS**	**WALOG2000837841**

Database:	Ecology Well Logs	Well Log ID:	1884327
Well Tag #:	Not Reported	Project Tag #:	B4
Notice of Intent #:	AE53129	Date Received:	01-FEB-19
Diameter (in):	2.25	Casing Depth (ft):	18
Well completion:	19-JAN-19	Well Owner:	Group 49 Enterprises LLC
Well Type:	Decommisioning	Driller #:	2827
Static Water Level:	170	Flow Rate (gpm):	Not Reported
Flow Type:	Static Level	PSI:	Not Reported
Well Test:	Not Reported	Water Reclamation #:	8

AG7043 **East** **1/2 - 1 Mile** **Higher**	**WA WELLS**	**WALOG2000837840**

Database:	Ecology Well Logs	Well Log ID:	1884326
Well Tag #:	Not Reported	Project Tag #:	B7
Notice of Intent #:	EE07563	Date Received:	01-FEB-19
Diameter (in):	2.25	Casing Depth (ft):	18
Well completion:	19-JAN-19	Well Owner:	Group 49 Enterprises LLC
Well Type:	Resource Protection	Driller #:	2827
Static Water Level:	174	Flow Rate (gpm):	Not Reported
Flow Type:	Static Level	PSI:	Not Reported
Well Test:	Not Reported	Water Reclamation #:	8

AG7044 **East** **1/2 - 1 Mile** **Higher**	**WA WELLS**	**WALOG2000838018**

Database:	Ecology Well Logs	Well Log ID:	1884504
Well Tag #:	Not Reported	Project Tag #:	B3
Notice of Intent #:	AE52765	Date Received:	01-FEB-19
Diameter (in):	2.25	Casing Depth (ft):	10
Well completion:	19-JAN-19	Well Owner:	Group 49 Enterprises LLC
Well Type:	Decommisioning	Driller #:	2827
Static Water Level:	Not Reported	Flow Rate (gpm):	Not Reported
Flow Type:	Dry Hole	PSI:	Not Reported
Well Test:	Not Reported	Water Reclamation #:	8

AG7045 **East** **1/2 - 1 Mile** **Higher**	**WA WELLS**	**WALOG2000838017**

Database:	Ecology Well Logs	Well Log ID:	1884503
Well Tag #:	Not Reported	Project Tag #:	B2
Notice of Intent #:	AE52765	Date Received:	01-FEB-19
Diameter (in):	2.25	Casing Depth (ft):	5

DRAFT

Well completion:	19-JAN-19	Well Owner:	Group 49 Enterprises LLC
Well Type:	Decommisioning	Driller #:	2827
Static Water Level:	Not Reported	Flow Rate (gpm):	Not Reported
Flow Type:	Dry Hole	PSI:	Not Reported
Well Test:	Not Reported	Water Reclamation #:	8

AG7046
East
1/2 - 1 Mile
Higher

WA WELLS **WALOG2000838016**

Database:	Ecology Well Logs	Well Log ID:	1884502
Well Tag #:	Not Reported	Project Tag #:	B1
Notice of Intent #:	AE52765	Date Received:	01-FEB-19
Diameter (in):	2.25	Casing Depth (ft):	5
Well completion:	19-JAN-19	Well Owner:	Group 49 Enterprises LLC
Well Type:	Decommisioning	Driller #:	2827
Static Water Level:	Not Reported	Flow Rate (gpm):	Not Reported
Flow Type:	Dry Hole	PSI:	Not Reported
Well Test:	Not Reported	Water Reclamation #:	8

AG7047
East
1/2 - 1 Mile
Higher

WA WELLS **WALOG2000837836**

Database:	Ecology Well Logs	Well Log ID:	1884322
Well Tag #:	Not Reported	Project Tag #:	B11
Notice of Intent #:	SE68609	Date Received:	01-FEB-19
Diameter (in):	2.25	Casing Depth (ft):	11
Well completion:	19-JAN-19	Well Owner:	Group 49 Enterprises LLC
Well Type:	Resource Protection	Driller #:	2827
Static Water Level:	Not Reported	Flow Rate (gpm):	Not Reported
Flow Type:	Dry Hole	PSI:	Not Reported
Well Test:	Not Reported	Water Reclamation #:	8

AG7048
East
1/2 - 1 Mile
Higher

WA WELLS **WALOG2000837835**

Database:	Ecology Well Logs	Well Log ID:	1884321
Well Tag #:	Not Reported	Project Tag #:	B10
Notice of Intent #:	SE68609	Date Received:	01-FEB-19
Diameter (in):	2.25	Casing Depth (ft):	11
Well completion:	19-JAN-19	Well Owner:	Group 49 Enterprises LLC
Well Type:	Resource Protection	Driller #:	2827
Static Water Level:	Not Reported	Flow Rate (gpm):	Not Reported
Flow Type:	Dry Hole	PSI:	Not Reported
Well Test:	Not Reported	Water Reclamation #:	8

DRAFT

Map ID Direction Distance Elevation	Database	EDR ID Number
AG7049 **East** **1/2 - 1 Mile** **Higher**	**WA WELLS**	**WALOG2000837834**

Database:	Ecology Well Logs	Well Log ID:	1884320
Well Tag #:	Not Reported	Project Tag #:	B9
Notice of Intent #:	SE68609	Date Received:	01-FEB-19
Diameter (in):	2.25	Casing Depth (ft):	9
Well completion:	19-JAN-19	Well Owner:	Group 49 Enterprises LLC
Well Type:	Resource Protection	Driller #:	2827
Static Water Level:	Not Reported	Flow Rate (gpm):	Not Reported
Flow Type:	Dry Hole	PSI:	Not Reported
Well Test:	Not Reported	Water Reclamation #:	8

AG7050 **East** **1/2 - 1 Mile** **Higher**	**WA WELLS**	**WALOG2000837839**

Database:	Ecology Well Logs	Well Log ID:	1884325
Well Tag #:	Not Reported	Project Tag #:	B4
Notice of Intent #:	EE07563	Date Received:	01-FEB-19
Diameter (in):	2.25	Casing Depth (ft):	18
Well completion:	19-JAN-19	Well Owner:	Group 49 Enterprises LLC
Well Type:	Resource Protection	Driller #:	2827
Static Water Level:	170	Flow Rate (gpm):	Not Reported
Flow Type:	Static Level	PSI:	Not Reported
Well Test:	Not Reported	Water Reclamation #:	8

AG7051 **East** **1/2 - 1 Mile** **Higher**	**WA WELLS**	**WALOG2000837838**

Database:	Ecology Well Logs	Well Log ID:	1884324
Well Tag #:	Not Reported	Project Tag #:	B11
Notice of Intent #:	AE52765	Date Received:	01-FEB-19
Diameter (in):	2.25	Casing Depth (ft):	11
Well completion:	19-JAN-19	Well Owner:	Group 49 Enterprises LLC
Well Type:	Decommisioning	Driller #:	2827
Static Water Level:	Not Reported	Flow Rate (gpm):	Not Reported
Flow Type:	Dry Hole	PSI:	Not Reported
Well Test:	Not Reported	Water Reclamation #:	8

AG7052 **East** **1/2 - 1 Mile** **Higher**	**WA WELLS**	**WALOG2000837837**

Database:	Ecology Well Logs	Well Log ID:	1884323
Well Tag #:	Not Reported	Project Tag #:	B10
Notice of Intent #:	AE52765	Date Received:	01-FEB-19
Diameter (in):	2.25	Casing Depth (ft):	11

DRAFT

Well completion:	19-JAN-19	Well Owner:	Group 49 Enterprises LLC
Well Type:	Decommisioning	Driller #:	2827
Static Water Level:	Not Reported	Flow Rate (gpm):	Not Reported
Flow Type:	Dry Hole	PSI:	Not Reported
Well Test:	Not Reported	Water Reclamation #:	8

AG7053
East
1/2 - 1 Mile
Higher

WA WELLS **WALOG2000850321**

Database:	Ecology Well Logs	Well Log ID:	1902820
Well Tag #:	Not Reported	Project Tag #:	Not Reported
Notice of Intent #:	SE69826	Date Received:	29-MAY-19
Diameter (in):	6	Casing Depth (ft):	21
Well completion:	01-MAY-19	Well Owner:	Pratt
Well Type:	Resource Protection	Driller #:	3113
Static Water Level:	Not Reported	Flow Rate (gpm):	Not Reported
Flow Type:	Dry Hole	PSI:	Not Reported
Well Test:	Not Reported	Water Reclamation #:	8

AG7054
East
1/2 - 1 Mile
Higher

WA WELLS **WALOG2000849836**

Database:	Ecology Well Logs	Well Log ID:	1902324
Well Tag #:	Not Reported	Project Tag #:	2
Notice of Intent #:	AE52605	Date Received:	25-MAY-19
Diameter (in):	8	Casing Depth (ft):	20
Well completion:	20-DEC-18	Well Owner:	Cre Chehalis Develop
Well Type:	Decommisioning	Driller #:	1815
Static Water Level:	Not Reported	Flow Rate (gpm):	Not Reported
Flow Type:	Dry Hole	PSI:	Not Reported
Well Test:	Not Reported	Water Reclamation #:	8

AG7055
East
1/2 - 1 Mile
Higher

WA WELLS **WALOG2000849835**

Database:	Ecology Well Logs	Well Log ID:	1902323
Well Tag #:	Not Reported	Project Tag #:	1
Notice of Intent #:	AE52605	Date Received:	25-MAY-19
Diameter (in):	8	Casing Depth (ft):	20
Well completion:	20-DEC-18	Well Owner:	Cre Chehalis Develop
Well Type:	Decommisioning	Driller #:	1815
Static Water Level:	Not Reported	Flow Rate (gpm):	Not Reported
Flow Type:	Dry Hole	PSI:	Not Reported
Well Test:	Not Reported	Water Reclamation #:	8

DRAFT

Map ID Direction Distance Elevation	Database	EDR ID Number
AG7056 **East** **1/2 - 1 Mile** **Higher**	**WA WELLS**	**WALOG2000850324**

Database:	Ecology Well Logs	Well Log ID:	1902823
Well Tag #:	Not Reported	Project Tag #:	Not Reported
Notice of Intent #:	AE54546	Date Received:	29-MAY-19
Diameter (in):	6	Casing Depth (ft):	21
Well completion:	01-MAY-19	Well Owner:	Pratt
Well Type:	Decommisioning	Driller #:	3113
Static Water Level:	Not Reported	Flow Rate (gpm):	Not Reported
Flow Type:	Dry Hole	PSI:	Not Reported
Well Test:	Not Reported	Water Reclamation #:	8

AG7057 **East** **1/2 - 1 Mile** **Higher**	**WA WELLS**	**WALOG2000850323**

Database:	Ecology Well Logs	Well Log ID:	1902822
Well Tag #:	Not Reported	Project Tag #:	Not Reported
Notice of Intent #:	AE54546	Date Received:	29-MAY-19
Diameter (in):	6	Casing Depth (ft):	21
Well completion:	01-MAY-19	Well Owner:	Pratt
Well Type:	Decommisioning	Driller #:	3113
Static Water Level:	Not Reported	Flow Rate (gpm):	Not Reported
Flow Type:	Dry Hole	PSI:	Not Reported
Well Test:	Not Reported	Water Reclamation #:	8

AG7058 **East** **1/2 - 1 Mile** **Higher**	**WA WELLS**	**WALOG2000850322**

Database:	Ecology Well Logs	Well Log ID:	1902821
Well Tag #:	Not Reported	Project Tag #:	Not Reported
Notice of Intent #:	SE69826	Date Received:	29-MAY-19
Diameter (in):	6	Casing Depth (ft):	21
Well completion:	01-MAY-19	Well Owner:	Pratt
Well Type:	Resource Protection	Driller #:	3113
Static Water Level:	Not Reported	Flow Rate (gpm):	Not Reported
Flow Type:	Dry Hole	PSI:	Not Reported
Well Test:	Not Reported	Water Reclamation #:	8

AG7059 **East** **1/2 - 1 Mile** **Higher**	**WA WELLS**	**WALOG2000838021**

Database:	Ecology Well Logs	Well Log ID:	1884507
Well Tag #:	Not Reported	Project Tag #:	B8
Notice of Intent #:	AE52765	Date Received:	01-FEB-19
Diameter (in):	2.25	Casing Depth (ft):	10

DRAFT

Well completion:	19-JAN-19	Well Owner:	Group 49 Enterprises LLC
Well Type:	Decommisioning	Driller #:	2827
Static Water Level:	Not Reported	Flow Rate (gpm):	Not Reported
Flow Type:	Dry Hole	PSI:	Not Reported
Well Test:	Not Reported	Water Reclamation #:	8

AG7060
East
1/2 - 1 Mile
Higher

WA WELLS **WALOG2000838020**

Database:	Ecology Well Logs	Well Log ID:	1884506
Well Tag #:	Not Reported	Project Tag #:	B6
Notice of Intent #:	AE52765	Date Received:	01-FEB-19
Diameter (in):	2.25	Casing Depth (ft):	10
Well completion:	19-JAN-19	Well Owner:	Group 49 Enterprises LLC
Well Type:	Decommisioning	Driller #:	2827
Static Water Level:	Not Reported	Flow Rate (gpm):	Not Reported
Flow Type:	Dry Hole	PSI:	Not Reported
Well Test:	Not Reported	Water Reclamation #:	8

AG7061
East
1/2 - 1 Mile
Higher

WA WELLS **WALOG2000838019**

Database:	Ecology Well Logs	Well Log ID:	1884505
Well Tag #:	Not Reported	Project Tag #:	B5
Notice of Intent #:	AE52765	Date Received:	01-FEB-19
Diameter (in):	2.25	Casing Depth (ft):	10
Well completion:	19-JAN-19	Well Owner:	Group 49 Enterprises LLC
Well Type:	Decommisioning	Driller #:	2827
Static Water Level:	Not Reported	Flow Rate (gpm):	Not Reported
Flow Type:	Dry Hole	PSI:	Not Reported
Well Test:	Not Reported	Water Reclamation #:	8

AG7062
East
1/2 - 1 Mile
Higher

WA WELLS **WALOG2000849834**

Database:	Ecology Well Logs	Well Log ID:	1902322
Well Tag #:	Not Reported	Project Tag #:	2
Notice of Intent #:	SE68486	Date Received:	25-MAY-19
Diameter (in):	8	Casing Depth (ft):	20
Well completion:	20-DEC-18	Well Owner:	Cre Chehalis Develop
Well Type:	Resource Protection	Driller #:	1815
Static Water Level:	Not Reported	Flow Rate (gpm):	Not Reported
Flow Type:	Dry Hole	PSI:	Not Reported
Well Test:	Not Reported	Water Reclamation #:	8

DRAFT

Map ID Direction Distance Elevation	Database	EDR ID Number
AG7063 **East** **1/2 - 1 Mile** **Higher**	**WA WELLS**	**WALOG2000849833**

Database:	Ecology Well Logs	Well Log ID:	1902321
Well Tag #:	Not Reported	Project Tag #:	1
Notice of Intent #:	SE68486	Date Received:	25-MAY-19
Diameter (in):	8	Casing Depth (ft):	20
Well completion:	20-DEC-18	Well Owner:	Cre Chehalis Develop
Well Type:	Resource Protection	Driller #:	1815
Static Water Level:	Not Reported	Flow Rate (gpm):	Not Reported
Flow Type:	Dry Hole	PSI:	Not Reported
Well Test:	Not Reported	Water Reclamation #:	8

AG7064 **East** **1/2 - 1 Mile** **Higher**	**WA WELLS**	**WALOG2000838022**

Database:	Ecology Well Logs	Well Log ID:	1884508
Well Tag #:	Not Reported	Project Tag #:	B9
Notice of Intent #:	AE52765	Date Received:	01-FEB-19
Diameter (in):	2.25	Casing Depth (ft):	9
Well completion:	19-JAN-19	Well Owner:	Group 49 Enterprises LLC
Well Type:	Decommisioning	Driller #:	2827
Static Water Level:	Not Reported	Flow Rate (gpm):	Not Reported
Flow Type:	Dry Hole	PSI:	Not Reported
Well Test:	Not Reported	Water Reclamation #:	8

AG7065 **East** **1/2 - 1 Mile** **Higher**	**WA WELLS**	**WALOG2000607627**

Database:	Ecology Well Logs	Well Log ID:	911443
Well Tag #:	Not Reported	Project Tag #:	B4
Notice of Intent #:	SE50353	Date Received:	24-FEB-14
Diameter (in):	2.25	Casing Depth (ft):	19
Well completion:	20-JAN-14	Well Owner:	2051 E Madison LLC
Well Type:	Resource Protection	Driller #:	3008
Static Water Level:	Not Reported	Flow Rate (gpm):	Not Reported
Flow Type:	Not Reported	PSI:	Not Reported
Well Test:	Not Reported	Water Reclamation #:	8

AG7066 **East** **1/2 - 1 Mile** **Higher**	**WA WELLS**	**WALOG2000607625**

Database:	Ecology Well Logs	Well Log ID:	911439
Well Tag #:	Not Reported	Project Tag #:	B7
Notice of Intent #:	SE50353	Date Received:	24-FEB-14
Diameter (in):	1.5	Casing Depth (ft):	5

DRAFT

Well completion:	20-JAN-14	Well Owner:	2051 E Madison LLC
Well Type:	Resource Protection	Driller #:	3008
Static Water Level:	Not Reported	Flow Rate (gpm):	Not Reported
Flow Type:	Not Reported	PSI:	Not Reported
Well Test:	Not Reported	Water Reclamation #:	8

AG7067
East
1/2 - 1 Mile
Higher

WA WELLS **WALOG2000607592**

Database:	Ecology Well Logs	Well Log ID:	911403
Well Tag #:	Not Reported	Project Tag #:	B10
Notice of Intent #:	AE25252	Date Received:	24-FEB-14
Diameter (in):	1.5	Casing Depth (ft):	5
Well completion:	20-JAN-14	Well Owner:	2051 E Madison LLC
Well Type:	Decommisioning	Driller #:	3008
Static Water Level:	Not Reported	Flow Rate (gpm):	Not Reported
Flow Type:	Not Reported	PSI:	Not Reported
Well Test:	Not Reported	Water Reclamation #:	8

AG7068
East
1/2 - 1 Mile
Higher

WA WELLS **WALOG2000607634**

Database:	Ecology Well Logs	Well Log ID:	911450
Well Tag #:	Not Reported	Project Tag #:	B9
Notice of Intent #:	SE50353	Date Received:	24-FEB-14
Diameter (in):	1.5	Casing Depth (ft):	5
Well completion:	20-JAN-14	Well Owner:	2051 E Madison LLC
Well Type:	Resource Protection	Driller #:	3008
Static Water Level:	Not Reported	Flow Rate (gpm):	Not Reported
Flow Type:	Not Reported	PSI:	Not Reported
Well Test:	Not Reported	Water Reclamation #:	8

AG7069
East
1/2 - 1 Mile
Higher

WA WELLS **WALOG2000607633**

Database:	Ecology Well Logs	Well Log ID:	911449
Well Tag #:	Not Reported	Project Tag #:	B5
Notice of Intent #:	AE25252	Date Received:	24-FEB-14
Diameter (in):	2.25	Casing Depth (ft):	11
Well completion:	20-JAN-14	Well Owner:	2051 E Madison LLC
Well Type:	Decommisioning	Driller #:	3008
Static Water Level:	Not Reported	Flow Rate (gpm):	Not Reported
Flow Type:	Not Reported	PSI:	Not Reported
Well Test:	Not Reported	Water Reclamation #:	8

DRAFT

Map ID Direction Distance Elevation	Database	EDR ID Number
AG7070 **East** **1/2 - 1 Mile** **Higher**	**WA WELLS**	**WALOG2000607631**

Database:	Ecology Well Logs	Well Log ID:	911447
Well Tag #:	Not Reported	Project Tag #:	B8
Notice of Intent #:	SE50353	Date Received:	24-FEB-14
Diameter (in):	1.5	Casing Depth (ft):	5
Well completion:	20-JAN-14	Well Owner:	2051 E Madison LLC
Well Type:	Resource Protection	Driller #:	3008
Static Water Level:	Not Reported	Flow Rate (gpm):	Not Reported
Flow Type:	Not Reported	PSI:	Not Reported
Well Test:	Not Reported	Water Reclamation #:	8

AG7071 **East** **1/2 - 1 Mile** **Higher**	**WA WELLS**	**WALOG2000607588**

Database:	Ecology Well Logs	Well Log ID:	911399
Well Tag #:	Not Reported	Project Tag #:	B10
Notice of Intent #:	SE50353	Date Received:	24-FEB-14
Diameter (in):	1.5	Casing Depth (ft):	5
Well completion:	20-JAN-14	Well Owner:	2051 E Madison LLC
Well Type:	Resource Protection	Driller #:	3008
Static Water Level:	Not Reported	Flow Rate (gpm):	Not Reported
Flow Type:	Not Reported	PSI:	Not Reported
Well Test:	Not Reported	Water Reclamation #:	8

AG7072 **East** **1/2 - 1 Mile** **Higher**	**WA WELLS**	**WALOG2000607587**

Database:	Ecology Well Logs	Well Log ID:	911398
Well Tag #:	Not Reported	Project Tag #:	B2
Notice of Intent #:	SE50353	Date Received:	24-FEB-14
Diameter (in):	2.25	Casing Depth (ft):	11.5
Well completion:	20-JAN-14	Well Owner:	2051 E Madison LLC
Well Type:	Resource Protection	Driller #:	3008
Static Water Level:	Not Reported	Flow Rate (gpm):	Not Reported
Flow Type:	Not Reported	PSI:	Not Reported
Well Test:	Not Reported	Water Reclamation #:	8

AG7073 **East** **1/2 - 1 Mile** **Higher**	**WA WELLS**	**WALOG2000607581**

Database:	Ecology Well Logs	Well Log ID:	911391
Well Tag #:	Not Reported	Project Tag #:	B3
Notice of Intent #:	AE25253	Date Received:	24-FEB-14
Diameter (in):	2.25	Casing Depth (ft):	20

DRAFT

Well completion:	20-JAN-14	Well Owner:	2051 E Madison LLC
Well Type:	Decommisioning	Driller #:	3008
Static Water Level:	Not Reported	Flow Rate (gpm):	Not Reported
Flow Type:	Not Reported	PSI:	Not Reported
Well Test:	Not Reported	Water Reclamation #:	8

AG7074
East
1/2 - 1 Mile
Higher

WA WELLS **WALOG2000607591**

Database:	Ecology Well Logs	Well Log ID:	911402
Well Tag #:	Not Reported	Project Tag #:	B9
Notice of Intent #:	AE25252	Date Received:	24-FEB-14
Diameter (in):	1.5	Casing Depth (ft):	5
Well completion:	20-JAN-14	Well Owner:	2051 E Madison LLC
Well Type:	Decommisioning	Driller #:	3008
Static Water Level:	Not Reported	Flow Rate (gpm):	Not Reported
Flow Type:	Not Reported	PSI:	Not Reported
Well Test:	Not Reported	Water Reclamation #:	8

AG7075
East
1/2 - 1 Mile
Higher

WA WELLS **WALOG2000607590**

Database:	Ecology Well Logs	Well Log ID:	911401
Well Tag #:	Not Reported	Project Tag #:	B7
Notice of Intent #:	AE25252	Date Received:	24-FEB-14
Diameter (in):	1.5	Casing Depth (ft):	5
Well completion:	20-JAN-14	Well Owner:	2051 E Madison LLC
Well Type:	Decommisioning	Driller #:	3008
Static Water Level:	Not Reported	Flow Rate (gpm):	Not Reported
Flow Type:	Not Reported	PSI:	Not Reported
Well Test:	Not Reported	Water Reclamation #:	8

AG7076
East
1/2 - 1 Mile
Higher

WA WELLS **WALOG2000607589**

Database:	Ecology Well Logs	Well Log ID:	911400
Well Tag #:	Not Reported	Project Tag #:	B2
Notice of Intent #:	AE25252	Date Received:	24-FEB-14
Diameter (in):	2.25	Casing Depth (ft):	11.5
Well completion:	20-JAN-14	Well Owner:	2051 E Madison LLC
Well Type:	Decommisioning	Driller #:	3008
Static Water Level:	Not Reported	Flow Rate (gpm):	Not Reported
Flow Type:	Not Reported	PSI:	Not Reported
Well Test:	Not Reported	Water Reclamation #:	8

DRAFT

Map ID Direction Distance Elevation	Database	EDR ID Number
AG7077 **East** **1/2 - 1 Mile** **Higher**	**WA WELLS**	**WALOG2000837830**

Database:	Ecology Well Logs	Well Log ID:	1884316
Well Tag #:	Not Reported	Project Tag #:	B3
Notice of Intent #:	SE68609	Date Received:	01-FEB-19
Diameter (in):	2.25	Casing Depth (ft):	10
Well completion:	19-JAN-19	Well Owner:	Group 49 Enterprises LLC
Well Type:	Resource Protection	Driller #:	2827
Static Water Level:	Not Reported	Flow Rate (gpm):	Not Reported
Flow Type:	Dry Hole	PSI:	Not Reported
Well Test:	Not Reported	Water Reclamation #:	8

AG7078 **East** **1/2 - 1 Mile** **Higher**	**WA WELLS**	**WALOG2000837829**

Database:	Ecology Well Logs	Well Log ID:	1884315
Well Tag #:	Not Reported	Project Tag #:	B2
Notice of Intent #:	SE68609	Date Received:	01-FEB-19
Diameter (in):	2.25	Casing Depth (ft):	5
Well completion:	19-JAN-19	Well Owner:	Group 49 Enterprises LLC
Well Type:	Resource Protection	Driller #:	2827
Static Water Level:	Not Reported	Flow Rate (gpm):	Not Reported
Flow Type:	Dry Hole	PSI:	Not Reported
Well Test:	Not Reported	Water Reclamation #:	8

AG7079 **East** **1/2 - 1 Mile** **Higher**	**WA WELLS**	**WALOG2000837828**

Database:	Ecology Well Logs	Well Log ID:	1884314
Well Tag #:	Not Reported	Project Tag #:	B1
Notice of Intent #:	SE68609	Date Received:	01-FEB-19
Diameter (in):	2.25	Casing Depth (ft):	5
Well completion:	19-JAN-19	Well Owner:	Group 49 Enterprises LLC
Well Type:	Resource Protection	Driller #:	2827
Static Water Level:	Not Reported	Flow Rate (gpm):	Not Reported
Flow Type:	Dry Hole	PSI:	Not Reported
Well Test:	Not Reported	Water Reclamation #:	8

AG7080 **East** **1/2 - 1 Mile** **Higher**	**WA WELLS**	**WALOG2000837833**

Database:	Ecology Well Logs	Well Log ID:	1884319
Well Tag #:	Not Reported	Project Tag #:	B8
Notice of Intent #:	SE68609	Date Received:	01-FEB-19
Diameter (in):	2.25	Casing Depth (ft):	10

DRAFT

Well completion:	19-JAN-19	Well Owner:	Group 49 Enterprises LLC
Well Type:	Resource Protection	Driller #:	2827
Static Water Level:	Not Reported	Flow Rate (gpm):	Not Reported
Flow Type:	Dry Hole	PSI:	Not Reported
Well Test:	Not Reported	Water Reclamation #:	8

AG7081
East
1/2 - 1 Mile
Higher

WA WELLS **WALOG2000837832**

Database:	Ecology Well Logs	Well Log ID:	1884318
Well Tag #:	Not Reported	Project Tag #:	B6
Notice of Intent #:	SE68609	Date Received:	01-FEB-19
Diameter (in):	2.25	Casing Depth (ft):	10
Well completion:	19-JAN-19	Well Owner:	Group 49 Enterprises LLC
Well Type:	Resource Protection	Driller #:	2827
Static Water Level:	Not Reported	Flow Rate (gpm):	Not Reported
Flow Type:	Dry Hole	PSI:	Not Reported
Well Test:	Not Reported	Water Reclamation #:	8

AG7082
East
1/2 - 1 Mile
Higher

WA WELLS **WALOG2000837831**

Database:	Ecology Well Logs	Well Log ID:	1884317
Well Tag #:	Not Reported	Project Tag #:	B5
Notice of Intent #:	SE68609	Date Received:	01-FEB-19
Diameter (in):	2.25	Casing Depth (ft):	10
Well completion:	19-JAN-19	Well Owner:	Group 49 Enterprises LLC
Well Type:	Resource Protection	Driller #:	2827
Static Water Level:	Not Reported	Flow Rate (gpm):	Not Reported
Flow Type:	Dry Hole	PSI:	Not Reported
Well Test:	Not Reported	Water Reclamation #:	8

AG7083
East
1/2 - 1 Mile
Higher

WA WELLS **WALOG2000614923**

Database:	Ecology Well Logs	Well Log ID:	922787
Well Tag #:	Not Reported	Project Tag #:	B1
Notice of Intent #:	AE25877	Date Received:	02-MAY-14
Diameter (in):	5	Casing Depth (ft):	25
Well completion:	10-MAR-14	Well Owner:	City Of Seattle
Well Type:	Decommisioning	Driller #:	3123
Static Water Level:	Not Reported	Flow Rate (gpm):	Not Reported
Flow Type:	Not Reported	PSI:	Not Reported
Well Test:	Not Reported	Water Reclamation #:	8

DRAFT

Map ID Direction Distance Elevation	Database	EDR ID Number
AG7084 **East** **1/2 - 1 Mile** **Higher**	**WA WELLS**	**WALOG2000614880**

Database:	Ecology Well Logs	Well Log ID:	922743
Well Tag #:	Not Reported	Project Tag #:	B1
Notice of Intent #:	SE50783	Date Received:	02-MAY-14
Diameter (in):	5	Casing Depth (ft):	25
Well completion:	10-MAR-14	Well Owner:	City Of Seattle
Well Type:	Resource Protection	Driller #:	3123
Static Water Level:	Not Reported	Flow Rate (gpm):	Not Reported
Flow Type:	Not Reported	PSI:	Not Reported
Well Test:	Not Reported	Water Reclamation #:	8

AG7085 **East** **1/2 - 1 Mile** **Higher**	**WA WELLS**	**WALOG2000607640**

Database:	Ecology Well Logs	Well Log ID:	911457
Well Tag #:	Not Reported	Project Tag #:	B4
Notice of Intent #:	AE25252	Date Received:	24-FEB-14
Diameter (in):	2.25	Casing Depth (ft):	19
Well completion:	20-JAN-14	Well Owner:	2051 E Madison LLC
Well Type:	Decommisioning	Driller #:	3008
Static Water Level:	Not Reported	Flow Rate (gpm):	Not Reported
Flow Type:	Not Reported	PSI:	Not Reported
Well Test:	Not Reported	Water Reclamation #:	8

AG7086 **East** **1/2 - 1 Mile** **Higher**	**WA WELLS**	**WALOG2000813606**

Database:	Ecology Well Logs	Well Log ID:	1798603
Well Tag #:	BJN010	Project Tag #:	Boring #2
Notice of Intent #:	RE15124	Date Received:	12-MAR-18
Diameter (in):	2	Casing Depth (ft):	15
Well completion:	31-OCT-17	Well Owner:	Flanigan Group
Well Type:	Resource Protection	Driller #:	3143
Static Water Level:	Not Reported	Flow Rate (gpm):	Not Reported
Flow Type:	Not Reported	PSI:	Not Reported
Well Test:	Not Reported	Water Reclamation #:	8

AG7087 **East** **1/2 - 1 Mile** **Higher**	**WA WELLS**	**WALOG2000813599**

Database:	Ecology Well Logs	Well Log ID:	1798593
Well Tag #:	BJN009	Project Tag #:	Boring #1
Notice of Intent #:	RE15124	Date Received:	12-MAR-18
Diameter (in):	2	Casing Depth (ft):	15

DRAFT

Well completion:	31-OCT-17	Well Owner:	Flanigan Group
Well Type:	Resource Protection	Driller #:	3143
Static Water Level:	Not Reported	Flow Rate (gpm):	Not Reported
Flow Type:	Not Reported	PSI:	Not Reported
Well Test:	Not Reported	Water Reclamation #:	8

AG7088
East
1/2 - 1 Mile
Higher

WA WELLS **WALOG2000771437**

Database:	Ecology Well Logs	Well Log ID:	1645096
Well Tag #:	BAB486	Project Tag #:	Not Reported
Notice of Intent #:	AE43537	Date Received:	16-OCT-17
Diameter (in):	2	Casing Depth (ft):	16.75
Well completion:	03-OCT-17	Well Owner:	2040 E MADISON LLC
Well Type:	Decommisioning	Driller #:	9999
Static Water Level:	Not Reported	Flow Rate (gpm):	Not Reported
Flow Type:	Not Reported	PSI:	Not Reported
Well Test:	Not Reported	Water Reclamation #:	8

AH7089
South
1/2 - 1 Mile
Higher

WA WELLS **WALOG2000402820**

Database:	Ecology Well Logs	Well Log ID:	531445
Well Tag #:	Not Reported	Project Tag #:	Not Reported
Notice of Intent #:	S034227	Date Received:	03-APR-08
Diameter (in):	8	Casing Depth (ft):	55
Well completion:	24-MAR-08		
Well Owner:	VALENCIA CAPITOL MANAGEMENT | THE RILEY GROUP INC		
Well Type:	Resource Protection	Driller #:	Not Reported
Static Water Level:	Not Reported	Flow Rate (gpm):	Not Reported
Flow Type:	Not Reported	PSI:	Not Reported
Well Test:	Not Reported	Water Reclamation #:	8

AH7090
South
1/2 - 1 Mile
Higher

WA WELLS **WALOG2000402821**

Database:	Ecology Well Logs	Well Log ID:	531446
Well Tag #:	Not Reported	Project Tag #:	Not Reported
Notice of Intent #:	A084891	Date Received:	03-APR-08
Diameter (in):	8	Casing Depth (ft):	60
Well completion:	24-MAR-08		
Well Owner:	VALENCIA CAPITOL MANAGEMENT | THE RILEY GROUP INC		
Well Type:	Decommisioning	Driller #:	Not Reported
Static Water Level:	Not Reported	Flow Rate (gpm):	Not Reported
Flow Type:	Not Reported	PSI:	Not Reported
Well Test:	Not Reported	Water Reclamation #:	8

DRAFT

Map ID Direction Distance Elevation	Database	EDR ID Number
AH7091 **South** **1/2 - 1 Mile** **Higher**	**WA WELLS**	**WALOG2000402822**

Database:	Ecology Well Logs	Well Log ID:	531447
Well Tag #:	Not Reported	Project Tag #:	Not Reported
Notice of Intent #:	A084891	Date Received:	03-APR-08
Diameter (in):	8	Casing Depth (ft):	60
Well completion:	24-MAR-08		
Well Owner:	VALENCIA CAPITOL MANAGEMENT | THE RILEY GROUP INC		
Well Type:	Decommisioning	Driller #:	Not Reported
Static Water Level:	Not Reported	Flow Rate (gpm):	Not Reported
Flow Type:	Not Reported	PSI:	Not Reported
Well Test:	Not Reported	Water Reclamation #:	8

AH7092 **South** **1/2 - 1 Mile** **Higher**	**WA WELLS**	**WALOG2000312713**

Database:	Ecology Well Logs	Well Log ID:	405205
Well Tag #:	Not Reported	Project Tag #:	Not Reported
Notice of Intent #:	A072712	Date Received:	07-APR-05
Diameter (in):	2	Casing Depth (ft):	14
Well completion:	28-DEC-04	Well Owner:	CHRISTOPHER AND DAVID KOH
Well Type:	Decommisioning	Driller #:	Not Reported
Static Water Level:	Not Reported	Flow Rate (gpm):	Not Reported
Flow Type:	Not Reported	PSI:	Not Reported
Well Test:	Not Reported	Water Reclamation #:	8

AH7093 **South** **1/2 - 1 Mile** **Higher**	**WA WELLS**	**WALOG2000402818**

Database:	Ecology Well Logs	Well Log ID:	531443
Well Tag #:	Not Reported	Project Tag #:	Not Reported
Notice of Intent #:	S034227	Date Received:	03-APR-08
Diameter (in):	8	Casing Depth (ft):	60
Well completion:	24-MAR-08		
Well Owner:	VALENCIA CAPITOL MANAGEMENT | THE RILEY GROUP INC		
Well Type:	Resource Protection	Driller #:	Not Reported
Static Water Level:	Not Reported	Flow Rate (gpm):	Not Reported
Flow Type:	Not Reported	PSI:	Not Reported
Well Test:	Not Reported	Water Reclamation #:	8

AH7094 **South** **1/2 - 1 Mile** **Higher**	**WA WELLS**	**WALOG2000402819**

Database:	Ecology Well Logs	Well Log ID:	531444
Well Tag #:	Not Reported	Project Tag #:	Not Reported

DRAFT

Notice of Intent #:	S034227	Date Received:	03-APR-08
Diameter (in):	8	Casing Depth (ft):	60
Well completion:	24-MAR-08		
Well Owner:	VALENCIA CAPITOL MANAGEMENT | THE RILEY GROUP INC		
Well Type:	Resource Protection	Driller #:	Not Reported
Static Water Level:	Not Reported	Flow Rate (gpm):	Not Reported
Flow Type:	Not Reported	PSI:	Not Reported
Well Test:	Not Reported	Water Reclamation #:	8

AH7095
South
1/2 - 1 Mile
Higher

WA WELLS **WALOG2000448062**

Database:	Ecology Well Logs	Well Log ID:	594906
Well Tag #:	BAH153	Project Tag #:	Not Reported
Notice of Intent #:	D036823	Date Received:	04-JUN-09
Diameter (in):	8	Casing Depth (ft):	20
Well completion:	06-MAY-09	Well Owner:	VALENCIA CAPITAL MGMT
Well Type:	Water	Driller #:	Not Reported
Static Water Level:	Not Reported	Flow Rate (gpm):	Not Reported
Flow Type:	Not Reported	PSI:	Not Reported
Well Test:	Not Reported	Water Reclamation #:	8

AH7096
South
1/2 - 1 Mile
Higher

WA WELLS **WALOG2000448063**

Database:	Ecology Well Logs	Well Log ID:	594908
Well Tag #:	BAH154	Project Tag #:	Not Reported
Notice of Intent #:	D036823	Date Received:	04-JUN-09
Diameter (in):	8	Casing Depth (ft):	20
Well completion:	06-MAY-09	Well Owner:	VALENCIA CAPITAL MGMT
Well Type:	Water	Driller #:	Not Reported
Static Water Level:	Not Reported	Flow Rate (gpm):	Not Reported
Flow Type:	Not Reported	PSI:	Not Reported
Well Test:	Not Reported	Water Reclamation #:	8

AH7097
South
1/2 - 1 Mile
Higher

WA WELLS **WALOG2000448064**

Database:	Ecology Well Logs	Well Log ID:	594910
Well Tag #:	BAH155	Project Tag #:	Not Reported
Notice of Intent #:	D036823	Date Received:	04-JUN-09
Diameter (in):	8	Casing Depth (ft):	20
Well completion:	06-MAY-09	Well Owner:	VALENCIA CAPITAL MGMT
Well Type:	Water	Driller #:	Not Reported
Static Water Level:	Not Reported	Flow Rate (gpm):	Not Reported
Flow Type:	Not Reported	PSI:	Not Reported
Well Test:	Not Reported	Water Reclamation #:	8

DRAFT

Map ID Direction Distance Elevation	Database	EDR ID Number
AH7098 **South** **1/2 - 1 Mile** **Higher**	**WA WELLS**	**WALOG2000402823**

Database:	Ecology Well Logs	Well Log ID:	531448
Well Tag #:	Not Reported	Project Tag #:	Not Reported
Notice of Intent #:	A084891	Date Received:	03-APR-08
Diameter (in):	8	Casing Depth (ft):	55
Well completion:	24-MAR-08		
Well Owner:	VALENCIA CAPITOL MANAGEMENT | THE RILEY GROUP INC		
Well Type:	Decommisioning	Driller #:	Not Reported
Static Water Level:	Not Reported	Flow Rate (gpm):	Not Reported
Flow Type:	Not Reported	PSI:	Not Reported
Well Test:	Not Reported	Water Reclamation #:	8

AH7099 **South** **1/2 - 1 Mile** **Higher**	**WA WELLS**	**WALOG2000448060**

Database:	Ecology Well Logs	Well Log ID:	594902
Well Tag #:	BAH151	Project Tag #:	Not Reported
Notice of Intent #:	D036823	Date Received:	04-JUN-09
Diameter (in):	8	Casing Depth (ft):	20
Well completion:	06-MAY-09	Well Owner:	VALENCIA CAPITAL MGMT
Well Type:	Water	Driller #:	Not Reported
Static Water Level:	Not Reported	Flow Rate (gpm):	Not Reported
Flow Type:	Not Reported	PSI:	Not Reported
Well Test:	Not Reported	Water Reclamation #:	8

AH7100 **South** **1/2 - 1 Mile** **Higher**	**WA WELLS**	**WALOG2000448061**

Database:	Ecology Well Logs	Well Log ID:	594904
Well Tag #:	BAH152	Project Tag #:	Not Reported
Notice of Intent #:	D036823	Date Received:	04-JUN-09
Diameter (in):	8	Casing Depth (ft):	20
Well completion:	06-MAY-09	Well Owner:	VALENCIA CAPITAL MGMT
Well Type:	Water	Driller #:	Not Reported
Static Water Level:	Not Reported	Flow Rate (gpm):	Not Reported
Flow Type:	Not Reported	PSI:	Not Reported
Well Test:	Not Reported	Water Reclamation #:	8

AH7101 **South** **1/2 - 1 Mile** **Higher**	**WA WELLS**	**WALOG2000277380**

Database:	Ecology Well Logs	Well Log ID:	366905
Well Tag #:	Not Reported	Project Tag #:	Not Reported
Notice of Intent #:	S022283	Date Received:	12-AUG-03

DRAFT

Diameter (in):	8	Casing Depth (ft):	65
Well completion:	30-JUN-03	Well Owner:	HARBORVIEW MEDICAL CTR
Well Type:	Resource Protection	Driller #:	Not Reported
Static Water Level:	Not Reported	Flow Rate (gpm):	Not Reported
Flow Type:	Not Reported	PSI:	Not Reported
Well Test:	Not Reported	Water Reclamation #:	8

AH7102
South
1/2 - 1 Mile
Higher

WA WELLS **WALOG2000277381**

Database:	Ecology Well Logs	Well Log ID:	366906
Well Tag #:	Not Reported	Project Tag #:	Not Reported
Notice of Intent #:	S022283	Date Received:	12-AUG-03
Diameter (in):	9	Casing Depth (ft):	65
Well completion:	30-JUN-03	Well Owner:	HARBORVIEW MEDICAL CTR
Well Type:	Resource Protection	Driller #:	Not Reported
Static Water Level:	Not Reported	Flow Rate (gpm):	Not Reported
Flow Type:	Not Reported	PSI:	Not Reported
Well Test:	Not Reported	Water Reclamation #:	8

AH7103
South
1/2 - 1 Mile
Higher

WA WELLS **WALOG2000277382**

Database:	Ecology Well Logs	Well Log ID:	366907
Well Tag #:	Not Reported	Project Tag #:	Not Reported
Notice of Intent #:	S022283	Date Received:	12-AUG-03
Diameter (in):	8	Casing Depth (ft):	65
Well completion:	30-JUN-03	Well Owner:	HARBORVIEW MEDICAL CTR
Well Type:	Resource Protection	Driller #:	Not Reported
Static Water Level:	Not Reported	Flow Rate (gpm):	Not Reported
Flow Type:	Not Reported	PSI:	Not Reported
Well Test:	Not Reported	Water Reclamation #:	8

AH7104
South
1/2 - 1 Mile
Higher

WA WELLS **WALOG2000274440**

Database:	Ecology Well Logs	Well Log ID:	363321
Well Tag #:	Not Reported	Project Tag #:	Not Reported
Notice of Intent #:	S022216	Date Received:	13-JUN-03
Diameter (in):	8.5	Casing Depth (ft):	66
Well completion:	02-MAY-03	Well Owner:	WHITES CLEANERS | SHANNON AND WILSON
Well Type:	Resource Protection	Driller #:	Not Reported
Static Water Level:	Not Reported	Flow Rate (gpm):	Not Reported
Flow Type:	Not Reported	PSI:	Not Reported
Well Test:	Not Reported	Water Reclamation #:	8

DRAFT

Map ID Direction Distance Elevation	Database	EDR ID Number
AH7105 **South** **1/2 - 1 Mile** **Higher**	**WA WELLS**	**WALOG2000274441**

Database:	Ecology Well Logs	Well Log ID:	363322
Well Tag #:	Not Reported	Project Tag #:	Not Reported
Notice of Intent #:	S022216	Date Received:	13-JUN-03
Diameter (in):	8.5	Casing Depth (ft):	66
Well completion:	02-MAY-03	Well Owner:	WHITES CLEANERS | SHANNON AND WILSON
Well Type:	Resource Protection	Driller #:	Not Reported
Static Water Level:	Not Reported	Flow Rate (gpm):	Not Reported
Flow Type:	Not Reported	PSI:	Not Reported
Well Test:	Not Reported	Water Reclamation #:	8

AH7106 **South** **1/2 - 1 Mile** **Higher**	**WA WELLS**	**WALOG2000277379**

Database:	Ecology Well Logs	Well Log ID:	366904
Well Tag #:	Not Reported	Project Tag #:	Not Reported
Notice of Intent #:	S022283	Date Received:	12-AUG-03
Diameter (in):	8	Casing Depth (ft):	65
Well completion:	30-JUN-03	Well Owner:	HARBORVIEW MEDICAL CTR
Well Type:	Resource Protection	Driller #:	Not Reported
Static Water Level:	Not Reported	Flow Rate (gpm):	Not Reported
Flow Type:	Not Reported	PSI:	Not Reported
Well Test:	Not Reported	Water Reclamation #:	8

AH7107 **South** **1/2 - 1 Mile** **Higher**	**WA WELLS**	**WALOG2000312710**

Database:	Ecology Well Logs	Well Log ID:	405202
Well Tag #:	Not Reported	Project Tag #:	Not Reported
Notice of Intent #:	E005163	Date Received:	07-APR-05
Diameter (in):	2	Casing Depth (ft):	14
Well completion:	28-DEC-04	Well Owner:	CHRISTOPHER AND DAVID KOH
Well Type:	Resource Protection	Driller #:	Not Reported
Static Water Level:	Not Reported	Flow Rate (gpm):	Not Reported
Flow Type:	Not Reported	PSI:	Not Reported
Well Test:	Not Reported	Water Reclamation #:	8

AH7108 **South** **1/2 - 1 Mile** **Higher**	**WA WELLS**	**WALOG2000312711**

Database:	Ecology Well Logs	Well Log ID:	405203
Well Tag #:	Not Reported	Project Tag #:	Not Reported
Notice of Intent #:	A072712	Date Received:	07-APR-05
Diameter (in):	2	Casing Depth (ft):	13

DRAFT

Well completion:	28-DEC-04	Well Owner:	CHRISTOPHER AND DAVID KOH
Well Type:	Decommisioning	Driller #:	Not Reported
Static Water Level:	Not Reported	Flow Rate (gpm):	Not Reported
Flow Type:	Not Reported	PSI:	Not Reported
Well Test:	Not Reported	Water Reclamation #:	8

AH7109
South
1/2 - 1 Mile
Higher

WA WELLS **WALOG2000312712**

Database:	Ecology Well Logs	Well Log ID:	405204
Well Tag #:	Not Reported	Project Tag #:	Not Reported
Notice of Intent #:	A072712	Date Received:	07-APR-05
Diameter (in):	2	Casing Depth (ft):	24
Well completion:	28-DEC-04	Well Owner:	CHRISTOPHER AND DAVID KOH
Well Type:	Decommisioning	Driller #:	Not Reported
Static Water Level:	Not Reported	Flow Rate (gpm):	Not Reported
Flow Type:	Not Reported	PSI:	Not Reported
Well Test:	Not Reported	Water Reclamation #:	8

AH7110
South
1/2 - 1 Mile
Higher

WA WELLS **WALOG2000300155**

Database:	Ecology Well Logs	Well Log ID:	391554
Well Tag #:	AEK077	Project Tag #:	Not Reported
Notice of Intent #:	RE01015	Date Received:	12-NOV-04
Diameter (in):	2	Casing Depth (ft):	220
Well completion:	20-OCT-04	Well Owner:	CITY OF SEATTLE
Well Type:	Resource Protection	Driller #:	Not Reported
Static Water Level:	Not Reported	Flow Rate (gpm):	Not Reported
Flow Type:	Not Reported	PSI:	Not Reported
Well Test:	Not Reported	Water Reclamation #:	8

AH7111
South
1/2 - 1 Mile
Higher

WA WELLS **WALOG2000312708**

Database:	Ecology Well Logs	Well Log ID:	405200
Well Tag #:	Not Reported	Project Tag #:	Not Reported
Notice of Intent #:	E005163	Date Received:	07-APR-05
Diameter (in):	2	Casing Depth (ft):	13
Well completion:	28-DEC-04	Well Owner:	CHRISTOPHER AND DAVID KOH
Well Type:	Resource Protection	Driller #:	Not Reported
Static Water Level:	Not Reported	Flow Rate (gpm):	Not Reported
Flow Type:	Not Reported	PSI:	Not Reported
Well Test:	Not Reported	Water Reclamation #:	8

DRAFT

Map ID Direction Distance Elevation	Database	EDR ID Number
AH7112 **South** **1/2 - 1 Mile** **Higher**	**WA WELLS**	**WALOG2000312709**

Database:	Ecology Well Logs	Well Log ID:	405201
Well Tag #:	Not Reported	Project Tag #:	Not Reported
Notice of Intent #:	E005163	Date Received:	07-APR-05
Diameter (in):	2	Casing Depth (ft):	24
Well completion:	28-DEC-04	Well Owner:	CHRISTOPHER AND DAVID KOH
Well Type:	Resource Protection	Driller #:	Not Reported
Static Water Level:	Not Reported	Flow Rate (gpm):	Not Reported
Flow Type:	Not Reported	PSI:	Not Reported
Well Test:	Not Reported	Water Reclamation #:	8

AH7113 **South** **1/2 - 1 Mile** **Higher**	**WA WELLS**	**WALOG2000448080**

Database:	Ecology Well Logs	Well Log ID:	594942
Well Tag #:	BAH171	Project Tag #:	Not Reported
Notice of Intent #:	D036823	Date Received:	04-JUN-09
Diameter (in):	8	Casing Depth (ft):	20
Well completion:	06-MAY-09	Well Owner:	VALENCIA CAPITAL MGMT
Well Type:	Water	Driller #:	Not Reported
Static Water Level:	Not Reported	Flow Rate (gpm):	Not Reported
Flow Type:	Not Reported	PSI:	Not Reported
Well Test:	Not Reported	Water Reclamation #:	8

AH7114 **South** **1/2 - 1 Mile** **Higher**	**WA WELLS**	**WALOG2000448081**

Database:	Ecology Well Logs	Well Log ID:	594944
Well Tag #:	BAH172	Project Tag #:	Not Reported
Notice of Intent #:	D036823	Date Received:	04-JUN-09
Diameter (in):	8	Casing Depth (ft):	20
Well completion:	06-MAY-09	Well Owner:	VALENCIA CAPITAL MGMT
Well Type:	Water	Driller #:	Not Reported
Static Water Level:	Not Reported	Flow Rate (gpm):	Not Reported
Flow Type:	Not Reported	PSI:	Not Reported
Well Test:	Not Reported	Water Reclamation #:	8

AH7115 **South** **1/2 - 1 Mile** **Higher**	**WA WELLS**	**WALOG2000448082**

Database:	Ecology Well Logs	Well Log ID:	594946
Well Tag #:	BAH173	Project Tag #:	Not Reported
Notice of Intent #:	D036823	Date Received:	04-JUN-09
Diameter (in):	8	Casing Depth (ft):	20

DRAFT

Well completion:	06-MAY-09	Well Owner:	VALENCIA CAPITAL MGMT
Well Type:	Water	Driller #:	Not Reported
Static Water Level:	Not Reported	Flow Rate (gpm):	Not Reported
Flow Type:	Not Reported	PSI:	Not Reported
Well Test:	Not Reported	Water Reclamation #:	8

AH7116
South
1/2 - 1 Mile
Higher

WA WELLS **WALOG2000448077**

Database:	Ecology Well Logs	Well Log ID:	594936
Well Tag #:	BAH168	Project Tag #:	Not Reported
Notice of Intent #:	D036823	Date Received:	04-JUN-09
Diameter (in):	8	Casing Depth (ft):	20
Well completion:	06-MAY-09	Well Owner:	VALENCIA CAPITAL MGMT
Well Type:	Water	Driller #:	Not Reported
Static Water Level:	Not Reported	Flow Rate (gpm):	Not Reported
Flow Type:	Not Reported	PSI:	Not Reported
Well Test:	Not Reported	Water Reclamation #:	8

AH7117
South
1/2 - 1 Mile
Higher

WA WELLS **WALOG2000448078**

Database:	Ecology Well Logs	Well Log ID:	594938
Well Tag #:	BAH169	Project Tag #:	Not Reported
Notice of Intent #:	D036823	Date Received:	04-JUN-09
Diameter (in):	8	Casing Depth (ft):	20
Well completion:	06-MAY-09	Well Owner:	VALENCIA CAPITAL MGMT
Well Type:	Water	Driller #:	Not Reported
Static Water Level:	Not Reported	Flow Rate (gpm):	Not Reported
Flow Type:	Not Reported	PSI:	Not Reported
Well Test:	Not Reported	Water Reclamation #:	8

AH7118
South
1/2 - 1 Mile
Higher

WA WELLS **WALOG2000448079**

Database:	Ecology Well Logs	Well Log ID:	594940
Well Tag #:	BAH170	Project Tag #:	Not Reported
Notice of Intent #:	D036823	Date Received:	04-JUN-09
Diameter (in):	8	Casing Depth (ft):	20
Well completion:	06-MAY-09	Well Owner:	VALENCIA CAPITAL MGMT
Well Type:	Water	Driller #:	Not Reported
Static Water Level:	Not Reported	Flow Rate (gpm):	Not Reported
Flow Type:	Not Reported	PSI:	Not Reported
Well Test:	Not Reported	Water Reclamation #:	8

DRAFT

Map ID Direction Distance Elevation	Database	EDR ID Number
AH7119 **South** **1/2 - 1 Mile** **Higher**	**WA WELLS**	**WALOG2000448086**

Database:	Ecology Well Logs	Well Log ID:	594954
Well Tag #:	BAH176	Project Tag #:	Not Reported
Notice of Intent #:	D036823	Date Received:	04-JUN-09
Diameter (in):	8	Casing Depth (ft):	20
Well completion:	06-MAY-09	Well Owner:	VALENCIA CAPITAL MGMT
Well Type:	Water	Driller #:	Not Reported
Static Water Level:	Not Reported	Flow Rate (gpm):	Not Reported
Flow Type:	Not Reported	PSI:	Not Reported
Well Test:	Not Reported	Water Reclamation #:	8

AH7120 **South** **1/2 - 1 Mile** **Higher**	**WA WELLS**	**WALOG2000448087**

Database:	Ecology Well Logs	Well Log ID:	594956
Well Tag #:	BAH177	Project Tag #:	Not Reported
Notice of Intent #:	D036823	Date Received:	04-JUN-09
Diameter (in):	8	Casing Depth (ft):	20
Well completion:	06-MAY-09	Well Owner:	VALENCIA CAPITAL MGMT
Well Type:	Water	Driller #:	Not Reported
Static Water Level:	Not Reported	Flow Rate (gpm):	Not Reported
Flow Type:	Not Reported	PSI:	Not Reported
Well Test:	Not Reported	Water Reclamation #:	8

AH7121 **South** **1/2 - 1 Mile** **Higher**	**WA WELLS**	**WALOG2000448088**

Database:	Ecology Well Logs	Well Log ID:	594958
Well Tag #:	BAH178	Project Tag #:	Not Reported
Notice of Intent #:	D036823	Date Received:	04-JUN-09
Diameter (in):	8	Casing Depth (ft):	20
Well completion:	06-MAY-09	Well Owner:	VALENCIA CAPITAL MGMT
Well Type:	Water	Driller #:	Not Reported
Static Water Level:	Not Reported	Flow Rate (gpm):	Not Reported
Flow Type:	Not Reported	PSI:	Not Reported
Well Test:	Not Reported	Water Reclamation #:	8

AH7122 **South** **1/2 - 1 Mile** **Higher**	**WA WELLS**	**WALOG2000448083**

Database:	Ecology Well Logs	Well Log ID:	594948
Well Tag #:	BAH173	Project Tag #:	Not Reported
Notice of Intent #:	D036823	Date Received:	04-JUN-09
Diameter (in):	8	Casing Depth (ft):	20

DRAFT

Well completion:	06-MAY-09	Well Owner:	VALENCIA CAPITAL MGMT
Well Type:	Water	Driller #:	Not Reported
Static Water Level:	Not Reported	Flow Rate (gpm):	Not Reported
Flow Type:	Not Reported	PSI:	Not Reported
Well Test:	Not Reported	Water Reclamation #:	8

AH7123
South
1/2 - 1 Mile
Higher

WA WELLS **WALOG2000448084**

Database:	Ecology Well Logs	Well Log ID:	594950
Well Tag #:	BAH174	Project Tag #:	Not Reported
Notice of Intent #:	D036823	Date Received:	04-JUN-09
Diameter (in):	8	Casing Depth (ft):	20
Well completion:	06-MAY-09	Well Owner:	VALENCIA CAPITAL MGMT
Well Type:	Water	Driller #:	Not Reported
Static Water Level:	Not Reported	Flow Rate (gpm):	Not Reported
Flow Type:	Not Reported	PSI:	Not Reported
Well Test:	Not Reported	Water Reclamation #:	8

AH7124
South
1/2 - 1 Mile
Higher

WA WELLS **WALOG2000448085**

Database:	Ecology Well Logs	Well Log ID:	594952
Well Tag #:	BAH175	Project Tag #:	Not Reported
Notice of Intent #:	D036823	Date Received:	04-JUN-09
Diameter (in):	8	Casing Depth (ft):	20
Well completion:	06-MAY-09	Well Owner:	VALENCIA CAPITAL MGMT
Well Type:	Water	Driller #:	Not Reported
Static Water Level:	Not Reported	Flow Rate (gpm):	Not Reported
Flow Type:	Not Reported	PSI:	Not Reported
Well Test:	Not Reported	Water Reclamation #:	8

AH7125
South
1/2 - 1 Mile
Higher

WA WELLS **WALOG2000448068**

Database:	Ecology Well Logs	Well Log ID:	594918
Well Tag #:	BAH159	Project Tag #:	Not Reported
Notice of Intent #:	D036823	Date Received:	04-JUN-09
Diameter (in):	8	Casing Depth (ft):	20
Well completion:	06-MAY-09	Well Owner:	VALENCIA CAPITAL MGMT
Well Type:	Water	Driller #:	Not Reported
Static Water Level:	Not Reported	Flow Rate (gpm):	Not Reported
Flow Type:	Not Reported	PSI:	Not Reported
Well Test:	Not Reported	Water Reclamation #:	8

DRAFT

Map ID Direction Distance Elevation	Database	EDR ID Number
AH7126 **South** **1/2 - 1 Mile** **Higher**	**WA WELLS**	**WALOG2000448069**

Database:	Ecology Well Logs	Well Log ID:	594920
Well Tag #:	BAH160	Project Tag #:	Not Reported
Notice of Intent #:	D036823	Date Received:	04-JUN-09
Diameter (in):	8	Casing Depth (ft):	20
Well completion:	06-MAY-09	Well Owner:	VALENCIA CAPITAL MGMT
Well Type:	Water	Driller #:	Not Reported
Static Water Level:	Not Reported	Flow Rate (gpm):	Not Reported
Flow Type:	Not Reported	PSI:	Not Reported
Well Test:	Not Reported	Water Reclamation #:	8

AH7127 **South** **1/2 - 1 Mile** **Higher**	**WA WELLS**	**WALOG2000448070**

Database:	Ecology Well Logs	Well Log ID:	594922
Well Tag #:	BAH161	Project Tag #:	Not Reported
Notice of Intent #:	D036823	Date Received:	04-JUN-09
Diameter (in):	8	Casing Depth (ft):	20
Well completion:	06-MAY-09	Well Owner:	VALENCIA CAPITAL MGMT
Well Type:	Water	Driller #:	Not Reported
Static Water Level:	Not Reported	Flow Rate (gpm):	Not Reported
Flow Type:	Not Reported	PSI:	Not Reported
Well Test:	Not Reported	Water Reclamation #:	8

AH7128 **South** **1/2 - 1 Mile** **Higher**	**WA WELLS**	**WALOG2000448065**

Database:	Ecology Well Logs	Well Log ID:	594912
Well Tag #:	BAH156	Project Tag #:	Not Reported
Notice of Intent #:	D036823	Date Received:	04-JUN-09
Diameter (in):	8	Casing Depth (ft):	20
Well completion:	06-MAY-09	Well Owner:	VALENCIA CAPITAL MGMT
Well Type:	Water	Driller #:	Not Reported
Static Water Level:	Not Reported	Flow Rate (gpm):	Not Reported
Flow Type:	Not Reported	PSI:	Not Reported
Well Test:	Not Reported	Water Reclamation #:	8

AH7129 **South** **1/2 - 1 Mile** **Higher**	**WA WELLS**	**WALOG2000448066**

Database:	Ecology Well Logs	Well Log ID:	594914
Well Tag #:	BAH157	Project Tag #:	Not Reported
Notice of Intent #:	D036823	Date Received:	04-JUN-09
Diameter (in):	8	Casing Depth (ft):	20

DRAFT

Well completion:	06-MAY-09	Well Owner:	VALENCIA CAPITAL MGMT
Well Type:	Water	Driller #:	Not Reported
Static Water Level:	Not Reported	Flow Rate (gpm):	Not Reported
Flow Type:	Not Reported	PSI:	Not Reported
Well Test:	Not Reported	Water Reclamation #:	8

AH7130
South
1/2 - 1 Mile
Higher

WA WELLS **WALOG2000448067**

Database:	Ecology Well Logs	Well Log ID:	594916
Well Tag #:	BAH158	Project Tag #:	Not Reported
Notice of Intent #:	D036823	Date Received:	04-JUN-09
Diameter (in):	8	Casing Depth (ft):	20
Well completion:	06-MAY-09	Well Owner:	VALENCIA CAPITAL MGMT
Well Type:	Water	Driller #:	Not Reported
Static Water Level:	Not Reported	Flow Rate (gpm):	Not Reported
Flow Type:	Not Reported	PSI:	Not Reported
Well Test:	Not Reported	Water Reclamation #:	8

AH7131
South
1/2 - 1 Mile
Higher

WA WELLS **WALOG2000448074**

Database:	Ecology Well Logs	Well Log ID:	594930
Well Tag #:	BAH165	Project Tag #:	Not Reported
Notice of Intent #:	D036823	Date Received:	04-JUN-09
Diameter (in):	8	Casing Depth (ft):	20
Well completion:	06-MAY-09	Well Owner:	VALENCIA CAPITAL MGMT
Well Type:	Water	Driller #:	Not Reported
Static Water Level:	Not Reported	Flow Rate (gpm):	Not Reported
Flow Type:	Not Reported	PSI:	Not Reported
Well Test:	Not Reported	Water Reclamation #:	8

AH7132
South
1/2 - 1 Mile
Higher

WA WELLS **WALOG2000448075**

Database:	Ecology Well Logs	Well Log ID:	594932
Well Tag #:	BAH166	Project Tag #:	Not Reported
Notice of Intent #:	D036823	Date Received:	04-JUN-09
Diameter (in):	8	Casing Depth (ft):	20
Well completion:	06-MAY-09	Well Owner:	VALENCIA CAPITAL MGMT
Well Type:	Water	Driller #:	Not Reported
Static Water Level:	Not Reported	Flow Rate (gpm):	Not Reported
Flow Type:	Not Reported	PSI:	Not Reported
Well Test:	Not Reported	Water Reclamation #:	8

DRAFT

Map ID Direction Distance Elevation	Database	EDR ID Number
AH7133 **South** **1/2 - 1 Mile** **Higher**	**WA WELLS**	**WALOG2000448076**

Database:	Ecology Well Logs	Well Log ID:	594934
Well Tag #:	BAH167	Project Tag #:	Not Reported
Notice of Intent #:	D036823	Date Received:	04-JUN-09
Diameter (in):	8	Casing Depth (ft):	20
Well completion:	06-MAY-09	Well Owner:	VALENCIA CAPITAL MGMT
Well Type:	Water	Driller #:	Not Reported
Static Water Level:	Not Reported	Flow Rate (gpm):	Not Reported
Flow Type:	Not Reported	PSI:	Not Reported
Well Test:	Not Reported	Water Reclamation #:	8

AH7134 **South** **1/2 - 1 Mile** **Higher**	**WA WELLS**	**WALOG2000448071**

Database:	Ecology Well Logs	Well Log ID:	594924
Well Tag #:	BAH162	Project Tag #:	Not Reported
Notice of Intent #:	D036823	Date Received:	04-JUN-09
Diameter (in):	8	Casing Depth (ft):	20
Well completion:	06-MAY-09	Well Owner:	VALENCIA CAPITAL MGMT
Well Type:	Water	Driller #:	Not Reported
Static Water Level:	Not Reported	Flow Rate (gpm):	Not Reported
Flow Type:	Not Reported	PSI:	Not Reported
Well Test:	Not Reported	Water Reclamation #:	8

AH7135 **South** **1/2 - 1 Mile** **Higher**	**WA WELLS**	**WALOG2000448072**

Database:	Ecology Well Logs	Well Log ID:	594926
Well Tag #:	BAH163	Project Tag #:	Not Reported
Notice of Intent #:	D036823	Date Received:	04-JUN-09
Diameter (in):	8	Casing Depth (ft):	20
Well completion:	06-MAY-09	Well Owner:	VALENCIA CAPITAL MGMT
Well Type:	Water	Driller #:	Not Reported
Static Water Level:	Not Reported	Flow Rate (gpm):	Not Reported
Flow Type:	Not Reported	PSI:	Not Reported
Well Test:	Not Reported	Water Reclamation #:	8

AH7136 **South** **1/2 - 1 Mile** **Higher**	**WA WELLS**	**WALOG2000448073**

Database:	Ecology Well Logs	Well Log ID:	594928
Well Tag #:	BAH164	Project Tag #:	Not Reported
Notice of Intent #:	D036823	Date Received:	04-JUN-09
Diameter (in):	8	Casing Depth (ft):	20

DRAFT

Well completion:	06-MAY-09	Well Owner:	VALENCIA CAPITAL MGMT
Well Type:	Water	Driller #:	Not Reported
Static Water Level:	Not Reported	Flow Rate (gpm):	Not Reported
Flow Type:	Not Reported	PSI:	Not Reported
Well Test:	Not Reported	Water Reclamation #:	8

AH7137
South
1/2 - 1 Mile
Higher

WA WELLS **WALOG2000097172**

Database:	Ecology Well Logs	Well Log ID:	111659
Well Tag #:	AEE876	Project Tag #:	Not Reported
Notice of Intent #:	R039787	Date Received:	15-OCT-98
Diameter (in):	Not Reported	Casing Depth (ft):	Not Reported
Well completion:	31-AUG-98	Well Owner:	IVAR'S RESTAURANT
Well Type:	Resource Protection	Driller #:	Not Reported
Static Water Level:	Not Reported	Flow Rate (gpm):	Not Reported
Flow Type:	Not Reported	PSI:	Not Reported
Well Test:	Not Reported	Water Reclamation #:	8

AH7138
South
1/2 - 1 Mile
Higher

WA WELLS **WALOG2000097173**

Database:	Ecology Well Logs	Well Log ID:	111661
Well Tag #:	AEE878	Project Tag #:	Not Reported
Notice of Intent #:	R039787	Date Received:	15-OCT-98
Diameter (in):	Not Reported	Casing Depth (ft):	Not Reported
Well completion:	31-AUG-98	Well Owner:	IVAR'S RESTAURANT
Well Type:	Resource Protection	Driller #:	Not Reported
Static Water Level:	Not Reported	Flow Rate (gpm):	Not Reported
Flow Type:	Not Reported	PSI:	Not Reported
Well Test:	Not Reported	Water Reclamation #:	8

AH7139
South
1/2 - 1 Mile
Higher

WA WELLS **WALOG2000097174**

Database:	Ecology Well Logs	Well Log ID:	111662
Well Tag #:	AEE879	Project Tag #:	Not Reported
Notice of Intent #:	R039787	Date Received:	15-OCT-98
Diameter (in):	Not Reported	Casing Depth (ft):	Not Reported
Well completion:	31-AUG-98	Well Owner:	IVAR'S RESTAURANT
Well Type:	Resource Protection	Driller #:	Not Reported
Static Water Level:	Not Reported	Flow Rate (gpm):	Not Reported
Flow Type:	Not Reported	PSI:	Not Reported
Well Test:	Not Reported	Water Reclamation #:	8

DRAFT

Map ID Direction Distance Elevation	Database	EDR ID Number
AH7140 **South** **1/2 - 1 Mile** **Higher**	**WA WELLS**	**WALOG2000097169**

Database:	Ecology Well Logs	Well Log ID:	111656
Well Tag #:	AEE873	Project Tag #:	Not Reported
Notice of Intent #:	R039787	Date Received:	15-OCT-98
Diameter (in):	Not Reported	Casing Depth (ft):	Not Reported
Well completion:	20-AUG-98	Well Owner:	IVAR'S RESTAURANT
Well Type:	Resource Protection	Driller #:	Not Reported
Static Water Level:	Not Reported	Flow Rate (gpm):	Not Reported
Flow Type:	Not Reported	PSI:	Not Reported
Well Test:	Not Reported	Water Reclamation #:	8

AH7141 **South** **1/2 - 1 Mile** **Higher**	**WA WELLS**	**WALOG2000097170**

Database:	Ecology Well Logs	Well Log ID:	111657
Well Tag #:	AEE874	Project Tag #:	Not Reported
Notice of Intent #:	R039787	Date Received:	15-OCT-98
Diameter (in):	Not Reported	Casing Depth (ft):	Not Reported
Well completion:	20-AUG-98	Well Owner:	IVAR'S RESTAURANT
Well Type:	Resource Protection	Driller #:	Not Reported
Static Water Level:	Not Reported	Flow Rate (gpm):	Not Reported
Flow Type:	Not Reported	PSI:	Not Reported
Well Test:	Not Reported	Water Reclamation #:	8

AH7142 **South** **1/2 - 1 Mile** **Higher**	**WA WELLS**	**WALOG2000097171**

Database:	Ecology Well Logs	Well Log ID:	111658
Well Tag #:	AEE875	Project Tag #:	Not Reported
Notice of Intent #:	R039787	Date Received:	15-OCT-98
Diameter (in):	Not Reported	Casing Depth (ft):	Not Reported
Well completion:	31-AUG-98	Well Owner:	IVAR'S RESTAURANT
Well Type:	Resource Protection	Driller #:	Not Reported
Static Water Level:	Not Reported	Flow Rate (gpm):	Not Reported
Flow Type:	Not Reported	PSI:	Not Reported
Well Test:	Not Reported	Water Reclamation #:	8

AH7143 **South** **1/2 - 1 Mile** **Higher**	**WA WELLS**	**WALOG2000171512**

Database:	Ecology Well Logs	Well Log ID:	205622
Well Tag #:	Not Reported	Project Tag #:	Not Reported
Notice of Intent #:	A012357	Date Received:	18-MAR-96
Diameter (in):	Not Reported	Casing Depth (ft):	Not Reported

DRAFT

Well completion:	09-FEB-96	Well Owner:	TOSCO
Well Type:	Decommisioning	Driller #:	Not Reported
Static Water Level:	Not Reported	Flow Rate (gpm):	Not Reported
Flow Type:	Not Reported	PSI:	Not Reported
Well Test:	Not Reported	Water Reclamation #:	8

AH7144
South
1/2 - 1 Mile
Higher

WA WELLS **WALOG2000171513**

Database:	Ecology Well Logs	Well Log ID:	205623
Well Tag #:	Not Reported	Project Tag #:	Not Reported
Notice of Intent #:	A012357	Date Received:	18-MAR-96
Diameter (in):	Not Reported	Casing Depth (ft):	Not Reported
Well completion:	09-FEB-96	Well Owner:	TOSCO
Well Type:	Decommisioning	Driller #:	Not Reported
Static Water Level:	Not Reported	Flow Rate (gpm):	Not Reported
Flow Type:	Not Reported	PSI:	Not Reported
Well Test:	Not Reported	Water Reclamation #:	8

AH7145
South
1/2 - 1 Mile
Higher

WA WELLS **WALOG2000171514**

Database:	Ecology Well Logs	Well Log ID:	205624
Well Tag #:	Not Reported	Project Tag #:	Not Reported
Notice of Intent #:	A012357	Date Received:	18-MAR-96
Diameter (in):	Not Reported	Casing Depth (ft):	Not Reported
Well completion:	09-FEB-96	Well Owner:	TOSCO
Well Type:	Decommisioning	Driller #:	Not Reported
Static Water Level:	Not Reported	Flow Rate (gpm):	Not Reported
Flow Type:	Not Reported	PSI:	Not Reported
Well Test:	Not Reported	Water Reclamation #:	8

AH7146
South
1/2 - 1 Mile
Higher

WA WELLS **WALOG2000168999**

Database:	Ecology Well Logs	Well Log ID:	202956
Well Tag #:	Not Reported	Project Tag #:	Not Reported
Notice of Intent #:	S002528	Date Received:	15-OCT-98
Diameter (in):	Not Reported	Casing Depth (ft):	Not Reported
Well completion:	21-AUG-98	Well Owner:	IVAR'S RESTAURANT
Well Type:	Resource Protection	Driller #:	Not Reported
Static Water Level:	Not Reported	Flow Rate (gpm):	Not Reported
Flow Type:	Not Reported	PSI:	Not Reported
Well Test:	Not Reported	Water Reclamation #:	8

DRAFT

Map ID Direction Distance Elevation	Database	EDR ID Number
AH7147 **South** **1/2 - 1 Mile** **Higher**	**WA WELLS**	**WALOG2000169000**

Database:	Ecology Well Logs	Well Log ID:	202957
Well Tag #:	Not Reported	Project Tag #:	Not Reported
Notice of Intent #:	S002528	Date Received:	15-OCT-98
Diameter (in):	Not Reported	Casing Depth (ft):	Not Reported
Well completion:	21-AUG-98	Well Owner:	IVAR'S RESTAURANT
Well Type:	Resource Protection	Driller #:	Not Reported
Static Water Level:	Not Reported	Flow Rate (gpm):	Not Reported
Flow Type:	Not Reported	PSI:	Not Reported
Well Test:	Not Reported	Water Reclamation #:	8

AH7148 **South** **1/2 - 1 Mile** **Higher**	**WA WELLS**	**WALOG2000171511**

Database:	Ecology Well Logs	Well Log ID:	205621
Well Tag #:	Not Reported	Project Tag #:	Not Reported
Notice of Intent #:	A012357	Date Received:	18-MAR-96
Diameter (in):	Not Reported	Casing Depth (ft):	Not Reported
Well completion:	09-FEB-96	Well Owner:	TOSCO
Well Type:	Decommisioning	Driller #:	Not Reported
Static Water Level:	Not Reported	Flow Rate (gpm):	Not Reported
Flow Type:	Not Reported	PSI:	Not Reported
Well Test:	Not Reported	Water Reclamation #:	8

AH7149 **South** **1/2 - 1 Mile** **Higher**	**WA WELLS**	**WALOG2000097124**

Database:	Ecology Well Logs	Well Log ID:	111609
Well Tag #:	AEE770	Project Tag #:	Not Reported
Notice of Intent #:	R039787	Date Received:	15-OCT-98
Diameter (in):	Not Reported	Casing Depth (ft):	Not Reported
Well completion:	19-AUG-98	Well Owner:	IVAR'S RESTAURANT
Well Type:	Resource Protection	Driller #:	Not Reported
Static Water Level:	Not Reported	Flow Rate (gpm):	Not Reported
Flow Type:	Not Reported	PSI:	Not Reported
Well Test:	Not Reported	Water Reclamation #:	8

AH7150 **South** **1/2 - 1 Mile** **Higher**	**WA WELLS**	**WALOG2000097125**

Database:	Ecology Well Logs	Well Log ID:	111610
Well Tag #:	AEE771	Project Tag #:	Not Reported
Notice of Intent #:	R039787	Date Received:	15-OCT-98
Diameter (in):	Not Reported	Casing Depth (ft):	Not Reported

DRAFT

Well completion:	19-AUG-98	Well Owner:	IVAR'S RESTAURANT
Well Type:	Resource Protection	Driller #:	Not Reported
Static Water Level:	Not Reported	Flow Rate (gpm):	Not Reported
Flow Type:	Not Reported	PSI:	Not Reported
Well Test:	Not Reported	Water Reclamation #:	8

AH7151
South
1/2 - 1 Mile
Higher

WA WELLS **WALOG2000097126**

Database:	Ecology Well Logs	Well Log ID:	111611
Well Tag #:	AEE772	Project Tag #:	Not Reported
Notice of Intent #:	R039787	Date Received:	15-OCT-98
Diameter (in):	Not Reported	Casing Depth (ft):	Not Reported
Well completion:	21-AUG-98	Well Owner:	IVAR'S RESTAURANT
Well Type:	Resource Protection	Driller #:	Not Reported
Static Water Level:	Not Reported	Flow Rate (gpm):	Not Reported
Flow Type:	Not Reported	PSI:	Not Reported
Well Test:	Not Reported	Water Reclamation #:	8

AH7152
South
1/2 - 1 Mile
Higher

WA WELLS **WALOG2000097121**

Database:	Ecology Well Logs	Well Log ID:	111606
Well Tag #:	AEE767	Project Tag #:	Not Reported
Notice of Intent #:	R039787	Date Received:	15-OCT-98
Diameter (in):	Not Reported	Casing Depth (ft):	Not Reported
Well completion:	19-AUG-98	Well Owner:	IVAR'S RESTAURANT
Well Type:	Resource Protection	Driller #:	Not Reported
Static Water Level:	Not Reported	Flow Rate (gpm):	Not Reported
Flow Type:	Not Reported	PSI:	Not Reported
Well Test:	Not Reported	Water Reclamation #:	8

AH7153
South
1/2 - 1 Mile
Higher

WA WELLS **WALOG2000097122**

Database:	Ecology Well Logs	Well Log ID:	111607
Well Tag #:	AEE768	Project Tag #:	Not Reported
Notice of Intent #:	R039787	Date Received:	15-OCT-98
Diameter (in):	Not Reported	Casing Depth (ft):	Not Reported
Well completion:	19-AUG-98	Well Owner:	IVAR'S RESTAURANT
Well Type:	Resource Protection	Driller #:	Not Reported
Static Water Level:	Not Reported	Flow Rate (gpm):	Not Reported
Flow Type:	Not Reported	PSI:	Not Reported
Well Test:	Not Reported	Water Reclamation #:	8

DRAFT

Map ID Direction Distance Elevation	Database	EDR ID Number
AH7154 **South** **1/2 - 1 Mile** **Higher**	**WA WELLS**	**WALOG2000097123**

Database:	Ecology Well Logs	Well Log ID:	111608
Well Tag #:	AEE769	Project Tag #:	Not Reported
Notice of Intent #:	R039787	Date Received:	15-OCT-98
Diameter (in):	Not Reported	Casing Depth (ft):	Not Reported
Well completion:	19-AUG-98	Well Owner:	IVAR'S RESTAURANT
Well Type:	Resource Protection	Driller #:	Not Reported
Static Water Level:	Not Reported	Flow Rate (gpm):	Not Reported
Flow Type:	Not Reported	PSI:	Not Reported
Well Test:	Not Reported	Water Reclamation #:	8

AH7155 **South** **1/2 - 1 Mile** **Higher**	**WA WELLS**	**WALOG2000097130**

Database:	Ecology Well Logs	Well Log ID:	111615
Well Tag #:	AEE776	Project Tag #:	Not Reported
Notice of Intent #:	R039787	Date Received:	15-OCT-98
Diameter (in):	Not Reported	Casing Depth (ft):	Not Reported
Well completion:	20-AUG-98	Well Owner:	IVAR'S RESTAURANT
Well Type:	Resource Protection	Driller #:	Not Reported
Static Water Level:	Not Reported	Flow Rate (gpm):	Not Reported
Flow Type:	Not Reported	PSI:	Not Reported
Well Test:	Not Reported	Water Reclamation #:	8

AH7156 **South** **1/2 - 1 Mile** **Higher**	**WA WELLS**	**WALOG2000097131**

Database:	Ecology Well Logs	Well Log ID:	111616
Well Tag #:	AEE777	Project Tag #:	Not Reported
Notice of Intent #:	R039787	Date Received:	15-OCT-98
Diameter (in):	Not Reported	Casing Depth (ft):	Not Reported
Well completion:	20-AUG-98	Well Owner:	IVAR'S RESTAURANT
Well Type:	Resource Protection	Driller #:	Not Reported
Static Water Level:	Not Reported	Flow Rate (gpm):	Not Reported
Flow Type:	Not Reported	PSI:	Not Reported
Well Test:	Not Reported	Water Reclamation #:	8

AH7157 **South** **1/2 - 1 Mile** **Higher**	**WA WELLS**	**WALOG2000097132**

Database:	Ecology Well Logs	Well Log ID:	111617
Well Tag #:	AEE778	Project Tag #:	Not Reported
Notice of Intent #:	R039787	Date Received:	15-OCT-98
Diameter (in):	Not Reported	Casing Depth (ft):	Not Reported

DRAFT

Well completion:	20-AUG-98	Well Owner:	IVAR'S RESTAURANT
Well Type:	Resource Protection	Driller #:	Not Reported
Static Water Level:	Not Reported	Flow Rate (gpm):	Not Reported
Flow Type:	Not Reported	PSI:	Not Reported
Well Test:	Not Reported	Water Reclamation #:	8

AH7158
South
1/2 - 1 Mile
Higher

WA WELLS **WALOG2000097127**

Database:	Ecology Well Logs	Well Log ID:	111612
Well Tag #:	AEE773	Project Tag #:	Not Reported
Notice of Intent #:	R039787	Date Received:	15-OCT-98
Diameter (in):	Not Reported	Casing Depth (ft):	Not Reported
Well completion:	21-AUG-98	Well Owner:	IVAR'S RESTAURANT
Well Type:	Resource Protection	Driller #:	Not Reported
Static Water Level:	Not Reported	Flow Rate (gpm):	Not Reported
Flow Type:	Not Reported	PSI:	Not Reported
Well Test:	Not Reported	Water Reclamation #:	8

AH7159
South
1/2 - 1 Mile
Higher

WA WELLS **WALOG2000097128**

Database:	Ecology Well Logs	Well Log ID:	111613
Well Tag #:	AEE774	Project Tag #:	Not Reported
Notice of Intent #:	R039787	Date Received:	15-OCT-98
Diameter (in):	Not Reported	Casing Depth (ft):	Not Reported
Well completion:	21-AUG-98	Well Owner:	IVAR'S RESTAURANT
Well Type:	Resource Protection	Driller #:	Not Reported
Static Water Level:	Not Reported	Flow Rate (gpm):	Not Reported
Flow Type:	Not Reported	PSI:	Not Reported
Well Test:	Not Reported	Water Reclamation #:	8

AH7160
South
1/2 - 1 Mile
Higher

WA WELLS **WALOG2000097129**

Database:	Ecology Well Logs	Well Log ID:	111614
Well Tag #:	AEE775	Project Tag #:	Not Reported
Notice of Intent #:	R039787	Date Received:	15-OCT-98
Diameter (in):	Not Reported	Casing Depth (ft):	Not Reported
Well completion:	21-AUG-98	Well Owner:	IVAR'S RESTAURANT
Well Type:	Resource Protection	Driller #:	Not Reported
Static Water Level:	Not Reported	Flow Rate (gpm):	Not Reported
Flow Type:	Not Reported	PSI:	Not Reported
Well Test:	Not Reported	Water Reclamation #:	8

DRAFT

Map ID Direction Distance Elevation	Database	EDR ID Number
AH7161 **South** **1/2 - 1 Mile** **Higher**	**WA WELLS**	**WALOG2000259757**

Database:	Ecology Well Logs	Well Log ID:	345530
Well Tag #:	Not Reported	Project Tag #:	Not Reported
Notice of Intent #:	S015815	Date Received:	30-OCT-02
Diameter (in):	Not Reported	Casing Depth (ft):	60
Well completion:	27-SEP-02	Well Owner:	SHANNON AND WILSON
Well Type:	Resource Protection	Driller #:	Not Reported
Static Water Level:	Not Reported	Flow Rate (gpm):	Not Reported
Flow Type:	Not Reported	PSI:	Not Reported
Well Test:	Not Reported	Water Reclamation #:	8

AH7162 **South** **1/2 - 1 Mile** **Higher**	**WA WELLS**	**WALOG2000259758**

Database:	Ecology Well Logs	Well Log ID:	345531
Well Tag #:	Not Reported	Project Tag #:	Not Reported
Notice of Intent #:	S015815	Date Received:	30-OCT-02
Diameter (in):	Not Reported	Casing Depth (ft):	60
Well completion:	27-SEP-02	Well Owner:	SHANNON AND WILSON
Well Type:	Resource Protection	Driller #:	Not Reported
Static Water Level:	Not Reported	Flow Rate (gpm):	Not Reported
Flow Type:	Not Reported	PSI:	Not Reported
Well Test:	Not Reported	Water Reclamation #:	8

AH7163 **South** **1/2 - 1 Mile** **Higher**	**WA WELLS**	**WALOG2000259759**

Database:	Ecology Well Logs	Well Log ID:	345532
Well Tag #:	Not Reported	Project Tag #:	Not Reported
Notice of Intent #:	S015815	Date Received:	30-OCT-02
Diameter (in):	Not Reported	Casing Depth (ft):	60
Well completion:	27-SEP-02	Well Owner:	SHANNON AND WILSON
Well Type:	Resource Protection	Driller #:	Not Reported
Static Water Level:	Not Reported	Flow Rate (gpm):	Not Reported
Flow Type:	Not Reported	PSI:	Not Reported
Well Test:	Not Reported	Water Reclamation #:	8

AH7164 **South** **1/2 - 1 Mile** **Higher**	**WA WELLS**	**WALOG2000257117**

Database:	Ecology Well Logs	Well Log ID:	342396
Well Tag #:	Not Reported	Project Tag #:	Not Reported
Notice of Intent #:	S016162	Date Received:	30-SEP-02
Diameter (in):	Not Reported	Casing Depth (ft):	50

DRAFT

Well completion:	21-AUG-02	Well Owner:	SHANNON AND WILSON
Well Type:	Resource Protection	Driller #:	Not Reported
Static Water Level:	Not Reported	Flow Rate (gpm):	Not Reported
Flow Type:	Not Reported	PSI:	Not Reported
Well Test:	Not Reported	Water Reclamation #:	8

AH7165
South
1/2 - 1 Mile
Higher

WA WELLS **WALOG2000257119**

Database:	Ecology Well Logs	Well Log ID:	342398
Well Tag #:	AHG236	Project Tag #:	Not Reported
Notice of Intent #:	R062351	Date Received:	30-SEP-02
Diameter (in):	Not Reported	Casing Depth (ft):	9
Well completion:	05-SEP-02	Well Owner:	WHITE CLEANERS
Well Type:	Resource Protection	Driller #:	Not Reported
Static Water Level:	Not Reported	Flow Rate (gpm):	Not Reported
Flow Type:	Not Reported	PSI:	Not Reported
Well Test:	Not Reported	Water Reclamation #:	8

AH7166
South
1/2 - 1 Mile
Higher

WA WELLS **WALOG2000257130**

Database:	Ecology Well Logs	Well Log ID:	342409
Well Tag #:	Not Reported	Project Tag #:	Not Reported
Notice of Intent #:	S016162	Date Received:	30-SEP-02
Diameter (in):	Not Reported	Casing Depth (ft):	50
Well completion:	21-AUG-02	Well Owner:	SHANNON AND WILSON
Well Type:	Resource Protection	Driller #:	Not Reported
Static Water Level:	Not Reported	Flow Rate (gpm):	Not Reported
Flow Type:	Not Reported	PSI:	Not Reported
Well Test:	Not Reported	Water Reclamation #:	8

AH7167
South
1/2 - 1 Mile
Higher

WA WELLS **WALOG2000259990**

Database:	Ecology Well Logs	Well Log ID:	345792
Well Tag #:	Not Reported	Project Tag #:	Not Reported
Notice of Intent #:	S015807	Date Received:	21-OCT-02
Diameter (in):	Not Reported	Casing Depth (ft):	25
Well completion:	09-OCT-02	Well Owner:	AESI
Well Type:	Resource Protection	Driller #:	Not Reported
Static Water Level:	Not Reported	Flow Rate (gpm):	Not Reported
Flow Type:	Not Reported	PSI:	Not Reported
Well Test:	Not Reported	Water Reclamation #:	8

DRAFT

Map ID Direction Distance Elevation	Database	EDR ID Number
AH7168 **South** **1/2 - 1 Mile** **Higher**	**WA WELLS**	**WALOG2000268087**

Database:	Ecology Well Logs	Well Log ID:	354834
Well Tag #:	Not Reported	Project Tag #:	Not Reported
Notice of Intent #:	S027564	Date Received:	18-MAR-03
Diameter (in):	1.5	Casing Depth (ft):	2.6
Well completion:	26-FEB-03	Well Owner:	KLEINFELDER
Well Type:	Resource Protection	Driller #:	Not Reported
Static Water Level:	Not Reported	Flow Rate (gpm):	Not Reported
Flow Type:	Not Reported	PSI:	Not Reported
Well Test:	Not Reported	Water Reclamation #:	8

AH7169 **South** **1/2 - 1 Mile** **Higher**	**WA WELLS**	**WALOG2000274439**

Database:	Ecology Well Logs	Well Log ID:	363320
Well Tag #:	Not Reported	Project Tag #:	Not Reported
Notice of Intent #:	S022216	Date Received:	13-JUN-03
Diameter (in):	8.5	Casing Depth (ft):	52
Well completion:	02-MAY-03	Well Owner:	WHITES CLEANERS | SHANNON AND WILSON
Well Type:	Resource Protection	Driller #:	Not Reported
Static Water Level:	Not Reported	Flow Rate (gpm):	Not Reported
Flow Type:	Not Reported	PSI:	Not Reported
Well Test:	Not Reported	Water Reclamation #:	8

AH7170 **South** **1/2 - 1 Mile** **Higher**	**WA WELLS**	**WALOG2000259799**

Database:	Ecology Well Logs	Well Log ID:	345572
Well Tag #:	AHF860	Project Tag #:	Not Reported
Notice of Intent #:	R063905	Date Received:	21-OCT-02
Diameter (in):	Not Reported	Casing Depth (ft):	30
Well completion:	09-OCT-02	Well Owner:	AESI
Well Type:	Resource Protection	Driller #:	Not Reported
Static Water Level:	Not Reported	Flow Rate (gpm):	Not Reported
Flow Type:	Not Reported	PSI:	Not Reported
Well Test:	Not Reported	Water Reclamation #:	8

AH7171 **South** **1/2 - 1 Mile** **Higher**	**WA WELLS**	**WALOG2000259800**

Database:	Ecology Well Logs	Well Log ID:	345573
Well Tag #:	AHF861	Project Tag #:	Not Reported
Notice of Intent #:	R063905	Date Received:	21-OCT-02
Diameter (in):	Not Reported	Casing Depth (ft):	30

DRAFT

Well completion:	09-OCT-02	Well Owner:	AESI
Well Type:	Resource Protection	Driller #:	Not Reported
Static Water Level:	Not Reported	Flow Rate (gpm):	Not Reported
Flow Type:	Not Reported	PSI:	Not Reported
Well Test:	Not Reported	Water Reclamation #:	8

AH7172
South
1/2 - 1 Mile
Higher

WA WELLS **WALOG2000259801**

Database:	Ecology Well Logs	Well Log ID:	345574
Well Tag #:	AHF862	Project Tag #:	Not Reported
Notice of Intent #:	R063905	Date Received:	21-OCT-02
Diameter (in):	Not Reported	Casing Depth (ft):	40
Well completion:	09-OCT-02	Well Owner:	AESI
Well Type:	Resource Protection	Driller #:	Not Reported
Static Water Level:	Not Reported	Flow Rate (gpm):	Not Reported
Flow Type:	Not Reported	PSI:	Not Reported
Well Test:	Not Reported	Water Reclamation #:	8

AH7173
South
1/2 - 1 Mile
Higher

WA WELLS **WALOG2000171518**

Database:	Ecology Well Logs	Well Log ID:	205628
Well Tag #:	Not Reported	Project Tag #:	Not Reported
Notice of Intent #:	A012357	Date Received:	18-MAR-96
Diameter (in):	Not Reported	Casing Depth (ft):	Not Reported
Well completion:	09-FEB-96	Well Owner:	TOSCO
Well Type:	Decommisioning	Driller #:	Not Reported
Static Water Level:	Not Reported	Flow Rate (gpm):	Not Reported
Flow Type:	Not Reported	PSI:	Not Reported
Well Test:	Not Reported	Water Reclamation #:	8

AH7174
South
1/2 - 1 Mile
Higher

WA WELLS **WALOG2000171519**

Database:	Ecology Well Logs	Well Log ID:	205629
Well Tag #:	Not Reported	Project Tag #:	Not Reported
Notice of Intent #:	A012357	Date Received:	18-MAR-96
Diameter (in):	Not Reported	Casing Depth (ft):	Not Reported
Well completion:	09-FEB-96	Well Owner:	TOSCO
Well Type:	Decommisioning	Driller #:	Not Reported
Static Water Level:	Not Reported	Flow Rate (gpm):	Not Reported
Flow Type:	Not Reported	PSI:	Not Reported
Well Test:	Not Reported	Water Reclamation #:	8

DRAFT

Map ID Direction Distance Elevation	Database	EDR ID Number
AH7175 **South** **1/2 - 1 Mile** **Higher**	**WA WELLS**	**WALOG2000171520**

Database:	Ecology Well Logs	Well Log ID:	205630
Well Tag #:	Not Reported	Project Tag #:	Not Reported
Notice of Intent #:	A012357	Date Received:	18-MAR-96
Diameter (in):	Not Reported	Casing Depth (ft):	Not Reported
Well completion:	09-FEB-96	Well Owner:	TOSCO
Well Type:	Decommisioning	Driller #:	Not Reported
Static Water Level:	Not Reported	Flow Rate (gpm):	Not Reported
Flow Type:	Not Reported	PSI:	Not Reported
Well Test:	Not Reported	Water Reclamation #:	8

AH7176 **South** **1/2 - 1 Mile** **Higher**	**WA WELLS**	**WALOG2000171515**

Database:	Ecology Well Logs	Well Log ID:	205625
Well Tag #:	Not Reported	Project Tag #:	Not Reported
Notice of Intent #:	A012357	Date Received:	18-MAR-96
Diameter (in):	Not Reported	Casing Depth (ft):	Not Reported
Well completion:	09-FEB-96	Well Owner:	TOSCO
Well Type:	Decommisioning	Driller #:	Not Reported
Static Water Level:	Not Reported	Flow Rate (gpm):	Not Reported
Flow Type:	Not Reported	PSI:	Not Reported
Well Test:	Not Reported	Water Reclamation #:	8

AH7177 **South** **1/2 - 1 Mile** **Higher**	**WA WELLS**	**WALOG2000171516**

Database:	Ecology Well Logs	Well Log ID:	205626
Well Tag #:	Not Reported	Project Tag #:	Not Reported
Notice of Intent #:	A012357	Date Received:	18-MAR-96
Diameter (in):	Not Reported	Casing Depth (ft):	Not Reported
Well completion:	09-FEB-96	Well Owner:	TOSCO
Well Type:	Decommisioning	Driller #:	Not Reported
Static Water Level:	Not Reported	Flow Rate (gpm):	Not Reported
Flow Type:	Not Reported	PSI:	Not Reported
Well Test:	Not Reported	Water Reclamation #:	8

AH7178 **South** **1/2 - 1 Mile** **Higher**	**WA WELLS**	**WALOG2000171517**

Database:	Ecology Well Logs	Well Log ID:	205627
Well Tag #:	Not Reported	Project Tag #:	Not Reported
Notice of Intent #:	A012357	Date Received:	18-MAR-96
Diameter (in):	Not Reported	Casing Depth (ft):	Not Reported

DRAFT

Well completion:	09-FEB-96	Well Owner:	TOSCO
Well Type:	Decommisioning	Driller #:	Not Reported
Static Water Level:	Not Reported	Flow Rate (gpm):	Not Reported
Flow Type:	Not Reported	PSI:	Not Reported
Well Test:	Not Reported	Water Reclamation #:	8

AH7179
South
1/2 - 1 Mile
Higher

WA WELLS **WALOG2000257114**

Database:	Ecology Well Logs	Well Log ID:	342393
Well Tag #:	AHG212	Project Tag #:	Not Reported
Notice of Intent #:	R058079	Date Received:	30-SEP-02
Diameter (in):	Not Reported	Casing Depth (ft):	11
Well completion:	22-AUG-02	Well Owner:	WHITE CLEANERS
Well Type:	Resource Protection	Driller #:	Not Reported
Static Water Level:	Not Reported	Flow Rate (gpm):	Not Reported
Flow Type:	Not Reported	PSI:	Not Reported
Well Test:	Not Reported	Water Reclamation #:	8

AH7180
South
1/2 - 1 Mile
Higher

WA WELLS **WALOG2000257115**

Database:	Ecology Well Logs	Well Log ID:	342394
Well Tag #:	AHG211	Project Tag #:	Not Reported
Notice of Intent #:	R058079	Date Received:	30-SEP-02
Diameter (in):	Not Reported	Casing Depth (ft):	11
Well completion:	22-AUG-02	Well Owner:	WHITE CLEANERS
Well Type:	Resource Protection	Driller #:	Not Reported
Static Water Level:	Not Reported	Flow Rate (gpm):	Not Reported
Flow Type:	Not Reported	PSI:	Not Reported
Well Test:	Not Reported	Water Reclamation #:	8

AH7181
South
1/2 - 1 Mile
Higher

WA WELLS **WALOG2000257116**

Database:	Ecology Well Logs	Well Log ID:	342395
Well Tag #:	AHG210	Project Tag #:	Not Reported
Notice of Intent #:	R058079	Date Received:	30-SEP-02
Diameter (in):	Not Reported	Casing Depth (ft):	11
Well completion:	22-AUG-02	Well Owner:	WHITE CLEANERS
Well Type:	Resource Protection	Driller #:	Not Reported
Static Water Level:	Not Reported	Flow Rate (gpm):	Not Reported
Flow Type:	Not Reported	PSI:	Not Reported
Well Test:	Not Reported	Water Reclamation #:	8

DRAFT

Map ID Direction Distance Elevation	Database	EDR ID Number
AH7182 **South** **1/2 - 1 Mile** **Higher**	**WA WELLS**	**WALOG2000172283**

Database:	Ecology Well Logs	Well Log ID:	206456
Well Tag #:	AEE877	Project Tag #:	Not Reported
Notice of Intent #:	R039787	Date Received:	15-OCT-98
Diameter (in):	Not Reported	Casing Depth (ft):	30
Well completion:	31-AUG-98	Well Owner:	BRUCE FISCHER | IVARS RESTAURANT
Well Type:	Resource Protection	Driller #:	Not Reported
Static Water Level:	Not Reported	Flow Rate (gpm):	Not Reported
Flow Type:	Not Reported	PSI:	Not Reported
Well Test:	Not Reported	Water Reclamation #:	8

AH7183 **South** **1/2 - 1 Mile** **Higher**	**WA WELLS**	**WALOG2000236092**

Database:	Ecology Well Logs	Well Log ID:	319041
Well Tag #:	Not Reported	Project Tag #:	Not Reported
Notice of Intent #:	S007572	Date Received:	15-OCT-01
Diameter (in):	Not Reported	Casing Depth (ft):	20
Well completion:	18-JUL-01	Well Owner:	CHILDHAVEN
Well Type:	Resource Protection	Driller #:	Not Reported
Static Water Level:	Not Reported	Flow Rate (gpm):	Not Reported
Flow Type:	Not Reported	PSI:	Not Reported
Well Test:	Not Reported	Water Reclamation #:	8

AH7184 **South** **1/2 - 1 Mile** **Higher**	**WA WELLS**	**WALOG2000257113**

Database:	Ecology Well Logs	Well Log ID:	342392
Well Tag #:	AHG213	Project Tag #:	Not Reported
Notice of Intent #:	R058079	Date Received:	30-SEP-02
Diameter (in):	Not Reported	Casing Depth (ft):	11
Well completion:	22-AUG-02	Well Owner:	WHITE CLEANERS
Well Type:	Resource Protection	Driller #:	Not Reported
Static Water Level:	Not Reported	Flow Rate (gpm):	Not Reported
Flow Type:	Not Reported	PSI:	Not Reported
Well Test:	Not Reported	Water Reclamation #:	8

AH7185 **South** **1/2 - 1 Mile** **Higher**	**WA WELLS**	**WALOG2000448089**

Database:	Ecology Well Logs	Well Log ID:	594960
Well Tag #:	BAH179	Project Tag #:	Not Reported
Notice of Intent #:	D036823	Date Received:	04-JUN-09
Diameter (in):	8	Casing Depth (ft):	20

DRAFT

Well completion:	06-MAY-09	Well Owner:	VALENCIA CAPITAL MGMT
Well Type:	Water	Driller #:	Not Reported
Static Water Level:	Not Reported	Flow Rate (gpm):	Not Reported
Flow Type:	Not Reported	PSI:	Not Reported
Well Test:	Not Reported	Water Reclamation #:	8

AH7186
South
1/2 - 1 Mile
Higher

WA WELLS **WALOG2000677611**

Database:	Ecology Well Logs	Well Log ID:	1056787
Well Tag #:	BIK543	Project Tag #:	Not Reported
Notice of Intent #:	RE11720	Date Received:	25-SEP-15
Diameter (in):	8	Casing Depth (ft):	25
Well completion:	03-JUN-15	Well Owner:	King County
Well Type:	Resource Protection	Driller #:	3021
Static Water Level:	Not Reported	Flow Rate (gpm):	Not Reported
Flow Type:	Not Reported	PSI:	Not Reported
Well Test:	Not Reported	Water Reclamation #:	8

AH7187
South
1/2 - 1 Mile
Higher

WA WELLS **WALOG2000677612**

Database:	Ecology Well Logs	Well Log ID:	1056788
Well Tag #:	Not Reported	Project Tag #:	B1
Notice of Intent #:	SE54890	Date Received:	25-SEP-15
Diameter (in):	8	Casing Depth (ft):	12
Well completion:	03-JUN-15	Well Owner:	King County
Well Type:	Resource Protection	Driller #:	3021
Static Water Level:	Not Reported	Flow Rate (gpm):	Not Reported
Flow Type:	Not Reported	PSI:	Not Reported
Well Test:	Not Reported	Water Reclamation #:	8

AH7188
South
1/2 - 1 Mile
Higher

WA WELLS **WALOG2000677613**

Database:	Ecology Well Logs	Well Log ID:	1056790
Well Tag #:	Not Reported	Project Tag #:	B4
Notice of Intent #:	SE54890	Date Received:	25-SEP-15
Diameter (in):	8	Casing Depth (ft):	25
Well completion:	03-JUN-15	Well Owner:	King County
Well Type:	Resource Protection	Driller #:	3021
Static Water Level:	Not Reported	Flow Rate (gpm):	Not Reported
Flow Type:	Not Reported	PSI:	Not Reported
Well Test:	Not Reported	Water Reclamation #:	8

DRAFT

Map ID Direction Distance Elevation	Database	EDR ID Number
AH7189 **South** **1/2 - 1 Mile** **Higher**	**WA WELLS**	**WALOG2000677600**

Database:	Ecology Well Logs	Well Log ID:	1056774
Well Tag #:	Not Reported	Project Tag #:	B6
Notice of Intent #:	AE32138	Date Received:	25-SEP-15
Diameter (in):	8	Casing Depth (ft):	25
Well completion:	03-JUN-15	Well Owner:	King County
Well Type:	Decommisioning	Driller #:	3021
Static Water Level:	Not Reported	Flow Rate (gpm):	Not Reported
Flow Type:	Not Reported	PSI:	Not Reported
Well Test:	Not Reported	Water Reclamation #:	8

AH7190 **South** **1/2 - 1 Mile** **Higher**	**WA WELLS**	**WALOG2000677607**

Database:	Ecology Well Logs	Well Log ID:	1056781
Well Tag #:	Not Reported	Project Tag #:	B2
Notice of Intent #:	SE54890	Date Received:	25-SEP-15
Diameter (in):	8	Casing Depth (ft):	12
Well completion:	03-JUN-15	Well Owner:	King County
Well Type:	Resource Protection	Driller #:	3021
Static Water Level:	Not Reported	Flow Rate (gpm):	Not Reported
Flow Type:	Not Reported	PSI:	Not Reported
Well Test:	Not Reported	Water Reclamation #:	8

AH7191 **South** **1/2 - 1 Mile** **Higher**	**WA WELLS**	**WALOG2000677608**

Database:	Ecology Well Logs	Well Log ID:	1056782
Well Tag #:	Not Reported	Project Tag #:	B4
Notice of Intent #:	AE32138	Date Received:	25-SEP-15
Diameter (in):	8	Casing Depth (ft):	25
Well completion:	03-JUN-15	Well Owner:	King County
Well Type:	Decommisioning	Driller #:	3021
Static Water Level:	Not Reported	Flow Rate (gpm):	Not Reported
Flow Type:	Not Reported	PSI:	Not Reported
Well Test:	Not Reported	Water Reclamation #:	8

AH7192 **South** **1/2 - 1 Mile** **Higher**	**WA WELLS**	**WALOG2000677614**

Database:	Ecology Well Logs	Well Log ID:	1056791
Well Tag #:	Not Reported	Project Tag #:	B1
Notice of Intent #:	AE32138	Date Received:	25-SEP-15
Diameter (in):	8	Casing Depth (ft):	12

DRAFT

Well completion:	03-JUN-15	Well Owner:	King County
Well Type:	Decommisioning	Driller #:	3021
Static Water Level:	Not Reported	Flow Rate (gpm):	Not Reported
Flow Type:	Not Reported	PSI:	Not Reported
Well Test:	Not Reported	Water Reclamation #:	8

AH7193
South
1/2 - 1 Mile
Higher

WA WELLS **WALOG2000677633**

Database:	Ecology Well Logs	Well Log ID:	1056811
Well Tag #:	Not Reported	Project Tag #:	B9
Notice of Intent #:	AE32138	Date Received:	25-SEP-15
Diameter (in):	8	Casing Depth (ft):	25
Well completion:	03-JUN-15	Well Owner:	King County
Well Type:	Decommisioning	Driller #:	3021
Static Water Level:	Not Reported	Flow Rate (gpm):	Not Reported
Flow Type:	Not Reported	PSI:	Not Reported
Well Test:	Not Reported	Water Reclamation #:	8

AH7194
South
1/2 - 1 Mile
Higher

WA WELLS **WALOG2000677637**

Database:	Ecology Well Logs	Well Log ID:	1056816
Well Tag #:	BIK544	Project Tag #:	Not Reported
Notice of Intent #:	RE11720	Date Received:	25-SEP-15
Diameter (in):	8	Casing Depth (ft):	20
Well completion:	03-JUN-15	Well Owner:	King County
Well Type:	Resource Protection	Driller #:	3021
Static Water Level:	Not Reported	Flow Rate (gpm):	Not Reported
Flow Type:	Not Reported	PSI:	Not Reported
Well Test:	Not Reported	Water Reclamation #:	8

AH7195
South
1/2 - 1 Mile
Higher

WA WELLS **WALOG2000677638**

Database:	Ecology Well Logs	Well Log ID:	1056817
Well Tag #:	Not Reported	Project Tag #:	B3
Notice of Intent #:	SE54890	Date Received:	25-SEP-15
Diameter (in):	8	Casing Depth (ft):	25
Well completion:	03-JUN-15	Well Owner:	King County
Well Type:	Resource Protection	Driller #:	3021
Static Water Level:	Not Reported	Flow Rate (gpm):	Not Reported
Flow Type:	Not Reported	PSI:	Not Reported
Well Test:	Not Reported	Water Reclamation #:	8

DRAFT

Map ID Direction Distance Elevation	Database	EDR ID Number
AH7196 **South** **1/2 - 1 Mile** **Higher**	**WA WELLS**	**WALOG2000677615**

Database:	Ecology Well Logs	Well Log ID:	1056792
Well Tag #:	Not Reported	Project Tag #:	B4
Notice of Intent #:	AE32138	Date Received:	25-SEP-15
Diameter (in):	8	Casing Depth (ft):	25
Well completion:	03-JUN-15	Well Owner:	King County
Well Type:	Decommisioning	Driller #:	3021
Static Water Level:	Not Reported	Flow Rate (gpm):	Not Reported
Flow Type:	Not Reported	PSI:	Not Reported
Well Test:	Not Reported	Water Reclamation #:	8

AH7197 **South** **1/2 - 1 Mile** **Higher**	**WA WELLS**	**WALOG2000677616**

Database:	Ecology Well Logs	Well Log ID:	1056793
Well Tag #:	Not Reported	Project Tag #:	B7
Notice of Intent #:	AE32138	Date Received:	25-SEP-15
Diameter (in):	8	Casing Depth (ft):	25
Well completion:	03-JUN-15	Well Owner:	King County
Well Type:	Decommisioning	Driller #:	3021
Static Water Level:	Not Reported	Flow Rate (gpm):	Not Reported
Flow Type:	Not Reported	PSI:	Not Reported
Well Test:	Not Reported	Water Reclamation #:	8

AH7198 **South** **1/2 - 1 Mile** **Higher**	**WA WELLS**	**WALOG2000677631**

Database:	Ecology Well Logs	Well Log ID:	1056809
Well Tag #:	Not Reported	Project Tag #:	B7
Notice of Intent #:	SE54890	Date Received:	25-SEP-15
Diameter (in):	8	Casing Depth (ft):	25
Well completion:	03-JUN-15	Well Owner:	King County
Well Type:	Resource Protection	Driller #:	3021
Static Water Level:	Not Reported	Flow Rate (gpm):	Not Reported
Flow Type:	Not Reported	PSI:	Not Reported
Well Test:	Not Reported	Water Reclamation #:	8

AH7199 **South** **1/2 - 1 Mile** **Higher**	**WA WELLS**	**WALOG2000665509**

Database:	Ecology Well Logs	Well Log ID:	1025013
Well Tag #:	Not Reported	Project Tag #:	SV1
Notice of Intent #:	AE32182	Date Received:	11-JUN-15
Diameter (in):	2.25	Casing Depth (ft):	15

DRAFT

Well completion:	04-JUN-15	Well Owner:	550 Broadway LLC
Well Type:	Decommisioning	Driller #:	3177
Static Water Level:	Not Reported	Flow Rate (gpm):	Not Reported
Flow Type:	Dry Hole	PSI:	Not Reported
Well Test:	Not Reported	Water Reclamation #:	8

AH7200
South
1/2 - 1 Mile
Higher

WA WELLS **WALOG2000665510**

Database:	Ecology Well Logs	Well Log ID:	1025014
Well Tag #:	Not Reported	Project Tag #:	SV2
Notice of Intent #:	SE54924	Date Received:	11-JUN-15
Diameter (in):	2.25	Casing Depth (ft):	13
Well completion:	04-JUN-15	Well Owner:	550 Broadway LLC
Well Type:	Resource Protection	Driller #:	3177
Static Water Level:	Not Reported	Flow Rate (gpm):	Not Reported
Flow Type:	Dry Hole	PSI:	Not Reported
Well Test:	Not Reported	Water Reclamation #:	8

AH7201
South
1/2 - 1 Mile
Higher

WA WELLS **WALOG2000665511**

Database:	Ecology Well Logs	Well Log ID:	1025015
Well Tag #:	Not Reported	Project Tag #:	SV2
Notice of Intent #:	AE32182	Date Received:	11-JUN-15
Diameter (in):	2.25	Casing Depth (ft):	13
Well completion:	04-JUN-15	Well Owner:	550 Broadway LLC
Well Type:	Decommisioning	Driller #:	3177
Static Water Level:	Not Reported	Flow Rate (gpm):	Not Reported
Flow Type:	Dry Hole	PSI:	Not Reported
Well Test:	Not Reported	Water Reclamation #:	8

AH7202
South
1/2 - 1 Mile
Higher

WA WELLS **WALOG2000664473**

Database:	Ecology Well Logs	Well Log ID:	1023328
Well Tag #:	Not Reported	Project Tag #:	B1
Notice of Intent #:	SE54731	Date Received:	03-JUN-15
Diameter (in):	2.25	Casing Depth (ft):	8
Well completion:	13-MAY-15	Well Owner:	King County Harborview
Well Type:	Resource Protection	Driller #:	3174
Static Water Level:	Not Reported	Flow Rate (gpm):	Not Reported
Flow Type:	Dry Hole	PSI:	Not Reported
Well Test:	Not Reported	Water Reclamation #:	8

DRAFT

Map ID Direction Distance Elevation	Database	EDR ID Number
AH7203 **South** **1/2 - 1 Mile** **Higher**	**WA WELLS**	**WALOG2000664474**

Database:	Ecology Well Logs	Well Log ID:	1023329
Well Tag #:	Not Reported	Project Tag #:	B1
Notice of Intent #:	AE31898	Date Received:	03-JUN-15
Diameter (in):	2.25	Casing Depth (ft):	8
Well completion:	13-MAY-15	Well Owner:	King County Harborview
Well Type:	Decommisioning	Driller #:	3174
Static Water Level:	Not Reported	Flow Rate (gpm):	Not Reported
Flow Type:	Dry Hole	PSI:	Not Reported
Well Test:	Not Reported	Water Reclamation #:	8

AH7204 **South** **1/2 - 1 Mile** **Higher**	**WA WELLS**	**WALOG2000665508**

Database:	Ecology Well Logs	Well Log ID:	1025012
Well Tag #:	Not Reported	Project Tag #:	SV1
Notice of Intent #:	SE54924	Date Received:	11-JUN-15
Diameter (in):	2.25	Casing Depth (ft):	15
Well completion:	04-JUN-15	Well Owner:	550 Broadway LLC
Well Type:	Resource Protection	Driller #:	3177
Static Water Level:	Not Reported	Flow Rate (gpm):	Not Reported
Flow Type:	Dry Hole	PSI:	Not Reported
Well Test:	Not Reported	Water Reclamation #:	8

AH7205 **South** **1/2 - 1 Mile** **Higher**	**WA WELLS**	**WALOG2000665512**

Database:	Ecology Well Logs	Well Log ID:	1025016
Well Tag #:	Not Reported	Project Tag #:	SV3
Notice of Intent #:	SE54924	Date Received:	11-JUN-15
Diameter (in):	2.25	Casing Depth (ft):	14
Well completion:	04-JUN-15	Well Owner:	550 Broadway LLC
Well Type:	Resource Protection	Driller #:	3177
Static Water Level:	Not Reported	Flow Rate (gpm):	Not Reported
Flow Type:	Dry Hole	PSI:	Not Reported
Well Test:	Not Reported	Water Reclamation #:	8

AH7206 **South** **1/2 - 1 Mile** **Higher**	**WA WELLS**	**WALOG2000677597**

Database:	Ecology Well Logs	Well Log ID:	1056770
Well Tag #:	Not Reported	Project Tag #:	B6
Notice of Intent #:	SE54890	Date Received:	25-SEP-15
Diameter (in):	8	Casing Depth (ft):	25

DRAFT

Well completion:	03-JUN-15	Well Owner:	King County
Well Type:	Resource Protection	Driller #:	3021
Static Water Level:	Not Reported	Flow Rate (gpm):	Not Reported
Flow Type:	Not Reported	PSI:	Not Reported
Well Test:	Not Reported	Water Reclamation #:	8

AH7207
South
1/2 - 1 Mile
Higher

WA WELLS **WALOG2000677598**

Database:	Ecology Well Logs	Well Log ID:	1056772
Well Tag #:	Not Reported	Project Tag #:	B9
Notice of Intent #:	SE54890	Date Received:	25-SEP-15
Diameter (in):	8	Casing Depth (ft):	25
Well completion:	03-JUN-15	Well Owner:	King County
Well Type:	Resource Protection	Driller #:	3021
Static Water Level:	Not Reported	Flow Rate (gpm):	Not Reported
Flow Type:	Not Reported	PSI:	Not Reported
Well Test:	Not Reported	Water Reclamation #:	8

AH7208
South
1/2 - 1 Mile
Higher

WA WELLS **WALOG2000677599**

Database:	Ecology Well Logs	Well Log ID:	1056773
Well Tag #:	Not Reported	Project Tag #:	B3
Notice of Intent #:	AE32138	Date Received:	25-SEP-15
Diameter (in):	8	Casing Depth (ft):	25
Well completion:	03-JUN-15	Well Owner:	King County
Well Type:	Decommisioning	Driller #:	3021
Static Water Level:	Not Reported	Flow Rate (gpm):	Not Reported
Flow Type:	Not Reported	PSI:	Not Reported
Well Test:	Not Reported	Water Reclamation #:	8

AH7209
South
1/2 - 1 Mile
Higher

WA WELLS **WALOG2000665513**

Database:	Ecology Well Logs	Well Log ID:	1025017
Well Tag #:	Not Reported	Project Tag #:	SV3
Notice of Intent #:	AE32182	Date Received:	11-JUN-15
Diameter (in):	2.25	Casing Depth (ft):	14
Well completion:	04-JUN-15	Well Owner:	550 Broadway LLC
Well Type:	Decommisioning	Driller #:	3177
Static Water Level:	Not Reported	Flow Rate (gpm):	Not Reported
Flow Type:	Dry Hole	PSI:	Not Reported
Well Test:	Not Reported	Water Reclamation #:	8

DRAFT

Map ID Direction Distance Elevation	Database	EDR ID Number
AH7210 **South** **1/2 - 1 Mile** **Higher**	**WA WELLS**	**WALOG2000677595**

Database:	Ecology Well Logs	Well Log ID:	1056768
Well Tag #:	BIK545	Project Tag #:	Not Reported
Notice of Intent #:	RE11720	Date Received:	25-SEP-15
Diameter (in):	8	Casing Depth (ft):	25
Well completion:	03-JUN-15	Well Owner:	King County
Well Type:	Resource Protection	Driller #:	3021
Static Water Level:	Not Reported	Flow Rate (gpm):	Not Reported
Flow Type:	Not Reported	PSI:	Not Reported
Well Test:	Not Reported	Water Reclamation #:	8

AH7211 **South** **1/2 - 1 Mile** **Higher**	**WA WELLS**	**WALOG2000677596**

Database:	Ecology Well Logs	Well Log ID:	1056769
Well Tag #:	Not Reported	Project Tag #:	B4
Notice of Intent #:	SE54890	Date Received:	25-SEP-15
Diameter (in):	8	Casing Depth (ft):	25
Well completion:	03-JUN-15	Well Owner:	King County
Well Type:	Resource Protection	Driller #:	3021
Static Water Level:	Not Reported	Flow Rate (gpm):	Not Reported
Flow Type:	Not Reported	PSI:	Not Reported
Well Test:	Not Reported	Water Reclamation #:	8

AH7212 **South** **1/2 - 1 Mile** **Higher**	**WA WELLS**	**WALOG2000677639**

Database:	Ecology Well Logs	Well Log ID:	1056819
Well Tag #:	Not Reported	Project Tag #:	B5
Notice of Intent #:	SE54890	Date Received:	25-SEP-15
Diameter (in):	8	Casing Depth (ft):	25
Well completion:	03-JUN-15	Well Owner:	King County
Well Type:	Resource Protection	Driller #:	3021
Static Water Level:	Not Reported	Flow Rate (gpm):	Not Reported
Flow Type:	Not Reported	PSI:	Not Reported
Well Test:	Not Reported	Water Reclamation #:	8

AH7213 **South** **1/2 - 1 Mile** **Higher**	**WA WELLS**	**WALOG2000816353**

Database:	Ecology Well Logs	Well Log ID:	1824390
Well Tag #:	Not Reported	Project Tag #:	2
Notice of Intent #:	SE67229	Date Received:	27-OCT-18
Diameter (in):	2.25	Casing Depth (ft):	12

DRAFT

Well completion:	23-AUG-18	Well Owner:	S S BROADWAY INC
Well Type:	Resource Protection	Driller #:	3018
Static Water Level:	Not Reported	Flow Rate (gpm):	Not Reported
Flow Type:	Dry Hole	PSI:	Not Reported
Well Test:	Not Reported	Water Reclamation #:	8

AH7214
South
1/2 - 1 Mile
Higher

WA WELLS **WALOG2000763965**

Database:	Ecology Well Logs	Well Log ID:	1636150
Well Tag #:	Not Reported	Project Tag #:	3
Notice of Intent #:	AE44372	Date Received:	17-AUG-17
Diameter (in):	8	Casing Depth (ft):	15
Well completion:	02-AUG-17	Well Owner:	Morishita
Well Type:	Decommisioning	Driller #:	1815
Static Water Level:	Not Reported	Flow Rate (gpm):	Not Reported
Flow Type:	Dry Hole	PSI:	Not Reported
Well Test:	Not Reported	Water Reclamation #:	8

AH7215
South
1/2 - 1 Mile
Higher

WA WELLS **WALOG2000763964**

Database:	Ecology Well Logs	Well Log ID:	1636149
Well Tag #:	Not Reported	Project Tag #:	2
Notice of Intent #:	AE44372	Date Received:	17-AUG-17
Diameter (in):	8	Casing Depth (ft):	15
Well completion:	02-AUG-17	Well Owner:	Morishita
Well Type:	Decommisioning	Driller #:	1815
Static Water Level:	Not Reported	Flow Rate (gpm):	Not Reported
Flow Type:	Dry Hole	PSI:	Not Reported
Well Test:	Not Reported	Water Reclamation #:	8

AH7216
South
1/2 - 1 Mile
Higher

WA WELLS **WALOG2000755710**

Database:	Ecology Well Logs	Well Log ID:	1624188
Well Tag #:	Not Reported	Project Tag #:	Not Reported
Notice of Intent #:	AE42437	Date Received:	07-JUN-17
Diameter (in):	5	Casing Depth (ft):	15
Well completion:	10-APR-17	Well Owner:	Lee
Well Type:	Decommisioning	Driller #:	3201
Static Water Level:	Not Reported	Flow Rate (gpm):	Not Reported
Flow Type:	Dry Hole	PSI:	Not Reported
Well Test:	Not Reported	Water Reclamation #:	8

DRAFT

Map ID Direction Distance Elevation	Database	EDR ID Number
AH7217 **South** **1/2 - 1 Mile** **Higher**	**WA WELLS**	**WALOG2000755757**

Database:	Ecology Well Logs	Well Log ID:	1624237
Well Tag #:	Not Reported	Project Tag #:	Not Reported
Notice of Intent #:	SE61757	Date Received:	07-JUN-17
Diameter (in):	5	Casing Depth (ft):	25
Well completion:	10-APR-17	Well Owner:	Lee
Well Type:	Resource Protection	Driller #:	3201
Static Water Level:	Not Reported	Flow Rate (gpm):	Not Reported
Flow Type:	Dry Hole	PSI:	Not Reported
Well Test:	Not Reported	Water Reclamation #:	8

AH7218 **South** **1/2 - 1 Mile** **Higher**	**WA WELLS**	**WALOG2000816354**

Database:	Ecology Well Logs	Well Log ID:	1824391
Well Tag #:	Not Reported	Project Tag #:	2
Notice of Intent #:	AE50667	Date Received:	27-OCT-18
Diameter (in):	2.25	Casing Depth (ft):	12
Well completion:	23-AUG-18	Well Owner:	S S BROADWAY INC
Well Type:	Decommisioning	Driller #:	3018
Static Water Level:	Not Reported	Flow Rate (gpm):	Not Reported
Flow Type:	Dry Hole	PSI:	Not Reported
Well Test:	Not Reported	Water Reclamation #:	8

AH7219 **South** **1/2 - 1 Mile** **Higher**	**WA WELLS**	**WALOG2000763963**

Database:	Ecology Well Logs	Well Log ID:	1636148
Well Tag #:	Not Reported	Project Tag #:	1
Notice of Intent #:	AE44372	Date Received:	17-AUG-17
Diameter (in):	8	Casing Depth (ft):	15
Well completion:	02-AUG-17	Well Owner:	Morishita
Well Type:	Decommisioning	Driller #:	1815
Static Water Level:	Not Reported	Flow Rate (gpm):	Not Reported
Flow Type:	Dry Hole	PSI:	Not Reported
Well Test:	Not Reported	Water Reclamation #:	8

AH7220 **South** **1/2 - 1 Mile** **Higher**	**WA WELLS**	**WALOG2000755760**

Database:	Ecology Well Logs	Well Log ID:	1624240
Well Tag #:	Not Reported	Project Tag #:	Not Reported
Notice of Intent #:	AE42437	Date Received:	07-JUN-17
Diameter (in):	5	Casing Depth (ft):	25

DRAFT

Well completion:	10-APR-17	Well Owner:	Lee
Well Type:	Decommisioning	Driller #:	3201
Static Water Level:	Not Reported	Flow Rate (gpm):	Not Reported
Flow Type:	Dry Hole	PSI:	Not Reported
Well Test:	Not Reported	Water Reclamation #:	8

AH7221
South
1/2 - 1 Mile
Higher

WA WELLS **WALOG2000755759**

Database:	Ecology Well Logs	Well Log ID:	1624239
Well Tag #:	Not Reported	Project Tag #:	Not Reported
Notice of Intent #:	AE42437	Date Received:	07-JUN-17
Diameter (in):	5	Casing Depth (ft):	25
Well completion:	10-APR-17	Well Owner:	Lee
Well Type:	Decommisioning	Driller #:	3201
Static Water Level:	Not Reported	Flow Rate (gpm):	Not Reported
Flow Type:	Dry Hole	PSI:	Not Reported
Well Test:	Not Reported	Water Reclamation #:	8

AH7222
South
1/2 - 1 Mile
Higher

WA WELLS **WALOG2000755758**

Database:	Ecology Well Logs	Well Log ID:	1624238
Well Tag #:	Not Reported	Project Tag #:	Not Reported
Notice of Intent #:	SE61757	Date Received:	07-JUN-17
Diameter (in):	5	Casing Depth (ft):	25
Well completion:	10-APR-17	Well Owner:	Lee
Well Type:	Resource Protection	Driller #:	3201
Static Water Level:	Not Reported	Flow Rate (gpm):	Not Reported
Flow Type:	Dry Hole	PSI:	Not Reported
Well Test:	Not Reported	Water Reclamation #:	8

AH7223
South
1/2 - 1 Mile
Higher

WA WELLS **WALOG2000763962**

Database:	Ecology Well Logs	Well Log ID:	1636147
Well Tag #:	Not Reported	Project Tag #:	3
Notice of Intent #:	SE62964	Date Received:	17-AUG-17
Diameter (in):	8	Casing Depth (ft):	15
Well completion:	02-AUG-17	Well Owner:	Morishita
Well Type:	Resource Protection	Driller #:	1815
Static Water Level:	Not Reported	Flow Rate (gpm):	Not Reported
Flow Type:	Dry Hole	PSI:	Not Reported
Well Test:	Not Reported	Water Reclamation #:	8

DRAFT

Map ID Direction Distance Elevation	Database	EDR ID Number
AH7224 **South** **1/2 - 1 Mile** **Higher**	**WA WELLS**	**WALOG2000763961**

Database:	Ecology Well Logs	Well Log ID:	1636146
Well Tag #:	Not Reported	Project Tag #:	2
Notice of Intent #:	SE62964	Date Received:	17-AUG-17
Diameter (in):	8	Casing Depth (ft):	15
Well completion:	02-AUG-17	Well Owner:	Morishita
Well Type:	Resource Protection	Driller #:	1815
Static Water Level:	Not Reported	Flow Rate (gpm):	Not Reported
Flow Type:	Dry Hole	PSI:	Not Reported
Well Test:	Not Reported	Water Reclamation #:	8

AH7225 **South** **1/2 - 1 Mile** **Higher**	**WA WELLS**	**WALOG2000763960**

Database:	Ecology Well Logs	Well Log ID:	1636145
Well Tag #:	Not Reported	Project Tag #:	1
Notice of Intent #:	SE62964	Date Received:	17-AUG-17
Diameter (in):	8	Casing Depth (ft):	15
Well completion:	02-AUG-17	Well Owner:	Morishita
Well Type:	Resource Protection	Driller #:	1815
Static Water Level:	Not Reported	Flow Rate (gpm):	Not Reported
Flow Type:	Dry Hole	PSI:	Not Reported
Well Test:	Not Reported	Water Reclamation #:	8

AH7226 **South** **1/2 - 1 Mile** **Higher**	**WA WELLS**	**WALOG2000677643**

Database:	Ecology Well Logs	Well Log ID:	1056824
Well Tag #:	Not Reported	Project Tag #:	B8
Notice of Intent #:	AE32138	Date Received:	25-SEP-15
Diameter (in):	8	Casing Depth (ft):	25
Well completion:	03-JUN-15	Well Owner:	King County
Well Type:	Decommisioning	Driller #:	3021
Static Water Level:	Not Reported	Flow Rate (gpm):	Not Reported
Flow Type:	Not Reported	PSI:	Not Reported
Well Test:	Not Reported	Water Reclamation #:	8

AH7227 **South** **1/2 - 1 Mile** **Higher**	**WA WELLS**	**WALOG2000679425**

Database:	Ecology Well Logs	Well Log ID:	1065366
Well Tag #:	BJF958	Project Tag #:	Not Reported
Notice of Intent #:	RE11749	Date Received:	07-OCT-15
Diameter (in):	9	Casing Depth (ft):	69

DRAFT

Well completion:	30-AUG-15	Well Owner:	Healthcare Realty
Well Type:	Resource Protection	Driller #:	2823
Static Water Level:	Not Reported	Flow Rate (gpm):	Not Reported
Flow Type:	Not Reported	PSI:	Not Reported
Well Test:	Not Reported	Water Reclamation #:	8

AH7228
South
1/2 - 1 Mile
Higher

WA WELLS **WALOG2000741440**

Database:	Ecology Well Logs	Well Log ID:	1607225
Well Tag #:	BHC652	Project Tag #:	Not Reported
Notice of Intent #:	AE41008	Date Received:	10-FEB-17
Diameter (in):	1	Casing Depth (ft):	16.6
Well completion:	10-JAN-17	Well Owner:	Equity Residential
Well Type:	Decommisioning	Driller #:	3034
Static Water Level:	Not Reported	Flow Rate (gpm):	Not Reported
Flow Type:	Not Reported	PSI:	Not Reported
Well Test:	Not Reported	Water Reclamation #:	8

AH7229
South
1/2 - 1 Mile
Higher

WA WELLS **WALOG2000677640**

Database:	Ecology Well Logs	Well Log ID:	1056820
Well Tag #:	Not Reported	Project Tag #:	B8
Notice of Intent #:	SE54890	Date Received:	25-SEP-15
Diameter (in):	8	Casing Depth (ft):	25
Well completion:	03-JUN-15	Well Owner:	King County
Well Type:	Resource Protection	Driller #:	3021
Static Water Level:	Not Reported	Flow Rate (gpm):	Not Reported
Flow Type:	Not Reported	PSI:	Not Reported
Well Test:	Not Reported	Water Reclamation #:	8

AH7230
South
1/2 - 1 Mile
Higher

WA WELLS **WALOG2000677641**

Database:	Ecology Well Logs	Well Log ID:	1056821
Well Tag #:	Not Reported	Project Tag #:	B2
Notice of Intent #:	AE32138	Date Received:	25-SEP-15
Diameter (in):	8	Casing Depth (ft):	12
Well completion:	03-JUN-15	Well Owner:	King County
Well Type:	Decommisioning	Driller #:	3021
Static Water Level:	Not Reported	Flow Rate (gpm):	Not Reported
Flow Type:	Not Reported	PSI:	Not Reported
Well Test:	Not Reported	Water Reclamation #:	8

DRAFT

Map ID Direction Distance Elevation	Database	EDR ID Number
AH7231 **South** **1/2 - 1 Mile** **Higher**	**WA WELLS**	**WALOG2000677642**

Database:	Ecology Well Logs	Well Log ID:	1056823
Well Tag #:	Not Reported	Project Tag #:	B5
Notice of Intent #:	AE32138	Date Received:	25-SEP-15
Diameter (in):	8	Casing Depth (ft):	25
Well completion:	03-JUN-15	Well Owner:	King County
Well Type:	Decommisioning	Driller #:	3021
Static Water Level:	Not Reported	Flow Rate (gpm):	Not Reported
Flow Type:	Not Reported	PSI:	Not Reported
Well Test:	Not Reported	Water Reclamation #:	8

AH7232 **South** **1/2 - 1 Mile** **Higher**	**WA WELLS**	**WALOG2000741444**

Database:	Ecology Well Logs	Well Log ID:	1607229
Well Tag #:	BHC651	Project Tag #:	Not Reported
Notice of Intent #:	AE41008	Date Received:	10-FEB-17
Diameter (in):	1	Casing Depth (ft):	18
Well completion:	10-JAN-17	Well Owner:	Equity Residential
Well Type:	Decommisioning	Driller #:	3034
Static Water Level:	Not Reported	Flow Rate (gpm):	Not Reported
Flow Type:	Not Reported	PSI:	Not Reported
Well Test:	Not Reported	Water Reclamation #:	8

AH7233 **South** **1/2 - 1 Mile** **Higher**	**WA WELLS**	**WALOG2000755707**

Database:	Ecology Well Logs	Well Log ID:	1624185
Well Tag #:	Not Reported	Project Tag #:	Not Reported
Notice of Intent #:	AE42437	Date Received:	07-JUN-17
Diameter (in):	5	Casing Depth (ft):	20
Well completion:	10-APR-17	Well Owner:	Lee
Well Type:	Decommisioning	Driller #:	3201
Static Water Level:	Not Reported	Flow Rate (gpm):	Not Reported
Flow Type:	Dry Hole	PSI:	Not Reported
Well Test:	Not Reported	Water Reclamation #:	8

AH7234 **South** **1/2 - 1 Mile** **Higher**	**WA WELLS**	**WALOG2000755708**

Database:	Ecology Well Logs	Well Log ID:	1624186
Well Tag #:	Not Reported	Project Tag #:	Not Reported
Notice of Intent #:	AE42437	Date Received:	07-JUN-17
Diameter (in):	5	Casing Depth (ft):	20

DRAFT

Well completion:	10-APR-17	Well Owner:	Lee
Well Type:	Decommisioning	Driller #:	3201
Static Water Level:	Not Reported	Flow Rate (gpm):	Not Reported
Flow Type:	Dry Hole	PSI:	Not Reported
Well Test:	Not Reported	Water Reclamation #:	8

AH7235
South
1/2 - 1 Mile
Higher

WA WELLS **WALOG2000755709**

Database:	Ecology Well Logs	Well Log ID:	1624187
Well Tag #:	Not Reported	Project Tag #:	Not Reported
Notice of Intent #:	SE61757	Date Received:	07-JUN-17
Diameter (in):	5	Casing Depth (ft):	15
Well completion:	10-APR-17	Well Owner:	Lee
Well Type:	Resource Protection	Driller #:	3201
Static Water Level:	Not Reported	Flow Rate (gpm):	Not Reported
Flow Type:	Dry Hole	PSI:	Not Reported
Well Test:	Not Reported	Water Reclamation #:	8

AH7236
South
1/2 - 1 Mile
Higher

WA WELLS **WALOG2000741446**

Database:	Ecology Well Logs	Well Log ID:	1607231
Well Tag #:	BHC653	Project Tag #:	Not Reported
Notice of Intent #:	AE41008	Date Received:	10-FEB-17
Diameter (in):	1	Casing Depth (ft):	10
Well completion:	10-JAN-17	Well Owner:	Equity Residential
Well Type:	Decommisioning	Driller #:	3034
Static Water Level:	Not Reported	Flow Rate (gpm):	Not Reported
Flow Type:	Not Reported	PSI:	Not Reported
Well Test:	Not Reported	Water Reclamation #:	8

AH7237
South
1/2 - 1 Mile
Higher

WA WELLS **WALOG2000755705**

Database:	Ecology Well Logs	Well Log ID:	1624183
Well Tag #:	Not Reported	Project Tag #:	Not Reported
Notice of Intent #:	SE61757	Date Received:	07-JUN-17
Diameter (in):	5	Casing Depth (ft):	20
Well completion:	10-APR-17	Well Owner:	Lee
Well Type:	Resource Protection	Driller #:	3201
Static Water Level:	Not Reported	Flow Rate (gpm):	Not Reported
Flow Type:	Dry Hole	PSI:	Not Reported
Well Test:	Not Reported	Water Reclamation #:	8

DRAFT

Map ID Direction Distance Elevation	Database	EDR ID Number
AH7238 **South** **1/2 - 1 Mile** **Higher**	**WA WELLS**	**WALOG2000755706**

Database:	Ecology Well Logs	Well Log ID:	1624184
Well Tag #:	Not Reported	Project Tag #:	Not Reported
Notice of Intent #:	SE61757	Date Received:	07-JUN-17
Diameter (in):	5	Casing Depth (ft):	20
Well completion:	10-APR-17	Well Owner:	Lee
Well Type:	Resource Protection	Driller #:	3201
Static Water Level:	Not Reported	Flow Rate (gpm):	Not Reported
Flow Type:	Dry Hole	PSI:	Not Reported
Well Test:	Not Reported	Water Reclamation #:	8

AH7239 **South** **1/2 - 1 Mile** **Higher**	**WA WELLS**	**WALOG2000634438**

Database:	Ecology Well Logs	Well Log ID:	954425
Well Tag #:	Not Reported	Project Tag #:	3
Notice of Intent #:	AE30212	Date Received:	05-FEB-15
Diameter (in):	8	Casing Depth (ft):	48
Well completion:	14-JAN-15	Well Owner:	550 Broadway LLC
Well Type:	Decommisioning	Driller #:	1815
Static Water Level:	Not Reported	Flow Rate (gpm):	Not Reported
Flow Type:	Dry Hole	PSI:	Not Reported
Well Test:	Not Reported	Water Reclamation #:	8

AH7240 **South** **1/2 - 1 Mile** **Higher**	**WA WELLS**	**WALOG2000499363**

Database:	Ecology Well Logs	Well Log ID:	696274
Well Tag #:	Not Reported	Project Tag #:	Not Reported
Notice of Intent #:	AE11378	Date Received:	15-DEC-10
Diameter (in):	2.25	Casing Depth (ft):	6
Well completion:	18-NOV-10	Well Owner:	Conner Yasuko
Well Type:	Decommisioning	Driller #:	Not Reported
Static Water Level:	Not Reported	Flow Rate (gpm):	Not Reported
Flow Type:	Not Reported	PSI:	Not Reported
Well Test:	Not Reported	Water Reclamation #:	8

AH7241 **South** **1/2 - 1 Mile** **Higher**	**WA WELLS**	**WALOG2000499364**

Database:	Ecology Well Logs	Well Log ID:	696276
Well Tag #:	Not Reported	Project Tag #:	Not Reported
Notice of Intent #:	AE11378	Date Received:	15-DEC-10
Diameter (in):	2.25	Casing Depth (ft):	6

DRAFT

Well completion:	18-NOV-10	Well Owner:	Conner Yasuko
Well Type:	Decommisioning	Driller #:	Not Reported
Static Water Level:	Not Reported	Flow Rate (gpm):	Not Reported
Flow Type:	Not Reported	PSI:	Not Reported
Well Test:	Not Reported	Water Reclamation #:	8

AH7242
South
1/2 - 1 Mile
Higher

WA WELLS **WALOG2000499389**

Database:	Ecology Well Logs	Well Log ID:	696324
Well Tag #:	Not Reported	Project Tag #:	Not Reported
Notice of Intent #:	SE08591	Date Received:	15-DEC-10
Diameter (in):	2.25	Casing Depth (ft):	6
Well completion:	18-NOV-10	Well Owner:	Conner Yasuko
Well Type:	Resource Protection	Driller #:	Not Reported
Static Water Level:	Not Reported	Flow Rate (gpm):	Not Reported
Flow Type:	Not Reported	PSI:	Not Reported
Well Test:	Not Reported	Water Reclamation #:	8

AH7243
South
1/2 - 1 Mile
Higher

WA WELLS **WALOG2000499357**

Database:	Ecology Well Logs	Well Log ID:	696259
Well Tag #:	Not Reported	Project Tag #:	Not Reported
Notice of Intent #:	SE08591	Date Received:	15-DEC-10
Diameter (in):	1	Casing Depth (ft):	1
Well completion:	18-NOV-10	Well Owner:	Conner Yasuko
Well Type:	Resource Protection	Driller #:	Not Reported
Static Water Level:	Not Reported	Flow Rate (gpm):	Not Reported
Flow Type:	Not Reported	PSI:	Not Reported
Well Test:	Not Reported	Water Reclamation #:	8

AH7244
South
1/2 - 1 Mile
Higher

WA WELLS **WALOG2000499358**

Database:	Ecology Well Logs	Well Log ID:	696261
Well Tag #:	Not Reported	Project Tag #:	Not Reported
Notice of Intent #:	SE08591	Date Received:	15-DEC-10
Diameter (in):	2.25	Casing Depth (ft):	6
Well completion:	18-NOV-10	Well Owner:	Conner Yasuko
Well Type:	Resource Protection	Driller #:	Not Reported
Static Water Level:	Not Reported	Flow Rate (gpm):	Not Reported
Flow Type:	Not Reported	PSI:	Not Reported
Well Test:	Not Reported	Water Reclamation #:	8

DRAFT

Map ID Direction Distance Elevation	Database	EDR ID Number
AH7245 **South** **1/2 - 1 Mile** **Higher**	**WA WELLS**	**WALOG2000499359**

Database:	Ecology Well Logs	Well Log ID:	696262
Well Tag #:	Not Reported	Project Tag #:	Not Reported
Notice of Intent #:	SE08591	Date Received:	15-DEC-10
Diameter (in):	2.25	Casing Depth (ft):	6
Well completion:	18-NOV-10	Well Owner:	Conner Yasuko
Well Type:	Resource Protection	Driller #:	Not Reported
Static Water Level:	Not Reported	Flow Rate (gpm):	Not Reported
Flow Type:	Not Reported	PSI:	Not Reported
Well Test:	Not Reported	Water Reclamation #:	8

AH7246 **South** **1/2 - 1 Mile** **Higher**	**WA WELLS**	**WALOG2000499390**

Database:	Ecology Well Logs	Well Log ID:	696325
Well Tag #:	Not Reported	Project Tag #:	Not Reported
Notice of Intent #:	AE11378	Date Received:	15-DEC-10
Diameter (in):	1	Casing Depth (ft):	1
Well completion:	18-NOV-10	Well Owner:	Conner Yasuko
Well Type:	Decommisioning	Driller #:	Not Reported
Static Water Level:	Not Reported	Flow Rate (gpm):	Not Reported
Flow Type:	Not Reported	PSI:	Not Reported
Well Test:	Not Reported	Water Reclamation #:	8

AH7247 **South** **1/2 - 1 Mile** **Higher**	**WA WELLS**	**WALOG2000500210**

Database:	Ecology Well Logs	Well Log ID:	697908
Well Tag #:	Not Reported	Project Tag #:	Not Reported
Notice of Intent #:	SE08563	Date Received:	24-NOV-10
Diameter (in):	2	Casing Depth (ft):	16
Well completion:	17-NOV-10		
Well Owner:	Yasuko & Daniel Conner | Sound Earth Strategies		
Well Type:	Resource Protection	Driller #:	Not Reported
Static Water Level:	Not Reported	Flow Rate (gpm):	Not Reported
Flow Type:	Not Reported	PSI:	Not Reported
Well Test:	Not Reported	Water Reclamation #:	8

AH7248 **South** **1/2 - 1 Mile** **Higher**	**WA WELLS**	**WALOG2000500211**

Database:	Ecology Well Logs	Well Log ID:	697910
Well Tag #:	Not Reported	Project Tag #:	Not Reported
Notice of Intent #:	SE08563	Date Received:	24-NOV-10

DRAFT

Diameter (in):	2	Casing Depth (ft):	13
Well completion:	17-NOV-10		
Well Owner:	Yasuko & Daniel Conner | Sound Earth Strategies		
Well Type:	Resource Protection	Driller #:	Not Reported
Static Water Level:	Not Reported	Flow Rate (gpm):	Not Reported
Flow Type:	Not Reported	PSI:	Not Reported
Well Test:	Not Reported	Water Reclamation #:	8

AH7249
South
1/2 - 1 Mile
Higher

WA WELLS **WALOG2000500212**

Database:	Ecology Well Logs	Well Log ID:	697912
Well Tag #:	Not Reported	Project Tag #:	Not Reported
Notice of Intent #:	SE08563	Date Received:	24-NOV-10
Diameter (in):	2	Casing Depth (ft):	17
Well completion:	17-NOV-10		
Well Owner:	Yasuko & Daniel Conner | Sound Earth Strategies		
Well Type:	Resource Protection	Driller #:	Not Reported
Static Water Level:	Not Reported	Flow Rate (gpm):	Not Reported
Flow Type:	Not Reported	PSI:	Not Reported
Well Test:	Not Reported	Water Reclamation #:	8

AH7250
South
1/2 - 1 Mile
Higher

WA WELLS **WALOG2000499391**

Database:	Ecology Well Logs	Well Log ID:	696327
Well Tag #:	Not Reported	Project Tag #:	Not Reported
Notice of Intent #:	AE11378	Date Received:	15-DEC-10
Diameter (in):	1	Casing Depth (ft):	1
Well completion:	18-NOV-10	Well Owner:	Conner Yasuko
Well Type:	Decommisioning	Driller #:	Not Reported
Static Water Level:	Not Reported	Flow Rate (gpm):	Not Reported
Flow Type:	Not Reported	PSI:	Not Reported
Well Test:	Not Reported	Water Reclamation #:	8

AH7251
South
1/2 - 1 Mile
Higher

WA WELLS **WALOG2000499392**

Database:	Ecology Well Logs	Well Log ID:	696329
Well Tag #:	Not Reported	Project Tag #:	Not Reported
Notice of Intent #:	AE11378	Date Received:	15-DEC-10
Diameter (in):	2.25	Casing Depth (ft):	6
Well completion:	18-NOV-10	Well Owner:	Conner Yasuko
Well Type:	Decommisioning	Driller #:	Not Reported
Static Water Level:	Not Reported	Flow Rate (gpm):	Not Reported
Flow Type:	Not Reported	PSI:	Not Reported
Well Test:	Not Reported	Water Reclamation #:	8

DRAFT

Map ID Direction Distance Elevation	Database	EDR ID Number
AH7252 **South** **1/2 - 1 Mile** **Higher**	**WA WELLS**	**WALOG2000500209**

Database:	Ecology Well Logs	Well Log ID:	697907
Well Tag #:	Not Reported	Project Tag #:	Not Reported
Notice of Intent #:	SE08563	Date Received:	24-NOV-10
Diameter (in):	2	Casing Depth (ft):	15.5
Well completion:	17-NOV-10		
Well Owner:	Yasuko & Daniel Conner | Sound Earth Strategies		
Well Type:	Resource Protection	Driller #:	Not Reported
Static Water Level:	Not Reported	Flow Rate (gpm):	Not Reported
Flow Type:	Not Reported	PSI:	Not Reported
Well Test:	Not Reported	Water Reclamation #:	8

AH7253 **South** **1/2 - 1 Mile** **Higher**	**WA WELLS**	**WALOG2000448093**

Database:	Ecology Well Logs	Well Log ID:	594968
Well Tag #:	BAH183	Project Tag #:	Not Reported
Notice of Intent #:	D036823	Date Received:	04-JUN-09
Diameter (in):	8	Casing Depth (ft):	20
Well completion:	06-MAY-09	Well Owner:	VALENCIA CAPITAL MGMT
Well Type:	Water	Driller #:	Not Reported
Static Water Level:	Not Reported	Flow Rate (gpm):	Not Reported
Flow Type:	Not Reported	PSI:	Not Reported
Well Test:	Not Reported	Water Reclamation #:	8

AH7254 **South** **1/2 - 1 Mile** **Higher**	**WA WELLS**	**WALOG2000448094**

Database:	Ecology Well Logs	Well Log ID:	594970
Well Tag #:	BAH184	Project Tag #:	Not Reported
Notice of Intent #:	D036823	Date Received:	04-JUN-09
Diameter (in):	8	Casing Depth (ft):	20
Well completion:	06-MAY-09	Well Owner:	VALENCIA CAPITAL MGMT
Well Type:	Water	Driller #:	Not Reported
Static Water Level:	Not Reported	Flow Rate (gpm):	Not Reported
Flow Type:	Not Reported	PSI:	Not Reported
Well Test:	Not Reported	Water Reclamation #:	8

AH7255 **South** **1/2 - 1 Mile** **Higher**	**WA WELLS**	**WALOG2000448095**

Database:	Ecology Well Logs	Well Log ID:	594972
Well Tag #:	BAH185	Project Tag #:	Not Reported
Notice of Intent #:	D036823	Date Received:	04-JUN-09

DRAFT

Diameter (in):	8	Casing Depth (ft):	20
Well completion:	06-MAY-09	Well Owner:	VALENCIA CAPITAL MGMT
Well Type:	Water	Driller #:	Not Reported
Static Water Level:	Not Reported	Flow Rate (gpm):	Not Reported
Flow Type:	Not Reported	PSI:	Not Reported
Well Test:	Not Reported	Water Reclamation #:	8

AH7256
South
1/2 - 1 Mile
Higher

WA WELLS **WALOG2000448090**

Database:	Ecology Well Logs	Well Log ID:	594962
Well Tag #:	BAH180	Project Tag #:	Not Reported
Notice of Intent #:	D036823	Date Received:	04-JUN-09
Diameter (in):	8	Casing Depth (ft):	20
Well completion:	06-MAY-09	Well Owner:	VALENCIA CAPITAL MGMT
Well Type:	Water	Driller #:	Not Reported
Static Water Level:	Not Reported	Flow Rate (gpm):	Not Reported
Flow Type:	Not Reported	PSI:	Not Reported
Well Test:	Not Reported	Water Reclamation #:	8

AH7257
South
1/2 - 1 Mile
Higher

WA WELLS **WALOG2000448091**

Database:	Ecology Well Logs	Well Log ID:	594964
Well Tag #:	BAH181	Project Tag #:	Not Reported
Notice of Intent #:	D036823	Date Received:	04-JUN-09
Diameter (in):	8	Casing Depth (ft):	20
Well completion:	06-MAY-09	Well Owner:	VALENCIA CAPITAL MGMT
Well Type:	Water	Driller #:	Not Reported
Static Water Level:	Not Reported	Flow Rate (gpm):	Not Reported
Flow Type:	Not Reported	PSI:	Not Reported
Well Test:	Not Reported	Water Reclamation #:	8

AH7258
South
1/2 - 1 Mile
Higher

WA WELLS **WALOG2000448092**

Database:	Ecology Well Logs	Well Log ID:	594966
Well Tag #:	BAH182	Project Tag #:	Not Reported
Notice of Intent #:	D036823	Date Received:	04-JUN-09
Diameter (in):	8	Casing Depth (ft):	20
Well completion:	06-MAY-09	Well Owner:	VALENCIA CAPITAL MGMT
Well Type:	Water	Driller #:	Not Reported
Static Water Level:	Not Reported	Flow Rate (gpm):	Not Reported
Flow Type:	Not Reported	PSI:	Not Reported
Well Test:	Not Reported	Water Reclamation #:	8

DRAFT

Map ID Direction Distance Elevation	Database	EDR ID Number
AH7259 **South** **1/2 - 1 Mile** **Higher**	**WA WELLS**	**WALOG2000448096**

Database:	Ecology Well Logs	Well Log ID:	594974
Well Tag #:	BAH186	Project Tag #:	Not Reported
Notice of Intent #:	D036823	Date Received:	04-JUN-09
Diameter (in):	8	Casing Depth (ft):	20
Well completion:	06-MAY-09	Well Owner:	VALENCIA CAPITAL MGMT
Well Type:	Water	Driller #:	Not Reported
Static Water Level:	Not Reported	Flow Rate (gpm):	Not Reported
Flow Type:	Not Reported	PSI:	Not Reported
Well Test:	Not Reported	Water Reclamation #:	8

AH7260 **South** **1/2 - 1 Mile** **Higher**	**WA WELLS**	**WALOG2000452278**

Database:	Ecology Well Logs	Well Log ID:	602791
Well Tag #:	BBL261	Project Tag #:	Not Reported
Notice of Intent #:	RE03490	Date Received:	27-JUL-09
Diameter (in):	8.25	Casing Depth (ft):	25
Well completion:	15-JUN-09	Well Owner:	Broadway Acquisition LLC | The Riley Group
Well Type:	Resource Protection	Driller #:	Not Reported
Static Water Level:	Not Reported	Flow Rate (gpm):	Not Reported
Flow Type:	Not Reported	PSI:	Not Reported
Well Test:	Not Reported	Water Reclamation #:	8

AH7261 **South** **1/2 - 1 Mile** **Higher**	**WA WELLS**	**WALOG2000452279**

Database:	Ecology Well Logs	Well Log ID:	602793
Well Tag #:	BBL262	Project Tag #:	Not Reported
Notice of Intent #:	RE03490	Date Received:	27-JUL-09
Diameter (in):	8.25	Casing Depth (ft):	25
Well completion:	15-JUN-09	Well Owner:	Broadway Acquisition LLC | The Riley Group
Well Type:	Resource Protection	Driller #:	Not Reported
Static Water Level:	Not Reported	Flow Rate (gpm):	Not Reported
Flow Type:	Not Reported	PSI:	Not Reported
Well Test:	Not Reported	Water Reclamation #:	8

AH7262 **South** **1/2 - 1 Mile** **Higher**	**WA WELLS**	**WALOG2000499356**

Database:	Ecology Well Logs	Well Log ID:	696258
Well Tag #:	Not Reported	Project Tag #:	Not Reported
Notice of Intent #:	SE08591	Date Received:	15-DEC-10
Diameter (in):	1	Casing Depth (ft):	1

DRAFT

Well completion:	18-NOV-10	Well Owner:	Conner Yasuko
Well Type:	Resource Protection	Driller #:	Not Reported
Static Water Level:	Not Reported	Flow Rate (gpm):	Not Reported
Flow Type:	Not Reported	PSI:	Not Reported
Well Test:	Not Reported	Water Reclamation #:	8

AH7263
South
1/2 - 1 Mile
Higher

WA WELLS **WALOG2000448097**

Database:	Ecology Well Logs	Well Log ID:	594976
Well Tag #:	BAH187	Project Tag #:	Not Reported
Notice of Intent #:	D036823	Date Received:	04-JUN-09
Diameter (in):	8	Casing Depth (ft):	20
Well completion:	06-MAY-09	Well Owner:	VALENCIA CAPITAL MGMT
Well Type:	Water	Driller #:	Not Reported
Static Water Level:	Not Reported	Flow Rate (gpm):	Not Reported
Flow Type:	Not Reported	PSI:	Not Reported
Well Test:	Not Reported	Water Reclamation #:	8

AH7264
South
1/2 - 1 Mile
Higher

WA WELLS **WALOG2000452276**

Database:	Ecology Well Logs	Well Log ID:	602787
Well Tag #:	BBL259	Project Tag #:	Not Reported
Notice of Intent #:	RE03490	Date Received:	27-JUL-09
Diameter (in):	8.25	Casing Depth (ft):	25
Well completion:	15-JUN-09	Well Owner:	Broadway Acquisition LLC | The Riley Group
Well Type:	Resource Protection	Driller #:	Not Reported
Static Water Level:	Not Reported	Flow Rate (gpm):	Not Reported
Flow Type:	Not Reported	PSI:	Not Reported
Well Test:	Not Reported	Water Reclamation #:	8

AH7265
South
1/2 - 1 Mile
Higher

WA WELLS **WALOG2000452277**

Database:	Ecology Well Logs	Well Log ID:	602789
Well Tag #:	BBL260	Project Tag #:	Not Reported
Notice of Intent #:	RE03490	Date Received:	27-JUL-09
Diameter (in):	8.25	Casing Depth (ft):	25
Well completion:	15-JUN-09	Well Owner:	Broadway Acquisition LLC | The Riley Group
Well Type:	Resource Protection	Driller #:	Not Reported
Static Water Level:	Not Reported	Flow Rate (gpm):	Not Reported
Flow Type:	Not Reported	PSI:	Not Reported
Well Test:	Not Reported	Water Reclamation #:	8

DRAFT

Map ID Direction Distance Elevation	Database	EDR ID Number
AH7266 **South** **1/2 - 1 Mile** **Higher**	**WA WELLS**	**WALOG2000500213**

Database:	Ecology Well Logs	Well Log ID:	697914
Well Tag #:	Not Reported	Project Tag #:	Not Reported
Notice of Intent #:	SE08563	Date Received:	24-NOV-10
Diameter (in):	2	Casing Depth (ft):	13.5
Well completion:	17-NOV-10		
Well Owner:	Yasuko & Daniel Conner | Sound Earth Strategies		
Well Type:	Resource Protection	Driller #:	Not Reported
Static Water Level:	Not Reported	Flow Rate (gpm):	Not Reported
Flow Type:	Not Reported	PSI:	Not Reported
Well Test:	Not Reported	Water Reclamation #:	8

AH7267 **South** **1/2 - 1 Mile** **Higher**	**WA WELLS**	**WALOG2000608985**

Database:	Ecology Well Logs	Well Log ID:	915373
Well Tag #:	Not Reported	Project Tag #:	Not Reported
Notice of Intent #:	EE04895	Date Received:	27-MAY-14
Diameter (in):	8	Casing Depth (ft):	39
Well completion:	29-JAN-14	Well Owner:	Dan Piecorra
Well Type:	Resource Protection	Driller #:	2823
Static Water Level:	Not Reported	Flow Rate (gpm):	Not Reported
Flow Type:	Not Reported	PSI:	Not Reported
Well Test:	Not Reported	Water Reclamation #:	8

AH7268 **South** **1/2 - 1 Mile** **Higher**	**WA WELLS**	**WALOG2000609052**

Database:	Ecology Well Logs	Well Log ID:	915445
Well Tag #:	Not Reported	Project Tag #:	Not Reported
Notice of Intent #:	AE25361	Date Received:	27-MAY-14
Diameter (in):	8	Casing Depth (ft):	39
Well completion:	29-JAN-14	Well Owner:	Dan Piecorra
Well Type:	Decommisioning	Driller #:	2823
Static Water Level:	Not Reported	Flow Rate (gpm):	Not Reported
Flow Type:	Not Reported	PSI:	Not Reported
Well Test:	Not Reported	Water Reclamation #:	8

AH7269 **South** **1/2 - 1 Mile** **Higher**	**WA WELLS**	**WALOG2000609056**

Database:	Ecology Well Logs	Well Log ID:	915449
Well Tag #:	Not Reported	Project Tag #:	Not Reported
Notice of Intent #:	EE04895	Date Received:	27-MAY-14

DRAFT

Diameter (in):	8	Casing Depth (ft):	39
Well completion:	30-JAN-14	Well Owner:	Dan Piecorra
Well Type:	Resource Protection	Driller #:	2823
Static Water Level:	Not Reported	Flow Rate (gpm):	Not Reported
Flow Type:	Not Reported	PSI:	Not Reported
Well Test:	Not Reported	Water Reclamation #:	8

AH7270
South
1/2 - 1 Mile
Higher

WA WELLS **WALOG2000608970**

Database:	Ecology Well Logs	Well Log ID:	915358
Well Tag #:	Not Reported	Project Tag #:	Not Reported
Notice of Intent #:	EE04895	Date Received:	27-MAY-14
Diameter (in):	8	Casing Depth (ft):	39
Well completion:	29-JAN-14	Well Owner:	Dan Piecorra
Well Type:	Resource Protection	Driller #:	2823
Static Water Level:	Not Reported	Flow Rate (gpm):	Not Reported
Flow Type:	Not Reported	PSI:	Not Reported
Well Test:	Not Reported	Water Reclamation #:	8

AH7271
South
1/2 - 1 Mile
Higher

WA WELLS **WALOG2000608971**

Database:	Ecology Well Logs	Well Log ID:	915359
Well Tag #:	Not Reported	Project Tag #:	Not Reported
Notice of Intent #:	AE25361	Date Received:	27-MAY-14
Diameter (in):	8	Casing Depth (ft):	39
Well completion:	29-JAN-14	Well Owner:	Dan Piecorra
Well Type:	Decommisioning	Driller #:	2823
Static Water Level:	Not Reported	Flow Rate (gpm):	Not Reported
Flow Type:	Not Reported	PSI:	Not Reported
Well Test:	Not Reported	Water Reclamation #:	8

AH7272
South
1/2 - 1 Mile
Higher

WA WELLS **WALOG2000608984**

Database:	Ecology Well Logs	Well Log ID:	915372
Well Tag #:	Not Reported	Project Tag #:	Not Reported
Notice of Intent #:	AE25361	Date Received:	27-MAY-14
Diameter (in):	8	Casing Depth (ft):	39
Well completion:	30-JAN-14	Well Owner:	Dan Piecorra
Well Type:	Decommisioning	Driller #:	2823
Static Water Level:	Not Reported	Flow Rate (gpm):	Not Reported
Flow Type:	Not Reported	PSI:	Not Reported
Well Test:	Not Reported	Water Reclamation #:	8

DRAFT

Map ID Direction Distance Elevation	Database	EDR ID Number
AH7273 **South** **1/2 - 1 Mile** **Higher**	**WA WELLS**	**WALOG2000634431**

Database:	Ecology Well Logs	Well Log ID:	954418
Well Tag #:	Not Reported	Project Tag #:	1
Notice of Intent #:	SE53621	Date Received:	05-FEB-15
Diameter (in):	8	Casing Depth (ft):	18
Well completion:	14-JAN-15	Well Owner:	550 Broadway LLC
Well Type:	Resource Protection	Driller #:	1815
Static Water Level:	Not Reported	Flow Rate (gpm):	Not Reported
Flow Type:	Dry Hole	PSI:	Not Reported
Well Test:	Not Reported	Water Reclamation #:	8

AH7274 **South** **1/2 - 1 Mile** **Higher**	**WA WELLS**	**WALOG2000634435**

Database:	Ecology Well Logs	Well Log ID:	954422
Well Tag #:	Not Reported	Project Tag #:	2
Notice of Intent #:	AE30212	Date Received:	05-FEB-15
Diameter (in):	8	Casing Depth (ft):	28
Well completion:	14-JAN-15	Well Owner:	550 Broadway LLC
Well Type:	Decommisioning	Driller #:	1815
Static Water Level:	Not Reported	Flow Rate (gpm):	Not Reported
Flow Type:	Dry Hole	PSI:	Not Reported
Well Test:	Not Reported	Water Reclamation #:	8

AH7275 **South** **1/2 - 1 Mile** **Higher**	**WA WELLS**	**WALOG2000634436**

Database:	Ecology Well Logs	Well Log ID:	954423
Well Tag #:	Not Reported	Project Tag #:	4
Notice of Intent #:	AE30212	Date Received:	05-FEB-15
Diameter (in):	8	Casing Depth (ft):	28
Well completion:	14-JAN-15	Well Owner:	550 Broadway LLC
Well Type:	Decommisioning	Driller #:	1815
Static Water Level:	Not Reported	Flow Rate (gpm):	Not Reported
Flow Type:	Dry Hole	PSI:	Not Reported
Well Test:	Not Reported	Water Reclamation #:	8

AH7276 **South** **1/2 - 1 Mile** **Higher**	**WA WELLS**	**WALOG2000634437**

Database:	Ecology Well Logs	Well Log ID:	954424
Well Tag #:	Not Reported	Project Tag #:	3
Notice of Intent #:	SE53621	Date Received:	05-FEB-15
Diameter (in):	8	Casing Depth (ft):	48

DRAFT

Well completion:	14-JAN-15	Well Owner:	550 Broadway LLC
Well Type:	Resource Protection	Driller #:	1815
Static Water Level:	Not Reported	Flow Rate (gpm):	Not Reported
Flow Type:	Dry Hole	PSI:	Not Reported
Well Test:	Not Reported	Water Reclamation #:	8

AH7277
South
1/2 - 1 Mile
Higher

WA WELLS **WALOG2000634432**

Database:	Ecology Well Logs	Well Log ID:	954419
Well Tag #:	Not Reported	Project Tag #:	1
Notice of Intent #:	AE30212	Date Received:	05-FEB-15
Diameter (in):	8	Casing Depth (ft):	18
Well completion:	14-JAN-15	Well Owner:	550 Broadway LLC
Well Type:	Decommisioning	Driller #:	1815
Static Water Level:	Not Reported	Flow Rate (gpm):	Not Reported
Flow Type:	Dry Hole	PSI:	Not Reported
Well Test:	Not Reported	Water Reclamation #:	8

AH7278
South
1/2 - 1 Mile
Higher

WA WELLS **WALOG2000634433**

Database:	Ecology Well Logs	Well Log ID:	954420
Well Tag #:	Not Reported	Project Tag #:	2
Notice of Intent #:	SE53621	Date Received:	05-FEB-15
Diameter (in):	8	Casing Depth (ft):	28
Well completion:	14-JAN-15	Well Owner:	550 Broadway LLC
Well Type:	Resource Protection	Driller #:	1815
Static Water Level:	Not Reported	Flow Rate (gpm):	Not Reported
Flow Type:	Dry Hole	PSI:	Not Reported
Well Test:	Not Reported	Water Reclamation #:	8

AH7279
South
1/2 - 1 Mile
Higher

WA WELLS **WALOG2000634434**

Database:	Ecology Well Logs	Well Log ID:	954421
Well Tag #:	Not Reported	Project Tag #:	4
Notice of Intent #:	SE53621	Date Received:	05-FEB-15
Diameter (in):	8	Casing Depth (ft):	28
Well completion:	14-JAN-15	Well Owner:	550 Broadway LLC
Well Type:	Resource Protection	Driller #:	1815
Static Water Level:	Not Reported	Flow Rate (gpm):	Not Reported
Flow Type:	Dry Hole	PSI:	Not Reported
Well Test:	Not Reported	Water Reclamation #:	8

DRAFT

Map ID Direction Distance Elevation	Database	EDR ID Number
AH7280 **South** **1/2 - 1 Mile** **Higher**	**WA WELLS**	**WALOG2000500217**

Database:	Ecology Well Logs	Well Log ID:	697922
Well Tag #:	Not Reported	Project Tag #:	Not Reported
Notice of Intent #:	AE11341	Date Received:	24-NOV-10
Diameter (in):	2	Casing Depth (ft):	16
Well completion:	17-NOV-10		
Well Owner:	Yasuko & Daniel Conner | Sound Earth Strategies		
Well Type:	Decommisioning	Driller #:	Not Reported
Static Water Level:	Not Reported	Flow Rate (gpm):	Not Reported
Flow Type:	Not Reported	PSI:	Not Reported
Well Test:	Not Reported	Water Reclamation #:	8

AH7281 **South** **1/2 - 1 Mile** **Higher**	**WA WELLS**	**WALOG2000500218**

Database:	Ecology Well Logs	Well Log ID:	697924
Well Tag #:	Not Reported	Project Tag #:	Not Reported
Notice of Intent #:	AE11341	Date Received:	24-NOV-10
Diameter (in):	2	Casing Depth (ft):	13
Well completion:	17-NOV-10		
Well Owner:	Yasuko & Daniel Conner | Sound Earth Strategies		
Well Type:	Decommisioning	Driller #:	Not Reported
Static Water Level:	Not Reported	Flow Rate (gpm):	Not Reported
Flow Type:	Not Reported	PSI:	Not Reported
Well Test:	Not Reported	Water Reclamation #:	8

AH7282 **South** **1/2 - 1 Mile** **Higher**	**WA WELLS**	**WALOG2000500219**

Database:	Ecology Well Logs	Well Log ID:	697926
Well Tag #:	Not Reported	Project Tag #:	Not Reported
Notice of Intent #:	AE11341	Date Received:	24-NOV-10
Diameter (in):	2	Casing Depth (ft):	17
Well completion:	17-NOV-10		
Well Owner:	Yasuko & Daniel Conner | Sound Earth Strategies		
Well Type:	Decommisioning	Driller #:	Not Reported
Static Water Level:	Not Reported	Flow Rate (gpm):	Not Reported
Flow Type:	Not Reported	PSI:	Not Reported
Well Test:	Not Reported	Water Reclamation #:	8

DRAFT

Map ID Direction Distance Elevation	Database	EDR ID Number
AH7283 **South** **1/2 - 1 Mile** **Higher**	**WA WELLS**	**WALOG2000500214**

Database:	Ecology Well Logs	Well Log ID:	697916
Well Tag #:	Not Reported	Project Tag #:	Not Reported
Notice of Intent #:	SE08563	Date Received:	24-NOV-10
Diameter (in):	2	Casing Depth (ft):	2
Well completion:	17-NOV-10		
Well Owner:	Yasuko & Daniel Conner | Sound Earth Strategies		
Well Type:	Resource Protection	Driller #:	Not Reported
Static Water Level:	Not Reported	Flow Rate (gpm):	Not Reported
Flow Type:	Not Reported	PSI:	Not Reported
Well Test:	Not Reported	Water Reclamation #:	8

AH7284 **South** **1/2 - 1 Mile** **Higher**	**WA WELLS**	**WALOG2000500215**

Database:	Ecology Well Logs	Well Log ID:	697918
Well Tag #:	Not Reported	Project Tag #:	Not Reported
Notice of Intent #:	SE08563	Date Received:	24-NOV-10
Diameter (in):	2	Casing Depth (ft):	2
Well completion:	17-NOV-10		
Well Owner:	Yasuko & Daniel Conner | Sound Earth Strategies		
Well Type:	Resource Protection	Driller #:	Not Reported
Static Water Level:	Not Reported	Flow Rate (gpm):	Not Reported
Flow Type:	Not Reported	PSI:	Not Reported
Well Test:	Not Reported	Water Reclamation #:	8

AH7285 **South** **1/2 - 1 Mile** **Higher**	**WA WELLS**	**WALOG2000500216**

Database:	Ecology Well Logs	Well Log ID:	697920
Well Tag #:	Not Reported	Project Tag #:	Not Reported
Notice of Intent #:	AE11341	Date Received:	24-NOV-10
Diameter (in):	2	Casing Depth (ft):	15.5
Well completion:	17-NOV-10		
Well Owner:	Yasuko & Daniel Conner | Sound Earth Strategies		
Well Type:	Decommisioning	Driller #:	Not Reported
Static Water Level:	Not Reported	Flow Rate (gpm):	Not Reported
Flow Type:	Not Reported	PSI:	Not Reported
Well Test:	Not Reported	Water Reclamation #:	8

DRAFT

Map ID Direction Distance Elevation	Database	EDR ID Number
AH7286 **South** **1/2 - 1 Mile** **Higher**	**WA WELLS**	**WALOG2000500220**

Database:	Ecology Well Logs	Well Log ID:	697928
Well Tag #:	Not Reported	Project Tag #:	Not Reported
Notice of Intent #:	AE11341	Date Received:	24-NOV-10
Diameter (in):	2	Casing Depth (ft):	13.5
Well completion:	17-NOV-10		
Well Owner:	Yasuko & Daniel Conner | Sound Earth Strategies		
Well Type:	Decommisioning	Driller #:	Not Reported
Static Water Level:	Not Reported	Flow Rate (gpm):	Not Reported
Flow Type:	Not Reported	PSI:	Not Reported
Well Test:	Not Reported	Water Reclamation #:	8

AH7287 **South** **1/2 - 1 Mile** **Higher**	**WA WELLS**	**WALOG2000517075**

Database:	Ecology Well Logs	Well Log ID:	730283
Well Tag #:	BHC652	Project Tag #:	Not Reported
Notice of Intent #:	RE05896	Date Received:	25-MAY-11
Diameter (in):	3	Casing Depth (ft):	20
Well completion:	20-MAY-11	Well Owner:	Ederer Investments | G-LOGICS
Well Type:	Resource Protection	Driller #:	Not Reported
Static Water Level:	Not Reported	Flow Rate (gpm):	Not Reported
Flow Type:	Not Reported	PSI:	Not Reported
Well Test:	Not Reported	Water Reclamation #:	8

AH7288 **South** **1/2 - 1 Mile** **Higher**	**WA WELLS**	**WALOG2000517076**

Database:	Ecology Well Logs	Well Log ID:	730284
Well Tag #:	BHC653	Project Tag #:	Not Reported
Notice of Intent #:	RE05896	Date Received:	25-MAY-11
Diameter (in):	8	Casing Depth (ft):	17
Well completion:	20-MAY-11	Well Owner:	Ederer Investments | G-LOGICS
Well Type:	Resource Protection	Driller #:	Not Reported
Static Water Level:	Not Reported	Flow Rate (gpm):	Not Reported
Flow Type:	Not Reported	PSI:	Not Reported
Well Test:	Not Reported	Water Reclamation #:	8

AH7289 **South** **1/2 - 1 Mile** **Higher**	**WA WELLS**	**WALOG2000524736**

Database:	Ecology Well Logs	Well Log ID:	745529
Well Tag #:	Not Reported	Project Tag #:	Not Reported
Notice of Intent #:	AE13326	Date Received:	25-MAY-11

DRAFT

Diameter (in):	3.5	Casing Depth (ft):	20
Well completion:	20-MAY-11	Well Owner:	Ederer Investments | G-LOGICS
Well Type:	Decommisioning	Driller #:	Not Reported
Static Water Level:	Not Reported	Flow Rate (gpm):	Not Reported
Flow Type:	Not Reported	PSI:	Not Reported
Well Test:	Not Reported	Water Reclamation #:	8

AH7290
South
1/2 - 1 Mile
Higher

WA WELLS **WALOG2000500221**

Database:	Ecology Well Logs	Well Log ID:	697930
Well Tag #:	Not Reported	Project Tag #:	Not Reported
Notice of Intent #:	AE11341	Date Received:	24-NOV-10
Diameter (in):	2	Casing Depth (ft):	2
Well completion:	17-NOV-10		
Well Owner:	Yasuko & Daniel Conner | Sound Earth Strategies		
Well Type:	Decommisioning	Driller #:	Not Reported
Static Water Level:	Not Reported	Flow Rate (gpm):	Not Reported
Flow Type:	Not Reported	PSI:	Not Reported
Well Test:	Not Reported	Water Reclamation #:	8

AH7291
South
1/2 - 1 Mile
Higher

WA WELLS **WALOG2000500222**

Database:	Ecology Well Logs	Well Log ID:	697932
Well Tag #:	Not Reported	Project Tag #:	Not Reported
Notice of Intent #:	AE11341	Date Received:	24-NOV-10
Diameter (in):	2	Casing Depth (ft):	2
Well completion:	17-NOV-10		
Well Owner:	Yasuko & Daniel Conner | Sound Earth Strategies		
Well Type:	Decommisioning	Driller #:	Not Reported
Static Water Level:	Not Reported	Flow Rate (gpm):	Not Reported
Flow Type:	Not Reported	PSI:	Not Reported
Well Test:	Not Reported	Water Reclamation #:	8

AH7292
South
1/2 - 1 Mile
Higher

WA WELLS **WALOG2000517074**

Database:	Ecology Well Logs	Well Log ID:	730281
Well Tag #:	BHC651	Project Tag #:	Not Reported
Notice of Intent #:	RE05896	Date Received:	25-MAY-11
Diameter (in):	3.5	Casing Depth (ft):	18
Well completion:	20-MAY-11	Well Owner:	Ederer Investments | G-LOGICS
Well Type:	Resource Protection	Driller #:	Not Reported
Static Water Level:	Not Reported	Flow Rate (gpm):	Not Reported
Flow Type:	Not Reported	PSI:	Not Reported
Well Test:	Not Reported	Water Reclamation #:	8

DRAFT

Map ID Direction Distance Elevation	Database	EDR ID Number
AB7293 **WNW** **1/2 - 1 Mile** **Lower**	**WA WELLS**	**WALOG2000294389**

Database:	Ecology Well Logs	Well Log ID:	384863
Well Tag #:	Not Reported	Project Tag #:	Not Reported
Notice of Intent #:	E004371	Date Received:	24-AUG-04
Diameter (in):	2	Casing Depth (ft):	10
Well completion:	26-APR-04	Well Owner:	SEATTLE TIMES CO
Well Type:	Resource Protection	Driller #:	Not Reported
Static Water Level:	Not Reported	Flow Rate (gpm):	Not Reported
Flow Type:	Not Reported	PSI:	Not Reported
Well Test:	Not Reported	Water Reclamation #:	8

AB7294 **WNW** **1/2 - 1 Mile** **Lower**	**WA WELLS**	**WALOG2000294390**

Database:	Ecology Well Logs	Well Log ID:	384864
Well Tag #:	Not Reported	Project Tag #:	Not Reported
Notice of Intent #:	E004371	Date Received:	24-AUG-04
Diameter (in):	2	Casing Depth (ft):	13
Well completion:	26-APR-04	Well Owner:	SEATTLE TIMES CO
Well Type:	Resource Protection	Driller #:	Not Reported
Static Water Level:	Not Reported	Flow Rate (gpm):	Not Reported
Flow Type:	Not Reported	PSI:	Not Reported
Well Test:	Not Reported	Water Reclamation #:	8

AB7295 **WNW** **1/2 - 1 Mile** **Lower**	**WA WELLS**	**WALOG2000294391**

Database:	Ecology Well Logs	Well Log ID:	384865
Well Tag #:	Not Reported	Project Tag #:	Not Reported
Notice of Intent #:	E004371	Date Received:	24-AUG-04
Diameter (in):	2	Casing Depth (ft):	14
Well completion:	26-APR-04	Well Owner:	SEATTLE TIMES CO
Well Type:	Resource Protection	Driller #:	Not Reported
Static Water Level:	Not Reported	Flow Rate (gpm):	Not Reported
Flow Type:	Not Reported	PSI:	Not Reported
Well Test:	Not Reported	Water Reclamation #:	8

AB7296 **WNW** **1/2 - 1 Mile** **Lower**	**WA WELLS**	**WALOG2000294392**

Database:	Ecology Well Logs	Well Log ID:	384866
Well Tag #:	Not Reported	Project Tag #:	Not Reported
Notice of Intent #:	E004371	Date Received:	24-AUG-04
Diameter (in):	2	Casing Depth (ft):	16

DRAFT

Well completion:	26-APR-04	Well Owner:	SEATTLE TIMES CO
Well Type:	Resource Protection	Driller #:	Not Reported
Static Water Level:	Not Reported	Flow Rate (gpm):	Not Reported
Flow Type:	Not Reported	PSI:	Not Reported
Well Test:	Not Reported	Water Reclamation #:	8

AB7297
WNW
1/2 - 1 Mile
Lower

WA WELLS **WALOG2000306125**

Database:	Ecology Well Logs	Well Log ID:	398148
Well Tag #:	Not Reported	Project Tag #:	Not Reported
Notice of Intent #:	S022049	Date Received:	12-JAN-05
Diameter (in):	Not Reported	Casing Depth (ft):	39
Well completion:	09-DEC-04	Well Owner:	971 THOMAS STREET
Well Type:	Resource Protection	Driller #:	Not Reported
Static Water Level:	Not Reported	Flow Rate (gpm):	Not Reported
Flow Type:	Not Reported	PSI:	Not Reported
Well Test:	Not Reported	Water Reclamation #:	8

AB7298
WNW
1/2 - 1 Mile
Lower

WA WELLS **WALOG2000306126**

Database:	Ecology Well Logs	Well Log ID:	398149
Well Tag #:	Not Reported	Project Tag #:	Not Reported
Notice of Intent #:	S022049	Date Received:	12-JAN-05
Diameter (in):	Not Reported	Casing Depth (ft):	34
Well completion:	09-DEC-04	Well Owner:	971 THOMAS STREET
Well Type:	Resource Protection	Driller #:	Not Reported
Static Water Level:	Not Reported	Flow Rate (gpm):	Not Reported
Flow Type:	Not Reported	PSI:	Not Reported
Well Test:	Not Reported	Water Reclamation #:	8

AB7299
WNW
1/2 - 1 Mile
Lower

WA WELLS **WALOG2000312163**

Database:	Ecology Well Logs	Well Log ID:	404646
Well Tag #:	AKF089	Project Tag #:	Not Reported
Notice of Intent #:	R067490	Date Received:	11-APR-05
Diameter (in):	.75	Casing Depth (ft):	12
Well completion:	28-MAR-05	Well Owner:	PARKING GARAGE
Well Type:	Resource Protection	Driller #:	Not Reported
Static Water Level:	Not Reported	Flow Rate (gpm):	Not Reported
Flow Type:	Not Reported	PSI:	Not Reported
Well Test:	Not Reported	Water Reclamation #:	8

DRAFT

Map ID Direction Distance Elevation	Database	EDR ID Number
AB7300 **WNW** **1/2 - 1 Mile** **Lower**	**WA WELLS**	**WALOG2000313803**

Database:	Ecology Well Logs	Well Log ID:	406361
Well Tag #:	Not Reported	Project Tag #:	Not Reported
Notice of Intent #:	A069503	Date Received:	14-APR-05
Diameter (in):	2	Casing Depth (ft):	16
Well completion:	19-DEC-03	Well Owner:	KINNEY PROPERTIES
Well Type:	Decommisioning	Driller #:	Not Reported
Static Water Level:	Not Reported	Flow Rate (gpm):	Not Reported
Flow Type:	Not Reported	PSI:	Not Reported
Well Test:	Not Reported	Water Reclamation #:	8

AB7301 **WNW** **1/2 - 1 Mile** **Lower**	**WA WELLS**	**WALOG2000313804**

Database:	Ecology Well Logs	Well Log ID:	406362
Well Tag #:	Not Reported	Project Tag #:	Not Reported
Notice of Intent #:	A069503	Date Received:	14-APR-05
Diameter (in):	2	Casing Depth (ft):	16
Well completion:	19-DEC-03	Well Owner:	KINNEY PROPERTIES
Well Type:	Decommisioning	Driller #:	Not Reported
Static Water Level:	Not Reported	Flow Rate (gpm):	Not Reported
Flow Type:	Not Reported	PSI:	Not Reported
Well Test:	Not Reported	Water Reclamation #:	8

AB7302 **WNW** **1/2 - 1 Mile** **Lower**	**WA WELLS**	**WALOG2000313805**

Database:	Ecology Well Logs	Well Log ID:	406363
Well Tag #:	Not Reported	Project Tag #:	Not Reported
Notice of Intent #:	A069503	Date Received:	14-APR-05
Diameter (in):	2	Casing Depth (ft):	16
Well completion:	19-DEC-03	Well Owner:	KINNEY PROPERTIES
Well Type:	Decommisioning	Driller #:	Not Reported
Static Water Level:	Not Reported	Flow Rate (gpm):	Not Reported
Flow Type:	Not Reported	PSI:	Not Reported
Well Test:	Not Reported	Water Reclamation #:	8

AB7303 **WNW** **1/2 - 1 Mile** **Lower**	**WA WELLS**	**WALOG2000313806**

Database:	Ecology Well Logs	Well Log ID:	406364
Well Tag #:	Not Reported	Project Tag #:	Not Reported
Notice of Intent #:	A069503	Date Received:	14-APR-05
Diameter (in):	2	Casing Depth (ft):	16

DRAFT

Well completion:	19-DEC-03	Well Owner:	KINNEY PROPERTIES
Well Type:	Decommisioning	Driller #:	Not Reported
Static Water Level:	Not Reported	Flow Rate (gpm):	Not Reported
Flow Type:	Not Reported	PSI:	Not Reported
Well Test:	Not Reported	Water Reclamation #:	8

AB7304
WNW
1/2 - 1 Mile
Lower

WA WELLS **WALOG2000313807**

Database:	Ecology Well Logs	Well Log ID:	406365
Well Tag #:	Not Reported	Project Tag #:	Not Reported
Notice of Intent #:	A069503	Date Received:	14-APR-05
Diameter (in):	2	Casing Depth (ft):	16
Well completion:	19-DEC-03	Well Owner:	KINNEY PROPERTIES
Well Type:	Decommisioning	Driller #:	Not Reported
Static Water Level:	Not Reported	Flow Rate (gpm):	Not Reported
Flow Type:	Not Reported	PSI:	Not Reported
Well Test:	Not Reported	Water Reclamation #:	8

AB7305
WNW
1/2 - 1 Mile
Lower

WA WELLS **WALOG2000313808**

Database:	Ecology Well Logs	Well Log ID:	406366
Well Tag #:	Not Reported	Project Tag #:	Not Reported
Notice of Intent #:	E004926	Date Received:	14-APR-05
Diameter (in):	2	Casing Depth (ft):	16
Well completion:	19-DEC-03	Well Owner:	KINNEY PROPERTIES
Well Type:	Resource Protection	Driller #:	Not Reported
Static Water Level:	Not Reported	Flow Rate (gpm):	Not Reported
Flow Type:	Not Reported	PSI:	Not Reported
Well Test:	Not Reported	Water Reclamation #:	8

AB7306
WNW
1/2 - 1 Mile
Lower

WA WELLS **WALOG2000313809**

Database:	Ecology Well Logs	Well Log ID:	406367
Well Tag #:	Not Reported	Project Tag #:	Not Reported
Notice of Intent #:	E004926	Date Received:	14-APR-05
Diameter (in):	2	Casing Depth (ft):	16
Well completion:	19-DEC-03	Well Owner:	KINNEY PROPERTIES
Well Type:	Resource Protection	Driller #:	Not Reported
Static Water Level:	Not Reported	Flow Rate (gpm):	Not Reported
Flow Type:	Not Reported	PSI:	Not Reported
Well Test:	Not Reported	Water Reclamation #:	8

DRAFT

Map ID Direction Distance Elevation	Database	EDR ID Number
AB7307 **WNW** **1/2 - 1 Mile** **Lower**	**WA WELLS**	**WALOG2000313810**

Database:	Ecology Well Logs	Well Log ID:	406368
Well Tag #:	Not Reported	Project Tag #:	Not Reported
Notice of Intent #:	E004926	Date Received:	14-APR-05
Diameter (in):	2	Casing Depth (ft):	16
Well completion:	19-DEC-03	Well Owner:	KINNEY PROPERTIES
Well Type:	Resource Protection	Driller #:	Not Reported
Static Water Level:	Not Reported	Flow Rate (gpm):	Not Reported
Flow Type:	Not Reported	PSI:	Not Reported
Well Test:	Not Reported	Water Reclamation #:	8

AB7308 **WNW** **1/2 - 1 Mile** **Lower**	**WA WELLS**	**WALOG2000313811**

Database:	Ecology Well Logs	Well Log ID:	406369
Well Tag #:	Not Reported	Project Tag #:	Not Reported
Notice of Intent #:	E004926	Date Received:	14-APR-05
Diameter (in):	2	Casing Depth (ft):	16
Well completion:	19-DEC-03	Well Owner:	KINNEY PROPERTIES
Well Type:	Resource Protection	Driller #:	Not Reported
Static Water Level:	Not Reported	Flow Rate (gpm):	Not Reported
Flow Type:	Not Reported	PSI:	Not Reported
Well Test:	Not Reported	Water Reclamation #:	8

AB7309 **WNW** **1/2 - 1 Mile** **Lower**	**WA WELLS**	**WALOG2000313812**

Database:	Ecology Well Logs	Well Log ID:	406370
Well Tag #:	Not Reported	Project Tag #:	Not Reported
Notice of Intent #:	E004926	Date Received:	14-APR-05
Diameter (in):	2	Casing Depth (ft):	16
Well completion:	19-DEC-03	Well Owner:	KINNEY PROPERTIES
Well Type:	Resource Protection	Driller #:	Not Reported
Static Water Level:	Not Reported	Flow Rate (gpm):	Not Reported
Flow Type:	Not Reported	PSI:	Not Reported
Well Test:	Not Reported	Water Reclamation #:	8

AB7310 **WNW** **1/2 - 1 Mile** **Lower**	**WA WELLS**	**WALOG2000320771**

Database:	Ecology Well Logs	Well Log ID:	415109
Well Tag #:	AKF089	Project Tag #:	Not Reported
Notice of Intent #:	A072609	Date Received:	26-JUL-05
Diameter (in):	.75	Casing Depth (ft):	13

DRAFT

Well completion:	07-JUL-05	Well Owner:	WESTLAKE PROPERTY
Well Type:	Decommisioning	Driller #:	Not Reported
Static Water Level:	Not Reported	Flow Rate (gpm):	Not Reported
Flow Type:	Not Reported	PSI:	Not Reported
Well Test:	Not Reported	Water Reclamation #:	8

AB7311
WNW
1/2 - 1 Mile
Lower

WA WELLS **WALOG2000325255**

Database:	Ecology Well Logs	Well Log ID:	420956
Well Tag #:	ALA833	Project Tag #:	Not Reported
Notice of Intent #:	RE01283	Date Received:	29-SEP-05
Diameter (in):	8	Casing Depth (ft):	20
Well completion:	15-SEP-05	Well Owner:	NEPTUNE APTS
Well Type:	Resource Protection	Driller #:	Not Reported
Static Water Level:	Not Reported	Flow Rate (gpm):	Not Reported
Flow Type:	Not Reported	PSI:	Not Reported
Well Test:	Not Reported	Water Reclamation #:	8

AB7312
WNW
1/2 - 1 Mile
Lower

WA WELLS **WALOG2000325258**

Database:	Ecology Well Logs	Well Log ID:	420959
Well Tag #:	ALA832	Project Tag #:	Not Reported
Notice of Intent #:	RE01283	Date Received:	29-SEP-05
Diameter (in):	8	Casing Depth (ft):	20
Well completion:	15-SEP-05	Well Owner:	NEPTUNE APTS
Well Type:	Resource Protection	Driller #:	Not Reported
Static Water Level:	Not Reported	Flow Rate (gpm):	Not Reported
Flow Type:	Not Reported	PSI:	Not Reported
Well Test:	Not Reported	Water Reclamation #:	8

AB7313
WNW
1/2 - 1 Mile
Lower

WA WELLS **WALOG2000325259**

Database:	Ecology Well Logs	Well Log ID:	420960
Well Tag #:	ALA831	Project Tag #:	Not Reported
Notice of Intent #:	RE01283	Date Received:	29-SEP-05
Diameter (in):	8	Casing Depth (ft):	35
Well completion:	15-SEP-05	Well Owner:	NEPTUNE APTS
Well Type:	Resource Protection	Driller #:	Not Reported
Static Water Level:	Not Reported	Flow Rate (gpm):	Not Reported
Flow Type:	Not Reported	PSI:	Not Reported
Well Test:	Not Reported	Water Reclamation #:	8

DRAFT

Map ID Direction Distance Elevation	Database	EDR ID Number
AB7314 **WNW** **1/2 - 1 Mile** **Lower**	**WA WELLS**	**WALOG2000338413**

Database:	Ecology Well Logs	Well Log ID:	439119
Well Tag #:	Not Reported	Project Tag #:	Not Reported
Notice of Intent #:	S024840	Date Received:	08-MAY-06
Diameter (in):	Not Reported	Casing Depth (ft):	15
Well completion:	13-APR-06	Well Owner:	BLOCK 40 E C/O URS
Well Type:	Resource Protection	Driller #:	Not Reported
Static Water Level:	Not Reported	Flow Rate (gpm):	Not Reported
Flow Type:	Not Reported	PSI:	Not Reported
Well Test:	Not Reported	Water Reclamation #:	8

AB7315 **WNW** **1/2 - 1 Mile** **Lower**	**WA WELLS**	**WALOG2000338414**

Database:	Ecology Well Logs	Well Log ID:	439121
Well Tag #:	APB688	Project Tag #:	Not Reported
Notice of Intent #:	R067200	Date Received:	08-MAY-06
Diameter (in):	.75	Casing Depth (ft):	25
Well completion:	17-APR-06	Well Owner:	BLOCK 40 E
Well Type:	Resource Protection	Driller #:	Not Reported
Static Water Level:	Not Reported	Flow Rate (gpm):	Not Reported
Flow Type:	Not Reported	PSI:	Not Reported
Well Test:	Not Reported	Water Reclamation #:	8

AB7316 **WNW** **1/2 - 1 Mile** **Lower**	**WA WELLS**	**WALOG2000338415**

Database:	Ecology Well Logs	Well Log ID:	439123
Well Tag #:	APB689	Project Tag #:	Not Reported
Notice of Intent #:	R067200	Date Received:	08-MAY-06
Diameter (in):	.75	Casing Depth (ft):	25
Well completion:	17-APR-06	Well Owner:	BLOCK 40 E
Well Type:	Resource Protection	Driller #:	Not Reported
Static Water Level:	Not Reported	Flow Rate (gpm):	Not Reported
Flow Type:	Not Reported	PSI:	Not Reported
Well Test:	Not Reported	Water Reclamation #:	8

AB7317 **WNW** **1/2 - 1 Mile** **Lower**	**WA WELLS**	**WALOG2000338416**

Database:	Ecology Well Logs	Well Log ID:	439125
Well Tag #:	APB690	Project Tag #:	Not Reported
Notice of Intent #:	R067200	Date Received:	08-MAY-06
Diameter (in):	.75	Casing Depth (ft):	25

DRAFT

Well completion:	17-APR-06	Well Owner:	BLOCK 40 E
Well Type:	Resource Protection	Driller #:	Not Reported
Static Water Level:	Not Reported	Flow Rate (gpm):	Not Reported
Flow Type:	Not Reported	PSI:	Not Reported
Well Test:	Not Reported	Water Reclamation #:	8

AB7318
WNW
1/2 - 1 Mile
Lower

WA WELLS **WALOG2000339232**

Database:	Ecology Well Logs	Well Log ID:	440337
Well Tag #:	Not Reported	Project Tag #:	Not Reported
Notice of Intent #:	A084814	Date Received:	27-APR-06
Diameter (in):	Not Reported	Casing Depth (ft):	36
Well completion:	18-AUG-05	Well Owner:	CITY INVESTORS LLC
Well Type:	Decommisioning	Driller #:	Not Reported
Static Water Level:	Not Reported	Flow Rate (gpm):	Not Reported
Flow Type:	Not Reported	PSI:	Not Reported
Well Test:	Not Reported	Water Reclamation #:	8

AB7319
WNW
1/2 - 1 Mile
Lower

WA WELLS **WALOG2000339233**

Database:	Ecology Well Logs	Well Log ID:	440339
Well Tag #:	Not Reported	Project Tag #:	Not Reported
Notice of Intent #:	E003162	Date Received:	27-APR-06
Diameter (in):	Not Reported	Casing Depth (ft):	36
Well completion:	18-AUG-05	Well Owner:	CITY INVESTORS V LLC
Well Type:	Resource Protection	Driller #:	Not Reported
Static Water Level:	Not Reported	Flow Rate (gpm):	Not Reported
Flow Type:	Not Reported	PSI:	Not Reported
Well Test:	Not Reported	Water Reclamation #:	8

AB7320
WNW
1/2 - 1 Mile
Lower

WA WELLS **WALOG2000340934**

Database:	Ecology Well Logs	Well Log ID:	442888
Well Tag #:	Not Reported	Project Tag #:	Not Reported
Notice of Intent #:	E004507	Date Received:	05-JUN-06
Diameter (in):	Not Reported	Casing Depth (ft):	16
Well completion:	23-MAR-06	Well Owner:	MCDONALD & MCDONALD
Well Type:	Resource Protection	Driller #:	Not Reported
Static Water Level:	Not Reported	Flow Rate (gpm):	Not Reported
Flow Type:	Not Reported	PSI:	Not Reported
Well Test:	Not Reported	Water Reclamation #:	8

DRAFT

Map ID Direction Distance Elevation	Database	EDR ID Number
AB7321 **WNW** **1/2 - 1 Mile** **Lower**	**WA WELLS**	**WALOG2000340935**

Database:	Ecology Well Logs	Well Log ID:	442889
Well Tag #:	Not Reported	Project Tag #:	Not Reported
Notice of Intent #:	A084911	Date Received:	05-JUN-06
Diameter (in):	Not Reported	Casing Depth (ft):	16
Well completion:	23-MAR-06	Well Owner:	MCDONALD AND MCDONALD
Well Type:	Decommisioning	Driller #:	Not Reported
Static Water Level:	Not Reported	Flow Rate (gpm):	Not Reported
Flow Type:	Not Reported	PSI:	Not Reported
Well Test:	Not Reported	Water Reclamation #:	8

AB7322 **WNW** **1/2 - 1 Mile** **Lower**	**WA WELLS**	**WALOG2000345664**

Database:	Ecology Well Logs	Well Log ID:	450103
Well Tag #:	Not Reported	Project Tag #:	Not Reported
Notice of Intent #:	E004594	Date Received:	18-JUL-06
Diameter (in):	2	Casing Depth (ft):	40
Well completion:	09-AUG-05	Well Owner:	CITY INVESTORS V LLC
Well Type:	Resource Protection	Driller #:	Not Reported
Static Water Level:	Not Reported	Flow Rate (gpm):	Not Reported
Flow Type:	Not Reported	PSI:	Not Reported
Well Test:	Not Reported	Water Reclamation #:	8

AB7323 **WNW** **1/2 - 1 Mile** **Lower**	**WA WELLS**	**WALOG2000345665**

Database:	Ecology Well Logs	Well Log ID:	450105
Well Tag #:	Not Reported	Project Tag #:	Not Reported
Notice of Intent #:	E004594	Date Received:	18-JUL-06
Diameter (in):	2	Casing Depth (ft):	40
Well completion:	09-AUG-05	Well Owner:	CITY INVESTORS V LLC
Well Type:	Resource Protection	Driller #:	Not Reported
Static Water Level:	Not Reported	Flow Rate (gpm):	Not Reported
Flow Type:	Not Reported	PSI:	Not Reported
Well Test:	Not Reported	Water Reclamation #:	8

AB7324 **WNW** **1/2 - 1 Mile** **Lower**	**WA WELLS**	**WALOG2000345666**

Database:	Ecology Well Logs	Well Log ID:	450107
Well Tag #:	Not Reported	Project Tag #:	Not Reported
Notice of Intent #:	A071494	Date Received:	18-JUL-06
Diameter (in):	2	Casing Depth (ft):	40

DRAFT

Well completion:	09-AUG-05	Well Owner:	CITY INVESTORS LLC
Well Type:	Decommisioning	Driller #:	Not Reported
Static Water Level:	Not Reported	Flow Rate (gpm):	Not Reported
Flow Type:	Not Reported	PSI:	Not Reported
Well Test:	Not Reported	Water Reclamation #:	8

AB7325
WNW
1/2 - 1 Mile
Lower

WA WELLS **WALOG2000345667**

Database:	Ecology Well Logs	Well Log ID:	450109
Well Tag #:	Not Reported	Project Tag #:	Not Reported
Notice of Intent #:	A071494	Date Received:	18-JUL-06
Diameter (in):	2	Casing Depth (ft):	40
Well completion:	09-AUG-05	Well Owner:	CITY INVESTORS LLC
Well Type:	Decommisioning	Driller #:	Not Reported
Static Water Level:	Not Reported	Flow Rate (gpm):	Not Reported
Flow Type:	Not Reported	PSI:	Not Reported
Well Test:	Not Reported	Water Reclamation #:	8

AB7326
WNW
1/2 - 1 Mile
Lower

WA WELLS **WALOG2000346560**

Database:	Ecology Well Logs	Well Log ID:	451450
Well Tag #:	Not Reported	Project Tag #:	Not Reported
Notice of Intent #:	A120683	Date Received:	15-AUG-06
Diameter (in):	8.25	Casing Depth (ft):	33.5
Well completion:	02-JUN-06	Well Owner:	BLOCK 40
Well Type:	Decommisioning	Driller #:	Not Reported
Static Water Level:	Not Reported	Flow Rate (gpm):	Not Reported
Flow Type:	Not Reported	PSI:	Not Reported
Well Test:	Not Reported	Water Reclamation #:	8

AB7327
WNW
1/2 - 1 Mile
Lower

WA WELLS **WALOG2000346561**

Database:	Ecology Well Logs	Well Log ID:	451451
Well Tag #:	Not Reported	Project Tag #:	Not Reported
Notice of Intent #:	A120683	Date Received:	15-AUG-06
Diameter (in):	8.25	Casing Depth (ft):	19
Well completion:	02-JUN-06	Well Owner:	BLOCK 40
Well Type:	Decommisioning	Driller #:	Not Reported
Static Water Level:	Not Reported	Flow Rate (gpm):	Not Reported
Flow Type:	Not Reported	PSI:	Not Reported
Well Test:	Not Reported	Water Reclamation #:	8

DRAFT

Map ID Direction Distance Elevation	Database	EDR ID Number
AB7328 **WNW** **1/2 - 1 Mile** **Lower**	**WA WELLS**	**WALOG2000346562**

Database:	Ecology Well Logs	Well Log ID:	451452
Well Tag #:	Not Reported	Project Tag #:	Not Reported
Notice of Intent #:	A120683	Date Received:	15-AUG-06
Diameter (in):	8.25	Casing Depth (ft):	35
Well completion:	02-JUN-06	Well Owner:	BLOCK 40
Well Type:	Decommisioning	Driller #:	Not Reported
Static Water Level:	Not Reported	Flow Rate (gpm):	Not Reported
Flow Type:	Not Reported	PSI:	Not Reported
Well Test:	Not Reported	Water Reclamation #:	8

AB7329 **WNW** **1/2 - 1 Mile** **Lower**	**WA WELLS**	**WALOG2000346563**

Database:	Ecology Well Logs	Well Log ID:	451454
Well Tag #:	APQ008	Project Tag #:	Not Reported
Notice of Intent #:	R069378	Date Received:	15-AUG-06
Diameter (in):	8.25	Casing Depth (ft):	40
Well completion:	02-JUN-06	Well Owner:	BLOCK 40
Well Type:	Resource Protection	Driller #:	Not Reported
Static Water Level:	Not Reported	Flow Rate (gpm):	Not Reported
Flow Type:	Not Reported	PSI:	Not Reported
Well Test:	Not Reported	Water Reclamation #:	8

AB7330 **WNW** **1/2 - 1 Mile** **Lower**	**WA WELLS**	**WALOG2000346564**

Database:	Ecology Well Logs	Well Log ID:	451456
Well Tag #:	Not Reported	Project Tag #:	Not Reported
Notice of Intent #:	S030712	Date Received:	15-AUG-06
Diameter (in):	8.25	Casing Depth (ft):	33.5
Well completion:	02-JUN-06	Well Owner:	BLOCK 40
Well Type:	Resource Protection	Driller #:	Not Reported
Static Water Level:	Not Reported	Flow Rate (gpm):	Not Reported
Flow Type:	Not Reported	PSI:	Not Reported
Well Test:	Not Reported	Water Reclamation #:	8

AB7331 **WNW** **1/2 - 1 Mile** **Lower**	**WA WELLS**	**WALOG2000346565**

Database:	Ecology Well Logs	Well Log ID:	451458
Well Tag #:	Not Reported	Project Tag #:	Not Reported
Notice of Intent #:	S030712	Date Received:	15-AUG-06
Diameter (in):	8.25	Casing Depth (ft):	19

DRAFT

Well completion:	02-JUN-06	Well Owner:	BLOCK 40
Well Type:	Resource Protection	Driller #:	Not Reported
Static Water Level:	Not Reported	Flow Rate (gpm):	Not Reported
Flow Type:	Not Reported	PSI:	Not Reported
Well Test:	Not Reported	Water Reclamation #:	8

AB7332
WNW
1/2 - 1 Mile
Lower

WA WELLS **WALOG2000346566**

Database:	Ecology Well Logs	Well Log ID:	451460
Well Tag #:	Not Reported	Project Tag #:	Not Reported
Notice of Intent #:	S030712	Date Received:	15-AUG-06
Diameter (in):	8.25	Casing Depth (ft):	35
Well completion:	02-JUN-06	Well Owner:	BLOCK 40
Well Type:	Resource Protection	Driller #:	Not Reported
Static Water Level:	Not Reported	Flow Rate (gpm):	Not Reported
Flow Type:	Not Reported	PSI:	Not Reported
Well Test:	Not Reported	Water Reclamation #:	8

AB7333
WNW
1/2 - 1 Mile
Lower

WA WELLS **WALOG2000346567**

Database:	Ecology Well Logs	Well Log ID:	451462
Well Tag #:	APB688	Project Tag #:	Not Reported
Notice of Intent #:	A106160	Date Received:	15-AUG-06
Diameter (in):	2	Casing Depth (ft):	25
Well completion:	02-JUN-06	Well Owner:	BLOCK 40
Well Type:	Decommisioning	Driller #:	Not Reported
Static Water Level:	Not Reported	Flow Rate (gpm):	Not Reported
Flow Type:	Not Reported	PSI:	Not Reported
Well Test:	Not Reported	Water Reclamation #:	8

AB7334
WNW
1/2 - 1 Mile
Lower

WA WELLS **WALOG2000346568**

Database:	Ecology Well Logs	Well Log ID:	451464
Well Tag #:	APB689	Project Tag #:	Not Reported
Notice of Intent #:	A106160	Date Received:	15-AUG-06
Diameter (in):	2	Casing Depth (ft):	25
Well completion:	02-JUN-06	Well Owner:	BLOCK 40
Well Type:	Decommisioning	Driller #:	Not Reported
Static Water Level:	Not Reported	Flow Rate (gpm):	Not Reported
Flow Type:	Not Reported	PSI:	Not Reported
Well Test:	Not Reported	Water Reclamation #:	8

DRAFT

Map ID Direction Distance Elevation	Database	EDR ID Number
AB7335 **WNW** **1/2 - 1 Mile** **Lower**	**WA WELLS**	**WALOG2000346569**

Database:	Ecology Well Logs	Well Log ID:	451466
Well Tag #:	APB690	Project Tag #:	Not Reported
Notice of Intent #:	A106160	Date Received:	15-AUG-06
Diameter (in):	2	Casing Depth (ft):	25
Well completion:	02-JUN-06	Well Owner:	BLOCK 40
Well Type:	Decommisioning	Driller #:	Not Reported
Static Water Level:	Not Reported	Flow Rate (gpm):	Not Reported
Flow Type:	Not Reported	PSI:	Not Reported
Well Test:	Not Reported	Water Reclamation #:	8

AB7336 **WNW** **1/2 - 1 Mile** **Lower**	**WA WELLS**	**WALOG2000375431**

Database:	Ecology Well Logs	Well Log ID:	492737
Well Tag #:	APS850	Project Tag #:	Not Reported
Notice of Intent #:	R070772	Date Received:	18-JUL-07
Diameter (in):	Not Reported	Casing Depth (ft):	50
Well completion:	07-JUN-07	Well Owner:	E3RA INC
Well Type:	Resource Protection	Driller #:	Not Reported
Static Water Level:	Not Reported	Flow Rate (gpm):	Not Reported
Flow Type:	Not Reported	PSI:	Not Reported
Well Test:	Not Reported	Water Reclamation #:	8

AB7337 **WNW** **1/2 - 1 Mile** **Lower**	**WA WELLS**	**WALOG2000384988**

Database:	Ecology Well Logs	Well Log ID:	506372
Well Tag #:	BAL176	Project Tag #:	Not Reported
Notice of Intent #:	R072442	Date Received:	10-DEC-07
Diameter (in):	8.25	Casing Depth (ft):	14.3
Well completion:	21-NOV-07	Well Owner:	ARE SEATTLE 17 | SOUND ENVIRO STRAT COR
Well Type:	Resource Protection	Driller #:	Not Reported
Static Water Level:	Not Reported	Flow Rate (gpm):	Not Reported
Flow Type:	Not Reported	PSI:	Not Reported
Well Test:	Not Reported	Water Reclamation #:	8

AB7338 **WNW** **1/2 - 1 Mile** **Lower**	**WA WELLS**	**WALOG2000384989**

Database:	Ecology Well Logs	Well Log ID:	506373
Well Tag #:	BAL177	Project Tag #:	Not Reported
Notice of Intent #:	R072442	Date Received:	10-DEC-07
Diameter (in):	8.25	Casing Depth (ft):	14.3

DRAFT

Well completion:	21-NOV-07	Well Owner:	ARE SEATTLE 17 | SOUND ENVIRO STRAT COR
Well Type:	Resource Protection	Driller #:	Not Reported
Static Water Level:	Not Reported	Flow Rate (gpm):	Not Reported
Flow Type:	Not Reported	PSI:	Not Reported
Well Test:	Not Reported	Water Reclamation #:	8

AB7339
WNW
1/2 - 1 Mile
Lower

WA WELLS **WALOG2000393505**

Database:	Ecology Well Logs	Well Log ID:	518268
Well Tag #:	BAL178	Project Tag #:	Not Reported
Notice of Intent #:	R072442	Date Received:	10-DEC-07
Diameter (in):	8.25	Casing Depth (ft):	13.9
Well completion:	21-NOV-07	Well Owner:	ARE SEATTLE 17 | SOUND ENVIRO STRAT COR
Well Type:	Resource Protection	Driller #:	Not Reported
Static Water Level:	Not Reported	Flow Rate (gpm):	Not Reported
Flow Type:	Not Reported	PSI:	Not Reported
Well Test:	Not Reported	Water Reclamation #:	8

AB7340
WNW
1/2 - 1 Mile
Lower

WA WELLS **WALOG2000399154**

Database:	Ecology Well Logs	Well Log ID:	526477
Well Tag #:	Not Reported	Project Tag #:	Not Reported
Notice of Intent #:	D036763	Date Received:	07-MAR-08
Diameter (in):	30	Casing Depth (ft):	60
Well completion:	04-MAR-08	Well Owner:	LAKE UNION III
Well Type:	Water	Driller #:	Not Reported
Static Water Level:	Not Reported	Flow Rate (gpm):	Not Reported
Flow Type:	Not Reported	PSI:	Not Reported
Well Test:	Not Reported	Water Reclamation #:	8

AB7341
WNW
1/2 - 1 Mile
Lower

WA WELLS **WALOG2000399155**

Database:	Ecology Well Logs	Well Log ID:	526478
Well Tag #:	Not Reported	Project Tag #:	Not Reported
Notice of Intent #:	D036763	Date Received:	07-MAR-08
Diameter (in):	30	Casing Depth (ft):	60
Well completion:	04-MAR-08	Well Owner:	LAKE UNION III
Well Type:	Water	Driller #:	Not Reported
Static Water Level:	Not Reported	Flow Rate (gpm):	Not Reported
Flow Type:	Not Reported	PSI:	Not Reported
Well Test:	Not Reported	Water Reclamation #:	8

DRAFT

Map ID Direction Distance Elevation	Database	EDR ID Number
AB7342 **WNW** **1/2 - 1 Mile** **Lower**	**WA WELLS**	**WALOG2000399156**

Database:	Ecology Well Logs	Well Log ID:	526479
Well Tag #:	Not Reported	Project Tag #:	Not Reported
Notice of Intent #:	D036763	Date Received:	07-MAR-08
Diameter (in):	30	Casing Depth (ft):	60
Well completion:	04-MAR-08	Well Owner:	LAKE UNION III
Well Type:	Water	Driller #:	Not Reported
Static Water Level:	Not Reported	Flow Rate (gpm):	Not Reported
Flow Type:	Not Reported	PSI:	Not Reported
Well Test:	Not Reported	Water Reclamation #:	8

AB7343 **WNW** **1/2 - 1 Mile** **Lower**	**WA WELLS**	**WALOG2000399157**

Database:	Ecology Well Logs	Well Log ID:	526480
Well Tag #:	Not Reported	Project Tag #:	Not Reported
Notice of Intent #:	D036763	Date Received:	07-MAR-08
Diameter (in):	30	Casing Depth (ft):	60
Well completion:	04-MAR-08	Well Owner:	LAKE UNION III
Well Type:	Water	Driller #:	Not Reported
Static Water Level:	Not Reported	Flow Rate (gpm):	Not Reported
Flow Type:	Not Reported	PSI:	Not Reported
Well Test:	Not Reported	Water Reclamation #:	8

AB7344 **WNW** **1/2 - 1 Mile** **Lower**	**WA WELLS**	**WALOG2000399158**

Database:	Ecology Well Logs	Well Log ID:	526481
Well Tag #:	Not Reported	Project Tag #:	Not Reported
Notice of Intent #:	D036763	Date Received:	07-MAR-08
Diameter (in):	30	Casing Depth (ft):	60
Well completion:	04-MAR-08	Well Owner:	LAKE UNION III
Well Type:	Water	Driller #:	Not Reported
Static Water Level:	Not Reported	Flow Rate (gpm):	Not Reported
Flow Type:	Not Reported	PSI:	Not Reported
Well Test:	Not Reported	Water Reclamation #:	8

AB7345 **WNW** **1/2 - 1 Mile** **Lower**	**WA WELLS**	**WALOG2000399159**

Database:	Ecology Well Logs	Well Log ID:	526482
Well Tag #:	Not Reported	Project Tag #:	Not Reported
Notice of Intent #:	D036763	Date Received:	07-MAR-08
Diameter (in):	30	Casing Depth (ft):	60

DRAFT

Well completion:	04-MAR-08	Well Owner:	LAKE UNION III
Well Type:	Water	Driller #:	Not Reported
Static Water Level:	Not Reported	Flow Rate (gpm):	Not Reported
Flow Type:	Not Reported	PSI:	Not Reported
Well Test:	Not Reported	Water Reclamation #:	8

AB7346
WNW
1/2 - 1 Mile
Lower

WA WELLS **WALOG2000399695**

Database:	Ecology Well Logs	Well Log ID:	527057
Well Tag #:	Not Reported	Project Tag #:	Not Reported
Notice of Intent #:	D036763	Date Received:	07-MAR-08
Diameter (in):	30	Casing Depth (ft):	60
Well completion:	04-MAR-08	Well Owner:	LAKE UNION III
Well Type:	Water	Driller #:	Not Reported
Static Water Level:	Not Reported	Flow Rate (gpm):	Not Reported
Flow Type:	Not Reported	PSI:	Not Reported
Well Test:	Not Reported	Water Reclamation #:	8

AB7347
WNW
1/2 - 1 Mile
Lower

WA WELLS **WALOG2000402765**

Database:	Ecology Well Logs	Well Log ID:	531388
Well Tag #:	Not Reported	Project Tag #:	Not Reported
Notice of Intent #:	A130860	Date Received:	26-MAR-08
Diameter (in):	Not Reported	Casing Depth (ft):	15
Well completion:	11-MAR-08	Well Owner:	ARE SEATTLE LLC
Well Type:	Decommisioning	Driller #:	Not Reported
Static Water Level:	Not Reported	Flow Rate (gpm):	Not Reported
Flow Type:	Not Reported	PSI:	Not Reported
Well Test:	Not Reported	Water Reclamation #:	8

AB7348
WNW
1/2 - 1 Mile
Lower

WA WELLS **WALOG2000402766**

Database:	Ecology Well Logs	Well Log ID:	531389
Well Tag #:	Not Reported	Project Tag #:	Not Reported
Notice of Intent #:	A130860	Date Received:	26-MAR-08
Diameter (in):	Not Reported	Casing Depth (ft):	15
Well completion:	11-MAR-08	Well Owner:	ARE SEATTLE LLC
Well Type:	Decommisioning	Driller #:	Not Reported
Static Water Level:	Not Reported	Flow Rate (gpm):	Not Reported
Flow Type:	Not Reported	PSI:	Not Reported
Well Test:	Not Reported	Water Reclamation #:	8

DRAFT

Map ID Direction Distance Elevation	Database	EDR ID Number
AB7349 **WNW** **1/2 - 1 Mile** **Lower**	**WA WELLS**	**WALOG2000402767**

Database:	Ecology Well Logs	Well Log ID:	531390
Well Tag #:	Not Reported	Project Tag #:	Not Reported
Notice of Intent #:	A130860	Date Received:	26-MAR-08
Diameter (in):	Not Reported	Casing Depth (ft):	15
Well completion:	11-MAR-08	Well Owner:	ARE SEATTLE LLC
Well Type:	Decommisioning	Driller #:	Not Reported
Static Water Level:	Not Reported	Flow Rate (gpm):	Not Reported
Flow Type:	Not Reported	PSI:	Not Reported
Well Test:	Not Reported	Water Reclamation #:	8

AB7350 **WNW** **1/2 - 1 Mile** **Lower**	**WA WELLS**	**WALOG2000402768**

Database:	Ecology Well Logs	Well Log ID:	531391
Well Tag #:	Not Reported	Project Tag #:	Not Reported
Notice of Intent #:	S024330	Date Received:	26-MAR-08
Diameter (in):	2	Casing Depth (ft):	15
Well completion:	11-MAR-08	Well Owner:	ARE SEATTLE LLC
Well Type:	Resource Protection	Driller #:	Not Reported
Static Water Level:	Not Reported	Flow Rate (gpm):	Not Reported
Flow Type:	Not Reported	PSI:	Not Reported
Well Test:	Not Reported	Water Reclamation #:	8

AB7351 **WNW** **1/2 - 1 Mile** **Lower**	**WA WELLS**	**WALOG2000402769**

Database:	Ecology Well Logs	Well Log ID:	531392
Well Tag #:	Not Reported	Project Tag #:	Not Reported
Notice of Intent #:	S024330	Date Received:	26-MAR-08
Diameter (in):	2	Casing Depth (ft):	15
Well completion:	11-MAR-08	Well Owner:	ARE SEATTLE LLC
Well Type:	Resource Protection	Driller #:	Not Reported
Static Water Level:	Not Reported	Flow Rate (gpm):	Not Reported
Flow Type:	Not Reported	PSI:	Not Reported
Well Test:	Not Reported	Water Reclamation #:	8

AB7352 **WNW** **1/2 - 1 Mile** **Lower**	**WA WELLS**	**WALOG2000402770**

Database:	Ecology Well Logs	Well Log ID:	531393
Well Tag #:	Not Reported	Project Tag #:	Not Reported
Notice of Intent #:	S024330	Date Received:	26-MAR-08
Diameter (in):	2	Casing Depth (ft):	15

DRAFT

Well completion:	11-MAR-08	Well Owner:	ARE SEATTLE LLC
Well Type:	Resource Protection	Driller #:	Not Reported
Static Water Level:	Not Reported	Flow Rate (gpm):	Not Reported
Flow Type:	Not Reported	PSI:	Not Reported
Well Test:	Not Reported	Water Reclamation #:	8

AB7353
WNW
1/2 - 1 Mile
Lower

WA WELLS **WALOG2000404309**

Database:	Ecology Well Logs	Well Log ID:	534062
Well Tag #:	Not Reported	Project Tag #:	Not Reported
Notice of Intent #:	D052001	Date Received:	16-JUN-08
Diameter (in):	9	Casing Depth (ft):	25
Well completion:	02-JUN-08	Well Owner:	SCHNITZER WEST
Well Type:	Water	Driller #:	Not Reported
Static Water Level:	Not Reported	Flow Rate (gpm):	Not Reported
Flow Type:	Not Reported	PSI:	Not Reported
Well Test:	Not Reported	Water Reclamation #:	8

AB7354
WNW
1/2 - 1 Mile
Lower

WA WELLS **WALOG2000404310**

Database:	Ecology Well Logs	Well Log ID:	534063
Well Tag #:	Not Reported	Project Tag #:	Not Reported
Notice of Intent #:	D052001	Date Received:	16-JUN-08
Diameter (in):	9	Casing Depth (ft):	25
Well completion:	02-JUN-08	Well Owner:	SCHNITZER WEST
Well Type:	Water	Driller #:	Not Reported
Static Water Level:	Not Reported	Flow Rate (gpm):	Not Reported
Flow Type:	Not Reported	PSI:	Not Reported
Well Test:	Not Reported	Water Reclamation #:	8

AB7355
WNW
1/2 - 1 Mile
Lower

WA WELLS **WALOG2000404311**

Database:	Ecology Well Logs	Well Log ID:	534064
Well Tag #:	Not Reported	Project Tag #:	Not Reported
Notice of Intent #:	D052001	Date Received:	16-JUN-08
Diameter (in):	9	Casing Depth (ft):	25
Well completion:	02-JUN-08	Well Owner:	SCHNITZER WEST
Well Type:	Water	Driller #:	Not Reported
Static Water Level:	Not Reported	Flow Rate (gpm):	Not Reported
Flow Type:	Not Reported	PSI:	Not Reported
Well Test:	Not Reported	Water Reclamation #:	8

DRAFT

Map ID Direction Distance Elevation	Database	EDR ID Number
AB7356 **WNW** **1/2 - 1 Mile** **Lower**	**WA WELLS**	**WALOG2000404312**

Database:	Ecology Well Logs	Well Log ID:	534065
Well Tag #:	Not Reported	Project Tag #:	Not Reported
Notice of Intent #:	D052001	Date Received:	16-JUN-08
Diameter (in):	9	Casing Depth (ft):	25
Well completion:	02-JUN-08	Well Owner:	SCHNITZER WEST
Well Type:	Water	Driller #:	Not Reported
Static Water Level:	Not Reported	Flow Rate (gpm):	Not Reported
Flow Type:	Not Reported	PSI:	Not Reported
Well Test:	Not Reported	Water Reclamation #:	8

AB7357 **WNW** **1/2 - 1 Mile** **Lower**	**WA WELLS**	**WALOG2000404313**

Database:	Ecology Well Logs	Well Log ID:	534066
Well Tag #:	Not Reported	Project Tag #:	Not Reported
Notice of Intent #:	D052001	Date Received:	16-JUN-08
Diameter (in):	9	Casing Depth (ft):	25
Well completion:	02-JUN-08	Well Owner:	SCHNITZER WEST
Well Type:	Water	Driller #:	Not Reported
Static Water Level:	Not Reported	Flow Rate (gpm):	Not Reported
Flow Type:	Not Reported	PSI:	Not Reported
Well Test:	Not Reported	Water Reclamation #:	8

AB7358 **WNW** **1/2 - 1 Mile** **Lower**	**WA WELLS**	**WALOG2000404314**

Database:	Ecology Well Logs	Well Log ID:	534067
Well Tag #:	Not Reported	Project Tag #:	Not Reported
Notice of Intent #:	D052001	Date Received:	16-JUN-08
Diameter (in):	9	Casing Depth (ft):	25
Well completion:	02-JUN-08	Well Owner:	SCHNITZER WEST
Well Type:	Water	Driller #:	Not Reported
Static Water Level:	Not Reported	Flow Rate (gpm):	Not Reported
Flow Type:	Not Reported	PSI:	Not Reported
Well Test:	Not Reported	Water Reclamation #:	8

AB7359 **WNW** **1/2 - 1 Mile** **Lower**	**WA WELLS**	**WALOG2000404315**

Database:	Ecology Well Logs	Well Log ID:	534068
Well Tag #:	Not Reported	Project Tag #:	Not Reported
Notice of Intent #:	D052001	Date Received:	16-JUN-08
Diameter (in):	9	Casing Depth (ft):	25

DRAFT

Well completion:	02-JUN-08	Well Owner:	SCHNITZER WEST
Well Type:	Water	Driller #:	Not Reported
Static Water Level:	Not Reported	Flow Rate (gpm):	Not Reported
Flow Type:	Not Reported	PSI:	Not Reported
Well Test:	Not Reported	Water Reclamation #:	8

AB7360
WNW
1/2 - 1 Mile
Lower

WA WELLS **WALOG2000404316**

Database:	Ecology Well Logs	Well Log ID:	534069
Well Tag #:	Not Reported	Project Tag #:	Not Reported
Notice of Intent #:	D052001	Date Received:	16-JUN-08
Diameter (in):	9	Casing Depth (ft):	25
Well completion:	02-JUN-08	Well Owner:	SCHNITZER WEST
Well Type:	Water	Driller #:	Not Reported
Static Water Level:	Not Reported	Flow Rate (gpm):	Not Reported
Flow Type:	Not Reported	PSI:	Not Reported
Well Test:	Not Reported	Water Reclamation #:	8

AB7361
WNW
1/2 - 1 Mile
Lower

WA WELLS **WALOG2000404317**

Database:	Ecology Well Logs	Well Log ID:	534070
Well Tag #:	Not Reported	Project Tag #:	Not Reported
Notice of Intent #:	D052001	Date Received:	16-JUN-08
Diameter (in):	9	Casing Depth (ft):	25
Well completion:	02-JUN-08	Well Owner:	SCHNITZER WEST
Well Type:	Water	Driller #:	Not Reported
Static Water Level:	Not Reported	Flow Rate (gpm):	Not Reported
Flow Type:	Not Reported	PSI:	Not Reported
Well Test:	Not Reported	Water Reclamation #:	8

AB7362
WNW
1/2 - 1 Mile
Lower

WA WELLS **WALOG2000404318**

Database:	Ecology Well Logs	Well Log ID:	534071
Well Tag #:	Not Reported	Project Tag #:	Not Reported
Notice of Intent #:	D052001	Date Received:	16-JUN-08
Diameter (in):	9	Casing Depth (ft):	25
Well completion:	02-JUN-08	Well Owner:	SCHNITZER WEST
Well Type:	Water	Driller #:	Not Reported
Static Water Level:	Not Reported	Flow Rate (gpm):	Not Reported
Flow Type:	Not Reported	PSI:	Not Reported
Well Test:	Not Reported	Water Reclamation #:	8

DRAFT

Map ID Direction Distance Elevation	Database	EDR ID Number
AB7363 **WNW** **1/2 - 1 Mile** **Lower**	**WA WELLS**	**WALOG2000404319**

Database:	Ecology Well Logs	Well Log ID:	534072
Well Tag #:	Not Reported	Project Tag #:	Not Reported
Notice of Intent #:	D052001	Date Received:	16-JUN-08
Diameter (in):	9	Casing Depth (ft):	25
Well completion:	02-JUN-08	Well Owner:	SCHNITZER WEST
Well Type:	Water	Driller #:	Not Reported
Static Water Level:	Not Reported	Flow Rate (gpm):	Not Reported
Flow Type:	Not Reported	PSI:	Not Reported
Well Test:	Not Reported	Water Reclamation #:	8

AB7364 **WNW** **1/2 - 1 Mile** **Lower**	**WA WELLS**	**WALOG2000404320**

Database:	Ecology Well Logs	Well Log ID:	534073
Well Tag #:	Not Reported	Project Tag #:	Not Reported
Notice of Intent #:	D052001	Date Received:	16-JUN-08
Diameter (in):	9	Casing Depth (ft):	25
Well completion:	02-JUN-08	Well Owner:	SCHNITZER WEST
Well Type:	Water	Driller #:	Not Reported
Static Water Level:	Not Reported	Flow Rate (gpm):	Not Reported
Flow Type:	Not Reported	PSI:	Not Reported
Well Test:	Not Reported	Water Reclamation #:	8

AB7365 **WNW** **1/2 - 1 Mile** **Lower**	**WA WELLS**	**WALOG2000404321**

Database:	Ecology Well Logs	Well Log ID:	534074
Well Tag #:	Not Reported	Project Tag #:	Not Reported
Notice of Intent #:	D052001	Date Received:	16-JUN-08
Diameter (in):	9	Casing Depth (ft):	25
Well completion:	02-JUN-08	Well Owner:	SCHNITZER WEST
Well Type:	Water	Driller #:	Not Reported
Static Water Level:	Not Reported	Flow Rate (gpm):	Not Reported
Flow Type:	Not Reported	PSI:	Not Reported
Well Test:	Not Reported	Water Reclamation #:	8

AB7366 **WNW** **1/2 - 1 Mile** **Lower**	**WA WELLS**	**WALOG2000404322**

Database:	Ecology Well Logs	Well Log ID:	534075
Well Tag #:	Not Reported	Project Tag #:	Not Reported
Notice of Intent #:	D052001	Date Received:	16-JUN-08
Diameter (in):	9	Casing Depth (ft):	25

DRAFT

Well completion:	02-JUN-08	Well Owner:	SCHNITZER WEST
Well Type:	Water	Driller #:	Not Reported
Static Water Level:	Not Reported	Flow Rate (gpm):	Not Reported
Flow Type:	Not Reported	PSI:	Not Reported
Well Test:	Not Reported	Water Reclamation #:	8

AB7367
WNW
1/2 - 1 Mile
Lower

WA WELLS **WALOG2000404323**

Database:	Ecology Well Logs	Well Log ID:	534076
Well Tag #:	Not Reported	Project Tag #:	Not Reported
Notice of Intent #:	D052001	Date Received:	16-JUN-08
Diameter (in):	9	Casing Depth (ft):	25
Well completion:	02-JUN-08	Well Owner:	SCHNITZER WEST
Well Type:	Water	Driller #:	Not Reported
Static Water Level:	Not Reported	Flow Rate (gpm):	Not Reported
Flow Type:	Not Reported	PSI:	Not Reported
Well Test:	Not Reported	Water Reclamation #:	8

AB7368
WNW
1/2 - 1 Mile
Lower

WA WELLS **WALOG2000404324**

Database:	Ecology Well Logs	Well Log ID:	534077
Well Tag #:	Not Reported	Project Tag #:	Not Reported
Notice of Intent #:	D052001	Date Received:	16-JUN-08
Diameter (in):	9	Casing Depth (ft):	25
Well completion:	02-JUN-08	Well Owner:	SCHNITZER WEST
Well Type:	Water	Driller #:	Not Reported
Static Water Level:	Not Reported	Flow Rate (gpm):	Not Reported
Flow Type:	Not Reported	PSI:	Not Reported
Well Test:	Not Reported	Water Reclamation #:	8

AB7369
WNW
1/2 - 1 Mile
Lower

WA WELLS **WALOG2000404325**

Database:	Ecology Well Logs	Well Log ID:	534078
Well Tag #:	Not Reported	Project Tag #:	Not Reported
Notice of Intent #:	D052001	Date Received:	16-JUN-08
Diameter (in):	9	Casing Depth (ft):	25
Well completion:	02-JUN-08	Well Owner:	SCHNITZER WEST
Well Type:	Water	Driller #:	Not Reported
Static Water Level:	Not Reported	Flow Rate (gpm):	Not Reported
Flow Type:	Not Reported	PSI:	Not Reported
Well Test:	Not Reported	Water Reclamation #:	8

DRAFT

Map ID Direction Distance Elevation	Database	EDR ID Number
AB7370 **WNW** **1/2 - 1 Mile** **Lower**	**WA WELLS**	**WALOG2000404326**

Database:	Ecology Well Logs	Well Log ID:	534079
Well Tag #:	Not Reported	Project Tag #:	Not Reported
Notice of Intent #:	D052001	Date Received:	16-JUN-08
Diameter (in):	9	Casing Depth (ft):	25
Well completion:	02-JUN-08	Well Owner:	SCHNITZER WEST
Well Type:	Water	Driller #:	Not Reported
Static Water Level:	Not Reported	Flow Rate (gpm):	Not Reported
Flow Type:	Not Reported	PSI:	Not Reported
Well Test:	Not Reported	Water Reclamation #:	8

AB7371 **WNW** **1/2 - 1 Mile** **Lower**	**WA WELLS**	**WALOG2000404327**

Database:	Ecology Well Logs	Well Log ID:	534080
Well Tag #:	Not Reported	Project Tag #:	Not Reported
Notice of Intent #:	D052001	Date Received:	16-JUN-08
Diameter (in):	9	Casing Depth (ft):	25
Well completion:	02-JUN-08	Well Owner:	SCHNITZER WEST
Well Type:	Water	Driller #:	Not Reported
Static Water Level:	Not Reported	Flow Rate (gpm):	Not Reported
Flow Type:	Not Reported	PSI:	Not Reported
Well Test:	Not Reported	Water Reclamation #:	8

AB7372 **WNW** **1/2 - 1 Mile** **Lower**	**WA WELLS**	**WALOG2000404328**

Database:	Ecology Well Logs	Well Log ID:	534081
Well Tag #:	Not Reported	Project Tag #:	Not Reported
Notice of Intent #:	D052001	Date Received:	16-JUN-08
Diameter (in):	9	Casing Depth (ft):	25
Well completion:	02-JUN-08	Well Owner:	SCHNITZER WEST
Well Type:	Water	Driller #:	Not Reported
Static Water Level:	Not Reported	Flow Rate (gpm):	Not Reported
Flow Type:	Not Reported	PSI:	Not Reported
Well Test:	Not Reported	Water Reclamation #:	8

AB7373 **WNW** **1/2 - 1 Mile** **Lower**	**WA WELLS**	**WALOG2000404329**

Database:	Ecology Well Logs	Well Log ID:	534082
Well Tag #:	Not Reported	Project Tag #:	Not Reported
Notice of Intent #:	D052001	Date Received:	16-JUN-08
Diameter (in):	9	Casing Depth (ft):	25

DRAFT

Well completion:	02-JUN-08	Well Owner:	SCHNITZER WEST
Well Type:	Water	Driller #:	Not Reported
Static Water Level:	Not Reported	Flow Rate (gpm):	Not Reported
Flow Type:	Not Reported	PSI:	Not Reported
Well Test:	Not Reported	Water Reclamation #:	8

AB7374
WNW
1/2 - 1 Mile
Lower

WA WELLS **WALOG2000404330**

Database:	Ecology Well Logs	Well Log ID:	534083
Well Tag #:	Not Reported	Project Tag #:	Not Reported
Notice of Intent #:	D052001	Date Received:	16-JUN-08
Diameter (in):	9	Casing Depth (ft):	25
Well completion:	02-JUN-08	Well Owner:	SCHNITZER WEST
Well Type:	Water	Driller #:	Not Reported
Static Water Level:	Not Reported	Flow Rate (gpm):	Not Reported
Flow Type:	Not Reported	PSI:	Not Reported
Well Test:	Not Reported	Water Reclamation #:	8

AB7375
WNW
1/2 - 1 Mile
Lower

WA WELLS **WALOG2000404331**

Database:	Ecology Well Logs	Well Log ID:	534084
Well Tag #:	Not Reported	Project Tag #:	Not Reported
Notice of Intent #:	D052001	Date Received:	16-JUN-08
Diameter (in):	9	Casing Depth (ft):	25
Well completion:	02-JUN-08	Well Owner:	SCHNITZER WEST
Well Type:	Water	Driller #:	Not Reported
Static Water Level:	Not Reported	Flow Rate (gpm):	Not Reported
Flow Type:	Not Reported	PSI:	Not Reported
Well Test:	Not Reported	Water Reclamation #:	8

AB7376
WNW
1/2 - 1 Mile
Lower

WA WELLS **WALOG2000404332**

Database:	Ecology Well Logs	Well Log ID:	534085
Well Tag #:	Not Reported	Project Tag #:	Not Reported
Notice of Intent #:	D052001	Date Received:	16-JUN-08
Diameter (in):	9	Casing Depth (ft):	25
Well completion:	02-JUN-08	Well Owner:	SCHNITZER WEST
Well Type:	Water	Driller #:	Not Reported
Static Water Level:	Not Reported	Flow Rate (gpm):	Not Reported
Flow Type:	Not Reported	PSI:	Not Reported
Well Test:	Not Reported	Water Reclamation #:	8

DRAFT

Map ID Direction Distance Elevation	Database	EDR ID Number
AB7377 **WNW** **1/2 - 1 Mile** **Lower**	**WA WELLS**	**WALOG2000404333**

Database:	Ecology Well Logs	Well Log ID:	534086
Well Tag #:	Not Reported	Project Tag #:	Not Reported
Notice of Intent #:	D052001	Date Received:	16-JUN-08
Diameter (in):	9	Casing Depth (ft):	25
Well completion:	02-JUN-08	Well Owner:	SCHNITZER WEST
Well Type:	Water	Driller #:	Not Reported
Static Water Level:	Not Reported	Flow Rate (gpm):	Not Reported
Flow Type:	Not Reported	PSI:	Not Reported
Well Test:	Not Reported	Water Reclamation #:	8

AB7378 **WNW** **1/2 - 1 Mile** **Lower**	**WA WELLS**	**WALOG2000404334**

Database:	Ecology Well Logs	Well Log ID:	534087
Well Tag #:	Not Reported	Project Tag #:	Not Reported
Notice of Intent #:	D052001	Date Received:	16-JUN-08
Diameter (in):	9	Casing Depth (ft):	25
Well completion:	02-JUN-08	Well Owner:	SCHNITZER WEST
Well Type:	Water	Driller #:	Not Reported
Static Water Level:	Not Reported	Flow Rate (gpm):	Not Reported
Flow Type:	Not Reported	PSI:	Not Reported
Well Test:	Not Reported	Water Reclamation #:	8

AB7379 **WNW** **1/2 - 1 Mile** **Lower**	**WA WELLS**	**WALOG2000404335**

Database:	Ecology Well Logs	Well Log ID:	534088
Well Tag #:	Not Reported	Project Tag #:	Not Reported
Notice of Intent #:	D052001	Date Received:	16-JUN-08
Diameter (in):	9	Casing Depth (ft):	25
Well completion:	02-JUN-08	Well Owner:	SCHNITZER WEST
Well Type:	Water	Driller #:	Not Reported
Static Water Level:	Not Reported	Flow Rate (gpm):	Not Reported
Flow Type:	Not Reported	PSI:	Not Reported
Well Test:	Not Reported	Water Reclamation #:	8

AB7380 **WNW** **1/2 - 1 Mile** **Lower**	**WA WELLS**	**WALOG2000404336**

Database:	Ecology Well Logs	Well Log ID:	534089
Well Tag #:	Not Reported	Project Tag #:	Not Reported
Notice of Intent #:	D052001	Date Received:	16-JUN-08
Diameter (in):	9	Casing Depth (ft):	25

DRAFT

Well completion:	02-JUN-08	Well Owner:	SCHNITZER WEST
Well Type:	Water	Driller #:	Not Reported
Static Water Level:	Not Reported	Flow Rate (gpm):	Not Reported
Flow Type:	Not Reported	PSI:	Not Reported
Well Test:	Not Reported	Water Reclamation #:	8

AB7381
WNW
1/2 - 1 Mile
Lower

WA WELLS **WALOG2000404337**

Database:	Ecology Well Logs	Well Log ID:	534090
Well Tag #:	Not Reported	Project Tag #:	Not Reported
Notice of Intent #:	D052001	Date Received:	16-JUN-08
Diameter (in):	9	Casing Depth (ft):	25
Well completion:	02-JUN-08	Well Owner:	SCHNITZER WEST
Well Type:	Water	Driller #:	Not Reported
Static Water Level:	Not Reported	Flow Rate (gpm):	Not Reported
Flow Type:	Not Reported	PSI:	Not Reported
Well Test:	Not Reported	Water Reclamation #:	8

AB7382
WNW
1/2 - 1 Mile
Lower

WA WELLS **WALOG2000404338**

Database:	Ecology Well Logs	Well Log ID:	534091
Well Tag #:	Not Reported	Project Tag #:	Not Reported
Notice of Intent #:	D052001	Date Received:	16-JUN-08
Diameter (in):	9	Casing Depth (ft):	25
Well completion:	02-JUN-08	Well Owner:	SCHNITZER WEST
Well Type:	Water	Driller #:	Not Reported
Static Water Level:	Not Reported	Flow Rate (gpm):	Not Reported
Flow Type:	Not Reported	PSI:	Not Reported
Well Test:	Not Reported	Water Reclamation #:	8

AB7383
WNW
1/2 - 1 Mile
Lower

WA WELLS **WALOG2000404339**

Database:	Ecology Well Logs	Well Log ID:	534092
Well Tag #:	Not Reported	Project Tag #:	Not Reported
Notice of Intent #:	D052001	Date Received:	16-JUN-08
Diameter (in):	9	Casing Depth (ft):	25
Well completion:	02-JUN-08	Well Owner:	SCHNITZER WEST
Well Type:	Water	Driller #:	Not Reported
Static Water Level:	Not Reported	Flow Rate (gpm):	Not Reported
Flow Type:	Not Reported	PSI:	Not Reported
Well Test:	Not Reported	Water Reclamation #:	8

DRAFT

Map ID Direction Distance Elevation	Database	EDR ID Number
AB7384 **WNW** **1/2 - 1 Mile** **Lower**	**WA WELLS**	**WALOG2000404340**

Database:	Ecology Well Logs	Well Log ID:	534093
Well Tag #:	Not Reported	Project Tag #:	Not Reported
Notice of Intent #:	D052001	Date Received:	16-JUN-08
Diameter (in):	9	Casing Depth (ft):	25
Well completion:	02-JUN-08	Well Owner:	SCHNITZER WEST
Well Type:	Water	Driller #:	Not Reported
Static Water Level:	Not Reported	Flow Rate (gpm):	Not Reported
Flow Type:	Not Reported	PSI:	Not Reported
Well Test:	Not Reported	Water Reclamation #:	8

AB7385 **WNW** **1/2 - 1 Mile** **Lower**	**WA WELLS**	**WALOG2000404341**

Database:	Ecology Well Logs	Well Log ID:	534094
Well Tag #:	Not Reported	Project Tag #:	Not Reported
Notice of Intent #:	D052001	Date Received:	16-JUN-08
Diameter (in):	9	Casing Depth (ft):	25
Well completion:	02-JUN-08	Well Owner:	SCHNITZER WEST
Well Type:	Water	Driller #:	Not Reported
Static Water Level:	Not Reported	Flow Rate (gpm):	Not Reported
Flow Type:	Not Reported	PSI:	Not Reported
Well Test:	Not Reported	Water Reclamation #:	8

AB7386 **WNW** **1/2 - 1 Mile** **Lower**	**WA WELLS**	**WALOG2000404342**

Database:	Ecology Well Logs	Well Log ID:	534095
Well Tag #:	Not Reported	Project Tag #:	Not Reported
Notice of Intent #:	D052001	Date Received:	16-JUN-08
Diameter (in):	9	Casing Depth (ft):	25
Well completion:	02-JUN-08	Well Owner:	SCHNITZER WEST
Well Type:	Water	Driller #:	Not Reported
Static Water Level:	Not Reported	Flow Rate (gpm):	Not Reported
Flow Type:	Not Reported	PSI:	Not Reported
Well Test:	Not Reported	Water Reclamation #:	8

AB7387 **WNW** **1/2 - 1 Mile** **Lower**	**WA WELLS**	**WALOG2000404343**

Database:	Ecology Well Logs	Well Log ID:	534096
Well Tag #:	Not Reported	Project Tag #:	Not Reported
Notice of Intent #:	D052001	Date Received:	16-JUN-08
Diameter (in):	9	Casing Depth (ft):	25

DRAFT

Well completion:	02-JUN-08	Well Owner:	SCHNITZER WEST
Well Type:	Water	Driller #:	Not Reported
Static Water Level:	Not Reported	Flow Rate (gpm):	Not Reported
Flow Type:	Not Reported	PSI:	Not Reported
Well Test:	Not Reported	Water Reclamation #:	8

AB7388
WNW
1/2 - 1 Mile
Lower

WA WELLS **WALOG2000404344**

Database:	Ecology Well Logs	Well Log ID:	534097
Well Tag #:	Not Reported	Project Tag #:	Not Reported
Notice of Intent #:	D052001	Date Received:	16-JUN-08
Diameter (in):	9	Casing Depth (ft):	25
Well completion:	02-JUN-08	Well Owner:	SCHNITZER WEST
Well Type:	Water	Driller #:	Not Reported
Static Water Level:	Not Reported	Flow Rate (gpm):	Not Reported
Flow Type:	Not Reported	PSI:	Not Reported
Well Test:	Not Reported	Water Reclamation #:	8

AB7389
WNW
1/2 - 1 Mile
Lower

WA WELLS **WALOG2000404345**

Database:	Ecology Well Logs	Well Log ID:	534098
Well Tag #:	Not Reported	Project Tag #:	Not Reported
Notice of Intent #:	D052001	Date Received:	16-JUN-08
Diameter (in):	9	Casing Depth (ft):	25
Well completion:	02-JUN-08	Well Owner:	SCHNITZER WEST
Well Type:	Water	Driller #:	Not Reported
Static Water Level:	Not Reported	Flow Rate (gpm):	Not Reported
Flow Type:	Not Reported	PSI:	Not Reported
Well Test:	Not Reported	Water Reclamation #:	8

AB7390
WNW
1/2 - 1 Mile
Lower

WA WELLS **WALOG2000404346**

Database:	Ecology Well Logs	Well Log ID:	534099
Well Tag #:	Not Reported	Project Tag #:	Not Reported
Notice of Intent #:	D052001	Date Received:	16-JUN-08
Diameter (in):	9	Casing Depth (ft):	25
Well completion:	02-JUN-08	Well Owner:	SCHNITZER WEST
Well Type:	Water	Driller #:	Not Reported
Static Water Level:	Not Reported	Flow Rate (gpm):	Not Reported
Flow Type:	Not Reported	PSI:	Not Reported
Well Test:	Not Reported	Water Reclamation #:	8

DRAFT

Map ID Direction Distance Elevation	Database	EDR ID Number
AB7391 **WNW** **1/2 - 1 Mile** **Lower**	**WA WELLS**	**WALOG2000404347**

Database:	Ecology Well Logs	Well Log ID:	534100
Well Tag #:	Not Reported	Project Tag #:	Not Reported
Notice of Intent #:	D052001	Date Received:	16-JUN-08
Diameter (in):	9	Casing Depth (ft):	25
Well completion:	02-JUN-08	Well Owner:	SCHNITZER WEST
Well Type:	Water	Driller #:	Not Reported
Static Water Level:	Not Reported	Flow Rate (gpm):	Not Reported
Flow Type:	Not Reported	PSI:	Not Reported
Well Test:	Not Reported	Water Reclamation #:	8

AB7392 **WNW** **1/2 - 1 Mile** **Lower**	**WA WELLS**	**WALOG2000404348**

Database:	Ecology Well Logs	Well Log ID:	534102
Well Tag #:	Not Reported	Project Tag #:	Not Reported
Notice of Intent #:	D052001	Date Received:	16-JUN-08
Diameter (in):	9	Casing Depth (ft):	25
Well completion:	02-JUN-08	Well Owner:	SCHNITZER WEST
Well Type:	Water	Driller #:	Not Reported
Static Water Level:	Not Reported	Flow Rate (gpm):	Not Reported
Flow Type:	Not Reported	PSI:	Not Reported
Well Test:	Not Reported	Water Reclamation #:	8

AB7393 **WNW** **1/2 - 1 Mile** **Lower**	**WA WELLS**	**WALOG2000404349**

Database:	Ecology Well Logs	Well Log ID:	534103
Well Tag #:	Not Reported	Project Tag #:	Not Reported
Notice of Intent #:	D052001	Date Received:	16-JUN-08
Diameter (in):	9	Casing Depth (ft):	25
Well completion:	02-JUN-08	Well Owner:	SCHNITZER WEST
Well Type:	Water	Driller #:	Not Reported
Static Water Level:	Not Reported	Flow Rate (gpm):	Not Reported
Flow Type:	Not Reported	PSI:	Not Reported
Well Test:	Not Reported	Water Reclamation #:	8

AB7394 **WNW** **1/2 - 1 Mile** **Lower**	**WA WELLS**	**WALOG2000404350**

Database:	Ecology Well Logs	Well Log ID:	534104
Well Tag #:	Not Reported	Project Tag #:	Not Reported
Notice of Intent #:	D052001	Date Received:	16-JUN-08
Diameter (in):	9	Casing Depth (ft):	25

DRAFT

Well completion:	02-JUN-08	Well Owner:	SCHNITZER WEST
Well Type:	Water	Driller #:	Not Reported
Static Water Level:	Not Reported	Flow Rate (gpm):	Not Reported
Flow Type:	Not Reported	PSI:	Not Reported
Well Test:	Not Reported	Water Reclamation #:	8

AB7395
WNW
1/2 - 1 Mile
Lower

WA WELLS **WALOG2000404351**

Database:	Ecology Well Logs	Well Log ID:	534105
Well Tag #:	Not Reported	Project Tag #:	Not Reported
Notice of Intent #:	D052001	Date Received:	16-JUN-08
Diameter (in):	9	Casing Depth (ft):	25
Well completion:	02-JUN-08	Well Owner:	SCHNITZER WEST
Well Type:	Water	Driller #:	Not Reported
Static Water Level:	Not Reported	Flow Rate (gpm):	Not Reported
Flow Type:	Not Reported	PSI:	Not Reported
Well Test:	Not Reported	Water Reclamation #:	8

AB7396
WNW
1/2 - 1 Mile
Lower

WA WELLS **WALOG2000404352**

Database:	Ecology Well Logs	Well Log ID:	534106
Well Tag #:	Not Reported	Project Tag #:	Not Reported
Notice of Intent #:	D052001	Date Received:	16-JUN-08
Diameter (in):	9	Casing Depth (ft):	25
Well completion:	02-JUN-08	Well Owner:	SCHNITZER WEST
Well Type:	Water	Driller #:	Not Reported
Static Water Level:	Not Reported	Flow Rate (gpm):	Not Reported
Flow Type:	Not Reported	PSI:	Not Reported
Well Test:	Not Reported	Water Reclamation #:	8

AB7397
WNW
1/2 - 1 Mile
Lower

WA WELLS **WALOG2000404353**

Database:	Ecology Well Logs	Well Log ID:	534107
Well Tag #:	Not Reported	Project Tag #:	Not Reported
Notice of Intent #:	D052001	Date Received:	16-JUN-08
Diameter (in):	9	Casing Depth (ft):	25
Well completion:	02-JUN-08	Well Owner:	SCHNITZER WEST
Well Type:	Water	Driller #:	Not Reported
Static Water Level:	Not Reported	Flow Rate (gpm):	Not Reported
Flow Type:	Not Reported	PSI:	Not Reported
Well Test:	Not Reported	Water Reclamation #:	8

DRAFT

Map ID Direction Distance Elevation	Database	EDR ID Number
AB7398 **WNW** **1/2 - 1 Mile** **Lower**	**WA WELLS**	**WALOG2000404354**

Database:	Ecology Well Logs	Well Log ID:	534108
Well Tag #:	Not Reported	Project Tag #:	Not Reported
Notice of Intent #:	D052001	Date Received:	16-JUN-08
Diameter (in):	9	Casing Depth (ft):	25
Well completion:	02-JUN-08	Well Owner:	SCHNITZER WEST
Well Type:	Water	Driller #:	Not Reported
Static Water Level:	Not Reported	Flow Rate (gpm):	Not Reported
Flow Type:	Not Reported	PSI:	Not Reported
Well Test:	Not Reported	Water Reclamation #:	8

AB7399 **WNW** **1/2 - 1 Mile** **Lower**	**WA WELLS**	**WALOG2000404355**

Database:	Ecology Well Logs	Well Log ID:	534109
Well Tag #:	Not Reported	Project Tag #:	Not Reported
Notice of Intent #:	D052001	Date Received:	16-JUN-08
Diameter (in):	9	Casing Depth (ft):	25
Well completion:	02-JUN-08	Well Owner:	SCHNITZER WEST
Well Type:	Water	Driller #:	Not Reported
Static Water Level:	Not Reported	Flow Rate (gpm):	Not Reported
Flow Type:	Not Reported	PSI:	Not Reported
Well Test:	Not Reported	Water Reclamation #:	8

AB7400 **WNW** **1/2 - 1 Mile** **Lower**	**WA WELLS**	**WALOG2000404356**

Database:	Ecology Well Logs	Well Log ID:	534110
Well Tag #:	Not Reported	Project Tag #:	Not Reported
Notice of Intent #:	D052001	Date Received:	16-JUN-08
Diameter (in):	9	Casing Depth (ft):	25
Well completion:	02-JUN-08	Well Owner:	SCHNITZER WEST
Well Type:	Water	Driller #:	Not Reported
Static Water Level:	Not Reported	Flow Rate (gpm):	Not Reported
Flow Type:	Not Reported	PSI:	Not Reported
Well Test:	Not Reported	Water Reclamation #:	8

AB7401 **WNW** **1/2 - 1 Mile** **Lower**	**WA WELLS**	**WALOG2000404357**

Database:	Ecology Well Logs	Well Log ID:	534111
Well Tag #:	Not Reported	Project Tag #:	Not Reported
Notice of Intent #:	D052001	Date Received:	16-JUN-08
Diameter (in):	9	Casing Depth (ft):	25

DRAFT

Well completion:	02-JUN-08	Well Owner:	SCHNITZER WEST
Well Type:	Water	Driller #:	Not Reported
Static Water Level:	Not Reported	Flow Rate (gpm):	Not Reported
Flow Type:	Not Reported	PSI:	Not Reported
Well Test:	Not Reported	Water Reclamation #:	8

AB7402
WNW
1/2 - 1 Mile
Lower

WA WELLS **WALOG2000404358**

Database:	Ecology Well Logs	Well Log ID:	534112
Well Tag #:	Not Reported	Project Tag #:	Not Reported
Notice of Intent #:	D052001	Date Received:	16-JUN-08
Diameter (in):	9	Casing Depth (ft):	25
Well completion:	02-JUN-08	Well Owner:	SCHNITZER WEST
Well Type:	Water	Driller #:	Not Reported
Static Water Level:	Not Reported	Flow Rate (gpm):	Not Reported
Flow Type:	Not Reported	PSI:	Not Reported
Well Test:	Not Reported	Water Reclamation #:	8

AB7403
WNW
1/2 - 1 Mile
Lower

WA WELLS **WALOG2000404359**

Database:	Ecology Well Logs	Well Log ID:	534113
Well Tag #:	Not Reported	Project Tag #:	Not Reported
Notice of Intent #:	D052001	Date Received:	16-JUN-08
Diameter (in):	9	Casing Depth (ft):	25
Well completion:	02-JUN-08	Well Owner:	SCHNITZER WEST
Well Type:	Water	Driller #:	Not Reported
Static Water Level:	Not Reported	Flow Rate (gpm):	Not Reported
Flow Type:	Not Reported	PSI:	Not Reported
Well Test:	Not Reported	Water Reclamation #:	8

AB7404
WNW
1/2 - 1 Mile
Lower

WA WELLS **WALOG2000404360**

Database:	Ecology Well Logs	Well Log ID:	534114
Well Tag #:	Not Reported	Project Tag #:	Not Reported
Notice of Intent #:	D052001	Date Received:	16-JUN-08
Diameter (in):	9	Casing Depth (ft):	25
Well completion:	02-JUN-08	Well Owner:	SCHNITZER WEST
Well Type:	Water	Driller #:	Not Reported
Static Water Level:	Not Reported	Flow Rate (gpm):	Not Reported
Flow Type:	Not Reported	PSI:	Not Reported
Well Test:	Not Reported	Water Reclamation #:	8

DRAFT

Map ID Direction Distance Elevation	Database	EDR ID Number
AB7405 **WNW** **1/2 - 1 Mile** **Lower**	**WA WELLS**	**WALOG2000404361**

Database:	Ecology Well Logs	Well Log ID:	534115
Well Tag #:	Not Reported	Project Tag #:	Not Reported
Notice of Intent #:	D052001	Date Received:	16-JUN-08
Diameter (in):	9	Casing Depth (ft):	25
Well completion:	02-JUN-08	Well Owner:	SCHNITZER WEST
Well Type:	Water	Driller #:	Not Reported
Static Water Level:	Not Reported	Flow Rate (gpm):	Not Reported
Flow Type:	Not Reported	PSI:	Not Reported
Well Test:	Not Reported	Water Reclamation #:	8

AB7406 **WNW** **1/2 - 1 Mile** **Lower**	**WA WELLS**	**WALOG2000404362**

Database:	Ecology Well Logs	Well Log ID:	534116
Well Tag #:	Not Reported	Project Tag #:	Not Reported
Notice of Intent #:	D052001	Date Received:	16-JUN-08
Diameter (in):	9	Casing Depth (ft):	25
Well completion:	02-JUN-08	Well Owner:	SCHNITZER WEST
Well Type:	Water	Driller #:	Not Reported
Static Water Level:	Not Reported	Flow Rate (gpm):	Not Reported
Flow Type:	Not Reported	PSI:	Not Reported
Well Test:	Not Reported	Water Reclamation #:	8

AB7407 **WNW** **1/2 - 1 Mile** **Lower**	**WA WELLS**	**WALOG2000404363**

Database:	Ecology Well Logs	Well Log ID:	534117
Well Tag #:	Not Reported	Project Tag #:	Not Reported
Notice of Intent #:	D052001	Date Received:	16-JUN-08
Diameter (in):	9	Casing Depth (ft):	25
Well completion:	02-JUN-08	Well Owner:	SCHNITZER WEST
Well Type:	Water	Driller #:	Not Reported
Static Water Level:	Not Reported	Flow Rate (gpm):	Not Reported
Flow Type:	Not Reported	PSI:	Not Reported
Well Test:	Not Reported	Water Reclamation #:	8

AB7408 **WNW** **1/2 - 1 Mile** **Lower**	**WA WELLS**	**WALOG2000404364**

Database:	Ecology Well Logs	Well Log ID:	534118
Well Tag #:	Not Reported	Project Tag #:	Not Reported
Notice of Intent #:	D052001	Date Received:	16-JUN-08
Diameter (in):	9	Casing Depth (ft):	25

DRAFT

Well completion:	02-JUN-08	Well Owner:	SCHNITZER WEST
Well Type:	Water	Driller #:	Not Reported
Static Water Level:	Not Reported	Flow Rate (gpm):	Not Reported
Flow Type:	Not Reported	PSI:	Not Reported
Well Test:	Not Reported	Water Reclamation #:	8

AB7409
WNW
1/2 - 1 Mile
Lower

WA WELLS **WALOG2000404365**

Database:	Ecology Well Logs	Well Log ID:	534119
Well Tag #:	Not Reported	Project Tag #:	Not Reported
Notice of Intent #:	D052001	Date Received:	16-JUN-08
Diameter (in):	9	Casing Depth (ft):	25
Well completion:	02-JUN-08	Well Owner:	SCHNITZER WEST
Well Type:	Water	Driller #:	Not Reported
Static Water Level:	Not Reported	Flow Rate (gpm):	Not Reported
Flow Type:	Not Reported	PSI:	Not Reported
Well Test:	Not Reported	Water Reclamation #:	8

AB7410
WNW
1/2 - 1 Mile
Lower

WA WELLS **WALOG2000404366**

Database:	Ecology Well Logs	Well Log ID:	534120
Well Tag #:	Not Reported	Project Tag #:	Not Reported
Notice of Intent #:	D052001	Date Received:	16-JUN-08
Diameter (in):	9	Casing Depth (ft):	25
Well completion:	02-JUN-08	Well Owner:	SCHNITZER WEST
Well Type:	Water	Driller #:	Not Reported
Static Water Level:	Not Reported	Flow Rate (gpm):	Not Reported
Flow Type:	Not Reported	PSI:	Not Reported
Well Test:	Not Reported	Water Reclamation #:	8

AB7411
WNW
1/2 - 1 Mile
Lower

WA WELLS **WALOG2000404367**

Database:	Ecology Well Logs	Well Log ID:	534121
Well Tag #:	Not Reported	Project Tag #:	Not Reported
Notice of Intent #:	D052001	Date Received:	16-JUN-08
Diameter (in):	9	Casing Depth (ft):	25
Well completion:	02-JUN-08	Well Owner:	SCHNITZER WEST
Well Type:	Water	Driller #:	Not Reported
Static Water Level:	Not Reported	Flow Rate (gpm):	Not Reported
Flow Type:	Not Reported	PSI:	Not Reported
Well Test:	Not Reported	Water Reclamation #:	8

DRAFT

Map ID Direction Distance Elevation	Database	EDR ID Number
AB7412 **WNW** **1/2 - 1 Mile** **Lower**	**WA WELLS**	**WALOG2000404368**

Database:	Ecology Well Logs	Well Log ID:	534122
Well Tag #:	Not Reported	Project Tag #:	Not Reported
Notice of Intent #:	D052001	Date Received:	16-JUN-08
Diameter (in):	9	Casing Depth (ft):	25
Well completion:	02-JUN-08	Well Owner:	SCHNITZER WEST
Well Type:	Water	Driller #:	Not Reported
Static Water Level:	Not Reported	Flow Rate (gpm):	Not Reported
Flow Type:	Not Reported	PSI:	Not Reported
Well Test:	Not Reported	Water Reclamation #:	8

AB7413 **WNW** **1/2 - 1 Mile** **Lower**	**WA WELLS**	**WALOG2000404369**

Database:	Ecology Well Logs	Well Log ID:	534123
Well Tag #:	Not Reported	Project Tag #:	Not Reported
Notice of Intent #:	D052001	Date Received:	16-JUN-08
Diameter (in):	9	Casing Depth (ft):	25
Well completion:	02-JUN-08	Well Owner:	SCHNITZER WEST
Well Type:	Water	Driller #:	Not Reported
Static Water Level:	Not Reported	Flow Rate (gpm):	Not Reported
Flow Type:	Not Reported	PSI:	Not Reported
Well Test:	Not Reported	Water Reclamation #:	8

AB7414 **WNW** **1/2 - 1 Mile** **Lower**	**WA WELLS**	**WALOG2000404370**

Database:	Ecology Well Logs	Well Log ID:	534125
Well Tag #:	Not Reported	Project Tag #:	Not Reported
Notice of Intent #:	D052001	Date Received:	16-JUN-08
Diameter (in):	9	Casing Depth (ft):	25
Well completion:	02-JUN-08	Well Owner:	SCHNITZER WEST
Well Type:	Water	Driller #:	Not Reported
Static Water Level:	Not Reported	Flow Rate (gpm):	Not Reported
Flow Type:	Not Reported	PSI:	Not Reported
Well Test:	Not Reported	Water Reclamation #:	8

AB7415 **WNW** **1/2 - 1 Mile** **Lower**	**WA WELLS**	**WALOG2000404371**

Database:	Ecology Well Logs	Well Log ID:	534126
Well Tag #:	Not Reported	Project Tag #:	Not Reported
Notice of Intent #:	D052001	Date Received:	16-JUN-08
Diameter (in):	9	Casing Depth (ft):	25

DRAFT

Well completion:	02-JUN-08	Well Owner:	SCHNITZER WEST
Well Type:	Water	Driller #:	Not Reported
Static Water Level:	Not Reported	Flow Rate (gpm):	Not Reported
Flow Type:	Not Reported	PSI:	Not Reported
Well Test:	Not Reported	Water Reclamation #:	8

AB7416
WNW
1/2 - 1 Mile
Lower

WA WELLS **WALOG2000404372**

Database:	Ecology Well Logs	Well Log ID:	534127
Well Tag #:	Not Reported	Project Tag #:	Not Reported
Notice of Intent #:	D052001	Date Received:	16-JUN-08
Diameter (in):	9	Casing Depth (ft):	25
Well completion:	02-JUN-08	Well Owner:	SCHNITZER WEST
Well Type:	Water	Driller #:	Not Reported
Static Water Level:	Not Reported	Flow Rate (gpm):	Not Reported
Flow Type:	Not Reported	PSI:	Not Reported
Well Test:	Not Reported	Water Reclamation #:	8

AB7417
WNW
1/2 - 1 Mile
Lower

WA WELLS **WALOG2000404373**

Database:	Ecology Well Logs	Well Log ID:	534128
Well Tag #:	Not Reported	Project Tag #:	Not Reported
Notice of Intent #:	D052001	Date Received:	16-JUN-08
Diameter (in):	9	Casing Depth (ft):	25
Well completion:	02-JUN-08	Well Owner:	SCHNITZER WEST
Well Type:	Water	Driller #:	Not Reported
Static Water Level:	Not Reported	Flow Rate (gpm):	Not Reported
Flow Type:	Not Reported	PSI:	Not Reported
Well Test:	Not Reported	Water Reclamation #:	8

AB7418
WNW
1/2 - 1 Mile
Lower

WA WELLS **WALOG2000404374**

Database:	Ecology Well Logs	Well Log ID:	534129
Well Tag #:	Not Reported	Project Tag #:	Not Reported
Notice of Intent #:	D052001	Date Received:	16-JUN-08
Diameter (in):	9	Casing Depth (ft):	25
Well completion:	02-JUN-08	Well Owner:	SCHNITZER WEST
Well Type:	Water	Driller #:	Not Reported
Static Water Level:	Not Reported	Flow Rate (gpm):	Not Reported
Flow Type:	Not Reported	PSI:	Not Reported
Well Test:	Not Reported	Water Reclamation #:	8

DRAFT

Map ID Direction Distance Elevation	Database	EDR ID Number
AB7419 **WNW** **1/2 - 1 Mile** **Lower**	**WA WELLS**	**WALOG2000404393**

Database:	Ecology Well Logs	Well Log ID:	534155
Well Tag #:	Not Reported	Project Tag #:	Not Reported
Notice of Intent #:	D052001	Date Received:	16-JUN-08
Diameter (in):	9	Casing Depth (ft):	25
Well completion:	02-JUN-08	Well Owner:	SCHNITZER WEST
Well Type:	Water	Driller #:	Not Reported
Static Water Level:	Not Reported	Flow Rate (gpm):	Not Reported
Flow Type:	Not Reported	PSI:	Not Reported
Well Test:	Not Reported	Water Reclamation #:	8

AB7420 **WNW** **1/2 - 1 Mile** **Lower**	**WA WELLS**	**WALOG2000404394**

Database:	Ecology Well Logs	Well Log ID:	534157
Well Tag #:	Not Reported	Project Tag #:	Not Reported
Notice of Intent #:	D052001	Date Received:	16-JUN-08
Diameter (in):	9	Casing Depth (ft):	25
Well completion:	02-JUN-08	Well Owner:	SCHNITZER WEST
Well Type:	Water	Driller #:	Not Reported
Static Water Level:	Not Reported	Flow Rate (gpm):	Not Reported
Flow Type:	Not Reported	PSI:	Not Reported
Well Test:	Not Reported	Water Reclamation #:	8

AB7421 **WNW** **1/2 - 1 Mile** **Lower**	**WA WELLS**	**WALOG2000404395**

Database:	Ecology Well Logs	Well Log ID:	534158
Well Tag #:	Not Reported	Project Tag #:	Not Reported
Notice of Intent #:	D052001	Date Received:	16-JUN-08
Diameter (in):	9	Casing Depth (ft):	25
Well completion:	02-JUN-08	Well Owner:	SCHNITZER WEST
Well Type:	Water	Driller #:	Not Reported
Static Water Level:	Not Reported	Flow Rate (gpm):	Not Reported
Flow Type:	Not Reported	PSI:	Not Reported
Well Test:	Not Reported	Water Reclamation #:	8

AB7422 **WNW** **1/2 - 1 Mile** **Lower**	**WA WELLS**	**WALOG2000404396**

Database:	Ecology Well Logs	Well Log ID:	534159
Well Tag #:	Not Reported	Project Tag #:	Not Reported
Notice of Intent #:	D052001	Date Received:	16-JUN-08
Diameter (in):	9	Casing Depth (ft):	25

DRAFT

Well completion:	02-JUN-08	Well Owner:	SCHNITZER WEST
Well Type:	Water	Driller #:	Not Reported
Static Water Level:	Not Reported	Flow Rate (gpm):	Not Reported
Flow Type:	Not Reported	PSI:	Not Reported
Well Test:	Not Reported	Water Reclamation #:	8

AB7423
WNW
1/2 - 1 Mile
Lower

WA WELLS **WALOG2000405145**

Database:	Ecology Well Logs	Well Log ID:	535008
Well Tag #:	BAH449	Project Tag #:	Not Reported
Notice of Intent #:	D052001	Date Received:	16-JUN-08
Diameter (in):	9	Casing Depth (ft):	25
Well completion:	02-JUN-08	Well Owner:	SCHNITZER WEST
Well Type:	Water	Driller #:	Not Reported
Static Water Level:	Not Reported	Flow Rate (gpm):	Not Reported
Flow Type:	Not Reported	PSI:	Not Reported
Well Test:	Not Reported	Water Reclamation #:	8

AB7424
WNW
1/2 - 1 Mile
Lower

WA WELLS **WALOG2000412875**

Database:	Ecology Well Logs	Well Log ID:	545964
Well Tag #:	Not Reported	Project Tag #:	Not Reported
Notice of Intent #:	SE02850	Date Received:	02-SEP-08
Diameter (in):	Not Reported	Casing Depth (ft):	31.5
Well completion:	11-AUG-08	Well Owner:	ARE SEATTLE NO 17 LLC | HART CROWSER
Well Type:	Resource Protection	Driller #:	Not Reported
Static Water Level:	Not Reported	Flow Rate (gpm):	Not Reported
Flow Type:	Not Reported	PSI:	Not Reported
Well Test:	Not Reported	Water Reclamation #:	8

AB7425
WNW
1/2 - 1 Mile
Lower

WA WELLS **WALOG2000412876**

Database:	Ecology Well Logs	Well Log ID:	545965
Well Tag #:	Not Reported	Project Tag #:	Not Reported
Notice of Intent #:	SE02850	Date Received:	02-SEP-08
Diameter (in):	Not Reported	Casing Depth (ft):	31.5
Well completion:	11-AUG-08	Well Owner:	ARE SEATTLE NO 17 LLC | HART CROWSER
Well Type:	Resource Protection	Driller #:	Not Reported
Static Water Level:	Not Reported	Flow Rate (gpm):	Not Reported
Flow Type:	Not Reported	PSI:	Not Reported
Well Test:	Not Reported	Water Reclamation #:	8

DRAFT

Map ID Direction Distance Elevation	Database	EDR ID Number
AB7426 **WNW** **1/2 - 1 Mile** **Lower**	**WA WELLS**	**WALOG2000412877**

Database:	Ecology Well Logs	Well Log ID:	545966
Well Tag #:	Not Reported	Project Tag #:	Not Reported
Notice of Intent #:	SE02850	Date Received:	02-SEP-08
Diameter (in):	Not Reported	Casing Depth (ft):	31.5
Well completion:	11-AUG-08	Well Owner:	ARE SEATTLE NO 17 LLC | HART CROWSER
Well Type:	Resource Protection	Driller #:	Not Reported
Static Water Level:	Not Reported	Flow Rate (gpm):	Not Reported
Flow Type:	Not Reported	PSI:	Not Reported
Well Test:	Not Reported	Water Reclamation #:	8

AB7427 **WNW** **1/2 - 1 Mile** **Lower**	**WA WELLS**	**WALOG2000450574**

Database:	Ecology Well Logs	Well Log ID:	599640
Well Tag #:	Not Reported	Project Tag #:	Not Reported
Notice of Intent #:	SE04935	Date Received:	13-JUL-09
Diameter (in):	8	Casing Depth (ft):	35
Well completion:	24-JUN-09	Well Owner:	Zaser & Longston | Golder Assoc
Well Type:	Resource Protection	Driller #:	Not Reported
Static Water Level:	Not Reported	Flow Rate (gpm):	Not Reported
Flow Type:	Not Reported	PSI:	Not Reported
Well Test:	Not Reported	Water Reclamation #:	8

AB7428 **WNW** **1/2 - 1 Mile** **Lower**	**WA WELLS**	**WALOG2000450575**

Database:	Ecology Well Logs	Well Log ID:	599642
Well Tag #:	Not Reported	Project Tag #:	Not Reported
Notice of Intent #:	AE06348	Date Received:	13-JUL-09
Diameter (in):	8	Casing Depth (ft):	35
Well completion:	24-JUN-09	Well Owner:	Zaser & Longston | Golder Assoc
Well Type:	Decommisioning	Driller #:	Not Reported
Static Water Level:	Not Reported	Flow Rate (gpm):	Not Reported
Flow Type:	Not Reported	PSI:	Not Reported
Well Test:	Not Reported	Water Reclamation #:	8

AB7429 **WNW** **1/2 - 1 Mile** **Lower**	**WA WELLS**	**WALOG2000452388**

Database:	Ecology Well Logs	Well Log ID:	603032
Well Tag #:	Not Reported	Project Tag #:	Not Reported
Notice of Intent #:	SE04811	Date Received:	24-JUL-09
Diameter (in):	2	Casing Depth (ft):	12

DRAFT

Well completion:	16-JUL-09		
Well Owner:	ARE Seattle No17 LLC | Sound Environmental Strategies		
Well Type:	Resource Protection	Driller #:	Not Reported
Static Water Level:	Not Reported	Flow Rate (gpm):	Not Reported
Flow Type:	Not Reported	PSI:	Not Reported
Well Test:	Not Reported	Water Reclamation #:	8

AB7430
WNW
1/2 - 1 Mile
Lower

WA WELLS **WALOG2000452389**

Database:	Ecology Well Logs	Well Log ID:	603034
Well Tag #:	Not Reported	Project Tag #:	Not Reported
Notice of Intent #:	SE04811	Date Received:	24-JUL-09
Diameter (in):	2	Casing Depth (ft):	12
Well completion:	16-JUL-09		
Well Owner:	ARE Seattle No17 LLC | Sound Environmental Strategies		
Well Type:	Resource Protection	Driller #:	Not Reported
Static Water Level:	Not Reported	Flow Rate (gpm):	Not Reported
Flow Type:	Not Reported	PSI:	Not Reported
Well Test:	Not Reported	Water Reclamation #:	8

AB7431
WNW
1/2 - 1 Mile
Lower

WA WELLS **WALOG2000452390**

Database:	Ecology Well Logs	Well Log ID:	603036
Well Tag #:	Not Reported	Project Tag #:	Not Reported
Notice of Intent #:	SE04811	Date Received:	24-JUL-09
Diameter (in):	2	Casing Depth (ft):	14
Well completion:	16-JUL-09		
Well Owner:	ARE Seattle No17 LLC | Sound Environmental Strategies		
Well Type:	Resource Protection	Driller #:	Not Reported
Static Water Level:	Not Reported	Flow Rate (gpm):	Not Reported
Flow Type:	Not Reported	PSI:	Not Reported
Well Test:	Not Reported	Water Reclamation #:	8

AB7432
WNW
1/2 - 1 Mile
Lower

WA WELLS **WALOG2000452391**

Database:	Ecology Well Logs	Well Log ID:	603038
Well Tag #:	Not Reported	Project Tag #:	Not Reported
Notice of Intent #:	SE04811	Date Received:	24-JUL-09
Diameter (in):	2	Casing Depth (ft):	14
Well completion:	16-JUL-09		
Well Owner:	ARE Seattle No17 LLC | Sound Environmental Strategies		
Well Type:	Resource Protection	Driller #:	Not Reported
Static Water Level:	Not Reported	Flow Rate (gpm):	Not Reported
Flow Type:	Not Reported	PSI:	Not Reported
Well Test:	Not Reported	Water Reclamation #:	8

DRAFT

Map ID Direction Distance Elevation	Database	EDR ID Number
AB7433 **WNW** **1/2 - 1 Mile** **Lower**	**WA WELLS**	**WALOG2000452392**

Database:	Ecology Well Logs	Well Log ID:	603040
Well Tag #:	Not Reported	Project Tag #:	Not Reported
Notice of Intent #:	SE04811	Date Received:	24-JUL-09
Diameter (in):	2	Casing Depth (ft):	14
Well completion:	16-JUL-09		
Well Owner:	ARE Seattle No17 LLC | Sound Environmental Strategies		
Well Type:	Resource Protection	Driller #:	Not Reported
Static Water Level:	Not Reported	Flow Rate (gpm):	Not Reported
Flow Type:	Not Reported	PSI:	Not Reported
Well Test:	Not Reported	Water Reclamation #:	8

AB7434 **WNW** **1/2 - 1 Mile** **Lower**	**WA WELLS**	**WALOG2000452393**

Database:	Ecology Well Logs	Well Log ID:	603042
Well Tag #:	Not Reported	Project Tag #:	Not Reported
Notice of Intent #:	SE04811	Date Received:	24-JUL-09
Diameter (in):	2	Casing Depth (ft):	14
Well completion:	16-JUL-09		
Well Owner:	ARE Seattle No17 LLC | Sound Environmental Strategies		
Well Type:	Resource Protection	Driller #:	Not Reported
Static Water Level:	Not Reported	Flow Rate (gpm):	Not Reported
Flow Type:	Not Reported	PSI:	Not Reported
Well Test:	Not Reported	Water Reclamation #:	8

AB7435 **WNW** **1/2 - 1 Mile** **Lower**	**WA WELLS**	**WALOG2000452394**

Database:	Ecology Well Logs	Well Log ID:	603044
Well Tag #:	Not Reported	Project Tag #:	Not Reported
Notice of Intent #:	SE04811	Date Received:	24-JUL-09
Diameter (in):	2	Casing Depth (ft):	14
Well completion:	16-JUL-09		
Well Owner:	ARE Seattle No17 LLC | Sound Environmental Strategies		
Well Type:	Resource Protection	Driller #:	Not Reported
Static Water Level:	Not Reported	Flow Rate (gpm):	Not Reported
Flow Type:	Not Reported	PSI:	Not Reported
Well Test:	Not Reported	Water Reclamation #:	8

DRAFT

Map ID Direction Distance Elevation	Database	EDR ID Number
AB7436 **WNW** **1/2 - 1 Mile** **Lower**	**WA WELLS**	**WALOG2000452395**

Database:	Ecology Well Logs	Well Log ID:	603046
Well Tag #:	Not Reported	Project Tag #:	Not Reported
Notice of Intent #:	SE04811	Date Received:	24-JUL-09
Diameter (in):	2	Casing Depth (ft):	16
Well completion:	16-JUL-09		
Well Owner:	ARE Seattle No17 LLC | Sound Environmental Strategies		
Well Type:	Resource Protection	Driller #:	Not Reported
Static Water Level:	Not Reported	Flow Rate (gpm):	Not Reported
Flow Type:	Not Reported	PSI:	Not Reported
Well Test:	Not Reported	Water Reclamation #:	8

AB7437 **WNW** **1/2 - 1 Mile** **Lower**	**WA WELLS**	**WALOG2000452396**

Database:	Ecology Well Logs	Well Log ID:	603048
Well Tag #:	Not Reported	Project Tag #:	Not Reported
Notice of Intent #:	AE06226	Date Received:	24-JUL-09
Diameter (in):	2	Casing Depth (ft):	12
Well completion:	16-JUL-09		
Well Owner:	ARE Seattle No17 LLC | Sound Environmental Strategies		
Well Type:	Decommisioning	Driller #:	Not Reported
Static Water Level:	Not Reported	Flow Rate (gpm):	Not Reported
Flow Type:	Not Reported	PSI:	Not Reported
Well Test:	Not Reported	Water Reclamation #:	8

AB7438 **WNW** **1/2 - 1 Mile** **Lower**	**WA WELLS**	**WALOG2000452397**

Database:	Ecology Well Logs	Well Log ID:	603050
Well Tag #:	Not Reported	Project Tag #:	Not Reported
Notice of Intent #:	AE06226	Date Received:	24-JUL-09
Diameter (in):	2	Casing Depth (ft):	12
Well completion:	16-JUL-09		
Well Owner:	ARE Seattle No17 LLC | Sound Environmental Strategies		
Well Type:	Decommisioning	Driller #:	Not Reported
Static Water Level:	Not Reported	Flow Rate (gpm):	Not Reported
Flow Type:	Not Reported	PSI:	Not Reported
Well Test:	Not Reported	Water Reclamation #:	8

DRAFT

Map ID Direction Distance Elevation	Database	EDR ID Number
AB7439 **WNW** **1/2 - 1 Mile** **Lower**	**WA WELLS**	**WALOG2000452398**

Database:	Ecology Well Logs	Well Log ID:	603052
Well Tag #:	Not Reported	Project Tag #:	Not Reported
Notice of Intent #:	AE06226	Date Received:	24-JUL-09
Diameter (in):	2	Casing Depth (ft):	14
Well completion:	16-JUL-09		
Well Owner:	ARE Seattle No17 LLC | Sound Environmental Strategies		
Well Type:	Decommisioning	Driller #:	Not Reported
Static Water Level:	Not Reported	Flow Rate (gpm):	Not Reported
Flow Type:	Not Reported	PSI:	Not Reported
Well Test:	Not Reported	Water Reclamation #:	8

AB7440 **WNW** **1/2 - 1 Mile** **Lower**	**WA WELLS**	**WALOG2000452399**

Database:	Ecology Well Logs	Well Log ID:	603054
Well Tag #:	Not Reported	Project Tag #:	Not Reported
Notice of Intent #:	AE06226	Date Received:	24-JUL-09
Diameter (in):	2	Casing Depth (ft):	14
Well completion:	16-JUL-09		
Well Owner:	ARE Seattle No17 LLC | Sound Environmental Strategies		
Well Type:	Decommisioning	Driller #:	Not Reported
Static Water Level:	Not Reported	Flow Rate (gpm):	Not Reported
Flow Type:	Not Reported	PSI:	Not Reported
Well Test:	Not Reported	Water Reclamation #:	8

AB7441 **WNW** **1/2 - 1 Mile** **Lower**	**WA WELLS**	**WALOG2000452400**

Database:	Ecology Well Logs	Well Log ID:	603056
Well Tag #:	Not Reported	Project Tag #:	Not Reported
Notice of Intent #:	AE06226	Date Received:	24-JUL-09
Diameter (in):	2	Casing Depth (ft):	14
Well completion:	16-JUL-09	Well Owner:	ARE Seattle No17 LLC
Well Type:	Decommisioning	Driller #:	Not Reported
Static Water Level:	Not Reported	Flow Rate (gpm):	Not Reported
Flow Type:	Not Reported	PSI:	Not Reported
Well Test:	Not Reported	Water Reclamation #:	8

AB7442 **WNW** **1/2 - 1 Mile** **Lower**	**WA WELLS**	**WALOG2000452401**

Database:	Ecology Well Logs	Well Log ID:	603058
Well Tag #:	Not Reported	Project Tag #:	Not Reported

DRAFT

Notice of Intent #:	AE06226	Date Received:	24-JUL-09
Diameter (in):	2	Casing Depth (ft):	14
Well completion:	16-JUL-09		
Well Owner:	ARE Seattle No17 LLC | Sound Environmental Strategies		
Well Type:	Decommisioning	Driller #:	Not Reported
Static Water Level:	Not Reported	Flow Rate (gpm):	Not Reported
Flow Type:	Not Reported	PSI:	Not Reported
Well Test:	Not Reported	Water Reclamation #:	8

AB7443
WNW
1/2 - 1 Mile
Lower

WA WELLS **WALOG2000452402**

Database:	Ecology Well Logs	Well Log ID:	603060
Well Tag #:	Not Reported	Project Tag #:	Not Reported
Notice of Intent #:	AE06226	Date Received:	24-JUL-09
Diameter (in):	2	Casing Depth (ft):	14
Well completion:	16-JUL-09		
Well Owner:	ARE Seattle No17 LLC | Sound Environmental Strategies		
Well Type:	Decommisioning	Driller #:	Not Reported
Static Water Level:	Not Reported	Flow Rate (gpm):	Not Reported
Flow Type:	Not Reported	PSI:	Not Reported
Well Test:	Not Reported	Water Reclamation #:	8

AB7444
WNW
1/2 - 1 Mile
Lower

WA WELLS **WALOG2000452403**

Database:	Ecology Well Logs	Well Log ID:	603062
Well Tag #:	Not Reported	Project Tag #:	Not Reported
Notice of Intent #:	AE06226	Date Received:	24-JUL-09
Diameter (in):	2	Casing Depth (ft):	16
Well completion:	16-JUL-09		
Well Owner:	ARE Seattle No17 LLC | Sound Environmental Strategies		
Well Type:	Decommisioning	Driller #:	Not Reported
Static Water Level:	Not Reported	Flow Rate (gpm):	Not Reported
Flow Type:	Not Reported	PSI:	Not Reported
Well Test:	Not Reported	Water Reclamation #:	8

AB7445
WNW
1/2 - 1 Mile
Lower

WA WELLS **WALOG2000465963**

Database:	Ecology Well Logs	Well Log ID:	629677
Well Tag #:	Not Reported	Project Tag #:	Not Reported
Notice of Intent #:	S031378	Date Received:	06-JAN-10
Diameter (in):	4	Casing Depth (ft):	50
Well completion:	07-JUN-07	Well Owner:	C/O E3RA INC | E3RA INC
Well Type:	Resource Protection	Driller #:	Not Reported
Static Water Level:	Not Reported	Flow Rate (gpm):	Not Reported
Flow Type:	Not Reported	PSI:	Not Reported
Well Test:	Not Reported	Water Reclamation #:	8

DRAFT

Map ID Direction Distance Elevation	Database	EDR ID Number
AB7446 **WNW** **1/2 - 1 Mile** **Lower**	**WA WELLS**	**WALOG2000465964**

Database:	Ecology Well Logs	Well Log ID:	629679
Well Tag #:	Not Reported	Project Tag #:	Not Reported
Notice of Intent #:	S031378	Date Received:	06-JAN-10
Diameter (in):	4	Casing Depth (ft):	50
Well completion:	07-JUN-07	Well Owner:	C/O E3RA INC | E3RA INC
Well Type:	Resource Protection	Driller #:	Not Reported
Static Water Level:	Not Reported	Flow Rate (gpm):	Not Reported
Flow Type:	Not Reported	PSI:	Not Reported
Well Test:	Not Reported	Water Reclamation #:	8

AB7447 **WNW** **1/2 - 1 Mile** **Lower**	**WA WELLS**	**WALOG2000465965**

Database:	Ecology Well Logs	Well Log ID:	629681
Well Tag #:	Not Reported	Project Tag #:	Not Reported
Notice of Intent #:	A121388	Date Received:	06-JAN-10
Diameter (in):	4	Casing Depth (ft):	50
Well completion:	07-JUN-07	Well Owner:	C/O E3RA INC | E3RA INC
Well Type:	Decommisioning	Driller #:	Not Reported
Static Water Level:	Not Reported	Flow Rate (gpm):	Not Reported
Flow Type:	Not Reported	PSI:	Not Reported
Well Test:	Not Reported	Water Reclamation #:	8

AB7448 **WNW** **1/2 - 1 Mile** **Lower**	**WA WELLS**	**WALOG2000465966**

Database:	Ecology Well Logs	Well Log ID:	629683
Well Tag #:	Not Reported	Project Tag #:	Not Reported
Notice of Intent #:	A121388	Date Received:	06-JAN-10
Diameter (in):	4	Casing Depth (ft):	50
Well completion:	07-JUN-07	Well Owner:	C/O E3RA INC | E3RA INC
Well Type:	Decommisioning	Driller #:	Not Reported
Static Water Level:	Not Reported	Flow Rate (gpm):	Not Reported
Flow Type:	Not Reported	PSI:	Not Reported
Well Test:	Not Reported	Water Reclamation #:	8

AB7449 **WNW** **1/2 - 1 Mile** **Lower**	**WA WELLS**	**WALOG2000493433**

Database:	Ecology Well Logs	Well Log ID:	684819
Well Tag #:	Not Reported	Project Tag #:	Not Reported
Notice of Intent #:	SE08229	Date Received:	02-NOV-10
Diameter (in):	2	Casing Depth (ft):	20

DRAFT

Well completion:	06-OCT-10	Well Owner:	Seattle Times | Sound Earth Strategies
Well Type:	Resource Protection	Driller #:	Not Reported
Static Water Level:	Not Reported	Flow Rate (gpm):	Not Reported
Flow Type:	Not Reported	PSI:	Not Reported
Well Test:	Not Reported	Water Reclamation #:	8

AB7450
WNW
1/2 - 1 Mile
Lower

WA WELLS **WALOG2000493434**

Database:	Ecology Well Logs	Well Log ID:	684821
Well Tag #:	Not Reported	Project Tag #:	Not Reported
Notice of Intent #:	SE08229	Date Received:	02-NOV-10
Diameter (in):	1	Casing Depth (ft):	10
Well completion:	06-OCT-10	Well Owner:	Seattle Times | Sound Earth Strategies
Well Type:	Resource Protection	Driller #:	Not Reported
Static Water Level:	Not Reported	Flow Rate (gpm):	Not Reported
Flow Type:	Not Reported	PSI:	Not Reported
Well Test:	Not Reported	Water Reclamation #:	8

AB7451
WNW
1/2 - 1 Mile
Lower

WA WELLS **WALOG2000493435**

Database:	Ecology Well Logs	Well Log ID:	684822
Well Tag #:	Not Reported	Project Tag #:	Not Reported
Notice of Intent #:	SE08229	Date Received:	02-NOV-10
Diameter (in):	2	Casing Depth (ft):	20
Well completion:	06-OCT-10	Well Owner:	Seattle Times | Sound Earth Strategies
Well Type:	Resource Protection	Driller #:	Not Reported
Static Water Level:	Not Reported	Flow Rate (gpm):	Not Reported
Flow Type:	Not Reported	PSI:	Not Reported
Well Test:	Not Reported	Water Reclamation #:	8

AB7452
WNW
1/2 - 1 Mile
Lower

WA WELLS **WALOG2000493437**

Database:	Ecology Well Logs	Well Log ID:	684825
Well Tag #:	Not Reported	Project Tag #:	Not Reported
Notice of Intent #:	SE08229	Date Received:	02-NOV-10
Diameter (in):	2	Casing Depth (ft):	21
Well completion:	06-OCT-10	Well Owner:	Seattle Times | Sound Earth Strategies
Well Type:	Resource Protection	Driller #:	Not Reported
Static Water Level:	Not Reported	Flow Rate (gpm):	Not Reported
Flow Type:	Not Reported	PSI:	Not Reported
Well Test:	Not Reported	Water Reclamation #:	8

DRAFT

Map ID Direction Distance Elevation	Database	EDR ID Number
AB7453 **WNW** **1/2 - 1 Mile** **Lower**	**WA WELLS**	**WALOG2000493440**

Database:	Ecology Well Logs	Well Log ID:	684830
Well Tag #:	Not Reported	Project Tag #:	Not Reported
Notice of Intent #:	SE08229	Date Received:	02-NOV-10
Diameter (in):	2	Casing Depth (ft):	21
Well completion:	06-OCT-10	Well Owner:	Seattle Times | Sound Earth Strategies
Well Type:	Resource Protection	Driller #:	Not Reported
Static Water Level:	Not Reported	Flow Rate (gpm):	Not Reported
Flow Type:	Not Reported	PSI:	Not Reported
Well Test:	Not Reported	Water Reclamation #:	8

AB7454 **WNW** **1/2 - 1 Mile** **Lower**	**WA WELLS**	**WALOG2000493443**

Database:	Ecology Well Logs	Well Log ID:	684836
Well Tag #:	Not Reported	Project Tag #:	Not Reported
Notice of Intent #:	SE08229	Date Received:	02-NOV-10
Diameter (in):	2	Casing Depth (ft):	21
Well completion:	06-OCT-10	Well Owner:	Seattle Times | Sound Earth Strategies
Well Type:	Resource Protection	Driller #:	Not Reported
Static Water Level:	Not Reported	Flow Rate (gpm):	Not Reported
Flow Type:	Not Reported	PSI:	Not Reported
Well Test:	Not Reported	Water Reclamation #:	8

AB7455 **WNW** **1/2 - 1 Mile** **Lower**	**WA WELLS**	**WALOG2000493446**

Database:	Ecology Well Logs	Well Log ID:	684842
Well Tag #:	Not Reported	Project Tag #:	Not Reported
Notice of Intent #:	SE08229	Date Received:	02-NOV-10
Diameter (in):	2	Casing Depth (ft):	13
Well completion:	06-OCT-10	Well Owner:	Seattle Times | Sound Earth Strategies
Well Type:	Resource Protection	Driller #:	Not Reported
Static Water Level:	Not Reported	Flow Rate (gpm):	Not Reported
Flow Type:	Not Reported	PSI:	Not Reported
Well Test:	Not Reported	Water Reclamation #:	8

AB7456 **WNW** **1/2 - 1 Mile** **Lower**	**WA WELLS**	**WALOG2000493448**

Database:	Ecology Well Logs	Well Log ID:	684845
Well Tag #:	Not Reported	Project Tag #:	Not Reported
Notice of Intent #:	SE08229	Date Received:	02-NOV-10
Diameter (in):	2	Casing Depth (ft):	23

DRAFT

Well completion:	07-OCT-10	Well Owner:	Seattle Times | Sound Earth Strategies
Well Type:	Resource Protection	Driller #:	Not Reported
Static Water Level:	Not Reported	Flow Rate (gpm):	Not Reported
Flow Type:	Not Reported	PSI:	Not Reported
Well Test:	Not Reported	Water Reclamation #:	8

AB7457
WNW
1/2 - 1 Mile
Lower

WA WELLS **WALOG2000493451**

Database:	Ecology Well Logs	Well Log ID:	684850
Well Tag #:	Not Reported	Project Tag #:	Not Reported
Notice of Intent #:	SE08229	Date Received:	02-NOV-10
Diameter (in):	2	Casing Depth (ft):	16
Well completion:	07-OCT-10	Well Owner:	Seattle Times | Sound Earth Strategies
Well Type:	Resource Protection	Driller #:	Not Reported
Static Water Level:	Not Reported	Flow Rate (gpm):	Not Reported
Flow Type:	Not Reported	PSI:	Not Reported
Well Test:	Not Reported	Water Reclamation #:	8

AB7458
WNW
1/2 - 1 Mile
Lower

WA WELLS **WALOG2000493452**

Database:	Ecology Well Logs	Well Log ID:	684852
Well Tag #:	Not Reported	Project Tag #:	Not Reported
Notice of Intent #:	SE08229	Date Received:	02-NOV-10
Diameter (in):	2	Casing Depth (ft):	22
Well completion:	07-OCT-10	Well Owner:	Seattle Times | Sound Earth Strategies
Well Type:	Resource Protection	Driller #:	Not Reported
Static Water Level:	Not Reported	Flow Rate (gpm):	Not Reported
Flow Type:	Not Reported	PSI:	Not Reported
Well Test:	Not Reported	Water Reclamation #:	8

AB7459
WNW
1/2 - 1 Mile
Lower

WA WELLS **WALOG2000493454**

Database:	Ecology Well Logs	Well Log ID:	684855
Well Tag #:	Not Reported	Project Tag #:	Not Reported
Notice of Intent #:	SE08229	Date Received:	02-NOV-10
Diameter (in):	2	Casing Depth (ft):	15
Well completion:	07-OCT-10	Well Owner:	Seattle Times | Sound Earth Strategies
Well Type:	Resource Protection	Driller #:	Not Reported
Static Water Level:	Not Reported	Flow Rate (gpm):	Not Reported
Flow Type:	Not Reported	PSI:	Not Reported
Well Test:	Not Reported	Water Reclamation #:	8

DRAFT

Map ID Direction Distance Elevation	Database	EDR ID Number
AB7460 **WNW** **1/2 - 1 Mile** **Lower**	**WA WELLS**	**WALOG2000493456**

Database:	Ecology Well Logs	Well Log ID:	684858
Well Tag #:	Not Reported	Project Tag #:	Not Reported
Notice of Intent #:	SE08229	Date Received:	02-NOV-10
Diameter (in):	2	Casing Depth (ft):	19
Well completion:	07-OCT-10	Well Owner:	Seattle Times | Sound Earth Strategies
Well Type:	Resource Protection	Driller #:	Not Reported
Static Water Level:	Not Reported	Flow Rate (gpm):	Not Reported
Flow Type:	Not Reported	PSI:	Not Reported
Well Test:	Not Reported	Water Reclamation #:	8

AB7461 **WNW** **1/2 - 1 Mile** **Lower**	**WA WELLS**	**WALOG2000493458**

Database:	Ecology Well Logs	Well Log ID:	684861
Well Tag #:	Not Reported	Project Tag #:	Not Reported
Notice of Intent #:	SE08229	Date Received:	02-NOV-10
Diameter (in):	2	Casing Depth (ft):	20
Well completion:	07-OCT-10	Well Owner:	Seattle Times | Sound Earth Strategies
Well Type:	Resource Protection	Driller #:	Not Reported
Static Water Level:	Not Reported	Flow Rate (gpm):	Not Reported
Flow Type:	Not Reported	PSI:	Not Reported
Well Test:	Not Reported	Water Reclamation #:	8

AB7462 **WNW** **1/2 - 1 Mile** **Lower**	**WA WELLS**	**WALOG2000493461**

Database:	Ecology Well Logs	Well Log ID:	684866
Well Tag #:	Not Reported	Project Tag #:	Not Reported
Notice of Intent #:	AE10864	Date Received:	02-OCT-10
Diameter (in):	1	Casing Depth (ft):	10
Well completion:	06-OCT-10	Well Owner:	Seattle Times | Sound Earth Strategies
Well Type:	Decommisioning	Driller #:	Not Reported
Static Water Level:	Not Reported	Flow Rate (gpm):	Not Reported
Flow Type:	Not Reported	PSI:	Not Reported
Well Test:	Not Reported	Water Reclamation #:	8

AB7463 **WNW** **1/2 - 1 Mile** **Lower**	**WA WELLS**	**WALOG2000493478**

Database:	Ecology Well Logs	Well Log ID:	684898
Well Tag #:	Not Reported	Project Tag #:	Not Reported
Notice of Intent #:	AE10864	Date Received:	02-OCT-10
Diameter (in):	2	Casing Depth (ft):	20

DRAFT

Well completion:	06-OCT-10	Well Owner:	Seattle Times
Well Type:	Decommisioning	Driller #:	Not Reported
Static Water Level:	Not Reported	Flow Rate (gpm):	Not Reported
Flow Type:	Not Reported	PSI:	Not Reported
Well Test:	Not Reported	Water Reclamation #:	8

AB7464
WNW
1/2 - 1 Mile
Lower

WA WELLS **WALOG2000493481**

Database:	Ecology Well Logs	Well Log ID:	684904
Well Tag #:	Not Reported	Project Tag #:	Not Reported
Notice of Intent #:	AE10864	Date Received:	02-OCT-10
Diameter (in):	2	Casing Depth (ft):	20
Well completion:	06-OCT-10	Well Owner:	Seattle Times
Well Type:	Decommisioning	Driller #:	Not Reported
Static Water Level:	Not Reported	Flow Rate (gpm):	Not Reported
Flow Type:	Not Reported	PSI:	Not Reported
Well Test:	Not Reported	Water Reclamation #:	8

AB7465
WNW
1/2 - 1 Mile
Lower

WA WELLS **WALOG2000493483**

Database:	Ecology Well Logs	Well Log ID:	684907
Well Tag #:	Not Reported	Project Tag #:	Not Reported
Notice of Intent #:	AE10864	Date Received:	02-OCT-10
Diameter (in):	2	Casing Depth (ft):	21
Well completion:	06-OCT-10	Well Owner:	Seattle Times
Well Type:	Decommisioning	Driller #:	Not Reported
Static Water Level:	Not Reported	Flow Rate (gpm):	Not Reported
Flow Type:	Not Reported	PSI:	Not Reported
Well Test:	Not Reported	Water Reclamation #:	8

AB7466
WNW
1/2 - 1 Mile
Lower

WA WELLS **WALOG2000493484**

Database:	Ecology Well Logs	Well Log ID:	684909
Well Tag #:	Not Reported	Project Tag #:	Not Reported
Notice of Intent #:	AE10864	Date Received:	02-OCT-10
Diameter (in):	2	Casing Depth (ft):	21
Well completion:	06-OCT-10	Well Owner:	Seattle Times
Well Type:	Decommisioning	Driller #:	Not Reported
Static Water Level:	Not Reported	Flow Rate (gpm):	Not Reported
Flow Type:	Not Reported	PSI:	Not Reported
Well Test:	Not Reported	Water Reclamation #:	8

DRAFT

Map ID Direction Distance Elevation	Database	EDR ID Number
AB7467 **WNW** **1/2 - 1 Mile** **Lower**	**WA WELLS**	**WALOG2000493485**

Database:	Ecology Well Logs	Well Log ID:	684910
Well Tag #:	Not Reported	Project Tag #:	Not Reported
Notice of Intent #:	AE10864	Date Received:	02-OCT-10
Diameter (in):	1	Casing Depth (ft):	21
Well completion:	06-OCT-10	Well Owner:	Seattle Times | Sound Earth Strategies
Well Type:	Decommisioning	Driller #:	Not Reported
Static Water Level:	Not Reported	Flow Rate (gpm):	Not Reported
Flow Type:	Not Reported	PSI:	Not Reported
Well Test:	Not Reported	Water Reclamation #:	8

AB7468 **WNW** **1/2 - 1 Mile** **Lower**	**WA WELLS**	**WALOG2000493486**

Database:	Ecology Well Logs	Well Log ID:	684912
Well Tag #:	Not Reported	Project Tag #:	Not Reported
Notice of Intent #:	AE10864	Date Received:	02-OCT-10
Diameter (in):	2	Casing Depth (ft):	13
Well completion:	06-OCT-10	Well Owner:	Seattle Times | Sound Earth Strategies
Well Type:	Decommisioning	Driller #:	Not Reported
Static Water Level:	Not Reported	Flow Rate (gpm):	Not Reported
Flow Type:	Not Reported	PSI:	Not Reported
Well Test:	Not Reported	Water Reclamation #:	8

AB7469 **WNW** **1/2 - 1 Mile** **Lower**	**WA WELLS**	**WALOG2000493487**

Database:	Ecology Well Logs	Well Log ID:	684913
Well Tag #:	Not Reported	Project Tag #:	Not Reported
Notice of Intent #:	AE10864	Date Received:	02-OCT-10
Diameter (in):	2	Casing Depth (ft):	23
Well completion:	07-OCT-10	Well Owner:	Seattle Times | Sound Earth Strategies
Well Type:	Decommisioning	Driller #:	Not Reported
Static Water Level:	Not Reported	Flow Rate (gpm):	Not Reported
Flow Type:	Not Reported	PSI:	Not Reported
Well Test:	Not Reported	Water Reclamation #:	8

AB7470 **WNW** **1/2 - 1 Mile** **Lower**	**WA WELLS**	**WALOG2000493488**

Database:	Ecology Well Logs	Well Log ID:	684914
Well Tag #:	Not Reported	Project Tag #:	Not Reported
Notice of Intent #:	AE10864	Date Received:	02-OCT-10
Diameter (in):	2	Casing Depth (ft):	16

DRAFT

Well completion:	07-OCT-10	Well Owner:	Seattle Times | Sound Earth Strategies
Well Type:	Decommisioning	Driller #:	Not Reported
Static Water Level:	Not Reported	Flow Rate (gpm):	Not Reported
Flow Type:	Not Reported	PSI:	Not Reported
Well Test:	Not Reported	Water Reclamation #:	8

AB7471
WNW
1/2 - 1 Mile
Lower

WA WELLS **WALOG2000493489**

Database:	Ecology Well Logs	Well Log ID:	684916
Well Tag #:	Not Reported	Project Tag #:	Not Reported
Notice of Intent #:	AE10864	Date Received:	02-OCT-10
Diameter (in):	2	Casing Depth (ft):	22
Well completion:	07-OCT-10	Well Owner:	Seattle Times | Sound Earth Strategies
Well Type:	Decommisioning	Driller #:	Not Reported
Static Water Level:	Not Reported	Flow Rate (gpm):	Not Reported
Flow Type:	Not Reported	PSI:	Not Reported
Well Test:	Not Reported	Water Reclamation #:	8

AB7472
WNW
1/2 - 1 Mile
Lower

WA WELLS **WALOG2000493490**

Database:	Ecology Well Logs	Well Log ID:	684917
Well Tag #:	Not Reported	Project Tag #:	Not Reported
Notice of Intent #:	AE10864	Date Received:	02-OCT-10
Diameter (in):	2	Casing Depth (ft):	15
Well completion:	07-OCT-10	Well Owner:	Seattle Times | Sound Earth Strategies
Well Type:	Decommisioning	Driller #:	Not Reported
Static Water Level:	Not Reported	Flow Rate (gpm):	Not Reported
Flow Type:	Not Reported	PSI:	Not Reported
Well Test:	Not Reported	Water Reclamation #:	8

AB7473
WNW
1/2 - 1 Mile
Lower

WA WELLS **WALOG2000493491**

Database:	Ecology Well Logs	Well Log ID:	684919
Well Tag #:	Not Reported	Project Tag #:	Not Reported
Notice of Intent #:	AE10864	Date Received:	02-OCT-10
Diameter (in):	2	Casing Depth (ft):	19
Well completion:	07-OCT-10	Well Owner:	Seattle Times | Sound Earth Strategies
Well Type:	Decommisioning	Driller #:	Not Reported
Static Water Level:	Not Reported	Flow Rate (gpm):	Not Reported
Flow Type:	Not Reported	PSI:	Not Reported
Well Test:	Not Reported	Water Reclamation #:	8

DRAFT

Map ID Direction Distance Elevation	Database	EDR ID Number
AB7474 **WNW** **1/2 - 1 Mile** **Lower**	**WA WELLS**	**WALOG2000493517**

Database:	Ecology Well Logs	Well Log ID:	684963
Well Tag #:	Not Reported	Project Tag #:	Not Reported
Notice of Intent #:	AE10865	Date Received:	02-NOV-10
Diameter (in):	2	Casing Depth (ft):	22
Well completion:	07-OCT-10	Well Owner:	Seattle Times | Sound Earth Strategies
Well Type:	Decommisioning	Driller #:	Not Reported
Static Water Level:	Not Reported	Flow Rate (gpm):	Not Reported
Flow Type:	Not Reported	PSI:	Not Reported
Well Test:	Not Reported	Water Reclamation #:	8

AB7475 **WNW** **1/2 - 1 Mile** **Lower**	**WA WELLS**	**WALOG2000493520**

Database:	Ecology Well Logs	Well Log ID:	684969
Well Tag #:	Not Reported	Project Tag #:	Not Reported
Notice of Intent #:	EE01650	Date Received:	02-NOV-10
Diameter (in):	2	Casing Depth (ft):	22
Well completion:	07-OCT-10	Well Owner:	Seattle Times | Sound Earth Strategies
Well Type:	Resource Protection	Driller #:	Not Reported
Static Water Level:	Not Reported	Flow Rate (gpm):	Not Reported
Flow Type:	Not Reported	PSI:	Not Reported
Well Test:	Not Reported	Water Reclamation #:	8

AB7476 **WNW** **1/2 - 1 Mile** **Lower**	**WA WELLS**	**WALOG2000493735**

Database:	Ecology Well Logs	Well Log ID:	685390
Well Tag #:	Not Reported	Project Tag #:	Not Reported
Notice of Intent #:	AE10864	Date Received:	02-OCT-10
Diameter (in):	2	Casing Depth (ft):	20
Well completion:	07-OCT-10	Well Owner:	Seattle Times | Sound Earth Strategies
Well Type:	Decommisioning	Driller #:	Not Reported
Static Water Level:	Not Reported	Flow Rate (gpm):	Not Reported
Flow Type:	Not Reported	PSI:	Not Reported
Well Test:	Not Reported	Water Reclamation #:	8

AB7477 **WNW** **1/2 - 1 Mile** **Lower**	**WA WELLS**	**WALOG2000498325**

Database:	Ecology Well Logs	Well Log ID:	694341
Well Tag #:	Not Reported	Project Tag #:	Not Reported
Notice of Intent #:	AE11522	Date Received:	28-DEC-10
Diameter (in):	2	Casing Depth (ft):	27

DRAFT

Well completion:	08-DEC-10	Well Owner:	Seattle Times | AECOM
Well Type:	Decommisioning	Driller #:	Not Reported
Static Water Level:	Not Reported	Flow Rate (gpm):	Not Reported
Flow Type:	Not Reported	PSI:	Not Reported
Well Test:	Not Reported	Water Reclamation #:	8

AB7478
WNW
1/2 - 1 Mile
Lower

WA WELLS **WALOG2000498326**

Database:	Ecology Well Logs	Well Log ID:	694342
Well Tag #:	Not Reported	Project Tag #:	Not Reported
Notice of Intent #:	AE11522	Date Received:	28-DEC-10
Diameter (in):	2	Casing Depth (ft):	20
Well completion:	09-DEC-10	Well Owner:	Seattle Times | AECOM
Well Type:	Decommisioning	Driller #:	Not Reported
Static Water Level:	Not Reported	Flow Rate (gpm):	Not Reported
Flow Type:	Not Reported	PSI:	Not Reported
Well Test:	Not Reported	Water Reclamation #:	8

AB7479
WNW
1/2 - 1 Mile
Lower

WA WELLS **WALOG2000498327**

Database:	Ecology Well Logs	Well Log ID:	694344
Well Tag #:	Not Reported	Project Tag #:	Not Reported
Notice of Intent #:	AE11522	Date Received:	28-DEC-10
Diameter (in):	2	Casing Depth (ft):	20
Well completion:	09-DEC-10	Well Owner:	Seattle Times | AECOM
Well Type:	Decommisioning	Driller #:	Not Reported
Static Water Level:	Not Reported	Flow Rate (gpm):	Not Reported
Flow Type:	Not Reported	PSI:	Not Reported
Well Test:	Not Reported	Water Reclamation #:	8

AB7480
WNW
1/2 - 1 Mile
Lower

WA WELLS **WALOG2000498328**

Database:	Ecology Well Logs	Well Log ID:	694345
Well Tag #:	Not Reported	Project Tag #:	Not Reported
Notice of Intent #:	AE11522	Date Received:	28-DEC-10
Diameter (in):	2	Casing Depth (ft):	20
Well completion:	09-DEC-10	Well Owner:	Seattle Times | AECOM
Well Type:	Decommisioning	Driller #:	Not Reported
Static Water Level:	Not Reported	Flow Rate (gpm):	Not Reported
Flow Type:	Not Reported	PSI:	Not Reported
Well Test:	Not Reported	Water Reclamation #:	8

DRAFT

Map ID Direction Distance Elevation	Database	EDR ID Number
AB7481 **WNW** **1/2 - 1 Mile** **Lower**	**WA WELLS**	**WALOG2000498329**

Database:	Ecology Well Logs	Well Log ID:	694347
Well Tag #:	Not Reported	Project Tag #:	Not Reported
Notice of Intent #:	AE11522	Date Received:	28-DEC-10
Diameter (in):	2	Casing Depth (ft):	11
Well completion:	09-DEC-10	Well Owner:	Seattle Times | AECOM
Well Type:	Decommisioning	Driller #:	Not Reported
Static Water Level:	Not Reported	Flow Rate (gpm):	Not Reported
Flow Type:	Not Reported	PSI:	Not Reported
Well Test:	Not Reported	Water Reclamation #:	8

AB7482 **WNW** **1/2 - 1 Mile** **Lower**	**WA WELLS**	**WALOG2000498330**

Database:	Ecology Well Logs	Well Log ID:	694348
Well Tag #:	Not Reported	Project Tag #:	Not Reported
Notice of Intent #:	SE08700	Date Received:	28-DEC-10
Diameter (in):	2	Casing Depth (ft):	27
Well completion:	08-DEC-10	Well Owner:	Seattle Times | AECOM
Well Type:	Resource Protection	Driller #:	Not Reported
Static Water Level:	Not Reported	Flow Rate (gpm):	Not Reported
Flow Type:	Not Reported	PSI:	Not Reported
Well Test:	Not Reported	Water Reclamation #:	8

AB7483 **WNW** **1/2 - 1 Mile** **Lower**	**WA WELLS**	**WALOG2000498331**

Database:	Ecology Well Logs	Well Log ID:	694350
Well Tag #:	Not Reported	Project Tag #:	Not Reported
Notice of Intent #:	SE08700	Date Received:	28-DEC-10
Diameter (in):	2	Casing Depth (ft):	20
Well completion:	09-DEC-10	Well Owner:	Seattle Times | AECOM
Well Type:	Resource Protection	Driller #:	Not Reported
Static Water Level:	Not Reported	Flow Rate (gpm):	Not Reported
Flow Type:	Not Reported	PSI:	Not Reported
Well Test:	Not Reported	Water Reclamation #:	8

AB7484 **WNW** **1/2 - 1 Mile** **Lower**	**WA WELLS**	**WALOG2000498332**

Database:	Ecology Well Logs	Well Log ID:	694351
Well Tag #:	Not Reported	Project Tag #:	Not Reported
Notice of Intent #:	SE08700	Date Received:	28-DEC-10
Diameter (in):	2	Casing Depth (ft):	20

DRAFT

Well completion:	09-DEC-10	Well Owner:	Seattle Times | AECOM
Well Type:	Resource Protection	Driller #:	Not Reported
Static Water Level:	Not Reported	Flow Rate (gpm):	Not Reported
Flow Type:	Not Reported	PSI:	Not Reported
Well Test:	Not Reported	Water Reclamation #:	8

AB7485
WNW
1/2 - 1 Mile
Lower

WA WELLS **WALOG2000498333**

Database:	Ecology Well Logs	Well Log ID:	694353
Well Tag #:	Not Reported	Project Tag #:	Not Reported
Notice of Intent #:	SE08700	Date Received:	28-DEC-10
Diameter (in):	2	Casing Depth (ft):	20
Well completion:	09-DEC-10	Well Owner:	Seattle Times | AECOM
Well Type:	Resource Protection	Driller #:	Not Reported
Static Water Level:	Not Reported	Flow Rate (gpm):	Not Reported
Flow Type:	Not Reported	PSI:	Not Reported
Well Test:	Not Reported	Water Reclamation #:	8

AB7486
WNW
1/2 - 1 Mile
Lower

WA WELLS **WALOG2000498334**

Database:	Ecology Well Logs	Well Log ID:	694354
Well Tag #:	Not Reported	Project Tag #:	Not Reported
Notice of Intent #:	SE08700	Date Received:	28-DEC-10
Diameter (in):	2	Casing Depth (ft):	11
Well completion:	09-DEC-10	Well Owner:	Seattle Times | AECOM
Well Type:	Resource Protection	Driller #:	Not Reported
Static Water Level:	Not Reported	Flow Rate (gpm):	Not Reported
Flow Type:	Not Reported	PSI:	Not Reported
Well Test:	Not Reported	Water Reclamation #:	8

AB7487
WNW
1/2 - 1 Mile
Lower

WA WELLS **WALOG2000498357**

Database:	Ecology Well Logs	Well Log ID:	694391
Well Tag #:	Not Reported	Project Tag #:	Not Reported
Notice of Intent #:	EE01756	Date Received:	28-DEC-10
Diameter (in):	2	Casing Depth (ft):	40
Well completion:	08-DEC-10	Well Owner:	Seattle Times | AECOM
Well Type:	Resource Protection	Driller #:	Not Reported
Static Water Level:	Not Reported	Flow Rate (gpm):	Not Reported
Flow Type:	Not Reported	PSI:	Not Reported
Well Test:	Not Reported	Water Reclamation #:	8

DRAFT

Map ID Direction Distance Elevation	Database	EDR ID Number
AB7488 **WNW** **1/2 - 1 Mile** **Lower**	**WA WELLS**	**WALOG2000498358**

Database:	Ecology Well Logs	Well Log ID:	694393
Well Tag #:	Not Reported	Project Tag #:	Not Reported
Notice of Intent #:	AE11521	Date Received:	28-DEC-10
Diameter (in):	2	Casing Depth (ft):	40
Well completion:	08-DEC-10	Well Owner:	Seattle Times | AECOM
Well Type:	Decommisioning	Driller #:	Not Reported
Static Water Level:	Not Reported	Flow Rate (gpm):	Not Reported
Flow Type:	Not Reported	PSI:	Not Reported
Well Test:	Not Reported	Water Reclamation #:	8

AB7489 **WNW** **1/2 - 1 Mile** **Lower**	**WA WELLS**	**WALOG2000502023**

Database:	Ecology Well Logs	Well Log ID:	701347
Well Tag #:	Not Reported	Project Tag #:	Not Reported
Notice of Intent #:	AE11590	Date Received:	12-JAN-11
Diameter (in):	2.25	Casing Depth (ft):	10
Well completion:	13-DEC-10	Well Owner:	David Bennett | Geotech Consultants
Well Type:	Decommisioning	Driller #:	Not Reported
Static Water Level:	Not Reported	Flow Rate (gpm):	Not Reported
Flow Type:	Not Reported	PSI:	Not Reported
Well Test:	Not Reported	Water Reclamation #:	8

AB7490 **WNW** **1/2 - 1 Mile** **Lower**	**WA WELLS**	**WALOG2000502024**

Database:	Ecology Well Logs	Well Log ID:	701348
Well Tag #:	Not Reported	Project Tag #:	Not Reported
Notice of Intent #:	AE11590	Date Received:	12-JAN-11
Diameter (in):	2.25	Casing Depth (ft):	10
Well completion:	13-DEC-10	Well Owner:	David Bennett | Geotech Consultants
Well Type:	Decommisioning	Driller #:	Not Reported
Static Water Level:	Not Reported	Flow Rate (gpm):	Not Reported
Flow Type:	Not Reported	PSI:	Not Reported
Well Test:	Not Reported	Water Reclamation #:	8

AB7491 **WNW** **1/2 - 1 Mile** **Lower**	**WA WELLS**	**WALOG2000502025**

Database:	Ecology Well Logs	Well Log ID:	701349
Well Tag #:	Not Reported	Project Tag #:	Not Reported
Notice of Intent #:	AE11590	Date Received:	12-JAN-11
Diameter (in):	2.25	Casing Depth (ft):	10

DRAFT

Well completion:	13-DEC-10	Well Owner:	David Bennett | Geotech Consultants
Well Type:	Decommisioning	Driller #:	Not Reported
Static Water Level:	Not Reported	Flow Rate (gpm):	Not Reported
Flow Type:	Not Reported	PSI:	Not Reported
Well Test:	Not Reported	Water Reclamation #:	8

AB7492
WNW
1/2 - 1 Mile
Lower

WA WELLS **WALOG2000502026**

Database:	Ecology Well Logs	Well Log ID:	701351
Well Tag #:	Not Reported	Project Tag #:	Not Reported
Notice of Intent #:	AE11590	Date Received:	12-JAN-11
Diameter (in):	2.25	Casing Depth (ft):	7
Well completion:	13-DEC-10	Well Owner:	David Bennett | Geotech Consultants
Well Type:	Decommisioning	Driller #:	Not Reported
Static Water Level:	Not Reported	Flow Rate (gpm):	Not Reported
Flow Type:	Not Reported	PSI:	Not Reported
Well Test:	Not Reported	Water Reclamation #:	8

AB7493
WNW
1/2 - 1 Mile
Lower

WA WELLS **WALOG2000502027**

Database:	Ecology Well Logs	Well Log ID:	701353
Well Tag #:	Not Reported	Project Tag #:	Not Reported
Notice of Intent #:	AE11590	Date Received:	12-JAN-11
Diameter (in):	2.25	Casing Depth (ft):	7
Well completion:	13-DEC-10	Well Owner:	David Bennett | Geotech Consultants
Well Type:	Decommisioning	Driller #:	Not Reported
Static Water Level:	Not Reported	Flow Rate (gpm):	Not Reported
Flow Type:	Not Reported	PSI:	Not Reported
Well Test:	Not Reported	Water Reclamation #:	8

AB7494
WNW
1/2 - 1 Mile
Lower

WA WELLS **WALOG2000502028**

Database:	Ecology Well Logs	Well Log ID:	701354
Well Tag #:	Not Reported	Project Tag #:	Not Reported
Notice of Intent #:	SE08737	Date Received:	12-JAN-11
Diameter (in):	2.25	Casing Depth (ft):	10
Well completion:	13-DEC-10	Well Owner:	David Bennett | Geotech Consultants
Well Type:	Resource Protection	Driller #:	Not Reported
Static Water Level:	Not Reported	Flow Rate (gpm):	Not Reported
Flow Type:	Not Reported	PSI:	Not Reported
Well Test:	Not Reported	Water Reclamation #:	8

DRAFT

Map ID Direction Distance Elevation	Database	EDR ID Number
AB7495 **WNW** **1/2 - 1 Mile** **Lower**	**WA WELLS**	**WALOG2000502029**

Database:	Ecology Well Logs	Well Log ID:	701356
Well Tag #:	Not Reported	Project Tag #:	Not Reported
Notice of Intent #:	SE08737	Date Received:	12-JAN-11
Diameter (in):	2.25	Casing Depth (ft):	10
Well completion:	13-DEC-10	Well Owner:	David Bennett | Geotech Consultants
Well Type:	Resource Protection	Driller #:	Not Reported
Static Water Level:	Not Reported	Flow Rate (gpm):	Not Reported
Flow Type:	Not Reported	PSI:	Not Reported
Well Test:	Not Reported	Water Reclamation #:	8

AB7496 **WNW** **1/2 - 1 Mile** **Lower**	**WA WELLS**	**WALOG2000502030**

Database:	Ecology Well Logs	Well Log ID:	701358
Well Tag #:	Not Reported	Project Tag #:	Not Reported
Notice of Intent #:	SE08737	Date Received:	12-JAN-11
Diameter (in):	2.25	Casing Depth (ft):	10
Well completion:	13-DEC-10	Well Owner:	David Bennett | Geotech Consultants
Well Type:	Resource Protection	Driller #:	Not Reported
Static Water Level:	Not Reported	Flow Rate (gpm):	Not Reported
Flow Type:	Not Reported	PSI:	Not Reported
Well Test:	Not Reported	Water Reclamation #:	8

AB7497 **WNW** **1/2 - 1 Mile** **Lower**	**WA WELLS**	**WALOG2000502031**

Database:	Ecology Well Logs	Well Log ID:	701360
Well Tag #:	Not Reported	Project Tag #:	Not Reported
Notice of Intent #:	SE08737	Date Received:	12-JAN-11
Diameter (in):	2.25	Casing Depth (ft):	7
Well completion:	13-DEC-10	Well Owner:	David Bennett | Geotech Consultants
Well Type:	Resource Protection	Driller #:	Not Reported
Static Water Level:	Not Reported	Flow Rate (gpm):	Not Reported
Flow Type:	Not Reported	PSI:	Not Reported
Well Test:	Not Reported	Water Reclamation #:	8

AB7498 **WNW** **1/2 - 1 Mile** **Lower**	**WA WELLS**	**WALOG2000502032**

Database:	Ecology Well Logs	Well Log ID:	701362
Well Tag #:	Not Reported	Project Tag #:	Not Reported
Notice of Intent #:	SE08737	Date Received:	12-JAN-11
Diameter (in):	2.25	Casing Depth (ft):	7

DRAFT

Well completion:	13-DEC-10	Well Owner:	David Bennett | Geotech Consultants
Well Type:	Resource Protection	Driller #:	Not Reported
Static Water Level:	Not Reported	Flow Rate (gpm):	Not Reported
Flow Type:	Not Reported	PSI:	Not Reported
Well Test:	Not Reported	Water Reclamation #:	8

AB7499
WNW
1/2 - 1 Mile
Lower

WA WELLS **WALOG2000507127**

Database:	Ecology Well Logs	Well Log ID:	711246
Well Tag #:	Not Reported	Project Tag #:	Not Reported
Notice of Intent #:	SE08621	Date Received:	23-FEB-11
Diameter (in):	8	Casing Depth (ft):	20
Well completion:	22-NOV-10	Well Owner:	Northwest Retail Partners LTD
Well Type:	Resource Protection	Driller #:	Not Reported
Static Water Level:	Not Reported	Flow Rate (gpm):	Not Reported
Flow Type:	Not Reported	PSI:	Not Reported
Well Test:	Not Reported	Water Reclamation #:	8

AB7500
WNW
1/2 - 1 Mile
Lower

WA WELLS **WALOG2000507128**

Database:	Ecology Well Logs	Well Log ID:	711248
Well Tag #:	Not Reported	Project Tag #:	Not Reported
Notice of Intent #:	AE11423	Date Received:	23-FEB-11
Diameter (in):	8	Casing Depth (ft):	20
Well completion:	22-NOV-10	Well Owner:	Northwest Retail Partners LTD
Well Type:	Decommisioning	Driller #:	Not Reported
Static Water Level:	Not Reported	Flow Rate (gpm):	Not Reported
Flow Type:	Not Reported	PSI:	Not Reported
Well Test:	Not Reported	Water Reclamation #:	8

AB7501
WNW
1/2 - 1 Mile
Lower

WA WELLS **WALOG2000507866**

Database:	Ecology Well Logs	Well Log ID:	712604
Well Tag #:	BCM975	Project Tag #:	Not Reported
Notice of Intent #:	RE05441	Date Received:	16-FEB-11
Diameter (in):	10.25	Casing Depth (ft):	20
Well completion:	28-JAN-11	Well Owner:	Troy Laundry | AECOM
Well Type:	Resource Protection	Driller #:	Not Reported
Static Water Level:	Not Reported	Flow Rate (gpm):	Not Reported
Flow Type:	Not Reported	PSI:	Not Reported
Well Test:	Not Reported	Water Reclamation #:	8

DRAFT

Map ID Direction Distance Elevation	Database	EDR ID Number
AB7502 **WNW** **1/2 - 1 Mile** **Lower**	**WA WELLS**	**WALOG2000507867**

Database:	Ecology Well Logs	Well Log ID:	712605
Well Tag #:	BCM976	Project Tag #:	Not Reported
Notice of Intent #:	RE05441	Date Received:	16-FEB-11
Diameter (in):	10.25	Casing Depth (ft):	20
Well completion:	28-JAN-11	Well Owner:	Troy Laundry | AECOM
Well Type:	Resource Protection	Driller #:	Not Reported
Static Water Level:	Not Reported	Flow Rate (gpm):	Not Reported
Flow Type:	Not Reported	PSI:	Not Reported
Well Test:	Not Reported	Water Reclamation #:	8

AB7503 **WNW** **1/2 - 1 Mile** **Lower**	**WA WELLS**	**WALOG2000507868**

Database:	Ecology Well Logs	Well Log ID:	712606
Well Tag #:	BCM977	Project Tag #:	Not Reported
Notice of Intent #:	RE05441	Date Received:	16-FEB-11
Diameter (in):	10.25	Casing Depth (ft):	20
Well completion:	28-JAN-11	Well Owner:	Troy Laundry | AECOM
Well Type:	Resource Protection	Driller #:	Not Reported
Static Water Level:	Not Reported	Flow Rate (gpm):	Not Reported
Flow Type:	Not Reported	PSI:	Not Reported
Well Test:	Not Reported	Water Reclamation #:	8

AB7504 **WNW** **1/2 - 1 Mile** **Lower**	**WA WELLS**	**WALOG2000507869**

Database:	Ecology Well Logs	Well Log ID:	712608
Well Tag #:	BCM978	Project Tag #:	Not Reported
Notice of Intent #:	RE05441	Date Received:	16-FEB-11
Diameter (in):	10.25	Casing Depth (ft):	20
Well completion:	28-JAN-11	Well Owner:	Troy Laundry | AECOM
Well Type:	Resource Protection	Driller #:	Not Reported
Static Water Level:	Not Reported	Flow Rate (gpm):	Not Reported
Flow Type:	Not Reported	PSI:	Not Reported
Well Test:	Not Reported	Water Reclamation #:	8

AB7505 **WNW** **1/2 - 1 Mile** **Lower**	**WA WELLS**	**WALOG2000507870**

Database:	Ecology Well Logs	Well Log ID:	712610
Well Tag #:	BCM979	Project Tag #:	Not Reported
Notice of Intent #:	RE05441	Date Received:	16-FEB-11
Diameter (in):	10.25	Casing Depth (ft):	20

DRAFT

Well completion:	28-JAN-11	Well Owner:	Troy Laundry | AECOM
Well Type:	Resource Protection	Driller #:	Not Reported
Static Water Level:	Not Reported	Flow Rate (gpm):	Not Reported
Flow Type:	Not Reported	PSI:	Not Reported
Well Test:	Not Reported	Water Reclamation #:	8

AB7506
WNW
1/2 - 1 Mile
Lower

WA WELLS **WALOG2000507871**

Database:	Ecology Well Logs	Well Log ID:	712612
Well Tag #:	BCM980	Project Tag #:	Not Reported
Notice of Intent #:	RE05441	Date Received:	16-FEB-11
Diameter (in):	10.25	Casing Depth (ft):	23
Well completion:	28-JAN-11	Well Owner:	Troy Laundry | AECOM
Well Type:	Resource Protection	Driller #:	Not Reported
Static Water Level:	Not Reported	Flow Rate (gpm):	Not Reported
Flow Type:	Not Reported	PSI:	Not Reported
Well Test:	Not Reported	Water Reclamation #:	8

AB7507
WNW
1/2 - 1 Mile
Lower

WA WELLS **WALOG2000507872**

Database:	Ecology Well Logs	Well Log ID:	712613
Well Tag #:	BCM981	Project Tag #:	Not Reported
Notice of Intent #:	RE05441	Date Received:	16-FEB-11
Diameter (in):	10.25	Casing Depth (ft):	23
Well completion:	28-JAN-11	Well Owner:	Troy Laundry | AECOM
Well Type:	Resource Protection	Driller #:	Not Reported
Static Water Level:	Not Reported	Flow Rate (gpm):	Not Reported
Flow Type:	Not Reported	PSI:	Not Reported
Well Test:	Not Reported	Water Reclamation #:	8

AB7508
WNW
1/2 - 1 Mile
Lower

WA WELLS **WALOG2000518055**

Database:	Ecology Well Logs	Well Log ID:	732188
Well Tag #:	BCR133	Project Tag #:	Not Reported
Notice of Intent #:	RE05897	Date Received:	20-JUN-11
Diameter (in):	8	Casing Depth (ft):	70
Well completion:	27-MAY-11	Well Owner:	SEATTLE TIMES | SOUND EARTH STRATEGIES
Well Type:	Resource Protection	Driller #:	Not Reported
Static Water Level:	Not Reported	Flow Rate (gpm):	Not Reported
Flow Type:	Not Reported	PSI:	Not Reported
Well Test:	Not Reported	Water Reclamation #:	8

DRAFT

Map ID Direction Distance Elevation	Database	EDR ID Number
AB7509 **WNW** **1/2 - 1 Mile** **Lower**	**WA WELLS**	**WALOG2000518056**

Database:	Ecology Well Logs	Well Log ID:	732190
Well Tag #:	BCR178	Project Tag #:	Not Reported
Notice of Intent #:	RE05897	Date Received:	20-JUN-11
Diameter (in):	8	Casing Depth (ft):	60
Well completion:	19-MAY-11	Well Owner:	SEATTLE TIMES | SOUND EARTH STRATEGIES
Well Type:	Resource Protection	Driller #:	Not Reported
Static Water Level:	Not Reported	Flow Rate (gpm):	Not Reported
Flow Type:	Not Reported	PSI:	Not Reported
Well Test:	Not Reported	Water Reclamation #:	8

AB7510 **WNW** **1/2 - 1 Mile** **Lower**	**WA WELLS**	**WALOG2000518057**

Database:	Ecology Well Logs	Well Log ID:	732192
Well Tag #:	BCR129	Project Tag #:	Not Reported
Notice of Intent #:	RE05897	Date Received:	20-JUN-11
Diameter (in):	Not Reported	Casing Depth (ft):	70
Well completion:	19-MAY-11	Well Owner:	SEATTLE TIMES | SOUND EARTH STRATEGIES
Well Type:	Resource Protection	Driller #:	Not Reported
Static Water Level:	Not Reported	Flow Rate (gpm):	Not Reported
Flow Type:	Not Reported	PSI:	Not Reported
Well Test:	Not Reported	Water Reclamation #:	8

AB7511 **WNW** **1/2 - 1 Mile** **Lower**	**WA WELLS**	**WALOG2000518058**

Database:	Ecology Well Logs	Well Log ID:	732194
Well Tag #:	BCR130	Project Tag #:	Not Reported
Notice of Intent #:	RE05897	Date Received:	20-JUN-11
Diameter (in):	8	Casing Depth (ft):	80
Well completion:	24-MAY-11	Well Owner:	SEATTLE TIMES
Well Type:	Resource Protection	Driller #:	Not Reported
Static Water Level:	Not Reported	Flow Rate (gpm):	Not Reported
Flow Type:	Not Reported	PSI:	Not Reported
Well Test:	Not Reported	Water Reclamation #:	8

AB7512 **WNW** **1/2 - 1 Mile** **Lower**	**WA WELLS**	**WALOG2000518059**

Database:	Ecology Well Logs	Well Log ID:	732196
Well Tag #:	BCR131	Project Tag #:	Not Reported
Notice of Intent #:	RE05897	Date Received:	20-JUN-11
Diameter (in):	8	Casing Depth (ft):	65

DRAFT

Well completion:	25-MAY-11	Well Owner:	SEATTLE TIMES
Well Type:	Resource Protection	Driller #:	Not Reported
Static Water Level:	Not Reported	Flow Rate (gpm):	Not Reported
Flow Type:	Not Reported	PSI:	Not Reported
Well Test:	Not Reported	Water Reclamation #:	8

AB7513
WNW
1/2 - 1 Mile
Lower

WA WELLS **WALOG2000518060**

Database:	Ecology Well Logs	Well Log ID:	732198
Well Tag #:	BCR132	Project Tag #:	Not Reported
Notice of Intent #:	RE05897	Date Received:	20-JUN-11
Diameter (in):	8	Casing Depth (ft):	80
Well completion:	27-MAY-11	Well Owner:	SEATTLE TIMES
Well Type:	Resource Protection	Driller #:	Not Reported
Static Water Level:	Not Reported	Flow Rate (gpm):	Not Reported
Flow Type:	Not Reported	PSI:	Not Reported
Well Test:	Not Reported	Water Reclamation #:	8

AB7514
WNW
1/2 - 1 Mile
Lower

WA WELLS **WALOG2000518061**

Database:	Ecology Well Logs	Well Log ID:	732200
Well Tag #:	Not Reported	Project Tag #:	Not Reported
Notice of Intent #:	AE13329	Date Received:	20-JUN-11
Diameter (in):	6	Casing Depth (ft):	90
Well completion:	27-MAY-11	Well Owner:	SEATTLE TIMES | SOUND EARTH STRATEGIES
Well Type:	Decommisioning	Driller #:	Not Reported
Static Water Level:	Not Reported	Flow Rate (gpm):	Not Reported
Flow Type:	Not Reported	PSI:	Not Reported
Well Test:	Not Reported	Water Reclamation #:	8

AB7515
WNW
1/2 - 1 Mile
Lower

WA WELLS **WALOG2000518062**

Database:	Ecology Well Logs	Well Log ID:	732202
Well Tag #:	Not Reported	Project Tag #:	Not Reported
Notice of Intent #:	SE09899	Date Received:	20-JUN-11
Diameter (in):	6	Casing Depth (ft):	90
Well completion:	27-MAY-11	Well Owner:	SEATTLE TIMES | SOUND EARTH STRATEGIES
Well Type:	Resource Protection	Driller #:	Not Reported
Static Water Level:	Not Reported	Flow Rate (gpm):	Not Reported
Flow Type:	Not Reported	PSI:	Not Reported
Well Test:	Not Reported	Water Reclamation #:	8

DRAFT

Map ID Direction Distance Elevation	Database	EDR ID Number
AB7516 **WNW** **1/2 - 1 Mile** **Lower**	**WA WELLS**	**WALOG2000519939**

Database:	Ecology Well Logs	Well Log ID:	736091
Well Tag #:	BCR133	Project Tag #:	Not Reported
Notice of Intent #:	RE05977	Date Received:	20-JUN-11
Diameter (in):	6	Casing Depth (ft):	75
Well completion:	26-MAY-11	Well Owner:	SEATTLE TIMES | SOUND EARTH STRATEGIES
Well Type:	Resource Protection	Driller #:	Not Reported
Static Water Level:	Not Reported	Flow Rate (gpm):	Not Reported
Flow Type:	Not Reported	PSI:	Not Reported
Well Test:	Not Reported	Water Reclamation #:	8

AB7517 **WNW** **1/2 - 1 Mile** **Lower**	**WA WELLS**	**WALOG2000531912**

Database:	Ecology Well Logs	Well Log ID:	759456
Well Tag #:	Not Reported	Project Tag #:	Not Reported
Notice of Intent #:	SE43706	Date Received:	22-NOV-11
Diameter (in):	8	Casing Depth (ft):	70
Well completion:	27-SEP-11	Well Owner:	Troy Laundry | Sound Earth Strategies
Well Type:	Resource Protection	Driller #:	Not Reported
Static Water Level:	Not Reported	Flow Rate (gpm):	Not Reported
Flow Type:	Not Reported	PSI:	Not Reported
Well Test:	Not Reported	Water Reclamation #:	8

AB7518 **WNW** **1/2 - 1 Mile** **Lower**	**WA WELLS**	**WALOG2000531913**

Database:	Ecology Well Logs	Well Log ID:	759458
Well Tag #:	Not Reported	Project Tag #:	Not Reported
Notice of Intent #:	SE43706	Date Received:	22-NOV-11
Diameter (in):	8	Casing Depth (ft):	80
Well completion:	27-SEP-11	Well Owner:	Troy Laundry | Sound Earth Strategies
Well Type:	Resource Protection	Driller #:	Not Reported
Static Water Level:	Not Reported	Flow Rate (gpm):	Not Reported
Flow Type:	Not Reported	PSI:	Not Reported
Well Test:	Not Reported	Water Reclamation #:	8

AB7519 **WNW** **1/2 - 1 Mile** **Lower**	**WA WELLS**	**WALOG2000531914**

Database:	Ecology Well Logs	Well Log ID:	759460
Well Tag #:	Not Reported	Project Tag #:	Not Reported
Notice of Intent #:	SE43706	Date Received:	22-NOV-11
Diameter (in):	8	Casing Depth (ft):	70

DRAFT

Well completion:	27-SEP-11	Well Owner:	Troy Laundry | Sound Earth Strategies
Well Type:	Resource Protection	Driller #:	Not Reported
Static Water Level:	Not Reported	Flow Rate (gpm):	Not Reported
Flow Type:	Not Reported	PSI:	Not Reported
Well Test:	Not Reported	Water Reclamation #:	8

AB7520
WNW
1/2 - 1 Mile
Lower

WA WELLS **WALOG2000531915**

Database:	Ecology Well Logs	Well Log ID:	759462
Well Tag #:	Not Reported	Project Tag #:	Not Reported
Notice of Intent #:	SE43706	Date Received:	22-NOV-11
Diameter (in):	8	Casing Depth (ft):	70
Well completion:	29-SEP-11	Well Owner:	Troy Laundry | Sound Earth Strategies
Well Type:	Resource Protection	Driller #:	Not Reported
Static Water Level:	Not Reported	Flow Rate (gpm):	Not Reported
Flow Type:	Not Reported	PSI:	Not Reported
Well Test:	Not Reported	Water Reclamation #:	8

AB7521
WNW
1/2 - 1 Mile
Lower

WA WELLS **WALOG2000531916**

Database:	Ecology Well Logs	Well Log ID:	759464
Well Tag #:	Not Reported	Project Tag #:	Not Reported
Notice of Intent #:	SE43706	Date Received:	22-NOV-11
Diameter (in):	8	Casing Depth (ft):	60
Well completion:	29-SEP-11	Well Owner:	Troy Laundry | Sound Earth Strategies
Well Type:	Resource Protection	Driller #:	Not Reported
Static Water Level:	Not Reported	Flow Rate (gpm):	Not Reported
Flow Type:	Not Reported	PSI:	Not Reported
Well Test:	Not Reported	Water Reclamation #:	8

AB7522
WNW
1/2 - 1 Mile
Lower

WA WELLS **WALOG2000531917**

Database:	Ecology Well Logs	Well Log ID:	759466
Well Tag #:	Not Reported	Project Tag #:	Not Reported
Notice of Intent #:	SE43706	Date Received:	22-NOV-11
Diameter (in):	8	Casing Depth (ft):	70
Well completion:	30-SEP-11	Well Owner:	Troy Laundry | Sound Earth Strategies
Well Type:	Resource Protection	Driller #:	Not Reported
Static Water Level:	Not Reported	Flow Rate (gpm):	Not Reported
Flow Type:	Not Reported	PSI:	Not Reported
Well Test:	Not Reported	Water Reclamation #:	8

DRAFT

Map ID Direction Distance Elevation	Database	EDR ID Number
AB7523 **WNW** **1/2 - 1 Mile** **Lower**	**WA WELLS**	**WALOG2000531918**

Database:	Ecology Well Logs	Well Log ID:	759468
Well Tag #:	Not Reported	Project Tag #:	Not Reported
Notice of Intent #:	SE43706	Date Received:	22-NOV-11
Diameter (in):	8	Casing Depth (ft):	17.5
Well completion:	30-SEP-11	Well Owner:	Troy Laundry | Sound Earth Strategies
Well Type:	Resource Protection	Driller #:	Not Reported
Static Water Level:	Not Reported	Flow Rate (gpm):	Not Reported
Flow Type:	Not Reported	PSI:	Not Reported
Well Test:	Not Reported	Water Reclamation #:	8

AB7524 **WNW** **1/2 - 1 Mile** **Lower**	**WA WELLS**	**WALOG2000531919**

Database:	Ecology Well Logs	Well Log ID:	759470
Well Tag #:	Not Reported	Project Tag #:	Not Reported
Notice of Intent #:	SE43706	Date Received:	22-NOV-11
Diameter (in):	8	Casing Depth (ft):	70
Well completion:	03-OCT-11	Well Owner:	Troy Laundry | Sound Earth Strategies
Well Type:	Resource Protection	Driller #:	Not Reported
Static Water Level:	Not Reported	Flow Rate (gpm):	Not Reported
Flow Type:	Not Reported	PSI:	Not Reported
Well Test:	Not Reported	Water Reclamation #:	8

AB7525 **WNW** **1/2 - 1 Mile** **Lower**	**WA WELLS**	**WALOG2000531920**

Database:	Ecology Well Logs	Well Log ID:	759472
Well Tag #:	Not Reported	Project Tag #:	Not Reported
Notice of Intent #:	SE43706	Date Received:	22-NOV-11
Diameter (in):	8	Casing Depth (ft):	70
Well completion:	04-OCT-11	Well Owner:	Troy Laundry | Sound Earth Strategies
Well Type:	Resource Protection	Driller #:	Not Reported
Static Water Level:	Not Reported	Flow Rate (gpm):	Not Reported
Flow Type:	Not Reported	PSI:	Not Reported
Well Test:	Not Reported	Water Reclamation #:	8

AB7526 **WNW** **1/2 - 1 Mile** **Lower**	**WA WELLS**	**WALOG2000531921**

Database:	Ecology Well Logs	Well Log ID:	759474
Well Tag #:	Not Reported	Project Tag #:	Not Reported
Notice of Intent #:	SE43706	Date Received:	22-NOV-11
Diameter (in):	8	Casing Depth (ft):	70

DRAFT

Well completion:	05-OCT-11	Well Owner:	Troy Laundry | Sound Earth Strategies
Well Type:	Resource Protection	Driller #:	Not Reported
Static Water Level:	Not Reported	Flow Rate (gpm):	Not Reported
Flow Type:	Not Reported	PSI:	Not Reported
Well Test:	Not Reported	Water Reclamation #:	8

AB7527
WNW
1/2 - 1 Mile
Lower

WA WELLS **WALOG2000531922**

Database:	Ecology Well Logs	Well Log ID:	759476
Well Tag #:	Not Reported	Project Tag #:	Not Reported
Notice of Intent #:	SE43706	Date Received:	22-NOV-11
Diameter (in):	8	Casing Depth (ft):	70
Well completion:	06-OCT-11	Well Owner:	Troy Laundry | Sound Earth Strategies
Well Type:	Resource Protection	Driller #:	Not Reported
Static Water Level:	Not Reported	Flow Rate (gpm):	Not Reported
Flow Type:	Not Reported	PSI:	Not Reported
Well Test:	Not Reported	Water Reclamation #:	8

AB7528
WNW
1/2 - 1 Mile
Lower

WA WELLS **WALOG2000531923**

Database:	Ecology Well Logs	Well Log ID:	759478
Well Tag #:	Not Reported	Project Tag #:	Not Reported
Notice of Intent #:	SE43706	Date Received:	22-NOV-11
Diameter (in):	8	Casing Depth (ft):	70
Well completion:	06-OCT-11	Well Owner:	Troy Laundry | Sound Earth Strategies
Well Type:	Resource Protection	Driller #:	Not Reported
Static Water Level:	Not Reported	Flow Rate (gpm):	Not Reported
Flow Type:	Not Reported	PSI:	Not Reported
Well Test:	Not Reported	Water Reclamation #:	8

AB7529
WNW
1/2 - 1 Mile
Lower

WA WELLS **WALOG2000531924**

Database:	Ecology Well Logs	Well Log ID:	759480
Well Tag #:	Not Reported	Project Tag #:	Not Reported
Notice of Intent #:	SE43706	Date Received:	22-NOV-11
Diameter (in):	8	Casing Depth (ft):	65
Well completion:	14-OCT-11	Well Owner:	Troy Laundry | Sound Earth Strategies
Well Type:	Resource Protection	Driller #:	Not Reported
Static Water Level:	Not Reported	Flow Rate (gpm):	Not Reported
Flow Type:	Not Reported	PSI:	Not Reported
Well Test:	Not Reported	Water Reclamation #:	8

DRAFT

Map ID Direction Distance Elevation	Database	EDR ID Number
AB7530 **WNW** **1/2 - 1 Mile** **Lower**	**WA WELLS**	**WALOG2000531925**

Database:	Ecology Well Logs	Well Log ID:	759482
Well Tag #:	Not Reported	Project Tag #:	Not Reported
Notice of Intent #:	SE43706	Date Received:	22-NOV-11
Diameter (in):	8	Casing Depth (ft):	65
Well completion:	14-OCT-11	Well Owner:	Troy Laundry | Sound Earth Strategies
Well Type:	Resource Protection	Driller #:	Not Reported
Static Water Level:	Not Reported	Flow Rate (gpm):	Not Reported
Flow Type:	Not Reported	PSI:	Not Reported
Well Test:	Not Reported	Water Reclamation #:	8

AB7531 **WNW** **1/2 - 1 Mile** **Lower**	**WA WELLS**	**WALOG2000531926**

Database:	Ecology Well Logs	Well Log ID:	759484
Well Tag #:	Not Reported	Project Tag #:	Not Reported
Notice of Intent #:	SE43706	Date Received:	22-NOV-11
Diameter (in):	8	Casing Depth (ft):	65
Well completion:	14-OCT-11	Well Owner:	Troy Laundry | Sound Earth Strategies
Well Type:	Resource Protection	Driller #:	Not Reported
Static Water Level:	Not Reported	Flow Rate (gpm):	Not Reported
Flow Type:	Not Reported	PSI:	Not Reported
Well Test:	Not Reported	Water Reclamation #:	8

AB7532 **WNW** **1/2 - 1 Mile** **Lower**	**WA WELLS**	**WALOG2000531927**

Database:	Ecology Well Logs	Well Log ID:	759486
Well Tag #:	Not Reported	Project Tag #:	Not Reported
Notice of Intent #:	SE43706	Date Received:	22-NOV-11
Diameter (in):	8	Casing Depth (ft):	70
Well completion:	17-OCT-11	Well Owner:	Troy Laundry | Sound Earth Strategies
Well Type:	Resource Protection	Driller #:	Not Reported
Static Water Level:	Not Reported	Flow Rate (gpm):	Not Reported
Flow Type:	Not Reported	PSI:	Not Reported
Well Test:	Not Reported	Water Reclamation #:	8

AB7533 **WNW** **1/2 - 1 Mile** **Lower**	**WA WELLS**	**WALOG2000531928**

Database:	Ecology Well Logs	Well Log ID:	759488
Well Tag #:	Not Reported	Project Tag #:	Not Reported
Notice of Intent #:	AE14811	Date Received:	22-NOV-11
Diameter (in):	8	Casing Depth (ft):	70

DRAFT

Well completion:	27-SEP-11	Well Owner:	Troy Laundry | Sound Earth Strategies
Well Type:	Decommisioning	Driller #:	Not Reported
Static Water Level:	Not Reported	Flow Rate (gpm):	Not Reported
Flow Type:	Not Reported	PSI:	Not Reported
Well Test:	Not Reported	Water Reclamation #:	8

AB7534
WNW
1/2 - 1 Mile
Lower

WA WELLS **WALOG2000531929**

Database:	Ecology Well Logs	Well Log ID:	759490
Well Tag #:	Not Reported	Project Tag #:	Not Reported
Notice of Intent #:	AE14811	Date Received:	22-NOV-11
Diameter (in):	8	Casing Depth (ft):	80
Well completion:	27-SEP-11	Well Owner:	Troy Laundry | Sound Earth Strategies
Well Type:	Decommisioning	Driller #:	Not Reported
Static Water Level:	Not Reported	Flow Rate (gpm):	Not Reported
Flow Type:	Not Reported	PSI:	Not Reported
Well Test:	Not Reported	Water Reclamation #:	8

AB7535
WNW
1/2 - 1 Mile
Lower

WA WELLS **WALOG2000531930**

Database:	Ecology Well Logs	Well Log ID:	759492
Well Tag #:	Not Reported	Project Tag #:	Not Reported
Notice of Intent #:	AE14811	Date Received:	22-NOV-11
Diameter (in):	8	Casing Depth (ft):	70
Well completion:	28-SEP-11	Well Owner:	Troy Laundry | Sound Earth Strategies
Well Type:	Decommisioning	Driller #:	Not Reported
Static Water Level:	Not Reported	Flow Rate (gpm):	Not Reported
Flow Type:	Not Reported	PSI:	Not Reported
Well Test:	Not Reported	Water Reclamation #:	8

AB7536
WNW
1/2 - 1 Mile
Lower

WA WELLS **WALOG2000531931**

Database:	Ecology Well Logs	Well Log ID:	759494
Well Tag #:	Not Reported	Project Tag #:	Not Reported
Notice of Intent #:	AE14811	Date Received:	22-NOV-11
Diameter (in):	8	Casing Depth (ft):	70
Well completion:	29-SEP-11	Well Owner:	Troy Laundry | Sound Earth Strategies
Well Type:	Decommisioning	Driller #:	Not Reported
Static Water Level:	Not Reported	Flow Rate (gpm):	Not Reported
Flow Type:	Not Reported	PSI:	Not Reported
Well Test:	Not Reported	Water Reclamation #:	8

DRAFT

Map ID Direction Distance Elevation	Database	EDR ID Number
AB7537 **WNW** **1/2 - 1 Mile** **Lower**	**WA WELLS**	**WALOG2000531932**

Database:	Ecology Well Logs	Well Log ID:	759495
Well Tag #:	Not Reported	Project Tag #:	Not Reported
Notice of Intent #:	AE14811	Date Received:	22-NOV-11
Diameter (in):	8	Casing Depth (ft):	60
Well completion:	29-SEP-11	Well Owner:	Troy Laundry | Sound Earth Strategies
Well Type:	Decommisioning	Driller #:	Not Reported
Static Water Level:	Not Reported	Flow Rate (gpm):	Not Reported
Flow Type:	Not Reported	PSI:	Not Reported
Well Test:	Not Reported	Water Reclamation #:	8

AB7538 **WNW** **1/2 - 1 Mile** **Lower**	**WA WELLS**	**WALOG2000531933**

Database:	Ecology Well Logs	Well Log ID:	759497
Well Tag #:	Not Reported	Project Tag #:	Not Reported
Notice of Intent #:	AE14811	Date Received:	22-NOV-11
Diameter (in):	8	Casing Depth (ft):	70
Well completion:	30-SEP-11	Well Owner:	Troy Laundry | Sound Earth Strategies
Well Type:	Decommisioning	Driller #:	Not Reported
Static Water Level:	Not Reported	Flow Rate (gpm):	Not Reported
Flow Type:	Not Reported	PSI:	Not Reported
Well Test:	Not Reported	Water Reclamation #:	8

AB7539 **WNW** **1/2 - 1 Mile** **Lower**	**WA WELLS**	**WALOG2000531934**

Database:	Ecology Well Logs	Well Log ID:	759499
Well Tag #:	Not Reported	Project Tag #:	Not Reported
Notice of Intent #:	AE14811	Date Received:	22-NOV-11
Diameter (in):	8	Casing Depth (ft):	17.5
Well completion:	30-SEP-11	Well Owner:	Troy Laundry | Sound Earth Strategies
Well Type:	Decommisioning	Driller #:	Not Reported
Static Water Level:	Not Reported	Flow Rate (gpm):	Not Reported
Flow Type:	Not Reported	PSI:	Not Reported
Well Test:	Not Reported	Water Reclamation #:	8

AB7540 **WNW** **1/2 - 1 Mile** **Lower**	**WA WELLS**	**WALOG2000531935**

Database:	Ecology Well Logs	Well Log ID:	759501
Well Tag #:	Not Reported	Project Tag #:	Not Reported
Notice of Intent #:	AE14811	Date Received:	22-NOV-11
Diameter (in):	8	Casing Depth (ft):	70

DRAFT

Well completion:	03-OCT-11	Well Owner:	Troy Laundry | Sound Earth Strategies
Well Type:	Decommisioning	Driller #:	Not Reported
Static Water Level:	Not Reported	Flow Rate (gpm):	Not Reported
Flow Type:	Not Reported	PSI:	Not Reported
Well Test:	Not Reported	Water Reclamation #:	8

AB7541
WNW
1/2 - 1 Mile
Lower

WA WELLS **WALOG2000531936**

Database:	Ecology Well Logs	Well Log ID:	759503
Well Tag #:	Not Reported	Project Tag #:	Not Reported
Notice of Intent #:	AE14811	Date Received:	22-NOV-11
Diameter (in):	8	Casing Depth (ft):	70
Well completion:	04-OCT-11	Well Owner:	Troy Laundry | Sound Earth Strategies
Well Type:	Decommisioning	Driller #:	Not Reported
Static Water Level:	Not Reported	Flow Rate (gpm):	Not Reported
Flow Type:	Not Reported	PSI:	Not Reported
Well Test:	Not Reported	Water Reclamation #:	8

AB7542
WNW
1/2 - 1 Mile
Lower

WA WELLS **WALOG2000531937**

Database:	Ecology Well Logs	Well Log ID:	759505
Well Tag #:	Not Reported	Project Tag #:	Not Reported
Notice of Intent #:	AE14811	Date Received:	22-NOV-11
Diameter (in):	8	Casing Depth (ft):	70
Well completion:	05-OCT-11	Well Owner:	Troy Laundry | Sound Earth Strategies
Well Type:	Decommisioning	Driller #:	Not Reported
Static Water Level:	Not Reported	Flow Rate (gpm):	Not Reported
Flow Type:	Not Reported	PSI:	Not Reported
Well Test:	Not Reported	Water Reclamation #:	8

AB7543
WNW
1/2 - 1 Mile
Lower

WA WELLS **WALOG2000531938**

Database:	Ecology Well Logs	Well Log ID:	759507
Well Tag #:	Not Reported	Project Tag #:	Not Reported
Notice of Intent #:	AE14811	Date Received:	22-NOV-11
Diameter (in):	8	Casing Depth (ft):	70
Well completion:	06-OCT-11	Well Owner:	Troy Laundry | Sound Earth Strategies
Well Type:	Decommisioning	Driller #:	Not Reported
Static Water Level:	Not Reported	Flow Rate (gpm):	Not Reported
Flow Type:	Not Reported	PSI:	Not Reported
Well Test:	Not Reported	Water Reclamation #:	8

DRAFT

Map ID Direction Distance Elevation	Database	EDR ID Number
AB7544 **WNW** **1/2 - 1 Mile** **Lower**	**WA WELLS**	**WALOG2000531939**

Database:	Ecology Well Logs	Well Log ID:	759509
Well Tag #:	Not Reported	Project Tag #:	Not Reported
Notice of Intent #:	AE14811	Date Received:	22-NOV-11
Diameter (in):	8	Casing Depth (ft):	70
Well completion:	06-OCT-11	Well Owner:	Troy Laundry | Sound Earth Strategies
Well Type:	Decommisioning	Driller #:	Not Reported
Static Water Level:	Not Reported	Flow Rate (gpm):	Not Reported
Flow Type:	Not Reported	PSI:	Not Reported
Well Test:	Not Reported	Water Reclamation #:	8

AB7545 **WNW** **1/2 - 1 Mile** **Lower**	**WA WELLS**	**WALOG2000531940**

Database:	Ecology Well Logs	Well Log ID:	759511
Well Tag #:	Not Reported	Project Tag #:	Not Reported
Notice of Intent #:	AE14811	Date Received:	22-NOV-11
Diameter (in):	8	Casing Depth (ft):	65
Well completion:	14-OCT-11	Well Owner:	Troy Laundry | Sound Earth Strategies
Well Type:	Decommisioning	Driller #:	Not Reported
Static Water Level:	Not Reported	Flow Rate (gpm):	Not Reported
Flow Type:	Not Reported	PSI:	Not Reported
Well Test:	Not Reported	Water Reclamation #:	8

AB7546 **WNW** **1/2 - 1 Mile** **Lower**	**WA WELLS**	**WALOG2000531941**

Database:	Ecology Well Logs	Well Log ID:	759513
Well Tag #:	Not Reported	Project Tag #:	Not Reported
Notice of Intent #:	AE14811	Date Received:	22-NOV-11
Diameter (in):	8	Casing Depth (ft):	65
Well completion:	14-OCT-11	Well Owner:	Troy Laundry | Sound Earth Strategies
Well Type:	Decommisioning	Driller #:	Not Reported
Static Water Level:	Not Reported	Flow Rate (gpm):	Not Reported
Flow Type:	Not Reported	PSI:	Not Reported
Well Test:	Not Reported	Water Reclamation #:	8

AB7547 **WNW** **1/2 - 1 Mile** **Lower**	**WA WELLS**	**WALOG2000531942**

Database:	Ecology Well Logs	Well Log ID:	759515
Well Tag #:	Not Reported	Project Tag #:	Not Reported
Notice of Intent #:	AE14811	Date Received:	22-NOV-11
Diameter (in):	8	Casing Depth (ft):	65

DRAFT

Well completion:	14-OCT-11	Well Owner:	Troy Laundry | Sound Earth Strategies
Well Type:	Decommisioning	Driller #:	Not Reported
Static Water Level:	Not Reported	Flow Rate (gpm):	Not Reported
Flow Type:	Not Reported	PSI:	Not Reported
Well Test:	Not Reported	Water Reclamation #:	8

AB7548
WNW
1/2 - 1 Mile
Lower

WA WELLS **WALOG2000531943**

Database:	Ecology Well Logs	Well Log ID:	759517
Well Tag #:	Not Reported	Project Tag #:	Not Reported
Notice of Intent #:	AE14811	Date Received:	22-NOV-11
Diameter (in):	8	Casing Depth (ft):	70
Well completion:	17-OCT-11	Well Owner:	Troy Laundry | Sound Earth Strategies
Well Type:	Decommisioning	Driller #:	Not Reported
Static Water Level:	Not Reported	Flow Rate (gpm):	Not Reported
Flow Type:	Not Reported	PSI:	Not Reported
Well Test:	Not Reported	Water Reclamation #:	8

AB7549
WNW
1/2 - 1 Mile
Lower

WA WELLS **WALOG2000531944**

Database:	Ecology Well Logs	Well Log ID:	759519
Well Tag #:	BHJ562	Project Tag #:	Not Reported
Notice of Intent #:	RE06295	Date Received:	22-NOV-11
Diameter (in):	8	Casing Depth (ft):	110
Well completion:	10-OCT-11	Well Owner:	Troy Laundry | Sound Earth Strategies
Well Type:	Resource Protection	Driller #:	Not Reported
Static Water Level:	Not Reported	Flow Rate (gpm):	Not Reported
Flow Type:	Not Reported	PSI:	Not Reported
Well Test:	Not Reported	Water Reclamation #:	8

AB7550
WNW
1/2 - 1 Mile
Lower

WA WELLS **WALOG2000531945**

Database:	Ecology Well Logs	Well Log ID:	759521
Well Tag #:	BHJ563	Project Tag #:	Not Reported
Notice of Intent #:	RE06295	Date Received:	22-NOV-11
Diameter (in):	8	Casing Depth (ft):	110
Well completion:	12-OCT-11	Well Owner:	Troy Laundry | Sound Earth Strategies
Well Type:	Resource Protection	Driller #:	Not Reported
Static Water Level:	Not Reported	Flow Rate (gpm):	Not Reported
Flow Type:	Not Reported	PSI:	Not Reported
Well Test:	Not Reported	Water Reclamation #:	8

DRAFT

Map ID Direction Distance Elevation	Database	EDR ID Number
AB7551 **WNW** **1/2 - 1 Mile** **Lower**	**WA WELLS**	**WALOG2000532586**

Database:	Ecology Well Logs	Well Log ID:	760764
Well Tag #:	BHJ559	Project Tag #:	Not Reported
Notice of Intent #:	RE06295	Date Received:	23-NOV-11
Diameter (in):	8.5	Casing Depth (ft):	90
Well completion:	10-OCT-11	Well Owner:	Troy Laundry | Sound Earth Strategies
Well Type:	Resource Protection	Driller #:	Not Reported
Static Water Level:	Not Reported	Flow Rate (gpm):	Not Reported
Flow Type:	Not Reported	PSI:	Not Reported
Well Test:	Not Reported	Water Reclamation #:	8

AB7552 **WNW** **1/2 - 1 Mile** **Lower**	**WA WELLS**	**WALOG2000532587**

Database:	Ecology Well Logs	Well Log ID:	760766
Well Tag #:	BHJ560	Project Tag #:	Not Reported
Notice of Intent #:	RE06295	Date Received:	23-NOV-11
Diameter (in):	8.5	Casing Depth (ft):	85
Well completion:	12-OCT-11	Well Owner:	Troy Laundry | Sound Earth Strategies
Well Type:	Resource Protection	Driller #:	Not Reported
Static Water Level:	Not Reported	Flow Rate (gpm):	Not Reported
Flow Type:	Not Reported	PSI:	Not Reported
Well Test:	Not Reported	Water Reclamation #:	8

AB7553 **WNW** **1/2 - 1 Mile** **Lower**	**WA WELLS**	**WALOG2000532588**

Database:	Ecology Well Logs	Well Log ID:	760768
Well Tag #:	BHJ561	Project Tag #:	Not Reported
Notice of Intent #:	RE06295	Date Received:	23-NOV-11
Diameter (in):	8.5	Casing Depth (ft):	100
Well completion:	14-OCT-11	Well Owner:	Troy Laundry | Sound Earth Strategies
Well Type:	Resource Protection	Driller #:	Not Reported
Static Water Level:	Not Reported	Flow Rate (gpm):	Not Reported
Flow Type:	Not Reported	PSI:	Not Reported
Well Test:	Not Reported	Water Reclamation #:	8

AB7554 **WNW** **1/2 - 1 Mile** **Lower**	**WA WELLS**	**WALOG2000532589**

Database:	Ecology Well Logs	Well Log ID:	760770
Well Tag #:	Not Reported	Project Tag #:	Not Reported
Notice of Intent #:	RE06295	Date Received:	23-NOV-11
Diameter (in):	8	Casing Depth (ft):	85

DRAFT

Well completion:	18-OCT-11	Well Owner:	Troy Laundry | Sound Earth Strategies
Well Type:	Resource Protection	Driller #:	Not Reported
Static Water Level:	Not Reported	Flow Rate (gpm):	Not Reported
Flow Type:	Not Reported	PSI:	Not Reported
Well Test:	Not Reported	Water Reclamation #:	8

AB7555
WNW
1/2 - 1 Mile
Lower

WA WELLS **WALOG2000532590**

Database:	Ecology Well Logs	Well Log ID:	760772
Well Tag #:	AAF812	Project Tag #:	Not Reported
Notice of Intent #:	RE06295	Date Received:	23-NOV-11
Diameter (in):	8	Casing Depth (ft):	105
Well completion:	19-OCT-11	Well Owner:	Troy Laundry | Sound Earth Strategies
Well Type:	Resource Protection	Driller #:	Not Reported
Static Water Level:	Not Reported	Flow Rate (gpm):	Not Reported
Flow Type:	Not Reported	PSI:	Not Reported
Well Test:	Not Reported	Water Reclamation #:	8

AB7556
WNW
1/2 - 1 Mile
Lower

WA WELLS **WALOG2000532591**

Database:	Ecology Well Logs	Well Log ID:	760773
Well Tag #:	Not Reported	Project Tag #:	Not Reported
Notice of Intent #:	SE43706	Date Received:	23-NOV-11
Diameter (in):	8.5	Casing Depth (ft):	70
Well completion:	10-OCT-11	Well Owner:	Troy Laundry | Sound Earth Strategies
Well Type:	Resource Protection	Driller #:	Not Reported
Static Water Level:	Not Reported	Flow Rate (gpm):	Not Reported
Flow Type:	Not Reported	PSI:	Not Reported
Well Test:	Not Reported	Water Reclamation #:	8

AB7557
WNW
1/2 - 1 Mile
Lower

WA WELLS **WALOG2000532592**

Database:	Ecology Well Logs	Well Log ID:	760775
Well Tag #:	Not Reported	Project Tag #:	Not Reported
Notice of Intent #:	SE43706	Date Received:	23-NOV-11
Diameter (in):	8.5	Casing Depth (ft):	85
Well completion:	12-OCT-11	Well Owner:	Troy Laundry | Sound Earth Strategies
Well Type:	Resource Protection	Driller #:	Not Reported
Static Water Level:	Not Reported	Flow Rate (gpm):	Not Reported
Flow Type:	Not Reported	PSI:	Not Reported
Well Test:	Not Reported	Water Reclamation #:	8

DRAFT

Map ID Direction Distance Elevation	Database	EDR ID Number
AB7558 **WNW** **1/2 - 1 Mile** **Lower**	**WA WELLS**	**WALOG2000532593**

Database:	Ecology Well Logs	Well Log ID:	760776
Well Tag #:	Not Reported	Project Tag #:	Not Reported
Notice of Intent #:	AE14811	Date Received:	23-NOV-11
Diameter (in):	8.5	Casing Depth (ft):	70
Well completion:	10-OCT-11	Well Owner:	Troy Laundry | Sound Earth Strategies
Well Type:	Decommisioning	Driller #:	Not Reported
Static Water Level:	Not Reported	Flow Rate (gpm):	Not Reported
Flow Type:	Not Reported	PSI:	Not Reported
Well Test:	Not Reported	Water Reclamation #:	8

AB7559 **WNW** **1/2 - 1 Mile** **Lower**	**WA WELLS**	**WALOG2000532594**

Database:	Ecology Well Logs	Well Log ID:	760777
Well Tag #:	Not Reported	Project Tag #:	Not Reported
Notice of Intent #:	AE14811	Date Received:	23-NOV-11
Diameter (in):	8.5	Casing Depth (ft):	85
Well completion:	12-OCT-11	Well Owner:	Troy Laundry | Sound Earth Strategies
Well Type:	Decommisioning	Driller #:	Not Reported
Static Water Level:	Not Reported	Flow Rate (gpm):	Not Reported
Flow Type:	Not Reported	PSI:	Not Reported
Well Test:	Not Reported	Water Reclamation #:	8

AB7560 **WNW** **1/2 - 1 Mile** **Lower**	**WA WELLS**	**WALOG2000533618**

Database:	Ecology Well Logs	Well Log ID:	762746
Well Tag #:	Not Reported	Project Tag #:	Not Reported
Notice of Intent #:	AE15283	Date Received:	28-NOV-11
Diameter (in):	1.5	Casing Depth (ft):	6.7
Well completion:	27-OCT-11		
Well Owner:	TRUST COMPANY OF WASHINGTON | GEOSYNTEC CONSULTANTS		
Well Type:	Decommisioning	Driller #:	Not Reported
Static Water Level:	Not Reported	Flow Rate (gpm):	Not Reported
Flow Type:	Not Reported	PSI:	Not Reported
Well Test:	Not Reported	Water Reclamation #:	8

AB7561 **WNW** **1/2 - 1 Mile** **Lower**	**WA WELLS**	**WALOG2000533619**

Database:	Ecology Well Logs	Well Log ID:	762748
Well Tag #:	Not Reported	Project Tag #:	Not Reported
Notice of Intent #:	AE15283	Date Received:	28-NOV-11

DRAFT

Diameter (in):	1.5	Casing Depth (ft):	17
Well completion:	27-OCT-11		
Well Owner:	TRUST COMPANY OF WASHINGTON | GEOSYNTEC CONSULTANTS		
Well Type:	Decommisioning	Driller #:	Not Reported
Static Water Level:	Not Reported	Flow Rate (gpm):	Not Reported
Flow Type:	Not Reported	PSI:	Not Reported
Well Test:	Not Reported	Water Reclamation #:	8

AB7562
WNW **WA WELLS** **WALOG2000533620**
1/2 - 1 Mile
Lower

Database:	Ecology Well Logs	Well Log ID:	762750
Well Tag #:	Not Reported	Project Tag #:	Not Reported
Notice of Intent #:	AE15283	Date Received:	28-NOV-11
Diameter (in):	1.5	Casing Depth (ft):	7.5
Well completion:	27-OCT-11		
Well Owner:	TRUST COMPANY OF WASHINGTON | GEOSYNTEC CONSULTANTS		
Well Type:	Decommisioning	Driller #:	Not Reported
Static Water Level:	Not Reported	Flow Rate (gpm):	Not Reported
Flow Type:	Not Reported	PSI:	Not Reported
Well Test:	Not Reported	Water Reclamation #:	8

AB7563
WNW **WA WELLS** **WALOG2000533621**
1/2 - 1 Mile
Lower

Database:	Ecology Well Logs	Well Log ID:	762752
Well Tag #:	Not Reported	Project Tag #:	Not Reported
Notice of Intent #:	AE15283	Date Received:	28-NOV-11
Diameter (in):	1.5	Casing Depth (ft):	6
Well completion:	27-OCT-11		
Well Owner:	TRUST COMPANY OF WASHINGTON | GEOSYNTEC CONSULTANTS		
Well Type:	Decommisioning	Driller #:	Not Reported
Static Water Level:	Not Reported	Flow Rate (gpm):	Not Reported
Flow Type:	Not Reported	PSI:	Not Reported
Well Test:	Not Reported	Water Reclamation #:	8

AB7564
WNW **WA WELLS** **WALOG2000533622**
1/2 - 1 Mile
Lower

Database:	Ecology Well Logs	Well Log ID:	762754
Well Tag #:	Not Reported	Project Tag #:	Not Reported
Notice of Intent #:	AE15283	Date Received:	28-NOV-11
Diameter (in):	1.5	Casing Depth (ft):	15
Well completion:	27-OCT-11		
Well Owner:	TRUST COMPANY OF WASHINGTON | GEOSYNTEC CONSULTANTS		
Well Type:	Decommisioning	Driller #:	Not Reported
Static Water Level:	Not Reported	Flow Rate (gpm):	Not Reported
Flow Type:	Not Reported	PSI:	Not Reported
Well Test:	Not Reported	Water Reclamation #:	8

DRAFT

Map ID Direction Distance Elevation	Database	EDR ID Number
AB7565 **WNW** **1/2 - 1 Mile** **Lower**	**WA WELLS**	**WALOG2000533623**

Database:	Ecology Well Logs	Well Log ID:	762756
Well Tag #:	Not Reported	Project Tag #:	Not Reported
Notice of Intent #:	AE15283	Date Received:	28-NOV-11
Diameter (in):	1.5	Casing Depth (ft):	10
Well completion:	27-OCT-11		
Well Owner:	TRUST COMPANY OF WASHINGTON | GEOSYNTEC CONSULTANTS		
Well Type:	Decommisioning	Driller #:	Not Reported
Static Water Level:	Not Reported	Flow Rate (gpm):	Not Reported
Flow Type:	Not Reported	PSI:	Not Reported
Well Test:	Not Reported	Water Reclamation #:	8

AB7566 **WNW** **1/2 - 1 Mile** **Lower**	**WA WELLS**	**WALOG2000533624**

Database:	Ecology Well Logs	Well Log ID:	762758
Well Tag #:	Not Reported	Project Tag #:	Not Reported
Notice of Intent #:	AE15283	Date Received:	28-NOV-11
Diameter (in):	1.5	Casing Depth (ft):	10
Well completion:	27-OCT-11		
Well Owner:	TRUST COMPANY OF WASHINGTON | GEOSYNTEC CONSULTANTS		
Well Type:	Decommisioning	Driller #:	Not Reported
Static Water Level:	Not Reported	Flow Rate (gpm):	Not Reported
Flow Type:	Not Reported	PSI:	Not Reported
Well Test:	Not Reported	Water Reclamation #:	8

AB7567 **WNW** **1/2 - 1 Mile** **Lower**	**WA WELLS**	**WALOG2000537386**

Database:	Ecology Well Logs	Well Log ID:	769944
Well Tag #:	BCM981	Project Tag #:	Not Reported
Notice of Intent #:	AE16123	Date Received:	18-JAN-12
Diameter (in):	4	Casing Depth (ft):	22
Well completion:	16-JAN-12	Well Owner:	Touchstone SLU LLC
Well Type:	Decommisioning	Driller #:	Not Reported
Static Water Level:	Not Reported	Flow Rate (gpm):	Not Reported
Flow Type:	Not Reported	PSI:	Not Reported
Well Test:	Not Reported	Water Reclamation #:	8

AB7568 **WNW** **1/2 - 1 Mile** **Lower**	**WA WELLS**	**WALOG2000537387**

Database:	Ecology Well Logs	Well Log ID:	769946
Well Tag #:	BCM980	Project Tag #:	Not Reported

DRAFT

Notice of Intent #:	AE16123	Date Received:	18-JAN-12
Diameter (in):	4	Casing Depth (ft):	22
Well completion:	16-JAN-12	Well Owner:	Touchstone SLU LLC
Well Type:	Decommisioning	Driller #:	Not Reported
Static Water Level:	Not Reported	Flow Rate (gpm):	Not Reported
Flow Type:	Not Reported	PSI:	Not Reported
Well Test:	Not Reported	Water Reclamation #:	8

AB7569
WNW
1/2 - 1 Mile
Lower

WA WELLS **WALOG2000537388**

Database:	Ecology Well Logs	Well Log ID:	769948
Well Tag #:	BCM979	Project Tag #:	Not Reported
Notice of Intent #:	AE16123	Date Received:	18-JAN-12
Diameter (in):	4	Casing Depth (ft):	19
Well completion:	16-JAN-12	Well Owner:	Touchstone SLU LLC
Well Type:	Decommisioning	Driller #:	Not Reported
Static Water Level:	Not Reported	Flow Rate (gpm):	Not Reported
Flow Type:	Not Reported	PSI:	Not Reported
Well Test:	Not Reported	Water Reclamation #:	8

AB7570
WNW
1/2 - 1 Mile
Lower

WA WELLS **WALOG2000537389**

Database:	Ecology Well Logs	Well Log ID:	769950
Well Tag #:	BCM978	Project Tag #:	Not Reported
Notice of Intent #:	AE16123	Date Received:	18-JAN-12
Diameter (in):	4	Casing Depth (ft):	19
Well completion:	16-JAN-12	Well Owner:	Touchstone SLU LLC
Well Type:	Decommisioning	Driller #:	Not Reported
Static Water Level:	Not Reported	Flow Rate (gpm):	Not Reported
Flow Type:	Not Reported	PSI:	Not Reported
Well Test:	Not Reported	Water Reclamation #:	8

AB7571
WNW
1/2 - 1 Mile
Lower

WA WELLS **WALOG2000537390**

Database:	Ecology Well Logs	Well Log ID:	769952
Well Tag #:	BCM977	Project Tag #:	Not Reported
Notice of Intent #:	AE16123	Date Received:	18-JAN-12
Diameter (in):	4	Casing Depth (ft):	19
Well completion:	16-JAN-12	Well Owner:	Touchstone SLU LLC
Well Type:	Decommisioning	Driller #:	Not Reported
Static Water Level:	Not Reported	Flow Rate (gpm):	Not Reported
Flow Type:	Not Reported	PSI:	Not Reported
Well Test:	Not Reported	Water Reclamation #:	8

DRAFT

Map ID Direction Distance Elevation	Database	EDR ID Number
AB7572 **WNW** **1/2 - 1 Mile** **Lower**	**WA WELLS**	**WALOG2000537391**

Database:	Ecology Well Logs	Well Log ID:	769954
Well Tag #:	BCM976	Project Tag #:	Not Reported
Notice of Intent #:	AE16123	Date Received:	18-JAN-12
Diameter (in):	4	Casing Depth (ft):	19
Well completion:	16-JAN-12	Well Owner:	Touchstone SLU LLC
Well Type:	Decommisioning	Driller #:	Not Reported
Static Water Level:	Not Reported	Flow Rate (gpm):	Not Reported
Flow Type:	Not Reported	PSI:	Not Reported
Well Test:	Not Reported	Water Reclamation #:	8

AB7573 **WNW** **1/2 - 1 Mile** **Lower**	**WA WELLS**	**WALOG2000537392**

Database:	Ecology Well Logs	Well Log ID:	769956
Well Tag #:	BCM975	Project Tag #:	Not Reported
Notice of Intent #:	AE16123	Date Received:	18-JAN-12
Diameter (in):	4	Casing Depth (ft):	19
Well completion:	16-JAN-12	Well Owner:	Touchstone SLU LLC
Well Type:	Decommisioning	Driller #:	Not Reported
Static Water Level:	Not Reported	Flow Rate (gpm):	Not Reported
Flow Type:	Not Reported	PSI:	Not Reported
Well Test:	Not Reported	Water Reclamation #:	8

AB7574 **WNW** **1/2 - 1 Mile** **Lower**	**WA WELLS**	**WALOG2000539262**

Database:	Ecology Well Logs	Well Log ID:	773567
Well Tag #:	Not Reported	Project Tag #:	Not Reported
Notice of Intent #:	AE16122	Date Received:	31-JAN-12
Diameter (in):	2.25	Casing Depth (ft):	16
Well completion:	16-JAN-12	Well Owner:	Touchstone SLU LLC
Well Type:	Decommisioning	Driller #:	Not Reported
Static Water Level:	Not Reported	Flow Rate (gpm):	Not Reported
Flow Type:	Not Reported	PSI:	Not Reported
Well Test:	Not Reported	Water Reclamation #:	8

AB7575 **WNW** **1/2 - 1 Mile** **Lower**	**WA WELLS**	**WALOG2000539263**

Database:	Ecology Well Logs	Well Log ID:	773569
Well Tag #:	Not Reported	Project Tag #:	Not Reported
Notice of Intent #:	AE16122	Date Received:	31-JAN-12
Diameter (in):	2.25	Casing Depth (ft):	16

DRAFT

Well completion:	16-JAN-12	Well Owner:	Touchstone SLU LLC
Well Type:	Decommisioning	Driller #:	Not Reported
Static Water Level:	Not Reported	Flow Rate (gpm):	Not Reported
Flow Type:	Not Reported	PSI:	Not Reported
Well Test:	Not Reported	Water Reclamation #:	8

AB7576
WNW
1/2 - 1 Mile
Lower

WA WELLS **WALOG2000539264**

Database:	Ecology Well Logs	Well Log ID:	773571
Well Tag #:	Not Reported	Project Tag #:	Not Reported
Notice of Intent #:	AE16122	Date Received:	31-JAN-12
Diameter (in):	2.25	Casing Depth (ft):	16
Well completion:	16-JAN-12	Well Owner:	Touchstone SLU LLC
Well Type:	Decommisioning	Driller #:	Not Reported
Static Water Level:	Not Reported	Flow Rate (gpm):	Not Reported
Flow Type:	Not Reported	PSI:	Not Reported
Well Test:	Not Reported	Water Reclamation #:	8

AB7577
WNW
1/2 - 1 Mile
Lower

WA WELLS **WALOG2000539265**

Database:	Ecology Well Logs	Well Log ID:	773572
Well Tag #:	Not Reported	Project Tag #:	Not Reported
Notice of Intent #:	AE16122	Date Received:	31-JAN-12
Diameter (in):	2.25	Casing Depth (ft):	16
Well completion:	16-JAN-12	Well Owner:	Touchstone SLU LLC
Well Type:	Decommisioning	Driller #:	Not Reported
Static Water Level:	Not Reported	Flow Rate (gpm):	Not Reported
Flow Type:	Not Reported	PSI:	Not Reported
Well Test:	Not Reported	Water Reclamation #:	8

AB7578
WNW
1/2 - 1 Mile
Lower

WA WELLS **WALOG2000539266**

Database:	Ecology Well Logs	Well Log ID:	773574
Well Tag #:	Not Reported	Project Tag #:	Not Reported
Notice of Intent #:	AE16122	Date Received:	31-JAN-12
Diameter (in):	2.25	Casing Depth (ft):	16
Well completion:	16-JAN-12	Well Owner:	Touchstone SLU LLC
Well Type:	Decommisioning	Driller #:	Not Reported
Static Water Level:	Not Reported	Flow Rate (gpm):	Not Reported
Flow Type:	Not Reported	PSI:	Not Reported
Well Test:	Not Reported	Water Reclamation #:	8

DRAFT

Map ID Direction Distance Elevation	Database	EDR ID Number
AB7579 **WNW** **1/2 - 1 Mile** **Lower**	**WA WELLS**	**WALOG2000539267**

Database:	Ecology Well Logs	Well Log ID:	773576
Well Tag #:	Not Reported	Project Tag #:	Not Reported
Notice of Intent #:	AE16122	Date Received:	31-JAN-12
Diameter (in):	2.25	Casing Depth (ft):	16
Well completion:	16-JAN-12	Well Owner:	Touchstone SLU LLC
Well Type:	Decommisioning	Driller #:	Not Reported
Static Water Level:	Not Reported	Flow Rate (gpm):	Not Reported
Flow Type:	Not Reported	PSI:	Not Reported
Well Test:	Not Reported	Water Reclamation #:	8

AB7580 **WNW** **1/2 - 1 Mile** **Lower**	**WA WELLS**	**WALOG2000539268**

Database:	Ecology Well Logs	Well Log ID:	773578
Well Tag #:	Not Reported	Project Tag #:	Not Reported
Notice of Intent #:	AE16122	Date Received:	31-JAN-12
Diameter (in):	2.25	Casing Depth (ft):	16
Well completion:	16-JAN-12	Well Owner:	Touchstone SLU LLC
Well Type:	Decommisioning	Driller #:	Not Reported
Static Water Level:	Not Reported	Flow Rate (gpm):	Not Reported
Flow Type:	Not Reported	PSI:	Not Reported
Well Test:	Not Reported	Water Reclamation #:	8

AB7581 **WNW** **1/2 - 1 Mile** **Lower**	**WA WELLS**	**WALOG2000539269**

Database:	Ecology Well Logs	Well Log ID:	773579
Well Tag #:	Not Reported	Project Tag #:	Not Reported
Notice of Intent #:	AE16122	Date Received:	31-JAN-12
Diameter (in):	2.25	Casing Depth (ft):	16
Well completion:	16-JAN-12	Well Owner:	Touchstone SLU LLC
Well Type:	Decommisioning	Driller #:	Not Reported
Static Water Level:	Not Reported	Flow Rate (gpm):	Not Reported
Flow Type:	Not Reported	PSI:	Not Reported
Well Test:	Not Reported	Water Reclamation #:	8

AB7582 **WNW** **1/2 - 1 Mile** **Lower**	**WA WELLS**	**WALOG2000539270**

Database:	Ecology Well Logs	Well Log ID:	773581
Well Tag #:	Not Reported	Project Tag #:	Not Reported
Notice of Intent #:	AE16122	Date Received:	31-JAN-12
Diameter (in):	2.25	Casing Depth (ft):	16

DRAFT

Well completion:	16-JAN-12	Well Owner:	Touchstone SLU LLC
Well Type:	Decommisioning	Driller #:	Not Reported
Static Water Level:	Not Reported	Flow Rate (gpm):	Not Reported
Flow Type:	Not Reported	PSI:	Not Reported
Well Test:	Not Reported	Water Reclamation #:	8

AB7583
WNW
1/2 - 1 Mile
Lower

WA WELLS **WALOG2000539271**

Database:	Ecology Well Logs	Well Log ID:	773583
Well Tag #:	Not Reported	Project Tag #:	Not Reported
Notice of Intent #:	AE16122	Date Received:	31-JAN-12
Diameter (in):	2.25	Casing Depth (ft):	16
Well completion:	16-JAN-12	Well Owner:	Touchstone SLU LLC
Well Type:	Decommisioning	Driller #:	Not Reported
Static Water Level:	Not Reported	Flow Rate (gpm):	Not Reported
Flow Type:	Not Reported	PSI:	Not Reported
Well Test:	Not Reported	Water Reclamation #:	8

AB7584
WNW
1/2 - 1 Mile
Lower

WA WELLS **WALOG2000539272**

Database:	Ecology Well Logs	Well Log ID:	773585
Well Tag #:	Not Reported	Project Tag #:	Not Reported
Notice of Intent #:	SE44471	Date Received:	31-JAN-12
Diameter (in):	2.25	Casing Depth (ft):	16
Well completion:	16-JAN-12	Well Owner:	Touchstone SLU LLC
Well Type:	Resource Protection	Driller #:	Not Reported
Static Water Level:	Not Reported	Flow Rate (gpm):	Not Reported
Flow Type:	Not Reported	PSI:	Not Reported
Well Test:	Not Reported	Water Reclamation #:	8

AB7585
WNW
1/2 - 1 Mile
Lower

WA WELLS **WALOG2000539273**

Database:	Ecology Well Logs	Well Log ID:	773587
Well Tag #:	Not Reported	Project Tag #:	Not Reported
Notice of Intent #:	SE44471	Date Received:	31-JAN-12
Diameter (in):	2.25	Casing Depth (ft):	16
Well completion:	16-JAN-12	Well Owner:	Touchstone SLU LLC
Well Type:	Resource Protection	Driller #:	Not Reported
Static Water Level:	Not Reported	Flow Rate (gpm):	Not Reported
Flow Type:	Not Reported	PSI:	Not Reported
Well Test:	Not Reported	Water Reclamation #:	8

DRAFT

Map ID Direction Distance Elevation	Database	EDR ID Number
AB7586 **WNW** **1/2 - 1 Mile** **Lower**	**WA WELLS**	**WALOG2000539274**

Database:	Ecology Well Logs	Well Log ID:	773589
Well Tag #:	Not Reported	Project Tag #:	Not Reported
Notice of Intent #:	SE44471	Date Received:	31-JAN-12
Diameter (in):	2.25	Casing Depth (ft):	16
Well completion:	16-JAN-12	Well Owner:	Touchstone SLU LLC
Well Type:	Resource Protection	Driller #:	Not Reported
Static Water Level:	Not Reported	Flow Rate (gpm):	Not Reported
Flow Type:	Not Reported	PSI:	Not Reported
Well Test:	Not Reported	Water Reclamation #:	8

AB7587 **WNW** **1/2 - 1 Mile** **Lower**	**WA WELLS**	**WALOG2000539275**

Database:	Ecology Well Logs	Well Log ID:	773591
Well Tag #:	Not Reported	Project Tag #:	Not Reported
Notice of Intent #:	SE44471	Date Received:	31-JAN-12
Diameter (in):	2.25	Casing Depth (ft):	16
Well completion:	16-JAN-12	Well Owner:	Touchstone SLU LLC
Well Type:	Resource Protection	Driller #:	Not Reported
Static Water Level:	Not Reported	Flow Rate (gpm):	Not Reported
Flow Type:	Not Reported	PSI:	Not Reported
Well Test:	Not Reported	Water Reclamation #:	8

AB7588 **WNW** **1/2 - 1 Mile** **Lower**	**WA WELLS**	**WALOG2000539276**

Database:	Ecology Well Logs	Well Log ID:	773593
Well Tag #:	Not Reported	Project Tag #:	Not Reported
Notice of Intent #:	SE44471	Date Received:	31-JAN-12
Diameter (in):	2.25	Casing Depth (ft):	16
Well completion:	16-JAN-12	Well Owner:	Touchstone SLU LLC
Well Type:	Resource Protection	Driller #:	Not Reported
Static Water Level:	Not Reported	Flow Rate (gpm):	Not Reported
Flow Type:	Not Reported	PSI:	Not Reported
Well Test:	Not Reported	Water Reclamation #:	8

AB7589 **WNW** **1/2 - 1 Mile** **Lower**	**WA WELLS**	**WALOG2000539277**

Database:	Ecology Well Logs	Well Log ID:	773595
Well Tag #:	Not Reported	Project Tag #:	Not Reported
Notice of Intent #:	SE44471	Date Received:	31-JAN-12
Diameter (in):	2.25	Casing Depth (ft):	16

DRAFT

Well completion:	16-JAN-12	Well Owner:	Touchstone SLU LLC
Well Type:	Resource Protection	Driller #:	Not Reported
Static Water Level:	Not Reported	Flow Rate (gpm):	Not Reported
Flow Type:	Not Reported	PSI:	Not Reported
Well Test:	Not Reported	Water Reclamation #:	8

AB7590
WNW
1/2 - 1 Mile
Lower

WA WELLS **WALOG2000539278**

Database:	Ecology Well Logs	Well Log ID:	773597
Well Tag #:	Not Reported	Project Tag #:	Not Reported
Notice of Intent #:	SE44471	Date Received:	31-JAN-12
Diameter (in):	2.25	Casing Depth (ft):	16
Well completion:	16-JAN-12	Well Owner:	Touchstone SLU LLC
Well Type:	Resource Protection	Driller #:	Not Reported
Static Water Level:	Not Reported	Flow Rate (gpm):	Not Reported
Flow Type:	Not Reported	PSI:	Not Reported
Well Test:	Not Reported	Water Reclamation #:	8

AB7591
WNW
1/2 - 1 Mile
Lower

WA WELLS **WALOG2000539279**

Database:	Ecology Well Logs	Well Log ID:	773598
Well Tag #:	Not Reported	Project Tag #:	Not Reported
Notice of Intent #:	SE44471	Date Received:	31-JAN-12
Diameter (in):	2.25	Casing Depth (ft):	16
Well completion:	16-JAN-12	Well Owner:	Touchstone SLU LLC
Well Type:	Resource Protection	Driller #:	Not Reported
Static Water Level:	Not Reported	Flow Rate (gpm):	Not Reported
Flow Type:	Not Reported	PSI:	Not Reported
Well Test:	Not Reported	Water Reclamation #:	8

AB7592
WNW
1/2 - 1 Mile
Lower

WA WELLS **WALOG2000539280**

Database:	Ecology Well Logs	Well Log ID:	773600
Well Tag #:	Not Reported	Project Tag #:	Not Reported
Notice of Intent #:	SE44471	Date Received:	31-JAN-12
Diameter (in):	2.25	Casing Depth (ft):	16
Well completion:	16-JAN-12	Well Owner:	Touchstone SLU LLC
Well Type:	Resource Protection	Driller #:	Not Reported
Static Water Level:	Not Reported	Flow Rate (gpm):	Not Reported
Flow Type:	Not Reported	PSI:	Not Reported
Well Test:	Not Reported	Water Reclamation #:	8

DRAFT

Map ID Direction Distance Elevation	Database	EDR ID Number
AB7593 **WNW** **1/2 - 1 Mile** **Lower**	**WA WELLS**	**WALOG2000539281**

Database:	Ecology Well Logs	Well Log ID:	773602
Well Tag #:	Not Reported	Project Tag #:	Not Reported
Notice of Intent #:	SE44471	Date Received:	31-JAN-12
Diameter (in):	2.25	Casing Depth (ft):	16
Well completion:	16-JAN-12	Well Owner:	Touchstone SLU LLC
Well Type:	Resource Protection	Driller #:	Not Reported
Static Water Level:	Not Reported	Flow Rate (gpm):	Not Reported
Flow Type:	Not Reported	PSI:	Not Reported
Well Test:	Not Reported	Water Reclamation #:	8

AB7594 **WNW** **1/2 - 1 Mile** **Lower**	**WA WELLS**	**WALOG2000551797**

Database:	Ecology Well Logs	Well Log ID:	798250
Well Tag #:	BCB585	Project Tag #:	Not Reported
Notice of Intent #:	D301302	Date Received:	25-JUN-12
Diameter (in):	36	Casing Depth (ft):	10
Well completion:	21-JUN-12	Well Owner:	First Western Development Services
Well Type:	Water	Driller #:	Not Reported
Static Water Level:	Not Reported	Flow Rate (gpm):	Not Reported
Flow Type:	Not Reported	PSI:	Not Reported
Well Test:	Not Reported	Water Reclamation #:	8

AB7595 **WNW** **1/2 - 1 Mile** **Lower**	**WA WELLS**	**WALOG2000551798**

Database:	Ecology Well Logs	Well Log ID:	798252
Well Tag #:	BCB586	Project Tag #:	Not Reported
Notice of Intent #:	D301302	Date Received:	25-JUN-12
Diameter (in):	36	Casing Depth (ft):	10
Well completion:	21-JUN-12	Well Owner:	First Western Development Services
Well Type:	Water	Driller #:	Not Reported
Static Water Level:	Not Reported	Flow Rate (gpm):	Not Reported
Flow Type:	Not Reported	PSI:	Not Reported
Well Test:	Not Reported	Water Reclamation #:	8

AB7596 **WNW** **1/2 - 1 Mile** **Lower**	**WA WELLS**	**WALOG2000551799**

Database:	Ecology Well Logs	Well Log ID:	798254
Well Tag #:	BCB574	Project Tag #:	Not Reported
Notice of Intent #:	D301302	Date Received:	25-JUN-12
Diameter (in):	36	Casing Depth (ft):	10

DRAFT

Well completion:	21-JUN-12	Well Owner:	First Western Development Services
Well Type:	Water	Driller #:	Not Reported
Static Water Level:	Not Reported	Flow Rate (gpm):	Not Reported
Flow Type:	Not Reported	PSI:	Not Reported
Well Test:	Not Reported	Water Reclamation #:	8

AB7597
WNW
1/2 - 1 Mile
Lower

WA WELLS **WALOG2000551800**

Database:	Ecology Well Logs	Well Log ID:	798256
Well Tag #:	BHE800	Project Tag #:	Not Reported
Notice of Intent #:	D301302	Date Received:	25-JUN-12
Diameter (in):	36	Casing Depth (ft):	10
Well completion:	21-JUN-12	Well Owner:	First Western Development Services
Well Type:	Water	Driller #:	Not Reported
Static Water Level:	Not Reported	Flow Rate (gpm):	Not Reported
Flow Type:	Not Reported	PSI:	Not Reported
Well Test:	Not Reported	Water Reclamation #:	8

AB7598
WNW
1/2 - 1 Mile
Lower

WA WELLS **WALOG2000551801**

Database:	Ecology Well Logs	Well Log ID:	798258
Well Tag #:	BCB584	Project Tag #:	Not Reported
Notice of Intent #:	D301302	Date Received:	25-JUN-12
Diameter (in):	36	Casing Depth (ft):	10
Well completion:	21-JUN-12	Well Owner:	First Western Development Services
Well Type:	Water	Driller #:	Not Reported
Static Water Level:	Not Reported	Flow Rate (gpm):	Not Reported
Flow Type:	Not Reported	PSI:	Not Reported
Well Test:	Not Reported	Water Reclamation #:	8

AB7599
WNW
1/2 - 1 Mile
Lower

WA WELLS **WALOG2000551802**

Database:	Ecology Well Logs	Well Log ID:	798260
Well Tag #:	BCB583	Project Tag #:	Not Reported
Notice of Intent #:	D301302	Date Received:	25-JUN-12
Diameter (in):	36	Casing Depth (ft):	10
Well completion:	21-JUN-12	Well Owner:	First Western Development Services
Well Type:	Water	Driller #:	Not Reported
Static Water Level:	Not Reported	Flow Rate (gpm):	Not Reported
Flow Type:	Not Reported	PSI:	Not Reported
Well Test:	Not Reported	Water Reclamation #:	8

DRAFT

Map ID Direction Distance Elevation	Database	EDR ID Number
AB7600 **WNW** **1/2 - 1 Mile** **Lower**	**WA WELLS**	**WALOG2000551803**

Database:	Ecology Well Logs	Well Log ID:	798262
Well Tag #:	BCB582	Project Tag #:	Not Reported
Notice of Intent #:	D301302	Date Received:	25-JUN-12
Diameter (in):	36	Casing Depth (ft):	10
Well completion:	21-JUN-12	Well Owner:	First Western Development Services
Well Type:	Water	Driller #:	Not Reported
Static Water Level:	Not Reported	Flow Rate (gpm):	Not Reported
Flow Type:	Not Reported	PSI:	Not Reported
Well Test:	Not Reported	Water Reclamation #:	8

AB7601 **WNW** **1/2 - 1 Mile** **Lower**	**WA WELLS**	**WALOG2000551804**

Database:	Ecology Well Logs	Well Log ID:	798264
Well Tag #:	BCB581	Project Tag #:	Not Reported
Notice of Intent #:	D301302	Date Received:	25-JUN-12
Diameter (in):	36	Casing Depth (ft):	10
Well completion:	21-JUN-12	Well Owner:	First Western Development Services
Well Type:	Water	Driller #:	Not Reported
Static Water Level:	Not Reported	Flow Rate (gpm):	Not Reported
Flow Type:	Not Reported	PSI:	Not Reported
Well Test:	Not Reported	Water Reclamation #:	8

AB7602 **WNW** **1/2 - 1 Mile** **Lower**	**WA WELLS**	**WALOG2000551805**

Database:	Ecology Well Logs	Well Log ID:	798266
Well Tag #:	BCB580	Project Tag #:	Not Reported
Notice of Intent #:	D301302	Date Received:	25-JUN-12
Diameter (in):	36	Casing Depth (ft):	10
Well completion:	21-JUN-12	Well Owner:	First Western Development Services
Well Type:	Water	Driller #:	Not Reported
Static Water Level:	Not Reported	Flow Rate (gpm):	Not Reported
Flow Type:	Not Reported	PSI:	Not Reported
Well Test:	Not Reported	Water Reclamation #:	8

AB7603 **WNW** **1/2 - 1 Mile** **Lower**	**WA WELLS**	**WALOG2000551806**

Database:	Ecology Well Logs	Well Log ID:	798268
Well Tag #:	BHE795	Project Tag #:	Not Reported
Notice of Intent #:	D301302	Date Received:	25-JUN-12
Diameter (in):	36	Casing Depth (ft):	10

DRAFT

Well completion:	21-JUN-12	Well Owner:	First Western Development Services
Well Type:	Water	Driller #:	Not Reported
Static Water Level:	Not Reported	Flow Rate (gpm):	Not Reported
Flow Type:	Not Reported	PSI:	Not Reported
Well Test:	Not Reported	Water Reclamation #:	8

AB7604
WNW
1/2 - 1 Mile
Lower

WA WELLS **WALOG2000551807**

Database:	Ecology Well Logs	Well Log ID:	798270
Well Tag #:	BCB587	Project Tag #:	Not Reported
Notice of Intent #:	D301302	Date Received:	25-JUN-12
Diameter (in):	6	Casing Depth (ft):	21
Well completion:	21-JUN-12	Well Owner:	First Western Development Services
Well Type:	Water	Driller #:	Not Reported
Static Water Level:	Not Reported	Flow Rate (gpm):	Not Reported
Flow Type:	Not Reported	PSI:	Not Reported
Well Test:	Not Reported	Water Reclamation #:	8

AB7605
WNW
1/2 - 1 Mile
Lower

WA WELLS **WALOG2000551808**

Database:	Ecology Well Logs	Well Log ID:	798272
Well Tag #:	BCB589	Project Tag #:	Not Reported
Notice of Intent #:	D301302	Date Received:	25-JUN-12
Diameter (in):	6	Casing Depth (ft):	21
Well completion:	21-JUN-12	Well Owner:	First Western Development Services
Well Type:	Water	Driller #:	Not Reported
Static Water Level:	Not Reported	Flow Rate (gpm):	Not Reported
Flow Type:	Not Reported	PSI:	Not Reported
Well Test:	Not Reported	Water Reclamation #:	8

AB7606
WNW
1/2 - 1 Mile
Lower

WA WELLS **WALOG2000551809**

Database:	Ecology Well Logs	Well Log ID:	798274
Well Tag #:	BHE796	Project Tag #:	Not Reported
Notice of Intent #:	D301302	Date Received:	25-JUN-12
Diameter (in):	6	Casing Depth (ft):	21
Well completion:	21-JUN-12	Well Owner:	First Western Development Services
Well Type:	Water	Driller #:	Not Reported
Static Water Level:	Not Reported	Flow Rate (gpm):	Not Reported
Flow Type:	Not Reported	PSI:	Not Reported
Well Test:	Not Reported	Water Reclamation #:	8

DRAFT

Map ID Direction Distance Elevation	Database	EDR ID Number
AB7607 **WNW** **1/2 - 1 Mile** **Lower**	**WA WELLS**	**WALOG2000551810**

Database:	Ecology Well Logs	Well Log ID:	798276
Well Tag #:	BCB598	Project Tag #:	Not Reported
Notice of Intent #:	D301302	Date Received:	25-JUN-12
Diameter (in):	6	Casing Depth (ft):	21
Well completion:	21-JUN-12	Well Owner:	First Western Development Services
Well Type:	Water	Driller #:	Not Reported
Static Water Level:	Not Reported	Flow Rate (gpm):	Not Reported
Flow Type:	Not Reported	PSI:	Not Reported
Well Test:	Not Reported	Water Reclamation #:	8

AB7608 **WNW** **1/2 - 1 Mile** **Lower**	**WA WELLS**	**WALOG2000551811**

Database:	Ecology Well Logs	Well Log ID:	798278
Well Tag #:	BCB597	Project Tag #:	Not Reported
Notice of Intent #:	D301302	Date Received:	25-JUN-12
Diameter (in):	6	Casing Depth (ft):	21
Well completion:	21-JUN-12	Well Owner:	First Western Development Services
Well Type:	Water	Driller #:	Not Reported
Static Water Level:	Not Reported	Flow Rate (gpm):	Not Reported
Flow Type:	Not Reported	PSI:	Not Reported
Well Test:	Not Reported	Water Reclamation #:	8

AB7609 **WNW** **1/2 - 1 Mile** **Lower**	**WA WELLS**	**WALOG2000551812**

Database:	Ecology Well Logs	Well Log ID:	798280
Well Tag #:	BCB593	Project Tag #:	Not Reported
Notice of Intent #:	D301302	Date Received:	25-JUN-12
Diameter (in):	6	Casing Depth (ft):	21
Well completion:	21-JUN-12	Well Owner:	First Western Development Services
Well Type:	Water	Driller #:	Not Reported
Static Water Level:	Not Reported	Flow Rate (gpm):	Not Reported
Flow Type:	Not Reported	PSI:	Not Reported
Well Test:	Not Reported	Water Reclamation #:	8

AB7610 **WNW** **1/2 - 1 Mile** **Lower**	**WA WELLS**	**WALOG2000551813**

Database:	Ecology Well Logs	Well Log ID:	798282
Well Tag #:	BCB600	Project Tag #:	Not Reported
Notice of Intent #:	D301302	Date Received:	25-JUN-12
Diameter (in):	6	Casing Depth (ft):	21

DRAFT

Well completion:	21-JUN-12	Well Owner:	First Western Development Services
Well Type:	Water	Driller #:	Not Reported
Static Water Level:	Not Reported	Flow Rate (gpm):	Not Reported
Flow Type:	Not Reported	PSI:	Not Reported
Well Test:	Not Reported	Water Reclamation #:	8

AB7611
WNW
1/2 - 1 Mile
Lower

WA WELLS **WALOG2000551814**

Database:	Ecology Well Logs	Well Log ID:	798284
Well Tag #:	BCB591	Project Tag #:	Not Reported
Notice of Intent #:	D301302	Date Received:	25-JUN-12
Diameter (in):	6	Casing Depth (ft):	21
Well completion:	21-JUN-12	Well Owner:	First Western Development Services
Well Type:	Water	Driller #:	Not Reported
Static Water Level:	Not Reported	Flow Rate (gpm):	Not Reported
Flow Type:	Not Reported	PSI:	Not Reported
Well Test:	Not Reported	Water Reclamation #:	8

AB7612
WNW
1/2 - 1 Mile
Lower

WA WELLS **WALOG2000551815**

Database:	Ecology Well Logs	Well Log ID:	798286
Well Tag #:	BCB572	Project Tag #:	Not Reported
Notice of Intent #:	D301302	Date Received:	25-JUN-12
Diameter (in):	6	Casing Depth (ft):	21
Well completion:	21-JUN-12	Well Owner:	First Western Development Services
Well Type:	Water	Driller #:	Not Reported
Static Water Level:	Not Reported	Flow Rate (gpm):	Not Reported
Flow Type:	Not Reported	PSI:	Not Reported
Well Test:	Not Reported	Water Reclamation #:	8

AB7613
WNW
1/2 - 1 Mile
Lower

WA WELLS **WALOG2000551816**

Database:	Ecology Well Logs	Well Log ID:	798288
Well Tag #:	BCB588	Project Tag #:	Not Reported
Notice of Intent #:	D301302	Date Received:	25-JUN-12
Diameter (in):	6	Casing Depth (ft):	21
Well completion:	21-JUN-12	Well Owner:	First Western Development Services
Well Type:	Water	Driller #:	Not Reported
Static Water Level:	Not Reported	Flow Rate (gpm):	Not Reported
Flow Type:	Not Reported	PSI:	Not Reported
Well Test:	Not Reported	Water Reclamation #:	8

DRAFT

Map ID Direction Distance Elevation	Database	EDR ID Number
AB7614 **WNW** **1/2 - 1 Mile** **Lower**	**WA WELLS**	**WALOG2000551817**

Database:	Ecology Well Logs	Well Log ID:	798290
Well Tag #:	BCB596	Project Tag #:	Not Reported
Notice of Intent #:	D301302	Date Received:	25-JUN-12
Diameter (in):	6	Casing Depth (ft):	21
Well completion:	21-JUN-12	Well Owner:	First Western Development Services
Well Type:	Water	Driller #:	Not Reported
Static Water Level:	Not Reported	Flow Rate (gpm):	Not Reported
Flow Type:	Not Reported	PSI:	Not Reported
Well Test:	Not Reported	Water Reclamation #:	8

AB7615 **WNW** **1/2 - 1 Mile** **Lower**	**WA WELLS**	**WALOG2000551818**

Database:	Ecology Well Logs	Well Log ID:	798292
Well Tag #:	BCB592	Project Tag #:	Not Reported
Notice of Intent #:	D301302	Date Received:	25-JUN-12
Diameter (in):	6	Casing Depth (ft):	21
Well completion:	21-JUN-12	Well Owner:	First Western Development Services
Well Type:	Water	Driller #:	Not Reported
Static Water Level:	Not Reported	Flow Rate (gpm):	Not Reported
Flow Type:	Not Reported	PSI:	Not Reported
Well Test:	Not Reported	Water Reclamation #:	8

AB7616 **WNW** **1/2 - 1 Mile** **Lower**	**WA WELLS**	**WALOG2000551819**

Database:	Ecology Well Logs	Well Log ID:	798294
Well Tag #:	BCB577	Project Tag #:	Not Reported
Notice of Intent #:	D301302	Date Received:	25-JUN-12
Diameter (in):	6	Casing Depth (ft):	21
Well completion:	21-JUN-12	Well Owner:	First Western Development Services
Well Type:	Water	Driller #:	Not Reported
Static Water Level:	Not Reported	Flow Rate (gpm):	Not Reported
Flow Type:	Not Reported	PSI:	Not Reported
Well Test:	Not Reported	Water Reclamation #:	8

AB7617 **WNW** **1/2 - 1 Mile** **Lower**	**WA WELLS**	**WALOG2000551820**

Database:	Ecology Well Logs	Well Log ID:	798296
Well Tag #:	BCB576	Project Tag #:	Not Reported
Notice of Intent #:	D301302	Date Received:	25-JUN-12
Diameter (in):	6	Casing Depth (ft):	21

DRAFT

Well completion:	21-JUN-12	Well Owner:	First Western Development Services
Well Type:	Water	Driller #:	Not Reported
Static Water Level:	Not Reported	Flow Rate (gpm):	Not Reported
Flow Type:	Not Reported	PSI:	Not Reported
Well Test:	Not Reported	Water Reclamation #:	8

AB7618
WNW
1/2 - 1 Mile
Lower

WA WELLS **WALOG2000551821**

Database:	Ecology Well Logs	Well Log ID:	798298
Well Tag #:	BHE799	Project Tag #:	Not Reported
Notice of Intent #:	D301302	Date Received:	25-JUN-12
Diameter (in):	6	Casing Depth (ft):	21
Well completion:	21-JUN-12	Well Owner:	First Western Development Services
Well Type:	Water	Driller #:	Not Reported
Static Water Level:	Not Reported	Flow Rate (gpm):	Not Reported
Flow Type:	Not Reported	PSI:	Not Reported
Well Test:	Not Reported	Water Reclamation #:	8

AB7619
WNW
1/2 - 1 Mile
Lower

WA WELLS **WALOG2000551822**

Database:	Ecology Well Logs	Well Log ID:	798300
Well Tag #:	BHE798	Project Tag #:	Not Reported
Notice of Intent #:	D301302	Date Received:	25-JUN-12
Diameter (in):	6	Casing Depth (ft):	21
Well completion:	21-JUN-12	Well Owner:	First Western Development Services
Well Type:	Water	Driller #:	Not Reported
Static Water Level:	Not Reported	Flow Rate (gpm):	Not Reported
Flow Type:	Not Reported	PSI:	Not Reported
Well Test:	Not Reported	Water Reclamation #:	8

AB7620
WNW
1/2 - 1 Mile
Lower

WA WELLS **WALOG2000551823**

Database:	Ecology Well Logs	Well Log ID:	798302
Well Tag #:	BHE797	Project Tag #:	Not Reported
Notice of Intent #:	D301302	Date Received:	25-JUN-12
Diameter (in):	6	Casing Depth (ft):	21
Well completion:	21-JUN-12	Well Owner:	First Western Development Services
Well Type:	Water	Driller #:	Not Reported
Static Water Level:	Not Reported	Flow Rate (gpm):	Not Reported
Flow Type:	Not Reported	PSI:	Not Reported
Well Test:	Not Reported	Water Reclamation #:	8

DRAFT

Map ID Direction Distance Elevation	Database	EDR ID Number
AB7621 **WNW** **1/2 - 1 Mile** **Lower**	**WA WELLS**	**WALOG2000551824**

Database:	Ecology Well Logs	Well Log ID:	798304
Well Tag #:	BHE793	Project Tag #:	Not Reported
Notice of Intent #:	D301302	Date Received:	25-JUN-12
Diameter (in):	6	Casing Depth (ft):	21
Well completion:	21-JUN-12	Well Owner:	First Western Development Services
Well Type:	Water	Driller #:	Not Reported
Static Water Level:	Not Reported	Flow Rate (gpm):	Not Reported
Flow Type:	Not Reported	PSI:	Not Reported
Well Test:	Not Reported	Water Reclamation #:	8

AB7622 **WNW** **1/2 - 1 Mile** **Lower**	**WA WELLS**	**WALOG2000551825**

Database:	Ecology Well Logs	Well Log ID:	798306
Well Tag #:	BHE792	Project Tag #:	Not Reported
Notice of Intent #:	D301302	Date Received:	25-JUN-12
Diameter (in):	6	Casing Depth (ft):	21
Well completion:	21-JUN-12	Well Owner:	First Western Development Services
Well Type:	Water	Driller #:	Not Reported
Static Water Level:	Not Reported	Flow Rate (gpm):	Not Reported
Flow Type:	Not Reported	PSI:	Not Reported
Well Test:	Not Reported	Water Reclamation #:	8

AB7623 **WNW** **1/2 - 1 Mile** **Lower**	**WA WELLS**	**WALOG2000551826**

Database:	Ecology Well Logs	Well Log ID:	798308
Well Tag #:	BHE791	Project Tag #:	Not Reported
Notice of Intent #:	D301302	Date Received:	25-JUN-12
Diameter (in):	6	Casing Depth (ft):	21
Well completion:	21-JUN-12	Well Owner:	First Western Development Services
Well Type:	Water	Driller #:	Not Reported
Static Water Level:	Not Reported	Flow Rate (gpm):	Not Reported
Flow Type:	Not Reported	PSI:	Not Reported
Well Test:	Not Reported	Water Reclamation #:	8

AB7624 **WNW** **1/2 - 1 Mile** **Lower**	**WA WELLS**	**WALOG2000551827**

Database:	Ecology Well Logs	Well Log ID:	798310
Well Tag #:	BCB590	Project Tag #:	Not Reported
Notice of Intent #:	D301302	Date Received:	25-JUN-12
Diameter (in):	6	Casing Depth (ft):	21

DRAFT

Well completion:	21-JUN-12	Well Owner:	First Western Development Services
Well Type:	Water	Driller #:	Not Reported
Static Water Level:	Not Reported	Flow Rate (gpm):	Not Reported
Flow Type:	Not Reported	PSI:	Not Reported
Well Test:	Not Reported	Water Reclamation #:	8

AB7625
WNW
1/2 - 1 Mile
Lower

WA WELLS **WALOG2000551828**

Database:	Ecology Well Logs	Well Log ID:	798312
Well Tag #:	BCB578	Project Tag #:	Not Reported
Notice of Intent #:	D301302	Date Received:	25-JUN-12
Diameter (in):	6	Casing Depth (ft):	21
Well completion:	21-JUN-12	Well Owner:	First Western Development Services
Well Type:	Water	Driller #:	Not Reported
Static Water Level:	Not Reported	Flow Rate (gpm):	Not Reported
Flow Type:	Not Reported	PSI:	Not Reported
Well Test:	Not Reported	Water Reclamation #:	8

AB7626
WNW
1/2 - 1 Mile
Lower

WA WELLS **WALOG2000551829**

Database:	Ecology Well Logs	Well Log ID:	798314
Well Tag #:	BCB594	Project Tag #:	Not Reported
Notice of Intent #:	D301302	Date Received:	25-JUN-12
Diameter (in):	6	Casing Depth (ft):	21
Well completion:	21-JUN-12	Well Owner:	First Western Development Services
Well Type:	Water	Driller #:	Not Reported
Static Water Level:	Not Reported	Flow Rate (gpm):	Not Reported
Flow Type:	Not Reported	PSI:	Not Reported
Well Test:	Not Reported	Water Reclamation #:	8

AB7627
WNW
1/2 - 1 Mile
Lower

WA WELLS **WALOG2000551830**

Database:	Ecology Well Logs	Well Log ID:	798316
Well Tag #:	BHE383	Project Tag #:	Not Reported
Notice of Intent #:	D301302	Date Received:	25-JUN-12
Diameter (in):	6	Casing Depth (ft):	21
Well completion:	21-JUN-12	Well Owner:	First Western Development Services
Well Type:	Water	Driller #:	Not Reported
Static Water Level:	Not Reported	Flow Rate (gpm):	Not Reported
Flow Type:	Not Reported	PSI:	Not Reported
Well Test:	Not Reported	Water Reclamation #:	8

DRAFT

Map ID Direction Distance Elevation	Database	EDR ID Number
AB7628 **WNW** **1/2 - 1 Mile** **Lower**	**WA WELLS**	**WALOG2000551831**

Database:	Ecology Well Logs	Well Log ID:	798318
Well Tag #:	BHE382	Project Tag #:	Not Reported
Notice of Intent #:	D301302	Date Received:	25-JUN-12
Diameter (in):	6	Casing Depth (ft):	21
Well completion:	21-JUN-12	Well Owner:	First Western Development Services
Well Type:	Water	Driller #:	Not Reported
Static Water Level:	Not Reported	Flow Rate (gpm):	Not Reported
Flow Type:	Not Reported	PSI:	Not Reported
Well Test:	Not Reported	Water Reclamation #:	8

AB7629 **WNW** **1/2 - 1 Mile** **Lower**	**WA WELLS**	**WALOG2000551833**

Database:	Ecology Well Logs	Well Log ID:	798322
Well Tag #:	BHE380	Project Tag #:	Not Reported
Notice of Intent #:	D301302	Date Received:	25-JUN-12
Diameter (in):	6	Casing Depth (ft):	21
Well completion:	21-JUN-12	Well Owner:	First Western Development Services
Well Type:	Water	Driller #:	Not Reported
Static Water Level:	Not Reported	Flow Rate (gpm):	Not Reported
Flow Type:	Not Reported	PSI:	Not Reported
Well Test:	Not Reported	Water Reclamation #:	8

AB7630 **WNW** **1/2 - 1 Mile** **Lower**	**WA WELLS**	**WALOG2000551834**

Database:	Ecology Well Logs	Well Log ID:	798324
Well Tag #:	BCB579	Project Tag #:	Not Reported
Notice of Intent #:	D301302	Date Received:	25-JUN-12
Diameter (in):	6	Casing Depth (ft):	21
Well completion:	21-JUN-12	Well Owner:	First Western Development Services
Well Type:	Water	Driller #:	Not Reported
Static Water Level:	Not Reported	Flow Rate (gpm):	Not Reported
Flow Type:	Not Reported	PSI:	Not Reported
Well Test:	Not Reported	Water Reclamation #:	8

AB7631 **WNW** **1/2 - 1 Mile** **Lower**	**WA WELLS**	**WALOG2000551835**

Database:	Ecology Well Logs	Well Log ID:	798326
Well Tag #:	BHE790	Project Tag #:	Not Reported
Notice of Intent #:	D301302	Date Received:	25-JUN-12
Diameter (in):	6	Casing Depth (ft):	21

DRAFT

Well completion:	21-JUN-12	Well Owner:	First Western Development Services
Well Type:	Water	Driller #:	Not Reported
Static Water Level:	Not Reported	Flow Rate (gpm):	Not Reported
Flow Type:	Not Reported	PSI:	Not Reported
Well Test:	Not Reported	Water Reclamation #:	8

AB7632
WNW
1/2 - 1 Mile
Lower

WA WELLS **WALOG2000551836**

Database:	Ecology Well Logs	Well Log ID:	798328
Well Tag #:	BCB573	Project Tag #:	Not Reported
Notice of Intent #:	D301302	Date Received:	25-JUN-12
Diameter (in):	6	Casing Depth (ft):	21
Well completion:	21-JUN-12	Well Owner:	First Western Development Services
Well Type:	Water	Driller #:	Not Reported
Static Water Level:	Not Reported	Flow Rate (gpm):	Not Reported
Flow Type:	Not Reported	PSI:	Not Reported
Well Test:	Not Reported	Water Reclamation #:	8

AB7633
WNW
1/2 - 1 Mile
Lower

WA WELLS **WALOG2000551837**

Database:	Ecology Well Logs	Well Log ID:	798330
Well Tag #:	BCB599	Project Tag #:	Not Reported
Notice of Intent #:	D301302	Date Received:	25-JUN-12
Diameter (in):	6	Casing Depth (ft):	21
Well completion:	21-JUN-12	Well Owner:	First Western Development Services
Well Type:	Water	Driller #:	Not Reported
Static Water Level:	Not Reported	Flow Rate (gpm):	Not Reported
Flow Type:	Not Reported	PSI:	Not Reported
Well Test:	Not Reported	Water Reclamation #:	8

AB7634
WNW
1/2 - 1 Mile
Lower

WA WELLS **WALOG2000551838**

Database:	Ecology Well Logs	Well Log ID:	798332
Well Tag #:	BCB595	Project Tag #:	Not Reported
Notice of Intent #:	D301302	Date Received:	25-JUN-12
Diameter (in):	6	Casing Depth (ft):	21
Well completion:	21-JUN-12	Well Owner:	First Western Development Services
Well Type:	Water	Driller #:	Not Reported
Static Water Level:	Not Reported	Flow Rate (gpm):	Not Reported
Flow Type:	Not Reported	PSI:	Not Reported
Well Test:	Not Reported	Water Reclamation #:	8

DRAFT

Map ID Direction Distance Elevation	Database	EDR ID Number
AB7635 **WNW** **1/2 - 1 Mile** **Lower**	**WA WELLS**	**WALOG2000551839**

Database:	Ecology Well Logs	Well Log ID:	798334
Well Tag #:	BHE378	Project Tag #:	Not Reported
Notice of Intent #:	D301302	Date Received:	25-JUN-12
Diameter (in):	6	Casing Depth (ft):	21
Well completion:	21-JUN-12	Well Owner:	First Western Development Services
Well Type:	Water	Driller #:	Not Reported
Static Water Level:	Not Reported	Flow Rate (gpm):	Not Reported
Flow Type:	Not Reported	PSI:	Not Reported
Well Test:	Not Reported	Water Reclamation #:	8

AB7636 **WNW** **1/2 - 1 Mile** **Lower**	**WA WELLS**	**WALOG2000551840**

Database:	Ecology Well Logs	Well Log ID:	798336
Well Tag #:	BHE377	Project Tag #:	Not Reported
Notice of Intent #:	D301302	Date Received:	25-JUN-12
Diameter (in):	6	Casing Depth (ft):	21
Well completion:	21-JUN-12	Well Owner:	First Western Development Services
Well Type:	Water	Driller #:	Not Reported
Static Water Level:	Not Reported	Flow Rate (gpm):	Not Reported
Flow Type:	Not Reported	PSI:	Not Reported
Well Test:	Not Reported	Water Reclamation #:	8

AB7637 **WNW** **1/2 - 1 Mile** **Lower**	**WA WELLS**	**WALOG2000551841**

Database:	Ecology Well Logs	Well Log ID:	798338
Well Tag #:	BHE358	Project Tag #:	Not Reported
Notice of Intent #:	D301302	Date Received:	25-JUN-12
Diameter (in):	6	Casing Depth (ft):	21
Well completion:	21-JUN-12	Well Owner:	First Western Development Services
Well Type:	Water	Driller #:	Not Reported
Static Water Level:	Not Reported	Flow Rate (gpm):	Not Reported
Flow Type:	Not Reported	PSI:	Not Reported
Well Test:	Not Reported	Water Reclamation #:	8

AB7638 **WNW** **1/2 - 1 Mile** **Lower**	**WA WELLS**	**WALOG2000551842**

Database:	Ecology Well Logs	Well Log ID:	798340
Well Tag #:	BHE376	Project Tag #:	Not Reported
Notice of Intent #:	D301302	Date Received:	25-JUN-12
Diameter (in):	6	Casing Depth (ft):	21

DRAFT

Well completion:	21-JUN-12	Well Owner:	First Western Development Services
Well Type:	Water	Driller #:	Not Reported
Static Water Level:	Not Reported	Flow Rate (gpm):	Not Reported
Flow Type:	Not Reported	PSI:	Not Reported
Well Test:	Not Reported	Water Reclamation #:	8

AB7639
WNW
1/2 - 1 Mile
Lower

WA WELLS **WALOG2000551843**

Database:	Ecology Well Logs	Well Log ID:	798342
Well Tag #:	BCB575	Project Tag #:	Not Reported
Notice of Intent #:	D301302	Date Received:	25-JUN-12
Diameter (in):	6	Casing Depth (ft):	21
Well completion:	21-JUN-12	Well Owner:	First Western Development Services
Well Type:	Water	Driller #:	Not Reported
Static Water Level:	Not Reported	Flow Rate (gpm):	Not Reported
Flow Type:	Not Reported	PSI:	Not Reported
Well Test:	Not Reported	Water Reclamation #:	8

AB7640
WNW
1/2 - 1 Mile
Lower

WA WELLS **WALOG2000551844**

Database:	Ecology Well Logs	Well Log ID:	798344
Well Tag #:	BHE794	Project Tag #:	Not Reported
Notice of Intent #:	D301302	Date Received:	25-JUN-12
Diameter (in):	6	Casing Depth (ft):	21
Well completion:	21-JUN-12	Well Owner:	First Western Development Services
Well Type:	Water	Driller #:	Not Reported
Static Water Level:	Not Reported	Flow Rate (gpm):	Not Reported
Flow Type:	Not Reported	PSI:	Not Reported
Well Test:	Not Reported	Water Reclamation #:	8

AB7641
WNW
1/2 - 1 Mile
Lower

WA WELLS **WALOG2000551845**

Database:	Ecology Well Logs	Well Log ID:	798346
Well Tag #:	BHE379	Project Tag #:	Not Reported
Notice of Intent #:	D301302	Date Received:	25-JUN-12
Diameter (in):	6	Casing Depth (ft):	21
Well completion:	21-JUN-12	Well Owner:	First Western Development Services
Well Type:	Water	Driller #:	Not Reported
Static Water Level:	Not Reported	Flow Rate (gpm):	Not Reported
Flow Type:	Not Reported	PSI:	Not Reported
Well Test:	Not Reported	Water Reclamation #:	8

DRAFT

Map ID Direction Distance Elevation	Database	EDR ID Number
AB7642 **WNW** **1/2 - 1 Mile** **Lower**	**WA WELLS**	**WALOG2000551846**

Database:	Ecology Well Logs	Well Log ID:	798348
Well Tag #:	BHE385	Project Tag #:	Not Reported
Notice of Intent #:	D301302	Date Received:	25-JUN-12
Diameter (in):	6	Casing Depth (ft):	21
Well completion:	21-JUN-12	Well Owner:	First Western Development Services
Well Type:	Water	Driller #:	Not Reported
Static Water Level:	Not Reported	Flow Rate (gpm):	Not Reported
Flow Type:	Not Reported	PSI:	Not Reported
Well Test:	Not Reported	Water Reclamation #:	8

AB7643 **WNW** **1/2 - 1 Mile** **Lower**	**WA WELLS**	**WALOG2000551847**

Database:	Ecology Well Logs	Well Log ID:	798350
Well Tag #:	BHE384	Project Tag #:	Not Reported
Notice of Intent #:	D301302	Date Received:	25-JUN-12
Diameter (in):	6	Casing Depth (ft):	21
Well completion:	21-JUN-12	Well Owner:	First Western Development Services
Well Type:	Water	Driller #:	Not Reported
Static Water Level:	Not Reported	Flow Rate (gpm):	Not Reported
Flow Type:	Not Reported	PSI:	Not Reported
Well Test:	Not Reported	Water Reclamation #:	8

AB7644 **WNW** **1/2 - 1 Mile** **Lower**	**WA WELLS**	**WALOG2000559061**

Database:	Ecology Well Logs	Well Log ID:	813545
Well Tag #:	BCB585	Project Tag #:	Not Reported
Notice of Intent #:	A139603	Date Received:	09-AUG-12
Diameter (in):	12	Casing Depth (ft):	Not Reported
Well completion:	27-JUL-12	Well Owner:	First Western Development Services Inc
Well Type:	Decommisioning	Driller #:	Not Reported
Static Water Level:	Not Reported	Flow Rate (gpm):	Not Reported
Flow Type:	Not Reported	PSI:	Not Reported
Well Test:	Not Reported	Water Reclamation #:	8

AB7645 **WNW** **1/2 - 1 Mile** **Lower**	**WA WELLS**	**WALOG2000559062**

Database:	Ecology Well Logs	Well Log ID:	813546
Well Tag #:	BCB586	Project Tag #:	Not Reported
Notice of Intent #:	A139603	Date Received:	09-AUG-12
Diameter (in):	12	Casing Depth (ft):	Not Reported

DRAFT

Well completion:	27-JUL-12	Well Owner:	First Western Development Services Inc
Well Type:	Decommisioning	Driller #:	Not Reported
Static Water Level:	Not Reported	Flow Rate (gpm):	Not Reported
Flow Type:	Not Reported	PSI:	Not Reported
Well Test:	Not Reported	Water Reclamation #:	8

AB7646
WNW
1/2 - 1 Mile
Lower

WA WELLS **WALOG2000559063**

Database:	Ecology Well Logs	Well Log ID:	813547
Well Tag #:	BCB574	Project Tag #:	Not Reported
Notice of Intent #:	A139603	Date Received:	09-AUG-12
Diameter (in):	12	Casing Depth (ft):	Not Reported
Well completion:	27-JUL-12	Well Owner:	First Western Development Services Inc
Well Type:	Decommisioning	Driller #:	Not Reported
Static Water Level:	Not Reported	Flow Rate (gpm):	Not Reported
Flow Type:	Not Reported	PSI:	Not Reported
Well Test:	Not Reported	Water Reclamation #:	8

AB7647
WNW
1/2 - 1 Mile
Lower

WA WELLS **WALOG2000559064**

Database:	Ecology Well Logs	Well Log ID:	813549
Well Tag #:	BHE800	Project Tag #:	Not Reported
Notice of Intent #:	A139603	Date Received:	09-AUG-12
Diameter (in):	12	Casing Depth (ft):	Not Reported
Well completion:	27-JUL-12	Well Owner:	First Western Development Services Inc
Well Type:	Decommisioning	Driller #:	Not Reported
Static Water Level:	Not Reported	Flow Rate (gpm):	Not Reported
Flow Type:	Not Reported	PSI:	Not Reported
Well Test:	Not Reported	Water Reclamation #:	8

AB7648
WNW
1/2 - 1 Mile
Lower

WA WELLS **WALOG2000559065**

Database:	Ecology Well Logs	Well Log ID:	813551
Well Tag #:	BCB584	Project Tag #:	Not Reported
Notice of Intent #:	A139603	Date Received:	09-AUG-12
Diameter (in):	12	Casing Depth (ft):	Not Reported
Well completion:	27-JUL-12	Well Owner:	First Western Development Services Inc
Well Type:	Decommisioning	Driller #:	Not Reported
Static Water Level:	Not Reported	Flow Rate (gpm):	Not Reported
Flow Type:	Not Reported	PSI:	Not Reported
Well Test:	Not Reported	Water Reclamation #:	8

DRAFT

Map ID Direction Distance Elevation	Database	EDR ID Number
AB7649 **WNW** **1/2 - 1 Mile** **Lower**	**WA WELLS**	**WALOG2000559066**

Database:	Ecology Well Logs	Well Log ID:	813552
Well Tag #:	BCB583	Project Tag #:	Not Reported
Notice of Intent #:	A139603	Date Received:	09-AUG-12
Diameter (in):	12	Casing Depth (ft):	Not Reported
Well completion:	27-JUL-12	Well Owner:	First Western Development Services Inc
Well Type:	Decommisioning	Driller #:	Not Reported
Static Water Level:	Not Reported	Flow Rate (gpm):	Not Reported
Flow Type:	Not Reported	PSI:	Not Reported
Well Test:	Not Reported	Water Reclamation #:	8

AB7650 **WNW** **1/2 - 1 Mile** **Lower**	**WA WELLS**	**WALOG2000559067**

Database:	Ecology Well Logs	Well Log ID:	813554
Well Tag #:	BCB582	Project Tag #:	Not Reported
Notice of Intent #:	A139603	Date Received:	09-AUG-12
Diameter (in):	12	Casing Depth (ft):	Not Reported
Well completion:	27-JUL-12	Well Owner:	First Western Development Services Inc
Well Type:	Decommisioning	Driller #:	Not Reported
Static Water Level:	Not Reported	Flow Rate (gpm):	Not Reported
Flow Type:	Not Reported	PSI:	Not Reported
Well Test:	Not Reported	Water Reclamation #:	8

AB7651 **WNW** **1/2 - 1 Mile** **Lower**	**WA WELLS**	**WALOG2000559068**

Database:	Ecology Well Logs	Well Log ID:	813556
Well Tag #:	BCB581	Project Tag #:	Not Reported
Notice of Intent #:	A139603	Date Received:	09-AUG-12
Diameter (in):	12	Casing Depth (ft):	Not Reported
Well completion:	27-JUL-12	Well Owner:	First Western Development Services Inc
Well Type:	Decommisioning	Driller #:	Not Reported
Static Water Level:	Not Reported	Flow Rate (gpm):	Not Reported
Flow Type:	Not Reported	PSI:	Not Reported
Well Test:	Not Reported	Water Reclamation #:	8

AB7652 **WNW** **1/2 - 1 Mile** **Lower**	**WA WELLS**	**WALOG2000559069**

Database:	Ecology Well Logs	Well Log ID:	813558
Well Tag #:	BCB580	Project Tag #:	Not Reported
Notice of Intent #:	A139603	Date Received:	09-AUG-12
Diameter (in):	12	Casing Depth (ft):	Not Reported

DRAFT

Well completion:	27-JUL-12	Well Owner:	First Western Development Services Inc
Well Type:	Decommisioning	Driller #:	Not Reported
Static Water Level:	Not Reported	Flow Rate (gpm):	Not Reported
Flow Type:	Not Reported	PSI:	Not Reported
Well Test:	Not Reported	Water Reclamation #:	8

AB7653
WNW
1/2 - 1 Mile
Lower

WA WELLS **WALOG2000559070**

Database:	Ecology Well Logs	Well Log ID:	813560
Well Tag #:	BHE795	Project Tag #:	Not Reported
Notice of Intent #:	A139603	Date Received:	09-AUG-12
Diameter (in):	12	Casing Depth (ft):	Not Reported
Well completion:	27-JUL-12	Well Owner:	First Western Development Services Inc
Well Type:	Decommisioning	Driller #:	Not Reported
Static Water Level:	Not Reported	Flow Rate (gpm):	Not Reported
Flow Type:	Not Reported	PSI:	Not Reported
Well Test:	Not Reported	Water Reclamation #:	8

AB7654
WNW
1/2 - 1 Mile
Lower

WA WELLS **WALOG2000559071**

Database:	Ecology Well Logs	Well Log ID:	813562
Well Tag #:	BHE384	Project Tag #:	Not Reported
Notice of Intent #:	A139603	Date Received:	09-AUG-12
Diameter (in):	Not Reported	Casing Depth (ft):	Not Reported
Well completion:	27-JUL-12	Well Owner:	First Western Development Services Inc
Well Type:	Decommisioning	Driller #:	Not Reported
Static Water Level:	Not Reported	Flow Rate (gpm):	Not Reported
Flow Type:	Not Reported	PSI:	Not Reported
Well Test:	Not Reported	Water Reclamation #:	8

AB7655
WNW
1/2 - 1 Mile
Lower

WA WELLS **WALOG2000559072**

Database:	Ecology Well Logs	Well Log ID:	813564
Well Tag #:	BHE385	Project Tag #:	Not Reported
Notice of Intent #:	A139603	Date Received:	09-AUG-12
Diameter (in):	Not Reported	Casing Depth (ft):	Not Reported
Well completion:	27-JUL-12	Well Owner:	First Western Development Services Inc
Well Type:	Decommisioning	Driller #:	Not Reported
Static Water Level:	Not Reported	Flow Rate (gpm):	Not Reported
Flow Type:	Not Reported	PSI:	Not Reported
Well Test:	Not Reported	Water Reclamation #:	8

DRAFT

Map ID Direction Distance Elevation	Database	EDR ID Number
AB7656 **WNW** **1/2 - 1 Mile** **Lower**	**WA WELLS**	**WALOG2000559073**

Database:	Ecology Well Logs	Well Log ID:	813566
Well Tag #:	BHE379	Project Tag #:	Not Reported
Notice of Intent #:	A139603	Date Received:	09-AUG-12
Diameter (in):	Not Reported	Casing Depth (ft):	Not Reported
Well completion:	27-JUL-12	Well Owner:	First Western Development Services Inc
Well Type:	Decommisioning	Driller #:	Not Reported
Static Water Level:	Not Reported	Flow Rate (gpm):	Not Reported
Flow Type:	Not Reported	PSI:	Not Reported
Well Test:	Not Reported	Water Reclamation #:	8

AB7657 **WNW** **1/2 - 1 Mile** **Lower**	**WA WELLS**	**WALOG2000559074**

Database:	Ecology Well Logs	Well Log ID:	813567
Well Tag #:	BHE794	Project Tag #:	Not Reported
Notice of Intent #:	A139603	Date Received:	09-AUG-12
Diameter (in):	Not Reported	Casing Depth (ft):	Not Reported
Well completion:	27-JUL-12	Well Owner:	First Western Development Services Inc
Well Type:	Decommisioning	Driller #:	Not Reported
Static Water Level:	Not Reported	Flow Rate (gpm):	Not Reported
Flow Type:	Not Reported	PSI:	Not Reported
Well Test:	Not Reported	Water Reclamation #:	8

AB7658 **WNW** **1/2 - 1 Mile** **Lower**	**WA WELLS**	**WALOG2000559075**

Database:	Ecology Well Logs	Well Log ID:	813569
Well Tag #:	BHE575	Project Tag #:	Not Reported
Notice of Intent #:	A139603	Date Received:	09-AUG-12
Diameter (in):	Not Reported	Casing Depth (ft):	Not Reported
Well completion:	27-JUL-12	Well Owner:	First Western Development Services Inc
Well Type:	Decommisioning	Driller #:	Not Reported
Static Water Level:	Not Reported	Flow Rate (gpm):	Not Reported
Flow Type:	Not Reported	PSI:	Not Reported
Well Test:	Not Reported	Water Reclamation #:	8

AB7659 **WNW** **1/2 - 1 Mile** **Lower**	**WA WELLS**	**WALOG2000559076**

Database:	Ecology Well Logs	Well Log ID:	813571
Well Tag #:	BHE376	Project Tag #:	Not Reported
Notice of Intent #:	A139603	Date Received:	09-AUG-12
Diameter (in):	Not Reported	Casing Depth (ft):	Not Reported

DRAFT

Well completion:	27-JUL-12	Well Owner:	First Western Development Services Inc
Well Type:	Decommisioning	Driller #:	Not Reported
Static Water Level:	Not Reported	Flow Rate (gpm):	Not Reported
Flow Type:	Not Reported	PSI:	Not Reported
Well Test:	Not Reported	Water Reclamation #:	8

AB7660
WNW
1/2 - 1 Mile
Lower

WA WELLS **WALOG2000559077**

Database:	Ecology Well Logs	Well Log ID:	813573
Well Tag #:	BHE380	Project Tag #:	Not Reported
Notice of Intent #:	A139603	Date Received:	09-AUG-12
Diameter (in):	Not Reported	Casing Depth (ft):	Not Reported
Well completion:	27-JUL-12	Well Owner:	First Western Development Services Inc
Well Type:	Decommisioning	Driller #:	Not Reported
Static Water Level:	Not Reported	Flow Rate (gpm):	Not Reported
Flow Type:	Not Reported	PSI:	Not Reported
Well Test:	Not Reported	Water Reclamation #:	8

AB7661
WNW
1/2 - 1 Mile
Lower

WA WELLS **WALOG2000559078**

Database:	Ecology Well Logs	Well Log ID:	813574
Well Tag #:	BHE381	Project Tag #:	Not Reported
Notice of Intent #:	A139603	Date Received:	09-AUG-12
Diameter (in):	Not Reported	Casing Depth (ft):	Not Reported
Well completion:	27-JUL-12	Well Owner:	First Western Development Services Inc
Well Type:	Decommisioning	Driller #:	Not Reported
Static Water Level:	Not Reported	Flow Rate (gpm):	Not Reported
Flow Type:	Not Reported	PSI:	Not Reported
Well Test:	Not Reported	Water Reclamation #:	8

AB7662
WNW
1/2 - 1 Mile
Lower

WA WELLS **WALOG2000559079**

Database:	Ecology Well Logs	Well Log ID:	813576
Well Tag #:	BHE382	Project Tag #:	Not Reported
Notice of Intent #:	A139603	Date Received:	09-AUG-12
Diameter (in):	Not Reported	Casing Depth (ft):	Not Reported
Well completion:	27-JUL-12	Well Owner:	First Western Development Services Inc
Well Type:	Decommisioning	Driller #:	Not Reported
Static Water Level:	Not Reported	Flow Rate (gpm):	Not Reported
Flow Type:	Not Reported	PSI:	Not Reported
Well Test:	Not Reported	Water Reclamation #:	8

DRAFT

Map ID Direction Distance Elevation	Database	EDR ID Number
AB7663 **WNW** **1/2 - 1 Mile** **Lower**	**WA WELLS**	**WALOG2000559080**

Database:	Ecology Well Logs	Well Log ID:	813578
Well Tag #:	BHE383	Project Tag #:	Not Reported
Notice of Intent #:	A139603	Date Received:	09-AUG-12
Diameter (in):	Not Reported	Casing Depth (ft):	Not Reported
Well completion:	27-JUL-12	Well Owner:	First Western Development Services Inc
Well Type:	Decommisioning	Driller #:	Not Reported
Static Water Level:	Not Reported	Flow Rate (gpm):	Not Reported
Flow Type:	Not Reported	PSI:	Not Reported
Well Test:	Not Reported	Water Reclamation #:	8

AB7664 **WNW** **1/2 - 1 Mile** **Lower**	**WA WELLS**	**WALOG2000559081**

Database:	Ecology Well Logs	Well Log ID:	813580
Well Tag #:	BCB594	Project Tag #:	Not Reported
Notice of Intent #:	A139603	Date Received:	09-AUG-12
Diameter (in):	Not Reported	Casing Depth (ft):	Not Reported
Well completion:	27-JUL-12	Well Owner:	First Western Development Services Inc
Well Type:	Decommisioning	Driller #:	Not Reported
Static Water Level:	Not Reported	Flow Rate (gpm):	Not Reported
Flow Type:	Not Reported	PSI:	Not Reported
Well Test:	Not Reported	Water Reclamation #:	8

AB7665 **WNW** **1/2 - 1 Mile** **Lower**	**WA WELLS**	**WALOG2000559082**

Database:	Ecology Well Logs	Well Log ID:	813582
Well Tag #:	BCB578	Project Tag #:	Not Reported
Notice of Intent #:	A139603	Date Received:	09-AUG-12
Diameter (in):	Not Reported	Casing Depth (ft):	Not Reported
Well completion:	27-JUL-12	Well Owner:	First Western Development Services Inc
Well Type:	Decommisioning	Driller #:	Not Reported
Static Water Level:	Not Reported	Flow Rate (gpm):	Not Reported
Flow Type:	Not Reported	PSI:	Not Reported
Well Test:	Not Reported	Water Reclamation #:	8

AB7666 **WNW** **1/2 - 1 Mile** **Lower**	**WA WELLS**	**WALOG2000559083**

Database:	Ecology Well Logs	Well Log ID:	813584
Well Tag #:	BCB590	Project Tag #:	Not Reported
Notice of Intent #:	A139603	Date Received:	09-AUG-12
Diameter (in):	Not Reported	Casing Depth (ft):	Not Reported

DRAFT

Well completion:	27-JUL-12	Well Owner:	First Western Development Services Inc
Well Type:	Decommisioning	Driller #:	Not Reported
Static Water Level:	Not Reported	Flow Rate (gpm):	Not Reported
Flow Type:	Not Reported	PSI:	Not Reported
Well Test:	Not Reported	Water Reclamation #:	8

AB7667
WNW
1/2 - 1 Mile
Lower

WA WELLS **WALOG2000559084**

Database:	Ecology Well Logs	Well Log ID:	813586
Well Tag #:	BHE791	Project Tag #:	Not Reported
Notice of Intent #:	A139603	Date Received:	09-AUG-12
Diameter (in):	Not Reported	Casing Depth (ft):	Not Reported
Well completion:	27-JUL-12	Well Owner:	First Western Development Services Inc
Well Type:	Decommisioning	Driller #:	Not Reported
Static Water Level:	Not Reported	Flow Rate (gpm):	Not Reported
Flow Type:	Not Reported	PSI:	Not Reported
Well Test:	Not Reported	Water Reclamation #:	8

AB7668
WNW
1/2 - 1 Mile
Lower

WA WELLS **WALOG2000559085**

Database:	Ecology Well Logs	Well Log ID:	813588
Well Tag #:	BHE792	Project Tag #:	Not Reported
Notice of Intent #:	A139603	Date Received:	09-AUG-12
Diameter (in):	Not Reported	Casing Depth (ft):	Not Reported
Well completion:	27-JUL-12	Well Owner:	First Western Development Services Inc
Well Type:	Decommisioning	Driller #:	Not Reported
Static Water Level:	Not Reported	Flow Rate (gpm):	Not Reported
Flow Type:	Not Reported	PSI:	Not Reported
Well Test:	Not Reported	Water Reclamation #:	8

AB7669
WNW
1/2 - 1 Mile
Lower

WA WELLS **WALOG2000559086**

Database:	Ecology Well Logs	Well Log ID:	813590
Well Tag #:	BHE973	Project Tag #:	Not Reported
Notice of Intent #:	A139603	Date Received:	09-AUG-12
Diameter (in):	Not Reported	Casing Depth (ft):	Not Reported
Well completion:	27-JUL-12	Well Owner:	First Western Development Services Inc
Well Type:	Decommisioning	Driller #:	Not Reported
Static Water Level:	Not Reported	Flow Rate (gpm):	Not Reported
Flow Type:	Not Reported	PSI:	Not Reported
Well Test:	Not Reported	Water Reclamation #:	8

DRAFT

Map ID Direction Distance Elevation	Database	EDR ID Number
AB7670 **WNW** **1/2 - 1 Mile** **Lower**	**WA WELLS**	**WALOG2000559087**

Database:	Ecology Well Logs	Well Log ID:	813592
Well Tag #:	BHE797	Project Tag #:	Not Reported
Notice of Intent #:	A139603	Date Received:	09-AUG-12
Diameter (in):	Not Reported	Casing Depth (ft):	Not Reported
Well completion:	27-JUL-12	Well Owner:	First Western Development Services Inc
Well Type:	Decommisioning	Driller #:	Not Reported
Static Water Level:	Not Reported	Flow Rate (gpm):	Not Reported
Flow Type:	Not Reported	PSI:	Not Reported
Well Test:	Not Reported	Water Reclamation #:	8

AB7671 **WNW** **1/2 - 1 Mile** **Lower**	**WA WELLS**	**WALOG2000559088**

Database:	Ecology Well Logs	Well Log ID:	813594
Well Tag #:	BCB576	Project Tag #:	Not Reported
Notice of Intent #:	A139603	Date Received:	09-AUG-12
Diameter (in):	Not Reported	Casing Depth (ft):	Not Reported
Well completion:	27-JUL-12	Well Owner:	First Western Development Services Inc
Well Type:	Decommisioning	Driller #:	Not Reported
Static Water Level:	Not Reported	Flow Rate (gpm):	Not Reported
Flow Type:	Not Reported	PSI:	Not Reported
Well Test:	Not Reported	Water Reclamation #:	8

AB7672 **WNW** **1/2 - 1 Mile** **Lower**	**WA WELLS**	**WALOG2000559089**

Database:	Ecology Well Logs	Well Log ID:	813596
Well Tag #:	BCB577	Project Tag #:	Not Reported
Notice of Intent #:	A139603	Date Received:	09-AUG-12
Diameter (in):	Not Reported	Casing Depth (ft):	Not Reported
Well completion:	27-JUL-12	Well Owner:	First Western Development Services Inc
Well Type:	Decommisioning	Driller #:	Not Reported
Static Water Level:	Not Reported	Flow Rate (gpm):	Not Reported
Flow Type:	Not Reported	PSI:	Not Reported
Well Test:	Not Reported	Water Reclamation #:	8

AB7673 **WNW** **1/2 - 1 Mile** **Lower**	**WA WELLS**	**WALOG2000559090**

Database:	Ecology Well Logs	Well Log ID:	813598
Well Tag #:	BCB592	Project Tag #:	Not Reported
Notice of Intent #:	A139603	Date Received:	09-AUG-12
Diameter (in):	Not Reported	Casing Depth (ft):	Not Reported

DRAFT

Well completion:	27-JUL-12	Well Owner:	First Western Development Services Inc
Well Type:	Decommisioning	Driller #:	Not Reported
Static Water Level:	Not Reported	Flow Rate (gpm):	Not Reported
Flow Type:	Not Reported	PSI:	Not Reported
Well Test:	Not Reported	Water Reclamation #:	8

AB7674
WNW
1/2 - 1 Mile
Lower

WA WELLS **WALOG2000559091**

Database:	Ecology Well Logs	Well Log ID:	813600
Well Tag #:	BCB596	Project Tag #:	Not Reported
Notice of Intent #:	A139603	Date Received:	09-AUG-12
Diameter (in):	Not Reported	Casing Depth (ft):	Not Reported
Well completion:	27-JUL-12	Well Owner:	First Western Development Services Inc
Well Type:	Decommisioning	Driller #:	Not Reported
Static Water Level:	Not Reported	Flow Rate (gpm):	Not Reported
Flow Type:	Not Reported	PSI:	Not Reported
Well Test:	Not Reported	Water Reclamation #:	8

AB7675
WNW
1/2 - 1 Mile
Lower

WA WELLS **WALOG2000559092**

Database:	Ecology Well Logs	Well Log ID:	813602
Well Tag #:	BCB588	Project Tag #:	Not Reported
Notice of Intent #:	A139603	Date Received:	09-AUG-12
Diameter (in):	Not Reported	Casing Depth (ft):	Not Reported
Well completion:	27-JUL-12	Well Owner:	First Western Development Services Inc
Well Type:	Decommisioning	Driller #:	Not Reported
Static Water Level:	Not Reported	Flow Rate (gpm):	Not Reported
Flow Type:	Not Reported	PSI:	Not Reported
Well Test:	Not Reported	Water Reclamation #:	8

AB7676
WNW
1/2 - 1 Mile
Lower

WA WELLS **WALOG2000559093**

Database:	Ecology Well Logs	Well Log ID:	813604
Well Tag #:	BCB572	Project Tag #:	Not Reported
Notice of Intent #:	A139603	Date Received:	09-AUG-12
Diameter (in):	12	Casing Depth (ft):	Not Reported
Well completion:	27-JUL-12	Well Owner:	First Western Development Services Inc
Well Type:	Decommisioning	Driller #:	Not Reported
Static Water Level:	Not Reported	Flow Rate (gpm):	Not Reported
Flow Type:	Not Reported	PSI:	Not Reported
Well Test:	Not Reported	Water Reclamation #:	8

DRAFT

Map ID Direction Distance Elevation	Database	EDR ID Number
AB7677 **WNW** **1/2 - 1 Mile** **Lower**	**WA WELLS**	**WALOG2000559094**

Database:	Ecology Well Logs	Well Log ID:	813606
Well Tag #:	BCB591	Project Tag #:	Not Reported
Notice of Intent #:	A139603	Date Received:	09-AUG-12
Diameter (in):	Not Reported	Casing Depth (ft):	Not Reported
Well completion:	27-JUL-12	Well Owner:	First Western Development Services Inc
Well Type:	Decommisioning	Driller #:	Not Reported
Static Water Level:	Not Reported	Flow Rate (gpm):	Not Reported
Flow Type:	Not Reported	PSI:	Not Reported
Well Test:	Not Reported	Water Reclamation #:	8

AB7678 **WNW** **1/2 - 1 Mile** **Lower**	**WA WELLS**	**WALOG2000559095**

Database:	Ecology Well Logs	Well Log ID:	813608
Well Tag #:	BCB600	Project Tag #:	Not Reported
Notice of Intent #:	A139603	Date Received:	09-AUG-12
Diameter (in):	Not Reported	Casing Depth (ft):	Not Reported
Well completion:	27-JUL-12	Well Owner:	First Western Development Services Inc
Well Type:	Decommisioning	Driller #:	Not Reported
Static Water Level:	Not Reported	Flow Rate (gpm):	Not Reported
Flow Type:	Not Reported	PSI:	Not Reported
Well Test:	Not Reported	Water Reclamation #:	8

AB7679 **WNW** **1/2 - 1 Mile** **Lower**	**WA WELLS**	**WALOG2000559096**

Database:	Ecology Well Logs	Well Log ID:	813610
Well Tag #:	BCB593	Project Tag #:	Not Reported
Notice of Intent #:	A139603	Date Received:	09-AUG-12
Diameter (in):	Not Reported	Casing Depth (ft):	Not Reported
Well completion:	27-JUL-12	Well Owner:	First Western Development Services Inc
Well Type:	Decommisioning	Driller #:	Not Reported
Static Water Level:	Not Reported	Flow Rate (gpm):	Not Reported
Flow Type:	Not Reported	PSI:	Not Reported
Well Test:	Not Reported	Water Reclamation #:	8

AB7680 **WNW** **1/2 - 1 Mile** **Lower**	**WA WELLS**	**WALOG2000559097**

Database:	Ecology Well Logs	Well Log ID:	813612
Well Tag #:	BCB597	Project Tag #:	Not Reported
Notice of Intent #:	A139603	Date Received:	09-AUG-12
Diameter (in):	Not Reported	Casing Depth (ft):	Not Reported

DRAFT

Well completion:	27-JUL-12	Well Owner:	First Western Development Services Inc
Well Type:	Decommisioning	Driller #:	Not Reported
Static Water Level:	Not Reported	Flow Rate (gpm):	Not Reported
Flow Type:	Not Reported	PSI:	Not Reported
Well Test:	Not Reported	Water Reclamation #:	8

AB7681
WNW
1/2 - 1 Mile
Lower

WA WELLS **WALOG2000559098**

Database:	Ecology Well Logs	Well Log ID:	813614
Well Tag #:	BCB598	Project Tag #:	Not Reported
Notice of Intent #:	A139603	Date Received:	09-AUG-12
Diameter (in):	Not Reported	Casing Depth (ft):	Not Reported
Well completion:	27-JUL-12	Well Owner:	First Western Development Services Inc
Well Type:	Decommisioning	Driller #:	Not Reported
Static Water Level:	Not Reported	Flow Rate (gpm):	Not Reported
Flow Type:	Not Reported	PSI:	Not Reported
Well Test:	Not Reported	Water Reclamation #:	8

AB7682
WNW
1/2 - 1 Mile
Lower

WA WELLS **WALOG2000559099**

Database:	Ecology Well Logs	Well Log ID:	813616
Well Tag #:	BHE796	Project Tag #:	Not Reported
Notice of Intent #:	A139603	Date Received:	09-AUG-12
Diameter (in):	Not Reported	Casing Depth (ft):	Not Reported
Well completion:	27-JUL-12	Well Owner:	First Western Development Services Inc
Well Type:	Decommisioning	Driller #:	Not Reported
Static Water Level:	Not Reported	Flow Rate (gpm):	Not Reported
Flow Type:	Not Reported	PSI:	Not Reported
Well Test:	Not Reported	Water Reclamation #:	8

AB7683
WNW
1/2 - 1 Mile
Lower

WA WELLS **WALOG2000559100**

Database:	Ecology Well Logs	Well Log ID:	813618
Well Tag #:	BCB589	Project Tag #:	Not Reported
Notice of Intent #:	A139603	Date Received:	09-AUG-12
Diameter (in):	Not Reported	Casing Depth (ft):	Not Reported
Well completion:	27-JUL-12	Well Owner:	First Western Development Services Inc
Well Type:	Decommisioning	Driller #:	Not Reported
Static Water Level:	Not Reported	Flow Rate (gpm):	Not Reported
Flow Type:	Not Reported	PSI:	Not Reported
Well Test:	Not Reported	Water Reclamation #:	8

DRAFT

Map ID Direction Distance Elevation	Database	EDR ID Number
AB7684 **WNW** **1/2 - 1 Mile** **Lower**	**WA WELLS**	**WALOG2000559101**

Database:	Ecology Well Logs	Well Log ID:	813620
Well Tag #:	BCB587	Project Tag #:	Not Reported
Notice of Intent #:	A139603	Date Received:	09-AUG-12
Diameter (in):	Not Reported	Casing Depth (ft):	Not Reported
Well completion:	27-JUL-12	Well Owner:	First Western Development Services Inc
Well Type:	Decommisioning	Driller #:	Not Reported
Static Water Level:	Not Reported	Flow Rate (gpm):	Not Reported
Flow Type:	Not Reported	PSI:	Not Reported
Well Test:	Not Reported	Water Reclamation #:	8

AB7685 **WNW** **1/2 - 1 Mile** **Lower**	**WA WELLS**	**WALOG2000561541**

Database:	Ecology Well Logs	Well Log ID:	818308
Well Tag #:	Not Reported	Project Tag #:	Not Reported
Notice of Intent #:	SE45812	Date Received:	21-SEP-12
Diameter (in):	8	Casing Depth (ft):	20
Well completion:	19-JUL-12	Well Owner:	Seattle Times Co. | EPI
Well Type:	Resource Protection	Driller #:	Not Reported
Static Water Level:	Not Reported	Flow Rate (gpm):	Not Reported
Flow Type:	Not Reported	PSI:	Not Reported
Well Test:	Not Reported	Water Reclamation #:	8

AB7686 **WNW** **1/2 - 1 Mile** **Lower**	**WA WELLS**	**WALOG2000561542**

Database:	Ecology Well Logs	Well Log ID:	818310
Well Tag #:	Not Reported	Project Tag #:	Not Reported
Notice of Intent #:	SE45812	Date Received:	21-SEP-12
Diameter (in):	8	Casing Depth (ft):	20
Well completion:	19-JUL-12	Well Owner:	Seattle Times Co. | EPI
Well Type:	Resource Protection	Driller #:	Not Reported
Static Water Level:	Not Reported	Flow Rate (gpm):	Not Reported
Flow Type:	Not Reported	PSI:	Not Reported
Well Test:	Not Reported	Water Reclamation #:	8

AB7687 **WNW** **1/2 - 1 Mile** **Lower**	**WA WELLS**	**WALOG2000561543**

Database:	Ecology Well Logs	Well Log ID:	818312
Well Tag #:	Not Reported	Project Tag #:	Not Reported
Notice of Intent #:	SE45812	Date Received:	21-SEP-12
Diameter (in):	8	Casing Depth (ft):	20

DRAFT

Well completion:	26-JUL-12	Well Owner:	Seattle Times Co.
Well Type:	Resource Protection	Driller #:	Not Reported
Static Water Level:	Not Reported	Flow Rate (gpm):	Not Reported
Flow Type:	Not Reported	PSI:	Not Reported
Well Test:	Not Reported	Water Reclamation #:	8

AB7688
WNW
1/2 - 1 Mile
Lower

WA WELLS **WALOG2000561544**

Database:	Ecology Well Logs	Well Log ID:	818314
Well Tag #:	Not Reported	Project Tag #:	Not Reported
Notice of Intent #:	SE45812	Date Received:	21-SEP-12
Diameter (in):	8	Casing Depth (ft):	20
Well completion:	26-JUL-12	Well Owner:	Seattle Times Co. | EPI
Well Type:	Resource Protection	Driller #:	Not Reported
Static Water Level:	Not Reported	Flow Rate (gpm):	Not Reported
Flow Type:	Not Reported	PSI:	Not Reported
Well Test:	Not Reported	Water Reclamation #:	8

AB7689
WNW
1/2 - 1 Mile
Lower

WA WELLS **WALOG2000561545**

Database:	Ecology Well Logs	Well Log ID:	818316
Well Tag #:	Not Reported	Project Tag #:	Not Reported
Notice of Intent #:	SE45812	Date Received:	21-SEP-12
Diameter (in):	8	Casing Depth (ft):	20
Well completion:	26-JUL-12	Well Owner:	Seattle Times Co. | EPI
Well Type:	Resource Protection	Driller #:	Not Reported
Static Water Level:	Not Reported	Flow Rate (gpm):	Not Reported
Flow Type:	Not Reported	PSI:	Not Reported
Well Test:	Not Reported	Water Reclamation #:	8

AB7690
WNW
1/2 - 1 Mile
Lower

WA WELLS **WALOG2000561546**

Database:	Ecology Well Logs	Well Log ID:	818318
Well Tag #:	Not Reported	Project Tag #:	Not Reported
Notice of Intent #:	SE45812	Date Received:	21-SEP-12
Diameter (in):	2.25	Casing Depth (ft):	12
Well completion:	20-JUL-12	Well Owner:	Seattle Times Co. | EPI
Well Type:	Resource Protection	Driller #:	Not Reported
Static Water Level:	Not Reported	Flow Rate (gpm):	Not Reported
Flow Type:	Not Reported	PSI:	Not Reported
Well Test:	Not Reported	Water Reclamation #:	8

DRAFT

Map ID Direction Distance Elevation	Database	EDR ID Number
AB7691 **WNW** **1/2 - 1 Mile** **Lower**	**WA WELLS**	**WALOG2000561547**

Database:	Ecology Well Logs	Well Log ID:	818320
Well Tag #:	Not Reported	Project Tag #:	Not Reported
Notice of Intent #:	AE18237	Date Received:	21-SEP-12
Diameter (in):	8	Casing Depth (ft):	20
Well completion:	19-JUL-12	Well Owner:	Seattle Times Co. | EPI
Well Type:	Decommisioning	Driller #:	Not Reported
Static Water Level:	Not Reported	Flow Rate (gpm):	Not Reported
Flow Type:	Not Reported	PSI:	Not Reported
Well Test:	Not Reported	Water Reclamation #:	8

AB7692 **WNW** **1/2 - 1 Mile** **Lower**	**WA WELLS**	**WALOG2000561548**

Database:	Ecology Well Logs	Well Log ID:	818322
Well Tag #:	Not Reported	Project Tag #:	Not Reported
Notice of Intent #:	AE18237	Date Received:	21-SEP-12
Diameter (in):	8	Casing Depth (ft):	20
Well completion:	19-JUL-12	Well Owner:	Seattle Times Co. | EPI
Well Type:	Decommisioning	Driller #:	Not Reported
Static Water Level:	Not Reported	Flow Rate (gpm):	Not Reported
Flow Type:	Not Reported	PSI:	Not Reported
Well Test:	Not Reported	Water Reclamation #:	8

AB7693 **WNW** **1/2 - 1 Mile** **Lower**	**WA WELLS**	**WALOG2000561549**

Database:	Ecology Well Logs	Well Log ID:	818324
Well Tag #:	Not Reported	Project Tag #:	Not Reported
Notice of Intent #:	AE18237	Date Received:	21-SEP-12
Diameter (in):	8	Casing Depth (ft):	20
Well completion:	26-JUL-12	Well Owner:	Seattle Times Co. | EPI
Well Type:	Decommisioning	Driller #:	Not Reported
Static Water Level:	Not Reported	Flow Rate (gpm):	Not Reported
Flow Type:	Not Reported	PSI:	Not Reported
Well Test:	Not Reported	Water Reclamation #:	8

AB7694 **WNW** **1/2 - 1 Mile** **Lower**	**WA WELLS**	**WALOG2000561550**

Database:	Ecology Well Logs	Well Log ID:	818326
Well Tag #:	Not Reported	Project Tag #:	Not Reported
Notice of Intent #:	AE18237	Date Received:	21-SEP-12
Diameter (in):	8	Casing Depth (ft):	20

DRAFT

Well completion:	26-JUL-12	Well Owner:	Seattle Times Co. | EPI
Well Type:	Decommisioning	Driller #:	Not Reported
Static Water Level:	Not Reported	Flow Rate (gpm):	Not Reported
Flow Type:	Not Reported	PSI:	Not Reported
Well Test:	Not Reported	Water Reclamation #:	8

AB7695
WNW
1/2 - 1 Mile
Lower

WA WELLS **WALOG2000561551**

Database:	Ecology Well Logs	Well Log ID:	818328
Well Tag #:	Not Reported	Project Tag #:	Not Reported
Notice of Intent #:	AE18237	Date Received:	21-SEP-12
Diameter (in):	8	Casing Depth (ft):	20
Well completion:	26-JUL-12	Well Owner:	Seattle Times Co. | EPI
Well Type:	Decommisioning	Driller #:	Not Reported
Static Water Level:	Not Reported	Flow Rate (gpm):	Not Reported
Flow Type:	Not Reported	PSI:	Not Reported
Well Test:	Not Reported	Water Reclamation #:	8

AB7696
WNW
1/2 - 1 Mile
Lower

WA WELLS **WALOG2000561552**

Database:	Ecology Well Logs	Well Log ID:	818330
Well Tag #:	Not Reported	Project Tag #:	Not Reported
Notice of Intent #:	AE18237	Date Received:	21-SEP-12
Diameter (in):	2.25	Casing Depth (ft):	12
Well completion:	20-JUL-12	Well Owner:	Seattle Times Co. | EPI
Well Type:	Decommisioning	Driller #:	Not Reported
Static Water Level:	Not Reported	Flow Rate (gpm):	Not Reported
Flow Type:	Not Reported	PSI:	Not Reported
Well Test:	Not Reported	Water Reclamation #:	8

AB7697
WNW
1/2 - 1 Mile
Lower

WA WELLS **WALOG2000561680**

Database:	Ecology Well Logs	Well Log ID:	818584
Well Tag #:	Not Reported	Project Tag #:	Not Reported
Notice of Intent #:	EE04143	Date Received:	21-SEP-12
Diameter (in):	8	Casing Depth (ft):	20
Well completion:	26-JUL-12		
Well Owner:	Seattle Times C/o EPI | Environmental Partners~ Inc.		
Well Type:	Resource Protection	Driller #:	Not Reported
Static Water Level:	Not Reported	Flow Rate (gpm):	Not Reported
Flow Type:	Not Reported	PSI:	Not Reported
Well Test:	Not Reported	Water Reclamation #:	8

DRAFT

Map ID Direction Distance Elevation	Database	EDR ID Number
AB7698 **WNW** **1/2 - 1 Mile** **Lower**	**WA WELLS**	**WALOG2000561681**

Database:	Ecology Well Logs	Well Log ID:	818586
Well Tag #:	Not Reported	Project Tag #:	Not Reported
Notice of Intent #:	AE18659	Date Received:	21-SEP-12
Diameter (in):	8	Casing Depth (ft):	20
Well completion:	26-JUL-12		
Well Owner:	Seattle Times C/o EPI | Environmental Partners~ Inc.		
Well Type:	Decommisioning	Driller #:	Not Reported
Static Water Level:	Not Reported	Flow Rate (gpm):	Not Reported
Flow Type:	Not Reported	PSI:	Not Reported
Well Test:	Not Reported	Water Reclamation #:	8

AB7699 **WNW** **1/2 - 1 Mile** **Lower**	**WA WELLS**	**WALOG2000564120**

Database:	Ecology Well Logs	Well Log ID:	823449
Well Tag #:	Not Reported	Project Tag #:	Not Reported
Notice of Intent #:	SE45941	Date Received:	15-OCT-12
Diameter (in):	8.25	Casing Depth (ft):	20
Well completion:	05-SEP-12	Well Owner:	Seattle Times Co. | EPI
Well Type:	Resource Protection	Driller #:	Not Reported
Static Water Level:	Not Reported	Flow Rate (gpm):	Not Reported
Flow Type:	Not Reported	PSI:	Not Reported
Well Test:	Not Reported	Water Reclamation #:	8

AB7700 **WNW** **1/2 - 1 Mile** **Lower**	**WA WELLS**	**WALOG2000564122**

Database:	Ecology Well Logs	Well Log ID:	823453
Well Tag #:	Not Reported	Project Tag #:	Not Reported
Notice of Intent #:	SE45941	Date Received:	15-OCT-12
Diameter (in):	8.25	Casing Depth (ft):	20
Well completion:	06-SEP-12	Well Owner:	Seattle Times Co. | EPI
Well Type:	Resource Protection	Driller #:	Not Reported
Static Water Level:	Not Reported	Flow Rate (gpm):	Not Reported
Flow Type:	Not Reported	PSI:	Not Reported
Well Test:	Not Reported	Water Reclamation #:	8

AB7701 **WNW** **1/2 - 1 Mile** **Lower**	**WA WELLS**	**WALOG2000564124**

Database:	Ecology Well Logs	Well Log ID:	823456
Well Tag #:	Not Reported	Project Tag #:	Not Reported
Notice of Intent #:	AE18472	Date Received:	15-OCT-12

DRAFT

Diameter (in):	8.25	Casing Depth (ft):	20
Well completion:	05-SEP-12	Well Owner:	Seattle Times Co. | EPI
Well Type:	Decommisioning	Driller #:	Not Reported
Static Water Level:	Not Reported	Flow Rate (gpm):	Not Reported
Flow Type:	Not Reported	PSI:	Not Reported
Well Test:	Not Reported	Water Reclamation #:	8

AB7702
WNW
1/2 - 1 Mile
Lower

WA WELLS **WALOG2000564125**

Database:	Ecology Well Logs	Well Log ID:	823458
Well Tag #:	Not Reported	Project Tag #:	Not Reported
Notice of Intent #:	AE18472	Date Received:	15-OCT-12
Diameter (in):	8.25	Casing Depth (ft):	20
Well completion:	06-SEP-12	Well Owner:	Seattle Times Co. | EPI
Well Type:	Decommisioning	Driller #:	Not Reported
Static Water Level:	Not Reported	Flow Rate (gpm):	Not Reported
Flow Type:	Not Reported	PSI:	Not Reported
Well Test:	Not Reported	Water Reclamation #:	8

AB7703
WNW
1/2 - 1 Mile
Lower

WA WELLS **WALOG2000568454**

Database:	Ecology Well Logs	Well Log ID:	832028
Well Tag #:	Not Reported	Project Tag #:	Not Reported
Notice of Intent #:	EE04272	Date Received:	05-DEC-12
Diameter (in):	2.25	Casing Depth (ft):	18
Well completion:	08-NOV-12	Well Owner:	Westlake Terry LLC
Well Type:	Resource Protection	Driller #:	Not Reported
Static Water Level:	Not Reported	Flow Rate (gpm):	Not Reported
Flow Type:	Not Reported	PSI:	Not Reported
Well Test:	Not Reported	Water Reclamation #:	8

AB7704
WNW
1/2 - 1 Mile
Lower

WA WELLS **WALOG2000568455**

Database:	Ecology Well Logs	Well Log ID:	832030
Well Tag #:	Not Reported	Project Tag #:	Not Reported
Notice of Intent #:	EE04272	Date Received:	05-DEC-12
Diameter (in):	2.25	Casing Depth (ft):	18
Well completion:	08-NOV-12	Well Owner:	Westlake Terry LLC
Well Type:	Resource Protection	Driller #:	Not Reported
Static Water Level:	Not Reported	Flow Rate (gpm):	Not Reported
Flow Type:	Not Reported	PSI:	Not Reported
Well Test:	Not Reported	Water Reclamation #:	8

DRAFT

Map ID Direction Distance Elevation	Database	EDR ID Number
AB7705 **WNW** **1/2 - 1 Mile** **Lower**	**WA WELLS**	**WALOG2000568456**

Database:	Ecology Well Logs	Well Log ID:	832032
Well Tag #:	Not Reported	Project Tag #:	Not Reported
Notice of Intent #:	EE04272	Date Received:	05-DEC-12
Diameter (in):	2.25	Casing Depth (ft):	13
Well completion:	08-NOV-12	Well Owner:	Westlake Terry LLC
Well Type:	Resource Protection	Driller #:	Not Reported
Static Water Level:	Not Reported	Flow Rate (gpm):	Not Reported
Flow Type:	Not Reported	PSI:	Not Reported
Well Test:	Not Reported	Water Reclamation #:	8

AB7706 **WNW** **1/2 - 1 Mile** **Lower**	**WA WELLS**	**WALOG2000568457**

Database:	Ecology Well Logs	Well Log ID:	832034
Well Tag #:	Not Reported	Project Tag #:	Not Reported
Notice of Intent #:	EE04272	Date Received:	05-DEC-12
Diameter (in):	2.25	Casing Depth (ft):	16
Well completion:	08-NOV-12	Well Owner:	Westlake Terry LLC
Well Type:	Resource Protection	Driller #:	Not Reported
Static Water Level:	Not Reported	Flow Rate (gpm):	Not Reported
Flow Type:	Not Reported	PSI:	Not Reported
Well Test:	Not Reported	Water Reclamation #:	8

AB7707 **WNW** **1/2 - 1 Mile** **Lower**	**WA WELLS**	**WALOG2000568458**

Database:	Ecology Well Logs	Well Log ID:	832036
Well Tag #:	Not Reported	Project Tag #:	Not Reported
Notice of Intent #:	EE04272	Date Received:	05-DEC-12
Diameter (in):	2.25	Casing Depth (ft):	13
Well completion:	08-NOV-12	Well Owner:	Westlake Terry LLC
Well Type:	Resource Protection	Driller #:	Not Reported
Static Water Level:	Not Reported	Flow Rate (gpm):	Not Reported
Flow Type:	Not Reported	PSI:	Not Reported
Well Test:	Not Reported	Water Reclamation #:	8

AB7708 **WNW** **1/2 - 1 Mile** **Lower**	**WA WELLS**	**WALOG2000568459**

Database:	Ecology Well Logs	Well Log ID:	832038
Well Tag #:	Not Reported	Project Tag #:	Not Reported
Notice of Intent #:	EE04272	Date Received:	05-DEC-12
Diameter (in):	2.25	Casing Depth (ft):	18

DRAFT

Well completion:	08-NOV-12	Well Owner:	Westlake Terry LLC
Well Type:	Resource Protection	Driller #:	Not Reported
Static Water Level:	Not Reported	Flow Rate (gpm):	Not Reported
Flow Type:	Not Reported	PSI:	Not Reported
Well Test:	Not Reported	Water Reclamation #:	8

AB7709
WNW
1/2 - 1 Mile
Lower

WA WELLS **WALOG2000568460**

Database:	Ecology Well Logs	Well Log ID:	832040
Well Tag #:	Not Reported	Project Tag #:	Not Reported
Notice of Intent #:	EE04272	Date Received:	05-DEC-12
Diameter (in):	2.25	Casing Depth (ft):	18
Well completion:	08-NOV-12	Well Owner:	Westlake Terry LLC
Well Type:	Resource Protection	Driller #:	Not Reported
Static Water Level:	Not Reported	Flow Rate (gpm):	Not Reported
Flow Type:	Not Reported	PSI:	Not Reported
Well Test:	Not Reported	Water Reclamation #:	8

AB7710
WNW
1/2 - 1 Mile
Lower

WA WELLS **WALOG2000568461**

Database:	Ecology Well Logs	Well Log ID:	832041
Well Tag #:	Not Reported	Project Tag #:	Not Reported
Notice of Intent #:	EE04272	Date Received:	05-DEC-12
Diameter (in):	2.25	Casing Depth (ft):	15
Well completion:	08-NOV-12	Well Owner:	Westlake Terry LLC
Well Type:	Resource Protection	Driller #:	Not Reported
Static Water Level:	Not Reported	Flow Rate (gpm):	Not Reported
Flow Type:	Not Reported	PSI:	Not Reported
Well Test:	Not Reported	Water Reclamation #:	8

AB7711
WNW
1/2 - 1 Mile
Lower

WA WELLS **WALOG2000568462**

Database:	Ecology Well Logs	Well Log ID:	832043
Well Tag #:	Not Reported	Project Tag #:	Not Reported
Notice of Intent #:	EE04272	Date Received:	05-DEC-12
Diameter (in):	2.25	Casing Depth (ft):	13
Well completion:	08-NOV-12	Well Owner:	Westlake Terry LLC
Well Type:	Resource Protection	Driller #:	Not Reported
Static Water Level:	Not Reported	Flow Rate (gpm):	Not Reported
Flow Type:	Not Reported	PSI:	Not Reported
Well Test:	Not Reported	Water Reclamation #:	8

DRAFT

Map ID Direction Distance Elevation	Database	EDR ID Number
AB7712 **WNW** **1/2 - 1 Mile** **Lower**	**WA WELLS**	**WALOG2000568463**

Database:	Ecology Well Logs	Well Log ID:	832045
Well Tag #:	Not Reported	Project Tag #:	Not Reported
Notice of Intent #:	AE19589	Date Received:	05-DEC-12
Diameter (in):	2.25	Casing Depth (ft):	18
Well completion:	08-NOV-12	Well Owner:	Westlake Terry LLC
Well Type:	Decommisioning	Driller #:	Not Reported
Static Water Level:	Not Reported	Flow Rate (gpm):	Not Reported
Flow Type:	Not Reported	PSI:	Not Reported
Well Test:	Not Reported	Water Reclamation #:	8

AB7713 **WNW** **1/2 - 1 Mile** **Lower**	**WA WELLS**	**WALOG2000568464**

Database:	Ecology Well Logs	Well Log ID:	832047
Well Tag #:	Not Reported	Project Tag #:	Not Reported
Notice of Intent #:	AE19589	Date Received:	05-DEC-12
Diameter (in):	2.25	Casing Depth (ft):	18
Well completion:	08-NOV-12	Well Owner:	Westlake Terry LLC
Well Type:	Decommisioning	Driller #:	Not Reported
Static Water Level:	Not Reported	Flow Rate (gpm):	Not Reported
Flow Type:	Not Reported	PSI:	Not Reported
Well Test:	Not Reported	Water Reclamation #:	8

AB7714 **WNW** **1/2 - 1 Mile** **Lower**	**WA WELLS**	**WALOG2000568465**

Database:	Ecology Well Logs	Well Log ID:	832049
Well Tag #:	Not Reported	Project Tag #:	Not Reported
Notice of Intent #:	AE19589	Date Received:	05-DEC-12
Diameter (in):	2.25	Casing Depth (ft):	13
Well completion:	08-NOV-12	Well Owner:	Westlake Terry LLC
Well Type:	Decommisioning	Driller #:	Not Reported
Static Water Level:	Not Reported	Flow Rate (gpm):	Not Reported
Flow Type:	Not Reported	PSI:	Not Reported
Well Test:	Not Reported	Water Reclamation #:	8

AB7715 **WNW** **1/2 - 1 Mile** **Lower**	**WA WELLS**	**WALOG2000568474**

Database:	Ecology Well Logs	Well Log ID:	832066
Well Tag #:	Not Reported	Project Tag #:	Not Reported
Notice of Intent #:	AE19589	Date Received:	05-DEC-12
Diameter (in):	2.25	Casing Depth (ft):	16

DRAFT

Well completion:	08-NOV-12	Well Owner:	Westlake Terry LLC
Well Type:	Decommisioning	Driller #:	Not Reported
Static Water Level:	Not Reported	Flow Rate (gpm):	Not Reported
Flow Type:	Not Reported	PSI:	Not Reported
Well Test:	Not Reported	Water Reclamation #:	8

AB7716
WNW
1/2 - 1 Mile
Lower

WA WELLS **WALOG2000568475**

Database:	Ecology Well Logs	Well Log ID:	832068
Well Tag #:	Not Reported	Project Tag #:	Not Reported
Notice of Intent #:	AE19589	Date Received:	05-DEC-12
Diameter (in):	2.25	Casing Depth (ft):	13
Well completion:	08-NOV-12	Well Owner:	Westlake Terry LLC
Well Type:	Decommisioning	Driller #:	Not Reported
Static Water Level:	Not Reported	Flow Rate (gpm):	Not Reported
Flow Type:	Not Reported	PSI:	Not Reported
Well Test:	Not Reported	Water Reclamation #:	8

AB7717
WNW
1/2 - 1 Mile
Lower

WA WELLS **WALOG2000568476**

Database:	Ecology Well Logs	Well Log ID:	832070
Well Tag #:	Not Reported	Project Tag #:	Not Reported
Notice of Intent #:	AE19589	Date Received:	05-DEC-12
Diameter (in):	2.25	Casing Depth (ft):	18
Well completion:	08-NOV-12	Well Owner:	Westlake Terry LLC
Well Type:	Decommisioning	Driller #:	Not Reported
Static Water Level:	Not Reported	Flow Rate (gpm):	Not Reported
Flow Type:	Not Reported	PSI:	Not Reported
Well Test:	Not Reported	Water Reclamation #:	8

AB7718
WNW
1/2 - 1 Mile
Lower

WA WELLS **WALOG2000568477**

Database:	Ecology Well Logs	Well Log ID:	832072
Well Tag #:	Not Reported	Project Tag #:	Not Reported
Notice of Intent #:	AE19589	Date Received:	05-DEC-12
Diameter (in):	2.25	Casing Depth (ft):	18
Well completion:	08-NOV-12	Well Owner:	Westlake Terry LLC
Well Type:	Decommisioning	Driller #:	Not Reported
Static Water Level:	Not Reported	Flow Rate (gpm):	Not Reported
Flow Type:	Not Reported	PSI:	Not Reported
Well Test:	Not Reported	Water Reclamation #:	8

DRAFT

Map ID Direction Distance Elevation	Database	EDR ID Number
AB7719 **WNW** **1/2 - 1 Mile** **Lower**	**WA WELLS**	**WALOG2000568478**

Database:	Ecology Well Logs	Well Log ID:	832074
Well Tag #:	Not Reported	Project Tag #:	Not Reported
Notice of Intent #:	AE19589	Date Received:	05-DEC-12
Diameter (in):	2.25	Casing Depth (ft):	15
Well completion:	08-NOV-12	Well Owner:	Westlake Terry LLC
Well Type:	Decommisioning	Driller #:	Not Reported
Static Water Level:	Not Reported	Flow Rate (gpm):	Not Reported
Flow Type:	Not Reported	PSI:	Not Reported
Well Test:	Not Reported	Water Reclamation #:	8

AB7720 **WNW** **1/2 - 1 Mile** **Lower**	**WA WELLS**	**WALOG2000568479**

Database:	Ecology Well Logs	Well Log ID:	832076
Well Tag #:	Not Reported	Project Tag #:	Not Reported
Notice of Intent #:	AE19589	Date Received:	05-DEC-12
Diameter (in):	2.25	Casing Depth (ft):	13
Well completion:	08-NOV-12	Well Owner:	Westlake Terry LLC
Well Type:	Decommisioning	Driller #:	Not Reported
Static Water Level:	Not Reported	Flow Rate (gpm):	Not Reported
Flow Type:	Not Reported	PSI:	Not Reported
Well Test:	Not Reported	Water Reclamation #:	8

AB7721 **WNW** **1/2 - 1 Mile** **Lower**	**WA WELLS**	**WALOG2000568492**

Database:	Ecology Well Logs	Well Log ID:	832100
Well Tag #:	Not Reported	Project Tag #:	Not Reported
Notice of Intent #:	SE46760	Date Received:	05-DEC-12
Diameter (in):	1.25	Casing Depth (ft):	12
Well completion:	17-NOV-12	Well Owner:	J2K2BLLC
Well Type:	Resource Protection	Driller #:	Not Reported
Static Water Level:	Not Reported	Flow Rate (gpm):	Not Reported
Flow Type:	Not Reported	PSI:	Not Reported
Well Test:	Not Reported	Water Reclamation #:	8

AB7722 **WNW** **1/2 - 1 Mile** **Lower**	**WA WELLS**	**WALOG2000568493**

Database:	Ecology Well Logs	Well Log ID:	832102
Well Tag #:	Not Reported	Project Tag #:	Not Reported
Notice of Intent #:	SE46760	Date Received:	05-DEC-12
Diameter (in):	1.25	Casing Depth (ft):	10

DRAFT

Well completion:	17-NOV-12	Well Owner:	J2K2BLLC
Well Type:	Resource Protection	Driller #:	Not Reported
Static Water Level:	Not Reported	Flow Rate (gpm):	Not Reported
Flow Type:	Not Reported	PSI:	Not Reported
Well Test:	Not Reported	Water Reclamation #:	8

AB7723
WNW
1/2 - 1 Mile
Lower

WA WELLS **WALOG2000568494**

Database:	Ecology Well Logs	Well Log ID:	832104
Well Tag #:	Not Reported	Project Tag #:	Not Reported
Notice of Intent #:	AE19783	Date Received:	05-DEC-12
Diameter (in):	1.25	Casing Depth (ft):	12
Well completion:	17-NOV-12	Well Owner:	J2K2BLLC
Well Type:	Decommisioning	Driller #:	Not Reported
Static Water Level:	Not Reported	Flow Rate (gpm):	Not Reported
Flow Type:	Not Reported	PSI:	Not Reported
Well Test:	Not Reported	Water Reclamation #:	8

AB7724
WNW
1/2 - 1 Mile
Lower

WA WELLS **WALOG2000568495**

Database:	Ecology Well Logs	Well Log ID:	832106
Well Tag #:	Not Reported	Project Tag #:	Not Reported
Notice of Intent #:	AE19783	Date Received:	05-DEC-12
Diameter (in):	1.25	Casing Depth (ft):	10
Well completion:	17-NOV-12	Well Owner:	J2K2BLLC
Well Type:	Decommisioning	Driller #:	Not Reported
Static Water Level:	Not Reported	Flow Rate (gpm):	Not Reported
Flow Type:	Not Reported	PSI:	Not Reported
Well Test:	Not Reported	Water Reclamation #:	8

AB7725
WNW
1/2 - 1 Mile
Lower

WA WELLS **WALOG2000568510**

Database:	Ecology Well Logs	Well Log ID:	832135
Well Tag #:	Not Reported	Project Tag #:	Not Reported
Notice of Intent #:	SE46633	Date Received:	05-DEC-12
Diameter (in):	2	Casing Depth (ft):	12
Well completion:	05-NOV-12	Well Owner:	Westlake Terry LLC
Well Type:	Resource Protection	Driller #:	Not Reported
Static Water Level:	Not Reported	Flow Rate (gpm):	Not Reported
Flow Type:	Not Reported	PSI:	Not Reported
Well Test:	Not Reported	Water Reclamation #:	8

DRAFT

Map ID Direction Distance Elevation	Database	EDR ID Number
AB7726 **WNW** **1/2 - 1 Mile** **Lower**	**WA WELLS**	**WALOG2000568511**

Database:	Ecology Well Logs	Well Log ID:	832137
Well Tag #:	Not Reported	Project Tag #:	Not Reported
Notice of Intent #:	SE46633	Date Received:	05-DEC-12
Diameter (in):	2	Casing Depth (ft):	12
Well completion:	05-NOV-12	Well Owner:	Westlake Terry LLC
Well Type:	Resource Protection	Driller #:	Not Reported
Static Water Level:	Not Reported	Flow Rate (gpm):	Not Reported
Flow Type:	Not Reported	PSI:	Not Reported
Well Test:	Not Reported	Water Reclamation #:	8

AB7727 **WNW** **1/2 - 1 Mile** **Lower**	**WA WELLS**	**WALOG2000568512**

Database:	Ecology Well Logs	Well Log ID:	832139
Well Tag #:	Not Reported	Project Tag #:	Not Reported
Notice of Intent #:	AE19588	Date Received:	05-DEC-12
Diameter (in):	2	Casing Depth (ft):	12
Well completion:	05-NOV-12	Well Owner:	Westlake Terry LLC
Well Type:	Decommisioning	Driller #:	Not Reported
Static Water Level:	Not Reported	Flow Rate (gpm):	Not Reported
Flow Type:	Not Reported	PSI:	Not Reported
Well Test:	Not Reported	Water Reclamation #:	8

AB7728 **WNW** **1/2 - 1 Mile** **Lower**	**WA WELLS**	**WALOG2000568513**

Database:	Ecology Well Logs	Well Log ID:	832140
Well Tag #:	Not Reported	Project Tag #:	Not Reported
Notice of Intent #:	AE19588	Date Received:	05-DEC-12
Diameter (in):	2	Casing Depth (ft):	12
Well completion:	05-NOV-12	Well Owner:	Westlake Terry LLC
Well Type:	Decommisioning	Driller #:	Not Reported
Static Water Level:	Not Reported	Flow Rate (gpm):	Not Reported
Flow Type:	Not Reported	PSI:	Not Reported
Well Test:	Not Reported	Water Reclamation #:	8

AB7729 **WNW** **1/2 - 1 Mile** **Lower**	**WA WELLS**	**WALOG2000571469**

Database:	Ecology Well Logs	Well Log ID:	838179
Well Tag #:	BHS319	Project Tag #:	Not Reported
Notice of Intent #:	RE07370	Date Received:	15-OCT-12
Diameter (in):	8.25	Casing Depth (ft):	100

DRAFT

Well completion:	05-SEP-12	Well Owner:	Seattle Times Co. | EPI
Well Type:	Resource Protection	Driller #:	Not Reported
Static Water Level:	Not Reported	Flow Rate (gpm):	Not Reported
Flow Type:	Not Reported	PSI:	Not Reported
Well Test:	Not Reported	Water Reclamation #:	8

AB7730
WNW
1/2 - 1 Mile
Lower

WA WELLS **WALOG2000571470**

Database:	Ecology Well Logs	Well Log ID:	838181
Well Tag #:	BHS320	Project Tag #:	Not Reported
Notice of Intent #:	RE07370	Date Received:	15-OCT-12
Diameter (in):	8.25	Casing Depth (ft):	30
Well completion:	05-SEP-12	Well Owner:	Seattle Times Co. | EPI
Well Type:	Resource Protection	Driller #:	Not Reported
Static Water Level:	Not Reported	Flow Rate (gpm):	Not Reported
Flow Type:	Not Reported	PSI:	Not Reported
Well Test:	Not Reported	Water Reclamation #:	8

AB7731
WNW
1/2 - 1 Mile
Lower

WA WELLS **WALOG2000582661**

Database:	Ecology Well Logs	Well Log ID:	860788
Well Tag #:	BIC217	Project Tag #:	Not Reported
Notice of Intent #:	RE08358	Date Received:	21-MAY-13
Diameter (in):	8.25	Casing Depth (ft):	40
Well completion:	25-APR-13	Well Owner:	Westlake Terry LLC
Well Type:	Resource Protection	Driller #:	Not Reported
Static Water Level:	Not Reported	Flow Rate (gpm):	Not Reported
Flow Type:	Not Reported	PSI:	Not Reported
Well Test:	Not Reported	Water Reclamation #:	8

AB7732
WNW
1/2 - 1 Mile
Lower

WA WELLS **WALOG2000582662**

Database:	Ecology Well Logs	Well Log ID:	860790
Well Tag #:	BIC218	Project Tag #:	Not Reported
Notice of Intent #:	RE08358	Date Received:	21-MAY-13
Diameter (in):	8.25	Casing Depth (ft):	40
Well completion:	26-APR-13	Well Owner:	Westlake Terry LLC | Sound Earth Strategies
Well Type:	Resource Protection	Driller #:	Not Reported
Static Water Level:	Not Reported	Flow Rate (gpm):	Not Reported
Flow Type:	Not Reported	PSI:	Not Reported
Well Test:	Not Reported	Water Reclamation #:	8

DRAFT

Map ID Direction Distance Elevation	Database	EDR ID Number
AB7733 **WNW** **1/2 - 1 Mile** **Lower**	**WA WELLS**	**WALOG2000583178**

Database:	Ecology Well Logs	Well Log ID:	861808
Well Tag #:	Not Reported	Project Tag #:	Not Reported
Notice of Intent #:	EE04525	Date Received:	21-MAY-13
Diameter (in):	8	Casing Depth (ft):	97
Well completion:	06-MAY-13	Well Owner:	Seattle Times | EPI
Well Type:	Resource Protection	Driller #:	Not Reported
Static Water Level:	Not Reported	Flow Rate (gpm):	Not Reported
Flow Type:	Not Reported	PSI:	Not Reported
Well Test:	Not Reported	Water Reclamation #:	8

AB7734 **WNW** **1/2 - 1 Mile** **Lower**	**WA WELLS**	**WALOG2000583179**

Database:	Ecology Well Logs	Well Log ID:	861810
Well Tag #:	Not Reported	Project Tag #:	Not Reported
Notice of Intent #:	EE04525	Date Received:	21-MAY-13
Diameter (in):	8	Casing Depth (ft):	88
Well completion:	10-MAY-13	Well Owner:	Seattle Times | EPI
Well Type:	Resource Protection	Driller #:	Not Reported
Static Water Level:	Not Reported	Flow Rate (gpm):	Not Reported
Flow Type:	Not Reported	PSI:	Not Reported
Well Test:	Not Reported	Water Reclamation #:	8

AB7735 **WNW** **1/2 - 1 Mile** **Lower**	**WA WELLS**	**WALOG2000583180**

Database:	Ecology Well Logs	Well Log ID:	861811
Well Tag #:	Not Reported	Project Tag #:	Not Reported
Notice of Intent #:	EE04525	Date Received:	21-MAY-13
Diameter (in):	8	Casing Depth (ft):	98
Well completion:	09-MAY-13	Well Owner:	Seattle Times | EPI
Well Type:	Resource Protection	Driller #:	Not Reported
Static Water Level:	Not Reported	Flow Rate (gpm):	Not Reported
Flow Type:	Not Reported	PSI:	Not Reported
Well Test:	Not Reported	Water Reclamation #:	8

AB7736 **WNW** **1/2 - 1 Mile** **Lower**	**WA WELLS**	**WALOG2000583181**

Database:	Ecology Well Logs	Well Log ID:	861813
Well Tag #:	Not Reported	Project Tag #:	Not Reported
Notice of Intent #:	EE04525	Date Received:	21-MAY-13
Diameter (in):	8	Casing Depth (ft):	115

DRAFT

Well completion:	10-MAY-13	Well Owner:	Seattle Times | EPI
Well Type:	Resource Protection	Driller #:	Not Reported
Static Water Level:	Not Reported	Flow Rate (gpm):	Not Reported
Flow Type:	Not Reported	PSI:	Not Reported
Well Test:	Not Reported	Water Reclamation #:	8

AB7737
WNW
1/2 - 1 Mile
Lower

WA WELLS **WALOG2000583182**

Database:	Ecology Well Logs	Well Log ID:	861815
Well Tag #:	Not Reported	Project Tag #:	Not Reported
Notice of Intent #:	AE21667	Date Received:	21-MAY-13
Diameter (in):	8	Casing Depth (ft):	97
Well completion:	06-MAY-13	Well Owner:	Seattle Times | EPI
Well Type:	Decommisioning	Driller #:	Not Reported
Static Water Level:	Not Reported	Flow Rate (gpm):	Not Reported
Flow Type:	Not Reported	PSI:	Not Reported
Well Test:	Not Reported	Water Reclamation #:	8

AB7738
WNW
1/2 - 1 Mile
Lower

WA WELLS **WALOG2000583183**

Database:	Ecology Well Logs	Well Log ID:	861817
Well Tag #:	Not Reported	Project Tag #:	Not Reported
Notice of Intent #:	AE21667	Date Received:	21-MAY-13
Diameter (in):	8	Casing Depth (ft):	88
Well completion:	10-MAY-13	Well Owner:	Seattle Times | EPI
Well Type:	Decommisioning	Driller #:	Not Reported
Static Water Level:	Not Reported	Flow Rate (gpm):	Not Reported
Flow Type:	Not Reported	PSI:	Not Reported
Well Test:	Not Reported	Water Reclamation #:	8

AB7739
WNW
1/2 - 1 Mile
Lower

WA WELLS **WALOG2000583184**

Database:	Ecology Well Logs	Well Log ID:	861819
Well Tag #:	Not Reported	Project Tag #:	Not Reported
Notice of Intent #:	AE21667	Date Received:	21-MAY-13
Diameter (in):	8	Casing Depth (ft):	98
Well completion:	09-MAY-13	Well Owner:	Seattle Times | EPI
Well Type:	Decommisioning	Driller #:	Not Reported
Static Water Level:	Not Reported	Flow Rate (gpm):	Not Reported
Flow Type:	Not Reported	PSI:	Not Reported
Well Test:	Not Reported	Water Reclamation #:	8

DRAFT

Map ID Direction Distance Elevation	Database	EDR ID Number
AB7740 **WNW** **1/2 - 1 Mile** **Lower**	**WA WELLS**	**WALOG2000583185**

Database:	Ecology Well Logs	Well Log ID:	861821
Well Tag #:	Not Reported	Project Tag #:	Not Reported
Notice of Intent #:	AE21667	Date Received:	21-MAY-13
Diameter (in):	8	Casing Depth (ft):	115
Well completion:	10-MAY-13	Well Owner:	Seattle Times | EPI
Well Type:	Decommisioning	Driller #:	Not Reported
Static Water Level:	Not Reported	Flow Rate (gpm):	Not Reported
Flow Type:	Not Reported	PSI:	Not Reported
Well Test:	Not Reported	Water Reclamation #:	8

AB7741 **WNW** **1/2 - 1 Mile** **Lower**	**WA WELLS**	**WALOG2000583242**

Database:	Ecology Well Logs	Well Log ID:	861945
Well Tag #:	BIC225	Project Tag #:	Not Reported
Notice of Intent #:	RE08388	Date Received:	21-MAY-13
Diameter (in):	8.25	Casing Depth (ft):	100
Well completion:	30-APR-13	Well Owner:	Seattle Times | EPI
Well Type:	Resource Protection	Driller #:	Not Reported
Static Water Level:	Not Reported	Flow Rate (gpm):	Not Reported
Flow Type:	Not Reported	PSI:	Not Reported
Well Test:	Not Reported	Water Reclamation #:	8

AB7742 **WNW** **1/2 - 1 Mile** **Lower**	**WA WELLS**	**WALOG2000607956**

Database:	Ecology Well Logs	Well Log ID:	912933
Well Tag #:	BIJ448	Project Tag #:	Not Reported
Notice of Intent #:	RE09542	Date Received:	10-MAR-14
Diameter (in):	2	Casing Depth (ft):	60
Well completion:	03-FEB-14	Well Owner:	Vulcan Real Estate
Well Type:	Resource Protection	Driller #:	2922
Static Water Level:	Not Reported	Flow Rate (gpm):	Not Reported
Flow Type:	Not Reported	PSI:	Not Reported
Well Test:	Not Reported	Water Reclamation #:	8

AB7743 **WNW** **1/2 - 1 Mile** **Lower**	**WA WELLS**	**WALOG2000607962**

Database:	Ecology Well Logs	Well Log ID:	912940
Well Tag #:	BIJ449	Project Tag #:	Not Reported
Notice of Intent #:	RE09542	Date Received:	10-MAR-14
Diameter (in):	2	Casing Depth (ft):	60

DRAFT

Well completion:	03-FEB-14	Well Owner:	Vulcan Real Estate
Well Type:	Resource Protection	Driller #:	2922
Static Water Level:	Not Reported	Flow Rate (gpm):	Not Reported
Flow Type:	Not Reported	PSI:	Not Reported
Well Test:	Not Reported	Water Reclamation #:	8

AB7744
WNW
1/2 - 1 Mile
Lower

WA WELLS **WALOG2000607965**

Database:	Ecology Well Logs	Well Log ID:	912946
Well Tag #:	BIJ447	Project Tag #:	Not Reported
Notice of Intent #:	RE09542	Date Received:	10-MAR-14
Diameter (in):	2	Casing Depth (ft):	60
Well completion:	03-FEB-14	Well Owner:	Vulcan Real Estate
Well Type:	Resource Protection	Driller #:	2922
Static Water Level:	Not Reported	Flow Rate (gpm):	Not Reported
Flow Type:	Not Reported	PSI:	Not Reported
Well Test:	Not Reported	Water Reclamation #:	8

AB7745
WNW
1/2 - 1 Mile
Lower

WA WELLS **WALOG2000607968**

Database:	Ecology Well Logs	Well Log ID:	912950
Well Tag #:	BIJ444	Project Tag #:	Not Reported
Notice of Intent #:	RE09542	Date Received:	10-MAR-14
Diameter (in):	2	Casing Depth (ft):	60
Well completion:	03-FEB-14	Well Owner:	Vulcan Real Estate
Well Type:	Resource Protection	Driller #:	2922
Static Water Level:	Not Reported	Flow Rate (gpm):	Not Reported
Flow Type:	Not Reported	PSI:	Not Reported
Well Test:	Not Reported	Water Reclamation #:	8

AB7746
WNW
1/2 - 1 Mile
Lower

WA WELLS **WALOG2000608038**

Database:	Ecology Well Logs	Well Log ID:	913036
Well Tag #:	BIJ446	Project Tag #:	Not Reported
Notice of Intent #:	RE09542	Date Received:	10-MAR-14
Diameter (in):	2	Casing Depth (ft):	60
Well completion:	03-FEB-14	Well Owner:	Vulcan Real Estate
Well Type:	Resource Protection	Driller #:	2922
Static Water Level:	Not Reported	Flow Rate (gpm):	Not Reported
Flow Type:	Not Reported	PSI:	Not Reported
Well Test:	Not Reported	Water Reclamation #:	8

DRAFT

Map ID Direction Distance Elevation	Database	EDR ID Number
AB7747 **WNW** **1/2 - 1 Mile** **Lower**	**WA WELLS**	**WALOG2000608062**

Database:	Ecology Well Logs	Well Log ID:	913063
Well Tag #:	BIJ445	Project Tag #:	Not Reported
Notice of Intent #:	RE09542	Date Received:	10-MAR-14
Diameter (in):	2	Casing Depth (ft):	55
Well completion:	03-FEB-14	Well Owner:	Vulcan Real Estate
Well Type:	Resource Protection	Driller #:	2922
Static Water Level:	Not Reported	Flow Rate (gpm):	Not Reported
Flow Type:	Not Reported	PSI:	Not Reported
Well Test:	Not Reported	Water Reclamation #:	8

AB7748 **WNW** **1/2 - 1 Mile** **Lower**	**WA WELLS**	**WALOG2000608070**

Database:	Ecology Well Logs	Well Log ID:	913428
Well Tag #:	Not Reported	Project Tag #:	B3
Notice of Intent #:	AE25587	Date Received:	10-MAR-14
Diameter (in):	2.25	Casing Depth (ft):	8
Well completion:	20-FEB-14	Well Owner:	Touchstone SLU LLC
Well Type:	Decommisioning	Driller #:	3174
Static Water Level:	Not Reported	Flow Rate (gpm):	Not Reported
Flow Type:	Not Reported	PSI:	Not Reported
Well Test:	Not Reported	Water Reclamation #:	8

AB7749 **WNW** **1/2 - 1 Mile** **Lower**	**WA WELLS**	**WALOG2000608083**

Database:	Ecology Well Logs	Well Log ID:	913450
Well Tag #:	Not Reported	Project Tag #:	B3
Notice of Intent #:	SE50578	Date Received:	10-MAR-14
Diameter (in):	2.25	Casing Depth (ft):	8
Well completion:	20-FEB-14	Well Owner:	Touchstone SLU LLC
Well Type:	Resource Protection	Driller #:	3174
Static Water Level:	Not Reported	Flow Rate (gpm):	Not Reported
Flow Type:	Not Reported	PSI:	Not Reported
Well Test:	Not Reported	Water Reclamation #:	8

AB7750 **WNW** **1/2 - 1 Mile** **Lower**	**WA WELLS**	**WALOG2000608084**

Database:	Ecology Well Logs	Well Log ID:	913451
Well Tag #:	Not Reported	Project Tag #:	B5
Notice of Intent #:	SE50578	Date Received:	10-MAR-14
Diameter (in):	2.25	Casing Depth (ft):	15

DRAFT

Well completion:	20-FEB-14	Well Owner:	Touchstone SLU LLC
Well Type:	Resource Protection	Driller #:	3174
Static Water Level:	Not Reported	Flow Rate (gpm):	Not Reported
Flow Type:	Not Reported	PSI:	Not Reported
Well Test:	Not Reported	Water Reclamation #:	8

AB7751
WNW
1/2 - 1 Mile
Lower

WA WELLS **WALOG2000608085**

Database:	Ecology Well Logs	Well Log ID:	913452
Well Tag #:	Not Reported	Project Tag #:	B5
Notice of Intent #:	AE25587	Date Received:	10-MAR-14
Diameter (in):	2.25	Casing Depth (ft):	15
Well completion:	20-FEB-14	Well Owner:	Touchstone SLU LLC
Well Type:	Decommisioning	Driller #:	3174
Static Water Level:	Not Reported	Flow Rate (gpm):	Not Reported
Flow Type:	Not Reported	PSI:	Not Reported
Well Test:	Not Reported	Water Reclamation #:	8

AB7752
WNW
1/2 - 1 Mile
Lower

WA WELLS **WALOG2000608090**

Database:	Ecology Well Logs	Well Log ID:	913457
Well Tag #:	Not Reported	Project Tag #:	B2
Notice of Intent #:	SE50578	Date Received:	10-MAR-14
Diameter (in):	2.25	Casing Depth (ft):	8
Well completion:	20-FEB-14	Well Owner:	Touchstone SLU LLC
Well Type:	Resource Protection	Driller #:	3174
Static Water Level:	Not Reported	Flow Rate (gpm):	Not Reported
Flow Type:	Not Reported	PSI:	Not Reported
Well Test:	Not Reported	Water Reclamation #:	8

AB7753
WNW
1/2 - 1 Mile
Lower

WA WELLS **WALOG2000608102**

Database:	Ecology Well Logs	Well Log ID:	913474
Well Tag #:	Not Reported	Project Tag #:	B6
Notice of Intent #:	SE50578	Date Received:	10-MAR-14
Diameter (in):	2.25	Casing Depth (ft):	9
Well completion:	20-FEB-14	Well Owner:	Touchstone SLU LLC
Well Type:	Resource Protection	Driller #:	3174
Static Water Level:	Not Reported	Flow Rate (gpm):	Not Reported
Flow Type:	Not Reported	PSI:	Not Reported
Well Test:	Not Reported	Water Reclamation #:	8

DRAFT

Map ID Direction Distance Elevation	Database	EDR ID Number
AB7754 **WNW** **1/2 - 1 Mile** **Lower**	**WA WELLS**	**WALOG2000608105**

Database:	Ecology Well Logs	Well Log ID:	913478
Well Tag #:	Not Reported	Project Tag #:	B4
Notice of Intent #:	SE50578	Date Received:	10-MAR-14
Diameter (in):	2.25	Casing Depth (ft):	11
Well completion:	20-FEB-14	Well Owner:	Touchstone SLU LLC
Well Type:	Resource Protection	Driller #:	3174
Static Water Level:	Not Reported	Flow Rate (gpm):	Not Reported
Flow Type:	Not Reported	PSI:	Not Reported
Well Test:	Not Reported	Water Reclamation #:	8

AB7755 **WNW** **1/2 - 1 Mile** **Lower**	**WA WELLS**	**WALOG2000608116**

Database:	Ecology Well Logs	Well Log ID:	913491
Well Tag #:	Not Reported	Project Tag #:	B4
Notice of Intent #:	AE25587	Date Received:	10-MAR-14
Diameter (in):	2.25	Casing Depth (ft):	10
Well completion:	20-FEB-14	Well Owner:	Touchstone SLU LLC
Well Type:	Decommisioning	Driller #:	3174
Static Water Level:	Not Reported	Flow Rate (gpm):	Not Reported
Flow Type:	Not Reported	PSI:	Not Reported
Well Test:	Not Reported	Water Reclamation #:	8

AB7756 **WNW** **1/2 - 1 Mile** **Lower**	**WA WELLS**	**WALOG2000608167**

Database:	Ecology Well Logs	Well Log ID:	913559
Well Tag #:	Not Reported	Project Tag #:	B2
Notice of Intent #:	AE25587	Date Received:	10-MAR-14
Diameter (in):	2.25	Casing Depth (ft):	8
Well completion:	20-FEB-14	Well Owner:	Touchstone SLU LLC
Well Type:	Decommisioning	Driller #:	3174
Static Water Level:	Not Reported	Flow Rate (gpm):	Not Reported
Flow Type:	Not Reported	PSI:	Not Reported
Well Test:	Not Reported	Water Reclamation #:	8

AB7757 **WNW** **1/2 - 1 Mile** **Lower**	**WA WELLS**	**WALOG2000608171**

Database:	Ecology Well Logs	Well Log ID:	913564
Well Tag #:	Not Reported	Project Tag #:	B1
Notice of Intent #:	SE50578	Date Received:	10-MAR-14
Diameter (in):	2.25	Casing Depth (ft):	8

DRAFT

Well completion:	20-FEB-14	Well Owner:	Touchstone SLU LLC
Well Type:	Resource Protection	Driller #:	3174
Static Water Level:	Not Reported	Flow Rate (gpm):	Not Reported
Flow Type:	Not Reported	PSI:	Not Reported
Well Test:	Not Reported	Water Reclamation #:	8

AB7758
WNW
1/2 - 1 Mile
Lower

WA WELLS **WALOG2000608178**

Database:	Ecology Well Logs	Well Log ID:	913573
Well Tag #:	Not Reported	Project Tag #:	B1
Notice of Intent #:	AE25587	Date Received:	10-MAR-14
Diameter (in):	2.25	Casing Depth (ft):	8
Well completion:	20-FEB-14	Well Owner:	Touchstone SLU LLC
Well Type:	Decommisioning	Driller #:	3174
Static Water Level:	Not Reported	Flow Rate (gpm):	Not Reported
Flow Type:	Not Reported	PSI:	Not Reported
Well Test:	Not Reported	Water Reclamation #:	8

AB7759
WNW
1/2 - 1 Mile
Lower

WA WELLS **WALOG2000608189**

Database:	Ecology Well Logs	Well Log ID:	913586
Well Tag #:	Not Reported	Project Tag #:	B6
Notice of Intent #:	AE25587	Date Received:	10-MAR-14
Diameter (in):	2.25	Casing Depth (ft):	9
Well completion:	20-FEB-14	Well Owner:	Touchstone SLU LLC
Well Type:	Decommisioning	Driller #:	3174
Static Water Level:	Not Reported	Flow Rate (gpm):	Not Reported
Flow Type:	Not Reported	PSI:	Not Reported
Well Test:	Not Reported	Water Reclamation #:	8

AB7760
WNW
1/2 - 1 Mile
Lower

WA WELLS **WALOG2000615093**

Database:	Ecology Well Logs	Well Log ID:	923083
Well Tag #:	Not Reported	Project Tag #:	B2
Notice of Intent #:	AE26126	Date Received:	05-MAY-14
Diameter (in):	10	Casing Depth (ft):	51.5
Well completion:	29-MAR-14	Well Owner:	Sellen
Well Type:	Decommisioning	Driller #:	2769
Static Water Level:	Not Reported	Flow Rate (gpm):	Not Reported
Flow Type:	Not Reported	PSI:	Not Reported
Well Test:	Not Reported	Water Reclamation #:	8

DRAFT

Map ID Direction Distance Elevation	Database	EDR ID Number
AB7761 **WNW** **1/2 - 1 Mile** **Lower**	**WA WELLS**	**WALOG2000615110**

Database:	Ecology Well Logs	Well Log ID:	923101
Well Tag #:	Not Reported	Project Tag #:	B2
Notice of Intent #:	SE50960	Date Received:	05-MAY-14
Diameter (in):	10	Casing Depth (ft):	51.5
Well completion:	29-MAR-14	Well Owner:	Sellen
Well Type:	Resource Protection	Driller #:	2769
Static Water Level:	Not Reported	Flow Rate (gpm):	Not Reported
Flow Type:	Not Reported	PSI:	Not Reported
Well Test:	Not Reported	Water Reclamation #:	8

AB7762 **WNW** **1/2 - 1 Mile** **Lower**	**WA WELLS**	**WALOG2000615126**

Database:	Ecology Well Logs	Well Log ID:	923118
Well Tag #:	Not Reported	Project Tag #:	MW2
Notice of Intent #:	RE09764	Date Received:	05-MAY-14
Diameter (in):	10	Casing Depth (ft):	50
Well completion:	30-MAR-14	Well Owner:	Sellen
Well Type:	Resource Protection	Driller #:	2769
Static Water Level:	Not Reported	Flow Rate (gpm):	Not Reported
Flow Type:	Not Reported	PSI:	Not Reported
Well Test:	Not Reported	Water Reclamation #:	8

AB7763 **WNW** **1/2 - 1 Mile** **Lower**	**WA WELLS**	**WALOG2000615127**

Database:	Ecology Well Logs	Well Log ID:	923119
Well Tag #:	Not Reported	Project Tag #:	MW1
Notice of Intent #:	RE09764	Date Received:	05-MAY-14
Diameter (in):	10	Casing Depth (ft):	50
Well completion:	29-MAR-14	Well Owner:	Sellen
Well Type:	Resource Protection	Driller #:	2769
Static Water Level:	Not Reported	Flow Rate (gpm):	Not Reported
Flow Type:	Not Reported	PSI:	Not Reported
Well Test:	Not Reported	Water Reclamation #:	8

AB7764 **WNW** **1/2 - 1 Mile** **Lower**	**WA WELLS**	**WALOG2000623622**

Database:	Ecology Well Logs	Well Log ID:	934776
Well Tag #:	Not Reported	Project Tag #:	B1
Notice of Intent #:	AE22789	Date Received:	09-SEP-13
Diameter (in):	8	Casing Depth (ft):	40

DRAFT

Well completion:	Not Reported	Well Owner:	Muref III Holdings, LLC
Well Type:	Decommisioning	Driller #:	3123
Static Water Level:	Not Reported	Flow Rate (gpm):	Not Reported
Flow Type:	Not Reported	PSI:	Not Reported
Well Test:	Not Reported	Water Reclamation #:	8

AB7765
WNW
1/2 - 1 Mile
Lower

WA WELLS **WALOG2000623623**

Database:	Ecology Well Logs	Well Log ID:	934777
Well Tag #:	Not Reported	Project Tag #:	B3
Notice of Intent #:	AE22789	Date Received:	09-SEP-13
Diameter (in):	8	Casing Depth (ft):	25
Well completion:	15-JUL-13	Well Owner:	Muref III Holdings, LLC
Well Type:	Decommisioning	Driller #:	3123
Static Water Level:	Not Reported	Flow Rate (gpm):	Not Reported
Flow Type:	Not Reported	PSI:	Not Reported
Well Test:	Not Reported	Water Reclamation #:	8

AB7766
WNW
1/2 - 1 Mile
Lower

WA WELLS **WALOG2000623630**

Database:	Ecology Well Logs	Well Log ID:	934785
Well Tag #:	Not Reported	Project Tag #:	B2
Notice of Intent #:	SE48801	Date Received:	09-SEP-13
Diameter (in):	8	Casing Depth (ft):	45
Well completion:	15-JUL-13	Well Owner:	Muref III Holdings, LLC
Well Type:	Resource Protection	Driller #:	3123
Static Water Level:	Not Reported	Flow Rate (gpm):	Not Reported
Flow Type:	Not Reported	PSI:	Not Reported
Well Test:	Not Reported	Water Reclamation #:	8

AB7767
WNW
1/2 - 1 Mile
Lower

WA WELLS **WALOG2000623640**

Database:	Ecology Well Logs	Well Log ID:	934796
Well Tag #:	Not Reported	Project Tag #:	B2
Notice of Intent #:	AE22789	Date Received:	09-SEP-13
Diameter (in):	8	Casing Depth (ft):	45
Well completion:	15-JUL-13	Well Owner:	Muref III Holdings, LLC
Well Type:	Decommisioning	Driller #:	3123
Static Water Level:	Not Reported	Flow Rate (gpm):	Not Reported
Flow Type:	Not Reported	PSI:	Not Reported
Well Test:	Not Reported	Water Reclamation #:	8

DRAFT

Map ID Direction Distance Elevation	Database	EDR ID Number
AB7768 **WNW** **1/2 - 1 Mile** **Lower**	**WA WELLS**	**WALOG2000623649**

Database:	Ecology Well Logs	Well Log ID:	934806
Well Tag #:	Not Reported	Project Tag #:	B1
Notice of Intent #:	SE48801	Date Received:	09-SEP-13
Diameter (in):	8	Casing Depth (ft):	40
Well completion:	15-JUL-13	Well Owner:	Muref III Holdings, LLC
Well Type:	Resource Protection	Driller #:	3123
Static Water Level:	Not Reported	Flow Rate (gpm):	Not Reported
Flow Type:	Not Reported	PSI:	Not Reported
Well Test:	Not Reported	Water Reclamation #:	8

AB7769 **WNW** **1/2 - 1 Mile** **Lower**	**WA WELLS**	**WALOG2000623650**

Database:	Ecology Well Logs	Well Log ID:	934807
Well Tag #:	Not Reported	Project Tag #:	B3
Notice of Intent #:	SE48801	Date Received:	09-SEP-13
Diameter (in):	8	Casing Depth (ft):	25
Well completion:	15-JUL-13	Well Owner:	Muref III Holdings, LLC
Well Type:	Resource Protection	Driller #:	3123
Static Water Level:	Not Reported	Flow Rate (gpm):	Not Reported
Flow Type:	Not Reported	PSI:	Not Reported
Well Test:	Not Reported	Water Reclamation #:	8

AB7770 **WNW** **1/2 - 1 Mile** **Lower**	**WA WELLS**	**WALOG2000628626**

Database:	Ecology Well Logs	Well Log ID:	942023
Well Tag #:	Not Reported	Project Tag #:	DS7
Notice of Intent #:	AE20708	Date Received:	18-FEB-14
Diameter (in):	8	Casing Depth (ft):	20
Well completion:	16-APR-13	Well Owner:	City Of Seattle
Well Type:	Decommisioning	Driller #:	3151
Static Water Level:	Not Reported	Flow Rate (gpm):	Not Reported
Flow Type:	Not Reported	PSI:	Not Reported
Well Test:	Not Reported	Water Reclamation #:	8

AB7771 **WNW** **1/2 - 1 Mile** **Lower**	**WA WELLS**	**WALOG2000628627**

Database:	Ecology Well Logs	Well Log ID:	942024
Well Tag #:	Not Reported	Project Tag #:	DS11
Notice of Intent #:	AE20712	Date Received:	18-FEB-14
Diameter (in):	8	Casing Depth (ft):	20

DRAFT

Well completion:	16-APR-13	Well Owner:	City Of Seattle
Well Type:	Decommisioning	Driller #:	3151
Static Water Level:	Not Reported	Flow Rate (gpm):	Not Reported
Flow Type:	Not Reported	PSI:	Not Reported
Well Test:	Not Reported	Water Reclamation #:	8

AB7772
WNW
1/2 - 1 Mile
Lower

WA WELLS **WALOG2000628652**

Database:	Ecology Well Logs	Well Log ID:	942053
Well Tag #:	Not Reported	Project Tag #:	DS9
Notice of Intent #:	SE47431	Date Received:	18-FEB-14
Diameter (in):	8	Casing Depth (ft):	20
Well completion:	16-APR-13	Well Owner:	City Of Seattle
Well Type:	Resource Protection	Driller #:	3151
Static Water Level:	Not Reported	Flow Rate (gpm):	Not Reported
Flow Type:	Not Reported	PSI:	Not Reported
Well Test:	Not Reported	Water Reclamation #:	8

AB7773
WNW
1/2 - 1 Mile
Lower

WA WELLS **WALOG2000628655**

Database:	Ecology Well Logs	Well Log ID:	942056
Well Tag #:	Not Reported	Project Tag #:	DS8
Notice of Intent #:	AE20709	Date Received:	18-FEB-14
Diameter (in):	8	Casing Depth (ft):	20
Well completion:	16-APR-13	Well Owner:	City Of Seattle
Well Type:	Decommisioning	Driller #:	3151
Static Water Level:	Not Reported	Flow Rate (gpm):	Not Reported
Flow Type:	Not Reported	PSI:	Not Reported
Well Test:	Not Reported	Water Reclamation #:	8

AB7774
WNW
1/2 - 1 Mile
Lower

WA WELLS **WALOG2000628662**

Database:	Ecology Well Logs	Well Log ID:	942063
Well Tag #:	Not Reported	Project Tag #:	DS8
Notice of Intent #:	SE47430	Date Received:	18-FEB-14
Diameter (in):	8	Casing Depth (ft):	20
Well completion:	16-APR-13	Well Owner:	City Of Seattle
Well Type:	Resource Protection	Driller #:	3151
Static Water Level:	Not Reported	Flow Rate (gpm):	Not Reported
Flow Type:	Not Reported	PSI:	Not Reported
Well Test:	Not Reported	Water Reclamation #:	8

DRAFT

Map ID Direction Distance Elevation	Database	EDR ID Number
AB7775 **WNW** **1/2 - 1 Mile** **Lower**	**WA WELLS**	**WALOG2000628663**

Database:	Ecology Well Logs	Well Log ID:	942064
Well Tag #:	Not Reported	Project Tag #:	DS11
Notice of Intent #:	SE47433	Date Received:	18-FEB-14
Diameter (in):	8	Casing Depth (ft):	20
Well completion:	16-APR-13	Well Owner:	City Of Seattle
Well Type:	Resource Protection	Driller #:	3151
Static Water Level:	Not Reported	Flow Rate (gpm):	Not Reported
Flow Type:	Not Reported	PSI:	Not Reported
Well Test:	Not Reported	Water Reclamation #:	8

AB7776 **WNW** **1/2 - 1 Mile** **Lower**	**WA WELLS**	**WALOG2000628676**

Database:	Ecology Well Logs	Well Log ID:	942078
Well Tag #:	Not Reported	Project Tag #:	DS9
Notice of Intent #:	AE20710	Date Received:	18-FEB-14
Diameter (in):	8	Casing Depth (ft):	20
Well completion:	16-APR-13	Well Owner:	City Of Seattle
Well Type:	Decommisioning	Driller #:	3151
Static Water Level:	Not Reported	Flow Rate (gpm):	Not Reported
Flow Type:	Not Reported	PSI:	Not Reported
Well Test:	Not Reported	Water Reclamation #:	8

AB7777 **WNW** **1/2 - 1 Mile** **Lower**	**WA WELLS**	**WALOG2000629198**

Database:	Ecology Well Logs	Well Log ID:	942943
Well Tag #:	Not Reported	Project Tag #:	DS7
Notice of Intent #:	SE47429	Date Received:	18-FEB-14
Diameter (in):	8	Casing Depth (ft):	20
Well completion:	16-APR-13	Well Owner:	City Of Seattle
Well Type:	Resource Protection	Driller #:	3151
Static Water Level:	Not Reported	Flow Rate (gpm):	Not Reported
Flow Type:	Not Reported	PSI:	Not Reported
Well Test:	Not Reported	Water Reclamation #:	8

AB7778 **WNW** **1/2 - 1 Mile** **Lower**	**WA WELLS**	**WALOG2000629781**

Database:	Ecology Well Logs	Well Log ID:	944185
Well Tag #:	Not Reported	Project Tag #:	SB9
Notice of Intent #:	SE53290	Date Received:	02-JAN-15
Diameter (in):	9	Casing Depth (ft):	51

DRAFT

Well completion:	21-NOV-14	Well Owner:	Holland Partners Group
Well Type:	Resource Protection	Driller #:	3119
Static Water Level:	Not Reported	Flow Rate (gpm):	Not Reported
Flow Type:	Dry Hole	PSI:	Not Reported
Well Test:	Not Reported	Water Reclamation #:	8

AB7779
WNW
1/2 - 1 Mile
Lower

WA WELLS **WALOG2000629782**

Database:	Ecology Well Logs	Well Log ID:	944186
Well Tag #:	Not Reported	Project Tag #:	SB9
Notice of Intent #:	AE29727	Date Received:	02-JAN-15
Diameter (in):	9	Casing Depth (ft):	51
Well completion:	21-NOV-14	Well Owner:	Holland Partners Group
Well Type:	Decommisioning	Driller #:	3119
Static Water Level:	Not Reported	Flow Rate (gpm):	Not Reported
Flow Type:	Dry Hole	PSI:	Not Reported
Well Test:	Not Reported	Water Reclamation #:	8

AB7780
WNW
1/2 - 1 Mile
Lower

WA WELLS **WALOG2000629783**

Database:	Ecology Well Logs	Well Log ID:	944187
Well Tag #:	Not Reported	Project Tag #:	SB22
Notice of Intent #:	SE53290	Date Received:	02-JAN-15
Diameter (in):	9	Casing Depth (ft):	51
Well completion:	21-NOV-14	Well Owner:	Holland Partners Group
Well Type:	Resource Protection	Driller #:	3119
Static Water Level:	Not Reported	Flow Rate (gpm):	Not Reported
Flow Type:	Dry Hole	PSI:	Not Reported
Well Test:	Not Reported	Water Reclamation #:	8

AB7781
WNW
1/2 - 1 Mile
Lower

WA WELLS **WALOG2000629784**

Database:	Ecology Well Logs	Well Log ID:	944188
Well Tag #:	Not Reported	Project Tag #:	SB22
Notice of Intent #:	AE29727	Date Received:	02-JAN-15
Diameter (in):	9	Casing Depth (ft):	51
Well completion:	21-NOV-14	Well Owner:	Holland Partners Group
Well Type:	Decommisioning	Driller #:	3119
Static Water Level:	Not Reported	Flow Rate (gpm):	Not Reported
Flow Type:	Dry Hole	PSI:	Not Reported
Well Test:	Not Reported	Water Reclamation #:	8

DRAFT

Map ID Direction Distance Elevation	Database	EDR ID Number
AB7782 **WNW** **1/2 - 1 Mile** **Lower**	**WA WELLS**	**WALOG2000629785**

Database:	Ecology Well Logs	Well Log ID:	944189
Well Tag #:	Not Reported	Project Tag #:	SB14
Notice of Intent #:	SE53290	Date Received:	02-JAN-15
Diameter (in):	9	Casing Depth (ft):	26
Well completion:	19-NOV-14	Well Owner:	Holland Partners Group
Well Type:	Resource Protection	Driller #:	3119
Static Water Level:	Not Reported	Flow Rate (gpm):	Not Reported
Flow Type:	Dry Hole	PSI:	Not Reported
Well Test:	Not Reported	Water Reclamation #:	8

AB7783 **WNW** **1/2 - 1 Mile** **Lower**	**WA WELLS**	**WALOG2000629786**

Database:	Ecology Well Logs	Well Log ID:	944190
Well Tag #:	Not Reported	Project Tag #:	SB14
Notice of Intent #:	AE29727	Date Received:	02-JAN-15
Diameter (in):	9	Casing Depth (ft):	26
Well completion:	19-NOV-14	Well Owner:	Holland Partners Group
Well Type:	Decommisioning	Driller #:	3119
Static Water Level:	Not Reported	Flow Rate (gpm):	Not Reported
Flow Type:	Dry Hole	PSI:	Not Reported
Well Test:	Not Reported	Water Reclamation #:	8

AB7784 **WNW** **1/2 - 1 Mile** **Lower**	**WA WELLS**	**WALOG2000629951**

Database:	Ecology Well Logs	Well Log ID:	944661
Well Tag #:	Not Reported	Project Tag #:	Not Reported
Notice of Intent #:	EE05317	Date Received:	05-JAN-15
Diameter (in):	9	Casing Depth (ft):	36.5
Well completion:	19-NOV-14	Well Owner:	ARE Seattle No 20 LLC 231471
Well Type:	Resource Protection	Driller #:	3146
Static Water Level:	Not Reported	Flow Rate (gpm):	Not Reported
Flow Type:	Dry Hole	PSI:	Not Reported
Well Test:	Not Reported	Water Reclamation #:	8

AB7785 **WNW** **1/2 - 1 Mile** **Lower**	**WA WELLS**	**WALOG2000629952**

Database:	Ecology Well Logs	Well Log ID:	944662
Well Tag #:	Not Reported	Project Tag #:	Not Reported
Notice of Intent #:	AE29668	Date Received:	05-JAN-15
Diameter (in):	9	Casing Depth (ft):	36.5

DRAFT

Well completion:	19-NOV-14	Well Owner:	ARE Seattle No 20 LLC 231471
Well Type:	Decommisioning	Driller #:	3146
Static Water Level:	Not Reported	Flow Rate (gpm):	Not Reported
Flow Type:	Dry Hole	PSI:	Not Reported
Well Test:	Not Reported	Water Reclamation #:	8

AB7786
WNW
1/2 - 1 Mile
Lower

WA WELLS **WALOG2000640086**

Database:	Ecology Well Logs	Well Log ID:	971549
Well Tag #:	Not Reported	Project Tag #:	B-2
Notice of Intent #:	SE50882	Date Received:	31-JUL-14
Diameter (in):	8	Casing Depth (ft):	85
Well completion:	27-MAR-14	Well Owner:	Troy Laundry
Well Type:	Resource Protection	Driller #:	2463
Static Water Level:	Not Reported	Flow Rate (gpm):	Not Reported
Flow Type:	Not Reported	PSI:	Not Reported
Well Test:	Not Reported	Water Reclamation #:	8

AB7787
WNW
1/2 - 1 Mile
Lower

WA WELLS **WALOG2000640097**

Database:	Ecology Well Logs	Well Log ID:	971562
Well Tag #:	Not Reported	Project Tag #:	B-2
Notice of Intent #:	AE26017	Date Received:	31-JUL-14
Diameter (in):	8	Casing Depth (ft):	85
Well completion:	27-MAR-14	Well Owner:	Troy Laundry
Well Type:	Decommisioning	Driller #:	2463
Static Water Level:	Not Reported	Flow Rate (gpm):	Not Reported
Flow Type:	Not Reported	PSI:	Not Reported
Well Test:	Not Reported	Water Reclamation #:	8

AB7788
WNW
1/2 - 1 Mile
Lower

WA WELLS **WALOG2000640115**

Database:	Ecology Well Logs	Well Log ID:	971584
Well Tag #:	Not Reported	Project Tag #:	B-1
Notice of Intent #:	SE50882	Date Received:	31-JUL-14
Diameter (in):	8	Casing Depth (ft):	90
Well completion:	27-MAR-14	Well Owner:	Troy Laundry
Well Type:	Resource Protection	Driller #:	2463
Static Water Level:	Not Reported	Flow Rate (gpm):	Not Reported
Flow Type:	Not Reported	PSI:	Not Reported
Well Test:	Not Reported	Water Reclamation #:	8

DRAFT

Map ID Direction Distance Elevation	Database	EDR ID Number
AB7789 **WNW** **1/2 - 1 Mile** **Lower**	**WA WELLS**	**WALOG2000640136**

Database:	Ecology Well Logs	Well Log ID:	971609
Well Tag #:	Not Reported	Project Tag #:	B-3
Notice of Intent #:	AE26017	Date Received:	31-JUL-14
Diameter (in):	8	Casing Depth (ft):	83
Well completion:	27-MAR-14	Well Owner:	Troy Laundry
Well Type:	Decommisioning	Driller #:	2463
Static Water Level:	Not Reported	Flow Rate (gpm):	Not Reported
Flow Type:	Not Reported	PSI:	Not Reported
Well Test:	Not Reported	Water Reclamation #:	8

AB7790 **WNW** **1/2 - 1 Mile** **Lower**	**WA WELLS**	**WALOG2000640138**

Database:	Ecology Well Logs	Well Log ID:	971612
Well Tag #:	Not Reported	Project Tag #:	B-1
Notice of Intent #:	AE26017	Date Received:	31-JUL-14
Diameter (in):	8	Casing Depth (ft):	90
Well completion:	27-MAR-14	Well Owner:	Troy Laundry
Well Type:	Decommisioning	Driller #:	2463
Static Water Level:	Not Reported	Flow Rate (gpm):	Not Reported
Flow Type:	Not Reported	PSI:	Not Reported
Well Test:	Not Reported	Water Reclamation #:	8

AB7791 **WNW** **1/2 - 1 Mile** **Lower**	**WA WELLS**	**WALOG2000642887**

Database:	Ecology Well Logs	Well Log ID:	979687
Well Tag #:	BHJ560	Project Tag #:	Not Reported
Notice of Intent #:	AE27751	Date Received:	21-AUG-14
Diameter (in):	2	Casing Depth (ft):	83
Well completion:	12-AUG-14	Well Owner:	LCL LCL - Troy Laundry
Well Type:	Decommisioning	Driller #:	2836
Static Water Level:	73	Flow Rate (gpm):	Not Reported
Flow Type:	Static Level	PSI:	Not Reported
Well Test:	Not Reported	Water Reclamation #:	8

AB7792 **WNW** **1/2 - 1 Mile** **Lower**	**WA WELLS**	**WALOG2000642913**

Database:	Ecology Well Logs	Well Log ID:	979722
Well Tag #:	BHJ561	Project Tag #:	Not Reported
Notice of Intent #:	AE27751	Date Received:	21-AUG-14
Diameter (in):	2	Casing Depth (ft):	100

DRAFT

Well completion:	12-AUG-14	Well Owner:	LCL LCL - Troy Laundry
Well Type:	Decommisioning	Driller #:	2836
Static Water Level:	60	Flow Rate (gpm):	Not Reported
Flow Type:	Static Level	PSI:	Not Reported
Well Test:	Not Reported	Water Reclamation #:	8

AB7793
WNW
1/2 - 1 Mile
Lower

WA WELLS **WALOG2000642934**

Database:	Ecology Well Logs	Well Log ID:	979744
Well Tag #:	BHJ562	Project Tag #:	Not Reported
Notice of Intent #:	AE27751	Date Received:	21-AUG-14
Diameter (in):	2	Casing Depth (ft):	110
Well completion:	12-AUG-14	Well Owner:	LCL LCL - Troy Laundry
Well Type:	Decommisioning	Driller #:	2836
Static Water Level:	Not Reported	Flow Rate (gpm):	Not Reported
Flow Type:	Not Reported	PSI:	Not Reported
Well Test:	Not Reported	Water Reclamation #:	8

AB7794
WNW
1/2 - 1 Mile
Lower

WA WELLS **WALOG2000642935**

Database:	Ecology Well Logs	Well Log ID:	979746
Well Tag #:	BHJ559	Project Tag #:	Not Reported
Notice of Intent #:	AE27751	Date Received:	21-AUG-14
Diameter (in):	2	Casing Depth (ft):	90
Well completion:	12-AUG-14	Well Owner:	LCL LCL - Troy Laundry
Well Type:	Decommisioning	Driller #:	2836
Static Water Level:	79	Flow Rate (gpm):	Not Reported
Flow Type:	Static Level	PSI:	Not Reported
Well Test:	Not Reported	Water Reclamation #:	8

AB7795
WNW
1/2 - 1 Mile
Lower

WA WELLS **WALOG2000642937**

Database:	Ecology Well Logs	Well Log ID:	979749
Well Tag #:	BHJ563	Project Tag #:	Not Reported
Notice of Intent #:	AE27751	Date Received:	21-AUG-14
Diameter (in):	2	Casing Depth (ft):	110
Well completion:	12-AUG-14	Well Owner:	LCL LCL - Troy Laundry
Well Type:	Decommisioning	Driller #:	2836
Static Water Level:	80	Flow Rate (gpm):	Not Reported
Flow Type:	Static Level	PSI:	Not Reported
Well Test:	Not Reported	Water Reclamation #:	8

DRAFT

Map ID Direction Distance Elevation	Database	EDR ID Number
AB7796 **WNW** **1/2 - 1 Mile** **Lower**	**WA WELLS**	**WALOG2000650157**

Database:	Ecology Well Logs	Well Log ID:	1003280
Well Tag #:	BIP573	Project Tag #:	Not Reported
Notice of Intent #:	RE10669	Date Received:	05-JAN-15
Diameter (in):	9	Casing Depth (ft):	70.5
Well completion:	20-NOV-14	Well Owner:	Holland Partners Group
Well Type:	Resource Protection	Driller #:	3119
Static Water Level:	65	Flow Rate (gpm):	Not Reported
Flow Type:	Static Level	PSI:	Not Reported
Well Test:	Not Reported	Water Reclamation #:	8

AB7797 **WNW** **1/2 - 1 Mile** **Lower**	**WA WELLS**	**WALOG2000650178**

Database:	Ecology Well Logs	Well Log ID:	1003301
Well Tag #:	BIP564	Project Tag #:	Not Reported
Notice of Intent #:	RE10683	Date Received:	05-JAN-15
Diameter (in):	9	Casing Depth (ft):	70
Well completion:	19-NOV-14	Well Owner:	Holland Partners Group
Well Type:	Resource Protection	Driller #:	3119
Static Water Level:	Not Reported	Flow Rate (gpm):	Not Reported
Flow Type:	Not Reported	PSI:	Not Reported
Well Test:	Not Reported	Water Reclamation #:	8

AB7798 **WNW** **1/2 - 1 Mile** **Lower**	**WA WELLS**	**WALOG2000650212**

Database:	Ecology Well Logs	Well Log ID:	1003336
Well Tag #:	BID880	Project Tag #:	Not Reported
Notice of Intent #:	RE10612	Date Received:	20-JAN-15
Diameter (in):	8.25	Casing Depth (ft):	45
Well completion:	10-NOV-14	Well Owner:	Retail Warehouse
Well Type:	Resource Protection	Driller #:	2867
Static Water Level:	40	Flow Rate (gpm):	Not Reported
Flow Type:	Static Level	PSI:	Not Reported
Well Test:	Not Reported	Water Reclamation #:	8

AB7799 **WNW** **1/2 - 1 Mile** **Lower**	**WA WELLS**	**WALOG2000650333**

Database:	Ecology Well Logs	Well Log ID:	1003457
Well Tag #:	Not Reported	Project Tag #:	Not Reported
Notice of Intent #:	AE29814	Date Received:	20-JAN-15
Diameter (in):	8.25	Casing Depth (ft):	50

DRAFT

Well completion:	15-NOV-14	Well Owner:	Retail Warehouse C-o URS
Well Type:	Decommisioning	Driller #:	2867
Static Water Level:	40	Flow Rate (gpm):	Not Reported
Flow Type:	Static Level	PSI:	Not Reported
Well Test:	Not Reported	Water Reclamation #:	8

AB7800
WNW
1/2 - 1 Mile
Lower

WA WELLS **WALOG2000650334**

Database:	Ecology Well Logs	Well Log ID:	1003458
Well Tag #:	Not Reported	Project Tag #:	Not Reported
Notice of Intent #:	SE53135	Date Received:	20-JAN-15
Diameter (in):	8.25	Casing Depth (ft):	60
Well completion:	11-NOV-14	Well Owner:	Retail Warehouse
Well Type:	Resource Protection	Driller #:	2867
Static Water Level:	40	Flow Rate (gpm):	Not Reported
Flow Type:	Static Level	PSI:	Not Reported
Well Test:	Not Reported	Water Reclamation #:	8

AB7801
WNW
1/2 - 1 Mile
Lower

WA WELLS **WALOG2000650335**

Database:	Ecology Well Logs	Well Log ID:	1003459
Well Tag #:	Not Reported	Project Tag #:	Not Reported
Notice of Intent #:	SE53135	Date Received:	20-JAN-15
Diameter (in):	8.25	Casing Depth (ft):	25
Well completion:	12-NOV-14	Well Owner:	Retail Warehouse
Well Type:	Resource Protection	Driller #:	2867
Static Water Level:	Not Reported	Flow Rate (gpm):	Not Reported
Flow Type:	Not Reported	PSI:	Not Reported
Well Test:	Not Reported	Water Reclamation #:	8

AB7802
WNW
1/2 - 1 Mile
Lower

WA WELLS **WALOG2000650336**

Database:	Ecology Well Logs	Well Log ID:	1003460
Well Tag #:	Not Reported	Project Tag #:	Not Reported
Notice of Intent #:	SE53135	Date Received:	20-JAN-15
Diameter (in):	8.25	Casing Depth (ft):	10
Well completion:	14-NOV-14	Well Owner:	Retail Warehouse
Well Type:	Resource Protection	Driller #:	2867
Static Water Level:	Not Reported	Flow Rate (gpm):	Not Reported
Flow Type:	Not Reported	PSI:	Not Reported
Well Test:	Not Reported	Water Reclamation #:	8

DRAFT

Map ID Direction Distance Elevation	Database	EDR ID Number
AB7803 **WNW** **1/2 - 1 Mile** **Lower**	**WA WELLS**	**WALOG2000650337**

Database:	Ecology Well Logs	Well Log ID:	1003461
Well Tag #:	Not Reported	Project Tag #:	Not Reported
Notice of Intent #:	SE53135	Date Received:	20-JAN-15
Diameter (in):	8.25	Casing Depth (ft):	25
Well completion:	14-NOV-14	Well Owner:	Retail Warehouse
Well Type:	Resource Protection	Driller #:	2867
Static Water Level:	Not Reported	Flow Rate (gpm):	Not Reported
Flow Type:	Not Reported	PSI:	Not Reported
Well Test:	Not Reported	Water Reclamation #:	8

AB7804 **WNW** **1/2 - 1 Mile** **Lower**	**WA WELLS**	**WALOG2000650338**

Database:	Ecology Well Logs	Well Log ID:	1003462
Well Tag #:	Not Reported	Project Tag #:	Not Reported
Notice of Intent #:	SE53135	Date Received:	20-JAN-15
Diameter (in):	2.25	Casing Depth (ft):	12
Well completion:	06-NOV-14	Well Owner:	Retail Warehouse
Well Type:	Resource Protection	Driller #:	2867
Static Water Level:	Not Reported	Flow Rate (gpm):	Not Reported
Flow Type:	Not Reported	PSI:	Not Reported
Well Test:	Not Reported	Water Reclamation #:	8

AB7805 **WNW** **1/2 - 1 Mile** **Lower**	**WA WELLS**	**WALOG2000650339**

Database:	Ecology Well Logs	Well Log ID:	1003463
Well Tag #:	Not Reported	Project Tag #:	Not Reported
Notice of Intent #:	AE29505	Date Received:	20-JAN-15
Diameter (in):	8.25	Casing Depth (ft):	60
Well completion:	11-NOV-14	Well Owner:	Retail Warehouse
Well Type:	Decommisioning	Driller #:	2867
Static Water Level:	40	Flow Rate (gpm):	Not Reported
Flow Type:	Static Level	PSI:	Not Reported
Well Test:	Not Reported	Water Reclamation #:	8

AB7806 **WNW** **1/2 - 1 Mile** **Lower**	**WA WELLS**	**WALOG2000650340**

Database:	Ecology Well Logs	Well Log ID:	1003464
Well Tag #:	Not Reported	Project Tag #:	Not Reported
Notice of Intent #:	AE29505	Date Received:	20-JAN-15
Diameter (in):	8.25	Casing Depth (ft):	50

DRAFT

Well completion:	15-NOV-14	Well Owner:	Retail Warehouse
Well Type:	Decommisioning	Driller #:	2867
Static Water Level:	40	Flow Rate (gpm):	Not Reported
Flow Type:	Static Level	PSI:	Not Reported
Well Test:	Not Reported	Water Reclamation #:	8

AB7807
WNW
1/2 - 1 Mile
Lower

WA WELLS **WALOG2000650341**

Database:	Ecology Well Logs	Well Log ID:	1003465
Well Tag #:	Not Reported	Project Tag #:	Not Reported
Notice of Intent #:	AE29505	Date Received:	20-JAN-15
Diameter (in):	8.25	Casing Depth (ft):	25
Well completion:	15-NOV-14	Well Owner:	Retail Warehouse
Well Type:	Decommisioning	Driller #:	2867
Static Water Level:	Not Reported	Flow Rate (gpm):	Not Reported
Flow Type:	Not Reported	PSI:	Not Reported
Well Test:	Not Reported	Water Reclamation #:	8

AB7808
WNW
1/2 - 1 Mile
Lower

WA WELLS **WALOG2000650463**

Database:	Ecology Well Logs	Well Log ID:	1003589
Well Tag #:	Not Reported	Project Tag #:	Not Reported
Notice of Intent #:	AE29505	Date Received:	20-JAN-15
Diameter (in):	8.25	Casing Depth (ft):	25
Well completion:	12-NOV-14	Well Owner:	Retail Warehouse
Well Type:	Decommisioning	Driller #:	2867
Static Water Level:	Not Reported	Flow Rate (gpm):	Not Reported
Flow Type:	Not Reported	PSI:	Not Reported
Well Test:	Not Reported	Water Reclamation #:	8

AB7809
WNW
1/2 - 1 Mile
Lower

WA WELLS **WALOG2000650482**

Database:	Ecology Well Logs	Well Log ID:	1003608
Well Tag #:	Not Reported	Project Tag #:	Not Reported
Notice of Intent #:	AE29505	Date Received:	20-JAN-15
Diameter (in):	2.25	Casing Depth (ft):	10.5
Well completion:	06-NOV-14	Well Owner:	Retail Warehouse
Well Type:	Decommisioning	Driller #:	2867
Static Water Level:	Not Reported	Flow Rate (gpm):	Not Reported
Flow Type:	Not Reported	PSI:	Not Reported
Well Test:	Not Reported	Water Reclamation #:	8

DRAFT

Map ID Direction Distance Elevation	Database	EDR ID Number
AB7810 **WNW** **1/2 - 1 Mile** **Lower**	**WA WELLS**	**WALOG2000650498**

Database:	Ecology Well Logs	Well Log ID:	1003625
Well Tag #:	Not Reported	Project Tag #:	Not Reported
Notice of Intent #:	AE29505	Date Received:	20-JAN-15
Diameter (in):	8.25	Casing Depth (ft):	25
Well completion:	14-NOV-14	Well Owner:	Retail Warehouse
Well Type:	Decommisioning	Driller #:	2867
Static Water Level:	Not Reported	Flow Rate (gpm):	Not Reported
Flow Type:	Not Reported	PSI:	Not Reported
Well Test:	Not Reported	Water Reclamation #:	8

AB7811 **WNW** **1/2 - 1 Mile** **Lower**	**WA WELLS**	**WALOG2000650520**

Database:	Ecology Well Logs	Well Log ID:	1003647
Well Tag #:	Not Reported	Project Tag #:	Not Reported
Notice of Intent #:	EE05330	Date Received:	20-JAN-15
Diameter (in):	8.25	Casing Depth (ft):	50
Well completion:	15-NOV-14	Well Owner:	Retail Warehouse C-o URS
Well Type:	Resource Protection	Driller #:	2867
Static Water Level:	40	Flow Rate (gpm):	Not Reported
Flow Type:	Static Level	PSI:	Not Reported
Well Test:	Not Reported	Water Reclamation #:	8

AB7812 **WNW** **1/2 - 1 Mile** **Lower**	**WA WELLS**	**WALOG2000650521**

Database:	Ecology Well Logs	Well Log ID:	1003648
Well Tag #:	Not Reported	Project Tag #:	Not Reported
Notice of Intent #:	SE53135	Date Received:	20-JAN-15
Diameter (in):	8.25	Casing Depth (ft):	25
Well completion:	10-NOV-14	Well Owner:	Retail Warehouse
Well Type:	Resource Protection	Driller #:	2867
Static Water Level:	Not Reported	Flow Rate (gpm):	Not Reported
Flow Type:	Not Reported	PSI:	Not Reported
Well Test:	Not Reported	Water Reclamation #:	8

AB7813 **WNW** **1/2 - 1 Mile** **Lower**	**WA WELLS**	**WALOG2000650522**

Database:	Ecology Well Logs	Well Log ID:	1003649
Well Tag #:	Not Reported	Project Tag #:	Not Reported
Notice of Intent #:	SE53135	Date Received:	20-JAN-15
Diameter (in):	8.25	Casing Depth (ft):	60

DRAFT

Well completion:	11-NOV-14	Well Owner:	Retail Warehouse
Well Type:	Resource Protection	Driller #:	2867
Static Water Level:	40	Flow Rate (gpm):	Not Reported
Flow Type:	Static Level	PSI:	Not Reported
Well Test:	Not Reported	Water Reclamation #:	8

AB7814
WNW
1/2 - 1 Mile
Lower

WA WELLS **WALOG2000650523**

Database:	Ecology Well Logs	Well Log ID:	1003650
Well Tag #:	Not Reported	Project Tag #:	Not Reported
Notice of Intent #:	SE53135	Date Received:	20-JAN-15
Diameter (in):	8.25	Casing Depth (ft):	25
Well completion:	12-NOV-14	Well Owner:	Retail Warehouse
Well Type:	Resource Protection	Driller #:	2867
Static Water Level:	Not Reported	Flow Rate (gpm):	Not Reported
Flow Type:	Not Reported	PSI:	Not Reported
Well Test:	Not Reported	Water Reclamation #:	8

AB7815
WNW
1/2 - 1 Mile
Lower

WA WELLS **WALOG2000650524**

Database:	Ecology Well Logs	Well Log ID:	1003651
Well Tag #:	Not Reported	Project Tag #:	Not Reported
Notice of Intent #:	SE53135	Date Received:	20-JAN-15
Diameter (in):	8.25	Casing Depth (ft):	50
Well completion:	15-NOV-14	Well Owner:	Retail Warehouse
Well Type:	Resource Protection	Driller #:	2867
Static Water Level:	40	Flow Rate (gpm):	Not Reported
Flow Type:	Static Level	PSI:	Not Reported
Well Test:	Not Reported	Water Reclamation #:	8

AB7816
WNW
1/2 - 1 Mile
Lower

WA WELLS **WALOG2000650525**

Database:	Ecology Well Logs	Well Log ID:	1003652
Well Tag #:	Not Reported	Project Tag #:	Not Reported
Notice of Intent #:	SE53135	Date Received:	20-JAN-15
Diameter (in):	2.25	Casing Depth (ft):	10.5
Well completion:	06-NOV-14	Well Owner:	Retail Warehouse
Well Type:	Resource Protection	Driller #:	2867
Static Water Level:	Not Reported	Flow Rate (gpm):	Not Reported
Flow Type:	Not Reported	PSI:	Not Reported
Well Test:	Not Reported	Water Reclamation #:	8

DRAFT

Map ID Direction Distance Elevation	Database	EDR ID Number
AB7817 **WNW** **1/2 - 1 Mile** **Lower**	**WA WELLS**	**WALOG2000650526**

Database:	Ecology Well Logs	Well Log ID:	1003653
Well Tag #:	Not Reported	Project Tag #:	Not Reported
Notice of Intent #:	AE29505	Date Received:	20-JAN-15
Diameter (in):	8.25	Casing Depth (ft):	25
Well completion:	10-NOV-14	Well Owner:	Retail Warehouse
Well Type:	Decommisioning	Driller #:	2867
Static Water Level:	Not Reported	Flow Rate (gpm):	Not Reported
Flow Type:	Not Reported	PSI:	Not Reported
Well Test:	Not Reported	Water Reclamation #:	8

AB7818 **WNW** **1/2 - 1 Mile** **Lower**	**WA WELLS**	**WALOG2000650527**

Database:	Ecology Well Logs	Well Log ID:	1003654
Well Tag #:	Not Reported	Project Tag #:	Not Reported
Notice of Intent #:	AE29505	Date Received:	20-JAN-15
Diameter (in):	8.25	Casing Depth (ft):	60
Well completion:	11-NOV-14	Well Owner:	Retail Warehouse
Well Type:	Decommisioning	Driller #:	2867
Static Water Level:	40	Flow Rate (gpm):	Not Reported
Flow Type:	Static Level	PSI:	Not Reported
Well Test:	Not Reported	Water Reclamation #:	8

AB7819 **WNW** **1/2 - 1 Mile** **Lower**	**WA WELLS**	**WALOG2000650528**

Database:	Ecology Well Logs	Well Log ID:	1003655
Well Tag #:	Not Reported	Project Tag #:	Not Reported
Notice of Intent #:	AE29505	Date Received:	20-JAN-15
Diameter (in):	8.25	Casing Depth (ft):	25
Well completion:	12-NOV-14	Well Owner:	Retail Warehouse
Well Type:	Decommisioning	Driller #:	2867
Static Water Level:	Not Reported	Flow Rate (gpm):	Not Reported
Flow Type:	Not Reported	PSI:	Not Reported
Well Test:	Not Reported	Water Reclamation #:	8

AB7820 **WNW** **1/2 - 1 Mile** **Lower**	**WA WELLS**	**WALOG2000650529**

Database:	Ecology Well Logs	Well Log ID:	1003656
Well Tag #:	Not Reported	Project Tag #:	Not Reported
Notice of Intent #:	AE29505	Date Received:	20-JAN-15
Diameter (in):	8.25	Casing Depth (ft):	10

DRAFT

Well completion:	14-NOV-14	Well Owner:	Retail Warehouse
Well Type:	Decommisioning	Driller #:	2867
Static Water Level:	Not Reported	Flow Rate (gpm):	Not Reported
Flow Type:	Not Reported	PSI:	Not Reported
Well Test:	Not Reported	Water Reclamation #:	8

AB7821
WNW
1/2 - 1 Mile
Lower

WA WELLS **WALOG2000650530**

Database:	Ecology Well Logs	Well Log ID:	1003657
Well Tag #:	Not Reported	Project Tag #:	Not Reported
Notice of Intent #:	AE29505	Date Received:	20-JAN-15
Diameter (in):	2.25	Casing Depth (ft):	12
Well completion:	06-NOV-14	Well Owner:	Retail Warehouse
Well Type:	Decommisioning	Driller #:	2867
Static Water Level:	Not Reported	Flow Rate (gpm):	Not Reported
Flow Type:	Not Reported	PSI:	Not Reported
Well Test:	Not Reported	Water Reclamation #:	8

AB7822
WNW
1/2 - 1 Mile
Lower

WA WELLS **WALOG2000650547**

Database:	Ecology Well Logs	Well Log ID:	1003674
Well Tag #:	Not Reported	Project Tag #:	Not Reported
Notice of Intent #:	SE53135	Date Received:	20-JAN-15
Diameter (in):	8.25	Casing Depth (ft):	25
Well completion:	15-NOV-14	Well Owner:	Retail Warehouse
Well Type:	Resource Protection	Driller #:	2867
Static Water Level:	Not Reported	Flow Rate (gpm):	Not Reported
Flow Type:	Not Reported	PSI:	Not Reported
Well Test:	Not Reported	Water Reclamation #:	8

AB7823
WNW
1/2 - 1 Mile
Lower

WA WELLS **WALOG2000651862**

Database:	Ecology Well Logs	Well Log ID:	1005080
Well Tag #:	BID901	Project Tag #:	Not Reported
Notice of Intent #:	RE10682	Date Received:	20-JAN-15
Diameter (in):	8.25	Casing Depth (ft):	35
Well completion:	25-NOV-14	Well Owner:	Cascade Site
Well Type:	Resource Protection	Driller #:	2867
Static Water Level:	28	Flow Rate (gpm):	Not Reported
Flow Type:	Static Level	PSI:	Not Reported
Well Test:	Not Reported	Water Reclamation #:	8

DRAFT

Map ID Direction Distance Elevation	Database	EDR ID Number
AB7824 **WNW** **1/2 - 1 Mile** **Lower**	**WA WELLS**	**WALOG2000651883**

Database:	Ecology Well Logs	Well Log ID:	1005101
Well Tag #:	BID902	Project Tag #:	Not Reported
Notice of Intent #:	RE10682	Date Received:	20-JAN-15
Diameter (in):	8.25	Casing Depth (ft):	43
Well completion:	26-NOV-14	Well Owner:	Cascade Site
Well Type:	Resource Protection	Driller #:	2867
Static Water Level:	37	Flow Rate (gpm):	Not Reported
Flow Type:	Static Level	PSI:	Not Reported
Well Test:	Not Reported	Water Reclamation #:	8

AB7825 **WNW** **1/2 - 1 Mile** **Lower**	**WA WELLS**	**WALOG2000656253**

Database:	Ecology Well Logs	Well Log ID:	1011612
Well Tag #:	BIR993	Project Tag #:	Not Reported
Notice of Intent #:	DE01486	Date Received:	08-DEC-14
Diameter (in):	8	Casing Depth (ft):	20
Well completion:	23-JUL-14	Well Owner:	LCL
Well Type:	Water	Driller #:	3170
Static Water Level:	Not Reported	Flow Rate (gpm):	Not Reported
Flow Type:	Not Reported	PSI:	Not Reported
Well Test:	Not Reported	Water Reclamation #:	8

AB7826 **WNW** **1/2 - 1 Mile** **Lower**	**WA WELLS**	**WALOG2000656254**

Database:	Ecology Well Logs	Well Log ID:	1011613
Well Tag #:	BIR994	Project Tag #:	Not Reported
Notice of Intent #:	DE01486	Date Received:	08-DEC-14
Diameter (in):	8	Casing Depth (ft):	20
Well completion:	23-JUL-14	Well Owner:	LCL
Well Type:	Water	Driller #:	3170
Static Water Level:	Not Reported	Flow Rate (gpm):	Not Reported
Flow Type:	Not Reported	PSI:	Not Reported
Well Test:	Not Reported	Water Reclamation #:	8

AB7827 **WNW** **1/2 - 1 Mile** **Lower**	**WA WELLS**	**WALOG2000656255**

Database:	Ecology Well Logs	Well Log ID:	1011614
Well Tag #:	BIR995	Project Tag #:	Not Reported
Notice of Intent #:	DE01486	Date Received:	08-DEC-14
Diameter (in):	8	Casing Depth (ft):	20

DRAFT

Well completion:	23-JUL-14	Well Owner:	LCL
Well Type:	Water	Driller #:	3170
Static Water Level:	Not Reported	Flow Rate (gpm):	Not Reported
Flow Type:	Not Reported	PSI:	Not Reported
Well Test:	Not Reported	Water Reclamation #:	8

AB7828
WNW
1/2 - 1 Mile
Lower

WA WELLS **WALOG2000656256**

Database:	Ecology Well Logs	Well Log ID:	1011615
Well Tag #:	BIR996	Project Tag #:	Not Reported
Notice of Intent #:	DE01486	Date Received:	08-DEC-14
Diameter (in):	8	Casing Depth (ft):	20
Well completion:	23-JUL-14	Well Owner:	LCL
Well Type:	Water	Driller #:	3170
Static Water Level:	Not Reported	Flow Rate (gpm):	Not Reported
Flow Type:	Not Reported	PSI:	Not Reported
Well Test:	Not Reported	Water Reclamation #:	8

AB7829
WNW
1/2 - 1 Mile
Lower

WA WELLS **WALOG2000656257**

Database:	Ecology Well Logs	Well Log ID:	1011616
Well Tag #:	BIR997	Project Tag #:	Not Reported
Notice of Intent #:	DE01486	Date Received:	08-DEC-14
Diameter (in):	8	Casing Depth (ft):	20
Well completion:	23-JUL-14	Well Owner:	LCL
Well Type:	Water	Driller #:	3170
Static Water Level:	Not Reported	Flow Rate (gpm):	Not Reported
Flow Type:	Not Reported	PSI:	Not Reported
Well Test:	Not Reported	Water Reclamation #:	8

AB7830
WNW
1/2 - 1 Mile
Lower

WA WELLS **WALOG2000658719**

Database:	Ecology Well Logs	Well Log ID:	1015652
Well Tag #:	BJA562	Project Tag #:	Not Reported
Notice of Intent #:	RE10965	Date Received:	22-APR-15
Diameter (in):	8.25	Casing Depth (ft):	75
Well completion:	12-FEB-15	Well Owner:	Retail Warehouse
Well Type:	Resource Protection	Driller #:	3141
Static Water Level:	60	Flow Rate (gpm):	Not Reported
Flow Type:	Static Level	PSI:	Not Reported
Well Test:	Not Reported	Water Reclamation #:	8

DRAFT

Map ID Direction Distance Elevation	Database	EDR ID Number
AB7831 **WNW** **1/2 - 1 Mile** **Lower**	**WA WELLS**	**WALOG2000658720**

Database:	Ecology Well Logs	Well Log ID:	1015653
Well Tag #:	BJA564	Project Tag #:	Not Reported
Notice of Intent #:	RE10965	Date Received:	22-APR-15
Diameter (in):	8.25	Casing Depth (ft):	75
Well completion:	17-FEB-15	Well Owner:	Retail Warehouse
Well Type:	Resource Protection	Driller #:	3141
Static Water Level:	70	Flow Rate (gpm):	Not Reported
Flow Type:	Static Level	PSI:	Not Reported
Well Test:	Not Reported	Water Reclamation #:	8

AB7832 **WNW** **1/2 - 1 Mile** **Lower**	**WA WELLS**	**WALOG2000658728**

Database:	Ecology Well Logs	Well Log ID:	1015661
Well Tag #:	BJA563	Project Tag #:	Not Reported
Notice of Intent #:	RE10965	Date Received:	22-APR-15
Diameter (in):	8.25	Casing Depth (ft):	75
Well completion:	13-FEB-15	Well Owner:	Retail Warehouse
Well Type:	Resource Protection	Driller #:	3141
Static Water Level:	70	Flow Rate (gpm):	Not Reported
Flow Type:	Static Level	PSI:	Not Reported
Well Test:	Not Reported	Water Reclamation #:	8

AB7833 **WNW** **1/2 - 1 Mile** **Lower**	**WA WELLS**	**WALOG2000659536**

Database:	Ecology Well Logs	Well Log ID:	1016905
Well Tag #:	Not Reported	Project Tag #:	Not Reported
Notice of Intent #:	AE30625	Date Received:	22-APR-15
Diameter (in):	8.25	Casing Depth (ft):	75
Well completion:	11-FEB-15	Well Owner:	Retail Warehouse
Well Type:	Decommisioning	Driller #:	3141
Static Water Level:	65	Flow Rate (gpm):	Not Reported
Flow Type:	Static Level	PSI:	Not Reported
Well Test:	Not Reported	Water Reclamation #:	8

AB7834 **WNW** **1/2 - 1 Mile** **Lower**	**WA WELLS**	**WALOG2000659546**

Database:	Ecology Well Logs	Well Log ID:	1016915
Well Tag #:	Not Reported	Project Tag #:	Not Reported
Notice of Intent #:	AE30625	Date Received:	22-APR-15
Diameter (in):	8.25	Casing Depth (ft):	75

DRAFT

Well completion:	18-FEB-15	Well Owner:	Retail Warehouse
Well Type:	Decommisioning	Driller #:	3141
Static Water Level:	70	Flow Rate (gpm):	Not Reported
Flow Type:	Static Level	PSI:	Not Reported
Well Test:	Not Reported	Water Reclamation #:	8

AB7835
WNW
1/2 - 1 Mile
Lower

WA WELLS **WALOG2000659549**

Database:	Ecology Well Logs	Well Log ID:	1016918
Well Tag #:	Not Reported	Project Tag #:	Not Reported
Notice of Intent #:	SE53900	Date Received:	22-APR-15
Diameter (in):	8.25	Casing Depth (ft):	75
Well completion:	19-FEB-15	Well Owner:	Retail Warehouse
Well Type:	Resource Protection	Driller #:	3141
Static Water Level:	65	Flow Rate (gpm):	Not Reported
Flow Type:	Static Level	PSI:	Not Reported
Well Test:	Not Reported	Water Reclamation #:	8

AB7836
WNW
1/2 - 1 Mile
Lower

WA WELLS **WALOG2000659550**

Database:	Ecology Well Logs	Well Log ID:	1016919
Well Tag #:	Not Reported	Project Tag #:	Not Reported
Notice of Intent #:	AE30625	Date Received:	22-APR-15
Diameter (in):	8.25	Casing Depth (ft):	75
Well completion:	19-FEB-15	Well Owner:	Retail Warehouse
Well Type:	Decommisioning	Driller #:	3141
Static Water Level:	65	Flow Rate (gpm):	Not Reported
Flow Type:	Static Level	PSI:	Not Reported
Well Test:	Not Reported	Water Reclamation #:	8

AB7837
WNW
1/2 - 1 Mile
Lower

WA WELLS **WALOG2000659573**

Database:	Ecology Well Logs	Well Log ID:	1016942
Well Tag #:	Not Reported	Project Tag #:	Not Reported
Notice of Intent #:	SE53900	Date Received:	22-APR-15
Diameter (in):	8.25	Casing Depth (ft):	75
Well completion:	20-FEB-15	Well Owner:	Retail Warehouse
Well Type:	Resource Protection	Driller #:	3141
Static Water Level:	65	Flow Rate (gpm):	Not Reported
Flow Type:	Static Level	PSI:	Not Reported
Well Test:	Not Reported	Water Reclamation #:	8

DRAFT

Map ID Direction Distance Elevation	Database	EDR ID Number
AB7838 **WNW** **1/2 - 1 Mile** **Lower**	**WA WELLS**	**WALOG2000659574**

Database:	Ecology Well Logs	Well Log ID:	1016943
Well Tag #:	Not Reported	Project Tag #:	Not Reported
Notice of Intent #:	AE30625	Date Received:	22-APR-15
Diameter (in):	8.25	Casing Depth (ft):	100
Well completion:	17-FEB-15	Well Owner:	Retail Warehouse
Well Type:	Decommisioning	Driller #:	3141
Static Water Level:	75	Flow Rate (gpm):	Not Reported
Flow Type:	Static Level	PSI:	Not Reported
Well Test:	Not Reported	Water Reclamation #:	8

AB7839 **WNW** **1/2 - 1 Mile** **Lower**	**WA WELLS**	**WALOG2000659575**

Database:	Ecology Well Logs	Well Log ID:	1016944
Well Tag #:	Not Reported	Project Tag #:	Not Reported
Notice of Intent #:	AE30625	Date Received:	22-APR-15
Diameter (in):	8.25	Casing Depth (ft):	75
Well completion:	20-FEB-15	Well Owner:	Retail Warehouse
Well Type:	Decommisioning	Driller #:	3141
Static Water Level:	65	Flow Rate (gpm):	Not Reported
Flow Type:	Static Level	PSI:	Not Reported
Well Test:	Not Reported	Water Reclamation #:	8

AB7840 **WNW** **1/2 - 1 Mile** **Lower**	**WA WELLS**	**WALOG2000659595**

Database:	Ecology Well Logs	Well Log ID:	1016964
Well Tag #:	Not Reported	Project Tag #:	Not Reported
Notice of Intent #:	SE53900	Date Received:	22-APR-15
Diameter (in):	8.25	Casing Depth (ft):	100
Well completion:	17-FEB-15	Well Owner:	Retail Warehouse
Well Type:	Resource Protection	Driller #:	3141
Static Water Level:	75	Flow Rate (gpm):	Not Reported
Flow Type:	Static Level	PSI:	Not Reported
Well Test:	Not Reported	Water Reclamation #:	8

AB7841 **WNW** **1/2 - 1 Mile** **Lower**	**WA WELLS**	**WALOG2000659599**

Database:	Ecology Well Logs	Well Log ID:	1016969
Well Tag #:	Not Reported	Project Tag #:	Not Reported
Notice of Intent #:	SE53900	Date Received:	22-APR-15
Diameter (in):	8.25	Casing Depth (ft):	75

DRAFT

Well completion:	18-FEB-15	Well Owner:	Retail Warehouse
Well Type:	Resource Protection	Driller #:	3141
Static Water Level:	70	Flow Rate (gpm):	Not Reported
Flow Type:	Static Level	PSI:	Not Reported
Well Test:	Not Reported	Water Reclamation #:	8

AB7842
WNW
1/2 - 1 Mile
Lower

WA WELLS **WALOG2000659611**

Database:	Ecology Well Logs	Well Log ID:	1016981
Well Tag #:	Not Reported	Project Tag #:	Not Reported
Notice of Intent #:	AE30625	Date Received:	22-APR-15
Diameter (in):	8.25	Casing Depth (ft):	75
Well completion:	19-FEB-15	Well Owner:	Retail Warehouse
Well Type:	Decommisioning	Driller #:	3141
Static Water Level:	70	Flow Rate (gpm):	Not Reported
Flow Type:	Static Level	PSI:	Not Reported
Well Test:	Not Reported	Water Reclamation #:	8

AB7843
WNW
1/2 - 1 Mile
Lower

WA WELLS **WALOG2000659615**

Database:	Ecology Well Logs	Well Log ID:	1016986
Well Tag #:	Not Reported	Project Tag #:	Not Reported
Notice of Intent #:	SE53900	Date Received:	22-APR-15
Diameter (in):	8.25	Casing Depth (ft):	75
Well completion:	11-FEB-15	Well Owner:	Retail Warehouse
Well Type:	Resource Protection	Driller #:	3141
Static Water Level:	65	Flow Rate (gpm):	Not Reported
Flow Type:	Static Level	PSI:	Not Reported
Well Test:	Not Reported	Water Reclamation #:	8

AB7844
WNW
1/2 - 1 Mile
Lower

WA WELLS **WALOG2000659625**

Database:	Ecology Well Logs	Well Log ID:	1016996
Well Tag #:	Not Reported	Project Tag #:	Not Reported
Notice of Intent #:	SE53900	Date Received:	22-APR-15
Diameter (in):	8.25	Casing Depth (ft):	75
Well completion:	19-FEB-15	Well Owner:	Retail Warehouse
Well Type:	Resource Protection	Driller #:	3141
Static Water Level:	70	Flow Rate (gpm):	Not Reported
Flow Type:	Static Level	PSI:	Not Reported
Well Test:	Not Reported	Water Reclamation #:	8

DRAFT

Map ID Direction Distance Elevation	Database	EDR ID Number
AB7845 **WNW** **1/2 - 1 Mile** **Lower**	**WA WELLS**	**WALOG2000661116**

Database:	Ecology Well Logs	Well Log ID:	1019277
Well Tag #:	Not Reported	Project Tag #:	B1
Notice of Intent #:	SE53345	Date Received:	04-MAY-15
Diameter (in):	8	Casing Depth (ft):	56
Well completion:	03-DEC-14	Well Owner:	City Investors IV LLC
Well Type:	Resource Protection	Driller #:	3021
Static Water Level:	Not Reported	Flow Rate (gpm):	Not Reported
Flow Type:	Not Reported	PSI:	Not Reported
Well Test:	Not Reported	Water Reclamation #:	8

AB7846 **WNW** **1/2 - 1 Mile** **Lower**	**WA WELLS**	**WALOG2000661118**

Database:	Ecology Well Logs	Well Log ID:	1019279
Well Tag #:	Not Reported	Project Tag #:	B2
Notice of Intent #:	AE29816	Date Received:	04-MAY-15
Diameter (in):	8	Casing Depth (ft):	56
Well completion:	03-DEC-14	Well Owner:	City Investors IV LLC
Well Type:	Decommisioning	Driller #:	3021
Static Water Level:	Not Reported	Flow Rate (gpm):	Not Reported
Flow Type:	Not Reported	PSI:	Not Reported
Well Test:	Not Reported	Water Reclamation #:	8

AB7847 **WNW** **1/2 - 1 Mile** **Lower**	**WA WELLS**	**WALOG2000661152**

Database:	Ecology Well Logs	Well Log ID:	1019313
Well Tag #:	BIK429	Project Tag #:	Not Reported
Notice of Intent #:	RE10693	Date Received:	04-MAY-15
Diameter (in):	8	Casing Depth (ft):	60
Well completion:	01-DEC-14	Well Owner:	City Investors IV LLC
Well Type:	Resource Protection	Driller #:	3021
Static Water Level:	Not Reported	Flow Rate (gpm):	Not Reported
Flow Type:	Not Reported	PSI:	Not Reported
Well Test:	Not Reported	Water Reclamation #:	8

AB7848 **WNW** **1/2 - 1 Mile** **Lower**	**WA WELLS**	**WALOG2000661153**

Database:	Ecology Well Logs	Well Log ID:	1019314
Well Tag #:	Not Reported	Project Tag #:	B1
Notice of Intent #:	AE29816	Date Received:	04-MAY-15
Diameter (in):	8	Casing Depth (ft):	56

DRAFT

Well completion:	03-DEC-14	Well Owner:	City Investors IV LLC
Well Type:	Decommisioning	Driller #:	3021
Static Water Level:	Not Reported	Flow Rate (gpm):	Not Reported
Flow Type:	Not Reported	PSI:	Not Reported
Well Test:	Not Reported	Water Reclamation #:	8

AB7849
WNW
1/2 - 1 Mile
Lower

WA WELLS **WALOG2000661167**

Database:	Ecology Well Logs	Well Log ID:	1019328
Well Tag #:	BIK557	Project Tag #:	Not Reported
Notice of Intent #:	RE10693	Date Received:	04-MAY-15
Diameter (in):	8	Casing Depth (ft):	70
Well completion:	05-DEC-14	Well Owner:	City Investors IV LLC
Well Type:	Resource Protection	Driller #:	3021
Static Water Level:	Not Reported	Flow Rate (gpm):	Not Reported
Flow Type:	Not Reported	PSI:	Not Reported
Well Test:	Not Reported	Water Reclamation #:	8

AB7850
WNW
1/2 - 1 Mile
Lower

WA WELLS **WALOG2000661176**

Database:	Ecology Well Logs	Well Log ID:	1019337
Well Tag #:	BIK432	Project Tag #:	Not Reported
Notice of Intent #:	RE10693	Date Received:	04-MAY-15
Diameter (in):	8	Casing Depth (ft):	66
Well completion:	04-DEC-14	Well Owner:	City Investors IV LLC
Well Type:	Resource Protection	Driller #:	3021
Static Water Level:	Not Reported	Flow Rate (gpm):	Not Reported
Flow Type:	Not Reported	PSI:	Not Reported
Well Test:	Not Reported	Water Reclamation #:	8

AB7851
WNW
1/2 - 1 Mile
Lower

WA WELLS **WALOG2000662227**

Database:	Ecology Well Logs	Well Log ID:	1020398
Well Tag #:	BBL286	Project Tag #:	Not Reported
Notice of Intent #:	AE30170	Date Received:	20-JAN-15
Diameter (in):	2	Casing Depth (ft):	55
Well completion:	08-JAN-15	Well Owner:	Equity Residential C-o EPI
Well Type:	Decommisioning	Driller #:	2501
Static Water Level:	49	Flow Rate (gpm):	Not Reported
Flow Type:	Static Level	PSI:	Not Reported
Well Test:	Not Reported	Water Reclamation #:	8

DRAFT

Map ID Direction Distance Elevation	Database	EDR ID Number
AB7852 **WNW** **1/2 - 1 Mile** **Lower**	**WA WELLS**	**WALOG2000662228**

Database:	Ecology Well Logs	Well Log ID:	1020399
Well Tag #:	BIC669	Project Tag #:	Not Reported
Notice of Intent #:	AE30170	Date Received:	20-JAN-15
Diameter (in):	2	Casing Depth (ft):	55
Well completion:	08-JAN-15	Well Owner:	Equity Residential C-o EPI
Well Type:	Decommisioning	Driller #:	2501
Static Water Level:	48	Flow Rate (gpm):	Not Reported
Flow Type:	Static Level	PSI:	Not Reported
Well Test:	Not Reported	Water Reclamation #:	8

AB7853 **WNW** **1/2 - 1 Mile** **Lower**	**WA WELLS**	**WALOG2000662258**

Database:	Ecology Well Logs	Well Log ID:	1020429
Well Tag #:	BBL288	Project Tag #:	Not Reported
Notice of Intent #:	AE30170	Date Received:	15-JAN-15
Diameter (in):	2	Casing Depth (ft):	44
Well completion:	08-JAN-15	Well Owner:	Equity Residential C-o EPI
Well Type:	Decommisioning	Driller #:	2501
Static Water Level:	Not Reported	Flow Rate (gpm):	Not Reported
Flow Type:	Not Reported	PSI:	Not Reported
Well Test:	Not Reported	Water Reclamation #:	8

AB7854 **WNW** **1/2 - 1 Mile** **Lower**	**WA WELLS**	**WALOG2000662283**

Database:	Ecology Well Logs	Well Log ID:	1020454
Well Tag #:	BBL287	Project Tag #:	Not Reported
Notice of Intent #:	AE30170	Date Received:	20-JAN-15
Diameter (in):	2	Casing Depth (ft):	45
Well completion:	08-JAN-15	Well Owner:	Equity Residential C-o EPI
Well Type:	Decommisioning	Driller #:	2501
Static Water Level:	Not Reported	Flow Rate (gpm):	Not Reported
Flow Type:	Not Reported	PSI:	Not Reported
Well Test:	Not Reported	Water Reclamation #:	8

AB7855 **WNW** **1/2 - 1 Mile** **Lower**	**WA WELLS**	**WALOG2000662284**

Database:	Ecology Well Logs	Well Log ID:	1020455
Well Tag #:	BIC670	Project Tag #:	Not Reported
Notice of Intent #:	AE30170	Date Received:	20-JAN-15
Diameter (in):	2	Casing Depth (ft):	44

DRAFT

Well completion:	08-JAN-15	Well Owner:	Equity Residential C-o EPI
Well Type:	Decommisioning	Driller #:	2501
Static Water Level:	37	Flow Rate (gpm):	Not Reported
Flow Type:	Static Level	PSI:	Not Reported
Well Test:	Not Reported	Water Reclamation #:	8

AB7856
WNW
1/2 - 1 Mile
Lower

WA WELLS **WALOG2000665607**

Database:	Ecology Well Logs	Well Log ID:	1025189
Well Tag #:	BIR993	Project Tag #:	Not Reported
Notice of Intent #:	AE27753	Date Received:	03-JUN-15
Diameter (in):	8	Casing Depth (ft):	20
Well completion:	24-JUL-14	Well Owner:	LCL
Well Type:	Decommisioning	Driller #:	2807
Static Water Level:	Not Reported	Flow Rate (gpm):	Not Reported
Flow Type:	Not Reported	PSI:	Not Reported
Well Test:	Not Reported	Water Reclamation #:	8

AB7857
WNW
1/2 - 1 Mile
Lower

WA WELLS **WALOG2000665608**

Database:	Ecology Well Logs	Well Log ID:	1025190
Well Tag #:	BIR994	Project Tag #:	Not Reported
Notice of Intent #:	AE27753	Date Received:	03-JUN-15
Diameter (in):	8	Casing Depth (ft):	20
Well completion:	24-JUL-14	Well Owner:	LCL
Well Type:	Decommisioning	Driller #:	2807
Static Water Level:	Not Reported	Flow Rate (gpm):	Not Reported
Flow Type:	Not Reported	PSI:	Not Reported
Well Test:	Not Reported	Water Reclamation #:	8

AB7858
WNW
1/2 - 1 Mile
Lower

WA WELLS **WALOG2000665609**

Database:	Ecology Well Logs	Well Log ID:	1025191
Well Tag #:	BIR995	Project Tag #:	Not Reported
Notice of Intent #:	AE27753	Date Received:	03-JUN-15
Diameter (in):	8	Casing Depth (ft):	20
Well completion:	24-JUL-14	Well Owner:	LCL
Well Type:	Decommisioning	Driller #:	2807
Static Water Level:	Not Reported	Flow Rate (gpm):	Not Reported
Flow Type:	Not Reported	PSI:	Not Reported
Well Test:	Not Reported	Water Reclamation #:	8

DRAFT

Map ID Direction Distance Elevation	Database	EDR ID Number
AB7859 **WNW** **1/2 - 1 Mile** **Lower**	**WA WELLS**	**WALOG2000665610**

Database:	Ecology Well Logs	Well Log ID:	1025192
Well Tag #:	BIR996	Project Tag #:	Not Reported
Notice of Intent #:	AE27753	Date Received:	03-JUN-15
Diameter (in):	8	Casing Depth (ft):	20
Well completion:	24-JUL-14	Well Owner:	LCL
Well Type:	Decommisioning	Driller #:	2807
Static Water Level:	Not Reported	Flow Rate (gpm):	Not Reported
Flow Type:	Not Reported	PSI:	Not Reported
Well Test:	Not Reported	Water Reclamation #:	8

AB7860 **WNW** **1/2 - 1 Mile** **Lower**	**WA WELLS**	**WALOG2000665611**

Database:	Ecology Well Logs	Well Log ID:	1025193
Well Tag #:	BIR997	Project Tag #:	Not Reported
Notice of Intent #:	AE27753	Date Received:	03-JUN-15
Diameter (in):	8	Casing Depth (ft):	20
Well completion:	24-JUL-14	Well Owner:	LCL
Well Type:	Decommisioning	Driller #:	2807
Static Water Level:	Not Reported	Flow Rate (gpm):	Not Reported
Flow Type:	Not Reported	PSI:	Not Reported
Well Test:	Not Reported	Water Reclamation #:	8

AB7861 **WNW** **1/2 - 1 Mile** **Lower**	**WA WELLS**	**WALOG2000665752**

Database:	Ecology Well Logs	Well Log ID:	1025335
Well Tag #:	BIR993	Project Tag #:	Not Reported
Notice of Intent #:	AE27753	Date Received:	08-DEC-14
Diameter (in):	8	Casing Depth (ft):	20
Well completion:	24-JUL-14	Well Owner:	LCL
Well Type:	Decommisioning	Driller #:	2807
Static Water Level:	Not Reported	Flow Rate (gpm):	Not Reported
Flow Type:	Not Reported	PSI:	Not Reported
Well Test:	Not Reported	Water Reclamation #:	8

AB7862 **WNW** **1/2 - 1 Mile** **Lower**	**WA WELLS**	**WALOG2000665753**

Database:	Ecology Well Logs	Well Log ID:	1025336
Well Tag #:	BIR994	Project Tag #:	Not Reported
Notice of Intent #:	AE27753	Date Received:	08-DEC-14
Diameter (in):	8	Casing Depth (ft):	20

DRAFT

Well completion:	24-JUL-14	Well Owner:	LCL
Well Type:	Decommisioning	Driller #:	2807
Static Water Level:	Not Reported	Flow Rate (gpm):	Not Reported
Flow Type:	Not Reported	PSI:	Not Reported
Well Test:	Not Reported	Water Reclamation #:	8

AB7863
WNW
1/2 - 1 Mile
Lower

WA WELLS **WALOG2000665754**

Database:	Ecology Well Logs	Well Log ID:	1025337
Well Tag #:	BIR995	Project Tag #:	Not Reported
Notice of Intent #:	AE27753	Date Received:	08-DEC-14
Diameter (in):	8	Casing Depth (ft):	20
Well completion:	24-JUL-14	Well Owner:	LCL
Well Type:	Decommisioning	Driller #:	2807
Static Water Level:	Not Reported	Flow Rate (gpm):	Not Reported
Flow Type:	Not Reported	PSI:	Not Reported
Well Test:	Not Reported	Water Reclamation #:	8

AB7864
WNW
1/2 - 1 Mile
Lower

WA WELLS **WALOG2000665755**

Database:	Ecology Well Logs	Well Log ID:	1025338
Well Tag #:	BIR996	Project Tag #:	Not Reported
Notice of Intent #:	AE27753	Date Received:	08-DEC-14
Diameter (in):	8	Casing Depth (ft):	20
Well completion:	24-JUL-14	Well Owner:	LCL
Well Type:	Decommisioning	Driller #:	2807
Static Water Level:	Not Reported	Flow Rate (gpm):	Not Reported
Flow Type:	Not Reported	PSI:	Not Reported
Well Test:	Not Reported	Water Reclamation #:	8

AB7865
WNW
1/2 - 1 Mile
Lower

WA WELLS **WALOG2000665756**

Database:	Ecology Well Logs	Well Log ID:	1025339
Well Tag #:	BIR997	Project Tag #:	Not Reported
Notice of Intent #:	AE27753	Date Received:	08-DEC-14
Diameter (in):	8	Casing Depth (ft):	20
Well completion:	24-JUL-14	Well Owner:	LCL
Well Type:	Decommisioning	Driller #:	2807
Static Water Level:	Not Reported	Flow Rate (gpm):	Not Reported
Flow Type:	Not Reported	PSI:	Not Reported
Well Test:	Not Reported	Water Reclamation #:	8

DRAFT

Map ID Direction Distance Elevation	Database	EDR ID Number
AB7866 **WNW** **1/2 - 1 Mile** **Lower**	**WA WELLS**	**WALOG2000666051**

Database:	Ecology Well Logs	Well Log ID:	1026114
Well Tag #:	Not Reported	Project Tag #:	Not Reported
Notice of Intent #:	SE54994	Date Received:	16-JUN-15
Diameter (in):	9	Casing Depth (ft):	100.5
Well completion:	04-JUN-15	Well Owner:	MUI Terry LLC
Well Type:	Resource Protection	Driller #:	3119
Static Water Level:	Not Reported	Flow Rate (gpm):	Not Reported
Flow Type:	Dry Hole	PSI:	Not Reported
Well Test:	Not Reported	Water Reclamation #:	8

AB7867 **WNW** **1/2 - 1 Mile** **Lower**	**WA WELLS**	**WALOG2000666052**

Database:	Ecology Well Logs	Well Log ID:	1026115
Well Tag #:	Not Reported	Project Tag #:	Not Reported
Notice of Intent #:	AE32283	Date Received:	16-JUN-15
Diameter (in):	9	Casing Depth (ft):	100.5
Well completion:	04-JUN-15	Well Owner:	MUI Terry LLC
Well Type:	Decommisioning	Driller #:	3119
Static Water Level:	Not Reported	Flow Rate (gpm):	Not Reported
Flow Type:	Dry Hole	PSI:	Not Reported
Well Test:	Not Reported	Water Reclamation #:	8

AB7868 **WNW** **1/2 - 1 Mile** **Lower**	**WA WELLS**	**WALOG2000666542**

Database:	Ecology Well Logs	Well Log ID:	1026873
Well Tag #:	Not Reported	Project Tag #:	B2
Notice of Intent #:	SE53345	Date Received:	04-MAY-15
Diameter (in):	4	Casing Depth (ft):	56
Well completion:	03-DEC-14	Well Owner:	City Investors IV LLC
Well Type:	Resource Protection	Driller #:	3021
Static Water Level:	Not Reported	Flow Rate (gpm):	Not Reported
Flow Type:	Not Reported	PSI:	Not Reported
Well Test:	Not Reported	Water Reclamation #:	8

AB7869 **WNW** **1/2 - 1 Mile** **Lower**	**WA WELLS**	**WALOG2000666572**

Database:	Ecology Well Logs	Well Log ID:	1026905
Well Tag #:	BIK430	Project Tag #:	Not Reported
Notice of Intent #:	RE10693	Date Received:	04-MAY-15
Diameter (in):	4	Casing Depth (ft):	60

DRAFT

Well completion:	02-DEC-14	Well Owner:	City Investors IV LLC
Well Type:	Resource Protection	Driller #:	3021
Static Water Level:	Not Reported	Flow Rate (gpm):	Not Reported
Flow Type:	Not Reported	PSI:	Not Reported
Well Test:	Not Reported	Water Reclamation #:	8

AB7870
WNW
1/2 - 1 Mile
Lower

WA WELLS **WALOG2000666596**

Database:	Ecology Well Logs	Well Log ID:	1026929
Well Tag #:	BIK431	Project Tag #:	Not Reported
Notice of Intent #:	RE10693	Date Received:	04-MAY-15
Diameter (in):	4	Casing Depth (ft):	15
Well completion:	02-DEC-14	Well Owner:	City Investors IV LLC
Well Type:	Resource Protection	Driller #:	3021
Static Water Level:	Not Reported	Flow Rate (gpm):	Not Reported
Flow Type:	Not Reported	PSI:	Not Reported
Well Test:	Not Reported	Water Reclamation #:	8

AB7871
WNW
1/2 - 1 Mile
Lower

WA WELLS **WALOG2000667406**

Database:	Ecology Well Logs	Well Log ID:	1029326
Well Tag #:	BIL409	Project Tag #:	Not Reported
Notice of Intent #:	RE10678	Date Received:	23-APR-15
Diameter (in):	8	Casing Depth (ft):	75
Well completion:	19-DEC-14	Well Owner:	LCL
Well Type:	Resource Protection	Driller #:	3144
Static Water Level:	Not Reported	Flow Rate (gpm):	Not Reported
Flow Type:	Not Reported	PSI:	Not Reported
Well Test:	Not Reported	Water Reclamation #:	8

AB7872
WNW
1/2 - 1 Mile
Lower

WA WELLS **WALOG2000667407**

Database:	Ecology Well Logs	Well Log ID:	1029327
Well Tag #:	BIL494	Project Tag #:	Not Reported
Notice of Intent #:	RE10678	Date Received:	19-MAR-15
Diameter (in):	8	Casing Depth (ft):	55
Well completion:	19-DEC-14	Well Owner:	LCL
Well Type:	Resource Protection	Driller #:	3144
Static Water Level:	Not Reported	Flow Rate (gpm):	Not Reported
Flow Type:	Not Reported	PSI:	Not Reported
Well Test:	Not Reported	Water Reclamation #:	8

DRAFT

Map ID Direction Distance Elevation	Database	EDR ID Number
AB7873 **WNW** **1/2 - 1 Mile** **Lower**	**WA WELLS**	**WALOG2000667408**

Database:	Ecology Well Logs	Well Log ID:	1029328
Well Tag #:	BIL478	Project Tag #:	Not Reported
Notice of Intent #:	RE10678	Date Received:	19-MAR-15
Diameter (in):	8	Casing Depth (ft):	55
Well completion:	19-DEC-14	Well Owner:	LCL
Well Type:	Resource Protection	Driller #:	3144
Static Water Level:	Not Reported	Flow Rate (gpm):	Not Reported
Flow Type:	Not Reported	PSI:	Not Reported
Well Test:	Not Reported	Water Reclamation #:	8

AB7874 **WNW** **1/2 - 1 Mile** **Lower**	**WA WELLS**	**WALOG2000667409**

Database:	Ecology Well Logs	Well Log ID:	1029329
Well Tag #:	BIL458	Project Tag #:	Not Reported
Notice of Intent #:	RE10678	Date Received:	19-MAR-15
Diameter (in):	8	Casing Depth (ft):	55
Well completion:	19-DEC-14	Well Owner:	LCL
Well Type:	Resource Protection	Driller #:	3144
Static Water Level:	Not Reported	Flow Rate (gpm):	Not Reported
Flow Type:	Not Reported	PSI:	Not Reported
Well Test:	Not Reported	Water Reclamation #:	8

AB7875 **WNW** **1/2 - 1 Mile** **Lower**	**WA WELLS**	**WALOG2000667412**

Database:	Ecology Well Logs	Well Log ID:	1029332
Well Tag #:	BIZ576	Project Tag #:	Not Reported
Notice of Intent #:	RE10678	Date Received:	19-MAR-15
Diameter (in):	8	Casing Depth (ft):	55
Well completion:	19-DEC-14	Well Owner:	LCL
Well Type:	Resource Protection	Driller #:	3144
Static Water Level:	Not Reported	Flow Rate (gpm):	Not Reported
Flow Type:	Not Reported	PSI:	Not Reported
Well Test:	Not Reported	Water Reclamation #:	8

AB7876 **WNW** **1/2 - 1 Mile** **Lower**	**WA WELLS**	**WALOG2000667413**

Database:	Ecology Well Logs	Well Log ID:	1029333
Well Tag #:	BIZ510	Project Tag #:	Not Reported
Notice of Intent #:	RE10678	Date Received:	19-MAR-15
Diameter (in):	8	Casing Depth (ft):	55

DRAFT

Well completion:	19-DEC-14	Well Owner:	LCL
Well Type:	Resource Protection	Driller #:	3144
Static Water Level:	Not Reported	Flow Rate (gpm):	Not Reported
Flow Type:	Not Reported	PSI:	Not Reported
Well Test:	Not Reported	Water Reclamation #:	8

AB7877
WNW
1/2 - 1 Mile
Lower

WA WELLS **WALOG2000667414**

Database:	Ecology Well Logs	Well Log ID:	1029334
Well Tag #:	BIL411	Project Tag #:	Not Reported
Notice of Intent #:	RE10678	Date Received:	23-APR-15
Diameter (in):	8	Casing Depth (ft):	80
Well completion:	19-DEC-14	Well Owner:	LCL
Well Type:	Resource Protection	Driller #:	3144
Static Water Level:	Not Reported	Flow Rate (gpm):	Not Reported
Flow Type:	Not Reported	PSI:	Not Reported
Well Test:	Not Reported	Water Reclamation #:	8

AB7878
WNW
1/2 - 1 Mile
Lower

WA WELLS **WALOG2000667415**

Database:	Ecology Well Logs	Well Log ID:	1029335
Well Tag #:	BIL407	Project Tag #:	Not Reported
Notice of Intent #:	RE10678	Date Received:	23-APR-15
Diameter (in):	8	Casing Depth (ft):	80
Well completion:	19-DEC-14	Well Owner:	LCL
Well Type:	Resource Protection	Driller #:	3144
Static Water Level:	Not Reported	Flow Rate (gpm):	Not Reported
Flow Type:	Not Reported	PSI:	Not Reported
Well Test:	Not Reported	Water Reclamation #:	8

AB7879
WNW
1/2 - 1 Mile
Lower

WA WELLS **WALOG2000667416**

Database:	Ecology Well Logs	Well Log ID:	1029336
Well Tag #:	BIZ506	Project Tag #:	Not Reported
Notice of Intent #:	RE10678	Date Received:	19-MAR-15
Diameter (in):	8	Casing Depth (ft):	55
Well completion:	19-DEC-14	Well Owner:	LCL
Well Type:	Resource Protection	Driller #:	3144
Static Water Level:	Not Reported	Flow Rate (gpm):	Not Reported
Flow Type:	Not Reported	PSI:	Not Reported
Well Test:	Not Reported	Water Reclamation #:	8

DRAFT

Map ID Direction Distance Elevation	Database	EDR ID Number
AB7880 **WNW** **1/2 - 1 Mile** **Lower**	**WA WELLS**	**WALOG2000667417**

Database:	Ecology Well Logs	Well Log ID:	1029337
Well Tag #:	BIL498	Project Tag #:	Not Reported
Notice of Intent #:	RE10678	Date Received:	19-MAR-15
Diameter (in):	8	Casing Depth (ft):	55
Well completion:	19-DEC-14	Well Owner:	LCL
Well Type:	Resource Protection	Driller #:	3144
Static Water Level:	Not Reported	Flow Rate (gpm):	Not Reported
Flow Type:	Not Reported	PSI:	Not Reported
Well Test:	Not Reported	Water Reclamation #:	8

AB7881 **WNW** **1/2 - 1 Mile** **Lower**	**WA WELLS**	**WALOG2000667418**

Database:	Ecology Well Logs	Well Log ID:	1029338
Well Tag #:	BIL496	Project Tag #:	Not Reported
Notice of Intent #:	RE10678	Date Received:	19-MAR-15
Diameter (in):	8	Casing Depth (ft):	55
Well completion:	19-DEC-14	Well Owner:	LCL
Well Type:	Resource Protection	Driller #:	3144
Static Water Level:	Not Reported	Flow Rate (gpm):	Not Reported
Flow Type:	Not Reported	PSI:	Not Reported
Well Test:	Not Reported	Water Reclamation #:	8

AB7882 **WNW** **1/2 - 1 Mile** **Lower**	**WA WELLS**	**WALOG2000667419**

Database:	Ecology Well Logs	Well Log ID:	1029339
Well Tag #:	BIL490	Project Tag #:	Not Reported
Notice of Intent #:	RE10678	Date Received:	19-MAR-15
Diameter (in):	8	Casing Depth (ft):	55
Well completion:	19-DEC-14	Well Owner:	LCL
Well Type:	Resource Protection	Driller #:	3144
Static Water Level:	Not Reported	Flow Rate (gpm):	Not Reported
Flow Type:	Not Reported	PSI:	Not Reported
Well Test:	Not Reported	Water Reclamation #:	8

AB7883 **WNW** **1/2 - 1 Mile** **Lower**	**WA WELLS**	**WALOG2000667420**

Database:	Ecology Well Logs	Well Log ID:	1029340
Well Tag #:	BIL486	Project Tag #:	Not Reported
Notice of Intent #:	RE10678	Date Received:	19-MAR-15
Diameter (in):	8	Casing Depth (ft):	55

DRAFT

Well completion:	19-DEC-14	Well Owner:	LCL
Well Type:	Resource Protection	Driller #:	3144
Static Water Level:	Not Reported	Flow Rate (gpm):	Not Reported
Flow Type:	Not Reported	PSI:	Not Reported
Well Test:	Not Reported	Water Reclamation #:	8

AB7884
WNW
1/2 - 1 Mile
Lower

WA WELLS **WALOG2000667421**

Database:	Ecology Well Logs	Well Log ID:	1029341
Well Tag #:	BIL484	Project Tag #:	Not Reported
Notice of Intent #:	RE10678	Date Received:	19-MAR-15
Diameter (in):	8	Casing Depth (ft):	55
Well completion:	19-DEC-14	Well Owner:	LCL
Well Type:	Resource Protection	Driller #:	3144
Static Water Level:	Not Reported	Flow Rate (gpm):	Not Reported
Flow Type:	Not Reported	PSI:	Not Reported
Well Test:	Not Reported	Water Reclamation #:	8

AB7885
WNW
1/2 - 1 Mile
Lower

WA WELLS **WALOG2000667422**

Database:	Ecology Well Logs	Well Log ID:	1029342
Well Tag #:	BIL483	Project Tag #:	Not Reported
Notice of Intent #:	RE10678	Date Received:	19-MAR-15
Diameter (in):	8	Casing Depth (ft):	55
Well completion:	19-DEC-14	Well Owner:	LCL
Well Type:	Resource Protection	Driller #:	3144
Static Water Level:	Not Reported	Flow Rate (gpm):	Not Reported
Flow Type:	Not Reported	PSI:	Not Reported
Well Test:	Not Reported	Water Reclamation #:	8

AB7886
WNW
1/2 - 1 Mile
Lower

WA WELLS **WALOG2000667423**

Database:	Ecology Well Logs	Well Log ID:	1029343
Well Tag #:	BIL482	Project Tag #:	Not Reported
Notice of Intent #:	RE10678	Date Received:	19-MAR-15
Diameter (in):	8	Casing Depth (ft):	55
Well completion:	19-DEC-14	Well Owner:	LCL
Well Type:	Resource Protection	Driller #:	3144
Static Water Level:	Not Reported	Flow Rate (gpm):	Not Reported
Flow Type:	Not Reported	PSI:	Not Reported
Well Test:	Not Reported	Water Reclamation #:	8

DRAFT

Map ID Direction Distance Elevation	Database	EDR ID Number
AB7887 **WNW** **1/2 - 1 Mile** **Lower**	**WA WELLS**	**WALOG2000667424**

Database:	Ecology Well Logs	Well Log ID:	1029344
Well Tag #:	BIL481	Project Tag #:	Not Reported
Notice of Intent #:	RE10678	Date Received:	19-MAR-15
Diameter (in):	8	Casing Depth (ft):	55
Well completion:	19-DEC-14	Well Owner:	LCL
Well Type:	Resource Protection	Driller #:	3144
Static Water Level:	Not Reported	Flow Rate (gpm):	Not Reported
Flow Type:	Not Reported	PSI:	Not Reported
Well Test:	Not Reported	Water Reclamation #:	8

AB7888 **WNW** **1/2 - 1 Mile** **Lower**	**WA WELLS**	**WALOG2000667425**

Database:	Ecology Well Logs	Well Log ID:	1029345
Well Tag #:	BIL480	Project Tag #:	Not Reported
Notice of Intent #:	RE10678	Date Received:	19-MAR-15
Diameter (in):	8	Casing Depth (ft):	55
Well completion:	19-DEC-14	Well Owner:	LCL
Well Type:	Resource Protection	Driller #:	3144
Static Water Level:	Not Reported	Flow Rate (gpm):	Not Reported
Flow Type:	Not Reported	PSI:	Not Reported
Well Test:	Not Reported	Water Reclamation #:	8

AB7889 **WNW** **1/2 - 1 Mile** **Lower**	**WA WELLS**	**WALOG2000667426**

Database:	Ecology Well Logs	Well Log ID:	1029346
Well Tag #:	BIL479	Project Tag #:	Not Reported
Notice of Intent #:	RE10678	Date Received:	19-MAR-15
Diameter (in):	8	Casing Depth (ft):	55
Well completion:	19-DEC-14	Well Owner:	LCL
Well Type:	Resource Protection	Driller #:	3144
Static Water Level:	Not Reported	Flow Rate (gpm):	Not Reported
Flow Type:	Not Reported	PSI:	Not Reported
Well Test:	Not Reported	Water Reclamation #:	8

AB7890 **WNW** **1/2 - 1 Mile** **Lower**	**WA WELLS**	**WALOG2000667427**

Database:	Ecology Well Logs	Well Log ID:	1029347
Well Tag #:	BIL477	Project Tag #:	Not Reported
Notice of Intent #:	RE10678	Date Received:	19-MAR-15
Diameter (in):	8	Casing Depth (ft):	55

DRAFT

Well completion:	19-DEC-14	Well Owner:	LCL
Well Type:	Resource Protection	Driller #:	3144
Static Water Level:	Not Reported	Flow Rate (gpm):	Not Reported
Flow Type:	Not Reported	PSI:	Not Reported
Well Test:	Not Reported	Water Reclamation #:	8

AB7891
WNW
1/2 - 1 Mile
Lower

WA WELLS **WALOG2000667428**

Database:	Ecology Well Logs	Well Log ID:	1029348
Well Tag #:	BIL473	Project Tag #:	Not Reported
Notice of Intent #:	RE10678	Date Received:	19-MAR-15
Diameter (in):	8	Casing Depth (ft):	55
Well completion:	19-DEC-14	Well Owner:	LCL
Well Type:	Resource Protection	Driller #:	3144
Static Water Level:	Not Reported	Flow Rate (gpm):	Not Reported
Flow Type:	Not Reported	PSI:	Not Reported
Well Test:	Not Reported	Water Reclamation #:	8

AB7892
WNW
1/2 - 1 Mile
Lower

WA WELLS **WALOG2000667429**

Database:	Ecology Well Logs	Well Log ID:	1029349
Well Tag #:	BIL468	Project Tag #:	Not Reported
Notice of Intent #:	RE10678	Date Received:	19-MAR-15
Diameter (in):	8	Casing Depth (ft):	55
Well completion:	19-DEC-14	Well Owner:	LCL
Well Type:	Resource Protection	Driller #:	3144
Static Water Level:	Not Reported	Flow Rate (gpm):	Not Reported
Flow Type:	Not Reported	PSI:	Not Reported
Well Test:	Not Reported	Water Reclamation #:	8

AB7893
WNW
1/2 - 1 Mile
Lower

WA WELLS **WALOG2000667430**

Database:	Ecology Well Logs	Well Log ID:	1029350
Well Tag #:	BIL464	Project Tag #:	Not Reported
Notice of Intent #:	RE10678	Date Received:	19-MAR-15
Diameter (in):	8	Casing Depth (ft):	55
Well completion:	19-DEC-14	Well Owner:	LCL
Well Type:	Resource Protection	Driller #:	3144
Static Water Level:	Not Reported	Flow Rate (gpm):	Not Reported
Flow Type:	Not Reported	PSI:	Not Reported
Well Test:	Not Reported	Water Reclamation #:	8

DRAFT

Map ID Direction Distance Elevation	Database	EDR ID Number
AB7894 **WNW** **1/2 - 1 Mile** **Lower**	**WA WELLS**	**WALOG2000667431**

Database:	Ecology Well Logs	Well Log ID:	1029351
Well Tag #:	BIL462	Project Tag #:	Not Reported
Notice of Intent #:	RE10678	Date Received:	19-MAR-15
Diameter (in):	8	Casing Depth (ft):	55
Well completion:	19-DEC-14	Well Owner:	LCL
Well Type:	Resource Protection	Driller #:	3144
Static Water Level:	Not Reported	Flow Rate (gpm):	Not Reported
Flow Type:	Not Reported	PSI:	Not Reported
Well Test:	Not Reported	Water Reclamation #:	8

AB7895 **WNW** **1/2 - 1 Mile** **Lower**	**WA WELLS**	**WALOG2000667435**

Database:	Ecology Well Logs	Well Log ID:	1029355
Well Tag #:	BIZ515	Project Tag #:	Not Reported
Notice of Intent #:	RE10678	Date Received:	19-MAR-15
Diameter (in):	8	Casing Depth (ft):	55
Well completion:	19-DEC-14	Well Owner:	LCL
Well Type:	Resource Protection	Driller #:	3144
Static Water Level:	Not Reported	Flow Rate (gpm):	Not Reported
Flow Type:	Not Reported	PSI:	Not Reported
Well Test:	Not Reported	Water Reclamation #:	8

AB7896 **WNW** **1/2 - 1 Mile** **Lower**	**WA WELLS**	**WALOG2000667436**

Database:	Ecology Well Logs	Well Log ID:	1029356
Well Tag #:	BIZ513	Project Tag #:	Not Reported
Notice of Intent #:	RE10678	Date Received:	19-MAR-15
Diameter (in):	8	Casing Depth (ft):	55
Well completion:	19-DEC-14	Well Owner:	LCL
Well Type:	Resource Protection	Driller #:	3144
Static Water Level:	Not Reported	Flow Rate (gpm):	Not Reported
Flow Type:	Not Reported	PSI:	Not Reported
Well Test:	Not Reported	Water Reclamation #:	8

AB7897 **WNW** **1/2 - 1 Mile** **Lower**	**WA WELLS**	**WALOG2000667437**

Database:	Ecology Well Logs	Well Log ID:	1029357
Well Tag #:	BIZ511	Project Tag #:	Not Reported
Notice of Intent #:	RE10678	Date Received:	19-MAR-15
Diameter (in):	8	Casing Depth (ft):	55

DRAFT

Well completion:	19-DEC-14	Well Owner:	LCL
Well Type:	Resource Protection	Driller #:	3144
Static Water Level:	Not Reported	Flow Rate (gpm):	Not Reported
Flow Type:	Not Reported	PSI:	Not Reported
Well Test:	Not Reported	Water Reclamation #:	8

AB7898
WNW
1/2 - 1 Mile
Lower

WA WELLS **WALOG2000667438**

Database:	Ecology Well Logs	Well Log ID:	1029359
Well Tag #:	BIZ509	Project Tag #:	Not Reported
Notice of Intent #:	RE10678	Date Received:	19-MAR-15
Diameter (in):	8	Casing Depth (ft):	55
Well completion:	19-DEC-14	Well Owner:	LCL
Well Type:	Resource Protection	Driller #:	3144
Static Water Level:	Not Reported	Flow Rate (gpm):	Not Reported
Flow Type:	Not Reported	PSI:	Not Reported
Well Test:	Not Reported	Water Reclamation #:	8

AB7899
WNW
1/2 - 1 Mile
Lower

WA WELLS **WALOG2000667439**

Database:	Ecology Well Logs	Well Log ID:	1029360
Well Tag #:	BIL412	Project Tag #:	Not Reported
Notice of Intent #:	RE10678	Date Received:	23-APR-15
Diameter (in):	8	Casing Depth (ft):	80
Well completion:	19-DEC-14	Well Owner:	LCL
Well Type:	Resource Protection	Driller #:	3144
Static Water Level:	Not Reported	Flow Rate (gpm):	Not Reported
Flow Type:	Not Reported	PSI:	Not Reported
Well Test:	Not Reported	Water Reclamation #:	8

AB7900
WNW
1/2 - 1 Mile
Lower

WA WELLS **WALOG2000667440**

Database:	Ecology Well Logs	Well Log ID:	1029361
Well Tag #:	BIL408	Project Tag #:	Not Reported
Notice of Intent #:	RE10678	Date Received:	23-APR-15
Diameter (in):	8	Casing Depth (ft):	75
Well completion:	19-DEC-14	Well Owner:	LCL
Well Type:	Resource Protection	Driller #:	3144
Static Water Level:	Not Reported	Flow Rate (gpm):	Not Reported
Flow Type:	Not Reported	PSI:	Not Reported
Well Test:	Not Reported	Water Reclamation #:	8

DRAFT

Map ID Direction Distance Elevation	Database	EDR ID Number
AB7901 **WNW** **1/2 - 1 Mile** **Lower**	**WA WELLS**	**WALOG2000667441**

Database:	Ecology Well Logs	Well Log ID:	1029362
Well Tag #:	BIL402	Project Tag #:	Not Reported
Notice of Intent #:	RE10678	Date Received:	23-APR-15
Diameter (in):	8	Casing Depth (ft):	70
Well completion:	19-DEC-14	Well Owner:	LCL
Well Type:	Resource Protection	Driller #:	3144
Static Water Level:	Not Reported	Flow Rate (gpm):	Not Reported
Flow Type:	Not Reported	PSI:	Not Reported
Well Test:	Not Reported	Water Reclamation #:	8

AB7902 **WNW** **1/2 - 1 Mile** **Lower**	**WA WELLS**	**WALOG2000667442**

Database:	Ecology Well Logs	Well Log ID:	1029363
Well Tag #:	BIZ505	Project Tag #:	Not Reported
Notice of Intent #:	RE10678	Date Received:	19-MAR-15
Diameter (in):	8	Casing Depth (ft):	55
Well completion:	19-DEC-14	Well Owner:	LCL
Well Type:	Resource Protection	Driller #:	3144
Static Water Level:	Not Reported	Flow Rate (gpm):	Not Reported
Flow Type:	Not Reported	PSI:	Not Reported
Well Test:	Not Reported	Water Reclamation #:	8

AB7903 **WNW** **1/2 - 1 Mile** **Lower**	**WA WELLS**	**WALOG2000667443**

Database:	Ecology Well Logs	Well Log ID:	1029364
Well Tag #:	BIZ503	Project Tag #:	Not Reported
Notice of Intent #:	RE10678	Date Received:	19-MAR-15
Diameter (in):	8	Casing Depth (ft):	55
Well completion:	19-DEC-14	Well Owner:	LCL
Well Type:	Resource Protection	Driller #:	3144
Static Water Level:	Not Reported	Flow Rate (gpm):	Not Reported
Flow Type:	Not Reported	PSI:	Not Reported
Well Test:	Not Reported	Water Reclamation #:	8

AB7904 **WNW** **1/2 - 1 Mile** **Lower**	**WA WELLS**	**WALOG2000667444**

Database:	Ecology Well Logs	Well Log ID:	1029365
Well Tag #:	BIZ501	Project Tag #:	Not Reported
Notice of Intent #:	RE10678	Date Received:	19-MAR-15
Diameter (in):	8	Casing Depth (ft):	55

DRAFT

Well completion:	19-DEC-14	Well Owner:	LCL
Well Type:	Resource Protection	Driller #:	3144
Static Water Level:	Not Reported	Flow Rate (gpm):	Not Reported
Flow Type:	Not Reported	PSI:	Not Reported
Well Test:	Not Reported	Water Reclamation #:	8

AB7905
WNW
1/2 - 1 Mile
Lower

WA WELLS **WALOG2000667445**

Database:	Ecology Well Logs	Well Log ID:	1029366
Well Tag #:	BIL499	Project Tag #:	Not Reported
Notice of Intent #:	RE10678	Date Received:	19-MAR-15
Diameter (in):	8	Casing Depth (ft):	55
Well completion:	19-DEC-14	Well Owner:	LCL
Well Type:	Resource Protection	Driller #:	3144
Static Water Level:	Not Reported	Flow Rate (gpm):	Not Reported
Flow Type:	Not Reported	PSI:	Not Reported
Well Test:	Not Reported	Water Reclamation #:	8

AB7906
WNW
1/2 - 1 Mile
Lower

WA WELLS **WALOG2000667446**

Database:	Ecology Well Logs	Well Log ID:	1029367
Well Tag #:	BIL497	Project Tag #:	Not Reported
Notice of Intent #:	RE10678	Date Received:	19-MAR-15
Diameter (in):	8	Casing Depth (ft):	55
Well completion:	19-DEC-14	Well Owner:	LCL
Well Type:	Resource Protection	Driller #:	3144
Static Water Level:	Not Reported	Flow Rate (gpm):	Not Reported
Flow Type:	Not Reported	PSI:	Not Reported
Well Test:	Not Reported	Water Reclamation #:	8

AB7907
WNW
1/2 - 1 Mile
Lower

WA WELLS **WALOG2000667447**

Database:	Ecology Well Logs	Well Log ID:	1029368
Well Tag #:	BIL493	Project Tag #:	Not Reported
Notice of Intent #:	RE10678	Date Received:	19-MAR-15
Diameter (in):	8	Casing Depth (ft):	55
Well completion:	19-DEC-14	Well Owner:	LCL
Well Type:	Resource Protection	Driller #:	3144
Static Water Level:	Not Reported	Flow Rate (gpm):	Not Reported
Flow Type:	Not Reported	PSI:	Not Reported
Well Test:	Not Reported	Water Reclamation #:	8

DRAFT

Map ID Direction Distance Elevation	Database	EDR ID Number
AB7908 **WNW** **1/2 - 1 Mile** **Lower**	**WA WELLS**	**WALOG2000667448**

Database:	Ecology Well Logs	Well Log ID:	1029369
Well Tag #:	BIL491	Project Tag #:	Not Reported
Notice of Intent #:	RE10678	Date Received:	19-MAR-15
Diameter (in):	8	Casing Depth (ft):	55
Well completion:	19-DEC-14	Well Owner:	LCL
Well Type:	Resource Protection	Driller #:	3144
Static Water Level:	Not Reported	Flow Rate (gpm):	Not Reported
Flow Type:	Not Reported	PSI:	Not Reported
Well Test:	Not Reported	Water Reclamation #:	8

AB7909 **WNW** **1/2 - 1 Mile** **Lower**	**WA WELLS**	**WALOG2000667449**

Database:	Ecology Well Logs	Well Log ID:	1029370
Well Tag #:	BIL487	Project Tag #:	Not Reported
Notice of Intent #:	RE10678	Date Received:	19-MAR-15
Diameter (in):	8	Casing Depth (ft):	55
Well completion:	19-DEC-14	Well Owner:	LCL
Well Type:	Resource Protection	Driller #:	3144
Static Water Level:	Not Reported	Flow Rate (gpm):	Not Reported
Flow Type:	Not Reported	PSI:	Not Reported
Well Test:	Not Reported	Water Reclamation #:	8

AB7910 **WNW** **1/2 - 1 Mile** **Lower**	**WA WELLS**	**WALOG2000667450**

Database:	Ecology Well Logs	Well Log ID:	1029371
Well Tag #:	BIL485	Project Tag #:	Not Reported
Notice of Intent #:	RE10678	Date Received:	19-MAR-15
Diameter (in):	8	Casing Depth (ft):	55
Well completion:	19-DEC-14	Well Owner:	LCL
Well Type:	Resource Protection	Driller #:	3144
Static Water Level:	Not Reported	Flow Rate (gpm):	Not Reported
Flow Type:	Not Reported	PSI:	Not Reported
Well Test:	Not Reported	Water Reclamation #:	8

AB7911 **WNW** **1/2 - 1 Mile** **Lower**	**WA WELLS**	**WALOG2000667451**

Database:	Ecology Well Logs	Well Log ID:	1029372
Well Tag #:	BIL474	Project Tag #:	Not Reported
Notice of Intent #:	RE10678	Date Received:	19-MAR-15
Diameter (in):	8	Casing Depth (ft):	55

DRAFT

Well completion:	19-DEC-14	Well Owner:	LCL
Well Type:	Resource Protection	Driller #:	3144
Static Water Level:	Not Reported	Flow Rate (gpm):	Not Reported
Flow Type:	Not Reported	PSI:	Not Reported
Well Test:	Not Reported	Water Reclamation #:	8

AB7912
WNW
1/2 - 1 Mile
Lower

WA WELLS **WALOG2000667452**

Database:	Ecology Well Logs	Well Log ID:	1029373
Well Tag #:	BIL469	Project Tag #:	Not Reported
Notice of Intent #:	RE10678	Date Received:	19-MAR-15
Diameter (in):	8	Casing Depth (ft):	55
Well completion:	19-DEC-14	Well Owner:	LCL
Well Type:	Resource Protection	Driller #:	3144
Static Water Level:	Not Reported	Flow Rate (gpm):	Not Reported
Flow Type:	Not Reported	PSI:	Not Reported
Well Test:	Not Reported	Water Reclamation #:	8

AB7913
WNW
1/2 - 1 Mile
Lower

WA WELLS **WALOG2000667453**

Database:	Ecology Well Logs	Well Log ID:	1029374
Well Tag #:	BIL465	Project Tag #:	Not Reported
Notice of Intent #:	RE10678	Date Received:	19-MAR-15
Diameter (in):	8	Casing Depth (ft):	55
Well completion:	19-DEC-14	Well Owner:	LCL
Well Type:	Resource Protection	Driller #:	3144
Static Water Level:	Not Reported	Flow Rate (gpm):	Not Reported
Flow Type:	Not Reported	PSI:	Not Reported
Well Test:	Not Reported	Water Reclamation #:	8

AB7914
WNW
1/2 - 1 Mile
Lower

WA WELLS **WALOG2000667454**

Database:	Ecology Well Logs	Well Log ID:	1029375
Well Tag #:	BIL463	Project Tag #:	Not Reported
Notice of Intent #:	RE10678	Date Received:	19-MAR-15
Diameter (in):	8	Casing Depth (ft):	55
Well completion:	19-DEC-14	Well Owner:	LCL
Well Type:	Resource Protection	Driller #:	3144
Static Water Level:	Not Reported	Flow Rate (gpm):	Not Reported
Flow Type:	Not Reported	PSI:	Not Reported
Well Test:	Not Reported	Water Reclamation #:	8

DRAFT

Map ID Direction Distance Elevation	Database	EDR ID Number
AB7915 **WNW** **1/2 - 1 Mile** **Lower**	**WA WELLS**	**WALOG2000667455**

Database:	Ecology Well Logs	Well Log ID:	1029376
Well Tag #:	BIL457	Project Tag #:	Not Reported
Notice of Intent #:	RE10678	Date Received:	19-MAR-15
Diameter (in):	8	Casing Depth (ft):	55
Well completion:	19-DEC-14	Well Owner:	LCL
Well Type:	Resource Protection	Driller #:	3144
Static Water Level:	Not Reported	Flow Rate (gpm):	Not Reported
Flow Type:	Not Reported	PSI:	Not Reported
Well Test:	Not Reported	Water Reclamation #:	8

AB7916 **WNW** **1/2 - 1 Mile** **Lower**	**WA WELLS**	**WALOG2000667456**

Database:	Ecology Well Logs	Well Log ID:	1029377
Well Tag #:	BIL471	Project Tag #:	Not Reported
Notice of Intent #:	RE10678	Date Received:	19-MAR-15
Diameter (in):	8	Casing Depth (ft):	55
Well completion:	19-DEC-14	Well Owner:	LCL
Well Type:	Resource Protection	Driller #:	3144
Static Water Level:	Not Reported	Flow Rate (gpm):	Not Reported
Flow Type:	Not Reported	PSI:	Not Reported
Well Test:	Not Reported	Water Reclamation #:	8

AB7917 **WNW** **1/2 - 1 Mile** **Lower**	**WA WELLS**	**WALOG2000667457**

Database:	Ecology Well Logs	Well Log ID:	1029378
Well Tag #:	BIL476	Project Tag #:	Not Reported
Notice of Intent #:	RE10678	Date Received:	19-MAR-15
Diameter (in):	8	Casing Depth (ft):	55
Well completion:	19-DEC-14	Well Owner:	LCL
Well Type:	Resource Protection	Driller #:	3144
Static Water Level:	Not Reported	Flow Rate (gpm):	Not Reported
Flow Type:	Not Reported	PSI:	Not Reported
Well Test:	Not Reported	Water Reclamation #:	8

AB7918 **WNW** **1/2 - 1 Mile** **Lower**	**WA WELLS**	**WALOG2000667458**

Database:	Ecology Well Logs	Well Log ID:	1029380
Well Tag #:	BIZ514	Project Tag #:	Not Reported
Notice of Intent #:	RE10678	Date Received:	19-MAR-15
Diameter (in):	8	Casing Depth (ft):	55

DRAFT

Well completion:	19-DEC-14	Well Owner:	LCL
Well Type:	Resource Protection	Driller #:	3144
Static Water Level:	Not Reported	Flow Rate (gpm):	Not Reported
Flow Type:	Not Reported	PSI:	Not Reported
Well Test:	Not Reported	Water Reclamation #:	8

AB7919
WNW
1/2 - 1 Mile
Lower

WA WELLS **WALOG2000667461**

Database:	Ecology Well Logs	Well Log ID:	1029383
Well Tag #:	BIL467	Project Tag #:	Not Reported
Notice of Intent #:	RE10678	Date Received:	19-MAR-15
Diameter (in):	8	Casing Depth (ft):	55
Well completion:	19-DEC-14	Well Owner:	LCL
Well Type:	Resource Protection	Driller #:	3144
Static Water Level:	Not Reported	Flow Rate (gpm):	Not Reported
Flow Type:	Not Reported	PSI:	Not Reported
Well Test:	Not Reported	Water Reclamation #:	8

AB7920
WNW
1/2 - 1 Mile
Lower

WA WELLS **WALOG2000667462**

Database:	Ecology Well Logs	Well Log ID:	1029384
Well Tag #:	BIL404	Project Tag #:	Not Reported
Notice of Intent #:	RE10678	Date Received:	23-APR-15
Diameter (in):	8	Casing Depth (ft):	70
Well completion:	19-DEC-14	Well Owner:	LCL
Well Type:	Resource Protection	Driller #:	3144
Static Water Level:	Not Reported	Flow Rate (gpm):	Not Reported
Flow Type:	Not Reported	PSI:	Not Reported
Well Test:	Not Reported	Water Reclamation #:	8

AB7921
WNW
1/2 - 1 Mile
Lower

WA WELLS **WALOG2000667463**

Database:	Ecology Well Logs	Well Log ID:	1029385
Well Tag #:	BIZ508	Project Tag #:	Not Reported
Notice of Intent #:	RE10678	Date Received:	19-MAR-15
Diameter (in):	8	Casing Depth (ft):	55
Well completion:	19-DEC-14	Well Owner:	LCL
Well Type:	Resource Protection	Driller #:	3144
Static Water Level:	Not Reported	Flow Rate (gpm):	Not Reported
Flow Type:	Not Reported	PSI:	Not Reported
Well Test:	Not Reported	Water Reclamation #:	8

DRAFT

Map ID Direction Distance Elevation	Database	EDR ID Number
AB7922 **WNW** **1/2 - 1 Mile** **Lower**	**WA WELLS**	**WALOG2000667464**

Database:	Ecology Well Logs	Well Log ID:	1029386
Well Tag #:	BIL475	Project Tag #:	Not Reported
Notice of Intent #:	RE10678	Date Received:	19-MAR-15
Diameter (in):	8	Casing Depth (ft):	55
Well completion:	19-DEC-14	Well Owner:	LCL
Well Type:	Resource Protection	Driller #:	3144
Static Water Level:	Not Reported	Flow Rate (gpm):	Not Reported
Flow Type:	Not Reported	PSI:	Not Reported
Well Test:	Not Reported	Water Reclamation #:	8

AB7923 **WNW** **1/2 - 1 Mile** **Lower**	**WA WELLS**	**WALOG2000667465**

Database:	Ecology Well Logs	Well Log ID:	1029387
Well Tag #:	BIL466	Project Tag #:	Not Reported
Notice of Intent #:	RE10678	Date Received:	19-MAR-15
Diameter (in):	8	Casing Depth (ft):	55
Well completion:	19-DEC-14	Well Owner:	LCL
Well Type:	Resource Protection	Driller #:	3144
Static Water Level:	Not Reported	Flow Rate (gpm):	Not Reported
Flow Type:	Not Reported	PSI:	Not Reported
Well Test:	Not Reported	Water Reclamation #:	8

AB7924 **WNW** **1/2 - 1 Mile** **Lower**	**WA WELLS**	**WALOG2000667466**

Database:	Ecology Well Logs	Well Log ID:	1029388
Well Tag #:	BIL460	Project Tag #:	Not Reported
Notice of Intent #:	RE10678	Date Received:	19-MAR-15
Diameter (in):	8	Casing Depth (ft):	55
Well completion:	19-DEC-14	Well Owner:	LCL
Well Type:	Resource Protection	Driller #:	3144
Static Water Level:	Not Reported	Flow Rate (gpm):	Not Reported
Flow Type:	Not Reported	PSI:	Not Reported
Well Test:	Not Reported	Water Reclamation #:	8

AB7925 **WNW** **1/2 - 1 Mile** **Lower**	**WA WELLS**	**WALOG2000667467**

Database:	Ecology Well Logs	Well Log ID:	1029389
Well Tag #:	BIL406	Project Tag #:	Not Reported
Notice of Intent #:	RE10678	Date Received:	23-APR-15
Diameter (in):	8	Casing Depth (ft):	80

DRAFT

Well completion:	19-DEC-14	Well Owner:	LCL
Well Type:	Resource Protection	Driller #:	3144
Static Water Level:	Not Reported	Flow Rate (gpm):	Not Reported
Flow Type:	Not Reported	PSI:	Not Reported
Well Test:	Not Reported	Water Reclamation #:	8

AB7926
WNW
1/2 - 1 Mile
Lower

WA WELLS **WALOG2000667468**

Database:	Ecology Well Logs	Well Log ID:	1029390
Well Tag #:	BIL489	Project Tag #:	Not Reported
Notice of Intent #:	RE10678	Date Received:	19-MAR-15
Diameter (in):	8	Casing Depth (ft):	55
Well completion:	19-DEC-14	Well Owner:	LCL
Well Type:	Resource Protection	Driller #:	3144
Static Water Level:	Not Reported	Flow Rate (gpm):	Not Reported
Flow Type:	Not Reported	PSI:	Not Reported
Well Test:	Not Reported	Water Reclamation #:	8

AB7927
WNW
1/2 - 1 Mile
Lower

WA WELLS **WALOG2000667471**

Database:	Ecology Well Logs	Well Log ID:	1029393
Well Tag #:	BIL403	Project Tag #:	Not Reported
Notice of Intent #:	RE10678	Date Received:	23-APR-15
Diameter (in):	8	Casing Depth (ft):	80
Well completion:	19-DEC-14	Well Owner:	LCL
Well Type:	Resource Protection	Driller #:	3144
Static Water Level:	Not Reported	Flow Rate (gpm):	Not Reported
Flow Type:	Not Reported	PSI:	Not Reported
Well Test:	Not Reported	Water Reclamation #:	8

AB7928
WNW
1/2 - 1 Mile
Lower

WA WELLS **WALOG2000667472**

Database:	Ecology Well Logs	Well Log ID:	1029394
Well Tag #:	BIL472	Project Tag #:	Not Reported
Notice of Intent #:	RE10678	Date Received:	19-MAR-15
Diameter (in):	8	Casing Depth (ft):	55
Well completion:	19-DEC-14	Well Owner:	LCL
Well Type:	Resource Protection	Driller #:	3144
Static Water Level:	Not Reported	Flow Rate (gpm):	Not Reported
Flow Type:	Not Reported	PSI:	Not Reported
Well Test:	Not Reported	Water Reclamation #:	8

DRAFT

Map ID Direction Distance Elevation	Database	EDR ID Number
AB7929 **WNW** **1/2 - 1 Mile** **Lower**	**WA WELLS**	**WALOG2000667473**

Database:	Ecology Well Logs	Well Log ID:	1029395
Well Tag #:	BIL488	Project Tag #:	Not Reported
Notice of Intent #:	RE10678	Date Received:	19-MAR-15
Diameter (in):	8	Casing Depth (ft):	55
Well completion:	19-DEC-14	Well Owner:	LCL
Well Type:	Resource Protection	Driller #:	3144
Static Water Level:	Not Reported	Flow Rate (gpm):	Not Reported
Flow Type:	Not Reported	PSI:	Not Reported
Well Test:	Not Reported	Water Reclamation #:	8

AB7930 **WNW** **1/2 - 1 Mile** **Lower**	**WA WELLS**	**WALOG2000667474**

Database:	Ecology Well Logs	Well Log ID:	1029396
Well Tag #:	BIL461	Project Tag #:	Not Reported
Notice of Intent #:	RE10678	Date Received:	19-MAR-15
Diameter (in):	8	Casing Depth (ft):	55
Well completion:	19-DEC-14	Well Owner:	LCL
Well Type:	Resource Protection	Driller #:	3144
Static Water Level:	Not Reported	Flow Rate (gpm):	Not Reported
Flow Type:	Not Reported	PSI:	Not Reported
Well Test:	Not Reported	Water Reclamation #:	8

AB7931 **WNW** **1/2 - 1 Mile** **Lower**	**WA WELLS**	**WALOG2000667475**

Database:	Ecology Well Logs	Well Log ID:	1029397
Well Tag #:	BIL405	Project Tag #:	Not Reported
Notice of Intent #:	RE10678	Date Received:	23-APR-15
Diameter (in):	8	Casing Depth (ft):	80
Well completion:	19-DEC-14	Well Owner:	LCL
Well Type:	Resource Protection	Driller #:	3144
Static Water Level:	Not Reported	Flow Rate (gpm):	Not Reported
Flow Type:	Not Reported	PSI:	Not Reported
Well Test:	Not Reported	Water Reclamation #:	8

AB7932 **WNW** **1/2 - 1 Mile** **Lower**	**WA WELLS**	**WALOG2000667476**

Database:	Ecology Well Logs	Well Log ID:	1029398
Well Tag #:	BIZ502	Project Tag #:	Not Reported
Notice of Intent #:	RE10678	Date Received:	19-MAR-15
Diameter (in):	8	Casing Depth (ft):	55

DRAFT

Well completion:	19-DEC-14	Well Owner:	LCL
Well Type:	Resource Protection	Driller #:	3144
Static Water Level:	Not Reported	Flow Rate (gpm):	Not Reported
Flow Type:	Not Reported	PSI:	Not Reported
Well Test:	Not Reported	Water Reclamation #:	8

AB7933
WNW
1/2 - 1 Mile
Lower

WA WELLS **WALOG2000667477**

Database:	Ecology Well Logs	Well Log ID:	1029399
Well Tag #:	BIL500	Project Tag #:	Not Reported
Notice of Intent #:	RE10678	Date Received:	19-MAR-15
Diameter (in):	8	Casing Depth (ft):	55
Well completion:	19-DEC-14	Well Owner:	LCL
Well Type:	Resource Protection	Driller #:	3144
Static Water Level:	Not Reported	Flow Rate (gpm):	Not Reported
Flow Type:	Not Reported	PSI:	Not Reported
Well Test:	Not Reported	Water Reclamation #:	8

AB7934
WNW
1/2 - 1 Mile
Lower

WA WELLS **WALOG2000667478**

Database:	Ecology Well Logs	Well Log ID:	1029401
Well Tag #:	BIL470	Project Tag #:	Not Reported
Notice of Intent #:	RE10678	Date Received:	19-MAR-15
Diameter (in):	8	Casing Depth (ft):	55
Well completion:	19-DEC-14	Well Owner:	LCL
Well Type:	Resource Protection	Driller #:	3144
Static Water Level:	Not Reported	Flow Rate (gpm):	Not Reported
Flow Type:	Not Reported	PSI:	Not Reported
Well Test:	Not Reported	Water Reclamation #:	8

AB7935
WNW
1/2 - 1 Mile
Lower

WA WELLS **WALOG2000667479**

Database:	Ecology Well Logs	Well Log ID:	1029402
Well Tag #:	BIZ504	Project Tag #:	Not Reported
Notice of Intent #:	RE10678	Date Received:	19-MAR-15
Diameter (in):	8	Casing Depth (ft):	55
Well completion:	19-DEC-14	Well Owner:	LCL
Well Type:	Resource Protection	Driller #:	3144
Static Water Level:	Not Reported	Flow Rate (gpm):	Not Reported
Flow Type:	Not Reported	PSI:	Not Reported
Well Test:	Not Reported	Water Reclamation #:	8

DRAFT

Map ID Direction Distance Elevation	Database	EDR ID Number
AB7936 **WNW** **1/2 - 1 Mile** **Lower**	**WA WELLS**	**WALOG2000667480**

Database:	Ecology Well Logs	Well Log ID:	1029403
Well Tag #:	BIZ507	Project Tag #:	Not Reported
Notice of Intent #:	RE10678	Date Received:	19-MAR-15
Diameter (in):	8	Casing Depth (ft):	55
Well completion:	19-DEC-14	Well Owner:	LCL
Well Type:	Resource Protection	Driller #:	3144
Static Water Level:	Not Reported	Flow Rate (gpm):	Not Reported
Flow Type:	Not Reported	PSI:	Not Reported
Well Test:	Not Reported	Water Reclamation #:	8

AB7937 **WNW** **1/2 - 1 Mile** **Lower**	**WA WELLS**	**WALOG2000667481**

Database:	Ecology Well Logs	Well Log ID:	1029404
Well Tag #:	BIL401	Project Tag #:	Not Reported
Notice of Intent #:	RE10678	Date Received:	23-APR-15
Diameter (in):	8	Casing Depth (ft):	70
Well completion:	19-DEC-14	Well Owner:	LCL
Well Type:	Resource Protection	Driller #:	3144
Static Water Level:	Not Reported	Flow Rate (gpm):	Not Reported
Flow Type:	Not Reported	PSI:	Not Reported
Well Test:	Not Reported	Water Reclamation #:	8

AB7938 **WNW** **1/2 - 1 Mile** **Lower**	**WA WELLS**	**WALOG2000667482**

Database:	Ecology Well Logs	Well Log ID:	1029405
Well Tag #:	BIL492	Project Tag #:	Not Reported
Notice of Intent #:	RE10678	Date Received:	19-MAR-15
Diameter (in):	8	Casing Depth (ft):	55
Well completion:	19-DEC-14	Well Owner:	LCL
Well Type:	Resource Protection	Driller #:	3144
Static Water Level:	Not Reported	Flow Rate (gpm):	Not Reported
Flow Type:	Not Reported	PSI:	Not Reported
Well Test:	Not Reported	Water Reclamation #:	8

AB7939 **WNW** **1/2 - 1 Mile** **Lower**	**WA WELLS**	**WALOG2000667483**

Database:	Ecology Well Logs	Well Log ID:	1029406
Well Tag #:	BIZ512	Project Tag #:	Not Reported
Notice of Intent #:	RE10678	Date Received:	19-MAR-15
Diameter (in):	8	Casing Depth (ft):	55

DRAFT

Well completion:	19-DEC-14	Well Owner:	LCL
Well Type:	Resource Protection	Driller #:	3144
Static Water Level:	Not Reported	Flow Rate (gpm):	Not Reported
Flow Type:	Not Reported	PSI:	Not Reported
Well Test:	Not Reported	Water Reclamation #:	8

AB7940
WNW
1/2 - 1 Mile
Lower

WA WELLS **WALOG2000667485**

Database:	Ecology Well Logs	Well Log ID:	1029408
Well Tag #:	BIL410	Project Tag #:	Not Reported
Notice of Intent #:	RE10678	Date Received:	23-APR-15
Diameter (in):	8	Casing Depth (ft):	80
Well completion:	19-DEC-14	Well Owner:	LCL
Well Type:	Resource Protection	Driller #:	3144
Static Water Level:	Not Reported	Flow Rate (gpm):	Not Reported
Flow Type:	Not Reported	PSI:	Not Reported
Well Test:	Not Reported	Water Reclamation #:	8

AB7941
WNW
1/2 - 1 Mile
Lower

WA WELLS **WALOG2000667486**

Database:	Ecology Well Logs	Well Log ID:	1029409
Well Tag #:	BIL495	Project Tag #:	Not Reported
Notice of Intent #:	RE10678	Date Received:	19-MAR-15
Diameter (in):	8	Casing Depth (ft):	55
Well completion:	19-DEC-14	Well Owner:	LCL
Well Type:	Resource Protection	Driller #:	3144
Static Water Level:	Not Reported	Flow Rate (gpm):	Not Reported
Flow Type:	Not Reported	PSI:	Not Reported
Well Test:	Not Reported	Water Reclamation #:	8

AB7942
WNW
1/2 - 1 Mile
Lower

WA WELLS **WALOG2000667487**

Database:	Ecology Well Logs	Well Log ID:	1029410
Well Tag #:	BIL459	Project Tag #:	Not Reported
Notice of Intent #:	RE10678	Date Received:	19-MAR-15
Diameter (in):	8	Casing Depth (ft):	55
Well completion:	19-DEC-14	Well Owner:	LCL
Well Type:	Resource Protection	Driller #:	3144
Static Water Level:	Not Reported	Flow Rate (gpm):	Not Reported
Flow Type:	Not Reported	PSI:	Not Reported
Well Test:	Not Reported	Water Reclamation #:	8

DRAFT

Map ID Direction Distance Elevation	Database	EDR ID Number
AB7943 **WNW** **1/2 - 1 Mile** **Lower**	**WA WELLS**	**WALOG2000667488**

Database:	Ecology Well Logs	Well Log ID:	1029414
Well Tag #:	BIL447	Project Tag #:	Not Reported
Notice of Intent #:	RE10678	Date Received:	19-MAR-15
Diameter (in):	8	Casing Depth (ft):	55
Well completion:	19-DEC-14	Well Owner:	LCL
Well Type:	Resource Protection	Driller #:	3144
Static Water Level:	Not Reported	Flow Rate (gpm):	Not Reported
Flow Type:	Not Reported	PSI:	Not Reported
Well Test:	Not Reported	Water Reclamation #:	8

AB7944 **WNW** **1/2 - 1 Mile** **Lower**	**WA WELLS**	**WALOG2000667490**

Database:	Ecology Well Logs	Well Log ID:	1029416
Well Tag #:	BIL454	Project Tag #:	Not Reported
Notice of Intent #:	RE10678	Date Received:	19-MAR-15
Diameter (in):	8	Casing Depth (ft):	55
Well completion:	19-DEC-14	Well Owner:	LCL
Well Type:	Resource Protection	Driller #:	3144
Static Water Level:	Not Reported	Flow Rate (gpm):	Not Reported
Flow Type:	Not Reported	PSI:	Not Reported
Well Test:	Not Reported	Water Reclamation #:	8

AB7945 **WNW** **1/2 - 1 Mile** **Lower**	**WA WELLS**	**WALOG2000667491**

Database:	Ecology Well Logs	Well Log ID:	1029417
Well Tag #:	BIL452	Project Tag #:	Not Reported
Notice of Intent #:	RE10678	Date Received:	19-MAR-15
Diameter (in):	8	Casing Depth (ft):	55
Well completion:	19-DEC-14	Well Owner:	LCL
Well Type:	Resource Protection	Driller #:	3144
Static Water Level:	Not Reported	Flow Rate (gpm):	Not Reported
Flow Type:	Not Reported	PSI:	Not Reported
Well Test:	Not Reported	Water Reclamation #:	8

AB7946 **WNW** **1/2 - 1 Mile** **Lower**	**WA WELLS**	**WALOG2000667492**

Database:	Ecology Well Logs	Well Log ID:	1029418
Well Tag #:	BIL449	Project Tag #:	Not Reported
Notice of Intent #:	RE10678	Date Received:	19-MAR-15
Diameter (in):	8	Casing Depth (ft):	55

DRAFT

Well completion:	19-DEC-14	Well Owner:	LCL
Well Type:	Resource Protection	Driller #:	3144
Static Water Level:	Not Reported	Flow Rate (gpm):	Not Reported
Flow Type:	Not Reported	PSI:	Not Reported
Well Test:	Not Reported	Water Reclamation #:	8

AB7947
WNW
1/2 - 1 Mile
Lower

WA WELLS **WALOG2000667493**

Database:	Ecology Well Logs	Well Log ID:	1029419
Well Tag #:	BIL445	Project Tag #:	Not Reported
Notice of Intent #:	RE10678	Date Received:	19-MAR-15
Diameter (in):	8	Casing Depth (ft):	55
Well completion:	19-DEC-14	Well Owner:	LCL
Well Type:	Resource Protection	Driller #:	3144
Static Water Level:	Not Reported	Flow Rate (gpm):	Not Reported
Flow Type:	Not Reported	PSI:	Not Reported
Well Test:	Not Reported	Water Reclamation #:	8

AB7948
WNW
1/2 - 1 Mile
Lower

WA WELLS **WALOG2000667494**

Database:	Ecology Well Logs	Well Log ID:	1029420
Well Tag #:	BIL443	Project Tag #:	Not Reported
Notice of Intent #:	RE10678	Date Received:	19-MAR-15
Diameter (in):	8	Casing Depth (ft):	55
Well completion:	19-DEC-14	Well Owner:	LCL
Well Type:	Resource Protection	Driller #:	3144
Static Water Level:	Not Reported	Flow Rate (gpm):	Not Reported
Flow Type:	Not Reported	PSI:	Not Reported
Well Test:	Not Reported	Water Reclamation #:	8

AB7949
WNW
1/2 - 1 Mile
Lower

WA WELLS **WALOG2000667495**

Database:	Ecology Well Logs	Well Log ID:	1029421
Well Tag #:	BIL418	Project Tag #:	Not Reported
Notice of Intent #:	RE10678	Date Received:	19-MAR-15
Diameter (in):	8	Casing Depth (ft):	55
Well completion:	19-DEC-14	Well Owner:	LCL
Well Type:	Resource Protection	Driller #:	3144
Static Water Level:	Not Reported	Flow Rate (gpm):	Not Reported
Flow Type:	Not Reported	PSI:	Not Reported
Well Test:	Not Reported	Water Reclamation #:	8

DRAFT

Map ID Direction Distance Elevation	Database	EDR ID Number
AB7950 **WNW** **1/2 - 1 Mile** **Lower**	**WA WELLS**	**WALOG2000667496**

Database:	Ecology Well Logs	Well Log ID:	1029422
Well Tag #:	BIL422	Project Tag #:	Not Reported
Notice of Intent #:	RE10678	Date Received:	19-MAR-15
Diameter (in):	8	Casing Depth (ft):	55
Well completion:	19-DEC-14	Well Owner:	LCL
Well Type:	Resource Protection	Driller #:	3144
Static Water Level:	Not Reported	Flow Rate (gpm):	Not Reported
Flow Type:	Not Reported	PSI:	Not Reported
Well Test:	Not Reported	Water Reclamation #:	8

AB7951 **WNW** **1/2 - 1 Mile** **Lower**	**WA WELLS**	**WALOG2000667502**

Database:	Ecology Well Logs	Well Log ID:	1029429
Well Tag #:	BIL424	Project Tag #:	Not Reported
Notice of Intent #:	RE10678	Date Received:	19-MAR-15
Diameter (in):	8	Casing Depth (ft):	55
Well completion:	19-DEC-14	Well Owner:	LCL
Well Type:	Resource Protection	Driller #:	3144
Static Water Level:	Not Reported	Flow Rate (gpm):	Not Reported
Flow Type:	Not Reported	PSI:	Not Reported
Well Test:	Not Reported	Water Reclamation #:	8

AB7952 **WNW** **1/2 - 1 Mile** **Lower**	**WA WELLS**	**WALOG2000667503**

Database:	Ecology Well Logs	Well Log ID:	1029430
Well Tag #:	BIL428	Project Tag #:	Not Reported
Notice of Intent #:	RE10678	Date Received:	19-MAR-15
Diameter (in):	8	Casing Depth (ft):	55
Well completion:	19-DEC-14	Well Owner:	LCL
Well Type:	Resource Protection	Driller #:	3144
Static Water Level:	Not Reported	Flow Rate (gpm):	Not Reported
Flow Type:	Not Reported	PSI:	Not Reported
Well Test:	Not Reported	Water Reclamation #:	8

AB7953 **WNW** **1/2 - 1 Mile** **Lower**	**WA WELLS**	**WALOG2000667504**

Database:	Ecology Well Logs	Well Log ID:	1029431
Well Tag #:	BIL430	Project Tag #:	Not Reported
Notice of Intent #:	RE10678	Date Received:	19-MAR-15
Diameter (in):	8	Casing Depth (ft):	55

DRAFT

Well completion:	19-DEC-14	Well Owner:	LCL
Well Type:	Resource Protection	Driller #:	3144
Static Water Level:	Not Reported	Flow Rate (gpm):	Not Reported
Flow Type:	Not Reported	PSI:	Not Reported
Well Test:	Not Reported	Water Reclamation #:	8

AB7954
WNW
1/2 - 1 Mile
Lower

WA WELLS **WALOG2000667505**

Database:	Ecology Well Logs	Well Log ID:	1029432
Well Tag #:	BIL432	Project Tag #:	Not Reported
Notice of Intent #:	RE10678	Date Received:	19-MAR-15
Diameter (in):	8	Casing Depth (ft):	55
Well completion:	19-DEC-14	Well Owner:	LCL
Well Type:	Resource Protection	Driller #:	3144
Static Water Level:	Not Reported	Flow Rate (gpm):	Not Reported
Flow Type:	Not Reported	PSI:	Not Reported
Well Test:	Not Reported	Water Reclamation #:	8

AB7955
WNW
1/2 - 1 Mile
Lower

WA WELLS **WALOG2000667506**

Database:	Ecology Well Logs	Well Log ID:	1029433
Well Tag #:	BIL436	Project Tag #:	Not Reported
Notice of Intent #:	RE10678	Date Received:	19-MAR-15
Diameter (in):	8	Casing Depth (ft):	55
Well completion:	19-DEC-14	Well Owner:	LCL
Well Type:	Resource Protection	Driller #:	3144
Static Water Level:	Not Reported	Flow Rate (gpm):	Not Reported
Flow Type:	Not Reported	PSI:	Not Reported
Well Test:	Not Reported	Water Reclamation #:	8

AB7956
WNW
1/2 - 1 Mile
Lower

WA WELLS **WALOG2000667507**

Database:	Ecology Well Logs	Well Log ID:	1029434
Well Tag #:	BIL438	Project Tag #:	Not Reported
Notice of Intent #:	RE10678	Date Received:	19-MAR-15
Diameter (in):	8	Casing Depth (ft):	55
Well completion:	19-DEC-14	Well Owner:	LCL
Well Type:	Resource Protection	Driller #:	3144
Static Water Level:	Not Reported	Flow Rate (gpm):	Not Reported
Flow Type:	Not Reported	PSI:	Not Reported
Well Test:	Not Reported	Water Reclamation #:	8

DRAFT

Map ID Direction Distance Elevation	Database	EDR ID Number
AB7957 **WNW** **1/2 - 1 Mile** **Lower**	**WA WELLS**	**WALOG2000667508**

Database:	Ecology Well Logs	Well Log ID:	1029435
Well Tag #:	BIL440	Project Tag #:	Not Reported
Notice of Intent #:	RE10678	Date Received:	19-MAR-15
Diameter (in):	8	Casing Depth (ft):	55
Well completion:	19-DEC-14	Well Owner:	LCL
Well Type:	Resource Protection	Driller #:	3144
Static Water Level:	Not Reported	Flow Rate (gpm):	Not Reported
Flow Type:	Not Reported	PSI:	Not Reported
Well Test:	Not Reported	Water Reclamation #:	8

AB7958 **WNW** **1/2 - 1 Mile** **Lower**	**WA WELLS**	**WALOG2000667509**

Database:	Ecology Well Logs	Well Log ID:	1029436
Well Tag #:	BIL442	Project Tag #:	Not Reported
Notice of Intent #:	RE10678	Date Received:	19-MAR-15
Diameter (in):	8	Casing Depth (ft):	55
Well completion:	19-DEC-14	Well Owner:	LCL
Well Type:	Resource Protection	Driller #:	3144
Static Water Level:	Not Reported	Flow Rate (gpm):	Not Reported
Flow Type:	Not Reported	PSI:	Not Reported
Well Test:	Not Reported	Water Reclamation #:	8

AB7959 **WNW** **1/2 - 1 Mile** **Lower**	**WA WELLS**	**WALOG2000667523**

Database:	Ecology Well Logs	Well Log ID:	1029450
Well Tag #:	BIL456	Project Tag #:	Not Reported
Notice of Intent #:	RE10678	Date Received:	19-MAR-15
Diameter (in):	8	Casing Depth (ft):	55
Well completion:	19-DEC-14	Well Owner:	LCL
Well Type:	Resource Protection	Driller #:	3144
Static Water Level:	Not Reported	Flow Rate (gpm):	Not Reported
Flow Type:	Not Reported	PSI:	Not Reported
Well Test:	Not Reported	Water Reclamation #:	8

AB7960 **WNW** **1/2 - 1 Mile** **Lower**	**WA WELLS**	**WALOG2000667524**

Database:	Ecology Well Logs	Well Log ID:	1029451
Well Tag #:	BIL455	Project Tag #:	Not Reported
Notice of Intent #:	RE10678	Date Received:	19-MAR-15
Diameter (in):	8	Casing Depth (ft):	55

DRAFT

Well completion:	19-DEC-14	Well Owner:	LCL
Well Type:	Resource Protection	Driller #:	3144
Static Water Level:	Not Reported	Flow Rate (gpm):	Not Reported
Flow Type:	Not Reported	PSI:	Not Reported
Well Test:	Not Reported	Water Reclamation #:	8

AB7961
WNW
1/2 - 1 Mile
Lower

WA WELLS **WALOG2000667525**

Database:	Ecology Well Logs	Well Log ID:	1029452
Well Tag #:	BIL453	Project Tag #:	Not Reported
Notice of Intent #:	RE10678	Date Received:	19-MAR-15
Diameter (in):	8	Casing Depth (ft):	55
Well completion:	19-DEC-14	Well Owner:	LCL
Well Type:	Resource Protection	Driller #:	3144
Static Water Level:	Not Reported	Flow Rate (gpm):	Not Reported
Flow Type:	Not Reported	PSI:	Not Reported
Well Test:	Not Reported	Water Reclamation #:	8

AB7962
WNW
1/2 - 1 Mile
Lower

WA WELLS **WALOG2000667526**

Database:	Ecology Well Logs	Well Log ID:	1029453
Well Tag #:	BIL450	Project Tag #:	Not Reported
Notice of Intent #:	RE10678	Date Received:	19-MAR-15
Diameter (in):	8	Casing Depth (ft):	55
Well completion:	19-DEC-14	Well Owner:	LCL
Well Type:	Resource Protection	Driller #:	3144
Static Water Level:	Not Reported	Flow Rate (gpm):	Not Reported
Flow Type:	Not Reported	PSI:	Not Reported
Well Test:	Not Reported	Water Reclamation #:	8

AB7963
WNW
1/2 - 1 Mile
Lower

WA WELLS **WALOG2000667527**

Database:	Ecology Well Logs	Well Log ID:	1029454
Well Tag #:	BIL444	Project Tag #:	Not Reported
Notice of Intent #:	RE10678	Date Received:	19-MAR-15
Diameter (in):	8	Casing Depth (ft):	55
Well completion:	19-DEC-14	Well Owner:	LCL
Well Type:	Resource Protection	Driller #:	3144
Static Water Level:	Not Reported	Flow Rate (gpm):	Not Reported
Flow Type:	Not Reported	PSI:	Not Reported
Well Test:	Not Reported	Water Reclamation #:	8

DRAFT

Map ID Direction Distance Elevation	Database	EDR ID Number
AB7964 **WNW** **1/2 - 1 Mile** **Lower**	**WA WELLS**	**WALOG2000667528**

Database:	Ecology Well Logs	Well Log ID:	1029456
Well Tag #:	BIL421	Project Tag #:	Not Reported
Notice of Intent #:	RE10678	Date Received:	19-MAR-15
Diameter (in):	8	Casing Depth (ft):	55
Well completion:	19-DEC-14	Well Owner:	LCL
Well Type:	Resource Protection	Driller #:	3144
Static Water Level:	Not Reported	Flow Rate (gpm):	Not Reported
Flow Type:	Not Reported	PSI:	Not Reported
Well Test:	Not Reported	Water Reclamation #:	8

AB7965 **WNW** **1/2 - 1 Mile** **Lower**	**WA WELLS**	**WALOG2000667529**

Database:	Ecology Well Logs	Well Log ID:	1029457
Well Tag #:	BIL423	Project Tag #:	Not Reported
Notice of Intent #:	RE10678	Date Received:	19-MAR-15
Diameter (in):	8	Casing Depth (ft):	55
Well completion:	19-DEC-14	Well Owner:	LCL
Well Type:	Resource Protection	Driller #:	3144
Static Water Level:	Not Reported	Flow Rate (gpm):	Not Reported
Flow Type:	Not Reported	PSI:	Not Reported
Well Test:	Not Reported	Water Reclamation #:	8

AB7966 **WNW** **1/2 - 1 Mile** **Lower**	**WA WELLS**	**WALOG2000667530**

Database:	Ecology Well Logs	Well Log ID:	1029458
Well Tag #:	BIL425	Project Tag #:	Not Reported
Notice of Intent #:	RE10678	Date Received:	19-MAR-15
Diameter (in):	8	Casing Depth (ft):	55
Well completion:	19-DEC-14	Well Owner:	LCL
Well Type:	Resource Protection	Driller #:	3144
Static Water Level:	Not Reported	Flow Rate (gpm):	Not Reported
Flow Type:	Not Reported	PSI:	Not Reported
Well Test:	Not Reported	Water Reclamation #:	8

AB7967 **WNW** **1/2 - 1 Mile** **Lower**	**WA WELLS**	**WALOG2000667531**

Database:	Ecology Well Logs	Well Log ID:	1029459
Well Tag #:	BIL427	Project Tag #:	Not Reported
Notice of Intent #:	RE10678	Date Received:	19-MAR-15
Diameter (in):	8	Casing Depth (ft):	55

DRAFT

Well completion:	19-DEC-14	Well Owner:	LCL
Well Type:	Resource Protection	Driller #:	3144
Static Water Level:	Not Reported	Flow Rate (gpm):	Not Reported
Flow Type:	Not Reported	PSI:	Not Reported
Well Test:	Not Reported	Water Reclamation #:	8

AB7968
WNW
1/2 - 1 Mile
Lower

WA WELLS **WALOG2000667532**

Database:	Ecology Well Logs	Well Log ID:	1029460
Well Tag #:	BIL429	Project Tag #:	Not Reported
Notice of Intent #:	RE10678	Date Received:	19-MAR-15
Diameter (in):	8	Casing Depth (ft):	55
Well completion:	19-DEC-14	Well Owner:	LCL
Well Type:	Resource Protection	Driller #:	3144
Static Water Level:	Not Reported	Flow Rate (gpm):	Not Reported
Flow Type:	Not Reported	PSI:	Not Reported
Well Test:	Not Reported	Water Reclamation #:	8

AB7969
WNW
1/2 - 1 Mile
Lower

WA WELLS **WALOG2000667533**

Database:	Ecology Well Logs	Well Log ID:	1029461
Well Tag #:	BIL431	Project Tag #:	Not Reported
Notice of Intent #:	RE10678	Date Received:	19-MAR-15
Diameter (in):	8	Casing Depth (ft):	55
Well completion:	19-DEC-14	Well Owner:	LCL
Well Type:	Resource Protection	Driller #:	3144
Static Water Level:	Not Reported	Flow Rate (gpm):	Not Reported
Flow Type:	Not Reported	PSI:	Not Reported
Well Test:	Not Reported	Water Reclamation #:	8

AB7970
WNW
1/2 - 1 Mile
Lower

WA WELLS **WALOG2000667534**

Database:	Ecology Well Logs	Well Log ID:	1029462
Well Tag #:	BIL435	Project Tag #:	Not Reported
Notice of Intent #:	RE10678	Date Received:	19-MAR-15
Diameter (in):	8	Casing Depth (ft):	55
Well completion:	19-DEC-14	Well Owner:	LCL
Well Type:	Resource Protection	Driller #:	3144
Static Water Level:	Not Reported	Flow Rate (gpm):	Not Reported
Flow Type:	Not Reported	PSI:	Not Reported
Well Test:	Not Reported	Water Reclamation #:	8

DRAFT

Map ID Direction Distance Elevation	Database	EDR ID Number
AB7971 **WNW** **1/2 - 1 Mile** **Lower**	**WA WELLS**	**WALOG2000667535**

Database:	Ecology Well Logs	Well Log ID:	1029463
Well Tag #:	BIL439	Project Tag #:	Not Reported
Notice of Intent #:	RE10678	Date Received:	19-MAR-15
Diameter (in):	8	Casing Depth (ft):	55
Well completion:	19-DEC-14	Well Owner:	LCL
Well Type:	Resource Protection	Driller #:	3144
Static Water Level:	Not Reported	Flow Rate (gpm):	Not Reported
Flow Type:	Not Reported	PSI:	Not Reported
Well Test:	Not Reported	Water Reclamation #:	8

AB7972 **WNW** **1/2 - 1 Mile** **Lower**	**WA WELLS**	**WALOG2000667536**

Database:	Ecology Well Logs	Well Log ID:	1029464
Well Tag #:	BIL441	Project Tag #:	Not Reported
Notice of Intent #:	RE10678	Date Received:	19-MAR-15
Diameter (in):	8	Casing Depth (ft):	55
Well completion:	19-DEC-14	Well Owner:	LCL
Well Type:	Resource Protection	Driller #:	3144
Static Water Level:	Not Reported	Flow Rate (gpm):	Not Reported
Flow Type:	Not Reported	PSI:	Not Reported
Well Test:	Not Reported	Water Reclamation #:	8

AB7973 **WNW** **1/2 - 1 Mile** **Lower**	**WA WELLS**	**WALOG2000667544**

Database:	Ecology Well Logs	Well Log ID:	1029472
Well Tag #:	BIL451	Project Tag #:	Not Reported
Notice of Intent #:	RE10678	Date Received:	19-MAR-15
Diameter (in):	8	Casing Depth (ft):	55
Well completion:	19-DEC-14	Well Owner:	LCL
Well Type:	Resource Protection	Driller #:	3144
Static Water Level:	Not Reported	Flow Rate (gpm):	Not Reported
Flow Type:	Not Reported	PSI:	Not Reported
Well Test:	Not Reported	Water Reclamation #:	8

AB7974 **WNW** **1/2 - 1 Mile** **Lower**	**WA WELLS**	**WALOG2000667545**

Database:	Ecology Well Logs	Well Log ID:	1029473
Well Tag #:	BIL419	Project Tag #:	Not Reported
Notice of Intent #:	RE10678	Date Received:	19-MAR-15
Diameter (in):	8	Casing Depth (ft):	55

DRAFT

Well completion:	19-DEC-14	Well Owner:	LCL
Well Type:	Resource Protection	Driller #:	3144
Static Water Level:	Not Reported	Flow Rate (gpm):	Not Reported
Flow Type:	Not Reported	PSI:	Not Reported
Well Test:	Not Reported	Water Reclamation #:	8

AB7975
WNW
1/2 - 1 Mile
Lower

WA WELLS **WALOG2000667546**

Database:	Ecology Well Logs	Well Log ID:	1029474
Well Tag #:	BIL417	Project Tag #:	Not Reported
Notice of Intent #:	RE10678	Date Received:	19-MAR-15
Diameter (in):	8	Casing Depth (ft):	55
Well completion:	19-DEC-14	Well Owner:	LCL
Well Type:	Resource Protection	Driller #:	3144
Static Water Level:	Not Reported	Flow Rate (gpm):	Not Reported
Flow Type:	Not Reported	PSI:	Not Reported
Well Test:	Not Reported	Water Reclamation #:	8

AB7976
WNW
1/2 - 1 Mile
Lower

WA WELLS **WALOG2000667547**

Database:	Ecology Well Logs	Well Log ID:	1029475
Well Tag #:	BIL426	Project Tag #:	Not Reported
Notice of Intent #:	RE10678	Date Received:	19-MAR-15
Diameter (in):	8	Casing Depth (ft):	55
Well completion:	19-DEC-14	Well Owner:	LCL
Well Type:	Resource Protection	Driller #:	3144
Static Water Level:	Not Reported	Flow Rate (gpm):	Not Reported
Flow Type:	Not Reported	PSI:	Not Reported
Well Test:	Not Reported	Water Reclamation #:	8

AB7977
WNW
1/2 - 1 Mile
Lower

WA WELLS **WALOG2000667548**

Database:	Ecology Well Logs	Well Log ID:	1029476
Well Tag #:	BIL446	Project Tag #:	Not Reported
Notice of Intent #:	RE10678	Date Received:	19-MAR-15
Diameter (in):	8	Casing Depth (ft):	55
Well completion:	19-DEC-14	Well Owner:	LCL
Well Type:	Resource Protection	Driller #:	3144
Static Water Level:	Not Reported	Flow Rate (gpm):	Not Reported
Flow Type:	Not Reported	PSI:	Not Reported
Well Test:	Not Reported	Water Reclamation #:	8

DRAFT

Map ID Direction Distance Elevation	Database	EDR ID Number
AB7978 **WNW** **1/2 - 1 Mile** **Lower**	**WA WELLS**	**WALOG2000667549**

Database:	Ecology Well Logs	Well Log ID:	1029477
Well Tag #:	BIL437	Project Tag #:	Not Reported
Notice of Intent #:	RE10678	Date Received:	19-MAR-15
Diameter (in):	8	Casing Depth (ft):	55
Well completion:	19-DEC-14	Well Owner:	LCL
Well Type:	Resource Protection	Driller #:	3144
Static Water Level:	Not Reported	Flow Rate (gpm):	Not Reported
Flow Type:	Not Reported	PSI:	Not Reported
Well Test:	Not Reported	Water Reclamation #:	8

AB7979 **WNW** **1/2 - 1 Mile** **Lower**	**WA WELLS**	**WALOG2000667551**

Database:	Ecology Well Logs	Well Log ID:	1029479
Well Tag #:	BIL420	Project Tag #:	Not Reported
Notice of Intent #:	RE10678	Date Received:	19-MAR-15
Diameter (in):	8	Casing Depth (ft):	55
Well completion:	19-DEC-14	Well Owner:	LCL
Well Type:	Resource Protection	Driller #:	3144
Static Water Level:	Not Reported	Flow Rate (gpm):	Not Reported
Flow Type:	Not Reported	PSI:	Not Reported
Well Test:	Not Reported	Water Reclamation #:	8

AB7980 **WNW** **1/2 - 1 Mile** **Lower**	**WA WELLS**	**WALOG2000667552**

Database:	Ecology Well Logs	Well Log ID:	1029481
Well Tag #:	BIL434	Project Tag #:	Not Reported
Notice of Intent #:	RE10678	Date Received:	19-MAR-15
Diameter (in):	8	Casing Depth (ft):	55
Well completion:	19-DEC-14	Well Owner:	LCL
Well Type:	Resource Protection	Driller #:	3144
Static Water Level:	Not Reported	Flow Rate (gpm):	Not Reported
Flow Type:	Not Reported	PSI:	Not Reported
Well Test:	Not Reported	Water Reclamation #:	8

AB7981 **WNW** **1/2 - 1 Mile** **Lower**	**WA WELLS**	**WALOG2000667553**

Database:	Ecology Well Logs	Well Log ID:	1029482
Well Tag #:	BIL448	Project Tag #:	Not Reported
Notice of Intent #:	RE10678	Date Received:	19-MAR-15
Diameter (in):	8	Casing Depth (ft):	55

DRAFT

Well completion:	19-DEC-14	Well Owner:	LCL
Well Type:	Resource Protection	Driller #:	3144
Static Water Level:	Not Reported	Flow Rate (gpm):	Not Reported
Flow Type:	Not Reported	PSI:	Not Reported
Well Test:	Not Reported	Water Reclamation #:	8

AB7982
WNW
1/2 - 1 Mile
Lower

WA WELLS **WALOG2000667554**

Database:	Ecology Well Logs	Well Log ID:	1029483
Well Tag #:	BIL433	Project Tag #:	Not Reported
Notice of Intent #:	RE10678	Date Received:	19-MAR-15
Diameter (in):	8	Casing Depth (ft):	55
Well completion:	19-DEC-14	Well Owner:	LCL
Well Type:	Resource Protection	Driller #:	3144
Static Water Level:	Not Reported	Flow Rate (gpm):	Not Reported
Flow Type:	Not Reported	PSI:	Not Reported
Well Test:	Not Reported	Water Reclamation #:	8

AB7983
WNW
1/2 - 1 Mile
Lower

WA WELLS **WALOG2000667620**

Database:	Ecology Well Logs	Well Log ID:	1029567
Well Tag #:	AAF812	Project Tag #:	Not Reported
Notice of Intent #:	AE31993	Date Received:	24-JUN-15
Diameter (in):	2	Casing Depth (ft):	105
Well completion:	21-MAY-15	Well Owner:	LCL
Well Type:	Decommisioning	Driller #:	3144
Static Water Level:	Not Reported	Flow Rate (gpm):	Not Reported
Flow Type:	Not Reported	PSI:	Not Reported
Well Test:	Not Reported	Water Reclamation #:	8

AB7984
WNW
1/2 - 1 Mile
Lower

WA WELLS **WALOG2000668960**

Database:	Ecology Well Logs	Well Log ID:	1032937
Well Tag #:	Not Reported	Project Tag #:	Not Reported
Notice of Intent #:	SE55048	Date Received:	19-JUL-15
Diameter (in):	8	Casing Depth (ft):	40.4166679382324
Well completion:	11-JUN-15	Well Owner:	MUI Terry LLC
Well Type:	Resource Protection	Driller #:	3143
Static Water Level:	Not Reported	Flow Rate (gpm):	Not Reported
Flow Type:	Dry Hole	PSI:	Not Reported
Well Test:	Not Reported	Water Reclamation #:	8

DRAFT

Map ID Direction Distance Elevation	Database	EDR ID Number
AB7985 **WNW** **1/2 - 1 Mile** **Lower**	**WA WELLS**	**WALOG2000668961**

Database:	Ecology Well Logs	Well Log ID:	1032938
Well Tag #:	Not Reported	Project Tag #:	Not Reported
Notice of Intent #:	SE55048	Date Received:	19-JUL-15
Diameter (in):	8	Casing Depth (ft):	40.4166679382324
Well completion:	11-JUN-15	Well Owner:	MUI Terry LLC
Well Type:	Resource Protection	Driller #:	3143
Static Water Level:	Not Reported	Flow Rate (gpm):	Not Reported
Flow Type:	Dry Hole	PSI:	Not Reported
Well Test:	Not Reported	Water Reclamation #:	8

AB7986 **WNW** **1/2 - 1 Mile** **Lower**	**WA WELLS**	**WALOG2000668962**

Database:	Ecology Well Logs	Well Log ID:	1032939
Well Tag #:	Not Reported	Project Tag #:	Not Reported
Notice of Intent #:	SE55048	Date Received:	19-JUL-15
Diameter (in):	8	Casing Depth (ft):	40.4166679382324
Well completion:	11-JUN-15	Well Owner:	MUI Terry LLC
Well Type:	Resource Protection	Driller #:	3143
Static Water Level:	Not Reported	Flow Rate (gpm):	Not Reported
Flow Type:	Dry Hole	PSI:	Not Reported
Well Test:	Not Reported	Water Reclamation #:	8

AB7987 **WNW** **1/2 - 1 Mile** **Lower**	**WA WELLS**	**WALOG2000668963**

Database:	Ecology Well Logs	Well Log ID:	1032940
Well Tag #:	Not Reported	Project Tag #:	Not Reported
Notice of Intent #:	AE32388	Date Received:	19-JUL-15
Diameter (in):	8	Casing Depth (ft):	40.4166679382324
Well completion:	11-JUN-15	Well Owner:	MUI Terry LLC
Well Type:	Decommisioning	Driller #:	3143
Static Water Level:	Not Reported	Flow Rate (gpm):	Not Reported
Flow Type:	Dry Hole	PSI:	Not Reported
Well Test:	Not Reported	Water Reclamation #:	8

AB7988 **WNW** **1/2 - 1 Mile** **Lower**	**WA WELLS**	**WALOG2000668964**

Database:	Ecology Well Logs	Well Log ID:	1032941
Well Tag #:	Not Reported	Project Tag #:	Not Reported
Notice of Intent #:	AE32388	Date Received:	19-JUL-15
Diameter (in):	8	Casing Depth (ft):	40.4166679382324

DRAFT

Well completion:	11-JUN-15	Well Owner:	MUI Terry LLC
Well Type:	Decommisioning	Driller #:	3143
Static Water Level:	Not Reported	Flow Rate (gpm):	Not Reported
Flow Type:	Dry Hole	PSI:	Not Reported
Well Test:	Not Reported	Water Reclamation #:	8

AB7989
WNW
1/2 - 1 Mile
Lower

WA WELLS **WALOG2000668965**

Database:	Ecology Well Logs	Well Log ID:	1032942
Well Tag #:	Not Reported	Project Tag #:	Not Reported
Notice of Intent #:	AE32388	Date Received:	19-JUL-15
Diameter (in):	8	Casing Depth (ft):	40.4166679382324
Well completion:	11-JUN-15	Well Owner:	MUI Terry LLC
Well Type:	Decommisioning	Driller #:	3143
Static Water Level:	Not Reported	Flow Rate (gpm):	Not Reported
Flow Type:	Dry Hole	PSI:	Not Reported
Well Test:	Not Reported	Water Reclamation #:	8

AB7990
WNW
1/2 - 1 Mile
Lower

WA WELLS **WALOG2000669792**

Database:	Ecology Well Logs	Well Log ID:	1034472
Well Tag #:	BIK960	Project Tag #:	Not Reported
Notice of Intent #:	RE11401	Date Received:	10-JUL-15
Diameter (in):	2.75	Casing Depth (ft):	140
Well completion:	11-JUN-15	Well Owner:	MUI Terry LLC
Well Type:	Resource Protection	Driller #:	2823
Static Water Level:	Not Reported	Flow Rate (gpm):	Not Reported
Flow Type:	Not Reported	PSI:	Not Reported
Well Test:	Not Reported	Water Reclamation #:	8

AB7991
WNW
1/2 - 1 Mile
Lower

WA WELLS **WALOG2000681352**

Database:	Ecology Well Logs	Well Log ID:	1081943
Well Tag #:	BIX081	Project Tag #:	Not Reported
Notice of Intent #:	RE11767	Date Received:	13-NOV-15
Diameter (in):	8.25	Casing Depth (ft):	81.5
Well completion:	23-SEP-15	Well Owner:	NASH-Holland
Well Type:	Resource Protection	Driller #:	0
Static Water Level:	74	Flow Rate (gpm):	Not Reported
Flow Type:	Static Level	PSI:	Not Reported
Well Test:	Not Reported	Water Reclamation #:	8

DRAFT

Map ID Direction Distance Elevation	Database	EDR ID Number
AB7992 **WNW** **1/2 - 1 Mile** **Lower**	**WA WELLS**	**WALOG2000681353**

Database:	Ecology Well Logs	Well Log ID:	1081945
Well Tag #:	BIX087	Project Tag #:	Not Reported
Notice of Intent #:	RE11767	Date Received:	13-NOV-15
Diameter (in):	10.25	Casing Depth (ft):	75
Well completion:	01-OCT-15	Well Owner:	NASH-Holland
Well Type:	Resource Protection	Driller #:	0
Static Water Level:	70	Flow Rate (gpm):	Not Reported
Flow Type:	Static Level	PSI:	Not Reported
Well Test:	Not Reported	Water Reclamation #:	8

AB7993 **WNW** **1/2 - 1 Mile** **Lower**	**WA WELLS**	**WALOG2000681354**

Database:	Ecology Well Logs	Well Log ID:	1081946
Well Tag #:	BIX090	Project Tag #:	Not Reported
Notice of Intent #:	RE11767	Date Received:	13-NOV-15
Diameter (in):	10.25	Casing Depth (ft):	70
Well completion:	06-OCT-15	Well Owner:	NASH-Holland
Well Type:	Resource Protection	Driller #:	0
Static Water Level:	65	Flow Rate (gpm):	Not Reported
Flow Type:	Static Level	PSI:	Not Reported
Well Test:	Not Reported	Water Reclamation #:	8

AB7994 **WNW** **1/2 - 1 Mile** **Lower**	**WA WELLS**	**WALOG2000681355**

Database:	Ecology Well Logs	Well Log ID:	1081947
Well Tag #:	BIX094	Project Tag #:	Not Reported
Notice of Intent #:	RE11767	Date Received:	13-NOV-15
Diameter (in):	8.25	Casing Depth (ft):	75
Well completion:	09-OCT-15	Well Owner:	NASH-Holland
Well Type:	Resource Protection	Driller #:	0
Static Water Level:	68	Flow Rate (gpm):	Not Reported
Flow Type:	Static Level	PSI:	Not Reported
Well Test:	Not Reported	Water Reclamation #:	8

AB7995 **WNW** **1/2 - 1 Mile** **Lower**	**WA WELLS**	**WALOG2000681356**

Database:	Ecology Well Logs	Well Log ID:	1081948
Well Tag #:	BIX097	Project Tag #:	Not Reported
Notice of Intent #:	RE11767	Date Received:	13-NOV-15
Diameter (in):	10.25	Casing Depth (ft):	65

DRAFT

Well completion:	13-OCT-15	Well Owner:	NASH-Holland
Well Type:	Resource Protection	Driller #:	0
Static Water Level:	62	Flow Rate (gpm):	Not Reported
Flow Type:	Static Level	PSI:	Not Reported
Well Test:	Not Reported	Water Reclamation #:	8

AB7996
WNW
1/2 - 1 Mile
Lower

WA WELLS **WALOG2000681357**

Database:	Ecology Well Logs	Well Log ID:	1081949
Well Tag #:	BIX100	Project Tag #:	Not Reported
Notice of Intent #:	RE11767	Date Received:	13-NOV-15
Diameter (in):	10	Casing Depth (ft):	71
Well completion:	14-OCT-15	Well Owner:	NASH-Holland
Well Type:	Resource Protection	Driller #:	0
Static Water Level:	64	Flow Rate (gpm):	Not Reported
Flow Type:	Static Level	PSI:	Not Reported
Well Test:	Not Reported	Water Reclamation #:	8

AB7997
WNW
1/2 - 1 Mile
Lower

WA WELLS **WALOG2000681358**

Database:	Ecology Well Logs	Well Log ID:	1081951
Well Tag #:	BIX103	Project Tag #:	Not Reported
Notice of Intent #:	RE11767	Date Received:	13-NOV-15
Diameter (in):	10.25	Casing Depth (ft):	70
Well completion:	15-OCT-15	Well Owner:	NASH-Holland
Well Type:	Resource Protection	Driller #:	0
Static Water Level:	65	Flow Rate (gpm):	Not Reported
Flow Type:	Static Level	PSI:	Not Reported
Well Test:	Not Reported	Water Reclamation #:	8

AB7998
WNW
1/2 - 1 Mile
Lower

WA WELLS **WALOG2000681361**

Database:	Ecology Well Logs	Well Log ID:	1081954
Well Tag #:	BIX092	Project Tag #:	Not Reported
Notice of Intent #:	RE11767	Date Received:	13-NOV-15
Diameter (in):	8.25	Casing Depth (ft):	72
Well completion:	07-OCT-15	Well Owner:	NASH-Holland
Well Type:	Resource Protection	Driller #:	0
Static Water Level:	65	Flow Rate (gpm):	Not Reported
Flow Type:	Static Level	PSI:	Not Reported
Well Test:	Not Reported	Water Reclamation #:	8

DRAFT

Map ID Direction Distance Elevation	Database	EDR ID Number
AB7999 **WNW** **1/2 - 1 Mile** **Lower**	**WA WELLS**	**WALOG2000681364**

Database:	Ecology Well Logs	Well Log ID:	1081961
Well Tag #:	BIX083	Project Tag #:	Not Reported
Notice of Intent #:	RE11767	Date Received:	13-NOV-15
Diameter (in):	8.25	Casing Depth (ft):	84
Well completion:	28-SEP-15	Well Owner:	NASH-Holland
Well Type:	Resource Protection	Driller #:	0
Static Water Level:	77	Flow Rate (gpm):	Not Reported
Flow Type:	Static Level	PSI:	Not Reported
Well Test:	Not Reported	Water Reclamation #:	8

DRAFT

GEOCHECK® - PHYSICAL SETTING SOURCE MAP FINDINGS
RADON

AREA RADON INFORMATION

Federal EPA Radon Zone for KING County: 3

Note: Zone 1 indoor average level > 4 pCi/L.
: Zone 2 indoor average level >= 2 pCi/L and <= 4 pCi/L.
: Zone 3 indoor average level < 2 pCi/L.

Federal Area Radon Information for KING COUNTY, WA

Number of sites tested: 106

Area	Average Activity	% <4 pCi/L	% 4-20 pCi/L	% >20 pCi/L
Living Area - 1st Floor	0.334 pCi/L	99%	1%	0%
Living Area - 2nd Floor	0.800 pCi/L	100%	0%	0%
Basement	0.538 pCi/L	97%	3%	0%

DRAFT

PHYSICAL SETTING SOURCE RECORDS SEARCHED

TOPOGRAPHIC INFORMATION

USGS 7.5' Digital Elevation Model (DEM)
Source: United States Geologic Survey
EDR acquired the USGS 7.5' Digital Elevation Model in 2002 and updated it in 2006. The 7.5 minute DEM corresponds to the USGS 1:24,000- and 1:25,000-scale topographic quadrangle maps. The DEM provides elevation data with consistent elevation units and projection.

Current USGS 7.5 Minute Topographic Map
Source: U.S. Geological Survey

HYDROLOGIC INFORMATION

Flood Zone Data: This data was obtained from the Federal Emergency Management Agency (FEMA). It depicts 100-year and 500-year flood zones as defined by FEMA. It includes the National Flood Hazard Layer (NFHL) which incorporates Flood Insurance Rate Map (FIRM) data and Q3 data from FEMA in areas not covered by NFHL.
Source: FEMA
Telephone: 877-336-2627
Date of Government Version: 2003, 2015

NWI: National Wetlands Inventory. This data, available in select counties across the country, was obtained by EDR in 2002, 2005, 2010 and 2015 from the U.S. Fish and Wildlife Service.

State Wetlands Data: Wetland Inventory
Source: Department of Ecology
Telephone: 360-407-6121

HYDROGEOLOGIC INFORMATION

AQUIFLOW[R] Information System
Source: EDR proprietary database of groundwater flow information
EDR has developed the AQUIFLOW Information System (AIS) to provide data on the general direction of groundwater flow at specific points. EDR has reviewed reports submitted to regulatory authorities at select sites and has extracted the date of the report, hydrogeologically determined groundwater flow direction and depth to water table information.

GEOLOGIC INFORMATION

Geologic Age and Rock Stratigraphic Unit
Source: P.G. Schruben, R.E. Arndt and W.J. Bawiec, Geology of the Conterminous U.S. at 1:2,500,000 Scale - A digital representation of the 1974 P.B. King and H.M. Beikman Map, USGS Digital Data Series DDS - 11 (1994).

STATSGO: State Soil Geographic Database
Source: Department of Agriculture, Natural Resources Conservation Service (NRCS)
The U.S. Department of Agriculture's (USDA) Natural Resources Conservation Service (NRCS) leads the national Conservation Soil Survey (NCSS) and is responsible for collecting, storing, maintaining and distributing soil survey information for privately owned lands in the United States. A soil map in a soil survey is a representation of soil patterns in a landscape. Soil maps for STATSGO are compiled by generalizing more detailed (SSURGO) soil survey maps.

SSURGO: Soil Survey Geographic Database
Source: Department of Agriculture, Natural Resources Conservation Service (NRCS)
Telephone: 800-672-5559
SSURGO is the most detailed level of mapping done by the Natural Resources Conservation Service, mapping scales generally range from 1:12,000 to 1:63,360. Field mapping methods using national standards are used to construct the soil maps in the Soil Survey Geographic (SSURGO) database. SSURGO digitizing duplicates the original soil survey maps. This level of mapping is designed for use by landowners, townships and county natural resource planning and management.

DRAFT

PHYSICAL SETTING SOURCE RECORDS SEARCHED

LOCAL / REGIONAL WATER AGENCY RECORDS

FEDERAL WATER WELLS

PWS: Public Water Systems
Source: EPA/Office of Drinking Water
Telephone: 202-564-3750
Public Water System data from the Federal Reporting Data System. A PWS is any water system which provides water to at least 25 people for at least 60 days annually. PWSs provide water from wells, rivers and other sources.

PWS ENF: Public Water Systems Violation and Enforcement Data
Source: EPA/Office of Drinking Water
Telephone: 202-564-3750
Violation and Enforcement data for Public Water Systems from the Safe Drinking Water Information System (SDWIS) after August 1995. Prior to August 1995, the data came from the Federal Reporting Data System (FRDS).

USGS Water Wells: USGS National Water Inventory System (NWIS)
This database contains descriptive information on sites where the USGS collects or has collected data on surface water and/or groundwater. The groundwater data includes information on wells, springs, and other sources of groundwater.

STATE RECORDS

Water Wells
Source: Department of Health
Telephone: 360-236-3148
Group A and B well locations.

Water Well Listing
Source: Public Utility District
Telephone: 206-779-7656
A listing of water well locations in Kitsap County.

Ecology Well Logs
Source: Department of Ecology
Telephone: 360-407-7294
Point geodatabase with a record for each Ecology well report. Points are located by quarter quarter section centroid. Points contain all well report types including water wells, resource protection wells, and decommissioned wells.

OTHER STATE DATABASE INFORMATION

Oil and Gas Well Listing
Source: Department of Natural Resources
Telephone: 360-902-1450
Locations that represent oil and gas test well sites in Washington State from 1890 to present.

RADON

Area Radon Information
Source: USGS
Telephone: 703-356-4020
The National Radon Database has been developed by the U.S. Environmental Protection Agency (USEPA) and is a compilation of the EPA/State Residential Radon Survey and the National Residential Radon Survey. The study covers the years 1986 - 1992. Where necessary data has been supplemented by information collected at private sources such as universities and research institutions.

EPA Radon Zones
Source: EPA
Telephone: 703-356-4020
Sections 307 & 309 of IRAA directed EPA to list and identify areas of U.S. with the potential for elevated indoor radon levels.

DRAFT

PHYSICAL SETTING SOURCE RECORDS SEARCHED

OTHER

Airport Landing Facilities: Private and public use landing facilities
Source: Federal Aviation Administration, 800-457-6656

Epicenters: World earthquake epicenters, Richter 5 or greater
Source: Department of Commerce, National Oceanic and Atmospheric Administration

Earthquake Fault Lines: The fault lines displayed on EDR's Topographic map are digitized quaternary faultlines, prepared in 1975 by the United State Geological Survey

STREET AND ADDRESS INFORMATION

Â© 2015 TomTom North America, Inc. All rights reserved. This material is proprietary and the subject of copyright protection and other intellectual property rights owned by or licensed to Tele Atlas North America, Inc. The use of this material is subject to the terms of a license agreement. You will be held liable for any unauthorized copying or disclosure of this material.

DRAFT

APPENDIX C
Report Limitations and Guidelines for Use

DRAFT

APPENDIX C
REPORT LIMITATIONS AND GUIDELINES FOR USE[1]

This appendix provides information to help you manage your risks with respect to the use of this report.

Report Use and Reliance

This report has been prepared for Schreiber Starling Whitehead Architects. GeoEngineers structures its services to meet the specific needs of its clients. No party other than Schreiber Starling Whitehead Architects may rely on the product of our services unless we agree to such reliance in advance and in writing. Within the limitations of the agreed scope of services for the Project, and its schedule and budget, our services have been executed in accordance with our Agreement with the Client dated November 16, 2022 and generally accepted geotechnical, geologic and environmental practices in this area at the time this report was prepared. We do not authorize, and will not be responsible for, the use of this report for any purposes or Projects other than those identified in this report.

If changes to the Project or property occur after the date of this report, GeoEngineers cannot be responsible for any consequences of such changes in relation to this report unless we have been given the opportunity to review our interpretations and recommendations in the context of such changes. Based on that review, we can provide written modifications or confirmation, as appropriate.

Information Provided by Others

GeoEngineers has relied upon certain data or information provided or compiled by others in the performance of our services. Although we use sources that we reasonably believe to be trustworthy, GeoEngineers cannot warrant or guarantee the accuracy or completeness of information provided or compiled by others.

Conditions Can Change

This report is based on conditions that existed at the time the study was performed. The findings and conclusions of this report may be affected by the passage of time, by events such as construction on or adjacent to the site, new information or technology that becomes available subsequent to the report date, or by natural events such as floods, earthquakes, slope instability or groundwater fluctuations. If more than a few months have passed since issuance of our report or work product, or if any of the described events may have occurred, please contact GeoEngineers before applying this report for its intended purpose so that we may evaluate whether changed conditions affect the continued reliability or applicability of our conclusions and recommendations.

Professional Judgment

It is important to recognize that the geoscience practices (geotechnical engineering, geology and environmental science) rely on professional judgment and opinion to a greater extent than other engineering and natural science disciplines, where more precise and/or readily observable data may exist. To help clients better understand how this difference pertains to its services, GeoEngineers includes these

[1] Developed based on material provided by GBA, GeoProfessional Business Association; www.geoprofessional.org.

explanatory “limitations” provisions in its reports. Please confer with GeoEngineers if you need to know how these “Report Limitations and Guidelines for Use” apply to your Project or site.

DRAFT